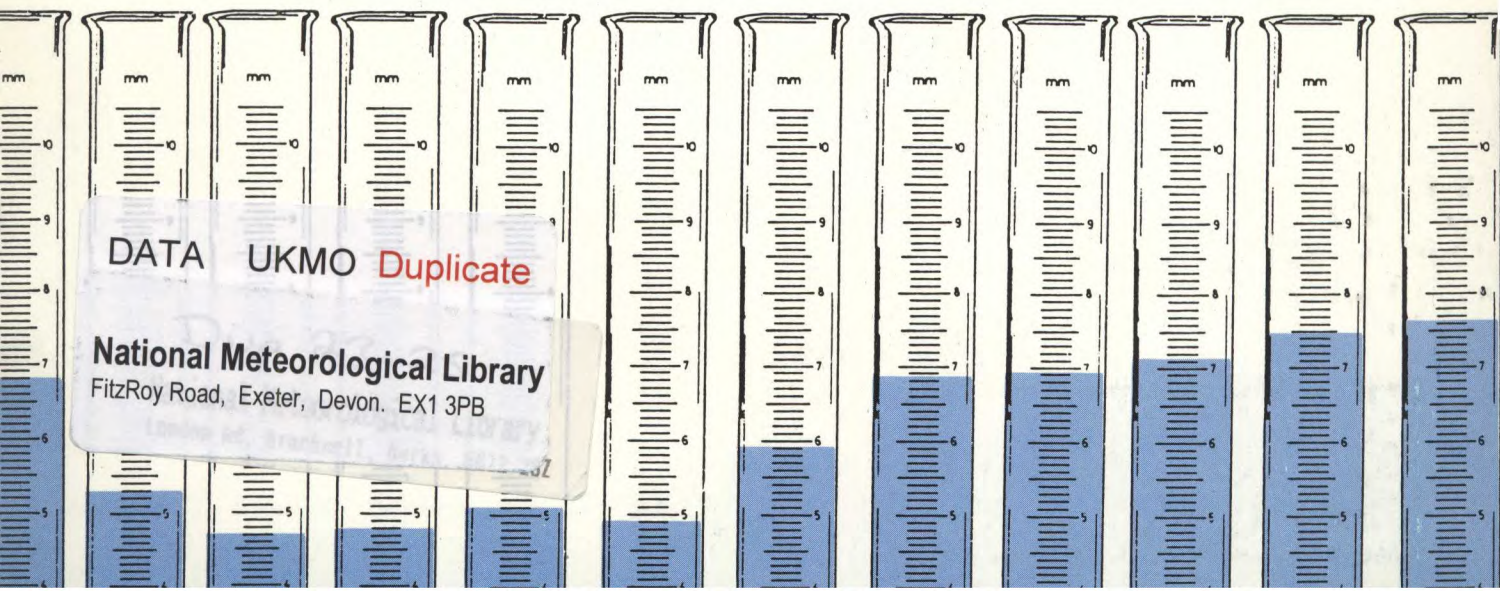




DUPLICATE

**The Met. Office**

# Rainfall 1987



**Met Office**

National Meteorological Library & Archive

FitzRoy Road, Exeter, Devon, EX1 3PB

Tel: +44(0)1392 88 4838 Fax: 5681

email: [metlib@metoffice.gov.uk](mailto:metlib@metoffice.gov.uk)

[www.metoffice.gov.uk](http://www.metoffice.gov.uk)



This publication must be returned or renewed by the last date shown below.  
Renewal depends on reservations. Extended loans must be authorised by the  
Librarian. Publications should NOT be passed to other readers.

~~10 MAR 1996~~

~~30 MAR 1996~~

~~30 MAR 1996~~

~~30 MAR 1996~~

~~1 APR 1996~~

- 1 APR 1996

- 1 APR 1997



DUPLICATE

NATIONAL  
METEOROLOGICAL  
- 7 APR 1998  
LIBRARY

The Met. Office

# Rainfall 1987

## Table of Contents

List of abbreviations used in the General Table .....	ii
Introduction .....	iii-vi
Index to areal grouping by hydrometric areas .....	vii
Water Authority boundaries and hydrometric areas .....	viii/ix
Index to county numbers .....	x
Rainfall of 1987 — summary .....	1
Tables of heavy falls .....	2/3
Map of Annual Rainfall 1987 in millimetres .....	4
Map of Annual Rainfall 1987 as a percentage of the annual average 1941-70 .....	5
Rainfall, monthly maps and summaries .....	6-11
Tables of estimated areal rainfall .....	12
Rainfall of 1987 — tables .....	From page 13

© Crown copyright 1989

Published by the Meteorological Office,  
London Road, Bracknell, Berkshire RG12 2SZ

NATIONAL  
METEOROLOGICAL  
- 7 APR 1998  
LIBRARY

UDC 551.506.1 (41-4)  
ISBN 0 86180 253 5



3 8078 0002 3917 0

## Abbreviations used in the General Table

Abbreviation	Meaning
Ag. Coll.	Agricultural College
Bot. Gdn	Botanical Garden
Co. Sec. Sch.	County Secondary School
Comp. Sch.	Comprehensive School
Cont. Wks	Control Works
E.H.F.	Experimental Husbandry Farm
E.H.S.	Experimental Horticultural Station
Exp. Sta.	Experimental Station
Gdns	Gardens
Hosp.	Hospital
LH	Lighthouse
P.O.	Post Office
P. Sta.	Pumping Station
Rec. Grnd	Recreation Ground
Recl. Wks	Reclamation Works
Res.	Research
Res. Sta.	Research Station
Resr	Reservoir
S. Tr. Wks	Sewage Treatment Works
S. Wks	Sewage Works
Sch.	School
Sta.	Station
Tr. Wks	Treatment Works
TV Sta.	Television Station
W.A.	Water Authority
W. Recl. Wks	Water Reclamation Works
W. Tr. Wks	Water Treatment Works
W. Wks	Water Works
C.A.D.	Central Armaments Depot
E.P.R.U.	Ecological Physics Research Unit
I.C.I.	Imperial Chemical Industries
Inst. G. & A.P.	Institute for Grassland and Animal Production
Met. Office	Meteorological Office
N.I.A.B.	National Institute of Agricultural Botany
RNAS	Royal Naval Air Station

# INTRODUCTION

## **This publication**

1. Formerly entitled *Monthly and annual totals of Rainfall for the United Kingdom* the present publication is the 19th in the paperback series providing information on rainfall over the United Kingdom that was formerly given in Part 1 of *British Rainfall*. Monthly and annual totals are given and, where available, the rainfall on the wettest day of the year by amount and date(s). Since 1985 some additional material has been added to give an account of the weather background to the rainfall events and includes: a brief descriptive summary of rainfall, monthly, seasonal and annual; a table of heavy falls in a rainfall day, ordered monthly and daily, with a brief comment on the weather pattern at the time of the event, and in descending order of return period, with a lower threshold of 50 years; and a set of maps of monthly rainfall as a percentage of monthly average 1941–70 in juxtaposition with a textual summary.

## **Station details**

2. The publication includes for each station its 'Rainfall Station Number' (previously known as its 'Hydrometric Station Number'): this is the reference used by the Meteorological Office to identify the station's rainfall data.

3. The county in which the rain-gauge is located is given by the 'County Number'. The counties in this volume are those which came into existence after the 1974 reorganization of Local Government in England and Wales, and after the 1975 reorganization in Scotland. The county number, Ccc, comprises C the country and cc the county within the country. In Wales the county of Powys is divided into two parts, north and south, each with a separate county number: this is to maintain a link with the 'districts' adopted by the Meteorological Office in its *Monthly Weather Report*. In the London area, all stations within administrative authorities bearing the name 'London Borough of ...' are shown within the county of Greater London. In Scotland the reorganization introduced Regional Council areas but, as the former county names are still largely used, the county numbering system adopted by the Meteorological Office serves the dual purpose of identifying both Regional Council and old county areas, and the three-figure county number may be regarded as being CRC, where C is the country number, R is the Regional Council number and c is the county number within the Region. (Where c is 6 or greater, the old county has been divided between two Regional Councils and the two parts are separately identified.) A complete decode of the system is given on page x.

4. The location of the rain-gauge sites is given by National Grid Reference to the nearest 100 metres, and the altitude of the rain-gauge site above mean sea level is given to the nearest metre.

5. The name of the rainfall station is that used by the Meteorological Office under rules which require that the primary name should normally appear on the 1:50 000 Ordnance Survey map or its 1-inch to the mile predecessor. Where stations exist on islands, the name of the island is given in capital letters as the first part of the name. Where it is desirable to identify the location beyond the name of the town, village, etc., a supplementary part of the name appears after a comma. In a decreasing number of cases it is desirable to retain the name under which data were published in *British Rainfall* (before 1969): thus there will remain some instances where longer-term station names do not follow these rules and the names may not in fact appear on current Ordnance Survey maps. Abbreviations or initials are used only in forms that are readily identifiable, although there are rules applicable to certain standard abbreviations. A full list of such abbreviations is given on page ii. Note that the abbreviation Met. Office is used to indicate sites manned by personnel of the Meteorological Office or at Royal Naval Air Stations by personnel of the Directorate of Naval Oceanography and Meteorology.

6. The average annual rainfall at stations for the latest reference period, 1941–70, is given in as many cases as possible. Estimated averages are not included. Representative figures (Table B) for the monthly and annual rainfall of 1987 in England, Wales, Scotland, Northern Ireland and the Isle of Man are given as percentages of the longer-period averages (1941–70) in Tables C and D.

## **Rivers and streams**

7. The publication follows earlier practice in that it endeavours to associate rain-gauges with particular catchments and accordingly names the associated rivers and streams.
8. It is not practicable to identify every stream in the country and some minor features have necessarily been ignored. However, in general, a stream is separately identified if it is more than four miles long and has, or has had, a number of rainfall stations within its catchment.
9. As with station names, a number of subjective decisions have had to be taken. The name of the river or stream not uncommonly changes throughout its course: a stream which enters and leaves a lake may thereby acquire a new name. In general, such rivers are identified by the name in use at the lowest reaches, that at the mouth or that at the confluence with a larger river to which it is a tributary.

## **Water authorities and hydrometric areas**

10. The water industry was also reorganized in England and Wales in April 1974 when the many 'River Authorities' were replaced by ten larger regional 'Water Authorities'; similarly, in 1975 there were changes in Scotland resulting in fewer 'River Purification Boards' each covering larger geographical areas.
11. As the administrative structure within Water Authorities does not necessarily follow hydrological boundaries, and is in any case subject to revision from time to time, it is not practicable to publish the rainfall data under sub-headings related to (say) Water Authority Divisions. Accordingly, the data are now published within 'Hydrometric Area' groupings and maps showing the relationship between these Hydrometric Areas and the various water authorities across the United Kingdom are included in pages viii and ix. The Hydrometric Area numbers used in this volume are those in use at the date of printing, and are not necessarily those in use in 1987.

## **Data**

12. Rainfall data are still published in strict numerical order of Rainfall Station Number. The 1974/75 reorganization of the water authorities cut across the hydrologically determined station numbering system adopted by the Meteorological Office in 1961 and to maintain the publication of data in numerical order it has been necessary in some instances to subdivide water authority headings into Part 1, Part 2 and so on.
13. The unit of rainfall amount that is used is the millimetre (mm). Monthly and annual totals are the summation of daily and monthly totals in that unit. If for any station or any period the unit of measurement was the inch, the daily data have been converted to millimetres prior to totalling.
14. The data from each station have been subjected to the routine quality-control procedure in operation by the Meteorological Office at the time of data receipt. Any corrections or adjustments have been incorporated in the figures now presented.
15. Certain practices operating during the period of publication of *British Rainfall* have been kept, namely the retention in archives of all data as originally submitted, and the omission from the published information of data from stations which appear too unrepresentative of the rainfall regime indicated by the bulk of rainfall stations in the area.
16. The present publication continues the practice commenced with the first new paperback edition, that for 1969, in that reports from stations from which data for the year are incomplete are included. Some stations opened or closed during the year and for others a local shift of site occurred which is thought to have been sufficient to raise doubts about the homogeneity of the old and new observations. New rainfall station numbers have been allocated in the latter instance.

17. When data are missing in a random manner from the Meteorological Office data set for 1987, then the station in question will not, in general, be included in the lists of published data. In a certain limited number of cases, missing monthly totals are estimated and such estimated values are shown in the table by brackets around the totals. Where totals have been subject to substantial amendment during the quality-control process, this too is indicated by the presence of brackets around the rainfall totals. Such amendments, in addition to the treatment accorded to suspect daily values, could arise for example from the reapportionment of rainfall reported when the observation on the first day of the month has been missed, or because of adjustments arising from snowfall.

18. The maximum amount of rainfall in a rainfall-day is given in the last column together with the date of its occurrence. Should the amount be equalled on other dates within the year, those other dates are included, subject to a maximum of three date entries, shown in date order. For stations which commenced or terminated within the year (i.e. with some months' entries shown as dashes) the maximum daily amount is shown related to the period of available data. The maximum daily fall is not shown for stations whose data were received only as monthly totals or for which, for one reason or another, daily data are incomplete for the relevant period of record within the year.

#### **Availability**

19. This series of booklets has been introduced to meet the needs within the Meteorological Office. Further, it provides the opportunity to acknowledge the contribution of many enthusiastic, private rainfall observers and co-operating rainfall station authorities who may receive a free copy for the period during which the data from their station(s) are published.

20. Whilst the booklets are not primarily produced for sale, some copies are available, on repayment, for libraries, universities and other educational establishments, and indeed to individuals particularly if they wish to maintain a series of publications of rainfall data as a continuation of the former *British Rainfall* series.

21. The publications are available only from the Meteorological Office: they are *not* available through Her Majesty's Stationery Office. Applications for copies should be made to one of the addresses given below:

The Director-General  
Meteorological Office (Met O 3)  
London Road  
BRACKNELL  
Berkshire RG12 2SZ

The Superintendent  
Meteorological Office  
Saughton House  
Broomhouse Drive  
EDINBURGH EH11 3XQ

The Senior Meteorological Officer  
Belfast Weather Centre  
1 College Square East  
BELFAST  
Northern Ireland BT1 6BQ

but any Standing Orders for issues as they are published should be placed only with the BRACKNELL address.

22. Apart from the countrywide summaries on page 12 the rainfall data presented in this publication relate to individual rain-gauge totals. Monthly and annual rainfall totals for river catchment areas throughout the United Kingdom are made available through the *Hydrological Data UK* series of year-books and reports. Brief details of the contents and availability of these publications are given (overleaf).

***Hydrological data UK* — a series of year-books and reports relating to nationally archived hydrological data**

The *Hydrological data UK* series was launched in 1985 and is published jointly by the Institute of Hydrology and the British Geological Survey. The series includes an annual year-book and, every five years, a catalogue of river-flow-gauging stations and ground water level recording sites together with statistical summaries; these compare hydrometric and hydrological data for each featured year with the corresponding long-term averages. The six volumes of the 5-year cycle are available as individually bound editions or in loose-leaf format for insertion in a ring binder. This series also includes occasional reports dealing with significant hydrological events and analyses.

Year-books in the *Hydrological data UK* series bring together the principal data sets relating to river flow, ground water levels, areal rainfall (using data supplied by the Meteorological Office) and, beginning with the 1986 edition, water quality throughout the United Kingdom. A description is also given of the national surface water and ground water archives together with the data retrieval facilities which complement the year-books.

Publications currently available:

Title	Published	Price (inclusive of second class postage within the UK)	
		Loose-leaf	Bound
<i>1981 Yearbook</i>	1985	£10	£12
<i>1982 Yearbook</i>	1985	£10	£12
<i>1983 Yearbook</i>	1986	£12	£15
<i>1984 Yearbook</i>	1986	£12	£15
<i>1985 Yearbook</i>	1987	£12	£15
<i>1986 Yearbook</i>	1988	£12	£15
<i>1987 Yearbook</i>	1989	£12	£15
<i>Hydrometric Register and Statistics 1981–85</i>	1988	£12	£15
<i>The 1984 Drought</i>	1985	—	£12

Discount rates apply for the purchase of the full six volume set for the period 1981–85.

All the *Hydrological data: UK* publications and the ring binder may be obtained from:

Surface Water Archive Office  
Institute of Hydrology  
Maclean Building  
Crowmarsh Gifford  
WALLINGFORD  
Oxfordshire OX10 8BB

Telephone: Wallingford (0491) 38800



# **Index to areal groupings of stations by Hydrometric area (HHHh)**

Hydro- metric area	Page	Hydro- metric area	Page	Hydro- metric area	Page
0010	80	0402	38	0820	73
0020	80	0410	39	0830	73
0030	80	0420	41	0840	74
0040	81	0430	43	0850	75
0050	81	0441	43	0860	75
0060	81	0442	44	0870	76
0071	82	0450	44	0880	76
0072	82	0460	45	0890	76
0080	82	0470	46	0901	77
0090	83	0480	47	0902	77
0100	83	0490	48	0910	77
0110	84	0500	48	0920	77
0120	84	0511	49	0930	78
0131	84	0512	50	0940	78
0132	85	0520	50	0950	79
0141	85	0530	51	0960	79
0142	87	0541	52	0970	79
0150	85	0542	53		
0160	87	0550	56	1010	42
0171	87	0560	57	1020	61
0172	88	0570	58	1030	70
0180	88	0581	58	1040	76
0190	89	0582	58	1051	78
0200	89	0590	58	1052	78
0210	90	0601	58	1060	79
0220	13	0602	59	1070	80
0230	13	0610	59	1080	80
0240	14	0620	59		
0250	15	0630	59	1170*	96
0260	15	0640	60	1180	96
0271	15	0651	60	1190	96
0272	16	0652	61	1200	96
0280	19	0661	61		
0290	23	0662	61	2010	92
0300	23	0670	61	2020	92
0310	24	0680	62	2030	92
0320	25	0690	63	2040	94
0330	26	0700	64	2050	94
0340	28	0710	65	2060	95
0350	29	0720	66	2260*	95
0360	30	0730	66	2350	95
0371	30	0740	67	2360	95
0372	31	0750	67	2390*	92
0380	31	0760	68	2400*	92
0391	32	0770	71		
0392	33	0780	71		
0393	35	0790	71		
0394	37	0800	71		
0401	37	0810	72		

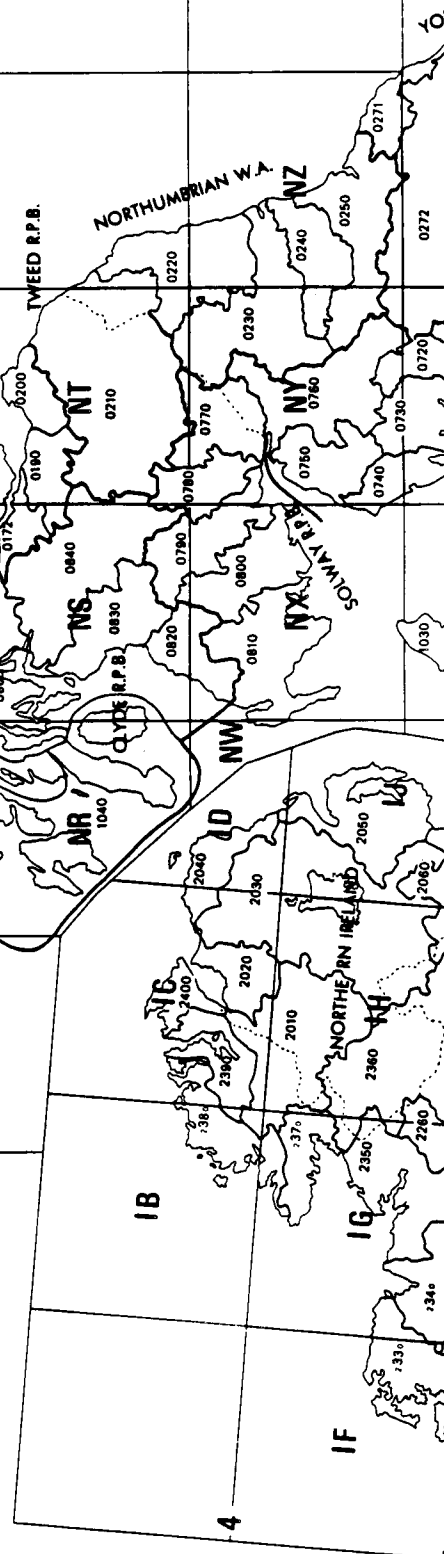
\* No stations in this area  
for this year

Over IRELAND agreement has been reached with relevant authorities in the North and South for the adoption of a single system: the format adopted by the Meteorological Office to integrate this system with the H4th system in use for the U.K. is 2H4th, where H4 is the Irish Hydrographic Number, to which 200 is added, and the component is always 0. Hydrographic Station Numbers are allocated only for those catchments or parts of catchments within Northern Ireland.

## KEY

**Water Authority boundaries  
(R.P.B. boundaries in Scotland))**

Country boundaries





# Index to County Numbers

## following Local Government reorganization 1974/75

(See Introduction, para. 3)

### SCOTLAND

#### CRc

##### *Islands*

- 001 Shetland Islands
- 002 Orkney Islands
- 003 Western Isles

##### *Highland Region*

- 011 Caithness
- 012 Sutherland
- 013 Ross and Cromarty
- 014 Inverness-shire
- 015 Nairnshire
- 016 Moray (in Highland)\*
- 017 Argyll (in Highland)\*

##### *Grampian Region*

- 021 Banffshire
- 022 Aberdeenshire
- 023 Kincardineshire
- 026 Moray (in Grampian)\*

##### *Tayside Region*

- 031 Angus
- 032 Kinross-shire
- 036 Perthshire (in Tayside)\*

##### *Fife Region*

- 041 Fife

##### *Lothian Region*

- 051 East Lothian
- 056 Midlothian (in Lothian)\*
- 057 West Lothian (in Lothian)\*

##### *Borders Region*

- 061 Berwickshire
- 062 Peeblesshire
- 063 Selkirkshire
- 064 Roxburghshire
- 066 Midlothian (in Borders)\*

##### *Central Region*

- 071 Clackmannanshire
- 076 Perthshire (in Central)\*
- 077 Stirlingshire (in Central)\*
- 078 West Lothian (in Central)\*

##### *Strathclyde Region*

- 081 Dunbartonshire
- 082 Renfrewshire
- 083 Buteshire
- 084 Lanarkshire
- 085 Ayrshire
- 086 Stirlingshire (in Strathclyde)\*
- 087 Argyll (in Strathclyde)\*

##### *Dumfries and Galloway Region*

- 091 Wigtownshire
- 092 Kirkcudbrightshire
- 093 Dumfriesshire

### ENGLAND

#### Ccc

- 101 Northumberland
- 102 Tyne and Wear
- 103 Durham
- 104 Cleveland
- 105 North Yorkshire
- 106 Humberside
- 107 Lincolnshire
- 108 West Yorkshire
- 109 South Yorkshire
- 110 Nottinghamshire
- 111 Leicestershire
- 112 Northamptonshire
- 113 Derbyshire
- 114 Warwickshire
- 115 Staffordshire
- 116 West Midlands
- 117 Shropshire†
- 118 Hereford and Worcester
- 119 Gloucestershire
- 120 Buckinghamshire
- 121 Oxfordshire
- 122 Norfolk
- 123 Suffolk
- 124 Essex
- 125 Cambridgeshire
- 126 Bedfordshire
- 127 Hertfordshire
- 128 Wiltshire
- 129 Berkshire
- 130 Surrey
- 131 Greater London
- 132 Kent
- 133 East Sussex
- 134 West Sussex
- 135 Hampshire
- 136 Isle of Wight
- 137 Dorset
- 138 Somerset
- 139 Avon
- 140 Devon
- 141 Cornwall
- 142 Scilly
- 143 Cheshire
- 144 Greater Manchester
- 145 Merseyside
- 146 Lancashire
- 147 Cumbria
- 148 Isle of Man

### WALES

#### Ccc

- 201 Powys (South)\*
- 202 Gwent
- 203 Mid Glamorgan
- 204 South Glamorgan
- 205 West Glamorgan
- 206 Dyfed
- 207 Powys (North)\*
- 208 Gwynedd
- 209 Clwyd

### NORTHERN IRELAND

#### Ccc

- 301 Londonderry
- 302 Antrim
- 303 Down
- 304 Armagh
- 305 Tyrone
- 306 Fermanagh

### CHANNEL ISLANDS

#### Ccc

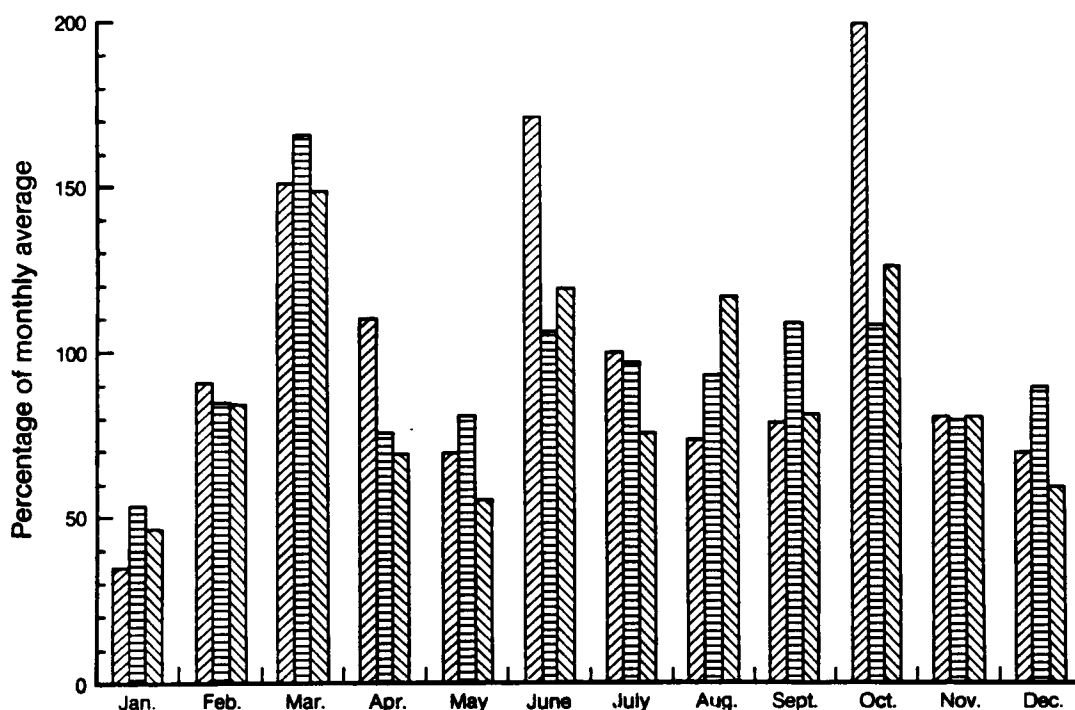
- 401 Alderney
- 402 Guernsey
- 403 Sark
- 404 Jersey

\* See Introduction, para. 3, for explanation

† for a time known as Salop

## Rainfall of 1987 — summary

The year was somewhat drier than usual over the United Kingdom as a whole, although there were remarkable wet spells, notably in October, and many localized thundery outbreaks during the summer months, giving more than the average monthly rain over a few days in some places. January was dry, and the middle of the month exceptionally cold with heavy snowfalls in south-east England. February was very quiet with below average rainfall. The winter, despite the very wet December of 1986, had average rainfall, although remaining above average over parts of northern England and all of Scotland. March was wet, particularly in Scottish coastal areas; snow fell heavily in North Wales, the Midlands and the north of England on the 7th. Most of April's rainfall fell in the first 10 days after which the month was mainly dry over the United Kingdom, although over England and Wales amounts were just above average because of the wet start. May was particularly dry. Spring rainfall was generally about average. June was wet everywhere, with some places in central areas of England having over twice as much rain as normal. After a dry start, July became wet nearly everywhere, except south-west England and Wales, giving average rainfall over Great Britain; however, it remained rather dry in Northern Ireland. August had generally near normal rainfall in most areas of the United Kingdom, although south-west England was particularly dry, with some places having less than a quarter of the average rainfall. Overall the summer was wetter than normal, largely because of the wet June. September was quite dry, even though the remnants of former hurricane Cindy crossed the British Isles on the 11th and 12th, bringing some heavy rain. October was very wet with some places in the south-east having up to three times the normal rainfall and over the remainder of England and Wales up to twice the normal. November was drier than normal. Autumn was quite wet in places, especially in south-east England and East Anglia, but about average elsewhere and was followed by a generally dry December.



Histogram of monthly rainfall for England and Wales, Scotland, and Northern Ireland for 1987 as a percentage of the 1941-70 averages

 England and Wales 
  Scotland 
  Northern Ireland

## Rainfall — heavy falls in a rainfall day

The following is a list of the heavy falls (return period > 50 years) for 1987, listed in date order, then descending order of return period.

Rainfall Station/County Number	Alt. (m)	Amount (mm)	Return period
-----------------------------------	-------------	----------------	------------------

*26 March was a dry but cloudy day in most areas, but during the evening heavy rain moved into south-west England and west Wales, associated with an intense depression that moved north-eastwards across Northern Ireland, northern England and southern Scotland from the south-west during the 27th.*

### 26 March

502167 Waen Sychlwch, Dyfed	502	127.2	98
481776 Trecastle, Portis S. Wks, Powys	251	96.4	54

### 27 March

013876 Aules Hill Farm, Northumberland	297	85.9	70
--	-----	------	----

*On 14 and 15 June intense showery activity was reported across eastern England and south-east Scotland.*

### 15 June

225135 Sudbury, Meadow View Rd, Suffolk	30	71.0	77
---	----	------	----

*A band of rain reached western areas on 9 July and gave rain in many places away from southern England on the 10th, including some outbreaks of heavy rain over Northern Ireland and in the Isle of Man.*

### 10 July

641540 Girvan, Strathclyde	8	70.0	136
607627 MAN: Clypse Resr, West	137	80.1	50

*On 14 July a low pressure area over France moved northwards to give southern England and South Wales the first real rainfall of the month. Outbreaks of rain, with isolated thunderstorms, spread from the south-west into Wales and southern England, becoming persistent and at times heavier in eastern areas of England on the 16th. A deep depression over the North Sea on the 17th moved across the British Isles and brought wet weather with some heavy rain to most of the British Isles and thunderstorms to the south-east.*

### 16 July

365364 Slapton, Ley Field Centre, Devon	32	88.5	113
376747 Restormel W.T.Wks, Cornwall	21	87.1	73

### 17 July

314009 Hove, Shirley Rd, East Sussex	52	90.7	154
--------------------------------------	----	------	-----

*Troughs crossed most areas between 15 and 19 August; while southern areas enjoyed a hot spell on the 16th, Scotland, Northern Ireland and some parts of England and Wales had heavy rain storms.*

### 15 August

716403 IONA: Cnocoran	21	69.9	129
-----------------------	----	------	-----

### 16 August

992442 Lisnaskea Creamery, Co. Fermanagh	49	66.3	93
--	----	------	----

*Thundery activity over many parts of England during 22 and 23 August gave a memorable weekend, with heavy falls of rain in the Midlands and East Anglia.*

### 22 August

099828 Elford, The Rectory, West Midlands	55	85.0	197
096893 Elmdon Met. Office, West Midlands	98	82.7	146
239183 Chigwell Row, Essex	78	77.2	121
232671 Writtle, Essex Inst. of Ag., Essex	35	68.0	73

**23 August**

156709	Holbeach S. Wks, Lincolnshire	3	115.5	900
156677	Holbeach, Lincolnshire	3	86.3	224
094154	Fradley Junction, Staffordshire	61	82.2	166
148676	Heckington, Lincolnshire	8	80.1	162
093536	Blithfield Resr, Staffordshire	83	80.0	133
093864	Hanch Resr, Staffordshire	79	77.1	112
554054	Winsford S. Wks, Cheshire	27	72.3	93
554568	Bosley Lock, Cheshire	160	71.3	55

*As low pressure began to establish itself in the east on 24 August eastern areas were very cool with a fair amount of rain, East Anglia having the heaviest of the rain.*

**25 August**

208908	Cantley, The Oaks, Norfolk	15	79.2	112
214658	Southrepps, Norfolk	34	72.0	81
214578	Horning P. Sta., Norfolk	9	69.7	71

*A complex area of low pressure extended from Iberia to Scandinavia on 9 and 10 October, and there were widespread showers or longer periods of rain, heavy at times.*

**9 October**

283183	Old Woking S. Wks, Surrey	23	80.0	143
280822	Badshot Lea, Surrey	81	76.1	94
281185	Bordon Camp S. Wks, Hampshire	74	84.0	92
280825	Farnham S. Wks, Surrey	75	69.2	58
279671	Chertsey, Abbey Mead P. Sta., Surrey	16	67.5	56
282960	Merrist Wood Ag. Coll., Surrey	45	68.6	55
247570	Longford, Perry Oaks, Greater London	23	65.0	52
280839	Alice Holt Lodge No. 2, Hampshire	115	70.2	50

*A depression moved northwards on 17/18 October along the western seaboard while its associated cold front became slow moving, bringing substantial amounts of rain and widespread flooding to western parts of Wales.*

**17 October**

513226	NeVERN, Rhoswrdan, Dyfed	137	80.9	79
512607	Fishguard Sec. Sch., Dyfed	52	73.4	50

**18 October**

502167	Waen Sychlwch, Dyfed	502	120.3	67
502187	Troed-y-Foel, Dyfed	264	106.3	57

*Northern Ireland had a wet day on 21 October with widespread heavy rain.*

**21 October**

942279	Ballylane W. Wks, Co. Armagh	143	87.0	163
961648	Cam Forest, Co. Londonderry	229	91.1	107
928929	Mucker Broughderg, Co. Tyrone	190	82.4	88
938112	Cloghole P. Sta., Co. Londonderry	9	62.5	80
925309	Boom Hall, Co. Londonderry	37	61.4	67
958499	Derrynoyd Forest, Co. Londonderry	88	73.4	50

*Further fronts brought some rain to Scotland and Northern Ireland during 25 October.*

**25 October**

719395	RHUM: Kinloch	5	150.5	500
703556	Inverailort, Highland	2	117.0	169
717570	MULL: Gruline	17	96.6	69

*The passage of a warm front on 19 December brought some heavy rain to north-west Scotland.*

**19 December**

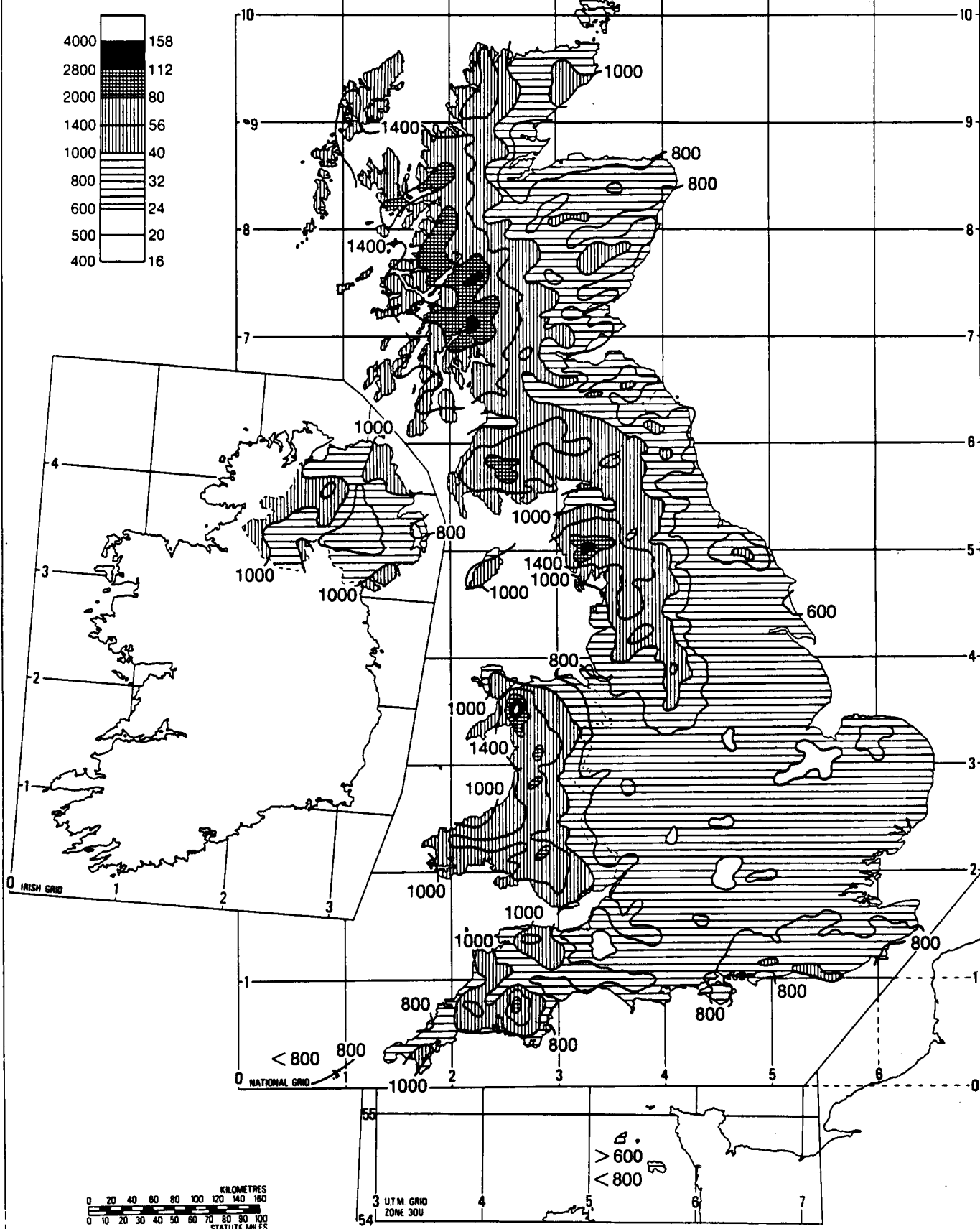
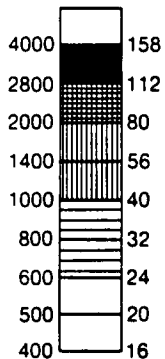
722623	SKYE: Heaste	109	104.9	70
698513	Keil, Highland	6	113.4	54

# ANNUAL RAINFALL

## 1987

Millimetres

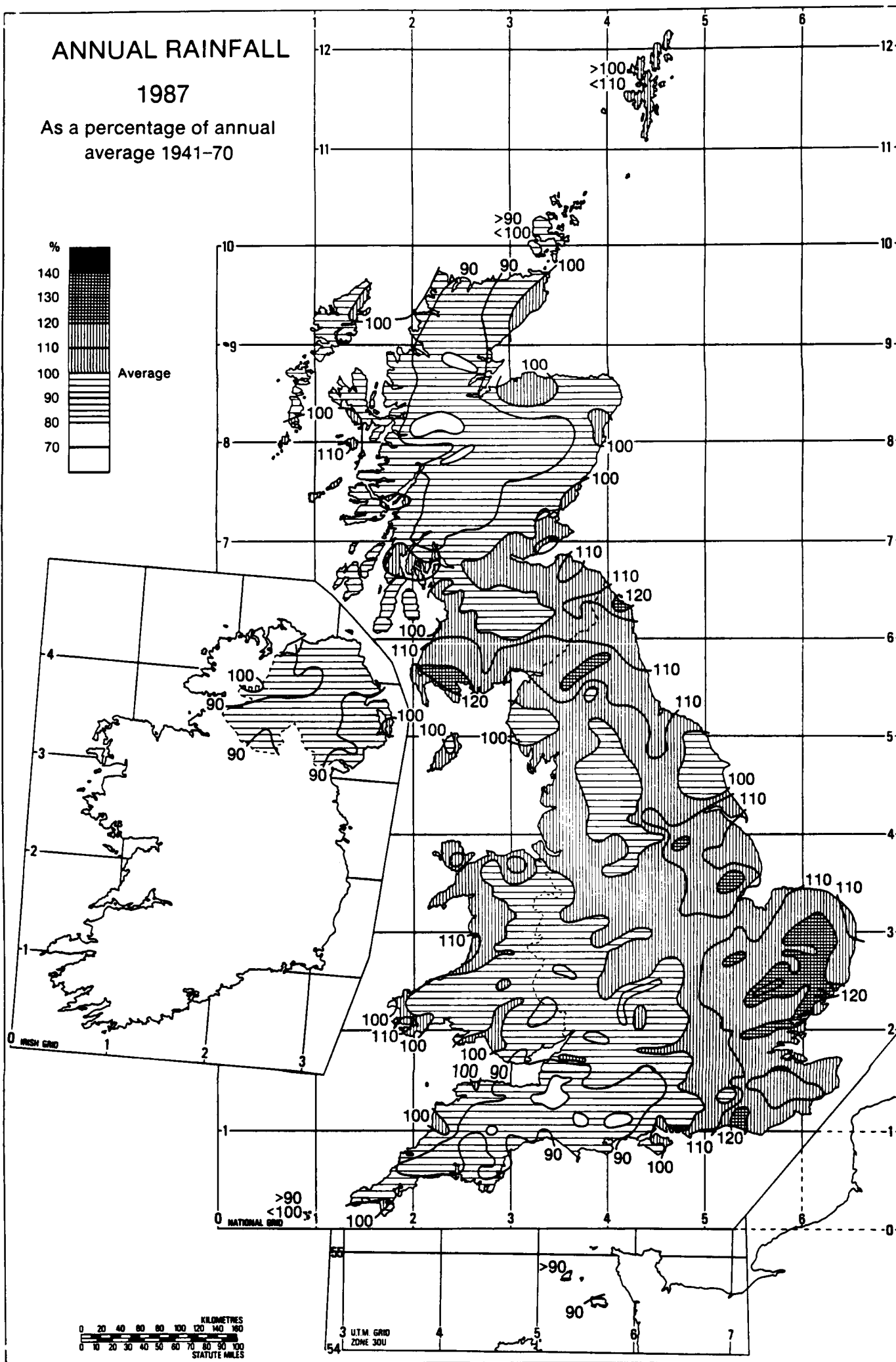
The approximate values in inches are given. The exact relationship is 254 mm = 10 in.



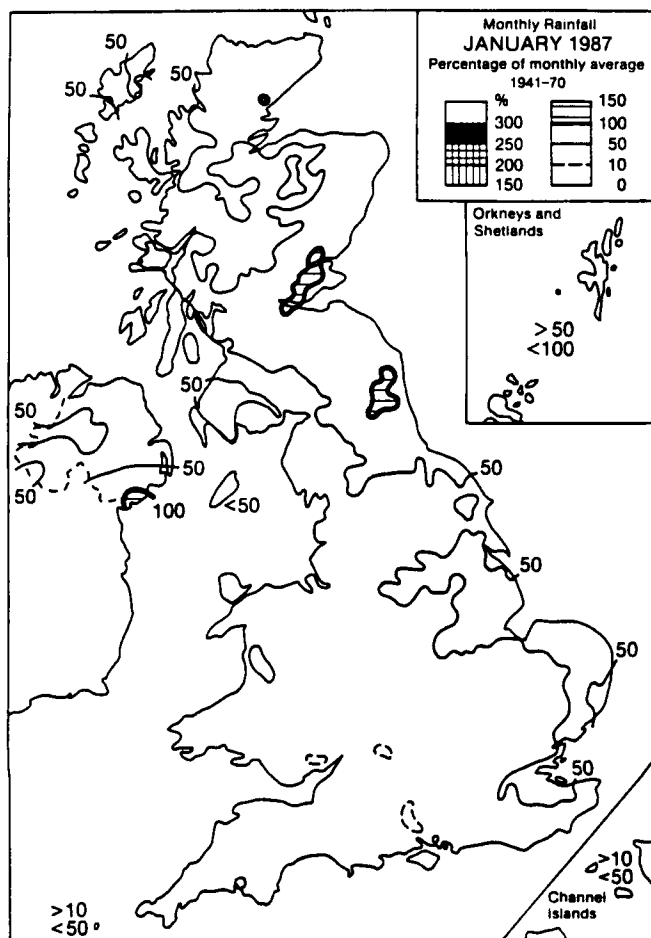


## 1987

As a percentage of annual  
average 1941-70



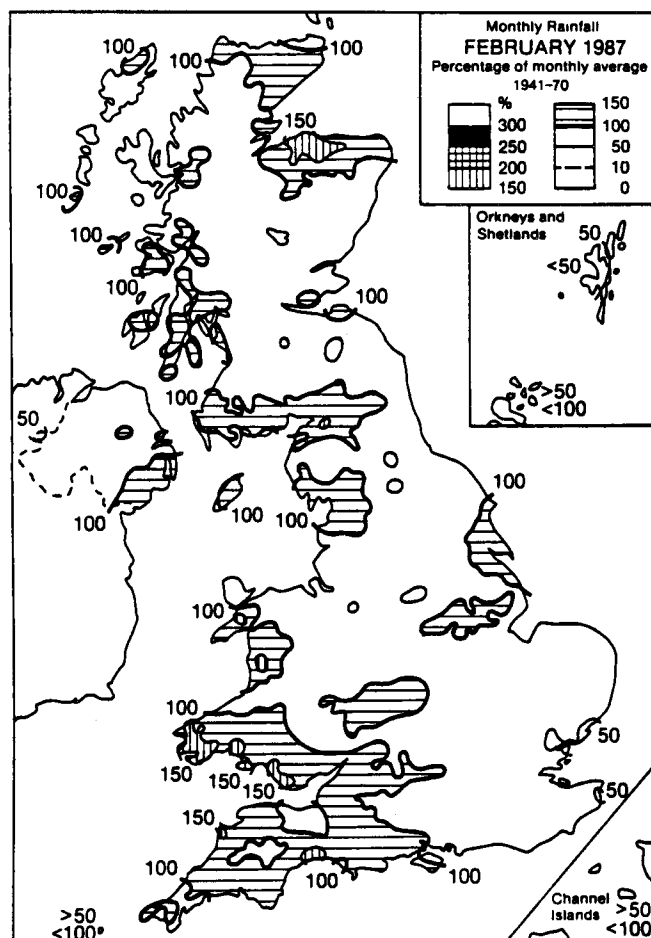
## Rainfall, monthly maps and summaries



### January

Mean monthly rainfall amounts were below normal everywhere except Edinburgh, Lothian Region and ranged from as little as 10 per cent in places in southern England to 101 per cent in the Edinburgh area.

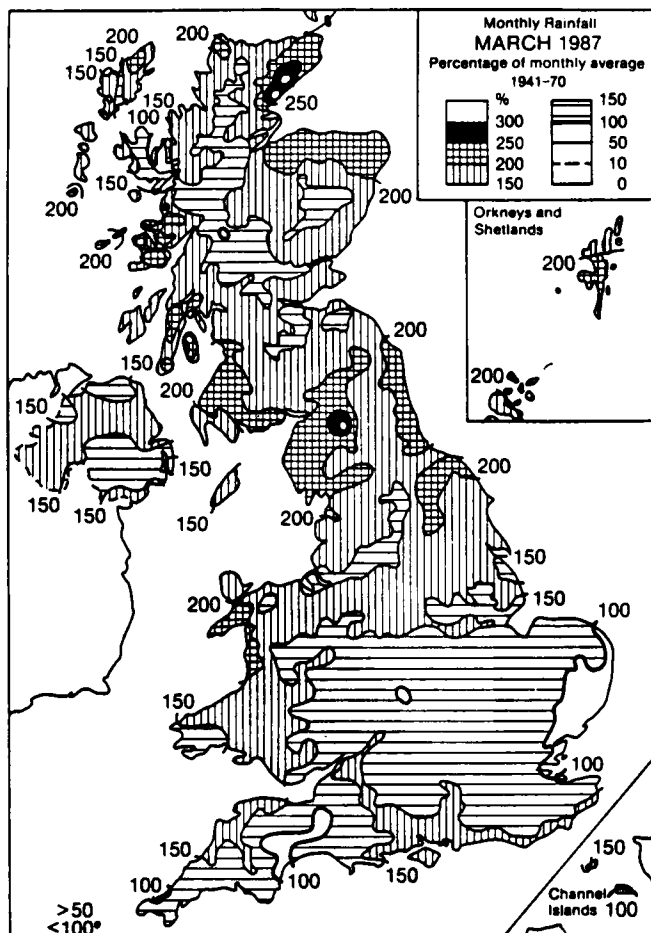
Torrential rain brought flooding to parts of mid Wales on the 4th. The River Dyfi burst its banks and cut roads between Aberystwyth, Dyfed and Machynlleth, Powys. A heavy fall of 52 mm in 24 hours was measured at Sumburgh, Shetland on the 9th. Other heavy falls measured were 50 mm at Trinity States Farm, Jersey on the 13th and Isle of Rhum, Highland Region on the 19th. Much of Wales and the western half of England had a dry end to the month with little or no precipitation during the last 10 days. This was the driest January at Hampstead, Greater London since 1914.



### February

In overall terms, rainfall was about average. However, northern and south-western Scotland, Cumbria, Humberside, Dorset and Somerset all had above average rainfall while all other areas had below average rainfall with amounts ranging from 156 per cent at Dalcross, Highland Region and Carlisle, Cumbria to 54 per cent in North Wales, north Norfolk and Shetland.

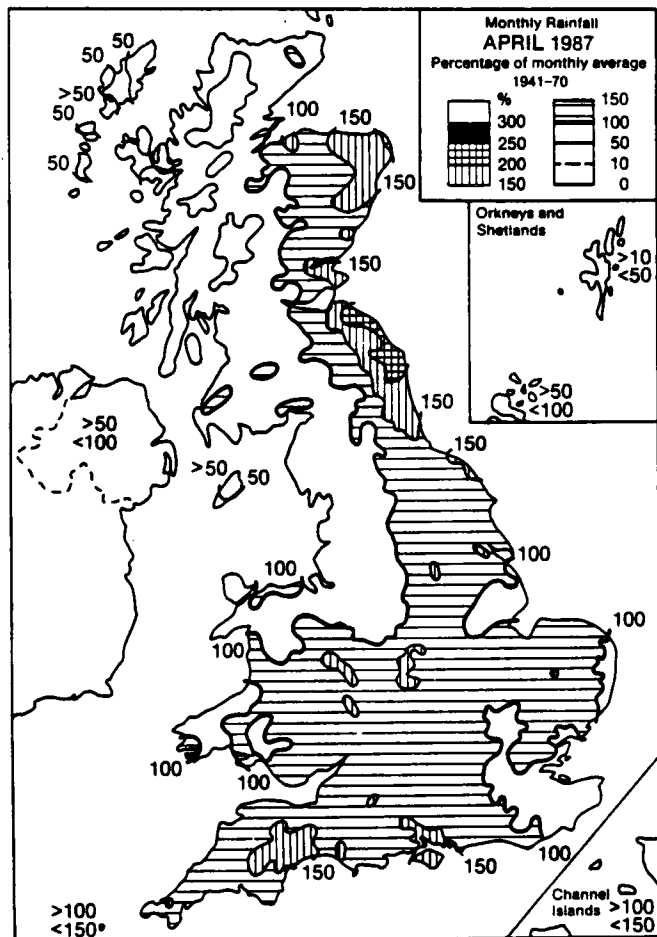
Some heavy falls of rain occurred in northern areas on the 5th and 6th. Among large falls reported in 24 hours were 47 mm at Kinlochewe, Highland Region on the 5th. Machynlleth, Powys recorded a fall of 43 mm on the 7th. Rain came to all areas on the 9th and among heavy daily falls was one of 41 mm at Nantmor, Gwynedd. The period from the 21st to 24th was dry in most places. Rain, preceded by snow over higher ground, moved into south-west England on the 25th, moving north-eastwards into Wales on the 26th: 49 mm was recorded at Bronydd Mawr, Powys. Grizedale, Cumbria recorded 65 mm on the 27th and 70 mm on the 28th, 164 mm in all in the last three days, towards a total for the month of 266 mm.



### March

Monthly mean rainfall totals were above average nearly everywhere except for parts of East Anglia and south-west England, with amounts ranging from nearly two and a half times the normal in western Scotland to three quarters of the normal in the Isles of Scilly.

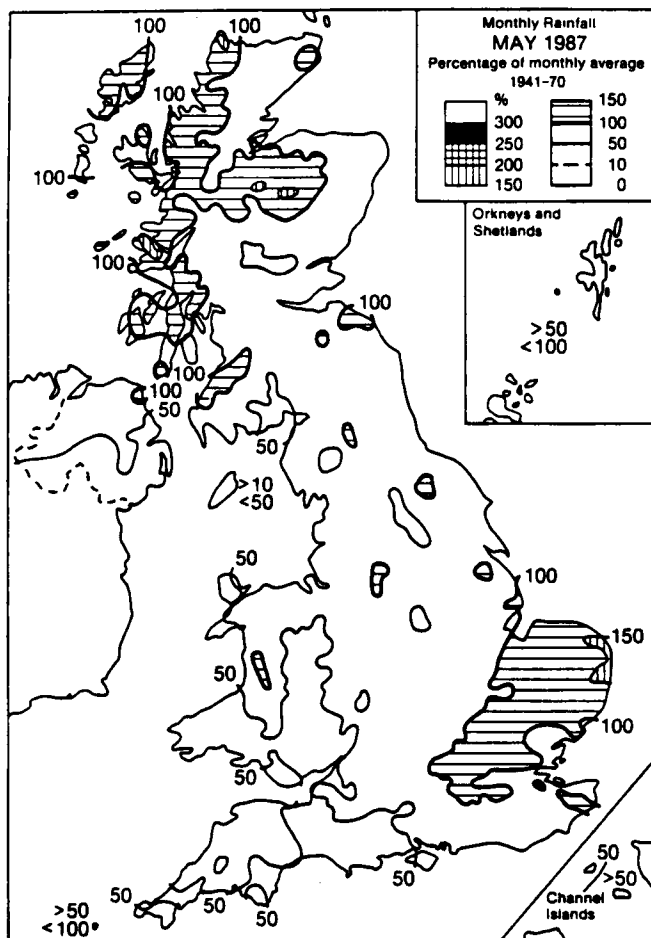
March was unsettled for most of the month with rain turning to snow on the 3rd, followed by colder drier weather in most places for a time, but becoming wintry again at mid month. Rain or drizzle was heavy in south-west England on the 23rd. On the 27th many roads in North Wales were closed because of flooding, and the road from Capel Curig to Bethesda was closed because of boulders crashing down the mountainside. Among heavy falls of more than 50 mm in 24 hours was 73 mm at Bronydd Mawr, Powys on the 26th. Other heavy falls include 67 mm at Cilfynydd, Mid Glamorgan, 66 mm at Grizedale, Cumbria and Princetown, Devon, and 63 mm at Betws-y-Coed, Gwynedd on the 26th and 58 mm at Kinlochewe, Highland Region on the 27th.



### April

Most of the month's rainfall fell in the first 10 days of the month with some record-breaking totals, especially in north-east England and the Exeter area of Devon; rainfall amounts ranged from 260 per cent of average in east Devon to 51 per cent in Shetland.

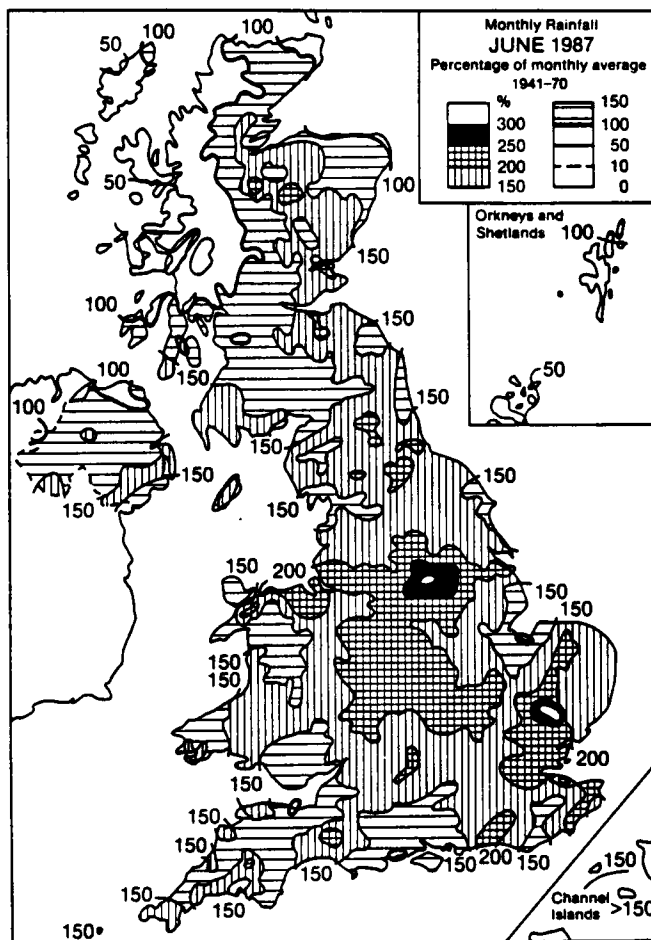
Despite the mainly dry month the rainfall generally over England and Wales was just above average as a result of the wet start to the month. The weather remained unsettled with almost daily rainfall until the 12th when it became warm and sunny and mainly dry, with some places in central and southern England having no measurable rain for 16 days. A heavy fall of 50 mm in 24 hours was recorded at Princetown, Devon on the 2nd, when among large amounts recorded were 49 mm at Okehampton and 47.5 mm at Exeter, both in Devon. By the 6th some holiday resorts in the south-west had almost twice their average April rainfall. There was considerable flooding in the Exeter area, with other parts of Devon and Cornwall also hit. On the 10th, 48 mm was recorded at Whitcheater, Borders Region with some local flooding.



## May

Monthly rainfall amounts were generally below normal over the United Kingdom as a whole and ranged from less than half the normal amount in parts of central England and Wales to one and a half times the normal on the coasts of Norfolk and Suffolk.

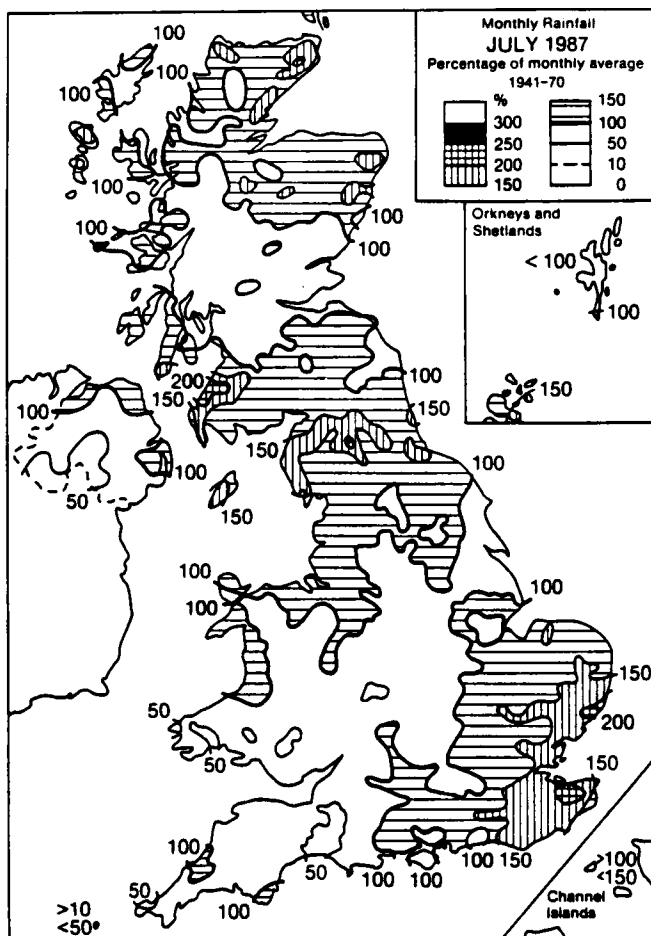
Rain and showers spread to most areas on the 11th and 12th; on the 13th there were further showers, especially in northern and eastern areas, the rain persistent in places. Showers were frequent in eastern England on the 14th and 15th, and more general rain on the 17th brought falls of up to 15 mm. After a short drier spell further rain affected most parts of England and Wales on the 21st and 22nd and south-western counties on the next day. Thundery outbreaks on the 24th and 26th affected parts of the south and south-west of England. Light rain spread across all areas on the 28th, and later on the 29th further rain spread from the west to give some heavy rain early on the 30th. Early on the 31st there was some heavy rain in southern areas. Among falls of more than 40 mm in 24 hours were: 49 mm at Aros, Strathclyde on the 31st, 47 mm at Stronachullin, Strathclyde and 46 mm at Isle of Rhum, Highland Region, both on the 29th.



## June

Monthly rainfall totals were above normal in all areas except northern Scotland and the Western Isles ranging from 289 per cent of average at Ringway, Greater Manchester to 52 per cent at Benbecula, Western Isles.

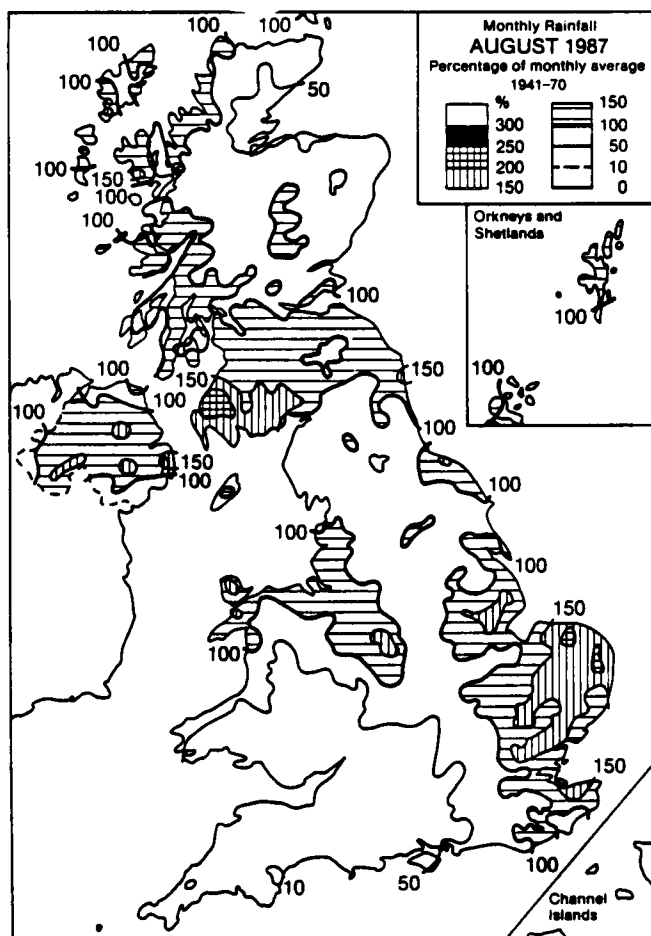
The first half of June was cool and showery, with many places in eastern areas having twice as much rain as normal. Heavy rain in places on the 5th, mainly in western areas, included daily falls of 65 mm at Princetown, Devon, 62 mm at Penwhirn, Dumfries and Galloway, and 60 mm at Bryansford, Co. Down. On the 6th and 7th there was heavy rain in southern areas, and many roads were flooded. On the 14th intense showery activity was reported across eastern England and south-east Scotland with hourly totals of 6 mm or more being recorded. On the 15th storms in Essex and Suffolk gave 30 mm to 50 mm of rain generally; the observer at Sudbury, Suffolk recorded a fall of 71 mm in 24 hours and extensive flooding caused severe disruption to traffic. Worthing, West Sussex reported the fourth wettest June since records began in 1887. Sheffield, Weston Park reported the greatest consecutive number of days of rain falling for June since 1935. Silsoe, Bedfordshire reported the wettest June since 1958.



## July

Rainfall totals were above normal in most parts of the British Isles except south-west England, central and southern Wales and parts of the Midlands where it was rather dry; amounts ranged from less than 50 per cent of average in parts of south-west England and Northern Ireland to 232 per cent at Manston, Kent.

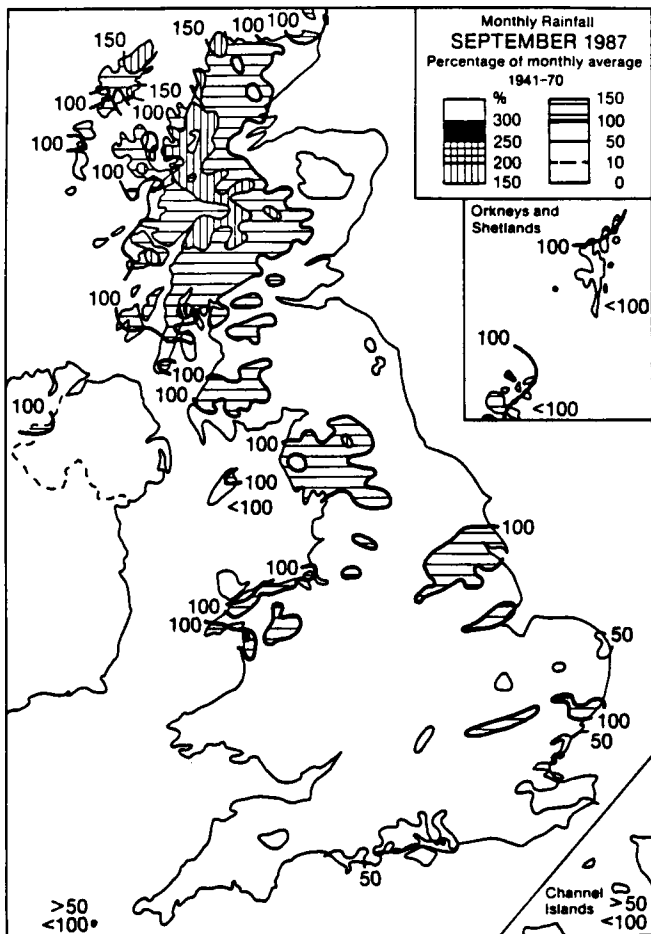
Among heavy falls in 24 hours on the 10th were 70 mm at Girvan, Strathclyde, and 62 mm at Douglas, Isle of Man. On the 17th Slapton, Devon recorded 88 mm of rain in 5 hours, while during the following morning 86 mm fell in 4 hours at Hove, Shirley Road. Some heavy falls on that day include 59.8 mm at Brighton, Ditchling Road, 50.3 mm at Hove, Goldstone Bottom and 90.7 mm at Hove, Shirley Road. While these falls are interesting, it is worth noting that the records for 20 min, 30 min, and 5 h are 63.5 mm, 80.0 mm and around 203 mm respectively. The very wet period from the 18th to 20th in the Chelmsford, Colchester and Ipswich area together with thunderstorms on the 29th contributed to making it a wet July in that area. On the 29th the observer at Thornwood, near Epping measured 71 mm of rain in 24 hours, 53 mm of which fell in 21 minutes, causing local flooding at Epping, more than a metre deep. Further heavy rainfalls included 57 mm at Little Butser, Hampshire on the 18th and 58 mm at Cwmystwyth, Dyfed on the 26th. In parts of Cornwall the 22nd to 29th was mostly dry, and the Isles of Scilly had 12 consecutive days without rain.



## August

Monthly rainfall totals were above normal in southern Scotland, Northern Ireland, northern and eastern England, parts of the Midlands and North Wales, but below normal elsewhere. Rainfall amounts ranged from as little as 13 per cent at Plymouth, Devon to 273 per cent in Norfolk.

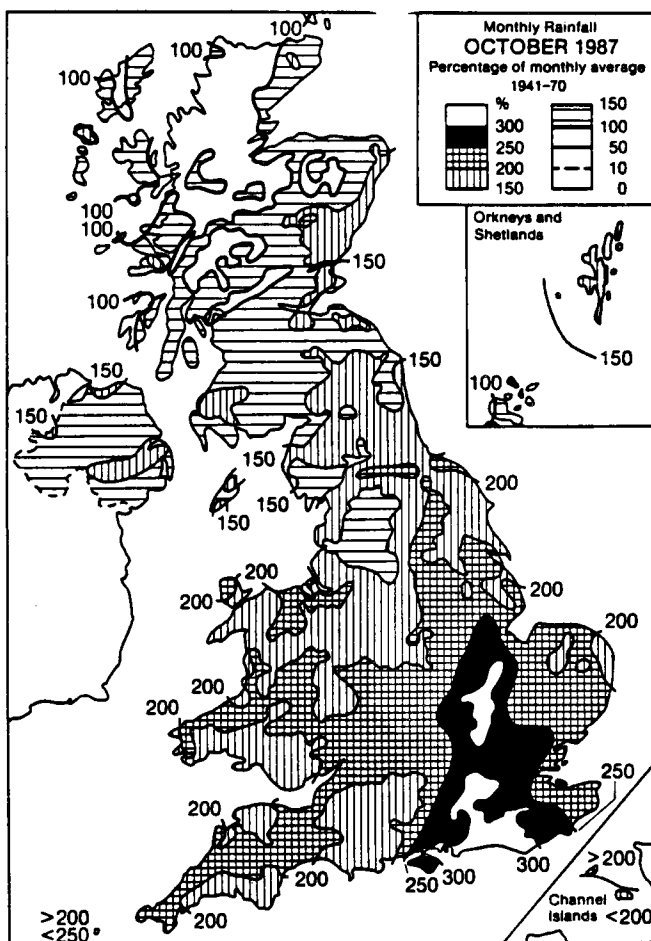
East Anglia had the wettest August for over 30 years, while south-west England had the driest August since 1981. North Wyke, Devon reported the driest August since records began there in 1959. Heavy rainfall in parts of South and West Yorkshire on the 9th caused flooding and disrupted traffic. On the 16th, Scotland, Northern Ireland and some northern parts of England and Wales had heavy rain. Over England and Wales during the weekend of the 21st and 22nd, widespread and at times violent thunderstorms gave very heavy rain in many places, particularly from North Wales to East Anglia, causing floods in some parts. On the 22nd the area from Chelmsford to Ipswich had one of its worst storms in living memory. Flooding was caused by torrential rain accompanied by large hailstones. Heavy falls included 73 mm at Birmingham Airport, West Midlands on the 22nd, 56 mm at Hemsby, Norfolk on the 25th and 51 mm at Creebridge, Dumfries and Galloway on the 16th.



## September

Rainfall totals were mainly below normal in England and Wales, but above normal in parts of western Scotland, ranging from a very dry 26 per cent in the Isle of Wight to 153 per cent in the Outer Hebrides.

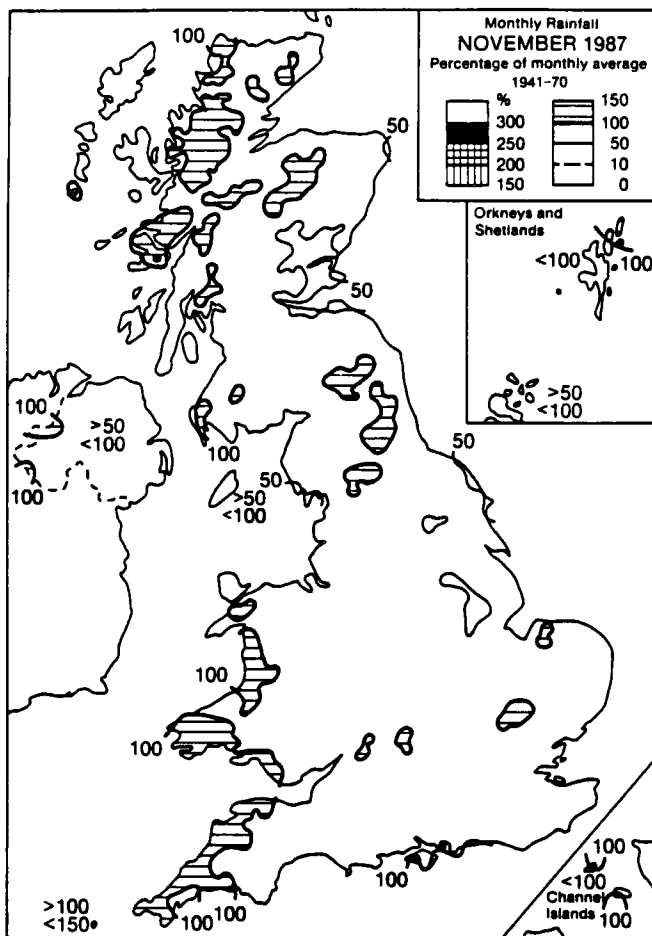
On the 1st heavy thundery rain reached the London area by late evening. Showers or longer periods of rain became widespread on the 11th and 12th as the remnant of tropical storm Cindy crossed central areas of the United Kingdom. Northern parts of the United Kingdom were showery for the next six days, while it became dry in central and southern areas, but later on the 16th and early on the 17th rain came to parts of England and Wales. After a dry day in all areas on the 18th it was mostly dry on the 20th, but on the next two days it was wet in the west. Apart from a few showers, mainly in northern England, the rest of the month was dry. Heavy falls were recorded at Isle of Rhum, Strathclyde, with 55 mm on the 11th and 65 mm on the 20th. Among other large falls were 48 mm at Luton Airport, Bedfordshire on the 1st and at Dunstaffnage, Highland Region on the 13th, 45 mm at Kinlochewe, Highland Region on the 13th, 39 mm at Malham Tarn, North Yorkshire on the 11th, and 38 mm at Glenlee, Dumfries and Galloway on the 4th and Trassey Slievenaman, Co. Down on the 11th. Oxford reported the driest September at the station since 1979, with a total of 25.4 mm for the month.



## October

It was an exceptionally wet October, the fourth wettest in England and Wales since records began in 1727. Rainfall amounts ranged from about normal in north-west Scotland to three times the normal in parts of the south and east of England.

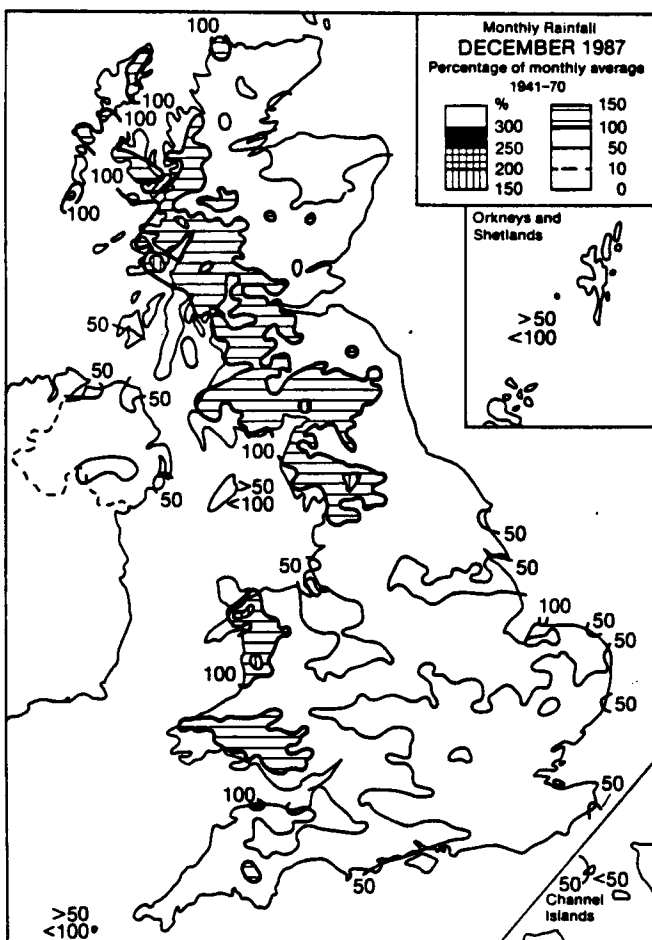
After a dry start to the month the weather became changeable with a great deal of rainfall in the first half of the month, bringing widespread flooding to the south and east. On the 10th heavy rain caused flooding and disrupted traffic in many parts of the south-east: in Essex some villages were almost cut off when the River Stour burst its banks after more than 50 mm of rain fell in less than 24 hours. Flooding to a depth of 4 metres was reported near Colchester. On the 17th and 18th substantial amounts of rain fell in western parts of Wales. Treacastle, Powys recorded 222 mm of rain over the five days from the 14th to 18th, 77 mm more than the monthly normal. Flooding was worst around Carmarthen. On the 20th torrential rain brought flooding to large areas of Northern Ireland with flood water nearly 3 m deep in the town of Strabane, Co. Londonderry and extensive flooding in Co. Tyrone and Co. Fermanagh. Among heavy falls recorded were 66mm at Plumpton, East Sussex on the 7th, 73 mm at Liphook, Hampshire on the 9th, 69 mm at Trawsfynydd, Gwynedd on the 16th, 62 mm at Camps Reservoir, Strathclyde and Bronydd Mawr, Powys on the 18th; Parkmore Forest, Co. Antrim measured 80 mm on the 21st. Hampstead, Greater London reported the wettest October since records began there in 1903.



## November

Monthly rainfall values for all districts were below normal, although one or two places had considerably more than the monthly average; amounts ranged from more than 130 per cent at Brize Norton, Oxfordshire to just over 40 per cent at Edinburgh.

The month started generally dry except in Orkney and Shetland, but during the first week unsettled weather returned to all parts. There was widespread rain on the 8th, heavy in places, and from the 10th onwards some places had rain nearly every day. After a brief drier interval, there was a change to an unsettled westerly airstream on the 10th, with rain or showers in most areas although with some drier spells. On the 12th there was a fall of 52 mm in a day at Holme Moss, West Yorkshire. Heavy rain occurred in central areas on the 20th. Further rain reached all areas except south-eastern England on the 29th, with substantial falls in Devon, Cornwall and Dyfed. Among other large falls were 40 mm at Towy Castle, Dyfed on the 8th, 45 mm at Princetown, Devon on the 11th, 43 mm at Cassley, Highland Region and 42 mm at Inverinan, Strathclyde on the 15th, 48 mm at Machynlleth, Powys on the 18th and 47 mm at Knockanrock, Highland Region on the 22nd.



## December

Monthly rainfall amounts were below normal in all areas except southern Scotland, ranging from less than half the normal in south-east England and part of eastern Scotland to just above normal in southern Scotland and South Wales.

Outbreaks of rain reached south-western areas on the 3rd, giving some snow over the moors. The weather in the second half of the month remained unsettled with frontal systems moving in from the Atlantic, bringing cloud and rain, but also staying mild. Most of the area south of a line from Torbay, Devon to The Wash was rather dry, with only about half the average rainfall. Brooms Barn, Suffolk reported the driest December since 1963; it was the driest December at Hampstead, Greater London since 1963, at Sheffield, Weston Park, South Yorkshire, since 1971 and over Northern Ireland as a whole since 1975. Among the heavy falls were 89 mm at Onich, Highland Region on the 19th, 62 mm at Machynlleth, Powys on the 28th, 53 mm at Moel Cynnedd, Powys on the 17th and 52 mm at Nantmor, Gwynedd on the 26th.

# Estimated areal rainfall, monthly, annual and seasonal for parts of the United Kingdom

## A Averages for 1941-70 in millimetres\*

	Jan	Feb	Mar	Apr	May	June	July	Aug	Sept	Oct	Nov	Dec	Year	Winter half-year Oct-Mar	Summer half-year Apr-Sept	Area† km²
England	77	59	54	53	63	57	69	85	76	75	89	80	837	434	403	130 297
Wales	142	101	91	88	94	84	97	122	130	134	149	153	1385	770	615	20 756
England and Wales	86	65	59	58	67	61	73	90	83	83	97	90	912	480	432	151 053
Scotland	137	104	92	90	91	92	112	129	137	149	142	156	1431	780	651	78 734
Great Britain	103	78	70	69	75	72	86	103	102	106	112	113	1089	582	507	229 787
Northern Ireland	104	75	70	68	73	79	93	103	107	107	102	114	1095	572	523	14 133
Isle of Man	123	82	82	73	79	72	82	108	119	124	127	131	1202	669	533	572

## B Values for 1987 in millimetres

	Jan	Feb	Mar	Apr	May	June	July	Aug	Sept	Oct	Nov	Dec	Year	Winter half-year Oct 1986- Mar 1987	Summer half-year Apr-Sept 1987	Seasonal year Oct 1986- Sept 1987
England	29	51	82	60	45	102	73	67	58	152	72	52	843	477	405	882
Wales	39	106	145	87	48	127	76	69	110	255	132	144	1338	948	517	1465
England and Wales	30	59	89	64	46	105	73	67	65	166	79	63	906	540	420	960
Scotland	72	88	153	68	74	98	109	120	150	161	113	141	1347	983	619	1602
Great Britain	44	69	111	65	56	103	85	85	94	164	91	90	1057	692	488	1180
Northern Ireland	49	63	104	47	41	94	72	120	88	136	83	67	964	609	462	1071
Isle of Man	48	95	139	48	30	116	133	103	119	203	118	111	1263	735	549	1284

## C Values for 1987 percentage of monthly average, 1941-70\*

	Jan	Feb	Mar	Apr	May	June	July	Aug	Sept	Oct	Nov	Dec	Year	Winter half-year Oct 1986- Mar 1987	Summer half-year Apr-Sept 1987	Seasonal year Oct 1986- Sept 1987
England	38	86	152	113	71	179	106	79	76	203	81	65	101	110	100	105
Wales	27	105	159	99	51	151	78	57	85	190	89	94	97	123	84	106
England and Wales	35	91	151	110	69	172	100	74	78	200	81	70	99	113	97	105
Scotland	53	85	166	76	81	107	97	93	109	108	80	90	94	126	95	112
Great Britain	43	88	159	94	75	143	99	83	92	155	81	80	97	119	96	108
Northern Ireland	47	84	149	69	56	119	77	117	82	127	81	59	88	106	88	98
Isle of Man	39	116	170	66	38	161	162	95	100	164	93	85	105	110	103	107

## D Values for 1987 percentage of annual average, 1941-70\*

	Jan	Feb	Mar	Apr	May	June	July	Aug	Sept	Oct	Nov	Dec	Year	Winter half-year Oct 1986- Mar 1987	Summer half-year Apr-Sept 1987	Seasonal year Oct 1986- Sept 1987
England	3.5	6.1	9.8	7.2	5.4	12.2	8.7	8.0	6.9	18.2	8.6	6.2	101	57	48	105
Wales	2.8	7.7	10.5	6.3	3.5	9.2	5.5	5.0	7.9	18.4	9.5	10.4	97	69	37	106
England and Wales	3.3	6.5	9.8	7.0	5.0	11.5	8.0	7.3	7.1	18.2	8.7	6.9	99	59	46	105
Scotland	5.0	6.1	10.7	4.8	5.2	6.8	7.6	8.4	10.5	11.3	7.9	9.9	94	69	43	112
Great Britain	4.0	6.3	10.2	6.0	5.1	9.5	7.8	7.8	8.6	15.1	8.4	8.3	97	63	45	108
Northern Ireland	4.5	5.8	9.5	4.3	3.7	8.6	6.6	11.0	8.0	12.4	7.6	6.1	88	56	42	98
Isle of Man	4.0	7.9	11.6	4.0	2.5	9.7	11.1	8.6	9.9	16.9	9.8	9.2	105	61	46	107

\* See Introduction, para. 6, regarding introduction of averages over the period, 1941-70

† Values derived from: London, Central Office of Information. *Britain — an official handbook*, 1964. London, HMSO, 1964.



# RAINFALL 1987

Number	Station	Co no	Grid reference	Av Alti- tude 1941- 1970 m mm	Rainfall in millimetres													Highest daily fall	
					Jan	Feb	Mar	Apr	May	Jun	Jul	Aug	Sep	Oct	Nov	Dec	Year	mm	date
England and Wales																			
NORTHUMBRIAN WATER AUTHORITY AREA																			
HYDROMETRIC AREA 0220																			
North Low (Coastal)																			
000250	Cheswick House	101	NU027464	32	49	39	80	82	43	61	56	106	34	85	42	53	730	23	1Jan
Coastal																			
000898	Newlands	101	NU116324	58 626	55	37	94	107	54	76	59	106	32	85	51	44	800	26	1Jan
000952	Bamburgh, Budle Hall	101	NU157350	38	49	39	91	91	45	66	61	97	32	77	46	43	737	26	1Jan
001045	Newham Hall	101	NU178293	37	53	34	88	109	52	79	57	113	30	87	60	45	807		
001145	Doxford Hall Farm	101	NU186242	46	54	39	110	98	49	81	55	114	40	94	44	52	830	(32	1Jan)
001358	Newton Seahouses	101	NU242243	8	56	37	102	99	49	61	55	118	38	90	48	49	802	25	1Jan
001584	Boulmer Met. Office	101	NU253142	23	51	45	99	90	43	59	64	120	(35)	92	51	51	800	34	16Aug
Aln (Coastal)																			
001910	Broome Park	101	NU109130	76	88	45	98	100	40	75	66	110	30	87	76	51	866	46	1Jan
Coquet																			
002739	Blindburn	101	NT829109	307 1014	67	51	109	80	55	117	(86)	55	(71)	(148)	55	(79)	973		
003966	Rothbury Cemetery	101	NU055013	91 810	64	51	100	94	44	82	72	100	34	93	83	60	877	38	1Jan
004802	Newton-on-the-Moor P.O.	101	NU171053	137	83	47	111	105	44	77	73	124	46	91	79	62	942	35	16Aug
004941	Warkworth W.Wks	101	NU236058	30	47	43	96	86	33	61	66	137	43	90	48	50	800	24	1Jan
Lyne (Coastal)																			
005349	Cockle Park	101	NZ200912	99 729	48	55	92	78	33	60	77	97	53	82	65	53	793	27	1Jan
005505	Ellington	101	NZ279919	23	58	53	97	63	35	56	72	104	45	89	62	52	786	25	16Aug
Wansbeck																			
005785	Wallington Hall	101	NZ035843	130	78	60	82	73	42	102	96	90	68	91	90	60	932	30	23Nov
Font (Wansbeck)																			
006404	Font Resr P.Sta.	101	NZ052938	171	109	61	111	103	48	101	82	102	52	100	90	68	1027	37	1Jan
Wansbeck																			
006734	Morpeth, Carlisle Park	101	NZ201856	29	66	56	92	80	37	68	83	87	56	73	75	53	826	27	10Jul
Blyth (Coastal)																			
007036	Capheaton	101	NZ038805	180	71	65	80	78	44	102	105	93	70	90	83	55	936	27	10Jul
Pont (Blyth)																			
007335	Burnside	101	NZ044717	128 683	(59)	57	68	51	36	92	83	(77)	53	90	80	47	793		
007532	Darras Hall, Long Meadows	101	NZ147712	87	72	43	79	77	43	78	89	82	63	84	85	49	844	34	23Nov
Blyth (Coastal)																			
007863	Blagdon Hall	101	NZ212771	55	71	45	77	81	39	72	87	79	53	75	78	48	805	32	23Nov
008024	Cramlington S.Wks	101	NZ268796	46	(56)	46	90	67	32	67	79	77	50	82	(62)	54	762		
008232	Blyth, Ridley Park	101	NZ321812	3	47	45	92	70	29	63	82	85	42	77	59	46	737	(25	10Jul)
HYDROMETRIC AREA 0230																			
Coastal																			
008646	Tynemouth Coastguard	102	NZ374695	30 638	41	34	88	56	27	68	85	85	46	88	26	43	687	31	10Jul
North Tyne (Tyne)																			
008849	Kielder, Ridge End	101	NY658959	274	88	77	136	85	54	99	116	123	107	146	130	117	1258	36	27Dec
008887	Kielder Castle	101	NY632935	201 1288	97	82	165	66	(57)	118	120	118	(117)	177	153	150	1420		
009579	Kielder Dam	101	NY707869	196	69	76	108	58	48	95	108	71	92	153	118	137	1133	37	27Dec
010064	High Green Manor	101	NY809910	247	56	65	97	77	41	87	87	76	74	137	98	86	981	29	18Oct
010311	Chirdon	101	NY762832	160	70	79	112	61	48	114	95	78	92	137	110	118	1110	31	10Jul
010477	Bellingham S.Wks	101	NY838829	122	52	71	84	47	39	94	92	79	75	129	91	88	941	(32	10Jul)
Rede (North Tyne)																			
010514	Carter	101	NT705060	351	63	68	123	90	62	145	126	145	104	178	139	152	1395		
010568	Upper Coomsdon	101	NT705032	393	77	68	129	74	57	131	116	143	113	193	156	169	1426		
010574	Game Park	101	NT715044	268 1300	90	66	135	84	60	131	118	136	106	186	161	112	1385		
010630	Upper Chattehope Burn	101	NT714022	381	84	79	134	94	89	142	124	144	117	186	161	173	1507		
010649	Chattehope	101	NT735021	366	68	71	128	79	57	142	109	121	117	195	162	172	1421		
010659	Catcleugh Nursery	101	NT749031	229 1176	66	58	124	89	56	129	88	121	99	177	159	99	1245	39	23Nov
010741	Cottonshope	101	NT791048	297	72	63	122	73	54	122	87	122	85	167	(140)	94	1201		
011070	Redesdale	101	NY834955	235	69	59	102	71	35	109	85	76	76	145	95	95	1017	33	18Oct
011384	Elsdon	101	NY937932	162	86	56	87	84	42	95	97	78	54	115	93	--	---	32	10Apr
011706	West Woodburn	101	NY897872	131	61	70	93	69	41	81	88	87	76	120	87	77	950	33	10Jul
North Tyne (Tyne)																			
012307	Little Park End	101	NY877751	95	71	77	80	59	35	96	83	87	91	99	64	68	910	27	10Jul
012594	Colt Crag Resr	101	NY942781	200 784	73	71	63	72	45	120	113	108	69	105	76	57	972	37	10Jul
Hallington (North Tyne)																			
012714	Fawcett	101	NY967766	160 734	69	70	64	61	35	97	96	98	67	102	75	57	891		
012716	Hallington Resr	101	NY973762	152 697	69	66	64	67	42	98	94	101	69	94	71	57	892	36	10Jul
012718	Hallington	101	NY978761	142 702	73	62	62	66	39	102	93	90	64	97	68	53	869		
012804	Ryal Cottage	101	NY995740	141 694	(73)	56	(61)	56	34	82	81	77	50	83	(70)	52	775		
012836	Bingfield Combe	101	NY982728	146	75	56	61	51	32	102	90	84	50	89	70	52	812	29	10Jul
South Tyne (North Tyne)																			
013131	Garrigill	147	NY732402	555	93	97	279	103	80	155	152	108	198	275	143	126	1809		
013335	Hartside	147	NY668423	503	81	(85)	208	93	90	124	172	(128)	145	235	110	95	1566		
013554	Alston S.Wks	147	NY714474	259	73	75	181	60	63	120	120	83	120	178	114	90	1277		
013876	Aules Hill Farm	101	NY665528	297	91	98	205	70	66	136	159	78	127	182	118	113	1443		
014136	Tindale, Roachburngate	101	NY613596	213	68	92	134	69	52	123	139	76	104	176	82	103	1218	32	27Mar
014554	Haltwhistle	101	NY680640	122 945	66	86	125	68	45	116	146	98	99	139	65	98	1151	(37	10Jul)
West Allen (South Tyne)																			
015131	Ninebanks	101	NY777528	253	84	73	143	64	59	129	122	72	98	145	96	69	1154		
South Tyne (North Tyne)																			
015812	Haydon Bridge	101	NY839645	82	63	61	89	58	37	106	91	89	51	98	52	57	852	24	2Jun

# RAINFALL 1987

Number	Station	Co no	Grid reference	Av Altitude 1941-1970 m mm	Rainfall in millimetres												Highest daily fall			
					Jan	Feb	Mar	Apr	May	Jun	Jul	Aug	Sep	Oct	Nov	Dec	Year	mm	date	
NORTHUMBRIAN,0230---(contd)																				
Tyne																				
016168	Hexham Resr	101	NY932632	99 691	73	45	62	56	34	97	84	78	49	97	55	41	771	21 23Nov		
Devils Water (Tyne)																				
016362	Ladle Wells	101	NY875525	381 978	84	46	78	55	42	130	116	85	73	130	80	46	965			
016450	Whitley Mill	101	NY924581	152	73	48	68	66	42	119	87	82	58	109	62	36	850	(21 14Jun)		
Tyne																				
016958	Riding Mill	101	NZ012615	58	64	38	51	62	31	89	84	89	48	96	71	32	755	(28 23Nov)		
017041	Minsteracres	101	NZ025556	259	79	38	59	73	40	107	98	96	55	113	79	30	867	34 23Nov		
017112	Broomley	101	NZ037601	99	60	38	57	67	34	88	87	94	50	108	76	32	791	32 23Nov		
017213	Whittledean Resr	101	NZ064680	116 683	57	43	61	66	33	90	80	77	58	84	70	45	764	22 23Nov		
017260	Whittledean Filters	101	NZ076673	108 684	63	41	80	77	37	95	84	78	62	90	79	48	834	31 23Nov		
017341	Prudhoe W.Tr.Wks	101	NZ088636	15	45	29	65	75	29	78	77	86	50	87	78	36	735			
017499	Throckley Filters	101	NZ152669	91 669	52	31	72	83	37	74	82	76	56	80	75	37	755	29 1Mar		
Derwent (Tyne)																				
017701	Quickcleugh	101	NY889479	421 1190	86	80	147	54	50	144	131	99	96	154	123	67	1231			
017832	Boltshope	103	NY948468	381 996	78	49	117	77	51	116	132	93	94	167	112	(44)	1130			
017842	Presser Villa	103	NY960478	397 928	48	54	114	70	45	104	114	100	87	160	111	42	1049			
017857	Birkside	101	NY949506	332 857	49	41	91	62	55	116	115	93	74	135	123	51	1005			
017936	Acton Burn	101	NY979537	259 835	37	50	55	86	46	116	109	85	61	120	93	73	931			
018027	Derwent Bridge	103	NZ032513	189	75	35	70	72	45	117	97	96	63	121	117	31	939	39 23Nov		
Burnhope (Derwent)																				
018085	Feldon Burn	103	NY999461	375 951	71	70	108	91	52	122	114	124	92	158	104	51	1157			
Derwent (Tyne)																				
018196	Smiddy Shaw Resr	103	NZ040463	332 884	64	42	103	83	46	115	105	83	76	126	100	45	988	(30 18Jul)		
018402	Ebchester, Westwood S.Wks	103	NZ096548	78 738	59	29	73	64	39	91	86	89	52	98	88	30	798	34 23Nov		
Team (Tyne)																				
018927	Birtley S.Wks	102	NZ261565	23	30	27	83	68	(38)	75	(78)	66	38	81	62	30	676			
Tyne																				
019640	Cleadon P.Sta.	102	NZ387636	66 619	58	36	88	55	34	73	95	80	46	89	50	41	745	24 17Jul		
019839	Tynemouth, North Pier	102	NZ371693	5 625	49	39	91	62	29	72	100	87	47	90	40	41	747	(33 10Jul)		
Coastal																				
020177	South Shields, South Pier	102	NZ373678	5 624	58	36	95	62	32	74	94	81	45	98	40	42	757	31 10Jul		
HYDROMETRIC AREA 0240																				
Wear																				
021163	Lodgegill Mine	103	NY802375	594 1783	72	92	190	85	94	146	149	125	166	196	165	125	1605			
021204	Grass Meres	103	NY825372	564 1576	70	90	180	87	94	136	146	140	160	205	175	115	1598			
021229	Burnhope Resr	103	NY850391	354 1290	(69)	77	154	78	63	131	104	103	119	200	179	103	1380			
021232	Plover Hill	103	NY831402	546 1607	69	85	180	82	85	136	120	113	141	208	153	99	1471			
021273	Ireshopeburn	103	NY861379	434	69	82	157	75	53	153	97	110	127	211	177	103	1414	48 23Nov		
021389	Westgate Railway Sta.	103	NY910380	269 1067	63	61	136	72	48	139	82	77	104	170	148	68	1168	48 23Nov		
Rookhope (Wear)																				
021601	Rookhope Nurseries	103	NY932430	332	88	52	123	62	56	142	114	95	93	159	150	61	1195	57 23Nov		
Waskerley (Wear)																				
022065	Waskerley No.3, Park Head	103	NZ004433	436 967	62	68	120	75	54	102	118	106	82	148	(109)	44	1088			
022085	Waskerley Resr	103	NZ022444	359 952	85	49	124	78	48	120	112	92	79	140	108	45	1080	34 23Nov		
022094	Waskerley No.1, Meeting Slack	103	NZ026451	401 907	69	70	112	72	45	108	112	84	75	145	108	45	1045			
022114	Waskerley No.6, Lumley Ling	103	NZ042430	375 905	50	64	105	70	49	114	115	70	67	144	101	44	993			
022164	Tunstall Resr	103	NZ064407	221 898	(65)	44	126	79	57	104	100	68	75	131	111	44	1004			
Wear																				
022349	Low Harperley	103	NZ120348	123	48	31	83	52	47	93	92	55	52	114	95	38	800	34 23Nov		
Bedburn (Wear)																				
022645	Dryderdale Farm	103	NZ089340	197	64	37	91	56	45	109	99	59	70	125	92	52	899	28 23Nov		
Wear																				
022817	Low Etherley	103	NZ169289	155	44	33	89	54	41	110	92	47	52	117	69	45	793	26 17Jul		
Gaunless (Wear)																				
022955	Woolly Hill	103	NZ044249	358	58	41	83	--	--	--	--	--	--	--	--	--	---			
023151	West Auckland	103	NZ181263	109 741	35	33	88	57	41	111	90	53	47	112	80	40	787	25 20Oct		
Wear																				
Brownay (Wear)																				
023690	Satley	103	NZ117437	226 753	58	30	88	65	40	99	83	62	63	114	86	39	827	(27 23Nov)		
023782	Hollinsdale Farm	103	NZ148464	213	54	31	87	69	48	91	92	67	53	103	97	32	824	39 23Nov		
Wear																				
024513	Houghall, Durham Ag.Coll.	103	NZ283412	37 682	44	37	89	60	47	99	90	53	44	94	69	38	764	27 23Nov		
024724	Durham	103	NZ267415	102 650	39	35	81	59	43	92	85	54	46	100	61	35	730	28 20Oct		
024734	Durham, Barkers Haugh S.Wks	103	NZ278433	30	38	34	82	61	45	86	81	58	45	92	64	35	716	21 23Nov		
024954	East Rainton	102	NZ336481	85	34	39	81	64	36	85	88	58	43	82	52	34	696	19 19Sep		
025412	Washington No.3	102	NZ317575	56	37	31	78	80	35	--	--	--	--	--	--	--	---	21 7Apr		
025542	Stony Gate P.Sta.	102	NZ355517	114	53	36	--	--	--	--	--	--	--	--	--	--	---			
Coastal																				
025767	Ryhope P.Sta.	102	NZ404524	69 629	45	35	78	60	36	70	89	77	(51)	99	47	(31)	718	30 17Jul		
025861	Dalton P.Sta.	103	NZ411468	105 661	41	36	75	59	37	89	91	69	49	96	48	33	723	27 17Jul		

# RAINFALL 1987

Number	Station	Co no	Grid reference	Av 1941- 1970 m mm	Rainfall in millimetres														Highest daily fall	
					Jan	Feb	Mar	Apr	May	Jun	Jul	Aug	Sep	Oct	Nov	Dec	Year	mm	date	
HYDROMETRIC AREA 0250																				
Coastal																				
025979	Mill Hill Resr	103	NZ413425	154	684	37	31	69	60	30	80	84	81	49	102	65	39	727	29	17Jul
026018	New Winning P.Sta.	103	NZ406384	123	712	40	40	85	73	39	105	93	78	52	107	80	44	836	29	23Nov
026323	West Hartlepool W.Wks	104	NZ508334	11	609	38	39	78	47	28	87	76	72	45	94	45	(41)	690	21	20Sep
Tees																				
026638	Widdybank Fell	103	NY818298	513		100	103	190	71	74	178	113	103	204	197	157	140	1630	42	27Mar
026645	Cow Green Resr No.1	103	NY817291	494		92	125	206	89	83	166	116	105	191	187	157	(145)	1662		
Harwood (Tees)																				
026957	Greenhills Farm	103	NY838320	444	1380	82	95	180	63	69	172	102	98	162	206	158	125	1512	44	27Mar
Tees																				
Lune (Tees)																				
027430	Lunehed Farm	103	NY856207	389		103	89	191	72	79	137	131	88	142	220	(139)	(116)	1507		
027653	Selsel	103	NY919217	329	1051	69	83	102	70	35	105	98	57	105	144	111	86	1065		
027684	Grassholme Resr	103	NY946224	285	1030	73	73	105	52	30	102	94	(52)	97	140	100	77	995		
Tees																				
027882	Eggleston, Gate House Farm	103	NZ004236	253		62	45	81	53	29	87	90	50	73	124	110	64	868	37	23Nov
Balder (Tees)																				
028019	Balderhead Embankment	103	NY929187	343	1055	65	79	113	79	(36)	(105)	103	47	89	158	102	73	1049		
028106	Hury Resr	103	NY967193	261	927	60	50	85	63	31	94	94	41	71	133	87	61	870	(28	1Jan)
Tees																				
028184	Lartington Filters	103	NZ011183	220		--	--	--	--	--	--	--	37	57	125	87	56	---	25	23Nov
028206	Lartington Filters	103	NZ012180	224	835	70	39	88	58	25	93	91	--	--	--	--	--	---	23	17Jul
028408	Barnard Castle, Bowes Museum	103	NZ056164	171	777	54	30	84	61	25	102	91	39	48	134	83	42	793	25	23Nov
Greta (Tees)																				
028636	Tan Hill	103	NY901066	539		50	82	176	56	56	135	109	65	127	213	109	144	1322		
028677	Bar Gap Farm	103	NY960107	374	1066	60	64	122	84	44	109	94	34	75	171	110	85	1052	36	27Mar
028710	Gilmonby, West Gates	103	NY988128	280		54	43	90	77	32	112	89	41	66	157	83	59	903	28	18Oct
028850	Arkengarthdale, Stang Forest	103	NZ024090	325		58	53	103	80	36	110	88	38	64	178	96	72	976	28	18Oct
028904	Brignall	103	NZ071122	209	805	38	36	78	71	26	109	103	46	51	(129)	83	44	814		
Tees																				
029156	Raby Castle	103	NZ128221	140	774	58	31	74	57	36	105	100	42	44	128	67	40	782	30	10Jul
029581	Darlington, Broken Scar	103	NZ256141	48	629	43	28	75	49	25	100	75	44	51	104	59	35	688	26	20Oct
Skerne (Tees)																				
029668	Hurworth Burn Resr	103	NZ409333	109	669	30	41	81	(64)	35	101	89	62	45	98	69	49	764		
029807	Thrislington Quarry	103	NZ309326	114		27	33	72	51	36	100	94	53	50	88	64	38	706	28	23Nov
030036	Redworth, Todd Fall Farm	103	NZ229239	139		37	35	85	47	36	99	87	47	54	104	76	45	752	30	23Nov
030313	Newton Ketton, Ketton Farm	103	NZ314206	73		34	27	77	42	30	94	115	54	54	98	59	36	720	30	18Jul
030581	Darlington, South Park	103	NZ286134	30	644	36	29	72	50	28	98	84	49	54	111	64	35	710	26	20Oct
Clow (Tees)																				
030701	Forcett Park	105	NZ174125	110		47	29	77	60	34	101	84	43	52	127	72	34	760	28	20Oct
030908	Monk End Farm	105	NZ281099	34		37	29	72	50	32	116	86	48	50	115	62	38	735	28	20Oct
Leven (Tees)																				
031505	Kildale, East Green Beck	105	NZ620098	168		61	60	88	58	49	102	89	156	55	136	71	34	959	63	26Aug
Tees																				
032602	Hartburn Grange	104	NZ407185	31	561	21	28	59	40	31	95	99	66	46	92	56	34	667	36	21Aug
Billingham (Tees)																				
Tees																				
033148	Middlesbrough, Albert Park	104	NZ494189	9	591	24	45	62	37	35	85	106	89	48	93	54	39	717	31	18Jul
033443	Crookfoot Resr	104	NZ430309	89	630	26	34	79	(52)	32	101	81	53	46	90	54	48	696		
033590	Wolviston, Aranvale	104	NZ437252	35		20	34	74	39	36	96	92	62	(49)	92	56	39	689	27	17Jul
Coastal																				
034458	Lockwood Resr	104	NZ668141	193	818	49	43	80	59	45	93	78	131	50	138	55	37	858	38	26Aug

## YORKSHIRE WATER AUTHORITY AREA

### HYDROMETRIC AREA 0271

<i>Coastal</i>																			
035020	Scaling Resr No.2	104	NZ739123	187		58	47	(87)	69	48	93	71	136	57	136	79	33	914	
035022	Scaling Resr No.4	105	NZ744128	181		--	--	87	66	39	89	70	121	55	133	60	36	---	(40 10Oct)
035023	Scaling Resr No.3	105	NZ748128	177		44	42	--	--	--	--	--	--	--	--	--	--	---	12 1Jan
035300	Mulgrave Castle	105	NZ845126	125	738	41	36	83	65	29	89	79	100	50	124	42	36	774	36 10Oct
<i>Esk</i>																			
035487	Westerdale	105	NZ664053	232	930	32	53	123	60	42	97	60	99	62	(146)	(77)	(47)	898	
036374	Fylingdales, Snod Hill	105	SE867975	232		49	66	90	69	33	103	87	96	69	116	67	49	894	33 10Oct
036486	Randy Mere Resr No.2	105	NZ810022	166		44	55	103	60	48	103	88	104	64	135	70	47	921	(35 21Aug)
036702	Ruswarp	105	NZ892088	30		38	37	97	66	28	88	61	80	41	122	37	33	728	(40 10Oct)
036813	Whitby School	105	NZ892104	41		37	38	85	61	27	85	59	79	43	104	32	29	679	28 10Oct
<i>Coastal</i>																			
036864	Whitby Coastguard	105	NZ904114	60		32	31	75	59	25	80	59	67	45	96	28	30	627	26 27Mar
037238	Scarborough	105	TA028874	110		--	--	71	62	31	(65)	55	69	43	97	31	48	---	
037282	Filey P.Sta.	105	TA114807	37	638	24	40	61	55	30	57	52	72	35	97	38	38	599	(23 10Oct)

### HYDROMETRIC AREA 0260

Gypsey Race (Coastal)																				
038178	High Mowthorpe	105	SE888685	175	771	36	43	77	55	47	87	65	64	39	108	50	36	707	21	18Aug
038290	Sledmere House	106	SE933648	121	807	54	51	96	65	48	88	49	73	51	112	55	42	784	21	18Aug
038642	Wold Newton	105	TA047728	46		39	55	73	54	41	82	53	65	45	102	58	40	707	22	1Jan
039164	Bridlington, Mill Lane P.Sta.	106	TA173687	48	728	31	54	69	59	39	66	43	74	48	106	39	46	674	26	10Oct
039166	Bridlington Cemetery	106	TA181681	25		35	66	65	61	35	63	48	80	44	100	43	46	686	23	20Oct

# RAINFALL 1987

Number	Station	Co no	Grid reference	Av Alti- tude 1970 m mm	Rainfall in millimetres												Highest daily fall			
					Jan	Feb	Mar	Apr	May	Jun	Jul	Aug	Sep	Oct	Nov	Dec	Year	mm	date	
YORKSHIRE,0260---(contd)																				
Coastal																				
040236	Withernsea S.Wks	106	TA360255	8	(27)	57	75	54	32	72	39	62	(62)	(83)	(37)	33	633			
040740	Keyingham S.Wks	106	TA230251	3	25	68	67	60	29	79	30	80	72	99	39	35	683			
Holderness Drain (Coastal)																				
041237	Tickton P.Sta.	106	TA073426	3	25	64	61	50	31	76	33	62	47	100	52	36	637	23	23Nov	
Hull																				
042503	Wetwang, Woodlands	106	SE937590	68	41	48	79	59	41	89	44	56	44	99	53	36	689	20	5Jun	
Kelk (Hull)																				
042991	Langtoft School House	106	TA009670	79	731	44	49	85	67	44	93	51	67	54	105	60	35	754	(20	18Aug)
043255	Lowthorpe, The Elms	106	TA074611	21	25	45	62	62	36	71	49	52	45	95	47	(36)	625			
Driffield Canal (Kelk)																				
043511	Great Kendale	106	TA018602	46	43	44	69	57	43	68	(39)	54	44	96	43	38	638	20	20Oct	
Hull																				
043681	Tophill Low P.Sta.	106	TA072483	2	621	29	48	66	53	29	73	33	51	45	93	39	36	595	21	10Oct
043941	Dalton Holme	106	SE965452	34	722	32	46	66	66	31	100	46	46	47	105	39	40	664	23	20Oct
044703	Cottingham P.Sta.	106	TA049342	6	23	61	69	57	33	93	36	74	70	104	68	44	732	39	23Nov	
Coastal																				
044841	Hull, Pearson Park	106	TA083301	2	645	40	61	75	60	27	73	31	79	70	104	54	44	718	29	16Sep
044973	Hessle, Sandford	106	TA027261	24	654	37	52	73	65	31	93	40	90	68	--	--	--	---	29	16Sep
045105	Welton, The Crescent	106	SE959270	21	41	49	66	69	38	92	47	80	65	101	72	46	766			
Foulness (Coastal)																				
045388	Harswell	106	SE826408	10	25	37	66	56	33	92	84	63	40	95	41	43	675			
046220	North Cave	106	SE893323	15	26	44	69	59	37	94	77	75	51	97	48	43	720	25	29Jul	
HYDROMETRIC AREA 0272																				
Ure (Ouse)																				
047060	Moorland Cottage	105	SD807923	343	1832	104 (124)	202	89	(66)	182	170	(100)	224	298	(163)	251	1973			
Widdale (Ure)																				
047196	Top Widdale	105	SD797842	434	71	126	192	70	68	168	141	104	199	262	168	240	1809			
047257	Top Snaizholme	105	SD830834	579	76	130	194	79	68	180	149	122	304	206	174	261	1943			
047282	Snaizholme, Tow Hill	105	SD830867	290	66	118	195	72	55	143	129	(88)	176	252	154	209	1657			
Ure (Ouse)																				
047474	Burtersett	105	SD891893	291	82	79	181	55	46	129	117	65	124	216	145	163	1402	59	27Mar	
047609	Stalling Busk	105	SD916857	335	51	71	147	62	(47)	124	107	57	126	205	117	142	1256			
048001	Bishopsdale, Long Ridge	105	SD961832	247	68	65	142	61	53	124	103	60	110	179	117	143	1225	56	27Mar	
048505	Leyburn S.Wks	105	SE121893	116	31	26	79	60	29	103	55	58	57	120	60	41	719	32	21Aug	
048742	Carlton No.2	105	SE067847	265	53	48	120	87	39	118	75	78	79	150	85	85	1017	37	27Mar	
Burn (Ure)																				
049132	Low Houses	105	SE138814	211	984	33	42	95	75	36	108	58	94	63	130	86	61	881		
Agill (Burn)																				
049268	Roundhill Resr	105	SE150776	241	975	40	51	115	81	33	110	65	96	83	124	96	81	975	(44	21Aug)
049308	Leighton Resr	105	SE162791	193	947	37	48	97	74	32	106	56	96	70	120	90	70	896	(46	21Aug)
Laver (Ure)																				
049753	Hambleton Hill	105	SE160731	337	1022	(40)	89	92	71	32	116	70	90	80	120	92	73	965		
049857	Drovers Inn	105	SE213723	176	966	38	48	109	65	30	111	69	81	77	120	89	67	904	30	21Aug
049901	Lumley Moor Resr	105	SE224706	172	911	33	51	91	74	32	115	65	82	78	121	88	66	896	32	7Apr
Ure (Ouse)																				
050209	Ripon S.Wks	105	SE324707	21	653	22	41	61	60	26	91	57	54	52	105	58	44	671	29	20Oct
050464	Burton Leonard Resr	105	SE320638	90	18	34	62	69	28	86	57	55	47	106	56	48	666	34	7Apr	
Swale (Ure)																				
051065	Keld	105	NY892011	320	1411	51	86	(166)	(59)	61	120	118	61	114	214	152	147	1349		
051272	Gunnarside	105	SD949982	240	45	74	142	51	51	92	(94)	48	99	182	144	110	1132			
051684	Arkengarthdale	105	NY99030	294	73	64	125	71	52	112	86	45	84	181	114	95	1102	34	27Mar	
051814	Grinton Lodge	105	SE049976	259	1019	(45)	54	96	69	40	115	82	45	82	159	102	(89)	978		
052286	Richmond, Green Howard Rd	105	NZ172016	189	819	40	38	75	61	37	111	84	66	60	134	74	53	833	30	18Jul
Bedale (Swale)																				
053530	Little Crakehall	105	SE238903	60	26	29	70	58	28	98	53	67	49	116	53	31	678	33	21Aug	
053765	Snape Castle	105	SE262844	52	23	32	75	57	31	84	57	75	46	111	52	38	681	29	21Aug	
053904	Leeming Met.Office	105	SE306890	32	611	16	30	69	51	30	83	57	58	43	107	51	29	624	32	20Oct
Wiske (Swale)																				
054261	East Cowton, Raby Cottages	105	NZ307041	52	--	--	--	42	29	103	82	52	44	116	59	32	---	30	20Oct	
Cod (Swale)																				
055176	Whorlton Moor	105	SE480988	235	797	29	63	88	62	47	107	98	109	67	134	71	48	923		
055222	Osmotherly Filters	105	SE458968	147	764	35	56	80	56	45	94	89	95	61	112	67	40	830	36	18Jul
055659	Thirsk, South Villa	105	SE438818	35	640	14	42	80	51	54	100	73	71	42	106	51	36	720	27	20Oct
Willow (Cod)																				
055812	Mount St John	105	SE474848	165	709	17	52	91	54	63	97	83	79	48	110	61	42	797		
Swale (Ure)																				
056123	Coxwold Stores	105	SE534771	70	32	40	95	57	58	90	71	74	50	111	54	42	774	26	20Oct	
056276	Rainton S.Wks	105	SE374751	30	18	42	71	44	32	88	54	61	42	111	44	38	645			
Ure (Ouse)																				
056501	Upper Dunstorth	105	SE449632	16	19	(27)	77	45	30	(84)	72	77	43	99	44	(39)	656			
056506	Lower Dunstorth No.2	105	SE435643	15	19	26	72	50	31	84	72	71	45	67	45	34	616			
056507	Lower Dunstorth	105	SE435643	15	18	27	77	52	34	88	75	73	47	69	47	35	642			
Kyle (Ouse)																				
056826	Easingwold S.Wks	105	SE521684	25	16	34	84	50	45	89	74	68	45	104	43	39	691	27	20Oct	
057293	Linton upon Ouse, Met.Office	105	SE492613	14	623	19	30	81	50	36	82	74	64	(41)	97	35	38	647	27	20Oct

# RAINFALL 1987

Number	Station	Co no	Grid reference	Avtude 1941-1970 m mm	Rainfall in millimetres													Highest daily fall		
					Jan	Feb	Mar	Apr	May	Jun	Jul	Aug	Sep	Oct	Nov	Dec	Year	mm	date	
YORKSHIRE,0272---(contd)																				
Nidd (Ouse)																				
057427	Scar House Resr	105	SE066766	331	1314	54	68	148	79	46	138	74	95	135	168	122	131	1258	46	27Mar
How Stean (Nidd)																				
057535	Backsteane Gill	105	SE058723	373	1590	90	110	153	71	57	162	91	115	142	173	127	(168)	1459		
Nidd (Ouse)																				
057788	Gouthwaite Resr	105	SE139681	140		59	63	119	72	42	114	58	80	105	121	103	97	1033	31	27Mar
058261	Birstwith Hall	105	SE241583	99	919	27	44	89	67	29	93	67	58	74	122	76	54	800	(29	20Oct)
Oak (Nidd)																				
058460	Scargill Resr	105	SE235533	206	890	34	41	80	72	28	93	66	68	73	120	67	51	793	28	7Apr
058527	Harlow Hill Resr	105	SE289543	167	798	22	36	71	70	27	99	59	58	60	110	60	52	724	29	7Apr
058569	Harrogate	105	SE304578	66	757	24	34	73	67	25	102	(63)	60	55	108	55	46	712		
Ouse																				
059559	Long Marston, South Park	105	SE508502	23		15	28	79	57	32	74	66	75	35	108	33	32	634	28	7Apr
059792	York, Acomb Landing Tr.Wks	105	SE582527	9	610	15	30	89	49	33	80	60	82	33	117	30	32	650	28	20Oct
Foss (Ouse)																				
060200	Walbutts S.Wks	105	SE646617	25		19	31	(78)	54	38	82	56	61	41	113	38	34	645	24	20Oct
Ouse																				
060548	York, The Retreat	105	SE615508	18		25	35	83	49	35	79	54	72	38	116	33	35	654	29	20Oct
Wharfe (Ouse)																				
060946	Beckermunds	105	SD873804	319		67	100	180	68	67	147	130	92	156	209	153	188	1557	50	27Mar
061246	Kettlewell	105	SD970724	212		63	83	151	78	49	126	107	117	154	154	121	140	1343		
Skirfare (Wharfe)																				
061518	Fountains Fell	105	SD869709	657	1839	(73)	184	209	70	74	204	165	105	184	216	120	194	1798		
Wharfe (Ouse)																				
061824	Grassington S.Wks	105	SE007629	160		(50)	73	112	61	40	112	77	88	112	137	90	105	1057		
062044	Jack Hole	105	SE089657	402	1254	69	81	113	63	52	126	93	107	115	129	108	103	1159		
062060	Grimwith Resr	105	SE062640	290		50	80	126	72	39	117	91	97	127	113	108	112	1132	39	21Aug
062233	Upper Barden Resr	105	SE017577	317		44	93	149	60	80	129	112	94	113	144	92	117	1207		
062254	Lower Barden Resr	105	SE035563	227	1213	45	82	129	63	54	122	102	96	102	127	92	97	1111	35	27Mar
062350	Bolton Abbey	105	SE071539	112	952	(39)	66	104	61	35	118	88	66	77	103	69	(71)	897		
062381	Chelker Resr	105	SE052517	223	880	51	60	99	54	41	110	90	74	78	118	76	70	921	22	27Mar
062663	March Ghyll Resr	105	SE126510	198	891	44	49	74	66	(40)	95	69	60	62	115	77	51	802		
062915	Otley New S.Wks	108	SE223462	52		22	37	78	52	23	95	61	64	53	105	59	43	692	23	7Apr
Washburn (Wharfe)																				
063027	Thruscross Resr	105	SE154574	235		45	58	128	80	40	106	78	83	111	149	102	82	1062	(33	11Sep)
063121	Fewston Res.	105	SE188544	160	911	38	44	88	73	35	85	56	70	70	120	64	47	790	25	7Apr
063187	Swinsty Res.	105	SE197527	140	880	41	42	89	79	36	92	62	62	81	117	69	47	817	34	7Apr
063256	Lindley Wood	105	SE217486	95	826	28	42	79	63	31	86	60	62	64	107	63	44	729	22	7Apr
Wharfe (Ouse)																				
063517	Eccup No.2	108	SE309422	115		28	30	72	87	22	96	61	86	47	101	53	36	699	30	7Apr
064281	Bramham	108	SE441412	54	663	26	33	79	59	19	86	65	77	42	103	38	38	665	30	7Apr
064282	Bramham No.2	108	SE441412	54		27	35	86	62	23	91	71	82	44	108	41	40	710	30	7Apr
064421	Church Fenton, Met.Office	105	SE528380	8	616	17	33	81	54	28	75	63	59	36	131	30	37	644	28	20Oct
064425	Cawood, Stockbridge House E.H.S.	105	SE561372	6	592	11	32	79	53	28	78	58	54	42	104	29	37	605	26	20Oct
064718	Askham Bryan	105	SE551477	32	623	11	31	89	55	33	84	61	85	46	120	29	34	678	27	7Apr
Ouse																				
064960	Riccall	105	SE609372	5	596	--	28	78	53	31	76	51	60	44	97	11	34	---		
Selby Dam (Ouse)																				
065112	Sherburn-In-Elmet S.Wks	105	SE526332	12		(18)	34	79	58	21	(77)	(63)	53	43	109	35	39	629		
Derwent (Ouse)																				
066194	Hunmanby	105	TA100777	50		31	49	81	65	40	75	54	86	57	111	47	36	732	23	26Aug
066312	Irton P.Sta., Cayton Bore	105	TA047828	30		20	42	64	56	33	67	52	72	35	(93)	38	35	607		
066446	Irton P.Sta.	105	TA004840	29	700	29	38	66	64	40	69	51	79	41	95	45	44	661	27	23Aug
066516	Ganton, Golf Club	105	SE982782	30	695	30	39	72	55	40	69	56	66	37	95	38	32	629	24	23Aug
066575	Wykeham Forest	105	SE935882	210		40	63	90	74	43	76	93	92	53	119	56	56	855	25	26Aug
066598	Wykeham Forest, North Moor	105	SE947863	152	764	43	55	95	68	47	86	83	103	49	117	58	59	863	(27	21Aug)
067183	Scampston Hall	105	SE864756	31	662	28	37	65	49	38	74	68	59	37	98	42	26	621	20	10Oct
Rye (Derwent)																				
067797	Cold Moor	105	NZ550020	323		26	66	94	54	48	113	80	116	62	130	88	45	922		
067959	Blisdale, Spout House	105	SE574936	139		41	60	118	61	59	100	78	85	74	136	92	50	954	24	20Oct
068111	Hambleton, Greystones	105	SE528830	271		39	48	114	64	69	118	109	81	68	120	66	51	947	47	18Jul
Dove (Rye)																				
068723	Farndale No.10	105	SE643998	175	1030	45	67	137	77	73	116	77	111	76	153	76	63	1071		
068766	Farndale No.13	105	SE673995	322	1045	43	73	145	81	69	122	83	106	72	157	83	68	1102		
068782	Farndale Vicarage	105	SE673975	151	910	40	62	140	57	54	115	73	95	71	141	80	50	978		
068894	Ravenswick	105	SE706873	82	736	31	45	102	52	42	110	63	69	56	117	57	48	792	23	20Oct
Hodge (Dove)																				
069094	Lund Court	105	SE669857	78	727	38	(47)	107	54	47	113	69	72	56	123	(54)	42	822		
Holbeck (Rye)																				
069462	Hovingham Hall	105	SE665757	36	656	20	44	92	56	46	84	68	67	56	120	49	45	747	26	18Jul
Costa (Rye)																				
070364	Keld Head	105	SE777839	24		25	44	85	42	46	85	72	64	47	98	(46)	38	692	20	17Jul
Pickering (Costa)																				
070479	Cropton Forest, Scarfhill	105	SE816937	198		48	89	(100)	(75)	(41)	102	115	103	61	118		(64)	1001		
Derwent (Ouse)																				
071099	Huttons Ambo	105	SE763678	30		25	39	71	55	44	81	74	57	42	112	50	38	688	21	20Oct
071166	Birdsall House	105	SE818652	94	763	34	39	74	60	42	77	84	71	38	105	47	40	711	31	18Aug
071295	Coneysthorpe	105	SE711712	51		22	40	78	56	43	(83)	77	64	51	105	43	42	704		
072065	Elvington W.Wks	105	SE705485	9		15	30	(84)	48	31	78	50	55	38	99	31	39	598		

## RAINFALL 1987

Number	Station	Co no	Grid reference	Av 1941- 1970 m mm	Rainfall in millimetres													Highest daily fall		
					Jan	Feb	Mar	Apr	May	Jun	Jul	Aug	Sep	Oct	Nov	Dec	Year	mm	date	
YORKSHIRE,0272---(contd)																				
Pocklington (Derwent)																				
072415	Warter	106	SE861502	88	744	25	43	74	63	41	106	72	60	45	101	45	(47)	722	19	20Oct
Aire (Ouse)																				
073420	Malham Tarn No.2	105	SD894671	381		48	116	161	69	58	140	146	108	147	179	113	157	1442	39	11Sep
073421	Malham Tarn No.3	105	SD894671	381		52	122	176	71	59	148	146	113	146	181	111	157	1482	43	27Mar
073812	Brown Hill	105	SD935618	293	1124	(45)	(78)	130	(55)	44	106	(98)	(89)	126	138	73	(95)	1077		
073817	Long Hill	105	SD945601	198		(45)	(70)	(124)	53	47	117	95	77	111	125	77	89	1030		
073953	Gargrave, Holme House Farm	105	SD943547	107		46	65	102	58	41	100	(76)	74	87	127	82	76	934		
073960	Gargrave S.Wks	105	SD944536	107		37	65	117	(53)	39	111	102	69	79	123	90	80	965		
074022	Salterforth	146	SD882442	219	1248	54	84	122	63	52	117	107	106	99	135	96	113	1148	(36)	27Mar
074091	Earby S.Wks	105	SD909473	128	1053	36	71	106	53	30	93	95	94	78	123	82	85	946	32	22Aug
074118	Elsack Resr No.2	105	SD937485	198		39	74	118	48	32	107	104	93	84	129	74	88	990	30	27Mar
074130	Bank Newton	105	SD913532	137		45	74	120	56	34	111	97	80	86	139	82	(88)	1012		
074328	Embsay Resr	105	SE001544	194		44	75	111	58	50	113	107	77	89	127	81	78	1010	27	27Mar
074739	Silsden Resr	108	SE044475	160	879	(36)	48	93	61	36	110	65	86	69	114	94	54	866	25	7Apr
Worth (Aire)																				
074852	Watersheddes Resr	146	SD968380	340	1378	62	66	123	70	63	140	117	107	101	144	109	91	1193	28	12Nov
074921	Lower Laithe Resr	108	SE015367	236	1239	55	58	128	75	52	136	84	86	94	137	107	77	1089	31	12Nov
074922	Lower Laithe Resr No.2	108	SE015367	236		74	63	147	80	58	143	92	92	100	144	114	83	1190	34	27Mar
Aire (Ouse)																				
075150	Marley S.Wks	108	SE087412	83	837	32	42	95	64	33	95	69	58	70	105	71	44	778	28	7Apr
075247	Doe Park Resr	108	SE077342	245	1122	55	57	108	69	46	132	77	81	79	138	88	73	1003	29	12Nov
Denholme Beck (Aire)																				
075265	Wilsden, Harrop Lane	108	SE088349	262		43	53	106	68	40	124	69	75	75	129	81	63	926	23	12Nov
Aire (Ouse)																				
075349	Gilstead Filters	108	SE119394	188	897	37	42	97	69	35	100	(53)	55	72	112	74	49	795	32	7Apr
Clayton (Aire)																				
075632	Bradford, Lister Park	108	SE149352	134	867	37	46	94	67	29	104	69	56	58	114	70	48	792	30	7Apr
Aire (Ouse)																				
075725	Reva Resr	108	SE153425	221	843	39	42	82	71	38	103	83	70	70	112	63	51	824	26	29Jul
076178	Pudsey S.Wks	108	SE234330	101	735	26	39	69	56	30	91	73	74	59	--	--	--	---	26	7Apr
076203	Farnley Hall	108	SE246324	123	723	30	41	78	58	32	94	65	81	57	100	63	45	744	29	7Apr
076410	Leeds, Hollies Park	108	SE277377	93		29	34	76	58	32	98	61	90	51	95	57	42	723	30	7Apr
076414	Weetwood Filters	108	SE272372	100	738	29	36	65	61	31	92	51	84	45	91	59	37	681	30	7Apr
076455	Allerton, Grange Rise	108	SE305379	137	744	35	38	78	66	31	105	65	100	50	102	60	42	772	31	7Apr
076549	Leeds, Knostrop S.Wks	108	SE324315	23	652	29	34	70	58	27	89	66	79	40	94	53	42	681	33	7Apr
Walsden (Calder)																				
076982	Calf Lee	144	SD953203	288	1339	50	82	132	81	62	131	109	148	134	168	112	119	1328	43	22Aug
077009	Ramsden Resr	108	SD915214	303	1450	54	95	157	77	71	151	122	102	154	208	128	139	1458	(37)	18Jul
077064	Gorpley Resr	108	SD910231	274	1518	52	91	162	78	71	150	115	100	142	191	118	125	1395	38	18Jul
Calder (Aire)																				
077087	Todmorden, Lower Laith	108	SD943244	152	1274	42	78	140	66	62	134	96	96	123	166	101	97	1201	32	15Oct
077137	Eastwood S.Wks	108	SD970260	112	1231	45	70	134	70	52	135	95	97	116	154	109	86	1163	31	18Jul
Hebden (Calder)																				
077255	Walshaw Dean Lodge	108	SD964336	317	1362	64	79	154	83	86	155	135	108	116	168	118	96	1362	36	18Jul
Graining (Hebden)																				
077335	Gorple Resr	108	SD945312	305	1416	56	85	159	80	76	162	137	101	124	172	123	106	1381	38	18Jul
Calder (Aire)																				
077468	Mytholmroyd, Redacre S.Wks	108	SE010264	96	1103	40	62	121	74	52	134	90	69	99	149	95	77	1062	30	12Nov
077534	Withens Clough Resr	108	SD981233	305		43	69	122	82	56	147	106	99	118	165	98	110	1215	28	12Nov
Ryburn (Calder)																				
077716	Rishworth Drain	108	SD981176	387	1303	52	75	129	80	61	165	137	120	138	182	119	119	1377	37	18Jul
077757	Ryburn Resr	108	SE024187	194		50	66	116	75	64	130	96	87	113	160	124	98	1179	50	12Nov
Booth Dean (Ryburn)																				
077797	Great Walden Edge No.1	108	SD996156	346	1373	53	80	121	77	58	159	119	95	133	161	114	115	1285	37	12Nov
077812	Lodge Hole	108	SE021146	442	1413	62	85	122	78	67	166	113	117	137	176	132	140	1395		
077835	Ringstone Resr	108	SE048178	293	1291	47	69	111	80	52	142	91	96	111	164	119	106	1188	50	12Nov
Hebble (Calder)																				
077948	Halfax, Ogden Resr	108	SE066308	302		54	59	99	71	47	139	77	86	75	140	79	69	995	28	22Aug
Colne (Calder)																				
078442	Redbrook Resr	108	SE026096	360	1378	51	78	121	76	64	181	(115)	(112)	116	160	115	117	1308	43	25Jun
078470	Marsden Resr	108	SE041120	213	1416	52	76	117	75	65	158	(95)	86	113	157	118	110	1222	42	25Jun
Wessenden (Colne)																				
078475	Wessenden Head	108	SE069078	366	1411	58	89	121	89	73	172	100	107	122	170	139	124	1364	42	12Nov
078525	Bobus No.2	108	SE033100	360		55	80	140	81	75	181	113	125	126	175	123	135	1409	42	25Jun
Colne (Calder)																				
078622	Blackmoorfoot Resr No.2	108	SE099131	243		39	57	103	71	53	139	75	83	89	144	104	80	1037	41	12Nov
Holme (Colne)																				
078701	Ramsden	108	SE115051	262	1523	80	84	135	96	80	180	89	101	108	168	139	113	1373	42	12Nov
Netherley (Holme)																				
078705	Holme Moss T.V.Sta.	108	SE096040	520		82	107	163	105	104	225	132	133	137	184	175	154	1701	52	12Nov
Holme (Colne)																				
078768	Digley No.3	108	SE109068	254		(60)	(73)	(113)	(87)	(72)	(169)	(89)	(104)	99	171	156	117	1310		
078770	Holmbridge, Digley Cottages	108	SE113070	244		52	74	99	84	66	153	82	--	--	--	--	--	---	33	25Jun
078810	Holmfrith, Holme Styes Resr No.3	108	SE141058	262		63	64	115	89	65	177	71	89	99	161	123	95	1211	38	12Nov
078850	Boshaw Whams Resr	108	SE153058	283	1170	(57)	55	106	91	58	173	69	(86)	(87)	(145)	116	(74)	1117		

# RAINFALL 1987

Number	Station	Co no	Grid reference	Av Altitude 1941-1970 m mm	Rainfall in millimetres														Highest daily fall	
					Jan	Feb	Mar	Apr	May	Jun	Jul	Aug	Sep	Oct	Nov	Dec	Year	mm	date	
YORKSHIRE,0272---(contd)																				
Calder (Aire)																				
079491	Bradford, Harold Park	108	SE150292	213 862	43	48	90	58	38	114	64	(86)	61	115	74	(67)	858	27 12Nov		
079620	Heckmondwike, The Bottoms	108	SE220225	50 709	27	36	68	53	32	92	62	72	60	(95)	54	42	693	23 7Apr		
079769	Dewsbury, Mitchell Laithes S.Wks	108	SE263200	46	29	39	69	57	35	104	69	77	53	96	55	40	723	24 7Apr		
080138	Thornes Park	108	SE321196	32	24	36	72	(54)	33	110	50	(70)	52	104	(46)	35	686	25 7Apr		
080193	Jaw Hill W.Wks	108	SE293233	98	23	39	72	51	33	119	52	78	54	96	46	38	701	27 7Apr		
080281	Wakefield S.Wks	108	SE346204	24 633	21	34	73	54	33	133	47	66	51	105	43	34	694	26 7Apr		
080494	Normanton S.Wks	108	SE396239	16 607	27	36	77	62	31	112	53	64	47	110	43	36	698	31 7Apr		
Aire (Ouse)																				
080672	Castleford, Wheldale S.Wks	108	SE444265	18	18	30	73	62	18	98	55	56	44	130	36	34	654	32 5Oct		
080908	Sutton S.Wks	105	SE500256	6	20	33	74	56	19	90	76	49	45	112	36	36	646	28 7Apr		
081073	Kellington, Roall W.Wks	105	SE569244	13 603	21	29	72	62	24	73	65	65	40	100	44	38	633	30 20Oct		
Don (Ouse)																				
081553	Winscar Resr	109	SE156028	330	73	73	122	90	81	181	84	106	98	170	138	87	1303	36 22Aug		
081563	Woodland Clough No.11	109	SE153003	438 1580	76	78	163	87	78	186	93	101	105	178	131	89	1365			
Scout Dike (Don)																				
081698	Ingbirchworth Resr	109	SE213056	260 980	49	46	102	79	48	139	57	69	73	129	95	54	940	35 25Jun		
Little Don (Don)																				
081893	Langsett Resr, East	109	SE217004	213	48	49	105	77	50	133	49	66	72	149	103	60	961	(27 25Jun)		
Ewden (Don)																				
082111	More Hall Resr	109	SK289957	124 873	56	41	100	72	36	128	50	63	65	132	69	47	859	27 7Apr		
Don (Ouse)																				
Loxley (Don)																				
082295	Bradfield Filters	109	SK262917	168 1029	72	44	119	66	45	137	42	61	76	153	86	53	954	28 3Jun		
Rivelin (Loxley)																				
082464	Black Clough	109	SK236876	358 1176	59	52	132	71	58	169	60	64	90	157	86	65	1063	(37 3Jun)		
082511	Redmires Filters	109	SK268857	305	67	46	117	76	54	174	53	76	85	155	69	51	1023	35 3Jun		
Don (Ouse)																				
082583	Sheffield, Weston Park	109	SK339873	131 802	53	35	89	65	33	140	51	45	67	120	54	38	790	34 3Jun		
Sheaf (Don)																				
082714	Sheffield, Whirlowdale Park	109	SK319829	178	55	39	101	63	38	129	56	56	71	133	57	39	837	25 23Nov		
082759	Norton Lees	109	SK348838	90 799	59	35	95	62	34	132	56	48	67	125	50	37	800	27 3Jun		
Rother (Don)																				
083279	Wingerworth	113	SK378665	115	47	28	96	65	34	143	47	43	66	131	51	41	792	22 5Jun		
083819	Chesterfield S.Wks No.2	113	SK391742	61	(39)	24	81	58	28	128	67	40	67	113	54	31	730			
Doe Lea (Rother)																				
Rother (Don)																				
084533	Woodhouse Mill S.Wks	109	SK435859	35	26	27	72	54	29	128	48	51	53	109	41	24	662	(37 3Jun)		
Dearne (Don)																				
085159	Emley Moor	108	SE223130	259 780	38	40	84	66	40	115	70	70	58	107	57	43	788	26 7Apr		
085321	Cannon Hall	109	SE273084	113 754	36	35	84	69	35	114	54	52	60	108	59	29	735	28 7Apr		
085477	Barnsley, Highway Depot	109	SE34083	53	(28)	29	76	61	33	104	70	46	50	114	57	19	687			
085528	Barnsley S.Wks	109	SE378071	40 626	28	26	74	55	33	118	63	52	46	115	42	21	673	26 3Jun		
085831	Stocksbridge, Wortley Resr	109	SK308998	213 810	35	32	97	(68)	29	147	50	(58)	57	129	(64)	(40)	806			
085885	Worsbrough Dale S.Wks	109	SE362035	52 667	21	34	88	64	31	139	59	53	48	123	50	(27)	737	29 3Jun		
085968	Darfield S.Wks	109	SE420038	25 624	24	29	71	59	34	137	57	47	47	90	42	22	659	23 7Apr, 20Oct		
Don (Ouse)																				
086408	Sandali S.Wks No.2	109	SE600059	9	27	20	74	53	35	98	62	49	49	90	39	27	623	24 20Oct		
Mill (Don)																				
086574	South Elmsall S.Wks	109	SE484107	64	36	27	80	58	32	117	74	36	47	96	45	28	676	34 3Jun		
Don (Ouse)																				
087024	Kirk Bramwith	109	SE618114	7 575	27	24	71	54	34	89	66	48	45	92	36	29	615	27 20Oct		
087133	Thorne S.Wks	109	SE677145	6	(25)	23	69	(57)	29	105	65	58	50	81	33	(29)	624			
Went (Don)																				
087705	Gale Common	105	SE534217	8	18	26	70	55	20	84	61	56	43	95	42	34	604	25 7Apr		
087789	Stapleton Park S.Wks	105	SE516192	11	19	29	(72)	69	(22)	72	58	62	29	86	42	(33)	593			

## SEVERN-TRENT WATER AUTHORITY AREA (Part 1)

### TRENT AREA

#### HYDROMETRIC AREA 0280

<i>Trent</i>																			
089361	Burslem W.Recl.Wks	115	SJ862487	122	25	31	92	44	53	115	83	107	43	130	66	41	830	(47	23Aug)
089542	Keele University	115	SJ820446	179 805	24	34	71	46	58	121	87	107	45	112	70	34	809	43	23Aug
089714	Strongford W.Recl.Wks	115	SJ878393	95	18	36	74	(47)	44	146	61	115	50	119	(63)	41	814		
089984	Yarlet Hall	115	SJ913293	123 762	18	32	73	(41)	43	123	(54)	119	49	(114)	57	51	774		
090273	Hixon W.Recl.Wks	115	SK002246	79	19	34	82	41	40	109	46	141	43	109	65	36	765		
<i>Sow (Trent)</i>																			
090358	Sugnall Hall	115	SJ799312	143	15	42	79	46	47	123	69	84	53	114	60	39	771	(31	23Aug)
090492	Walton Hall Gardens	115	SJ849285	99	17	38	75	43	45	122	55	98	47	111	56	39	746	(36	23Aug)
090537	Whitmore P.Sta.	143	SJ799401	121 785	16	37	69	46	61	136	81	85	47	123	66	39	806	(35	23Aug)
090803	Stone, Cold Norton Farm	115	SJ878321	107 736	20	41	72	38	49	132	67	88	51	113	57	39	767	36	23Aug
091143	Stafford, Riverway	115	SJ930230	75	18	31	69	41	42	99	37	135	50	106	53	33	714	52	22Aug

# RAINFALL 1987

Number	Station	Co no	Grid reference	Av Alti- tude 1941- 1970 m mm	Rainfall in millimetres												Highest daily fall		
					Jan	Feb	Mar	Apr	May	Jun	Jul	Aug	Sep	Oct	Nov	Dec	Year	mm	date
TRENT.0280---(contd)																			
Penk (Sow)																			
091196	Codsall	115	SJ870028	125	725	15	32	71	65	38	115	44	85	54	123	62	30	734	31 18Jun
091267	Barnhurst W.Recl.Wks	115	SJ901017	110		15	30	52	63	36	125	40	96	51	118	54	30	710	33 18Jun
091403	Slade Heath P.Sta.	115	SJ918071	104	693	20	27	53	55	35	113	38	99	45	109	54	22	670	(31 22Aug)
091773	Belvide Resr	115	SJ861103	112	733	17	29	64	61	37	115	39	82	46	123				
092233	Penkridge, Staffs.Coll.of Ag.	115	SJ920115	101	689	16	29	65	48	39	120	38	95	40	108	57	26	681	33 22Aug
Trent																			
092923	Slitting Mill	115	SK033173	91	739	19	30	78	57	47	119	53	115	49	113	54	29	763	
Blithe (Trent)																			
093141	Meir P.Sta.	115	SJ937421	188	846	22	41	87	43	51	150	79	129	65	123	64	46	900	60 23Aug
093358	Fradswell	115	SK007334	137	801	31	45	92	41	42	132	35	134	53	125	70	53	853	
093536	Blithfield Resr	115	SK071226	83	716	18	32	69	49	40	119	40	151	50	111	59	39	777	80 23Aug
093592	Bagot's Park	115	SK093270	128		17	39	75	45	33	123	42	136	54	107	54	39	764	(61 23Aug)
Trent																			
093765	Gentleshaw	115	SK049123	227	796	23	36	77	62	51	134	48	123	56	117	69	33	829	48 23Aug
093864	Hanch Resr	115	SK103136	79	706	22	31	58	59	38	109	37	164	50	113	51	32	764	77 23Aug
094154	Fradley Junction	115	SK142140	61		20	29	60	52	35	101	37	176	46	110	51	(31)	748	
Tame (Left)																			
094320	Willenhall S.Wks No.2	116	SO979983	119	683	12	36	60	(61)	33	125	45	113	44	117	57	37	740	
Tipton Branch (Tame)																			
094488	Coseley S.Wks	116	SO945930	149		10	44	72	73	41	129	51	87	55	126	(61)	(37)	786	
094638	Toll End S.Wks	116	SO978933	122	713	8	41	58	72	(38)	124	42	109	57	120	59	31	759	51 22Aug
Tame (Trent)																			
094699	Walsall Wood	116	SK038042	140		14	35	55	58	36	120	41	119	45	108	53	32	716	
094720	Walsall, Aldridge	116	SK058010	163	740	22	35	63	71	36	112	38	107	51	115	53	38	741	53 22Aug
094894	West Bromwich, Central Nurseries	116	SP018934	134	741	17	38	56	67	37	122	40	104	56	117	56	(37)	747	
095021	Warley Park	116	SP010861	210	832	16	42	65	67	38	121	52	87	45	135	64	44	776	35 18Jun
095170	Erdington Resr	116	SP102917	135	725	19	37	54	67	34	128	32	94	37	126	51	32	711	(49 22Aug)
Rea (Tame)																			
095326	Frankley W.Wks	116	SP004803	174	770	18	46	53	79	41	124	41	102	49	146	69	49	817	62 22Aug
095460	Birmingham, King Edwards School	116	SP051835	137	728	15	42	(53)	--	--	--	--	--	--	--	--	--	--	
095489	Edgbaston, Cannon Hill Park	116	SP067834	155		(16)	(42)	53	77	43	114	42	(96)	(47)	123	69	(39)	761	
Tame (Trent)																			
095646	Kingstanding, Perry Bar Resr	116	SP084952	157	729	20	38	56	70	41	138	(35)	94	55	134	53	36	770	
095801	Minworth S.Wks	116	SP164922	79	660	15	33	47	70	31	116	31	(96)	(40)	110	(49)	31	669	
Blythe (Tame)																			
096006	Solihull, Tudor Grange Fm	116	SP147789	129		16	46	60	70	38	122	33	113	66	128	60	34	786	69 22Aug
096081	Dorridge, Windmill Farm	116	SP171733	130		23	55	59	80	39	132	42	72	49	(136)	(62)	(33)	782	
Cole (Blythe)																			
096672	Birmingham, Hall Green	116	SP109798	140		16	44	65	75	38	120	33	90	52	121	63	40	757	48 22Aug
096712	Highters Heath Resr	116	SP086792	158	745	14	48	67	76	39	(112)	39	98	50	126	65	44	778	
096893	Elmdon Met.Office	116	SP167841	98		16	36	50	72	32	107	31	120	49	113	58	31	715	83 22Aug
Tame (Trent)																			
097280	Whitacre W.Wks	114	SP225910	82	665	20	43	62	75	34	117	39	78	41	119	(51)	(30)	709	
097503	Hunts Green	114	SP182975	82		19	36	52	74	27	120	33	107	33	107	46	31	685	(38 22Aug)
Black (Tame)																			
097900	Little Hay	115	SK123030	91	726	17	31	58	66	28	107	41	118	47	110	45	29	697	
Anker (Tame)																			
098200	Hinckley, Bowling Green Rd	111	SP434941	122	675	23	40	65	66	32	116	40	47	49	122	51	31	682	28 18Jun
098202	Hinckley, Southfield Rd	111	SP431934	113		27	39	63	65	32	119	40	45	49	124	50	30	683	29 18Jun
098210	Hinckley S.Wks	111	SP420927	99	655	17	37	60	61	32	109	43	45	49	118	50	28	649	27 18Jun
098408	Nuneaton P.Sta.	114	SP361923	82	668	12	42	62	65	37	107	35	35	43	115	48	31	632	33 18Jun
098544	Hartshill New S.Wks	114	SP333955	75		12	37	66	69	38	113	35	34	40	111	48	28	631	33 18Jun
098549	Hartshill	114	SP328952	93	712	20	40	69	69	51	115	38	37	38	139	47	(33)	696	
Sence (Anker)																			
098814	Nailstone, Crown Farm Stoke Golding,	114	SK427076	151		19	46	64	73	44	98	61	63	46	104	51	34	703	26 18Jun
099063	St Martins Convent	111	SP409973	100		18	41	61	70	34	112	61	46	46	120	50	32	691	30 18Jun
099219	Market Bosworth S.Wks	111	SK393028	95		19	39	63	62	34	101	47	49	48	107	47	29	645	32 18Jun
Tame (Trent)																			
099712	Tamworth, Coton Lane W.Recl.Wks	115	SK193057	61		15	33	46	66	30	112	29	84	50	102	43	30	640	50 22Aug
099828	Elford, The Rectory	115	SK188104	55		20	28	(49)	58	33	93	34	162	(44)	97	45	27	690	
Mease (Trent)																			
100202	Norton-juxta-Twycross	111	SK318066	127		25	42	56	68	39	100	41	60	48	110	51	32	672	27 18Jun
	Ashby-de-la-Zouch,																		
100306	Ingleshill Nursery	111	SK347175	152		25	44	61	70	40	126	49	54	52	110	55	36	722	34 18Jun
100449	Overseal S.Wks	113	SK291149	88		(20)	(38)	63	70	35	99	46	51	48	106	54	32	662	
100498	Chilcote P.Sta.	111	SK284104	73	631	17	35	62	69	38	96	39	88	47	104	52	31	678	33 23Aug
Trent																			
100748	Barton Under Needwood	115	SK199183	50		14	32	64	46	30	104	32	106	42	103	51	34	658	(39 22Aug)
101049	Outwoods	115	SK229241	94	666	20	40	78	51	32	116	37	62	49	106	50	37	678	28 18Jun
101089	Winshill P.Sta.	115	SK264229	94	650	19	39	71	48	32	116	35	62	40	106	45	32	645	33 18Jun
101151	Claymills W.Recl.Wks	115	SK265259	43		19	33	71	49	30	103	29	46	45	106	45	40	616	(27 18Jun)
Dove (Trent)																			
101202	Hollinsclough	115	SK066666	291	1273	45	55	145	62	90	176	88	96	77	178	102	(79)	1193	
Hamps (Manifold)																			
101838	Onecote, Loxley Park Farm	115	SK045554	290		36	52	150	69	70	189	90	101	64	163	86	56	1126	
Manifold (Dove)																			
102035	Upper Eastern	113	SK123526	259		32	49	128	58	53	169	68	82	63	153	79	65	999	37 22Aug



## RAINFALL 1987

Number	Station	Co no	Grid reference	Av Alt- tude 1941- 1970 m mm	Rainfall in millimetres														Highest daily fall	
					Jan	Feb	Mar	Apr	May	Jun	Jul	Aug	Sep	Oct	Nov	Dec	Year	mm	date	
TRENT,0280---(contd)																				
Henmore (Dove)																				
102521	Ashbourne W.Wks	113	SK187459	179	874	35	45	111	54	42	141	52	70	62	120	71	64	867	35	14Jun
Churnet (Dove)																				
102848	Tittesworth W.Wks	115	SJ994585	183	1015	43	35	113	60	66	158	82	95	66	135	91	53	997	27	26Jul
103043	Wall Grange P.Sta.	115	SJ966536	139	896	53	33	(102)	60	54	140	87	117	58	133	76	46	959	59	23Aug
103047	Cellarhead, Rownall	115	SJ944492	228		35	36	136	50	57	151	83	134	56	137	72	48	995		
103492	Cauldon Low	115	SK059480	293		(34)	(44)	(113)	50	6	215	82	111	77	(134)	(71)	(51)	988		
Tean (Dove)																				
104024	Uttoxeter S.Wks	115	SK094345	78		38	42	85	44	28	119	49	94	54	110	70	48	781	(40)	22Aug
Dove (Trent)																				
104335	Marchington	115	SK136307	76		30	36	79	51	28	119	48	112	53	112	59	43	770	43	22Aug
104430	Cubley P.Sta.	113	SK172380	110	729	29	45	91	48	39	133	50	104	58	105	58	(51)	811	(48)	22Aug
Sutton (Dove)																				
104885	Rodsley P.Sta.	113	SK197413	126	814	31	50	97	48	37	126	45	78	67	116	65	59	819	33	22Aug
Dove (Trent)																				
105088	Stretton	113	SK252264	55		25	40	72	54	34	112	30	55	49	106	50	41	668	(25)	18Jun
Trent																				
105428	Repton	113	SK302267	70	658	28	38	74	57	32	130	32	55	47	112	46	40	691	22	8Jun
105608	Derby, Brayfield Rd	113	SK335338	69	653	34	45	78	55	31	104	32	57	47	110	45	46	684	24	14Jun
105715	Stanton-by-Bridge W.Wks	113	SK374271	44		28	43	70	47	28	126	36	60	43	126	51	36	694	33	18Jun
105837	Staunton Harold Resr	113	SK384239	85	636	18	42	66	57	29	123	43	56	45	113	52	39	683	30	18Jun
106070	Shardlow Hall	113	SK438304	34		17	44	69	52	24	106	37	67	37	103	48	(38)	642		
Derwent (Trent)																				
106138	Slippery Stones	113	SK168954	290		70	86	139	86	83	178	86	90	112	(176)	137	(81)	1324	36	23Nov
106295	Derwent Dam	113	SK175899	249	1275	52	72	150	79	69	163	82	67	97	162	117	66	1176		
Ashop (Derwent)																				
106381	Featherbed Top	113	SK089928	507	1515	71	89	227	81	(109)	222	123	126	106	(168)	130	(85)	1537	33	25Jun
106430	Wood Cottage	113	SK128896	310		97	77	157	77	84	186	96	83	108	168	131	84	1348		
Derwent (Trent)																				
106584	Yorkshire Bridge	113	SK198853	168	1037	66	52	124	66	60	165	70	60	83	160	85	53	1044		
Noe (Derwent)																				
106616	Upper Booth, Grain Clough	113	SK096854	304	1333	61	72	158	76	94	208	115	108	102	177	122	76	1369	(39)	3Jun
106686	Edale Mill	113	SK135854	221	1241	59	71	149	63	64	178	87	59	102	174	113	63	1182		
106798	Great Hucklow Sch.	113	SK178780	323		51	52	114	46	43	166	70	56	90	170	71	56	985		
106852	Hope Cement Wks	113	SK169822	177	1032	54	50	138	58	50	168	68	48	86	173	86	57	1036		
Burbage (Derwent)																				
107028	Upper Burbage No.2	109	SK265829	411	983	46	55	118	63	51	175	74	85	84	(163)	71	(47)	1032		
107047	Parsons House	109	SK273807	379		39	48	104	64	48	166	82	68	83	(161)	72	(48)	983		
Derwent (Trent)																				
107124	Middleton Moor	113	SK205753	306		(47)	49	127	55	46	155	68	53	69	182	66	(57)	974	30	23Nov
107204	Baslow, Grendon	113	SK258726	152		61	35	106	61	41	136	54	52	60	150	62	38	856		
107268	Barbrook Resr	113	SK281770	323	940	44	42	122	74	54	148	79	58	68	154	69	52	964	30	23Nov
107317	Eastmoor, The Paddock	113	SK308714	290		39	32	96	69	35	145	66	57	60	(133)	50	(42)	824		
107389	Chatsworth Gardens	113	SK262701	133	842	55	31	110	(73)	(38)	(134)	(49)	51	62	124	56	39	822		
Wye (Derwent)																				
107494	Buxton, Terrace Slopes	113	SK058734	307	1284	64	64	158	71	89	217	87	97	90	196	99	84	1316	38	3Jun
107545	Stanley Moor	113	SK051715	351		82	65	150	70	95	200	95	102	94	186	122	84	1345	37	8Oct
107821	Peak Forest, Conies Farm	113	SK118800	329		56	77	153	64	67	202	94	80	91	159	90	68	1201		
Monks Dale (Wye)																				
107875	Hargatewall	113	SK117752	347	1186	97	59	134	59	62	191	(85)	87	84	171	90	68	1187		
Wye (Derwent)																				
Derwent (Trent)																				
108956	Whatstandwell W.Wks	113	SK326554	75	859	43	39	109	64	39	169	39	(44)	67	123	70	(63)	869	27	14Jun
Amber (Derwent)																				
109084	Ashover	113	SK349629	178		47	32	103	65	41	171	44	50	69	129	55	49	855	28	3Jun
109141	Ogston Resr	113	SK380598	102	762	42	36	96	71	34	155	46	36	64	(117)	64	51	812		
109225	Newton	113	SK446595	171		26	35	85	68	32	157	57	53	70	127	61	47	818		
Derwent (Trent)																				
109641	Belper Meadows P.Sta.	113	SK340477	69	805	32	47	95	62	30	129	35	48	61	121	66	58	784	(23)	14Jun
Ecclesbourne (Derwent)																				
109722	Middleton Top	113	SK276552	303		42	45	125	60	41	160	44	49	73	139	70	71	919	29	14Jun
Derwent (Trent)																				
110105	Little Eaton, Lower P.Sta.	113	SK365406	52	719	26	45	93	52	26	102	33	52	61	113	49	49	701	24	14Jun
110371	Markeaton Park	113	SK333377	58	711	34	50	96	53	36	107	39	57	60	112	52	53	749	23	14Jun
110518	Derby, Spondon W.Recl.Wks	113	SK389350	41	624	23	40	76	46	25	92	27	59	41	109	43	48	629	22	9Oct
Soar (Trent)																				
110779	Frolesworth, The Brambles	111	SP508903	113		25	41	67	54	39	126	41	52	44	111	51	27	678	23	18Jun
111398	Narborough S.Wks	111	SP549966	74		20	34	52	57	46	128	37	47	42	111	48	26	648	30	18Jun
Sence (Soar)																				
111523	Houghton-on-the-Hill	111	SK688035	165		30	46	66	54	46	116	47	57	50	103	48	33	696	21	20Oct
111739	Wistow Hall	111	SP641957	94	649	21	43	56	56	48	136	39	60	42	111	55	30	697	22	19Jun
111814	Kilby Bridge	111	SP609971	78	656	22	39	48	52	48	142	36	50	41	112	49	26	665	(19)	4Apr
111847	Shearsby	111	SP626912	129		17	44	54	57	47	139	46	(84)	45	116	56	30	735	31	22Aug
111947	Wigston S.Wks	111	SP593967	78	651	17	35	42	52	48	119	31	51	39	107	49	24	614	19	4Apr
Soar (Trent)																				
112186	Leicester, Saffron Lane	111	SK584021	59		19	44	51	63	43	121	41	45	48	112	43	28	658	25	18Jun
112395	Leicester Water Centre	111	SK561070	100		18	46	53	65	37	104	40	55	46	117	43	34	658	(23)	18Jun
112545	Wanlip W.Recl.Wks	111	SK591714	52		20	37	58	59	38	98	34	45	45	130	42	30	636	20	18Jun

Number	Station	Co no	Grid reference	Av Alti- tude 1941- 1970 m mm	Rainfall in millimetres												Highest daily fall			
					Jan	Feb	Mar	Apr	May	Jun	Jul	Aug	Sep	Oct	Nov	Dec	Year	mm	date	
TRENT,0280---(contd)																				
Wreake (Soar)																				
112704	Leesthorpe	111	SK797136	125		45	39	55	55	40	79	45	59	45	109	36	29	636	20	20Oct
113259	Waltham-on-the-Wolds	111	SK804251	174	660	(39)	47	70	42	31	112	55	95	52	125	46	38	752		
113408	Melton Mowbray, Ferneley School	111	SK751210	111		43	44	62	46	38	96	50	67	50	122	42	29	689		
113774	Brookby Hall Ag.Coli.	111	SK679154	70		37	41	55	52	35	96	34	57	44	119	40	30	640	22	20Oct
114059	Lowesby Hall	111	SK722075	131		52	49	61	--	--	--	--	--	--	--	--	--	---	19	11Feb
114060	Lowesby, The Cedars	111	SK724076	130		--	--	--	61	38	91	40	53	53	101	47	33	---	21	20Oct
114205	Barkby Hall	111	SK637098	69	625	28	45	52	56	38	114	39	51	45	113	(41)	31	653	20	4Apr, 18Jun
Rothley (Soar)																				
114337	Thornton Resr	111	SK473072	112	694	24	43	59	71	51	105	43	60	56	(116)	(48)	38	714		
Soar (Trent)																				
114807	Ulverscroft	111	SK498117	195	732	44	54	75	60	49	127	46	62	55	122	52	39	785	32	18Jun
114830	Newtown Linford	111	SK530095	119	675	35	49	69	59	44	114	38	64	52	115	46	33	718	26	18Jun
114895	Swithland Resr	111	SK555148	52	713	22	50	74	53	47	99	34	58	47	116	45	37	682	(22)	18Jun
115083	Burton-on-the-Wolds	111	SK608215	79		28	39	47	45	27	84	38	66	38	107	38	28	585	18	20Oct
115174	Nanpantan Resr	111	SK508171	82	702	21	44	71	65	44	114	49	60	40	124	52	36	720	24	18Jun
Woodbrook (Soar)																				
115231	Loughborough	111	SK514177	67		27	45	(68)	63	44	109	42	58	(49)	123	52	36	716		
115244	Loughborough S.Wks	111	SK529209	41	665	17	43	57	49	28	(101)	33	49	45	113	43	31	609		
Black Brook (Soar)																				
115306	Blackbrook Resr	111	SK456178	107	694	19	43	68	72	34	140	42	58	47	107	45	36	711	28	18Jun
Kingston (Soar)																				
115831	East Leake Hills	110	SK567279	91	571	9	28	51	40	27	75	45	63	53	107	38	32	568		
115902	Sutton Bonington	110	SK507259	48	611	14	40	62	58	31	99	33	59	53	102	43	32	626	19	18Jun
Erewash (Trent)																				
116094	Kirkby S.Wks	110	SK484549	108		11	35	83	54	26	136	43	45	61	127	52	43	716	24	9Oct
116173	Pye-Bridge W.Recl.Wks	113	SK439527	84		25	35	82	51	28	139	50	39	55	115	54	47	720	(20)	7Apr
116429	Newthorpe S.Wks	110	SK477449	58		(23)	47	89	58	23	113	39	55	56	112	51	48	714		
116527	Ilkeston S.Wks	113	SK483393	41	631	22	50	76	56	23	89	43	56	46	108	44	47	660	19	7Apr
116770	Long Eaton, Rossignol	113	SK501340	28		19	47	62	53	22	79	35	67	41	101	47				

## RAINFALL 1987

Number	Station	Co no	Grid reference	Av 1941- tude 1970 m mm	Rainfall in millimetres													Highest daily fall	
					Jan	Feb	Mar	Apr	May	Jun	Jul	Aug	Sep	Oct	Nov	Dec	Year	mm	date
TRENT,0280---(contd)																			
<i>Idle (Trent)</i>																			
124559	Clarborough	110	SK733832	21	(26)	29	71	51	40	146	53	74	49	100	27	21	687	34	3Jun
124691	Wiseton P.Sta.	110	SK711893	6 575	38	30	67	59	36	140	75	63	54	99	33	22	716		
<i>Ryton (Idle)</i>																			
124936	Hardwick Grange	109	SK486863	107	30	28	70	59	28	150	57	60	56	112	42	26	718	47	3Jun
125215	Manton W.Recl.Wks	110	SK609791	27	(26)	24	61	61	33	131	66	55	48	104	33	22	664		
<i>Old Coates (Ryton)</i>																			
125416	Abbey Lathe S.Wks	109	SK541903	66	(36)	29	78	66	36	145	72	71	49	110	42	32	766	30	3Jun
125581	Carlton-in-Lindrick	110	SK589838	30 625	38	25	65	67	37	142	62	56	51	107	41	23	714		
<i>Idle (Trent)</i>																			
125842	Finningley Met.Office	109	SK659989	10	23	23	65	57	38	104	76	63	60	100	41	24	674	25	20Oct
<i>Trent</i>																			
126521	Owston Ferry	106	SE806018	11	18	27	60	60	40	101	55	65	59	91	37	23	636	23	16Sep
<i>Eau (Trent)</i>																			
126701	Willoughton Manor	107	SK935932	46	31	41	68	61	41	125	64	69	62	95	36	24	717	23	18Jun
126787	Laughion Kirtton-in-Lindsey, Drewery Warehouse	107	SK864982	23	40	36	68	63	46	119	67	75	61	97	34	23	729		
126819		107	SK933996	23	31	43	61	53	47	125	64	71	64	96	(37)	(25)	717		
<i>Torne (Trent)</i>																			
127749	Warmsworth S.Wks	109	SK549998	21	(24)	23	75	66	31	129	58	48	52	99	41	23	669	25	16Sep
127979	Candy Farm P.Sta.	106	SE698030	1	21	22	67	57	36	101	78	55	63	96	45	28	669		
128787	Crowle, Dirlness P.Sta.	106	SE749098	3 568	24	25	66	57	34	109	69	46	63	99	51	32	675	28	23Nov
128856	Keadby P.Sta.	106	SE835112	6 611	27	31	61	51	38	108	61	47	68	91	48	32	663	33	16Sep

**ANGLIAN WATER AUTHORITY AREA**

## HYDROMETRIC AREA 0290

Coastal																									
130123	West Halton, Glebe Farm	106	SE904206	18	29	46	67	63	34	92	65	57	64	100	56	35	708	30	23Nov						
Ancholme																									
130194	Ingham, Dry Rock	107	SK958837	67	29	42	62	50	39	100	57	55	51	93	34	24	636	(19	10Oct)						
130426	North Willingham	107	TF148895	46	36	49	65	53	58	121	53	62	49	106	53	25	730	(39	18Jun)						
130736	Osgodby	107	TF077922	21	38	45	80	51	50	104	63	60	54	113	37	29	724	28	18Jun						
130884	Normanby-le-Wold	107	TF114968	151	38	44	64	53	53	91	53	61	46	111	46	26	686	23	10Oct						
131009	Snitterby	107	SK988949	11	33	38	67	54	40	106	55	61	63	95	37	25	674	22	10Oct						
131231	South Kelsey	107	TF042985	15	39	48	70	59	40	106	56	66	61	107	40	23	715	26	10Oct						
131736	Scawby Hall	106	SE968057	24	37	50	76	61	46	98	52	75	72	105	39	28	739	25	16Sep						
131742	Brigg Sugar Factory	106	SE987061	5	36	42	65	55	38	88	44	58	68	99	39	26	658	24	16Sep						
132184	Appleby Lodge Farm	106	SE961110	14	39	51	73	59	40	(93)	53	58	73	108	41	28	716								
132210	High Risby	106	SE920147	66	31	43	63	57	42	91	63	64	85	98	51	32	720	34	16Sep						
132388	Ferriby Sluice	106	SE975206	5	28	41	71	53	30	79	39	67	71	101	51	40	671	34	16Sep						
Coastal																									
132560	Beaumontcote Farm	106	TA032177	46	21	57	70	74	31	84	36	73	77	100	44	37	704	29	16Sep						
Skitter (Coastal)																									
132917	Brocklesby Park	107	TA140113	34	39	62	64	75	44	81	44	85	58	116	44	29	741	27	10Oct						
132954	Somerby Top	107	TA077074	79	43	45	65	65	44	82	41	61	60	120	(37)	26	689	25	10Oct						
133220	Thornton Hall	106	TA095181	21	28	56	68	61	31	76	36	76	68	113	44	33	690	26	15Oct						
Coastal																									
133654	Riby	107	TA191083	21	22	54	54	59	46	92	54	64	60	111	44	24	684								
Freshney (Coastal)																									
134069	Little Coates P.Sta. No.2	106	TA252086	4	28	61	58	49	36	86	42	63	55	109	53	25	665	31	23Nov						
Coastal																									
134232	Cleethorpes, Haverstoe Park	106	TA306077	7	(26)	61	60	46	40	77	43	(64)	59	101	47	26	650								
Waithe																									
134492	Binbrook Met.Office	107	TF195958	108	25	48	62	56	59	112	55	68	59	116	58	31	749	25	10Oct						
134618	Beelsby	106	TA207016	64	28	52	67	59	45	118	52	74	57	116	51	(25)	744								
Coastal																									
135028	Marshchapel	107	TF354997	3	29	62	59	39	38	107	34	66	52	94	38	21	639	(24	10Oct)						
Lud (Coastal)																									
135116	Cadwell	107	TF283814	131	44	48	72	49	52	95	66	92	54	114	48	27	761	(29	10Oct)						
135420	Conisholme	107	TF401955	2	26	51	52	38	39	104	38	73	47	88	44	21	621	34	18Jun						
135444	Ludborough	107	TF295951	38	30	56	65	51	47	114	42	68	57	107	43	22	702	26	10Oct						
135606	Covenham	107	TF351967	3	33	55	57	42	40	102	36	75	53	94	40	20	647	27	18Jun						
Great Eau																									
135886	Driby P.Sta.	107	TF387745	41	46	51	74	55	47	79	52	110	50	123	56	30	773	37	23Aug						
136099	Burwell	107	TF358795	75	38	51	70	54	39	75	61	129	54	111	54	29	765	47	23Aug						
136458	Louth, Stewton Pastures	107	TF339866	31	45	50	62	52	37	114	52	83	54	104	46	25	724	29	18Jun						
136584	Manby	107	TF395872	13	24	49	59	44	35	98	48	91	51	101	45	23	668	35	18Jun						
Coastal																									
136868	Well	107	TF448738	21	45	44	72	50	39	73	51	97	55	113	46	30	715	29	23Aug						
137246	Anderby	107	TF515755	3	(41)	(43)	60	43	49	(69)	51	89	48	100	45	27	665								
Willoughby High (Coastal)																									
137590	Chapel St Leonards P.Sta.	107	TF559729	3	39	42	62	37	(49)	65	53	74	46	109	41	25	642								

## HYDROMETRIC AREA 0300

<i>Coastal</i>																				
137661	Skegness	107	TF569631	5	596	38	41	57	36	53	82	50	81	34	107	37	29	645	25	3Jun
137675	Gibraltar Point	107	TF555579	3		(39)	40	54	34	48	62	59	80	49	110	33	27	635		

Number	Station	Co no	Grid reference	Alti- tude m	1941- 1970 mm	Rainfall in millimetres												Highest daily fall		
						Jan	Feb	Mar	Apr	May	Jun	Jul	Aug	Sep	Oct	Nov	Dec	Year	mm	date
ANGLIAN,0300---(contd)																				
<i>Steeping</i>																				
137710	Tetford	107	TF329748	59	741	37	51	78	46	47	74	61	115	49	109	52	31	750	34	23Aug
138060	Fordington W.Wks	107	TF415714	49	710	36	53	76	43	41	78	57	(108)	54	108	49	33	736		
138156	Great Steeping	107	TF439643	7		48	46	70	38	48	82	66	108	48	100	46	35	735	41	23Aug
138325	Wainfleet	107	TF498588	3		46	38	57	38	54	78	52	98	56	106	42	30	696	(26	10Oct)
<i>Witham</i>																				
138834	Coatesmore Met.Office	111	SK909154	138	663	(44)	40	62	55	37	69	43	78	55	110	39	27	659	29	13Jan
138952	Stainby, Brook House	107	SK908228	122		38	44	70	52	42	79	49	94	(51)	(118)	40	34	711		
139067	Wyville	107	SK883293	122		35	54	75	51	42	92	(58)	91	57	118	45	37	755		
139274	Salterford P.Sta.	107	SK926334	57	637	31	41	68	39	39	84	61	84	45	(119)	(37)	32	680		
139360	Grantham Park	107	SK915365	53	624	31	49	68	46	41	79	59	73	43	123	36	23	671		
139491	Caythorpe	107	SK956483	93		31	52	54	42	40	88	60	104	48	102	29	32	682	24	22Aug
<i>Brant (Witham)</i>																				
140515	Brant Broughton	107	SK917546	11	596	23	45	53	45	43	88	45	110	41	97	32	36	658	45	22Aug
<i>Till (Witham)</i>																				
141096	Corringham	107	SK865902	18		22	36	65	59	43	136	65	69	63	99	33	24	714	28	18Jun
141443	Coates Hall	107	SK909831	9		18	33	52	52	36	109	52	60	47	88	32	22	601	19	3Jun
<i>Witham</i>																				
141933	Canwick S.Wks	107	SK999705	7		29	41	58	50	42	100	55	71	45	91	34	26	642	22	17Aug
142001	Waddington Met.Office	107	SK988653	68	598	33	44	66	50	51	104	62	77	44	96	37	31	695	21	20Oct
<i>Barlings Eau (Witham)</i>																				
142319	Hackthorn Hall	107	SK992825	32	648	37	45	66	46	41	108	52	66	52	100	39	24	676	(22	10Oct)
142352	Welton P.Sta.	107	TF015814	14		24	45	61	45	47	93	55	63	56	96	34	23	642	21	10Oct
142497	Reasby Hall	107	TF067796	16		23	40	58	56	39	92	59	70	56	112	32	22	659	23	20Oct
142501	Scampton Met.Office	107	SK966791	58	619	19	40	60	50	39	98	47	61	49	90	33	20	606	19	20Oct
142694	Holton	107	TF116816	29	607	27	44	62	44	42	88	53	59	58	93	34	26	630	23	20Oct
142766	Riseholme	107	SK985756	38	634	36	45	64	46	42	112	43	65	56	97	30	26	662	24	11Jun
143057	Reepharm, Mellows Close	107	TF038736	18		29	42	60	46	44	91	49	61	52	102	33	26	635	21	20Oct
143285	Stainfield	107	TF113736	6		31	45	62	42</											

# RAINFALL 1987

Number	Station	Co no	Grid reference	Av Alti- tude 1941- 1970 m mm	Rainfall in millimetres													Highest daily fall	
					Jan	Feb	Mar	Apr	May	Jun	Jul	Aug	Sep	Oct	Nov	Dec	Year	mm	date
ANGLIAN,0310---(contd)																			
Welland																			
152410	Great Easton S.Wks	112	SP854926	55	13	35	57	57	36	89	39	48	41	123	48	31	617	25 20Oct	
Eye (Welland)																			
152419	Eye Brook Resr	111	SP857941	57 594	19	42	58	54	42	86	44	54	48	119	51	25	642	25 20Oct	
152426	Caldecott P.Sta.	111	SP865932	53 563	20	36	56	54	43	78	38	44	40	113	47	23	592	21 20Oct	
Welland																			
152542	Seaton Mill	111	SP908976	41 609	25	40	60	55	40	75	38	64	49	120	49	27	642	26 20Oct	
152561	Uppingham, Meadowsweet	111	SP868995	140	20	44	63	57	42	94	53	67	52	116	46	34	688	23 20Oct	
152567	Uppingham S.Wks	111	SP877994	107	15	45	66	61	43	99	43	67	54	123	50	45	711	25 9Oct	
Chater (Welland)																			
152824	Launde Abbey	111	SK797043	144	28	45	70	64	41	76	47	59	49	122	52	29	682	25 20Oct	
153002	Wing S.Wks	111	SK899026	110	25	42	61	55	37	74	44	64	50	117	49	31	649	25 20Oct	
Gwash (Welland)																			
153215	Braunston S.Tr.Wks	111	SK838065	110	23	42	66	62	44	100	(53)	88	53	124	54	42	751		
153244	Gunthorpe Hall	111	SK868056	119 650	25	42	74	60	39	80	55	78	49	118	50	34	704	24 20Oct	
Welland																			
153803	West Deeping Manor	107	TF113087	10	18	30	54	44	42	72	59	50	44	122	36	28	599	29 20Oct	
153908	Ufford	125	TF093045	25	24	34	55	45	41	83	68	54	39	121	40	30	634	27 15Oct	
153971	Etton	125	TF143049	10 536	15	32	50	42	--	--	--	--	--	--	--	--	---		
153972	Etton	125	TF143051	10	13	29	53	44	45	84	60	67	46	136	37	31	645	36 20Oct	
154031	Marholm	125	TF145020	21 588	14	31	53	40	40	82	57	57	38	129	38	26	605	36 20Oct	
154201	Langtoft School	107	TF121125	6	23	31	(54)	49	36	73	47	67	40	121	36	26	603		
154528	Deeping St Nicholas	107	TF213157	3 585	24	30	54	47	38	72	52	65	43	114	(38)	30	607		
154720	Pode Hole No.3	107	TF214219	3 568	48	34	58	56	43	78	40	70	41	112	40	31	651	28 20Oct	
154724	Pode Hole No.2	107	TF215223	3 560	45	28	54	55	40	70	38	65	38	105	36	25	599	26 20Oct	
154781	Spalding S.Wks	107	TF262251	5	25	32	(53)	46	45	64	44	73	43	112	37	27	601		
Glen (Welland)																			
154818	Old Somerby	107	SK964339	110	31	53	79	38	44	89	63	95	55	116	37	32	732		
154982	Corby Glen S.Wks	107	SK988251	76	37	37	61	40	45	81	70	82	54	94	28	21	650	31 23Aug	
155011	Birkholme	107	SK969235	90	38	41	58	43	42	93	66	84	52	119	31	28	695	30 23Aug	
155271	Castle Bytham	111	SK986175	76	32	36	59	52	40	79	58	88	52	(131)	38	28	693	35 23Aug	
Eden (Glen)																			
155492	Welby	107	SK976382	101	36	46	70	38	41	93	51	90	46	112	37	28	688	31 23Aug	
155592	Ropsley S.Wks	107	TF001336	70	28	45	71	39	35	75	52	87	56	113	38	29	668	31 23Aug	
155962	Manthorpe S.Wks	107	TF067164	17	(26)	33	57	47	43	80	51	81	38	114	36	(25)	631		
155989	Wilsthorpe	107	TF081148	15 572	24	32	56	42	--	--	--	--	--	--	--	--	---		
156000	Cariby	107	TF049142	31	32	34	54	53	44	83	57	79	45	117	39	25	662	26 22Aug	
Glen (Welland)																			
156194	Tongue End	107	TF151184	3 567	33	35	50	48	38	72	45	74	41	120	38	28	622	31 20Oct	
156225	Bourne P.Sta.	107	TF101201	7 592	28	27	49	(48)	--	73	--	--	--	--	--	--	---		
156280	Pinchbeck Marsh	107	TF262262	3 572	(30)	33	54	49	43	65	40	72	42	111	40	28	607		
Welland																			
156504	Asperton Farm	107	TF260377	3 545	(36)	40	56	35	44	70	40	94	55	99	30	25	624		
156635	Irby Hall Farm	107	TF323224	3 571	24	35	48	51	46	51	48	73	42	107	(38)	27	590		
156677	Holbeach	107	TF355241	3 570	25	31	47	44	48	59	57	149	42	112	36	31	681	86 23Aug	
156709	Holbeach S.Wks	107	TF358258	3	30	33	51	46	43	61	54	(177)	43	119	33	32	(722)	115 23Aug	
156836	Fosdyke, Majors Farm	107	TF345309	4 616	35	34	48	46	44	60	55	88	43	104	41	27	625	30 10Oct	
157021	Holbeach Hurn	107	TF408287	5	37	31	49	41	47	60	59	81	42	111	35	25	618	27 9Oct	
157045	Bingham Lodge Farm	107	TF392321	3 545	28	30	45	42	43	63	66	98	45	115	34	24	633	36 23Aug	
Coastal																			
HYDROMETRIC AREA 0320																			
Kislingbury (Nene)																			
158200	West Haddon, Grange Farm	112	SP622725	160	21	45	57	57	52	110	44	40	52	109	63	31	681	19 20Oct	
158443	Norton Lock	112	SP605656	109 699	19	38	63	60	43	125	42	48	37	113	69	27	684	20 15Oct, 20Oct	
158521	Daventry, Borough Hill	112	SP584619	183	(17)	37	55	59	45	125	44	54	39	127	64	36	702		
Nene																			
158704	Litchborough S.Wks	112	SP624551	113	14	35	60	64	42	114	46	43	37	138	62	32	687	25 9Oct	
158714	Litchborough, St Martins Church	112	SP633542	150	17	35	64	63	46	113	46	42	34	138	64	31	693	22 20Oct	
158858	Northampton, St Crispin Hosp.	112	SP712611	121 614	17	29	49	60	38	101	38	47	33	122	52	22	608	25 9Oct	
Brampton (Nene)																			
159358	Hannington	112	SP811709	122	21	37	72	60	42	93	45	53	36	(122)	(59)	25	665		
159426	Pitsford Resr	112	SP758687	101 609	16	36	64	62	41	98	45	50	32	116	63	25	648		
160019	Althorp Park	112	SP682652	122 660	15	34	54	59	44	102	38	39	38	120	62	27	632	(23 9Oct)	
160109	Moulton Park	112	SP765644	122	23	34	66	58	42	108	48	54	42	126	61	24	686	28 9Oct	
160110	Boughton Green Resr	112	SP760647	126	(23)	31	53	56	39	101	47	56	(32)	127	63	26	654		
Nene																			
160210	Northampton, Cliftonville Rd	112	SP767602	72 616	17	33	49	60	40	99	40	62	29	135	61	21	646	28 9Oct	
160279	Little Houghton	112	SP805598	79	13	34	49	57	42	102	50	49	27	128	59	21	631	24 9Oct	
160488	Great Doddington S.Wks	112	SP879642	47	(12)	31	53	58	40	114	47	61	29	153	60	24	682		
160560	Bozeat	112	SP911590	80	16	35	(56)	59	36	117	56	73	28	157	57	27	717		
160572	Bozeat S.Wks	112	SP902593	70	(15)	32	54	62	36	123	54	62	27	157	55	26	703		
160611	Castle Ashby	112	SP862593	83	14	36	50	56	40	127	50	54	27	152	58	(25)	689		
Ise (Nene)																			
160995	Desborough	112	SP797827	122	22	40	52	63	42	101	39	54	46	135	47	27	668		
The Slade (Ise)																			
161198	Rothwell S.Wks	112	SP826807	91	12	36	55	66	44	101	45	56	49	134	49	32	679	28 20Oct	
Ise (Nene)																			
161496	Orlimgbury	112	SP844715	118 624	13	33	56	59	45	87	52	65	36	(129)	58	25	658		
161723	Wellingborough, College St	112	SP885678	52	14	33	51	58	41	115	51	60	34	140	57	25	679	27 15Oct	

# RAINFALL 1987

Number	Station	Co no	Grid reference	Av Alt- tude 1941- 1970 m mm	Rainfall in millimetres												Highest daily fall				
					Jan	Feb	Mar	Apr	May	Jun	Jul	Aug	Sep	Oct	Nov	Dec	Year	mm	date		
ANGLIAN,0320---(contd)																					
Nene																					
161845	Rushden P.Sta.	112	SP946675	46		8	31	49	53	40	101	56	77	31	148	53	26	673	31	15Oct	
161889	Rushden Hall Park	112	SP956663	68		7	35	46	59	41	111	49	87	27	145	53	21	681			
162140	Raunds	112	SP991721	59	593	13	35	50	55	40	101	59	72	32	149	51	23	680	33	20Oct	
162269	Cranford	112	SP925770	69		14	31	57	56	33	81	62	55	36	150	50	25	650	38	9Oct	
162383	Islip S.Wks	112	SP991797	34		10	29	51	48	37	83	57	64	38	151	51	28	647	31	20Oct	
163055	Polebrook, Kingsthorpe Lodge	112	TL082858	61		11	32	50	40	37	79	48	59	41	132	(45)	26	600			
163095	Oundle S.Wks	112	TL038897	30		7	26	49	45	38	83	47	53	36	129	44	26	583	30	9Oct	
Willow (Nene)																					
163465	Corby, Stanion Lane	112	SP901885	97	610		17	42	59	54	38	74	34	68	48	120	45	26	625		
163489	Corby, Beanfield Resr	112	SP861888	130		(18)	41	59	61	46	105	45	58	54	132	51	35	705			
163725	Kings Cliffe S.Wks	112	TL013973	43		16	31	59	53	39	94	47	76	43	129	45	28	660	34	9Oct	
163737	Apethorpe	112	TL022961	39	599		15	30	54	49	41	83	46	66	47	132	44	25	632	27	9Oct
Nene																					
163891	Collyweston	112	TF000024	91		18	35	65	55	44	(89)	(65)	66	45	129	45	34	690			
163950	Stibbington	125	TL085986	18		12	26	54	39	37	83	59	56	37	119	52	22	596			
164015	Wittering Met.Office	125	TF043026	73		19	30	54	48	36	85	50	51	41	121	44	27	606	27	9Oct	
164073	Sibson	125	TL090962	40		11	31	52	38	41	88	46	55	36	118	38	27	581	27	20Oct	
164086	Castor, Splash Lane	112	TL124982	7		12	31	55	46	42	90	65	53	38	126	41	(25)	624			
164336	Orton Longueville	125	TL174971	15	576	9	26	49	41	41	61	51	53	25	108	42	28	534			
164339	Woodston	125	TL182977	15	553	10	26	48	--	--	--	--	--	--	--	--	--	---	9	26Mar	
164365	Peterborough S.Tr.Wks	125	TL201984	3		(9)	27	48	36	45	66	54	52	33	113	39	20	542			
Whittlesey,																					
164638	Dog-in-a-Doublot Sluice	125	TL273994	2		8	29	48	36	47	82	57	54	36	125	41	29	592	25	9Oct	
164746	Thorney, North House	125	TF307034	1	537	11	30	49	42	47	64	65	61	37	121	42	22	591	26	9Oct	
164921	Guyhirn	125	TF401039	3		15	30	44	39	50	68	85	54	40	125	43	29	622	25	9Oct	
165177	West Walton S.Wks	125	TF460140	5		20	30	39	46	46	--	--	--	--	--	--	--	---			
165711	Clough's Cross	125	TF368093	2	564	15	31	43	40	49	68	72	52	31	130	40	27	598	29	9Oct	
165842	Gorefield	125	TF427119	3		18	31	46	49	49	61	63	45	39	105	47	33	586	24	9Oct	
Gedney Hill,																					
166338	Kingfisher Nurseries	107	TF330122	3		14	36	54	44	43	59	61	59	37	(112)	40	27	586	25	9Oct	
166870	Sutton Bridge	107	TF476201	6		20	31	55	50	53	46	63	59	41	117	45	28	608	29	9Oct	
HYDROMETRIC AREA 0330																					
Coastal																					
168169	Terrington St Clement E.H.F.	122	TF546187	2		22	37	49	40	70	51	58	65	45	115	47	25	624	25	7Oct	
Ouse																					
168400	Hazelborough Woods	112	SP654427	140	689	16	37	60	60	43	115	42	36	36	159	51	28	683			
168517	Brackley S.Wks	112	SP589366	107		18	30	(57)	59	40	(104)	36	30	29	(142)	48	25	618			
168912	Buckingham, Gawcott Fields	120	SP690330	107		14	31	57	53	46	121	41	35	(30)	141	57	26	652			
Claydon (Twyford)																					
169477	Granborough, Lathwells Farm	120	SP771247	107		17	26	50	51	51	110	57	42	30	152	53	23	662	28	9Oct	
Ouse																					
169852	Foxcote P.Sta.	120	SP713358	93	669	16	35	58	57	41	124	42	47	34	146	56	29	685	24	20Oct	
Tove (Ouse)																					
170809	Shutlanger, Towcester S Wks	112	SP717488	88		12	30	53	52	36	112	45	46	34	138	54	22	634	23	15Oct	
Ouse																					
171430	Lathbury	120	SP877453	56		12	31	42	50	38	119	63	52	29	159	47	24	666			
Ouzel (Ouse)																					
171992	Battlesden P.Sta.	126	SP960281	109	660	15	30	49	47	55	153	73	55	31	141	58	27	734	32	20Oct	
172513	Cotton Valley S.Wks No.2	120	SP886405	61		9	26	46	44	37	127	63	(53)	30							
172601	Woburn	126	SP964360	89	623	18	29	48	56	48	109	79	48	38	152	57	25	707	34	20Oct	
172682	Cranfield, E.P.R.U.	126	SP947416	113		15	25	44	48	40	(125)	79	61	34	147	49	(24)	691			
Ouse																					
173224	Olney S.Wks	120	SP888528	67		9	30	44	60	39	114	55	57	30	156	(60)	23	677	34	15Oct	
173310	Brayfield House	120	SP928522	55		13	28	50	63	44	126	58	47	29	158	53	23	692	33	20Oct	
173741	Bedford W.Wks	126	TL038515	34	548	13	27	43	52	46	108	(66)	43	27	139	43	26	633			
173816	Stagsden	126	SP981488	63		11	25	45	50	43	152	67	40	30	134	43	24	664	49	19Jun	
173963	Kempston	126	TL031479	38		13	26	43	41	43	154	67	57	28	143	46	23	684	52	19Jun	
174052	Bedford, Summerhouse Hill S.Wks	126	TL085496	30		(11)	28	44	38	43	109	73	70	25	152	47	27	667			
174062	Bedford Met.Office	126	TL049597	85	556	14	30	46	46	43	101	73	53	27	150	52	22	657	41	20Oct	
Elstow (Ouse)																					
174556	Wilstead	126	TL074439	37		12	25	45	39	43	117	85	59	24	158	48	23	678	38	20Oct	
174566	Cardington Met.Office	126	TL081463	29	537	9	23	35	33	48	92	74	60	23	159	(47)	21	624			
Ivel (Ouse)																					
174784	Baldock, Willian Rd P.Sta.	127	TL241325	82	594	8	18	52	29	47	101	71	60	41	141	53	17	638	(30)	9Oct	
Hiz (Ivel)																					
175171	Hitchin W.Wks	127	TL185289	64	620	10	26	46	40	53	100	64	49	46	173	53	21	681			
175218	Hitchin S.Wks	127	TL184477	55		9	25	45	39	52	100	51	48	46	168	60	21	664			
175383	Lower Stondon	126	TL164350	55		10	29	44	35	54	113	94	55	46	168	53	20	721	(44)	9Oct	
175476	Letchworth S.Wks	127	TL208347	59		7	24	(43)	34	49	100	82	55	43	159	53	(18)	667			
Ivel (Ouse)																					
175556	Clifton S.Wks	126	TL177403	34	539	9	25	41	32	45	95	76	56	29	157	50	22	637	(45)	9Oct	
Old Canal (Ivel)																					
175652	Chalton S.Wks	126	TL030270	101		17	32	46	43	63	112	77	57	40	157	56	28	728	35	20Oct	
175915	Silsoe	126	TL092358	59	539	13	28	44	35	50	108	68	49	31	148	52	22	648	37	20Oct	
176279	Shefford Mill	126	TL149395	38		14	26	51	34	52	92	66	57	33	151	60	(23)	659			
Ivel (Ouse)																					
176385	Biggleswade S.Wks	126	TL189468	30		(11)	28	(41)	34	39	77	69	63	17	144	49	23	595			
176618	Sandy, Stratford Rd	126	TL184477	28		12	31	42	38	50	93	73	73	27	151	53	24	667	37	9Oct	

# RAINFALL 1987

Number	Station	Co no	Grid reference	Av Altitude 1941- 1970 m mm	Rainfall in millimetres													Highest daily fall		
					Jan	Feb	Mar	Apr	May	Jun	Jul	Aug	Sep	Oct	Nov	Dec	Year	mm	date	
ANGLIAN,0330---(contd)																				
Ouse																				
177373	Gamlingay	125	TL236536	62	11	33	50	44	50	111	58	82	24	146	46	23	678	(36	9Oct)	
177833	Swineshead	126	TL062658	44	11	32	45	47	43	102	64	69	27	152	50	23	665	38	20Oct	
177968	Great Staughton	125	TL122646	30	10	28	48	47	41	91	74	66	26	143	45	22	641	35	20Oct	
178274	Grafham W.Tr.Wks.	125	TL155667	52	7	28	48	45	38	109	71	80	24	137	44	23	654	32	20Oct	
178409	Brampton W.Tr.Wks.	125	TL223709	9 534	7	27	48	43	56	133	71	85	25	136	42	24	697	33	9Oct	
Alconbury (Ouse)																				
179035	Molesworth	125	TL074759	40	11	32	54	45	36	98	57	67	30	133	48	24	635	31	20Oct	
179264	Great Stukeley, 18 Church Rd	125	TL220745	37	10	29	51	41	45	124	60	90	25	138	42	23	678	(30	9Oct)	
Ouse																				
179356	Houghton P.Sta.No.1	125	TL288717	7 573	9	31	42	38	68	121	65	80	27	137	41	28	687	31	9Oct	
179432	Hilton	125	TL289660	15	8	30	47	40	47	106	61	62	25	131	43	22	622	39	9Oct	
179624	Wytton Met.Office	125	TL284745	40 551	8	29	45	37	53	123	66	87	26	133	44	24	675	31	9Oct	
179956	Boxworth, Manor House	125	TL352645	23 602	8	28	37	37	41	95	77	63	25	133	41	18	603	31	9Oct	
179958	Boxworth, Samson Field	125	TL344633	53	10	30	46	41	48	94	77	66	29	142	41	20	644	38	9Oct	
180024	Brownshill Staunch	125	TL371726	3 590	(9)	(30)	37	40	46	109	66	84	22	134	38	23	638			
180604	Cottenham College	125	TL452671	8	10	26	40	41	49	97	61	77	21	129	41	21	613			
180704	Stretham	125	TL516729	4 514	10	33	48	43	56	92	63	75	25	98	46	25	614	27	25Aug	
Cam (Ouse)																				
180956	Arkesden	124	TL479336	114	8	30	45	42	52	89	92	104	66	139	71	24	762	40	9Oct	
180994	Newport S.Wks	124	TL523345	56	(8)	31	42	43	56	93	101	103	65	118	63	22	745			
181069	Wendens Ambo	124	TL491365	73 608	10	29	53	41	54	93	107	111	69	134	74	22	797	40	29Jul	
181160	Chesterford Park	124	TL536422	110 595	9	27	46	39	53	116	79	111	49	125	70	21	745	37	9Oct	
181199	Saffron Walden S.Wks	124	TL533386	52	10	23	46	36	58	107	91	116	54	126	65	23	755			
181415	Ickleton Grange	125	TL461422	76	10	24	44	38	43	84	87	80	40	127	64	20	661	32	9Oct	
181440	Hinxton	125	TL498448	34	(9)	(27)	42	47	44	105	83	99	33	122	(67)	(21)	699			
181516	Sawston	125	TL482494	23	11	27	43	37	48	106	(79)	101	37	121	66	(20)	696			
Granta (Cam)																				
181840	Linton, Chilford Hall	125	TL568488	78	8	33	43	45	62	133	93	119	36	120	71	23	786	37	25Aug	
181867	Little Abington	125	TL535495	46	9	32	42	43	45	120	80	101	34	118	65	20	709	34	9Oct	
Rhee (Cam)																				
182075	Odsey	125	TL292380	78 611	10	28	48	35	62	87	86	63	40	133	58	19	669	27	15Oct	
182363	Abington, Pigotts Hall	125	TL304444	30 574	8	19	48	36	51	67	91	67	40	130	48	19	624	24	15Oct	
182578	Royston, Aintree Rd	127	TL366407	78	10	22	46	37	46	78	90	66	40	118	58	20	631	24	15Oct	
182668	Melbourn	125	TL381445	26	8	21	39	31	45	79	89	80	37	113	55	18	615	24	15Oct	
183010	Fowlmere P.Sta.	125	TL427445	30 569	10	22	42	32	43	95	70	93	34	(110)	61	18	630			
Cam (Ouse)																				
183630	Cambridge Botanic Garden	125	TL456572	12 556	9	25	46	37	45	96	75	76	33	111	45	26	624	22	25Aug	
183752	Cambridge, Queen Edith Way	125	TL479557	17	12	26	43	40	44	104	77	76	25	114	48	24	633	23	25Aug,	
183799	Cambridge, N.I.A.B.	125	TL434606	26 553	10	28	45	43	47	94	70	72	31	116	40	24	620	24	15Oct	
Bottisham Lode (Cam)																				
183928	Fulbourn, Fleam Dyke P.Sta.No.1	125	TL539549	30 539	12	27	44	39	52	110	75	90	30	114	54	24	671	29	9Oct	
184209	Quy Hall	125	TL515611	5 602	10	29	43	40	51	102	69	77	26	112	47	22	628	25	25Aug	
New River (Cam)																				
184863	Upware P.Sta.	125	TL538698	2	7	31	45	41	63	102	63	78	31	108	47	22	638	(25	15Oct)	
Soham (Ouse)																				
185087	Newmarket, New S.Wks	125	TL633672	24	11	31	47	42	60	79	63	87	27	109	46	25	627	26	25Aug	
185144	Isleham P.Sta.	125	TL641729	7 597	6	33	50	42	61	77	59	87	34	103	(51)	25	628	42	25Aug	
Lark (Ouse)																				
185485	Hawstead	123	TL861583	68	19	30	50	59	59	102	80	94	49	142	49	30	763	47	9Oct	
185551	Rushbrooke P.Sta.	123	TL873624	37	15	30	55	52	56	123	80	105	38	155	50	31	790	(49	9Oct)	
185565	Rushbrooke Hall	123	TL892613	76	17	29	45	47	52	103	75	120	43	131	49	33	744	48	24Aug	
185735	Bury St Edmunds, Abbey Gardens	123	TL858643	37	17	27	54	51	55	112	70	104	43	133	52	24	742	45	9Oct	
185822	Fornham All Saints, Pidgeon Lane Wks	123	TL843672	24	14	26	50	46	(58)	118	66	101	40	117	51	18	705			
186331	Broom's Barn	123	TL753656	75 598	14	28	51	50	57	121	72	110	32	123	54	22	734	35	9Oct	
186730	Mildenhall S.Wks	123	TL693748	9	9	28	54	45	60	87	66	95	37	111	(54)	26	672	32	25Aug	
Kennet (Lark)																				
186863	Lidgate	123	TL728576	89 607	14	33	46	54	54	127	84	107	43	115	54	26	757	32	9Oct	
Lark (Ouse)																				
187187	Isleham Lock	125	TL649761	3 536	9	36	56	(42)	63	77	71	84	27	98	(47)	23	633			
187225	Isleham Fen P.Sta.	125	TL628788	3	9	31	50	44	76	80	65	83	27	102	(47)	27	641			
187231	Beck Row P.Sta.	123	TL681773	5	10	31	57	47	67	91	68	97	32	113	50	28	691	41	25Aug	
187534	Prickwillow	125	TL594824	3 597	12	36	49	38	76	98	59	84	26	111	48	27	664	24	25Aug	
Little Ouse (Ouse)																				
188013	Knettishall, Hall Farm	123	TL966806	21	26	26	50	46	61	90	101	129	32	129	49	26	765	51	25Aug	
Black Bourn (Little Ouse)																				
188370	Langham, Old School Cott.	123	TL978699	55	--	--	--	--	--	--	84	116	37	135	--	24	---	39	9Oct	
188531	Rougham Green	123	TL912618	73	18	28	41	46	57	94	78	98	41	126	43	24	694	33	9Oct	
188598	Thurston S.Wks	123	TL917668	38	18	29	46	45	60	98	96	109	50	143	47	26	767	(40	9Oct)	
188832	Honington Met.Office	123	TL888750	51 589	19	26	51	52	52	104	80	109	30	107	46	25	701	33	25Aug	
188926	Euston Hall	123	TL898787	15	(21)	(26)	(51)	55	57	106	86	111	30	107	(52)	(28)	730			
Little Ouse (Ouse)																				
189014	Elveden Hall	123	TL822795	40 603	28	31	58	(52)	70	117	75	125	32	118	57	(35)	798			
Thet (Little Ouse)																				
189569	Old Buckenham	122	TM085935	67	29	27	49	51	55	82	87	117	28	142	51	28	746	(48	9Oct)	
189682	Shropham House	122	TL984930	34	28	29	52	56	57	113	84	125	27	108	59	28	766	43	19Jun	
190118	East Harling, Harling Farm	122	TM002871	23	23	19	43	34	52	85	67	116	20	128	54	29	670	48	9Oct	
190294	Kilverstone Hall	122	TL891841	17 685	25	25	58	61	66	107	84	117	(34)	115	(56)	30	778			

# RAINFALL 1987

Number	Station	Co no	Grid reference	Av Altitude 1941-1970 m mm	Rainfall in millimetres												Highest daily fall	
					Jan	Feb	Mar	Apr	May	Jun	Jul	Aug	Sep	Oct	Nov	Dec	Year	mm
ANGLIAN.0330---(contd)																		
Little Ouse (Ouse)																		
190352	Thetford W.Wks	122	TL865845	50	592	(20)	(27)	66	60	(63)	83	79	(114)	(28)	109	62	30	741
190567	Brandon W.Wks No.2	123	TL796862	14		16	(38)	64	52	74	104	76	117	(29)	114	63	29	776
190604	Santon Downham, Grimes Graves	122	TL813901	24	654	21	33	55	55	71	111	89	118	28	116	65	(29)	791
190605	Santon Downham,																	
190605	Grimes Graves No.2	122	TL813901	24		22	(32)	59	58	73	116	91	121	29	119	65	27	812
191188	Lakenheath	123	TL719829	20		12	32	50	48	63	103	92	105	28	108	(51)	27	719
(34 25Aug)																		
Ouse																		
191769	Feltwell, Muriels Farm	122	TL723925	12		18	36	46	39	61	92	92	95	30	110	54	27	700
34 25Aug																		
Wissey (Ouse)																		
192498	Saham Toney	122	TF902014	40		30	30	58	51	56	129	93	113	32	108	62	29	791
192957	Lynford, Home Farm Cottages	122	TL825928	24		23	33	56	54	72	105	88	112	32	116	(62)	27	780
193213	Swaffham S.Wks	122	TF835065	40		30	31	(57)	(52)	57	110	89	104	32	124	(63)	31	780
193359	Marham Met.Office	122	TF737091	21		26	34	53	46	45	91	73	88	41	127	54	29	707
193827	Methwold	122	TL730948	12		21	35	51	41	53	103	92	90	29	110	55	25	705
28 25Aug																		
36 25Aug																		
Ouse																		
194078	Denver Sluice, Right Bank	122	TF590009	3		19	36	52	40	60	74	65	76	36	116	43	29	646
25 25Aug																		
Delph (Ouse)																		
194297	Mepal	125	TL429825	-2		9	31	53	38	49	73	61	73	25	129	38	25	604
194700	Chatteris	125	TL390843	9		6	33	55	39	57	56	60	74	24	129	43	26	602
195064	Manea, Lynford House	125	TL480923	2		8	33	54	37	62	76	48	56	31	109	40	24	578
195507	Ely, Hervey Close	125	TL531798	27		13	34	52	40	57	81	54	83	26	113	44	28	625
195727	Littleport	125	TL564864	20	542	12	34	39	39	65	78	55	74	29	110	47	24	606
22 15Oct																		
Ouse																		
195890	Abbot's Ripton Hall	125	TL240778	24	584	9	31	45	37	43	100	60	84	23	156	(41)	26	655
196390	Monk's Wood	125	TL202797	39	571	9	30	45	36	37	130	53	72	38	146	44	25	665
196599	Wood Walton Fen	125	TL233849	2	555	9	29	45	36	48	119	58	58	35	138	44	26	645
196776	Yaxley	125	TL196934	20		7	28	46	36	45	93	51	59	35	125	42	27	594
196879	Tebbitts Bridge	125	TL248915	1		9	31	46	36	47	75	54	64	35	133	39	27	596
196880	Stanground Sluice	125	TL208973	5	561	8	30	48	35	47	85	52	52	36	120	(36)	27	576
197029	Whittlesey, Ashline Sluice	125	TL273963	5	543	10	32	51	37	47	75	52	59	39	132	47	27	608
197430	March	125	TL421967	2	578	14	36	54	41	51	68	59	58	43	131	43	29	627
26 7Oct																		
Wisbech,																		
198215	Isle of Ely Coll.of Hort.	125	TF471086	5		17	32	48	45	58	59	76	56	46	132	45	28	642
198523	Wiggenhall, St Germans Sluice	122	TF588141	3	585	24	36	49	44	55	52	56	65	41	106	39	26	593
198558	King's Lynn, Tall Sluice	122	TF606172	4		--	37	47	44	60	56	52	74	38	102	43	27	---
25 7Oct																		
27 25Aug																		
Nar (Ouse)																		
198866	Castle Acre, Wicken Farm	122	TF814179	76		48	42	67	57	61	89	106	109	49	142	82	34	886
199425	Marham P.Sta.	122	TF717107	6	632	(28)	(34)	55	45	45	89	70	90	39	(133)	(63)	29	720
199654	Gayton	122	TF729193	20	647	38	43	62	48	57	--	83	99	49	123	69	29	---
199735	North Runcton Lodge	122	TF644163	18	615	35	37	53	46	56	60	68	84	41	113	48	27	668
27 25Aug																		
Gaywood (Ouse)																		
199778	Gayton P.Sta.	122	TF733206	40	613	38	41	60	39	51	63	79	100	44	116	66	25	722
32 25Aug																		
Babingley (Coastal)																		
200908	Hillington P.Sta.	122	TF743262	28		(39)	(38)	(61)	40	53	(67)	86	100	53	(118)	66	27	748
201056	Sandringham House	122	TF697289	37	709	48	36	57	49	59	62	76	93	52	121	54	30	737
33 10Oct																		
Coastal																		
201766	Docking	122	TF766378	79		44	33	63	43	62	57	72	102	49	127	(62)	(31)	745
HYDROMETRIC AREA 0340																		
Coastal																		
202037	Holme-next-the-Sea	122	TF702435	6		41	32	50	30	52	51	46	74	42	108	39	28	593
202116	Brancaster	122	TF772451	3		30	25	45	33	58	63	49	78	37	121	49	(26)	614
202235	Syderstone	122	TF849329	58		54	35	60	46	62	80	107	101	49	136	(82)	27	839
33 25Aug, 10Oct																		
202347	North Creake	122	TF854371	21	681	54	34	61	49	63	72	96	99	48	128	74	29	807
202701	Wells-next-the-Sea	122	TF917428	12		26	33	48	47	58	71	85	95	34	135	55	29	716
(32 10Oct)																		
Stiffkey																		
202804	Barney, Benayr House	122	TF993323	77		67	34	50	42	64	108	90	125	53	135	57	34	859
54 25Aug																		
Glaven (Coastal)																		
203476	Melton Constable	122	TG050330	70		55	31	57	51	71	85	90	139	54	121	62	37	853
63 25Aug																		
Coastal																		
203816	Sheringham	122	TG150424	46		41	25	40	45	50	72	56	116	51	141	56	25	718
203876	Cromer	122	TG208422	54	631	(44)	25	47	49	53	78	61	104	(51)	144	(52)	(30)	738
204052	Bacton	122	TG332347	18		(48)	22	40	47	51	76	54	95	31	137	48	27	676
Yare																		
204304	Cranworth	122	TF986036	46		37	27	52	53	51	113	75	110	35	106	60	29	748
204433	Runhall, Beech House Farm	122	TG051078	50		(38)	25	49	47	40	104	65	98	41	116	(54)	29	706
204583	Browick Hall	122	TG130015	46	637	40	30	46	49	52	83	97	127	28	133	53	31	769
204710	Morley St Botolph	122	TM061996	46		32	25	43	46	46	89	82	118	32	127	51	27	718
47 9Oct																		
Tas (Yare)																		
205379	Wacton Hall	122	TM180903	55	609	36	24	42	46	51	72	95	134	--	--	--	--	---
205443	Tacolneston Hall	122	TM138955	61		31	28	40	53	56	82	97	135	28	112	57	29	748
205471	Tharston	122	TM183960	20		40	23	35	46	53	75	96	136	34	99	50	30	717
52 25Aug																		
Wensum (Yare)																		
206497	Fakenham	122	TF924298	44	686	59	34	57	42	67	104	93	149	56	151	69	32	913
206518	Colkirk Hall	122	TF924266	64	715	65	29	53	(46)	60	103	94	119	50	(145)	(63)	25	852
206784	Foulsham	122	TG028238	33		53	27	50	46	58	97	78	143	42	111	61	31	797
206859	North Elmham, Tower Hill	122	TF986219	38		47	29	51	49	51	119	81	140	40	116	(58)	30	811
44 25Aug																		
47 25Aug																		
46 25Aug																		
43 25Aug																		
Fransham (Wensum)																		
206950	Wendling, Ashness	122	TF927128	53		42	32	52	45	49	106	81	109	38	112	61	(31)	758



# RAINFALL 1987

Number	Station	Co no	Grid reference	Av Altitude 1941-1970 m mm	Rainfall in millimetres												Highest daily fall			
					Jan	Feb	Mar	Apr	May	Jun	Jul	Aug	Sep	Oct	Nov	Dec	Year	mm	date	
ANGLIAN,0340---(contd)																				
Wensum (Yare)																				
207484	Sparham Hall	122	TG071186	30	619	38	(26)	44	46	56	90	66	132	45	110	57	30	740		
207568	Heydon	122	TG107266	46		44	31	52	47	69	94	69	138	47	118	(56)	34	799	52	25Aug
207909	Swannington	122	TG131193	18	641	41	25	46	52	53	86	65	131	40	119	(59)	36	753	49	25Aug
207954	Attlebridge, Old Hall Farm	122	TG139157	12		52	23	45	48	55	84	66	122	33	124	52	33	737	48	25Aug
208034	Old Costessey	122	TG176124	18		58	23	46	40	54	100	66	119	35	131	54	32	758	(52)	25Aug
Tud (Wensum)																				
208256	East Tuddenham	122	TG079113	48		40	26	46	46	48	94	63	125	38	119	54	30	729	47	25Aug
Wensum (Yare)																				
208389	Norwich W.Wks	122	TG211095	15		46	22	50	42	55	85	63	112	31	120	(56)	36	718	52	25Aug
Yare																				
208737	Framingham Earl	122	TG272030	55		41	22	42	41	53	90	78	124	28	115	44	32	710	60	25Aug
208908	Cantley, The Oaks	122	TG380044	15		35	(26)	47	40	58	83	66	129	31	(119)	49	(30)	713		
Chet (Yare)																				
209230	Loddon	122	TM375988	5		40	30	44	39	55	76	65	140	30	134	48	33	734	56	24Aug
209272	Raveningham Hall	122	TM399965	23	607	38	33	45	38	62	76	67	127	27	114	(48)	(30)	705		
Waveney (Yare)																				
209524	Bressingham Hall	122	TM078806	30	629	33	23	41	43	63	84	91	125	44	115	48	28	738	42	25Aug
209526	Bressingham Nurseries	122	TM082807	30		29	27	41	47	62	(79)	(89)	(117)	42	114	46	25	718		
209643	Thrandedon	122	TM125768	40		32	25	40	46	57	72	84	110	(44)	117	(45)	28	700		
209976	Brome	123	TM153766	40	596	31	28	49	(40)	63	(70)	99	106	46	110	40	36	718		
Dove (Waveney)																				
210150	Gislingham	123	TM075713	62		32	30	34	39	53	70	90	120	40	103	44	28	683	35	25Aug
210254	Mendlesham	123	TM102660	49		26	32	37	42	63	77	106	105	46	122	47	29	732		
210270	Thwaite, The Grange	123	TM114681	47		34	30	40	40	63	74	104	103	42	116	47	28	721	34	24Aug
210481	Eye, Uplands Farm	123	TM160732	49		27	30	36	40	58	66	88	90	42	130	41	22	670	26	7Oct
Waveney (Yare)																				
211012	Wingfield	123	TM234781	49	638	37	34	40	47	63	76	105	106	53	122	50	27	760	39	29Jul
211233	St Margaret, South Elmham	123	TM313837	37	618	37	33	36	38	63	64	77	112	41	111	46	24	682	35	24Aug
211409	Pulham St Mary	122	TM209852	37		40	26	37	39	55	73	95	114	39	128	41	27	714	38	24Aug
211668	Ditchingham	122	TM340906	5	627	44	25	41	38	60	78	100	145	32	129	(47)	28	767	59	25Aug
211831	Woodton	122	TM293953	37	630	44	27	47	41	57	76	83	122	23	118	46	37	721	55	25Aug
212059	Barsham W.Wks	123	TM406896	11	641	39	24	41	39	72	66	84	143	32	125	49	27	741	49	24Aug
212523	Hopton	122	TM530997	15		31	28	39	43	72	69	68	102	27	117	45	29	670	49	25Aug
212598	Fritton Warren	122	TM463998	13	638	33	27	40	39	62	72	63	130	26	104	55	32	683	53	25Aug
Bure (Yare)																				
212884	Hope House	122	TG039296	64	733	56	32	55	53	73	80	92	140	48	120	69	36	854	56	25Aug
213200	Wolterton Park	122	TG165317	35	712	49	28	58	45	62	77	74	131	41	129	53	33	780	59	25Aug
213519	Aylsham, Bankfield House	122	TG195273	15		53	29	49	43	66	85	66	117	34	130	(54)	34	760	52	25Aug
213598	Woodgate House	122	TG181260	30	660	53	28	50	45	70	87	69	122	36	127	59	35	781	52	25Aug
213939	Hevingham	122	TG172204	37	610	41	29	44	(44)	66	84	67	127	42	126	(56)	31	757		
214042	Coltishall Met.Office	122	TG262229	17	621	41	27	42	45	71	89	69	107	33	120	51	30	725	50	25Aug
214578	Horning P.Sta.	122	TG359165	9	624	35	26	49	38	70	(88)	70	132	29	106	(52)	34	729		
Ant (Bure)																				
214658	Southrepps	122	TG258357	34		(47)	23	49	46	57	(88)	67	135	37	123	(56)	(32)	760		
215050	Barton Hall	122	TG354223	8		33	24	44	45	68	95	72	118	27	105	53	33	717	63	25Aug
Bure (Yare)																				
215803	Hemsby Met.Office	122	TG493162	14		31	24	41	41	74	89	67	123	26	96	55	30	697	56	25Aug
215823	Ormesby St Michael	122	TG468152	7	644	31	24	42	40	68	88	71	124	28	91	51	32	690	(56)	25Aug
Coastal																				
216524	Lowestoft	123	TM543946	25	602	22	26	36	37	56	65	77	118	37	96	51	27	648	51	24Aug
HYDROMETRIC AREA 0350																				
Hundred (Coastal)																				
216786	Sotterley Hall	123	TM460851	15	634	30	32	36	37	62	85	84	119	54	(114)	(53)	29	735	(50)	24Aug
216887	Kessingland, London Rd	123	TM527870	20		25	27	33	37	63	72	76	116	48	109	53	28	687	48	24Aug
Coastal																				
216998	Wrentham	123	TM495826	11		28	34	35	36	67	76	80	101	56	109	55	27	704	(34)	24Aug
Blyth (Coastal)																				
217137	Cratfield	123	TM314750	46		23	28	34	38	(69)	69	82	100	43	126	49	24	685		
217277	Linstead Parva	123	TM332777	40		27	31	36	43	67	64	86	112	46	122	51	23	708	30	24Aug
217383	Halesworth	123	TM393774	21		30	29	37	38	62	69	88	103	49	130	47	24	706	39	24Aug
Minsmere (Coastal)																				
218011	Yoxford	123	TM397688	15		26	33	32	34	57	74	86	85	44	124	55	23	673	30	24Aug
218117	Theberton	123	TM437660	12		26	37	33	37	58	77	97	87	51	137	56	26	722	37	7Oct
Coastal																				
218185	Upper Abbey	123	TM453645	18	594	21	44	30	36	56	80	98	94	39	118	59	25	700	32	24Aug
218315	Aldeburgh	123	TM461584	6		--	--	34	34	52	74	126	95	(50)	115	68	32	---		
Alde																				
218377	Badtingham, Factory House	123	TM304684	27		28	35	33	44	54	68	90	95	49	115	(50)	22	683	29	24Aug
Ore (Alde)																				
218699	Framlingham S.Wks	123	TM283621	21	611	26	42	34	41	56	87	108	83	50	124	53	21	725	26	24Aug
Alde																				
219170	Aldeburgh, Linden Rd	123	TM452575	12	590	25	31	32	32	49	70	107	95	45	111	62	31	690	29	22Aug
219292	Orford, Richmond Farm	123	TM413492	13		23	30	30	29	47	98	108	94	62	132	(58)	27	738	29	8Jun
219528	Butley Abbey Farm	123	TM375491	8	587	26	29	30	27	43	98	98	71	58	136	(55)	27	698	27	8Jun
219614	Hollesley	123	TM353451	17	598	27	26	29	31	51	86	115	82	63	135	57	25	727	29	22Aug

Number	Station	Co no	Grid reference	Av Alti- tude 1970 m mm	Rainfall in millimetres												Highest daily fall		
					Jan	Feb	Mar	Apr	May	Jun	Jul	Aug	Sep	Oct	Nov	Dec	Year	mm	date

<i>Deben (Coastal)</i>																				
219902	Debenham	123	TM173639	46		30	36	37	41	65	78	91	103	53	131	(49)	23	737	24	29Jul
220022	Helmingham Hall	123	TM185575	61		32	28	31	39	51	80	103	99	43	129	55	22	712	36	29Jul
220165	Kenton, The Laurels	123	TM190665	52		32	32	38	47	64	82	108	41	120	(53)	(25)	724			
220346	Letheringham	123	TM273576	30		23	26	33	37	53	71	107	72	53	113	57	24	669		
220391	Charsfield	123	TM244568	46	601	28	25	33	40	50	72	100	91	52	119	56	20	686	30	29Jul
220579	Melton, St Audry's Hosp.	123	TM283516	27	581	36	26	30	38	46	78	101	107	44	134	54	29	723	45	22Aug
220619	Woodbridge, Bredfield Rd	123	TM271498	37		33	26	28	42	45	73	100	121	49	124	(58)	27	726	(48)	22Aug
<i>Coastal</i>																				
220808	Otley	123	TM202540	59		31	28	29	39	55	86	104	99	48	131	(63)	(22)	735		
221015	Martlesham Heath	123	TM252453	25		33	25	(30)	(39)	(49)	(90)	(110)	(96)	(59)	(134)	(58)	(25)	748		
221295	Landguard Point	123	TM282316	3		24	17	27	35	35	71	95	74	43	109	54	(20)	604		
221370	Levington Res.Sta.	123	TM241399	22		34	23	27	46	40	90	113	74	63	120	49	22	701	32	1Sep
<i>Gipping</i>																				
221558	Haughley Green, New Bells Farm	123	TM037640	61		20	29	38	39	57	87	100	116	54	128	(49)	(26)	743		
221945	Stowmarket, I.C.I.	123	TM060579	30		24	28	38	41	60	83	98	100	59	119	48	(24)	722	27	25Aug
221992	Wattisham Met.Office	123	TM026514	89	590	23	25	35	40	58	80	101	105	51	120	58	22	718	23	11Nov
<i>Belstead (Coastal)</i>																				
222885	Belstead Hall	123	TM127412	38	580	26	28	33	41	53	86	109	109	58	129	54	25	751	39	22Aug

<i>Stour</i>																					
223524	Great Bradley Hall	123	TL673530	85		13	32	53	56	59	130	103	109	43	127	(60)	28	813	38	9Oct	
223673	Little Wrattling	123	TL700476	63	578	11	24	50	43	51	140	77	94	53	128	56	26	753	36	9Oct	
223805	Haverhill S.Wks	123	TL681449	67	594	10	26	58	43	49	126	106	91	50	132	63	24	778	39	9Oct	
224050	Stoke-by-Clare, California Farm	123	TL741452	80		10	26	50	45	51	138	99	84	60	130	58	29	780	39	9Oct	
224243	Cavendish	123	TL801468	55		14	23	43	40	59	146	106	79	46	129	52	28	765	35	15Jun	
<i>Glom (Stour)</i>																					
224376	Clopton Hall	123	TL767547	112	652	15	33	48	59	59	142	86	105	55	125	(56)	29	812	40	25Aug	
<i>Chad (Stour)</i>																					
224660	Hartest, Kewgardens	123	TL842538	91		13	30	39	52	62	130	88	81	57	133	(50)	36	771	44	9Oct	
<i>Belchamp (Stour)</i>																					
224971	Halstead, Wickham Hall	124	TL826371	76	569	13	24	38	40	51	129	86	78	(33)	127	(51)	22	692			
<i>Stour</i>																					
225135	Sudbury, Meadow View Rd	123	TL867404	30		17	24	44	46	64	209	99	85	60	145	56	27	876	71	15Jun	
225261	Bures, Dunstead House	123	TL899362	34	559	16	22	38	45	45	141	86	114	30	122	53	24	736	36	15Jun	
225374	Wormingford	124	TL922319	46		17	21	37	38	36	121	85	87	28	120	49	19	658	39	15Jun	
225557	Cock St	123	TL964364	55	596	19	22	35	35	44	88	93	107	35	113	48	23	662	30	22Aug	
225620	Langham W.Wks	124	TM018339	12		24	23	33	39	50	70	86	105	39	120	51	20	660	35	22Aug	
<i>Brett (Stour)</i>																					
226016	Felsham	123	TL934565	94		19	31	41	44	58	80	86	88	64	140	45	30	726	39	9Oct	
226089	Cockfield, Rookery Farm	123	TL891544	94		16	30	37	44	58	93	87	83	52	128	43	30	701	29	9Oct	
226130	Lavenham Lodge	123	TL899516	85		20	32	45	46	63	110	104	85	53	144	51	31	784	37	9Oct	
226180	Washmere Green	123	TL915478	76		17	24	37	36	57	96	89	72	44	130	53	24	679	35	9Oct	
226441	Kersey	123	TM004437	52		19	(20)	38	40	48	90	88	92	43	124	53	22	677	24	15Oct	
226592	Raydon	123	TM053389	53		24	20	37	40	56	94	98	94	43	125	51	22	704	29	22Aug	
<i>Stour</i>																					
226729	East Bergholt, Gatton House Farm	123	TM068349	38		30	25	33	36	49	72	89	110	41	116	50	--	--	43	22Aug	
226756	East Bergholt	123	TM077333	5	561	31	22	33	44	46	76	96	115	42	120	50	19	694	(51	22Aug)	
<i>Coastal</i>																					
226918	Mistley	124	TM110318	6	554	32	23	36	42	45	85	98	88	50	(118)	58	20	695			

<i>Holland (Coastal)</i>																					
227382	Horsley Cross	124	TM123275	37	551	24	21	38	41	50	86	87	73	41	124	55	18	658	22	15Oct	
227486	Tending, Brett's Hall	124	TM137232	26		23	22	31	36	42	78	88	81	29	129	(58)	18	635	29	24Aug	
227554	Thorpe-le-Soken	124	TM185220	25		27	17	32	38	46	72	101	--	--	--	--	--	---	24	29Jul	
227684	Little Holland	124	TM216172	4	559	21	(17)	31	40	38	72	87	59	23	96	(63)	18	565	21	11Nov	
<i>Coastal</i>																					
227719	Clacton on Sea	124	TM172143	16	573	26	19	35	43	41	75	97	73	26	104	66	17	622	30	24Aug	
227779	St Osyth, Lee Wick Farm	124	TM107142	7	509	23	19	30	34	32	67	87	62	23	127	57	18	579	41	7Oct	
228029	Ardleigh, Vincas Farm	124	TM062281	37	585	27	21	34	36	43	95	102	88	51	112	52	18	679	30	19Jul	
<i>Colne</i>																					
228166	Birdbrook, Moyn's Park	124	TL696405	91		10	25	53	46	49	117	112	91	56	138	56	26	779			
228344	Toppesfield, Berwick Hall	124	TL734372	83		10	24	47	45	52	112	88	89	47	132	51	22	719	27	9Oct	
228562	Halstead, Ramsey Comp.Sch.	124	TL819309	70		14	23	44	44	45	127	75	82	33	132	52	23	694	32	9Oct	
228771	Pebmarsh	124	TL858346	66		14	24	41	43	37	163	87	74	28	(104)	54	24	693	55	15Jun	
228881	Wakes Colne	124	TL898292	53		14	21	39	42	37	108	90	92	37	126	52	21	679	31	22Aug	
229115	Colchester, Shrub End	124	TL981235	37	559	25	22	34	35	38	118	118	95	40	114	54	20	713	40	15Jun	
229121	Colchester, Castle Park	124	TL999255	27	565	30	20	35	36	38	94	116	97	43	108	50	18	685	34	29Jul	
229149	Colchester, Severalls Lane	124	TM011284	46		30	22	38	38	42	103	116	104	54	119	52	20	738	43	19Jul	
229247	Ardleigh, Hull Farm	124	TM043276	37	590	31	21	38	38	40	86	112	106	48	122	53	18	713	33	19Jul	
<i>Roman (Colne)</i>																					
229343	Great Ty, Warren Farm	124	TL890258	52		19	20	38	34	35	112	102	92	36	127	48	19	682	29	22Aug	
229686	Layer-de-la-Haye	124	TL965196	44	565	29	23	34	32	32	118	86	102	38	107	56	22	679	55	15Jun	
<i>Blackwater</i>																					
230374	Will's Ayley Farm	124	TL578388	113		12	28	48	40	52	152	103	113	62	132	69	23	834	48	19Jun	
230425	Radwinter	124	TL619372	99	609	9	26	51	39	42	124	92	89	52	134	57	24	739	42	9Oct	
230535	Little Sampford	124	TL659335	67		9	30	51	44	47	122	71	99	54	142	(48)	22	739			
230742	Beazley End	124	TL745289	88		10	20	37	43	41	114	66	75	39	122	48	22	637	29	9Oct	
230996	Coggeshall	124	TL841238	54		16	19	42	36	36	102	80	89	33	128	50	18	649	30	9Oct	
231108	Harboro Hall	124	TL900186	55	570	17	20	(37)	37	30	99	98	102	45	117						

# RAINFALL 1987

Number	Station	Co no	Grid reference	Av Altitude 1941-1970 m mm	Rainfall in millimetres														Highest daily fall	
					Jan	Feb	Mar	Apr	May	Jun	Jul	Aug	Sep	Oct	Nov	Dec	Year	mm	date	
ANGLIAN,0371---(contd)																				
Brain (Blackwater)																				
231342	Great Lodge	124	TL693291	79	562	11	26	39	44	38	111	57	91	44	127	(49)	22	659	32	25Aug
231538	Faulkbourne Hall	124	TL803164	24	566	15	19	37	33	33	103	78	97	28	133	(48)	15	639	38	22Aug
231581	Witham S.Wks	124	TL827139	15		16	19	39	34	38	103	93	80	36	134	(49)	13	654	32	19Jul
Blackwater																				
231636	Langford	124	TL830090	6	546	16	18	34	38	37	117	88	95	28	134	50	12	667	32	22Aug
Chelmer (Blackwater)																				
231720	Thaxted P.Sta.	124	TL606307	76	586	9	26	50	40	43	108	70	101	47	(147)	(53)	20	714		
231780	Chickney Hall Farm	124	TL571280	99		7	27	51	43	47	99	63	90	47	151	51	23	699	58	9Oct
232078	Stebbing, Holt's Farm	124	TL662265	85		13	29	48	49	43	99	63	88	36	129	56	24	677	(30	25Aug)
232106	Little Dunmow	124	TL657225	85	591	8	23	45	42	39	97	71	84	32	132	(48)	24	645		
Can (Chelmer)																				
232434	High Easter	124	TL622149	77		11	23	45	--	--	--	--	--	--	--	--	--	---	7	13Feb
232671	Writtle, Essex Inst.of Ag.	124	TL677066	35	569	18	24	40	43	38	88	76	130	31	139	49	16	692	68	22Aug
Wid (Can)																				
232745	Pilgrims Hatch	124	TQ571968	101	597	13	26	39	52	61	98	90	116	44	125	(56)	17	737	50	22Aug
232842	Hutton S. Wks	124	TQ651960	47		14	31	43	47	57	90	104	122	31	138	(58)	19	754	38	24Aug
232846	Herongate W.Wks	124	TQ632915	75		16	28	41	42	63	90	87	75	33	150	60	20	705	36	9Oct
232945	Stock	124	TQ693986	91		25	28	42	42	40	97	105	81	38	132	(59)	19	708	28	7Oct
Chelmer (Blackwater)																				
233263	Longstomps Resr	124	TL703046	69	588	(18)	22	44	43	38	87	101	74	34	154	(56)	17	688		
233288	Galleywood	124	TL712042	58	616	15	25	38	40	39	80	109	107	31	137	52	16	689	43	22Aug
Sandon (Chelmer)																				
233415	Downham P.Sta.	124	TQ724971	56	604	14	20	44	45	42	87	91	71	43	139	58	22	676		
233452	South Hanningfield Resr	124	TQ746991	48	584	20	22	41	35	39	85	102	69	45	133	56	19	666	31	19Jul
Ter (Chelmer)																				
234012	Whitelands	124	TL783135	40	582	12	(20)	41	38	40	106	79	97	30	(127)	(47)	17	654		
Coastal																				
234469	Latchingdon	124	TL882005	7		20	24	41	38	39	95	99	60	39	110	64	20	649	27	11Nov
234625	Bradwell Hall	124	TL988054	24		23	18	29	34	30	116	88	87	26	110	55	16	632	30	24Aug
234682	Bradwell, Eastlands Farm	124	TM023076	7		32	17	29	32	33	82	94	69	29	105	56	16	594	27	7Oct
234996	Burnham Wick Farm	124	TQ962957	2		19	20	32	39	35	108	90	67	31	115	(59)	17	632	33	7Oct
Crouch																				
235214	Great Burstead	124	TQ682925	45		22	29	43	44	62	86	85	72	32	143	61	20	699	29	9Oct
235389	Basildon, Nevendon S.Wks	124	TQ737907	12	543	18	24	39	36	48	97	80	59	33	120	53	17	624	25	15Oct
235519	Wickford	124	TQ772921	14	555	20	26	40	40	43	90	87	62	29	117	61	18	633	23	7Oct
Coastal																				
236008	Prittlewell S.Wks	124	TQ880875	15	530	(23)	25	33	28	42	91	102	64	30	121	56	14	629		
236279	POTTON: Potton Island Farm	124	TQ956898	2	564	26	23	36	36	35	113	91	61	28	112	(58)	16	635		
236428	Shoeburyness Met.Office	124	TQ961878	2		43	22	31	34	40	105	90	60	23	104	54	15	621	20	7Oct
236514	Southend, Southchurch Park	124	TQ900850	2		38	25	32	30	40	110	91	50	25	120	58	12	631	32	7Oct
Mar (Coastal)																				
237162	Bury Farm S.Wks	131	TQ607868	7	559	(15)	30	41	(38)	54	110	73	58	34	147	47	(14)	661		

## THAMES WATER AUTHORITY AREA

### HYDROMETRIC AREA 0372

<i>Coastal</i>																			
237611	Rainham, Spring Park Farm	131	TQ540824	7 590	24	26	36	38	52	128	69	56	31	123	(46)	16	645	22	10Jun
<i>Inglebourne (Coastal)</i>																			
237774	Harold Wood	131	TQ549901	28 607	13	26	41												
237868	Hornchurch Marshes, Riverside S.Wks	131	TQ515822	4	16	29	39	46	50	128	73	58	33	139	(51)	12	674	26	15Oct
<i>Beam (Coastal)</i>																			
237995	Romford, Raphael Park	131	TQ519901	33 575	17	28	37	50	66	105	65	86	27	137	51	17	686	30	22Aug
238031	Harold Hill	124	TQ543910	40	17	27	43	47	56	91	66	79	24	130	(50)	14	644	28	7Oct
238055	Hornchurch, Langtons Gardens	131	TQ537875	27 577	21	28	43	50	66	102	71	85	34	141	(49)	15	705		
238097	Dagenham, Central Park Nursery	131	TQ499863	16 577	(17)	26	39	39	63	(113)	72	73	27	(135)	(51)	(15)	670		
238123	Rainham, Brittons School	131	TQ517842	8	18	28	38	42	57	122	74	59	(32)	133	(50)	14	667		
<i>Roding</i>																			
238515	Fyfield	124	TL573078	51 635	12	24	50	47	48	108	119	89	34	(133)	(66)	19	749	43	29Jul
239172	Theydon Bois, Thrifts Hall Farm	124	TQ457987	75 595	12	29	38	41	72	77	92	113	30	141	(56)	17	718	51	22Aug
239183	Chigwell Row	124	TQ458935	78	13	31	48	45	61	103	75	129	33	138	55	17	748	77	22Aug
239258	High Beach, Conservation Centre	124	TQ412981	110	12	28	54	49	72	91	92	82	30	159	56	18	743	44	9Oct
239259	High Beach Resr	124	TQ411981	115 671	(12)	26	54	58	63	86	--	--	--	--	--	--	---		
<i>Woodford Bridge</i>																			
239320	Ray Park Nursery	131	TQ417923	20	(13)	28	52	46	70	90	80	67	31	150	56	15	698		
<i>Manor Park</i>																			
239397	City of London Cemetery	131	TQ418863	18 584	14	29	42	46	71	122	73	76	36	138	(50)	16	713	31	22Aug
239437	Valentines Park	131	TQ434672	13 585	(13)	27	45	42	65	131	(71)	94	31	(131)	(51)	16	717		
239519	Seven Kings Park	131	TQ455881	17 649	(17)	26	(49)	41	60	122	77	58	27	60	(49)	14	600		
239534	Loxford Park	131	TQ442853	9 604	(15)	28	45	41	63	118	60	97	27	134	(45)	16	689		
239578	Barking, Gascoigne Rd P.Sta.	131	TQ447830	2 571	15	29	45	39	52	115	67	70	34	147	45	16	674	26	7Oct
239626	Barking, Beckton S.Wks	131	TQ452822	7 550	16	28	40	41	48	108	72	68	31	132	48	14	646		

### HYDROMETRIC AREA 0380

<i>Lea</i>		
------------	--	--

# RAINFALL 1987

Number	Station	Co no	Grid reference	Av 1941- 1970 m mm	Rainfall in millimetres												Highest daily fall	
					Jan	Feb	Mar	Apr	May	Jun	Jul	Aug	Sep	Oct	Nov	Dec	Year	mm
THAMES,0380---(contd)																		
Beane (Lea)																		
241458	Whitehall P.Sta.	127	TL284220	70 632	8	20	48	36	49	101	65	60	75	(137)	63	24	686	
Rib (Lea)																		
241960	Chipping P.Sta.	127	TL357323	104	8	(24)	(47)	39	52	88	91	82	60	129	74	20	714	
242313	Braughing, Friars	127	TL420245	116 659	8	31	50	47	57	110	83	109	61	163	62	23	804	45 9Oct
242335	Standon P.Sta.	127	TL382226	81 659	10	24	48	41	50	108	75	88	60	154	65	25	748	(39) 9Oct
242409	Barwick	127	TL385194	58 624	9	25	47	39	52	116	67	100	31	162	62	22	732	42 9Oct
Lea																		
242501	Hertford S.Wks	127	TL338134	37 620	9	29	52	43	(53)	100	69	68	41	173	57	25	719	
Ash (Lea)																		
242589	Stocking Pelham Hall	127	TL447294	128	9	33	47	40	53	91	94	99	72	152	61	(22)	773	
242787	Moor Place	127	TL422188	82 647	10	25	47	39	61	108	79	100	36	175	62	23	765	51 9Oct
242809	Hadham P.Sta.	127	TL420166	52 598	10	23	44	38	50	103	72	82	30	168	55	20	695	(44) 9Oct
Lea																		
242938	Hoddesdon	127	TL369106	43 641	11	25	53	45	55	88	69	82	29	170	52	23	702	47 9Oct
Stort (Lea)																		
243130	Stansted Mountfitchet, S.Wks	124	TL502243	70	10	31	51	45	60	103	89	98	42	142	60	22	753	42 9Oct
243303	Maze Green P.Sta.	127	TL474214	102 628	10	33	50	43	51	108	75	85	33	150	(60)	(21)	719	
243350	Stansted Met.Office	124	TL531226	101 621	10	26	51	41	54	103	75	86	34	147	61	24	712	49 9Oct
243389	Bishop's Stortford S.Wks	124	TL501199	76	10	25	52	43	53	88	68	92	27	145	56	20	679	44 9Oct
243759	Sawbridgeworth P.Sta.	127	TL464130	55 586	9	21	49	43	54	103	78	89	25	167	53	20	711	
244015	Roydon P.Sta.	124	TL412102	37 590	10	23	46	40	53	99	72	86	25	170	56	21	701	(48) 9Oct
Stanstead Abbots,																		
244027	Rye Meads S.Wks	127	TL394105	30 596	8	25	45	38	51	91	73	86	24	166	51	21	679	(43) 9Oct
Lea																		
244284	Cheshunt Cemetery	127	TL346021	38 640	9	24	55	41	59	94	68	86	28	175	59	23	721	45 9Oct
244299	Waltham Abbey, Gunpowder Factory	127	TL375013	20 611	10	31	46	41	60	89	73	78	29	166	59	19	701	47 9Oct
244309	Waltham Abbey P.Sta.	127	TL375003	19 598	10	31	48	41	64	91	80	82	30	163	59	18	717	47 9Oct
244568	Darnicle Hill P.Sta.	127	TL309048	73 670	12	27	66	43	65	96	67	73	31	166	56	25	727	(39) 9Oct
244645	Whitewebbs Park	131	TQ326989	37 643	(10)	28	52	42	73	85	84	89	32	169	62	27	753	
244758	Chingford South P.Sta.	131	TQ374949	13 608	9	35	51	48	61	94	85	81	34	160	66	17	741	48 9Oct
244790	Enfield, Middlesex Polytechnic	131	TQ352959	17	12	36	50	42	59	96	84	64	30	164	57	19	713	46 9Oct
244803	Chingford Mill	131	TQ364926	12 587	9	35	50	47	62	93	84	78	33	160	66	17	734	48 9Oct
244833	Buckhurst Hill Resr	124	TQ407938	84 643	(11)	32	47	62	(72)	109	--	--	--	--	--	--	---	
Pymmes Brook (Lea)																		
244909	East Barnet, Tudor Sports Ground	131	TQ262968	70 669	10	32	47	47	74	(87)	77	63	34	169	62	(26)	728	
245011	Broomfield Park	131	TQ304925	41 667	16	30	56	42	80	(99)	99	56	37	167	(61)	16	759	
245074	Hadley Rd P.Sta.	131	TQ303981	49 646	14	23	57	42	80	76	80	66	30	138	59	24	689	
245117	Southgate, Oakwood Park	131	TQ299952	67 650	10	33	50	42	61	86	93	61	35	193	(62)	(22)	748	
245166	Crouch End, Priory Park	131	TQ300891	36 653	18	33	58	46	73	96	90	62	31	171	59	22	759	43 9Oct
245190	Wood Green, Wolves Lane	131	TQ313912	30	14	31	49	42	68	95	89	54	39	179	62	18	740	53 9Oct
Lea																		
245223	Woodford, Hagger Lane P.Sta.	131	TQ392902	54 632	17	29	48	51	69	103	69	67	25	141	52	16	687	(31) 9Oct
245270	Walthamstow, Coppermills Wks	131	TQ355881	6	15	30	50	46	66	105	62	57	26	159	54	16	686	41 9Oct
245291	Stoke Newington Filters	131	TQ320868	31 616	13	30	45	41	62	96	78	59	27	158	56	14	679	46 9Oct
245345	Leyton, Auckland Rd P.Sta.	131	TQ376862	8 617	15	28	44	42	60	109	62	53	24	153	47	14	651	35 9Oct
245398	Bethnal Green, Victoria Park	131	TQ364841	10	12	29	44	41	57	118	83	60	35	159	49	15	702	35 9Oct
245430	West Ham, Abbey Mills P.Sta.	131	TQ387832	5 611	9	27	44	37	46	108	70	56	41	139	45	13	635	32 9Oct
HYDROMETRIC AREA 0391																		
Coastal																		
246020	Newham, Lyle Park	131	TQ406800	6	13	30	40	38	42	100	63	(53)	28	122	47	14	590	
246024	Isle of Dogs, Stewart St P.Sta.	131	TQ383797	5	18	31	42	38	40	118	69	51	31	146	51	14	649	26 7Oct
246213	Islington, Thames W.A. HQ	131	TQ314828	26 601	21	33	47	38	51	107	90	55	33	168	(51)	14	708	
246261	Buckingham Palace	131	TQ287793	11 624	18	33	44	42	(48)	99	88	61	45	164	55	14	711	
246263	St James's Park	131	TQ298800	8 612	16	34	45	39	47	111	94	59	41	162	52	14	714	41 9Oct
246356	Chelsea Physic Garden	131	TQ277778	6 599	14	33	43	(44)	40	97	77	61	45	149	(52)	14	669	
246424	Holland Park	131	TQ246795	21 621	15	37												
246481	Acton P.Sta.	131	TQ212797	7 574	15	29	50	34	47	79	90	55	30	152	48	15	644	40 9Oct
246509	Acton, Park Royal Cemetery	131	TQ205818	29 598	11	(34)	52	33	(50)	78	92	50	33	147	47	12	639	
246535	Ealing, Barclay's Sports Ground	131	TQ183816	46	11	29	46	34	56	73	98	59	32	152	46	14	650	40 9Oct
Brent																		
246627	Mill Hill Cemetery	131	TQ231917	78 700	21	43	67	--	--	--	--	--	--	--	--	--	---	13 27Feb
246668	Finchley, Avenue House	131	TQ252902	87 701	21	40	51	48	71	100	90	65	43	175	58	24	786	
246690	Hampstead	131	TQ262863	137 675	16	37	61	46	64	108	98	65	36	177	65	21	794	49 9Oct
246692	Golders Hill Park	131	TQ256870	94 695	18	36	54	43	56	98	87	60	33	158	60	20	723	(40) 9Oct
246733	Canons Park	131	TQ180918	70	18	39	58	43	64	96	70	56	39	174	64	25	746	45 9Oct
246778	Edgwarebury Park	131	TQ190936	83	11	35	56	46	62	86	66	53	36	(177)	61	26	715	47 9Oct
246845	West Hendon, Woodfield Nurseries	131	TQ213874	49	9	32	51	41	60	95	89	68	39	(166)	56	21	727	49 9Oct
246847	Brent Resr	131	TQ208870	42 647	16	37	53	41	63	95	88	73	36	171	56	22	751	47 9Oct
246850	Kingsbury, Roe Green Park	131	TQ198891	50	(12)	37	(53)	42	54	99	80	57	31	170	53	(21)	709	
246860	Harrow Weald Cemetery	131	TQ153920	98	(9)	(34)	53	50	62	89	(74)	(49)	35	185	62	25	727	
246970	Cricklewood, Gladstone Park	131	TQ228857	41	(12)	32	55	39	54	82	--	--	--	--	--	--	---	
246991	Willesden Resr	131	TQ226842	59 661	(14)	40	53	41	54	101	94	54	34	163	58	17	723	
247101	South Harrow, Roxeth Rec.Grnd	131	TQ144860	65 672	11	36	49	40	60	91	85	65	45	177	49	17	725	46 20Oct
247119	Greenford Park Cemetery	131	TQ141815	23	10	35	48	41	52	77	89	70	34	159	47	19	681	39 20Oct
Crane																		
247281	Pinner Cemetery	131	TQ130893	57 675	14	40	56	55	61	99	77	50	39	174	56	22	743	44 20Oct
247302	Eastcote	131	TQ110881	53 684	13	40	55	49	63	92	87	43	35	178	57	23	735	(43) 20Oct
247337	Hillingdon, Court Park	131	TQ074839	40	12	40	51	46	64	86	77	39	36	(168)	55	21	695	
247344	Northolt Met.Office	131	TQ099846	34 635	11	39	48	43	58	81	67	46	41	164	49	20	667	41 9Oct
247366	Heathrow Met.Office	131	TQ077767	25 617	11	32	43	40	54	70	77	57	37	175	43	14	653	53 9Oct
247570	Longford, Perry Oaks	131	TQ060759	23 619	10	32	46	43	52	72	75	50	38	200	47	17	682	65 9Oct
247600	Bedfont, Hatton Nursery	131	TQ101748	22	8	33	42	39	53	71	59	66	48	181	51	16	667	54 9Oct
247669	Isleworth, Mogden S.Wks	131	TQ154753	10 597	13	30	47	37	48	77	78	72	49	170	51	14	686	46 9Oct

# RAIN-FALL 1987

Number	Station	Co no	Grid reference	Av Altitude 1941-1970 m mm	Rainfall in millimetres													Highest daily fall	
					Jan	Feb	Mar	Apr	May	Jun	Jul	Aug	Sep	Oct	Nov	Dec	Year	mm	date
HYDROMETRIC AREA 0392																			
Thames																			
248113	Cirencester, Royal Ag.Coli.	119	SP004011	135	801	11	59	72	61	44	112	55	32	(41)	152	(75)	46	760	
248331	Shornote S.Wks	119	SU034971	94	751	(6)	51	74	58	44	103	54	17	40	167	76	51	741	
Churn (Thames)																			
249022	Baunton W.Wks	119	SP019048	121	815	4	58	89	59	44	102	60	(27)	40	146	82	46	757	
249146	Cirencester, Chesterton Lane	119	SP026010	100		4	56	75	55	41	110	52	22	41	149	79	46	730	29 7Oct
249221	Latton W.Wks	128	SU080968	84	703	7	45	61	54	40	95	50	16	32	130	61	37	628	29 7Oct
Ray (Thames)																			
249642	Wroughton W.Wks	128	SU151802	137	725	9	44	66	53	43	101	63	24	56	137	66	46	708	30 19Jul
249649	Wroughton S.Wks	128	SU141815	122		10	45	55	53	38	87	50	21	49	127	61	37	633	24 15Oct
249685	Swindon, Town Gardens	128	SU151834	146	694	10	45	60	57	43	99	64	22	40	133	69	36	678	33 19Jul
249805	Lydiard Park	128	SU102849	107		13	47	65	64	50	92	45	20	45	148	78	40	707	29 9Oct
249855	Purton	128	SU080872	134	706	15	50	73	64	45	89	46	21	(45)	152	71	41	712	
Thames																			
250123	Kempford	119	SU148972	79	698	4	48	62	57	35	103	64	22	33	138	70	31	667	31 19Jul
Coln (Thames)																			
250469	Shipton Oliffe	119	SP040186	168		16	53	84	64	43	114	72	33	45	145	76	57	802	31 26Mar
250742	Bibury W.Wks	119	SP113071	119	798	(7)	47	70	66	44	85	49	14	34	151	75	40	682	
Thames																			
251529	Lechlade, St Johns Lock	119	SU222990	72	686	10	49	57	57	36	98	36	31	38	139	63	34	648	25 9Oct
252448	Brize Norton, Met.Office	121	SP292067	81		9	41	54	54	42	101	39	19	30	147	72	34	642	25 7Oct
252473	Bampton	121	SP310029	70	614	10	40	51	58	53	101	42	23	30	134	66	31	639	20 9Oct
252556	Buckland	121	SU342981	92	642	9	37	61	59	45	88	37	21	35	130	61	29	612	21 15Oct
Dickler (Windrush)																			
253147	Upper Swell W.Wks	119	SP175270	146	782	18	36	66	51	42	92	(58)	38	44	148	71	43	707	
253339	Bourton-on-the-Water S.Wks	119	SP182201	128		12	41	82	60	42	(107)	46	18	34	146	(75)	49	712	
Windrush (Thames)																			
253860	Minster Lovell Source Wks	121	SP302106	99		13	42	62	57	45	92	35	16	35	151	74	37	659	29 7Oct
254027	Witney S.Wks	121	SP348084	80		8	40	50	61	42	99	43	21	30	129	67	32	622	(20 9Oct)
Thames																			
254258	Farmoor Resr	121	SP452064	63	611	9	32	54	56	55	91	42	24	27	132	60	25	607	20 20Oct
254334	Swinford P.Sta.	121	SP446085	62	639	12	36	60	56	55	93	34	27	28	139	60	25	625	23 9Oct
Evenlode (Thames)																			
254428	Moreton in Marsh P.Sta.	119	SP208323	126		10	31	62	46	47	(83)	46	32	34	134	(66)	30	621	
	Milton under Wychwood,																		
255069	Frogmore House	121	SP269181	122		13	39	70	57	43	104	52	30	31	154	83	35	711	(25 9Oct)
255217	Chadlington	121	SP333219	125	666	(13)	37	62	55	40	94	46	36	30	148	72	(31)	664	
255298	Charlbury	121	SP362196	126		18	40	68	63	43	106	47	23	36	157	72	35	708	25 7Oct
Glyme (Evenlode)																			
255554	Heythrop College	121	SP363266	183	749	19	36	63	58	48	87	55	30	28	152	73	33	682	25 19Jul, 9Oct
255837	Barton Abbey	121	SP452251	114		18	40	62	60	42	101	59	30	35	148	66	29	690	28 9Oct
Thames																			
256225	Oxford, Radcliffe Lawns	121	SP509072	63	659	10	34	54	51	49	86	29	34	25	139	58	26	595	33 9Oct
256229	Osney Lock	121	SP503059	57	630	14	39	59	53	49	78	30	33	28	136	57	30	606	30 9Oct
Cherwell (Thames)																			
256340	Byfield	112	SP516533	158		16	42	48	52	43	116	41	44	45	118	55	26	646	21 8Jun, 20Oct
256571	Chipping Warden	112	SP494491	137	701	15	38	49	47	42	115	32	30	34	120	50	22	594	21 8Jun
257038	Grimsbury P.Sta.	121	SP458418	91	627	13	37	64	53	38	114	33	37	38	128	55	26	836	21 15Oct
257272	Kings Sutton	112	SP505361	99		12	32	48	48	38	119	53	39	29	127	52	23	620	(20 15Oct)
Sor (Cherwell)																			
257480	Shenlow Hill Resr	121	SP355426	213		15	42	47	52	46	91	49	46	39	126	(60)	25	638	
Cherwell (Thames)																			
257846	Wigginton Resr	121	SP385345	186		15	36	55	59	47	89	62	45	39	137	(65)	33	682	
258035	Aynho Grounds	112	SP509323	101		15	32	54	57	42	108	50	29	31	148	54	31	651	
Woodham (Ray)																			
258528	Doddershall, Lower South Farm	120	SP725194	82	644	10	28	52	54	50	99	54	39	31	138	49	27	631	24 15Oct
Shipton Lee (Woodham)																			
258636	Kingswood	120	SP689191	78	641	(12)	31	49	53	54	103	57	38	29	152	58	(27)	663	
258745	Grendon Underwood	120	SP678216	67	629	12	26	47	51	52	102	72	32	28	140	54	25	641	32 29Jul
Ray (Cherwell)																			
259109	Bicester S.Wks	121	SP581212	66		16	(30)	56	54	43	102	49	22	27	146	57	26	628	
259489	Middleton Stoney, Park Farm	121	SP521243	105		17	31	56	60	40	105	46	23	33	151	67	28	657	31 7Oct
Cherwell (Thames)																			
259707	Headington	121	SP558071	101	714	14	42	61	59	57	92	30	34	33	140	65	33	660	25 9Oct
Thames																			
259912	Sandford S.Wks	121	SP542019	64		12	39	49	53	53	79	36	33	(30)	125	52	29	590	20 15Oct, 20Oct
Ock (Thames)																			
260481	Sudbury Farm	121	SU393994	85		9	35	50	55	52	100	41	22	28	118	--	--	--	
260489	Southmoor	121	SU399979	79		--	--	--	--	--	--	--	--	(28)	118	57	33	--	21 9Oct
260878	Frilford Heath	121	SU447983	73	616	13	39	42	50	53	85	33	32	27	133	57	24	588	25 9Oct
261005	Abingdon, Albert Park	121	SU491973	58	617	10	32	41	48	47	69	30	24	25	134	57	24	541	(24 9Oct)
Thames																			
261020	Abingdon S.Wks	121	SU493952	50	586	10	30	51	51	48	76	29	26	19	123	57	18	538	22 20Oct
261041	Wantage, Kitford Gardens	121	SU428867	122	706	13	42	69	56	50	92	48	36	46	(136)	(64)	(33)	687	
261191	Drayton S.Wks	121	SU482934	58	559	8	31	49	53	43	89	38	24	25	138	62	18	578	22 15Oct
261316	Didcot S.Wks	121	SU520912	51		9	33	53	53	44	75	30	24	46	141	56	(23)	587	36 15Oct

# RAINFALL 1987

Number	Station	Co no	Grid reference	Av 1941- 1970 m mm	Rainfall in millimetres												Highest daily fall			
					Jan	Feb	Mar	Apr	May	Jun	Jul	Aug	Sep	Oct	Nov	Dec	Year	mm	date	
THAMES,0392---(contd)																				
Thistle (Thame)																				
261666	Bulbourne	120	SP932138	122 698	14	27	48	53	53	88	83	48	65	172	48	(26)	725	38 1Sep		
Thame (Thames)																				
262173	Aylesbury S.Wks	120	SP791145	76	9	29	40	59	(50)	82	47	37	29	141	64	27	614			
263279	Oakley	120	SP639123	85	10	30	47	51	47	94	35	33	32	132	50	26	587	(24 9Oct)		
263618	Little Milton	121	SP622006	65	14	29	51	49	54	87	43	32	34	140	55	27	615	(33 9Oct)		
263791	Aston Rowant, Beacon Hill	121	SU727971	244	20	32	72	58	61	91	62	41	(51)	156	62	29	735			
263853	Shirburn, Model Farm	121	SU695971	108	15	29	50	54	54	82	49	37	64	127	53	26	640	35 1Sep		
263938	Cuxham	121	SU664953	84 660	10	31	53	52	56	84	45	37	64	131	-52	24	639	32 1Sep		
Thames																				
264253	Benson Lock	121	SU613913	43	11	31	50	45	52	77	38	29	51	123	56	20	583	26 9Oct		
264271	Benson Met.Office No.2	121	SU633909	67	10	31	51	48	53	73	46	34	40	131	54	21	592	28 15Oct		
264282	Wallingford	121	SU618898	48 570	11	31	47	45	49	71	46	29	39	129	51	19	567	30 9Oct		
264283	Wallingford No.2	121	SU618898	48	11	34	53	48	52	75	48	31	41	134	53	22	602	30 15Oct		
264643	Cholsey S.Wks	121	SU589873	46 617	10	36	54	50	51	70	55	30	42	128	53	(25)	604	25 15Oct		
264898	Goring	121	SU598806	48 691	13	53	65	63	59	76	62	34	37	155	65	34	716	32 15Oct		
Pang (Thames)																				
265135	Compton P.Sta.	129	SU514801	105	15	51	63	59	51	73	53	30	53	146	67	37	698			
265414	Yattendon Court	129	SU558743	104 699	9	45	57	64	58	77	59	25	39	145	(64)	32	674	29 15Oct		
265462	Bradfield P.Sta.	129	SU599731	67 654	12	40	64	59	52	86	50	28	38	155	61	31	676	30 15Oct		
265605	Upper Basildon	129	SU593763	125	11	49	65	65	57	76	66	30	37	151	64	(35)	706	31 15Oct		
265628	Pangbourne P.Sta.	129	SU635763	43 639	8	47	66	57	58	84	49	36	38	140	60	25	668	32 9Oct		
Thames																				
265632	Pangbourne S.Wks	129	SU643767	41	12	48	71	59	52	81	50	37	37	146	61	31	685	34 9Oct		
265637	Theale S.Wks	129	SU645718	45	(9)	35	73	51	48	95	49	30	35	(154)	54	26	659			
265808	Reading Highways Depot	129	SU708739	40 644	9	39	59	55	--	--	--	--	--	--	--	--	--	16 4Apr		
265922	Caversham Lock	129	SU720740	37 635	9	34	50	49	58	75	44	24	32	146	55	21	597	30 9Oct		
Kennet (Thames)																				
265981	Broad Hinton	128	SU102768	192	8	59	61	56	46	97	48	25	61	135	65	42	703	22 11Nov		
266350	Lockeridge, Stanley Wood	128	SU147678	143	12	56	62	67	43	118	57	28	70	129	71	43	756	27 11Nov		
266475	Marlborough	128	SU185686	129 822	10	59	67	64	40	123	70	28	71	140	73	51	796	27 11Nov		
266567	Ogbourne W.Wks	128	SU191762	151 750	11	46	71	57	43	106	55	23	64	134	66	43	719	25 15Oct		
266745	Marlborough S.Wks	128	SU201692	128	9	59	74	63	47	117	54	25	72	(142)	73	50	785			
268949	Aldbourne	128	SU260756	146 798	10	59	64	66	37	112	52	32	51	138	68	44	733	27 7Oct		
Dun (Kennet)																				
267662	Shalbourne	128	SU322634	135	15	43	63	67	43	120	83	19	47	138	68	37	743	44 19Jul		
Lambourn (Kennet)																				
268184	Fogham Down P.Sta. No.1	129	SU296802	145 744	15	54	73	65	48	106	74	36	43	150	63	41	768	35 19Jul		
268398	Lambourn, Warren Farm	129	SU355817	192	9	52	60	67	46	108	60	36	45	133	62	38	716	23 11Nov		
268637	East Shefford	129	SU385737	119 732	12	45	59	56	35	84	60	28	45	133	63	35	655	30 9Oct		
268744	Catmore Farm	129	SU453801	167	15	52	58	54	48	82	66	38	56	135	64	(42)	710			
268812	Peasemore House	129	SU461770	145 701	13	59	67	57	39	88	57	32	50	132	69	41	704			
268991	Priors Court	129	SU487738	116 710	9	44	67	61	49	82	49	22	41	129	54	(38)	645			
Kennet (Thames)																				
269091	Newbury S.Wks	129	SU501672	76 729	11	39	69	56	46	84	60	16	42	160	63	(33)	679	32 15Oct		
Enborne (Kennet)																				
269311	Woolton Hill	135	SU425622	116	18	41	66	71	44	97	53	22	42	152	72	(47)	725			
269626	Kingsclere S.Wks	135	SU531609	79	16	41	68	57	38	84	46	19	45	181	69	(38)	702	44 9Oct		
Kennet (Thames)																				
270072	Silchester S.Wks	135	SU622612	73	10	38	64	59	45	76	41	21	43	172	60	(34)	663	37 15Oct		
270157	Mortimer	129	SU657644	93	--	--	--	--	55	73	44	25	42	161	56	28	--	34 9Oct		
270355	Tilehurst Resr	129	SU662729	91 679	8	38	66	56	50	83	50	32	33	155	56	27	654	33 15Oct		
270379	Reading, Bath Rd P.Sta.	129	SU702727	66 668	7	36	69	56	47	81	49									
270381	Fobney P.Sta.	129	SU705712	40	6	33	59	54	50	87	46	25	32	156	53	21	622	31 9Oct		
Thames																				
270398	Reading University, Whiteknights	129	SU739719	66	9	34	60	52	51	81	45	24	33	155	50	20	614	32 9Oct		
270399	Reading University, Whiteknights No.2	129	SU739719	66	11	35	66	53	53	85	48	25	35	158	52	23	644	32 15Oct		
270400	Reading University, Whiteknights No.3	129	SU739719	66	8	33	59	52	51	82	47	24	33	154	50	20	613	32 9Oct		
Loddon (Thames)																				
270549	West Ham P.Sta.	135	SU625524	98 725	14	30	67	63	41	65	63	30	55	183	64	30	705	(41 9Oct)		
270668	Basingstoke, Chineham S.Wks	135	SU676552	67	18	31	68	62	37	60	(62)	(30)	(59)	166	51	25	669			
271093	Heckfield, Kennel Cottage	135	SU716622	78	11	42	70	56	46	67	(45)	30	54	181	55	27	684			
Blackwater (Loddon)																				
271144	Aldershot Resr	135	SU859502	120 727	15	33	71	63	62	62	63	32	44	213	74	28	760	62 9Oct		
271148	Aldershot W.Wks	135	SU863493	77 722	15	34	69	62	62	66	66	31	44	217	70	30	766	57 9Oct		
271264	Camp Farm S.Wks	135	SU882528	69	19	23	67	53	55	74	48	44	45	206	73	22	729	64 9Oct		
271300	Frimley P.Sta.	130	SU887562	65 694	13	38	73	54	63	73	59	48	58	197	59	22	757	55 9Oct		
271432	South Farnborough, Met.Office	135	SU867544	69 669	15	32	66	55	54	81	47	41	60	180	59	19	709	56 9Oct		
271490	Camberley S.Wks	130	SU862598	60 662	12	34	67	52	60	67	53	42	57	174	57	18	693	(43 9Oct)		
271492	Camberley, Woodlands Rd	130	SU867600	66 704	17	39	67	51	63	72	53	44	58	179	54	20	717	48 9Oct		
271556	Sandhurst, Isis Way	129	SU846619	70	19	34	67	--	--	--	--	--	--	--	--	--	--	14 26Mar		
271567	Broadmoor	129	SU852640	91 657	13	34	61	46	52	76	53	39	69	160	49	19	671	(41 9Oct)		
Whitewater (Blackwater)																				
271827	Swainshill Resr	135	SU720441	183 837	13	36	88	76	52	92	96	44	77	224	86	39	923	53 19Jul		
271868	Long Sutton,																			
271868	Lord Wandsworth College	135	SU749467	145 795	18	36	90	62	49	76	73	45	63	208	78	33	831	53 9Oct		
271911	Greywell P.Sta.	135	SU722513	80 710	14	29	69	55	38	68	80	26	52	181	60	28	700	(34 9Oct)		
271922	North Warnborough	135	SU733519	76	13	30	57	53	42	74	67	26	49	175	56	23	665	34 9Oct		
271975	Odiham Met.Office	135	SU737494	118 722	14	31	71	58	41	77	68	27	66	197	60	25	735	44 9Oct		
272112	Hartley Wespali	135	SU705588	75	(13)	(34)	(67)	(59)	46	68	51	24	66	169	51	25	673			
Hart (Whitewater)																				
272307	Crondall S.Wks	135	SU795495	92	12	33	66	60	49	70	56	50	68	189	(63)	24	740	(50 9Oct)		
272464	Hartley Wintney S.Wks	135	SU768580	55 680	13	33	67	56	53	60	49	28	58	169	53	23	662	32 9Oct		

# RAINFALL 1987

Number	Station	Co no	Grid reference	Av Alt- tude 1941- 1970 m mm	Rainfall In millimetres													Highest daily fall		
					Jan	Feb	Mar	Apr	May	Jun	Jul	Aug	Sep	Oct	Nov	Dec	Year	mm	date	
THAMES.0392---(contd)																				
Loddon (Thames)																				
272593	Arborefield, Nat.Inst.Res.Dairying	129	SU757685	49		11	32	57	51	45	70	44	24	36	151	48	20	589	29	15Oct
Emm (Loddon)																				
272734	Easthampstead, Met.Office	129	SU846664	74		11	32	59	47	54	73	48	34	58	171	47	19	653	44	9Oct
272860	Wokingham, Ashridge S.Wks	129	SU813700	47		(10)	31	47	46	49	75	40	24	36	156	45	19	578		
Loddon (Thames)																				
272940	Beenham's Heath P.Sta.	129	SU850750	42 655		10	34	58	49	63	73	52	25	36	203	52	21	676	40	7Oct
Thames																				
273407	Henley-on-Thames, Greys Rd P.Sta.	121	SU757822	37 691		10	49	61	54	65	73	64	31	35	160	69	(24)	695	34	15Oct
273609	Greenlands	120	SU774855	37 690		11	49	56	57	67	76	66	39	42	164	63	31	721	37	15Oct
273622	Hambleden Lock	129	SU782851	32 708		10	(42)	52	51	68	65	(69)	31	33	157	59	28	665		
Hamble Brook (Thames)																				
273627	Stokenchurch, Mill Lane	120	SU752962	235		18	38	62	63	68	105	74	55	47	164	68	40	802		
Thames																				
273992	Hurley, inst.G.& A.P.	129	SU823829	43 697		9	45	55	50	67	70	59	30	33	162	68	30	678	40	9Oct
274100	Little Marlow S.Wks	120	SU875876	28		12	41	64	53	66	70	87	29	46	163	73	33	737	39	19Jul
274134	Bourne End P.Sta.	120	SU892881	38 676		13	36	(57)	53	62	70	70	39	35	170	68	31	704	41	9Oct
Wye (Thames)																				
274267	Radnage	120	SU791963	191		18	38	67	65	68	112	74	49	46	176	74	40	827	34	9Oct
274545	High Wycombe S.Wks	120	SU884920	67		11	36	68	60	61	102	71	38	(37)	(167)	62	33	746		
The Cut (Thames)																				
274917	Bracknell S.Wks	129	SU858718	49 668		8	30	55	46	65	73	45	25	33	152	46	16	594	40	9Oct
275166	Maidenhead W.Wks	129	SU882813	38 659		12	35	57	46	55	71	50	28	32	187	63	26	662	37	20Oct
275169	Maidenhead S.Wks	129	SU891805	25 644		10	37	51	47	57	66	43	26	31	160	62	23	613	38	9Oct
Thames																				
275329	Dedworth	129	SU946767	23		11	37	55	48	60	72	62	34	35	168	51	21	654	42	9Oct
275443	Cippenham S.Wks	129	SU948794	22 614		11	(37)	(50)	46	66	82	60	29	30	162	54	19	646		
275515	Slough, Ragstone Rd	129	SU970793	20 648		11	38	51	47	61	83	78	32	34	170	54	19	678	47	9Oct
275574	Windsor Royal Gardens	129	SU979754	21 656		10	33	48	39	50	63	50	33	36	177	48	18	605	51	9Oct
275660	Ditton Park	129	TQ001778	21 652		10	39	50	42	56	89	75	38	37	168	48	21	673	43	9Oct
275699	Old Windsor	129	SU987741	18 639		12	34	50	38	54	68	49	43	42	180	50	20	640	52	9Oct
Colne Brook (Thames)																				
275774	Penn	120	SU905934	167 788		15	41	70	66	72	124	68	45	44	194	65	41	845	(46)	9Oct
Thames																				
276157	Egham W.Wks, West	130	TQ022718	15		9	33	50	45	58	69	54	59	49	185	53	18	682		
HYDROMETRIC AREA 0393																				
Colne (Thames)																				
276315	North Mymms P.Sta.	127	TL232036	77 651		9	25	60	46	67	102	57	47	31	181	62	25	712		
276394	Tyttenhanger P.Sta.	127	TL198057	77 631		8	23	53	51	72	95	75	42	36	168	53	25	701		
Sandridge (Colne)																				
276431	Hatfield P.Sta.	127	TL220077	104 647		10	19	52	50	69	100	77	50	35	160	49	24	695	31	9Oct
276539	Rothamsted No.4	127	TL132134	128 697		15	28	56	47	64	90	62	60	40	199	59	30	750	51	9Oct
276540	Rothamsted No.2	127	TL132134	128 712		17	(28)	60	50	68	95	67	65	45	207	59	32	793		
276649	St Albans, Oaklands	127	TL182076	83 629		11	27	57	48	67	96	62	52	40	162	56	27	705	32	9Oct
276662	St Albans, Hill End Hosp.	127	TL176068	90 658		12	28	52	49	68	94	56	55	36	169	(53)	27	699	34	9Oct
Colne (Thames)																				
276761	Bushey Heath Resr	127	TQ152941	158 687		14	26	48	59	64	91	80	46	39	193	(58)	29	747		
276801	Boreham Wood, Furzehill Rd	127	TQ193964	92 720		16	34	58	51	70	86	76	45	40	178	61	27	742	39	9Oct
Ver (Colne)																				
276955	Markyate S.Wks	127	TL071155	119 678	(15)	29	(54)	46	65	105	64	48								
277003	Fiamstead, Friars Wash P.Sta.	127	TL090149	114 669		12	31	54	45	60	114	72	50	45	204	56	27	770		
277021	Studham Hall	126	TL012153	194 702		17	35	54	49	(60)	114	90	62	74	200	60	32	847		
277326	Stonecross P.Sta.	127	TL151081	128 659		14	29	52	48	67	97	56	49	45	(158)	54	33	702		
277331	St Albans, Holywell Hill P.Sta.	127	TL146066	76 678		15	31	60	50	60	98	63	50	40	187	54	30	738	(47)	9Oct
Colne (Thames)																				
277406	Radlett, Blackbird S.Wks	127	TL148002	79		12	28	56	52	67	90	70	45	33	177	55	29	714	42	20Oct
277551	Hillfield Park Resr	127	TQ153960	85 662		17	28	42	57	65	95	76	45	38	185	52	26	726		
277568	Aldenham School	127	TQ157972	91 688		14	28	48	53	75	92	72	47	35	191	54	25	734	41	9Oct
277604	Watford, Aldenham Rd P.Sta.	127	TQ120958	62 662		12	30	48	54	67	93	71	35	35	170	(54)	29	698	42	9Oct
277610	Watford Fields P.Sta.	127	TQ114958	52 683	(13)	(31)	(50)	58	66	94	72	35	34	189	(57)	28	727			
Gade (Colne)																				
277754	Hudnall Park	127	TL011126	168		14	30	57	53	58	115	82	61	(59)	193	55	33	810	48	9Oct
277777	Water End	127	TL036106	104		15	26	54	50	58	119	73	48	(38)	195	59	26	761	51	9Oct
277928	Tring, Cowroast Lock	127	SP957104	119 722		15	32	64	61	58	107	81	56	54	181	65	36	810	38	9Oct
278237	The Grove P.Sta.	127	TQ087990	58 720	(13)	(33)	58	52	58	100	81	42	33	201	55	32	758			
Chess (Colne)																				
278659	Chesham S.Wks	120	SU977999	88 742		14	31	64	61	70	108	75	42	(44)	(193)	(65)	(34)	801		
Colne (Thames)																				
278796	Batchworth P.Sta.	127	TQ063939	48 705		12	34	57	55	68	83	99	40	38	200	60	28	774	55	9Oct
278932	Maple Lodge S.Wks	127	TQ037922	42 663		12	38	54	52	73	89	87	32	38	187	63	28	753	(52)	9Oct
Misbourne (Colne)																				
279271	Little Chalfont	120	SU988968	130 756		14	35	66	62	64	109	80	40	48	188	63	41	810	37	20Oct
Fray (Colne)																				
279502	Ruislip, Manor Farm Bowling Green	131	TQ090877	45 686		10	39	51	46	61	88	84	41	36	186	55	23	720	47	20Oct
Thames																				
279671	Chertsey, Abbey Mead P.Sta.	130	TQ046677	16		11	34	47	40	48	84	52	44	38	196	54	14	662		

# RAINFALL 1987

Number	Station	Co no	Grid reference	Av Alti- tude 1941- 1970 m mm	Rainfall in millimetres													Highest daily fall	
					Jan	Feb	Mar	Apr	May	Jun	Jul	Aug	Sep	Oct	Nov	Dec	Year	mm	date
THAMES,0393---(contd)																			
Bourne (Thames)																			
279811	Blacknest P.Sta.	129	SU959687	40	682	16	40	56	45	61	86	51	68	51	195	51	22	742	(52 9Oct)
279906	Virginia Water	130	SU990672	43		18	35	54	44	52	98	53	42	40	179	56	18	689	43 9Oct
279940	Chertsey, Lyne Farm S.Wks	130	TQ016674	28	627	10	30	46	46	45	77	44	34	32	187	53	15	619	56 9Oct
Thames																			
280037	Shepperton Lock	130	TQ074659	12	641	14	31	45	39	48	75	52	46	28	175	56	15	624	54 9Oct
Wey (Thames)																			
280124	Lasham P.Sta.	135	SU681412	124	877	9	39	87	70	51	100	66	30	60	220	83	39	854	44 9Oct
280214	Alton W.Wks	135	SU722389	134	853	16	41	96	64	54	86	66	27	43	229	79	37	838	(57 9Oct)
280218	Alton, Edward Rd	135	SU721402	114		15	39	90	65	57	99	66	29	45	222	82	38	847	53 9Oct
280369	Rotherfield Park	135	SU693324	169	956	17	40	93	78	43	75	77	28	39	254	77	46	867	67 9Oct
280576	Alton S.Wks	135	SU730395	102	866	(17)	40	92	64	55	82	59	27	38	213	75	35	797	
280822	Badshot Lea	130	SU862483	81		18	34	75	62	55	62	67	46	43	224	70	27	783	76 9Oct
280825	Farnham S.Wks	130	SU856481	75	752	11	30	69	60	55	58	70	40	40	212	67	24	736	69 9Oct
Upper Bourne (Wey)																			
280838	Alice Holt Lodge	135	SU805427	115	802	19	32	82	64	48	77	75	41	47	225	69	29	808	70 9Oct
280839	Alice Holt Lodge No.2	135	SU805427	115		23	35	87	65	50	81	76	43	49	227	71	32	839	70 9Oct
280848	Boundstone	130	SU836441	113	756	22	31	80	63	50	76	61	38	51	228	71	30	801	(74 9Oct)
South Wey (Wey)																			
280957	Shottermill S.Wks	130	SU879325	117	905	22	48	94	77	48	86	75	39	42	229	75	43	878	50 9Oct
281185	Bordon Camp S.Wks	135	SU803361	74		19	39	92	68	44	83	66	31	34	248	68	35	827	84 9Oct
281278	Selborne, Lower Temple Farm	135	SU761331	140	901	23	42	95	69	(50)	79	67	26	40	252	78	47	868	
Wey (Thames)																			
281629	Hindhead W.Wks	130	SU889359	256	932	19	45	99	77	53	96	80	44	46	221	82	40	902	55 9Oct
281871	Godalming, Frith Hill Resr	130	SU969449	94		23	28	68	55	68	70	68	59	46	201	70	21	777	(50 9Oct)
282033	Unstead S.Wks	130	SU993454	37	712	22	29	53	53	56	83	67	56	39	206	63	(21)	748	
Ewhurst (Wey)																			
282289	Cranleigh S.Wks	130	TQ041392	47	753	18	33	64	65	43	82	79	47	52	215	64	29	791	38 9Oct
Tilling (Wey)																			
282535	Holmbury St Mary	130	TQ113441	155	876	18	45	70	66	64	80	98	44	47	235	69	37	873	58 9Oct
282587	Gomshali, Netley Mill P.Sta.	130	TQ079478	76	781	26	40	60	63	64	87	78	69	42	209	72	20	830	43 9Oct
282594	Sherre, The Old Rectory	130	TQ069478	78		30	38	63	62	65	91	77	62	55	201	72	20	836	43 9Oct
Wey (Thames)																			
282739	Guildford, Wodeland Avenue	130	SU989492	68	731	25	31	61	56	64	63	63	39	55	199	65	19	740	57 9Oct
282760	Onslow Village, Bannisters Rd	130	SU979494	81		25	30	63	56	66	61	58	37	48	197	66	(22)	729	
282770	Guildford, Ladymead P.Sta.	130	SU994509	30	667	18	30	61	52	56	58	61	37	36	202	66	16	693	52 9Oct
282777	Guildford, Woking Rd S.Wks	130	TQ000515	30	668	15	30	57	52	56	60	56	40	36	202	65	15	684	57 9Oct
282778	Marrow, Pit Farm Rd	130	TQ011500	76		23	33	55	52	53	61	57	--	--	--	--	--	---	(21 19Jul)
Stanford (Wey)																			
282942	Pirbright Institute	130	SU954542	37	638	16	30	56	51	65	71	54	46	33	207	63	19	711	60 9Oct
282960	Merrist Wood Ag.Coll.	130	SU965537	45		17	31	55	53	66	72	61	49	29	213	65	22	733	69 9Oct
283183	Old Woking S.Wks	130	TQ026574	23	634	17	30	52	43	53	47	54	43	29	223	62	14	667	80 9Oct
West Clondan (Wey)																			
283250	West Clondan P.Sta.	130	TQ047506	97		25	34	64	58	60	75	58	48	42	185	(69)	18	736	
283306	Horsley P.Sta.	130	TQ079523	87		23	30	53	58	63	85	55	52	32	181	(71)	13	716	
Wey (Thames)																			
283424	Wisley, Royal Hort.Soc.Gdns	130	TQ063583	32	648	21	31	51	44	53	65	57	47	50	182	60	14	675	42 9Oct
283429	Wisley S.Wks	130	TQ060597	16	642	16	28	47	43	55	60	58	45	29	187	56	12	636	49 9Oct
Thames																			
283927	Walton on Thames W.Wks	130	TQ085683	10		12	26	45	39	48	77	52	54	29	(173)	57	13	625	
283958	Staines P.Sta.	130	TQ042720	14	621	8	30	47	44	56	77	51	60	42	193	52	16	676	58 9Oct
283965	Staines Resr	130	TQ046730	16	632	12	32	49	45	60	69	51	63	50	205	54	17	707	63 9Oct
284058	Ashford Common P.Sta.	130	TQ087698	15		12	30	48	38	46	73	55	38	36	171	56	15	618	50 9Oct
284089	Walton W.Wks	130	TQ117684	11	596	15	30	47	39	47	70	53	65	29	164	54	13	626	40 9Oct
284128	Kempton W.Wks	131	TQ111710	12	599	12	31	44	37	54	78	64	45	32	168	56	14	635	47 9Oct
Mole (Thames)																			
284324	Gatwick Met.Office	133	TQ265407	59	771	30	33	58	50	45	80	71	43	45	196	72	23	748	34 20Oct
284374	Crawley, The Beeches	134	TQ271361	76	841	32	35	69	61	40	103	76	48	50	211	74	26	825	38 7Oct
Stanford Brook (Mole)																			
284517	Tinsley S.Wks	133	TQ289402	64	779	25	35	59	52	44	84	75	46	50	192	67	30	759	33 7Oct
Mole (Thames)																			
284702	Burstow S.Wks	130	TQ305437	58	747	23	35	58	45	49	76	73	54	55	192	73	21	754	35 20Oct
Redhill (Mole)																			
284868	Brewer St P.Sta.	130	TQ325526	125	757	47	39	57	48	65	95	90	78	50	189	76	23	857	
284912	Merstham S.Wks	130	TQ296522	81	775	35	41	53	48	67	(89)	90	57	57	220	77	28	862	
284951	Redhill, London Rd	130	TQ281512	82	752	27	34	54	47	63	81	77	64	(58)	197	77	19	798	39 7Oct
284974	Earlswood S.Wks	130	TQ275482	62	722	35	37	55	50	52	90	85	55	48	205	80	29	821	38 7Oct
Mole (Thames)																			
285056	Newdigate	130	TQ217423	76		25	34	57	55	52	99	73	38	46	219	76	26	800	40 7Oct
285300	Reigate, Clifton's Lane P.Sta.	130	TQ239512	85	758	26	33	74	41	53	91	82	66	45	197	84	30	822	
285313	Headley Resr	130	TQ207527	192	808	20	33	79	44	56	74	86	65	44	223	91	35	850	
285411	Dorking, Pixham Lane S.Wks	130	TQ177505	42	766	30	34	55	48	58	80	82	62	35	232	75	18	809	63 9Oct
285477	Dorking P.Sta.	130	TQ160495	58		31	34	66	55	62	85	73	63	42	233	77	23	844	57 9Oct
285532	Great Bookham Resr	130	TQ145526	141	778	18	25	83	44	48	(84)	67	62	41	176	81	34	763	
285587	Mickleham, Juniper Hall	130	TQ173526	55	745	31	35	53	46	56	75	70	74	45	224	78	18	805	59 9Oct
285629	Leatherhead, Eimer Wks	130	TQ160557	51	704	26	30	50	49	62	80	62	60	31	206	70	14	740	60 9Oct
285764	Effingham Resr	130	TQ119526	115	733	18	29	78	49	55	84	70	51	36	207	81	27	785	
285843	Stoke d'Abernon	130	TQ135600	37		26	33	47	44	56	75	57	64	23	185	67	11	688	43 9Oct
Thames																			
286113	Surbiton, Seething Wells W.Wks	130	TQ173672	10	610	(18)	31	39	35	45	63	54	56	25	165	66	12	609	



# RAINFALL 1987

Number	Station	Co no	Grid reference	Av Altitude 1941-1970 m mm	Rainfall in millimetres												Highest daily fall	
					Jan	Feb	Mar	Apr	May	Jun	Jul	Aug	Sep	Oct	Nov	Dec	Year	mm
THAMES,0393---(contd)																		
Hogsmill (Thames)																		
286196	Epsom College	130	TQ223601	82	673	28	33	50	45	57	69	67	55	30	185	62	15	696
286277	Epsom, London Rd Nursery	130	TQ225632	42		22	30	47	38	57	79	62	57	(33)	190	66	11	692
286392	Hogsmill Valley S.Wks	131	TQ194682	12	599	18	27	44	32	43	74	56	60	32	170	56	11	623
																	39	9Oct
Thames																		
286405	Kingston, Canbury Gardens	131	TQ180702	7	600	20	30	38	40	(47)	77	67	69	37	165	56	11	657
HYDROMETRIC AREA 0394																		
Coastal																		
287052	Kew Gardens	131	TQ185773	6	625	11	30	49	37	52	85	79	69	49	158	52	15	686
287059	Kew S.Wks	131	TQ197766	6		13	30	44	34	47	87	71	67	50	155	52	13	663
																	40	9Oct
Beverley																		
287098	Worcester Park S.Wks	131	TQ228667	21	626	18	30	47	38	45	72	59	52	(27)	183	58	(9)	638
287124	Sutton, Langley Park Resr	131	TQ267631	96		21	30	53	42	54	76	68	59	32	187	70	14	706
287141	Cheam P.Sta.No.2	131	TQ247641	47		18	30	50	40	57	82	69	58	30	187	66	14	701
287180	Morden, Glenthorpe Rd	131	TQ238676	15		23	30	48	39	46	(76)	62	57	28	174	61	11	655
287196	Merton, Joseph Hood Rec.Grnd	131	TQ240688	15	614	18	29	45	48	42	76	53	60	32	182	59	11	655
																	44	9Oct
Wandle																		
287362	Margery Hall Resr	130	TQ252526	207		33	37	68	54	67	94	94	72	52	217	87	23	898
287403	Burgh Heath Resr	130	TQ237581	177	776	24	34	59	53	66	82	82	69	47	210	78	19	823
																	41	7Oct, 9Oct
287451	How Green Resr	130	TQ283581	161	775	21	36	59	55	66	90	95	65	47	215	85	19	853
287567	Purley P.Sta.	131	TQ312614	65	725	(27)	38	52	44	59	91	78	61	41	193	70	16	770
																	38	7Oct
Woldingham (Wandle)																		
287601	Woldingham Water Tower	130	TQ386552	267		40	47	67	(50)	70	110	110	81	48	200	82	35	940
287620	Woldingham P.Sta.	130	TQ375572	146	795	(37)	35	53	45	64	103	107	78	34	181	69	22	828
287642	Caterham Resr	130	TQ331545	215	811	40	36	65	(50)	60	98	104	80	45	185	78	25	866
287648	Caterham, Whiteknobs Way	130	TQ345547	152	850	33	46	60	47	65	90	114	74	45	192	82	26	874
																	38	20Oct
Wandle																		
287722	Purley, Oaks Depot	131	TQ322624	58	702	(26)	35	49	39	52	80	70	63	32	167	71	15	699
287864	Beddington, New S.Wks	131	TQ299661	35		17	30	47	37	44	83	64	73	28	180	58	10	671
287909	Morden Hall	131	TQ261685	16	634	14	26	47	(42)	40	76	68	58	29	171	59	11	641
287946	Mitcham, London Rd Cemetery	131	TQ278701	19	609	15	25	51	38	36	78	61	55	32	174	58	12	635
287969	Merton, Gap Rd Cemetery	131	TQ255715	18		12	26	46	(41)	46	84	61	64	35	169	58	12	654
288020	Streatham, Furzedown Rec.Grnd	131	TQ286712	40	618	(15)	29	51	37	39	87	62	67	32	158	(60)	(12)	649
Effra (Coastal)																		
288177	Dulwich, Belair	131	TQ329732	34	631	16	31	47	41	46	101	66	64	38	166	61	15	692
288201	Brockwell Park	131	TQ315740	44	609	23	37	49	42	44	98	75	65	37	173	63	15	721
																	35	9Oct
Coastal																		
288345	Telegraph Hill	131	TQ357761	30	616	26	33	46	45	47	91	64	55	37	162	55	18	679
																	28	9Oct, 20Oct
Biggin Hill (Ravensbourne)																		
288615	Addington P.Sta.	131	TQ370627	101	725	(31)	37	60	41	52	92	79	83	40	168	79	14	776
Pool (Ravensbourne)																		
288800	Croydon, Northampton Rd	131	TQ342658	64	640	32	32	58	39	46	85	77	74	37	165	65	12	722
																	32	20Oct
Ravensbourne																		
288963	Lewisham, Grove Park Cemetery	131	TQ415715	70		31	24	49	38	42	107	(80)	62	37	152	65	11	698
288983	Bexley, Avery Hill	131	TQ442746	58		21	34	46	40	45	96	75	82	43	140	58	12	672
289022	Eltham, High St Resr	131	TQ433745	75	628	(37)	34	48	38	40	(96)	82	56	38	132	49	11	661
289088	Deptford W.Wks	131	TQ375766	6	592	15	30	41	40	43	105	67	57	35	147	52	(12)	644
289101	Deptford P.Sta.	131	TQ377771	5	577	14	30	41	41	37	90	67	51	34	143	51	12	611
																	23	20Oct
Coastal																		
289129	Greenwich, Maritime Museum	131	TQ387776	7	595	17	31	57	47	43	107	69	59	36	135	52	14	667
289160	Charlton Cemetery	131	TQ424777	45		16	35	43	40	42	94	74	52	33	(146)	50	(13)	638
																	(24	15Oct)
HYDROMETRIC AREA 0401																		
Coastal																		
290007	Cross Ness S.Wks	131	TQ486805	8	531	(17)	27	39	51	42	94	65	53	29	(127)	(45)	10	599
Darent																		
290070	Westwood P.Sta.	130	TQ425541	127	797	29	37	65	50	55	89	110	73	49	198	73	22	850
290115	Westerham Hill P.Sta.	132	TQ429558	174	831	41	41	64	53	65	107	106	83	55	191	79	23	908
290184	Knockholt W.Wks	132	TQ466583	239	862	32	43	79	50	62	102	128	94	64	208	(83)	32	977
290200	Sundridge P.Sta.	132	TQ489556	82	753	(34)	36	66	43	52	104	102	81	39	194	71	22	844
290319	Sevenoaks, Cramptons Rd P.Sta.	132	TQ530570	68	738	39	34	65	44	45	94	109	58	33	186	67	19	793
290349	Kemsing P.Sta.	132	TQ570576	89	754	(41)	33	59	50	45	112	114	59	30	193	74	20	830
290578	Eynsford P.Sta.	132	TQ535655	40	673	33	33	48	36	50	107	86	78	34	189	69	11	774
290681	Horton Kirby	132	TQ562686	24	602	41	31	42	40	43	104	89	69	33	175	66	8	741
290866	Hartley P.Sta.	132	TQ617663	82	687	43	29	41	42	44	111	108	59	32	160	69	11	749
291033	Wilmington W.Wks	132	TQ543728	8	597	35	30	37	36	41	105	85	59	28	152	62	7	677
																	38	9Oct
Cray (Darent)																		
291110	Colgates Farm	132	TQ495615	152		33	38	55	40	52	107	105	84	(40)	210	94	19	877
291210	Holwood	131	TQ422636	172		34	38	57	40	54	104	83	80	42	181	85	16	814
291241	Orpington P.Sta.	131	TQ459652	67	691	(32)	34	54	52	46	117	85	77	36	168	79	12	792
291467	Danson Park	131	TQ468754	50	597	24	34	51	44	46	83	78	54	45	146	(56)	(11)	672
291537	Dartford, Christchurch Rd	132	TQ532741	30	629	39	33	44	37	40	106	83	68	37	154	59	9	709
																	36	9Oct
Coastal																		
291627	Dartford, Long Reach S.Wks	132	TQ552765	4	558	29	26	35	36	39	95	64	55	35	140	52	10	616
291665	Greenhithe	132	TQ583745	23		29	30	37	34	34	104	73	47	29	151	60	5	633
																	(33	9Oct)
																	(43	9Oct)

# RAINFALL 1987

Number	Station	Co no	Grid reference	Av Alti- tude 1941- 1970 m mm	Rainfall in millimetres												Highest daily fall	
					Jan	Feb	Mar	Apr	May	Jun	Jul	Aug	Sep	Oct	Nov	Dec	Year	mm
SOUTHERN WATER AUTHORITY AREA																		
HYDROMETRIC AREA 0402																		
Coastal																		
291787	Southfleet	132	TQ612706	30	577	42	28	38	36	32	99	77	39	26	169	60	7	653
291802	Southfleet P.Sta.	132	TQ610724	25	574	50	30	38	32	36	115	91	61	38	151	57	8	707
Medway																		
292475	Turner's Hill Resr	134	TQ335363	137	864	(24)	(39)	(71)	52	50	120	105	42	58	(229)	(80)	(30)	900
292553	Weir Wood Resr	134	TQ406354	69	822	35	41	75	54	47	108	103	71	52	(219)	85	34	924
293313	Dry Hill Resr	130	TQ431417	168		20	37	59	51	51	99	110	57	57	231	80	28	880
293375	Falconshurst	132	TQ470426	110	805	48	37	60	44	43	93	107	67	50	224	77	24	874
293437	Saints Hill P.Sta.	132	TQ523414	38	729	24	33	55	39	(45)	82	100	68	38	202	62	16	764
293488	Great Bounds Resr	132	TQ573436	146	767	31	35	57	49	48	86	111	66	41	218	63	19	824
Eden (Medway)																		
293557	Godstone P.Sta.	130	TQ352522	108	759	31	42	56	47	59	93	88	67	47	186	72	21	809
293572	Godstone S.Wks	130	TQ365504	79	754	30	40	58	46	55	105	104	83	47	229	72	23	892
Eden Brook (Eden)																		
293782	Felbridge S.Wks	130	TQ362411	65	737	24	(34)	60	47	44	(91)	66	41	47	212	67	21	754
293945	South Park Farm	130	TQ342488	104	755	32	34	51	44	55	108	87	54	46	188	66	26	791
Eden (Medway)																		
294056	Paines Hill P.Sta.	130	TQ412516	94	777	27	37	59	46	51	95	87	62	55	190	63	20	792
294119	Edenbridge P.Sta.	132	TQ452468	40	743	(25)	34	48	40	42	(90)	86	54	49	206	(61)	(21)	756
294126	Kent Hatch Resr	130	TQ436515	202	773	20	(36)	75	38	59	102	100	70	48	195	65	25	833
294322	Edenbridge	132	TQ492472	45		28	35	55	38	46	68	100	62	55	189	64	15	755
Medway																		
294415	Penshurst Place	132	TQ528440	40	721	36	36	59	38	46	76	91	61	44	(190)	(64)	20	761
294470	Bayleys Hill Resr	132	TQ519521	212	783	38	37	65	35	49	80	102	62	36	189	64	20	777
294569	Tonbridge P.Sta.	132	TQ588464	21		31	33	48	35	44	66	89	55	39	168	(59)	16	683
Bourne (Medway)																		
294879	Borough Green P.Sta.	132	TQ611572	85	720	44	41	54	39	46	80	107	63	30	157	(71)	23	755
295005	Hadlow College	132	TQ628497	27		33	29	49	33	42	73	116	52	38	174	60	17	716
Medway																		
295038	Pembury W.Wks	132	TQ627425	60	725	48	34	55	34	49	69	99	70	30	209	62	18	777
Teise (Medway)																		
295563	Scotney Castle	132	TQ685354	64	757	(35)	37	67	42	49	66	96	83	39	210	73	31	828
295604	Goudhurst, Bedgebury Pinetum	132	TQ722333	85	840	35	37	67	43	47	80	104	83	32	216	71	32	847
295668	Goudhurst P.Sta.	132	TQ712368	37	753	31	35	61	42	44	62	106	70	32	199	72	25	779
Medway																		
295945	Yalding	132	TQ691498	12	647	25	30	49	(35)	36	81	(101)	54	32	152	78	16	689
Beult (Medway)																		
296706	Headcorn S.Wks	132	TQ818443	20	660	31	33	(54)	39	42	58	97	70	26	186	61	18	715
296843	Great Tong	132	TQ831465	34	658	44	33	52	37	38	46	104	67	23	174	(56)	20	694
296872	Staplehurst S.Wks	132	TQ789445	19	653	28	31	(49)	35	39	58	99	69	22	183	60	17	690
297078	Coxheath, Clock House Farm	132	TQ745507	126		46	27	49	35	30	73	113	60	29	167	57	23	709
Medway																		
297340	East Farleigh Lock	132	TQ735535	9	660	38	32	47	40	40	87	(105)	58	31	158	62	17	715
297347	Barming W.Wks	132	TQ735549	75	670	49	32	40	43	45	74	105	58	31	140	59	16	692
297361	Sutton Valence, Herriard Farm	132	TQ826508	119		53	36	57	41	38	72	109	62	26	170	59	20	743
Len (Medway)																		
297640	Thurnham P.Sta.	132	TQ816559	69	743	60	40	50	47	44	94	117	64	29	172	65	19	801
297707	Hockers Lane P.Sta.	132	TQ789571	65	705	52	40	46	45	49	93	108	56	34	164	62	19	768
Medway																		
297727	Maldstone, Brenchley Gdns	132	TQ758561	15	661	65	32	42	46	42	72	112	60	31	151	56	15	724
297751	Boxley W.Wks	132	TQ774594	97	685	61	46	43	43	55	81	117	82	33	153	51	16	781
297790	Forstal P.Sta.	132	TQ739587	6	648	56	30	44	40	49	75	113	69	35	140	49	14	714
297880	East Malling Research Sta.	132	TQ708571	33	671	53	29	47	41	43	66	91	55	30	146	55	16	672
297930	Trottscliffe P.Sta.	132	TQ640596	76	720	50	36	61	44	48	99	116	77	30	165	72	18	816
298160	Halling P.Sta.	132	TQ697643	23	664	56	31	47	38	48	95	94	67	32	147	68	16	739
Coastal																		
299194	SHEPPEY: Barnland Sittingbourne,	132	TR009720	49	541	36	20	38	26	38	88	80	81	27	116	(50)	9	609
299657	Church Marshes S.Wks	132	TQ912648	2	573	(37)	23	(40)	30	36	70	(93)	86	43	135	58	9	660
Oare Creek																		
300129	Newnham P.Sta.	132	TQ975597	33	685	40	26	45	36	45	63	139	101	26	164	(61)	17	763
300362	Faversham	132	TR007593	48	671	37	29	45	35	43	64	125	104	27	166	62	17	754
300386	Faversham W.Wks	132	TR013595	40	622	47	25	46	34	43	66	126	123	26	167	(56)	(15)	774
Coastal																		
300551	Selling, Oversland Farm	132	TR056571	58		45	37	42	32	43	73	129	112	27	180	(65)	21	806
300588	Boughton St S.Wks	132	TR053599	15		42	24	43	29	39	73	134	106	(25)	174	58	16	763
300857	Herne Bay	132	TR182667	27		19	22	41	23	37	103	92	90	16	127	59	14	643
301114	Manston Met.Office	132	TR335666	44	605	11	24	37	22	37	100	109	91	15	133	62	31	672
301168	Margate	132	TR368714	16	576	8	23	38	24	37	77	99	82	21	114	65	(26)	614
301199	Broadstairs, Stone Rd	132	TR397683	30		11	26	45	23	41	91	106	74	22	130	79	30	678
Stour																		
301411	Charing, Pluckley Rd	132	TQ945479	91		26	38	60	38	35	65	116	92	19	180	77	25	771
301613	Sellindge S.Wks	132	TR086382	52		28	(38)	(67)	34	48	99	112	67	33	185	76	28	815
301772	Mersham	132	TR055399	70	784	27	38	65	42	48	105	120	84	35	185	73	30	852
301985	Ashford, Hythe Rd	132	TR018425	43	733	28	37	64	41	39	89	123	80	28	188	(67)	29	813
301986	Ashford	132	TR014431	58	753	24	32	67	47	46	82	125	87	30	191	(68)	27	826
302179	Wye	132	TR058469	56	739	22	37	56	32	51	68	124	96	20	178	65	26	775
302180	Wye No.2	132	TR058469	56		22	37	56	32	51	68	124	96	20	178	65	26	775
302293	Godmersham P.Sta.	132	TR073516	25	748	38	38	61	34	55	72	134	124	22	182	(70)	(25)	855
302516	Anvil Green	132	TR107495	140		38	41	64	41	57	87	143	99	24	190	75	31	890
302770	Canterbury S.Wks	132	TR167598	5	664	23	27	(42)	27	(39)	90	112	114	18	161	67	19	739

# RAINFALL 1987

Number	Station	Co no	Grid reference	Av Altitude 1941-1970 m mm	Rainfall in millimetres														Highest daily fall	
					Jan	Feb	Mar	Apr	May	Jun	Jul	Aug	Sep	Oct	Nov	Dec	Year	mm	date	
SOUTHERN,0402---(contd)																				
Little Stour (Stour)																				
303116	Lyminge, Farthing Common	132	TR138405	182		28	46	79	41	51	121	129	74	36	187	81	39	912	51	7Oct
303401	Barham P.Sta.	132	TR199509	53 767		31	42	56	34	52	93	144	90	29	176	(83)	31	861		
303549	Garrington Watercress Beds	132	TR203566	12		33	33	44	30	39	72	114	102	18	165	69	24	743	50	7Oct
303808	Wingham W.Wks	132	TR244553	42		21	33	47	29	44	(86)	(111)	92	(21)	161	76	28	749		
303874	West Stourmouth P.Sta.	132	TR250629	2 668		(21)	23	38	21	38	113	105	84	18	140	58	24	683		
Stour																				
303886	Nash Court Farm	132	TR268592	23 640		12	24	34	21	40										
303908	Elmstone, Court Farm	132	TR263606	5		17	23	37	23	37	99	100	87	15	146	62	24	670	39	7Oct
303998	Minster	132	TR309650	23		19	26	41	22	41	117	102	(85)	(19)	119	63	(26)	680		
304174	Martin Mill P.Sta.	132	TR337471	87 816		21	26	91	36	(51)	(97)	(111)	82	33	254	102	(36)	940		
304249	Northbourne Court	132	TR336524	27		(18)	20	49	29	38	88	84	86	27	223	87	27	776		
304358	Waldershare Park	132	TR291482	76 852		30	45	65	36	54	88	(120)	90	38	185	(100)	36	887		
304404	Eastry S.Wks	132	TR319555	6		14	22	36	(27)	(40)	99	80	81	12	214	(81)	(27)	733		
Coastal																				
304664	Walmer W.Wks	132	TR363509	34 699		(19)	25	75	27	34	(92)	(99)	96	18	228	85	(29)	827		
304819	Lower Standen	132	TR241404	76 811		20	59	86	39	61	95	109	70	44	206	104	40	933	48	7Oct
305050	Dover W.Wks	132	TR322421	61 733		15	46	72	32	53	78	82	90	37	191	(103)	38	837	33	7Oct
305106	Folkestone	132	TR214369	31		28	49	78	34	49	85	91	55	39	185	86	28	807	36	7Oct
Folkestone, Upper Cherry Garden P.Sta.																				
305110	Upper Cherry Garden P.Sta.	132	TR210379	66		31	53	82	36	53	93	105	59	42	191	(93)	37	875	33	7Oct
305210	Sandling Park	132	TR142368	79 833		39	44	83	36	45	116	108	69	43	176	82	31	872	48	7Oct
305733	Dymchurch	132	TR102296	2 689		32	35	66	32	36	110	93	66	38	178	67	21	774	44	7Oct
305835	Denge P.Sta.	132	TR068202	4 685		23	37	73	30	32	95	83	52	32	193	69	29	748	47	7Oct
Rother																				
306312	Crowhurst Bridge	133	TQ682265	30 801		29	44	76	49	47	100	101	72	35	218	76	35	882	55	7Oct
306414	Little Tottingworth	133	TQ604216	157		31	43	83	57	53	94	117	83	42	256	83	42	984	52	7Oct
306947	Great Dixter	133	TQ820251	64 758		29	41	76	38	48	87	97	72	45	207	81	32	853	45	7Oct
307727	Iden	132	TQ9182	46 719		37	37	73	42	47	86	106	69	44	209	84	32	866	53	7Oct
307815	Playden, Scots Float	132	TQ932226	4 728		41	36	69	38	34	78	105	56	42	199	(78)	31	807		
307819	Playden, Oakfield	132	TQ925232	44 716		43	36	68	40	38	83	109	60	45	193	79	31	825	46	7Oct
Brede (Rother)																				
308361	Brede P.Sta.	133	TQ814178	8 779		38	40	84	40	53	75	90	72	52	217	81	35	877	55	7Oct
308467	Fairlight Resr	133	TQ842121	157 782		42	49	82	42	38	104	118	85	43	207	88	42	940	45	7Oct
308684	Brede Sluice	133	TQ919199	5 764		30	40	76	38	40	70	130	62	44	207	84	35	856		
308815	Udimore	133	TQ886194	28 776		34	40	73	43	36	65	116	80	44	197	(83)	(35)	846		
HYDROMETRIC AREA 0410																				
Coastal																				
309016	Halton Resr	133	TQ826104	76 763		39	51	76	36	34	71	114	98	36	231	81	36	903	56	7Oct
309032	Hastings, Wykeham Rd	133	TQ813098	40 715		34	47	73	34	47	66	120	86	40	211	76	32	866	47	7Oct
309038	Hastings	133	TQ809094	45 731		38	49	72	34	43	83	107	99	38	201	79	31	854	43	7Oct
309040	Hastings, Newgate	133	TQ807102	74 755		39	54	81	42	50	77	94	87	45	227	85	36	917	50	7Oct
Combe (Coastal)																				
309103	Buckholt Farm	133	TQ747110	34 769		(36)	48	74	40	47	76	126	78	39	225	78	39	906		
309145	Battle W.Wks	133	TQ742144	34 808		42	49	81	47	50	66	113	68	52	226	(89)	46	929	55	7Oct
309237	Baldslow Resr	133	TQ796132	129		44	58	90	48	60	86	128	79	57	234	99	49	1032	48	7Oct
309239	St Leonards, Sedlescombe Rd	133	TQ792124	91		42	51	81	40	49	69	117	71	44	221	86	39	910	45	7Oct
309244	Hollington	133	TQ794115	58		32	52	79	39	48	60	108	77	43	223	85	38	884	48	7Oct
Coastal																				
309278	Bexhill	133	TQ737072	4 734		29	48	75	40	41	49	97	76	(38)	216	79	32	820	44	7Oct
Ash Bourne																				
309326	Ashburnham Forge	133	TQ684161	27 824		19	47	78	48	40	60	111	81	60	223	78	46	891		
309526	Hazards Green P.Sta.	133	TQ681123	23 738		(22)	44	69	45	42	58	104	87	47	213	80	36	847	41	7Oct
309569	Hoee	133	TQ678090	35		28	45	67	49	35	62	97	74	38	221	80	32	828	44	7Oct
309620	Barnhorn	133	TQ698079	29		24	42	65	45	38	53	102	70	37	217	76	31	800	40	7Oct
Pevensay																				
309718	Heltingly Hosp.	133	TQ597124	43 814		30	45	69	46	43	70	110	77	55	219	(73)	38	875	46	7Oct
309756	Flowers Green	133	TQ638115	31		29	43	69	46	39	61	102	77	57	222	75	39	859	46	7Oct
309876	Horse Eye	133	TQ627083	6		31	45	74	46	36	68	98	73	43	236	82	36	868	53	7Oct
309902	Herstmonceux, Met.Office	133	TQ645099	18		26	41	65	45	36	57	101	79	45	225	72	32	824	45	7Oct
New Stream (Pevensay)																				
309951	Crane Down	133	TQ567032	98		(30)	62	100	55	52	73	80	67	44	282	112	49	1006		
310007	Eastbourne	133	TV611980	7 794		21	53	97	51	49	65	82	71	44	247	97	33	910	45	7Oct
310057	Eastbourne, Rodmill Drive	133	TQ598005	38		30	53	95	56	48	67	83	74	43	278	96	38	961	54	7Oct
Coastal																				
310154	Ringwood Bottom	133	TV578989	110		(29)	67	98	56	42	66	83	76	42	284	94	39	976		
Cuckmere (Coastal)																				
310262	Birchford Farm	133	TQ622198	109 881		28	51	98	64	50	106	131	88	53	(249)	(82)	46	1046		
310287	Cowbeech P.Sta.	133	TQ610149	30 768		(25)	42	77	54	45	81	108	85	53	244	79	48	941		
310372	Heathfield, Danswood	133	TQ564202	93		30	48	77	48	42	90	107	71	48	247	84	41	933	56	7Oct
310468	East Hoathly, Hesmonds	133	TQ526162	61 799		20	38	71	41	34	73	114	97	46	263	76	39	912		
310507	Swansbrook Nursery	133	TQ573150	44 775		22	43	71	43	34	78	109	79	48	250	75	43	895		
310677	Arlington Resr	133	TQ539068	18		31	45	77	57	38	69	91	75	49	254	81	44	911	49	7Oct
310790	Litlington, Church Farm	133	TQ523020	5		23	51	94	52	45	74	93	68	36	274	(93)	39	942	46	7Oct
310796	Bopeep	133	TQ492052	186		(24)	52	75	60	51	77	102	90	41	224	96	44	936		
310823	Winchester's Pond	133	TQ545021	134		(36)	67	98	54	47	73	89	77	40	270	97	39	987		
310834	Charleston Bottom	133	TQ537002	53		(25)	65	98	53	46	68	90	76	35	277	92	39	964		
310875	Friston Water Tower	133	TV553984	119 853		28	58	108	53	42	80	83	72	(33)	276	100	36	969	53	7Oct
310881	Friston P.Sta.	133	TV545986	32 813		21	57	95	49	44	71	78	76	31	275	87	34	918		
Coastal																				
311001	Poverty Bottom W.Wks	133	TQ467023	18 768		18	47	90	51	46	69	93	81	33	252	93	34	907	51	7Oct
Ouse																				
311123	Balcombe W.Wks	134	TQ290312	142 871		15	40	75	63	40	124	114	48	57	234	99	38	947	47	18Jul

# RAINFALL 1987

Number	Station	Co no	Grid reference	Av Alt- tude 1941- 1970 m mm	Rainfall in millimetres												Highest daily fall			
					Jan	Feb	Mar	Apr	May	Jun	Jul	Aug	Sep	Oct	Nov	Dec	Year	mm	date	
SOUTHERN.0410---(contd)																				
Shell Brook (Ouse)																				
311253	Wakehurst Place	134	TQ338314	125	868	(20)	(40)	90	58	44	132	139	56	54	260	(79)	(41)	1013	48	7Oct
311269	Shell Brook W.Wks	134	TQ334284	39	841	20	38	82	59	50	128	101	54	52	257	85	37	963		
Cockhaise Brook (Ouse)																				
311390	Cinder Hill	134	TQ378298	88	827	20	40	81	56	48	123	104	55	45	242	(92)	35	941	50	7Oct
311465	Holy Well P.Sta.	134	TQ369276	38	837	25	39	77	56	49	131	90	58	50	250	80	35	940	49	7Oct
Ouse																				
311533	Furners Green	133	TQ406263	64	793	22	36	71	51	49	135	103	64	47	252	(77)	31	938	47	7Oct
311741	Oxbottom, Sheepgate Farm	133	TQ412202	46		20	37	75	41	36	97	104	57	51	293	75	26	912	60	7Oct
311790	Horney Common	133	TQ449252	52	802	25	29	62	45	44	111	117	65	53	270	75	29	925		
Uck (Ouse)																				
311940	Burnt Oak	133	TQ510269	58	879	28	46	72	49	60	103	110	75	55	245	83	34	960		
312049	Hadlow Down	133	TQ526241	130	840	28	42	67	44	44	102	101	76	40	234	70	34	882		
312156	Uckfield S.Wks	133	TQ461205	18		17	36	69	42	35	84	94	68	44	240	71	28	828	49	7Oct
312216	East Hoathly	133	TQ509144	38	773	22	36	76	43	33	72	110	96	45	264	80	39	916	48	7Oct
312244	Halland, Little Bentley Farm	133	TQ490166	46		19	38	76	47	35	84	106	85	47	267	(81)	43	928	(68)	7Oct
Ditchling (Ouse)																				
312502	Plumpton	133	TQ357136	76	1016	18	47	85	60	41	106	125	57	55	289	93	53	1029	66	7Oct
Barcombe Cross,																				
312565	Camoy's Court Farm	133	TQ425156	23		13	40	87	46	39	91	105	68	50	267	79	41	926	56	7Oct
312574	Barcombe W.Wks	133	TQ440147	10		19	44	80	49	38	80	103	74	47	252	80	40	906	51	7Oct
Ouse																				
312621	Cooksbridge, Shelley's Folly	133	TQ403150	53		18	39	80	48	40	93	112	70	50	281	84	41	956	53	7Oct
312680	Offham P.Sta.	133	TQ401121	27	861	19	52	83	52	42	87	117	79	53	286	91	53	1014	51	7Oct
312705	Housedean Farm	133	TQ369093	53		17	51	95	65	45	103	134	86	53	279	(95)	48	1071	48	17Jul
312780	Lewes, Southover P.Sta.	133	TQ408093	4	878	22	48	98	56	44	87	123	78	57	275	(91)	48	1027	50	7Oct
312809	Ringmer S.Wks	133	TQ464125	9		16	42	75	48	36	77	115	84	50	259	93	42	937	(47)	7Oct
312865	Chalvington, Peafield Cott.	133	TQ519096	20		24	45	76	54	40	84	115	95	52	264	(86)	44	979	63	7Oct
313031	Beddingham	133	TQ445073	15		24	39	71	49	39	83	114	78	47	239	(86)	38	907	42	7Oct
313138	Peacehaven	133	TQ418022	53		20	50	90	48	49	77	104	67	29	271	88	35	928	(48)	7Oct
Coastal																				
313317	Balsdean P.Sta.	133	TQ378046	57	815	23	48	104	52	56	91	111	81	48	271	101	37	1023	67	7Oct
313324	Balsdean Resr	133	TQ374045	122	815	(23)	66	105	50	48	72	112	83	43	282	93	35	1012		
313389	Brighton	133	TQ330045	116		18	43	89	56	55	86	116	77	49	222	93	29	933	44	17Jul
Moulsecomb (Coastal)																				
313406	Streathill Farm No.3	133	TQ351124	195		26	52	104	66	45	109	132	63	55	276	92	49	1069		
313454	Falmer	133	TQ341083	57	899	24	52	110	61	42	108	141	67	53	259	97	44	1058	(55)	17Jul
313490	Brighton, Race Hill Resr	133	TQ335058	139	874	12	64	107	54	40	92	162	83	54	257	100	40	1065		
313494	Brighton, Lewes Rd	133	TQ320061	42	806	16	49	105	53	38	107	188	64	48	248	92	35	1043	(95)	17Jul
313497	Brighton, Ditchling Rd	133	TQ315077	129		17	44	88	61	39	113	143	65	47	234	91	36	978	60	17Jul
313560	Patcham W.Wks	133	TQ294092	62	818	18	53	107	67	39	106	102	63	42	256	97	42	992	56	7Oct
Coastal																				
314009	Hove, Shirley Rd	133	TQ294059	52		22	47	101	63	36	118	154	66	47	243	93	33	1023	91	17Jul
314021	Hove, Goldstone Bottom	133	TQ285066	53	794	20	47	101	62	33	106	110	61	40	257	(95)	34	966	57	7Oct
314073	Mill Oak P.Sta.	133	TQ243079	51	836	18	49	105	64	38	106	75	75	39	240	93	37	939	49	7Oct
Adur West (Coastal)																				
314200	Barns Green	134	TQ124265	30		12	37	61	55	43	104	96	49	66	246	83	31	883	39	20Oct
314319	Shipley	134	TQ134193	17		12	37	69	65	35	107	58	45	59	233	94	33	847	45	7Oct
314590	Washington, Warren Hill Lodge	134	TQ118135	53	912	20	48	100	77	37	107	64	42	54	252	107	45	953	44	7Oct
Adur East (Adur West)																				
314703	Clayton P.Sta.	134	TQ304137	79	976	21	49	103	71	42	101	105	59	57	281	89	51	1029	53	7Oct
314765	Hurstpierpoint College	134	TQ291175	32	823	17	39	73	61	34	105	86	55	59	290	94	31	944	70	9Oct
314885	Burgess Hill, Leyland Rd	134	TQ317199	38		20	36	70	48	43	112	83	57	60	269	88	27	913	53	9Oct
314887	Burgess Hill S.Wks	134	TQ311205	27	772	15	32	78	57	47	124	79	60	62	298	89	28	969	55	7Oct
314908	Boiney	134	TQ275240	85		12	48	75	57	39	138	74	65	50	290	80	32	960	63	7Oct
Adur West (Coastal)																				
315103	Lower Beeding	134	TQ219274	97		17	39	69	62	43	129	99	51	47	210	78	33	877	51	18Jul
Adur																				
315444	Small Dole	134	TQ214135	12		19	48	88	71	37	93	72	55	50	269	(98)	44	944	(42)	7Oct
315482	Wappingthorn, Huddleston Farm	134	TQ176134	26		16	42	90	73	31	110	64	--	--	--	--	--	--	24	1Apr
315556	Bramber	134	TQ186105	8		17	45	95	70	31	91	64	47	42	266	93	41	902	52	7Oct
315621	Applesham Farm	134	TQ194072	35	845	23	49	106	68	44	84	55	39	44	241	97	39	889	51	7Oct
315626	Shoreham W.Wks	134	TQ211069	3	814	19	44	98	70	43	88	57	51	38	226	91	33	858	48	7Oct
315680	Tottington Barn	134	TQ220105	183		27	51	114	83	43	110	79	67	60	297	105	53	1089	60	7Oct
Coastal																				
315840	Broadwater P.Sta.	134	TQ143054	21		17	42	101	60	33	97	47	40	33	236	97	30	833	(44)	7Oct
315925	Worthing	134	TQ160035	2		14	39	90	65	31	99	49	45	42	215	85	27	801	45	7Oct
315996	Worthing, Corporation Nurseries	134	TQ104045	15		(15)	42	95	71	31	106	49	34	35	244	(84)	31	837		
Arun East (Coastal)																				
316247	Horsham S.Tr.Wks	134	TQ149297	38		15	32	74	64	38	90	85	45	52	222	79	29	825	39	7Oct
316261	Rusper	134	TQ190363	79	834	27	36	68	61	46	98	79	44	47	203	73	25	807	36	7Oct
316343	Horsham, Wimbleshurst Park	134	TQ180321	61		19	32	68	66	41	97	81	38	47	216	78	29	812	39	7Oct
316524	Ockley No.2	130	TQ146398	79		17	38	70	58	49	84	103	30	46	244	(72)	(28)	839	54	9Oct
Dunsfold (Arun East)																				
316897	Chiddingfold	130	SU965356	67	796	19	39	80	69	44	72	87	61	39	231	(71)	33	845		
316944	Dunsfold, Windways	130	TQ007371	61		13	35	72	66	48	83	81	48	58	223	70	33	830	45	9Oct
Arun East (Coastal)																				
317165	Wisborough Green	134	TQ067265	23		12	35	63	65	35	96	100	38	64	231	(75)	30	844		
Arun																				
317241	Roundhurst	134	SU926298	137		13	39	87	74	39	105	91	36	48	220	75	41	868	44	9Oct
317458	Kirdford, Pound Common	134	TQ015270	24	803	9	40	78	66	(37)	83	106	34	67	229	(83)	(35)	867		
317586	North Heath	134	TQ069227	21		13	34	71	63	37	106	79	32	47	259	82	30	853	49	9Oct

## RAINFALL 1987

Number	Station	Co no	Grid reference	Altitude m	Av 1941-1970 mm	Rainfall in millimetres												Highest daily fall	
						Jan	Feb	Mar	Apr	May	Jun	Jul	Aug	Sep	Oct	Nov	Dec	Year	mm
SOUTHERN,0410---(contd)																			
Rother (Arun)																			
317834	Petersfield Resr	135	SU750246	91	957	13	41	91	67	--	--	--	--	--	--	--	21	26Mar	
317900	Ramsdean	135	SU705225	125		12	50	97	75	44	77	75	32	42	264	83	51	902	
317913	Little Butser	135	SU719209	183		13	57	116	83	45	98	104	37	52	286	101	65	1057	
317938	Buriton	135	SU746203	88		17	54	122	72	42	83	91	42	49	259	(90)	56	977	
317963	Durford S.Wks	135	SU768228	52		10	46	100	70	36	75	78	35	42	255	(79)	49	875	
318022	West Harting, Goose Green	134	SU773214	61		16	47	118	72	35	71	85	37	41	267	82	52	923	
318050	Rogate	134	SU809237	64		15	44	89	69	33	77	68	35	39	245	75	43	832	
318304	Didling	134	SU844195	53		19	41	99	89	--	--	--	--	--	--	--	--	---	
318440	Cowdray Park	134	SU902215	30		14	41	87	72	32	85	101	36	37	235	74	39	853	
318675	North Chapel	134	SU954275	61		14	41	82	75	40	100	78	32	55	221	(79)	37	854	
318762	Grafham	134	SU913172	84		20	57	117	90	42	115	74	30	55	258	100	66	1024	
318908	Petworth Park	134	SU974216	76	880	16	40	79	77	29	109	78	28	56	239	83	40	874	
318939	Petworth, Barlavington	134	SU971160	53	968	22	51	104	86	34	118	69	37	53	267	89	57	987	
319025	Hardham P.Sta.	134	TQ032177	9	885	12	44	86	71	32	104	66	41	52	275	91	47	921	
Arun																			
319112	West Chiltington P.Sta.	134	TQ093171	30	839	15	43	71	72	38	107	60	51	51	261	(91)	35	895	
319157	Pulborough	134	TQ059185	19	841	18	40	76	68	32	111	63	43	55	272	95	41	914	
319385	Burpham P.Sta.	134	TQ048092	20		19	47	105	70	42	101	60	47	44	236	(93)	43	907	
319455	Arundel	134	TQ003074	40		16	47	110	69	32	97	55	41	44	243	99	40	893	
319642	Rustington, Glasshouse Res.Inst.	134	TQ045034	3	735	14	41	104	73	31	94	51	39	43	212	87	36	825	
319659	Court Wick No.2	134	TQ025036	5		14	37	83	64	28	99	47	31	36	219	--	--	---	
Ryebank (Coastal)																			
320008	Lidsey S.Wks	134	SU946032	4	752	17	36	96	63	28	82	57	27	37	254	89	31	817	
320074	Upwaltham No.2	134	SU940120	155		22	53	108	81	36	97	77	33	47	240	90	57	941	
320188	Eartham	134	SU938092	73	885	20	53	92	91	--	--	--	--	--	--	--	--	---	
320221	Halnaker	134	SU901089	55		12	41	106	63	(33)	66	69	36	37	(188)	75	39	765	
Coastal																			
320345	Bognor Regis	134	SZ934989	7	738	14	35	89	63	26	64	56	57	(33)	225	87	30	779	
320401	South Mundham	134	SU860002	3		11	37	74	62	29	60	71	32	31	211	76	28	722	
320468	Pagham S.Wks	134	SZ884989	6		15	34	87	60	25	64	67	45	31	(213)	80	29	750	
320543	Sidlesham S.Wks	134	SZ849958	3		11	(36)	75	63	26	55	57	31	(32)	(231)	(76)	(31)	724	
320600	Selsey, West St	134	SZ850930	4		15	35	96	59	21	56	61	34	33	217	80	32	739	
Lavant (Coastal)																			
320766	Upwaltham, Littleton Farm	134	SU949146	120		27	(54)	124	97	35	139	88	40	57	(269)	96	67	1093	
320922	West Dean Park	134	SU864127	58	965	22	58	123	92	39	100	73	43	40	230	94	60	974	
320994	Chilgrove House	134	SU837144	91	976	20	54	116	92	37	98	82	39	44	231	94	63	970	
321064	Lavant Resr	134	SU867095	72	822	18	46	100	70	41	73	66	39	39	(222)	(85)	44	843	
321092	Chichester Ambulance Sta.	134	SU863064	32		11	40	87	71	26	77	72	26	39	213	80	34	776	
Coastal																			
321220	Funtington P.Sta.	134	SU811082	34	824	13	39	106	67	30	70	65	37	39	(208)	87	39	800	
321311	Chidham	134	SU791036	4	745	10	40	89	61	25	57	72	40	34	(193)	77	31	729	
321314	Cobnor House	134	SU792023	4	768	7	33	91	59	24	59	69	39	40	198	73	36	728	
321324	Hambrook	134	SU786070	12		10	44	106	70	35	67	56	36	36	213	82	44	799	
321362	Thornham S.Wks	134	SU758050	3		11	43	96	58	27	51	60	49	39	217	78	47	776	
Ems (Coastal)																			
321396	North Marden	134	SU809175	185		12	49	132	105	36	102	89	35	55	(255)	99	60	1029	
321551	Walderton	134	SU786103	32		15	44	102	72	32	80	66	32	39	226	84	46	838	
321597	Stansted Park	134	SU760101	49	873	17	52	111	75	33	82	58	37	42	229	88	53	877	
HYDROMETRIC AREA 0420																			
Coastal																			
322105	Butser, Hilhampton	135	SU716187	122		14	56	115	79	43	77	101	34	39	268	89	59	974	
322224	Idsworth, Woodhouse Ashes	135	SU729114	62	875	(15)	(50)	110	67	34	58	53	30	37	217	(86)	67	824	
322299	HAYLING: Beachlands Office	135	SZ716988	4	683	12	39	93	60	31	54	58	39	27	213	70	30	726	
322333	Havant, Budds Farm S.Wks	135	SU708056	4		12	41	88	56	26	57	47	43	35	219	77	41	742	
322335	Havant W.Wks	135	SU711063	8	748	11	41	88	63	28	61	53	37	32	213	77	35	739	
322421	Farlington Resr	135	SU679060	36	776	14	47	100	68	27	72	52	41	39	233	80	42	815	
322487	PORTSEA: Eastney P.Sta.	135	SZ673993	4		10	41	86	67	29	43	55	26	34	(214)	(79)	30	714	
322500	PORTSEA: Southsea Common	135	SZ637991	2	702	11	43	94	67	26	48	57	26	32	217	75	32	728	
Wallington (Coastal)																			
322786	Southwick	135	SU637076	46	817	5	34	98	68	32	63	54	30	44	199	75	66	768	
322846	H.M.S. Mercury	135	SU680190	206	1049	15	52	127	92	44	89	77	32	40	(279)	94	68	1009	
322883	Hambledon	135	SU652155	68	868	(12)	(48)	95	71	28	61	60	24	39	214	69	58	779	
322932	Worlds End P.Sta.	135	SU629118	35	836	11	48	103	74	37	65	55	35	43	(226)	70	49	816	
322939	Upper Beckford Farm	135	SU632110	34	836	5	36	107	74	29	67	58	25	44	202	73	65	785	
Coastal																			
323138	Fareham, Peel Common S.Wks	135	SU566035	9		13	48	90	70	24	59	49	19	28	216	81	35	732	
323218	Lee-on-Solent RNAS, Met.Office	135	SU557016	10		11	--	--	--	--	--	--	--	--	--	--	--	---	
Meon																			
323330	West Meon P.Sta.	135	SU648243	101	918	12	54	105	78	41	66	77	28	41	270	86	50	908	
323507	Soberton P.Sta.	135	SU596142	41	851	14	49	110	80	42	74	71	26	42	267	90	46	911	
Coastal																			
323707	Warsash	135	SU495072	21		14	62	107	81	26	74	57	18	42	(254)	93	50	878	
Hamble																			
323806	Bishops Waltham S.Wks	135	SU545169	23		12	49	104	64	40	78	60	24	31	238	97	46	843	
323840	Wintershill Hall	135	SU527184	76	831	11	53	97	69	40	78	68	27	35	223	90	48	839	
323885	Swanmore	135	SU577163	58		14	49	103	71	42	74	57	24	41	(254)	(87)	(51)	867	
323902	Hoe P.Sta.	135	SU567167	34	815	11	50	103	70	41	78	55	23	43	247	92	49	862	
Itchen																			
324462	West Tisted, Manor Farm	135	SU650293	180		15	45	97	81	42	72	68	31	(40)	(246)	85	50	872	
324474	Bramdean Woodcote, Manor House	135	SU624279	101		16	46	100	82	38	73	74	32	40	242	88	43	874	
Alre (Itchen)																			
324658	Medstead, Solridge Rd	135	SU655357	192		21	49	94	79	51	83	72	30	45	217	93	45	879	
324702	Ropley, Harcombe House	135	SU638308	123		17	43	92	84	40	68	70	31	40	229	84	46	844	
324738	Bishops Sutton, Sutton Manor House	135	SU605320	78	822	12	38	70	75	41	76	59	28	38	(210)	84	41	772	

Number	Station	Co no	Grid reference	Av Alti- tude m	1941- 1970 mm	Rainfall in millimetres												Highest daily fall		
						Jan	Feb	Mar	Apr	May	Jun	Jul	Aug	Sep	Oct	Nov	Dec	Year	mm	date
SOUTHERN.0420---(contd)																				
The Grange (Itchen)																				
325034	Preston Candover	135	SU607422	107		13	38	70	72	44	77	54	23	65	194	76	37	763	45	9Oct
325100	Brown Candover	135	SU577393	91		12	40	73	69	47	93	62	28	42	(192)	73	32	763		
Itchen																				
325267	Martyr Worthy	135	SU517338	84	809	8	40	69	58	41	70	58	25	36	190	70	39	704	45	9Oct
325445	Harestock	135	SU470318	67	851	12	47	77	59	36	73	64	21	36	185	73	42	725	40	9Oct
325738	Otterbourne W.Wks No.2	135	SU468233	34		9	49	92	68	32	70	54	27	45	184	84	46	760	(39)	9Oct
325739	Otterbourne W.Wks No.3	135	SU468233	34		8	48	90	67	29	68	49	26	42	(184)	83	46	740		
325867	Eastleigh S.Wks	135	SU466182	9		6	48	101	66	38	77	77	26	30	(205)	89	44	807	(58)	9Oct
326114	Portsmouth S.Wks	135	SU436148	5		6	47	89	74	36	71	55	21	33	196	90	46	764	(42)	9Oct
Coastal																				
326216	Southampton, Mayflower Park	135	SU416112	3		10	55	97	74	30	66	47	17	38	193	79	44	750	42	9Oct
326250	Millbrook S.Wks	135	SU387125	5	829	9	62	88	(80)	(33)	69	47	20	30	(190)	86	47	761		
Test																				
326345	North Oakley	135	SU540542	164		15	42	74	64	40	82	57	25	48	177	76	39	739	39	9Oct
326384	Wootton House	135	SU593530	123	798	11	36	71	(63)	44	68	66	30	50	(182)	67	34	722		
326507	North Waltham, Church Farm	135	SU561465	870		15	36	70	61	36	77	56	21	55	177	66	39	709	39	9Oct
326523	Oakley, Bulls Bushes Farm	135	SU573486	146		11	36	72	63	34	77	55	24	48	177	63	35	695	40	9Oct
326674	Overton	135	SU520507	104	789	12	38	69	65	32	77	62	23	52	(179)	66	31	706	47	9Oct
326842	Litchfield, Grenage Cotts	135	SU463539	122		11	49	62	62	41	94	67	15	61	173	77	43	755	38	9Oct
326985	Whitchurch, Evingar Rd	135	SU462485	94		12	49	63	58	32	73	56	16	48	163	63	32	665	37	9Oct
Bourne (Test)																				
327022	Fosbury Manor	135	SU306585	177	956	21	58	78	72	51	123	70	27	55	151	81	51	838	34	11Nov
327264	Linkenholt P.O.	135	SU364580	197		17	49	70	68	50	113	58	26	55	(148)	75	46	775	29	11Nov
327305	Hurstbourne Tarrant	135	SU382532	98		16	51	67	58	46	105	66	19	52	152	72	38	742	32	15Oct
Test																				
327581	Middleton House	135	SU421441	64		9	46	59	63	32	72	51	16	48	165	64	33	658	45	9Oct
Bullington (Test)																				
327725	East Stratton	135	SU543396	98		13	35	61	62	39	78	55	21	41	173	70	34	682	39	9Oct
Anton (Test)																				
328519	Andover W.Wks	135	SU368467	63	749	6	43	63	63	29	75	50	13	47	152	66	3			

# RAINFALL 1987

Number	Station	Co no	Grid reference	Av Altitude 1941- 1970 m mm	Rainfall in millimetres												Highest daily fall		
					Jan	Feb	Mar	Apr	May	Jun	Jul	Aug	Sep	Oct	Nov	Dec	Year	mm	date
SOUTHERN,1010---(contd)																			
<i>Coastal</i>																			
333914	WIGHT: Sandown Sandham Gardens	136	SZ604846	4 771	9	55	95	(65)	25	43	56	33	(43)	233	104	40	801		
333919	WIGHT: Shanklin Big Meade	136	SZ581808	55 917	16	59	91	75	25	57	57	(34)	(52)	258	103	42	869		
333939	WIGHT: Ventnor Cemetery	136	SZ556777	135 846	16	79	96	70	29	64	52	37	54	221	97	43	858		
333940	WIGHT: Ventnor Park	136	SZ557773	60	13	67	88	66	28	55	43	37	43	187	83	33	743	29	20Oct
333958	WIGHT: St Catherine's Point LH	136	SZ498753	16 765	18	59	69	67	23	46	38	28	42	212	81	33	716	35	7Oct
334164	WIGHT: Freshwater P.Sta.	136	SZ341871	3 784	19	57	92	75	20	62	52	20	40	210	92	40	779	62	9Oct
334266	WIGHT: Calbourne	136	SZ425859	70 882	19	60	97	79	31	70	54	24	47	235	115	42	873	(53	9Oct)
334509	WIGHT: Cowes W.Wks	136	SZ490952	49 807	14	49	104	76	32	53	49	19	38	251	98	45	828	(62	9Oct)

## WESSEX WATER AUTHORITY AREA (Part 1)

### HYDROMETRIC AREA 0430

<i>Mude (Coastal)</i>																			
335088	Christchurch, Highcliffe	135	SZ208938	26	(14)	57	90	66	20	46	74	19	31	156	73	48	694		
<i>Avon</i>																			
335117	Bishops Cannings, Easton Farm	128	SU048645	131	16	54	70	62	46	98	49	29	54	(129)	70	39	716	(27)	11Nov
335250	Wedhampton, Old Manor Farm	128	SU059576	120	17	56	74	60	51	102	53	25	47	126	71	36	718	25	11Nov
335663	Alton Priors	128	SU109624	134 781	19	56	66	63	36	99	70	25	54	132	62	36	718	26	19Jul
335953	Netheravon Met.Office	128	SU164495	129	10	44	69	61	38	81	50	15	47	(125)	65	(30)	635	(24)	9Oct
336376	Boscombe Down Met.Office	128	SU172403	126 724	7	38	75	64	33	64	47	15	58	126	56	31	614	21	15Oct
336402	Larkhill Met.Office	128	SU137447	132 746	8	40	78	64	36	74	45	14	43	(138)	64	31	635	30	9Oct
<i>Nadder (Avon)</i>																			
336658	Donhead St Mary, Coombe Hill	128	ST896227	172	14	71	87	77	28	63	37	32	41	159	68	45	722	25	8Nov
337023	Fonthill Bishop, Glebe House	128	ST937330	116	(20)	65	105	66	39	81	44	18	50	(166)	78	(59)	791		
337068	Swallowcliffe	128	ST972267	125 895	14	64	89	68	28	73	46	20	46	154	74	52	728	26	15Oct
337470	Wilton House	128	SU098311	53	10	51	94	67	27	74	57	18	44	154	75	48	719	26	15Oct
<i>Wylfe (Nadder)</i>																			
337630	Lower Partwood	128	ST884365	183 1003	23	69	108	82	49	87	35	25	65	(162)	77	58	840	28	18Mar
337670	Brixton Deverill	128	ST863387	130	22	65	90	82	37	97	36	24	64	(162)	84	53	816	28	15Oct
337793	Warminster, Broxburn Rd	128	ST860446	122	24	64	99	86	34	101	58	42	64	165	87	52	876	(28)	9Oct
<i>Bourne (Avon)</i>																			
Collingbourne Kingston,																			
339374	Waglands Farm	128	SU244566	145	19	53	78	65	48	96	60	21	55	121	75	33	724	31	11Nov
339608	South Tidworth S.Wks	135	SU231468	104 773	19	44	81	(66)	36	84	48	15	55	144	64	(32)	888		
339911	Hurdcott	128	SU169339	53	12	41	77	66	29	64	51	17	44	144	64	35	844	26	9Oct
339981	Sallsbury, Peters Finger S.Wks	128	SU159288	43 745	14	43	82	72	28	74	51	21	47	162	64	40	698	29	9Oct
<i>Ebble (Avon)</i>																			
340394	Odstock Down, Yews Farm	128	SU142245	107	17	52	103	67	28	89	77	27	46	176	71	54	807	29	9Oct
<i>Avon</i>																			
340765	Martin Down	135	SU058189	89	14	61	97	61	27	78	74	30	41	(166)	73	(51)	773	27	7Oct
341381	Linwood, Appleslade	135	SU180095	40 882	13	63	83	67	21	67	84	21	31	138	65	42	695	30	18Jul
341580	Bisterne	135	SU152007	13 872	12	68	82	70	23	58	80	24	42	155	73	50	737	30	9Oct
341732	Christchurch	137	SZ154939	4 784	13	67	92	68	18	50	49	22	40	(165)	77	47	708	27	9Oct
341737	Christchurch, Stony Lane S.Wks	135	SZ164935	2	13	65	93	69	20	50	64	16	39	172	74	48	723	39	9Oct
<i>Stour (Avon)</i>																			
341961	Gillingham S.Wks	137	ST804259	79	13	63	71	66	35	74	38	31	43	(150)	80	45	709	27	11Nov
342152	Gillingham	137	ST818261	75	15	65	72	69	34	60	31	32	46	137	74	45	680	23	9Oct
342282	Fifehead Magdalen	137	ST779214	91	12	83	66	69	27	63	33	27	39	138	76	43	676	24	8Nov
342534	Horsington	138	ST686233	140 860	12	78	73	72	29	90	36	37	45	149	80	47	748	29	11Nov
<i>Lydden (Stour)</i>																			
343207	Little Westrow	137	ST697107	81 916	14	67	66	75	26	79	38	18	47	(175)	66	53	724	27	9Oct
<i>Stour (Avon)</i>																			
343447	Sturminster Newton, Rosecroft	137	ST786147	67	12	74	66	71	24	70	37	20	43	154	56	40	667	23	9Oct
343878	Shillingstone, Green Hills	137	ST829104	58 896	13	76	85	72	26	71	30	19	43	190	74	60	759	33	7Oct
344005	Stourpaine, Lazerton Farm	137	ST863103	46	12	77	85	74	24	71	36	21	49	169	71	63	752	26	26Mar,
																		7Oct	
344052	Bryanston	137	ST872067	82 949	13	79	86	75	25	72	37	18	47	185	77	67	781	26	5Jun
<i>Tarrant (Stour)</i>																			
344323	Tarrant Monkton	137	ST946085	55	11	71	92	70	30	75	62	23	44	166	73	63	780	27	26Mar
<i>Stour (Avon)</i>																			
344939	Corfe Mullen W.Wks	137	SY974982	25 841	12	80	95	68	18	65	53	25	42	154	80	57	749	29	18Jul
<i>Allen (Stour)</i>																			
345091	Sixpenny Handley, High St	137	ST997171	90	18	67	91	63	30	77	49	23	40	158	70	50	736	(23)	7Oct
345379	Stanbridge Mill P.Sta.	137	SU011089	40 915	11	64	82	65	27	72	51	17	43	158	65	48	703	25	9Oct
345678	Wimborne P.Sta.	137	SU007010	21 856	9	77	89	64	18	73	75	28	47	155	77	52	764	32	18Jul
<i>Moors (Stour)</i>																			
346474	Hurn Met.Office	137	SZ117978	10 806	10	65	88	65	18	60	75	26	37	153	81	50	728	29	18Jul
<i>Coastal</i>																			
346806	Bournemouth, Kings Park Nursery	137	SZ124927	27	12	73	95	63	18	46	47	26	43	170	79	(52)	724	24	15Oct

### HYDROMETRIC AREA 0441

<i>Bourne (Coastal)</i>																				
346847	Alderney Resr	137	SZ046950	89	838	11	68	91	61	16	59	76	34	41	161	74	51	743	33	16Jul
346876	Branksome, Bourne Valley Gas Wks	137	SZ060925	24	858	12	76	94	60	18	50	57	28	40	153	84	50	722	(29	18Jul)
<i>Coastal</i>																				
346992	Poole, Nuffield Rd	137	SZ016934	7		10	71	87	57	15	58	47	30	37	162	77	54	705	(26	9Oct)
347013	Poole S.Wks	137	SZ006937	5	778	12	72	86	60	16	61	49	34	39	162	81	51	723	32	18Jul
<i>Piddle</i>																				
347553	Lower Ansty, Ivy Cottage	137	ST769029	123		17	99	89	82	27	96	38	17	48	179	77	81	850	27	5Jun

# RAINFALL 1987

Number	Station	Co no	Grid reference	Av Alti- tude 1941- 1970 m mm	Rainfall in millimetres												Highest daily fall	
					Jan	Feb	Mar	Apr	May	Jun	Jul	Aug	Sep	Oct	Nov	Dec	Year	mm
WESSEX,0441---(contd)																		
Milborne (Piddle)																		
347819	Milborne St Andrew P.Sta.	137	SY804983	78	12	94	84	84	19	98	43	(21)	(53)	168	81	73	830	
Piddle																		
347973	Trigon	137	SY885886	18 857	13	75	89	61	18	53	36	23	40	159	79	60	706	(25 7Oct)
Frome																		
348232	Cattistock, Lankham House	137	SY595996	117	12	84	93	96	27	93	36	22	51	194	80	69	857	33 5Jun
348576	Sydling, Huish Fish Farm	137	SY633987	91	11	98	111	89	28	99	35	21	50	186	87	84	899	34 5Jun
348679	Minterne Magna	137	ST658043	168	--	99	105	87	33	108	47	17	56	203	84	89	---	
348809	Charminster, Hill View	137	SY675927	77	14	96	108	85	22	82	31	23	47	171	86	77	842	32 1Feb
348847	Dorchester W.Wks	137	SY684905	95 1045	11	99	113	83	19	91	34	17	56	179	97	80	879	33 1Feb
348916	Kingston Maurward	137	SY719910	73 991	13	100	104	83	19	77	35	19	59	(179)	92	74	854	32 1Feb
349492	Winfrith	137	SY820870	26 876	14	79	98	77	18	65	32	20	40	174	89	60	766	28 8Nov
349598	East Burton	137	SY833871	15	10	76	93	75	17	64	37	18	44	176	90	63	763	28 1Feb
349695	Freshwater River Lab.	137	SY869867	9	11	80	97	74	19	65	39	22	43	161	89	63	763	28 1Feb
Coastal																		
350278	Swanage	137	SZ030794	11 809	13	67	87	58	19	54	40	28	44	173	87	42	712	26 11Nov
350570	Weymouth, Cranford Ave	137	SY681805	12	11	75	76	62	24	80	32	26	36	157	82	45	686	25 1Feb
350593	Friar Waddon P.Sta.	137	SY652857	65 906	10	98	97	69	28	75	35	22	45	167	86	59	791	
350749	Weymouth, Westham	137	SY661796	21	12	69	74	57	20	59	42	24	36	135	81	41	650	24 8Nov
350776	Portland Bill Coastguard	137	SY677692	53	15	58	57	57	24	43	31	19	36	148	74	40	602	22 11Nov
350810	Portland RNAS, Met.Office	137	SY683742	3	11	59	56	60	22	43	33	19	33	142	(69)	40	587	(21 8Nov)
350922	Abbotsbury, East Farm	137	SY578853	54	--	--	--	--	--	--	33	26	32	148	(81)	51	---	(22 11Nov)
Brit (Coastal)																		
351231	Beaminstor, Stoke Water Cott.	137	ST467009	58	18	100	89	83	28	115	28	22	52	191	83	80	889	38 5Jun
351257	Netherbury, Virginia Cottage	137	SY470991	45	19	92	83	82	30	113	29	24	51	193	85	73	874	38 7Oct
Asker (Brit)																		
351464	Loders	137	SY496941	25	15	79	74	76	29	91	28	19	48	165	79	62	765	28 5Jun
351523	Powerstock	137	SY531971	87	13	82	90	87	29	107	32	27	49	169	81	66	832	
Coastal																		
351827	Charmouth S.Wks	137	SY371937	10 811	13	96	87	77	31	86	34	20	42	162	77	72	797	41 1Feb
351884	Wootton Fitzpaine, Manor Farm	137	SY372957	59	18	109	89	95	32	92	36	20	54	199	87	74	905	(49 1Feb)
SOUTH WEST WATER AUTHORITY AREA																		
HYDROMETRIC AREA 0442																		
Coastal																		
351986	Pinhay	140	SY315913	137 913	18	112	81	82	33	92	29	22	54	199	85	69	876	54 1Feb
HYDROMETRIC AREA 0450																		
Axe																		
352193	Drimpton, Burstock	137	ST415048	110	22	101	77	86	28	139	28	28	56	209	80	89	943	43 5Jun
352282	Crickett St Thomas, Wildlife Park	138	ST371085	135	21	81	60	84	31	135	28	27	62	184	75	78	866	(25 18Oct)
352316	Forde Abbey	137	ST359051	70 972	21	86	57	90	27	104	24	23	54	209	68	75	838	27 18Oct
352343	Chard Junction	138	ST340047	53	20	92	64	84	25	101	23	21	(58)	213	(76)	(73)	850	
352519	Wambrook	138	ST291073	200	21	95	70	96	29	115	34	23	59	219	85	73	919	34 18Oct
352634	Twist	140	ST290037	183	18	113	70	84	30	111	26	23	72	219	79	73	918	34 1Feb
352686	Axminster, Lyme Rd Resr	140	SY307977	108 1030	19	114	79	86	35	94	40	22	51	246	79	83	948	46 1Feb
Yarty (Axe)																		
352746	Buckland St Mary	138	ST272133	218	24	80	73	88	31	103	33	19	47	217	72	69	856	38 18Oct
352803	Northay	138	ST283113	186	26	78	68	85	28	101	24	25	41	202	77	66	821	
352856	Yarcombe Welton	140	ST244082	154	28	86	67	96	30	100	29	22	46	193	83	63	843	29 2Apr
353056	Kilminster	140	SY267986	67 994	22	124	77	88	31	108	26	19	57	221	81	74	928	46 1Feb
Coly (Axe)																		
353195	Farway, Tedbridge	140	SY176959	94	21	136	81	113	42	105	37	24	65	226	86	74	1010	(48 1Feb)
353419	Wilmington P.Sta.	140	ST214004	91	23	122	76	108	33	109	21	25	57	225	80	71	950	42 1Feb
353471	Seaton Junction, Rayleen	140	SY248966	35	23	132	75	92	33	99	22	19	54	200	84	74	907	(55 1Feb)
Axe																		
353510	Holyford Wtr.Tr.Wks	140	SY236922	46	22	117	84	85	32	92	25	20	48	204	93	76	898	49 1Feb
Coastal																		
353608	Beer, Windyridge	140	SY231894	66 869	20	98	72	75	36	70	20	16	44	176	74	54	755	42 1Feb
Sid (Coastal)																		
353781	Sidford P.Sta.	140	SY137904	35	15	113	75	96	50	82	26	(20)	(53)	176	75	55	836	42 1Feb
Coastal																		
353863	Sidmouth	140	SY124873	10 789	13	92	65	86	45	83	56	12	44	176	68	48	788	39 17Jul
Otter																		
353907	Churchingford, Ostlers	138	ST213125	229	32	95	78	117	41	104	52	27	61	217	85	71	980	34 2Apr
353965	Upottery, Yew Tree	140	ST207089	225	30	86	70	106	34	98	43	27	(55)	200	83	58	890	
354167	Honiton, Rosemount Close	140	ST158000	114	21	101	66	107	35	106	46	23	51	205	75	58	894	37 2Apr
354170	Honiton, Copper Castle	140	ST171004	162 1078	26	104	68	109	35	104	42	25	54	214	75	60	916	40 2Apr
354295	Feniton Court	140	SY109994	67 925	21	88	63	118	41	90	30	21	46	194	69	50	831	54 2Apr
354492	Ottery St Mary, Greatwell P.Sta.	140	SY110955	79 987	17	99	72	114	46	89	24	16	54	195	70	59	855	49 2Apr
354497	Ottery St Mary, Kings School	140	SY090953	52 934	13	(93)	63	109	42	93	25	17	45	190	70	56	816	
354658	Dotton P.Sta.	140	SY083882	27 874	13	97	64	82	53	64	43	12	55	195	70	53	801	36 1Feb
354697	Bicton House Ag.Coli.	140	SY071868	51	10	90	62	83	46	72	34	10	55	176	67	53	758	37 1Feb
354778	Kersbrook	140	SY064831	24	15	70	59	82	41	68	38	17	42	183	64	55	734	28 2Apr
Coastal																		
354864	Exmouth, Capel Lane Tr.Wks	140	SY027819	66 792	12	70	58	89	41	58	32	19	43	192	52	57	723	28 2Apr
354880	Exmouth W.Wks	140	SY015813	59 783	10	68	62	86	34	54	38	15	42	176	51	56	692	25 2Apr
354895	Exmouth, The Marles	140	SY013827	53	13	72	59	89	36	50	33	16	51	180	54	55	708	26 2Apr



# RAINFALL 1987

Number	Station	Co no	Grid reference	Av Altitude 1941- 1970 m mm	Rainfall in millimetres												Highest daily fall		
					Jan	Feb	Mar	Apr	May	Jun	Jul	Aug	Sep	Oct	Nov	Dec	Year	mm	date
SOUTH WEST,0450---(contd)																			
Clyst (Coastal)																			
355003	Plymtree	140	ST050031	64	18	87	59	102	39	94	49	21	41	175	67	34	786	37	2Apr
355052	Clyst St Lawrence	140	ST021005	81 911	23	76	57	104	43	80	32	25	38	174	65	39	756	40	2Apr
355363	Exeter Met.Office	140	SY001933	32 774	11	73	55	114	45	53	31	10	39	171	61	40	703	48	2Apr
355459	Stallcombe	140	SY039892	114	12	84	54	99	56	65	29	14	54	175	65	57	764	34	2Apr
Exe																			
355568	Blackpits Gate	138	SS764417	407	61	146	162	125	86	135	88	38	120	275	200	183	1619		
355612	Wellshead	138	SS824417	422	45	150	187	113	81	126	79	38	133	296	188	213	1649		
355639	Lower Thorne	138	SS843383	290 1627	47	127	151	102	71	105	77	32	110	264	175	137	1398	45	26Mar
355735	Winsford	138	SS906348	189 1357	44	110	149	118	67	90	77	37	85	259	164	125	1325	43	7Oct
355871	Brompton Regis, Gutterhole	138	SS941319	320	(37)	106	120	107	53	86	78	34	(73)	(257)	137	98	1186		
Haddeo (Exe)																			
356012	Brompton Regis, Hill Farm	138	SS968310	251	34	95	116	113	57	77	76	(33)	73	(272)	123	85	1154		
356081	Exton, Leigh Farm	138	SS961338	329	35	103	136	109	51	90	69	(34)	(79)	(274)	140	102	1222		
Barle (Exe)																			
356172	Great Vintcombe, Lower	138	SS731396	392 1972	50	162	171	116	97	171	98	57	143	296	233	182	1776	43	18Nov
356229	Simonsbath, White Rock	138	SS782394	381	44	141	161	118	84	131	76	39	114	280	188	161	1537	38	22Mar
356262	Honeyhead	138	SS797392	381 1645	(43)	132	164	105	79	130	76	28	107	276	181	143	1464		
356283	Kinsford Gate	138	SS744365	457 2070	(53)	203	206	127	93	206	112	64	141	297	244	201	1947		
356466	Hawkridge, Liscombe E.H.F.	138	SS877327	314 1526	50	126	147	119	71	103	73	39	81	279	172	117	1377	(51)	7Oct
356475	Hawkridge, Withypool Cross	138	SS849314	319	47	135	159	121	77	117	83	42	84	252	176	123	1416		
356499	Sportsman's Inn	138	SS793333	390	48	143	164	94	77	145	88	49	106	255	209	121	1499		
356500	Sandyway, Border Farm	138	SS794332	389	(49)	(125)	150	126	82	169	75	42	110	303	(209)	95	1535		
356617	Dulverton, Exmoor House No.2	138	SS912280	137	37	77	120	110	58	78	73	35	65	255	122	85	1115		
Exe																			
356650	Exebridge	138	SS930243	113	36	76	108	107	55	67	78	32	63	246	102	71	1041		
Bathern (Exe)																			
356984	Clayhanger	140	ST022230	165 1118	28	82	91	101	39	63	77	24	47	271	87	74	984		
Exe																			
357205	Pylemore	140	SS928171	213	34	104	95	104	65	79	63	29	61	261	109	70	1074	45	7Oct
Loman (Exe)																			
357435	Huntsham	140	SS990180	241 1114	34	95	88	94	48	73	88	33	65	268	104	74	1064	32	7Oct
357522	Allers W.Wks	140	SS966152	104	24	86	77	93	48	68	70	28	39	258	89	53	933	29	2Apr
Exe																			
357822	Bickleigh, Great Dorweeke	140	SS953068	76	23	78	62	110	49	67	62	23	37	201	79	43	834	41	2Apr
357958	Brampford Speke	140	SX925984	34	22	72	51	105	46	79	41	19	34	190	81	45	785	(36)	2Apr
357960	Stoke Canon, Oakhay Barton	140	SX936981	21	18	66	51	94	43	67	35	17	27	172	64	40	694	35	2Apr
Culm (Exe)																			
358100	Dunkeswell	140	ST136076	253 1113	23	102	71	112	44	113	38	27	50	209	83	(60)	932		
358234	Hemyock, Marl Pit	140	ST138129	165	20	87	75	112	33	74	49	31	53	215	79	60	888	43	2Apr
358263	Culm Davy, New Barn	140	ST122147	169	18	72	76	95	34	68	40	24	(36)	197	75	48	783	(29)	3Apr
358300	Culmstock, Woodgate Farm	140	ST102151	160 918	24	78	70	97	36	62	42	30	45	195	74	51	804	32	2Apr
358424	Uffculme, Gaddon Farm	140	ST070116	116	23	82	69	105	39	82	45	25	40	190	75	49	824	39	2Apr
358511	Kentisbeare	140	ST065075	115 939	18	84	61	103	35	75	47	24	39	181	73	44	784	40	2Apr
358550	Hockworthy House	140	ST041195	194	28	87	93	97	39	81	66	31	45	205	97	71	940	33	11Nov
358674	Willand, Losinga	140	ST035103	79	23	86	65	94	39	74	62	22	42	193	80	46	826	35	16Jul
358680	Samplford Peverell	140	ST034144	88	27	85	70	91	46	64	70	29	43	186	77	50	838	37	16Jul
Creedy (Exe)																			
359171	Kennerleigh	140	SS819074	117 1065	25	85	74	104	66	83	52	29	44	200	102	44	908	40	2Apr
Yeo (Creedy)																			
359424	Hittisleigh, Higher Hill	140	SX727944	213	22	69	77	98	54	67	77	14	56	197	103	(60)	894	34	2Apr
359725	Barnstaple Cross	140	SS805014	139 888	16	66	53	85	43	57	42	17	38	166	83	32	698		
Creedy (Exe)																			
359973	Newton St Cyres, Home Farm	140	SX877982	33	15	65	52	110	48	70	38	17	30	182	75	38	740	43	2Apr
Exe																			
360155	Exeter, County Hall	140	SX929918	30	11	62	54	88	47	51	37	14	35	155	62	(51)	667	(33)	2Apr
360247	Pocombe Bridge	140	SX894917	30	12	70	64	101	51	60	47	19	39	185	68	56	772	44	2Apr
360325	Shillingford Abbot	140	SX908888	30	12	80	67	98	51	48	44	(17)	44	187	(69)	53	770		
Coastal																			
360699	Kenton, High Barn	140	SX957836	23	13	68	62	84	38	48	31	21	60	174	69	69	737	25	26Mar
360724	Starcross	140	SX972821	9 812	15	71	63	83	36	52	29	20	61	(179)	64	65	738	25	26Mar
360763	Mamhead	140	SX944800	46 964	15	76	73	92	41	73	32	8	60	203	67	83	823	31	26Mar
360863	Luscombe Castle	140	SX943768	59 970	13	63	73	82	38	63	32	8	55	184	72	--	--	33	26Mar
HYDROMETRIC AREA 0460																			
Coastal																			
360892	Holcombe	140	SX953751	61 979	14	70	67	77	40	61	47	6	(53)	165	74	68	742		
360906	Teignmouth	140	SX941728	3 829	12	62	56	72	32	62	47	7	45	(165)	61	64	685	29	2Apr
Teign																			
360922	Varracombe	140	SX619849	549	85	228	246	186	88	231	108	59	119	375	214	241	2180		
361067	Throwleigh, Providence	140	SX674894	255	35	97	117	136	49	79	60	18	59	250	132	99	1131	(49)	2Apr
South Teign (Teign)																			
361088	White Ridge	140	SX650824	488 2061	(57)	218	205	180	46	221	111	26	105	363	211	295	2038		
361105	Hurston Ridge	140	SX668828	411 1877	52	163	181	193	42	174	98	14	103	342	198	268	1828		
361118	Thornworthy Down	140	SX664846	354 1861	53	147	166	176	40	124	82	15	98	335	172	212	1620		
361123	Metherall	140	SX672843	352 1916	55	162	162	184	55	129	67	21	95	332	178	178	1618	71	2Apr
361126	Fernworthy House	140	SX673842	352	55	160	150	188	55	129	67	20	95	335	178	177	1609	71	2Apr
361130	Thornworthy	140	SX671850	344 1763	48	153	154	165	52	139	66	23	92	321	163	--	--		
Teign																			
361361	Woodbrooke Cottage	140	SX775908	107	19	68	69	109	45	51	63	7	(42)	200	78	(53)	804		

# RAINFALL 1987

Number	Station	Co no	Grid reference	Av Alti- tude 1941- 1970 m mm	Rainfall in millimetres												Highest daily fall	
					Jan	Feb	Mar	Apr	May	Jun	Jul	Aug	Sep	Oct	Nov	Dec	Year	mm
SOUTH WEST,0460---(contd)																		
Trenchford (Teign)																		
361701	Laployd	140	SX807849	317 1181	42 (103)	(98)	115	36	73	54	(15)	49	--	--	--	--	---	
361705	Kennick Resr	140	SX808839	250	23	101	96	121	(48)	76	68	14	65	235	93	111	1051	
361711	Tottiford, Filter House	140	SX807823	215	24	98	93	112	42	69	71	10	65	221	94	108	1007	40 2Apr
Teign																		
361850	Chudleigh	140	SX866793	70	17	92	83	113	44	60	46	8	69	197	77	85	891	47 2Apr
Bovey (Teign)																		
361974	North Bovey	140	SX719836	267	46	118	120	174	46	102	57	13	76	299	143	145	1339	75 2Apr
362110	Moretonhampstead, Wildmoor	140	SX753859	198	--	--	--	141	46	70	53	13	51	229	99	99	---	47 2Apr
362187	Yarner Wood	140	SX786783	198 1286	22	118	118	125	31	98	51	11	84	226	117	138	1139	56 26Mar
Teign																		
362295	Ilington	140	SX773763	265	24	129	119	115	31	100	49	10	84	232	126	152	1171	57 26Mar
362725	Newton Abbot	140	SX862716	15	--	--	--	--	--	--	--	--	--	--	--	78	---	18 15Dec
362732	Compton	140	SX862652	64 1026	13	93	79	91	35	63	54	7	70	180	(93)	--	---	
362836	Ashwell Corner	140	SX899744	143	11	73	71	94	31	65	42	8	56	180	70	86	787	31 2Apr
Coastal																		
363036	Torquay, Abbey Park	140	SX909638	8 898	11	73	67	72	25	51	52	6	50	158	77	87	729	28 26Mar
363113	Paignton, Clennon Valley S.Wks	140	SX888593	6	14	86	78	82	26	57	65	8	63	168	92	99	838	33 2Apr
Dart																		
363234	Cut Hill No.2	140	SX603831	541	48	225	236	198	89	250	115	61	126	405	210	255	2218	
363235	Cut Hill	140	SX599828	594	55	243	246	205	91	251	122	61	137	427	209	275	2322	
363243	Sandy Hole	140	SX612813	518	53	246	281	201	96	257	121	62	156	430	221	320	2444	
363271	Archerton	140	SX637792	393	45	177	206	164	66	191	92	34	126	347	196	235	1879	
West Dart (Dart)																		
363381	Fiat Tor	140	SX601806	533	80	215	255	178	93	252	127	64	151	390	213	272	2290	
363407	Beardown Hill	140	SX606768	482 2109	87	199	310	178	75	221	128	50	139	378	202	276	2243	
363433	Cowsic Valley	140	SX594767	403 1997	(35)	179	201	201	67	188	120	36	115	(357)	190	277	1966	
363454	Mis Tor	140	SX569765	472	(37)	176	242	165	87	233	109	52	140	376	188	240	2045	
363474	Princetown Prison	140	SX586741	423 2136	36	180	234	175	77	217	123	49	120	(375)	190	254	2030	66 26Mar
363534	Cherrybrook Hotel	140	SX622760	381	42	149	191	188	63	164	90	32	109	353	173	199	1753	80 2Apr
363624	Swincombe	140	SX633719	317 1918	40	192	227	227	69	181	88	34	126	412	187	258	2041	80 18Oct
Dart																		
363697	Venford Resr	140	SX684707	290 1773	30	188	208	180	47	164	69	19	117	397	214	263	1896	85 26Mar
363700	Venford Dam	140	SX687710	290 1664	26	161	158	167	35	133	60	14	96	347	166	216	1579	71 26Mar
363914	Buckland in the Moor	140	SX724738	305	--	--	136	146	35	103	45	14	(88)	292	143	168	---	
364067	Ryders Hill	140	SX659695	500	43	188	333	195	62	229	109	23	145	430	235	359	2351	
364083	Scorriton, Higher Combe	140	SX700681	122	26	161	182	154	40	118	54	18	110	334	188	237	1622	71 26Mar
364119	Deancombe, Keeper's Cottage	140	SX723643	91	22	165	167	126	40	118	61	17	79	281	171	190	1437	57 5Jun
364177	Buckfastleigh S.Wks	140	SX749659	27 1297	18	127	140	111	34	101	55	(14)	71	241	158	164	1234	
364283	Rattery	140	SX744605	129	19	135	157	(117)	44	112	55	16	73	236	(149)	--	---	
365046	Dartmouth Public Gardens	140	SX879515	3 1071	22	110	116	77	32	90	72	17	59	165	112	105	977	41 16Jul
365060	Dartmouth, Dean's Lodge	140	SX880506	24 1046	15	102	99	77	30	70	75	17	55	154	103	93	890	47 16Jul
Coastal																		
365364	Slapton Ley Field Centre	140	SX824449	32 1065	16	99	107	68	37	70	120	13	56	163	106	99	954	89 16Jul
365772	Boit Tail, Hope	140	SX678398	46	21	75	68	69	32	51	56	7	37	111	78	64	669	28 16Jul
365789	Kingsbridge, Easton	140	SX725428	38	17	93	93	89	44	75	73	15	49	153	102	82	885	32 16Jul
Avon Water (Coastal)																		
365915	Avon Head	140	SX649697	463	37	164	258 (191)	64	215	109	25	124	406	200	300	2093		
365962	Avon Dam	140	SX680650	320 2005	34	209	223	172	61	171	76	37	127	369	215	299	1993	63 26Mar
365974	Yalland	140	SX692629	265 1837	27	181	182	143	49	138	66	26	95	299	182	216	1604	
365999	Bala Brook	140	SX675627	232 2068	35	206	(220)	150	62	167	73	37	110	329	204	242	1835	
366105	Avonwick, Black Hall	140	SX712576	99 1485	22	140	152	123	52	120	53	23	73	244	160	151	1313	42 5Jun
366134	Holsome	140	SX732558	107 1366	17	128	127	107	51	112	53	20	64	212	135	128	1154	41 5Jun
366223	Hazelwood House	140	SX727522	85 1283	27	118	136	103	40	(107)	(51)	(17)	--	--	--	--	---	
Coastal																		
366512	Kingston, Scobbiscombe	140	SX631470	99	(13)	107	98	91	41	85	54	16	50	146	116	88	905	
Erme (Coastal)																		
366587	Erme Intake	140	SX637630	335	32	180	218	141	78	197	82	38	116	302	(206)	185	1775	
366619	Harford, Tor Cottage	140	SX639591	198	23	184	155	120	61	144	67	31	(79)	284	167	149	1424	
366705	Wrangaton, Moorhaven Hosp.	140	SX666574	183 1602	23(151)	159	103	56	138	74	27	69	271	169	150	1390		
366767	Ermington, Ludbrook Trout Farm	140	SX643531	11	12	106	129	97	(43)	138	60	(19)	62	192	121	105	1084	
HYDROMETRIC AREA 0470																		
Yealm (Coastal)																		
368060	Watercombe Wtr.Tr.Wks	140	SX629612	280 1764	25	168	178	155	70	162	70	36	100	296	196	183	1639	48 5Jun
368119	Lutton W.Wks	140	SX588590	168	17	134	127	122	57	141	64	24	85	231	145	125	1272	(43 5Jun)
368235	Yealinton, Ashcombe Farm	140	SX574504	52	17	100	124	65	19	78	60	18	(49)	(180)	112	--	---	
Coastal																		
368487	Mount Batten, Met.Office	140	SX492529	27 990	13	86	97	88	37	82	53	10	46	185	115	81	893	32 2Apr
Meavy (Plym)																		
368633	Princetown, North Hessary	140	SX585735	427	28	167	210	165	72	208	119	44	120	371	176	225	1905	65 18Oct
368641	Double Waters	140	SX577723	355 1680	40	157	218	167	63	187	97	43	100	335	159	215	1781	
368668	Leather Tor Farm	140	SX566698	268 1678	28	134	182	157	69	177	97	36	92	376	163	188	1699	
368675	Stward's Cross	140	SX595699	360 1972	46	175	196	210	68	179	95	38	121	381	176	238	1923	
368699	Deancombe Farm	140	SX577688	246 1733	29	154	187	157	63	169	85	35	102	320	159	188	1648	
368710	Lowery	140	SX557694	274 1524	27	105	165	156	63	--	--	--	--	--	--	--	---	
368714	Sheepstor, Head Weir	140	SX553687	223 1551	21	125	154	--	--	--	--	--	--	--	--	--	---	44 26Mar
368715	Burrator Lawn	140	SX552685	221 1555	20	131	157 (120)	60	155	83	21	87	291	151	159	1435	50 5Jun	
368718	Burrator Wood	140	SX553680	230 1557	19	126	169	139	60	153	87	25	85	294	144	152	1453	
Plym																		
368927	Lee Moor, Herreschoff Kilns	140	SX567610	122	17(131)	135	(124)	57	130	74	19	67	252	139	129	1274	50 2Apr	
369021	Little Woodford	140	SX531571	24 1186	12	103	106	102	45	100	70	13	64	231	121	98	1065	33 5Jun
Coastal																		
369296	Maristow Gardens	140	SX474640	30 1334	16	109	111	104	40	112	61	11	81	251	134	125	1155	42 5Jun

# RAINFALL 1987

Number	Station	Co no	Grid reference	Av Altitude 1941-1970 m mm	Rainfall in millimetres												Highest daily fall	
					Jan	Feb	Mar	Apr	May	Jun	Jul	Aug	Sep	Oct	Nov	Dec	Year	mm
SOUTH WEST.0470---(contd)																		
Tavy																		
369307	Tavy Head No.2	140	SX589812	527	63	203	224	183	85	242	120	59	137	381	199	246	2142	
369342	Amicombe Brook	140	SX578840	445	45	197	235	212	87	236	125	57	114	370	197	233	2108	
369365	Rattle, Brook Head	140	SX558871	534	69	171	209	188	80	197	125	65	125	346	175	170	1920	
369423	Willsworthy Intake	140	SX544838	404	46	157	173	174	66	179	118	46	97	320	159	186	1721	
369483	Blackdown, Wheal Jewell Resr	140	SX522813	320	31	146	170	141	65	184	93	34	77	278	148	160	1527	53 26Mar
369503	Marytavy	140	SX509784	154	21	121	145	119	57	166	81	24	69	272	126	136	1337	54 18Oct
369508	Langstone Moor	140	SX548781	411	43	159	181	159	73	206	92	46	118	342	157	199	1775	
Walkham (Tavy)																		
369839	Walkham Head No.2	140	SX573805	485	53	188	206	178	87	238	110	58	126	370	182	243	2039	
369919	North Hessary Tor, BBC Sta.	140	SX577742	510 1862	26	148	191	151	71	167	109	42	74	326	152 (226)	1683		
Tamar																		
370259	Lower Tamar Lake W.Wks	141	SS293107	136	30	106	137	72	69	127	76	46	81	228	172	102	1246	37 18Jul
370543	Pyworthy	140	SS312028	152	20	73	101	54	60	88	74	35	69	204	146	75	999	33 18Jul
370579	Davies	141	SX314982	114 998	27	78	97	55	52	83	76	30	68	244	134	84	1028	35 15Oct
370612	Chilsworthy	140	SS327066	146	28	81	117	50	75	93	45	21	70	205	168	100	1053	28 15Oct
370670	Holsworthy, Blagdon	140	SS365058	146	31	92	120	71	74	103	73	31	79	234	166	93	1167	29 7Oct
Ottery (Tamar)																		
371160	Otterham	141	SX169916	203	21	81	115	69	55	99	95	36	80	215 (149)	(101)	1116		
371322	Canworthy Water	141	SX227916	104	35	93	114	62	50	84	85	34	74	224	149 (102)	1106		
371460	Winnacott	141	SX258901	117	30	82	114	59	48	84	60	30	54	242	136	103	1042	38 15Oct
371600	Werrington Park	141	SX333872	91 1132	20	77	104	51	44	75	59	19	58	241	116	89	953	42 18Oct
Carey (Tamar)																		
371634	Halwill Forest	141	SS413013	192	28	89	115	59	61	96	67 (39)	80	256	154	96	1140	37 7Oct	
371722	Ashwater, Bridge Park	140	SX396952	149	40	81 (113)	51	59	97	67	32	65	234	130	86	1055		
371799	Virginstow, Beaworthy	140	SX377927	145	30	77	111	44	57	82	62	27	61	243	119	88	1001	36 7Oct
371834	Broadwoodwidge	140	SX388892	146	24	63	91	49	53	65	59	20	52	219	103	78	876	(31 7Oct)
Kensey (Tamar)																		
371899	Tresmeer	141	SX230870	152	31	102	135	71	60	98	78	37	69	289	158	120	1248	42 15Oct
372003	Launceston, St Johns	141	SX327839	128 1196	22	94	113	52	39	77	58	17	59	252	109	102	994	45 18Oct
Lyd (Tamar)																		
372159	Prewley	140	SX548910	322 1570	36	125	149	141	64	147	93	41	91	310	140	127	1464	66 18Oct
372319	Eastcott	140	SX475847	152	21	95	104	75	48	102	82	24	68	249	113	110	1091	52 18Oct
Thrushe! (Lyd)																		
372622	Lewdown	140	SX459876	192	23 (73)		85	55	37	71	66	19	62	189	99	70	849	
Wolf (Thrushe!)																		
372697	Higher Brockscombe Farm	140	SX462950	186	23	89	115	47	55	95	62	29	54	218	122	--	---	
Tamar																		
372920	Kelly	140	SX396819	128	14	90	93	70	37	89	61	17	72	252	113	111	1019	41 18Oct
373078	Landue	141	SX349797	76 1118	(18)	87	96	71	35	77	53	14 (60)	(233)	105	89	938		
Penpont Water (Tamar)																		
373165	Altarnun	141	SX222813	177	38	139	149	90	62	123	81	39	83	298	170	134	1406	41 18Oct
373392	Lewannick	141	SX286803	149	25	102	110	75	45	78	67	22	63	272	130	109	1098	38 15Oct
Tamar																		
373814	Rumleigh Exp.Sta.	140	SX443680	23	14	111	118	96	49	137	55	12	71	241	136	123	1163	41 26Mar
373953	Pentillie Castle	141	SX406647	46 1262	18	108	118	88	42	121	46	15	62	243	146	124	1131	38 5Jun
Lynher (Coastal)																		
374322	North Hill, Bastreet W.Wks	141	SX244765	233 1706	34	150	167	93	58	127	84	45	95	324 (141)	169	1487	43 18Oct	
374360	Coads Green	141	SX295770	186	21	104	121	86	49	96	68	25	81	285	133	125	1194	47 18Oct
374385	Bathpool	141	SX289744	107	24	117	130	90	42	102	50	22	73	286	141	120	1197	43 18Oct
374499	Caradon Hill	141	SX273707	369 1824	33	137	154	104	61	158	66	47	90 (328)	(185)	(162)	1525		
374661	Bray Shop	141	SX323741	154	21	96	116	89	45	103	45	21	72	267	136	121	1132	(42 18Oct)
Coastal																		
375147	Torpoint S.Wks	141	SX415542	8	14	81	97	81	41	77	62	11	68	194 (122)	81	929		
HYDROMETRIC AREA 0480																		
Seaton (Coastal)																		
375292	St Cleer Down S.Wks	141	SX254674	183 1521	31	119	130	91	62	126	73	33	71	260	157	119	1272	37 18Oct
375396	Tregastick	141	SX282596	110	22	96	106	97	49	120	72	19	72	225	137	98	1113	36 5Jun
Looe (Coastal)																		
375568	Liskeard, Lodge Hill Tr.Wks	141	SX241630	46	27	110	120	103	50	121	59	22 (81)	232	155	105	1185	35 18Oct	
375746	Liskeard, Middle Bodrane	141	SX209614	119	30	116	124	100	54 (118)	68	26	81	233	152	122	1224		
Fowey (Coastal)																		
376240	Trekeivesteps No.2	141	SX231703	198	34	144	154	105	66	135	91	42	84	292	176	161	1484	(41 1Feb)
376290	St Neot, Carpuan Farm	141	SX206691	206	29	123	119	82	56	104	93	35	63	271	158	105	1238	
Warleggan (Fowey)																		
376494	Warleggan	141	SX157690	198	27	122	117	79	57	118	160	40	76	273	165	110	1344	
376507	St Neot, Golds Hill Farm	141	SX168707	232	33	135	121	91	58	119	120	45	67	272	166	113	1340	43 16Jul
Fowey (Coastal)																		
376661	Cardinham, Bodmin Airfield	141	SX111700	194	25	107	106	70	51	115	113	37	68	270	141	95	1198	
376747	Restormel Wtr.Tr.Wks	141	SX096624	21	24	106	126	82	41	91	142	32	82	238	132	101	1197	87 16Jul
376770	Lostwithiel	141	SX107600	4	20	89	123	78	37	84	69 (27)	65	242	132 (105)	1071			
376967	Lerryn, Tregoning	141	SX139572	18	21	91	110	82	41	117	43	22	63	224	129	94	1037	39 15Oct
377089	Fowey, Lawhyre	141	SX120521	75	21	77	105	63	36	90	49	23	51	198	118	82	913	43 15Oct
Coastal																		
377162	Roche	141	SW990607	177	18	114	118	102	58	98	103	60	77	262	148	113	1271	40 15Oct
377222	Bugle	141	SX015585	162	24	129	130	111	56	117	108	58	86	275	183	138	1415	45 16Jul
377449	St Austell, Bethel	141	SX0041532	55	20	86	107	69	45	95	63 (60)	(204)	136	93	1011			31 15Oct
377504	Carthew	141	SX002559	221	23	118	129	105	61	120	68	65	72	239	174	--	---	38 15Oct
377570	St.Austell, Menagwin S.Wks	141	SX011509	25	--	--	94	72	41	88	43	48 (60)	198	126	84	--	---	38 15Oct
377808	Tregony, Trevithick Farm	141	SW964452	90	--	--	94	73	35	84	45	55	56	184	112	89	--	(38 21Aug)
378025	St Mawes, Trevannel Farm	141	SW850350	66	27	71	91	72	34	80	38	28	59	209	112	108	929	38 15Oct

# RAINFALL 1987

Number	Station	Co no	Grid reference	Av 1941- 1970 m mm	Rainfall in millimetres												Highest daily fall			
					Jan	Feb	Mar	Apr	May	Jun	Jul	Aug	Sep	Oct	Nov	Dec	Year	mm	date	
SOUTH WEST,0480---(contd)																				
Fal																				
378159	St Dennis S.Wks	141	SW943576	122		26	90	(111)	99	47	89	81	26	65	255	(156)	--	---		
Kenwyn (Truro)																				
Truro (Fal)																				
378768	Newham P.Sta.	141	SW832432	8		19	84	82	73	36	71	41	29	48	192	103	90	868	32 15Oct	
Devoran (Coastal)																				
379372	Trevince	141	SW737402	69	1219	26	100	97	87	39	98	51	38	66	(240)	(135)	(124)	1101	34 26Mar	
379407	Tresamble	141	SW749399	81		24	105	108	84	37	102	52	36	68	241	135	125	1117	41 26Mar	
Kennall (Devoran)																				
379547	Stithians	141	SW738371	120		--	--	(102)	87	43	124	57	42	67	244	136	145	---		
Coastal																				
379706	Penryn Resr No.2	141	SW778337	61	1159	23	92	115	73	43	108	54	38	(65)	216	128	117	1072		
379758	Falmouth	141	SW802325	51	1098	45	81	108	76	42	96	53	27	68	196	120	115	1027	28 15Oct	
Helford (Coastal)																				
379922	Wendron W.Tr.Wks	141	SW678307	137		39	96	110	94	45	127	54	41	77	224	135	122	1164	33 5Jun	
Coastal																				
380483	Lizard	141	SW700119	73	880	25	61	70	64	41	87	54	22	62	170	(112)	81	849	26 15Oct	
The Loe (Coastal)																				
380837	Culdrose RNAS Met.Office	141	SW676253	80	942	36	79	88	76	49	102	53	38	59	227	120	99	1026	30 31Oct	
Coastal																				
380967	St Michael's Mount	141	SW516300	5	925	40	68	81	62	26	86	32	32	45	203	137	83	895		
381210	Penzance, Penlee Gardens	141	SW469302	19	1098	44	97	110	68	36	112	40	81	64	225	146	85	1108	46 25Aug	
381232	Trengwainton House	141	SW450313	116	1184	(50)	111	118	72	38	112	40	40	66	238	156	97	1138		
381316	Drift W.Wks	141	SW440287	69	1191	(51)	(101)	(117)	68	40	118	42	47	64	217	147	92	1104		
381518	Porthcurno	141	SW385226	46	907	42	76	95	69	38	93	36	24	43	196	112	80	904	42 18Oct	
381548	Gwennap Head	141	SW365217	66		28	54	78	65	35	81	39	20	39	178	95	63	775	39 18Oct	
HYDROMETRIC AREA 0490																				
Coastal																				
381560	ROUND ISLAND:	142	SV902177	38		27	59	61	51	40	69	23	16	56	189	80	71	742	38 17Oct	
381584	ST MARYS:	142	SV913121	51	881	27	62	59	49	50	73	17	14	71	224	100	72	818	41 17Oct	
381613	TRESCO: Abbey Gardens	142	SV894140	-1		(30)	(61)	57	49	51	75	21	17	72	251	109	--	---		
Hayle																				
382035	Townshend	141	SW581325	64		40	68	79	73	39	95	33	26	49	203	125	76	906	30 18Oct	
382131	Hayle S.Wks	141	SW547358	6		43	82	94	69	36	96	30	28	56	222	139	77	972	40 18Oct	
382205	Gwinear	141	SW615372	88		(33)	77	69	68											
Coastal																				
382380	Rosewarne E.H.S.	141	SW643412	76	1044	24	84	83	94	34	86	37	33	60	219	132	103	989	33 18Oct	
382430	Camborne Met.Office	141	SW628407	88		36	89	79	84	32	90	38	34	56	239	134	94	1005	36 18Oct	
382444	Boswyn Resr	141	SW657363	149	1230	22	101	101	119	40	123	57	40	(67)	255	135	(137)	1197		
382603	Mawla	141	SW703458	69		18	82	73	79	32	64	45	35	57	233	124	102	944	31 15Oct	
382793	St Agnes	141	SW721506	97	1006	16	73	74	80	34	60	49	27	54	231	125	88	911	28 15Oct	
382923	Goonhavern	141	SW786537	64		16	74	78	72	34	61	55	29	52	213	143	81	908	34 15Oct	
Gannel (Coastal)																				
383324	Newquay	141	SW820612	21		11	58	65	53	35	61	56	27	50	204	112	61	793	28 7Oct	
383335	Crantock	141	SW801604	21		15	57	69	64	38	58	50	28	45	207	125	59	815	26 15Oct	
Coastal																				
383478	St Mawgan Met.Office	141	SW873642	103	1012	14	68	80	67	46	77	48	31	59	217	130	66	903	30 15Oct	
383815	Trevose G & C. Club	141	SW868745	36	874	13	69	81	51	35	63	45	24	63	209	121	58	832	24 15Oct	
383886	Padstow, Lellizick Farm	141	SW908774	53		20	75	88	58	38	64	54	29	76	224	123	62	911	30 15Oct	
Camel																				
384073	Camelford, Roughton View	141	SX104832	213	1493	27	105	134	88	56	130	99	68	68	302	167	102	1346	40 15Oct	
384101	Lower Moor W.Tr.Wks.	141	SX128833	267	1585	35	137	143	101	64	146	95	61	73	321	171	119	1466	57 17Oct	
384158	Stannon Wks	141	SX124805	232	1510	28	126	130	97	65	152	107	54	77	309	173	113	1431	52 17Oct	
384342	De Lank Filters	141	SX134766	226	1529	29	121	127	97	63	128	108	52	76	300	151	102	1354	38 18Oct	
384542	Bodmin, Love Lane	141	SX077671	125		21	96	100	80	40	76	97	31	(51)	264	118	86	1060	39 16Jul	
384777	Withiel No.2	141	SW996654	99		20	100	115	79	55	82	77	41	(55)	266	147	95	1132	43 15Oct	
Allen (Camel)																				
384966	Michaelstow	141	SX075786	114		23	98	103	77	51	95	84	42	(62)	260	132	76	1103	33 15Oct	
Camel																				
385203	Wadebridge, Waltham Lodge	141	SW990720	30		--	84	102	70	36	71	71	24	63	253	140	77	---	43 15Oct	
Coastal																				
385423	St Minver, Rockhavern	141	SW952767	61		15	77	85	57	34	62	75	25	61	223	128	58	900	38 17Jul	
385701	Lesnewth	141	SX131902	183		23	97	130	84	55	120	100	46	(77)	(266)	157	106	1261		
386054	Week Green	141	SX238971	163		30	(84)	103	49	49	88	65	39	(66)	228	(146)	82	1029		
386255	Bude	141	SS208063	15	869	21	65	102	50	40	69	55	33	57	191	130	63	876	24 15Oct	
HYDROMETRIC AREA 0500																				
Coastal																				
387142	Hartland	140	SS273242	142		22	104	142	68	64	116	65	52	79	274	129	130	1245	47 15Oct	
387252	Clovelly Court No.2	140	SS309251	111		24	102	123	61	57	90	61	35	73	269	139	(97)	1131	45 15Oct	
Torridge																				
387585	Bradworthy, Jasmine Cottage	140	SS337163	198		27	119	137	71	61	118	69	39	(102)	272	195	134	1344	43 10Nov	
387598	East Putford	140	SS367163	152		30	(105)	126	53	55	98	59	24	79	234	162	107	1132		
387698	Milton Dameral	140	SS394118	168		38	117	144	73	61	110	66	31	86	247	177	126	1276	31 15Oct	
388220	Black Torrington	140	SS461064	76		29	85	122	62	52	79	52	23	76	244	159	88	1071	36 15Oct	
388241	Highampton, North Trew Farm	140	SS474042	148		24	81	125	66	51	83	53	23	75	238	164	96	1079	36 11Nov	

# RAINFALL 1987

Number	Station	Co no	Grid reference	Av 1941- 1970 m mm	Rainfall in millimetres												Highest daily fall	
					Jan	Feb	Mar	Apr	May	Jun	Jul	Aug	Sep	Oct	Nov	Dec	Year	mm
SOUTH WEST,0500---(contd)																		
Lew (Torridge)																		
388371	Ashbury Sta.	140	SX483963	253 1334	27	102	138	66	53	110	72	32	65	266	147	100	1178	35 9Oct
388389	Venn Down	140	SX507940	247	35	98	142	75	69	111	84	33	75	265	147	78	1212	39 18Oct
388426	Northlew	140	SX505992	146	24	88	117	73	48	97	76	25	57	243	140	90	1078	31 9Oct
388667	Inwardleigh, Waytown	140	SX547978	189	29	83	110	73	48	89	75	24	59	249	138	73	1050	32 7Oct
Okement (Torridge)																		
388838	Brim Brook	140	SX587868	471	66	198	214	196	83	191	110	63	110	363	196	213	2003	
388933	Okehampton, Battle Camp	140	SX585928	372 1553	34	128	146	137	56	123	82	30	86	292	157	133	1404	49 2Apr
East Okement (Okement)																		
388947	Okement Valley	140	SX607897	404	45	155	184	176	69	136	85	41	93	316	186	163	1649	
388964	High Willhays	140	SX585890	571	46	190	238	181	82	192	104	66	122	374	198	207	2000	
389005	Belstone Resr	140	SX616934	338	40	132	147	141	55	113	81	31	90	299	163	134	1426	49 2Apr
389018	Okehampton Pleasure Gdns	140	SX591946	162 1358	33	101	131	118	51	108	77	27	72	271	144	107	1240	44 2Apr
Okement (Torridge)																		
389191	Exbourne	140	SS610015	130 943	18	65	78	66	43	59	45	18	42	213	110	46	803	32 7Oct
389202	Sampford Courtenay, Willow Tree Farm	140	SX626993	174	28	76	104	86	48	73	52	21	51	221	139	69	968	33 2Apr
Torridge																		
389394	Iddesleigh, Westpark	140	SS563080	97	21	74	96	61	41	66	44	19	62	223	122	56	885	47 7Oct
389529	Merton Clay Works	140	SS504126	69	22	87	119	63	45	74	62	28	71	218	151	94	1034	32 7Oct
389716	Roborough	140	SS579171	171 1062	20	75	94	72	43	77	64	28	63	210	126	77	949	32 11Nov
389897	Torridge Vale S.Wks	140	SS482191	13 1022	28	85	116	67	43	78	40	28	79	219	122	97	1002	33 26Mar
389905	Langtree	140	SS448157	46	25	94	114	65	46	81	54	23	83	225	162	122	1094	33 15Oct
390110	Weare Giffard	140	SS479215	15	21	78	105	62	41	74	49	32	78	205	113	91	949	32 26Mar
390167	Melbury Resr	140	SS388202	143 1353	31	108	(136)	66	55	99	60	35	85	267	162	123	1227	40 15Oct
390388	Jennett's Resr	140	SS444247	19 962	22	71	96	54	40	64	60	24	67	203	118	84	903	35 11Nov
390480	Bideford, King George's Fields	140	SS454271	4 912	22	66	93	52	44	66	61	28	64	193	107	78	874	34 26Mar
Taw																		
390743	Taw Head	140	SX609867	518	83	223	236	201	88	183	111	65	126	383	223	268	2190	
390782	Belstone, Irishman's Wall	140	SX619919	363	55 (131)	230	(151)	(60)	(120)	67	16	71	277	143	(142)	1463		
390858	South Tawton	140	SX654944	198 1226	28	86	104	110	42	71	52	15	59	225	119	82	993	35 26Mar
390881	North Wyke	140	SX658983	177	27	79	95	94	50	67	40	22	44	207	125	61	911	38 2Apr
Dalch (Yeo)																		
391497	Washford Pyne, Hencelford	140	SS822116	183	30	85	75	102	59	83	65	31	52	210	104	47	943	37 2Apr
Yeo (Taw)																		
391605	Lapford Cross	140	SS729076	82 1065	26 (86)	73	86	50	82	47	25	46	207	106	46	880		
Taw																		
391695	Eggesford	140	SS680118	64 1038	(23)	87	88	91	(50)	74	44	23	57	(216)	(119)	(56)	928	
Little Dart (Taw)																		
391867	North Backstone	140	SS835200	232	31	105	96	130	82	89	84	31	48	241	122	66	1125	50 7Oct
392112	Chawleigh	140	SS727123	168	25	85	84	90	50	84	47	23	49	196	114	50	897	34 7Oct
Taw																		
392291	Hollicombe	140	SS636110	99	19	96	100	86	53	85	41	22	64	241	132	61	1000	47 7Oct
392373	Burrington, Common Head	140	SS606168	199	22	93	109	77	50	98	57	31	71	221	122	80	1031	34 11Nov
392459	Burrington, Graze Cottage	140	SS656158	61	27	81	88	81	53	15	46	19	(61)	214	(124)	53	862	
392465	Burrington, Hayne View	140	SS639166	162	21	88	97	79	53	77	51	27	61	228	122	66	970	(31 7Oct)
Yeo (Mole)																		
392723	East Anstey, Waddicombe	140	SS865269	196	40	114	127	117	75	100	73	42	69	246	134	85	1222	41 7Oct
392810	Molland, The Bakery	140	SS807284	193	38	112	131	106	81	96	75	32	72	229	144	84	1200	35 2Apr
Mole (Taw)																		
393059	Ash Mill	140	SS793230	146 1252	29	104	99	109	77	97	66	40	72	212	117	68	1090	39 7Oct
Bray (Mole)																		
393351	Challacombe, Friendship Intake	140	SS663417	287	(42)	152	142	105	(82)	144	68	54	119	236	(210)	(160)	1514	
393356	Bratton Fleming, Shoreland Farm	140	SS670413	283	43	139	149	98	84	148	76	(55)	117	247	198	170	1524	
393386	Fullaford	140	SS682380	245 1558	39	135	139	(97)	80	135	78	48	120	(239)	195	134	1439	
393432	Brayford	140	SS685347	146 1441	23	122	136	(92)	73	133	68	39	(105)	218	(170)	(121)	1300	
Taw																		
393921	Warkleigh	140	SS639239	143	24	85	102	68	50	84	62	28	68	198	113	65	947	25 11Nov
394082	High Bickington	140	SS598199	171	23	85	104	76	49	78	65	32	71	200	122	76	981	25 11Nov
394299	Bishops Tawton	140	SS568298	23	21	77	111	61	53	77	43	45	(67)	172	113	(66)	906	
394318	Gunn, Furze Farm	140	SS648332	186	28	110	121	87	76	119	60	45	89	220	153	93	1201	34 11Nov
394351	Swimbridge, Yarmacott Corner	140	SS623305	73 1062	23	109	107	78	63	92	73	40	70	(170)	(128)	--	---	
394514	Willesleigh	140	SS600334	110	20	82	99	70	65	105	55	38	84	193	127	79	1017	32 11Nov
Yeo (Coastal)																		
394855	Bratton Fleming S.Tr.Wks	140	SS642386	145	36	123	133	95	73	131	71	47	119	240	204	124	1396	54 11Nov
Coastal																		
395034	Bittadon	140	SS542422	210	17	104	123	76	66	130	46	43	87	(213)	161	--	---	
395162	Chivenor Met.Office	140	SS496344	6 868	19	62	86	51	46	71	39	39	66	(164)	108	58	809	23 11Nov
Caen (Coastal)																		
395348	Marwood, Springwood	140	SS550375	122	21	91	(117)	72	70	111	44	46	84	191	145	93	1085	
HYDROMETRIC AREA 0511																		
Coastal																		
395601	Ilfracombe Resr	140	SS505453	120 1198	20	102	119	77	71	130	41	--	--	--	--	--	---	27 5Jun
395607	Lower Slade W.Tr.Wks.	140	SS510459	91	--	--	--	--	--	--	--	46	87	216	142	100	---	31 15Oct
395622	Ilfracombe	140	SS520478	8 1047	17	78	103	61	62	92	37	30	62	208	122	100	972	28 26Mar
395728	Combe Martin	140	SS590468	107	--	--	106	66	(67)	(98)	(58)	32	83	210	140	116	---	
395952	Lynton, Lee Abbey	140	SS699493	100	35	79	(101)	72	46	(85)	57	27	68	(161)	139	107	977	

# RAINFALL 1987

Number	Station	Co no	Grid reference	Av Alti- tude 1941- 1970 m mm	Rainfall in millimetres												Highest daily fall	
					Jan	Feb	Mar	Apr	May	Jun	Jul	Aug	Sep	Oct	Nov	Dec	Year	mm

SOUTH WEST.0511---(contd)

Lyn (Coastal)																		
396041	Withycombe Ridge	140	SS771451	408		56	103	162	115	77	117	81	(33)	105	272	176	179	1476
396129	Oareford	138	SS812459	343		(46)	108	175	113	63	113	64	17	109	230	(165)	142	1345
396192	Chains Barrow	138	SS734420	484	2028	(54)	140	186	127	90	180	99	53	140	300	216	230	1815
396300	Longstone Barrow	140	SS708428	472	1909	(64)	158	173	119	88	170	103	61	125	275	206	216	1758
Coastal																		
396371	Lynmouth, Glen Lyn	140	SS724493	23		--	--	--	--	--	--	(55)	(28)	81	(230)	134	120	---
396384	LUNDY: Stoneycroft	140	SS133443	139		14	76	92	46	46	85	28	45	(67)	207	108	96	910

																		45	18Oct
--	--	--	--	--	--	--	--	--	--	--	--	--	--	--	--	--	--	----	-------

## WESSEX WATER AUTHORITY AREA (Part 2)

### HYDROMETRIC AREA 0512

<i>Coastal</i>																			
397075	Porlock, Burchanger Fm	138	SS862468	244		40	100	112	97	62	79	55	27	87	254	160	138	1211	66 11Nov
397103	Porlock W.Wks	138	SS890462	104		25	57	112	89	(48)	49	43	21	63	214	112	86	919	
397135	Nutscale Resr	138	SS862433	305	1474	31	116	138	97	60	88	66	24	97	268	148	133	1266	
397169	West Dunkery	138	SS874417	500		58	113	167	100	65	102	81	29	(110)	(296)	149	163	1433	
<i>Avill</i>																			
397519	Dunster	138	SS989437	49		22	51	91	69	43	46	48	23	51	195	82	51	772	37 26Mar
397544	Minehead	138	SS979453	10		--	47	80	60	39	52	42	26	49	171	88	44	---	33 11Nov
<i>Coastal</i>																			
<i>Washford (Coastal)</i>																			
397717	Luxborough	138	SS985379	171		(26)	(68)	111	104	38	(67)	73	(32)	66	193	104	(72)	954	
397758	Brendon Hill	138	ST022343	381		(25)	87	116	129	49	81	75	41	76	285	115	91	1170	37 7Oct
397781	Treborough	138	ST016362	340		26	48	81	119	36	59	58	25	71	(276)	89	79	967	
<i>Doniford (Coastal)</i>																			
397944	Crowcombe, Halsway Nurseries	138	ST124382	152		20	54	82	83	36	59	47	31	47	238	70	50	817	40 14Oct
398022	Sampford Brett	138	ST085404	55		16	44	75	75	32	47	40	26	47	172	58	40	672	35 26Mar
398062	Monksilver	138	ST076373	102		19	46	89	93	38	58	45	31	67	(202)	74	58	820	34 26Mar
398074	Nettlecombe, Bird's Hill	138	ST057363	280		20	61	118	118	37	63	55	31	72	(227)	98	73	973	46 26Mar
398081	Nettlecombe	138	ST057377	96		20	47	97	105	32	53	48	27	61	208	76	62	836	39 26Mar
398106	Williton	138	ST078414	24		15	43	70	70	37	46	38	31	39	163	60	35	647	29 26Mar
398128	Watchet, Five Bells Rd	138	ST069420	38		14	36	70	66	35	43	41	30	43	158	60	34	630	28 26Mar
<i>Coastal</i>																			
398212	Kilve	138	ST146418	99		13	46	70	73	38	51	43	40	44	166	55	36	675	31 26Mar

### HYDROMETRIC AREA 0520

Coastal																				
398296	Stogursey	138	ST204427	29		21	48	68	62	36	51	42	(43)	49	171	61	41	693	23	26Mar
398383	Whitewick Farm	138	ST236453	3	771	22	47	58	52	26	57	39	36	37	(163)	52	(37)	626		
Parrett																				
398512	Henley	138	ST438076	145	915	17	67	53	70	26	115	23	21	50	173	73	(60)	748	27	5Jun
398519	Crewkerne	138	ST445092	69		13	73	63	83	26	129	28	25	49	176	73	70	808	32	5Jun
398528	Crewkerne, Wadham School	138	ST448103	101		11	57	58	(73)	20	121	31	24	40	168	78	66	747	30	18Oct
398631	Haselbury Plucknett	138	ST466109	52		12	62	58	75	22	116	36	20	46	167	66	62	742	29	18Oct
398642	Chiselborough	138	ST468149	46		13	61	50	66	27	93	26	26	45	163	65	50	685	24	18Oct
398680	Seavington, Hurcott Fm	138	ST396161	84		15	51	51	66	25	105	30	29	40	155	57	50	674	21	16Jun
398696	New Cross	138	ST416191	49	736	13	53	44	70	31	83	24	25	41	140	59	39	622	19	11Nov
398973	Stoke-Sub-Hamdon, East Stoke	138	ST491173	61		13	64	48	66	23	96	24	27	43	154	61	46	665	21	11Nov
Isle (Parrett)																				
399182	Chard, Rackclose Cottage	138	ST314089	152		19	87	69	91	29	127	24	18	57	205	79	69	874	30	18Oct
399334	Kingstone	138	ST378135	90		14	55	50	74	28	101	21	27	39	168	62	49	688	(23	18Oct)
399369	Puckington, Manor Farm House	138	ST376183	53		14	54	50	63	31	77	22	29	38	146	57	40	621	19	3Apr
399569	Hatch Beauchamp	138	ST298199	55		15	53	54	67	(24)	84	42	15	36	173	62	47	672	26	16Jun
399612	Buckland St Mary, Hare Lane	138	ST289153	160		27	66	70	80	25	84	23	20	39	197	69	67	767	26	26Mar
399656	Curry Mallet	138	ST334208	24		15	47	43	66	27	73	35	26	31	152	55	41	611	(21	3Apr)
399685	Fivehead	138	ST349233	67		13	46	42	47	24	61	42	31	31	137	52	35	561	21	26Mar
Parrett																				
399753	Muchelney, Thorney Farm	138	ST429235	9		11	53	43	52	26	67	37	33	41	141	51	34	589	18	25Aug
399762	Curry Rivel	138	ST387250	55	734	12	51	49	46	26	66	30	29	31	(143)	56	36	575	21	26Mar
Yeo (Parrett)																				
399863	Milborne Port	138	ST668194	122		14	64	61	73	26	62	35	29	39	131	71	50	655	24	11Nov
400021	Sherborne S.Wks	137	ST632154	50	826	11	66	60	69	27	82	28	20	44	141	62	42	652	21	11Nov
Halstock (Yeo)																				
400347	Corscombe	137	ST517054	134		13	92	102	93	27	115	27	24	71	204	87	99	954	35	26Mar
400408	Sutton Bingham Resr	138	ST556117	46	863	12	55	64	72	25	110	26	19	49	158	70	57	717	28	11Nov
400418	Melbury Sampford	137	ST575060	140		15	84	101	96	25	109	40	22	(57)	204	86	91	930	35	5Jun
Yeo (Parrett)																				
400616	Yeovil, Pen Mill S.Wks	138	ST573162	30	827	13	61	55	68	23	80	26	29	41	(148)	62	47	653		
400686	Mudford	138	ST575204	21		9	60	49	69	21	(76)	(27)	22	39	129	64	33	598		
400884	North Cadbury	138	ST637272	77		14	58	61	68	33	80	27	33	57	116	79	32	658	25	8Nov
401005	Yeovilton RNAS Met.Office	138	ST551237	18	763	13	55	54	64	29	67	33	29	43	133	60	37	617	23	9Oct
Parrett																				
401444	West Sedgemoor P.Sta.	138	ST376286	8	680	14	39	35	49	22	52	35	22	33	128	54	33	516	16	8Nov
401488	North Curry, Borough Post	138	ST311245	54		11	47	56	60	23	62	29	23	34	142	53	41	581	29	26Mar
Tone (Parrett)																				
401577	Sedgeborough Farm	138	ST054328	329	1199	(27)	71	84	102	41	64	65	31	71	247	90	73	966		
401622	Mililton	138	ST048310	195	1209	27	82	103	110	40	69	67	30	70	268	106	77	1049		
401727	Clayhanger, Helewood Farm	138	ST026222	152		28	88	95	104	34	65	68	27	50	264	105	80	1008	39	7Oct
401957	Wellington S.Wks	138	ST130218	48		31	57	74	83	22	50	64	(10)	45	(189)	72	(44)	741	33	16Jun
402073	Wiveliscombe, Maundown W.Tr.Wks	138	ST065291	198		27	84	108	99	39	67	65	36	53	252	97	76	1003	37	26Mar
402092	Wiveliscombe, Spring Gardens	138	ST081280	114		26	86	101	97	34	68	61	32	50	239	84	62	940	42	7Oct
402254	Luxhay Resr. South	138	ST201175	137		38	73	76	104	21	78	42	13	52	205	74	63	839		

# RAINFALL 1987

Number	Station	Co no	Grid reference	Av 1941- 1970 m mm	Rainfall in millimetres												Highest daily fall			
					Jan	Feb	Mar	Apr	May	Jun	Jul	Aug	Sep	Oct	Nov	Dec	Year	mm	date	
WESSEX.0520---(contd)																				
Haise Water (Tone)																				
402547	Bagborough, Shopnoller Farm	138	ST165326	107		13	62	83	73	27	61	49	33	44	182	64	49	740	37	7Oct
Tone (Parrett)																				
402745	Fulwood W.Wks	138	ST212197	93		19	54	63	89	22	59	37	14	43	175	63	46	684	27	2Apr
402769	Taunton, Vivary Park	138	ST229238	22 725		19	44	53	67	19	59	43	15	38	166	58	39	620	23	26Mar, 11Nov
402794	Kingston St Mary	138	ST223295	70		18	55	71	64	27	56	36	21	41	155	64	40	648	23	26Mar
403115	West Newton Farm	138	ST286291	37 726		17	45	53	54	23	49	29	22	43	130	59	32	556	19	26Mar
403138	East Lyng	138	ST333289	13 732		14	41	35	52	28	58	27	23	38	126	55	34	531	17	15Oct
403143	Currymoor P.Sta.	138	ST344289	6 694		12	43	35	55	25	59	28	23	37	130	52	34	533	16	15Oct
Parrett																				
403146	Alleremoor P.Sta.	138	ST357306	7 690		13	46	43	52	22	53	34	22	41	133	47	34	540	15	25Aug
403219	Northmoor P.Sta.	138	ST332330	7 695		14	40	42	50	20	49	32	26	34	133	53	35	528	19	7Oct
403311	Broomfield, Fyne Court	138	ST222320	201		20	65	70	75	31	63	41	37	40	171	67	47	727	32	7Oct
403341	North Petherton	138	ST287329	39		17	52	53	49	28	54	32	26	39	153	61	42	606	30	7Oct
403451	Spaxton	138	ST224367	72 869		19	53	70	59	32	57	34	26	38	183	66	50	687	41	7Oct
403490	Durleigh Resr	138	ST275363	14 764		20	48	53	54	28	63	34	32	36	161	59	46	634	30	7Oct
403491	Bridgwater, Durleigh Rd	138	ST278365	30		17	47	51	51	27	59	36	34	36	158	62	46	624	29	7Oct
403540	Wembdon Hill, Bradneys	138	ST278379	30		17	47	51	54	24	60	34	39	36	159	60	45	626	34	7Oct
Cary (Parrett)																				
403674	Babcary, Cornerstones	138	ST563289	23		14	55	58	65	36	67	26	35	45	(131)	61	31	624	21	9Oct
403766	West Camel, Downhead	138	ST567257	27		17	52	54	59	38	63	29	33	46	124	61	25	601	20	9Oct
403907	Somerton, Parsonage Hill	138	ST493284	32		13	49	40	53	30	60	21	34	34	118	56	29	537	18	8Nov
403990	Low Ham	138	ST436297	20		16	43	44	56	25	62	31	34	33	125	60	33	562	20	25Aug
404124	Ashcott, Bradley Cottage	138	ST439365	35 735		13	54	47	54	31	56	26	40	41	123	56	36	577	18	8Nov
404125	Ashcott, High St	138	ST434371	32		15	58	44	53	29	58	27	41	41	129	57	36	588	20	25Aug
404153	Langport, Combe	138	ST417282	8		13	(51)	51	55	24	64	31	30	37	136	61	37	590	18	25Aug
404367	Stawell	138	ST361383	15		15	45	51	42	22	58	29	44	36	(147)	58	33	580	20	7Oct
Cannington (Parrett)																				
404523	Lower Merridge	138	ST202342	128		23	63	74	71	29	64	47	35	42	186	65	48	747	42	7Oct
404552	Hawkrigde Resr	138	ST212362	114 903		22	61	86	66	35	66	43	30	43	193	74	59	778	41	7Oct
404564	Ashford W.Wks	138	ST236385	31 786		15	47	64	54	32	51	34	44	31	169	57	(44)	642	32	7Oct
404580	Brymore School	138	ST244394	23 757		18	46	60	53	31	59	34	53	35	160	57	42	648	32	7Oct
Huntspill (Coastal)																				
404978	Overleigh	138	ST485354	37		13	60	51	55	32	67	25	46	40	122	57	36	604	18	25Aug
404988	Millfield School	138	ST492361	30 766		(12)	60	--	--	--	--	--	--	--	--	--	--	---	--	--
404994	Street, Hindhayes	138	ST485364	24 735		14	61	54	56	32	66	27	46	48	122	58	35	619	19	8Nov
405213	Edington Heath	138	ST391421	4		(13)	(54)	(49)	(47)	20	--	--	--	--	--	--	--	---	--	--
405279	Gold Corner	138	ST367431	4 716		10	52	51	46	27	59	32	28	39	148	53	30	575	(20)	7Oct
405283	Cossington, Orchard Close	138	ST361403	43		14	54	53	44	25	68	(31)	36	36	142	60	32	595	--	--
Brue																				
405433	North Brewham	138	ST722370	123		23	73	68	80	50	83	35	31	62	(147)	71	50	773	27	9Oct
405455	Upton Noble, Folly Farm	138	ST704385	186 984		28	80	84	84	61	99	45	36	63	153	(82)	53	868	--	--
405726	Batcombe	138	ST696400	145		29	82	86	75	64	92	47	40	60	(157)	73	46	851	27	9Oct
405817	Evercreech	138	ST647390	86		17	85	74	65	50	95	39	40	56	130	69	45	765	25	9Oct
405876	Wraxall	138	ST603364	60		(14)	72	61	71	37	84	30	38	44	123	65	(39)	678	--	--
406028	Barton St David	138	ST541331	15 794		11	62	54	59	33	66	33	35	44	125	65	39	626	21	8Nov
406041	Butleigh, Higher Hill Farm	138	ST518321	84		13	56	50	58	32	67	25	38	40	121	62	38	600	21	8Nov
406062	West Bradley	138	ST558368	30		12	66	46	67	34	84	33	41	55	130	63	39	670	24	25Jun
406121	Glastonbury S.Wks	138	ST488385	8		12	57	55	54	31	72	26	37	48	(117)	56	35	600	20	25Aug
Sheppey (Brue)																				
406209	Darshill S.Wks	138	ST601440	99		14	84	84	(69)	(43)	131	44	34	56	130	71	47	807	--	--
406353	Wells S.Wks	138	ST535452	23 811		12	65	66	64	41	110	32	50	48	111	63	42	704	44	3Jun
Brue																				
406890	Stone Allerton	138	ST403513	38		14	58	51	55	32	55	53	34	53	157	64	28	654	37	7Oct
Axe																				
407349	Rodney Stoke	138	ST488501	40 907		19	72	61	47	34	74	44	36	50	141	67	34	679	23	25Aug
407635	Cheddar P.Sta.	138	ST453533	15 879		15	57	56	46	41	65	47	30	56	150	68	28	659	30	7Oct
407889	East Brent	138	ST345519	6		13	55	56	59	35	81	47	36	55	154	68	22	661	32	7Oct
Coastal																				
408123	Black Rock S.Wks	139	ST319591	8		(12)	66	63	56	32	54	43	46	63	172	76	35	718	23	11Nov
408197	St Georges	139	ST368627	6		13	62	63	56	35	63	45	36	68	(166)	(77)	(36)	720	--	--
408207	Weston-Super-Mare, Priory School	139	ST369632	5		12	64	61	63	33	61	45	40	68	192	95	41	775	26	11Nov
Yeo (Coastal)																				
408346	Blagdon P.Sta.	139	ST504602	46 953		14	80	78	64	41	80	45	31	59	182	95	52	821	(39)	7Oct
408414	Barley Wood	139	ST479629	61 896		22	68	64	64	36	60	53	36	63	177	88	49	780	30	7Oct
408689	Kingston Seymour S.Wks	139	ST390681	6		14	55	63	46	36	62	39	37	(75)	188	79	42	736	26	7Oct, 11Nov
Kenn (Coastal)																				
408723	Chelvey P.Sta.	139	ST473680	18 860		17	59	79	53	28	71	43	23	79	174	79	51	756	(24)	8Nov
408879	Yatton, Stowey Park	139	ST437656	9		19	57	65	57	32	64	44	31	62	180	81	44	736	24	11Nov
Coastal																				
409013	Wraxall Court	139	ST489722	79 868		19	68	86	65	38	95	44	(24)	84	(203)	97	57	880	--	--
409085	Clevedon P.Sta.	139	ST430717	20 838		(16)	69	73	52	33	81	42	29	70	205	89	50	809	--	--
HYDROMETRIC AREA 0530																				
Tetbury Avon																				
410111	Tetbury S.Wks	119	ST895927	99		(12)	54	72	56	(42)	111	31	27	(48)	156	79	44	732	--	--
410161	Westonbirt Arboretum No.2	119	ST848898	135		(13)	(64)	79	60	48	112	51	26	60	164	82	56	815	--	--
410162	Westonbirt Arboretum	119	ST848898	135		(13)	62	79	60	45	106	49	24	58	158	78	51	783	--	--
410324	Shipton Moyne P.Sta.	119	ST899887	95 840		13	55	70	60	38	108	56	15	48	161	76	47	747	24	26Mar
Sherston Avon (Tetbury Avon)																				
410444	Petty France Hotel	139	ST786855	158 888		11	64	84	60	46	112	46	16	59	175	82	57	812	24	26Mar
410598	Pinkney Park	128	ST863865	101 813		12	58	76	57	36	102	37	20	49	171	81	44	743	28	7Oct

# RAINFALL 1987

Number	Station	Co no	Grid reference	Av Altitude 1941-1970 m mm	Rainfall in millimetres												Highest daily fall	
					Jan	Feb	Mar	Apr	May	Jun	Jul	Aug	Sep	Oct	Nov	Dec	Year	mm
WESSEX,0530---(contd)																		
Avon																		
411067	Castle Combe	128	ST848778	114	11	64	79	71	39	103	42	14	48	170	71	54	766	32 7Oct
411686	Lyneham Met.Office	128	SU006782	145	10	52	55	56	39	103	33	18	53	146	62	41	668	28 9Oct
Marden (Avon)																		
411950	Bowood House	128	ST974700	93 784	11	73	61	59	38	92	63	15	61	137	68	49	727	27 9Oct
Avon																		
412205	Hardenhuish Resr	128	ST913751	105 761	10	61	58	70	36	100	44	12	(51)	142	66	48	698	
412297	Lacock	128	ST921702	49 718	10	68	55	58	31	80	61	12	46	130	57	39	647	26 27Feb
412386	Corsham, Dicketts Rd	128	ST874694	93	16	75	73	68	35	95	72	16	53	140	72	51	766	34 19Jul
Semington (Avon)																		
413035	Edington	128	ST941547	66	19	43	64	61	31	103	43	29	49	123	55	28	648	25 9Oct
413060	Edington, Court Lane	128	ST933535	91	21	47	85	66	30	109	47	28	61	134	64	34	726	24 9Oct
413242	Devizes, Browfort	128	ST997618	122	15	44	60	57	42	88	59	24	55	125	62	30	661	
413337	Worton	128	ST980576	58	16	44	69	60	33	93	47	30	53	123	57	27	652	20 15Oct
Biss (Avon)																		
413479	Upton Scudamore P.Sta.	128	ST862483	93 821	18	52	94	71	34	97	75	46	57	148	71	40	803	25 23Aug
413747	Trowbridge Bowling Green	128	ST858577	40 701	19	44	73	60	38	104	41	18	54	130	59	33	673	27 9Oct
413787	Trowbridge, Upper Studley	128	ST843562	55 720	18	51	84	62	41	92	43	22	55	129	64	36	697	28 9Oct
Avon																		
Frome (Avon)																		
413982	Witham Friary	138	ST743418	122	(25)	63	(77)	77	--	--	--	--	--	--	--	--	---	
414176	Corsley Heath	128	ST821454	137	21	56	87	78	33	94	55	36	65	169	79	44	817	28 9Oct
414290	Frome S.Wks	138	ST774487	64 829	22	61	89	65	37	112	51	35	55	160	80	47	814	37 3Jun
Wadbury (Frome)																		
414587	Merehead, Torr Quarry	138	ST693437	176	32	90	92	72	54	115	51	37	81	168	91	62	945	30 9Oct
414593	Downhead, Green Farm	138	ST689454	206	41	96	103	73	49	126	60	38	75	172	96	73	1002	33 3Jun
Frome (Avon)																		
414829	Orchardleigh Park	138	ST774514	94 932	23	65	90	--	--	--	--	--	--	--	--	--	---	22 26Mar
414947	Farleigh Hungerford	138	ST800572	69	23	57	77	61	36	86	39	28	59	139	72	44	721	28 9Oct
Wellow Brook (Avon)																		
415086	Chilcompton	138	ST647524	125 1140	35	79	91	74	43	95	46	34	69	169	93	70	898	32 11Nov
415125	Downside Abbey	138	ST655508	183 1078	31	81	93	67	52	102	49	32	63	152	92	65	879	29 5Jun
415161	Midsomer Norton, Charlton Rd	139	ST668535	128	29	68	76	67	38	81	44	34	63	160	86	65	811	31 11Nov
415176	Ammerdown House	138	ST712527	149 1083	27	65	79	65	38	96	36	28	59	(161)	79	55	788	27 5Jun
Cam (Wellow Brook)																		
415502	Peasedown St John	139	ST698575	155	22	64	63	60	31	70	62	27	59	140	80	51	729	33 11Nov
Wellow Brook (Avon)																		
415588	Tucking Mill P.Sta.	139	ST763616	41 854	22	61	81	67	34	98	46	29	52	139	87	39	755	37 11Nov
Avon																		
415612	Claverton	139	ST774643	180	15	72	73	72	37	107	45	34	53	137	80	42	767	
By (Avon)																		
415725	Marshfield, Castle Farm	139	ST772744	175	20	75	94	73	41	113	72	17	53	173	79	61	871	36 7Oct
416056	Bathford	139	ST794669	63	19	69	79	71	34	112	47	20	55	143	73	42	764	29 11Nov
Avon																		
416081	Monkswood Resr	139	ST755711	111	16	76	99	67	40	108	54	20	49	161	84	52	826	36 11Nov
416128	Batheaston Resr	139	ST769685	76 812	16	72	87	76	42	115	51	30	55	150	83	47	824	35 11Nov
416213	Charlcombe	139	ST750669	88 815	16	70	88	71	38	104	50	27	56	136	83	44	783	35 11Nov
416242	Bath, Beechen Cliff School	139	ST751638	118 801	18	70	78	72	37	101	48	30	49	127	84	41	755	35 11Nov
416263	Bath Coll.of Further Ed.	139	ST743662	123	20	62	71	69	33	94	50	35	45	(131)	78	44	732	29 11Nov
416428	Stanton Prior	139	ST678627	99	24	62	73	58	36	93	50	31	55	140	88	48	758	(37 11Nov)
416592	Doynton, Rectory Farm	139	ST722739	84	13	59	97	53	45	102	40	23	47	168	74	36	757	35 7Oct
416743	Keynsham S.Wks	139	ST664688	14	20	61	77	55	34	94	40	25	40	162	70	46	724	30 7Oct
Chew (Avon)																		
416771	Chewton Mendip, Chewton House	138	ST597528	161	41	88	99	75	49	102	50	33	65	161	110	73	946	36 11Nov
416807	Sherborne Resr	138	ST589554	99 1035	28	90	87	72	31	84	45	31	59	163	104	65	859	(38 11Nov)
416812	Green Down, Holmewood Farm	138	ST572539	207	41	99	105	78	45	75	49	35	71	177	115	80	970	37 11Nov
417005	Chew Stoke P.Sta.	139	ST570617	43 907	15	80	69	56	34	79	41	26	61	169	91	53	774	(32 7Oct)
417194	Publow	139	ST622652	53	24	66	75	50	33	90	49	26	44	(169)	74	48	748	34 7Oct
Avon																		
417634	Barrow Gurney Resr	139	ST537679	91 883	25	73	87	68	35	100	63	24	66	187	87	60	875	29 11Nov
417640	Long Ashton	139	ST535699	51 876	17	62	79	66	31	94	59	23	72	190	79	51	823	26 23Sep
Chew (Avon)																		
Frome (Avon)																		
417899	Tytherington	139	ST667886	73 866	16	63	84	62	41	103	49	23	48	186	79	50	804	(32 9Oct)
417998	Frampton Cotterell, Kendleshire	139	ST664805	62	12	63	91	61	40	93	51	31	47	162	85	50	786	23 11Nov
418367	Clifton, Oakfield Rd	139	ST577737	61 851	17	65	87	62	34	93	38	22	73	182	91	57	821	(30 11Nov)
HYDROMETRIC AREA 0541																		
Coastal																		
419025	Avonmouth S.Wks	139	ST534794	6	12	60	76	59	32	86	30	21	60	191	82	47	756	29 5Oct,
419364	Thornbury, Castle School	139	ST638908	34	14	66	85	63	38	100	39	30	62	188	83	51	819	11Nov
Little Avon (Coastal)																		
419746	Alderley P.Sta.	119	ST773914	63 855	15	64	68	58	38	94	62	15	43	159	77	46	739	(28 26Mar)
419751	Hawkesbury Upton	139	ST780870	191	12	67	92	65	51	121	49	28	63	171	87	60	866	26 26Mar,
419869	Kingswood S.Wks	119	ST743929	42 800	10	61	77	52	36	91	53	20	53	140	80	47	720	11Nov
420216	Bekeley	119	ST675995	8	10	62	71	57	30	104	46	28	53	136	73	61	731	(26 26Mar)



# RAINFALL 1987

Number	Station	Co no	Grid reference	Alt- tude m	Av 1941- 1970 mm	Rainfall in millimetres													Highest daily fall	
						Jan	Feb	Mar	Apr	May	Jun	Jul	Aug	Sep	Oct	Nov	Dec	Year	mm	date
SEVERN-TRENT WATER AUTHORITY AREA (Part 2)																				
SEVERN AREA																				
HYDROMETRIC AREA 0542																				
Severn																				
420649	Carreg Wen	207	SN829885	576		(133)	209	286	144	128	211	167	125	174	402	246	323	2548		
420655	Moel Cynnedd	207	SN843877	358		123	193	228	146	112	184	120	100	165	369	232	274	2246		
Dulas (Severn)																				
420868	Garth-Fawr	207	SN996791	366	1110	48	73	98	105	42	102	61	31	94	255	126	73	1108		
420983	Llanidloes	207	SN949837	171		54	81	115	82	35	102	68	28	97	266	(125)	90	1143		
Clywedog (Severn)																				
421090	Dol Bachog	207	SN884936	314	1597	71	132	166	106	73	130	95	54	128	(303)	(169)	164	1591		
421125	Waun-Llwyd, Barcud	207	SN841910	442		128	193	273	136	99	173	132	86	156	450	149	313	2288		
421140	Dolydd	207	SN874904	297		90	152	196	119	78	156	101	66	137	339	186	215	1835		
421234	Clywedog Dam	207	SN911870	290		88	136	192	101	61	120	85	55	134	299	172	165	1608		
Severn																				
421484	Llandinam	207	SO021894	131		32	59	89	79	31	75	54	28	83	207	90	67	894		
421954	Carno	207	SN960965	191		58	108	125	97	53	123	95	45	85	258	134	114	1295		
422328	Dolfor	207	SO102870	312		37	53	97	88	33	93	53	41	73	230	87	63	948		
422493	Gregynog Hall	207	SO085976	192		37	63	100	90	26	87	86	40	75	217	102	79	1002		
422693	Lower Cefnperfa	207	SO129892	229		30	49	109	86	29	82	56	41	66	228	84	52	912		
423008	Garthmyl Lodge	207	SO193990	85		30	43	73	65	35	78	53	54	48	167	87	51	784		
Rhiw (Severn)																				
423292	Manafon	207	SJ112024	134		38	72	92	73	33	87	71	39	79	197	90	67	938		
Camlad (Severn)																				
423510	Church Stoke	207	SO291933	140	772	23	39	88	62	29	85	36	62	49	144	82	39	738		
423879	Chirbury, Oaklee	207	SO260984	108		23	26	74	64	29	80	36	46	42	141	69	35	665		
Syllaen (Severn)																				
424199	Welshpool, Bryn Frochas	207	SJ195081	213		33	64	91	67	22	99	60	56	67	170	86	60	875		
Severn																				
424242	Hope, Buttington View	207	SJ259074	198		25	56	79	71	24	96	46	62	53	168	67	52	799		
424573	Wern View	207	SJ252132	67		23	47	79	66	22	90	48	59	58	169	72	48	781		
Vyrnwy (Severn)																				
424744	Rhiwargor	207	SH963244	262	1828	72	166	183	92	56	125	85	64	162	291	180	183	1659		
424767	Pen Bryn-y-fawnog, Yr Eithin	207	SH955269	488		89	164	202	97	64	140	110	85	190	273	180	197	1791		
424813	Gadfa	207	SH928232	464	2273	109	223	207	95	77	176	97	85	202	326	201	256	2054		
424927	Afon Cedig, Hen Eglwys	207	SH993253	433	1867	64	152	208	91	63	128	113	73	155	274	173	177	1671		
424961	Bryn Gwyn	207	SH999196	400	1739	103	175	244	105	54	126	94	65	(155)	280	161	194	1756		
425345	Llanfihangel	207	SJ098167	274		34	98	134	70	38	128	68	61	96	202	115	114	1158		
Banwy (Vyrnwy)																				
425785	Abercannon Farm	207	SH963069	244	1771	79	149	163	107	61	121	110	65	130	280	180	155	1600		
426073	Llanerfyl, Bryn Maldwyn	207	SJ053091	191		39	(95)	(119)	87	50	114	(37)	47	76	221	129	116	1130		
426180	Llanfair Caereinion, Cwm Goleu	207	SJ133057	236		39	74	108	73	32	108	68	50	75	188	93	66	974		
Vyrnwy (Severn)																				
426593	Llantyllyn W.Recl.Wks	207	SJ154188	113		29	75	103	75	30	87	47	82	89	(183)	100	84	984		
426762	Llansantffraid, Wren Meadows	207	SJ235197	78		23	53	78	64	26	80	46	76	61	143	79	59	788		
Tanat (Vyrnwy)																				
426853	Llangynog W.Recl.Wks	207	SJ053258	168		(48)	(109)	(154)	(77)	40	91	65	64	129	(223)	139	116	1255		
426967	Hirnant	207	SJ048225	233	1490	43	118	154	83	31	109	89	66	145	(234)	136	144	1352		
427166	Rhiwlas	207	SJ114260	228	1190	33	86	135	72	35	87	63	53	117	208	107	95	1091		
427387	Llangedwyn, Tan-y-llwyn	207	SJ174243	116		22	67	93	72	32	70	41	59	91	170	105	69	891		
427446	Penygwely Resr No.2	209	SJ222321	322	1128	30	(69)	135	76	42	97	50	(74)	(100)	185	84	77	1019		
Vyrnwy (Severn)																				
427745	Llanymynech	117	SJ267211	75		--	--	--	65	26	82	56	68	55	(149)	(79)	(61)	---		
Morda (Vyrnwy)																				
427859	Llanforda Resr	117	SJ268296	213	938	30	59	105	70	41	89	53	66	75	161	85	63	897		
427863	Oswestry School	117	SJ285293	139		19	56	93	76	35	86	52	62	87	149	74	49	818		
428051	Crickheath, Meadows	117	SJ294230	69		21	46	89	60	25	75	56	67	53	134	72	48	746		
Severn																				
428553	Preston Montford, Field Centre	117	SJ432144	61		14	40	63	58	26	79	47	64	39	113	60	36	639		
428554	Preston Montford, Field Centre No.2	117	SJ432144	61		17	42	72	61	27	82	49	66	38	117	62	36	669		
Perry (Severn)																				
428890	Dudleston Heath	117	SJ366357	99		17	42	80	56	27	95	68	65	55	116	59	36	716		
429166	Ruyton-Eleven-Towns	117	SJ392224	76	709	16	34	71	54	25	88	58	54	37	120	71	40	668		
Rea (Severn)																				
429987	Hanwood	117	SJ431094	79		15	31	68	69	22	81	72	55	45	133	64	38	693		
430038	Westbury	117	SJ355095	130		20	38	66	65	27	91	47	45	52	133	66	50	700		
Severn																				
430430	Preston Gubbals	117	SJ495191	107		13	37	55	55	34	101	69	72	35	115	66	37	689		
Tern (Severn)																				
430632	Willoughbridge	115	SJ752399	119		21	33	76	48	56	122	66	87	46	107	68	35	765		
430917	Market Drayton W.Recl.Wks	117	SJ669333	76		14	37	64	47	44	114	66	93	35	134	58	37	743		
431004	Sandford	117	SJ583340	84		15	32	71	50	48	116	70	80	46	123	66	33	750		
431151	Stoke-on-Tern, Mayfields	117	SJ642290	76		13	39	62	47	40	127	75	87	43	114	54	30	731		
431312	Peplow, Home Farm	117	SJ636247	69		11	38	66	44	40	130	61	103	41	116	62	31	743		
Meese (Tern)																				
431584	Moreton	117	SJ797170	88		13	26	63	54	44	119	41	95	47	102	51	27	682		
431663	Norbury Junction	115	SJ794228	101	713	13	31	72	42	50	120	69	97	41	107	58	30	730		

# RAINFALL 1987

Number	Station	Co no	Grid reference	Av Alti- tude 1941- 1970 m mm	Rainfall in millimetres													Highest daily fall		
					Jan	Feb	Mar	Apr	May	Jun	Jul	Aug	Sep	Oct	Nov	Dec	Year	mm	date	
SEVERN,0542---(contd)																				
Tern (Severn)																				
432251	Newport	117	SJ712204	64	660	13	27	68	43	42	103	50	105	41	104	53	23	672	51	23Aug
432336	Crudgington, Sleep Cot	117	SJ630176	53		9	29	62	46	36	95	50	95	40	103	57	25	647	(45	23Aug)
Beanhill (Tern)																				
432473	Lilleshall	117	SJ724152	69		15	25	67	50	38	109	59	98	45	104	58	25	693	43	23Aug
Tern (Severn)																				
432811	Rushmoor W.Recl.Wks	117	SJ617135	50		--	--	--	--	--	100	44	111	38	106	51	23	---	57	23Aug
Roden (Tern)																				
433056	Cockshutt	117	SJ436287	99		17	39	73	54	32	93	43	84	46	113	73	39	706	(38	23Aug)
433237	Wem W.Recl.Wks	117	SJ518286	76		13	36	66	56	48	104	50	83	43	120	71	33	723	29	9Oct
433710	Shawbury Met.Office	117	SJ553220	72	670	14	38	63	53	44	87	56	72	40	113	66	34	680	33	23Aug
Cound (Severn)																				
434078	All Stretton	117	SO457958	256		21	33	97	86	40	101	89	46	56	128	(79)	32	808		
434223	Dorrington	117	SJ480028	99		16	26	82	69	28	98	61	46	46	125	60	34	691	(32	4Apr)
434595	Harnage Grange	117	SJ569021	117	695	20	24	66	62	42	99	45	54	44	114	61	27	658	29	18Jun
Severn																				
434942	Much Wenlock	117	SJ619000	168		20	28	74	66	52	99	48	59	50	119	64	29	708	(31	18Jun)
435131	Coalport S.Wks	117	SJ707015	40		16	29	66	61	41	(103)	41	55	51	120	57	25	665	32	18Jun
Worfe (Severn)																				
435388	Weston Park	117	SJ806108	113	692	16	29	65	56	41	122	37	95	54	116	59	27	717	31	18Jun
435528	Hatton Grange	117	SJ764043	80	713	15	29	65	56	42	112	35	71	58	109	54	25	671	27	18Jun
Nun Brook (Worfe)																				
435970	Pattingham	115	SO826992	122		18	30	55	68	35	127	40	76	45	117	55	28	694	28	18Jun
436070	Halfpenny Green	115	SO818914	76		19	34	58	59	41	139	36	49	44	114	55	32	680		
Severn																				
436549	Morville Hall, The Gate House	117	SO669940	91		19	33	78	67	42	106	39	52	49	124	62	30	701	29	18Jun
436697	Hampton Loade P.Sta.	117	SO751870	70		20	37	66	63	31	115	38	39	56	117	63	35	680	28	18Jun
437138	Trimpley W.Wks	118	SO772789	41		20	38	51	65	31	129	40	35	39	112	68	45	673	26	18Jun
Dowles Brook (Severn)																				
437158	Bayton Common	118	SO710729	198		20	45	65	78	49	127	56	52	45	129	69	38	773	33	4Apr
Stour (Severn)																				
437487	Hayley Green P.Sta.	118	SO940815	180	815	17	44	61	69	41	139	43	75	50	138	62	34	773	(39	22Aug)
437489	Halesowen	116	SO948822	155		--	--	--	69	39	126	37	76	49	137	58	40	---	43	22Aug
437694	Lye W.Recl.Wks	116	SO919850	75	705	17	37	61	68	35	127	38	60	39	127	61	39	709	31	18Jun
Smestow (Stour)																				
438251	Ashwood P.Sta.	115	SO866878	63	656	24	34	52	62	34	128	36	52	46	121	61	33	683	32	18Jun
438304	Enville	115	SO825866	99	727	20	39	67	61	41	143	36	48	45	115	71	46	732	34	18Jun
Stour (Severn)																				
438492	Wolverley	118	SO830798	62		19	38	56	60	34	133	37	38	39	(116)	(65)	36	671		
438639	Hagley W.Recl.Wks	118	SO898799	81		14	43	(61)	59	40	103	29	63	42	131	62	38	885		
Severn																				
438937	Shenstone	118	SO863735	76		17	44	66	51	35	104	29	36	45	139	64	32	662	32	3Oct
438993	Lincombe Lock	118	SO821693	19	673	18	47	57	67	31	103	26	26	39	113	(60)	34	621	28	4Apr
439253	Holt Lock	118	SO821634	17	644	17	48	50	61	32	108	34	27	38	116	61	28	620	24	18Jun
Salwarpe (Severn)																				
439375	Wildmoor	118	SO955752	137		14	52	64	70	43	106	35	60	48	130	70	41	733	(33	22Aug)
439482	Bromsgrove W.Recl.Wks	118	SO959685	67	683	15	47	62	73	37	123	25	50	44	132	(73)	37	718	28	18Jun
439672	Droitwich, Petersfield Dr.	118	SO906629	55		17	50	55	69	30	105	25	48	41	131	62	32	665	27	22Aug
439790	Elmbridge	118	SO901678	56		17	47	47	59	31	106	24	38	40	129	60	31	629		
Severn																				
440112	Bevere Lock	118	SO837595	16	642	20	53	57	59	31	101	31	29	42	123	(55)	25	626	23	4Apr
440198	Worcester W.Wks	118	SO841566	17	651	(19)	52	54	64	29	117	24	51	36	123	57	25	651		
Teme (Severn)																				
440707	Knighton, Victoria Rd	201	SO286725	183	1009	25	56	101	95	37	99	87	47	71	177	89	52	916	38	4Apr
440885	Brampton Bryan	118	SO371726	131	869	23	47	84	76	34	86	52	28	75	151	72	51	779	30	4Apr
Clun (Teme)																				
441059	Two Crosses	117	SO238866	434	1072	36	59	108	98	42	113	67	47	78	182	97	59	986		
441305	Clun	117	SO309801	262		27	50	84	84	29	86	49	29	68	159	74	52	791	31	4Apr
441373	Clunbury	117	SO372805	158	825	21	46	84	78	33	97	61	26	66	139	74	43	768	33	4Apr
Teme (Severn)																				
442025	Leintihall Earls	117	SO445677	134		21	56	78	68	39	101	44	42	51	117	73	46	736	27	4Apr
Onny (Teme)																				
442525	Ratlinghope, Coates	117	SO393954	328		25	34	96	81	39	103	80	43	57	125	77	37	797	35	4Apr
442592	Plowden Hall	117	SO375866	191	843	26	39	87	78	36	87	68	38	67	135	78	43	782	31	4Apr
442927	Church Stretton W.Recl.Wks No.2	117	SO439909	180		25	38	80	82	35	84	92	39	62	124	85	40	786	(35	18Jul)
443093	Craven Arms S.Wks	117	SO437811	111		22	40	76	68	30	96	47	31	57	125	71	37	700	(28	4Apr)
Teme (Severn)																				
443216	Oakly Park	117	SO491762	91	775	21	39	78	66	33	113	46	29	56	115	72	41	709	26	4Apr
Corve (Teme)																				
443362	The Fegg	117	SO552934	229		(20)	35	76	81	48	121	53	35	58	142	73	37	779		
443638	Westhope, Garden Cottage	117	SO475863	186	772	26	40	76	68	29	96	69	41	59	128	65	39	736	(29	4Apr)
Teme (Severn)																				
443891	Ludlow W.Recl.Wks	117	SO516731	72		19	47	72	69	34	87	37	50	44	108	69	41	677	(31	4Apr)
444643	Kyre	118	SO638620	99	747	21	47	67	70	35	93	50	16	48	126	73	39	685	28	4Apr
Rea (Teme)																				
445049	Dingle Leys	117	SO623850	223	878	(25)	36	89	82	46	134	53	61	53	126	(83)	38	826		
445388	Hopton Wafers, Middridge	117	SO636764	169		26	52	89	83	46	122	60	48	64	135	80	49	854		

# RAINFALL 1987

Number	Station	Co no	Grid reference	Av Altitude 1941- 1970 m mm	Rainfall in millimetres												Highest daily fall			
					Jan	Feb	Mar	Apr	May	Jun	Jul	Aug	Sep	Oct	Nov	Dec	Year	mm	date	
SEVERN,0542---(cont'd)																				
Teme (Severn)																				
445563	Eastham	118	SO669680	88		18	38	68	68	35	110	43	22	46	111	64	38	661	(29	4Apr)
445778	Kingswood	118	SO744598	53	690	20	53	68	68	44	108	40	32	44	115	67	38	697	25	7Mar
446072	Colwall, Evendine Lane	118	SO759412	148		14	56	71	80	41	118	46	28	35	139	68	30	726	32	8Jun
446330	Old Storrige	118	SO750514	84	751	20	49	70	76	37	118	31	24	39	125	63	29	681	27	4Apr
Severn																				
446802	Great Malvern	118	SO791470	44		18	54	72	68	33	112	31	35	38	128	62	29	680	23	7Mar
446823	Malvern	118	SO790461	62	747	18	53	68	68	33	113	31	40	33	130	64	30	681	23	4Apr
446888	Clevedale, Little Clevedale Farm	118	SO833460	30		13	50	64	60	29	98	39	29	30	135	59	31	637	22	7Oct
446964	Malvern Met.Office	118	SO787447	59		15	53	68	69	31	101	34	34	34	129					
447413	Longdon, St Mary's School	118	SO838363	23		9	40	(61)	69	36	(106)	30	75	(31)	118	62	27	664		
447570	Tewkesbury P.Sta.	119	SO890337	14	612	12	34	(50)	73	31	99	39	57	(53)	120	59	24	651		
447576	Tewkesbury, Upper Lode	119	SO881328	12	626	13	45	44	63	33	101	26	49	44	(122)	60	24	624		
Avon (Severn)																				
447649	Welford, Glebe Farm	112	SP642790	152		16	47	63	59	56	149	45	52	47	120	65	28	747	28	19Jun
447687	Welford Resr	112	SP649808	140		19	48	51	58	53	137	48	62	48	115	57	30	726	(22	19Jun)
447787	Stanford Resr	111	SP596804	112	686	15	46	55	53	53	135	46	51	46	114	57	28	699	23	18Jun
Swift (Avon)																				
448389	Lutterworth Recl.Wks	111	SP531829	107		17	37	62	57	47	119	45	62	43	113	(55)	28	685		
Avon (Severn)																				
448545	Rugby	114	SP507749	117	652	17	39	58	56	45	127	41	60	55	133	56	34	721	25	18Jun
Sowe (Avon)																				
448982	Bedworth W.Wks	114	SP354866	105	673	15	36	61	67	42	120	38	49	49	123	55	29	684	29	18Jun
449242	Coventry, Walsgrave	116	SP380798	75		22	46	63	67	41	132	26	53	42	113	58	27	690	24	18Jun
449587	Doe Bank P.Sta.	116	SP323792	84	676	19	43	58	64	39	123	34	50	36	124	54	31	675	23	18Jun
449609	Coventry School, Bablake	116	SP326797	93		16	44	63	66	41	120	34	47	40	124	56	29	680	34	18Jun
Leam (Avon)																				
450183	Staverton	112	SP538612	168	709	17	40	46	52	41	131	41	47	33	118	61	26	653	23	20Oct
450489	Draycote Resr	114	SP469692	98		21	46	53	50	37	142	35	58	52	122	57	32	705	20	8Jun
Itchen (Leam)																				
451117	Southam, 76 Banbury Rd	114	SP416613	82		21	51	46	52	49	125	34	56	41	116	64	30	685	19	23Aug
Leam (Avon)																				
Avon (Severn)																				
451683	Hatton	114	SP243669	98	678	15	65	41	65	48	(142)	32	57	49	119	57	32	722		
452001	Moreton Morrell	114	SP306553	85	622	17	54	36	51	40	101	32	48	39	126	58	26	628	21	15Oct
452036	Wellesbourne	114	SP271565	47	599	14	50	35	48	34	114	28	42	36	117	58	23	599	19	15Oct
452037	Wellesbourne No.2	114	SP271565	47		16	52	39	51	37	117	30	44	38	120	60	24	628	20	15Oct
452626	Stratford-upon-Avon P.Sta.	114	SP195541	35	617	16	62	48	51	35	123	34	50	44	127	60	25	675	21	15Oct
Stour (Avon)																				
452840	Lower Brailes Primary School	121	SP309393	128		21	37	49	49	47	82	41	43	(46)	132	56	25	628	21	15Oct
453096	Chipping Campden, W.Recl.Wks	119	SP164393	123		12	35	53	49	50	114	64	38	42	157	64	25	703	24	15Oct
453191	Blockley	119	SP165348	137	745	15	37	63	45	47	87	59	40	34	142	66	31	666	23	15Oct
453197	Blockley, Greenway Resr	119	SP160351	191		16	43	67	45	48	104	59	49	46	153	69	37	736		
453420	Shipston on Stour, W.Recl.Wks	114	SP268411	67		15	37	54	48	39	86	38	39	42	127	(53)	25	603	24	15Oct
453836	Ilmington	114	SP209436	119		22	47	50	46	41	102	43	40	38	149	61	23	662	26	15Oct
Avon (Severn)																				
453933	Luddington E.H.S.	114	SP167528	56		17	55	46	47	27	116	32	63	39	121	58	24	645	28	22Aug
454099	Stratford-upon-Avon, Drayton E.H.F.	114	SP164549	49	623	18	54	44	52	31	125	30	63	44	124	63	25	673	27	22Aug
Arrow (Avon)																				
454380	Lower Bittell Resr	118	SP021743	139	791	16	61	70	85	46	141	38	74	53	138	74	48	844	25	4Apr
454433	Lye Bridge W.Recl.Wks	118	SP032717	104		18	51	72	70	39	113	30	73	54	127	76	36	759	(33	22Aug)
454739	Studley W.Recl.Wks	114	SP083626	61		(19)	49	49	55	41	105	29	67	42	138	61	31	686		
Aine (Arrow)																				
455098	Wroxall	114	SP220708	122	730	23	(58)	57	82	42	163	39	70	53	140	55	30	812		
Bretforton (Avon)																				
455992	Broadway W.Recl.Wks	118	SP081378	69		11	46	56	52	41	92	31	45	29	121	58	18	600		
Isbourne (Avon)																				
456197	Sudeley Lodge	119	SP041270	152		13	42	65	56	46	101	76	34	44	137	65	28	707	28	17Jul
456333	Didbrook Fields	119	SP048320	80		10	35	48	49	35	94	47	33	31	130	57	21	590	22	9Oct
Avon (Severn)																				
456523	Hampton Park W.Recl.Wks	118	SP030447	30	620	12	45	43	52	33	102	36	52	36	125	66	24	626	(23	22Aug)
Piddle (Avon)																				
456753	Astwood Bank	118	SP045611	139		25	57	64	57	33	105	26	43	43	138	59	31	681	25	18Jun
Avon (Severn)																				
457134	Pershore Coll.of Hort.	118	SO959447	40	641	25	48	54	55	31	83	39	44	34	110	64	26	613	19	15Oct
Bow (Avon)																				
Avon (Severn)																				
458282	Overbury Court	118	SO956373	65	662	13	50	50	56	36	106	34	54	44	119	67	27	656	26	9Oct
458331	Hewletts Resr	119	SO975222	128	707	14	33	60	56	43	87	68	33	38	134	72	26	664	26	17Jul
458427	Brockhampton, W.Recl.Wks	119	SO945260	40		12	31	47	52	40	89	48	25	41	116	58	21	580		
Chelt (Severn)																				
458845	Dowdeswell Resr No.2	119	SO983198	100		15	43	78	63	45	95	50	33	39	135	70	37	703	26	26Mar
Severn																				
459378	Witcombe Resr	119	SO904151	84	732	14	46	65	70	42	116	33	25	33	160	79	44	727	27	4Apr

## RAINFALL 1987

Number	Station	Co no	Grid reference	Altitude m	Av 1941-1970 mm	Rainfall in millimetres													Highest daily fall	
						Jan	Feb	Mar	Apr	May	Jun	Jul	Aug	Sep	Oct	Nov	Dec	Year	mm	date
SEVERN,0542---(contd)																				
<i>Leadon (Severn)</i>																				
459695	Staplow	118	SO691416	70		14	50	63	71	31	115	40	25	34	121	66	28	658	23	4Apr
459794	Ledbury W.Recl.Wks	118	SO702371	46		11	48	(65)	69	33	98	33	23	37	129	62	28	636		
460039	Upton Bishop	118	SO653285	91		20	51	72	63	31	96	33	36	33	148	65	33	681	21	7Mar
460147	Bromsberrow Heath P.Sta.	119	SO739333	55	717	18	48	(66)	67	38	103	(37)	22	35	136	67	33	670		
460418	Staunton W.Recl.Wks	119	SO786283	21		16	43	49	60	29	(93)	29	22	41	137	67	29	615		
460748	Taynton	119	SO743216	24	755	12	49	70	69	28	94	33	25	38	153	67	41	679	31	9Oct
<i>Severn</i>																				
460921	Harescombe Grange	119	SO844105	170	770	15	49	58	62	47	110	52	34	40	147	74	40	728	23	5Jun
460970	Hempsted	119	SO811157	12	665	9	44	53	58	32	104	32	22	41	125	70	37	627	23	9Oct
<i>Frome (Severn)</i>																				
461415	Brimpsfield	119	SO940124	259		17	57	80	--	--	--	--	--	--	--	--	--	---	25	26Mar
461467	Miserden Park	119	SO939088	232	941	12	59	93	71	47	136	48	33	49	152	90	59	849	32	26Mar
461777	Sheepscombe	119	SO897105	134		12	56	77	66	49	132	53	34	43	150	87	49	808	26	5Jun
461940	Avening	119	ST885982	130		12	62	92	64	44	110	41	25	44	147	94	55	790	30	11Nov
461994	Minchinhampton, Rectory Cottage	119	SO873008	186	847	14	64	89	65	44	120	45	28	54	141	97	59	820		
462027	Kingscote, Windmill Cott.	119	ST811967	229		11	71	86	66	49	129	59	27	65	179	107	68	917	30	7Oct
462125	Woodchester, Home Ground	119	SO838026	85		10	53	77	62	38	117	49	35	49	148	87	51	776	29	11Nov
<i>Coastal</i>																				
463377	Cinderford, Crumpmeadow S.Wks	119	SO646139	152		17	58	100	71	32	118	52	29	47	181	82	66	853	33	26Mar
463587	Sling, Marsh Lane	119	SO585076	183		14	67	105	75	34	120	66	35	52	191	85	76	920	39	26Mar
WELSH WATER AUTHORITY AREA																				
HYDROMETRIC AREA 0550																				
<i>Wye</i>																				
464041	Llechwedd Hirgoed, Cefn-brwyn	207	SN826838	358		113	182	233	154	128	175	139	111	155	341	233	240	2204		
464054	Manod	207	SN840827	320	2120	103	142	207	148	114	174	102	(41)	143	358	232	267	2031		
464321	Dernol	207	SN915748	265	1422	72	87	156	107	56	114	59	40	127	286	150	120	1374		
464501	St Harmon	201	SN990726	279	1184	48	79	121	109	42	111	68	44	118	265	118	86	1209	61	18Oct
464675	Rhayader S.Wks	201	SN979674	197		44	82	132	100	39	105	46	36	95	233	102	(79)	1093	48	18Oct
<i>Elan (Wye)</i>																				
464761	Abergwngu	206	SN870734	351	1874	111	118	186	135	117	159	116	80	157	346	204	161	1890	46	11May
464923	Tynant	201	SN899673	311	1761	86	116	194	124	91	154	84	67	161	342	161	139	1719	79	18Oct
464939	Pen-y-garreg	201	SN925681	466	1527	(140)	109	(170)	106	77	129	78	57	179	(306)	140	182	1673		
<i>Clærwyn (Elan)</i>																				
465259	Ciloerwynl	201	SN882629	319	1672	68	112	184	131	99	145	83	51	149	332	152	148	1654	75	18Oct
<i>Elan (Wye)</i>																				
465396	Elan Village	201	SN934651	213	1412	58	96	167	100	63	132	61	42	126	301	129	113	1388	59	18Oct
<i>Wye</i>																				
465635	Llysynam	201	SO007586	206	1221	57	93	121	83	40	110	44	33	99	215	109	114	1118	(35	26Mar)
<i>Ithon (Wye)</i>																				
465927	Llanbadarn-Fynydd	201	SO097777	297	1149	32	70	99	95	35	93	50	44	95	219	91	65	988		
467002	Llandrindod Wells, Rhydilynddu S.Wks	201	SO050606	171		38	79	120	81	35	(87)	65	26	86	211	103	100	1031		
<i>Irfon (Wye)</i>																				
467281	Llanerch-Yrfa	201	SN836555	326	1946	49	151	220	114	91	175	102	66	152	364	159	177	1820		
467487	Abernant	201	SN888463	195	1448	34	128	165	109	60	135	64	56	114	258	129	196	1448		
467633	Llandulas	201	SN878419	256		52	118	(186)	112	69	145	92	41	119	268	131	238	1571		
467853	Llwyn Madoc	201	SN903524	223	1534	54	143	190	103	69	133	64	41	147	283	139	178	1544	72	26Mar
<i>Chwefru (Irfon)</i>																				
468280	Llitherddu	201	SN965545	232		42	112	147	80	48	115	47	32	102	231	116	161	1233	(43	26Mar)
<i>Wye</i>																				
468344	Builth Wells, Cefndyrys	201	SO038530	229	1020	30	75	109	82	34	92	(47)	28	72	211	88	83	951		
468456	Builth Wells, Cilarddu	201	SO018476	253		27	86	130	92	35	128	47	29	81	255	105	135	1150	45	26Mar
<i>Edw (Wye)</i>																				
468632	Glan-yr-Afon	201	SO113576	235		33	68	113	82	32	94	57	27	72	212	83	85	958	32	26Mar
<i>Wye</i>																				
469334	Llaneglwys School	201	SO063395	280		38	82	105	88	32	109	36	41	84	225	108	99	1047	30	26Mar
<i>Afon Llynfi (Wye)</i>																				
469618	Llanfihangel, Tal-y-lyn	201	SO121282	174		22	59	115	66	28	109	37	37	68	203	83	96	923		
469900	Talgarth, Bronllys Hosp.	201	SO136354	183	911	31	60	90	71	26	91	39	32	66	195	85	61	847		
470042	Velindre	201	SO186371	152		36	53	82	91	38	82	44	23	72	178	81	49	829	26	4Apr
<i>Wye</i>																				
470226	Gwernalwyne	201	SO184438	282		35	58	96	82	33	96	64	37	69	183	92	68	913	32	4Apr
470356	Clifford	118	SO268445	146	883	19	45	80	68	31	82	39	30	55	182	65	45	741		
471208	Madley	118	SO420378	78		12	45	62	66	21	97	37	46	46	142	64	43	681	28	23Aug
471316	Broomy Hill	118	SO496397	73	673	15	39	49	59	28	88	38	23	37	133	59	36	604	31	4Apr
<i>Yazor Brook (Wye)</i>																				
471532	Hereford, St Mary's Hosp.	118	SO482434	82	681	11	45	54	62	35	86	49	27	41	125	61	32	628	30	4Apr
<i>Wye</i>																				
471686	Holme Lacy, Bower Farm	118	SO552356	67		17	38	52	64	26	98	43	25	34	123	(64)	33	617	(23	4Apr)
<i>Summerville (Lugg)</i>																				
472242	New Radnor, Hollygate	201	SO207606	231		32	55	103	91	36	106	52	26	59	196	(98)	71	925	(36	4Apr)
<i>Lugg (Wye)</i>																				
472476	Lower Kinsham, Old Rectory	118	SO359644	133		24	55	73	78	30	85	50	18	58	146	72	48	737	35	4Apr
472800	Ox House Farm	118	SO408617	113		18	58	73	67	29	83	44	24	54	135	70	48	703		
472866	Bircher	118	SO476657	122		18	61	75	64	43	91	42	22	51	119	73	43	702	30	4Apr
473145	Leominster	118	SO501587	72	710	17	47	58	59	34	80	54	24	43	110	67	37	630	25	4Apr

# RAINFALL 1987

Number	Station	Co no	Grid reference	Av 1941- 1970 m mm	Rainfall in millimetres													Highest daily fall		
					Jan	Feb	Mar	Apr	May	Jun	Jul	Aug	Sep	Oct	Nov	Dec	Year	mm	date	
WELSH,0550---(contd)																				
473822	Arrow (Lugg) Lyonshall	118	SO339576	155 865	20	71	89	74	27	90	47	29	64	153	74	51	789	32	4Apr	
474296	Lugg (Wye) Hope Under Dinmore, Marlbrook Milk Lab.	118	SO512538	75 703	15	50	65	58	31	85	38	34	46	132	59	30	643	(25	4Apr)	
474801	Sutton St Nicholas	118	SO537456	64	16	46	61	56	37	89	37	27	35	106	61	31	602			
474940	Preston Wynne	118	SO564475	84 670	10	45	53	60	34	89	45	20	38	116	65	29	604	24	4Apr	
475148	Frome (Lugg) Batchley Farm Bredenbury,	118	SO600574	250	16	52	65	75	42	88	53	18	52	126	80	49	716	27	4Apr	
475211	Grendon Bishop School	118	SO611565	229	15	51	67	79	45	95	45	17	47	125	80	49	715	26	4Apr	
475284	Wolterlow, Heath Farm	118	SO670622	185	22	42	70	67	(37)	90	44	28	65	115	74	43	697			
475361	Down House	118	SO671545	156 738	21	52	57	69	35	102	37	24	46	112	69	33	657	(25	4Apr)	
475751	Yarkhill	118	SO596430	94	12	41	59	61	35	101	39	23	29	122	57	25	604	24	4Apr	
476390	Rudhall Brook (Wye) Ross-on-Wye	118	SO598238	67 708	14	44	70	63	35	77	34	39	32	142	72	36	658	21	26Mar	
476799	Garren (Wye) Carwendy, Tomlinsfield Farm	118	SO474249	140	13	55	(73)	71	25	91	34	30	33	175	72	48	720			
477172	Wye Coleford, Marions Lodge	119	SO571127	198 1000	18	59	98	71	36	122	70	34	55	191	79	69	902	32	18Oct	
477348	Monnow (Wye) Longtown Outdoor Ed.Centre	118	SO323291	172 1113	32	61	97	82	37	88	51	25	67	213	94	93	940	32	15Oct	
477622	Honddu (Monnow) Blaen-Bwch	201	SO241322	411 1504	70	90	128	124	57	136	82	49	83	248	138	173	1378			
478535	Dore (Monnow) Lower Maes-coed	118	SO348308	198	21	51	81	70	32	82	33	27	56	205	77	72	807	32	15Oct	
478925	Monnow (Wye) Monmouth, Cornwall House	202	SO507126	16 796	14	49	77	68	32	74	35	27	48	169	67	56	716	26	26Mar	
479029	Troddi (Wye) Llantilio Crossenny	202	SO393172	162 911	21	53	88	64	25	87	48	(33)	38	150	72	68	747			
479356	Tregare, West House	202	SO432109	89	16	58	81	64	28	84	34	49	65	181	67	76	803	36	26Mar	
480638	Coastal Sudbrook	202	ST508874	16 859	10	72	75	63	33	73	54	22	42	170	83	68	765	28	11Nov	
HYDROMETRIC AREA 0560																				
481096	Coastal Llanvaches	202	ST428929	139 1019	7	95	101	87	33	129	69	24	72	194	100	108	1019	36	26Mar	
481380	Redwick	202	ST413842	6 904	12	86	82	64	31	88	62	26	48	185	85	74	843	29	26Mar	
481666	Usk Upper Usk 1	206	SN834289	282 1644	38	121	165	109	60	141	81	30	104	357	136	141	1483	82	18Oct	
481776	Trecastle, Portis W.Wks	201	SN871276	251	37	138	199	115	59	135	71	32	119	341	137	171	1554	96	26Mar	
481804	Bronydd-Mawr	201	SN883309	330	42	121	169	105	55	146	81	32	103	320	136	150	1460	73	26Mar	
481855	Cray Res (Usk) Cray Resr No.1	201	SN887220	305 2064	51	204	242	160	80	181	71	32	175	361	173	347	2077	87	26Mar	
482519	Usk Llanfihangel, Nant Bran School	201	SN943342	213 1291	38	102	157	103	50	130	60	31	97	275	113	127	1283	52	26Mar	
482788	Pontfaen	201	SN996341	206	33	83	143	99	39	128	66	33	89	247	104	97	1161			
482877	Tarell (Usk) Storey Arms	201	SN983203	457	--	--	--	--	62	193	81	42	140	(379)	182	303	---			
483039	Brecon W.Wks	201	SO037276	168 1090	22	82	131	87	34	130	40	34	73	269	90	111	1103	70	26Mar	
483364	Usk Abercynrig Fish Hatchery	201	SO067264	136	24	76	139	82	30	113	34	36	82	249	101	130	1096	71	26Mar	
483486	Pencelli	201	SO090247	160	--	--	--	--	--	--	36	27	95	252	115	160	---	38	18Oct	
483540	Caerfanell (Usk) Blaen-Caer-Fanell	201	SO058188	483 1929	(50)	179	205	120	67	170	49	(44)	154	326	166	290	1820			
483625	Talybont Filters	201	SO106207	169 1447	37	102	160	94	37	109	35	26	96	269	124	209	1298	66	26Mar	
484399	Grwyne Fawr (Usk) Tal-y-maes	201	SO225259	381 1205	41	54	140	67	54	128	54	65	61	223	116	153	1156			
484512	Llangenny	202	SO241184	122	27	57	104	96	30	69	40	34	60	221	97	89	924	48	26Mar	
484832	Usk Llwyn-du Resr	202	SO290159	152	18	63	108	84	28	84	48	22	61	216	94	79	905	53	26Mar	
484933	Llanover	202	SO318092	47	11	71	114	84	21	88	56	19	68	(197)	79	105	913			
485337	Usk	202	SO370018	21 1030	21	73	113	82	26	73	48	21	73	211	81	104	926	57	26Mar	
485984	Sluvad Tr.Wks	202	ST318992	143 1094	15	89	134	96	26	94	53	23	81	225	99	125	1060			
486128	Lwyd (Usk) Cwmavon Resr	202	SO269071	256	28	103	156	127	63	111	62	23	95	270	120	185	1343	63	26Mar	
486509	Usk Llantarnam	202	ST303922	61	10	100	128	82	28	86	65	23	92	216	104	116	1050	54	26Mar	
486600	Ynys-y-iro Resr No.2	202	ST285892	43 1126	12	105	121	86	29	99	64	44	88	214	110	124	1096	39	11Nov	
486644	Newport, Frobisher Rd	202	ST336876	11 1001	9	97	95	70	24	81	47	29	69	186	94	93	894	34	11Nov	
486853	Ebbw Carno Resr South	202	SO162130	389	36	112	139	124	42	111	43	48	128	266	137	169	1355	55	26Mar	
487076	Cwmillery Resr	202	SO221069	344 1474	28	102	147	127	39	113	63	16	93	248	116	152	1244	63	26Mar	
487395	Sirhowy (Ebbw) Georgetown W.Wks	202	SO149085	344 1467	36	122	151	120	42	125	55	29	116	276	134	169	1375	71	26Mar	
487570	Cae'r-Llwyn isaf Farm	202	ST187935	250 1414	14	125	146	112	47	105	66	29	107	243	119	175	1288			

# RAINFALL 1987

Number	Station	Co no	Grid reference	Av 1941- 1970 m mm	Rainfall in millimetres												Highest daily fall		
					Jan	Feb	Mar	Apr	May	Jun	Jul	Aug	Sep	Oct	Nov	Dec	Year	mm	date
<b>HYDROMETRIC AREA 0570</b>																			
<i>Coastal</i>																			
487877	St Mellons	204	ST239815	15	25	86	104	62	23	82	(57)	35	74	186	87	112	933		
<i>Rhymnev</i>																			
488027	Rhymney Bridge Resr	203	SO104099	332 1542	40	125	163	124	49	135	49	40	129	297	150	195	1496	68	26Mar
<i>Taff</i>																			
488988	Cantref Resr	203	SN995154	341 1895	50	154	207	129	62	175	64	49	143	315	175	270	1793	52	26Mar
489091	Llwynon Resr	203	SO011113	241 1690	44	127	179	120	50	156	51	34	124	307	152	219	1563	57	26Mar
<i>Taf Fechan (Taff)</i>																			
489170	Neuadd Resr No.11A	201	SO033184	463 2132	56	177	222	154	77	196	64	50	162	346	187	289	1980	61	26Mar
489279	Pontsicill W.Wks No.12a	203	SO060115	302	47	125	162	129	51	148	55	37	112	313	143	188	1510	61	26Mar
<i>Taff</i>																			
489341	Merthyr Tydfil, Brongarth	203	SO048071	235 1441	(31)	115	147	(105)	(28)	112	43	23	115	298	136	181	1334		
489526	Merthyr Tydfil, Cwmbargoed	203	SO081062	372	22	105	128	118	33	116	47	26	125	281	113	137	1251	55	26Mar
<i>Cynon (Taff)</i>																			
489901	Aberdare Filter Sta.	203	SN999022	174	33	147	206	122	32	126	63	24	156	356	171	259	1695	106	26Mar
<i>Taff</i>																			
490108	Nant-yr-Ysfa	203	ST033964	260	43	192	245	144	40	150	82	34	172	329	177	310	1918	109	26Mar
490203	Cillynydd	203	ST101939	194	26	139	166	128	33	118	54	21	101	261	126	212	1385	67	26Mar
<i>Rhondda (Taff)</i>																			
490291	Treherbert, Tyn-y-Waun No.3	203	SS933992	253	50	237	250	154	72	188	73	45	207	417	201	381	2275	83	26Mar
<i>Rhondda Fach (Rhondda)</i>																			
490519	Maerdy W.Wks	203	SS972989	293	47	213	262	159	56	163	60	37	200	416	194	366	2173	(111)	26Mar
<i>Rhondda (Taff)</i>																			
490594	Porth Park	203	ST024911	122 1850	43	189	207	(134)	(42)	144	46	30	134	259	166	259	1653		
<i>Taff</i>																			
490735	Nantgarw	203	ST118856	36 1386	24	138	147	114	30	108	--	--	--	--	--	--	---	46	26Mar
490847	Rhiwbina Resr	204	ST150824	102 1288	25	133	139	97	34	133	67	38	83	226	130	135	1240	39	26Mar
490887	Cardiff, Bute Park	204	ST176773	9	17	111	105	75	36	98	71	36	80	191	109	91	1020	32	5Jun
<i>Ely (Coastal)</i>																			
491053	Llantrisant S.Wks	203	ST028849	85 1582	29	161	179	123	53	126	82	26	122	275	150	(177)	1503		
491534	St Fagans Castle	204	ST119773	30 1233	18	104	99	(80)	47	100	64	29	70	197	109	96	1013	(34)	11Nov
491614	Cogan P.Sta.	204	ST172729	37 1057	12	110	90	70	40	79	64	44	73	195	113	82	972		
<b>HYDROMETRIC AREA 0581</b>																			
<i>Thaw (Coastal)</i>																			
492010	Cowbridge, S.Wks	204	SS997737	23	19	131	105	78	63	101	62	43	68	204	124	98	1096	28	1Feb
492325	Rhoose Met.Office	204	ST066678	65	15	95	88	83	45	91	77	33	70	180	110	59	926	25	11Nov
<b>HYDROMETRIC AREA 0582</b>																			
<i>Ogmore</i>																			
492559	Ogmore Vale P.Sta.	203	SS933936	260 2361	56	211	219	166	69	183	75	49	160	344	202	314	2048	61	26Mar
<i>Ewenny (Ogmore)</i>																			
493212	Llanild No.1	203	SS996824	79	34	153	139	105	62	131	92	34	98	200	151	159	1358		
493227	Llanharan S.Wks	203	SS974821	46 1336	30	140	140	105	62	132	76	35	91	243	151	(182)	1387	36	11Nov
493600	Merthyr Mawr, Schwyll P.Sta.	203	SS887770	14 1097	18	123	106	75	43	102	80	34	76	192	132	100	1081	35	1Feb
<i>Coastal</i>																			
493716	Porthcawl, Griffin Park	203	SS822771	6 1014	14	112	101	80	31	94	78	39	82	187	116	87	1021	32	1Feb
493791	Cefn Cribwr, Park Slip Extn OCCS	203	SS856838	77	25	146	128	100	46	135	91	44	117	249	195	173	1449	38	15Dec
<i>Neath</i>																			
494696	Maesgwyn Coal Site No.6	205	SN873088	300	36	148	199	119	56	161	76	43	147	342	171	279	1777	65	26Mar
494759	Ystradfellte Resr	201	SN945173	343 2066	58	192	230	149	74	194	81	48	167	316	190	301	2000	69	26Mar
495039	Llyn Fawr Resr No.2	203	SN919035	341 2514	52	229	290	179	69	223	79	53	214	462	217	429	2496	112	26Mar
495559	Cimla Resr	205	SS767963	110 1445	26	143	170	94	46	148	65	36	125	272	178	170	1473	36	26Feb,
																		26Mar	
495690	Neath, B.P.Refinery	205	SS715958	62 1301	23	119	151	76	34	118	56	35	104	234	168	143	1261	36	11Nov
<b>HYDROMETRIC AREA 0590</b>																			
<i>Tawe</i>																			
496138	Nantyrwydd	201	SN859182	284 2076	62	208	248	140	82	210	89	50	181	342	211	376	2199	75	26Mar
496230	Penycae, Tawe	201	SN846138	183	46	180	200	122	77	207	81	49	154	339	182	264	1901	67	18Oct
496828	Trebanos S.Wks	205	SN712024	23 1541	30	135	169	91	45	156	54	37	125	282	146	164	1434		
<i>Coastal</i>																			
497134	Swansea, Victoria Park	205	SS642923	10 1158	21	116	140	80	37	129	55	41	105	230	144	123	1221	30	26Mar
497412	Penmaen	205	SS531889	87 1219	24	127	137	79	37	137	56	38	98	241	142	108	1224	33	18Oct
<i>Lliw (Coastal)</i>																			
497879	Upper Lliw Resr	205	SN662058	183 1694	39	155	163	97	48	197	82	63	139	274	171	209	1637	41	18Oct
497893	Lower Lliw Resr	205	SN649034	127 1545	34	145	162	91	49	185	72	57	119	265	159	187	1525	40	26Mar
497993	Gowerton S.Wks	205	SS594970	8	20	117	145	93	48	156	66	44	130	307	174	168	1468	43	26Mar
<i>Loughor</i>																			
498721	Garnswilt S.Wks	206	SN622099	21 1558	33	116	175	90	44	147	(43)	34	114	234	154	(197)	1381	39	26Mar
<i>Coastal</i>																			
499320	Cwmlliedi W.Wks	206	SN519031	73 1369	28	134	146	91	41	169	67	40	95	234	153	142	1340	38	18Oct
499359	Penyfal House	206	SN497015	52 1157	21	115	122	76	37	154	72	30	(82)	--	--	--	---		
<b>HYDROMETRIC AREA 0601</b>																			
<i>Gwendraeth Fawr (Coastal)</i>																			
499581	Gorslas Resr	206	SN563147	229 1605	34	150	177	96	43	174	54	36	128	286	149	213	1540	74	18Oct

# RAINFALL 1987

Number	Station	Co no	Grid reference	Av 1941- 1970 m mm	Rainfall in millimetres												Highest daily fall			
					Jan	Feb	Mar	Apr	May	Jun	Jul	Aug	Sep	Oct	Nov	Dec	Year	mm	date	
HYDROMETRIC AREA 0602																				
Tywi																				
500542	Nant-y-maen	206	SN761584	418 1807	53	104	185	115	78	160	130	78	135	325	171	126	1660	60	18Oct	
500571	Maesglas	206	SN773556	344	(53)	(113)	(191)	105	61	142	111	(59)	(138)	322	147	127	1569			
500681	Ystradffin	206	SN788471	177	53	127	193	105	71	155	75	71	142	303	140	179	1614	78	18Oct	
Bran (Tywi)																				
501684	Llandovery P.Sta.	206	SN765353	69	38	97	158	77	56	124	53	31	105	267	130	197	1333	60	18Oct	
Sawdde (Tywi)																				
502167	Waen Sychlwch	206	SN804221	502 2632	63	246	327	173	79	232	109	74	211	439	210	505	2668	128	26Mar	
502187	Troed-y-toel	206	SN798238	264 1832	49	168	216	141	59	173	90	37	145	400	182	271	1931	106	18Oct	
Tywi																				
502525	Manordeilo	206	SN674269	55	30	102	125	69	37	118	58	25	86	255	121	119	1145	62	18Oct	
503057	Golden Grove Farm Inst.	206	SN597198	90 1414	29	119	156	86	32	124	47	25	116	277	132	(183)	1326			
Cothi (Tywi)																				
504116	Abergorlech	206	SN584337	76 1600	40	144	177	95	43	144	62	36	140	317	154	195	1547	80	18Oct	
Tywi																				
Gwilli (Tywi)																				
504704	Llawddog P.Sta.	206	SN447271	137	36	131	166	100	37	167	60	48	134	289	159	209	1536	52	26Mar	
Tywi																				
505331	Nant-y-caws	206	SN462187	100	29	142	144	87	29	138	52	33	119	239	149	201	1362			
505434	Towy Castle	206	SN406142	88	29	139	129	88	25	141	46	38	107	229	156	160	1287	43	18Oct	
Taf																				
506062	Efallwen	206	SN137246	187	38	127	118	83	44	116	47	51	140	268	191	134	1357	34	17Oct	
506478	Whitland	206	SN201166	18 1329	30	138	120	85	27	111	46	78	111	269	167	141	1323	42	26Mar	
HYDROMETRIC AREA 0610																				
Coastal																				
507617	Pendine Met.Office	206	SN261084	5 1118	25	122	103	64	22	98	47	34	82	211	147	126	1081	38	26Feb	
508012	Tenby, Golf Course	206	SN129001	5	26	117	120	58	27	94	48	55	70	233	165	119	1132	29	26Mar	
508024	CALDEY: Abbey	206	SS141966	30	17	100	91	55	24	86	35	46	73	232	140	102	1001	29	17Oct	
508167	St Twynells	206	SR955969	30	27	100	95	62	27	98	45	37	79	217	144	94	1025	37	14Oct	
508283	Orleton Field Centre	206	SR953991	60 1102	31	119	94	73	30	99	44	41	96	225	152	109	1113	(32)	17Oct	
508614	Cosheston	206	SN004037	46	39	140	106	69	29	100	51	37	100	235	155	117	1178	38	26Feb	
Cresswell (Coastal)																				
508729	Jeffreston, Millards Farm	206	SN076074	23	37	158	137	68	31	119	51	39	96	238	174	126	1274			
Syfni (Eastern Cleddau)																				
509335	Maenclochog, Ddolwen Bridge	206	SN067298	226	42	150	144	91	46	150	59	71	126	295	178	182	1534	(49)	17Oct	
509436	Clarbeston	206	SN034219	96 1338	41	138	110	84	32	118	43	45	107	244	173	130	1265	39	26Feb	
509585	Gelli, Longridge	206	SN084200	37	33	120	113	83	33	105	38	39	109	237	177	122	1209	(33)	26Feb	
Eastern Cleddau																				
509793	Canaston Bridge	206	SN066149	7	28	125	110	75	31	100	42	37	108	231	169	128	1184	36	17Oct	
Western Cleddau																				
509909	Mathry, Llain Farm	206	SM890302	140	32	143	136	84	30	102	46	78	99	267	169	162	1348	64	17Oct	
510136	Haycastle Cross	206	SM914254	119	36	138	118	73	33	116	41	72	100	267	160	133	1287	63	17Oct	
510264	Little Newcastle, Hotwells Resr	206	SM978305	187 1350	30	125	124	64	36	103	41	74	102	260	159	146	1264	41	17Oct	
510910	Bolton Hill W.Wks	206	SM919111	98	38	129	109	74	28	104	39	42	97	284	180	129	1253	42	14Oct	
Coastal																				
511464	Millford Haven, Conservancy Board	206	SM892054	37 995	33	107	92	71	36	75	45	40	96	250	162	100	1107	40	14Oct	
511627	Dale Fort	206	SM823052	33	22	96	72	62	22	80	44	49	84	208	125	85	949	40	17Oct	
511668	SKOKHOLM: Nature Reserve *	206	SM738052	34	--	--	--	73	22	64	30	38	62	194	--	--	---	35	17Oct	
511956	Brawdy Met.Office	206	SM851248	111 1166	28	111	103	63	25	97	34	70	84	239	158	111	1123	43	17Oct	
512208	Llandiggle Fawr	206	SM795293	85	27	104	91	65	18	78	38	102	79	236	118	100	1056	44	12Aug	
512607	Fishguard Sec.Sch.	206	SM950373	52 1069	24	97	106	55	30	88	36	57	76	234	136	125	1064	73	17Oct	
Gwaun (Coastal)																				
512688	Pontfaen, Delnant	206	SN032340	107	38	145	143	77	42	125	50	73	112	284	181	161	1431	54	17Oct	
Nefern (Coastal)																				
512987	Whitechurch, Felin Tygwyn	206	SN162356	129	35	129	142	83	32	103	61	60	124	287	165	192	1413	58	26Mar	
513226	Nevern, Rhoswrdan	206	SN089424	137	24	75	102	62	31	81	51	47	76	278	99	99	1025	81	17Oct	
HYDROMETRIC AREA 0620																				
Telfi																				
513530	Telfi Resr	206	SN784679	415 1840	72	72	(203)	126	83	152	171	88	131	(291)	142	132	1663			
513866	Swyddffynnon	206	SN693654	168	50	62	129	75	58	112	118	67	112	266	140	80	1269	54	18Oct	
514484	Cellan, Brooklands	206	SN608490	137	37	86	152	83	50	122	85	52	108	312	131	97	1315	68	17Oct	
514872	Cribyn, Troedybryn	206	SN510517	168	35	71	121	67	34	130	79	46	111	253	127	108	1182	38	18Oct	
515035	Llanbyther, Highmead School	206	SN502433	130	29	89	122	77	40	120	65	41	107	298	132	121	1241	62	17Oct	
515702	Pencader, Blaengwen	206	SN458340	229	27	141	176	107	32	151	62	41	130	290	139	216	1512	61	26Mar	
517220	Llangoedmor	206	SN194455	21	19	64	96	56	25	76	49	42	78	224	110	88	927	47	17Oct	
HYDROMETRIC AREA 0630																				
Coastal																				
517546	Aberporth Met.Office	206	SN242521	133 946	18	48	80	51	20	67	46	57	78	219	103	65	852	33	17Oct	
Aeron																				
518184	Corgam	206	SN579604	251	38	67	132	68	45	132	107	60	92	217	140	96	1194	37	18Oct	
Arth (Coastal)																				

# RAINFALL 1987

Number	Station	Co no	Grid reference	Av Alti- tude 1941- 1970 m mm	Rainfall in millimetres													Highest daily fall		
					Jan	Feb	Mar	Apr	May	Jun	Jul	Aug	Sep	Oct	Nov	Dec	Year	mm	date	
WELSH.0630---(contd)																				
Ystwyth																				
519357	Cwmystwyth, Pwllpeiran E.H.F.	206	SN773749	301	1743	66	103	189	132	103	146	168	94	134	290	195	152	1772	58	26Jul
519580	Trawscoed	206	SN674736	63	1165	37	64	130	85	56	104	100	61	95	226	142	87	1187	39	18Oct
Rheidol (Ystwyth)																				
520074	Nant-y-moch, Upper	206	SN764867	380		91	120	253	180	108	183	186	132	160	322	244	(195)	2174		
520454	Cwmrheidol	206	SN709792	53	1313	42	84	147	89	70	118	128	70	94	244	153	115	1354	36	26Jul
Coastal																				
520756	Gogerddan	206	SN627835	31	987	27	77	129	61	41	95	93	68	70	206	136	122	1125	30	18Jul
520757	Gogerddan No.2	206	SN627835	31		32	84	143	66	47	105	101	74	78	225	147	135	1237	31	18Jul
HYDROMETRIC AREA 0640																				
Leri (Coastal)																				
521032	Craigypistyll	206	SN719855	310		86	140	193	107	102	158	175	85	122	303	(209)	218	1898		
521052	Bontgoch	206	SN683862	174		41	99	155	85	67	130	130	83	95	261	170	154	1470	35	13Oct
Dovey																				
521437	Llanymawddwy, Troed-y-Foel	208	SH910195	171		86	235	229	95	87	179	99	84	214	348	172	244	2072	64	26Mar
521469	Llanymawddwy	208	SH901187	145		--	--	221	104	85	165	101	83	224	351	203	255	---	55	26Mar
521489	Llanymawddwy, Plasau	208	SH890171	229		85	201	(207)	85	67	141	102	64	213	(334)	(193)	(242)	1934		
521909	Aberangell, Esgairangell	208	SH829105	130		95	207	211	110	84	171	112	101	167	313	191	(286)	2048		
Twymyn (Dovey)																				
522297	Pentre Celyn	207	SH891057	180		77	161	159	83	75	136	118	87	140	263	182	183	1664	47	18Oct
522339	Llanbrynmair, Rhyd-y-Meirch	207	SH919068	244		75	145	143	74	71	137	136	58	137	(272)	177	(174)	1599		
522461	Cemmaes Rd	207	SH825048	29		80	147	178	79	62	120	112	86	138	264	158	204	1628	(41)	18Oct)
Dovey																				
522550	Darowen	207	SH841014	201		60	118	154	83	56	115	90	84	109	263	131	138	1401	40	18Oct
522791	Aberhosan	207	SH814974	168		68	134	168	101	83	103	86	64	121	301	128	180	1517	49	26Mar
522986	Aberllefenni, Cymerau Farm	207	SH776107	191		107	240	235	108	95	187	171	98	183	(360)	208	(321)	2313		
523151	Machynieth	207	SH756045	76		103	201	206	100	98	161	128	123	142	307	185	320	2074	62	28Dec
Coastal																				
523653	Aberdovey	208	SN605960	3		38	82	(116)	63	(48)	95	87	47	90	194	119	(135)	1114		
Dysynni																				
523766	Cader Idris, Llyn Cau	208	SH727124	328		(140)	(243)	320	140	15	256	177	174	184	376	240	452	2717		
Mawddach																				
524943	Graig Ddu Ganol	208	SH681299	247	2349	69	229	300	147	107	216	150	168	(152)	(434)	219	(294)	2485		
525123	Buarthre Newydd	208	SH745259	198		89	150	202	88	75	145	96	118	138	349	162	266	1878	(61)	26Mar)
Wnlon (Mawddach)																				
525370	Cae'r Detaid	208	SH797238	366		72	163	173	107	87	150	148	113	144	(340)	180	(258)	1935		
525651	Dolgellau	208	SH728187	84		76	166	205	80	75	119	113	144	137	324	162	193	1794	69	26Mar
Coastal																				
525889	Barmouth, Pentre Mynach	208	SH608169	46		--	--	--	--	--	--	--	--	--	--	(100)	85	---		
525957	Llyn Bodiyn	208	SH646240	384		59	152	(220)	120	65	130	19	213	230	293	(176)	266	1943		
HYDROMETRIC AREA 0651																				
Coastal																				
526355	Harlech Golf Club. No.2	208	SH578312	3	1064	--	--	--	--	--	--	--	--	90	245	(101)	136	---	39	16Oct
Dwyrdd																				
526535	Ffestiniog, Minafon	208	SH716433	229	2171	78	150	230	92	90	211	153	213	156	366	167	263	2169	66	16Oct
526558	Llyn Morynion	208	SH734422	300		110	144	283	127	20	140	229	185	212	385	3000	198	5033		
Goedol (Dwyrdd)																				
526648	Llyn Stwlan	208	SH665442	505	2631	86	190	406	112	114	325	222	205	(205)	(400)	221	(354)	2840		
Dwyrdd																				
526796	Trawsfynydd Power Sta., Utica Lab.	208	SH695390	193	1697	64	160	206	69	70	145	126	123	124	342	143	232	1804		
Glaslyn																				
527192	Crib Goch	208	SH623550	713	4282	122	327	434	192	183	488	301	391	412	464	344	664	4322		
527193	Delta	208	SH624544	437	4279	152	373	472	220	200	456	293	362	353	488	342	650	4361		
527199	Llydaw Mine	208	SH628547	518		152	324	375	184	159	457	216	254	312	368	254	635	3690		
527200	Llyn Llydaw	208	SH638550	488	3308	121	248	302 (145)	(131)	306	225	238	310	388	295	480	3189			
527201	Llydaw Intake	208	SH636547	451	3714	96	255	438 (170)	159	380	243	342	332	472	348	466	3701			
527223	Cwm Dylli	208	SH654542	94	3266	98	202	361	149	147	319	180	258	252	389	299	461	3115	117	26Mar
527408	Beddgelert, Hafod Wydr	208	SH575498	130		93	205	279	114	91	244	158	226	208	369	256	327	2570	83	26Mar
527472	Nantmor	208	SH603463	52		86	181	268	90	72	190	120	181	169	310	197	292	2156	(56)	26Mar)
Coastal																				
527745	Porthmadog P.Sta.	208	SH569391	3		60	135	197	49	43	144	104	128	96	251	109	150	1466		
Dwyfor (Coastal)																				
527882	Braich Dinas	208	SH534485	152		92	198	283	92	71	(228)	169	230	(203)	325	274	298	2463		
527996	Cwmystradllyn, Lower	208	SH557442	204		69	180	242	88	75	209	144	194	150	328	225	248	2152	64	18Oct
528129	Pant Glas, Bwlchderwin	208	SH459472	145		57	153	215	76	53	167	115	191	162	290	193	218	1890	61	26Mar
Coastal																				
529038	Botwnnog School	208	SH263313	34	1099	41	--	110	61	32	89	48	101	132	215	111	98	---	34	17Oct
529362	BARDSEY: LH	208	SH112206	15	886	21	(89)	94	--	--	--	--	--	--	--	--	--	---	20	26Mar
530007	Glynllifon Park	208	SH455554	30	1179	28	94	141	49	31	98	85	127	109	251	90	121	1224	51	17Oct
Gwyrfaï (Coastal)																				
530166	Clogwyn Gwin	208	SH572536	152		76	217	271	128	90	259	158	236	249	(369)	227	361	2641		
Seiont (Coastal)																				
530584	Marchlyn Bach	208	SH608627	472		(68)	140	244	124	74	219	151	142	151	(361)	(177)	(313)	2164		



## RAINFALL 1987

Number	Station	Co no	Grid reference	Av 1941- 1970 m mm	Rainfall in millimetres												Highest daily fall		
					Jan	Feb	Mar	Apr	May	Jun	Jul	Aug	Sep	Oct	Nov	Dec	Year	mm	date
<b>HYDROMETRIC AREA 1020</b>																			
<i>Coastal</i> ANGLESEY: Llanfadwrn Gadiys Lodge		208	SH553758	107															
530856					27	62	107	41	39	89	88	113	87	198	70	106	1027	35	18Jul
<i>Cefni</i> ANGLESEY: Cefni Resr		208	SH444772	27 1031															
531385					32	66	134	44	33	101	84	165	104	222	84	105	1174	57	21Aug
<i>Coastal</i> ANGLESEY: Valley Met. Office		208	SH309757	10 871															
532207					24	52	94	37	15	80	57	106	65	193	73	68	864	39	21Aug
532394	ANGLESEY: Holyhead Ty Mawr	208	SH217818	55	19	48	74	30	17	87	55	107	70	203	81	59	850	28	18Jul
532550	ANGLESEY: Llyn Alaw	208	SH376853	44	30	64	115	55	29	111	85	128	91	204	87	97	1096	42	21Aug
533073	ANGLESEY: Amlwch Penrhyl	208	SH427914	55	25	49	(113)	48	33	95	85	106	80	208	73	81	996		
533211	ANGLESEY: Lwydiarth Esgob	208	SH436843	61 1016	28	56	110	47	34	99	92	116	(94)	202	80	98	1056	40	18Jul
533657	ANGLESEY: Plas Cadnant	208	SH557731	37 1113	31	67	124	49	42	98	95	129	89	216	79	122	1141	37	18Jul
<b>HYDROMETRIC AREA 0652</b>																			
<i>Coastal</i> Pen-y-ffrid Res. Sta.		208	SH563705	84 1109															
534257	Aber, College Farm	208	SH656732	15	30	60	118	46	39	97	88	125	83	229	75	115	1105	36	18Jul
					25	45	128	59	36	95	77	122	76	235	59	92	1049	38	26Mar
<b>HYDROMETRIC AREA 0661</b>																			
<i>Coastal</i> Conway Mussel Tanks		208	SH785773	8 799															
534494					20	29	81	62	46	96	61	109	73	174	60	56	867	37	17Oct
<i>Conway</i> Ysbyty-lfan Tr. Wks		208	SH811456	390 2158															
534901	Voelas Hall	209	SH851516	195 1419	86	169	259	122	81	174	116	133	194	377	195	310	2216	77	26Mar
					44	77	139	79	46	108	59	94	128	252	119	147	1292	45	18Oct
<i>Llugwy (Conway)</i> Llwyn Cowlyd		208	SH715608	408 2473															
535572					93	162	240	120	80	180	140	150	232	368	217	407	2389		
<i>Conway</i> Betws-y-coed Field Centre		209	SH803571	20															
535816					49	79	152	83	44	105	63	90	130	234	123	163	1315	63	26Mar
535825	Belmont	209	SH815569	213	40	75	129	72	36	110	63	89	131	232	100	145	1222	50	26Mar
535904	Llanrwst, Gwydyr Uchaf	208	SH796608	38	64	78	155	75	37	112	58	93	148	245	112	169	1346	63	26Mar
536110	Cowlyd	208	SH738635	351 2303	73	128	276	100	100	206	103	147	263	424	186	333</			

## RAINFALL 1987

Number	Station	Co no	Grid reference	Av Altitude 1941-1970 m mm	Rainfall in millimetres												Highest daily fall			
					Jan	Feb	Mar	Apr	May	Jun	Jul	Aug	Sep	Oct	Nov	Dec	Year	mm	date	
WELSH.0670---(contd)																				
<i>Dee</i>																				
544636	Vivod	209	SJ191424	195	1013	26	44	130	66	45	102	68	82	79	187	93	46	968	41	18Oct
544877	Cefn Mawr, Monsanto	209	SJ275423	79		(25)	39	102	58	41	100	55	47	64	157	72	37	797		
544987	Penycae	209	SJ269453	207	996	32	37	121	53	57	120	70	78	67	168	90	34	927	30	15Oct
<i>Ceiriog (Dee)</i>																				
545177	Llanarmon D.C.	209	SJ156327	267		37	81	150	82	54	95	66	80	113	216	113	87	1174	46	26Mar
<i>Dee</i>																				
545612	Manley Hall	209	SJ350415	38		18	43	88	48	31	85	54	66	53	119	52	35	692	22	15Oct
<i>Black (Clywedog)</i>																				
546023	Cae Llwyd Resr	209	SJ270480	280	993	33	39	118	54	61	123	81	107	71	165	98	37	987	43	23Aug
<i>Clywedog (Dee)</i>																				
546173	Wrexham, Camberley Drive	209	SJ342512	82	746	23	30	98	40	32	103	39	70	59	139	59	28	720	25	15Oct
546191	Marchwiel, Five Fords S.Wks	209	SJ361481	39		18	38	86	39	37	97	38	63	56	(134)	68	32	706		
<i>Worthenbury (Dee)</i>																				
546654	Grindley Brook	117	SJ523429	87		13	34	70	45	45	88	66	71	40	102	61	23	658	34	23Aug
546866	Threapwood, Topwood Farm	143	SJ447456	47		13	29	75	45	35	96	47	64	45	119	56	26	650	25	23Aug
<i>Alyn (Dee)</i>																				
547250	Loggerheads, Colomendy Centre	209	SJ201622	210	889	22	45	95	56	53	126	101	78	62	157	85	47	927	32	18Jul
547300	Cilcain Resr No.2	209	SJ162645	241	915	26	(45)	(86)	54	52	144	129	91	67	164	79	48	985		
547369	Glan-yr-afon Lead Mine	209	SJ202677	134	905	16	41	81	--	--	--	--	--	--	--	--	--	---	(11	26Mar)
547371	Moel-y-cricio	209	SJ194699	263		15	48	86	54	54	140	97	92	61	174	62	40	923	31	15Oct
547598	Leeswood Farm	209	SJ255605	168	816	19	35	(82)	50	50	109	69	87	55	166	64	37	823		
547789	Bwlchgwyn, Pendinas Resr	209	SJ236520	386	1111	31	46	114	62	56	150	117	104	74	192	77	49	1072	41	15Oct
<i>Dee</i>																				
548023	Dodleston	143	SJ361609	20		13	28	67	35	37	117	52	86	51	129	54	27	696	25	15Oct
548312	Clutton	143	SJ466544	53		14	27	79	36	35	94	69	76	42	121	57	--	---	28	18Jul
548681	Chester W.Wks	143	SJ418666	26	667	13	28	66	31	39	100	63	86	45	132	51	28	682	28	18Jul
548798	Chester, Dicksons Drive	143	SJ409677	20		12	31	62	31	40	119	65	79	55	127	55	30	706	29	18Jul
548814	Chester S.Wks	143	SJ394667	5	673	11	27	69	35	41	110	62	91	48	136	53	29	712	28	18Jul
548933	Bretton W.Wks	209	SJ354632	11		14	28	74	39	36	134	54	85	(51)	133	54	30	732	28	18Jun
549218	Hawarden Bridge	209	SJ314694	5	706	17	32	64	35	38	112	62	67	46	140	51	37	701	27	15Oct
549265	Mold, Mount Pleasant Resr	209	SJ256663	153	834	12	41	77	43	44	124	69	76	59	152	59	36	792	29	15Oct
<i>Coastal</i>																				
549572	Puddington, Jasmine Cot	143	SJ327735	31		18	40	55	35	46	123	75	86	52	138	54	35	757	25	15Oct
549620	Ness Gardens	143	SJ303754	30	718	18	38	66	33	48	153	69	84	52	131	53	35	780	26	18Jul

## NORTH WEST WATER AUTHORITY AREA

## HYDROMETRIC AREA 0680

<i>Coastal</i>																						
550167	Crosshill Resr	145	SJ280843	65	790	16	38	67	26	35	109	103	88	83	138	47	40	790	30	18Jul		
550239	Bidston	145	SJ287899	60	726	20	39	74	36	36	100	86	91	89	146	46	42	805				
550660	Sutton Hall P.Sta.	143	SJ371757	38	734	18	35	66	41	43	127	(106)	92	55	131	51	38	803			33	17Jul
<i>Goway (Coastal)</i>																						
551010	Waverton, Greenfield Rd	143	SJ458646	34		15	31	71	32	45	110	74	87	55	132	63	30	745	28	18Jul		
551169	Eddisbury Fruit Farm	143	SJ534702	99	795	26	33	82	42	52	102	81	113	63	145	74	37	850	36	23Aug		
551208	Mouldsworth P.Sta.	143	SJ503704	40	739	19	25	73	40	53	87	65	100	54	136	72	30	754	(28	23Aug)		
551371	Ellesmere Port E.T.W.	143	SJ423743	8		12	28	58	42	38	109	59	99	50	129	53	29	706				
<i>Weaver</i>																						
551705	Cholmondeley, Weaver Farm	143	SJ552511	91		11	26	71	37	40	112	76	87	44	110	74	33	721	33	23Aug		
552375	Audlem, Mere Farm	143	SJ692410	126	700	14	33	61	41	48	113	69	85	41	119	61	29	714				
552981	Nantwich, Reaseheath Hall	143	SJ648542	40	710	20	27	75	35	49	96	80	78	49	121	69	30	729				
<i>Valley (Weaver)</i>																						
553237	Radway Green	143	SJ776542	78	763	(21)	26	72	38	57	118	84	109	48	116	64	30	783				
<i>Weaver</i>																						
553563	Worleston S.Wks	143	SJ665574	34		22	20	(76)	34	(51)	91	90	71	40	113	73	30	711				
<i>Ash Brook (Weaver)</i>																						
553671	Delamere P.Sta.	143	SJ606677	91		29	33	93	46	55	97	96	100	58	153	75	35	870	35	23Aug		
553821	Tiresford	143	SJ556613	74	728	21	28	72	39	50	85	72	91	49	140	69	26	742	36	23Aug		
553849	Eaton P.Sta.	143	SJ568634	87	820	21	34	87	43	54	96	83	103	51	153	79	36	840	37	23Aug		
<i>Weaver</i>																						
554054	Winsford S.Wks	143	SJ651673	27		(24)	31	77	(38)	(51)	(99)	67	111	54	121	72	35	780				
<i>Dane (Weaver)</i>																						
554503	Bosley Resr	143	SJ926653	180	896	32	34	91	46	51	139	70	117	60	117	77	43	877	55	23Aug		
554568	Bosley Lock	143	SJ905670	160	919	32	34	97	51	55	127	88	137	61	118	(76)	41	917	71	23Aug		
555134	Elworth	143	SJ731629	47		33	25	69	(40)	57	106	65	88	44	125	61	33	746				
<i>Wheelock (Dane)</i>																						
555208	Mow Cop P.Sta.	143	SJ844577	140	836	34	27	84	60	56	142	87	109	55	108	93	38	893	56	23Aug		
555211	Mow Cop, Lion Cottage	143	SJ853574	262		33	37	87	54	57	132	89	125	58	139	75	45	931				
555309	Kidsgrove, Red Bull S.Wks	143	SJ829551	114	802	29	28	75	45	54	137	94	102	36	120	71	37	828				
<i>Wincham (Weaver)</i>																						
556201	Arley Hall	143	SJ674809	65		21	37	82	39	64	127	76	131	75	165	61	45	923	(53	23Aug)		
<i>Wade (Wincham)</i>																						
556423	Windyharbour	143	SJ829701	91		31	29	73	44	46	122	65	120	56	106	--	--	---	40	23Aug		
556432	Withington, Brode Hall Farm	143	SJ817696	79		27	27	70	46	54	116	85	112	54	116	64	41	812	38	23Aug		
556550	Lostock Grlam	143	SJ682743	23	752	21	34	75	39	59	128	80	105	52	144	64	43	844	55	23Aug		
<i>Weaver</i>																						
556720	Winnington	143	SJ645747	20	773	21	34	78	39	54	131	83	108	53	169	58	42	870	57	23Aug		
556725	Northwich S.Wks	143	SJ639742	14		23	31	78	37	51	130	69	103	50	153	67	39	831				

## RAINFALL 1987

Number	Station	Co no	Grid reference	Av Altitude 1941-1970 m mm	Rainfall in millimetres													Highest daily fall		
					Jan	Feb	Mar	Apr	May	Jun	Jul	Aug	Sep	Oct	Nov	Dec	Year	mm	date	
NORTH WEST.0680---(contd)																				
Coastal																				
557285	Weston Point	143	SJ495814	6	792	20	34	70	36	50	139	74	86	58	137	51	47	802	32	23Aug
557458	Appleton, Bellfield	143	SJ609845	80		21	36	70	(40)	52	137	69	(95)	75	142	54	47	838		
HYDROMETRIC AREA 0690																				
Goyt (Mersey)																				
558030	Goytshead	113	SK012749	282	1340	57	69	162	63	94	232	101	134	99	172	101	81	1365	36	25Jun
558059	Longhill	113	SK031752	424	1330	62	82	140	70	77	230	92	101	103	180	96	(96)	1329	47	3Jun
558082	Oldfield	113	SK012777	250	1242	52	63	134	65	88	223	99	120	98	157	97	72	1268		
Sett (Goyt)																				
558446	Oaken Clough	113	SK064860	381	1141	36	58	90	53	65	185	82	86	98	137	92	(56)	1038		
558489	Kinder Filters	113	SK054880	244	1173	31	62	113	68	81	191	109	101	89	152	107	57	1161	45	3Jun
Goyt (Mersey)																				
558668	Marple	144	SJ961884	158		31	41	89	54	65	156	78	79	82	126	75	38	914	40	25Jun
Etherow (Goyt)																				
558712	Longside Moss	113	SE131009	451	1547	92	130	185	90	93	180	103	98	109	(181)	137	(98)	1496		
558843	Woodhead Resr	113	SK078993	203	1303	68	86	133	84	101	202	135	108	122	154	131	85	1409	38	26Jul
558927	Clough Edge	113	SK066970	443	1426	(58)	(100)	140	97	107	176	159	115	105	(139)	108	(79)	1382		
558944	Torside Resr	113	SK055984	204	1328	54	71	107	78	86	200	110	99	109	136	115	73	1238	39	25Jun
558953	Rhodes Wood Resr	113	SK042981	166	1297	46	70	108	69	81	194	109	95	104	139	110	71	1196	36	25Jun
Ogden (Etherow)																				
558988	Boar Flat	113	SE019002	343	1320	72	104	125	73	107	180	120	112	113	(154)	102	(99)	1361		
559024	Arnfield Resr	113	SK012972	156	1071	35	59	99	60	75	186	93	90	99	126	97	67	1086	39	3Jun
Etherow (Goyt)																				
559099	Swineshaw	113	SK043956	220		51	64	96	73	78	198	107	95	103	133	108	67	1173	41	3Jun
559107	Glossop, Snake Rd	113	SK080923	495		89	107	132	83	109	216	134	118	110	(167)	124	(89)	1478		
559210	Glossop S.Wks	144	SK003946	117	1065	33	46	82	48	66	175	86	92	93	124	87	60	992	41	3Jun
Tame (Goyt)																				
559483	Broadhead Noddle	144	SD996102	261	1392	66	81	116	82	76	160	104	118	115	(147)	113	116	1294	35	25Jun
559561	Saddleworth Canal	144	SD998067	175	1279	50	78	113	65	63	161	97	110	105	148	101	104	1195	35	25Jun
559585	Greenfield S.Wks	144	SD992042	152	1190	41	70	(109)	64	77	171	97	102	101	148	86	99	1165	35	25Jun
Greenfield (Tame)																				
559622	Upperwood Moor	144	SE031063	463	1501	74	81	91	98	99	185	107	154	113	165	112	(124)	1403		
559638	Dove Stone Resr	144	SE022043	221		43	82	125	68	95	178	103	99	107	156	101	104	1261		
Chew (Greenfield)																				
559654	Chew Mount Resr	144	SE035020	481	1560	56	98	146	95	119	217	132	144	126	168	108	120	1529		
Tame (Goyt)																				
559760	Higher Swineshaw Resr	144	SK007996	294	1187	(41)	70	107	67	84	194	111	108	116	157	99	93	1247		
559769	Brushas Filters	144	SJ993990	188	1141	42	66	100	58	79	178	92	90	112	156	95	86	1154	27	25Jun
559891	Godley Resr	144	SJ967954	145	965	42	47	94	47	65	176	80	89	83	132	77	62	994	44	3Jun
559968	Denton Resr	144	SJ913956	93	944	38	44	81	49	63	159	70	95	84	136	63	55	937	38	3Jun
Micker (Mersey)																				
560039	Lyme Park	143	SJ971837	205	942	39	37	91	54	74	187	86	112	83	140	62	47	1012	41	3Jun
Mersey																				
560321	East Didsbury, Parrs Wood	144	SJ857905	38		29	41	65	50	49	157	86	84	79	140	(59)	46	885	36	25Jun
560377	Audenshaw Resr	144	SJ912972	91	985	35	43	75	50	67	156	73	100	84	137	64	59	943	33	25Jun
560423	Fallowfield, Platt Fields Park	144	SJ853943	36	853	25	47	67	57	60	152	68	85	84	136	58	(50)	889		
560556	Sale, Carrington Lane	144	SJ765928	22	823	29	43	60	53	50	133	79	79	77	148	58	55	864	(33)	25Jun
Irwell (Mersey)																				
560626	Weir, Irwell Springs	146	SD873252	314		46	79	136	68	73	159	114	122	133	184	113	98	1325	34	26Mar
560711	Cowpe Resr	146	SD843204	282	1546	47	84	143	72	64	150	106	112	146	187	114	116	1341	39	18Jul
560727	Clough Bottom Resr	146	SD845269	312	1298	46	72	118	67	75	160	113	115	124	186	113	97	1286	31	26Mar
Limy (Irwell)																				
560823	Clowbridge Resr No.1	146	SD824281	283	1314	57	89	143	79	80	156	128	140	137	191	121	105	1426	41	22Aug
Ogden (Irwell)																				
560942	Holden Wood No.2	146	SD767224	195	1427	49	84	152	81	86	171	129	122	141	199	132	107	1453	42	18Jul
Musbury (Ogden)																				
560985	Musbury Valley	146	SD770213	229	1412	43	73	131	82	76	173	116	116	129	(197)	127	98	1361		
Irwell (Mersey)																				
561250	Elton Resr	144	SD790098	88	1029	(37)	52	83	60	(53)	(133)	75	84	84	131	(77)	(81)	950		
561272	Bury S.Wks	144	SD804078	67	1036	41	64	97	60	53	134	89	83	96	150	76	82	1025	33	18Jul
Roch (Irwell)																				
561288	Lower Chelburn	144	SD949187	197	1298	49	78	115	75	(59)	136	117	125	130	(169)	120	108	1281		
561301	Blackstone Edge Resr	144	SD966182	387	1316	52	71	116	78	59	147	126	118	131	166	124	111	1291	38	12Nov
561349	Longden End	144	SD957140	229	1333	52	77	112	78	57	137	107	101	93	154	108	(100)	1170		
561360	Hollingworth Lake	144	SD942150	182	1212	50	71	103	71	56	126	102	116	112	155	102	93	1157	35	18Jul
Beal (Roch)																				
561467	Kitcliffe	144	SD960124	233	1294	56	74	114	71	58	128	103	112	114	(152)	101	99	1182	33	18Jul
Roch (Irwell)																				
561549	Watergrove Resr	144	SD910183	245	1327	52	82	113	63	66	136	113	100	131	173	121	113	1263	37	12Nov
561659	Spring Mill Resr	144	SD875168	212	1442	47	84	126	72	65	149	117	96	124	174	122	115	1291	44	18Jul
561698	Rochdale, Roch Mills S.Wks	144	SD883124	110	1134	55	69	98	59	50	132	93	101	103	152	89	86	1087	(39)	18Jul
561795	Naden Resr	144	SD858163	230		47	83	127	68	67	156	103	116	122	165	112	109	1275	35	18Jul
561819	Ashworth Moor Resr	144	SD832157	292		43	81	107	61	53	146	101	110	107	159	104	101	1173	34	18Jul
Bradshaw (Irwell)																				
562078	Cranberry Moss	146	SD709189	299	1414	62	103	130	75	85	175	135	140	116	207	141	110	1479		
562095	Entwistle	146	SD724173	213	1419	61	89	152	74	77	186	132	141	127	202	147	123	1511	52	18Jul
562098	Uglov	146	SD749210	332	1417	61	101	118	68	82	171	136	127	118	201	143	105	1431		
562149	Wayoh	146	SD734163	185	1414	61	85	140	71	78	183	136	151	127	198	151	115	1496	50	18Jul

# RAINFALL 1987

Number	Station	Co no	Grid reference	Av Alti- tude 1941- 1970 m mm	Rainfall in millimetres												Highest daily fall	
					Jan	Feb	Mar	Apr	May	Jun	Jul	Aug	Sep	Oct	Nov	Dec	Year	mm
NORTH WEST,0690---(contd)																		
<i>Eagley (Bradshaw)</i>																		
562262	Bromiley Heys	146	SD665174	282	1450	52	80	144	74	87	199	180	177	115	191	147	97	1543
562322	Delph	146	SD704157	216	1459	59	93	162	76	87	184	157	148	132	215	149	115	1577
562340	Spring	146	SD690143	247	1536	63	94	168	77	89	186	168	179	135	207	144	118	1628
562360	Bolton	144	SD724116	107		48	81	118	62	72	171	119	116	115	171	96	94	1263
562400	Smithills Hall	144	SD699118	157	1264	(46)	84	131	66	80	178	132	144	112	164	101	(97)	1335
<i>Bradshaw (Irwell)</i>																		
562485	Harpers Farm	144	SD670114	266	1232	42	73	140	68	73	165	180	148	108	171	97	93	1358
562505	Bolton, Heaton Resr	144	SD687096	152	1201	41	71	112	61	77	166	138	133	109	165	102	90	1265
<i>Irwell (Mersey)</i>																		
562655	Ringley S.Wks	144	SD768048	46	1004	30	61	88	61	52	132	101	87	83	139	67	75	976
562697	Prestwich S.Wks	144	SD801032	46	1037	33	58	89	62	55	140	89	91	100	146	60	76	999
<i>Irk (Irwell)</i>																		
562810	Royton S.Wks	144	SD907071	131	1057	33	47	90	49	58	126	80	105	79	133	76	75	951
562871	Trub S.Wks	144	SD880095	134	1067	(35)	61	95	51	42	(128)	65	88	(87)	129	71	76	928
562991	Heaton Park	144	SD826043	99	1047	32	58	74	57	44	154	89	92	81	145	71	67	964
<i>Medlock (Irwell)</i>																		
563104	Strine Dale Resr No.4	144	SD955062	213		38	84	97	47	82	174	113	113	104	(175)	(99)	101	1227
563162	Oldham, Alexandra Park	144	SD932039	167	1142	40	63	94	52	76	168	86	113	(108)	140	79	74	1093
<i>Irwell (Mersey)</i>																		
563598	Davyhulme S.Wks	144	SJ756962	22	844	29	45	71	54	58	136	77	88	89	140	55	53	895
<i>Glaze (Mersey)</i>																		
564153	Leigh, Bedford P.Sta.	144	SD668000	22	911	32	51	87	45	49	126	79	91	72	131	63	60	886
<i>Sinderland (Mersey)</i>																		
564402	Wythenshawe College	144	SJ807897	31		26	39	65	53	49	159	87	89	82	138	59	45	891
564419	Ringway Met.Office	144	SJ821849	75	819	24	34	73	54	51	174	86	86	77	135	59	45	898
<i>Bollin (Mersey)</i>																		
564568	Langley, Twelve Ashes	143	SJ967712	275	1102	34	52	128	65	84	194	125	129	56	141	88	85	1181
564594	Langley, Bottoms Resr	143	SJ949714	201	979	26	40	99	53	70	165	98	116	66	128	88	51	1000
564708	Macclesfield	143	SJ910742	143	915	29	36	73	46	55	176	87	104	92	145	(78)	50	971
564768	Prestbury S.Wks	143	SJ897782	98	849	22	35	74	39	48	158	83	88	76	96	70	48	837
<i>Dean (Bollin)</i>																		
564841	Lamaload Resr	143	SJ968755	267	1076	45	52	102	59	72	192	101	113	95	142	86	68	1127
<i>Bollin (Mersey)</i>																		
565260	Knutsford, Lime Cottage	143	SJ757783	65	841	24	36	77	41	52	131	88	91	64	138	67	43	852
565547	Dunham Massey S.Wks	144	SJ728876	17	816	23	37	61	45	51	164	65	92	84	144	57	52	875
<i>Sankey (Mersey)</i>																		
566275	Billinge S.Wks	145	SJ524990	46		29	43	84	45	56	146	147	108	83	145	71	54	1011
<i>Newton (Sankey)</i>																		
566475	Newton-Le-Willows, Redbanks	145	SJ594946	23		30	50	81	41	64	140	76	110	75	140	61	(52)	920
<i>Sankey (Mersey)</i>																		
566601	Gatewarth E.Tr.Wks	143	SJ582871	5		22	35	73	34	56	139	72	89	82	140	60	47	849
<i>Ditton (Coastal)</i>																		
567185	Liverpool, South S.Wks	145	SJ438875	17		22	37	74	44	52	159	102	112	(71)	(151)	--	--	---
<i>Coastal</i>																		
567423	Aigburth	145	SJ384852	12		19	38	61	43	42	117	79	125	65	141	51	42	823
567733	Crosby Coastguard	145	SD298005	6		25	52	75	39	46	108	96	100	71	115	55	32	814
<i>Alt (Coastal)</i>																		
567865	Liverpool, North S.Wks	145	SJ392963	18		27	40	74	42	56	145	106	109	85	160	55	44	943
567921	Knowsley W.Tr.Wks.	145	SJ440972	42		25	39	74	41	53	155	102	133	84	168	58	49	981
568146	Melling P.Sta.	145	SD393009	24	804	23	40	68	41	45	125	98	113	80	151	48	41	873
<i>Downholland (Alt)</i>																		
568364	Fine Jane P.Sta.	146	SD327087	3		21	46	80	38	35	114	102	97	71	139	57	40	840
568454	Aughton Met.Office	146	SD394063	54		21	48	77	40	42	121	108	99	75	141	56	40	868
<i>Alt (Coastal)</i>																		
568594	Formby, Hightown	145	SD295045	8	818	26	43	74	39	36	107	93	91	69	146	57	35	816
HYDROMETRIC AREA 0700																		
<i>Fine Janes (Coastal)</i>																		
569322	Crossens P.Sta.	146	SD378206	5	824	22	43	81	43	37	122	114	81	82	142	61	54	882
569435	Holmeswood, Wiggins Lane	146	SD425164	4		20	48	75	49	41	112	119	95	72	133	58	51	873
<i>Coastal</i>																		
569644	Hesketh Bank	146	SD425221	9		22	54	89	48	39	125	101	94	89	128	58	61	908
<i>Douglas</i>																		
569698	Scotchmans Post	146	SD661146	434	1378	45	78	129	83	84	197	176	172	115	183	117	103	1482
569708	Lower Rivington Resr	146	SD631126	134	1122	36	59	116	64	64	155	127	119	104	153	95	76	1168
569846	Worthington W.Wks	144	SD580102	89	1014	32	53	102	48	63	121	103	127	98	141	83	62	1033
570027	Wigan, Mesnes Park	144	SD577066	39	963	39	49	92	(48)	66	129	--	--	--	--	--	--	---
570124	Up Holland College	144	SD516066	114		33	50	100	49	69	132	103	137	(99)	162	77	57	1068
570230	Hoscar S.Wks	146	SD481113	30		30	44	82	50	52	124	105	144	78	142	70	48	969
<i>Tawd (Douglas)</i>																		
570327	Lathom Park	146	SD460087	55		26	43	84	49	51	125	117	118	79	147	70	46	955
<i>Douglas</i>																		
570438	Dark Lane P.Sta.	146	SD428088	41	929	24	46	88	43	48	119	121	136	79	141	68	48	961

# RAINFALL 1987

Number	Station	Co no	Grid reference	Av Altitude 1941-1970 m mm	Raintall in millimetres												Highest daily fall			
					Jan	Feb	Mar	Apr	May	Jun	Jul	Aug	Sep	Oct	Nov	Dec	Year	mm	date	
NORTH WEST,0700---(contd)																				
Yarrow (Douglas)																				
570580	Stones House	146	SD621163	195 1167	39	61	120	68	75	144	137	138	99	163	104	75	1223	52	18Jul	
570626	Coppice Stile	146	SD627191	268 1185	40	60	139	67	77	160	140	146	112	160	103	93	1297	(51)	18Jul	
570787	Common Bank S.Wks	146	SD568176	53 982	27	47	93	48	55	116	113	138	83	148	82	61	1011	61	22Aug	
Lostok (Yarrow)																				
570986	Clayton-Le-Woods	146	SD579223	85	(31)	49	102	60	61	142	126	145	98	152	88	(71)	1125			
571070	Leyland, Town Brow	146	SD564225	70	28	48	92	55	56	139	114	142	87	141	76	69	1047	65	22Aug	
Coastal																				
571405	Longton	146	SD484258	17	24	42	85	49	52	108	106	105	86	130	60	68	915			
HYDROMETRIC AREA 0710																				
Ribble																				
571478	Far Gearstones	105	SD783801	314	115	132	188	68	66	161	150	91	175	243	167	195	1751			
571596	High Birkwith	105	SD801767	305	81	115	180	64	59	132	127	84	171	242	160	(167)	1582			
571895	Stainforth, Long Close	105	SD822675	221	31	74	107	55	52	121	121	107	114	143	79	87	1091	34	18Jul	
571959	Low Paley Green	105	SD791643	165	38	81	118	47	34	127	101	117	109	161	64	105	1102	33	22Aug	
572147	Long Preston	105	SD835583	155	55	95	133	46	31	110	102	108	112	126	90	109	1117	39	27Mar	
572414	Barnoldswick S.Wks	146	SD878479	134	46	88	118	59	43	109	89	88	108	145	92	99	1084	35	27Mar	
572437	Greenber Field	146	SD897482	145 1023	43	86	115	58	35	102	93	77	106	135	87	(90)	1027			
572468	Horton-in-Craven, Horton Hall	146	SD852504	134	46	81	111	54	34	117	98	86	103	144	91	100	1065	29	27Mar	
572589	Tosside	146	SD767561	266	60	101	143	62	47	144	121	117	127	183	107	(136)	1348			
572643	Lower Flass	146	SD795530	174	45	108	142	49	42	123	120	118	124	150	102	130	1253			
572865	Rimington, The Hawthorns	146	SD802455	147	45	93	107	(52)	40	111	113	106	101	177	(92)	122	1159			
572926	Grindleton, Pinewood Cottage	146	SD747477	232	73	125	154	61	61	148	119	140	140	182	114	153	1470	38	21Aug	
573106	Chatburn	146	SD761433	94 1152	54	92	125	58	59	127	127	130	106	163	88	110	1239	43	22Aug	
573174	Barrow, Clitheroe Golf Club	146	SD739391	92	47	89	106	56	63	114	105	110	100	156	88	94	1128	29	22Aug	
Hodder (Ribble)																				
573197	Red Syke No.36	146	SD685604	393 1871	26	121	186	90	64	168	140	133	172	211	135	331	1777			
573205	White Hill No.30	146	SD677585	521 2038	31	151	265	94	73	190	167	142	195	272	159	360	2099			
573224	Catlow No.4A	146	SD705591	251 1713	28	103	166	76	59	147	116	134	154	207	119	273	1582			
573249	Collyholme No.20	146	SD716578	198 1610	29	95	180	79	58	148	130	134	145	208	131	278	1615			
573340	Stocks Resr No.21G	146	SD717548	189	76	109	173	--	--	--	--	--	--	--	--	--	---	43	27Mar	
Croasdale (Hodder)																				
573411	Baxton Fell	146	SD673561	465 2022	(63)	153	226	93	78	207	135	139	214	266	152	318	2044			
573426	Croasdale House No.14	146	SD704550	183 1508	80	114	182	77	68	156	125	134	136	219	130	173	1594	55	27Mar	
Dunsop (Hodder)																				
573673	Footholme No.2	146	SD653533	171 1771	78	147	193	87	75	178	158	146	154	253	142	192	1803	46	27Mar	
573695	Brennand No.2	146	SD631551	251	57	147	203	87	80	198	217	158	138	258	132	181	1856			
Hodder (Ribble)																				
573796	Langden Brook	146	SD628510	170 1906	75	145	194	86	84	188	168	140	155	283	158	209	1885	56	6Jun	
573830	Hareden Valley	146	SD636503	172 1853	78	139	197	90	79	(185)	160	137	153	265	145	172	1800			
574005	Chipping	146	SD814440	166	59	104	147	74	87	168	178	137	117	204	112	140	1527	55	18Jul	
574144	Cow Ark	146	SD672453	175	70	116	133	68	71	141	140	144	131	191	120	144	1469	38	22Aug	
Calder (Ribble)																				
574217	Causeway Side	146	SD890292	338 1367	43	70	131	67	65	156	113	93	118	180	118	97	1251			
574272	Habergham Eaves	146	SD838308	238 1205	44	65	125	68	61	138	102	130	110	157	(103)	71	1174			
574288	Burnley Waterways Depot	146	SD843319	132	39	62	116	64	52	131	102	119	95	158	(100)	73	1111	(32)	22Aug	
Don (Calder)																				
574339	Swinden Lower	146	SD885335	227 1197	48	66	113	62	49	152	112	123	91	170	101	76	1163	30	3Jun	
574384	Cant Clough, South	146	SD894306	275 1326	46	69	127	70	59	159	110	109	116	177	112	91	1245	39	26Mar	
Pendle (Calder)																				
574478	Blackmoss Resr	146	SD826414	251 1387	54	100	163	57	69	154	140	128	125	165	112	127	1394	(47)	18Jul	
574487	Buttock	146	SD807401	358 1509	68	108	161	65	76	163	163	140	137	173	103	134	1491	56	18Jul	
Colne (Pendle)																				
574611	Laneshaw Resr	105	SD944415	242 1113	52	56	106	66	49	114	(101)	89	93	141	85	72	1024			
574655	Trawden	146	SD932374	326	34	55	(121)	64	52	121	124	110	80	140	86	69	1056			
574719	Colne S.Wks	146	SD871394	129 1122	62	75	127	58	69	138	123	123	102	157	98	83	1215	37	22Aug	
574743	Foulridge, Lower Resr	146	SD880418	160 1198	42	57	116	49	39	123	112	137	(82)	140	(93)	105	1095			
574762	Barrowford Resr	146	SD868403	144 1187	42	61	120	49	39	125	110	135	89	140	(90)	106	1106			
Pendle (Calder)																				
574785	Coldwell Resr No.2	146	SD901362	293 1272	59	66	109	62	66	140	127	126	93	165	91	80	1184	31	18Jul	
574843	Nelson S.Wks	146	SD845375	109 1122	45	72	123	--	--	--	--	--	--	--	--	--	---	25	27Mar	
Calder (Ribble)																				
574889	Burnley, Wood End Wks	146	SD828353	92	45	75	113	57	56	121	108	110	93	137	81	77	1073	(25)	18Jul	
575065	Accrington, Burnley Rd	146	SD769295	183	42	67	130	62	63	151	116	103	104	171	103	82	1194	36	26Mar	
Hyndburn (Calder)																				
575091	Mitchell's House Resr	146	SD787274	283 1219	42	78	130	67	63	164	123	120	127	179	108	95	1296	35	26Mar	
Calder (Ribble)																				
575330	Churn Clough Resr	146	SD785382	241 1233	49	88	110	56	70	146	132	121	111	166	85	92	1226	36	18Jul	
575383	Great Harwood, Kebb Farm	146	SD722327	204	38	76	104	58	62	147	127	125	106	154	90	93	1180	46	22Aug	
Ribble																				
575647	Jeffrey Hill	146	SD647402	283 1377	49	100	133	82	77	(161)	163	152	126	131	109	129	1412			
575662	Longridge, Spade Mill Resr	146	SD620372	110 1159	44	85	109	69	73	140	142	146	124	156	86	115	1289	42	18Jul	
Darwen (Ribble)																				
575934	Sunnyhurst Hey Resr	146	SD679221	279 1371	48	72	156	71	73	181	150	132	133	186	123	101	1426	49	18Jul	
Roddlesworth (Darwen)																				
576162	Pimms	146	SD652195	301 1409	49	78	156	70	83	202	175	156	124	180	132	103	1508	(62)	18Jul	
576181	Roddlesworth	146	SD653216	221 1269	39	71	(141)	(70)	74	169	153	142	117	182	108	90	1356			
Darwen (Ribble)																				
576285	Blackburn, Ramsgreave	146	SD671306	180	39	69	114	64	71	149	146	143	102	157	94	93	1241	42	22Aug	
576342	Samlesbury, Smithfold S.Wks	146	SD602300	58	30	47	82	55	61	112	114	110	88	135	74	75	973	37	18Jul	
576397	Preston, Hoghton	146	SD591265	49	32	51	103	66	61	126	116	128	86	149	80	76	1074	41	18Jul	

# RAINFALL 1987

Number	Station	Co no	Grid reference	Av Alt- tude 1941- 1970 m mm	Rainfall in millimetres												Highest daily fall		
					Jan	Feb	Mar	Apr	May	Jun	Jul	Aug	Sep	Oct	Nov	Dec	Year	mm	date
NORTH WEST,0710---(contd)																			
Ribble																			
576577	Haughton Resr	146	SD573352	80	1072	39	68	107	56	61	131	124	139	106	175	81	102	1189	54 21Aug
576634	Preston, Moor Park	146	SD537311	33	1005	31	52	95	47	51	112	112	134	96	172	74	85	1061	41 18Jul
HYDROMETRIC AREA 0720																			
Coastal																			
577048	Warton	146	SD403292	15		21	46	84	46	44	114	113	120	79	138	56	61	922	48 18Jul
577267	Squires Gate, Met. Office	146	SD316316	10	862	21	50	86	42	36	96	116	102	74	128	63	58	872	45 18Jul
Wyre																			
577658	Hare Syke	146	SD598576	494	1838	73	144	180	85	96	195	241	184	148	246	130	233	1955	
577793	Abbeystead Gardens	146	SD567547	146	1323	51	97	140	59	71	156	186	136	106	197	102	153	1454	56 18Jul
577803	Abbeystead Resr	146	SD556539	102		44	99	135	(59)	72	153	189	147	122	194	98	144	1456	
577880	High Cross Moor, Old Gauge Basin	146	SD541576	294	1409	42	107	132	59	75	140	160	143	106	206	81	155	1406	
577881	Damas Ghyll Resr	146	SD527573	175	1250	38	92	132	60	68	129	149	120	103	199	75	133	1298	57 18Jul
577975	Scorton	146	SD502487	28	1077	32	71	112	54	71	104	128	111	107	169	69	104	1132	48 18Jul
578008	Barnacre Resr	146	SD528481	188	1258	41	91	145	58	79	136	164	134	117	174	82	120	1341	67 18Jul
Brock (Wyre)																			
578321	Myerscough Coll. of Ag.	146	SD494401	14		33	(64)	(101)	(53)	57	108	109	116	94	158	71	86	1050	
578378	Barnfold Resr	146	SD577416	155	1242	46	86	135	72	77	152	159	147	118	205	97	121	1415	51 18Jul
Wyre																			
578682	St Michaels-on-Wyre	146	SD465411	8	972	26	66	96	55	61	110	96	116	86	146	70	90	1018	29 18Jul
578978	Hambleton	146	SD382415	10		27	58	90	50	52	98	119	100	86	145	67	(74)	966	(47 18Jul)
Coastal																			
579155	Pilling, Abram House	146	SD401483	5		26	63	101	55	59	94	112	102	88	153	66	76	995	43 18Jul
579215	Nateby	146	SD459462	10		27	61	94	50	66	96	106	102	92	151	63	88	996	46 18Jul
Conder (Coastal)																			
579622	Hazellrigg	146	SD493578	95		33	85	129	56	58	113	117	109	93	188	64	116	1161	43 18Jul
Lune																			
579863	Kelleth Rigg	147	NY664057	305		57	87	147	55	36	170	116	86	147	223	113	164	1401	
580037	Tebay, Weather Hill	147	NY624035	285		65	132	190	81	49	193	149	117	192	242	145	267	1822	
580057	Orton, Shallowford	147	NY626083	235		55	102	166	73	47	168	110	94	171	213	123	198	1520	50 26Mar
580352	Borrowdale, Crookdale Bridge	147	NY549056	347		70	141	237	93	59	190	137	126	241	251	160	252	1957	
580361	High Borrowdale	147	NY568029	244		72	129	319	73	61	203	164	122	210	239	133	241	1966	
580463	Lowgill, Whins Farm	147	SD632974	229		51	123	179	67	48	174	145	113	161	229	124	211	1625	
Rawthey (Lune)																			
580664	Ravenstonedale, Fell End	147	SD728969	283		80	131	183	73	67	218	159	117	181	251	184	235	1879	67 28Jun
580919	Shaking Moss	147	SD783895	532		(79)	(136)	174	(86)	66	191	182	107	177	256	144	212	1810	
581025	Sedburgh, Farfield	147	SD677918	130		56	113	174	71	50	188	155	96	161	212	130	186	1592	56 28Dec
581085	Dent, Dee Side House	147	SD773851	274		80	129	196	69	61	167	142	83	187	269	178	233	1794	
581258	Dent, Beech Hill	147	SD706870	137		71	123	182	77	59	188	170	86	178	266	156	209	1765	
Lune																			
581574	South Lords Land, Gawthrop	147	SD684867	305		61	133	170	69	64	212	190	95	164	251	144	286	1839	
581658	Casterton Fell	147	SD649810	414		50	119	135	56	65	182	185	109	155	(240)	118	187	1801	
Greta (Lune)																			
581966	Ingletton, Ellerbeck	105	SD729785	366		90	132	174	63	80	171	209	97	177	263	178	236	1870	
582190	Ingletton, High Leys	105	SD717721	296		72	89	124	47	53	125	174	109	123	204	86	118	1324	
582262	Burton-in-Lonsdale	105	SD653724	94		46	72	116	47	50	119	140	104	110	210	81	120	1215	37 18Jul
582291	Leck Hall	146	SD652769	157		55	98	138	54	61	155	164	114	138	220	104	162	1463	42 28Jun
Lune																			
582407	Arkholme, Rose Cottage	146	SD586718	37		41	75	116	48	46	121	133	102	116	201	74	123	1196	38 19Sep
Wenning (Lune)																			
582569	Clapham, Crummack	105	SD770719	360		75	110	198	50	78	140	172	116	147	210	117	165	1578	
582626	Austwick, Town Head	105	SD769687	149	1134	39	92	152	51	51	132	132	127	121	186	91	100	1274	37 21Aug
582903	High Bentham, Gale House	105	SD675676	160		35	69	116	49	37	121	126	108	104	231	71	107	1174	45 5Oct
582925	Bentham, Summerhill	105	SD666682	116	1168	39	66	126	47	38	118	126	109	96	219	70	101	1155	39 5Oct
582969	Wennington, Clintsfield	146	SD627698	84		44	70	108	46	45	129	122	101	(111)	292	70	110	1248	
583230	High Salter	146	SD616620	302	1593	48	96	156	62	54	137	132	112	110	249	98	181	1435	
583327	Wray, Bellhurst	146	SD616659	169		45	84	141	59	45	115	118	98	97	223	81	151	1257	
Lune																			
583359	Snab	146	SD564683	38	1130	45	74	117	62	56	121	126	112	117	209	76	136	1251	36 28Dec
583507	Brownley Hill	146	SD564591	433		73	132	195	88	94	204	221	161	145	252	111	256	1932	
HYDROMETRIC AREA 0730																			
Coastal																			
583949	Morecambe	146	SD431645	7	982	30	79	113	56	53	105	118	81	109	193	59	106	1102	41 18Jul
584094	Carnforth, Pedder Potts Resr	146	SD533700	82	1151	44	82	136	63	57	121	151	111	123	236	76	155	1355	(53 18Jul)
584307	Silverdale	146	SD463755	17		44	85	143	58	49	110	112	80	134	195	57	116	1183	45 19Sep
584342	Burton Vicarage	147	SD532769	67		38	89	147	61	--	--	--	--	--	--	--	--	--	27 9Feb
584343	Burton, Hutton Close	147	SD531768	53		--	--	--	--	--	139	151	104	171	178	82	151	--	
Beela (Coastal)																			
584480	Killington Resr	147	SD592908	204	1377	(47)	105	148	68	43	(158)	147	(106)	157	208	(104)	154	1445	
584644	Lupton, Middle Row Farm	147	SD574828	152		(52)	87	154	65	45	163	168	88	153	210	99	172	1456	
584771	Fisher Tarn Resr	147	SD549927	226	1420	60	121	183	76	51	184	164	115	173	208	111	196	1642	(55 28Jun)
584916	Beetham Hall	147	SD499790	24		50	97	149	66	54	132	141	112	143	206	77	144	1371	45 19Sep
Kent																			
585122	Dubbs Resr No.2	147	NY421016	228		74	112	239	62	53	179	133	103	219	262	123	236	1795	69 26Mar
585177	Staveley, Seed Howe	147	SD463984	122		59	103	205	66	52	164	143	98	186	226	105	198	1605	53 26Mar
585185	Staveley, Ashes Farm	147	SD469968	122		53	113	197	64	53	160	141	101	188	220	108	214	1612	
Sprint (Kent)																			
585311	Longsleddale, Swinklebank	147	NY494041	177		82	128	252	99	70	205	152	107	222	259	150	271	1997	68 27Mar
Mint (Kent)																			
585461	Bannisdale, Muddy Brow	147	NY546015	271		78	127	212	82	62	192	166	116	210	242	132	234	1853	
585583	Grayrigg	147	SD580971	174		51	102	178	60	47	188	149	107	178	196	98	178	1532	

### RAINFALL 1987

Number	Station	Co no	Grid reference	Av Altitude 1941-1970 m mm	Rainfall in millimetres													Highest daily fall		
					Jan	Feb	Mar	Apr	May	Jun	Jul	Aug	Sep	Oct	Nov	Dec	Year	mm	date	
NORTH WEST,0730---(contd)																				
<i>Keni</i>																				
585693	Kirkbie Kendal School	147	SD519915	41	1281	44	110	169	65	48	150	145	98	154	191	92	167	1433	50	9Feb
585709	Kendal S.Wks	147	SD517911	36		44	26	163	65	46	135	138	91	(157)	189	99	163	1316		
585938	Underbarrow Vicarage	147	SD464927	35		47	106	186	66	58	155	141	132	184	200	102	177	1554	48	26Mar
586055	Levens, Bridge End	147	SD474857	7	1259	42	105	161	64	53	128	133	108	150	186	98	162	1390	40	9Feb
<i>Coastal</i>																				
586163	Meathop, Ulpha Farm	147	SD453814	12		52	105	164	67	51	121	113	83	145	194	81	148	1324	37	19Sep
586415	Meriewood	147	SD409796	91		52	107	163	58	57	131	120	83	175	188	72	137	1343	(46)	19Sep)
586467	Flookburgh	147	SD365759	18		41	96	147	57	57	106	113	71	158	199	56	117	1218	46	19Sep)
<i>Brathay (Leven)</i>																				
586680	Wrynose Pass	147	NY278032	508		168	202	594	170	138	323	262	195	(294)	(400)	(199)	(358)	3303		
586764	Great Langdale, Mickleden	147	NY263070	171		186	202	427	148	125	312	216	187	(340)	(450)	(232)	(422)	3247		
586870	Elterwater, Carr Howes	147	NY329039	72		111	152	350	92	66	182	160	120	260	287	162	262	2204	118	26Mar
586897	Brathay Hall	147	NY366032	49		87	128	266	77	53	164	134	98	(231)	(276)	(137)	(259)	1910		
<i>Rothay (Brathay)</i>																				
586932	Grasmere, Tongue Gill	147	NY351114	536		98	(179)	283	91	83	208	207	129	(315)	(427)	(222)	(377)	2619		
586945	Grasmere, Lakeing	147	NY339087	99		106	154	314	84	70	187	158	128	281	326	179	295	2282	89	26Mar
587061	Rydai Hall	147	NY366063	78		93	139	272	74	83	173	150	128	257	259	160	269	2037	89	26Mar
<i>Trout (Leven)</i>																				
587328	Holehird	147	NY411007	149	1743	66	104	237	60	(60)	184	(141)	97	214	260	(120)	242	1785		
<i>Leven</i>																				
587359	Windermere, Whasdyke	147	SD434979	175		74	113	213	67	53	187	143	95	189	236	107	219	1696	59	26Mar
587408	Ferry House	147	SD390956	44	1566	67	117	227	67	70	169	140	93	203	245	105	220	1723	65	26Mar
587551	Tower Wood S.Wks	147	SD385913	46	1580	61	120	221	58	68	157	145	99	(190)	198	98	184	1599	56	26Mar
587700	Grizedale	147	SD337942	91	1914	76	145	273	72	91	197	162	125	238	280	126	237	2022	66	26Mar
587838	Haverthwaite, Abbots Reading	147	SD344851	17		57	145	203	60	56	135	148	102	179	236	91	145	1557		
<i>Coniston (Leven)</i>																				
588005	Coniston, Holywath	147	SD299978	76	2480	110	173	379	104	111	215	171	131	240	301	165	328	2428	(110)	26Mar)
<i>Coastal</i>																				
588619	Stainton, The Croft	147	SD246725	67		36	95	152	62	49	89	137	82	162	185	63	102	1214	40	18Jul
588702	Poaka Beck Resr	147	SD240781	156	1305	35	97	174	59	58	(118)	174	104	180	201	68	119	1387		
HYDROMETRIC AREA 0740																				
<i>Coastal</i>																				
588813	WALNEY: South Walney	147	SD215620	7		23	66	120	41	37	78	118	60	110	152	46	(76)	927	34	26Mar
588999	Torver, Broughton Moor	147	SD260941	271		81	175	271	90	101	215	207	171	220	264	133	279	2207		
589130	Grizebeck, Barnholme	147	SD234849	6		56	97	169	65	58	121	162	93	190	182	82	114	1389	41	10Jul
<i>Duddon</i>																				
589293	Seathwaite Tarn	147	SD249984	378	2467	(103)	(176)	369	158	109	266	210	(148)	244	302	155	248	2488		
589358	Ulpha, Duddon W.Wks	147	SD209947	78	2020	89	145	308	87	83	183	185	128	250	270	134	199	2061	99	26Mar
589376	Ulpha, Woodend Farm	147	SD172963	257		52	170	303	96	91	209	229	138	224	291	119	234	2156		
589474	Ulpha, Bigertmire	147	SD172927	264		67	139	249	86	105	230	225	143	238	266	118	208	2074		
589499	Duddon Hall	147	SD195895	18		63	(123)	268	76	78	152	182	133	212	256	120	211	1874		
<i>Coastal</i>																				
589776	Lanthwaite	147	SD166851	44	1399	44	102	179	72	70	125	184	113	178	179	73	130	1449	46	10Jul
590101	Fellside	147	SD117882	81	1259	29	(84)	156	60	54	116	158	(93)	149	140	(69)	(109)	1217		
<i>Esk</i>																				
590309	Boot	147	NY195011	85		75	133	270	94	92	186	213	125	173	282	107	202	1952	75	26Mar
590602	Eskmeals Met.Office	147	SD085931	8	1094	25	61	139	50	44	106	144	74	141	155	59	96	1094	40	10Jul
<i>lrt (Esk)</i>																				
590690	Westwater Hotel	147	NY187087	79	2576	107	159	333	131	129	220	240	183	233	313	150	287	2485		
590860	Peagill	147	NY106045	41		58	96	228	88	79	168	213	138	168	211	75	164	1686	64	10Jul
591103	Low Place Farm	147	NY154017	91		61	121	229	84	96	198	241	144	173	229	81	193	1850		
<i>Coastal</i>																				
591223	Hallsenna Farm	147	NY063012	30		(30)	73	165	64	48	125	154	98	162	182	62	107	1270		
<i>Calder (Coastal)</i>																				
591412	Sellafield, Windscale Wks	147	NY023045	22		33	71	140	51	40	123	126	89	125	152	56	99	1105	34	26Mar
<i>Ehen (Coastal)</i>																				
591565	Gillertthwaite	147	NY144141	137	2344	87	144	330	142	91	193	210	146	248	326	177	280	2374		
591641	Ennerdale, Bleach Green	147	NY085153	117	1795	70	109	235	95	68	161	182	135	212	228	118	203	1816		
591688	Ennerdale Bridge	147	NY067157	110		48	82	213	83	61	138	177	122	159	215	88	167	1553		
591849	Arlcedon	147	NY030200	201		42	78	177	(75)	51	129	160	107	144	212	69	139	1383		
591877	Summergrove	147	NX999159	86	1218	39	65	151	62	54	132	151	111	137	202	75	122	1301	(56)	10Jul)
592066	Braystones	147	NY008058	11	1037	30	54	139	52	36	109	133	76	124	155	52	(98)	1058		
<i>Coastal</i>																				
592199	St Bees Head	147	NX941143	94	953	37	60	124	46	35	101	114	--	--	--	--	--	---	(42)	10Jul)
HYDROMETRIC AREA 0750																				
<i>Derwent</i>																				
592428	Styhead No.1	147	NY231106	335	3947	184	289	657	(167)	138	279	311	160	410	368	289	(574)	3826		
592446	Seathwaite	147	NY235121	129	3120	102	(175)	415	131	97	258	(215)	129	309	428	208	460	2927		
592489	Rosthwaite	147	NY255150	85		93	139	403	117	63	217	176	115	242	365	195	328	2453		
592717	Keswick, Stable Hills	147	NY267218	76		51	64	227	57	48	119	139	88	176	240	106	135	1450	67	26Mar
<i>Greta (Derwent)</i>																				
592764	Thirlmere, The Nook	147	NY319129	189	2476	84	134	298	105	75	192	179	136	262	449	187	296	2397	78	26Mar, 18Oct
592775	Birkside	147	NY338133	655	2474	62	163	280	(103)	87	193	181	117	236	405	180	403	2410		
592787	Wythburn	147	NY318139	186	2580	106	159	247	112	63	(190)	175	127	248	444	185	413	2469		
592790	Ullscarf	147	NY295121	690	3130	127	165	366	121	83	246	225	132	274	469	240	(432)	2880		
592806	Brown Rigg	147	NY309148	427	2939	109	169	308	120	69	188	198	119	269	462	207	471	2689		
592849	Dale Head Hall	147	NY313175	189	2259	63	95	220	86	60	148	162	94	220	382	166	228	1924	70	17Oct
592864	Brown Cove	147	NY331162	640	2431	69	144	269	85	73	191	173	111	245	422	183	371	2336		

# RAINFALL 1987

Number	Station	Co no	Grid reference	Av Altitude m	1941- 1970 mm	Rainfall in millimetres												Highest daily fall	
						Jan	Feb	Mar	Apr	May	Jun	Jul	Aug	Sep	Oct	Nov	Dec	Year	mm
NORTH WEST,0750---(contd)																			
Glenderamackin (Greta)																			
592999	Redmire Farm	147	NY374298	223		60	86	219	62	50	123	123	96	162	226	120	157	1484	
593037	Groove Beck	147	NY375223	398		59	90	253	80	58	164	142	97	203	362	157	207	1872	
593179	Threlkeld, New S.Wks	147	NY324253	142		42	95	232	70	72	127	170	107	159	256	100	151	1581	
Derwent																			
593351	Millbeck	147	NY252262	101		50	90	232	77	64	119	154	112	151	241	111	136	1537	
593414	High Snab Farm	147	NY222190	232		69	104	363	115	76	117	177	113	220	340	158	236	2088	
593521	How Farm	147	NY246243	76		55	77	224	62	48	111	128	99	153	245	109	146	1457	
593525	Braithwaite, Bisoi	147	NY232243	84		58	85	261	79	60	126	150	101	169	280	127	182	1678	
593676	Hause Gill W.Wks	147	NY263324	267	1561	51	82	191	(84)	65	114	179	(128)	149	211	84	145	1483	
593711	Bassenthwaite, Fell Garth	147	NY223226	155		46	64	142	55	52	105	155	93	127	173	74	90	1176	
593894	Sunderland S.Wks	147	NY179351	114		57	83	139	49	51	115	153	104	110	143	60	93	1157	
Cocker (Derwent)																			
593965	Fleetwith Pike	147	NY208142	622		(120)	217	326	142	(121)	278	229	170	302	411	225	542	3083	
594022	Bleaberry Tarn	147	NY166152	556	2839	(92)	216	403	167	96	248	285	184	308	377	201	(387)	2964	
594051	Buttermere W.Wks	147	NY179172	183	2126	67	114	331	(112)	76	181	188	125	240	345	169	260	2208	
594185	Loweswater, Kirkstyle Inn	147	NY140210	130		51	83	222	76	65	141	170	98	214	227	99	185	1631	
594200	Cornhow Tr.Wks	147	NY150222	98		62	79	217	90	60	134	163	99	167	228	102	187	1588	
594203	Gasgale Gill	147	NY187209	674	2487	(74)	(121)	281	116	109	234	270	184	279	393	185	365	2611	
594442	Cockermouth Moor Resr	147	NY118301	79	1101	50	63	164	55	42	102	151	83	(106)	161	66	(120)	1163	
Derwent																			
594588	Dovenby	147	NY096335	76		36	69	152	--	--	--	--	--	--	--	--	--	---	
594971	Stainburn Resr	147	NY024293	56	1044	(38)	57	147	(52)	36	99	153	84	107	161	74	109	1117	
594972	Stainburn, Moorside	147	NY017290	34		36	54	142	52	32	95	153	83	102	183	51	108	1091	
Ellen (Coastal)																			
Sandale,																			
595248	B.B.C. Transmitting Sta.	147	NY267400	363		76	93	177	65	51	146	170	108	133	187	77	144	1427	
595272	Quarry Hill Filter Wks	147	NY219412	143	1093	48	75	125	62	51	104	139	86	110	158	62	115	1135	
Coastal																			
595717	Allonby, Meaio House	147	NY079416	3		28	57	106	44	26	80	119	85	(77)	141	38	93	894	
595739	Aspatria	147	NY154423	62		39	67	129	54	40	88	132	90	88	147	52	117	1043	
Wampool (Coastal)																			
596790	Thursby S.Wks	147	NY317504	30		25	73	108	36	33	75	115	80	90	127	44	70	876	
596864	Westward Park Farm	147	NY289449	93		35	67	135	51	39	105	125	72	98	147	56	88	1018	
597028	Wiggonby School House	147	NY296530	53		35	76	124	44	41	89	127	80	86	124	46	80	952	
HYDROMETRIC AREA 0760																			
Eden																			
597518	Aisgill Moor	147	SD778963	360		95	132	206	76	70	188	153	138	175	279	171	231	1914	
597608	Castlethwaite	147	NY785029	253		87	93	169	56	59	156	126	85	134	237	136	197	1535	
597684	Kirkby Stephen, South Rd	147	NY772077	191		48	62	129	48	60	115	111	70	90	191	90	132	1146	
598146	Barras Sta.	147	NY845121	343		30	66	104	56	43	87	129	75	77	190	75	72	1004	
598280	North Stainmore, Well Head	147	NY813163	310		61	72	126	56	58	108	154	80	97	149	91	92	1144	
598384	Warcop	147	NY749156	152		40	63	112	37	51	92	119	60	99	145	78	88	984	
598690	Brackenber	147	NY722195	176		27	60	112	38	50	88	138	89	111	129	78	78	998	
598806	Appleby Castle	147	NY684200	146	852	33	44	112	38	39	104	125	67	113	145	65	85	970	
598807	Appleby, Bongate	147	NY688202	151	872	32	52	119	40	33	99	124	65	113	142	69	84	972	
598927	Scalebeck Farm	147	NY673144	183		30	61	105	40	33	107	93	83	116	161	63	94	986	
Lyvennet (Eden)																			
599673	Shap S.Wks	147	NY558158	244		43	63	153	58	28	125	105	71	131	234	98	127	1236	
Eden																			
599878	Great Dun Fell	147	NY711322	847		56	128	195	135	114	189	228	199	230	270	116	183	2043	
Eamont (Eden)																			
600178	Hartsop, Grove Cottage	147	NY408132	170		69	130	326	109	56	181	140	94	282	342	200	--	---	
600670	Soulby	147	NY466257	183		40	62	177	54	36	112	106	75	126	210	104	109	1211	
600836	Penrith, Tirril	147	NY497259	191		32	49	132	51	30	110	101	73	116	213	79	85	1071	
600906	Skirsgill	147	NY513289	137		30	52	124	40	(33)	92	91	63	87	184	62	66	924	
600932	Penrith, Castle Park	147	NY513299	149	868	32	54	134	46	33	86	105	94	95	164	72	75	990	
Lowther (Eamont)																			
600961	Wasdale Pike	147	NY537085	564	2343	89	159	280	97	69	223	147	131	293	303	184	(384)	2359	
600990	Shap Fell, Birbeck	147	NY565115	282	1519	66	102	188	82	49	158	102	98	187	261	133	268	1694	
Swindale (Lowther)																			
601077	Mosedale Cottage	147	NY496095	440	2560	(113)	220	302	102	53	(242)	159	137	(318)	419	242	526	2833	
Haweswater (Lowther)																			
601184	Blea Water	147	NY456108	427	2831	163	197	360	97	48	258	158	155	355	407	237	524	2959	
601258	Guerness	147	NY482135	275	2104	126	142	262	95	43	194	118	92	273	371	187	350	2253	
601303	Burn Banks	147	NY503159	213	1710	61	83	229	77	43	158	109	75	192	303	148	196	1674	
Lowther (Eamont)																			
601404	Kidmoor	147	NY479193	335	1766	85	79	195	67	37	130	125	75	224	347	138	173	1675	
601494	Askham Hall	147	NY515239	186	1070	35	49	145	54	31	118	105	67	130	224	86	102	1146	
Eamont (Eden)																			
601580	Penrith S.Wks	147	NY546296	101		24	43	105	47	27	87	106	72	104	166	59	63	903	
Eden																			
601785	Blencarn, Orchard House	147	NY638312	172		31	49	119	45	41	95	126	80	132	179	79	57	1033	
602252	Haresceugh Castle	147	NY610428	244		43	65	133	46	49	95	136	89	86	171	69	76	1058	
602595	Armthwaite S.Wks	147	NY510464	52		30	51	117	36	36	105	107	90	86	124	46	46	874	
602748	Cumwhinton W.Wks	147	NY462528	82		33	77	126	44	55	92	137	89	99	138	50	68	1008	
Irthing (Eden)																			
603314	Wiley Sike	147	NY645704	230		(71)	109	149	65	51	137	141	122	122	147	84	152	1350	
603741	Walton, Hillfield Farm	147	NY530653	79		44	86	131	47	56	112	136	101	104	159	64	109	1149	



# RAINFALL 1987

Number	Station	Co no	Grid reference	Av 1941- 1970 m mm	Rainfall in millimetres													Highest daily fall		
					Jan	Feb	Mar	Apr	May	Jun	Jul	Aug	Sep	Oct	Nov	Dec	Year	mm	date	
NORTH WEST,0760---(contd)																				
Gelt (Irthing)																				
604039	Geltsdale	147	NY575537	229	1065	48	93	161	66	70	133	169	113	118	178	76	100	1325	44	27Mar
604141	Castle Carrock	147	NY546551	148	844	37	77	123	50	57	118	142	95	107	149	62	74	1091	36	27Mar
Eden																				
604470	Scaieby Hall Farm	147	NY451631	31		49	78	126	44	64	110	132	95	98	134	62	86	1078	33	27Mar
Petteril (Eden)																				
604672	Johnby, Hill Cottage	147	NY429334	259		42	79	164	54	42	109	114	106	114	184	88	117	1213	43	27Mar
604740	Newton Rigg	147	NY493310	171	930	34	53	142	(46)	31	94	101	87	(93)	169	64	(80)	994		
604741	Newton Rigg No.2	147	NY493310	171		(33)	54	154	49	31	96	103	90	95	169	71	67	1012		
605014	Calthwaite, Thiefside	147	NY489411	130		29	58	136	44	43	97	113	91	77	131	51	60	930	37	27Mar
605050	Broadfield House	147	NY440443	155	797	31	57	130	43	44	103	117	106	86	131	48	57	953	36	27Mar
Caldew (Eden)																				
605336	Carrock Mine	147	NY324330	359		80	(90)	319	111	95	158	217	138	209	236	158	185	1996		
605473	Carrock Beck	147	NY347352	308		41	67	197	62	50	118	132	96	156	184	96	99	1298		
605564	Hudscates	147	NY332375	291		53	78	203	84	56	128	139	103	(139)	211	99	(148)	1441		
606217	Blackhali Wood	147	NY392511	67		33	70	124	40	53	95	142	89	92	129	49	65	981	33	27Mar
Eden																				
606298	Carlisle, Willow Holme S.Wks	147	NY389565	12	825	41	76	128	39	56	82	142	81	81	127	52	74	979	38	27Mar
606336	Carlisle Met.Office	147	NY384603	26	871	47	84	124	43	47	81	139	86	93	128	58	80	1010	32	27Mar

# RAINFALL 1987

Number	Station	Co no	Grid reference	Av Altitude 1941- 1970 m mm	Rainfall in millimetres													Highest daily fall	
					Jan	Feb	Mar	Apr	May	Jun	Jul	Aug	Sep	Oct	Nov	Dec	Year	mm	date

## Isle Of Man

### ISLE OF MAN GAS AND WATER AUTHORITY

#### HYDROMETRIC AREA 1030

<i>Coastal</i>																			
607093	MAN: Block Eary Dam	148	SC388900	189 1619	(50)	(135)	181	65	(41)	(152)	(0)	130	145	260	154	182	1495		
607334	MAN: Ballure Resr	148	SC455930	75 1385	42	133	158	65	23	111	108	96	166	221	140	127	1390	59	11Sep
607428	MAN: Cornaa	148	SC467894	41	40	107	166	57	30	118	106	122	145	196	131	145	1363	42	10Jul
607472	MAN: Snaefell	148	SC398882	614	54	142	173	75	45	--	--	--	--	--	--	--	---	38	26Mar
607592	MAN: Baldrine	148	SC429810	107	45	104	146	40	38	114	118	117	121	168	128	117	1256	59	10Jul
607627	MAN: Clypse Resr, West	148	SC402807	137 1281	42	105	142	45	38	116	152	126	126	167	127	122	1308	80	10Jul
607708	MAN: West Baldwin Resr	148	SC358831	145 1536	48	132	177	67	47	142	161	152	137	208	150	152	1573	54	10Jul
607828	MAN: Douglas Cemetery	148	SC381776	85 1137	54	88	139	42	26	108	122	110	113	171	116	110	1199	62	10Jul
608160	MAN: Ronaldsway Airport	148	SC279687	16 866	45	66	106	28	25	87	105	68	93	170	75	67	935	52	10Jul
<i>Silver Burn (Coastal)</i>																			
608179	MAN: Cringle Resr	148	SC253743	152 1273	87	97	146	42	39	127	146	113	(127)	182	110	110	1326		
608233	MAN: South Barrule Plantation	148	SC275761	244	82	112	155	49	39	(139)	182	135	133	227	109	135	1497		
608279	MAN: Castletown, Ballalough	148	SC259678	12	48	67	108	24	23	85	107	--	--	--	--	--	---	52	10Jul
<i>Coastal</i>																			
608371	MAN: Ballagawne Resr	148	SC237715	111 1012	59	72	113	28	22	110	142	80	101	173	89	82	1071	68	10Jul
608556	MAN: Glen Maye Filters	148	SC237798	81 1023	54	80	125	39	23	107	152	102	104	203	92	105	1186	64	10Jul
608780	MAN: Knockaloe Exp. Farm	148	SC237823	61	31	72	105	37	21	98	122	81	80	167	87	83	984	55	10Jul
608970	MAN: Ballaugh	148	SC346935	30	30	(83)	119	44	23	99	111	62	96	171	72	86	996		
609234	MAN: Point of Ayre	148	NX463047	9 832	36	49	89	31	23	84	97	69	75	154	86	81	874	44	10Jul

# RAINFALL 1987

Number	Station	Co no	Grid reference	Av Alti- tude 1941- 1970 m mm	Rainfall in millimetres													Highest daily fall	
					Jan	Feb	Mar	Apr	May	Jun	Jul	Aug	Sep	Oct	Nov	Dec	Year	mm	date

## Scotland

### SOLWAY RIVER PURIFICATION BOARD AREA

#### HYDROMETRIC AREA 0770

<i>Esk</i>																			
610122 Eskdalemuir Observatory	093	NT235026	242	1506	85	85	173	84	68	120	114	162	142	185	123	184	1525	51	26Mar
<i>Black Esk (Esk)</i>																			
610504 Mid Height	093	NT183012	335		91	92	199	90	75	138	138	193	147	201	121	179	1664		
610569 Black Esk Resr	093	NY203958	259		75	106	190	84	74	131	139	192	141	189	116	200	1637		
610584 Sanddyford	093	NY205939	204	1366	65	84	175	82	73	126	132	180	131	193	104	175	1520	49	20Aug
610650 Castle Hill	093	NY235950	230		74	94	169	73	69	123	130	173	128	199	108	190	1530		
<i>Esk</i>																			
610755 Bentpath, Westerkirk Mains	093	NY293916	122		55	83	167	78	59	108	117	138	117	191	107	151	1371	53	26Mar
610851 Megdale	093	NY300954	166		(75)	80	168	72	67	109	134	144	141	190	104	165	1449		
611820 Irvine House	093	NY374806	61	1223	59	102	162	66	52	125	125	124	114	179	95	155	1358	42	10Jul
611910 Canonbie	093	NY396753	33		44	99	151	64	53	116	137	125	106	178	79	133	1285	35	10Jul
611912 Canonbie, Kinmont Lodge	093	NY396749	30		--	--	--	--	--	--	--	--	--	--	76	131	---	33	27Dec
<i>Liddel (Esk)</i>																			
612707 Dykecrofts	064	NY502873	190		(71)	84	171	72	59	140	134	117	124	181	113	160	1426	49	10Jul
612721 Newcastleton S.Wks	064	NY482867	96		--	--	--	66	55	131	136	117	118	187	114	162	---	(43)	10Jul
<i>Esk</i>																			
613466 Longtown C.A.D.	147	NY363682	15		50	86	116	45	53	102	128	(93)	87	163	69	99	1091		
<i>Lyne (Esk)</i>																			
613884 Crew Fell Resr	147	NY570777	236		56	104	165	56	55	125	139	118	107	178	100	163	1366		
614101 Shankbridge End Farm	147	NY470700	77		57	93	145	51	64	139	136	116	107	167	73	117	1265	31	27Dec
<i>Coastal</i>																			
614581 Solway Bank	093	NY308774	139	1206	42	102	156	68	62	101	123	148	117	176	86	146	1327	34	1Mar
<i>Kirtle (Coastal)</i>																			
614844 Winterhope	093	NY273823	174	1370	49	92	191	78	69	114	123	166	121	193	112	190	1498	47	20Aug

#### HYDROMETRIC AREA 0780

<i>Annan</i>																			
615448 Moffat, Hydro Gardens	093	NT079063	116		58	82	139	61	51	120	127	158	142	176	97	186	1397	53	10Jul
<i>Evan (Annan)</i>																			
615794 Moffat, Auchen Castle	093	NT061049	184		(53)	91	158	66	52	136	119	160	158	191	111	215	1510	44	17Oct
<i>Moffat (Annan)</i>																			
616098 Moffat, Crofthead Farm	093	NT120053	120		(65)	75	149	75	(56)	(109)	118	155	(120)	168	88	146	1324	47	26Mar
616122 Cornal Burn	093	NT130036	335		73	97	194	79	67	137	147	207	153	191	106	191	1642		
<i>Annan</i>																			
616576 Fourmerkland	093	NY103866	58		33	67	136	65	52	101	114	191	94	146	79	120	1198		
616623 Auchenroddan No.2	093	NY123880	122		41	77	140	56	62	114	128	180	106	159	95	149	1307	(47)	20Aug
<i>Ae (Kinnel)</i>																			
616995 Cran Loch	093	NY005938	335	1556	73	107	168	91	57	128	156	--	--	--	--	--	---		
<i>Annan</i>																			
617949 Lochmaben Hosp.	093	NY074827	65	1119	(39)	80	141	69	59	105	115	193	121	154	82	135	1293	48	20Aug
618140 Kirkwood	093	NY120752	79	1108	49	(80)	--	--	--	--	--	--	--	--	--	--	---		
618759 Cushathill No.2	093	NY229754	76		59	82	136	78	66	96	126	162	79	163	87	145	1279	35	20Aug

#### HYDROMETRIC AREA 0790

<i>Afton (Nith)</i>																			
620161 Green Burn	085	NS633035	431	2257	(100)	(130)	230	130	90	(180)	179	216	275	290	195	(270)	2285		
<i>Nith</i>																			
621150 Eucharhead	093	NS683058	418	2017	(90)	113	222	144	109	187	195	230	250	290	180	253	2263		
621169 Poltallan Burn	093	NS692075	472	1811	(75)	(100)	(190)	120	81	105	(160)	198	190	250	135	200	1804		
621202 Benzien Craig	093	NS723067	302	1632	60	73	169	93	82	112	113	157	169	222	144	200	1574		
621206 Euchar Filters	093	NS729070	280	1574	69	69	164	98	60	112	119	149	162	224	134	191	1551	54	10Jul
621335 Eliock	093	NS797074	162	1240	50	61	134	74	40	103	106	131	130	183	110	145	1287	48	10Jul
621983 Kettleton Filters	093	NX901995	195		(56)	73	(142)	60	45	123	146	177	118	169	96	146	1351	70	10Jul
<i>Scar (Nith)</i>																			
622644 Capenoch	093	NX845940	52		51	74	136	66	46	96	126	159	125	186	110	146	1321	51	10Jul
<i>Nith</i>																			
622885 Blackwood	093	NX907870	30	1155	45	74	118	74	47	97	126	187	133	156	104	142	1303	47	10Jul
<i>Cluden (Nith)</i>																			
623619 Maxwellton House	093	NX820896	107		52	76	133	72	(47)	95	123	168	143	199	114	160	1382	59	10Jul
623954 Glenkiln Resr	092	NX849776	137	1426	68	107	171	86	50	103	115	239	161	188	130	193	1611	49	17Oct
624032 Newtonaids	093	NX889799	37		59	93	148	74	46	97	124	190	127	155	113	172	1398	39	12Aug
<i>Nith</i>																			
624179 Dumfries, Crichton Royal	093	NX982747	49	1052	(52)	73	129	63	38	106	(100)	182	90	145	81	(124)	1183	38	12Aug
624349 Lochrutton W.Wks	092	NX901743	83	1215	54	82	132	75	39	115	111	191	108	168	95	147	1317	(46)	17Oct
624438 Dumfries, Drungans Factory	092	NX950745	16		54	75	125	68	35	102	106	190	99	145	89	130	1218	37	12Aug
624573 Glencaple	093	NX995682	9	1020	(49)	72	114	65	25	89	104	152	114	157	86	101	1128	(31)	5Jun
624621 West Glen Filters	092	NX957654	49		50	96	176	91	39	125	122	194	154	196	126	181	1550	(48)	5Jun

#### HYDROMETRIC AREA 0800

<i>Coastal</i>																			
624858 Drum Mains	092	NX978611	28		59	89	186	73	51	109	128	179	122	163	109	158	1426	(53)	12Aug
625216 Portling	092	NX981544	46		43	82	133	51	31	107	115	166	116	156	74	133	1207	50	12Aug

Number	Station	Co no	Grid reference	Av 1941- 1970 m mm	Rainfall in millimetres													Highest daily fall	
					Jan	Feb	Mar	Apr	May	Jun	Jul	Aug	Sep	Oct	Nov	Dec	Year	mm	date
SOLWAY,0800--(contd)																			
Urr (Coastal)																			
625486	Corsock	092	NX758755	154	1405	76	104	175	67	48	118	114	245	145	194	120	172	1578	(51 16Aug)
626420	Daibeattie S.Wks	092	NX832603	8		42	(78)	166	60	30	118	118	175	118	178	97	156	1336	45 17Oct
Coastal																			
626657	Auchencairn, Daltamie	092	NX802518	12		51	77	162	50	37	115	111	179	111	180	83	135	1291	52 12Aug
626818	Girdstingwood No.2	092	NX742468	91		(50)	(72)	(160)	(53)	(46)	121	141	212	116	199	79	130	1379	64 17Oct
Dee																			
627055	Upper Black Laggan	092	NX476769	408		123	174	355	124	103	190	214	297	297	299	228	327	2731	
627058	Black Laggan	092	NX469777	235		124	166	354	121	99	175	212	246	249	266	217	306	2535	
627090	Loch Dee	092	NX480791	238	2232	120	(160)	361	119	96	159	205	236	260	282	228	313	2539	
627258	Craigencallie	092	NX504779	226	2147	125	146	(295)	105	66	171	175	241	196	307	205	276	2308	(68 5Jun)
627371	Clatteringshaws	092	NX554780	178	1953	132	144	268	99	68	146	170	237	189	291	214	259	2217	57 5Jun
Pullaugh (Dee)																			
627410	Loch Grennoch No.1	092	NX542681	218	2164	99	166	354	86	67	189	161	295	212	280	190	275	2374	
627422	Loch Grennoch No.2	092	NX514692	480	2680	104	183	354	141	97	227	169	312	360	308	183	313	2751	
627438	Loch Grennoch No.3	092	NX537698	213	2176	97	164	322	108	78	175	155	272	269	248	190	294	2372	
627450	Loch Grennoch No.4	092	NX517112	315	2221	100	162	312	107	77	178	159	257	(250)	307	184	266	2359	
627466	Loch Grennoch No.5	092	NX548718	213	2137	132	148	314	115	75	177	178	251	(209)	318	212	270	2399	
627477	Loch Grennoch No.6	092	NX543736	216	2119	97	155	316	101	71	168	158	249	236	310	194	279	2334	
627478	Pullaugh Burn	092	NX544741	183	2099	127	157	331	109	73	171	169	244	224	318	204	285	2412	68 5Jun
Dee																			
627518	Laggan of Dee	092	NX572745	168	1860	92	126	(260)	(90)	57	146	130	208	245	264	179	250	2047	
627526	White Burn	092	NX564713	399	2254	101	161	319	99	69	176	159	260	260	310	186	289	2389	
Ken (Dee)																			
628177	Cornharrow	092	NX667928	247	1511	66	91	182	73	63	116	164	190	149	207	138	169	1608	77 10Jul
628309	Fingland	092	NX670902	287		69	88	(171)	67	56	(106)	143	177	148	203	(115)	170	1513	64 10Jul
628345	Kendoon	092	NX615884	158	1338	74	97	(215)	69	44	106	130	188	(175)	222	146	184	1650	60 26Mar
Deugh (Ken)																			
628433	Moor	092	NS570036	241	1715	65	90	221	92	104	142	186	179	159	(240)	156	184	1818	
628554	Waterhead Farm																		

### RAINFALL 1987

Number	Station	Co no	Grid reference	Av Altitude 1941- 1970 m mm	Rainfall in millimetres												Highest daily fall			
																	Year	mm	date	
					Jan	Feb	Mar	Apr	May	Jun	Jul	Aug	Sep	Oct	Nov	Dec				
SOLWAY,0810---(contd)																				
<i>Coastal</i>																				
637508	West Freugh Airfield	091	NX109546	15		45	67	121	50	43	109	117	164	92	157	107	81	1153	51	12Aug
637800	Logan Botanic Garden	091	NX096426	15	(37)	57	126	52	34	107	116	162	95	135	103	81	1105			
638032	Enoch Resr	091	NX016556	98		51	66	133	41	50	112	119	228	81	150	100	83	1214		
638434	Stranraer Filters	091	NX037619	64	1167	54	(79)	(156)	50	(46)	124	126	185	98	180	132	106	1336		
638546	Castle Kennedy	091	NX112609	21	1132	60	83	140	51	42	126	133	202	102	172	114	106	1331	55	12Aug
CLYDE RIVER PURIFICATION BOARD AREA (Part 1)																				
HYDROMETRIC AREA 0820																				
<i>Girvan</i>																				
640591	Loch Bradan	085	NX437978	308		78	79	(212)	81	72	134	186	164	152	238	124	198	1718	62	10Jul
641168	Crosshill Glenburn	085	NS333047	87		46	58	(148)	47	63	(101)	129	137	102	(151)	88	104	1174		
641270	Wallacetown	085	NS278031	75		49	53	136	57	73	86	158	154	110	158	78	109	1221		
641443	Penwhapple Resr	085	NX257969	202	1308	65	69	159	67	83	117	187	207	121	187	100	139	1501		
641540	Girvan	085	NX184979	8	958	53	56	116	52	52	(73)	150	144	88	140	66	99	1089	70	10Jul
<i>Coastal</i>																				
641733	Culzean Castle	085	NS231098	42	1048	35	59	112	44	49	66	106	139	98	141	59	102	1010		
<i>Doon</i>																				
641982	Starr	085	NX481936	244	1583	87	83	261	86	72	123	201	170	175	247	150	207	1862	(60)	10Jul
642340	Garpel Burn	085	NX482985	216	1440	76	71	212	69	74	116	163	150	145	231	145	172	1624		
642751	Kerse Filters No.2	085	NX425131	213	1305	44	59	169	65	67	112	122	168	118	(181)	87	125	1317		
642992	Knockjarder W.Wks	085	NS353150	84	1083	34	58	133	47	49	80	95	143	90	161	68	103	1061		
643087	Doonholm	085	NS338175	27	1055	34	63	128	47	55	83	90	140	(91)	(167)	65	110	1073	35	21Oct
HYDROMETRIC AREA 0830																				
<i>Ayr</i>																				
643795	Blackside Water Tank	085	NS575285	256	1191	67	71	150	52	80	105	96	160	125	138	76	155	1275		
<i>Lugar (Ayr)</i>																				
644410	Cumnock	085	NS563200	99		(44)	45	112	44	78	81	88	(124)	101	131	75	92	1015	(31)	10Jul
644415	Cumnock, Holmhead	085	NS558204	104	1053	38	47	116	48	83	86	92	132	101	137	78	93	1051	(32)	10Jul
644793	Barskimming Mains	085	NS483243	107		41	57	111	41	71	83	100	145	85	133	64	105	1036	45	10Jul
<i>Ayr</i>																				
644812	Barskimming, Burnbrae Lodge	085	NS476245	67		39	54	112	33	65	80	93	138	77	131	64	107	993	32	9Jul
645404	Auchincruive	085	NS379233	48	918	(34)	53	123												

# RAINFALL 1987

Number	Station	Co no	Grid reference	Av Altitude 1941-1970 m mm	Rainfall in millimetres														Highest daily fall	
					Jan	Feb	Mar	Apr	May	Jun	Jul	Aug	Sep	Oct	Nov	Dec	Year	mm	date	
HYDROMETRIC AREA 0840																				
Coastal																				
649501	Largs, Woodbank No.2	085	NS200607	11														37	5Jun	
649530	Millburn Cottage	085	NS194657	6														(46)	5Jun	
649597	Kelly Dam	082	NS223693	190 1640	(110)	132	199	94	88	123	116	171	187	205	127	198	1750			
Kip (Coastal)																				
649646	Largs Rd	085	NS249685	277 1790	(120)	118	226	85	(90)	158	117	172	180	216	129	208	1819			
649661	Loch Thom	082	NS256725	196 1751	116	130	(184)	(75)	(87)	133	98	137	166	181	118	196	1621			
649677	Compensation Resr	082	NS248725	183	119	125	(181)	69	90	130	94	134	153	176	110	183	1564	49	19Dec	
649684	Shielhill	082	NS241727	278 1709	(110)	126	(180)	--	--	--	--	--	--	--	--	--	--			
649697	Larkfield Filters	082	NS245761	103 1603	109	121	(181)	69	(83)	127	94	145	198	198	119	195	1639	(51)	19Dec	
649753	Daff Burn Resr	082	NS227712	155 1726	(115)	123	170	73	(90)	128	105	147	189	195	121	199	1655			
Coastal																				
649836	Greenock	082	NS274757	61 1508	97	114	149	59	77	105	86	134	183	(189)	121	177	1491	42	15Aug	
Clyde																				
649919	Thick Cleuch	084	NS952021	457 2045	(90)	99	229	98	110	155	181	264	187	220	(145)	220	1998			
649926	Daerhead	084	NS964030	397 2140	(100)	99	225	95	108	151	171	259	(210)	(235)	(150)	225	2028			
649941	Lower Carsehope	084	NS963048	373 2013	83	96	228	85	100	147	139	195	229	216	130	199	1847			
649952	Upper Carsehope	084	NS939040	518 2083	85	109	209	112	83	143	168	229	215	225	143	213	1934			
649970	New Kirkhope	084	NS963055	357 2002	(67)	95	206	116	85	138	142	170	192	(225)	148	(200)	1784			
649972	New Crookburn	084	NS966056	354 2022	70	84	(200)	99	79	149	(136)	169	187	(227)	135	196	1731	(55)	10Jul	
649994	Whiteholm	093	NS984036	427 2093	84	(90)	192	98	50	134	118	204	200	242	159	224	1795			
650022	Kirkhope Cleuch	084	NS954069	427 2102	(75)	92	199	90	87	147	130	(200)	174	(245)	130	200	1769			
650048	White Burn	084	NS997060	381 1886	77	92	196	98	50	105	135	153	194	263	132	195	1690			
650085	Garis Craig	084	NS976092	300 1744	80	88	177	97	66	(147)	127	145	167	(208)	(133)	(207)	1642	50	26Mar	
650123	Hitteril	084	NS963099	297 1659	76	76	180	85	62	136	110	183	177	213	132	170	1600			
650251	Potrenick Burn	084	NS934101	306 1624	(80)	(80)	174	86	82	133	132	166	162	210	133	208	1646			
650291	Peden Resr	084	NS942123	294 1616	85	81	188	86	78	127	119	150	152	221	119	192	1598	62	17Oct	
Camps (Clyde)																				
650597	Risingclaw	084	NT036200	480 1569	79	71	192	72	50	126	151	152	152	225	105	195	1570			
650630	Whitcamp	084	NT029214	358 1331	84	54	156	59	60	115	125	134	134	188	91	144	1344			
650638	Kneesend	084	NT013225	366 1261	75	58	140	63	61	118	127	136	119	175	84	139	1295			
650642	Hillshaw	084	NT042252	549 1469	(85)	55	160	89	85	(120)	130	144	134	180	77	148	1407			
650656	Linnburn	084	NT022253	381 1323	68	62	146	74	70	130	124	144	123	179	74	140	1334			
650696	Camps Resr	084	NS997226	295 1184	(64)	46	132	64	51	105	127	131	124	162	81	137	1224	(45)	17Oct	
Clyde																				
650781	Leadhills No.2	084	NS888151	388	(94)	77	189	105	77	132	143	174	167	215	117	187	1677	67	10Jul	
Duneaton (Clyde)																				
650930	Cairn Table No.2	084	NS743235	358	79	71	152	91	78	105	114	163	141	179	84	(170)	1427			
650993	Auchandaff	084	NS782236	358 1437	73	68	145	85	77	101	103	157	137	173	76	135	1330			
Clyde																				
651763	Coulter Resr	084	NT036276	347 1342	64	65	(135)	84	69	116	114	134	138	192	88	154	1353	(57)	17Oct	
651815	Cowgill Resr	084	NT008295	302	(65)	47	111	69	53	114	102	122	119	153	(80)	108	1143			
652271	Easton	084	NT085493	255 859	(44)	38	75	43	(48)	107	90	116	85	114	44	93	897	(43)	10Jul	
652672	Carnwath	084	NS974464	208 826	(46)	32	63	45	40	90	81	115	77	108	44	80	821	32	10Jul	
652839	Loch Lyoch Resr	084	NS932357	273 1015	(50)	41	(103)	54	62	108	99	128	83	(136)	59	94	1017			
Douglas (Clyde)																				
652954	Monksfoot	084	NS787285	238 1258	67	62	137	68	63	93	103	122	129	148	89	135	1216	40	10Jul	
Clyde																				
653557	Bonnington Power Sta.	084	NS884417	119 821	(46)	36	94	45	41	100	66	111	65	105	47	92	848	20	28Dec	
Mouse (Clyde)																				
654053	Lanark, Bellfield Hosp.	084	NS881447	151	38	39	84	43	39	110	69	117	66	109	47	(92)	853	26	14Jun	
Clyde																				
654152	Coldstream Resr	084	NS873499	244 873	(54)	42	94	45	--	--	--	--	--	--	--	--	--	(22)	27Mar	
Nethan (Clyde)																				
654310	Dunside Resr	084	NS748372	305 1321	(84)	70	(128)	(71)	55	125	100	125	123	159	101	170	1311	32	28Dec	
654466	Burnfoot	084	NS809429	130	(52)	43	95	45	35	78	63	110	84	120	56	108	889	21	10Jul	
Clyde																				
654629	Mauldslie	084	NS808502	44 826	(45)	41	81	34	34	85	69	98	(74)	99	(45)	80	785	27	10Jul	
654646	Gair Resr	084	NS853535	200	48	43	82	42	34	113	82	116	75	92	36	72	835	30	15Aug	
Avon (Clyde)																				
655036	Glengavel Resr	084	NS663351	256 1405	(90)	77	135	(68)	71	94	93	153	137	159	109	180	1366	29	21Oct	
655240	West Browncastle	084	NS622432	238 1410	(99)	77	142	67	70	87	98	139	143	159	102	182	1365	39	19Dec	
655462	Kype Resr	084	NS735387	287 1320	(66)	66	(119)	71	62	110	97	126	130	156	88	162	1253	37	10Jul	
655719	Bent School	084	NS786424	198	(55)	(44)	79	(45)	35	91	65	106	93	121	61	110	905			
655724	Gillholm, Blackwood	084	NS784445	155	(54)	46	93	47	36	103	(65)	(110)	(95)	124	60	109	942			
655838	Glasford Filters	084	NS709478	236 1160	(85)	75	(110)	53	58	99	69	125	149	(142)	(75)	149	1189			
Clyde																				
655975	Motherwell, Strathclyde Park	084	NS732565	22	(60)	50	(91)	38	41	73	50	99	109	120	57	106	894	25	15Aug	
South Calder (Clyde)																				
656041	Shotts Resr	084	NS880613	247 1066	(84)	72	110	69	49	92	89	134	(131)	145	70	116	1161	(33)	15Aug	
Clyde																				
656475	Townhill Filters	084	NS694546	131 960	(71)	59	112	53	46	79	55	108	133	141	66	116	1039	(25)	12Jan	
North Calder (Clyde)																				
656740	Roughrigg Resr	084	NS804639	202 947	(80)	68	95	53	45	83	71	129	112	115	61	121	1033	36	15Aug	
Rotten Calder (Clyde)																				
657086	Leaburn	084	NS643496	213	(95)	78	(133)	(60)	56	78	64	112	(149)	186	89	156	1256			
Kelvin (Clyde)																				
657842	Kirkintilloch	081	NS665743	60	(90)	76	(125)	56	48	119	67	124	117	135	66	141	1164			
657926	Campsie, Glenmill	086	NS605794	99	(98)	81	161	61	65	99	62	148	157	154	85	164	1335	51	15Aug	

# RAINFALL 1987

Number	Station	Co no	Grid reference	Av Alti- tude 1941- 1970 m mm	Rainfall in millimetres												Highest daily fall	
					Jan	Feb	Mar	Apr	May	Jun	Jul	Aug	Sep	Oct	Nov	Dec	Year	mm
CLYDE,0840---(contd)																		
Luggie (Kelvin)																		
658246	Drumpellier Park	084	NS708659	88	(66)	70	109	47	48	82	58	125	87	113	(56)	104	965	
658296	Gartloch Hosp. No.2	084	NS681670	80	(75)	70	105	46	48	99	62	123	(95)	109	47	95	974	
Allander (Kelvin)																		
658669	Burncrooks Filters	077	NS501793	216 1593	(94)	113	(187)	80	83	103	79	160	176	199	133	225	1632	45 20Aug
658765	Mugdock Resr	081	NS558755	98 1278	(78)	83	141	61	64	92	85	130	137	155	84	166	1276	42 19Dec
Kelvin (Clyde)																		
658904	Glasgow, Springburn	084	NS608686	107 1044	(68)	76	125	58	52	106	66	127	95	(129)	73	108	1083	47 15Aug
658932	Glasgow Botanic Gardens	084	NS568675	40 989	71	74	110	54	47	95	(67)	(123)	91	134	64	94	1024	45 15Aug
Black Cart (Clyde)																		
659123	Upper Calder	082	NS265647	408 2333	(121)	150	249	96	83	178	142	173	246	247	156	297	2138	
659140	Calder Water, Barytes Mine	082	NS283650	307 2319	120	148	253	108	82	147	128	161	257	250	175	300	2129	
659150	Calder Dam	082	NS295653	280 2335	125	153	270	119	87	153	114	156	271	254	178	305	2185	
659155	Queenside Loch	082	NS294643	384 2395	(130)	140	255	99	78	144	156	148	248	255	160	260	2073	
659169	Muirshiel Mill	082	NS310633	238 2113	(140)	135	(248)	(89)	90	(135)	97	155	262	247	160	255	2013	
659172	White Grain Burn	082	NS279633	438 2355	(170)	159	260	100	80	173	149	185	276	257	169	306	2284	
659231	Kaim Dam	082	NS346622	188 1945	114	123	215	(85)	90	(157)	73	158	217	226	145	249	1852	54 26Mar
659336	Springside	082	NS404578	162 1447	107	109	161	(72)	71	135	(85)	141	174	187	105	176	1523	
659347	Muirhead	082	NS390576	147 1415	(96)	106	165	71	70	121	81	138	151	180	96	173	1448	40 26Mar
Gryfe (Black Cart)																		
659724	Gryfe Resr	082	NS287711	195 1769	110	131	(211)	70	87	131	91	148	201	221	138	244	1783	51 19Dec
659728	Darndaff Moor	082	NS276731	259 1716	116	129	(200)	69	87	109	96	148	180	191	124	195	1644	
659817	Creuch Hill	082	NS267688	411 2049	151	151	217	93	103	127	123	180	219	231	147	225	1967	
659828	Green Water	082	NS288700	240 1853	144	144	203	85	94	115	110	149	211	230	135	219	1839	
660006	Lochend	082	NS373648	134	(100)	113	185	73	82	(138)	67	129	171	181	128	213	1580	
Black Cart (Clyde)																		
660285	Abbotsinch Met.Office	082	NS480667	5	58	79	107	51	58	93	54	109	110	144	68	101	1032	37 15Aug
White Cart (Black Cart)																		
660377	Dunwan Resr No.2	082	NS554496	250	(120)	102	159	81	71	102	84	130	197	200	113	178	1537	
660468	Picketlaw Resr No.1	082	NS567516	210 1428	(122)	94	154	77	56	95	63	117	164	189	95	170	1396	(38 21Oct)
660552	South Moorhouse W.Wks	082	NS524511	227	(122)(103)	161	82	53	115	79	141	171	192	(95)	178	1492	(39 21Oct)	
660628	East Kilbride	084	NS638535	178	95	77	132	64	68	86	56	115	150	175	87	(134)	1239	34 21Oct
Levern (White Cart)																		
660928	Neilston Filters	082	NS475564	171	105	100	159	70	71	102	65	118	(147)	167	100	165	1369	40 26Mar
661054	Waulk Glen	082	NS523580	91 1241	(81)	89	(130)	61	55	104	49	102	122	167	83	142	1185	34 26Mar
White Cart (Black Cart)																		
661178	Back Thornlymuir	082	NS463599	197	(100)	95	157	58	83	(145)	72	145	125	188	99	146	1413	
661187	Stanely Resr	082	NS469616	58 1260	(62)	85	142	58	(64)	156	61	118	114	159	88	143	1250	
661218	Paisley	082	NS478642	32 1103	65	81	119	55	59	117	53	106	114	151	81	120	1121	33 26Mar
Cochno (Clyde)																		
661294	Jaw Resr	081	NS496757	277 1474	78	101	(181)	66	82	(95)	93	167	162	181	119	(202)	1527	
661344	Cochno Filters	081	NS494737	126 1200	(66)	83	150	56	65	78	83	141	112	154	85	124	1197	52 15Aug
Clyde																		
661506	Garshake Filters	081	NS415762	70 1192	74	86	145	59	61	75	65	(129)	(126)	144	88	152	1204	(40 15Aug)
HYDROMETRIC AREA 0850																		
Falloch (Leven)																		
661778	Ailt nan Caorunn	076	NN277220	341	(120)	188	261	96	111	118	155	(170)	380	269	227	375	2470	
661883	Lairig, Arnan	076	NN295182	340 3114	145	187	284	99	125	138	162	194	423	325	248	457	2787	
662042	Sloy Power Sta. No.2	081	NN321098	12	130	171	273	78	100	86	86	204	328	269	(191)	379	2295	56 26Mar
Inveruglas (Falloch)																		
662077	Ailt a' Chnoic	081	NN255140	411 3198	(140)	187	320	121	126	157	162	241	442	333	228	454	2911	
662119	Sloy Main Adit	081	NN293104	204	138	185	(277)	113	127	134	129	249	380	343	(247)	408	2730	
662173	Inveruglas	081	NN320091	13	124	168	(268)	78	97	85	90	198	325	265	191	361	2250	56 26Mar
Falloch (Leven)																		
662214	Corriehichan	077	NN376085	198 2262	110	149	219	72	79	106	89	170	272	263	181	300	2010	
662549	Doune	081	NS313981	98 2400	79	139	240	73	114	96	80	187	290	279	217	290	2084	68 26Mar
662984	Arrochymore	077	NS415918	30	93	123	208	53	72	97	64	141	170	168	(111)	204	1504	(48 26Mar)
Fruin (Falloch)																		
663182	Blairnairn No.1	081	NS302882	175 1786	(110)	163	(230)	78	79	122	85	134	228	188	124	199	1740	
Endrick (Falloch)																		
663675	Ballron, Old Stables	077	NS541886	53	(72)	85	133	48	51	100	51	109	107	146	84	132	1118	
663787	Blanefield	077	NS555796	76 1399	85	95	155	53	65	90	61	123	167	(140)	97	171	1302	39 26Mar
663840	Quinloch Farm	077	NS518820	30	73	92	145	55	56	80	53	112	139	178	104	166	1253	
663867	Killearn S.Wks	077	NS518844	23	73	(93)	140	54	49	98	51	120	120	164	(92)	134	1188	
663926	Burncrooks Resr	077	NS490796	251	85	(115)	182	(68)	(76)	96	69	167	172	(201)	132	(200)	1563	
Leven (Clyde)																		
664462	Loch Lomond Park	081	NS391832	56 1423	83	106	173	50	65	104	60	(130)	130	149	97	163	1310	
HYDROMETRIC AREA 0860																		
Coastal																		
664975	Helensburgh	081	NS303837	96	89	128	192	49	(70)	(95)	87	(162)	154	165	101	166	1458	48 15Aug
665206	Couplport	081	NS212889	114	65	144	230	59	(86)	106	114	176	222	219	180	206	1807	64 26Mar
665451	Glen Croe	087	NN269037	30	111	158	277	99	124	--	--	--	--	--	209	359	---	
665742	Lochgollhead	087	NN199017	9	115	140	267	85	111	111	127	174	258	296	227	215	2126	
665995	Ardentinnay	087	NS186875	5	131	159	259	68	108	102	115	168	280	255	193	307	2145	53 19Dec
666043	Blairmore	087	NS192828	46	(111)	151	258	79	98	98	132	176	279	241	169	(274)	2066	
Eachaig (Coastal)																		
666215	Glenbranter	087	NS113978	24	116	131	219	91	96	(111)	130	159	265	314	(168)	288	2088	(70 19Dec)
666484	Younger Botanic Garden	087	NS141857	12 2293	126	176	263	(81)	108	99	138	175	276	270	202	267	2181	55 15Aug

# RAINFALL 1987

Number	Station	Co no	Grid reference	Av Alt- tude 1941- 1970 m mm	Rainfall in millimetres													Highest daily fall	
					Jan	Feb	Mar	Apr	May	Jun	Jul	Aug	Sep	Oct	Nov	Dec	Year	mm	date
CLYDE,0860---(contd)																			
Coastal																			
667153	Glen Tarsan	087	NS070833	117 2138	130	141	282	106	109	137	128	199	241	275	192	252	2192	71 15Aug	
667169	Loch Striven P.Sta.No.3	087	NS056840	3	122	131	260	96	108	118	122	202	225	243	176	249	2052	(79 15Aug)	
667391	BUTE: Rothsay Academy	083	NS083649	43 1374	71	93	159	62	78	93	90	132	151	175	106	139	1349	47 15Aug	
667417	BUTE: Dhu Loch W.Wks	083	NS071624	83	67	92	152	58	69	111	89	133	137	174	104	121	1307	45 15Aug	
667581	GT.CUMBRAE: Millport Resr	083	NS158558	61	(60)	88	148	(55)	61	107	84	113	104	143	100	(125)	1188		
Ruel (Coastal)																			
668043	Garvie Farm	087	NS037904	43 2192	120	123	248	91	116	114	126	179	245	248	180	270	2060	73 19Dec	
Coastal																			
668378	Kames	087	NR971712	56	52	110	165	60	85	(90)	97	140	185	180	110	157	1431		
HYDROMETRIC AREA 0870																			
Kinglas (Coastal)																			
669222	Allt Uaine	087	NN263113	342 3317	115	192	310	119	133	139	161	234	451	394	283	468	2999		
Fyne (Coastal)																			
669370	Upper Glen Fyne	087	NN218217	335	(135)	174	296	111	127	110	130	238	407	314	265	322	2629		
669508	Allt na Lairige	087	NN252171	328 3176	157	207	331	111	130	150	156	224	395	328	276	422	2887		
669547	Glenfyne Lodge	087	NN220155	38 2452	127	150	260	87	93	117	105	198	282	279	206	324	2228	76 19Dec	
669631	Clachan Power Sta.	087	NN195133	8 2134	98	132	203	73	87	92	100	167	252	240	182	272	1878	63 19Dec	
Shira (Coastal)																			
669732	Shira Main Dam	087	NN161203	351 2437	98	144	(253)	93	89	90	120	178	314	281	210	273	2143	53 15Aug	
669813	Brannie Burn	087	NN173161	274	115	158	237	92	105	126	122	196	312	265	201	321	2250		
669869	Ellerigbeg	087	NN135145	9 2122	104	134	203	76	94	103	104	(170)	262	236	153	263	1902		
Coastal																			
670207	Inveraray Castle	087	NN093093	12	88	142	210	90	112	73	98	184	294	277	(160)	307	2035		
670265	Beinn Bhreac	087	NN021104	427 2471	(125)	146	(250)	(95)	132	120	162	174	376	233	200	322	2335		
670463	Brenachaille	087	NN009015	159	160	165	225	96	132	126	(150)	(200)	275	240	180	330	2279		
670516	Crarae Lodge	087	NR986973	6 1870	103	127	214	76	116	79	109	190	285	218	149	263	1929		
670599	Glashan Dam	087	NR921927	101 1762	92	112	221	86	127	71	137	203	253	223	146	191	1862	61 15Aug	
670626	Loch Gair	087	NR924908	9 1760	86	110	212	87	120	74	133	181	234	215	150	174	1776	56 15Aug	
670718	Lochgilphead	087	NR865876	5	68	90	209	(73)	106	76	117	163	219	195	154	174	1644	56 15Aug	
670960	Stronachullin	087	NR851795	2	82	120	263	79	131	88	125	170	263	245	181	(191)	1938	49 16Mar	
671200	Skipness House	087	NR908576	24 1343	53	95	152	59	96	85	106	133	132	171	93	136	1311		
HYDROMETRIC AREA 1040																			
Coastal																			
671650	ARRAN: Maol Donn	083	NS011405	320 2266	110	164	275	108	116	147	148	179	247	270	177	236	2177		
671684	ARRAN: Brodick Castle	083	NS013377	15 1818	73	128	268	91	95	116	131	137	190	251	153	180	1813	42 5Jun	
672067	ARRAN: Kildonan No.2	083	NS037211	23	53	(80)	156	(57)	66	90	140	122	109	--	--	--	--		
672470	ARRAN: Lakin Forge	083	NR901303	23	59	87	136	57	53	88	111	118	108	161	89	107	1174	31 5Jun	
672904	ARRAN: Dougarie Lodge	083	NR884373	15 1253	57	81	143	58	63	85	112	121	120	168	89	147	1244		
673682	Auchenbreck	087	NR782441	55	84	154	208	81	128	78	147	192	194	225	146	181	1818		
673800	Carradale Manse	087	NR798380	9 1637	89	107	214	47	87	79	120	122	170	219	111	169	1534		
674033	Colluska	087	NR718319	152	90	114	186	87	78	120	154	159	(160)	196	99	171	1614		
674177	Lussa Power Sta.	087	NR735261	26	64	89	153	65	65	105	137	123	121	158	78	120	1278		
674500	Glen Kerran	087	NR733143	143	116	105	185	73	82	134	157	170	170	189	105	100	1586		
674813	Carskley	087	NR655079	15	107	87	128	48	90	129	175	115	108	151	92	122	1352		
675177	Machrihanish, Met.Office	087	NR663226	10 1164	71	68	145	46	55	107	105	81	111	151	77	94	1111	47 5Jun	
675710	Largie Castle	087	NR699461	26 1311	53	76	131	54	56	100	112	94	122	160	75	110	1143	47 5Jun	
676202	GIGHA: Achamore House	087	NR642478	20 1088	49	64	116	49	(61)	84	104	92	115	142	79	103	1058		
676818	ISLAY: Upper Killean	087	NR281419	90	62	61	91	35	59	109	139	82	107	129	59	71	1004	53 5Jun	
677028	ISLAY: Port Ellen Airfield	087	NR329516	18	69	(75)	136	41	70	84	136	99	133	(140)	91	(95)	1169		
677678	ISLAY: Eallabus	087	NR335634	21 1287	61	91	129	44	66	73	116	100	144	136	100	99	1159		
679014	JURA: Craighouse, Jura Hotel	087	NR527671	4	75	112	201	70	104	78	144	130	205	173	138	146	1576		
680110	COLONSAY: Torr-an-Tuirc	087	NR383959	35	40	76	137	54	74	61	120	107	159	147	91	101	1167	42 15Aug	
680422	SEIL: An Cala	087	NM748173	9 1504	75	(100)	164	--	--	--	--	--	--	--	--	--	--		
HYDROMETRIC AREA 0880																			
Coastal																			
680648	Achaglachgach	087	NR813643	12 1645	(65)	118	213	74	111	--	--	--	--	--	--	--	--		
681072	Ormsary House	087	NR739718	15 1371	57	93	169	52	76	94	116	116	180	198	107	108	1366	39 15Aug	
Add (Coastal)																			
681880	Tunns Farm	087	NR921952	104	110	102	252	95	129	80	145	204	246	231	158	186	1938		
682221	Dunardry, Woodglen	087	NR827910	34	73	88	181	76	105	87	113	143	192	198	134	170	1560	54 15Aug	
682223	Loch an Add	087	NR799879	137	79	85	(188)	(70)	106	82	144	141	204	224	150	129	1602		
682236	Cam Loch	087	NR817876	236	87	97	(213)	78	115	82	161	160	231	226	157	168	1775		
682250	Loch Na Fasilinn	087	NR812886	214	76	80	(192)	75	110	85	140	146	212	213	140	141	1610		
Coastal																			
682776	Blaran	087	NM859172	123 2195	143	144	213	89	114	76	136	185	258	233	179	345	2115	(71 15Aug)	
683628	Dunstaffnage	087	NM881340	3	80	86	181	49	83	63	98	144	264	204	116	178	1546	56 15Aug	
683896	Midmuir Aqueduct	087	NM947232	259 2283	131	150	269	74	110	69	153	180	285	245	205	305	2176		
683977	Nant Intake	087	NN001234	211	110	163	(257)	88	108	63	(130)	169	291	274	193	332	2178		
HYDROMETRIC AREA 0890																			
Awe																			
684431	Abhainn a'Bhealach	087	NM976055	251 2463	(150)	158	(250)	(100)	111	92	145	161	354	255	205	323	2304		
685041	Inverinan	087	NM998176	46 2089	109	150	199	79	89	66	105	153	305	222	188	291	1956	79 19Dec	
Orchy (Awe)																			
685968	Black Mount	087	NN282427	175	111	123	185	70	93	90	97	141	318	246	148	328	1950	63 19Dec	
686357	Airidh Castulaich	087	NN256342	111 2347	95	161	179	(70)	80	85	102	136	310	271	168	327	1984		
686581	Glenlochy Crossing	087	NN254293	200 2509	(90)	150	212	106	102	93	126	214	326	279	229	338	2265		
686696	Corrygholl No.2	087	NN192276	43	(90)	(150)	211	79	110	82	(105)	151	245	(220)	163	(220)	1826		
Awe																			
687160	Ben Cruachan	087	NN085295	427 3095	139	(210)	344	129	157	101	204	(250)	341	261	246	399	2781		
687182	Cruachan Power Sta.	087	NN079268	43	88	136	243	78	87	61	133	193	259	205	161	279	1923	72 15Aug	



## RAINFALL 1987

Number	Station	Co no	Grid reference	Av Alti- tude 1941- 1970 m mm	Rainfall in millimetres												Highest daily fall	
					Jan	Feb	Mar	Apr	May	Jun	Jul	Aug	Sep	Oct	Nov	Dec	Year	mm
CLYDE,0890---(contd)																		
Etive (Coastal)																		
688220	Dalness Forest	087	NN164509	72	(140)	183	(300)	113	140	87	153	228	502	336	317	487	2986	
688339	Glen Etive, Glenview	087	NN143480	29	137	159	263	96	115	52	136	198	483	259	283	403	2584	
Coastal																		
688618	Abhainn Dalach	087	NN056395	30	(113)	182	275	(90)	101	58	148	(190)	341	--	--	--	---	
689000	Barcaldine	087	NM958415	15 1698	89	103	208	68	92	60	116	152	280	213	144	252	1777	
689128	LISMORE: Achnacroish	087	NM850411	30	79	106	211	58	88	45	118	124	210	197	115	(180)	1531	
HYDROMETRIC AREA 0901																		
Creran (Coastal)																		
689611	Glen Creran	087	NN040493	64	(130)	178	238	(110)	(105)	52	156	173	325	--	--	--	---	
Coastal																		
689848	Strath of Appin, Dungrianach	087	NM961450	32	(76)	136	174	63	86	64	123	137	295	209	139	203	1705	
HIGHLAND RIVER PURIFICATION BOARD AREA (Part 1)																		
HYDROMETRIC AREA 0902																		
Coastal																		
690155	Auchindarroch	017	NN002554	52	(85)	(130)	222	74	93	59	99	148	284	250	159	(250)	1853	
Coe (Coastal)																		
690535	Lower Glencoe	017	NN112574	27	(110)	(150)	219	94	92	83	(130)	144	397	302	220	317	2258	
690560	Glencoe	017	NN104591	12	80	137	194	83	83	73	122	135	378	266	182	350	2083	
Leven																		
690948	Glenleven, Invercam	014	NN322608	326 1980	58	92	(170)	57	76	91	65	94	276	169	133	262	1543	
691055	Loch Chiaran	014	NN291634	366 2189	81	92	190	56	(90)	91	91	107	340	206	196	319	1859	
691089	Blackwater House	017	NM282599	326	72	125	180	69	61	64	80	114	330	220	168	321	1804	
691280	Loch Eilde Beg	014	NM251653	343 2727	(95)	133	208	107	128	107	118	172	414	260	264	360	2366	
691327	Loch Eilde Mhor	014	NM217633	344 2666	84	112	220	117	141	91	128	165	434	257	241	360	2350	
Coastal																		
691569	Upper Glenrigh	014	NN076647	146 2231	100	122	188	77	109	66	123	(160)	297	195	177	(300)	1914	
691637	Onich	014	NN028633	15 2029	(86)	148	214	82	93	75	125	149	259	189	165	276	1861	
691872	Fort William, Glasdrum	014	NN101735	66 1930	86	110	192	76	81	87	107	122	264	182	141	254	1702	
Nevis (Coastal)																		
691900	Alt Coire a' Bhinnean	014	NN238689	405	102	183	238	99	151	102	118	176	335	291	234	331	2360	
HYDROMETRIC AREA 0910																		
Lochy																		
692560	Clunes Forest	014	NN202886	46	77	116	152	64	80	100	102	110	261	164	149	244	1619	
Arkaig (Lochy)																		
693558	Achnacarry, The Park	014	NN178878	39	68	110	135	63	92	83	102	(135)	237	180	150	244	1599	
Lochy																		
693637	Gairlochy	014	NN177842	30 1869	111	106	160	75	97	83	126	130	263	159	159	228	1697	
693643	Mucomir Generating Sta.	014	NN182839	24 1767	96	97	144	64	90	79	112	118	246	150	142	214	1552	
Spean (Lochy)																		
693827	Loch Pattack	014	NN542798	433 1519	90	90	140	53	105	122	76	86	206	173	95	165	1401	
694088	Ardverikie	014	NN507874	251 1402	79	80	148	42	79	112	91	89	193	139	109	151	1312	
694911	Craigbeg	014	NN406817	262 1484	60	78	131	51	105	69	79	71	160	135	121	144	1204	
Treig (Spean)																		
695368	Corrour	014	NN353668	411 2036	(75)	119	213	68	97	89	61	112	304	236	155	271	1800	
695547	Fersit	014	NN351782	259 1751	67	102	152	58	93	69	87	81	214	165	125	201	1414	
Spean (Lochy)																		
695676	Alt Laire	014	NN328776	320 1967	72	111	164	76	94	80	87	89	239	221	160	243	1636	
Roy (Spean)																		
696146	Braeroy Lodge	014	NN336914	223	53	98	148	57	95	73	93	91	252	149	175	236	1520	
Spean (Lochy)																		
696461	Lairig Rd	014	NN279753	503 2486	120	132	200	77	105	102	108	111	292	278	194	330	2049	
696486	Alt a'Mhuilinn	014	NN256789	198 1642	53	90	147	61	74	79	91	(90)	(220)	168	143	213	1429	
696553	The Cour	014	NN222758	320 2558	(110)	155	(220)	78	119	115	118	118	338	274	221	305	2171	
696749	Spean Bridge	014	NN218816	60 1594	65	90	125	61	82	76	100	101	222	145	113	196	1376	
Lochy																		
697081	Scurr Finisgaig	014	NN188757	564 2400	118	141	200	74	103	107	115	137	309	252	188	270	2014	
697267	Alt a'Mhuilinn	014	NN149746	305 2320	92	120	(200)	78	102	96	131	131	309	226	195	263	1943	
697289	Fort William, The Factory No.2	014	NN124751	20	64	92	168	62	79	84	100	111	229	177	117	210	1493	
Coastal																		
697582	Corriebeg	014	NM996788	15	78	94	201	72	86	58	115	138	236	221	158	224	1681	
698513	Keil	017	NN008650	6	99	169	247	94	111	72	140	182	297	220	180	368	2179	
698532	Ardgour House	017	NM994639	18 2464	102	166	249	96	111	76	143	197	301	236	177	370	2224	
698993	Kingairloch House	017	NM836531	12 2618	104	176	326	89	110	75	150	260	357	328	(212)	430	2617	
HYDROMETRIC AREA 0920																		
Coastal																		
700049	Lochaline	017	NM677448	34	(75)	(115)	259	(77)	99	61	155	166	238	229	210	(235)	1919	
701068	Bellsgrrove	017	NM834657	235	98	139	242	99	145	60	219	211	302	244	218	304	2281	
701119	Strontian	017	NM813619	15	68	129	212	78	112	50	(160)	163	263	249	211	266	1961	
701623	Ardnamurchan LH	017	NM417673	6	46	73	211	63	96	44	117	114	153	173	128	149	1367	
Shiel (Coastal)																		
702369	Glenfinnan	014	NM898802	6	136	169	304	114	138	65	185	225	357	313	268	346	2620	
702910	Polloch House	017	NM792689	24 2216	83	120	264	94	124	72	167	236	277	243	210	265	2155	
61 15Aug																		
57 26Mar																		
74 19Dec																		
60 15Aug																		

# RAINFALL 1987

Number	Station	Co no	Grid reference	Av Altitude 1941-1970 m mm	Rainfall in millimetres												Highest daily fall	
					Jan	Feb	Mar	Apr	May	Jun	Jul	Aug	Sep	Oct	Nov	Dec	Year	mm
HIGHLAND,0920---(contd)																		
Coastal																		
703280	Glenmoidart House	014	NM745728	61 2149	70	121	305	95	133	48	180	222	236	221	215	232	2078	70 16Mar
703556	Inverailort	014	NM764816	2	(66)	116	265	96	121	57	159	190	258	330	182	280	2120	117 25Oct
HYDROMETRIC AREA 0930																		
Coastal																		
704083	Traigh House	014	NM657906	6 1501	55	84	175	76	87	39	139	141	179	165	(115)	190	1445	
Morar (Coastal)																		
704746	Rhubana	014	NM688922	16 1718	64	102	193	92	113	52	145	152	189	226	126	(212)	1666	60 25Oct
Coastal																		
705926	Kinloch Hourn, The Garden	014	NG951070	5	143	164	245	113	146	86	(160)	187	384	229	223	358	2438	
706180	Sandaig	014	NG783128	170	60	110	164	81	105	68	148	146	225	243	130	240	1720	
706405	Eilanreagh	014	NG808179	8	(85)	114	(208)	85	103	73	143	130	260	200	175	211	1787	77 19Dec
706729	Ratagan No.2	013	NG920196	4	104	149	228	92	110	89	149	121	302	(230)	192	271	2037	50 25Oct
706788	Glenshiel Forest	013	NH017132	183	(145)	177	351	124	169	150	181	193	492	315	337	500	3134	
706884	Achnangart	013	NG961151	15	124	186	267	101	127	102	151	137	370	278	251	383	2477	81 31Dec
708438	Nostie	013	NG853272	7 1831	57	137	220	69	90	73	140	146	330	176	157	239	1834	
708615	Plockton	013	NG802392	12 1361	37	89	166	40	82	45	113	131	175	129	114	129	1250	32 20Aug
708709	Am Meallan	013	NG879341	229 1744	(60)	(140)	170	72	94	73	127	129	(280)	189	138	198	1670	
708826	Attadale	013	NG926391	15	(70)	(120)	207	(65)	(100)	67	141	139	289	179	165	227	1769	
Carron (Coastal)																		
709117	Coulin Pass	013	NH025501	290 2392	(85)	173	(270)	74	104	100	197	134	(400)	205	215	377	2334	
Coastal																		
709555	Lochcarron	013	NG902399	32	77	123	204	65	104	73	144	134	280	181	175	201	1761	
709804	Tornapress	013	NG846431	98 2188	114	137	227	84	116	82	158	162	345	174	188	260	2047	
709887	Bealach na Ba	013	NG787411	384	120	183	314	174	201	85	285	300	(500)	(300)	284	342	3088	
710126	Applecross, Keppoch	013	NG721446	87	52	112	183	49	95	65	129	(146)	223	193	148	142	1537	53 25Oct
HYDROMETRIC AREA 0940																		
Coastal																		
710580	Fearnmore	013	NG724607	30	49	74	119	44	80	52	115	138	211	175	111	139	1307	
711605	Diabaig	013	NG794603	60	49	95	172	60	94	64	109	147	204	168	132	130	1424	60 25Oct
712235	Loch Bad na Sgalaig	013	NG847720	108 1847	79	102	237	76	100	91	120	165	229	215	157	172	1743	
Ewe																		
713041	Carn Anthony	013	NG977579	107 2690	93	199	367	94	185	88	170	167	408	203	288	297	2559	
713433	Loch Gleann na Muice	013	NH063681	316 2380	(110)	173	283	84	121	83	148	130	278	138	241	215	2004	
713474	Heights of Kinlochewe	013	NH069638	91	(90)	155	(240)	71	75	89	108	87	264	115	195	174	1663	
Kinlochewe,																		
713544	Estate Manager's House	013	NH032623	27	91	148	235	60	93	80	106	101	307	132	184	227	1764	54 27Mar
713571	Kinlochewe	013	NH025629	25 2008	94	167	241	60	104	85	109	96	314	129	195	217	1811	58 27Mar
713820	Grudie Bridge	013	NG977672	27	76	128	247	57	107	74	102	120	265	172	174	230	1752	
Coastal																		
714597	Poolewe	013	NG861818	6 1584	62	95	175	70	97	68	93	133	200	161	129	147	1430	62 25Oct
CLYDE RIVER PURIFICATION BOARD AREA (Part 2)																		
HYDROMETRIC AREA 1051																		
Coastal																		
715177	MULL: Aros	087	NM553453	37	85	120	192	73	106	68	129	129	223	198	163	206	1692	(43 29May)
715853	MULL: Loch Spelve, Feolin	087	NM680280	7	188	173	327	88	139	70	115	173	368	326	239	383	2589	97 19Dec
716403	IONA: Cnocoran	087	NM276236	21	52	89	(161)	60	(80)	48	112	137	136	177	(88)	110	1250	
717570	MULL: Gruline	087	NM552393	17 1923	70	101	221	74	117	69	123	(153)	228	291	178	220	1845	97 25Oct
717685	ULVA: Ulva House	087	NM442389	15 1565	64	89	176	85	96	47	137	148	179	196	183	157	1537	68 15Aug
718584	MULL: White House of Aros	087	NM564455	3	89	117	218	66	118	63	137	128	226	204	163	221	1750	59 19Dec
719008	TIREE: Met.Office No.1	087	NL999446	9 1129	62	82	181	36	67	48	108	--	--	--	--	--	---	39 26Mar
719010	TIREE: Met.Office No.2	087	NL999446	9	63	85	195	(38)	69	50	111	116	119	165	102	122	1235	41 25Oct
HIGHLAND RIVER PURIFICATION BOARD AREA (Part 2)																		
HYDROMETRIC AREA 1052																		
Coastal																		
719256	EIGG: Galmisdale	014	NM479836	37 1540	52	81	175	58	108	43	146	146	185	189	109	176	1488	(45 25Oct)
719358	RHUM: Kinloch Glen	014	NG370001	107 2472	140	126	276	88	137	74	211	242	288	328	238	332	2480	
719395	RHUM: Kinloch	014	NM402996	5 2517	134	121	299	74	129	71	158	231	369	382	204	346	2518	151 25Oct
719416	RHUM: Coire Dubh	014	NM387977	320 3195	180	177	357	111	184	78	260	417	412	405	280	452	3313	
719428	RHUM: Slugan Burn	014	NM393983	152 3165	179	166	344	112	169	71	228	312	410	418	264	436	3109	
719444	RHUM: Hailival	014	NM397967	457	(200)	245	381	153	231	87	341	442	458	433	298	558	3827	
719741	RHUM: Kilmory	014	NG362038	15 1939	115	123	219	50	87	57	133	143	268	316	170	285	1966	
720285	SKYE: Storr Lochs No.1	014	NG513523	140 2163	102	128	158	62	129	110	139	(170)	(270)	(250)	208	(260)	1986	
720983	SKYE: Braes	014	NG528342	8	84	118	147	55	77	86	144	141	301	255	206	293	1907	82 25Oct
721138	SKYE: Allidearg House	014	NG477293	55 3023	(160)	167	270	92	(140)	115	238	253	409	475	258	360	2937	
721604	SKYE: Broadford, Rockbank	014	NG652230	5	107	127	184	74	90	74	146	142	289	243	172	269	1917	66 25Oct
721804	SKYE: Dunningell	014	NG744263	21 1591	70	119	181	58	65	55	138	106	(229)	193	126	192	1532	70 25Oct
722623	SKYE: Heaste	014	NG647178	109	81	114	165	90	101	81	160	147	219	244	166	264	1832	105 19Dec
723387	SKYE: Bealach Brittle	014	NG394231	232 2429	141	119	223	71	160	117	202	320	296	361	209	301	2520	
723615	SKYE: Portnalong	014	NG348354	40	97	92	184	49	94	68	151	162	261	274	167	227	1826	(70 25Oct)
725418	SKYE: Edinbane	014	NG347509	30	84	96	191	51	85	58	128	178	204	254	142	205	1676	66 25Oct
725923	SKYE: Prabost	014	NG418501	67	76	106	(125)	43	72	74	137	171	250	209	130	197	1590	

# RAINFALL 1987

Number	Station	Co no	Grid reference	Av Alti- tude 1941- 1970 m mm	Rainfall in millimetres												Highest daily fall	
					Jan	Feb	Mar	Apr	May	Jun	Jul	Aug	Sep	Oct	Nov	Dec	Year	mm

## WESTERN ISLANDS AREA

### HYDROMETRIC AREA 1060

<i>Coastal</i>																			
726731	LEWIS: Glen Tolsta	003	NB519458	60	(70)	85	155	47	52	81	82	105	189	146	113	158	1283		
726940	LEWIS: Back Filters	003	NB466425	69 1161	84	88	(160)	45	69	67	93	78	191	140	102	158	1275		
727288	LEWIS: Stornoway Met.Office	003	NB464332	15 1094	55	66	147	44	65	57	60	70	145	130	88	126	1053	31	5Oct
727819	LEWIS: Loch Oichead	003	NB389271	55 1156	53	59	144	51	91	67	(65)	90	146	139	105	140	1150		
728370	LEWIS: Habost	003	NB332193	35	--	82	143	38	59	55	74	(95)	161	152	82	146	---		
729865	SCALPAY: Sec.Sch.	003	NG215966	18	64	71	(157)	(56)	83	60	108	116	176	187	98	164	1340	40	5Oct
730470	LEWIS: Borve Lodge	003	NG033948	15	118	101	194	62	81	51	129	146	169	199	134	200	1584	37	5Oct
730976	LEWIS: Lag Garbh Aqueduct	003	NB074095	178 2015	93	126	263	79	152	97	194	201	201	238	141	245	2030		
731009	LEWIS: Chliostair Power Sta.	003	NB058092	47 1839	85	109	245	61	137	87	169	154	170	226	138	205	1786		
732073	LEWIS: Kneep	003	NB096366	5	83	74	150	52	87	44	90	85	185	150	98	134	1232	34	3Jan
732183	LEWIS: Gisle Power Sta.	003	NB129258	7 1756	101	71	208	71	128	63	117	108	215	199	154	218	1653		
732214	LEWIS: Loch Grunavat Weir	003	NB102262	111 1866	80	100	203	87	100	71	137	123	190	207	110	280	1688		
733716	LEWIS: Shawbost Filters	003	NB261436	73 1178	63	97	187	44	75	47	98	96	177	(140)	102	149	1275		
736633	BENBECULA: Met.Office	003	NF782556	5 1204	74	58	147	39	61	39	121	101	110	174	90	118	1132	29	5Oct
SOUTH UIST:																			
737050	Loch Carnan Power Sta.	003	NF833427	7	76	59	167	29	58	63	130	130	146	183	101	143	1285	29	29Aug
738238	BARRA: Bruernish	003	NF722025	5	85	88	172	51	75	55	(117)	92	171	201	126	159	1392	32	21Oct

## HIGHLAND RIVER PURIFICATION BOARD AREA (Part 3)

### HYDROMETRIC AREA 0950

<i>Coastal</i>																			
738713	Sand	013	NG912916	15	60	83	143	62	78	58	98	115	195	142	103	116	1253	39	25Oct
<i>Dundonnell (Coastal)</i>																			
740241	Dundonnell	013	NH110863	24	86	130	199	63	87	61	96	118	228	137	208	184	1597		
<i>Broom (Coastal)</i>																			
740861	Loch Droma No.2	013	NH253753	267	(90)	(100)	154	(50)	103	78	102	71	234	116	156	132	1386		
741028	Strathlael	013	NH195809	30	(95)	87	152	48	96	81	105	70	183	93	161	153	1324		
<i>Coastal</i>																			
741221	Strone Nea	013	NH204843	366 1688	119	(100)	165	51	87	84	118	(80)	186	102	158	157	1407		
741368	Ullapool, Market St	013	NH128942	15	61	94	163	38	70	62	95	92	164	96	121	108	1164	32	20Aug
741899	Strath Kanaid Power Sta.	013	NC149013	14 1565	65	83	193	37	93	87	130	100	167	117	159	98	1329	32	16Mar
741928	Dubh Loch	013	NH150995	197	69	93	180	42	88	70	157	107	172	116	164	110	1368	33	16Mar
741962	Knockanrock	013	NC187087	244 2138	118	137	237	71	113	69	183	139	227	135	195	171	1795	36	20Aug
742758	Lochan Gainmheich No.2	013	NC136116	84	91	114	187	69	71	54	121	127	194	128	141	153	1450		
742883	Inverpollly	013	NC074134	14 1345	66	93	159	53	79	41	90	106	162	121	98	139	1207	31	25Oct
743538	Strathan	012	NC089211	61	74	78	(126)	50	67	60	109	98	179	130	128	111	1210		
<i>Inver (Coastal)</i>																			
743775	Inchnadamph	012	NC254218	77	63	129	195	70	83	102	132	88	199	120	182	155	1518		
<i>Coastal</i>																			
745443	Duartmore Bridge	012	NC200375	30	62	89	156	61	90	(71)	148	118	168	127	158	135	1383	40	11Jul
746746	Kinlochbervie, Bervie Rd	012	NC222564	10	68	97	162	57	71	72	120	108	163	136	120	118	1292	31	10Sep
747140	Cape Wrath	012	NC259747	112 1156	58	87	120	46	80	62	104	109	159	111	119	108	1163	33	10Sep

### HYDROMETRIC AREA 0960

<i>Coastal</i>																			
747731	Inshore	012	NC327692	94	77	127	162	60	92	74	125	115	212	124	133	163	1464		
<i>Hope (Coastal)</i>																			
748843	Gobernuisgach Lodge	012	NC437417	76 2272	109	121	228	70	120	122	124	83	254	134	205	217	1787		
749209	Altnacaillich	012	NC459456	15	109	148	213	54	100	107	100	109	220	97	153	169	1579		
749576	Hope	012	NC474601	6	54	87	130	34	38	95	76	79	128	93	103	90	1007		
<i>Coastal</i>																			
750583	Torrisdale	012	NC677617	27	(49)	83	105	33	41	76	80	53	95	68	72	59	814	21	22Jun
<i>Naver (Coastal)</i>																			
751647	Altnaharra No.2	012	NC568356	83	62	74	133	43	--	--	--	--	--	--	--	--	---		
751751	Vagastie Aqueduct	012	NC518271	228 1357	73	83	147	33	73	90	75	68	126	110	137	92	1107		
<i>Mallart (Naver)</i>																			
752236	Alit Coire na Feorna	012	NC618268	177	87	122	172	49	92	114	103	72	155	132	145	125	1368		
752371	Loch Choire Lodge No.2	012	NC651305	175	79	129	149	58	61	117	101	67	139	102	120	94	1216	27	11Jul
<i>Naver (Coastal)</i>																			
752600	Dalharrold	012	NC680386	79	51	84	105	34	59	77	81	54	104	81	77	65	872	21	27Mar
752676	Dalvina Lodge	012	NC696439	46 1075	57	89	139	35	50	80	86	57	106	82	103	61	945	31	27Mar
<i>Coastal</i>																			
753292	Bettyhill	012	NC709622	24	58	83	(105)	33	41	76	80	54	94	64	(60)	(75)	823		
<i>Strathy (Coastal)</i>																			
753994	Strathy	012	NC842652	65	--	--	--	--	--	--	--	--	--	87	89	62	---	20	7Oct
<i>Halladale (Coastal)</i>																			
754768	Dalhalvaig, Halladale	012	NC895540	46	52	104	139	42	47	71	96	56	98	100	109	62	976	33	27Mar

### HYDROMETRIC AREA 0970

<i>Coastal</i>																			
755424	Shebster	011	ND006644	70	58	96	115	41	42	48	91	66	80	99	89	62	887		
<i>Forss (Coastal)</i>																			
755800	Loch Shurrery	011	ND041568	100	59	102	165	47	53	69	106	65	105	153	103	64	1091		
<i>Thurso</i>																			
756345	Glutt	011	NC999368	180	85	94	169	47	47	66	(120)	73	84	129	102	(60)	1076		

# RAINFALL 1987

		Co	Grid	Alt-	1941-	Rainfall in millimetres													Highest daily fall	
Number	Station	no	reference	tude	1970	Jan	Feb	Mar	Apr	May	Jun	Jul	Aug	Sep	Oct	Nov	Dec	Year	mm	date
				m	mm															
HIGHLAND,0970---(contd)																				
<i>Steach (Thurso)</i>																				
<i>Thurso</i>																				
757011	Strathmore Lodge No.2	011	ND097477	113		(65)	102	141	53	53	59	144	70	76	(140)	(100)	91	1094		
757530	Dorrery	011	ND076550	115		57	(100)	132	45	(50)	67	--	--	--	--	--	--	--		
757718	Loch Calder	011	ND092597	58		56	100	152	45	50	49	99	50	84	112	103	67	967		
757883	Hoy P.Sta.	011	ND137607	23	923	55	84	127	42	46	39	97	40	87	107	83	67	874	23	1Mar
<i>Coastal</i>																				
758274	Greenland	011	ND247667	53		74	69	136	47	39	49	97	48	89	109	82	71	910	23	1Mar
SHETLAND AREA																				
HYDROMETRIC AREA 1080																				
<i>Coastal</i>																				
759234	UNST: Baltasound	001	HP607089	24	1144	95	66	169	32	53	65	36	106	107	224	142	104	1199	41	7Oct
759446	UNST: Uyeasound No.2	001	HP599007	9		96	62	168	29	50	76	(35)	90	(105)	(220)	120	99	1150		
760758	SHETLAND: Collafirth Hill No.2	001	HU335834	228		110	65	(138)	36	69	56	45	122	123	260	135	104	1263	46	8Oct
761851	WHALSAY: Bu Water	001	HU548623	66		85	39	130	32	35	48	34	74	105	189	90	88	949	26	7Oct
762041	SHETLAND: Voe	001	HU397621	45		101	70	164	40	37	63	54	80	124	238	116	100	1187		
762449	SHETLAND: Vementry	001	HU309597	8	999	94	39	150	32	36	36	43	67	89	221	102	108	1017	30	7Oct
762628	SHETLAND: Sandness	001	HU208559	61		103	60	155	41	35	44	53	97	117	238	101	113	1157		
762765	SHETLAND: Kergord No.2	001	HU394543	55		125	65	--	--	--	--	--	--	--	--	--	--	--		
SHETLAND:																				
763886	Lerwick Observatory No.2	001	HU453397	82	1172	124	51	188	37	40	56	44	78	97	246	113	94	1168	51	7Oct
764620	SHETLAND: Sumburgh	001	HU388125	79		118	52	148	36	31	44	51	75	79	179	83	96	992		
764671	FAIR ISLE: Field	001	HZ210712	57		78	56	128	38	37	24	54	64	88	153	77	100	897	30	7Oct
ORKNEY AREA																				
HYDROMETRIC AREA 1070																				
<i>Coastal</i>																				
764721	NORTH RONALDSAY: LH	002	HY784559	7	911	85	70	(135)	37	(40)	21	80	53	71	131	79	(75)	877		
765745	SHAPINSAY: Balfour Castle	002	HY476165	15	1019	82	68	153	34	42	31	83	66	107	136	88	75	945		
767313	ORKNEY: Kirbister P.Sta.	002	HY367071	11	1091	65	76	145	46	53	33	90	86	107	119	88	77	985	25	1Mar
767475	ORKNEY: Kirkwall Met.Office	002	HY483076	26	1026	69	61	137	42	49	36	87	64	88	158	80	70	941	31	16Jul
768249	HOY: Rackwick	002	ND202994	17		--	--	178	50	61	52	105	86	101	137	96	82	--	35	1Mar
768655	S.WALLS: Cantick Head LH	002	ND345893	21	862	63	37	(120)	(35)	40	23	86	52	83	100					
HIGHLAND RIVER PURIFICATION BOARD AREA (Part 4)																				
HYDROMETRIC AREA 0010																				
<i>Wick (Coastal)</i>																				
769952	Acharole	011	ND221510	55	922	51	86	128	44	(50)	65	139	52	58	124	76	78	951		
770765	Wick Met.Office	011	ND364522	36	788	50	67	117	42	42	32	99	54	63	114	69	58	807	24	16Jul
<i>Berriedale (Coastal)</i>																				
771850	Gobernuisgeach	011	NC983312	253		78	110	192	48	53	76	126	63	90	157	108	53	1154		
771978	Braemore Lodge	011	ND067304	155		79	96	184	51	50	74	140	66	78	128	100	79	1125		
772241	Altnabea	011	ND032249	149		75	113	201	50	60	95	127	52	90	124	125	65	1177		
HYDROMETRIC AREA 0020																				
<i>Helmsdale (Coastal)</i>																				
772638	Rimsdale	012	NC751388	168	1032	66	91	156	36	58	87	86	74	104	85	98	62	1003		
772778	Gearnary	012	NC732321	152		64	89	134	38	47	75	92	55	103	92	100	59	948		
773652	Kinbrace, The Hatchery	012	NC872285	103		69	93	129	41	44	68	86	45	75	105	94	48	897	29	27Mar
<i>Brora (Coastal)</i>																				
775273	Dalnessie	012	NC631152	177	1109	79	69	119	31	55	55	100	59	126	89	132	62	976		
<i>Black (Brora)</i>																				
775705	Ben Armine Lodge	012	NC704194	220		(95)	60	164	42	79	112	126	37	134	102	129	87	1167		
<i>Brora (Coastal)</i>																				
776634	Gordonbush	012	NC845096	38		71	79	148	38	37	66	104	38	85	96	75	63	900		
<i>Coastal</i>																				
776847	Dunrobin Castle Gardens	012	NC851008	6		50	60	120	27	43	54	119	34	74	75	55	59	770		
<i>Fleet (Coastal)</i>																				
777192	Peas Nan Sgiathanach	012	NC687096	213		(90)	56	114	48	51	71	102	50	138	111	114	51	996		
777770	Mound, Alderwoods Nature Reserve	012	NH765980	9		70	55	105	28	32	61	112	39	88	76	64	62	792		
HYDROMETRIC AREA 0030																				
<i>Coastal</i>																				
777915	Dornoch	012	NH804894	10		62	44	91	34	40	63	101	35	74	(78)	(50)	48	720		
<i>Evelix (Coastal)</i>																				
778199	Evelix	012	NH766908	37		56	47	94	31	38	65	99	27	75	70	54	32	688		
<i>Oykel</i>																				
778574	Benmore Lodge	012	NC324121	162		85	125	167	47	115	90	136	119	199	124	183	155	1545		
779750	Oykel Bridge, Amat	013	NC390000	46		(90)	79	130	56	66	81	93	56	145	74	118	98	1086		
<i>Cassley (Oykel)</i>																				
780149	Cassley Diversion Weir	012	NC365204	209		119	128	222	73	131	96	116	103	258	136	206	209	1797		
780156	Maovally	012	NC382213	410		(115)	123	201	(60)	131	93	129	115	260	120	208	207	1762		
<i>Shin (Oykel)</i>																				
781161	Loch Merkland	012	NC401297	118	1899	114	134	(247)	43	112	104	108	91	208	115	213	158	1647	59	27Mar
781338	Cassley Power Sta.	012	NC396232	99	1918	102	114	203	49	104	74	99	89	223	109	186	202	1554	(50	31Dec)
781720	Fiaq Bridge	012	NC466207	104		94	98	138	32	63	85	91	54	141	78	134	106	1114		

## RAINFALL 1987

Number	Station	Co no	Grid reference	Av 1941- tude 1970 m mm	Rainfall in millimetres												Highest daily fall			
					Jan	Feb	Mar	Apr	May	Jun	Jul	Aug	Sep	Oct	Nov	Dec	Year	mm	date	
HIGHLAND,0030---(contd)																				
Tirry (Shin)																				
782554	Rhian Bridge	012	NC565166	154		66	65	104	30	36	51	93	62	120	73	109	64	873		
Shin (Oykel)																				
782882	Lairg Dam	012	NC576071	94	1099	96	63	122	38	50	94	81	57	118	79	93	73	964	(23	11Sep)
782930	Lairg	012	NC579058	91		100	61	115	37	51	93	84	46	115	73	91	72	938	20	11Sep)
Carron (Oykel)																				
783481	Gleann Beag	013	NH337836	335	2254	(150)	140	215	(65)	109	153	122	111	232	128	243	139	1807		
Coastal																				
784613	Oldtown	013	NH596896	83		71	61	82	36	44	99	89	30	71	63	61	57	764	20	17Jul
784827	Struie, Mid Fearn	013	NH627869	113		65	74	104	41	42	100	108	36	79	77	65	55	846		
785146	Lochan Uaine	013	NH740817	244		61	61	101	46	38	79	108	39	76	92	48	48	797		
785171	Morangie	013	NH760832	46	734	54	42	81	36	27	66	89	30	75	73	44	43	660	24	5Sep
HYDROMETRIC AREA 0040																				
Coastal																				
785489	Geanies House	013	NH895793	61	613	34	46	68	38	32	62	83	36	36	76	35	42	588	21	7Oct
786042	Crannich	013	NH649759	197		62	64	112	25	(46)	93	118	36	(65)	86	59	52	818		
Alness (Coastal)																				
786533	Gleann Mhuire	013	NH493786	251	1531	80	80	154	(55)	82	111	71	45	143	84	150	105	1160		
786884	Loch Bad a' Bhathaich	013	NH542791	317	1309	86	85	(140)	49	80	120	74	41	121	90	123	90	1099		
787077	Ardross, Glensax	013	NH629738	180	936	44	51	99	34	49	92	99	37	57	67	59	53	741		
Glass (Coastal)																				
787488	Loch Glass	013	NH534701	219	1267	106	76	132	44	75	108	85	42	126	80	112	88	1074		
787680	Assynt Filters	013	NH586669	152	866	75	47	101	46	60	90	77	35	71	64	60	59	785	26	23Jun
Conon																				
788507	Achnasheen	013	NH162586	154		(60)	112	181	55	103	125	92	96	275	113	203	169	1584		
788551	Drulmdhu	013	NH189592	146	1551	(55)	95	168	48	86	115	87	77	245	98	202	164	1440		
788696	Achanalt, Rosebank	013	NH229611	120		67	77	149	46	90	87	78	69	226	91	168	137	1285		
Grudie (Conon)																				
789084	Loch Fannich South	013	NH178647	293	2039	(95)	118	217	61	112	104	112	104	339	128	191	200	1781		
789210	Fannich Lodge	013	NH219860	268	1872	92	107	191	49	108	77	111	82	286	113	178	163	1557	40	13Sep
789433	Grudie	013	NH310623	100		77	57	128	38	69	79	81	57	138	74	122	119	1039		
Conon																				
789696	Loch Luichart, East	013	NH390575	50	1115	(55)	58	116	43	68	89	78	45	117	78	122	77	946		
Meig (Conon)																				
789962	Scardroy Lodge	013	NH216519	152		59	109	130	47	83	114	93	71	211	114	157	127	1315	28	13Sep
790309	Bridgend	013	NH323551	107		61	69	109	47	68	99	68	44	131	91	131	110	1028		
Black (Conon)																				
791047	Luibachlaggan	013	NH350782	259		103	89	155	(45)	85	120	92	57	174	93	178	108	1299		
791136	Vaich Dam	013	NH347747	230		(94)	66	138	37	90	93	72	49	170	88	141	94	1132		
791188	Blackbridge	013	NH374710	210	1267	(94)	55	121	42	66	99	86	45	155	88	107	90	1048		
791319	Strathrannoch	013	NH388747	290	1433	90	55	143	42	77	105	88	40	129	86	129	79	1063		
791320	Strathrannoch Garve	013	NH386744	274		87	54	138	44	79	105	88	45	136	87	115	75	1053		
791392	Dubh Chaille	013	NH397684	351	1312	(100)	65	117	37	72	111	98	47	126	84	102	103	1062		
791814	Contin	013	NH454568	29		63	48	97	29	56	93	74	39	73	68	76	59	775		
Orrin (Conon)																				
792393	Fairburn House	013	NH455528	152	955	41	55	101	37	65	84	71	38	66	82	87	71	798	21	13Nov
Conon																				
792552	Brahan	013	NH515548	53	844	39	42	80	34	60	74	61	35	70	66	71	60	692	19	31Dec
Coastal																				
793280	Fortrose	013	NH749557	5	649	(34)	49	79	43	(47)	89	83	38	37	73	34	31	637	31	6Jun
793629	Allangrange House	013	NH625516	21	750	33	53	73	46	64	81	68	44	54	61	47	38	662	22	11May
HYDROMETRIC AREA 0050																				
Beauly																				
794463	Afirc Lodge	014	NH185230	233	1796	76	101	146	52	88	(96)	88	58	213	138	158	174	1388		
794727	Benevean Dam	014	NH275280	232	1399	59	67	141	49	81	97	70	55	150	117	122	112	1120		
795076	Fasnakyle	014	NH314288	80	1115	53	57	112	39	59	84	65	45	114	97	95	82	902	29	5Jun
Cannich (Beauly)																				
795625	Mullardoch Dam	014	NH223310	245	1807	87	89	183	61	96	103	70	81	218	149	185	213	1535	(55	31Dec)
Beauly																				
795917	Glassburn	014	NH370344	52	1118	(56)	59	116	(40)	(51)	104	--	--	--	79	--	--	---		
Farrar (Beauly)																				
796632	Misgeach Intake	014	NH184381	206		95	103	215	68	105	87	90	101	247	148	187	219	1665		
796921	Deanie Generating Sta.	014	NH294388	128	1342	69	63	169	43	77	108	76	57	137	95	154	118	1166	(31	13Nov)
797139	Neaty Burn Intake	014	NH358402	183		73	88	161	51	68	109	(80)	65	125	106	136	109	1151		
797209	Struy	014	NH394406	53	1126	59	66	(94)	32	71	105	74	52	101	91	110	88	943	(30	13Nov)
Beauly																				
797415	Aigas Dam	014	NH475435	53	880	38	51	79	36	71	94	67	46	66	74	68	68	758	24	23Jun
797616	Kiltarlity	014	NH503403	75		32	60	62	38	56	99	75	56	73	74	62	72	759	23	9Feb
Coastal																				
798112	Lentran	014	NH578436	146		28	49	65	39	47	94	75	48	54	78	36	45	658	24	7Oct
HYDROMETRIC AREA 0060																				
Ness																				
798224	South Laggan	014	NN299978	40		94	108	132	65	82	87	94	78	223	149	152	223	1487		

# RAINFALL 1987

Number	Station	Co no	Grid reference	Av Altitude 1970 m	Rainfall in millimetres													Highest daily fall	
					Jan	Feb	Mar	Apr	May	Jun	Jul	Aug	Sep	Oct	Nov	Dec	Year	mm	date
HIGHLAND,0060---(contd)																			
Garry (Ness)																			
798472	Loch a'Choire Bheith	014	NG988037	216	3056	(150)	180	261	105	138	98	134	165	412	215	282	397	2537	
798613	Alitbeith	014	NH021072	232	2906	126	168	300	120	(130)	85	161	116	355	(250)	(270)	352	2433	
798649	Glenquoich	014	NH025032	213	2874	(125)	158	(270)	89	114	106	138	159	455	219	262	318	2413	
798948	Lochan na Sgud	014	NN061984	143	2518	(115)	125	212	93	96	101	148	(130)	348	270	224	(300)	2162	
799028	Kingie Camp	014	NH102014	146	2225	91	120	187	66	98	90	118	114	295	222	189	288	1878	
799278	Inchiaggan	014	NH174016	107	1756	74	104	129	62	88	91	101	73	266	183	161	259	1591	
799626	Invergarry Dam	014	NH276022	90	1431	55	80	113	50	102	62	75	67	185	157	124	181	1251	
Ness																			
799983	Lon Mor	014	NH336068	160	1346	75	73	107	25	112	83	72	65	155	114	109	162	1152	
800068	Auchterawe	014	NH368092	41	1242	64	(70)	105	46	84	--	--	--	--	--	--	--	(20 19Jan)	
Tariff (Ness)																			
800399	Fort Augustus	014	NH381091	21		60	63	87	46	81	75	67	65	121	99	87	126	977 30 31Dec	
Moriston (Ness)																			
800699	Strath Cluanie	013	NH042113	262		137	179	379	121	151	140	155	160	464	295	309	504	2994	
801025	Cluanie Dam	014	NH185096	218		89	147	164	74	99	92	139	82	274	238	169	277	1844	
Loyne (Moriston)																			
801339	Loyne Dam	014	NH204078	229	1975	96	132	159	66	98	96	90	83	263	193	181	273	1730	
Moriston (Ness)																			
801386	Ceannacroc	014	NH226110	152		95	117	145	63	82	89	84	69	250	192	145	235	1566	
801525	Dho Intake	014	NH210126	233		90	118	(150)	(65)	101	79	78	68	250	193	143	226	1561	
802045	Dundreggan Dam	014	NH358157	104		42	52	108	48	65	70	65	56	145	124	85	128	988	
802141	Bhiaraidh Headpond	014	NH355184	375	1408	55	65	110	49	79	116	73	47	165	119	96	144	1118	
802164	Loch a'Chrathaich	014	NH367208	536	1547	55	80	130	(60)	83	122	89	69	195	122	96	164	1265	
802191	Bhiaraidh No.2	014	NH382164	75		47	48	120	42	75	81	66	50	137	124	88	121	999 25 25Oct	
Foyers (Ness)																			
802812	Sroniairig Lodge	014	NH535070	358	1462	64	83	121	53	88	128	92	73	159	125	119	135	1240	
803321	Aberchaldar	014	NH55201	195	1053	33	65	94	55	66	105	88	71	95	67	54	82	875	
803550	Foyers No.2	014	NH505220	48		26	53	69	33	63	82	61	46	90	77	52	95	747 (24 7Oct)	
Enrick (Ness)																			
804373	Glenurquhart Forest	014	NH426284	305	1217	55	71	104	29	105	71	91	54	110	133	74	91	988	
804431	Balnain	014	NH447302	122	1010	34	54	88	42	78	75	70	45	103	90	65	88	832	
Ness																			
805389	Inverness	014	NH668462	4	663	21	43	64	(45)	52	76	82	41	40	72	31	40	607 29 6Jun	
Coastal																			
805591	Culloden	014	NH746450	152		23	50	71	54	(60)	119	87	57	51	71	35	34	712	
805708	Dalcross Met.Office	014	NH766520	11	646	29	44	65	50	47	91	69	49	46	77	29	27	623 34 6Jun	
805933	Nairn	015	NH869568	8		(29)	(38)	86	(50)	40	(71)	82	44	40	(78)	29	26	613 29 1Mar	
805943	Balblair	015	NH873553	29	690	27	42	91	59	42	86	94	55	51	79	38	28	692 (29 1Mar)	
HYDROMETRIC AREA 0071																			
Nairn (Coastal)																			
806486	Farr	014	NH682332	198	996	27	60	85	50	65	112	87	85	55	78	60	57	821	
807076	Cawdor Castle	015	NH847498	69	762	42	53	80	54	52	115	92	58	51	81	52	31	761 31 6Jun	
807219	Craggie	015	NH910537	61		34	49	77	60	44	78	86	51	42	77	42	25	665 25 1Mar	
Muckie (Coastal)																			
807612	Clunas	015	NH873464	193		38	64	106	69	74	131	103	72	56	82	60	35	890 36 7Jun	
807696	Lethen House	015	NH937518	101	741	31	59	82	65	53	109	102	55	37	82	41	26	742 38 7Jun	
Findhorn																			
808786	Garbole	014	NH757242	340		35	69	81	49	76	119	98	87	67	85	55	48	869	
809281	Tomatin	014	NH793294	311		18	48	114	47	86	105	82	62	55	70	93	50	830 50 27Mar	
809439	Moy	014	NH765341	305	1137	31	63	77	57	71	127	93	81	61	83	53	51	848	
810150	Ferness, Smiddy House	015	NH962449	190		(28)	63	96	55	59	127	(94)	67	40	69	65	28	791 38 7Jun	
810891	Logie House	026	NJ006507	98		25	73	100	65	57	112	106	61	35	76	56	27	793 38 7Jun	
Coastal																			
811228	Forres No.2	026	NJ039595	5		(28)	60	73	57	42	71	84	44	36	70	49	21	635 24 7Jun	
811394	Kinloss Met.Office	026	NJ067627	5	638	29	63	79	58	42	72	84	47	38	70	49	24	655 21 7Jun	
NORTH EAST RIVER PURIFICATION BOARD AREA																			
HYDROMETRIC AREA 0072																			
Coastal																			
811540	Lossiemouth Met.Office	026	NJ213699	6	655	26	68	88	56	43	48	109	36	43	76	43	27	663 26 1Mar	
Lossie																			
811774	Dallas, Green Lea	026	NJ123523	152		23	99	(116)	74	61	111	(115)	63	42	78	68	31	881	
811933	Allt Creach No.2	026	NJ186520	216		31	93	130	71	60	111	120	54	55	87	70	30	912	
811991	Glenlatterach Filters	026	NJ200546	151	873	34	81	120	66	44	103	118	53	45	92	59	29	844	
Black (Lossie)																			
812051	Loch Romach	026	NJ073518	155		28	85	107	(72)	(63)	115	115	69	39	74	60	30	857	
Lossie																			
812384	Aldroughty	026	NJ178625	30		36	(75)	84	(62)	37	86	101	42	44	82	41	27	717 (22 9Feb)	
812407	Lesmurdie House	026	NJ226636	35	709	38	69	88	57	41	65	97	42	37	--	--	--	--- 23 1Mar	
812566	Elgin, Kirkhill	026	NJ249628	11	726	31	79	100	64	41	72	105	48	45	75	51	28	739	
812792	Newton	026	NJ162638	23	711	34	63	83	(62)	41	71	88	43	44	73	38	26	666 23 1Mar	
HYDROMETRIC AREA 0080																			
Spey																			
813075	Loch Spey	014	NN422938	355	1685	75	101	160	56	107	81	95	89	196	153	158	211	1482	
813224	Mealgarve	014	NN463959	346	1470	65	79	139	44	102	78	98	84	166	131	155	175	1316	
814042	Cluny Castle	014	NN647942	253	994	38	(51)	98	37	65	97	73	60	113	96	74	87	889 22 31Dec	

# RAINFALL 1987

Number	Station	Co no	Grid reference	Av Alt- tude 1941- 1970 m mm	Rainfall in millimetres													Highest daily fall	
					Jan	Feb	Mar	Apr	May	Jun	Jul	Aug	Sep	Oct	Nov	Dec	Year	mm	date
NORTH EAST,0080---(contd)																			
Truim (Spey)																			
814281	Dalwhinnie Stores	014	NN634841	361	(36)	62	128	44	59	105	81	69	124	138	91	126	1063	(25 17Oct)	
814336	Dalwhinnie	014	NN639855	351	(42)	68	(102)	38	58	97	73	50	110	120	81	114	953	23 17Oct	
Spey																			
815116	Kingussie	014	NH755007	244		29	44	80	35	62	59	52	49	84	76	61	65	696	20 27Mar
Tromie (Spey)																			
815521	Tromie Dam	014	NN763883	436 1321	(45)	60	122	56	93	95	73	79	114	128	111	93	1069		
Spey																			
815893	Insh	014	NH814016	245	(21)	33	(63)	43	59	(74)	67	44	67	(65)	51	50	637		
Feshie (Spey)																			
816474	Glenfeshie Lodge, Carnachuin	014	NN846940	357 1047	(35)	47	79	(45)	53	92	73	83	87	73	107	73	847		
Druie (Spey)																			
817296	Glen Einich	014	NH926029	475 1340	(45)	74	125	57	102	125	85	120	80	130	100	85	1128		
817537	Loch Morlich No.2	014	NH979096	324	41	(65)	(118)	63	79	(130)	93	(95)	60	103	82	(55)	984		
Spey																			
817692	Aviemore Met.Office	014	NH896143	229	30	53	91	52	77	94	69	60	73	67	78	52	796	28 27Mar	
817910	Tulloch, Grianan	014	NH973165	228	21	51	77	49	59	103	91	64	52	64	61	31	723	23 6Jun	
Dulnain (Spey)																			
819344	Carrbridge	014	NH906227	259		17	52	84	46	68	77	72	56	45	63	66	23	669	28 27Mar
Spey																			
819952	Grantown-on-Spey, Grant House	016	NJ034283	220	(28)	68	108	50	78	97	82	77	47	57	78	26	796	42 27Mar	
820390	Tulchan Lodge	016	NJ129356	174	30	78	108	61	81	(83)	101	55	51	--	--	--	---	39 27Mar	
Avon (Spey)																			
821299	Tomintoul No.3	021	NJ164177	340		31	69	62	64	81	90	89	72	48	80	93	37	816	29 9Feb
Livet (Avon)																			
822203	The Bochel	021	NJ228231	305	(30)	66	76	58	65	99	80	73	31	70	97	33	778		
822472	Glenlivet	021	NJ188303	215 950	30	58	101	75	83	107	(116)	81	47	69	108	28	903	26 13Nov	
Spey																			
822712	Ballindalloch	021	NJ186370	195 862	37	(75)	104	(73)	66	102	122	79	(40)	78	76	26	878		
Fiddich (Spey)																			
823726	Dufftown S.Wks	021	NJ321408	152		25	102	100	71	74	104	134	(65)	34	72	81	23	885	36 9Feb
Spey																			
823897	Rothies	026	NJ285497	61	30	100	135	67	53	129	105	61	51	70	79	24	904	52 27Mar	
HYDROMETRIC AREA 0090																			
Coastal																			
824978	Rochomie Resr	021	NJ441633	94 845	45	79	111	68	54	56	118	48	48	92	46	35	800		
825283	Cullen House No.2	021	NJ507664	24	(30)	63	80	60	48	68	108	49	40	81	50	32	709	23 10Jul	
825808	Banff	021	NJ689647	24 751	30	69	102	67	30	51	114	53	39	84	48	27	714	27 1Mar	
Deveron																			
825941	Cabrach Lodge	021	NJ391265	341	(39)	81	98	63	77	(110)	(150)	(65)	38	86	106	34	947		
826190	Black Water	021	NJ326287	457 1319	70	(90)	--	73	108	--	--	--	--	(100)	123	(51)	---		
826410	Beldorney Castle	022	NJ421370	229	(50)	97	119	72	63	103	139	57	40	(85)	107	36	968		
Bogie (Deveron)																			
826874	Newseat	022	NJ489281	229	43	81	106	78	79	96	123	61	36	92	100	34	929	31 27Mar	
826980	Leith Hall	022	NJ540298	180	--	--	--	--	--	--	--	--	35	111	88	49	---	39 24Nov	
827251	Clashindarroch Forest	022	NJ459357	309	(65)	109	125	102	63	108	149	72	46	94	88	(40)	1061		
827441	Huntly S.Wks	022	NJ535403	110	48	80	107	67	56	73	111	52	36	(78)	65	29	802	28 27Mar	
Deveron																			
827515	Avochie House	022	NJ533465	91		61	(96)	(120)	(70)	(58)	70	126	60	47	88	78	(35)	909	
Isla (Deveron)																			
827555	Drummuir Castle	021	NJ372441	189 957	36	113	124	72	63	109	119	69	47	78	106	29	965	(40 27Mar)	
827901	Keith S.Wks	021	NJ433518	106	(37)	102	126	70	56	79	106	61	60	83	86	25	891	43 27Mar	
828010	Coralbrae	021	NJ431557	210	42	126	147	82	67	97	127	87	68	95	84	36	1058		
828200	Grange	021	NJ489506	94	45	90	118	72	49	105	106	56	55	82	76	40	894		
Deveron																			
829182	Auchaber	022	NJ625398	180	45	85	120	84	58	71	122	71	38	96	65	37	892		
829495	Muiesk House	022	NJ704496	40 848	51	(85)	114	79	35	75	110	60	39	96	67	33	844		
829899	Woodside Resr	021	NJ741510	104	52	(85)	102	80	35	79	111	68	36	104	63	32	847		
830001	Black Law	021	NJ642547	183	52	97	132	79	50	110	115	72	49	109	53	40	958		
HYDROMETRIC AREA 0100																			
Coastal																			
831163	Fraserburgh	022	NJ999675	18		49	72	103	67	48	43	117	56	51	116	47	42	811	32 17Jul
Strathbeg (Coastal)																			
831570	Crimonmogate	022	NK034584	19		49	74	112	61	37	52	99	63	65	107	52	36	807	25 10Apr
Ugie (Coastal)																			
832076	Strichen No.2	022	NJ948553	55		62	82	130	81	39	(103)	106	(65)	76	148	60	45	997	
833151	Forehill W.Wks No.3	022	NK094462	41	(47)	62	127	66	43	44	96	62	57	118	40	38	800	29 1Mar	
Cruden (Coastal)																			
833431	Hatton	022	NK049372	46		55	47	97	68	29	55	107	52	53	124	47	42	776	30 10Apr
Ythan (Coastal)																			
834009	Fyvie Castle	022	NJ766392	55 871	60	65	(113)	85	(41)	74	128	47	48	96	61	40	858	30 17Jul	
834958	Haddo House	022	NJ868347	57 838	56	56	(94)	(74)	32	70	141	(55)	42	96	55	41	812		
835688	Ellon	022	NJ961306	14	57	51	(112)	76	36	59	126	51	(46)	136	48	48	846		
836098	Culterty No.2	022	NJ999261	3	45	40	98	70	34	60	110	51	48	122	44	48	770	26 10Apr	

### RAINFALL 1987

Number	Station	Co no	Grid reference	Av Altitude 1941-1970 m mm	Raintall in millimetres												Highest daily fall	
					Jan	Feb	Mar	Apr	May	Jun	Jul	Aug	Sep	Oct	Nov	Dec	Year	mm
HYDROMETRIC AREA 0110																		
Don																		
836570	Culchavie	022	NJ192084	478	(45)	(70)	96	61	89	94	100	75	44	102	104	48	928	
836717	Corgarff, Castle Lodge	022	NJ257089	400	43	73	(90)	(57)	90	97	110	89	52	105	(100)	40	946	
836931	Ernan Shiel	022	NJ271128	486	(50)	92	(110)	67	123	128	135	134	49	99	123	43	1153	
836996	Edinglassie House	022	NJ328123	358	1057	40	58	(104)	73	89	92	112	54	38	84	109	38	891
837376	Deskryshiel	022	NJ406104	353		45	(60)	(95)	55	70	80	105	59	38	104	86	39	836
838080	Littlewood Park	022	NJ516185	229	1025	47	79	119	90	75	90	113	47	31	103	82	34	910
838226	Cushnie, Westfield	022	NJ528072	280		59	50	93	63	59	88	109	54	38	(86)	71	35	805
838306	Craigievar	022	NJ565095	274		41	(60)	(85)	72	43	81	113	55	39	89	(65)	31	774
838559	Tullynessle	022	NJ561184	160		39	61	95	74	56	81	97	42	31	89	82	32	779
839032	Pitfichie	022	NJ682166	90		41	47	86	80	46	79	100	49	29	89	51	38	735
839457	Bennachie	022	NJ693220	180		43	(70)	112	98	61	93	124	67	40	102	57	(40)	907
839564	Inverurie S.Wks	022	NJ779204	54	805	(49)	(44)	87	81	42	72	108	49	32	88	50	42	744
Urie (Don)																		
839586	Glens of Foudland, North Broomhill	022	NJ580356	278		60	(75)	(110)	83	63	95	107	69	46	101	64	34	907
839964	Insch No.2	022	NJ630282	128		52	73	100	80	54	85	99	(49)	41	84	64	35	816
840573	Old Meldrum	022	NJ809275	110	866	60	59	115	94	42	106	111	55	44	103	52	47	888
Don																		
841496	Dyce Met.Office No.3	022	NJ877127	65		55	55	102	89	40	84	107	60	39	125	51	61	868
841537	Craibstone No.1	022	NJ871107	102	847	49	53	99	89	44	89	119	61	37	126	53	64	883
841597	Persley S.Wks	022	NJ908097	18		39	46	94	79	32	60	111	62	41	144	43	61	812
HYDROMETRIC AREA 0120																		
Clunie (Dee)																		
843623	Braemar	022	NO152914	339	879	(36)	29	67	57	70	84	76	51	56	104	64	47	741
843627	Braemar Irrigation Farm	022	NO148921	323	932	(32)	37	(85)	55	78	99	76	53	63	104	83	51	816
Dee																		
843860	Danzig Shiel	022	NO202904	320		(30)	33	52	(60)	69	80	85	53	(50)	132	50	57	751
844215	Balmoral	022	NO260946	283	834	32	29	57	51	63	96	(70)	48	36	97	57	37	673
Gairn (Dee)																		
844672	Daldownie	022	NJ243008	410		46	45	85	47	98	79	81	53	22	83	87	27	753
844847	Gairnshiel Lodge	022	NJ294007	335	890	(35)	34	88	64	65	74	72	51	(30)	90	78	27	708
Muick (Dee)																		
845255	Spittal of Glenmuick	022	NO309851	412		52	46	73	81	57	123	84	81	66	170	81	94	1008
845457	Birkhall	022	NO346935	240		51	39	42	68	57	97	100	52	26	95	49	41	717
Dee																		
845513	Ballater Irrigation Farm	022	NO380965	193	866	46	48	66	72	64	104	95	52	27	81	60	36	751
845790	Morven	022	NJ393055	522		45	55	80	80	80	102	111	62	34	108	80	(35)	872
Tanar (Dee)																		
846334	Glen Tanar House	022	NO474958	169	947	50	51	48	84	49	103	93	53	26	107	52	49	765
846341	Millfield	022	NO480967	175		46	49	38	76	45	94	90	42	24	87	45	43	679
Tarland (Dee)																		
846542	Tarland	022	NJ488040	142	810	(40)	44	67	64	50	111	104	44	24	81	87	32	728
846697	Aboyne	022	NO542982	116	800	(44)	36	57	77	40	81	84	45	22	84	48	(36)	654
Dee																		
846840	Lumphanan	022	NJ575036	145	887	(50)	59	67	75	60	72	94	45	30	88	62	28	730
847422	Invercannie W.Wks No.2	023	NO666964	64	858	73	43	69	91	42	84	143	46	26	106	41	51	815
Feugh (Dee)																		
847528	Wester Floors	023	NO527908	251		(65)	69	66	96	60	124	114	70	47	125	86	63	985
847626	Finzean	023	NO594919	133		55	49	71	92	42	94	101	49	40	121	55	59	828
847657	Bogmore	023	NO607903	177		(70)	60	81	75	(44)	98	98	55	35	144	49	70	879
847846	Strachan, Glendye Filter Sta.No.2	023	NO652937	220		62	(53)	53	95	41	88	134	52	30	116	37	(53)	814
Dye (Feugh)																		
848007	Charr	023	NO616830	251		(85)	73	112	91	56	114	126	96	50	162	84	105	1154
848038	Charr, Grainsburn	023	NO616801	358		90	75	(120)	90	47	110	129	--	--	--	--	--	--
848194	Bridge of Dye	023	NO652862	169	1184	78	67	114	102	51	111	112	84	41	171	69	79	1079
Feugh (Dee)																		
848382	Invery House No.2	023	NO699946	70		76	53	76	92	39	89	154	54	34	128	45	(59)	899
Leuchar (Dee)																		
849056	Dunecht House	022	NJ754084	107		57	43	72	82	47	73	144	48	31	100	42	43	782
Dee																		
849814	Aberdeen, Mannofield Resr	022	NJ915042	52	806	(36)	47	90	79	37	80	130	72	45	135	49	66	846
849881	Craigiebuckler	022	NJ903045	67	893	48	56	103	87	48	68	151	63	51	147	57	75	954
HYDROMETRIC AREA 0131																		
Coastal																		
850201	Netherley	023	NO855928	152		52	52	105	80	38	59	(100)	70	49	151	53	79	888
850752	Stonehaven No.2	023	NO872839	85		26	40	97	56	37	51	82	54	37	145	44	63	732
Bervie (Coastal)																		
850940	Goyle Hill	023	NO687823	427		(85)	64	(130)	101	63	118	111	61	88	181	78	83	1163
851219	Fordoun House	023	NO732770	77		(43)	44	79	68	37	98	82	57	42	111	(47)	58	766
851314	Arbuthnott	023	NO802747	55		44	45	106	68	36	65	69	60	51	132	53	60	789



# RAINFALL 1987

Number	Station	Co no	Grid reference	Av Alti- tude 1941- 1970 m mm	Rainfall in millimetres												Highest daily fall	
					Jan	Feb	Mar	Apr	May	Jun	Jul	Aug	Sep	Oct	Nov	Dec	Year	mm date

## TAY RIVER PURIFICATION BOARD AREA

### HYDROMETRIC AREA 0132

<i>Lee (North Esk)</i>																		
851867	Glen Lee	031	NO374815	471	1458	65	(80)	85	81	75	111	82	93	94	191	107	113	1177
851892	Bridge of Lee	031	NO395803	280	1317	(80)	62	92	78	68	103	68	83	75	180	94	97	1080
852030	Inchgrundle	031	NO410793	270	1288	(75)	57	92	74	65	117	70	74	75	183	93	101	1076
852058	Invermark Lodge	031	NO431803	273	1217	(65)	58	95	66	55	106	74	72	65	177	82	92	1007
852068	Whitehilllocks	031	NO448800	258	1187	70	56	92	59	57	95	76	68	64	166	80	97	980
<i>North Esk</i>																		
852792	The Burn	023	NO598718	78		(54)	40	111	56	45	110	66	68	73	140	62	68	893
<i>Cruick (North Esk)</i>																		
853721	Stracathro Hosp.	031	NO622654	37		59	37	90	55	36	104	91	51	52	(118)	37	(55)	785
<i>Luther (North Esk)</i>																		
853887	Luther Water	023	NO715797	122		(60)	44	99	76	48	120	86	71	57	125	57	67	910
854254	Fettercairn	023	NO656753	95		69	44	(110)	(78)	59	117	104	73	62	(127)	58	(65)	966
<i>North Esk</i>																		
854576	Kinnaber W.Wks	031	NO713621	9	700	39	39	81	52	33	64	76	54	45	113	41	51	688
<i>Coastal</i>																		
854648	Montrose, Wellington Park	031	NO722582	5	681	40	37	83	49	36	(61)	77	58	49	116	41	46	693
<i>South Esk</i>																		
854834	Moulzie	031	NO283778	274		86	52	125	80	76	105	93	96	128	210	93	137	1281
855109	Rottal Lodge	031	NO372697	232		94	46	109	67	57	121	74	82	74	168	70	107	1069
855303	Cortachy	031	NO394598	125		74	45	116	57	50	99	70	75	106	152	56	73	973
<i>Noran (South Esk)</i>																		
856157	Fortar, Forest Muir	031	NO432550	91		(66)	39	80	50	41	93	70	60	60	120	28	56	763
856352	Glenogil W.Wks	031	NO445625	210	969	95	40	110	63	45	110	57	73	83	146	48	66	936
<i>South Esk</i>																		
856579	Brechin S.Wks	031	NO619591	15		59	42	78	62	62	90	59	65	59	(115)	34	48	773
856975	Montrose	031	NO707617	55	726	38	40	(80)	55	32	63	73	54	45	112	36	(51)	679
<i>Coastal</i>																		
857708	Arbroath	031	NO649411	29	648	25	37	67	52	39	72	50	63	39	89	25	37	595
857788	Muirheads Resr	031	NO607443	77	737	(45)	41	87	53	42	81	56	66	58	114	38	48	729

### HYDROMETRIC AREA 0141

<i>Coastal</i>																		
858300	Fallaws	031	NO503405	177	865	(60)	49	126	67	57	104	60	74	65	121	47	66	896
858310	Crombie Resr No.1	031	NO522404	181	860	65	50	106	62	57	108	58	70	62	130	42	63	873
858392	Monikie Resr No.1	031	NO502383	151	852	(59)	51	(100)	65	56	116	53	72	(58)	112	36	61	839
<i>Dighty (Coastal)</i>																		
858786	Clatto Resr	031	NO368344	152	799	(92)	43	97	63	52	110	74	79	59	118	27	59	873
<i>Coastal</i>																		
859107	Dundee	031	NO422313	45	755	58	46	74	59	52	102	62	69	41	106	26	51	746
859117	Stobsmuir Resr	031	NO414321	87	755	(76)	41	75	55	48	103	(65)	66	(45)	109	25	51	759
859312	Mylnefield	031	NO339301	31	707	69	40	73	66	42	120	56	67	48	99	23	49	752
859414	Abernyte	036	NO262313	116		77	44	100	78	47	141	64	75	66	115	27	52	886
859716	Errol Park, Walled Garden	036	NO246226	41		65	(36)	71	72	49	98	51	58	50	84	38	46	718

### HYDROMETRIC AREA 0150

<i>Tay</i>																		
859814	Cononish	076	NN301285	287		104	196	250	104	132	124	105	177	399	327	238	410	2566
860141	Benmore	076	NN412253	229		88	161	167	(75)	71	117	100	124	326	279	209	319	2036
860481	Auchlyne West	076	NN485306	427	2333	(90)	139	205	85	89	144	98	145	279	232	168	317	1991
860623	Glenoglehead	076	NN558281	287	1874	(91)	103	176	70	62	128	82	98	210	230	142	225	1617
<i>Lochay (Tay)</i>																		
860733	Ben Challum No.2	076	NN402334	383		(120)	203	265	108	113	119	120	172	(420)	310	194	480	2624
860882	Lairig nan Lunn	076	NN447390	524	2501	(90)	152	195	63	85	118	98	113	330	242	201	373	2060
861125	Lochay Power Sta.	076	NN546350	116	1721	65	101	(143)	51	56	92	56	95	236	190	118	225	1428
<i>Tay</i>																		
861244	Finlarig Power Sta.	036	NN584345	111		57	86	133	46	40	89	57	80	176	163	94	178	1199
861305	Lochan Breachlaich	076	NN618316	427	1880	(75)	83	(150)	64	60	130	88	118	195	202	130	232	1527
861356	Lawers Dam No.2	036	NN598392	512		88	105	136	(62)	77	91	90	129	239	215	138	241	1611
861364	Allt a'Mhoirneas	036	NN604383	457	1924	(80)	96	135	55	74	94	78	117	222	190	139	235	1515
861812	Ardtalnaig	036	NN702394	130	1277	(58)	54	96	49	43	95	65	84	153	141	78	115	1031
861824	Beinn Bhreac	036	NN716398	518	1540	(68)	(70)	(115)	48	47	108	87	98	170	152	(90)	154	1187
862053	Kenmore	036	NN761452	116	1086	45	58	(90)	38	37	101	69	71	133	113	59	111	925
<i>Lyon (Tay)</i>																		
862169	Allt Tarabhan	036	NN371396	366	2906	94	173	(230)	89	119	85	97	151	405	288	220	434	2385
862411	Lubrooch Dam	036	NN457417	312	2050	69	129	(165)	66	85	95	65	105	304	225	173	312	1793
862523	Stroniuich Dam	036	NN508422	287	1754	43	85	134	53	42	85	89	88	215	197	136	209	1376
862675	Giorra Dam	036	NN510465	419	1849	56	111	147	51	58	105	84	88	255	200	144	240	1539
862779	Meggernie Castle, Walled Garden	036	NN553460	220		50	80	(140)	49	37	95	80	85	(210)	--	--	--	---
862984	Gleann Da Elgg No.2	036	NN596420	605		(85)	103	(170)	(65)	68	93	97	120	240	225	119	265	1650
863336	Glenlyon House	036	NN734472	130	1268	55	54	115	61	54	95	63	85	150	108	73	120	1033
<i>Tay</i>																		
863911	Aberfeldy Council Depot	036	NN859492	103		27	33	79	36	43	94	(60)	85	93	95	48	83	776
<i>Rannoch (Tay)</i>																		
865046	Gaur Power Sta. No.2	036	NN464568	244		51	70	132	44	55	78	53	81	184	140	90	191	1169
<i>Ericht (Rannoch)</i>																		
865921	Ericht Dam No.2	036	NN507627	358		53	79	131	49	51	66	59	94	215	144	116	177	1234

# RAINFALL 1987

Number	Station	Co no	Grid reference	Av Alti- tude 1941- 1970 m mm	Rainfall in millimetres												Highest daily fall	
					Jan	Feb	Mar	Apr	May	Jun	Jul	Aug	Sep	Oct	Nov	Dec	Year	mm
TAY,0150---(contd)																		
Rannoch (Tay)																		
866079	Loch Rannoch Power House	036	NN531582	206 1124	51	61	115	38	50	83	48	78	159	101	78	144	1006	30 31Dec
866475	Dall, Rannoch School	036	NN593562	232 1134	47	65	(102)	34	49	97	53	63	141	122	74	124	971	27 31Dec
866546	Allt a'Chreagain Odhair	036	NN619634	427	(55)	69	124	40	49	103	66	78	(195)	177	97	152	1205	
866625	Allt na Bogair	036	NN595538	390 1527	50	70	132	42	74	107	78	86	207	141	89	141	1217	
Tummel (Tay)																		
867133	Errochty Switching Sta.	036	NN770590	148 955	(29)	40	(84)	39	48	75	68	61	98	118	54	94	808	19 5Jun
867488	Fincastle House	036	NN871622	299 925	33	35	85	45	53	87	72	83	100	103	45	83	824	25 20Aug
Garry (Tummel)																		
867739	Garry Tunnel Intake	036	NN624701	421	(60)	95	168	49	67	97	72	87	230	173	132	183	1413	
867886	Allt Dubhaig	036	NN641727	416 1563	(55)	94	116	40	56	108	82	87	222	167	127	178	1332	
868055	Sronphadruig Lodge	036	NN714791	497 1686	73	111	169	57	71	105	123	99	175	153	119	157	1412	
868163	Dalnacardoch Lodge	036	NN721704	320	(45)	64	105	31	54	128	96	65	156	149	74	129	1096	
Errochty (Garry)																		
868847	Trinafour	036	NN725649	262 1197	40	62	118	43	48	92	80	67	153	124	77	130	1034	
Bruar (Garry)																		
869222	Bruar Intake	036	NN823726	381	39	51	127	44	42	91	77	73	138	130	85	141	1038	
Garry (Tummel)																		
869440	Blair Castle No.2	036	NN865662	149	(30)	30	80	45	52	79	63	76	108	101	52	85	801	
Tilt (Garry)																		
870020	Forest Lodge	036	NN932742	305	42	56	(109)	60	67	75	76	92	128	119	77	93	994	(24 26Mar)
Garry (Tummel)																		
870596	Allt Girnaig	036	NN923627	259	36	37	107	53	49	92	63	87	86	85	54	75	824	
Tummel (Tay)																		
870622	Faskally	036	NN918599	94 879	(38)	27	96	(40)	47	79	63	93	88	78	36	78	763	25 22Aug
870928	Balliniuilg	036	NN979532	107	39	28	67	42	53	87	56	78	(75)	(99)	(29)	61	714	(24 17Oct)
Tay																		
871092	Lochan Disinneach Mor	036	NO026543	427 1027	45	44	89	54	51	105	77	93	87	118	37	75	875	
871106	Capel Hill West	036	NO029519	354 962	52	33	101	61	56	108	80	100	95	123	38	75	922	
871122	Loch Ordie	036	NO029501	299 945	(45)	(35)	105	70	54	109	77	98	92	123	42	75	925	
871211	Craigvanean Forest	036	NN992429	351	(50)	40	95	55	(50)	(115)	80	99	100	140	64	104	992	
Braan (Tay)																		
871811	Meikle Tombane	036	NN948402	230	52	45	96	64	43	119	78	93	96	156	56	104	1002	35 5Jun
Isle (Tay)																		
872568	The Linns	031	NO199704	396 1284	55	67	132	70	43	112	86	105	115	180	74	110	1149	
Melgam (Isle)																		
873073	Glen Damf	031	NO249650	351	(60)	46	120	56	66	140	86	81	98	157	55	101	1066	
873096	Barney	031	NO251634	341 1128	70	45	114	64	63	135	90	95	93	169	57	101	1096	
873112	Glenhead	031	NO273648	366 1180	(70)	51	119	71	64	134	88	94	98	184	62	116	1151	
873151	Clintlaw	031	NO258616	317 1114	63	48	126	69	52	131	84	92	91	168	62	100	1086	
873180	Backwater Control House	031	NO252588	255	(49)	47	(120)	65	44	119	75	92	97	159	58	91	1016	
873186	Backwater	031	NO249584	265	59	43	118	62	43	126	68	90	101	156	57	90	1013	
873195	Dykends	031	NO253569	229 991	55	42	119	65	45	119	64	94	110	148	54	89	1004	
Quharilly (Melgam)																		
873233	Glendye	031	NO296621	320 1192	(70)	67	120	80	53	120	84	94	94	167	65	121	1135	
873246	Longdrum	031	NO278619	319 1114	(65)	52	113	72	50	127	83	88	85	158	68	103	1064	
873264	Westerton	031	NO282598	274 1073	73	47	114	67	51	125	81	94	90	142	64	97	1045	
873295	Newton	031	NO286574	224 999	62	46	94	65	44	112	71	91	102	141	56	85	969	
Melgam (Isle)																		
873312	Balnakeilly	031	NO281554	209 922	49	48	97	60	41	97	68	94	103	131	54	75	917	
873322	Lintrathen	031	NO275540	210 888	54	39	102	57	41	95	55	88	100	135	49	70	885	33 7Oct
Isle (Tay)																		
873677	Alyth	036	NO250478	91	40	31	69	46	(32)	81	45	82	90	117	31	(59)	723	25 20Aug
Dean (Isle)																		
873818	Forfar S.Wks No.2	031	NO443503	61	(75)	43	73	54	43	105	61	61	49	(119)	27	50	760	32 5Jun
Ericht (Isle)																		
875211	Dalhenzean Lodge	036	NO131674	335	52	44	93	53	45	75	74	102	110	130	44	111	933	29 30Dec
Ardle (Ericht)																		
875920	Kindrogan	036	NO054629	259	41	32	96	56	49	104	68	81	101	119	43	91	881	26 17Oct
Lornly (Ericht)																		
876513	Loch Benachally	036	NO078497	308 987	53	42	109	68	39	121	78	105	92	131	47	84	969	
876516	Loch Benachally South	036	NO078491	323 960	50	50	105	58	38	109	66	105	88	132	43	80	924	
Ericht (Isle)																		
876627	Blairgowrie, Bramblebank	036	NO175466	78	39	37	91	60	43	92	52	88	76	105	35	(53)	771	26 20Aug
876633	Blairgowrie, Burnhead	036	NO174459	134 801	36	36	86	58	43	99	61	88	75	102	35	55	774	(25 15Aug)
Lunan (Isle)																		
876839	Cardney House	036	NO051452	107 961	(47)	34	99	68	45	101	71	120	(94)	129	40	(69)	917	34 20Aug
876858	Capel Hill North	036	NO038532	411 1058	50	50	85	60	53	109	78	98	99	125	35	70	912	
Isle (Tay)																		
877132	Fairygreen	036	NO216328	183	(70)	48	97	79	44	(105)	(60)	68	62	117	34	72	856	
877314	Coupar Angus	036	NO223405	55	45	38	71	57	44	106	57	77	50	88	33	59	725	29 15Aug
877408	Burrelton	036	NO207378	52 741	46	41	76	63	32	100	54	79	64	105	32	61	753	
Tay																		
877464	Ballathie House	036	NO147369	34	(50)	32	82	65	38	102	54	89	67	95	36	49	759	
877590	Bankfoot	036	NO067356	91	54	46	101	72	41	86	55	99	84	(116)	47	73	874	32 20Aug

# RAINFALL 1987

Number	Station	Co no	Grid reference	Av 1941- 1970 m mm	Rainfall in millimetres												Highest daily fall		
					Jan	Feb	Mar	Apr	May	Jun	Jul	Aug	Sep	Oct	Nov	Dec	Year	mm	date
TAY,0150---(contd)																			
Almond (Tay)																			
878230	Almond Intake	036	NN758332	375 1732	68	65	126	67	53	128	93	126	159	202	116	186	1389	42	14Jul
878339	Auchnafree Lodge	036	NN819336	305	55	71	121	71	57	121	102	127	153	189	114	137	1318		
878561	Fendoch Burn	036	NN888288	396	(65)	74	138	83	55	146	95	127	142	156	85	156	1322		
878841	Methven W.Wks	036	NN992267	137 968	(55)	46	102	67	35	120	60	77	93	108	47	95	905		
879009	Perth Crematorium	036	NO091255	30	(50)	52	95	64	37	102	46	78	50	80	38	66	758	31	5Jun
Tay																			
879086	Perth Airfield	036	NO155280	118	(59)	42	94	71	36	(95)	43	77	(54)	86	30	(58)	745	29	30Apr
879174	Perth, Muirend	036	NO096233	91	55	49	89	67	43	97	53	79	56	88	38	61	775	(22	15Aug)
879211	Perth, Craigie Haugh	036	NO113226	4	(55)	48	76	71	42	104	50	79	45	89	33	54	746	(30	5Jun)
HYDROMETRIC AREA 0160																			
Earn																			
879495	Lochearnhead No.2	076	NN587231	107	77	101	149	55	52	126	64	113	183	199	123	196	1438	42	5Jun
879830	Glen Beich	036	NN647280	450	(80)	86	(170)	(65)	61	113	68	134	184	192	108	181	1442	47	26Mar
879914	St Fillans P.O.	036	NN698241	120	45	72	135	59	49	112	48	122	165	211	108	169	1295		
Ruchill (Earn)																			
880114	Ben Vorlich	036	NN648166	433 2181	(90)	(130)	197	96	72	154	74	158	240	248	158	252	1869	47	26Mar
880275	Auchinner No.2	036	NN693158	225	90	113	(178)	74	71	123	67	127	207	222	139	222	1633		
880486	The Ross	036	NN765215	64	50	67	127	49	46	112	49	113	141	158	(90)	(140)	1142		
Earn																			
880488	Comrie, Riverside	036	NN776221	55	51	65	121	47	46	102	53	101	--	--	--	--	---	37	26Mar
880513	Lednock Power Sta.	036	NN697303	356	(70)	82	123	56	50	81	110	136	166	197	115	148	1334	37	26Mar
880560	Lednock Dam	036	NN730286	347 1493	53	66	(132)	57	54	87	72	125	156	196	107	157	1262		
880730	Monzievauid	036	NN787262	369	77	(70)	160	53	48	91	73	111	115	151	86	155	1190		
880817	Strowan	036	NN812253	372	66	60	137	63	46	110	83	105	115	156	79	152	1172		
Turret (Earn)																			
881005	Loch Turret Tr.Wks	036	NN835248	232	52	59	123	64	47	108	97	98	109	144	76	141	1118	47	14Jul
881029	Barvick Burn	036	NN839268	378	(75)	61	168	73	58	116	114	116	123	157	87	162	1310		
Earn																			
881185	Strathearn Hydro	036	NN867223	122 1023	46	48	122	56	38	105	57	92	(74)	116	65	110	929	39	26Mar
881231	Drummond Castle	036	NN841177	113	(65)	69	147	65	50	125	66	91	120	145	76	134	1153	45	26Mar
881784	South Drumdowie	036	NN861138	168	(76)	82	125	72	52	144	57	95	132	122	64	142	1163	39	5Jun
882052	Gleneagles Nursery	036	NN929110	120	89	65	86	64	41	111	50	91	85	126	61	96	965	44	5Jun
Water Of May (Earn)																			
882517	Chapel Burn	036	NO058094	308 1170	(100)	78	106	84	52	126	74	96	103	157	83	95	1154		
882543	Stateford Burn	036	NO087097	236 1164	103	74	104	87	51	103	67	85	94	142	75	89	1074		
Earn																			
882741	Strathallan School	036	NO090185	41	62	45	78	70	43	111	52	69	52	102	(39)	57	780	38	5Jun
882856	Dron	036	NO135159	54	63	50	84	90	47	(110)	(50)	72	55	121	57	60	859	34	5Jun
882897	Upper Farg	036	NO111108	166 1075	(100)	61	100	90	50	105	70	76	93	122	59	91	1017		
HYDROMETRIC AREA 0142																			
Coastal																			
883463	Wester Flisk	041	NO313225	47	(76)	43	79	78	54	123	50	57	55	103	31	45	794	34	1Jan
883520	Newport, Tayfield	041	NO422274	30 734	59	43	73	60	43	109	55	63	52	97	25	46	725	35	5Jun
Eden (Coastal)																			
883802	Gateside No.2	041	NO183093	95	102	62	86	79	49	127	54	63	64	114	56	73	929	46	5Jun
883875	Lochmill	041	NO225162	174	(75)	48	82	76	65	97	61	73	56	102	37	66	838	27	5Jun
884437	West Hall	041	NO332147	46	67	40	69	72	53	84	62	68	43	(103)	34	44	739		
884481	Letham	041	NO306144	64 767	(82)	42	71	69	57	84	65	75	48	103	32	48	776		
884630	Cupar	041	NO362145	42	70	43	71	78	51	100	65	61	44	104	38	43	768		
884790	Clatto Resr	041	NO366078	154 840	87	50	100	77	55	91	73	84	56	111	32	60	876	32	5Jun
885313	Leuchars Met.Office	041	NO468209	10 661	49	39	61	68	48	103	61	65	48	93	28	44	707		
Coastal																			
885467	St Andrews, Horseleys Park	041	NO501159	26	53	42	70	74	48	110	68	60	46	106	35	51	763	34	5Jun
885544	Cameron W.Wks	041	NO478114	146 829	53	51	86	85	50	116	78	76	64	120	39	62	880	30	5Jun
885751	Boghall	041	NO590133	23	(30)	43	80	69	41	72	63	67	47	82	38	47	679		

## FORTH RIVER PURIFICATION BOARD AREA

### HYDROMETRIC AREA 0171

Coastal																				
886152	Belliston	041	NO500055	82	762	(48)	(44)	84	82	57	95	67	91	59	98	35	52	812	30	5Jun
886589	Leven, Silverburn	041	NO393019	9	744	(57)	46	83	63	55	83	68	121	53	110	32	57	828	28	1Jan
Leven																				
886693	Carnbo	032	NO056032	175		(108)	82	130	72	53	118	56	91	109	133	60	117	1129	37	26Mar
886703	Balado House	032	NO083026	134		(99)	73	117	71	48	115	66	87	91	131	64	108	1070	38	5Jun
886981	Kinross	032	NO125033	116		108	65	106	75	45	113	59	82	(81)	127	52	87	1000	36	5Jun
887155	Lochglow Resr	041	NT094961	277	1065	(110)	80	127	64	54	154	70	99	108	(120)	73	98	1157	40	5Jun
887238	Loch Leven Sluices	032	NT171994	110	935	92	64	110	67	47	119	59	85	82	128	55	76	984		
887360	Lothrie Resr	041	NO222038	206	991	86	61	97	82	59	108	69	94	73	131	45	72	977		
887462	Glenrothes, Tell Path	041	NO289010	69		71	59	89	69	55	106	68	83	59	112	36	65	872	30	5Jun
Ore (Leven)																				
887614	Craigigaveral No.2	041	NT085941	245		(120)	75	97	55	53	152	68	92	102	127	68	96	1105		
Leven																				
888156	Carriston Resr	041	NO327035	88	833	82	54	83	73	52	100	80	82	61	108	32	59	866	39	5Jun
888195	Coul Resr	041	NO271037	131	901	96	57	84	75	45	113	74	84	61	(120)	(45)	(70)	924		

# RAINFALL 1987

Number	Station	Co no	Grid reference	Av Altitude 1941-1970 m mm	Rainfall in millimetres													Highest daily fall	
					Jan	Feb	Mar	Apr	May	Jun	Jul	Aug	Sep	Oct	Nov	Dec	Year	mm	date
FORTH,0171---(contd)																			
Coastal																			
888360	Kirkcaldy, Carberry	041	NT284948	99 776	(62)	60	94	64	47	107	59	94	64	121	33	66	871	25	15Aug
888647	Cullaloe Resr	041	NT186872	90 798	72	65	97	62	41	112	56	93	(54)	(120)	(30)	(75)	877		
888701	Braefoot Bay	041	NT178842	43	(66)	50	67	51	43	94	(54)	103	(52)	107	23	69	779		
888935	Dunfermline No.2	041	NT098881	115	(87)	63	85	(54)	43	94	60	98	60	99	(35)	79	857		
889159	Brucefield	071	NS957917	55	(65)	53	98	46	32	116	51	89	70	98	38	88	844		
889281	Culross Cemetery	041	NS994874	61	(60)	(60)	83	49	37	96	43	91	66	112	30	85	812	35	15Aug
889360	Tulliallan	041	NS936881	27 821	(53)	57	93	47	31	97	52	91	77	99	33	90	820		
HYDROMETRIC AREA 0180																			
Forth																			
889369	Achaids Burn	077	NN369043	366 2515	105	146	273	89	103	123	104	215	362	299	206	305	2330	62	26Mar
889384	Comer	077	NN384041	183 2360	106	147	253	86	108	129	94	213	292	282	202	300	2212		
889413	Beinn Uamha	077	NN388062	274	(105)	138	235	87	94	132	94	195	265	292	202	314	2153		
889440	Glen Dhu	077	NN400035	152 2148	97	155	249	84	99	136	86	215	285	230	200	293	2129		
889447	Beinn a'Bhan	077	NN400017	457 2530	111	(160)	(260)	85	97	145	97	235	293	257	209	329	2278		
889702	Loch Dhu	076	NN429037	99 2022	88	138	213	77	74	134	78	180	253	250	163	283	1931	50	26Mar
889737	Couligartan	076	NN454007	49	81	116	233	74	73	109	65	151	225	231	(150)	255	1763		
889869	Aberfoyle	076	NN526007	27	81	109	194	51	(60)	--	--	--	--	--	--	--	---		
889872	Aberfoyle No.2.	076	NN530004	28	--	--	--	--	--	123	48	134	154	190	98	201	---		
889984	High Corrie	077	NS481954	110	100	130	214	62	(75)	145	71	161	203	203	146	259	1769		
890119	Auchentroig	077	NS544935	46	92	90	157	49	61	(110)	54	112	130	148	94	(194)	1291	40	26Mar
890154	Flanders Moss	077	NS562959	15	(80)	81	176	52	54	98	47	113	143	148	94	177	1263		
Goodie (Forth)																			
890781	Thornhill, Main St	076	NS667999	38	80	71	128	55	47	98	36	106	107	115	69	124	1036	34	5Jun
Forth																			
890967	Westwood Lane Farm	077	NS742955	11	53	60	97	60	47	93	45	90	89	135	71	98	938	27	15Aug
891007	Touch Resr No.3	077	NS732917	231 1478	68	79	129	80	70	137	61	119	145	193	106	151	1338		
891008	Touch Resr No.2	077	NS735918	215 1442	72	--	133	79	66	144	62	127	131	189	107	148	1338		
891026	Touch Resr No.1	077	NS746917	139 1348	65	80	126	78	62	133	53	109	123	172	102	141	1244		
Teith (Forth)																			
891319	Monachyle Burn	076	NN480250	412	(100)	152	(200)	71	95	130	101	132	(250)	289	183	311	2014	49	26Mar
891435	Balquhiddier No.2	076	NN520206	136	(85)	103	(170)	62	(65)	118	87	137	224	233	141	226	1651		
891436	Balquhiddier	076	NN520206	136	(82)	103	164	60	85	112	86	136	222	237	143	232	1642		
891684	Strathyre	076	NN561167	130 1964	71	120	169	71	58	127	68	128	217	242	135	232	1638		
Vennachar (Teith)																			
891871	Upper Glengyle	077	NN360147	213 2473	98	142	219	78	84	109	92	187	307	295	(190)	324	2125	44	26Mar
891909	Glengyle	076	NN388133	119 2359	118	140	202	83	86	102	82	153	273	267	185	324	2015		
891950	Ailt a' Choin	076	NN414143	381 2280	83	131	213	72	85	96	84	156	254	268	170	315	1927		
891986	Stronachlachar	077	NN401103	117 2149	102	132	199	72	72	105	78	169	257	251	176	293	1906		
892008	Loch Katrine Royal Cottage	076	NN423091	115	75	130	172	63	63	107	65	144	231	245	142	265	1702		
892102	Strone Bridge	076	NN454106	128 1841	95	125	170	56	55	100	85	137	220	215	147	239	1644	60	26Mar
892184	Ben Venue	076	NN473077	274 1936	84	120	214	68	64	136	80	147	250	246	169	268	1846		
892310	Glen Finglas	076	NN491126	335 1998	90	126	190	74	83	144	63	167	215	221	138	278	1789		
892375	Glen Meann	076	NN522125	244 1962	100	133	182	70	78	134	71	159	228	227	152	270	1804		
892404	Achnahard	076	NN529094	198 1750	86	120	203	77	75	129	54	148	218	225	157	242	1734		
892450	Glen Finglas Dam	076	NN529080	148	90	110	(195)	73	64	119	67	163	194	219	145	222	1661	52	26Mar
892523	Loch Drunkie	076	NN549041	122	87	108	218	61	62	152	68	135	187	208	138	217	1641		
892556	Ben Ledi	076	NN561085	396	91	111	218	77	70	163	71	156	222	217	139	272	1807		
892604	Loch Venachar	076	NN598063	84 1490	82	98	(201)	64	59	105	(57)	134	179	190	124	192	1485		
Teith (Forth)																			
893230	Argaty	076	NN739032	76	85	67	125	53	52	104	50	101	99	117	58	127	1038	32	26Mar
Allan Water (Forth)																			
893607	Findhu Glen Watershed	036	NN740134	299	99	119	191	91	66	159	71	139	206	194	145	253	1733	35	5Jun
893909	Braco	076	NN825087	122	86	74	124	62	53	100	56	87	113	115	58	137	1065		
Forth																			
894218	Stirling S.Wks	077	NS808935	7	(55)	57	103	58	41	83	51	102	(78)	124	67	(104)	923	29	26Mar
894223	Parkhead, Stirling University	077	NS815969	35	73	53	96	59	(40)	89	58	103	72	115	61	94	913		
Bannockburn (Forth)																			
894285	North Third Resr No.2	077	NS741890	256	(90)	91	179	(80)	(60)	134	(60)	115	123	147	127	160	1366	30	15Aug
894299	North Third Filters	077	NS758900	132	(80)	77	(135)	66	50	(125)	54	92	120	(150)	98	(140)	1187		
Devon (Forth)																			
894510	Burnfoot Burn	071	NN908037	401 1807	(140)	110	191	110	(70)	142	90	132	188	184	136	201	1692	51	26Mar
894541	Frandy Burn	036	NN933032	319 1800	(130)	126	207	114	68	138	83	145	192	187	149	213	1752		
894554	Frandy	036	NN942043	290	(148)	125	189	109	56	138	75	133	184	185	138	209	1689		
894666	Glencuey Resr	036	NN982029	277 1588	(131)	93	178	96	63	139	59	128	174	166	105	175	1507		
894704	Glendevon Tr.Wks	036	NN998025	250	118	95	157	84	61	133	60	(126)	163	157	92	160	1406		
894838	Yetts of Muckhart	076	NO005012	171 1362	125	85	158	82	54	146	62	116	136	152	96	147	1359	33	26Mar
894986	Tillicoultry Cemetery	071	NS926970	32 924	(80)	51	121	57	47	100	69	103	86	113	61	101	989		
895141	Menstrie	071	NS858964	15	(60)	47	95	50	40	76	65	106	65	105	46	95	850		
Forth																			
895287	Jellyholm Filter Sta.	071	NS909938	43	65	53	105	55	45	107	57	98	76	112	50	96	919		
Black Devon (Forth)																			
895451	Solsgirth Mine	041	NS985945	75	81	55	(103)	(58)	39	109	58	90	86	109	55	102	945		
HYDROMETRIC AREA 0172																			
Coastal																			
895739	Glenbervie Golf Course	077	NS848840	30	72	71	111	52	43	98	48	90	93	120	48	133	979	(30	5Jun)

### RAINFALL 1987

Number	Station	Co no	Grid reference	Av. Altitude m	1941-1970 mm	Rainfall in millimetres												Highest daily fall		
						Jan	Feb	Mar	Apr	May	Jun	Jul	Aug	Sep	Oct	Nov	Dec	Year	mm	date
FORTH,0172---(contd)																				
<i>Carron</i>																				
895940	Waterhead	086	NS651836	259	1665	95	105	185	84	79	125	66	141	204	188	151	226	1649		
896032	Kirkburn	077	NS701839	226	1533	103	106	172	87	66	135	56	129	180	176	114	196	1520		
896059	Craigannet No.2	077	NS717839	221		99	98	167	85	61	(124)	70	138	200	184	92	200	1518	46	26Mar
896149	Faughlin Resr No.2	086	NS738833	225		(110)	112	171	98	62	123	71	137	193	180	104	213	1574	(49)	26Mar
896185	Buckiebourn Filters	077	NS751851	232	1537	(100)	97	163	95	(65)	--	--	--	--	--	--	--	--		
896255	Loch Coulter	077	NS757858	217		(95)	88	142	94	54	118	47	115	176	152	101	163	1345		
896365	Little Denny Resr No.2	077	NS799815	101		(91)	81	122	61	54	98	44	104	125	130	69	162	1141	29	15Aug
896457	Cumbernauld, Dunns Wood S.Wks	081	NS782772	55		(89)	81	117	60	53	95	53	112	113	127	69	140	1109	(34)	15Aug
896522	Tippetcraig	077	NS827773	125		(78)	80	105	58	52	93	54	103	103	130	69	138	1063	30	15Aug
896602	Bonnybridge S.Wks	077	NS836811	26		75	77	109	55	(43)	95	50	92	97	115	58	125	991	33	5Jun
896710	Falkirk S.Wks	077	NS902820	3		(55)	69	93	49	38	93	46	86	72	108	47	99	855	(31)	5Jun
<i>Coastal</i>																				
896894	Grangemouth Refinery	077	NS943813	2		(72)	58	81	45	46	74	42	75	71	103	39	81	787	30	5Jun
<i>Avon</i>																				
896912	Longriggend Remand Unit	084	NS807711	183		75	74	109	59	43	80	57	119	91	127	68	130	1032	37	15Aug
897038	Balquhatstone House	077	NS858726	168		(90)	77	111	58	45	91	59	110	93	138	62	125	1059		
897213	Forrestburn Resr	084	NS874651	213	1069	(78)	66	96	61	51	99	(75)	115	111	147	69	(129)	1097	35	15Aug
897398	Bathgate S.Wks	026	NS961704	122		89	60	79	52	48	70	63	87	81	106	42	95	872	28	15Aug
897650	Polmonthill S.Wks	077	NS954796	7		69	60	85	57	43	89	44	78	76	116	42	88	847	33	5Jun
<i>Coastal</i>																				
897844	Linlithgow, Barons Hill Avenue	057	NT009773	57		89	58	76	46	40	80	43	80	60	107	37	76	792	24	15Aug
897917	Duddingston Farm	057	NT100776	76		64	48	69	56	37	102	58	86	60	112	31	69	792	24	7Jun
HYDROMETRIC AREA 0190																				
<i>Almond</i>																				
898078	Harthill S.Wks	084	NS907649	171		(80)	70	92	58	44	(85)	67	112	106	145	85	107	1051		
898119	Whitburn S.Wks	057	NS950655	160	969	83	70	85	60	(44)	87	70	105	91	131	68	106	1000	25	15Aug
898219	Blackburn S.Wks	057	NT005653	131		63	56	74	52	42	84	66	109	69	128	50	87	880	24	15Aug

# RAINFALL 1987

Number	Station	Co no	Grid reference	Av Alti- tude 1970 m mm	Rainfall in millimetres												Highest daily fall	
					Jan	Feb	Mar	Apr	May	Jun	Jul	Aug	Sep	Oct	Nov	Dec	Year	mm
FORTH,0200---(contd)																		
Coastal																		
902033	Ferrygate No.2	051	NT526845	22	41	46	58	49	44	58	46	96	27	65	26	45	601	26 15Aug
Tyne																		
902394	Fordel Dean	056	NT385665	122	40	33	72	50	43	86	65	116	44	77	38	(42)	706	(31 15Aug)
902427	Ormiston S.Wks	051	NT422691	79	48	37	70	58	(44)	72	64	114	40	74	45	45	711	(26 15Aug)
902505	Pathhead No.2	051	NT413662	131	50	(37)	79	55	44	79	67	120	40	78	47	45	741	27 15Aug
Humbie (Tyne)																		
902774	Stobshiel Resr	051	NT501622	274	52	54	104	76	49	87	91	142	43	99	62	64	923	(29 1Mar)
902783	Stobshiel Filters	051	NT498638	198	46	44	101	68	50	77	79	135	34	81	54	57	826	(27 27Mar)
Tyne																		
902952	Samuelston	051	NT486711	64	40	36	70	61	42	(75)	59	115	35	69	34	40	676	
Colstoun (Tyne)																		
902980	West Hopes	051	NT551622	247	53	48	111	110	60	97	94	164	46	116	83	62	1044	50 10Apr
903132	Lammerloch Resr	051	NT517634	274	50	51	104	76	53	86	89	154	44	96	59	67	929	(32 1Mar)
903146	Skedsbush	051	NT512657	183	(42)	38	84	72	44	85	79	129	34	81	46	47	781	28 15Aug
Tyne																		
903329	Haddington S.Wks	051	NT532744	41	50	38	(65)	73	(51)	73	(60)	117	36	73	24	43	703	
903449	Halles Castle	051	NT575758	30	46	42	61	77	--	--	--	--	--	--	--	--	---	(19 1Jan)
903479	East Linton, Smeaton	051	NT594786	30	41	46	67	71	49	66	55	114	41	66	23	40	679	
Biel (Coastal)																		
903588	Donolly Resr	051	NT580690	162	52	37	91	83	56	84	84	126	34	89	48	42	826	30 10Apr
903615	White Castle	051	NT619684	301	50	42	105	88	67	96	96	131	54	97	(55)	(50)	931	
903625	Thorlerts Resr	051	NT607695	221	43	42	100	87	64	95	93	130	52	106	54	46	912	(31 10Apr)
903637	Nunraw Abbey	051	NT594700	197	(62)	40	97	99	63	86	93	126	42	101	52	43	904	(35 15Oct)
Coastal																		
903797	Dunbar	051	NT672791	23	(51)	47	61	66	42	58	44	100	33	73	24	31	630	24 1Jan
903853	Halls	051	NT652728	158	63	42	89	108	60	89	65	102	53	99	42	41	853	
903890	Broxmouth	051	NT699774	15	(46)	36	62	71	--	--	--	--	--	--	--	--	---	23 1Jan
903893	Broxmouth, South Lodge	051	NT701770	19	--	--	--	--	--	66	43	106	42	81	26	35	---	23 15Oct
TWEED RIVER PURIFICATION BOARD AREA																		
HYDROMETRIC AREA 0210																		
Coastal																		
904055	Crownhill	051	NT737741	47	45	31	75	87	52	(82)	46	101	48	81	35	34	717	29 1Jan
904085	Dunglass	051	NT763720	67	32	27	68	89	51	74	57	103	31	82	44	36	694	27 15Oct
904278	Redheugh	061	NT822699	88	(68)	31	73	93	50	73	61	110	31	98	52	40	780	53 1Jan
Eye (Coastal)																		
904675	Harelaw	061	NT875576	129	53	31	82	82	58	62	71	106	36	88	58	51	778	30 1Jan
904751	Ayton Castle	061	NT929615	63	(50)	34	(87)	87	57	78	69	113	33	94	59	44	805	
Tweed																		
905119	Hawkshaw	062	NT083204	335	(80)	58	146	74	68	105	116	140	147	187	108	162	1391	
Fruid (Tweed)																		
905184	Fruid Farm	062	NT107183	314	68	53	127	85	56	106	119	140	146	185	113	166	1364	
905214	Brawn's Dod	062	NT103195	472	75	65	(150)	91	67	121	129	163	183	206	119	201	1570	
905228	Fruid Dam	062	NT089205	312	(80)	63	(174)	87	72	110	122	151	163	203	113	176	1514	66 17Oct
Tweed																		
905238	Menzion Burn	062	NT116192	436	(80)	64	196	101	65	133	142	163	167	208	127	199	1645	
905250	Upper Menzion	062	NT102207	311	63	(50)	(140)	69	65	101	114	126	125	165	94	150	1262	
905258	The Rig	062	NT090223	344	62	58	150	72	66	107	115	136	146	182	102	153	1349	
905267	Quarter Hill	062	NT097235	365	63	57	151	62	66	90	112	125	121	145	88	139	1219	
Talla (Tweed)																		
905350	Talla Linns Foot	062	NT134204	294	(75)	64	155	93	69	118	125	153	165	188	110	162	1477	
905374	Victoria Lodge No.2	062	NT106230	283	65	57	134	84	64	100	109	128	137	167	94	133	1272	42 26Mar
Tweed																		
905620	Stanhope Farm	062	NT123296	226	(67)	47	101	65	60	90	95	102	95	131	85	111	1049	33 17Oct
Biggar (Tweed)																		
905777	Biggar S.Wks	084	NT049369	197	--	32	66	44	43	88	75	94	79	122	52	87	---	33 17Oct
906211	Rachan	062	NT122347	192	48	50	88	54	40	80	76	97	81	123	68	89	894	
Lyne (Tweed)																		
906424	Baddingsgill Resr	062	NT126554	335	84	56	112	68	64	108	109	135	92	147	57	121	1153	28 18Jul
906478	West Linton	062	NT150520	244	(60)	39	88	51	51	102	93	109	67	104	51	96	911	38 10Jul
906521	West Linton, Woodlea Cott.	062	NT159507	244	60	37	82	45	46	100	98	108	61	102	48	99	886	
906557	West Water Resr No.2	062	NT126517	280	60	42	101	56	61	111	106	127	85	124	52	106	1031	39 10Jul
906889	Blyth Bridge	062	NT141463	253	(55)	43	79	50	43	113	79	100	71	102	47	89	871	26 10Jul
907062	Stobo March	062	NT209401	170	50	42	67	(47)	(53)	100	87	91	68	111	58	86	860	
Tweed																		
907264	Hallmanor House	062	NT210351	238	49	48	76	70	58	99	82	83	80	122	79	81	927	30 10Jul
907793	Glentress Forest	062	NT283397	165	(54)	35	95	43	51	97	75	103	66	106	61	65	851	26 10Jul
908081	Traquair School	062	NT331344	168	(68)	36	90	63	51	92	69	83	66	116	55	65	854	32 1Jan
908521	Galashiels, Peel Hosp.	063	NT431351	137	67	32	99	70	73	88	78	76	51	102	59	61	856	
908612	Caddonhead	063	NT401411	320	65	47	107	74	85	107	86	97	77	108	66	63	982	
908628	Craig Head	063	NT417403	274	65	38	107	69	84	106	82	97	75	112	65	61	961	
Ettrick (Tweed)																		
909429	Ettrick, Ladyside	063	NT333212	223	(83)	49	108	71	48	115	107	94	73	130	90	102	1070	32 10Jul
Yarrow (Ettrick)																		
909767	Megget Head	063	NT152200	451	(90)	81	193	102	78	132	138	171	153	233	125	194	1690	
909975	Cappercleuch	063	NT239232	250	(93)	65	128	100	52	121	84	100	120	167	111	129	1270	45 10Apr
910529	Bowhill	063	NT428278	168	(76)	33	88	66	49	99	88	82	47	111	66	69	874	(28 10Jul)

# RAINFALL 1987

Number	Station	Co no	Grid reference	Av 1941- 1970 m mm	Rainfall in millimetres													Highest daily fall		
					Jan	Feb	Mar	Apr	May	Jun	Jul	Aug	Sep	Oct	Nov	Dec	Year	mm	date	
TWEED,0210---(contd)																				
Ettrick (Tweed)																				
910640	Selkirk, Toft House	063	NT468284	143		69	29	83	76	44	98	85	81	47	116	56	64	848	29	10Apr
Gala (Tweed)																				
911462	Knowsdean Resr	063	NT436393	272	920	(70)	34	106	66	70	103	81	85	67	103	57	65	907		
911514	Torwoodlee, Galahaugh Fish Farm	063	NT478386	134		(75)	27	86	68	71	92	73	81	49	101	59	63	845	33	1Jan
911541	Galashiels Filter Sta.	063	NT479367	198		63	28	88	58	63	95	78	82	50	101	54	65	825	28	5Jun
Tweed																				
911772	Dingleton Hosp.	064	NT542332	146		(62)	27	84	68	(48)	80	92	77	50	96	58	62	804	27	10Jul
Leader (Tweed)																				
912318	Lauder S.Wks	061	NT540472	159		(65)	27	84	66	51	84	70	100	47	(85)	55	53	787		
912505	Scoured Rig	061	NT584519	354	875	67	40	105	75	68	91	87	123	50	97	60	63	926		
912526	Blythe	061	NT585495	262	859	(69)	35	99	76	63	94	89	110	48	88	63	57	891	32	10Apr
Tweed																				
912964	Newtown St Boswells S.Wks	064	NT581317	88	700	52	26	68	65	45	86	96	84	41	82	65	61	771	(30)	10Jul
913045	Greybrook	064	NT599305	76		61	29	69	65	43	(92)	95	85	45	84	66	57	791	23	10Jul
913320	Floors Castle	064	NT707345	59	698	43	26	78	65	43	77	75	94	36	91	58	62	748	22	27Dec
Teviot (Tweed)																				
913439	Braehead	064	NT406007	267	1406	67	79	163	81	46	126	112	(135)	(95)	193	117	159	1373		
Borthwick (Teviot)																				
914002	Craik	064	NT349082	212	1338	--	--	--	--	--	--	--	--	86	159	(111)	156	---	32	27Dec
914180	Roberton Filters	064	NT428151	259	1012	(84)	43	101	62	57	91	102	95	65	134	81	108	1023	33	10Jul
Teviot (Tweed)																				
914568	Hawick S.Wks	064	NT512156	96	792	(58)	34	71	67	37	94	101	98	49	111	68	64	852	35	16Aug
Ale (Teviot)																				
915383	Shiringscleuch	064	NT358151	317		(90)	46	145	66	61	96	105	108	78	164	92	130	1181		
915425	Ale Moor Hill	064	NT389157	335		(90)	45	121	61	59	--	--	--	--	--	--	--	---		
915436	Ale Moor Loch	064	NT406156	274	1161	(90)	51	116	53	51	88	137	115	(75)	154	86	124	1140		
Jed (Teviot)																				
916383	Edgerston Tofts No.2	064	NT700109	241		(70)	34	88	55	44	115	110	140	57	131	80	53	977		
916604	Jedburgh, Jedneuk	064	NT657234	82	655	(50)	30	65	55	44	87	80	99	54	97	55	(55)	771		
Kale (Teviot)																				
917355	Morebattle, East Neuk	064	NT773248	97		(60)	32	78	53	42	77	86	116	40	110	85	44	803		
Tweed																				
917746	Kelso S.Wks	064	NT736346	34		38	27	79	69	37	72	77	100	35	92	60	63	749	22	27Dec
Eden (Tweed)																				
917955	East Gordon Hosp.	061	NT658434	158	750	55	29	86	73	48	88	76	92	43	85	75	53	803	(27)	10Apr
Tweed																				
918357	Lochton	061	NT776389	37	640	40	25	79	70	37	66	70	90	38	84	57	55	711	22	27Dec
Leet Water (Tweed)																				
918812	Swinton House	061	NT819471	61	687	38	29	87	76	51	82	71	86	33	79	54	54	740	25	10Apr
Tweed																				
919101	Coldstream S.Wks	061	NT858412	37		39	26	72	71	51	(78)	66	108	37	86	47	58	739	23	10Jul
Till (Tweed)																				
919172	Low Bleakhope	101	NT934153	305		67	53	132	111	68	126	85	166	67	149	131	88	1243	40	10Apr
919743	Lilburn Tower	101	NU026243	70	779	58	37	90	100	59	71	55	119	32	107	77	55	860	(34)	10Apr
919808	Chillingham Barns	101	NU052262	70	685	64	34	72	109	54	69	54	112	30	90	63	43	794	37	1Jan
920314	North Middleton	101	NU001242	122		49	35	85	97	57	79	75	113	35	107	78	47	857	34	10Apr
Wooler (Till)																				
920358	Wooler S.Wks	101	NT997289	43		48	36	63	(95)	50	(68)	54	(111)	32	90	71	34	752		
Glen (Till)																				
920561	Sourhope	064	NT845202	221		(75)	50	118	99	60	103	105	163	55	137	122	56	1143		
920886	Mindrum	101	NT842327	76	731	47	33	79	84	48	69	80	117	35	90	58	55	795		
921082	Goldscleugh	101	NT914233	305	1175	73	50	103	138	76	167	12	175	52	152	123	69	1190		
Whiteadder (Tweed)																				
922302	Hungry Snout No.2	061	NT663633	218		(59)	35	102	108	69	90	74	139	53	108	82	54	973	56	10Apr
Watchwater (Dye)																				
922709	Rawburn Filters	061	NT677563	244		(76)	39	109	87	66	114	87	135	71	95	79	64	1022	36	10Apr
Whiteadder (Tweed)																				
922829	Whitchester	061	NT721589	255	920	(70)	35	93	102	61	94	71	118	63	96	82	53	938	48	10Apr
922931	Nether Monynut	051	NT728645	215		(49)	34	84	101	69	95	81	135	44	115	67	45	919	38	15Oct
Blackadder (Whiteadder)																				
923842	Kimmerghame House	061	NT814513	76	760	46	29	82	87	60	76	79	93	30	84	59	55	780	(31)	10Apr

Number	Station	Co no	Grid reference	Av 1941- 1970 tude m mm	Rainfall in millimetres												Highest daily fall	
					Jan	Feb	Mar	Apr	May	Jun	Jul	Aug	Sep	Oct	Nov	Dec	Year	mm

## HYDROMETRIC AREA 2010

<i>Coastal</i>																					
925309	Boom Hall	301	IC447198	37	33	57	102	51	54	118	84	112	86	154	97	51	999	61	21Oct		
<i>Foyle</i>																					
925735	Loughmacrory Tr.Wks	305	IH575767	177	(50)	46	113	42	45	100	69	122	82	(130)	89	67	955	(58	21Oct)		
926409	Killyclogher Forest House	305	IH473746	113 1110	40	53	117	42	45	109	60	126	79	126	90	74	961				
<i>Drumragh (Foyle)</i>																					
926632	Dromore S.Wks	305	IH354634	101	43	46	95	39	38	(106)	52	(124)	(77)	(142)	(85)	72	919	57	21Oct		
927679	Edenfel	305	IH466719	88 1062	39	53	108	43	38	107	52	119	72	126	89	75	921				
927736	Omagh S.Wks	305	IH441737	66	34	44	94	37	40	85	54	106	81	124	90	64	853	57	21Oct		
<i>Drumquin (Fairy Water)</i>																					
<i>Foyle</i>																					
928670	Carrigans	305	IH435810	113 1130	57	57	113	59	52	116	69	132	90	145	105	77	1072	(61	21Oct)		
<i>Owenkillew (Foyle)</i>																					
928804	Davagh Forest	305	IH696864	183 1255	80	83	142	48	70	125	70	(140)	90	150	110	113	1221				
928929	Mucker Broughderg	305	IH664858	190	--	70	165	48	56	113	72	148	109	164	121	81	---				
<i>Glenelly (Owenkillew)</i>																					
929878	Goles Forest	305	IH683938	250 1611	88	112	174	(69)	85	(151)	101	156	114	204	143	(141)	1538				
<i>Derg (Foyle)</i>																					
930760	Ardeemore	305	IH060807	253	103 (125)	212	81	(66)	147	138	182	(182)	217	152	144	1749	55	21Oct			
930994	Glenderg Forest	305	IH090819	180 1730	106 (56)	194	75	(62)	115	123	148	197	(233)	162	154	1625					
931158	Killeter	305	IH176796	119 1216	80 (65)	131	48	46	83	61	91	114	(163)	119	116	1117					
931373	Killen S.Wks	305	IH242812	91	61	67	120	44	38	88	56	(102)	103	(171)	124	118			1092		
931562	Cross Hill	305	IH090845	305 1918	116 (130)	193	82	(73)	129	129	162	192	237	155	184	1782					
931840	Castlederg Forest Nursery	305	IH239839	56	51	65	104	44	42	78	55	112	100	170	118	90			1029		
931911	Castlederg S.Wks	305	IH272846	49 983	46	65	98	43	40	86	59	101	107	158	114	99			1016		
931975	Spamount S.Wks	305	IH293852	46	44	62	102	41	39	84	57	101	104	156	110	89			989		
932222	Baron's Court	305	IH373833	132	52	69	131	48	44	129	71	119	99	130	105	94			1091		
<i>Foyle</i>																					
932324	Ligfordrum Forest	305	IH418935	161 1089	51	70	98	43	(47)	137	57	136	78	154	96	86	1053	41	21Oct		
932610	Strabane, Glen Rd	305	IH353981	60	43	58	98	40	35	103	72	120	74	133	88	69	933				

Faughan (Coastal)																				
937001	Cloghornaugh	301	1H638977	329		70	94	144	66	75	127	104	156	97	(180)	127	126	1366		
937886	Slievekirk	301	1C455088	296	1210	(55)	65	106	60	56	104	116	171	82	161	98	73	1147		
937968	Drumahoe	301	1C465146	25	972	31	56	(88)	(45)	47	92	87	(109)	(76)	139	80	55	905		
938051	Altinagelvin Cemetery	301	1C453151	55	951	29	55	91	47	45	84	90	93	73	148	89	53	897	(63	21Oct)
938112	Cloghole P.Sta.	301	1C489200	9	959	27	48	90	43	45	83	86	97	79	141	88	46	873	63	21Oct)
Coastal																				
938308	Carmoncy W.Wks	301	1C503197	73		29	50	90	43	46	83	89	97	82	134	98	48	889	59	21Oct)
Roe																				
938920	Dungiven, St Patrick's Sec.Sch.	301	1C696088	104		32	57	108	(45)	39	89	(68)	93	63	(129)	(66)	79	868		
Altinagelish (Owenrigh)																				
938963	Labbyheige	301	1C723021	347	1522	85	101	178	72	72	(141)	110	171	123	176	134	133	1496		
938982	Glack Burn	301	1C707040	292	1430	78	97	164	61	54	118	94	143	98	159	117	114	1297		
938986	Altadrogy Burn	301	1C701033	292	1483	73	96	168	70	64	131	97	147	100	165	116	115	1342		
Glenedra (Altinagelish)																				
939010	Spelthoagh Mountain	301	1H704985	404	1669	93	108	204	84	(85)	156	119	170	127	206	145	138	1635		
939012	Glenedra Hill	301	1H696992	404	1680	95	106	193	76	88	160	100	166	134	182	125	146	1571		
939028	Altagarra Mountain	301	1C711012	372	1489	76	100	181	72	(68)	146	103	157	116	189	129	130	1467		
939052	Glenedra Intake	301	1C682024	223	1470	63	93	145	71	60	131	92	139	95	168	109	99	1265		
Owenrigh (Roe)																				
939063	Banagher, Caugh Hill	301	1C663047	216	1314	84	73	138	55	48	100	75	125	77	172	105	82	1134	62	21Oct)
Owenbeg (Roe)																				
939208	Umrycam	301	1C612038	232		97	88	135	56	54	95	78	118	87	165	123	86	1162		
Roe																				
939374	Dungiven, Bovevagh	301	1C626142	235		36	(56)	(114)	44	50	92	89	--	--	--	--	--	---		
939574	Gortnamoyagh Forest	301	1C740153	137	1152	52	43	118	(42)	47	83	86	100	(81)	158	86	75	971		
939735	Limavady S.Wks	301	1C674235	15		36	40	78	30	37	63	--	86	77	114	84	42	---	(48	21Oct)
940130	Aghanloo	301	1C673256	18		31	40	73	28	38	57	92	94	86	110	77	43	769	46	21Oct)

Bann																					
940609	Deer's Meadow	303	IJ260257	378	1753	182	132	(176)	80	42	120	90	85	120	230	107	(110)	1474			
940621	Ott Mountain	303	IJ280272	454	1757	180	136	(178)	90	26	130	80	102	110	220	113	(130)	1495			
940628	Spelga Dam	303	IJ263273	317	1659	82	113	158	78	31	113	70	115	(110)	205	(90)	94	1259			
940648	Folannybane W.Wks	303	IJ275304	263		78	104	131	(81)	30	110	84	97	97	202	84	(90)	1188			
941269	Katesbridge, Hillhead	303	IJ229404	91		29	62	77	44	34	75	(71)	106	61	139	57	47	802			
941554	Magherally	303	IJ173472	97		34	52	72	44	30	77	52	106	72	125	59	42	765	49	21Oct	
941654	Huntly S.Wks	303	IJ118467	58	823	45	62	79	54	37	87	46	124	61	125	58	38	816	48	21Oct	



## RAINFALL 1987

		Co	Grid	Av	1941-	Rainfall in millimetres													Highest	
Number	Station	no	reference	Alti- tude m	1970 mm														daily fall	
						Jan	Feb	Mar	Apr	May	Jun	Jul	Aug	Sep	Oct	Nov	Dec	Year	mm	date
N.IRELAND,2030---(contd)																				
Cusher (Bann)																				
942279	Ballylane W.Wks	304	IH965352	143	1042	(52)	60	98	54	34	100	39	91	79	155	71	65	898		
942478	Tandragee S.Wks	304	IJ038457	18	852	40	52	79	47	25	83	39	93	59	107	55	43	722		
Blackwater North Branch																				
945033	Favor Royal Forest	305	IH615532	50	981	44	63	97	(38)	26	(90)	(39)	143	(75)	111	(71)	(62)	859		
945424	Auchnacloy S.Wks	305	IH664519	45	953	47	52	(85)	40	25	(100)	39	110	(80)	91	65	55	789		
Blackwater (Lough Neagh)																				
946947	Benburb Priory	305	IH816522	53	832	35	(40)	74	(36)	21	81	32	113	(70)	123	(50)	41	716		
947245	Moy Resr	305	IH836564	59	834	34	42	58	38	(24)	91	34	(103)	(72)	116	63	53	728		
Callan (Blackwater)																				
947599	Seagahan Filters	304	IH897382	122		58	51	91	50	26	90	37	101	73	143	67	51	838		
947811	Armagh	304	IH878458	62	864	31	35	78	42	27	91	36	105	77	129	47	34	732		
Blackwater (Lough Neagh)																				
947988	Dungannon Park	305	IH802606	73	1027	(48)	53	84	40	30	111	32	126	91	115	84	61	875		
Tall (Blackwater)																				
948521	Loughgall	304	IH907519	25	803	40	40	65	34	20	84	35	99	64	111	50	36	678		
948551	Annaghmore	304	IH907566	27		40	41	70	41	24	99	(35)	102	81	106	56	38	733		
Torrent (Blackwater)																				
948633	Cappagh Resr	305	IH684675	173	1302	77	70	121	52	33	115	48	132	87	129	98	87	1049		
Lough Neagh (Bann)																				
949135	Washing Bay P.Sta.	305	IH902668	18	886	38	40	74	33	25	74	26	105	71	100	--	--	---		
949674	Castor Bay W.Wks	304	IJ075629	17		26	41	73	34	28	83	49	105	72	110	55	37	713		
Crumlin (Lough Neagh)																				
950541	Crumlin, Lennymore	302	IJ124745	15		26	37	(81)	(36)	(29)	75	66	139	72	(107)	61	(54)	783		
950578	Stoneyford Resr No.1	302	IJ221701	135	1034	45	56	104	46	39	89	80	147	99	139	72	60	976		
950631	Rushey Hill	302	IJ236721	229		47	60	113	53	32	87	84	153	102	151	84	67	1033		
Main (Lough Neagh)																				
951823	Cloughmills Primary School	302	ID066184	105		37	62	117	42	59	79	102	(114)	78	138	94	64	986		
Clogh (Main)																				
951947	Collin Top	302	ID207162	381	1668	(60)	105	136	80	90	118	150	162	131	174	120	110	1436		
951959	Dungonnell Filters	302	ID186173	271		52	74	131	86	78	105	167	133	125	180	117	80	1328		
952355	Glarryford	302	ID052113	83		40	70	119	46	63	91	95	120	(77)	140	83	61	1005		
952356	Glarryford, Dunminning Sluice Gates	302	ID052113	79		(36)	59	120	46	61	85	99	125	118	141	83	64	1037		
Main (Lough Neagh)																				
952616	Lisnafillan	302	ID075023	38	993	(39)	54	104	42	(44)	75	59	(117)	(74)	114	66	(60)	848		
Braid (Main)																				
952984	Quolie Resr	302	ID178128	252	1335	56	75	129	61	59	98	121	135	102	138	92	63	1129		
953020	Broughshane Filters	302	ID164089	113		42	63	119	54	52	86	91	129	84	127	88	65	1000		
Kells (Main)																				
953554	Carnlind Mountain	302	IJ313983	347	1397	62	75	145	59	49	108	118	148	104	148	(90)	62	1168		
953563	Brunt Hill No.1	302	IJ318013	351	1404	60	69	122	57	43	(108)	96	145	88	167	84	(78)	1117		
953574	Brunt Hill No.2	302	ID309006	317		67	71	112	61	47	112	105	128	106	162	106	87	1164		
953598	Lowtown	302	IJ279999	213		63	70	140	78	62	96	122	132	113	173	116	78	1260		
953606	Braetown	302	ID288018	306	1418	55	70	128	55	66	100	121	147	115	168	112	96	1216		
953635	Killylane Resr	302	IJ286986	247		71	79	129	67	52	90	111	145	107	169	105	81	1206		
953649	Glen Head	302	ID253019	299	1343	64	79	139	(57)	67	103	115	136	102	195	97	78	1232		
Main (Lough Neagh)																				
954179	Drumanaway	302	IJ063934	95		40	62	102	42	40	77	68	156	81	111	66	58	903		
Sixmile (Lough Neagh)																				
954693	Ballyclare S.Wks	302	IJ282901	61	1080	40	61	101	49	28	(84)	90	--	--	130	75	(60)	---		
955203	Castle Upton	302	IJ228857	49	972	30	47	101	44	33	84	72	122	85	137	72	54	881		
955505	Greenmount	302	IJ156847	38	871	26	43	93	39	30	74	68	123	75	117	65	55	808		
955817	Aldergrove Met.Office	302	IJ147798	68	912	32	48	84	40	30	81	65	131	78	119	67	50	825		
Killymoon (Ballinderry)																				
957071	Cookstown No.2	305	IH816748	77		40	65	95	37	52	115	34	122	77	118	72	69	896		
Moyola (Lough Neagh)																				
958499	Derrynoyd Forest	301	IH770956	88	1219	51	59	127	39	71	106	50	114	76	172	108	80	1053		
958546	Moydamlaght P.Sta.	301	IH741990	178	1453	70	(80)	173	59	92	136	79	134	113	172	118	101	1327		
958891	Maghera, Roohan	301	IC829027	141		58	67	145	42	67	105	68	130	81	157	114	85	1119		
959004	Iniscarn Forest	301	IH828904	162	1326	70	92	143	39	(72)	113	55	152	118	134	101	108	1197		
959430	Moyola W.Wks	301	IH955894	17		40	68	92	34	32	76	41	153	75	90	64	59	824		
Bann																				
959461	Toomebridge	302	IH988905	15	880	41	61	97	34	(33)	73	43	163	66	90	65	55	821		
959616	Castledawson, Hillhead	301	IH942943	30		40	63	92	33	32	74	45	121	77	85	78	54	794		
959807	Bellaghy, Sandymount	301	IH983984	19		(40)	(49)	94	(32)	37	73	51	112	63	(99)	(67)	(55)	772		
959996	Portigenone Monastery	302	IC977035	23	941	36	54	98	33	33	75	57	102	77	99	63	55	782		
Claudy (Bann)																				
960137	Upperlands	301	IC874047	73	1069	41	71	119	37	53	95	57	152	70	134	89	68	986		
Bann																				
960845	Movanagher Fish Farm	302	IC932156	18		36	52	109	34	47	87	78	120	60	133	73	58	887		
Agivey (Bann)																				
961648	Cam Forest	301	IC765221	226	1309	(40)	(65)	(110)	49	66	100	115	(123)	102	187	(109)	68	1134		
Bann																				
962391	Ballymoney S.Wks	302	IC943251	34		34	53	87	33	52	60	79	96	60	133	82	52	821		
962647	Coleraine, The Cutts	302	IC854302	4	1017	45	56	84	34	51	58	87	79	86	175	89	64	908		
962813	Coleraine Agivey	301	IC843349	23		36	48	76	33	46	59	88	79	89	169	86	59	868		

# RAINFALL 1987

Number	Station	Co no	Grid reference	Av Alti- tude 1941- 1970 m mm	Rainfall in millimetres												Highest daily fall		
					Jan	Feb	Mar	Apr	May	Jun	Jul	Aug	Sep	Oct	Nov	Dec	Year	mm	date
HYDROMETRIC AREA 2040																			
<i>Bush (Coastal)</i>																			
963652	Skerry Hill, North	302	ID133216	329 1725	68	89	140	77	91	116	213	155	135	171	117	87	1459	52	21Oct
963676	Altnahinch Filters	302	ID115238	213 1537	47	77	115	66	68	99	158	127	101	148	107	79	1192	44	21Oct
963711	Orra More, Ballybraddin	302	ID125261	396 1639	(55)	80	135	67	83	128	195	124	106	172	110	78	1333		
963860	Breen Forest	302	ID122338	131 1305	(50)	68	121	(53)	(70)	(94)	125	156	94	156	110	65	1162		
964892	Bushmills Police Sta.	302	IC942407	12 970	37	48	71	39	47	61	103	82	84	132	73	54	831	(44)	9Jul
<i>Glenshesk (Coastal)</i>																			
965354	Ballycastle, Magherintemple	302	ID144396	70	47	66	90	44	65	106	125	78	92	167	77	62	1019	43	5Jun
<i>Coastal</i>																			
965367	Ballycastle, Glenowen	302	ID125405	30	35	58	80	40	60	87	127	81	100	166	76	55	965	41	21Oct
<i>Glendun (Coastal)</i>																			
965788	Bush Head	302	ID159229	363 1804	78	100	167	(74)	104	120	221	153	137	196	139	98	1587		
965851	Orra Beg	302	ID143277	335 1729	66	93	154	70	102	128	212	137	131	182	128	88	1491		
<i>Coastal</i>																			
966207	Parkmore Forest	302	ID203207	235 1655	80	92	172	88	107	107	177	135	134	203	160	87	1542	(66)	21Oct
966218	Crockravar No.2	302	ID240199	347 1539	(65)	98	131	71	90	105	146	112	124	213	122	83	1360		
966239	Loughgarve	302	ID214184	305 1574	85	96	135	80	80	98	160	120	130	183	123	80	1370		
	Garron Tower,																		
966367	St.Macnissi's College	302	ID300235	62	--	--	--	45	58	92	94	91	82	142	78	65	---	(45)	21Oct
966481	Carnlough	302	ID285170	12	45	66	117	50	57	(88)	86	93	92	142	91	79	1006		
966894	Glenarm Forest	302	ID311149	25 1207	38	65	101	47	(60)	101	65	105	(90)	170	84	66	992		
HYDROMETRIC AREA 2050																			
<i>Coastal</i>																			
967260	Kilwaughter	302	ID354007	143 1288	(53)	(68)	110	59	47	88	84	110	88	169	92	(82)	1050		
967345	Larne, Greenland Cemetery	302	ID392036	98	41	61	95	45	35	88	65	101	81	148	93	69	922	50	21Oct
967535	Ballycarry	302	IJ459949	61 1003	31	57	102	46	30	82	71	103	87	138	73	72	892	(33)	21Oct
967744	Lough Mourne Resr	302	IJ418923	186 1166	36	82	123	59	35	101	90	125	107	160	82	90	1090	41	21Oct
967764	Copeland Resr	302	IJ429916	128 1083	32	74	92	56	32	86	74	110	91	142	68	70	927	33	21Oct
967770	Belmont	302	IJ432908	82 965	26	68	92	50	30	86	73	117	88	137	70	60	897	38	21Oct
<i>Woodburn (Coastal)</i>																			
967847	Woodburn, North	302	IJ367905	217 1210	41	86	119	60	30	91	113	130	106	162	92	87	1117	50	21Oct
<i>Boydstown (Woodburn)</i>																			
967872	Knockagh	302	IJ365881	218 1122	35	82	125	55	35	91	81	136	112	135	86	(70)	1043		
967882	Woodburn, South	302	IJ370893	186 1179	36	89	123	59	36	88	94	134	107	148	82	98	1094	50	21Oct
<i>Coastal</i>																			
967918	Dorisland Resr	302	IJ386879	82 1075	28	70	104	50	29	81	86	126	87	137	80	62	940	49	21Oct
968044	Monkstown Factory Estate	302	IJ344834	41	31	60	127	46	27	78	78	105	101	150	82	59	944	(55)	21Oct
968097	Newtownabbey	302	IJ340802	32 1016	31	69	115	45	31	82	70	118	90	144	85	66	946	56	21Oct
968133	Belfast P.Sta.	302	IJ352769	5 938	26	49	95	34	24	74	66	122	68	137	62	52	809	(52)	21Oct
<i>Lagan</i>																			
968242	Dromara S.Wks	303	IJ289497	119	31	57	(89)	50	28	96	64	128	68	157	72	50	890		
968704	Dromore, Millfield View	303	IJ188495	95	33	56	67	43	(31)	85	57	107	67	145	64	42	797		
969274	Hillsborough	303	IJ251577	116 904	28	56	74	41	29	78	62	135	66	135	61	48	813	45	21Oct
969329	Long Kesh Met.Office	303	IJ233613	37	28	50	78	37	29	67	64	130	71	119	59	41	773	41	21Oct
969745	Lisburn, Antrim Rd Labs	302	IJ262646	43	27	56	89	38	29	79	77	135	66	132	63	42	833	43	21Oct
969771	Tullynacross S.Wks	303	IJ282655	23 907	24	54	87	44	(29)	75	81	131	68	136	(64)	(48)	841		
969834	Colinwell	302	IJ269708	135	46	61	110	46	36	100	91	162	92	(132)	75	61	1012		
970018	Knockbreckan Resr	303	IJ364661	116 981	30	67	94	45	27	99	79	125	75	137	68	50	896	46	21Oct
970088	Belfast, Newforge	303	IJ330700	40	28	52	92	42	27	80	80	138	74	139	70	51	873	48	21Oct
970170	Belfast, Malone	302	IJ315691	35	26	54	87	36	34	84	81	139	79	145	73	52	890	57	21Oct
970235	Belfast, Ravenhill	303	IJ351732	18	28	51	103	36	32	84	72	133	65	136	70	52	862	58	21Oct
970250	Oldpark Filters	302	IJ326775	58 1107	39	59	124	49	35	92	76	134	97	147	86	72	1010	64	21Oct
<i>Coastal</i>																			
970396	Knockbreda	303	IJ359708	50	32	53	95	47	25	86	80	130	72	133	69	52	874	47	21Oct
970488	Stormont Castle	303	IJ402749	56 933	27	52	94	48	16	80	76	134	62	132	68	50	839	44	21Oct
970620	Ballysalagh Resr	303	IJ455785	72 981	33	63	101	50	19	92	75	130	72	131	64	63	893	39	12Aug
970634	Helen's Bay	303	IJ453825	43 859	32	53	87	45	16	90	67	119	76	125	62	60	832	31	12Aug
970700	Bangor, Seacourt	303	IJ497825	15	27	49	87	41	12	85	72	114	66	129	58	60	800	32	12Aug
970858	Orlock Resr	303	IJ561827	4 803	21	44	86	37	15	93	81	119	69	139	56	55	815	35	26Oct
971049	Lough Cowey Resr	303	IJ597546	10 824	40	62	92	42	15	86	70	139	69	107	60	50	832	28	5Jun
971337	Ballywalter Park	303	IJ623681	11 849	17	55	79	45	19	89	80	120	61	117	65	49	796	30	16Aug
971420	Greyabbey, Spring Lane	303	IJ572691	30	21	52	83	38	20	87	74	142	66	120	59	48	810	44	16Aug
971699	Ballywatticock	303	IJ516719	6 788	22	49	76	35	15	78	74	125	61	119	61	49	764	34	16Aug
971783	Newtownards, Ballcullen Resr	303	IJ476745	24	23	56	82	40	16	79	77	121	(81)	(123)	(61)	50	809		
<i>Comber (Coastal)</i>																			
971915	Dundonald, Johns Wood Park	303	IJ419741	30	33	51	95	(41)	(18)	81	86	133	68	130	67	(58)	861		
	Crossnacreevy,																		
971965	Plant Testing Sta.	303	IJ392690	114	34	58	103	43	23	93	82	121	78	137	65	48	885	36	21Oct
972064	Comber Resr	303	IJ448696	33	26	53	89	40	17	85	78	111	74	129	59	53	814	(38)	21Oct
<i>Blackwater (Coastal)</i>																			
972390	Saintfield, Darragh Cross	303	IJ452585	67	40	58	96	47	22	90	78	159	64	130	67	60	911	49	16Aug
<i>Coastal</i>																			
972556	Killyleagh, Castle View	303	IJ524546	15	(39)	80	(87)	(43)	20	87	79	119	58	108	68	46	814		
972770	Hare Island	303	IJ506494	3 861	43	73	85	37	21	84	73	117	67	100	65	46	811	29	5Jun
<i>Quoile (Coastal)</i>																			
972969	Ballykine, Rockvale	303	IJ345520	125	41	64	99	52	28	100	72	117	66	153	71	54	917	41	21Oct
973024	Ballynahinch, Ballymacarn South	303	IJ366491	130	47	61	103	56	24	99	89	116	67	144	72	60	938	43	10Jul
973157	Dunmore Lodge	303	IJ368464	119	56	77	104	55	30	100	79	111	69	167	69	63	980	66	21Oct
973378	Saintfield, Rowallane	303	IJ408576	95	38	66	103	50	36	92	80	142	64	130	70	60	931	37	21Oct
973421	Saintfield S.Wks	303	IJ411594	70	39	58	99	49	29	98	73	142	72	131	69	52	911	49	21Oct
973713	Downpatrick, La Salle	303	IJ489443	26	50	74	78	41	14	77	57	102	67	106	68	51	785	29	5Jun

# RAINFALL 1987

Number	Station	Co no	Grid reference	Av 1941- 1970 m mm	Rainfall in millimetres												Highest daily fall		
					Jan	Feb	Mar	Apr	May	Jun	Jul	Aug	Sep	Oct	Nov	Dec	Year	mm	date
N.IRELAND,2050---(contd)																			
Coastal																			
973762	Downpatrick, Killavees House	303	IJ503448	58		49	63	80	41	16	74	58	99	59	95	59	45	738	24 5Jun
974249	Killough	303	IJ540353	15	824	46	76	83	42	--	83	63	(27)	71	108	70	(40)	---	
974419	Tievenadarragh	303	IJ406459	78		(58)	71	(100)	(42)	25	81	64	96	62	(130)	(65)	(60)	854	
974984	Murlough	303	IJ414352	12		96	104	124	45	28	81	62	83	69	123	79	70	964	40 1Feb
HYDROMETRIC AREA 2060																			
Shimna (Coastal)																			
975130	Trassey Slievenaman	303	IJ301304	215		96	115	189	83	29	127	91	102	117	227	116	103	1395	59 5Jun
975142	Trassey	303	IJ311305	207		(96)	101	160	(81)	27	(128)	(94)	85	90	200	102	108	1272	
975204	Bryanford	303	IJ346330	85		95	108	149	56	26	117	71	79	91	173	91	90	1146	60 5Jun
975304	Newcastle, Slievenamaddy Avenue	303	IJ368309	23	1335	110	130	182	62	33	105	66	83	116	161	100	113	1261	49 1Feb
Coastal																			
975449	Sieve Lamagan	303	IJ322255	399	1787	213	127	209	94	59	154	134	132	132	(165)	(129)	131	1679	
975486	Annalong Valley	303	IJ355225	130	1240	126	98	147	50	33	110	67	98	93	113	109	95	1139	47 18Jan
975536	Annalong, Darraway	303	IJ360180	9		86	76	116	36	26	81	51	76	77	82	85	65	857	38 18Jan
Kilkeel (Coastal)																			
975629	Sieve Bearnagh	303	IJ314279	593	1770	192	128	189	87	63	154	140	135	(120)	219	134	150	1711	
975654	Lough Shannagh	303	IJ298259	387	1808	227	133	197	87	58	137	85	145	136	193	119	123	1640	
975691	Silent Valley W.Wks	303	IJ305216	129	1420	152	124	195	66	43	118	77	112	109	132	109	110	1347	58 18Jan
Coastal																			
976177	Rostrevor Forest	303	IJ185179	43	1194	(108)	87	(167)	46	(35)	105	53	(97)	94	122	75	(80)	1069	
976202	Crotlieve, South	303	IJ205223	192	1314	133	97	152	50	38	135	94	95	95	130	83	87	1189	
Newry (Coastal)																			
976778	Rathfriland S.Wks	303	IJ186324	94		38	59	96	53	27	95	65	102	69	137	(68)	45	854	
977434	Newry, Bridge St P.Sta.	303	IJ083258	5		53	68	112	46	25	109	48	92	72	132	68	54	879	
977464	Newry Urban S.Wks	304	IJ091247	1	952	55	76	116	45	25	117	43	93	71	131	70	51	893	54 21Oct
977543	Warrenpoint S.Wks	303	IJ129198	15		70	86	124	45	28	102	54	89	84	118	80	74	954	(50 21Oct)
Castletown (Coastal)																			
978127	Bond's Mountain Forest	304	IH925291	224	1236	(63)	65	107	(60)	29	118	59	94	96	129	(81)	(70)	971	
978289	Carran Hill W.Wks	304	IH913167	168		(56)	64	91	(50)	29	106	43	67	(80)	108	(69)	(58)	821	
HYDROMETRIC AREA 2260																			
No stations in this area for this year																			
HYDROMETRIC AREA 2350																			
Drowes (Coastal)																			
980759	Knockarevan	306	IG944526	53		46	63	110	60	56	97	88	99	101	154	102	92	1068	51 21Oct
980788	Corgary	306	IG965546	145		44	64	105	58	62	97	101	112	105	143	91	86	1068	56 21Oct
HYDROMETRIC AREA 2360																			
Erne																			
990798	Crom Castle	306	IH356240	58	1033	37	52	106	39	24	117	32	116	(76)	134	83	(81)	897	
990973	Gortgranagh	306	IH365293	52		45	52	107	40	(31)	134	39	116	(77)	115	87	77	920	
Colebrooke (Erne)																			
991273	Mullaghfad Forest	305	IH497423	162	1266	(52)	55	113	45	35	(140)	55	(150)	105	143	93	80	1066	
991622	Altaveedan W.Wks	305	IH487451	175		43	57	114	42	40	121	50	145	101	133	92	103	1041	57 21Oct
992442	Lisnaskea Creamery	306	IH341351	49	974	43	56	99	39	30	112	31	153	79	118	85	75	920	66 16Aug
992556	Glasdrumman Resr	306	IH390340	107	1061	44	60	112	44	35	136	42	145	80	125	90	89	1002	52 16Aug
Arney (Erne)																			
994247	Marble Arch Caves	306	IH121345	190		(49)	82	140	67	28	132	53	103	97	146	113	(137)	1147	
994251	Marble Arch P.Sta.	306	IH124356	87	1271	62	80	134	(60)	27	109	48	102	(101)	149	124	119	1115	
994338	Florencecourt Lisdivrick	306	IH153344	112		58	104	133	57	31	122	62	108	103	140	125	121	1164	44 30Dec
Erne																			
994692	Killyhevlin W.Wks	306	IH247423	55		47	63	111	47	33	114	29	117	79	152	85	79	956	58 21Oct
Sillees (Erne)																			
994761	Lough Navar Forest	306	IH063545	126	1494	60	84	134	70	70	122	117	123	117	174	117	91	1279	56 21Oct
Erne																			
995505	Portora Sluice	306	IH222453	46	1140	55	65	106	54	41	111	35	111	93	161	85	82	999	63 21Oct
995508	Silverhill S.Wks	306	IH217457	58		46	67	115	49	38	109	28	113	85	151	85	86	972	55 21Oct
Ballinamallard (Erne)																			
996082	Ballinamallard S.Wks	306	IH261528	53	1074	44	58	97	42	40	94	45	123	85	(142)	88	66	924	
996134	Irvinestown S.Wks	306	IH241581	87		46	57	105	42	38	114	60	--	95	148	84	71	---	(49 21Oct)
Erne																			
996613	Castle Archdale E.H.F.	306	IH189593	66	1149	47	60	96	43	41	89	64	128	89	162	84	65	968	53 21Oct
Kesh (Erne)																			
997029	Kesh Forest	306	IH181664	82		54	67	96	44	49	99	59	118	106	139	92	93	1016	
Erne																			
998315	Belleek W.Wks	306	IG944587	46		42	71	100	55	56	91	96	121	85	142	80	66	1005	53 21Oct

# RAINFALL 1987

Number	Station	Co no	Grid reference	Av Alti- tude 1941- 1970 m mm	Rainfall in millimetres												Highest daily fall	
					Jan	Feb	Mar	Apr	May	Jun	Jul	Aug	Sep	Oct	Nov	Dec	Year	mm

## Channel Islands

### ALDERNEY

#### HYDROMETRIC AREA 1170

No stations in this area for this year

### GUERNSEY

#### HYDROMETRIC AREA 1180

Coastal																					
999059	Guernsey, L'ancrese	402	WV337829	5	782	(39)	(64)	71	61	19	40	56	14	50	163	124	48	749	60	11Nov	
999192	Guernsey Airport	402	WV292759	104	868	34	69	92	59	23	50	65	22	49	162	101	57	783	46	7Oct	

### SARK

#### HYDROMETRIC AREA 1190

Coastal																				
999296	Le Carrefour	403	WV468763	96	37	61	77	58	25	48	59	12	45	186	111	53	772	58	9Oct	
999301	Le Manoir	403	WV465758	105	44	64	79	61	28	53	60	14	45	193	114	54	809	58	9Oct	

### JERSEY

#### HYDROMETRIC AREA 1200

Coastal																				
999327	St Ouen, La Brecquette	404	WV559542	17	827	33	60	62	72	30	59	68	29	42	152	101	37	745	37	18Jul, 7Oct
999365	St Brelade, La Sergente	404	WV566486	58	814	31	56	52	61	23	66	59	20	42	153	109	40	712	34	9Oct
999374	Vai de la Mare Resr	404	WV577518	23	847	26	58	50	67	24	63	56	20	37	148	103	36	688	31	7Oct
999408	Jersey Airport	404	WV588513	84		37	67	61	75	30	73	63	20	43	160	112	44	785	36	9Oct
999427	St Peters Rectory	404	WV595515	86	884	29	58	49	70	27	72	58	17	41	147	100	40	708	36	7Oct
999531	Handois Resr	404	WV632536	76	949	36	72	66	79	32	75	69	15	48	156	118	51	817	37	7Oct
999541	Millbrook Resr	404	WV632507	16	882	35	63	67	73	36	75	68	18	47	149	113	45	789	35	7Oct
999600	Trinity, States Exp.Fm	404	WV660540	104	922	44	70	71	78	32	80	69	16	47	159	112	51	829	38	7Oct
999622	Augres Filtration Sta.	404	WV662515	84	908	36	65	68	72	32	80	69	20	50	153	109	48	802	33	18Jul
999627	St Helier, St Louis Observatory	404	WV662493	54	880	38	61	59	64	34	76	66	18	(44)	144	109	50	763	30	18Jul, 7Oct
999631	Grands Vaux Resr	404	WV664507	18	878	32	65	65	65	32	80	66	19	48	149	103	48	772	33	7Oct
999637	St Saviour, Petit Menage	404	WV663483	9	853	33	57	57	65	33	74	63	15	40	144	102	(46)	729		
999725	Grouville, Queen's Valley	404	WV696498	17		46	55	61	62	38	86	71	19	47	148	113	51	797	(33	18Jul)

