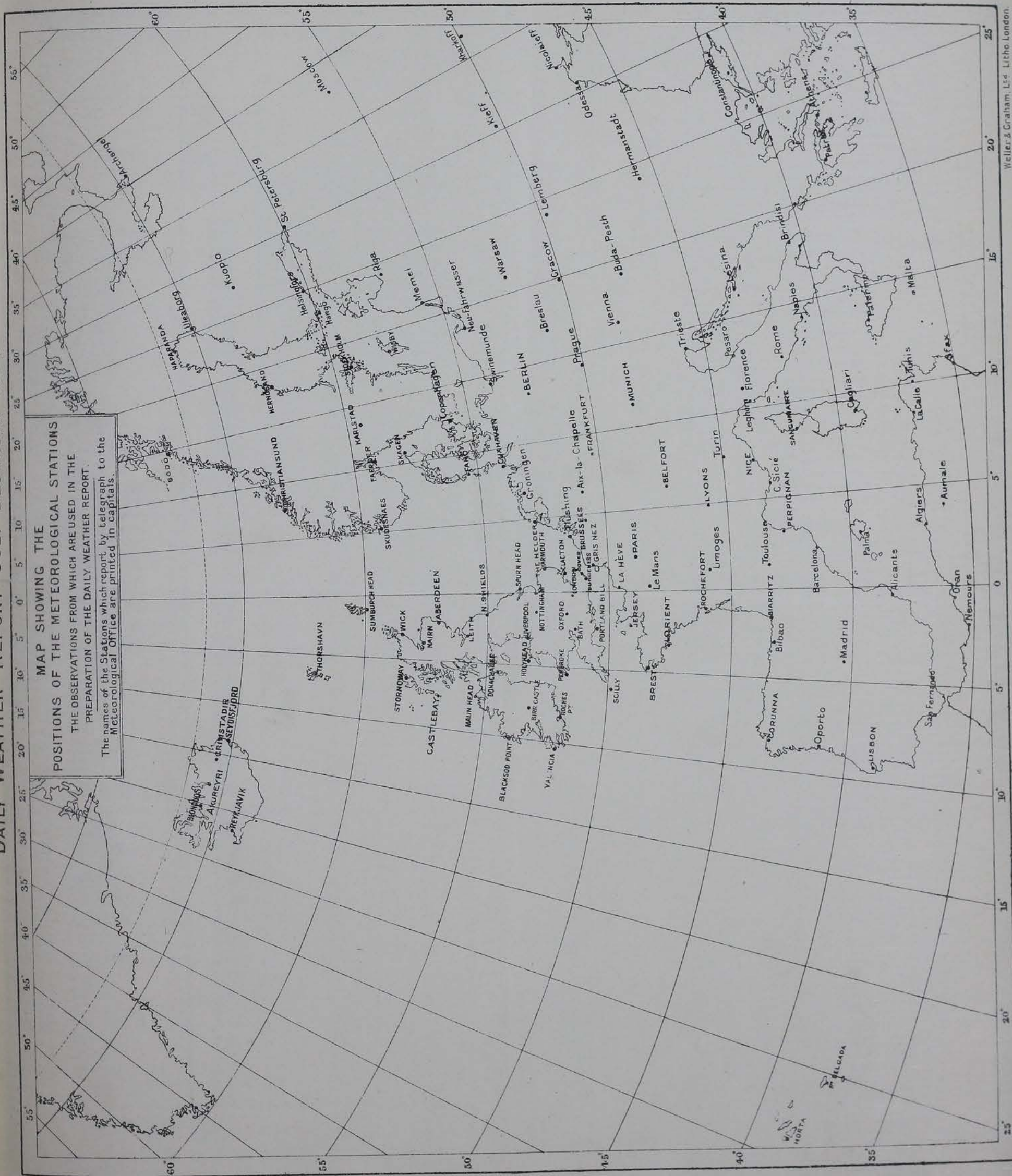


METEOROLOGICAL OFFICE.

DAILY WEATHER REPORTS.

1ST JULY TO 31ST DECEMBER. 1908.

DAILY WEATHER REPORT JULY-DECEMBER 1908.



DAILY WEATHER REPORT. APPENDIX I.

NORMAL VALUES FOR PRESSURE, TEMPERATURE, RAINFALL, AND BRIGHT SUNSHINE.

THIRD QUARTER, JULY TO SEPTEMBER.

(Issued as a Supplement to the Daily Weather Report of July 1st.)

JULY.

AUGUST.

SEPTEMBER.

STATIONS.	PRESSURE. 1871-1905.	AIR TEMPERATURE. 1871-1905.								RAINFALL. 1871-1905.		BRIGHT SUNSHINE. 1881-1905.	
		Means of				Absolute Extremes.				Days with Rain.	Total Fall.	Average Duration.	Per Cen- tage of Possible Duration.
		Dry Bulb 8 a.m.	Wet Bulb 8 a.m.	Daily Maxi- mum.	Daily Mini- mum.	Maximum.		Minimum.					
						Temp.	Year.	Temp.	Year.				
	Inches.	°	°	°	°	°		°			Inches.	Hours.	%
Sumburgh Head.....	29.817	53.2	51.5	57.4	48.3	70	1897	37	1888	18	2.40	—	—
Stornoway.....	29.834	55.3	53.5	60.5	49.0	76	1894	32	1888	21	3.03	143.8	27
Malin Head.....	29.882	56.2	54.1	61.0	53.3	[75]†	[1887]†	[42]†	[1888, 1902]†	[20]†	[2.89]†	—	—
Blackod Point.....	29.922	57.8	55.3	62.3	53.9	[80]†	[1894]†	[42]†	[1898]†	[21]†	[3.02]†	—	—
Valencia.....	29.968	59.2	56.6	64.0	53.9	80	1878	42	1898	20	3.88	153.5	31
Roche's Point.....	29.967	59.1	56.2	65.7	53.8	84	1876	45	1888	15	3.06	—	—
Birr Castle.....	29.947	58.1	55.1	66.5	51.7	89	1876	37	1889	17	3.02	139.0	28
Donaghadee.....	29.915	57.3	55.4	63.4	52.0	81	1876	40	1883, 1902	18	2.97	—	—
Liverpool (Observatory).....	29.937	59.5	55.6	66.1	54.4	89	1873	44	1877	16	2.90	—	—
Holyhead.....	29.942	58.4	56.1	63.7	54.1	85	1901	43	1888	15	2.59	—	—
Pembroke (St. Ann's Hd.).....	29.964	58.2	56.3	62.7	55.0	80	1878	45	1888	15	2.55	206.1	42
Scilly (St. Mary's).....	29.992	60.6	58.3	65.0	56.6	75	1886, 1901, 02	48	1875	16	2.38	218.6	45
Jersey (St. Aubin's).....	30.021	62.6	59.2	68.8	56.6	90	1873	45	1902	13	2.30	249.8	52
Portland Bill.....	[30.036]§	[60.7]§	[58.4]§	[66.1]§	[56.2]§	[79]§	[1901]§	[49]§	[1900]§	[10]§	[1.50]§	—	—
Dungeness.....	29.973	62.0	58.7	67.1	56.0	82	1900	40	1890	12	1.67	—	—
Wick.....	29.845	55.8	53.6	61.7	48.9	81	1876	30	1886	18	2.74	—	—
Nairn.....	29.849	56.9	53.7	64.6	50.1	86	1876	37	1886, 97, 98, 1903	18	2.77	—	—
Aberdeen.....	29.864	57.5	53.8	63.7	50.7	86	1876	38	1898, 1903	17	2.90	163.1	31
Leith.....	29.878	58.4	55.0	66.7	51.5	90	1876	41	1881, 88, 92, 1903	16	2.77	—	—
North Shields.....	29.897	58.3	55.2	64.5	52.1	85	1876	40	1885	15	2.66	—	—
Spurn Head.....	29.924	59.7	56.7	65.3	55.1	[84]*	[1881, 1900]*	[44]*	[1888]*	13	1.82	—	—
Yarmouth.....	29.944	61.0	57.7	66.4	55.0	87	1881	42	1872, 90	14	2.65	—	—
Clacton-on-Sea.....	[30.042]†	[64.9]†	[61.2]†	[69.4]†	[56.0]†	[82]†	[1905]†	[40]†	[1902]†	[9]†	[1.69]†	[258.2]†	[52]†
Nottingham.....	29.956	60.9	57.1	70.8	52.2	92	1876	37	1888	16	2.60	[229.8]†	[46]†
Bath.....	[30.024]‡	[61.7]‡	[57.6]‡	[72.1]‡	[54.5]‡	[91]‡	[1876]‡	[41]‡	[1881]‡	13	2.67	[222.6]‡	[45]‡
Oxford.....	29.972	60.3	56.7	70.4	53.6	90	1876, 1900	41	1888	13	2.56	202.9	41
LONDON { Westminster.....	[30.055]**	[64.2]**	[60.0]**	[74.6]**	[58.3]**	[81]**	[1905]**	[52]**	[1905]**	[9]**	[1.15]**	181.0	37
{ Brixton.....	29.977	62.3	57.8	72.9	54.4	95	1881	41	1877	13	2.38	—	—
Sumburgh Head.....	29.778	53.3	51.6	57.5	48.4	69	1880	38	1885, 95	19	3.17	—	—
Stornoway.....	29.794	54.7	53.2	60.2	49.0	75	1897, 99	33	1888	21	3.88	134.3	29
Malin Head.....	29.838	56.3	54.2	61.6	53.7	[80]†	[1900]†	[43]†	[1891]†	[21]†	[3.51]†	—	—
Blackod Point.....	29.877	58.0	55.4	62.3	54.0	[78]†	[1899]†	[42]†	[1887, 88]†	[23]†	[4.88]†	—	—
Valencia.....	29.929	59.3	56.8	64.4	54.1	81	1899	42	1890	22	5.14	153.1	34
Roche's Point.....	29.933	58.9	56.4	65.4	54.0	80	1880	44	1883, 1903, 04	17	4.19	—	—
Birr Castle.....	29.916	57.1	55.0	65.8	51.3	82	1893, 99, 1900	35	1885, 87	18	3.97	143.0	32
Donaghadee.....	29.879	56.8	55.2	62.7	52.2	78	1899	38	1886	19	3.45	—	—
Liverpool (Observatory).....	29.906	58.6	55.2	65.5	54.3	85	1876, 84, 93, 99	44	1885	17	3.08	—	—
Holyhead.....	29.908	58.5	56.4	63.8	54.5	83	1893	45	1883	16	3.23	—	—
Pembroke (St. Ann's Hd.).....	29.931	58.7	56.7	63.1	55.7	78	1874, 99	47	1885, 88	16	3.06	193.5	43
Scilly (St. Mary's).....	29.962	61.0	58.8	65.2	57.1	75	1893, 99	50	1885, 90, 95	17	2.63	228.4	52
Jersey (St. Aubin's).....	29.998	63.1	59.7	69.0	57.3	89	1893	45	1890	15	2.54	243.0	53
Portland Bill.....	[29.973]§	[59.8]§	[57.4]§	[65.3]§	[56.0]§	[78]§	[1901]§	[49]§	[1904]§	[15]§	[2.72]§	—	—
Dungeness.....	29.954	62.0	58.9	67.5	56.5	82	1904	39	1890	13	1.98	—	—
Wick.....	29.809	55.3	53.3	61.2	48.5	85	1893	30	1886	19	2.74	—	—
Nairn.....	29.815	56.7	53.0	63.8	49.6	86	1899	33	1885, 91, 1904	19	2.65	—	—
Aberdeen.....	29.832	56.5	53.3	62.9	50.0	81	1880, 82, 99	33	1885	18	3.08	152.7	33
Leith.....	29.846	58.2	54.5	66.0	51.3	85	1893	37	1874	17	2.89	—	—
North Shields.....	29.869	57.2	54.5	64.0	51.6	83	1893	39	1892, 1902	16	2.84	—	—
Spurn Head.....	29.904	59.0	56.7	64.8	54.9	[87]*	[1893]*	[46]*	[1887, 90, 1900, 2]*	14	2.06	—	—
Yarmouth.....	29.926	60.5	57.4	66.2	54.7	85	1893	41	1902	14	2.43	—	—
Clacton-on-Sea.....	[29.954]†	[61.7]†	[57.8]†	[67.5]†	[54.8]†	[79]†	[1901]†	[44]†	[1902]†	[14]†	[2.13]†	[216.0]†	[49]†
Nottingham.....	29.933	58.8	55.9	69.0	51.5	94	1876	37	1876	17	2.61	[197.1]†	[44]†
Bath.....	[29.955]‡	[58.8]‡	[55.6]‡	[69.5]‡	[52.3]‡	[92]‡	[1876]‡	[40]‡	[1877, 1904]‡	14	2.87	[188.7]‡	[42]‡
Oxford.....	29.954	58.8	53.9	69.2	52.9	90	1876	39	1892	14	2.38	184.9	42
LONDON { Westminster.....	[29.981]**	[60.1]**	[56.2]**	[68.3]**	[54.3]**	[74]**	[1905]**	[46]**	[1905]**	[15]**	[2.51]**	168.0	38
{ Brixton.....	29.961	60.9	57.2	71.8	53.6	96	1876	39	1887, 90	14	2.39	—	—
Sumburgh Head.....	29.800	50.8	49.1	54.9	46.3	69	1898	34	1887, 88	20	3.32	—	—
Stornoway.....	29.816	51.4	50.1	57.1	45.8	72	1898	32	1871, 75, 85, 1904	21	4.08	114.1	30
Malin Head.....	29.866	53.7	51.5	58.6	51.0	[78]†	[1898]†	[38]†	[1886]†	[19]†	[2.95]†	—	—
Blackod Point.....	29.902	55.4	52.9	59.7	51.5	[78]†	[1898]†	[39]†	[1899]†	[21]†	[4.26]†	—	—
Valencia.....	29.956	56.4	54.0	61.8	51.4	79	1898	35	1899	20	4.50	129.6	35
Roche's Point.....	29.964												

* Results for 25 years, 1881-1905.

† " " 21 " 1871-1884 and 1899-1905.

‡ " "

DAILY WEATHER REPORT. APPENDIX I.

NORMAL VALUES FOR PRESSURE, TEMPERATURE, RAINFALL, AND BRIGHT SUNSHINE.

FOURTH QUARTER, OCTOBER TO DECEMBER.

(Issued as a Supplement to the Daily Weather Report of October 1st.)

OCTOBER.

NOVEMBER.

DECEMBER.

STATIONS.	PRESSURE. 1871-1905. 8 a.m. Observations (reduced to M.S. Level, but not to Lat. 45°).	AIR TEMPERATURE. 1871-1905.								RAINFALL. 1871-1905.		BRIGHT SUNSHINE. 1881-1905.	
		Means of				Absolute Extremes.				Days with Rain.	Total Fall.	Average Duration.	Per Cen- tage of Possible Duration.
		Dry Bulb 8 a.m.	Wet Bulb 8 a.m.	Daily Maxi- mum.	Daily Mini- mum.	Maximum.		Minimum.					
						Temp.	Year.	Temp.	Year.				
	Inches.	°	°	°	°	°		°		Inches.	Hours.	%	
Sumburgh Head.....	29°721	45°9	44°2	49°7	41°7	61	1898	26	1875	25	4°38	—	—
Stornoway.....	29°752	45°4	44°3	51°3	40°3	70	1898	26	1880	24	5°69	84°3	27
Malin Head.....	29°804	48°4	46°4	52°6	45°6	[69]†	[1898]†	[32]†	[1892]†	[22]†	[3°22]†	—	—
Blacksod Point.....	29°853	49°7	46°9	54°2	45°9	[70]†	[1898]†	[29]†	[1905]†	[23]†	[5°13]†	—	—
Valencia.....	29°891	50°9	48°7	56°4	46°2	69	1898	28	1892	22	5°48	102°7	32
Roche's Point.....	29°893	50°1	48°3	55°8	40°1	65	1880, 84, 86	32	1881	17	4°17	—	—
Birr Castle.....	29°887	45°5	44°1	54°7	40°6	69	1898	22	1880, 1905	18	2°93	98°0	30
Donaghadee.....	29°846	47°8	46°4	53°8	43°5	66	1898	21	1892	19	2°97	—	—
Liverpool (Observatory).....	29°876	47°8	45°7	53°8	44°6	72	1886	27	1895	19	3°54	—	—
Holyhead.....	29°867	50°3	48°2	54°7	46°9	71	1886	32	1892	20	4°33	—	—
Pembroke (St. Ann's Hd.).....	29°885	51°3	49°3	55°1	48°0	66	1872, 86	33	1895	20	4°02	103°6	32
Scilly (St. Mary's).....	29°903	53°9	51°7	57°0	50°1	69	1895	38	1895, 96	21	3°76	115°4	35
Jersey (St. Aubin's).....	29°935	53°6	50°9	58°7	49°0	73	1876, 98, 1900	33	1887	20	4°52	126°0	38
Portland Bill.....	[29°961]§	[52°4]§	[49°8]§	[57°1]§	[48°5]§	[65]§	[1901]§	[35]§	[1905]§	[17]§	[3°06]§	—	—
Dungeness.....	29°913	50°4	48°6	56°7	46°0	70	1886	23	1890	16	3°24	—	—
Wick.....	29°754	46°0	44°4	51°9	40°4	73	1898	22	1885	21	3°23	—	—
Nairn.....	29°774	44°6	42°8	52°4	39°6	72	1898	19	1896	19	2°47	—	—
Aberdeen.....	29°793	45°6	43°6	52°5	41°2	74	1883	25	1880	20	2°94	98°6	31
Leith.....	29°816	46°6	44°6	54°7	41°6	70	1898	25	1894	16	2°19	—	—
North Shields.....	29°837	46°9	45°2	53°5	42°2	69	1898	27	1890, 92, 95	17	2°93	—	—
Spurn Head.....	29°859	49°0	47°5	53°8	45°6	[70]*	[1900]*	[33]*	[1887, 95]*	16	2°26	—	—
Yarmouth.....	29°885	49°3	47°6	54°5	44°7	74	1900	27	1895	18	2°91	—	—
Clacton-on-Sea.....	[30°046]†	[47°4]†	[45°5]†	[55°7]†	[45°1]†	[69]†	[1904]†	[29]†	[1905]†	[16]†	[1°71]†	[110°6]†	[34]†
Nottingham.....	29°899	45°5	44°3	55°1	41°5	75	1895	20	1890	20	2°60	88°6	[27]†
Bath.....	[29°945]‡	[47°7]‡	[46°2]‡	[57°6]‡	[42°5]‡	[73]‡	[1873]‡	[24]‡	[1905]‡	15	3°05	[93°0]‡	[29]‡
Oxford.....	29°921	46°2	44°8	55°7	42°1	76	1886	22	1873	15	2°76	100°6	31
LONDON { Westminster	[30°029]**	[43°6]**	[41°7]**	[53°0]**	[38°7]**	[61]**	[1905]**	[29]**	[1905]**	[16]**	[1°01]**	68°7	21
{ Brixton.....	29°921	47°7	46°1	56°8	42°9	80	1886	24	1890	16	2°73	—	—
Sumburgh Head.....	29°718	42°5	40°8	46°0	38°5	58	1901	21	1875	24	3°96	—	—
Stornoway.....	29°732	42°6	41°5	47°0	37°5	58	1897, 1901, 02	20	1880	24	5°41	41°4	18
Malin Head.....	29°784	44°5	42°7	48°3	41°4	[59]†	[1894, 99]†	[31]†	[1889]†	[21]†	[3°23]†	—	—
Blacksod Point.....	29°830	45°8	43°9	49°8	41°9	[60]†	[1897, 99]†	[26]†	[1890]†	[24]†	[5°29]†	—	—
Valencia.....	29°893	47°4	45°4	52°3	42°8	63	1881	27	1890, 96, 1901	22	5°67	64°8	25
Roche's Point.....	29°899	46°4	44°9	51°3	42°3	61	1875	27	1890	18	4°69	—	—
Birr Castle.....	29°879	41°8	40°5	49°2	37°1	63	1872	19	1905	19	3°10	62°9	25
Donaghadee.....	29°848	44°0	42°8	48°9	39°8	60	1894	27	1878, 83	19	3°20	—	—
Liverpool (Observatory).....	29°891	42°9	41°1	48°2	39°9	63	1872	22	1880	17	2°65	—	—
Holyhead.....	29°874	46°2	44°4	50°0	42°9	62	1881	29	1880	19	4°14	—	—
Pembroke (St. Ann's Hd.).....	29°898	47°3	45°6	50°7	43°8	58	1884, 95, 97, 99, 1901, 2	28	1890	20	3°94	62°3	24
Scilly (St. Mary's).....	29°917	50°2	48°1	53°0	46°5	61	1898	29	1890	20	3°68	75°6	28
Jersey (St. Aubin's).....	29°962	48°0	45°9	52°6	44°2	66	1899	16	1890	20	4°10	76°2	28
Portland Bill.....	[29°938]§	[46°6]§	[44°8]§	[51°0]§	[42°9]§	[61]§	[1900]§	[30]§	[1902]§	[14]§	[2°11]§	—	—
Dungeness.....	29°930	44°9	43°5	50°1	40°8	63	1899	17	1890	17	2°65	—	—
Wick.....	29°750	42°0	40°5	46°7	36°8	62	1900	15	1884, 1904	20	2°84	—	—
Nairn.....	29°771	40°5	38°9	46°4	35°5	61	1885, 94	12	1904	17	2°21	—	—
Aberdeen.....	29°802	41°1	39°3	46°6	37°1	62	1872, 89	15	1880, 84	20	3°22	54°5	23
Leith.....	29°825	42°3	40°6	48°5	37°6	64	1872	18	1885	16	2°17	—	—
North Shields.....	29°851	42°7	41°1	48°0	38°2	62	1894	20	1880	16	2°44	—	—
Spurn Head.....	29°880	43°8	42°5	47°7	40°6	[61]*	[1894, 95]*	[28]*	[1884]*	17	1°98	—	—
Yarmouth.....	29°903	43°6	42°3	48°0	39°4	60	1895, 98, 99, 1904	23	1890	18	2°70	—	—
Clacton-on-Sea.....	[29°878]†	[41°0]†	[40°0]†	[47°9]†	[39°0]†	[59]†	[1902]†	[25]†	[1904]†	[11]†	[1°55]†	[78°4]†	[30]†
Nottingham.....	29°916	40°7	39°6	48°0	36°9	63	1895	13	1904	20	1°99	[33°5]†	[13]†
Bath.....	[29°981]‡	[40°7]‡	[39°5]‡	[50°3]‡	[37°4]‡	[64]‡	[1879]‡	[18]‡	[1901]‡	15	2°95	[54°2]‡	[21]‡
Oxford.....	29°938	41°4	40°2	48°7	37°7	63	1899	17	1904	15	2°34	56°5	22
LONDON { Westminster	[29°693]**	[40°7]**	[39°6]**	[47°9]**	[36°7]**	[56]**	[1905]**	[25]**	[1905]**	[19]**	[3°01]**	26°6	10
{ Brixton.....	29°938	42°6	41°1	49°6	38°4	65	1894	19	1879	15	2°35	—	—
Sumburgh Head.....	29°646	40°2	38°7	43°1	36°1	53	1890, 1905	19	1877	26	4°45	—	—
Stornoway.....	29°669	40°1	39°0	43°9	34°7	55	1898	15	1880	26	5°90	23°9	12
Malin Head.....	29°745	41°8	40°2	45°4	38°4	[55]†	[1900, 04]†	[29]†	[1904]†	[23]†	[3°21]†	—	—
Blacksod Point.....	29°799	43°4	41°5	47°2	39°4	[59]†	[1899]†	[26]†	[1896]†	[27]†	[5°81]†	—	—
Valencia.....	29°875	45°3	43°2	50°0	40°7	57	1884, 88, 99, 1900	24	1886	25	6°21	41°0	17
Roche's Point.....	29°890	44°1	42°7	48°5	40°0	58	1873	25	1882	20	5°32	—	—
Birr Castle.....	29°866	39°0	37°8	45°6	34°3	58	1877, 1900	8	1878	20	3°07	43°9	19
Donaghadee.....	29°819	41°1	40°1	46°1	36°9	56	1885, 88, 94	20	1879	20	2°96	—	—
Liverpool (Observatory).....	29°878	39°4	37°7	44°3	36°1	59	1891, 98, 1900	13	1878	18	2°46	—	—
Holyhead.....	29°860	43°3	41°6	46°7	39°5	56	1872, 88	25	1874	20	3°80	—	—
Pembroke (St. Ann's Hd.).....	29°898	44°4	42°9	47°5	40°9	57	1899, 1902	19	1890	21	4°03	42°3	18
Scilly (St. Mary's).....	29°929	47°7	45°8	50°4	43°9	58	1899, 1900	30	1890	22	4°21	57°6	23
Jersey (St. Aubin's).....	29°989	44°0	42°2	48°1	40°2	61	1876	19	1871	20	3°84	61°7	25
Portland Bill.....	[29°923]§	[44°5]§	[43°1]§	[47°8]§	[41°0]§	[55]§	[1900]§	[25]§	[1902]§	[18]§	[2°54]§	—	—
Dungeness.....	29°949	40°7	39°6	45°3	36°5	56	1880, 97, 98, 1900	12	1890	16	2°24	—	—
Wick.....	29°681	38°9	37°6	43°1	33°6	56	1898	10	1880	22	2°99	—	—
Nairn.....	29°709	37°6	36°1	42°6	32°4	58	1900	10	1882	18	2°08	—	—
Aberdeen.....	29°745	37°7	36°0	42°5	33°5	58	1						

* Results for 25 years, 1881-1905.

† " 21 " 1871-1884 and 1899-1905.

‡ " 20 " 1886-1905.

§ Results for 7 years, 1899-1905.

|| " 6 " 1900-1905.

|| " 5 " 1901-1905.

DAILY WEATHER REPORT OF THE METEOROLOGICAL OFFICE.

Saturday
1st August 1900

STATIONS.		YESTERDAY EVENING.					THIS MORNING.										PAST 24 HOURS.				
		Barom.	Temp.	Wind.	Force (0 to 12).	Weather.	At 32° Fahr. and M.S.L.	Change since Yesterday.	Dry Bulb.	Wet Bulb.	Change since Yesterday.	Wind.	Force (0 to 12).	Weather.	Sea (0 to 9).	Temp.		Weather.	Sun shine	Humid.	
																Max.	Min.				
Ins.	°	Dry Bulb.	Dir.			Ins.	Ins.	°	°	°	°	°	°	°	°	°	°	°	Hours.	Ins.	
SCANDINAVIA.	Haparanda...	29.56	57	SSW	2	0	29.60	+0.03	59	58	-1	0	2	0	x	63	55				0.16
	Hernösand...	29.61	56	Z	0	bc	29.67	+0.04	57	50	-2	NW	2	bc	x	63	55				0.24
	Stockholm...	29.69	62	W	4	bc	29.72	-0.06	60	54	+1	W	2	bc	x	70	57				-
	Wisby...	29.73	62	WNW	4	C	29.76	-0.12	62	58	0	WNW	4	bc	x	68	57				0.20
	Karlstad...	29.73	61	Z	0	bc	29.75	+0.02	55	52	-6	W	2	bc	x	x	x				-
	Færder (X'ania Fjord)	29.74	64	WNW	4	bc	29.78	-0.01	59	51	-2	WNW	1	0	2	64	57				-
	Bodö...	29.62	54	Z	0	C	29.68	+0.03	53	52	+2	E	2	bc	1	57	48				-
ICELAND & FAEROE.	Christiansund...	29.73	52	SW	6	r	29.68	+0.01	49	48	-5	SW	5	r	3	52	46				0.19
	Skudesnaes...	29.93	51	NW	6	0	29.93	+0.03	55	51	-1	WNW	6	C	4	57	52	C, 0			0.39
BRITISH ISLANDS.	Reykjavik...	30.01	53	Z	0	C	29.96	-0.03	54	x	+4	S	5	bc	x	x	x				-
	Blönduós...	29.99	60	WSW	1	bc	29.93	-0.03	53	x	+3	S	3	0	x	x	x				-
	Seydisfjord...	29.90	55	SW	2	C	30.03	+0.25	51	x	-2	Z	0	C	x	x	x				-
	Thorshavn...	29.94	57	W	5	C	30.09	+0.27	53	x	+2	W	4	C	x	x	x				-
	Sumburgh Head	30.00	52	W	3	C	30.07	+0.16	52	49	0	W	3	C	4	56	49	0, c	x	0.03	
	Stornoway...	30.24	55	WNW	5	C	30.26	+0.10	54	52	+3	WNW	3	0	3	59	51	0, c, 10	3.6	0.02	
	Castlebay (Barra Id.)	30.31	55	WNW	4	om	30.30	+0.04	54	54	+3	WNW	2	odf	3	57	50	om, c, def	1.4	0.02	
	Malin Head...	30.33	56	W	5	C	30.30	-0.01	57	57	+2	W	3	f	3	60	54	bc, c, 10	x	0.01	
	Blacksod Pt.	30.42	58	W	3	0	30.40	-0.00	57	56	0	SW	2	0	2	62	56	bc, c, 10	x	0.02	
	Valencia...	30.42	63	NW	2	bc	30.41	-0.02	60	59	+4	Z	0	bc	3	65	56	bc	14.3	-	
GERMANY, &c.	Roche's Point...	30.41	62	SW	3	bc	30.41	-0.01	61	58	+4	N	1	bc	1	66	57	bc, bc	x	-	
	Birr Castle...	30.37	66	WNW	2	bc	30.39	-0.02	60	59	+2	W	1	og	x	70	56	bc, 0	8.8	-	
	Donaghadee...	30.35	56	NNW	2	C	30.34	-0.01	56	55	0	NW	1	og	1	63	50	bc	x	-	
	Liverpool Obsy...	30.36	59	W	3	bc	30.36	+0.01	56	52	-1	W	4	bc	4	61	54	bc, 10	10.5	-	
	Holyhead...	30.38	60	SW	1	bc	30.38	+0.01	57	55	0	W	1	om	1	63	55	bc	x	-	
	Pembroke (St. Ann's Hd.)	30.38	60	N	3	bc	30.38	+0.01	56	55	-2	NE	2	C	1	63	52	bc	13.0	-	
	Scilly (St. Mary's)	30.39	61	N	3	bc	30.37	-0.01	61	58	+2	NNE	2	bc	2	64	57	bc	9.5	-	
	Jersey (St. Aubins)	30.31	68	NNW	3	bc	30.33	-0.02	64	60	+3	ENE	2	bc	2	73	58	om, bc, omw	7.3	-	
	Portland Bill...	30.29	66	WNW	3	bc	30.35	+0.05	61	53	-2	NE	2	bc	2	64	46	bc	11.2	-	
	Dungeness...	30.26	64	E	2	bc	30.30	+0.05	54	52	-9	NNW	4	m	3	66	48	of, bc, c	4.5	0.01	
FRANCE.	Dover...	30.30	60	NE	1	6	30.31	+0.05	56	53	-6	NNW	3	bc	1	72	50	0, bc	6.8	-	
	Wick...	30.15	56	NW	4	0	30.19	+0.13	53	50	-1	NW	3	C	3	60	42	-	x	0.05	
	Nairn...	30.21	56	WNW	3	0	30.24	+0.11	53	49	0	W	2	0	2	61	51	C, 0	2.0	-	
	Aberdeen...	30.19	59	WNW	3	C	30.24	+0.09	54	49	-1	WNW	3	0	2	64	51	bc, c, 0	5.9	-	
	Leith...	30.25	59	W	2	bc	30.28	+0.07	55	51	-1	W	2	bc	x	64	49	bc, c, bc	x	-	
	North Shields...	30.26	61	WSW	4	C	30.28	+0.05	54	50	-4	W	3	C	2	67	49	C	x	-	
	Spurn Head...	30.27	62	WNW	2	bc	30.28	+0.02	55	51	-3	NW	5	bc	2	69	54	bc, bc	x	-	
	Yarmouth...	30.32	62	NNE	2	bc	30.29	+0.05	55	52	-5	W	3	C	3	66	53	bc	10.6	-	
	Clacton-on-Sea...	30.29	62	ESE	4	bc	30.32	+0.06	56	52	-6	NNW	4	bc	2	70	50	og, bc	7.8	-	
	Nottingham...	30.31	62	WNW	2	bc	30.33	+0.03	57	52	-3	NW	1	bm	x	69	49	bc	11.5	-	
SPANISH PENIN.	Bath...	30.31	71	NE	2	bc	30.37	+0.04	61	55	-2	NW	1	bc	x	73	46	-	11.0	-	
	Oxford...	30.34	62	N	3	bc	30.36	+0.04	59	53	-3	NNW	3	bc	x	71	48	bc	x	-	
	London (St. James's Park)	30.28	70	NNW	3	bc	30.34	+0.06	57	52	-8	NNW	2	bc	x	74	53	bc, bc	9.5	-	
	The Scaw (Skagen)	29.84	59	WNW	6	bc	29.80	-0.08	60	54	-1	NW	4	bc	1	64	55		x	-	
	Fanö...	30.08	55	WNW	4	C	30.05	+0.03	57	53	-3	NW	4	C	x	66	54		x	0.08	
	Cuxhaven...	30.12	62	NW	4	bc	30.09	00	59	54	-3	WNW	4	cq, bc	x	64	57		x	0.12	
	The Helder...	30.25	61	NW	3	bc	30.21	00	61	56	+1	WNW	4	C	3	63	59		x	-	
	Brussels...	x	x	x	x	x	30.29	+0.06	54	51	-6	WNW	1	bc	x	68	45		x	0.04	
	Berlin...	30.04	62	W	3	C	30.08	-0.01	58	54	-10	W	4	bc	x	70	52		x	0.20	
	Frankfurt...	30.20	59	NE	1	bc	30.24	+0.07	57	54	-12	SW	1	bc	x	79	52		x	0.08	
GERMANY, &c.	Munich...	30.05	66	W	4	0	30.23	+0.11	53	53	-14	NW	3	0	x	81	52		x	0.51	
	C. Gris Nez...	30.25	63	E	3	bc	30.28	+0.05	58	56	-4	N	2	m	2	70	54		x	-	
	La Heve...	30.31	64	NW	2	f	30.31	-0.00	57	55	-4	Z	0	f	2	70	54		x	-	
	Brest...	30.34	60	NW	4	bc	30.34	-0.07	60	58	+1	NE	3	bc	2	66	54		x	-	
	Lorient...	30.23	73	N	3	bc	30.26	-0.06	60	59	+2	ENE	3	bc	1	75	57		x	-	
	Rochefort...	30.21	71	NW	4	bc	30.23	-0.08	68	64	-1	NE	3	C	x	77	68		x	-	
	Biarritz...	30.25	73	N	1	bc	30.10	-0.15	69	67	0	SW	3	bc	2	77	66		x	-	
	Paris...	30.27	63	NNE	4	0	30.32	+0.04	56	55	-7	N	1	bc	x	77	50		x	-	
	Belfort...	30.07	76	W	6	m	30.22	+0.04	56	53	-9	ENE	4	0	x	82	54		x	-	
	Lyons...	30.13	78	NNW	8	bc	30.19	-0.02	62	58	-7	N	1	bc	x	84	61		x	-	
SPANISH PENIN.	Nice...	30.05	77	Z	0	bc	29.96	-0.14	75	64	-3	Z	0	bc	0	87	68		x	-	
	Perpignan...	30.08	82	NW	3	bc	30.06	-0.11	80	68	+5	W	3	bc	x	90	75		x	-	
	Sanguinaire...	30.00	78	NW	2	bc	29.97	-0.05	73	67	0	E	1	bc	3	82	64		x	-	
SPANISH PENIN.	Corunna...																				-
	Lisbon...																				-
	Azores (P. Delgada)...	30.02	70	WNW	4	bc	30.05	+0.05	71	65	+5	WNW	4	bc	4	73	68		x	-	
" (Horta) ...		30.06	69	N	2	bc	30.06	-0.03	73	68	+3	Z	0	C	2	79	66		x	-	

† Morning observations taken at 8 o'clock

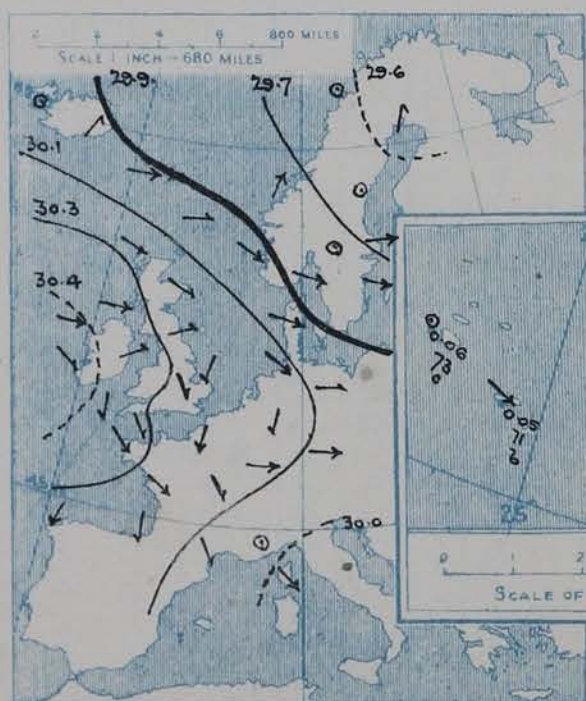
For NOTES see page 4

SUPPLEMENTARY CHARTS
OF
BAROMETER AND WIND
FOR 7 A.M. AND 6 P.M. YESTERDAY

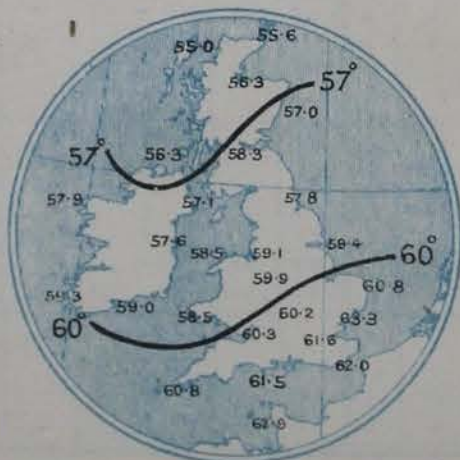
7 A.M. YESTERDAY.



6 P.M. YESTERDAY



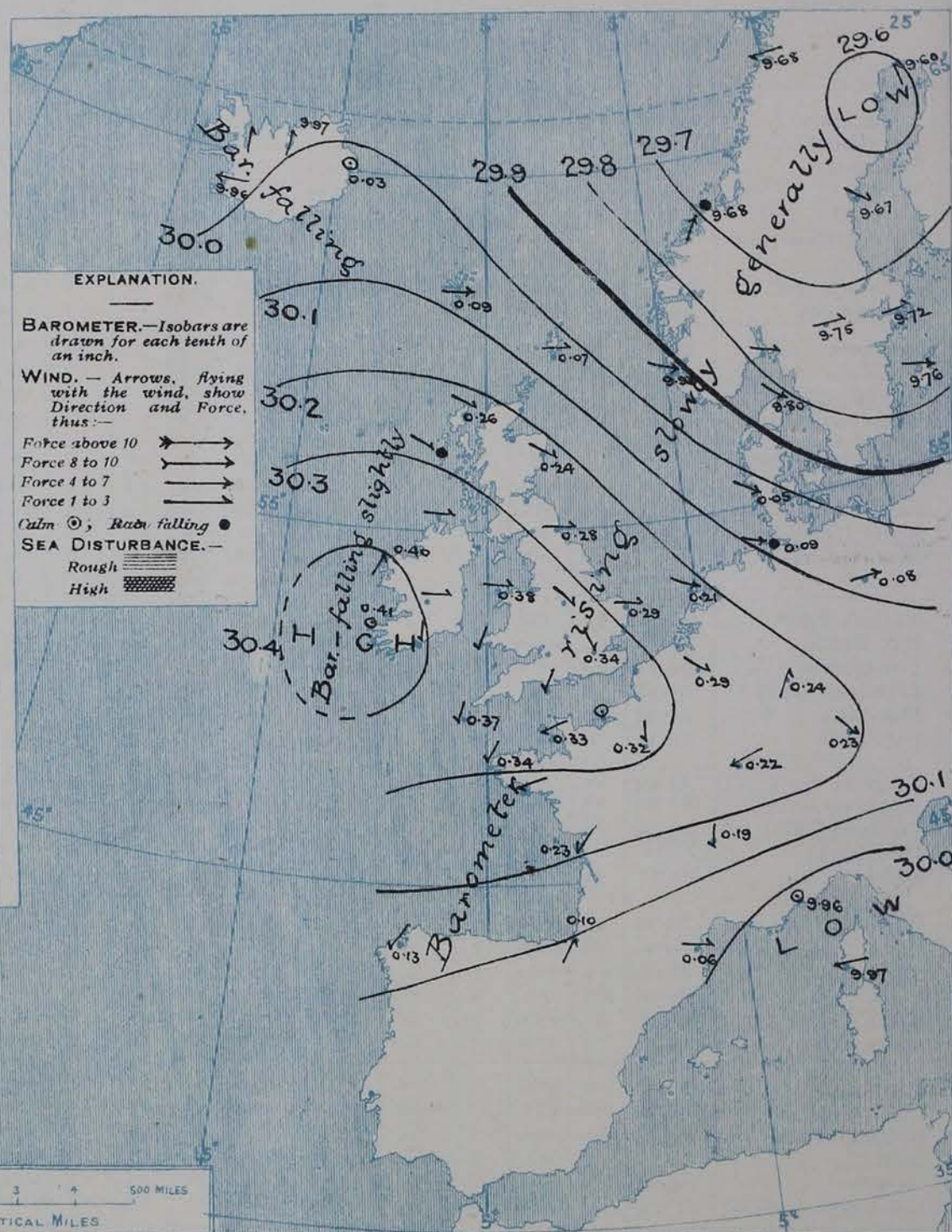
AVERAGES OF TEMPERATURE AT 8 A.M.
FOR THE TWO MONTHLY PERIOD.
JULY - AUGUST.
(Derived chiefly from Observations extending over
the 35 years—1871-1905.)



Saturday,

WEATHER

1. BAROMETER, WIND AND SEA AT 7 A.M. TO-DAY.



NOTES ON THE GENERAL SITUATION AT 7 A.M.

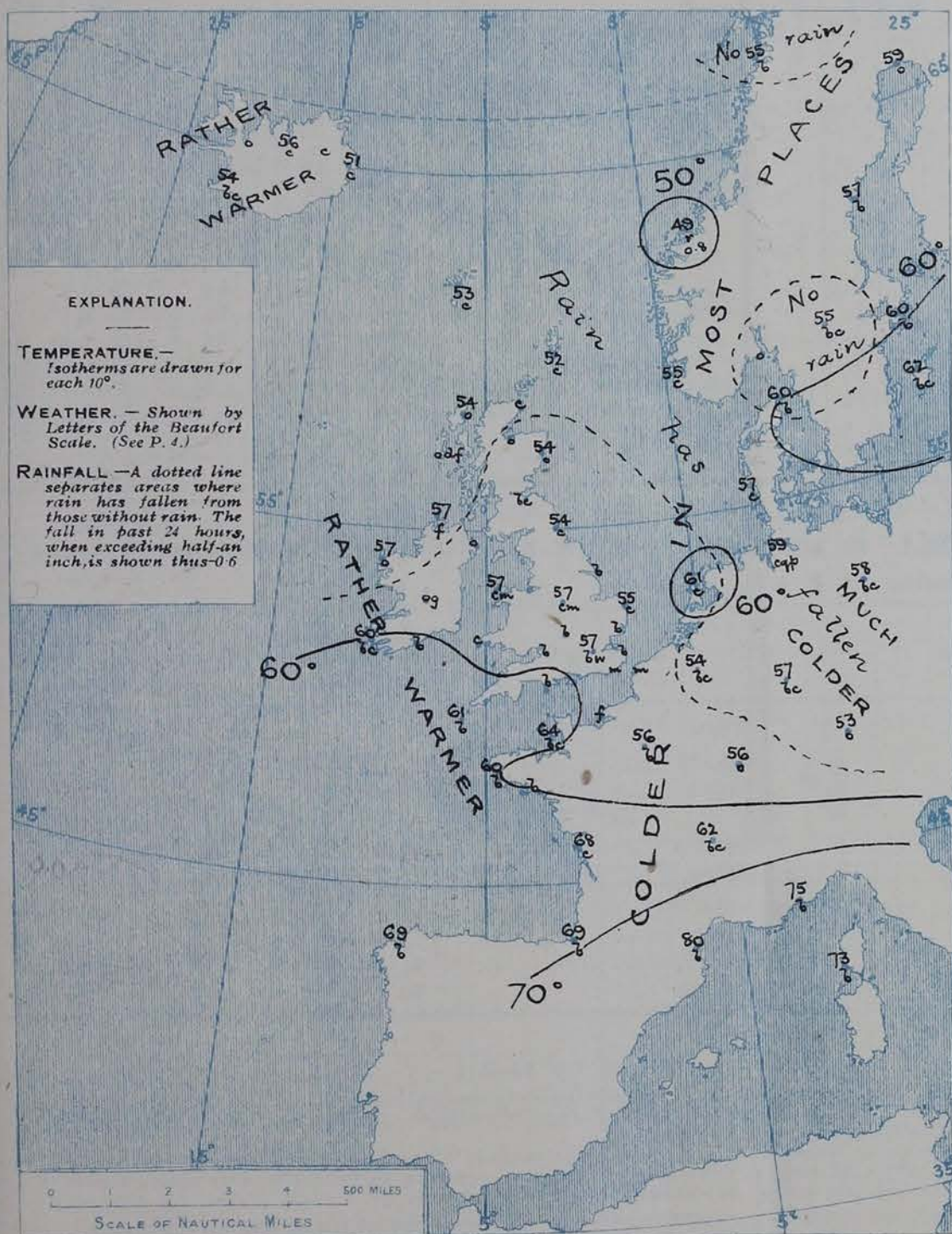
A large anticyclone still lies over the United Kingdom and France, the highest pressures being situated over the west and south of Ireland and the neighboring portions of the Atlantic. The lowest readings are found over northern and central Scandinavia. A new depression is approaching Ireland from the westward, and is occasioning a slight fall of the barometer on our extreme western coasts.

The wind is light to moderate from the westward or north-westward over all the more northern parts of these islands and the Continent, but draws into north or north-east in the more southern regions. In Ireland the approach of another depression is marked by a shift of wind to the southward or eastward. Temperature has fallen in most places, - briskly at the German stations. Over the United Kingdom the morning readings range from a trifle above 60° at several of our southern stations to a little below 55° at many places in the north and east. In Germany and central France the thermometer is below 60°. The weather is fair or fine over Western Europe as a whole, but wet fog prevails on some parts of our own extreme northwest coasts. Rain is falling at Christiansund, and passing showers at Coochusen. The sea is slight or smooth generally.

CHARTS

1st August, 1908.

2. TEMPERATURE AND WEATHER AT 7 A.M. TO-DAY.



NOTES ON YESTERDAY'S WEATHER

During yesterday the thermometer rose to between 70° and 75° at many of the English stations, to 76° at Bournemouth, 77° at Weymouth, and to 78° at Torquay. The amount of bright sunshine was greatest in the south-western districts; at Valencia it exceeded 14 hours. Slight rain has fallen on our extreme north and north-west coasts, and larger quantities at some of the Scandinavian, Danish and German stations.

GENERAL INFERENCE FROM THE 7 A.M. OBSERVATIONS.

There are at present no indications of any material change in the general conditions. The anticyclone appears to be fairly well established, and fine, dry weather is, therefore, likely to continue in most districts. Westerly to North-Westerly winds are probable in the north, but North-Easterly winds in the south.

Notice. The Daily Weather Report for Monday next will be published, with those for Sunday and Tuesday, on Tuesday the 4th instant.

FORECASTS

For the 24 hours commencing at
NOON TO-DAY.

For the positions of the DISTRICTS indicated by the numbers 0-11—see map at foot

- 0 } 78^{ly} and 76^{ly} winds, moderate; fair generally. Rather cool
- 1 }
- 2 }
- 3 } 76^{ly} to 76^{ly} winds, light; fine. Warm.
- 4 }
- 5 } 76^{ly} to 76^{ly} winds, light; fine. Warm.
- 6 } 78^{ly} to 58^{ly} winds, moderate; cloudy, some fog or mist, slight rain in places.
- 7 } Same as Nos. 0 to 2.
- 8 } Slight breezes, chiefly 76^{ly}; fine. Warm.
- 9 } 78^{ly} to 58^{ly} winds, light; fair. Warm.
- 10 }

II WESTERN CHANNEL AND BAY.



Slight 76^{ly} winds mouth Channel, variable breezes Bay. Weather fair generally, and sea slight.



FORECAST DISTRICTS.

Those portions of the Coasts upon which the Warning Signals are at present flying are indicated thus:—

Signals hoisted yesterday.

Signals hoisted this morning.

South Cone. 
North Cone. 

South Cone. 
North Cone. 



None

Issued.

DAILY WEATHER REPORT.

Saturday, 1st August, 1908.

TEMPERATURE, WEATHER, SUNSHINE AND RAINFALL FOR YESTERDAY.

STATIONS.	TEMPERATURE F.		Weather.	Sunshine.	Rainfall.	STATIONS.	TEMPERATURE F.		Weather.	Sunshine.	Rainfall.
	Max.	Min.					Max.	Min.			
Strathpeffer	59	51	*	Hrs 0.6	Ins 0.02	+ Worthing, to 6 p.m. ...	74	59	c, b, c	7.7	-
Stonehaven	*	*	*	9.3	-	+ Brighton, to 6 p.m. ...	75	59	*	7.9	-
Dublin (City), to 4 p.m....	72	55	c, b	*	-	+ Eastbourne, to 6 p.m. ...	68	61	*	4.4	-
Rossall Beach, to 6 p.m....	64	51	c	*	-	Bexhill-on-Sea, to 9 p.m.	67	59	o, b	5.6	-
Blackpool, to 9 p.m. ...	62	55	o, c, o	9.0	-	Hastings	*	*	*	5.0	-
Southport, to 9 p.m. ...	62	56	c, b, c	8.1	-	+ Folkestone, to 6 p.m. ...	70	57	bc, r, o, bc, b	6.2	0.05
+ Rhyl, to 6 p.m. ...	67	53	*	12.0	-	+ Ramsgate, to 6 p.m. ...	72	64	*	7.9	0.04
+ Colwyn Bay, to 6 p.m. ...	65	55	*	10.5	-	Margate, to 6 p.m. ...	71	62	o, b	7.5	0.05
Llandudno, to 9 p.m. ...	66	54	bc	11.0	-	Lowestoft, to 6 p.m. ...	67	59	c, bc, o, c	10.1	-
Bettws-y-Coed, to 6 p.m.	63	55	b	10.0	-	Skegness, to 6 p.m. ...	69	57	r, b, bc	10.4	0.02
Towyn, to 6 p.m. ...	64	56	b	11.1	-	Scarborough, to 9 p.m. ...	71	54	bc	9.0	-
Aberystwyth, to 6 p.m. ...	60	57	*	11.0	-	+ Harrogate, to 6 p.m. ...	65	50	c, bc, b	10.2	-
Plymouth, to 9 p.m. ...	73	58	bc, b	13.1	-	Buxton	63	48	c, bc, b	11.7	-
Torquay, to 6 p.m. ...	78	61	*	11.9	-	Darwen, to 9 p.m. ...	64	50	o, bc, o	7.4	-
+ Weymouth, to 6 p.m. ...	77	62	c, b, c, b	11.2	-	Manchester, to 9 p.m. ...	64	57	o, c, bc, o	8.4	-
+ Bournemouth, to 6 p.m.	76	62	o, c, b	9.5	-	Birmingham, to 9 p.m. ...	67	55	c, b	10.9	-
Southsea, to 6 p.m. ...	75	62	*	8.5	-	Cheltenham	*	*	*	*	*
						Felixstowe, to 6 p.m. ...	70	62	*	8.3	-

+ At this station the amount of Bright Sunshine given is for the whole day, ending with sunset.

TEMPERATURE, WEATHER, and RAINFALL at additional FOREIGN STATIONS, mainly for the 24 hours ended at 8 a.m. yesterday.

STATIONS. 31 st July, 1908.	TEMPERATURE F.		WEATHER.	RAIN. Ins.	STATIONS. 31 st July, 1908.	TEMPERATURE F.		WEATHER.	RAIN. Ins.
	Max.	Min.				Max.	Min.		
Flushing	73	63	c, o	-	Rome	90	66	bc, b	-
Aix-la-Chapelle	73	57	c, c	-	Naples	86	72	b, b	-
Copenhagen	72	59	c, r	0.04	Malta	84	72	b	-
Orö (Christiansand)	61	54	o, b	-					
St. Petersburg	?	?	b	-	Geneva	1 p.m. 75	*	1 p.m. b	Measured 7 a.m. 0.04
Vienna	79	64	c, bc	-	Berne	73	*	bc	-
Buda-Pesth	90	64	b, m	-	Lucerne	77	*	bc	0.12
Hermanstadt	75	55	b, b	-	Coire	75	*	b	0.20
Trieste	90	72	b, b	-	St. Gothard	61	*	b	0.24
Florence	90	63	b, b	-	Lugano	82	o	b	0.75

NOTES REFERRING TO INFORMATION GIVEN ON PAGE 1:—

- (a) At the British and Irish Stations the readings of the barometer are now corrected for the difference in Gravity between the position of the Station and Latitude 45°.
- (b) The Sunshine for London given in the table is recorded on the Tower of the Wesleyan Training College, Westminster. The Sunshine entered to Dungeness is recorded at Littlestone-on-Sea; that entered to Portland Bill is recorded at Weymouth.
- (c) The information relating to weather is indicated by the following letters—b. blue sky; bc. sky half clouded; c. sky three parts clouded; d. drizzling rain; e. wet air without rain falling; f. fog; g. gloomy; h. hail; l. lightning; m. misty (hazy); o. overcast; p. passing showers; q. squally; r. rain; s. snow; t. thunder; u. ugly, threatening; v. visibility, unusual transparency; w. dew; x. hoar frost; z. dust-haze, or smoke.

* AN ASTERISK is inserted in all places for which information is not usually received. + Reports received too late for insertion in Charts.

WIRELESS TELEGRAMS FROM SHIPS OF H.M. NAVY.

Received during the 24 hours ended at 9.30 a.m. to-day.

TABLE SHOWING THE GREENWICH TIMES OF SUNRISE, NOON, AND SUNSET, FOR STATIONS IN THE UNITED KINGDOM, TO-DAY AND TO-MORROW.

Hour of Observation.	Position.		Reading of Barometer.	Wind.		Weather.	TEMPERATURE.			Sea Dis. turbance.	1 st & 2 nd Aug. 1908.	Sunrise G.M.T.	Noon G.M.T.	Sunset G.M.T.
	Lat.	Long.		Dir.	Force.		Dry Bulb.	Wet Bulb.	Sea					
	o	o	Ins.				o	o	o					
											Yarmouth	4.13	11.59	7.45
												4.15	11.59	7.43
											Greenwich	4.24	12.6	7.48
												4.26	12.6	7.46
											Wick	4.3	12.18	8.33
												4.6	12.18	8.30
											Valencia	5.3	12.47	8.32
												5.5	12.47	8.30

TERMS OF SUBSCRIPTION for the Daily Weather Report forwarded by Book Post, £1 per annum, payable quarterly in advance.

Single Copies (price 1d.) may be obtained after 3 p.m. on the day of issue, at the Meteorological Office, and at the Bookstalls of the following terminus Railway Stations:—Victoria, Charing Cross, King's Cross, St. Pancras, Euston.

FORECASTS OF WEATHER for one day in advance are drawn up at 11 a.m., and between 7 and 8 p.m. The latest forecast can be had by Reply Telegram, on paying at any Post Office in the United Kingdom Sixpence in addition to the cost of the enquiry and reply Telegram. Information as to the Terms on which Forecasts can be sent daily, for a long or short period, may be obtained on application.

METEOROLOGICAL OFFICE, 63, VICTORIA STREET, S.W.
(TELEGRAPHIC ADDRESS: WEATHER, LONDON.)

W. N. SHAW, (Director).

DAILY WEATHER REPORT OF THE METEOROLOGICAL OFFICE.

Sunday.
2nd August, 1908

STATIONS.		YESTERDAY EVENING.					THIS MORNING.										PAST 24 HOURS.				
		Barom.	Temp.	Wind.			Baromet.	Temp.	Wind.								Temp.				
		At 32° Fahr. and M.S.L.	Dry Bulb.	Dir.	Force (0 to 12).	Weather.	At 32° Fahr. and M.S.L.	Change since Yesterday.	Dry Bulb.	Wet Bulb.	Change since Yesterday.	Dir.	Force (0 to 12).	Weather.	Sea (0 to 9).		Max.	Min.	Weather.	Sunshine Hours.	Revised
SCANDINAVIA.	Haparanda ...	29.79	57	SW	2	bc	30.02	+4.2	54	52	-5	N	2	o	*	66	54	*	*	0.12	
	Hernösand ...	29.80	55	2	0	b	29.95	+2.8	60	53	+3	N	2	bc	*	66	52	*	*	0.12	
	Stockholm ...	29.79	57	2	0	bc	29.93	+2.1	60	54	0	N	4	c	*	66	52	*	*	0.08	
	Wisby ...	29.73	56	SW	4	bc	29.84	+0.8	61	55	-1	E	4	c	*	*	*	*	*	0.04	
	Karlstad ...	29.81	57	ENE	2	c	30.04	+2.9	58	53	+3	N	6	b	*	*	*	*	*	*	
	Færder (X'ania Fjord)																				
	Bodö ...	29.88	54	W	1	b	30.09	+4.1	54	52	-1	WSW	2	c	1	57	50	*	*	0.08	
	Christiansund ...	29.99	57	2	0	b	30.22	+5.4	53	51	+4	2	0	f	2	57	48	*	*	0.16	
	Skudesnaes ...	29.99	54	NNW	6	c	30.22	+2.9	56	53	+1	NW	6	b	3	56	52	r.c	*	0.24	
ICELAND & FAEROE.	Reykjavik ...	29.88	56	ESE	5	r	29.75	-2.1	49	*	-5	S	5	r	*	*	*	*	*	*	
	Blönduos ...	29.87	63	SW	2	b	29.69	-2.4	50	*	-3	SW	3	r	*	*	*	*	*	*	
	Seydisfjord ...	29.87	62	2	0	b	29.73	-3.0	63	*	+12	SW	2	bc	*	*	*	*	*	*	
	Thorshavn ...	30.17	55	W	2	c	30.15	+0.6	52	*	-1	W	4	r	*	*	*	*	*	*	
BRITISH ISLANDS.	Sumburgh Head ...	30.19	52	WNW	2	o	30.29	+2.2	52	50	0	S	1	f	2	57	49	c.o	*	-	
	Stornoway ...	30.30	58	WNW	3	c	30.38	+1.2	61	59	+7	W	3	o	2	61	53	c.o.c	0.0	-	
	Castlebay (Barra Id.)	30.35	56	NW	3	opf	30.42	+1.2	57	57	+3	SSE	1	of	2	61	54	opf, op. of	0.9	0.01	
	Malin Head ...	30.35	56	W	2	f	30.41	+1.1	58	58	+1	NE	1	f	2	58	55	f	*	0.05	
	Blacksod Pt. ...	30.41	61	N	1	c	30.41	+0.1	61	60	+4	SSW	1	b	1	64	52	bc, c, bcm	*	-	
	Valencia ...	30.36	70	W	1	b	30.37	-0.4	65	63	+5	2	0	b	3	70	58	bc, b	13.5	-	
	Roche's Point ...	30.36	62	S	2	c	30.40	-0.1	63	62	+2	E	2	c	2	65	58	b, bc, c	*	-	
	Birr Castle ...	30.35	74	NW	2	b	30.42	+0.3	59	58	-1	NW	2	c	*	75	52	b	5.7	-	
	Donaghadee ...	30.35	61	2	0	bc	30.44	+1.0	54	53	-2	NNE	2	f	1	63	53	bc, of	*	-	
	Liverpool Obsy ...	30.33	62	W	3	b	30.40	+0.4	60	58	+4	NNW	1	o	3	64	56	bc, b	5.5	-	
	Holyhead ...	30.36	61	SW	1	cm	30.40	+0.2	57	56	0	E	1	a	1	66	55	cm	*	-	
	Pembroke (St. Ann's Hd.)	30.34	60	NW	3	bc	30.38	-0.0	59	57	+3	NE	1	c	1	65	54	c, bc	8.4	-	
	Scilly (St. Mary's) ...	30.33	64	NNE	3	b	30.33	-0.4	61	58	0	NE	3	b	1	67	58	b	12.7	-	
	Jersey (St. Aubins) ...	30.29	68	NNE	3	b	30.33	-0.0	62	58	-2	ENE	1	b	1	74	51	c, bcm, bw	13.8	-	
	Portland Bill ...	30.29	63	WSW	1	b	30.34	-0.1	60	56	-1	ENE	4	bcm	3	66	56	b	13.9	-	
	Dungeness ...	30.27	63	SSW	2	b	30.34	+0.4	59	55	+5	NNE	3	b	3	68	48	cs, bc, b	9.8	-	
	Dover ...	30.29	60	SSW	1	b	30.35	+0.4	59	54	+3	N	2	b	2	69	49	b	13.4	-	
	Wick ...	30.27	56	NW	3	c	30.33	+1.4	58	56	+2	NW	2	o	2	62	50	-	*	0.05	
	Nairn ...	30.28	60	2	0	c	30.37	+1.3	62	58	+9	W	3	c	2	66	53	o, bcw, bc	1.5	-	
	Aberdeen ...	30.28	62	NNW	2	bc	30.37	+1.3	60	58	+6	WNW	1	c	1	62	54	c.o, bc, o.c	4.2	-	
	Leith ...	30.26	67	W	1	c	30.38	+1.0	60	57	+5	W	1	b	*	70	55	bc, c	*	-	
	North Shields ...	30.28	60	ESE	2	bc	30.38	+1.0	57	53	+3	2	0	c	2	64	52	c, bc	*	-	
	Spurn Head ...	30.30	60	N	1	b	30.39	+1.1	58	53	+3	WNW	3	b	2	62	54	cs, br	*	-	
	Yarmouth ...	30.28	61	NW	3	bc	30.34	+0.5	56	52	+1	NW	2	bc	3	64	49	bc	11.2	-	
	Clacton-on-Sea ...	30.29	61	ESE	4	bc	30.37	+0.5	58	52	+2	NNW	2	bc	1	68	50	bcw	12.1	-	
	Nottingham ...	30.29	67	NW	1	c	30.38	+0.5	53	52	-4	SW	1	bcm	*	68	48	bc, c	11.0	-	
	Bath ...	30.30	70	NE	1	b	30.39	+0.2	65	60	+4	NE	1	b	*	73	52	-	12.3	-	
	Oxford ...	30.31	62	NNW	2	b	30.40	+0.4	60	55	+1	N	1	b	*	71	50	b	*	-	
	London (St. James's Park)	30.27	68	NNW	2	b	30.36	+0.2	60	56	+3	2	0	bw	*	70	57	b, bc, b	12.4	-	
GERMANY, &c.	The Scaw (Skagen) ...	29.78	61	NNW	3	c	30.02	+2.2	59	55	-1	NNE	3	b	1	64	55	*	*	0.24	
	Fanö ...	29.98	55	WNW	4	c	30.06	+0.1	60	55	+3	NW	3	b	*	63	52	*	*	0.16	
	Cuxhaven ...	30.06	61	NW	5	bc	30.07	-0.2	60	56	+1	N	6	bc	*	63	55	*	*	*	
	The Helder ...	30.23	60	*	4	c	30.27	+0.6	60	54	-1	NNW	5	bc	4	61	57	*	*	*	
	Brussels ...	*	*	*	*	*	30.30	+0.1	57	54	+3	NW	1	bc	*	68	46	*	*	*	
	Berlin ...	30.01	57	W	3	bc	29.99	-0.9	55	53	-3	W	4	o	*	66	52	*	*	0.39	
	Frankfurt ...	30.18	62	NW	4	c	30.23	-0.1	58	52	+1	NW	4	c	*	70	52	*	*	*	
FRANCE.	Munich ...	30.17	59	NW	2	c	30.16	-0.7	58	53	+5	NW	3	c	*	64	54	*	*	*	
	C. Gris Nez ...	30.26	63	2	0	b	30.31	+0.3	60	55	+2	NE	3	bc	2	70	54	*	*	*	
	La Heve ...	30.30	63	NNE	2	m	30.33	+0.2	57	54	0	NE	1	m	2	72	52	*	*	*	
	Brest ...	30.28	72	NE	4	b	30.33	-0.1	59	57	-1	NE	1	b	1	84	55	*	*	*	
	Lorient ...	30.24	72	ENE	4	b	30.26	-0.0	58	57	-2	ENE	4	b	1	79	57	*	*	*	
	Rochefort ...	30.13	65	ENE	3	b	30.21	-0.2	63	57	+5	ENE	7	b	*	88	59	*	*	*	
	Biarritz ...	30.11	75	W	3	b	30.09	-0.1	66	61	-3	NE	2	b	2	79	63	*	*	*	
	Paris ...	30.23	69	N	3	b	30.30	-0.2	56	52	0	NE	2	b	*	74	48	*	*	*	
	Belfort ...	30.13	66	ENE	4	m	30.17	-0.5	54	51	-2	ENE	4	m	*	77	48	*	*	*	
	Lyons ...	30.12	70	N	4	b	30.13	-0.6	59	51	-3	NNW	3	b	*	75	53	*	*	*	
SPANISH PENIN.	Nice ...	29.95	70	SW	1	bc	29.94	-0.2	70	67	-5	2	0	c	3	84	66	*	*	*	
	Perpignan ...	29.97	86	NW	3	b	30.02	-0.4	73	65	-7	NW	1	b	*	93	64	*	*	*	
	Sanguinaire ...																	*	*	*	
	Corunna ...	30.09	59	NE	1	b	30.04	-0.9	61	59	-8	NNW	1	f	2	86	57	*	*	*	
	Lisbon ...	30.00	70	NNW	4	b	30.00	-1.2	69	62	-8	NNW	1	b	*	86	61	*	*	*	
	Azores (P. Delgada) ...	30.07	71	WSW	1	c	30.06	+0.1	72	70	+1	WSW	2	c	4	77	70	*	*	*	
	" (Horta) ...	30.02	74	SSW	4	o	30.04	-0.2	72	66	-1	W	1	o	2	79	72	*	*	*	

For NOTES see page 4.

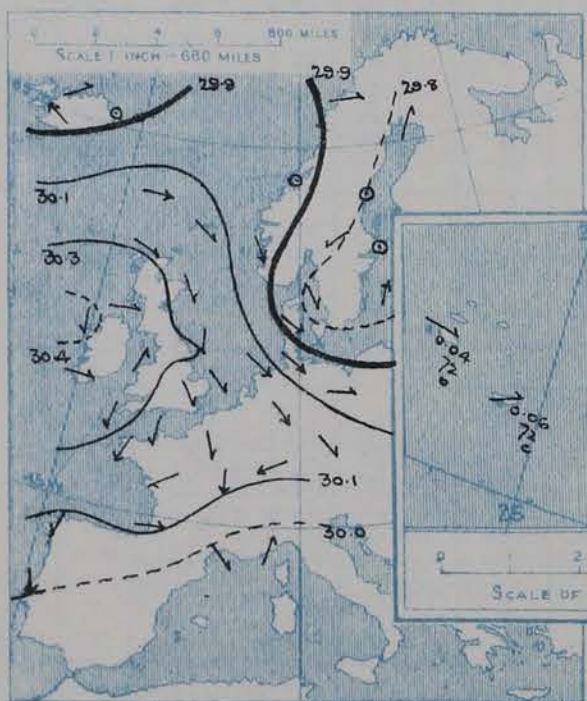
† Morning observations taken at 8 o'clock.

SUPPLEMENTARY CHARTS
OF
BAROMETER AND WIND
FOR 7 A.M. AND 6 P.M. YESTERDAY

7 A.M. YESTERDAY.

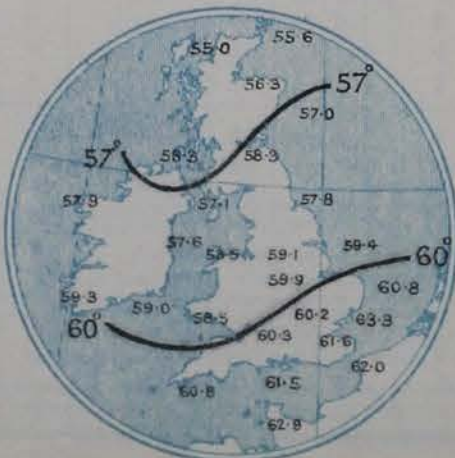


6 P.M. YESTERDAY



AVERAGES OF TEMPERATURE AT 8 A.M.
FOR THE TWO MONTHLY PERIOD.
JULY - AUGUST.

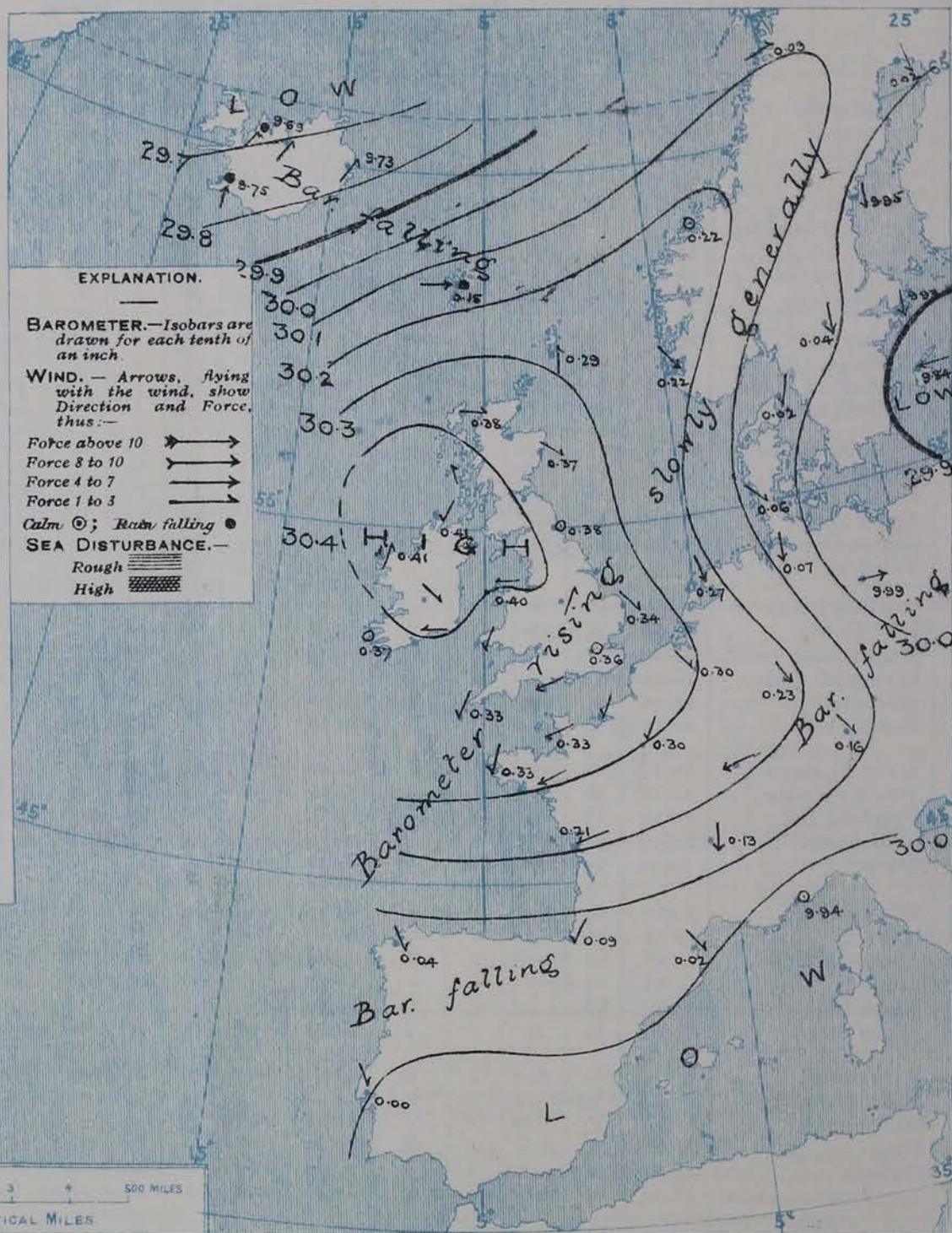
(Derived chiefly from Observations extending over
the 35 years—1871-1905.)



Sunday,

WEATHER

1. BAROMETER, WIND AND SEA AT 7 A.M. TO-DAY.



NOTES ON THE GENERAL SITUATION AT 7 A.M.

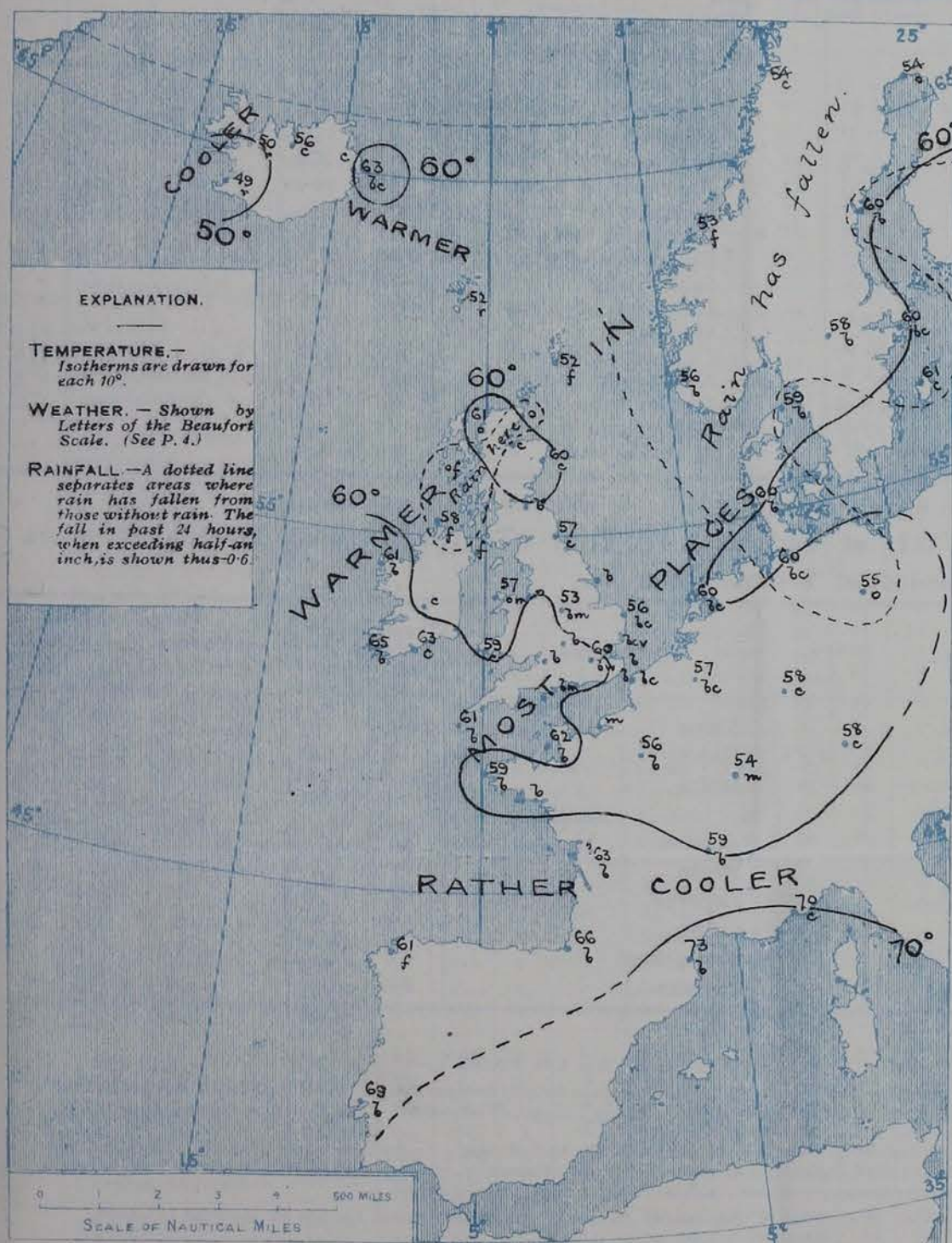
A large anticyclone still covers the greater part of our area, the highest barometrical pressures being now found over Ireland, the Irish Sea and the west of Scotland. The barometer is rising over Western Europe generally, but is falling slightly in Germany and the south of France. In Iceland a more decided fall is in progress, the readings in the north of that island being below 29.7 ins.

The wind is light from the W. or N.W. in the north and east of our islands, and is strong from the N.W. or N. on the eastern side of the North Sea. Over France and the south of England it is light to moderate from the N.E. Temperature has risen in most parts of the United Kingdom and is slightly above 60° in several places, the highest reading reported being 65° at Valencia. At the Continental stations the values range from 73° at Perpignan and 70° at Nice to a little below 55° on the west coasts of Norway. At Seydisfjörð (Iceland) the thermometer is as high as 62°. The weather is fine generally, but fog prevails on our own extreme north and north-west coasts and rain is falling at Thorshavn (Faeroe). The sea is slight or smooth generally.

CHARTS

2nd August, 1908.

2. TEMPERATURE AND WEATHER AT 7 A.M. TO-DAY.



NOTES ON YESTERDAY'S WEATHER

During yesterday the thermometers rose to 70° and upwards in several parts of the United Kingdom, and to 75° at Birr Castle and Bournemouth. Over our eastern and southern districts the amount of bright sunshine was again very large, — more than 12 hours in several places, and more than 14 hours at Bath; in the north and west of Great Britain the duration was much smaller.

GENERAL INFERENCE FROM THE 7 A.M. OBSERVATIONS.

FORECASTS

For the 24 hours commencing at NOON TO-DAY.

For the positions of the DISTRICTS indicated by the numbers 0-11—see map at foot.

0

1

2

3

4

5

6

7

8

9



10

11 WESTERN CHANNEL AND BAY.



FORECAST DISTRICTS.

Those portions of the Coasts upon which the Warning Signals are at present flying are indicated thus:—

Signals hoisted yesterday.

South Cone. 
North Cone. 

Signals hoisted this morning.

South Cone. 
North Cone. 



None

Issued.

DAILY WEATHER REPORT.

Sunday, 2nd August, 1908.

TEMPERATURE, WEATHER, SUNSHINE AND RAINFALL FOR YESTERDAY.

STATIONS.	TEMPERATURE F.		Weather.	Sunshine.	Rainfall.	STATIONS.	TEMPERATURE F.		Weather.	Sunshine.	Rainfall.
	Max.	Min.					Max.	Min.			
Strathpeffer	63	52	*	Hrs. 1.0	Ins. —	+ Worthing, to 6 p.m. ...	70	53	b	14.0	—
Stonehaven	*	*	*	*	*	+ Brighton, to 6 p.m. ...	*	*	*	*	*
Dublin (City), to 4 p.m....	63	56	o, c, b	*	—	+ Eastbourne, to 6 p.m. ...	*	*	*	*	*
Rossall Beach, to 6 p.m....	62	53	o, c, o	6.5	—	Bexhill-on-Sea, to 9 p.m.	70	52	b	12.5	—
Blackpool, to 9 p.m. ...	64	56	o, c	7.5	—	+ Hastings	*	*	*	13.1	*
Southport, to 9 p.m. ...	66	54	*	6.6	0.1	+ Folkestone, to 6 p.m. ...	67	50	b, c, b	13.2	—
+ Rhyl, to 6 p.m.	66	54	*	2.4	—	+ Ramsgate, to 6 p.m. ...	70	64	*	12.4	—
+ Colwyn Bay, to 6 p.m. ...	67	52	b, c	3.6	—	Margate, to 6 p.m.	68	54	b	14.0	—
Llandudno, to 9 p.m. ...	67	52	b, c	3.6	—	Lowestoft, to 6 p.m. ...	63	47	b, b, c, b	13.0	—
Bettws-y-Coed, to 6 p.m.	67	45	c, b, c	9.0	—	Skegness, to 6 p.m.	65	50	b, c	9.6	—
+ Towyn, to 6 p.m.	63	57	*	9.0	—	Scarborough, to 9 p.m. ...	69	48	b, c, b, b, c	9.8	—
Aberystwyth, to 6 p.m. ...	68	52	b, c, b	13.8	—	Harrogate, to 6 p.m. ...	69	48	b, c, b, b, c	9.8	—
Plymouth, to 9 p.m. ...	71	53	*	13.6	—	Buxton	60	49	b, c, o	7.5	—
+ Torquay, to 6 p.m. ...	73	55	b	13.9	—	Darwen, to 9 p.m. ...	65	58	b, c, o, c, b	5.2	—
+ Weymouth, to 6 p.m. ...	75	49	b	13.9	—	Manchester, to 9 p.m. ...	65	49	c, b	7.4	—
+ Bournemouth, to 6 p.m.	75	49	b	13.9	—	Birmingham, to 9 p.m. ...	69	60	*	11.5	—
Southsea, to 6 p.m.	75	49	b	13.9	—	Cheltenham	69	60	*	11.5	—
						Felixstowe	69	60	*	11.5	—

+ At this station the amount of Bright Sunshine given is for the whole day, ending with sunset.

TEMPERATURE, WEATHER, and RAINFALL at additional FOREIGN STATIONS, mainly for the 24 hours ended at 8 a.m. yesterday.

STATIONS. 1st August 1908.	TEMPERATURE F.		WEATHER.	RAIN. Ins.	STATIONS. 1st August 1908.	TEMPERATURE F.		WEATHER.	RAIN. Ins.
	Max.	Min.				Max.	Min.		
Flushing	64	55	c, b	—	Rome	90	66	b	—
Aix-la-Chapelle	66	48	c, b	0.12	Naples	87	53	b	—
Copenhagen	64	54	c, b, c	—	Malta	85	72	b	—
Oro (Christiansand)	63	50	c, b, c	—					
St. Petersburg	82	61	b, c	—	Geneva	79	*	1 p.m. b	Measured 7 a.m.
Vienna	77	59	o	?	Berne	81	*	b	—
Buda-Pesth	86	66	o, b, c	0.08	Lucerne	81	*	b	—
Hermanstadt	75	55	b	0.04	Coire	79	*	b	0.04
Trieste	86	73	o, b	—	St. Gothard	59	*	b	—
Florence	95	67	b	—	Lugano	84	*	b	—

NOTES REFERRING TO INFORMATION GIVEN ON PAGE 1:—

- (a) At the British and Irish Stations the readings of the barometer are now corrected for the difference in Gravity between the position of the Station and Latitude 45°.
- (b) The Sunshine for London given in the table is recorded on the Tower of the Wesleyan Training College, Westminster. The Sunshine entered to Dungeness is recorded at Littlestone-on-Sea; that entered to Portland Bill is recorded at Weymouth.
- (c) The information relating to weather is indicated by the following letters—b. blue sky; bc. sky half clouded; c. sky three parts clouded; d. drizzling rain; e. wet air without rain falling; f. fog; g. gloomy; h. hail; l. lightning; m. misty (hazy); o. overcast; p. passing showers; q. squally; r. rain; s. snow; t. thunder; u. ugly, threatening; v. visibility, unusual transparency; w. dew; x. hoar frost; z. dust-haze, or smoke.
- * AN ASTERISK is inserted in all places for which information is not usually received. † Reports received too late for insertion in Charts.

WIRELESS TELEGRAMS FROM SHIPS OF H.M. NAVY.

Received during the 24 hours ended at 9.30 a.m. to-day.

TABLE SHOWING THE GREENWICH TIMES OF SUNRISE, NOON AND SUNSET, FOR STATIONS IN THE UNITED KINGDOM, TO-DAY AND TO-MORROW.

Hour of Observation.	Position.		Reading of Barometer.	Wind.		Weather.	TEMPERATURE.			Sea Dis- turb- ance.	2nd & 3rd Aug 1908.	Sunrise G.M.T.	Noon G.M.T.	Sunset G.M.T.
	Lat.	Long.		Direc.	Force.		Air.		Sea.					
							Dry Bulb.	Wet Bulb.						
	°	°	Ins.				°	°	°					
											Yarmouth	4.15 4.17	11.59 11.59	7.43 7.41
											Greenwich	4.26 4.28	12.6 12.6	7.46 7.44
											Wick	4.6 4.9	12.18 12.18	8.30 8.27
											Valencia	5.5 5.7	12.47 12.47	8.30 8.28

TERMS OF SUBSCRIPTION for the Daily Weather Report forwarded by Book Post, £1 per annum, payable quarterly in advance.

Single Copies (price 1d.) may be obtained after 3 p.m. on the day of issue, at the Meteorological Office, and at the Bookstalls of the following terminus Railway Stations:—Victoria, Charing Cross, King's Cross, St. Pancras, Euston.

FORECASTS OF WEATHER for one day in advance are drawn up at 11 a.m., and between 7 and 8 p.m. The latest forecast can be had by Reply Telegram, on paying at any Post Office in the United Kingdom Sixpence in addition to the cost of the enquiry and reply Telegram. Information as to the Terms on which Forecasts can be sent daily, for a long or short period, may be obtained on application.

METEOROLOGICAL OFFICE, 63, VICTORIA STREET, S.W.
(TELEGRAPHIC ADDRESS: WEATHER, LONDON.)

W. N. SHAW, (Director).

DAILY WEATHER REPORT OF THE METEOROLOGICAL OFFICE.

Monday,
3rd August, 1908

STATIONS.		YESTERDAY EVENING.					THIS MORNING.										PAST 24 HOURS.				
		BAROM.		TEMP.		WIND.	Weather.	BAROMETER.		TEMPERATURE.			WIND.		Sea (0 to 9).	Weather.	TEMP.		Sun-shine.	Rainfall.	
		At 32° Fahr. and M.S.L.	Dry Bulb.	Direc.	Force (0 to 12).			At 82° Fahr. and M.S.L.	Change since Yesterday.	Dry Bulb.	Wet Bulb.	Change since Yesterday.	Direc.	Force (0 to 12).			Max.	Min.			
Ins.		°				Ins.	Ins.	°	°	°					°	°		Hours.	Ins.		
SCANDINAVIA.	Haparanda...	30.03	57	N	2	r	29.88	-1.14	64	61	+10	N	2	6	x	64	45	x	0.43		
	Hernösand...	30.02	60	N	0	c	29.93	-1.02	60	53	0	NE	2	6	x	72	?	x	-		
	Stockholm...	30.01	59	NNW	2	c	29.88	-1.05	58	53	-2	NW	4	c	x	68	54	x	-		
	Wisby...	29.96	60	E	4	bc	29.87	+0.03	60	56	-1	NNW	8	c	x	63	50	x	0.55		
	Karlstad...	30.10	64	Z	0	bc	30.03	-1.01	58	53	0	Z	0	6	x	66	59	x	-		
	Færder (X'ania Fjord)	30.12	66	SW	2	bc	30.01	-1.10	65	61	+2	SSE	1	c	1	66	59	x	-		
	Bodö...	30.19	53	W	2	bc	29.99	-1.10	56	51	+2	E	2	6	1	56	48	x	0.16		
	Christiansund...	30.18	54	Z	0	c	29.95	-1.27	53	52	0	Z	0	r	1	55	50	x	0.16		
Skudesnaes...	30.26	56	WNW	4	c	30.13	-1.09	56	56	0	WNW	4	r	2	59	52	bc	0.32			
ICELAND & FAEROE.	Reykjavik...	29.94	52	W	6	o	29.98	+2.23	50	x	+1	ESE	2	r	x	x	x	x	x		
	Blönduos...	29.75	52	SW	2	o	29.98	+2.29	50	x	0	Z	0	o	x	x	x	x	x		
	Seydisfjord...	29.69	61	S	6	c	29.93	+2.20	55	x	-8	WSW	2	6	x	x	x	x	x		
	Thorshavn...	30.02	53	W	6	r	30.01	-1.14	51	x	-1	W	6	c	x	x	x	x	x		
BRITISH ISLANDS.	Sumburgh Head	30.24	56	WSW	4	o	30.09	-1.20	52	50	0	W	4	o	4	60	48	o, c, bc, ad, pg	2.8	0.06	
	Stornoway...	30.33	65	WSW	5	c	30.27	-1.11	56	56	-5	W	4	r	4	68	55	of, cp, b, d, f	9.2	0.01	
	Castlebay (Barra Id.)	30.40	59	SW	3	bm	30.33	-1.09	56	56	-1	WNW	4	odf	3	65	53	f, b, bc	-	-	
	Malin Head...	30.40	60	E	1	b	30.37	-1.04	59	57	+1	W	3	c	2	63	56	bc, b	-	-	
	Blacksod Pt. ...	30.43	69	NW	2	b	30.42	+0.01	59	58	-2	SSW	2	c	2	74	54	bc, b	-	-	
	Valencia...	30.40	67	SW	1	cm	30.44	+0.07	60	59	-5	Z	0	o	3	75	57	bc, cm, bc	9.5	-	
	Roche's Point...	30.43	63	SE	2	b	30.45	+0.05	58	58	-5	NE	1	f	1	66	55	bc, b, f	-	-	
	Burr Castle...	30.42	73	N	2	b	30.42	-0.00	62	61	+3	Z	0	o	x	74	54	b	6.5	-	
	Donaghadee...	30.43	59	SSE	3	b	30.39	-1.05	61	59	+7	W	1	b	1	62	52	bc, b, bc, f	-	-	
	Liverpool Obsy...	30.42	64	WNW	2	b	30.41	+0.01	59	58	-1	Z	0	b	2	66	56	b	10.8	-	
	Holyhead...	30.44	59	N	2	b	30.41	+0.01	62	60	+5	WSW	1	bm	1	62	54	b, f, b	-	-	
	Pembroke (St. Ann's Hd.)	30.39	63	N	3	b	30.41	+0.03	57	56	-2	NNE	1	bm, s	1	67	56	c, bc, b	4.8	-	
	Scilly (St. Mary's)	30.38	64	NE	3	b	30.40	+0.07	62	60	+1	NE	1	b	1	68	59	b	14.0	-	
	Jersey (St. Aubins)	30.35	67	ENE	5	bm	30.40	+0.07	62	59	0	NE	4	b	3	72	56	c, bm, bw	14.2	-	
	Portland Bill...	30.38	62	SE	1	b	30.40	+0.06	63	58	+3	WNW	1	b	1	67	57	b	13.5	-	
	Dungeness...	30.36	62	E	4	c	30.39	+0.05	57	54	-2	NNE	3	bc	2	68	47	bc, bw, c	8.5	-	
	Dover...	30.40	60	NNE	2	br	30.40	+0.05	59	57	0	NW	1	b	0	67	47	bc, b	14.3	-	
	Wick...	30.29	65	W	2	bc	30.19	-1.14	58	55	0	W	4	o	2	70	54	-	-	-	
	Nairn...	30.32	74	W	2	bc	30.24	-1.13	64	59	+2	W	3	c	2	76	58	b, bc	13.5	-	
	Aberdeen...	30.35	63	SSE	1	bc	30.24	-1.13	64	59	+4	SSE	1	o	1	70	53	cp, bc, b, o	7.3	0.01	
	Leith...	30.36	74	W	1	b	30.31	-1.07	63	59	+3	WSW	2	bc	x	76	58	b	-	-	
	North Shields...	30.40	65	E	1	b	30.33	-1.05	64	58	+7	SW	2	b	2	67	54	-	-	-	
	Spurn Head...	30.41	61	NE	2	b	30.36	-1.03	61	57	+3	SW	2	b	2	65	56	br, b	-	-	
	Yarmouth...	30.40	63	NNE	3	bc	30.40	+0.06	56	54	0	NNW	2	bc	3	65	49	bc	12.9	-	
	Clacton-on-Sea...	30.40	62	E	3	b	30.41	+0.04	59	56	+1	NW	2	b	0	68	51	bc, bc, b	14.5	-	
	Nottingham...	30.40	69	E	1	b	30.40	+0.02	56	54	+3	W	1	bm	x	73	51	bc, b	11.0	-	
	Bath...	30.37	74	NE	2	b	30.42	+0.03	57	54	-8	NE	1	b	x	75	48	-	13.2	-	
	Oxford...	30.41	65	ENE	2	b	30.42	+0.02	63	58	+3	Z	0	b	x	74	50	b	-	-	
	London (St. James's Park)	30.38	69	NE	3	b	30.39	+0.03	58	55	-2	Z	0	b	x	72	53	b	13.6	-	
GERMANY, & C.	The Scaw (Skagen)	30.14	61	NW	3	b	30.04	+0.02	60	59	+1	WSW	1	c	0	68	55	x	-	-	
	Fanö...	30.24	57	NW	2	bc	30.20	+1.14	58	58	-2	NW	2	r	x	66	54	x	-	-	
	Cuxhaven...	30.19	63	N	5	b	30.25	+1.18	60	56	0	NW	3	o	x	64	59	x	-	-	
	The Helder...	30.25	69	N	3	c	30.36	+1.09	60	56	0	NW	2	c	2	63	59	x	-	-	
	Brussels...	x	x	x	x	x	30.37	+0.07	59	53	+2	NE	1	b	x	69	44	x	-	-	
	Berlin...	30.06	58	WNW	3	b	30.15	+1.16	59	56	+4	W	3	c	x	64	52	x	0.04	-	
FRANCE.	Frankfurt...	30.27	59	NE	2	b	30.32	+0.09	56	51	-2	NE	3	b	x	70	50	x	-	-	
	Munich...	30.25	55	NW	2	b	30.28	+1.12	56	52	-2	NW	2	b	x	64	48	x	-	-	
	C. Gris Nez...	30.34	60	ENE	3	b	30.37	+0.06	61	57	+1	NE	1	b	1	68	52	x	-	-	
	La Heve...	30.35	61	NE	3	bc	30.39	+0.06	55	54	-2	ENE	2	m	2	66	52	x	-	-	
	Brest...	30.33	74	?	4	b	30.39	+0.06	58	55	-1	NE	3	b	1	68	52	x	-	-	
	Lorient...	30.25	69	NE	4	b	30.29	+0.03	58	57	0	NE	5	b	1	75	57	x	-	-	
SPANISH PENIN.	Rochefort...	30.14	75	NE	4	b	30.20	-1.01	60	57	-3	NE	4	b	x	84	59	b	-	-	
	Biarritz...	30.06	72	SW	3	b	30.11	+0.02	63	59	-3	E	1	b	2	79	59	x	-	-	
	Paris...	30.30	68	NE	3	b	30.36	+0.06	55	52	-1	NE	2	b	x	70	52	x	-	-	
	Belfort...	30.17	62	ENE	7	m	30.23	+0.06	57	51	+3	ENE	7	m	x	77	48	x	-	-	
	Lyons...	30.10	69	NNW	2	b	30.20	+0.07	56	49	-3	NNW	3	b	x	74	52	x	-	-	
	Nice...	29.95	69	Z	0	c	30.01	+0.07	71	68	+1	Z	0	c	2	77	66	x	0.04	-	
SPANISH PENIN.	Perpignan...	29.97	76	SE	1	c	30.04	+0.02	72	66	-1	Z	0	b	x	85	61	x	-	-	
	Sanguinaire...																				
	Corunna...	30.02	70	W	1	c	30.04	00	66	61	+5	NNE	1	f	2	76	57	x	-	-	
SPANISH PENIN.	Lisbon...	29.92	68	NNW	4	b	29.92	-0.08	72	65	+3	NNE	1	b	x	84	64	x	-	-	
	Azores (P. Delgada)...	30.11	71	Z	0	b	30.11	+0.05	73	70	+1	E	1	bc	3	79	70	x	-	-	
	(Horta)...	30.11	71	NW	1	bc	30.11	+0.07	70	66	-2	Z	0	bc	1	81	70	x	-	-	

19 Morning observations taken at 8 o'clock.

For NOTES see page 4.

SUPPLEMENTARY CHARTS OF BAROMETER AND WIND

FOR 7 A.M. AND 6 P.M. YESTERDAY

7 A.M. YESTERDAY.



6 P.M. YESTERDAY



AVERAGES OF TEMPERATURE AT 8 A.M.
FOR THE TWO MONTHLY PERIOD.
JULY - AUGUST.

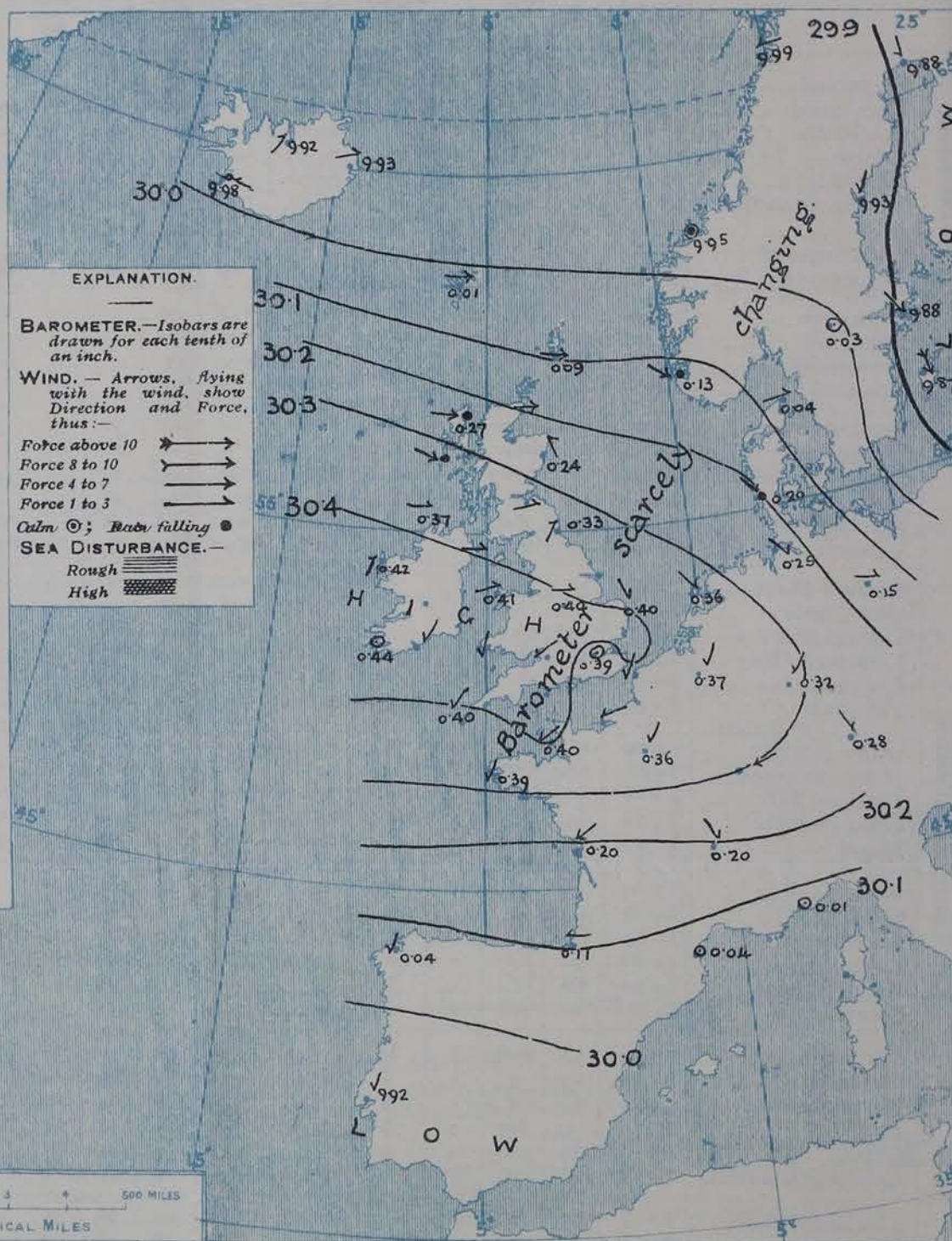
(Derived chiefly from Observations extending over
the 35 years—1871-1905.)



WEATHER

Monday.

1. BAROMETER, WIND AND SEA AT 7 A.M. TO-DAY.



NOTES ON THE GENERAL SITUATION AT 7 A.M.

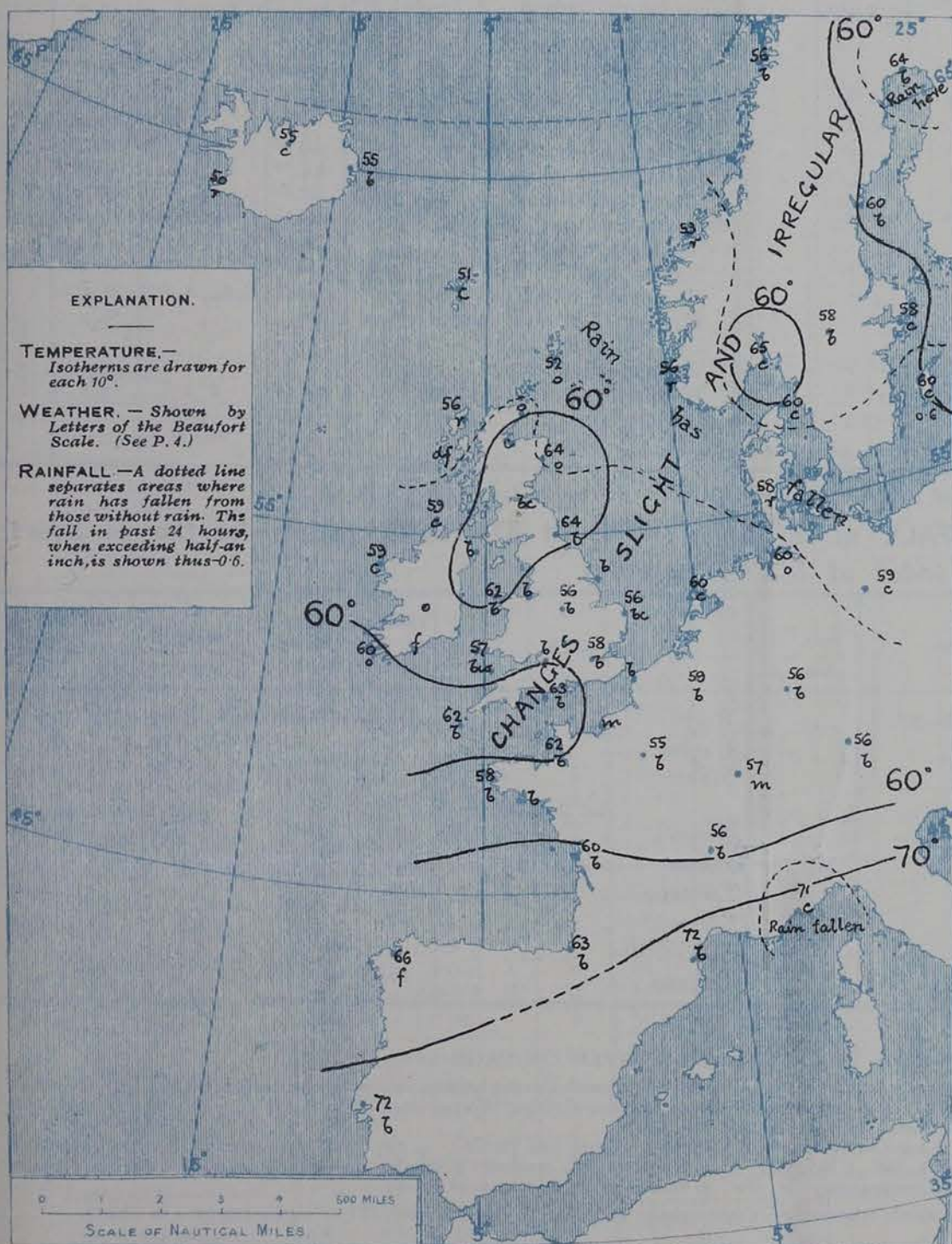
An area of high atmospheric pressure embraces nearly the whole of the region under observation, its central space, with the barometer above 30.4 ins., covering the southern half of the British Isles. On the Baltic and Gulf of Bothnia the barometer is below 29.9 ins. The gradient is slight generally.

Westerly breezes prevail over the northern half of the field of observation, North-Easterly to Easterly over the southern half. As a rule the force is very light, with calms in several localities, but a strong Westerly wind is reported at Thorshavn, a high Easterly wind at Belfast, and a North-Westerly gale at Wisby. Temperature maintains a fairly high level in most countries. At the home stations the readings range from 52° in Shetland to 64° at Naïon, Aberdeen and Shields; in Scandinavia from 53° at Christiansund to 65° at Faerø; over Western Europe from 55° at Paris to 72° at Perpignan; and in Iceland from 50° to 55°. Very fine, clear weather prevails extensively at home and abroad, but rain is falling in the Hebrides, on the Norwegian Coast, at Feroë, and in the south-west of Iceland while the atmosphere is foggy off Queenstown and in the Southern Hebrides, misty in some other localities.

CHARTS

3rd August, 1908.

2. TEMPERATURE AND WEATHER AT 7 A.M. TO-DAY.



NOTES ON YESTERDAY'S WEATHER

During yesterday temperature rose to 70° and upwards in many parts of these islands, to 75° at Bath and Valencia, and 76° at Rain and Leith. Slight rain has fallen in Shetland and the Hebrides. The duration of bright sunshine varied considerably, from 2.8 hours at Stromway, and 4.8 hours at Pembroke to 14 hours or more at some of the Southern and eastern stations, 14.5 hours at Clacton-on-Sea.

GENERAL INFERENCE FROM THE 7 A.M. OBSERVATIONS.

The Arctic disturbance which has occasioned the fall of the barometer over our northern districts is passing away across Russia, and there are no indications of any material alteration in the general situation over the British Isles.

FORECASTS

For the 24 hours commencing at NOON TO-DAY.

For the positions of the DISTRICTS indicated by the numbers 0-11—see map at foot.

0 } Moderate to light W. and N.W. breezes; cloudy to fine, local showers, some coast mist or fog; warm.

2 } Calms and very light
3 } variable breezes; generally
4 } very fine and dry, with local
5 } coast mist or fog. Warm.

II WESTERN CHANNEL AND BAY

Moderate to light S.W. and E. breezes; sea slight to very smooth; very fine, local mist or fog; banks; warm.

FORECAST DISTRICTS.

Those portions of the Coasts upon which the Warning Signals are at present flying are indicated thus:—

Signals hoisted yesterday.

Signals hoisted this morning.

South Cone.

North Cone.

South Cone.

North Cone.



Done

Issued.

DAILY WEATHER REPORT.

Monday, 3rd August, 1908.

TEMPERATURE, WEATHER, SUNSHINE AND RAINFALL FOR YESTERDAY.

STATIONS.	TEMPERATURE F.		Weather.	Sunshine. Hrs.	Rainfall. Ins.	STATIONS.	TEMPERATURE F.		Weather.	Sunshine. Hrs.	Rainfall. Ins.
	Max.	Min.					Max.	Min.			
Strathpeffer	°	°	x	5.9		+ Worthing, to 6 p.m. ...	71	53	b, c, b	13.7	-
Stonehaven	*	*	x			Brighton, to 6 p.m. ...	70	52	*	12.8	-
Dublin (City), to 4 p.m....						+ Eastbourne, to 6 p.m. ...	66	52	*	13.5	-
Rossall Beach, to 6 p.m....	66	54	bm. b	*	*	Bexhill-on-Sea, to 9 p.m.	68	54	b	13.2	-
Blackpool, to 9 p.m. ...	66	57	bc. b	12.8	-	+ Hastings	*	*	*	14.0	*
Southport, to 9 p.m. ...	68	58	c. b	11.5	-	+ Folkestone, to 6 p.m. ...	65	49	b	14.1	-
Rhyl, to 6 p.m.	65	61	*	11.3	-	Ramsgate, to 6 p.m. ...	68	62	*	13.3	-
+ Colwyn Bay, to 6 p.m. ...	66	57	b	8.4	-	+ Margate, to 6 p.m. ...	66	55	b	14.0	-
Llandudno, to 9 p.m. ...	65	56	bcp. bc	10.6	-	+ Lowestoft, to 6 p.m. ...	62	46	bc. b	13.0	-
Bettws-y-Coed, to 6 p.m.					*	Skegness, to 6 p.m....	64	69		12.4	-
Towyn, to 6 p.m.	70	56	bc. b	8.7	-	Scarborough, to 9 p.m. ...	67	55		8.3	-
Aberystwyth, to 6 p.m. ...	68	59	*	5.7	-	Harrogate, to 6 p.m. ...	71	52	bc. b	8.9	-
Plymouth, to 9 p.m. ...						Buxton	70	56	*	6.0	-
Torquay, to 6 p.m. ...	70	56	*	12.9	-	Darwen, to 9 p.m. ...					
+ Weymouth, to 6 p.m. ...	72	55	b	13.5	-	Manchester, to 9 p.m. ...					
+ Bournemouth, to 6 p.m.	71	52	b	13.2	-	Birmingham, to 9 p.m....	72	53	b. c	8.6	-
Southsea, to 6 p.m....	71	55	*	13.0	-	Cheltenham	*	*	*		

+ At this station the amount of Bright Sunshine given is for the whole day, ending with sunset.

TEMPERATURE, WEATHER, and RAINFALL at additional FOREIGN STATIONS, mainly for the 24 hours ended at 8 a.m. yesterday.

STATIONS. 2nd August 1908.	TEMPERATURE F.		WEATHER.	RAIN. Ins.	STATIONS. 2nd August 1908.	TEMPERATURE F.		WEATHER.	RAIN. Ins.
	Max.	Min.				Max.	Min.		
Flushing	Observations	not received.			Rome	Observations	not received.		
Aix-la-Chapelle					Naples				
Copenhagen					Malta				
Oxö (Christiansand) ...					1st August, 1908.				
St. Petersburg					Geneva	73	*	1 p.m. b	Measured 7 a.m.
Vienna					Berne	64	*	bc	-
Buda-Pesth					Lucerne	63	*	o	0.08
Hermanstadt					Coire	68	*	c	0.04
Trieste					St. Gothard	48	*	b	-
Florence					Lugano	84	*	b	-

NOTES REFERRING TO INFORMATION GIVEN ON PAGE 1:—

- (a) At the British and Irish Stations the readings of the barometer are now corrected for the difference in Gravity between the position of the Station and Latitude 45°.
- (b) The Sunshine for London given in the table is recorded on the Tower of the Wesleyan Training College, Westminster. The Sunshine entered to Dungeness is recorded at Littlestone-on-Sea; that entered to Portland Bill is recorded at Weymouth.
- (c) The information relating to weather is indicated by the following letters—b. blue sky; bc. sky half clouded; c. sky three parts clouded; d. drizzling rain; e. wet air without rain falling; f. fog; g. gloomy; h. hail; l. lightning; m. misty (hazy); o. overcast; p. passing showers; q. squally; r. rain; s. snow; t. thunder; u. ugly, threatening; v. visibility, unusual transparency; w. dew; x. hoar frost; z. dust-haze, or smoke.
- * AN ASTERISK is inserted in all places for which information is not usually received. † Reports received too late for insertion in Charts.

WIRELESS TELEGRAMS FROM SHIPS OF H.M. NAVY.

Received during the 24 hours ended at 9.30 a.m. to-day.

TABLE SHOWING THE GREENWICH TIMES OF SUNRISE, NOON, AND SUNSET, FOR STATIONS IN THE UNITED KINGDOM, TO-DAY AND TO-MORROW.

Hour of Observation.	Position.		Reading of Barometer.	Wind.		Weather.	TEMPERATURE.			Sea Dis. turbance.	3rd & 4th Aug. 1908.	Sunrise G.M.T.	Noon G.M.T.	Sunset G.M.T.
	Lat.	Long.		Dir.	Force.		Dry Bulb.	Wet Bulb.	Sea.					
2nd August, 4 p.m.	49. 50 N.	5. 10 W.	30. 35	E	2	b	62	60	61	2	Yarmouth	4.17	11.59	7.41
" " 6 p.m.	48. 30 N.	5. 38 W.	30. 30	ENE	4	b	60	57	62	2	Greenwich	4.28	12.6	7.44
" " 6 p.m.	49. 50 N.	4. 28 W.	30. 46	ESE	1	b	67	65	64	2	Wick	4.9	12.18	8.27
											Valencia	4.12	12.18	8.24
												5.7	12.47	8.28
												5.9		8.26

TERMS OF SUBSCRIPTION for the Daily Weather Report forwarded by Book Post, £1 per annum, payable quarterly in advance.

Single Copies (price 1d) may be obtained after 3 p.m. on the day of issue, at the Meteorological Office, and at the Bookstalls of the following terminus Railway Stations:—Victoria, Charing Cross, King's Cross, St. Pancras, Euston.

FORECASTS OF WEATHER for one day in advance are drawn up at 11 a.m., and between 7 and 8 p.m. The latest forecast can be had by Reply Telegram, on paying at any Post Office in the United Kingdom Sixpence in addition to the cost of the enquiry and reply Telegram. Information as to the Terms on which Forecasts can be sent daily, for a long or short period, may be obtained on application.

METEOROLOGICAL OFFICE, 63, VICTORIA STREET, S.W.
(TELEGRAPHIC ADDRESS: WEATHER, LONDON.)

W. N. SHAW, (Director).

DAILY WEATHER REPORT OF THE METEOROLOGICAL OFFICE.

Tuesday,
4th August, 1908

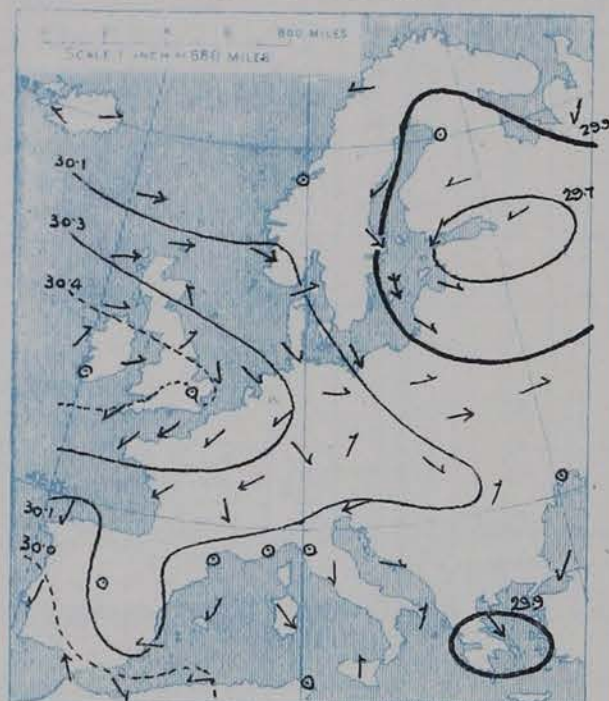
STATIONS.		YESTERDAY EVENING.					THIS MORNING.										PAST 24 HOURS.				
		BAROM.		TEMP.		WIND.	Weather.	BAROMETER.		TEMPERATURE.			WIND.		Weather.	Sea (6 to 8).	TEMP.		Weather.	Sun (3 to 4).	Moon (1 to 2).
		At 32° Fahr. and M.S.L.	Dry Bulb.	Force (0 to 12).	At 82° Fahr. and M.S.L.			Change since Yesterday.	Dry Bulb.	Wet Bulb.	Change since Yesterday.	Direc.	Force (0 to 12).	Max.			Min.				
INS.	°	E	2	24	29.81	-0.7	64	58	0	E	2	bc	81	54	1	0.24					
																	Hernösand ...	29.77	59	2	0
Stockholm ...	29.71	62	NNW	4	0	29.64	-2.4	60	59	+2	NNW	4	c	63	57	3					
																	Wisby ...	29.69	61	NNW	6
Karlstad ...	29.76	64	2	0	bc	29.78	-2.5	63	56	+5	N	2	b	68	61	4					
																	Færder (X'iania Fjord)	29.78	67	2	0
Bodö ...	29.90	58	N	2	b	29.91	-0.8	55	54	-1	Z	0	c	61	52	4					
																	Christiansund ...	29.95	53	WSW	5
Skudesnaes ...	30.04	55	NNW	6	c	30.00	-1.3	55	52	-1	NNW	4	b	57	50	4					
																	Reykjavik ...	29.79	54	S	1
Blönduós ...	29.78	55	SW	1	c	29.77	-1.1	51	x	+1	W	5	c	x	x	x					
																	Seydisfjord ...	29.81	54	N	2
Thorshavn ...	30.07	54	W	5	0	29.79	-2.2	52	x	+1	W	3	r	x	x	x					
																	Sumburgh Head	30.20	52	W	4
Stornoway ...	30.21	58	SW	3	c	30.00	-2.7	57	56	+1	W	4	odf	4	60	55					
																	Castlebay (Barra Id.)	30.28	55	W	3
Malin Head ...	30.31	60	WSW	4	cm	30.14	-2.3	57	57	-2	WSW	5	opm	3	64	56					
																	Blackod Pt. ...	30.38	61	WSW	3
Valencia ...	30.41	62	W	1	bm	30.32	-1.2	56	55	-4	Z	0	om	3	64	52					
																	Roche's Point ...	30.38	61	SSW	2
†Birr Castle ...	30.34	73	SW	3	b	30.26	-1.6	61	60	-1	W	1	o	1	76	56					
																	Donaghadee ...	30.33	60	ENE	1
Liverpool Obsy...	30.34	66	W	2	b	30.22	-1.9	60	59	+1	WSW	4	o	4	69	55					
																	Holyhead ...	30.36	64	SW	2
Pembroke (St. Ann's Hd.)	30.37	58	NW	2	f	30.29	-1.2	58	58	+1	W	2	df	2	66	54					
																	Scilly (St. Mary's) ...	30.38	64	NNW	1
Jersey (St. Aubins) ...	30.34	70	NE	3	b	30.31	-0.9	61	58	-1	NNW	2	b	2	74	50					
																	Portland Bill ...	30.34	63	W	2
Dungeness ...	30.32	64	SW	3	bc	30.24	-1.5	63	60	+6	W	2	bc	2	66	55					
																	Dover ...	30.33	62	SSW	1
Wick ...	30.15	58	SW	4	c	29.97	-2.2	55	54	-3	SW	2	r	1	64	50					
																	Nairn ...	30.18	68	W	2
Aberdeen ...	30.22	60	SE	1	bc	30.04	-2.0	59	57	-5	Z	0	o	x	69	51					
																	Leith ...	30.24	68	WSW	3
North Shields ...	30.24	72	WNW	3	c	30.15	-1.8	64	60	0	WSW	1	c	2	75	59					
																	Spurn Head ...	30.28	67	ENE	1
Yarmouth ...	30.26	75	NNE	3	bc	30.23	-1.7	60	58	+4	W	2	cm	2	80	54					
																	Clacton-on-Sea ...	30.29	68	SSE	4
Nottingham ...	30.30	75	WNW	3	b	30.22	-1.8	62	60	+6	SW	1	bcm	x	80	54					
																	Bath ...	30.32	75	NE	3
†Oxford ...	30.30	73	WNW	2	b	30.26	-1.6	67	61	+4	WSW	1	bc	x	81	55					
																	London (St. James's Park)	30.29	77	W	1
The Scaw (Skagen)	29.81	62	WNW	5	c	29.83	-2.1	62	57	+2	NNE	5	bc	1	66	59					
																	Fanø ...	30.06	58	WNW	4
Cuxhaven ...	30.13	62	WNW	4	o	30.08	-1.7	60	56	0	NW	4	odp	x	63	59					
																	The Helder ...	30.26	63	W	4
Brussels ...	x	x	x	x	x	30.23	-1.4	60	57	+1	SW	1	b	x	73	54					
																	Berlin ...	30.10	59	W	3

For NOTES see page 1.

† Morning observations taken at 8 o'clock.

SUPPLEMENTARY CHARTS
OF
BAROMETER AND WIND
FOR 7 A.M. AND 6 P.M. YESTERDAY

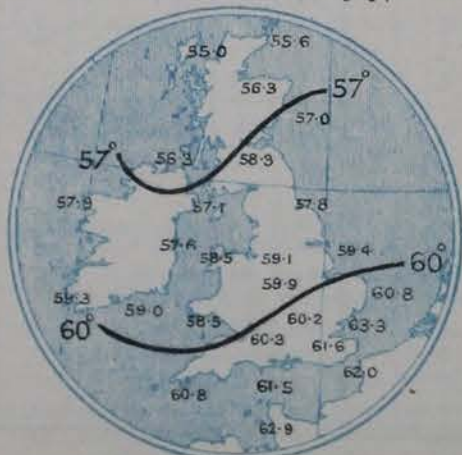
7 A.M. YESTERDAY.



6 P.M. YESTERDAY



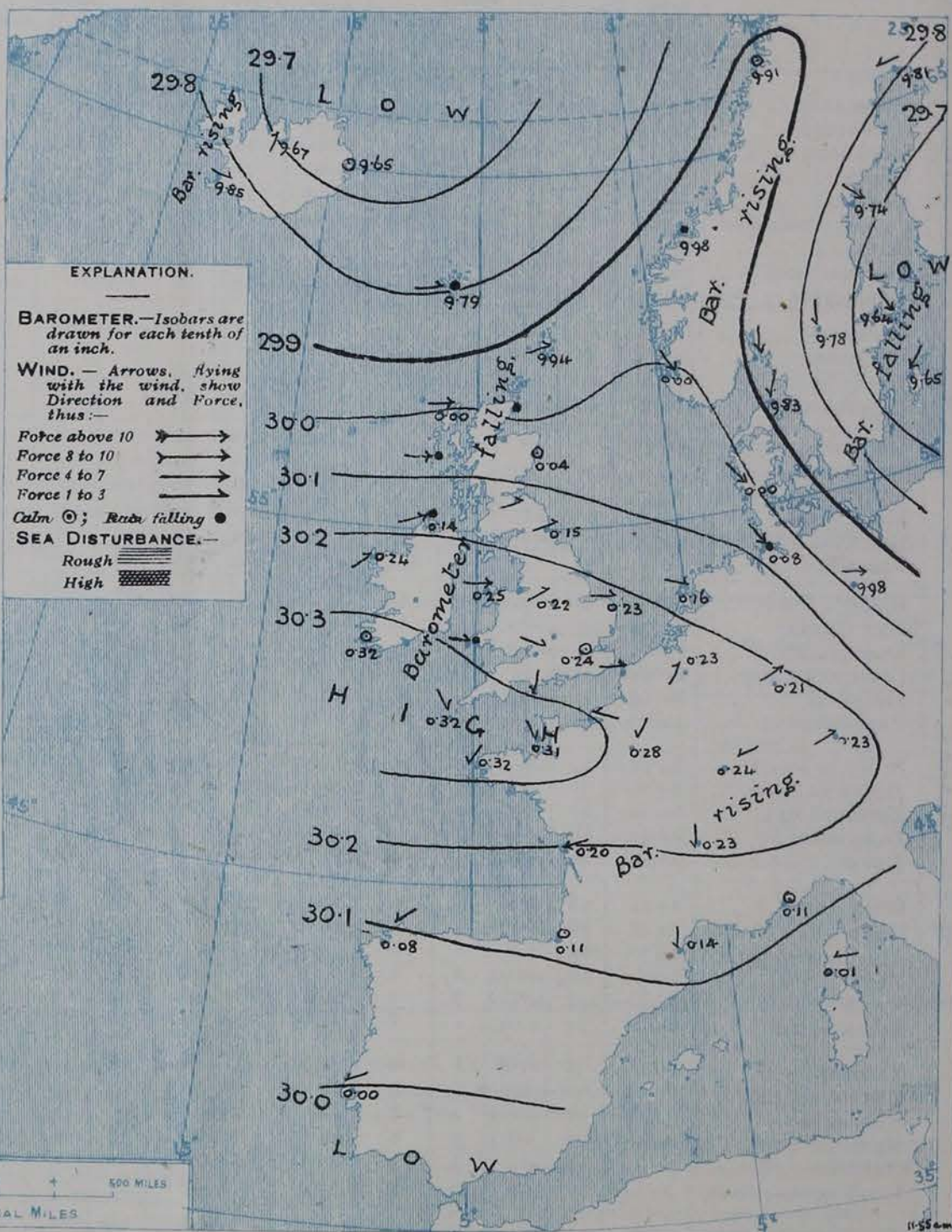
AVERAGES OF TEMPERATURE AT 8 A.M.
FOR THE TWO MONTHLY PERIOD.
JULY - AUGUST.
(Derived chiefly from Observations extending over
the 35 years—1871-1905.)



Tuesday,

WEATHER

1. BAROMETER, WIND AND SEA AT 7 A.M. TO-DAY.



EXPLANATION.

BAROMETER.—Isobars are drawn for each tenth of an inch.

WIND.—Arrows, flying with the wind, show Direction and Force, thus:—

Force above 10 →
Force 8 to 10 →
Force 4 to 7 →
Force 1 to 3 →

Calm ○; Rain falling ●

SEA DISTURBANCE.—
Rough ———
High ———

NOTES ON THE GENERAL SITUATION AT 7 A.M.

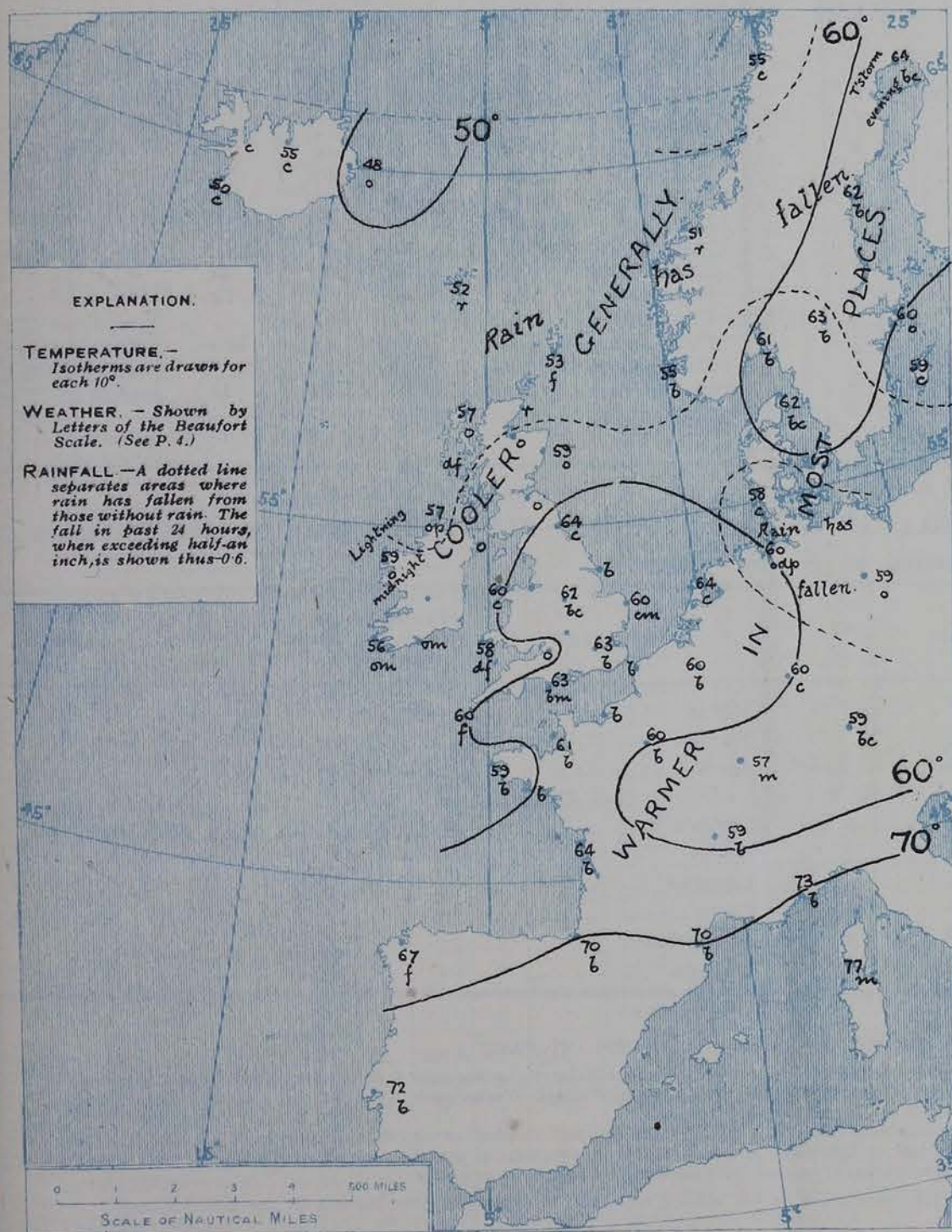
In the course of the past twenty-four hours the barometer has fallen over nearly the whole field of observation. The highest pressure, above 30.3 ins., lies over our extreme south western districts and north western France. In depressions situated respectively to the north-east of Iceland and on the Baltic, the barometer is below 29.7 ins. The gradient is slight generally.

The wind is mainly Westerly in direction over these islands and across to Iceland, North-Westerly to North-easterly over Scandinavia and Denmark, and North-Easterly to Easterly over the western portion of the Continent. As a rule the force is gentle to very light, calm in several localities, but at a few home and foreign stations the force of a fresh breeze is reported. Temperature has fallen at most of our western and northern stations and in Norway, risen in most other neighbourhoods. At the home stations the values range from 55° in Shetland to 65° at Dover; in Scandinavia from 51° at Christiansund to 64° at Haparanda; over Western Europe from 57° at Belfast to 74° at Sanquhar, in Iceland from 48° to 55°. Fine, clear weather still holds over a great part of our area, but in the west and north of the British Isles and in some foreign districts the sky has become cloudy to overcast, showers are falling at a few isolated stations, and in various parts of our own coast the atmosphere is misty or foggy. The sea is slight to very smooth in nearly all coasts.

CHARTS

4th August, 1908.

2. TEMPERATURE AND WEATHER AT 7 A.M. TO-DAY.



NOTES ON YESTERDAY'S WEATHER

During yesterday temperature rose to 75° and upwards in several parts of England, to 80° at Yarmouth, Birmingham and in London, and 81° at Skegness. Slight showers have fallen in the north-west and north. In the Hebrides there was little or no bright sunshine, and over Ireland and Scotland the duration was considerable, while over England the amounts reported were large, ranging up to 14 hours at Lowestoft, 14.2 hours at Liverpool, and 14.3 hours at Jersey.

GENERAL INFERENCE FROM THE 7 A.M. OBSERVATIONS.

The depression in the neighbourhood of Iceland will probably be away beyond the Arctic Circle, and will affect the weather in our more western and northern districts only to a modified extent. No important change is expected to take place in the south.

FORECASTS

For the 24 hours commencing at NOON TO-DAY.

For the positions of the DISTRICTS indicated by the numbers 0-11—see map at foot.

- 0 } Light to moderate breezes, mainly W.^{ly}, generally fair, cloudy weather, passing
- 1 } showers, local coast mist or fog; moderate temperature.
- 2 }
- 3 } Light breezes, mainly W.^{ly};
- 4 } fine, local coast mist; warm.
- 5 }
- 6 }
- 7 } Same as Nos. 0 to 2.
- 8 } Light N.E.^{ly} to W.^{ly} breezes; fine generally; local coast mist or fog; warm.
- 9 } Same as Nos. 0 to 2.
- 10 } Light variable W.^{ly} breezes; cloudy; local coast mist or fog; moderate temperature.

II WESTERN CHANNEL AND BAY.

Light W.^{ly}-N.E.^{ly} breezes Channel, N.E.^{ly}-E.^{ly} Bay; sea slight to very smooth; fine, with local mist or fog; warm.

FORECAST DISTRICTS.

Those portions of the Coasts upon which the Warning Signals are at present flying are indicated thus:—

Signals hoisted yesterday.

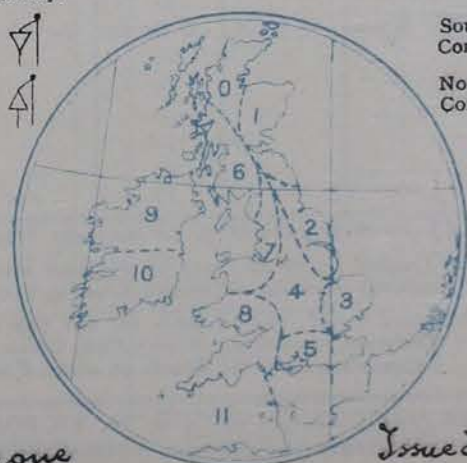
Signals hoisted this morning.

South Cone.

North Cone.

South Cone.

North Cone.



None

Issued.

DAILY WEATHER REPORT.

4th August, 1908.

TEMPERATURE, WEATHER, SUNSHINE AND RAINFALL FOR YESTERDAY.

STATIONS.	TEMPERATURE F.		Weather.	Sunshine.	Rainfall.	STATIONS.	TEMPERATURE F.		Weather.	Sunshine.	Rainfall.
	Max.	Min.					Max.	Min.			
Strathpeffer	63	60	x	Hrs. 5.0	Ins.	+ Worthing, to 6 p.m. ...	70	50	b	13.6	-
Stonehaven	*	*	x	6.2	-	+ Brighton, to 6 p.m. ...	67	49	*	13.9	-
Dublin (City), to 4 p.m....	76	52	b	x	-	+ Eastbourne, to 6 p.m. ...	65	50	*	13.9	-
Rossall Beach, to 6 p.m....	66	49	c. b	*	-	Bexhill-on-Sea, to 9 p.m.	67	54	*	12.5	-
Blackpool, to 9 p.m. ...	66	49	c. bc. c. o	11.3	-	+ Hastings	*	*	*	12.8	*
Southport, to 9 p.m. ...	69	52	b	11.5	-	+ Folkestone, to 6 p.m. ...	66	48	*	12.8	-
+ Rhyl, to 6 p.m.	70	62	*	13.0	-	+ Ramsgate, to 6 p.m. ...	68	62	*	12.2	-
+ Colwyn Bay, to 6 p.m. ...	74	57	*	12.3	-	+ Margate, to 6 p.m. ...	74	56	b	13.0	-
Llandudno, to 9 p.m. ...	74	54	b	13.8	-	Lowestoft, to 6 p.m. ...	69	46	bc. c	14.0	-
Bettws-y-Coed, to 6 p.m.	77	56	b	12.8	-	Skegness, to 6 p.m....	81	58	b	13.7	-
Towyn, to 6 p.m.	69	66	b	11.8	-	Scarborough, to 9 p.m. ...	76	57	bc	11.8	-
Aberystwyth, to 6 p.m. ...	69	61	*	12.0	-	Harrogate, to 6 p.m. ...	75	50	b. bc. b	13.3	-
Plymouth, to 9 p.m. ...	70	51	b	13.9	-	Buxton	72	47	*	12.4	-
Torquay, to 6 p.m. ...	77	53	*	12.0	-	Darwen, to 9 p.m. ...	73	50	bcv	12.2	-
+ Weymouth, to 6 p.m. ...	75	51	*	13.6	-	Manchester, to 9 p.m. ...	74	60	bc. b	11.1	-
+ Bournemouth, to 6 p.m.	77	48	b	12.8	-	Birmingham, to 9 p.m....	80	55	b	12.3	-
Southsea, to 6 p.m....	75	52	*	13.3	-	Cheltenham	*	*	*	*	*

† At this station the amount of Bright Sunshine given is for the whole day, ending with sunset.

TEMPERATURE, WEATHER, and RAINFALL at additional FOREIGN STATIONS, mainly for the 24 hours ended at 8 a.m. yesterday.

STATIONS. 3rd Aug. 1908.	TEMPERATURE F.		WEATHER.	RAIN. Ins.	STATIONS. 3rd Aug. 1908.	TEMPERATURE F.		WEATHER.	RAIN. Ins.
	Max.	Min.				Max.	Min.		
Flushing	63	55	b. b	-	Rome	88	66	b. b	-
Aix-la-Chapelle	66	45	b. c	-	Naples	84	70	b. b	-
Copenhagen	64	55	bc. bc	0.24	Malta	84	74	b	-
Oxö (Christiansand) ...	66	54	bc. o	-	2nd Aug. 1908.				
St. Petersburg	73	61	o. bc	0.04	Geneva	1 p.m.	1 p.m.	1 p.m.	Measured
Vienna	66	57	bc. o	0.20	Berne	Observations not received.			
Buda-Pesth	75	57	b. b	-	Lucerne	*	*	*	*
Hermanstadt	70	54	b. o	-	Coire	*	*	*	*
Trieste	79	63	o. b	0.16	St. Gothard	*	*	*	*
Florence	90	67	b. b	-	Lugano	*	*	*	*

NOTES REFERRING TO INFORMATION GIVEN ON PAGE 1.—

- (a) At the British and Irish Stations the readings of the barometer are now corrected for the difference in Gravity between the position of the Station and Latitude 45°.
- (b) The Sunshine for London given in the table is recorded on the Tower of the Wesleyan Training College, Westminster. The Sunshine entered to Dungeness is recorded at Littlestone-on-Sea; that entered to Portland Bill is recorded at Weymouth.
- (c) The information relating to weather is indicated by the following letters—b. blue sky; bc. sky half clouded; c. sky three parts clouded; d. drizzling rain; e. wet air without rain falling; f. fog; g. gloomy; h. hail; l. lightning; m. misty (hazy); o. overcast; p. passing showers; q. squally; r. rain; s. snow; t. thunder; u. ugly, threatening; v. visibility, unusual transparency; w. dew; x. hoar frost; z. dust-haze, or smoke.

* AN ASTERISK is inserted in all places for which information is not usually received. † Reports received too late for insertion in Charts.

WIRELESS TELEGRAMS FROM SHIPS OF H.M. NAVY.

Received during the 24 hours ended at 9.30 a.m. to-day.

Hour of Observation.	Position.		Reading of Barometer.	Wind.		Weather.	TEMPERATURE.			Sea Dis. turbance.
	Lat.	Long.		Dirac.	Force.		Dry Bulb.	Wet Bulb.	Sea.	
Aug. 3 rd 8 p.m.	51° 25' N	9° 53' W	30.40	N	1	m	62	60	58	0

TABLE SHOWING THE GREENWICH TIMES OF SUNRISE, NOON, AND SUNSET, FOR STATIONS IN THE UNITED KINGDOM, TO-DAY AND TO-MORROW.

4th & 5th Aug. 1908		Sunrise G.M.T.	Noon G.M.T.	Sunset G.M.T.
Yarmouth	{	4.19	11.59	7.39
Greenwich	{	4.21	11.59	7.37
Wick	{	4.30	12.06	7.42
Valencia	{	4.32	12.06	7.40
	{	4.12	12.18	8.24
	{	4.14	12.18	8.22
	{	5.09	12.47	8.26
	{	5.11	12.47	8.24

TERMS OF SUBSCRIPTION for the Daily Weather Report forwarded by Book Post, £1 per annum, payable quarterly in advance.

Single Copies (price 1d) may be obtained after 3 p.m. on the day of issue, at the Meteorological Office, and at the Bookstalls of the following terminus Railway Stations:—Victoria, Charing Cross, King's Cross, St. Pancras, Euston.

FORECASTS OF WEATHER for one day in advance are drawn up at 11 a.m., and between 7 and 8 p.m. The latest forecast can be had by Reply Telegram, on paying at any Post Office in the United Kingdom Sixpence in addition to the cost of the enquiry and reply Telegram. Information as to the Terms on which Forecasts can be sent daily, for a long or short period, may be obtained on application.

METEOROLOGICAL OFFICE, 63, VICTORIA STREET, S.W.
(TELEGRAPHIC ADDRESS: WEATHER, LONDON.)

W. N. SHAW, (Director).

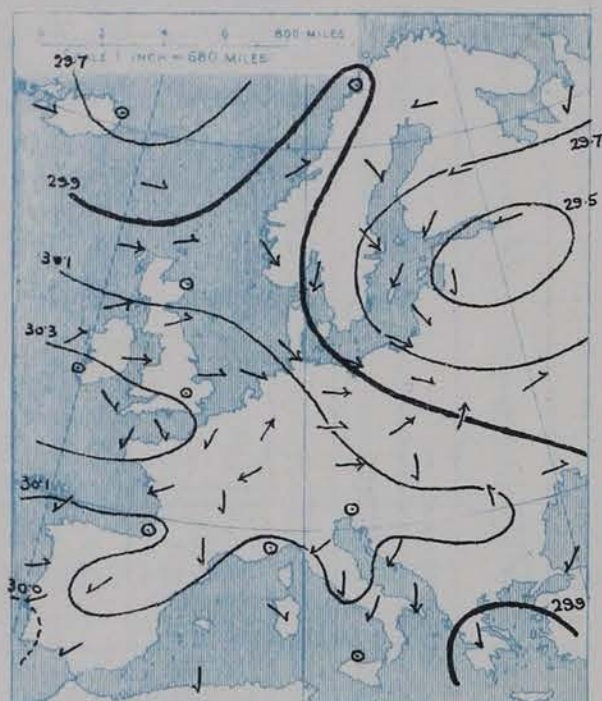
DAILY WEATHER REPORT OF THE METEOROLOGICAL OFFICE.

Wednesday.
5th August, 1908

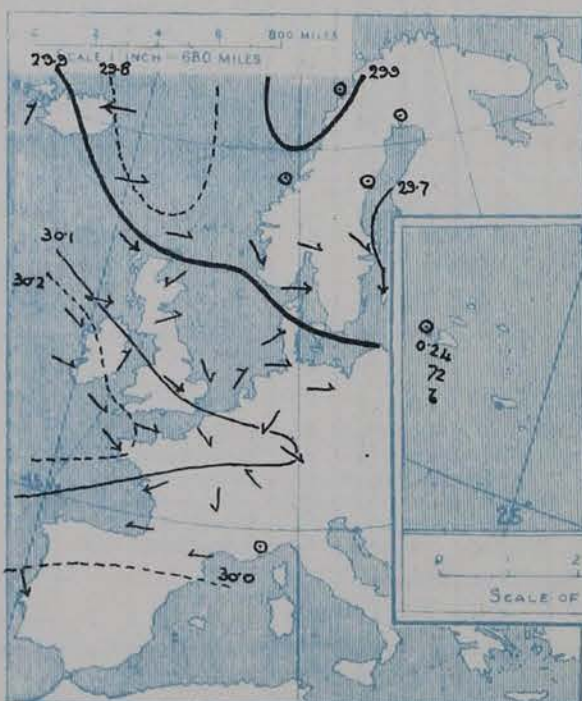
STATIONS.		YESTERDAY EVENING.					THIS MORNING.										PAST 24 HOURS.				
		FAROM.		TEMP.		WIND.	BAROMETER.		TEMPERATURE.				WIND.		Weather.	Sea (0 to 9).	TEMP.		Weather.	Sun- shine	Rainfall
		At 32° Fahr. and M.S.L.	Dry Bulb.	Direc.	Force (0 to 12).		At 32° Fahr. and M.S.L.	Change since Yester- day.	Dry Bulb.	Wet Bulb.	Change since Yester- day.	Direc.	Force (0 to 12).	Max.			Min.				
Ins.		°				Ins.	Ins.	°	°	°						°	°		Hours.	Ins.	
SCANDINAVIA.	Haparanda...	29.75	66	2	0	b	29.82	+01	63	55	-1	NNE	2	b	x	82	55				
	Hernösand...	29.75	62	2	0	bc	29.77	+03	64	59	+2	N	2	b	x	68	59				
	Stockholm...	29.71	62	NW	2	0	29.71	+07	64	60	+4	N	4	b	x	64	57				
	Wisby...	29.72	59	N	4	0	29.70	+05	62	59	+3	NNW	2	bc	x	63	55				
	Karlstad...	29.76	66	WNW	2	bc	29.79	+01	61	58	-2	NE	2	c	x	x	x				
	Færder (X'iania Fjord)	29.78	66	W	2	c	29.78	-06	61	58	0	NNE	2	c	2	66	59				
	Bodö...	29.95	54	Z	0	0	29.98	+07	56	54	+1	W	1	b	1	57	50				
ICELAND & FAEROE.	Christiansund...	29.89	56	Z	0	c	29.92	-06	55	53	+4	E	1	b	1	56	48				
	Skudesnaes...	29.86	58	NNW	2	c	29.80	-20	55	53	0	N	4	b	1	59	50				
	Reykjavik...	30.00	52	SSW	3	0	29.93	+08	50	x	0	S	3	r	x	x	x				
	Blönduós...	29.91	57	W	2	bc	29.83	+06	54	x	+3	W	8	bc	x	x	x				
BRITISH ISLANDS.	Seydisfjord...	29.86	53	E	4	0	29.81	+16	50	x	+2	Z	0	b	x	x	x				
	Thorshavn...	29.76	52	W	3	0	30.07	+28	49	x	-3	NNW	3	bc	x	x	x				
	Sumburgh Head	29.82	53	W	2	m	29.91	-03	53	52	0	N	2	c	3	55	50	f, m, o		0.03	
	Stornoway...	29.99	55	NW	4	c	30.08	+08	53	52	-4	NNE	4	o	4	60	51	odpm, bc, qp	1.2	0.04	
	Castlebay (Barra Id.)	30.06	54	WNW	4	opm	30.11	+03	54	52	-2	N	4	opm	3	58	52	or, f, cp, om	3.2	0.01	
	Malin Head...	30.08	55	W	5	oppm	30.06	-08	52	52	-5	NW	6	oppm	5	59	52	oppm		0.06	
	Blacksod Pt.	30.23	57	NW	2	op	30.22	-02	56	54	-3	NNW	4	o	3	62	54	cpm, op		0.02	
	Valencia...	30.25	61	WNW	2	og	30.20	-12	58	54	+2	N	4	o	4	64	55	om, og, c	0.1	-	
	Roche's Point...	30.21	64	NW	4	c	30.13	-18	56	53	-1	N	4	o	3	68	56	om, cm, og		-	
	Birr Castle...	30.17	64	N	3	c	30.12	-14	56	54	-5	WNW	5	ou	x	65	53	c	0.7	-	
	Donaghadee...	30.08	66	W	3	c	30.05	-16	54	52	-4	NW	5	c	3	66	52	bc, opm, o, c		0.01	
	Liverpool Obsy...	30.10	61	WSW	4	o	29.93	-29	54	52	-6	WNW	5	r	5	64	53	og, bc, r	0.6	0.03	
	Holyhead...	30.14	60	SW	1	dm	29.99	-26	55	54	-5	N	6	c	4	63	54	om, dm		-	
	Pembroke	30.15	60	W	2	bc	30.02	-27	56	52	-2	NW	5	cr	3	62	54	df, o, bc, m	1.7	-	
	(St. Ann's Hd.)																				
	Scilly (St. Mary's)	30.24	63	NW	1	b	30.08	-24	60	57	0	NNW	4	o	1	66	58	b	1.0	-	
	Jersey (St. Aubins)	30.19	68	WNW	3	o	29.98	-33	63	62	+2	WNW	3	o	3	75	58	c, fm, o, ogm	10.8	-	
	Portland Bill...	30.14	65	W	1	o	29.93	-35	61	57	-2	NW	4	cq	2	69	59	c, o	7.5	-	
	Dungeness...	30.07	66	WSW	4	o	29.85	-39	60	58	-3	WNW	3	o	3	73	58	bc, c, l	8.8	-	
	Dover...	30.09	71	SW	1	o	29.86	-38	59	57	-6	WNW	2	o	0	77	58	b, o, b, o	9.3	-	
	Wick...	29.89	54	NW	3	o	29.95	-02	54	52	-1	N	3	o	2	58	49	-		0.10	
	Nairn...	29.94	60	W	2	o	30.00	-02	53	50	-6	W	3	o	2	65	51	o	0.0	-	
	Aberdeen...	29.93	57	NE	1	o	29.94	-10	54	52	-5	NNW	3	c	2	68	51	c, op, c	0.5	0.06	
	Leith...	29.97	61	WSW	3	o	29.96	-15	56	51	-4	W	1	o	x	64	51	op, c, o		0.01	
	North Shields...	30.01	64	WSW	2	c	29.90	-25	55	53	-9	N	2	o	2	68	52	o, p, c, r		0.13	
	Spurn Head...	30.04	64	WNW	5	c	29.81	-38	54	53	-9	NW	5	r	3	70	54	o, c, o, r		-	
	Yarmouth...	30.06	69	NNW	3	c	29.81	-42	57	55	-3	W	3	o	3	78	57	bc, c	6.3	0.14	
	Clacton-on-Sea...	30.05	74	WSW	3	c	29.84	-39	57	54	-6	NW	3	o	1	76	56	b, bc, qp, tl	9.1	0.01	
	Nottingham...	30.09	63	W	2	cp	29.88	-34	56	52	-6	WNW	3	om	x	73	55	om, cp	2.8	-	
	Bath...	30.14	65	W	1	c	29.93	-35	60	55	+1	NW	3	o	x	74	59	-	5.2	-	
Oxford...	30.09	64	WSW	4	o	29.90	-36	58	53	-9	NNW	6	cq	x	77	57	b, c, bc, o		-		
London (St. James's Park)	30.06	74	WNW	4	op	29.87	-37	60	55	-3	NNW	3	o	x	77	59	b, bc, c, op, c	7.0	-		
GERMANY, &c.	The Scaw (Skagen)	29.81	58	W	4	bc	29.76	-07	60	57	-2	SW	2	o	0	68	55			0.08	
	Fanö...	29.92	58	SW	2	o	29.77	-23	59	57	+1	NW	2	bc	x	63	55			0.35	
	Cuxhaven...	29.99	60	W	2	o	29.79	-29	62	60	+2	W	2	c	x	64	59	o, tl, r		-	
	The Helder...	30.02	65	WSW	3	c	29.78	-38	62	59	-2	Z	0	c	0	70	62			-	
	Brussels...	x	x	x	x	x	29.84	-39	61	59	+1	W	1	o	x	81	59			-	
	Berlin...	30.01	62	W	3	b	29.86	-12	61	59	+2	S	1	bc	x	66	57			-	
	Frankfurt...	30.07	67	NE	1	b	29.86	-35	65	60	+5	SW	4	o	x	75	59			-	
	Munich...	30.10	63	NW	2	b	29.93	-30	65	59	+6	S	2	b	x	72	55			-	
FRANCE.	C. Gris Nez...	30.07	62	SW	3	o	29.83	-37	60	59	-2	W	2	o	2	68	50			-	
	La Heve...	30.13	64	WNW	1	c	29.93	-37	60	57	-1	W	2	o	2	72	54			-	
	Brest...	30.23	64	NW	4	o	30.06	-26	59	57	0	NW	3	o	2	75	55			-	
	Lorient...	30.13	77	NE	1	c	30.01	-23	60	57	0	NNW	3	b	2	84	59			-	
	Rochefort...	30.06	84	ENE	3	b	29.97	-23	67	64	+3	N	2	c	x	95	64			-	
	Biarritz...	30.03	76	E	1	b	30.01	-08	70	68	0	SW	4	b	2	81	68			-	
	Paris...	30.13	77	WNW	2	b	29.92	-36	63	60	+3	SSW	1	o	x	82	60			-	
	Belfort...	30.06	75	SE	3	m	29.93	-31	60	57	+3	W	2	m	x	78	54			-	
	Lyons...	30.08	78	N	1	b	29.96	-27	71	61	+12	N	1	b	x	81	58			-	
	Nice...	30.05	72	Z	0	b	29.96	-15	70	64	-3	Z	0	b	0	82	64			-	
	Perpignan...	30.07	76	E	1	b	29.98	-16	70	64	0	SW	1	b	x	84	60			-	
	Sanguinaire...	30.01	76	NW	2	b	29.97	-04	75	68	-2	E	2	b	2	84	64			-	
SPANISH PENIN.	Corunna...																				
	Lisbon...	29.99	70	NNW	4	bc	29.97	-03	70	65	-2	S	1	b	x	79	66			-	
	Azores (P. Delgada)...	30.23	73	Z	0	b	30.24	+10	72	70	-2	Z	0	b	1	81	70			-	

SUPPLEMENTARY CHARTS
OF
BAROMETER AND WIND
FOR 7 A.M. AND 6 P.M. YESTERDAY

7 A.M. YESTERDAY.



6 P.M. YESTERDAY



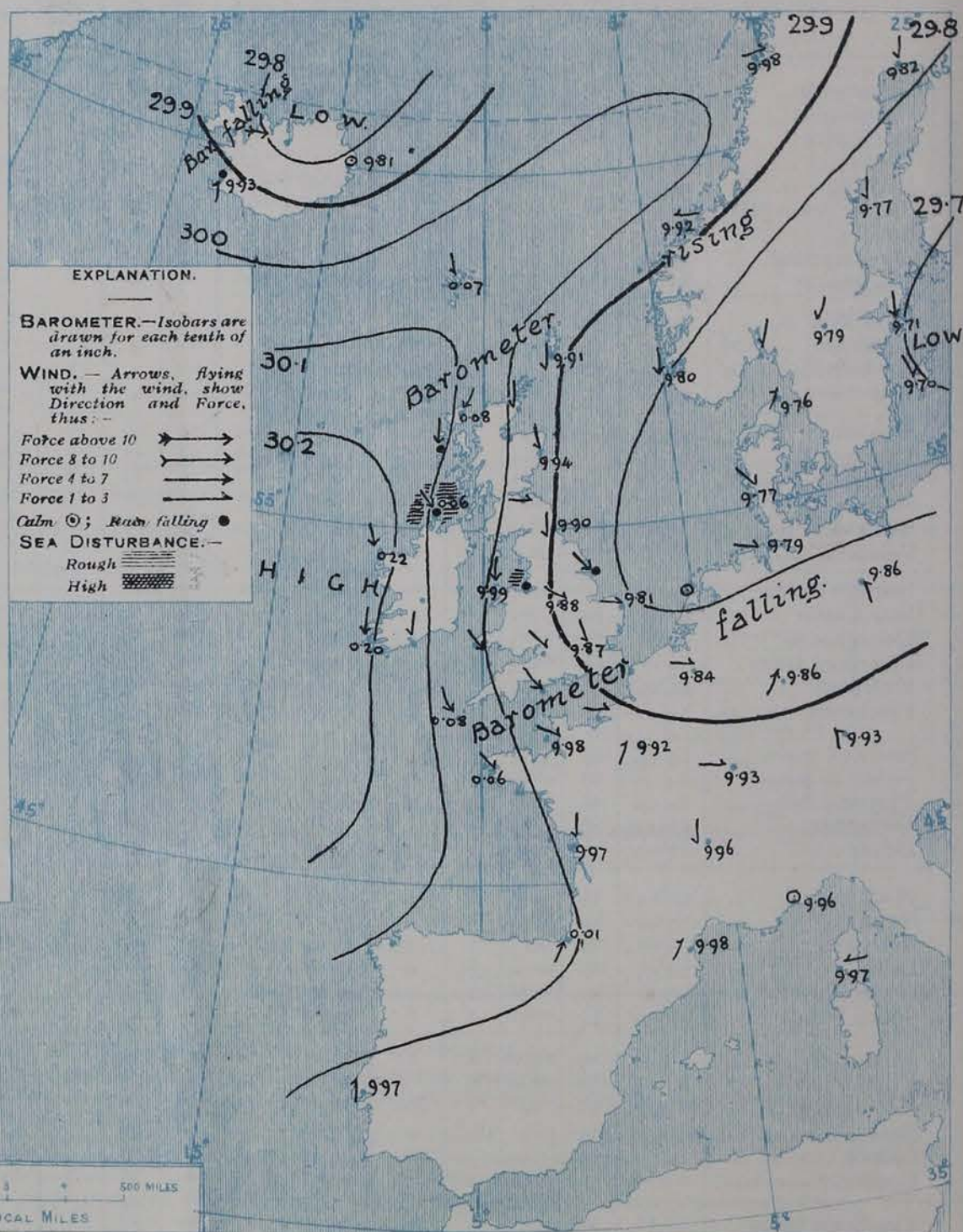
AVERAGES OF TEMPERATURE AT 8 A.M.
FOR THE TWO MONTHLY PERIOD.
JULY - AUGUST.
(Derived chiefly from Observations extending over
the 35 years—1871-1905.)



Wednesday.

WEATHER

1. BAROMETER, WIND AND SEA AT 7 A.M. TO-DAY.



NOTES ON THE GENERAL SITUATION AT 7 A.M.

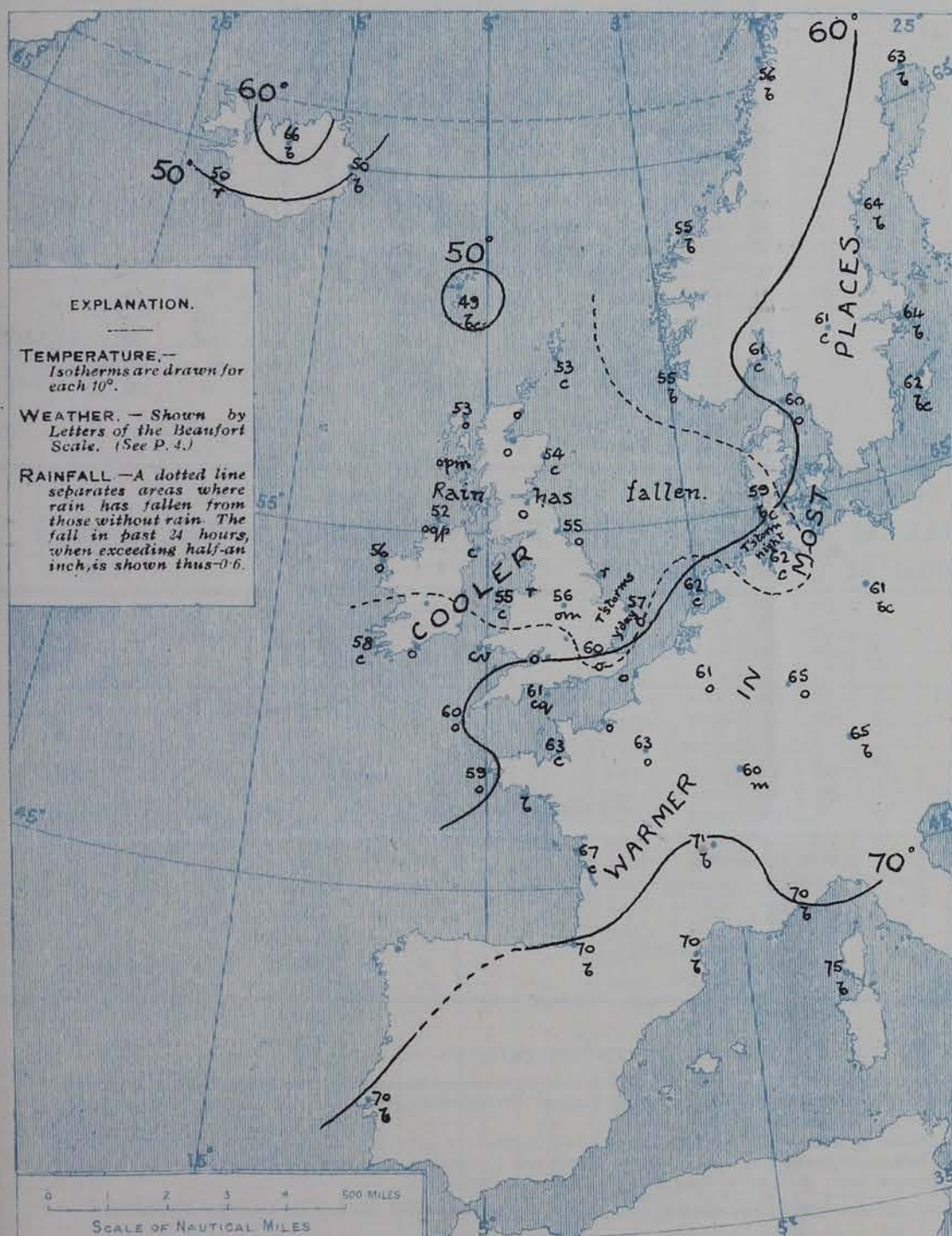
Pressure is now highest, above 30.2 ins., on the Atlantic, between Ireland and the Azores. In a depression on the Baltic the barometer reads 29.7 ins. at Wisby, and in another to the northward of Iceland it is below 29.8 ins. The gradient is moderate to slight.

North-westerly to northerly winds prevail over the British Isles, Scandinavia and the Bay of Biscay. Westerly to south-westerly in France, Germany and Iceland. In most regions the force is moderate to very light, but at several of the home stations a fresh or strong breeze is reported, and in northern Iceland a high wind to a gale. Temperature has fallen over nearly the whole of the United Kingdom, risen in most foreign localities. In these islands the readings range from 52° at Malin Head to 63° at Jersey; in Scandinavia from 55° at Christiansund and Skutumpah to 64° at Hernö and Stockholm; over Western Europe from 53° at Brest to 75° at Sanghaie; and in Iceland from 50° to 66°. The sky has become very cloudy or overcast over the British Isles and the nearer parts of the Continent, and rain is falling at a few of the home stations and in the south-west of Iceland. Over the more remote portions of our sea the sky remains cloudy or nearly so. The sea is rather rough on the mersey bar and on the Boregal coast, slight to very smooth in nearly all other neighbourhoods.

CHARTS

5th August, 1908

2. TEMPERATURE AND WEATHER AT 7 A.M. TO-DAY.



NOTES ON YESTERDAY'S WEATHER

During yesterday temperature rose to 75° and upwards at several stations in the south and east of England and the east of Ireland, to 78° at Margate and Yarmouth, 79° at Felixstowe and Southsea, and 81° at Bournemouth. Showers have fallen in many parts of the country, lightning has been observed at Dungeness, thunder at Buxton, and thunder and lightning at Clacton-on-Sea and Lowestoft. The duration of bright sunshine was exceedingly variable, from none or less than an hour in several localities to 10.8 hours at Jersey.

GENERAL INFERENCE FROM THE 7 A.M. OBSERVATIONS.

Pressure is increasing over the northern half of our area, decreasing in the south and east, so that the Northerly type of conditions is likely to be maintained through the ensuing twenty-four hours, with cooler and more cloudy weather than of late.

FORECASTS

For the 24 hours commencing at NOON TO-DAY.

For the positions of the DISTRICTS indicated by the numbers 0-11—see map at foot.

- 0 } N.E. and N.W. breezes, fresh at times in places; cloudy, some local showers; cool.
- 1 }
- 2 } N.W. and N. breezes,
- 3 } fresh at times in places;
- 4 } cloudy, gusty, showers and
- 5 } thunder locally; cool, but close.
- 6 } Same as Nos. 0 & 1.
- 7 } N.W. and N. breezes, fresh
- 8 } or strong at times in places;
- 9 } squally, cloudy, some showers;
- 10 } cool.

II WESTERN CHANNEL AND BAY.

N.W. and N. breezes, fresh at times; sea slight to rather rough; cloudy, some showers and mist; cool.

FORECAST DISTRICTS.

Those portions of the Coasts upon which the Warning Signals are at present flying are indicated thus:—

Signals hoisted yesterday.

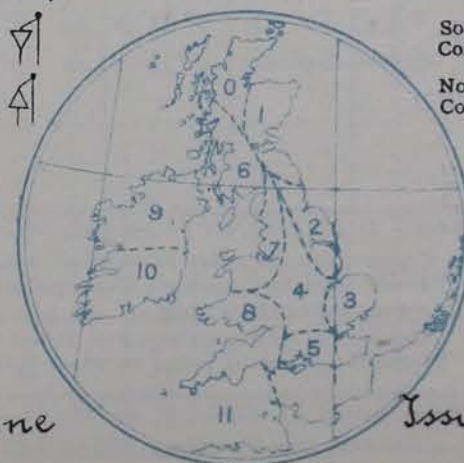
Signals hoisted this morning.

South Cone.

North Cone.

South Cone.

North Cone.



None

Issued.

DAILY WEATHER REPORT.

5th August, 1908.

TEMPERATURE, WEATHER, SUNSHINE AND RAINFALL FOR YESTERDAY.

STATIONS.	TEMPERATURE F.		Weather.	Sunshine.	Rainfall.	STATIONS.	TEMPERATURE F.		Weather.	Sunshine.	Rainfall.
	Max.	Min.					Max.	Min.			
Strathpeffer	64	55	*	Hrs. 0	Ins. 0.01	† Worthing, to 6 p.m. ...	75	55	*	9.0	-
Stonehaven	*	*	*	1.0	-	† Brighton, to 6 p.m. ...	73	56	*	9.1	-
Dublin (City), to 4 p.m....	75	59	b.c.ou.p	*	-	† Eastbourne, to 6 p.m. ...	74	58	*	8.8	-
Rossall Beach, to 6 p.m....	65	59	c.o.og	*	-	Bexhill-on-Sea, to 9 p.m.	71	57	b	9.0	-
Blackpool, to 9 p.m. ...	64	59	c.o.op.o	0.6	0.01	† Hastings	*	*	b.o.bc	9.4	*
Southport, to 9 p.m. ...	63	58	o.c	0.2	-	† Folkestone, to 6 p.m. ...	75	57	b.o.bc	9.4	-
† Rhyl, to 6 p.m.	70	60	*	0.2	-	† Ramsgate, to 6 p.m. ...	78	59	b.o	9.0	-
Colwyn Bay, to 6 p.m. ...	66	60	*	2.0	-	Margate, to 6 p.m. ...	78	59	b.o	8.0	-
Llandudno, to 9 p.m. ...	68	59	b.bc	0.3	0.05	Lowestoft, to 6 p.m. ...	75	54	b.c.o.bb	7.1	-
Bettws-y-Coed, to 6 p.m.	65	52	c.bc.o	0.5	-	Skegness, to 6 p.m....	75	61	b.c.c	5.4	-
Towyn, to 6 p.m.	66	54	o.c.o	1.2	-	Scarborough, to 9 p.m. ...	73	60	b.c	3.9	-
Aberystwyth, to 6 p.m. ...	62	59	b.c	1.6	-	Harrogate, to 6 p.m. ...	71	56	b.c.o.c	0.5	-
Plymouth, to 9 p.m. ...	74	53	b.c	5.7	-	Buxton	63	51	b.c.ot	1.7	-
Torquay, to 6 p.m. ...	72	54	b.c.o	7.6	-	Darwen, to 9 p.m. ...	61	56	b.c.od	0.0	0.02
† Weymouth, to 6 p.m. ...	75	56	b.c.o	7.5	-	Manchester, to 9 p.m. ...	65	60	o.op.o	0.8	-
† Bournemouth, to 6 p.m.	81	?	m.b.o	6.0	-	Birmingham, to 9 p.m....	74	58	c.o	5.6	-
Southsea, to 6 p.m....	79	58	*	8.2	-	Cheltenham	*	*	*	9.0	-
						Felixstowe to 6 p.m.	79	70	*		

† At this station the amount of Bright Sunshine given is for the whole day, ending with sunset.

TEMPERATURE, WEATHER, and RAINFALL at additional FOREIGN STATIONS, mainly for the 24 hours ended at 8 a.m. yesterday.

STATIONS. 4th Aug. 1908.	TEMPERATURE F.		WEATHER.	RAIN. Ins.	STATIONS. 4th Aug. 1908.	TEMPERATURE F.		WEATHER.	RAIN. Ins.
	Max.	Min.				Max.	Min.		
Flushing	66	61	b.b	-	Rome	87	67	b.b	-
Aix-la-Chapelle	70	57	b.o	-	Naples	84	69	b.b	-
Copenhagen	68	55	o.c	-	Malta	87	75	b	-
Oxö (Christiansand)	66	55	b.c.bc	-					
St. Petersburg	70	61	b.c.o	0.43	Geneva	68	*	b	Measured 7 a.m.
Vienna	68	55	r.o	0.04	Berne	68	*	b	-
Buda-Pesth	75	57	b.b	-	Lucerne	70	*	b	-
Hermanstadt	66	45	b.b	-	Coire	68	*	b	-
Trieste	79	61	b.b	-	St. Gothard	50	*	b	-
Florence	82	61	b.b	-	Lugano	75	*	b	-

NOTES REFERRING TO INFORMATION GIVEN ON PAGE 1:—

- (a) At the British and Irish Stations the readings of the barometer are now corrected for the difference in Gravity between the position of the Station and Latitude 45°.
- (b) The Sunshine for London given in the table is recorded on the Tower of the Wesleyan Training College, Westminster. The Sunshine entered to Dungeness is recorded at Littlestone-on-Sea; that entered to Portland Bill is recorded at Weymouth.
- (c) The information relating to weather is indicated by the following letters—b. blue sky; bc. sky half clouded; c. sky three parts clouded; d. drizzling rain; e. wet air without rain falling; f. fog; g. gloomy; h. hail; l. lightning; m. misty (hazy); o. overcast; p. passing showers; q. squally; r. rain; s. snow; t. thunder; u. ugly, threatening; v. visibility, unusual transparency; w. dew; x. hoar frost; z. dust-haze, or smoke.
- * AN ASTERISK is inserted in all places for which information is not usually received. † Reports received too late for insertion in Charts.

WIRELESS TELEGRAMS FROM SHIPS OF H.M. NAVY.

Received during the 24 hours ended at 9.30 a.m. to-day.

TABLE SHOWING THE GREENWICH TIMES OF SUNRISE, NOON, AND SUNSET, FOR STATIONS IN THE UNITED KINGDOM, TO-DAY AND TO-MORROW.

Hour of Observation.	Position.		Reading of Barometer.	Wind.		Weather.	TEMPERATURE.			Sea Dis. turbance.	5th & 6th Aug. 1908.	Sunrise G.M.T.	Noon G.M.T.	Sunset G.M.T.
	Lat.	Long.		Dirac.	Force.		Dry Bulb.	Wet Bulb.	Sea.					
4th Aug. 4 1/2 am	50° 1' N	5° 47' W	30.25	NW	2	C	65	65	61	2	Yarmouth	4.21	11.59	7.37
" 6 1/2 am	50° 10' N	6° 19' W	30.23	NW	1	C	66	64	61	2	Greenwich	4.22	11.59	7.36
												4.32	12.6	7.40
												4.33	12.6	7.39
												4.14	12.18	8.22
												4.16	12.18	8.20
												5.11	12.47	8.24
												5.12	12.47	8.23

TERMS OF SUBSCRIPTION for the Daily Weather Report forwarded by Book Post, £1 per annum, payable quarterly in advance.

Single Copies (price 1d) may be obtained after 3 p.m. on the day of issue, at the Meteorological Office, and at the Bookstalls of the following terminus Railway Stations:—Victoria, Charing Cross, King's Cross, St. Pancras, Euston.

FORECASTS OF WEATHER for one day in advance are drawn up at 11 a.m., and between 7 and 8 p.m. The latest forecast can be had by Reply Telegram, on paying at any Post Office in the United Kingdom Sixpence in addition to the cost of the enquiry and reply Telegram. Information as to the Terms on which Forecasts can be sent daily, for a long or short period, may be obtained on application.

METEOROLOGICAL OFFICE, 63, VICTORIA STREET, S.W.
(TELEGRAPHIC ADDRESS: WEATHER, LONDON.)

W. N. SHAW, (Director).

DAILY WEATHER REPORT OF THE METEOROLOGICAL OFFICE.

Thursday,
6th August 1908

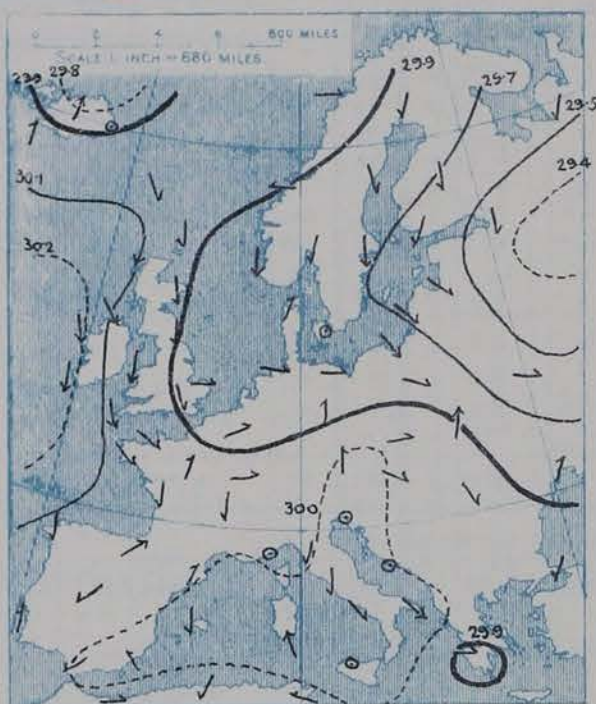
STATIONS.		YESTERDAY EVENING.					THIS MORNING.										PAST 24 HOURS.				
		Barom.	Temp.	Wind.		Weather.	Barometer.		Temperature.			Wind.		Sea (0 to 9).	Temp.		Weather.	Sun-shine	Rainfall		
																				At 32° Fahr. and M.S.L.	Dry Bulb.
				Ins.	°		Ins.	°	°	°	°	°	°		°	°					
SCANDINAVIA.	Haparanda...	29.84	63	NE	2	bc	29.88	+0.6	63	56	0	2	0	bc	x	81	54	x	x	-	
	Hernösand...	29.85	58	2	0	bc	29.91	+1.4	64	60	0	2	0	bc	x	70	57	x	x	-	
	Stockholm...	29.84	63	NNW	2	bc	29.92	+2.1	64	58	0	NNW	2	bc	x	73	59	x	x	-	
	Wisby...	29.81	61	2	0	bc	29.89	+1.9	62	59	0	N	2	bc	x	64	57	x	x	-	
	Karlstad...	29.88	66	2	0	bc	29.98	+1.9	64	60	+3	2	0	bc	x	x	x	x	-		
	Færder (X'laia Fjord)	29.88	67	NW	1	bc	29.98	+2.0	64	59	+3	NNE	2	bc	1	67	61	x	x	-	
	Bodö...	30.01	54	2	0	bc	29.96	-0.2	55	53	-1	2	0	bc	0	59	45	x	x	-	
	Christiansund	30.01	57	NE	1	bc	30.03	+1.1	56	53	0	2	0	bc	1	61	50	x	x	-	
Skudesnaes...	29.89	66	NNW	2	bc	30.03	+2.3	58	56	+3	NW	6	bc	2	68	55	bc	x	-		
ICELAND & FAEROE.	Reykjavik...	29.97	51	S	6	o	29.82	-1.1	47	x	-3	S	6	o	x	x	x	x	x	-	
	Blönduós...	29.82	53	SW	7	bc	29.73	-1.0	48	x	-6	SW	5	c	x	x	x	x	x	-	
	Seydisfjord...	29.75	69	NE	6	bc	29.76	-0.5	53	x	+3	SE	5	bc	x	x	x	x	x	-	
	Thorshavn...	30.09	50	WSW	7	r	30.02	-0.5	51	x	+2	W	6	m	x	x	x	x	x	-	
BRITISH ISLANDS.	Sumburgh Head	30.10	54	NW	1	o	30.11	+2.0	52	51	-1	W	1	f	1	57	47	o, m	x	-	
	Stornoway...	30.23	54	N	3	bc	30.23	+1.5	52	50	-1	WSW	4	o	2	57	48	o, c, bc, o	3.6	-	
	Castlebay (Barra Id.)	30.22	55	NNW	4	cq	30.25	+1.9	53	52	+1	NNW	2	og	2	58	51	bcqm, cqm	x	-	
	Malin Head...	30.17	55	NNW	5	cqm	30.29	+0.7	55	53	-1	N	2	c	2	59	53	crown, cm	x	-	
	Blackod Pt. ...	30.25	57	NNE	4	c	30.27	+1.2	57	54	-1	NNE	1	bc	4	64	52	bc	6.4	-	
	Valencia...	30.20	60	NNE	3	bc	30.27	+1.2	57	54	-1	NNE	1	bc	4	64	52	bc	6.4	-	
	Roche's Point...	30.12	64	NNW	5	c	30.23	+1.0	55	53	-1	N	3	bc	2	68	52	o, c, cq, bc	x	-	
	Birr Castle...	30.14	60	NNW	5	c	30.25	+1.3	52	51	-4	2	0	o	3	64	43	cq, c	3.1	-	
	Donaghadee...	30.11	58	NNW	4	bc	30.22	+1.7	55	53	+1	NW	2	bc	3	60	52	bc	x	-	
	Liverpool Obsy...	30.02	59	NNW	4	o	30.15	+2.2	56	52	+2	N	3	o	3	62	54	o, o	0.3	0.03	
	Holyhead...	30.06	57	NNE	5	cm	30.17	+1.8	58	55	+3	NE	4	c	3	58	54	c, cm	x	-	
	Pembroke (St. Ann's Hd.)	29.97	59	N	5	bc	30.11	+0.9	58	56	+2	NNE	4	bc, m	3	61	53	c, bc, qp, bc	4.2	0.01	
	Scilly (St. Mary's)	30.02	60	N	5	c	30.08	0.0	59	57	-1	N	5	c	2	61	58	o, c	3.1	-	
	Jersey (St. Aubins)	29.85	61	NNE	3	o	29.94	+0.4	60	57	-3	NNW	4	o	3	65	57	c, o, m, o, g, p, m	2.0	0.06	
	Portland Bill...	29.87	62	NNW	4	bc	29.97	+0.4	60	56	-1	N	4	o	2	65	56	c, bc	2.2	-	
	Dungeness...	29.77	61	NNE	4	o	29.85	0.0	61	60	+1	NE	6	r	5	62	55	c, o, p, r	0.0	0.38	
	Dover...	29.78	59	N	2	o	29.85	-0.1	60	58	+1	N	5	o	4	65	57	o, o, p	0.5	0.13	
	Wick...	30.14	55	N	3	o	30.18	+2.3	52	50	-2	N	1	c	1	62	42	-	x	0.01	
	Nairn...	30.15	59	NE	1	c	30.21	+2.1	49	48	-4	WSW	1	bc	1	65	40	o, bc, q, c	2.4	-	
	Aberdeen...	30.12	56	N	3	o	30.21	+2.7	53	51	-1	NNW	2	bc	2	59	50	c, o, p, bc	1.6	0.01	
	Keith...	30.10	60	NE	2	c	30.22	+2.6	54	51	-1	ENE	1	o	x	62	52	o, c, bc, c	x	-	
	North Shields...	30.02	57	NNE	3	o	30.16	+2.6	55	53	0	N	3	o	4	61	52	d, c, o	x	0.02	
	Spurn Head...	29.93	59	N	5	bc	30.03	+2.2	58	56	+4	N	5	bc	3	61	54	c, p, b, o, q	x	0.17	
	Yarmouth...	29.83	61	NNE	5	c	29.95	+1.4	61	58	+4	NNE	5	c	5	65	56	c	1.3	-	
	Clacton-on-Sea...	29.80	59	NNE	4	o	29.93	+0.9	59	57	+2	N	4	r	4	63	56	o, c, o, r, t	1.0	0.15	
	Nottingham...	29.94	59	N	5	cp	30.07	+1.9	56	54	0	NNE	3	o	x	65	54	c, cp	0.8	0.01	
	Bath...	29.92	62	NE	5	o	30.06	+1.3	59	54	-1	NE	5	o	x	64	56	-	3.2	-	
	Oxford...	29.94	57	N	5	o	30.05	+1.5	59	54	+1	NNE	4	o	x	63	55	u, q, o, d, c, q	x	0.05	
	London (St. James's Park)	29.83	58	NNW	5	o	29.95	+0.8	60	57	0	NNE	4	o	x	61	57	o, bc, o, r, c, o	0.0	0.09	
GERMANY & C.	The Scaw (Skagen)	29.89	64	NNW	1	bc	29.97	+2.1	65	62	+5	2	0	bc	0	68	59	x	x	-	
	Fanö...	29.89	58	NE	2	bc	29.98	+2.1	59	58	0	NE	1	bc	x	68	52	x	x	-	
	Cuxhaven...	29.79	66	N	2	bc	29.91	+1.2	63	61	+1	ENE	3	bc	x	68	61	x	x	-	
	The Helder...	29.78	63	NE	5	c	29.90	+1.2	64	62	+2	NE	5	c	2	64	62	x	x	0.04	
	Brussels...	x	x	x	x	x	29.81	-0.3	57	56	-4	NE	1	r	x	66	55	x	x	0.51	
	Berlin...	29.79	69	S	1	o	29.86	0.0	65	61	+4	ESE	1	bc	x	75	59	x	x	-	
	Frankfurt...	29.78	63	SW	2	c	29.83	-0.3	59	57	-6	NE	3	r	x	81	54	x	x	-	
	Munich...	29.81	62	NW	2	o	29.80	-1.3	55	54	-10	NE	1	o	x	79	48	x	x	-	
FRANCE.	C. Gris Nez...	29.73	59	NE	4	r	29.78	-0.5	59	58	-1	NE	6	r	5	63	57	x	x	0.24	
	La Heve...	29.76	58	NE	4	o	29.80	-1.3	57	57	-3	NNW	6	r	6	63	52	x	x	0.51	
	Brest...	29.95	60	NNW	4	c	30.08	+0.2	58	56	-1	NNW	4	bc	1	63	54	x	x	-	
	Lorient...	29.84	62	NNW	5	o	29.94	-0.7	58	57	-2	NNW	5	bc	3	70	57	x	x	-	
	Rochefort...	29.80	67	NW	5	o	29.93	-0.4	61	58	-6	N	4	c	x	79	57	c, o	x	-	
	Biarritz...	29.89	71	W	4	o	29.88	-1.3	66	60	-4	N	4	bc	3	75	63	x	x	0.16	
	Paris...	29.73	57	ENE	1	r	29.75	-1.7	57	56	-6	ENE	2	o	x	69	55	x	x	0.39	
	Belfort...	29.71	63	ENE	7	o	29.78	-1.5	56	55	-4	E	2	r	x	81	54	x	x	1.10	
	Lyons...	29.69	75	S	1	o	29.78	-1.8	62	59	-9	N	1	o	x	87	58	x	x	0.08	
	Nice...	29.83	69	2	0	o	29.83	-1.3	63	59	-7	E	1	r	2	81	61	x	x	0.08	
	Perpignan...	29.78	75	SW	3	o	29.86	-1.2	62	61	-8	W	1	o	x	87	61	x	x	0.63	
	Sanguinaire...	29.89	71	W	2	c	29.88	-0.9	77	77	+2	W	2	c	2	86	64	x	x	2.76	
SPANISH PENIN.	Corunna...	29.91	70	NW	1	bc	29.89	-0.8	70	66	0	SW	4	bc	x	77	64	x	x	-	
	Lisbon...	30.24	68	NE	2	bc	30.19	-0.4	71	64	+1	NE	4	bc	3	75	66	x	x	-	
	Azores (F. Delgada)	30.25	74	2	0	bc	30.23	-0.1	72	69	0	S	3	o	3	81	72	x	x	-	
	„ (Horta)...	30.25	74	2	0	bc	30.23	-0.1	72	69	0	S	3	o	3	81	72	x	x	-	

* Morning observations taken at 8 o'clock.

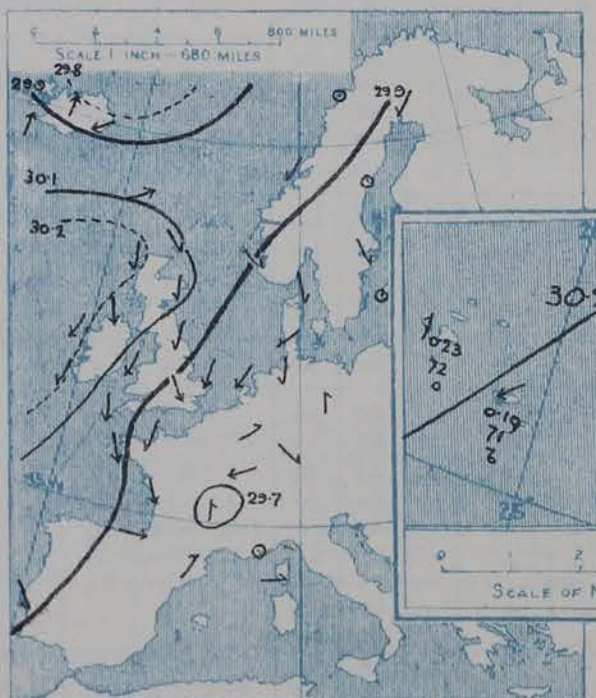
For NOTES see page 4.

SUPPLEMENTARY CHARTS
OF
BAROMETER AND WIND
FOR 7 A.M. AND 6 P.M. YESTERDAY

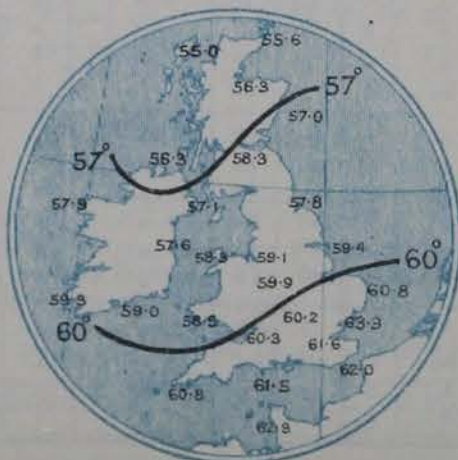
7 A.M. YESTERDAY.



6 P.M. YESTERDAY



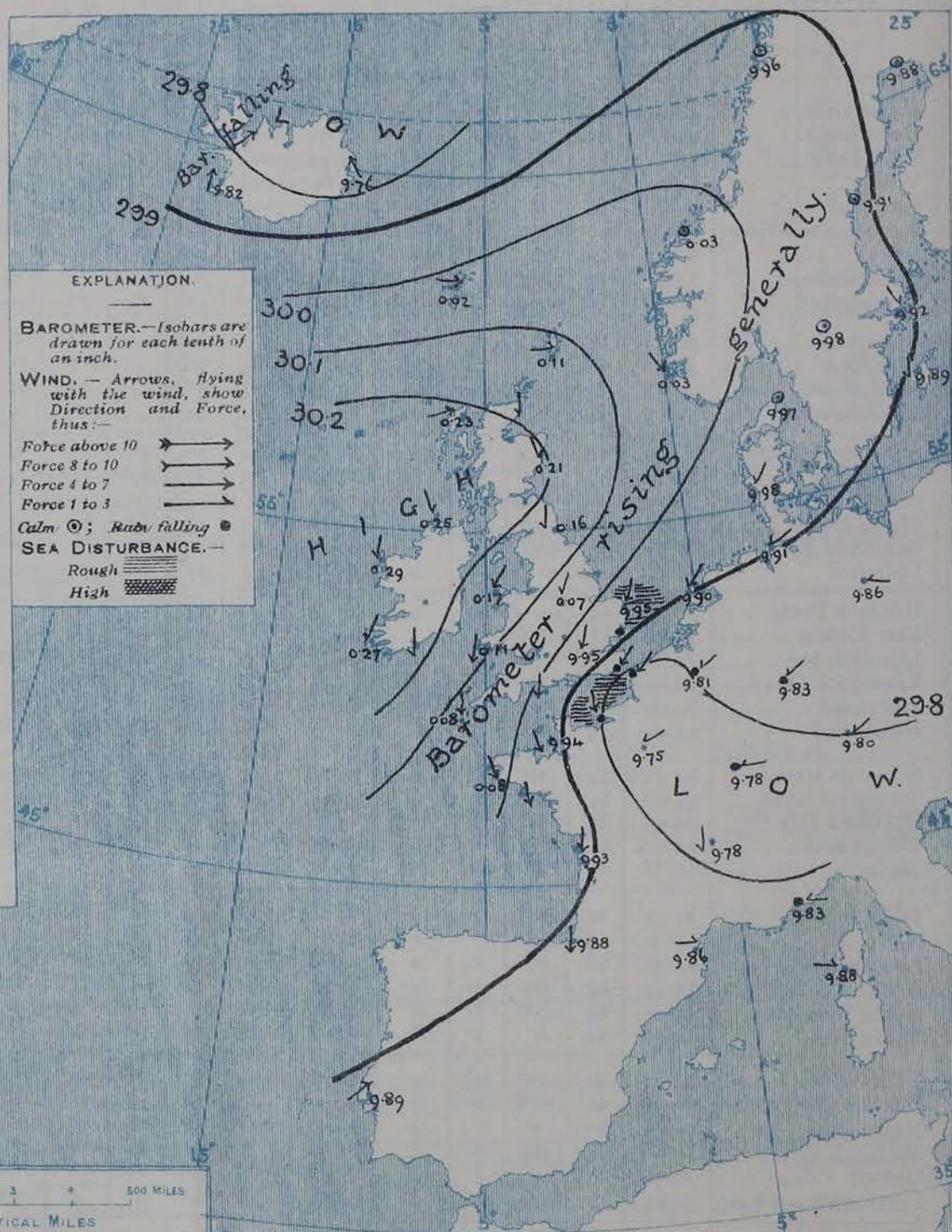
AVERAGES OF TEMPERATURE AT 8 A.M.
FOR THE TWO MONTHLY PERIOD.
JULY - AUGUST.
(Derived chiefly from Observations extending over
the 35 years—1871-1905.)



WEATHER

Thursday,

1. BAROMETER, WIND AND SEA AT 7 A.M. TO-DAY.



NOTES ON THE GENERAL SITUATION AT 7 A.M.

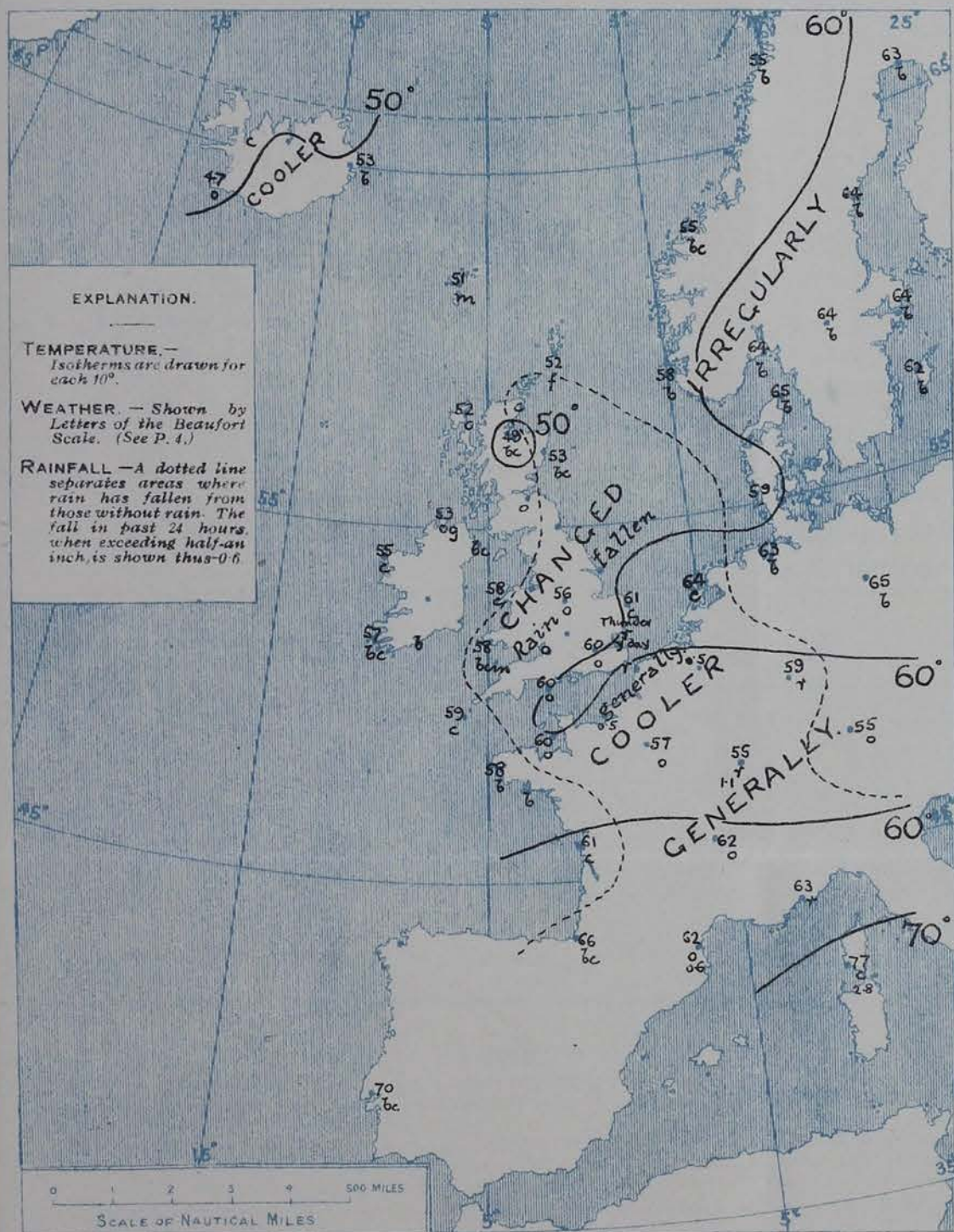
Pressure is now highest, above 30.2 ins., over Scotland, Ireland and down to the Azores. In depressions situated respectively over eastern France and to the northward of Iceland the barometer is below 29.8 ins. There is a considerable gradient over south-eastern England and the north of France, moderate to very slight elsewhere.

North-easterly and North-easterly winds prevail over the British Isles and the western portion of the Continent, South-Westerly to Westerly in the Iceland region. Over the eastern half of England and on the neighbouring Continental coasts, and also in Iceland fresh or strong winds are reported, while elsewhere the breeze is mostly light, and in Scandinavia calms prevail. Over the British Isles and Scandinavia the temperature changes are slight and irregular, while over France, South-Western Germany and Ireland a decided fall has taken place. At the home stations the values range from 49° at Naim to 61° at Bournemouth and Yarmouth; in Scandinavia from 55° at Bodö and Christiansund to 64° at several stations; over Western Europe from 55° at Munich to 71° at Sanguinac; in Iceland from 46° to 56°. In some parts of Western Europe the weather is very cloudy to dull, and rain is falling on our own South-eastern coast, in the north of France, Belgium and Western Germany. In Scandinavia and Iceland the weather is mostly fine. Fog is reported at Sunning Head. A rough sea is running off Haze and it is rather rough on the Strait of Dover and off Yarmouth, moderate to very smooth on other coasts.

CHARTS

6th August, 1908.

2. TEMPERATURE AND WEATHER AT 7 A.M. TO-DAY.



NOTES ON YESTERDAY'S WEATHER

During yesterday temperature rose to 65° at Roches Point, but did not exceed 65° in other parts of the Kingdom; at some of the western and northern stations it remained below 60°. Showers fell in most parts of the Country, but no large amounts of rain are reported. Thunder was heard at Cleaton-on-Sea. In several localities the duration of bright sunshine was none or less than an hour, but Barra reports 6.2 hours, and Valencia 6.4 hours.

GENERAL INFERENCE FROM THE 7 A.M. OBSERVATIONS.

The Atlantic anticyclone continues to expand steadily over these islands as the Continental depression passes away southward. Lighter breezes and fairer and somewhat milder conditions are, therefore, likely to become general in the course of the coming twenty-four hours.

FORECASTS

For the 24 hours commencing at
NOON TO-DAY

For the positions of the DISTRICTS indicated by the numbers 0-11—see map at foot.

- 0 } Light to moderate W.^y (S.W.^y to N.W.^y)
breezes; fair generally, some showers,
local coast mist or fog;
- 1 } temperature rising.
- 2 } Moderating N.^y and N.E.^y
- 3 } breezes; dull, with local showers,
at first, fair to fine later;
- 4 } some increase of temperature.
- 5 }
- 6 } Same as Nos. 0 & 1.
- 7 } Same as Nos. 2 to 5.
- 8 } Moderate to light N.^y and
- 9 } N.E.^y breezes; generally fair or fine,
some increase of temperature.
- 10 }

II WESTERN CHANNEL AND BAY.

N.^y and N.E.^y winds, moderate to fresh; sea slight to rather rough; squally, fair to cloudy, local showers and mist; cool.

FORECAST DISTRICTS.

Those portions of the Coasts upon which the Warning Signals are at present flying are indicated thus:—

Signals hoisted yesterday.

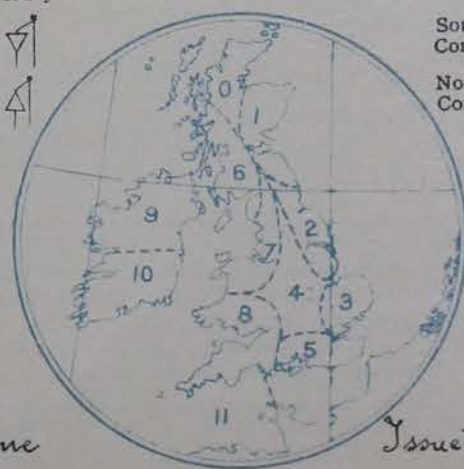
Signals hoisted this morning.

South
Cone.

South
Cone.

North
Cone.

North
Cone.



None

Issued.

6th August, 1908.

STATIONS.	TEMPERATURE F.		Weather.	Sunshine.	Rainfall.	STATIONS.	TEMPERATURE F.		Weather.	Sunshine.	Rainfall.
	Max.	Min.					Max.	Min.			
Strathpeffer	67	52	x	Hrs. 0	Ins. 3		0	0		Hrs.	Ins.
Stonehaven	*	*	*	2.3	0.06	+ Worthing, to 6 p.m. ...	65	56	o. c. p. o. r	0.9	0.01
Dublin (City), to 4 p.m....	65	55	c g p. bc	x	-	+ Brighton, to 6 p.m. ...	66	55	*	1.6	0.14
Rossall Beach, to 6 p.m....	62	55	o. c	x	-	+ Eastbourne, to 6 p.m. ...	66	57	*	1.0	0.02
Blackpool, to 9 p.m. ...	62	54	o. c. o	1.4	-	Bexhill-on-Sea, to 9 p.m.	68	57	c. p	1.3	0.23
Southport, to 9 p.m. ...	63	54	o. c. o	0.8	-	+ Hastings	*	*	*	1.2	*
+ Rhyl, to 6 p.m.	61	53	*	1.5	-	+ Folkestone, to 6 p.m. ...	70	56	b. bc. o. cp	1.2	-
+ Colwyn Bay, to 6 p.m. ...	61	54	d. c. bc. b	1.0	0.02	+ Ramsgate, to 6 p.m. ...	66	62	*	1.6	-
Llandudno, to 9 p.m. ...	64	53	o. bc p. bc	1.8	-	Margate, to 6 p.m. ...	62	54	o. r	0.5	0.02
Bettws-y-Coed, to 6 p.m.	62	53	c. bc. c	0.5	-	Lowestoft, to 6 p.m. ...	62	56	o. bc. p. c	0.6	0.14
Towyn, to 6 p.m.	62	55	p. o. c. o	1.2	0.05	Skegness, to 6 p.m....	61	54	c. r. bc. c	3.4	0.19
Aberystwyth, to 6 p.m. ...	61	55	*	0.7	-	Scarborough, to 9 p.m. ...	68	54	o	3.8	0.13
Plymouth, to 9 p.m. ...	63	56	bc p. bc. b	5.0	-	Harrogate, to 6 p.m. ...	61	51	c. bc. r. o	1.1	0.01
Torquay, to 6 p.m. ...	68	58	*	2.6	-	Buxton	58	54	ov. od. bc. o	0.6	0.06
+ Weymouth, to 6 p.m. ...	66	58	bc. o. c	2.2	-	Darwen, to 9 p.m. ...	58	50	op. bc. o. g	0.3	0.01
+ Bournemouth, to 6 p.m.	64	58	o. c. b	2.2	-	Manchester, to 9 p.m. ...	61	56	op. o	0.3	-
Southsea, to 6 p.m....	65	59	x	1.0	-	Birmingham, to 9 p.m....	62	52	c. o	1.4	-
						Cheltenham	*	*	*		*

TEMPERATURE, WEATHER, and RAINFALL at additional FOREIGN STATIONS, mainly for the 24 hours ended at 8 a.m. yesterday.

STATIONS. <i>5th Aug.</i> 1908.	TEMPERATURE F.		WEATHER.	RAIN. — Ins.	STATIONS. <i>5th Aug.</i> 1908.	TEMPERATURE F.		WEATHER.	RAIN. — Ins.
	Max.	Min.				Max.	Min.		
Flushing	72	61	c. o	—	Rome	86	64	b. b	—
Aix-la-Chapelle	75	61	c. o	—	Naples	84	70	b. b	—
Copenhagen	68	55	b. c	—	Malta	87	73	b. c	—
Oxö (Christiansand)	66	54	b. c	—					
St. Petersburg... ..	70	57	b. c. o	0.55	<i>4th Aug.</i> 1908.	1 p.m.	i.p.m.	Measured	
Vienna	68	59	o. b	—	Geneva	75	*	b	7 a.m.
Buda-Pesth	70	59	b. b	—	Berne	75	*	b	—
Hermanstadt	68	55	c. b	—	Lucerne	73	*	b	—
Trieste	77	63	b. b	—	Coire... ..	73	*	b	—
Florence	87	63	b. b	—	St. Gothard	52	*	b	—
					Lugano	81	*	b	—

(a) At the British and Irish Stations the readings of the barometer are now corrected for the difference in Gravity between the position of the Station and Latitude 45°. (b) The Sunshine for London given in the table is recorded on the Tower of the Wesleyan Training College, Westminster. The Sunshine entered to Dungeness is recorded at Littlestone-on-Sea; that entered to Portland Bill is recorded at Weymouth. (c) The information relating to weather is indicated by the following letters—b. blue sky; bc. sky half clouded; c. sky three parts clouded; d. drizzling rain; e. wet air without rain falling; f. fog; g. gloomy; h. hail; l. lightning; m. misty (hazy); o. overcast; p. passing showers; q. squally; r. rain; s. snow; t. thunder; u. ugly, threatening; v. visibility, unusual transparency; w. dew; x. hoar frost; z. dust-haze, or smoke.

* AN ASTERISK is inserted in all places for which information is not usually received. † Reports received too late for insertion in Charts.

Received during the 24 hours ended at 9.30 a.m. to-day.

Hour of Observation.	Position.		Reading of Barometer.	Wind.		Weather.	TEMPERATURE.			Sea Dis- turb- ance.
	Lat.	Long.		Direc.	Force.		Air.	Sea.		
							Dry Bulb.		Wet Bulb.	
	°	°	Ins.				°	°	°	

[illegible]

648.74 Aug 1908.		Sunrise G.M.T.	Noon G.M.T.	Sunset G.M.T.
Yarmouth	{	4 22	11 59	7 36
		4 23	11 59	7 35
Greenwich	{	4 33	12 6	7 39
		4 34	12 6	7 38
Wick	{	4 16	12 18	8 20
		4 18	12 18	8 18
Valencia	{	5 12	12 47	8 23
		5 13	12 47	8 22

TERMS OF SUBSCRIPTION for the Daily Weather Report forwarded by Book Post, £1 per annum, payable quarterly in advance.

Single Copies (price 1d) may be obtained after 3 p.m. on the day of issue, at the Meteorological Office, and at the Bookstalls of the following terminus Railway Stations:—Victoria, Charing Cross, King's Cross, St. Pancras, Euston.

FORECASTS OF WEATHER for one day in advance are drawn up at 11 a.m., and between 7 and 8 p.m. The latest forecast can be had by Reply Telegram, on paying at any Post Office in the United Kingdom **Sixpence in addition to the cost of the enquiry and reply Telegram.** Information as to the Terms on which Forecasts can be sent daily, for a long or short period, may be obtained on application.

METEOROLOGICAL OFFICE, 63, VICTORIA STREET, S.W.
(TELEGRAPHIC ADDRESS: WEATHER, LONDON.)

W. N. SHAW, (*Director*).

DAILY WEATHER REPORT OF THE METEOROLOGICAL OFFICE.

Friday.
7th August, 1908

		YESTERDAY EVENING					THIS MORNING.										PAST 24 HOURS.				
		BAROM.	TEMP.	WIND.			BAROMETER.		TEMPERATURE.			WIND.					TEMP.				
STATIONS.		At 32° Fahr. and M.S.L.	Dry Bulb.	Dirac.	Force (0 to 12).	Weather.	At 32° Fahr. and M.S.L.	Change since Yesterday.	Dry Bulb.	Wet Bulb.	Change since Yesterday.	Dirac.	Force (0 to 12).	Weather.	Sea (0 to 9).		Max.	Min.	Weather.	Sun-shine Hours.	Ins.
SCANDINAVIA.	Haparanda...	29.82	62	W	2	C	29.78	-10	64	61	+1	S	2	B	x		73	52	x	x	-
	Hernösand...	29.86	60	2	0	0	29.86	-05	62	53	-2	NW	2	B	x		73	50	x	x	-
	Stockholm...	29.93	64	S	2	B	29.87	-05	69	62	+5	W	2	C	x		77	52	x	x	-
	Wisby...	29.93	60	2	0	B	29.92	+03	69	63	+7	W	2	B	x		76	54	x	x	-
	Karlstad...	29.93	68	SW	2	B	29.91	-07	67	60	+3	SW	2	Bc	x		x	x	x	x	-
	Færder (X'ania Fjord)	29.94	66	SW	2	Bc	29.90	-08	64	60	0	NNW	1	C	1		72	64	x	x	-
	Bodö...	29.90	56	SW	1	B	29.88	-08	54	51	-1	SW	6	C	4		59	50	x	x	0.08
	Christiansund...	30.03	56	W	2	r	30.03	00	51	50	-4	W	3	f	1		57	51	x	x	-
ICELAND & FAEROE.	Skudesnaes...	30.05	57	NNW	6	C	30.04	+01	57	56	-1	NNW	4	0	1		61	54	B.C	x	-
	Reykjavik...	29.77	53	SW	7	B	29.77	-05	46	x	-1	2	0	r	x		x	x	x	x	-
	Blönduós...	29.57	55	WSW	9	C	29.71	-02	50	x	+2	WSW	6	0	x		x	x	x	x	-
	Seydisfjörður...	29.68	61	WSW	8	B	29.71	-05	53	x	0	WSW	3	B	x		x	x	x	x	-
BRITISH ISLANDS.	Thorshavn...	30.02	54	WNW	7	Bc	30.00	-02	51	x	0	W	4	C	x		x	x	x	x	-
	Sumburgh Head...	30.08	53	W	3	0	30.16	+05	50	48	-2	W	2	0	2		55	47	f.o.f	x	0.04
	Stornoway...	30.20	60	W	4	0	30.21	-02	54	52	+2	W	3	C	3		66	51	o.cq.o.c	0.4	-
	Castlebay (Barra Id.)...	30.25	57	WNW	3	of	30.26	+01	55	55	+2	NW	3	C	3		60	52	e.o.m.of.d	4.6	0.04
	Malin Head...	30.24	55	WNW	3	qpm	30.26	+01	55	55	+2	WNW	4	of	2		57	52	b.c.opm.f	x	0.02
	Blackod Pt....	30.29	60	N	2	C	30.33	+04	57	56	+2	N	2	C	2		63	54	b.c.cm.2	x	-
	Valencia...	30.26	61	NNW	4	B	30.34	+07	60	59	+3	2	0	0	3		65	55	b.b.c	13.8	-
	Roche's Point...	30.24	62	S	1	Bc	30.31	+08	57	56	+2	N	3	B	1		69	55	b.b.c.b	x	-
	Birr Castle...	30.22	70	NW	2	B	30.31	+06	59	58	+7	WNW	3	0	x		71	51	b.p	7.5	0.01
	Donaghadee...	30.22	58	NNW	3	Bc	30.27	+05	58	56	+3	N	2	C	2		60	52	Bc	x	-
	Liverpool Obsy...	30.18	62	WNW	2	B	30.23	+08	58	56	+2	W	2	Bc	2		64	56	o.b.c.b	7.3	-
	Holyhead...	30.22	57	NNW	3	B	30.26	+09	56	55	-2	NNW	3	sm	2		60	54	c.b	x	-
	Pembroke (St. Ann's Hd.)...	30.16	59	NNE	5	B	30.23	+12	57	55	-1	NE	3	B	2		64	52	bcm.b.c.b	11.8	-
	Scilly (St. Mary's)...	30.15	60	N	4	Bc	30.23	+15	59	57	0	NNW	3	Bc	2		62	57	Bc	8.7	-
	Jersey (St. Aubins)...	30.02	64	NNW	4	C	30.16	+22	62	58	+2	ENE	3	Bc	3		66	59	ogm.c	2.3	-
	Portland Bill...	30.04	67	NNE	4	B	30.16	+19	59	55	-1	NNE	2	B	3		69	55	c.b	6.7	-
	Dungeness...	29.97	64	NE	6	0	30.09	+24	60	58	-1	NNE	5	0	5		65	57	c.o	0.0	-
	Dover...	29.98	61	N	5	0	30.09	+24	58	56	-2	N	4	0	2		64	57	0	0.4	-
	Wick...	30.16	56	N	2	C	30.17	-01	53	52	+1	N	1	0	1		66	51	-	x	0.02
	Nairn...	30.16	65	WSW	1	Bc	30.18	-03	56	55	+7	W	1	0	1		77	48	b.b.v.b.r	9.5	0.03
	Aberdeen...	30.17	61	S	1	C	30.19	-02	57	56	+4	NNW	1	0	2		66	52	b.c.c.op	5.1	0.01
	Leith...	30.16	64	ENE	1	Bc	30.21	-01	56	54	+2	W	2	C	x		69	53	b.b.c.c	x	-
	North Shields...	30.19	58	NE	2	B	30.17	+01	58	56	+3	W	2	C	3		59	51	adp.o.b	x	-
	Spurn Head...	30.13	59	N	5	C	30.18	+15	56	54	-2	N	3	C	3		62	54	C	x	-
	Yarmouth...	30.05	62	NNE	5	Bc	30.12	+17	58	54	-3	NNE	3	Bc	5		67	57	Bc	7.2	-
	Clacton-on-Sea...	30.02	66	NNE	5	Bc	30.13	+20	58	54	-1	NNE	3	C	3		68	56	o.c.b.c	7.3	0.02
	Nottingham...	30.15	60	NE	3	0	30.20	+13	47	46	-9	SSW	1	f	x		63	42	0	0.5	-
	Bath...	30.11	66	NE	3	C	30.21	+15	57	54	-2	NNE	1	B	x		67	48	-	3.7	-
	Oxford...	30.13	59	N	3	B	30.21	+16	58	54	-1	N	2	B	x		65	53	b.c.b	x	-
	London (St. James's Park)...	30.03	65	N	4	C	30.16	+21	56	53	-4	NNE	3	0	x		68	56	a.o.b.c.c	5.0	-
GERMANY, &c.	The Scaw (Skagen)...	29.98	66	2	0	B	29.95	-02	64	61	-1	SW	1	C	0		75	57	x	x	-
	Fanø...	30.02	60	NW	1	B	30.02	+04	61	60	+2	NNW	2	0	x		70	55	x	x	-
	Cuxhaven...	29.96	69	NE	2	B	29.99	+08	66	64	+3	N	2	0	x		73	63	b.f	x	-
	The Helder...	29.99	64	NE	4	B	30.05	+15	61	59	-3	NNE	3	C	2		66	61	x	x	-
	Brussels...	x	x	x	x	x	29.99	+18	61	60	+4	NNW	2	0	x		73	57	x	x	0.04
	Berlin...	29.89	73	2	0	B	29.90	+04	67	61	+2	E	2	B	x		81	61	x	x	-
	Frankfurt...	x	x	x	x	x	x	x	x	x	x	x	x	x	x		x	x	x	x	-
FRANCE.	Munich...	29.81	61	W	4	0	29.88	+08	55	54	0	W	5	0	x		66	54	x	x	0.55
	C. Gris Nez...	29.94	60	NE	6	r	30.06	+28	60	58	+1	NE	6	0	6		64	59	x	x	0.24
	La Heve...	29.96	61	N	6	0	?	?	59	57	+2	NNE	6	0	5		64	54	x	x	0.83
	Brest...	30.10	62	NW	4	Bc	30.22	+14	56	55	-2	N	3	m	1		68	54	x	x	-
	Lorient...	29.99	64	NNE	5	Bc	30.12	+18	59	58	+1	N	4	0	2		64	57	x	x	-
	Rochefort...	29.76	66	NW	4	Bc	30.07	+14	63	61	+2	NNW	4	C	x		68	61	o.b.c	x	-
	Biarritz...	30.02	70	NNW	3	Bc	30.11	+23	67	63	+1	N	3	0	2		75	61	x	x	0.04
	Paris...	29.87	62	NNW	1	B	30.00	+25	59	59	+2	NNE	2	0	x		69	55	x	x	0.43
	Belfort...	29.86	60	ENE	3	0	29.91	+13	52	52	-4	E	2	f	x		65	49	x	x	0.20
	Lyons...	?	64	ESE	1	0	29.95	+17	59	57	-3	NW	1	0	x		70	55	2lv.o.2lv	x	0.24
SPANISH PENIN.	Nice...	29.87	60	N	3	r	29.80	-03	64	55	+1	2	0	0	2		79	59	x	x	0.16
	Perpignan...	29.92	62	W	2	0	29.97	+11	65	58	+3	W	3	Bc	x		67	61	x	x	0.39
	Sanguinaire...	29.85	75	N	4	C	29.89	+01	64	62	-13	NNE	4	0	4		86	54	x	x	0.24
	Corunna...	30.04	66	NE	5	Bc	30.20	+16	64	59	+1	NE	1	f	3		70	57	x	x	-
	Lisbon...	29.93	60	WSW	4	B	30.04	+15	68	62	-2	SSE	1	C	x		75	61	x	x	-
	Azores (P. Delgada)...	30.22	72	NW	1	B	30.24	+01	71	66	-1	2	0	Bc	2		77	70	x	x	-

For NOTES see page 4.

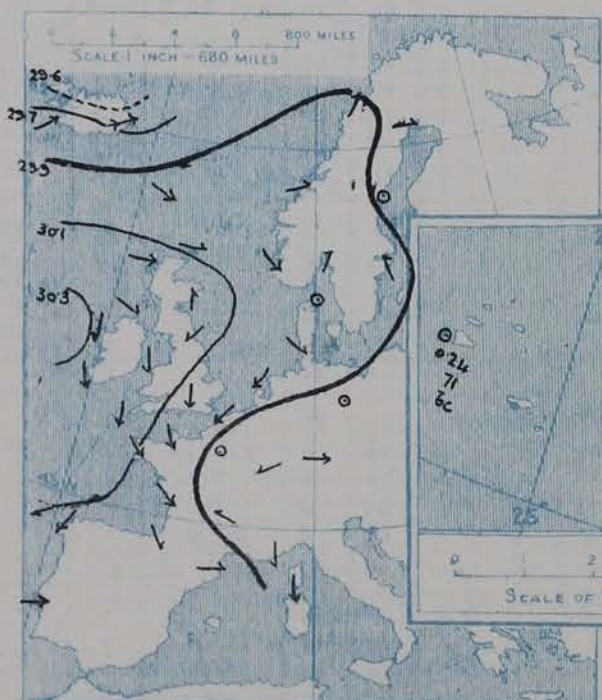
† Morning observations taken at 8 o'clock.

SUPPLEMENTARY CHARTS
OF
BAROMETER AND WIND
FOR 7 A.M. AND 6 P.M. YESTERDAY

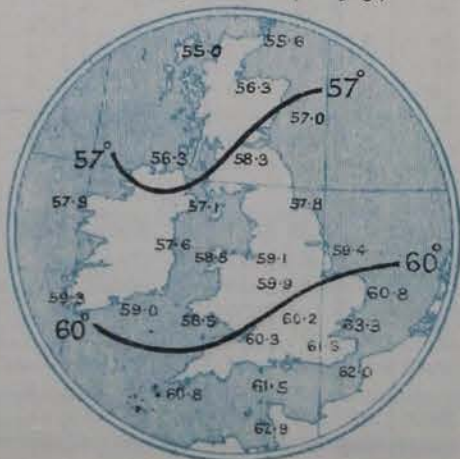
7 A.M. YESTERDAY.



6 P.M. YESTERDAY



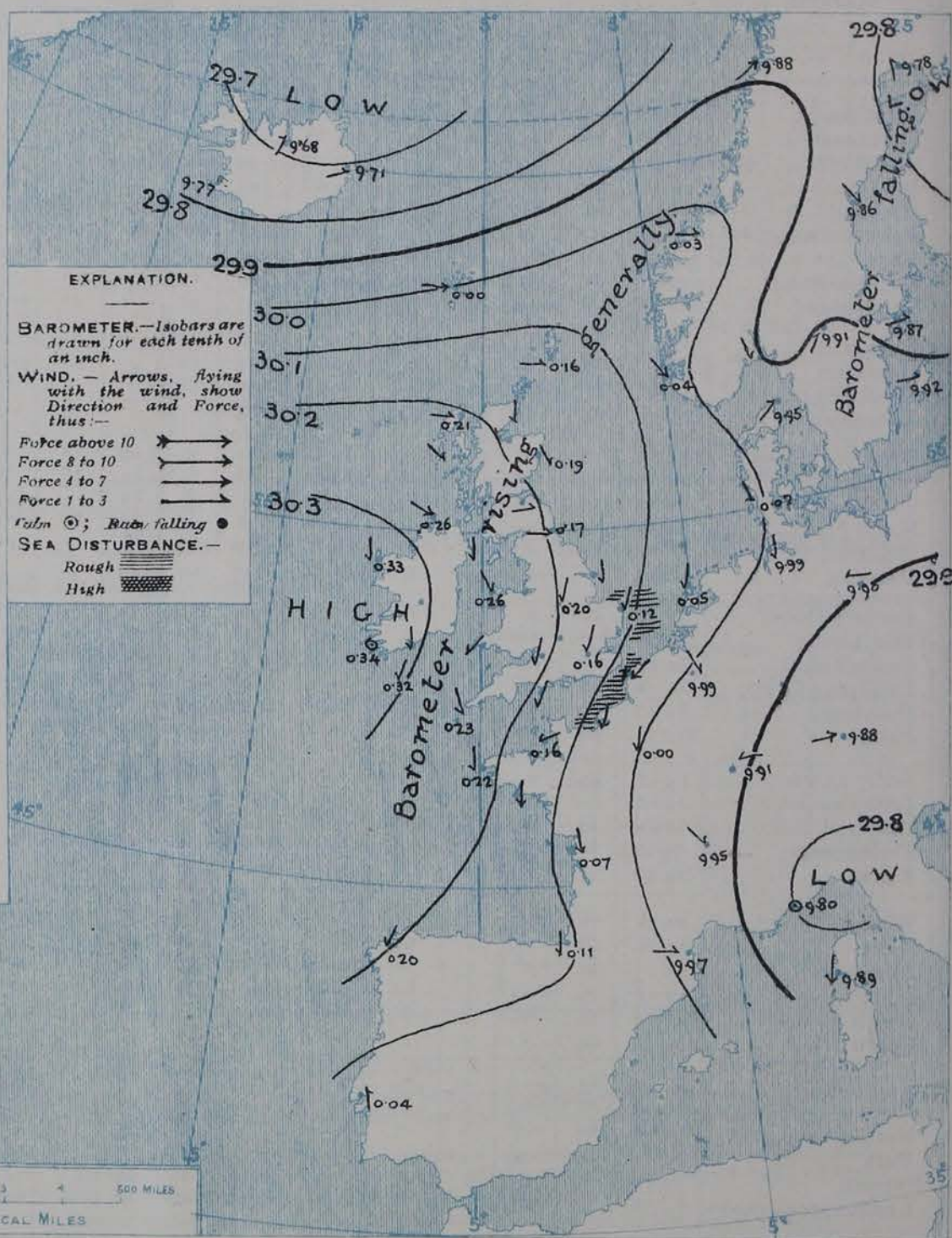
AVERAGES OF TEMPERATURE AT 8 A.M.
FOR THE TWO MONTHLY PERIOD.
JULY - AUGUST.
(Derived chiefly from Observations extending over
the 35 years—1871-1905.)



Friday.

WEATHER

1. BAROMETER, WIND AND SEA AT 7 A.M. TO-DAY.



NOTES ON THE GENERAL SITUATION AT 7 A.M.

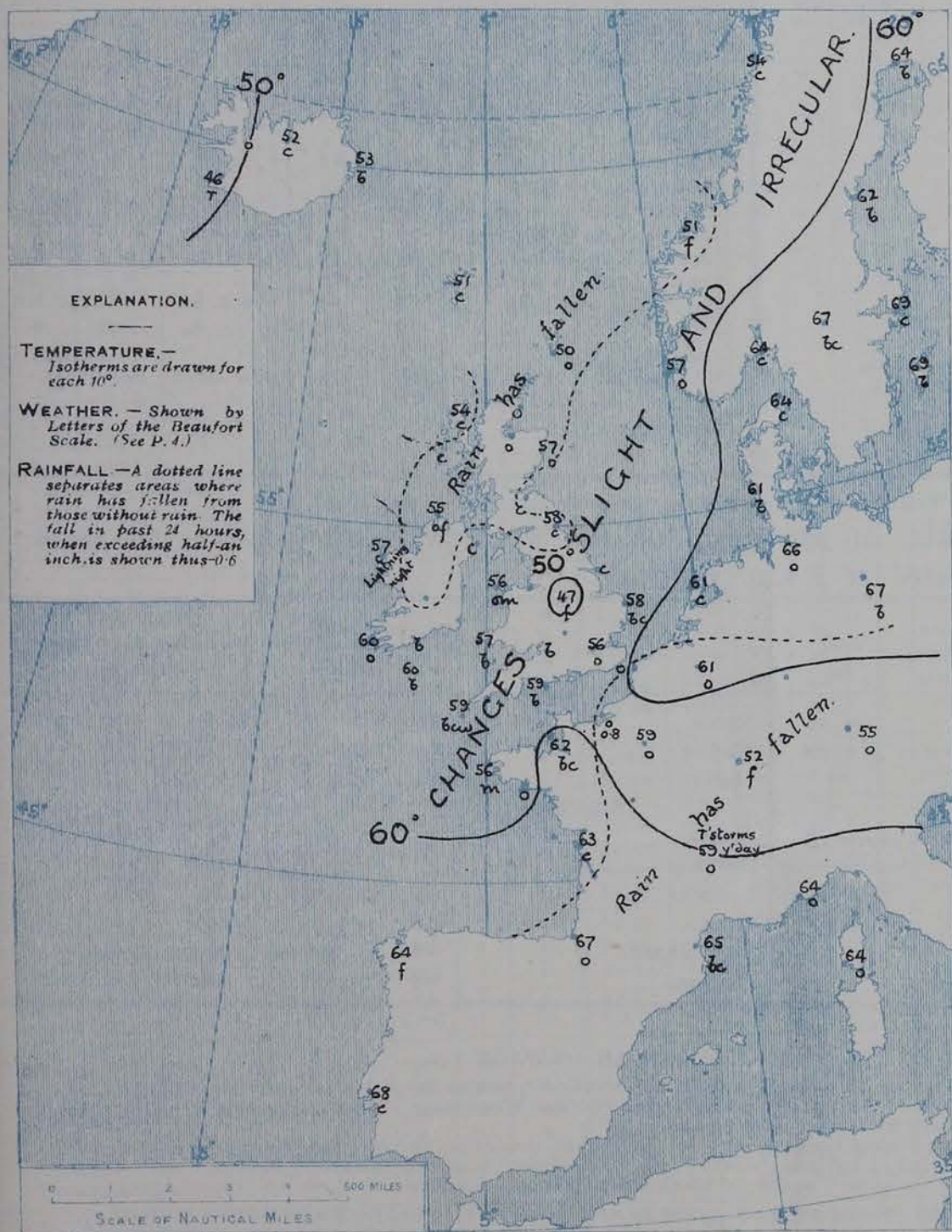
The barometer is now rising over nearly the whole region under observation. In an anticyclone having its central space over Ireland and the sea beyond pressure is above 30.3 ins; in a depression to the northward of Iceland it is below 29.7 ins., and in other depressions over Finland and the Gulf of Genoa it is below 29.8 ins. The gradient is moderate between Iceland and Norway, slight elsewhere.

Winds from Westerly directions prevail over the northern half of our area, Northerly over the southern half. As a rule the force is moderate to very light, but a strong breeze is reported near the Arctic Circle. The temperature changes are slight and irregular. At the home stations the values range from 47° at Nottingham (in a thick fog) to 62° at Jersey; in Scandinavia from 51° at Christiania to 69° at Stockholm and Wisby; over Western Europe from 52° at Belfort to 67° at Berlin and Biazitz; in Iceland from 46° to 53°. The weather throughout our area varies from very fine and cloudless to very cloudy or overcast, rain is falling only in the southwest of Iceland, and in some isolated situations the atmosphere is foggy. A rough sea is running on the French side of the Straits of Dover, and it is rather rough between Garmouth and Hooe, slight to very smooth elsewhere.

CHARTS

7th August, 1908

2. TEMPERATURE AND WEATHER AT 7 A.M. TO-DAY.



NOTES ON YESTERDAY'S WEATHER

Yesterday's maximum temperatures varied very considerably; in some localities they were as low as 55° to 60°, in others at about 70°, while Strathpeffer touched 76°, and Rain 77°. Slight showers fell at several stations, and lightning was seen at Blackhead Point early this morning. Littlestone-on-Sea had no bright sunshine, and several other localities less than an hour, but Llandudno had 13.3 hours, and Valencia 13.8 hours.

GENERAL INFERENCE FROM THE 7 A.M. OBSERVATIONS.

The high pressure system continues to increase slowly in intensity, and there are no indications of the approach of a disturbance near enough to materially affect the conditions over these islands, so that fair to fine weather is likely to be in the ascendant during the ensuing twenty-four hours.

FORECASTS

For the 24 hours commencing at
NOON TO-DAY.

For the positions of the DISTRICTS indicated by the numbers 0-11—see map at foot.

- 0 } Light variable N.W. to W. breezes; cloudy to fair or fine, local coast mist or fog, slight showers in places; warmer.
- 1 }
- 2 }
- 3 } Moderate to light N.W. breezes; generally fair or fine; warmer.
- 4 }
- 5 }
- 6 } Same as Nos 0 & 1.
- 7 }
- 8 } Moderate to light N.W. breezes; generally fair or fine, local coast mist or fog; warmer.
- 9 }
- 10 }

II WESTERN CHANNEL AND BAY.

Moderate to light N.W. breezes; sea slight to smooth; generally fair or fine, local mistiness; warmer.

FORECAST DISTRICTS.

Those portions of the Coasts upon which the Warning Signals are at present flying are indicated thus:—

Signals hoisted yesterday.

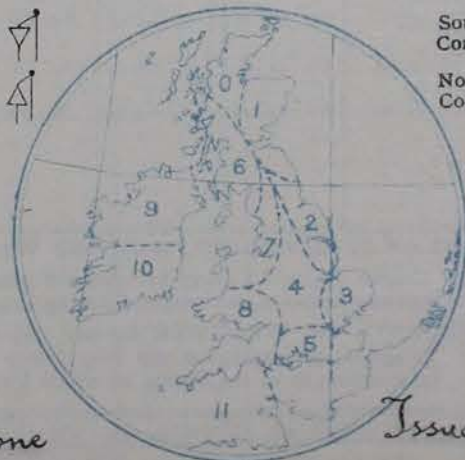
Signals hoisted this morning.

South Cone.

South Cone.

North Cone.

North Cone.



7th August, 1908.

STATIONS.	TEMPERATURE F.		Weather.	Sunshine.	Rainfall.	STATIONS.	TEMPERATURE F.		Weather.	Sunshine.	Rainfall.
	Max.	Min.					Max.	Min.			
Strathpeffer	78	49	*	Hrs. 1	Ins.					Hrs.	Ins.
Stonehaven	*	*	*	6.5	-	+ Worthing, to 6 p.m. ...	70	56	o. c. bc	5.6	-
Dublin (City), to 4 p.m....	67	52	bc	*	-	+ Brighton, to 6 p.m. ...	70	57	*	4.8	0.01
Rossall Beach, to 6 p.m....	65	54	c	*	-	+ Eastbourne, to 6 p.m. ...	67	56	*	1.5	0.12
Blackpool, to 9 p.m. ...	64	53	c. bc	10.4	-	Bexhill-on-Sea, to 9 p.m.	66	57	o. b	2.1	0.06
Southport, to 9 p.m. ...	67	54	bc. b	9.3	-	Hastings	*	*	*	1.2	*
+ Rhyl, to 6 p.m.	63	57	*	8.0	-	+ Folkestone, to 6 p.m. ...	64	57	r. bc. o	1.4	0.16
+ Colwyn Bay, to 6 p.m. ...	65	54	*	11.3	-	+ Ramsgate, to 6 p.m. ...	66	60	*	2.2	
Llandudno, to 9 p.m. ...	63	57	bc. b	13.3	-	Margate, to 6 p.m. ...	64	58	o	0.5	0.11
Bettws-y-Coed, to 6 p.m.	65	55	b	10.5	-	Lowestoft, to 6 p.m. ...	64	58	o. c. bc. c	6.5	-
Towyn, to 6 p.m.	70	54	c. b	10.0	-	Skegness, to 6 p.m....	64	59	o. b. bc	7.0	-
Aberystwyth, to 6 p.m....	65	57	*	7.7	-	Scarborough, to 9 p.m. ...	61	52		4.0	0.05
Plymouth, to 9 p.m. ...	69	54	bc	10.0	-	Harrogate, to 6 p.m. ...	58	51	r. o. c. bc. b	4.6	0.02
Torquay, to 6 p.m. ...	70	55	*	6.0	-	Buxton	58	51	o. c. bc	1.6	-
+ Weymouth, to 6 p.m. ...	70	55	c. b. c	6.7	-	Darwen, to 9 p.m. ...					
+ Bournemouth, to 6 p.m.	71	56	c. bc. b	9.7	-	Manchester, to 9 p.m. ...	64	57	o. c. bc. b	4.2	-
Southsea, to 6 p.m....	71	57	*	7.5	-	Birmingham, to 9 p.m....	62	54	o	0.1	-
						Cheltenham	*	*	*		*

TEMPERATURE, WEATHER, and RAINFALL at additional FOREIGN STATIONS, mainly for the 24 hours ended at 8 a.m. yesterday.

STATIONS. 6th Aug, 1908.	TEMPERATURE F.		WEATHER.	RAIN. — Ins.	STATIONS. 6th Aug, 1908.	TEMPERATURE F.		WEATHER.	RAIN. — Ins.
	Max.	Min.				Max.	Min.		
Flushing	64	59	c. o	0.59	Rome	86	68	b. bc	—
Aix-la-Chapelle	70	54	bc. o	0.04	Naples	82	68	b. b	—
Copenhagen	64	55	bc. b	—	Malta	82	72	b	—
Oxø (Christiansand)	64	54	b. b	—	5th Aug, 1908.				
St. Petersburg... ..	64	54	bc. bc	0.16	Geneva	1 p.m. 81		1 p.m. o	Measured 7 a.m.
Vienna	75	57	b. bc	—	Berne	75	*	bc	—
Buda-Pesth	82	61	b. bc	—	Lucerne	75	*	bc	—
Hermanstadt	70	46	b. b	—	Coire... ..	72	*	o	—
Trieste	79	68	b. b	—	St. Gothard	48	*	o	—
Florence	87	65	b. o	—	Lugano	64	*	clx	—

(a) At the British and Irish Stations the readings of the barometer are now corrected for the difference in Gravity between the position of the Station and Latitude 45°. (b) The Sunshine for London given in the table is recorded on the Tower of the Wesleyan Training College, Westminster. The Sunshine entered to Dungeness is recorded at Littlestone-on-Sea; that entered to Portland Bill is recorded at Weymouth. (c) The information relating to weather is indicated by the following letters—b. blue sky; bc. sky half clouded; c. sky three parts clouded; d. drizzling rain; e. wet air without rain falling; f. fog; g. gloomy; h. hail; l. lightning; m. misty (hazy); o. overcast; p. passing showers; q. squally; r. rain; s. snow; t. thunder; u. ugly, threatening; v. visibility, unusual transparency; w. dew; x. hoar frost; z. dust-haze, or smoke.

Received during the 24 hours ended at 9.30 a.m. to-day.

Hour of Observation.	Position.		Reading of Barometer.	Wind.		Weather.	TEMPERATURE.			Sea Dis- turb- ance.
	Lat.	Long.		Direc.	Force.		Air.		Sea.	
							Dry Bulb.	Wet Bulb.		
	°	°	Ins.				°	°	°	
6th. Mist	51° 24' N	10° 40' W	30.32	NNE	3	b	58	57	58	2
7th. 4 a.m.	51° 8' N	9° 47' W	30.32	NNE	2	b	59	58	58	2
• 7 a.m.	50° 45' N	8° 55' W	30.32	NNE	3	b	60	59	60	2
				•						

7 th & 8 th Aug. 1908.	Sunrise G.M.T.	Noon G.M.T.	Sunset G.M.T.
Yarmouth	4 23 4 24	11 59 11 58	7 35 7 33
Greenwich	4 34 4 35	12 6 12 5	7 38 7 36
Wick	4 18 4 20	12 18 12 17	8 18 8 16
Valencia	5 13 5 14	12 47 12 46	8 22 8 20

Single Copies (price 1d.) may be obtained after 3 p.m. on the day of issue, at the Meteorological Office, and at the Bookstalls of the following terminus Railway Stations:—Victoria, Charing Cross, King's Cross, St. Pancras, Euston.

METEOROLOGICAL OFFICE, 63, VICTORIA STREET, S.W.
(TELEGRAPHIC ADDRESS: WEATHER, LONDON.)

W. N. SHAW, (*Director*).

DAILY WEATHER REPORT OF THE METEOROLOGICAL OFFICE.

Saturday.
8th August, 1902

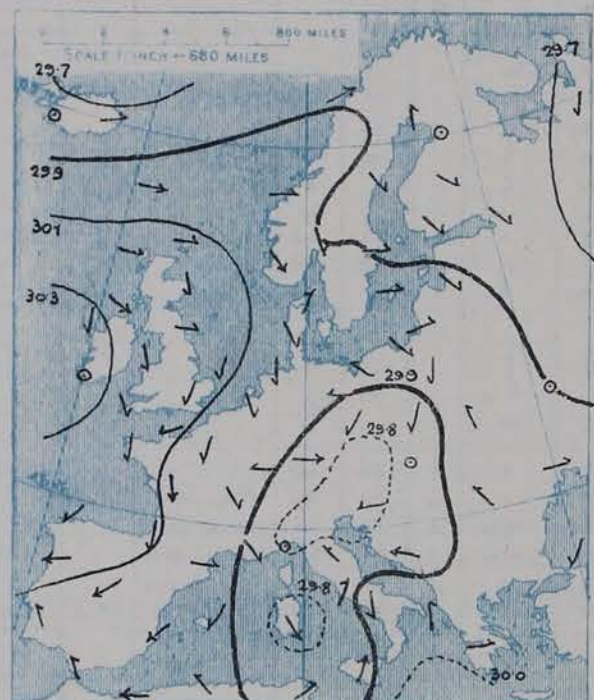
STATIONS.		YESTERDAY EVENING					THIS MORNING.										PAST 24 HOURS.				
		Barom.	Temp.	Wind.			Barometer.	Temperature.			Wind.						Temp.				
		At 32° Fahr. and M.S.L.	Dry Bulb.	Dir.	Force (0 to 12)	Weather.	At 32° Fahr. and M.S.L.	Change since Yesterday.	Dry Bulb.	Wet Bulb.	Change since Yesterday.	Dir.	Force (0 to 12)	Weather.	Sea (0 to 9)		Max.	Min.	Weather.	Sun-shine	Moons.
		Ins.	°				Ins.	Ins.	°	°	°						°	°		Hours.	Ins.
SCANDINAVIA.	Haparanda...	29.76	60	SW	2	c	29.78	0.00	65	61	+1	Z	0	bc	x		75	57	*	*	-
	Hernösand...	29.85	62	NW	2	b	29.93	+0.07	56	49	-6	N	4	b	x		75	54	*	*	-
	Stockholm...	29.89	66	NE	2	c	29.92	+0.05	64	57	-5	NE	2	o	x		79	59	*	*	-
	Wisby...	29.89	66	SW	2	bc	29.86	-0.06	70	64	+1	Z	0	b	x		70	55	*	*	-
	Karlstad...	29.87	69	Z	0	b	29.90	-0.01	64	58	-3	Z	0	b	x		70	61	*	*	-
	Færder (X'iania Fjord)	29.88	64	SSW	2	b	29.87	-0.03	62	60	-2	NNE	2	m	1		70	61	*	*	-
	Bodö...	29.91	53	SW	6	r	29.91	+0.03	53	49	-1	S	2	o	1		54	48	*	*	0.12
ICELAND & FAEROE.	Christiansund...	30.03	51	WSW	1	o	29.91	-0.06	54	53	+3	S	1	c	1		55	50	*	*	-
	Skudesnaes...	30.04	56	N	6	c	30.05	+0.01	54	54	-3	NNW	4	b	1		61	52	b.c.	*	-
	Reykjavik...	29.53	49	SSE	2	o	29.49	-0.28	46	x	0	WNW	1	c	x		x	x	*	*	-
	Blönduós...	29.54	49	SW	3	o	29.51	-0.20	44	x	-6	Z	0	f	x		x	x	*	*	-
BRITISH ISLANDS.	Seydisfjord...	29.65	56	Z	0	o	29.38	-33	49	x	-4	SW	4	b	x		x	x	*	*	-
	Thorshavn...	30.00	52	WSW	5	o	29.73	-27	51	x	0	WSW	5	m	x		x	x	*	*	-
	Sumburgh Head...	30.12	53	W	3	c	29.99	-17	54	53	+4	SW	3	o	3		56	49	o.c.o	*	0.02
	Stornoway...	30.21	60	WSW	3	bc	30.05	-16	58	55	+4	WSW	4	r	4		63	54	bcg. odp	9.3	0.01
	Castlehay (Barra Id.)	30.28	57	W	3	om	30.16	-10	57	55	+1	WSW	5	ogm	4		59	55	c.bcm. op. og	8.1	-
	Malin Head...	30.31	58	W	2	om	30.21	-0.5	57	57	+2	W	2	om	2		61	56	opm. om	*	0.01
	Blacksod Pt. ...	30.39	60	W	2	bc	30.28	-0.5	59	58	+2	SW	2	c	2		62	56	bc. bcm	*	-
	Valencia...	30.35	62	NNW	4	b	30.34	0.00	58	56	-2	Z	0	o	3		65	56	bc. b. bc	10.7	-
	Roche's Point...	30.33	67	N	3	c	30.32	+0.01	58	57	+1	Z	0	o	1		70	55	bc. cg. b. o	*	-
	Birr Castle...	30.33	65	NW	2	o	30.30	-0.01	57	56	-2	Z	0	o	x		67	51	c. o	0.4	-
	Donaghadee...	30.30	60	NNW	3	b	30.28	+0.01	57	55	-1	NNW	1	c	0		62	52	bc. b. bcw	*	-
	Liverpool Obsy...	30.24	62	W	3	b	30.26	+0.03	58	55	0	WNW	3	bc	3		63	56	bc. o. b	5.1	-
	Holyhead...	30.30	58	N	3	b	30.30	+0.04	62	60	+6	WNW	1	b	1		64	54	c. b	*	-
	Pembroke (St. Ann's Hd.)	30.28	61	N	4	bc	30.28	+0.05	57	55	0	NE	3	cg	2		65	54	bc	12.0	-
	Scilly (St. Mary's)	30.31	61	NNW	4	c	30.31	+0.08	59	56	0	NNW	3	bc	1		64	57	bc. c	9.9	-
	Jersey (St. Aubins)	30.22	65	WNW	4	b	30.24	+0.08	61	59	-1	WSW	1	m	1		69	58	cm. bc. cmw	9.0	-
	Portland Bill...	30.17	66	WNW	2	bm	30.23	+0.07	61	55	+2	NE	3	b	1		71	57	b. bm	13.9	-
	Dungeness...	30.14	64	NE	3	bc	30.20	+0.11	58	57	-2	NNW	2	m	2		70	54	c. bc. bcwz	7.0	-
	Dover...	30.17	62	N	2	c	30.22	+0.13	61	60	+3	NW	1	om	0		70	55	o. b. c. om	8.1	-
	Wick...	30.19	56	W	2	bc	30.06	-11	58	55	+5	SW	1	c	1		62	50	-	*	0.02
	Nairn...	30.21	67	NW	2	bc	30.12	-0.6	59	55	+3	W	1	c	1		69	53	p. bc. b. b	8.8	0.02
GERMANY, &c.	Aberdeen...	30.22	57	ENE	2	bc	30.14	-0.5	60	55	+3	WSW	1	b	1		61	47	o. c. bc. c. b	1.1	-
	Leith...	30.20	60	ENE	1	bc	30.22	+0.01	58	55	+2	WSW	2	b	x		70	51	c. o. c. bc. f	*	-
	North Shields	30.20	64	NE	2	c	30.22	+0.05	55	51	-3	SW	2	b	2		68	50	bc. c	*	-
	Spurn Head...	30.18	58	ENE	1	bc	30.23	+0.05	61	58	+5	SE	1	c	2		67	56	c. cv. bc	*	-
	Yarmouth...	30.15	62	NNW	3	bc	30.20	+0.08	61	59	+3	N	3	bc	3		65	56	bc	2.4	-
	Clacton-on-Sea...	30.16	66	E	2	c	30.22	+0.09	59	58	+1	E	1	c	2		71	56	c. bc. cw	9.7	-
	Nottingham...	30.18	65	WNW	3	cm	30.23	+0.03	58	57	+11	NE	1	o	x		77	47	b. cm	4.2	-
	Bath...	30.18	76	N	1	b	30.27	+0.06	59	53	+2	NE	1	b	x		78	51	-	13.3	-
	Oxford...	30.23	67	N	2	o	30.25	+0.04	57	55	-1	NW	2	o	x		76	52	bc. c. o	*	-
	London (St. James's Park)	30.16	71	NNE	2	b	30.21	+0.05	57	56	+1	NE	1	bcw	x		74	55	c. bc. b. bc	10.7	-
FRANCE.	The Scaw (Skagen)	29.89	65	Z	0	b	29.86	-0.09	63	60	-1	SSW	1	m	0		75	59	*	*	-
	Fanö...	30.02	59	NW	4	c	30.03	+0.01	58	53	-3	NW	4	c	x		68	54	*	*	-
	Cuxhaven...	29.99	66	N	4	b	30.07	+0.08	60	56	+6	NNW	5	o	x		68	59	*	*	-
	The Helder...	30.11	62	N	4	o	30.18	+0.13	62	56	+1	N	4	b	2		64	61	*	*	-
	Brussels...	x	x	x	x	x	30.18	+0.19	60	59	-1	N	1	r	x		70	58	*	*	0.04
	Berlin...	29.87	74	NNE	4	b	29.97	+0.07	64	59	-3	NW	3	b	x		79	59	*	*	-
	Frankfurt...	29.91	62	NE	1	c	30.06	+0.03	62	58	+3	NE	5	o	x		64	59	*	*	1.69
SPANISH PENIN.	Munich...	29.87	59	NW	3	o	29.91	+0.03	58	58	+3	NW	3	o	x		68	55	*	*	0.20
	C. Gris Nez...	30.12	61	NE	3	bc	30.20	+0.14	60	58	0	NE	2	c	2		66	59	*	*	-
	La Heve...	30.19	61	NE	2	m	30.23	?	59	58	0	ENE	2	bc	2		66	54	*	*	-
	Brest...	30.28	64	NNW	4	m	30.31	+0.09	58	57	+2	NNW	2	m	1		66	54	*	*	-
	Lorient...	?	71	NE	3	b	?	?	59	57	0	NNE	3	b	1		79	57	*	*	-
	Rochefort...	30.15	68	SE	3	b	30.23	+0.16	62	60	-1	ENE	1	b	x		72	57	*	*	-
	Biarritz...	30.21	68	NW	4	bc	30.22	+0.11	64	63	-3	S	3	o	1		72	63	*	*	-
	Paris...	30.09	65	NNW	4	bc	30.19	+0.19	60	58	+1	NNW	2	o	x		66	54	*	*	-
	Belfort...	29.88	61	W	6	o	30.00	+0.09	59	58	+7	Z	0	f	x		69	56	*	*	0.24
	Lyons...	29.98	60	WNW	2	c	30.08	+0.13	59	59	0	N	3	o	x		70	57	*	*	0.12
SPANISH PENIN.	Nice...	29.69	69	Z	0	bc	29.75	-0.05	72	57	+8	Z	0	b	1		79	57	*	*	-
	Perpignan...	30.02	72	NW	4	c	30.08	+0.11	68	61	+3	W	3	b	x		74	65	*	*	-
	Sanguinaire...	29.86	68	W	4	o	29.81	-0.08	65	?	+1	E	2	m	6		73	59	*	*	0.39
	Corunna...	30.20	72	NE	3	b	30.20	0.00	64	59	0	NE	1	f	3		75	55	*	*	-
SPANISH PENIN.	Lisbon...	30.04	69	NNW	3	b	30.04	0.00	73	63	+5	NNE	3	b	x		79	64	*	*	-
	Azores (P. Delgada)...	30.21	68	NE	2	b	30.17	-0.04	69	63	0	NNE	4	bc	3		75	66	*	*	-
	„ (Horta)...	30.25	73	NE	4	b	30.23	-0.01	72	65	+1	NE	4	bc	3		77	70	*	*	-

SUPPLEMENTARY CHARTS

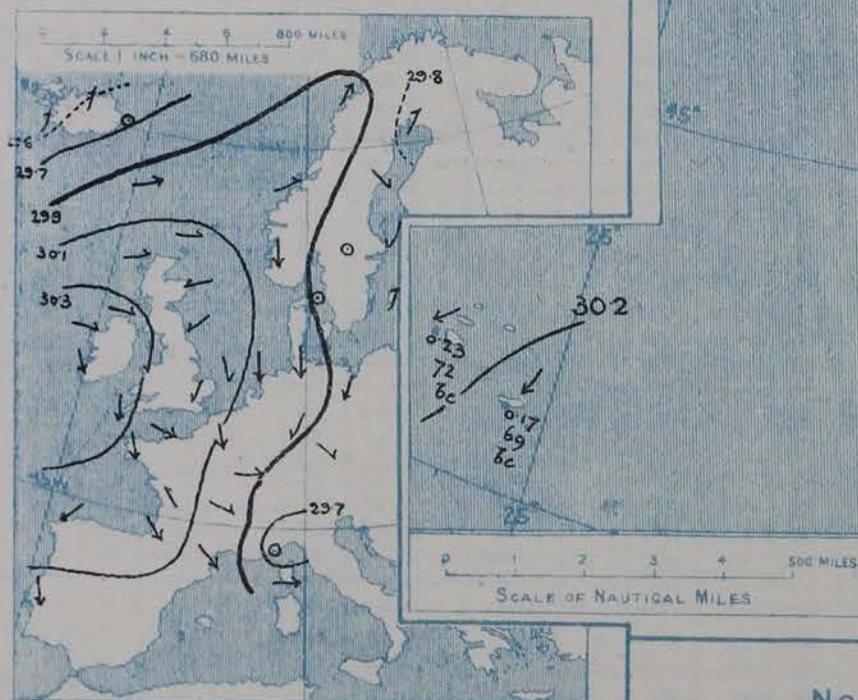
OF BAROMETER AND WIND

FOR 7 A.M. AND 6 P.M. YESTERDAY

7 A.M. YESTERDAY

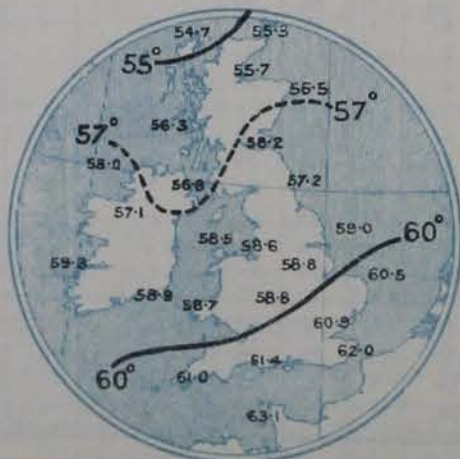


6 P.M. YESTERDAY



AVERAGES OF TEMPERATURE AT 8 A.M. FOR THE MONTH OF AUGUST.

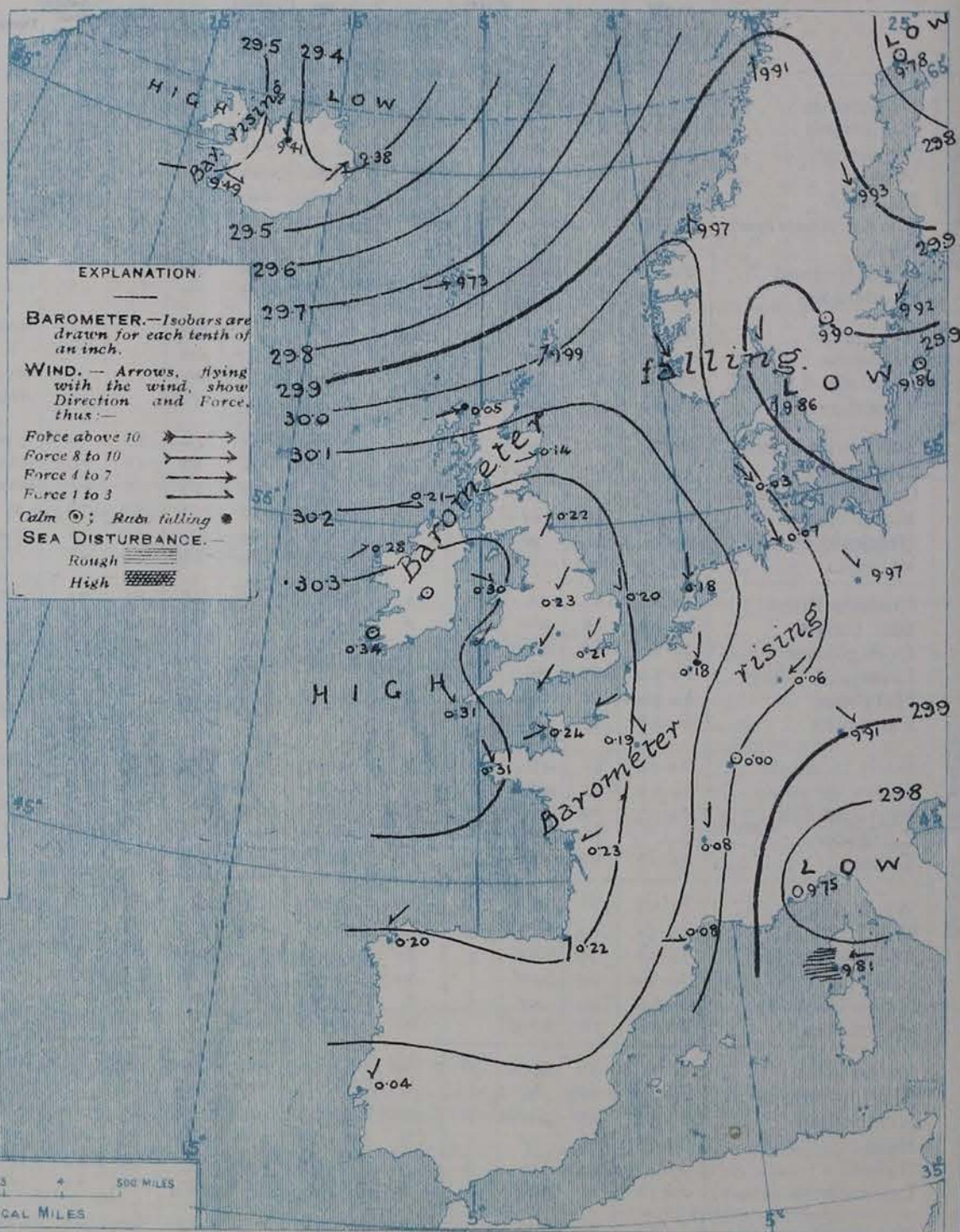
(Derived chiefly from Observations extending over the 35 years—1871-1905.)



Saturday,

WEATHER

1. BAROMETER, WIND AND SEA AT 7 A.M. TO-DAY.



NOTES ON THE GENERAL SITUATION AT 7 A.M.

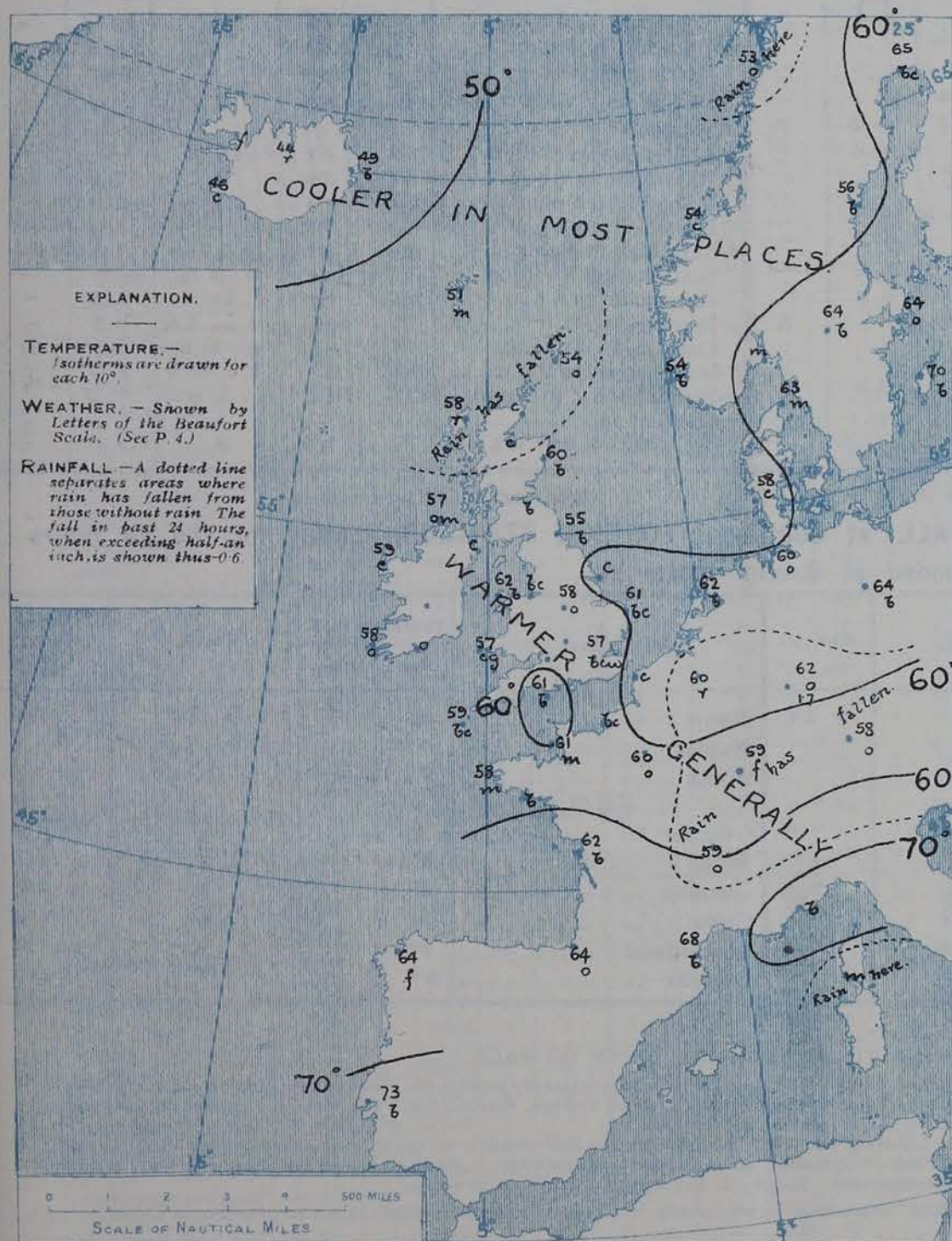
Pressure now exceeds 30.3 ins. over the South of Ireland and down to the Bay of Biscay. In a depression crossing Iceland the barometer has fallen below 29.4 ins. in another over the Gulf of Genoa it is below 29.8 ins. and there is a still shallower depression over Southern Sweden and the Baltic. There is a moderately steep gradient between Scotland and Iceland, elsewhere it is slight.

Calm and light breezes prevail over nearly the whole region under observation, the direction being mainly South-Westerly to Westerly, over our own northern districts and the Icelandic region, from various Northerly directions elsewhere. Temperature has risen in most parts of the British Isles and Western Europe, fallen in most parts of Scandinavia and Iceland. At the home stations the readings range from 54° in Shetland to 62° at Holyhead; in Scandinavia from 53° at Bodø to 70° at Wisby; over the western portion of the Continent from 58° at Brest and Munich to 72° at Nice; in Iceland from 44° to 49°. Both at home and abroad the sky varies from clear to overcast, the weather generally being fair to fine. Rain is falling at Stornoway, Brussels, and Akureyri (Iceland), and in isolated situations the atmosphere is misty to foggy. The sea is moderate about the Hebrides, slight to very smooth on other coasts.

CHARTS

8th August, 1908.

2. TEMPERATURE AND WEATHER AT 7 A.M. TO-DAY.



NOTES ON YESTERDAY'S WEATHER

During yesterday temperature rose to 70° and upwards in many parts of England, to 80° at Worthing, and 81° at Weymouth. A few spots of rain fell at our extreme northern stations, but Frankfort reports 1.7 inch. At Birr Castle the duration of bright sunshine was less than ½ an hour, and at Aberdeen 1.1 hour, against 13.3 hours at Bath, and 13.9 hours at Weymouth.

GENERAL INFERENCE FROM THE 7 A.M. OBSERVATIONS.

The depression over Iceland appears to be moving north-eastward to the Arctic Sea, and will affect our more northern districts only to a limited extent. Over the rest of the country the fine, anticyclonic type of conditions is likely to be maintained for the present.

FORECASTS

For the 24 hours commencing at
NOON TO-DAY.

For the positions of the DISTRICTS indicated by the numbers 0-11—see map at foot.

- 0 S.W. to N.W. breezes, moderate to fresh at times in places; generally fine to fair, local showers, and coast mist or fog; moderate temperature.
- 1 Calms and light variable breezes; generally fair or fine, misty inland early; temperature moderate to above the normal.
- 2 Same as Nos 0 & 1.
- 3 Light variable breezes, mainly W.; fine generally, misty early; warmer.
- 4 Same as Nos. 2 to 5.
- 5 Calms and light variable S.W. and W. breezes; cloudy to fine, slight local showers, some coast mist or fog; moderate temperature.
- 6 Same as Nos 0 & 1.
- 7 Light variable breezes, mainly W.; fine generally, misty early; warmer.
- 8 Same as Nos. 2 to 5.
- 9 Calms and light variable S.W. and W. breezes; cloudy to fine, slight local showers, some coast mist or fog; moderate temperature.
- 10 Same as Nos 0 & 1.



II WESTERN CHANNEL AND BAY.

Light N.E. to N.W. breezes; sea slight to smooth; fine generally, mist or fog banks; moderate temperature.



FORECAST DISTRICTS.

Those portions of the Coasts upon which the Warning Signals are at present flying are indicated thus:—

Signals hoisted yesterday.

South Cone. 
North Cone. 

Signals hoisted this morning.

South Cone. 
North Cone. 



No one

Issued.

11.30

DAILY WEATHER REPORT.

8th August, 1908.

TEMPERATURE, WEATHER, SUNSHINE AND RAINFALL FOR YESTERDAY.

STATIONS.	TEMPERATURE F.		Weather.	Sunshine.	Rainfall.	STATIONS.	TEMPERATURE F.		Weather.	Sunshine.	Rainfall.
	Max.	Min.					Max.	Min.			
Strathpeffer	67	56	*	Hrs. 8.8	Ins.	+ Worthing, to 6 p.m. ...	80	57	b	10.7	-
Stonehaven	*	*	*	0.5	-	+ Brighton, to 6 p.m. ...	79	57	*	10.8	-
Dublin (City), to 4 p.m....	68	54	b. o. c. bc	*	-	+ Eastbourne, to 6 p.m. ...	74	57	*	9.5	-
Rossall Beach, to 6 p.m....	65	56	c. b	*	-	Bexhill-on-Sea, to 9 p.m.	74	57	b	9.6	-
Blackpool, to 9 p.m. ...	63	56	o. c. bc	9.1	-	+ Hastings	68	57	o. bc. b	8.9	-
Southport, to 9 p.m. ...	65	56	o. bc. b	6.0	-	+ Folkestone, to 6 p.m. ...	68	58	*	7.6	-
+ Rhyl, to 6 p.m.	63	55	*	4.0	-	+ Ramsgate, to 6 p.m. ...	67	58	o. b. o	6.2	-
+ Colwyn Bay, to 6 p.m. ...	66	58	bc. b	4.8	-	Margate, to 6 p.m. ...	63	56	c. o. c	4.6	-
Llandudno, to 9 p.m. ...	65	53	bc. b. dp. bc	5.8	-	+ Lowestoft, to 6 p.m. ...	64	55	c. b. bc	5.6	-
Bettws-y-Coed, to 6 p.m.	66	44	b	11.3	-	Scarborough, to 9 p.m. ...	68	52	o. c. o	2.7	-
Towyn, to 6 p.m.	67	45	c. b	11.9	-	Harrogate, to 6 p.m. ...	75	44	b. bc. c	7.9	-
Aberystwyth, to 6 p.m. ...	63	58	*	6.7	-	Buxton	70	46	b. sm. b. bc	7.8	-
Plymouth, to 9 p.m. ...	78	53	*	12.1	-	Darwen, to 9 p.m. ...	68	49	sm. bc. bcw	6.3	-
Torquay, to 6 p.m.	81	54	b	13.9	-	Manchester, to 9 p.m. ...	68	55	b. o. bc. b	5.7	-
+ Weymouth, to 6 p.m. ...	79	52	b	12.1	-	Birmingham, to 9 p.m. ...	72	51	c. b. c	7.5	-
+ Bournemouth, to 6 p.m.	79	56	*	12.0	-	Cheltenham	*	*	*	*	*
Southsea, to 6 p.m.	79	56	*	12.0	-	Felixstowe to 6 p.m.	71	60	*	9.7	-

† At this station the amount of Bright Sunshine given is for the whole day, ending with sunset.

TEMPERATURE, WEATHER, and RAINFALL at additional FOREIGN STATIONS, mainly for the 24 hours ended at 8 a.m. yesterday.

STATIONS. 7th Aug. 1908.	TEMPERATURE F.		WEATHER.	RAIN. Ins.	STATIONS. 7th Aug. 1908.	TEMPERATURE F.		WEATHER.	RAIN. Ins.
	Max.	Min.				Max.	Min.		
Flushing	70	61	c. o	0.28	Rome	86	74	b. bc	-
Aix-la-Chapelle	70	57	c. f	-	Naples	83	66	b. bc	-
Copenhagen	72	61	b. b	-	Malta	88	76	b	-
Oxö (Christiansand)	70	59	bc. o	-	Geneva	59	*	1 p.m.	Measured 2.32
St. Petersburg	68	54	o. c	-	Berne	57	*	r	0.71
Vienna	79	61	bc. o	-	Lucerne	61	*	o	0.08
Buda-Pesth	84	68	c. o	-	Coire	61	*	o	-
Hermanstadt	75	52	b. b	-	St. Gothard	45	*	r	0.59
Trieste	82	64	o. r	-	Lugano	64	*	r	1.22
Florence	85	61	b. o	-					

NOTES REFERRING TO INFORMATION GIVEN ON PAGE 1.—

- (a) At the British and Irish Stations the readings of the barometer are now corrected for the difference in Gravity between the position of the Station and Latitude 45°.
- (b) The Sunshine for London given in the table is recorded on the Tower of the Wesleyan Training College, Westminster. The Sunshine entered to Dungeness is recorded at Littlestone-on-Sea; that entered to Portland Bill is recorded at Weymouth.
- (c) The information relating to weather is indicated by the following letters—b. blue sky; bc. sky half clouded; c. sky three parts clouded; d. drizzling rain; e. wet air without rain falling; f. fog; g. gloomy; h. hail; l. lightning; m. misty (hazy); o. overcast; p. passing showers; q. squally; r. rain; s. snow; t. thunder; u. ugly, threatening; v. visibility, unusual transparency; w. dew; x. hoar frost; z. dust-haze, or smoke.
- * AN ASTERISK is inserted in all places for which information is not usually received. † Reports received too late for insertion in Charts.

WIRELESS TELEGRAMS FROM SHIPS OF H.M. NAVY.

Received during the 24 hours ended at 9.30 a.m. to-day.

TABLE SHOWING THE GREENWICH TIMES OF SUNRISE, NOON, AND SUNSET, FOR STATIONS IN THE UNITED KINGDOM, TO-DAY AND TO-MORROW.

Hour of Observation.	Position.		Reading of Barometer.	Wind.		Weather.	TEMPERATURE.			Sea Dis. turb. ance.	8th & 9th Aug. 1908.	Sunrise G.M.T.	Noon G.M.T.	Sunset G.M.T.
	Lat.	Long.		Direc.	Force.		Dry Bulb.	Wet Bulb.	Sea.					
8th: 5 am.	51° 10' N	12° 23' W	30.35	SSW	1	o	60	58	62	1	Yarmouth	4.24	11.58	7.33
												4.26	11.58	7.31
											Greenwich	4.35	12.5	7.36
												4.37	12.5	7.34
											Wick	4.20	12.17	8.16
												4.22	12.17	8.13
											Valencia	5.14	12.46	8.20
												5.16	12.46	8.18

TERMS OF SUBSCRIPTION for the Daily Weather Report forwarded by Book Post, £1 per annum, payable quarterly in advance.

Single Copies (price 1d) may be obtained after 3 p.m. on the day of issue, at the Meteorological Office, and at the Bookstalls of the following terminus Railway Stations:—Victoria, Charing Cross, King's Cross, St. Pancras, Euston.

FORECASTS OF WEATHER for one day in advance are drawn up at 11 a.m., and between 7 and 8 p.m. The latest forecast can be had by Reply Telegram, on paying at any Post Office in the United Kingdom Sixpence in addition to the cost of the enquiry and reply Telegram. Information as to the Terms on which Forecasts can be sent daily, for a long or short period, may be obtained on application.

METEOROLOGICAL OFFICE, 63, VICTORIA STREET, S.W.
(TELEGRAPHIC ADDRESS: WEATHER, LONDON.)

W. N. SHAW, (Director).

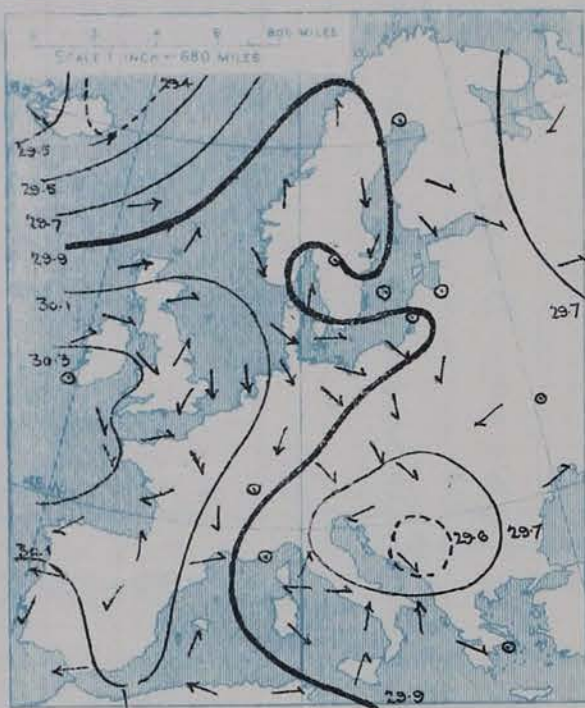
DAILY WEATHER REPORT OF THE METEOROLOGICAL OFFICE.

Sunday
3rd August, 1908.

STATIONS.		YESTERDAY EVENING.					THIS MORNING.										PAST 24 HOURS.				
		BAROM.	TEMP.	WIND.	Force (0 to 12).	Weather.	BAROMETER.	TEMPERATURE.	WIND.	Force (0 to 12).	Weather.	Sea (0 to 9).	TEMP.		Weather.	Sun-shine	Rainfall				
													At 32° Fahr. and M.S.L.	Dry Bulb.				Direc.	Max.	Min.	
Ins.	°				Ins.	Ins.	°	°	°	SSE	2	b	°	°		Hours.	Ins.				
SCANDINAVIA.	Haparanda...	29.78	63	WSW	2	b	29.79	+0.1	64	62	-1	SSE	2	b	75	45					
	Hernösand...	29.84	56	2	0	b	29.76	-1.7	59	55	+3	2	0	c	70	50					
	Stockholm...	29.90	60	SE	2	b	29.80	-1.2	65	61	+1	SE	2	0	70	61					
	Wisby...	29.88	62	SE	2	b	29.83	-0.3	66	59	-4	WSW	4	0	77	57					
	Karlstad...	29.80	69	2	0	b	29.77	-1.3	63	60	-1	SW	2	c							
	Færder (X'ania Fjord)	29.83	64	SSW	3	c	29.76	-1.1	64	58	+2	NW	2	b	66	61					
	Bodö...	29.83	53	2	0	c	29.69	-2.2	53	51	0	E	4	r	55	50		0.04			
	Christiansund	29.84	57	2	0	r	29.71	-2.6	53	51	-1	SW	4	r	61	52		0.35			
Skudesnaes...	29.96	60	NNW	2	b	29.90	-1.5	55	54	+1	NW	4	c	59	54		0.08				
ICELAND & FAEROE.	Reykjavik...	29.58	51	WNW	1	r	29.63	+1.4	45		-1	2	0	c							
	Blönduós...	29.62	43	NE	3	r	29.72	+2.1	42		-2	E	5	b							
	Seydisfjord...	29.43	49	N	5	b	29.60	+2.2	45		-4	N	2	c							
	Thorshavn...	29.63	52	W	6	c	29.62	-1.1	49		-2	W	5	c							
BRITISH ISLANDS.	Sumburgh Head	29.81	53	SW	5	r	29.81	-1.8	50	48	-4	SW	3	b	57	47	r	0.31			
	Stornoway...	29.92	57	W	4	c	29.92	-1.3	54	49	-4	SW	3	b	60	50	atm. c. bc. o	1.9			
	Castlebay (Barra Id.)	30.00	57	WNW	5	cm	29.96	-2.0	54	51	-3	WSW	4	om	57	53	omg. p. o. c. b	0.3			
	Malin Head...	30.06	56	SW	5	opm	30.01	-2.0	55	54	-2	SW	4	cm	62	52	cm. ogm. bc				
	Blacksod Pt. ...	30.16	58	WSW	3	om	30.07	-2.1	58	57	-1	WSW	3	c	62	53	bcm. cpm				
	Valencia...	30.25	62	WSW	2	o	30.17	-1.7	60	59	+2	SW	1	om	64	58	o. c. o. or	4.2			
	Roche's Point...	30.23	64	N	4	c	30.18	-1.4	59	58	+1	E	1	b	67	57	o. c. bc				
	Birr Castle...	30.20	62	W	2	c	30.10	-2.0	61	60	+4	SW	2	c	65	55	c. p	0.4			
	Donaghadee...	30.15	63	WSW	1	o	30.09	-1.9	55	53	-2	SSW	1	b	66	53	bc. o. c. bc				
	Liverpool Obsy...	30.17	62	W	4	b	30.12	-1.4	59	56	+1	WSW	4	o	65	56	bc. b	7.9			
	Holyhead...	30.19	59	SW	3	om	30.12	-1.8	58	57	-4	SW	2	om	65	56	cm. o				
	Pembroke (St. Ann's Hd.)	30.24	61	WNW	2	b	30.17	-1.1	58	57	+1	SW	1	c	62	55	cg. bc	9.2			
	Scilly (St. Mary's)	30.25	64	WNW	1	b	30.18	-1.3	60	57	+1	WNW	1	o	65	58	bc	12.7			
	Jersey (St. Aubins)	30.20	68	WNW	3	b	30.17	-0.7	61	60	0	NW	2	b	73	55	bm. bnew	11.8			
	Portland Bill...	30.19	64	WNW	1	b	30.16	-0.7	60	55	-1	NNW	1	b	69	56	b	13.3			
	Dungeness...	30.12	64	SW	4	c	30.10	-1.0	60	59	+2	NNE	2	f	68	52	cg. bc. c. f	7.1			
	Dover...	30.17	61	S	1	o	30.13	-0.9	60	59	-1	NW	1	b	65	54	o. b. o. bm	3.9			
	Wick...	29.88	55	W	2	r	29.90	-1.6	53	50	-5	W	1	o	64	46	-				
	Nairn...	29.96	60	W	4	c	29.95	-1.7	51	48	-8	W	1	c	65	46	cg. bc. r. q	1.5			
	Aberdeen...	29.98	63	WSW	2	o	29.99	-1.5	56	51	-4	WSW	1	c	72	48	bc. c. op. c	8.6			
	Leith...	30.07	60	WSW	3	c	30.01	-2.1	55	51	-3	W	2	c	65	54	bc. o. c				
	North Shields...	30.01	65	SW	2	c	30.04	-1.8	60	57	+5	SW	1	o	70	53	c				
	Spurn Head...	30.12	65	SSW	2	c	30.09	-1.4	59	56	-2	WSW	3	c	67	56	bc. c. bc				
	Yarmouth...	30.15	64	SE	3	b	30.12	-0.8	59	56	-2	WNW	2	b	65	56	bc	5.2			
	Clacton-on-Sea...	30.17	63	ESE	3	c	30.12	-1.0	60	58	+1	NNE	2	b	66	56	c. od. c. bc	2.6			
	Nottingham...	30.14	69	WNW	2	b	30.13	-1.0	59	56	+1	WSW	1	b	74	52	c. b	6.2			
	Bath...	30.17	70	W	3	b	30.17	-1.0	58	54	-1	NW	1	o	76	46	-	13.5			
	Oxford...	30.15	65	NW	2	b	30.16	-0.9	59	56	+2	2	0	b	70	51	o. b				
	London (St. James's Park)	30.15	67	2	0	c	30.12	-0.9	60	56	+3	2	0	b	70	57	bc. o. c. b	3.4			
GERMAN, & C.	The Scaw (Skagen)	29.84	62	WNW	1	m	29.82	-0.4	63	58	0	WNW	7	b	77	56					
	Fanö...	30.02	58	WNW	4	c	30.02	-0.1	61	58	+3	WNW	4	c	63	59					
	Cuxhaven...	30.08	61	NW	4	c	30.06	-0.1	62	58	+2	WNW	2	b	63	59					
	The Helder...	30.15	61	NW	1	b	30.09	-0.9	63	61	+1	WSW	2	c	64	59					
	Brussels...						30.14	-0.4	62	58	+2	2	0	b	72	50					
	Berlin...	30.01	63	NW	3	o	30.04	+0.7	61	55	-3	W	3	o	72	57					
	Frankfurt...	30.11	62	NE	2	o	30.14	+0.8	58	53	-4	NE	4	b	68	52					
	Munich...	30.02	56	W	3	b	30.09	+1.8	58	55	0	W	2	o	70	55		0.39			
FRANCE.	C. Gris Nez...	30.25	63	W	2	c	30.09	-1.1	62	61	+2	2	0	m	70	59					
	La Heve...	30.19	66	NNW	1	b	?	?	59	57	0	W	3	c	73	54					
	Brest...	30.26	61	NW	3	c	30.23	-0.8	57	57	-1	NNW	3	m	68	55					
	Lorient...	30.15	67	NW	4	b	30.17	?	57	55	-2	NE	3	o	73	54					
	Rochefort...	30.17	68	NW	4	b	30.18	-0.5	62	61	0	ENE	2	b	75	61					
	Biarritz...	30.19	70	N	3	b	30.15	-0.7	67	65	+3	SW	3	o	75	63					
	Paris...	30.17	68	N	2	b	30.16	-0.3	59	58	-1	SSE	1	b	73	54					
	Belfort...	30.02	64	2	0	m	30.10	+1.0	56	55	-3	E	4	m	71	55					
	Lyons...	30.10	62	NNW	6	b	30.11	+0.3	62	59	+3	N	2	m	66	56					
	Nice...	29.77	86	2	0	b	29.84	+0.9	76	62	+4	2	0	b	80	64					
Perpignan...	30.01	75	W	3	b	30.03	-0.5	72	63	+4	NW	3	b								
Sanguinaire...																					
SPANISH PENIN.	Corunna...	30.15	70	NNW	1	b	30.12	-0.8	64	59	0	NNE	1	b	75	55					
	Lisbon...	29.95	80	NW	4	b	29.93	-1.1	78	61	+5	NNE	4	b	91	68					
	Azores (P. Delgada)...	30.14	68	NE	3	b	30.05	-1.2	68	64	-1	NE	1	o	75	64		0.04			
	(Horta)...	30.19	72	NE	4	b	30.12	-1.1	71	63	-1	NNE	1	o	77	70					

SUPPLEMENTARY CHARTS
OF
BAROMETER AND WIND
FOR 7 A.M. AND 6 P.M. YESTERDAY

7 A.M. YESTERDAY.



6 P.M. YESTERDAY



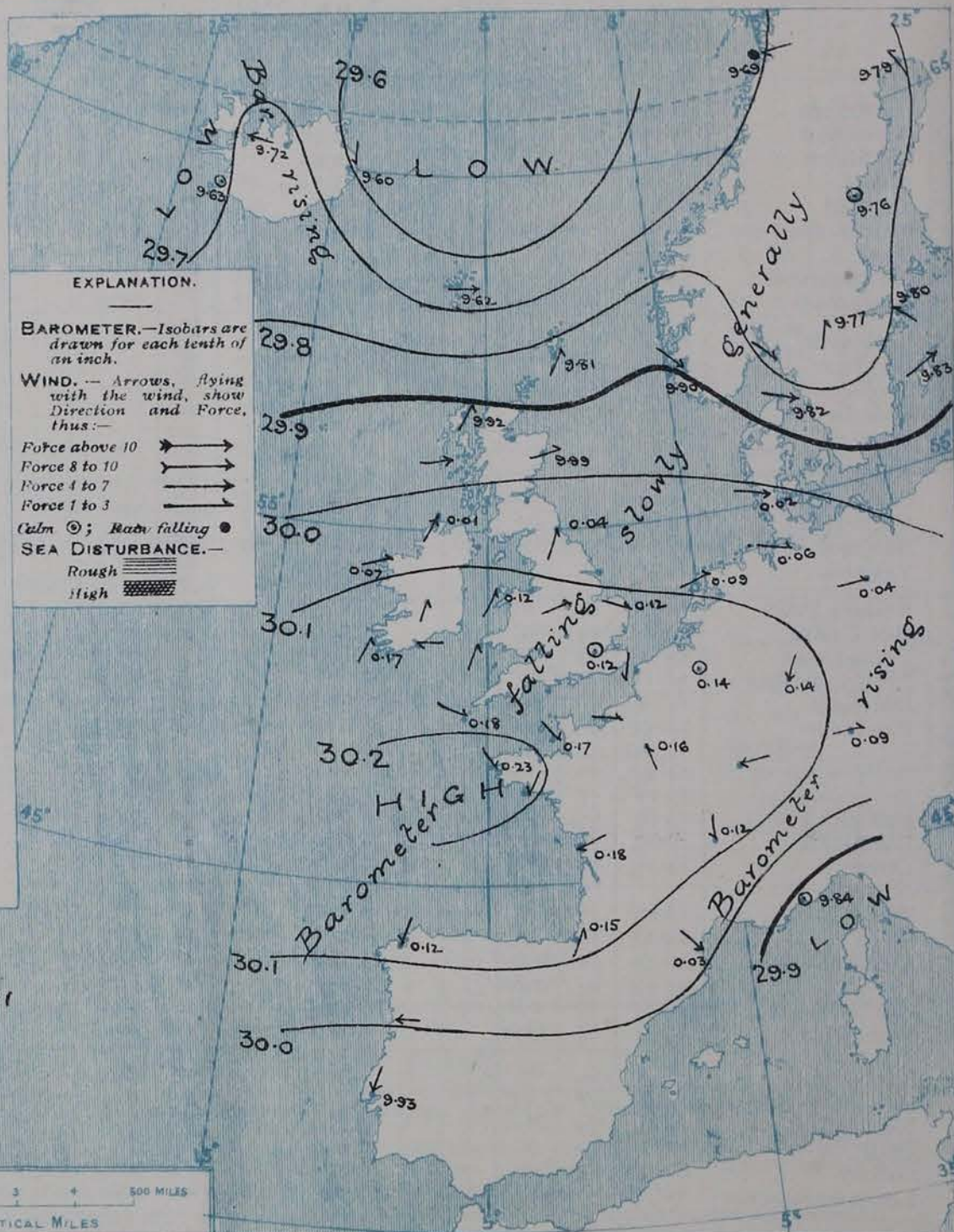
AVERAGES OF TEMPERATURE AT 8 A.M.
FOR THE MONTH OF AUGUST.
(Derived chiefly from Observations extending over
the 35 years—1871-1905.)



Sunday,

WEATHER

1. BAROMETER, WIND AND SEA AT 7 A.M. TO-DAY.



NOTES ON THE GENERAL SITUATION AT 7 A.M.

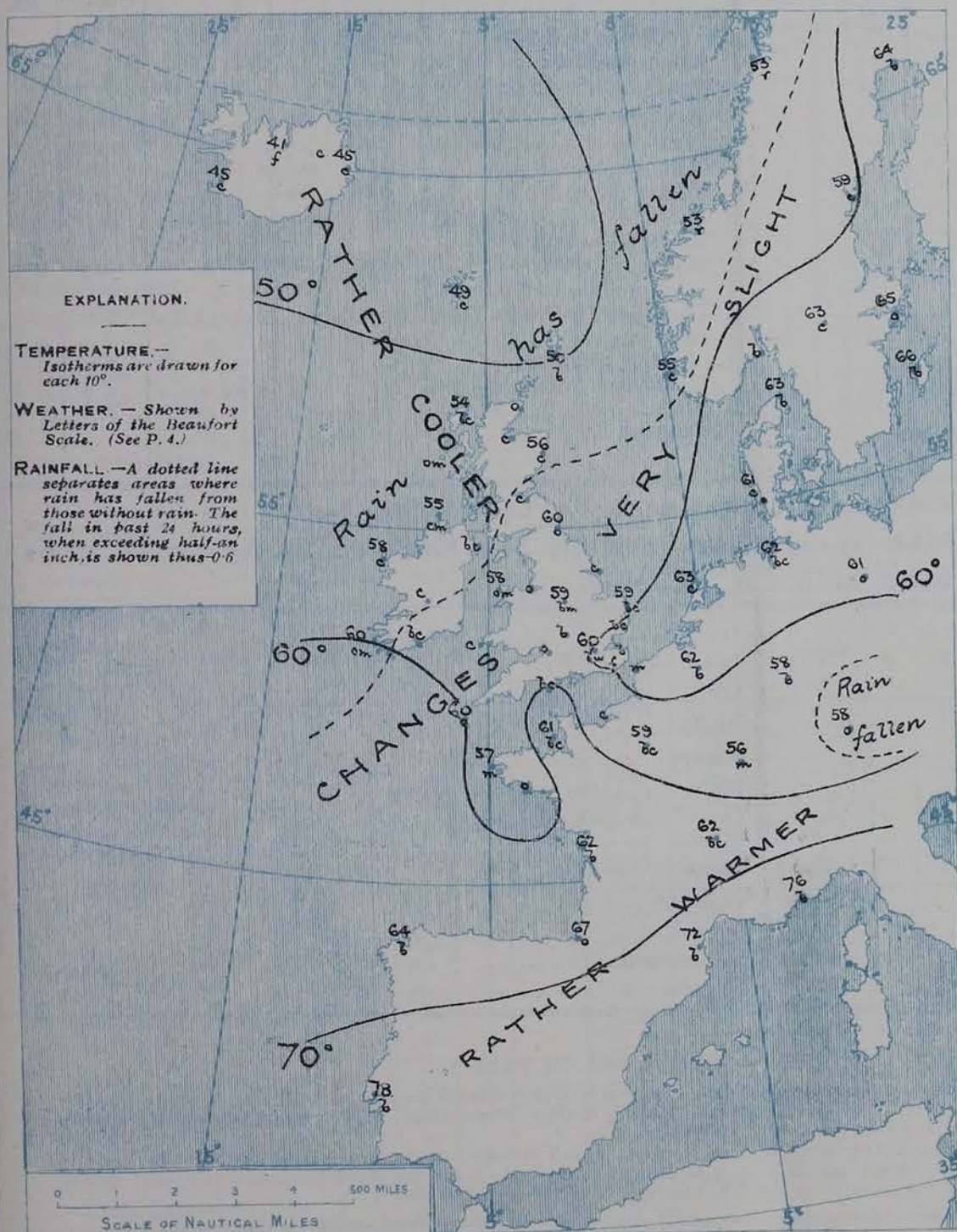
The anticyclone recently noticed over our area has receded in a southerly and southwesterly direction, the highest pressures being now reported over the northwest of France and the northern parts of the Bay of Biscay. The depression which lay yesterday over the Icelandic region is travelling eastwards towards Norway, and a small secondary disturbance has been developed over Central Sweden. The mercury is at present falling in most parts of Western Europe.

Light to moderate breezes from W. or S.W. are reported over the United Kingdom generally, but on our south coasts the wind blows into N.W., and in the west of France into N.E. The N.W. wind on the eastern side of the North Sea is high in force at the Scaw. Temperature has fallen in Scotland and the north of Ireland, the morning readings in these Islands ranging from about 60° in the south and east of England to a little below 55° in the north and west of Scotland, and to 50° at Sunbrough Head. The Continental values range from 78° at Lisbon, and 76° at Nice to 55° or rather less, on the west coasts of Norway. The weather remains fair or fine over Western Europe as a whole, but is rainy on the west coasts of Norway. The sea is moderate off the west and north of Ireland, but is slight or smooth elsewhere.

CHARTS

9th July, 1903.

2. TEMPERATURE AND WEATHER AT 7 A.M. TO-DAY.



NOTES ON YESTERDAY'S WEATHER

During yesterday the thermometer rose to between 70° and 75° in many parts of Great Britain, to 76° at Bath, and to 78° at Bournemouth. More than 13 hours of bright sunshine were registered at several of our southern stations; over Ireland and on the east and northeast coasts of England the amount was much smaller. Rain has again fallen in Ireland and the west and north of Scotland, as well as on the Norwegian coast.

GENERAL INFERENCE FROM THE 7 A.M. OBSERVATIONS.

FORECASTS

For the 24 hours commencing at NOON TO-DAY.

For the positions of the DISTRICTS indicated by the numbers 0-11—see map at foot.

0

1

2

3

4

5

6

7

8

9

10

II WESTERN CHANNEL AND BAY.

FORECAST DISTRICTS.

Those portions of the Coasts upon which the Warning Signals are at present flying are indicated thus:—

Signals hoisted yesterday.

Signals hoisted this morning.

South Cone.

South Cone.

North Cone.

North Cone.



TEMPERATURE, WEATHER, SUNSHINE AND RAINFALL FOR YESTERDAY.

STATIONS.	TEMPERATURE F.		Weather.	Sunshine. Hrs.	Rainfall. Hrs.	STATIONS.	TEMPERATURE F.		Weather.	Sunshine. Hrs.	Rainfall. Ins.
	Max.	Min.					Max.	Min.			
Strathpeffer	64	54	x	0.1	0.02	+ Worthing, to 6 p.m. ...	67	54	b	12.8	
Stonehaven	66	45	x	10.3	0.01	+ Brighton, to 6 p.m. ...	67	55	*		
Dublin (City), to 4 p.m....	67	55	b, o	x	-	+ Eastbourne, to 6 p.m. ...	67	54	b	12.3	-
Rossall Beach, to 6 p.m....	64	51	b	x	-	Bexhill-on-Sea, to 9 p.m.	67	54	b	12.3	-
Blackpool, to 9 p.m. ...	64	51	c, b, o	12.7	-	+ Hastings	67	55	*	12.6	-
Southport, to 9 p.m. ...	66	54	c, b, o	11.4	-	+ Folkestone, to 6 p.m. ...	67	55	b, c	3.6	-
+ Rhyl, to 6 p.m.	68	57	*	7.3	-	Ramsgate, to 6 p.m. ...	68	60	*	1.1	-
Colwyn Bay, to 6 p.m. ...	67	56	b, c	6.2	-	Margate, to 6 p.m. ...	68	59	c, b, o	0.7	-
Llandudno, to 9 p.m. ...	66	43	b, c	10.2	-	Lowestoft, to 6 p.m. ...	67	60	o	4.8	-
Bettws-y-Coed, to 6 p.m.	75	55	b, b, c	13.5	-	Skegness, to 6 p.m. ...	70	51	c, b, o, b, b, c	8.3	-
Towyn, to 6 p.m.	74	55	*	13.4	-	Scarborough, to 9 p.m. ...	69	48	b, c, v	8.5	-
Aberystwyth, to 6 p.m. ...	74	57	b	13.3	-	Harrogate, to 6 p.m. ...	69	59	c, b, c, o, c, b	5.9	-
Plymouth, to 9 p.m. ...	74	57	b	13.6	-	Buxton	73	52	c	5.8	-
Torquay, to 6 p.m. ...	78	53	*			Darwen, to 9 p.m. ...	*	*	*		*
+ Weymouth, to 6 p.m. ...						Manchester, to 9 p.m. ...					
+ Bournemouth, to 6 p.m.						Birmingham, to 9 p.m. ...					
Southsea, to 6 p.m. ...						Cheltenham					

† At this station the amount of Bright Sunshine given is for the whole day, ending with sunset.

TEMPERATURE, WEATHER, and RAINFALL at additional FOREIGN STATIONS, mainly for the 24 hours ended at 8 a.m. yesterday.

STATIONS. 8th August 1908.	TEMPERATURE F.		WEATHER.	RAIN. Ins.	STATIONS. 8th August 1908.	TEMPERATURE F.		WEATHER.	RAIN. Ins.
	Max.	Min.				Max.	Min.		
Flushing	64	61	c, b	-	Rome	88	61	b, o	-
Aix-la-Chapelle	73	55	c, o	-	Naples	87	69	r, o	-
Copenhagen	73	57	m, o	-	Malta	90	75	b	-
Oxö (Christiansand)	72	59	b	-	7th August 1908.				
St. Petersburg	70	55	b	0.43	Geneva	1 p.m. 64	*	1 p.m. b	Measured 7 a.m. 0.27
Vienna	70	61	o	0.83	Berne	66	*	c	0.57
Buda-Pesth	77	64	o	0.16	Lucerne	66	*	o	1.18
Hermanstadt	77	63	o, c	1.93	Coire	41	*	m	1.65
Trieste	76	61	b, c	-	St. Gothard	79	*	b	0.75
Florence					Lugano				

NOTES REFERRING TO INFORMATION GIVEN ON PAGE 1:—

- (a) At the British and Irish Stations the readings of the barometer are now corrected for the difference in Gravity between the position of the Station and Latitude 45°.
- (b) The Sunshine for London given in the table is recorded on the Tower of the Wesleyan Training College, Westminster. The Sunshine entered to Dungeness is recorded at Littlestone-on-Sea; that entered to Portland Bill is recorded at Weymouth.
- (c) The information relating to weather is indicated by the following letters—b. blue sky; bc. sky half clouded; c. sky three parts clouded; d. drizzling rain; e. wet air without rain falling; f. fog; g. gloomy; h. hail; l. lightning; m. misty (hazy); o. overcast; p. passing showers; q. squally; r. rain; s. snow; t. thunder; u. ugly, threatening; v. visibility, unusual transparency; w. dew; x. hoar frost; z. dust-haze, or smoke.

* AN ASTERISK is inserted in all places for which information is not usually received. † Reports received too late for insertion in Charts.

WIRELESS TELEGRAMS FROM SHIPS OF H.M. NAVY.

Received during the 24 hours ended at 9.39 a.m. to-day.

Hour of Observation.	Position.		Reading of Barometer.	Wind.		Weather.	TEMPERATURE.			Sea Dis. turbance.
	Lat.	Long.		Dir.	Force.		Air.	Wet Bulb.	Sea.	
6 p.m.	50.27	8.48	30.33	NW	2	c	62	59	2	64

TABLE SHOWING THE GREENWICH TIMES OF SUNRISE, NOON, AND SUNSET, FOR STATIONS IN THE UNITED KINGDOM, TO-DAY AND TO-MORROW.

9th & 10th Aug. 1908.		Sunrise G.M.T.	Noon G.M.T.	Sunset G.M.T.
Yarmouth	4.26	11.58	7.31	
Greenwich	4.27	12.5	7.29	
Wick	4.37	12.5	7.34	
Valencia	4.38	12.5	7.32	
	4.22	12.17	8.12	
	4.24	12.17	8.10	
	5.16	12.46	8.18	
	5.17	12.46	8.16	

TERMS OF SUBSCRIPTION for the Daily Weather Report forwarded by Book Post, £1 per annum, payable quarterly in advance.

Single Copies (price 1d) may be obtained after 3 p.m. on the day of issue, at the Meteorological Office, and at the Bookstalls of the following terminus Railway Stations:—Victoria, Charing Cross, King's Cross, St. Pancras, Euston.

FORECASTS OF WEATHER for one day in advance are drawn up at 11 a.m., and between 7 and 8 p.m. The latest forecast can be had by Reply Telegram, on paying at any Post Office in the United Kingdom Sixpence in addition to the cost of the enquiry and reply Telegram. Information as to the Terms on which Forecasts can be sent daily, for a long or short period, may be obtained on application.

METEOROLOGICAL OFFICE, 63, VICTORIA STREET, S.W.
(TELEGRAPHIC ADDRESS: WEATHER, LONDON.)

W. N. SHAW, (Director).

DAILY WEATHER REPORT OF THE METEOROLOGICAL OFFICE.

Monday,
10th August, 1908.

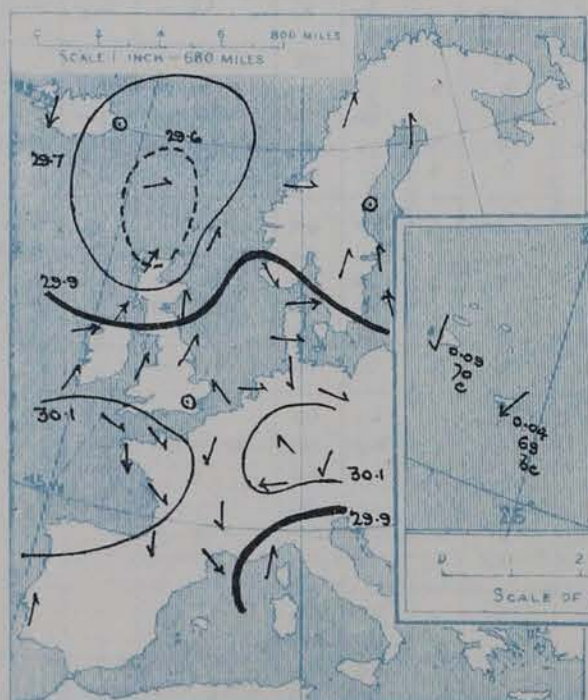
STATIONS.	YESTERDAY EVENING						THIS MORNING.										PAST 24 HOURS.				
	Barom.	Temp.	Wind.	Force (0 to 12).	Weather.		Baromet.	Temperature.			Wind.	Force (0 to 12).	Weather.	Sea (0 to 9).	Temp.		Weather.	Sun- shine	Rainfall	Hours.	Inch.
	At 39° Fahr. and M.S.L.	Dry Bulb.	Dir.				At 39° Fahr. and M.S.L.	Change since Yesterday.	Dry Bulb.	Wet Bulb.	Change since Yesterday.	Dir.			Max.	Min.					
SCANDINAVIA.	Ins.	°					Ins.	Ins.	°	°	°				°	°					
	Haparanda...	29.79	61	SSW	2	b	29.90	+11	64	61	0	SSW	2	b	72	52					
	Hernösand...	29.76	61	2	0	o	29.76	0.00	57	56	-2	2	o		64	45					0.08
	Stockholm...	29.80	63	S	2	bc	29.89	+0.9	63	59	-2	WSW	2	bc	73	59					
	Wisby...	29.82	62	S	4	b	29.93	+1.0	62	57	-4	WNW	4	b	68	59					
	Karlstad...	29.81	65	SW	2	c	29.90	+1.3	60	54	-3	WSW	4	bc							
	Færder (X'iania Fjord)	29.80	65	W	4	bc	29.86	+1.0	60	55	-4	WSW	4	c	68	57					
	Bodö...	29.77	53	SW	2	b	29.83	+1.4	54	50	+1	E	2	b	55	45					0.28
ICELAND & FAEROE.	Christiansund...	29.82	54	W	2	bc	29.58	-1.3	56	51	+3	SE	2	bc	57	48					0.04
	Skudesnaes...	29.91	57	WNW	2	b	29.69	-1.21	57	57	+2	S	6	r	59	54					0.04
	Reykjavik...	29.73	51	N	5	b	29.84	+1.21	43		-2	2	0	o							
	Blönduós...	29.80	47	E	4	bc	29.86	+1.14	41		-1	S	1	c							
BRITISH ISLANDS.	Seydisfjord...	29.66	48	2	0	c	29.73	+1.3	42		-3	NE	5	c							
	Thorshavn...	29.58	48	WGW	3	r	29.45	-1.17	46		-3	N	5	o							
	Sumburgh Head	29.79	53	SW	2	o	29.42	-3.9	52	50	+2	WSW	4	o	57	49					0.15
	Stornoway...	29.56	58	SW	5	rq	29.54	-3.8	52	49	-2	WSW	3	bc	59	48	bc, rdpn, pg			0.7	0.31
	Castlebay (Barra Id.)	29.68	57	W	6	dmq	29.62	-3.4	51	48	-3	WNW	4	cp	58	50	dmq, o, c			0.2	0.61
	Malin Head...	29.74	60	SW	5	ogym	29.69	-3.2	53	50	-2	W	5	bc	62	52	om, bcp				0.37
	Blacksod Pt.	29.89	60	WSW	6	og	29.83	-2.4	53	50	-5	NW	4	bc	63	52	bc, omqf, om				0.42
	Valencia...	30.05	62	SW	3	o	29.93	-2.4	57	53	-3	NW	4	bc	64	53	c, o			0.1	0.07
	Roche's Point	30.06	67	W	3	bc	29.86	-3.2	60	59	+1	NW	6	rm	68	58	bc, o, cl, op				0.05
	Burr Castle	29.99	65	WSW	4	o	29.86	-2.4	56	55	-5	WSW	3	c	67	53	cp			0.7	0.34
	Donaghadee	29.91	66	SSW	3	c	29.74	-3.5	53	53	-2	SSW	2	r	68	53	og, r				0.09
	Liverpool Obsy...	30.02	66	SW	3	o	29.79	-3.3	61	57	+2	SW	4	o	69	58	og, bc, o			3.6	
	Holyhead...	30.02	61	SW	3	c	29.78	-3.4	58	57	0	SW	5	cm	65	57	b, cp, m				
	Pembroke	30.08	61	SW	3	bc	29.89	-2.8	59	58	+1	SW	4	cpq	64	57	bc			6.7	0.02
	(St. Ann's Hd.)																				
	Scilly (St. Mary's)	30.15	65	W	1	bc	29.97	-2.1	60	57	0	WSW	3	op	66	58	bc			1.8	
	Jersey (St. Aubins)	30.13	66	NW	3	b	30.03	-1.4	60	58	-1	WSW	3	b	71	59	c, bn, b			10.8	
	Portland Bill	30.09	62	WSW	3	c	29.96	-2.0	61	57	+1	W	3	b	64	59	b, c			7.3	
	Dungeness...	30.06	66	SW	4	bc	29.96	-1.4	62	61	+2	SW	4	o	70	59	f, cm, bnw			11.3	
	Dover...	30.08	65	SW	2	b	29.98	-1.5	62	60	+2	SW	1	b	71	57	b			11.8	
	Wick...	29.63	55	S	2	r	29.51	-3.9	52	50	-1	W	2	c	58	49					0.20
	Nairn...	29.65	61	WSW	4	c	29.86	-3.9	51	49	0	2	0	bc	62	49	cp, og, r			1.1	0.25
	Aberdeen...	29.78	61	S	1	o	29.59	-4.0	54	53	-2	SSE	1	r	64	53	c, bc, or			6.5	0.29
	Leith...	29.86	65	SIV	3	c	29.62	-3.9	55	52	0	SW	3	c	68	54	bc, c, op				0.07
	North Shields	29.93	67	SW	3	c	29.70	-3.4	63	59	+3	SW	3	c	76	57	p, c				0.01
	Spurn Head	30.02	65	SW	2	o	29.84	-2.5	61	58	+2	SSW	4	b	? 65	58	o, c, bc				
	Yarmouth...	30.09	65	SE	3	bc	29.94	-1.8	62	60	+3	W	2	bcn	67	58	bc			7.3	
	Clacton-on-Sea	30.06	66	SE	3	bc	29.98	-1.7	62	59	+2	W	2	bc	69	57	bc, bcgr			12.5	
	Nottingham...	30.03	68	W	2	c	29.86	-2.7	62	59	+3	SW	4	c	71	54	c			6.2	
	Bath...	30.09	69	W	3	c	29.95	-2.2	60	56	+2	SW	2	o	71	55				3.2	
	Oxford...	30.06	67	WSW	2	o	29.94	-2.2	61	58	+2	SSW	2	o	75	55	b, bc, c				
	London (St. James's Park)	30.04	71	2	0	b	29.95	-1.7	59	57	-1	W	1	aw	73	56	b, bnw			11.7	
GERMANY, &c.	The Scaw (Skagen)	29.91	59	W	5	bc	29.92	+1.0	58	56	-5	SW	3	o	66	54					
	Fanö...	30.02	57	W	2	b	29.97	-0.5	62	59	+1	S. 1	3	c	66	59					
	Cuxhaven...	30.07	64	N	2	b	30.00	-0.6	60	58	-2	S	2	b	66	55					
	The Helder...	30.06	64	W	1	b	29.95	-1.4	63	61	0	SSW	1	m	68	54					
	Brussels...						30.01	-1.3	62	60	0	SW	1	b	75	56					
	Berlin...	30.06	65	WNW	1	c	30.03	+0.4	65	60	+4	WNW	1	o	70	61					
	Frankfurt...	30.13	58	SE	2	b	30.11	-0.3	55	52	-3	NE	2	b	66	48					
FRANCE.	Munich...	30.13	56	NE	2	b	30.11	+0.2	55	53	-2	E	3	b	61	46					
	C. Gris Nez...	?	64	SW	2	m	29.96	-1.3	61	60	-1	WSW	3	o	70	59					
	La Heve...	30.11	64	NE	2	b	30.03	?	59	57	0	SE	2	m	72	54					
	Brest...	30.16	63	NNW	4	b	30.06	-1.7	57	57	0	Z	0	b	66	52					
	Lorient...	?	66	SW	2	b	30.01	-1.6	59	58	+2	SE	2	b	84	55					
	Rocheport...	30.11	70	NW	3	b	30.05	-1.3	64	62	+2	2	0	b	79	61					
	Biarritz...	30.10	72	N	2	b	30.01	-1.4	65	65	+1	2	0	b	75	59					
	Paris...	30.09	70	NE	1	b	30.04	-1.2	61	59	+2	S	1	b	77	53					
	Belfort...	30.10	64	E	4	c	30.06	-0.4	58	52	-3	ESE	3	b	71	48					
	Lyons...	30.06	70	N	1	b	30.07	-0.4	59	54	-3	SE	1	b	74	57					
SPANISH PENIN.	Nice...	29.84	77	SSW	1	b	29.91	+0.7	74	63	-2	2	0	b	86	68					
	Perpignan...	29.98	79	NW	4	b	29.99	-0.4	70	62	-2	SW	1	b	83	62					
	Sanguinaire...	29.89	70	S	3	m	29.90		74	67		SE	2	m	81	57					
	Corunna...	30.04	73	NNE	1	b	29.96	-1.6	69	63	+5	NE	1	f	81	52					
AZORES (P. Delgada)	Lisbon...	29.91	79	S	2	b	29.90	-0.3	72	67	-6	S	1	bc	90	70					
	Azores (P. Delgada)...	30.03	69	NNE	4	o	30.04	-0.1	69	64	+1	NE	4	bc	73	66					
	(Horta)...	30.09	71	NE	3	o	30.09	-0.3	70	64	-1	N	2	c	77	70					

SUPPLEMENTARY CHARTS
OF
BAROMETER AND WIND
FOR 7 A.M. AND 6 P.M. YESTERDAY

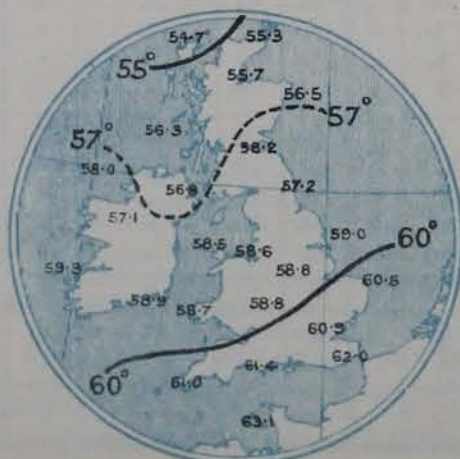
7 A.M. YESTERDAY



6 P.M. YESTERDAY



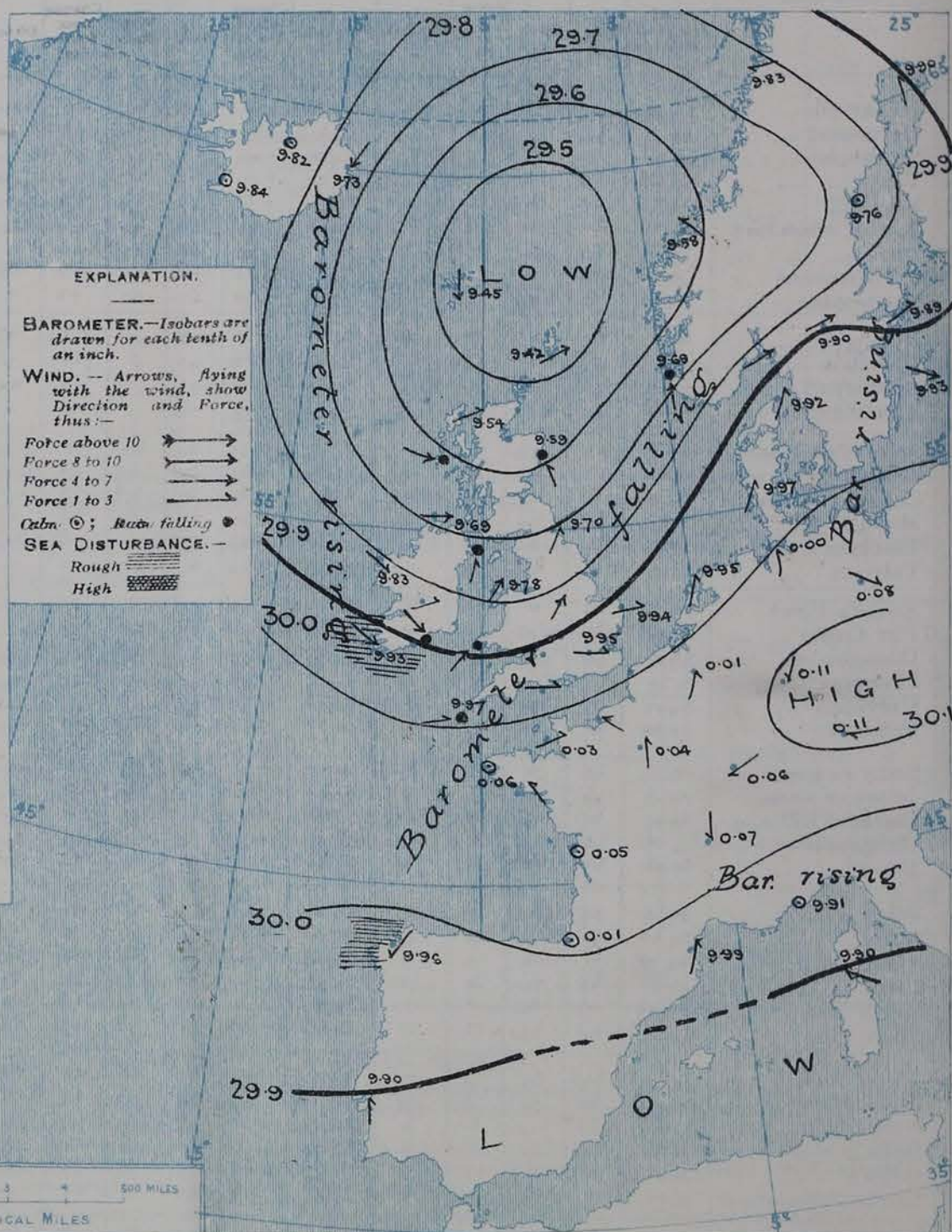
AVERAGES OF TEMPERATURE AT 8 A.M.
FOR THE MONTH OF AUGUST.
(Derived chiefly from Observations extending over
the 35 years—1871-1905.)



Monday,

WEATHER

1. BAROMETER, WIND AND SEA AT 7 A.M. TO-DAY.



NOTES ON THE GENERAL SITUATION AT 7 A.M.

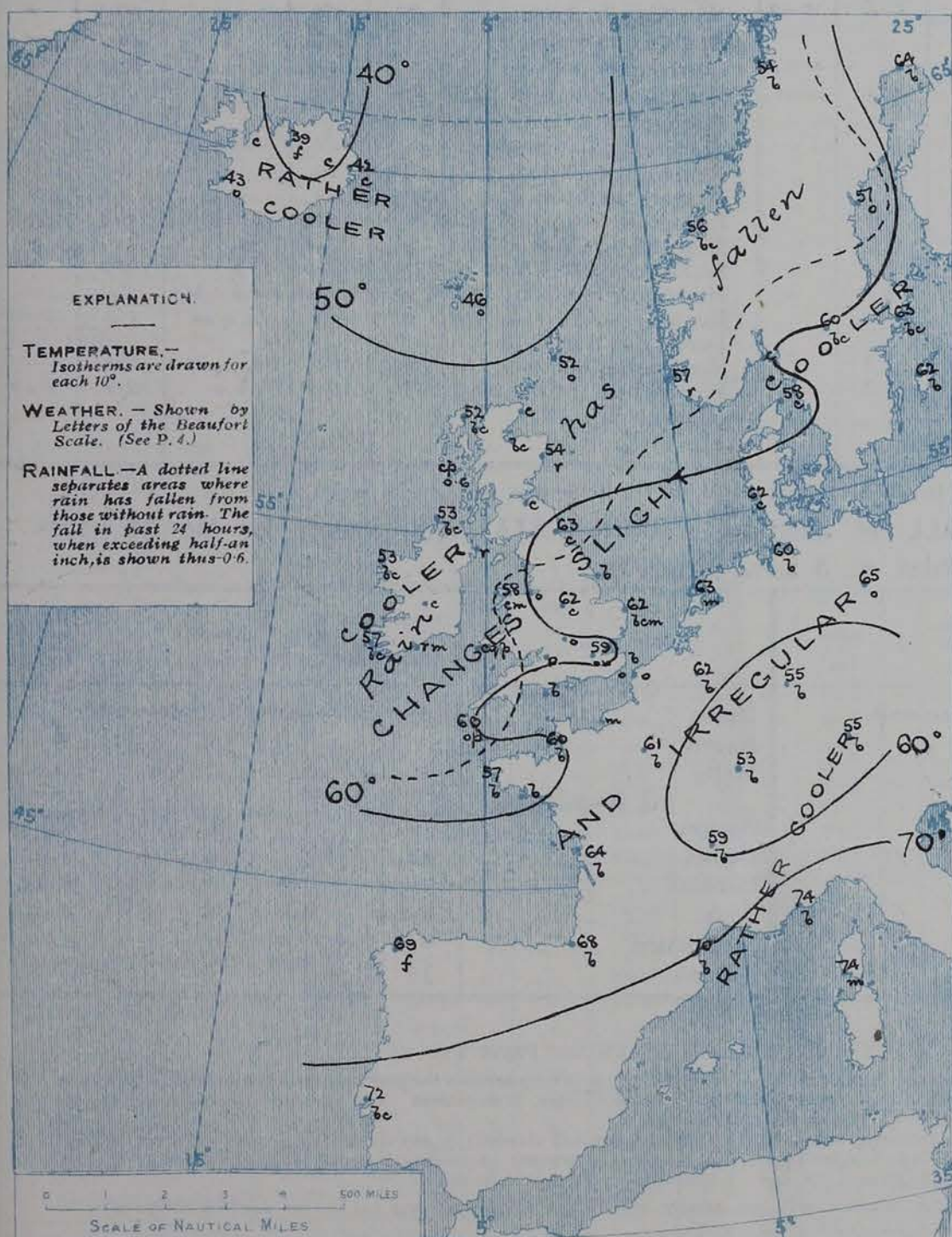
The region of highest pressure has now been transferred to South Germany, where the barometer is a little above 30.1 ins. In a depression centred to the north of Shetland pressure is below 29.5 ins. The gradient is moderate to slight.

The winds show a cyclonic circulation around the pressure minimum, North-Westerly in Ireland, Westerly to South-Westerly over Britain and the neighbouring parts of Western Europe, Southerly to Easterly in Norway, and North-Easterly to Northerly in the Iceland region. A strong breeze is reported outside Queenstown Harbour and in the south of Norway, but as a rule the force is moderate to very light, calm in many parts of France. The changes of temperature are slight and irregular. At the home stations the readings range from 51° or 52° over the north of Scotland to 62° or 63° over Eastern England; in Scandinavia from 54° at Oslo to 64° at Skagerrak; over Western Europe from 53° at Belfast to 74° at Nice; and in Iceland from 34° to 43°. Fair, cloudy to fine, clear weather prevails over the greater part of the region under observation, but showers are falling locally in the west and north of the British Isles and in the south of Norway. The sea is rather rough off Valencia, moderate to very smooth on all other coasts.

CHARTS

10th August, 1908.

2. TEMPERATURE AND WEATHER AT 7 A.M. TO-DAY.



NOTES ON YESTERDAY'S WEATHER

During yesterday temperature rose to 70° and upwards in various parts of England and Ireland, to 74° at Bournemouth, and 75° at Oxford. Rain fell at the northern and western stations, 0.6 in. at Barra, and 0.5 in. at Malin Head. The duration of bright sunshine varied considerably, from less than an hour in Ireland and the Hebrides to 12 hours at Eastbourne, 12.2 hours at Rushmill-on-Sea, 12.5 hours at Clacton-on-Sea and Colwyn Bay, 12.7 hours at Hastings, and 13.1 hours at Brighton.

GENERAL INFERENCE FROM THE 7 A.M. OBSERVATIONS.

The depression in the north is moving slowly eastward, and a South-Westerly to North-Westerly type of conditions is likely to prevail over the country generally during the coming twenty-four hours, with variable weather, passing showers in most localities.

FORECASTS

For the 24 hours commencing at
NOON TO-DAY.

For the positions of the DISTRICTS indicated by the numbers 0-11—see map at foot.

- 0 } South-Westerly, veering Westerly
- 1 } and North-Westerly breezes, fresh at times
- 2 }
- 3 }
- 4 } in places; changeable, fine to cloudy,
- 5 } some showers locally; cool to moderate
- 6 } temperature, rather close.
- 7 }
- 8 }
- 9 } North-Westerly breezes, moderate to fresh
- 10 } at times; changeable, some showers; cool.

II WESTERN CHANNEL AND BAY.

Calm and light variable to North-Westerly breezes; sea slight to smooth, considerable North-Westerly swell; generally fair or fine; local fog banks; cool.

FORECAST DISTRICTS.

Those portions of the Coasts upon which the Warning Signals are at present flying are indicated thus:—

Signals hoisted yesterday.

Signals hoisted this morning.

South
Cone.
North
Cone.

South
Cone.
North
Cone.



None

Issued.

DAILY WEATHER REPORT.

10th August

1908.

TEMPERATURE, WEATHER, SUNSHINE AND RAINFALL FOR YESTERDAY.

STATIONS.	TEMPERATURE F.		Weather.	Sunshine.	Rainfall.	STATIONS.	TEMPERATURE F.		Weather.	Sunshine.	Rainfall.
	Max.	Min.					Max.	Min.			
Strathpeffer	°	°	*	Hrs.	Ins.	Worthing, to 6 p.m. ...	71	53	*	12.4	—
Stonehaven	°	°	*	5.6	0.03	+ Brighton, to 6 p.m. ...	71	54	*	13.1	—
Dublin (City), to 4 p.m....	70	58	c, b, c	*	—	+ Eastbourne, to 6 p.m. ...	71	52	*	12.0	—
Rossall Beach, to 6 p.m....	66	58	c, o, c, c, g	*	0.03	Bexhill-on-Sea, to 9 p.m.	69	57	o	12.2	—
Blackpool, to 9 p.m. ...	66	58	o	2.6	0.05	+ Hastings	*	*	*	12.7	—
Southport, to 9 p.m. ...	67	58	om, b, c, o	3.2	—	+ Folkestone, to 6 p.m. ...	71	55	m, b, o, b	11.7	—
+ Rhyl, to 6 p.m.	69	59	*	4.6	—	+ Ramsgate, to 6 p.m. ...	71	64	*	6.9	—
+ Colwyn Bay, to 6 p.m. ...	72	58	b, c	12.5	—	Margate, to 6 p.m. ...	69	57	o, b, o	3.2	—
Llandudno, to 9 p.m. ...	73	57	b, c	8.5	—	Lowestoft, to 6 p.m. ...	67	55	c, o, b, c, b	4.9	—
Bettws-y-Coed, to 6 p.m.	°	°	*	*	*	Skegness, to 6 p.m....	70	55	o	5.5	—
Towyn, to 6 p.m.	67	52	c, o	2.0	—	Scarborough, to 6 p.m. ...	71	54	b	3.3	—
Aberystwyth, to 6 p.m....	66	59	*	3.1	—	Harrogate, to 6 p.m. ...	68	52	b, c, b, c, b, c	5.4	—
Plymouth, to 9 p.m. ...	°	°	*	*	*	Buxton	67	49	b, c, o, r	1.4	0.01
Torquay, to 6 p.m. ...	70	53	*	2.7	—	Darwen, to 9 p.m. ...	°	°	*	°	°
+ Weymouth, to 6 p.m. ...	72	52	b, c	7.3	—	Manchester, to 9 p.m. ...	69	60	b, o, c, o	1.3	—
+ Bournemouth, to 6 p.m.	74	51	b, c, o	9.4	—	Birmingham, to 9 p.m....	71	52	b, c	4.8	0.01
Southsea, to 6 p.m....	74	59	*	11.5	—	Cheltenham	*	*	*	*	*

† At this station the amount of Bright Sunshine given is for the whole day, ending with sunset.

TEMPERATURE, WEATHER, and RAINFALL at additional FOREIGN STATIONS, mainly for the 24 hours ended at 8 a.m. yesterday.

STATIONS.	TEMPERATURE F.		WEATHER.	RAIN. — Ins.	STATIONS.	TEMPERATURE F.		WEATHER.	RAIN. — Ins.
	Max.	Min.				Max.	Min.		
9th August..... 1908.					9th August..... 1908.				
Flushing	Observations not received.				Rome	Observations not received.			
Aix-la-Chapelle					Naples				
Copenhagen					Malta				
Oxö (Christiansand)					8th August..... 1908.				
St. Petersburg... ..					Geneva	1 p.m. 66	*	1 p.m. b	Measured 7 a.m. 8.64
Vienna					Berne	64	*	o	0.51
Buda-Pesth					Lucerne	63	*	r	0.39
Hermanstadt					Coire... ..	64	*	c	0.16
Trieste					St. Gothard	43	*	r	0.04
Florence					Lugano	79	*	c	0.08

NOTES REFERRING TO INFORMATION GIVEN ON PAGE 1:—

- (a) At the British and Irish Stations the readings of the barometer are now corrected for the difference in Gravity between the position of the Station and Latitude 45°.
- (b) The Sunshine for London given in the table is recorded on the Tower of the Wesleyan Training College, Westminster. The Sunshine entered to Dungeness is recorded at Littlestone-on-Sea; that entered to Portland Bill is recorded at Weymouth.
- (c) The information relating to weather is indicated by the following letters—b. blue sky; bc. sky half clouded; c. sky three parts clouded; d. drizzling rain; e. wet air without rain falling; f. fog; g. gloomy; h. hail; l. lightning; m. misty (hazy); o. overcast; p. passing showers; q. squally; r. rain; s. snow; t. thunder; u. ugly, threatening; v. visibility, unusual transparency; w. dew; x. hoar frost; z. dust-haze, or smoke.
- * AN ASTERISK is inserted in all places for which information is not usually received. † Reports received too late for insertion in Charts.

WIRELESS TELEGRAMS FROM SHIPS OF H.M. NAVY.

Received during the 24 hours ended at 9.50 a.m. to-day.

TABLE SHOWING THE GREENWICH TIMES OF SUNRISE, NOON, AND SUNSET, FOR STATIONS IN THE UNITED KINGDOM, TO-DAY AND TO-MORROW.

Hour of Observation.	Position.		Reading of Barometer.	Wind.		Weather.	TEMPERATURE.			Sea Dis. turbance.	10th & 11th August 1908.	Sunrise G.M.T.	Noon G.M.T.	Sunset G.M.T.
	Lat.	Long.		Dir.	Force.		Air.	Dry Bulb.	Wet Bulb.					
	°	°	Ins.				°	°	°					
											Yarmouth	4.27	11.58	7.29
												4.36	11.58	7.26
											Greenwich	4.38	12.5	7.32
												4.40	12.5	7.30
											Wick	4.24	12.17	8.10
												4.26	12.17	8.8
											Valencia	5.17	12.46	8.16
												5.19	12.46	8.14

TERMS OF SUBSCRIPTION for the Daily Weather Report forwarded by Book Post, £1 per annum, payable quarterly in advance.

Single Copies (price 1d) may be obtained after 3 p.m. on the day of issue, at the Meteorological Office, and at the Bookstalls of the following terminus Railway Stations:—Victoria, Charing Cross, King's Cross, St. Pancras, Euston.

FORECASTS OF WEATHER for one day in advance are drawn up at 11 a.m., and between 7 and 8 p.m. The latest forecast can be had by Reply Telegram, on paying at any Post Office in the United Kingdom Sixpence in addition to the cost of the enquiry and reply Telegram. Information as to the Terms on which Forecasts can be sent daily, for a long or short period, may be obtained on application.

METEOROLOGICAL OFFICE, 63, VICTORIA STREET, S.W.
(TELEGRAPHIC ADDRESS: WEATHER, LONDON.)

W. N. SHAW, (Director).

DAILY WEATHER REPORT OF THE METEOROLOGICAL OFFICE.

Tuesday,
11th August, 1908.

STATIONS.		YESTERDAY EVENING.					THIS MORNING.										PAST 24 HOURS.				
		BAROM.		TEMP.		WIND.	BAROMETER.		TEMPERATURE.			WIND.		Sea (0 to 9).	TEMP.		Weather.	Sun- shine	Rainfall		
		At 32° Fahr. and M.S.L.	Dry Bulb.	Force (0 to 12).	Weather.		At 32° Fahr. and M.S.L.	Change since Yester- day.	Dry Bulb.	Wet Bulb.	Change since Yester- day.	Direc.	Force (0 to 12).		Weather.	Max.				Min.	
SCANDINAVIA.	Haparanda...	29.92	64	SE	2	b	30.00	+1.10	67	62	+3	S	2	b	x	77	54	x	x	-	
	Hernösand...	29.85	59	Z	0	b	29.90	+1.14	63	59	+6	S	2	o	x	66	55	x	x	-	
	Stockholm...	29.94	61	SSW	1	b	29.93	+1.04	68	63	+5	SE	2	b	x	73	57	x	x	-	
	Wisby...	29.97	61	S	1	b	29.96	+1.03	68	61	+7	S	4	b	x	68	59	x	x	-	
	Karlstad...	29.84	64	SW	2	o	29.84	-0.06	64	61	+4	SE	4	o	x	x	x	x	x	0.04	
	Färder (X'ania Fjord)	29.80	63	S	5	o	29.71	-1.15	63	61	+3	S	4	m	2	63	59	x	x	0.32	
	Bodö...	29.63	64	S	3	bc	29.82	-0.01	53	50	-1	SW	2	r	1	64	50	x	x	0.08	
	Christiansund	29.60	53	SW	2	r	29.82	+2.24	51	50	-5	Z	0	r	1	68	50	x	x	0.35	
Skudesnaes	29.72	55	W	2	r	29.73	+1.04	54	53	-3	W	2	c	3	57	50	0.7	x	0.95		
ICELAND & FAEROE.	Reykjavik...	29.88	50	NNW	3	b	30.02	+1.18	43	x	0	Z	0	b	x	x	x	x	x	-	
	Blönduós...	29.88	50	E	1	bc	29.97	+1.11	43	x	+2	E	1	b	x	x	x	x	x	-	
	Seydisfjord...	29.78	46	NE	4	o	29.98	+2.25	41	x	-1	N	3	b	x	x	x	x	x	-	
	Thorshavn...	29.65	48	NW	4	bc	29.93	+2.48	46	x	0	NW	4	bc	x	x	x	x	x	-	
BRITISH ISLANDS.	Sumburgh Head	29.63	50	NW	3	c	29.86	+2.44	49	45	-3	NW	2	c	3	56	45	bc, c	x	0.01	
	Stornoway...	29.84	51	NW	4	bc	30.01	+2.47	48	46	-4	WNW	2	bc	2	56	40	cp, bc, cp	10.3	0.19	
	Castlebay (Barra Id.)	29.92	54	NW	6	bc	30.04	+2.42	50	47	-1	NW	3	cp	3	56	47	c, comp, cp	10.6	0.09	
	Malin Head...	29.92	55	W	4	comp	30.07	+2.38	51	49	-2	WNW	5	comp	4	57	46	bc, comp, cp	x	0.20	
	Blackod Pt.	30.09	57	NW	4	bc	30.26	+2.43	55	50	-12	WNW	3	bc	3	60	51	bc, bc, bc	x	-	
	Valencia...	30.15	58	NW	4	b	30.33	+2.40	56	52	-1	NW	2	bc	4	61	54	bc	12.6	0.01	
	Roche's Point...	30.09	61	N	5	bc	30.32	+2.46	53	50	-7	NNW	2	b	1	63	50	bc, bc, bc	x	0.02	
	Birr Castle...	30.04	58	WNW	4	bc	30.27	+2.41	54	52	-2	WSW	3	c	x	62	44	cp, bc	9.5	0.03	
	Donaghadee...	29.92	59	NW	5	bc	30.14	+2.40	50	46	-3	NW	3	o	4	62	46	bc	x	0.02	
	Liverpool Obsy...	29.94	57	WSW	4	b	30.12	+2.33	53	49	-8	W	5	c	4	63	53	cp, o, b	5.4	0.08	
	Holyhead...	29.96	57	NW	4	b	30.17	+2.39	53	50	-5	WNW	4	bc	3	62	50	r, b	x	0.12	
	Pembroke (St. Ann's Hd.)	30.02	58	WNW	3	bc	30.26	+2.37	54	50	-5	NW	4	bc	3	62	51	cp, bc	6.1	0.06	
	Scilly (St. Mary's)	30.06	62	NNW	4	c	30.26	+2.29	58	55	-2	NNW	4	bc	2	65	57	comp, c	6.0	0.01	
	Jersey (St. Aubins)	30.02	64	WNW	5	bc	30.23	+2.20	61	54	-1	NW	3	bc	3	68	56	comp, bc, c	13.0	-	
	Portland Bill...	29.97	62	WNW	4	c	30.21	+2.25	58	52	-3	WNW	3	b	3	63	55	c	4.7	-	
	Dungeness...	29.90	64	WSW	5	c	30.12	+2.16	54	50	-6	WNW	5	b	4	68	47	bc, c	10.6	-	
	Dover...	29.92	62	SW	4	bc	30.12	+2.14	53	50	-9	NW	3	b	2	67	49	bc	12.0	-	
	Wick...	29.70	49	NW	3	r	29.94	+2.43	48	45	-4	NW	2	c	1	55	40	bc, r	x	0.25	
	Nairn...	29.76	55	WNW	3	bc	29.97	+2.41	45	45	-6	Z	0	r	1	62	41	bc, bc, r	9.8	0.10	
	Aberdeen...	29.73	57	WNW	3	bc	29.97	+2.38	48	45	-6	WNW	2	b	1	63	44	cp, bc, b	6.3	0.11	
	Leith...	29.79	59	W	1	b	30.03	+2.38	49	46	-6	WSW	2	c	x	63	46	bc, bc	x	-	
	North Shields...	29.80	62	WSW	3	bc	30.03	+2.33	50	45	-13	SW	2	b	2	64	45	cp, bc	x	0.01	
	Spurn Head...	29.86	55	WSW	1	c	30.03	+2.19	53	49	-8	W	6	b	3	69	52	r, c, b	x	0.16	
	Yarmouth...	29.84	70	WSW	4	bc	30.05	+2.11	52	49	-10	W	3	bc	3	71	46	bc, p	3.5	0.05	
Clacton-on-Sea...	29.86	69	WSW	3	bc	30.10	+2.15	53	50	-7	WNW	4	b	2	72	47	bc, o, b	8.6	0.02		
Nottingham...	29.88	57	WSW	2	bc	30.10	+2.24	52	49	-10	WNW	2	b	x	70	45	c, bc	2.7	0.07		
Bath...	29.96	62	NW	3	b	30.21	+2.26	57	51	-3	WNW	1	b	x	69	44	-	3.8	0.02		
Oxford...	29.98	56	W	3	c	30.19	+2.25	55	51	-6	W	3	b	x	68	44	o, cp, b	x	0.04		
London (St. James's Park)	29.88	68	NW	5	comp	30.14	+2.19	51	49	-8	WSW	2	b	x	72	47	b, c, comp, b	5.2	0.08		
GERMANY, & G.	The Scaw (Skagen)	29.83	64	S	4	m	29.73	-1.19	63	61	+5	SSW	2	m	0	64	57	x	x	-	
	Fanö...	29.86	63	SW	2	c	29.73	-1.19	67	55	-6	NW	4	o	x	68	57	x	x	-	
	Cuxhaven...	29.90	71	S	2	o	29.83	-1.17	62	59	+2	NW	2	o	x	70	59	o, bc	x	0.08	
	The Helder...	29.87	64	SW	2	bc	29.95	-0.06	60	55	-3	WNW	5	bc	3	70	59	x	x	-	
	Brussels...	x	x	x	x	x	30.06	+0.05	58	53	-4	NW	2	b	x	80	54	x	x	-	
	Berlin...	30.02	68	SE	1	o	29.92	-1.16	63	58	-2	S	1	c	x	71	57	x	x	-	
	Frankfurt...	29.99	64	SW	2	b	29.95	-1.16	58	56	+3	SW	2	r	x	75	55	x	x	-	
Munich...	30.04	59	?	1	b	29.99	-1.12	62	58	+7	SW	3	bc	x	68	50	x	x	-		
FRANCE.	C. Gris Nez...	29.90	62	WSW	4	bc	30.08	+2.12	54	53	-7	NW	5	m	3	68	54	x	x	-	
	La Hève...	30.01	64	NNW	3	bc	30.19	+2.16	58	57	-1	NW	5	b	4	73	54	x	x	-	
	Brest...	30.09	63	WNW	3	c	30.30	+2.24	55	53	-2	N	2	b	1	68	52	x	x	-	
	Lorient...	30.06	65	W	4	b	30.21	+2.20	55	53	-4	NE	3	b	1	82	54	x	x	-	
	Rochefort...	30.00	72	WNW	3	b	30.17	+2.12	62	60	-2	NE	3	b	x	81	61	b	x	-	
	Biarritz...	29.95	85	NE	1	b	30.11	+2.10	70	65	+2	N	1	b	2	88	66	x	x	-	
	Paris...	29.96	75	SW	2	b	30.14	+2.10	59	55	-2	N	3	b	x	82	55	x	x	-	
	Belfort...	29.94	71	Z	0	b	30.00	-0.06	58	55	+5	SW	2	b	x	73	51	x	x	-	
SPANISH PENIN.	Lyons...	30.00	74	NNE	1	b	30.06	-0.01	68	61	+9	Z	1	b	0	84	63	x	x	-	
	Nice...	29.91	82	W	1	b	29.94	+0.03	73	63	-1	Z	0	b	x	84	58	x	x	-	
	Perpignan...	29.97	77	Z	0	b	30.02	+0.03	69	63	-1	Z	0	b	x	84	59	x	x	-	
	Sanguinaire...	29.92	73	N	2	b	29.96	+0.06	75	68	+1	SE	2	m	2	82	59	x	x	-	
Corunna...	x	x	x	x	x	x	x	x	x	x	x	x	x	x	x	x	x	x	-		
Lisbon...	29.89	76	NW	2	b	29.99	+0.09	73	65	+1	WSW	2	b	x	90	68	x	x	-		
Azores (P. Delgada) (Horta)	30.18	69	NNW	2	b	30.18	+0.09	68	63	-2	Z	0	b	2	77	56	x	x	-		

† Morning observations at 8 o'clock

For NOTES see page 4.

SUPPLEMENTARY CHARTS

OF BAROMETER AND WIND

FOR 7 A.M. AND 6 P.M. YESTERDAY

7 A.M. YESTERDAY

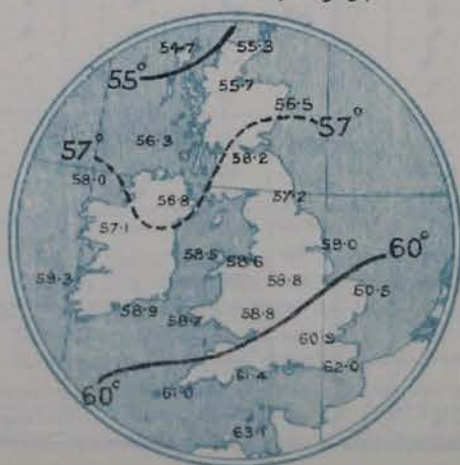


6 P.M. YESTERDAY



AVERAGES OF TEMPERATURE AT 8 A.M. FOR THE MONTH OF AUGUST.

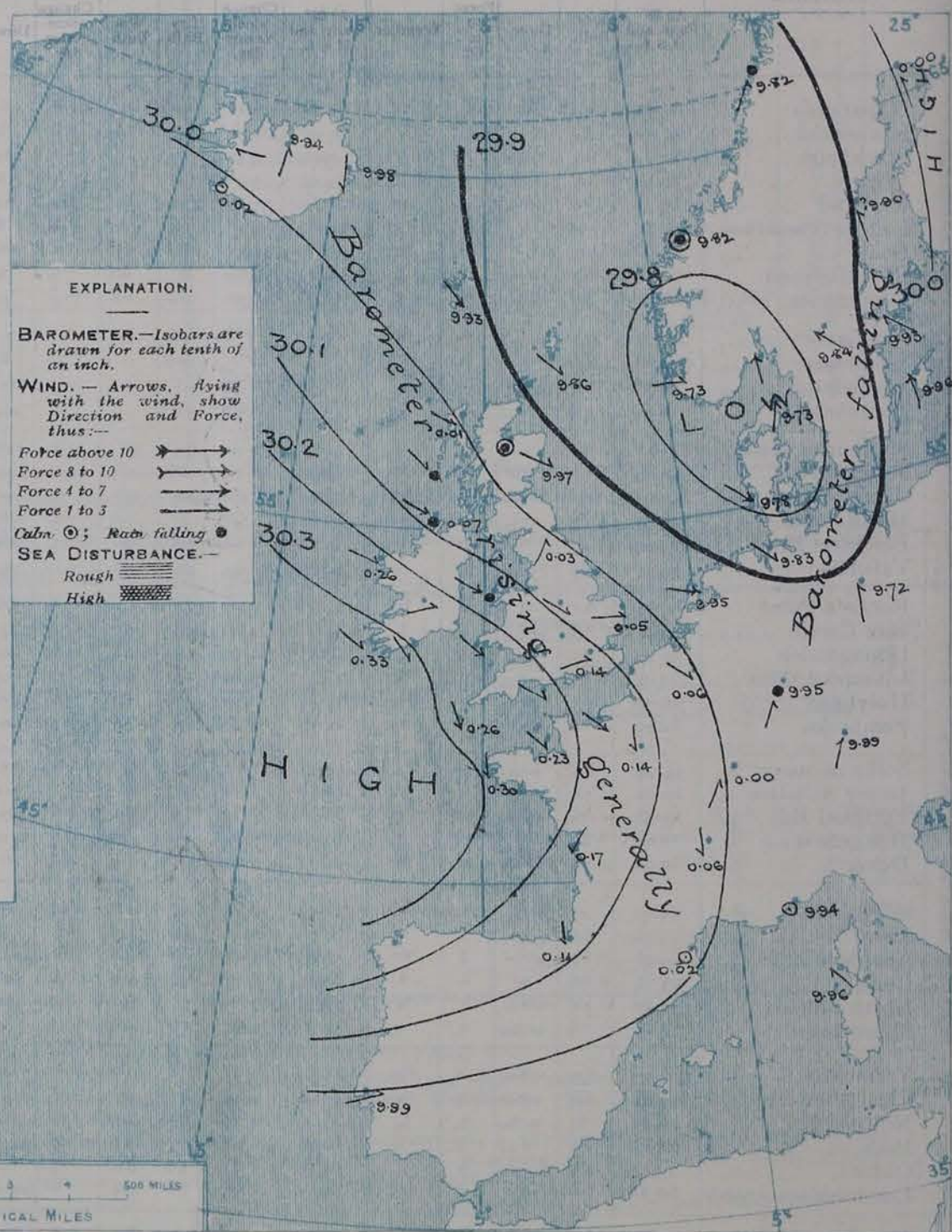
(Derived chiefly from Observations extending over the 35 years—1871-1905.)



Tuesday,

WEATHER

1. BAROMETER, WIND AND SEA AT 7 A.M. TO-DAY.



EXPLANATION.

BAROMETER.—Isobars are drawn for each tenth of an inch.

WIND.—Arrows, flying with the wind, show Direction and Force, thus:—

Force above 10
Force 8 to 10
Force 4 to 7
Force 1 to 3

Calm ; Rain falling

SEA DISTURBANCE.—
Rough
High

NOTES ON THE GENERAL SITUATION AT 7 A.M.

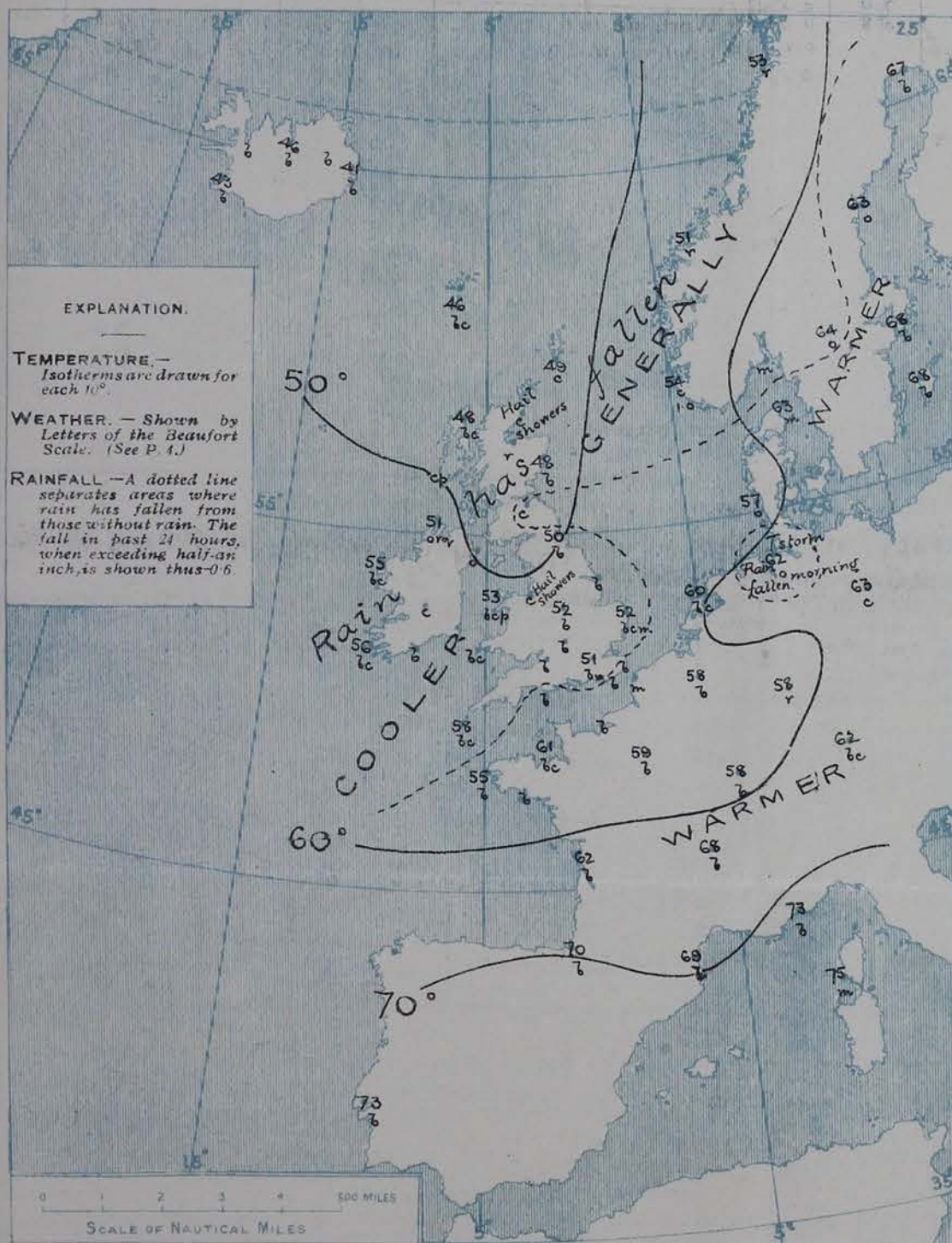
A new anticyclone has appeared off our north-west coast, where the barometer has risen above 30.3 ins. The depression which was yesterday to the northward of Shetland is now centred over Southern Norway, and is filling up, the lowest barometer being 29.7 ins. The gradient is moderate to slight.

North-westerly breezes prevail over the British Isles and the North Sea, northerly to north-easterly over France, southerly over Germany and Sweden. As a rule the force is moderate to very light, but locally the North-westerly current blows freshly, and at Spurn Head strongly. Temperature has fallen over the greater part of the region under observation. At the majority of the home stations the readings are below 55°, as low as 45° at Rain, but Jersey reports 61°. In Scandinavia the values range from 51° at Christiansund to 58° at Stockholm and Nishy; over Western Europe from 54° at Cape Gris Nez to 75° at Sanguinane; and in Iceland from 37° to 46°. Fine cloudless to fair cloudy weather prevails over nearly the whole of our area, but rain is falling at a few stations in the north-west and north of these Islands, in northern Norway and at Frankfurt. The sea is moderate to very smooth on all the home and foreign coasts.

CHARTS

11th August, 1908.

2. TEMPERATURE AND WEATHER AT 7 A.M. TO-DAY.



FORECASTS

For the 24 hours commencing at
NOON TO-DAY.

For the positions of the DISTRICTS indicated by the numbers 0-11—see map at foot of page 12.

- 0 } Light North-Westerly breezes, generally fair or fine, slight local showers; cool.
- 1 }
- 2 }
- 3 } Westerly to North-Westerly breezes, fresh at times locally; fine
- 4 } generally, some showers on coast; cool.
- 5 }
- 6 }
- 7 }
- 8 } North-Westerly breezes, fresh at times in places; generally fair or fine, slight local showers; cool.
- 9 }
- 10 }

II WESTERN CHANNEL AND BAY.

Light to moderate North-Westerly North-Westerly breezes, sea slight or smooth; fine generally; cool.

NOTES ON YESTERDAY'S WEATHER

During yesterday temperature rose to 70° and upwards only in the south-east of England; in the extreme north and north-west it remained below 60°. Light showers of rain fell in most parts of the country, hail at Manchester and Wick. The duration of bright sunshine was very variable, from 1.8 hour at Manchester and Scarborough to 13 hours at Jersey.

GENERAL INFERENCE FROM THE 7 A.M. OBSERVATIONS.

The Norwegian depression is passing away, pressure is increasing steadily all over Western Europe, and there are at present no indications of the existence of a new disturbance out on the Atlantic. The North-Westerly type is therefore likely to be maintained through the ensuing twenty-four hours.

FORECAST DISTRICTS.

Those portions of the Coasts upon which the Warning Signals are at present flying are indicated thus:—

Signals hoisted yesterday

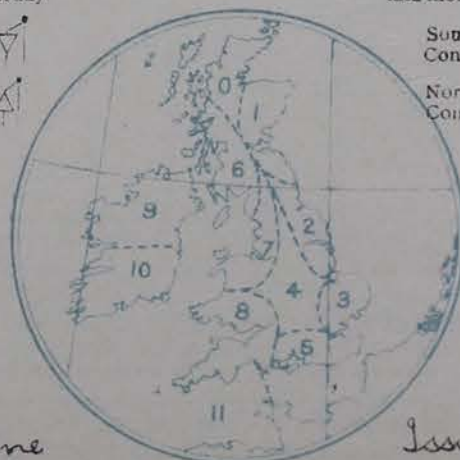
Signals hoisted this morning.

South Cone.

North Cone.

South Cone.

North Cone.



None

Issued.

11th August 1908.

STATIONS.	TEMPERATURE F.		Weather.	Sunshine.	Rainfall.	STATIONS.	TEMPERATURE F.		Weather.	Sunshine.	Rainfall.
	Max.	Min.					Max.	Min.			
Strathpeffer	59	50	*	Hrs. 7.4	Ins. 0.54		0	0		Hrs.	Ins.
Stonehaven	*	*	*	5.8	0.48	+ Worthing, to 6 p.m. ...	67	52	c, o	9.5	—
Dublin (City), to 4 p.m....	69	55	c, o, g, r, b, p	*	0.17	+ Brighton, to 6 p.m. ...	70	53	*	10.5	—
Rossall Beach, to 6 p.m....	64	54	c, o, r, c, b	*	0.17	+ Eastbourne, to 6 p.m. ...	66	55	*	10.4	—
Blackpool, to 6 p.m. ...	63	54		4.4	0.19	Bexhill-on-Sea, to 9 p.m.	66	57	u	10.1	—
Southport, to 9 p.m. ...	63	55	o, r, o, c, p, c, q	5.0	0.09	+ Hastings	*	*	*	10.1	*
Rhyl, to 6 p.m.	62	53	*	5.0	0.11	+ Folkestone, to 6 p.m. ...	68	54	b, c, b, b, c	10.8	—
+ Colwyn Bay, to 6 p.m. ...	62	55	*	5.9	0.11	+ Ramsgate, to 6 p.m. ...	71	64	*	11.0	—
Llandudno, to 9 p.m. ...	65	54	b, c, o, r, b, c	6.5	0.15	Margate, to 6 p.m. ...	75	55	b	10.0	—
Bettws-y-Coed, to 6 p.m.	64	54	b, c	3.0	*	Lowestoft, to 6 p.m. ...	70	56	c, o, c, b, c, b	4.2	—
Towyn, to 6 p.m.	69	54	o, r, b, c	4.8	0.13	Skegness, to 6 p.m....	70	53	b, c, r	6.0	0.06
Aberystwyth, to 6 p.m. ...	62	53	*	4.7	0.06	Scarborough, to 9 p.m. ...	68	57	c	1.8	—
Plymouth, to 9 p.m. ...	68	53	b, c, b	3.9	—	Harrogate, to 6 p.m. ...	65	54	c, r, b, c, b	3.6	0.02
Torquay, to 6 p.m. ...	68	53	*	3.1	—	Buxton	61	51	o, p, d, b, c, b	2.6	0.10
+ Weymouth, to 6 p.m. ...	68	56		4.7	—	Darwen, to 9 p.m. ...	60	49	o, c, r, b, c, u	2.4	0.09
+ Bournemouth, to 6 p.m.	69	55	b, o, b, c, o, b	5.5	—	Manchester, to 9 p.m. ...	63	53	o, c, o, p, b, c	1.8	0.17
Southsea, to 6 p.m....	70	53	*	8.2	—	Birmingham, to 9 p.m....	68	52	c, r, c, b	2.4	0.15
						Cheltenham	*	*	*		*
						Felixstowe	72	65	b, c	6.5	—

TEMPERATURE, WEATHER, and RAINFALL at additional FOREIGN STATIONS, mainly for the 24 hours ended at 8 a.m. yesterday.

STATIONS.		TEMPERATURE F.		WEATHER.	RAIN. — Ins.	STATIONS.		TEMPERATURE F.		WEATHER.	RAIN. — Ins.
10th August... 1908.		Max.	Min.			10th August... 1908.		Max.	Min.		
Flushing	72	59	b	—		Rome	86	65	c, b	—	
Aix-la-Chapelle	75	57	c, b	—		Naples	80	68	c, b	—	
Copenhagen	68	57	c, b	—		Malta	81	72	b	—	
Oxö (Christiansand)	66	54	bc, o	—		9th August... 1908.		1 p.m.		1 p.m.	Measured 7 a.m.
St. Petersburg... ..	73	57	bc, f	0.16		Geneva	Observations not received.				
Vienna	68	57	bc, o	0.39		Berne					
Buda-Pesth	72	61	r, o	0.59		Lucerne					
Hermanstadt	73	59	o	0.24		Coire... ..					
Trieste	81	64	bc, b	—		St. Gothard					
Florence	87	62	b	—		Lugano					

(a) At the British and Irish Stations the readings of the barometer are now corrected for the difference in Gravity between the position of the Station and Latitude 45°. (b) The Sunshine for London given in the table is recorded on the Tower of the Wesleyan Training College, Westminster. The Sunshine entered to Dungeness is recorded at Littlestone-on-Sea; that entered to Portland Bill is recorded at Weymouth. (c) The information relating to weather is indicated by the following letters—b. blue sky; bc. sky half clouded; c. sky three parts clouded; d. drizzling rain; e. wet air without rain falling; f. fog; g. gloomy; h. hail; l. lightning; m. misty (hazy); o. overcast; p. passing showers; q. squally; r. rain; s. snow; t. thunder; u. ugly, threatening; v. visibility, unusual transparency; w. dew; x. hoar frost; z. dust-haze, or smoke.

* AN ASTERISK is inserted in all places for which information is not usually received. † Reports received too late for insertion in Charts.

Received during the 24 hours ended at 9.30 a.m. to-day.

[illegible]

TABLE SHOWING THE GREENWICH TIMES OF SUNRISE,
NOON, AND SUNSET, FOR STATIONS IN THE
UNITED KINGDOM, TO-DAY AND TO-MORROW.

112 & 12 th Aug., 1908.		Sunrise G.M.T.	Noon G.M.T.	Sunset G.M.T.
Yarmouth	{	4.30 4.32	11.58 11.58	7.26 7.24
Greenwich	{	4.40 4.42	12.5 12.5	7.30 7.28
Wick	{	4.26 4.29	12.17 12.17	8.8 8.5
Valencia	{	5.19 5.21	12.46 12.46	8.14 8.12

TERMS OF SUBSCRIPTION for the Daily Weather Report forwarded by Book Post, £1 per annum, payable quarterly in advance.

Single Copies (price 1d.) may be obtained after 3 p.m. on the day of issue, at the Meteorological Office, and at the Bookstalls of the following terminus Railway Stations:—Victoria, Charing Cross, King's Cross, St. Pancras, Euston.

FORECASTS OF WEATHER for one day in advance are drawn up at 11 a.m., and between 7 and 8 p.m. The latest forecast can be had by Reply Telegram, on paying at any Post Office in the United Kingdom Sixpence in addition to the cost of the enquiry and reply Telegram. Information as to the Terms on which Forecasts can be sent daily, for a long or short period, may be obtained on application.

METEOROLOGICAL OFFICE, 63, VICTORIA STREET, S.W.
(TELEGRAPHIC ADDRESS: WEATHER, LONDON.)

W. N. SHAW, (*Director*).

DAILY WEATHER REPORT OF THE METEOROLOGICAL OFFICE.

Wednesday
12th August 1908.

STATIONS.		YESTERDAY EVENING.					THIS MORNING.										PAST 24 HOURS.				
		BAROM.		TEMP.	WIND.		Weather.	BAROMETER.		TEMPERATURE.			WIND.		Sea (0 to 9).	TEMP.		Weather.	Sun. shine	Rainfall	
		At 38° Fahr. and M.S.L.	Dry Bulb.	Direc.	Force (0 to 12).	At 38° Fahr. and M.S.L.		Change since Yesterday.	Dry Bulb.	Wet Bulb.	Change since Yesterday.	Direc.	Force (0 to 12).	Max.		Min.					
		Ins.	°				Ins.	Ins.	°	°	°					°	°		Hours.	Ins.	
SCANDINAVIA.	Haparanda...	30.10	68	2	0	b	30.09	+0.09	68	62	+1	NE	2	b	x	77	61				
	Hernösand...	29.93	59	2	0	o	29.93	+0.03	62	59	-1	NE	2	b	x	73	52			0.28	
	Stockholm...	29.88	60	SE	2	b	29.71	-0.22	62	62	-6	ESE	4	r	x	73	59			0.51	
	Wisby...	29.84	60	SSE	4	c	29.65	-0.31	59	57	-9	NNW	2	r	x	72	59			0.35	
	Karlstad...	29.77	63	S	2	o	29.69	-0.15	63	59	-1	E	4	r	x	72	55	o, cl		0.39	
	Færder (X'iania Fjord)	29.71	59	SSE	2	y	29.68	-0.03	58	56	-6	E	2	o	2	62	55			0.04	
	Bodö...	29.95	53	NE	2	c	29.99	+0.17	64	56	+11	E	2	b	1	64	50			0.75	
	Christiansund	29.97	50	NE	1	y	30.00	+0.18	49	49	-2	NE	3	r	1	51	48				
Skudesnaes	29.86	54	NNW	6	c	29.82	+0.09	52	49	-2	NW	8	c	3	54	50					
ICELAND & FAEROE.	Reykjavik...	30.00	54	ESE	2	bc	29.80	-0.22	49	x	+6	E	7	o	x	x	x				
	Blönduos...	30.00	55	E	1	b	29.84	-0.13	47	x	+4	S	5	o	x	x	x				
	Seydisfjord...	29.99	58	SW	4	b	30.03	+0.05	43	x	+2	Z	0	c	x	x	x				
	Thorshavn...	30.13	65	S	2	c	30.23	+0.30	44	x	-2	Z	0	b	x	x	x				
BRITISH ISLANDS.	Sumburgh Head	30.07	50	NNW	4	b	30.18	+0.32	48	44	-1	NNW	3	b	3	53	42	c, b		0.04	
	Stornoway...	30.22	52	NNW	3	bc	30.26	+0.25	48	46	0	Z	0	c	0	57	37	bc, bc	12.0		
	Castlebay (Barra Id.)	30.24	54	WNW	2	bc	30.26	+0.22	52	50	+2	Z	0	ond	1	55	47	cp, bc, m	13.2	0.02	
	Malin Head	30.26	54	WNW	6	bc, cp	30.27	+0.20	54	52	+3	WNW	3	cg	3	55	51	bc, cp, bc		0.05	
	Blacksod Pt.	30.33	57	NW	3	bc	30.33	+0.07	56	53	+1	W	2	c	2	60	50	bc, bc, cm			
	Valencia	30.39	60	NW	2	b	30.38	+0.05	53	52	-3	Z	0	o	3	62	50	c	7.9		
	Roche's Point	30.34	62	NNW	4	c	30.38	+0.06	52	50	-1	NNW	1	c	1	64	48	bc, c, bc			
	Birr Castle	30.31	61	W	3	bc	30.35	+0.08	52	51	-2	Z	0	bc	x	64	43	c, bc	10.3		
	Donaghadee	30.27	56	NNW	3	c	30.32	+0.18	51	49	+1	WSW	1	o	1	61	46	bc, bc		0.01	
	Liverpool Obsy...	30.22	56	W	5	bc	30.30	+0.18	53	48	0	WNW	3	bc	3	59	52	bc, op, bc	9.1	0.02	
	Holyhead	30.24	57	NW	4	cp	30.31	+0.14	55	52	+2	NW	2	c	1	60	50	bc, cp		0.04	
	Pembroke (St. Ann's Hd.)	30.29	59	W	3	bc	30.34	+0.08	55	52	+1	NNW	2	bc	2	61	49	bc	11.0		
	Scilly (St. Mary's)	30.34	61	NNW	3	bc	30.36	+0.10	58	55	0	NNW	2	b	1	62	57	bc	13.1		
	Jersey (St. Aubins)	30.30	62	WNW	4	b	30.34	+0.11	61	56	0	NNW	3	bc	3	67	55	cg, bc, cm	12.9		
	Portland Bill	30.24	62	NW	4	bc	30.32	+0.11	58	51	0	N	2	b	1	67	51	bc	11.5		
	Dungeness	30.16	64	NW	3	bc	30.25	+0.13	52	49	-2	NW	3	c	3	70	42	bc, w	12.0		
	Dover	30.17	61	WNW	3	c	30.25	+0.13	51	49	-2	NNW	2	b	0	65	46	bc	12.8		
	Wick	30.14	46	N	3	bc	30.24	+0.30	47	45	-1	N	2	bc	2	56	34			0.02	
	Nairn	30.16	55	N	2	bc	30.26	+0.29	46	44	+1	W	1	c	1	56	34	cp, bc, bc	6.7	0.09	
	Aberdeen	30.15	53	NNW	3	bc	30.24	+0.27	48	45	0	NW	2	b	2	57	39	bc, bc, bc	11.0	0.03	
	Leith	30.16	55	NE	1	c	30.27	+0.27	50	46	+1	WNW	1	bc	x	61	45	cg, bc, c		0.02	
	North Shields	30.14	56	NNE	2	cp	30.26	+0.23	48	46	-2	WNW	2	c	2	59	42	p, cp		0.03	
	Spurn Head	30.12	55	WSW	4	bc	30.24	+0.21	51	48	-2	NW	4	b	3	61	48	cg, bc, bc		0.04	
	Yarmouth	30.14	54	WNW	4	cp	30.22	+0.17	51	49	-1	W	3	bc	3	63	45	bc, cp	8.8	0.11	
	Clacton-on-Sea	30.15	59	WNW	3	bc	30.27	+0.17	51	48	-2	WNW	2	bc	1	65	42	b, bc, bc	10.2		
	Nottingham	30.17	57	WNW	4	b	30.28	+0.18	46	45	+6	W	1	bc	x	66	40	c, b	9.0	0.06	
	Bath	30.25	62	NW	4	bc	30.33	+0.12	54	50	-3	WNW	1	bc	x	65	41		12.2		
	Oxford	30.27	54	NNW	2	bc	30.32	+0.13	54	49	-1	NNW	3	bc	x	67	43	bc			
	London (St. James's Park)	30.17	63	NW	4	bc	30.28	+0.14	51	47	0	WNW	2	bc	x	67	48	bc, bc	12.4		
GERMANY, &c.	The Scaw (Skagen)	29.74	55	WNW	1	c	29.68	-0.08	57	55	-6	WSW	1	b	0	66	52			0.24	
	Fanö	29.88	51	NW	2	bc	29.86	+0.08	53	51	-4	NW	6	c	x	63	50			0.59	
	Cuxhaven	29.89	60	NW	4	o	29.90	+0.07	53	51	-9	W	2	op	x	63	52			0.12	
	The Helder	30.08	59	NW	4	c	30.12	+0.17	56	50	-4	NNW	7	r	3	61	52			0.16	
	Brussels	x	x	x	x	x	30.20	+0.14	53	50	-5	SW	1	b	x	66	43			0.04	
	Berlin	29.91	60	W	1	c	29.95	+0.03	52	49	-11	WNW	4	b	x	75	50			0.20	
	Frankfurt	30.12	55	NE	5	bc	30.16	+0.21	53	48	-5	NW	5	o	x	70	48				
	Munich	30.07	59	NW	4	o	30.15	+0.16	53	49	-9	NW	5	b	x	73	50			0.24	
FRANCE.	C. Gris Nez	30.15	58	N	1	bc	30.22	+0.14	54	52	0	N	3	b	3	64	52				
	La Hève	30.23	62	W	3	bc	30.28	+0.09	55	50	-3	N	3	bc	3	70	48				
	Brest	30.35	60	NNW	3	bc	30.36	+0.06	54	53	-1	NE	2	b	1	66	50				
	Lorient	?	66	N	4	b	?	+0.07	54	52	-1	ENE	3	b	1	77	54				
	Rochefort	30.19	75	ENE	3	bc	30.29	+0.12	58	55	-4	ENE	3	b	3	84	64	b, bc			
	Biarritz	30.13	68	NW	3	b	30.17	+0.06	62	57	-6	NE	3	b	3	77	59				
	Paris	30.21	63	NNW	4	b	30.28	+0.14	55	51	-4	NW	1	b	x	69	48				
	Belfort	30.05	65	SW	6	bc	30.18	+0.18	49	47	-9	SW	1	b	x	68	42				
	Lyons	30.11	69	N	5	o	30.22	+0.16	55	48	-13	NNW	2	bc	x	82	52				
	Nice	29.86	74	SE	2	b	29.87	+0.07	68	55	-5	Z	0	c	0	81	63				
Perpignan	30.04	85	NW	3	b	30.06	+0.04	74	64	+5	NW	3	b	x	91	53					
SPANISH PENIN.	Corunna															84	64				
	Lisbon	30.02	70	NNW	4	b	30.04	+0.05	71	64	-2	NNE	1	b	x	75	64				
	Azores (P. Delgada)	30.19	68	NNE	1	c	30.17	+0.03	69	64	-2	NNE	1	c	2	77	68				
	(Horta)	30.21	72	S	3	o	30.19	+0.01	71	66	+3	Z	0	o	1	77	68				

For NOTES see page 1.

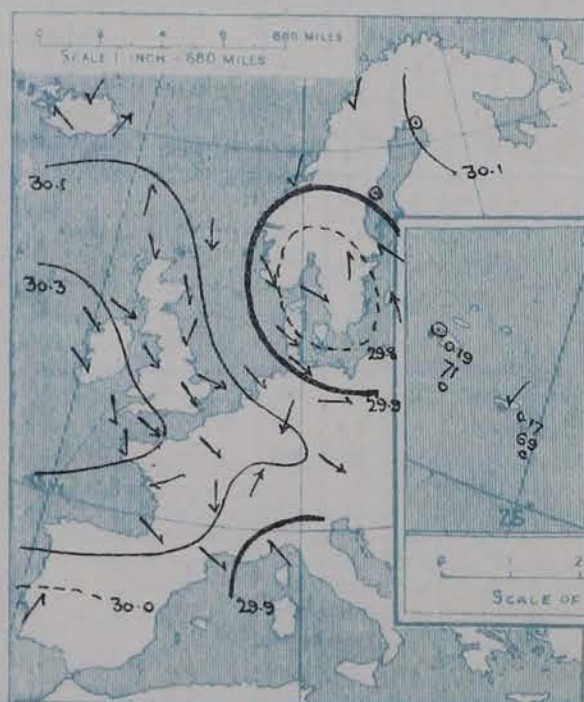
† Morning observations at 8 o'clock.

SUPPLEMENTARY CHARTS
OF
BAROMETER AND WIND
FOR 7 A.M. AND 6 P.M. YESTERDAY

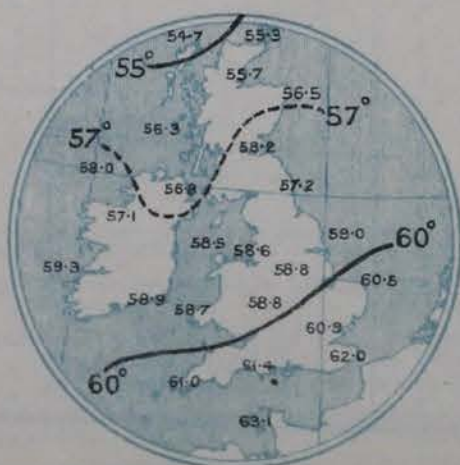
7 A.M. YESTERDAY



6 P.M. YESTERDAY



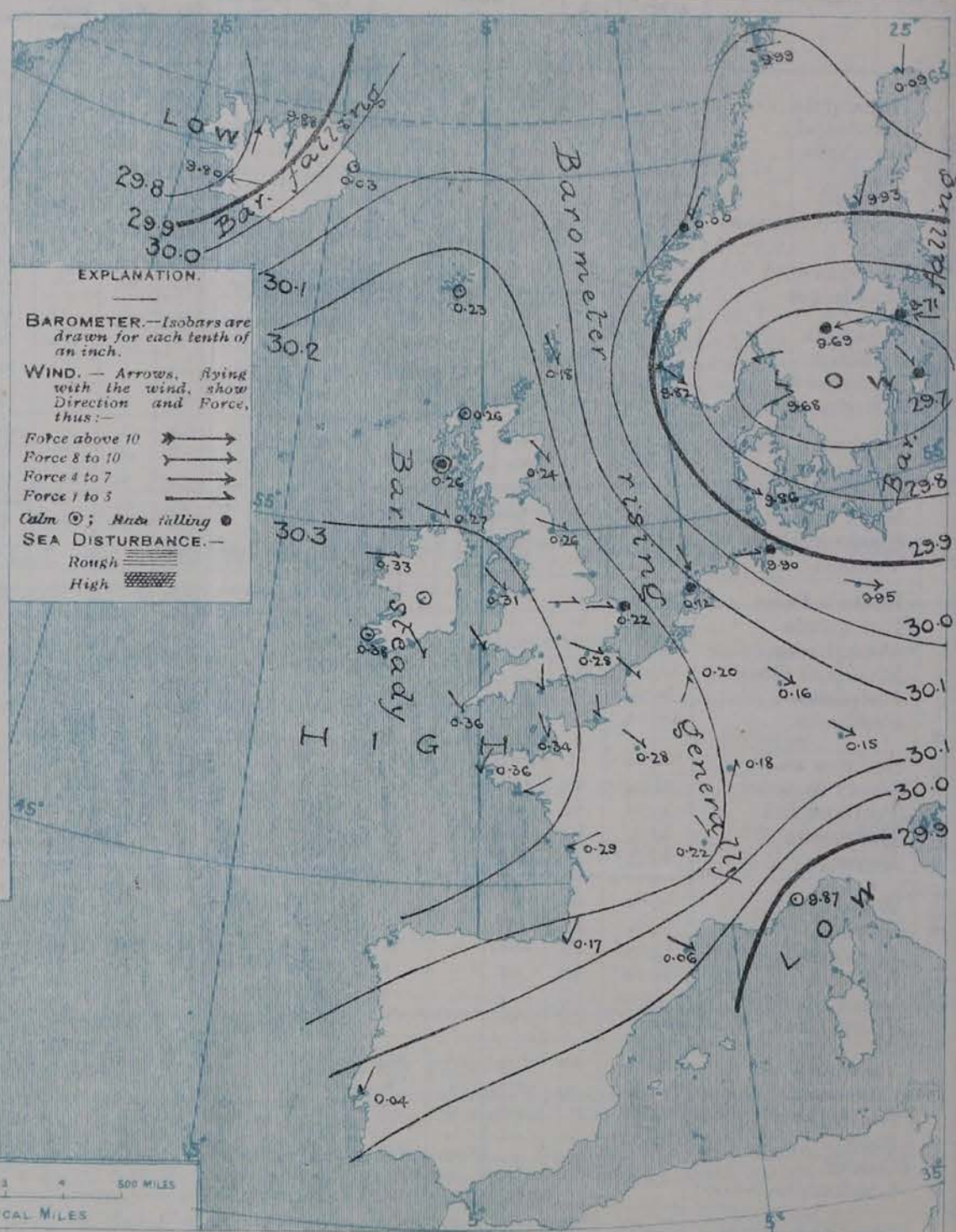
AVERAGES OF TEMPERATURE AT 8 A.M.
FOR THE MONTH OF AUGUST.
(Derived chiefly from Observations extending over
the 35 years—1871-1905.)



Wednesday,

WEATHER

1. BAROMETER, WIND AND SEA AT 7 A.M. TO-DAY.



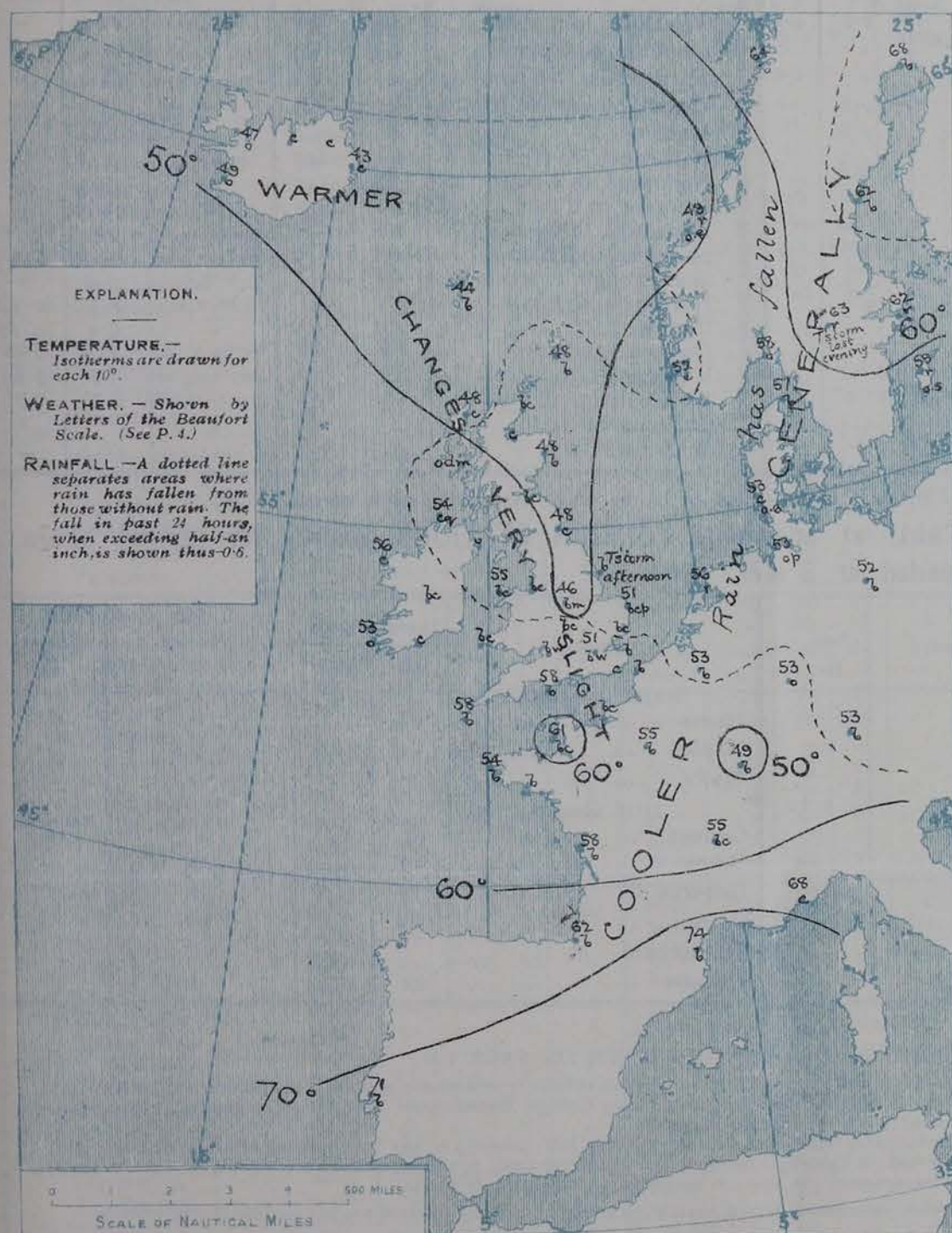
NOTES ON THE GENERAL SITUATION AT 7 A.M.

The eastern portion of an extensive anticyclone covers the British Isles and Western Europe, with the barometer above 30.5 ins., over Ireland, western England and the north west of France. In a depression over Southern Sweden pressure is below 29.7 ins.; in another between Iceland and Greenland, it is down to 29.8 ins.; and in one over the Gulf of Genoa it is below 29.9 ins. There is a considerable gradient across the North Sea, elsewhere it is mostly moderate to very slight.

Calms and light Westerly to northerly breezes prevail over the British Isles, North Westerly fresh or strong to a gale on the eastern side of the North Sea, fresh to high from between South and East in Ireland, and light North-Easterly breeze on the Bay of Biscay and over Northern Scandinavia. Temperature has decreased over the greater part of the area under observation. At Harwich and Nottingham the reading is 46°, and at nearly all the home stations the values are below 55°, but Jersey reports 61°. In Scandinavia the values range from 49° at Christiansund to 66° at Staperands; over Western Europe from 49° at Belfort to 74° at Perpignan; and in Iceland from 43° to 49°. Fair to very fine clear weather prevails over an extensive region, but rain is falling at several of the southern Scandinavian stations, and between Lymouth and the Elbe. The sea is slight to very smooth on all the home and foreign coasts.

CHARTS 12th August, 1908.

2. TEMPERATURE AND WEATHER AT 7 A.M. TO-DAY.



NOTES ON YESTERDAY'S WEATHER

During yesterday temperature rose to 72° at Portsmouth, and 70° at Dungeness, but in many parts of the Kingdom the maxima were below 60°, 54° at Buxton, and 58° at Lumburg Head. In the night minima of 40° and under occurred in several localities 34° at Nairn and Wick. Showers fell in many districts, and a thunderstorm was experienced at Spurn Head and Skegness, with hail at the latter station. As a rule the records of bright sunshine exceeded 10 hours, 13.1 hours at Seilly, 12.2 hours at Barra, and 13.5 hours at Hastings, but at Bittern, only 3.7 hours.

GENERAL INFERENCE FROM THE 7 A.M. OBSERVATIONS.

The anticyclone continues to increase in intensity, and there are no indications of the near approach of a disturbance from the westward. Occasional showers may fall on the east coast of Britain under the influence of the Swedish depression, otherwise fair to very fine weather is probable generally.

FORECASTS

For the 24 hours commencing at
NOON TO-DAY.

For the positions of the DISTRICTS indicated by the numbers 0-11—see map at foot.

- 0 } Calms and light variable Westerly to Northerly breezes; generally fair or fine, slight local showers; cool.
- 1 }
- 2 } Light variable North-Westerly
- 3 } (Westerly to Northerly) breezes; fine
- 4 } generally, slight passing
- 5 } showers on east coast; cool.
- 6 }
- 7 }
- 8 } Calms and light breezes between
- 9 } West and North; generally fair or
- 10 } fine; cool.

II WESTERN CHANNEL AND BAY.

Light Northerly and North-Easterly breezes; sea slight to smooth; fine generally, local mistiness; cool.

FORECAST DISTRICTS.

Those portions of the Coasts upon which the Warning Signals are at present flying are indicated thus:—

Signals hoisted yesterday.

Signals hoisted this morning.

South
Cone.

North
Cone.

South
Cone.

North
Cone.



None

Issued.

TEMPERATURE, WEATHER, SUNSHINE AND RAINFALL FOR YESTERDAY.

STATIONS.	TEMPERATURE F.		Weather.	Sunshine.	Rainfall.	STATIONS.	TEMPERATURE F.		Weather.	Sunshine.	Rainfall.
	Max.	Min.					Max.	Min.			
Strathpeffer	62	43	*	Hrs. 9.6	Ins. 0.06	+ Worthing, to 6 p.m. ...	69	46	b, c, c	12.9	-
Stonehaven	*	*	*	6.4	0.03	+ Brighton, to 6 p.m. ...	69	49	*	11.6	-
Dublin (City), to 4 p.m....	61	47	b, c, q, b, c	*	-	+ Eastbourne, to 6 p.m. ...	68	50	*	12.3	-
Rossall Beach, to 6 p.m....	60	52	c, r, c, b, c	*	0.04	Bexhill-on-Sea, to 9 p.m.	67	47	b	12.9	-
Blackpool, to 9 p.m. ...	59	53	c	10.6	-	+ Hastings	*	*	*	13.5	*
Southport, to 9 p.m. ...	61	53	b, c, o, c	10.6	-	+ Folkestone, to 6 p.m. ...	65	49	o, b, c, c	10.8	-
+ Rhyl, to 6 p.m.	60	50	*	9.3	-	+ Ramsgate, to 6 p.m. ...	66	-	*	12.5	-
Colwyn Bay, to 6 p.m. ...	62	55	b	11.0	0.20	Margate, to 6 p.m. ...	65	53	b	12.2	-
Llandudno, to 9 p.m. ...	64	51	b, c	10.4	-	Lowestoft, to 6 p.m. ...	63	45	c, o, r, c, b, c, c	10.2	0.06
Bettws-y-Coed, to 6 p.m.	60	50	c, b	3.7	*	Skegness, to 6 p.m. ...	61	49	b, b, r, h, b, c	10.3	0.27
Towyn, to 6 p.m.	62	52	b, c, b, c	9.0	0.01	Scarborough, to 9 p.m. ...	63	48	c, o, c	7.4	-
Aberystwyth, to 6 p.m. ...	61	55	*	8.7	-	Harrogate, to 6 p.m. ...	59	41	b, b, c, r, c	8.7	0.15
Plymouth, to 9 p.m. ...	*	*	*	-	-	Buxton	54	46	*	9.4	0.13
Torquay, to 6 p.m. ...	68	48	*	12.6	-	Darwen, to 9 p.m. ...	58	45	b, c, o, p, v, b, c, v	8.7	0.10
+ Weymouth, to 6 p.m. ...	69	47	b, c, b, b, c	11.5	-	Manchester, to 9 p.m. ...	59	53	c, b, b, c, b, c	7.8	0.67
+ Bournemouth, to 6 p.m.	68	45	b, b, c	12.2	-	Birmingham, to 9 p.m. ...	62	47	c	9.7	-
Southsea, to 6 p.m. ...	72	49	*	12.6	-	Cheltenham	*	*	*	-	-
						Felixstowe	66	54	*	10.2	-

+ At this station the amount of Bright Sunshine given is for the whole day, ending with sunset.

TEMPERATURE, WEATHER, and RAINFALL at additional FOREIGN STATIONS, mainly for the 24 hours ended at 8 a.m. yesterday.

STATIONS. 11th August, 1908.	TEMPERATURE F.		WEATHER.	RAIN. Ins.	STATIONS. 11th August, 1908.	TEMPERATURE F.		WEATHER.	RAIN. Ins.
	Max.	Min.				Max.	Min.		
Flushing	72	55	b, c, c	-	Rome	86	66	b	-
Aix-la-Chapelle	77	55	b, o	-	Naples	81	66	b	-
Copenhagen	70	61	o, c	-	Malta	81	71	b	-
Oro (Christiansand) ...	63	55	o, r	0.20					
St. Petersburg	72	57	b, m	-	10th August, 1908.	1 p.m.		1 p.m.	Measured 7 a.m.
Vienna	72	61	o, b	-	Geneva	68	*	b	-
Buda-Pesth	72	64	o	-	Berne	68	*	b	-
Hermanstadt	75	61	o	-	Lucerne	72	*	b	-
Trieste	77	64	b	-	Coire	70	*	b	-
Florence	87	64	b	-	St. Gothard	*	*	*	-
					Lugano	81	*	b	-

NOTES REFERRING TO INFORMATION GIVEN ON PAGE 1.—

- (a) At the British and Irish Stations the readings of the barometer are now corrected for the difference in Gravity between the position of the Station and Latitude 45°.
- (b) The Sunshine for London given in the table is recorded on the Tower of the Wesleyan Training College, Westminster. The Sunshine entered to Dungeness is recorded at Littlestone-on-Sea; that entered to Portland Bill is recorded at Weymouth.
- (c) The information relating to weather is indicated by the following letters—b. blue sky; bc. sky half clouded; c. sky three parts clouded; d. drizzling rain; e. wet air without rain falling; f. fog; g. gloomy; h. hail; l. lightning; m. misty (hazy); o. overcast; p. passing showers; q. squally; r. rain; s. snow; t. thunder; u. ugly, threatening; v. visibility, unusual transparency; w. dew; x. hoar frost; z. dust-haze, or smoke.

* AN ASTERISK is inserted in all places for which information is not usually received. + Reports received too late for insertion in Charts.

WIRELESS TELEGRAMS FROM SHIPS OF H.M. NAVY.

Received during the 24 hours ended at 9.30 a.m. to-day.

Hour of Observation.	Position.		Reading of Barometer.	Wind.		Weather.	TEMPERATURE.			Sea Dis. turb- ance.	UNITED KINGDOM, TO-DAY AND TO-MORROW.					
	Lat.	Long.		Direc.	Force.		Air.		Sea.		12th & 13th Aug. 1908.	Sunrise G.M.T.	Noon G.M.T.	Sunset G.M.T.		
							Dry Bulb.	Wet Bulb.								
August 10th,	°	°	Ins.				°	°	°							
4 a.m.	50° 24' N	7° 1' W	30.02	SW	2	c	63	62	63	3	Yarmouth	4.32	11.58	7.24		
7 a.m.	50° 9' N	6° 18' W	30.02	SW	2	c	62	61	63	3	Greenwich	4.34	11.58	7.22		
												4.42	12.5	7.28		
												4.44	12.5	7.26		
												4.29	12.17	8.5		
												4.31	12.17	8.3		
												5.21	12.16	8.12		
												5.23	12.16	8.10		

TERMS OF SUBSCRIPTION for the Daily Weather Report forwarded by Book Post, £1 per annum, payable quarterly in advance.

Single Copies (price 1d) may be obtained after 3 p.m. on the day of issue, at the Meteorological Office, and at the Bookstalls of the following terminus Railway Stations:—Victoria, Charing Cross, King's Cross, St. Pancras, Euston.

FORECASTS OF WEATHER for one day in advance are drawn up at 11 a.m., and between 7 and 8 p.m. The latest forecast can be had by Reply Telegram, on paying at any Post Office in the United Kingdom Sixpence in addition to the cost of the enquiry and reply Telegram. Information as to the Terms on which Forecasts can be sent daily, for a long or short period, may be obtained on application.

METEOROLOGICAL OFFICE, 63, VICTORIA STREET, S.W.
(TELEGRAPHIC ADDRESS: WEATHER, LONDON.)

W. N. SHAW, (Director).

DAILY WEATHER REPORT OF THE METEOROLOGICAL OFFICE.

Thursday,
13th August, 1908.

STATIONS.		YESTERDAY EVENING.					THIS MORNING.										PAST 24 HOURS.				
		Barom.	Temp.	Wind.			Barometre.	Temperature.	Wind.								Temp.				
		At 32° Fahr. and M.S.L.	Dry Bulb.	Dirac.	Force (0 to 12).	Weather.	At 32° Fahr. and M.S.L.	Change since Yesterday.	Dry Bulb.	Wet Bulb.	Change since Yesterday.	Dirac.	Force (0 to 12).	Weather.	Sea (0 to 9).		Max.	Min.	Weather.	Sunshine.	Wetfall.
		Ins.	°				Ins.	Ins.	°	°	°						°	°		Hours.	Ins.
SCANDINAVIA.	Haparanda...	30.13	64	ESE	2	b	30.21	+12	60	55	-8	ESE	2	b			79	55	*	*	-
	Hernösand...	29.94	65	N	2	b	30.01	+08	66	60	+4	NE	6	γ	*		70	52	*	*	1.38
	Stockholm...	29.69	63	E	4	r	29.72	+01	56	56	-6	W	2	γ	*		68	59	*	*	0.20
	Wisby...	29.69	59	SSE	2	o	29.72	+07	57	53	-2	SSE	2	o	*		64	55	*	*	0.67
	Karlstad...	? 29.68	62	z	0	r	29.72	+03	58	57	-5	ESE	2	γ	*		*	*	*	*	0.51
	Färder (X'ania Fjord)	29.63	58	E	1	b	29.67	-01	60	58	+2	ESE	3	γ	2		72	55	*	*	-
	Bodö...	30.10	62	S	1	b	30.14	+15	60	62	+4	E	1	b	2		72	55	*	*	-
	Christiansund	29.95	54	N	4	r	29.91	-09	62	58	+13	E	1	b	2		63	48	*	*	0.59
	Skudesnaes	29.64	56	NNW	2	c	29.69	-13	56	54	+4	NNW	2	c	2		57	48	r, c	*	-
ICELAND & FAEROE.	Reykjavik...	29.77	56	ESE	7	c	29.92	+12	50	*	+1	ESE	2	c	*		*	*	*	*	-
	Blönduos...	29.80	52	z	0	o	29.91	+07	53	*	+6	SW	2	c	*		*	*	*	*	-
	Seydisfjord...	29.93	58	SW	3	c	29.99	-04	54	*	+11	SW	1	c	*		*	*	*	*	-
	Thorshavn...	30.21	57	SSE	3	bc	30.13	-10	48	*	+4	E	3	bc	*		*	*	*	*	-
BRITISH ISLANDS.	Sumburgh Head	30.16	56	N	4	c	29.92	-26	50	48	+2	NNW	4	o	5		54	46	bc, c	*	-
	Stornoway...	30.17	53	S	2	o	30.05	-21	53	51	+5	SE	2	o	2		55	48	c, ov, ody	0.6	0.02
	Castlebay (Barra Id.)	30.18	54	W	1	tm	30.00	-26	56	56	+4	NW	2	odf	2		57	51	ond, tm, df	0.1	0.52
	Malin Head...	30.19	56	WNW	5	cp	30.01	-26	56	56	+2	WNW	4	f	3		58	53	cp, tm, f	*	0.23
	Blackod Pt.	30.25	59	WNW	3	bc	30.12	-21	58	58	+2	SW	1	an	1		61	55	bc, tm, c	0.0	-
	Valencia...	30.30	59	WNW	1	o	30.20	-18	54	53	+1	z	0	o	2		61	48	c	*	-
	Roche's Point...	30.28	60	N	2	o	30.19	-19	54	52	+2	N	2	o	1		62	52	c, o	*	-
	Birr Castle...	30.25	61	W	3	o	30.11	-24	57	56	+5	SSW	2	og	*		62	48	c, o	2.3	-
	Donaghadee...	30.24	55	z	0	c	30.04	-28	54	54	+3	z	2	op	1		59	51	bc, og	*	0.07
	Liverpool Obsy...	30.22	56	W	3	c	30.07	-23	55	52	+2	W	3	o	3		59	53	bc, o, od	3.7	0.02
	Holyhead...	30.24	57	WSW	2	am	30.09	-22	56	53	+1	WNW	2	o	1		62	53	bc, am	*	-
	Pembroke	30.26	57	W	2	bc	30.14	-20	56	54	+1	WNW	1	bc	2		61	52	bc, w	10.7	-
	(St. Ann's Id.)																				
	Scilly (St. Mary's)	30.26	61	NNE	2	bc	30.16	-20	58	55	0	WNW	1	c	1		64	57	bc	10.4	-
	Jersey (St. Aubins)	30.25	62	NW	3	c	30.13	-21	60	55	-1	WNW	2	bc	2		67	53	bc, z, ow	10.4	-
	Portland Bill...	30.21	60	WSW	4	b	30.11	-21	57	57	-1	NNW	2	c	2		63	54	b	12.5	-
	Dungeness...	30.15	63	NW	3	c	30.05	-20	52	51	0	NW	3	r	2		63	50	bc, c, r	8.5	0.06
	Dover...	30.18	60	WNW	1	c	30.06	-19	52	51	+1	W	1	o	3		65	50	b, bc, or	11.6	0.06
	Wick...	30.16	45	N	2	bc	30.03	-21	46	43	-1	N	1	b	1		57	31	bc, b, br	*	-
	Nairn...	30.16	55	NE	2	bc	30.06	-20	45	43	-1	z	0	b	1		60	35	bc, b, br	10.8	-
	Aberdeen...	30.16	54	NNW	2	b	30.00	-24	47	45	-1	NW	3	b	2		58	46	b, bc, b	13.8	-
	Leith...	30.17	56	NW	1	o	30.01	-26	54	52	+4	WNW	1	c	*		57	49	bc, c, o, c	*	-
	North Shields...	30.18	54	SW	2	o	30.01	-25	50	48	+2	WNW	2	bc	2		57	46	c, o	*	-
	Spurn Head...	30.16	56	N	3	c	29.97	-27	56	52	+5	NW	5	c	4		59	50	er, c	*	-
	Yarmouth...	30.17	55	NW	3	c	29.99	-23	53	51	+2	W	3	om	4		60	50	bc, c	6.0	-
	Clacton-on-Sea...	30.17	59	NW	1	o	30.02	-25	53	52	+2	WNW	3	o	2		63	50	bc, c, og	8.6	-
	Nottingham...	30.20	57	NW	3	om	30.04	-24	54	52	+8	WNW	1	om	*		63	46	c, om	4.0	0.06
	Bath...	30.21	63	W	4	bc	30.10	-23	55	51	+1	W	1	c	*		67	45	bc, c, og	9.9	-
	Oxford...	30.19	58	N	2	o	30.07	-25	55	51	+1	W	2	c	*		65	50	bc, c, og	3.7	0.03
	London (St. James's Park)	30.18	62	WNW	3	bc	30.06	-22	52	51	+1	WNW	1	or	*		65	52	bc, o, or	8.2	0.05
GERMANY, & C.	The Scaw (Skagen)	29.62	62	z	0	bc	29.63	-05	60	55	+3	SW	2	o	0		72	55	*	*	-
	Fanö...	29.70	54	NW	4	o	29.58	-26	56	54	+3	NE	1	b	4		59	52	*	*	0.43
	Cuxhaven...	29.90	55	NW	6	o	29.67	-23	54	52	+1	W	6	orq	*		63	52	*	*	0.47
	The Helder...	30.08	55	NW	6	c	29.89	-23	55	56	-1	NW	8	r	5		59	52	*	*	0.12
	Brussels...	*	*	*	*	*	30.00	-20	53	51	0	WSW	1	b	*		63	46	*	*	0.20
	Berlin...	29.99	53	W	3	b	29.86	-09	53	49	+1	W	4	c	*		63	46	*	*	0.12
	Frankfurt...	30.09	55	NW	2	o	30.01	-15	50	49	-3	SW	5	r	*		64	50	*	*	-
	Munich...	30.13	53	W	2	c	30.04	-11	51	47	-2	NW	2	o	*		59	50	*	*	-
FRANCE.	C. Gris Nez...	30.14	59	W	3	c	30.02	-20	54	52	0	NW	3	o	3		66	52	*	*	0.08
	La Hève...	30.23	59	NW	2	bc	30.07	-21	59	57	+4	W	1	c	2		66	54	*	*	-
	Brest...	30.24	67	ESE	3	b	30.16	-20	54	57	0	NE	1	c	1		77	52	*	*	-
	Lorient...	?	66	NW	3	bc	?	?	54	52	0	ESE	3	b	*		77	52	*	*	-
	Rochefort...	30.14	75	NE	3	b	30.05	-24	58	58	0	ESE	3	b	*		86	55	*	*	-
	Biarritz...	30.03	80	E	3	b	29.94	-23	62	54	0	E	4	c	2		82	57	*	*	-
	Paris...	30.18	62	N	2	b	30.10	-18	51	50	-4	S	1	b	*		67	44	*	*	-
	Belfort...	30.10	60	SW	5	c	30.02	-16	45	44	-4	SW	1	c	*		67	41	*	*	-
	Lyons...	30.13	64	N	2	b	30.09	-13	56	51	+1	z	0	b	1		82	63	*	*	-
	Nice...	29.84	70	z	0	b	29.86	-01	72	64	+4	z	0	b	*		82	55	*	*	-
SPANISH PENIN.	Perpignan...	30.00	79	NW	3	b	29.98	-08	65	60	-9	z	0	b	4		82	64	*	*	-
	Sanguinaire...	29.86	72	W	2	bc	29.89	-05	74	65	0	E	1	om	*		*	*	*	*	-
	Corunna...																*	*	*	*	-
	Lisbon...	30.02	69	W	4	b	29.96	-08	70	66	-1	SW	2	c	*		81	66	*	*	-
	Azores (P. Delgada)...	30.19	66	z	2	bc	30.17	-00	68	62	-1	z	0	c	*		73	61	*	*	-
	" (Horta)...	30.19	69	z	0	b	30.17	-02	71	65	0	S	1	o	2		79	68	*	*	-

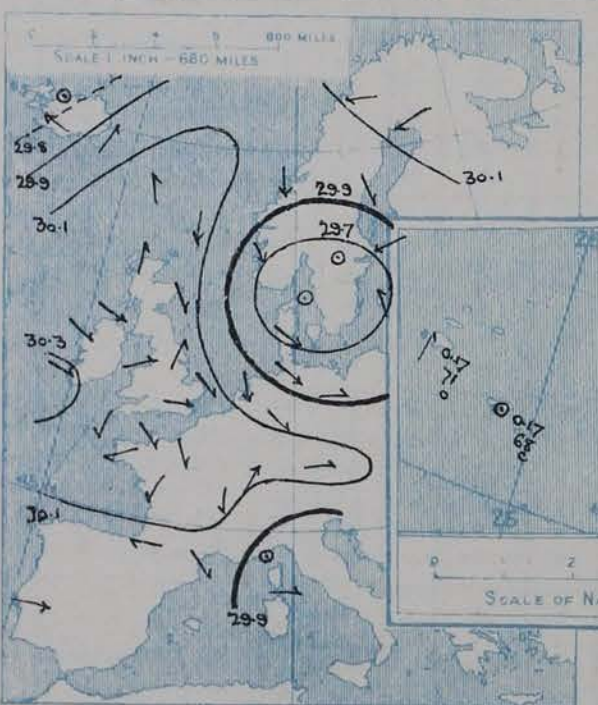
SUPPLEMENTARY CHARTS OF BAROMETER AND WIND

FOR 7 A.M. AND 6 P.M. YESTERDAY

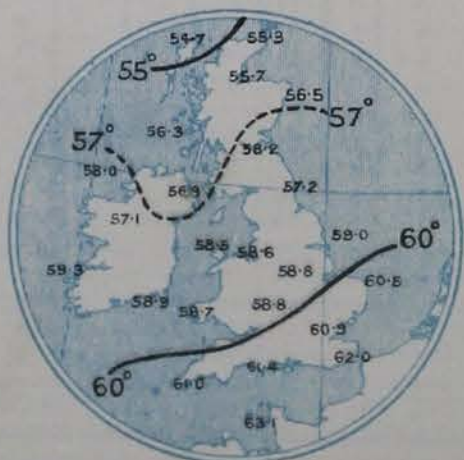
7 A.M. YESTERDAY



6 P.M. YESTERDAY



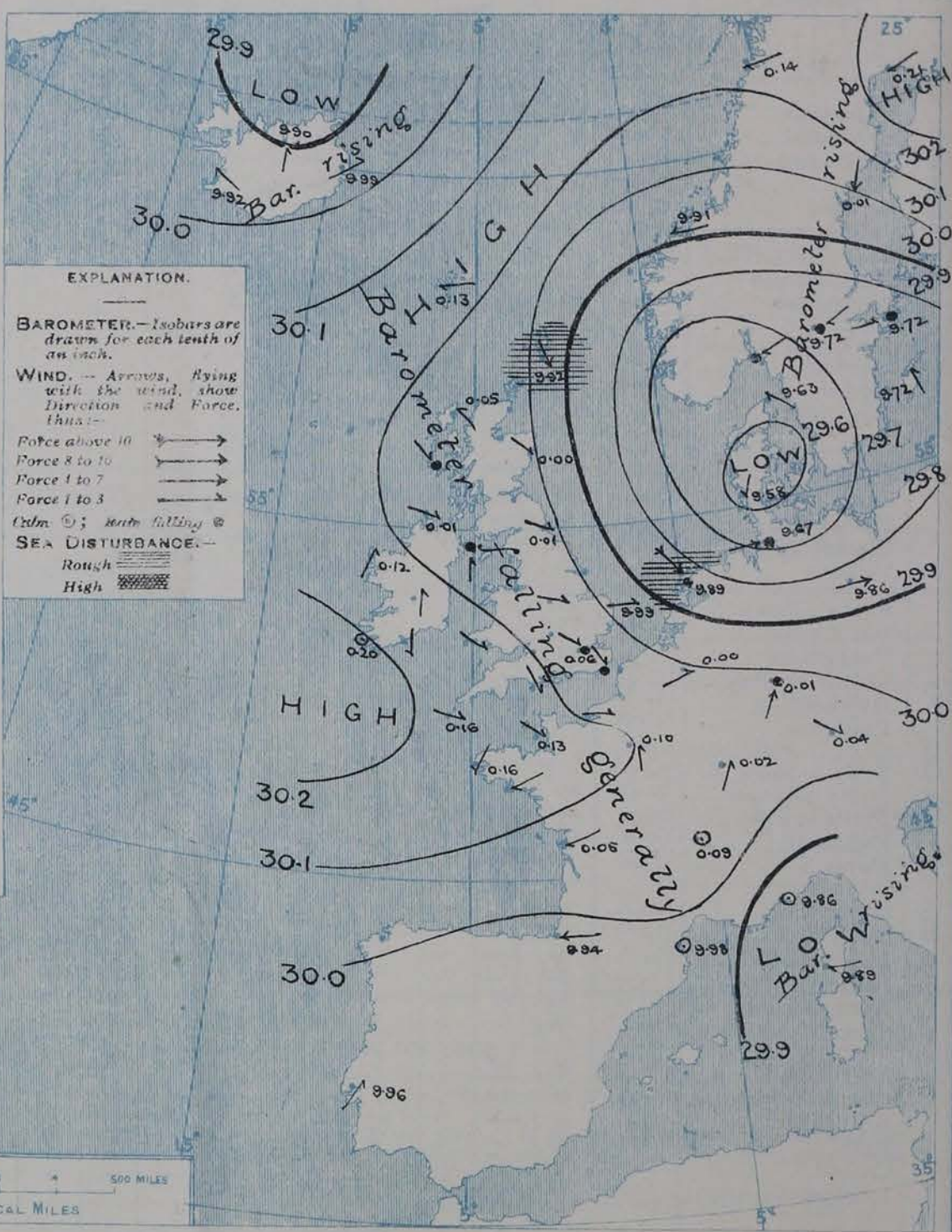
**AVERAGES OF TEMPERATURE AT 8 A.M.
FOR THE MONTH OF AUGUST.**
(Derived chiefly from Observations extending over
the 35 years—1871-1905.)



Thursday,

WEATHER

1. BAROMETER, WIND AND SEA AT 7 A.M. TO-DAY.



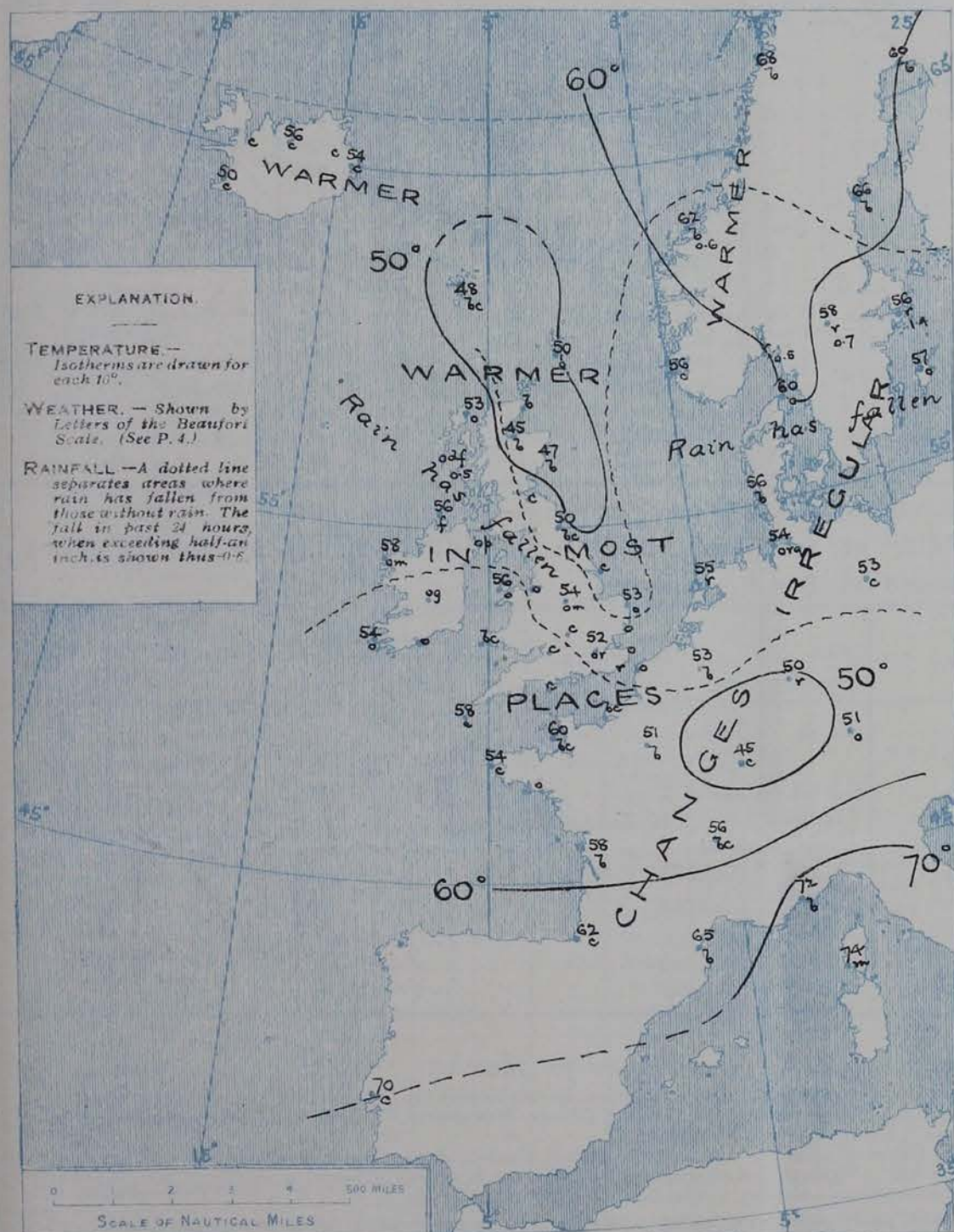
NOTES ON THE GENERAL SITUATION AT 7 A.M.

Pressure is giving way generally over the British Isles and the western portion of the Continent, and the anticyclone is receding to the Atlantic off our south-west coasts, the highest barometer reported being 30.2 ins. at Valencia. In another anticyclone over the White Sea region the barometer is also 30.2 ins. at Haparanda. A depression is centred over Denmark, where the barometer is now below 29.6 ins. There is still a considerable gradient over the North Sea, elsewhere it is moderate to very slight.

The winds show a cyclonic circulation round the pressure minimum, the northerly to westerly current being as a rule moderate to very light in force, but blowing strongly at Luchaven, a gale at the Helder. From the other directions the force is mostly very light. Temperature has risen in most regions. At the home stations the values range from 45° at Nain to 60° at Jersey; in Scandinavia from 56° at Skudeenes and Stockholm to 68° at Bodø; over Western Europe from 45° at Velfort to 74° at Langueune; in Iceland from 50° to 56°. Fine clear weather is reported over eastern Scotland, northern Scandinavia, and in several parts of France, but over the rest of our area the sky is mostly very cloudy or overcast, with showers locally in the north-west and south-east of the British Isles, rain over southern Sweden and along the southern shores of the North Sea, and at Frankfurt, and between May and the Heligoland the atmosphere is misty to foggy. A heavy ground sea is running off the Humber, and the sea is rather rough off Shetland and the Helder, elsewhere it is moderate to very smooth.

CHARTS 13th August, 1908.

2. TEMPERATURE AND WEATHER AT 7 A.M. TO-DAY.



NOTES ON YESTERDAY'S WEATHER

During yesterday temperature rose above 60° only at some of the southern English stations, to 69° at Bournemouth; in many localities the maxima were below 60°, at Lumburg Head 54°. Slight rain has fallen in the north-west and south-east, but Barra reports over half an inch. Scarborough and Valencia had no bright sunshine, and the Hebrides less than an hour, while many stations had more than ten hours. Nothing 13.5 hours and Aberdeen and Brighton 13.8 hours

GENERAL INFERENCE FROM THE 7 A.M. OBSERVATIONS.

The Danish depression continues to spread westward and southward and during the ensuing twenty-four hours the conditions over the British Isles will be of a less settled type than of late, with some freshening of the North-Westerly current on the eastern coasts, and temperature remaining below the normal in the daytime.

FORECASTS

For the 24 hours commencing at
NOON TO-DAY.

For the positions of the DISTRICTS indicated by the numbers 0-11—see map at foot.

- 0 } North-Westerly (Westerly to Northerly)
- 1 } breezes, fresh or strong at times on coast;
- 2 } changeable, cloudy, some rain; cool.
- 3 }
- 4 } Light to moderate Westerly
- 5 } and North-Westerly breezes; change-
- 6 } able, cloudy, some rain; cool.
- 7 }
- 8 } Light to moderate Westerly to Northerly
- 9 } breezes; cloudy, showers in places, local
- 10 } coast, mist or fog; cool.

II WESTERN CHANNEL AND BAY.

Light North-Westerly to North-Easterly and Easterly breezes; sea slight or smooth; generally fair or fine, local mistiness; cool.

FORECAST DISTRICTS.

Those portions of the Coasts upon which the Warning Signals are at present flying are indicated thus:—

Signals hoisted yesterday.

Signals hoisted this morning.

South
Cone.
North
Cone.

South
Cone.
North
Cone.



None

Issued.

13th August, 1908.

STATIONS.	TEMPERATURE F.		Weather.	Sunshine.	Rainfall.	STATIONS.	TEMPERATURE F.		Weather.	Sunshine.	Rainfall.
	Max.	Min.					Max.	Min.			
Strathpeffer	61	39	*	Hrs. 5.1	Ins. —		°	°		Hrs.	Ins.
Stonehaven			*	12.5	0.03	† Worthing, to 6 p.m. ...	68	44	bc, c, bc	13.5	—
Dublin (City), to 4 p.m....	63	48	bc, c	*	—	† Brighton, to 6 p.m. ...	68	47	*	13.8	—
Rossall Beach, to 6 p.m....	58	51	ch, og	*	0.01	† Eastbourne, to 6 p.m. ...	64	48	*	12.7	—
Blackpool, to 9 p.m. ...	58	50	c, o, or	1.8	0.02	Bexhill-on-Sea, to 9 p.m.	66	43	c	12.2	—
Southport, to 9 p.m. ...	60	46	bc, o	3.7	—	† Hastings	*	*	*	12.1	*
† Rhyl, to 6 p.m.	60	55	*	61	—	Folkestone, to 6 p.m. ...	63	47	*	11.1	—
Colwyn Bay, to 6 p.m. ...	63	53	*	5.8	—	† Ramsgate, to 6 p.m. ...	66		*	9.9	—
Llandudno, to 9 p.m. ...	64	51	bc	5.9	—	Margate, to 6 p.m.	65	51	b, o	10.0	—
Bettws-y-Coed, to 6 p.m.					*	Lowestoft, to 6 p.m. ...	61	43	bc, o	5.8	—
Towyn, to 6 p.m.	62	45	c, b	10.0	—	Skegness, to 6 p.m....	59	49	b, c, o	4.3	—
Aberystwyth, to 6 p.m. ...	60	55	*	7.0	—	Scarborough, to 9 p.m. ...	60	45	c	0.0	—
Plymouth, to 9 p.m. ...	66	54	bc, b	8.0	—	Harrogate, to 6 p.m. ...	60	39	c, or, bc, b, o	4.5	0.01
Torquay, to 6 p.m. ...	67	49	*	11.9	—	Buxton	57	41	*	3.9	—
† Weymouth, to 6 p.m. ...	68	47		12.5	—	Darwen, to 9 p.m.	61	41	bc, or, o, u	3.6	0.03
† Bournemouth, to 6 p.m.	69	43	b, bc	10.6	—	Manchester, to 9 p.m. ...	60	52	bc, o, bc, o	1.5	—
Southsea, to 6 p.m....	67	48	*	10.8	—	Birmingham, to 9 p.m....	59	46	c	3.5	—
						Cheltenham	*	*	*		*
						Faliscowe	64	57		9.5	—

TEMPERATURE, WEATHER, and RAINFALL at additional FOREIGN STATIONS, mainly for the 24 hours ended at 8 a.m. yesterday.

STATIONS. <i>12th August, 1908.</i>	TEMPERATURE F.		WEATHER.	RAIN. Ins.	STATIONS. <i>12th August, 1908.</i>	TEMPERATURE F.		WEATHER.	RAIN. Ins.
	Max.	Min.				Max.	Min.		
Flushing	64	52	c	0.04	Rome	87	68	b	-
Aix-la-Chapelle	68	46	o, b	-	Naples	81	69	b	-
Copenhagen	70	52	o, c	0.08	Malta	81	72	b	-
Oxö (Christiansand)	61	54	b, c	0.04	<i>11th August, 1908.</i>	1 p.m.		1 p.m.	Measured
St. Petersburg	77	55	b, m	-	Geneva	79	*	b	7 a.m.
Vienna	77	59	r, c	0.12	Berne	75	*	c	-
Buda-Pesth	79	63	b, c	?	Lucerne	79	*	b	-
Hermanstadt	75	59	b, c, o	0.20	Coire	73	*	b	-
Trieste	79	64	b, c	-	St. Gothard	54	*	b	-
Florence	85	62	b, c, b	-	Lugano	82	*	b	-

(a) At the British and Irish Stations the readings of the barometer are now corrected for the difference in Gravity between the position of the Station and Latitude 45°. (b) The Sunshine for London given in the table is recorded on the Tower of the Wesleyan Training College, Westminster. The Sunshine entered to Dungeness is recorded at Littlestone-on-Sea; that entered to Portland Bill is recorded at Weymouth. (c) The information relating to weather is indicated by the following letters—b. blue sky; bc. sky half clouded; c. sky three parts clouded; d. drizzling rain; e. wet air without rain falling; f. fog; g. gloomy; h. hail; l. lightning; m. misty (hazy); o. overcast; p. passing showers; q. squally; r. rain; s. snow; t. thunder; u. ugly, threatening; v. visibility, unusual transparency; w. dew; x. hoar frost; z. dust-haze, or smoke.

* AN ASTERISK is inserted in all places for which information is not usually received. † Reports received too late for insertion in Charts.

TABLE SHOWING THE GREENWICH TIMES OF SUNRISE,
NOON, AND SUNSET, FOR STATIONS IN THE
UNITED KINGDOM, TO-DAY AND TO-MORROW.

[illegible]

FORECASTS OF WEATHER for one day in advance are drawn up at 11 a.m., and between 7 and 8 p.m. The latest forecast can be had by Reply Telegram, on paying at any Post Office in the United Kingdom **Sixpence in addition to the cost of the enquiry and reply Telegram.** Information as to the Terms on which Forecasts can be sent daily, for a long or short period, may be obtained on application.

W. N. SHAW, (*Director*).

DAILY WEATHER REPORT OF THE METEOROLOGICAL OFFICE.

Friday,
14th August 1908.

		YESTERDAY EVENING.					THIS MORNING.										PAST 24 HOURS.				
		Barom.	Temp.	Wind.			Barometer.	Temperature.	Wind.								Temp.				
STATIONS.		At 32° Fahr. and M.S.L.	Dry Bulb.	Dir.	Force (0 to 12).	Weather.	At 32° Fahr. and M.S.L.	Change since Yesterday.	Dry Bulb.	Wet Bulb.	Change since Yesterday.	Dir.	Force (0 to 12).	Weather.	Sea (0 to 9).		Max.	Min.	Weather.	Sun. shine Hours.	Rainfall Ins.
SCANDINAVIA.	Haparanda...	Ins. 30.15	61	E	2	b	Ins. 30.21	Ins. 00	62	57	+2	S	2	b			77	55			
	Hernösand...	29.97	64	E	6	b	30.10	+0.09	62	58	-4	E	6	b			70	52			0.87
	Stockholm...	29.92	54	E	2	c	30.03	+0.31	59	54	+3	NW	2	b			63	52			0.08
	Wisby...	29.90	53	SE	2	c	29.99	+0.27	62	53	+5	E	2	b			63	52			0.51
	Karlstad...	29.89	54	E	2	c	30.05	+0.33	56	53	-2	E	2	b			60	54			0.08
	Färder (X'iania Fjord)	29.79	57	ENE	4	c	30.00	+0.33	56	53	-4	ENE	4	b	2		73	61			-
	Bodö...	30.15	69	E	2	b	30.15	+0.01	66	59	-2	E	4	b	1		73	61			-
	Christiansund...	29.91	71	E	0	b	29.97	+0.06	66	58	+4	ESE	2	b	1		73	61			-
	Skudesnaes...	29.75	65	N	2	c	29.96	+0.27	59	56	+3	E	0	c	2		66	55	b, c		-
ICELAND & FAEROE.	Reykjavik...	29.97	52	S	3	c	29.84	-0.08	51		+1	E	3	r							
	Blönduós...	29.96	57	E	0	c	29.95	+0.04	53		0	E	0	c							
	Seydisfjörður...	30.00	61	NE	2	c	30.00	+0.01	49		-5	E	0	b							
	Thorshavn...	30.09	65	ESE	1	b	30.06	-0.07	46		-2	E	0	b							
BRITISH ISLANDS.	Sumburgh Head	29.88	54	N	2	c	29.99	+0.07	51	50	+1	NW	1	f	1		55	48	o, c		-
	Stornoway...	30.05	53	NE	3	b	30.07	+0.02	49	48	-4	NE	3	b	3		60	43	o, bo, om	10.0	-
	Castlebay (Barra Id.)	30.02	59	WNW	2	b	30.05	+0.05	53	49	-3	NE	1	b	1		60	48	df, om, bc	3.0	-
	Malin Head...	30.00	56	NW	2	f	30.02	+0.01	54	54	-2	W	2	b	2		58	53	f		0.02
	Blacksod Pt. ...	30.10	58	NW	2	am	30.09	-0.03	56	55	-2	WSW	2	om	2		60	54	om, bc, op		0.05
	Valencia ...	30.10	60	NW	2	m	30.07	-0.13	58	57	+4	NW	1	b	3		63	53	om, bc	0.1	-
	Roche's Point ...	30.06	63	NW	3	c	30.07	-0.12	58	57	+4	N	2	o	1		69	54	o, c, og, o		-
	Birr Castle ...	30.04	64	NNW	3	c	30.05	-0.06	57	56	0	E	0	o	1		65	54	ap, c, r	0.0	0.03
	Donaghadee ...	29.99	58	NNW	3	c	29.99	-0.05	50	50	-4	NNW	1	b	1		62	50	o, c, bc		-
	Liverpool Obsy...	29.95	58	WNW	3	o	29.98	-0.09	57	55	+2	W	2	c	2		59	54	d, og, bc	0.8	0.05
	Holyhead ...	29.98	59	N	2	odm	30.00	-0.09	55	54	-1	NE	3	om	2		62	52	odm		0.03
	Pembroke (St. Ann's Hd.)	30.01	59	WNW	3	c	30.00	-0.14	58	58	+2	NNW	3	ogp	2		61	55	bc, c	7.8	0.04
	Scilly (St. Mary's) ...	30.06	61	NNW	3	b	30.02	-0.14	60	57	+2	NNW	2	c	1		63	57	bc	8.0	-
	Jersey (St. Aubins) ...	30.00	63	W	4	b	29.98	-0.15	61	59	+1	NW	2	o	2		67	56	om, bc	12.8	-
	Portland Bill ...	29.97	62	WNW	4	b	29.97	-0.14	61	58	+4	NNE	1	b	2		64	57	b	11.1	-
	Dungeness ...	29.98	60	WNW	4	o	29.91	-0.14	57	53	+5	NW	3	c	3		64	50	o, c, o	0.8	-
	Dover ...	29.98	59	WNW	3	o	29.92	-0.14	53	52	+1	NW	2	b	2		63	48	o, c, or, bc	2.9	0.05
	Wick ...	29.93	49	N	3	o	30.01	-0.02	52	50	+6	N	2	o	2		56	43	-		0.05
	Nairn ...	29.99	56	E	1	b	30.02	-0.04	50	48	+5	W	1	o	1		61	43	b, bc, b	12.5	-
	Aberdeen ...	29.95	53	NNW	3	o	30.00	0.00	53	51	+6	NW	3	o	3		59	47	b, bc, o	8.0	-
	Leith ...	29.94	60	E	1	b	29.97	-0.04	53	49	-1	NE	1	bm	x		69	44	c, bc, b		-
	North Shields ...	29.92	58	NNE	3	c	29.97	-0.04	54	52	+4	N	3	o	5		61	48	bc, c		-
	Spurn Head ...	29.87	55	NNW	5	o	29.92	-0.05	55	54	-1	NW	4	o	4		60	53	c, q, odp		0.02
	Yarmouth ...	29.85	55	WNW	3	c	29.87	-0.12	55	53	+2	WNW	4	omdp	5		59	53	c	1.3	-
	Clacton-on-Sea ...	29.87	56	NNW	1	b	29.91	-0.11	55	52	+2	NNW	4	o	1		65	51	o, c, bc, og	1.7	-
	Nottingham ...	29.90	62	NW	3	om	29.96	-0.06	54	52	0	N	1	om	x		63	48	c, om	2.5	-
	Bath ...	29.94	65	W	2	o	29.99	-0.11	59	56	+4	W	1	bm	x		69	51	-	6.2	0.01
	Oxford ...	29.93	58	NNW	2	o	29.97	-0.10	57	55	+2	NW	2	c	x		64	50	omdp, o		0.03
	London (St. James's Park)	29.91	60	WNW	3	o	29.96	-0.10	57	52	+5	WNW	2	b			63	52	c, od, b	0.1	-
GERMANY, & C.	The Scaw (Skagen)	29.71	60	ENE	6	b	29.92	+0.29	56	55	-4	SE	4	c	1		63	56			-
	Fanø ...	29.64	53	N	2	b	29.78	+0.20	53	51	-3	E	4	b			64	50			-
	Cuxhaven ...	29.63	55	SW	4	o	29.74	+0.07	51	50	-3	SE	5	o			57	50	o, r, q		0.47
	The Helder ...	29.69	60	NNW	4	c	29.80	-0.09	57	56	+2	NNW	1	c	3		61	52			0.35
	Brussels ...						29.85	-0.15	54	53	+1	W	2	r			59	48			0.43
	Berlin ...	29.81	56	SE	1	b	29.81	-0.05	53	50	0	SE	2	o			63	45			-
	Frankfurt ...	29.82	52	SW	5	r	29.82	-0.19	52	50	+2	SW	5	r			63	50			0.16
	Munich ...	29.95	49	SW	5	o	29.89	-0.15	51	50	0	SW	5	o			52	46			0.24
FRANCE.	C. Gris Nez ...	29.87	60	W	5	o	29.88	-0.14	56	53	+2	NW	4	b	3		66	54			-
	La Heve ...	29.95	60	N	1	c	29.95	-0.12	57	55	+2	NW	1	b	1		70	54			-
	Brest ...	30.06	61	NNW	3	c	30.07	-0.09	58	57	+4	NW	2	o	1		70	54			-
	Lorient ...	?	62	W	3	c	?	?	54	54	0	NE	3	o	2		73	52			-
	Rochefort ...	29.91	76	NW	2	b	29.94	-0.11	59	56	+1	ENE	3	b			88	55			-
	Biarritz ...	29.76	82	NE	4	c	29.84	-0.10	68	64	+6	E	2	o	2		86	63	th		0.04
	Paris ...	29.93	62	WNW	2	o	29.96	-0.14	56	54	+5	SSW	2	c			66	51			-
	Belfort ...	29.86	67	WSW	5	o	29.95	-0.07	54	51	+9	WSW	4	b			62	45			-
	Lyons ...	29.90	66	E	0	c	29.94	-0.15	58	51	+2	E	2	o			75	51			-
	Nice ...	29.80	69	SW		b	29.78	-0.08	68	60	-4	E	2	o	1		79	59			0.04
SPANISH PENIN.	Perpignan ...	29.62	72	NE		c	29.85	-0.13	69	65	+4	NE	2	b			80	61			-
	Sanguinaire ...	29.83	69	S	2	b	29.89	0.00	75	66	+1	S	4	b	4		81	63			-
	Corunna ...	29.93	61	WNW	1	o	29.93	-0.07	63	59	+5	NNW	1	o	3		66	57			0.04
	Lisbon ...	29.90	68	SW	3	b	29.92	-0.04	68	63	-2	WNW	3	b			73	64			-
	Azores (P. Delgada)...	30.19	67	E	0	b	30.17	0.00	69	66	+1	SSE	1	o	2		75	64			0.08
	(Horta) ...	30.13	74	S	4	o	30.12	-0.03	73	72	+2	SW	1	f	1		77	71			-

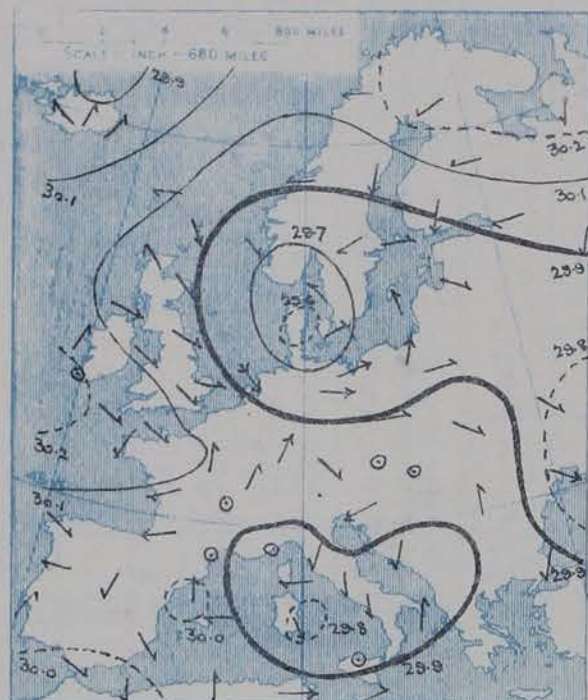
For NOTES see page 4.

† Morning observations at 8 o'clock.

SUPPLEMENTARY CHARTS OF BAROMETER AND WIND

FOR 7 A.M. AND 6 P.M. YESTERDAY

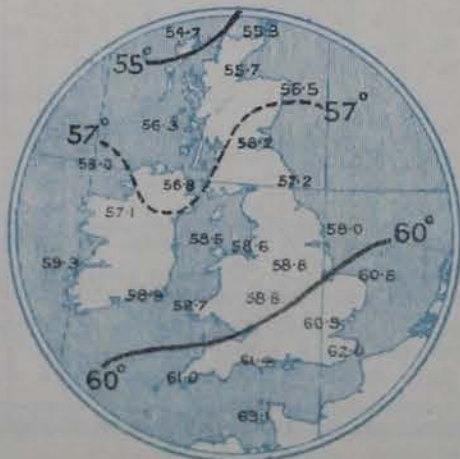
7 A.M. YESTERDAY.



6 P.M. YESTERDAY



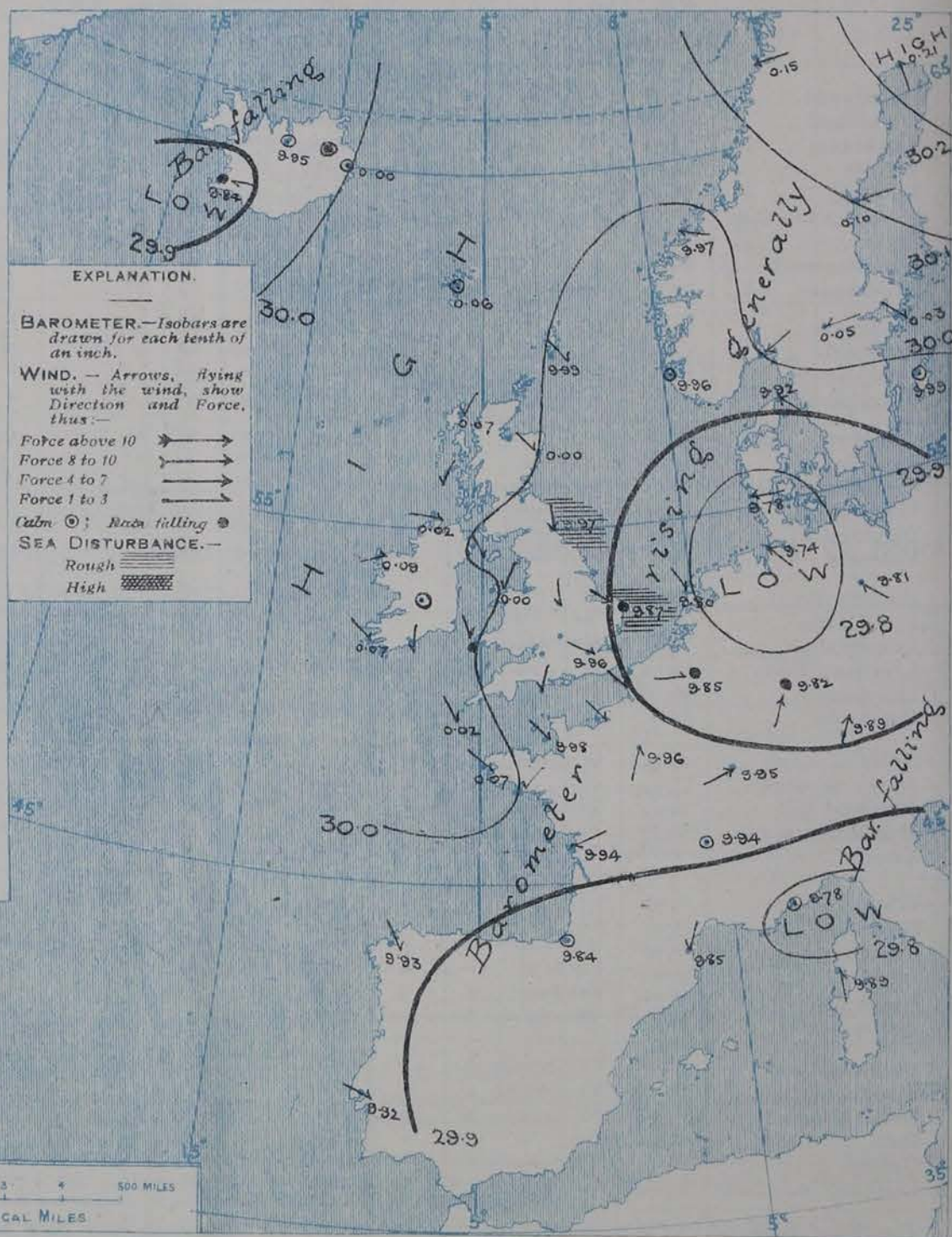
AVERAGES OF TEMPERATURE AT 8 A.M.
FOR THE MONTH OF AUGUST.
(Derived chiefly from Observations extending over
the 35 years—1871-1905.)



Friday,

WEATHER

1. BAROMETER, WIND AND SEA AT 7 A.M. TO-DAY.



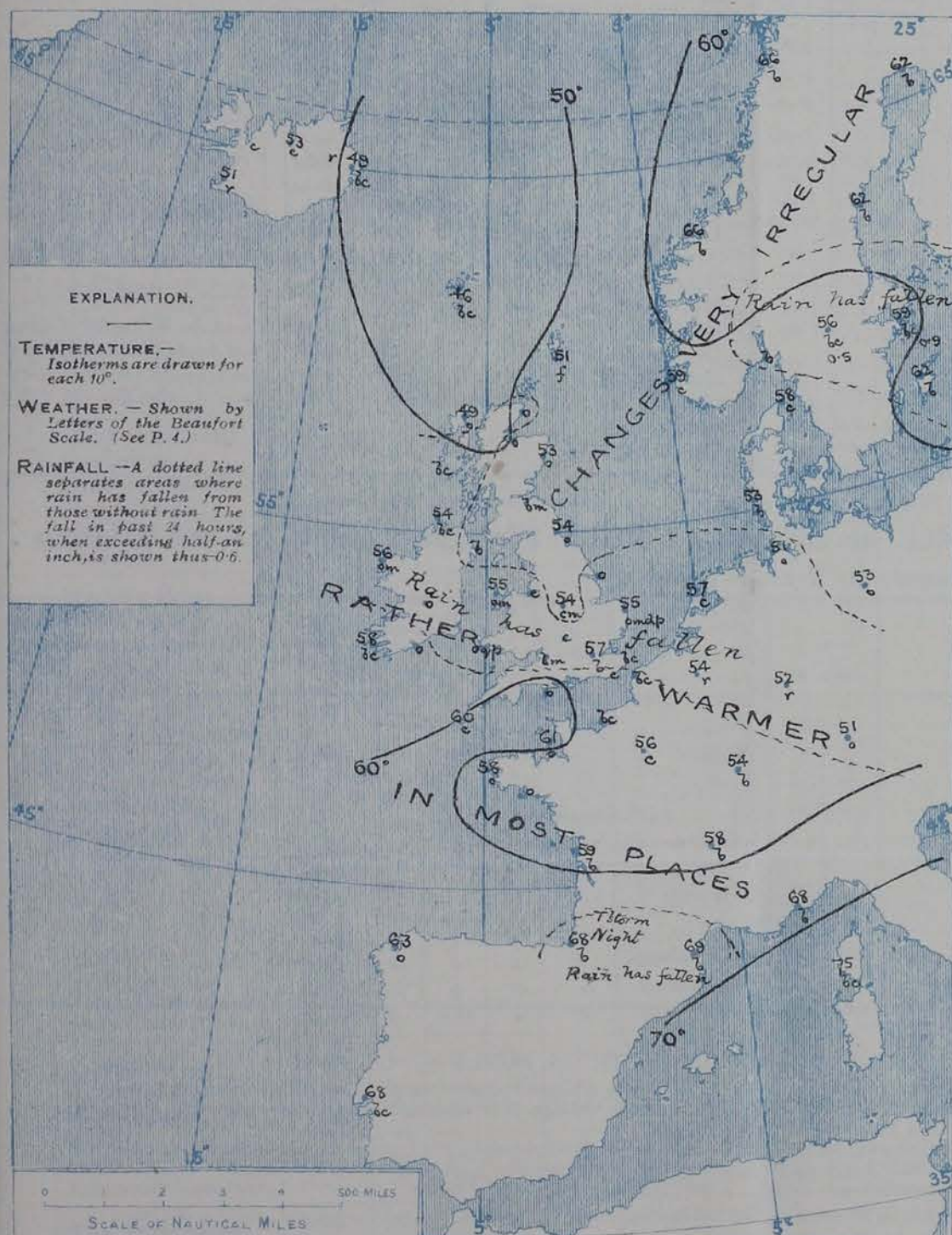
NOTES ON THE GENERAL SITUATION AT 7 A.M.

The British Isles are now in the middle region between an area of relatively high pressure on the Atlantic, barometer 30.1 ins. on the coast of Mayo, and a depression, barometer below 29.8 ins. over North-Western Germany. In an anticyclone over Holland and the White Sea pressure is above 30.1 ins. The gradient is slight everywhere.

The winds show a cyclonic circulation round the pressure minimum, North-Easterly to North-Westerly over the British Isles and Western France, South-Westerly to South-Easterly over Germany, and Easterly over the Scandinavian region. At some of the German stations a fresh breeze is reported, and at Helsingfors a strong breeze, but elsewhere calms and light breezes prevail. Temperature has changed irregularly, risen in most places. Over the British Isles the values range from 49° at Stromway to 61° at Jersey and Portland Bill; in Scandinavia from 56° at Helsingfors and Vaasa to 66° at Stockholm and Christiansund; over Western Europe from 51° at Cuxhaven and Munich to 75° at Langumaine; in Iceland from 49° to 53°. The sky varies from cloudless to very cloudy or overcast, but showers are falling at very few stations. At Lumburgh Head the atmosphere is foggy. The sea is rather rough off Yarmouth and the Tyne, slight to very smooth in nearly all other localities.

CHARTS 14th August, 1908.

2. TEMPERATURE AND WEATHER AT 7 A.M. TO-DAY.



NOTES ON YESTERDAY'S WEATHER

During yesterday temperature rose to 65° and upwards at several stations, to 72° at Bournemouth, and 73° at Torquay. Light showers fell in many districts. As a rule the bright sunshine records were very small, none at some stations, but Main reports 13.5 hours.

GENERAL INFERENCE FROM THE 7 A.M. OBSERVATIONS.

The depression beyond the North Sea is passing slowly southward, and at the same time filling up. At the home stations the increase of pressure is slight, and it is probable that no important modification in the general weather type will take place in the coming twentyfour hours.

FORECASTS

For the 24 hours commencing at
NOON TO-DAY.

For the positions of the DISTRICTS indicated by the numbers 0-11—see map at foot.

0 } Light Variable North-Westerly to
1 } North Easterly breezes; cloudy to fair or
2 } fine, local mist or fog; some increase
of temperature.

3 } Moderate to light North-
4 } Westerly to Northerly breezes; cloudy
to fine, slight local showers, rather
5 } warmer.

6 } Same as Nos. 0 to 2.

8 } Light North-Westerly to Northerly
9 } breezes; cloudy to fine, light showers
in places, local coast mist or fog;
rather warmer

II WESTERN CHANNEL AND BAY.

Light North-Easterly to Northerly breezes; sea slight to smooth; cloudy to fine, local mistiness, cool.

FORECAST DISTRICTS.

Those portions of the Coasts upon which the Warning Signals are at present flying are indicated thus:—

Signals hoisted yesterday.

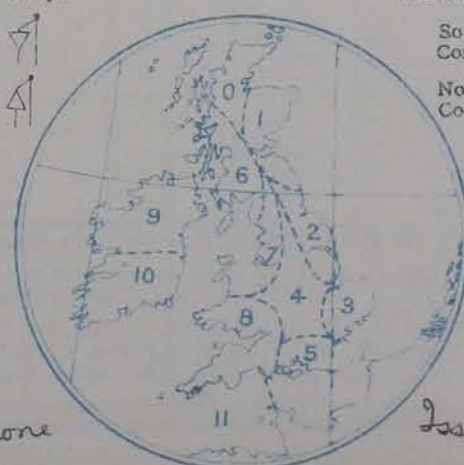
Signals hoisted this morning.

South
Cone.

South
Cone.

North
Cone.

North
Cone.



14th August, 1908.

STATIONS.	TEMPERATURE F.		Weather.	Sunshine.	Rainfall.	STATIONS.	TEMPERATURE F.		Weather.	Sunshine.	Rainfall.
	Max.	Min.					Max.	Min.			
Strathpeffer	67	44	*	Hrs. 13.0	Ins. —		°	°		Hrs.	Ins.
Stonehaven	*	*	*	9.2	—	† Worthing, to 6 p.m. ...	68	50	m, c, o	1.0	—
Dublin (City), to 4 p.m....	67	53	c, o, p, o	*	0.02	† Brighton, to 6 p.m. ...	67	52	*	0.7	—
Rossall Beach, to 6 p.m....	61	54	o, r, c, b	*	0.04	† Eastbourne, to 6 p.m. ...	62	52	*	0.6	0.01
Blackpool, to 9 p.m. ...	60	53	o, r, o, c	2.4	0.05	Bexhill-on-Sea, to 9 p.m.	64	61	o, c	0.5	—
Southport, to 9 p.m. ...	61	53	o, r, c, b	2.0	0.10	† Hastings	*	*	*	0.6	*
† Rhyl, to 6 p.m.	63	57	*	1.0	0.04	† Folkestone, to 6 p.m. ...	62	50	c, r, o, c	2.2	0.06
Colwyn Bay, to 6 p.m. ...	60	54	*	0.0	0.02	Ramsgate, to 6 p.m. ...			*	2.0	0.00
Llandudno, to 9 p.m. ...	60	54	bc, o, o, p, o	0.0	0.09	Margate, to 6 p.m. ...	62	53	o, b, r, o	1.7	0.01
Bettws-y-Coed, to 6 p.m.	63	52	c, o	0.0	*	Lowestoft, to 6 p.m. ...	59	48	o, c, o	1.3	—
Towyn, to 6 p.m.	62	49	o, c, o	0.9	—	Skegness, to 6 p.m....	63	53	c, b, c	4.5	—
Aberystwyth, to 6 p.m. ...	61	57	*	1.5	—	Scarborough, to 9 p.m. ...	62	48	o, c, o	7.7	—
Plymouth, to 9 p.m. ...	68	47	bc, b, bc	10.1	—	Harrogate, to 6 p.m. ...	65	50	o, bc, b, bc	5.4	—
Torquay, to 6 p.m. ...	73	48	*	10.8	—	Buxton	56	48	o, o, d, bc, b	1.9	0.02
† Weymouth, to 6 p.m. ...	69	51	bc, b	11.1	—	Darwen, to 9 p.m. ...	59	48	o, r, d, bc, ou	1.1	0.08
† Bournemouth, to 6 p.m.	72	46	o, bc, b	8.4	—	Manchester, to 9 p.m. ...	63	56	o, o, r, p, bcw	0.6	0.16
Southsea, to 6 p.m....	69	52	*	3.8	—	Birmingham, to 9 p.m....	60	50	o, r, c	0.1	0.02
						Cheltenham	*	*	*		*
						Felixstowe	64	55		1.5	—

TEMPERATURE, WEATHER, and RAINFALL at additional FOREIGN STATIONS, mainly for the 24 hours ended at 8 a.m. yesterday.

NOTES REFERRING TO INFORMATION GIVEN ON PAGE 1:—

- WIRELESS TELEGRAMS FROM SHIPS OF H.M. NAVY.

TABLE SHOWING THE GREENWICH TIMES OF SUNRISE,
NOON, AND SUNSET, FOR STATIONS IN THE
UNITED KINGDOM, TO-DAY AND TO-MORROW.

TERMS OF SUBSCRIPTION for the Daily Weather Report forwarded by Book Post, £1 per annum, payable quarterly in advance.

FORECASTS OF WEATHER for one day in advance are drawn up at 11 a.m., and between 7 and 8 p.m. The latest forecast can be had by Reply Telegram, on paying at any Post Office in the United Kingdom **Sixpence in addition to the cost of the enquiry and reply Telegram.** Information as to the Terms on which Forecasts can be sent daily, for a long or short period, may be obtained on application.

W. N. SHAW, (*Director*).

DAILY WEATHER REPORT OF THE METEOROLOGICAL OFFICE.

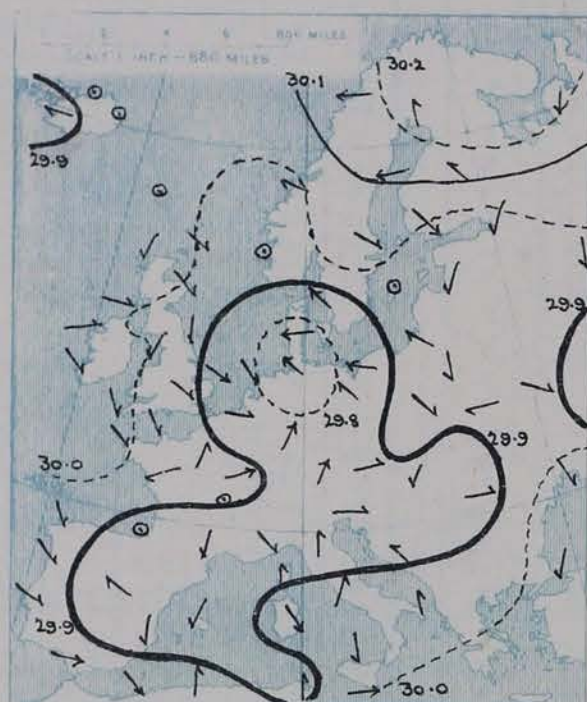
Saturday,
15th August, 1908

STATIONS.		YESTERDAY EVENING.					THIS MORNING.										PAST 24 HOURS.				
		Barom.	Temp.	Wind.			Barometre.	Temperature.	Wind.								Temp.				
		At 32° Fahr. and M.S.L.	Dry Bulb.	Dirac.	Force (0 to 12).	Weather.	At 32° Fahr. and M.S.L.	Change since Yesterday.	Dry Bulb.	Wet Bulb.	Change since Yesterday.	Dirac.	Force (0 to 12).	Weather.	Sea (0 to 9).		Max.	Min.	Weather.	Sun-shine Hours.	Rainfall Ins.
		Ins.	°				Ins.	Ins.	°	°	°						°	°			
SCANDINAVIA.	Haparanda...	30.17	57	2	0	b	30.12	-0.09	56	54	-6	2	0	c			68	50			
	Hernösand...	30.12	58	N	2	b	30.11	+0.01	58	53	-4	2	0	c			66	57			
	Stockholm...	30.03	54	NW	1	o	29.97	-0.06	60	55	+1	2	3	c			61	51			
	Wisby...	30.00	55	SW	2	b	29.90	-0.09	60	54	-2	NNE	6	c			63	46			
	Karlstad...	30.09	57	2	0	b	30.06	+0.01	58	53	+2	NNE	2	b			*	*			
	Færder (X'iania Fjord)	30.06	62	NNE	1	b	30.10	+0.10	60	57	+4	NNE	3	b			62	55			
	Bodö...	30.13	62	2	0	b	30.13	-0.02	61	56	-5	2	0	b			73	52			
	Christiansund...	30.07	63	SW	1	b	30.18	+0.21	59	55	-7	2	0	b			75	55			
	Skudesnaes...	30.10	59	NNW	4	b	30.18	+0.22	60	54	+1	2	2	b			62	53			
ICELAND & FAEROE.	Reykjavik...	29.86	58	E	3	o	30.08	+0.24	53	*	+2	ESE	1	c			*	*			
	Blönduos...	29.96	51	NE	2	o	30.07	+0.12	50	*	-3	2	0	b			*	*			
	Seydisfjord...	30.02	52	2	0	o	30.04	+0.04	47	*	-2	2	0	b			*	*			
	Thorshavn...	30.07	56	E	2	b	30.17	+0.11	48	*	+2	2	0	b			*	*			
BRITISH ISLANDS.	Sumburgh Head	30.06	52	2	0	m	30.16	+0.17	49	48	-2	S	1	m	1		58	46	f.m.		0.02
	Stornoway...	30.09	55	NE	3	o	30.13	+0.06	53	52	+4	2	0	o	0		61	49	om, c		-
	Castlebay (Barra Id.)	30.08	58	NW	2	b	30.12	+0.07	54	52	+1	E	2	cm	1		58	49	bc, om, c	12.4	-
	Malin Head...	30.04	56	NNW	2	b	30.09	+0.07	52	52	-2	S	2	bc	2		58	50	bc		-
	Blacksod Pt. ...	30.09	60	NNE	3	b	30.08	-0.01	57	54	+1	ENE	2	bc	2		62	54	cmp. d, cm		0.01
	Valencia...	30.06	61	NW	4	bc	30.05	-0.02	59	58	+1	2	0	o	3		68	56	bc, bc	9.8	-
	Roche's Point...	30.04	61	S	1	o	30.06	-0.01	59	58	+1	NNE	1	c	1		68	54	o, bc, og		-
	Birr Castle...	30.03	65	N	3	o	30.07	+0.02	55	54	-2	2	0	bc			66	49	bc, o	0.5	-
	Donaghadee...	30.04	60	NNW	3	b	30.11	+0.12	55	53	+5	2	3	o	2		61	50	bc, o, c		-
	Liverpool Obsy...	30.03	59	W	1	o	30.11	+0.13	56	52	-1	ENE	2	b	2		62	53	bc, b	9.4	-
	Holyhead...	30.02	58	N	1	b	30.07	+0.07	58	56	+3	E	1	cm	1		60	53	b		-
	Pembroke (St. Ann's Hd.)	30.00	59	NW	2	b	30.04	+0.04	59	57	+1	2	4	ogm	3		64	53	ogm, bc	5.5	-
	Scilly (St. Mary's)...	30.03	61	NNW	2	c	30.03	+0.01	61	58	+1	NNW	1	c	1		65	58	bc, c	0.9	-
	Jersey (St. Aubins)...	29.95	67	WNW	3	b	30.01	+0.03	62	61	+1	NE	1	om	1		70	59	cm, bc	6.2	-
	Portland Bill...	29.95	63	W	1	c	30.04	+0.07	58	55	-3	ENE	4	o	3		68	56	c	4.8	-
	Dungeness...	29.92	64	NNE	3	c	30.02	+0.11	56	55	-1	NNE	3	bc	2		66	48	c, bc, bc	6.8	-
	Dover...	29.94	61	NNW	2	o	30.04	+0.12	60	57	+7	NNE	2	bc	2		65	50	o, c, o, bc	4.5	-
	Wick...	30.07	50	N	2	c	30.18	+0.17	50	48	-2	S	1	c	1		58	39	-	*	0.02
	Nairn...	30.07	58	NE	1	c	30.13	+0.11	53	52	+3	2	0	o	1		59	49	o, c	0.0	-
	Aberdeen...	30.09	54	ENE	2	o	30.18	+0.18	55	54	+2	SE	1	o	2		61	52	o, c, o	0.3	-
	Leith...	30.07	57	E	2	o	30.16	+0.19	56	54	+3	E	1	c	x		64	52	b, c, o	*	-
	North Shields...	30.05	57	N	3	o	30.14	+0.17	57	55	+3	E	2	c	4		60	52	o, d, o	*	-
	Spurn Head...	29.99	60	NNE	4	b	30.13	+0.21	58	56	+3	ENE	2	bc	4		62	54	cpd, b, bc	*	-
	Yarmouth...	29.95	61	N	3	bc	30.09	+0.22	61	56	+6	E	4	bc	4		65	55	bc	5.0	-
	Clacton-on-Sea...	29.94	61	ENE	3	bc	30.06	+0.15	57	55	+2	NNE	2	bc	0		66	50	o, c, bc	1.4	-
	Nottingham...	30.00	59	N	2	om	30.11	+0.15	52	51	+2	NE	1	om	x		61	52	b, om	0.4	-
	Bath...	29.97	69	W	1	o	30.11	+0.12	56	53	-3	ENE	2	o	x		70	53	-	6.6	-
	Oxford...	30.02	60	NE	2	o	30.12	+0.15	55	54	-2	NNE	2	o	x		71	51	bc, o	*	-
	London (St. James's Park)	29.96	61	NNE	2	c	30.07	+0.11	55	53	-2	NNE	2	bc	x		66	53	bc, o, c, bc	5.8	-
GERMANY.	The Scaw (Skagen)	30.06	59	N	2	bc	30.08	+0.16	61	58	+3	N	2	bc	0		64	56	*	*	-
	Fanö...	30.05	54	NE	2	b	30.10	+0.32	53	52	0	N	1	b	x		61	46	*	*	0.12
	Cuxhaven...	29.89	57	E	2	o	30.06	+0.32	57	55	+6	NE	1	c	x		59	55	*	*	-
	The Helder...	29.91	60	NE	3	c	30.09	+0.29	60	55	+3	E	3	b	2		64	55	*	*	-
	Brussels...	x	*	*	*	*	30.03	+0.18	51	51	-3	ENE	1	f	x		60	54	*	*	0.04
	Berlin...	29.88	55	2	0	o	29.95	+0.14	51	50	-2	NW	1	x	x		61	50	*	*	0.04
	Frankfurt...	29.87	54	NE	1	bc	29.98	+0.16	53	51	+1	NE	3	o	x		59	50	*	*	0.28
	Munich...	29.88	57	SW	2	c	29.96	+0.07	55	53	+4	NW	2	o	x		61	51	*	*	-
FRANCE.	C. Gris Nez...	29.92	61	N	3	c	?	?	57	56	+1	E	2	c	2		64	55	*	*	-
	La Hève...	29.95	61	NNW	1	m	30.03	+0.08	57	54	0	E	1	m	2		70	52	*	*	-
	Brest...	30.02	62	NW	2	b	30.05	-0.02	57	56	-1	NNW	3	c	2		66	54	*	*	-
	Lorient...	?	64	W	3	o	30.00	?	61	59	+7	E	1	o	2		70	54	*	*	-
	Rochefort...	29.86	76	NE	3	b	29.95	+0.01	64	62	+5	NE	2	o	*		90	54	bc, b, o	*	-
	Biarritz...	29.86	70	SW	5	c	29.97	+0.13	68	66	0	NW	4	o	3		86	64	*	*	-
	Paris...	29.92	66	N	2	o	29.98	+0.02	55	53	-1	NE	3	o	*		71	51	*	*	-
	Belfort...	29.82	62	SW	5	b	29.83	-0.12	53	54	+2	NE	4	b	x		68	46	*	*	-
	Lyons...	29.85	71	NNE	1	b	29.86	-0.08	60	54	+2	NW	3	c	*		78	56	*	*	-
	Nice...	29.80	70	NNE	4	c	29.81	+0.03	67	63	-1	2	0	x	4		84	61	*	*	0.28
SPANISH PENIN.	Corunna...	30.05	67	NNW	4	b	30.08	+0.16	68	65	0	N	4	b	x		75	64	*	*	0.08
	Lisbon...	30.16	72	SSW	3	o	30.17	-0.00	72	71	+3	SW	3	o	3		75	69	*	*	0.08
	Azores (P. Delgada)...	30.13	75	SSW	4	o	30.13	+0.01	75	74	+2	SSW	4	f	2		81	73	*	*	0.08

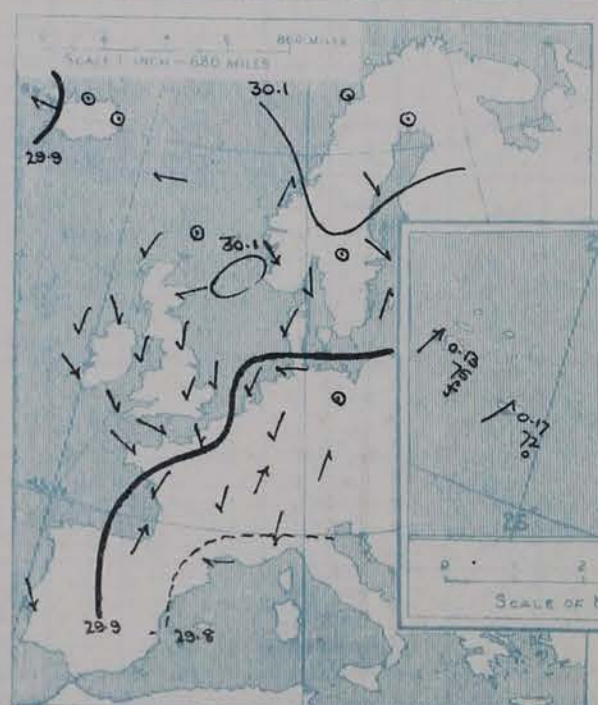
SUPPLEMENTARY CHARTS OF BAROMETER AND WIND

FOR 7 A.M. AND 6 P.M. YESTERDAY

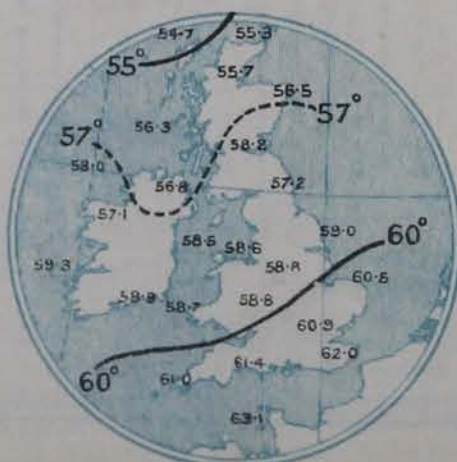
7 A.M. YESTERDAY



6 P.M. YESTERDAY



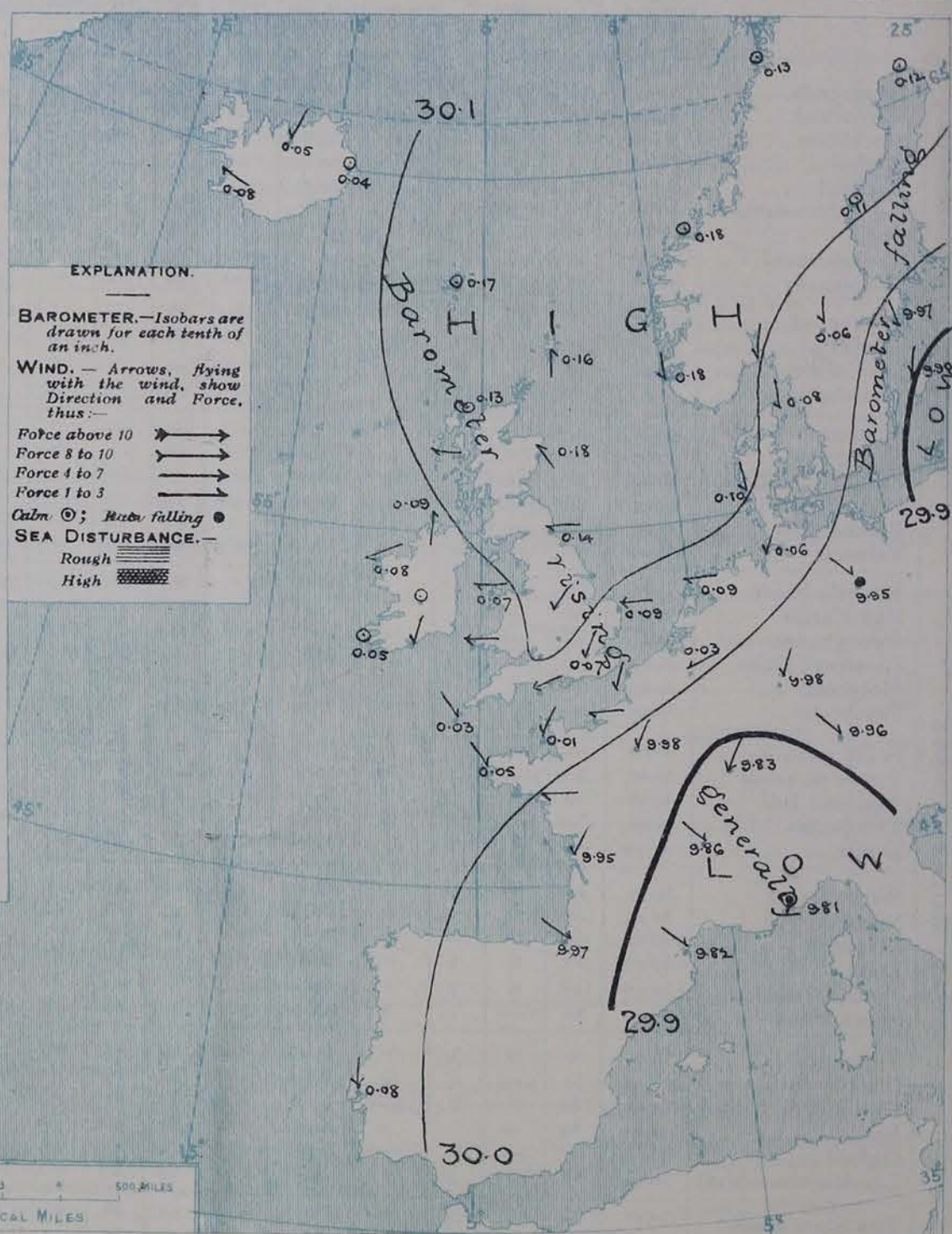
**AVERAGES OF TEMPERATURE AT 8 A.M.
FOR THE MONTH OF AUGUST.**
(Derived chiefly from Observations extending over
the 35 years—1871-1905.)



Saturday,

WEATHER

1. BAROMETER, WIND AND SEA AT 7 A.M. TO-DAY.



NOTES ON THE GENERAL SITUATION AT 7 A.M.

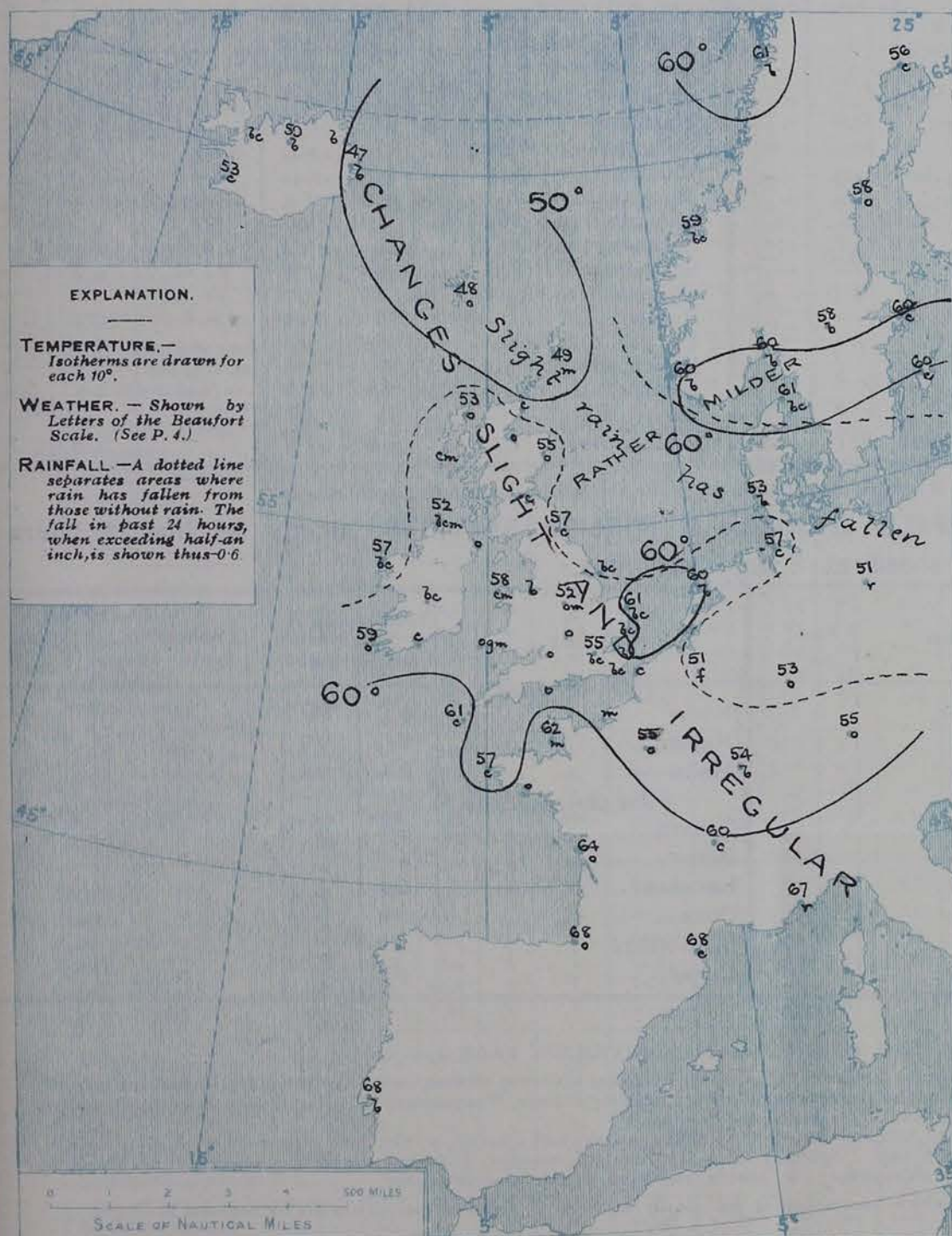
The central space of an extensive anticyclone, with the barometer above 30.1 ins., now covers nearly the whole of Britain and Scandinavia. Pressure is lowest, below 29.9 ins., over south-eastern France and the Baltic. There is hardly any gradient.

Calms and light variable breezes, mostly in the North-East quarter prevail over nearly the whole of the region under observation, but at Nisley a strong North-Easterly wind is reported. The temperature changes are, as a rule, slight and irregular. Over the British Islands the values range from 49° at Lumburg Head to 62° at Jersey; in Scandinavia from 56° at Skarvands to 61° at Bodö; over western Europe from 51° at Berlin and Brussels to 68° at Biarritz and Perpignan; in Iceland from 47° to 59°. Both at home and abroad the weather is variable, from very fine and clear to cloudy or overcast, with much locally on the Channel and our western and northern coasts, and fog at Brussels. Rain is falling at Berlin and Nice. The sea is moderate to very smooth on all the home and foreign coasts.

CHARTS

15th August, 1908

2. TEMPERATURE AND WEATHER AT 7 A.M. TO-DAY.



FORECASTS

For the 24 hours commencing at
NOON TO-DAY.

For the positions of the DISTRICTS indicated by the numbers 0-11—see map at foot.

0
1
2
3
4
5
6
7
8
9
10

Calms and light variable breezes, mainly between North and East; generally fair or fine, local coast mist or fog; cool to moderate temperatures.

II WESTERN CHANNEL AND BAY.

Light variable breezes, mainly Northerly to Easterly; sea slight or smooth; generally fair or fine, local mist or fog banks; cool to moderate temperatures.

NOTES ON YESTERDAY'S WEATHER

During yesterday temperature rose to 70° or a little above in several parts of England and Wales, but at various northern and north-western stations the maxima were from 58° to 60°. The duration of bright sunshine was exceedingly variable, Stomoway, Kilm and Harrogate had none, the records elsewhere ranging up to 12 hours at Lough and 12 1/4 hours at Barm.

GENERAL INFERENCE FROM THE 7 A.M. OBSERVATIONS.



The high pressure system continues to expand southward, and in the next day or two it will probably embrace the greater part of Western and Northern Europe. A very quiet, fair to fine weather type is, therefore, expected to prevail generally during the coming twenty-four hours.



FORECAST DISTRICTS.

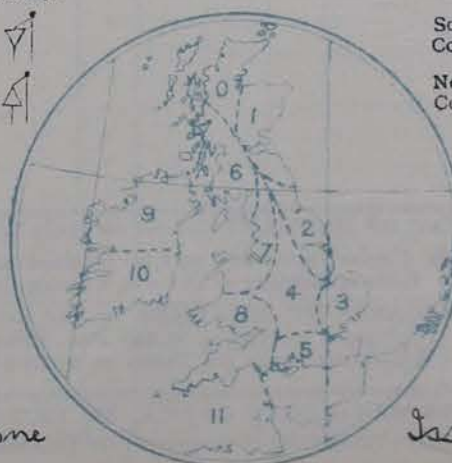
Those portions of the Coasts upon which the Warning Signals are at present flying are indicated thus:—

Signals hoisted yesterday.

Signals hoisted this morning.

South Cone. 
North Cone. 

South Cone. 
North Cone. 



None

Issued.

15th August, 1908.

TEMPERATURE, WEATHER, SUNSHINE AND RAINFALL FOR YESTERDAY.											
STATIONS.	TEMPERATURE F.		Weather.	Sunshine.	Rainfall.	STATIONS.	TEMPERATURE F.		Weather.	Sunshine.	Rainfall.
	Max.	Min.					Max.	Min.			
Strathpeffer	64	45	x	Hrs. 5.2	Ins.		0	0		Hrs.	Ins.
Stonehaven	68	57	op, b	6.7	—	+ Worthing, to 6 p.m. ...	70	53	bc, c, o	7.1	—
Dublin (City), to 4 p.m....	64	51	bmw, bc, b	x	0.04	+ Brighton, to 6 p.m. ...	69	55	x	6.9	—
Rossall Beach, to 6 p.m....	64	51	bmw, bc, b	x	—	+ Eastbourne, to 6 p.m. ...	70	54	x	7.2	—
Blackpool, to 9 p.m. ...	63	52	bc, c, o	8.7	—	Bexhill-on-Sea, to 9 p.m.	69	54	x	8.3	—
Southport, to 9 p.m. ...	65	55	b, o	9.3	—	+ Hastings	x	x	x	9.6	x
+ Rhyl, to 6 p.m.	63	54	x	10.6	—	+ Folkestone, to 6 p.m. ...	63	47	o, d, c, bc	6.8	—
Colwyn Bay, to 6 p.m. ...	64	60	c, bc, b	7.3	—	+ Ramsgate, to 6 p.m. ...			x	2.3	0.08
Llandudno, to 9 p.m. ...	67	53	op, o, bc	7.3	—	Margate, to 6 p.m. ...	63	54	o, b, o	1.9	0.04
Bellws-y-Coed, to 6 p.m.	70	52	b	11.5	x	Lowestoft, to 6 p.m. ...	63	50	c, o, c	5.6	—
Towyn, to 6 p.m.	73	58		12.0	—	Skegness, to 6 p.m....	62	53	c, b, bc	5.1	—
Aberystwyth, to 6 p.m. ...	64	58	x	8.0	—	Scarborough, to 9 p.m. ...	60	53	c, bc	4.8	—
Plymouth, to 9 p.m. ...						Harrogate, to 6 p.m. ...	59	47	bc, c, o	0.0	—
Torquay, to 6 p.m. ...	70	58	x	1.7	—	Buxton	64	50	om, b, c	9.0	—
+ Weymouth, to 6 p.m. ...	71	60		4.8	—	Darwen, to 9 p.m. ...	65	48	b, c, v, w, o, c, v	6.2	—
+ Bournemouth, to 6 p.m.	70	54	b, c	5.5	—	Manchester, to 9 p.m. ...	67	57	m, bc, o, bc, b	7.2	—
Southsea, to 6 p.m....	70	54	x	6.7	—	Birmingham, to 9 p.m....	68	53	o, c, o	2.1	0.01
						Cheltenham	x	x	x		x
						Felixstowe	68	55		2.0	—

TEMPERATURE, WEATHER, and RAINFALL at additional FOREIGN STATIONS, mainly for the 24 hours ended at 8 a.m. yesterday.

STATIONS. 14th August, 1908.	TEMPERATURE F.		WEATHER.	RAIN. — Ins.	STATIONS. 14th August, 1908.	TEMPERATURE F.		WEATHER.	RAIN. — Ins.
	Max.	Min.				Max.	Min.		
Flushing	61	52	r, o	0.39	Rome	86	66	b	—
Aix-la-Chapelle	55	48	r	0.04	Naples	81	69	b	—
Copenhagen	63	54	o, b	0.04	Malta	83	70	b	—
Oxö (Christiansand)	63	55	o, c	—	13th August, 1908.				
St. Petersburg... ..	73	59	b, c	—	Geneva	1 p.m. 64	—	1 p.m. o	Measured 7 a.m.
Vienna	61	50	r	0.12	Berne	61	*	c	—
Buda-Pesth	73	55	c, o	—	Lucerne	63	*	o	—
Hermanstadt	66	54	b, c	—	Coire... ..	56	*	o	—
Trieste	70	59	o	0.04	St. Gothard	48	*	c	—
Florence	85	67	b, o	—	Lugano	68	*	o	—

(a) At the British and Irish Stations the readings of the barometer are now corrected for the difference in Gravity between the position of the Station and Latitude 45°. (b) The Sunshine for London given in the table is recorded on the Tower of the Wesleyan Training College, Westminster. The Sunshine entered to Dungeness is recorded at Littlestone-on-Sea; that entered to Portland Bill is recorded at Weymouth. (c) The information relating to weather is indicated by the following letters—b. blue sky; bc. sky half clouded; c. sky three parts clouded; d. drizzling rain; e. wet air without rain falling; f. fog; g. gloomy; h. hail; l. lightning; m. misty (hazy); o. overcast; p. passing showers; q. squally; r. rain; s. snow; t. thunder; u. ugly, threatening; v. visibility, unusual transparency; w. dew; x. hoar frost; z. dust-haze, or smoke.

* AN ASTERISK is inserted in all places for which information is not usually received. † Reports received too late for insertion in Charts.

Received during the 24 hours ended at 9.30 a.m. to-day.

Hour of Observation.	Position.		Reading of Barometer.	Wind.		Weather.	TEMPERATURE.			Sea Dis- turb- ance.
	Lat.	Long.		Dirac.	Force.		Air		Sea.	
							Dry Bulb.	Wet Bulb.		
	°	°	Ins.				°	°	°	

15 th & 16 th Aug. 1908.	Sunrise G.M.T.	Noon G.M.T.	Sunset G.M.T.
Yarmouth	4.37 4.38	11.57 11.57	7.18 7.16
Greenwich	4.47 4.48	12.4 12.4	7.22 7.20
Wick	4.36 4.38	12.16 12.16	7.58 7.55
Valencia	5.26 5.27	12.45 12.45	8.6 8.4

TERMS OF SUBSCRIPTION for the Daily Weather Report forwarded by Book Post, £1 per annum, payable quarterly in advance.

Single Copies (price 1d) may be obtained after 3 p.m. on the day of issue, at the Meteorological Office, and at the Bookstalls of the following terminus Railway Stations:—Victoria, Charing Cross, King's Cross, St. Pancras, Euston.

FORECASTS OF WEATHER for one day in advance are drawn up at 11 a.m., and between 7 and 8 p.m. The latest forecast can be had by Reply Telegram, on paying at any Post Office in the United Kingdom **Sixpence in addition to the cost of the enquiry and reply Telegram.** Information as to the Terms on which Forecasts can be sent daily, for a long or short period, may be obtained on application.

METEOROLOGICAL OFFICE, 63, VICTORIA STREET, S.W.
(TELEGRAPHIC ADDRESS: WEATHER LONDON.)

W. N. SHAW, (*Director*).

DAILY WEATHER REPORT OF THE METEOROLOGICAL OFFICE.

Sunday
16th August, 1908.

STATIONS.		YESTERDAY EVENING.					THIS MORNING.										PAST 24 HOURS.				
		Barom.	Temp.	Wind.			Barometer.	Temperature.	Wind.								Temp.				
		At 32° Fahr. and M.S.L.	Dry Bulb.	Dirac.	Force (0 to 12).	Weather.	At 32° Fahr. and M.S.L.	Change since Yesterday.	Dry Bulb.	Wet Bulb.	Change since Yesterday.	Dirac.	Force (0 to 12).	Weather.	Sea (0 to 9).		Max.	Min.	Weather.	Sun-shine Hours.	Rainfall In.
		Ins.	°				Ins.	Ins.	°	°	°						°	°			
SCANDINAVIA.	Haparanda...	30.08	61	W	2	o	30.03	-0.09	61	56	+5	2	0	b	x		73	52	x	x	-
	Hernösand...	30.07	56	2	0	bc	30.01	-1.10	58	54	0	2	2	c	x		64	50	x	x	-
	Stockholm...	29.95	55	NNW	4	b	29.92	-0.04	57	54	-3	NNW	2	o	x		63	54	x	x	-
	Wisby...	29.88	59	NE	6	o	29.84	-0.06	55	52	-5	ENE	4	r	x		63	52	x	x	0.28
	Karlstad...	30.03	63	2	0	c	30.03	-0.05	61	54	+3	NE	4	b	x		x	x	x	x	-
	Færder (X'iania Fjord)	30.03	66	W	1	b	30.04	-0.06	62	56	+2	NNE	2	c	1		68	59	x	x	-
	Bodö...	30.12	60	2	0	thr	30.12	-0.01	57	54	-4	2	0	b	0		64	52	x	x	-
ICELAND & FAEROE.	Christiansund...	30.20	54	2	0	f	30.19	+0.01	53	52	-6	2	0	thr	1		61	52	x	x	-
	Skudesnaes...	30.14	57	NNW	6	b	30.11	-0.07	53	53	-7	NNW	4	thr	1		61	50	x	x	-
	Reykjavik...	30.19	55	WNW	1	c	30.32	+0.24	51	x	-2	2	0	f	x		x	x	x	x	-
	Blönduós...	30.17	64	E	1	b	30.28	+0.21	55	x	+5	SW	2	c	x		x	x	x	x	-
BRITISH ISLANDS.	Seydisfjord...	30.13	67	NE	4	b	30.23	+0.19	50	x	+3	2	0	b	x		x	x	x	x	-
	Thorshavn...	30.23	64	SSE	1	b	30.28	+0.11	50	x	+2	2	0	c	x		x	x	x	x	-
	Sumburgh Head	30.21	58	WSW	1	m	30.24	+0.08	50	49	+1	NW	1	o	1		55	46	o, m, c, od, m, om	0.5	0.01
	Stornoway...	30.18	58	2	0	o	30.24	+0.11	54	53	+1	NE	1	o	1		61	52	o, m, c, od, m, om	0.9	-
	Castlebay (Barra Id.)	30.16	57	NE	2	o	30.20	+0.08	57	55	+3	ENE	4	cm	2		58	54	cm, om, bc	-	-
	Malin Head...	30.10	58	ESE	4	bc	30.14	+0.05	56	56	+4	SSE	2	bm	2		60	51	om, bc, om, bc	-	-
	Blacksod Pt. ...	30.04	62	NNW	1	b	30.10	+0.02	59	58	+2	ENE	2	o	2		63	56	bc, cm, bc, c	0.7	-
	Valencia...	30.03	67	2	0	c	30.03	-0.02	59	56	0	ESE	2	c	2		67	57	-	-	-
	Roche's Point...	30.06	60	ESE	2	c	30.08	+0.02	59	56	0	E	2	o	3		64	58	bc, cm, o	6.6	0.01
	Birr Castle...	30.03	66	SSE	4	o	30.11	+0.04	59	57	+4	2	0	b	x		71	53	c, p, o, b	-	-
	Donaghadee...	30.13	59	NE	2	bc	30.17	+0.06	56	54	+1	ESE	1	cm	1		64	51	bc, o, c, f	-	-
	Liverpool Obsy...	30.11	65	ESE	2	bc	30.18	+0.07	55	53	-1	ESE	2	b	2		68	52	b, bc	10.6	-
	Holyhead...	30.11	60	NW	2	bc	30.14	+0.07	57	56	-1	ESE	1	cm	1		67	52	bc, m, bc	-	-
	Pembroke (St. Ann's Hd.)	30.08	59	ESE	2	bc	30.10	+0.06	53	52	-6	NE	3	bm	2		60	51	sgm, om, bc	0.0	-
	Scilly (St. Mary's)...	30.06	62	ESE	3	o	30.02	-0.01	60	57	-1	E	3	om	1		67	58	bc, o	7.4	-
	Jersey (St. Aubins)...	30.05	65	ENE	4	c	30.07	+0.06	63	58	+1	E	4	c	3		72	56	sgm, o, cm, bc	2.8	-
	Portland Bill...	30.07	62	2	0	b	30.09	+0.05	58	56	0	E	5	bm	3		65	53	bc	9.1	-
	Dungeness...	30.05	63	NE	5	bc	30.09	+0.07	62	58	+6	NE	3	c	4		66	55	bc	10.1	-
	Dover...	30.09	60	NNE	3	b	30.13	+0.09	59	57	-1	NNE	1	bc	2		66	53	bc	12.5	-
	Wick...	30.18	53	SSE	2	b	30.23	+0.05	52	51	+2	SSE	2	m	1		61	47	-	x	0.01
	Nairn...	30.15	58	E	1	bc	30.22	+0.09	52	52	-1	E	1	b	1		63	48	o, bc, cm	2.2	-
	Aberdeen...	30.19	58	SSE	2	b	30.23	+0.05	52	52	-3	2	0	o	2		62	48	o, c, b, om	10.1	-
	Leith...	30.15	64	NE	2	b	30.20	+0.04	52	51	-4	2	0	om	x		65	47	o, bc, b	x	-
	North Shields...	30.17	62	ESE	2	b	30.21	+0.07	52	51	-5	2	0	f	3		65	50	b, f	x	-
	Spurn Head...	30.16	60	ESE	2	b	30.19	+0.06	54	53	-4	NW	2	f	2		64	52	b, b, f	x	0.01
	Yarmouth...	30.14	62	ENE	4	bc	30.15	+0.06	61	56	0	NE	4	bc	3		65	57	bc	13.0	-
	Clacton-on-Sea...	30.12	62	ENE	4	b	30.15	+0.09	58	55	+1	NNE	2	b	1		65	52	bc, b, w	13.0	-
	Nottingham...	30.12	62	E	2	b	30.20	+0.09	51	51	-1	ENE	1	dm	x		70	46	bc, b	7.5	-
	Bath...	30.07	69	E	1	bc	30.17	+0.06	57	54	+1	E	4	c	x		70	44	-	6.4	-
	Oxford...	30.13	61	ESE	3	b	30.19	+0.07	52	51	-3	NNE	2	og	x		70	44	c, b	x	-
	London (St. James's Park)	30.09	64	E	3	b	30.14	+0.07	57	54	+2	NE	3	bw	x		68	54	b, bc, b	9.8	-
GERMANY, & C.	The Scaw (Skagen)	30.04	62	2	0	b	29.98	-1.10	62	60	+1	ENE	2	o	0		68	57	x	x	-
	Fanö...	30.06	55	NW	2	b	30.05	-0.05	58	57	+5	NW	2	m	x		68	52	x	x	-
	Cuxhaven...	30.06	62	N	2	b	30.02	-0.04	60	59	+3	2	2	b	x		63	59	x	x	-
	The Helder...	30.12	60	NE	2	bc	30.10	+0.01	61	56	+1	NNE	2	o	x		67	50	x	x	-
	Brussels...	x	x	x	x	x	30.10	+0.07	53	53	+2	ENE	1	o	x		64	52	x	x	0.04
	Berlin...	29.98	54	2	0	b	29.93	-0.02	56	53	+5	NW	2	b	x		64	48	x	x	-
	Frankfurt...	30.02	54	NE	3	b	30.01	+0.03	55	51	+2	NE	2	bc	x		64	48	x	x	-
FRANCE.	Munich...	29.91	56	SE	1	c	29.97	+0.01	49	49	-6	N	3	r	x		63	48	x	x	0.04
	C. Gris Nez...	30.00	62	? E	4	m	30.10	?	54	54	-3	E	3	b	2		68	52	x	x	-
	La Hève...	30.03	61	NE	2	m	30.10	+0.07	55	52	-2	E	2	m	1		66	55	x	x	-
	Brest...	30.08	61	NNW	2	bc	30.03	-0.02	59	58	+2	E	2	c	1		71	59	x	x	-
	Lorient...	30.01	63	NE	3	thr	30.01	+0.01	60	59	-1	ESE	2	o	2		77	61	x	x	-
	Rochefort...	29.97	65	NW	3	c	30.04	+0.09	63	60	-1	2	0	r	x		77	61	c	x	-
	Biarritz...	30.04	68	W	4	c	30.04	+0.07	65	62	-3	S	3	c	3		68	63	x	x	-
	Paris...	29.99	66	NE	2	b	30.02	+0.10	53	51	-2	NNE	2	b	x		71	48	x	x	-
	Belfort...	29.80	58	NE	5	o	29.91	+0.08	54	51	0	NE	5	c	x		69	47	x	x	-
	Lyons...	29.88	62	WNW	2	o	29.98	+0.12	59	53	-1	N	1	c	x		67	54	x	x	-
SPANISH PENIN.	Nice...	29.73	65	2	0	b	29.76	-0.05	67	60	0	2	0	b	2		77	59	x	x	-
	Perpignan...	29.90	73	NW	5	c	29.99	+0.17	68	59	0	W	2	b	x		78	60	x	x	-
	Sanguinaire...	x	x	x	x	x	x	x	x	x	x	x	x	x	x		x	x	x	x	-
SPANISH PENIN.	Corunna...	30.17	62	NW	3	b	30.11	-0.03	59	57	0	SW	3	o	2		64	55	x	x	-
	Lisbon...	30.10	64	NNW	5	b	30.04	-0.04	67	60	-1	N	2	o	x		77	68	x	x	-
	Azores (P. Delgada)...	30.21	72	2	0	b	30.14	-0.03	71	69	-1	2	0	o	2		81	75	x	x	-
	„ (Horta)...	30.15	75	S	4	o	30.07	-0.06	74	71	-1	SSW	5	o	3		x	x	x	x	-

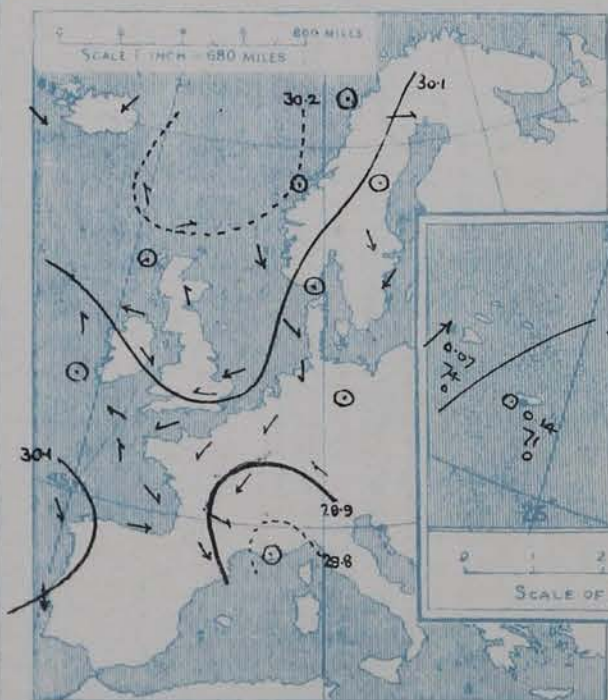
SUPPLEMENTARY CHARTS OF BAROMETER AND WIND

FOR 7 A.M. AND 6 P.M. YESTERDAY

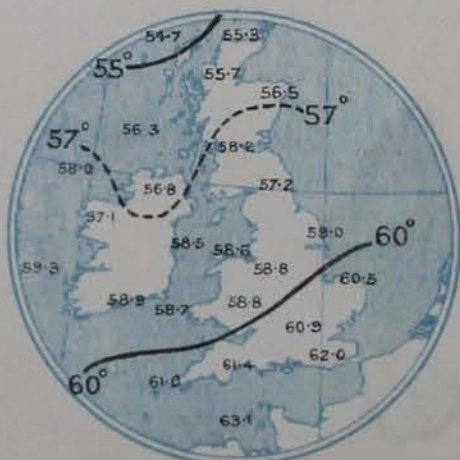
7 A.M. YESTERDAY



6 P.M. YESTERDAY

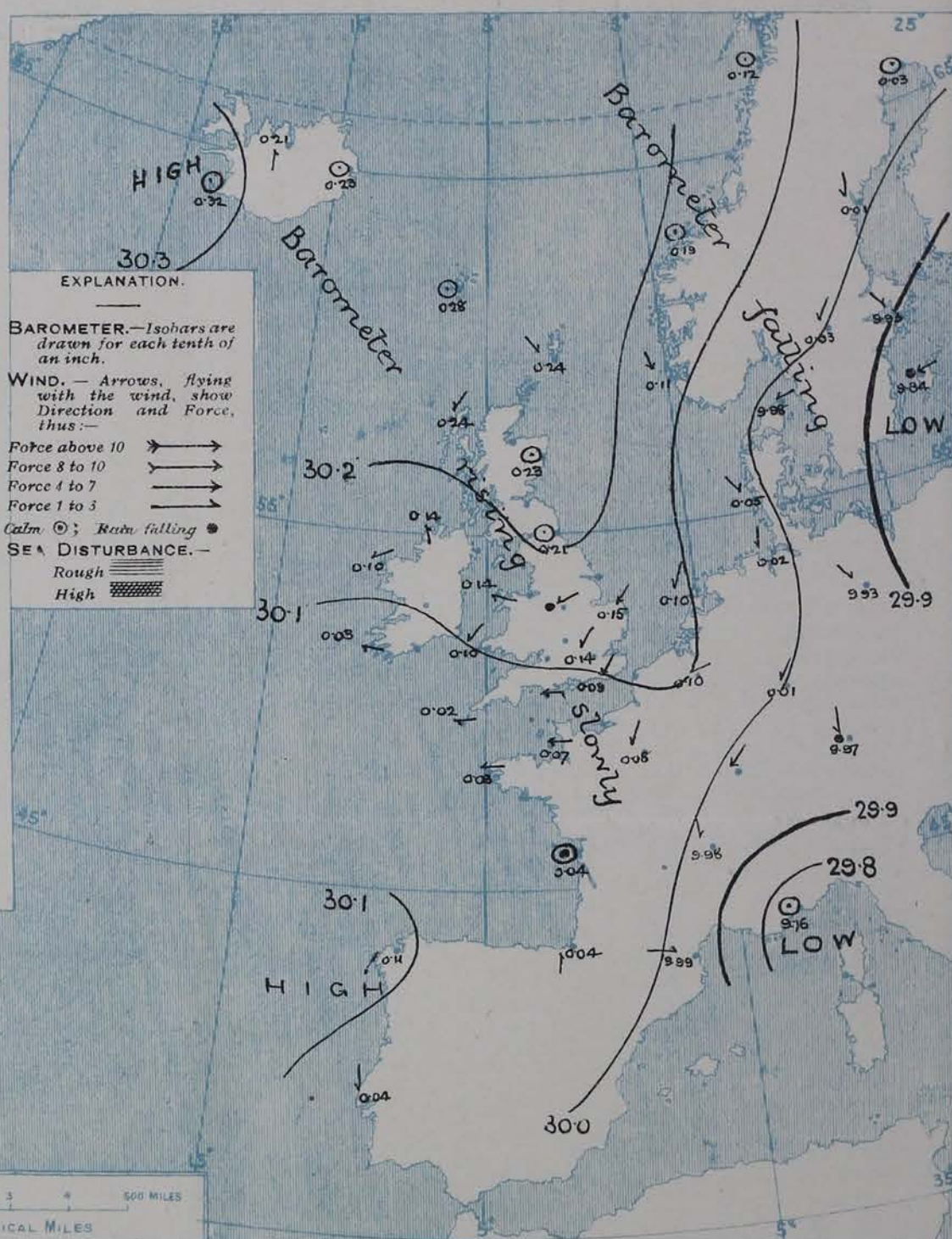


AVERAGES OF TEMPERATURE AT 8 A.M.
FOR THE MONTH OF AUGUST.
(Derived chiefly from Observations extending over
the 35 years—1871-1905.)



Sunday. WEATHER

1. BAROMETER, WIND AND SEA AT 7 A.M. TO-DAY.



NOTES ON THE GENERAL SITUATION AT 7 A.M.

The barometer is now highest, 30.2 ins. and upwards, in a large area which extends from Iceland and the Faeröe to Scotland and the adjacent parts of the North Sea. The lowest pressures, 29.9 ins. and less, are reported over the Baltic, and the barometer is falling over the northern parts of the Continent generally. Elsewhere it is either steady or inclined to rise.

The wind is light to moderate from N. or N.W. over the North Sea and Germany, and N.E. or E. over England and the neighbouring parts of France, but is calm or variable within the region of highest pressure.

Variable breezes are also reported over the southern parts of France. Temperature has fallen a little over the United Kingdom generally, as well as on the Norwegian coasts, but risen elsewhere.

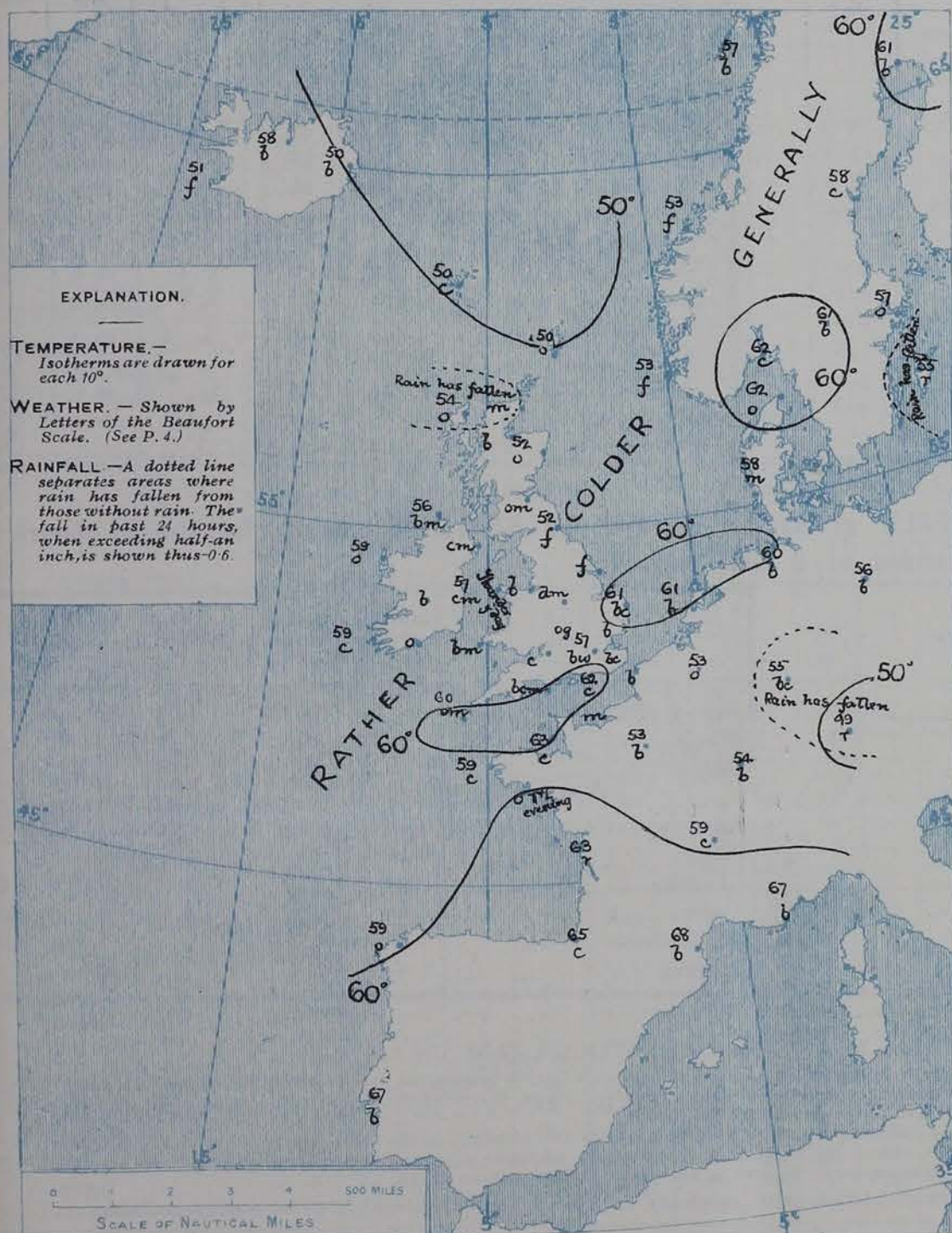
Over the northern and central parts of Great Britain the morning readings are below 55°, and in most other parts of these islands they are below 60°.

At the Continental stations the values range from a little above 65° in the extreme south of France to a trifle below 55° in the west of Norway. The weather remains fair or fine over Northwestern Europe as a whole, but mist prevails in nearly all parts of the British and Irish coasts, and fog is reported off the east of England and the west of Norway. Rain is falling at Rochefort and Munich. The sea is slight or smooth generally.

CHARTS

16th August, 1908.

2. TEMPERATURE AND WEATHER AT 7 A.M. TO-DAY.



NOTES ON YESTERDAY'S WEATHER

The maximum temperatures recorded yesterday were below 70° over our Islands generally, but the thermometer just reached that figure in central Ireland and some parts of England. Fog or mist was rather prevalent yesterday or in the night over a large portion of the Kingdom. The bright sunshine records were moderate to large generally, but in the west of Ireland, the Hebrides, and at Cairn, the day was mostly overcast.

GENERAL INFERENCE FROM THE 7 A.M. OBSERVATIONS.

FORECASTS

For the 24 hours commencing at NOON TO-DAY.

For the positions of the DISTRICTS indicated by the numbers 0-11—see map at foot.

0

1

2

3

4

5

6

7

8

9

10

II WESTERN CHANNEL AND BAY.

FORECAST DISTRICTS.

Those portions of the Coasts upon which the Warning Signals are at present flying are indicated thus:—

Signals hoisted yesterday.

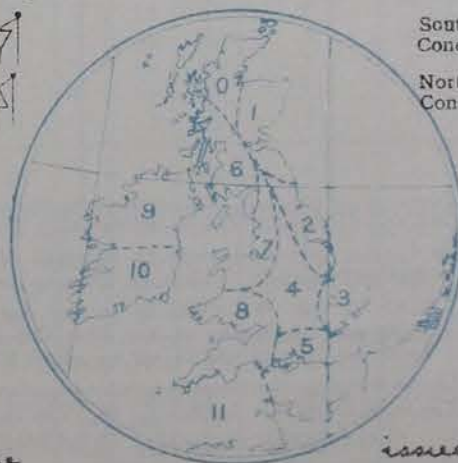
Signals hoisted this morning.

South Cone.

North Cone.

South Cone.

North Cone.



None

issued.

TEMPERATURE, WEATHER, SUNSHINE AND RAINFALL FOR YESTERDAY.

STATIONS.	TEMPERATURE F.		Weather.	Sunshine.	Rainfall.	STATIONS.	TEMPERATURE F.		Weather.	Sunshine.	Rainfall.
	Max.	Min.					Max.	Min.			
Strathpeffer	63	44	*	Hrs. 1.4	Ins. 0.03	+ Worthing, to 6 p.m.	68	51	b, c, z	Hrs. 10.5	Ins. -
Stonehaven	64	52	*	8.7	-	+ Brighton, to 6 p.m.	*	*	*	-	-
Dublin (City), to 4 p.m....	66	50	bc, om	*	-	+ Eastbourne, to 6 p.m.	*	*	*	-	-
Rossall Beach, to 6 p.m....	68	46	b, c, o	*	-	Bexhill-on-Sea, to 9 p.m.	67	?	?	12.0	-
Blackpool, to 9 p.m. ...						+ Hastings	*	*	*	11.2	*
Southport, to 9 p.m. ...	70	46	c, b	10.4	-	+ Folkestone, to 6 p.m.	65	56	b, bc, z	11.8	-
+ Rhyl, to 6 p.m.	?	?	*	12.4	-	Ramsgate, to 6 p.m. ...	68	62	*	11.7	-
+ Colwyn Bay, to 6 p.m. ...	69	56	b	12.8	-	Margate, to 6 p.m. ...	68	56	b	11.7	-
Llandudno, to 9 p.m. ...	68	55	c, bc	12.7	-	Felixstowe, to 6 p.m. ...	64	61	?	12.0	-
Bettws-y-Coed, to 6 p.m.					*	Lowestoft, to 6 p.m. ...					
Towyn, to 6 p.m.	71	58	c, c, b	9.0	-	+ Skegness, to 6 p.m....	65	59	c, b	12.6	-
Aberystwyth, to 6 p.m. ...	71	61	*	8.5	-	Scarborough, to 9 p.m. ...	66	55	c, b	12.5	-
Plymouth, to 9 p.m. ...	63	58	c, b, ou	0.4	-	+ Harrogate, to 6 p.m.	67	49	c, bc, z	10.5	-
+ Torquay, to 6 p.m. ...	65	51	*	2.8	-	Buxton			*		
+ Weymouth, to 6 p.m. ...	68	56	c, bc, z	9.1	-	Darwen, to 9 p.m. ...	66	47	bcv	8.2	-
+ Bournemouth, to 6 p.m.	70	52	?	9.8	-	Manchester, to 9 p.m. ...	70	58	bc, z	9.4	-
Southsea, to 6 p.m....			*			Birmingham, to 9 p.m....	68	51	c	4.3	-

† At this station the amount of Bright Sunshine given is for the whole day, ending with sunset.

TEMPERATURE, WEATHER, and RAINFALL at additional FOREIGN STATIONS, mainly for the 24 hours ended at 8 a.m. yesterday.

STATIONS. 14 th Aug 1908.	TEMPERATURE F.		WEATHER.	RAIN. Ins.	STATIONS. 14 th Aug 1908.	TEMPERATURE F.		WEATHER.	RAIN. Ins.
	Max.	Min.				Max.	Min.		
Obs. not received.	o	o			Rome Obs. not recd.	o	o		
Flushing					Naples				
Aix-la-Chapelle					Malta				
Copenhagen									
Oro (Christiansand) ...									
St. Petersburg					Geneva	1 p.m. 75	*	1 p.m. b	Measured 7 a.m.
Vienna					Berne	68	*	b	-
Buda-Pesth					Lucerne	68	*	b	0.04
Hermanstadt					Coire	64	*	b	0.24
Trieste					St. Gothard	48	*	b	0.12
Florence					Lugano	77	*	b	-

NOTES REFERRING TO INFORMATION GIVEN ON PAGE 1.—

- (a) At the British and Irish Stations the readings of the barometer are now corrected for the difference in Gravity between the position of the Station and Latitude 45°.
- (b) The Sunshine for London given in the table is recorded on the Tower of the Wesleyan Training College, Westminster. The Sunshine entered to Dungeness is recorded at Littlestone-on-Sea; that entered to Portland Bill is recorded at Weymouth.
- (c) The information relating to weather is indicated by the following letters—b. blue sky; bc. sky half clouded; c. sky three parts clouded; d. drizzling rain; e. wet air without rain falling; f. fog; g. gloomy; h. hail; l. lightning; m. misty (hazy); o. overcast; p. passing showers; q. squally; r. rain; s. snow; t. thunder; u. ugly, threatening; v. visibility, unusual transparency; w. dew; x. hoar frost; z. dust-haze, or smoke.

* AN ASTERISK is inserted in all places for which information is not usually received. † Reports received too late for insertion in Charts.

WIRELESS TELEGRAMS FROM SHIPS OF H.M. NAVY.

Received during the 24 hours ended at 9.30 a.m. to-day.

TABLE SHOWING THE GREENWICH TIMES OF SUNRISE, NOON, AND SUNSET, FOR STATIONS IN THE UNITED KINGDOM, TO-DAY AND TO-MORROW.

Hour of Observation.	Position.		Reading of Barometer.	Wind.		Weather.	TEMPERATURE.			Sea Dis- turb- ance.	16 th & 17 th Augt. 1908.	Sunrise G.M.T.	Noon G.M.T.	Sunset G.M.T.
	Lat.	Long.		Direc.	Force.		Air.		Sea.					
							Dry Bulb.	Wet Bulb.						
	°	°	Ins.				°	°	°					
											Yarmouth {	4.38 4.40	11.57 11.57	7.16 7.14
											Greenwich {	4.48 4.50	12.4 12.4	7.20 7.18
											Wick {	4.38 4.40	12.16 12.16	7.55 7.52
											Valencia {	5.27 5.29	12.45 12.45	8.4 8.2

TERMS OF SUBSCRIPTION for the Daily Weather Report forwarded by Book Post, £1 per annum, payable quarterly in advance.

Single Copies (price 1d) may be obtained after 3 p.m. on the day of issue, at the Meteorological Office, and at the Bookstalls of the following terminus Railway Stations:—Victoria, Charing Cross, King's Cross, St. Pancras, Euston.

FORECASTS OF WEATHER for one day in advance are drawn up at 11 a.m., and between 7 and 8 p.m. The latest forecast can be had by Reply Telegram, on paying at any Post Office in the United Kingdom Sixpence in addition to the cost of the enquiry and reply Telegram. Information as to the Terms on which Forecasts can be sent daily, for a long or short period, may be obtained on application.

METEOROLOGICAL OFFICE, 63, VICTORIA STREET, S.W.
(TELEGRAPHIC ADDRESS: WEATHER, LONDON.)

W. N. SHAW, (Director).

DAILY WEATHER REPORT OF THE METEOROLOGICAL OFFICE.

Monday,
17th August, 1908

STATIONS.		YESTERDAY EVENING.					THIS MORNING.										PAST 24 HOURS.				
		Barom.	Temp.	Wind.			Barometer.	Temperature.	Wind.								Temp.				
		At 32° Fahr. and M.S.L.	Dry Bulb.	Dir.	Force (0 to 12).	Weather.	At 32° Fahr. and M.S.L.	Change since Yesterday.	Dry Bulb.	Wet Bulb.	Change since Yesterday.	Dir.	Force (0 to 12).	Weather.	Sea (0 to 9).		Max.	Min.	Weather.	Sun-shine	Rainfall
		Ins.	°				Ins.	Ins.	°	°	°						°	°		Hours.	Ins.
SCANDINAVIA.	Haparanda...	29.91	63	W	2	c	29.81	-0.22	66	58	+5	N	2	b	*		75	48	*	*	*
	Hernösand...	29.98	54	2	0	b	29.95	-0.06	62	56	+4	N	2	b	*		68	50	*	*	*
	Stockholm...	29.94	55	NNW	2	b	29.93	0.00	61	58	+4	NNE	2	b	*		61	54	*	*	*
	Wisby...	29.90	54	NNE	4	bc	29.88	+0.04	57	55	+2	Z	0	c	*		59	50	*	*	*
	Karlstad...	30.00	60	2	0	b	30.00	-0.03	59	56	-2	N	2	b	*		*	*	*	*	*
	Færder (X'ania Fjord)	29.92	64	WSW	2	b	30.00	-0.04	63	59	+1	NNE	2	b	1		64	59	*	*	0.04
	Bodö...	30.08	54	S	2	c	30.06	-0.06	52	49	-5	WSW	4	o	2		57	50	*	*	0.04
	Christiansund...	30.07	53	2	0	f	30.19	0.00	52	50	-1	E	1	f	1		55	46	*	*	0.04
	Skudesnaes...	30.04	52	NNW	6	f	30.04	-0.07	53	51	0	N	2	f	1		57	48	f	*	0.04
ICELAND & FAEROE.	Reykjavik...	30.25	59	SW	1	c	30.35	+0.03	51	*	0	2	0	o	*		*	*	*	*	*
	Blönduós...	30.29	55	NE	1	c	30.26	-0.02	52	*	-3	5	1	bc	*		*	*	*	*	*
	Seydisfjörður...	30.20	65	N	3	b	30.22	-0.01	49	*	-1	2	0	b	*		*	*	*	*	*
	Thorshavn...	30.34	54	SW	1	o	30.32	+0.04	49	*	-1	2	0	f	*		*	*	*	*	*
BRITISH ISLANDS.	Sumburgh Head	30.24	53	N	1	o	30.22	-0.02	49	49	-1	NNE	2	o	2		56	48	c. o	*	-
	Stornoway...	30.27	54	NNE	4	o	30.30	+0.06	51	50	-3	NE	2	c	2		56	49	o. sm. c	0.0	-
	Castlebay (Barra Id.)	30.22	60	SW	2	bc	30.26	+0.06	52	50	-5	NNW	2	bc	3		66	50	bc	9.8	-
	Malin Head...	30.17	59	E	2	bc	30.21	+0.07	57	56	+1	E	1	bc	1		63	51	bc	*	-
	Blackod Pt.	30.14	65	NNE	2	c	30.22	+0.12	57	53	-2	E	2	bc	2		68	47	bc, bc	*	-
	Valencia...	30.07	66	ESE	2	b	30.13	+0.10	61	55	+2	ESE	1	bc	3		69	52	o. bc, b. bc	4.2	0.02
	Roche's Point...	30.11	62	ESE	4	b	30.15	+0.07	57	55	-2	E	3	b	4		66	54	o. c. b3	*	-
	Birr Castle...	30.12	66	SSE	3	c	30.20	+0.09	52	51	-9	2	0	b	*		71	44	c	8.0	-
	Donaghadee...	30.19	63	SSE	1	b	30.22	+0.05	55	54	-1	NE	2	c	1		64	51	bc. o. f. c	*	-
	Liverpool Obsy...	30.16	62	N	1	b	30.18	0.00	54	51	-1	E	1	b	1		69	52	b	12.9	-
	Holyhead...	30.16	66	S	1	b	30.18	+0.04	60	58	+3	2	0	bc	0		68	54	b	*	-
	Pembroke (St. Ann's Hd.)	30.10	63	ESE	2	bc	30.15	+0.05	56	53	+3	NE	3	bc	2		66	51	bc, bc	12.9	-
	Scilly (St. Mary's)	30.03	62	E	4	c	30.03	+0.01	61	57	+1	E	5	c	2		63	58	o. c	0.0	-
	Jersey (St. Aubins)	30.05	66	ENE	4	bc	30.11	+0.04	60	58	-3	E	4	bc	3		72	58	cm. bc. cmw	8.8	-
	Portland Bill	30.09	62	E	3	b	30.13	+0.04	58	55	0	NE	4	b	3		65	56	b	12.6	-
	Dungeness...	30.09	63	ENE	4	bc	30.12	+0.03	53	52	-9	N	3	bc	2		67	48	bc	10.0	-
	Dover...	30.13	61	NNE	3	b	30.13	0.00	57	56	-2	NNW	2	c	2		67	52	bc. b	12.0	-
	Wick...	30.25	52	NE	2	o	30.27	+0.04	51	50	-1	NW	2	p	1		58	48	-	*	0.03
	Nairn...	30.25	54	E	1	o	30.28	+0.06	50	50	-2	N	1	o	1		56	49	m. o. m	0.0	-
	Aberdeen...	30.24	55	E	1	o	30.25	+0.02	51	50	-1	NW	2	o	2		58	49	o. bc. o	1.4	-
	Leith...	30.21	57	NNE	1	c	30.24	+0.04	53	51	+1	E	3	o	*		59	51	o. c. m	*	-
	North Shields	30.19	59	E	2	bc	30.22	+0.01	53	51	+1	NNE	2	o	2		62	50	f. bc. f	*	-
	Spurn Head...	30.17	60	NNE	3	b	30.17	-0.02	56	53	+2	NNW	3	c	2		63	52	b. bc. c	*	-
	Yarmouth...	30.16	63	N	3	bc	30.15	0.00	58	54	-3	N	3	c	3		67	57	bc	13.0	-
	Clacton-on-Sea...	30.13	63	NE	5	b	30.15	0.00	55	53	-3	N	2	c	1		66	52	bc. b. v	12.9	-
	Nottingham...	30.16	64	E	2	b	30.21	+0.01	43	43	-8	ESE	1	bc	*		70	37	b	8.0	-
	Bath...	30.10	67	E	2	bc	30.17	0.00	52	49	-5	NE	4	b	*		72	43	-	8.0	-
	Oxford...	30.15	61	NE	3	b	30.20	+0.01	56	52	+4	NNE	2	b	*		71	43	o. c. bc. b	*	-
	London (St. James's Park)	30.12	65	E	2	b	30.16	+0.02	54	52	-3	NNE	3	bcw	*		69	53	b. bc. b. o	11.4	-
GERMANY, & C.	The Scaw (Skagen)	30.01	61	NW	1	c	29.98	0.00	62	62	0	NNE	1	b	0		68	?	*	*	-
	Fanö...	30.01	53	NW	1	b	30.00	-0.05	56	55	-2	NW	1	c	*		68	52	*	*	0.08
	Cuxhaven...	29.99	62	N	3	c	29.99	-0.03	59	58	-1	N	2	o	*		64	57	*	*	0.04
	The Helder...	30.07	60	N	2	c	30.06	-0.04	59	57	-2	NNW	1	o	1		64	57	*	*	-
	Brussels...	*	*	*	*	*	30.09	-0.01	54	54	+1	WNW	1	f	*		70	48	*	*	-
	Berlin...	29.91	62	WNW	2	bc	29.92	-0.01	58	55	+2	Z	0	o	*		68	55	*	*	-
	Frankfurt...	30.01	58	NE	4	o	30.02	+0.01	55	53	0	SW	2	r	*		68	54	*	*	-
	Munich...	30.00	52	W	2	c	30.04	+0.07	52	50	+3	W	5	bc	*		55	48	*	*	0.08
FRANCE.	C. Gris Nez...	30.09	60	NE	4	bc	30.10	0.00	58	57	+4	ENE	2	o	2		68	54	*	*	-
	La Heve...	30.07	61	ENE	2	bc	30.15	+0.05	55	54	0	ENE	3	m	2		72	50	*	*	-
	Brest...	30.05	60	NW	2	m	30.05	+0.02	60	57	+1	E	3	c	2		72	57	*	*	-
	Lorient...	30.00	63	SSE	1	r	30.00	-0.01	59	58	-1	ENE	3	bc	2		73	55	*	*	0.08
	Rochefort...	30.01	66	NW	2	c	29.98	-0.06	60	58	-3	E	3	b	*		75	59	c	*	-
	Biarritz...	30.00	79	NNE	2	c	30.00	-0.04	63	61	-2	Z	0	b	*		73	59	*	*	-
	Paris...	30.00	66	NE	2	b	30.11	+0.03	54	52	+1	NNE	2	b	*		71	47	*	*	-
	Belfort...	29.91	60	NE	3	b	30.01	+0.10	50	50	-4	NE	1	b	*		69	43	*	*	-
	Lyons...	29.97	64	NNW	1	b	30.02	+0.04	56	51	-3	N	1	b	*		73	50	*	*	-
	Nice...	29.74	71	Z	0	bc	29.90	+0.14	67	60	0	Z	0	b	2		77	61	*	*	-
SPANISH PENIN.	Perpignan...	29.95	74	NW	3	o	30.02	+0.03	65	60	-3	Z	0	b	*		80	57	*	*	-
	Sanguinaire...	29.90	70	W	3	o	29.93	0.00	74	64		SE	2	m	3		75	57	*	*	-
	Corunna...	30.08	66	WNW	3	bc	30.01	-0.10	61	59	+2	W	7	o	4		72	57	*	*	-
	Lisbon...	29.94	65	NW	4	b	29.96	-0.08	69	65	+2	N	4	b	*		79	63	*	*	0.16
		30.04	72	SE	2	bc	29.92	-0.22	72	69	+1	S	4	o	4		79	70	*	*	0.47
		29.91	73	SSW	5	c	29.81	-0.26	73	71	-1	S	4	o	4		75	72	*	*	-

† Morning observations taken at 8 o'clock.

For NOTES see page 4.

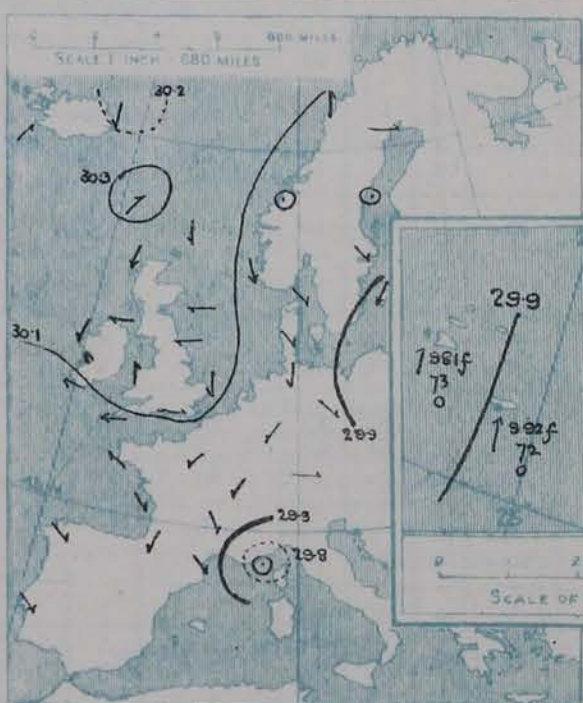
SUPPLEMENTARY CHARTS OF BAROMETER AND WIND

FOR 7 A.M. AND 6 P.M. YESTERDAY

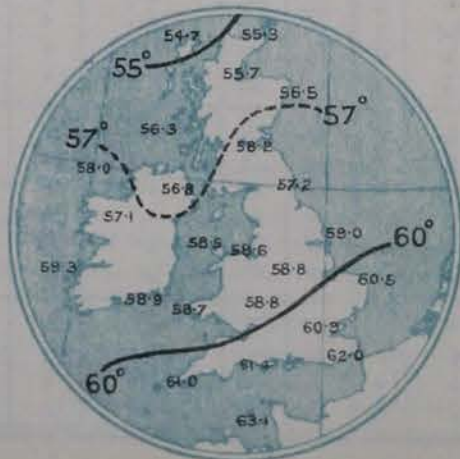
7 A.M. YESTERDAY.



6 P.M. YESTERDAY



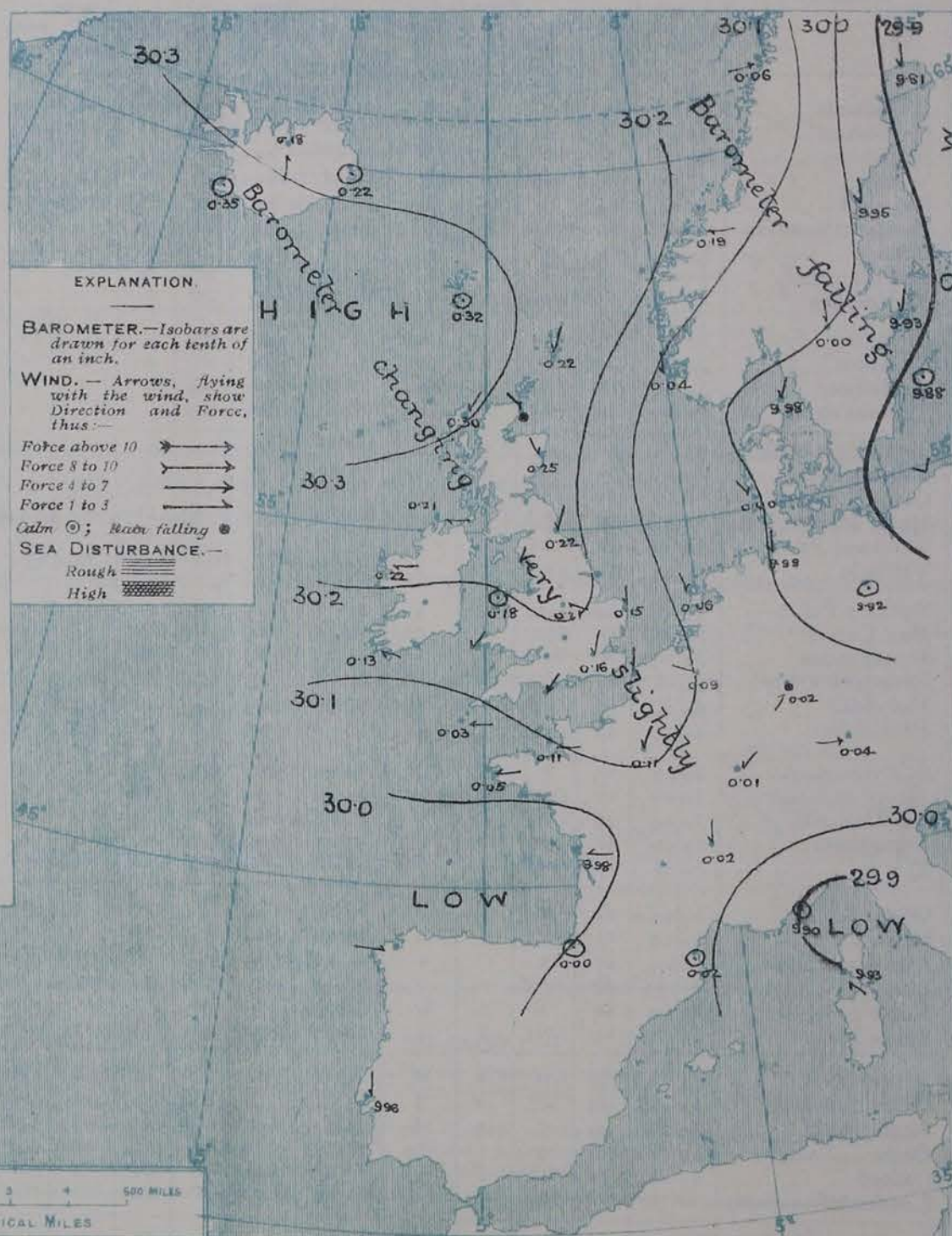
AVERAGES OF TEMPERATURE AT 8 A.M.
FOR THE MONTH OF AUGUST.
(Derived chiefly from Observations extending over
the 35 years—1871-1905.)



Monday,

WEATHER

1. BAROMETER, WIND AND SEA AT 7 A.M. TO-DAY.



NOTES ON THE GENERAL SITUATION AT 7 A.M.

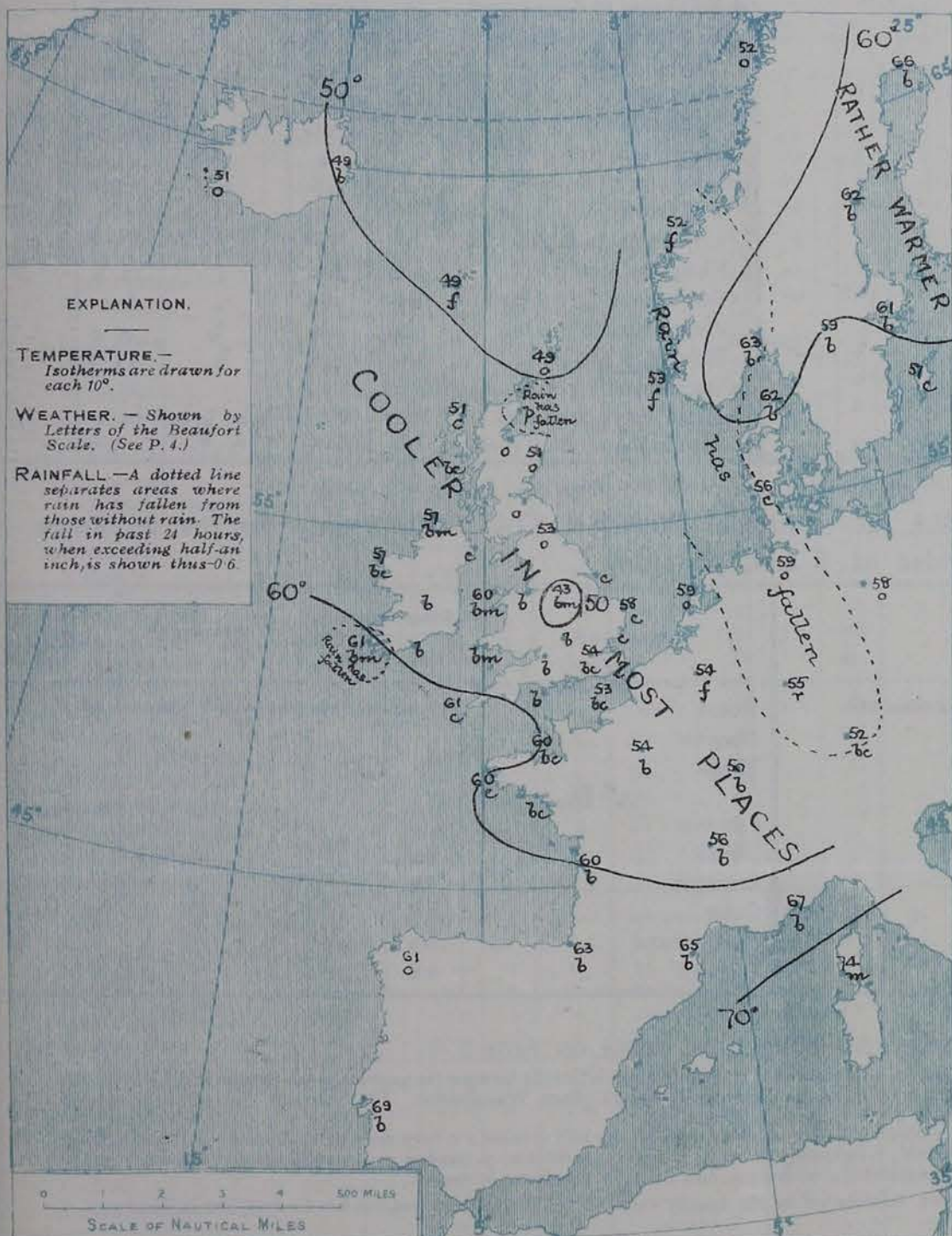
The barometer is falling somewhat over the north of Sweden and Norway, but changing very little in these Islands and their immediate vicinity. The readings range from above 30.2 ins. over the northern half of this country, and above 30.3 ins. at Thorshavn and Reykjavik to below 29.9 ins. over Finland and the greater part of the Baltic. The barometer is also low in the region of the Azores.

The wind is rather variable in direction locally, but generally it is from some point between N.E. and N.W. or E. It blows freshly at Sully, but has little force on our other coasts. In South Germany there is a moderate to fresh breeze from the W. or S.W. Temperature has fallen at most of our own stations, risen in Sweden. The readings range from 61° at Sully, 60° at Holyhead, and 58° at Great Yarmouth to about 50° in Scotland and to 43° at Nottingham. Over Sweden the thermometer stands above 60°, the reading at Haparanda being 66°. The weather is fair or fine generally, but much cloud is reported in Scotland, with passing showers at Wick. Over the greater portion of our Continental area the sky is nearly clear, but fog prevails on the west coast of Norway and rain at Frankfurt.

CHARTS

17th August, 1908.

2. TEMPERATURE AND WEATHER AT 7 A.M. TO-DAY.



FORECASTS

For the 24 hours commencing at
NOON TO-DAY.

For the positions of the DISTRICTS indicated by the numbers 0-11—see map at foot.

- 0 } Wind mainly N.W., light; fair generally, some showers locally; cool.
- 1 }
- 2 } N.W. and N.E. winds, light or moderate; fair or fine generally, moderate temperature during day, rather low, with some mist or fog at night.
- 3 }
- 4 }
- 5 }
- 6 } E. or N.E. winds, light; fair or fine and bright; rather warm during day, cool at night.
- 7 }
- 8 } Moderate or light E. and N.E. winds; fair or fine; rather low temperature generally.
- 9 } E. winds, light or moderate; fair or fine and bright; rather high or moderate temperature.
- 10 }

II WESTERN CHANNEL AND BAY.

Moderate or light E. winds; sea slight or smooth; fair or fine.

FORECAST DISTRICTS.

Those portions of the Coasts upon which the Warning Signals are at present flying are indicated thus:—

Signals hoisted yesterday.

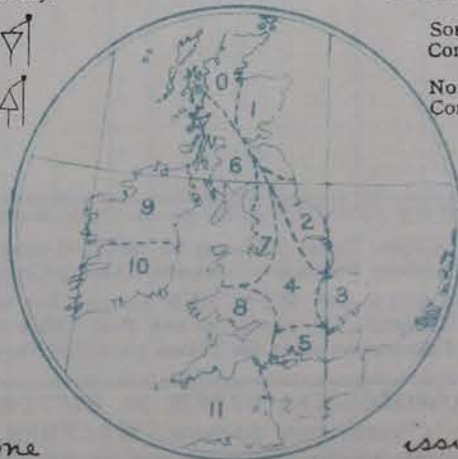
Signals hoisted this morning.

South Cone.

North Cone.

South Cone.

North Cone.



DAILY WEATHER REPORT.

17th August, 1908.

TEMPERATURE, WEATHER, SUNSHINE AND RAINFALL FOR YESTERDAY.

STATIONS.	TEMPERATURE F.		Weather.	Sunshine.	Rainfall.	STATIONS.	TEMPERATURE F.		Weather.	Sunshine.	Rainfall.
	Max.	Min.					Max.	Min.			
Strathpeffer	°	°	*	Hrs.	Ins.	Worthing, to 6 p.m. ...	69	52	*	Hrs.	Ins.
Stonehaven	*	*	*	3.8	-	† Brighton, to 6 p.m. ...	72	53	*	12.5	-
Dublin (City), to 4 p.m....	67	53	em. b	*	-	† Eastbourne, to 6 p.m. ...	66	50	*	10.3	-
Rossall Beach, to 6 p.m....	68	49	bc. cm	*	-	Bexhill-on-Sea, to 9 p.m.	66	54	b	10.2	-
Blackpool, to 9 p.m. ...	70	47	b. m	11.8	-	† Hastings	*	*	*	10.6	-
Southport, to 9 p.m. ...	71	46	b	13.0	-	† Folkestone, to 6 p.m. ...	66	54	bc. b	12.4	-
Rhyl, to 6 p.m.	68	?	*	12.7	-	Ramsgate, to 6 p.m. ...	*	*	*	12.4	-
† Colwyn Bay, to 6 p.m. ...	72	53	o	12.7	-	Margate, to 6 p.m. ...	65	56	b	13.0	-
Llandudno, to 9 p.m. ...	69	54	b	13.0	-	Felixstowe, to 6 p.m. ...	*	*	*	-	-
Bettws-y-Coed, to 6 p.m.	*	*	*	*	*	Lowestoft, to 6 p.m. ...	65	55	-	12.6	-
Towyn, to 6 p.m.	71	53	b. bc	11.3	-	Skegness, to 6 p.m....	62	52	-	12.3	-
Aberystwyth, to 6 p.m. ...	70	53	*	10.5	-	Scarborough, to 9 p.m. ...	60	48	-	6.0	-
Plymouth, to 9 p.m. ...	*	*	*	*	*	Harrogate, to 6 p.m. ...	69	46	f. b	9.0	-
Torquay, to 6 p.m. ...	67	51	*	9.2	-	Buxton	66	43	b	11.7	-
† Weymouth, to 6 p.m. ...	67	51	bc. b	12.6	-	Darwen, to 9 p.m. ...	*	*	*	-	-
† Bournemouth, to 6 p.m.	71	45	b. bc. b	11.5	-	Manchester, to 9 p.m. ...	71	55	b. bc. b. bc	11.0	-
Southsea, to 6 p.m....	69	53	*	12.0	-	Birmingham, to 9 p.m....	68	48	o. b	7.0	-

† At this station the amount of Bright Sunshine given is for the whole day, ending with sunset.

TEMPERATURE, WEATHER, and RAINFALL at additional FOREIGN STATIONS, mainly for the 24 hours ended at 8 a.m. yesterday.

STATIONS. 16 th Aug. 1908.	TEMPERATURE F.		WEATHER.	RAIN. Ins.	STATIONS. 16 th Aug. 1908.	TEMPERATURE F.		WEATHER.	RAIN. Ins.
	Max.	Min.				Max.	Min.		
Flushing	Observations not received.				Rome	Observations not received.			
Aix-la-Chapelle					Naples				
Copenhagen					Malta				
Oxö (Christiansand) ...					Geneva	15 th Aug. 1908.	1 p.m.	1 p.m.	Measured 7 a.m.
St. Petersburg... ..					Berne	66	*	o	-
Vienna					Lucerne	64	*	o	-
Buda-Pesth					Coire... ..	66	*	o	-
Hermanstadt					St. Gothard	59	*	+	0.04
Trieste					Lugano	45	*	o	-
Florence						68	*	+	-

NOTES REFERRING TO INFORMATION GIVEN ON PAGE 1:—

- (a) At the British and Irish Stations the readings of the barometer are now corrected for the difference in Gravity between the position of the Station and Latitude 45°.
- (b) The Sunshine for London given in the table is recorded on the Tower of the Wesleyan Training College, Westminster. The Sunshine entered to Dungeness is recorded at Littlestone-on-Sea; that entered to Portland Bill is recorded at Weymouth.
- (c) The information relating to weather is indicated by the following letters—b. blue sky; bc. sky half clouded; c. sky three parts clouded; d. drizzling rain; e. wet air without rain falling; f. fog; g. gloomy; h. hail; l. lightning; m. misty (hazy); o. overcast; p. passing showers; q. squally; r. rain; s. snow; t. thunder; u. ugly, threatening; v. visibility, unusual transparency; w. dew; x. hoar frost; z. dust-haze, or smoke.
- * AN ASTERISK is inserted in all places for which information is not usually received. † Reports received too late for insertion in Charts.

WIRELESS TELEGRAMS FROM SHIPS OF H.M. NAVY.

Received during the 24 hours ended at 9.30 a.m. to-day.

TABLE SHOWING THE GREENWICH TIMES OF SUNRISE, NOON, AND SUNSET, FOR STATIONS IN THE UNITED KINGDOM, TO-DAY AND TO-MORROW.

Hour of Observation.	Position.		Reading of Barometer.	Wind.		Weather.	TEMPERATURE.			Sea Dis. turbance.	17 th & 18 th Aug., 1908.	Sunrise G.M.T.	Noon G.M.T.	Sunset G.M.T.
	Lat.	Long.		Direc.	Force.		Air.	Dry Bulb.	Wet Bulb.					
	°	°	Ins.					°	°	°				
											Yarmouth	4.40	11.57	7.14
												4.42	11.57	7.12
											Greenwich	4.50	12.4	7.18
												4.52	12.4	7.16
											Wick	4.40	12.16	7.52
												4.42	12.16	7.50
											Valencia	5.29	12.45	8.2
												5.31	12.45	8.0

TERMS OF SUBSCRIPTION for the Daily Weather Report forwarded by Book Post, £1 per annum, payable quarterly in advance.

Single Copies (price 1d) may be obtained after 3 p.m. on the day of issue, at the Meteorological Office, and at the Bookstalls of the following terminus Railway Stations:—Victoria, Charing Cross, King's Cross, St. Pancras, Euston.

FORECASTS OF WEATHER for one day in advance are drawn up at 11 a.m., and between 7 and 8 p.m. The latest forecast can be had by Reply Telegram, on paying at any Post Office in the United Kingdom Sixpence in addition to the cost of the enquiry and reply Telegram. Information as to the Terms on which Forecasts can be sent daily, for a long or short period, may be obtained on application.

METEOROLOGICAL OFFICE, 63, VICTORIA STREET, S.W.
(TELEGRAPHIC ADDRESS: WEATHER, LONDON.)

W. N. SHAW, (Director).

DAILY WEATHER REPORT OF THE METEOROLOGICAL OFFICE.

Tuesday
18th August 1908

STATIONS.		YESTERDAY EVENING.					THIS MORNING.										PAST 24 HOURS.					
		Barom.	Temp.	Wind.	Force (0 to 12).	Weather.	At 32° Fahr. and M.S.L.	Change since Yesterday.	Barometer.		Temperature.			Wind.		Sea (0 to 9).	Temp.		Weather.	Sun-shine Hours.	Rainfall Ins.	
									At 32° Fahr. and M.S.L.	Change since Yesterday.	Dry Bulb.	Wet Bulb.	Change since Yesterday.	Direc.	Force (0 to 12).		Weather.	Max.				Min.
SCANDINAVIA.	Haparanda...	29.83	56	NE	2	c	29.74	-0.07	52	51	-14	2	0	c	x	70	52	x	x	x		
	Hernösand...	29.89	62	2	0	b	29.97	+0.02	58	52	-4	N	4	b	x	70	50	x	x	x		
	Stockholm...	29.94	62	N	2	b	29.99	+0.06	58	54	-3	NNW	4	b	x	70	54	x	x	x		
	Wisby...	29.95	58	NW	2	b	29.97	+0.09	60	58	+3	NNE	2	b	x	61	50	x	x	x		
	Karlstad...	29.99	64	2	0	b	30.03	+0.08	57	52	-2	NNE	4	b	x	x	x	x	x	x		
	Færder (X'iania Fjord)	30.00	66	WSW	1	b	30.05	+0.05	59	53	-4	NNE	4	b	1	70	59	x	x	x		
	Bodö...	30.04	53	SW	6	c	29.91	-0.15	51	50	-1	W	6	r	3	54	50	x	x	x		
	Christiansund...	30.24	52	NE	1	c	30.23	+0.04	51	51	-1	N	1	f	1	55	48	x	x	x		
ICELAND & FAEROE.	Skudesnaes...	30.09	55	2	0	b	30.10	+0.06	54	54	+1	2	0	f	1	55	50	x	x	x		
	Reykjavik...	30.36	53	WNW	1	c	30.39	+0.04	52	x	-1	2	0	c	x	x	x	x	x	x		
	Blönduós...	30.32	62	S	1	b	30.33	+0.07	51	x	-1	S	1	b, c	x	x	x	x	x	x		
	Seydisfjord...	30.20	65	N	1	b	30.29	+0.07	51	x	+2	2	0	b, c	x	x	x	x	x	x		
BRITISH ISLANDS.	Thorshavn...	30.35	62	2	0	b, c	30.35	+0.03	51	x	+2	2	0	0	x	x	x	x	x	x		
	Sumburgh Head	30.24	52	NE	4	0	30.29	+0.07	49	48	0	NNW	3	m	4	57	47	b, c	x	-		
	Stornoway...	30.32	53	NE	3	0	30.35	+0.05	52	50	+1	NE	3	0	3	57	50	om, c	1.5	-		
	Castlebay (Barra Id.)	30.25	56	NE	4	b, c	30.31	+0.05	52	50	0	NE	2	c	2	60	50	b, c, m, c	12.1	-		
	Malin Head...	30.22	56	NNW	1	b, c	30.25	+0.04	53	53	-4	ESE	3	f	2	59	53	b, c, m, f	x	-		
	Blacksod Pt.	30.24	58	NNE	4	b, c	30.24	+0.02	57	55	0	ENE	2	c	2	64	54	b, c	x	-		
	Valencia...	30.13	69	ESE	1	b, m	30.17	+0.04	57	53	-4	E	1	cm	3	73	46	b, c, m, b	12.8	-		
	Roche's Point...	30.17	65	ESE	2	b	30.18	+0.03	55	53	-2	NW	2	b, c	1	67	52	b, c, b, c	x	0.01		
	Birr Castle...	30.15	71	2	0	b	30.21	+0.01	53	52	+1	E	4	0	x	72	48	b	10.8	-		
	Donaghadee...	30.19	59	NNW	2	b, c	30.26	+0.04	54	52	-1	ENE	3	c	2	62	51	b, c, f, b	x	-		
	Liverpool Obsy...	30.17	62	NW	2	b	30.23	+0.06	53	51	-1	E	2	0	2	66	52	b, m, b	12.0	-		
	Holyhead...	30.18	64	NNE	2	b	30.19	+0.01	56	55	-4	E	4	m	3	68	53	b	x	-		
	Pembroke (St. Ann's Hd.)	30.14	63	N	3	b	30.16	+0.01	54	52	-2	ENE	3	b, c	2	66	51	b, m, b	12.8	-		
	Scilly (St. Mary's)	30.08	61	E	5	c	30.07	+0.04	60	57	-1	E	5	c	2	65	58	c	9.5	-		
	Jersey (St. Aubins)	30.10	67	ENE	4	b	30.12	+0.01	60	56	0	?	?	c	3	73	57	b, m, c	12.1	-		
	Portland Bill...	30.13	62	2	0	b	30.14	+0.01	56	55	-2	E	4	cm	2	65	55	b	13.8	-		
	Dungeness...	30.13	62	ENE	3	b	30.15	+0.03	56	54	+3	NNW	3	0	3	68	52	c, b, c, c	9.8	-		
Dover...	30.16	60	NNE	2	b	30.17	+0.04	55	54	-2	NNW	2	0	2	68	53	c, b, b, c	8.4	-			
GERMANY, &c.	Wick...	30.28	52	N	3	c	30.34	+0.07	51	49	0	N	2	0	2	58	47	-	x	0.02		
	Nairn...	30.28	58	E	1	b, c	30.33	+0.05	50	50	0	2	4	b	1	63	49	bd, b, c	2.1	0.01		
	Aberdeen...	30.25	54	NNW	3	0	30.31	+0.06	52	51	+1	NNW	2	0	2	58	50	o, c, o, d	0.5	0.02		
	Leith...	30.23	59	NE	2	b	30.29	+0.08	54	51	+1	ENE	3	m	x	60	53	o, c, b, c	x	-		
	North Shields...	30.21	56	NNE	2	0	30.25	+0.03	52	52	-1	NNE	2	r	3	60	50	c, o, r	x	0.03		
	Spurn Head...	30.18	56	NNW	4	0	30.20	+0.03	55	54	-1	NNE	4	c	3	60	53	c, c, r, o, d, p	x	0.05		
	Yarmouth...	30.15	56	NNW	3	0	30.17	+0.02	57	56	-1	NNE	3	0	3	60	54	c, o, c, d, p, m	0.4	0.10		
	Clacton-on-Sea...	30.16	60	NNW	3	b, c	30.18	+0.03	56	54	+1	N	2	c	1	65	53	c, b, c, c	5.5	-		
	Nottingham...	30.17	61	ENE	2	b	30.22	+0.01	54	52	+1	N	3	om	x	67	43	b	9.6	-		
	Bath...	30.13	71	E	1	b	30.22	+0.05	53	52	+1	NE	1	0	x	73	49	-	12.8	-		
FRANCE.	Oxford...	30.16	60	NE	2	b	30.22	+0.02	54	51	-2	NNE	3	0	x	72	48	b	x	-		
	London (St. James's Park)	30.13	67	NE	3	b	30.19	+0.03	55	53	+1	NNE	3	og	x	70	53	b, b, c, b, o	9.9	-		
	The Scaw (Skagen)	30.02	61	2	0	b	30.06	+0.08	61	59	-1	NNE	2	b	0	70	55	x	x	-		
	Fanö...	30.03	57	NW	1	b	30.12	+0.12	56	55	0	NNE	1	b, c	x	66	48	x	x	0.08		
	Cuxhaven...	30.01	61	NW	2	b, c	30.10	+0.11	59	58	0	2	0	b	x	63	54	x	x	0.16		
	The Helder...	30.07	59	NNW	4	c	30.13	+0.07	60	58	+1	NNW	2	c	1	63	57	x	x	-		
	Brussels...	x	x	x	x	x	30.13	+0.04	57	55	+3	2	0	0	x	65	?	x	x	-		
	Berlin...	29.97	62	2	0	c	30.07	+0.15	60	57	+2	2	0	b, c	x	66	55	x	x	-		
Frankfurt...	30.05	58	NW	2	0	30.12	+0.10	55	54	0	SW	1	r	x	66	54	x	x	0.12			
SPANISH PENIN.	Munich...	30.08	55	NW	2	c	30.12	+0.08	55	52	+3	W	2	b	x	61	46	x	x	-		
	C. Gris Nez...	30.12	60	NE	2	m	30.15	+0.05	57	56	-1	NNE	2	10	2	68	55	x	x	-		
	La Heve...	30.15	61	ENE	3	m	30.15	+0.00	55	52	0	NNE	3	m	2	68	48	x	x	-		
	Brest...	30.06	67	NE	2	0	30.06	+0.01	62	59	+2	ESE	3	b	1	79	55	x	x	-		
	Lorient...	30.00	68	2	0	0	30.01	+0.01	58	56	-1	ESE	3	b, c	2	79	59	x	x	-		
	Rocheport...	29.98	78	E	2	b	30.02	+0.04	62	60	+2	2	0	0	x	91	59	b	x	0.08		
	Biarritz...	29.96	80	N	4	b, c	29.98	-0.02	68	66	+5	SW	5	c	3	82	63	b, c, b, c	x	0.16		
	Paris...	30.09	64	NE	2	b	30.14	+0.03	54	53	0	NE	2	0	x	71	50	x	x	-		
	Belfort...	29.97	66	NE	1	b	30.06	+0.05	53	51	+3	2	0	b, c	x	70	44	x	x	-		
	Lyons...	30.04	68	NE	1	b	30.09	+0.07	60	53	+4	NNE	1	b, c	x	75	51	x	x	-		

For NOTES see page 4.

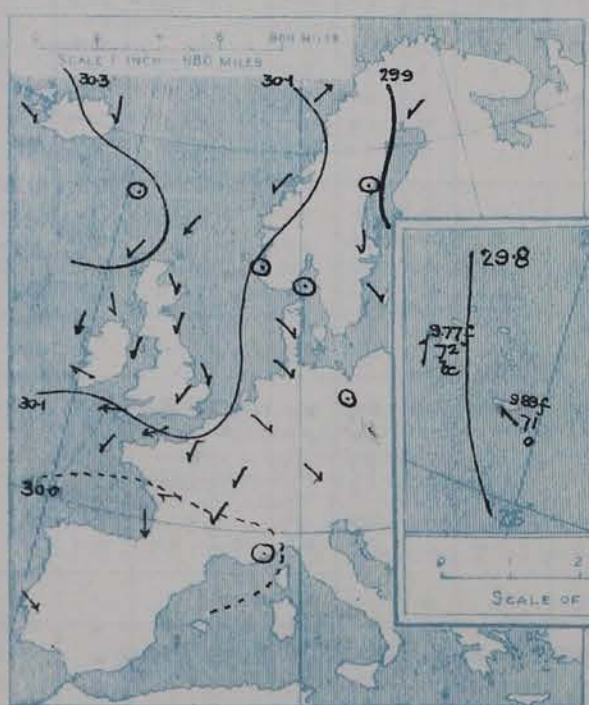
† Morning observations taken at 8 o'clock.

SUPPLEMENTARY CHARTS
OF
BAROMETER AND WIND
FOR 7 A.M. AND 6 P.M. YESTERDAY

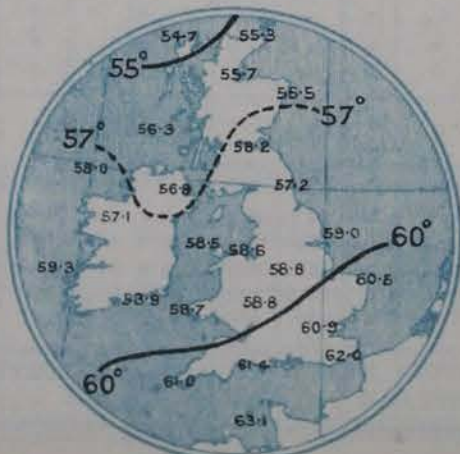
7 A.M. YESTERDAY



6 P.M. YESTERDAY

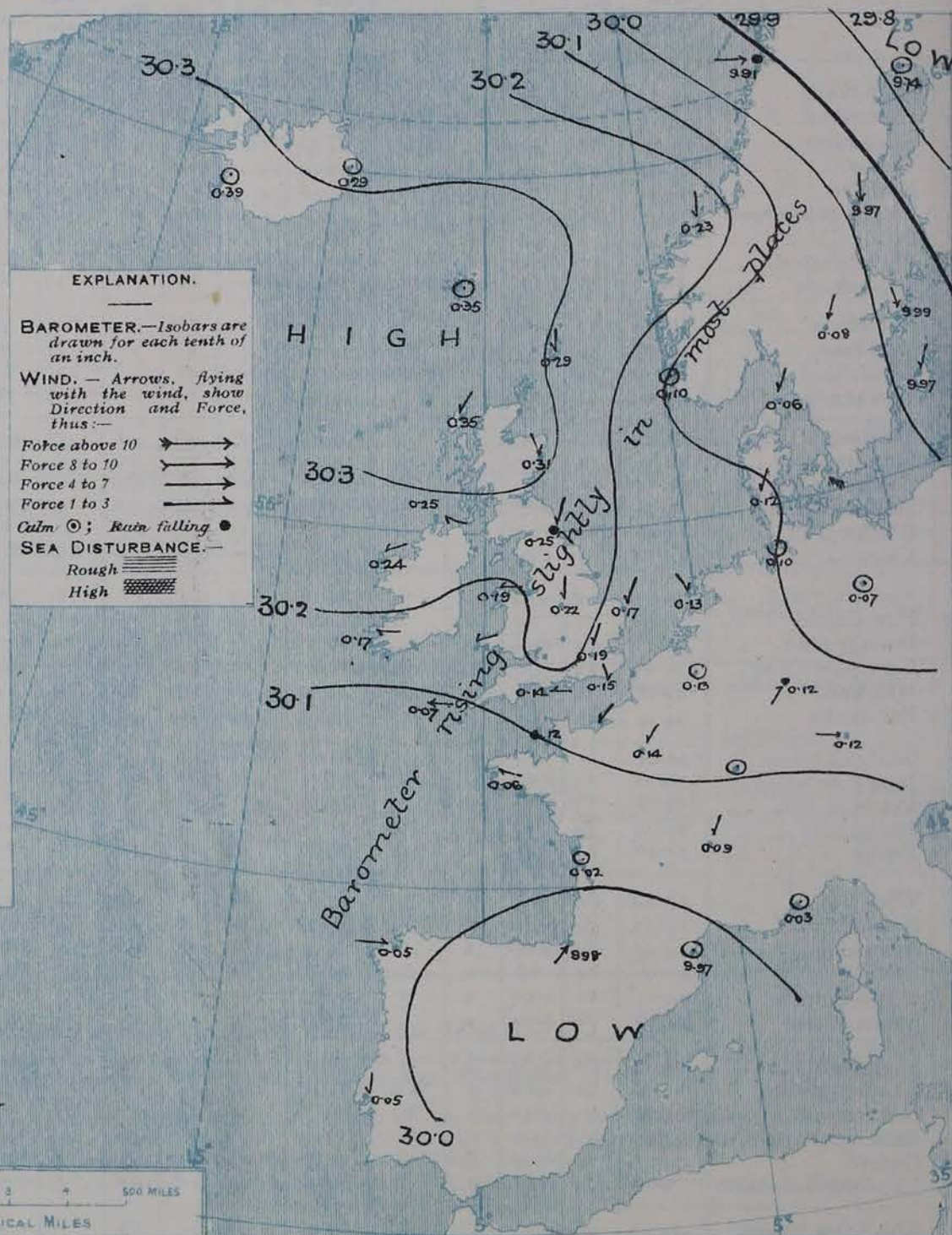


AVERAGES OF TEMPERATURE AT 8 A.M.
FOR THE MONTH OF AUGUST.
(Derived chiefly from Observations extending over
the 35 years—1871-1905.)



Tuesday. **WEATHER**

1. BAROMETER, WIND AND SEA AT 7 A.M. TO-DAY.



NOTES ON THE GENERAL SITUATION AT 7 A.M.

Scarcely any change has occurred in the general distribution of pressure over our area since yesterday morning, and the barometer now ranges from above 30.3 ins. over most of Scotland and between that country and Ireland to below 29.8 ins. in Lapland and Finland and also in the Azores region.

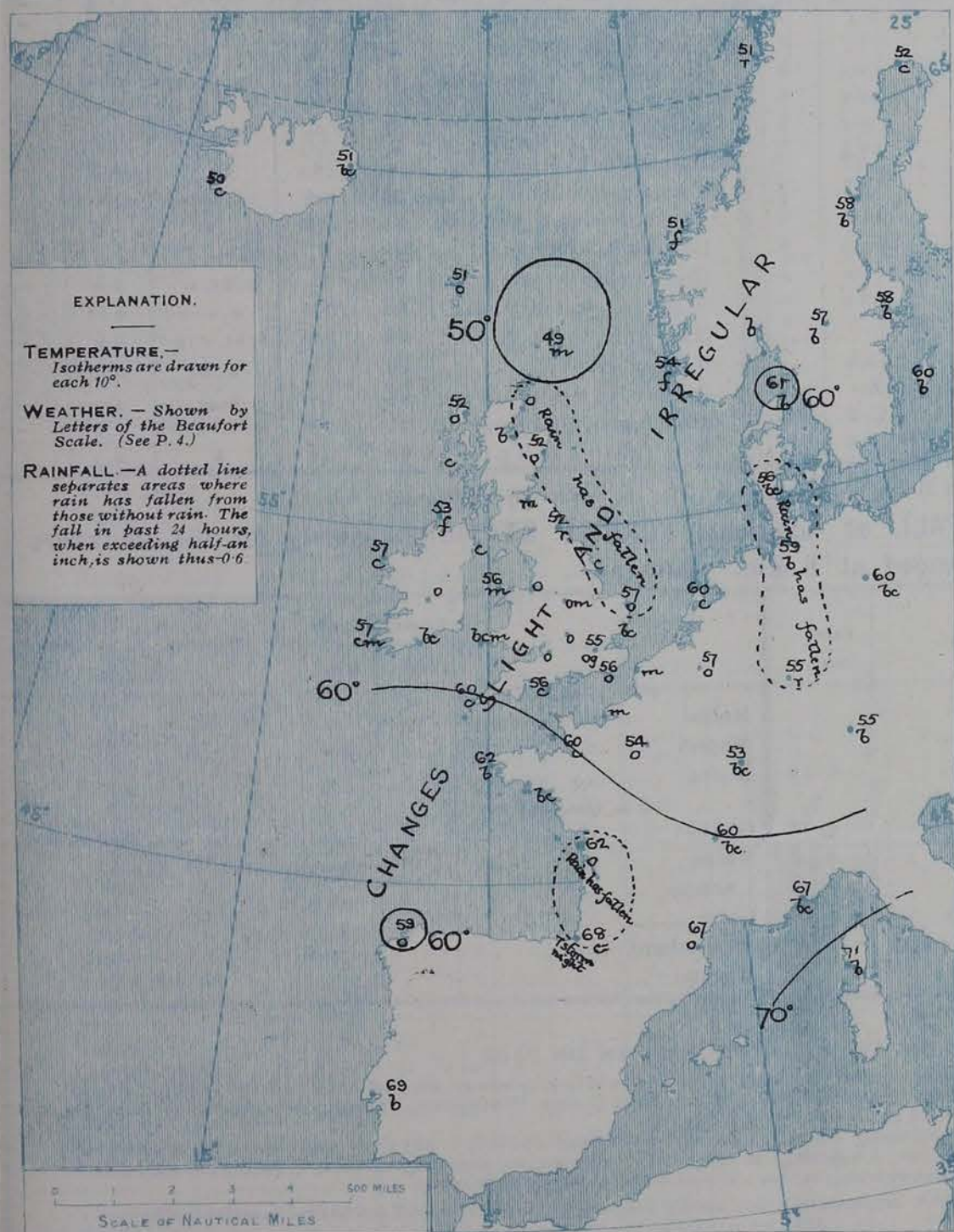
The main current of wind over the United Kingdom and the north-west of the Continent continues N.E.^{ly} to E.^{ly}, and its force light to moderate. At Bodø, however, a fresh W.^{ly} breeze prevails, and at Biarritz a fresh breeze from S.W.

Temperature has fallen in Scandinavia, changed little and rather irregularly over our area as a whole. The readings range from a little below 70° in the extreme south of France to about 55° over a very large portion of Central and Northwestern Europe, including these Islands, to 49° in Shetland. The sky continues cloudless or nearly so over large districts in Germany and Scandinavia, but generally the weather is less bright than of late; at many of our own stations the sky is very cloudy or quite overcast, and rain is falling at North Shields. Rain is also reported from Bodø and Frankfurt.

CHARTS

18th August, 1908.

2. TEMPERATURE AND WEATHER AT 7 A.M. TO-DAY.



NOTES ON YESTERDAY'S WEATHER

During yesterday the temperature rose to about 70° in many parts of England and Ireland and to between 80° and 90° in the southwest of France. Slight rain has fallen on some parts of our east and northeast coasts and in a few localities on the Continent, and a thunderstorm has raged at Biarritz. Bright sunshine was again abundant yesterday over the greater portion of this country, but some places in the east and northeast recorded very little.

GENERAL INFERENCE FROM THE 7 A.M. OBSERVATIONS.

As there is a tendency for the anticyclonic system over our Islands and their neighbourhood to increase still further in size and intensity it is probable that generally fine or fair weather will continue during the ensuing 24 hours.

FORECASTS

For the 24 hours commencing at NOON TO-DAY.

For the positions of the DISTRICTS indicated by the numbers 0-11—see map at foot.

0
1
2
3
4
5
6
7
8
9
10

Generally light winds between N. and E.; fair or fine weather, very cloudy or quite overcast at times; temperature about normal or slightly below it.

WESTERN CHANNEL AND BAY.

Light or moderate winds from E. or N.E.; sea slight or smooth; fair or fine, overcast and misty occasionally.

FORECAST DISTRICTS.

Those portions of the Coasts upon which the Warning Signals are at present flying are indicated thus:—

Signals hoisted yesterday.

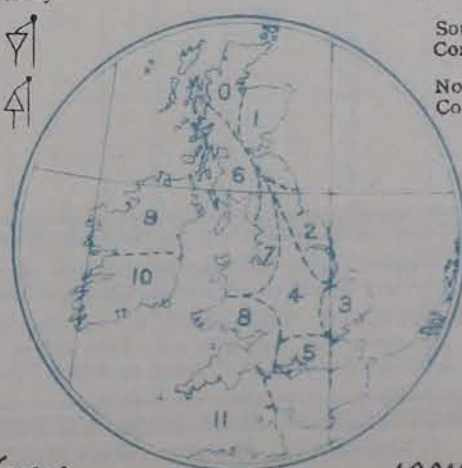
Signals hoisted this morning.

South Cone.

North Cone.

South Cone.

North Cone.



Hbone

issued.

Tuesday, 18th August, 1908.

STATIONS.	TEMPERATURE F.		Weather.	Sunshine. Hrs.	Rainfall. Ins.	STATIONS.	TEMPERATURE F.		Weather.	Sunshine. Hrs.	Rainfall. Ins.
	Max.	Min.					Max.	Min.			
Strathpeffer	64	51	*	1.2	0.01	+ Worthing, to 6 p.m.	70	49	c. b. c	11.9	Ins.
Stonehaven	*	*	*	3.7	-	+ Brighton, to 6 p.m.	71	50	*	11.0	-
Dublin (City), to 4 p.m....	67	49	b.m. b	*	-	+ Eastbourne, to 6 p.m.	67	51	*	12.3	-
Rossall Beach, to 6 p.m....	65	44	b.m.	*	*	Bexhill-on-Sea, to 9 p.m.	68	51	b	11.5	-
Blackpool, to 9 p.m. ...	67	43	b, m. c. b	10.7	-	+ Hastings	*	*	*	10.7	-
Southport, to 9 p.m. ...	69	45	b. c	10.5	-	+ Folkestone, to 6 p.m.	65	52	b. b. c. b	9.7	-
+ Rhyl, to 6 p.m.	65	52	*	12.8	-	+ Ramsgate, to 6 p.m.	*	*	*	8.5	-
+ Colwyn Bay, to 6 p.m. ...	69	52	b	12.7	-	+ Margate, to 6 p.m. ...	66	57	b	8.0	-
Llandudno, to 9 p.m. ...	64	50	b. b. c	12.8	-	Felixstowe, to 6 p.m. ...	64	58	*	1.0	-
Bettws-y-Coed, to 6 p.m.	70	43	b	12.0	*	Lowestoft, to 6 p.m. ...	59	51	c. o. c	0.0	-
Towyn, to 6 p.m.	68	48	b. b. c	11.9	-	Skegness, to 6 p.m....	60	54	c. b. c. c	3.6	-
Aberystwyth, to 6 p.m. ...	65	59	*	12.0	-	Scarborough, to 9 p.m. ...	60	51	o. c. o	2.1	-
Plymouth, to 9 p.m. ...						Harrogate, to 6 p.m. ...	68	46	b. b. c. o. c	3.6	-
Torquay, to 6 p.m. ...	68	54	*	12.6	-	Buxton	66	39	b. b. g	9.3	-
+ Weymouth, to 6 p.m. ...	70	52	b	13.1	-	Darwen, to 9 p.m. ...	68	47	b. c. w	5.0	-
+ Bournemouth, to 6 p.m.	72	45	b	12.8	-	Manchester, to 9 p.m. ...	70	56	b. c. b. b. c. o. b	5.5	-
Southsea, to 6 p.m....	70	49	*	12.5	-	Birmingham, to 9 p.m....	68	46	b	9.2	-

TEMPERATURE, WEATHER, and RAINFALL at additional FOREIGN STATIONS, mainly for the 24 hours ended at 8 a.m. yesterday.

STATIONS.		TEMPERATURE F.		WEATHER.	RAIN. — Ins.	STATIONS.		TEMPERATURE F.		WEATHER.	RAIN. — Ins.
17 th August, 1908.		Max.	Min.			Max.	Min.				
Flushing	64	55	b c	—	Rome	79	67	b	—		
Aix-la-Chapelle	64	54	b c, 0	—	Naples	78	68	b c, b	—		
Copenhagen	64	57	b c, b	0.04	Malta	86	74	b	—		
Oxö (Christiansand) ...	66	61	b, b c	—	16 th August, 1908.		1 p.m.	1 p.m.	Measured 7 a.m.		
St. Petersburg... ..	57	54	r, 0	0.08	Geneva	Observations not received					
Vienna	61	54	r, b	0.08	Berne						
Buda-Pesth	64	55	o, r	0.24	Lucerne						
Hermanstadt	81	55	r, b c	0.99	Coire... ..						
Trieste	70	59	c, b c	0.08	St. Gothard						
Florence	78	61	b, 0	—	Lugano						

(a) At the British and Irish Stations the readings of the barometer are now corrected for the difference in Gravity between the position of the Station and Latitude 45° .
 (b) The Sunshine for London given in the table is recorded on the Tower of the Wesleyan Training College, Westminster. The Sunshine entered to Dungeness is recorded at Littlestone-on-Sea; that entered to Portland Bill is recorded at Weymouth.
 (c) The information relating to weather is indicated by the following letters—b. blue sky; bc. sky half clouded; c. sky three parts clouded; d. drizzling rain; e. wet air without rain falling; f. fog; g. gloomy; h. hail; l. lightning; m. misty (hazy); o. overcast; p. passing showers; q. squally; r. rain; s. snow; t. thunder; u. ugly, threatening; v. visibility, unusual transparency; w. dew; x. hoar frost; z. dust-haze, or smoke.

TABLE SHOWING THE GREENWICH TIMES OF SUNRISE,
NOON, AND SUNSET, FOR STATIONS IN THE
UNITED KINGDOM, TO-DAY AND TO-MORROW.

[illegible]

FORECASTS OF WEATHER for one day in advance are drawn up at 11 a.m., and between 7 and 8 p.m. The latest forecast can be had by Reply Telegram, on paying at any Post Office in the United Kingdom **Sixpence in addition to the cost of the enquiry and reply Telegram.** Information as to the Terms on which Forecasts can be sent daily, for a long or short period, may be obtained on application.

W. N. SHAW, (*Director*).

DAILY WEATHER REPORT OF THE METEOROLOGICAL OFFICE.

Wednesday.
19th August 1908

STATIONS.		YESTERDAY EVENING.					THIS MORNING.										PAST 24 HOURS.				
		Barom.	Temp.	Wind.		Weather.	Barometer.		Temperature.			Wind.		Sea (0 to 9).	Temp.		Weather.	Sun- shine.	Rainfall.		
At 32° Fahr. and M.S.L.	Dry Bulb.	Dir.	Force (0 to 12).	At 82° Fahr. and M.S.L.	Change since Yesterday.	Dry Bulb.	Wet Bulb.	Change since Yesterday.	Dir.	Force (0 to 12).	Max.	Min.	Hours.	In.							
SCANDINAVIA.	Haparanda...	29.69	52	E	4	0	29.80	+0.6	49	44	-3	N	6	6	x	64	46	x	x	-	
	Hernösand...	29.85	60	NW	6	0	29.95	-0.2	55	49	-3	NW	8	6	x	70	52	x	x	-	
	Stockholm...	29.92	62	W	2	6	29.93	-0.6	58	52	0	N	6	0	x	68	54	x	x	-	
	Wisby...	29.95	58	N	2	6	29.90	-0.7	62	59	+2	NNW	4	6	x	61	50	x	x	-	
	Karlstad...	30.00	63	Z	0	6	30.04	-0.4	61	54	+4	NNW	2	6c	x	x	x	x	-		
	Färder (X'ania Fjord)	30.03	64	WSW	2	6	30.02	-0.3	61	59	+2	NE	2	0	1	66	59	x	x	-	
	Bodö...	29.92	49	W	4	c	30.08	+1.7	49	47	-2	N	4	6c	2	52	46	x	x	0.39	
ICELAND & FAEROE.	Christiansund...	30.21	58	W	3	f	30.23	0.0	51	49	0	NE	1	f	1	55	50	x	x	-	
	Skudesnaes...	30.10	55	NNW	2	6	30.05	-0.5	55	53	+1	NNW	6	6	2	59	48	x	x	-	
	Reykjavik...	30.34	53	S	1	c	30.11	-0.28	51	x	+1	S	2	0	x	x	x	x	-		
	Blönduós...	30.26	60	S	3	6c	30.02	-0.31	52	x	+1	SSW	5	0	x	x	x	x	-		
BRITISH ISLANDS.	Seydisfjord...	30.24	62	NE	3	c	30.06	-0.23	51	x	0	Z	0	0	x	x	x	x	-		
	Thorshavn...	30.34	55	W	4	c	30.27	-0.08	50	x	-1	W	5	6c	x	x	x	x	-		
	Sumburgh Head	30.29	51	NNW	2	0	30.28	-0.01	50	49	+1	Z	0	6	1	56	45	6,0	x	-	
	Stornoway...	30.35	53	NE	3	0	30.33	-0.02	50	49	-2	NE	3	7	3	56	49	0,6c,0dp	2.5	-	
	Castlebay (Barra Id.)	30.30	58	N	2	6w	30.31	0.0	52	51	0	Z	0	0	1	62	49	6c,6f,0m	10.1	-	
	Malin Head...	30.26	56	ENE	3	6cm	30.26	+0.01	55	54	+2	SSW	2	cm	2	61	54	6cm	x	-	
	Blacksod Pt. ...	30.23	62	NE	5	6c	30.20	-0.04	56	54	-1	E	3	3	x	63	54	6cm, 6c	x	-	
	Valencia...	30.15	65	SW	1	6cm	30.16	-0.01	55	54	-2	Z	0	6cm	3	73	51	6cm	9.1	-	
	Roche's Point...	30.17	61	ESE	3	0w	30.18	0.0	57	56	+2	NE	1	6w	1	66	54	6c,0m,3	x	-	
	Birr Castle...	30.19	61	E	4	6	30.20	-0.01	57	56	+4	Z	0	0	x	67	51	6	7.2	-	
	Donaghadee...	30.29	57	ENE	1	c	30.31	+0.05	54	51	0	ENE	3	0	2	60	53	0,6c,c	x	-	
	Liverpool Obsy...	30.23	58	ENE	3	0	30.26	+0.03	55	51	+2	ENE	2	0	2	60	53	0,6c,c	0.0	-	
	Holyhead...	30.20	60	E	4	cm	30.23	+0.04	56	54	0	E	3	0	2	63	54	c,cm	x	-	
	Pembroke (St. Ann's Hd.)	30.18	59	ESE	3	0	30.16	0.0	56	55	+2	ENE	3	0	3	62	52	6cm,0,6m	5.7	-	
	Scilly (St. Mary's)	30.10	61	E	5	c	30.06	-0.01	60	58	0	E	4	0	2	65	58	c	4.7	0.15	
	Jersey (St. Aubins)	30.10	66	NE	5	6	30.12	0.0	60	57	0	E	3	0	3	71	58	6m,6cm	10.9	-	
	Portland Bill...	30.16	60	E	3	cm	30.16	+0.02	58	57	+2	ENE	4	0	4	62	56	0,6m	3.0	-	
	Dungeness...	30.15	63	NE	3	c	30.17	+0.02	60	57	+4	NE	3	0	3	65	55	c,6c,c	1.3	-	
	Dover...	30.18	60	NE	2	c	30.20	+0.03	59	57	+4	N	2	0	2	64	55	0,6c,c	2.5	-	
	Wick...	30.33	50	N	2	0	30.31	-0.03	50	48	-1	N	2	0	1	58	46	-	x	0.02	
	Nairn...	30.33	57	E	1	6c	30.32	-0.01	51	51	+1	Z	0	0	1	58	49	6c,c,d	0.6	0.01	
	Aberdeen...	30.32	54	N	2	0	30.30	-0.01	50	49	-2	NNW	2	0	2	58	49	0d,0,0,0	0.1	0.01	
	Leith...	30.30	58	ENE	1	6	30.29	0.0	53	51	-1	SE	1	0	x	59	52	6,6c,6	x	-	
	North Shields...	30.27	57	NNE	2	0	30.27	+0.02	52	51	0	N	3	0	4	60	50	d,c,0,0	x	0.05	
	Spurn Head...	30.24	56	NNE	3	0	30.27	+0.07	55	54	0	NW	2	0	2	60	54	0,0dp	x	0.01	
	Yarmouth...	30.20	59	N	3	6c	30.22	+0.05	56	55	-1	NW	2	0	3	63	55	6c	4.5	0.06	
	Clacton-on-Sea...	30.19	61	ENE	3	6c	30.22	+0.04	56	54	0	NNW	3	0	1	64	53	0,6c,0	3.0	-	
	Nottingham...	30.23	58	NE	2	0	30.25	+0.03	54	52	0	NNE	2	0	x	58	53	0,6c,0	0.0	-	
	Bath...	30.20	61	NE	1	0	30.23	+0.01	57	54	+4	ENE	1	0	x	61	53	-	0.2	-	
	Oxford...	30.22	59	NE	3	0	30.24	+0.02	57	54	+3	NE	2	0	x	62	54	0	x	-	
	London (St. James's Park)	30.17	63	NNE	2	0	30.21	+0.02	56	54	+1	NE	3	0	x	64	55	0dp,0,c,0	0.0	-	
GERMANY, & C.	The Scaw (Skagen)	30.06	60	NNW	1	6	30.04	-0.02	60	58	-1	WSW	2	0	0	63	57	x	x	-	
	Fanö...	30.15	56	WSW	4	6c	30.16	+0.04	56	54	0	NNW	3	0	x	64	54	x	x	-	
	Cuxhaven...	30.14	64	N	2	6	30.19	+0.09	60	57	+1	NW	1	0	x	64	55	x	x	-	
	The Helder...	30.18	61	NE	2	6c	30.21	+0.03	63	58	+3	NE	1	0	x	64	57	x	x	-	
	Brussels...	x	x	x	x	x	30.18	+0.05	60	58	+3	Z	0	6	x	70	55	x	x	-	
	Berlin...	30.10	64	Z	0	6c	30.15	+0.08	61	56	+1	Z	0	6	x	64	46	x	x	-	
	Frankfurt...	30.16	57	NE	1	6	30.21	+0.09	57	50	-4	NE	1	6	x	64	46	x	x	-	
FRANCE.	Munich...	30.15	57	SE	2	6c	30.19	+0.07	55	51	0	SE	2	6	x	66	48	x	x	-	
	C. Gris Nez...	30.17	61	NE	3	c	30.17	+0.02	60	58	+3	NE	2	0	2	68	57	x	x	-	
	La Heve...	30.13	61	NE	3	6c	30.17	+0.02	58	54	0	E	4	0	3	70	52	x	x	-	
	Brest...	30.07	69	NW	1	6c	30.07	+0.01	60	57	-2	ESSE	3	0	1	79	57	x	x	-	
	Lorient...	30.00	64	NE	1	c	30.04	+0.03	61	59	+3	E	3	0	2	79	58	x	x	-	
	Rochefort...	30.04	69	Z	0	0	30.05	+0.03	65	64	+3	NE	1	0	x	77	62	6c,0	x	-	
	Biarritz...	30.01	69	W	3	0	30.01	+0.03	68	67	0	E	1	6	2	82	64	x	x	-	
	Paris...	30.12	65	NE	2	6	30.16	+0.02	55	52	+1	NNE	2	6	x	71	43	x	x	-	
	Belfort...	30.06	68	NE	2	6	30.13	+0.07	54	53	+1	NE	3	0	x	72	41	x	x	-	
	Lyons...	30.08	67	N	1	6	30.13	+0.04	60	56	0	N	1	0	x	68	57	x	x	-	
SPANISH PENIN.	Nice...	30.03	67	Z	0	c	30.05	+0.05	63	63	+1	Z	0	0	x	79	61	x	x	-	
	Perpignan...	30.00	70	NE	2	0	30.07	+0.10	66	66	-1	NW	1	0	x	71	63	x	x	-	
	Sanguinaire...	30.07	69	N	2	6c	30.09	+0.04	75	65	+4	N	1	6	2	77	61	x	x	-	
	Corunna...	30.09	62	W	1	6c	20.01	-0.04	61	57	+2	NNW	1	0	3	66	55	x	x	-	
SPANISH PENIN.	Lisbon...	30.01	69	NNW	4	6	30.00	-0.05	69	65	0	WSW	3	0	3	81	63	x	x	0.24	
	Azores (P. Delgada)...	29.84	71	Z	0	r	29.84	+0.01	73	70	+2	ENE	1	6c	3	79	70	x	x	0.20	
	" (Horta)...	29.81	73	ENE	3	0	29.84	+0.07	73	71	+1	NNE	4	6	3	75	72	x	x	0.12	

For NOTES see page 4.

1 Morning observations taken at 8 o'clock.

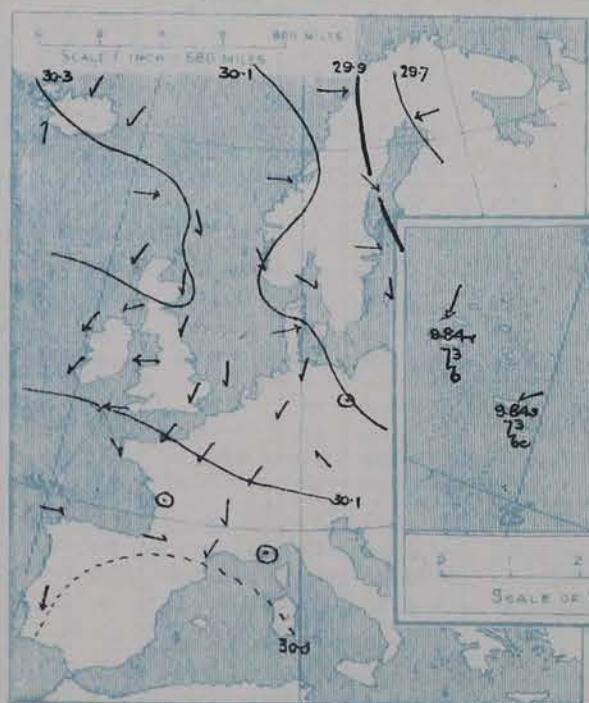
SUPPLEMENTARY CHARTS OF BAROMETER AND WIND

FOR 7 A.M. AND 6 P.M. YESTERDAY

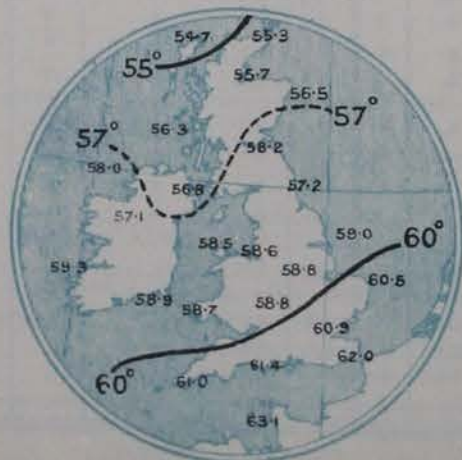
7 A.M. YESTERDAY.



6 P.M. YESTERDAY

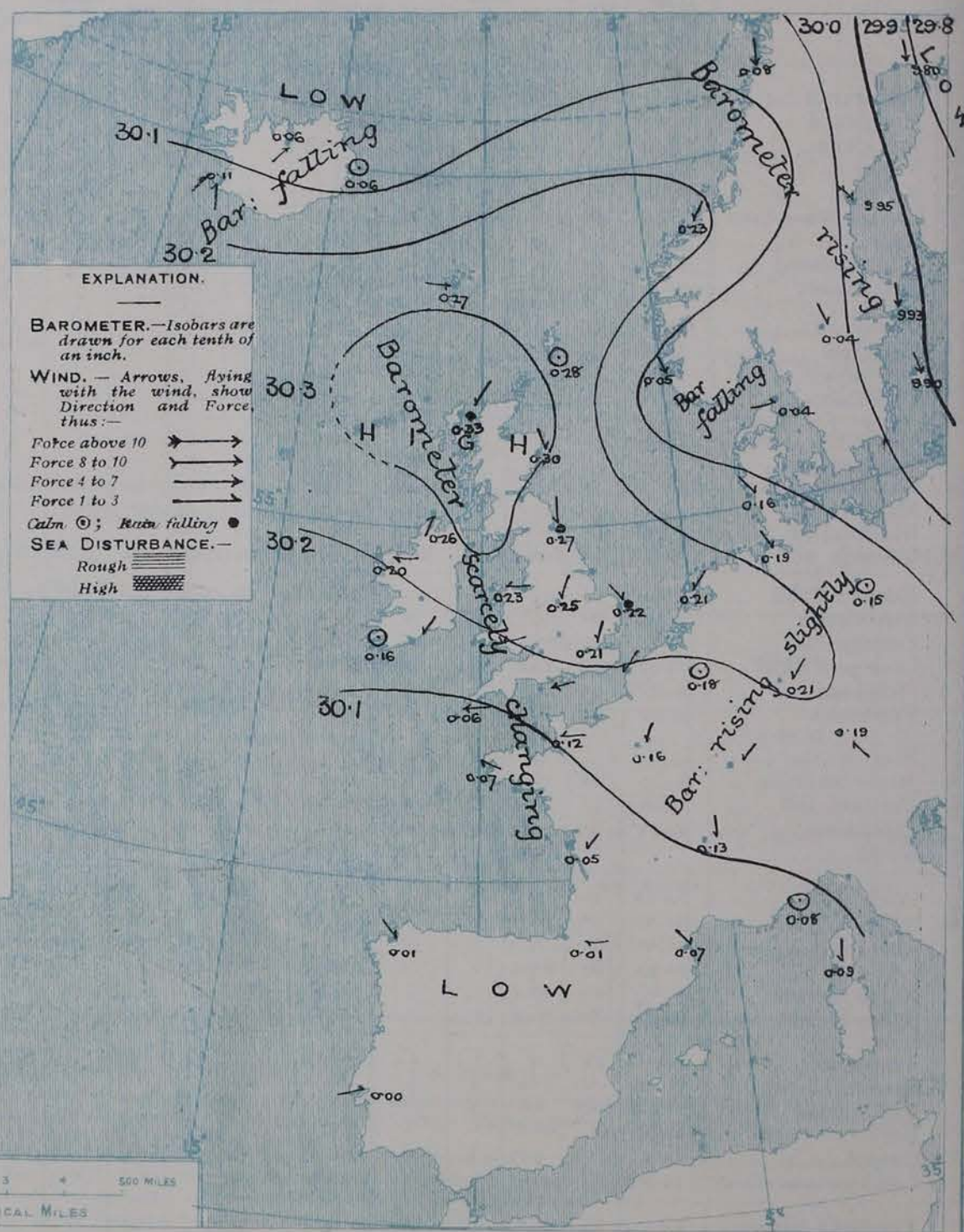


AVERAGES OF TEMPERATURE AT 8 A.M.
FOR THE MONTH OF AUGUST.
(Derived chiefly from Observations extending over
the 35 years—1871-1905.)



Wednesday, WEATHER

1. BAROMETER, WIND AND SEA AT 7 A.M. TO-DAY.



NOTES ON THE GENERAL SITUATION AT 7 A.M.

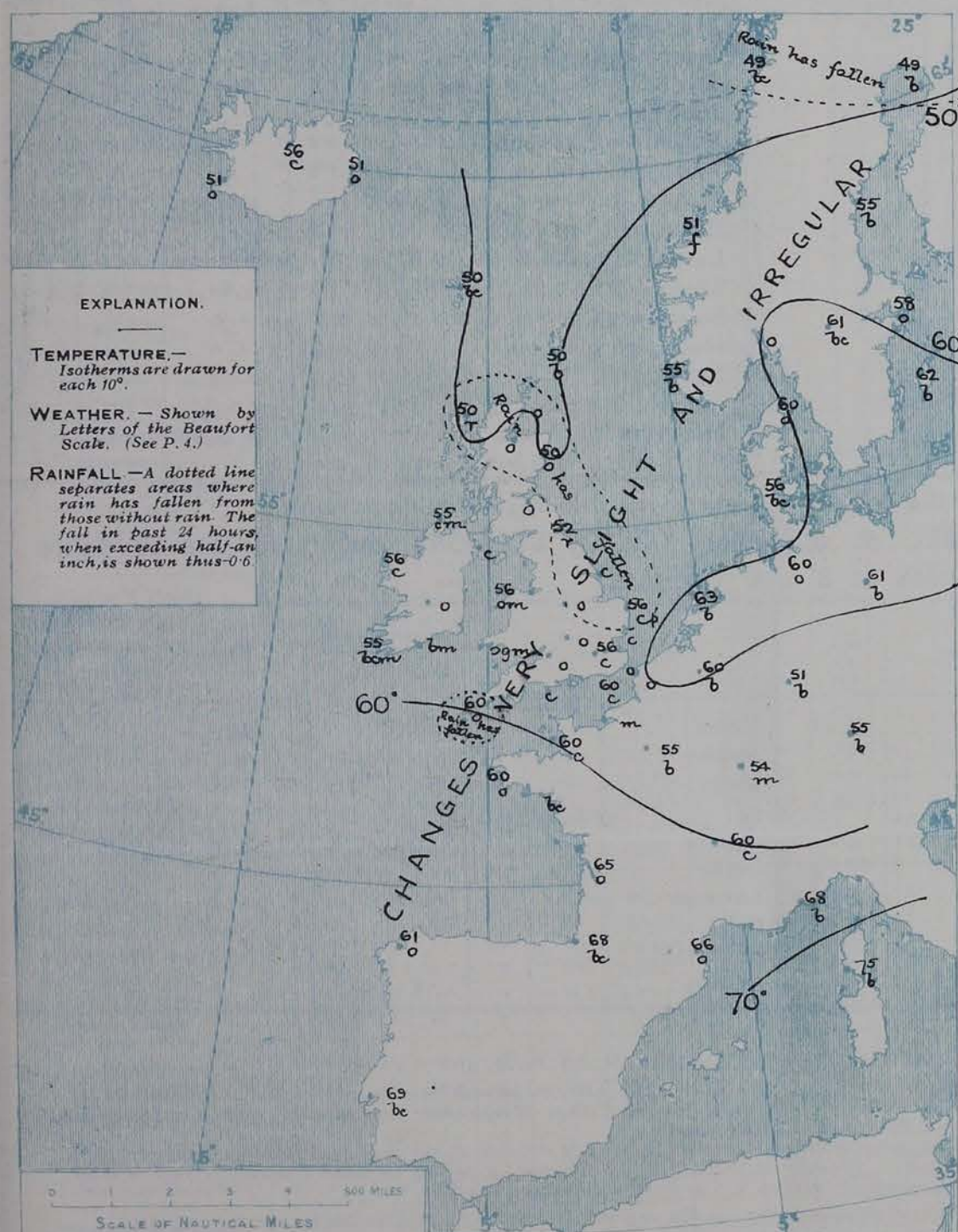
The barometer has fallen about two tenths of an inch since yesterday morning in Iceland and risen rather more than a tenth in the north of Scandinavia, but otherwise there has been scarcely any change. The readings range from above 30.3 ins. over nearly the whole of Scotland to below 29.8 ins. in Finland and below 29.9 ins. in the Azores region.

Light to strong winds from the S.W.nd prevail over Iceland, and N.W. winds, strong to a gale, over the Gulf of Bothnia, but over the United Kingdom and France light breezes mainly from between N. and E. continue. Temperature has changed very little. Over these islands it ranges from 60° at some stations in the extreme south to about 50° in Scotland; and on the Continent from 68° at Biarritz and Nice to 58° at Stockholm and to 49° in the north of Scandinavia. The sky continues very cloudy or overcast at most stations in these islands, and slight rain is falling at Stornoway and North Shields. Over our Continental area, however, the weather is mostly fine and bright. The sea is moderate at North Shields, slight to smooth generally.

CHARTS

19th August, 1908.

2. TEMPERATURE AND WEATHER AT 7 A.M. TO-DAY.



NOTES ON YESTERDAY'S WEATHER

The maximum temperature readings reported yesterday were below 65° over the greater part of England and Scotland, and below 60° in several places; at Valenue, however, the thermometer rose to 73°. Slight rain has fallen along the east and northeast coasts of Britain and also at Sully, and except at Jersey and in various parts of Ireland and Wales the sunshine records were generally very slight.

GENERAL INFERENCE FROM THE 7 A.M. OBSERVATIONS.

The changes in pressure over our Islands and their immediate neighbourhood are still slight, and it is to be expected that the anticyclonic system will maintain its position with little modification during the ensuing 24 hours.

FORECASTS

For the 24 hours commencing at
NOON TO-DAY.

For the positions of the DISTRICTS indicated by the numbers 0-11—see map at foot.

- 0 } Light winds between N.E. and N.W.; generally fair or fine, but much cloud at times; temperature rather low for time of year.
- 1 }
- 2 } Light winds between N. and E.; generally fair, but much cloud in places; temperature undergoing little change.
- 3 }
- 4 }
- 5 }
- 6 } Same as Nos. 0 & 1.
- 7 }
- 8 } Same as Nos. 2 to 5.
- 9 }
- 10 } Light winds, mainly from the E. or N.E.; fair generally, cloudy or overcast at times; moderate temperature.

WESTERN CHANNEL AND BAY.



Light or moderate E. & S. winds; sea slight or smooth. Fair or fine, some local mist or fog.



FORECAST DISTRICTS.

Those portions of the Coasts upon which the Warning Signals are at present flying are indicated thus:—

Signals hoisted yesterday.

Signals hoisted this morning.

South
Cone. 
North
Cone. 

South
Cone. 
North
Cone. 



DAILY WEATHER REPORT.

19th August, 1908.

TEMPERATURE, WEATHER, SUNSHINE AND RAINFALL FOR YESTERDAY.

STATIONS.	TEMPERATURE F.		Weather.	Sunshine.	Rainfall.	STATIONS.	TEMPERATURE F.		Weather.	Sunshine.	Rainfall.
	Max.	Min.					Max.	Min.			
Stratbpeffer	63	50	*	Hrs. 3.0	Ins. —	+ Worthing, to 6 p.m. ...	64	51	c, o, c	Hrs. 2.3	Ins. —
Stonehaven	*	*	*	0.5	—	+ Brighton, to 6 p.m. ...	65	51	*	2.7	—
Dublin (City), to 4 p.m....	64	54	b, m, og	*	—	+ Eastbourne, to 6 p.m. ...	65	52	*	2.4	—
Rossall Beach, to 6 p.m....	65	56	om	*	—	Bexhill-on-Sea, to 9 p.m.	66	54	o, b	3.8	—
Blackpool, to 9 p.m. ...	60	47	c, o	0.9	—	+ Hastings	*	*	*	4.0	*
Southport, to 9 p.m. ...	61	49	c, o	1.1	—	Folkestone, to 6 p.m. ...	64	53	—	2.2	—
+ Rhyl, to 6 p.m.	66	50	*	2.1	—	+ Ramsgate, to 6 p.m. ...	66	58	*	5.6	—
+ Colwyn Bay, to 6 p.m. ...	63	50	*	7.0	—	Margate, to 6 p.m. ...	64	56	o, b, o	3.6	—
Llandudno, to 9 p.m. ...	62	51	b, c, m	9.5	—	Felixstowe, to 6 p.m. ...	63	58	*	1.0	—
Bettws-y-Coed, to 6 p.m.	65	44	c, b, b, c	2.3	—	Lowestoft, to 6 p.m. ...	61	52	o, d, c, o, c	4.9	0.05
Towyn, to 6 p.m.	68	52	b	11.6	—	Skegness, to 6 p.m....	60	55	r, h, b, c, c	2.0	0.03
Aberystwyth, to 6 p.m....	69	60	*	11.0	—	Scarborough, to 9 p.m. ...	59	53	o, c	1.0	0.03
Plymouth, to 9 p.m. ...	67	53	c, b	7.5	—	Harrogate, to 6 p.m. ...	56	49	c, o	0.0	—
Torquay, to 6 p.m. ...	? 65	50	*	2.3	—	Buxton	54	49	d, c, o	0.0	—
+ Weymouth, to 6 p.m. ...	65	49	m, b, c, om	3.0	—	Darwen, to 9 p.m. ...	56	49	c, o, q	0.0	—
+ Bournemouth, to 6 p.m.	61	43	b, og	1.5	—	Manchester, to 9 p.m. ...	58	55	b, b, c, o	0.0	—
Southsea, to 6 p.m....	62	53	*	0.6	—	Birmingham, to 9 p.m....	59	51	o	0.0	—

† At this station the amount of Bright Sunshine given is for the whole day, ending with sunset.

TEMPERATURE, WEATHER, and RAINFALL at additional FOREIGN STATIONS, mainly for the 24 hours ended at 8 a.m. yesterday.

STATIONS. 18th August, 1908.	TEMPERATURE F.		WEATHER.	RAIN. Ins.	STATIONS. 18th August, 1908.	TEMPERATURE F.		WEATHER.	RAIN. Ins.
	Max.	Min.				Max.	Min.		
Flushing	61	55	c, c	0.08	Rome	82	61	b, b	—
Aix-la-Chapelle	61	54	o, o	—	Naples	77	66	b, b	—
Copenhagen	64	55	b, c, b	—	Malta	81	72	b	—
Oxö (Christiansand)	66	57	b, b	—	17th August, 1908.				
St. Petersburg	61	50	o, b, c	—	Geneva	66	*	1 p.m. b	Measured 7 a.m.
Vienna	64	54	r, b	0.08	Berne	66	*	c	—
Buda-Pesth	68	55	b, b, c	—	Lucerne	72	*	b	0.04
Hermanstadt	72	52	b, b, c	—	Coire	64	*	c	0.04
Trieste	72	57	b, b	—	St. Gothard	?	*	?	0.08
Florence	78	61	b, b	—	Lugano	75	*	b	0.28

NOTES REFERRING TO INFORMATION GIVEN ON PAGE 1.—

- (a) At the British and Irish Stations the readings of the barometer are now corrected for the difference in Gravity between the position of the Station and Latitude 45°.
- (b) The Sunshine for London given in the table is recorded on the Tower of the Wesleyan Training College, Westminster. The Sunshine entered to Dungeness is recorded at Littlestone-on-Sea; that entered to Portland Bill is recorded at Weymouth.
- (c) The information relating to weather is indicated by the following letters—b. blue sky; bc. sky half clouded; c. sky three parts clouded; d. drizzling rain; e. wet air without rain falling; f. fog; g. gloomy; h. hail; l. lightning; m. misty (hazy); o. overcast; p. passing showers; q. squally; r. rain; s. snow; t. thunder; u. ugly, threatening; v. visibility, unusual transparency; w. dew; x. hoar frost; z. dust-haze, or smoke.

* AN ASTERISK is inserted in all places for which information is not usually received. † Reports received too late for insertion in Charts.

WIRELESS TELEGRAMS FROM SHIPS OF H.M. NAVY.

Received during the 24 hours ended at 9.30 a.m. to-day.

TABLE SHOWING THE GREENWICH TIMES OF SUNRISE, NOON, AND SUNSET, FOR STATIONS IN THE UNITED KINGDOM, TO-DAY AND TO-MORROW.

Hour of Observation.	Position.		Reading of Barometer.	Wind.		Weather.	TEMPERATURE.			Sea Dis. turbance.	19th August, 1908.	Sunrise G.M.T.	Noon G.M.T.	Sunset G.M.T.
	Lat.	Long.		Dirac.	Force.		Dry Bulb.	Wet Bulb.	Sea.					
	°	°	Ins.				°	°	°					
											Yarmouth	4.44 4.45	11.57 11.56	7.10 7.8
											Greenwich	4.54 4.55	12.4 12.3	7.14 7.12
											Wick	4.45 4.47	12.16 12.15	7.47 7.45
											Valencia	5.33 5.34	12.45 12.44	7.58 7.56

TERMS OF SUBSCRIPTION for the Daily Weather Report forwarded by Book Post, £1 per annum, payable quarterly in advance.

Single Copies (price 1d) may be obtained after 3 p.m. on the day of issue, at the Meteorological Office, and at the Bookstalls of the following terminus Railway Stations:—Victoria, Charing Cross, King's Cross, St. Pancras, Euston.

FORECASTS OF WEATHER for one day in advance are drawn up at 11 a.m., and between 7 and 8 p.m. The latest forecast can be had by Reply Telegram, on paying at any Post Office in the United Kingdom Sixpence in addition to the cost of the enquiry and reply Telegram. Information as to the Terms on which Forecasts can be sent daily, for a long or short period, may be obtained on application.

METEOROLOGICAL OFFICE, 63, VICTORIA STREET, S.W.
(TELEGRAPHIC ADDRESS: WEATHER, LONDON.)

W. N. SHAW, (Director).

DAILY WEATHER REPORT OF THE METEOROLOGICAL OFFICE.

Thursday
20th August, 1908

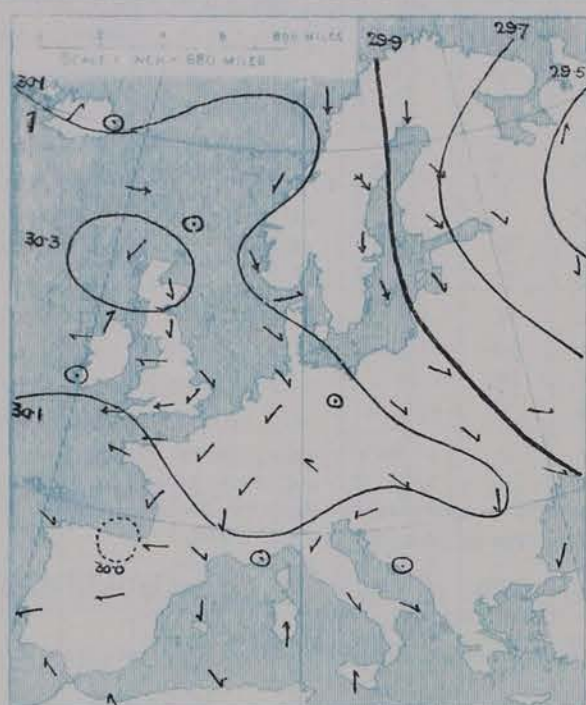
STATIONS.		YESTERDAY EVENING.					THIS MORNING.										PAST 24 HOURS.				
		Barom.	Temp.	Wind.			Barometer.	Temperature.			Wind.						Temp.				
		At 38° Fahr. and M.S.L.	Dry Bulb.	Dir.	Force (0 to 12).	Weather.	At 32° Fahr. and M.S.L.	Change since Yesterday.	Dry Bulb.	Wet Bulb.	Change since Yesterday.	Dir.	Force (0 to 12).	Weather.	Sea (0 to 9).		Max.	Min.	Weather.	Sun-shine	Rainfall
		Ins.	°				Ins.	Ins.	°	°	°						°	°		Hours.	Ins.
SCANDINAVIA.	Haparanda...	29.95	44	NE	2	0	29.97	+17	46	41	-3	N	4	C	x		57	43	x	x	-
	Hernösand...	29.97	54	Z	0	bc	30.08	+13	51	45	-4	NE	2	B	x		63	51	x	x	-
	Stockholm...	30.05	57	ENE	2	bc	30.07	+14	53	50	-3	WNW	2	B	x		63	55	x	x	-
	Wisby...	30.04	54	NE	4	bc	30.05	+15	62	53	0	ESG	2	B	x		63	52	x	x	-
	Karlstad...	30.08	60	Z	0	B	30.13	+09	54	48	-7	N	2	B	x		x	x	x	x	-
	Färder (X'ania Fjord)	30.06	65	W	2	bc	30.12	+10	57	51	-4	E	1	C	1		66	55	x	x	-
	Bodö...	30.17	49	N	2	B	30.03	-05	50	46	+1	NNW	2	B	1		52	45	x	x	-
	Christiansund...	30.19	52	NE	1	B	30.12	-11	52	49	+1	Z	0	B	1		55	46	x	x	-
	Skudesnaes...	30.08	53	NNW	6	B	30.07	-02	52	51	-3	NNW	6	B	2		59	48	x	x	-
ICELAND & FAEROE.	Reykjavik...	30.08	54	S	4	B	30.08	-03	47	x	-4	Z	0	C	x		x	x	x	x	-
	Blönduós...	29.94	55	S	7	C	30.11	+09	46	x	-6	N	4	C	x		x	x	x	x	-
	Seydisfjord...	29.94	65	NNE	4	C	30.00	-06	50	x	-1	SW	5	B	x		x	x	x	x	-
	Thorshavn...	30.24	53	WNW	3	0	30.15	-12	53	x	+3	W	4	0	x		x	x	x	x	-
BRITISH ISLANDS.	Sumburgh Head	30.26	49	NW	2	m	30.20	-08	50	49	0	NW	1	0	1		55	46	0, m	x	-
	Stornoway...	30.30	53	N	4	C	30.25	-08	52	50	+2	NE	2	0	2		59	49	om, c, bc, o	4.0	0.01
	Castlebay (Barra Id.)	30.27	56	N	2	bc	30.22	-09	52	51	0	N	2	om	1		58	50	om, bc, o	1.7	-
	Malin Head...	30.22	58	ESE	3	bc	30.14	-12	54	54	-1	E	3	om	2		62	54	bc, o	x	-
	Blacksod Pt. ...	30.19	62	ENE	3	bc	30.11	-09	56	52	0	ENE	3	bc	3		64	54	bc	x	-
	Valencia...	30.10	65	ESE	3	bc	30.00	-16	56	53	+1	ENE	2	om	3		70	55	c, bc, o	7.9	0.02
	Roche's Point...	30.13	62	ESE	3	cm	30.01	-17	56	54	-1	NE	2	0	2		66	55	3m, cg, om	x	-
	Birr Castle...	30.16	62	ENE	4	0	30.06	-14	56	54	-2	E	3	cg	x		66	49	c, o	3.5	-
	Donaghadee...	30.26	56	NNE	1	bc	30.17	-14	54	52	0	NNE	3	C	2		61	53	bc	x	-
	Liverpool Obsy...	30.21	59	E	1	0	30.13	-13	55	54	0	ENE	4	0	2		60	54	cg, o	0.0	-
	Holyhead...	30.19	58	E	3	cm	30.10	-13	57	55	+1	E	3	cm	2		61	50	om, cm	x	-
	Pembroke (St. Ann's Hd.)	30.11	64	ENE	3	bc	29.98	-18	55	53	-1	ENE	5	cg	3		67	52	bc	8.5	-
	Scilly (St. Mary's)	30.05	60	E	4	C	29.79	-27	58	58	-2	ENE	5	x	2		68	57	C	2.2	0.42
	Jersey (St. Aubins)	30.06	65	ENG	5	0	29.89	-23	62	60	+2	ENG	5	x	4		72	60	ogm, om	4.3	0.13
	Portland Bill...	30.11	63	ENG	5	bc	29.93	-23	60	60	+2	E	6	x	5		63	57	c, bc	7.8	0.01
	Dungeness...	30.16	63	NE	4	bc	30.03	-14	63	61	+3	ENE	5	0	5		67	59	c, bc, o	10.3	-
	Dover...	30.17	62	NNE	2	B	30.07	-13	61	60	+2	NE	3	0	3		69	57	c, b	6.2	-
	Wick...	30.28	53	N	2	bc	30.24	-07	50	49	0	N	1	0	1		60	48	-	x	0.02
	Nairn...	30.26	56	NE	2	B	30.23	-09	50	49	-1	Z	0	x	1		62	49	c, bc, d	5.7	0.02
	Aberdeen...	30.26	57	N	1	B	30.24	-06	50	49	0	NNW	1	0	2		63	49	o, bc, o	6.8	-
	Leith...	30.26	57	NE	2	bc	30.22	-07	50	50	-3	E	1	0	x		59	50	o, bc, b, c	x	-
	North Shields...	30.25	58	N	2	C	30.17	-10	54	52	-2	N	1	0	3		61	50	d, c	x	-
	Spurn Head...	30.22	57	N	3	C	30.16	-11	55	54	0	NNW	2	0	2		61	53	cv, ov	x	-
	Yarmouth...	30.21	59	NNE	3	bc	30.15	-07	58	54	+2	ENG	3	bc	3		64	50	bc	3.9	-
	Clacton-on-Sea...	30.19	61	ENG	4	C	30.10	-12	60	57	+4	ENG	5	0	4		68	53	c, bc, o	5.5	-
	Nottingham...	30.22	58	E	1	0	30.14	-11	55	52	+1	NE	2	0	x		60	51	0	0.0	-
	Bath...	30.17	65	E	3	B	30.03	-20	56	54	-1	ENE	3	0	x		68	52	-	3.8	-
	Oxford...	30.19	57	NE	3	B	30.08	-16	56	53	-1	ENE	3	0	x		64	52	o, bc, b	x	-
	London (St. James's Park)	30.16	64	NE	3	C	30.06	-15	57	55	+1	NE	4	0	x		65	56	o, bc, o	0.6	-
GERMANY, & C.	The Scaw (Skagen)	30.10	59	Z	0	0	30.11	-07	59	57	-1	Z	0	0	0		61	54	x	x	-
	Fanö...	30.16	58	SW	5	0	30.17	+01	57	54	+1	WSW	2	bc	x		59	55	x	x	-
	Cuxhaven...	30.19	63	N	1	B	30.16	-03	58	58	-2	S	1	B	x		63	54	x	x	-
	The Helder...	30.20	60	NNE	1	B	30.15	-06	59	56	-4	NNE	2	bc	1		66	57	x	x	-
	Brussels...	x	x	x	x	x	30.08	-10	62	58	+2	Z	0	bc	x		73	53	x	x	-
	Berlin...	30.17	65	NW	2	B	30.18	+3	60	52	-1	NW	1	B	x		72	55	x	x	-
	Frankfurt...	30.16	60	SE	2	B	30.13	-08	57	54	+6	NE	3	B	x		73	50	x	x	-
	Munich...	30.17	58	E	2	B	30.16	-03	56	52	+1	SE	2	bc	x		68	46	x	x	-
FRANCE.	C. Gris Nez...	?	62	ENE	2	m	30.02	-15	57	57	-3	E	3	0	2		68	55	x	x	0.12
	La Heve...	30.08	64	ENE	4	m	29.96	-21	59	58	+4	ENE	5	x	4		77	52	x	x	0.20
	Brest...	30.04	63	NE	2	x	29.81	-16	62	61	+2	SSE	3	B	2		66	59	x	x	6.51
	Lorient...	29.97	63	NE	2	x	29.81	-23	62	61	+1	ESE	5	bc	2		73	61	bc, c	x	0.16
	Rochefort...	29.94	82	E	1	C	29.85	-10	68	67	+3	SSE	4	bc	x		90	61	x	x	-
	Biarritz...	29.90	86	NE	4	B	29.89	-12	69	69	+1	Z	10	B	0		88	66	x	x	-
	Paris...	30.08	70	E	1	C	30.00	-16	67	59	+12	E	2	B	x		77	55	x	x	-
	Belfort...	30.03	71	NE	3	B	30.04	-09	60	57	+4	NE	4	m	x		74	52	x	x	-
	Lyons...	30.03	78	SE	1	m	30.05	-08	67	59	+7	SSE	1	B	x		85	60	x	x	-
	Nice...	30.10	68	Z	0	0	30.12	+04	69	64	+1	Z	0	B	2		77	65	x	x	-
SPANISH PENIN.	Perpignan...	30.04	69	NE	2	0	30.06	-01	69	68	+3	N	1	0	x		76	66	x	x	-
	Sanguinaire...	30.03	71	N	2	B	30.03	-06	70	66	-5	E	2	m	2		81	59	x	x	-
	Corunna...	x	x	x	x	x	30.04	+04	70	66	+1	SSW	4	0	x		73	66	x	x	-
	Lisbon...	30.01	68	SSW	4	B	30.04	+04	70	66	-3	NE	4	B	3		77	68	x	x	-
	Azores (P. Delgada)...	29.97	70	NE	3	bc	30.05	+21	70	65	-3	NNW	1	B	1		77	68	x	x	-
	" (Horta)...	30.01	71	NE	4	bc	30.06	+22	70	65	-3	NNW	1	B	1		77	68	x	x	-

For NOTES see page 4.

† Morning observations taken at 8 o'clock

SUPPLEMENTARY CHARTS
OF
BAROMETER AND WIND
FOR 7 A.M. AND 6 P.M. YESTERDAY

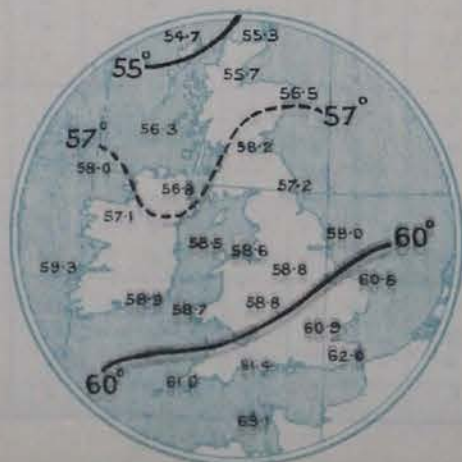
7 A.M. YESTERDAY



6 P.M. YESTERDAY

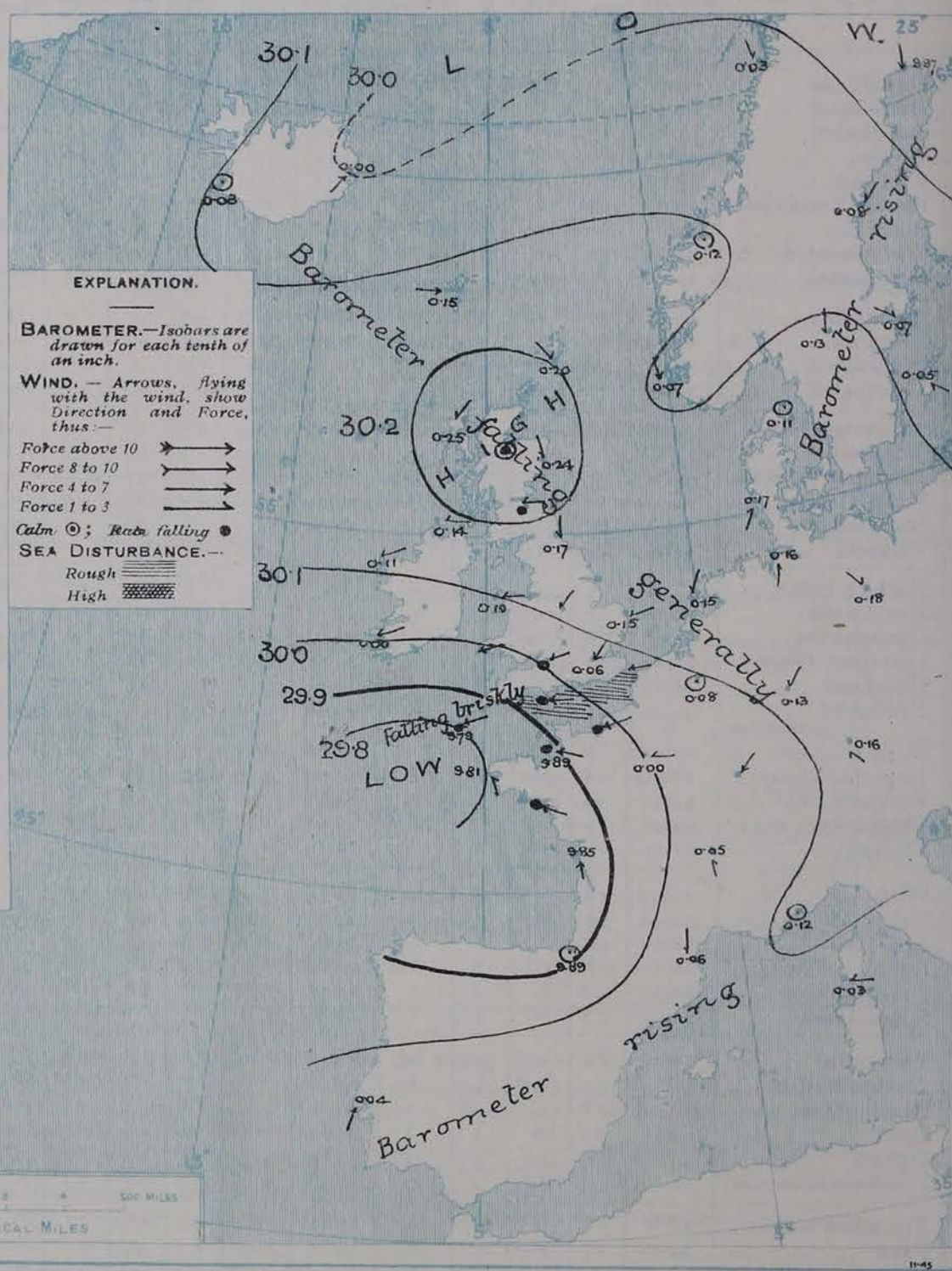


AVERAGES OF TEMPERATURE AT 8 A.M.
FOR THE MONTH OF AUGUST.
(Derived chiefly from Observations extending over
the 35 years—1871-1905.)



Thursday, WEATHER

1. BAROMETER, WIND AND SEA AT 7 A.M. TO-DAY.



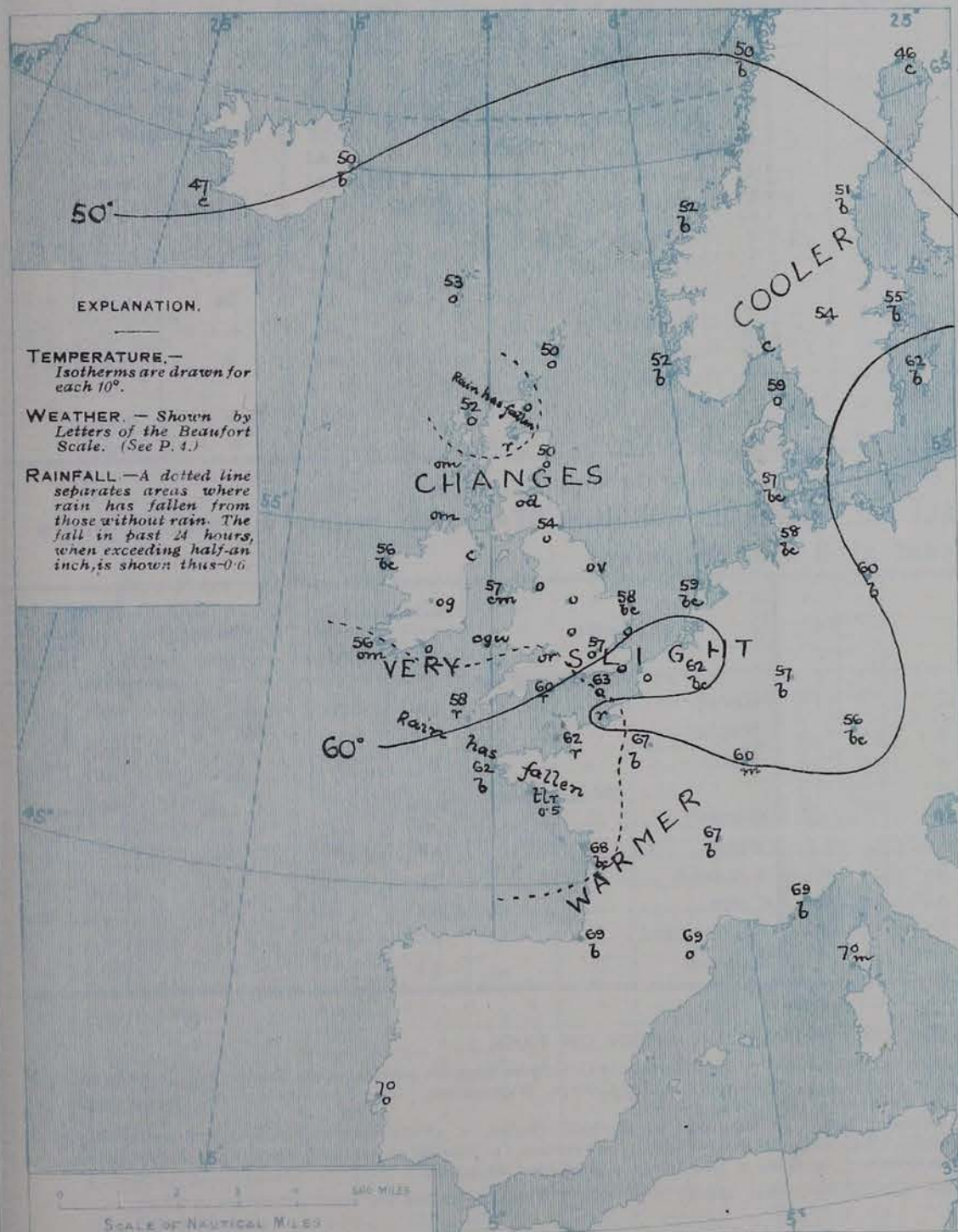
NOTES ON THE GENERAL SITUATION AT 7 A.M.

The central portion of the anticyclone still lies over Scotland and its immediate vicinity, the barometer in that region being above 30.2 ins. Pressure is, however, lower than of late in the north of our area and also in the southwest. A depression has appeared over the Bay of Biscay during the night, and the readings are now as low as 29.8 ins. at the mouth of the Channel.

The wind has increased to a fresh or strong breeze from the E. on our southern and south-western coasts, but continues light from the N.W. over our northern districts, and is light from that quarter over Scandinavia also. Along the west coast of France a light to fresh S.E. breeze prevails. Temperature is still rather below the normal over the greater part of the United Kingdom, the readings ranging from about 60° at some stations in the far south to 55° in several other localities, and to 50° in Scotland. Much cloud continues to prevail over these Islands, and slight rain has set in at some places in the southwest of England, and rain is also falling at Balm. In nearly all parts of our Continental area the weather is fair to very fine; rain is, however, reported at Havre and a thunderstorm at Lorient.

CHARTS 20th August, 1908.

2. TEMPERATURE AND WEATHER AT 7 A.M. TO-DAY.



NOTES ON YESTERDAY'S WEATHER

During yesterday the thermometer rose to 70° or rather above at Jersey and Valencia, but generally the maximum temperatures were many degrees lower. Rain has fallen in the extreme southwest, as much as 0.4 inch at Scilly, and very slight amounts have been measured in the north of Scotland. The duration of bright sunshine varied considerably; at several places in the north and northwest of England there was none.

GENERAL INFERENCE FROM THE 7 A.M. OBSERVATIONS.

The depression off our southwest coasts appears likely to extend slowly over the southern and south-western districts, and to be accompanied by much cloud, rain in many places, and thunder locally. No important change of temperature seems probable at present.

FORECASTS

For the 24 hours commencing at
NOON TO-DAY.

For the positions of the DISTRICTS indicated by the numbers 0-11—see map at foot.

- 0 } Wind mainly between E. and N.E.;
mostly fair or fine, cloudy at
times. Rather cool.
- 1 }
- 2 } E. or N.E. winds, fresh or
strong in many places; mostly
cloudy or dull, some rain
probable, thunder locally.
- 3 }
- 4 }
- 5 } Continuing cool.
- 6 } Same as Nos. 0 & 1.
- 7 } Same as Nos. 2 to 5.
- 8 } E. winds, fresh or strong, high in
places; overcast, some rain, thunder
locally. Cool.
- 9 } E. winds, increasing in force;
becoming unsettled, with rain in
places. Cool.
- 10 }

II WESTERN CHANNEL AND BAY.

Strong to high winds from E. western part of Channel, with rough sea; moderate S. and S.W. winds on Bay, with moderate sea. Weather rainy or overcast.

FORECAST DISTRICTS.

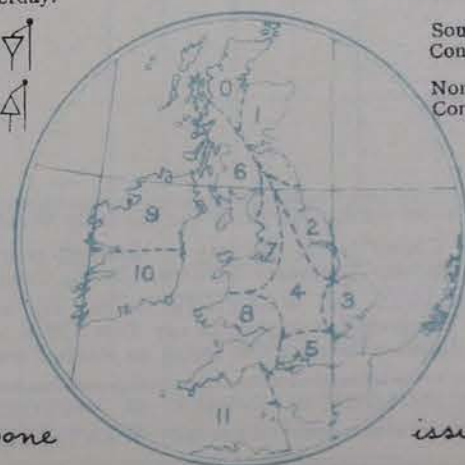
Those portions of the Coasts upon which the Warning Signals are at present flying are indicated thus:—

Signals hoisted
yesterday.

Signals hoisted
this morning.

South
Cone.
North
Cone.

South
Cone.
North
Cone.



DAILY WEATHER REPORT.

Thursday, 20th August, 1908.

TEMPERATURE, WEATHER, SUNSHINE AND RAINFALL FOR YESTERDAY.

STATIONS.	TEMPERATURE F.		Weather.	Sunshine.	Rainfall.	STATIONS.	TEMPERATURE F.		Weather.	Sunshine.	Rainfall.
	Max.	Min.					Max.	Min.			
Strathpeffer	64	50	.	Hrs. 6.5	Ins.	+ Worthing, to 6 p.m.	68	52	c. o. c.	Hrs. 2.4	Ins.
Stonehaven	*	*	.	7.4	-	+ Brighton, to 6 p.m.	69	54	.	2.3	-
Dublin (City), to 4 p.m....	62	57	c. o. g. o.	.	-	+ Eastbourne, to 6 p.m.	66	51	.	7.3	-
Rossall Beach, to 6 p.m....	66	53	om. c.	.	.	Bexhill-on-Sea, to 9 p.m.	67	54	c. bc	6.3	-
Blackpool, to 9 p.m. ...	63	53	o. c. o.	1.5	-	+ Hastings	*	*	.	4.7	.
Southport, to 9 p.m. ...	62	53	o. c. o.	0.4	-	+ Folkestone, to 6 p.m.	65	53	.	5.9	-
Rhyl, to 6 p.m.	62	53	.	0.0	-	+ Ramsgate, to 6 p.m.	*	*	.	7.2	-
+ Colwyn Bay, to 6 p.m. ...	61	55	.	0.0	-	Margate, to 6 p.m. ...	65	57	b	6.8	-
Llandudno, to 9 p.m. ...	60	54	bc. m.	0.0	-	Felixstowe, to 6 p.m.	65	51	.	5.0	-
Bettws-y-Coed, to 6 p.m.	62	54	c. o.	0.0	.	Lowestoft, to 6 p.m.	62	52	o. r. c.	5.0	0.03
Towyn, to 6 p.m.	+ Skegness, to 6 p.m....	61	54	c. b.	6.2	-
Aberystwyth, to 6 p.m. ...	67	58	.	2.5	-	Scarborough, to 9 p.m.	65	52	bc	4.0	0.01
Plymouth, to 9 p.m. ...	68	57	bc	8.3	-	+ Harrogate, to 6 p.m.	59	49	g. o. c. o.	0.0	-
Torquay, to 6 p.m.	67	49	.	6.4	-	Buxton	55	49	.	0.0	-
+ Weymouth, to 6 p.m. ...	66	54	c. o. bc. b.	7.8	-	Darwen, to 9 p.m.
+ Bournemouth, to 6 p.m.	70	49	cg. b. bc	7.4	-	Manchester, to 9 p.m.	61	55	.	0.0	-
Southsea, to 6 p.m....	70	53	.	4.6	-	Birmingham, to 9 p.m.	66	53	o. b.	0.0	-

+ At this station the amount of Bright Sunshine given is for the whole day, ending with sunset.

TEMPERATURE, WEATHER, and RAINFALL at additional FOREIGN STATIONS, mainly for the 24 hours ended at 8 a.m. yesterday.

STATIONS. 19th August 1908.	TEMPERATURE F.		WEATHER.	RAIN. Ins.	STATIONS. 19th August 1908.	TEMPERATURE F.		WEATHER.	RAIN. Ins.
	Max.	Min.				Max.	Min.		
Flushing	68	55	bc. m	-	Rome	84	62	b. b	-
Aix-la-Chapelle	66	48	b. b	-	Naples	79	67	b. b	-
Copenhagen	72	57	b. o	-	Malta	81	73	c	-
Oxö (Christiansand) ...	66	54	b. o	-	18th August, 1908.				
St. Petersburg	72	54	o. o	0.04	Geneva	1 p.m. 64	*	1 p.m. o	Measured 7 a.m.
Vienna	68	54	b. b	-	Berne	68	*	bc	-
Buda-Pesth	73	55	b. b	-	Lucerne	72	*	c	-
Hermanstadt	68	50	r. o	0.20	Coire	68	*	b	-
Trieste	72	64	c. b	-	St. Gothard	50	*	c	-
Florence	84	64	o. c	-	Lugano	72	*	c	-

NOTES REFERRING TO INFORMATION GIVEN ON PAGE 1:—

- (a) At the British and Irish Stations the readings of the barometer are now corrected for the difference in Gravity between the position of the Station and Latitude 45°.
- (b) The Sunshine for London given in the table is recorded on the Tower of the Wesleyan Training College, Westminster. The Sunshine entered to Dungeness is recorded at Littlestone-on-Sea; that entered to Portland Bill is recorded at Weymouth.
- (c) The information relating to weather is indicated by the following letters—b. blue sky; bc. sky half clouded; c. sky three parts clouded; d. drizzling rain; e. wet air without rain falling; f. fog; g. gloomy; h. hail; l. lightning; m. misty (hazy); o. overcast; p. passing showers; q. squally; r. rain; s. snow; t. thunder; u. ugly, threatening; v. visibility, unusual transparency; w. dew; x. hoar frost; z. dust, haze, or smoke.

* AN ASTERISK is inserted in all places for which information is not usually received. † Reports received too late for insertion in Charts.

WIRELESS TELEGRAMS FROM SHIPS OF H.M. NAVY.

Received during the 24 hours ended at 9.30 a.m. to-day.

TABLE SHOWING THE GREENWICH TIMES OF SUNRISE, NOON, AND SUNSET, FOR STATIONS IN THE UNITED KINGDOM, TO-DAY AND TO-MORROW.

Hour of Observation.	Position.		Reading of Barometer.	Wind.		Weather.	TEMPERATURE.			Sea Dis. turb. ance.	20.21. Aug. 1908.	Sunrise G.M.T.	Noon G.M.T.	Sunset G.M.T.
	Lat.	Long.		Dirac.	Force.		Air.	Dry Bulb.	Wet Bulb.	Sea.				
.	.	.	Ins.
											Yarmouth	4.45	11.56	7.8
												4.46	11.56	7.6
											Greenwich	4.55	12.3	7.12
												4.56	12.3	7.10
											Wick	4.47	12.15	7.45
												4.49	12.15	7.42
											Valencia	5.34	12.44	7.56
												5.36	12.44	7.53

TERMS OF SUBSCRIPTION for the Daily Weather Report forwarded by Book Post, £1 per annum, payable quarterly in advance.

Single Copies (price 1d) may be obtained after 3 p.m. on the day of issue, at the Meteorological Office, and at the Bookstalls of the following terminus Railway Stations:—Victoria, Charing Cross, King's Cross, St. Pancras, Euston.

FORECASTS OF WEATHER for one day in advance are drawn up at 11 a.m., and between 7 and 8 p.m. The latest forecast can be had by Reply Telegram, on paying at any Post Office in the United Kingdom Sixpence in addition to the cost of the enquiry and reply Telegram. Information as to the Terms on which Forecasts can be sent daily, for a long or short period, may be obtained on application.

METEOROLOGICAL OFFICE, 63, VICTORIA STREET, S.W.
(TELEGRAPHIC ADDRESS: WEATHER, LONDON.)

W. N. SHAW, (Director).

DAILY WEATHER REPORT OF THE METEOROLOGICAL OFFICE.

Friday
21st August 1908

STATIONS.		YESTERDAY EVENING.					THIS MORNING.										PAST 24 HOURS.				
		BAROM.		TEMP.		WIND.	Weather.	BAROMETER.		TEMPERATURE.			WIND.		Sea (0 to 9).	TEMP.		Weather.	Sun- shine.	Rainfall.	
		At 32° Fahr. and M.S.L.	Dry Bulb.	Direc.	Force (0 to 12).			At 32° Fahr. and M.S.L.	Change since Yester- day.	Dry Bulb.	Wet Bulb.	Change since Yester- day.	Direc.	Force (0 to 12).		Max.	Min.				
		Ins.	°				Ins.	Ins.	°	°	°					°	°		Hours.	Ins.	
SCANDINAVIA.	Haparanda...	30.01	41	N	2	b	29.98	+0.01	47	43	+1	Z	0	b	x	57	39				
	Hernösand...	30.01	53	Z	0	bc	30.00	-0.08	54	51	+3	SE	2	bc	x	59	45				
	Stockholm...	30.04	54	E	2	b	30.05	-0.02	59	53	+4	SE	2	b	x	63	48				
	Wisby...	30.02	53	E	2	b	30.04	-0.01	62	55	0	Z	0	b	x	63	48				
	Karlstad...	30.04	60	Z	0	b	30.04	-0.09	54	53	0	Z	0	c	x	x	x				
	Färder (X'ania Fjord)	30.02	61	WSW	2	b	29.99	-0.13	51	59	+4	S	2	c	1	64	57				
	Bodö...	30.05	46	E	1	b	29.99	-0.04	50	48	0	E	1	b	1	52	40				
	Christiansund	30.06	52	WNW	1	o	29.99	-0.13	52	49	0	Z	0	c	1	59	48				
Skudesnaes	30.05	50	N	4	b	29.95	-0.12	55	53	+3	S	2	o	2	57	48					
ICELAND & FAEROE.	Reykjavik...	30.09	52	NNW	6	b	30.09	+0.01	47	x	0	N	7	b	x	x	x				
	Blönduós...	30.12	41	N	3	r	30.12	+0.01	44	x	-2	NE	3	o	x	x	x				
	Seydisfjord...	30.00	48	NE	4	r	30.00	0.00	46	x	-4	SE	1	c	x	x	x				
	Thorshavn...	30.06	52	W	2	m	29.89	-0.26	51	x	-2	SW	4	r	x	x	x				
BRITISH ISLANDS.	Sumburgh Head	30.13	50	WNW	1	o	29.98	-0.22	50	48	0	Z	0	o	0	53	44	c, o			
	Stornoway...	30.12	55	NE	3	b	29.94	-0.31	52	51	0	NE	2	o	2	58	50	o, bc, b, o	4.7		
	Castlebay (Barra Id.)	30.07	59	WNW	2	bm	29.92	-0.30	54	53	+2	NNE	2	sm	2	62	52	o, bc, c, o	7.9		
	Malin Head...	30.00	56	E	3	cm	29.88	-0.26	53	52	-1	E	3	o	2	58	52	bc, m, c			
	Blacksod Pt.	29.98	59	ENE	5	og	29.83	-0.28	57	55	+1	NNE	4	og	3	62	55	bc, q, c, o			
	Valencia...	29.84	59	NNE	4	mg	29.78	-0.22	56	55	0	NNE	4	og	4	63	54	sm	0.0	0.03	
	Roche's Point...	29.78	54	NE	3	r	29.68	-0.33	58	57	+2	NNE	2	c	3	58	54	or, c		0.34	
	Birr Castle...	29.40	54	NNE	3	r	29.76	-0.30	55	54	0	NE	3	or	x	59	53	o, r	0.0	0.39	
	Donaghadee...	30.02	56	ESE	3	og	29.84	-0.33	54	53	0	E	5	q/p	5	58	53	bc, og, o, b		0.01	
	Liverpool Obsy...	29.94	55	ENE	4	r	29.80	-0.33	54	53	-1	ENE	3	m	3	59	53	og, od, h, r	0.0	1.06	
	Holyhead...	29.91	56	E	5	mg	29.77	-0.33	57	56	0	E	3	o	2	64	53	sm, r, y, m		1.40	
	Pembroke (St. Ann's Hd.)	29.74	59	E	5	o	29.69	-0.29	58	57	+3	SE	6	og	5	61	54	og, o, r, o	0.0	0.70	
	Scilly (St. Mary's)	29.53	61	S	5	o	29.55	-0.24	59	58	+1	SSW	5	r	4	64	57	c, o	3.5	0.30	
	Jersey (St. Aubins)	29.82	66	SE	3	c	29.86	-0.03	62	59	0	S	4	bc	3	69	59	og, o, r, c	1.3	0.36	
	Portland Bill...	29.82	62	E	4	ry	29.80	-0.13	62	60	+2	SSW	4	b	4	63	57	o, r, y	0.0	0.23	
	Dungeness...	29.86	64	ENE	3	f	29.82	-0.21	62	60	-1	W	4	bc	4	65	56	c, r, b, f	0.0	0.37	
	Dover...	29.89	63	ENE	3	r	29.83	-0.24	60	60	-1	WSW	1	o	2	65	55	o, o, r, r, o	0.5	0.39	
	Wick...	30.14	52	S	1	o	29.95	-0.29	51	49	+1	SE	2	o	1	55	49			0.04	
	Nairn...	30.13	53	ENE	2	c	29.96	-0.27	51	49	+1	E	1	c	1	55	48	d, c	0.0	0.01	
	Aberdeen...	30.13	52	ENE	1	o	29.97	-0.27	51	50	+1	N	1	o	2	55	50	o, od	0.0		
	Leith...	30.10	53	NE	1	m	29.92	-0.30	53	52	+3	ENE	3	or	x	58	50	od, c, od		0.01	
	North Shields	30.06	56	NE	2	d	29.89	-0.28	55	54	+1	NE	2	o	3	58	52	d		0.04	
	Spurn Head...	30.03	57	E	2	c	29.82	-0.34	56	55	+1	ESE	4	d	3	61	54	c, d		0.06	
	Yarmouth...	29.99	60	ENE	4	cu	29.71	-0.44	61	60	+3	NE	2	o	4	61	56	bc, c	0.5	0.17	
	Clacton-on-Sea...	29.93	61	ENE	4	r	29.71	-0.44	60	60	0	NNE	1	o	1	63	59	od, r, 2	0.0	0.18	
	Nottingham...	29.97	55	E	4	op	29.81	-0.33	56	56	+1	ENE	2	dm	x	61	53	o, op	0.0	0.61	
	Bath...	29.86	60	E	3	r	29.81	-0.22	57	53	+1	E	1	b	x	62	53		0.0	0.05	
	Oxford...	29.89	59	E	2	r	29.81	-0.27	63	53	+7	SW	3	b	x	64	55	o, r		0.28	
	London (St. James's Park)	29.89	62	E	5	rrm	29.81	-0.25	61	59	+4	SW	2	bc	x	64	57	op, o, r, m	0.0	0.40	
GERMANY, & C.	The Scaw (Skagen)	30.04	62	SSW	1	b	29.99	-0.12	61	59	+2	Z	0	c	0	73	54				
	Fanö...	30.06	55	SW	2	b	29.93	-0.24	57	56	0	E	2	m	x	61	50				
	Cuxhaven...	30.05	63	N	2	b	29.88	-0.28	61	59	+3	SE	2	o	x	64	58				
	The Helder...	29.99	63	NE	4	c	29.80	-0.35	64	62	+5	E	1	c	0	64	59			0.08	
	Brussels...	x	x	x	x	x	29.84	-0.24	66	64	+4	SW	1	o	x	76	61			0.04	
	Berlin...	30.08	65	NE	2	b	30.01	-0.17	62	57	+2	NE	2	b	x	81	57				
	Frankfurt...	29.99	66	SE	1	c	29.94	-0.19	62	58	+5	SW	1	c	x	81	57				
	Munich...	30.05	62	Z	0	c	30.01	-0.15	62	58	+6	S	1	c	x	72	55				
FRANCE.	C. Gris Nez...	29.84	66	SE	3	r	29.82	-0.20	61	61	+4	WSW	3	f	3	72	57			0.16	
	La Heve...	29.86	70	E	3	m	29.93	-0.03	60	59	+1	WSW	4	c	4	75	57			0.35	
	Brest...	29.84	62	SSW	3	b	29.83	+0.02	59	57	-3	SW	4	b	3	64	57			0.04	
	Lorient...	29.84	64	W	4	c	29.85	+0.04	63	61	+1	SW	4	c	3	70	61				
	Rochefort...	29.92	68	W	4	c	29.96	+0.11	65	64	-3	SSW	2	bc	x	81	64			0.04	
	Biarritz...	29.93	71	NW	4	c	29.97	+0.08	67	66	-2	SE	3	o	2	88	64			0.16	
	Paris...	29.82	81	S	2	c	29.93	-0.07	65	63	-2	SSW	2	o	x	86	63				
	Belfort...	29.88	78	NE	1	b	29.96	-0.08	66	66	+6	SW	3	c	x	82	59				
SPANISH PENIN.	Lyons...	29.90	79	S	2	b	30.04	-0.01	63	57	-4	E	1	o	x	87	62				
	Nice...	30.08	71	Z	0	b	30.06	-0.06	71	63	+2	Z	0	o	x	81	64				
	Perpignan...	29.97	74	NE	2	b	29.97	-0.09	70	69	+1	E	2	o	x	85	68				
	Sanguinaire...	30.12	70	N	3	c	30.09	+0.06	75	68	+5	E	2	m	2	86	59				
SPANISH PENIN.	Corunna...																				
	Lisbon...	30.02	71	SSW	4	o	30.04	0.00	68	62	-2	N	4	b	x	75	63				
	Azores (P. Delgada)...	30.18	67	NE	1	b	30.21	+0.16	69	64	-1	Z	0	b	2	73	64				
" (Horta)...	30.20	68	NW	3	b	30.22	+0.16	68	64	-2	NNW	1	b	1	77	66					

For NOTES see page 4.

* Morning observations taken at 8 o'clock

SUPPLEMENTARY CHARTS
OF
BAROMETER AND WIND
FOR 7 A.M. AND 6 P.M. YESTERDAY

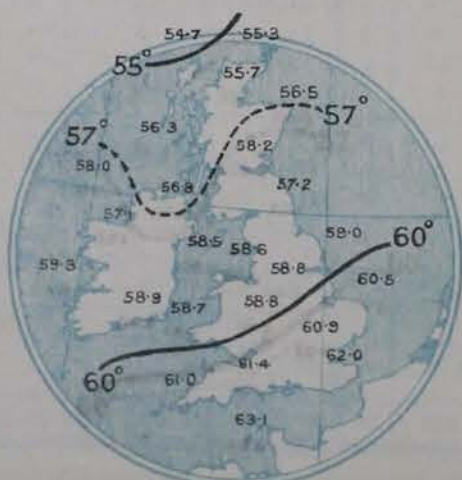
7 A.M. YESTERDAY



6 P.M. YESTERDAY

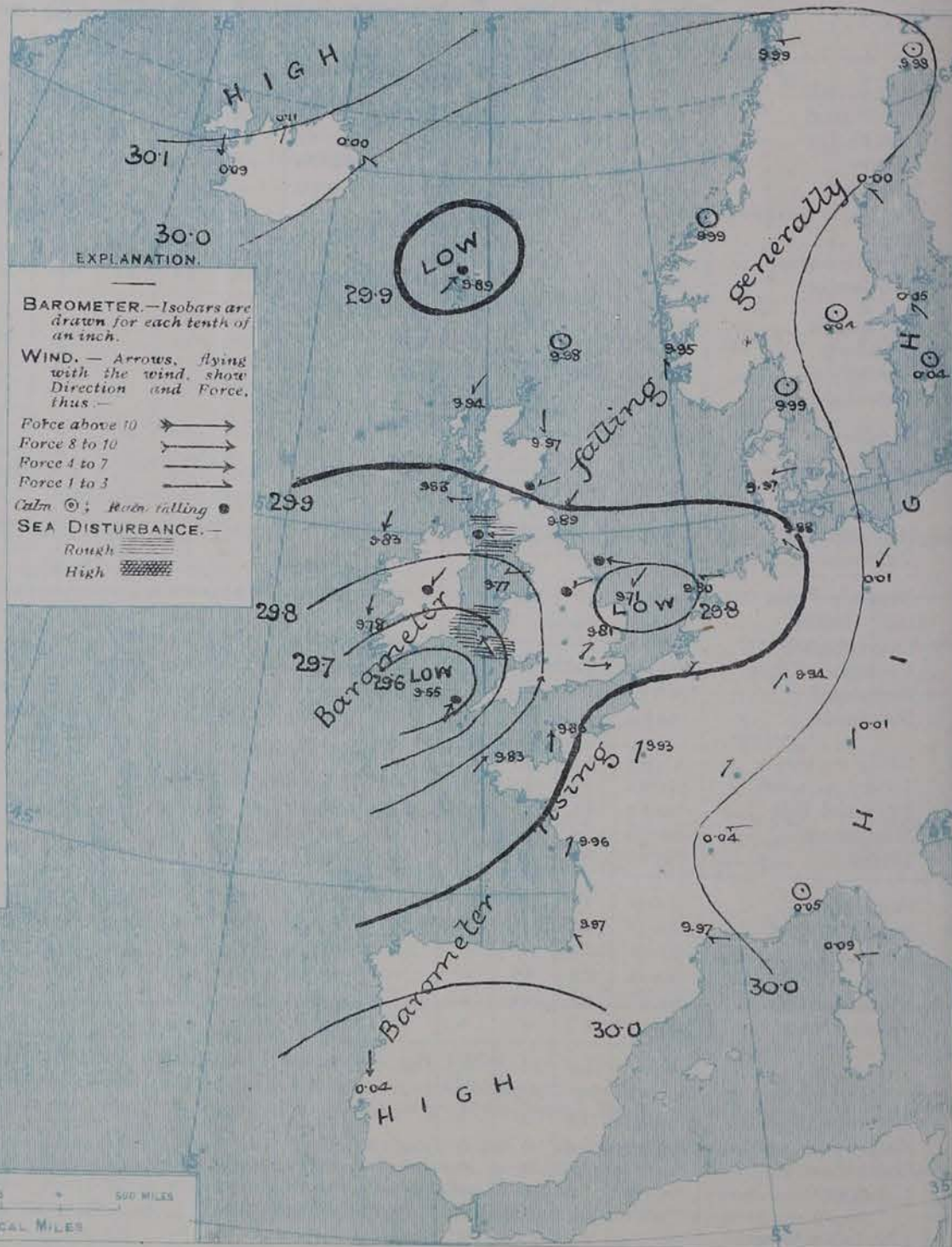


AVERAGES OF TEMPERATURE AT 8 A.M.
FOR THE MONTH OF AUGUST.
(Derived chiefly from Observations extending over
the 35 years—1871-1905.)



Friday, WEATHER

1. BAROMETER, WIND AND SEA AT 7 A.M. TO-DAY.



NOTES ON THE GENERAL SITUATION AT 7 A.M.

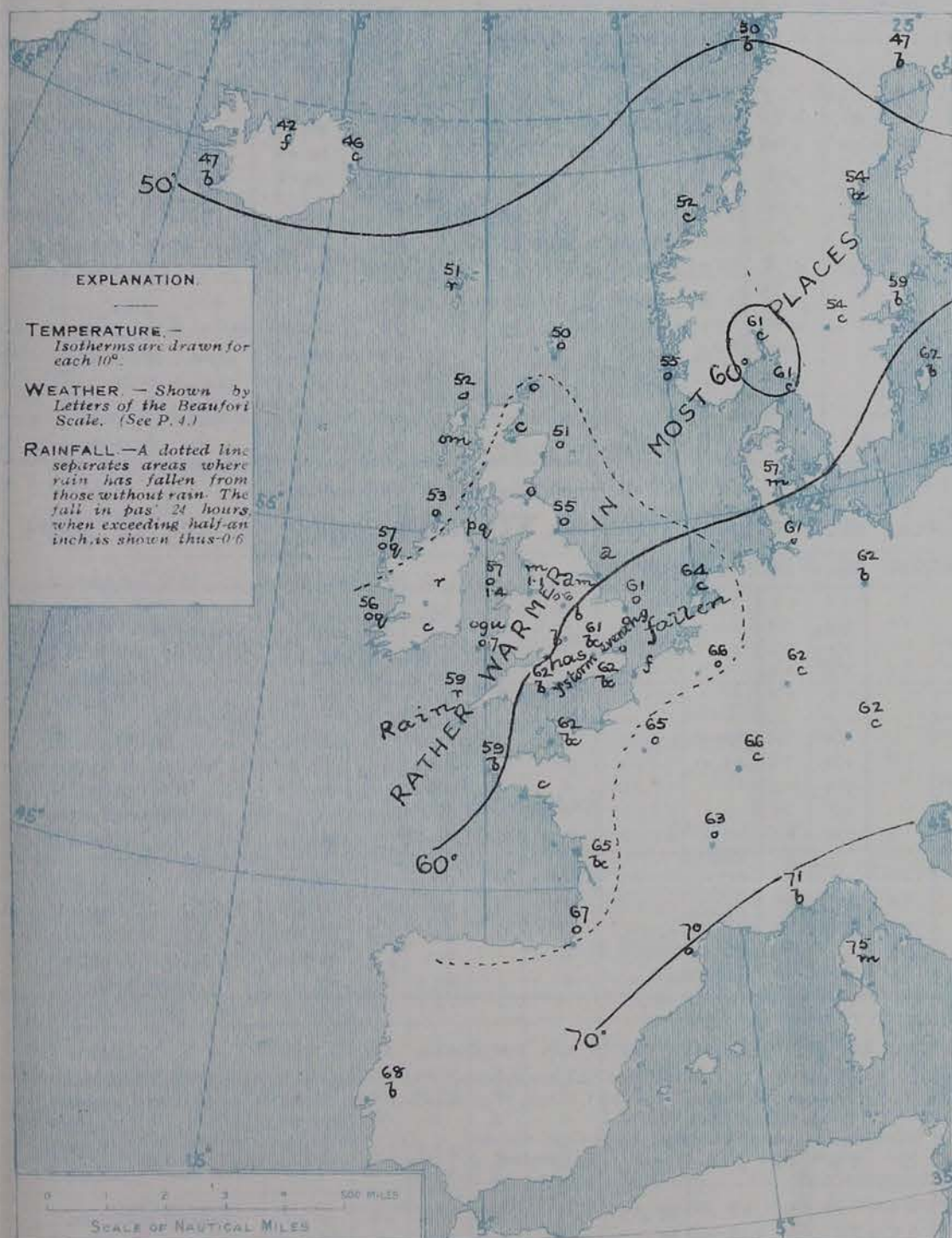
The depression of yesterday still lies over the mouth of the English Channel, the barometer reading at Sully being as low as 29.55 ins. A small, shallow disturbance has also appeared over East Anglia and between that region and Holland, the barometer standing at 29.71 ins. at Yarmouth, while a still shallower depression is shown over the Faeroe. The highest pressure, 30.1 ins., is found in Northern Iceland.

The wind has shifted to the S.W. or S.W.W. over the Bay of Biscay and the Channel, where it blows a moderate to fresh breeze, and to S.E. at Pembroke, where it is strong, but over our Islands generally a light to moderate breeze from between N. and E. still prevails. On the Continent the wind is light, and mainly from S. or S.W. Temperature has risen slightly in most regions, and is now about the normal in the south and southeast of the United Kingdom, the readings being a little above 60°. In Scotland, however, the thermometer is only slightly above 50°, and in Northern England about 55°. Over France nearly all the readings are above 65°. Very cloudy or overcast skies still prevail generally, and rain is falling at Sully, as well as at some stations in Ireland and Central and Eastern England. In the south and southeast of England and also in Sweden the weather is fair to fine and bright.

CHARTS

21st August, 1908.

2. TEMPERATURE AND WEATHER AT 7 A.M. TO-DAY.



NOTES ON YESTERDAY'S WEATHER

The maximum temperatures reported yesterday were below 65° at almost all our stations, and no higher than 55° at some of those in Scotland. Rain has fallen very generally, as much as 0.4 inch in London, 1.1 inch at Liverpool, and 1.4 inch at Holyhead. Thunderstorms have been experienced in some southern and southeastern localities. Scarcely any bright sunshine was recorded except in the Hebrides.

GENERAL INFERENCE FROM THE 7 A.M. OBSERVATIONS.

The changes in progress appear to point to the gradual dying out of the E. and N.E. wind current, and the setting in of a S.W. type of weather over the United Kingdom. Overcast skies and some further falls of rain are probable today in the more northern districts, but in the south fair weather will predominate.

FORECASTS

For the 24 hours commencing at
NOON TO-DAY.

For the positions of the DISTRICTS indicated by the numbers 0-11—see map at foot.

- 0 } N.E. to Variable breezes, light;
dull, some rain; temperature
rising somewhat.
- 1 }
- 2 } N.E. to N.E. to Variable or
S. breezes; overcast, with some
rain, then improving and
temperature rising.
- 3 }
- 4 }
- 5 } S. to S.W. winds, light;
generally fair, with temperature
about normal.
- 6 } Same as Nos. 0 & 1.
- 7 } E. or N.E. to Variable winds,
light or moderate; dull, some rain,
then fairer and warmer.
- 8 } Strong to moderate S. and S.E.
winds; dull and rainy to fair.
Moderate temperature.
- 9 } Same as No. 7.
- 10 }

11 WESTERN CHANNEL AND SW. COASTS. Strong to moderate S. and S.W. winds, with rather rough to moderate sea; some showers and mist, but improving.

FORECAST DISTRICTS.

Those portions of the Coasts upon which the Warning Signals are at present flying are indicated thus:—

Signals hoisted yesterday.

Signals hoisted this morning.

South
Cone.

North
Cone.

South
Cone.

North
Cone.



TEMPERATURE, WEATHER, SUNSHINE AND RAINFALL FOR YESTERDAY.

STATIONS.	TEMPERATURE F.		Weather.	Sunshine. Hrs.	Rainfall. Ins.	STATIONS.	TEMPERATURE F.		Weather.	Sunshine. Hrs.	Rainfall. Ins.
	Max.	Min.					Max.	Min.			
Stratpeffer	57	49	x	0.0	-	+ Worthing, to 6 p.m. ...	68	57	m.o.r., c.t.r	1.2	0.29
Stonehaven	*	*	x	0.0	-	+ Brighton, to 6 p.m. ...	70	56	*	1.8	0.23
Dublin (City), to 4 p.m....	60	55	o, b, or g	*	0.08	+ Eastbourne, to 6 p.m. ...	64	54	*	0.5	0.43
Rossall Beach, to 6 p.m....	60	53	og	*	*	Bexhill-on-Sea, to 9 p.m.	66	58	c.t.r, o	0.6	0.31
Blackpool, to 9 p.m. ...	60	53	c.o, or	2.7	0.10	+ Hastings	*	*	*	0.3	*
Southport, to 9 p.m. ...	60	53	o, r	0.0	0.26	+ Folkestone, to 6 p.m. ...	66	57	o, r, t, l	0.2	0.09
Rhyl, to 6 p.m.	60	54	*	0.0	0.25	+ Ramsgate, to 6 p.m. ...	*	*	*	0.0	?
+ Colwyn Bay, to 6 p.m. ...	59	56	*	0.0	0.31	Margate, to 6 p.m. ...	66	59	o, r	0.0	0.10
Llandudno, to 9 p.m. ...	59	55	m.o, or, o	0.0	0.24	Felixstowe, to 6 p.m. ...	61	59	*	0.0	0.02
Bettws-y-Coed, to 6 p.m.	58	51	c.o	0.0	*	Lowestoft, to 6 p.m. ...	62	52	c.o, r, o	1.0	-
Towyn, to 6 p.m.	59	54	-	0.3	0.15	Skegness, to 6 p.m....	60	57	c.o	0.0	-
Aberystwyth, to 6 p.m....	62	55	*	0.0	0.15	Scarborough, to 9 p.m. ...	60	51	o	-	0.02
Plymouth, to 9 p.m. ...	63	57	or, bc	0.0	0.67	Harrogate, to 6 p.m. ...	58	50	ogu, c.o	0.0	-
Torquay, to 6 p.m. ...	62	58	*	0.0	0.96	Buxton	55	49	o, or	0.0	0.05
+ Weymouth, to 6 p.m. ...	64	56	sun	0.0	0.22	Darwen, to 9 p.m. ...	58	50	or, g, or	0.0	0.15
+ Bournemouth, to 6 p.m.	66	53	p, or, r	0.1	0.13	Manchester, to 9 p.m. ...	60	54	o, or	0.0	0.25
Southsea, to 6 p.m....	69	53	*	1.2	0.04	Birmingham, to 9 p.m....	57	52	o, r	0.0	0.14

† At this station the amount of Bright Sunshine given is for the whole day, ending with sunset.

TEMPERATURE, WEATHER, and RAINFALL at additional FOREIGN STATIONS, mainly for the 24 hours ended at 8 a.m. yesterday.

STATIONS. 20th August, 1908.	TEMPERATURE F.		WEATHER.	RAIN. Ins.	STATIONS. 20th August 1908.	TEMPERATURE F.		WEATHER.	RAIN. Ins.
	Max.	Min.				Max.	Min.		
Flushing	72	55	bc, b	-	Rome	85	66	b, b	-
Aix-la-Chapelle	73	54	bc, b	-	Naples	83	68	b, b	-
Copenhagen	64	57	o, c	-	Malta	83	71	b	-
Oxö (Christiansand)	64	57	b, o	-	... 21st August 1908.				
St. Petersburg	61	?	c, r	0.08	Geneva	68	*	1 p.m. b	Measured 7 a.m.
Vienna	72	52	b, b	-	Berne	72	*	bc	-
Buda-Pesth	73	55	b, b	-	Lucerne	70	*	b	-
Hermanstadt	70	50	o, o	-	Coire	70	*	b	-
Trieste	77	59	b, b	-	St. Gothard	52	*	bc	-
Florence	83	61	b, b	0.28	Lugano	77	*	b	-

NOTES REFERRING TO INFORMATION GIVEN ON PAGE 1.—

- (a) At the British and Irish Stations the readings of the barometer are now corrected for the difference in Gravity between the position of the Station and Latitude 45°.
- (b) The Sunshine for London given in the table is recorded on the Tower of the Wesleyan Training College, Westminster. The Sunshine entered to Dungeness is recorded at Littlestone-on-Sea; that entered to Portland Bill is recorded at Weymouth.
- (c) The information relating to weather is indicated by the following letters—b. blue sky; bc. sky half clouded; c. sky three parts clouded; d. drizzling rain; e. wet air without rain falling; f. fog; g. gloomy; h. hail; l. lightning; m. misty (hazy); o. overcast; p. passing showers; q. squally; r. rain; s. snow; t. thunder; u. ugly, threatening; v. visibility, unusual transparency; w. dew; x. hoar frost; z. dust-haze, or smoke.

* AN ASTERISK is inserted in all places for which information is not usually received. † Reports received too late for insertion in Charts.

WIRELESS TELEGRAMS FROM SHIPS OF H.M. NAVY.

Received during the 24 hours ended at 9.30 a.m. to-day.

TABLE SHOWING THE GREENWICH TIMES OF SUNRISE, NOON, AND SUNSET, FOR STATIONS IN THE UNITED KINGDOM, TO-DAY AND TO-MORROW.

Hour of Observation.	Position.		Reading of Barometer.	Wind.		Weather.	TEMPERATURE.			Sea Dis. turbance.	21st & 22nd Aug., 1908.	Sunrise G.M.T.	Noon G.M.T.	Sunset G.M.T.
	Lat.	Long.		Dir.	Force.		Air.	Dry Bulb.	Wet Bulb.					
	°	°	Ins.					°	°	°				
											Yarmouth	4.46	11.56	7.6
												4.48	11.56	7.4
											Greenwich	4.56	12.3	7.10
												4.58	12.3	7.8
											Wick	4.49	12.15	7.42
												4.51	12.15	7.40
											Valencia	5.36	12.44	7.53
												5.38	12.44	7.51

TERMS OF SUBSCRIPTION for the Daily Weather Report forwarded by Book Post, £1 per annum, payable quarterly in advance.

Single Copies (price 1d.) may be obtained after 3 p.m. on the day of issue, at the Meteorological Office, and at the Bookstalls of the following terminus Railway Stations:—Victoria, Charing Cross, King's Cross, St. Pancras, Euston.

FORECASTS OF WEATHER for one day in advance are drawn up at 11 a.m., and between 7 and 8 p.m. The latest forecast can be had by Reply Telegram, on paying at any Post Office in the United Kingdom Sixpence in addition to the cost of the enquiry and reply Telegram. Information as to the Terms on which Forecasts can be sent daily, for a long or short period, may be obtained on application.

METEOROLOGICAL OFFICE, 63, VICTORIA STREET, S.W.
(TELEGRAPHIC ADDRESS: WEATHER, LONDON.)

W. N. SHAW, (Director).

DAILY WEATHER REPORT OF THE METEOROLOGICAL OFFICE.

{ Saturday
22nd August, 1908

STATIONS.		YESTERDAY EVENING.					THIS MORNING.										PAST 24 HOURS.				
		Barom.	Temp.	Wind.			Barometer.	Temperature.	Wind.								Temp.				
		At 32° Fahr. and M.S.L.	Dry Bulb.	Dir.	Force (0 to 12).	Weather.	At 32° Fahr. and M.S.L.	Change since Yesterday.	Dry Bulb.	Wet Bulb.	Change since Yesterday.	Dir.	Force (0 to 12).	Weather.	Sea (0 to 9).		Max.	Min.	Weather.	Sun-shine Hours.	Ins.
SCANDINAVIA.	Haparanda...	29.94	50	W	2	c	29.95	-0.03	52	49	+5	ENE	2	0	x	61	39				
	Hernösand...	29.92	58	Z	0	c	29.87	-0.13	60	55	+6	SSW	2	0	x	64	46				
	Stockholm...	30.01	57	SSE	2	c	29.98	-0.07	61	57	+2	S	2	0	x	64	50				
	Wisby...	30.03	56	WNW	2	c	29.97	-0.07	58	54	-4	SSE	4	0	x	64	46				
	Karlstad...	29.97	61	Z	0	bc	29.88	-0.16	64	59	+10	ESE	4	bc	x						
	Färder (X'ania Fjord)	29.94	62	Z	0	0	29.78	-0.21	60	57	-1	SE	4	0	2	64	59				
	Bodö...	29.97	50	Z	0	b	29.87	-0.12	52	49	+2	ESE	1	0	1	54	45				
ICELAND & FAEROE.	Christiansund...	29.89	55	NE	1	b	29.78	-0.21	56	54	+4	Z	0	0	1	57	52				
	Skudesnaes...	29.84	60	Z	0	0	29.71	-0.24	58	57	+3	NW	2	0	2	61	54	6.0			0.53
	Reykjavik...	29.93	55	NW	5	b	29.92	-0.17	44	x	-3	Z	0	0	x						
	Blönduos...	30.06	49	NE	1	c	30.06	-0.06	42	x	-2	S	1	0	x						
BRITISH ISLANDS.	Seydisfjord...	29.93	50	NE	6	0	29.93	-0.02	44	x	-2	NE	3	0	x						
	Thorshavn...	29.80	51	SE	4	0	29.73	-0.16	49	x	-2	ENE	3	0	x						
	Sumburgh Head...	29.85	51	ENE	2	0	29.70	-0.28	52	51	+2	NE	1	0	1	55	49	0			0.03
	Stornoway...	29.80	57	Z	0	r	29.73	-0.21	51	48	-1	SW	2	bc	2	57	45	0.02m, b	0.0		0.12
	Castlebay (Barra Id.)	29.83	54	NW	2	sw	29.78	-0.14	53	49	-1	W	4	c	3	56	50	0.02m, c	0.0		0.04
	Malin Head...	29.84	55	NNE	2	c	29.82	-0.06	53	50	0	WNW	5	bc	3	58	51	bc, cpm			0.01
	Blacksod Pt. ...	29.90	57	N	4	0	29.95	+0.12	54	51	-3	WSW	2	c	2	60	51	cpm, cpm			-
	Valencia...	29.90	58	N	4	0	30.03	+0.25	57	55	+1	WNW	2	0	4	58	55	cpm, c.0	0.0		0.09
	Roche's Point...	29.80	58	N	4	ogm	30.00	+0.32	56	53	-2	NW	2	0	2	65	55	cp, ogm, c			0.04
	Birr Castle...	29.82	56	N	3	0	29.95	+0.19	55	54	0	N	2	0	x	57	49	m.0	0.0		0.03
	Donaghadee...	29.82	54	E	2	r	29.86	+0.02	53	52	-1	Z	0	bc	0	55	52	ogp, bc			0.25
	Liverpool Obsy...	29.75	63	SE	1	bc	29.85	+0.05	58	54	+1	WNW	2	0	3	68	54	bc, bc, op	4.2		0.09
	Holyhead...	29.76	60	NNE	2	cmp	29.87	+0.10	56	53	-1	NW	4	c	3	66	54	c, cpm			0.02
	Pembroke (St. Ann's Hd.)	29.70	60	NE	4	c	29.91	+0.22	56	54	-2	WNW	4	og	3	62	53	og, cp, c	1.5		0.08
	Scilly (St. Mary's)	29.65	61	WNW	4	0	29.99	+0.44	58	55	-1	NNW	4	c	4	63	57	0, op	1.9		0.26
	Jersey (St. Aubins)	29.81	66	SSW	4	bc	29.87	+0.01	60	59	-2	W	6	og	5	71	57	b, bc, ogp	4.5		0.43
	Portland Bill...	29.76	62	SSE	5	c	29.78	-0.02	60	59	-2	NW	5	c	4	66	59	bc, c	7.8		0.01
	Dungeness...	29.85	63	SW	2	r	29.83	+0.01	62	60	0	SSW	4	0	4	67	61	bc, bc	9.3		0.08
	Dover...	29.86	63	SSW	1	ov	29.85	+0.02	61	59	+1	SSW	3	0	4	67	56	0.3, 0.7, bc	9.6		0.01
	Wick...	29.81	53	Z	0	bc	29.70	-0.25	53	52	+2	W	1	d	1	58	50	-			0.05
	Nairn...	29.78	56	NE	1	c	29.72	-0.24	52	51	+1	Z	0	c	0	60	50	c, bc, cp	2.6		0.05
	Aberdeen...	29.81	53	SE	1	c	29.73	-0.24	53	52	+2	Z	0	c	2	59	50	0, c	0.6		0.01
GERMANY, &c.	Leith...	29.82	54	NE	1	0	29.76	-0.16	55	53	+2	WSW	3	c	x	55	52	od, op			0.04
	North Shields...	29.80	57	ESE	2	c	29.77	-0.12	56	55	+1	S	2	cm	2	59	53	n, c			0.03
	Spurn Head...	29.80	58	NNW	2	0	29.81	-0.01	58	57	+2	S	2	c	2	62	56	od, op, tlp			0.13
	Yarmouth...	29.79	68	SSW	3	bc	29.83	+0.12	61	60	0	S	2	c	3	74	52	bc	5.6		-
	Clacton-on-Sea...	29.82	68	SW	3	bc	29.83	?	62	60	+2	SSW	3	c	3	74	60	og, bc, c	8.9		-
	Nottingham...	29.78	62	NNE	2	c	29.80	-0.01	57	57	+1	SSW	1	om	x	67	54	om, bc, op	2.3		0.21
	Bath...	29.77	63	S	3	0	29.82	+0.01	61	59	+4	NW	1	0	x	69	55	-	6.2		0.02
	Oxford...	29.81	62	SSW	4	0	29.81	-0.00	64	60	+1	Z	0	c	x	69	58	bc, op, bc			0.18
	London (St. James's Park)	29.81	66	SW	3	bc	29.81	-0.00	61	58	0	SSE	1	bc	x	70	59	bc, op, bc	8.6		0.02
	The Scaw (Skagen)	29.91	64	SE	3	0	29.76	-0.23	63	61	+2	SSW	4	m	1	66	59				0.04
FRANCE.	Fanö...	29.82	62	SE	4	0	29.83	-0.10	60	58	+3	SW	2	bc	x	68	57				-
	Cuxhaven...	29.84	68	SW	1	0	29.86	-0.02	61	59	0	SW	2	0	x	72	57				-
	The Helder...	29.85	63	SW	3	0	29.86	+0.06	66	62	+2	SW	1	c	1	68	54				-
	Brussels...	x	x	x	x	x	29.90	+0.06	62	59	-4	WNW	1	0	x	76	58				0.04
	Berlin...	29.90	72	Z	0	c	29.88	-0.13	64	63	+2	Z	0	0	x	77	61				0.24
	Frankfurt...	29.92	68	SW	1	bc	29.95	+0.01	64	62	+2	SW	5	0	x	78	61				0.24
	Munich...	29.93	70	SE	1	b	30.02	+0.01	67	61	+5	SW	2	0	x	77	59				-
	C. Gris Nez...	29.82	66	Z	0	c	29.86	+0.04	61	59	0	SW	4	c	3	70	59				0.04
	La Heve...	29.91	68	W	2	bc	29.86	-0.07	59	57	-1	SW	5	c	5	77	54				0.08
	Brest...	29.85	60	WSW	4	m	30.00	+0.17	59	58	0	WNW	3	0	2	64	51				0.04
SPANISH PENIN.	Lorient...	29.88	64	SW	5	0	29.96	+0.11	63	60	0	W	4	0	4	70	61				0.04
	Rochefort...	29.96	69	W	3	bc	29.96	-0.00	64	62	-1	W	2	0	4	79	52	0.3c			0.04
	Biarritz...	30.01	67	W	3	0	30.10	+0.13	66	63	-1	W	4	c	3	75	61				0.47
	Paris...	29.89	70	SSW	2	0	29.99	+0.06	60	57	-5	SW	3	0	x	78	55				-
	Belfort...	29.84	78	Z	0	0	30.01	+0.05	60	60	-6	WSW	5	0	x	82	77				0.20
	Lyons...	29.86	79	S	6	0	30.08	+0.04	61	61	-2	S	1	r	0	87	60	0.2, 1.7			0.83
	Nice...	30.05	72	Z	0	0	30.06	-0.00	71	64	0	Z	0	0	1	82	63				-
	Perpignan...	29.87	79	S	2	0	30.06	+0.09	66	54	-4	Z	0	0	x	85	62				0.04
	Sanguinaire...	29.98	71	N	2	m	30.01	-0.08	79	68	+4	E	2	m	2	86	59				-
	Corunna...	30.12	64	W	1	b	30.21	+0.16	63	59	+4	W	3	bc	4	68	57				-
SPANISH PENIN.	Lisbon...	30.12	66	NW	4	0	30.19	+0.15	67	58	-1	NNW	5	0	x	75	61				-
	Azores (P. Delgada)...	30.31	68	NE	1	0	30.35	+0.14	69	62	0	NNE	1	0	3	75	64				-
	(Horta)...	30.31	69	Z	0	0	30.34	+0.12	68	64	0	SSW	1	0	1	77	66				-

For NOTES see page 4.

* Morning observations taken at 8 o'clock.

SUPPLEMENTARY CHARTS
OF
BAROMETER AND WIND
FOR 7 A.M. AND 6 P.M. YESTERDAY

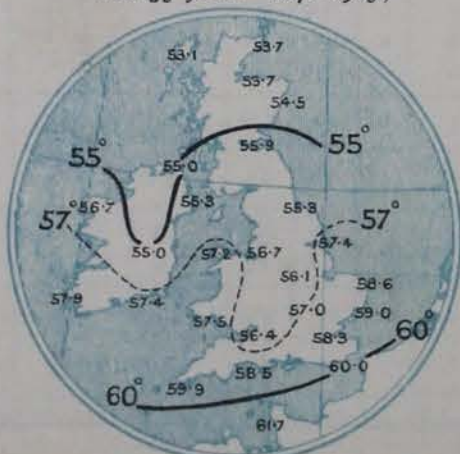
7 A.M. YESTERDAY



6 P.M. YESTERDAY

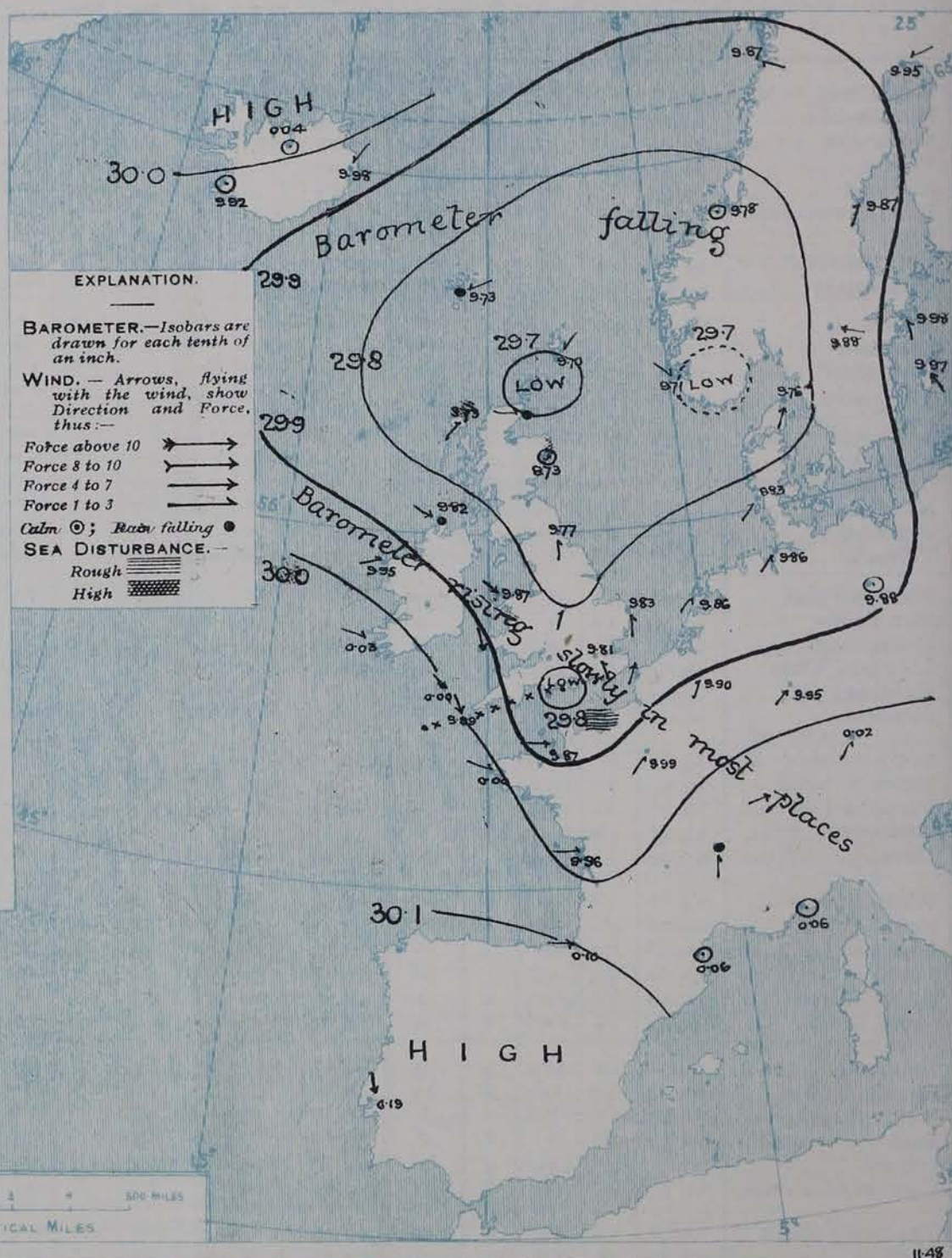


AVERAGES OF TEMPERATURE AT 8 A.M.
FOR THE TWO MONTHLY PERIOD,
AUGUST-SEPTEMBER.
(Derived chiefly from Observations extending over
the 35 years—1871-1905.)



Saturday, WEATHER

1. BAROMETER, WIND AND SEA AT 7 A.M. TO-DAY.



NOTES ON THE GENERAL SITUATION AT 7 A.M.

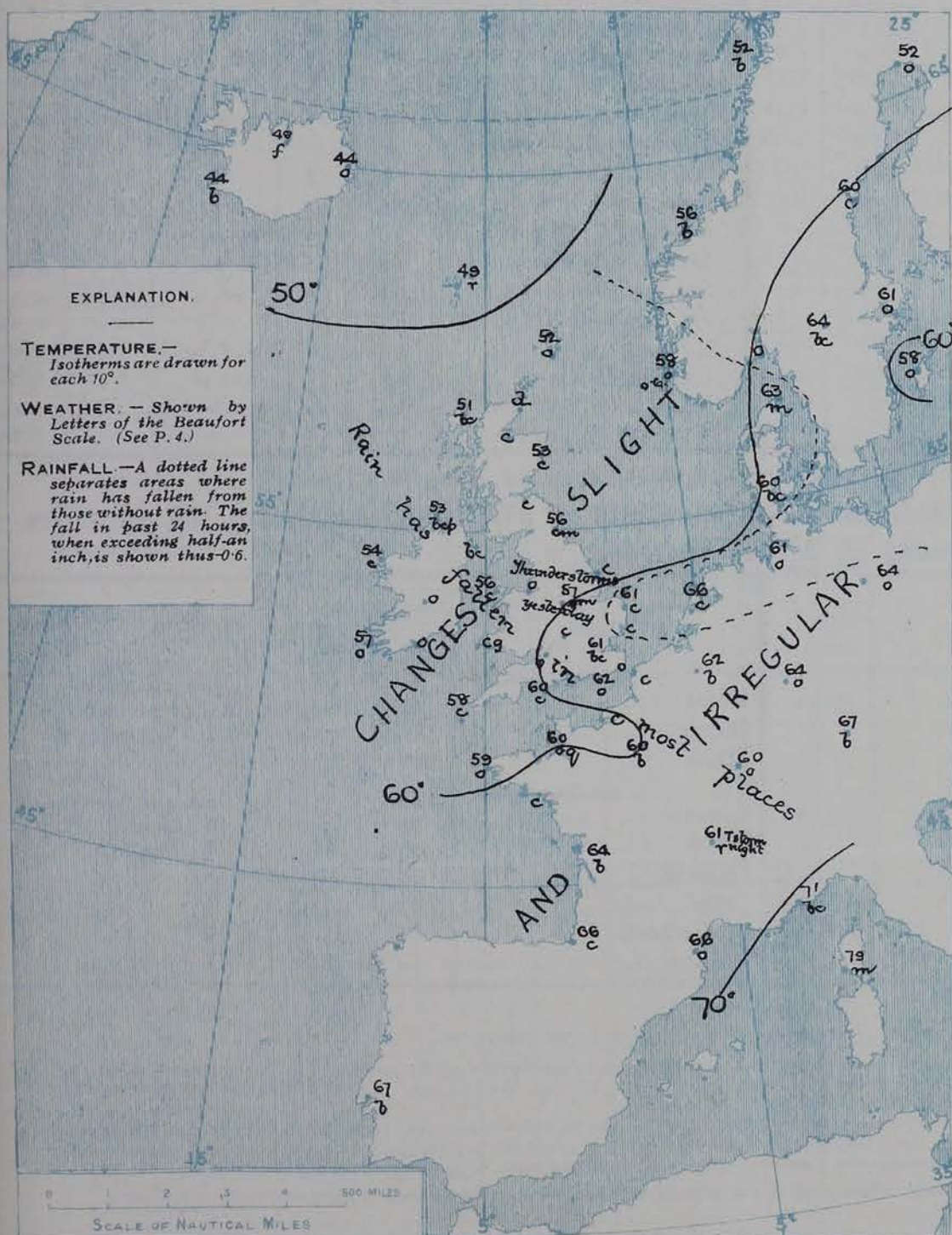
The depression that lay off the southwest of England yesterday has moved very slowly eastwards, and become less deep, and the barometer is now lowest in a small disturbance between Caithness and Shetland, while it is highest over the Spanish Peninsula, and relatively high in Iceland. The gradient is moderate to very slight.

The general direction of the wind is N.W. over the western parts of these islands, and S. in the east, while over France it is W., over Germany and Denmark S.W., and in the Icelandic region N.E. Generally it is very light to moderate in force, but it blows freshly or strongly at Portland Bill and Jersey. Temperature has changed rather irregularly. Over the United Kingdom it ranges from slightly above 60° in the south and southeast to 53° in the north of Ireland, and to 51° at Stornoway; and on the Continent from above 65° in the south of France and at Munich to about 60° in the south of Scandinavia, and to 52° in the north of that region. The weather is fair or fine and bright over considerable districts on the Continent, but in this country the sky is generally very cloudy or quite overcast, and the general appearance threatening, while in some localities showers are falling.

CHARTS

22nd August, 1908.

2. TEMPERATURE AND WEATHER AT 7 A.M. TO-DAY.



NOTES ON YESTERDAY'S WEATHER

During yesterday the thermometer rose to between 70° and 75° at several places in the southeastern half of England, but failed to touch 60° in the northeast of England and in many parts of Ireland and Scotland. Thunderstorms have been experienced in various localities in England and Wales, and rain has fallen at almost all our stations, as well as over a considerable portion of France and Germany. Bright sunshine was very prevalent in the south and southeast of England, but in the west and north the records were slight; at several stations the day was sunless.

GENERAL INFERENCE FROM THE 7 A.M. OBSERVATIONS.

The W.W. wind current which has set in over the western districts appears likely to extend gradually to the whole Kingdom, while the shallow depressions now over this country travel away in an easterly direction.

FORECASTS

For the 24 hours commencing at
NOON TO-DAY

For the positions of the DISTRICTS indicated by the numbers 0-11—see map at foot.

- 0 Wind mainly between W. and W., light or moderate; changeable, occasional rain to fairer. Temperature rather low.
- 1
- 2 Wind veering to W. or W.W., light or moderate; changeable, some
- 3 showers, thunder locally, improving to-morrow. Temperature rather
- 4 below normal.
- 5
- 6 Same as Nos. 0 & 1.
- 7 W.W. winds, fresh at times on coast; mostly fair, but some
- 8 showers probable. Temperature rather low.
- 9 Winds between W.W. and W., light or moderate generally; fair to showery.
- 10 Temperature rather low for time of year.

II WESTERN CHANNEL AND BAY.

W.W. and W. winds, fresh or strong to moderate or light; sea rather rough to moderate; showery, squally, then improving.

FORECAST DISTRICTS.

Those portions of the Coasts upon which the Warning Signals are at present flying are indicated thus:—

Signals hoisted yesterday.

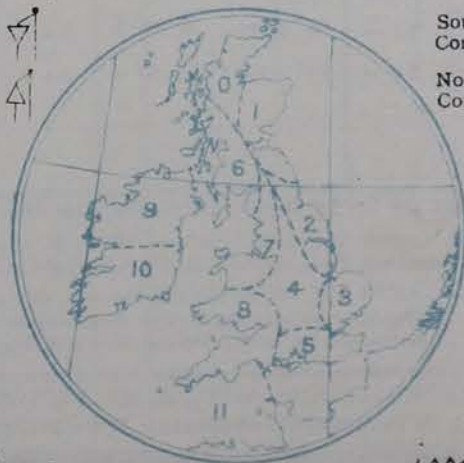
Signals hoisted this morning.

South Cone.

North Cone.

South Cone.

North Cone.



None

issued.

TEMPERATURE, WEATHER, SUNSHINE AND RAINFALL FOR YESTERDAY.

STATIONS.	TEMPERATURE F.		Weather.	Sunshine.	Rainfall.	STATIONS.	TEMPERATURE F.		Weather.	Sunshine.	Rainfall.
	Max.	Min.					Max.	Min.			
Strathpeffer	62	51		Hrs. 1.6	Ins. 0.02	+ Worthing, to 6 p.m. ...	67	59	b. c. b.	Hrs. 11.4	Ins. 0.06
Stonehaven	*	*		0.2	0.02	+ Brighton, to 6 p.m. ...	67	59	*	10.5	0.13
Dublin (City), to 4 p.m....	65	55	org. bc	*	1.57	+ Eastbourne, to 6 p.m. ...	67	58	*	10.0	0.02
Rossall Beach, to 6 p.m....	64	52	or. c. t.	*	1.25	Bexhill-on-Sea, to 9 p.m.	68	58	+ b. v.	10.0	0.06
Blackpool, to 9 p.m. ...	64	53	r. o. c. t. l. or	2.7	1.26	+ Hastings	*	*	*	10.5	*
Southport, to 9 p.m. ...	65	53	or. om. cm	3.0	1.15	+ Folkestone, to 6 p.m. ...	68	57	r. bc. b. r.	9.2	0.16
Rhyl, to 6 p.m.	65	56	*	3.9	0.08	+ Ramsgate, to 6 p.m. ...	*	*	*	9.7	0.19
+ Colwyn Bay, to 6 p.m. ...	65	54	b. bc. t. l. c	2.7	0.59	Margate, to 6 p.m. ...	73	58	b	10.0	0.12
Llandudno, to 9 p.m. ...	65	54	o. or. bc. or. o	4.9	0.07	Felixstowe, to 6 p.m. ...	73	63	-	8.0	0.13
Bettws-y-Coed, to 6 p.m.	67	53	c. b. bc. c	2.5	*	Lowestoft, to 6 p.m. ...	75	60	or. c	5.5	0.15
Towyn, to 6 p.m.	68	56	r. bc. o	3.0	0.13	Skegness, to 6 p.m....	68	58	rm. dm. c	3.1	0.04
Aberystwyth, to 6 p.m. ...	69	60	*	2.5	0.10	Scarborough, to 9 p.m. ...	58	54	or. o	0.0	0.41
Plymouth, to 9 p.m. ...						Harrogate, to 6 p.m. ...	57	51	o. t	0.0	0.58
Torquay, to 6 p.m.	65	58	*	4.3	0.07	Buxton	61	50	od. or. bc. t. l.	1.7	0.41
+ Weymouth, to 6 p.m. ...	68	58	bc. b. o	7.8	0.01	Darwen, to 9 p.m. ...	63	51	or. or	3.1	0.38
+ Bournemouth, to 6 p.m.	69	56	b. bc. b. og	9.1	0.10	Manchester, to 9 p.m. ...	69	56	or. op. bc. op. bc	2.8	0.40
Southsea, to 6 p.m....	69	59	*	10.7	0.07	Birmingham, to 9 p.m....	70	54	r. c. o	6.7	0.29

† At this station the amount of Bright Sunshine given is for the whole day, ending with sunset.

TEMPERATURE, WEATHER, and RAINFALL at additional FOREIGN STATIONS, mainly for the 24 hours ended at 8 a.m. yesterday.

STATIONS. 21st August, 1908.	TEMPERATURE F.		WEATHER.	RAIN. Ins.	STATIONS. ... 21st August, 1908.	TEMPERATURE F.		WEATHER.	RAIN. Ins.
	Max.	Min.				Max.	Min.		
Flushing	72	59	c. c	0.04	Rome	85	64	b. b	-
Aix-la-Chapelle	81	66	b. bc	-	Naples	82	70	b. b	-
Copenhagen	63	54	o. o	-	Malta	83	73	b	-
Oxø (Christiansand)	63	54	b. o	-	... 22nd August, 1908.				
St. Petersburg... ..	54	46	bc. o	0.12	Geneva	72	*	b	Measured 7 a.m.
Vienna	72	54	b. b	-	Berne	77	*	b	-
Buda-Pesth	79	55	b. b	-	Lucerne	75	*	b	-
Hermanstadt	70	48	b. b	0.08	Coire... ..	77	*	c	-
Trieste	75	63	b. b	-	St. Gothard	55	*	b	-
Florence	84	60	b. b	-	Lugano	79	*	b	-

NOTES REFERRING TO INFORMATION GIVEN ON PAGE 1.—

- (a) At the British and Irish Stations the readings of the barometer are now corrected for the difference in Gravity between the position of the Station and Latitude 45°.
- (b) The Sunshine for London given in the table is recorded on the Tower of the Wesleyan Training College, Westminster. The Sunshine entered to Dungeness is recorded at Littlestone-on-Sea; that entered to Portland Bill is recorded at Weymouth.
- (c) The information relating to weather is indicated by the following letters—b. blue sky; bc. sky half clouded; c. sky three parts clouded; d. drizzling rain; e. wet air without rain falling; f. fog; g. gloomy; h. hail; l. lightning; m. misty (hazy); o. overcast; p. passing showers; q. squally; r. rain; s. snow; t. thunder; u. ugly, threatening; v. visibility, unusual transparency; w. dew; x. hoar frost; z. dust-haze, or smoke.

* AN ASTERISK is inserted in all places for which information is not usually received. † Reports received too late for insertion in Charts.

WIRELESS TELEGRAMS FROM SHIPS OF H.M. NAVY.

Received during the 24 hours ended at 9.30 a.m. to-day.

TABLE SHOWING THE GREENWICH TIMES OF SUNRISE, NOON, AND SUNSET, FOR STATIONS IN THE UNITED KINGDOM, TO-DAY AND TO-MORROW.

Hour of Observation.	Position.		Reading of Barometer.	Wind.		Weather.	TEMPERATURE.			Sea Dis- turbance.	22 & 23 Aug., 1908.	Sunrise G.M.T.	Noon G.M.T.	Sunset G.M.T.
	Lat.	Long.		Direc.	Force.		Air.		Sea.					
							Dry Bulb.	Wet Bulb.						
	°	°	Ins.				°	°	°					
Aug. 22nd, 4 a.m.	50° 10' N.	6° 8' W.	?	WNW	5	c	61	58	58	4	Yarmouth	4.48 4.50	11.56	7.4 7.2
" " 7 a.m.	50° 24' N.	6° 49' W.	30.07	NW	5	c	60	57	58	3	Greenwich	4.58 5.0	12.3	7.8 7.6
" " 8 a.m.	50° 24' N.	6° 53' W.	30.00	NW	4	bc	60	59	62	2	Wick	4.51 4.53	12.15	7.40 7.37
											Valencia	5.38 5.40	12.44	7.51 7.49

TERMS OF SUBSCRIPTION for the Daily Weather Report forwarded by Book Post, £1 per annum, payable quarterly in advance.

Single Copies (price 1d) may be obtained after 3 p.m. on the day of issue, at the Meteorological Office, and at the Bookstalls of the following terminus Railway Stations:—Victoria, Charing Cross, King's Cross, St. Pancras, Euston.

FORECASTS OF WEATHER for one day in advance are drawn up at 11 a.m., and between 7 and 8 p.m. The latest forecast can be had by Reply Telegram, on paying at any Post Office in the United Kingdom Sixpence in addition to the cost of the enquiry and reply Telegram. Information as to the Terms on which Forecasts can be sent daily, for a long or short period, may be obtained on application.

METEOROLOGICAL OFFICE, 63, VICTORIA STREET, S.W.
(TELEGRAPHIC ADDRESS: WEATHER, LONDON.)

W. N. SHAW, (Director).

DAILY WEATHER REPORT OF THE METEOROLOGICAL OFFICE.

Sunday,
23rd August, 1908.

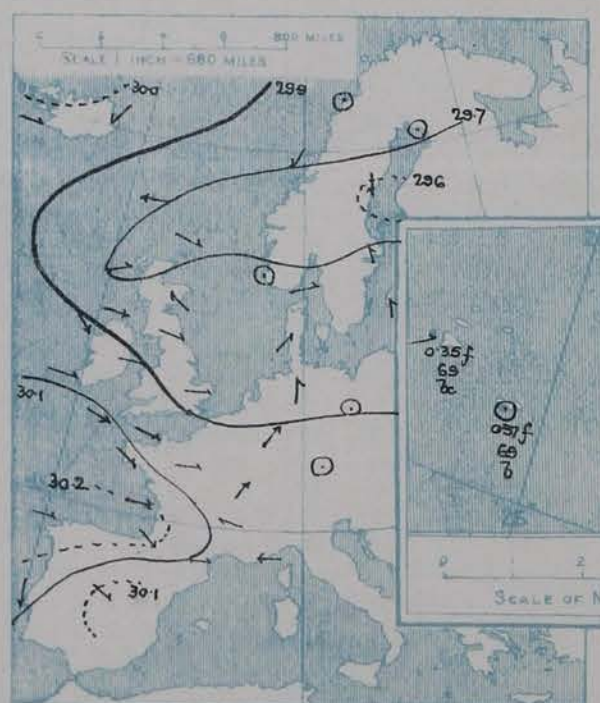
STATIONS.		YESTERDAY EVENING.					THIS MORNING.										PAST 24 HOURS.				
		Barom.	Temp.	Wind.		Weather.	Barometer.		Temperature.			Wind.		Sea (0 to 9).	Temp.		Weather.	Sun-shine.	Rainfall.		
At 32° Fahr. and M.S.L.	Dry Bulb.	Dirac.	Force (0 to 12).	At 32° Fahr. and M.S.L.	Change since Yesterday.	Dry Bulb.	Wet Bulb.	Change since Yesterday.	Dirac.	Force (0 to 12).	Max.	Min.									
SCANDINAVIA.	Haparanda...	29.76	55	2	0	6	29.56	-1.39	57	55	+5	SW	2	c	x	59	45	x	x	0.04	
	Hernösand...	29.58	60	S	2	c	29.64	-1.23	59	57	-1	2	0	o	x	66	52	x	x	0.04	
	Stockholm...	29.79	58	SSE	2	0	29.62	-1.36	59	59	-2	2	0	r	x	64	50	x	x	0.04	
	Wisby...	29.76	60	SSE	2	6	29.63	-1.34	61	60	+3	NW	2	r	x	64	50	x	x	0.04	
	Karlstad...	29.74	62	SW	4	0	29.64	-1.24	59	56	-5	SW	4	o	x	63	59	x	x	0.04	
	Færdø (X'ania Fjord)	29.69	62	SSW	2	0	29.59	-1.19	61	57	+1	SW	5	bc	2	63	55	x	x	0.04	
	Bodö...	29.76	52	2	0	6	29.59	-1.28	51	48	-1	NE	2	bc	2	65	45	x	x	0.16	
	Christiansund	29.68	56	NE	1	c	29.68	-1.10	63	51	-3	N	1	o	1	63	54	x	x	-	
	Skudesnaes	29.73	58	2	0	0	29.59	-1.12	58	56	0	N	2	c	2	61	54	c, o	x	-	
ICELAND & FAEROE.	Reykjavik...	29.93	57	W	1	6	29.82	-1.10	46	x	+2	2	0	6	x	x	x	x	x	x	
	Blönduós...	30.00	63	NE	2	6	29.89	-1.17	48	x	+6	2	0	0	x	x	x	x	x	x	
	Seydisfjord...	29.99	56	NE	3	0	29.94	-1.04	41	x	-3	E	1	0	x	x	x	x	x	x	
	Thorshavn...	29.76	49	E	4	r	29.79	+1.06	49	x	0	NE	4	0	x	x	x	x	x	x	
BRITISH ISLANDS.	Sumburgh Head	29.68	52	WNW	1	0	29.67	-1.03	51	50	-1	W	1	c	1	55	48	bc, bc, b	7.0	0.05	
	Stornoway...	29.68	53	WSW	2	bc	29.73	-1.00	51	49	0	2	0	6	3	59	40	cpm, bc, op, b	6.9	0.24	
	Castlebay (Barra Id.)	29.72	51	W	4	cp	29.72	-1.06	51	48	-2	NNE	2	bc	3	57	47	cpm, bc, op, b	x	0.13	
	Malin Head...	29.80	54	W	5	cp	29.70	-1.12	54	52	+1	W	4	bc	3	58	50	bc, m, om	x	0.17	
	Blacksod Pt.	29.96	57	NW	4	6	29.73	-1.22	54	53	0	NE	2	r	5	62	52	bc, m, om	2.2	0.68	
	Valencia...	30.05	58	W	2	0	29.81	-1.22	60	59	+3	SW	4	rgm	5	62	59	a. cpw, om	2.2	0.68	
	Roche's Point...	30.01	60	NW	4	cp	29.86	-1.14	58	58	+2	NNE	1	r	3	64	55	op, cp, or	x	0.28	
	Birr Castle...	29.95	58	W	4	6	29.78	-1.17	54	53	-1	S	1	or	2	63	52	cp, or	5.3	0.50	
	Donaghadee...	29.87	59	WSW	3	bc	29.75	-1.11	50	49	-3	WSW	3	c	2	63	48	bc, bc	x	0.01	
	Liverpool Obsy...	29.89	57	W	4	c	29.79	-1.06	52	50	-3	SSW	3	o	2	60	51	o, bc	6.3	0.11	
	Holyhead...	29.92	58	W	2	bc	29.81	-1.06	53	51	-3	WSW	3	cu	2	63	51	cp, bc	x	0.01	
	Pembroke (St. Ann's Hd.)	29.97	57	W	4	c	29.85	-1.06	64	53	-2	SSW	3	r	3	61	53	cp, bc, c	7.7	0.48	
	Scilly (St. Mary's)	30.08	60	WNW	4	0	29.99	-1.00	59	58	+1	WSW	5	o	3	63	57	bc, o	4.6	0.07	
	Jersey (St. Aubins)	30.05	62	WNW	5	6	30.07	+1.20	60	57	0	WSW	5	o	4	65	59	rgm, b	4.8	0.02	
	Portland Bill	29.95	63	WNW	5	6	29.96	+1.18	58	57	-2	WSW	4	r	3	66	57	b	9.5	0.04	
	Dungeness...	29.85	64	WNW	4	op	29.92	+1.09	59	56	-3	W	5	o	5	65	56	r, bc, cpw	2.8	0.22	
	Dover...	29.87	60	WNW	3	0	29.93	+1.08	55	54	-6	W	1	o	4	69	53	op, cp, o	3.8	0.03	
	Wick...	29.70	52	NW	1	r	29.71	+1.01	47	46	-6	N	1	6	1	60	43	-	x	0.25	
	Nairn...	29.71	54	W	1	r	29.70	-1.02	40	39	-12	SW	1	6	1	64	35	bc, bc, p, x	8.2	0.02	
	Aberdeen...	29.73	54	SE	1	o	29.71	-1.02	48	47	-5	NW	2	bc	1	60	44	op, e, or	1.7	0.35	
	Leith...	29.77	59	WSW	2	6	29.69	-1.07	51	48	-4	W	2	6	x	63	49	c, bc, bc	x	0.02	
	North Shields	29.78	61	WNW	3	c	29.75	-1.02	50	47	-6	SW	1	c	2	66	47	c	x	-	
	Spurn Head	29.81	61	W	3	c	29.80	-1.01	52	50	-6	SW	3	c	2	63	51	one, bc, cp	x	0.02	
	Yarmouth...	29.80	59	W	3	r	29.85	+1.02	54	51	-7	WSW	2	bc	3	67	49	op, om, oth, r	2.1	1.04	
	Clacton-on-Sea	29.86	60	WNW	2	c	29.89	+1.06	56	53	-6	W	4	c	3	68	54	cp, bc, c, up	1.8	-	
	Nottingham...	29.87	59	WNW	4	6	29.84	+1.04	50	49	-7	W	1	om	x	65	45	om, b	3.1	-	
	Bath...	29.90	65	N	4	o	29.88	+1.06	54	53	-7	S	1	r	x	69	54	-	5.0	0.17	
	Oxford...	29.95	59	WNW	4	6	29.90	+1.09	53	52	-11	SW	2	r	x	65	53	cp, om, bc, up, r	x	0.15	
	London (St. James's Park)	29.89	63	NW	3	c	29.91	+1.10	56	54	-5	WSW	2	r	x	64	56	bc, oth, om, p, c	0.9	0.08	
GERMANY, &c.	The Scaw (Skagen)	29.75	59	WSW	1	bc	29.63	-1.13	60	58	-3	SW	1	m	0	64	54	x	x	-	
	Fanö...	29.78	59	SW	1	6	29.64	-1.19	57	55	-3	W	4	r	x	64	55	x	x	0.04	
	Cuxhaven...	29.83	64	N	2	0	29.72	-1.14	60	58	-1	W	4	r	x	68	57	x	x	-	
	The Helder...	29.80	63	WSW	1	bc	29.82	-1.04	60	54	-6	W	4	bc	3	70	59	x	x	1.06	
	Brussels...	x	x	x	x	x	29.94	+1.04	57	57	-5	WSW	1	r	x	72	54	x	x	0.16	
	Berlin...	29.86	67	2	0	c	29.80	-1.08	63	60	-1	SW	4	6	x	73	57	x	x	-	
	Frankfurt...	29.94	63	SW	6	6	29.95	-1.00	60	57	-4	SW	5	o	x	73	57	x	x	0.16	
Munich...	30.04	61	2	0	r	30.05	+1.03	61	57	-6	SW	4	6	x	72	57	x	x	-		
FRANCE.	C. Gris Nez...	29.84	62	NW	3	c	29.90	+1.04	59	57	-2	W	4	o	4	70	59	x	x	0.12	
	La Hève...	30.00	63	W	5	o	30.04	+1.18	58	55	-1	W	6	o	5	66	54	x	x	0.12	
	Brest...	30.15	63	NW	2	6	30.15	+1.15	59	57	0	WSW	3	c	3	64	57	x	x	-	
	Lorient...	30.10	62	W	5	o	30.12	+1.16	60	57	-3	W	5	c	4	68	59	x	x	-	
	Rochefort...	30.12	66	W	4	o	30.19	+1.23	63	61	-1	W	1	o	x	71	63	x	x	-	
	Biarritz...	30.26	68	NW	3	c	30.25	+1.16	66	63	0	E	1	c	2	75	61	x	x	0.08	
	Paris...	29.98	66	W	3	c	30.08	+1.09	57	55	-3	SSW	2	o	x	73	53	x	x	0.04	
	Belfort...	29.95	64	SW	6	6	30.03	+1.02	59	58	-1	SW	6	c	x	69	53	stl	x	0.28	
	Lyons...	30.08	65	ESE	1	6	30.15	+1.07	61	57	0	W	2	bc	3	72	56	x	x	0.43	
Nice...	30.02	63	E	4	6	29.97	-1.09	71	65	0	2	0	bc	x	77	61	x	x	0.04		
Perpignan...	30.07	68	W	2	o	30.13	+1.07	66	59	0	NW	3	6	x	76	61	x	x	-		
SPANISH PENIN.	Corunna...	30.29	63	W	3	bc	30.35	+1.14	57	54	-6	W	1	6	2	66	52	x	x	-	
	Lisbon...	30.20	64	NNW	5	6	30.19	-1.00	66	59	-1	N	4	6	2	73	61	x	x	-	
	Azores (P. Delgada)...	30.39	67	E	1	6	30.37	+1.02	69	64	0	2	0	6	2	77	63	x	x	-	
	(Horta)...	30.67	70	S	2	6	30.35	+1.01	69	65	+1	WSW	2	6	1	77	66	x	x	-	

SUPPLEMENTARY CHARTS
OF
BAROMETER AND WIND
FOR 7 A.M. AND 6 P.M. YESTERDAY

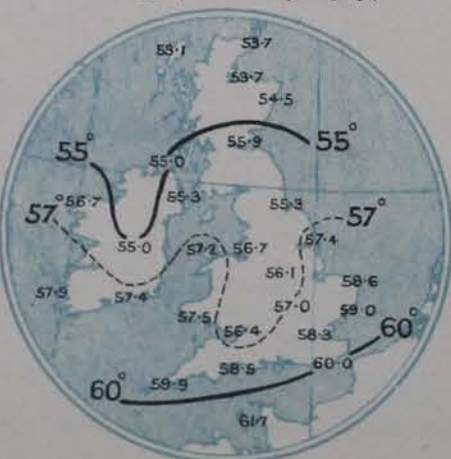
7 A.M. YESTERDAY.



6 P.M. YESTERDAY

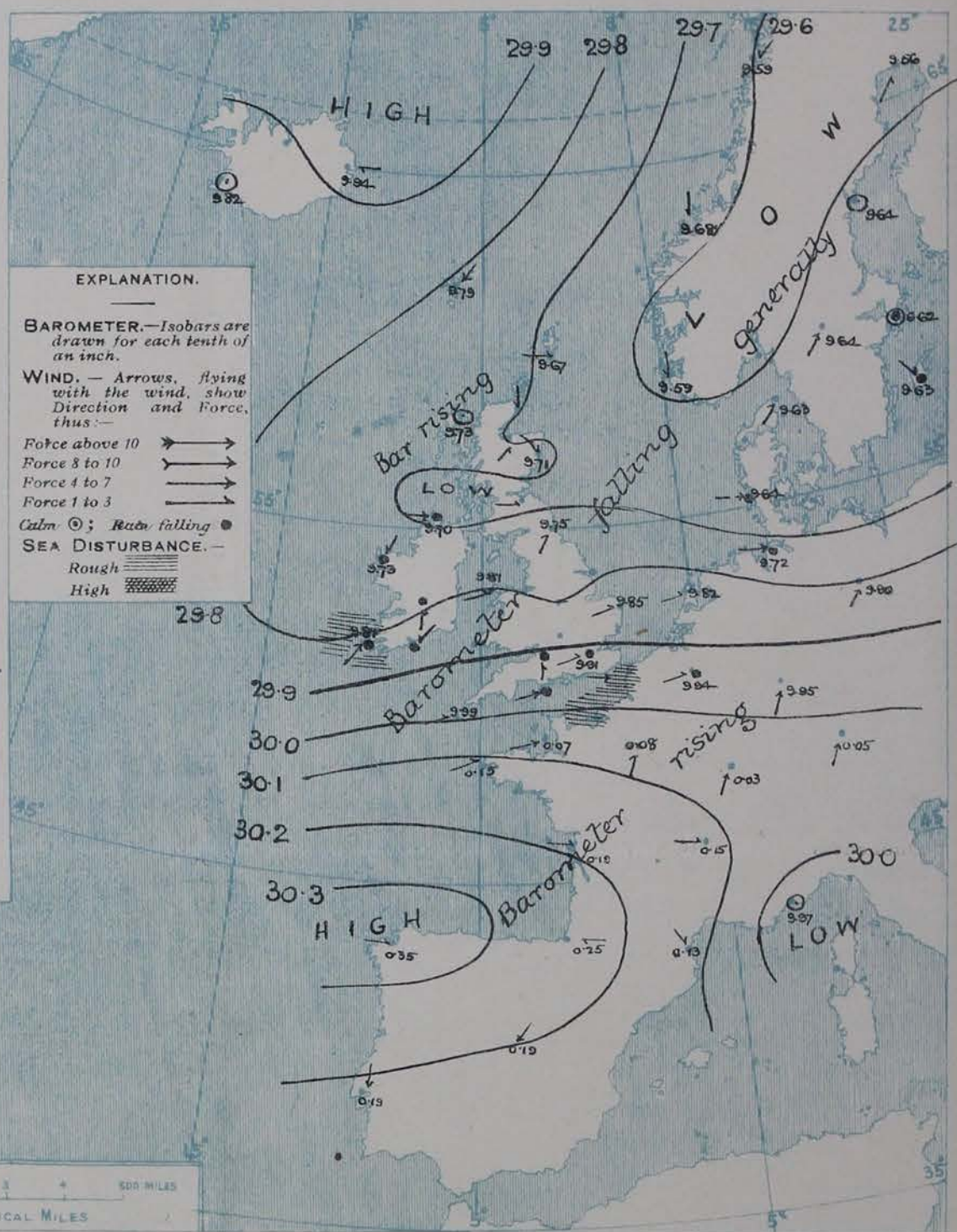


AVERAGES OF TEMPERATURE AT 8 A.M.
FOR THE TWO MONTHLY PERIOD,
AUGUST-SEPTEMBER.
(Derived chiefly from Observations extending over
the 35 years—1871-1905.)



Sunday, WEATHER

1. BAROMETER, WIND AND SEA AT 7 A.M. TO-DAY.



NOTES ON THE GENERAL SITUATION AT 7 A.M.

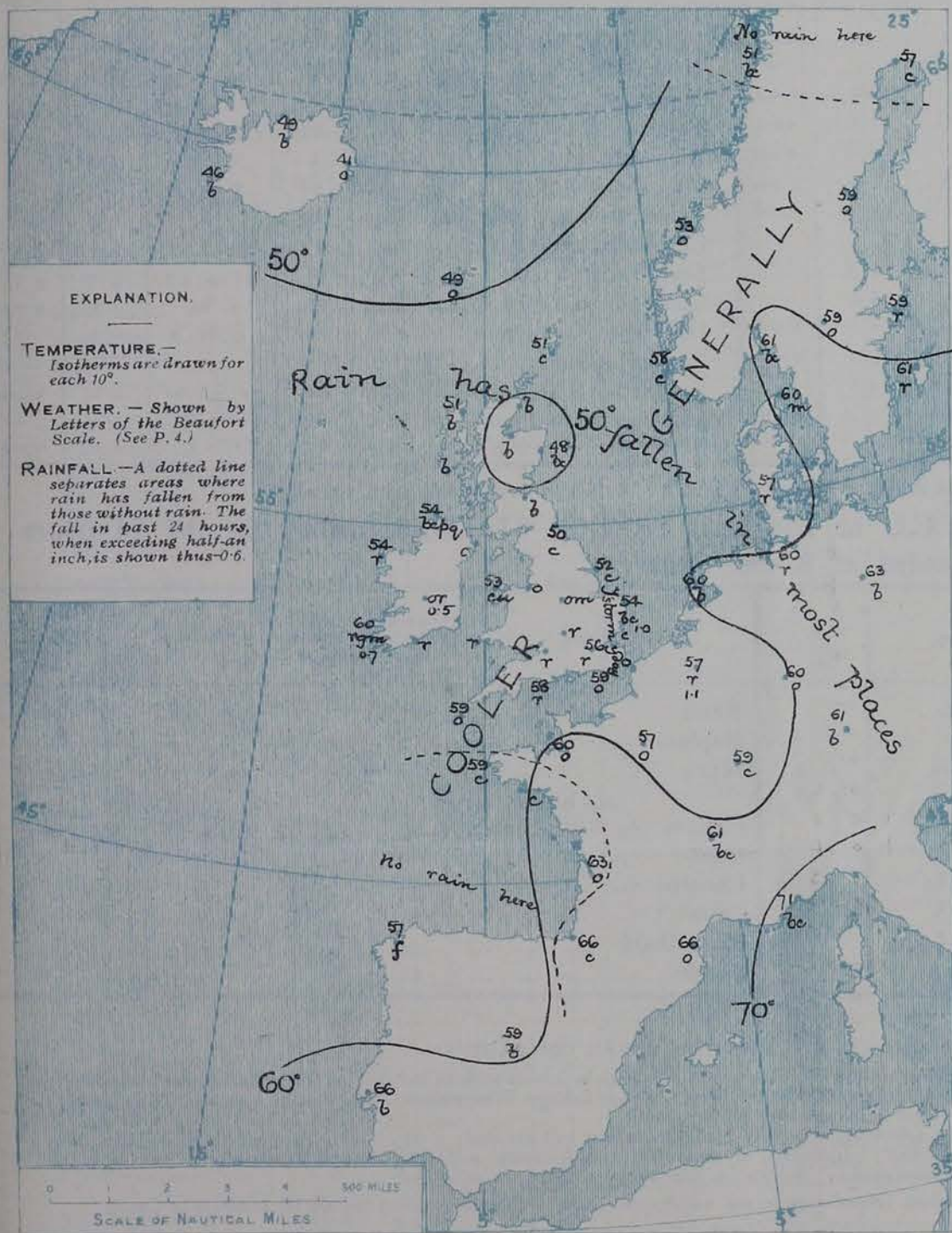
The British Isles are now situated between a high-pressure system over Spain and the lower part of the Bay of Biscay, with the barometer above 30.25 ins., and an extensive shallow depression having its central space over Scandinavia, where pressure is below 29.6 ins. Over Southern England and the Channel a moderate gradient is shown, elsewhere the differences of pressure are slight.

Westerly to Southwesterly winds prevail over the southern portion of the United Kingdom and over the Continental countries between the Bay of Biscay and the Skager Rack, variable northeasterly to northwesterly further north. On the English Channel a fresh or strong breeze is blowing, but as a rule light breezes prevail. Temperature has fallen in most places. At the home stations the values range from 40° at Nairn to 60° at Valencia and Jersey; in Scandinavia from 51° at Bodø to 61° at Faerøer and Uvby; over the western portion of the Continent from 57° at Brussels and Paris to 71° at Nice; and in Iceland from 41° to 49°. Both at home and abroad the weather is locally fine and clear, but generally it is very cloudy or overcast, and rain is falling in many districts. The sea is rather rough off Valencia, Dungeness and Havre, moderate to very smooth on other coasts.

CHARTS

23rd August, 1908.

2. TEMPERATURE AND WEATHER AT 7 A.M. TO-DAY.



NOTES ON YESTERDAY'S WEATHER

During yesterday temperature rose to 71° at Margate and Worthing, and 70° at Weymouth, but remained below 60° in the far north and northwest. Rain fell nearly everywhere, 0.7 in. at Valencia, and an inch at Yarmouth. Hail fell in London. Thunderstorms occurred in the southeastern districts of England in the afternoon. The duration of bright sunshine was less than an hour at Skegness, Scarborough, and in London, but exceeded 3 hours at Bournemouth and Weymouth.

GENERAL INFERENCE FROM THE 7 A.M. OBSERVATIONS.

FORECASTS

For the 24 hours commencing at NOON TO-DAY.

For the positions of the DISTRICTS indicated by the numbers 0-11—see map at foot.

0

1

2

3

4

5

6

7

8

9

10

11 WESTERN CHANNEL AND BAY.

FORECAST DISTRICTS.

Those portions of the Coasts upon which the Warning Signals are at present flying are indicated thus:—

Signals hoisted yesterday.

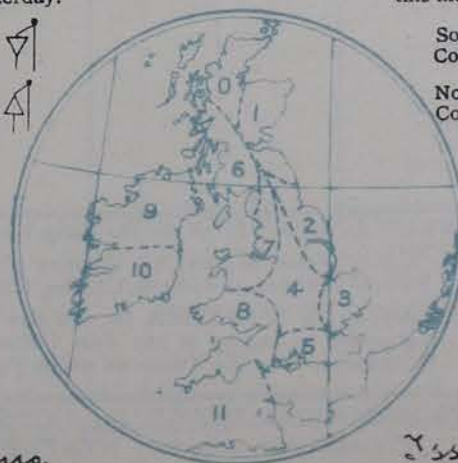
Signals hoisted this morning.

South Cone.

South Cone.

North Cone.

North Cone.



Issued

Issued.

Sunday, 23rd August, 1908.

STATIONS.	TEMPERATURE F.		Weather.	Sunshine.	Rainfall.	STATIONS.	TEMPERATURE F.		Weather.	Sunshine.	Rainfall.
	Max.	Min.					Max.	Min.			
Strathpeffer	61	50	*	Hrs. 5.0	Ins. -	+ Worthing, to 6 p.m. ...	71	61	o.c. p. o	Hrs. 4.7	Ins. 0.01
Stonehaven	*	*	*	3.3	-	+ Brighton, to 6 p.m. ...			*		
Dublin (City), to 4 p.m....	63	51	r. bc	*	0.05	+ Eastbourne, to 6 p.m. ...			*	2.4	
Rossall Beach, to 6 p.m....	64	55	o. br. org. c	*	1.47	Bexhill-on-Sea, to 9 p.m.	68	60	p. c	3.6	0.15
Blackpool, to 9 p.m. ...	61	54	c	6.6	0.03	+ Hastings	*	*	*	2.5	*
Southport, to 9 p.m. ...	63	52	o. c. b	6.5	0.02	+ Folkestone, to 6 p.m. ...	66	55	r. br. op. bc. cp	2.4	0.05
+ Rhyl, to 6 p.m.			*	6.3	0.24	+ Ramsgate, to 6 p.m. ...	*	*	*	6.9	
+ Colwyn Bay, to 6 p.m. ...	62	54	c. p. b	6.0	0.04	Margate, to 6 p.m. ...	71	58	o. b. o	5.2	-
Llandudno, to 9 p.m. ...	63	54	o. bc. or bc	6.1	0.03	Felixstowe, to 6 p.m. ...	69	61	-	4.0	0.10
Bettws-y-Coed, to 6 p.m.					*	Lowestoft, to 6 p.m. ...	67	53	-	3.2	0.17
+ Towyn, to 6 p.m.	64	52	c. b. c. o	4.8	-	Skegness, to 6 p.m....	62	58	bl. p. c	0.7	0.36
Aberystwyth, to 6 p.m. ...	65	56	*	3.0	-	Scarborough, to 9 p.m. ...	64	55	o. bc	0.8	0.10
Plymouth, to 9 p.m. ...	65	58	op. bc	8.4	0.05	Harrogate, to 6 p.m. ...	63	52	o. c. bc. b	5.3	-
Torquay, to 6 p.m. ...	68	58	*	8.8	0.01	Buxton			*		
+ Weymouth, to 6 p.m. ...	70	58	bc. o. b	9.5	-	Darwen, to 9 p.m. ...	62	49	or. bc. cv	4.4	0.04
+ Bournemouth, to 6 p.m.	69	57	o. b. bc	9.1	0.28	Manchester, to 9 p.m. ...	62	54	o. c. bc	4.5	-
Southsea, to 6 p.m....			*			Birmingham, to 9 p.m....	64	56	r. o. c	2.1	0.09

TEMPERATURE, WEATHER, and RAINFALL at additional FOREIGN STATIONS, mainly for the 24 hours ended at 8 a.m. yesterday.

STATIONS. 22nd August 1908.	TEMPERATURE F.		WEATHER.	RAIN. — Ins.		STATIONS.	TEMPERATURE F.		WEATHER.	RAIN. — Ins.
	Max.	Min.					Max.	Min.		
Flushing	70	61	c, bc	-		Rome	87	62	b, b	-
Aix-la-Chapelle	73	63	c, c	0·16		Naples	82	68	b, b	-
Copenhagen	66	59	r, m	0·12		Malta	84	74	bc	-
Oxö (Christiansand)	63	52	o, r	0·28						
St. Petersburg... ..	54	45	o, b	-		Geneva	75	*	bc	Measured 7 a.m.
Vienna	77	59	b, b	-		Berne	77	*	c	-
Buda-Pesth	82	57	b, bc	-		Lucerne	77	*	bc	-
Hermanstadt	72	48	b, b	-		Coire... ..	79	*	b	-
Trieste	73	63	b, b	-		St. Gothard	59	*	bc	-
Florence	Not	recd.				Lugano	81	*	b	-

(a) At the British and Irish Stations the readings of the barometer are now corrected for the difference in Gravity between the position of the Station and Latitude 45°. (b) The Sunshine for London given in the table is recorded on the Tower of the Wesleyan Training College, Westminster. The Sunshine entered to Dungeness is recorded at Littlestone-on-Sea; that entered to Portland Bill is recorded at Weymouth. (c) The information relating to weather is indicated by the following letters—b. blue sky; bc. sky half clouded; c. sky three parts clouded; d. drizzling rain; e. wet air without rain falling; f. fog; g. gloomy; h. hail; l. lightning; m. misty (hazy); o. overcast; p. passing showers; q. squally; r. rain; s. snow; t. thunder; u. ugly, threatening; v. visibility, unusual transparency; w. dew; x. hoar frost; z. dust-haze, or smoke.

Received during the 24 hours ended at 9.30 a.m. to-day.

Hour of Observation.	Position.		Reading of Barometer.	Wind.		Weather.	TEMPERATURE.			Sea Dis- turb- ance.	23 rd 24 th Aug. 1908.	Sunrise G.M.T.	Noon G.M.T.	Sunset G.M.T.
	Lat.	Long.		Direc.	Force.		Air.		Sea.					
							Dry Bulb.	Wet Bulb.						
	°	°	Ins.				°	°	°					
											Yarmouth {	4.50 4.51	11.56 11.55	7.2 7.0
											Greenwich {	5.0 5.1	12.3 12.2	7.6 7.3
											Wick {	4.53 4.55	12.15 12.14	7.37 7.34
											Valencia {	5.40 5.41	12.44 12.43	7.49 7.46

Single Copies (price 1d) may be obtained after 8 p.m. on the day of issue, at the Meteorological Office, and at the Bookstalls of the following terminus Railway Stations:—Victoria, Charing Cross, King's Cross, St. Pancras, Euston.

FORECASTS OF WEATHER for one day in advance are drawn up at 11 a.m., and between 7 and 8 p.m. The latest forecast can be had by Reply Telegram, on paying at any Post Office in the United Kingdom **Sixpence in addition to the cost of the enquiry and reply Telegram.** Information as to the Terms on which Forecasts can be sent daily, for a long or short period, may be obtained on application.

W. N. SHAW, (*Director*).

DAILY WEATHER REPORT OF THE METEOROLOGICAL OFFICE.

Monday
24th August, 1908

STATIONS.		YESTERDAY EVENING.					THIS MORNING.										PAST 24 HOURS.				
		Barom.	Temp.	Wind.	Force	Weather.	Barometer.	Temperature.			Wind.	Force	Weather.	Sea	Temp.		Weather.	Sun-shine	Rainfall		
								Dry Bulb.	Wet Bulb.	Change since Yesterday.					Max.	Min.					
		At 32° Fahr. and M.S.L.	Dry Bulb.	Dir.	(0 to 12).		At 32° Fahr. and M.S.L.	Change since Yesterday.	Dry Bulb.	Wet Bulb.	Change since Yesterday.	Dir.	(0 to 12).		(0 to 9).						
SCANDINAVIA.	Haparanda...	29.71	55	NE	2	0	30.13	+5.7	41	38	-16	NE	4	c	x	63	54	x	x	0.12	
	Hernösand...	29.56	58	Z	0	0	29.63	-0.1	57	54	-2	NE	6	0	x	64	52	x	x	0.04	
	Stockholm...	29.55	60	SW	2	0	29.54	-0.08	60	59	+1	WNW	2	0	x	66	57	x	x	-	
	Wisby...	29.57	59	SW	2	0	29.59	-0.04	59	55	-2	WSW	4	bc	x	64	57	x	x	-	
	Karlstad...	29.56	59	Z	0	c	29.58	-0.06	58	56	-1	N	2	c	x	64	59	x	x	-	
	Færder (X'ania Fjord)	29.52	62	SW	1	b	29.59	-0.06	60	56	-1	N	2	0	1	64	59	x	x	-	
	Bodö...	29.71	51	NE	4	b	29.71	+1.2	49	47	-2	Z	0	b	1	54	39	x	x	-	
	Christiansund...	29.69	52	NE	3	0	29.69	+0.1	52	47	-1	NE	3	0	2	55	40	x	x	-	
ICELAND & FAEROE.	Skudesnaes...	29.56	56	N	4	b	29.67	+0.08	56	53	-2	NW	2	0	2	63	54	b	x	-	
	Reykjavik...	29.82	54	W	1	b	29.75	-0.07	50	x	+4	W	1	b	x	x	x	x	x	-	
	Blönduós...	29.81	54	S	3	b	29.83	-0.01	44	x	-4	Z	0	c	x	x	x	x	x	-	
	Seydisfjord...	29.83	60	NE	3	b	29.82	-0.12	33	x	-3	Z	0	f	x	x	x	x	x	-	
BRITISH ISLANDS.	Thorshavn...	29.86	53	ENE	3	c	29.74	-0.05	49	x	0	NE	3	0	x	x	x	x	x	-	
	Sumburgh Head	29.68	56	NE	2	bc	29.69	+0.02	51	49	0	ENE	1	0	1	58	49	m, bc, o	x	0.01	
	Stornoway...	29.72	55	ENE	2	bc	29.62	-0.11	53	53	+4	S	3	c	3	60	50	bc, bc, o, c	10.2	-	
	Castlebay (Barra Id.)	29.67	55	ENE	2	0	29.62	-0.09	55	54	+4	WSW	3	cm	3	56	50	bc, c, o, c	9.6	0.20	
	Malin Head...	29.62	58	S	4	c	29.65	-0.05	57	56	+3	SW	4	bc, c	2	59	53	bc, bc, o, c	-	0.05	
	Blackod Pt. ...	29.65	58	WNW	4	rm	29.65	-0.05	58	56	+4	SSW	5	o, c	4	60	54	rm, o, c	-	0.35	
	Valencia...	29.75	61	WSW	3	o, p	29.80	-0.01	60	58	0	S	4	cm	5	63	57	rm, o, p, bc	0.0	0.18	
	Roche's Point...	29.77	62	W	3	2m	29.86	0.00	58	57	0	WSW	3	b	4	64	55	o, o, m, b	-	0.14	
	*Birr Castle...	29.70	58	S	1	r	29.78	0.00	57	56	+3	SSW	3	bc	x	61	53	o, r	0.0	0.68	
	Donaghadee...	29.74	56	NNE	1	0	29.75	0.00	55	54	+5	SSW	1	c	2	61	50	bc, o, c	-	0.08	
	Liverpool Obsy...	29.78	56	W	2	c	29.81	+0.02	56	54	+2	S	3	b	3	59	52	bc, o, p	0.6	0.13	
	Holyhead...	29.77	56	SW	1	o, p	29.80	-0.01	57	56	+4	W	4	o, p	2	57	51	c, o, p	-	0.26	
	Pembroke...	29.77	60	WSW	6	0	29.88	+0.03	58	57	+4	WNW	4	bc	4	61	53	o, o, p, r, f	0.0	0.78	
	St. Ann's Hd.																				
	Scilly (St. Mary's)...	29.95	63	WSW	4	c	29.96	-0.03	59	57	0	W	3	c	4	63	57	c	3.7	0.04	
Jersey (St. Aubins)...	30.01	64	WSW	6	bc	30.01	-0.06	61	60	+1	SW	4	0	4	66	57	o, c, m, o, m	3.9	0.01		
Portland Bill...	29.82	62	W	7	o, c	29.99	+0.03	62	61	+4	WNW	5	bc	5	62	57	r, q, o, c	0.0	0.17		
Dungeness...	29.82	56	NW	1	r	29.87	-0.05	61	61	+2	WSW	5	r	5	61	55	o, r	0.0	1.08		
Dover...	29.83	54	NW	1	r	29.88	-0.05	61	60	+6	SW	3	r	6	61	52	o, r	0.0	1.08		
GERMANY, & C.	Wick...	29.73	56	W	1	b	29.67	-0.04	52	50	+5	S	2	0	1	62	39	-	x	-	
	Nairn...	29.71	58	E	1	b	29.66	-0.04	49	46	+9	Z	0	c	1	62	39	b, b, v, b	11.7	-	
	Aberdeen...	29.75	54	SE	1	bc	29.72	+0.01	52	50	+4	SW	1	0	1	60	47	c, bc, o, p	7.8	0.02	
	Leith...	29.73	58	S	1	b	29.71	+0.02	53	51	+2	N	1	0	x	60	51	b, b, v, b, p	x	0.01	
	North Shields...	29.74	58	NE	2	b	29.76	+0.01	52	50	+2	SW	2	0	2	61	47	r, b	x	0.03	
	Spurn Head...	29.79	57	WNW	2	b	29.80	0.00	55	53	+3	S	2	c	2	61	51	c, b, o, c, q	x	0.03	
	Yarmouth...	29.77	55	WSW	3	o, p	29.85	-0.00	52	51	+2	SE	2	r	3	57	49	o, o, p	1.8	0.25	
	Clacton-on-Sea...	29.80	54	WSW	3	r	29.83	-0.06	60	60	+4	WSW	4	0	3	60	53	o, c, o, r	6.0	0.56	
	Nottingham...	29.78	54	W	2	bc	29.82	-0.02	53	52	+3	SSW	1	o, m	x	55	48	rm, bc, m	0.1	0.66	
	Bath...	29.85	54	NE	5	r	29.89	+0.01	61	60	+7	W	3	0	x	62	53	-	5.0	0.99	
	*Oxford...	29.86	53	SW	3	0	29.87	-0.03	62	51	+9	WSW	2	bc	x	63	52	r, o	x	0.83	
	London (St. James's Park)	29.82	54	W	3	o, r	29.85	-0.06	62	60	+6	W	3	0	x	62	53	o, r, o, o, r	0.0	0.78	
	The Scaw (Skagen)...	29.53	59	WNW	2	r	29.61	-0.02	60	59	0	WNW	3	c	1	66	55	x	x	0.48	
	Fanö...	29.68	56	SW	4	b	29.73	+0.09	58	56	+1	WNW	2	0	x	61	54	x	x	0.04	
	Cuxhaven...	29.70	59	W	2	c	29.83	+0.11	57	55	-3	SW	3	c	x	64	54	x	x	0.20	
The Helder...	29.75	56	W	3	c	29.87	+0.05	58	54	-2	WSW	2	c	1	64	54	x	x	1.18		
FRANCE.	Brussels...	x	x	x	x	x	29.94	0.00	53	53	-4	SSE	1	r	x	58	49	x	x	0.28	
	Berlin...	29.81	58	Z	0	0	29.84	+0.04	54	52	-9	NW	3	c	x	68	50	x	x	0.51	
	Frankfurt...	29.82	56	SW	7	r	30.04	+0.09	53	51	-7	SW	4	0	x	64	50	x	x	0.28	
	Munich...	30.00	59	SW	2	0	30.11	+0.06	50	50	-11	NW	4	r	x	70	50	x	x	-	
	C. Gris Nez...	29.81	55	W	2	r	29.90	0.00	61	61	+2	W	4	r	4	68	54	x	x	1.81	
	La Heve...	29.97	62	W	9	0	30.02	-0.02	57	57	-1	WSW	6	0	6	63	54	x	x	0.12	
	Brest...	30.10	61	WSW	4	b	30.06	-0.04	60	60	+1	SW	3	f	5	63	54	x	x	-	
	Lorient...	30.12	63	W	5	0	30.07	-0.05	62	61	+2	WSW	5	f	4	68	60	x	x	-	
	Rochefort...	30.23	67	W	3	c	30.21	+0.02	65	62	+2	WSW	2	0	x	73	63	c	x	-	
	Biarritz...	30.27	71	W	3	bc	30.24	-0.01	63	59	-3	SE	1	b	2	72	54	x	x	-	
	Paris...	30.00	64	SW	3	0	30.09	+0.01	59	56	+2	SSW	4	0	x	64	54	x	x	-	
	Belfort...	30.04	59	SW	5	0	30.10	+0.07	?	?	?	SW	7	0	x	66	55	x	x	-	
	Lyons...	30.16	63	N	1	b	30.24	+0.09	60	55	-1	N	1	0	x	74	52	x	x	-	
	Nice...	29.94	67	E	4	bc	29.98	+0.01	68	64	-3	Z	0	bc	x	79	63	x	x	-	
	Perpignan...	30.14	73	NW	3	0	30.18	+0.05	67	59	+1	NW	3	0	x	78	59	x	x	-	
Sanguinaire...	29.97	72	N	4	0	30.00		72	64		SE	3	0	5	70	59	x	x	-		
SPANISH PENIN.	Corunna...	30.37	61	W	1	b	30.29	-0.06	57	53	0	WNW	1	f	2	64	50	x	x	-	
	Lisbon...	30.21	65	N	5	b	30.13	-0.06	68	60	+2	WNW	4	b	x	77	61	x	x	-	
	Azores (P. Delgada)...	30.38	68	NNE	1	b	30.37	0.00	69	64	0	Z	0	b	1	77	64	x	x	-	
	" (Horta)...	30.37	71	W	2	b	30.37	+0.02	67	64	0	W	3	b	1	79	66	x	x	-	

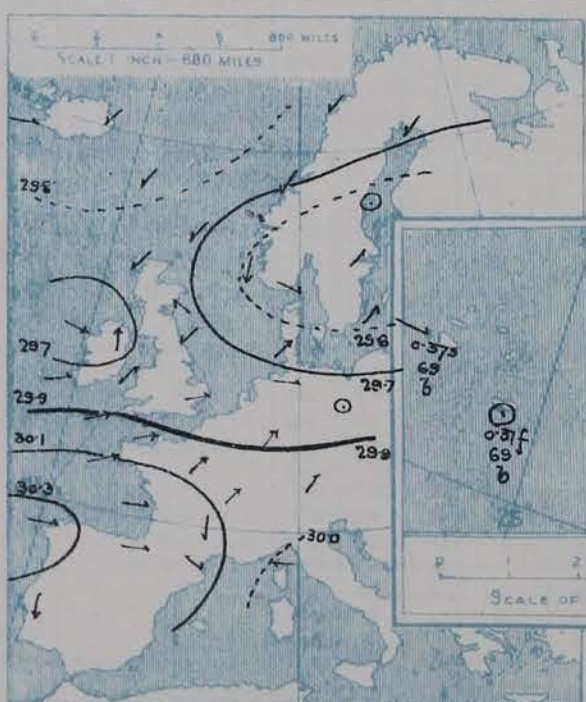
* Morning observations taken at 8 o'clock

SUPPLEMENTARY CHARTS
OF
BAROMETER AND WIND
FOR 7 A.M. AND 6 P.M. YESTERDAY

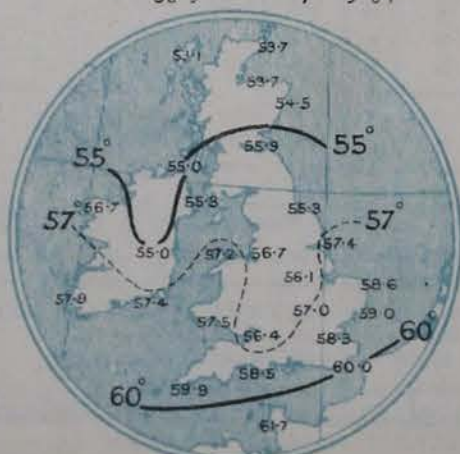
7 A.M. YESTERDAY



6 P.M. YESTERDAY

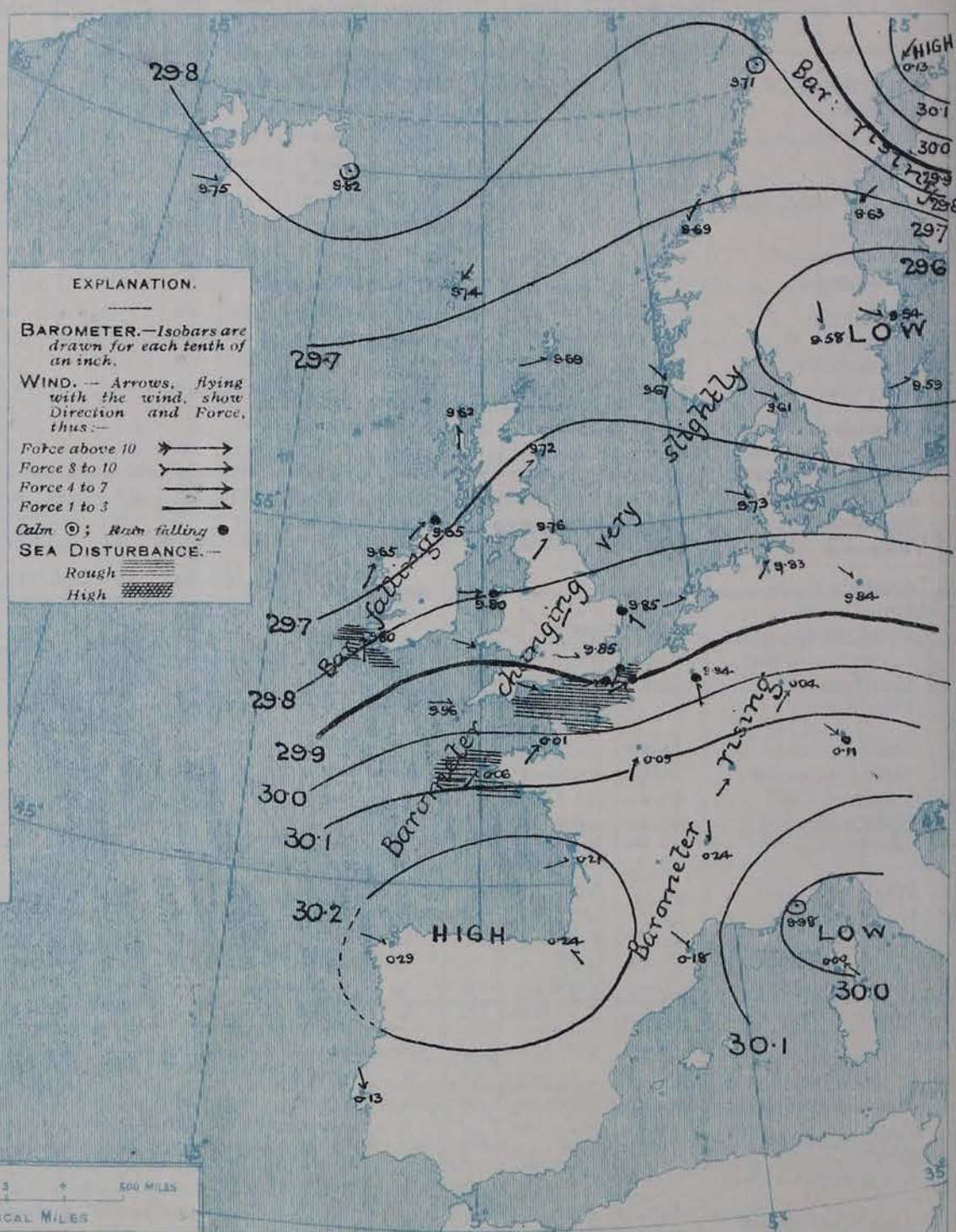


AVERAGES OF TEMPERATURE AT 8 A.M.
FOR THE TWO MONTHLY PERIOD,
AUGUST-SEPTEMBER.
(Derived chiefly from Observations extending over
the 35 years—1871-1905.)



Monday, WEATHER

1. BAROMETER, WIND AND SEA AT 7 A.M. TO-DAY



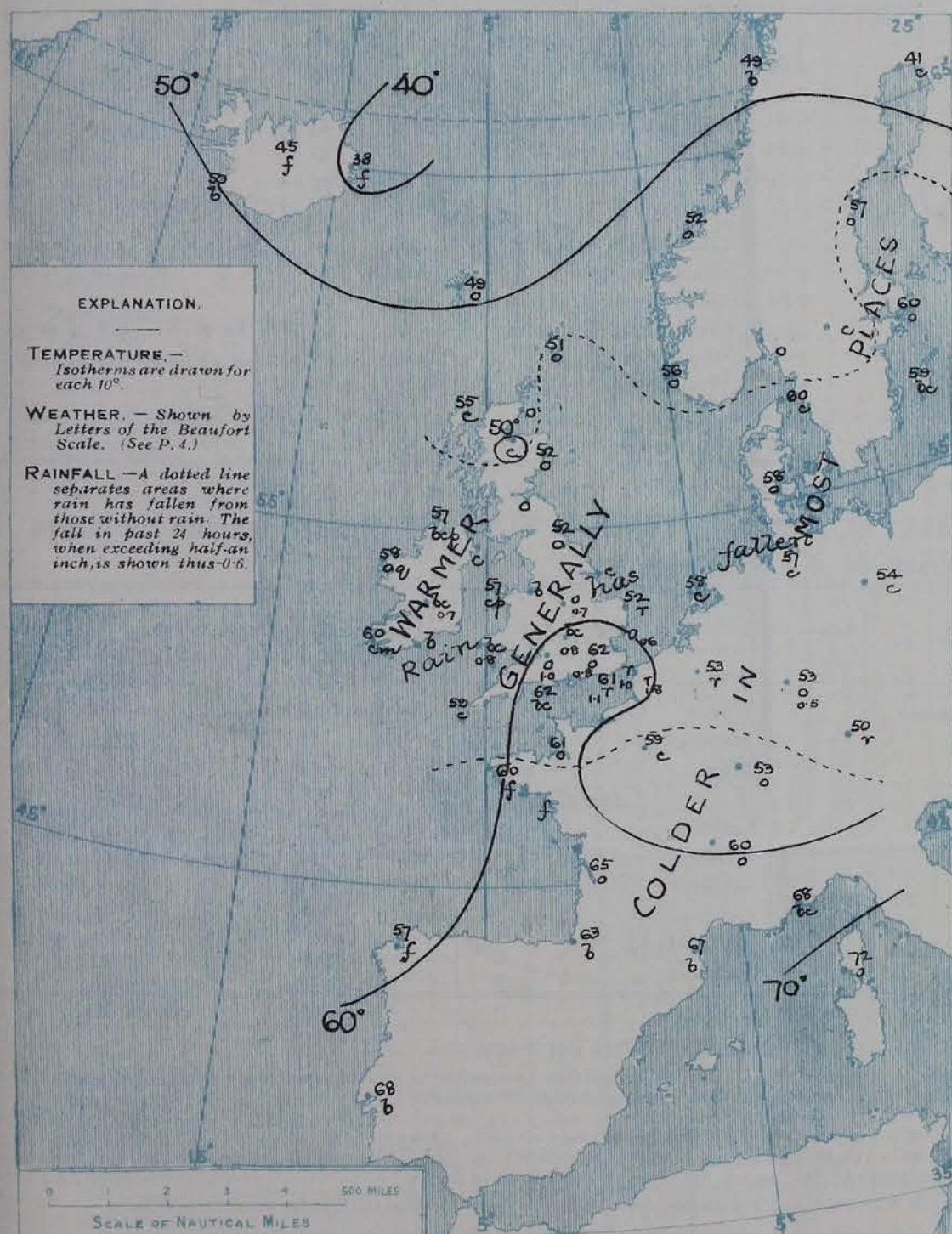
NOTES ON THE GENERAL SITUATION AT 7 A.M.

The barometer is lowest, below 29.6 ins., in a shallow depression over the south of Sweden, and relatively low in a band extending thence across Scotland to the Atlantic, while it is highest, above 30.2 ins., over the Spanish Peninsular and the southwest of France, and above 30.1 ins. in the extreme north of Sweden. The changes actually in progress are slight and rather irregular; on the west and southwest coast of Ireland the mercury is falling again.

The general current of wind is between W. and S.W. over Ireland, England, and France, while to the northward of the low pressure band it is N.E. Fresh or strong breezes prevail on our southern coast, but elsewhere the wind has little force. At Valencia a moderate breeze from S. is reported. Temperature has risen since yesterday over our Islands, and is now slightly above 60° in the south. On the Continent it ranges from nearly 70° in the south of France to 59° at Paris, 50° at Munich, and to 41° at Haparanda. The sky is clear in the south and southwest of France, and partially clear in some other regions, including a few stations in these Islands; generally, however, it is very cloudy or quite overcast, with rain on both sides of the Straits of Dover, and occasional showers in some other localities. Fog prevails at Brest.

CHARTS 24th August, 1908.

2. TEMPERATURE AND WEATHER AT 7 A.M. TO-DAY.



NOTES ON YESTERDAY'S WEATHER

During yesterday the thermometer remained below 60° over a considerable part of the Kingdom, the maximum temperature being 57° in London, and only 55° at Nottingham. Heavy and continuous rain was experienced in many localities, the measurements being about an inch at several stations in the south and southeast, and more than 0.5 inch at some western stations. Scarcely any bright sunshine was recorded except in Scotland and the north and northeast of England. A strong to high wind from the Wnd prevailed over the English Channel; at Portland Bill the force of a gale was reached.

GENERAL INFERENCE FROM THE 7 A.M. OBSERVATIONS.

The backing of the wind and the motion of the barometer in the southwest of Ireland appear to indicate the approach of further low pressure systems from the Atlantic. The general condition of the weather is therefore likely to continue unsettled, with occasional rain in nearly all parts of the Kingdom.

FORECASTS

For the 24 hours commencing at
NOON TO-DAY.

For the positions of the DISTRICTS indicated by the numbers 0-11—see map at foot.

0 { Light variable or 6.4 winds; overcast, rain at times; cool.

1 { Wind mainly between S. and W., light or moderate; changeable, rain at times; rather cool.

2 { Winds between W. and S., fresh or strong at times on south coast; changeable, some showers, frequent fair intervals. Temperature rather below normal.

6 Same as No. 1.

7 { Wind between W. and S., fresh at times; showery, some mist; cool.

8 { W. and S.W. winds, fresh or strong at times; showery, some mist or fog on coast; fair intervals; rather cool.

9 { Winds between S. and W. or N.W., varying in force; rain at times, mist in places; rather cool.

II WESTERN CHANNEL AND BAY.

W. and S.W. winds, fresh at times, sea moderate to rather rough; some showers, mist or fog at times.

FORECAST DISTRICTS.

Those portions of the Coasts upon which the Warning Signals are at present flying are indicated thus:—

Signals hoisted yesterday.

Signals hoisted this morning.

South Cone.

South Cone.

North Cone.

North Cone.



Monday, 24th August, 1908.

STATIONS.	TEMPERATURE F.		Weather.	Sunshine.	Rainfall.	STATIONS.	TEMPERATURE F.		Weather.	Sunshine.	Rainfall.
	Max.	Min.					Max.	Min.			
Strathpeffer	0	0	*	Hrs.	Ins	+ Worthing, to 6 p.m. ...	60	55	o. r. p. r	Hrs.	Ins.
Stonehaven	*	*	*	9.0	0.21	+ Brighton, to 6 p.m. ...	61	56	*	0.0	0.68
Dublin (City), to 4 p.m....	60	53	b, o, r, o	*	0.10	+ Eastbourne, to 6 p.m. ...	62	56	*	0.0	1.15
Rossall Beach, to 6 p.m....	60	54	cp. c. b, c	*	0.02	Bexhill-on-Sea, to 9 p.m.	62	56	r	0.0	0.86
Blackpool, to 9 p.m. ...	59	51	o, bc	4.3	-	+ Hastings	*	*	*	0.0	*
Southport, to 9 p.m. ...	62	53	op, bc	2.0	0.01	+ Folkestone, to 6 p.m. ...	61	53	o. r	0.0	0.62
Rhyl, to 6 p.m.	58	52	*	0.2	0.01	+ Ramsgate, to 6 p.m. ...	*	*	*	0.0	0.72
+ Colwyn Bay, to 6 p.m. ...	56	53	b, p, c	0.0	0.03	Margate, to 6 p.m. ...	58	54	r	0.0	0.63
Llandudno, to 9 p.m. ...	57	53	bc, cp, c, cp	0.0	0.01	Felixstowe, to 6 p.m. ...					
Bettws-y-Coed, to 6 p.m.					*	Lowestoft, to 6 p.m. ...	58	48	bc, o. c	1.5	0.04
Towyn, to 6 p.m.	57	53	r, o	0.0	0.40	Skegness, to 6 p.m....	58	50	-	4.0	0.10
Aberystwyth, to 6 p.m. ...	59	53	*	0.0	0.31	Scarborough, to 6 p.m. ...	64	47	-	7.8	0.21
Plymouth, to 9 p.m. ...						Harrogate, to 6 p.m. ...	61	49	b, bc, or, b	6.5	0.07
Torquay, to 6 p.m. ...	67	57	*	1.8	0.12	Buxton	55	47	b, or, cp, bc	0.7	0.05
+ Weymouth, to 6 p.m. ...	63	57	rg, o	0.0	0.30	Darwen, to 9 p.m. ...					
+ Bournemouth, to 6 p.m.	62	54	o, p	0.0	0.29	Manchester, to 9 p.m. ...	60	52	o, or, op, bc, o	0.8	0.09
Southsea, to 6 p.m....	65	56	*	0.0	0.26	Birmingham, to 9 p.m....	56	49	r, o	0.0	0.22

TEMPERATURE, WEATHER, and RAINFALL at additional FOREIGN STATIONS, mainly for the 24 hours ended at 8 a.m. yesterday.

STATIONS. 23rd August 1908.	TEMPERATURE F.		WEATHER.	RAIN. — Ins.	STATIONS. 23rd August 1908.	TEMPERATURE F.		WEATHER.	RAIN. — Ins.
	Max.	Min.				Max.	Min.		
Flushing	Observations not received.				Rome	Observations not received			
Aix-la-Chapelle					Naples				
Copenhagen					Malta				
Oxö (Christiansand)					22nd August 1908.				
St. Petersburg... ..					Geneva	1 p.m. 73		1 p.m. c	Measured 7 a.m. 0.67
Vienna					Berne	64	*	0	0.35
Buda-Pesth					Lucerne	64	*	0	0.08
Hermanstadt					Coire... ..	64	*	0	0.04
Trieste					St. Gothard	?	*	?	0.28
Florence					Lugano	72	*	0	1.54

(a) At the British and Irish Stations the readings of the barometer are now corrected for the difference in Gravity between the position of the Station and Latitude 45°. (b) The Sunshine for London given in the table is recorded on the Tower of the Wesleyan Training College, Westminster. The Sunshine entered to Dungeness is recorded at Littlestone-on-Sea; that entered to Portland Bill is recorded at Weymouth. (c) The information relating to weather is indicated by the following letters—b. blue sky; bc. sky half clouded; c. sky three parts clouded; d. drizzling rain; e. wet air without rain falling; f. fog; g. gloomy; h. hail; l. lightning; m. misty (hazy); o. overcast; p. passing showers; q. squally; r. rain; s. snow; t. thunder; u. ugly, threatening; v. visibility, unusual transparency; w. dew; x. hoar frost; z. dust-haze, or smoke.

* AN ASTERISK is inserted in all places for which information is not usually received. † Reports received too late for insertion in Charts.

Received during the 24 hours ended at 9.30 a.m. to-day

Hour of Observation.	Position.		Reading of Barometer.	Wind.		Weather.	TEMPERATURE.			Sea Dis- turb- ance.	24 th 25 Aug. 1908.	Sunrise G.M.T.	Noon G.M.T.	Sunset G.M.T.
	Lat.	Long.		Direc.	Force.		Air.		Sea.					
							Dry Bulb.	Wet Bulb.						
	"	"	Ins.				"	"	"					
											Yarmouth {	4.51 4.53	11.55 11.55	7.0 6.58
											Greenwich {	5.1 5.3	12.2 12.2	7.3 7.1
											Wick {	4.55 4.57	12.14 12.14	7.34 7.31
											Valencia {	5.41 5.43	12.43 12.43	7.46 7.44

TERMS OF SUBSCRIPTION for the Daily Weather Report forwarded by Book Post, £1 per annum, payable quarterly in advance.

Single Copies (price 1d) may be obtained after 3 p.m. on the day of issue, at the Meteorological Office, and at the Bookstalls of the following terminus Railway Stations:—Victoria, Charing Cross, King's Cross, St. Pancras, Euston.

FORECASTS OF WEATHER for one day in advance are drawn up at 11 a.m., and between 7 and 8 p.m. The latest forecast can be had by Reply Telegram, on paying at any Post Office in the United Kingdom Sixpence in addition to the cost of the enquiry and reply Telegram. Information as to the Terms on which Forecasts can be sent daily, for a long or short period, may be obtained on application.

W. N. SHAW, (*Director*).

DAILY WEATHER REPORT OF THE METEOROLOGICAL OFFICE.

Tuesday,
25th August, 1908.

STATIONS.		YESTERDAY EVENING.					THIS MORNING.										PAST 24 HOURS.				
		BAROM.		TEMP.		WIND.	Weather.	BAROMETER.		TEMPERATURE.			WIND.		Sea (0 to 9).	Weather.	TEMP.		Weather.	Sun- shine.	Rainfall.
		At 32° Fahr. and M.S.L.	Dry Bulb.	Direc.	Force (0 to 12).			At 32° Fahr. and M.S.L.	Change since Yesterday.	Dry Bulb.	Wet Bulb.	Change since Yesterday.	Direc.	Force (0 to 12).			Max.	Min.			
SCANDINAVIA.	Haparanda...	29.67	43	W	2	b	29.64	-0.09	47	43	+6	NE	2	bc		55	36				
	Herrösand ...	29.69	54	E	2	o	29.65	+0.02	51	49	-6	Z	0	bc		57	51				
	Stockholm ...	29.59	57	NW	2	c	29.63	+0.09	57	55	-3	NNW	2	o		64	57				
	Wisby...	29.59	56	WSW	2	bc	29.62	+0.04	58	57	-1	WNW	6	r		63	54			0.20	
	Karlstad ...	29.65	39	Z	0	bc	29.70	+0.12	54	54	-4	W	2	f		*	*	bc, clt			
	Færder (X'ania Fjord)	29.63	62	N	2	b	29.64	+0.05	62	59	+2	SE	1	b	2	66	60				
	Bodö ...	29.69	50	N	2	b	29.72	+0.01	48	45	-1	SW	2	b	1	52	43				
	Christiansund ...	29.70	53	NE	2	bc	29.70	+0.01	52	50	0	NE	1	o	1	55	52				
Skudesnaes ...	29.73	54	Z	0	c	29.65	-0.02	57	54	+1	ESE	2	b	2	57	52	o, c				
ICELAND & FAEROE.	Reykjavik ...	29.80	54	NW	1	b	29.71	-0.04	48	*	-2	Z	0	bc		*	*				
	Blönduós ...	29.84	45	NE	3	bc	29.75	-0.13	40	*	-4	Z	0	b		*	*				
	Seydisfjörð ...	29.82	50	NE	3	o	29.76	-0.06	43	*	+5	Z	0	o		*	*				
	Thorshavn ...	29.72	53	E	2	o	29.68	-0.06	48	*	-1	E	2	c		*	*				
BRITISH ISLANDS.	Sumburgh Head	29.68	53	ENE	2	o	29.53	-0.16	53	52	+2	ENE	3	o	3	55	50	o			
	Stornoway ...	29.54	56	SSE	1	r	29.41	-0.21	54	54	-1	ESE	2	r	2	63	52	c, bc, orgm	6.3	0.26	
	Castlebay (Barra Id.)	29.44	56	ESE	5	orgm	29.40	-0.28	53	52	-2	E	2	bcu	4	58	52	c, orgp, bc	2.7	0.27	
	Malin Head ...	29.43	56	S	3	cp	29.32	-0.33	55	54	-2	WSW	4	orgp	3	60	52	orgpm	*	0.22	
	Blacksod Pt. ...	29.48	57	SW	5	cp	29.57	-0.08	56	55	-2	WSW	5	org	4	60	54	orgm		1.26	
	Valencia ...	29.64	60	SW	5	o	29.73	-0.07	58	55	-2	WNW	5	op	5	65	55	orgm, c, bsp	3.0	0.07	
	Roche's Point ...	29.67	60	W	4	bcu	29.68	-0.18	58	55	0	NW	4	b	3	62	55	orgm, bc, b		0.08	
	Birr Castle ...	29.57	60	SSW	5	c	29.58	-0.20	57	55	0	SW	4	org		63	54	cp, c	1.4	0.02	
	Donaghadee ...	29.57	59	SSE	3	r	29.39	-0.36	54	53	-1	S	3	r	2	62	53	org, bc, rg		0.17	
	Liverpool Obsy...	29.73	63	SSW	3	c	29.53	-0.28	58	54	+2	SSW	4	bc	4	66	55	bc, op	4.9	0.06	
	Holyhead ...	29.66	59	SSW	7	rgm	29.52	-0.28	57	55	0	SW	6	cp	5	62	55	org, rgm	*	0.09	
	Pembroke (St. Ann's Hd.)	29.73	60	SSW	7	o	29.65	-0.23	58	56	0	WSW	6	bcp	6	62	55	bc, orgp	10.0	0.25	
	Scilly (St. Mary's)	29.91	62	SSW	5	c	29.78	-0.18	60	57	+1	W	4	c	3	67	57	b, c	10.5	0.25	
	Jersey (St. Aubins)	30.02	62	WNW	4	bc	29.87	-0.14	62	60	+1	SW	5	o	4	66	60	c, bc, b, orgp	7.0	0.01	
	Portland Bill	29.92	61	WSW	5	b	29.75	-0.24	61	59	-1	WSW	6	cp	5	63	59	b	11.9	0.07	
	Dungeness ...	29.90	63	SW	5	bc	29.76	-0.11	62	60	+1	SW	6	bc	6	67	59	cp, bc, cp	6.8	0.04	
	Dover ...	29.91	61	SW	4	b	29.76	-0.12	60	59	-1	SSW	5	o	6	68	56	o, b, o	9.1		
	Wick ...	29.60	55	S	2	bc	29.40	-0.27	54	54	+2	S	2	r	3	65	52	bc, r	*	0.20	
	Nairn ...	29.56	66	E	1	c	29.39	-0.28	52	51	+3	Z	0	c	1	62	48	bc, b, r	4.8	0.31	
	Aberdeen ...	29.62	59	S	2	c	29.38	-0.34	55	54	+3	S	1	c	1	62	51	c, bc, c, or	4.4	0.27	
	Leith ...	29.63	61	SW	3	o	29.38	-0.33	56	53	+3	SSE	1	o	*	67	53	c, bc, c, or	*	0.17	
	North Shields	29.68	61	SW	3	o	29.46	-0.30	56	54	+4	S	2	c	2	66	50	op, o	*	0.05	
	Spurn Head ...	29.78	65	SW	3	b	29.57	-0.23	58	56	+3	SW	4	b	3	70	50	cp, bc, b, r	*	0.17	
	Yarmouth ...	29.83	62	SSE	4	c	29.69	-0.16	59	57	+7	SSW	5	o	5	69	52	bc, c	6.5		
	Clacton-on-Sea ...	29.85	69	WSW	4	b	29.71	-0.12	60	59	0	SSW	5	o	4	74	58	o, bc, or	9.1	0.03	
	Nottingham ...	29.79	65	SW	3	b	29.66	-0.22	58	55	+5	SSW	3	b	*	70	53	bc, b	7.8	0.15	
	Bath ...	29.89	66	WNW	1	bc	29.72	-0.17	59	56	-2	SW	3	c	*	70	56		8.8	0.05	
	Oxford ...	29.86	63	SW	4	o	29.71	-0.16	60	56	-2	SW	4	bc	*	71	57	bc, op	*	0.02	
	London (St. James's Park)	29.87	68	SW	4	c	29.71	-0.14	60	58	-2	WSW	3	bc	*	73	59	o, bc, c, or, c	8.8	0.08	
GERMANY, & C.	The Scaw (Skagen)	29.68	58	W	5	c	29.70	+0.09	58	55	-2	WSW	3	o	1	64	57	*	*		
	Fenö ...	29.83	55	SW	2	b	29.74	+0.01	60	58	+2	SE	2	c	*	63	54	*	*		
	Cuxhaven ...	29.87	60	WSW	2	o	29.80	-0.03	57	57	0	S	3	org	*	63	52	*	*		
	The Helder ...	29.86	59	SSW	1	c	29.73	-0.14	63	59	+6	SW	6	c	3	63	57	*	*	0.04	
	Brussels ...	*	*	*	*	*	29.57	-0.07	61	59	+8	SW	4	o	*	66	53	*	*	0.08	
	Berlin ...	29.92	60	Z	0	o	29.89	+0.05	61	59	+7	SW	2	o	*	64	54	*	*	0.04	
	Frankfurt ...	30.04	63	SW	5	c	30.00	-0.04	60	57	+7	SW	3	o	*	64	53	*	*	0.04	
	Munich ...	30.11	57	Z	0	b	30.07	-0.04	60	57	+10	SW	3	bc	*	64	48	*	*	0.08	
FRANCE.	C. Gris Nez ...	29.92	62	SW	5	bc	29.76	-0.14	61	59	0	SW	6	o	6	66	59	*	*	0.08	
	La Heve ...	30.00	64	W	4	c	29.88	-0.14	57	55	0	SW	6	c	5	70	52	*	*		
	Brest ...	30.07	62	SW	3	b	29.92	-0.14	61	59	+1	WSW	4	o	3	70	59	*	*		
	Lorient ...	30.05	63	W	3	b	29.95	-0.12	63	61	+1	SW	5	o	5	70	59	*	*		
	Rochefort ...	30.15	68	WSW	4	bc	30.06	-0.15	66	64	+1	SW	3	o	*	73	66	*	*		
	Biarritz ...	30.17	68	N	3	b	30.13	-0.11	64	62	+1	Z	0	o	2	73	61	*	*		
	Paris ...	30.06	66	SW	3	c	29.98	-0.11	62	60	+3	S	3	o	*	71	55	*	*		
	Belfort ...	30.07	62	WSW	6	o	30.06	-0.04	53	52	?	Z	0	m	*	68	49	*	*		
	Lyons ...	30.17	65	NNE	1	b	30.12	-0.12	58	55	+2	N	1	o	2	70	55	*	*		
SPANISH PENIN.	Nice ...	29.98	69	Z	0	b	30.05	+0.07	66	64	-2	Z	0	b	2	72	61	*	*		
	Perpignan ...	30.08	75	W	2	c	30.06	-0.12	66	62	-1	W	1	bc	*	84	57	*	*		
	Sanguinaire ...	29.90	71	SW	3	o	29.99	-0.01	70	62	-2	SE	2	m	4	79	59	*	*		
	Corunna ...	30.25	64	WNW	1	b	30.23	-0.06	63	60	+6	WNW	1	b	2	68	59	*	*		
	Lisbon ...	30.15	66	NNW	5	b	30.14	+0.01	67	63	-1	N	5	b	2	82	63	*	*		
Azores (P. Delgada) ...	30.41	69	WNW	1	b	30.38	+0.01	70	65	+1	Z	0	b	2	75	64	*	*			
" (Horta) ...	30.40	71	SW	2	b	30.38	+0.01	70	64	+1	W	3	b	1	79	68	*	*			

* Morning observations taken at 8 o'clock. Erratum:- The 7 a.m. bar. reading at Haparanda in yesterday's report should be 29.73.

SUPPLEMENTARY CHARTS
OF
BAROMETER AND WIND

FOR 7 A.M. AND 6 P.M. YESTERDAY

7 A M. YESTERDAY



6 P M YESTERDAY

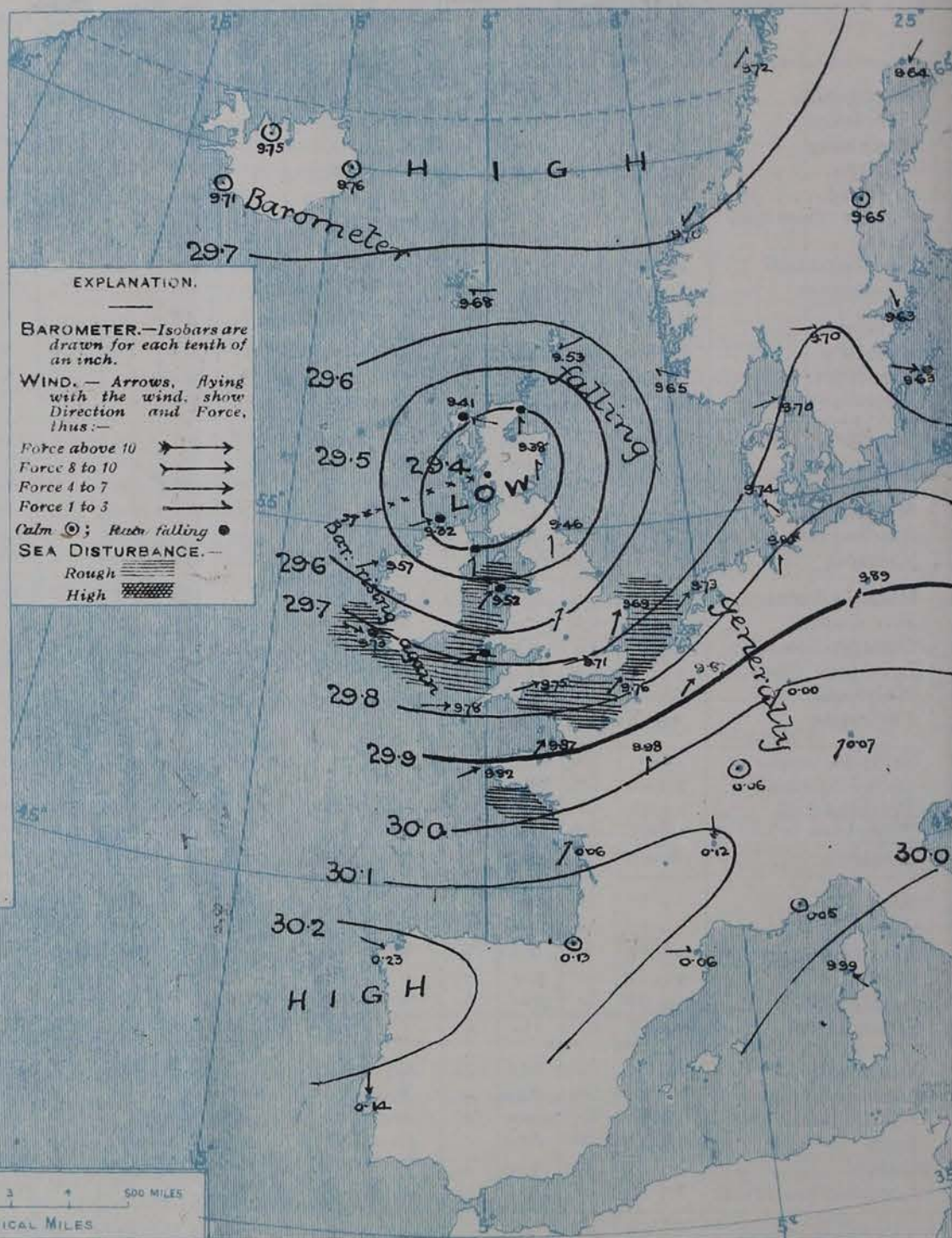


AVERAGES OF TEMPERATURE AT 8 A.M.
FOR THE TWO MONTHLY PERIOD,
AUGUST- SEPTEMBER.
(Derived chiefly from Observations extending over
the 35 years—1871-1905.)



Tuesday, **WEATHER**

1. BAROMETER, WIND AND SEA AT 7 A.M. TO-DAY.



NOTES ON THE GENERAL SITUATION AT 7 A.M.

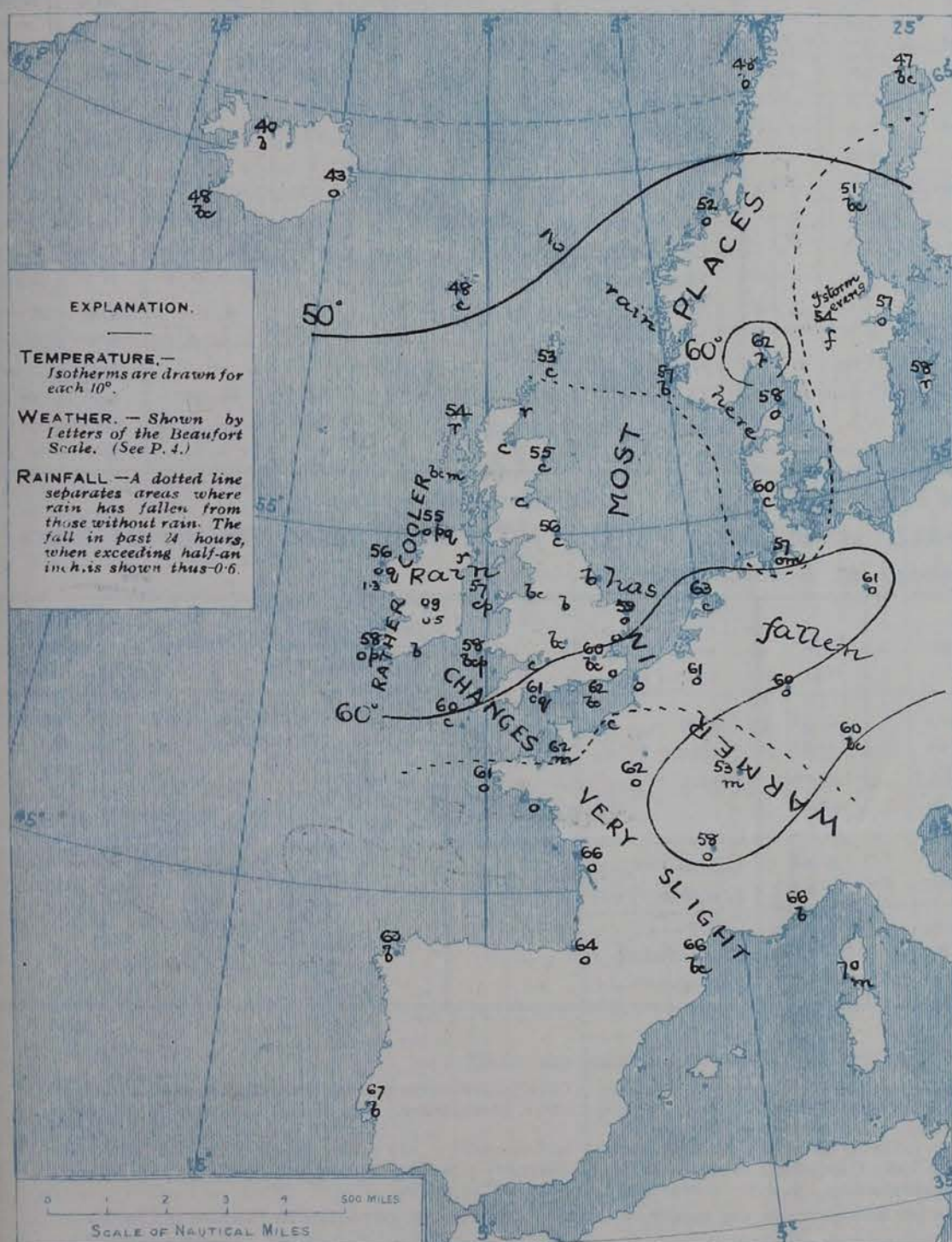
The central portion of a depression, within which the barometer is below 29.4 ms, now covers nearly the whole of Scotland and the north of Ireland, while the highest pressure is found over the south of France and between that region and the Azores. The barometer has begun to rise again in the extreme west, but the wind does not veer at Blacksod Point.

The cyclonic circulation of the wind is well marked; the S.W.^{ly} current which prevails in the west and south of England blows a fresh to strong breeze, but elsewhere there is little force. Temperature has changed rather irregularly. Over these Islands it ranges from about 60° in the south and southeast to below 55° over the greater part of Scotland. The weather is fair or fine and bright in some parts of England, but over these Islands generally there is much cloud, with passing showers or steady rain in various localities in the west and north. On the Continent the weather is mostly cloudy or overcast. The sea is rather rough on our southern and western coasts, moderate to smooth elsewhere.

CHARTS

25th August, 1908.

2. TEMPERATURE AND WEATHER AT 7 A.M. TO-DAY.



NOTES ON YESTERDAY'S WEATHER

During yesterday the thermometer rose to 70° or above at many stations in the south and southeast of England, the highest value being 74° at Clacton-on-Sea. Rain has fallen at almost all our own stations, and also in the Low Countries and Germany, the largest measurements being 0.5 inch at Birr Castle and 1.3 inch at Blackhead Point. More than 11 hours of bright sunshine were recorded on the southwest coast of England and several hours in most other parts of the Kingdom.

GENERAL INFERENCE FROM THE 7 A.M. OBSERVATIONS.

The depression in the north of these Islands is likely to travel slowly on toward Norway, but as the wind continues in the S.W. quarter on the northwest coast of Ireland it is to be expected that it will be followed closely by another disturbance.

FORECASTS

For the 24 hours commencing at
NOON TO-DAY.

For the positions of the DISTRICTS indicated by the numbers 0-11—see map at foot.

- 0 { light or moderate winds, varying in direction; dull, rainy; cool.
- 1 { S.W. to W. winds, fresh in places; rainy, then improving; cool.
- 2 { S.W. to W. winds, moderate generally; changeable, some showers, fair or fine intervals; rather cool.
- 3 { Same as No. 5.
- 4 { Same as No. 2.
- 5 { S.W. to W. winds, fresh or strong to moderate; mostly fair, some showers; moderate temperature.
- 6 { Wind varying in direction and force; rain at times, some fair intervals; cool.
- 7 { S.W. to W. winds, strong to moderate; changeable, some showers; rather cool.
- 8 { Wind between W. and S.W., strong to moderate; showery to fair; rather cool for time of year.
- 9 { Wind varying in direction and force; unsettled, rain at times, some fair intervals; temperature below the normal.
- 10 { below the normal.

II WESTERN CHANNEL AND BAY.

W. and S.W. winds, strong to fresh or moderate; sea rather rough to moderate; some showers, fair generally.

FORECAST DISTRICTS.

Those portions of the Coasts upon which the Warning Signals are at present flying are indicated thus:—

Signals hoisted yesterday.

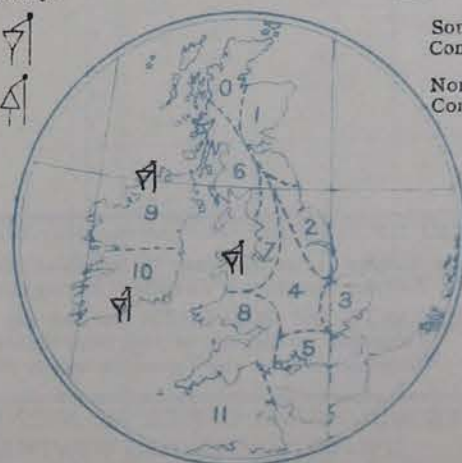
Signals hoisted this morning.

South Cone.

North Cone.

South Cone.

North Cone.



DAILY WEATHER REPORT.

Tuesday, 25th August, 1908.

TEMPERATURE, WEATHER, SUNSHINE AND RAINFALL FOR YESTERDAY.

STATIONS.	TEMPERATURE F.		Weather.	Sunshine.	Rainfall.	STATIONS.	TEMPERATURE F.		Weather.	Sunshine.	Rainfall.
	Max.	Min.					Max.	Min.			
Strathpeffer	67	48	*	Hrs. 7.2	Ins. -	† Worthing, to 6 p.m. ...	68	53	o. c. b	Hrs. 9.4	Ins. 0.35
Stonehaven	*	*	*	7.2	0.02	† Brighton, to 6 p.m. ...	67	53	*	8.9	0.30
Dublin (City), to 4 p.m....	66	55	o. b. qp	*	0.09	† Eastbourne, to 6 p.m. ...	66	53	*	8.5	0.40
Rossall Beach, to 6 p.m....	63	50	c. r. g. c	*	0.08	Bexhill-on-Sea, to 9 p.m.	66	53	b	7.6	0.28
Blackpool, to 9 p.m. ...	65	50	o. or	2.3	0.12	Hastings	*	*	*	8.3	*
Southport, to 9 p.m. ...	66	52	c. o. r	3.0	0.15	† Folkestone, to 6 p.m.	67	52	r. c. b. c. b	8.2	0.36
Rhyl, to 6 p.m.	65	58	*	5.0	-	† Ramsgate, to 6 p.m. ...	*	*	*	9.1	0.26
† Colwyn Bay, to 6 p.m. ...	65	54	b. c. b. c. b	3.7	0.19	† Margate, to 6 p.m. ...	73	53	r. o. b	8.5	0.20
Llandudno, to 9 p.m. ...	67	53	c. qp, c. o	6.7	0.01	Felixstowe, to 6 p.m. ...	73	?	*	8.0	0.19
Bettws-y-Coed, to 6 p.m.	64	53	c. b. c. c. o	3.3	*	Lowestoft, to 6 p.m. ...	70	?	c. b. c. o. b. c. c	5.0	0.32
Towyn, to 6 p.m.	66	55	r. b. b. c. o	7.4	0.91	Skegness, to 6 p.m....	69	54	b. c. r. b. c. b	8.7	0.12
Aberystwyth, to 6 p.m. ...	65	58	*	7.0	0.34	Scarborough, to 9 p.m. ...	70	49	o. c	3.9	0.11
Plymouth, to 9 p.m. ...	68	59	b. c. b. c. o	9.3	0.02	† Harrogate, to 6 p.m. ...	66	47	b. b. c. b. c	5.6	0.01
Torquay, to 6 p.m.	70	58	*	11.0	0.01	Buxton	66	47	or. c. b. c. c	6.1	0.03
† Weymouth, to 6 p.m. ...	69	57	c. b. c. b	11.9	0.06	Darwen, to 9 p.m. ...	61	46	b. c. or	1.5	0.10
† Bournemouth, to 6 p.m.	71	56	b. c. b	11.2	0.10	Manchester, to 9 p.m. ...	67	60	o. or. b. c. qp	3.2	0.15
Southsea, to 6 p.m....	71	54	*	10.0	-	Birmingham, to 9 p.m....	70	51	r. c. b. o	9.7	0.20

† At this station the amount of Bright Sunshine given is for the whole day, ending with sunset.

TEMPERATURE, WEATHER, and RAINFALL at additional FOREIGN STATIONS, mainly for the 24 hours ended at 8 a.m. yesterday.

STATIONS. 24th August, 1908.	TEMPERATURE F.		WEATHER.	RAIN. Ins.	STATIONS. 24th August, 1908.	TEMPERATURE F.		WEATHER.	RAIN. Ins.
	Max.	Min.				Max.	Min.		
Flushing	61	54	r. r	0.75	Rome	66	62	b. b	0.35
Aix-la-Chapelle	59	50	r. r	0.87	Naples	81	67	o. o	0.91
Copenhagen	66	52	b. c. b. c	0.04	Malta	88	74	b. c	-
Oxö (Christiansand)	63	62	b. b	0.20	23rd August, 1908.				
St. Petersburg... ..	64	48	o. r	0.24	Geneva	1 p.m.	*	1 p.m.	Measured 7 a.m.
Vienna	72	61	o. o	0.08	Berne	*	*	Observations	
Buda-Pesth	79	63	o. r	0.08	Lucerne	*	*	not	
Hermanstadt	79	59	b. o	-	Coire... ..	*	*	received.	
Trieste	77	63	b. c. c	0.04	St. Gothard	*	*		
Florence	74	62	m. o	0.47	Lugano	*	*		

NOTES REFERRING TO INFORMATION GIVEN ON PAGE 1:—

- (a) At the British and Irish Stations the readings of the barometer are now corrected for the difference in Gravity between the position of the Station and Latitude 45°.
- (b) The Sunshine for London given in the table is recorded on the Tower of the Wesleyan Training College, Westminster. The Sunshine entered to Dungeness is recorded at Littlestone-on-Sea; that entered to Portland Bill is recorded at Weymouth.
- (c) The information relating to weather is indicated by the following letters—b. blue sky; bc. sky half clouded; c. sky three parts clouded; d. drizzling rain; e. wet air without rain falling; f. fog; g. gloomy; h. hail; l. lightning; m. misty (hazy); o. overcast; p. passing showers; q. squally; r. rain; s. snow; t. thunder; u. ugly, threatening; v. visibility, unusual transparency; w. dew; x. hoar frost; z. dust-haze, or smoke.
- * AN ASTERISK is inserted in all places for which information is not usually received. † Reports received too late for insertion in Charts.

WIRELESS TELEGRAMS FROM SHIPS OF H.M. NAVY.

Received during the 24 hours ended at 9.30 a.m. to-day.

TABLE SHOWING THE GREENWICH TIMES OF SUNRISE, NOON, AND SUNSET, FOR STATIONS IN THE UNITED KINGDOM, TO-DAY AND TO-MORROW.

Hour of Observation.	Position.		Reading of Barometer.	Wind.		Weather.	TEMPERATURE.			Sea Disturbance.	25 th 26 th Aug., 1908.	Sunrise G.M.T.	Noon G.M.T.	Sunset G.M.T.
	Lat.	Long.		Dir.	Force.		Air.	Dry Bulb.	Wet Bulb.					
	°	°	Ins.				°	°	°					
											Yarmouth	4.53	11.55	6.58
												4.54	11.55	6.56
											Greenwich	5.3	12.2	7.1
												5.4	12.2	7.0
											Wick	4.57	12.14	7.31
												4.59	12.14	7.28
											Valencia	5.43	12.43	7.44
												5.44	12.43	7.43

TERMS OF SUBSCRIPTION for the Daily Weather Report forwarded by Book Post, £1 per annum, payable quarterly in advance.

Single Copies (price 1d) may be obtained after 3 p.m. on the day of issue, at the Meteorological Office, and at the Bookstalls of the following terminus Railway Stations:—Victoria, Charing Cross, King's Cross, St. Pancras, Euston.

FORECASTS OF WEATHER for one day in advance are drawn up at 11 a.m., and between 7 and 8 p.m. The latest forecast can be had by Reply Telegram, on paying at any Post Office in the United Kingdom Sixpence in addition to the cost of the enquiry and reply Telegram. Information as to the Terms on which Forecasts can be sent daily, for a long or short period, may be obtained on application.

METEOROLOGICAL OFFICE, 63, VICTORIA STREET, S.W.
(TELEGRAPHIC ADDRESS: WEATHER, LONDON.)

W. N. SHAW, (Director).

DAILY WEATHER REPORT OF THE METEOROLOGICAL OFFICE.

Wednesday
26th August, 1908

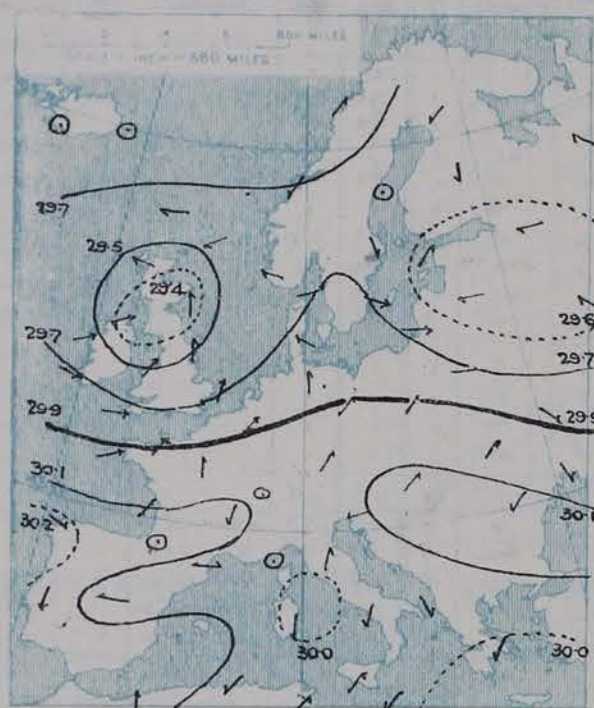
		YESTERDAY EVENING.					THIS MORNING.										PAST 24 HOURS.				
		BAROM.		TEMP.		WIND.	BAROMETER.		TEMPERATURE.		WIND.					TEMP.					
STATIONS.		At 32° Fahr. and M.S.L.	Dry Bulb.	Dirac.	Force (0 to 12).	Weather.	At 32° Fahr. and M.S.L.	Change since Yesterday.	Dry Bulb.	Wet Bulb.	Change since Yesterday.	Dirac.	Force (0 to 12).	Weather.	Sea (0 to 9).	Max.	Min.	Weather.	Sun shine	Hours.	Ins.
		Ins.	°				Ins.	Ins.	°	°	°					°	°				
SCANDINAVIA.	Haparanda...	29.68	50	Z	0	o	29.70	+0.6	52	46	+5	N	2	bc	x	70	37	x	x	x	x
	Hernösand...	29.65	52	Z	0	b	29.65	0.0	55	53	+4	E	2	bc	x	64	41	x	x	x	0.20
	Stockholm...	29.73	57	S	2	c	29.69	+0.6	62	58	+5	SSW	2	bc	x	63	54	x	x	x	0.24
	Wisby...	29.75	60	NW	2	bc	29.71	+0.8	62	59	+4	SSE	4	c	x	x	x	x	x	x	0.08
	Karlstad...	29.72	59	Z	0	bc	29.60	-1.0	59	57	+5	ESE	4	x	x	63	59	x	x	x	0.63
	Færder (X'tania Fjord)	29.65	61	SSE	4	o	29.50	-1.14	61	58	-1	SSW	4	c	2	63	59	x	x	x	-
	Bodö...	29.73	45	Z	0	b	29.65	-0.7	46	44	-2	ENE	2	b	1	54	39	x	x	x	-
	Christiansund...	29.79	54	N	4	c	29.52	-1.8	54	51	+2	ENE	1	bc	1	57	50	x	x	x	-
	Skudesnaes...	29.52	57	S	2	r	29.42	-1.23	58	56	+1	ENE	2	c	3	61	55	0.7	x	x	0.32
ICELAND & FAEROE.	Reykjavik...	29.64	52	Z	0	c	29.41	-1.30	48	x	0	SSE	3	c	x	x	x	x	x	x	x
	Blönduos...	29.72	49	NE	1	b	29.58	-1.17	44	x	+4	NE	3	c	x	x	x	x	x	x	x
	Seydisfjord...	29.69	53	NE	1	o	29.61	-1.15	45	x	+2	Z	0	m	x	x	x	x	x	x	x
	Thorshavn...	29.67	50	E	3	o	29.56	-1.12	50	x	+2	Z	0	m	x	x	x	x	x	x	x
BRITISH ISLANDS.	Sumburgh Head	29.49	54	ENE	3	o	29.48	-0.5	52	52	-1	NE	2	o	3	56	49	o	x	x	0.12
	Stornoway...	29.49	56	N	2	o	29.54	+1.3	54	53	0	Z	0	x	0	57	53	odm, oqpm	0.0	0.13	-
	Castlebay (Barra Id.)	29.54	55	NW	4	opmg	29.58	+1.8	53	50	0	E	1	om	3	58	49	bcw, oqpm	4.8	-	-
	Malin Head...	29.54	55	WNW	4	cqpm	29.59	+2.7	54	53	-1	S	4	c	2	59	52	bop, opm	x	0.04	-
	Blacksod Pt.	29.72	59	WNW	4	bcw	29.57	0.0	59	58	+3	SW	4	om	3	61	50	c, oqpm, bc	x	0.20	-
	Valencia...	29.55	59	W	4	c	29.75	+0.2	61	60	+3	WSW	3	opm	5	62	56	oqpm, om	3.7	0.22	-
	Roche's Point...	29.82	61	NW	4	c	29.79	+1.1	61	60	+3	WSW	3	o	3	64	57	b, op, om	x	0.02	-
	Birr Castle...	29.72	58	W	4	c	29.63	+1.0	61	60	+4	WSW	3	op	x	63	52	op, c	4.1	0.08	-
	Donaghadee...	29.57	59	WNW	2	bc	29.67	+2.8	53	51	-1	W	1	bc	2	63	51	bqpm, bc	x	0.03	-
	Liverpool Obsy...	29.61	59	SW	6	o	29.72	+1.9	56	52	-2	WSW	4	bc	3	62	54	bc, op	2.1	0.01	-
	Holyhead...	29.63	58	W	6	op	29.72	+1.20	56	54	-1	SW	3	cm	2	62	53	op	x	0.02	-
	Pembroke (St. Ann's Hd.)	29.76	59	W	6	bc	29.78	+1.13	59	59	+1	W	6	op	5	61	56	bop, bc	11.5	0.08	-
	Scilly (St. Mary's)	29.40	61	WNW	5	c	29.92	+1.14	61	60	+1	WSW	4	o	4	64	57	bc, c	9.2	0.04	-
	Jersey (St. Arbins)	29.93	63	W	5	bc	30.00	+1.13	61	59	-1	W	5	o	4	66	58	opm, cm, bc	6.2	0.02	-
	Portland Bill	29.79	62	W	5	bcq	29.88	+1.13	60	58	-1	WSW	5	o	5	63	58	b, bcq	10.0	-	-
	Dungeness...	29.75	62	SW	6	bc	29.86	+1.10	60	57	-2	W	5	c	5	66	57	cqpm, bc	6.5	0.10	-
	Dover...	29.76	60	SW	4	c	29.87	+1.11	57	54	-3	WSW	3	b	5	65	53	or, c, bc	7.2	0.02	-
	Wick...	29.43	54	SE	3	f	29.52	+1.12	53	53	-1	NNW	2	o	3	60	50	-	x	0.01	-
	Nairn...	29.43	56	W	1	c	29.51	+1.13	54	53	+2	W	1	c	1	62	51	c, bc, r	1.5	0.24	-
	Aberdeen...	29.41	58	W	1	c	29.52	+1.14	55	54	0	WNW	2	o	1	63	54	bc, ct, op	5.2	0.03	-
	Leith...	29.42	58	W	2	c	29.57	+1.19	56	53	+0	WSW	3	bc	x	62	53	op, bc, op	x	0.02	-
	North Shields	29.44	59	WSW	3	c	29.59	+1.13	55	52	-1	SW	3	c	2	64	55	r, c	x	0.10	-
	Spurn Head	29.56	61	WSW	5	c	29.67	+1.10	57	55	-1	WSW	5	bq	3	66	55	oqpm, cqpm	x	0.12	-
	Yarmouth...	29.66	59	WSW	4	c	29.75	+1.06	57	54	-2	WSW	4	c	4	70	56	bc, oqpm, bc	8.8	0.12	-
	Clacton-on-Sea...	29.70	63	SW	5	b	29.83	+1.12	57	54	-3	WSW	5	bc	4	69	54	o, bc, bc	8.1	0.01	-
	Nottingham...	29.62	62	W	5	c	29.75	+1.15	58	55	0	W	2	bcw	x	68	55	bc, c	6.8	-	-
	Bath...	29.78	63	W	6	bc	29.84	+1.12	58	56	-1	SW	1	o	x	67	53	-	10.4	-	-
	Oxford...	29.77	59	SW	5	b	29.85	+1.14	57	55	-3	SW	3	od	x	68	53	bq	x	-	-
	London (St. James's Park)	29.72	60	SW	5	bc	29.84	+1.13	57	54	-3	W	3	bcw	x	69	55	bc, c, cqpm, bc	9.6	0.02	-
GERMANY, & C.	The Scaw (Skagen)	29.63	61	SSW	4	m	29.52	-1.18	59	57	+1	SSW	4	r	1	64	55	x	x	x	0.08
	Fanø...	29.65	58	SW	2	b	29.57	-1.17	59	57	-1	SW	4	bc	x	66	55	x	x	x	0.55
	Cuxhaven...	29.74	62	WSW	2	r	29.68	-1.12	59	58	+2	SW	4	c	x	66	55	x	x	x	0.12
	The Heider...	29.69	62	SW	5	c	29.71	-1.02	61	58	-2	WSW	6	c	4	66	61	x	x	x	0.16
	Brussels...	x	x	x	x	x	29.89	+0.02	56	55	-5	SW	4	o	x	69	54	x	x	x	0.20
	Berlin...	29.84	66	Z	0	b	29.82	-0.07	62	59	+1	SW	3	bc	x	73	57	x	x	x	0.04
	Frankfurt...	29.84	65	SW	3	c	29.94	-0.06	59	58	-1	SW	4	o	x	72	57	x	x	x	0.08
	Munich...	29.98	63	W	1	c	30.01	-0.06	61	57	+1	SW	4	o	x	70	57	x	x	x	-
FRANCE.	C. Gris Nez...	29.76	61	WSW	6	o	29.86	+1.10	60	58	-1	W	5	bc	5	64	59	x	x	x	-
	La Heve...	29.88	62	W	6	c	29.95	+1.07	59	55	+2	W	5	c	5	64	52	x	x	x	-
	Brest...	30.02	60	W	3	bc	30.07	+1.15	60	57	-1	SW	4	c	3	66	57	x	x	x	-
	Lorient...	29.97	63	W	6	b	30.06	+1.11	62	60	-1	W	5	c	5	68	59	x	x	x	0.04
	Rochefort...	30.08	68	W	4	o	30.17	+1.11	64	61	-2	WNW	2	c	x	77	61	bc, o	x	-	-
	Biarritz...	30.17	68	SW	3	o	30.20	+1.07	65	63	+1	NW	3	c	5	73	63	x	x	x	-
	Paris...	29.95	64	W	5	o	30.04	+1.06	57	55	-5	SSW	2	o	x	76	54	x	x	x	0.08
	Belfort...	29.97	64	WSW	5	c	30.02	-1.04	56	56	+3	WSW	6	+	x	80	53	x	x	x	-
	Lyons...	30.04	68	E	1	o	30.13	+1.01	62	57	+4	NW	1	o	x	75	55	x	x	x	-
	Nice...	29.99	68	Z	0	bc	29.98	-0.07	65	63	-1	Z	0	o	2	75	63	x	x	x	-
SPANISH PENIN.	Perpignan...	30.04	73	Z	0	o	30.12	+1.06	68	61	+2	NW	2	b	x	82	61	x	x	x	-
	Sanguinaire...	29.98	72	Z	0	m	29.99	0.00	73	66	+3	E	2	b	2	77	59	x	x	x	-
	Corunna...	30.12	65	NE	6	b	30.12	-0.02	68	58	+1	ESE	5	b	x	77	63	x	x	x	-
	Lisbon...	30.12	65	NE	6	b	30.12	-0.02	68	58	+1	ESE	5	b	x	77	63	x	x	x	-
	Azores (P. Delgada)...	30.38	72	SW	3	b	30.33	-0.05	72	69	+2	WSW	3	b	1	79	70	x	x	x	-
	„ (Horta)...	30.38	72	SW	3	b	30.33	-0.05	72	69	+2	WSW	3	b	1	79	70	x	x	x	-

For NOTES see page 4.

* Morning observations taken at 8 o'clock

SUPPLEMENTARY CHARTS
OF
BAROMETER AND WIND
FOR 7 A.M. AND 6 P.M. YESTERDAY

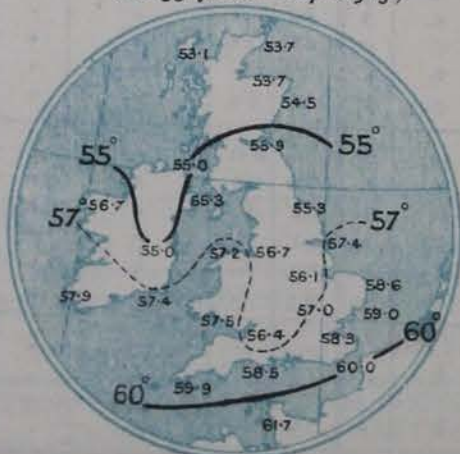
7 A.M. YESTERDAY



6 P.M. YESTERDAY

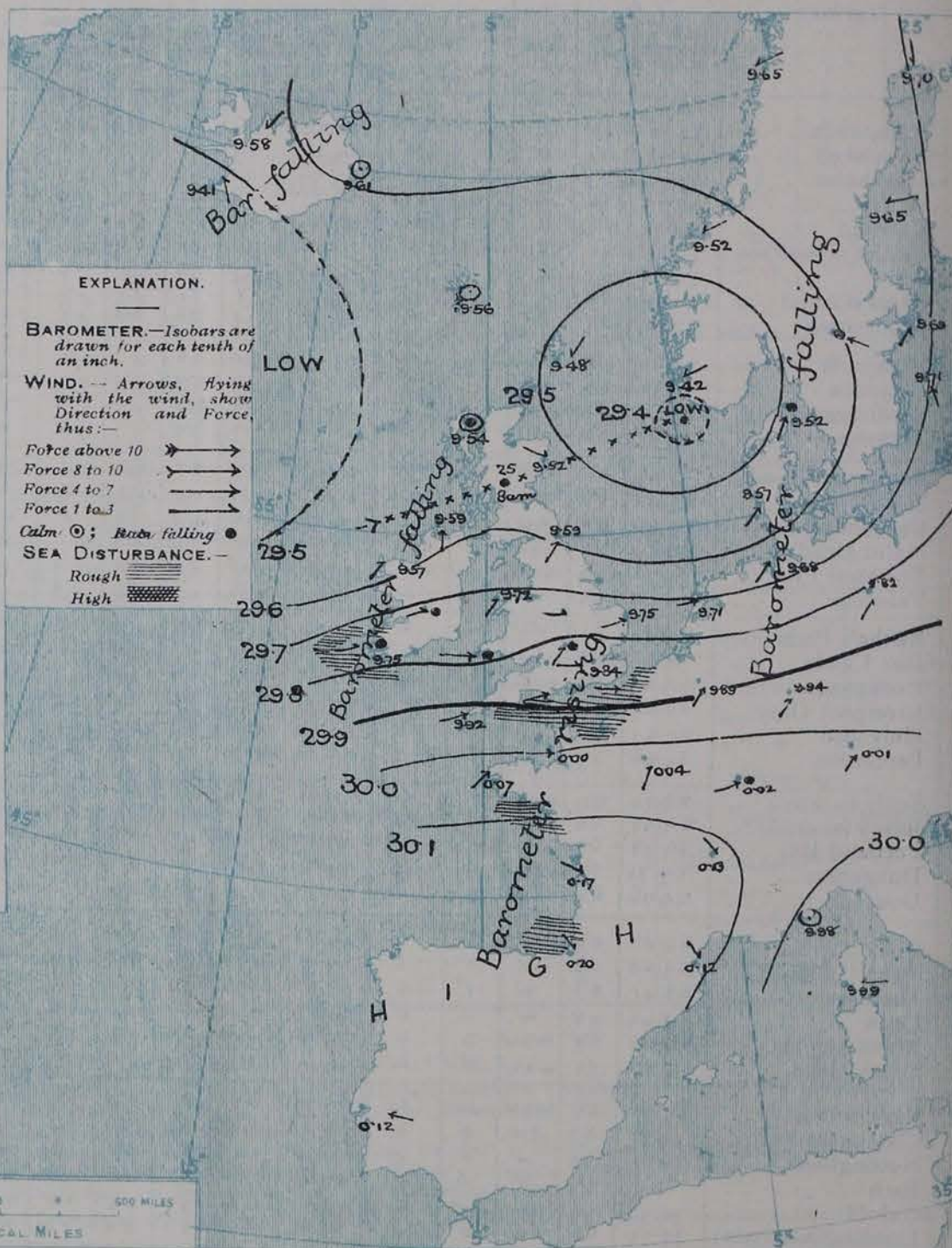


AVERAGES OF TEMPERATURE AT 8 A.M.
FOR THE TWO MONTHLY PERIOD,
AUGUST-SEPTEMBER.
(Derived chiefly from Observations extending over
the 35 years—1871-1905.)



Wednesday, WEATHER

1. BAROMETER, WIND AND SEA AT 7 A.M. TO-DAY.



NOTES ON THE GENERAL SITUATION AT 7 A.M.

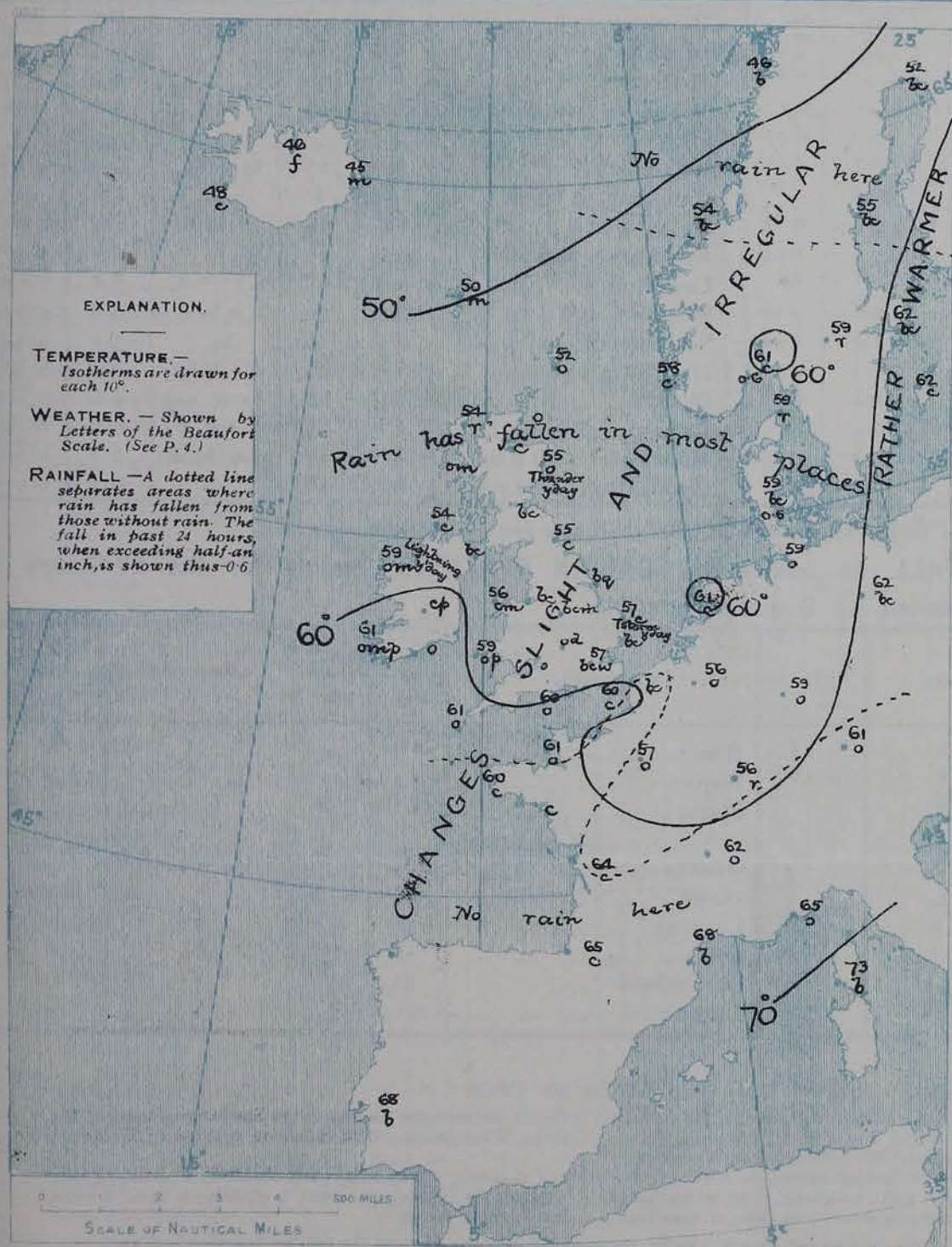
The depression of yesterday has travelled slowly towards Norway, and the lowest barometer reading now reported is 29.42 ins. at Skudesnaes. The highest readings are still found between the southwest of France and the Azores. During the night the mercury has commenced to fall again in the far west and northwest of these Islands, and the wind in Ireland is backing.

A fresh breeze from the W. prevails on our southern and south-western coasts, and light or moderate breezes from W. or S.W. over this country generally, while over the North Sea region the cyclonic circulation around the baric minimum is very clearly marked. Temperature has risen in Sweden, changed little and irregularly elsewhere. Over these Islands it ranges from about 60° on the south coast to 53° at Donaghadee and Wick, and to 52° in Shetland.

Over the United Kingdom and the western and north-western countries of the Continent the sky is generally cloudy or overcast, while rain is falling at Belfort, Stagen, Karlstad and Stornoway, and passing showers at Valencia, Pembroke and Oxford.

CHARTS 26th August, 1908.

2. TEMPERATURE AND WEATHER AT 7 A.M. TO-DAY.



NOTES ON YESTERDAY'S WEATHER

During yesterday the thermometer rose to about 70° at most places in the southeast of England, but further north and west the maximum temperatures were some degrees lower. Rain has fallen at almost all our stations, but not heavily. A thunderstorm occurred at Great Yarmouth, thunder at Aberdeen, and lightning at Blackhead Point. Many hours of bright sunshine were recorded in the south and east, but at most places in the west and north the day was more cloudy.

GENERAL INFERENCE FROM THE 7 A.M. OBSERVATIONS.

The fresh fall of the barometer in the extreme west and northwest of the United Kingdom indicates the approach of another depression from the Atlantic. The general state of the weather is consequently still unsettled, and further showers are to be expected in all districts.

FORECASTS

For the 24 hours commencing at
NOON TO-DAY.

For the positions of the DISTRICTS indicated by the numbers 0-11—see map at foot

- 0 Light or moderate winds between W. and S.; mostly cloudy or overcast, some rain, heaviest in west and northwest.
- 1
- 2 Winds between W. and S.W., fresh to rather strong on south coast;
- 3 occasional showers, fair or fine intervals; temperature continuing
- 4 below the normal.
- 5
- 6 Wind between W. and S., light to moderate or fresh; showery or rainy; cool.
- 7 S.W. to W. winds, fresh or strong in exposed places; frequent showers, with some fair intervals;
- 8 rather cool for time of year.
- 9 Wind varying between W. and S., fresh or strong at times; showery or rainy, then improving; temperature
- 10 rather low.

II WESTERN CHANNEL AND BAY.

W. and S.W. winds, fresh or strong, with a rather rough sea and showery weather.

FORECAST DISTRICTS.

Those portions of the Coasts upon which the Warning Signals are at present flying are indicated thus:—

Signals hoisted yesterday.

Signals hoisted this morning.

South Cone.

South Cone.

North Cone.

North Cone.



None

issued.

DAILY WEATHER REPORT.

Wednesday, 26th August, 1908.

TEMPERATURE, WEATHER, SUNSHINE AND RAINFALL FOR YESTERDAY.

STATIONS.	TEMPERATURE F.		Weather.	Sunshine.	Rainfall.	STATIONS.	TEMPERATURE F.		Weather.	Sunshine.	Rainfall.
	Max.	Min.					Max.	Min.			
Strathpeffer	63	49	*	Hrs. 1.5	Ins. 0.36	+ Worthing, to 6 p.m. ...	65	59	r, c. o	Hrs. 9.0	Ins. 0.12
Stonehaven	*	*	*	1.5	0.19	+ Brighton, to 6 p.m. ...	65	59	*	7.4	0.02
Dublin (City), to 4 p.m....	63	55	c.p. b. q.	*	0.23	+ Eastbourne, to 6 p.m. ...	65	57	*	6.4	0.13
Rossall Beach, to 6 p.m....	62	57	c. r. c. p. c.	*	0.27	Bexhill-on-Sea, to 9 p.m.	65	58	r. b.	5.5	0.05
Blackpool, to 9 p.m. ...	62	57	op. o	3.9	0.07	+ Hastings	*	*	*	4.7	*
Southport, to 9 p.m. ...	62	57	c. r. q. o	1.2	0.12	+ Folkestone, to 6 p.m. ...	65	57	bc. r. bc. c	6.9	0.01
Rhyl, to 6 p.m.	64	58	*	7.0	-	+ Ramsgate, to 6 p.m. ...	*	*	*	8.5	*
+ Colwyn Bay, to 6 p.m. ...	63	58	b. bc. b. bc.	4.0	0.02	+ Margate, to 6 p.m. ...	68	56	r. o. b.	7.7	0.02
Llandudno, to 9 p.m. ...	65	56	bc. o. cp. bc.	7.5	0.03	Felixstowe, to 6 p.m. ...	70	?	*	9.4	0.05
Bettws-y-Coed, to 6 p.m.	61	55	c. bc. c	0.1	*	Lowestoft, to 6 p.m. ...	70	52	c. bc. o. c	8.5	0.09
Towyn, to 6 p.m.	64	59	*	5.8	0.26	Skegness, to 6 p.m....	68	59	b. r. bc. d. bc.	9.0	0.06
Aberystwyth, to 6 p.m. ...	63	57	*	4.0	0.06	Scarborough, to 9 p.m. ...	65	56	bc.	9.0	0.10
Plymouth, to 9 p.m. ...	68	60	c. b. p. b.	9.1	0.06	+ Harrogate, to 6 p.m. ...	61	53	o. r. b. bc. c	5.2	0.22
Torquay, to 6 p.m.	68	59	*	9.3	0.02	Buxton	59	53	bc. st. c.p.	5.4	0.43
+ Weymouth, to 6 p.m. ...	69	59	bc. c. bc. c	10.0	-	Darwen, to 9 p.m. ...	58	52	b. c. o. r	1.6	0.74
+ Bournemouth, to 6 p.m.	69	58	b. bc.	10.3	0.02	Manchester, to 9 p.m. ...	63	57	c.p. bc. op	3.1	0.41
Southsea, to 6 p.m....	67	57	*	10.0	0.15	Birmingham, to 9 p.m....	66	53	c	9.3	0.07

+ At this station the amount of Bright Sunshine given is for the whole day, ending with sunset.

TEMPERATURE, WEATHER, and RAINFALL at additional FOREIGN STATIONS, mainly for the 24 hours ended at 8 a.m. yesterday.

STATIONS. 25th August 1908.	TEMPERATURE F.		WEATHER.	RAIN. Ins.	STATIONS. 25th August 1908.	TEMPERATURE F.		WEATHER.	RAIN. Ins.
	Max.	Min.				Max.	Min.		
Flushing	68	55	b. b.	0.08	Rome	82	59	b. f.	-
Aix-la-Chapelle	61	57	o. o	0.28	Naples	77	55	b. b.	-
Copenhagen	64	52	c. bc.	-	Malta	82	73	b.	-
Oxö (Christiansand)	66	52	bc. b.	-	26th August 1908.				
St. Petersburg... ..	61	50	b. o	-	Geneva	73	*	1 p.m. b.	Measured 7 a.m.
Vienna	64	54	c. bc.	-	Berne	68	*	b.	0.04
Buda-Pesth	70	54	b. b.	0.20	Lucerne	72	*	b.	-
Hermanstadt	82	52	b. b.	-	Coire... ..	66	*	b.	-
Trieste	77	66	b. b.	-	St. Gothard	52	*	b.	-
Florence	81	62	b. b.	-	Lugano	81	*	b.	-

NOTES REFERRING TO INFORMATION GIVEN ON PAGE 1.—

- (a) At the British and Irish Stations the readings of the barometer are now corrected for the difference in Gravity between the position of the Station and Latitude 45°.
- (b) The Sunshine for London given in the table is recorded on the Tower of the Wesleyan Training College, Westminster. The Sunshine entered to Dungeness is recorded at Littlestone-on-Sea; that entered to Portland Bill is recorded at Weymouth.
- (c) The information relating to weather is indicated by the following letters—b. blue sky; bc. sky half clouded; c. sky three parts clouded; d. drizzling rain; e. wet air without rain falling; f. fog; g. gloomy; h. hail; l. lightning; m. misty (hazy); o. overcast; p. passing showers; q. squally; r. rain; s. snow; t. thunder; u. ugly, threatening; v. visibility, unusual transparency; w. dew; x. hoar frost; z. dust-haze, or smoke.
- * AN ASTERISK is inserted in all places for which information is not usually received. † Reports received too late for insertion in Charts.

WIRELESS TELEGRAMS FROM SHIPS OF H.M. NAVY.

Received during the 24 hours ended at 9.30 a.m. to-day.

TABLE SHOWING THE GREENWICH TIMES OF SUNRISE, NOON, AND SUNSET, FOR STATIONS IN THE UNITED KINGDOM, TO-DAY AND TO-MORROW.

Hour of Observation.	Position.		Reading of Barometer.	Wind.		Weather.	TEMPERATURE.			Sea Dis-turb-ance.	26 & 27 Aug. 1908.	Sunrise G.M.T.	Noon G.M.T.	Sunset G.M.T.
	Lat.	Long.		Dir.	Force.		Dry Bulb.	Wet Bulb.	Sea.					
	°	°	Ins.				°	°	°					
											Yarmouth	4.54	11.55	6.56
												4.55	11.54	6.53
											Greenwich	5.4	12.2	7.0
												5.5	12.1	6.57
											Wick	4.59	12.14	7.28
												5.1	12.13	7.25
											Valencia	5.44	12.43	7.43
												5.45	12.42	7.40

TERMS OF SUBSCRIPTION for the Daily Weather Report forwarded by Book Post, £1 per annum, payable quarterly in advance.

Single Copies (price 1d) may be obtained after 3 p.m. on the day of issue, at the Meteorological Office, and at the Bookstalls of the following terminus Railway Stations:—Victoria, Charing Cross, King's Cross, St. Pancras, Euston.

FORECASTS OF WEATHER for one day in advance are drawn up at 11 a.m., and between 7 and 8 p.m. The latest forecast can be had by Reply Telegram, on paying at any Post Office in the United Kingdom Sixpence in addition to the cost of the enquiry and reply Telegram. Information as to the Terms on which Forecasts can be sent daily, for a long or short period, may be obtained on application.

METEOROLOGICAL OFFICE, 63, VICTORIA STREET, S.W.
(TELEGRAPHIC ADDRESS: WEATHER, LONDON.)

W. N. SHAW, (Director).

DAILY WEATHER REPORT OF THE METEOROLOGICAL OFFICE.

Thursday
27th August 1908


STATIONS.		YESTERDAY EVENING.					THIS MORNING.										PAST 24 HOURS.								
		Barom.	Temp.	Wind.	Force	Weather.	Barometer.	TEMPERATURE.				Wind.	Force	Weather.	Sea	Temp.		Weather.	Sun.	Rainfall					
								At 32° Fahr. and M.S.L.	Dry Bulb.	Direc.	(0 to 12).					At 32° Fahr. and M.S.L.	Change since Yesterday.				Dry Bulb.	Wet Bulb.	Change since Yesterday.	Max.	Min.
Ins.	°				Ins.	Ins.	°	°	°									Hours.	Ins.						
SCANDINAVIA.	Haparanda...	29.66	46	SW	2	b	29.57	-13	53	49	+1	NW	2	bc		61	34			0.04					
	Hernösand...	29.57	58	SSW	2	c	29.43	-22	63	57	+8	E	2	o		63	43			0.04					
	Stockholm...	29.52	58	Z	0	o	29.50	-19	57	55	-5	W	2	o		64	55			0.08					
	Wisby...	29.58	59	W	4	bc	29.59	-12	59	55	-3	WNW	4	c		64	52			0.08					
	Karlstad...	29.50	58	WSW	2	bc	29.47	-13	58	57	-1	SSW	2	c		61	55			0.04					
	Færder (X'ania Fjord)	29.47	59	SW	1	o	29.40	-10	60	56	-1	S	2	o	2	61	55			-					
	Bodö...	29.52	54	NNE	1	b	29.40	-12	40	34	-6	E	4	b	2	54	34			-					
ICELAND & FAEROE.	Christiansund...	29.41	63	Z	0	b	29.23	-29	58	53	+4	E	1	b	1	59	50			-					
	Skudesnaes...	29.46	59	W	1	b	29.11	-31	57	53	-1	SE	6	r	4	63	53	c, b		0.16					
BRITISH ISLANDS.	Reykjavik...	29.28	59	E	2	bc	?	?	47	x	-1	NNW	5	c		x	x								
	Blönduós...	29.46	50	NE	6	bc	29.31	-27	44	x	0	E	6	c		x	x								
	Seydisfjord...	29.47	50	E	5	r	29.33	-28	45	x	0	E	4	r		x	x								
	Thorshavn...	29.39	51	SE	4	o	29.16	-40	50	x	0	ENE	2	r		x	x								
	Sumburgh Head...	29.41	54	E	1	o	29.76	-72	52	52	0	W	5	r	5	58	51	o		0.75					
	Stornoway...	29.26	53	S	2	r	29.12	-42	52	50	-2	WSW	3	bc	3	57	48	odp, ornw, bc	0.0	0.72					
	Castlebay (Barra Id.)	29.25	56	NW	4	rm	29.21	-37	54	51	+1	W	5	bc	4	56	51	ornw, dm, c, b	1.1	0.74					
	Malin Head...	29.25	58	SW	2	rm	29.30	-29	54	53	0	WSW	7	bc, p	4	60	51	ornw, og, pm		1.52					
	Blacksod Pt. ...	29.34	54	SW	3	op	29.43	-14	55	53	-4	SW	4	cq	3	60	52	orgm, c, pm		1.17					
	Valencia...	29.50	57	WNW	4	r	29.62	-13	57	54	-4	WSW	4	bc	5	63	55	orgm, b, cp	0.0	0.54					
	Roche's Point...	29.50	60	SW	5	r	29.63	-16	53	52	-8	WSW	3	b	3	63	52	om, or, b		0.56					
	Birr Castle...	29.37	62	SSW	4	r	29.33	-13	55	54	-6	SSW	3	bc		60	49	o, r	0.3	0.15					
	Donaghadee...	29.40	61	S	4	r	29.41	-26	51	50	-2	WSW	4	c	3	63	51	bc, op, or, bc		0.32					
	Liverpool Obsy...	29.56	62	SSW	4	o	29.50	-22	53	52	-1	WSW	4	bc	4	66	53	bc, o	1.2	0.34					
	Holyhead...	29.52	59	SW	7	rggm	29.51	-22	55	54	-1	W	5	bc	4	62	52	oap, rggm		0.69					
Pembroke (St. Ann's Hd.)	29.60	60	SSW	6	o	29.58	-20	57	55	-2	W	6	bc, p	6	66	54	op, c, org	2.2	0.91						
GERMANY, &c.	Scilly (St. Mary's)	29.75	62	SW	6	r	29.71	-21	59	57	-2	WSW	4	c	4	66	58	o, r	1.4	0.64					
	Jersey (St. Aubins)	29.97	64	SW	3	o	29.76	-24	61	60	0	W	5	o	5	69	60	b, c, og, rgm	6.5	0.36					
	Portland Bill...	29.83	61	WSW	6	og	29.68	-20	60	57	0	NW	5	bc	6	63	55	c, og	3.2	0.26					
	Dungeness...	29.86	63	WSW	6	o	29.59	-27	61	61	+1	SW	7	r	6	65	60	cp, c, c, pm	2.3	0.11					
	Dover...	29.86	61	SW	4	o	29.61	-26	60	60	+3	SW	5	r	6	64	53	b, c, or, o	3.5	0.08					
	Wick...	29.22	51	NE	3	o	29.02	-50	42	39	-11	NW	6	c	4	57	39	-		0.45					
	Nairn...	29.30	59	W	1	o	29.09	-42	51	49	-3	W	2	c	2	62	49	c, bc, or	0.6	0.50					
	Aberdeen...	29.38	57	S	3	r	29.15	-37	53	50	-2	W	4	c	2	63	50	c, o, or	0.8	0.29					
	Leith...	29.39	58	S	1	r	29.25	-32	54	51	-2	WSW	3	bc	x	64	52	bc, c, or		0.16					
	North Shields...	29.48	63	SSW	3	o	29.32	-27	55	51	0	SW	4	bc	2	67	51	c, r, o		0.02					
	Spurn Head...	29.62	66	SW	4	c	29.41	-26	57	54	0	W	5	b	3	68	57	c, c, q, r, q, p		0.22					
	Yarmouth...	29.74	68	WSW	4	bc	29.46	-29	60	59	+3	WSW	6	c	6	68	56	bc, c, q	5.9	0.20					
	Clacton-on-Sea...	29.80	64	SSW	5	bc	29.58	-28	61	60	+4	WSW	5	c	4	66	57	bc, op, c, cp	4.4	0.10					
	Nottingham...	29.65	64	SW	3	o	29.50	-25	56	53	-2	W	4	b	x	69	54	o, p	4.0	0.58					
	Bath...	29.78	65	SW	4	o	29.65	-19	60	56	+2	W	1	b	x	68	56	-	0.7	0.49					
FRANCE.	Oxford...	29.74	62	SSW	6	r	29.64	-21	60	56	+3	W	4	b	x	68	56	od, c, p, org		0.42					
	London (St. James's Park)	29.79	65	SW	5	o	29.53	-26	61	59	+4	WSW	4	c	x	68	57	cp, c, o, op, c	2.5	0.12					
	The Scaw (Skagen)	29.52	58	W	2	b	29.45	-107	57	56	-2	SSW	4	r	1	63	54			0.79					
	Fanö...	29.67	59	SW	4	b	29.48	-109	60	59	+1	S	4	r	x	64	57			0.32					
	Cuxhaven...	29.76	61	WSW	5	c	29.60	-108	60	59	+1	S	5	o	x	61	55			0.71					
	The Helder...	29.77	64	WSW	4	c	29.49	-122	60	59	-1	SW	8	r	5	66	60			0.12					
	Brussels...	x	x	x	x	x	?	?	59	57	+3	?	5	o	x	68	55			0.04					
	Berlin...	29.88	63	W	4	o	29.85	+103	62	58	0	SW	5	b	x	70	57			-					
	Frankfurt...	30.03	62	SW	4	o	29.95	+101	58	55	-1	SW	3	o	x	68	55			-					
	Munich...	30.10	59	W	1	o	30.04	+103	57	55	-4	S	1	b	x	70	48			-					
	C. Gris Nez...	29.86	62	WSW	6	o	29.62	-24	60	60	0	SW	8	r	8	64	59			0.08					
	La Heve...	29.96	66	W	5	o	29.75	-20	61	58	+2	SW	7	o	7	70	54			0.12					
	Brest...	29.97	62	SW	4	o	29.84	-23	60	57	0	W	3	b	5	70	57			0.47					
	Lorient...	29.99	63	SW	5	b	29.80	-26	63	63	+1	SW	7	r	7	70	63			0.12					
	Rochefort...	30.13	67	WSW	3	c	29.99	-18	66	64	+2	SSW	3	bc	x	77	64	b, c		-					
SPANISH PENIN.	Biarritz...	30.15	70	N	2	b	30.05	-15	64	59	-1	Z	0	b	5	75	57			-					
	Paris...	30.03	66	SSW	2	b	29.90	-14	59	57	+2	SSW	4	o	x	69	57			-					
	Belfort...	30.07	64	WSW	6	c	30.04	+102	51	49	-5	WSW	2	m	x	72	48			-					
	Lyons...	30.12	67	NNE	1	b	30.07	-106	62	56	0	NNE	1	b	2	72	51			-					
	Nice...	29.94	68	E	2	b	30.02	+104	68	62	+3	Z	0	bc	x	77	63			-					
	Perpignan...	30.08	73	NW	2	b	30.06	-106	64	60	-4	SW	1	b	x	80	57			-					
	Sanguinaire...	30.00	70	W	3	bc	29.98	-101	70	63	-3	E	3	m	x	82	57			-					
SPANISH PENIN.	Corunna...	30.17	64	W	1	b	30.13	-12	64	63	+5	W	2	b	4	68	57			-					
	Lisbon...	30.09	67	NNW	6	b	30.10	-102	68	60	0	NNW	4	b	x	81	61			-					
	Azores (P. Delgada)...	30.28	74	Z	0	b	30.23	-110	74	71	-2	WSW	3	o	1	81	72			-					

For NOTES see page 4.

* For morning observations taken at 8 o'clock

SUPPLEMENTARY CHARTS
OF
BAROMETER AND WIND
FOR 7 A.M. AND 6 P.M. YESTERDAY

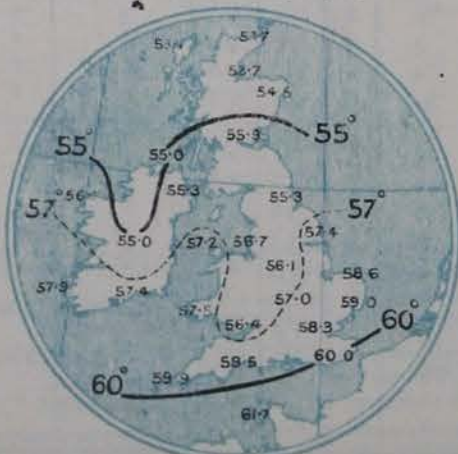
7 A.M. YESTERDAY



6 P.M. YESTERDAY

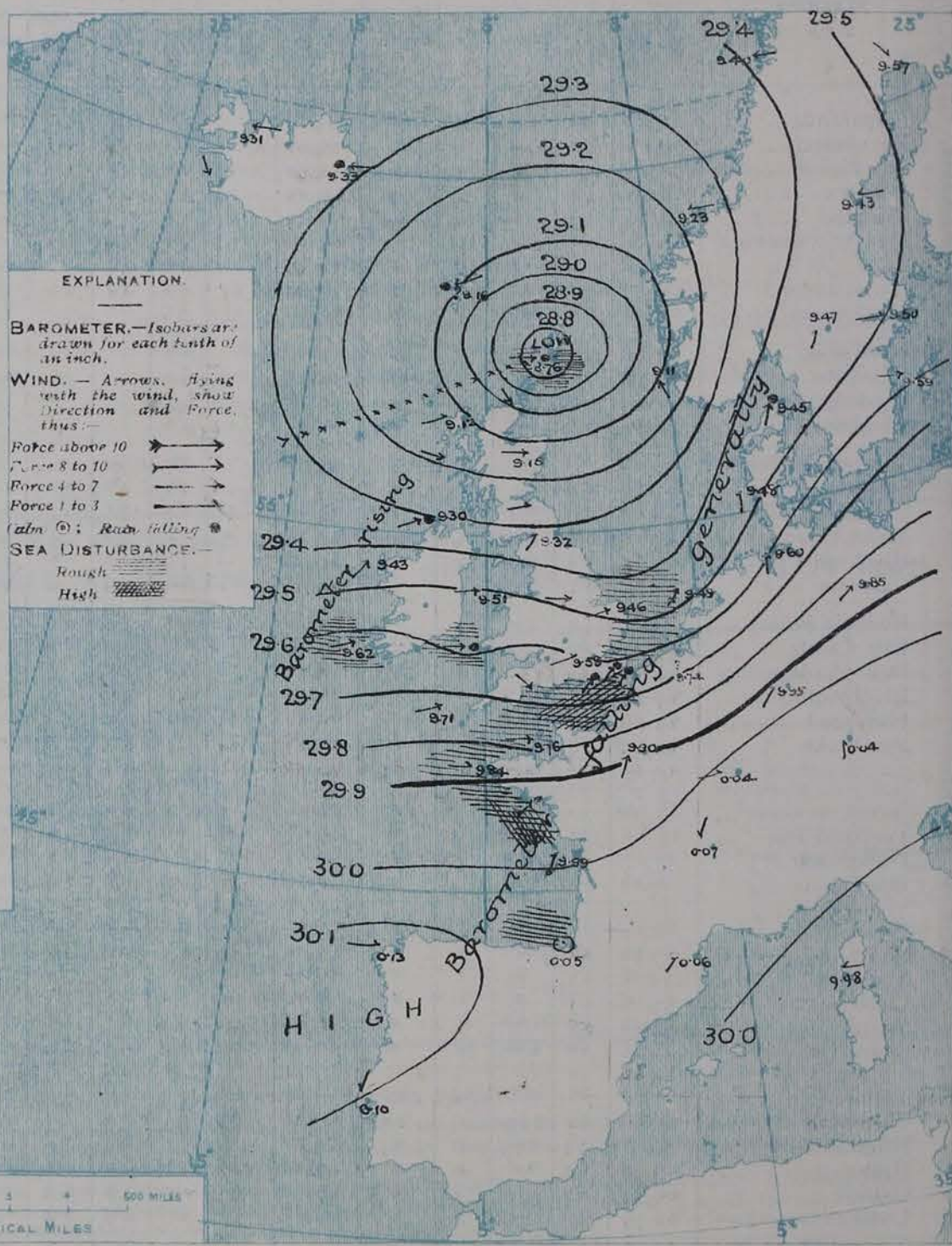


AVERAGES OF TEMPERATURE AT 8 A.M.
FOR THE TWO MONTHLY PERIOD,
AUGUST-SEPTEMBER.
(Derived chiefly from Observations extending over
the 35 years—1871-1905.)



Thursday, WEATHER

1. BAROMETER, WIND AND SEA AT 7 A.M. TO-DAY.



NOTES ON THE GENERAL SITUATION AT 7 A.M.

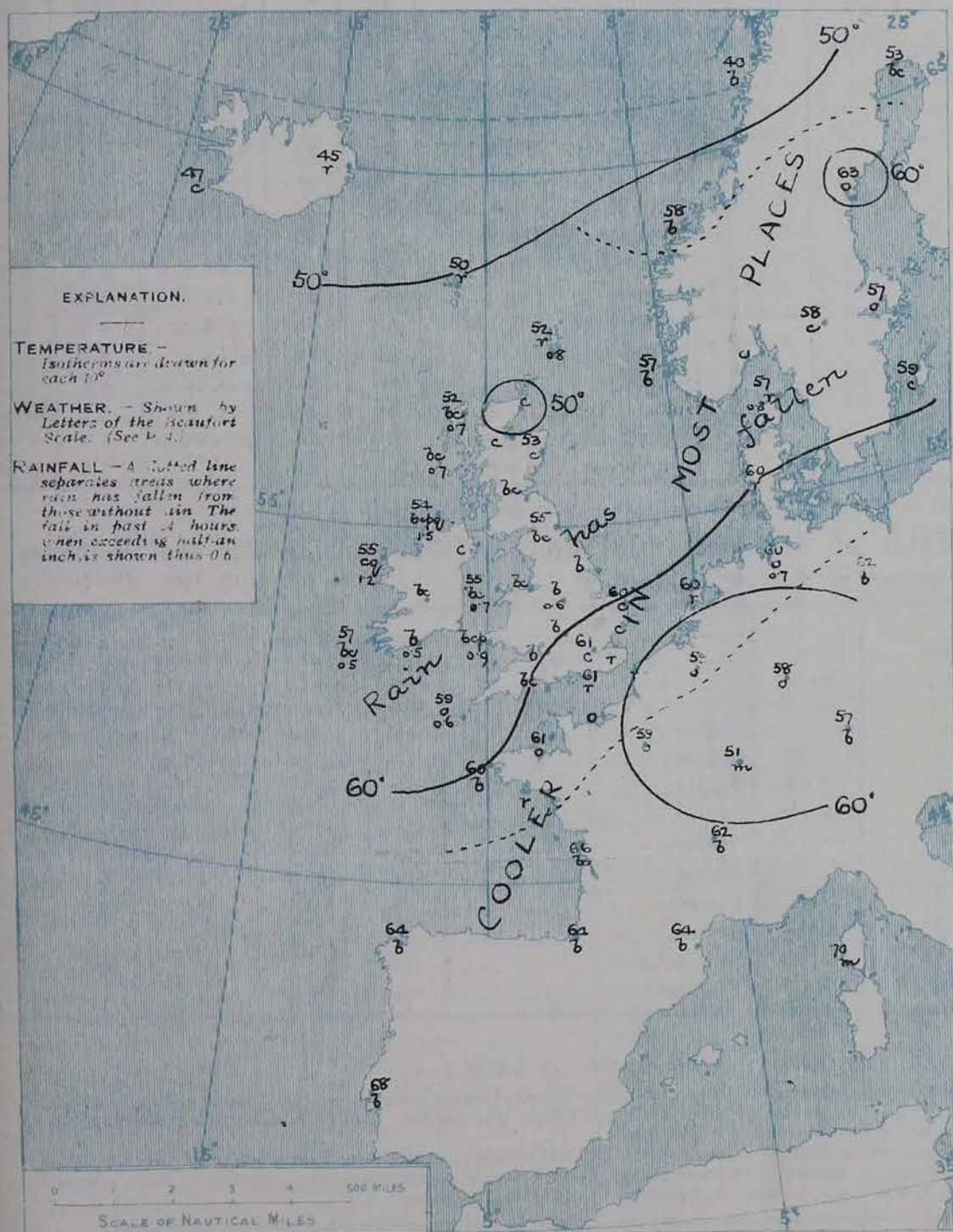
Since yesterday morning a deep cyclonic system has reached Shetland from the southwestward, and the barometer at Sumburgh Head is now as low as 28.76 ins., while the gradient between Scotland and Norway is rather steep. The highest pressure, above 30.2 ins., is still found at the Azores, but the readings are above 30.0 ins. over the Peninsula, the south of France, and South Germany.

The wind circulates cyclonically round the baric minimum, and blows freshly or strongly in most exposed places; at Cape Gris Nez and also at Helder a gale prevails. Along our most western coasts the wind continues S.W. Temperature has fallen in most regions. Over these Islands it ranges from about 60° in the south and southeast to 51° at Donaghadee, and to 42° at Wick. The continental readings range from about 65° in the west of France and about 60° over the greater part of Scandinavia to 40° at Bodo. The weather remains in an unsettled condition generally, but the sky is partially clear in many localities. Showers are falling, however, at some of our western and southeastern stations, and rain on the eastern and southern shores of the North Sea, as well as at Lorient.

CHARTS

27th August, 1908.

2. TEMPERATURE AND WEATHER AT 7 A.M. TO-DAY.



NOTES ON YESTERDAY'S WEATHER

During yesterday the thermometer rose to 68° or 69° at many of our southern and western stations. Considerable or heavy rain has fallen in most districts, about 0.5 inch in several places, 0.9 inch at Pembroke, 1.2 inch at Blackhead Point, and 1.5 inch at Malin Head. The records of bright sunshine were small in most localities, but at Scarborough the figure was 8.8 hours. Strong or high winds were experienced on many parts of our western and southern coasts during the evening or night, and a strong gale at Portland Bill. A fresh gale was also felt at Wick.

GENERAL INFERENCE FROM THE 7 A.M. OBSERVATIONS.

Although the barometer is at present rising on our western coasts the wind remains south of West, and it is therefore probable that further depressions will appear from the Atlantic before the ensuing 24 hours have elapsed.

FORECASTS

For the 24 hours commencing at NOON TO-DAY.

For the positions of the DISTRICTS indicated by the numbers 0-11—see map at foot.

- 0 } W. by to S.W. by winds, fresh to moderate or light; unsettled, rain at times, some fair intervals. Rather cool.
- 1
- 2 } W. by and S.W. by winds, fresh or strong to moderate; changeable, some showers, frequent fair intervals; temperature undergoing little change.
- 3
- 4
- 5
- 6 } Same as Nos. 0 & 1.
- 7
- 8 } Same as Nos. 2 to 5.
- 9
- 10 } Wind between S. and W., fresh or strong at times; unsettled, occasional rain; rather low temperature.

II WESTERN CHANNEL AND BAY.

Fresh or strong W. by and S.W. by winds; rather rough or rough sea; squally, showery, some fair intervals.

FORECAST DISTRICTS.

Those portions of the Coasts upon which the Warning Signals are at present flying are indicated thus:—

Signals hoisted yesterday.

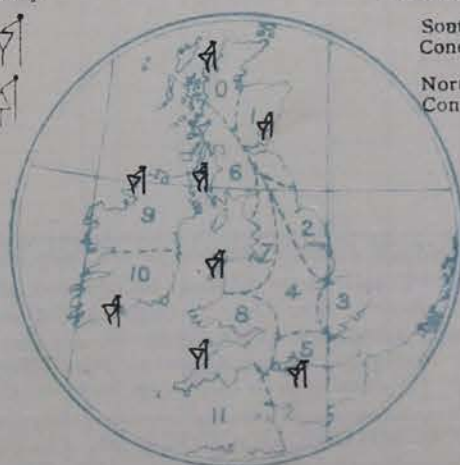
Signals hoisted this morning.

South Cone.

North Cone.

South Cone.

North Cone.



DAILY WEATHER REPORT.

Thursday 27th August, 1908.

TEMPERATURE, WEATHER, SUNSHINE AND RAINFALL FOR YESTERDAY.

STATIONS.	TEMPERATURE F.		Weather.	Sunshine.	Rainfall.	STATIONS.	TEMPERATURE F.		Weather.	Sunshine.	Rainfall.
	Max.	Min.					Max.	Min.			
Stratpeffer	62	54	*	Hrs. 0.4	Ins. 0.04	+ Worthing, to 6 p.m.	67	55	o.m.c.o	Hrs. 4.2	Ins. 0.01
Stonehaven	*	*	*	2.0	0.08	+ Brighton, to 6 p.m.	65	57	*	2.4	0.01
Dublin (City), to 4 p.m....	67	52	b.o.p.rq	*	0.05	+ Eastbourne, to 6 p.m.	64	57	*	3.0	-
Rossall Beach, to 6 p.m....	63	51	o.c.p.od	*	0.04	Bexhill-on-Sea, to 9 p.m.	64	56	o.c	2.2	-
Blackpool, to 9 p.m. ...	64	55	o.or	1.9	0.15	+ Hastings	*	*	*	2.1	*
Southport, to 9 p.m. ...	66	56	o.c.r	1.5	0.08	+ Folkestone, to 6 p.m.	64	52	b.c.p.c.o	3.1	-
+ Rhyl, to 6 p.m.	67	57	*	1.4	-	+ Ramsgate, to 6 p.m.	*	*	*	5.3	-
+ Colwyn Bay, to 6 p.m. ...	68	55	b.3c	2.1	0.02	+ Margate, to 6 p.m. ...	68	55	o.3.o	4.3	-
Llandudno, to 9 p.m. ...	67	54	o.c.p.o.p	1.6	0.01	Felixstowe, to 6 p.m. ...	67	59	*	4.3	-
Bettws-y-Coed, to 6 p.m.	65	52	-	2.0	*	Lowestoft, to 6 p.m. ...	68	55	c.3c.o.c	5.8	0.01
Towyn, to 6 p.m.	65	56	r.o.m.o	0.2	0.08	+ Skegness, to 6 p.m....	69	57	c.3.r.c	5.8	0.05
Aberystwyth, to 6 p.m. ...	65	59	*	0.0	0.06	Scarborough, to 9 p.m. ...	69	54	c.3.o	8.8	0.07
Plymouth, to 9 p.m. ...	67	57	c.p.o.or	3.2	0.04	+ Harrogate, to 6 p.m. ...	64	52	o.3c.c.o	4.0	-
Torquay, to 6 p.m.	68	?	*	4.5	-	Buxton	64	54	c.or.c.p.o	3.8	0.26
+ Weymouth, to 6 p.m. ...	67	58	o.c.o	3.2	-	Darwen, to 9 p.m. ...	61	51	o.r.3.r	1.2	0.19
+ Bournemouth, to 6 p.m.	68	55	o.3.3c	4.9	-	Manchester, to 9 p.m. ...	67	59	b.c.o.p.o	1.3	0.09
Southsea, to 6 p.m.	67	57	*	3.7	-	Birmingham, to 9 p.m....	69	51	c	2.8	0.08

† At this station the amount of Bright Sunshine given is for the whole day, ending with sunset.

TEMPERATURE, WEATHER, and RAINFALL at additional FOREIGN STATIONS, mainly for the 24 hours ended at 8 a.m. yesterday.

STATIONS. 26th August 1908.	TEMPERATURE F.		WEATHER.	RAIN. Ins.	STATIONS. 26th August, 1908.	TEMPERATURE F.		WEATHER.	RAIN. Ins.
	Max.	Min.				Max.	Min.		
Flushing	66	55	b, c	-	Rome	83	61	b, b	-
Aix-la-Chapelle	72	55	r, o	0.28	Naples	81	68	b, b	-
Copenhagen	66	57	c, c	0.08	Malta	81	72	c	-
Oxö (Christiansand)	61	54	o, o	0.16	25th August, 1908.				
St. Petersburg... ..	57	50	b, c	-	Geneva	1 p.m. 72	*	1 p.m. c	Measured 7 a.m.
Vienna	73	57	b, c	-	Berne	68	*	c	-
Buda-Pesth	75	59	b, b	-	Lucerne	70	*	c	-
Hermanstadt	70	48	b, b	-	Coire... ..	70	*	c	-
Trieste	79	64	b, 3c	-	St. Gothard	54	*	c	-
Florence	85	66	b, o	-	Lugano	75	*	o	-

NOTES REFERRING TO INFORMATION GIVEN ON PAGE 1.—

- (a) At the British and Irish Stations the readings of the barometer are now corrected for the difference in Gravity between the position of the Station and Latitude 45°.
- (b) The Sunshine for London given in the table is recorded on the Tower of the Wesleyan Training College, Westminster. The Sunshine entered to Dungeness is recorded at Littlestone-on-Sea; that entered to Portland Bill is recorded at Weymouth.
- (c) The information relating to weather is indicated by the following letters—b. blue sky; bc. sky half clouded; c. sky three parts clouded; d. drizzling rain; e. wet air without rain falling; f. fog; g. gloomy; h. hail; l. lightning; m. misty (hazy); o. overcast; p. passing showers; q. squally; r. rain; s. snow; t. thunder; u. ugly, threatening; v. visibility, unusual transparency; w. dew; x. hoar frost; z. dust-haze, or smoke.

* AN ASTERISK is inserted in all places for which information is not usually received. † Reports received too late for insertion in Charts.

WIRELESS TELEGRAMS FROM SHIPS OF H.M. NAVY.

Received during the 24 hours ended at 9.30 a.m. to-day.

TABLE SHOWING THE GREENWICH TIMES OF SUNRISE, NOON, AND SUNSET, FOR STATIONS IN THE UNITED KINGDOM, TO-DAY AND TO-MORROW.

Hour of Observation.	Position.		Reading of Barometer.	Wind.		Weather.	TEMPERATURE.			Sea Dis. turbance.	27th 28th Aug. 1908.	Sunrise G.M.T.	Noon G.M.T.	Sunset G.M.T.
	Lat.	Long.		Dir.	Force.		Dry Bulb.	Wet Bulb.	Sea.					
	"	"	Ins.				"	"	"					
											Yarmouth	4.55	11.54	6.53
												4.57	11.54	6.51
											Greenwich	5.5	12.1	6.57
												5.7	12.1	6.55
											Wick	5.1	12.13	7.25
												5.4	12.13	7.22
											Valencia	5.45	12.42	7.40
												5.47	12.42	7.38

TERMS OF SUBSCRIPTION for the Daily Weather Report forwarded by Book Post, £1 per annum, payable quarterly in advance.

Single Copies (price 1d) may be obtained after 3 p.m. on the day of issue, at the Meteorological Office, and at the Bookstalls of the following terminus Railway Stations:—Victoria, Charing Cross, King's Cross, St. Pancras, Euston.

FORECASTS OF WEATHER for one day in advance are drawn up at 11 a.m., and between 7 and 8 p.m. The latest forecast can be had by Reply Telegram, on paying at any Post Office in the United Kingdom Sixpence in addition to the cost of the enquiry and reply Telegram. Information as to the Terms on which Forecasts can be sent daily, for a long or short period, may be obtained on application.

METEOROLOGICAL OFFICE, 63, VICTORIA STREET, S.W.
(TELEGRAPHIC ADDRESS: WEATHER, LONDON.)

W. N. SHAW, (Director).

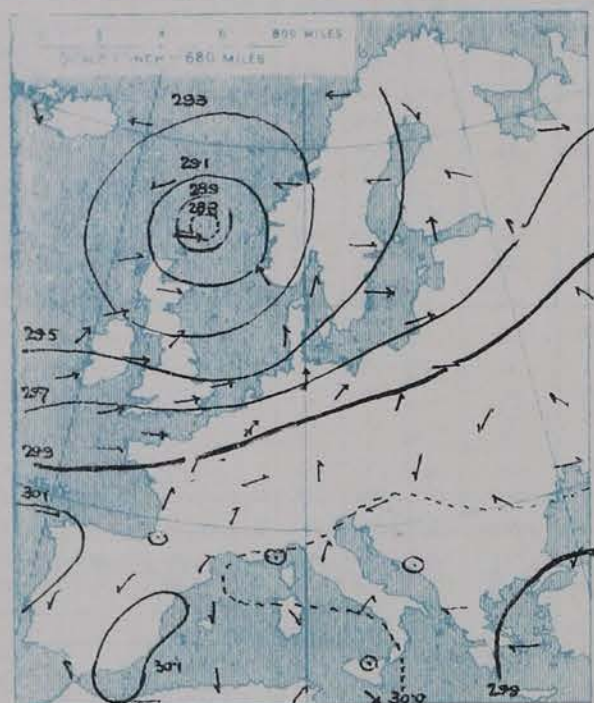
DAILY WEATHER REPORT OF THE METEOROLOGICAL OFFICE.

Friday
28th August, 1908

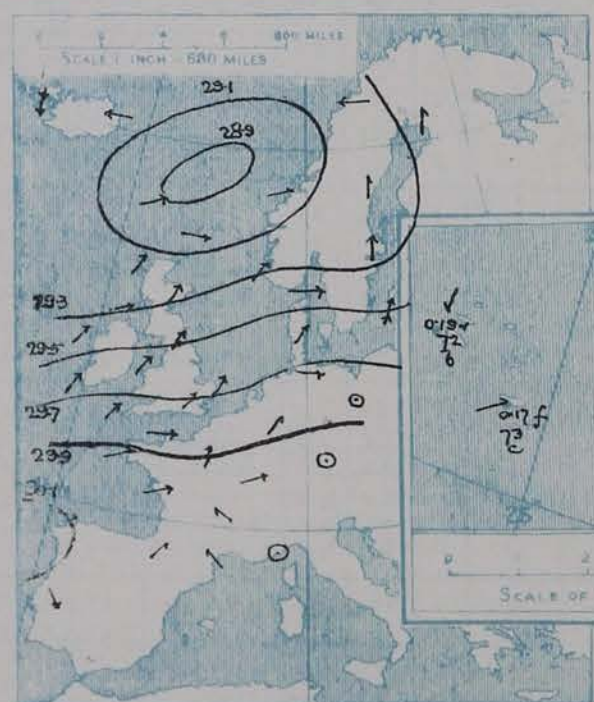
STATIONS.		YESTERDAY EVENING.					THIS MORNING.										PAST 24 HOURS.				
		Barom.	Temp.	Wind.			Barometer.	Temperature.			Wind.						Temp.				
		At 32° Fahr. and M.S.L.	Dry Bulb.	Dir.	Force (0 to 12).	Weather.	At 32° Fahr. and M.S.L.	Change since Yesterday.	Dry Bulb.	Wet Bulb.	Change since Yesterday.	Dir.	Force (0 to 12).	Weather.	Sea (0 to 9).		Max.	Min.	Weather.	Sun shins.	Hours.
		Ins.	°				Ins.	Ins.	°	°	°						°	°			Ins.
SCANDINAVIA.	Haparanda...	29.43	53	S	2	C	29.24	-0.33	51	50	-2	NNE	2	O	x		70	43			0.24
	Hernösand...	29.25	58	S	2	O	29.08	-0.35	52	48	-11	W	6	O	x		63	52			0.55
	Stockholm...	29.28	59	S	4	r	29.47	-0.03	59	54	+2	W	6	bc	x		64	54			0.12
	Wisby...	29.44	62	SSW	8	O	29.61	+0.02	59	53	0	W	6	bc	x		63	55			0.12
	Karlstad...	29.25	57	SW	8	C	29.44	-0.03	53	52	-3	WSW	8	O	x		x	x			0.32
	Færder (X'tania Fjord)	29.26	59	SW	7	b	29.38	-0.02	59	54	-1	SW	6	bc	4		61	57			0.24
	Bodö...	29.21	58	E	4	b	29.11	-0.29	57	53	+17	SSW	4	b	2		64	40			0.09
ICELAND & FAEROE.	Christiansund...	28.99	55	WSW	3	O	29.13	-0.10	56	51	-2	Z	0	bc	2		64	52			0.09
	Skudesnaes...	29.31	57	SW	6	b	29.32	-0.21	57	54	0	SW	6	C	5		57	52	0.16		0.34
	Reykjavik...	29.11	52	N	8	C	29.25	?	45	x	-2	N	8	C	x		x	x			
	Blönduós...	29.34	49	E	7	C	29.48	+0.17	37	x	-7	E	7	C	x		x	x			
BRITISH ISLANDS.	Seydisfjord...	29.20	48	E	3	r	29.26	-0.07	41	x	-4	NNE	3	r	x		x	x			
	Thorshavn...	28.88	50	WSW	2	r	28.84	-0.32	48	x	-2	W	3	r	x		x	x			
	Sumburgh Head...	29.01	54	W	7	b	29.03	+0.27	52	50	0	WSW	4	b	4		56	50	cap, bc, cap	4.3	0.11
	Stornoway...	29.12	55	SW	5	bc	29.00	-0.12	54	50	+2	SW	5	bc	5		60	50	cap, bc, cap	4.3	0.18
	Castlebay (Barra Id.)	29.20	56	W	5	cap	29.05	-0.16	52	50	-2	SW	4	spw	4		57	51	bc, bc, bc	10.0	0.15
	Malin Head...	29.29	56	WSW	7	cap	29.12	-0.18	51	50	-3	SW	6	bc	5		58	50	bc, cap, r	x	0.24
	Blackod Pt. ...	29.39	56	SW	5	cap	29.21	-0.22	54	53	-1	SW	4	bc	3		60	49	bc, cap, cap	x	0.26
	Valencia...	29.54	58	SW	5	O	29.38	-0.24	56	51	-1	SE	5	bc	5		64	54	bc, op, bc, r	7.4	0.15
	Roche's Point...	29.62	60	WSW	4	bc	29.41	-0.22	54	53	+1	WSW	3	b	4		63	52	op, bc, bc, r, c		0.20
	Birr Castle...	29.51	58	SW	5	O	29.32	-0.23	54	53	-1	SW	3	bc	x		63	50	cap, o	9.0	0.18
	Donaghadee...	29.44	58	WSW	1	O	29.28	-0.13	50	49	-1	WSW	3	bc	2		63	50	o, r, bc, bc		0.24
	Liverpool Obsy...	29.59	62	SSW	4	bc	29.35	-0.15	53	51	-2	SSW	3	b	3		66	52	bc	9.0	0.11
	Holyhead...	29.55	59	SW	5	bc	29.34	-0.17	53	53	0	WSW	5	cap	4		61	52	b, bc, bc		0.35
	Pembroke (St. Ann's Hd.)	29.66	59	WSW	6	bc	29.42	-0.16	53	54	+1	SW	6	cap	6		61	50	bc, bc, bc, r	11.7	0.30
	Scilly (St. Mary's)	29.77	61	SW	4	O	29.55	-0.16	59	58	0	WSW	4	O	3		64	57	C	7.6	0.24
GERMANY, & C.	Jersey (St. Aubins)	29.83	62	W	5	O	29.72	-0.04	61	58	0	SW	2	O	5		66	53	C, op, C, op, m	4.3	-
	Portland Bill...	29.72	61	WSW	5	C	29.63	-0.05	61	59	+1	SW	8	O	6		62	56	O, C	9.1	-
	Dungeness...	29.73	63	WSW	5	bc	29.61	+0.02	62	59	+1	SW	5	O	5		68	59	d, bc	6.5	0.02
	Dover...	29.74	61	SW	3	C	29.61	0.00	60	55	0	SSW	5	O	5		68	55	C	7.0	-
	Wick...	29.14	52	NW	4	bc	29.08	+0.06	53	50	+11	W	3	bc	3		62	39	-	8.6	0.04
	Nairn...	29.18	56	WSW	3	bc	29.09	0.00	52	48	+1	SW	1	bc	1		62	46	bc, bc, bc	8.0	-
	Aberdeen...	29.27	57	SW	4	C	29.15	-0.00	53	51	0	SW	3	C	x		65	50	bc, bc	x	0.06
	Leith...	29.33	57	WSW	3	bc	29.18	-0.07	54	51	0	SW	2	b	x		63	53	bc, op	x	0.12
	North Shields...	29.43	61	WSW	4	C	29.26	-0.06	55	53	0	S	2	O	2		66	57	C, r	x	0.02
	Spurn Head...	29.59	63	WSW	4	b	29.38	-0.03	54	53	-3	S	5	op	4		68	52	C, bc, C, op	x	0.02
	Yarmouth...	29.63	61	SW	4	bc	29.56	+0.10	56	54	-4	SW	5	C	5		68	52	bc	7.0	0.01
	Clacton-on-Sea...	29.69	63	SW	5	bc	29.58	+0.03	59	56	-2	SSW	6	r	5		68	56	C, bc, op	6.3	0.03
	Nottingham...	29.61	62	W	4	b	29.40	-0.10	56	54	0	SW	3	b	x		68	51	bc, b	12.4	0.05
	Bath...	29.73	62	WNW	3	b	29.50	-0.15	57	54	-3	SW	6	bc	x		67	53	-	11.4	0.29
	Oxford...	29.73	58	SSW	3	b	29.49	-0.15	57	55	-3	SW	5	O	x		67	52	b, o, r, c	x	0.14
FRANCE.	London (St. James's Park)	29.69	62	WSW	2	C	29.55	-0.03	58	55	-3	SW	4	or	x		67	55	O, op, o, r, c	6.5	0.11
	The Scaw (Skagen)	29.45	58	W	6	b	29.49	+0.04	57	55	0	SW	5	bc	1		59	54	O	x	0.47
	Fanø...	29.62	57	SW	4	b	29.58	+0.10	60	58	0	SW	2	bc	x		63	57	x	x	0.20
	Cuxhaven...	29.68	61	W	4	C	29.65	+0.05	57	56	-3	SSW	3	O	x		63	52	x	x	0.12
	The Helder...	29.67	63	SW	3	bc	29.60	+0.11	62	56	+2	SW	13	bc	2		66	57	x	x	0.12
	Brussels...	x	x	x	x	x	29.73	?	57	56	-2	SW	2	O	x		66	54	x	x	0.08
	Berlin...	29.80	64	Z	0	r	29.76	-0.09	61	59	+1	SW	2	O	x		72	59	x	x	0.12
SPANISH PENIN.	Frankfurt...	29.84	60	SW	3	r	29.79	-0.16	61	60	+3	SW	4	O	x		70	59	x	x	0.28
	Munich...	29.95	64	Z	0	O	29.88	-0.16	63	59	+6	S	4	C	x		73	57	x	x	-
	C. Gris Nez...	29.76	60	WSW	5	bc	29.65	+0.03	60	58	0	SW	4	bc	5		64	59	x	x	0.04
	La Heve...	29.84	61	W	4	O	29.75	0.00	57	55	-4	SW	5	O	6		70	52	x	x	-
	Brest...	29.91	62	WSW	2	C	29.74	+0.10	61	59	+1	SW	5	O	4		64	59	x	x	-
	Lorient...	29.88	62	W	4	A	29.80	0.00	62	59	-1	WSW	6	C	5		68	59	x	x	-
	Rochefort...	30.01	67	WSW	5	r	29.94	-0.05	64	64	-2	WSW	3	O	x		72	61	O, r	x	0.28
	Biarritz...	30.01	73	SW	3	b	30.00	-0.05	66	62	+2	S	3	bc	5		77	61	x	x	-
	Paris...	29.93	62	W	3	r	29.84	-0.06	58	56	-1	SSW	3	O	x		64	57	x	x	0.35
	Belfort...	29.91	70	WSW	5	C	29.86	-0.18	60	58	+9	WSW	2	O	x		76	57	x	x	0.04
SPANISH PENIN.	Lyons...	29.94	74	SE	1	bc	29.95	-0.12	67	60	+5	S	1	O	x		80	62	x	x	-
	Nice...	29.99	67	Z	0	bc	30.01	-0.01	68	65	0	Z	0	b	1		79	63	x	x	-
	Perpignan...	29.99	72	SE	1	b	29.98	-0.08	68	67	+4	Z	0	b	x		80	60	x	x	-
	Sanguinaire...	29.98	71	W	2	m	30.02	+0.04	73	66	+3	E	3	W	2		82	52	x	x	-
SPANISH PENIN.	Corunna...	30.10	73	W	3	b	30.04	-0.04	64	62	0	SSW	3	bc	3		79	59	x	x	0.04
	Lisbon...	30.04	66	NNW	5	b	30.15	+0.05	71	67	+3	WNW	2	O	x		82	64	x	x	-
	Azores (P. Delgada)...	30.19	74	W	1	C	30.17	-0.05	73	72	-1	WSW	1	C	2		77	72	x	x	-
	" (Horta)...	30.17	75	WSW	3	O	30.19	-0.04	72	66	-2	NNE	2	b	2		82	70	x	x	-

SUPPLEMENTARY CHARTS
OF
BAROMETER AND WIND
FOR 7 A.M. AND 6 P.M. YESTERDAY

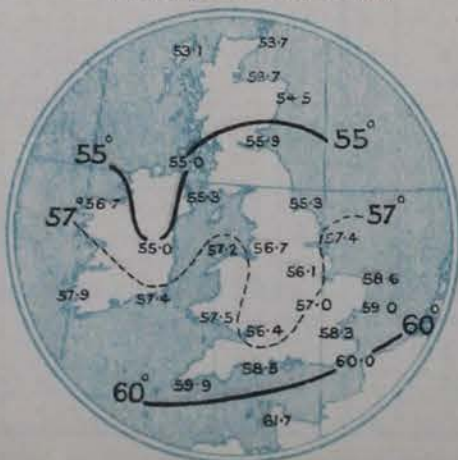
7 A.M. YESTERDAY



6 P.M. YESTERDAY

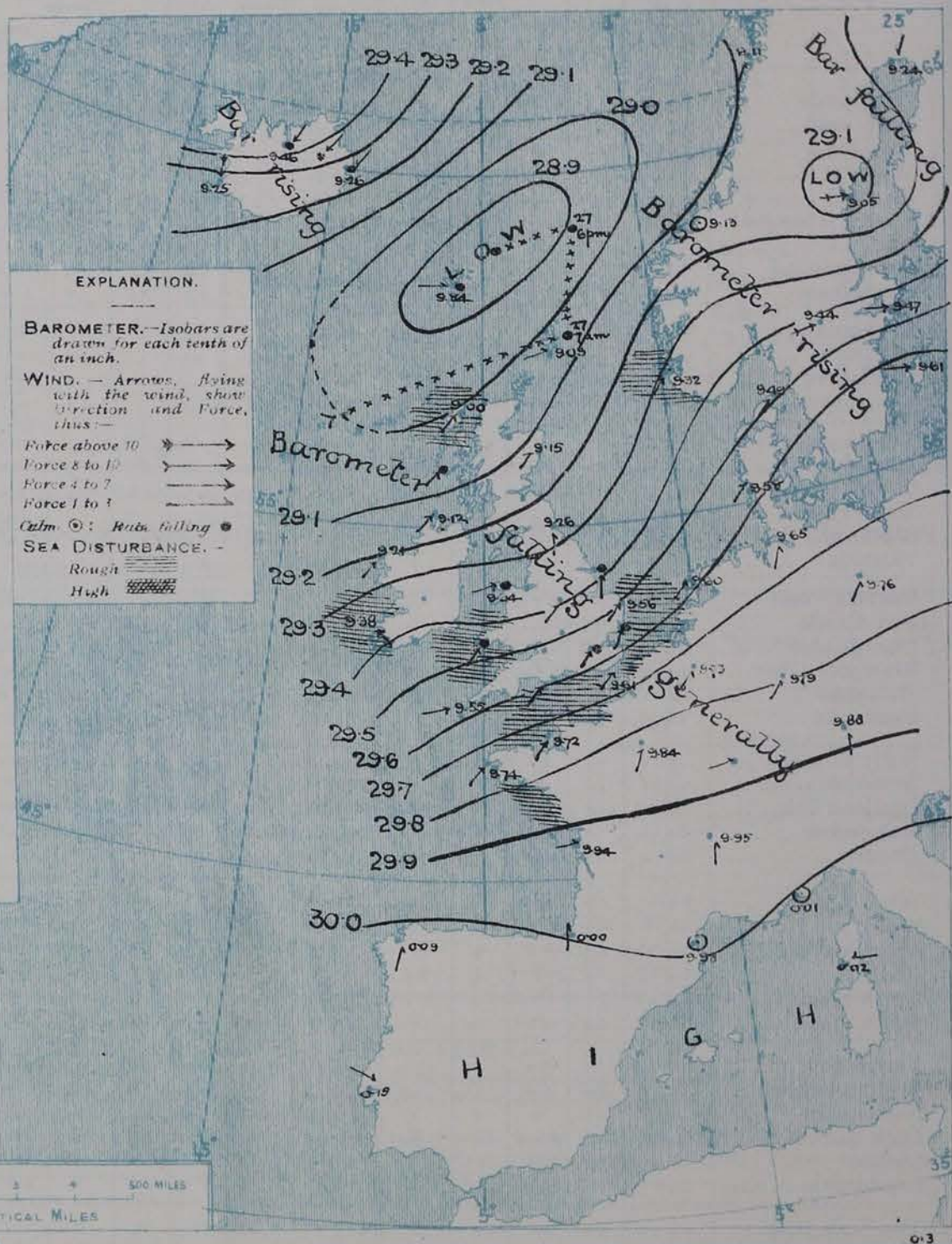


AVERAGES OF TEMPERATURE AT 8 A.M.
FOR THE TWO MONTHLY PERIOD.
AUGUST-SEPTEMBER.
(Derived chiefly from Observations extending over
the 35 years—1871-1905.)



Friday, WEATHER

1. BAROMETER, WIND AND SEA AT 7 A.M. TO-DAY.



NOTES ON THE GENERAL SITUATION AT 7 A.M.

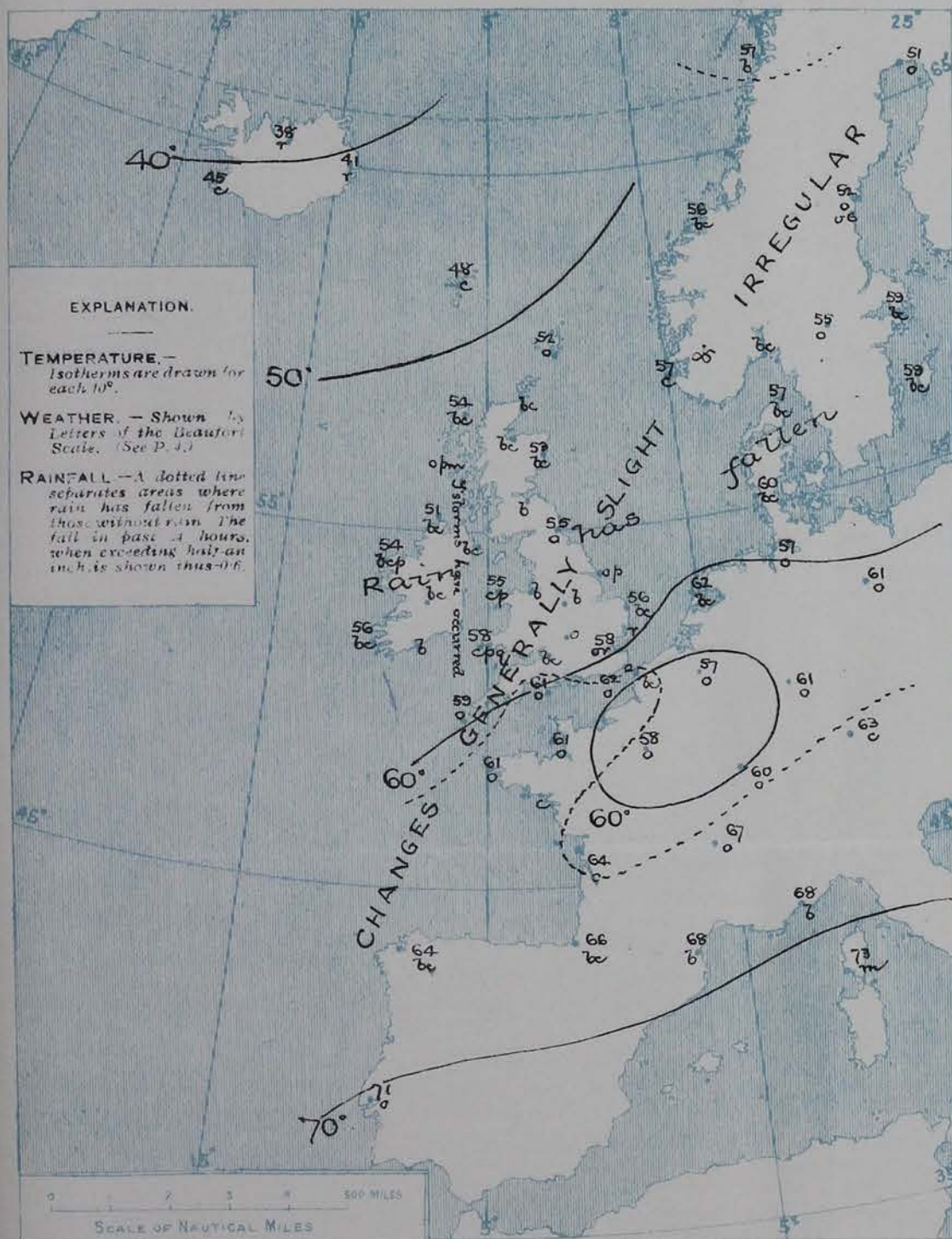
The barometer now ranges from about 28.8 ins. in a depression having its minimum to the northward of the Faeröe, and about 29.0 ins. in another system near Hertzönd to about 30.0 ins. in the Peninsula and the south of France, and to nearly 30.2 ins. in the Azores. Over our area generally the gradient is moderate to rather steep. The mercury is falling again in all districts, and the wind at Valencia has backed to S.E.

The general direction of the wind over the United Kingdom and its vicinity is S.W. A fresh or strong breeze prevails on most of the English and Irish coasts, and at Portland Bill there is a fresh gale. In Ireland the wind is strong to a gale from between N. and E. Temperature has changed little except locally at Wick and Bodo. Over these Islands it ranges from about 60° in the south and southeast to slightly above 50° in Scotland, and to 50° at Donaghadee. The sky is partially clear in several parts of this country, and in various districts on the Continent, but the general state of the weather is very unsettled, and rain is falling in several parts of the United Kingdom, and snow at Grimsby. At Oxford a partial eclipse is visible.

CHARTS

28th August, 1908.

2. TEMPERATURE AND WEATHER AT 7 A.M. TO-DAY.



NOTES ON YESTERDAY'S WEATHER

Strong winds from the S.W.nd were experienced yesterday in various parts of these Islands, gale force being reached at Roches Point. Rain has fallen in most localities, and thunderstorms have occurred at some western and northwestern stations. A solar halo was observed at Oxford. Several hours of bright sunshine were recorded in most parts of the Kingdom, but the maximum temperature readings were again nearly all below 70°, and many of them below 65°.

GENERAL INFERENCE FROM THE 7 A.M. OBSERVATIONS.

There are no indications of any alteration in the general distribution of pressure over Northwestern Europe. It is probable therefore that the unsettled weather will continue over the United Kingdom during the ensuing 24 hours.

FORECASTS

For the 24 hours commencing at
NOON TO-DAY.

For the positions of the DISTRICTS indicated by the numbers 0-11—see map at foot.

- 0 } Winds between W. and S., fresh or strong at times; occasional rain. Very cool.
- 1 }
- 2 }
- 3 } Wind mainly S.W.nd fresh to strong, a gale on Channel; mostly overcast, rain occasionally.
- 4 } Temperature continuing below the normal.
- 5 }
- 6 } Same as Nos. 0 & 1.
- 7 } S.W.nd winds, fresh or strong, a gale in places; squally, rain at times. Temperature continuing below the normal.
- 8 }
- 9 } Wind between W. and S., fresh to high; squally, rainy, some fair intervals. Cool.
- 10 }

II WESTERN CHANNEL AND BAY.

S.W.nd winds, strong, a gale at times; rough or high, squally, rainy.

FORECAST DISTRICTS.

Those portions of the Coasts upon which the Warning Signals are at present flying are indicated thus:—

Signals hoisted yesterday.

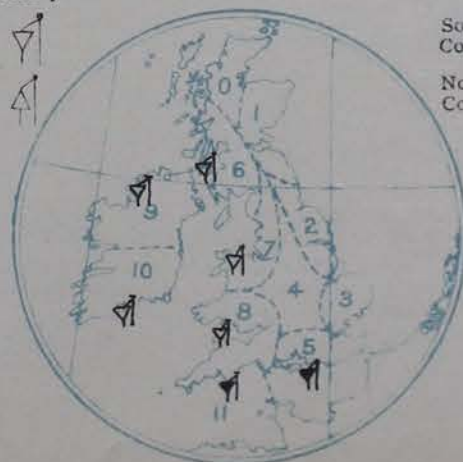
Signals hoisted this morning.

South Cone.

North Cone.

South Cone.

North Cone.



Friday, 28th August, 1908.

STATIONS.	TEMPERATURE F.		Weather.	Sunshine.	Rainfall.	STATIONS.	TEMPERATURE F.		Weather.	Sunshine.	Rainfall.
	Max.	Min.					Max.	Min.			
Strathpeffer	61	50	x	Hrs. 6.1	Ins. 0.41	+ Worthing, to 6 p.m.	65	50	r, c	Hrs. 8.8	Ins. 0.25
Stonehaven	"	"	x	8.2	0.27	+ Brighton, to 6 p.m. ...	65	59	"	7.5	0.18
Dublin (City), to 4 p.m....	64	51	r, o, b, q	"	0.13	+ Eastbourne, to 6 p.m. ...	64	60	"	6.2	0.21
Rossall Beach, to 6 p.m....	62	54	or, c	"	0.67	Bexhill-on-Sea, to 9 p.m.	66	60	r, b	7.0	0.32
Blackpool, to 9 p.m. ...	63	54	c, o	10.7	0.51	+ Hastings	"	"	"	6.9	"
Southport, to 9 p.m. ...	64	54	o, r, c	10.6	0.63	+ Folkestone, to 6 p.m. ...	67	59	c, r, c, b, c	7.2	0.11
+ Rhyl, to 6 p.m.	67	56	"	11.8	0.26	+ Ramsgate, to 6 p.m. ...	"	"	"	8.4	"
+ Colwyn Bay, to 6 p.m. ...	69	54	b, b, c, b	11.5	0.23	+ Margate, to 6 p.m.	70	59	b, r, b	7.2	0.02
Llandudno, to 9 p.m. ...	64	52	c, or, b, c	12.5	-	Felixstowe, to 6 p.m. ...	68	63	"	5.4	0.04
Bettws-y-Coed, to 6 p.m.	64	50	b, b, c, c	10.5	"	Lowestoft, to 6 p.m. ...	68	54	c, o, b, c, c, p, c	7.2	0.48
Towyn, to 6 p.m.	64	55	r, b, c, b	9.5	1.65	Skegness, to 6 p.m....	68	57	r, b	11.9	0.31
Aberystwyth, to 6 p.m....	62	57	"	7.3	0.54	Scarborough, to 9 p.m. ...	66	54	b, c	11.7	0.21
Plymouth, to 9 p.m. ...	66	58	c, p, r, b, c	7.8	0.48	+ Harrogate, to 6 p.m. ...	63	49	o, r, b, b, c, b	11.7	0.10
Torquay, to 6 p.m. ...	68	55	"	8.5	0.58	Buxton	64	49	or, c, b, c, b	10.2	0.86
+ Weymouth, to 6 p.m. ...	66	57	r, b, c, p, b, b, c	9.1	0.27	Darwen, to 9 p.m.	61	49	o, r, b, c, t, b, c	8.1	0.99
+ Bournemouth, to 6 p.m.	66	56	b, o, b	9.3	0.37	Manchester, to 9 p.m. ...	65	55	op, cp, c, o, b, c, b	8.5	0.38
Southsea, to 6 p.m....	66	59	"	9.7	0.30	Birmingham, to 9 p.m....	67	53	r, b	12.3	0.33

TEMPERATURE, WEATHER, and RAINFALL at additional FOREIGN STATIONS, mainly for the 24 hours ended at 8 a.m. yesterday.

STATIONS. <i>27th August 1908</i>	TEMPERATURE F.		WEATHER.	RAIN. — Ins.	STATIONS. <i>...27th August, 1908.</i>	TEMPERATURE F.		WEATHER.	RAIN. — Ins.
	Max.	Min.				Max.	Min.		
Flushing	64	61	bc. r	0.08	Rome	82	64	b, b	—
Aix-la-Chapelle	64	59	o. o	—	Naples	78	66	b, b	—
Copenhagen	64	55	c. r	0.20	Malta	83	72	bc	—
Oxö (Christiansand)	61	54	o. r	0.47	<i>...26th August, 1908.</i>				
St. Petersburg... ..	63	45	c. r	0.08	Geneva	1 p.m. 72	*	1 p.m. b	Measured 7 a.m.
Vienna	75	57	c. b	—	Berne	68	*	c	—
Buda-Pesth	79	66	b, bc	—	Lucerne	73	*	c	—
Hermanstadt	77	52	o, bc	—	Coire... ..	68	*	c	—
Trieste	79	68	b, b	—	St. Gothard	50	*	b	—
Florence	82	61	b, b	—	Lugano	68	*	o	—

(a) At the British and Irish Stations the readings of the barometer are now corrected for the difference in Gravity between the position of the Station and Latitude 45°. (b) The Sunshine for London given in the table is recorded on the Tower of the Wesleyan Training College, Westminster. The Sunshine entered to Dungeness is recorded at Littlestone-on-Sea; that entered to Portland Bill is recorded at Weymouth. (c) The information relating to weather is indicated by the following letters—b. blue sky; bc. sky half clouded; c. sky three parts clouded; d. drizzling rain; e. wet air without rain falling; f. fog; g. gloomy; h. hail; l. lightning; m. misty (hazy); o. overcast; p. passing showers; q. squally; r. rain; s. snow; t. thunder; u. ugly, threatening; v. visibility, unusual transparency; w. dew; x. hoar frost; z. dust-haze, or smoke.

* AN ASTERISK is inserted in all places for which information is not usually received. † Reports received too late for insertion in Charts.

Received during the 24 hours ended at 9.30 a.m. to-day.

Hour of Observation.	Position.		Reading of Barometer.	Wind.		Weather.	TEMPERATURE.			Sea Dis- turb- ance.
	Lat.	Long.		Dircc.	Force.		Air.		Sea.	
			Ins.				Dry Bulb.	Wet Bulb.		
	°	'					°	'	°	

28 Dec 20 Aug., 1908.

28 th 29 th Aug., 1908.		Sunrise G.M.T.	Noon G.M.T.	Sunset G.M.T.
Yarmouth	{	4.57 4.59	11.54 11.54	6.51 6.49
Greenwich	{	5.7 5.9	12.1 12.1	6.55 6.53
Wick	{	5.4 5.7	12.13 12.13	7.22 7.19
Valencia	{	5.47 5.49	12.42 12.42	7.38 7.36

Single Copies (price 1d) may be obtained after 3 p.m. on the day of issue, at the Meteorological Office, and at the Bookstalls of the following terminus Railway Stations:—Victoria, Charing Cross, King's Cross, St. Pancras, Euston.

FORECASTS OF WEATHER for one day in advance are drawn up at 11 a.m., and between 7 and 8 p.m. The latest forecast can be had by Reply Telegram, on paying at any Post Office in the United Kingdom **Sixpence in addition to the cost of the enquiry and reply Telegram.** Information as to the Terms on which Forecasts can be sent daily, for a long or short period, may be obtained on application.

W. N. SHAW, (*Director*).

DAILY WEATHER REPORT OF THE METEOROLOGICAL OFFICE.

Saturday
29 August, 1908


STATIONS.		YESTERDAY EVENING.					THIS MORNING.										PAST 24 HOURS.				
		BAROM.		TEMP.		Weather.	BAROMETER.		TEMPERATURE.			WIND.		Sea (0 to 9).	TEMP.		Weather.	Sun- shine	Rainfall		
		At 32° Fahr. and M.S.L.	Dry Bulb.	Direc.	Force (0 to 12).		At 32° Fahr. and M.S.L.	Change since Yester- day.	Dry Bulb.	Wet Bulb.	Change since Yester- day.	Direc.	Force (0 to 12).		Max.	Min.					
SCANDINAVIA.	Haparanda...	29.02	50	E	4	r	29.22	-0.02	51	50	0	N	4	0	0	57	46			0.28	
	Hernösand...	29.30	50	SW	2	bc	29.13	+0.8	50	48	-2	2	0	0	*	64	50			0.04	
	Stockholm...	29.45	58	S	4	b	29.29	-1.8	54	54	-5	SSE	2	0	*	64	52			0.08	
	Wisby...	29.52	55	SW	4	b	29.31	-3.0	57	52	-2	WSW	4	0	*	63	52			0.43	
ICELAND & FAEROE.	Karlstad...	29.42	56	SW	2	0	29.23	-2.1	57	55	+2	SW	6	bc	*	*	*			0.04	
	Færder (X'ania Fjord)	29.30	58	S	5	0	29.22	-1.6	53	53	-4	W	2	0	3	61	53			0.20	
	Bodö...	29.28	57	Z	0	bc	29.24	+1.8	53	51	-4	2	0	bc	0	57	46			0.12	
	Christiansund...	29.17	59	Z	0	c	29.19	+0.6	52	51	-4	2	0	r	1	61	52			0.04	
BRITISH ISLANDS.	Skudesnaes...	29.15	54	SW	6	c	29.21	-1.1	56	53	-1	SW	4	0	4	57	52	r, c		0.43	
	Reykjavik...	29.29	46	N	8	b	29.41	+1.6	40	*	-5	N	9	0	*	*	*				
	Blönduós...	29.53	41	E	6	c	29.62	+1.4	37	*	0	ENE	6	r	*	*	*				
	Seydisfjord...	29.29	42	NE	7	r	29.37	+1.1	42	*	+1	NE	4	c	*	*	*				
GERMANY, &c.	Thorshavn...	28.85	46	N	3	r	28.91	+0.7	46	*	-2	W	5	0	*	*	*				
	Sumburgh Head	29.09	53	SW	2	0	29.03	+0.0	51	51	-1	2	0	c	2	57	48	b, o		0.03	
	Stornoway...	29.95	53	SW	5	0	29.18	+1.8	48	46	-6	NW	5	r	5	59	47	bc, r, o, q	6.5	0.18	
	Castlebay (Barra Id.)	29.00	55	WSW	4	cm	29.24	+1.9	51	47	-1	NNW	4	cm	4	56	50	cm, c, r, o	6.7	0.16	
FRANCE.	Malin Head...	29.10	54	SW	6	bc, r	29.26	+1.4	53	53	+2	SW	6	cm	3	58	50	bc, r		0.23	
	Blacksod Pt. ...	29.23	54	WSW	6	c, r	29.45	+2.4	53	52	-1	W	3	bc	3	58	57	c, r, m, bc, r		0.37	
	Valencia...	29.45	58	WSW	5	bc	29.58	+2.0	56	51	0	WSW	5	cp	6	60	50	bc, r, bc, r	8.2	0.34	
	Roche's Point...	29.44	58	W	4	bc	29.59	+1.8	53	52	-1	W	3	c	4	61	52	b, c, r, bc, l		0.26	
SPANISH PENIN.	Birr Castle...	29.33	55	WSW	3	c	29.50	+1.8	53	52	-1	SW	3	c	4	61	50	cp, c	6.9	0.12	
	Donaghadee...	29.23	53	SW	3	cm	29.33	+0.5	51	50	+1	SSW	5	r, q	3	61	49	cm, r, q, c		0.22	
	Liverpool Obsy...	29.35	58	SW	4	bc	29.47	+1.2	54	50	+1	SW	4	c	3	63	52	bc, c, r, q	6.1	0.06	
	Holyhead...	29.33	56	SW	6	cp	29.48	+1.4	55	51	0	WSW	5	cm	4	61	51	cm, c, cp		0.11	
GERMANY, &c.	Pembroke...	29.44	58	WSW	6	bc	29.57	+1.8	57	53	-1	WSW	6	bc, r	6	60	53	bc, r, bc, r	5.7	0.06	
	(St. Ann's Hd.)																				
	Scilly (St. Mary's)	29.61	61	WSW	5	c	29.70	+1.0	56	54	-3	WSW	5	c	4	64	55	bc, c, r, q	5.9	0.49	
	Jersey (St. Aubins)	29.73	63	W	7	0	29.81	+0.9	61	58	0	SW	7	bc	6	67	58	cm, r, q, c	0.0	0.02	
FRANCE.	Portland Bill...	29.55	61	WSW	7	b	29.67	+0.4	59	57	-2	W	6	bc	6	62	58	c, b, pl	5.8	-	
	Dungeness...	29.53	63	SW	7	cp	29.68	+0.7	60	58	-2	WSW	6	bc	6	63	57	cp, c, r	2.3	0.22	
	Dover...	29.56	60	WSW	4	cp	29.69	+0.8	58	55	-2	WSW	3	c	4	62	53	cp, c, r, c	3.1	0.40	
	Wick...	29.03	55	W	2	bc	29.08	0.0	52	48	-1	WNW	3	0	2	60	48	-	*	-	
GERMANY, &c.	Nairn...	29.02	55	WSW	3	bc	29.07	-0.2	51	50	-1	SW	1	bc	1	61	48	b, bc, r, q	6.5	-	
	Aberdeen...	29.09	56	SW	3	bc	29.13	-0.2	53	50	0	SW	2	c	1	63	50	cp, bc	6.4	-	
	Leith...	29.14	57	W	3	bc	29.19	+0.1	53	50	-1	SSW	4	c	*	63	52	bc, c, o, l	*	-	
	North Shields...	29.22	54	SW	3	c	29.32	+0.6	53	50	-2	SW	2	bc	2	63	49	cp, c	*	0.13	
GERMANY, &c.	Spurn Head...	29.33	60	SW	5	c	29.40	+1.0	55	52	+3	SW	5	b	4	65	52	cp, bc, l, c	*	-	
	Yarmouth...	29.45	60	SW	5	ch, l	29.58	+0.2	55	52	-1	SW	5	bc	4	64	52	bc, cp, r, l	3.9	0.30	
	Clacton-on-Sea...	29.50	59	SW	6	bc	29.64	+0.6	58	55	-1	WSW	4	bc	4	64	54	cm, c, cl, r	1.2	0.25	
	Nottingham...	29.38	55	WSW	3	b	29.51	+1.1	55	52	-1	WSW	5	b	*	64	50	c, r, l, b	6.0	0.05	
GERMANY, &c.	Bath...	29.52	58	W	5	b	29.66	+1.6	57	53	0	SW	3	cp	*	64	53	c, b	5.3	0.57	
	Oxford...	29.55	54	SW	3	c	29.65	+1.6	56	52	-1	SW	5	bc	*	64	52	o, c, l, r, cp, l	*	0.15	
	London (St. James's Park)	29.51	55	SW	5	c	29.64	+0.9	57	54	-1	WSW	3	bc	*	64	55	cp, bc, l, r, bc	1.9	0.20	
	The Scaw (Skagen)	29.33	57	WSW	3	0	29.27	-0.22	53	52	-4	WSW	3	r	1	64	52	*	*	0.12	
FRANCE.	Fanø...	29.37	58	SSW	4	bc	29.43	-0.15	57	54	-3	SW	6	b	*	64	54	bc, r	*	1.18	
	Cuxhaven...	29.50	62	SSW	4	r	29.57	-0.5	57	55	0	SW	6	b	*	63	55	*	*	0.32	
	The Helder...		*	*	*	*												*	*		
	Brussels...		*	*	*	*	29.78	+0.5	58	55	+1	SW	5	0	*	67	55	*	*	0.24	
SPANISH PENIN.	Berlin...	29.65	63	SW	2	bc	29.75	-0.1	62	56	+1	WSW	5	b	*	70	57	*	*	0.04	
	Frankfurt...	29.82	60	SW	4	r	29.89	+1.0	60	56	-1	SW	4	0	*	66	57	*	*	0.08	
	Munich...	29.90	62	SE	2	0	30.01	+1.3	61	56	-2	SSW	6	0	*	75	59	*	*	0.05	
	C. Gris Nez...	29.56	62	WSW	7	c	29.70	+0.5	58	56	-2	WSW	6	bc	7	64	57	*	*	0.04	
SPANISH PENIN.	La Heve...	29.73	61	SW	6	0	29.80	+0.5	59	58	+2	WSW	7	c	7	70	54	*	*	-	
	Brest...	29.81	59	SW	5	0	?	?	59	57	-2	WSW	4	b	5	61	57	*	*	-	
	Lorient...	29.81	62	WSW	5	m	29.85	+0.5	60	59	-2	WSW	5	0	5	66	57	*	*	0.20	
	Rochefort...	29.97	67	WSW	5	bc	29.99	+0.5	64	63	0	WSW	4	0	*	72	63	c, bc	*	0.20	
SPANISH PENIN.	Biarritz...	30.09	69	SW	3	0	30.08	+0.8	67	64	+1	2	0	b	5	79	61	*	*	-	
	Paris...	29.81	62	WNW	2	0	29.90	+0.6	60	58	+2	SSW	4	0	*	65	58	*	*	0.12	
	Belfort...	29.87	63	WSW	7	r	29.98	+1.2	62	57	+2	WSW	5	c	*	91	55	*	*	0.04	
	Lyons...	29.91	78	W	4	bc	30.04	+0.9	65	62	+2	N	1	c	*	88	62	*	*	-	
SPANISH PENIN.	Nice...	29.96	70	SW	2	c	30.04	+0.3	69	66	+1	NW	1	b	0	79	63	*	*	-	
	Perpignan...	29.97	75	Z	0	b	30.04	+0.6	68	65	0	SW	1	b	*	81	62	*	*	-	
	Sanguinaire...	30.01	74	Z	0	b	30.03	+0.1	71	67	-2	E	2	m	2	84	55	*	*	-	
	Corunna...	30.12	66	SW	2	bc	30.17	+0.8	64	62	0	WSW	3	0	5	77	59	*	*	0.04	
SPANISH PENIN.	Lisbon...	30.18	68	WNW	3	b	30.20	+0.5	71	67	0	WNW	2	b	*	79	66	*	*	-	
	Azores (P. Delgada)...	30.26	69	Z	0	b	30.28	+0.9	71	67	-1	WSW	2	0	1	77	68	*	*	-	
SPANISH PENIN.	(Horta)...																				

For NOTES see page 4.

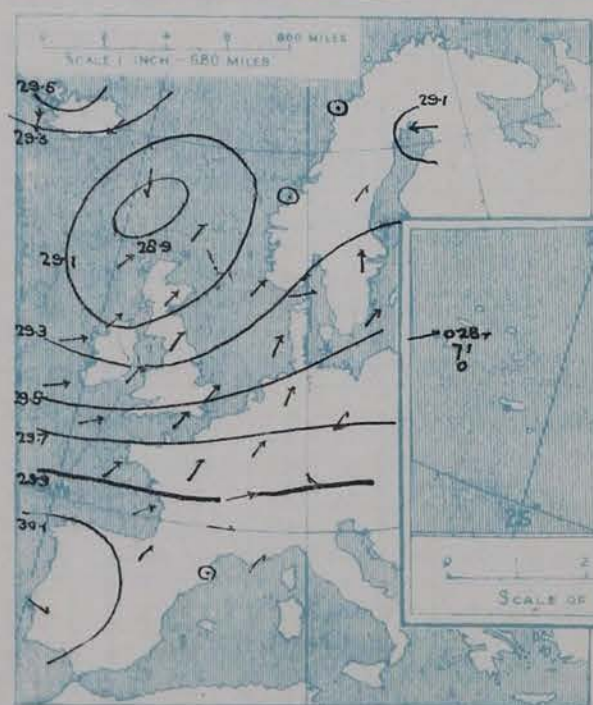
* Morning observations taken at 8 o'clock.

SUPPLEMENTARY CHARTS
OF
BAROMETER AND WIND
FOR 7 A.M. AND 6 P.M. YESTERDAY

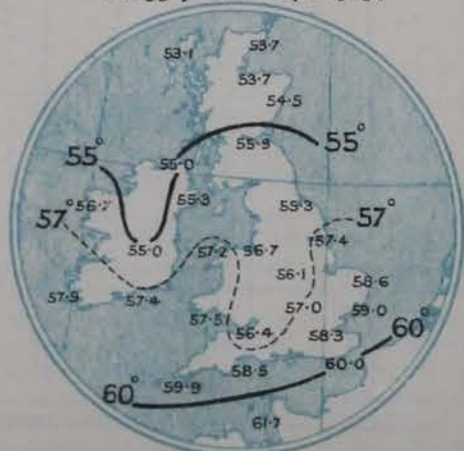
7 A.M. YESTERDAY



6 P.M. YESTERDAY



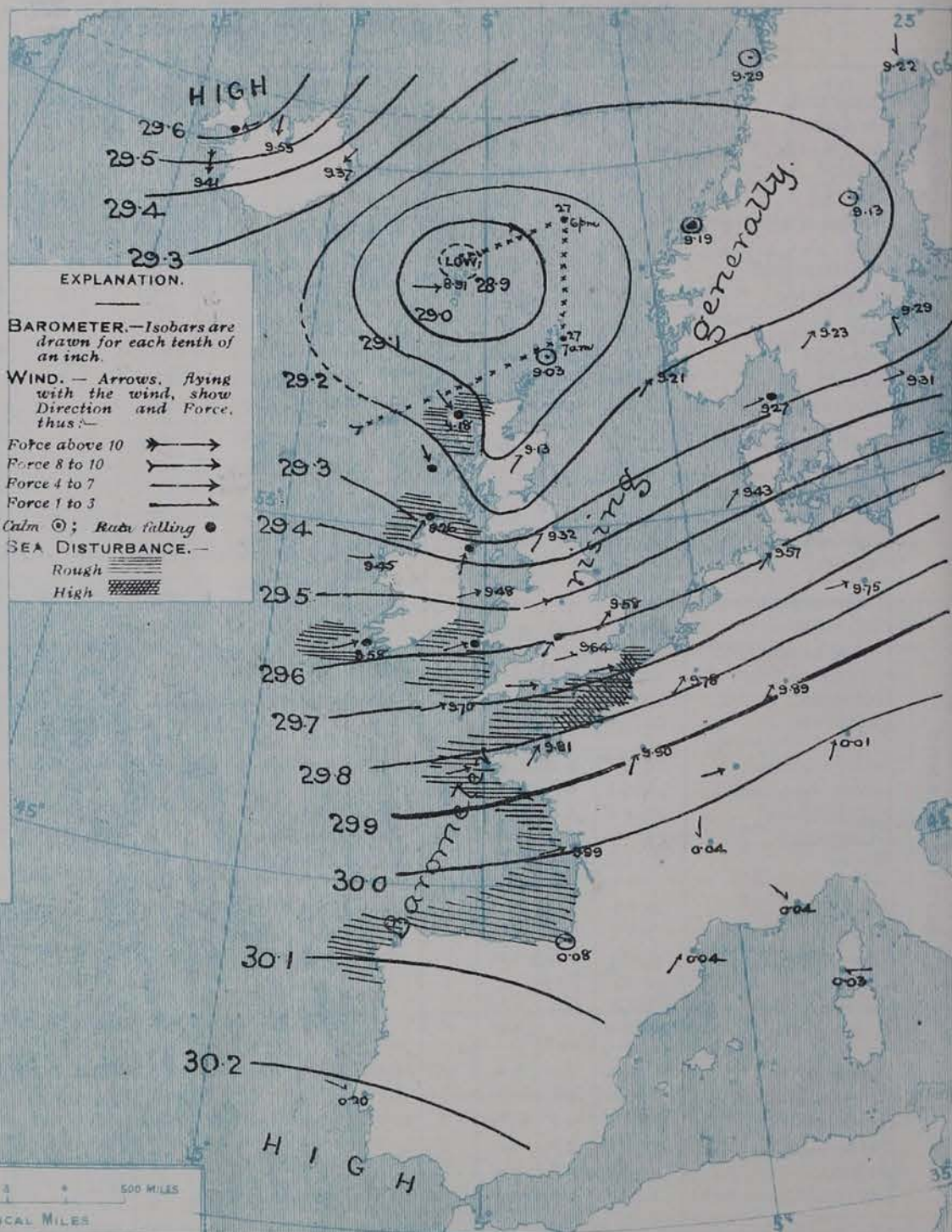
AVERAGES OF TEMPERATURE AT 8 A.M.
FOR THE TWO MONTHLY PERIOD,
AUGUST-SEPTEMBER.
(Derived chiefly from Observations extending over
the 35 years—1871-1905.)



Saturday.

WEATHER

1. BAROMETER, WIND AND SEA AT 7 A.M. TO-DAY.



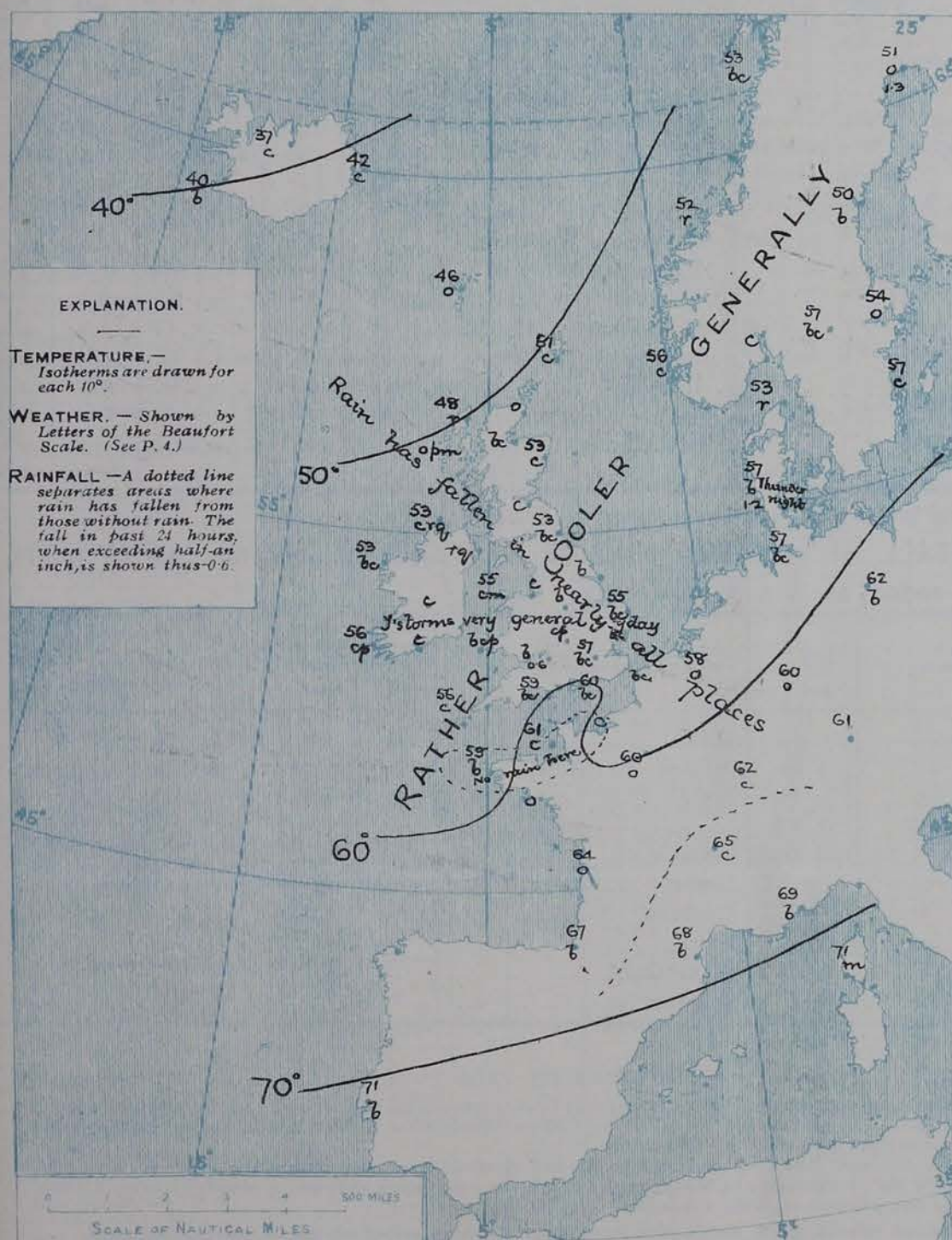
NOTES ON THE GENERAL SITUATION AT 7 A.M.

The depression of the past two days is still shown in the vicinity of the Faerøe, the barometer at Thorshavn being as low as 28.91 ins. Over Southern Germany and the south of France the readings are above 30.0 ins. but the highest readings, 30.2 ins. and above, are found in the Azores, and the gradient over this country is still rather decided. At present the mercury is rising generally, but the wind shows no inclination to veer in the west and southwest of these Islands.

Fresh to high winds from between W. and S.W. are still prevalent over Ireland, England, the north of France, and also over the Low Countries and North Germany. In the Hebrides the wind has veered to the N.W. in the rear of a small secondary depression. The sky is less cloudy than of late over Great Britain, but showers are still reported in places, and in Ireland showers are very common. Some rain is falling at a few stations in Scandinavia, but generally the weather on the Continent is fair. Temperature has changed very little as a whole. In these Islands it ranges from 51° or 52° in the extreme north and northwest to about 60° in the south.

CHARTS 29th August 1908.

2. TEMPERATURE AND WEATHER AT 7 A.M. TO-DAY.



NOTES ON YESTERDAY'S WEATHER

During yesterday the temperature rose to above 80° in some parts of France, but in this country nearly all the maximum readings were below 65°. Rain has fallen in most localities, and thunderstorms, with hail, have been experienced in many parts of the United Kingdom. The duration of bright sunshine varied a good deal, but was greater in the north and west than elsewhere.

GENERAL INFERENCE FROM THE 7 A.M. OBSERVATIONS.

The rise of the barometer which is now in progress over these Islands is likely to continue for a time, but further disturbances from the Atlantic will probably affect our western coasts shortly, and the general condition must still be considered very unstable.

FORECASTS

For the 24 hours commencing at NOON TO-DAY.

For the positions of the DISTRICTS indicated by the numbers 0-11—see map at foot.

0 Wind between N.W. and S.W., fresh at times; rainy or showery, then improving temporarily.
1 Cool.

2 S.W. or W. winds, fresh or strong to moderate; some passing showers, but mostly fair. Moderate or rather low temperature.
3
4
5

6 Same as Nos. 0 & 1.

7 W. and S.W. winds, fresh or strong; changeable, some showers, considerable fair intervals. Cool.
8

9 Wind fresh or strong between S. and W. or N.W.; changeable, showery. Cool.
10

II WESTERN CHANNEL AND BAY



Fresh or strong W. or S.W. winds, with a rough sea; some showers, fair generally.



FORECAST DISTRICTS.

Those portions of the Coasts upon which the Warning Signals are at present flying are indicated thus:—

Signals hoisted yesterday.

Signals hoisted this morning.

South Cone. 
North Cone. 

South Cone. 
North Cone. 



DAILY WEATHER REPORT.

Saturday, 29th August, 1908.

TEMPERATURE, WEATHER, SUNSHINE AND RAINFALL FOR YESTERDAY.

STATIONS.	TEMPERATURE F.		Weather.	Sunshine.	Rainfall.	STATIONS.	TEMPERATURE F.		Weather.	Sunshine.	Rainfall.
	Max.	Min.					Max.	Min.			
Strathpeffer	60	46	*	Hrs. 5.2	Ins. 0.06	+ Worthing, to 6 p.m. ...	64	56	r.o. cp. r. c	Hrs. 4.0	Ins. 0.39
Stonehaven	*	*	*	8.4	0.04	+ Brighton, to 6 p.m. ...	64	59	*	3.2	0.21
Dublin (City), to 4 p.m. ...	62	52	c. r. q. p. bcq	*	0.03	+ Eastbourne, to 6 p.m. ...	63	58	*	1.8	0.30
Rossall Beach, to 6 p.m. ...	61	54	st. c	*	0.49	Bexhill-on-Sea, to 9 p.m. ...	63	?	r. b	2.0	0.32
Blackpool, to 9 p.m. ...	63	53	o. c. opt	8.4	0.49	Hastings	*	*	*	0.9	*
Southport, to 9 p.m. ...	64	52	o. r. t. c. q. o	8.1	0.38	+ Folkestone, to 6 p.m. ...	63	54	bc. r. bc. r. bc	2.2	0.14
+ Rhyl, to 6 p.m. ...	64	52	*	9.2	0.13	+ Ramsgate, to 6 p.m. ...	*	*	*	2.4	0.65
+ Colwyn Bay, to 6 p.m. ...	65	54	b. bc. b	7.0	0.14	+ Margate, to 6 p.m. ...	64	54	r. o	0.8	0.72
Llandudno, to 9 p.m. ...	63	54	bc. r. bc. bcp	8.6	0.01	Felixstowe, to 6 p.m. ...	64	55	*	0.8	0.12
Bettws-y-Coed, to 6 p.m. ...					*	Lowestoft, to 6 p.m. ...	63	50	c. bc. o. cp. c	2.5	0.06
Towyn, to 6 p.m. ...						+ Skegness, to 6 p.m. ...	66	54	r. c. b. p. bc	6.0	0.03
Aberystwyth, to 6 p.m. ...	61	54		3.7	0.18	Scarborough, to 9 p.m. ...	65	52	o. c. st. t. r	8.0	0.07
Plymouth, to 9 p.m. ...	64	54	st. t. r. bcp. cp	6.7	1.42	Harrogate, to 6 p.m. ...	63	50	bc. r. b. bc	7.1	0.07
Torquay, to 6 p.m. ...	65	55	*	6.6	0.85	Buxton	58	49	b. st. c. t. r. c. q	5.3	0.43
+ Weymouth, to 6 p.m. ...	66	57	o. bc. b	5.8	0.11	Darwen, to 9 p.m. ...	59	48	b. c. or b. c. t. l	6.2	0.36
+ Bournemouth, to 6 p.m. ...	65	54	o. c. b	6.7	0.23	Manchester, to 9 p.m. ...	64	52	b. cp. bc. b	6.1	0.13
Southsea, to 6 p.m. ...	66	57	*	6.3	0.04	Birmingham, to 9 p.m. ...	63	51	c. t. p. c	6.2	0.20

+ At this station the amount of Bright Sunshine given is for the whole day, ending with sunset.

TEMPERATURE, WEATHER, and RAINFALL at additional FOREIGN STATIONS, mainly for the 24 hours ended at 8 a.m. yesterday.

STATIONS. 28th August 1908.	TEMPERATURE F.		WEATHER.	RAIN. Ins.	STATIONS. 28th August 1908.	TEMPERATURE F.		WEATHER.	RAIN. Ins.
	Max.	Min.				Max.	Min.		
Flushing	66	57	bc. b	-	Rome	85	65	b. b	-
Aix-la-Chapelle	63	52	o. o	0.16	Naples	80	68	b. bc	-
Copenhagen	63	54	b. bc	0.12	Malta	81	70	b	-
Oxö (Christiansand)	59	54	b. b	0.87	27th August 1908.				
St. Petersburg	63	54	b. r	0.20	Geneva	77	*	bc	Measured 7 a.m.
Vienna	73	55	b. c	-	Berne	73	*	c	-
Buda-Pesth	79	59	b. b	-	Lucerne	72	*	b	-
Hermanstadt	79	52	b. bc	-	Coire	72	*	b	-
Trieste	81	64	b. b	-	St. Gothard	55	*	b	-
Florence	85	64	b. b	-	Lugano	81	*	b	0.08

NOTES REFERRING TO INFORMATION GIVEN ON PAGE 1.—

- (a) At the British and Irish Stations the readings of the barometer are now corrected for the difference in Gravity between the position of the Station and Latitude 45°.
- (b) The Sunshine for London given in the table is recorded on the Tower of the Wesleyan Training College, Westminster. The Sunshine entered to Dungeness is recorded at Littlestone-on-Sea; that entered to Portland Bill is recorded at Weymouth.
- (c) The information relating to weather is indicated by the following letters—b. blue sky; bc. sky half clouded; c. sky three parts clouded; d. drizzling rain; e. wet air without rain falling; f. fog; g. gloomy; h. hail; l. lightning; m. misty (hazy); o. overcast; p. passing showers; q. squally; r. rain; s. snow; t. thunder; u. ugly, threatening; v. visibility, unusual transparency; w. dew; x. hoar frost; z. dust-haze, or smoke.

* AN ASTERISK is inserted in all places for which information is not usually received. † Reports received too late for insertion in Charts.

WIRELESS TELEGRAMS FROM SHIPS OF H.M. NAVY.

Received during the 24 hours ended at 9.30 a.m. to-day.

TABLE SHOWING THE GREENWICH TIMES OF SUNRISE, NOON, AND SUNSET, FOR STATIONS IN THE UNITED KINGDOM, TO-DAY AND TO-MORROW.

Hour of Observation.	Position.		Reading of Barometer.	Wind.		Weather.	TEMPERATURE.			Sea Dis- turbance.	29th & 30th Aug. 1908.	Sunrise G.M.T.	Noon G.M.T.	Sunset G.M.T.
	Lat.	Long.		Dirac.	Force.		Dry Bulb.	Wet Bulb.	Sea.					
	°	°	Ins.				°	°	°					
											Yarmouth	4.59	11.54	6.49
												5.0	11.54	6.47
											Greenwich	5.9	12.1	6.53
												5.10	12.1	6.51
											Wick	5.7	12.13	7.19
												5.9	12.13	7.16
											Valencia	5.49	12.42	7.36
												5.50	12.42	7.34

TERMS OF SUBSCRIPTION for the Daily Weather Report forwarded by Book Post, £1 per annum, payable quarterly in advance.

Single Copies (price 1d) may be obtained after 3 p.m. on the day of issue, at the Meteorological Office, and at the Bookstalls of the following terminus Railway Stations:—Victoria, Charing Cross, King's Cross, St. Pancras, Euston.

FORECASTS OF WEATHER for one day in advance are drawn up at 11 a.m., and between 7 and 8 p.m. The latest forecast can be had by Reply Telegram, on paying at any Post Office in the United Kingdom Sixpence in addition to the cost of the enquiry and reply Telegram. Information as to the Terms on which Forecasts can be sent daily, for a long or short period, may be obtained on application.

METEOROLOGICAL OFFICE, 63, VICTORIA STREET, S.W.
(TELEGRAPHIC ADDRESS: WEATHER, LONDON.)

W. N. SHAW, (Director).

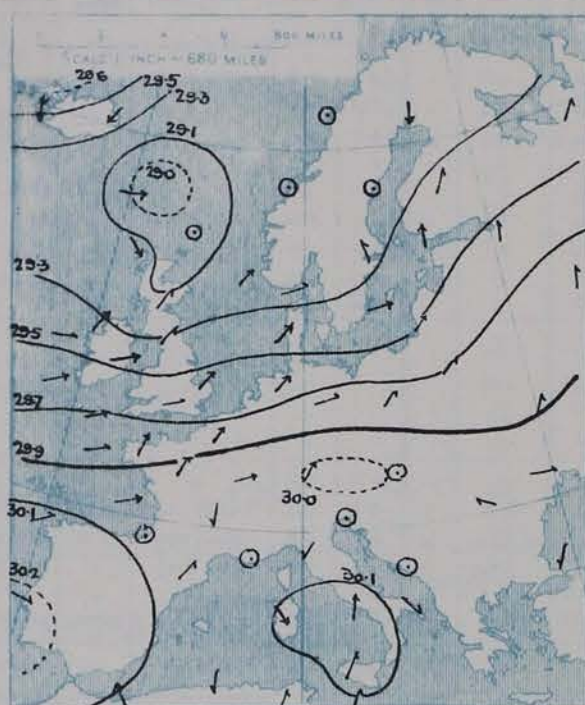
DAILY WEATHER REPORT OF THE METEOROLOGICAL OFFICE.

Sunday,
30th August, 1908.

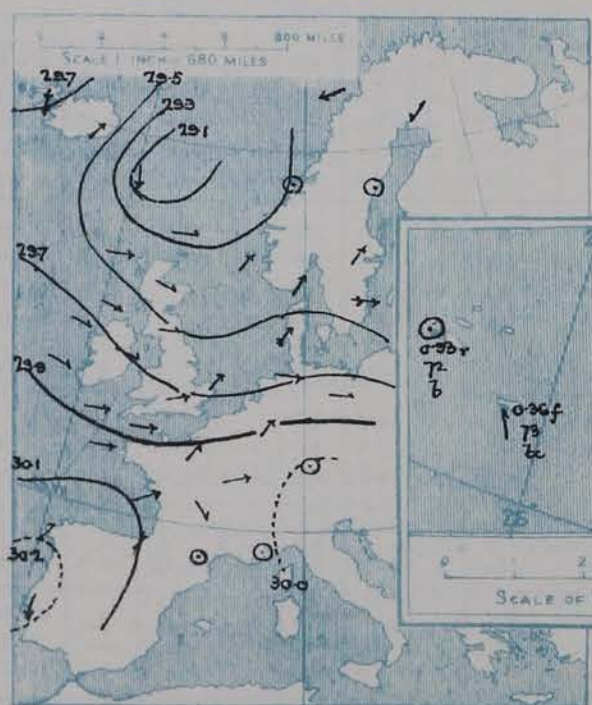
STATIONS.		YESTERDAY EVENING.					THIS MORNING.										PAST 24 HOURS.				
		Barom.	Temp.	Wind.		Weather.	Barometer.		Temperature.			Wind.		Sea (0 to 9).	Temp.		Weather.	Sun- shine	Rainfall		
At 32° Fahr. and M.S.L.	Dry Bulb.	Dirac.	Force (0 to 12).	At 32° Fahr. and M.S.L.	Change since Yesterday.	Dry Bulb.	Wet Bulb.	Change since Yesterday.	Dirac.	Force (0 to 12).	Max.	Min.	Hours.	Ins.							
SCANDINAVIA.	Haparanda...	29.38	49	NE	2	0	29.50	+28	45	42	-6	NE	2	0	57	43	x	x	-		
	Hernösand...	29.30	54	Z	0	7	29.42	+29	54	52	+4	Z	0	7	59	41	x	x	0.04		
	Stockholm...	29.42	55	SW	4	0	29.54	+25	57	54	+3	WSW	4	0	61	54	x	x	-		
	Wisby...	29.37	59	W	8	6	29.63	+32	59	56	+2	W	6	0	61	52	x	x	-		
	Karlstad...	29.43	56	WSW	4	6c	29.44	+21	55	53	-2	S	6	0	x	x	x	x	-		
	Færder (X'ania Fjord)	29.36	58	SW	6	6	29.48	+21	55	52	-3	W	4	0	61	54	x	x	-		
	Bodö...	29.35	57	ENE	4	0	29.40	+11	53	48	-5	ENE	4	0	59	50	x	x	-		
ICELAND & FAEROE.	Christiansund...	29.30	57	Z	0	6	29.40	+21	57	50	-7	Z	0	6	57	45	x	x	0.04		
	Skudesnaes...	29.31	55	SW	4	0	29.52	+31	53	49	-4	WNW	6	0	56	52	0.c	x	0.16		
	Reykjavik...	29.58	45	N	8	6	29.56	+15	36	x	-4	Z	0	6	x	x	x	x	-		
	Blönduós...	29.72	43	E	4	0	29.76	+14	35	x	-2	SE	2	6c	x	x	x	x	-		
BRITISH ISLANDS.	Seydisfjord...	29.51	44	SW	5	0	29.65	+28	42	x	0	Z	0	7	x	x	x	x	-		
	Thorshavn...	29.02	49	N	5	0	29.35	+44	51	x	+5	NW	4	0	x	x	x	x	-		
	Sumburgh Head...	29.23	49	W	3	0	29.38	+35	49	47	-2	W	3	0	3	55	46	0	x	0.03	
	Stornoway...	29.44	52	W	5	0	29.57	+39	46	45	-1	W	2	6c	2	55	45	bc, cp, b	5.0	0.23	
	Castlebay (Barra Id.)	29.56	53	WNW	5	0	29.66	+42	51	45	-6	WNW	4	0	4	55	48	bc, cp, b	3.5	0.04	
	Malin Head...	29.60	53	WNW	4	0	29.70	+44	52	51	-1	WNW	5	0	4	54	50	bc, bc, b	x	0.13	
	Blackod Pt. ...	29.72	55	WNW	3	6c	29.87	+42	53	49	-4	WNW	4	0	3	59	49	bc, bc, b	x	0.05	
	Valencia ...	29.80	56	WNW	3	0	29.97	+39	55	50	-5	WNW	4	0	5	61	52	c, p, b	9.2	0.20	
	Roche's Point...	29.74	58	NW	4	0	29.95	+36	53	51	-2	WNW	2	0	3	63	50	c, cp, bc, c	x	0.10	
	Birr Castle...	29.69	57	WNW	2	0	29.89	+39	50	49	-1	SW	2	0	3	61	46	cp, bc	6.5	0.09	
	Donaghadee...	29.60	55	NNW	3	6c	29.79	+46	48	47	-1	W	2	0	3	59	44	bc, bc, b	x	0.25	
	Liverpool Obsy...	29.62	56	WSW	4	0	29.80	+38	52	50	-2	WSW	3	0	3	62	50	b, bc, o	9.1	0.03	
	Holyhead...	29.64	57	WNW	3	6c	29.85	+37	53	51	-2	WSW	1	0	1	63	50	bc, bc, b	x	0.02	
	Pembroke (St. Ann's Hd.)	29.71	58	W	6	0	29.91	+34	55	52	-3	WNW	4	0	4	60	53	bc, bc	11.8	0.01	
	Scilly (St. Mary's)	29.81	60	W	4	0	29.99	+29	57	55	+1	WNW	4	0	4	63	56	cp, cp	11.2	0.06	
	Jersey (St. Aubins)	29.88	61	W	5	0	29.99	+18	58	56	-2	W	5	0	5	65	56	rgm, bc, b	8.6	0.08	
	Portland Bill...	29.74	60	W	6	6c	29.91	+24	59	57	-2	WNW	4	0	4	62	58	bc, bc, b	10.1	0.01	
	Dungeness...	29.74	62	WSW	6	6c	29.89	+21	58	55	-3	W	3	0	4	60	53	cp, bc, b	9.3	0.05	
	Dover...	29.77	57	WSW	3	6c	29.90	+21	55	52	-3	W	1	0	2	65	49	cp, bc	9.9	0.20	
	Wick...	29.40	51	NW	4	0	29.52	+44	48	46	-2	NW	3	0	3	57	45	bc, bc, b	x	0.03	
	Nairn...	29.44	53	WNW	2	0	29.54	+47	50	46	-4	W	1	0	1	56	46	bc, bc, b	1.6	0.04	
Aberdeen...	29.47	51	WNW	3	0	29.61	+48	51	47	-4	SW	2	0	1	61	46	0, c, o	2.8	-		
Leith...	29.49	55	W	2	0	29.67	+48	52	49	-3	SW	3	0	x	61	49	c, bc, cp	x	0.01		
North Shields...	29.49	57	W	3	0	29.72	+40	51	48	-3	WSW	3	0	2	63	46	cp, c	x	-		
Spurn Head...	29.58	60	WSW	5	6c	29.80	+32	53	51	-2	WSW	4	0	2	64	51	cp, bc, bc	x	0.02		
Yarmouth...	29.63	60	WSW	5	6c	29.84	+26	51	50	-1	W	3	0	3	67	48	bc	11.7	-		
Clacton-on-Sea...	29.70	60	SW	6	6c	29.88	+24	54	52	-2	WSW	3	0	2	67	50	bc, cp, bc, b	10.0	0.02		
Nottingham...	29.63	57	W	3	0	29.84	+33	52	51	-1	W	1	0	x	65	46	bc, bc, c	11.2	0.02		
Bath...	29.75	61	W	3	0	29.92	+26	55	53	-2	WSW	1	0	x	64	49	-	12.0	0.19		
Oxford...	29.78	55	SW	4	0	29.92	+27	54	53	-1	WSW	3	0	x	63	47	cp, bc, bc	x	0.09		
London (St. James's Park)	29.71	62	WSW	4	0	29.90	+26	54	52	-2	WSW	1	0	x	65	50	bc, bc, cp	10.7	0.04		
GERMANY, & C.	The Scaw (Skagen)	29.47	56	SW	4	0	29.52	+25	54	53	+1	W	5	0	1	61	52	x	x	0.12	
	Fanö...	29.58	58	SW	8	7	29.71	+28	56	54	-1	W	4	0	x	63	52	7.7	x	0.16	
	Cuxhaven...	29.67	60	W	4	6c	29.79	+22	57	53	-4	WSW	4	0	x	63	55	x	x	0.08	
	The Helder...	29.67	62	SW	5	6c	29.84	+23	60	56	-4	WSW	3	0	x	64	59	x	x	-	
	Brussels...	x	x	x	x	x	29.93	+15	55	53	-2	SW	1	0	x	66	50	x	x	0.24	
	Berlin...	29.82	59	W	2	6c	29.90	+15	61	57	-4	WSW	3	0	x	70	55	x	x	-	
	Frankfurt...	29.91	59	SW	4	0	30.00	+11	56	55	-1	SW	3	0	x	64	54	x	x	0.04	
Munich...	30.01	57	Z	0	0	30.07	+06	53	53	-8	SW	3	0	x	61	52	x	x	0.55		
FRANCE.	C. Gris Nez...	29.76	58	WSW	6	6c	29.89	+19	58	55	-3	W	4	0	4	66	53	x	x	0.39	
	La Heve...	29.89	63	WNW	6	0	29.99	+19	55	52	-3	W	5	0	5	66	50	x	x	0.08	
	Brest...	29.95	61	W	4	6c	30.06	?	56	53	-3	WNW	4	0	4	66	53	x	x	-	
	Lorient...	29.94	61	WSW	5	6	30.04	+19	59	56	-3	W	5	0	5	66	57	x	x	-	
	Rocheport...	30.04	63	WSW	4	0	30.11	+12	63	60	-3	NW	2	0	x	68	57	0, c	x	0.20	
	Biarritz...	30.10	64	SW	4	7	30.13	+03	61	59	-2	SW	4	0	5	77	57	x	x	0.99	
	Paris...	29.91	56	SSW	3	0	30.03	+13	51	51	-9	SSW	2	0	x	67	46	x	x	0.16	
Belfort...	29.96	60	WSW	6	7	30.00	+02	52	52	-10	WSW	4	0	x	68	51	x	x	0.32		
Lyons...	29.97	68	NNW	2	0	30.07	+03	56	55	-9	N	2	0	x	87	54	0, bc	x	0.39		
Nice...	29.99	69	Z	0	5	29.92	+12	69	66	-3	E	2	0	x	81	64	x	x	-		
Perpignan...	29.95	73	Z	0	6	30.03	+01	62	60	-2	W	1	0	x	84	59	x	x	0.51		
Sanguinaire...	x	x	x	x	x	x	x	x	x	x	x	x	x	x	x	x	x	x	-		
SPANISH PENIN.	Corunna...	30.17	61	SW	3	7	30.33	+16	61	57	-4	WSW	3	0	5	68	53	x	x	0.12	
	Lisbon...	30.23	66	N	4	6	30.28	+08	65	58	-7	N	5	0	x	79	61	x	x	-	
	Azores (P. Delgada)...	30.37	72	SSS	3	6	30.36	+07	73	70	-3	SSS	1	0	2	79	70	x	x	-	
	„ (Il. da)...	30.22	74	SW	5	0	30.33	+05	72	67	-5	Z	0	0	1	77	70	x	x	-	

SUPPLEMENTARY CHARTS
OF
BAROMETER AND WIND
FOR 7 A.M. AND 6 P.M. YESTERDAY

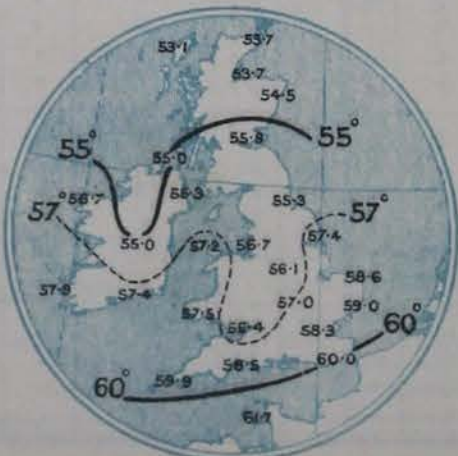
7 A.M. YESTERDAY.



6 P.M. YESTERDAY

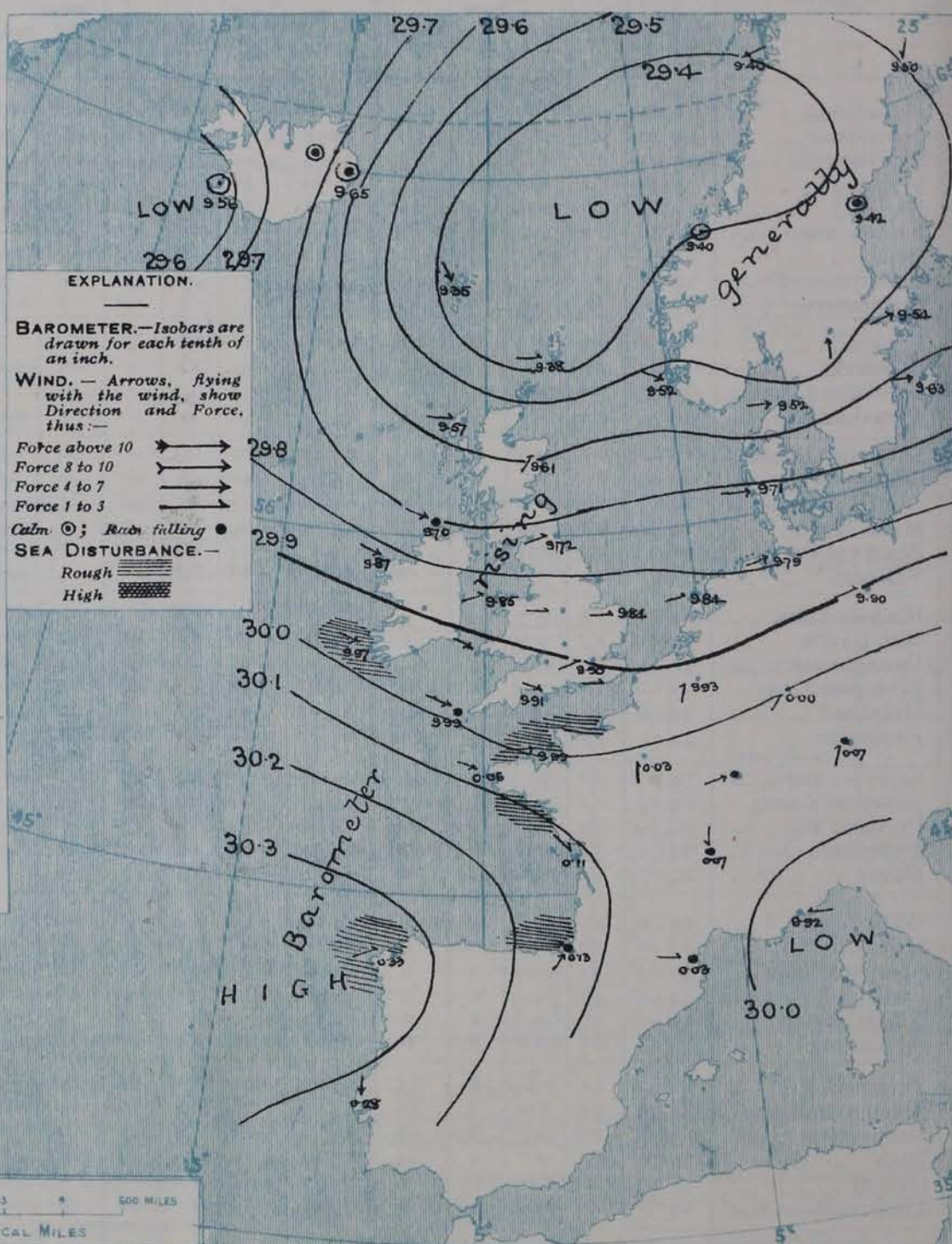


AVERAGES OF TEMPERATURE AT 8 A.M.
FOR THE TWO MONTHLY PERIOD,
AUGUST-SEPTEMBER.
(Derived chiefly from Observations extending over
the 35 years—1871-1905.)



Sunday, WEATHER

1. BAROMETER, WIND AND SEA AT 7 A.M. TO-DAY.



EXPLANATION.

BAROMETER.—Isobars are
drawn for each tenth of
an inch.

WIND.—Arrows, flying
with the wind, show
Direction and Force,
thus:—

Force above 10
Force 8 to 10
Force 4 to 7
Force 1 to 3

Calm Rain falling

SEA DISTURBANCE.—
Rough
High

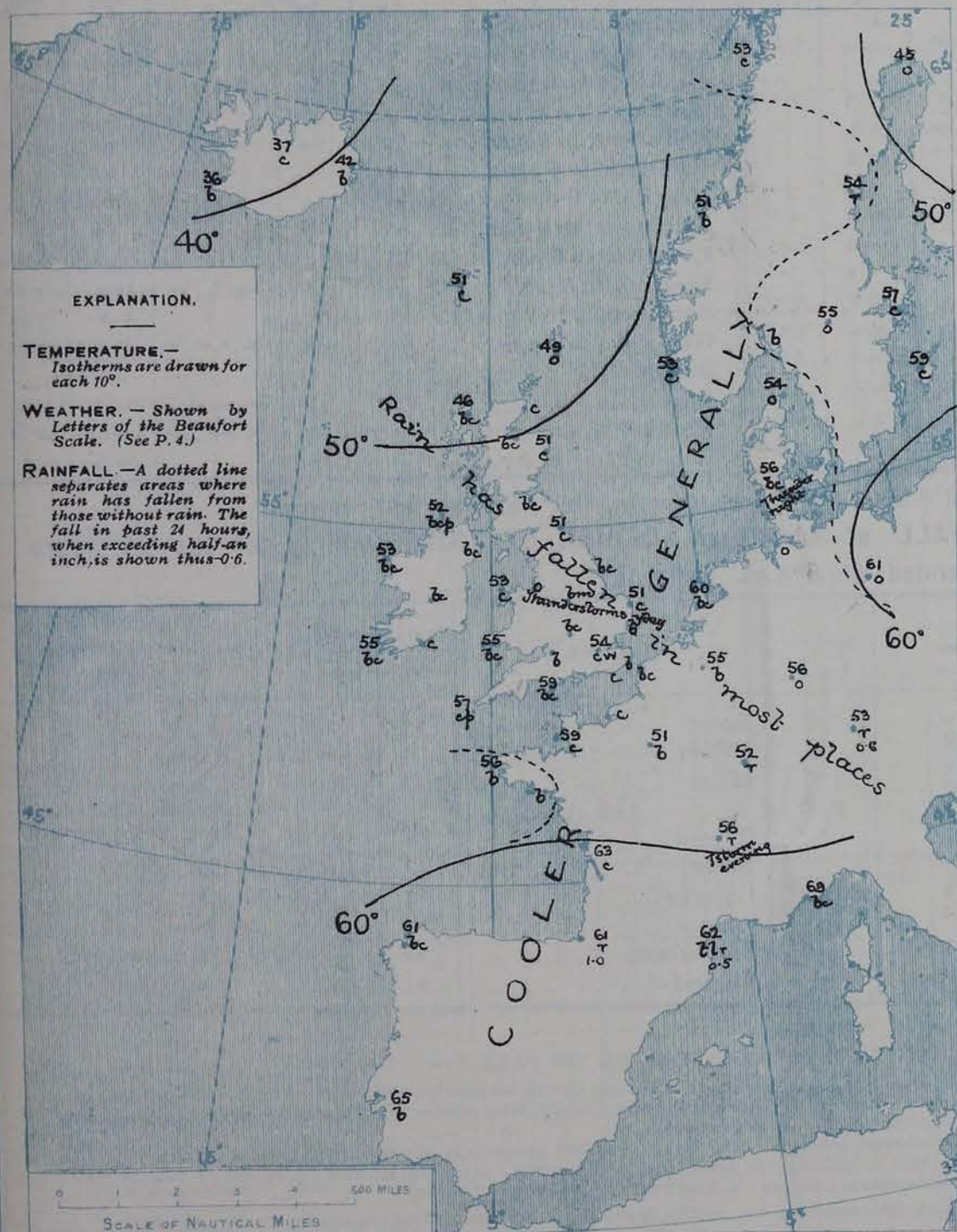
NOTES ON THE GENERAL SITUATION AT 7 A.M.

The recent deep depression is now filling up rather decidedly to the westward of Norway, pressure is increasing over practically the whole of the region under observation, and the lowest bar reported is only a little below 29.4 ins. in Shetland and the Azores. In the south pressure is above 30.3 ins. from north western Spain to and beyond the Azores. The gradient is slight generally.

Winds from between North West and South West prevail except in northern Scandinavia, where they are North-Easterly, and in Iceland, where calms are reported. As a rule the force is light to moderate, but a few stations report a fresh or strong breeze. Temperature has declined nearly everywhere. At the home stations the values range from 46° at Stornoway to 59° at Jersey and Portland Bill; in Scandinavia from 45° at Staparanda to 59° at Nishy; over the western portion of the Continent from 51° at Paris to 69° at Nice; and in Iceland from 35° to 42°. The weather is fair or fine in most parts of our area, but it is raining over southern France and across to Bavaria, showing locally in the west of these Islands and in Sweden and Iceland. The sea is rather rough off Valencia and along the north and west coasts of France, moderate to very smooth elsewhere.

CHARTS 30th August, 1908.

2. TEMPERATURE AND WEATHER AT 7 A.M. TO-DAY.



NOTES ON YESTERDAY'S WEATHER

Yesterday temperature rose to 67° on the south-east coast of England, but remained below 60° at many northern and north-western stations, 54° at Malin Head. Although the weather was generally fine, rain fell nearly everywhere, hail locally, thunderstorms being experienced in various parts of England. The duration of bright sunshine ranged from 1.6 hour at Rairn and 2.1 hours at Stonehaven to more than 10 hours in several localities, 11.8 hours at Pembroke.

GENERAL INFERENCE FROM THE 7 A.M. OBSERVATIONS.

FORECASTS

For the 24 hours commencing at NOON TO-DAY.

For the positions of the DISTRICTS indicated by the numbers 0-11—see map at foot.

0

1

2

3

4

5

6

7

8

9

10

11 WESTERN CHANNEL AND BAY.

FORECAST DISTRICTS.

Those portions of the Coasts upon which the Warning Signals are at present flying are indicated thus:—

Signals hoisted yesterday.

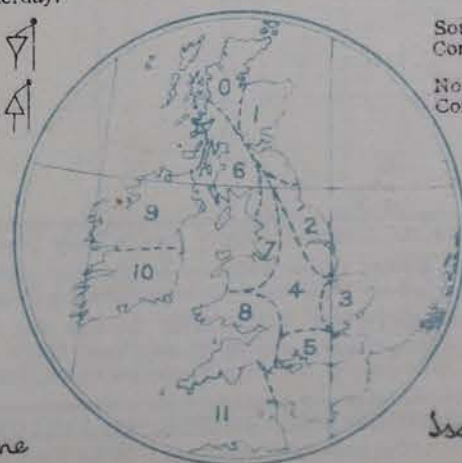
Signals hoisted this morning.

South Cone.

South Cone.

North Cone.

North Cone.



DAILY WEATHER REPORT.

Sunday, 30th August, 1908.

TEMPERATURE, WEATHER, SUNSHINE AND RAINFALL FOR YESTERDAY.

STATIONS.	TEMPERATURE F.		Weather.	Sunshine.	Rainfall.	STATIONS.	TEMPERATURE F.		Weather.	Sunshine.	Rainfall.
	Max.	Min.					Max.	Min.			
Strathpeffer	59	51	*	Hrs.	Ins.	+ Worthing, to 6 p.m. ...	64	54	*	Hrs.	Ins.
Stonehaven	64	50	*	2.1	0.07	+ Brighton, to 6 p.m. ...	*	*	*	8.2	0.15
Dublin (City), to 4 p.m....	63	51	bphg, bc	*	0.52	+ Eastbourne, to 6 p.m. ...	*	*	*	10.1	*
Rossall Beach, to 6 p.m....	*	*	*	*	*	Bexhill-on-Sea, to 9 p.m.	65	55	rh, b	9.8	0.24
Blackpool, to 9 p.m. ...	61	55	o, c, o	8.9	0.02	+ Hastings	*	*	*	9.5	*
Southport, to 9 p.m. ...	62	53	c, b, bc	9.9	-	+ Folkestone, to 6 p.m. ...	65	54	bep, bc	9.1	0.10
+ Rhyl, to 6 p.m.	*	*	*	10.8	-	+ Ramsgate, to 6 p.m. ...	*	*	*	10.3	0.03
+ Colwyn Bay, to 6 p.m. ...	62	54	b, bc	11.3	-	Margate, to 6 p.m. ...	67	54	b	10.4	0.05
Llandudno, to 9 p.m. ...	61	54	er, bc, bep	9.6	0.01	Felixstowe, to 6 p.m. ...	67	58	-	9.6	0.11
Bettws-y-Coed, to 6 p.m.	62	53	b, bc, c	7.0	-	Lowestoft, to 6 p.m. ...	67	50	-	11.3	-
Towyn, to 6 p.m.	62	53	*	6.8	-	Skegness, to 6 p.m....	64	53	cp, b, bc	10.2	0.06
Aberystwyth, to 6 p.m. ...	61	56	*	5.2	0.03	Scarborough, to 9 p.m. ...	62	51	c	6.5	0.08
Plymouth, to 9 p.m. ...	65	55	bep, cp	11.4	0.07	Harrogate, to 6 p.m. ...	60	48	bc, c, o, bc	6.9	0.05
Torquay, to 6 p.m. ...	64	54	*	9.7	0.42	Buxton	*	*	*	*	*
+ Weymouth, to 6 p.m. ...	66	54	bep, bc	10.1	0.27	Darwen, to 9 p.m. ...	57	48	bc, opel	7.7	0.30
+ Bournemouth, to 6 p.m.	64	52	rh, bc, r, t	9.6	0.86	Manchester, to 9 p.m. ...	62	53	b, bep, p	8.1	0.21
Southsea, to 6 p.m....	*	*	*	*	*	Birmingham, to 9 p.m....	64	50	c	10.5	-

+ At this station the amount of Bright Sunshine given is for the whole day, ending with sunset.

TEMPERATURE, WEATHER, and RAINFALL at additional FOREIGN STATIONS, mainly for the 24 hours ended at 8 a.m. yesterday.

STATIONS. 29th August 1908.	TEMPERATURE F.		WEATHER.	RAIN. Ins.	STATIONS. 29th August 1908.	TEMPERATURE F.		WEATHER.	RAIN. Ins.
	Max.	Min.				Max.	Min.		
Flushing	64	55	r, r	0.71	Rome	85	63	b, b	-
Aix-la-Chapelle	63	57	o, c	-	Naples	79	68	b, bc	-
Copenhagen	64	52	r, c	0.47	Malta	63	71	b	-
Oxö (Christiansand)	63	52	b, o	0.43	28th August 1908.				
St. Petersburg... ..	64	52	b, f	-	Geneva	1 p.m. 82	*	1 p.m. b	Measured 7 a.m.
Vienna	79	61	c, o	-	Berne	81	*	bc	-
Buda-Pesth	82	63	b, b	-	Lucerne	77	*	b	-
Hermanstadt	81	52	b, b	-	Coire... ..	81	*	bc	-
Trieste	75	68	c, b	-	St. Gothard	50	*	b	-
Florence	82	65	b, c	-	Lugano	81	*	b	-

NOTES REFERRING TO INFORMATION GIVEN ON PAGE 1:—

- (a) At the British and Irish Stations the readings of the barometer are now corrected for the difference in Gravity between the position of the Station and Latitude 45°.
- (b) The Sunshine for London given in the table is recorded on the Tower of the Wesleyan Training College, Westminster. The Sunshine entered to Dungeness is recorded at Littlestone-on-Sea; that entered to Portland Bill is recorded at Weymouth.
- (c) The information relating to weather is indicated by the following letters—b. blue sky; bc. sky half clouded; c. sky three parts clouded; d. drizzling rain; e. wet air without rain falling; f. fog; g. gloomy; h. hail; l. lightning; m. misty (hazy); o. overcast; p. passing showers; q. squally; r. rain; s. snow; t. thunder; u. ugly, threatening; v. visibility, unusual transparency; w. dew; x. hoar frost; z. dust-haze, or smoke.

* AN ASTERISK is inserted in all places for which information is not usually received. † Reports received too late for insertion in Charts.

WIRELESS TELEGRAMS FROM SHIPS OF H.M. NAVY.

Received during the 24 hours ended at 9.30 a.m. to-day.

TABLE SHOWING THE GREENWICH TIMES OF SUNRISE, NOON, AND SUNSET, FOR STATIONS IN THE UNITED KINGDOM, TO-DAY AND TO-MORROW.

Hour of Observation.	Position.		Reading of Barometer.	Wind.		Weather.	TEMPERATURE.			Sea Dis. turbance.	30th & 31st August 1908.	Sunrise G.M.T.	Noon G.M.T.	Sunset G.M.T.
	Lat.	Long.		Dir.	Force.		Dry Bulb.	Wet Bulb.	Sea.					
	°	°	Ins.				°	°	°					
											Yarmouth	5.0	11.54	6.47
												5.2	11.53	6.44
											Greenwich	5.10	12.1	6.51
												5.12	12.0	6.48
											Wick	5.9	12.13	7.16
												5.11	12.12	7.13
											Valencia	5.50	12.42	7.34
												5.52	12.41	7.31

TERMS OF SUBSCRIPTION for the Daily Weather Report forwarded by Book Post, £1 per annum, payable quarterly in advance.

Single Copies (price 1d) may be obtained after 3 p.m. on the day of issue, at the Meteorological Office, and at the Bookstalls of the following terminus Railway Stations:—Victoria, Charing Cross, King's Cross, St. Pancras, Euston.

FORECASTS OF WEATHER for one day in advance are drawn up at 11 a.m., and between 7 and 8 p.m. The latest forecast can be had by Reply Telegram, on paying at any Post Office in the United Kingdom Sixpence in addition to the cost of the enquiry and reply Telegram. Information as to the Terms on which Forecasts can be sent daily, for a long or short period, may be obtained on application.

METEOROLOGICAL OFFICE, 63, VICTORIA STREET, S.W.
(TELEGRAPHIC ADDRESS: WEATHER, LONDON.)

W. N. SHAW, (Director).

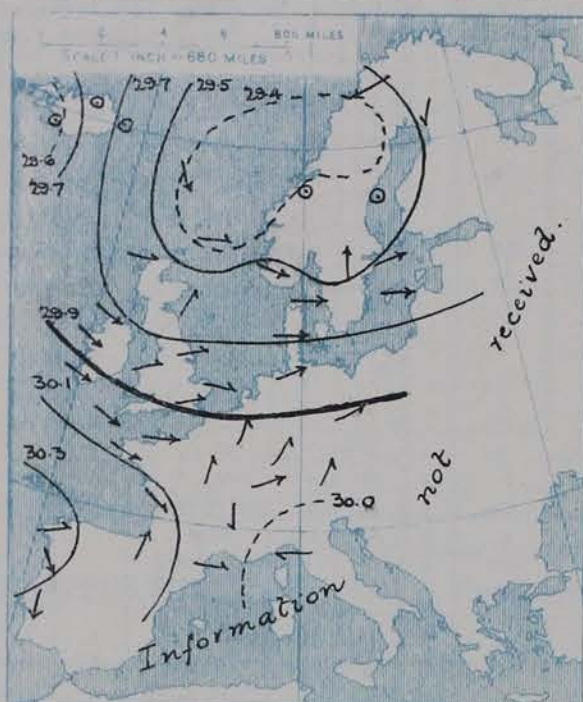
DAILY WEATHER REPORT OF THE METEOROLOGICAL OFFICE.

Monday, 31st August 1908

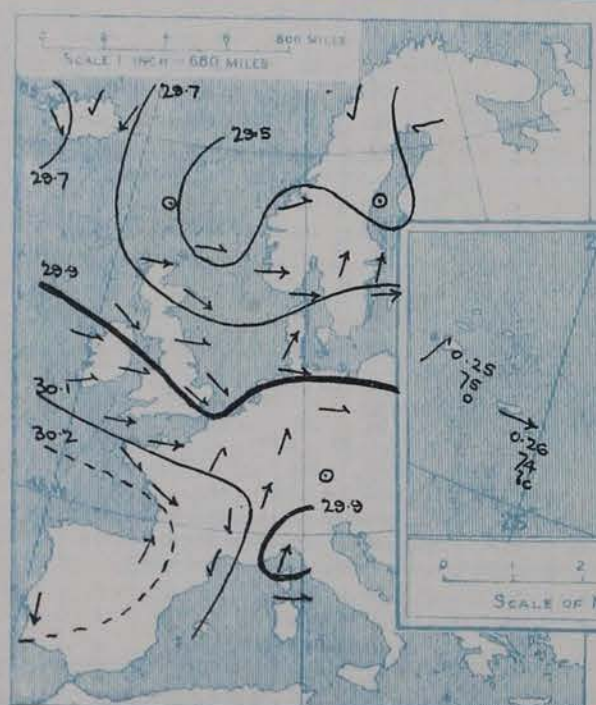
STATIONS.		YESTERDAY EVENING.					THIS MORNING.										PAST 24 HOURS.				
		BAROM.		TEMP.		WIND.	BAROMETER.		TEMPERATURE.			WIND.		Sea (0 to 9).	TEMP.		Weather.	Sun-shine	Rainfall		
		At 32° Fahr. and M.S.L.	Dry Bulb.	Force (0 to 12).	Weather.		At 82° Fahr. and M.S.L.	Change since Yesterday.	Dry Bulb.	Wet Bulb.	Change since Yesterday.	Direc.	Force (0 to 12).		Max.	Min.					
Ins.		°				Ins.	Ins.	°	°	°				°	°		Hours.	Ins.			
SCANDINAVIA.	Haparanda...	29.54	48	E	2	o	29.53	+0.3	48	47	+3	NE	2	r	x	52	41	x	x	0.04	
	Hernösand...	29.46	52	Z	0	bc	29.50	+0.8	53	51	-1	2	0	o	x	57	34	x	x	0.43	
	Stockholm...	29.58	55	SW	4	c	29.65	+1.1	55	51	-2	WSW	4	bc	x	61	50	x	x	-	
	Wisby...	29.70	58	W	6	b	29.78	+1.5	58	53	-1	WNW	6	bc	x	63	54	x	x	-	
	Karlstad...	29.57	57	SW	4	bc	29.65	+2.1	54	50	-1	WSW	4	bc	x	63	54	x	x	0.12	
	Færder (X'iania Fjord)	29.56	59	SW	7	b	29.63	+2.0	55	50	0	WSW	6	b	3	63	54	x	x	-	
	Bodö...	29.49	54	NE	2	o	29.45	+0.5	52	51	-1	Z	0	r	0	59	48	x	x	0.24	
ICELAND & FAEROE.	Christiansund...	29.53	51	WSW	3	o	29.50	+1.0	52	41	+1	ESE	2	bc	1	57	41	x	x	0.08	
	Skudesnaes...	29.64	53	W	4	c	29.62	+1.0	53	49	0	WSW	6	c	4	57	50	c	x	-	
	Reykjavik...	29.63	50	NW	1	b	29.70	+1.4	45	x	+9	Z	0	c	x	x	x	x	x	-	
	Blönduos...	29.77	51	SE	1	c	29.86	+1.0	45	x	+10	SE	1	c	x	x	x	x	x	-	
BRITISH ISLANDS.	Seydisfjord...	29.72	49	NE	4	r	29.82	+1.7	42	x	0	ESE	1	o	x	x	x	x	x	-	
	Thorshavn...	29.51	50	Z	0	r	29.56	+2.1	49	x	-2	Z	0	c	x	x	x	x	x	-	
	Sumburgh Head	29.45	50	W	3	o	29.51	+1.3	50	48	+1	WNW	2	c	2	56	48	r. o	x	0.10	
	Stornoway...	29.66	52	W	5	bcp	29.66	+0.9	47	46	+1	Z	0	c	0	56	44	bcq. c	6.3	0.01	
	Castlebay (Barra Id.)	29.75	52	WNW	4	cpm	29.66	0.0	53	50	+2	SSW	3	bc	3	55	50	cm. o. op. b	8.0	0.01	
	Malin Head...	29.80	53	WNW	5	bp	29.66	-0.4	48	47	-4	SSW	4	c	2	55	46	bcp	x	0.07	
	Blacksod Pt. ...	29.93	56	W	3	bcm	29.56	-3.1	55	52	+2	S	4	cpq	3	58	51	bcp. bcq.	x	0.08	
	Valencia...	30.03	57	WSW	3	c	29.62	-3.5	55	54	0	S	4	tg	4	60	52	c. bcp. tm	7.0	0.13	
	Roche's Point...	30.01	58	NW	3	c	29.74	-2.1	56	54	+3	S	3	p	3	60	51	cp. cp. b	x	0.07	
	Birr Castle...	29.94	56	WSW	4	bc	29.67	-2.2	52	51	+2	SSW	4	o	x	60	48	c. o	7.9	-	
	Donaghadee...	29.86	55	WSW	3	cp	29.78	-0.1	48	48	0	SSE	2	c	2	60	44	bc. bcw	x	0.05	
	Liverpool Obsy...	29.89	56	WSW	4	bc	29.86	+0.1	52	49	0	S	2	b	3	58	49	bc. b	7.7	0.05	
	Holyhead...	29.90	55	W	3	bcp	29.83	-0.2	55	52	+2	SSW	3	c	2	60	50	bc. bcp	x	0.01	
	Pembroke (St. Ann's Hd.)	29.96	56	W	5	c	29.87	-0.4	54	52	-1	SSW	6	cpm	5	59	52	bc. c	9.0	0.02	
	Scilly (St. Mary's)	30.08	59	W	4	c	29.89	-1.0	57	54	0	SSW	5	o	4	61	56	bc. c	9.2	0.05	
Jersey (St. Aubins)	30.09	61	W	5	bc	30.08	+0.9	59	55	0	SW	4	c	3	64	56	bc. cpm. bc	10.0	0.03		
Portland Bill...	29.96	61	WNW	4	bc	29.97	+0.6	58	56	-1	SW	4	c	4	62	58	bc. p. bc	9.5	0.01		
Dungeness...	29.91	61	WSW	5	a	30.00	+1.1	55	53	-3	W	4	bc	4	65	47	bc. c. cl. b. l	7.8	0.39		
Dover...	29.93	58	SW	3	c	30.00	+1.0	54	51	-1	WSW	1	b	4	64	46	b. o. cl. c. b	9.0	0.17		
Wick...	29.58	50	NW	3	bc	29.61	+0.9	49	46	+1	NW	4	c	3	57	45	-	x	0.02		
Nairn...	29.66	51	W	2	bc	29.67	+1.3	48	45	-2	W	1	c	1	58	44	bp. bcp. bq	5.3	0.02		
Aberdeen...	29.68	56	WNW	4	bc	29.72	+1.1	46	43	-5	SW	2	b	1	62	42	bc. b. bc	6.6	-		
Leith...	29.72	58	W	3	bc	29.75	+0.8	50	48	-2	WSW	2	b	x	59	47	bcq. b	x	-		
North Shields	29.77	58	W	3	c	29.80	+0.8	50	47	-1	SSW	2	c	2	64	46	-	x	-		
Spurn Head...	29.84	58	SW	4	b	29.87	+0.7	51	49	-2	SW	4	bc	2	63	49	bc. b. l. bc	x	-		
Yarmouth...	29.86	63	NW	2	bc	29.94	+1.0	49	47	-2	W	3	bc	3	67	46	bc. cpt. l	8.0	0.03		
Clacton-on-Sea...	29.88	61	S	3	c	29.97	+0.9	52	50	-2	WSW	2	bc	1	66	48	bc. c. cl. l	7.8	0.02		
Nottingham...	29.89	51	W	1	cp	29.91	+0.7	48	48	-4	SW	1	mmw	x	65	44	c. cp	6.3	0.09		
Bath...	29.95	60	W	3	b	29.95	+0.3	54	51	-1	SW	1	o	x	64	47	-	10.3	-		
Oxford...	29.98	?	WSW	4	?	29.97	+0.5	55	52	+1	SSW	2	c	x	64	47	bc. op. b. l. c	x	0.31		
London (St. James's Park)	29.92	55	WNW	2	op	29.99	+0.9	51	50	-3	WSW	2	cr	x	66	48	bc. c. cl. l. op. b	7.3	0.13		
GERMANY, & C.	The Scaw (Skagen)	29.70	55	W	4	b	29.71	+1.9	53	51	-1	WSW	3	bc	1	59	50	x	x	0.08	
	Fanö...	29.82	54	SW	4	b	29.81	+1.0	55	52	-1	S	2	c	x	61	54	x	x	-	
	Cuxhaven...	29.87	58	W	3	b	29.87	+0.8	52	51	?	S	3	of	x	61	52	x	x	0.04	
	The Helder...	29.90	59	W	1	bc	29.93	+0.9	57	52	-3	W	6	c	4	64	52	x	x	0.28	
	Brussels...	x	x	x	x	x	30.04	+1.1	53	51	-2	SW	2	b	x	66	47	x	x	-	
	Berlin...	29.94	61	W	2	bc	29.97	+0.7	57	53	-4	W	2	b	x	68	54	x	x	-	
	Frankfurt...	30.02	54	SW	2	c	30.08	+0.8	54	52	-2	SW	4	bc	x	66	50	x	x	0.04	
Munich...	30.05	52	Z	0	r	30.17	+1.0	51	50	-2	SW	5	c	x	54	46	x	x	1.77		
FRANCE.	C. Gris Nez...	29.92	59	W	4	bc	30.01	+1.2	58	54	0	WSW	3	b	2	66	54	x	x	-	
	La Heve...	30.04	61	WNW	6	c	30.07	+0.8	55	52	0	WSW	5	o	5	68	50	x	x	-	
	Brest...	30.15	60	NW	3	b	30.07	+0.1	58	55	+2	SSW	4	c	3	66	55	x	x	-	
	Lorient...	30.15	59	W	6	b	30.09	+0.5	58	55	-1	SW	5	c	5	64	55	x	x	-	
	Rochefort...	30.20	63	WNW	4	bc	30.19	+0.8	61	58	-2	S	2	b	x	70	54	b. bc	x	-	
	Biarritz...	30.26	65	SW	4	c	30.23	+1.0	59	57	-2	Z	0	c	5	75	57	x	x	0.32	
	Paris...	30.04	59	WSW	2	b	30.14	+1.1	51	50	0	SSW	2	b	x	69	46	x	x	-	
Belfort...	30.04	55	SSW	4	o	30.18	+0.8	50	49	-2	W	3	r	x	61	47	x	x	0.20		
Lyons...	30.13	57	N	1	r	30.23	+1.6	54	51	-2	NW	2	bc	x	62	50	x	x	0.16		
Nice...	29.86	69	SW	4	c	29.93	+0.1	67	57	-2	Z	0	b	0	72	61	x	x	0.08		
Perpignan...	30.12	68	NE	2	b	30.22	+1.9	61	56	-1	NE	2	b	x	71	55	x	x	0.24		
Sanguinaire...	30.01	77	W	2	bc	30.02		72	64		W	3	b	5	86	55	x	x	-		
SPANISH PENIN.	Corunna...	x	x	x	x	x	x	x	x	x	x	x	x	x	x	x	x	x	x	-	
	Lisbon...	30.24	63	N	5	b	30.18	-1.0	66	58	+1	NNE	5	b	x	72	59	x	x	-	
	Azores (P. Delgada)	30.33	73	WNW	1	b	30.26	-1.0	74	71	+1	W	4	bc	3	79	72	x	x	-	
(Horta)		30.33	74	SW	2	o	30.25	-0.8	75	73	+3	SW	3	o	1	79	72	x	x	-	

SUPPLEMENTARY CHARTS
OF
BAROMETER AND WIND
FOR 7 A.M. AND 6 P.M. YESTERDAY

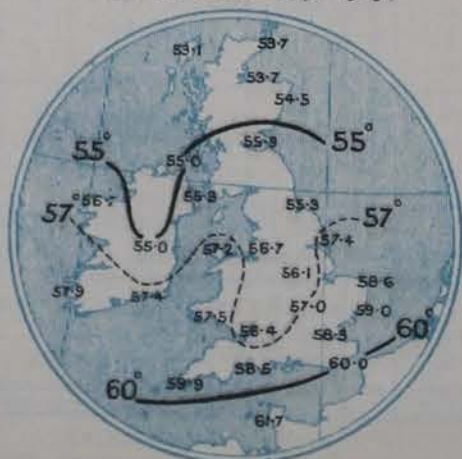
7 A.M. YESTERDAY.



6 P.M. YESTERDAY



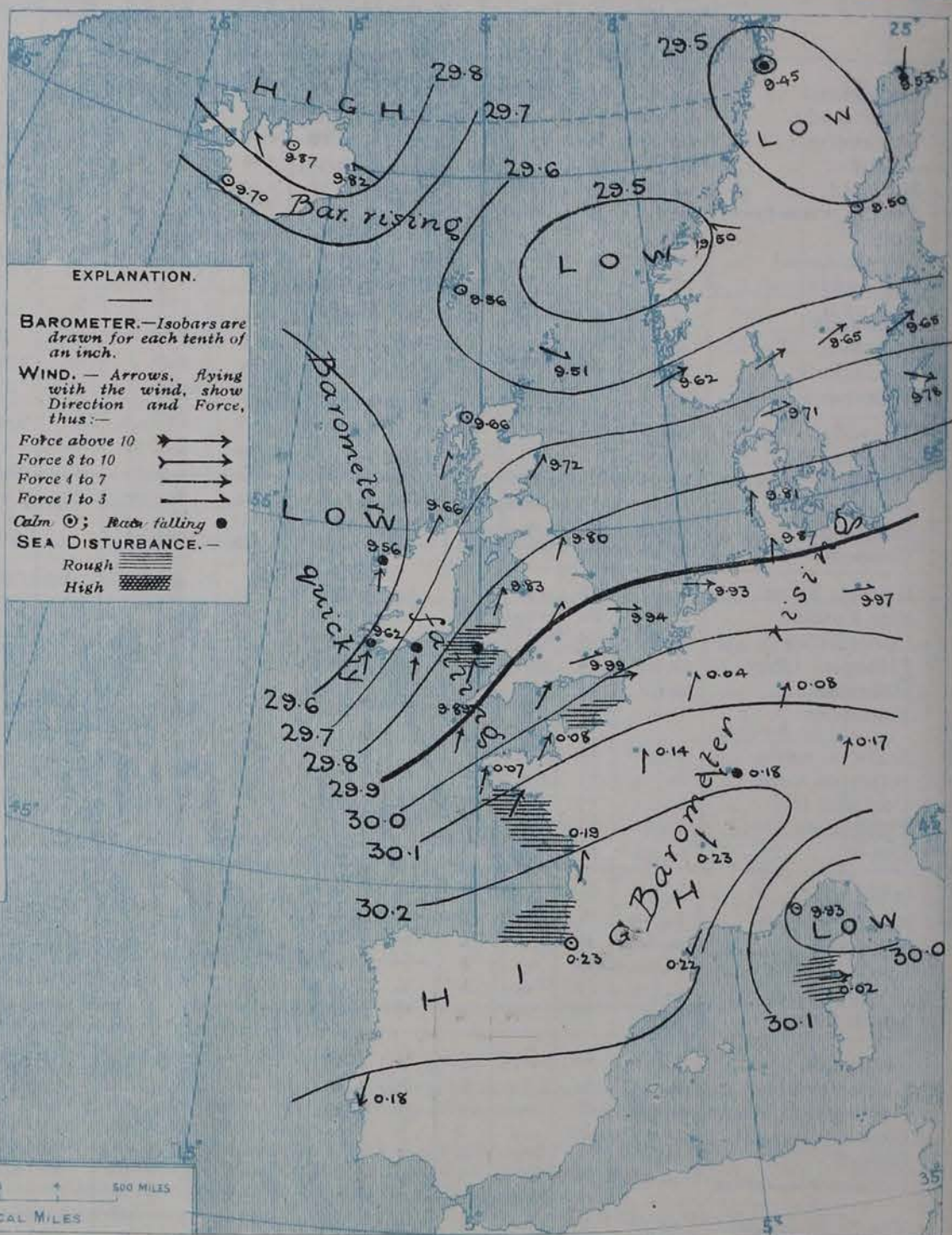
AVERAGES OF TEMPERATURE AT 8 A.M.
FOR THE TWO MONTHLY PERIOD,
AUGUST-SEPTEMBER.
(Derived chiefly from Observations extending over
the 35 years—1871-1905.)



Monday

WEATHER

1. BAROMETER, WIND AND SEA AT 7 A.M. TO-DAY.



NOTES ON THE GENERAL SITUATION AT 7 A.M.

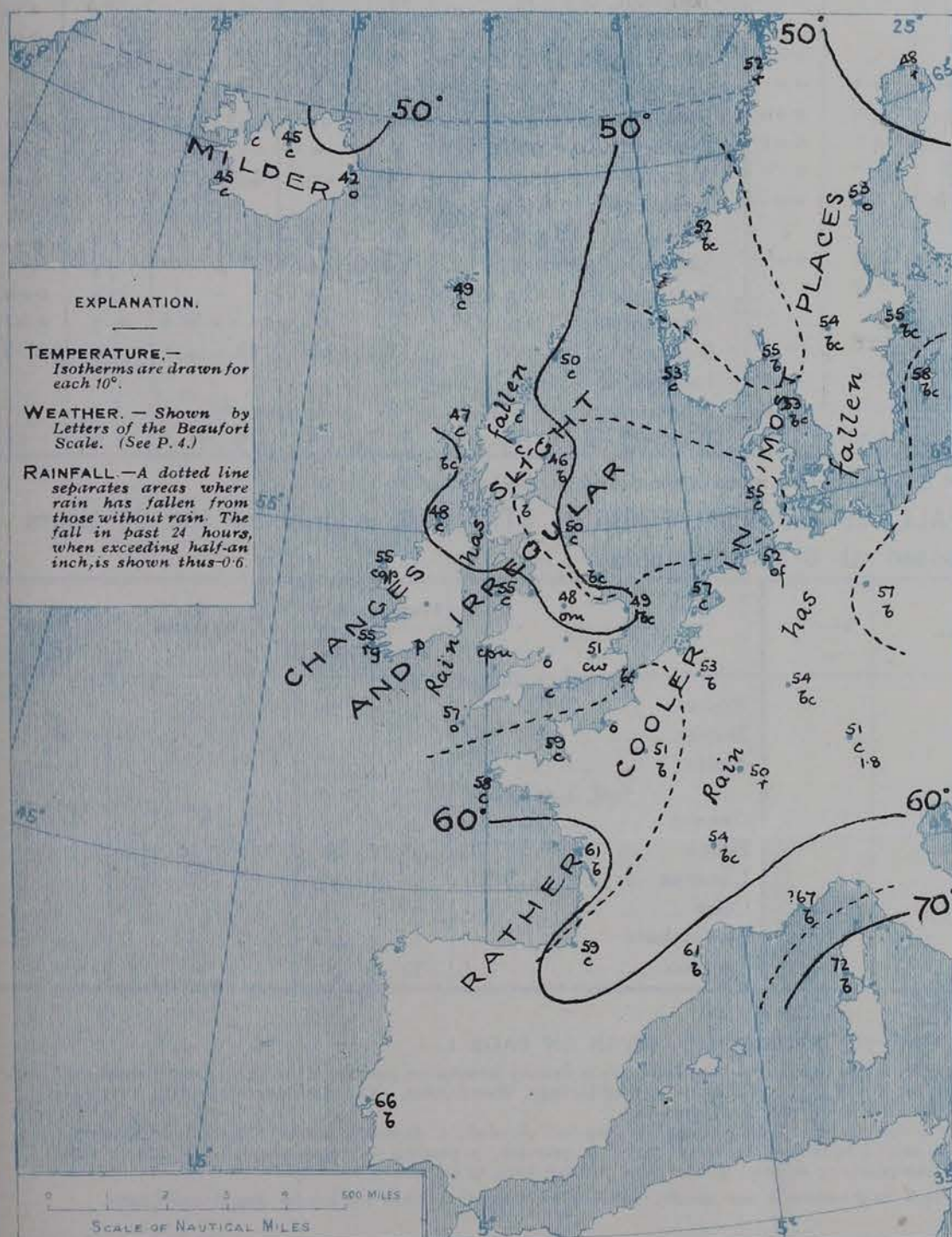
In a high pressure system extending from central France to and beyond the Azores the barometer is above 30.2 ins. The recent deep depressions to the northward of these Islands is filling up while remaining almost stationary, pressure being at about 29.5 ins. A new and deep cyclonic system is indicated to the westward of Ireland, and a decided decrease of pressure is spreading across the country. In the west of Ireland the barometer has dropped below 29 ins. (since the time of observation to 29.4 ins.) The gradient is increasing over our western districts and the Bay region, elsewhere it is mostly slight.

Winds from between West and South prevail over nearly the whole of the region under observation, but very few stations report more than a moderate breeze, a strong breeze at Pembroke, at the Helles and in Scandinavia. Temperature has changed somewhat irregularly, fallen in most places. At the home stations the values range from 46° at Aberdeen to 59° at Jersey; in Scandinavia from 48° at Haparanda to 58° at Nisby; over Western Europe from 50° at Belfast to 67° at Nice; in Iceland from 38° to 45°. Fine and clear to fair cloudy weather prevails at present over the greater part of our area, but rain is falling at a few of our own southern stations, in Northern Scandinavia, and at Belfast. At the mouth of the Elbe the atmosphere is foggy. The sea is rather rough off Pembroke and along the north and west of France, moderate to very smooth on other coasts.

CHARTS

31st August, 1908.

2. TEMPERATURE AND WEATHER AT 7 A.M. TO-DAY.



NOTES ON YESTERDAY'S WEATHER

During yesterday temperature rose to between 65° and 67° only at some of the southern and south-eastern stations, in numerous localities the maxima were 60° or less, 55° at Barra and Malin Head. During a great part of the past 24 hours the weather was very fine and bright, but showers fell in nearly all districts, and over central and Eastern England thunderstorms were experienced, but no heavy rainfall is reported. The duration of bright sunshine ranged from 4.8 hours at Buxton, and 5.3 hours at Rain to 10 hours or more at several southern stations, and 11 hours at Scarborough.

GENERAL INFERENCE FROM THE 7 A.M. OBSERVATIONS.

The pressure distribution is of a very unsettled type. The new depression approaching the western coasts will occasion a decided increase of the southerly current, and more or less rain will be experienced over the country generally.

FORECASTS

For the 24 hours commencing at
NOON TO-DAY.

For the positions of the DISTRICTS indicated by the numbers 0-11—see map at foot.

- 0
 - 1
 - 2
 - 3
 - 4
 - 5
 - 6
 - 7
 - 8
 - 9
 - 10
- Westerly to southerly winds,
freshening considerably later; fine at first,
then less settled, some rain, local thunder,
cool to moderate temperature.
- Southerly and South-Westerly winds
increasing decidedly, probably to a gale,
equally, unsettled, some rain, heavy in
places, local thunder; cool to
moderate temperature

II WESTERN CHANNEL AND BAY.

Southerly and South-Westerly winds, increasing decidedly, probably to a gale, sea moderate to very rough, high north-westerly swell; equally unsettled, some rain, local fog, cool.

FORECAST DISTRICTS.

Those portions of the Coasts upon which the Warning Signals are at present flying are indicated thus:—

Signals hoisted yesterday.

Signals hoisted this morning.

South Cone.
North Cone.

South Cone.
North Cone.



Monday, 31st August, 1908.

STATIONS.	TEMPERATURE F.		Weather.	Sunshine.	Rainfall.	STATIONS.	TEMPERATURE F.		Weather.	Sunshine.	Rainfall.
	Max.	Min.					Max.	Min.			
Strathpeffer	0	0	*	Hrs.	Ins	+ Worthing, to 6 p.m. ...	65	48	b.c. r, cp. r	Hrs. 10.4	Ins. 0.03
Stonehaven	*	*	*	7.2	0.02	+ Brighton, to 6 p.m. ...	65	51	*	10.3	0.04
Dublin (City), to 4 p.m....	61	48	bc	*	-	+ Eastbourne, to 6 p.m. ...	64	51	*	10.0	0.02
Rossall Beach, to 6 p.m....	58	53	cp. c	*	0.01	Bexhill-on-Sea, to 9 p.m.	65	51	*	10.0	-
Blackpool, to 9 p.m. ...	59	51	o. bc. r	10.6	0.01	+ Hastings	*	*	*	9.6	*
Southport, to 9 p.m. ...	60	53	op. c	9.7	0.04	+ Folkestone, to 6 p.m. ...	64	45	bc, l, bc	8.7	0.21
+ Rhyl, to 6 p.m.	59	52	*	9.2	0.07	+ Ramsgate, to 6 p.m. ...	*	*	*	9.0	0.05
+ Colwyn Bay, to 6 p.m. ...	58	51	p. bc. b	5.6	0.16	+ Margate, to 6 p.m. ...	66	49	b, l, r, b	8.4	0.03
Llandudno, to 9 p.m. ...	60	51	bc. cp. bc	5.8	0.01	Felixstowe, to 6 p.m. ...					
Bettws-y-Coed, to 6 p.m.					*	Lowestoft, to 6 p.m. ...	66	46	-	5.9	0.04
Towyn, to 6 p.m.	61	52	*	6.8	0.06	Skegness, to 6 p.m....	64	51	-	7.8	-
Aberystwyth, to 6 p.m....	59	54	*	5.7	0.05	Scarborough, to 9 p.m. ...	65	45	-	11.0	0.08
Plymouth, to 9 p.m. ...						Harrogate, to 6 p.m. ...	59	42	o. c. r, o. bc. b	9.7	0.03
Torquay, to 6 p.m. ...	66	50	*	10.8	0.04	Buxton	58	46	bc. c. cp. r	4.8	0.18
+ Weymouth, to 6 p.m. ...	66	55	bc. b	9.5	-	Darwen, to 9 p.m. ...			bc	6.5	-
+ Bournemouth, to 6 p.m.	67	50	b. bc. r	10.8	0.10	Manchester, to 9 p.m. ...	60	52			
Southsea, to 6 p.m....	67	53	*	9.8	0.15	Birmingham, to 9 p.m....	60	49	c. p. l, r, b	5.6	0.03

TEMPERATURE, WEATHER, and RAINFALL at additional FOREIGN STATIONS, mainly for the 24 hours ended at 8 a.m. yesterday.

STATIONS.	TEMPERATURE F.		WEATHER.	RAIN. — Ins.	STATIONS.	TEMPERATURE F.		WEATHER.	RAIN. — Ins.
	Max.	Min.				Max.	Min.		
30th Aug 1908.					30th August, 1908.				
Observations not received.	°	°							
Flushing					Rome				
Aix-la-Chapelle					Naples				
Copenhagen					Malta				
Oxö (Christiansand)					29th August 1908.				
St. Petersburg... ..					Geneva	1 p.m. 81		1 p.m. 6	Measured 7 a.m.
Vienna					Berne	75	*	6	—
Buda-Pesth					Lucerne	70	*	6	—
Hermanstadt					Coire... ..	66	*	0	—
Trieste					St. Gothard	52	*	0	—
Florence					Lugano	77	*	6	0.04

(a) At the British and Irish Stations the readings of the barometer are now corrected for the difference in Gravity between the position of the Station and Latitude 45°. (b) The Sunshine for London given in the table is recorded on the Tower of the Wesleyan Training College, Westminster. The Sunshine entered to Dungeness is recorded at Littlestone-on-Sea; that entered to Portland Bill is recorded at Weymouth. (c) The information relating to weather is indicated by the following letters—b. blue sky; bc. sky half clouded; c. sky three parts clouded; d. drizzling rain; e. wet air without rain falling; f. fog; g. gloomy; h. hail; l. lightning; m. misty (hazy); o. overcast; p. passing showers; q. squally; r. rain; s. snow; t. thunder; u. ugly, threatening; v. visibility, unusual transparency; w. dew; x. hoar frost; z. dust-haze, or smoke.

Received during the 24 hours ended at 9.30 a.m. to-day.

[illegible]

Single Copies (price 1d) may be obtained after 3 p.m. on the day of issue, at the Meteorological Office, and at the Bookstalls of the following terminus Railway Stations:—Victoria, Charing Cross, King's Cross, St. Pancras, Euston.

METEOROLOGICAL OFFICE, 63, VICTORIA STREET, S.W.
(TELEGRAPHIC ADDRESS: WEATHER, LONDON.)

W. N. SHAW, (*Director*).

ADDITIONS AND CORRECTIONS TO THE

1. REPORTS RECEIVED TOO LATE FOR INSERTION DAILY.

DATE.	STATIONS.	YESTERDAY EVENING.					THIS MORNING.												PAST 24 HOURS.				
		BAROM.	TEMP.		WIND.		Weather.	BAROMETER.		TEMPERATURE.			WIND.		Weather.	Sea (0 to 9).	TEMP.		Weather.	Sun- shine.	Rainfall		
			At 32° and M.S.L.	Dry Bulb.	Direc.	Force (0 to 12).		At 32° Fahr. and M.S.L.	Change since Yester- day.	Dry Bulb.	Wet Bulb.	Change since Yester- day.	Direc.	Force (0 to 12).			Max.	Min.					
																						Ins.	°
1st.	Corunna	30.15	81	NE	5	b	30.13	-	69	64	-	NE	1	z	3	86	61	-	-	-			
"	Lisbon	29.99	68	WNW	2	b	30.13	+0.07	?	?	?	?	3	bc	-	81	63	-	-	-			
3rd.	Sanguinaire	29.97	73	W	1	b	29.97	-	75	-	-	SE	2	c	2	84	64	-	-	-			
5th.	Corunna	30.05	75	NE	1	b	30.07	-0.01	63	59	-4	N	1	b	3	81	57	-	-	-			
"	P. Delgada	30.23	70	NNE	1	b	30.23	+0.06	70	66	-1	NNW	1	c	2	77	66	-	-	-			
6th.	Corunna	30.00	64	N	3	b	30.04	-0.03	63	59	0	NNE	3	c	3	68	57	-	-	-			
7th.	Frankfurt	29.84	64	SW	3	o	29.87	+0.04	64	-	+2	NE	3	r		68	59	-	-	1.06			
"	P. Delgada	30.23	68	N	1	b	30.21	+0.02	69	65	-2	NNE	4	r	3	75	66	-	-	-			
11th.	Corunna	30.00	72	NE	3	b	30.08	+0.12	67	63	-2	WNW	1	f	2	79	59	-	-	-			
"	P. Delgada	30.15	69	NE	4	c	30.14	+0.10	71	64	+2	ENE	3	c	3	75	66	-	-	-			
12th.	Sanguinaire	29.97	73	S	2	m	29.97	-0.02	74	68	-1	E	2	m	3	81	64	-	-	-			
"	Corunna	30.04	84	NNE	1	b	30.08	0.00	64	62	-3	NE	1	b	3	84	59	-	-	-			
13th.	Corunna	30.07	70	NE	1	bc	30.00	-0.08	58	55	-6	WNW	1	f	3	75	54	-	-	-			
15th.	Corunna	29.87	62	NNW	1	o	30.14	+0.21	59	57	-4	NW	1	f	3	66	55	-	-	-			
20th.	Corunna	30.10	68	W	1	bc	29.93	-0.08	63	61	+2	WSW	3	f	3	72	55	-	-	-			
21st.	Corunna	30.03	68	W	1	b	30.05	+0.12	59	57	-4	W	1	b	2	70	59	-	-	-			
26th.	Corunna	30.06	66	W	3	b	30.25	+0.02	59	58	-3	W	1	f	5	70	55	-	-	-			
"	P. Delgada	30.38	70	WNW	1	b	30.33	-0.05	71	69	+1	2	0	b	2	75	66	-	-	-			
27th.	P. Delgada	30.28	73	W	1	b	30.22	-0.11	74	70	+3	2	0	b	2	77	70	-	-	-			
29th.	Helder.	29.45	61	SW	7	c	29.61	+0.01	60	-	-2	WSW	6	bc	3	64	57	-	-	0.16			
"	P. Delgada	30.25	71	NNE	1	o	30.29	+0.12	71	67	-2	NNE	2	b	2	75	66	-	-	-			
31st.	Corunna	30.39	61	SW	1	o	30.23	-0.10	55	53	-6	W	3	o	3	66	50	-	-	-			

REPORTS FOR AUGUST, 1908.

2. CORRECTIONS.

DATE.	STATIONS.	YESTERDAY EVENING.					THIS MORNING.										PAST 24 HOURS.				
		BAROM.	TEMP.	WIND.		Weather.	BAROMETER.		TEMPERATURE.			WIND.		Weather.	Sea (0 to 9).	TEMP.		Weather.	Sun- shine.	Rainfall.	
		At 82° and M.S.L.	Dry Bulb.	Dirac.	Force (0 to 12).		At 82° Fahr. and M.S.L.	Change since Yester- day.	Dry Bulb.	Wet Bulb.	Change since Yester- day.	Dirac.	Force (0 to 12).			Max.	Min.				
Ins.	°					Ins.	Ins.	°	°	°						Max.	Min.		Hours.	Ins.	
1st.	Scilly	-	-	-	-	-	-	64	57	+5	-	-	-	-	-	-	58	-	-	-	
"	Yarmouth	30.27	-	-	-	-	-	-	-	-3	-	-	-	-	-	-	-	-	-	-	
2nd.	Scilly	-	-	-	-	-	-	-	-	-	-	-	-	-	-	-	55	-	-	-	
"	London	-	-	-	-	-	-	-	-	-	-	-	-	-	-	-	-	-	-	-	
4th.	Borra	-	-	-	-	-	-	-	-	-	-	-	-	-	3	-	-	-	-	-	
"	Dover Castle	-	-	-	-	-	-	-	-	-	-	-	-	-	-	-	57	-	-	-	
"	Liverpool	-	-	-	-	-	-	-	-	-	-	-	-	-	-	-	59	-	-	-	
"	Scilly	-	-	-	-	-	-	-	59	-	-	-	-	-	-	-	-	-	-	-	
5th.	Blackod Point	-	-	-	3	-	-	-	-	-	-	-	-	-	-	-	-	-	-	-	
"	Nottingham	30.09	-	-	-	-	-	-	-	-	-	-	-	-	-	-	-	-	-	-	
6th.	Sanjuncaine	-	-	-	-	-	-	-	-	-	-	-	-	-	-	-	-	-	-	No rain	
8th.	Mahin Head	-	-	-	-	-	-	-	-	-	-	-	-	-	-	-	55	-	-	-	
"	Valencia	-	-	-	-	-	30.32	-2	-	-	-	-	-	-	-	-	-	-	-	-	
9th.	North Shields	30.11	-	-	-	-	-	-	-	-	-	-	-	-	-	-	-	-	-	-	
10th.	Spurn Head	-	-	-	-	-	-	-	-	-	-	-	-	-	-	-	68	-	-	-	
11th.	Jersey	-	-	-	-	-	-	-	56	-	-	-	-	-	-	-	-	-	-	-	
12th.	Stockholm	-	-	-	-	-	-	-	-	-	-	-	-	-	-	-	-	-	-	0.20	
"	Stornoway	-	-	-	-	-	-	-	-	-	-	-	-	-	-	-	56	-	-	-	
"	Aberdeen	-	-	-	-	-	-	-	-	-	-	-	-	-	-	-	-	26	-	-	
"	London	-	-	-	-	-	-	-	-	-	-	-	-	-	-	-	51	-	-	-	
14th.	Donaghadee	-	-	-	-	-	-	52	-	-2	-	-	-	-	-	-	-	-	-	-	
15th.	Blackod Point	-	-	-	-	-	-	-	-	-	-	-	-	-	-	-	-	-	-	0.02	
"	Donaghadee	-	-	-	-	-	-	-	-	+3	-	-	-	-	-	-	-	-	-	-	
16th.	Slaim	-	-	-	-	-	-	-	-	-	-	-	-	m	-	-	-	-	-	-	
"	London	-	-	-	-	-	-	-	-	-	-	-	-	-	-	-	52	-	-	-	
17th.	Lumburgh Head.	-	-	-	-	-	30.22	-	-	-	-	-	-	-	-	-	-	-	-	-	
"	Stornoway	-	-	-	-	-	-	-	-	-	-	-	-	-	-	-	57	-	-	-	
"	Bath	-	-	-	-	-	30.19	+0.2	-	-	-	-	-	-	-	-	-	-	-	-	
18th.	Jersey	-	-	-	-	-	-	-	-	-	-	CNE	4	-	-	-	-	-	-	-	
19th.	Mahin Head	-	-	-	-	-	-	-	-	-	-	-	-	-	-	-	53	-	-	-	
"	Spurn Head	-	-	-	-	-	30.24	+0.4	-	-	-	-	-	-	-	-	-	-	-	-	
20th.	Dover	-	-	-	-	-	-	-	-	-	-	-	-	-	-	-	-	-	-	-	
"	Spurn Head	-	-	-	-	-	-	-0.8	-	-	-	-	-	-	-	-	55	-	-	-	
21st.	Yarmouth	-	-	-	-	-	-	-	-	-	-	-	-	-	-	-	-	-	-	-	
"	Scilly	29.63	-	-	-	-	-	-	-	-	-	-	-	-	-	-	58	-	-	-	
"	Dover	-	-	-	-	-	-	-	-	-	-	-	-	-	-	-	-	-	-	-	
"	Clacton-on-sea	-	-	-	-	-	29.80	-30	-	-	-	-	-	-	-	-	-	-	11.5	-	
22nd.	Jersey	-	-	-	-	-	-	-	-	-	-	-	-	-	1	-	-	-	-	-	
"	Slaim	-	-	-	-	-	-	-	-	-	-	-	-	-	-	-	54	-	-	-	
23rd.	Valencia	-	-	-	-	-	-	-	-	-	-	-	-	-	-	-	-	-	9.7	-	
"	Portland	-	-	-	-	-	-	-	-	-	-	-	-	-	-	-	67	-	-	-	
"	London	-	-	-	-	-	-	-	-	-	-	-	-	-	-	-	-	-	-	-	
24th.	Haparanda	-	-	-	-	-	29.73	+1.7	-	-	-	-	-	-	-	-	-	-	-	-	
"	Castlebay	-	-	-	-	-	-	-	-	-	-	-	-	-	4	-	66	-	-	-	
"	Scilly	-	-	-	-	-	-	-	-	-	-	-	-	-	-	-	57	-	-	-	
"	Portland Bill	-	-	-	-	-	-	-	-	-	-	-	-	-	-	-	-	-	-	-	
"	Spurn Head	29.76	-	-	-	-	29.80	-	-	-	-	-	-	-	-	-	-	-	0.0	-	
"	Bath	-	-	-	-	-	-	-	-	-	-	-	-	-	-	-	51	-	-	-	
25th.	Yarmouth	-	-	-	-	-	-	-	-	-	-	-	-	-	-	-	-	-	-	-	
26th.	Scilly	-	-	-	W	4	-	-	-	-	-	-	-	-	-	-	-	-	-	-	
27th.	Mahin Head	-	57	-	-	-	-	-	-	-	-	-	-	-	-	-	-	-	-	-	
"	Blackod Point	29.36	-	-	-	-	-	-	-	-	-	-	-	-	-	-	63	-	-	-	
"	Bambrook	-	-	-	-	-	-	-	-	-	-	-	-	-	-	-	-	-	-	-	
28th.	Sanjuncaine	-	-	-	-	-	-	+2.1	-	-	-	-	-	-	-	-	-	-	-	-	
"	Valencia	-	-	-	-	-	-	-	-	-	-	WSW	-	-	-	-	-	-	-	0.14	
"	Scilly	-	-	-	-	-	-	-	-	-	-	-	-	-	-	-	-	-	-	-	
"	Portland Bill	-	-	-	-	-	29.53	-1.5	-	-	-	-	-	-	-	-	-	-	be, pb, be	-	
"	Yarmouth	-	-	-	-	-	-	-	-	-	-	-	-	-	-	-	-	-	-	-	
29th.	Lumburgh Hd.	28.99	-	-	-	-	-	+1.4	-	-	-	-	-	-	-	-	-	-	-	-	
"	Portland Bill	-	-	-	-	-	-	-	-	-	-	-	-	-	-	-	-	-	-	-	
30th.	London	-	-	-	-	-	-	-	-	-	-	SW	-	-	-	-	-	-	-	-	
31st.	Lumburgh Hd.	29.46	-	-	WSW	-	-	-	-	-	-	-	-	-	-	-	58	-	-	-	
"	Blackod Pt.	-	-	-	-	-	-	-	-	-	-	-	-	-	-	-	66	-	-	-	
"	Oxford	-	52	-	3	7	-	-	-	-	-	-	-	-	-	-	-	-	-	-	