

4517
METEOROLOGICAL OFFICE.

DAILY WEATHER REPORTS.

1ST JANUARY—30TH JUNE,

1876.



MAP SHOWING ALL THE STATIONS REPORTING BY TELEGRAPH
DAILY TO THE METEOROLOGICAL OFFICE, FROM JAN. TO JUNE, 1876.

Dunckerhold, lith. London.

DAILY WEATHER REPORT *March 4th* 1876.

STATIONS.	† YESTERDAY EVENING.						8 A.M. TO DAY.										PAST 24 HOURS.		
	Barometer at 32° F. and Sea Level.	Temp. in shade.	WIND.		Weather.	BAROMETER.		SHADE TEMP.			WIND.		Weather.	Sea. (0 to 9.)	SHADE TEMP.		Amount of Rainfall.		
			Dir.	Force. (0 to 12).		Reading at 32° F. and Sea Level.	Difference from 8 a.m. yesterday.	Dry.	Wet.	Difference from 8 a.m. yesterday.	Dir.	Force. (0 to 12).			Max.	Min.			
Haparanda ...	30.31	-1	NE	2	6	30.19	-.02	-2	-3	-11	E	2	6	*	*	*	-		
Hernösand ...	30.19	5	NE	2	6	30.08	-.21	7	7	+21	E	2	5	*	*	*	-		
Stockholm ...	29.99	7	NE	4	0	29.86	-.09	19	19	+21	E	2	5	*	*	*	-		
Wisby ...	29.96	22	S	2	0	29.90	+.05	27	27	+8	SSW	4	6	*	*	*	-		
Christiansund ...	29.73	28	SSW	3	6	29.60	-.35	29	25	+6	SE	4	2	32	?	?	-		
Skudesnaes ...	29.62	25	ESE	8	5	29.63	-.23	31	28	+3	ESE	6	0	6	?	25	-		
Oxö (Xtiansund)	29.87	24	NE	8	5	29.75	-.25	18	18	+2	NE	8	5	5	25	?	-		
Skagen (The Scaw)	29.86	21	SE	5	m	29.78	-.24	25	25	+10	SE	4	m	5	25	14	0.08		
Fanö ...	29.71	32	S	6	0	29.76	-.21	37	36	+13	SW	1	6	*	37	?	0.12		
Cuxhaven ...	*	*	*	*	*									*					
Sumburgh Head																			
Stornoway	29.43	42	WSW	2	6	29.07	-.23	42	41	-1	SE	5	2	5	46	36	0.48		
Thurso ...	29.36	41	W	3	6	29.23	-.12	39	38	+1	SSW	5	2	3	48	34	0.18		
Wick ...	29.36	39	W	5	6	29.24	-.12	41	40	0	SE	7	2	6	45	34	0.10		
Nairn ...	29.46	39	Z	0	6	29.21	-.18	40	39	+5	SW	1	0	1	43	35	0.21		
Aberdeen ...	29.45	43	W	3	6	29.30	-.09	42	41	0	S	6	2	4	48	35	0.26		
Leith ...	29.56	45	W	4	6	29.32	-.08	44	42	-1	W	3	2	*	51	38	0.03		
Shields ...	29.59	47	WSW	3	6	29.44	-.10	43	42	-6	SSW	4	m	2	55	42	-		
York ...	29.71	47	W	3	6	29.49	-.09	45	44	-6	S	1	0	*	55	39	0.13		
Scarborough ...	29.66	46	W	3	6	29.46	-.11	45	45	-5	SSW	5	0	4	53	41	0.16		
Nottingham ...	29.79	45	W	1	6	29.56	-.12	47	46	-4	SW	2	2	*	56	37	0.07		
Ardrossan ...	29.60	45	WSW	2	6	29.32	-.15	46	44	0	SSW	4	0	4	57	44	0.08		
Greencastle ...	29.56	46	S	2	6	29.23	-.20	43	41	0	SSW	3	6	*	52	39	0.10		
Donaghadee ...	29.64	46	W	3	6	29.31	-.17	44	42	-3	WSW	4	6	2	57	40	0.04		
Kingstown ...	29.70	49	WSW	3	6	29.38	-.17	47	43	-5	WSW	4	6	3	53	46	0.04		
Holyhead ...	29.70	47	SSW	3	6	29.44	-.13	47	45	-1	SSW	3	m	2	52	45	0.04		
Liverpool (Bidston)	29.74	47	SW	2	6	29.45	-.13	48	45	-3	SSW	3	0	2	53	42	0.01		
Valencia ...	29.61	51	SSW	6	0	29.44	-.25	47	45	-1	SW	3	0	4	54	42	0.17		
Roche's Point...	29.71	49	SW	4	0	29.49	-.20	45	43	-3	WSW	4	6	4	52	44	0.30		
Pembroke ...	29.80	47	SW	2	6	29.53	-.15	47	46	-1	SW	3	0	3	49	45	0.11		
Portishead ...	29.85	46	WSW	3	6	29.56	-.17	46	55	-6	SW	3	0	3	54	40	0.16		
Scilly ...																			
Plymouth ...	29.88	50	SW	2	6	29.61	-.20	48	48	-3	SW	3	0	*	55	47	0.18		
Hurst Castle ...	29.85	47	WSW	3	6	29.61	-.15	46	46	-1	WSW	3	2	3	49	44	0.36		
Dover ...	29.86	47	WSW	3	0	29.69	-.15	47	46	0	SSW	3	of 2	3	48	45	0.27		
London ...	29.84	54	W	2	6	29.62	-.16	50	50	-1	S	1	02	*	59	45	0.02		
Oxford ...	*	*	*	*	*	29.59	-.14	45	45	-7	WSW	1	2	*	57	40	0.23		
Cambridge ...	29.79	?	SW	?	2	29.60	-.12	49	49	-2	S	1	2	*	60	38	0.08		
Yarmouth ...	29.71	57	SW	3	0	29.61	-.09	44	44	-6	S	4	m	2	56	41	0.01		
The Helder ...	*	*	*	*	*	29.77	-.02	41	*	+1	S	3	*	2	*	*	*		
Cape Gris Nez	29.89	48	SW	4	m	29.73	-.14	50	50	+4	SW	4	2	3	?	45	-		
Brest ...	?	54	SW	4	f	?	?	48	46	-4	SSW	4	0	5	?	46	0.24		
L'Orient ...	?	50	SW	3	2	?	?	50	50	0	WSW	4	2	5	52	48	0.43		
Rochefort ...	30.15	54	W	3	0	29.99	-.23	50	50	0	SW	3	0	3	55	46	0.08		
Biarritz ...	30.16	63	WNN	1	0	30.01	-.19	57	55	+3	WSW	4	0	4	64	46	-		
Corunna ...	*	*	*	*	*	30.20		58	*	*	SW	9	0	7	*	*	*		
Brussels ...	*	*	*	*	*	29.76	-.10	53	*	+3	SSW	3	0	*	*	*	*		
Charleville ...	*	*	*	*	*	29.83	-.13	51	*	+2	S	3	2	*	*	*	*		
Paris ...	30.04	54	SW	3	0	29.86	-.19	50	*	-1	S	3	2	*	*	*	?		
Lyons ...	*	*	*	*	*	?	?	52	*	-1	SE	2	6	*	*	*	*		
Toulon ...	30.09	52	W	4	6	30.09	+.01	48	48	0	E	3	m	3	63	48	-		

YESTERDAY'S 2 P.M. REPORTS AND REMARKS.

	Bar.	Dry.	Wet.	Wind.	Wca.	Sea.		Bar.	Dry.	Wet.	Wind.	Wca.	Sea.		
Skudesnaes ...	29.71	29	26	ESE	6	0	6	Valencia	29.72	53	49	WSW	4	6	4
Thurso	29.30	41	38	WSW	4	2	3	Scilly							
Scarborough ...	29.54	53	49	W	3	0	3	London	29.76	54	54	WSW	3	0	*
Greencastle ...	29.54	49	45	W	3	6	*	Rocheport ...	30.17	55	54	WSW	4	6	3
Holyhead	29.69	50	46	SW	4	6	4								

The depression in the N is travelling away to the NE² and the barometer has begun to rise on our NW coasts. At Valencia however a slight fall since noon is reported but the weather there is clear and the wind has not backed much.

EXPLANATION OF COLUMNS.

WEATHER.—Beaufort Scale is, b. blue sky; c. detached clouds; d. drizzling rain; f. fog; g. dark, gloomy; h. hail; l. lightning; m. misty (hazy); o. overcast; p. passing showers; q. squally; r. rain; s. snow; t. thunder; u. ugly, threatening; v. visibility, unusual transparency; w. dew.

* AN ASTERISK is inserted in all places for which information is not usually received.

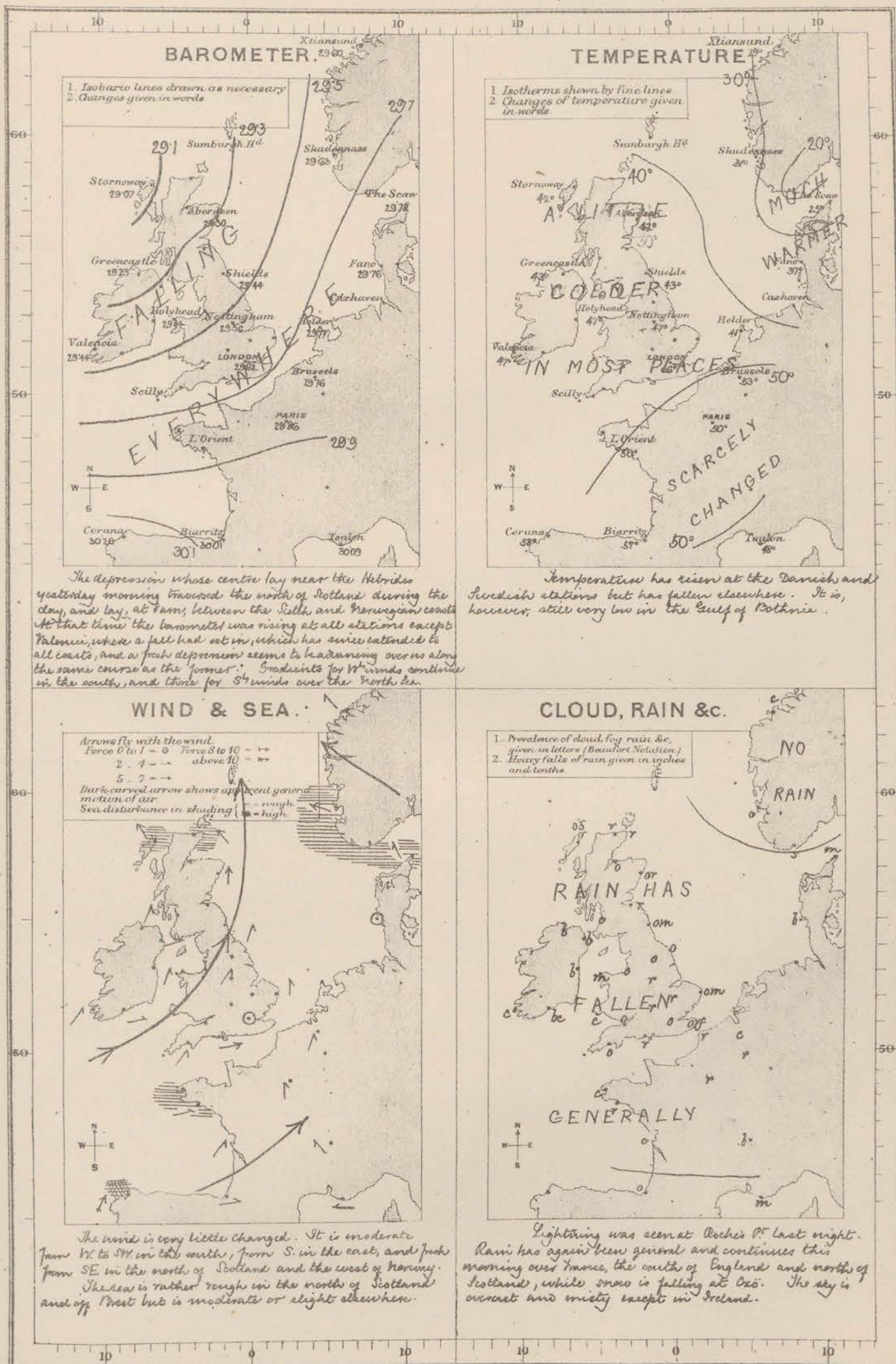
† The evening observations are taken at 6 p.m. in our Islands, at 8 p.m. (Christiania time) in Sweden, Norway, and Denmark, and at 7 p.m. (Paris time) in France.

N.B.—The wind is said to "veer" when its direction changes with the sun, and to "back" when it shifts in the opposite direction.

WEATHER CHARTS

AND REMARKS FOR

WEDNESDAY 1ST MARCH 1876 AT 8 A.M.



Subscription for these Charts payable in advance to cover delivery.
Delivery by hand 10/ per quarter, book post 5/ per quarter.

Meteorological Office,
116, Victoria Street, Westminster, S. W.
ROBERT H. SCOTT, Director.

Dangerfield, Lth. 22, Bedford St. Covent Garden

DAILY WEATHER REPORT *March 2nd* 1876.

STATIONS.	† YESTERDAY EVENING.						8 A.M. TO DAY.										PAST 24 HOURS.		
	Barometer at 320 P. Sea Level.	Temp. in shade.	WIND.		Weather.	BAROMETER.		SHADE TEMP.			WIND.		Weather.	Sea. (0 to 9.)	SHADE TEMP.		Amount of Rainfall.		
			Dir.	Force. (0 to 12).		Reading at 320 P. and Sea Level.	Difference from 8 a.m. yesterday.	Dry.	Wet.	Difference from 8 a.m. yesterday.	Dir.	Force. (0 to 12).			Max.	Min.			
Haparanda	29.99	9	SE	2	o	29.86	-33	11	11	+13	SE	4	o	*	*	*	-		
Hernösand	29.80	12	NE	2	o	29.75	-33	17	17	+10	2	o	f	*	*	*	0.04		
Stockholm	29.78	23	E	2	s	29.66	-20	28	28	+9	E	2	o	*	*	*	0.04		
Wisby	29.84	32	SSW	2	o	29.73	-17	31	30	+4	SSE	4	c	*	*	*	0.04		
Christiansund	29.46	32	SE	3	o	29.35	-25	37	33	+8	SE	4	c	2	37	25	-		
Skudesnaes	29.39	32	ESE	7	o	29.41	-22	35	33	+4	ESE	4	o	4	?	30	-		
Oxö (Xtiansand)	29.62	23	NE	8	s	29.46	-29	24	23	+6	N	4	c	3	25	16	-		
Skagen (The Scaw)																			
Fanö	29.37	41	S	6	o	29.53	-23	37	37	0	WSW	4	m	*	48	36	0.20		
Cuxhaven	29.51	*	*	*	*	29.62	-19	42	41	+5	WSW	5	c	*	49	?	0.20		
Sumburgh Head																			
Stornoway	29.05	41	SSW	5	o	29.17	+10	41	39	-1	WSW	3	bc	4	45	37	0.34		
Thurso	29.12	39	SSW	2	o	29.17	-06	38	37	-1	SSW	2	c	2	47	35	0.02		
Wick	29.17	40	NW	2	o	29.20	-04	40	39	-1	SW	2	c	4	46	37	0.09		
Nairn	29.16	41	W	0	o	29.23	+2	39	36	-1	WSW	4	bc	2	48	38	0.10		
Aberdeen	29.23	45	SW	1	o	29.31	+01	40	38	-2	SW	3	bc	1	49	37	-		
Leith	29.30	47	WSW	5	bc	29.42	+10	41	39	-3	WSW	6	bc	*	53	39	0.02		
Shields	29.37	48	WSW	3	o	29.56	+12	41	38	-2	WSW	2	bc	3	50	40	-		
York	29.46	46	W	1	o	29.64	+15	40	39	-5	WSW	4	bc	*	51	39	-		
Scarborough	29.42	45	WSW	2	o	29.64	+18	42	40	-3	W	2	bc	2	50	39	-		
Nottingham	29.53	45	SW	1	o	29.74	+18	39	38	-8	SW	3	bc	*	57	35	0.02		
Ardrossan	29.32	46	SW	4	c	29.50	+20	43	41	-3	WSW	4	bc	5	50	43	0.01		
Greencastle	29.30	44	WSW	3	c	29.49	+26	41	40	-2	W	2	o	*	51	36	0.05		
Donaghadee	29.47	47	SW	4	bc	29.57	+26	40	38	-4	SW	3	bc	2	52	37	0.01		
Kingstown	29.47	46	W	5	bc	29.65	+27	42	39	-5	WSW	4	c	3	52	40	0.07		
Holyhead	29.47	46	WSW	3	bc	29.68	+24	43	40	-4	WSW	3	bc	3	50	41	-		
Liverpool (Bdston)	29.47	46	WSW	2	bc	29.67	+22	42	38	-6	WSW	3	bc	0	51	39	-		
Valencia	29.63	46	WSW	7	o	29.72	+28	46	44	-1	WSW	3	f	4	54	41	0.06		
Roche's Point	29.64	46	W	5	c	29.75	+26	45	43	0	WSW	2	c	3	50	41	0.21		
Pembroke	29.53	47	W	5	bc	29.77	+24	45	41	-2	W	3	bc	3	49	43	0.06		
Portishead	29.62	45	W	6	bc	29.82	+26	42	40	-4	SW	4	o	3	50	39	0.03		
Seilly																			
Plymouth	29.71	48	WNW	4	bc	29.83	+22	46	45	-2	SSW	2	bc	*	53	43	0.06		
Hurst Castle	29.65	46	W	4	bc	29.85	+24	44	43	-2	WSW	5	bc	4	47	43	0.14		
Dover	29.60	44	WSW	4	o	29.88	+19	42	40	-5	SW	3	bc	3	48	40	0.52		
London	29.60	49	W	2	o	29.85	+23	42	40	-8	WSW	3	o	*	51	39	0.47		
Oxford	*	*	*	*	*	29.80	+21	42	41	-3	SW	1	o	*	51	40	0.14		
Cambridge	29.57	46	WSW	2	o	29.81	+21	40	39	-9	SW	2	bc	*	50	37	0.23		
Yarmouth	29.46	47	WSW	2	o	29.83	+22	40	39	-4	SSW	3	bc	2	48	38	0.16		
The Helder	*	*	*	*	*	29.71	-06	42	*	+1	WSW	3	c	?	*	*	*		
Cape Gris Nez	29.63	43	WNW	5	bc	29.91	+18	45	43	-5	WSW	4	bc	4	52	43	0.47		
Brest	?	52	W	5	bc	?	?	52	50	+4	W	7	bc	6	52	43	0.35		
L'Orient	?	46	W	4	c	?	?	50	48	0	SW	5	bc	6	54	41	0.24		
Rocheport	30.10	55	NW	6	bc	30.27	+28	52	50	+2	WSW	4	o	3	55	45	0.12		
Biarritz	30.25	57	SW	4	o	30.38	+37	52	50	-5	SSW	3	o	5	59	48	0.08		
Corunna	*	*	*	*	*									*	*	*	*		
Brussels	*	*	*	*	*	29.88	+12	46	*	-7	SW	3	o	*	*	*	*		
Charleville	*	*	*	*	*	29.93	+10	42	*	-9	WSW	3	c	*	*	*	*		
Paris	29.78	48	W	4	bc	30.08	+22	43	*	-7	SW	3	o	*	*	*	?		
Lyons	*	*	*	*	*	?	?	52	*	0	NW	6	c	*	*	*	*		
Toulon	30.03	54	W	3	o	30.00	-09	46	39	-2	NW	7	bc	7	61	?	-		

YESTERDAY'S 2 P.M. REPORTS AND REMARKS.

	Bar.	Dry.	Wet.	Wind.	Wes.	Sea.		Bar.	Dry.	Wet.	Wind.	Wes.	Sea.		
Skudesnaes ...	29.46	33	33	ESE	6	s	5	Valencia	29.52	47	45	WSW	4	c	4
Thurso	29.12	44	41	SSW	3	c	3	Scilly							
Scarborough ..	29.40	49	46	W	1	o	2	London	29.53	50	47	WNW	2	o2	*
Greencastle ..	29.23	50	46	SSW	3	bc	*	Rocheport ...	30.04	55	50	WNW	5	bc	5
Holyhead	29.45	49	46	SW	5	bc	4								

The barometer has begun to rise a little at our W stations and in the Bay of Biscay accompanied by the veering of the wind to WSW at Valencia and WNW at Rocheport but elsewhere a continuation of the fall is reported. In London the weather has been very wet all day but the wind has now shifted to WNW.

EXPLANATION OF COLUMNS.

WEATHER.—Beaufort Scale is, b. blue sky; c. detached clouds; d. drizzling rain; f. fog; g. dark, gloomy; h. hail; l. lightning; m. misty (hazy); o. overcast; p. passing showers; q. squally; r. rain; s. snow; t. thunder; u. ugly, threatening; v. visibility, unusual transparency; w. dew.

* AN ASTERISK is inserted in all places for which information is not usually received.

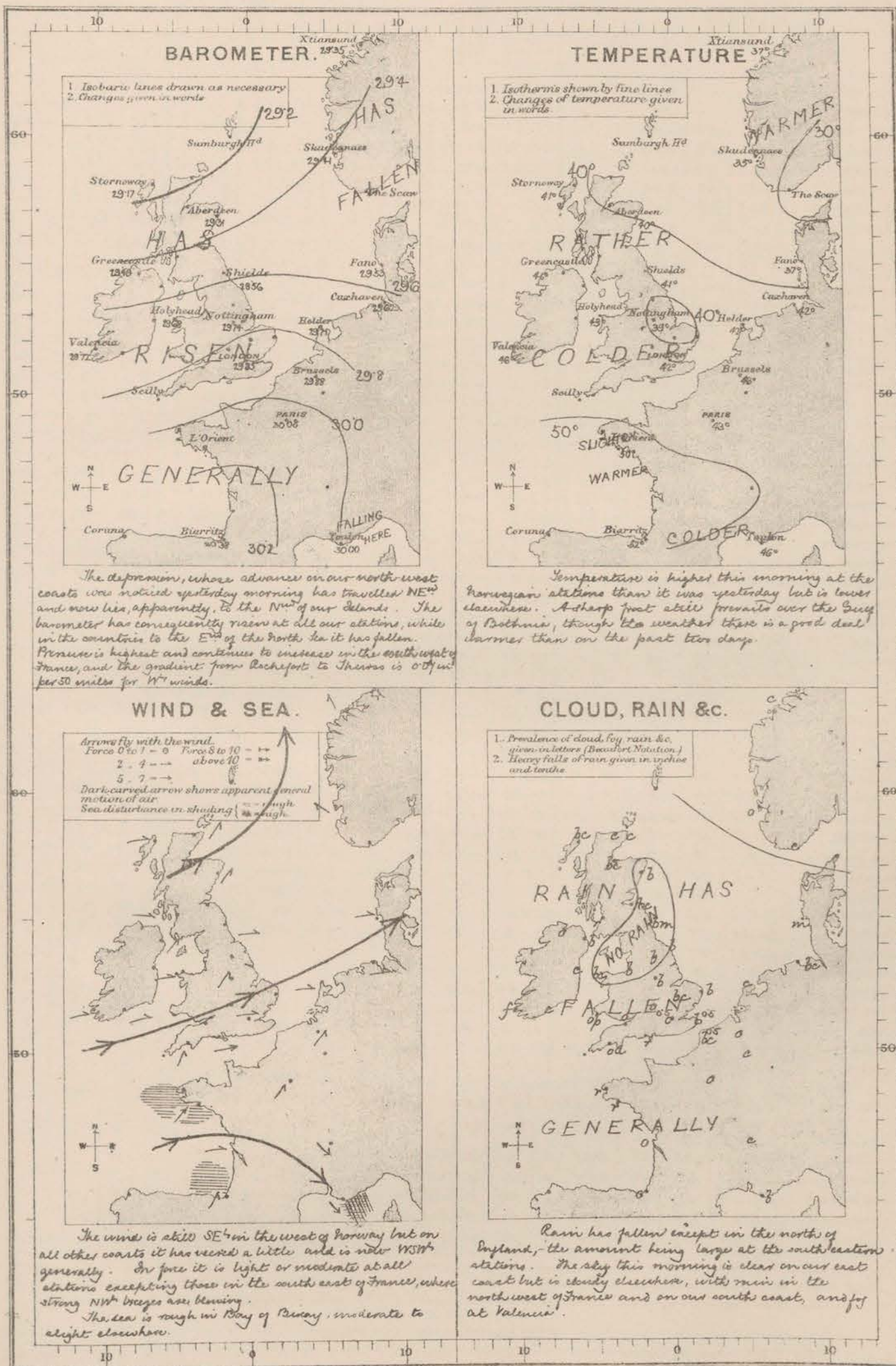
† The evening observations are taken at 6 p.m. in our Islands, at 8 p.m. (Christiania time) in Sweden, Norway, and Denmark, and at 7 p.m. (Paris time) in France.

N.B.—The wind is said to "veer" when its direction changes with the sun, and to "back" when it shifts in the opposite direction.

WEATHER CHARTS

AND REMARKS FOR

THURSDAY 2ND MARCH 1876 AT 8 A.M.



Subscription for these Charts payable in advance to cover delivery.
Delivery by hand 10/- per quarter.
book post 5/- per quarter.

Meteorological Office.
116, Victoria Street, Westminster S.W.
ROBERT H. SCOTT, Director.

Printed at the N. 22 Strand St. Covent Garden

DAILY WEATHER REPORT *March 3rd* 1876.

STATIONS.	† YESTERDAY EVENING.						8 A.M. TO DAY.										PAST 24 HOURS.		
	Barometer at 32° F. and Sea Level.	Temp. in shade.	WIND.		Weather.	Barometer. Reading at 32° F. and Sea Level.	SHADE TEMP.			WIND.		Weather.	Sea. (0 to 9.)	SHADE TEMP.		Amount of Rainfall.			
			Dir.	Force. (0 to 12).			Dry.	Wet.	Difference from 8 a.m. yesterday.	Dir.	Force. (0 to 12).			Max.	Min.				
Haparanda ...	29.38	19	SE	2	o	29.59	-24	25	24	+14	SE	2	s	*	*	*	0.47		
Hernösand ...	29.56	24	2	0	s	29.41	-34	28	24	+11	N	2	s	*	*	*	0.28		
Stockholm ...	29.38	31	2	0	o	29.59	-07	25	24	-3	W	3	c	*	*	*	0.08		
Wisby ...	29.51	34	SW	4	o	29.78	+05	30	29	-1	NW	4	bc	*	*	*	0.04		
Christiansund ...	29.34	26	SE	3	b	29.33	-02	34	33	0	?	3	b	2	39	?	-		
Skudesnaes ...	29.42	26	SSE	6	o	29.49	+08	36	36	+1	SE	6	f	4	36	?	-		
Oxö (Xiansand) ...	29.57	30	S	2	o	29.58	+12	31	31	+7	NNE	2	f	2	?	23	-		
Skagen (The Scaw) ...	29.60	30	2	0	o	29.62		32	32		SW	2	f	2	32	25	-		
Fanö ...	29.69	37	N	3	c	29.71	+18	34	36	0	WSW	2	c	*	41	36	-		
Cuxhaven ...	29.75	*	*	*	*	29.75	+13	40	40	-2	SW	3	bc	*	44	?	-		
Sumburgh Head																			
Stornoway	29.31	41	W	5	b	28.92	-25	41	40	0	E	3	n	5	46	35	0.24		
Thurso ...	29.25	41	WSW	5	c	29.19	+02	39	38	+1	SSE	3	n	3	50	34	0.04		
Wick ...	29.32	39	NW	3	b	29.17	-03	40	39	0	ESE	4	n	4	46	35	0.03		
Nairn ...	29.38	42	WSW	2	c	29.18	-05	38	34	-1	E	0	bc	1	45	34	0.26		
Aberdeen ...	29.43	42	SSW	2	b	29.28	-03	41	40	+1	S	4	n	2	49	34	0.19		
Leith ...	29.55	43	WSW	5	n	29.24	-15	46	46	+5	WSW	1	n	*	49	39	0.21		
Shields ...	29.62	45	WSW	3	c	29.41	-15	48	44	+4	SW	3	bc	2	48	40	0.15		
York ...	29.69	44	W	1	b	29.51	-13	51	50	+1	SW	1	n	*	51	39	0.10		
Scarborough ...	29.64	44	WSW	2	c	29.47	-14	50	49	+1	SW	2	o	2	50	41	0.15		
Nottingham ...	29.74	47	SW	1	o	29.60	-14	51	50	+1	SW	5	o	*	52	38	0.14		
Ardrossan ...	29.54	45	WSW	3	c	29.28	-22	49	48	+1	SSW	5	n	5	49	42	0.34		
Greencastle ...	29.55	43	W	2	o	29.18	-31	49	49	+8	WSW	3	o	*	49	38	0.54		
Donaghadee ...	29.60	45	SSW	3	b	29.30	-24	51	51	+1	S	5	n	3	51	40	0.33		
Kingstown ...	29.66	48	SSE	8	o	29.45	-20	54	52	+12	SW	4	c	3	54	41	0.12		
Holyhead ...	29.67	46	SW	3	o	29.49	-19	49	49	+6	SSW	5	bc	4	50	42	0.09		
Liverpool (Bidston) ...	29.63	45	WSW	2	o	29.51	-16	52	50	+10	SW	5	o	3	52	43	0.41		
Valencia ...	29.62	52	SW	4	f	29.38	-34	54	53	+1	SW	6	m	6	55	44	0.19		
Roche's Point ...	29.64	46	W	5	n	29.50	-25	50	50	+5	SW	6	n	5	?	45	0.32		
Pembroke ...	29.71	46	SSE	1	o	29.65	-12	49	48	+1	SW	6	bc	4	49	44	0.12		
Portishead ...	29.74	46	SSW	3	n	29.74	-08	52	50	+10	SW	6	n	4	52	40	0.04		
Seilly ...																			
Plymouth ...	29.81	50	SSW	2	o	29.83	0	57	57	+5	SW	5	o	*	52	44	0.14		
Hurst Castle ...	29.82	45	SW	3	o	29.81	-04	44	44	+3	SW	5	bc	4	48	42	0.08		
Dover ...	29.82	44	W	3	bc	29.80	-08	49	48	+1	WSW	3	bc	3	49	41	0.04		
London ...	29.82	49	SSW	2	o	29.74	-08	52	50	+10	WSW	3	o	*	52	42	0.09		
Oxford ...	*	*	*	*	*	29.71	-09	53	51	+11	SW	4	o	*	53	40	0.10		
Cambridge ...	29.48	45	SW	1	o	29.68	-13	52	50	+12	SW	2	o	*	53	39	0.13		
Yarmouth ...	29.76	46	WSW	3	b	29.66	-14	50	50	+10	WSW	4	bc	2	50	40	0.14		
The Helder ...	*	*	*	*	*	29.72	+01	42	*	0	SSE	3	*	2	*	*	*		
Cape Gris Nez	29.89	43	SW	2	c	29.84	-04	46	46	+1	WSW	4	f	4	46	43	0.08		
Brest ...	?	54	W	5	m	?	?	52	50	0	WSW	4	m	5	?	48	0.04		
L'Orient ...	?	52	W	5	m	?	?	50	50	0	WSW	1	o	5	54	48	0.12		
Rocheport ...	30.23	54	W	5	o	30.26	-01	50	50	-2	W	4	o	3	55	43	0.08		
Biarritz ...	30.41	59	WSW	3	bc	30.34	-04	50	46	-2	SSE	1	m	5	54	46	-		
Corunna ...	*	*	*	*	*			*	*	*	*	*	*	*	*	*	*		
Brussels ...	*	*	*	*	*	29.83	-05	51	*	+5	SW	?	o	*	*	*	*		
Charleville ...	*	*	*	*	*	29.85	-08	50	*	+8	SW	3	n	*	*	*	*		
Paris ...	29.90	52	W	4	o	30.02	-06	53	*	+10	SW	3	o	*	*	*	?		
Lyons ...	*	*	*	*	*	?	?	54	*	+5	NE	2	c	*	*	*	*		
Toulon ...	30.15	52	NW	5	b	30.06	+06	50	46	+4	NW	6	bc	4	54	41	-		

YESTERDAY'S 2 P.M. REPORTS AND REMARKS.

	Bar.	Dry.	Wet.	Wind.	Wes.	Sea.		Bar.	Dry.	Wet.	Wind.	Wes.	Sea.		
Skudesnaes ...	29.42	34	32	SE	7	o	6	Valencia	29.64	44	44	SSW	4	n	5
Thurso	29.24	49	43	SW	5	bc	3	Seilly							
Scarborough ...	29.64	49	43	WSW	4	c	3	London	29.81	57	44	SW	2	c	*
Greencastle ...	29.54	44	44	W	3	c	*	Rocheport ...	30.20	54	52	W	6	o	5
Holyhead	29.71	44	41	SW	4	o	4								

The mercury is now falling again at the SWⁿ and Sⁿ stations where also the wind is backing.

EXPLANATION OF COLUMNS.

WEATHER.—Beaufort Scale is, b. blue sky; c. detached clouds; d. drizzling rain; f. fog; g. dark, gloomy; h. hail; l. lightning; m. misty (hazy); o. overcast; p. passing showers; q. squally; r. rain; s. snow; t. thunder; u. ugly, threatening; v. visibility, unusual transparency; w. dew

* AN ASTERISK is inserted in all places for which information is not usually received.

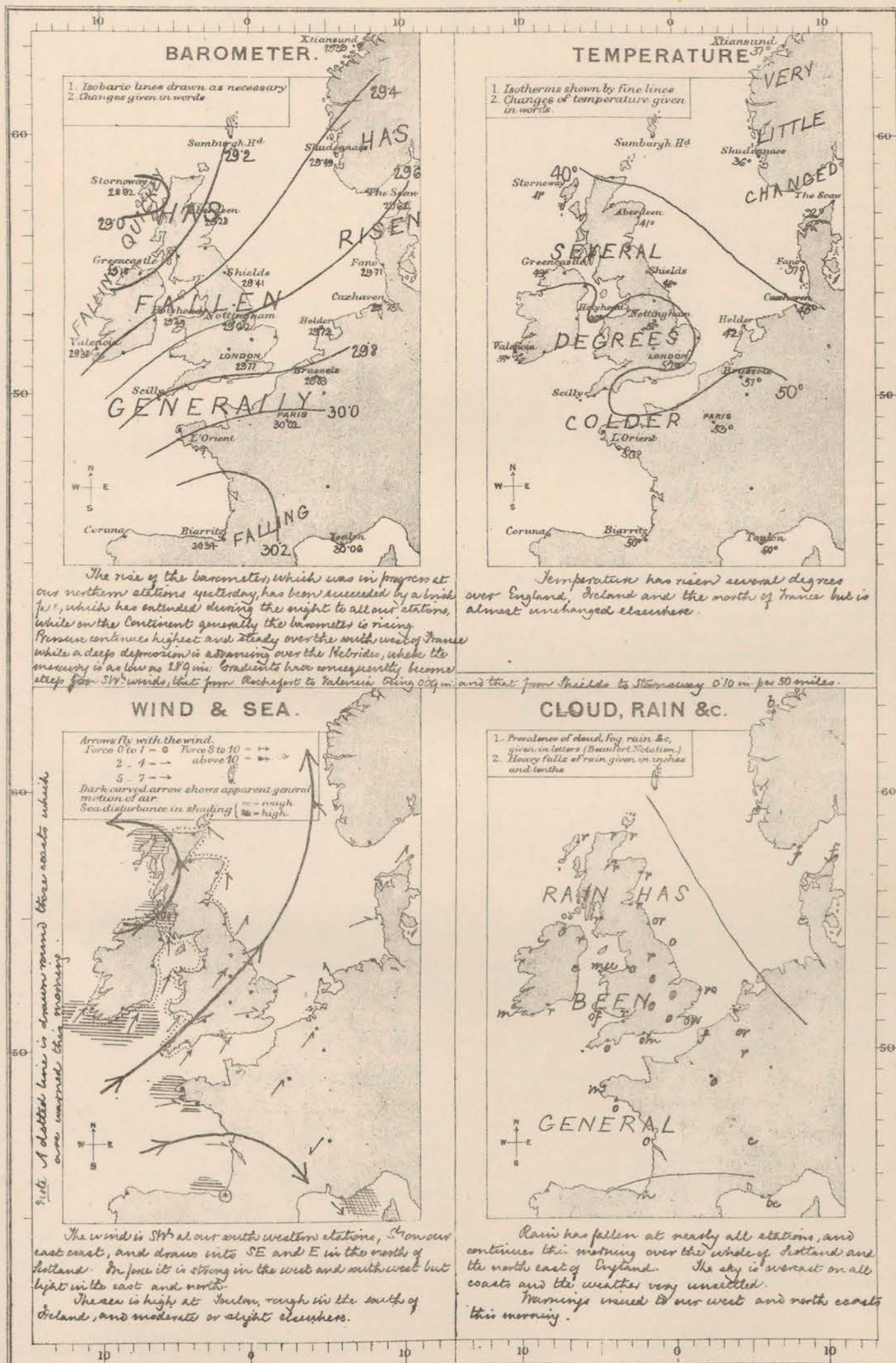
† The evening observations are taken at 6 p.m. in our Islands, at 8 p.m. (Christiania time) in Sweden, Norway, and Denmark, and at 7 p.m. (Paris time) in France.

N.B.—The wind is said to "veer" when its direction changes with the sun, and to "back" when it shifts in the opposite direction.

WEATHER CHARTS

AND REMARKS FOR

FRIDAY 3RD MARCH 1876 AT 8 A.M.



Subscription for these Charts payable in advance to cover delivery.
Delivery by hand 10/- per quarter.
book post 5/- per quarter.

Meteorological Office.
116, Victoria Street, Westminster, S.W.
ROBERT H. SCOTT, Director.

Dangerfield, Lith. 22, Bedford St. Covent Garden

DAILY WEATHER REPORT *March 4th* 1876.

STATIONS.	† YESTERDAY EVENING.					8 A.M. TO DAY.										PAST 24 HOURS.		
	Barometer at 32° F. and Sea Level.	Temp. in shade.	WIND.		Weather.	BAROMETER.		SHADE TEMP.			WIND.		Weather.	Sea. (0 to 9.)	SHADE TEMP.		Amount of Rainfall.	
			Dir.	Force. (0 to 12).		Reading at 32° F. and Sea Level.	Difference from 8 a.m. yesterday.	Dry.	Wet.	Difference from 8 a.m. yesterday.	Dir.	Force. (0 to 12).			Max.	Min.		
Haparanda	29.47	29	SE	2	o	29.61	+02	22	21	-3	S	2	o	*	*	*	0.35	
Hernösand	29.57	24	WSW	2	bc	29.42	+01	31	31	+3	S	4	f	*	*	*	-	
Stockholm	29.73	20	SSW	2	o	29.50	-09	36	32	+11	S	6	s	*	*	*	-	
Wisby	29.89	32	WSW	6	e	29.71	-07	34	32	+4	S	6	s	*	*	*	0.024	
Christiansund	29.31	39	SE	1	c	28.89	-44	?	36	?	SE	1	o	2	41	34	-	
Skudesnaes	29.20	34	SE	8	h	28.98	-51	40	39	+4	S	6	f	6	?	36	0.51	
Oxö (Xtiansund)	29.48	35	S	6	h	29.18	-40	36	36	+5	SSW	6	bc	4	36	28	-	
Skagen (The Scaw)	29.55	24	S	6	h	29.31	-31	35	35	+3	WSW	4	b	5	36	32	0.35	
Fanö	29.49	40	SSW	6	h	29.48	-23	39	?	+2	WSW	4	b	*	41	36	0.28	
Cuxhaven	29.71	*	*	*	*	29.62	-13	45	44	+5	WSW	4	bc	*	?	38	0.21	
Sumburgh Head																		
Stornoway	28.65	47	SSW	8	o	28.68	-24	44	43	+3	W	2	o	4	50	40	0.32	
Thurso	28.74	45	S	2	bc	28.62	-57	42	40	+3	S	4	o	3	52	38	0.16	
Wick	28.74	46	W	3	b	28.65	-52	43	41	+3	SW	4	o	3	48	38	0.10	
Nairn	28.81	54	SW	1	o	28.72	-46	42	40	+4	SW	4	o	2	?	42	0.08	
Aberdeen	28.91	48	S	4	b	28.87	-41	42	40	+1	SSW	7	bc	2	57	41	0.02	
Leith	29.03	52	WSW	7	c	29.07	-20	42	40	-4	WSW	8	b	*	58	40	0.06	
Shields	29.23	52	SW	7	c	29.27	-14	44	41	-4	SW	7	b	2	57	43	-	
York	29.47	54	WSW	6	b	29.45	-06	42	41	-9	WSW	5	c	*	57	41	0.01	
Scarborough	29.32	53	SW	5	b	29.50	+03	44	41	-6	WSW	7	b	5	55	43	-	
Nottingham	29.59	52	SW	7	c	29.59	-01	47	40	-4	SSW	4	b	*	57	40	0.01	
Ardrossan	29.05	49	WSW	7	c	29.20	-08	44	41	-5	WSW	7	ofg	7	57	43	0.06	
Greencastle	28.96	47	W	8	o	29.22	+04	43	39	-6	W	8	o	*	54	39	0.18	
Donaghadee	29.13	49	WSW	8	bc	29.34	+04	40	38	-11	SW	7	o	5	54	38	0.02	
Kingstown	29.31	50	WSW	7	c	29.54	+09	40	37	-14	W	5	b	4	58	40	0.04	
Holyhead	29.36	48	SW	7	b	29.63	+14	43	40	-6	WSW	5	bc	4	53	42	0.02	
Liverpool (Bidston)	29.36	50	SW	8	b	29.50	-01	43	38	-9	WSW	7	b	5	56	42	-	
Valencia	29.49	47	WSW	7	bc	29.80	+42	40	38	-14	WNW	7	c	7	54	?	0.30	
Roche's Point	29.56	52	W	7	bc	29.76	+26	38	36	-12	W	5	cgr	4	53	37	0.23	
Pembroke	29.56	49	WSW	8	bc	29.69	+04	45	41	-4	W	7	bc	4	50	44	0.02	
Portishead	29.64	50	WSW	6	bc	29.72	-02	44	41	-8	WSW	5	bc	5	55	42	0.16	
Scilly																		
Plymouth	29.75	50	WSW	5	o	29.83	0	43	42	-8	WNW	2	bc	*	53	42	0.01	
Hurst Castle	29.72	49	SW	6	o	29.77	-04	45	43	-2	W	5	bc	4	49	43	0.04	
Dover	29.76	47	WSW	6	o	29.76	-04	45	44	-4	WSW	3	bc	3	50	44	0.05	
London	29.66	53	SW	5	ogd	29.73	-04	45	42	-7	SW	2	c	*	57	45	-	
Oxford	*	*	*	*	*	29.68	-03	44	41	-9	WSW	2	bc	*	58	43	-	
Cambridge	29.58	53	SW	3	h	29.66	-02	42	41	-10	SW	2	bc	*	58	41	0.01	
Yarmouth	29.60	53	SW	5	o	29.64	-02	44	43	-6	WSW	5	bg	3	53	41	-	
The Helder	*	*	*	*	*	29.63	-09	44	*	+2	SSW	7	*	4	*	*	*	
Cape Gris Nez	29.79	48	WSW	5	o	29.79	-05	46	45	0	WSW	4	m	3	50	45	0.04	
Brest	?	52	WSW	5	m	?	?	48	43	-4	NW	4	c	6	52	45	0.04	
L'Orient	?	50	SW	4	m	?	?	48	45	-2	NNW	3	o	5	54	48	0.04	
Rocheport	30.24	55	WSW	4	b	30.09	-17	48	48	-2	NNW	5	h	4	55	46	0.04	
Biarritz	30.19	61	Z	0	b	30.08	-26	52	48	+2	WSW	4	c	5	63	45	0	
Corunna	*	*	*	*	*										*	*	*	
Brussels	*	*	*	*	*	29.80	-03	43	*	-8	SW	3	o	*	*	*	*	
Charleville	*	*	*	*	*	29.83	-02	48	*	-2	WNW	3	h	*	*	*	*	
Paris	30.01	54	SW	3	o	29.90	-12	57	*	-2	SW	3	o	*	*	*	?	
Lyons	*	*	*	*	*	?	?	48	*	-9	NW	2	f	*	*	*	*	
Toulon	30.00	59	NW	5	bc	29.98	-08	52	48	+2	E	2	m	4	61	50	-	

YESTERDAY'S 2 P.M. REPORTS AND REMARKS.

	Bar.	Dry.	Wet.	Wind.	Wea.	Sea.		Bar.	Dry.	Wet.	Wind.	Wea.	Sea.	
Skudesnaes ...							Valencia	29.38	54	50	WSW	7	b	7
Thurso	28.90	50	48	S	4	cu	Scilly							
Scarborough ...	29.40	55	53	SSW	3	o	London	29.72	55	53	SW	5	o	*
Greencastle ...	28.99	52	48	SSW	6	c	Rochefort ...	30.24	54	52	W	4	o	3
Holyhead	29.36	52	50	SSW	7	cm								

The barometer continues to fall rapidly in the N of Scotland but is apparently rising at Valencia. A fresh SW gale has set in on our W and NE coasts, causing a very rough sea in St Georges Channel.

EXPLANATION OF COLUMNS.

WEATHER.—Beaufort Scale is, b. blue sky; c. detached clouds; d. drizzling rain; f. fog; g. dark, gloomy; h. hail; l. lightning; m. misty (hazy); o. overcast; p. passing showers; q. squally; r. rain; s. snow; t. thunder; u. ugly, threatening; v. visibility, unusual transparency; w. dew.

* AN ASTERISK is inserted in all places for which information is not usually received.

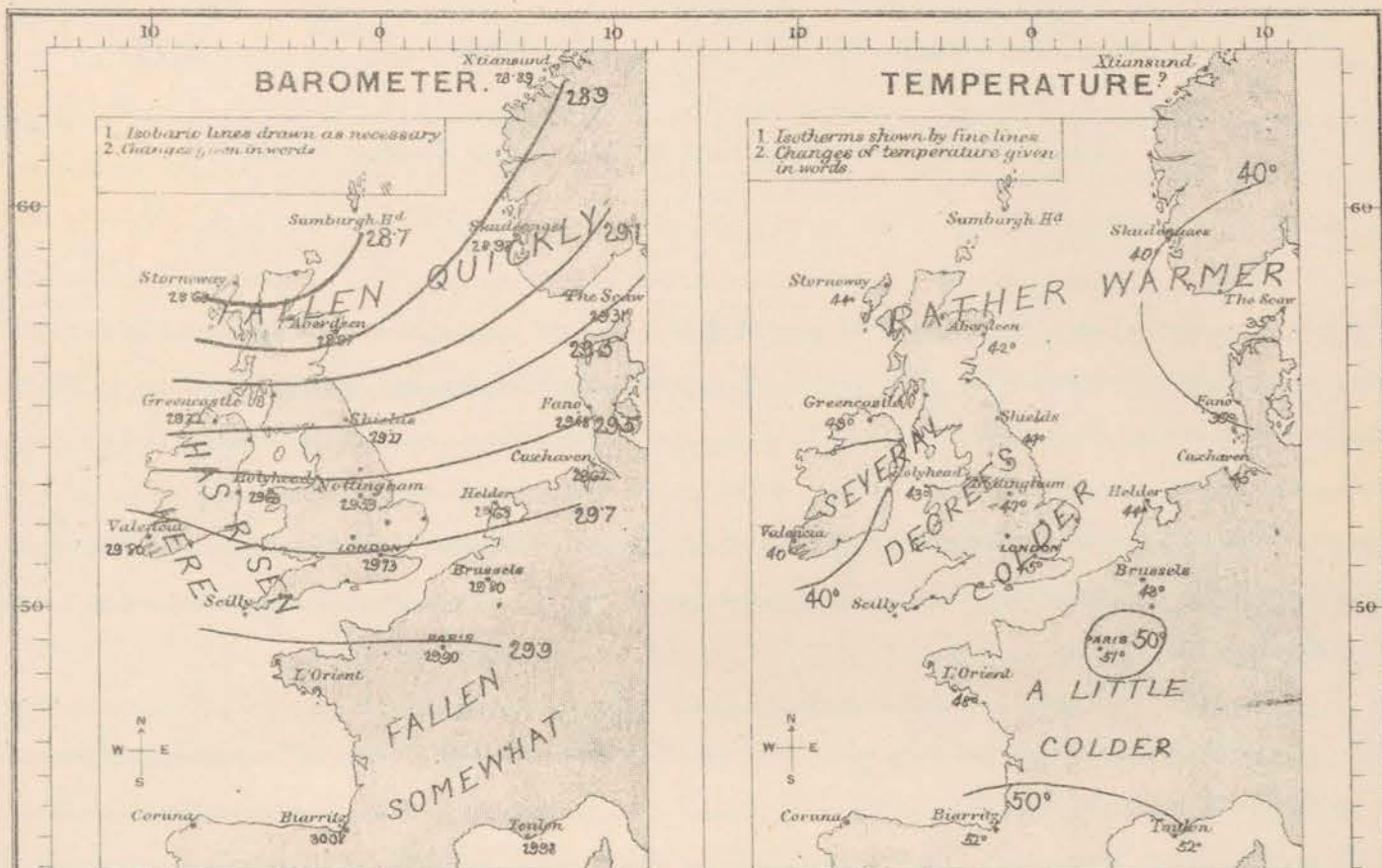
† The evening observations are taken at 6 p.m. in our Islands, at 8 p.m. (Christiania time) in Sweden, Norway, and Denmark, and at 7 p.m. (Paris time) in France.

N.B.—The wind is said to "veer" when its direction changes with the sun, and to "back" when it shifts in the opposite direction.

WEATHER CHARTS

AND REMARKS FOR

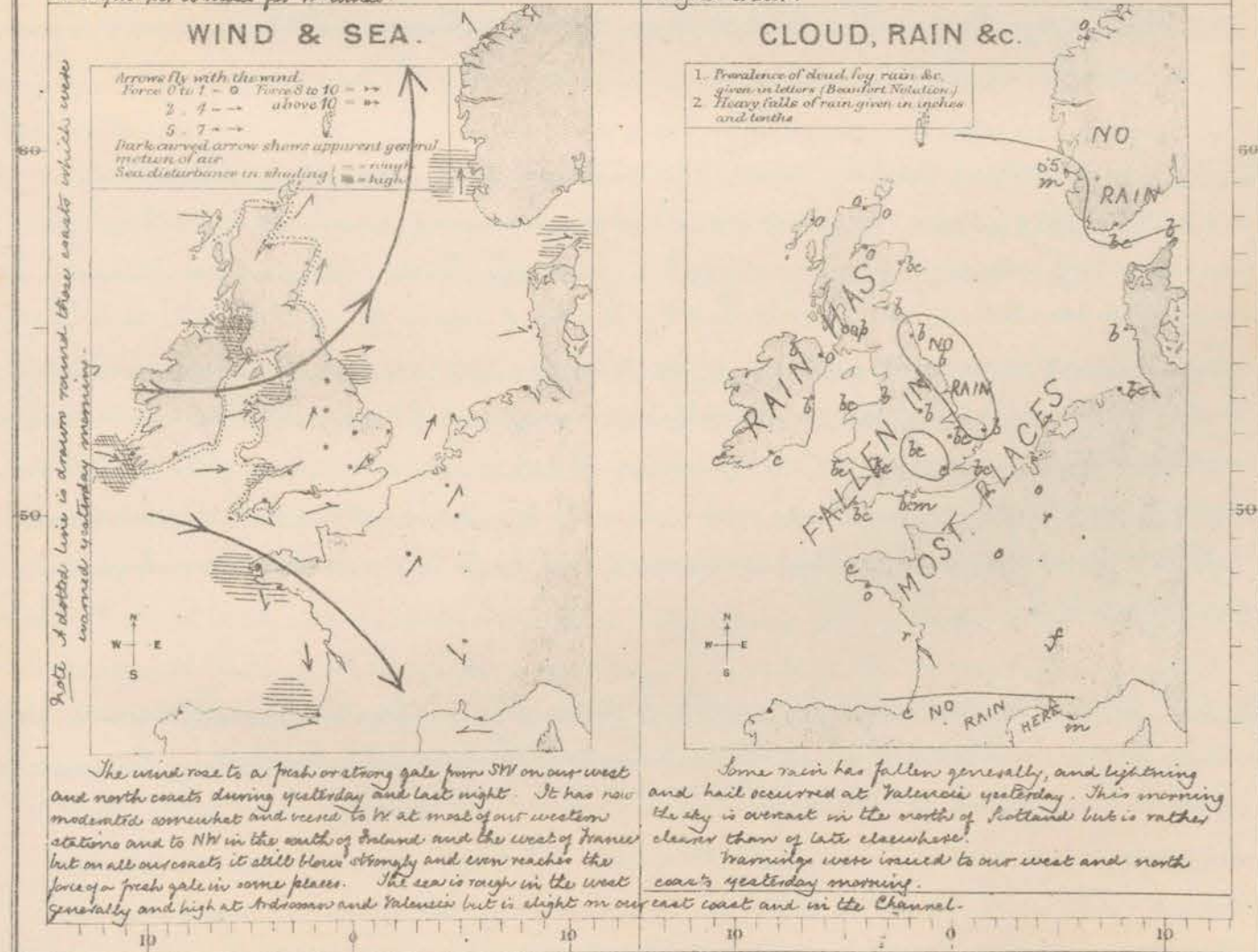
SATURDAY 4TH MARCH 1876 AT 8 A.M.



The depression which was advancing on our north west coast yesterday has travelled to the NE^W and now lies to the N^W of our Islands, where the barometer has fallen half an inch and is as low as 28.7. Over France, also, pressure is decreasing, but at all our southern stations it is rising so that very steep gradients exist on all our coasts - that from Plymouth to Havre being 0.12 in. while that part of the gradient which lies over Scotland is 0.19 in. per 50 miles for 14 winds.

Temperature is falling quickly over England and Ireland, and to a less extent in France but in Scotland, Norway and Denmark it is rising.

Erratum. In yesterday's Temperature Chart, the words written over our Islands and the north of France should have been "several degrees warmer" not "several degrees colder".



The wind rose to a fresh or strong gale from SW on our west and north coasts during yesterday and last night. It has now moderated somewhat and veered to W at most of our western stations and to NW in the south of Ireland and the west of France but on all our coasts it still blows strongly and even reaches the force of a fresh gale in some places. The sea is rough in the west generally and high at Ardross and Valencia but is slight on our east coast and in the Channel.

Some rain has fallen generally, and lightning and hail occurred at Valencia yesterday. This morning the sky is overcast in the north of Scotland but is rather clearer than of late elsewhere. Warnings were issued to our west and north coasts yesterday morning.

east coast and in the Channel.

Subscription for these Charts payable in advance to cover delivery.
Delivery by hand 10/- per quarter.
book post 5/- per quarter.

Meteorological Office.
116, Victoria Street, Westminster, S.W.
ROBERT H. SCOTT, Director.

Printed and Published by J. W. & J. B. Baillie, 21, Bedford St. Covent Garden.

SUMMARY OF WEATHER IN WESTERN EUROPE

from February 27th to March 4th 1876.

(Issued Weekly as a Supplement to the "Daily Weather Report.")

During this period one depression after another has passed across our Islands giving us SW^{ly} winds and dull warm weather, but, with the exception of the one which appeared on the 3rd, none were of a serious character. During the passage of this depression the mercury fell as low as 28.6 ins. in the N., gradients became very steep, and the wind rose to a strong or fresh gale on our W^{est} or N^{orth} coasts. In the rear of this disturbance the wind veered to N. or NNE. and temperature fell considerably on Saturday evening - the thermometer falling as low as 27° on the grass in London.

FEB: 27th The depression which lay off our W. coast at the close of last week had passed across our Islands and lay over Denmark. As it did so the mercury rose temporarily but during the night a fresh depression had appeared in the N. and the barometer was inclined to fall again in that region. The wind was moderate to fresh from W. in the S., light from N. in the E. and moderate from E. in the N. Temperature had risen though very slightly in most places. Heavy rain fell in the N. and the weather was very dull and damp generally. During the day the new depression moved further E. and the barometer began to rise somewhat in the S.

FEB: 28th The disturbance which lay off our W. coasts had passed across the N. of our Islands during the night and was now found over the North Sea lying in a band of rather low readings which extended from our NE. coasts as far as the Baltic. Two currents of wind consequently prevailed - viz an E^{ly} one to the N^{orth} of this band and a W^{est} one to the S^{outh}, in both of which the wind was generally moderate in force. Temperature was almost unchanged over the United Kingdom, but had fallen considerably over Norway and Sweden - the thermometer standing at 15° at Christiansund and minus 20° at Alparanda. The sky was clear at some of the central English stations but generally very cloudy, with rain in the SW. In the afternoon the mercury began to fall at Valencia but elsewhere it was rising slowly and by 6 p.m. a new depression began to show itself in the N.

FEB: 29th The low pressure which lay over the North Sea had disappeared and the mercury was rising quickly over Denmark. In our Islands, however, the barometer was falling the decrease which had commenced at Valencia having extended to all stations owing to the fresh depression which had advanced on our NW. coasts. E^{ly} breezes were still experienced over Norway and Denmark but not in Scotland, W^{est} winds being felt on our SW. coasts and SW^{ly} elsewhere. In force the wind was light or moderate everywhere. Temperature had fallen slightly over the S. of Ireland and several degrees over Sweden, where the weather was very cold, but on all other coasts it had risen. Rain was falling in the S. of England and the sky was

overcast except in the S. of Ireland. During the day the depression passed across the N. of Scotland and the mercury rose at Stornoway, but this change was soon succeeded by a fresh fall at Valencia.

MAR: 1ST - The new fall in the N. had extended to all stations and another depression lay off our NW coasts. The SW^{ly} wind had extended to Denmark but was unchanged elsewhere - being SW^{ly} over the greater part of these Islands, S^{ly} on our NE. coasts, and SE^{ly} in the N. of Scotland. In the latter region the wind was strong but elsewhere it continued moderate or light. Temperature had risen at the Danish and Swedish stations, where however a sharp frost still prevailed, but elsewhere had fallen a little. The weather was overcast and wet. In the course of the day the depression moved NE^{ward} and the wind veered to the NW^{ward}.

MAR: 2ND The depression noticed in the NW. had advanced slowly to the NE^{ward} and lay at dawn to the N^{ward} of our Islands. The mercury was consequently rising at most of our stations while it was falling to the E^{ward} of the North Sea. The wind was still SE^{ly} in the N. of Norway but on all other coasts it had veered a little and was WSW^{ly} generally while it continued light or moderate in force. Temperature had again risen in Norway and Denmark (but a sharp frost still prevailed over the Gulf of Bothnia) while it had fallen again elsewhere. The weather continued overcast and wet except on our E. coast. In the evening the barometer was again rising at Stornoway but had begun to fall at Valencia.

MAR: 3RD The barometer was falling quickly on our NW coasts and to a less extent at all our stations, while on the Continent, generally it was rising. A deep depression was advancing towards the N. of Scotland and gradients became very steep for SW^{ly} winds on our coasts. Strong breezes from that quarter prevailed in the SW and moderate winds in the E, while in the N. of Scotland they again drew into SE. and E. Temperature had risen several degrees over our Islands and France but was little changed elsewhere. Rain was falling over the whole of Scotland and the NE. of England and the weather was generally overcast and unsettled. During the day the centre continued to advance over our extreme NW coasts and by 6 p.m. the wind had risen to the force of a gale at several stations.

MAR: 4TH The mercury had fallen as low as 28.6 in. at Thurso but the centre of the depression now lay to the N^{ward} of Scotland and the barometer was rising at all excepting the extreme NE^{ward} stations, where as well as in Norway, it had fallen fast. Gradients were very steep - that from Androsian to Stornoway being 0.19 in. per 50 miles. The wind had blown a fresh to strong gale on our W and N coasts during the night but had moderated somewhat at dawn and veered to W. in the W. and to NW. in the SW. On all coasts it still blew freshly and even reached the force of a gale in some places. Temperature had fallen quickly in England and Ireland and to a less extent in France but in Scotland and Norway it was rising. The sky was overcast in the N. but moderately clear elsewhere. In the evening pressure was increasing at all stations - quickly in the NW. - and the wind was W^{ly} on all coasts. -

Meteorological Office,
116, Victoria Street, Westminster, S. W.
ROBERT H. SCOTT, Director.

DAILY WEATHER REPORT MARCH 5th 1876.

STATIONS.	† YESTERDAY EVENING.						8 A.M. TO DAY.									PAST 24 HOURS.		
	Barometer at 32° F. and Sea Level.	Temp. in shade.	WIND.		Weather.	BAROMETER.		SHADE TEMP.			WIND.		Weather.	Sea. (0 to 9.)	SHADE TEMP.		Amount of Rainfall.	
			Direc.	Force, (0 to 12).		Reading at 32° F. and Sea Level.	Difference from 8 a.m. yesterday.	Dry.	Wet.	Difference from 8 a.m. yesterday.	Direc.	Force, (0 to 12).			Max.	Min.		
Haparanda ...	29.49	29	S	4	o	29.36	-25	28	28	+6	S	2	o	*	*	*	-	
Hernösand ...	29.14	33	S	4	o	29.15	-27	33	33	+2	S	2	c	*	*	*	0.24	
Stockholm ...	29.34	37	SW	2	c	29.35	-15	35	33	-1	S	2	o	*	*	*	0.04	
Wisby ...	29.55	38	SW	6	c	29.52	-19	36	35	+2	SW	4	6	*	*	*	0.08	
Christiansund ...	28.97	39	SE	1	6c	29.10	+21	38	37	?	SE	2	o	4	46	36	-	
Skudesnaes ...	29.00	38	SSE	6	h	29.06	+08	38	38	-2	Z	0	h	6	39	37	0.16	
Oxö (Xtiansand) ...	29.24	36	SSW	6	c	29.12	-06	35	35	-1	W	2	f	3	37	32	-	
Skagen (The Scaw) ...	29.35	36	WSW	5	6	29.20	-11	37	37	+2	WSW	4	o	4	39	34	0.24	
Fanö ...	29.47	39	S	6	c	29.41	-07	39	39	0	WSW	6	h	*	43	37	0.04	
Cuxhaven ...	29.62	*	*	*	*	29.62	0	42	40	-3	WSW	6	o	*	47	?	-	
Sumburgh Head ...	29.00	45	WNW	7	o	29.40	+72	40	39	-4	WNW	2	6c	4	48	36	0.25	
Stornoway ...	28.89	45	WNW	5	h	29.28	+66	44	42	+2	NW	5	c	5	50	41	0.24	
Wick ...	28.98	45	NW	4	h	29.34	+69	43	40	0	NW	5	6c	3	49	40	0.07	
Nairn ...	29.91	43	SW	4	h	29.39	+67	42	40	0	W	1	6	1	47	41	0.05	
Aberdeen ...	28.98	47	W	5	c	29.33	+46	45	40	+3	W	5	6	1	50	41	-	
Leith ...	29.16	45	W	8	6c	29.50	+43	44	42	+2	W	4	6c	*	48	38	0.10	
Shields ...	29.29	45	W	7	6c	29.52	+25	44	41	0	WNW	6	6c	2	47	39	-	
York ...	29.50	44	WSW	7	o	29.62	+17	41	40	-1	N	2	c	*	49	35	-	
Scarborough ...	29.42	43	W	5	o	29.58	+08	44	41	0	W	5	c	4	47	39	0.01	
Nottingham ...	29.66	42	WSW	4	6	29.71	+12	39	38	-8	WSW	3	o	*	50	32	-	
Ardrossan ...	29.33	48	W	8	c	29.53	+33	45	42	+1	SW	3	o	3	48	41	0.40	
Greencastle ...	29.44	45	W	8	c	29.53	+31	42	41	-1	W	2	o	*	49	35	0.40	
Donaghadee ...	29.49	43	WNW	7	6	29.60	+26	42	42	+2	SW	4	o	3	47	40	0.03	
Kingstown ...	29.67	44	WNW	6	6	29.66	+12	43	42	+3	SSE	2	m	4	47	43	0.04	
Holyhead ...	29.63	44	WSW	6	c	29.65	+02	44	43	+1	SW	2	h	2	47	42	0.03	
Liverpool (Bidston) ...	29.57	43	WSW	8	6	29.65	+15	43	40	0	WSW	2	o	3	45	38	-	
Valencia ...	29.90	46	WNW	6	o	29.79	+01	52	51	+12	WSW	4	o	6	52	38	0.42	
Roche's Point ...	29.79	39	WNW	6	c	29.77	+01	50	48	+12	WNW	5	c	4	50	38	0.15	
Pembroke ...	29.81	44	WNW	7	6c	29.70	+01	48	48	+3	W	7	h	5	48	42	0.24	
Portishead ...	29.79	43	W	6	6c	29.73	+01	42	42	-2	SSW	2	m	2	47	38	0.08	
Scilly ...	29.92	44	WNW	3	6	29.80	-03	50	53	+7	WNW	5	o	*	51	41	0.20	
Plymouth ...	29.82	45	WNW	6	6	29.72	-05	47	47	+2	W	4	om	4	47	40	0.25	
Hurst Castle ...	29.79	43	WSW	4	6	29.78	+02	43	41	-2	SW	3	c	3	48	37	0.03	
Dover ...	29.78	45	WSW	3	6	29.75	+02	44	42	-1	WSW	2	od	*	56	36	0.02	
London ...	29.74	43	W	3	6c	29.74	+06	41	41	-3	S	1	h	*	48	39	0.02	
Oxford ...	29.69	43	W	3	6c	29.74	+08	40	40	-2	SW	1	o	*	53	33	-	
Cambridge ...	29.64	44	WSW	4	6	29.72	+08	40	39	-4	WSW	4	6	2	49	36	-	
Yarmouth ...	29.64	44	WSW	4	6	29.72	+08	40	39	-4	WSW	4	6	2	49	36	-	
The Helder ...	29.82	39	W	4	6	29.83	+04	43	41	-3	SSW	3	h	3	48	?	0.08	
Cape Gris Nez ...	?	52	NW	3	6c	?	?	50	50	+2	SW	4	h	6	?	39	0.16	
Brest ...	?	43	NW	3	6c	?	?	48	48	0	W	5	h	7	52	41	0.12	
L'Orient ...	30.15	54	NW	4	6c	30.21	+12	48	46	0	W	5	h	3	54	43	0.04	
Rochefort ...	30.19	55	WSW	3	h	30.33	+25	50	48	-2	WNW	3	o	4	?	43	0.28	
Biarritz ...	?	?	?	?	?	?	?	?	?	?	?	?	?	?	?	?	-	
Corunna ...	?	?	?	?	?	?	?	39	*	-4	WSW	3	6	*	*	*	*	
Brussels ...	?	?	?	?	?	?	?	37	*	-11	WSW	3	c	*	*	*	*	
Charleville ...	?	?	?	?	?	29.95	+72	?	*	-12	S	3	o	*	*	*	?	
Paris ...	29.96	44	W	3	6c	30.02	+12	39	*	-2	NNW	?	6	*	*	*	*	
Lyons ...	?	?	?	?	?	?	?	46	*	-2	NNW	?	6	*	*	*	*	
Toulon ...	29.93	52	N	1	6c	29.93	-05	45	39	-7	NW	5	c	5	61	?	-	

YESTERDAY'S 2 P.M. REPORTS AND REMARKS.

	Bar.	Dry.	Wet.	Wind.	Wea.	Sea.		Bar.	Dry.	Wet.	Wind.	Wea.	Sea.		
Skudesnaes ...	29.03	38	38	S	6	of	6	Valencia	29.87	44	41	NW	8	chg	7
Thurso	28.76	47	46	WNW	4	c	4	Scilly							
Scarborough ...	29.38	44	39	WSW	7	o	5	London	29.71	49	43	WSW	5	bc	*
Greencastle ...	29.34	44	42	W	8	h	*	Rochefort ...	30.10	50	48	W	4	o	4
Holyhead	29.58	45	41	WSW	6	cm	5								

The barometer continues to rise in the W. and the change has now extended to the Scotch coasts, a fresh gale from the W is blowing at Greencastle and from NW at Valencia, while a moderate WSW gale is reported from Scarborough

EXPLANATION OF COLUMNS.

WEATHER.—Beaufort Scale is, b. blue sky; c. detached clouds; d. drizzling rain; f. fog; g. dark, gloomy; h. hail; l. lightning; m. misty (hazy); o. overcast; p. passing showers; q. squally; r. rain; s. snow; t. thunder; u. ugly, threatening; v. visibility, unusual transparency; w. dew.

* AN ASTERISK is inserted in all places for which information is not usually received.

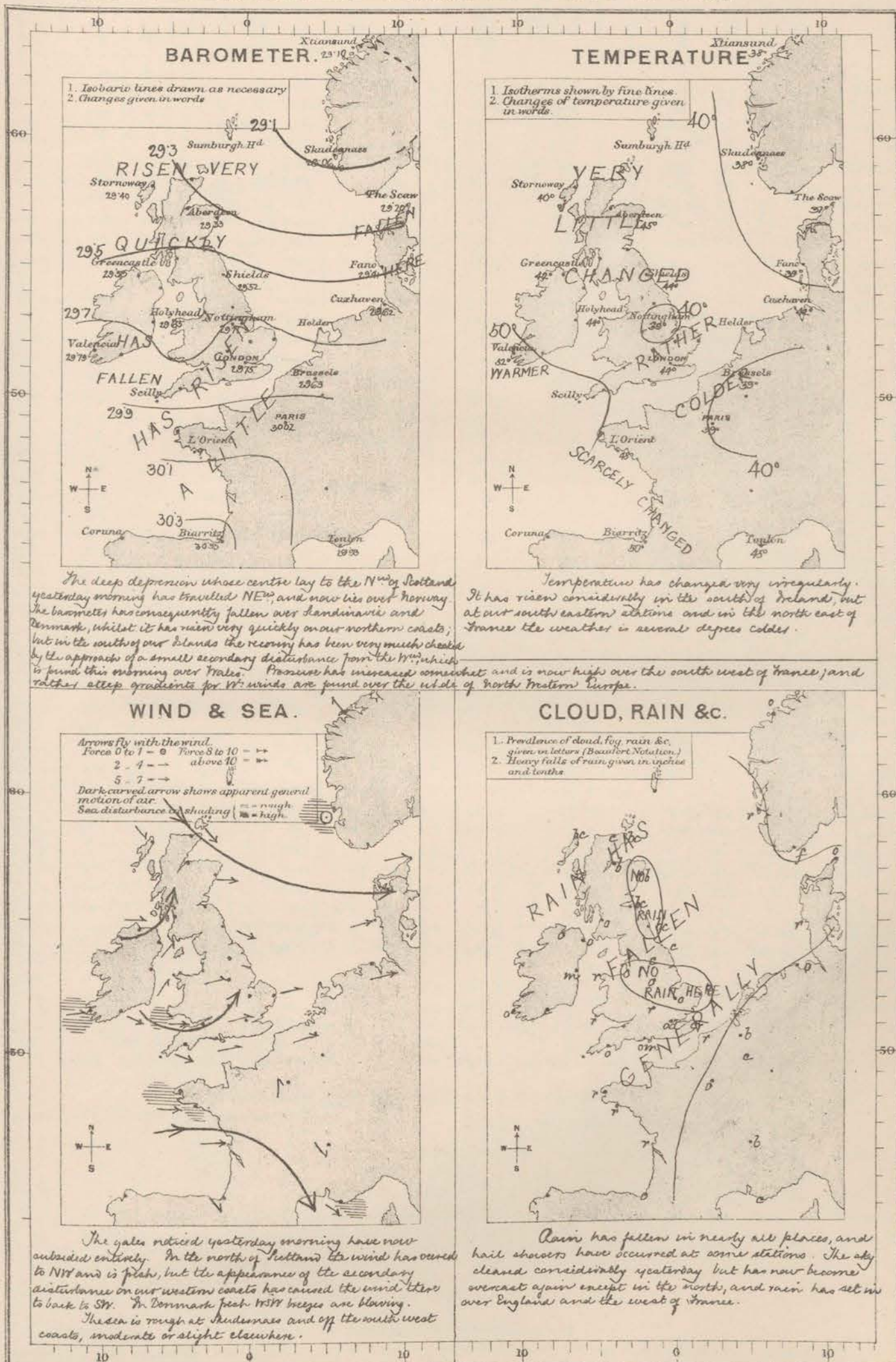
† The evening observations are taken at 6 p.m. in our Islands, at 8 p.m. (Christiania time) in Sweden, Norway, and Denmark, and at 7 p.m. (Paris time) in France.

N.B.—The wind is said to "veer" when its direction changes with the sun, and to "back" when it shifts in the opposite direction.

WEATHER CHARTS

AND REMARKS FOR

SUNDAY 5TH MARCH 1876 AT 8 A.M.



Subscription for these Charts payable in advance to cover delivery.
Delivery by hand 10/- per quarter.
book post 5/- per quarter.

Meteorological Office.
116, Victoria Street, Westminster, S.W.
ROBERT H. SCOTT, Director.

Dangerfield, Lth. 22, Bedford St. Covent Garden

DAILY WEATHER REPORT *March 6th* 1876.

STATIONS.	† YESTERDAY EVENING.					8 A.M. TO DAY.									PAST 24 HOURS.		
	Barometer at 32° F. and Sea Level.	Temp. in shade.	WIND.		Weather.	BAROMETER.		SHADE TEMP.			WIND.		Weather.	Sea. (0 to 9.)	SHADE TEMP.		Amount of Rainfall.
			Direc.	Force. (0 to 12).		Reading at 32° F. and Sea Level.	Difference from 8 a.m. yesterday.	Dry.	Wet.	Difference from 8 a.m. yesterday.	Direc.	Force. (0 to 12).			Max.	Min.	
Haparanda	29.15	29	?	2	o	29.43	+04	27	26	-1	E	2	s	*	*	*	0.47
Hernösand	29.24	32	S	2	o	29.25	+10	29	28	-4	NE	2	o	*	*	*	-
Stockholm	29.25	35	SSW	2	r	29.19	-16	35	34	0	W	2	f	*	*	*	0.12
Wisby	29.43	36	WSW	8	e	29.38	-14	37	36	+1	WSW	4	o	*	*	*	0.04
Christiansund	29.20	38	Z	0	c	28.99	-11	35	32	-3	ESE	2	b	4	41	34	-
Skudesnaes	29.21	39	SW	2	o	28.93	-13	36	36	-2	SSE	6	rf	5	39	?	0.20
Oxö (Xtiansand)	29.29	39	WSW	2	f	29.10	-02	35	35	0	S	4	r	4	37	32	-
Skagen (The Scaw)	29.32	37	W	4	f	29.21	+01	37	?	0	WNW	5	o	4	39	34	0.12
Fanö	29.56	39	WSW	6	o	29.22	-19	39	39	0	SSW	6	a	*	41	37	0.16
Cuxhaven	29.68	*	*	*	*	29.34	-28	44	44	-2	SW	5	or	*	?	38	0.06
Sumburgh Head																	
Stornoway	29.19	41	S	3	r	28.98	-42	38	36	-2	WSW	5	c/p	5	46	36	0.23
Thurso	29.27	42	S	1	o	28.94	-34	39	38	-5	SSW	3	p	4	40	37	0.16
Wick	29.28	43	S	1	bc	28.95	-39	39	38	-4	WSW	2	c	-	47	35	0.07
Nairn	29.32	43	W	1	o	29.02	-35	35	34	-7	NW	2	os/r	2	48	35	0.18
Aberdeen	29.27	46	WSW	1	bc	29.06	-27	42	38	-3	W	2	bc	1	49	38	0.07
Leith	29.41	44	Z	0	k	29.21	-29	41	40	-3	WSW	3	b	*	52	39	0.07
Shields	29.49	43	WSW	1	o	29.28	-24	44	42	0	W	4	c	2	52	42	0.18
York	29.55	44	S	1	m	29.37	-25	46	44	+5	W	4	c	*	52	39	0.26
Scarborough	29.53	44	SW	2	r	29.33	-25	47	44	+3	W	3	bc	2	57	44	0.05
Nottingham	29.61	39	SW	1	r	29.52	-19	47	45	+3	WNW	3	b	*	?	39	0.29
Ardrossan	29.38	46	SW	3	r	29.28	-25	42	38	-3	W	6	c/p	5	57	42	0.23
Greencastle	29.38	51	W	3	o	29.32	-21	42	38	0	WNW	4	og	*	52	36	0.47
Donaghadee	29.45	51	W	3	o	29.39	-21	40	38	-2	WNW	7	bc	4	57	39	0.18
Kingstown	29.65	53	WNW	6	o	29.55	-11	44	41	+1	W	5	c	4	54	43	0.27
Holyhead	29.58	44	SW	2	r	29.50	-15	45	42	+1	W	6	c	6	52	43	0.36
Liverpool (Bidston)	29.55	49	WSW	5	r	29.46	-19	45	42	+2	W	7	r	4	52	42	0.42
Valencia	29.79	53	WSW	4	m	29.79	0	44	42	-8	WNW	7	c/p	6	53	41	0.27
Roche's Point	29.77	50	W	5	c	29.74	-03	46	43	-4	W	5	b	4	55	45	-
Pembroke	29.73	49	W	7	o	29.66	-04	48	46	0	W	6	bc	4	49	47	0.22
Portishead	29.73	48	WSW	4	r	29.64		48	46		W	7	c	5	50	39	0.11
Seilly																	
Plymouth	29.86	52	SW	4	o	29.79	-01	49	49	-1	WNW	4	bc	*	55	49	0.05
Hurst Castle	29.77	50	WNW	4	o	29.67	-05	49	49	+2	W	7	og	5	50	45	0.03
Dover	29.73	47	SSW	5	c	29.60	-18	49	48	+6	SW	5	c	4	50	42	0.05
London	29.72	50	WSW	3	or	29.59	-16	50	50	+10	W	6	og	*	50	44	0.06
Oxford	*	*	*	*	*	29.59	-15	50	48	+9	W	5	c	*	52	41	0.09
Cambridge	29.66	48	SW	1	o	29.50	-24	50	49	+10	W	3	o	*	53	39	0.15
Yarmouth	29.66	46	SW	3	c	29.43	-29	50	49	+10	W	6	og	3	52	39	0.03
The Helder	*	*	*	*	*	29.41		45	*		SW	6	*	2	*	*	*
Cape Gris Nez	29.75	46	SSW	3	m	29.67	-16	48	48	+5	SW	7	f	6	48	39	0.20
Brest	?	52	W	4	m	?	?	50	50	0	WSW	5	f	5	52	48	-
L'Orient	?	50	W	4	m	?	?	50	50	+2	W	5	f	6	54	46	0.08
Rocheport	30.21	52	WNW	7	o	30.23	+02	52	50	+4	WNW	7	o	7	52	43	0.20
Biarritz	30.20	55	WNW	5	r	30.38	+05	52	50	+2	WSW	5	r	5	?	45	0.20
Corunna	*	*	*	*	*			*	*					*	*	*	*
Brussels	*	*	*	*	*	29.64	-05	50	*	+11	SW	6	o	*	*	*	*
Charleville	*	*	*	*	*	29.75	-20	49	*	+12	W	3	o	*	*	*	*
Paris	29.90	50	W	3	r	29.92	-10	53	*	+14	WSW	4	o	*	*	*	?
Lyons	*	*	*	*	*	?	?	50	*	+4	SW	2	o	*	*	*	*
Toulon	29.98	52	NW	4	b	30.45	+52	52	50	+7	NW	4	c	5	61	43	-

YESTERDAY'S 2 P.M. REPORTS AND REMARKS.

Bar.	Dry.	Wet.	Wind.	Wes.	Sea.		Bar.	Dry.	Wet.	Wind.	Wes.	Sea.			
Skudesnaes ...	29.17	40	39	SW	2	o	6	Valencia							
Thurso								Seilly							
Scarborough ...								London				*			
Greencastle ...						*		Rochefort ...	30.19	52	50	WNW	7	o	0
Holyhead															

EXPLANATION OF COLUMNS.

WEATHER.—Beaufort Scale is, b. blue sky; c. detached clouds; d. drizzling rain; f. fog; g. dark, gloomy; h. hail; l. lightning; m. misty (hazy); o. overcast; p. passing showers; q. squally; r. rain; s. snow; t. thunder; u. ugly, threatening; v. visibility, unusual transparency; w. dew.

* AN ASTERISK is inserted in all places for which information is not usually received.

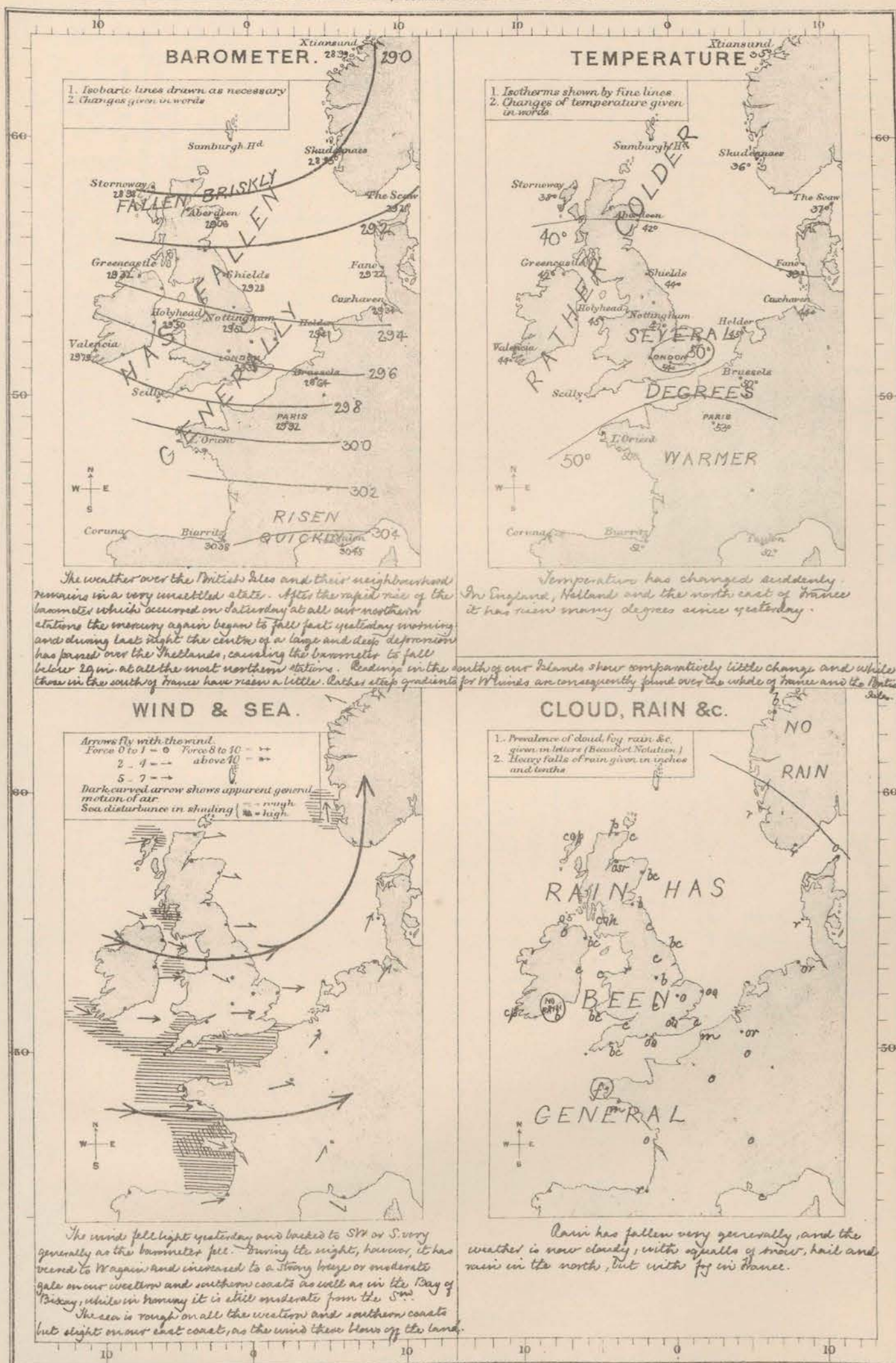
† The evening observations are taken at 6 p.m. in our Islands, at 8 p.m. (Christiania time) in Sweden, Norway, and Denmark, and at 7 p.m. (Paris time) in France.

N.B.—The wind is said to "veer" when its direction changes with the sun, and to "back" when it shifts in the opposite direction.

WEATHER CHARTS

AND REMARKS FOR

MONDAY 5TH MARCH 1876 AT 8 A.M.



Subscription for these Charts payable in advance to cover delivery.
Delivery by hand 10/- per quarter.
book post 5/- per quarter.

Meteorological Office.
116, Victoria Street, Westminster, S. W.
ROBERT H. SCOTT, Director.

Dangerfield, 11th, 12, Bedford St. Covent Garden.

DAILY WEATHER REPORT MARCH 7th 1876.

STATIONS.	† YESTERDAY EVENING.					8 A.M. TO DAY.										PAST 24 HOURS.		
	Barometer at 32° F. and Sea Level.	Temp. in shade.	WIND.		Weather.	BAROMETER.		SHADE TEMP.			WIND.		Weather.	Sea. (0 to 9.)	SHADE TEMP.		Amount of Rainfall.	
			Dir.	Force. (0 to 12).		Reading at 32° F. and Sea Level.	Difference from 8 a.m. yesterday.	Dry.	Wet.	Difference from 8 a.m. yesterday.	Dir.	Force. (0 to 12).			Max.	Min.		
Haparanda ...	29.39	16	SE	4	o	29.37	-06	13	13	-14	NE	6	o	*	*	*	-	
Hernösand ...	29.14	28	E	4	o	29.14	-11	16	17	-11	NE	4	o	*	*	*	0.04	
Stockholm ...	28.99	58	SE	2	s	29.91	-28	30	30	-5	NE	2	s	*	*	*	0.16	
Wisby ...	29.40	34	SSE	4	s	28.91	-47	33	33	-4	NW	4	f	*	*	*	0.12	
Christiansund ...	28.80	40	ESE	1	bc	28.84	-15	39	34	+4	ESE	4	6	3	41	34	-	
Skudesnaes ...	28.93	39	WSW	4	c	28.97	+04	40	36	+4	WSW	6	o	5	41	36	0.20	
Oxö (Xtiansand) ...	28.97	35	SW	4	c	29.01	-09	36	35	+1	WSW	4	c	3	37	32	-	
Skagen (The Scaw) ...	28.97	34	NW	5	o	29.02	-19	35	35	-2	NNW	3	c	2	39	32	0.12	
Fanö ...	29.22	39	W	6	c	29.24	+02	39	37	0	W	5	c	*	43	37	0.20	
Cuxhaven ...	29.32	*	*	*	*	29.37	+03	41	39	-3	WNW	6	o	*	45	?	0.25	
Sumburgh Head ...																		
Stornoway ...	28.97	40	W	8	z	29.12	+14	36	33	-2	W	6	o	7	44	33	0.28	
Thurso ...	28.90	41	WSW	5	o	29.02	+08	37	35	-2	W	7	o	6	48	34	0.16	
Wick ...	29.94	39	WNW	5	bc	29.03	+08	36	34	-3	SW	3	o	3	46	32	0.04	
Nairn ...	29.06	37	NW	2	z	29.17	+13	32	32	-3	NW	2	bc	2	43	30	0.40	
Aberdeen ...	29.06	43	W	4	b	29.18	+12	37	33	-5	W	3	b	1	48	34	-	
Leith ...	29.26	41	WNW	7	c	29.34	+13	35	33	-6	WSW	4	c	*	41	32	0.36	
Shields ...	29.38	40	W	5	b	29.42	+14	35	34	-9	W	7	b	2	46	34	0.04	
York ...	29.52	40	W	5	b	29.51	+14	38	36	-8	W	5	b	*	49	34	0.19	
Scarborough ...	29.43	41	WSW	4	b	29.48	+15	37	35	-10	W	4	c	4	48	34	0.17	
Nottingham ...	29.64	44	WNW	6	o	29.65	+13	38	36	-9	WNW	6	bc	*	48	33	0.33	
Ardrossan ...	29.35	43	WNW	8	z	29.43	+15	36	35	-6	WNW	9	sq	6	47	35	0.47	
Greencastle ...	29.41	39	WNW	9	c	29.49	+17	38	34	-4	WNW	4	shp	*	49	31	0.53	
Donaghadee ...	29.48	42	W	7	o	29.54	+15	34	33	-6	W	6	b	4	46	33	0.15	
Kingstown ...	29.63	44	W	6	bc	29.72	+17	36	34	-8	W	5	b	4	46	35	0.11	
Holyhead ...	29.60	43	W	5	b	29.67	+17	39	36	-6	WNW	8	bc	6	48	39	0.08	
Liverpool (Bidston) ...	29.56	42	WSW	7	bc	29.59	+13	39	35	-6	W	8	bc	5	47	36	0.16	
Valencia ...																		
Roche's Point ...	29.81	46	WNW	6	c	29.93	+19	38	36	-8	W	5	b	4	50	36	0.25	
Pembroke ...	29.78	45	W	7	c	29.82	+16	41	38	-7	WNW	7	bc	5	48	37	0.07	
Portishead ...	29.78	48	W	7	c	29.79	+15	40	37	-8	WNW	7	b	6	51	37	0.25	
Seilly ...																		
Plymouth ...	29.92	49	SW	4	o	29.91	+12	41	39	-8	SW?	4	b	*	54	39	0.09	
Hurst Castle ...	29.84	48	WNW	5	bc	29.80	+13	39	38	-10	NW	5	bc	5	51	36	0.17	
Dover ...	29.75	46	W	6	b	29.67	+07	40	38	-9	W	4	b	3	54	40	-	
London ...	29.76	47	WNW	5	bc	29.72	+13	44	42	-10	W	3	b	*	55	37	0.01	
Oxford ...	*	*	*	*	*	29.72	+13	40	36	-10	W	3	b	*	52	39	0.02	
Cambridge ...	29.67	44	W	4	bc	29.65	+15	40	37	-10	W	3	b	*	55	38	0.01	
Yarmouth ...	29.59	44	W	6	b	29.56	+13	39	37	-11	WNW	5	bc	3	51	37	0.12	
The Helder ...	*	*	*	*	*	29.48	+07	42	*	-3	SW	7	*	4	*	*	*	
Cape Gris Nez ...	29.48	46	W	5	bc	29.69	+02	43	39	-5	WNW	5	c	4	50	41	-	
Brest ...	?	53	WNW	4	o	?	?	46	46	-4	NNW	5	c	5	?	45	0.04	
L'Orient ...	?	50	NW	4	bc	?	?	46	43	-4	NW	6	c	6	53	45	0.04	
Rochefort ...	30.20	54	WNW	6	o	30.15	-08	37	37	-15	WNW	6	c	5	55	37	0.08	
Biarritz ...	30.36	55	SW	3	o	30.25	-13	52	50	0	SW	4	z	5	?	48	0.08	
Corunna ...	*	*	*	*	*										*	*	*	
Brussels ...	*	*	*	*	*	29.64	0	43	*	-7	SW	3	c	*	*	*	*	
Charleville ...	*	*	*	*	*	29.72	-03	42	*	-7	W	3	o	*	*	*	*	
Paris ...	29.96	50	WNW	5	bc	29.84	-08	46	*	-7	W	4	o	*	*	*	?	
Lyons ...	*	*	*	*	*	?	?	54	*	+4	NW	2	z	*	*	*	*	
Toulou ...	30.02	57	NW	5	c	29.95	-50	50	46	-2	NW	5	c	5	57	?	-	

YESTERDAY'S 2 P.M. REPORTS AND REMARKS.

	Bar.	Dry.	Wet.	Wind.	Wen.	Sea.		Bar.	Dry.	Wet.	Wind.	Wen.	Sea.		
Skudesnaes ...	28.90	41	40	WSW	6	c	4	Valencia	29.85	45	42	W	6	c	6
Thurso	28.90	45	42	SW	5	c	4	Scilly							
Scarborough ...	29.38	45	40	W	6	b	5	London	29.68	53	45	WNW	5	cpg	*
Greencastle ...	29.36	46	41	WNW	9	c	*	Rochefort ...							
Holyhead	29.59	47	44	W	7	b	6								

Pressure continues to decrease at Thurso where a fresh SW⁴ wind is blowing, elsewhere the barometer is rising and the wind is generally squally and strong from the W², while at Green-castle it blows a strong gale from WNW.

EXPLANATION OF COLUMNS.

WEATHER.—Beaufort Scale is, b. blue sky; c. detached clouds; d. drizzling rain; f. fog; g. dark, gloomy; h. hail; l. lightning; m. misty (hazy); o. overcast; p. passing showers; q. squally; r. rain; s. snow; t. thunder; u. ugly, threatening; v. visibility, unusual transparency; w. dew.

* AN ASTERISK is inserted in all places for which information is not usually received.

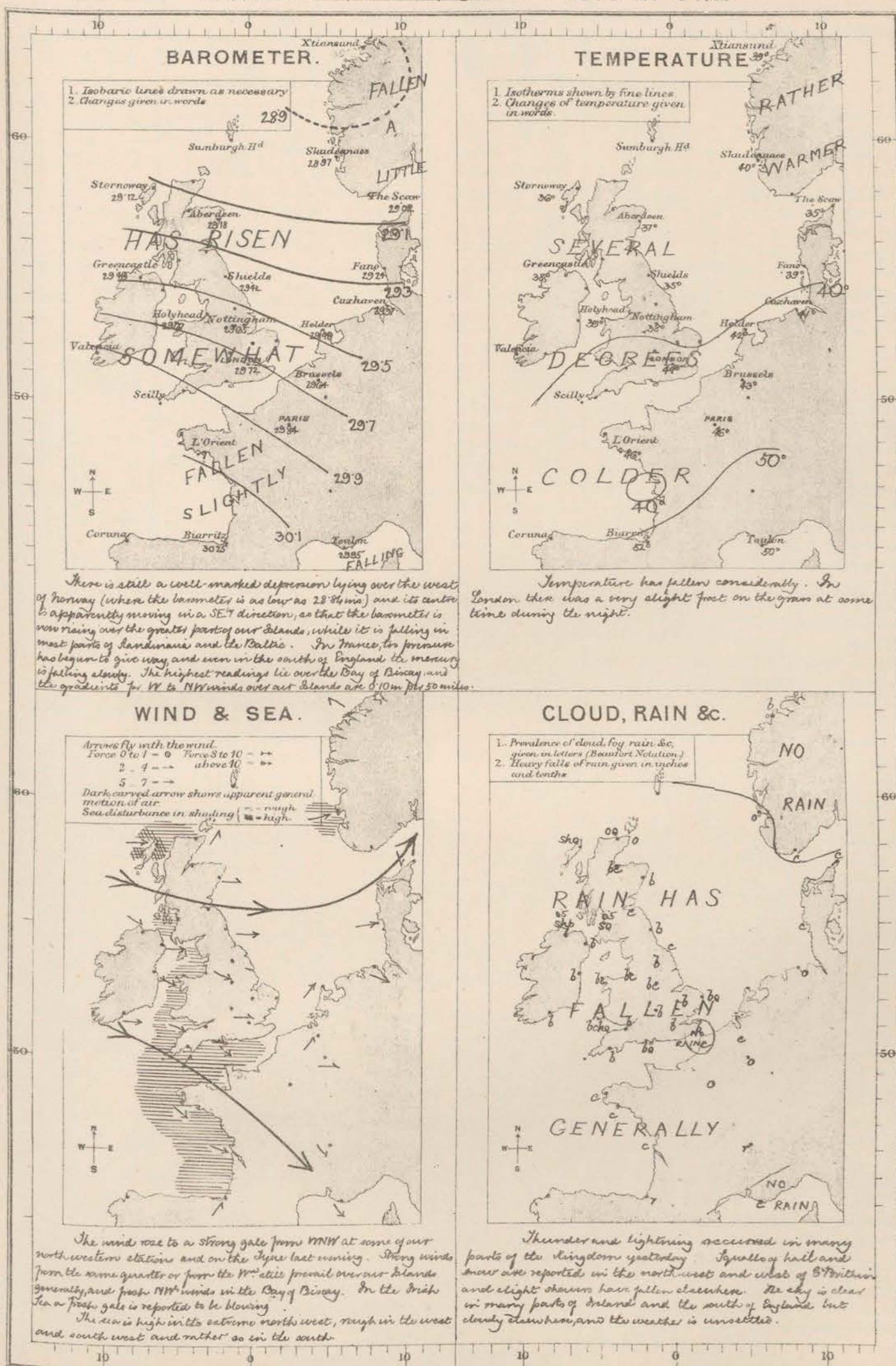
† The evening observations are taken at 6 p.m. in our Islands, at 8 p.m. (Christiania time) in Sweden, Norway, and Denmark, and at 7 p.m. (Paris time) in France.

N.B.—The wind is said to "veer" when its direction changes with the sun, and to "back" when it shifts in the opposite direction.

WEATHER CHARTS

AND REMARKS FOR

TUESDAY 7TH MARCH 1876 AT 8 A.M.



Subscription for these Charts payable in advance to cover delivery.
Delivery by hand 10/- per quarter.
book post 5/- per quarter.

Meteorological Office,
116, Victoria Street, Westminster S.W.
ROBERT H. SCOTT, Director.

Dangerfield, Lith. 22, Bedford St. Covent Garden

DAILY WEATHER REPORT MARCH 8TH 1876.

STATIONS.	† YESTERDAY EVENING.						8 A.M. TO DAY.										PAST 24 HOURS.		
	Barometer at 32° F. and Sea Level.	Temp. in shade.	WIND.		Weather.	BAROMETER.		SHADE TEMP.			WIND.		Weather.	Sea. (0 to 9.)	SHADE TEMP.		Amount of Rainfall.		
			Dir.	Force. (0 to 12).		Reading at 32° F. and Sea Level.	Difference from 8 a.m. yesterday.	Dry.	Wet.	Difference from 8 a.m. yesterday.	Dir.	Force. (0 to 12).			Max.	Min.			
Haparanda	29.41	13	NE	6	σ	29.44	+0.04	3	3	-10	NE	4	σ	*	*	*	0.08		
Hernösand	29.25	14	NE	4	σ	29.29	+0.05	13	12	-5	NE	2	σ	*	*	*	-		
Stockholm	29.09	19	NNW	4	σ	29.19	+0.10	14	16	-13	NNW	4	σ	*	*	*	0.08		
Wisby	29.08	28	N	6	σ	29.14	+0.06	23	22	-10	NNW	6	σ	*	*	*	0.20		
Christiansund	28.96	39	SE	1	σ	29.00	+0.04	36	32	-3	ESE	2	σ	43	34	-	-		
Skudesnaes	29.08	33	Z	0	σ	29.16	+0.08	39	39	-1	WSW	6	σ	4	34	0.35	-		
Oxö (Xtiansand)	29.14	35	W	4	σ	29.22	+0.08	39	35	+3	W	6	σ	3	41	32	-		
Skagen (The Scaw)	29.15	35	NW	6	σ	29.24	+0.09	36	35	+1	NW	3	σ	3	41	30	-		
Fanö	29.39	34	W	4	σ	29.45	+0.06	38	34	-1	W	4	σ	41	34	-	-		
Cuxhaven	29.41	*	*	*	*	29.53	+0.12	39	34	-3	NW	5	σ	?	33	0.04	-		
Sumburgh Head																			
Stornoway	29.24	36	WNW	4	σ	29.11	-0.13	39	35	+3	SSW	1	σ	39	32	0.09	-		
Thurso	29.19	39	WNW	3	σ	29.19	+0.00	34	33	-3	S	2	σ	43	33	0.14	-		
Wick	29.23	38	WNW	4	σ	29.19	+0.04	34	35	+1	SSW	2	σ	42	33	0.02	-		
Nairn	29.35	34	W	3	σ	29.24	+0.11	36	33	+4	Z	0	σ	40	?	0.03	-		
Aberdeen	29.24	36	W	6	σ	29.29	+0.05	34	35	0	WSW	1	σ	42	35	-	-		
Leith	29.51	34	W	4	σ	29.34	+0.17	40	39	+5	WSW	2	σ	42	33	0.05	-		
Shields	29.58	36	W	4	σ	29.44	+0.14	43	41	+8	WSW	2	σ	?	35	0.01	-		
York	29.68	35	W	4	σ	29.53	+0.15	42	42	+4	SW	1	σ	43	34	0.11	-		
Scarborough	29.61	34	W	3	σ	29.49	+0.12	42	40	+5	WSW	2	σ	42	36	-	-		
Nottingham	29.49	39	WNW	4	σ	29.62	-0.13	42	41	+4	SSW	3	σ	46	33	0.11	-		
Ardrossan	29.58	41	NW	4	σ	29.36	-0.22	44	42	+8	WSW	6	σ	45	36	0.29	-		
Greencastle	29.65	40	WNW	4	σ	29.24	-0.41	43	42	+5	S	2	σ	45	32	0.13	-		
Donaghadee	29.40	38	WNW	6	σ	29.39	-0.01	42	42	+8	SSW	5	σ	42	33	0.02	-		
Kingstown	29.84	40	WNW	4	σ	29.54	-0.30	44	41	+8	S	4	σ	45	35	0.10	-		
Holyhead	29.81	42	W	6	σ	29.55	-0.26	45	44	+6	SW	4	σ	46	38	0.04	-		
Liverpool (Bidston)	29.45	40	W	4	σ	29.54	-0.09	45	42	+6	SW	3	σ	45	36	0.04	-		
Valencia	29.98	44	W	4	σ	29.35	-0.63	50	50	+6	SW	6	σ	50	39	0.29	-		
Roche's Point	29.98	44	WNW	5	σ	29.49	-0.49	48	48	+10	SSW	4	σ	48	38	0.38	-		
Pembroke	29.93	44	WNW	6	σ	29.64	-0.29	44	45	+6	SW	6	σ	44	40	0.10	-		
Portishead	29.93	43	WNW	5	σ	29.42	-0.51	46	44	+6	WSW	6	σ	44	38	0.08	-		
Scilly																			
Plymouth	30.04	45	WNW	4	σ	29.82	-0.22	44	46	+6	WSW	4	σ	50	40	0.03	-		
Hurst Castle	29.94	45	WNW	6	σ	29.81	+0.13	46	45	+7	W	5	σ	44	38	0.01	-		
Dover	29.84	43	WNW	5	σ	29.44	+0.40	44	43	+4	WSW	4	σ	44	38	0.02	-		
London	29.88	44	WNW	4	σ	29.46	+0.42	45	43	+1	WSW	2	σ	44	34	0.04	-		
Oxford	*	*	*	*	*	29.41	-0.47	45	43	+5	WSW	2	σ	46	38	-	-		
Cambridge	29.81	41	W	2	σ	29.69	+0.12	43	42	+3	SW	2	σ	49	36	-	-		
Yarmouth	29.42	40	WNW	5	σ	29.64	+0.12	39	39	0	WSW	2	σ	44	35	0.02	-		
The Helder	*	*	*	*	*	29.64	+0.12	40	*	-2	WSW	3	σ	5	*	*	-		
Cape Gris Nez	29.84	45	WNW	6	σ	29.45	+0.39	46	46	+3	W	6	σ	46	39	-	-		
Brest	?	52	WNW	4	σ	?	?	48	46	+8	WSW	4	σ	52	43	-	-		
L'Orient	?	46	NW	5	σ	?	?	46	45	0	WSW	5	σ	52	43	0.04	-		
Rocheport	30.30	54	NNW	6	σ	30.21	+0.09	46	45	-4	W	5	σ	54	45	0.04	-		
Biarritz	30.36	55	W	4	σ	30.28	+0.08	46	45	-6	SSW	1	σ	55	43	0.16	-		
Corunna	*	*	*	*	*									*	*	*	-		
Brussels	*	*	*	*	*	29.84	+0.20	41	*	-2	WSW	3	σ	*	*	*	-		
Charleville	*	*	*	*	*	29.88	+0.16	40	*	-2	SW	3	σ	*	*	*	-		
Paris	30.04	45	WNW	5	σ	29.99	+0.05	41	*	-5	SW	3	σ	*	*	*	-		
Lyons	*	*	*	*	*	?	?	50	*	-4	SW	2	σ	*	*	*	-		
Toulon	*	*	*	*	*									*	*	*	-		

YESTERDAY'S 2 P.M. REPORTS AND REMARKS.

	Bar.	Dry.	Wet.	Wind.	Wes.	Sea.		Bar.	Dry.	Wet.	Wind.	Wes.	Sea.
Skudesnaes	29.06	39	38	WSW	4	σ	Valencia	30.01	44	43	WNW	4	σ
Thurso	29.12	38	38	W	8	spg	Scilly	*	*	*	*	*	*
Scarborough	29.55	42	34	WNW	6	σ	London	29.84	46	38	WNW	4	σ
Greencastle	29.59	41	34	WNW	4	σ	Rocheport	30.26	52	46	WNW	6	σ
Holyhead	29.44	43	39	W	4	σ							

The barometer has risen at all stations since the morning but at Valencia it has been steady since noon. The wind is strong from W to NW on all coasts the sea is high and the weather is showery and squally.

EXPLANATION OF COLUMNS.

WEATHER.—Beaufort Scale is, b. blue sky; c. detached clouds; d. drizzling rain; f. fog; g. dark, gloomy; h. hail; l. lightning; m. misty (hazy); o. overcast; p. passing showers; q. squally; r. rain; s. snow; t. thunder; u. ugly, threatening; v. visibility, unusual transparency; w. dew.

* AN ASTERISK is inserted in all places for which information is not usually received.

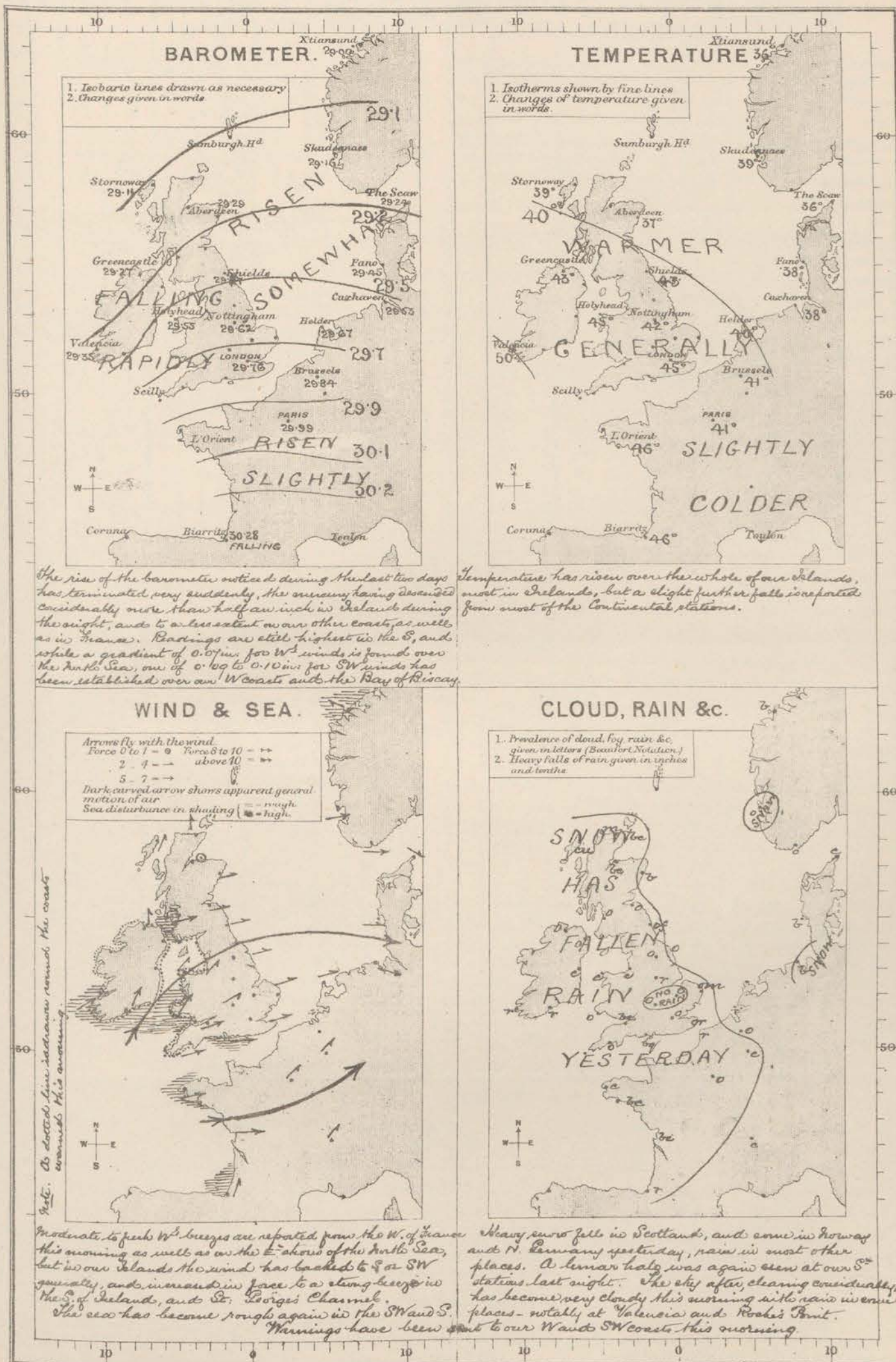
† The evening observations are taken at 6 p.m. in our Islands, at 8 p.m. (Christiania time) in Sweden, Norway, and Denmark, and at 7 p.m. (Paris time) in France.

N.B.—The wind is said to "veer" when its direction changes with the sun, and to "back" when it shifts in the opposite direction.

WEATHER CHARTS

AND REMARKS FOR

WEDNESDAY MARCH 8TH 1876 AT 8 A.M.



The rise of the barometer noticed during the last two days has terminated very suddenly, the mercury having descended considerably more than half an inch in Ireland during the night, and to a less extent on our other coast, as well as in France. Readings are still highest in the E, and while a gradient of 0.07 in. for W winds is found over the North Sea, one of 0.09 to 0.10 in. for SW winds has been established over our W coast and the Bay of Biscay.

Temperature has risen over the whole of our Islands, most in Ireland, but a slight further fall is reported from most of the Continental stations.

Moderate to fresh W breezes are reported from the W. of France, this morning as well as on the E. shores of the North Sea, but in our Islands the wind has backed to S or SW generally, and increased in force to a strong breeze in the S. of Ireland, and St. George's Channel. The sea has become rough again in the SW and S. Mornings have been

Heavy snow fell in Scotland, and some in Norway and N. Germany yesterday, rain in most other places. A lunar halo was again seen at our S. stations last night. The sky after clearing considerably, has become very cloudy this morning with rain in some places - notably at Valencia and Rosh's Point. Mornings have been

Subscription for these Charts payable in advance to cover delivery.
Delivery by hand 10/- per quarter.
book post 5/- per quarter.

Meteorological Office,
116, Victoria Street, Westminster, S.W.
ROBERT H. SCOTT, Director.

Dangerfield, Lith. 22 Bedford St. Covent Garden

DAILY WEATHER REPORT MARCH 9th 1876.

STATIONS.	† YESTERDAY EVENING.						8 A.M. TO DAY.										PAST 24 HOURS.		
	Barometer at 32° F. and Sea Level.	Temp. in shade.	WIND.		Weather.	BAROMETER.		SHADE TEMP.			WIND.		Weather.	Sea. (0 to 9.)	SHADE TEMP.		Amount of Rainfall.		
			Dirco.	Force. (0 to 12).		Reading at 32° F. and Sea Level.	Difference from 8 a.m. yesterday.	Dry.	Wet.	Difference from 8 a.m. yesterday.	Dirco.	Force. (0 to 12).			Max.	Min.			
Haparanda ...	29.44	7	NE	2	σ	29.36	-08	9	9	+6	E	4	*	*	*	*	0.04		
Hernösand ...	29.34	11	NE	2	σ	29.25	-04	10	10	-3	NE	2	S	*	*	*	-		
Stockholm ...	29.20	17	WNW	2	σ	29.20	+01	18	17	+1	E	2	σ	*	*	*	-		
Wisby ...	29.34	24	N	4	bc	29.24	+10	30	30	+7	S	4	c	*	*	*	-		
Christiansund ...	29.01	36	SE	1	σ	28.70	-30	35	30	-1	E	5	bc	4	41	32	-		
Skudesnaes ...	29.06	36	S	4	σ	28.35	-81	39	37	0	ESE	6	σ	6	39	36	-		
Oxö (Xtiansand) ...	29.20	34	WSW	4	c	28.58	-64	35	35	-4	SE	8	m	6	37	30	-		
Skagen (The Scaw Fanö) ...	*	*	*	*	*	*	*	*	*	*	*	*	*	*	*	*	*		
Cuxhaven ...	29.47	*	*	*	*	28.77	-76	44	44	+6	SW	5	om	*	?	36	0.21		
Sumburgh Head ...	*	*	*	*	*	*	*	*	*	*	*	*	*	*	*	*	*		
Stornoway ...	28.47	41	WSW	4	bc	28.20	-91	35	34	-4	WNW	1	σ	4	44	32	0.28		
Thurso ...	28.59	40	NE	5	σ	28.12	-107	39	37	+5	N	2	σ	3	46	34	0.14		
Wick ...	28.48	41	S	7	σ	28.09	-110	36	36	-1	NW	2	σ	2	45	33	0.26		
Nairn ...	28.62	44	2	0	σ	28.21	-103	33	32	-3	WSW	3	σ	2	45	32	0.39		
Aberdeen ...	28.68	41	S	8	σ	28.16	-173	35	32	-2	WSW	3	σ	3	43	33	0.31		
Leith ...	28.70	44	SW	4	bc	28.34	-103	33	32	-7	SW	6	bc	*	49	32	0.10		
Shields ...	28.82	44	SW	5	c	28.47	-100	35	34	-8	WSW	5	c	2	49	33	0.12		
York ...	28.95	46	S	3	σ	28.63	-90	31	31	-11	WSW	5	bc	*	49	31	0.30		
Scarborough ...	28.91	46	SW	4	c	28.58	-91	33	32	-9	SW	5	ops	4	47	32	0.13		
Nottingham ...	29.03	47	SW	5	bc	28.73	-89	35	32	-7	SSW	5	σ	*	48	32	0.20		
Ardrossan ...	28.74	46	SW	3	c	28.41	-95	35	34	-9	W	7	sq	5	47	34	0.73		
Greencastle ...	28.68	44	W	3	c	28.45	-82	32	31	-11	W	3	σ	*	48	28	0.72		
Donaghadee ...	28.84	43	SW	5	bc	28.53	-86	31	31	-11	WSW	6	σ	5	47	30	0.27		
Kingstown ...	28.84	47	WSW	5	c	28.68	-83	33	31	-11	W	5	c	4	52	32	0.40		
Holyhead ...	28.92	46	SSW	6	σ	28.66	-89	35	33	-10	WSW	7	c	6	51	34	0.41		
Liverpool (Bidston) ...	28.92	47	SW	5	c	28.64	-90	35	31	-10	WSW	7	bc	5	50	32	0.28		
Valencia ...	29.00	45	WNW	7	σ	28.97	-38	34	34	-16	W	3	σ	6	52	30	0.39		
Roche's Point... ..	29.13	45	W	6	σ	28.83	-66	34	33	-14	W	4	σ	4	49	31	0.75		
Pembroke ...	29.07	48	WSW	7	c	28.81	-84	39	34	-5	W	7	c	7	49	37	0.14		
Portishead ...	29.14	50	SSW	6	σ	28.86	-86	37	34	-9	WSW	5	bc	5	51	32	0.37		
Scilly ...	*	*	*	*	*	*	*	*	*	*	*	*	*	*	*	*	*		
Plymouth ...	29.25	50	SW	6	ops	28.98	-84	39	37	-8	WNW	4	σ	*	52	37	0.21		
Hurst Castle ...	29.25	48	WSW	7	σ	28.93	-88	38	36	-8	WNW	5	cq	5	48	36	0.34		
Dover ...	29.32	45	SW	6	σ	28.92	-85	39	36	-5	WSW	4	c	4	29	36	0.15		
London ...	29.23	49	SW	6	ops	28.90	-86	37	34	-8	WSW	4	bcq	*	52	36	0.09		
Oxford ...	*	*	*	*	*	28.85	-86	34	32	-11	SW	2	bc	*	50	33	0.22		
Cambridge ...	29.16	47	SSW	4	σ	28.83	-86	34	32	-9	SW	2	c	*	53	34	0.06		
Yarmouth ...	29.23	45	SSW	6	σ	28.81	-86	37	35	-2	WSW	5	σ	3	50	35	0.06		
The Helder ...	*	*	*	*	*	28.78	-89	42	*	+2	WSW	7	*	4	*	*	*		
Cape Gris Nez ...	29.42	45	SW	7	σ	28.98	-79	41	37	-5	W	7	c	7	48	37	0.20		
Brest ...	?	52	SW	6	σ	?	?	41	39	-7	WNW	5	σ	5	52	34	0.28		
L'Orient ...	?	50	WSW	8	σ	?	?	43	41	-3	NW	6	c	7	51	39	0.54		
Rochefort ...	29.89	52	WSW	6	σ	29.40	-81	50	48	+2	W	10	σ	7	54	43	0.32		
Biarriz ...	30.06	55	WNW	1	bc	29.63	-65	55	52	+9	SSW	5	σ	5	54	46	-		
Corunna ...	*	*	*	*	*	*	*	*	*	*	*	*	*	*	*	*	*		
Brussels ...	*	*	*	*	*	28.94	-90	46	*	+5	W	6	σ	*	*	*	*		
Charleville ...	*	*	*	*	*	28.99	-89	43	*	+3	W	6	σ	*	*	*	*		
Paris ...	29.68	47	SW	5	σ	29.12	-87	43	*	+2	W	4	σ	*	*	*	?		
Lyons ...	*	*	*	*	*	?	?	50	*	0	SE?	7	σ	*	*	*	*		
Toulou ...	29.98	48	NW	4	σ	29.81	-22	48	46	+5	W	4	m	4	54	43	-		

YESTERDAY'S 2 P.M. REPORTS AND REMARKS.

	Bar.	Dry.	Wet.	Wind.	Wen.	Sea.		Bar.	Dry.	Wet.	Wind.	Wen.	Sea.		
Skudesnaes ...	29.15	40	40	W	2	6	4	Valencia	29.15	50	47	WSW	6	σ	6
Thurso	28.84	45	41	S	4	c	3	Scilly							
Scarborough ...	29.25	47	44	SSW	4	σ	4	London	29.52	50	46	SW	5	ops	*
Greencastle ...	28.83	44	43	W	2	c	*	Rocheport ...	30.07	52	48	W	6	c	4
Holyhead	29.06	48	47	SSW	8	na	6								

The barometer continues to fall very rapidly - especially in the NW and N. The centre of a deep depression is advancing in a NE direction over the N of our Islands, and S4 gales have set in along our W coasts. Warnings have been extended to the Channel and E coasts of England.

EXPLANATION OF COLUMNS.

WEATHER.—Beaufort Scale is, b. blue sky; c. detached clouds; d. drizzling rain; f. fog; g. dark, gloomy; h. hail; l. lightning; m. misty (hazy); o. overcast; p. passing showers; q. squally; r. rain; s. snow; t. thunder; u. ugly, threatening; v. visibility, unusual transparency; w. dew.

* AN ASTERISK is inserted in all places for which information is not usually received.

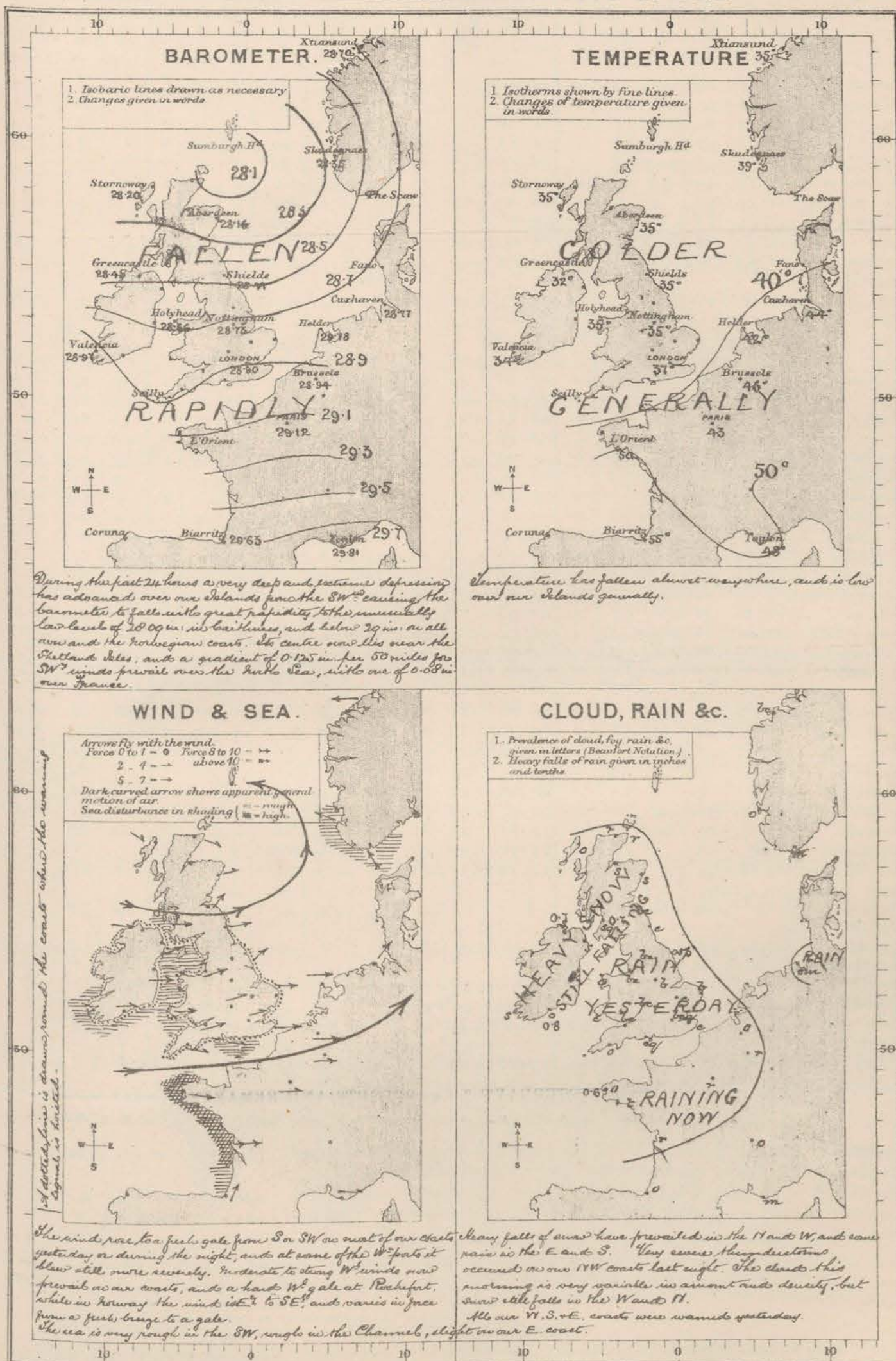
† The evening observations are taken at 6 p.m. in our Islands, at 8 p.m. (Christiania time) in Sweden, Norway, and Denmark, and at 7 p.m. (Paris time) in France.

N.B.—The wind is said to "veer" when its direction changes with the sun, and to "back" when it shifts in the opposite direction.

WEATHER CHARTS

AND REMARKS FOR

THURSDAY MARCH 9TH 1876 AT 8 A.M.



Subscription for these Charts payable in advance to cover delivery.
Delivery by hand 10/- per quarter.
book post 5/- per quarter.

Meteorological Office.
116, Victoria Street, Westminster, S. W.
ROBERT H. SCOTT, Director.

Dangerfield, Lith. 22, Bedford St. Covent Garden

DAILY WEATHER REPORT MARCH 10th 1876.

STATIONS.	† YESTERDAY EVENING.					8 A.M. TO DAY.										PAST 24 HOURS.		
	Barometer at 32° F. and Sea Level.	Temp. in shade.	WIND.		Weather.	BAROMETER.		SHADE TEMP.			WIND.		Weather.	Sea. (0 to 9.)	SHADE TEMP.		Amount of Rainfall.	
			Dir.	Force. (0 to 12).		Reading at 32° F. and Sea Level.	Difference from 8 a.m. yesterday.	Dry.	Wet.	Difference from 8 a.m. yesterday.	Dir.	Force. (0 to 12).			Max.	Min.		
Haparanda ...	29.23	10	E	2	o	29.15	-.21	18	18	+9	NE	2	o	*	*	*	-	
Hernösand ...	29.06	20	ENE	2	s	28.96	-.29	25	25	+15	E	2	s	*	*	*	0.16	
Stockholm ...	28.89	21	SE	6	s	28.79	-.41	32	31	+14	Z	0	f	*	*	*	0.16	
Wisby ...	28.85	33	S	8	s	28.84	-.34	33	32	+3	NW	6	o	*	*	*	0.20	
Christiansund ...	28.49	40	ESE	3	o	28.58	-.12	34	33	+2	SE	4	o	3	43	33	-	
Skudesnaes ...	28.36	24	SE	6	m	28.46	+11	35	33	-4	ESE	8	s	8	39	34	-	
Oxö (Xtiansand) ...	28.54	32	S	5	s	28.61	+03	34	33	-1	SE	5	c	5	36	30	-	
Skagen (The Scaw) ...	28.69	33	SW	4	o	28.73	-.03	34	32	+1	SSW	5	c	4	39	32	0.16	
Fanö ...	28.73	36	SSW	6	c	28.60	-.04	32	?	-9	SW	6	cs	*	41	32	0.24	
Cuxhaven ...	28.80	*	*	*	*	28.72	-.05	34	34	-4	SSW	4	o	*	44	?	0.05	
Sumburgh Head ...	28.15	40	NW	6	z	28.41	+21	39	34	+4	NNW	4	o	5	40	34	0.55	
Thurso ...																		
Wick ...																		
Nairn ...	28.04	35	WSW	4	s	28.28	+04	34	35	+4	NW	5	o	3	38	32	0.36	
Aberdeen ...	28.03	38	N	6	o	28.10	-.06	34	35	+2	NW	8	o	3	39	34	0.91	
Leith ...	28.28	34	WNW	6	s	28.32	-.02	34	35	+4	W	3	c	*	40	32	0.24	
Shields ...	28.42	34	SW	5	bc	28.38	-.09	35	33	0	SW	5	o	2	40	29	-	
York ...	28.56	36	WNW	1	c	28.53	-.10	34	33	+4	SW	1	o	*	41	29	0.04	
Scarborough ...	28.52	35	WSW	3	o	28.46	-.12	35	33	+2	SW	3	o	3	38	32	0.03	
Nottingham ...	28.60	36	SSW	6	o	28.62	-.11	35	35	0	SSW	4	o	*	44	29	0.04	
Ardrossan ...	28.38	39	W	4	c	28.40	-.01	40	38	+5	NW	2	o	3	43	34	0.28	
Greencastle ...	28.45	36	WSW	3	o	28.48	+03	40	38	+8	NNW	3	bc	*	40	30	0.22	
Donaghadee ...	28.50	34	WSW	4	c	28.47	-.06	35	33	+4	NW	6	bc	5	38	30	0.05	
Kingstown ...	28.58	34	WNW	5	bc	28.59	-.09	36	34	+3	WNW	4	c	3	38	33	-	
Holyhead ...	28.55	38	WNW	4	c	28.58	-.08	36	36	+3	W	4	c	3	42	35	0.01	
Liverpool (Bidston) ...	28.56	34	SW	1	o	28.54	-.10	38	36	+3	WSW	3	o	3	42	33	0.06	
Valencia ...	28.86	38	NW	2	s	28.79	-.18	46	43	+12	N	4	chp	4	44	32	0.51	
Roches Point ...	28.61	34	WNW	5	s	28.71	-.12	38	36	+4	N	6	bc	4	38	33	0.36	
Pembroke ...	28.60	39	W	4	c	28.61	-.20	41	39	+2	WNW	3	ch	4	44	36	0.14	
Portishead ...	28.71	36	SW	4	z	28.66	-.20	35	35	-2	SSW	4	o	3	48	31	0.66	
Scilly ...																		
Plymouth ...	28.78	40	WSW	6	o	28.65	-.33	42	41	+3	SW	5	o	*	48	36	0.15	
Hurst Castle ...	28.75	42	W	8	z	28.71	-.22	45	43	+4	WSW	6	o	6	45	35	0.06	
Dover ...	28.83	39	WSW	4	bc	28.76	-.16	42	40	+3	WSW	4	o	5	43	44	0.09	
London ...	28.76	41	SW	4	c	28.72	-.18	38	37	+1	SW	4	o	*	44	34	0.06	
Oxford ...	*	*	*	*	*	28.69	-.16	38	34	+4	SW	3	z	*	42	33	0.18	
Cambridge ...	28.70	38	SW	5	o	28.67	-.16	36	36	+2	SW	3	c	*	44	31	0.02	
Yarmouth ...	28.73	39	SW	5	o	28.68	-.13	36	35	-1	SW	4	c	3	43	33	-	
The Helder ...	*	*	*	*	*	28.70	-.08	38	*	-4	WSW	4	*	4	*	*	*	
Cape Gris Nez ...	28.86	41	W	8	z	28.80	-.18	43	41	+2	WSW	4	o	6	48	34	0.16	
Brest ...																		
L'Orient ...	?	45	W	8	z	?	?	45	41	+2	W	8	z	4	46	34	0.28	
Rochefort ...																		
Biarritz ...	29.61	58	SW	6	z	29.45	-.18	50	45	-5	WSW	6	z	4	53	45	0.49	
Corunna ...	*	*	*	*	*				*						*	*	*	
Brussels ...	*	*	*	*	*	28.91	-.03	39	*	-4	SW	6	z	*	*	*	*	
Charleville ...	*	*	*	*	*	28.99	0	38	*	-5	SW	3	c	*	*	*	*	
Paris ...	29.12	42	SW	3	bc	29.05	-.04	40	*	-3	SSW	4	bc	*	*	*	?	
Lyons ...	*	*	*	*	*	?	?	44	*	-3	S	6	c	*	*	*	*	
Toulon ...	29.54	50	SW	3	m	29.52	-.29	45	43	-3	WSW	5	o	6	55	?	-	

YESTERDAY'S 2 P.M. REPORTS AND REMARKS.

	Bar.	Dry.	Wet.	Wind.	Wea.	Sea.		Bar.	Dry.	Wet.	Wind.	Wea.	Sea.		
Skudesnaes ...	29.15	40	39	W	2	6	4	Valencia	28.64	35	33	NW	4	o/h	6
Thurso	29.98	38	34	NW	4	2	5	Scilly							
Scarborough ...	28.54	33	32	WSW	5	c	4	London	28.82	44	36	SW	5	c	*
Greencastle ...	28.45	34	32	W	3	s	*	Rochefort ...	29.44	48	45	WNW	8	o	4
Holyhead	28.60	41	34	SW	4	c	4								

Between 8am and noon the barometer is reported to have fallen briskly in the SW. but at Valencia as well as in the N the decrease has ceased. The wind is strong and has veered to NW. in the S of Ireland but is W or SW elsewhere.

EXPLANATION OF COLUMNS.

WEATHER.—Beaufort Scale is, b. blue sky; c. detached clouds; d. drizzling rain; f. fog; g. dark, gloomy; h. hail; l. lightning; m. misty (hazy); o. overcast; p. passing showers; q. squally; r. rain; s. snow; t. thunder; u. ugly, threatening; v. visibility, unusual transparency; w. dew.

* AN ASTERISK is inserted in all places for which information is not usually received.

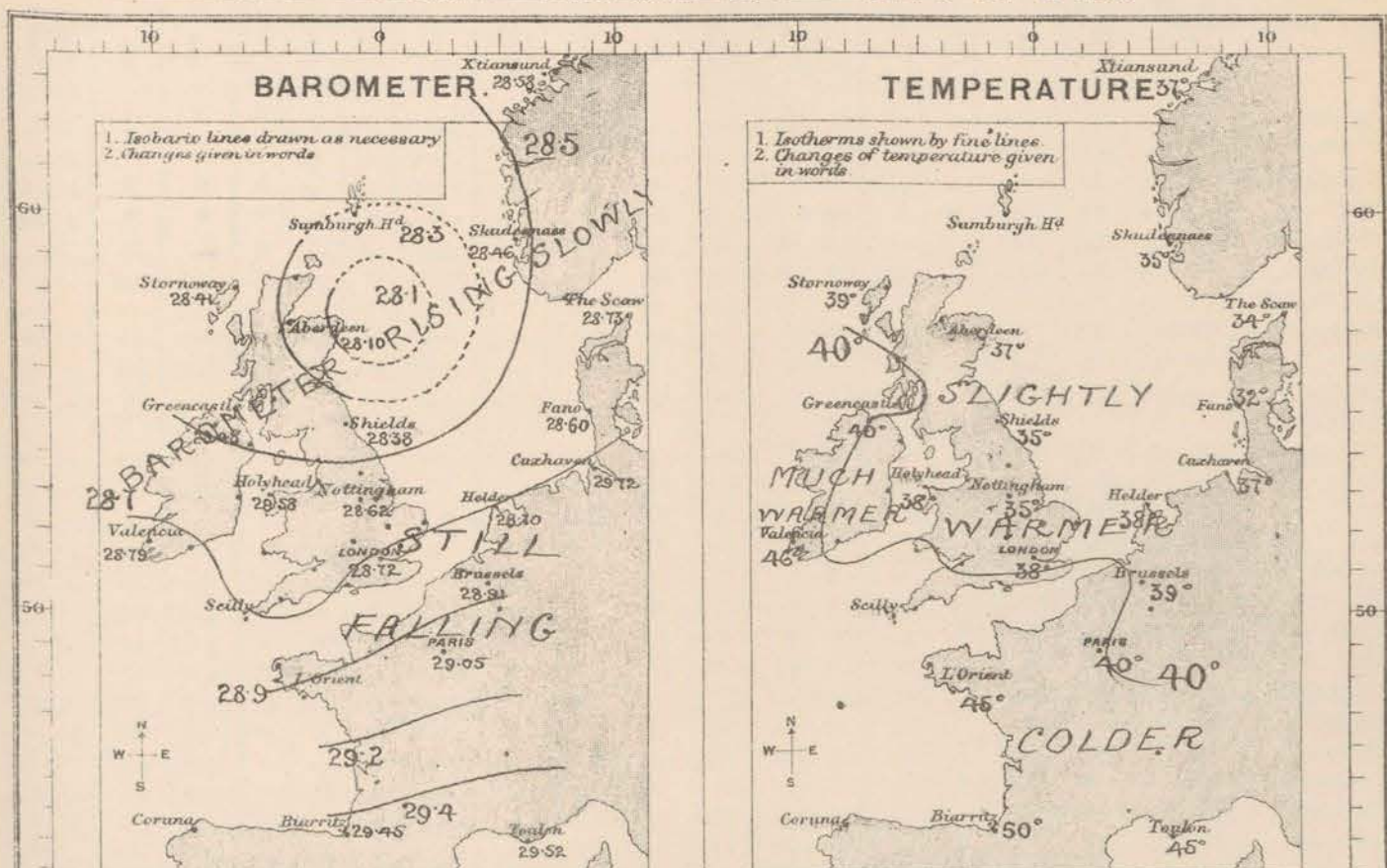
† The evening observations are taken at 6 p.m. in our Islands, at 8 p.m. (Christiania time) in Sweden, Norway, and Denmark, and at 7 p.m. (Paris time) in France.

N.B.—The wind is said to "veer" when its direction changes with the sun, and to "back" when it shifts in the opposite direction.

WEATHER CHARTS

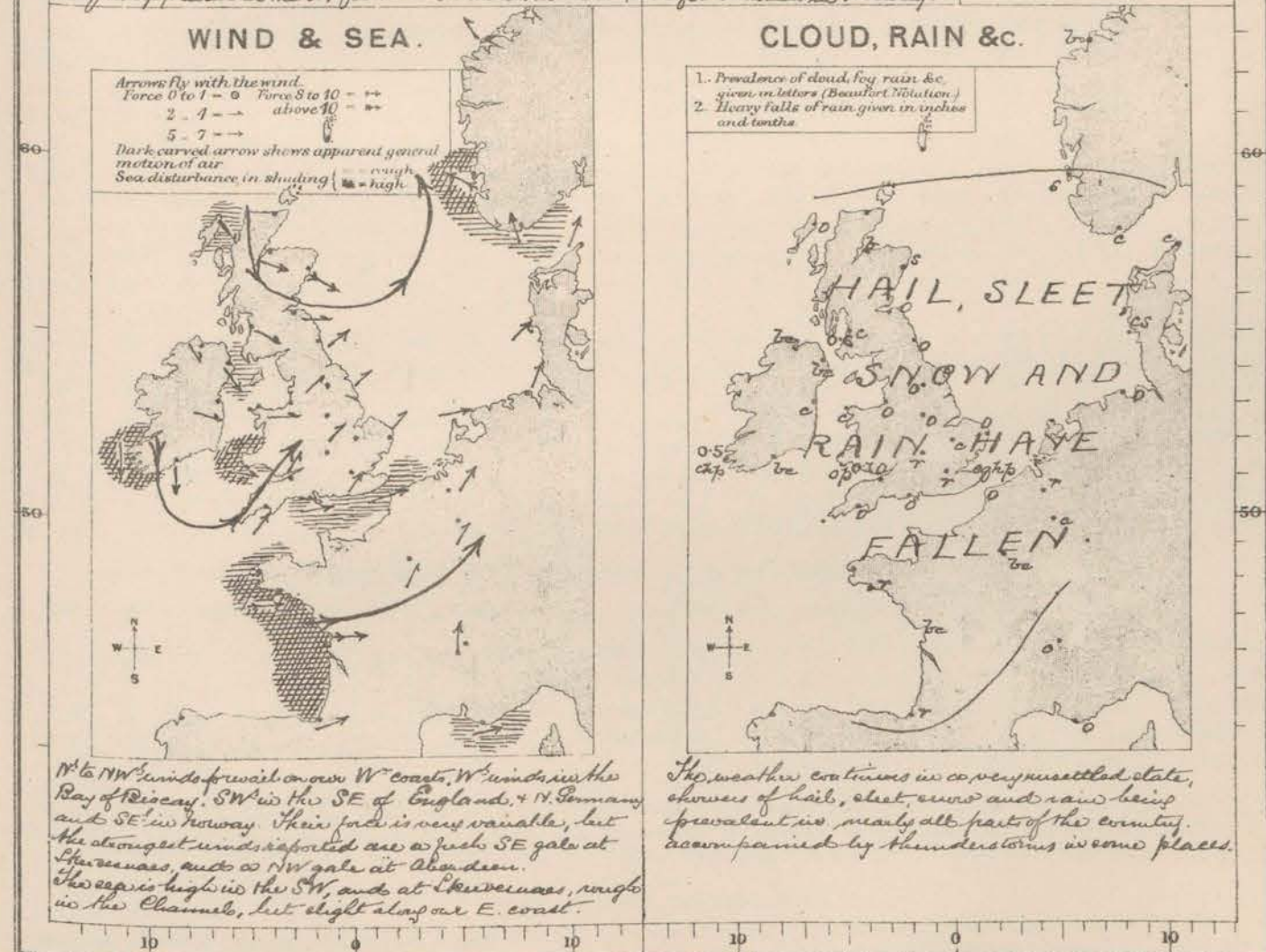
AND REMARKS FOR

FRIDAY MARCH 10TH 1876 AT 8 A.M.



During yesterday afternoon the barometer fell as low as 27.98 in at Thence, but has since begun to rise a little over the whole of our Islands and in Norway. This morning's observations show that there is still a rather deep depression lying off the E. coast of Scotland, in which readings are below 28.1 in., while a secondary disturbance lies over S. Wales and the Bristol Channel, the highest readings being still reported from the S. of France. Squalls for NW winds consequently prevail in the W., for W. to SW. winds in the SE., and for SE. winds in Norway.

Temperature shows a tendency to rise again over our Islands, especially in the W.



N. to NW winds prevail on our W. coasts, W. winds in the Bay of Biscay, SW. in the SE. of England, & N. Germany and SE. in Norway. Their force is very variable, but the strongest winds reported are a fresh SE. gale at L'Esperance, and a NW gale at Aberdeen. The sea is high in the SW, and at L'Esperance, rough in the Channel, but slight along our E. coast.

The weather continues in a very unsettled state, showers of hail, sleet, snow and rain being prevalent in nearly all parts of the country, accompanied by thunderstorms in some places.

Subscription for these Charts payable in advance to cover delivery.
Delivery by hand 10/- per quarter.
book post 5/- per quarter.

Meteorological Office.
116, Victoria Street, Westminster, S. W.
ROBERT H. SCOTT, Director.

Daguerre's Lith. 22, Bedford St. Covent Garden

DAILY WEATHER REPORT MARCH 11th 1876.

STATIONS.	† YESTERDAY EVENING.						8 A.M. TO DAY.										PAST 24 HOURS.		
	Barometer at 32° F. and Sea Level.	Temp. in shade.	WIND.		Weather.		BAROMETER.		SHADE TEMP.			WIND.		Weather.	Sea. (0 to 9.)	SHADE TEMP.		Amount of Rainfall.	
			Dir.	Force. (0 to 12).			Reading at 32° F. and Sea Level.	Difference from 8 a.m. yesterday.	Dry.	Wet.	Difference from 8 a.m. yesterday.	Dir.	Force. (0 to 12).			Max.	Min.		
Haparanda ...	29.10	34	NE	2	S		29.06	-.09	24	24	+6	NE	2	S	*	*	*	-	
Hernösand ...	28.96	26	ENE	2	S		28.99	+.03	24	24	-1	ENE	2	S	*	*	*	0.20	
Stockholm ...	28.91	33	S	2	S		28.93	+.14	33	32	+1	WNW	2	S	*	*	*	0.04	
Wisby ...	29.02	33	SE	4	S		29.04	+.17	34	33	+1	S	6	bc	*	*	*	0.04	
Christiansund ...	28.76	35	SE	2	bc		28.78	+.20	33	29	-4	SE	2	bc	3	41	24	-	
Skudesnaes ...	28.56	36	ESE	6	c		28.66	+.20	36	30	+1	NE	4	S	5	34	24	-	
Oxö (Xtiansand)																			
Skagen (The Scaw)	28.76	35	SW	3	bc		28.65	-.08	35	34	+1	SW	3	S	3	34	32	0.16	
Fanö ...	28.66	34	SW	6	S		28.64	+.04	35	35	+3	SW	4	S	*	41	34	0.32	
Cuxhaven ...	28.78	*	*	*	*		28.76	+.03	42	42	+5	SW	5	S	*	?	35	0.06	
Sumburgh Head																			
Stornoway ...	28.60	41	N	6	bc		28.85	+.44	39	34	0	NW	4	C	5	42	35	0.36	
Thurso ...	28.45	41	N	4	C		28.80	+.68	34	36	-3	Z	0	cm	3	45	35	0.10	
Wick ...	28.48	40	N	3	bc		28.80	+.64	33	32	-6	W	1	bc	2	42	31	0.20	
Nairn ...	28.48	39	NW	3	S		28.82	+.54	36	34	-6	Z	0	S	2	41	36	0.10	
Aberdeen ...	28.29	40	NNW	8	r		28.74	+.64	34	35	0	NNW	3	bc	4	41	35	0.44	
Leith ...	28.46	41	WNW	3	bc		28.84	+.52	39	34	+2	WNW	3	C	*	48	36	-	
Shields ...	28.48	42	W	6	C		28.80	+.42	39	34	+4	NNW	2	C	2	45	35	-	
York ...	28.53	42	W	4	bc		28.84	+.31	39	38	+5	W	1	C	*	45	39	-	
Scarborough ...	28.51	32	WSW	2	S		28.83	+.34	42	38	+4	WNW	2	C	3	43	35	0.04	
Nottingham ...	28.68	40	WSW	5	C		28.94	+.32	41	39	+6	WNW	4	C	*	48	35	0.10	
Ardrossan ...	28.54	41	WNW	6	C		28.90	+.50	41	38	+1	NW	5	C	4	46	39	-	
Greencastle ...	28.73	42	NW	3	C		28.99	+.51	34	35	-3	NNW	2	C	*	46	34	0.23	
Donaghadee ...	28.71	42	NNW	6	S		28.99	+.52	38	34	+3	WNW	5	bc	4	46	35	0.04	
Kingstown ...	28.82	42	WNW	6	bc		29.09	+.50	40	35	+4	W	5	C	4	46	35	0.01	
Holyhead ...	28.74	43	WNW	6	C		29.03	+.45	41	39	+3	WNW	6	C	5	48	34	0.01	
Liverpool (Bidston)	28.66	42	W	4	C		28.94	+.40	41	40	+3	W	8	S	4	46	34	0.02	
Valencia ...	29.11	46	N	8	C		29.24	+.48	42	40	-4	N	3	C	4	?	40	0.09	
Roche's Point...	29.01	43	NNW	4	C		29.23	+.52	40	38	+2	NW	3	bc	3	45	34	0.15	
Pembroke ...	28.88	44	NW	6	C		29.15	+.54	43	40	+2	WNW	5	bc	4	46	40	0.02	
Portishead ...	28.83	43	NNW	4	bc		29.13	+.44	41	39	+6	W	5	C	4	48	34	0.04	
Scilly ...																			
Plymouth ...	28.96	46	WNW	3	bc		29.23	+.58	41	40	-1	WNW	3	C	*	51	34	-	
Hurst Castle ...	28.82	44	NW	4	C		29.13	+.42	42	40	-3	WNW	5	C	5	48	34	0.11	
Dover ...	28.78	43	WSW	4	C		29.03	+.24	39	34	-3	W	4	C	3	45	34	0.01	
London ...	28.78	46	W	2	C		29.04	+.32	41	38	+3	WSW	4	C	*	44	36	0.13	
Oxford ...	*	*	*	*	*		29.04	+.38	40	34	+2	W	3	C	*	44	34	-	
Cambridge ...	28.71	43	W	2	bc		28.99	+.32	40	38	+4	WSW	2	C	*	48	36	0.01	
Yarmouth ...	28.65	43	WSW	5	C		28.86	+.18	39	38	+3	W	5	cm	3	45	35	-	
The Helder ...	*	*	*	*	*		28.74	+.04	41	*	+3	SW	4	*	4	*	*	*	
Cape Gris Nez	28.80	41	WSW	5	r		29.04	+.24	43	39	0	W	4	C	6	46	34	-	
Brest ...	?	55	NW	4	S		?	?	45	45	+2	NW	3	m	5	3	41	0.08	
L'Orient ...																			
Rocheport ...	29.25	50	W	10	S		29.49	+.21	46	45	0	NW	5	C	5	54	34	0.20	
Biarritz ...	29.56	52	WSW	4	bc		29.70	+.25	45	43	-5	WSW	6	C	4	52	45	0.16	
Corunna ...	*	*	*	*	*														
Brussels ...	*	*	*	*	*		29.01	+.10	43	*	+4	WNW	3	C	*	*	*	*	
Charleville ...	*	*	*	*	*		29.08	+.09	39	*	+1	W	3	C	*	*	*	*	
Paris ...	28.89	43	S	4	C		29.25	+.20	44	*	+4	SW	3	C	*	*	*	?	
Lyons ...	*	*	*	*	*		?	?	46	*	-1	SE	2	C	*	*	*	*	
Toulon ...	29.52	34	NW	5	r		29.63	+.11	48	45	+3	W	5	C	5	48	?	0.12	

YESTERDAY'S 2 P.M. REPORTS AND REMARKS.

	Bar.	Dry	Wet.	Wind.	Wes.	Sea.		Bar.	Dry.	Wet.	Wind.	Wes.	Sea.		
Skudesnaes ...	28.84	34	36	ESE	6	c	8	Valencia	29.04	49	45	N	8	chp	4
Thurso	28.31	43	40	N	6	bc	6	Scilly							
Scarborough ...	28.49	40	39	W	3	c	3	London	28.73	46	43	SW	4	s	*
Greencastle ...	28.65	43	41	SW	3	c	*	Rocheport ...	29.20	48	45	W	10	c	8
Holyhead	28.64	46	45	WNW	6	c	5								

The barometer is now rising briskly in Ireland, to a less extent elsewhere. A fresh N4 gale is blowing at Valencia, and the wind is veering towards NW on the Welsh coast, but tempestuous has risen with the change. A hard W4 gale prevails in the Bay of Biscay.

EXPLANATION OF COLUMNS.

WEATHER.—Beaufort Scale is, b. blue sky; c. detached clouds; d. drizzling rain; f. fog; g. dark, gloomy; h. hail; l. lightning; m. misty (hazy); o. overcast; p. passing showers; q. squally; r. rain; s. snow; t. thunder; u. ugly, threatening; v. visibility, unusual transparency; w. dew.

* AN ASTERISK is inserted in all places for which information is not usually received.

† The evening observations are taken at 6 p.m. in our Islands, at 8 p.m. (Christiania time) in Sweden, Norway, and Denmark, and at 7 p.m. (Paris time) in France.

N.B.—The wind is said to "veer" when its direction changes with the sun, and to "back" when it shifts in the opposite direction.

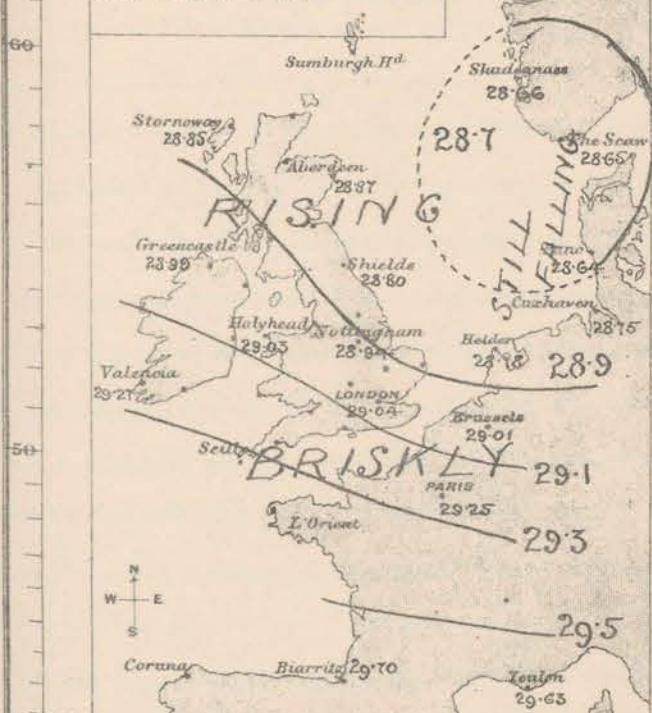
WEATHER CHARTS

AND REMARKS FOR

SATURDAY MARCH 11TH 1876 AT 8 A.M.

BAROMETER.

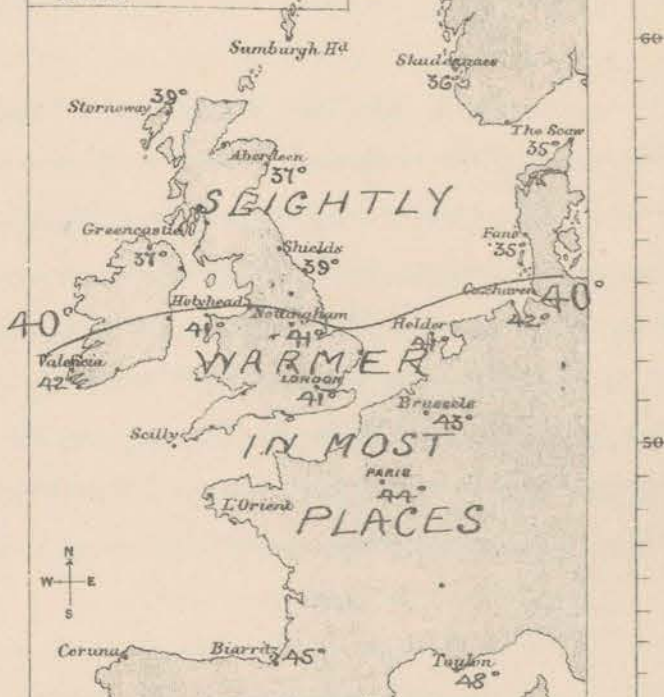
1. Isobaric lines drawn as necessary
2. Changes given in words.



The barometer is now rising on all but the Danish and N. German coasts towards which the deep depression recently noticed is now moving slowly. As the mean time the depression appears to be filling up, the only thing having risen nearly 0.1 in. at Aland, while it has fallen only a few hundredths in Denmark. The highest readings lie over the S. parts of the Bay of Biscay, and moderately steep gradients for NW winds prevail over our islands.

TEMPERATURE

1. Isotherms shown by fine lines.
2. Changes of temperature given in words.



Temperature is inclined to rise a little in most places.

WIND & SEA.

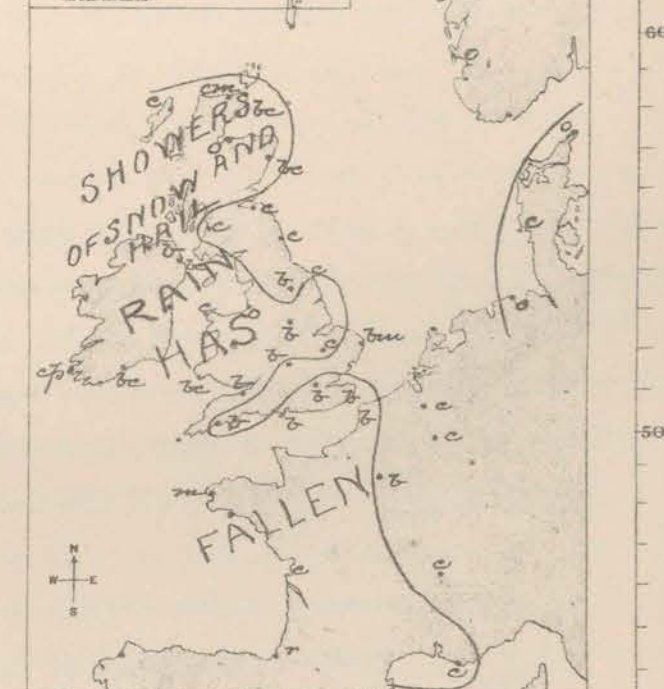
- Arrows fly with the wind.
- Force 0 to 1 - 0 Force 8 to 10 - 8
- 2 4 - 4 above 10 - 10
- 5 7 - 7
- Dark curved arrow shows apparent general motion of air
- Sea disturbance in shading (- rough - high)



Light E. breezes and fog in the W. of Norway, light to moderate NW in Scotland, Ireland, and at the mouth of the Channel, fresh W. in England and France, and rather strong NW in N. Germany. The sea is high at Biarritz, rather rough except off our E. coasts.

CLOUD, RAIN &c.

1. Prevalence of cloud, fog, rain &c. given in letters (Beaufort Notation).
2. Heavy falls of rain given in inches and tenths.



Showers of snow and hail have again fallen in the N. and W., and some rain in the S., but the sky is now much clearer than of late at the English stations.

Subscription for these Charts payable in advance to cover delivery.
Delivery by hand 10/- per quarter.
book post 5/- per quarter.

Meteorological Office.
116, Victoria Street, Westminster, S. W.
ROBERT H. SCOTT, Director.

Dangerfield, Lth, 22, Bedford St, Covent Garden

SUMMARY OF WEATHER IN WESTERN EUROPE

from MARCH 5TH to MARCH 11TH 1876.

(Issued Weekly as a Supplement to the "Daily Weather Report.")

This week, like the preceding, has witnessed the passage of several depressions across the northern parts of the Kingdom. These disturbances have succeeded each other so quickly that the recoveries between them were very brief, and pressure was consequently so reduced that on the advance of the last on the 9th it went as low as 27.9 ins. in Caithness, and below 29 inches over the whole of these Islands. This depression, instead of passing on to Norway like its predecessors rounded the north of Scotland, and travelled ESE^{ws} over the North Sea, while at the same time it gradually became filled up. The wind has been governed by each succeeding low pressure ^{area}, and has been generally strong during the week. Temperature has varied with the wind, and the weather has been dull, with heavy snow and hail showers in the north and west after the 7th.

MAR. 5TH The large depression which lay to the N^{ws} of Scotland at the close of last week had travelled NE^{ws} and lay over the west of Norway. The mercury was consequently falling over Sweden, while over these Islands, especially in Scotland, a recovery was in progress. In the south the rise had been checked by the advance of a small subsidiary disturbance from the W^{ws}. The wind was SW^{ly} in the west, W over the greater part of our Islands but NW in the north of Scotland. It varied in force from light to fresh. Temperature had changed irregularly; in the south-west it was much higher, and in the north-east much ^{than on the 4th} lower. The sky was overcast except in Scotland, and rain was falling over England. In the evening the barometer was falling briskly in the north-west.

MAR. 6TH During the night the barometer had fallen generally — briskly in the north, and a large and deep depression had passed to the N^{ws} of these Islands. The mercury had fallen below 29 ins. at all the most northern stations, while in the south of France it stood at 30.4 ins., so that very steep gradients prevailed. The wind was W at all our stations and in the Bay of Biscay but on the eastern shores of the North Sea it was SE. It blew with the force of a strong breeze or moderate gale in the west and south but was light in the east. In the south-east temperature had recovered again but in the west and north it was lower. The sky was cloudy generally, and squalls of snow, hail and rain were reported from the north. During the day the barometer rose somewhat over our Islands but changed little elsewhere.

MAR. 7TH The depression ^{now} lay apparently over Norway, and the barometer was falling briskly in the north of Sweden. In France, also, pressure is giving way but elsewhere a recovery was in progress. Steep gradients for W. to WNW winds existed. The wind had risen to the force of a strong gale on our north-west coasts during the night, and, though it ^{still} subsided somewhat by day a moderate gale ^{still} existed in the Irish Sea, and strong breezes were general elsewhere. Temperatures had fallen considerably, and the sky had cleared in most places. Thunder, lightning, hail and snow had occurred in many places. In the evening the barometer had risen generally but had fallen slightly at Valencia since noon.

MAR: 8th The decrease of pressure in Ireland had become very brisk during the past night and had extended to all our own and the French stations, while to the End of the North Sea the mercury was still rising. The wind had backed to S. in the west of our Islands, and to SW on our other coasts but in both France and Norway W^{ly} breezes were experienced. In force it was strong on all but our east coasts. Temperature had fallen on the Continent but risen at our stations. Heavy snow had fallen at our northern, and rain at our other stations, and the sky was generally cloudy at 8 am. The mercury fell very rapidly during the day, and the barometer was as low as 28.47 ins at 6 pm in the north west, to which coasts a deep depression was advancing.

MAR: 9th The mercury had continued to fall during the night, the total decrease since the previous morning being more than an inch at all the northern stations. A very ^{deep} depression lay to the NEnd of Scotland, in which readings were as low as 28.09 ins, while the barometer was below 29 ins over the whole of our Islands. The wind, after increasing to a gale from SW on most coasts during the night had moderated somewhat, and moderate to strong W^{ly} breezes prevailed over these Islands, though a hard W^{ly} gale continued in the Bay of Biscay. The weather was colder generally, and snow and hail showers were falling in the north and west. Later reports showed that the disturbance was moving slightly S^{ly}, and the mercury fell as low as 27.94 ins at Wick at 6 pm as it passed.

MAR: 10th Though the depression still lay off the east coast of Scotland, the barometer was rising over the whole of that country and Norway but in the south the recovery was interrupted by a small secondary disturbance passing across the south of our Islands. Gradients were steep in most parts, and the wind, which was strong generally increased to a gale in the north of Scotland, the west of Norway and the Bay of Biscay. It was N^{ly} to NW^{ly} on our northern and western coasts, W^{ly} in the west of France, and SW^{ly} in the south east of England and over the North Sea. Temperature was rather higher but the weather continued dull and showery. Hail, sleet and snow showers had fallen in many parts of the Country. During the day the barometer continued to rise.

MAR: 11th The depression appeared to be gradually filling up, while at the same time it was travelling slowly to the SEnd. The mercury had consequently risen briskly over these Islands, while it had fallen in Denmark and Germany, where, however, the lowest readings exceeded 28.6 ins. The wind circulated round the area of lowest pressure, being NW^{ly} on the western coasts of the United Kingdom and France, W^{ly} in the east of both countries, SW^{ly} in Germany and Denmark, and SE^{ly} in Norway. In force it varied from a moderate to a strong breeze. Temperature was inclined to rise, and the sky was clearer than of late generally. Later Reports showed that the mercury had commenced to fall again in the west, though it continued to rise elsewhere.

DAILY WEATHER REPORT MARCH 12th 1876.

STATIONS.	† YESTERDAY EVENING.					8 A.M. TO DAY.										PAST 24 HOURS.			
	Barometer at 32° F. and Sea Level.	Temp. in shade.	WIND.		Weather.	BAROMETER.		SHADE TEMP.			WIND.		Weather.	Sea. (0 to 9).		SHADE TEMP.			
			Dir.	Force. (0 to 12).		Reading at 32° F. and Sea Level.	Difference from 8 a.m. yesterday.	Dry.	Wet.	Difference from 8 a.m. yesterday.	Dir.	Force. (0 to 12).				Max.	Min.	Air	Rain
Haparanda ...	29.14	21	NE	2	0	29.21	+15	24	23	0	NE	2	0	*	*	*	*	—	
Hiernösand ...	29.00	24	E	4	5	28.88	-11	33	32	+9	SE	2	0	*	*	*	*	0.32	
Stockholm ...	28.88	35	S	2	2	28.84	-09	34	34	+1	SSE	2	0	*	*	*	*	0.04	
Wisby ...	28.98	36	S	4	6	28.91	-13	36	35	+2	SSW	6	2	*	*	*	*	—	
Christiansund ...	28.81	31	Z	0	6	28.84	+06	33	32	0	SSW	3	6	4	39	25	—		
Skudesnaes ...	29.18	34	NNW	4	6	28.94	+28	34	33	-2	NNE	2	0	2	39	34	—		
Oxö (Xiänsand) ...	28.73	33	WSW	2	0	28.90	+30	35	27	+2	W	4	6	2	37	25	—		
Skagen (The Seaw) ...	28.73	35	Z	0	6	28.89	+24	33	32	-2	NW	2	6	2	37	32	0.16		
Fanö ...	28.84	34	W	4	6	29.09	+45	40	38	+5	WSW	4	6	*	41	34	0.12		
Cuxhaven ...	28.84	*	*	*	*	29.14	+39	44	47	+5	SW	3	0	*	?	35	0.05		
Sumburgh Head																			
Stornoway ...	29.02	38	NNE	5	5	29.16	+31	32	31	-7	NNE	4	5	5	42	29	0.20		
Thurso ...	28.99	39	N	4	2	29.09	+29	36	33	-1	N	5	0	5	47	34	0.09		
Wick ...	29.04	38	N	3	2	29.05	+25	38	32	+5	N	5	0	2	45	31	0.04		
Nairn ...	28.96	39	Z	0	6	29.21	+39	36	34	0	NNW	2	0	2	44	34	0.05		
Aberdeen ...	28.96	40	NNW	2	6	29.02	+25	37	35	0	N	4	0	3	44	33	—		
Leith ...	28.98	43	WNW	3	6c	29.01	+17	34	34	-5	NE	3	2	*	46	32	0.14		
Shields ...	29.04	40	Z	0	0	28.96	+16	36	34	-3	N	2	0	3	45	33	0.13		
York ...	29.04	41	W	2	6	28.94	+10	33	33	-6	NW	1	0	*	48	31	0.05		
Scarborough ...	29.05	38	NW	1	6c	28.91	+08	39	37	-3	NE	1	0	2	47	33	0.14		
Nottingham ...	29.18	41	WNW	4	6c	28.87	-107	33	33	-8	ENE	2	0	*	46	31	0.01		
Ardrossan ...	29.02	42	WNW	4	6c	28.99	+09	39	37	-2	E	6	0	4	47	35	0.10		
Greencastle ...	29.08	40	NW	3	0	28.98	-01	38	37	+1	ENE	2	0	*	46	32	0.12		
Donaghadee ...	29.10	39	NNW	4	6c	28.96	-03	38	37	0	ENE	4	6c	3	47	29	0.01		
Kingstown ...	29.19	44	WSW	1	0	28.95	-14	38	37	-2	N	5	0	4	46	38	—		
Holyhead ...	29.15	43	WSW	2	6c	28.89	-14	41	40	0	NE	3	0	3	47	39	0.01		
Liverpool (Bidston) ...	29.14	41	W	4	6	28.89	-05	37	35	-4	E	2	0	2	44	35	—		
Valencia ...	29.18	42	SSW	2	2	29.10	-17	44	41	+2	N	3	6c	4	45	36	0.42		
Roche's Point ...	29.17	46	SW	3	0	29.04	-19	38	36	-2	NNW	5	6c	4	49	36	0.38		
Pembroke ...	29.23	45	W	1	0	28.73	-42	35	34	-8	NNE	7	2	3	46	35	0.24		
Portishead ...	29.19	43	WNW	3	0	28.67	-46	34	34	-7	E	6	2	4	49	30	0.43		
Scilly ...																			
Plymouth ...	29.29	47	WNW	1	0	28.65	-58	48	48	+7	WSW	7	0	*	51	39	0.90		
Hurst Castle ...	29.25	45	NW	3	6c	28.62	-51	48	48	+6	WSW	6	0	6	48	37	0.46		
Dover ...	29.22	43	W	5	6	28.76	-27	39	38	0	SE	4	0	4	44	37	0.06		
London ...	29.21	46	WNW	3	6c	28.74	-20	38	38	-8	ENE	3	0	5	50	33	0.34		
Oxford ...	*	*	*	*	*	28.75	-32	34	34	-6	E	3	0	*	48	36	0.26		
Cambridge ...	29.18	42	W	8	6	28.86	-13	35	34	-5	ENE	1	0	*	51	33	0.11		
Yarmouth ...	29.09	41	NW	5	0	28.95	+09	38	38	-1	ESE	5	0	4	46	35	0.06		
The Helder ...	*	*	*	*	*														
Cape Gris Nez ...	29.23	45	W	5	6c	28.79	-25	37	37	-6	SSE	5	2	3	48	34	0.32		
Brest ...	?	50	WSW	3	0	?	?	52	50	+7	W	6	2	4	?	43	0.51		
L'Orient ...																			
Rochefort ...	29.56	50	W	6	0	29.46	-03	52	52	+6	WSW	10	2	7	52	39	0.39		
Biarritz ...	29.74	55	SW	5	0	29.67	-03	55	50	+10	SSW	3	6c	6	57	44	0.20		
Corunna ...	*	*	*	*	*														
Brussels ...	*	*	*	*	*	28.96	-05	38	*	-5	E	3	0	*	*	*	*		
Charleville ...	*	*	*	*	*	29.01	+07	40	*	+1	SSE	3	0	*	*	*	*		
Paris ...	29.37	43	W	2	0	29.02	-23	51	*	+7	SSW	6	0	*	*	*	*		
Lyons ...	*	*	*	*	*	?	?	50	*	+4	SE	6	0	*	*	*	*		
Toulon ...	29.69	45	W	5	6c	29.75	+12	50	48	+2	WNW	4	0	5	52	45	0.16		

YESTERDAY'S 2 P.M. REPORTS AND REMARKS.

	Bar.	Dry.	Wet.	Wind.	Wen.	Sea.		Bar.	Dry.	Wet.	Wind.	Wen.	Sea.	
Skudesnaes ...	28.72	38	34	NNW	6	4	Valencia	29.27	45	42	NE	2	0	4
Thurso :.....	28.92	45	42	N	4	6c	Scilly							
Scarborough ...	28.94	42	39	NW	1	29	London	29.16	47	41	W	4	0	*
Greencastle ...	29.06	44	39	NW	3	6	Rochefort ...	29.60	50	46	NW	6	0	5
Holyhead	29.15	44	41	WNW	6	5								

The barometer continues to rise at almost all stations—most in the N—but at Valencia it has begun to fall a little since noon and the wind there has shifted to NE.

EXPLANATION OF COLUMNS.

WEATHER.—Beaufort Scale is, b. blue sky; c. detached clouds; d. drizzling rain; f. fog; g. dark, gloomy; h. hail; l. lightning; m. misty (hazy); o. overcast; p. passing showers; q. squally; r. rain; s. snow; t. thunder; u. ugly, threatening; v. visibility, unusual transparency; w. dew.

* AN ASTERISK is inserted in all places for which information is not usually received.

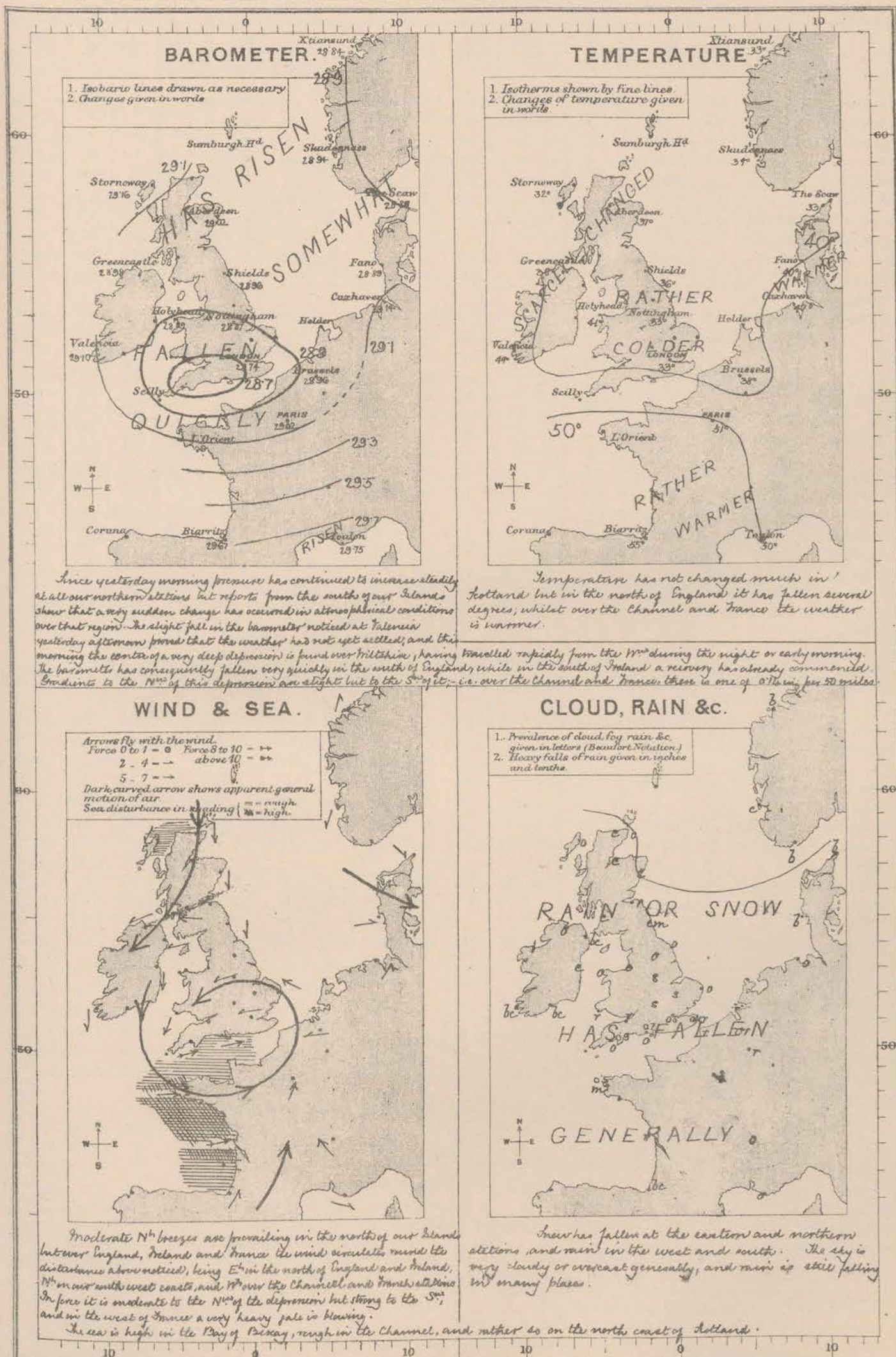
† The evening observations are taken at 6 p.m. in our Islands, at 8 p.m. (Christiania time) in Sweden, Norway, and Denmark, and at 7 p.m. (Paris time) in France.

N.B.—The wind is said to "veer" when its direction changes with the sun, and to "back" when it shifts in the opposite direction.

WEATHER CHARTS

AND REMARKS FOR

SUNDAY 12TH MARCH 1876 AT 8 A.M.



Subscription for these Charts payable in advance to cover delivery.
Delivery by hand £10/ per quarter.
book post 5/ per quarter.

Meteorological Office.
116, Victoria Street, Westminster, S.W.
ROBERT H. SCOTT, Director.

Dangerfield, Lith. 22 Bedford St. Covent Garden.

DAILY WEATHER REPORT MARCH 13th 1876.

STATIONS.	† YESTERDAY EVENING.					8 A.M. TO DAY.										PAST 24 HOURS.		
	Barometer at 32° F. and Sea Level.	Temp. in shade.	WIND.		Weather.	BAROMETER.		SHADE TEMP.			WIND.		Weather.	Sea. (0 to 9.)	SHADE TEMP.		Amount of Rainfall.	
			Dir.	Force. (0 to 12).		Reading at 32° F. and Sea Level.	Difference from 8 a.m. yesterday.	Dry.	Wet.	Difference from 8 a.m. yesterday.	Dir.	Force. (0 to 12).			Max.	Min.		
Haparanda ...	29.03	32	SE	4	o	28.88	-33	31	21	+7	SE	4	c	*	*	*	0.12	
Hernösand ...	28.82	33	SE	2	o	28.84	-04	29	29	-4	W	2	c	*	*	*	0.08	
Stockholm ...	29.68	33	S	2	o	28.80	-04	27	26	-7	N	2	s	*	*	*	0.08	
Wisby ...	29.01	33	S	4	b	28.64	-27	33	31	-3	NE	6	s	*	*	*	0.16	
Christiansund ...	28.95	32	WNW	6	s	28.97	+13	28	27	-5	S	2	6c	5	36	27	—	
Skudesnaes ...	28.91	34	NNW	4	6c	29.08	+14	28	28	-6	WNW	6	s	3	37	30	—	
Oxö (Klansand) ...	28.83	34	NNW	2	6	29.04	+14	27	24	-8	W	4	6	2	36	27	—	
Skagen (The Scaw) ...	29.01	36	N	2	6c	29.00	+11	33	31	0	N	3	6c	?	39	32	—	
Fanö ...	28.82	34	NE	4	o	29.16	+27	36	34	-4	NNW	6	c	*	41	34	0.01	
Cuxhaven ...	28.58	*	*	*	*	29.21	+07	40	39	-7	WNW	5	c	*	?	34	0.16	
Sumburgh Head																		
Stornoway	29.27	32	NNW	3	6c	29.21	+05	33	32	+1	WNW	1	s	4	36	25	0.06	
Thurso ...	29.20	34	N	5	s	29.25	+76	29	28	-7	SSW	1	s	2	40	28	0.40	
Wick ...	29.17	33	NNE	5	6c	29.23	+18	30	29	-8	WSW	2	6c	0	37	26	—	
Nairn ...	29.27	34	NNW	2	c	29.20	+09	29	28	-7	NW	1	o	2	38	27	0.02	
Aberdeen ...	29.11	33	N	4	s	29.31	+29	30	28	-7	SSW	3	6c	2	40	25	0.12	
Leith ...	29.21	38	ESE	3	c	29.40	+39	32	29	-2	WSW	2	6c	*	42	28	0.03	
Shields ...	29.08	40	NNE	6	c	29.45	+49	29	28	-7	WNW	2	6m	6	41	29	0.09	
York ...	29.05	37	NNW	1	o	29.50	+56	30	30	-3	NW	1	6	*	43	28	0.07	
Scarborough ...	29.00	39	?	5	o	29.49	+58	35	32	-4	WNW	2	6	3	42	31	0.03	
Nottingham ...	29.10	37	W	1	6	29.57	+70	34	33	+1	SW	1	6	*	41	29	0.06	
Ardrossan ...	29.23	37	N	3	c	29.41	+42	37	34	-2	WSW	3	6c	4	43	30	—	
Greencastle ...	29.30	35	NNE	3	6	29.41	+43	34	33	-4	W	2	o	*	46	29	0.13	
Donaghadee ...	29.23	37	NNW	4	6	29.47	+51	32	31	-6	WSW	3	6c	2	42	30	0.06	
Kingstown ...	29.25	40	SW	5	c	29.57	+62	36	33	-2	W	5	c	3	46	33	0.10	
Holyhead ...	29.17	41	NNE	3	c	29.55	+66	39	37	-2	WNW	3	c	3	45	36	0.03	
Liverpool (Bidston) ...	29.12	40	NW	3	c	29.54	+65	36	34	-1	WNW	4	6c	3	43	33	0.12	
Valencia ...																		
Roche's Point...																		
Pembroke ...	29.20	42	NNW	2	6c	29.65	+92	40	36	+5	WNW	2	6c	3	44	33	0.16	
Portishead ...	29.16	45	WNW	4	6c	29.64	+97	37	34	+3	NNW	3	6	3	45	31	0.43	
Seilly ...																		
Plymouth ...	29.25	43	NW	3	6	29.72	+107	37	36	-1	WNW	3	6m	*	49	34	0.07	
Hurst Castle ...	29.17	43	WNW	5	6c	29.69	+97	36	36	-12	NW	3	6	3	48	33	0.07	
Dover ...	29.06	37	W	6	6	29.54	+78	35	34	-4	NNW	4	6	3	48	34	0.03	
London ...	29.09	37	WNW	2	6	29.59	+85	33	32	0	W	1	6m	*	48	30	0.48	
Oxford ...	*	*	*	*	*	29.61	+86	34	33	0	NW	2	6	*	38	32	0.51	
Cambridge ...	29.07	36	NW	1	o	29.58	+72	34	33	-1	NW	1	o	*	87	30	0.49	
Yarmouth ...	28.86	37	NNW	4	c	29.50	+55	34	34	-4	WNW	3	6m	3	39	32	0.56	
The Helder ...	*	*	*	*	*									*	*	*	*	
Cape Gris Nez	29.04	39	NNW	9	6c	29.55	+76	37	36	0	N	3	c	3	50	37	0.06	
Brest ...	?	50	N	2	o	?	?	43	41	-9	N	4	c	5	52	37	0.04	
L'Orient ...	?	46	WNW	5	6	?	?	41	39	-9	N	4	6c	5	55	39	0.12	
Rochefort ...	29.50	52	WNW	10	6	29.45	+29	46	45	-6	NNW	4	c	5	55	43	0.57	
Biarritz ...																		
Corunna ...	*	*	*	*	*									*	*	*	*	
Brussels ...	*	*	*	*	*									*	*	*	*	
Charleville ...	*	*	*	*	*									*	*	*	*	
Paris ...	29.25	45	WSW	5	o	29.61	+59	40	*	-11	W	3	6c	*	*	*	?	
Lyons ...	*	*	*	*	*	?	?	54	*	+4	NW	2	6c	*	*	*	*	
Toulon ...	29.76	52	WSW	3	6c	29.64	-71	52	50	+2	W	1	6	5	55	50	—	

YESTERDAY'S 2 P.M. REPORTS AND REMARKS.

	Bar.	Dry.	Wet.	Wind.	Wes.	Sea.		Bar.	Dry.	Wet.	Wind.	Wes.	Sea.
Skudesnaes ...	28.89	37	35	NNE	4	6c	3	Valencia					
Thurso								Seilly					
Scarborough ...							*	London	28.53	34	34	NW	8 09/5 *
Greencastle ...								Rochefort ...	29.45	54	52	WSW	1 2 -
Holyhead													

EXPLANATION OF COLUMNS.

WEATHER.—Beaufort Scale is, b. blue sky; c. detached clouds; d. drizzling rain; f. fog; g. dark, gloomy; h. hail; l. lightning; m. misty (hazy); o. overcast; p. passing showers; q. squally; r. rain; s. snow; t. thunder; u. ugly, threatening; v. visibility, unusual transparency; w. dew.

* AN ASTERISK is inserted in all places for which information is not usually received.

† The evening observations are taken at 6 p.m. in our Islands, at 8 p.m. (Christiania time) in Sweden, Norway, and Denmark, and at 7 p.m. (Paris time) in France.

N.B.—The wind is said to "veer" when its direction changes with the sun, and to "back" when it shifts in the opposite direction.

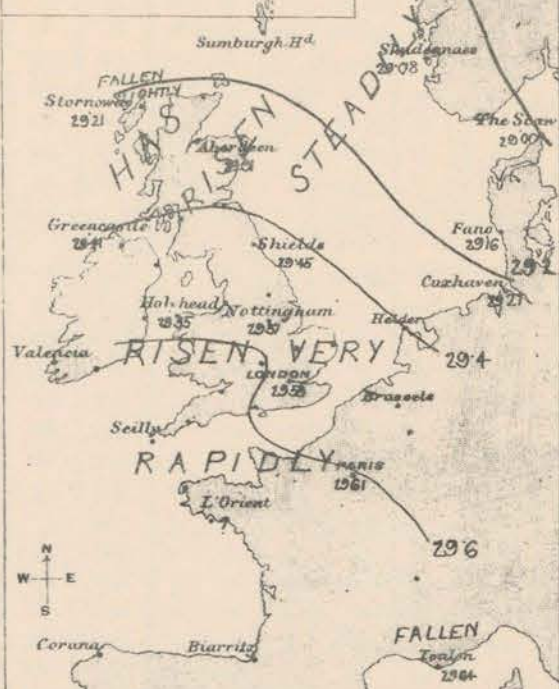
WEATHER CHARTS

AND REMARKS FOR

MONDAY 13TH MARCH 1876 AT 8 A.M.

BAROMETER.

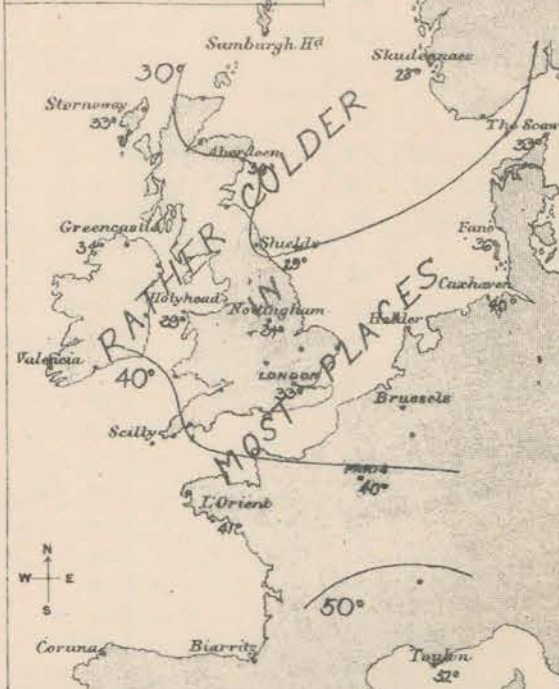
1. Isobaric lines drawn as necessary
2. Changes given in words



The depression which lay over the south of England yesterday morning continued its course E² during the day, and has now disappeared over North Germany. As its centre approached our south-eastern stations the mercury fell very quickly and in London was as low as 29.45 in. at 6.45 pm; after that time pressure increased rapidly, the rise between 2 and 4 pm amounting to as much as 0.4 in. Its influence of this disturbance not having been felt in Scotland an increase of pressure has taken place at all stations but since last evening a fresh fall has shown itself at Stornoway. Gradients are moderate.

TEMPERATURE

1. Isotherms shown by fine lines
2. Changes of temperature given in words.



Temperature has fallen ^{markedly} everywhere and is low on all coasts.

WIND & SEA.

- Arrows fly with the wind.
 - Force 0 to 1 - 0
 - Force 2 to 4 - 2
 - Force 5 to 7 - 5
 - Force 8 to 10 - 8
 - Force above 10 - 10
- Dark curved arrow shows apparent general motion of air.
Sea disturbance in shading (■) rough (■) high.

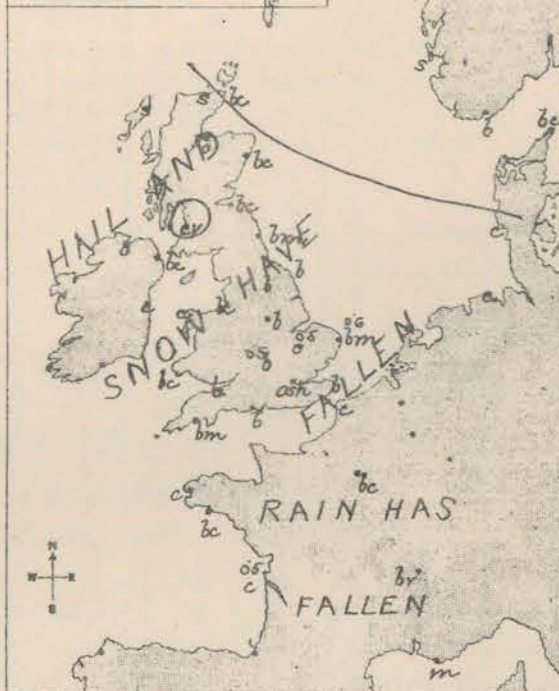


The wind rose to a hard gale at our southern stations yesterday, from W on our south coast, and from NE at Yarmouth. It was, however, confined to the south of England. This morning the wind is moderate or light from N. in Denmark, from NW in England and France but in Scotland W. to SW breezes have again appeared.

The sea is moderate to smooth except in the Bay of Biscay.

CLOUD, RAIN &c.

1. Prevalence of cloud, fog, rain &c. given in letters (Beaufort Notation)
2. Heavy falls of rain given in inches and tenths



Thunder and lightning occurred yesterday over the Irish sea. Heavy snow had fallen at nearly all stations but this morning the sky is clearing, except in the north, where the showers still continue.

Telegraphic communication has been very much interrupted, and Valencia and Rochefort have not yet arrived - none.

Subscription for these Charts payable in advance to cover delivery.
Delivery by hand 10/- per quarter.
book post 5/- per quarter.

Meteorological Office.
116, Victoria Street, Westminster, S.W.
ROBERT H. SCOTT, Director.

Dangerfield, Lth. 22, Bedford St. Covent Garden

DAILY WEATHER REPORT MARCH 14TH 1876.

STATIONS.	† YESTERDAY EVENING.					8 A.M. TO DAY.										PAST 24 HOURS.		
	Barometer at 32° F. and Sea Level.	Temp. in shade.	WIND.		Weather.	BAROMETER.		SHADE TEMP.			WIND.		Weather.	Sea. (0 to 9).	SHADE TEMP.		Amount of Rainfall.	
			Dir.	Force. (0 to 12).		Reading at 32° F. and Sea Level.	Difference from 8 a.m. yesterday.	Dry.	Wet.	Difference from 8 a.m. yesterday.	Dir.	Force. (0 to 12).			Max.	Min.		
Haparanda ...	25.90	30	S	2	o	28.98	+10	28	28	-3	SW	2	o	*	*	*	-	
Hernösand ...	28.94	24	Z	0	b	29.11	+27	11	11	-18	NW	2	b	*	*	*	-	
Stockholm ...	29.10	32	SW	2	o	29.29	+49	29	27	+2	SSW	4	c	*	*	*	0.04	
Wisby ...	29.36	34	SSW	6	b	29.45	+81	32	31	-1	WSW	6	b	*	*	*	0.08	
Christiansund ...	29.03	27	SW	4	s	28.96	-01	28	24	0	SSE	3	b	5	28	25	-	
Skudesnaes ...	29.13	28	NNE	4	c	28.91	-17	34	32	+6	SE	6	o	5	?	28	-	
Oxö (Xiansand) ...	29.23	31	WSW	4	s	29.09	+05	30	29	+3	ENE	6	s	4	34	30	-	
Skagen (The Scaw) ...	29.28	32	W	5	bc	29.16	+16	35	34	+2	WSW	5	o	5	37	28	0.04	
Fanö ...	29.45	36	WSW	4	b	29.26	+10	37	37	+1	SSW	5	c	*	41	36	-	
Cuxhaven ...	29.55	*	*	*	*	29.37	+16	37	37	-3	SSW	5	om	*	?	32	0.05	
Sumburgh Head																		
Stornoway ...	28.98	36	SW	6	s	28.75	-43	39	37	+6	WSW	5	bc	5	40	31	0.22	
Thurso ...	29.03	20	S	1	c	28.73	-52	38	36	+9	W	5	p	5	?	28	0.20	
Wick ...	29.02	32	SW	2	c	28.75	-48	38	36	+8	SW	5	o	3	38	26	0.17	
Nairn ...	29.04	37	NW	1	c	28.86	-44	39	38	+10	W	3	o	2	40	29	0.15	
Aberdeen ...	29.12	35	SSW	1	m	28.88	-43	40	38	+10	SW	1	b	1	40	30	0.05	
Leith ...	29.22	37	WSW	3	o	29.03	-37	43	42	+11	WNW	4	o	*	44	30	0.06	
Shields ...	29.29	38	SW	4	o	29.14	-31	45	43	+16	W	5	c	3	45	28	0.01	
York ...	29.42	38	SW	3	o	29.26	-24	46	44	+16	W	4	o	*	46	29	0.07	
Scarborough ...	29.47	37	WSW	2	o	29.24	-25	46	44	+11	WSW	4	c	3	46	35	0.05	
Nottingham ...	29.51	40	SSW	5	o	29.42	-15	45	44	+11	WSW	4	o	*	46	33	0.23	
Ardrossan ...	29.26	40	SW	5	bc	29.11	-30	47	43	+10	WNW	7	bc	5	48	37	0.33	
Greencastle ...	29.22	39	WSW	3	bc	29.16	-25	46	43	+12	W	9	o	*	47	31	0.48	
Donaghadee ...	29.32	39	WNW	4	o	29.23	-24	45	43	+13	WNW	7	c	5	45	32	0.10	
Kingstown ...	29.47	43	W	4	o	29.41	-16	47	43	+11	W	6	om	4	47	35	0.02	
Holyhead ...	29.46	42	WSW	5	o	29.45	-10	47	44	+8	WSW	5	om	4	48	39	0.01	
Liverpool (Bidston) ...	29.45	39	WSW	4	o	29.35	-19	47	43	+11	WSW	7	o	5	47	35	0.08	
Valencia ...	29.66	48	W	7	c	29.71	-01	50	47	+7	W	7	c	7	50	41	0.02	
Roche's Point ...	29.61	46	W	4	o	29.66	-03	48	46	+10	WNW	6	c	5	48	38	0.19	
Pembroke ...	29.58	45	W	6	o	29.61	-04	47	45	+7	W	6	bc	4	48	40	0.02	
Portishead ...	29.64	44	WSW	5	o	29.61	-03	46	44	+9	WSW	7	q	5	47	33	0.09	
Scilly ...																		
Plymouth ...	29.45	44	NW	3	o	29.45	+03	48	46	+11	WNW	5	c	*	49	35	0.06	
Hurst Castle ...	29.70	43	W	5	o	29.65	+06	47	46	+11	W	6	om	5	47	34	0.02	
Dover ...	29.68	42	W	4	b	29.57	+03	46	45	+11	WSW	4	om	4	46	34	-	
London ...	29.65	43	W	5	bc	29.57	-02	47	45	+14	W	4	o	*	47	33	0.03	
Oxford ...	*	*	*	*	*	29.56	-05	46	43	+12	WSW	3	o	*	48	34	0.08	
Cambridge ...	29.58	38	SW	2	o	29.49	-09	46	44	+12	SW	2	o	*	47	33	0.21	
Yarmouth ...	29.59	38	WSW	4	bc	29.41	-09	44	43	+10	W	5	cq	3	44	32	0.10	
The Helder ...	*	*	*	*	*	29.33	-05	42	*	+2	SW	7	*	4	*	*	*	
Cape Gris Nez ...	29.65	43	WSW	6	c	29.60	+05	46	45	+9	WSW	6	c	5	?	36	-	
Brest ...	?	52	W	4	o	?	?	48	46	+5	NW	5	c	5	?	39	-	
L'Orient ...	?	45	WNW	5	bc	?	?	48	45	+7	WNW	6	bc	5	50	39	0.04	
Rochefort ...	30.06	50	NW	6	bc	30.17	+42	50	46	+4	WNW	6	bc	5	54	39	0.08	
Biarritz ...																		
Corunna ...	*	*	*	*	*										*	*	*	
Brussels ...	*	*	*	*	*										*	*	*	
Charleville ...	*	*	*	*	*	29.68	+19	41	*	+5	WNW	6	bc	*	*	*	*	
Paris ...	29.84	42	WNW	3	b	29.83	+22	45	*	+5	WSW	4	o	*	*	*	?	
Lyons ...	*	*	*	*	*	?	?	45	*	-9	S	6	c	*	*	*	*	
Toulon ...	29.78	54	W	5	c	30.08	+44	39	36	-13	NNW	5	b	5	54	?	-	

YESTERDAY'S 2 P.M. REPORTS AND REMARKS.

	Bar.	Dry.	Wet.	Wind.	Wea.	Sea.		Bar.	Dry.	Wet.	Wind.	Wea.	Sea.	
Skudesnaes ...	29.16	33	29	W	4	o	3	Valencia	29.72	47	44	W	5	bc
Thurso	29.16	35	32	Z	0	m	2	Scilly						
Scarborough ...	29.45	38	37	WSW	2	c	3	London	29.69	42	36	W	3	bc *
Greencastle ..	29.37	38	37	W	3	og	*	Rochefort ..	29.95	48	46	NW	5	bc 5.
Holyhead	29.54	43	40	WSW	5	c	4							

The barometer has begun to fall in the N and NW but has risen in the S, while at Valencia little change is shown - though the tendency is now to fall. The wind has backed to W at the latter station with showery weather and a rough sea.

EXPLANATION OF COLUMNS.

WEATHER.—Beaufort Scale is, b. blue sky; c. detached clouds; d. drizzling rain; f. fog; g. dark, gloomy; h. hail; l. lightning; m. misty (hazy); o. overcast; p. passing showers; q. squally; r. rain; s. snow; t. thunder; u. ugly, threatening; v. visibility, unusual transparency; w. dew.

* AN ASTERISK is inserted in all places for which information is not usually received.

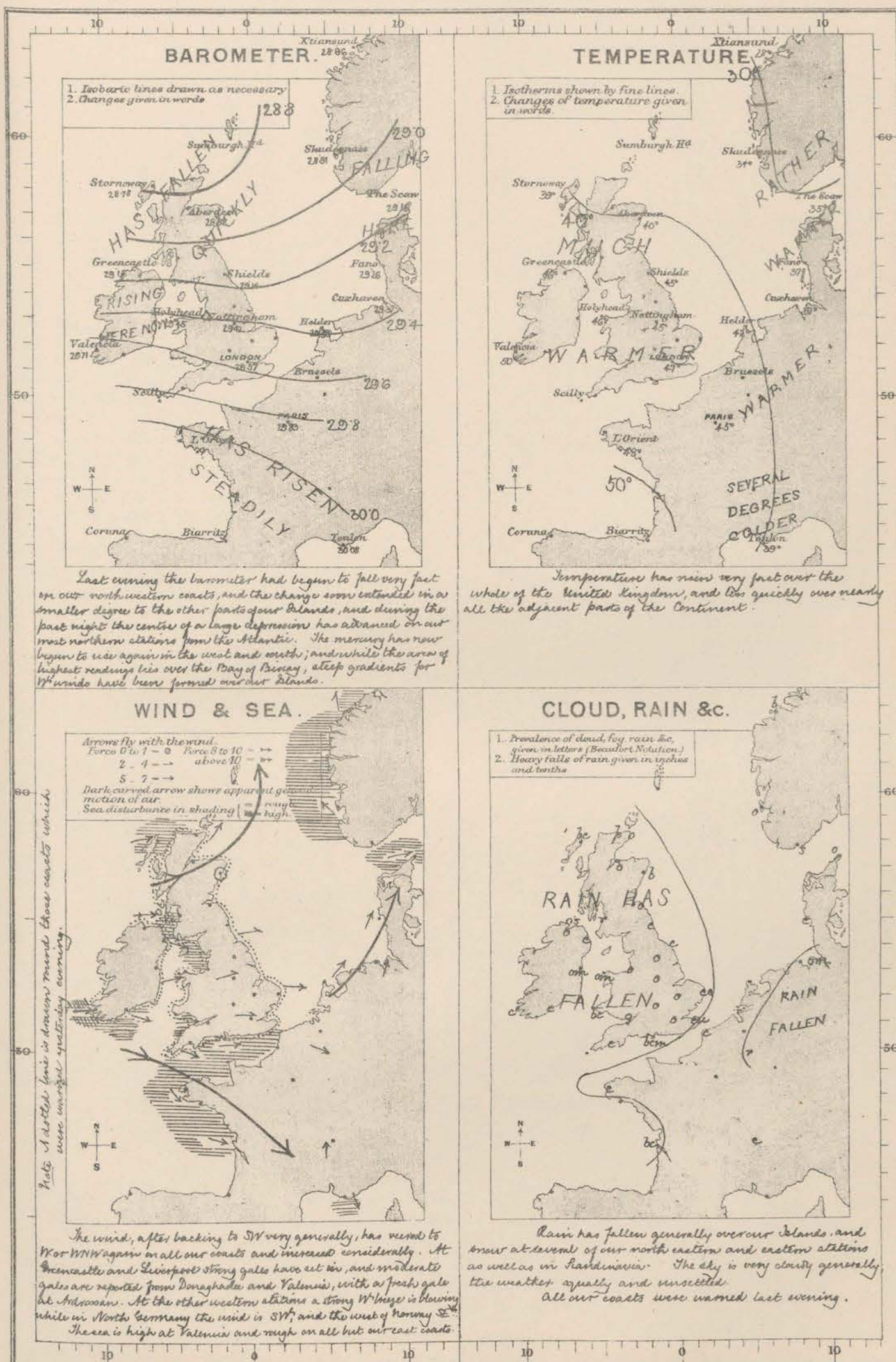
† The evening observations are taken at 6 p.m. in our Islands, at 8 p.m. (Christiania time) in Sweden, Norway, and Denmark, and at 7 p.m. (Paris time) in France.

N.B.—The wind is said to "veer" when its direction changes with the sun, and to "back" when it shifts in the opposite direction.

WEATHER CHARTS

AND REMARKS FOR

TUESDAY 14TH MARCH 1876 AT 8 A.M.



Last evening the barometer had begun to fall very fast on our north-western coasts, and the change soon extended in a smaller degree to the other parts of our Islands, and during the past night the centre of a large depression has advanced on our most northern stations from the Atlantic. The mercury has now begun to rise again in the west and north; and while the area of highest readings lies over the Bay of Biscay, steep gradients for winds have been formed over our Islands.

Temperatures has risen very fast over the whole of the United Kingdom, and has quickly over nearly all the adjacent parts of the Continent.

The wind, after backing to SW very generally, has veered to W or WNW again on all our coasts and increased considerably. At Newcastle and Liverpool strong gales have set in, and moderate gales are reported from Donaghadee and Valentia, with a fresh gale at Ardara. At the other western stations a strong W breeze is blowing while in North Germany the wind is SW, and the west of Norway E. The sea is high at Valentia and rough on all but our east coasts.

Rain has fallen generally over our Islands, and snow at several of our north eastern and eastern stations as well as in Scandinavia. The sky is very cloudy generally, the weather equally and unsettled. All our coasts were warmed last evening.

Subscription for these Charts payable in advance to cover delivery.
Delivery by hand 10/- per quarter.
book post 5/- per quarter.

Meteorological Office.
116, Victoria Street, Westminster, S.W.
ROBERT H. SCOTT, Director.

Dangerfield, Lith. 22 Bedford St. Covent Garden

DAILY WEATHER REPORT MARCH 15 1876.

STATIONS.	† YESTERDAY EVENING.					8 A.M. TO DAY.										PAST 24 HOURS.			
	Barometer at 32° F. and Sea Level.	Temp. in shade.	WIND.		Weather.	BAROMETER.		SHADE TEMP.			WIND.		Weather.	Sea. (0 to 3.)	SHADE TEMP.		Amount of Rainfall.		
			Direc.	Force. (0 to 12).		Reading at 32° F. and Sea Level.	Difference from 8 a.m. yesterday.	Dry.	Wet.	Difference from 8 a.m. yesterday.	Direc.	Force. (0 to 12).			Max.	Min.			
Haparanda ...														*	*	*			
Hernösand ...														*	*	*			
Stockholm ...														*	*	*			
Wisby ...														*	*	*			
Christiansund ...																			
Skudesnaes ...																			
Oxö (Xtiansand) ...																			
Skagen (The Scaw) ...	28.93	38	WSW	4	o	28.72	-.44	37	36	+2	W	4	c	3	39	34	0.12		
Fanö ...	29.12	41	WSW	4	o	28.90	-.26	38	?	+1	SW	6	c	*	?	34	0.35		
Cuxhaven ...	29.21	*	*	*	*	29.20	-.17	43	43	+6	WSW	9	o	*	?	35	0.15		
Sumburgh Head ...																			
Stornoway ...	28.63	35	WSW	7	o	28.60	-.18	35	34	-4	NW	7	s	7	43	30	0.21		
Thurso ...	28.58	35	W	5	c	28.32	-.41	38	36	0	NNW	8	c	6	44	31	0.19		
Wick ...	29.60	34	WSW	3	6c	28.82	-.43	36	35	-2	W	3	o	3	42	28	0.05		
Nairn ...	28.73	36	WSW	4	o	28.51	-.35	32	31	-7	WSW	3	o	2	42	29	0.28		
Aberdeen ...	28.74	42	W	4	2	28.49	-.39	34	34	-3	W	6	s	2	47	33	0.03		
Leith ...	28.97	38	WNW	4	2	28.72	-.31	35	34	-8	WSW	3	s	*	49	33	0.31		
Shields ...	29.04	46	W	8	*	28.85	-.29	34	34	-8	WNW	6	6	3	50	33	0.24		
York ...	29.24	49	WSW	4	o	28.99	-.24	36	35	-10	WSW	6	6c	*	52	32	0.16		
Scarborough ...	29.13	48	W	4	o	28.92	-.32	40	37	-6	WSW	5	6	4	50	36	0.30		
Nottingham ...	29.37	50	WSW	6	o	29.11	-.31	41	38	-4	SW	6	6	*	54	38	0.29		
Ardrossan ...	28.94	44	W	8	2	28.79	-.32	38	36	-9	W	6	c	5	47	36	0.39		
Greencastle ...	29.00	41	W	9	o	28.84	-.29	35	34	-11	WNW	8	6c	*	48	32	0.49		
Donaghadee ...	29.08	45	W	8	o	28.93	-.30	33	33	-12	W	6	s	5	57	33	0.15		
Kingstown ...	29.29	49	W	8	c	29.25	-.16	38	35	-9	W	5	6	4	57	38	0.14		
Holyhead ...	29.31	48	WSW	4	o	29.10	-.35	41	37	-6	WSW	8	c	6	50	39	0.12		
Liverpool (Bidston) ...	29.24	48	WSW	9	o	29.04	-.31	39	36	-9	WSW	2	6c	5	57	38	0.14		
Valencia ...	29.61	50	WSW	6	o	29.45	-.26	44	41	-6	WNW	8	6c	8	57	35	0.04		
Roche's Point ...	29.56	49	W	8	o	29.36	-.30	42	39	-6	WNW	6	6	4	57	42	-		
Pembroke ...	29.53	48	WSW	8	c	29.29	-.32	41	40	-6	WNW	4	c	5	49	41	0.04		
Fortishead ...	29.61	47	WSW	4	m	29.27	-.34	42	41	-4	WSW	6	c	5	49	40	0.04		
Scilly ...																			
Plymouth ...	29.75	50	W	6	o	29.42	-.33	48	48	0	WSW	4	o	*	56	46	0.16		
Hurst Castle ...	29.68	48	W	6	6c	29.31	-.34	48	48	+1	W	8	2	6	50	45	0.02		
Dover ...	29.62	46	WSW	6	c	29.30	-.27	46	45	0	WSW	4	6c	6	52	45	-		
London ...	29.58	52	WSW	5	6c	29.23	-.34	46	43	-1	W	8	6c	*	54	45	0.11		
Oxford ...	*	*	*	*	*	29.25	-.31	42	39	-4	W	4	o	*	52	40	0.25		
Cambridge ...	29.44	48	SW	5	o	29.18	-.31	42	49	-4	SW	4	o	*	54	41	0.12		
Yarmouth ...	29.44	48	WSW	5	c	29.12	-.29	41	41	-3	W	6	6c	4	57	39	0.19		
The Helder ...	*	*	*	*	*	29.08	-.25	44	*	+2	SSW	8	*	6	*	*	*		
Cape Gris Nez ...	29.67	46	W	9	m	29.37	-.23	46	45	0	W	8	f	4	50	39	0.01		
Brest ...	?	52	W	5	o	?	?	50	48	+2	WSW	6	o	5	52	46	-		
L'Orient ...																			
Rochefort ...	30.19	52	WNW	3	2	30.02	-.15	41	?	-9	WSW	6	o	4	54	41	-		
Biarritz ...	30.26	54	WNW	1	6	30.13		43	41		SSE	1	m	5	?	37	-		
Corunna ...	*	*	*	*	*									*	*	*	*		
Brussels ...	*	*	*	*	*									*	*	*	*		
Charleville ...	*	*	*	*	*	29.62	-.06	44	*	+3	NW	6	o	*	*	*	*		
Paris ...	29.90	52	WSW	3	6	29.72	-.11	47	*	+2	SW	5	o	*	*	*	*		
Lyons ...	*	*	*	*	*	?	?	45	*	0	SE	2	6	*	*	*	*		
Toulon ...	30.09	48	NW	4	6	30.10	+0.02	41	41	+2	NW	1	6	3	52	39	-		

YESTERDAY'S 2 P.M. REPORTS AND REMARKS.

	Bar.	Dry.	Wet.	Wind.	Wea.	Sea.		Bar.	Dry.	Wet.	Wind.	Wea.	Sea.		
Skudesnaes ...	28.78	38	34	SSW	6	o	6	Valencia	29.69	57	48	W	4	c	4
Thurso	28.61	38	34	W	5	p	5	Scilly							
Scarborough ...	29.21	50	46	WSW	6	c	5	London	29.61	54	47	W	6	cg	*
Greencastle ...	29.04	45	43	W	9	29	*	Rochefort ...	30.20	52	48	WNW	5	o	5
Holyhead															

The barometer continues to fall briskly in the N and slightly in the W while it has risen a little in the S. The W gale continues to blow with great force at Greencastle and is extending to our other W and NE coasts. In London the wind is strong and squally from the same quarter and the barometer now shows tendency to fall.

EXPLANATION OF COLUMNS.

WEATHER.—Beaufort Scale is, b. blue sky; c. detached clouds; d. drizzling rain; f. fog; g. dark, gloomy; h. hail; l. lightning; m. misty (hazy); o. overcast; p. passing showers; q. squally; r. rain; s. snow; t. thunder; u. ugly, threatening; v. visibility, unusual transparency; w. dew.

* AN ASTERISK is inserted in all places for which information is not usually received.

† The evening observations are taken at 6 p.m. in our Islands, at 8 p.m. (Christiania time) in Sweden, Norway, and Denmark, and at 7 p.m. (Paris time) in France.

N.B.—The wind is said to "veer" when its direction changes with the sun, and to "back" when it shifts in the opposite direction.

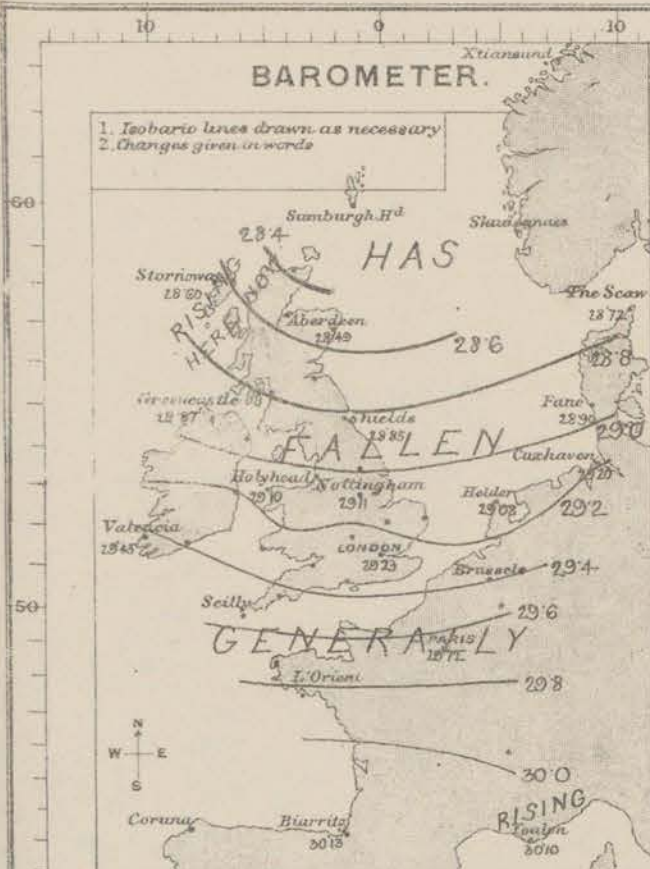
WEATHER CHARTS

AND REMARKS FOR

WEDNESDAY 15TH MARCH 1876 AT 8 A.M.

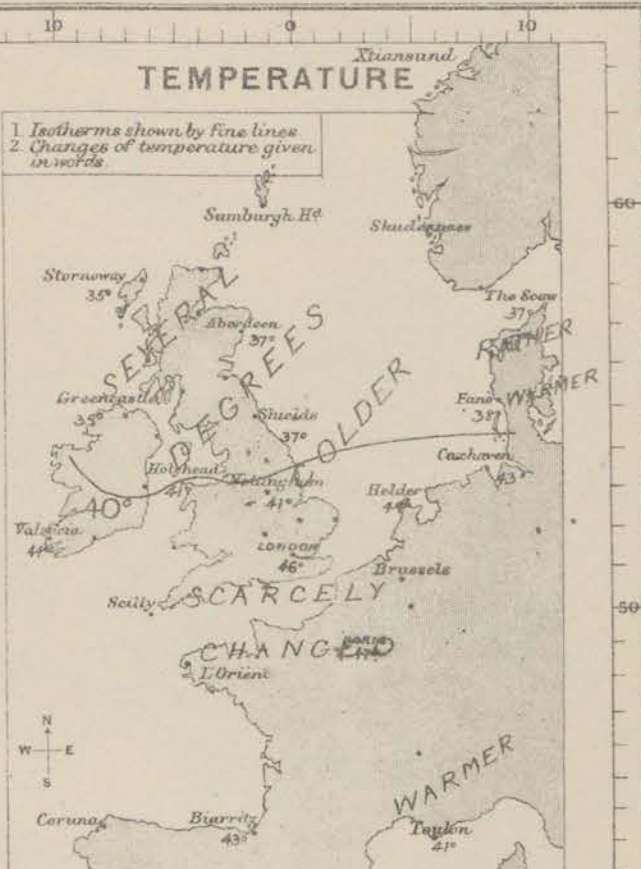
BAROMETER.

1. Isobars lines drawn as necessary
2. Changes given in words



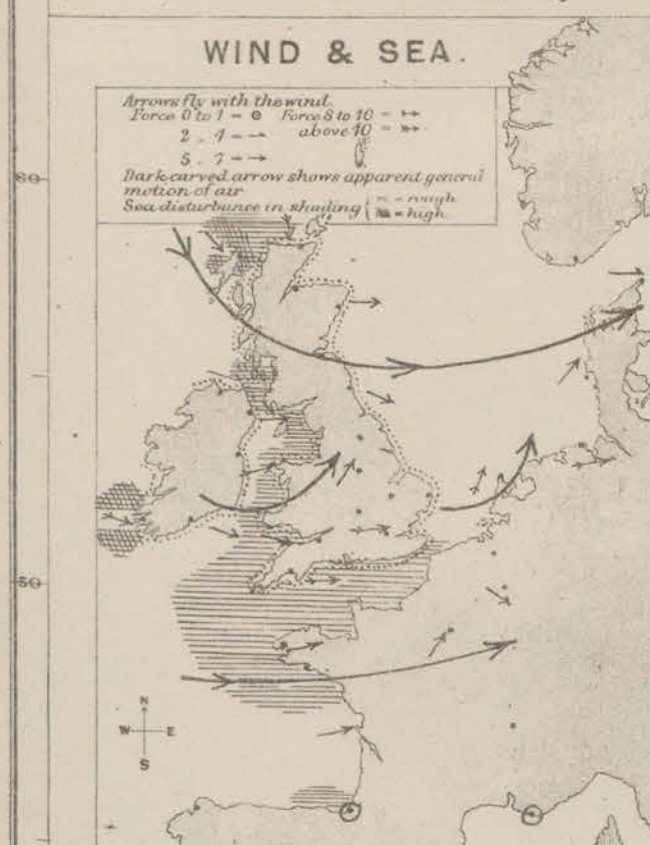
TEMPERATURE

1. Isotherms shown by fine lines
2. Changes of temperature given in words



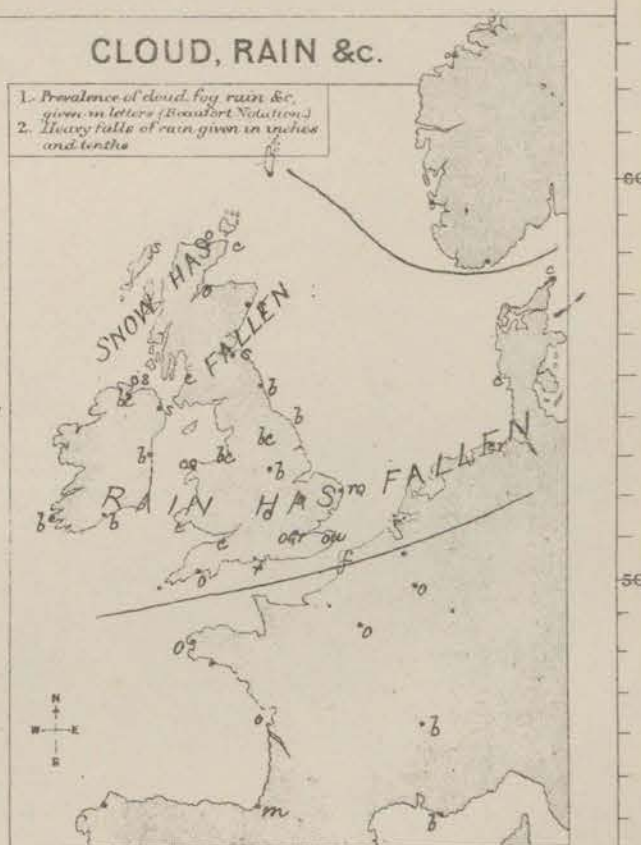
WIND & SEA.

1. Arrows fly with the wind.
2. Force 0 to 1 - 6 Force 8 to 10 - 11
3. 1 - 4 - 5 - 6 - 7 - 8 - 9 - 10 - 11 - 12
4. Dark curved arrow shows apparent general motion of air.
5. Sea disturbance in shading (1 - rough 2 - high)



CLOUD, RAIN &c.

1. Prevalence of cloud, fog, rain &c. given in letters (Bouquet Notation)
2. Heavy falls of rain given in inches and tenths



Subscription for these Charts payable in advance to cover delivery. Delivery by hand 40/- per quarter. book post 5/- per quarter.

Meteorological Office.
116, Victoria Street, Westminster, S.W.
ROBERT H. SCOTT, Director.

Daguerfield, 11th, 22 Bedford St. Covent Garden

DAILY WEATHER REPORT MARCH 16th 1876.

STATIONS.	† YESTERDAY EVENING.						8 A.M. TO DAY.										PAST 24 HOURS		
	Barometer at 32° F. and Sea Level.	Temp. in shade.	WIND.		Weather.	BAROMETER.		SHADE TEMP.			WIND.		Weather.	Sea. (0 to 9.)	SHADE TEMP.		Amount of Rainfall.		
			Dirce.	Force. (0 to 12).		Reading at 32° F. and Sea Level.	Difference from 8 A.M. yesterday.	Dry.	Wet.	Difference from 8 A.M. yesterday.	Dirce.	Force. (0 to 12).			Max.	Min.			
Haparanda ...	28.74	30	SE	6	c	28.49	-61	38	38	+2	SE	6	s	*	*	*	0.24		
Hernösand ...	28.49	33	S	2	o	28.48	-28	26	26	+4	SSW	2	bc	*	*	*	0.32		
Stockholm ...	28.61	33	SSW	2	o	28.63	-18	35	33	0	SSW	4	o	*	*	*	-		
Wisby ...	28.78	35	NNE	8	c	28.79	-19	36	35	-1	SW	8	c	*	*	*	-		
Christiansund ...	28.48	34	Z	0	o	28.69	+24	36	35	0	NNW	3	o	5	36	32	-		
Skudesnaes ...	28.39	33	N	8	s	28.78	+28	34	34	-2	Z	0	f	4	36	32	-		
Oxö (Xtiansand) ...	28.47	36	SSW	4	s	28.73	+13	35	31	-2	WSW	4	c	4	37	30	-		
Skagen (The Seaw) ...	29.60	35	SW	4	o	28.71	-01	36	33	-1	NW	4	b	6	41	32	0.08		
Fanö ...	28.74	37	SW	3	n	29.02	+12	40	37	+2	WSW	3	bc	*	43	36	0.12		
Cuxhaven ...	*	*	*	*	*									*					
Sumburgh Head ...																			
Stornoway ...	29.09	33	NW	4	bc	29.21	+61	30	29	-5	NNW	2	s	6	39	27	0.50		
Thurso ...	28.91	34	NW	9	s	29.16	+84	35	33	-3	NNW	5	bc	5	41	29	0.28		
Wick ...	28.80	35	NW	4	n	29.14	+82	32	31	-4	NW	2	b	3	39	26	0.27		
Nairn ...	29.04	35	WNW	6	o	29.20	+69	30	29	-2	WNW	2	c	2	41	28	0.03		
Aberdeen ...	28.86	35	NW	9	s	29.14	+65	33	32	-4	NW	6	b	3	41	30	0.18		
Leith ...	29.08	39	NW	4	o	29.29	+54	31	30	-4	WNW	4	b	*	46	29	0.08		
Shields ...	29.05	41	W	5	b	29.32	+47	32	30	-5	W	5	bc	4	44	32	-		
York ...	29.16	46	WNW	3	b	29.41	+42	35	33	-1	W	2	b	*	46	33	0.07		
Scarborough ...	29.07	40	WNW	4	b	29.38	+46	36	32	-4	WNW	4	c	3	50	34	-		
Nottingham ...	29.26	38	WNW	6	bc	29.53	+42	35	34	-6	WNW	3	s	*	50	32	0.02		
Ardrossan ...	29.21	40	NW	8	bc	29.36	+54	34	32	-4	WNW	5	egs	4	41	31	0.17		
Greencastle ...	29.21	39	NNW	3	bc	29.44	+54	33	32	-2	WNW	4	shp	*	44	28	0.25		
Donaghadee ...	29.32	38	NW	5	b	29.48	+55	32	31	-1	NW	4	s	3	44	30	0.12		
Kingstown ...	29.43	42	WNW	6	bc	29.59	+34	37	34	-1	WNW	5	b	4	43	35	0.05		
Holyhead ...	29.35	43	WNW	8	c	29.55	+45	43	39	+2	WNW	6	c	5	45	37	0.07		
Liverpool (Bidston) ...	29.29	42	W	4	o	29.47	+43	39	35	0	W	3	bc	5	44	35	0.03		
Valencia ...	29.64	43	NW	6	bc	29.74	+32	41	39	-3	NNW	6	cp	6	46	36	0.12		
Roche's Point...	29.61	42	NW	5	bc	29.73	+37	41	39	-1	NW	3	bc	3	46	37	0.18		
Pembroke ...	29.49	43	WNW	5	b	29.66	+37	42	39	+1	WNW	4	b	3	45	40	0.03		
Portishead ...	29.44	41	W	5	b	29.62	+35	40	37	-2	W	4	b	4	47	36	0.03		
Scilly ...																			
Plymouth ...	29.56	46	NW	5	o	29.74	+32	41	40	-7	W	2	bc	*	51	39	0.04		
Hurst Castle ...	29.44	46	NW	6	b	29.67	+36	42	41	-6	NW	6	bcg	5	49	38	0.04		
Dover ...	29.34	45	W	5	b	29.61	+31	38	36	-8	WSW	5	bu	5	47	35	-		
London ...	29.33	45	W	4	bc	29.60	+37	40	38	-6	WSW	4	b	*	51	34	-		
Oxford ...	*	*	*	*	*	29.62	+37	39	36	-3	W	2	b	*	47	35	-		
Cambridge ...	29.32	43	NW	4	o	29.54	+36	38	36	-4	WSW	2	b	*	51	33	0.07		
Yarmouth ...	29.18	43	W	6	c	29.46	+34	36	35	-5	W	5	bm	3	47	33	0.04		
The Helder...	*	*	*	*	*	29.40	+32	40	*	-4	WSW	4	*	5	*	*	*		
Cape Gris Nez ...	29.36	46	W	7	bc	29.65	+28	43	39	-3	WNW	6	b	6	48	37	0.20		
Brest ...	?	50	NW	4	bc	?	?	46	45	-4	WNW	3	c	5	50	43	0.16		
L'Orient ...	?	46	NW	5	m	?	?	45	43	-3	NW	3	c	4	52	42	0.08		
Roche fort ...	29.90	50	SW	4	n	30.02	00	48	46	+7	W	2	o	3	59	45	0.35		
Biarritz ...	30.02	55	WSW	4	o	30.04	-09	52	50	+9	WSW	5	n	6	?	46	0.08		
Corunna ...	*	*	*	*	*										*	*	*		
Brussels ...	*	*	*	*	*	29.64	+25	45	*	-2	SW	3	bc	*	*	*	*		
Charleville ...	*	*	*	*	*	29.67	+05	38	*	-6	W	6	c	*	*	*	*		
Paris ...	29.59	44	WNW	4	n	29.82	+10	43	*	-4	SW	3	b	*	*	*	?		
Lyons ...	*	*	*	*	*	?	?	48	*	+3	NE	3	n	*	*	*	*		
Toulon ...	30.02	48	W	4	c	29.93	-14	48	46	+7	WNW	4	bc	4	55	?	-		

YESTERDAY'S 2 P.M. REPORTS AND REMARKS.

	Bar.	Dry.	Wet.	Wind.	Wea.	Sea.		Bar.	Dry.	Wet.	Wind.	Wea.	Sea.		
Skudesnaes ...	28.33	36	35	ESE	6	n	7	Valencia	29.57	43	40	NW	7	bc/p	7
Thurso	28.66	38	37	NW	9	spg	8	Scilly							
Scarborough ...	28.90	44	40	W	3	bc	6	London	29.27	49	41	W	5	bc	*
Greencastle ...	29.16	42	37	NNW	4	og	*	Rochefort ...	29.97	52	43	WSW	6	o	4
Holyhead	29.20	44	41	WNW	9	bc	7								

The barometer is rising very rapidly in the N and NW as the depression passes away to the Eth, and a strong NW gale has set in at Thurso with snow squalls. On all our Wth coasts also the wind has veered to NW, but in London it is strong and squally from the W.

EXPLANATION OF COLUMNS.

WEATHER.—Beaufort Scale is, b. blue sky; c. detached clouds; d. drizzling rain; f. fog; g. dark, gloomy; h. hail; l. lightning; m. misty (hazy); o. overcast; p. passing showers; q. squally; r. rain; s. snow; t. thunder; u. ugly, threatening; v. visibility, unusual transparency; w. dew.

* AN ASTERISK is inserted in all places for which information is not usually received.

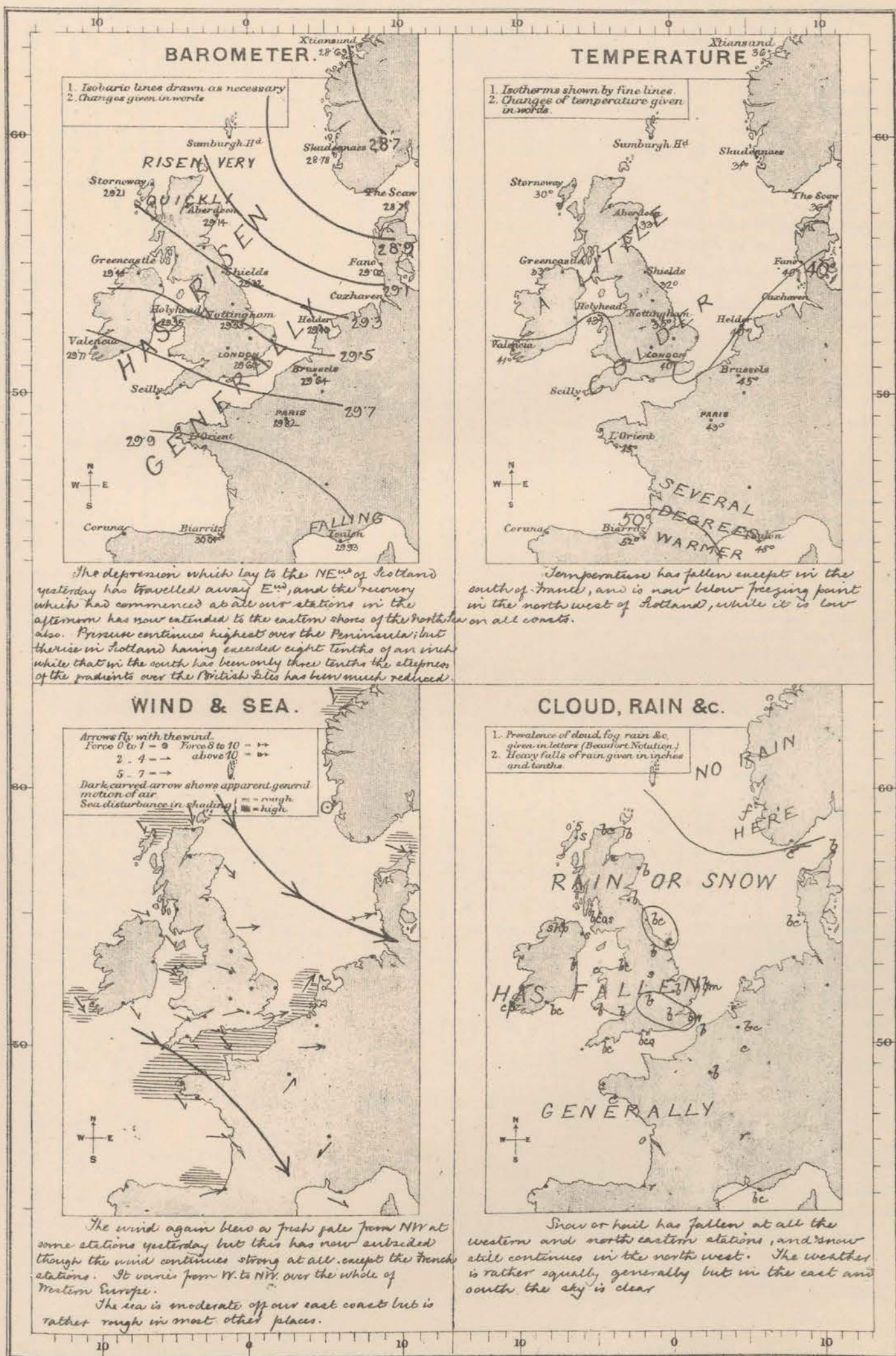
† The evening observations are taken at 6 p.m. in our Islands, at 8 p.m. (Christiania time) in Sweden, Norway, and Denmark, and at 7 p.m. (Paris time) in France.

N.B.—The wind is said to "veer" when its direction changes with the sun, and to "back" when it shifts in the opposite direction.

WEATHER CHARTS

AND REMARKS FOR

THURSDAY 16TH MARCH 1876 AT 8 A.M.



Subscription for these Charts payable in advance to cover delivery.
Delivery by hand 10/- per quarter.
book post 5/- per quarter.

Meteorological Office.
116, Victoria Street, Westminster, S.W.
ROBERT H. SCOTT, Director.

Dangerfield Lith. 22, Bedford St. Covent Garden

DAILY WEATHER REPORT *March 17th* 1876.

STATIONS.	† YESTERDAY EVENING						9 A.M. TO DAY										PAST 24 HOURS.		
	Barometer at 32° F. and Sea Level.	Temp. in shade.	Wind.		Weather.	BAROMETER.		SHADE TEMP.			Wind.		Weather.	Sea. (0 to 9.)	SHADE TEMP.		Amount of Rainfall.		
			Dir.	Force. (0 to 12.)		Reading at 32° F. and Sea Level.	Difference from 9 a.m. yesterday.	Dry.	Wet.	Difference from 9 a.m. yesterday.	Dir.	Force. (0 to 12.)			Max.	Min.			
Haparanda ...	29.65	30	SE	2	s	28.79	+20	30	30	-3	SE	4	s	*	*	*	0.35		
Hernösand ...	28.67	30	SSW	2	bc	28.75	+24	33	31	+7	SW	2	c	*	*	*	-		
Stockholm ...	28.84	35	SSW	4	c	29.06	+43	32	31	-3	WSW	4	c	*	*	*	-		
Wisby ...	29.05	36	WSW	8	bc	29.19	+40	32	31	-4	W	4	b	*	*	*	0.04		
Christiansund ...																			
Skudesnaes ...	29.01	35	NNW	2	b	29.12	+35	33	32	-1	NNW	9	o	5	37	?	-		
Oxö (Xtiansand) ...	29.39	35	SW	6	s	29.02	+29	28	26	-4	N	4	c	3	39	27	-		
Skagen (The Scaw) ...	29.05	35	W	5	o	29.03	+32	32	33	-2	SW	2	c	1	41	32	-		
Fanö ...	29.22	36	WSW	6	bc	29.21	+19	37	35	-3	W	6	c	*	41	34	0.04		
Cuxhaven ...	29.34	*	*	*	*	29.32	+08	33	33	-4	WSW	8	os	*	41	?	0.22		
Sumburgh Head																			
Stornoway	29.21	30	WNW	7	s	29.58	+37	25	24	-5	NNW	4	b	5	35	21	0.51		
Thurso ...	29.30	31	Z	0	o	29.47	+31	31	29	-4	NW	8	o	4	40	27	0.21		
Wick ...	29.33	32	E	3	o	29.44	+30	27	26	-5	WSW	2	bc	0	36	26	0.03		
Nairn ...	29.24	35	NW	1	bc	29.54	+34	27	27	-3	NW	5	s	4	43	25	0.10		
Aberdeen ...	29.38	35	NNW	2	b	29.43	+29	30	29	-3	NNW	4	bc	3	38	26	0.16		
Leith ...	29.40	35	WNW	4	c	29.50	+27	28	28	-3	NW	3	o	*	42	26	0.05		
Shields ...	29.42	36	W	3	bc	29.38	+06	28	28	-4	NNW	6	os	3	41	28	-		
York ...	29.54	36	WNW	3	bc	29.48	+07	32	32	-3	NNW	5	b	*	43	29	0.02		
Scarborough ...	29.45	36	WNW	4	bc	29.40	+02	?	?	?	NW	8	s	5	?	?	-		
Nottingham ...	29.61	38	WNW	5	s	29.62	+09	32	31	-3	WNW	5	sh	*	41	30	0.03		
Ardrossan ...	29.47	34	WNW	8	s	29.57	+21	34	?	0	NW	5	bc	4	41	29	0.18		
Greencastle ...	29.57	32	WNW	4	o	29.68	+24	33	32	0	NNW	4	b	*	43	37	0.14		
Donaghadee ...	29.59	32	WNW	6	bc	29.67	+19	31	30	-1	NW	6	s	4	41	29	0.19		
Kingstown ...	29.69	39	WNW	7	c	29.78	+19	33	30	-4	WNW	6	b	5	41	32	-		
Holyhead ...	29.65	39	WNW	7	c	29.69	+14	36	35	-4	WNW	7	c	6	42	35	0.04		
Liverpool (Bidston) ...	29.57	38	W	8	c	29.57	+10	36	35	-3	W	8	bc	5	41	32	0.05		
Valencia ...	29.83	42	NNE	4	c	29.97	+20	40	37	-1	NNE	4	bc	4	46	36	0.07		
Roche's Point... ..	29.80	43	NW	5	c	29.92	+19	37	36	-4	NNW	3	o	3	47	35	0.08		
Pembroke ...	29.72	44	WNW	4	c	29.87	+15	38	33	-4	WNW	5	bc	2	44	37	-		
Portishead ...	29.70	41	WSW	4	c	29.76	+14	36	33	-4	W	5	c	4	48	32	-		
Seilly ...																			
Plymouth ...	29.78	46	WNW	2	b	29.85	+11	39	36	-2	WNW	2	om	*	57	37	-		
Hurst Castle ...	29.71	45	NW	4	c	29.78	+11	37	34	-5	NW	5	b	4	48	34	0.04		
Dover ...	29.67	43	W	3	bc	29.70	+09	36	32	-2	WSW	3	b	2	48	33	-		
London ...	29.68	44	WNW	2	c	29.71	+11	37	32	-3	W	3	c	*	49	33	-		
Oxford ...	*	*	*	*	*	29.70	+08	36	32	-3	W	3	bc	*	46	34	-		
Cambridge ...	29.60	48	NW	1	c	29.63	+09	36	32	-2	SW	2	bcp	*	47	38	0.03		
Yarmouth ...	29.57	39	W	4	bc	29.57	+11	33	32	-3	W	5	bcp	4	42	32	0.03		
The Helder... ..	*	*	*	*	*	29.48	+08	37	*	-3	WSW	7	*	4	*	*	*		
Cape Gris Nez	29.70	43	W	5	bc	29.71	+06	37	36	-6	NW	4	bc	4	48	34	-		
Brest ...	?	52	WNW	2	bc	?	?	45	43	-1	N	2	o	4	52	43	0.04		
L'Orient ...	?	46	W	2	o	?	?	45	45	0	NW	2	bc	3	55	43	-		
Rocheport ...	29.93	52	W	2	bc	29.89	-13	46	46	-2	NE	2	bc	3	57	43	0.28		
Biarritz ...	29.06	55	SW	3	o	29.99	-05	54	52	+2	WSW	4	bc	5	55	45	0.08		
Corunna ...	*	*	*	*	*			*	*				*	*	*	*	*		
Brussels ...	*	*	*	*	*			*	*				*	*	*	*	*		
Charleville ...	*	*	*	*	*	29.67	0	40	*	+2	WSW	3	o	*	*	*	*		
Paris ...	29.82	46	W	2	c	29.77	-05	43	*	0	NW	1	o	*	*	*	?		
Lyons ...	*	*	*	*	*	?	?	51	*	+3	NE	2	c	*	*	*	*		
Toulon ...	29.88	52	W	4	b	29.86	-04	50	50	+2	W	4	m	4	57	46	-		

YESTERDAY'S 2 P.M. REPORTS AND REMARKS.

	Bar.	Dry.	Wet.	Wind.	Wca.	Sea.		Bar.	Dry.	Wet.	Wind.	Wca.	Sea.		
Skudesnaes ...	28.95	34	35	WNW	2	c	3	Valencia	29.81	45	41	NNW	3	c	4
Thurso	29.28	36	32	NNW	4	bc	5	Seilly							
Scarborough ...	29.42	40	36	WNW	5	b	5	London	29.65	46	40	W	4	bc	*
Greencastle ...	29.51	37	32	W	3	oph	*	Rocheport ...	29.99	54	48	W	1	c	3
Holyhead	29.62	42	38	WNW	7	cghs	6								

The barometer continues to rise at all stations excepting Valencia where it has become steady since noon. The NW wind is subsiding at Thurso but the NW breeze continues fresh to strong over England, and no sign of any "backing" is shown in the W at present.

EXPLANATION OF COLUMNS.

WEATHER.—Beaufort Scale is, b. blue sky; c. detached clouds; d. drizzling rain; f. fog; g. dark, gloomy; h. hail; l. lightning; m. misty (hazy); o. overcast; p. passing showers; q. squally; r. rain; s. snow; t. thunder; u. ugly, threatening; v. visibility, unusual transparency; w. dew.

* AN ASTERISK is inserted in all places for which information is not usually received.

† The evening observations are taken at 6 p.m. in our Islands, at 8 p.m. (Christiania time) in Sweden, Norway, and Denmark, and at 7 p.m. (Paris time) in France.

N.B.—The wind is said to "veer" when its direction changes with the sun, and to "back" when it shifts in the opposite direction.

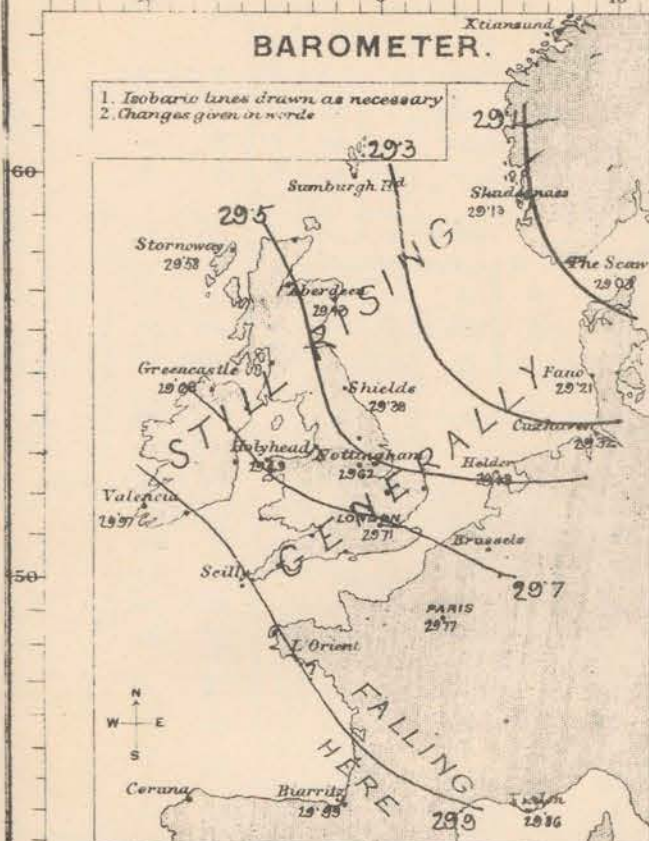
WEATHER CHARTS

AND REMARKS FOR

FRIDAY 17TH MARCH 1876 AT 8 A.M.

BAROMETER.

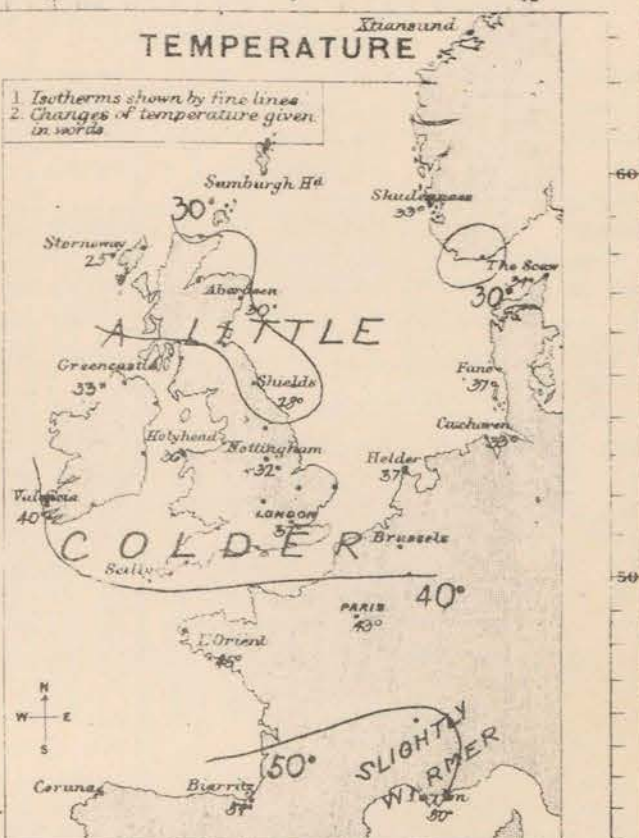
1. Isobars lines drawn as necessary
2. Changes given in words



The mercury has again risen over our Islands and Scandinavia but the fall which was in progress over France yesterday has continued so that the area of highest pressure now extends from the Bay of Biscay to our south western coasts. Gradients for N. to NW breezes have consequently become established - that from Pembroke to Harboro' being 0.09 in per 50 miles.

TEMPERATURE

1. Isotherms shown by fine lines
2. Changes of temperature given in words

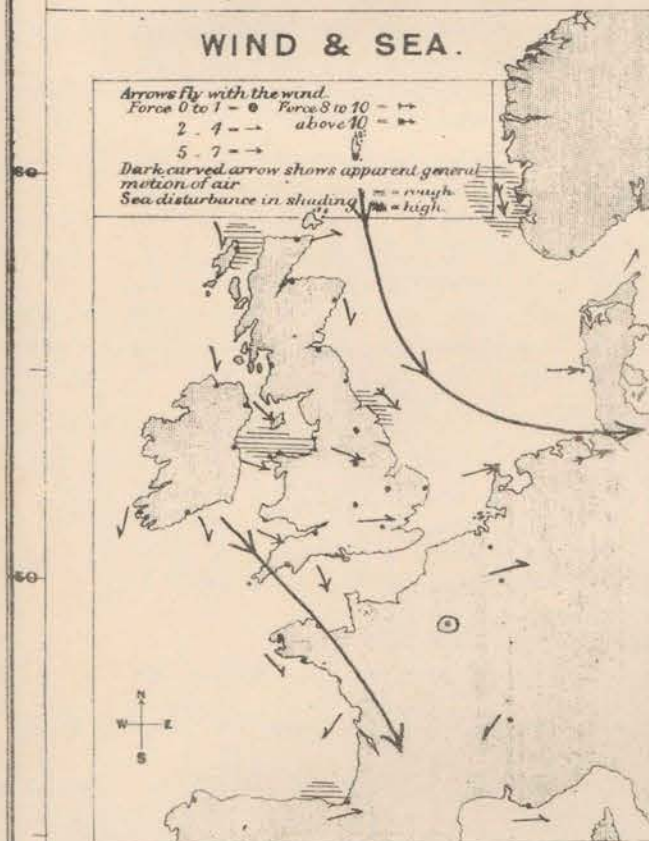


Temperature has again fallen generally, and a slight frost prevails at all our eastern stations, while at Stornoway 7° of frost are reported.

WIND & SEA.

1. Arrows fly with the wind.
Force 0 to 1 - 0 Force 8 to 10 - 8
2. 4 - 4 above 10 - 10
5. 7 - 7

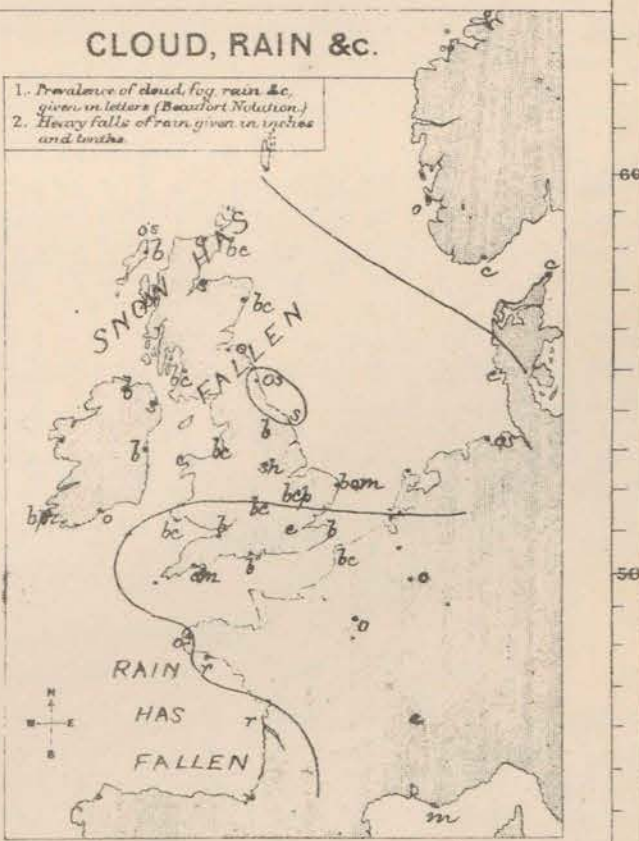
Dark curved arrow shows apparent general motion of air.
Sea disturbance in shading - rough - high.



The wind is still W at the southeastern stations but has veered a little elsewhere, and now varies from N. to NW on nearly all coasts. It blows strongly in the north of England but is moderate to fresh elsewhere. The sea is rough in St. George's Channel and the Minch, but is moderate elsewhere.

CLOUD, RAIN &c.

1. Prevalence of cloud, fog, rain &c. given in letters (Beaufort Notation).
2. Heavy falls of rain given in inches and tenths.



A little snow or rain has fallen in the north and west and snow still falls this morning at some of our stations with rain in the west of France. Over the greater part of our Islands, however, the sky is moderately clear.

Subscription for these Charts payable in advance to cover delivery.
Delivery by hand 40/- per quarter.
book post 5/- per quarter.

Meteorological Office.
116, Victoria Street, Westminster, S.W.
ROBERT H. SCOTT, Director.

Engelhardt Lith 22 Bedford St. Covent Garden

DAILY WEATHER REPORT MARCH 18th 1876.

STATIONS.	† YESTERDAY EVENING.						8 A.M. TO DAY.										PAST 24 HOURS.		
	Barometer at 32° F. and Sea Level.	Temp. in shade.	WIND.		Weather.	Barometer. Reading at 32° F. and Sea Level.	SHADE TEMP.			WIND.		Weather.	Sea. (0 to 9.)	SHADE TEMP.		Amount of Rainfall.			
			Dir.	Force. (0 to 12).			Dry.	Wet.	Difference from 8 a.m. yesterday.	Dir.	Force. (0 to 12).			Max.	Min.				
Haparanda ...	28.86	28	SE	2	o	28.94	+18	25	25	-5	S	2	o	*	*	*	0.24		
Hernösand ...	28.90	24	SW	4	o	29.03	+28	29	28	-4	NW	2	bc	*	*	*	-		
Stockholm ...	29.12	29	SSW	2	6	29.15	+09	29	26	-3	W	2	bc	*	*	*	-		
Wisby ...	29.16	34	SW	2	o	29.22	+03	32	31	0	W	2	c	*	*	*	-		
Christiansund ...																			
Skudesnaes ...	29.33	32	N	8	6	29.54	+41	34	32	+1	NNW	8	o	5	34	32	-		
Oxö (Xiansand) ...	29.14	34	W.VW	2	c	29.38	+36	32	27	+4	NNW	4	b	2	34	28	-		
Skagen (The Scaw) ...	29.14	35	E.NE	2	bc	29.24	+31	34	30	0	N	4	6	3	41	32	-		
Fanö ...	29.24	32	NNW	9	s	29.46	+25	35	34	-2	WNW	5	c	*	34	32	-		
Cuxhaven ...	29.38	*	*	*	*	29.55	+23	35	34	+2	W	5	c	*	?	31	0.04		
Samburgh Head ...																			
Stornoway ...	29.81	21	N	6	o	30.06	+48	28	28	+3	NW	3	s	5	36	23	0.15		
Thurso ...	29.62	34	NNE	7	s	29.92	+45	30	29	-1	N	5	c	7	34	28	0.48		
Wick ...	29.70	34	NNE	7	s	29.95	+51	27	26	0	NW	6	o	2	34	23	0.24		
Nairn ...	29.70	35	NW	8	o	30.04	+50	27	27	0	NW	2	b	2	36	25	0.03		
Aberdeen ...	29.44	31	NNW	4	s	29.94	+51	28	26	-2	NNW	5	s	4	35	27	0.16		
Leith ...	29.64	35	NW	4	c	30.04	+54	33	31	+5	NNW	3	b	*	40	27	-		
Shields ...	29.63	32	W	3	bc	29.97	+59	31	30	+3	N	3	c	4	35	26	0.06		
York ...	29.74	33	NW	1	6	29.97	+49	32	32	0	NNW	4	b	*	34	30	-		
Scarborough ...	29.64	34	NNW	7	c	29.91	+51	35	?	?	N	8	c	6	?	?	0.20		
Nottingham ...	29.75	34	WNW	6	6	30.02	+40	34	33	+2	NNW	4	b	*	40	28	0.07		
Ardrossan ...	29.73	38	NW	5	bc	30.10	+53	33	30	-1	NW	3	bc	3	40	31	-		
Greencastle ...	29.85	35	N	3	o	30.14	+46	36	32	+3	N	2	bc	*	44	30	0.18		
Donaghadee ...	29.84	33	N	7	c	30.21	+54	36	33	+5	N	6	bc	4	38	30	0.04		
Kingstown ...	29.94	34	WNW	6	6	30.19	+41	34	32	+1	WNW	4	c	3	38	32	-		
Holyhead ...	29.84	39	NNW	7	c	30.09	+40	39	36	+3	NNW	6	c	5	42	34	0.03		
Liverpool (Bidston) ...	29.74	35	W	7	6	30.06	+49	36	33	0	NNE	2	c	3	39	32	0.07		
Valencia ...	30.18	40	NNE	6	6	30.35	+38	40	37	0	N	4	chp	4	42	35	0.02		
Roche's Point... ..	30.12	39	NNW	5	c	30.28	+36	37	35	0	NW	3	b	3	43	34	0.09		
Pembroke ...	29.93	36	WNW	5	c	30.18	+37	38	36	0	WNW	4	bc	1	40	35	-		
Portishead ...	29.84	40	W	5	bc	30.06	+30	37	34	+1	WNW	4	b	4	43	31	-		
Scilly ...																			
Plymouth ...	29.94	41	NNW	3	6	30.16	+31	39	37	0	NNW	2	b	*	47	35	0.07		
Hurst Castle ...	29.83	39	W	6	bc	30.03	+25	36	35	-1	NNW	5	b	4	43	30	-		
Dover ...	29.71	36	WNW	4	6	29.87	+17	35	33	-1	NNW	5	bcg	3	44	31	0.07		
London ...	29.75	37	NW	2	6	29.96	+25	36	31	-1	NNW	4	b	*	44	31	-		
Oxford ...	*	*	*	*	*	30.03	+33	35	32	-1	NW	3	b	*	41	31	0.07		
Cambridge ...	29.73	35	NW	2	o	29.95	+32	34	32	-2	NW	3	c	*	44	29	0.07		
Yarmouth ...	29.62	34	NW	5	s	29.74	+20	34	33	+1	NW	5	sg	5	39	28	0.34		
The Helder... ..	*	*	*	*	*	29.61	+13	32	*	-5	?	2	*	2	*	*	*		
Cape Gris Nez ...	29.71	34	NW	5	o	29.88	+17	36	34	-1	NNW	7	bc	6	48	34	-		
Brest ...	?	48	N	4	o	?	?	43	36	-2	N	4	c	3	?	36	0.04		
L'Orient ...	?	41	N	4	bc	?	?	41	36	-4	NNW	4	bc	3	48	36	0.08		
Rochefort ...	29.90	50	NNE	4	h	30.24	+35	39	36	-7	N	4	b	3	54	?	0.24		
Biarritz ...																			
Corunna ...	*	*	*	*	*			*							*	*	*		
Brussels ...	*	*	*	*	*	29.64	24.01	33	*	-10	SW	3	os	*	*	*	*		
Charleville ...	*	*	*	*	*	29.78	+11	32	*	-8	W	3	o	*	*	*	*		
Paris ...	29.80	41	NW	3	o	29.97	+20	38	*	-5	WNW	3	b	*	*	*	?		
Lyons ...	*	*	*	*	*	?	?	44	*	-7	NW	6	b	*	*	*	*		
Toulon ...	29.74	52	W	5	6	29.59	224	39	34	-11	NW	6	bc	6	59	?	-		

YESTERDAY'S 2 P.M. REPORTS AND REMARKS.

	Bar.	Dry.	Wet.	Wind.	Wes.	Sea.		Bar.	Dry.	Wet.	Wind.	Wes.	Sea.		
Skudesnaes ...	29.28	34	31	N	8	o	5	Valencia	30.04	40	34	NNW	6	bcp	5
Thurso	29.40	34	33	N	6	sp	6	Scilly							
Scarborough ...	29.56	35	?	NNW	4	c	6	London	29.70	42	35	WNW	5	c	*
Greencastle ..	29.81	38	33	WNW	3	bc	*	Rochefort ...	29.84	52	50	NNW	1	o	3
Holyhead	29.74	39	35	NNW	4	cq/h	6								

The barometer fell briskly at Thurso until noon but since then it has begun to rise, and a strong NE breeze has set in with showers of snow. A moderate NW gale is blowing both on our NE and NW coasts and showers of snow are falling in many parts of the country.

EXPLANATION OF COLUMNS.

WEATHER.—Beaufort Scale is, b. blue sky; c. detached clouds; d. drizzling rain; f. fog; g. dark, gloomy; h. hail; l. lightning; m. misty (hazy); o. overcast; p. passing showers; q. squally; r. rain; s. snow; t. thunder; u. ugly, threatening; v. visibility, unusual transparency; w. dew.

* AN ASTERISK is inserted in all places for which information is not usually received.

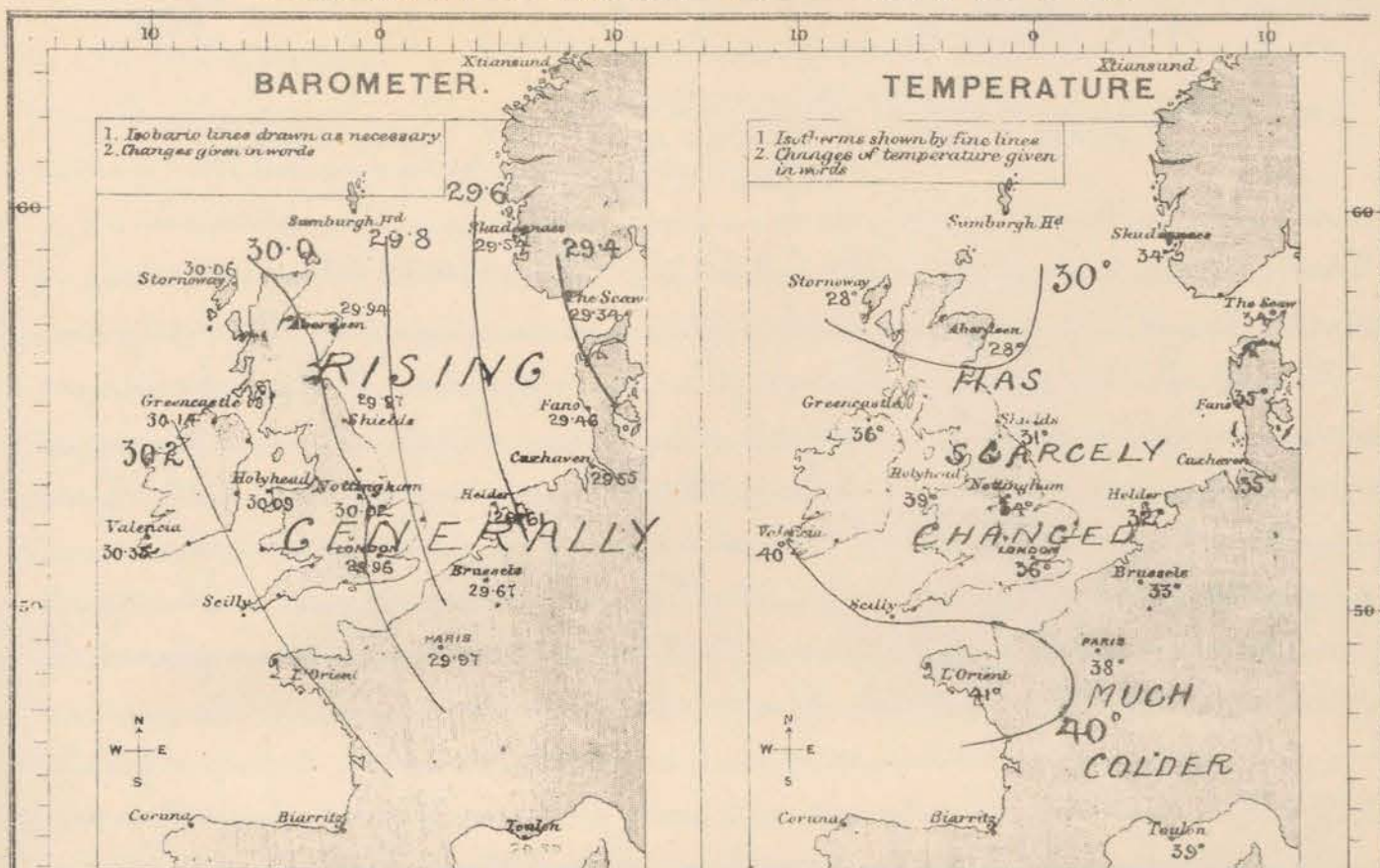
† The evening observations are taken at 6 p.m. in our Islands, at 8 p.m. (Christiania time) in Sweden, Norway, and Denmark, and at 7 p.m. (Paris time) in France.

N.B.—The wind is said to "veer" when its direction changes with the sun, and to "back" when it shifts in the opposite direction.

WEATHER CHARTS

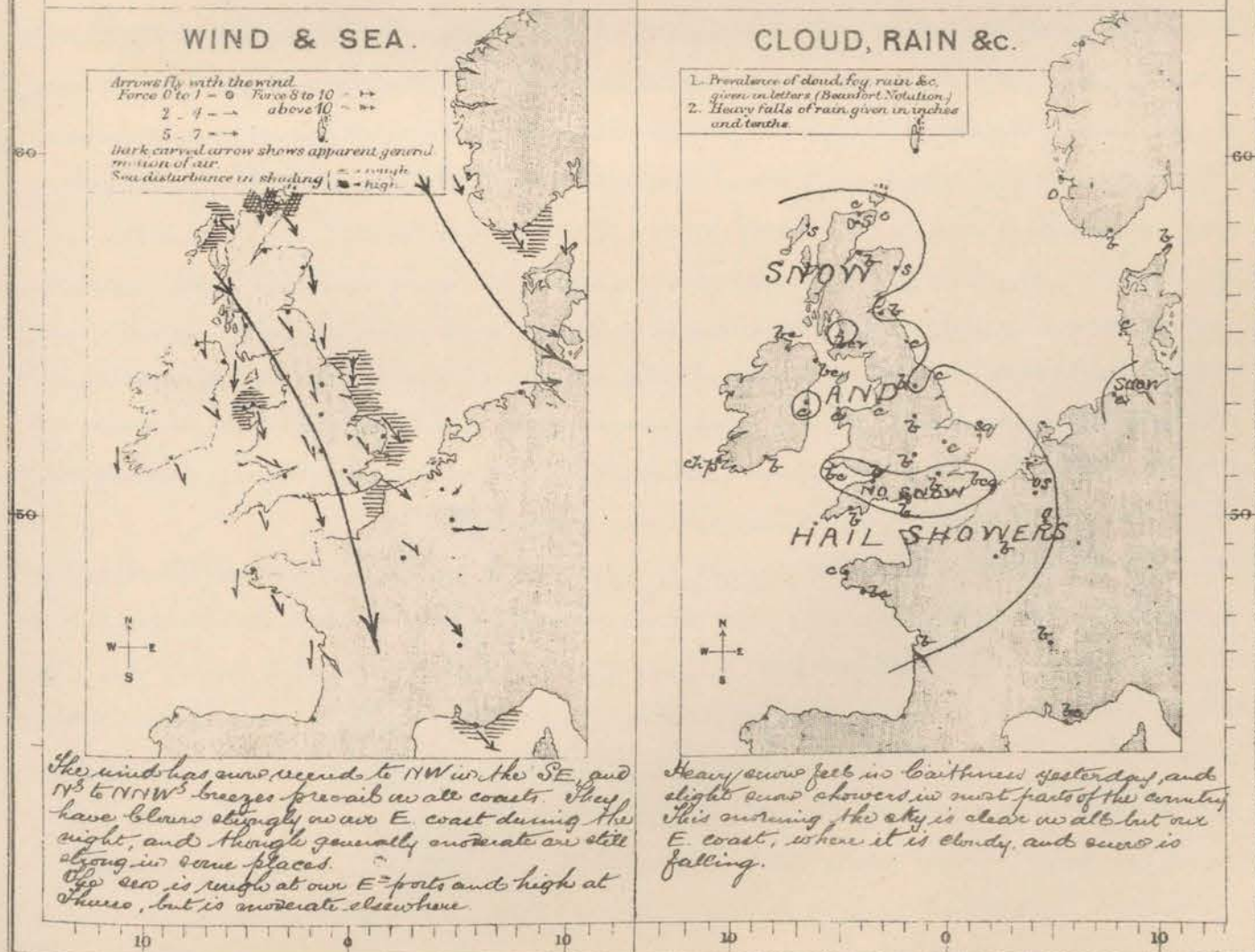
AND REMARKS FOR

SATURDAY MARCH 18TH 1876 AT 8 A.M.



Since yesterday the mercury has continued to rise over the whole of the British Isles and neighbouring countries except that at Toulon a rather brisk fall is reported during the past night. Pressure is highest to the W. of Ireland, and lowest over the Gulf of Bothnia so that gradients for N. & N.W. winds are general.

Temperature has fallen fast over France, but is scarcely changed in our islands. It is low generally, and a frost still prevails in Scotland, while during the night the thermometer fell below freezing point at nearly all stations.



The wind has now receded to NW in the SE, and N to NNW breezes prevail at all coasts. They have blown strongly on our E. coast during the night, and though generally moderate are still strong in some places. The sea is rough at our E. ports and high at Toulon, but is moderate elsewhere.

Heavy snow fell in Caithness yesterday, and slight snow showers in most parts of the country. This morning the sky is clear as at all but our E. coast, where it is cloudy, and snow is falling.

Subscription for these Charts payable in advance to cover delivery.
Delivery by hand 10/- per quarter.
book post 5/- per quarter.

Meteorological Office,
116, Victoria Street, Westminster, S.W.
ROBERT H. SCOTT, Director.

Dangerfield, Lth. 22, Bedford St. Covent Garden

SUMMARY OF WEATHER IN WESTERN EUROPE

from March 12th to March 18th 1876.

(Issued Weekly as a Supplement to the "Daily Weather Report.")

During this period very rough weather has been experienced. On the 12th a very deep depression passed very rapidly across the S. of England causing severe N^{ly} to NW^{ly} gales in the Channel, the Bay of Biscay, the S. of England, N. of France and Germany. In its rear pressure rose very fast so that on a new and deep depression approaching our N. coasts steep gradients were instantly formed and heavy N^{ly} to NW^{ly} gales were felt, except in the Channel during the 14th and 15th. As this disturbance passed off the highest pressure became formed in the N. and N^{ly} winds were general which increased to stiff gales on some coasts especially on the night of the 18th. Numerous and heavy falls of snow have accompanied these disturbances and the temperature has been very low for the time of year.

MARCH: 12TH The mercury had continued to rise steadily at our more N. stations but in the S. it had fallen rapidly and a deep depression had advanced over the S.^{re} countries. On its S.^{re} side gradients were very steep and fresh N^{ly} gales were felt over the Channel and France, while to the N.^{we} of the disturbance strong E^{ly} to NE^{ly} breezes were experienced. Temperature was little changed in the NW. but had fallen several degrees in England. Rain or snow had been general and the sky was overcast or cloudy in all places. As the depression continued its course with extreme rapidity E^{ly} hard N^{ly} gales were experienced over the S. of England the N. of France and Germany accompanied in most cases by heavy snow. In London the centre passed at 6.45 pm. when the mercury fell as low as 28.43 in. but during the two hours from 2 to 4 pm. the recovery was as much as .43 in. At 6 pm. the centre of the storm lay over Helstat! the rate of motion of the disturbance being therefore apparently seventy miles per hour.

MARCH: 13TH The mercury had risen at all stations, very rapidly in the S., and gradients had become much more moderate everywhere, but a fresh fall has shown itself at Stornoway since the previous evening. The wind was moderate to light from N. in Denmark and from NW. in England and France but in Scotland N^{ly} to SW^{ly} breezes had again appeared. Temperature had fallen in most places and heavy hail and snow showers had occurred generally. In the N. they still continued though elsewhere the sky was clearing. In the evening the mercury was still rising in the S. while a brisk decrease had occurred in the N.

MARCH 14TH - The barometer had fallen very quickly on our NW. coasts and to a less extent over the whole of our Islands but in France, Germany and Denmark the rise continued. A large depression had advanced from the Atlantic to the N. of Scotland and its centre having passed to the E.^{we} of us a slight recovery of pressure was perceptible in the extreme W. Gradients were steep over our Islands and the wind, which was W at our stations, SW^{ly} in Germany and SE^{ly} in the N. of Norway, was blowing strongly everywhere and with the force of a gale on our W. coasts. Temperature had risen fast over the United Kingdom and to a less extent on the neighbouring coasts. The sky was very cloudy and the weather unsettled. During the day the mercury fell everywhere - most in the N. - and the wind increased to a gale on our N. coasts in the evening which extended S.^{we} during the night.

MARCH 15TH A further fall of the barometer had taken place over the whole of these Islands, especially in Scotland, and a fresh depression lay to the NE.^{we} of that country while at the same time two small

subsidiary depressions existed one over N. Wales the other over Holland. Severe W^g gales had been experienced all round our coasts during the night or early morning and though their full force had subsided somewhat at 8 am. strong breezes or moderate gales were still reported - from NW. in Scotland, from W in England and from SW. in Holland. Temperature had fallen generally and the sky was clearing at most stations. In the evening the depression moved E^{ward} towards Norway, the mercury rose over the United Kingdom and the NW^g breeze extended S^{ward} still blowing very strongly generally and a gale in some places.

MARCH: 16TH The disturbance had disappeared over Sweden and the rise of the barometer noticed over these Islands had continued and extended to the Est shores of the North Sea. Pressure was highest over Spain but the rise in the N. having been very rapid gradients had been reduced and the wind, which was W^g to NW^g over the whole of W. Europe was not so strong as on the previous days. Temperature had fallen except in the S. of France, it was below the freezing point in the N. of Scotland and low everywhere. Snow had fallen at all the W^{est} and NE^{ast} stations and still continued in the NW. but in the E. and S. the weather was clear. Later reports showed a further rise of the barometer except in the S. of France.

MARCH: 17TH The mercury was still falling in the S. of France but was rising elsewhere so that the area of highest pressure was extending N^{ward} towards the S. of Ireland and gradients for NW^g winds were appearing. The wind agreed with these conditions being NW^g on all coasts except the SE^{ast} where it drew into W. It blew with the force of a gale on both the NW^{est} and NE^{ast} coasts of England but was moderate to fresh elsewhere. Rain was falling in the W. of France and snow showers at some of our stations but over the greater part of our Islands the sky was moderately clear. During the day the barometer rose at all stations and the wind veered a little but at the same time grew stronger generally.

MARCH: 18TH A further rise of the barometer was reported from all places except Toulon where a rather brisk fall had occurred during the night. Pressure was highest to the W^{ard} of Ireland and lowest over the Gulf of Bothnia so that gradients for N^{orth} to NW^{est} winds were general and NW^g breezes having appeared in the SE. winds from N. to NW. prevailed on all coasts. They had blown strongly on the E coast during the night and though generally moderate at 8 am. still continued strong in some places. Temperature had fallen fast over France but was scarcely changed over these Islands. It was low everywhere with a slight frost in Scotland. Heavy snow had fallen in Caithness and slight showers over the whole country but at 8 am. the sky was almost clear except in the E. where snow still fell. In the evening a slight disturbance passed down the North Sea causing the wind to rise to a stiff gale on our NE. coast and at the entrance of the Bristol Channel and a heavy fall of snow occurred at all the E^{ast} stations. —

DAILY WEATHER REPORT MARCH 19TH 1876.

STATIONS.	† YESTERDAY EVENING.					8 A.M. TO DAY.										PAST 24 HOURS.		
	Barometer at 32° F. and Sea Level.	Temp. in shade.	WIND.		Weather.	BAROMETER.		SHADE TEMP.			WIND.		Weather.	Sea. (0 to 9.)	SHADE TEMP.		Amount of Rainfall.	
			Dir.	Force. (0 to 12).		Reading at 32° F. and Sea Level.	Difference from 8 a.m. yesterday.	Dry.	Wet.	Difference from 8 a.m. yesterday.	Dir.	Force. (0 to 12).			Max.	Min.		
Haparanda ...	29.42	32	S	2	c	29.49	+0.07	23	22	-2	N	2	c	*	*	*	0.16	
Hernösand ...	29.37	32	N	2	c	29.63	+0.60	23	22	-6	Z	0	n	*	*	*	-	
Stockholm ...	29.43	31	SW	2	b	29.62	+0.47	28	26	-1	Z	0	b	*	*	*	-	
Wisby ...	29.51	32	SW	2	b	29.59	+0.37	27	27	-5	S	2	b	*	*	*	-	
Christiansund ...	29.62	37	N	1	c	29.78	+	35	34	+	S	1	bo	6	39	32	-	
Skudesnaes ...	29.68	31	NNW	2	bc	29.78	+0.24	36	35	+2	E	2	c	2	-	30	-	
Oxö (Xtiansand) ...	29.58	32	NNW	4	b	29.73	+0.35	32	28	0	NNW	4	c	2	37	28	-	
Skagen (The Scaw) ...	29.56	36	NW	3	b	29.67	+0.33	36	33	+2	NNE	3	b	3	43	32	-	
Fanö ...	29.74	35	N	8	c	29.77	+0.31	36	34	+1	NNW	6	b	*	39	32	-	
Cuxhaven ...	29.66	*	*	*	*	29.70	+0.15	36	34	+1	N	5	c	*	-	32	-	
Sumburgh Head																		
Stornoway	30.16	32	NNW	5	s	30.27	+0.21	29	28	+1	N	3	s	6	34	26	0.12	
Thurso ...	29.93	33	NNW	8	s	30.14	+0.22	34	32	+4	NNW	7	sh	6	36	27	0.24	
Wick ...	29.90	31	NW	8	s	30.08	+0.13	28	27	+1	NNW	6	bc	4	32	23	0.36	
Nairn ...																		
Aberdeen ...	29.86	27	NW	6	s	30.08	+0.14	31	29	+3	NNW	6	c	5	34	25	0.44	
Leith ...	30.07	30	N	3	b	30.17	+0.13	33	32	0	NNE	3	c	*	48	28	-	
Shields ...	30.02	31	N	4	bc	30.01	+0.04	34	32	+3	N	7	c	6	35	27	0.13	
York ...	30.07	33	N	1	c	30.00	+0.03	32	32	0	N	1	s	*	39	24	0.03	
Scarborough ...	29.98	32	NNW	4	b	30.01	+0.10	35	?	0	NW	1	c	3	?	?	0.14	
Nottingham ...	30.00	34	N	2	bc	30.00	-0.02	32	32	-2	N	4	c	*	40	24	0.05	
Ardrossan ...	30.14	33	N	3	b	30.21	+0.11	35	31	+2	N	3	b	2	37	31	0.03	
Greencastle ...	30.20	34	NNE	3	bc	30.25	+0.11	37	33	+1	NNE	3	c	*	43	29	-	
Donaghadee ...	30.10	33	N	7	b	30.21	+0.09	36	33	0	N	6	bc	5	40	32	0.09	
Kingstown ...	30.13	37	NNW	8	c	30.25	+0.06	34	32	0	WNW	5	c	4	39	30	-	
Holyhead ...	29.98	37	NNW	6	c	30.14	+0.05	37	34	-2	N	6	c	5	41	32	0.12	
Liverpool (Bidston) ...	30.00	34	WNW	2	c	30.09	+0.03	34	33	-2	NW	3	c	4	39	28	0.01	
Valencia ...	30.31	44	N	6	bc	30.41	+0.06	42	39	+2	N	3	c	4	45	33	0.03	
Roche's Point... ..	30.30	39	NNW	5	c	30.33	+0.05	36	34	-1	N	5	bc	4	41	33	0.12	
Pembroke ...	30.08	39	WNW	5	c	30.18	0	36	33	-2	NW	5	c	2	40	31	0.22	
Portishead ...	30.07	36	NW	3	c	30.04	-0.02	35	34	-2	NNW	4	c	4	46	31	0.06	
Scilly ...																		
Plymouth ...	30.10	41	N	3	c	30.14	-0.02	35	32	-4	NNW	3	b	*	48	29	0.06	
Hurst Castle ...	30.02	35	NW	3	bc	29.98	-0.05	34	34	-2	NNW	5	csp	3	44	27	-	
Dover ...	29.94	35	N	5	bc	29.93	+0.06	32	31	-3	N	4	bc	3	41	28	0.01	
London ...	29.98	36	NW	3	bc	29.92	-0.04	31	30	-5	NNW	3	s	*	43	28	0.07	
Oxford ...	*	*	*	*	*	29.94	-0.09	34	33	-1	NW	4	sh	*	40	26	0.01	
Cambridge ...	30.00	33	N	2	b	29.86	-0.09	32	32	-2	N	1	s	*	44	25	0.07	
Yarmouth ...	29.92	33	NNW	5	c	29.93	+0.16	31	31	-3	NW	1	b	3	37	26	0.23	
The Helder... ..	*	*	*	*	*										*	*	*	
Cape Gris Nez	29.94	36	N	6	c	29.91	+0.03	32	32	-4	NNW	2	c	2	41	32	-	
Brest ...	?	46	NNW	4	c	?	?	36	30	-7	NNE	4	bc	3	?	30	0.16	
L'Orient ...	?	41	NNW	4	bc	?	?	34	32	-7	NNE	3	bc	3	50	30	0.12	
Rochefort ...	30.09	48	NNW	5	c	30.05	-0.09	37	36	-2	NNE	5	bc	3	54	36	-	
Biarritz ...																		
Corunna ...	*	*	*	*	*										*	*	*	
Brussels ...	*	*	*	*	*	29.91	+0.24	36	*	+3	NW	3	c	*	*	*	*	
Charleville ...	*	*	*	*	*	29.82	+0.04	32	*	0	NNE	3	c	*	*	*	*	
Paris ...	29.93	37	NW	3	b	29.94	-0.03	33	*	-5	N	4	c	*	*	*	?	
Lyons ...	*	*	*	*	*	?	?	38	*	-6	NNW	?	c	*	*	*	*	
Toulon ...	29.68	37	NW	9	b	29.68	+0.09	34	28	-5	NW	5	c	5	43	36	-	

YESTERDAY'S 2 P.M. REPORTS AND REMARKS.

	Bar.	Dry.	Wet.	Wind.	Woa.	Sea.		Bar.	Dry.	Wet.	Wind.	Woa.	Sea.		
Skudesnaes ...	29.63	34	30	WNW	6	bc	4	Valencia	30.32	42	39	N	5	cp	4
Thurso	29.95	28	28	NW	5	sq	6	Scilly							
Scarborough ...	29.97	33	?	NNW	6	bc	5	London	29.98	40	33	NW	4	c	*
Greencastle ...	30.07	40	35	NNW	3	s	*	Rochefort ...	30.16	46	41	N	4	bc	3
Holyhead	30.07	40	35	WNW	5	c	4								

Pressure is giving way slowly over Ireland but is rising elsewhere. The wind continues N.W. and snow still falls at Thurso and Greencastle.

EXPLANATION OF COLUMNS.

WEATHER.—Beaufort Scale is, b. blue sky; c. detached clouds; d. drizzling rain; f. fog; g. dark, gloomy; h. hail; l. lightning; m. misty (hazy); o. overcast; p. passing showers; q. squally; r. rain; s. snow; t. thunder; u. ugly, threatening; v. visibility, unusual transparency; w. dew.

* AN ASTERISK is inserted in all places for which information is not usually received.

† The evening observations are taken at 6 p.m. in our Islands, at 8 p.m. (Christiania time) in Sweden, Norway, and Denmark, and at 7 p.m. (Paris time) in France.

N.B.—The wind is said to "veer" when its direction changes with the sun, and to "back" when it shifts in the opposite direction.

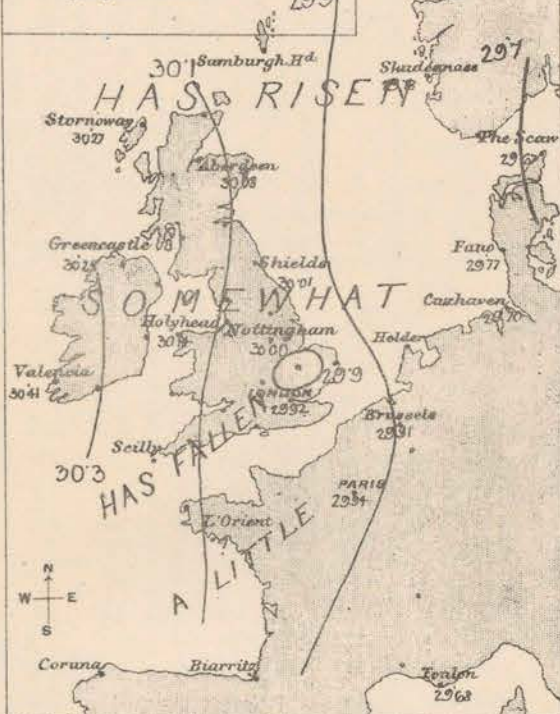
WEATHER CHARTS

AND REMARKS FOR

SUN DAY 19TH MARCH 1876 AT 8 A.M.

BAROMETER.

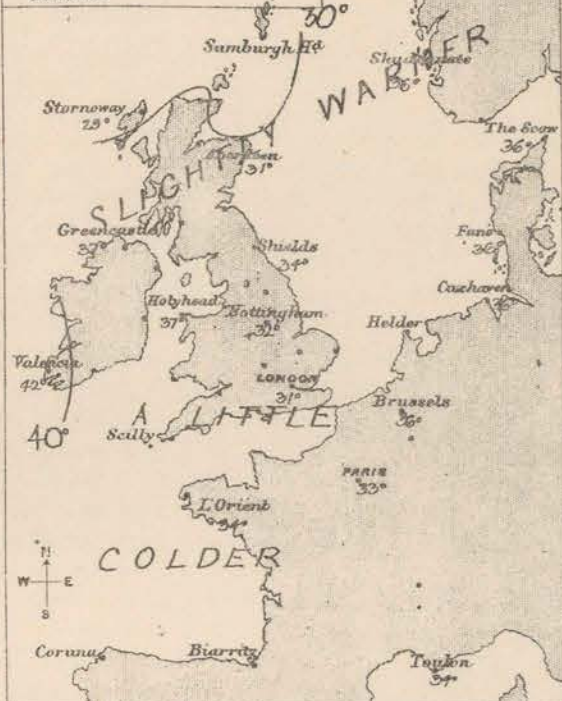
1. Isobars lines drawn as necessary
2. Changes given in words



The increase of pressure noticed yesterday morning has continued steadily at the stations on the eastern shores of the North Sea but in our Islands the changes have been rather irregular. The fall of the barometer reported at Toulon yesterday morning would appear to have extended over France and our S.W. stations but, owing to the passage of a small depression down our east coast, a decrease has also been felt in those regions since last evening. This disturbance now lies over Cambridge, and the barometer is rising again in the northeast. The gradient from Talmec to Cambridge is 0.07 in per 50 miles for N.W. wind.

TEMPERATURE

1. Isotherms shown by fine lines.
2. Changes of temperature given in words.



Temperature has fallen a few degrees over France and our southern stations but is inclined to rise in the north. The weather is cold generally for the time of year.

WIND & SEA.

- Arrows fly with the wind.
Force 0 to 1 - 0 Force 8 to 10 - 8
2 - 4 - 4 above 10 - 10
5 - 7 - 7
Dark, curved arrow shows apparent general motion of air.
Sea disturbance in shading { rough high.



N.W. breezes are still general over Western Europe. In force they are moderate or fresh at most stations but have blown a strong gale on our north east coasts during the night. The sea is rough in the north and northeast, rather so in the north west, moderate or slight elsewhere.

CLOUD, RAIN &c.

1. Prevalence of cloud, fog, rain &c. given in letters (Beaufort Notation.)
2. Heavy falls of rain given in inches and tenths.



Snow has fallen in many parts of our Islands; at the Scottish stations and in the north of England the fall has been very heavy. The sky is cloudy in most parts of our Islands, but in the west of France the weather is moderately fine.

Subscription for these Charts payable in advance to cover delivery.
Delivery by hand 10/- per quarter.
book post 5/- per quarter.

Meteorological Office,
116, Victoria Street, Westminster, S.W.
ROBERT H. SCOTT, Director.

Dangerfield, Lith. 22 Bedford St. Covent Garden

DAILY WEATHER REPORT MARCH 20TH 1876.

STATIONS.	† YESTERDAY EVENING.					8 A.M. TO DAY.								PAST 24 HOURS.			
	Barometer at 32° F. and Sea Level.	Temp. in shade.	WIND.		Weather.	BAROMETER.		SHADE TEMP.			WIND.		Weather.	Sea. (0 to 9.)	SHADE TEMP.		Amount of Rainfall.
			Dir.	Force. (0 to 12).		Reading at 32° F. and Sea Level.	Difference from 8 a.m. yesterday.	Dry.	Wet.	Inference from 8 a.m. yesterday.	Dir.	Force. (0 to 12).			Max.	Min.	
Haparanda ...														*	*	*	
Hernösand ...														*	*	*	
Stockholm ...														*	*	*	
Wisby ...														*	*	*	
Christiansund ...														*	*	*	
Skudesnaes ...																	
Oxö (Ktiansand) ...																	
Skagen (The Scaw) ...	29.75	37	NE	3	c	29.75	+0.03	32	30	-4	E	3	a	3	43	30	—
Fanö ...	29.79	24	NNW	2	c	29.76	-0.01	34	32	-2	NW	4	o	*	41	32	—
Cuxhaven ...	29.66	*	*	*	*	29.73	+0.03	32	36	+2	N	5	b	*	?	34	—
Sumburgh Head ...																	
Stornoway ...	30.26	31	NNW	3	c	30.16	-0.11	31	30	+2	W	1	o	5	34	25	0.10
Thurso ...	30.14	33	NNW	5	c	30.09	-0.05	34	33	0	N	4	o	4	36	30	0.23
Wick ...	30.14	29	N	4	bc	30.08	0	32	31	+4	NNW	2	b	2	32	25	0.44
Nairn ...	30.24	32	NW	2	b	30.16		30	29		NW	1	b	2	35	29	—
Aberdeen ...	30.13	31	N	4	s	30.09	+0.01	30	29	-1	NW	5	bc	3	34	28	0.20
Leith ...	30.20	33	NE	3	bc	30.14	-0.03	30	29	-3	WSW	3	bc	*	44	27	—
Shields ...	30.12	35	N	3	c	30.04	+0.06	30	30	-4	NNW	3	b	5	36	27	—
York ...	30.10	34	N	2	b	30.11	+0.11	28	28	-4	N	2	b	*	36	25	0.12
Scarborough ...	30.03	34	NNW	6	c	30.03	+0.02	32	?	-3	N	4	c	4	?	?	0.39
Nottingham ...	30.10	33	NW	5	s	30.10	+0.10	31	30	-1	NNW	3	b	*	36	25	0.01
Ardrossan ...	30.25	34	NNE	2	bc	30.19	-0.02	34	30	-1	NW	1	csh	0	39	30	—
Greencastle ...	30.25	35	N	2	c	30.19	-0.06	34	32	-3	N	2	o	*	43	28	0.04
Donaghadee ...	30.24	34	N	5	bc	30.19	-0.02	36	34	0	N	5	c	4	38	34	—
Kingstown ...	30.24	37	NNW	5	bc	30.23	-0.02	35	33	+1	NNW	5	c	4	38	32	—
Holyhead ...	30.19	37	N	6	c	30.16	+0.02	36	36	-1	N	5	bc	4	41	32	—
Liverpool (Bidston) ...	30.14	35	NNW	2	c	30.14	+0.05	33	32	-1	N	2	b	3	37	29	0.02
Valencia ...	30.36	42	N	3	bc	30.28	-0.13	41	39	-1	E	2	c	3	45	36	0.01
Roche's Point ...	30.32	40	N	5	bc	30.26	-0.04	38	36	+2	N	2	bc	2	42	36	—
Pembroke ...	30.23	37	N	4	c	30.20	+0.02	33	32	-3	Z	0	csh	1	40	31	0.03
Portishead ...	30.12	36	N	4	o	30.13	+0.09	32	29	-3	N	3	b	3	41	28	—
Scilly ...																	
Plymouth ...	30.15	38	NNW	2	o	30.17	+0.03	34	32	-1	N	2	bc	*	45	30	0.01
Hurst Castle ...	30.05	38	NE	5	bc	30.09	+0.11	32	30	-2	N	4	b	3	38	28	0.01
Dover ...	30.03	36	NE	3	b	29.99	+0.06	32	31	0	NNE	4	bc	3	38	31	0.03
London ...	30.04	33	N	1	b	30.06	+0.14	32	28	+1	N	3	bc	*	36	28	0.04
Oxford ...	*	*	*	*	*	30.10	+0.16	29	28	-5	NW	1	b	*	38	27	—
Cambridge ...	30.05	36	NNW	1	s	30.04	+0.18	31	28	-1	NNW	3	b	*	42	27	0.05
Yarmouth ...	29.98	36	NNW	3	b	29.95	+0.02	35	33	+4	NW	4	csh	4	38	30	0.20
The Helder ...	*	*	*	*	*	29.85		35	*		NW	4	*	2	*	*	*
Cape Gris Nez ...	30.02	36	NE	5	o	30.00	+0.09	34	32	+2	N	5	c	5	41	32	—
Brest ...	?	43	N	5	bc	?	?	36	34	0	N	2	c	4	43	32	0.04
L'Orient ...	?	39	N	5	bc	?	?	36	32	+2	N	3	s	3	45	32	—
Rocheport ...	30.11	46	NW	5	o	30.15	+0.10	34	34	-3	NE	2	bc	3	52	32	—
Biarritz ...	30.15	52	NNW	5	o	30.12		34	32		ENE	2	c	5	?	30	0.20
Corunna ...	*	*	*	*	*			*	*					*	*	*	*
Brussels ...	*	*	*	*	*	29.84	-0.04	36	*	0	NNE	3	o	*	*	*	*
Charleville ...	*	*	*	*	*	29.96	+0.14	32	*	0	SW	3	o	*	*	*	*
Paris ...	29.94	50	NE	3	m	29.98	+0.04	34	*	+1	NW	3	o	*	*	*	*
Lyons ...	*	*	*	*	*	?	?	46	*	+8	NW	2	c	*	*	*	*
Toulon ...	29.64	36	NW	6	b	29.68	0	34	28	0	NW	2	c	5	43	32	—

YESTERDAY'S 2 P.M. REPORTS AND REMARKS.

Bar.	Dry.	Wet.	Wind.	Wes.	Sea.		Bar.	Dry.	Wet.	Wind.	Wes.	Sea.
Skudesnaes ...	29.79	37	35	NW	6	c	4	Valencia				
Thurso								Scilly				
Scarborough ...								London				*
Greencastle ...						*		Rocheport ...	30.14	43	37	NNE 5 c 3
Holyhead												

EXPLANATION OF COLUMNS.

WEATHER.—Beaufort Scale is, b. blue sky; c. detached clouds; d. drizzling rain; f. fog; g. dark, gloomy; h. hail; l. lightning; m. misty (hazy); o. overcast; p. passing showers; q. squally; r. rain; s. snow; t. thunder; u. ugly, threatening; v. visibility, unusual transparency; w. dew.

* AN ASTERISK is inserted in all places for which information is not usually received.

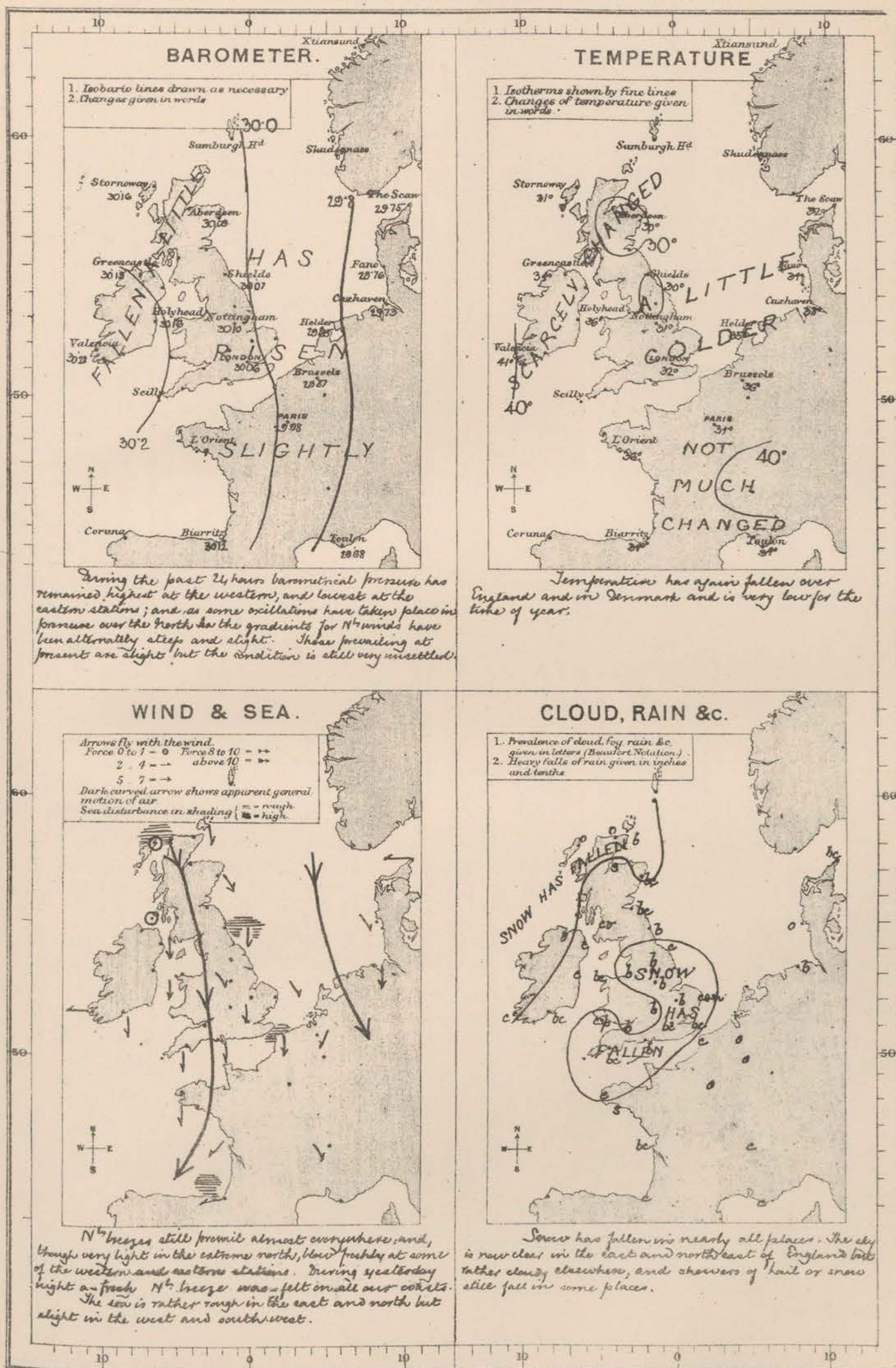
† The evening observations are taken at 6 p.m. in our Islands, at 8 p.m. (Christiania time) in Sweden, Norway, and Denmark, and at 7 p.m. (Paris time) in France.

N.B.—The wind is said to "veer" when its direction changes with the sun, and to "back" when it shifts in the opposite direction.

WEATHER CHARTS

AND REMARKS FOR

MONDAY 20TH MARCH 1876 AT 8 A.M.



Subscription for these Charts payable in advance to cover delivery.
Delivery by hand 10/- per quarter.
book post 5/- per quarter.

Meteorological Office.
116, Victoria Street, Westminster, S.W.
ROBERT H. SCOTT, Director.

Dunglass, 11th, 22, Bedford St. Covent Garden

DAILY WEATHER REPORT MARCH 21st 1876.

STATIONS.	† YESTERDAY EVENING.					8 A.M. TO DAY.										PAST 24 HOURS.		
	Barometer at 32° F. and Sea Level.	Temp. in shade.	WIND.		Weather.	BAROMETER.		SHADE TEMP.			WIND.		Weather.	Sea. (0 to 9.)		SHADE TEMP.		
			Dir.	Force, (0 to 12).		Reading at 32° F. and Sea Level.	Difference from 8 a.m. yesterday.	Dry.	Wet.	Difference from 8 a.m. yesterday.	Dir.	Force, (0 to 12).				Max.	Min.	Amount of Rainfall.
Haparanda	29.91	7	W	2	b	29.93	+0.1	0	-2	-5	W	2	b	*	*	*	*	-
Hernö	29.89	19	NE	2	b	30.08	+1.5	8	8	-9	Z	0	b	*	*	*	*	-
Stockholm	29.67	24	W	6	S	29.99	+1.3	19	18	-9	W	2	b	*	*	*	*	0.08
Wishby	29.68	28	W	6	o	29.97	+1.40	30	29	-1	W	2	o	*	*	*	*	0.12
Christiansund	29.82	33	S	1	b	30.00	+1.20	34	33	-1	S	2	e	4	37	28	-	-
Skudesnaes	29.84	34	E	2	o	30.00	+1.9	33	32	0	E	2	o	2	36	32	-	-
Oxö (Xtiansand)																		
Skagen (The Scaw)	29.85	32	Z	0	b	29.97	+1.22	31	29	-1	E	3	c	2	39	28	-	-
Fanö	29.88	31	W	2	b	29.92	+1.6	31	29	-3	E	2	b	*	41	28	-	-
Cuxhaven	29.83	*	*	*	*	29.87	+1.4	34	33	-4	E	1	b	*	41	?	-	-
Sumburgh Head																		
Stornoway	30.03	35	W	1	o	29.95	-1.21	32	31	+2	E	1	c	4	29	23	-	-
Thurso	30.01	34	W	2	o	29.97	-1.2	29	28	-5	Z	0	em	2	39	28	0.18	-
Wick	30.00	33	Z	0	S	29.96	-1.2	32	30	0	W	1	c	1	37	27	0.04	-
Nairn	30.05	34	W	1	b	29.98	-1.8	30	29	0	Z	0	o	2	37	29	-	-
Aberdeen	30.02	33	W	3	o	29.98	-1.1	33	31	+3	W	3	b	2	34	30	0.01	-
Leith	30.09	36	W	2	c	29.93	-1.21	28	27	-2	W	2	b	em	46	25	-	-
Shields	30.07	35	W	3	c	29.93	-1.4	31	30	+1	W	1	c	4	38	29	-	-
York	30.08	35	W	1	c	29.93	-1.8	30	30	+2	W	1	o	*	39	28	-	-
Scarborough	30.05	35	W	2	o	29.92	-1.1	33	?	+1	W	1	b	2	?	?	0.08	-
Nottingham	30.09	35	W	1	b	29.96	-1.4	31	30	0	S	1	o	*	40	27	-	-
Ardrossan	30.09	36	W	1	c	29.93	-1.6	32	?	-2	E	2	b	em	40	29	-	-
Greencastle	30.06	37	S	2	o	29.82	-1.7	34	33	0	E	3	S	*	43	30	0.08	-
Donaghadee	30.09	37	W	3	o	29.86	-1.3	36	34	0	S	4	o	3	39	31	0.01	-
Kingstown	30.14	39	Z	0	o	29.83	-1.40	37	36	+2	S	4	2	4	39	34	0.15	-
Holyhead	30.11	37	Z	0	o	29.87	-1.29	36	35	0	S	2	2	1	40	35	0.07	-
Liverpool (Bidston)	30.08	35	W	1	o	29.90	-1.24	33	31	0	S	1	o	2	39	31	-	-
Valencia	30.09	46	W	2	2	29.81	-1.47	47	45	+6	W	3	c	3	48	39	0.27	-
Roche's Point	30.06	42	SW	4	2	29.76	-1.50	46	45	+8	W	2	b	c	46	38	0.58	-
Pembroke	30.15	36	W	1	c	29.84	-1.36	38	37	+5	S	3	2	3	38	33	0.08	-
Portishead	30.10	36	?	3	c	29.91	-1.22	34	32	+2	S	1	o	1	41	29	-	-
Scilly																		
Plymouth	30.14	38	W	2	o	29.91	-1.26	35	35	+1	E	2	o	*	42	31	0.03	-
Hurst Castle	30.08	37	W	2	b	29.93	-1.6	38	36	+6	S	2	o	2	40	28	-	-
Dover	30.01	36	NE	3	b	29.95	-0.4	33	31	+1	W	3	c	2	40	31	0.02	-
London	30.02	37	W	2	b	29.95	-1.1	32	31	0	Z	0	o	*	41	27	-	-
Oxford	*	*	*	*	*	29.94	-1.6	31	30	+2	Z	0	W	*	39	27	-	-
Cambridge	30.05	32	W	1	c	29.96	-0.8	29	28	-2	W	1	o	*	42	25	0.01	-
Yarmouth	29.99	36	W	4	S	29.94	-0.1	32	32	-3	W	2	b	g	39	29	0.04	-
The Helder	*	*	*	*	*	29.91	+0.6	34	*	-1	W	2	*	2	*	*	*	-
Cape Gris Nez	30.02	36	W	2	b	29.93	-0.7	36	34	+2	W	3	o	3	41	32	0.04	-
Brest	?	43	W	3	o	?	?	39	36	+3	S	4	2	4	43	32	0.12	-
L'Orient																		
Rochefort	30.05	43	W	3	o	30.06	-0.9	34	32	0	W	2	b	c	52	28	-	-
Biarritz	30.10	50	W	4	o	30.07	-0.5	34	32	0	S	2	b	c	?	30	0.20	-
Corunna	*	*	*	*	*										*	*	*	-
Brussels	*	*	*	*	*	29.91	+0.4	?	?	+6?	SW	1	b	*	*	*	*	-
Charleville	*	*	*	*	*	29.92	-0.4?	32	*	0	W	3	o	*	*	*	*	-
Paris	29.97	36	W	3	b	29.97	-0.1	33	*	-1	W	3	b	*	*	*	?	-
Lyons	*	*	*	*	*	?	?	39	*	-7	W	2	S	*	*	*	*	-
Toulon	29.71	39	W	5	b	29.73	+0.5	34	27	0	W	5	b	5	52	34	-	-

YESTERDAY'S 2 P.M. REPORTS AND REMARKS.

	Bar.	Dry.	Wet.	Wind.	Wea.	Sea.		Bar.	Dry.	Wet.	Wind.	Wea.	Sea.	
Skudesnaes ...	29.82	35	33	ESE	2	c	Valencia	30.20	44	43	S	3	2	3
Thurso	30.10	37	33	W	2	o	Scilly							
Scarborough ...	30.04	37	?	W	4	c	London	30.02	38	33	W	2	em	*
Greencastle ...	30.13	40	38	S	1	o	Rochefort ...	30.11	45	39	W	3	b	c
Holyhead	30.15	38	37	W	3	c								

Since the morning the mercury has remained steady on our W. coasts but has fallen elsewhere - most in Ireland - where the wind has shifted to S. with rain at Valencia.

EXPLANATION OF COLUMNS.

WEATHER.—Beaufort Scale is, b. blue sky; c. detached clouds; d. drizzling rain; f. fog; g. dark, gloomy; h. hail; l. lightning; m. misty (hazy); o. overcast; p. passing showers; q. squally; r. rain; s. snow; t. thunder; u. ugly, threatening; v. visibility, unusual transparency; w. dew.

* AN ASTERISK is inserted in all places for which information is not usually received.

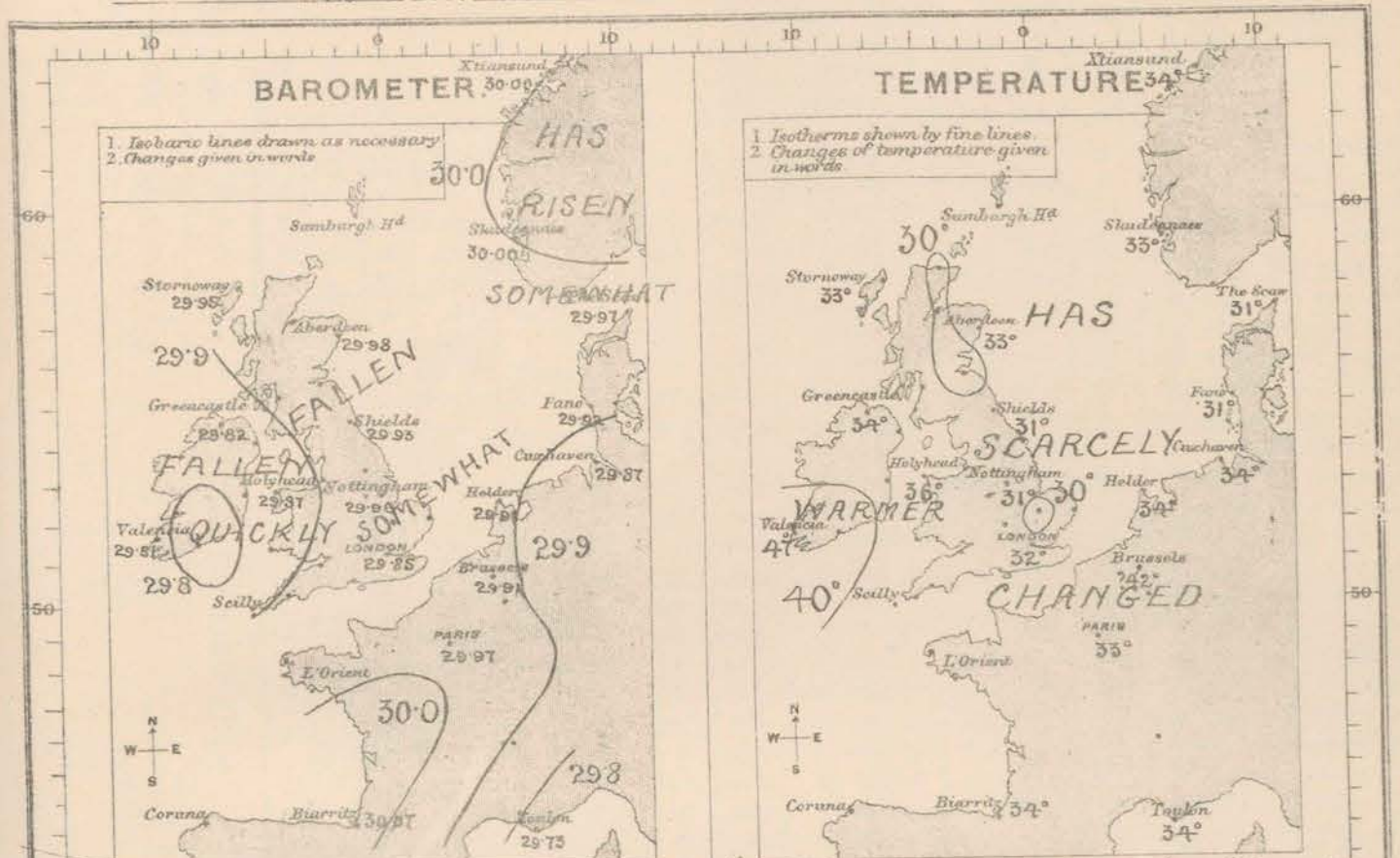
† The evening observations are taken at 6 p.m. in our Islands, at 8 p.m. (Christiania time) in Sweden, Norway, and Denmark, and at 7 p.m. (Paris time) in France.

N.B.—The wind is said to "veer" when its direction changes with the sun, and to "back" when it shifts in the opposite direction.

WEATHER CHARTS

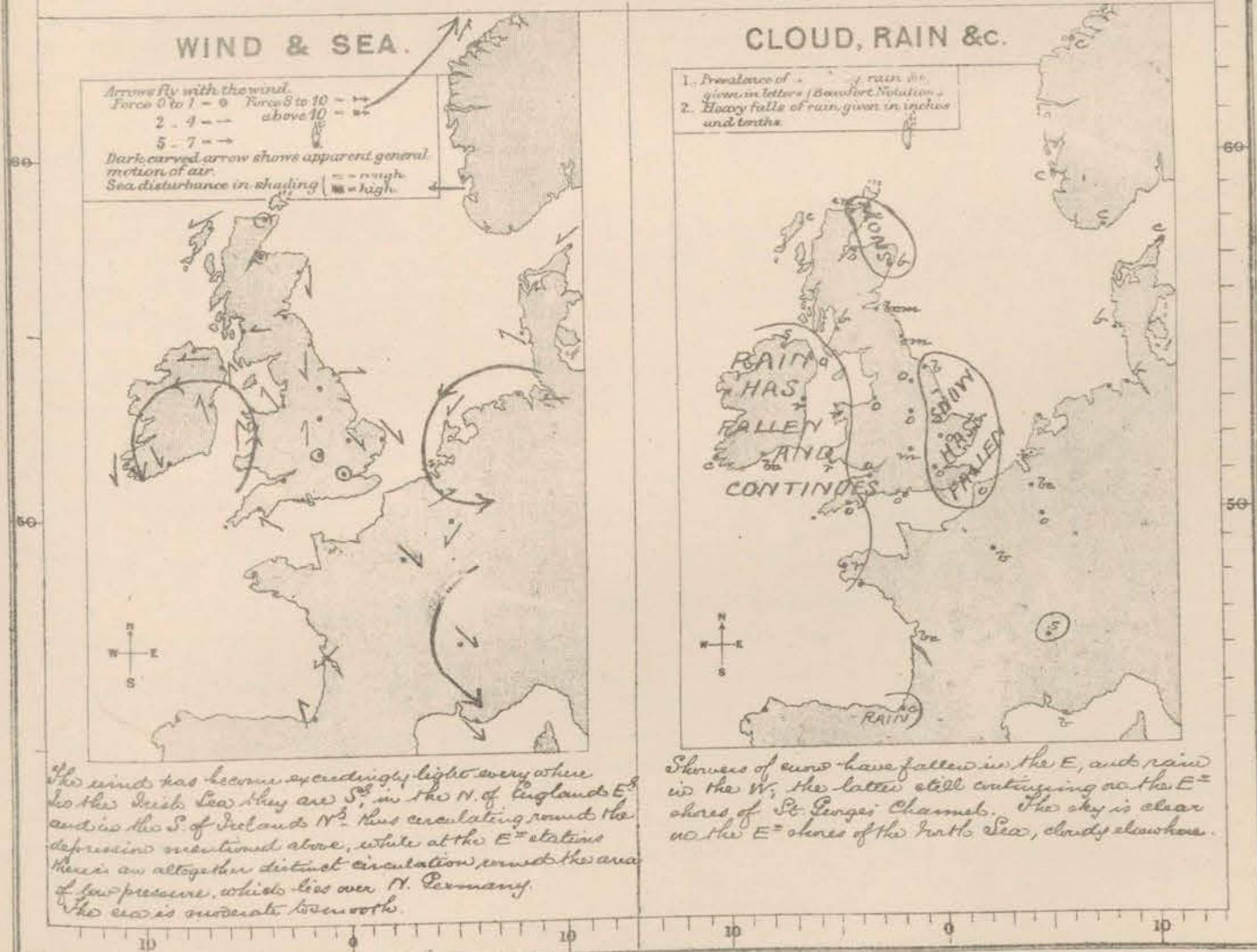
AND REMARKS FOR

TUESDAY MARCH 21st 1876 AT 8 A.M.



During the past 24 hours the barometer has fallen fast at our W stations, and to a less extent up the E, while it has risen on the E shores of the North Sea. The gradients for W winds have, in this way, become almost obliterated, and a shallow depression has shown itself over the S of Ireland.

Temperature has consequently risen in the W, but remains very low everywhere. Frost still prevails over Great Britain and the North Sea.



The winds has become exceedingly light everywhere in the Irish Sea. They are S, in the N. of England E, and in the S of Ireland N. This circulating round the depression mentioned above, while at the E stations there is an altogether distinct circulation round the area of low pressure, which lies over N. Germany. The sea is moderate to smooth.

Showers of snow have fallen in the E, and rain in the W, the latter still continuing on the E shores of St. George's Channel. The sky is clear on the E shores of the North Sea, cloudy elsewhere.

Subscription for these Charts payable in advance to cover delivery.
Delivery by hand 10/- per quarter.
book post 5/- per quarter.

Meteorological Office,
116, Victoria Street, Westminster, S. W.
ROBERT H. SCOTT, Director.

Dangerfield, Lth, 22, Bedford St. Covent Garden

DAILY WEATHER REPORT MARCH 22ND 1876.

STATIONS.	† YESTERDAY EVENING.						8 A.M. TO DAY.										PART 24 HOURS.		
	Barometer at 32° F. and Sea Level.	Temp. in shade.	WIND.		Weather.	BAROMETER.		SHADE TEMP.			WIND.		Weather.	Sea. (0 to 9.)	SHADE TEMP.		Amount of Rainfall.		
			Direc.	Force. (0 to 12).		Reading at 32° F. and Sea Level.	Difference from 8 a.m. yesterday.	Dry.	Wet.	Difference from 8 a.m. yesterday.	Direc.	Force. (0 to 12).			Max.	Min.			
Haparanda ...	29.99	3	S	2	b	29.97	+0.4	-2	-3	-2	SE	2	g	*	*	*	-		
Hernösand ...	30.09	19	W N W	2	b	29.97	-1.1	13	13	+5	N	2	g	*	*	*	-		
Stockholm ...	30.00	21	?	2	b	29.95	-2.4	24	23	+5	N N E	4	o	*	*	*	-		
Wisby ...	29.94	28	E	4	e	29.56	-4.1	29	29	-1	NE	8	s	*	*	*	0.12		
Christiansund ...	30.10	34	SW	4	b	29.93	-0.7	36	33	+1	SW	3	o	3	37	32	-		
Skudesnaes ...	30.07	34	Z	0	b	29.97	-0.3	33	28	0	Z	0	g	1	37	32	-		
Oxö (Xtiansand) ...	30.05	33	NE	6	b	29.93	-0.3	30	26	0	N	4	g	2	?	25	-		
Skagen (The Seaw) ...	30.00	32	NE	4	b	29.81	-1.6	31	29	0	NE	1	g	4	32	24	-		
Fanö ...	29.96	33	N	2	b	29.87	-0.5	29	27	-2	N N E	2	c	*	39	27	-		
Cuxhaven ...	29.90	*	*	*	*	29.79	-0.8	34	33	0	N	3	c	*	42	?	-		
Sumburgh Head																			
Stornoway	30.11	38	E	2	b	30.18	+2.3	37	34	+4	W N W	1	c	3	40	28	-		
Thurso ...	30.13	38	Z	0	b c	30.13	+1.6	37	35	+8	Z	0	h	2	47	25	0.03		
Wick ...	30.13	34	E N E	2	b c	30.13	+1.7	32	31	0	W	1	o	1	41	25	-		
Nairn ...	30.18	35	NE	1	b	30.19	+2.1	32	30	+2	NE	1	c	2	40	29	0.02		
Aberdeen ...	30.06	37	NE	6	c	30.12	+1.9	34	33	+1	N	4	c	3	39	30	0.10		
Leith ...	30.00	37	SE	3	b c	30.15	+2.2	36	33	+8	N N E	1	c	*	43	?	0.02		
Shields ...	29.94	36	E N E	2	b	30.08	+1.5	36	34	+5	NE	4	o s	3	38	30	0.02		
York ...	29.91	35	SE	1	b	30.03	+1.0	33	32	+3	N N E	1	b c	*	42	28	0.01		
Scarborough ...	29.92	36	E N E	2	b c	30.03	+1.1	34	33	+4	E N E	4	c	4	37	33	0.04		
Nottingham ...	29.90	38	E	2	s	30.00	+0.4	32	31	+1	N	3	b c	*	42	26	0.09		
Ardrossan ...	29.99	35	E	3	b	30.16	+2.3	36	32	+4	NE	2	b	1	43	31	-		
Greencastle ...	29.94	39	E N E	2	b c	30.15	+3.3	36	33	+2	E N E	2	b	*	43	31	-		
Donaghadee ...	29.94	38	E	5	c	30.23	+3.7	37	34	+1	E N E	5	b	3	41	35	-		
Kingstown ...	29.85	39	E	5	c	30.08	+2.5	39	35	+2	E N E	4	b c	4	39	35	0.14		
Holyhead ...	29.83	37	E N E	4	c	30.04	+1.7	37	34	+1	E N E	3	ep h	3	41	34	0.02		
Liverpool (Bidston) ...	29.85	35	E N E	4	b	30.03	+1.3	34	31	+1	NE	3	b	2	39	29	-		
Valencia ...	29.70	43	N N E	3	b	30.10	+2.9	36	33	-1.1	E	4	b	4	51	23	-		
Roche's Point ...	29.79	42	E S E	3	c	30.02	+2.6	35	32	-1.1	N N E	3	b	3	47	32	-		
Pembroke ...	29.73	38	E N E	3	o	29.97	+1.3	32	31	-6	NE	4	b	1	39	31	0.16		
Portishead ...	29.73	36	SE	2	s	29.92	+0.1	31	30	-3	NE	6	b c	4	40	27	0.16		
Scilly ...																			
Plymouth ...	29.69	38	SE	2	o	29.86	-0.5	34	32	-1	E N E	2	b	*	40	31	0.49		
Hurst Castle ...	29.78	35	S S E	2	o	29.86	-0.7	33	33	-5	NE	5	b	3	40	29	0.19		
Dover ...	29.86	36	NE	2	b c	29.84	-1.1	38	35	+5	E S E	3	o s	3	40	31	0.06		
London ...	29.78	35	E S E	1	o s	29.89	-0.6	32	31	0	NE	2	b	*	39	30	0.10		
Oxford ...	*	*	*	*	*	29.93	-0.1	28	26	-3	N N E	1	b	*	38	26	0.28		
Cambridge ...	29.88	34	E	1	o	29.92	-0.3	31	30	+2	N N W	1	b	*	38	23	0.01		
Yarmouth ...	29.89	34	Z	0	b	29.80	-0.4	36	34	+4	E N E	4	b	4	38	30	0.16		
The Helder ...	*	*	*	*	*	29.89	-0.2	35	*	+1	NE	2	*	2	*	*	*		
Cape Gris Nez	29.87	33	NE	2	o	29.87	+0.6	30	30	-6	E	2	m	1	41	28	0.04		
Brest ...	?	43	SE	3	o	?	?	36	32	-3	E	4	b	3	43	32	0.51		
L'Orient ...																			
Rochefort ...	29.79	43	S S E	5	s	29.55	-1.51	36	36	+2	NE	4	o	3	50	30	0.63		
Biarritz ...	29.60	50	S S W	3	o	29.62	-1.45	50	45	+16	SW	5	h	5	52	39	0.08		
Corunna ...	*	*	*	*	*										*	*	*		
Brussels ...	*	*	*	*	*	29.83	-0.8	33	*	-9	NE	3	o m	*	*	*	*		
Charleville ...	*	*	*	*	*	30.00	+0.8	31	*	-1	E	3	b	*	*	*	*		
Paris ...	29.85	37	E S E	3	o	29.71	-1.26	34	*	+1	NE	3	m	*	*	*	*		
Lyons ...	*	*	*	*	*	?	?	37	*	-2	E	6	s	*	*	*	*		
Toulon ...	29.77	36	N W	5	h	29.80	+0.7	?	41	?	SW	3	h	6	52	41	0.35		

YESTERDAY'S 2 P.M. REPORTS AND REMARKS.

	Bar.	Dry.	Wet.	Wind.	Wes.	Sea.		Bar.	Dry.	Wet.	Wind.	Wes.	Sea.	
Skudesnaes ...	30.07	37	33	2	0	b	2	Valencia	29.74	51	47	NNW	3	b c 3
Thurso	30.06	44	39	E NE	1	b c	3	Scilly						
Scarborough ...	29.90	26	33	NE	2	b	2	London	29.86	39	35	SE	2	0 *
Greencastle ...	29.86	41	37	E	2	c	*	Rochefort ...	29.95	39	36	SW	3	0 3
Holyhead	29.83	39	35	E	4	0	3							

Pressure is changing very irregularly. It is now decreasing at all but the N^W stations, where both the barometer and thermometer are rising, and light E^W winds prevail.

EXPLANATION OF COLUMNS.

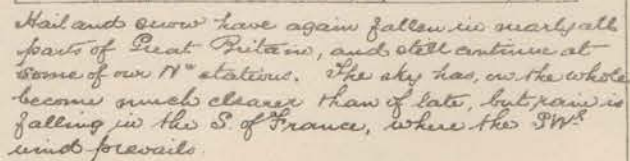
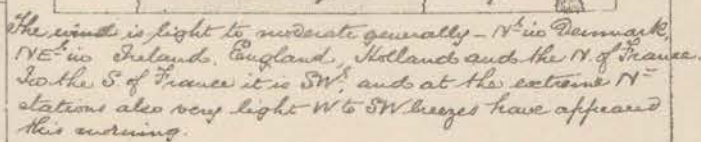
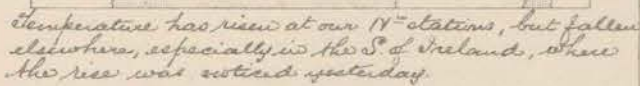
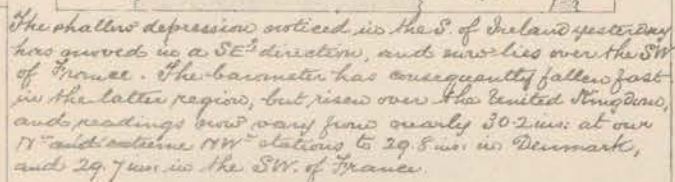
WEATHER.—Beaufort Scale is, b. blue sky; c. detached clouds; d. drizzling rain; f. fog; g. dark, gloomy; h. hail; l. lightning; m. misty (hazy); o. overcast; p. passing showers; q. squally; r. rain; s. snow; t. thunder; u. ugly, threatening; v. visibility, unusual transparency; w. dew.

* AN ASTERISK is inserted in all places for which information is not usually received.

† The evening observations are taken at 6 p.m. in our Islands, at 8 p.m. (Christiania time) in Sweden, Norway, and Denmark, and at 7 p.m. (Paris time) in France.

N.B.—The wind is said to "veer" when its direction changes with the sun, and to "back" when it shifts in the opposite direction.

WEDNESDAY MARCH 22ND 1876 AT 8 A.M.



Meteorological Office,
116, Victoria Street, Westminster, S. W.
ROBERT H. SCOTT, Director.

Dangerfield, Lith. 22 Bedford St. Covent Garden.

DAILY WEATHER REPORT MARCH 23RD 1876.

STATIONS.	† YESTERDAY EVENING.					8 A.M. TO DAY.										PART 24 HOURS.		
	Barometer at 320 F. and Sea Level.	Temp. in shade.	WIND.		Weather.	BAROMETER.		SHADE TEMP.			WIND.		Weather.	Sea. (0 to 9.)	SHADE TEMP.		Amount of Rainfall.	
			Dir.	Force. (0 to 12).		Reading at 320 F. and Sea Level.	Difference from 8 a.m. yesterday.	Dry.	Wet.	Difference from 8 a.m. yesterday.	Dir.	Force. (0 to 12).			Max.	Min.		
Haparanda ...	29.86	16	N	2	0	29.78	-19	13	12	+15	N	4	bc	*	*	*	-	
Hernösand ...	29.76	26	L	0	c	29.68	-29	22	21	+9	N	4	c	*	*	*	-	
Stockholm ...	29.55	25	NNE	4	s	29.52	-23	24	24	0	N	2	s	*	*	*	0.08	
Wisby ...	29.49	33	E	2	b	29.52	-04	32	32	+3	ENE	2	0	*	*	*	0.20	
Christiansund ...	29.73	33	E	1	c	29.67	-26	31	30	-1	E	1	bc	3	36	25	-	
Skudesnaes ...	29.71	37	NNW	4	0	29.58	-39	35	34	+2	NNW	2	bc	2	39	?	-	
Oxö (Xtiansand) ...	29.67	33	NNW	2	b	29.56	-37	31	30	+1	NE	4	bc	2	37	27	-	
Skagen (The Scaw) ...	29.63	35	N	2	b	29.59	-22	32	30	+1	E	2	c	2	39	30	-	
Fanö ...	29.74	30	N	2	b	29.62	-25	37	36	+8	N	4	c	*	39	28	-	
Cuxhaven ...	29.68	*	*	*	*	29.67	-12	38	37	+4	N	3	0	*	?	32	-	
Sumburgh Head																		
Stornoway ...	30.03	41	N	1	c	29.74	-44	40	39	+3	N	1	bc	3	42	34	0.03	
Thurso ...	29.93	41	N	4	0	29.71	-42	41	40	+4	WSW	3	0	3	43	36	0.11	
Wick ...	29.89	37	NNW	2	0	29.73	-40	38	37	+6	SW	2	0	2	39	30	0.10	
Nairn ...	29.96	37	NE	1	c	29.79	-40	39	33	+7	N	1	bc	2	39	?	0.02	
Aberdeen ...	29.96	37	NNW	4	c	29.74	-38	40	37	+6	NNW	3	c	2	40	34	0.06	
Leith ...	30.06	41	N	2	c	29.84	-31	38	37	+2	N	3	c	*	45	34	-	
Shields ...	30.01	39	NNE	3	c	29.85	-23	36	35	0	NNW	2	cw	2	42	33	0.01	
York ...	29.99	38	N	1	b	29.88	-15	37	36	+4	N	1	c	*	43	29	0.01	
Scarborough ...	29.98	38	NNE	3	b	29.84	-19	39	37	+2	N	1	c	2	39	33	0.01	
Nottingham ...	30.00	31	N	2	bc	29.94	-06	31	31	-1	S	1	0	*	41	26	0.04	
Ardrossan ...	30.08	42	NNW	3	c	29.89	-27	43	41	+7	NNW	5	c	4	47	36	-	
Greencastle ...	30.13	40	N	2	b	29.92	-23	38	36	+2	N	2	c	*	44	33	-	
Donaghadee ...	30.11	38	NNE	4	b	29.95	-28	38	35	+1	WSW	4	0	3	41	34	-	
Kingstown ...	30.13	39	NNE	4	b	30.04	-04	36	33	+3	NNW	4	bc	4	43	33	-	
Holyhead ...	30.06	39	NNE	4	b	29.98	-06	42	39	+5	NNW	4	bc	3	43	36	-	
Liverpool (Bidston) ...	30.02	39	NNW	2	bc	29.94	-09	40	38	+6	NNW	4	bc	2	42	34	-	
Valencia ...	30.15	41	ENE	3	bc	30.15	+05	36	33	0	NNW	2	bc	2	45	29	-	
Roche's Point... ..	30.10	36	ENE	4	bc	30.10	+03	34	32	-1	NNW	3	bc	3	40	32	0.03	
Pembroke ...	30.03	38	NNE	3	b	30.02	+05	39	36	+7	N	2	bc	0	41	32	-	
Portishead ...	29.96	37	NE	4	c	29.98	+06	33	32	+2	ENE	1	bc	1	44	28	-	
Scilly ...																		
Plymouth ...	29.95	39	NE	4	b	30.00	+14	35	32	+1	NNE	1	c	*	42	31	-	
Hurst Castle ...	29.90	35	NE	2	eps	29.95	+09	34	33	+1	NNE	2	bc	2	40	28	0.03	
Dover ...	29.86	37	NE	4	bc	29.91	+07	36	33	-2	NNW	3	bc	2	41	32	0.06	
London ...	29.91	38	NE	2	spc	29.95	+06	30	30	-2	WSW	1	bc	*	41	26	0.02	
Oxford ...	*	*	*	*	*	29.97	+04	31	30	+3	L	0	bc	*	39	28	0.03	
Cambridge ...	29.93	33	N	2	c	29.94	+01	30	30	-1	WSW	1	bc	*	43	27	-	
Yarmouth ...	29.89	37	NE	4	c	29.90	+00	32	31	-4	NNW	2	bcw	3	40	28	-	
The Helder ...	*	*	*	*	*	29.82	-07	37	*	+2	N	6	*	2	*	*	*	
Cape Gris Nez ...	29.87	36	NE	4	c	29.90	+03	36	34	+6	E	1	c	1	41	30	0.12	
Brest ...	?	48	NE	3	b	?	?	32	32	-4	NE	2	bc	3	?	30	-	
L'Orient ...	?	39	ENE	5	b	?	?	34	32	0	ENE	4	c	3	?	32	-	
Rocheport ...	29.74	45	ENE	5	bc	29.73	+18	34	34	-2	ENE	6	0	3	50	30	-	
Biarritz ...	29.62	50	WSW	3	a	29.57	-05	43	41	-7	ENE	1	0	3	52	37	0.20	
Corunna ...	*	*	*	*	*										*	*	*	
Brussels ...	*	*	*	*	*	29.89	+06	38	*	+5	NNE	3	bc	*	*	*	*	
Charleville ...	*	*	*	*	*	29.82	-18	32	*	+1	NE	2	c	*	*	*	*	
Paris ...	29.74	38	NE	5	c	29.88	+17	38	*	-1	NNE	3	bc	*	*	*	*	
Lyons ...	*	*	*	*	*	?	?	40	*	+3	N	2	s	*	*	*	*	
Toulon ...	29.72	46	SW	6	0	29.75	-05	50	48	?	SE	4	c	6	50	34	0.16	

YESTERDAY'S 2 P.M. REPORTS AND REMARKS.

	Bar.	Dry.	Wet.	Wind.	Wes.	Sea.		Bar.	Dry.	Wet.	Wind.	Wes.	Sea.		
Skudesnaes ...	29.80	39	36	NW	4	0	1	Valencia	30.03	44	40	ENE	3	b	3
Thurso	30.01	39	38	N	3	2	3	Scilly							
Scarborough ...	29.93	39	35	NE	1	bc	4	London	29.90	38	35	NE	2	eps	*
Greencastle ...	30.16	43	39	N	1	bc	*	Rocheport ...	29.66	37	36	NE	4	0	3
Holyhead	30.07	39	37	NNE	4	bc	4								

The barometer has begun to fall quite briskly in the N, accompanied by a light N breeze and rain. At Valencia also the mercury is falling, and NE to E breezes still prevail at the English and Irish stations, with showers of snow and soft hail in London.

EXPLANATION OF COLUMNS.

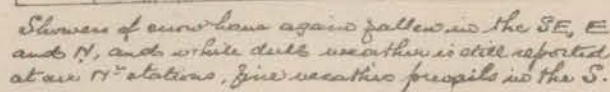
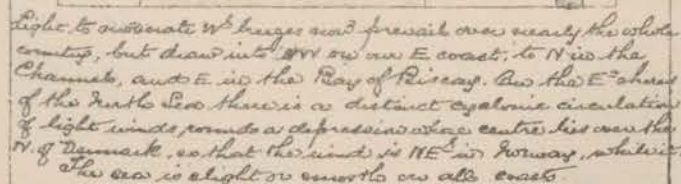
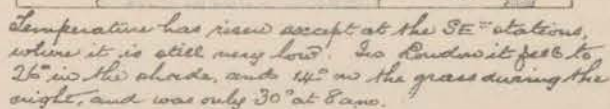
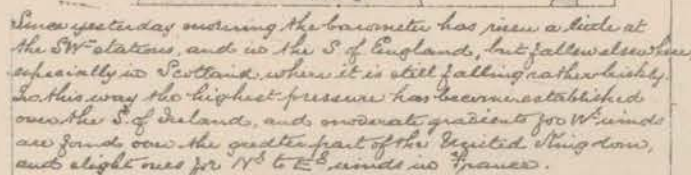
WEATHER.—Beaufort Scale is, b. blue sky; c. detached clouds; d. drizzling rain; f. fog; g. dark, gloomy; h. hail; l. lightning; m. misty (hazy); o. overcast; p. passing showers; q. squally; r. rain; s. snow; t. thunder; u. ugly, threatening; v. visibility, unusual transparency; w. dew.

* AN ASTERISK is inserted in all places for which information is not usually received.

† The evening observations are taken at 6 p.m. in our Islands, at 8 p.m. (Christiania time) in Sweden, Norway, and Denmark, and at 7 p.m. (Paris time) in France.

N.B.—The wind is said to "veer" when its direction changes with the sun, and to "back" when it shifts in the opposite direction.

THURSDAY MARCH 23TH 1876 AT 8 A.M.



Dangerfield, Lith. 22 Bedford St. Covent Garden

DAILY WEATHER REPORT MARCH 24TH 1876.

+ YESTERDAY EVENING.							8 A.M. TO DAY.								PAST 24 HOURS.		
STATIONS.	Barometer at 32° F. and Sea Level.	Temp. in shade.	WIND.		Weather.	BAROMETER.		SHADE TEMP.			WIND.		Weather.	Sea. (0 to 2.)	SHADE TEMP.		Amount of Rainfall.
			Dir.	Force. (0 to 12).		Reading at 32° F. and Sea Level.	Difference from 8 a.m. yesterday.	Dry.	Wet.	Difference from 8 a.m. yesterday.	Dir.	Force. (0 to 12).			Max.	Min.	
Haparanda	29.75	12	N	2	b	29.89	+1.1	12	12	-1	N	4	D	*	*	*	-
Hernösand	29.78	22	NE	2	O	29.91	+2.3	12	12	-10	N	0	G	*	*	*	-
Stockholm	29.66	21	N	4	b	29.77	+2.5	17	16	-7	N	0	O	*	*	*	-
Wisby	29.67	29	NE	4	S	29.73	+2.1	29	28	-3	E	2	O	*	*	*	0.04
Christiansund	29.64	30	N	0	b	29.77	+1.0	29	27	-2	E	2	b	2	36	25	-
Skudesnaes	29.62	35	SSE	6	bc	29.73	+1.5	34	33	-1	SSE	6	b	5	?	?	-
Oxö (Xiansand)	29.65	22	NNE	4	b	29.76	+2.0	32	28	+1	ENE	6	b	3	36	27	-
Skagen (The Scaw)	29.67	31	NNE	4	bc	29.75	+1.6	28	26	-4	ENE	4	b	4	37	27	-
Fanö	29.63	30	N	2	b	29.71	+0.9	32	30	-5	N	2	b	*	41	27	0.12
Cuxhaven	29.68	*	*	*	*	29.71	-0.1	35	35	-3	E	1	C	*	?	29	0.09
Sumburgh Head																	
Stornoway	29.49	43	SW	1	O	29.51	-5.3	41	40	+1	ESE	1	N	3	45	38	0.13
Thurso	29.43	42	SW	2	C	29.54	-3.2	41	41	+1	ESE	1	bc	2	48	38	0.02
Wick	29.47	41	N	2	C	29.40	-3.3	42	41	+4	E	4	bc	3	45	36	0.04
Nairn	29.56	44	N	1	C	29.55	-4.4	42	40	+3	S	1	C	1	47	39	-
Aberdeen	29.57	44	N	1	C	29.44	-5.0	42	41	+2	S	2	C	1	48	38	-
Leith	29.66	?	W	3	O	29.44	-4.0	42	41	+4	SE	1	O	*	51	38	-
Shields	29.71	43	W	3	C	29.52	-3.3	41	39	+5	SW	2	cm	2	47	36	-
York	29.76	42	W	2	b	29.59	-2.9	39	38	+2	S	1	C	*	49	35	-
Scarborough	29.74	43	W	1	C	29.59	-2.5	40	38	+1	SW	2	C	1	47	37	-
Nottingham	29.83	42	W	1	O	29.63	-3.1	38	37	+7	SSW	2	O	*	46	31	-
Ardrossan	29.63	44	SW	3	N	29.39	-5.0	43	42	0	S	3	N	3	47	42	0.12
Greencastle	29.67	45	W	2	O	29.28	-6.4	42	41	+4	WSW	2	O	*	48	35	0.09
Donaghadee	29.72	42	WSW	4	O	29.36	-5.9	43	42	+5	S	4	b	3	47	38	0.03
Kingstown	29.84	44	W	4	C	29.39	-6.5	43	41	+7	SSW	2	O	2	45	34	-
Holyhead	29.83	44	W	2	O	29.46	-5.2	42	42	+1	SSW	4	d	3	47	41	0.08
Liverpool (Bidston)	?	41	W	3	O	29.53	-4.1	39	37	-1	SSE	2	bc	2	45	37	-
Valencia	29.94	46	WSW	3	C	29.36	-7.9	44	43	+8	WSW	3	N	4	48	34	0.13
Roche's Point	29.99	44	W	3	C	29.40	-7.0	45	45	+1	SW	4	N	3	47	34	0.15
Pembroke	29.90	43	WSW	2	bc	29.54	-4.8	44	42	+5	SSW	5	O	4	44	38	-
Portishead	29.84	42	S	2	C	29.65	-3.3	36	35	+3	SSW	4	C	3	46	31	-
Scilly																	
Plymouth	29.90	43	N	2	b	29.67	-2.3	34	32	-1	NE	1	bc	*	47	30	-
Hurst Castle	29.80	43	NNE	1	C	29.68	-2.7	39	39	+5	N	0	b	O	45	31	-
Dover	29.83	43	WSW	3	b	29.71	-2.0	38	36	+2	EN	1	b	0	43	33	-
London	29.84	44	W	2	O	29.70	-2.5	38	35	+8	SSW	1	b	*	47	28	-
Oxford	*	*	*	*	*	29.67	-3.0	36	34	+5	S	1	O	*	45	31	-
Cambridge	29.82	41	NW	1	O	29.69	-2.5	34	32	+4	SSW	1	C	*	51	28	-
Yarmouth	29.78	44	W	2	m	29.70	-2.0	37	36	+5	W	1	bc	2	45	31	-
The Helder	*	*	*	*	*	29.69	-3.3	40	*	+3	WSW	3	*	2	*	*	*
Cape Gris Nez	29.84	39	W	2	b	29.75	-1.5	36	36	0	S	1	bc	1	45	36	-
Brest	?	43	NE	2	C	?	?	39	36	+7	SSW	2	C	2	?	32	-
L'Orient	?	39	NNE	4	C	?	?	34	32	0	NE	2	b	2	?	32	-
Rocheport	29.76	41	NE	6	N	29.69	-0.4	36	?	+2	ENE	3	O	3	48	30	0.12
Biarritz	29.71	50	NW	4	O	29.62	+0.5	43	41	0	SSW	3	N	3	?	39	-
Corunna	*	*	*	*	*										*	*	*
Brussels	*	*	*	*	*	29.76	-1.3	37	*	+5	SSW	3	bc	*	*	*	*
Charleville	*	*	*	*	*	29.72	-1.6	32	*	0	ENE	?	b	*	*	*	*
Paris	29.81	42	NE	3	b	29.71	-1.7	38	*	+5	NE	2	bc	*	*	*	*
Lyons	*	*	*	*	*	?	?	41	*	+1	S	2	O	*	*	*	*
Toulon	29.69	43	E	5	O	29.68	-0.7	46	46	-4	E	4	m	4	52	?	-

YESTERDAY'S 2 P.M. REPORTS AND REMARKS.

	Bar.	Dry.	Wet.	Wind.	Wea.	Sea.		Bar.	Dry.	Wet.	Wind.	Wea.	Sea.		
Skudesnaes ...	29.59	38	35	S S W	4	0	3	Valencia	30.03	48	44	W N W	3	b c	3
Thurso	29.56	44	42	W S W	3	9	3	Scilly							
Scarborough ...	29.77	46	42	N W	2	0	2	London	29.87	44	40	W N W	2	b c m	*
Greencastle ...	29.78	45	43	W	2	3	*	Rocheport ...	29.73	36	36	E N E	6	S	3
Holyhead	29.90	45	42	W	3	C	3								

The barometer is now falling over the whole of the British Isles, most in the W. & N., and light W. & breezes prevail very generally. The weather is still fair at the S. but overcast at the N. stations.

EXPLANATION OF COLUMNS.

WEATHER.—Beaufort Scale is, b. blue sky; c. detached clouds; d. drizzling rain; f. fog; g. dark, gloomy; h. hail; l. lightning; m. misty (hazy); o. overcast; p. passing showers; q. squally; r. rain; s. snow; t. thunder; u. ugly, threatening; v. visibility, unusual transparency; w. dew.

* AN ASTERISK is inserted in all places for which information is not usually received.

† The evening observations are taken at 6 p.m. in our Islands, at 8 p.m. (Christiania time) in Sweden, Norway, and Denmark, and at 7 p.m. (Paris time) in France.

N.B.—The wind is said to "veer" when its direction changes with the sun, and to "back" when it shifts in the opposite direction.

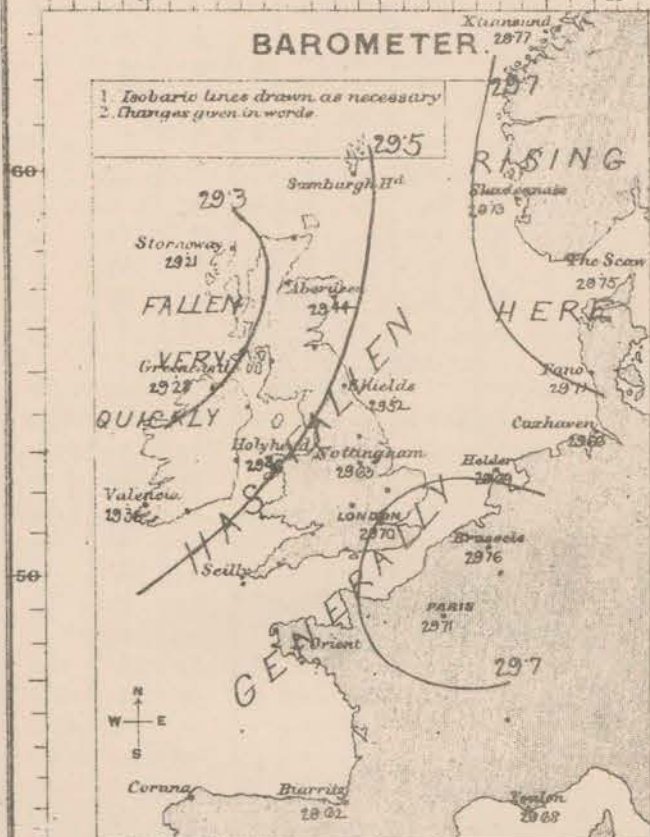
WEATHER CHARTS

AND REMARKS FOR

FRIDAY 24TH MARCH 1876 AT 8 A.M.

BAROMETER.

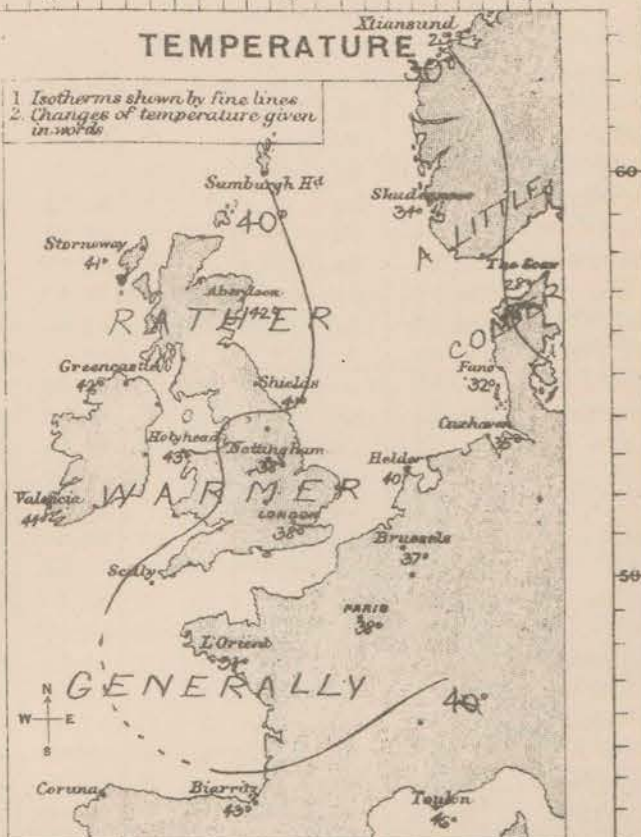
1. Isobaric lines drawn as necessary
2. Changes given in words



The barometer has not only continued to fall fast at our north western stations but has been falling rapidly in the west and south-west during the night, and in a less degree elsewhere except in Norway and Denmark where it is rising briskly. The highest readings are reported this morning from the Baltic, and moderate gradients for S. winds have become established over our Islands; while in France, North Germany and Norway readings are very uniform.

TEMPERATURE

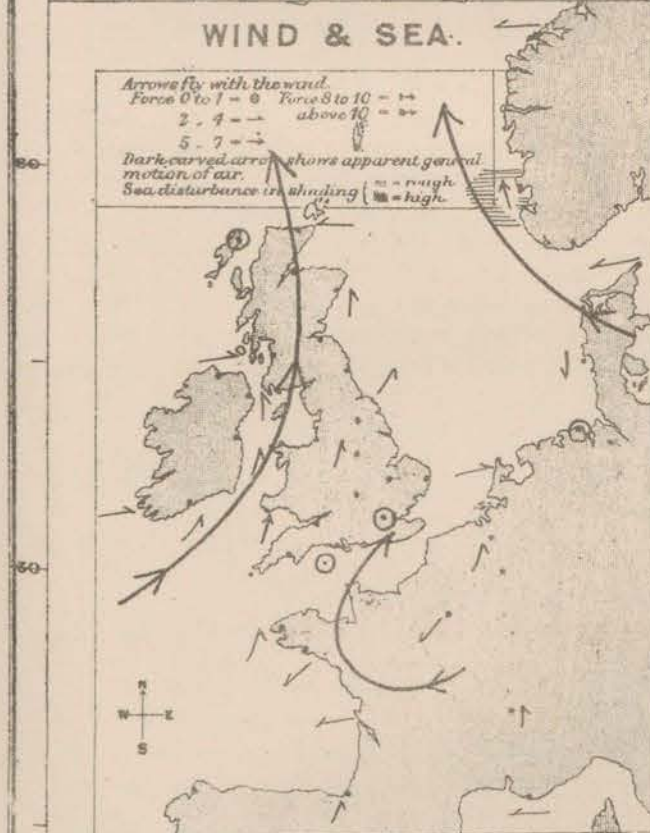
1. Isotherms shown by fine lines
2. Changes of temperature given in words



Temperature is rising in most parts of our Islands but has fallen on the eastern shores of the North Sea. In London it was again very low during the night, and thick hoar frost was formed in exposed places.

WIND & SEA.

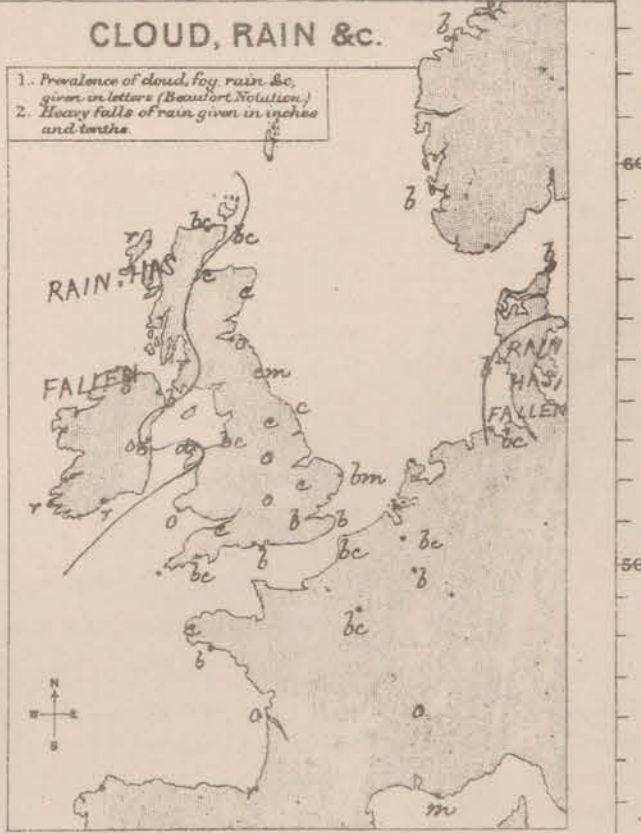
1. Force 0 to 1 = 0 Force 8 to 10 = 10
 2. 4 = 4 above 10 = 10
 - 5 = 5
 - 7 = 7
- Dark curved arrows show apparent general motion of air.
Sea disturbance in shading (—) = rough (—) = high.



Light to moderate SW^{ly} breezes now prevail at our south western stations, drawing into SW^{ly} over the Central and eastern parts of England and S. or SE. in Scotland. On the Continent the wind is variable but chiefly E^{ly} to NE^{ly} in direction, and blows freshly in the south of Norway. The sea is smooth or slight on nearly all coasts.

CLOUD, RAIN &c.

1. Prevalence of cloud, fog, rain &c. given in letters (Beaufort Notation)
2. Heavy falls of rain given in inches and tenths



Rainy weather has set in on our west and north west coasts but in the east and south the sky is clear and bright. The weather is again in a very unsettled state.

Subscription for these Charts payable in advance to cover delivery.
Delivery by hand 10/- per quarter.
book post 5/- per quarter.

Meteorological Office.
116, Victoria Street, Westminster, S. W.
ROBERT H. SCOTT, Director.

Dangerfield, Lith. 22, Bedford St. Covent Garden

DAILY WEATHER REPORT MARCH 25TH 1876.

STATIONS.	† YESTERDAY EVENING.					8 A.M. TO DAY.										PART 24 HOURS.		
	Barometer at 32° F. and Sea Level.	Temp. in shade.	WIND.		Weather.	BAROMETER.		SHADE TEMP.			WIND.		Weather.	Sea. (0 to 9.)	SHADE TEMP.		Amount of Rainfall.	
			Dir.	Force. (0 to 12).		Reading at 32° F. and Sea Level.	Difference from 8 a.m. yesterday.	Dry.	Wet.	Difference from 8 a.m. yesterday.	Dir.	Force. (0 to 12).			Max.	Min.		
Haparanda ...	29.97	8	N	2	b	30.02	+13	6	5	-6	SE	2	o	*	*	*	-	
Hernösand ...	30.05	7	N	0	b	30.06	+15	2	2	-10	NE	2	b	*	*	*	-	
Stockholm ...	29.98	18	N	4	b	30.01	+24	15	14	-2	N	4	b	*	*	*	-	
Wisby ...	29.80	29	E	4	o	29.96	+23	27	27	-2	NE	4	c	*	*	*	0.12	
Christiansund ...	29.98	30	NNE	3	b	30.05	+28	28	26	-1	ESE	2	b	2	34	23	-	
Skudesnaes ...	29.91	34	N	0	o	30.04	+31	31	31	-3	SE	4	b c	3	36	?	-	
Oxö (Xtiansand) ...	29.95	30	NE	4	b	30.13	+37	27	27	-5	NE	4	b	2	32	23	-	
Skagen (The Scaw) ...	29.91	29	E NE	3	b	30.05	+30	28	26	0	E	2	b	1	37	27	-	
Fanö ...	29.89	32	ESE	4	b c	30.02	+31	32	30	0	E	4	b	*	39	28	-	
Cuxhaven ...	29.78	*	*	*	*	29.88	+22	35	35	0	E	2	c	*	46	?	-	
Sumburgh Head																		
Stornoway	29.58	46	ESE	2	b	29.89	+68	37	36	-4	N	0	b c m	1	48	32	0.03	
Thurso ...	29.66	44	SE	3	m	29.93	+54	39	38	-3	ESE	5	?	2	50	38	0.01	
Wick ...	29.69	45	S	3	b c	29.94	+54	39	38	-3	SE	4	b	3	50	37	0.02	
Nairn ...	29.64	45	S	1	b	29.92	+57	36	35	-6	N	0	c	2	51	35	-	
Aberdeen ...	29.66	43	SSE	2	b	29.91	+47	39	38	-3	SE	4	o w	4	47	39	0.02	
Leith ...	29.60	47	SSE	1	e	29.91	+47	40	39	-2	ESE	2	o	*	50	34	-	
Shields ...	29.64	42	SE	2	c	29.88	+36	42	40	+1	SE	1	b w	2	49	39	-	
York ...	29.67	47	S	1	b	29.84	+25	37	37	-2	SE	1	c	*	50	32	-	
Scarborough ...	29.66	40	SSE	2	b	29.87	+28	41	40	+1	ESE	3	o	3	47	38	-	
Nottingham ...	29.65	44	S	1	b c	29.80	+17	36	35	-2	NNE	2	b c	*	51	31	-	
Ardrossan ...	29.59	45	SE	3	c	29.87	+48?	40	38	-3	E	3	b c m	2	47	37	-	
Greencastle ...	29.40	45	SSE	2	o	29.79	+51	41	40	-1	E	1	b	*	46	35	0.04	
Donaghadee ...	29.50	42	S	4	o	29.80	+44	41	40	-2	E NE	4	b	3	45	40	0.05	
Kingstown ...	29.44	44	SSE	6	o	29.72	+34	42	39	-1	E	5	b m	4	47	40	0.05	
Holyhead ...	29.53	44	SSE	3	c	29.74	+28	38	35	-5	E NE	4	b	3	45	35	0.03	
Liverpool (Bidston) ...	29.58	43	SE	2	b	29.78	+25	40	36	+1	E	2	m	2	47	34	-	
Valencia ...	29.20	45	SSE	3	N	29.54	+18	44	42	0	ESE	6	b e	5	48	42	0.39	
Roche's Point ...	29.32	44	S	5	N	29.59	+19	43	41	-2	SE	6	b c	5	50	41	0.49	
Pembroke ...	29.43	45	SSE	6	o	29.63	+09	38	36	-6	E NE	2	b m	2	45	35	-	
Portishead ...	29.58	40	SSE	3	c	29.66	+01	37	36	+1	NE	5	b c	4	49	31	-	
Scilly ...																		
Plymouth ...	29.54	40	SE	2	c	29.57	-10	43	40	+9	E	4	o	*	49	33	-	
Hurst Castle ...	29.59	42	SSE	3	b	29.61	-07	41	40	+2	E	5	b c m	4	45	37	-	
Dover ...	29.65	43	ESE	2	b	29.65	-06	44	41	+6	E	4	b	3	45	36	-	
London ...	29.64	45	SE	1	b	29.70	00	42	40	+4	E NE	3	b c m	*	52	37	-	
Oxford ...	*	*	*	*	*	29.71	+04	37	36	+1	NE	1	o	*	48	30	-	
Cambridge ...	29.60	44	SE	1	b	29.75	+06	36	35	+2	E NE	1	o	*	54	30	-	
Yarmouth ...	29.68	41	S	2	b	29.77	+07	38	38	+1	E NE	5	o m	4	43	37	-	
The Helder ...	*	*	*	*	*	29.80	+11	37	*	-3	NE	6	*	2	*	*	*	
Cape Gris Nez	29.67	45	E	1	b c	29.63	-12	37	36	+1	ESE	3	b	3	48	34	-	
Brest ...	?	50	SSW	2	b	?	?	41	39	+2	E	2	o	3	?	37	-	
L'Orient ...	?	45	N	3	b c	?	?	43	41	+9	NE	2	o	?	?	?	-	
Rocheport ...	29.65	43	E NE	1	o	29.45	-24	43	43	+7	N	2	o	3	48	30	0.08	
Biarritz ...	29.53	50	SSW	2	N	29.47	-15	41	39	-2	SSW	4	N	3	?	37	0.39	
Corunna ...	*	*	*	*	*			*						*	*	*	*	
Brussels ...	*	*	*	*	*	29.64	-12	38	*	+1	NNE	3	b c	*	*	*	*	
Charleville ...	*	*	*	*	*	29.66	-06?	42	*	+10	NN	1	b c	*	*	*	*	
Paris ...	29.58	49	E	2	c	29.53	-18	42	*	+4	NE	3	b	*	*	*	*	
Lyons ...	*	*	*	*	*	?	?	40	*	+1	NN	2	o	*	*	*	*	
Toulon ...	29.54	45	E	6	N	29.42	-26	46	45	0	E	4	N	5	48	?	0.43	

YESTERDAY'S 2 P.M. REPORTS AND REMARKS.

	Bar.	Dry.	Wet.	Wind.	Wes.	Sea.		Bar.	Dry.	Wet.	Wind.	Wes.	Sea.		
Skudesnaes ...	29.62	36	33	S	4	b	3	Valencia	29.25	47	45	W S W	2	c	2
Thurso	29.54	49	45	SE	2	b	2	Scilly							
Scarborough ...	29.61	46	41	S	2	o	2	London	29.64	48	42	S S E	1	b c	*
Greencastle ...	29.32	44	43	E S E	2	o	*	Rocheport ...	29.68	43	41	E N E	2	o	3
Holyhead	29.46	45	43	S	5	d	4								

The lowest pressure is now found over the N. of Ireland, and the barometer is falling in the S. while it is rising quietly in the N. The E. winds noticed in the N. of Scotland appear to be extending.

EXPLANATION OF COLUMNS.

WEATHER.—Beaufort Scale is, b. blue sky; c. detached clouds; d. drizzling rain; f. fog; g. dark, gloomy; h. hail; l. lightning; m. misty (hazy); o. overcast; p. passing showers; q. squally; r. rain; s. snow; t. thunder; u. ugly, threatening; v. visibility, unusual transparency; w. dew.

* AN ASTERISK is inserted in all places for which information is not usually received.

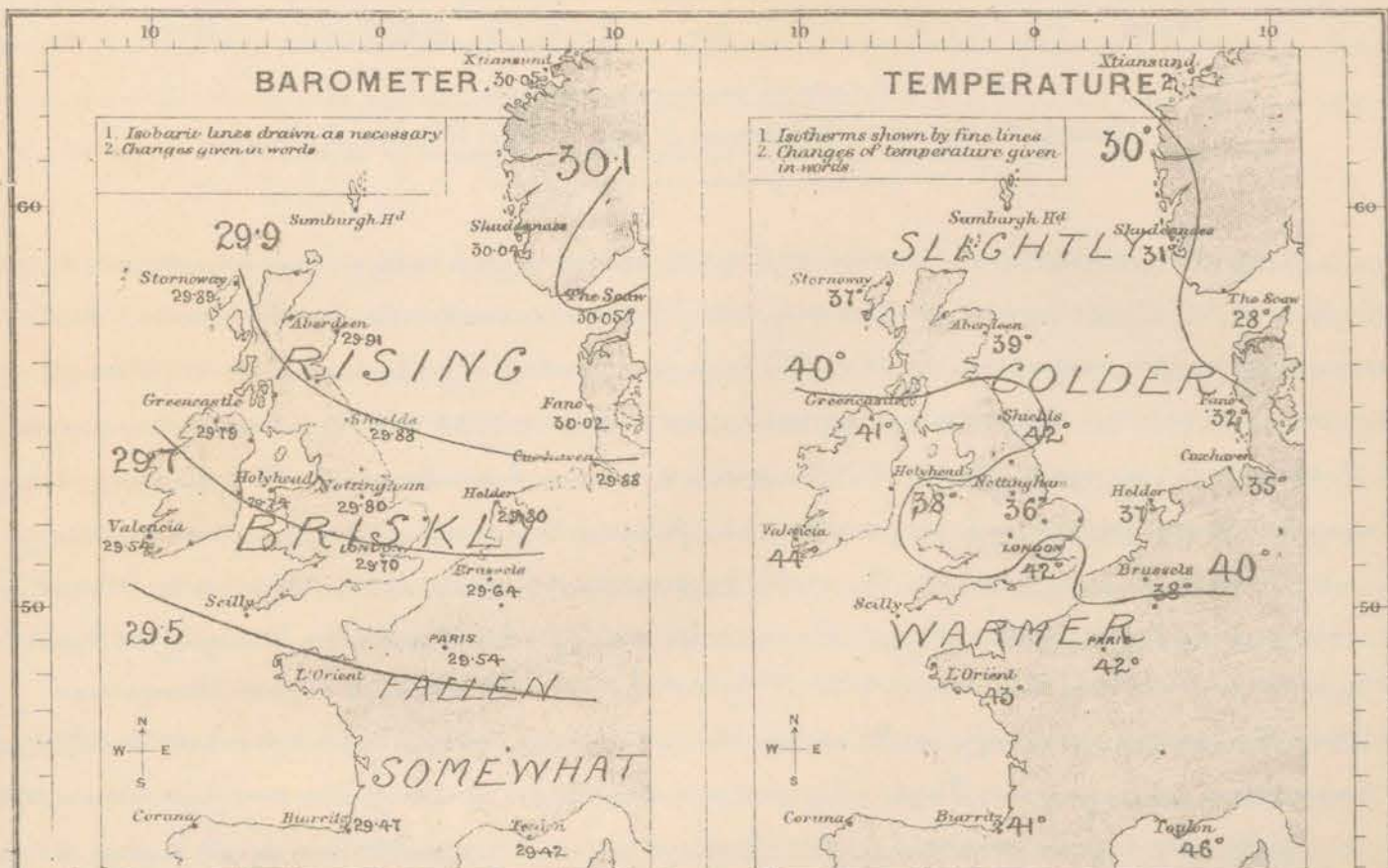
† The evening observations are taken at 6 p.m. in our Islands, at 8 p.m. (Christiania time) in Sweden, Norway, and Denmark, and at 7 p.m. (Paris time) in France.

N.B.—The wind is said to "veer" when its direction changes with the sun, and to "back" when it shifts in the opposite direction.

WEATHER CHARTS

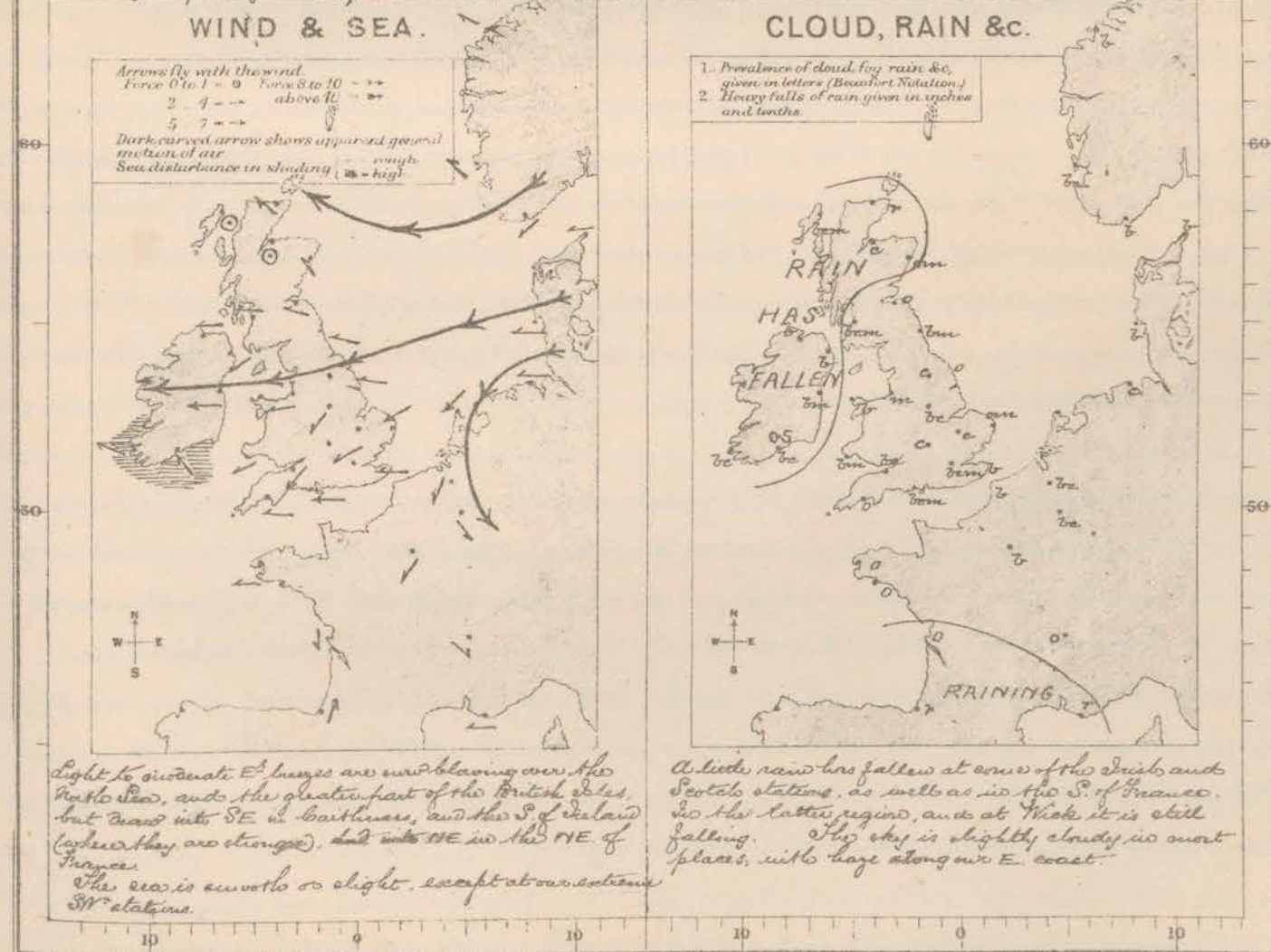
AND REMARKS FOR

SATURDAY MARCH 25TH 1876 AT 8 A.M.



The rise of the barometer which had commenced at the Scandinavian stations yesterday has continued in progress and extended over the whole of the North Sea, and the British Isles, but in France the mercury has fallen somewhat. The highest readings are reported from the Norwegian stations the lowest from the S. and W. of France, with the S.W. of our Islands, so that gradients for E. winds prevail in nearly all parts of W. Europe, but they are not steep.

Temperature has begun to fall again at all excepting the S. stations, where it has risen. Hard frost prevails in the Baltic, Scandinavia and Denmark.



Light to moderate E. breezes are now blowing over the North Sea, and the greater part of the British Isles, but have with SE. in Scotland, and the S. of Ireland (where they are stronger), but with NE. in the N.E. of France.
The sea is smooth or slight, except at our extreme N.W. stations.

A little rain has fallen at some of the Irish and Scottish stations, as well as in the S. of France. In the latter region, and at Wick it is still falling. The sky is slightly cloudy in most places, with haze along our E. coast.

Subscription for these Charts payable in advance to cover delivery.
Delivery by hand 10/- per quarter.
book post 5/- per quarter

Meteorological Office
116, Victoria Street, Westminster S.W.
ROBERT H. SCOTT, Director.

Dangerfield, Lark & Sedford St. Covent Garden

SUMMARY OF WEATHER IN WESTERN EUROPE

from MARCH 19th to MARCH 25th 1876.

(Issued Weekly as a Supplement to the "Daily Weather Report.")

During this period the distribution of pressure has undergone sudden and considerable changes. On the 19th and 20th it was highest in the west, and N^W breezes, accompanied by cold weather and snow showers, prevailed everywhere. On the 21st, however, a brisk fall of the barometer had taken place in the west, and a small depression had appeared over Ireland, so that readings became very uniform, and the winds fell very light. By the 22nd the small depression had advanced S^W to the Bay of Biscay, NE^E winds had become general, and temperature had fallen in the south. Owing to a brisk decrease of pressure in the north, and slight rise in the south, however, the NE^E breeze had given place to W^W ones by next morning, which backed to SW on the 24th, the barometer having fallen .8 in. during the night at Valencia, and the lowest pressures being thus formed to the W^W of our Islands. On Saturday a fresh change was developed; the mercury rose quickly in the north, while it fell over France, and a return of the E^E breezes was experienced over the whole of our Islands. The weather during the last few days was very fine but in the early part of the week frequent snow showers fell. Temperature has been rather low in the nights, falling to 26° F. in the shade and to 14° F. on the grass on the 23rd.

MARCH 19th The rise of the mercury which was general at the close of last week still continued at the stations to the E^W of the North Sea but elsewhere the changes were more irregular, for while the barometer was rising slowly on our western and northern coasts, it was falling at our south eastern stations and over France. In the former district the decrease was caused by the presence of a small local disturbance near Cambridge, and in the latter, apparently, by the spreading of the fall which had commenced at Toulon. Gradients were for N^W breezes everywhere, and breezes from that quarter prevailed over the whole of Western Europe. In force they were moderate to fresh on all coasts. Temperature had fallen somewhat in the south but was inclined to rise in the north. Heavy snow had fallen in Scotland and the north of England, and light showers at most stations, and the weather was generally cloudy at 8 am, with heavy snow in the south east. In the evening the mercury was rising at all but the Irish stations.

MARCH 20th The barometer had fallen at the most western stations, while it had risen over the whole of England and the east of Scotland but during the night the decrease had apparently spread more widely. The general situation was, however, unaltered, pressure continuing highest to the W^W of these Islands and N^W breezes prevailing almost everywhere. They were very light in the north and south but blew freshly in the north west and north east. Temperature had fallen over England and was very low for the time of year but elsewhere it was scarcely changed. Snow had been general, and, though the sky was clear in the east and north east at 8 am, it was cloudy in most other places. During the day pressure continued to give way steadily in the west and north, and to increase in the east so that gradients became very slight.

MARCH 21st The barometer had fallen fast in the west and to a less extent in the east, while it had risen in Denmark and Norway. Gradients for N^W winds had consequently entirely disappeared and very light variable airs became general except on the coasts of St. George's Channel, where light S^E breezes had

appeared, owing to the advance of a small depression over Ireland from the Wnd. Temperature had risen a little in the west but was low and unchanged elsewhere, slight frost still prevailing over Gt Britain. Showers of snow had fallen in the east and of rain in the west, the latter still continuing in Wales at 8 am. The sky was clear in Denmark and at some of our eastern stations but was cloudy generally. During the day the small depression travelled slowly SEnd, so that pressure gave way at our southern stations, while it recovered in the north, and the wind shifted to the End.

MARCH 22nd The small depression from Ireland had advanced to the south west of France so that the barometer had fallen considerably on the shores of the Bay of Biscay, while the recovery which had commenced in the north on the previous evening had extended over the whole of the United Kingdom. Light SW^{ly} breezes prevailed in the south of France and also in the west of Norway but on all other coasts N^{ly} to NE^{ly} breezes were felt. Temperature had increased at our more northern stations but had fallen elsewhere, more especially in the south of Ireland. Hail and snow showers had occurred in nearly all parts of Gt Britain but the sky was almost clear over these Islands at 8 am. In the south of France rain was falling. During the day a fall commenced in Scotland which gradually spread to all but our most Sth stations.

MARCH 23rd During the previous night the mercury had fallen fast in Scotland and the west of Norway but the change had not yet extended to our south coast. Pressure was highest over the south of Ireland, and low both over the south of Sweden and the south of France, so that, while slight gradients for W^{ly} to NW^{ly} winds were found over the greater part of the United Kingdom, those for E^{ly} to NE^{ly} breezes prevailed in France. Light to moderate W^{ly} winds were consequently experienced over nearly the whole country, drawing into NW on our east coast, to NE in the Netherlands, and to E over the Bay of Biscay. On the eastern shores of the North Sea a separate circulation existed, NE^{ly} breezes being reported in the south of Norway, and W^{ly} winds in Denmark. Temperature was rather lower in France but rather higher elsewhere than on the 22nd. Snow and hail had again occurred in the north east, east and south east but at 8 am the sky was clear in the south. In the course of the day the decrease of pressure extended over the whole country but was greatest in the west and north.

MARCH 24th Owing to a very rapid and widely extended fall of the barometer on our western coasts an area of low pressure became established in that region, while a rise taking place in Norway and Sweden the highest readings were found over the Baltic. Moderate gradients for Sth winds had thus become established over our Islands, and light to moderate S^{ly} to SW^{ly} winds prevailed on most coasts, and light SE^{ly} breezes in Scotland. Over France and North Germany the wind was light and very variable in direction. Temperature had increased at all except the Danish stations. The weather was clear in the southeast but very cloudy elsewhere and rain was falling in the south of Ireland. Later reports showed that the lowest pressure was travelling slowly Snd, and that a brisk recovery was in progress in the north, the wind at the same time backing to SE or SSE.

MARCH 25th The rise of the barometer which had commenced on the previous day over Scandinavia had continued and at the same time extended Wnd over the whole of our Islands. The highest readings were consequently reported from Norway, while the lowest were found over the southwest of France so that gradients for E^{ly} winds prevailed generally. They were not, however, steep, and light to moderate E^{ly} breezes were experienced over the North Sea and the greater part of our Islands, and light NE^{ly} breezes in the north of France. Temperature had increased somewhat over France and our south coast but had fallen in the north. The sky was slightly cloudy in most places but the weather was generally dry. During the day pressure gave way somewhat in the south but continued to rise in the north, so that the gradients for E^{ly} winds increased, and the wind freshened slightly.

DAILY WEATHER REPORT MARCH 15th 1876.

STATIONS.	+ YESTERDAY EVENING.					8 A.M. TO DAY.										PAST 24 HOURS.		
	Barometer at 32° F. and Sea Level.	Temp. in shade.	WIND.		Weather.	BAROMETR.		SHADE TEMP.			WIND.		Weather.	Sea. (0 to 9.)	SHADE TEMP.			
			Direc.	Force. (0 to 12.)		Reading at 32° F. and Sea Level.	Difference from 8 a.m. yesterday.	Dry.	Wet.	Difference from 8 a.m. yesterday.	Direc.	Force. (0 to 12.)			Max.	Min.	Amount of Rainfall.	
Haparanda ...	29.95	11	S	2	b	29.87	-15	9	8	+3	SW	4	f	*	*	*	-	
Hernösand ...	29.97	14	NW	2	b	29.96	-10	10	9	+8	Z	0	f	*	*	*	-	
Stockholm ...	30.01	22	Z	0	b	29.97	-04	17	15	+2	Z	0	f	*	*	*	-	
Wisby ...	30.03	23	NE	2	b	29.97	+01	24	23	-3	E	4	f	*	*	*	-	
Christianund ...	29.91	30	S	1	bc	29.78	-24	31	28	+3	SE	3	o	2	24	27	-	
Skudesnaes ...	29.98	32	SE	4	c	29.83	-21	31	28	0	SE	6	b	4	36	?	-	
Oxö (Xtiansand) ...	30.02	29	E.NE.	2	b	29.89	-24	28	26	+1	NE	4	b	2	34	21	-	
Skagen (The Seaw) ...	30.00	29	ESE	2	b	29.91	-14	28	27	0	ESE	3	b	3	34	27	-	
Fanö ...	29.89	28	E.NE.	4	b	29.82	-20	29	27	-3	E.NE.	4	b	*	36	27	-	
Cuxhaven ...	29.86	*	*	*	*	29.70	-78	34	33	-1	E	4	o	*	42	-	-	
Sumburgh Head																		
Stornoway ...	29.81	47	N	1	c	29.59	-30	38	36	+1	NNE	1	o	2	50	35	0.16	
Thurso ...	29.79	40	S	3	r	29.52	-41	38	37	-1	NNW	3	z	2	41	36	0.44	
Wick ...	29.67	40	S	3	z	29.51	-43	39	37	0	NW	4	o	2	40	35	0.25	
Nairn ...	29.82	44	Z	0	bc	29.57	-35	39	38	+3	NNW	1	z	1	48	36	0.20	
Aberdeen ...	29.88	39	S	2	bc	29.62	-29	37	36	-2	S	6	z	2	41	37	0.03	
Leith ...	29.90	42	E	1	c	29.66	-25	38	36	-2	SW	2	o	*	51	33	-	
Shields ...	29.89	40	E	3	om	29.72	-16	39	35	-3	Z	0	om	2	45	36	-	
York ...	29.85	40	SE	1	o	29.71	-13	37	35	0	NE	1	o	*	48	34	-	
Scarborough ...	29.86	39	E	4	o	29.71	-16	36	34	-5	SE	3	o	3	41	36	-	
Nottingham ...	29.87	40	E.NE.	4	o	29.69	-11	36	35	0	ESE	1	o	*	50	33	-	
Ardrossan ...	29.86	45	E	3	o	29.68	-19	40	38	0	S	2	o	2	53	34	-	
Greencastle ...	29.82	46	E.NE.	2	b	29.61	-18	39	37	-2	SSW	2	o	*	50	33	-	
Donaghadee ...	29.83	45	E	4	bc	29.69	-11	38	37	-3	SSW	3	o	2	47	32	-	
Kingstown ...	29.78	44	E.NE.	5	b	29.68	-05	41	38	-1	ESE	3	o	?	45	39	-	
Holyhead ...	29.76	47	E.NE.	5	b	29.66	-08	37	34	-1	E	3	b	2	48	34	-	
Liverpool (Bidston) ...	29.77	42	E.NE.	5	bc	29.68	-10	36	33	-4	E.NE.	1	o	2	48	34	-	
Valencia ...	29.66	48	ESE	5	c	29.64	+10	42	39	-2	E.NE.	2	b	1	51	37	-	
Roche's Point... ..	29.69	44	E.NE.	6	c	29.61	+02	40	38	-3	E	4	o	4	46	36	-	
Pembroke ...	29.64	48	E	3	b	29.64	+01	36	35	-2	E	3	c	1	51	34	-	
Portishead ...	29.68	45	NE	6	c	29.63	-03	37	35	0	NE	5	o	4	52	33	-	
Scilly ...																		
Plymouth ...	29.60	48	E.NE.	4	b	29.58	+01	41	38	-2	NE	4	c	*	52	36	-	
Hurst Castle ...	29.61	47	E	5	b	29.58	-03	39	38	-2	E	4	om	3	49	37	-	
Dover ...	29.62	42	NE	5	b	29.58	-07	38	35	-6	E.NE.	4	c	3	46	37	-	
London ...	29.70	44	E.NE.	3	o	29.63	-07	37	34	-5	E.NE.	3	o	*	52	36	-	
Oxford ...	*	*	*	*	*	29.65	-06	35	33	-2	E	2	o	*	50	35	-	
Cambridge ...	29.76	40	E.NE.	2	o	29.66	-09	37	33	+1	NE	2	o	*	49	34	-	
Yarmouth ...	29.76	39	E.NE.	6	bc	29.66	-11	35	33	-3	E	5	c	5	42	34	-	
The Helder. ...	*	*	*	*	*									*	*	*	*	
Cape Gris Nez ...	29.57	43	E.NE.	5	bc	29.60	-03	36	34	-1	E	3	o	2	46	34	-	
Brest ...	?	50	E	2	z	?	?	43	41	+2	E	4	m	3	57	39	0.12	
L'Orient ...																		
Rochefort ...	29.45	50	NW	2	bc	29.52	+07	43	43	0	SE	2	f	3	55	34	-	
Biarritz ...	29.44	52	NNW	1	bc	29.45	-02	52	45	+11	SSW	3	b	3	52	39	-	
Corunna ...	*	*	*	*	*									*	*	*	*	
Brussels ...	*	*	*	*	*	29.52	-12	37	*	-1	NNE	3	o	*	*	*	*	
Charleville ...	*	*	*	*	*	29.50	-16	37	*	-5	NE	3	o	*	*	*	*	
Paris ...	29.44	51	NE	4	bc	29.50	-03	38	*	-4	N	2	o	*	*	*	2	
Lyons ...	*	*	*	*	*	?	?	49	*	+9	SW	2	z	*	*	*	*	
Toulon ...	29.40	46	NW	3	o	29.46	+04	46	43	0	NNW	5	b	5	48	45	0.12	

YESTERDAY'S 2 P.M. REPORTS AND REMARKS.

	Bar.	Dry.	Wet.	Wind.	Woa.	Sea.		Bar.	Dry.	Wet.	Wind.	Woa.	Sea.		
Skudesnaes ...	30.02	36	32	S	4	c	3	Valencia	29.65	50	46	ESE	6	6	5
Thurso	29.89	40	40	SE	4	o	3	Seilly							
Scarborough ...	29.88	40	39	E	4	c	4	London	29.69	48	43	ENE	3	bc	*
Greencastle ...	29.83	49	45	ENE	2	b	*	Rochefort ...	29.41	55	52	NW	2	bc	3
Holyhead	29.77	47	43	ESE	5	b	4								

The barometer continues to rise except in France and the SE of England, where it is falling slightly. Gradients for E winds are consequently increasing and the wind is freshening a little on our E coast, with cloudy weather.

EXPLANATION OF COLUMNS.

WEATHER.—Beaufort Scale is, b. blue sky; c. detached clouds; d. drizzling rain; f. fog; g. dark, gloomy; h. hail; l. lightning; m. misty (hazy); o. overcast; p. passing showers; q. squally; r. rain; s. snow; t. thunder; u. ugly, threatening; v. visibility, unusual transparency; w. dew.

* AN ASTERISK is inserted in all places for which information is not usually received.

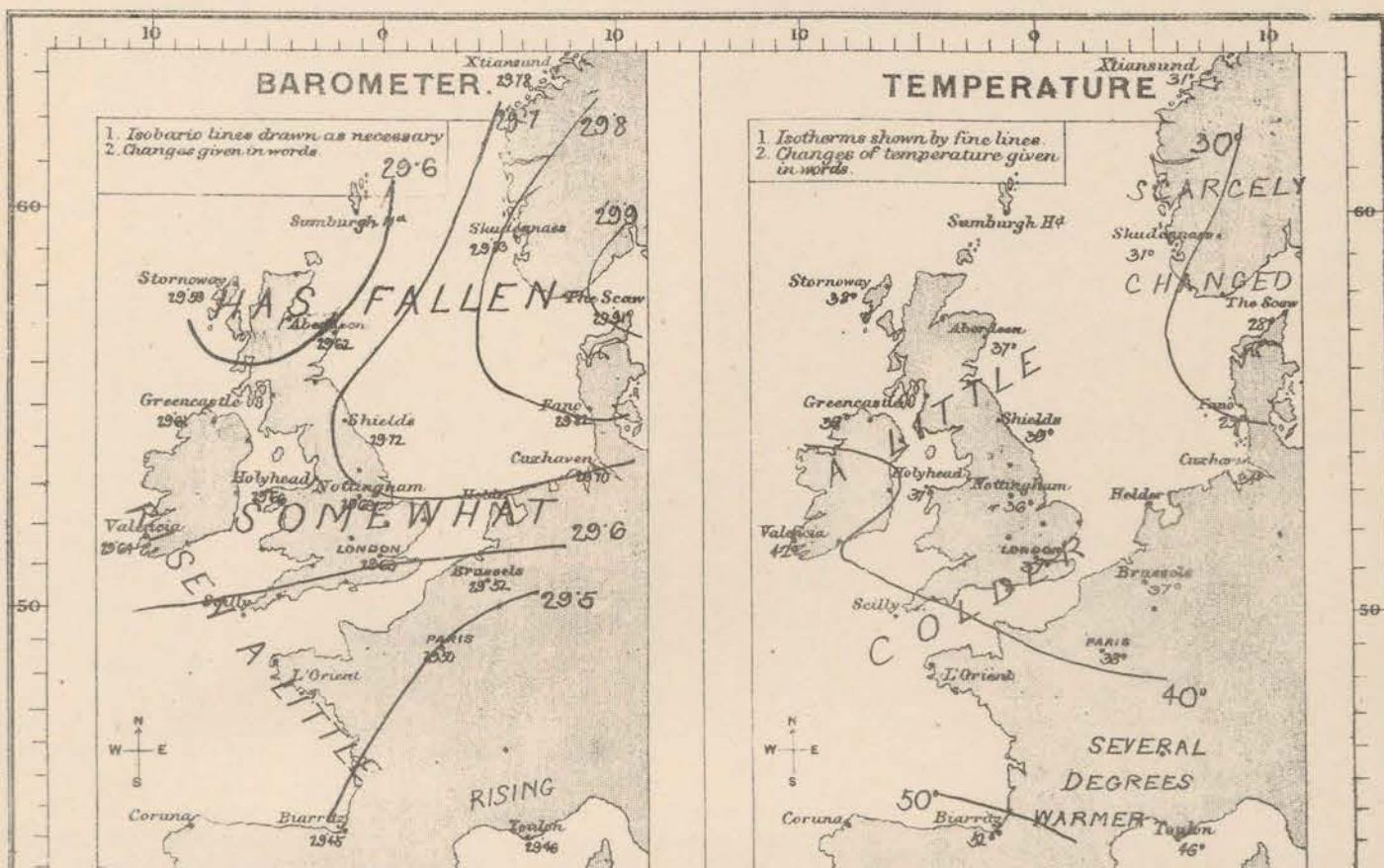
† The evening observations are taken at 6 p.m. in our Islands, at 8 p.m. (Christiania time) in Sweden, Norway, and Denmark, and at 7 p.m. (Paris time) in France.

N.B.—The wind is said to "veer" when its direction changes with the sun, and to "back" when it shifts in the opposite direction.

WEATHER CHARTS

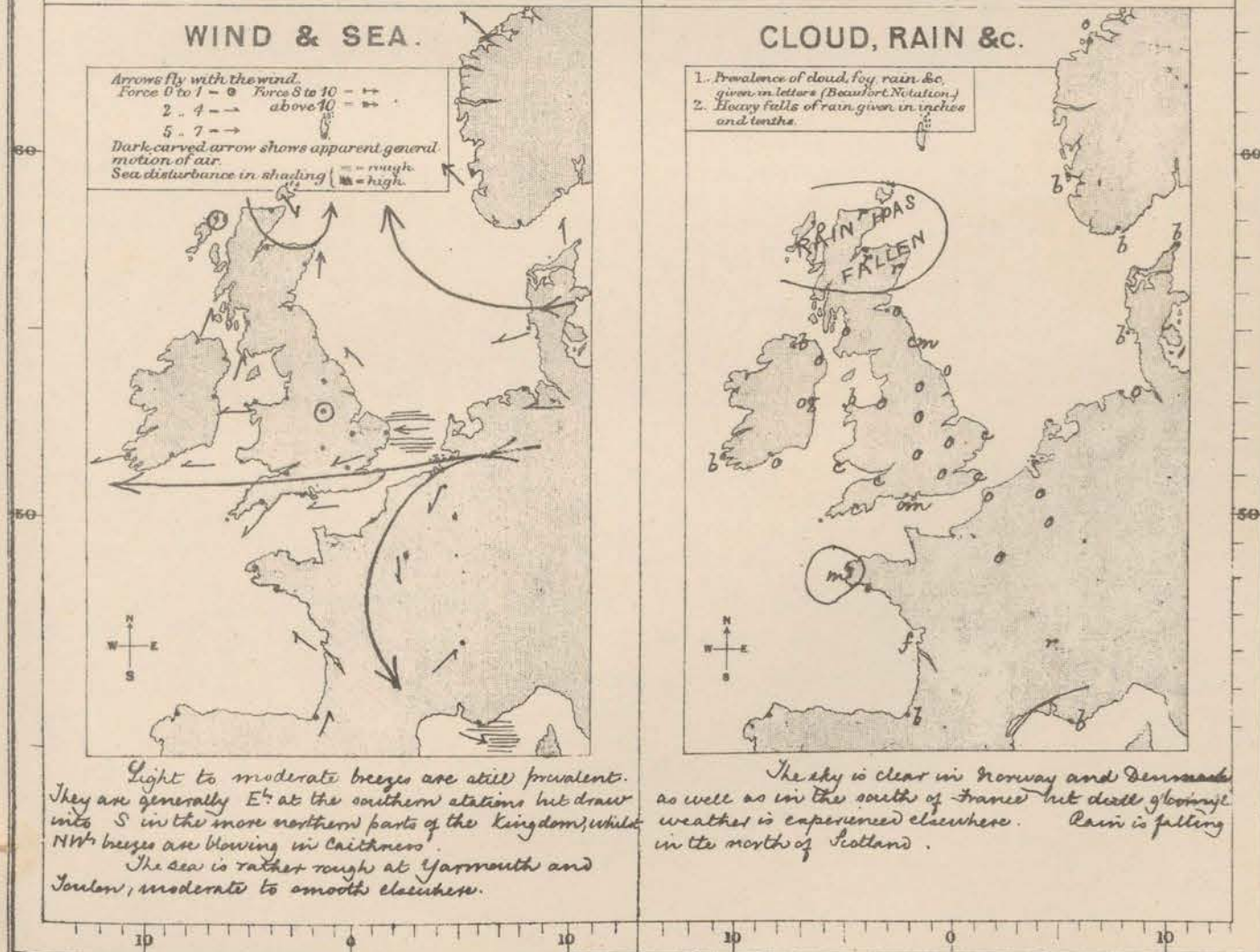
AND REMARKS FOR

SUNDAY 26TH MARCH 1876 AT 8 A.M.



The increase of pressure noticed over our islands yesterday morning was succeeded by a fall at the northern stations during the day, which has been rather brisk and has since extended to nearly all our coasts. At the French stations a rise has been in progress, so that readings over Western Europe are now very uniform.

Temperature has risen several degrees in the south of France but fallen a little elsewhere.



Light to moderate breezes are still prevalent. They are generally E^{ly} at the southern stations but draw into S in the more northern parts of the Kingdom, while NW breezes are blowing in Caithness. The sea is rather rough at Yarmouth and Toulon, moderate to smooth elsewhere.

The sky is clear in Norway and Denmark as well as in the south of France but dull gloomy weather is experienced elsewhere. Rain is falling in the north of Scotland.

Subscription for these Charts payable in advance to cover delivery.
Delivery by hand 10/- per quarter.
book post 5/- per quarter.

Meteorological Office.
116, Victoria Street, Westminster, S. W.
ROBERT H. SCOTT, Director.

Dangerfield, Lith. 22, Bedford St. Covent Garden

DAILY WEATHER REPORT MARCH 27th 1876.

STATIONS.	† YESTERDAY EVENING.					8 A.M. TO DAY.										PAST 24 HOURS.		
	Barometer at 32° F. and Sea Level.	Temp. in shade.	WIND.		Weather.	BAROMETER.		SHADE TEMP.			WIND.		Weather.	Sea. (0 to 9.)	SHADE TEMP.		Amount of Rainfall.	
			Dir.	Force. (0 to 12).		Reading at 32° F. and Sea Level.	Difference from 8 a.m. yesterday.	Dry.	Wet.	Difference from 8 a.m. yesterday.	Dir.	Force. (0 to 12).			Max.	Min.		
Haparanda ...	29.86	14	SW	2	6	29.82	-.05	5	4	-4	S	2	6	*	*	*	-	
Hernösand ...	29.91	20	S	2	6	29.86	-.10	12	11	+2	SW	2	6	*	*	*	-	
Stockholm ...	29.90	19	E	4	6	29.80	-.10	18	18	+1	NE	4	6	*	*	*	-	
Wisby ...	29.84	29	ENE	2	6	29.73	-.11	20	20	+6	NNE	6	6	*	*	*	-	
Christiansund ...	29.84	34	S	1	6	29.85	+.01	33	32	+2	E	1	6	3	34	24	-	
Skudesnaes ...	29.49	32	ESE	4	6	29.49	-.04	32	24	+1	ESE	4	6	2	34	20	-	
Oxö (Xtiansand) ...	29.83	30	ENE	6	6	29.84	+.01	28	36	0	NE	6	6	4	32	25	-	
Skagen (The Scaw) ...	29.81	31	E	4	6	29.80	-.01	26	25	-2	E	4	6	4	39	25	-	
Fanö ...	29.74	32	N	2	5	29.73	-.01	31	30	+2	E	3	5	*	32	28	-	
Cuxhaven ...	29.62	*	*	*	*	29.65	+.03	35	35	+1	E	2	5	*	?	32	-	
Sumburgh Head																		
Stornoway ...	29.50	38	WNW	1	6	29.41	-.09	36	35	-2	SSE	4	6	6	40	28	0.04	
Thurso ...	29.50	34	Z	0	5	29.50	-.02	38	35	0	S	4	6	3	42	36	0.01	
Wick ...	29.51	34	Z	0	5	29.52	+.01	34	34	-2	S	6	6	4	41	35	0.06	
Nairn ...	29.51	34	Z	0	5	29.49	-.02	35	34	-4	Z	0	5	1	39	34	0.15	
Aberdeen ...	29.55	38	S	4	5	29.54	-.01	36	35	-1	SSE	4	6	4	39	34	0.04	
Leith ...	29.54	40	SW	1	6	29.52	-.02	34	33	-4	SSE	2	6	*	43	32	-	
Shields ...	29.62	34	SSE	1	6	29.55	-.07	36	35	-3	SSE	1	6	2	39	34	-	
York ...	29.62	36	SE	1	5	29.55	-.07	35	34	-2	ENE	1	5	*	38	33	-	
Scarborough ...	29.62	36	SSE	3	5	29.56	-.06	34	35	+1	E	1	5	2	34	34	-	
Nottingham ...	29.60	34	SE	2	5	29.51	-.09	34	34	-2	ESE	2	5	*	42	32	0.04	
Ardrossan ...	29.56	41	SSW	3	5	29.50	-.06	36	34	-4	ESE	2	5	2	43	35	-	
Greencastle ...	29.49	38	SSW	2	5	29.41	-.08	34	35	-2	SSE	2	6	*	46	32	-	
Donaghadee ...	29.55	39	S	2	6	29.45	-.10	38	34	0	S	3	6	1	44	35	0.04	
Kingstown ...	29.55	42	SSE	2	6	29.44	-.11	40	34	-1	S	1	6	1	42	39	-	
Holyhead ...	29.55	41	Z	0	5	29.46	-.09	36	34	-1	E	2	6	2	45	35	-	
Liverpool (Bidston) ...	29.55	39	ESE	2	5	29.49	-.06	35	32	-1	ESE	2	5	1	40	35	-	
Valencia ...	29.52	43	ENE	2	5	29.39	-.13	42	39	0	ENE	2	6	1	51	34	-	
Roche's Point... ..	29.55	40	ESE	5	5	29.38	-.17	39	34	-1	ENE	4	5	4	44	34	-	
Pembroke ...	29.53	40	SE	2	5	29.41	-.12	34	36	+1	E	3	5	1	43	36	-	
Portishead ...	29.54	39	ENE	3	5	29.45	-.09	35	35	-2	ENE	4	5	3	44	33	-	
Scilly ...																		
Plymouth ...	29.49	41	ENE	3	5	29.36	-.13	40	39	-1	E	4	5	*	44	36	0.03	
Hurst Castle ...	29.51	40	E	3	5	29.40	-.11	39	39	-0	E	3	5	2	40	35	0.01	
Dover ...	29.56	34	ENE	3	6	29.46	-.10	39	34	+1	ESE	3	5	3	39	36	-	
London ...	29.54	39	E	2	5	29.47	-.07	34	36	0	ENE	1	5	*	40	34	-	
Oxford ...	*	*	*	*	*	29.44	-.10	34	34	-1	ENE	1	5	*	40	33	0.06	
Cambridge ...	29.59	38	NE	1	5	29.50	-.09	36	36	-1	E	1	5	*	41	34	0.04	
Yarmouth ...	29.60	34	E	4	6	29.53	-.07	38	34	+3	SE	4	5	3	38	34	-	
The Helder ...	*	*	*	*	*	29.60	*	36	*	*	E	3	5	2	*	*	*	
Cape Gris Nez ...	29.54	36	ENE	1	5	29.45	-.09	34	36	+1	SSE	3	5	2	38	34	-	
Brest ...	?	48	SSE	3	m	?	?	43	43	0	SE	2	m	3	48	41	0.12	
L'Orient ...																		
Rochefort ...	29.44	54	WSW	2	5	29.34	-.10	50	46	+4	S	4	5	3	61	39	-	
Biarritz ...	29.44	54	SSE	2	6	29.35	-.09	54	55	+5	SSE	3	6	2	66	48	-	
Corunna ...	*	*	*	*	*			*	*	*				*	*	*	*	
Brussels ...	*	*	*	*	*	29.54	+.02	41	*	+4	NE	3	5	*	*	*	*	
Charleville ...	*	*	*	*	*	29.48	-.04	40	*	+3	SW	3	5	*	*	*	*	
Paris ...	29.52	44	NE	2	6	29.46	-.06	44	*	+6	SSE	2	5	*	*	*	?	
Lyons ...	*	*	*	*	*	?	?	48	*	-1	E	2	5	*	*	*	*	
Toulon ...	29.59	48	W	3	6	29.68	+.09	50	48	+4	E	4	m	4	54	45	-	

YESTERDAY'S 2 P.M. REPORTS AND REMARKS.

Bar.	Dry.	Wet.	Wind.	Wes.	Sea.	Bar.	Dry.	Wet.	Wind.	Wes.	Sea.
Skudesnaes ...	29.78	34	30	SE	6	6	4	Valencia			
Thurso								Scilly			
Scarborough ...								London			*
Greencastle ...						*		Rochefort ...	29.48	61	54 SE 3 62 3
Holyhead											

EXPLANATION OF COLUMNS.

WEATHER.—Beaufort Scale is, b. blue sky; c. detached clouds; d. drizzling rain; f. fog; g. dark, gloomy; h. hail; l. lightning; m. misty (hazy); o. overcast; p. passing showers; q. squally; r. rain; s. snow; t. thunder; u. ugly, threatening; v. visibility, unusual transparency; w. dew.

* AN ASTERISK is inserted in all places for which information is not usually received.

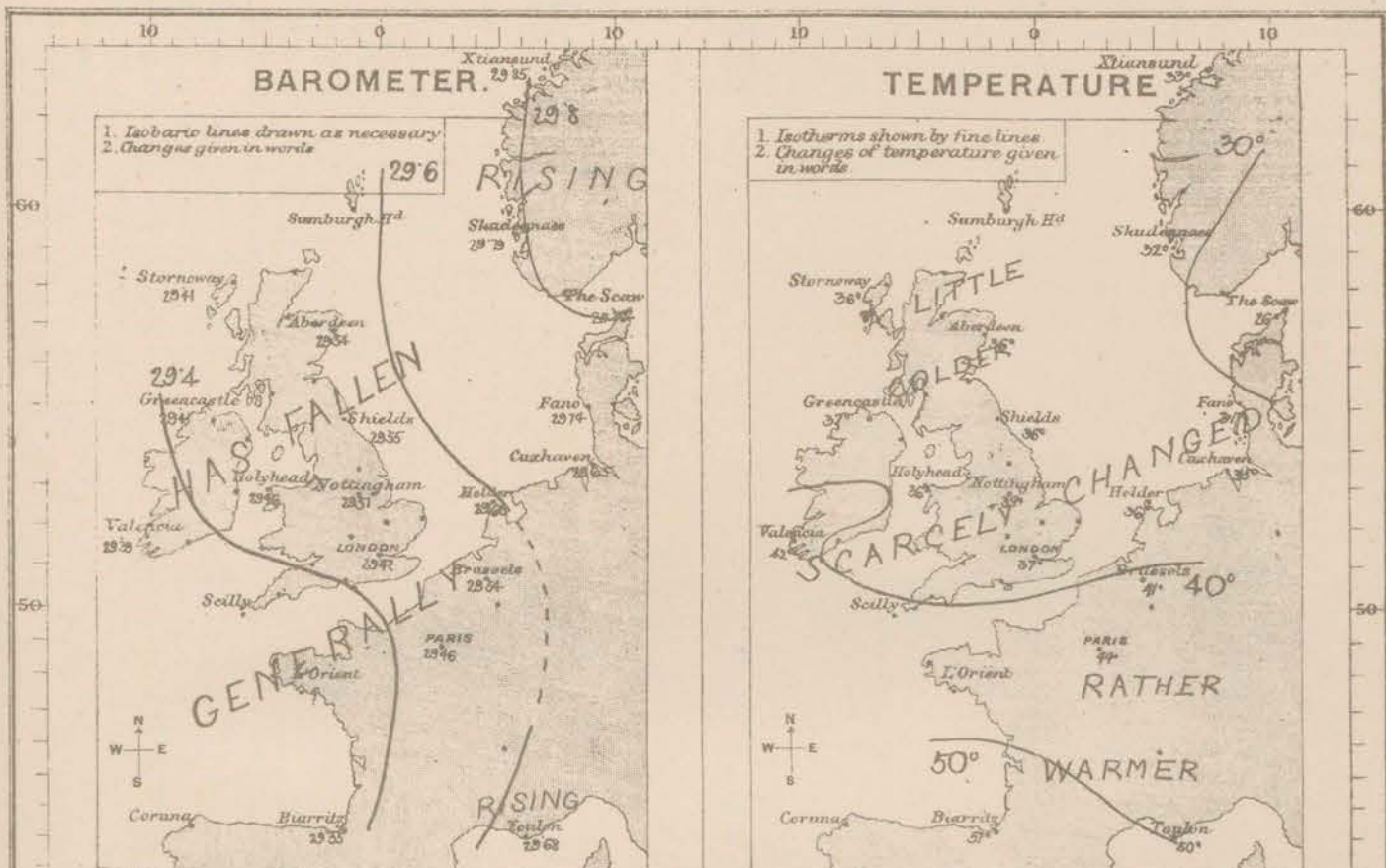
† The evening observations are taken at 6 p.m. in our Islands, at 8 p.m. (Christiania time) in Sweden, Norway, and Denmark, and at 7 p.m. (Paris time) in France.

N.B.—The wind is said to "veer" when its direction changes with the sun, and to "back" when it shifts in the opposite direction.

WEATHER CHARTS

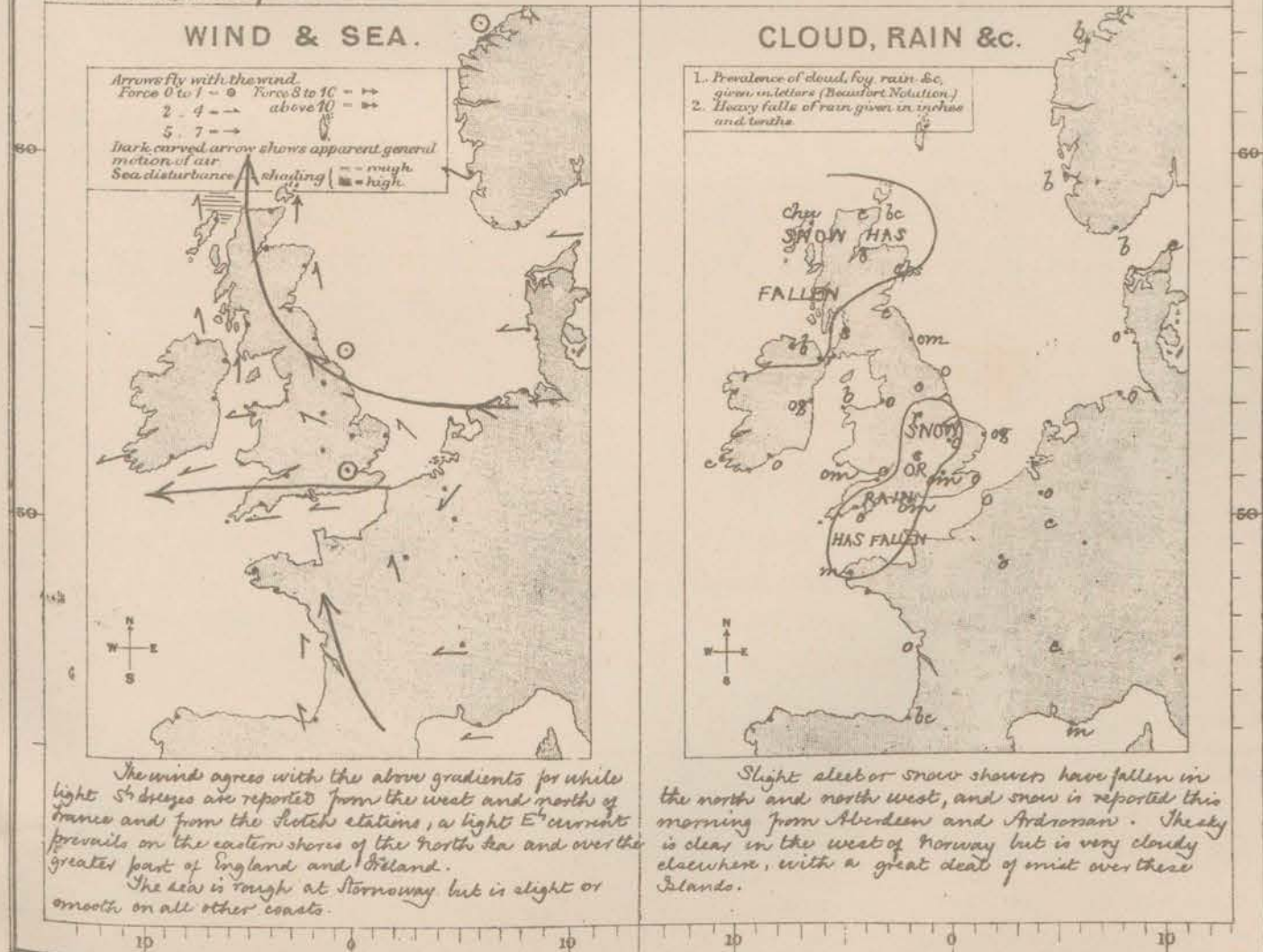
AND REMARKS FOR

MONDAY 27TH MARCH 1876 AT 8 A.M.



The barometer has again fallen somewhat at all stations except London, where the rise which was noticed there yesterday has continued. The relative distribution of pressure has, however, undergone little change, and this morning the mercury is rising again in Norway so that gradients for E winds still prevail over the greater part of our Islands, though those for S winds have appeared in the North, as well as in the west of France.

Temperature has not changed much but the tendency is to decrease so that it is still low on all our coasts, while in Lapland the thermometer is 27° below the freezing point.



The wind agrees with the above gradients for while light S breezes are reported from the west and north of France and from the Scotch stations, a light E current prevails on the eastern shores of the North Sea and over the greater part of England and Ireland.

The sea is rough at Stornoway but is slight or smooth on all other coasts.

Slight sleet or snow showers have fallen in the north and north west, and snow is reported this morning from Aberdeen and Ardrossan. The sky is clear in the west of Norway but is very cloudy elsewhere, with a great deal of mist over these Islands.

Subscription for these Charts payable in advance to cover delivery.
Delivery by hand 10/- per quarter.
book post 5/- per quarter.

Meteorological Office.
116, Victoria Street, Westminster, S.W.
ROBERT H. SCOTT, Director.

Dangerfield, lith. 22, Bedford St. Covent Garden

DAILY WEATHER REPORT MARCH 28th 1876.

STATIONS.	† YESTERDAY EVENING.						8 A.M. TO DAY.								PAST 24 HOURS.		
	Barometer at 32° F. and Sea Level.	Temp. in shade.	WIND.		Weather.	Barometer. Reading at 32° F. and Sea Level.	SHADE TEMP.			WIND.	Weather.	Sea. (0 to 2).	SHADE TEMP.				
			Dir.	Force. (0 to 12).			Dry.	Wet.	Inference from 8 a.m. yesterday.				Max.	Min.	Amount of Rainfall.		
Haparanda	29.79	23	N	2	c	29.80	-02	1	1	-4	N	2	6	*	*	*	-
Hernösand	29.78	19	Z	0	b	29.85	-01	14	13	+2	Z	0	6	*	*	*	-
Stockholm	29.76	26	NNE	2	bc	29.85	+05	26	24	+8	Z	0	c	*	*	*	-
Wisby	29.76	28	NNE	6	c	29.88	+15	29	29	-1	ENE	4	bc	*	*	*	-
Christiansund	29.83	35	ESE	2	b	29.76	-09	32	29	-1	SSW	1	6	2	39	27	-
Skudesnaes	29.78	32	Z	0	b	29.71	-08	33	29	+1	NNE	2	c	3	36	32	-
Oxö (Xtiansand)	29.78	33	NNE	6	c	29.75	-09	32	30	+4	NNE	6	s	3	32	30	-
Skagen (The Scaw)	29.78	32	E	3	bc	29.80	0	33	32	+7	SSW	2	c	2	24	?	-
Fanö	29.76	33	SE	4	o	29.65	-05	33	33	+2	SE	6	o	*	36	30	-
Cuxhaven	29.68	*	*	*	*	29.54	-08	34	34	+2	SE	5	0/2	*	?	34	-
Sumburgh Head																	
Stornoway	29.47	41	SE	2	b	29.47	+06	38	37	+2	E	3	o	4	42	34	0.01
Thurso																	
Wick	29.59	38	SE	5	bc	29.54	+02	39	36	+2	SE	3	6	4	42	34	0.02
Nairn	29.53	34	E	1	bc	29.49	0	34	36	+2	E	1	bc	1	44	32	-
Aberdeen	29.56	37	SSW	4	c	29.48	-06	38	36	+2	E	6	o	6	39	35	0.18
Leith	29.52	39	E	3	c	29.39	-13	38	38	+4	E	3	2	*	42	?	-
Shields	29.52	39	E	3	c	29.32	-23	35	34	-1	ENE	2	os	6	40	34	0.19
York	29.49	39	E	1	o	29.22	-33	39	39	+4	NNE	1	m	*	40	34	0.34
Scarborough	29.50	39	SSW	4	o	29.23	-33	40	40	+3	E	2	a	4	40	36	0.84
Nottingham	29.45	39	ENE	3	o	29.19	-32	40	40	+6	NNE	1	mf	*	41	33	0.39
Ardrossan	29.47	40	ENE	2	bc	29.35	-15	40	37	+4	ENE	4	o	2	43	35	0.02
Greencastle	29.41	41	ESE	2	o	29.33	-08	40	38	+3	NNE	2	o	*	46	34	-
Donaghadee	29.44	40	SE	3	o	29.27	-18	40	39	+2	E	4	o	3	43	34	0.01
Kingstown	29.39	41	ESE	1	o	29.22	-22	40	40	+1	ENE	4	od	4	42	39	-
Holyhead	29.36	42	E	3	c	29.19	-24	40	39	+4	ENE	5	o	4	45	36	-
Liverpool (Bidston)	29.40	40	ESE	3	o	29.20	-29	39	37	+4	ENE	2	o	1	40	35	0.01
Valencia	29.31	43	ESE	3	c	29.17	-22	41	39	-1	ESE	3	c	3	48	35	0.36
Roche's Point	29.31	40	ESE	5	2	29.15	-23	40	39	+1	NNE	4	o	4	42	34	0.18
Pembroke	29.31	42	ESE	3	c	29.12	-29	41	40	+4	E	2	m	1	44	37	0.01
Portishead	29.36	42	ENE	3	m	29.16	-29	40	40	+5	ENE	2	m	0	42	*	0.07
Seilly																	
Plymouth	29.37	43	ENE	3	o	29.12	-24	45	45	+5	ESE	3	o	*	46	38	0.03
Hurst Castle	29.27	43	E	4	2	29.15	-25	46	46	+7	S	2	o	2	47	37	0.54
Dover	29.37	44	NNE	2	o	29.23	-23	46	45	+7	SSW	3	6	3	47	38	0.10
London	29.38	43	E	1	ogk	29.19	-28	50	49	+13	S	2	o	*	50	37	0.39
Oxford	*	*	*	*	*	29.18	-29	43	43	+9	Z	0	m	*	43	34	0.48
Cambridge	29.42	41	ESE	1	2	29.19	-21	46	46	+10	S	1	2	*	47	35	0.48
Yarmouth	29.45	40	E	4	m	29.26	-28	42	42	+4	S	3	c	4	42	37	0.45
The Helder	*	*	*	*	*	29.24	-26	43	*	+4	E	4	*	2	*	*	*
Cape Gris Nez	29.35	48	E	2	o	29.26	-19	50	48	+13	S	2	6	1	50	37	0.04
Brest	?	50	SSW	3	c	?	?	46	45	+3	SSW	2	o	3	50	41	0.16
L'Orient																	
Rochefort	29.36	54	SSW	3	2	29.31	-06	52	43	+2	SE	4	bc	4	61	39	0.24
Biarritz	29.29	61	SSW	3	c	29.27	-08	54	50	0	SSW	5	bc	3	66	50	-
Corunna	*	*	*	*	*										*	*	*
Brussels	*	*	*	*	*	29.36	-18	40	*	-1	SE	3	c	*	*	*	*
Charleville	*	*	*	*	*	29.34	-14	49	*	+9	SE	3	2	*	*	*	*
Paris	29.35	54	SSW	2	bc	29.34	-12	51	*	+7	S	3	o	*	*	*	?
Lyons	*	*	*	*	*	?	?	53	*	+5	SE	6	c	*	*	*	*
Toulon	29.68	50	E	5	o	29.64	-01	50	50	0	E	5	m	5	54	48	0.16

YESTERDAY'S 2 P.M. REPORTS AND REMARKS.

	Bar.	Dry.	Wet.	Wind.	Wea.	Sea.		Bar.	Dry.	Wet.	Wind.	Wea.	Sea.		
Skudesnaes ...	29. 76	36	30	ENE	2	c	2	Valencia	29. 24	48	44	ENE	2	c	1
Thurso	29. 54	41	34	S	5	bc	4	Scilly							
Scarborough ...	29. 53	38	34	SSW	3	o	3	London	29. 41	44	42	E	2	om	"
Greencastle ...	29. 42	40	34	SSW	2	o	*	Rochefort ...	29. 38	61	54	S	4	bc	3
Holyhead	29. 40	42	39	E	3	og	3								

The barometer is rising slowly in the N and NW but continues to fall elsewhere. The winds and weather are unchanged.

EXPLANATION OF COLUMNS.

WEATHER.—Beaufort Scale is, b. blue sky; c. detached clouds; d. drizzling rain; f. fog; g. dark, gloomy; h. hail; l. lightning; m. misty (hazy); o. overcast; p. passing showers; q. squally; r. rain; s. snow; t. thunder; u. ugly, threatening; v. visibility, unusual transparency; w. dew.

* AN ASTERISK is inserted in all places for which information is not usually received.

† The evening observations are taken at 6 p.m. in our Islands, at 8 p.m. (Christiania time) in Sweden, Norway, and Denmark, and at 7 p.m. (Paris time) in France.

N.B.—The wind is said to "veer" when its direction changes with the sun, and to "back" when it shifts in the opposite direction.

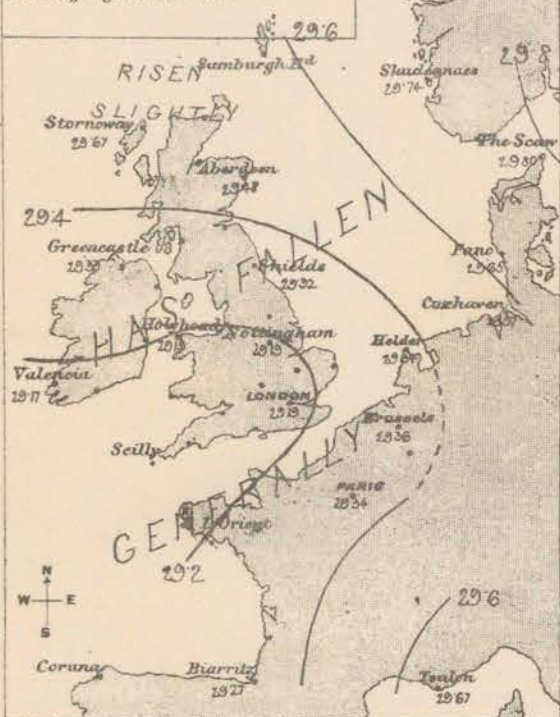
WEATHER CHARTS

AND REMARKS FOR

TUESDAY 28TH MARCH 1876 AT 8 A.M.

BAROMETER.

1. Isobars lines drawn as necessary
2. Changes given in words



During the past 24 hours the barometer has remained steady or risen somewhat at our most northern stations but on all other coasts a further decrease has taken place. This decrease has been greatest over Ireland and a large but shallow area of low pressure has advanced over our south-western stations from the S.W. The barometer is highest in the north and northeast so that while gradients for E winds prevail in the north, those for S winds have appeared in the south east as well as over France.

TEMPERATURE

1. Isotherms shown by fine lines
2. Changes of temperature given in words



Temperature has risen generally but only slightly except at the south-eastern stations, where the increase amounts to about 12°, and the thermometer stands at about 50° F. in the shade.

WIND & SEA.

- Arrows fly with the wind.
- Force 0 to 1 - 0
- Force 2 to 10 - 10
- Force 11 to 15 - 15
- Force 16 to 20 - 20
- Force 21 to 25 - 25
- Force 26 to 30 - 30
- Force 31 to 35 - 35
- Force 36 to 40 - 40
- Force 41 to 45 - 45
- Force 46 to 50 - 50
- Force 51 to 55 - 55
- Force 56 to 60 - 60
- Force 61 to 65 - 65
- Force 66 to 70 - 70
- Force 71 to 75 - 75
- Force 76 to 80 - 80
- Force 81 to 85 - 85
- Force 86 to 90 - 90
- Force 91 to 95 - 95
- Force 96 to 100 - 100

Dark curved arrow shows apparent general motion of air.
Sea disturbance in shading (—) = rough, (---) = high.



The wind has backed to E over Scotland, so that breezes from that quarter now prevail over nearly the whole of our islands but the S winds, which had appeared over France yesterday morning has continued and extended to our south-eastern stations. In fact the wind is light on all except the Danish coasts.

The sea is rough at Shields and Aberdeen, moderate on our east coasts generally, and slight or smooth in the west.

CLOUD, RAIN &c.

1. Prevalence of cloud, fog, rain, &c. given in letters (Beaufort Notation.)
2. Heavy falls of rain given in inches and tenths



Heavy rain has fallen at our eastern stations and slight showers in many other parts of the country. This morning the sky is overcast or cloudy except over the Straits of Dover, and rain still falls in the northeast, accompanied by snow at Shields.

The sea is rough at Shields and Aberdeen, moderate on our east coasts generally, and slight or smooth in the west.

Subscription for these Charts payable in advance to cover delivery.
Delivery by hand 10/- per quarter.
book post 5/- per quarter.

Meteorological Office,
116, Victoria Street, Westminster, S.W.
ROBERT H. SCOTT, Director.

Dangerfield, Lth. 22, Bedford St. Covent Garden

DAILY WEATHER REPORT MARCH 29th 1876.

STATIONS.	† YESTERDAY EVENING.					8 A.M. TO DAY.										PAST 24 HOURS.		
	Barometer at 32° F. and Sea Level.	Temp. in shade.	WIND.		Weather.	BAROMETER.		SHADE TEMP.			WIND.		Weather.	Sea. (0 to 9.)	SHADE TEMP.		Amount of Rainfall.	
			Dir.	Force. (0 to 12).		Reading at 32° F. and Sea Level.	Difference from 8 a.m. yesterday.	Dry.	Wet.	Difference from 8 a.m. yesterday.	Dir.	Force. (0 to 12).			Max.	Min.		
Haparanda ...	29.83	14	S	2	o	29.80	0	20	20	+19	SSW	2	S	*	*	*	-	
Hernösand ...	29.80	25	NW	2	6	29.76	-.09	25	25	+11	W	2	S	*	*	*	-	
Stockholm ...	29.88	25	SSE	2	6	29.76	-.09	31	29	+5	SE	4	o	*	*	*	-	
Wisby ...	29.91	29	SE	2	c	29.80	-.08	33	33	+4	S	6	r	*	*	*	-	
Christiansund ...	29.68	36	SSW	1	6	29.63	-.18	33	31	+1	NE	6	6	3	39	20	-	
Skudesnaes ...	29.52	33	NNE	6	S	29.36	-.35	36	35	+3	Z	0	2	2	36	32	-	
Oxö (Xtiansand) ...	29.63	33	ENE	7	S	29.48	-.24	33	33	+1	NNE	6	S	4	36	30	-	
Skagen (The Scaw) ...	29.64	35	SSE	5	0	29.52	-.28	34	34	+1	SSE	5	2	5	37	32	0.16	
Fanö ...	29.50	36	SE	6	2	29.45	-.20	43	43	+10	SSW	4	f	*	43	32	0.28	
Cuxhaven ...	29.48	*	*	*	*	29.47	-.10	49	47	+12	S	1	6c	*	?	35	0.02	
Sumburgh Head																		
Stornoway	29.40	40	NE	5	o	29.37	-.10	37	36	-1	ENE	6	S	6	43	35	0.05	
Thurso ...	29.43	37	E	4	2	29.32		38	37		ENE	6	1/2	3	46	35	0.47	
Wick ...	29.40	38	ESE	5	2	29.28	-.26	38	38	-1	NNE	8	2	6	41	35	0.18	
Nairn ...	29.37	37	NE	1	o	29.29	-.20	37	37	0	NE	1	2	3	40	35	0.17	
Aberdeen ...	29.29	37	NE	6	2	29.22	-.26	40	39	+2	NW	2	o	4	40	36	0.39	
Leith ...	29.27	38	E	5	o	29.27	-.12	40	39	+2	SSE	1	o	*	41	37	0.07	
Shields ...	29.21	42	N	1	o	29.27	-.05	40	39	+5	Z	0	om	4	42	34	0.07	
York ...	29.21	43	NNW	1	o	29.28	+0.06	41	41	+2	S	1	f	*	44	38	0.21	
Scarborough ...	29.22	43	N	1	o	29.31	+0.08	45	44	+5	SSW	2	o	3	47	40	0.56	
Nottingham ...	29.20	48	N	1	2	29.30	+0.11	45	45	+5	SSW	2	o	*	52	39	0.12	
Ardrossan ...	29.25	39	NE	4	o	29.25	-.10	40	38	0	NE	3	of	1	44	39	-	
Greencastle ...	29.22	41	E	2	o	29.23	-.70	40	38	0	NNE	2	o	*	46	35	-	
Donaghadee ...	29.20	42	ESE	3	c	29.23	-.04	41	40	+1	ENE	2	2	1	44	40	0.07	
Kingstown ...	29.17	42	ENE	4	o	29.21	-.01	43	42	+2	WNW	3	f	2	43	41	0.08	
Holyhead ...	29.14	46	ENE	1	o	29.20	+0.01	45	44	+5	SSW	2	2	1	50	39	0.13	
Liverpool (Bidston) ...	29.14	47	ESE	2	6c	29.23	+0.03	48	44	+9	SSE	1	6c	1	48	37	-	
Valencia ...	29.20	43	NNE	3	o	29.30	+0.13	45	43	+4	NNE	2	6	2	48	39	-	
Roche's Point... ..	29.15	43	N	4	c	29.26	+0.11	41	39	+1	NNW	4	c	3	45	39	-	
Pembroke ...	29.14	48	SE	1	6	29.24	+0.12	45	43	+4	SW	1	o	1	49	40	0.10	
Portishead ...	29.15	48	SW	3	c	29.29	+0.18	44	43	+4	SW	2	6c	2	55	37	0.02	
Scilly ...																		
Plymouth ...	29.16	49	SSW	2	o	29.25	+0.13	44	44	-1	ESE	2	c	*	57	39	0.12	
Hurst Castle ...	29.17	46	SSW	2	o	29.29	+0.14	45	45	-1	SW	4	c	3	48	43	0.13	
Dover ...	29.23	49	SSW	1	6	29.38	+0.15	45	44	-1	SSW	4	6c	3	53	43	0.02	
London ...	29.20	53	SSE	2	6c	29.32	+0.18	47	46	-3	SSW	1	o	*	56	43	-	
Oxford ...	*	*	*	*	*	29.31	+0.18	47	46	+4	S	1	o	*	54	43	0.16	
Cambridge ...	29.20	43	S	1	o	29.33	+0.14	47	46	+1	S	1	o	*	56	41	0.08	
Yarmouth ...	29.23	44	SSW	2	6c	29.34	+0.09	44	44	+2	SSW	2	6	2	47	41	0.02	
The Helder... ..	*	*	*	*	*	29.41	+0.07	46	*	+3	SSW	6	*	2	*	*	*	
Cape Gris Nez	29.23	55	S	1	c	29.34	+0.08	48	46	-2	SSW	3	o	2	59	45	-	
Brest ...	?	48	SW	3	6	?	?	46	41	0	WSW	4	o	4	52	45	0.04	
L'Orient ...	?	48	WSW	3	6	?	?	45	43		W	5	2	2	?	?	0.16	
Rochefort ...	29.42	57	SW	4	6	29.56	+0.25	48	45	-4	WSW	6	6	4	59	45	-	
Biarritz ...	29.48	59	SW	4	o	29.67	+0.40	52	46	-5	SSW	5	6	3	63	43	0.08	
Corunna ...	*	*	*	*	*										*	*	*	
Brussels ...	*	*	*	*	*										*	*	*	
Charleville ...	*	*	*	*	*	29.34	0	?	*	?	ESE	3	c	*	*	*	*	
Paris ...	29.34	54	SSW	3	6c	29.50	+0.16	46	*	-5	SSW	3	2	*	*	*	?	
Lyons ...	*	*	*	*	*	?	?	56	*	+3	SE	7	2	*	*	*	*	
Toulon ...	29.71	50	E	5	2	29.67	0	52	50	+2	W	3	m	4	52	50	0.12	

YESTERDAY'S 2 P.M. REPORTS AND REMARKS.

	Bar.	Dry.	Wet.	Wind.	Wes.	Sea.		Bar.	Dry.	Wet.	Wind.	Wes.	Sea.		
Skudesnaes ...	29.58	35	33	ENE	6	S	3	Valencia	29.18	45	42	NNE	4	C	4
Thurso								Scilly							
Scarborough ...	29.20	43	43	SSW	1	o	3	London	29.21	54	52	SSE	2	o	*
Greencastle ...	29.25	43	40	ENE	2	o	*	Rochefort ...	29.37	55	53	SW	5	2	4
Holyhead	29.16	48	45	ENE	2	C	2								

The barometer is rising a little in London and at Valencia but falling further N.W. No other change is reported.

EXPLANATION OF COLUMNS.

WEATHER.—Beaufort Scale is, b. blue sky; c. detached clouds; d. drizzling rain; f. fog; g. dark, gloomy; h. hail; l. lightning; m. misty (hazy); o. overcast; p. passing showers; q. squally; r. rain; s. snow; t. thunder; u. ugly, threatening; v. visibility, unusual transparency; w. dew.

* AN ASTERISK is inserted in all places for which information is not usually received.

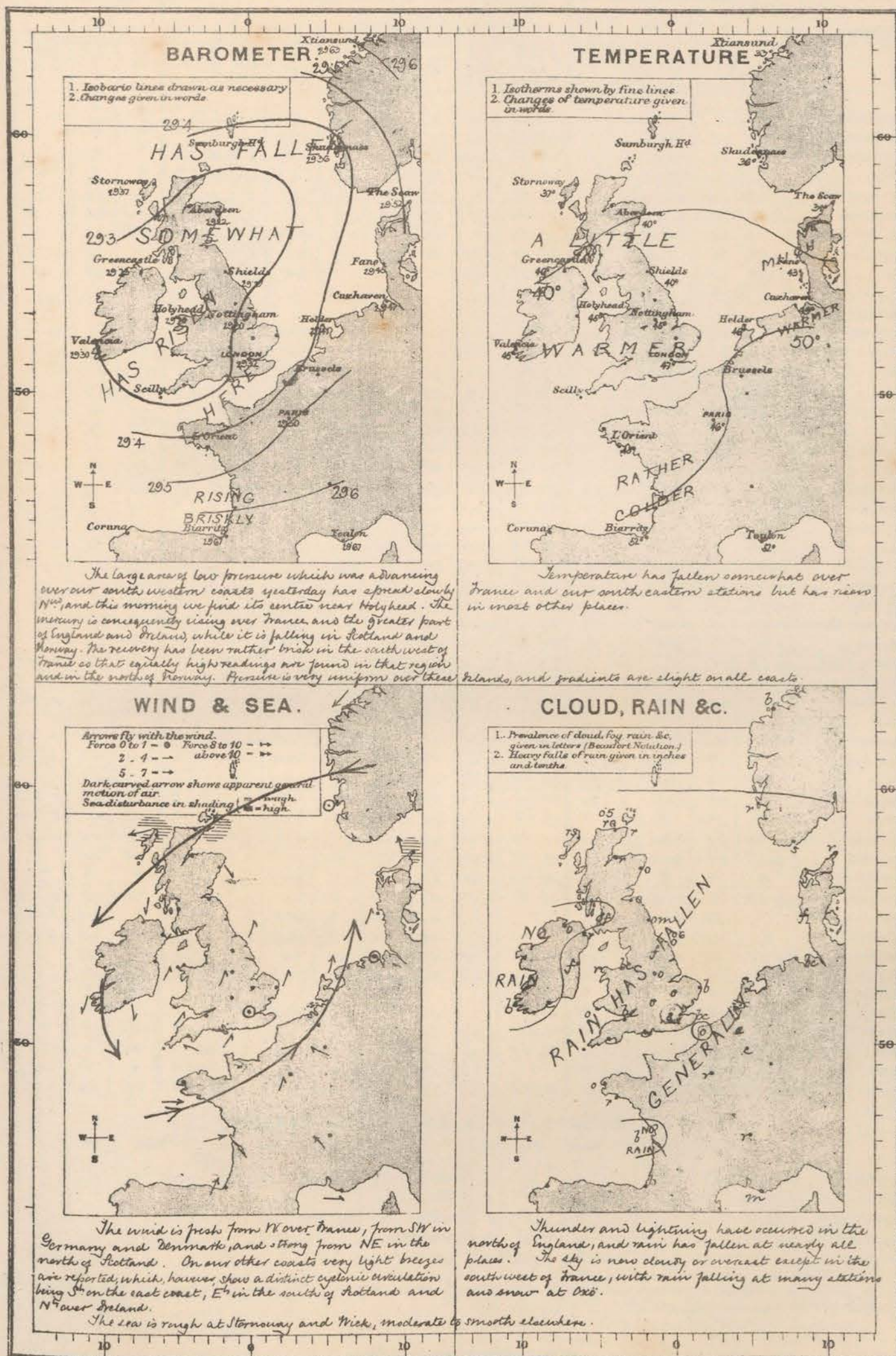
† The evening observations are taken at 6 p.m. in our Islands, at 8 p.m. (Christiania time) in Sweden, Norway, and Denmark, and at 7 p.m. (Paris time) in France.

N.B.—The wind is said to "veer" when its direction changes with the sun, and to "back" when it shifts in the opposite direction.

WEATHER CHARTS

AND REMARKS FOR

WEDNESDAY 29TH MARCH 1876 AT 8 A.M.



Subscription for these Charts payable in advance to cover delivery.
Delivery by hand 40/- per quarter.
book post 5/- per quarter.

Meteorological Office,
116, Victoria Street, Westminster, S.W.
ROBERT H. SCOTT, Director.

Dangerfield, Lith. 22, Bedford St. Covent Garden

DAILY WEATHER REPORT MARCH 30th 1876.

STATIONS.	† YESTERDAY EVENING.					8 A.M. TO DAY.										PAST 24 HOURS.		
	Barometer at 32° F. and Sea Level.	Temp. in shade.	WIND.		Weather.	BAROMETER.		SHADE TEMP.			WIND.		Weather.	Sea. (0 to 9.)	SHADE TEMP.		Amount of Rainfall.	
			Dirco.	Force. (0 to 15).		Reading at 32° F. and Sea Level.	Difference from 8 a.m. yesterday.	Dry.	Wet.	Difference from 8 a.m. yesterday.	Dirco.	Force. (0 to 15).			Max.	Min.		
Haparanda ...	29.93	14	NE	4	6	30.12	+32	2	-3	-18	N	2	6	*	*	*	0.12	
Hernösand ...	29.82	21	E	6	5	30.04	+25	19	19	-6	ENE	4	0	*	*	*	0.16	
Stockholm ...	29.68	32	SSW	2	f	29.72	-04	33	32	+2	NE	2	0	*	*	*	0.04	
Wisby ...	29.74	34	S	2	6c	29.72	+08	36	35	+3	E	2	0	*	*	*	-	
Christiansund ...	29.62	34	ENE	7	0	29.63	0	32	32	-1	E	2	0	3	36	32	-	
Skudesnaes ...	29.44	37	ENE	2	2	29.54	+18	39	39	+3	Z	0	0	2	?	36	0.45	
Oxö (Xtiansand)	29.52	35	NE	6	2	29.59	+11	35	34	+2	NNE	4	2	3	36	32	-	
Skagen (The Seaw)	29.58	36	S	3	f	29.60	+08	36	36	+2	S	2	2	1	39	34	0.24	
Fanö ...	29.53	44	Z	0	c	29.63	+18	42	41	-1	SW	2	c	*	46	37	-	
Cuxhaven ...	*	*	*	*	*									*				
Sumburgh Head																		
Stornoway	29.37	39	NE	6	2	29.42	+05	41	40	+4	ENE	3	c	5	41	36	0.09	
Thurso ...	29.38	39	NE	5	2	29.41	+09	42	41	+4	NE	4	2	4	42	37	0.16	
Wick ...	29.39	39	SSW	7	f	29.40	+12	42	41	+4	N	1	2	3	42	37	0.10	
Nairn ...	29.31	40	NE	1	2	29.39	+10	40	40	+3	NE	2	2	5	41	37	0.13	
Aberdeen ...	29.32	44	SSW	1	c	29.36	+14	42	42	+2	ENE	1	m	3	48	39	0.19	
Leith ...	29.31	42	E	1	2	29.34	+07	39	39	-1	NW	1	2	*	48	38	0.42	
Shields ...	29.30	42	E	1	f	29.36	+09	40	39	0	Z	0	00f	3	42	38	0.28	
York ...	29.30	44	S	1	2	29.46	+18	43	42	+2	WSW	2	c	*	51	39	0.58	
Scarborough ...	29.40	44	SSW	2	2	29.44	+13	45	42	0	WSW	4	6c	3	46	40	0.14	
Nottingham ...	29.33	45	SSW	1	0	29.51	+21	44	42	-1	SSW	3	6	*	50	36	0.19	
Ardrossan ...	29.29	43	NE	1	0	29.39	+14	37	36	-3	SE	1	sf	0	45	37	0.38	
Greencastle ...	29.27	43	E	1	0	29.36	+13	41	39	+1	W	1	6	*	45	35	0.01	
Donaghadee ...	29.28	42	ENE	3	0	29.41	+18	40	39	-1	W	3	6	2	44	35	0.03	
Kingstown ...	29.32	43	WNW	4	m	29.46	+25	42	40	-1	Z	0	6	1	44	40	-	
Holyhead ...	29.28	45	W	3	f	29.46	+26	43	42	-2	SW	3	6	2	49	40	-	
Liverpool (Bidston)	29.27	45	WNW	1	0	29.47	+24	44	41	-4	SW	2	6	1	52	38	-	
Valencia ...	29.38	50	NW	2	6	29.46	+16	44	41	-1	SW	2	6	3	52	35	-	
Roche's Point...	29.35	47	W	2	c	29.46	+20	39	38	-2	NW	2	6cm	3	50	35	0.20	
Pembroke ...	29.34	45	WNW	2	6	29.50	+26	45	44	0	SW	1	6	1	50	42	-	
Portishead ...	29.34	44	SW	3	0	29.56	+27	43	42	-1	WSW	3	6	2	50	38	0.14	
Scilly ...																		
Plymouth ...	29.39	47	W	3	6c	29.55	+30	45	44	+1	E	2	c	*	52	38	0.07	
Hurst Castle ...	29.36	47	SW	3	c	29.60	+31	46	45	+1	SSW	4	6	3	49	42	0.01	
Dover ...	29.42	45	SW	4	6c	29.65	+27	46	44	+1	WSW	3	6c	3	47	42	-	
London ...	29.37	49	SSW	2	6c	29.61	+28	47	45	0	SW	2	6w	*	56	43	0.02	
Oxford ...	*	*	*	*	*	29.58	+27	44	42	-3	SW	1	6	*	52	41	0.40	
Cambridge ...	29.34	47	SSW	1	c	29.58	+25	44	43	-3	SW	2	c	*	54	40	0.03	
Yarmouth ...	29.36	45	SSE	3	6	29.56	+22	44	43	0	SSW	2	6	2	48	40	-	
The Helder. ...	*	*	*	*	*	29.61	+20	44	*	-2	SSW	7	*	4	*	*	*	
Cape Gris Nez	29.43	46	SSW	3	2	29.71	+37	45	45	-3	SW	3	6c	3	54	43	0.04	
Brest ...	?	52	WSW	4	2	?	?	48	46	+2	SSE	3	0	4	?	43	0.08	
L'Orient ...	?	48	WSW	4	c	?	?	48	46	+3	SSW	3	c	4	?	43	0.16	
Rochefort ...	29.47	54	WSW	5	6c	29.75	+19	48	45	0	SE	4	6c	3	59	43	-	
Biarritz ...	29.44	59	NNE	3	6	29.69	+02	55	50	+3	SSE	3	6c	3	59	50	-	
Corunna ...	*	*	*	*	*									*	*	*	*	
Brussels ...	*	*	*	*	*	29.78		45	*		SSE	3	0	*	*	*	*	
Charleville ...	*	*	*	*	*	29.71	+37	46	*	?	S	3	6	*	*	*	*	
Paris ...	29.60	48	SSW	2	6c	29.77	+27	47	*	+1	S	2	6c	*	*	*	?	
Lyons ...	*	*	*	*	*	?	?	50	*	-6	E	2	6	*	*	*	*	
Toulon ...	29.79	50	W	4	6	29.88	+21	52	45	0	W	1	6	3	57	50	0.12	

YESTERDAY'S 2 P.M. REPORTS AND REMARKS.

	Bar.	Dry.	Wet.	Wind.	Wen.	Sea.		Bar.	Dry.	Wet.	Wind.	Wen.	Sea.		
Skudesnaes ...	29.39	36	35	ENE	4	2	3	Valencia	29.36	50	45	NNE	2	6	3
Thurso	29.34	39	38	NE	5	2	4	Scilly							
Scarborough ...	29.32	42	42	SE	2	f	3	London	29.35	54	48	SSW	3	c	*
Greencastle ...	29.25	44	41	E	1	0	*	Rochefort ...	?	52	48	SSW	6	6c	4
Holyhead	29.26	48	46	SSW	4	om	2								

Pressure is rising slowly generally and the winds are unchanged. In London the thermometer stands at 54° F.

EXPLANATION OF COLUMNS.

WEATHER.—Beaufort Scale is, b. blue sky; c. detached clouds; d. drizzling rain; f. fog; g. dark, gloomy; h. hail; l. lightning; m. misty (hazy); o. overcast; p. passing showers; q. squally; r. rain; s. snow; t. thunder; u. ugly, threatening; v. visibility, unusual transparency; w. dew.

* AN ASTERISK is inserted in all places for which information is not usually received.

† The evening observations are taken at 6 p.m. in our Islands, at 8 p.m. (Christiania time) in Sweden, Norway, and Denmark, and at 7 p.m. (Paris time) in France.

N.B.—The wind is said to "veer" when its direction changes with the sun, and to "back" when it shifts in the opposite direction.

WEATHER CHARTS

AND REMARKS FOR

THURSDAY 30TH MARCH 1876 AT 8 A.M.

BAROMETER.

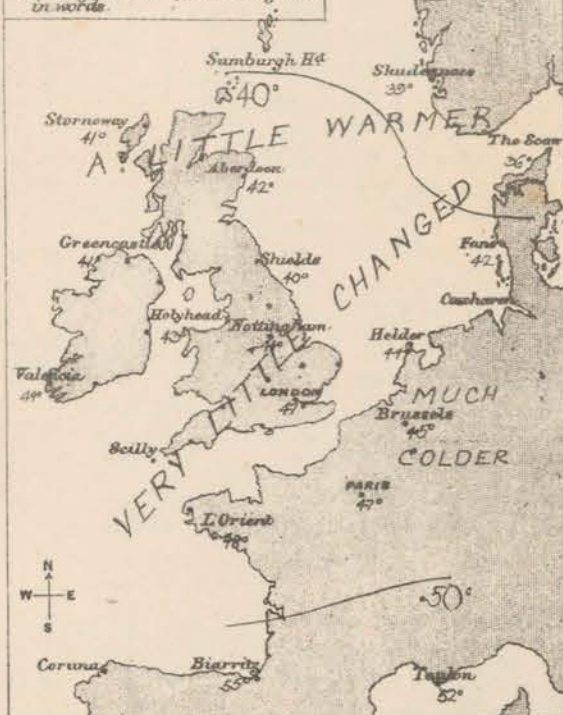
1. Isobars drawn as necessary
2. Changes given in words



The area of low pressure has travelled slowly N^W and now lies over Scotland and the north of Ireland. At the same time it is becoming slowly filled up so that the mercury shows an increase at all stations but while the rise has been very brisk in Sweden during the past night a fresh fall has appeared at Biarritz since last evening. Readings are now much higher over the Gulf of Bothnia than elsewhere, and the gradient for E winds in the north show no signs of giving way.

TEMPERATURE

1. Isotherms shown by fine lines
2. Changes of temperature given in words



Temperature has risen a little in the north of our Islands, while it has scarcely changed in the south but in Sweden a rapid fall has occurred, and the thermometer at Haparanda is only 2° Fahr, or 18° lower than it was yesterday.

WIND & SEA.

- Arrows fly with the wind.
- Force 0 to 9 Force 8 to 10 - - -
- 2 - 1 - - - above 10 - - -
- 5 - 7 - - -
- Dark curved arrow shows apparent general motion of air.
- Sea disturbance in shading - - - rough - - - high.



The wind is very light on all coasts - from SW in the south, and from E in the north but in the south-west of France a SE^W breeze has appeared. The sea is rather rough at Stornoway but is slight or smooth elsewhere.

CLOUD, RAIN &c.

1. Prevalence of cloud, fog, rain &c, given in letters (Beaufort Notation.)
2. Heavy falls of rain given in inches and tenths



Thunder was heard at Cambridge yesterday. Rain has fallen except in the west, and the fall still continues in Scotland this morning, accompanied by snow at Ardrossan. Over Ireland and the greater part of England the sky is clear.

Subscription for these Charts payable in advance to cover delivery.
Delivery by hand 10/- per quarter.
book post 5/- per quarter.

Meteorological Office.
116, Victoria Street, Westminster, S. W.
ROBERT H. SCOTT, Director.

Dangerfield, Lth. 22, Bedford St. Covent Garden

DAILY WEATHER REPORT MARCH 31st 1876.

STATIONS.	† YESTERDAY EVENING.					8 A.M. TO DAY.										PAST 24 HOURS.		
	Barometer at 32° F. and Sea Level.	Temp. in shade.	WIND.		Weather.	BAROMETER.		SHADE TEMP.			WIND.		Weather.	Temp. (0 to 9.)	SHADE TEMP.		Amount of Rainfall.	
			Direc.	Force, (0 to 12).		Reading at 32° F. and Sea Level.	Difference from 8 a.m. yesterday.	Dry.	Wet.	Difference from 8 a.m. yesterday.	Direc.	Force, (0 to 12).			Max.	Min.		
Haparanda ...	50.13	1	N	2	6	30.02	-.10	-6	-7	-8	N	2	6	*	*	*	-	
Hernösand ...	20.02	18	ENE	4	0	29.91	-.10	21	20	+2	NE	2	8	*	*	*	0.04	
Stockholm ...	29.87	33	N	2	2	29.89	+.17	30	30	-3	NW	2	0	*	*	*	0.04	
Wisby ...	29.88	33	WSW	4	c	29.99	+.27	35	35	-1	SW	2	1	*	*	*	-	
Christiansund ...	29.65	38	SSW	1	0	29.75	+.12	39	37	+7	SSW	2	2	41	?	?	-	
Skudesnaes ...	29.66	40	ESE	4	0	29.78	+.24	39	38	0	SSE	6	0	5	?	?	0.16	
Oxö (Xtiansand)	29.76	24	NE	6	8	29.89	+.30	33	32	-2	ENE	4	2	36	30	-	-	
Skagen (The Scaw)	29.79	39	SW	2	f	29.92	+.32	38	38	+2	WSW	2	f	1	43	36	0.12	
Fanö ...	29.85	39	SSW	2	6	29.90	+.27	41	40	-1	SSE	4	6	*	46	34	-	
Cuxhaven ...	29.82	*	*	*	*	29.84	+.22	43	42	-2	SSE	1	6	*	51	?	0.02	
Sumburgh Head																		
Stornoway	29.44	42	NE	1	2	29.50	+.08	41	40	0	S	1	0	3	45	38	0.14	
Thurso ...	29.41	42	ENE	1	2	29.54	+.13	40	39	-2	S	1	c	2	44	37	0.24	
Wick ...	29.43	42	SE	2	2	29.55	+.15	41	40	-1	SE	2	6c	2	44	37	0.26	
Nairn ...	29.45	41	NE	1	0	29.53	+.14	36	35	-4	Z	0	0	3	42	34	1.07	
Aberdeen ...	29.43	44	S	1	0	29.58	+.22	40	39	-2	S	1	m	2	46	35	0.01	
Leith ...	29.49	43	W	3	c	29.56	+.22	39	38	0	E	2	2	*	45	32	0.10	
Shields ...	29.55	47	WSW	4	6c	29.56	+.20	44	43	+4	SE	2	c	3	50	39	0.12	
York ...	29.59	57	S	1	c	29.56	+.10	43	42	0	S	1	c	*	51	39	0.26	
Scarborough ...	29.58	48	SW	1	c	29.59	+.15	48	46	+3	ESE	2	6c	2	52	41	0.11	
Nottingham ...	29.59	50	SSE	2	0	29.55	+.04	47	45	+3	SSE	3	6c	*	55	40	0.14	
Ardrossan ...	29.51	44	SSW	1	c	29.53	+.14	40	38	+3	NE	2	f	1	45	36	0.32	
Greencastle ...	29.46	47	W	1	0	29.50	+.14	41	40	0	W	1	0	*	57	33	-	
Donaghadee ...	29.51	45	SW	3	c	29.47	+.06	41	40	+1	NNE	3	2	2	48	39	0.09	
Kingstown ...	29.52	46	S	2	c	29.50	+.04	40	39	-2	NW	4	om	3	48	39	0.22	
Holyhead ...	29.54	48	SSW	1	c	29.44	-.02	46	45	+3	SW	2	om	1	52	42	0.12	
Liverpool (Bidston)	29.55	47	N	1	0	29.49	+.02	45	44	+1	SE	2	2	1	57	43	0.09	
Valencia ...	29.50	46	SE	2	6	29.54	+.08	43	41	-1	E	1	c	1	52	34	0.12	
Roche's Point...	29.49	47	SE	3	c	29.54	+.08	45	43	+6	NNW	2	6	3	57	39	0.04	
Pembroke ...	29.49	45	ESE	2	m	29.50	0	43	41	-2	WNW	2	c	1	51	41	0.28	
Portishead ...	29.52	46	SSE	4	2	29.52	-.04	48	47	+5	SSW	2	c	2	54	40	0.37	
Scilly ...																		
Plymouth ...	29.48	48	SE	2	0	29.52	-.03	45	45	0	NW	2	0	*	57	43	0.54	
Hurst Castle ...	29.54	50	SSE	3	c	29.59	?	50	46	+4	SSE	4	c	3	57	44	0.07	
Dover ...	29.64	48	ENE	2	6c	29.62	-.03	49	45	+3	NE	1	6	2	49	45	-	
London ...	29.63	52	SSE	1	c	29.58	-.06	53	48	+6	ESE	3	c	*	56	45	-	
Oxford ...	*	*	*	*	*	29.54	-.04	49	46	+5	S	1	c	*	58	41	0.08	
Cambridge ...	29.63	50	SSE	1	0	29.58	0	52	48	+8	SE	1	c	*	58	41	-	
Yarmouth ...	29.66	44	SSE	3	6	29.62	+.06	44	43	0	SE	2	6	2	52	41	0.01	
The Helder... ..	*	*	*	*	*	29.74	+.16	46	*	+2	SE	2	*	2	*	*	*	
Cape Gris Nez	29.68	54	SE	1	c	29.61	-.10	50	45	+5	SSE	3	6c	2	57	43	0.04	
Brest ...	?	50	S	3	0	?	?	45	45	-3	N	4	0	3	50	43	0.35	
L'Orient ...	?	50	SSW	3	c	?	?	46	45	-2	N	3	0	2	?	45	-	
Rocheport ...	29.61	55	S	2	c	29.54	-.21	50	46	+2	S	4	0	3	?	41	-	
Biarritz ...	29.52	61	SSE	2	0	29.50	-.19	55	52	0	SSE	2	0	3	66	?	-	
Corunna ...	*	*	*	*	*			*	*	*					*	*	*	
Brussels ...	*	*	*	*	*	29.71	-.07	?	*	?	NE	3	c	*	*	*	*	
Charleville ...	*	*	*	*	*	29.62	-.09	49	*	+3	SE	3	6	*	*	*	*	
Paris ...	29.69	53	SSE	3	c	29.64	-.13	48	*	+1	SE	3	c	*	*	*	?	
Lyons ...	*	*	*	*	*	?	?	54	*	+4	NE	2	om	*	*	*	*	
Toulon ...																		

YESTERDAY'S 2 P.M. REPORTS AND REMARKS.

	Bar.	Dry.	Wet.	Wind.	Wea.	Sea.		Bar.	Dry.	Wet.	Wind.	Wea.	Sea.		
Skudesnaes ...	29.62	39	38	ESE	4	c	3	Valencia	29.49	48	44	SW	3	c	4
Thurso	29.41	43	42	ENE	2	2	3	Scilly							
Scarborough ...	29.53	57	45	WSW	2	6c	2	London	29.64	54	48	SSW	3	6c	*
Greencastle ...	29.43	47	44	SSW	2	0	*	Rocheport ...	29.63	61	52	SSW	4	6	3
Holyhead	29.54	50	47	SSW	3	6c	2								

The barometer continues to fall in the W of France, and though it has risen at all our stations since the morning the mercury is now inclined to fall in the SW.

EXPLANATION OF COLUMNS.

WEATHER.—Beaufort Scale is, b. blue sky; c. detached clouds; d. drizzling rain; f. fog; g. dark, gloomy; h. hail; l. lightning; m. misty (hazy); o. overcast; p. passing showers; q. squally; r. rain; s. snow; t. thunder; u. ugly, threatening; v. visibility, unusual transparency; w. dew.

* AN ASTERISK is inserted in all places for which information is not usually received.

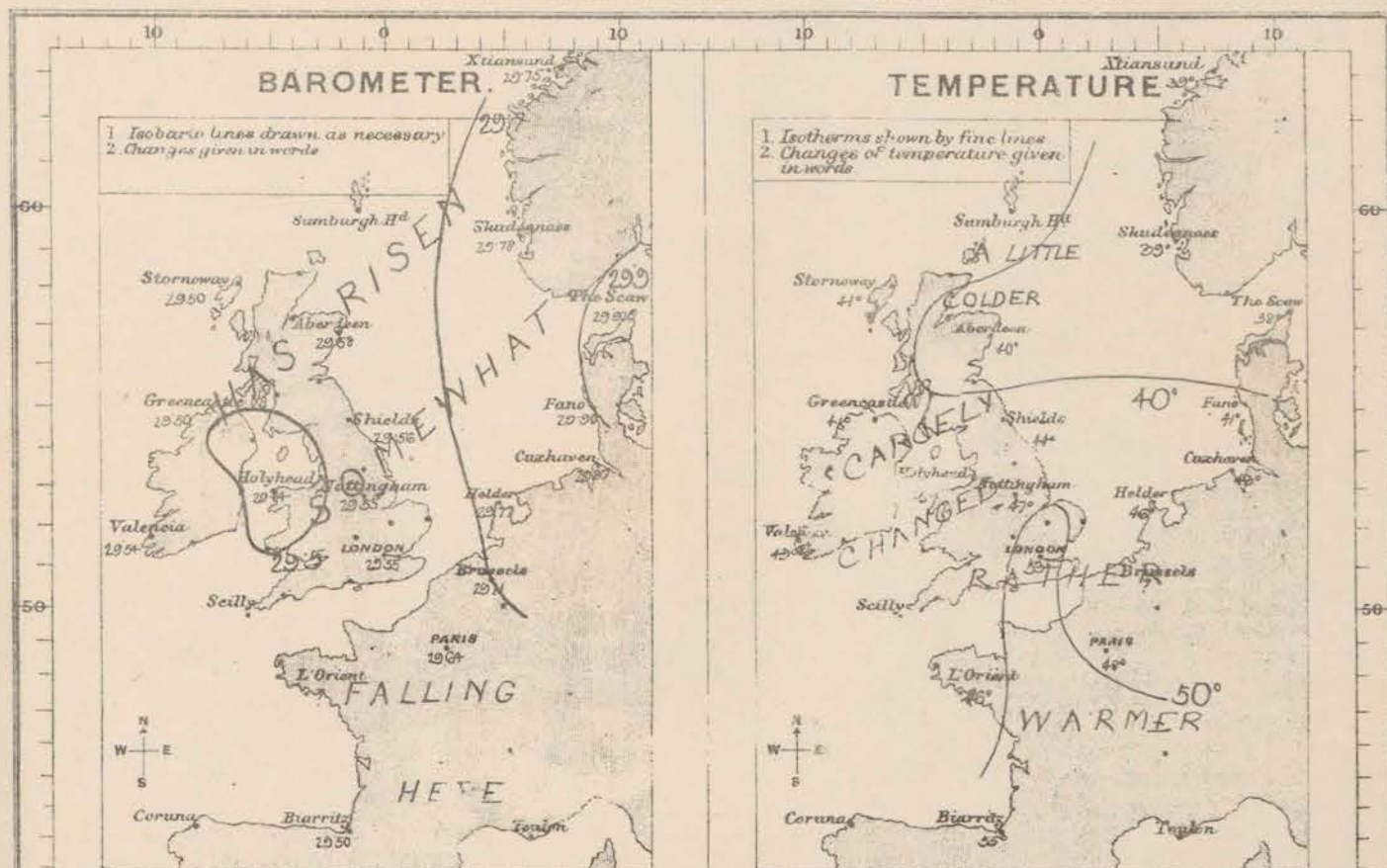
† The evening observations are taken at 6 p.m. in our Islands, at 8 p.m. (Christiania time) in Sweden, Norway, and Denmark, and at 7 p.m. (Paris time) in France.

N.B.—The wind is said to "veer" when its direction changes with the sun, and to "back" when it shifts in the opposite direction.

WEATHER CHARTS

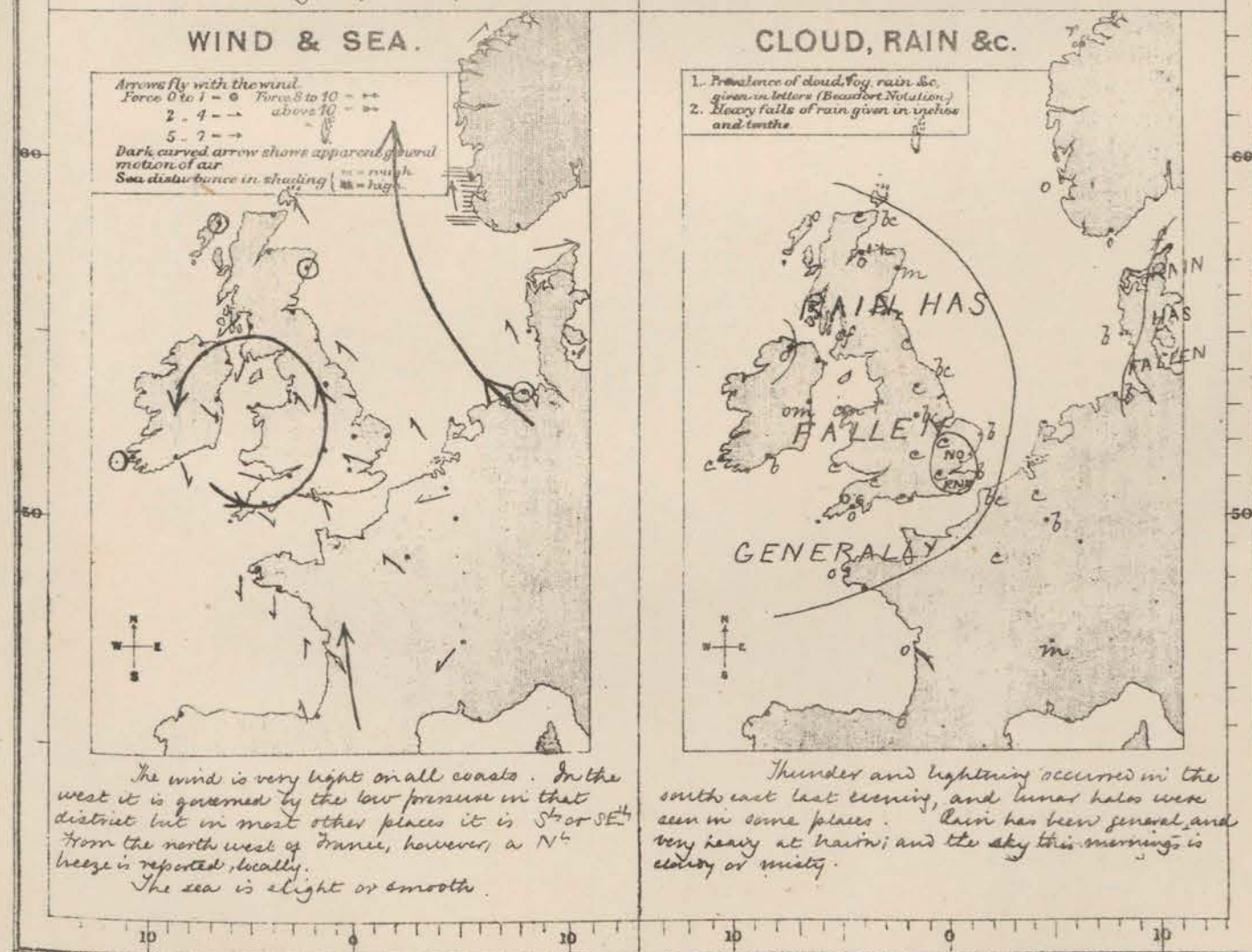
AND REMARKS FOR

FRIDAY 31ST MARCH 1876 AT 8 A.M.



The decrease of pressure which was in progress over France yesterday, has now extended to the south of England but on all other coasts the mercury has risen. This morning a small shallow area of low pressure lies over the Irish Sea, while the highest readings are found to the End of the North Sea, so that gradients, which are however very slight are for S^{outh} winds.

Temperature has fallen a little in the north of Scotland but has risen elsewhere. At Haparanda the temperature is $-6^{\circ} F^{\circ}$.



The wind is very light on all coasts. In the west it is governed by the low pressure in that district but in most other places it is S^{outh} or SE^{ath}. From the north west of France, however, a N^{orth} breeze is reported, locally.
The sea is slight or smooth.

Thunder and lightning occurred in the south east last evening, and lunar halos were seen in some places. Rain has been general and very heavy at Paris; and the sky this morning is cloudy or misty.

Subscriptions for these Charts payable in advance to cover delivery.
Delivery by hand 10/- per quarter.
book post 5/- per quarter.

Meteorological Office.
116, Victoria Street, Westminster, S. W.
ROBERT H. SCOTT, Director.

Dangerfield, 22, Bedford St. Covent Garden.

CORRECTIONS AND ADDITIONS TO THE REPORTS FOR March 1876

1. REPORTS RECEIVED TOO LATE FOR INSERTION DAILY.

DATE.	STATIONS.	† YESTERDAY EVENING.					8 A.M. TO DAY.										PAST 24 HOURS.		
		Barometer at 32° F. and Sea Level.	Temp. in shade.	WIND.		Weather.	Barometer.		SHADE TEMP.			WIND.		Weather.	Sea. (0 to 9.)	SHADE TEMP.		Amount of Rainfall.	
				Dir.	Force, (0 to 12).		Reading at 32° F. and Sea Level.	Difference from 8 A.M. yesterday.	Dry.	Wet.	Difference from 8 A.M. yesterday.	Dir.	Force, (0 to 12).			Max.	Min.		
1 st	Cushawson	29.76	*	*	*	*	29.81	-10	37	37	+5	SW	2	f	*	*	30	0.18	
	Sunbury H.	29.23	39	SE	6	r	29.33	-15	39	38	+3	SE	1	bu	6	63	35	0.55	
	Silly	29.84	50	SSW	6	c	29.62	-19	50	49	-2	WSW	5	o	5	55	48	0.17	
	Silly 2pm						29.69		52	50		W	6	c	5				
2 nd	Sunbury H.	29.08	42	SW	2	c	29.11	-22	43	40	+4	SW	3	c	5	43	37	0.24	
	Silly	29.77	45	W	7	c	29.79	+17	46	46	-4	W	0	c	7	52	45	0.20	
	Corunna	*	*	*	*	*			*	*		SW	6	c	*	*	*	*	
	Silly 2pm						29.83		52	51		WSW	6	c	7				
3 rd	Sunbury H.	29.13	44	SW	5	bu	29.25	+14	41	40	-2	SW	2	c	6	47	40	0.19	
	Silly	29.87	52	WSW	6	o	29.80	+01	52	52	+6	SW	7	c	7	52	45	0.05	
	Corunna	*	*	*	*	*	30.41		53	*		SW	3	b	1	*	*	*	
	Silly 2pm						29.37		37	37		SE	7	r	0				
	Silly 2pm						29.73		53	52		SW	7	c	7				
4 th	Sunbury H.	28.79	45	SSE	3	r	28.82	-63	44	42	+3	SW	2	c	7	46	39	0.40	
	Silly	29.77	50	WSW	6	o	29.87	+07	46	42	-6	W	7	c	7	52	46	0.03	
	Corunna	*	*	*	*	*	30.32	-09	50	*	-3	NW	6	c	6	*	*	*	
	Silly 2pm						29.94		45	42		W	7	c	7				
5 th	Sunbury H.	28.75	43	WNW	1	o	29.13	+51	43	41	-1	N	3	c	3	45	41	0.03	
	Silly	29.99	45	WNW	6	o	29.92	+05	51	50	+5	W	6	o	6	51	40	0.23	
	Sunbury H.	29.25	40	NE	1	c	28.79	-34	42	40	-1	W	3	bu	3	44	37	0.20	
	Silly	29.93	51	W	6	o	29.86	-06	50	48	-1	WNW	6	c	6	52	48	0.05	
	Silly 2pm						29.97		51	47		W	8	c	6				
7 th	Sunbury H.	28.74	42	W	4	o	28.82	+03	39	38	-3	W	4	o	6	45	37	0.22	
	Valencia	29.83	44	W	6	bu	29.96	+17	44	41	0	WNW	7	c	6	50	44	0.07	
	Silly	29.99	49	W	6	o	30.00	+14	42	41	-8	NW	8	c	7	51	38	0.13	
	Corunna	*	*	*	*	*			57	*		N	6	c	4	*	*	*	
	Silly 2pm						30.10		47	45		W	8	c	7				
8 th	Sunbury H.	28.88	40	W	7	r	29.10	+28	39	36	0	W	1	bu	5	43	35	0.03	
	Silly	30.11	47	WNW	8	bu	29.80	-20	50	49	+8	SSW	6	c	6	50	41	0.03	
	Corunna	*	*	*	*	*	30.28		50	*	-7	SW	3	c	1	*	*	*	
	Silly 2pm						30.03	+08	43	37	-7	NW	5	b	6	51	7		
	Silly 2pm						29.46		51	51		SW	9	c	7				
9 th	Stagles	29.23	34	SSW	3	c	28.76	-48	33	33	-3	SSE	7	c	6	41	30	0.08	
	Tano	29.15	39	S	6	r	28.67	-78	41	41	+3	SSW	6	c	4	41	37	0.28	
	Sunbury H.	28.75	41	SE	4	c	28.14	-76	41	40	+2	NE	2	o	4	44	35	0.25	
	Silly	29.27	51	SW	8	o	29.04	-76	38	36	-12	W	8	c	7	51	35	0.23	
	Corunna	*	*	*	*	*	29.43	-85	55	*	+5	W	5	o	7	*	*	*	
	Silly 2pm						28.93		41	39		W	9	c	8				
10 th	Sunbury H.	28.00	38	NE	6	o	28.12	-02	39	38	-2	NE	3	c	6	42	35	0.13	
	Thurs	27.97	39	N	4	bu	28.12	00	40	37	+1	NNE	8	c	7	42	36	0.59	
	Wicks	27.44	36	NW	3	bu	28.16	+07	39	37	+6	NW	8	c	2	39	32	0.34	
	Silly	28.86	40	W	10	c	28.74	-30	44	41	+6	NNW	9	c	8	46	34	0.34	
	West		45	W	5	o	28.76		43	43	+2	WSW	7	o	6	46	36	0.12	
	Rockford	29.48	52	WNW	5	bu	29.28	-12	46	43	-4	W	10	bu	8	55	34	0.24	
	Silly						28.94		48	44		WNW	8	c	7				
11 th	Oso	28.65	33	ENE	4	c	28.60	-01	33	33	-1	NE	4	bu	3	34	30		
	Sunbury H.	28.45	40	NE	4	c	28.75	+63	38	34	-1	N	2	bu	4	43	35	0.01	
	Corunna	*	*	*	*	*	29.48		50	*		W	9	c	7	*	*	*	
12 th	Sunbury H.	28.88	36	NNE	3	c	29.02	+27	32	31	-6	NNE	3	b	4	43	30	0.05	
	Corunna	*	*	*	*	*			*	*		SW	9	sd	7	*	*	*	
13 th	Sunbury H.	29.09	31	NW	2	a	29.16	+14	28	26	-4	NW	9	s	3	35	23	0.04	
	Valencia	29.42	38	N	8	bu	29.72	+62	43	40	-1	NNW	3	c	4	46	33	0.12	
	Rockes Point	29.39	38	N	6	c	29.69	+45	38	36	0	NW	3	c	3	40	25	0.22	
	Charleville	*	*	*	*	*	29.49	+48	36	*	-4	WSW	3	o	*	*	*	*	
14 th	Sunbury H.	29.02	51	SSE	1	c	29.56	-60	37	36	+9	W	3	r	4	40	25	0.22	
	Corunna	*	*	*	*	*	30.38		45	*		NE	3	b	4	*	*	*	
	Silly 2pm						29.85		52	50		WSW	6	bu	6				
15 th	Haparanaw	29.12	6	SW	2	b	29.10	+12	21	21	-7	SE	4	s	*	*	*	*	
	Honessans	29.06	12	W	0	b	29.76	-35	32	32	+21	SE	4	o	*	*	*	*	
	Stockholm	29.16	33	SSW	6	o	28.91	-48	35	35	+6	S	2	for	*	*	*	0.04	
	Wicks	29.32	35	S	6	o	28.98	-47	37	36	+5	SW	8	c	*	*	*	0.12	
	Christiansburg	28.61	36	S	6	c	28.65	-51	36	32	+8	SSW	1	c	4	36	30		
	Stinsons	28.71	37	SSE	6	o	28.50	-41	36	32	+2	SW	4	s	6	37	34	0.28	
	Oso	28.87	37	SW	6	c	28.60	-49	37	36	+7	SSW	8	b	5	39	36		
	Sunbury H.	28.44	35	WNW	3	r	28.16	-40	36	35	-1	NE	1	c	3	43	29	0.22	
	Silly	29.79	49	WSW	7	c	29.51		48	48		W	7	r	7	52	46	0.11	
	Corunna	*	*	*	*	*			48	46	0	W	6	r	7	55	45		
	Silly 2pm						29.41		47	*		SSW	7	o	*	*	*	*	
16 th	Cushawson	29.01	*	*	*	*	29.58		45	44		WNW	9	bu	7				
	Sunbury H.	28.56	35	N	6	r	28.24	+04	40	38	-3	W	8	b	7	41	35	0.32	
	Silly	29.66	47	WNW	9	c	29.79	+28	46	45	-2	W	6	c	5	41	31	0.16	
	Corunna	*	*	*	*	*	30.19		53	*		SW	3	cd	7	*	*	0.07	
	Silly 2pm						29.82												

1. REPORTS RECEIVED TOO LATE FOR INSERTION DAILY. (continued).

DATE.	STATIONS.	+ YESTERDAY EVENING.					8 A.M. TO DAY.							PAST 24 HOURS.				
		Barometer at 32° F. and Sea Level.	Temp. in shade.	WIND.		Weather.	BAROMETER.		SHADE TEMP.			WIND.		Weather.	Sea. (0 to 9.)	SHADE TEMP.		Amount of Rainfall.
				Dir.	Force. (0 to 12).		Reading at 32° F. and Sea Level.	Difference from 8 a.m. yesterday.	Dry.	Wet.	Difference from 8 a.m. yesterday.	Dir.	Force. (0 to 12).			Max.	Min.	
20 th	Scilly 2pm						30.18		42	37		N	5	c	4			
21 st	Lumborough H.	29.94	32	N	2	b	29.97	-.02	35	33	+3	NE	3	be	3	35	29	0.01
	Scilly	30.17	41	N	4	o	29.80	-.40	43	43	+3	S	6	t	5	43	36	0.36
	L. Orient		39	NE	5	bu	?	?	36	32	-2	SW	3	v	3	45	32	
22 nd	Scilly 2pm						29.64		48	47		NNW	4	o	5			
	Lumborough H.	30.12	34	NE	1	b	29.03	+.06	37	36	+2	NNW	2	t	3	43	32	0.08
	Scilly	29.57	47	NNW	5	c	29.85	+.05	38	36	-5	ENE	6	c	4	48	36	0.13
	L. Orient		39	SSE	5	r	?	?	34	32	0	ENE	6	o	4	41	32	0.43
	Corunna	*	*	*	*	*	29.71	?	50	*		SW	6	st	1	*	*	*
23 rd	Scilly 2pm						29.92		40	36		ENE	7	c	5			
	Lumborough H.	29.86	37	N	2	c	29.63	-.40	36	35	-1	L	0	o	2	40	32	0.06
	Scilly	29.97	41	ENE	7	o	30.00	+.15	42	36	+4	NE	5	c	3	42	35	
	L. Orient						30.00		43	39		NNE	4	c	3			
24 th	Lumborough H.	29.45	41	SSE	1	r	29.46	-.17	42	42	+6	SE	2	t	3	42	34	0.18
	Scilly	29.95	42	N	4	c	29.61	-.39	44	41	+2	SSW	5	c	4	44	37	
	Corunna	*	*	*	*	*	29.82	?	46	*	?	NE	4	c	4	*	*	*
25 th	Scilly 2pm						29.49		45	42		S	6	o	5			
	Lumborough H.	29.77	38	E	4	c	29.98	+.52	38	35	-4	SE	2	be	4	43	35	0.03
	Scilly	29.45	45	S	6	o	29.50	-.11	46	43	+2	E	5	o	4	46	42	
	Corunna	*	*	*	*	*	29.43	-.39	48	*	+4	S	3	ct	1	*	*	*
26 th	Scilly 2pm						29.54		49	45		E	6	o	5			
	Lumborough H.	29.86	37	SSE	3	c	29.42	-.56	38	37	0	WNW	2	t	3	42	35	0.37
	Scilly	29.56	48	E	6	c	29.34	+.04	46	41	-2	E	6	c	5	50	42	
	L. Orient		52	?	1	c	?	?	39	39	-4	E	6	mv	3	?	39	
27 th	Lumborough H.	29.48	39	SSE	1	o	29.60	+.18	34	33	-4	SE	3	o	4	42	32	0.10
	Scilly	29.46	45	E	6	o	29.31	-.23	47	46	+2	ESE	4	c	3	47	41	0.03
	L. Orient	?	46	SSE	1	c	?	?	45	45	+6	ESE	2	mv	2	57	57	0.04
	Corunna	*	*	*	*	*	29.34	?	49	*	?	SW	3	comp	1	*	*	*
28 th	Scilly 2pm						29.27		48	46		ESE	4	c	5			
	Lumborough H.	29.65	35	ESE	4	c	29.57	-.03	36	33	+2	ENE	4	c	5	39	32	0.04
	Scilly	29.22	47	ESE	4	r	29.06	-.25	48	48	+1	SW	4	c	2	50	44	0.67
	L. Orient		48	ESE	1	c	?	?	46	46	+1	S	2	t	2	?	41	0.24
	Corunna	*	*	*	*	*	29.33	-.04	50	*	+1	SW	3	ct	1	*	*	*
29 th	Scilly 2pm						29.12		51	49		WSW	3	c	2			
	Lumborough H.	29.50	35	ENE	4	t	29.37	-.20	34	33	-2	NE	4	r	6	38	32	0.11
	Scilly	29.18	47	WSW	3	c	29.27	+.21	44	43	-4	L	0	t	2	54	42	0.39
	Corunna	*	*	*	*	*	29.51	+.18	52	*	+2	NNW	6	cd	4	*	*	*
	Ponza	*	*	*	*	*	29.57	+.15	57	*	+17	E	3	o	*	*	*	*
30 th	Scilly 2pm						29.38		47	44		NNW	4	c	4			
	Lumborough H.	29.51	38	NE	5	c	29.65	+.18	45	44	-4	SW	3	be	*	59	?	0.04
	Scilly	29.44	46	WSW	4	be	29.49	+.22	48	46	+4	NE	3	o	4	44	39	0.02
31 st	Scilly 2pm						29.47		46	45		ESE	3	t	3			
	Lumborough H.	29.40	41	ESE	3	r	29.53	+.12	43	42	+1	SW	1	c	4	44	39	0.04
	Scilly	29.46	44	NNW	4	r	29.55	+.06	46	44	-2	NNW	3	c	2	49	42	0.14
	Corunna	*	*	*	*	*	29.74	?	49	*	?	NNW	2	cd	1	*	*	*
	Lumborough H.	29.81	30	SSE	3	b	29.85	-.03	52	46	0	E	6	b	6	61	50	*
	Scilly 2pm						29.68		48	45		NNW	3	c	2			

CORRECTIONS

- 1st Valencia Wet Bulb 45; Cambridge Dry Bulb yesterday evening 50, Wind force, same time, 2.
2nd Rain. Bar. difference + 0.2.
3rd Donaghadee Rainfall 0.23; Roche's Point, Maximum 50; Oxford Minimum Temp. 42.
4th Rain. Temp. yesterday evening 47°, Max. Temp. 56; Lumborough Bar. 29.40 Diff. - 0.7; Nottingham Bar. yesterday evening 29.49; Holyhead Bar. 29.53 Diff. + 0.4; Valentia Max. and Min. Temp. 55-37°; Lumborough Max. Temp. 55.
5th Scarborough Bar. diff. 29.18; Holyhead Bar. diff. 29.12; Valentia Rainfall 0.32.
6th Leith Min. Temp. 32°; Nottingham Max. Temp. 51; Pembroke Wet Bulb 46; Portishead, Diff. - 0.9, + 6°; London Bar. 29.08, Diff. + 15.
7th Kingstown Bar. 29.72; Portishead Rainfall 0.15; Plymouth, Wind direction same NW; Rochefort Temp. 50-50 Diff. - 14°; London Bar. diff. - 13.
8th Rain. Min. Temp. 32°; Shields Max. Temp. 43°.
9th Thurso Min. yesterday evening SSE; Roche's P. Bar. yesterday evening 29.03.
10th Rain. Bar. 29.35 Diff. + 14; York Rainfall 0.01; Hurst Castle Max. and Min. 45-35°.
11th Rain. Bar. diff. 29.11; Scarborough Temp. yesterday evening 42°; Kingstown Dry Bulb 38. Temp. diff. + 2; Valentia Max. 49°.
12th Rain. Bar. 29.11. Diff. + 29; Kingstown Temp. diff. 0. Pembroke Rainfall 0.25.
13th Rain. Bar. diff. 29.19; Leith Wet Bulb Temp. 29°; Shields Sea disturbance 4; Scarborough Min. direction yesterday evening N;
14th London Rainfall 0.41.
15th Thurso Max. Temp. 29°; Scarborough Bar. yesterday evening 29.37; Cambridge Rainfall 0.02.
16th Wick Min. & force yesterday evening 3; Scarborough Wind force yesterday evening 8.
17th Valentia Wet Bulb 38°.
18th Valentia Bar. 29.34 Diff. + 37.
19th Valentia Bar. diff. + 0.7; Pembroke Rainfall 0.02.
20th Stormway Rainfall 0.09; Rain. Diff. - 0.6 - 1°; Kingstown Bar. Wind direction WNW.
21st Wick Max. Temp. 37°; Aberdeen Bar. 29.93 Diff. - 16; Holyhead Max. Temp. 40 Rainfall 0.08; Portishead Min. direction yesterday evening N.
22nd Leith Min. Temp. 27°; Donaghadee Bar. 29.13 Diff. + 27.
23rd Rain. Wet Bulb Temp. 36; Min. Temp. 33°; Donaghadee Diff. Bar. - 18°; Cambridge Dry Bulb 38° Diff. 0.
24th Ardrossan Bar. 29.39 Diff. - 50; Greenacres Rainfall 0.09; Liverpool Bar. yesterday evening 29.80; Plymouth Wind direction same NE; Hurst Castle Bar. yesterday evening 29.85; Bar. 29.68 Diff. - 27°; Lumborough Temp. diff. + 3°.
25th Thurso Min. force 3. Weather same +; Ardrossan Bar. diff. + 48.
26th Rain. Rainfall 0.02; Kingstown Sea disturbance 3.
27th Leith Min. Temperature 33°; Portishead Min. Temp. 33°.
28th Stormway Max. Temp. 63° Min. 35°; Liverpool Min. force yesterday evening 2; Plymouth Wind direction same ESE; London Bar. 29.33 Diff. + 14. Max. Temp. 56° Min. 44°.
29th Wick Dry Bulb 42°; Plymouth Bar. Wind direction E.
30th Wick Temp. diff. - 1°; Hurst Castle Bar. 29.49. Diff. - 11.