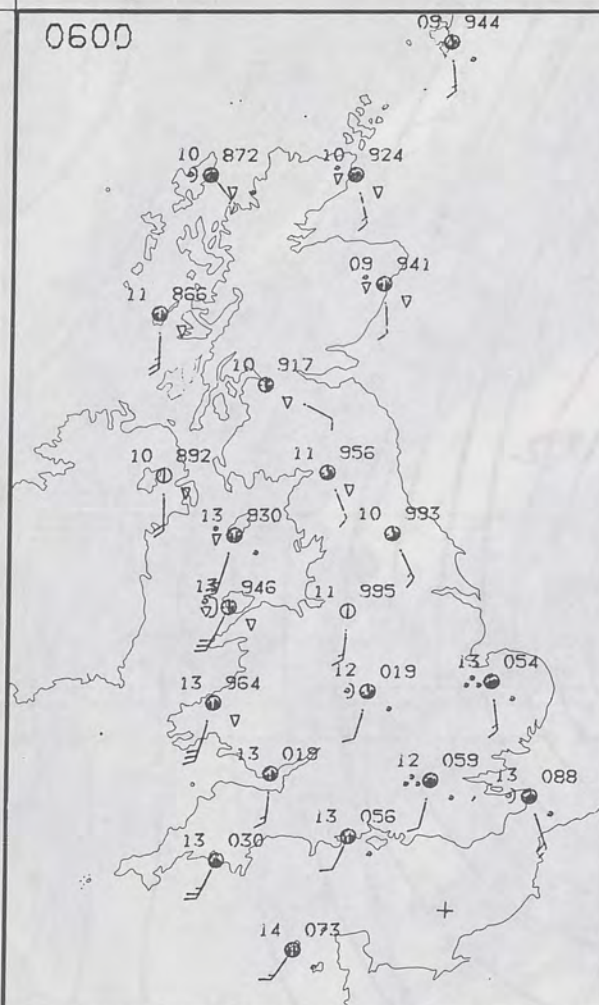
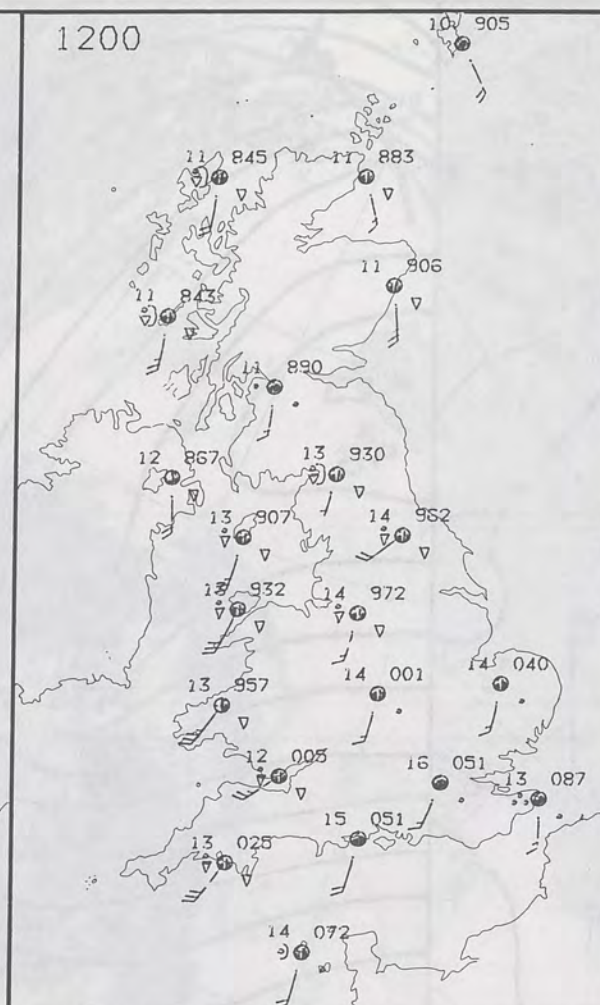




0600

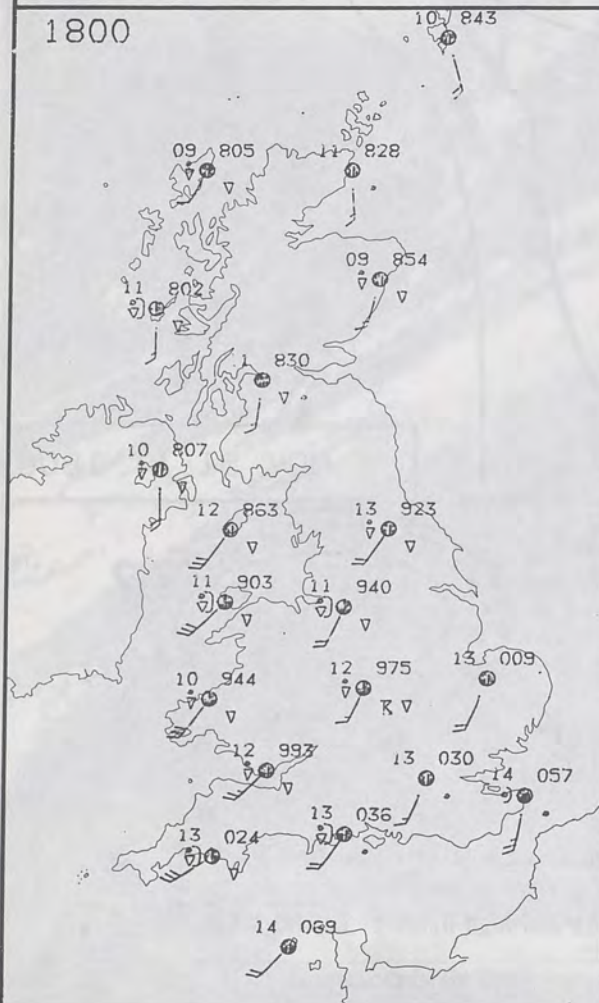


1200

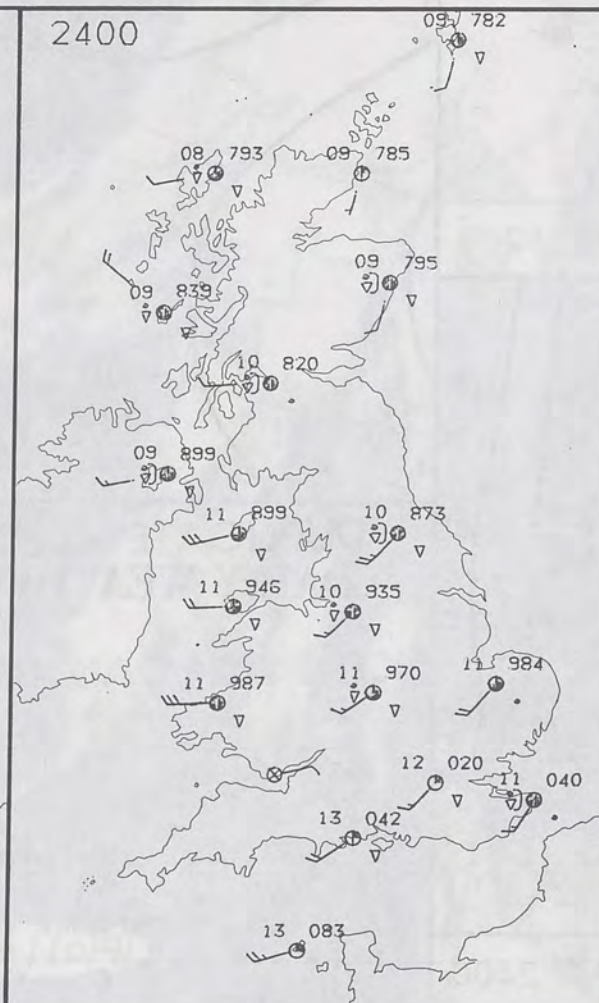


## PLOTTED SURFACE OBSERVATIONS

1800



2400

FRIDAY  
1 NOVEMBER 1991SUMMARY  
OF  
BRITISH WEATHER

The weather over much of the UK was wet and windy overnight with the heaviest rain across the Southern counties of England.

During the day winds were gale force in many coastal areas. Blustery showers swept across most of the country with thunderstorms being reported in central parts of the Kingdom.

Temperatures were mostly near normal but it was rather warm in SE England

London Weather Centre  
284-286 High Holborn  
London WC1V 7HX  
All times are GMT

© Crown Copyright 1986 All rights reserved

0600



1200



## SIGNIFICANT WEATHER CHARTS

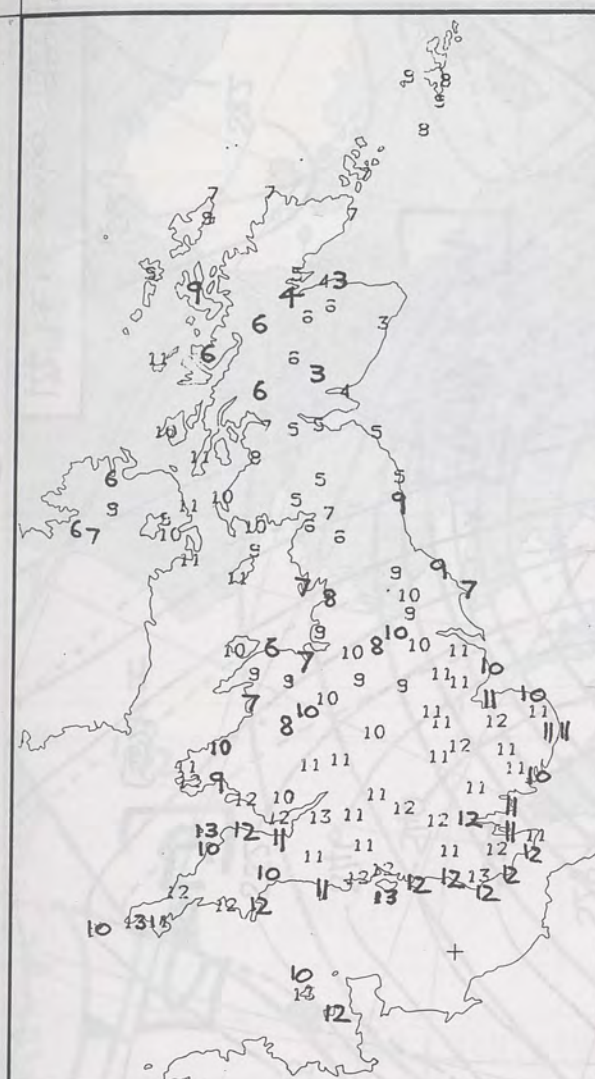
1800



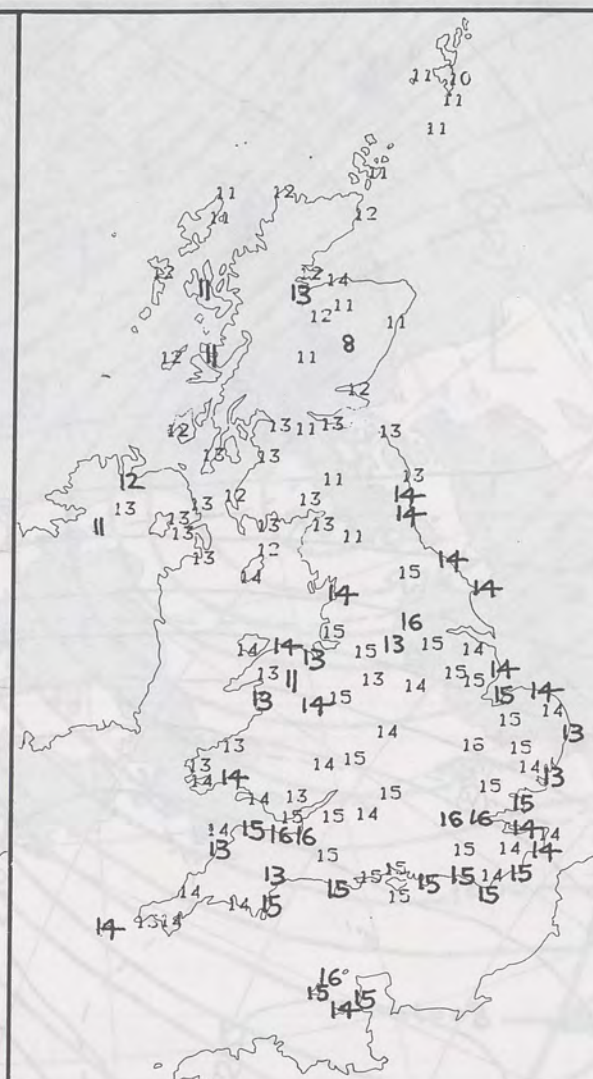
2400







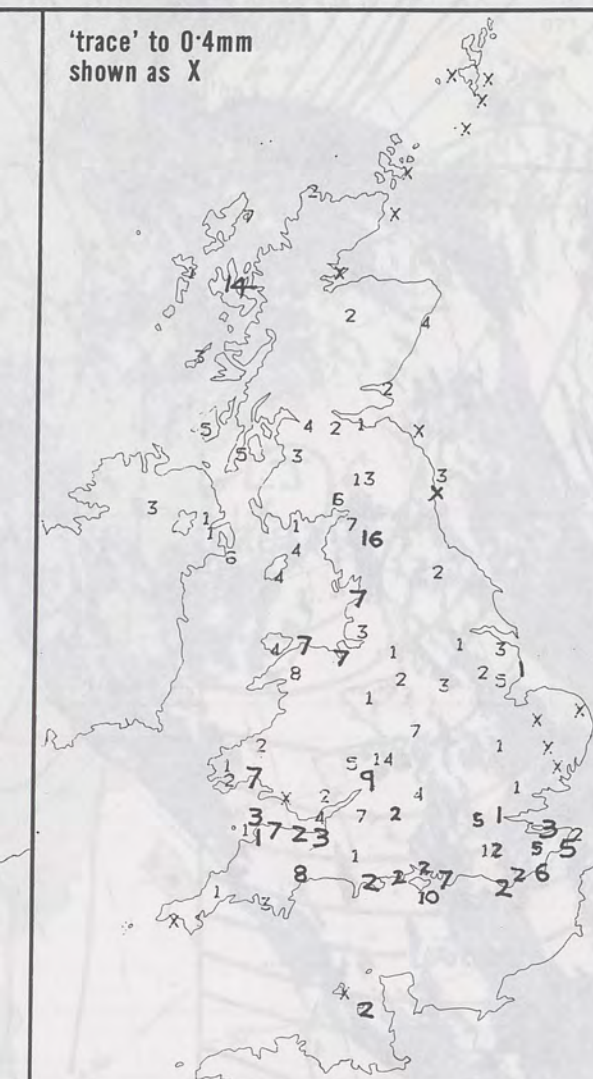
**NIGHT MINIMUM TEMPERATURE (°C)**  
For 12-hour period ending  
0900 ON 1 NOV 91



**DAY MAXIMUM TEMPERATURE (°C)**  
For 12-hour period ending  
2100 ON 1 NOV 91



**RAINFALL (mm)**  
For 12-hour period ending  
0900 ON 1 NOV 91



**RAINFALL (mm)**  
For 12-hour period ending  
2100 ON 1 NOV 91



**SUNSHINE (hours)**  
Dawn to dusk  
1 NOV 91

**EXTREMES FOR FRIDAY 1ST NOVEMBER 1991**

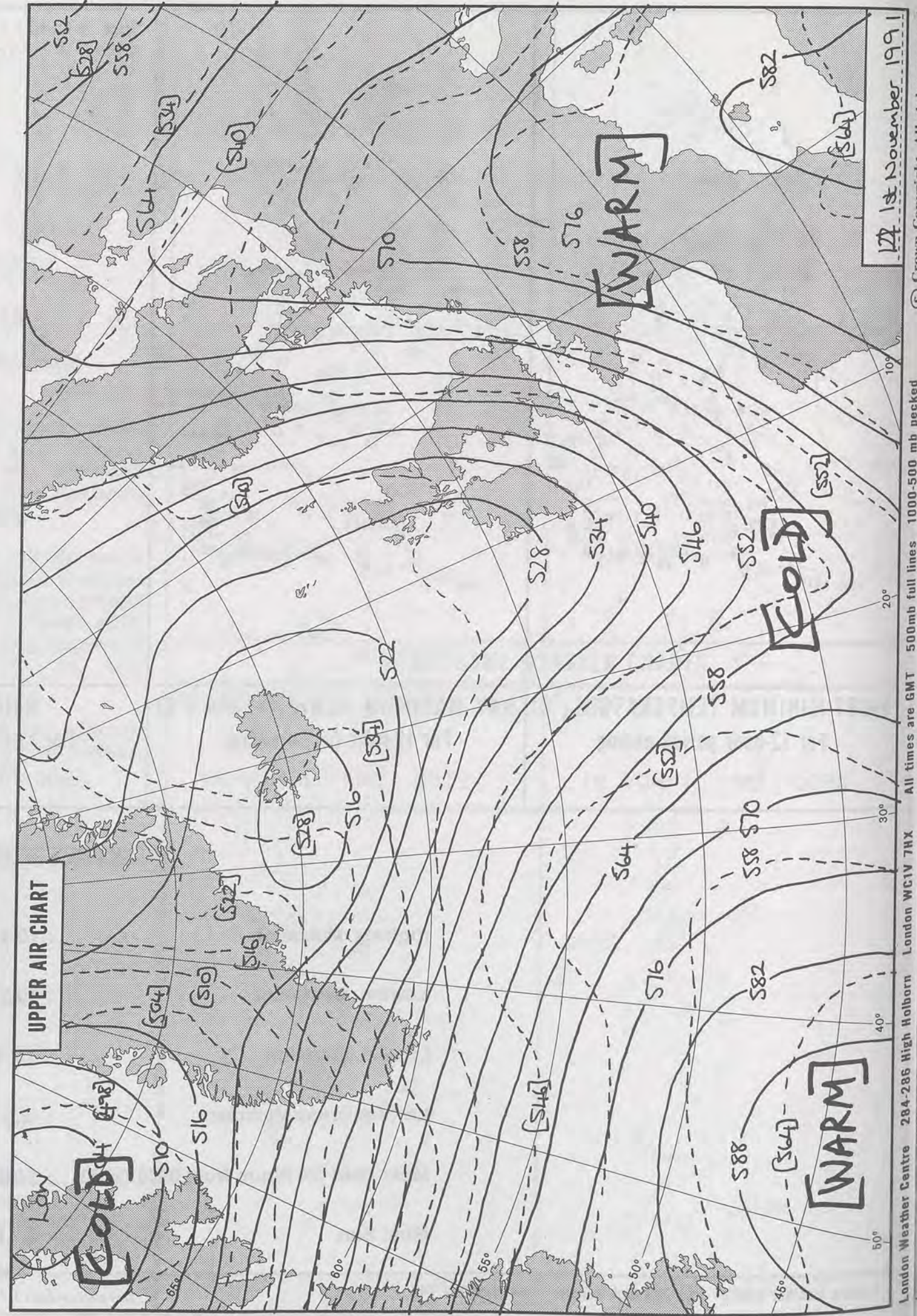
Highest Maximum : 16.4 C Heathrow Airport  
Lowest Maximum : 10.3 C Lerwick [ Shetland ]  
Lowest Minimum : 3.2 C Lossiemouth [ Moray Firth ]  
Lowest Grass Minimum : -2.3 C Lossiemouth  
Most Rain (24 hours from 0900 GMT) : 24.5 mm Whins Pond [ Cumbria ]  
Most Sun : 3.7 Hrs Sunderland

**DAILY  
WEATHER  
SUMMARY**

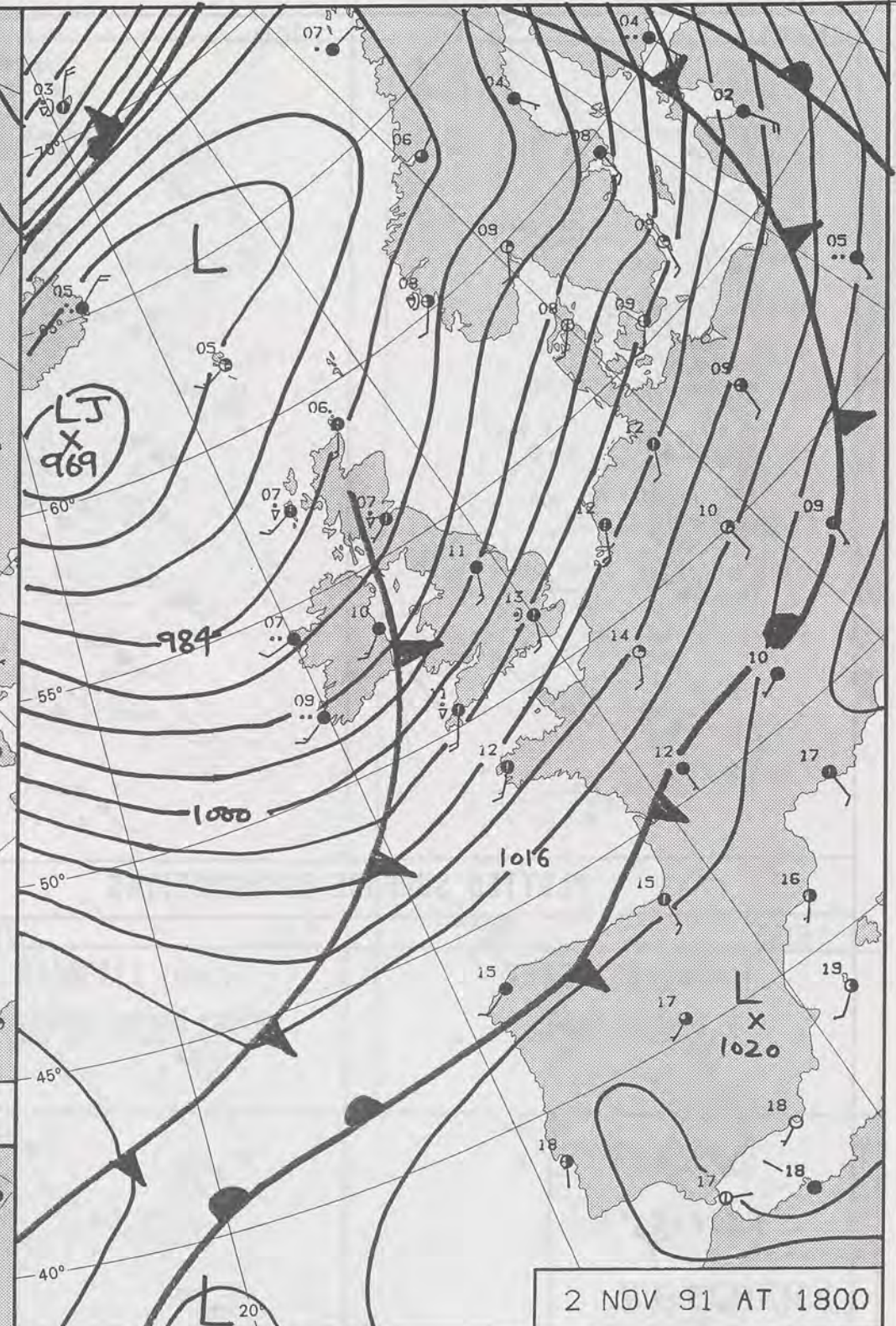
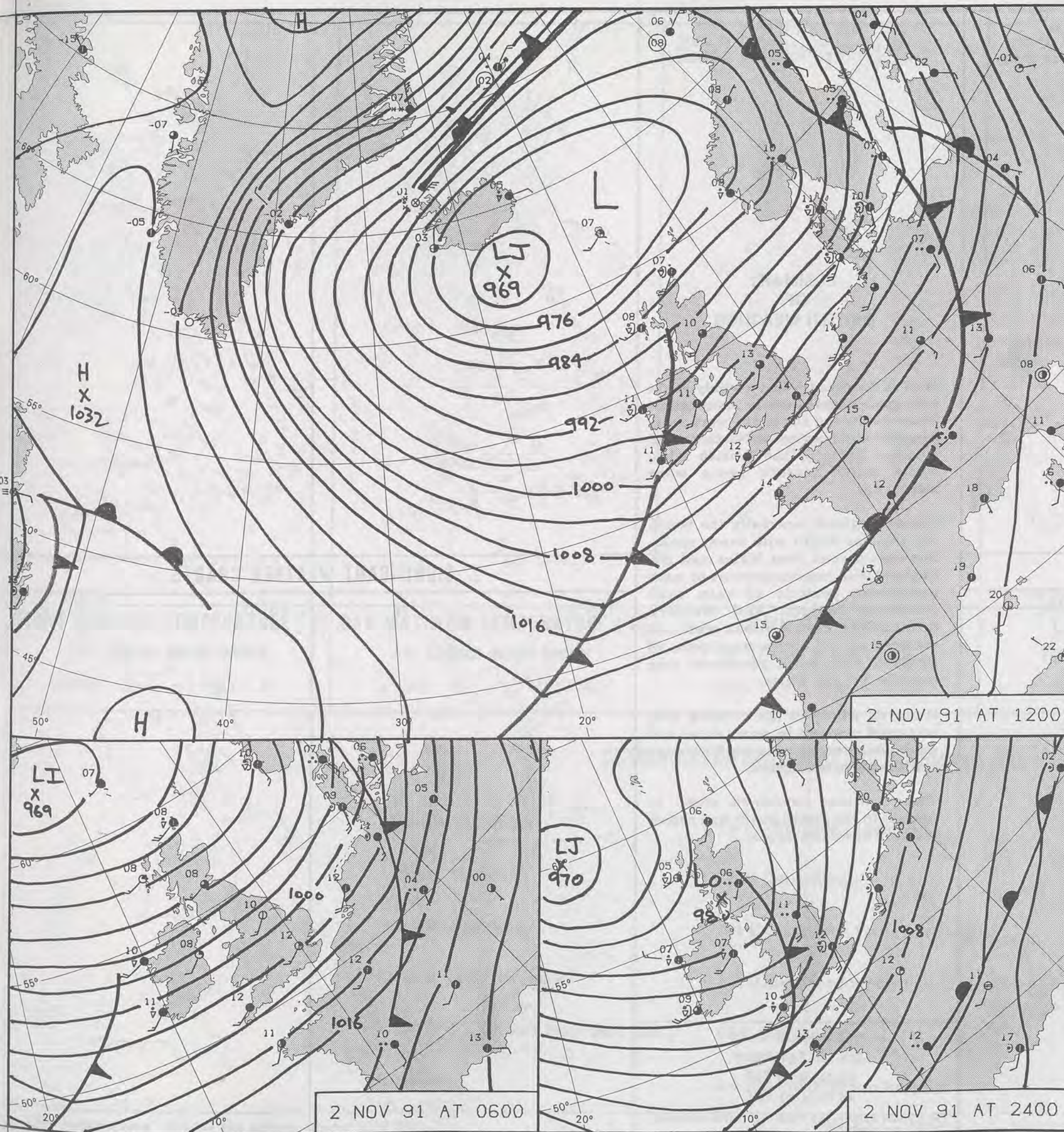


© Crown Copyright 1986  
All rights reserved







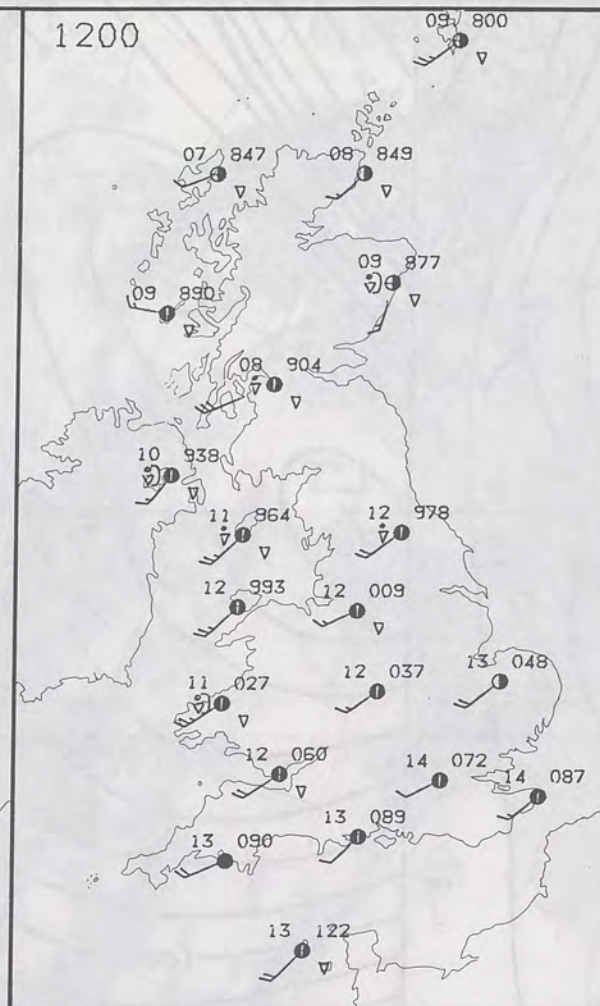
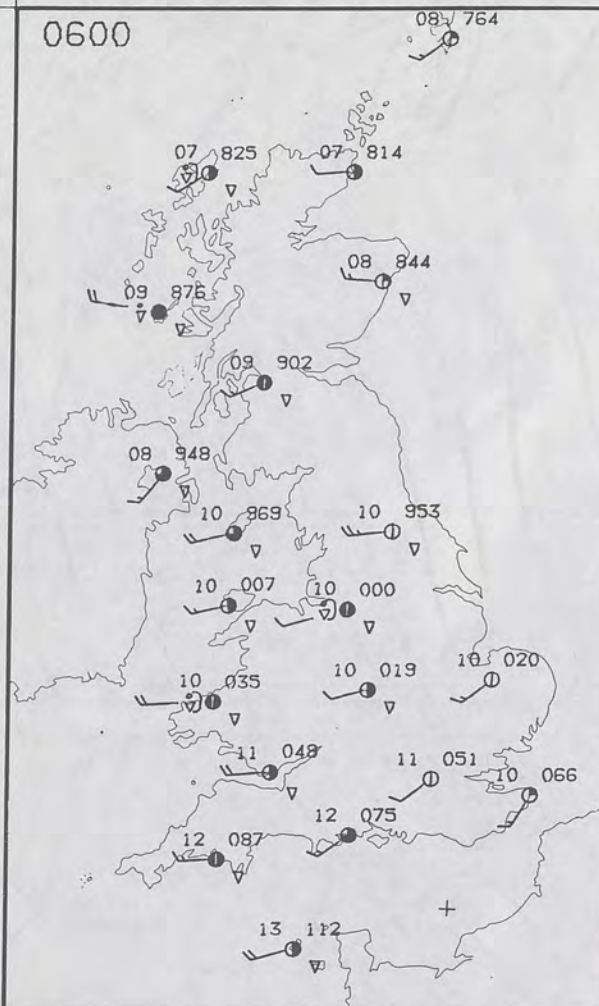


DUPLICATE ALSO  
DAILY WEATHER SUMMARY  
NOT FOR LOAN FOR  
SATURDAY 2 NOVEMBER 1991  
London Weather Centre 284-286 High Holborn London WC1V 7HX  
© Crown Copyright All rights reserved

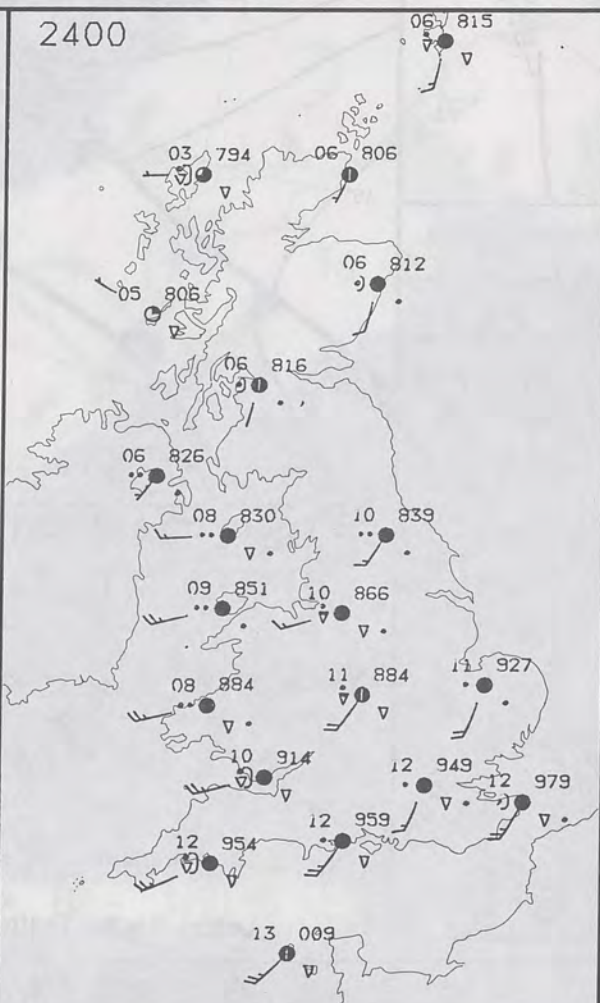
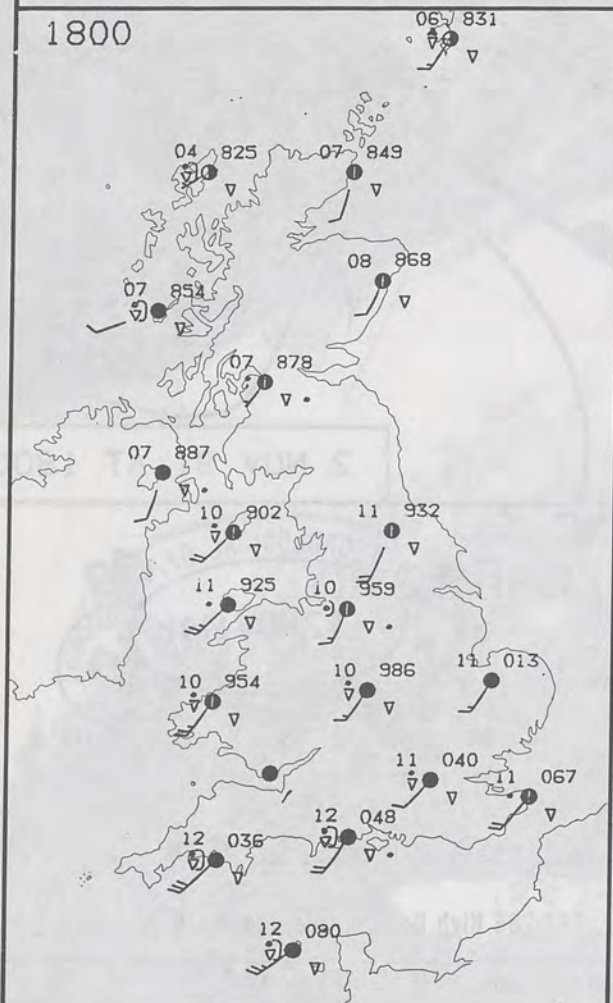
Legend:  
Warm front Cold front Occlusion

METEOLOGICAL OFFICE  
12 NOV 1991  
LIBRARY





### PLOTTED SURFACE OBSERVATIONS



SATURDAY  
2 NOVEMBER 1991

### SUMMARY OF BRITISH WEATHER

Most of the country had a windy night with gusts to gale force in many areas. Showers during the night were most frequent and heaviest in Northern and Western parts of the British Isles, while many Eastern areas were mainly dry.

Across England especially the South the day was bright with sunny spells. Showers spread into Wales and SW England with heavier showers or more persistent periods of rain over Northern Ireland and Western Scotland. By the afternoon scattered showers spread across most parts of England with more persistent rain over the NW and Wales.

It stayed windy in the evening with scattered showers in many areas and more persistent rain across Wales and central parts of England.

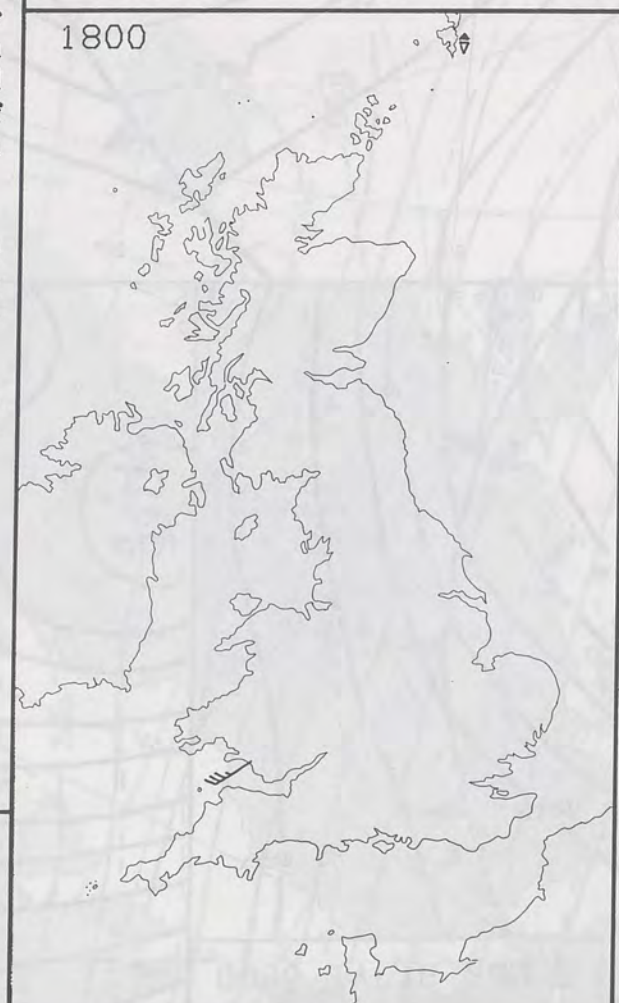
Temperatures remained close to normal in the North but it was rather warm in Southern areas.

London Weather Centre  
284-286 High Holborn  
London WC1V 7HX  
All times are GMT

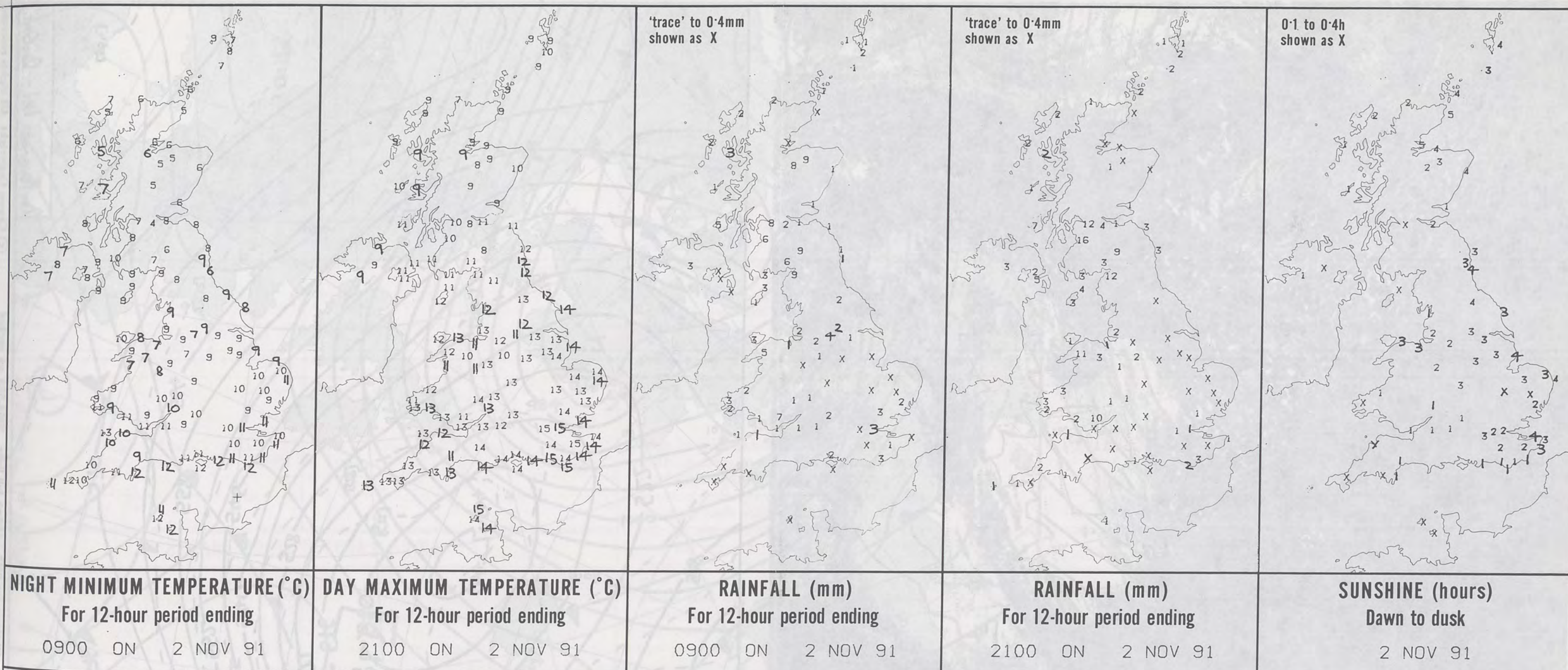
© Crown Copyright 1986 All rights reserved



### SIGNIFICANT WEATHER CHARTS







**EXTREMES FOR SATURDAY 2ND NOVEMBER 1991**

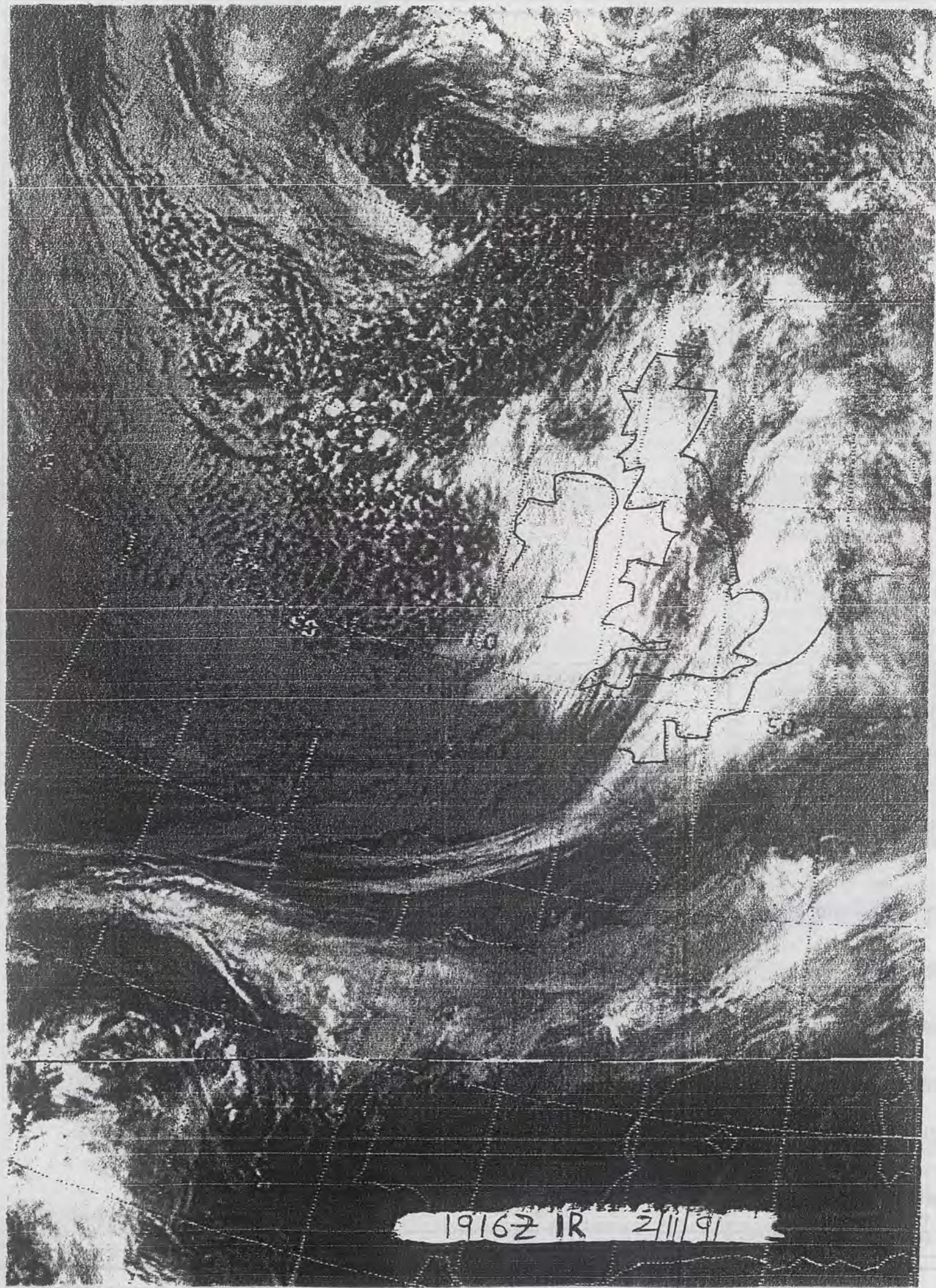
Highest Maximum	: 15.1 C Northolt [ London ]
Lowest Maximum	: 7.5 C Cape Wrath
Lowest Minimum	: 4.4 C Salsburgh [ east of Glasgow ]
Lowest Grass Minimum	: 0.5 C Invergordon Harbour [Cromarty Firth ]
Most Rain (24 hours from 0900 GMT)	: 55.3 mm Trawsfynydd [ Gwynedd ]
Most Sun	: 5.4 Hrs Invergordon Harbour

**DAILY  
WEATHER  
SUMMARY**

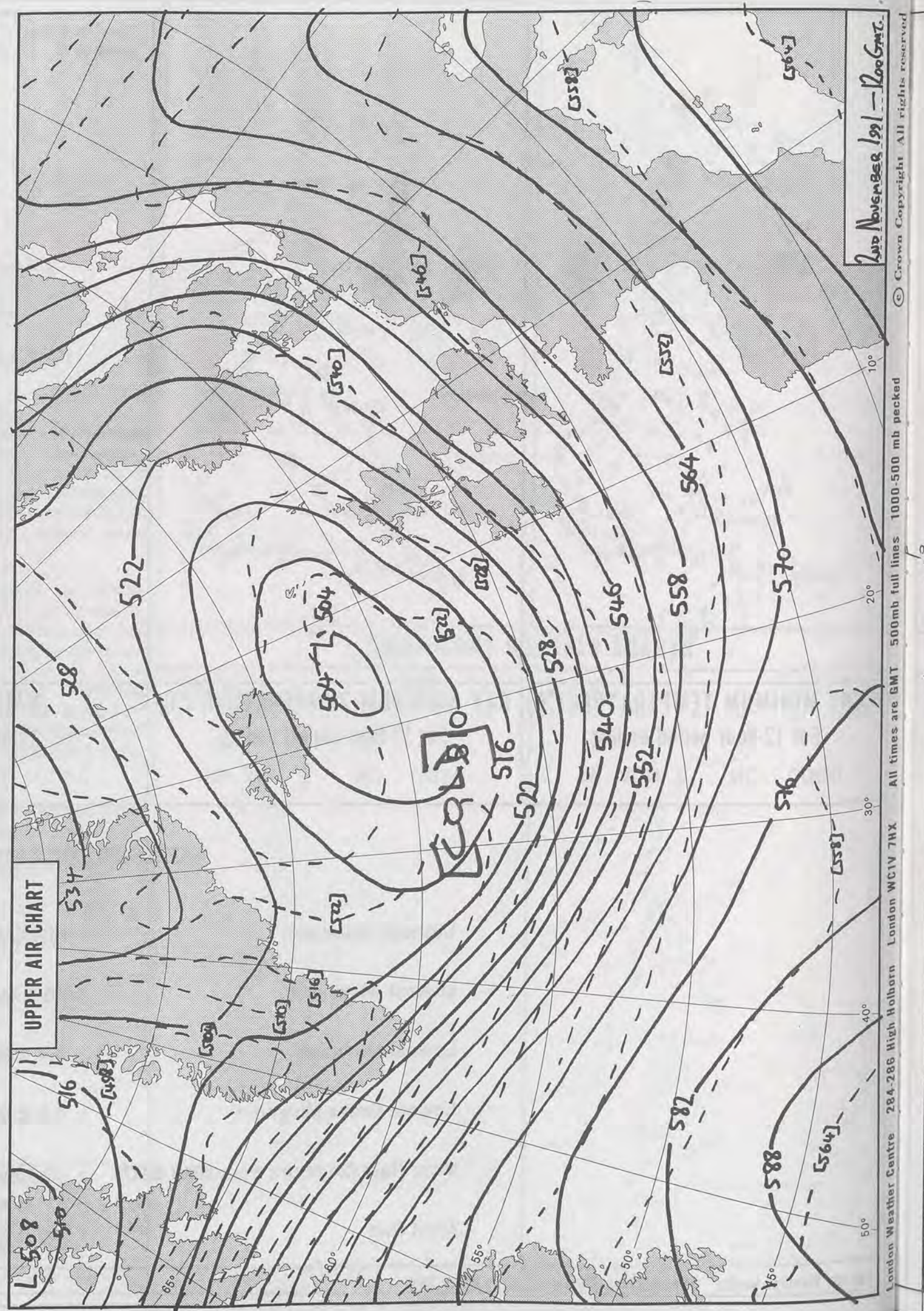


© Crown Copyright 1986  
All rights reserved





1916Z IR 2/11/91



2nd November 1991 - 1200 GMT

© Crown Copyright All rights reserved

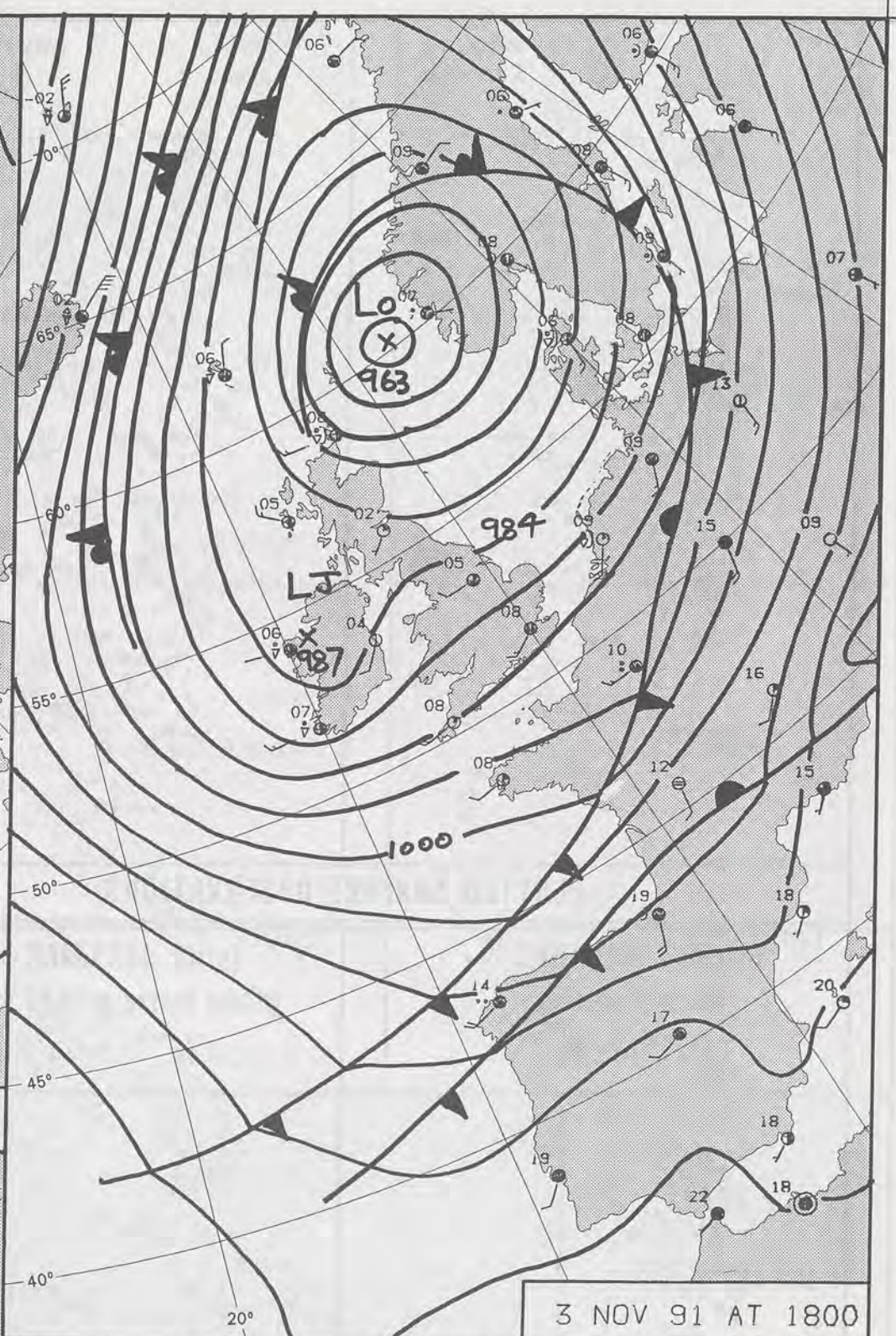
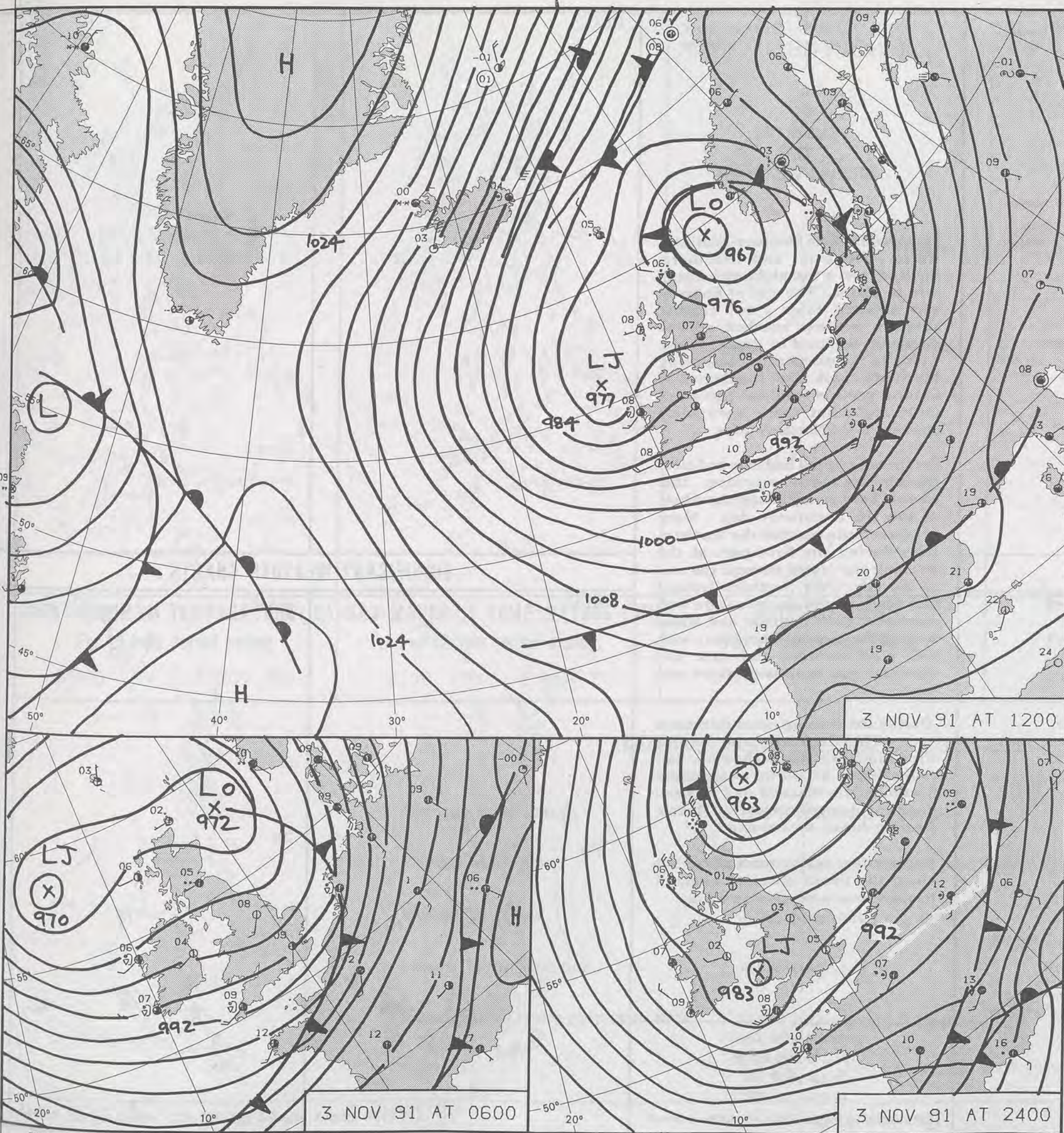


2nd November 1991 - 1206 GMT

© Crown Copyright All rights reserved

1000-500 mb full lines 500mb full lines 1000-500 mb full lines

London Weather Centre 284-286 High Holborn London WC1V 7HX




DUPLICATE ALSO  
DAILY WEATHER SUMMARY

NOT FOR LOAN FOR  
SUNDAY 3 NOVEMBER 1991

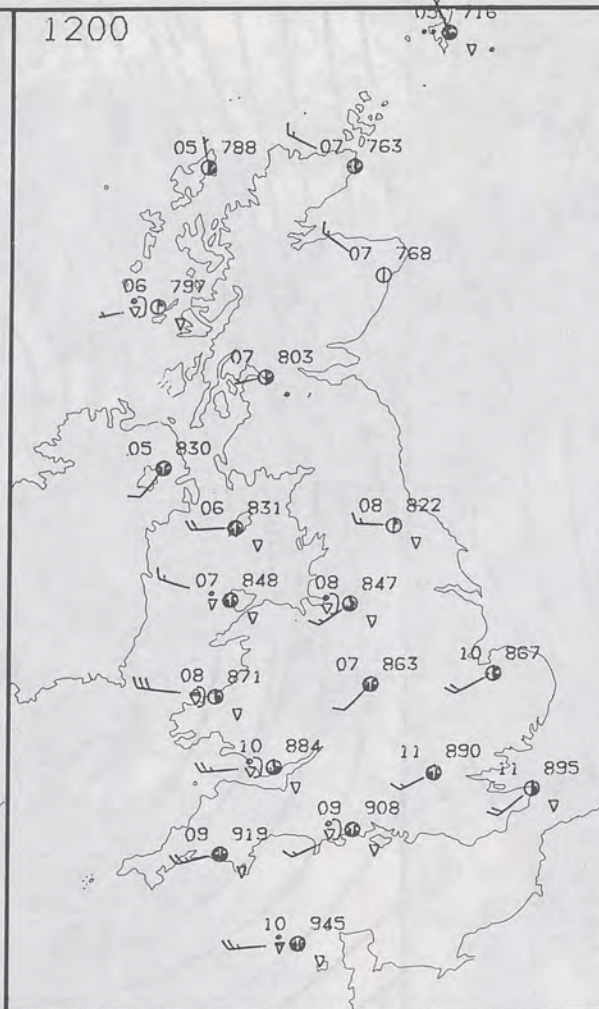
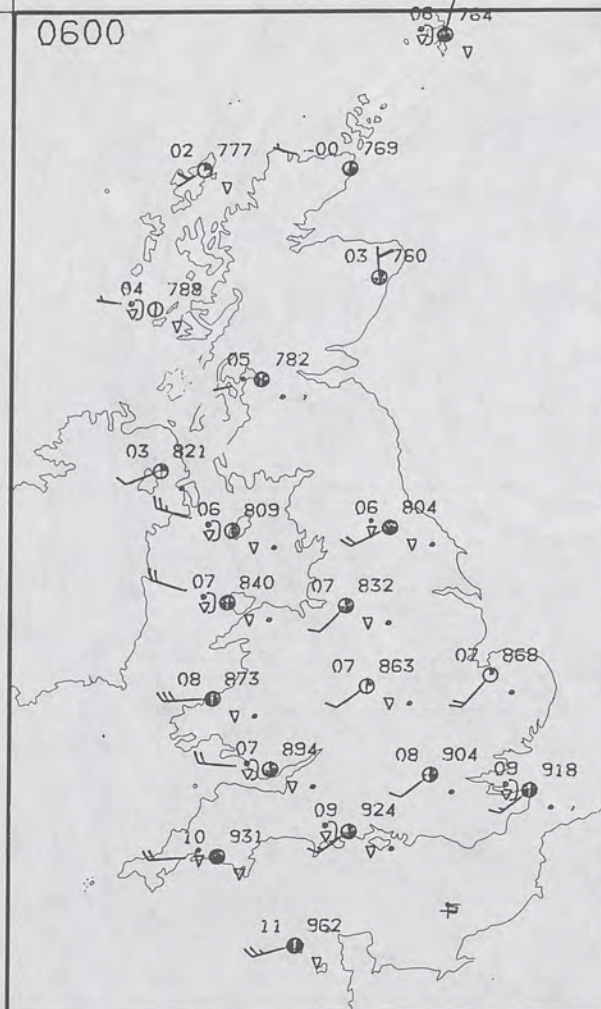
Warm front Cold front Occlusion

London Weather Centre 284-286 High Holborn London WC1V 7HX

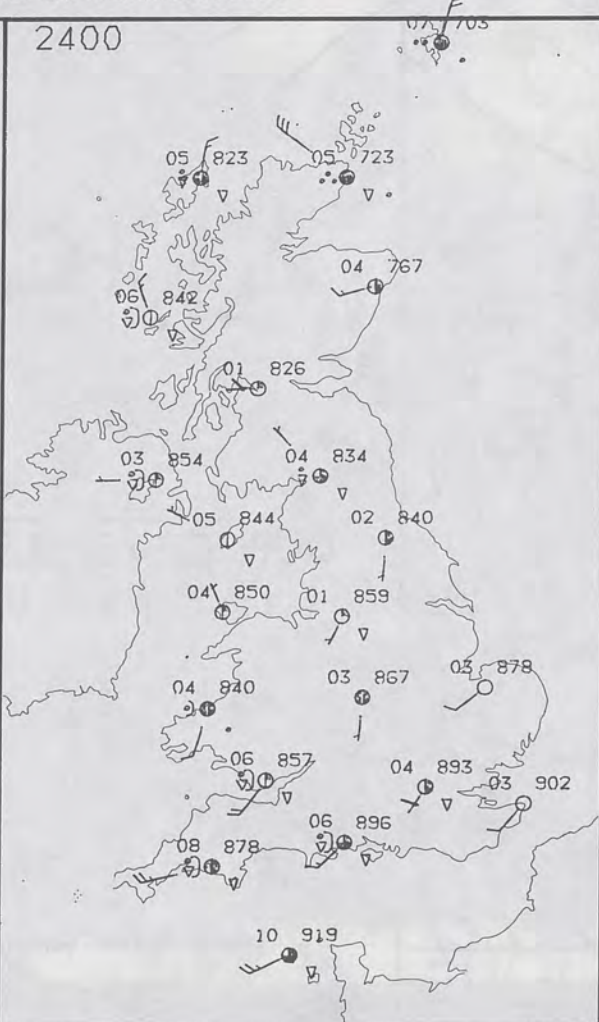
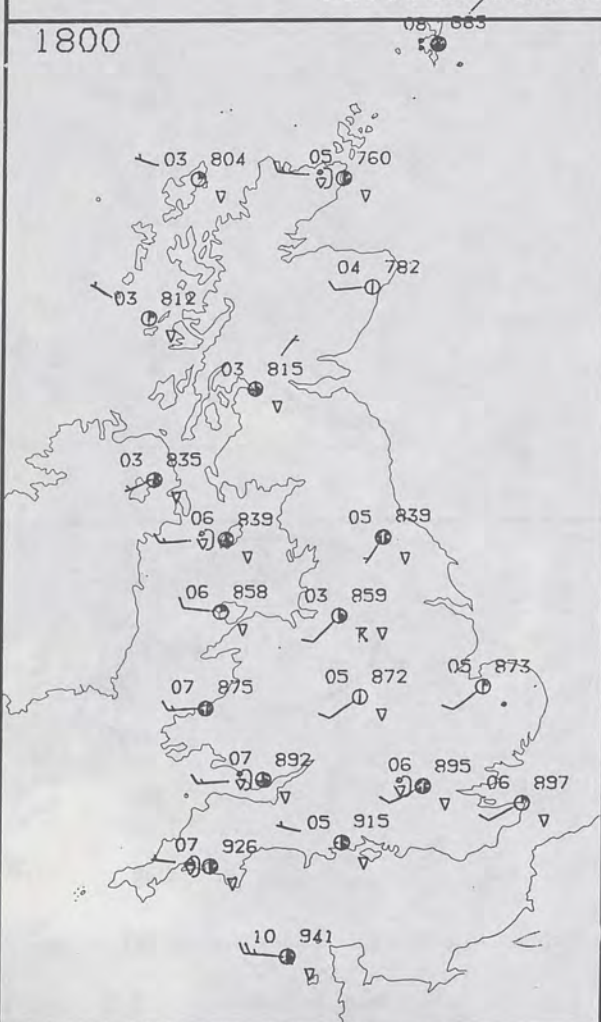
© Crown Copyright All rights reserved







### PLOTTED SURFACE OBSERVATIONS



SUNDAY  
3 NOVEMBER 1991

### SUMMARY OF BRITISH WEATHER

Northern Ireland, Southern Scotland, Wales, Western and Northern England had a wet night with heavy rain in places. The rest of England was affected later, but clearer showery weather reached all but Southern Scotland by dawn. It was windy in the south with gales along the South coast. Most Northern and Central parts of Scotland had a dry clear night but there were some showers in the Northern Isles.

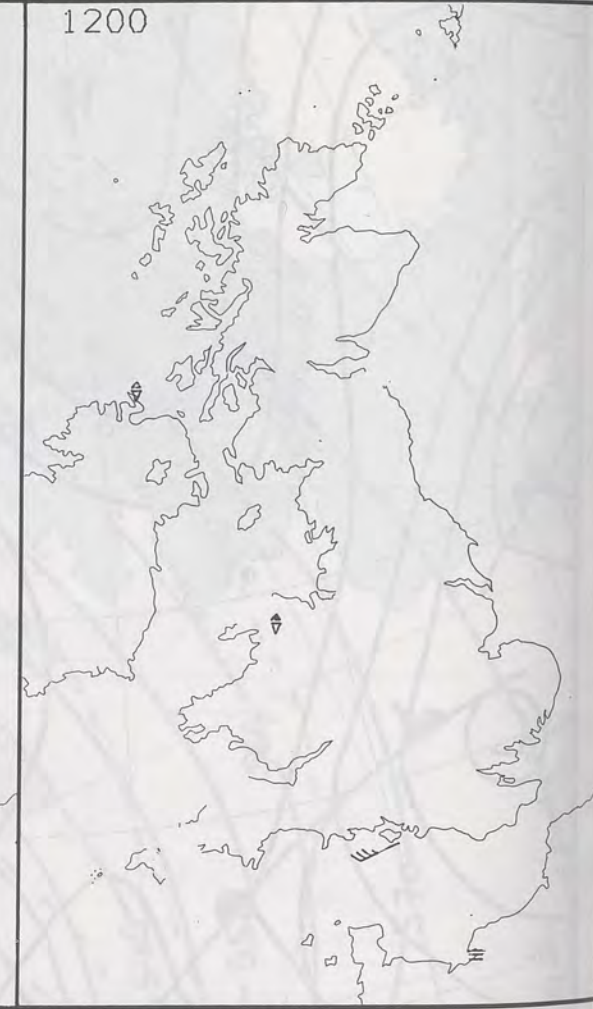
Southern Scotland had rain and sleet during the early morning, this cleared later giving almost the whole of the UK a showery day. More persistent rain reached the Northern Isles during the first part of the morning and lasted through the rest of the day. Over Northern Ireland and Scotland the showers were well scattered. Over England and Wales some of the showers were heavy with hail and thunder and over the Pennines and Snowdonia there was some snow.

During the evening cloud thickened over SW England and Wales with some prolonged showers, and rain affected the north of mainland Scotland. Over Central and Eastern Scotland temperatures fell below freezing during the evening

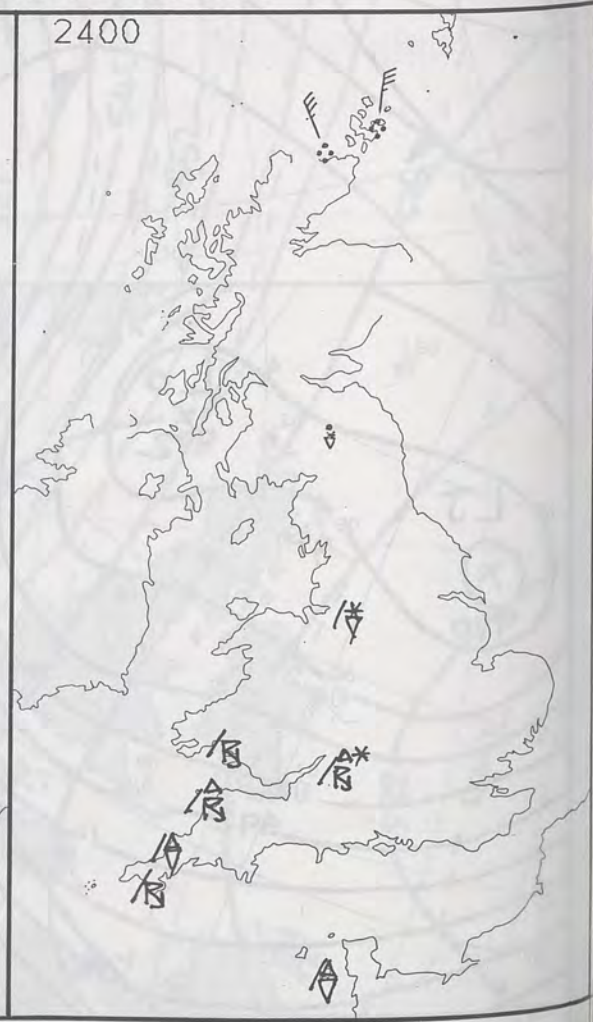
It was rather cold in most places but along the South coast of England temperatures were close to normal

London Weather Centre  
284-286 High Holborn  
London WC1V 7HX  
All times are GMT

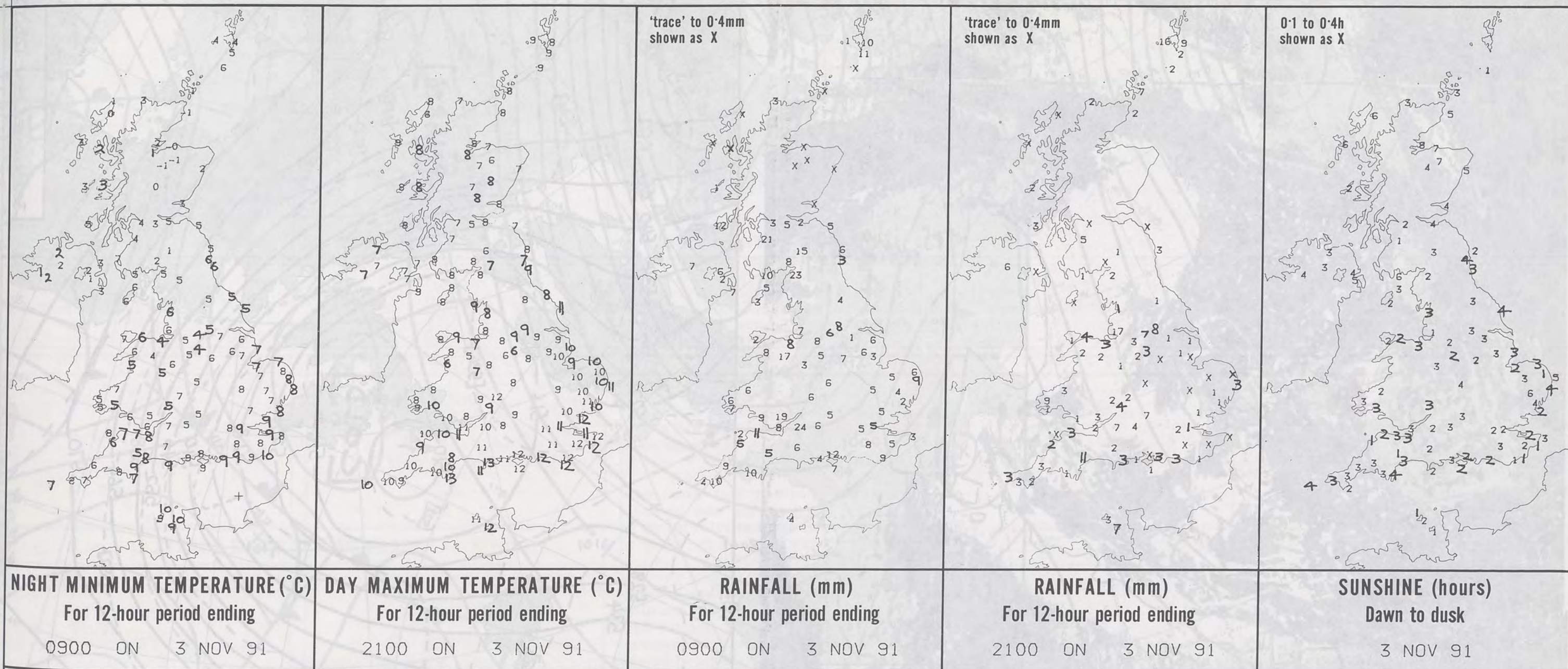
© Crown Copyright 1986 All rights reserved



### SIGNIFICANT WEATHER CHARTS







**EXTREMES FOR SUNDAY 3RD NOVEMBER 1991**

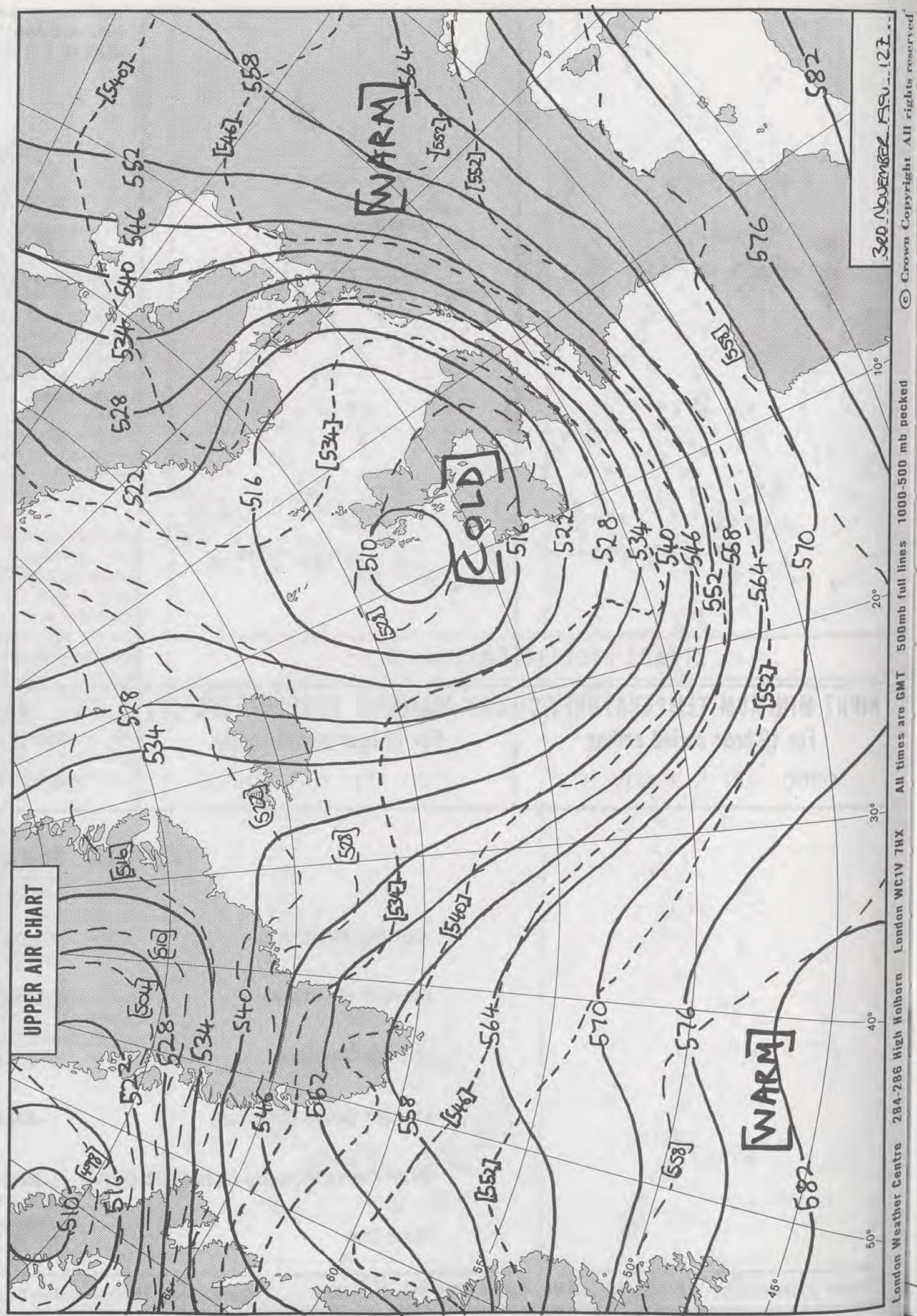
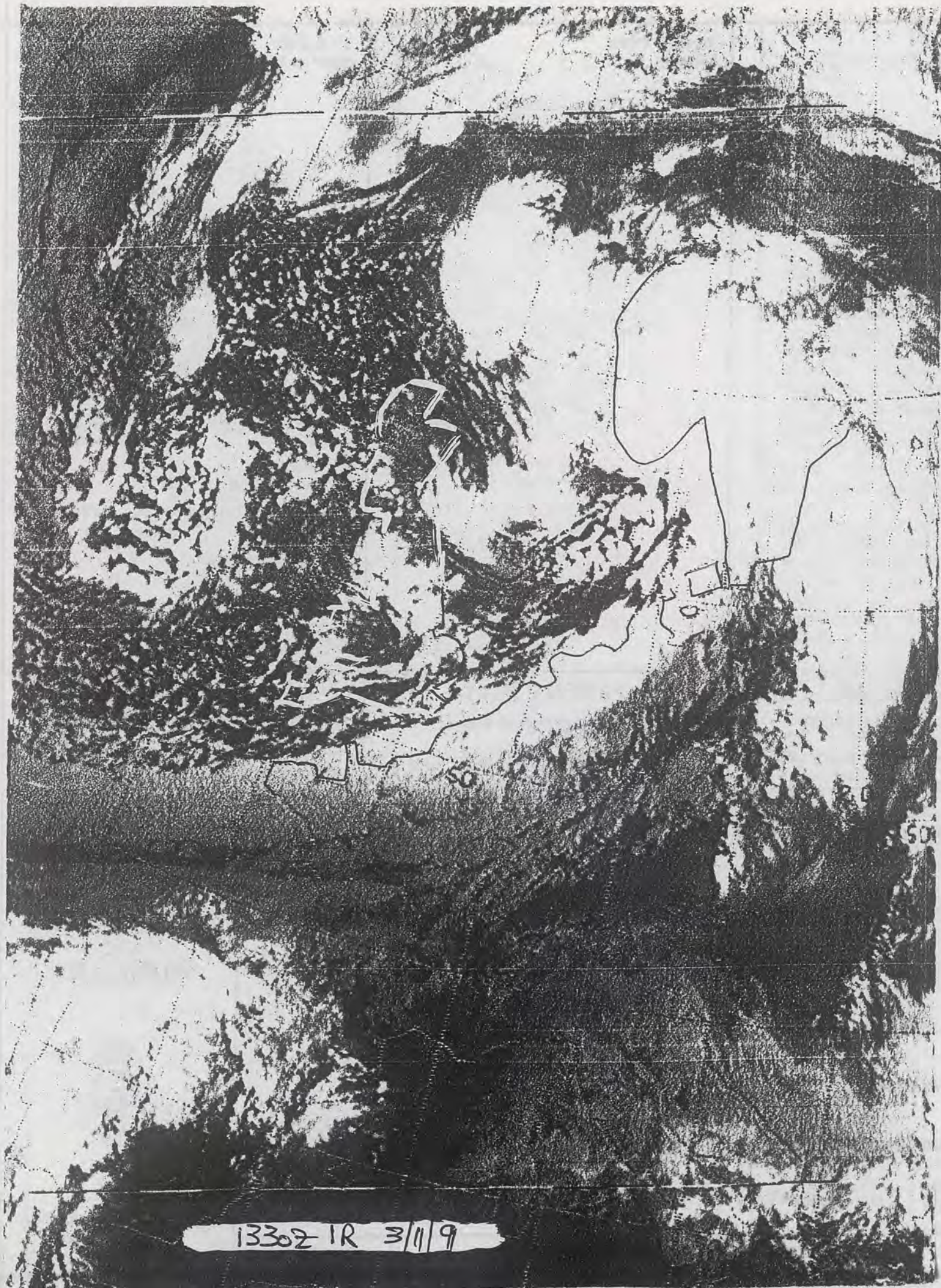
Highest Maximum	: 13.0 C Weymouth [ Dorset ]
Lowest Maximum	: 5.4 C Cynwydd [ Clwyd ] ,and Salsburgh [ east of Glasgow ]
Lowest Minimum	: -1.2 C Aviemore [ Highland ]
Lowest Grass Minimum	: -4.5 C Aviemore
Most Rain (24 hours from 0900 GMT)	: 36.2 mm Glenlivet [ Grampian ]
Most Sun	: 7.8 Hrs INVERGORDON HARBOUR (CROMARTY FIRTH)

**DAILY  
WEATHER  
SUMMARY**

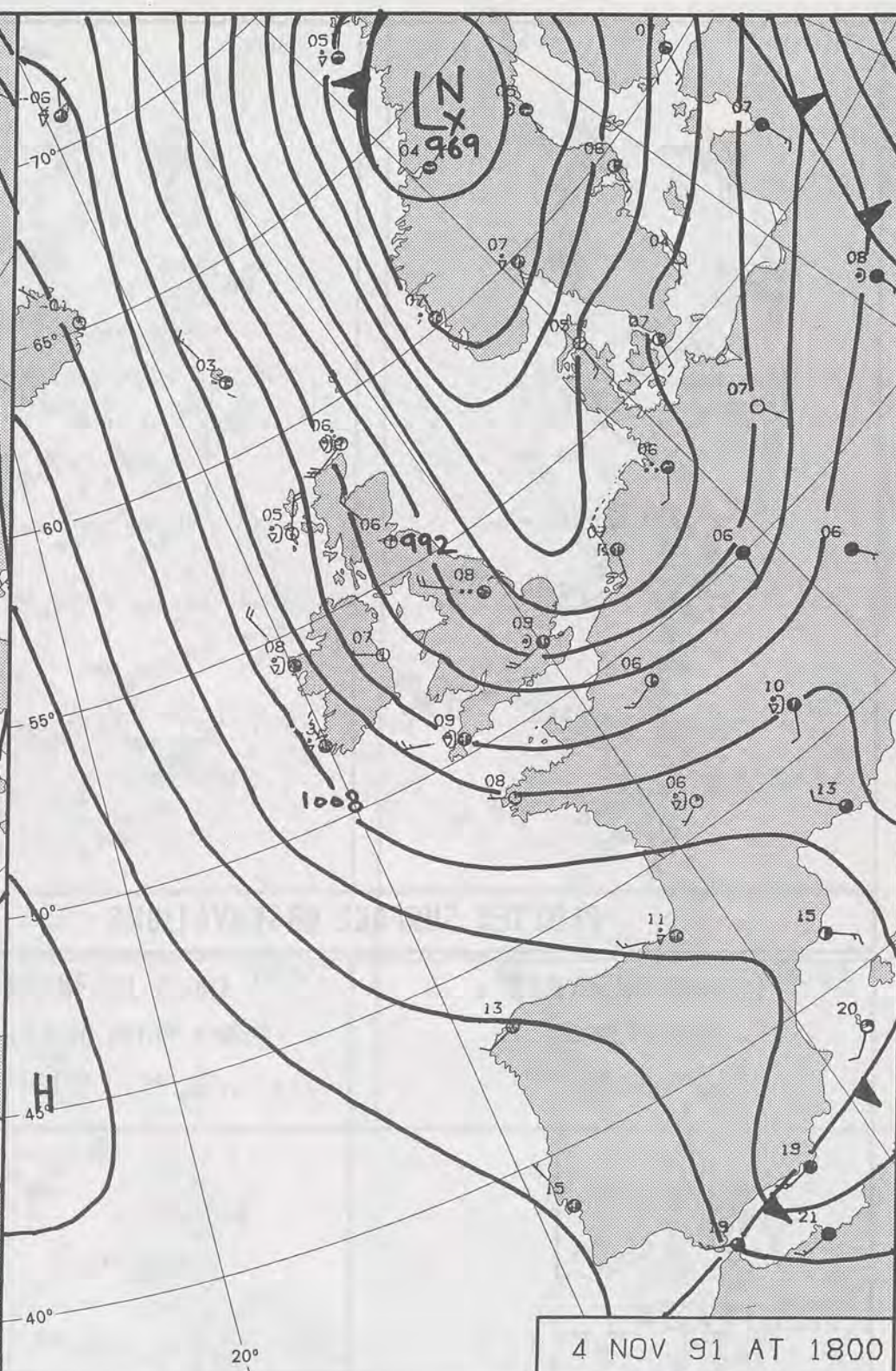
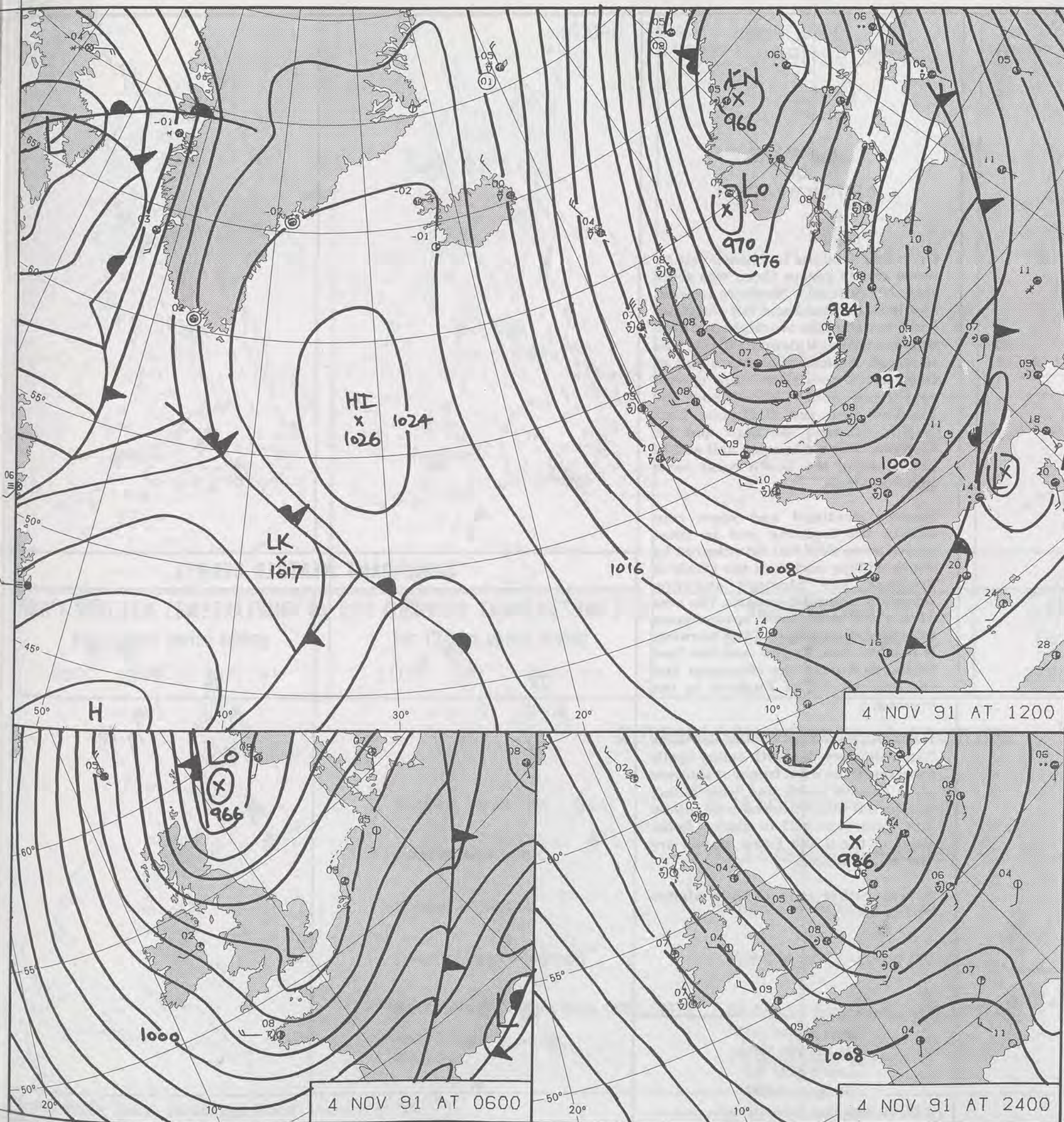




1330Z IR 3/1/9







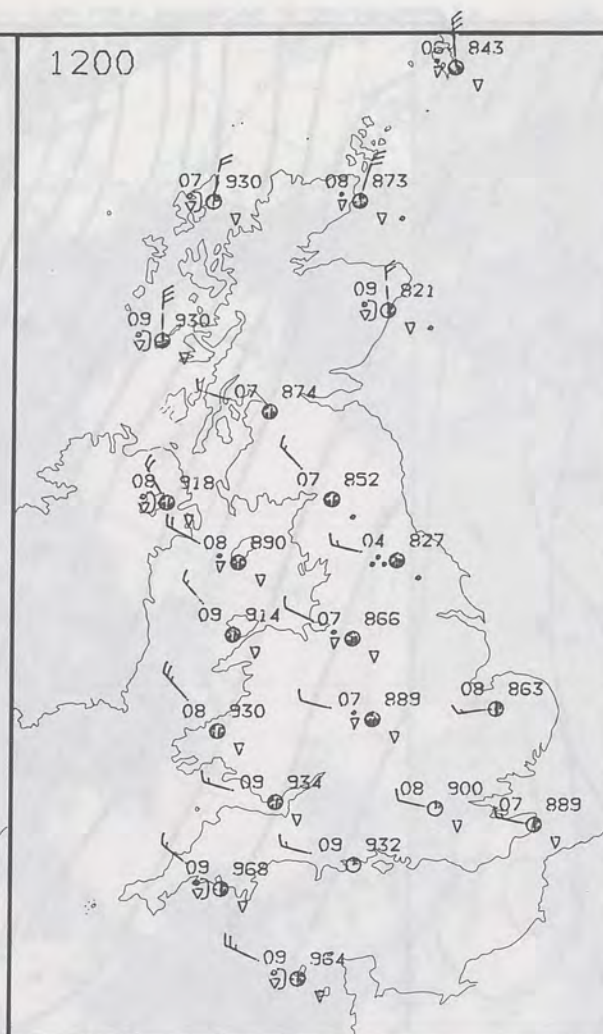
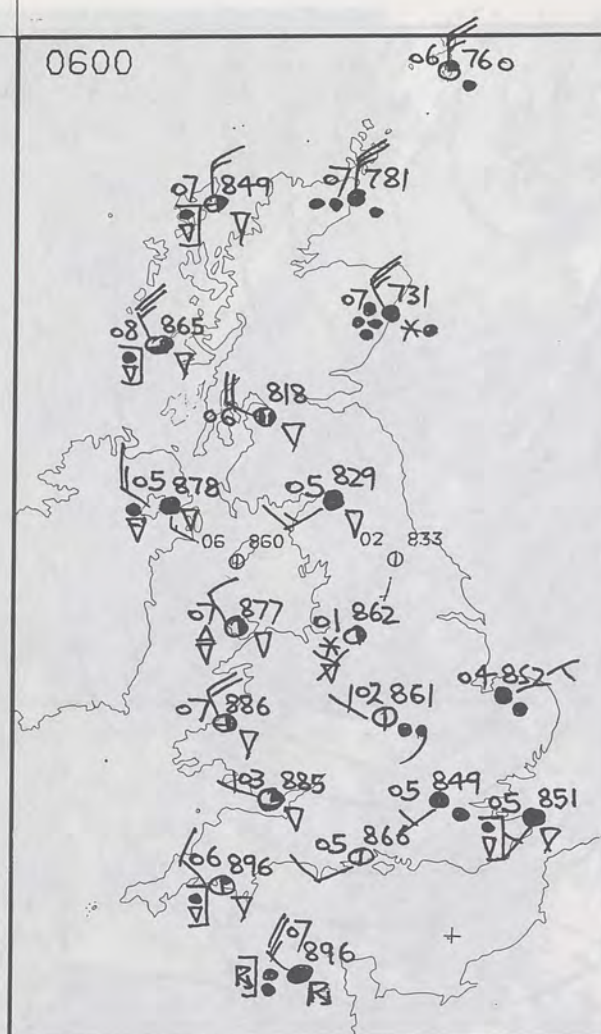
DUPLICATE ALSO  
DAILY WEATHER SUMMARY  
NOT FOR LOAN FOR  
MONDAY 4 NOVEMBER 1991

London Weather Centre 284-286 High Holborn London WC1V 7HX  
© Crown Copyright All rights reserved

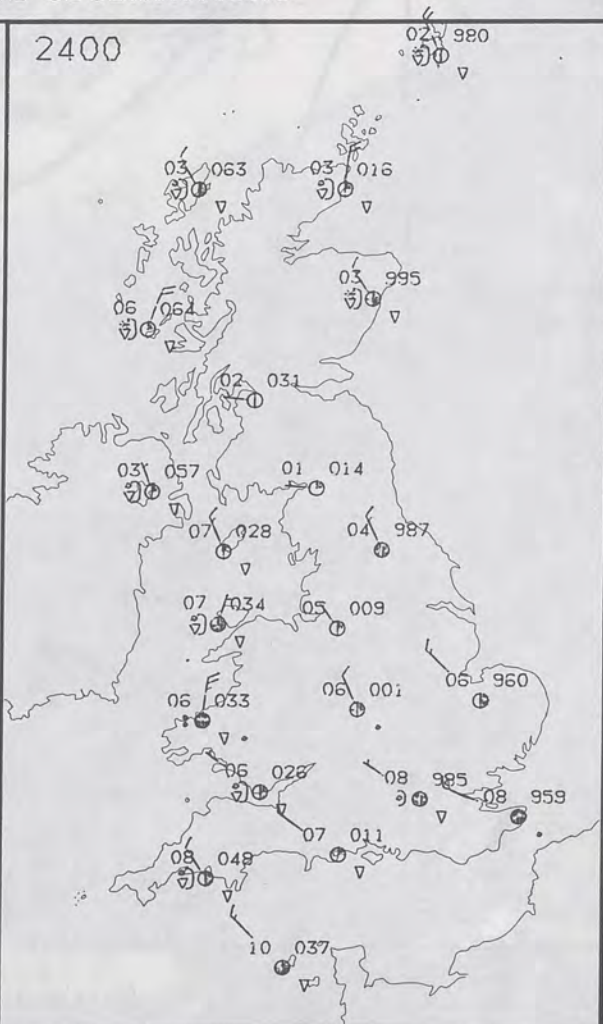
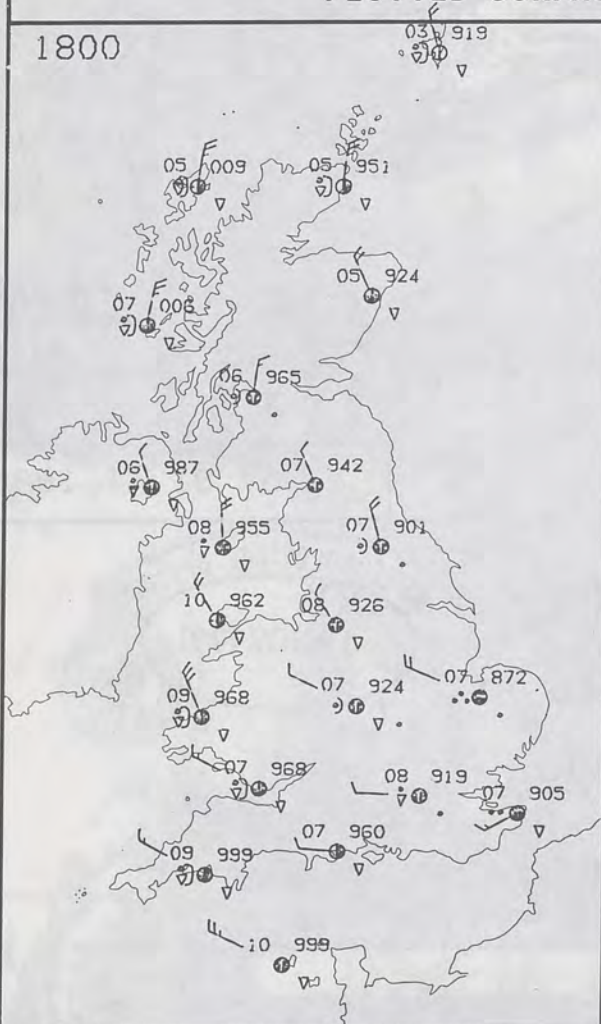
TELEMETEOROLOGICAL OFFICE  
12 NOV 1991  
METEOROLOGICAL OFFICE

Warm front Cold front Occlusion





### PLOTTED SURFACE OBSERVATIONS



MONDAY  
4 NOVEMBER 1991

### SUMMARY OF BRITISH WEATHER

Overnight Scotland had heavy rain at times and in places there was some sleet. NW Scotland, Northern Ireland, Southern Scotland and NW England had a few showers overnight and over the Southern Uplands sleet was reported. A band of showers and at times more persistent rain, spread east from South Wales and SW England into the Midlands, East Anglia, Central Southern and SE England. There was some hail and in places along the South coast some thunderstorms.

Eastern Scotland had some rain during the morning and in some places some sleet but this cleared by about midday and then the whole of Scotland had blustery showers, especially around the coasts. The area of rain with some sleet, spread south into NE England during the morning, it reached East Anglia and the East Midlands during the afternoon and the extreme SE of England in the evening.

Remaining areas of the British Isles had a showery day with sunny spells inbetween. the most frequent showers were around north and west facing coasts, but some filtered well inland and there was hail in places. Some parts of the South Coast stayed dry and mostly sunny.

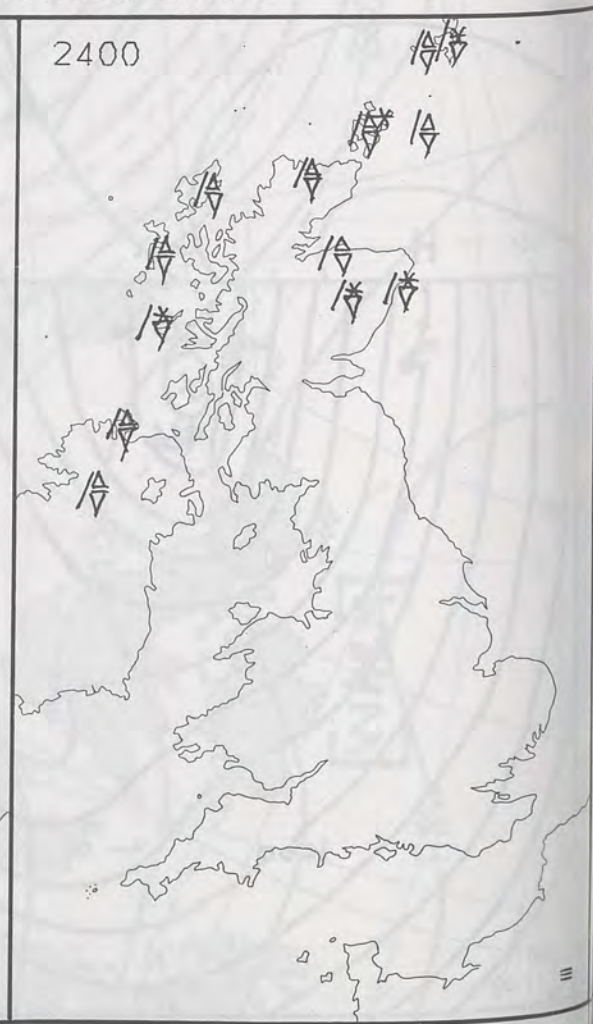
It was rather cold or cold almost everywhere.

London Weather Centre  
284-286 High Holborn  
London WC1V 7HX  
All times are GMT

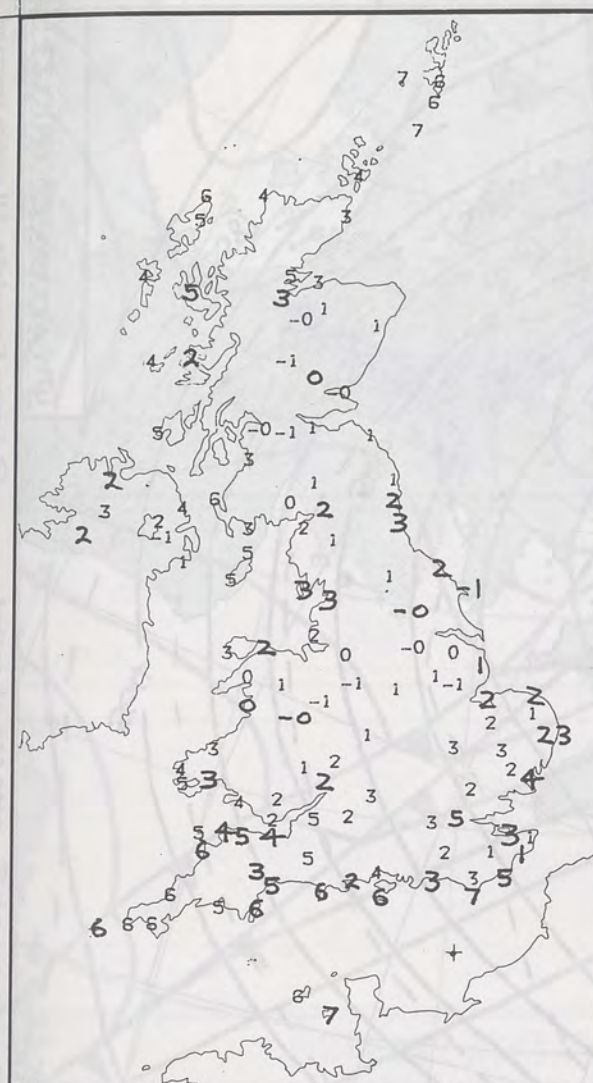
© Crown Copyright 1986 All rights reserved



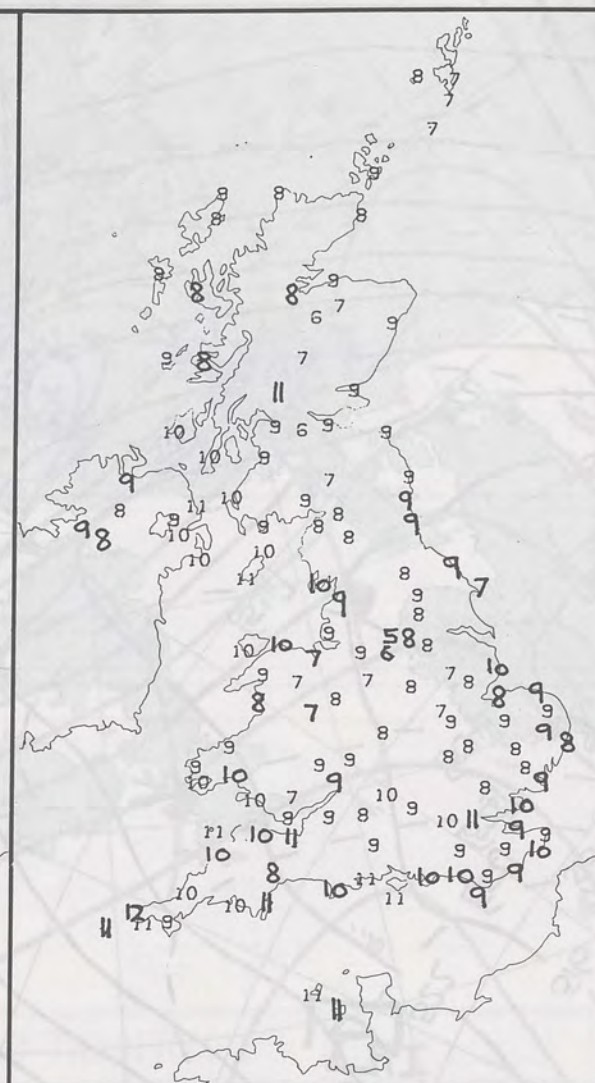
### SIGNIFICANT WEATHER CHARTS



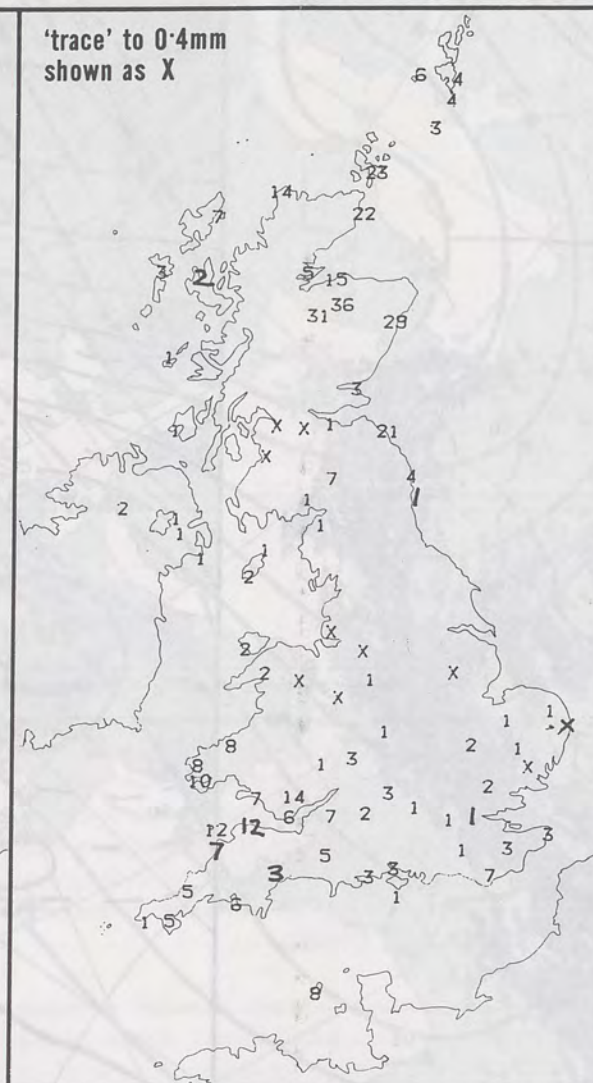




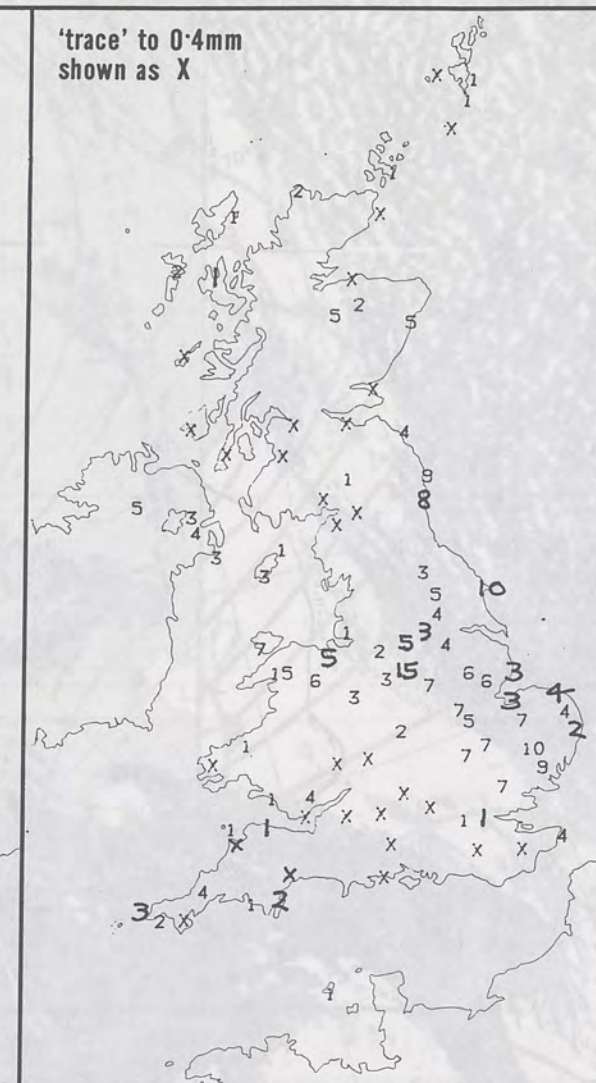
**NIGHT MINIMUM TEMPERATURE (°C)**  
For 12-hour period ending  
0900 ON 4 NOV 91



**DAY MAXIMUM TEMPERATURE (°C)**  
For 12-hour period ending  
2100 ON 4 NOV 91



**RAINFALL (mm)**  
For 12-hour period ending  
0900 ON 4 NOV 91



**RAINFALL (mm)**  
For 12-hour period ending  
2100 ON 4 NOV 91



**SUNSHINE (hours)**  
Dawn to dusk  
4 NOV 91

**EXTREMES FOR MONDAY 4TH NOVEMBER 1991**

Highest Maximum	: 12.3 C Penzance [ Cornwall ]
Lowest Maximum	: 5.0 C Bingley [ nr Bradford ]
Lowest Minimum	: -1.2 C Coningsby [ Lincs ]
Lowest Grass Minimum	: -6.9 C Moel - Y - Crio [ Clwyd ]
Most Rain (24 hours from 0900 GMT)	: 24.4 mm Fylingdales [ York moors ]
Most Sun	: 6.5 Hrs Isles of Scilly

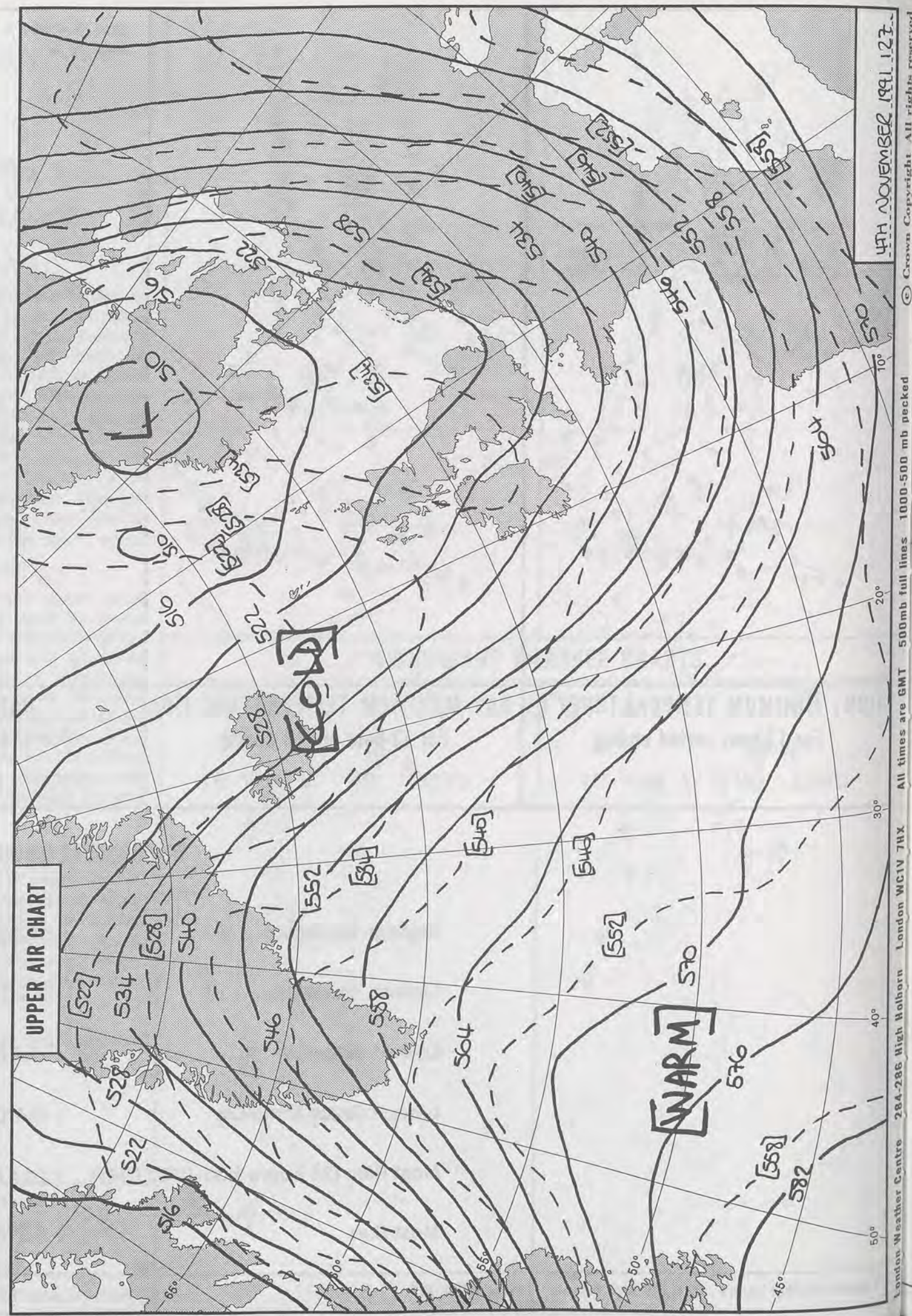
**DAILY  
WEATHER  
SUMMARY**



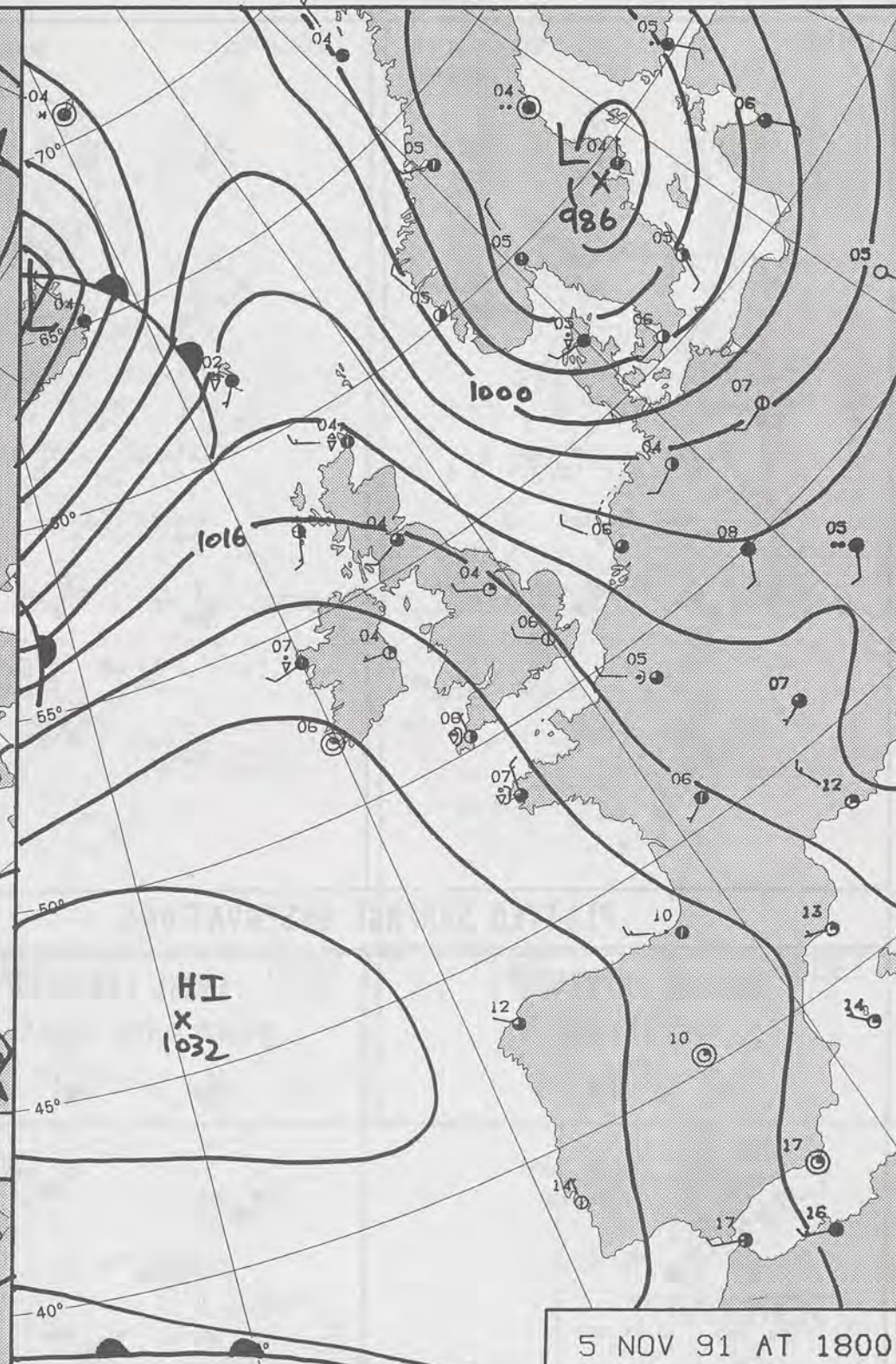
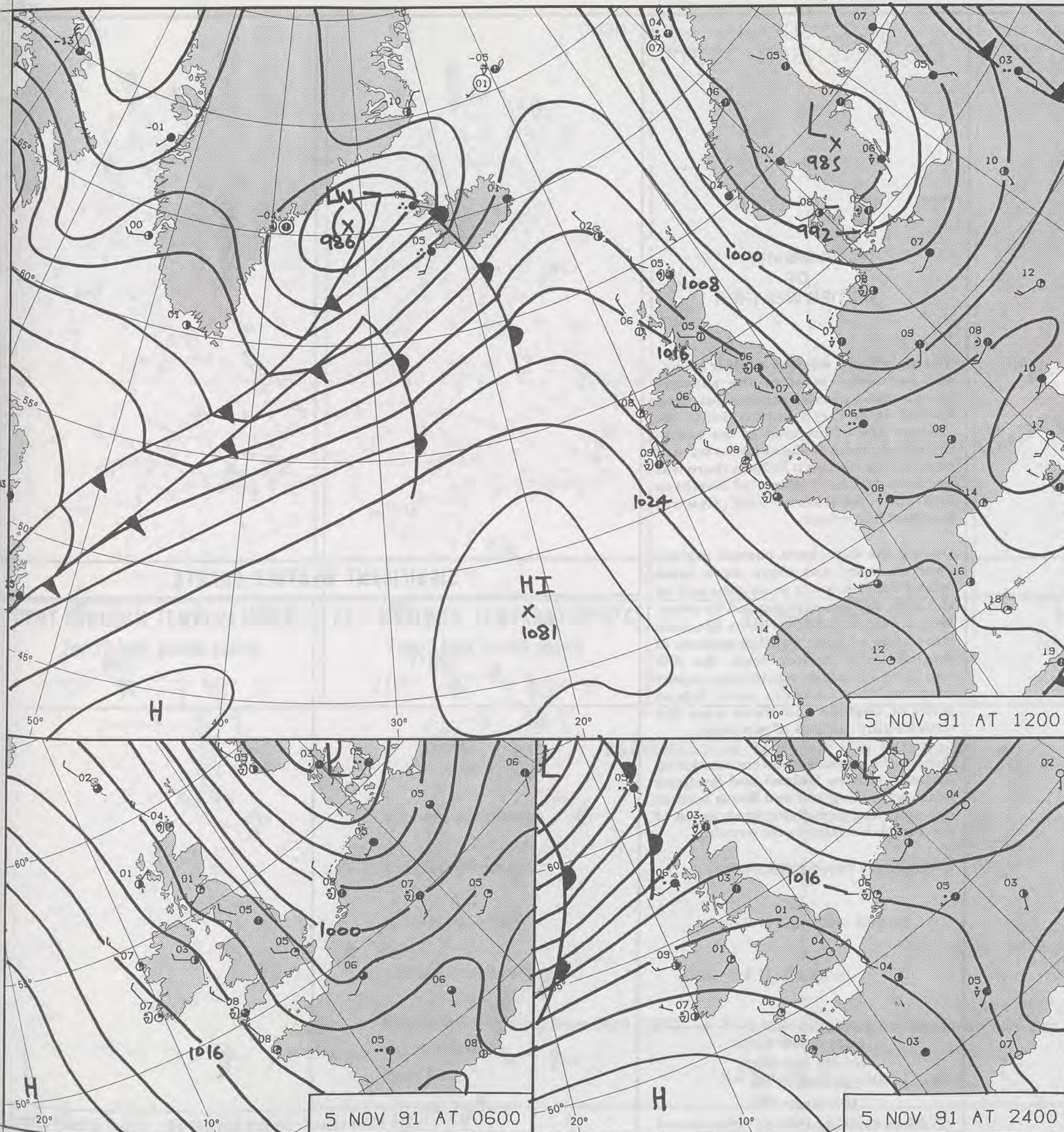
© Crown Copyright 1986  
All rights reserved



1321Z IR 4/11/91







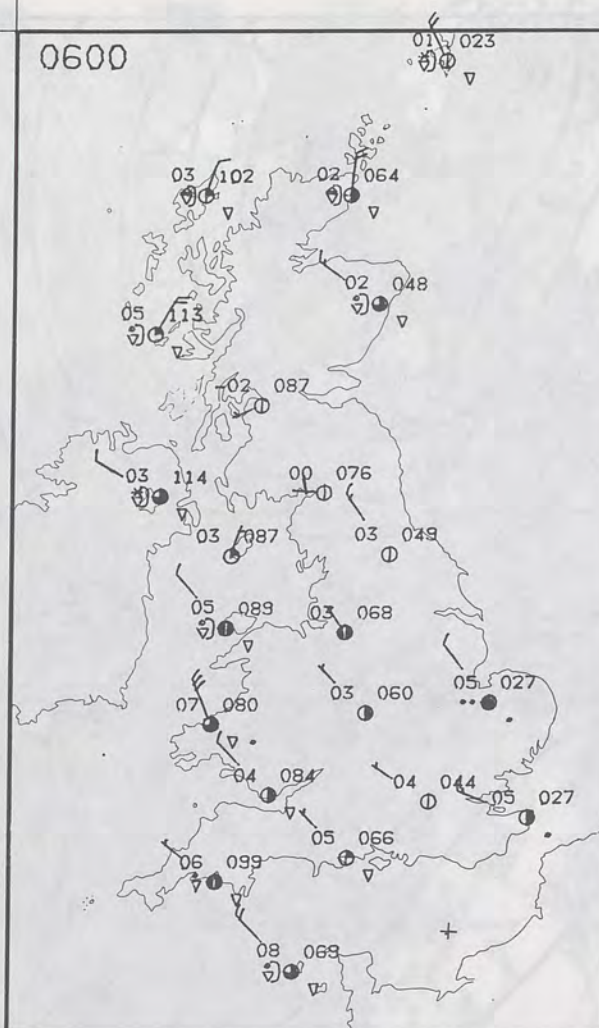
DUPLICATE ALSO  
DAILY WEATHER SUMMARY  
NOT FOR LOAN FOR  
TUESDAY 5 NOVEMBER 1991  
London Weather Centre 284-286 High Holborn London WC1V 7HX  
© Crown Copyright All rights reserved

19 NOV 1991  
METEOROLOGICAL OFFICE

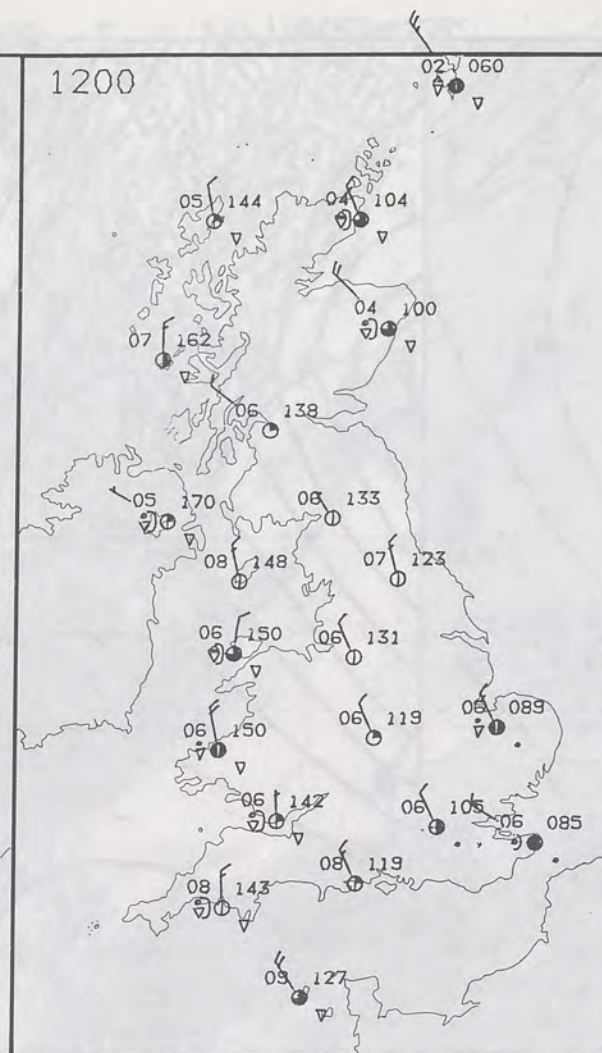
Warm front Cold front Occlusion



0600

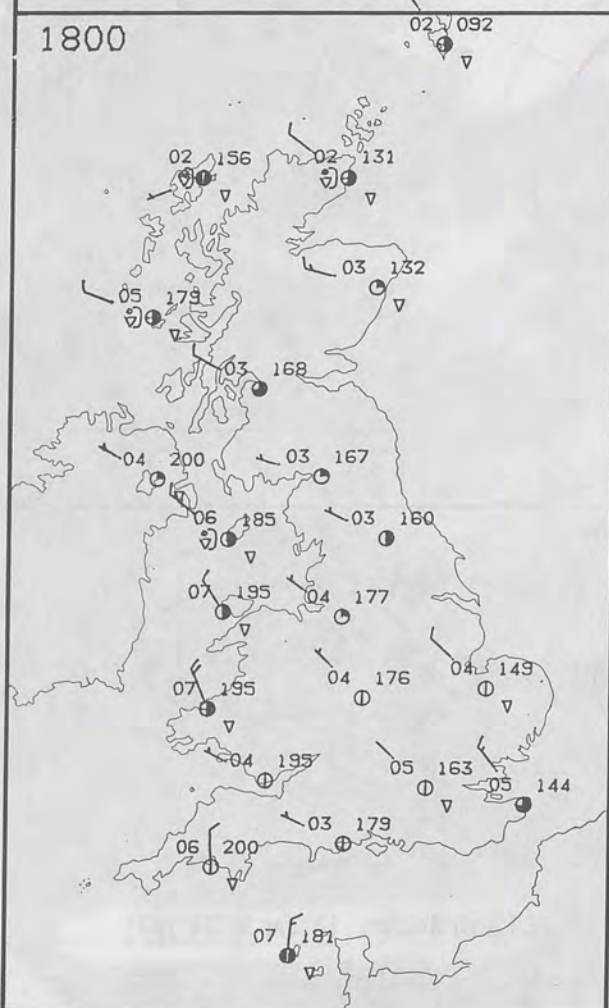


1200

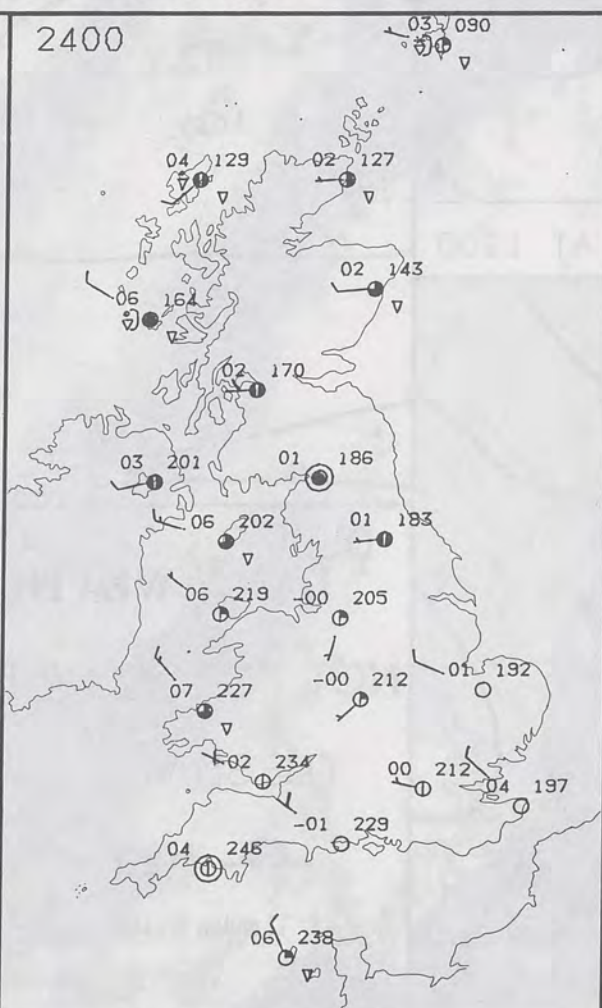


## PLOTTED SURFACE OBSERVATIONS

1800



2400

TUESDAY  
5 NOVEMBER 1991SUMMARY  
OF  
BRITISH WEATHER

The night had a mixture of clear spells and showers. Most of the showers were around coastal regions but some formed inland and moved down the Eastern half of England at the end of the night. Some of the showers were of sleet and in Northern Britain there was snow on the hills. Parts of Northern England, Southern and Central Scotland had a frost.

During the day most coastal regions had showers and there were some inland too. There was some sleet and on the hills the showers turned to snow. Heavier showers in Northern Scotland were often of hail. Southern coasts of England had shelter from the NW wind and remained mostly dry. Apart from isolated showers most inland areas of England and Wales were dry with lengthy periods of sunshine.

During the evening showers continued across Northern Ireland and Scotland but much of England and Wales became dry and clear and there was a touch of frost in places later in the evening.

It was a cold day in most places.

London Weather Centre  
284-286 High Holborn  
London WC1V 7HX  
All times are GMT

© Crown Copyright 1986 All rights reserved

0600

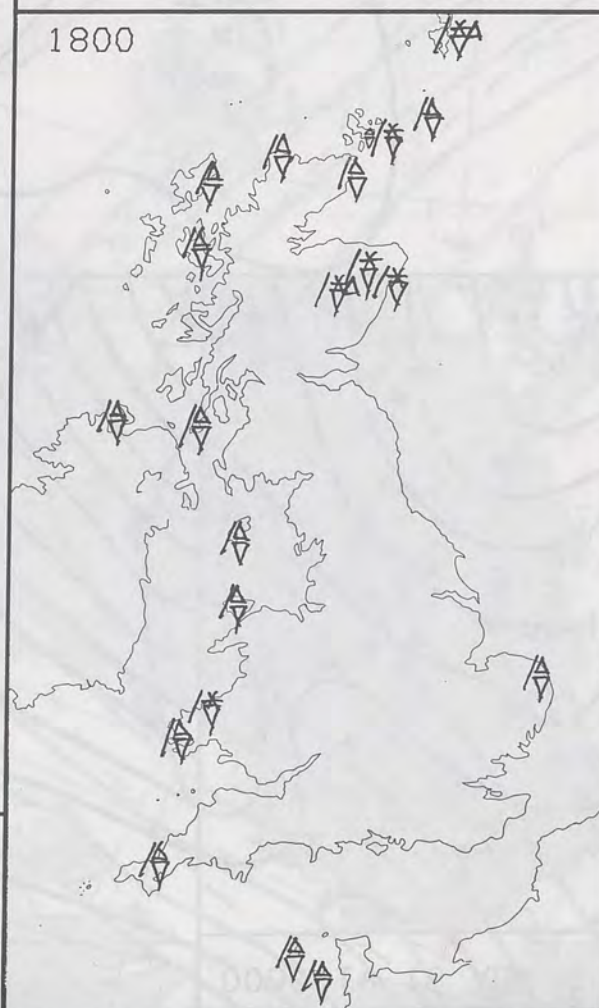


1200

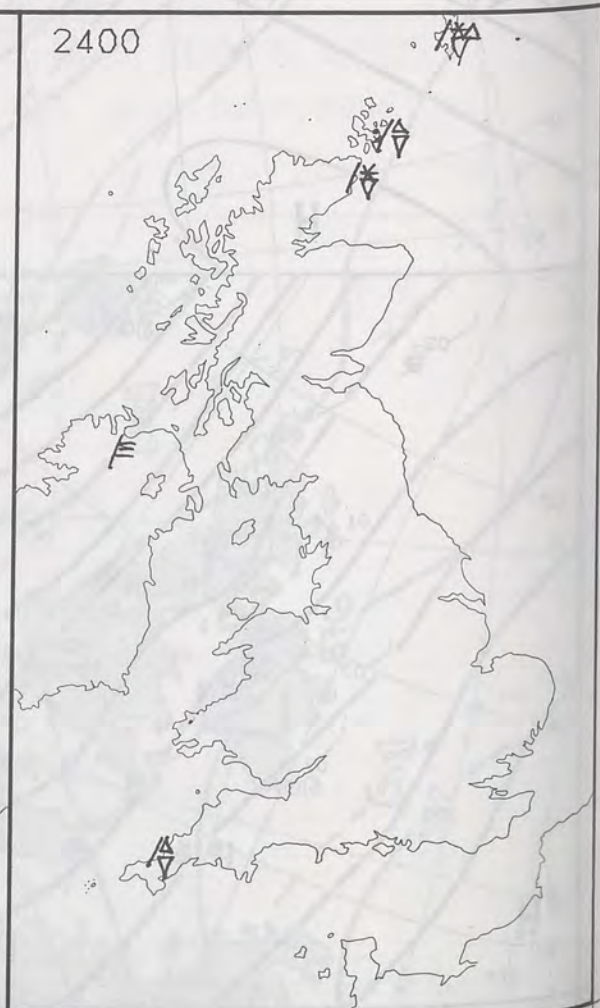


## SIGNIFICANT WEATHER CHARTS

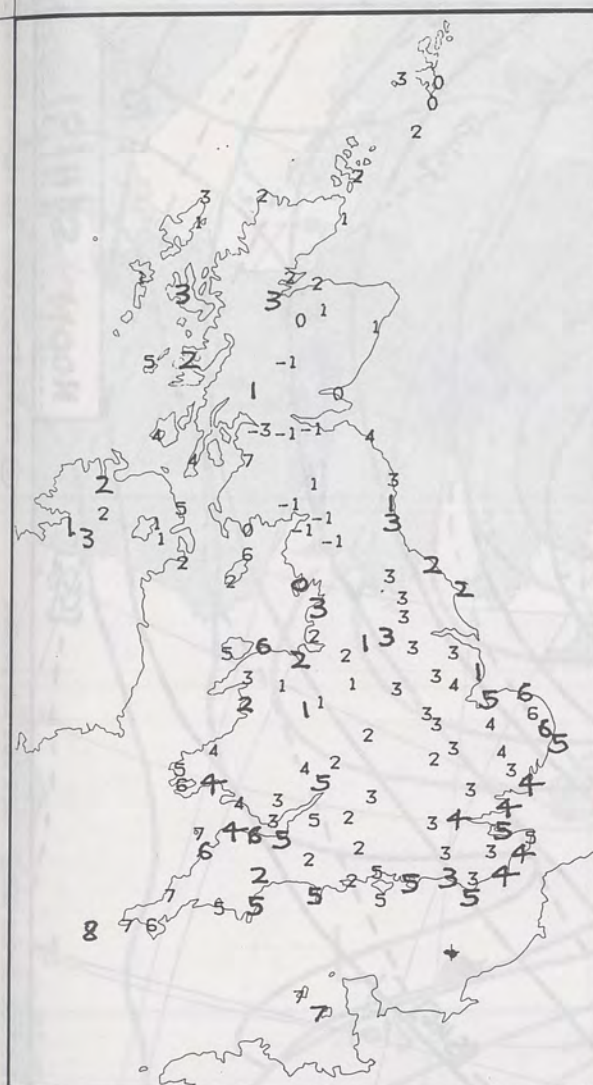
1800



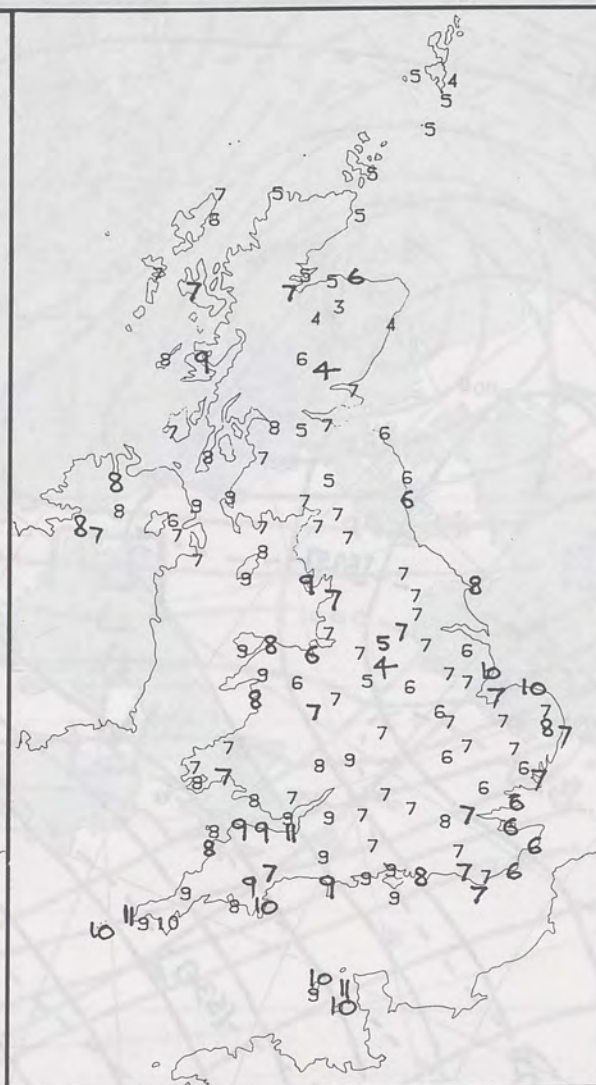
2400







**NIGHT MINIMUM TEMPERATURE (°C)**  
For 12-hour period ending  
0900 ON 5 NOV 91



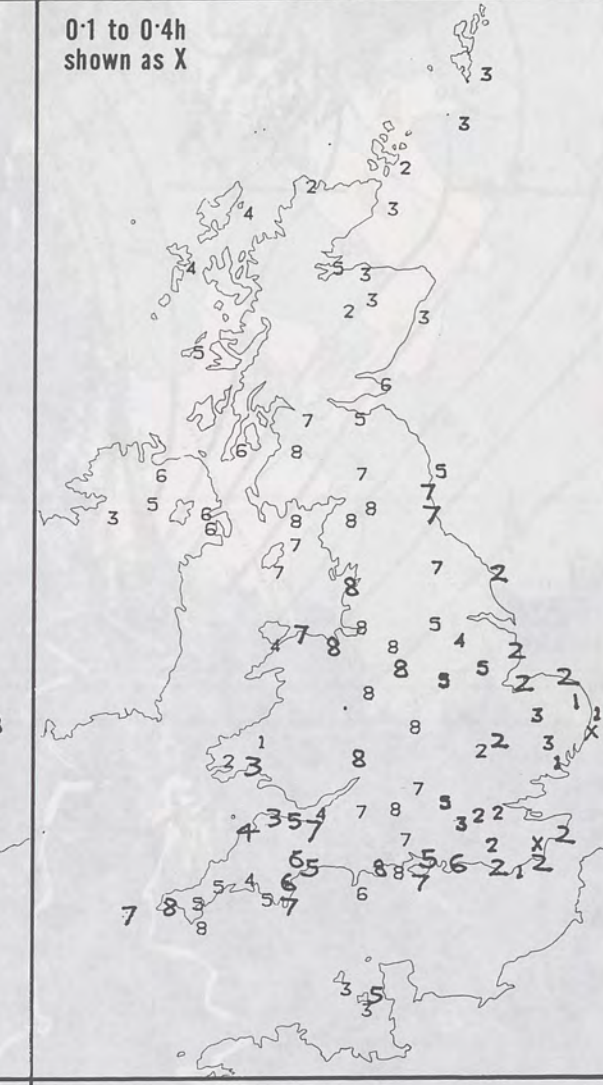
**DAY MAXIMUM TEMPERATURE (°C)**  
For 12-hour period ending  
2100 ON 5 NOV 91



**RAINFALL (mm)**  
For 12-hour period ending  
0900 ON 5 NOV 91



**RAINFALL (mm)**  
For 12-hour period ending  
2100 ON 5 NOV 91



**SUNSHINE (hours)**  
Dawn to dusk  
5 NOV 91

**EXTREMES FOR TUESDAY 5TH NOVEMBER 1991**

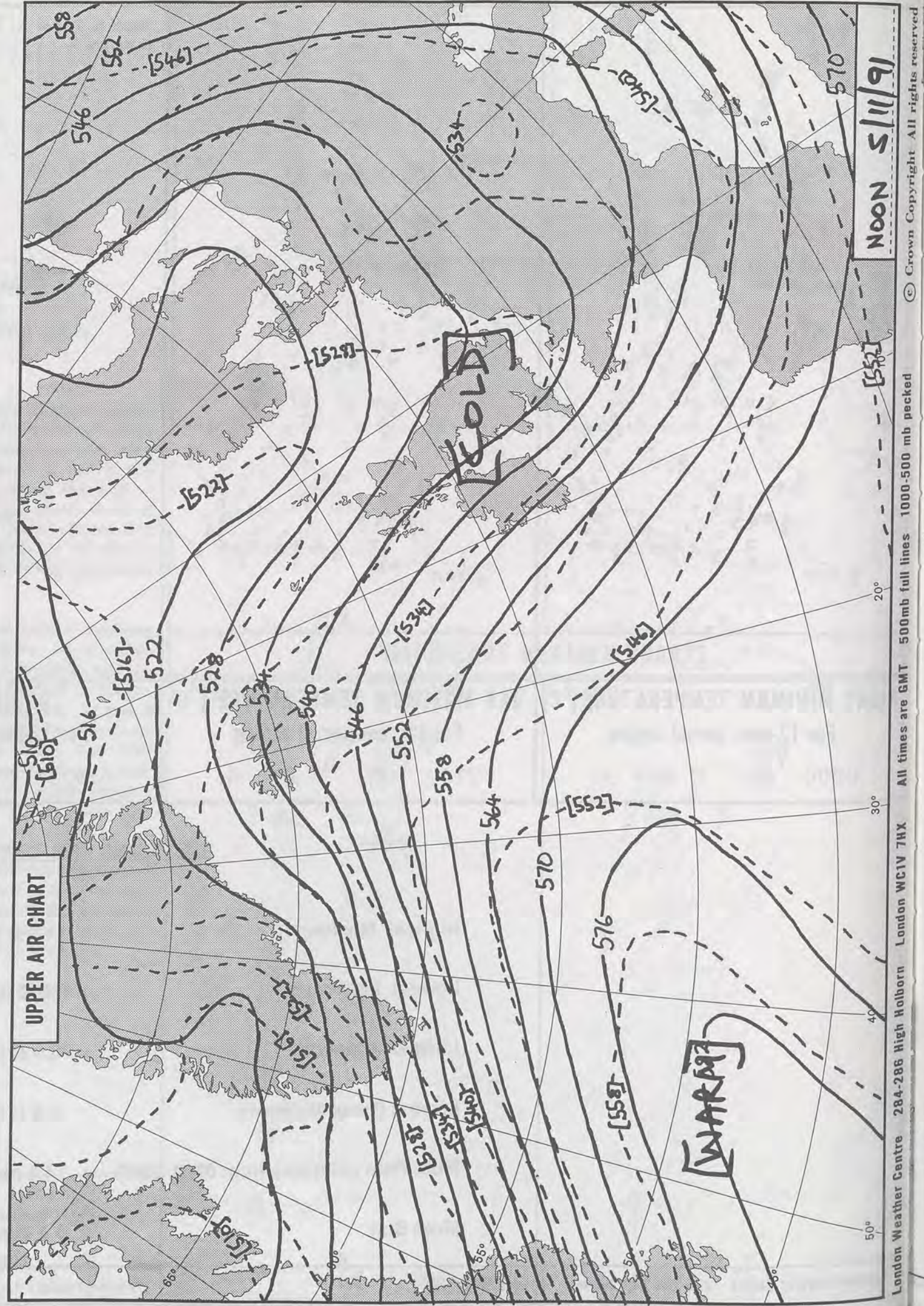

Highest Maximum : 11.1 C Penzance [ Cornwall ]  
Lowest Maximum : 3.0 C Glenlivet [ Grampian ]  
Lowest Minimum : -3.0 C Glasgow Airport  
Lowest Grass Minimum : -6.6 C Glasgow  
Most Rain (24 hours from 0900 GMT) : 14.1 mm Kilmory [ SW Highland ]and Cape Wrath  
Most Sun : 8.4 Grs Bournemouth [ Dorset ]

**DAILY  
WEATHER  
SUMMARY**

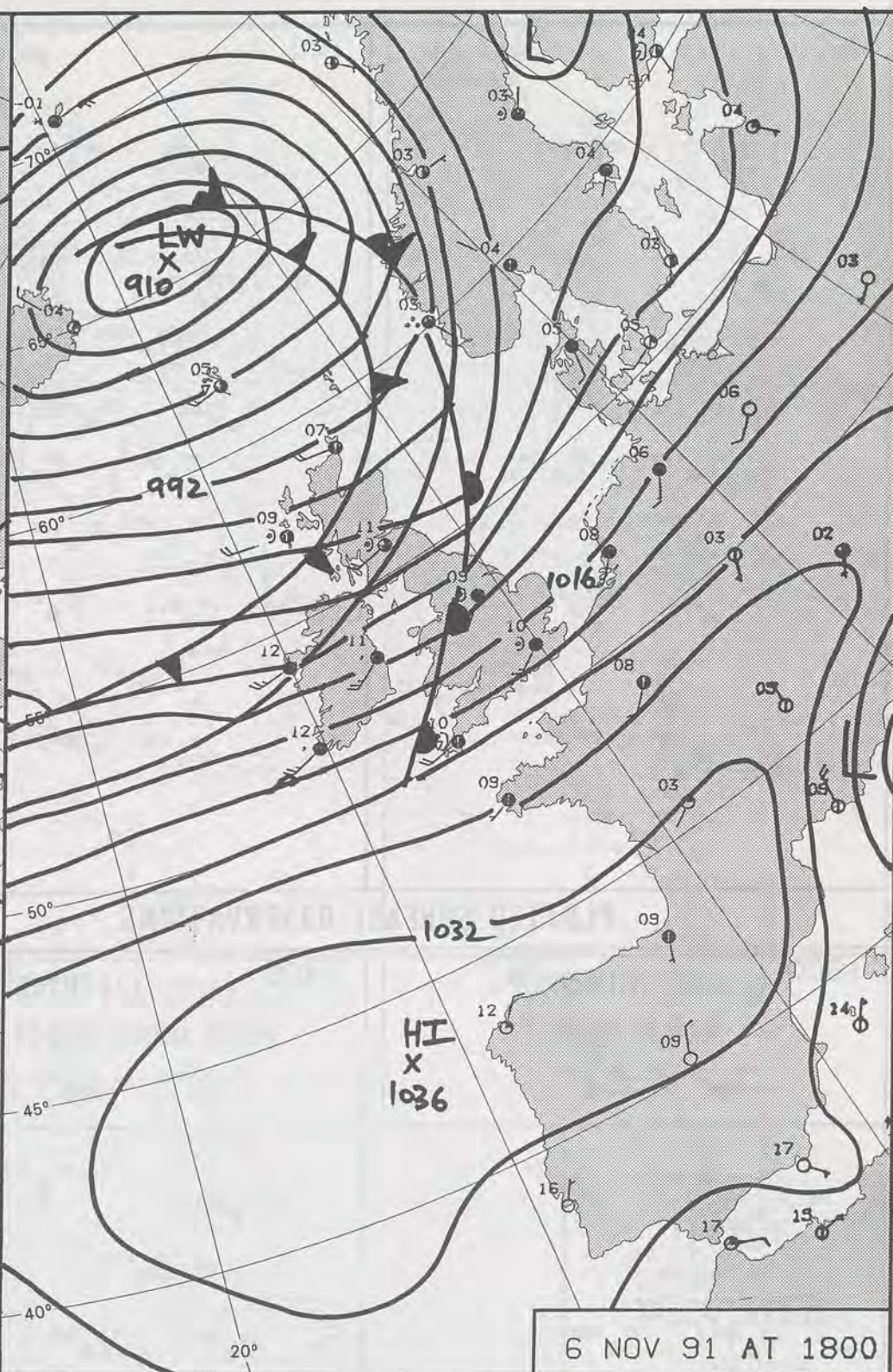
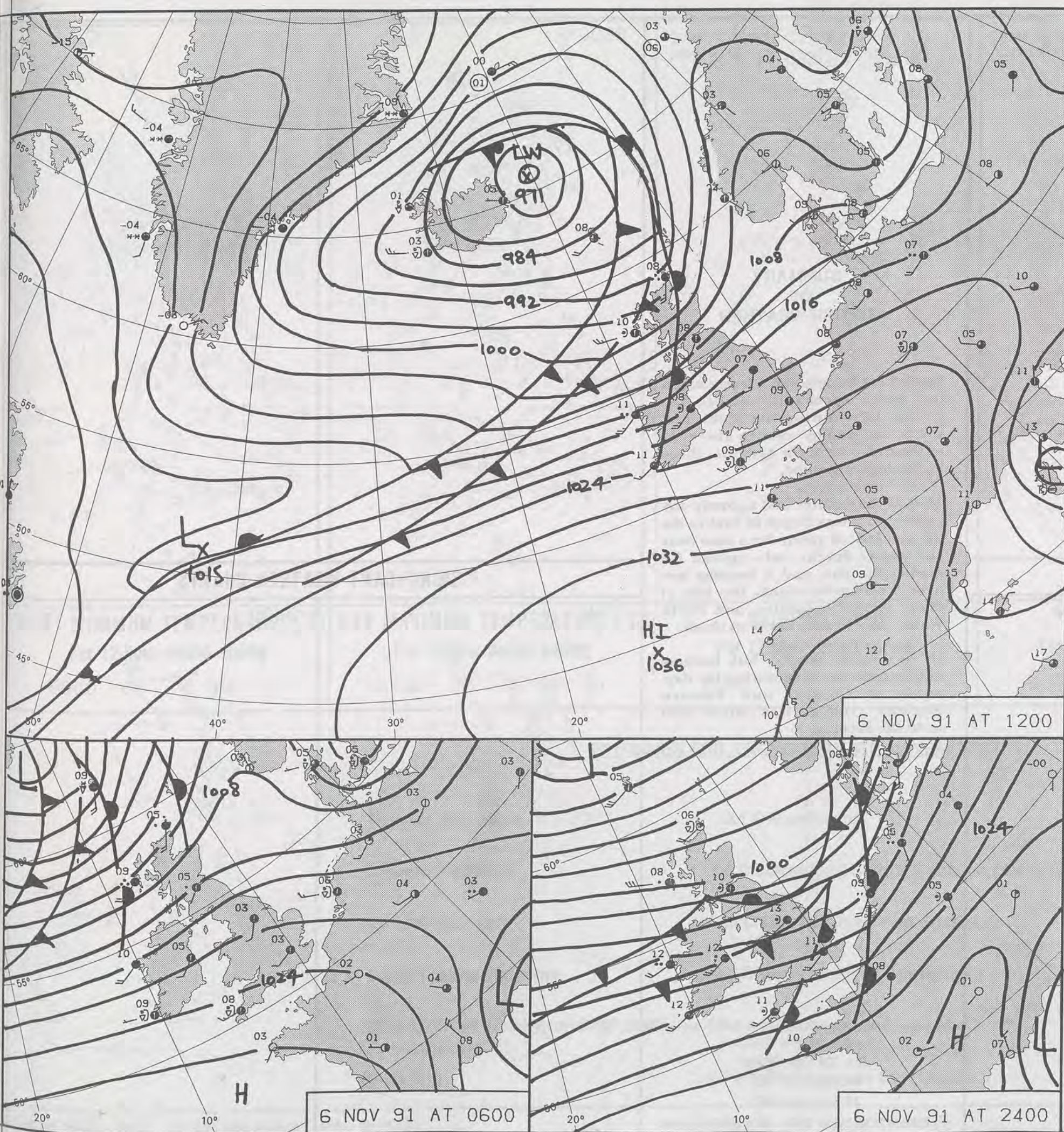


© Crown Copyright 1986  
All rights reserved









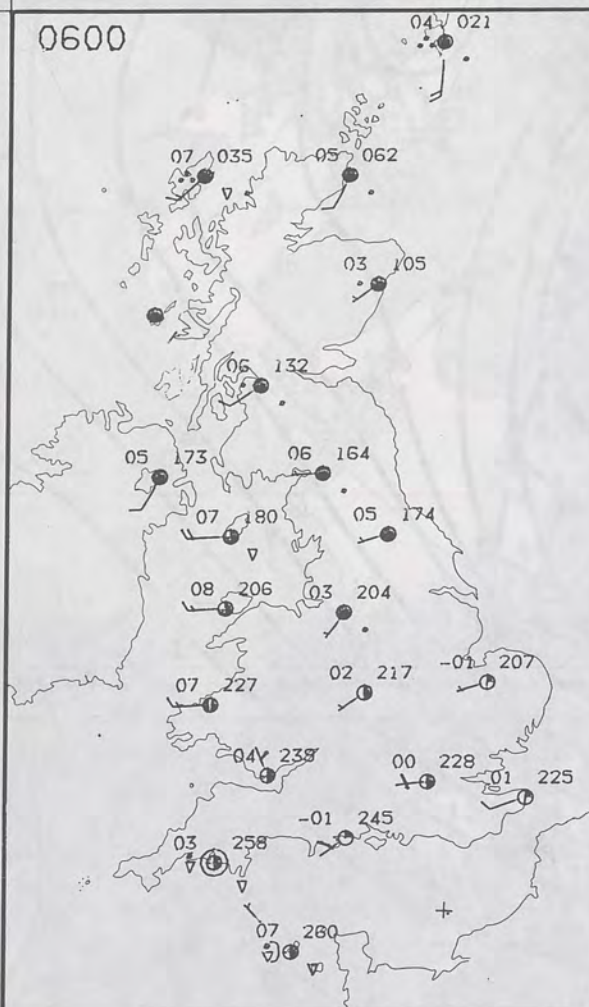
DUPLICATE ALSO  
DAILY WEATHER SUMMARY  
NOT FOR LOAN FOR  
WEDNESDAY 6 NOVEMBER 1991

London Weather Centre 284-286 High Holborn London WC1V 7HX  
© Crown Copyright All rights reserved

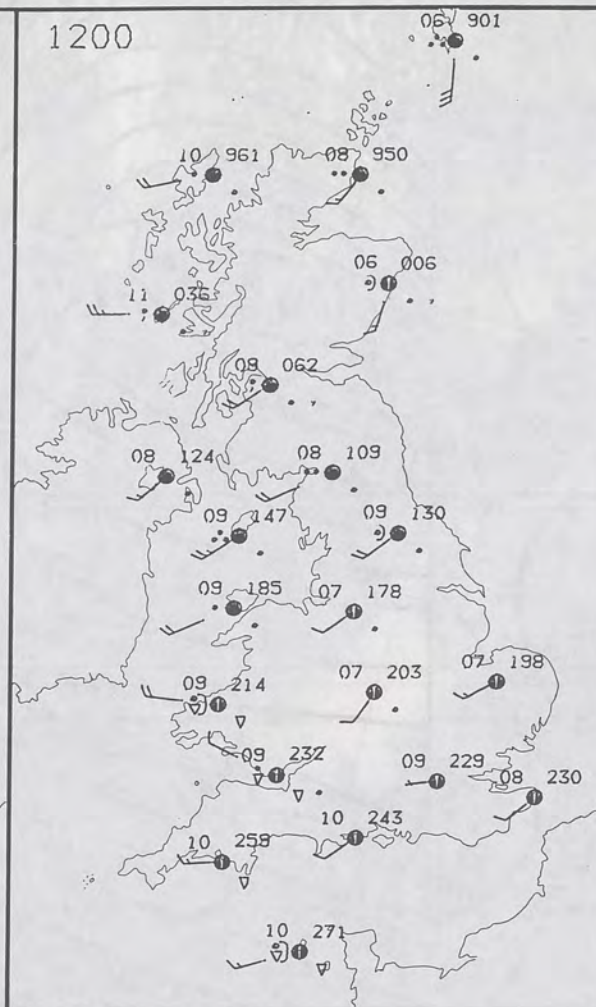
Form File 561



0600

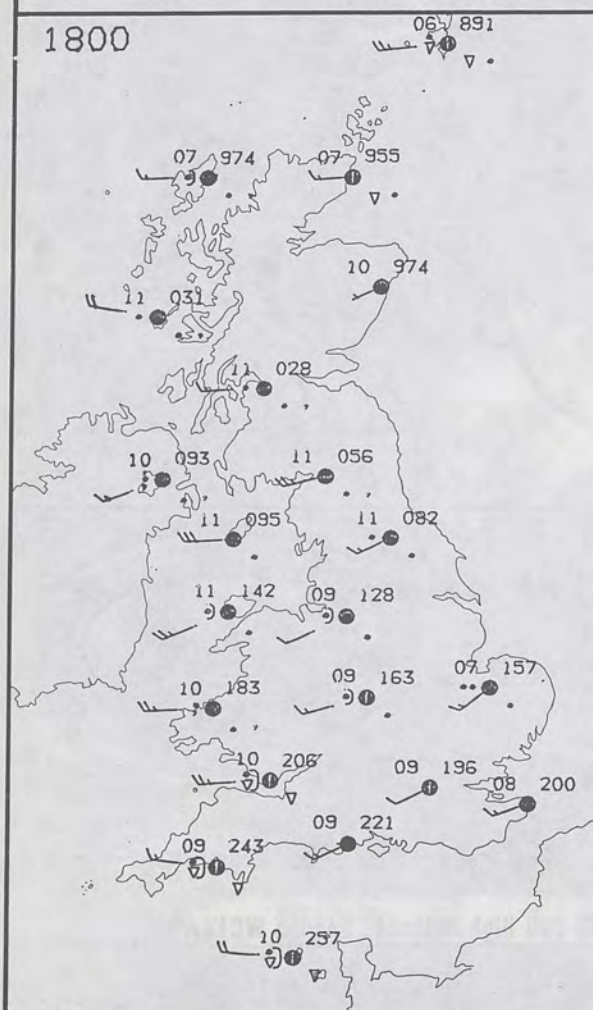


1200

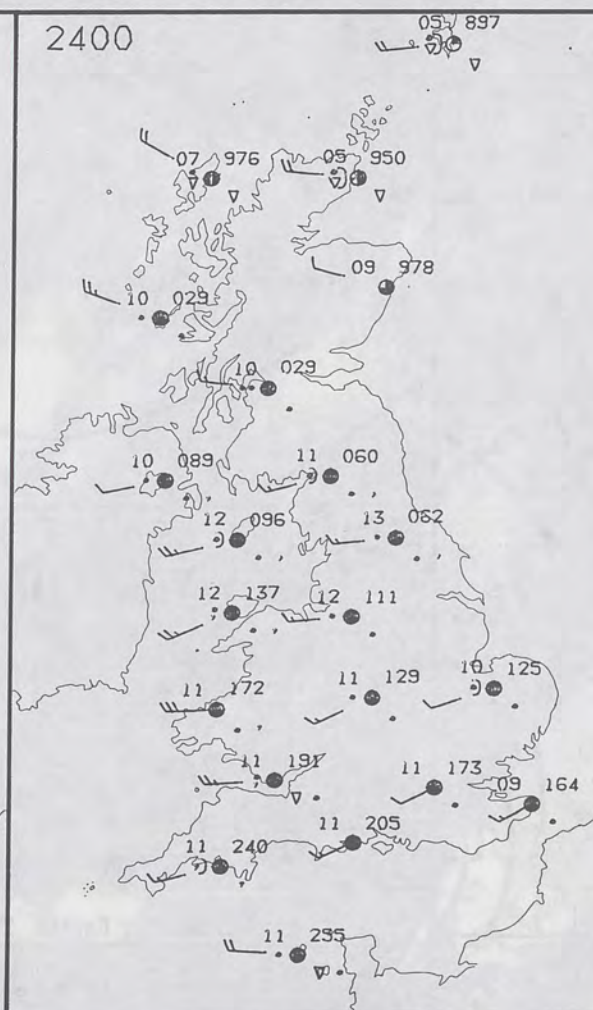


## PLOTTED SURFACE OBSERVATIONS

1800



2400

WEDNESDAY  
6 NOVEMBER 1991SUMMARY  
OF  
BRITISH WEATHER

South East Britain had a frosty night, but cloud spread SE across the British Isles during the night, and there was patchy rain in the west and north with snow here and there on the higher ground.

Most of the country had a cloudy day, although it was bright at first in the SE, and indeed sunny for a time near the coast. Patchy rain spread SE during the day, and it became wet over Western Scotland, the Isle of Man, north Lancashire, and North Wales, the rain was heavy at times.

It was fairly windy, but became milder from the west during the day. much of Central and Eastern England, though was rather cold until the evening.

London Weather Centre  
284-286 High Holborn  
London WC1V 7HX  
All times are GMT

© Crown Copyright 1986 All rights reserved

0600



1200

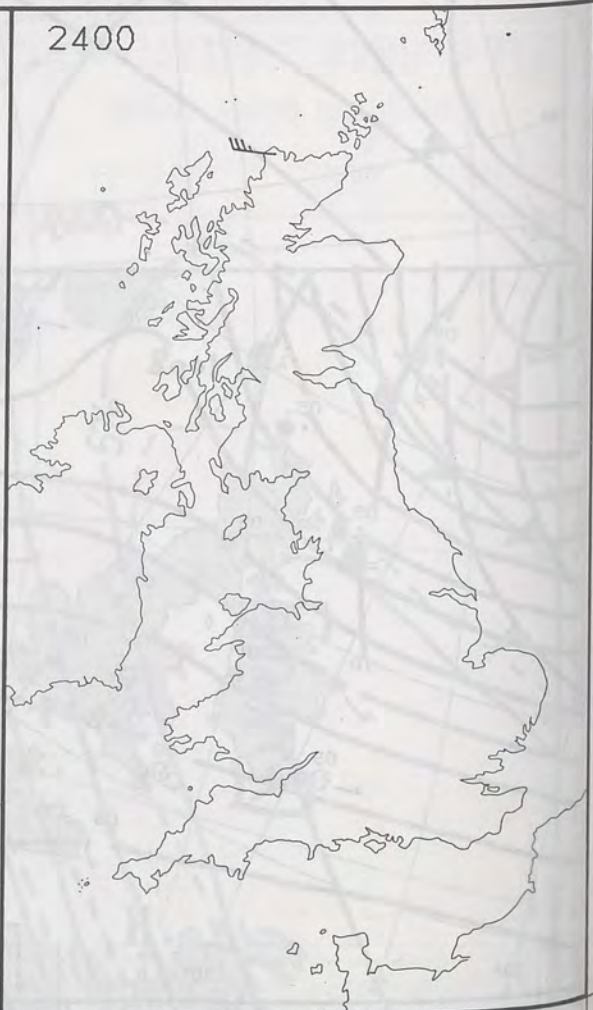


## SIGNIFICANT WEATHER CHARTS

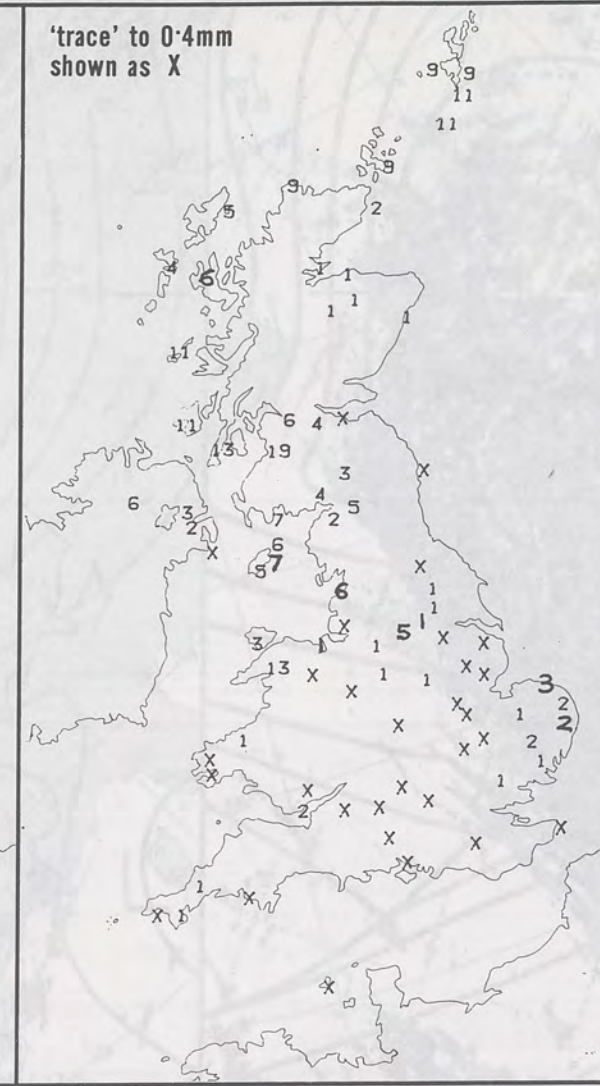
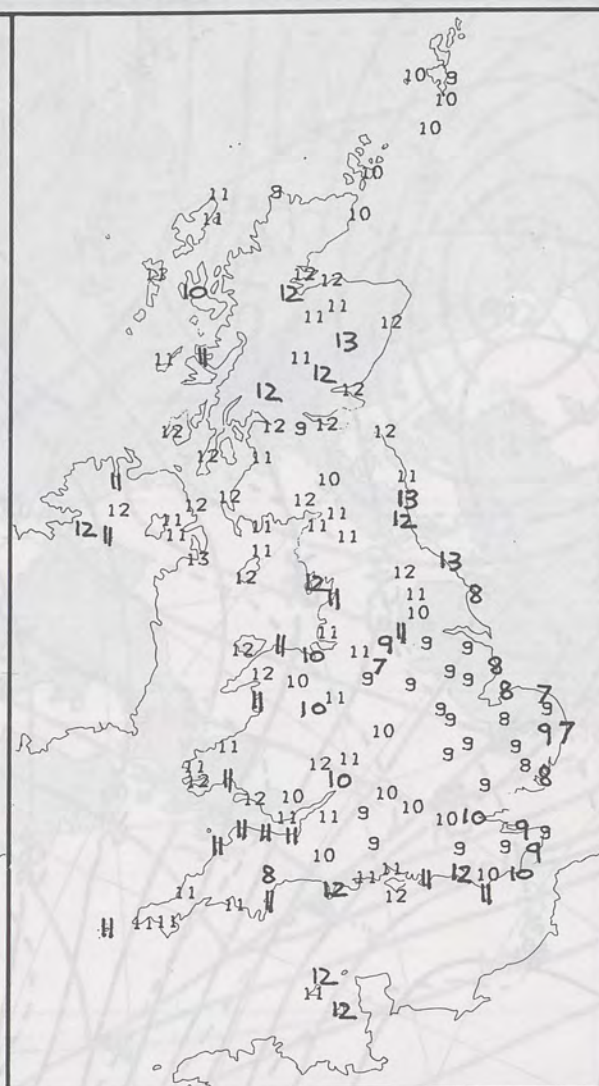
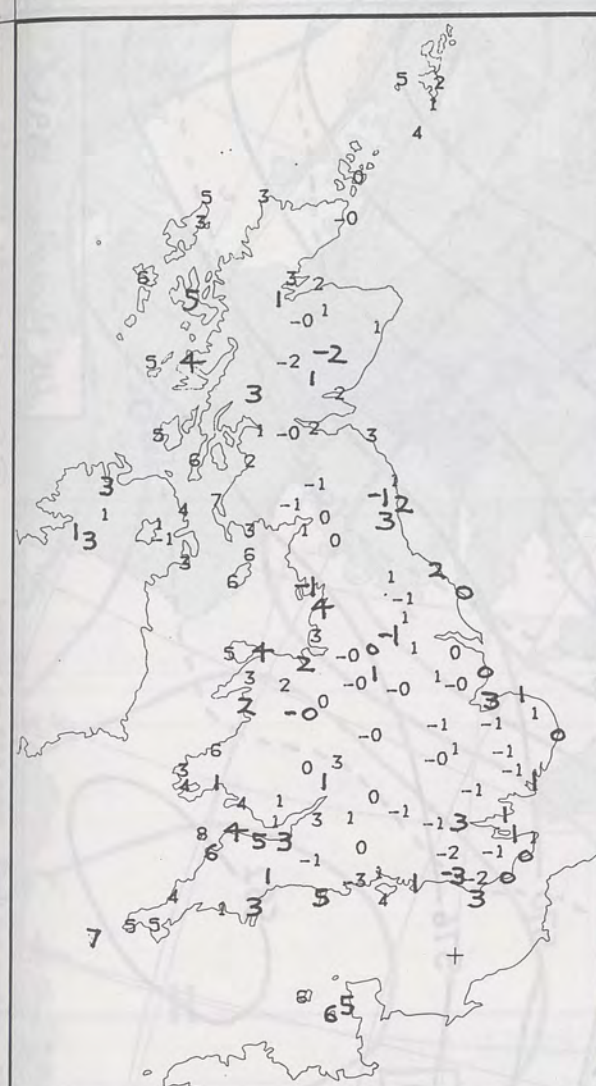
1800



2400







**NIGHT MINIMUM TEMPERATURE (°C)**  
For 12-hour period ending  
0900 ON 6 NOV 91

**DAY MAXIMUM TEMPERATURE (°C)**  
For 12-hour period ending  
2100 ON 6 NOV 91

**RAINFALL (mm)**  
For 12-hour period ending  
0900 ON 6 NOV 91

**RAINFALL (mm)**  
For 12-hour period ending  
2100 ON 6 NOV 91

**SUNSHINE (hours)**  
Dawn to dusk  
6 NOV 91

**EXTREMES FOR WEDNESDAY 6TH NOVEMBER 1991**

Highest Maximum : 13.1 C Sunderland

Lowest Maximum : 7.0 C Lowestoft [ Suffolk ], Buxton [ Derbyshire ]

Lowest Minimum : -3.0 C East Hoathly [ East Sussex ]

Lowest Grass Minimum : -8.4 C Beaufort Park [ Berkshire ]

Most Rain (24 hours from 0900 GMT) : 57.4 mm Sloy [ nr Loch Lomond ]

Most Sun : 4.7 Hrs Eastbourne [ East Sussex ]

**DAILY  
WEATHER  
SUMMARY**

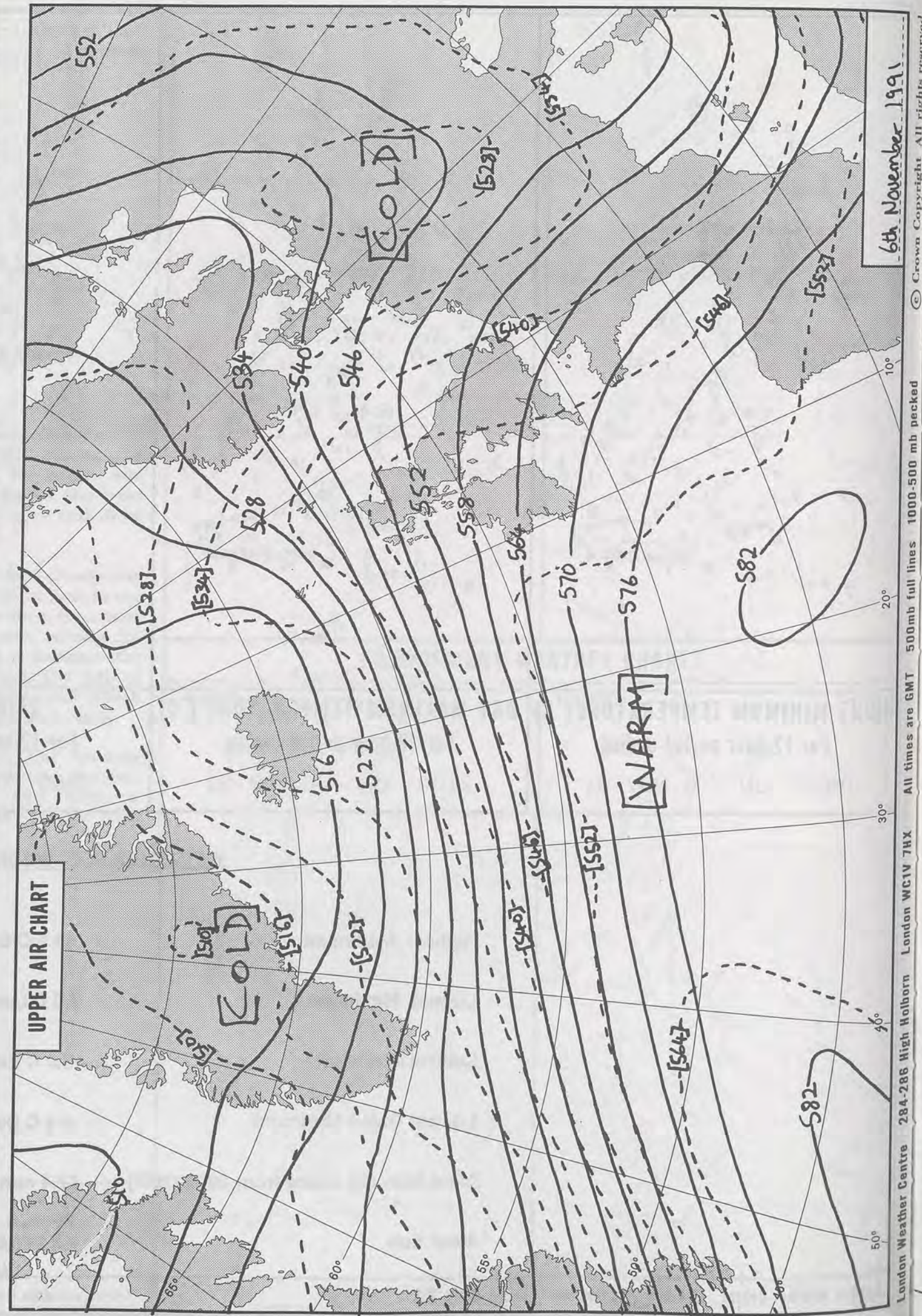


© Crown Copyright 1986  
All rights reserved





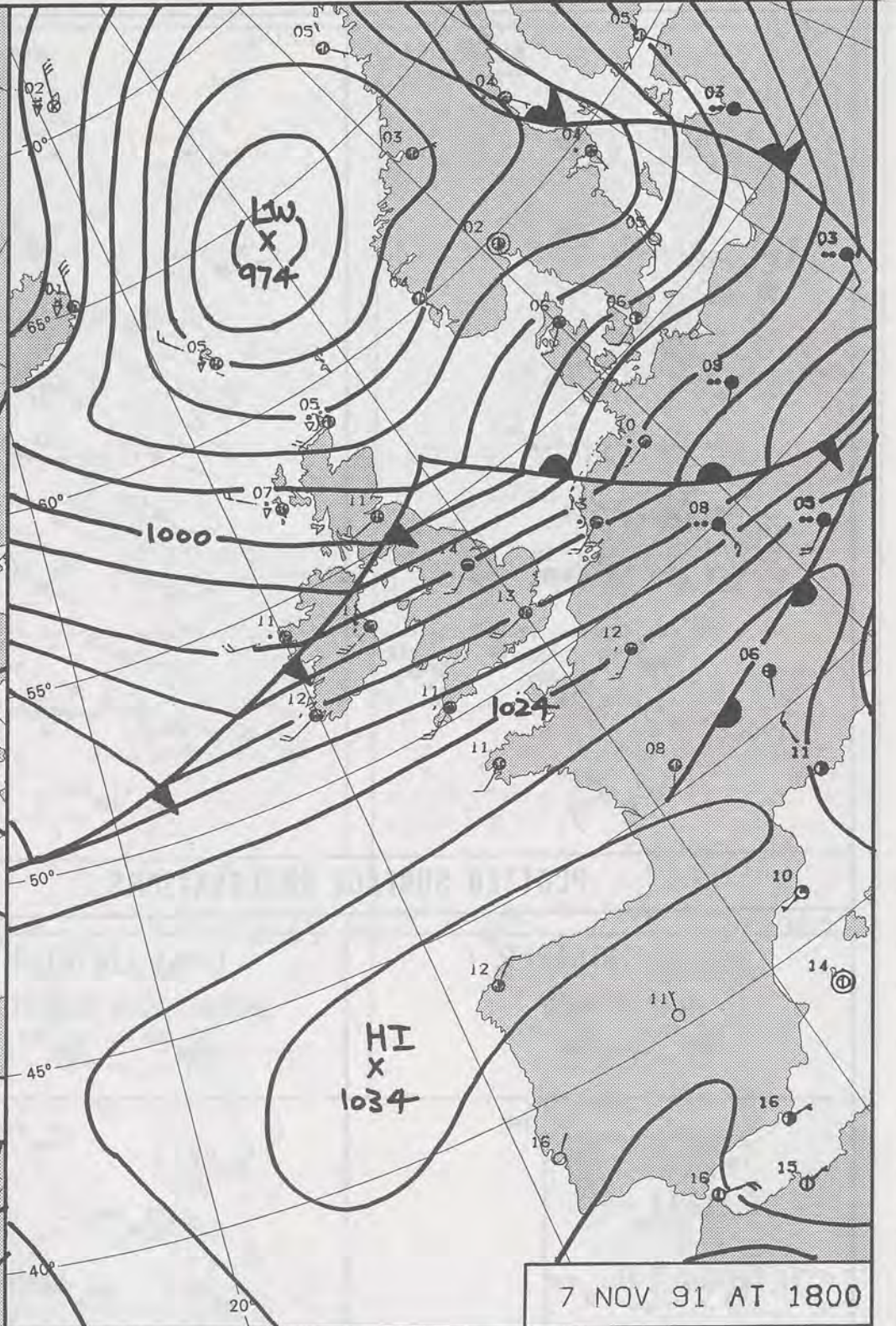
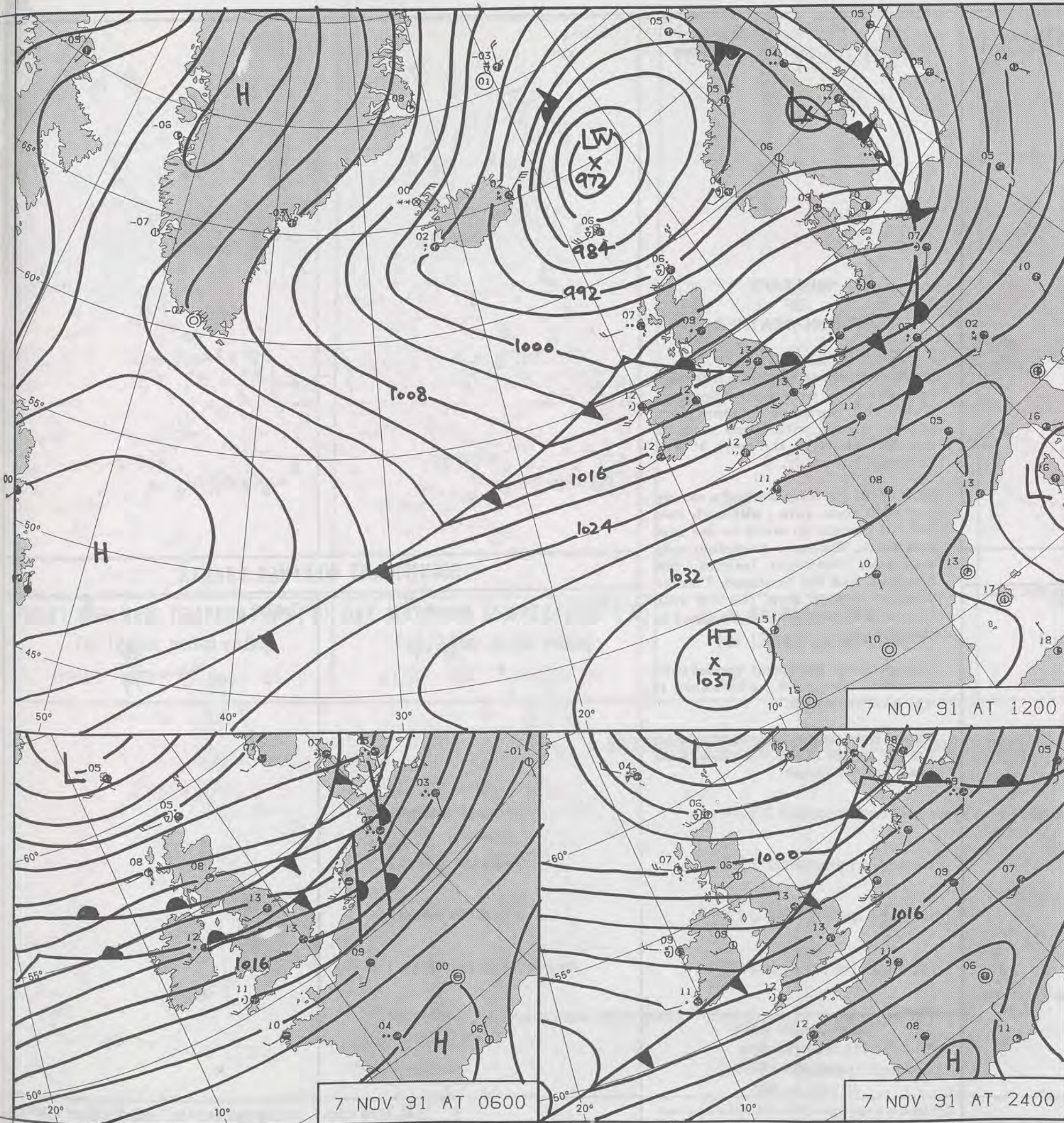
IR  
0500Z  
6/11/91





London Weather Centre 284-286 High Holborn London WC1V 7HX All times are GMT 500mb full lines 1000-500 mb pecked © Crown Copyright All rights reserved

6th November 1991



DUPLICATE ALSO  
DAILY WEATHER SUMMARY

NOT FOR LOAN FOR

THURSDAY 7 NOVEMBER 1991

19 NOV 1991

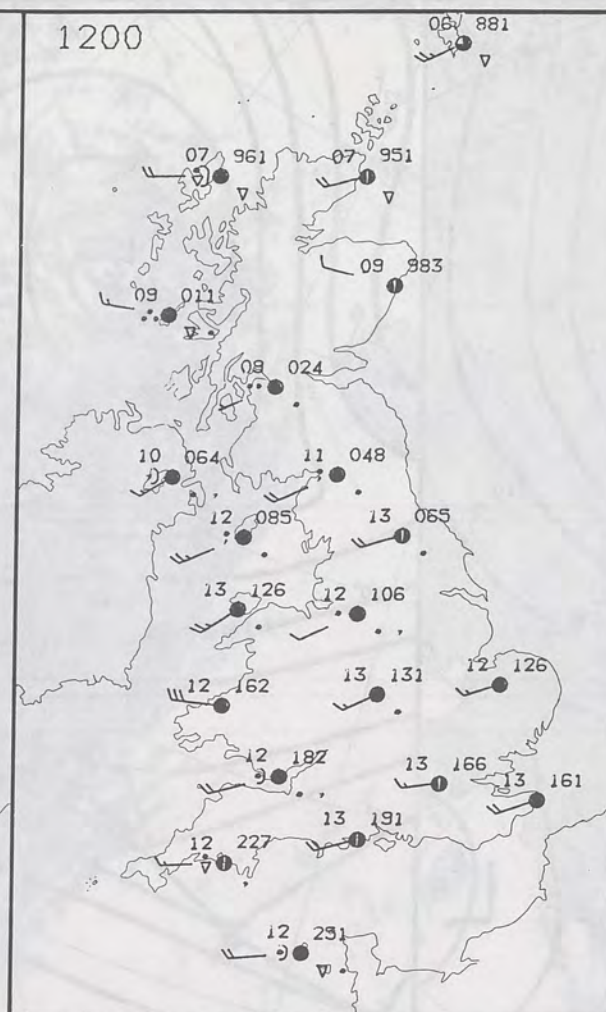
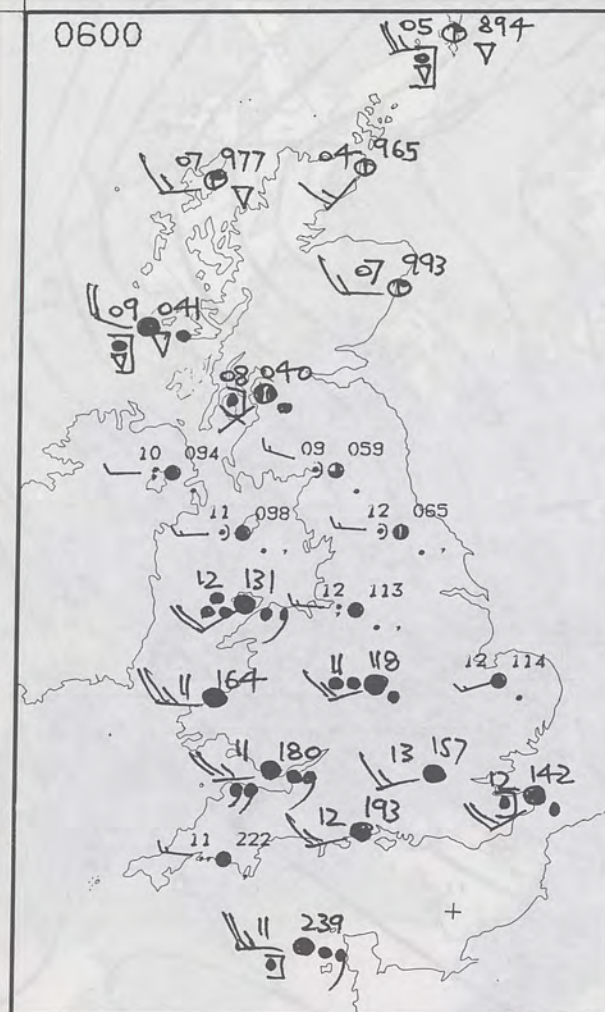
METEOROLOGICAL OFFICE

Warm front Cold front Occlusion

London Weather Centre 284-286 High Holborn London WC1V 7HX

© Crown Copyright All rights reserved





THURSDAY  
7 NOVEMBER 1991

### SUMMARY OF BRITISH WEATHER

Much of Scotland had clear intervals and showers overnight. England Wales and Northern Ireland were mostly cloudy with some rain or drizzle, chiefly in the west, it was very mild but windy.

Most of the British Isles had a cloudy day with some rain, although this did not amount to much in the east and south. The more persistent rain was over Northern Ireland, NW England, and SW Scotland. Clearer weather spread from the NW into Northern Ireland and SW Scotland in the evening.

Temperatures were near normal over Northern Scotland, elsewhere it was mild but windy.

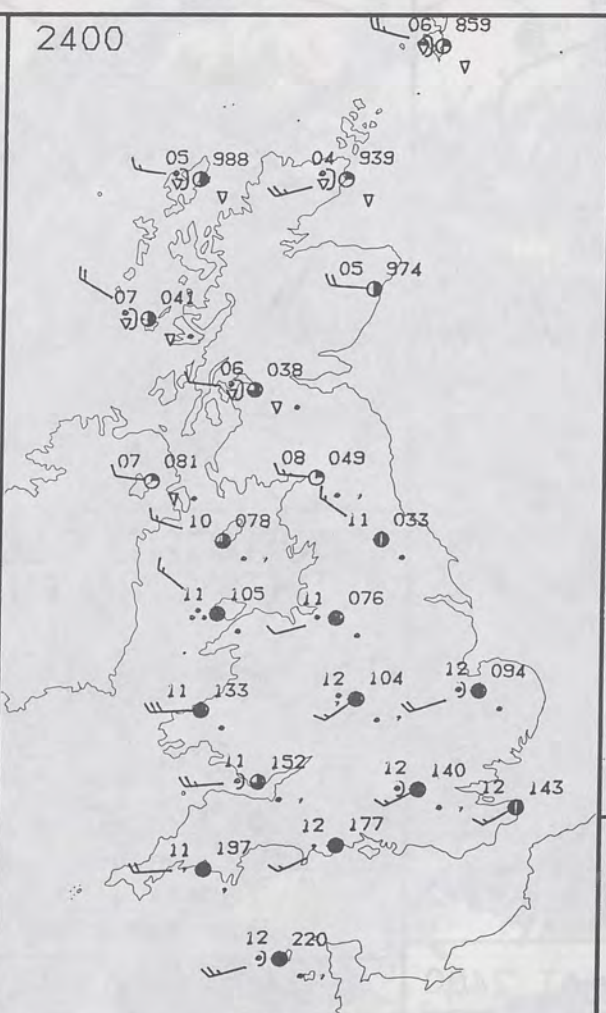
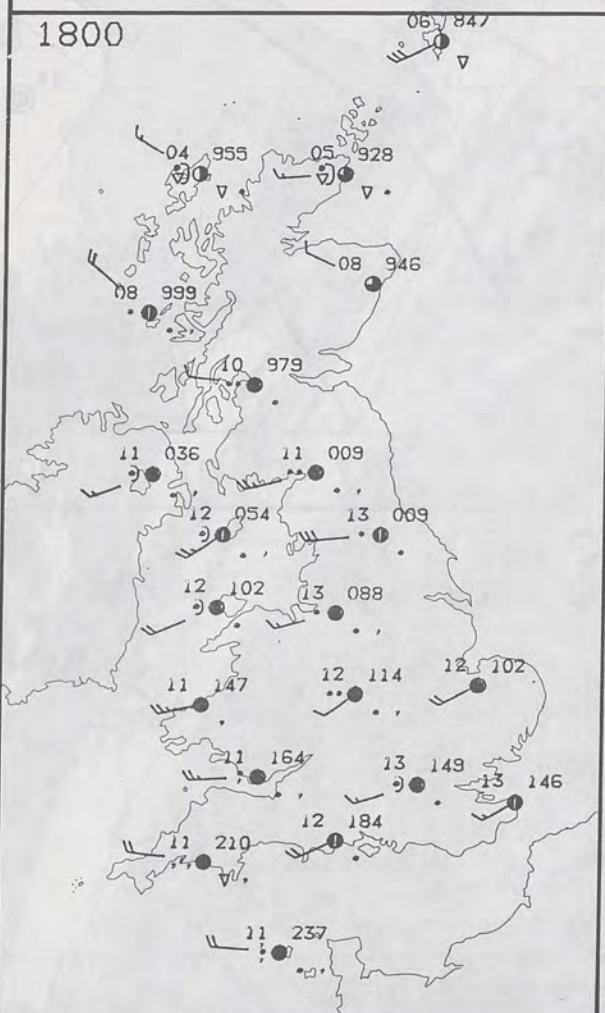
There were some violent winds on the lee slopes of the Pennines, with gusts around 80mph.

London Weather Centre  
284-286 High Holborn  
London WC1V 7HX  
All times are GMT

© Crown Copyright 1986 All rights reserved



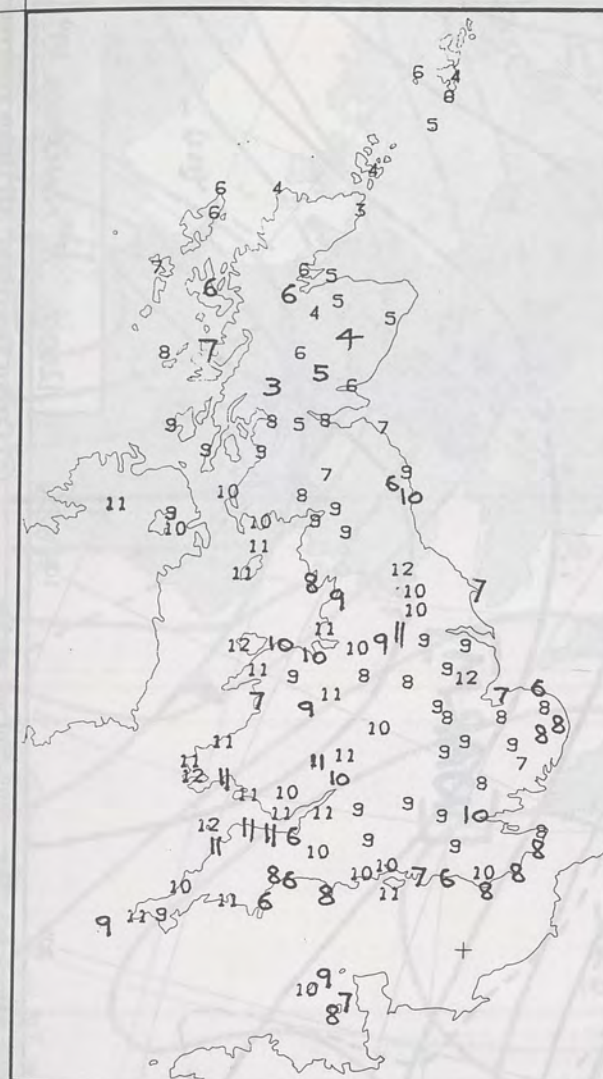
### PLOTTED SURFACE OBSERVATIONS



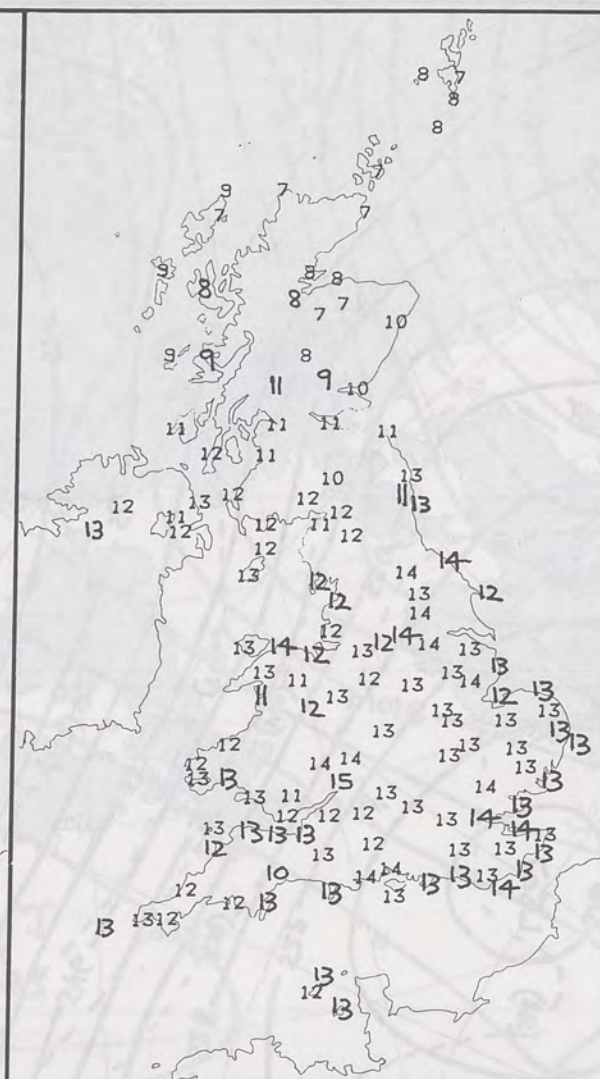
### SIGNIFICANT WEATHER CHARTS







**NIGHT MINIMUM TEMPERATURE (°C)**  
For 12-hour period ending  
0900 ON 7 NOV 91



**DAY MAXIMUM TEMPERATURE (°C)**  
For 12-hour period ending  
2100 ON 7 NOV 91



**RAINFALL (mm)**  
For 12-hour period ending  
0900 ON 7 NOV 91



**RAINFALL (mm)**  
For 12-hour period ending  
2100 ON 7 NOV 91



**SUNSHINE (hours)**  
Dawn to dusk  
7 NOV 91

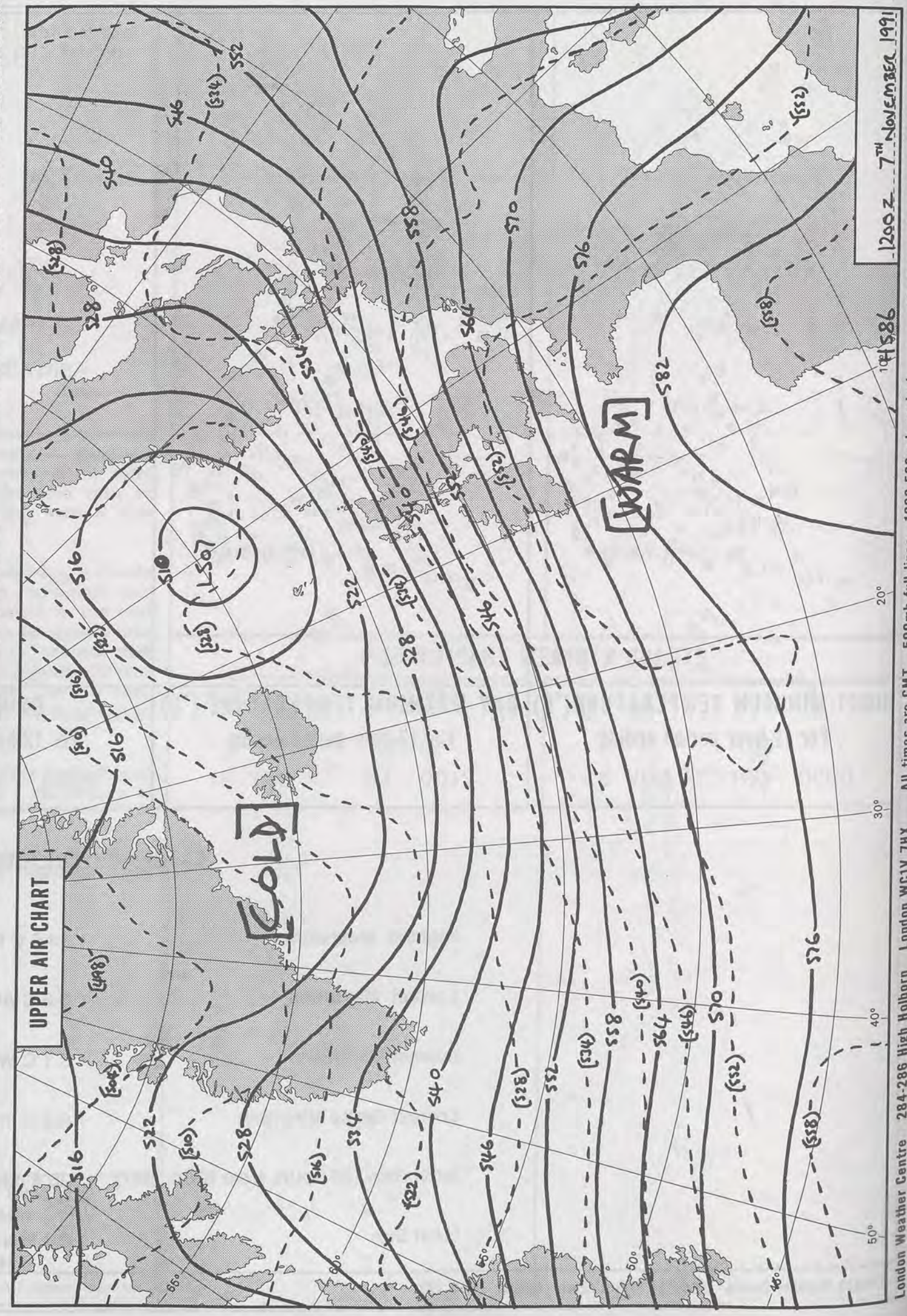
**EXTREMES FOR THURSDAY 7TH NOVEMBER 1991**

Highest Maximum	: 14.6 C Ross on Wye [ Hereford and Worcester ]
Lowest Maximum	: 6.6 C Aviemore [ Highland ]
Lowest Minimum	: 3.1 C Wick [ West Scotland ]
Lowest Grass Minimum	: 0.6 C Inchmarlo [ Grampian ]
Most Rain (24 hours from 0900 GMT)	: 25.6 mm Sloy [nr Lomond ]
Most Sun	: 2.4 Hrs Lerwick [ Shetland ]

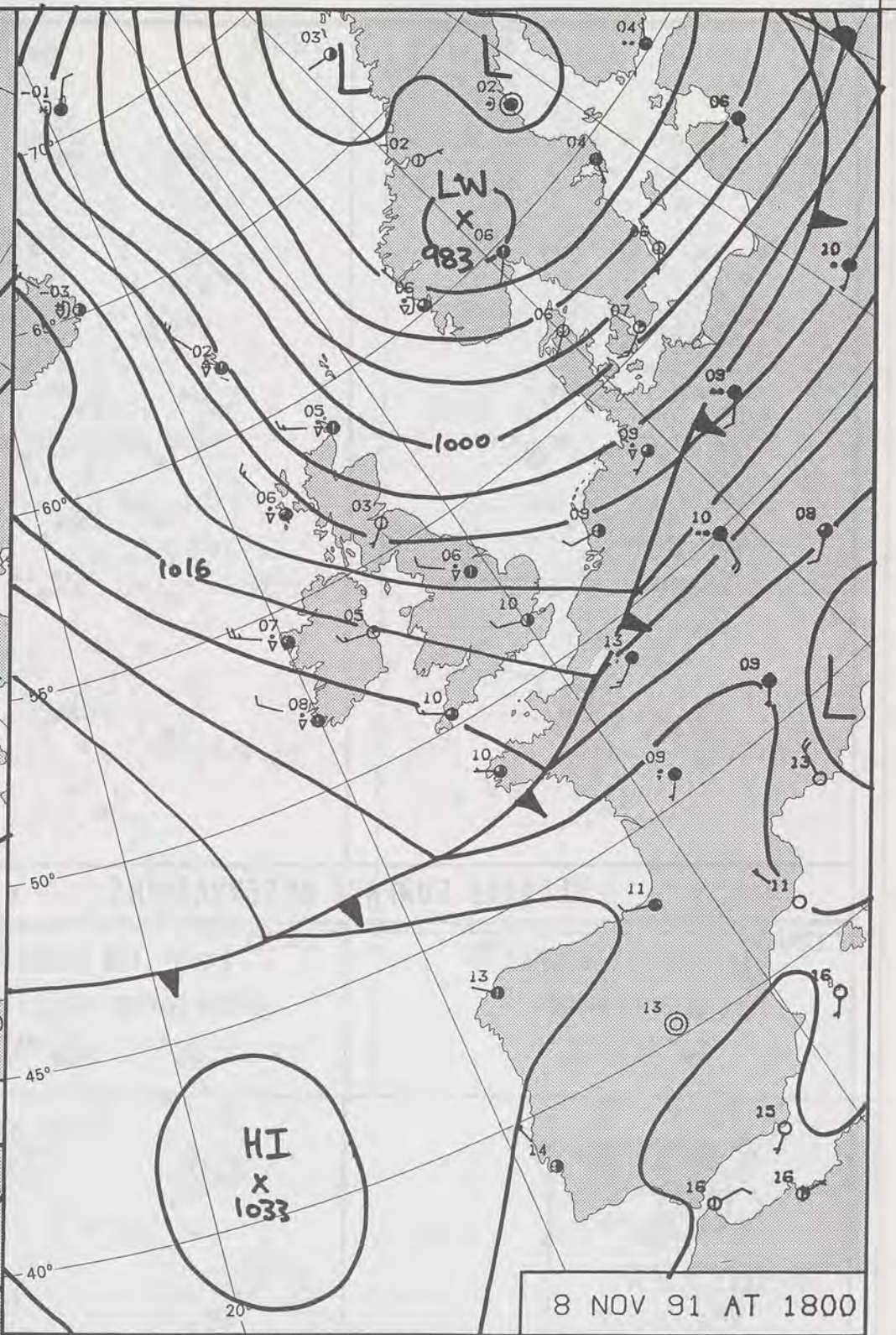
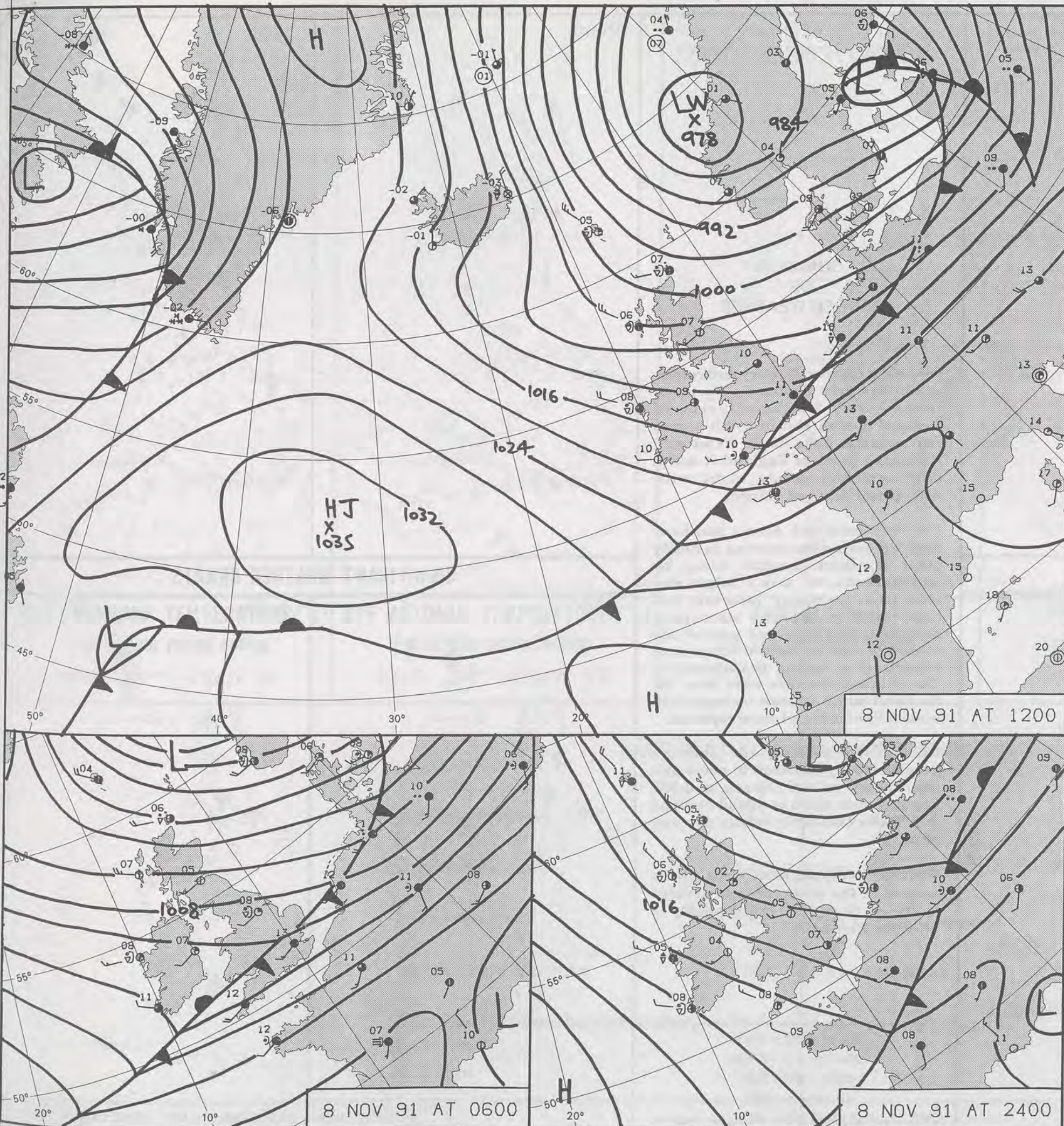
**DAILY  
WEATHER  
SUMMARY**











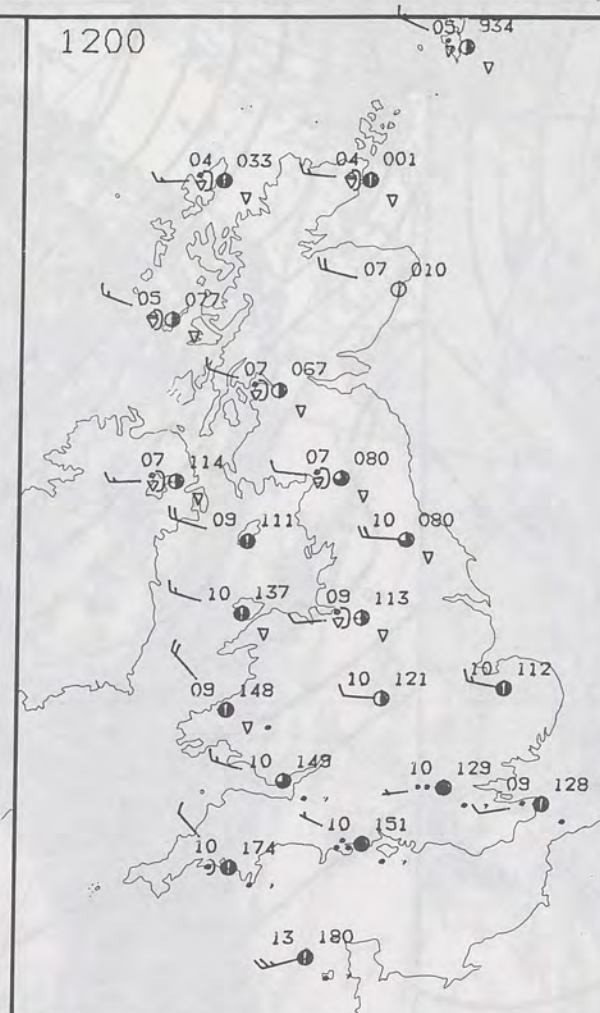
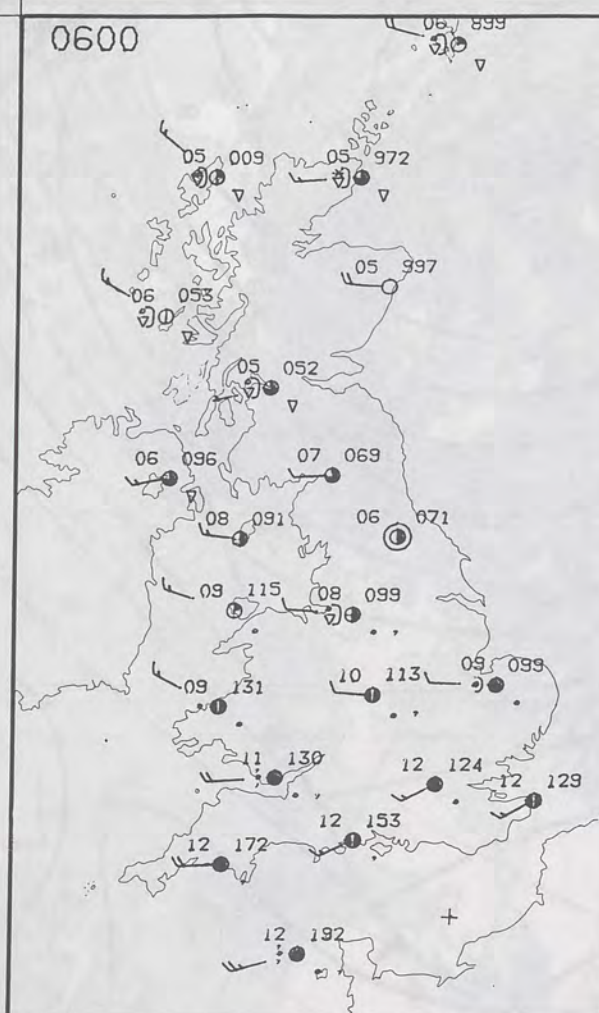
DUPLICATE ALSO  
DAILY WEATHER SUMMARY  
NOT FOR LOAN FOR  
FRIDAY 8 NOVEMBER 1991

London Weather Centre 284-286 High Holborn London WC1V 7HX  
© Crown Copyright All rights reserved

METEOLOGICAL OFFICE  
19 NOV 1991  
LIBRARY

Warm front Cold front Occlusion





FRIDAY  
8 NOVEMBER 1991

### SUMMARY OF BRITISH WEATHER

Overnight clearer showery and colder conditions over Scotland, Northern Ireland and Northern parts of England spread slowly south across the country. For South Wales and remaining parts of England it was a mild wet and windy night with widespread rain and drizzle.

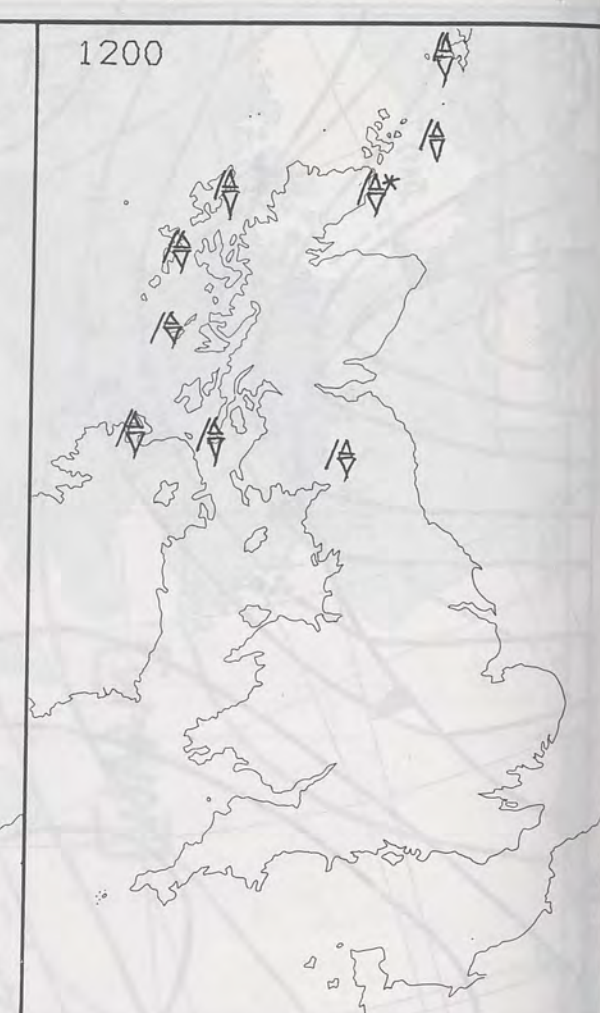
The rain persisted across Southern England during the morning to finally clear Southern coastal areas by midafternoon. It was a bright day with clear or sunny intervals and showers. The showers were most persistent and frequent around the coastal regions but spread across most inland areas during the afternoon. The heaviest showers were over NW Scotland and Northern Ireland, with some falls of hail and snow reported.

During the evening the showers became mostly confined to north and west facing coastal fringes, and NW England with much of inland England and Wales becoming mostly dry and clear.

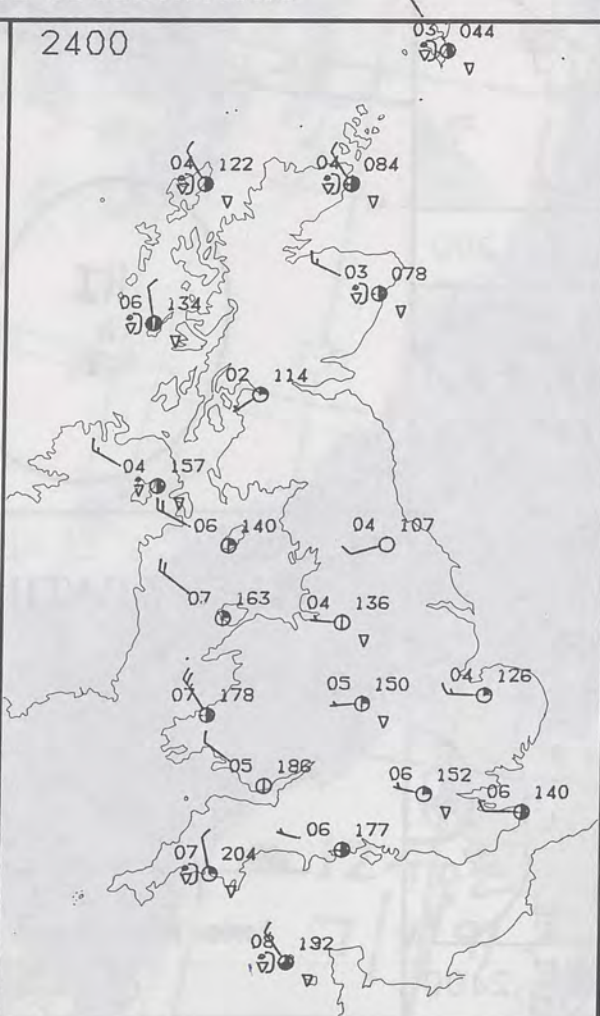
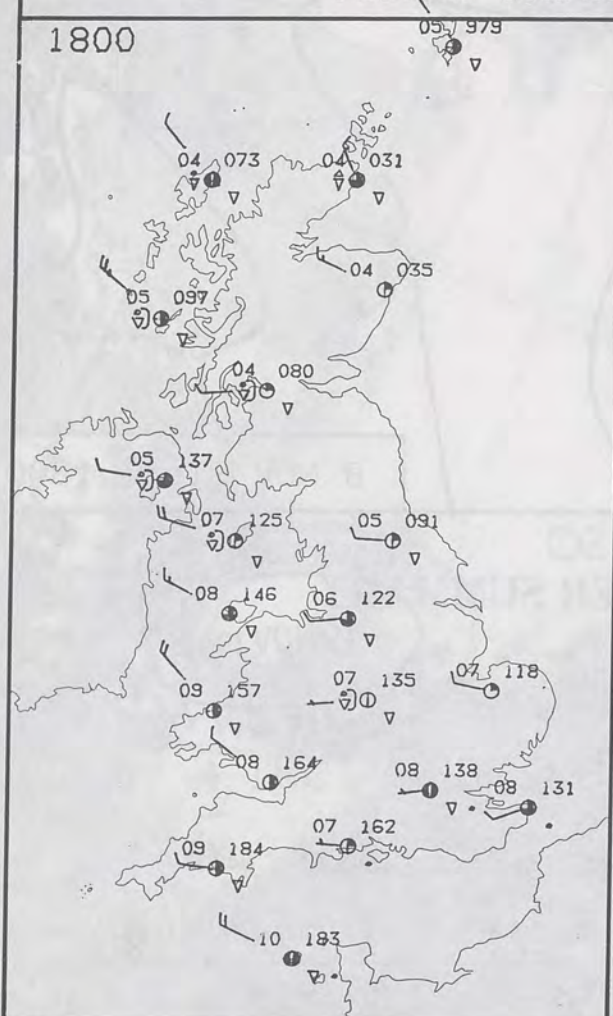
Daytime temperatures were above normal in the south, around average in the north and fell quite quickly in all areas after dusk.

London Weather Centre  
284-286 High Holborn  
London WC1V 7HX  
All times are GMT

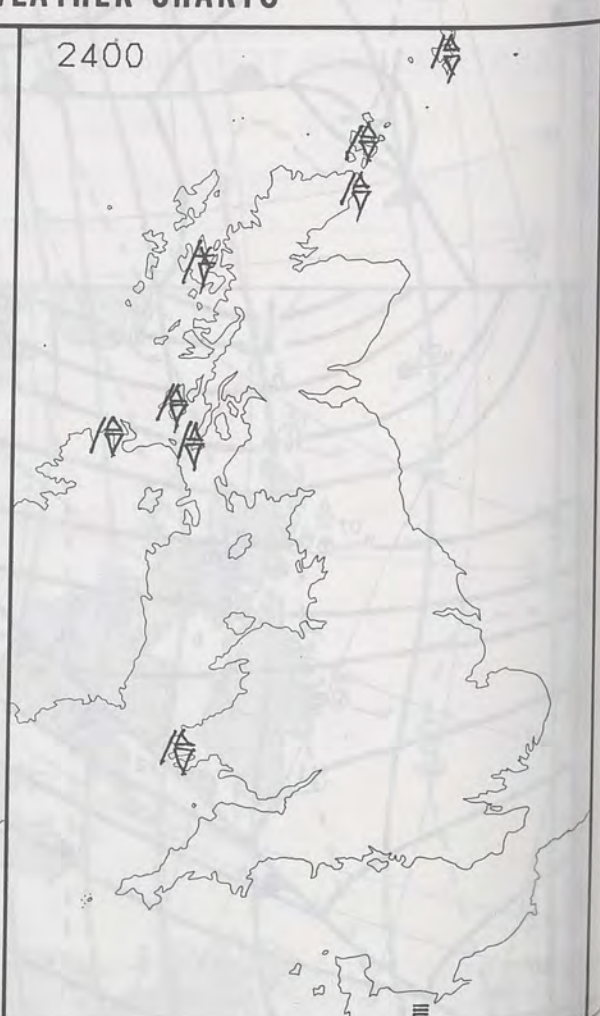
© Crown Copyright 1986 All rights reserved



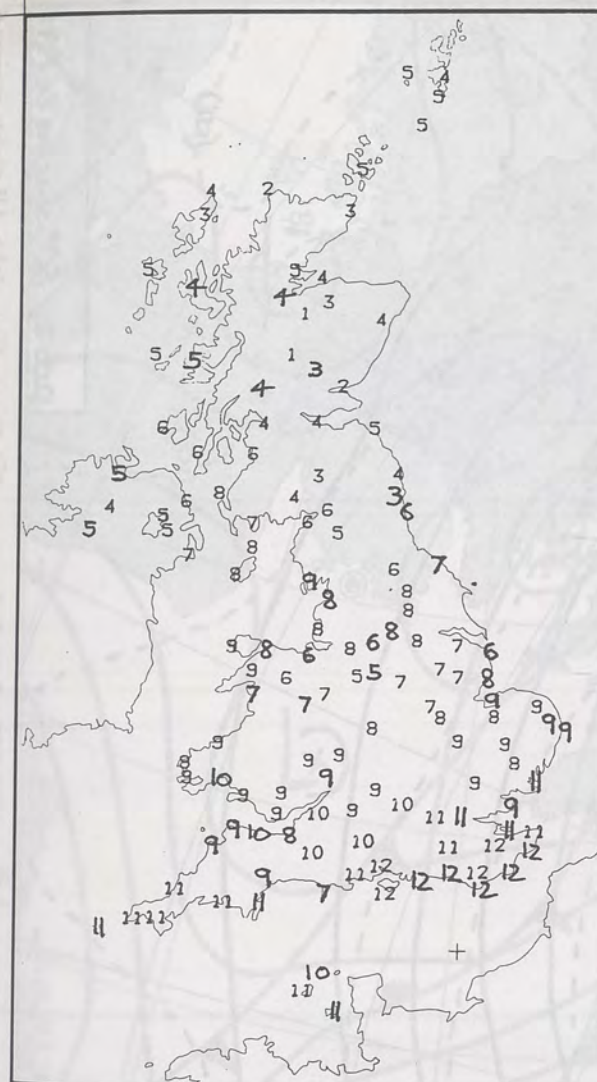
### PLOTTED SURFACE OBSERVATIONS



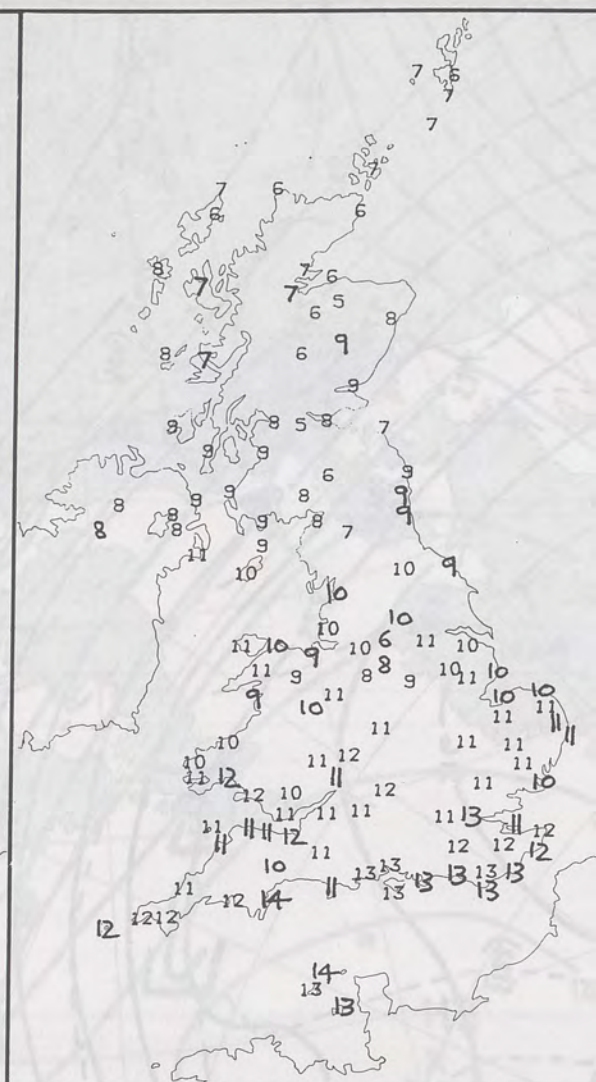
### SIGNIFICANT WEATHER CHARTS







**NIGHT MINIMUM TEMPERATURE (°C)**  
For 12-hour period ending  
0900 ON 8 NOV 91



**DAY MAXIMUM TEMPERATURE (°C)**  
For 12-hour period ending  
2100 ON 8 NOV 91



**RAINFALL (mm)**  
For 12-hour period ending  
0900 ON 8 NOV 91



**RAINFALL (mm)**  
For 12-hour period ending  
2100 ON 8 NOV 91



**SUNSHINE (hours)**  
Dawn to dusk  
8 NOV 91

**EXTREMES FOR FRIDAY 8TH NOVEMBER 1991**

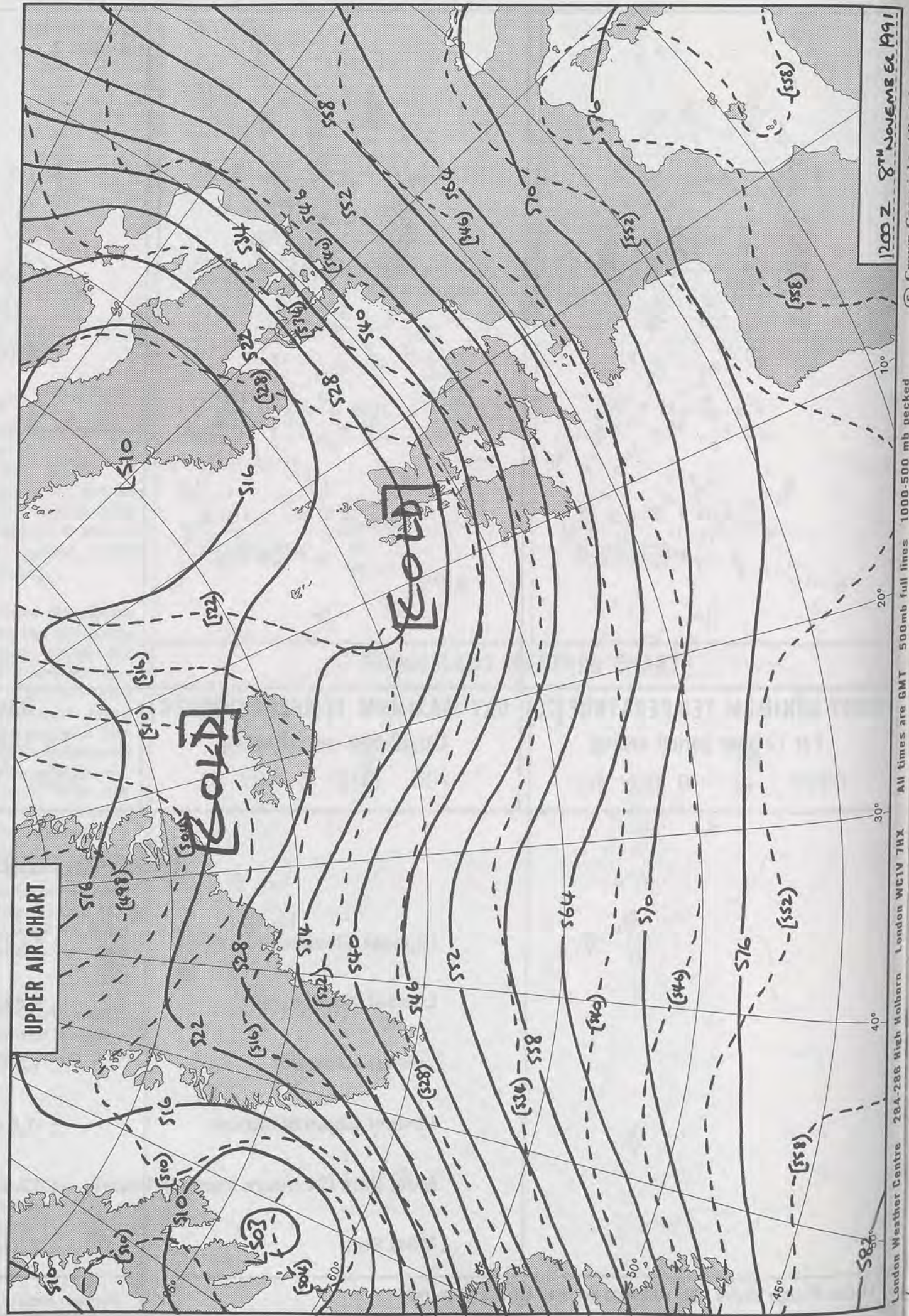
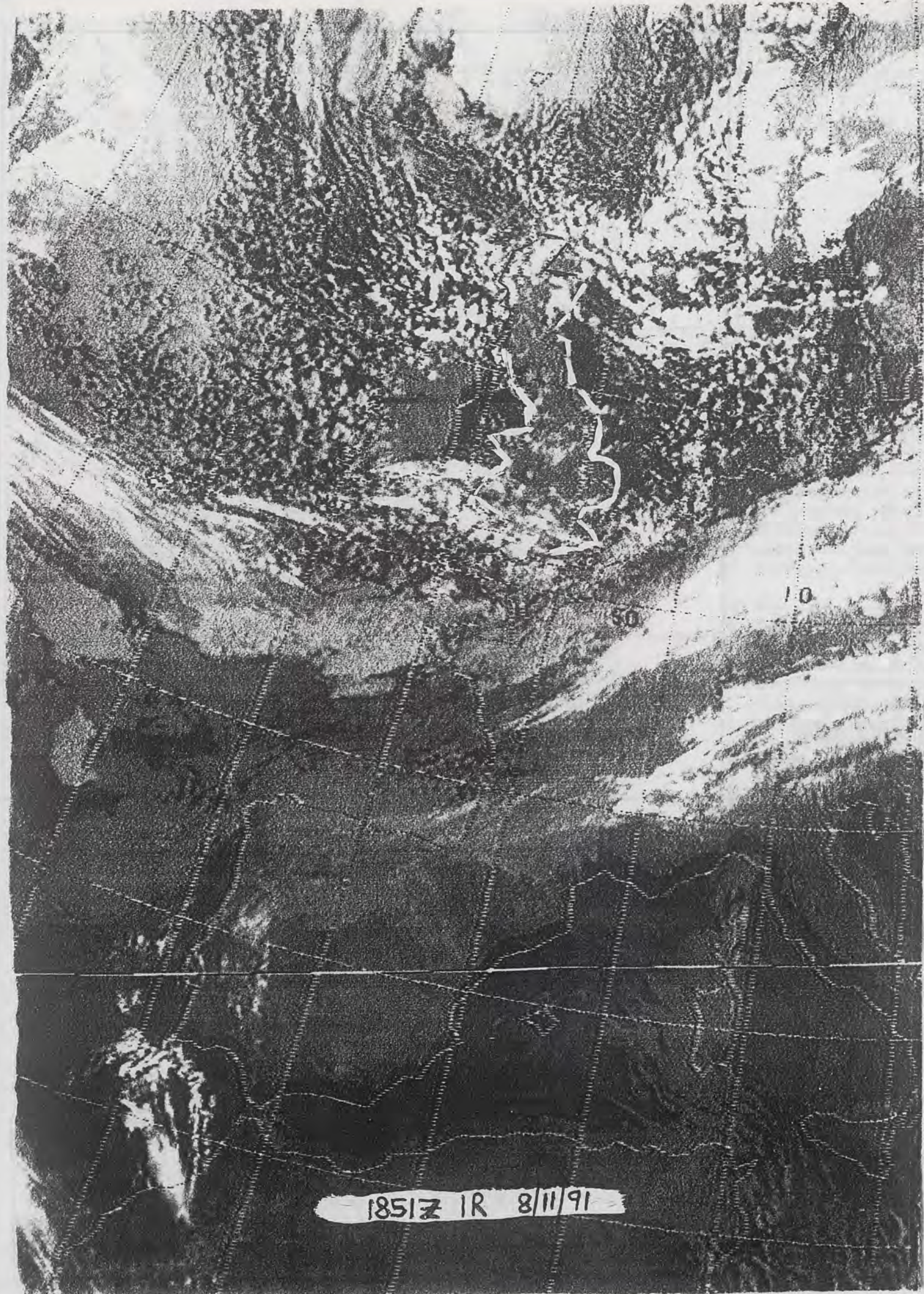
Highest Maximum	: 14.3 C Torquay [ Devon ]
Lowest Maximum	: 5.4 C Glenlivet [ Grampian ]
Lowest Minimum	: 1.3 C Tummel Bridge [ Tayside ]
Lowest Grass Minimum	: -1.5 C Aviemore [ Highland ]
Most Rain (24 hours from 0900 GMT)	: 12.4 mm Moel - Y - Crio [ Clwyd ]
Most Sun	: 7.3 Hrs Leuchars [ Fife ]

**DAILY  
WEATHER  
SUMMARY**



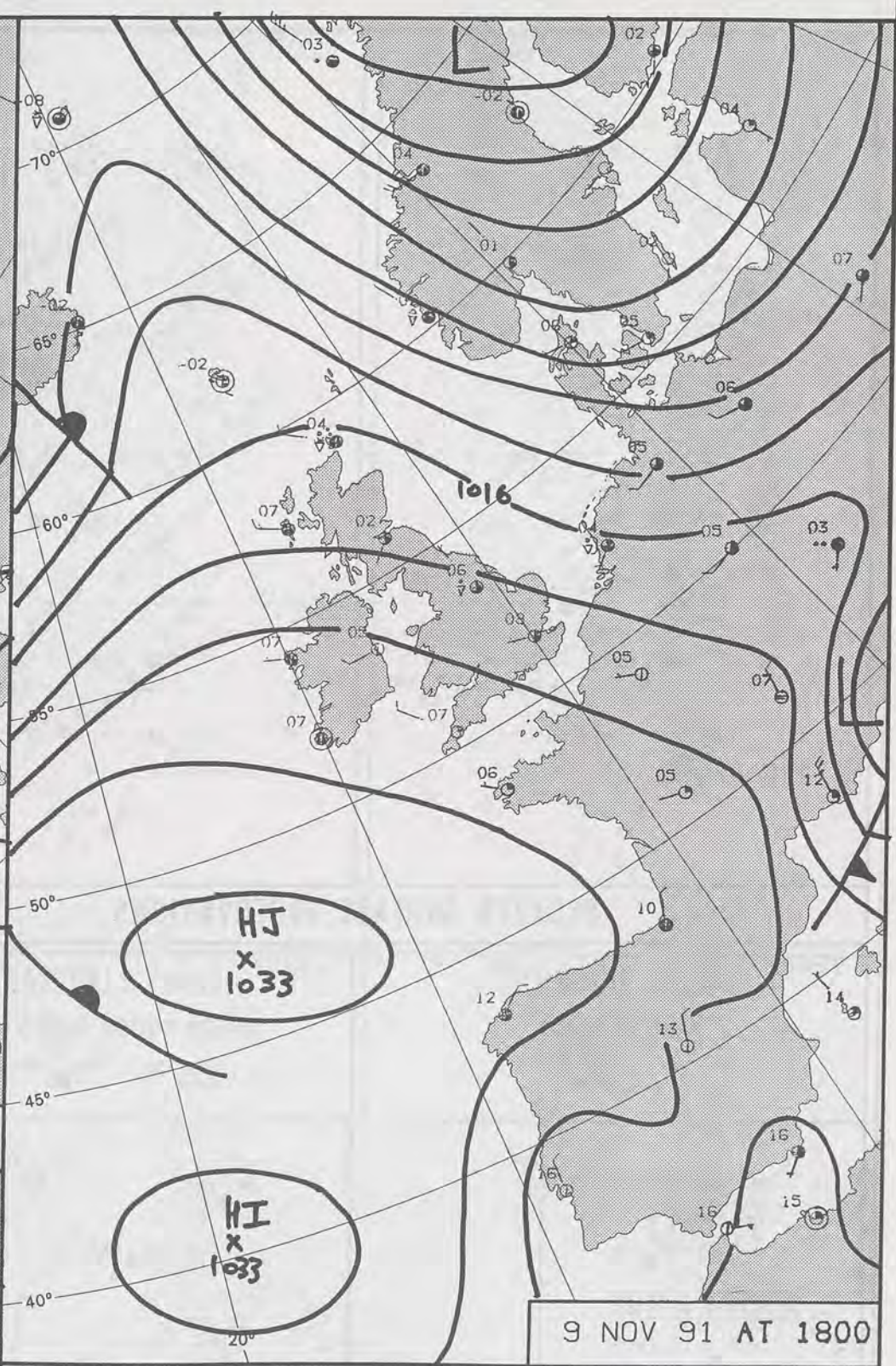
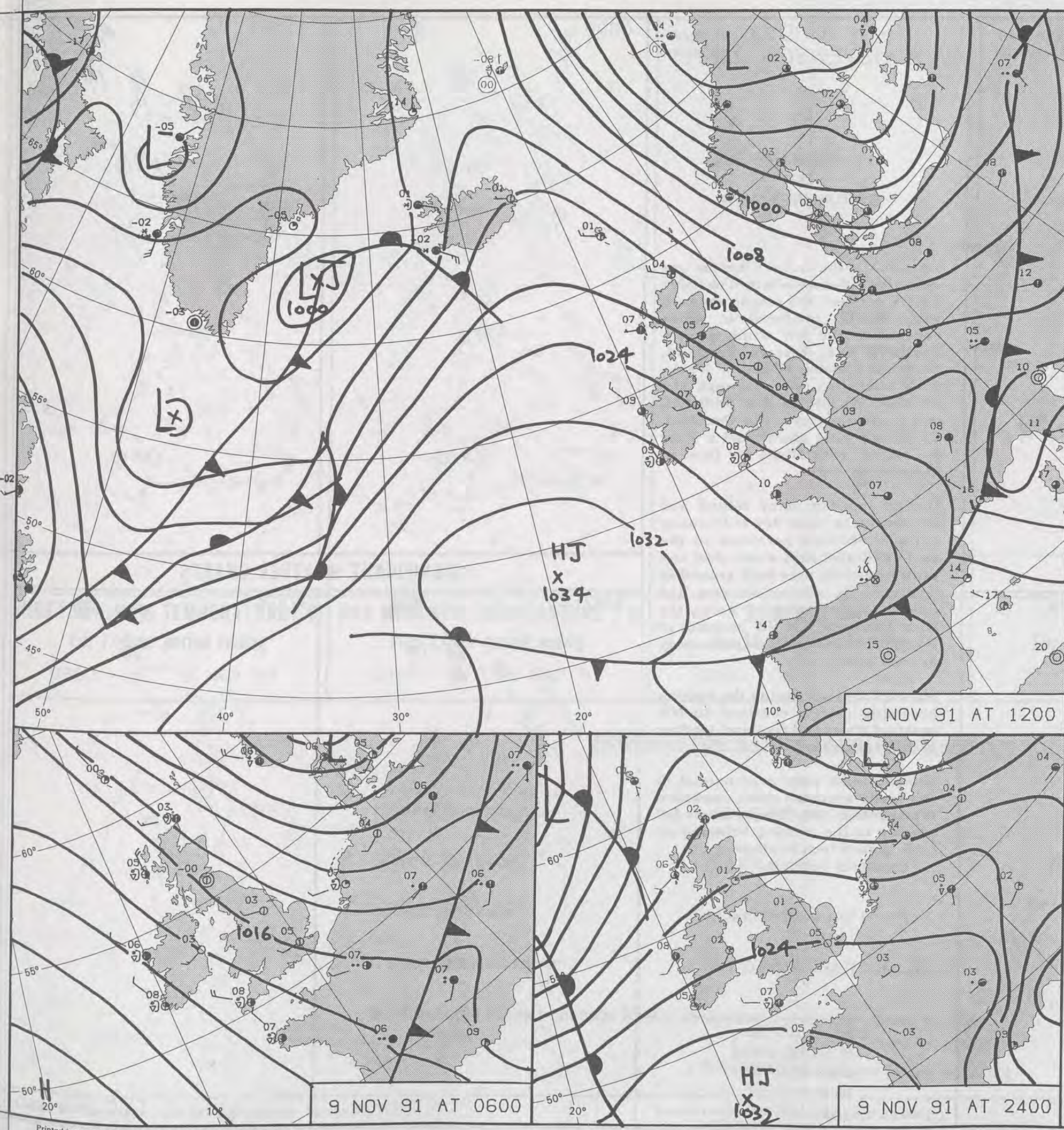
© Crown Copyright 1986  
All rights reserved







1200 Z 8th November 1991  
All times are GMT 500mb full lines 1000-500 mb pecked  
London Weather Centre 284-286 High Holborn London WC1V 7HX  
© Crown Copyright All rights reserved



1200 Z 8th November 1991  
All times are GMT 500mb full lines 1000-500 mb pecked  
London Weather Centre 284-286 High Holborn London WC1V 7HX  
© Crown Copyright All rights reserved

9 NOV 91 AT 1200

9 NOV 91 AT 1800

9 NOV 91 AT 0600

9 NOV 91 AT 2400

DUPLICATE ALSO  
DAILY WEATHER SUMMARY  
NOT FOR LOAN FOR  
SATURDAY 9 NOVEMBER 1991

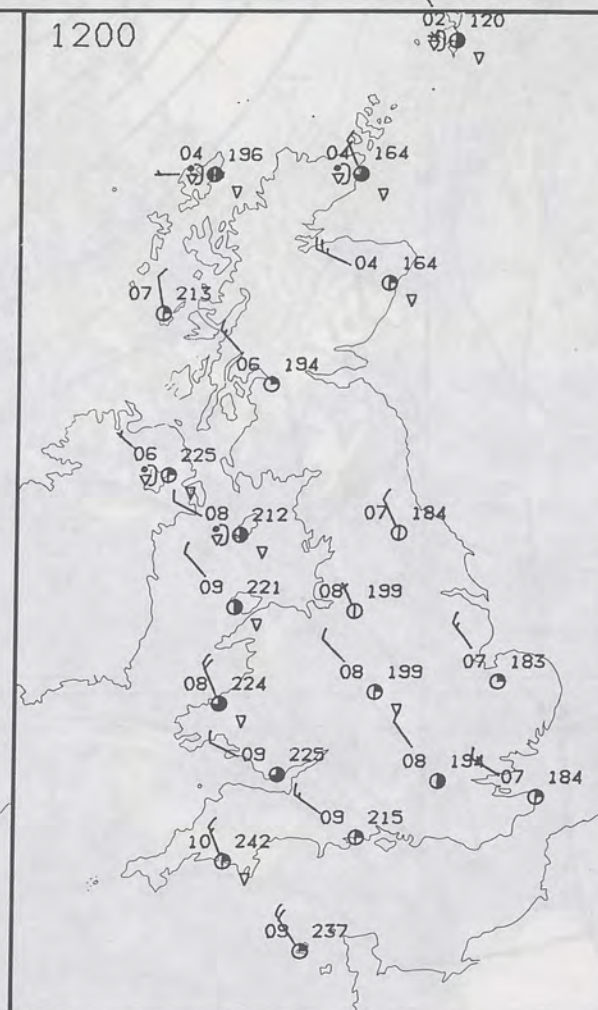
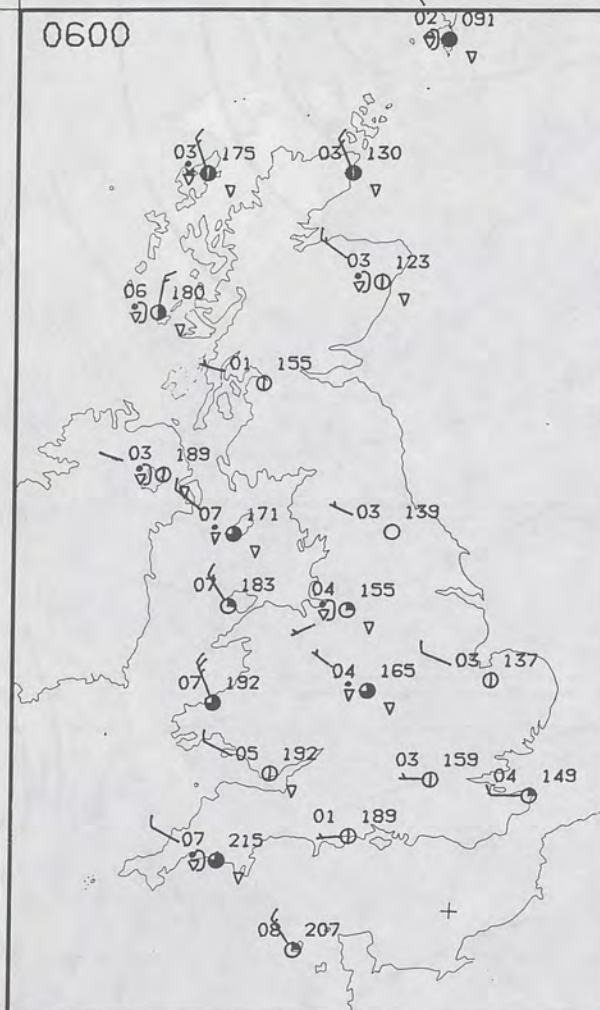
Warm front Cold front Occlusion

London Weather Centre 284-286 High Holborn London WC1V 7HX  
© Crown Copyright All rights reserved

Printed in the UK for HMSO. Dd 8146371 C10 3/91 9385 9590

Form File 561





SATURDAY  
9 NOVEMBER 1991

### SUMMARY OF BRITISH WEATHER

The whole of the United Kingdom was under the influence of a cold unstable NWLY airflow. Overnight showers were chiefly confined to areas exposed to the NW wind, namely Northern and Western Scotland, Northern Ireland, N and W Wales, with some incursion through the Cheshire Gap into the West Midlands, and occasionally over the Pennines. Elsewhere most places had a clear dry night with slight air frost in places in the north.

During the day many inland and eastern areas were dry with sunny periods. Showers persisted in the north and west with some sleet and snow especially over high ground in Scotland. By midday showers had spread across much of Wales, the West Midlands and SW counties of England. Elsewhere it stayed mainly dry and sunny.

Showers died out during the evening becoming chiefly confined to NW coasts of Wales and Scotland, tending to die out there too.

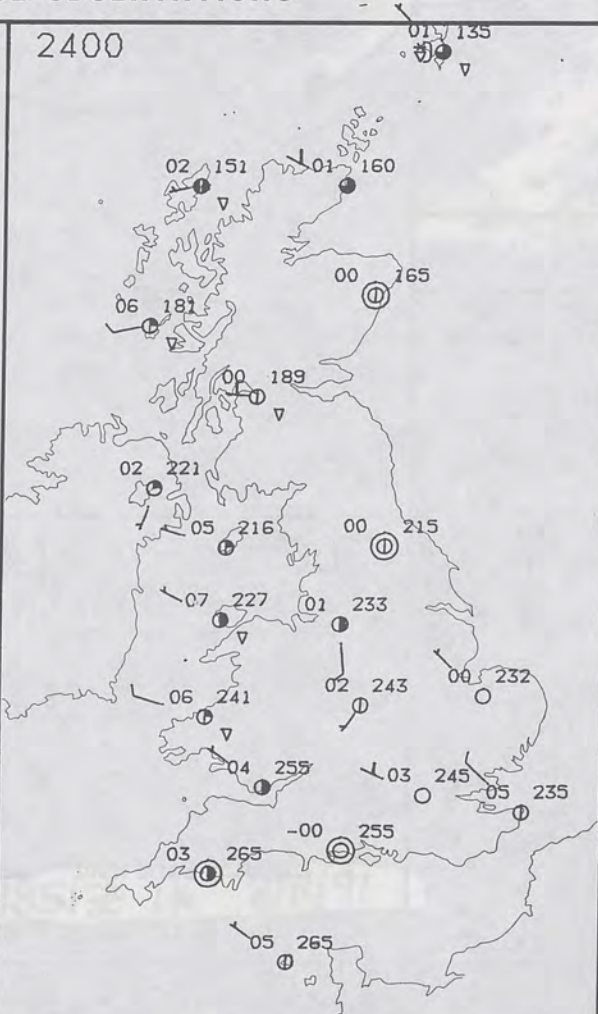
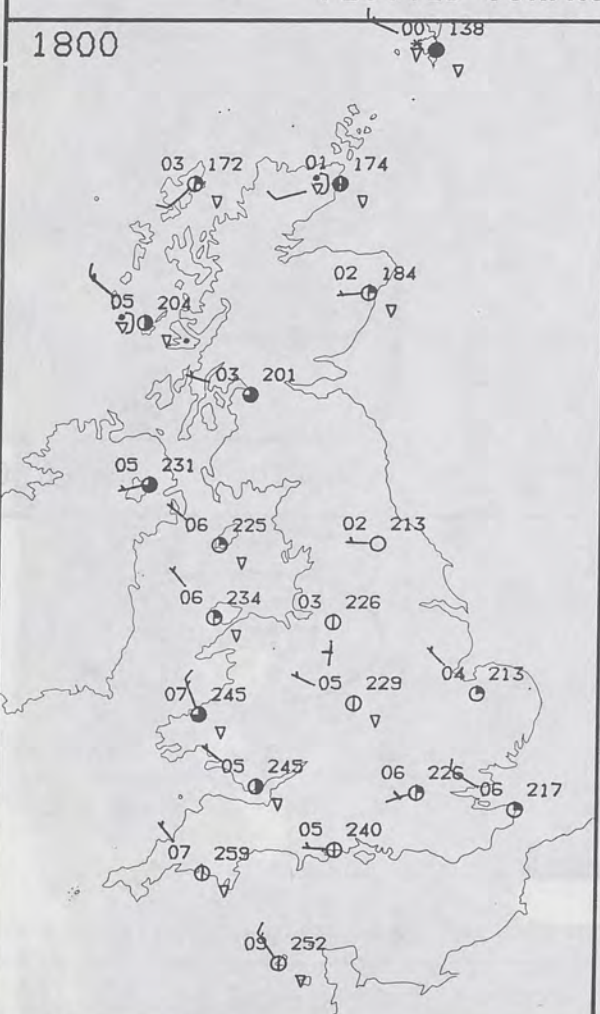
Temperatures were near normal in the sunny southern spots elsewhere it was rather cold. Temperatures fell quickly in the evening bringing an early ground frost in places.

London Weather Centre  
284-286 High Holborn  
London WC1V 7HX  
All times are GMT

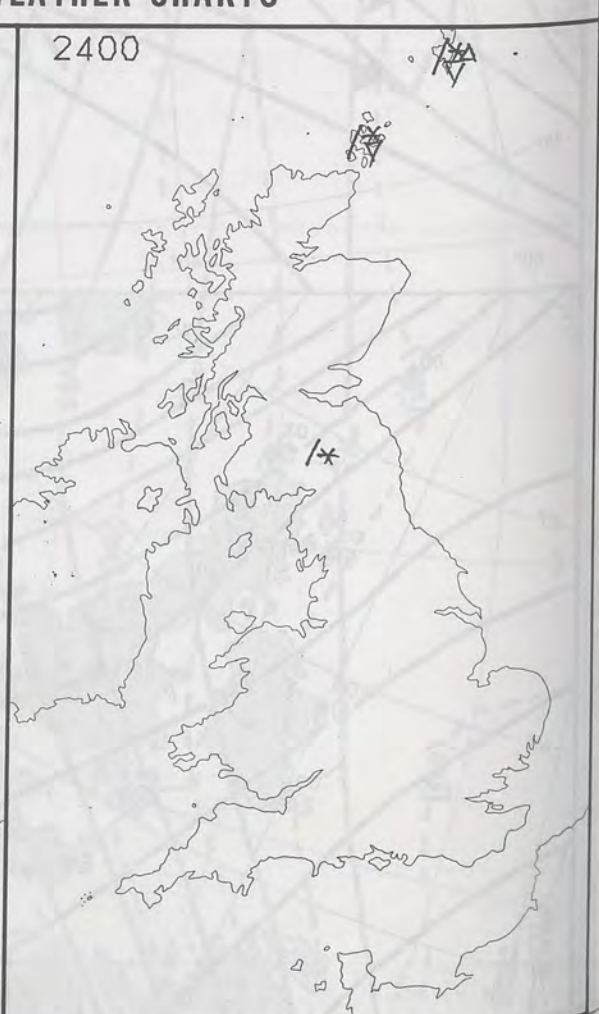
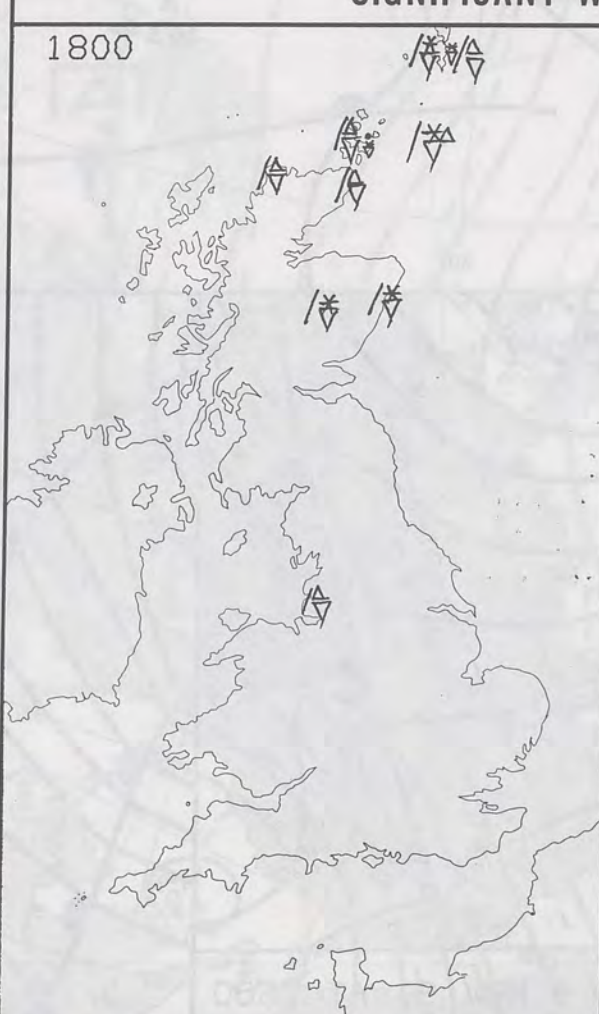
© Crown Copyright 1986 All rights reserved



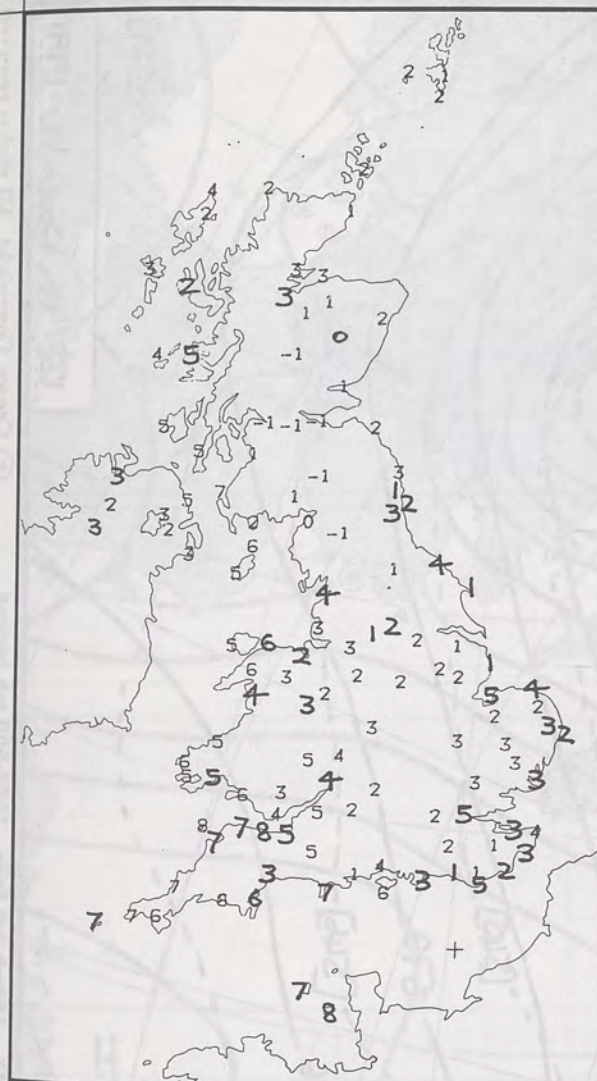
### PLOTTED SURFACE OBSERVATIONS



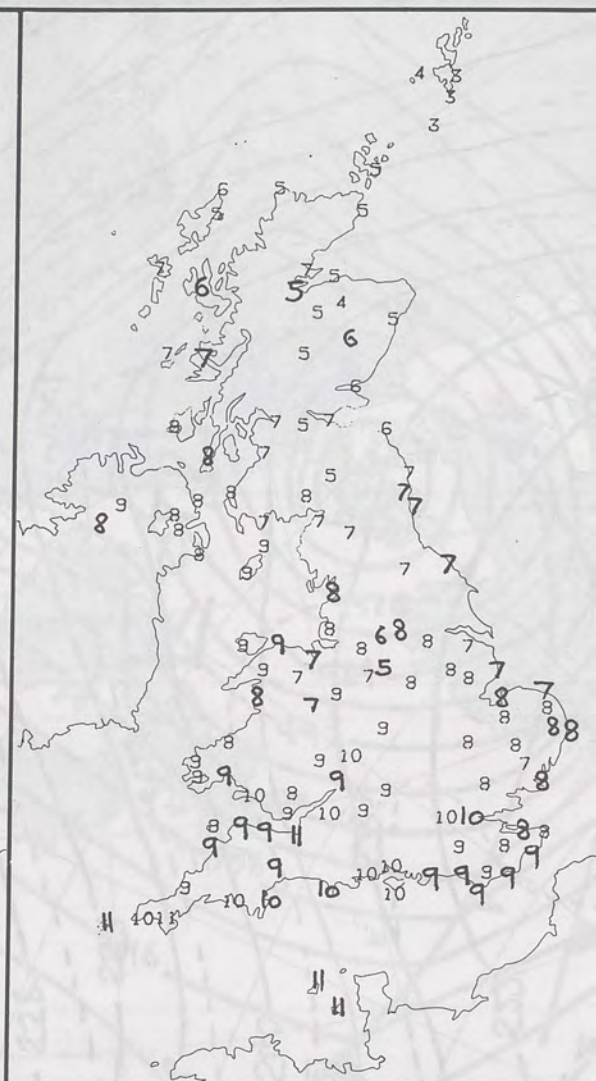
### SIGNIFICANT WEATHER CHARTS







**NIGHT MINIMUM TEMPERATURE (°C)**  
For 12-hour period ending  
0900 ON 9 NOV 91



**DAY MAXIMUM TEMPERATURE (°C)**  
For 12-hour period ending  
2100 ON 9 NOV 91



**RAINFALL (mm)**  
For 12-hour period ending  
0900 ON 9 NOV 91



**RAINFALL (mm)**  
For 12-hour period ending  
2100 ON 9 NOV 91



**SUNSHINE (hours)**  
Dawn to dusk  
9 NOV 91

**EXTREMES FOR SATURDAY 9TH NOVEMBER 1991**

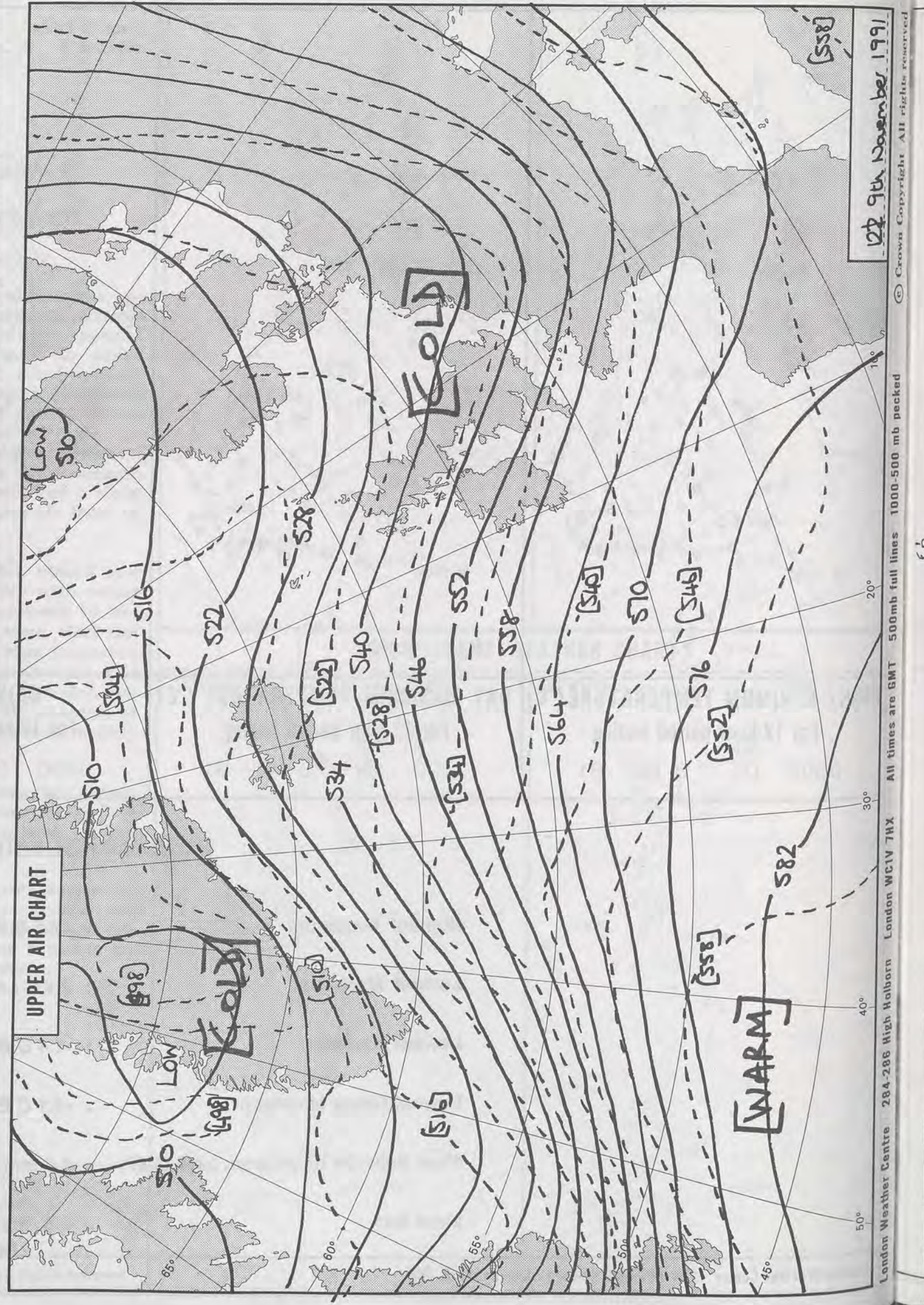

Highest Maximum	: 12.5 C St Ives [ Cornwall ]
Lowest Maximum	: 2.6 C Lerwick [ Shetland ]
Lowest Minimum	: -1.4 C Bingley [ nr Bradford ]
Lowest Grass Minimum	: -6.1 C Edinburgh [ Turnhouse ]
Most Rain (24 hours from 0900 GMT)	: 8.1 mm Benbecula [ Outer Hebrides ]
Most Sun	: 8.6 Hrs Bognor Regis [ West Sussex ]

**DAILY  
WEATHER  
SUMMARY**



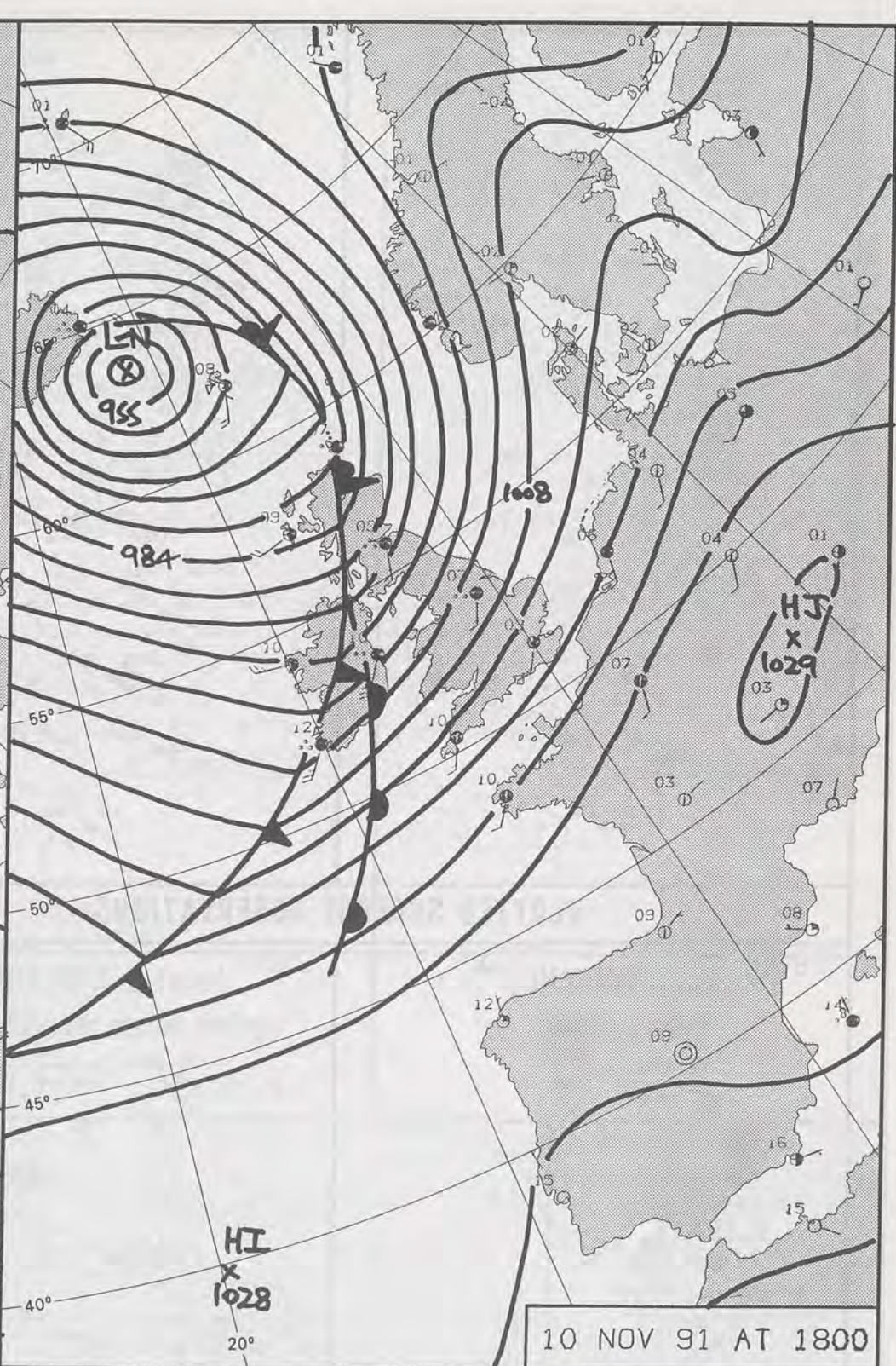
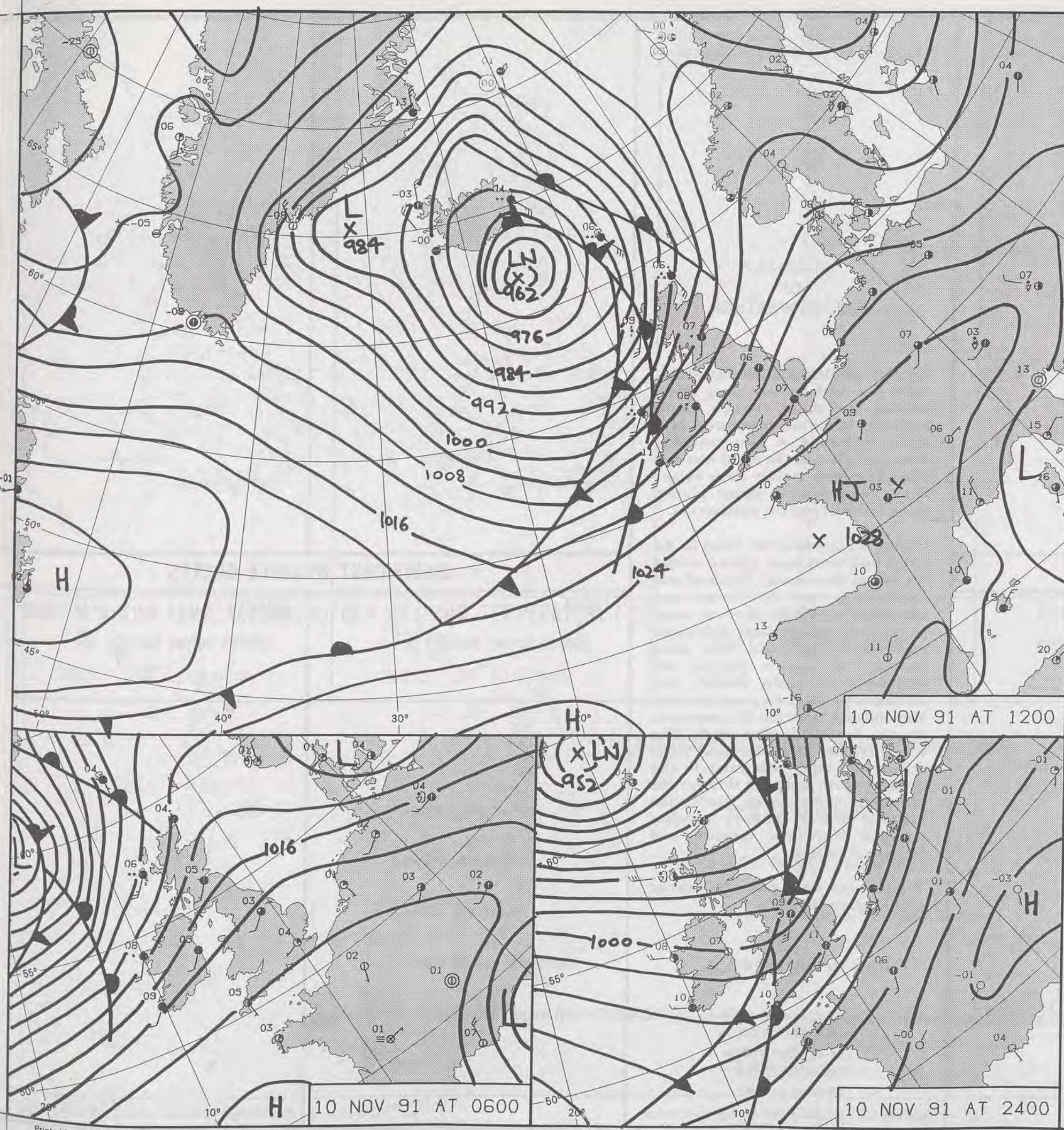
© Crown Copyright 1986  
All rights reserved







12th 9th November 1991  
London Weather Centre 284-286 High Holborn London WC1V 7HX  
All times are GMT 500mb full lines 1000-500 mb pecked  
© Crown Copyright All rights reserved



10 NOV 91 AT 1800

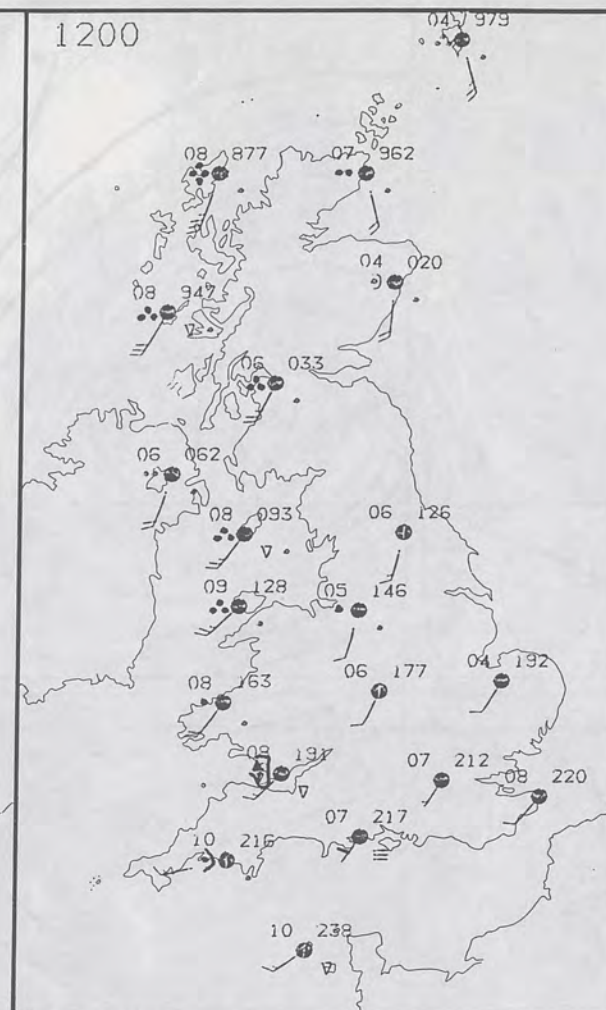
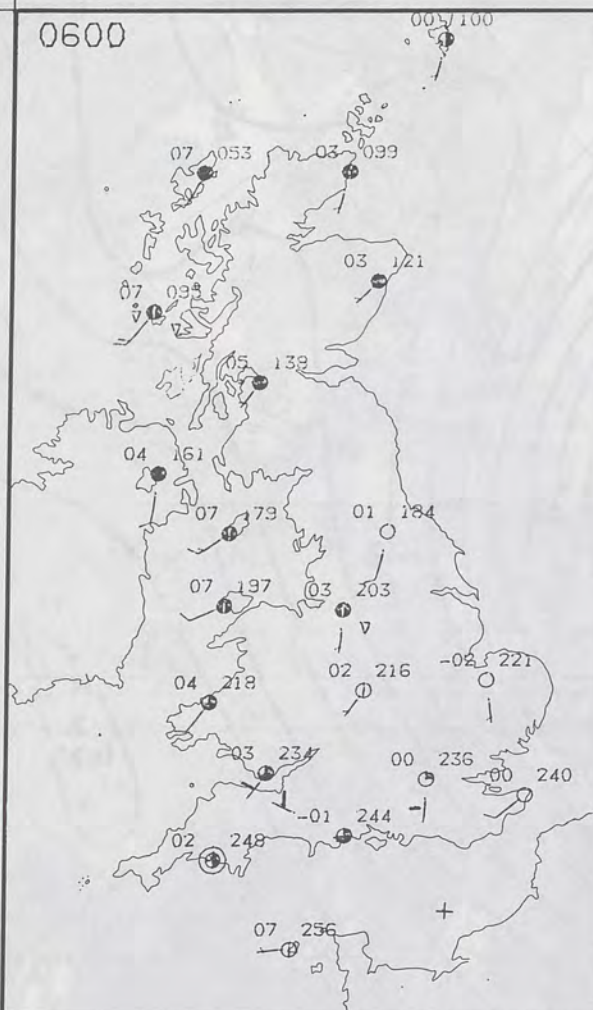
DUPLICATE ALSO  
DAILY WEATHER SUMMARY  
NOT FOR LOAN FOR  
SUNDAY 10 NOVEMBER 1991

London Weather Centre 284-286 High Holborn London WC1V 7HX  
© Crown Copyright All rights reserved

19 NOV 1991  
METEOROLOGICAL OFFICE

Warm front Cold front Occlusion





SUNDAY  
10 NOVEMBER 1991

### SUMMARY OF BRITISH WEATHER

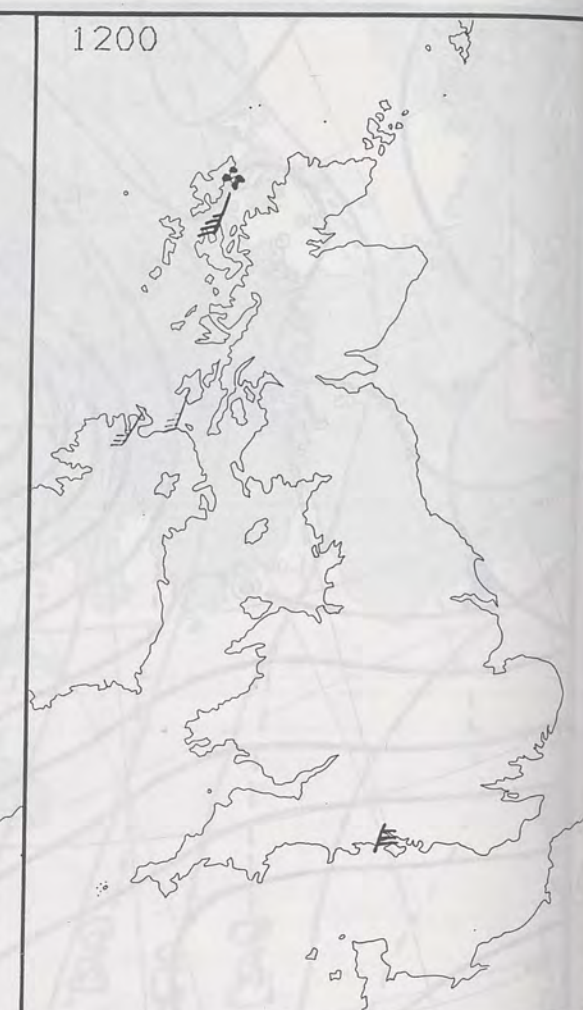
Much of the British Isles started the night dry with mostly clear skies. During the night though cloud increased in the north and west with some outbreaks of rain reaching these parts before the night was out. Elsewhere with mainly clear skies, there was a frost in many places, and a few mist and fog patches too.

During the morning the cloud in the north and west soon spread across the rest of the country. Scotland and Northern Ireland had a wet and windy day with heavy rain in many places. For western parts of England and Wales, the rain was more showery in nature. During the afternoon the rain moved into northern parts of England and the Midlands too with the SE remaining mostly dry until after dark. The winds freshened across most parts during the day, with gales in the exposed north and west through the afternoon and evening. During the evening clearer showery weather reached Northern Ireland and Western Scotland.

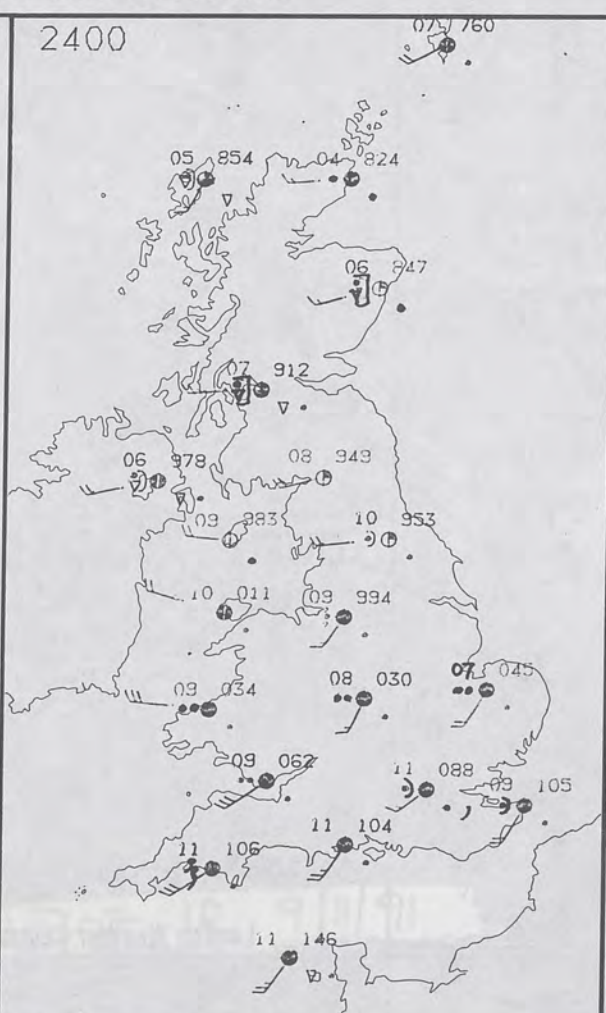
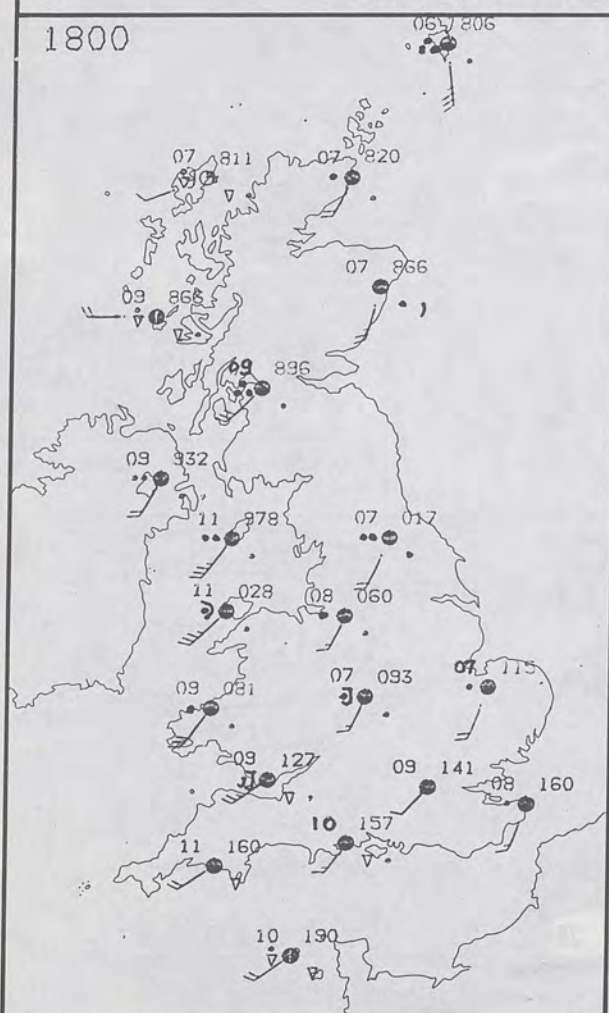
Temperatures were generally near or a little below normal.

London Weather Centre  
284-286 High Holborn  
London WC1V 7HX  
All times are GMT

© Crown Copyright 1986 All rights reserved



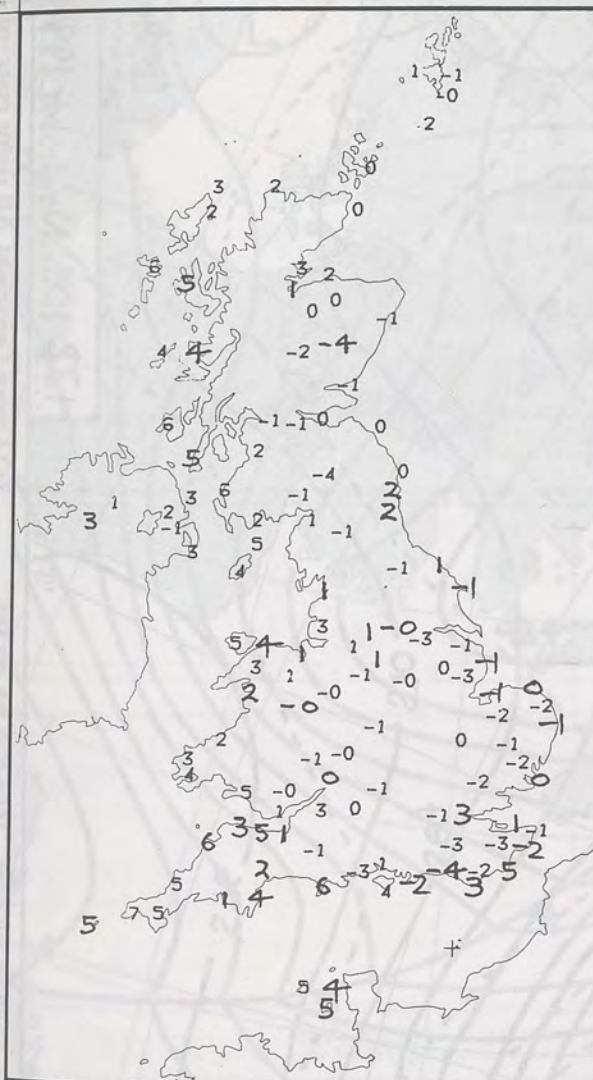
### PLOTTED SURFACE OBSERVATIONS



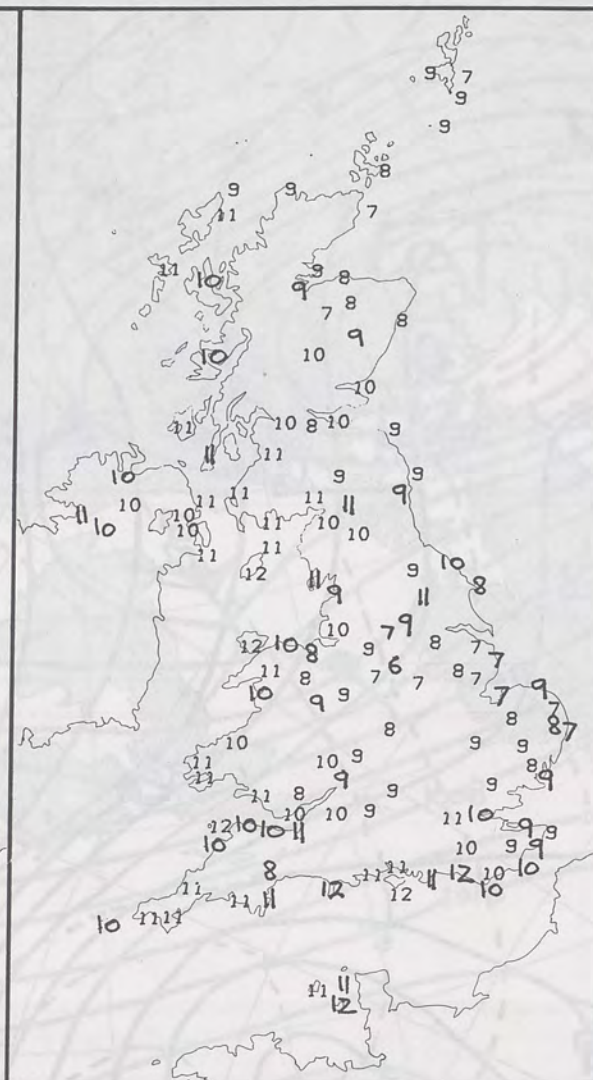
### SIGNIFICANT WEATHER CHARTS



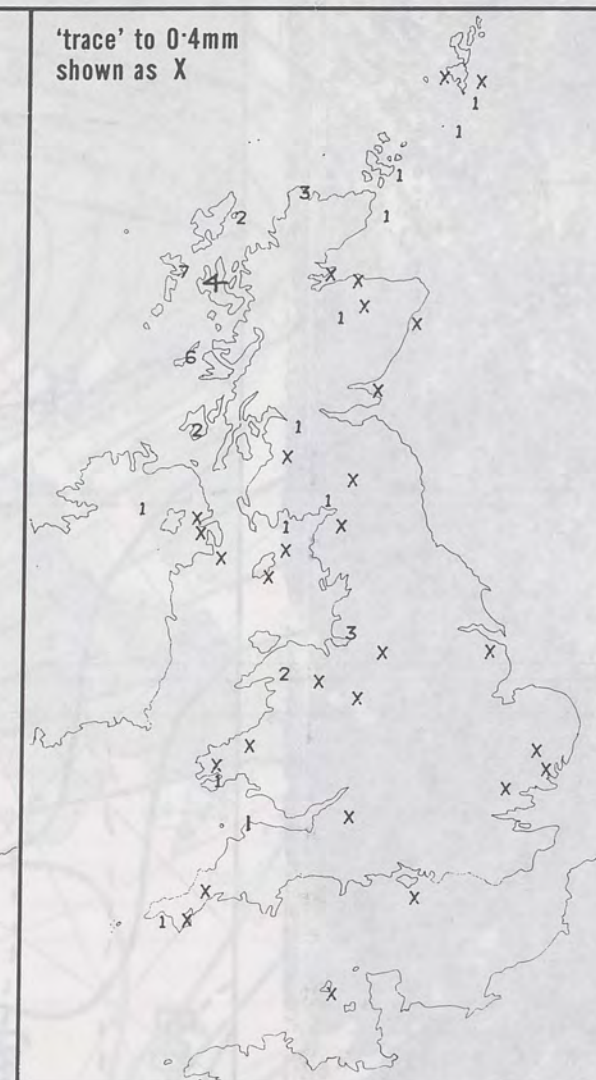




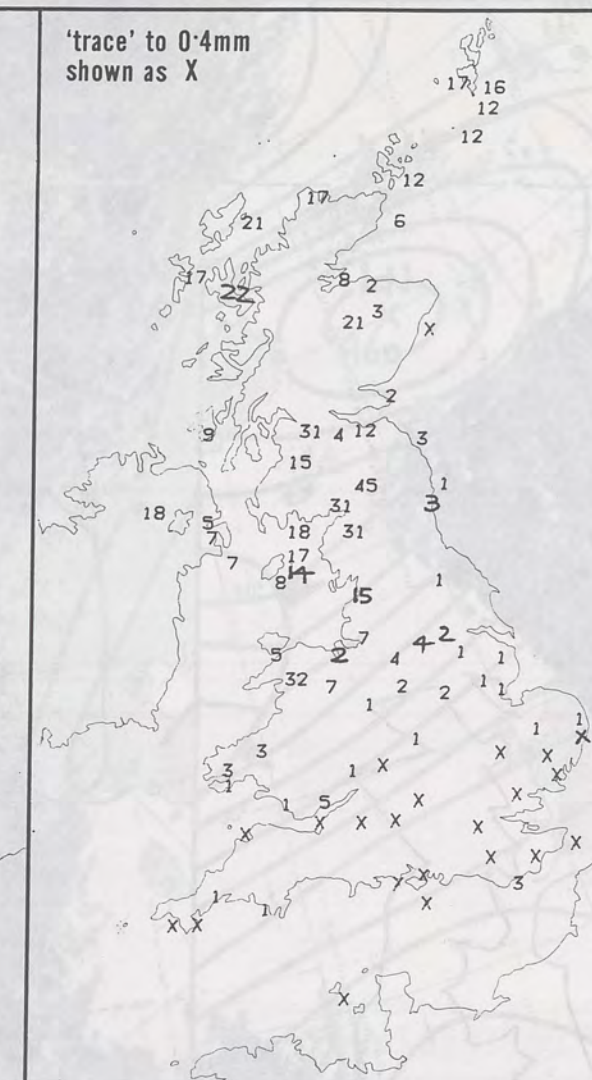
**NIGHT MINIMUM TEMPERATURE (°C)**  
For 12-hour period ending  
0900 ON 10 NOV 91



**DAY MAXIMUM TEMPERATURE (°C)**  
For 12-hour period ending  
2100 ON 10 NOV 91



**RAINFALL (mm)**  
For 12-hour period ending  
0900 ON 10 NOV 91



**RAINFALL (mm)**  
For 12-hour period ending  
2100 ON 10 NOV 91



**SUNSHINE (hours)**  
Dawn to dusk  
10 NOV 91

**EXTREMES FOR SUNDAY 10TH NOVEMBER 1991**

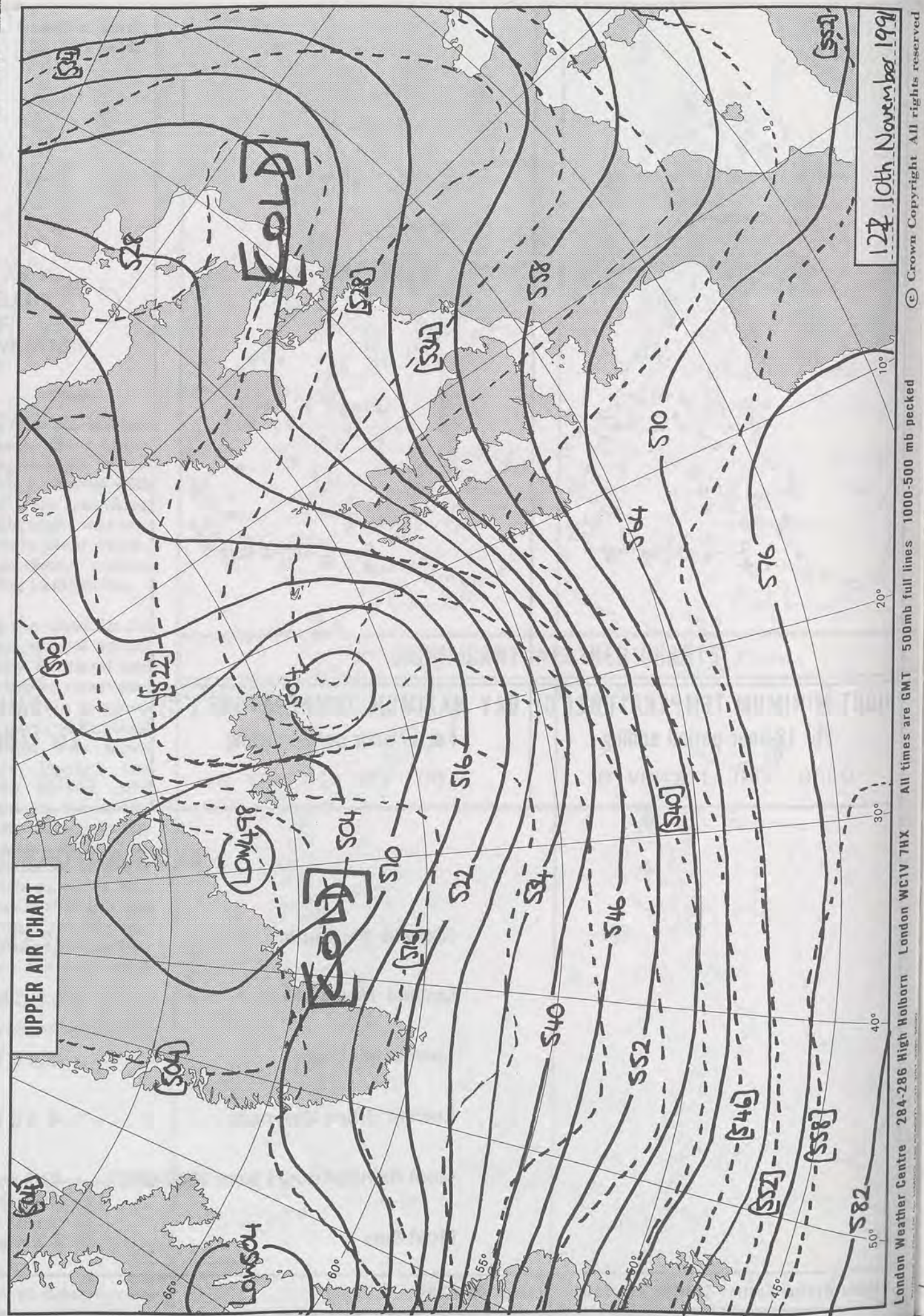
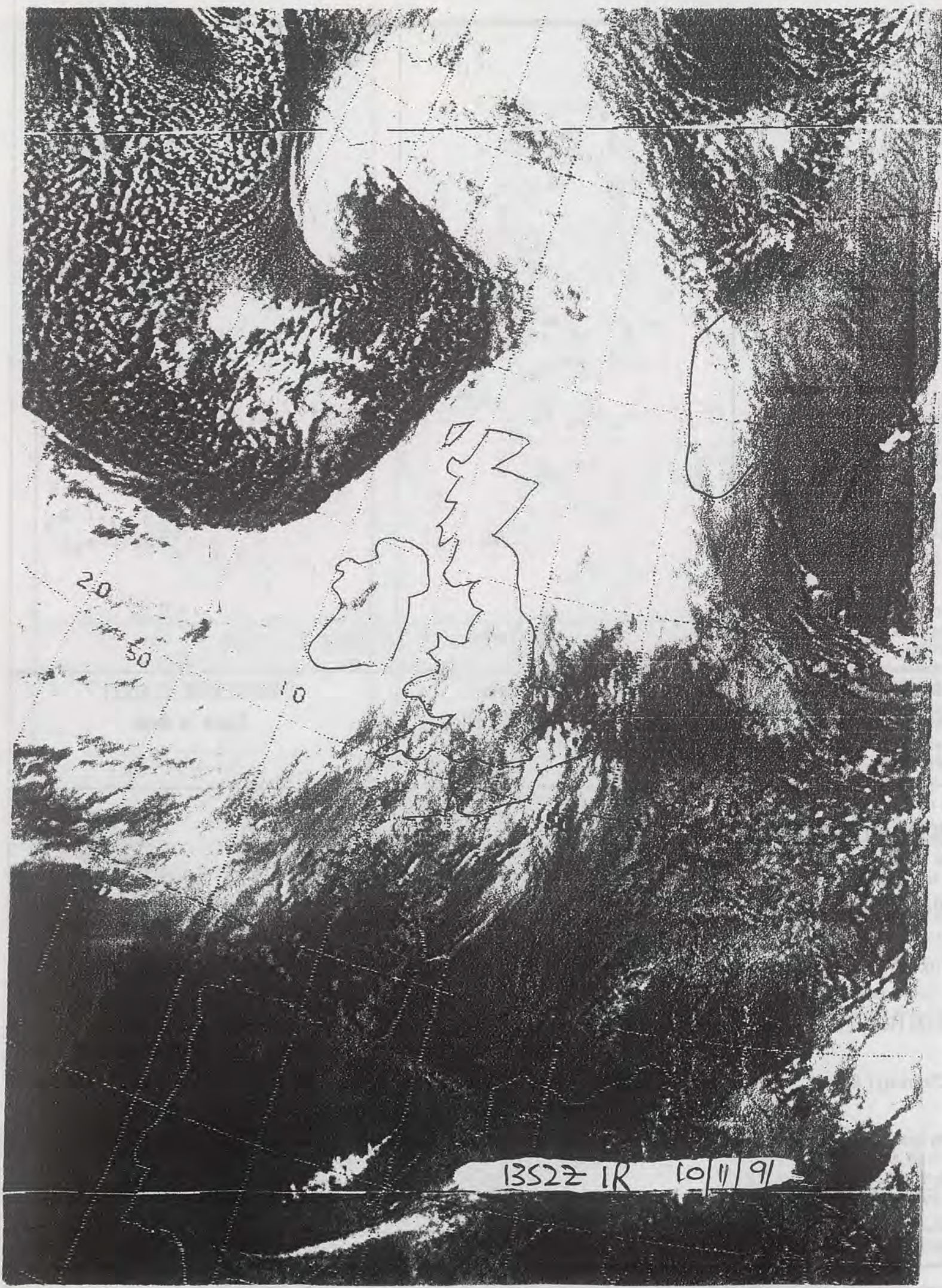
Highest Maximum	: 12.4 C Portland Bill
Lowest Maximum	: 6.2 C Buxton [ Derbyshire ]
Lowest Minimum	: -3.9 C East Hoathly [ East Sussex ]
Lowest Grass Minimum	: -9.0 C Charing [ Kent ]
Most Rain (24 hours from 0900 GMT)	: 47.9 mm Eskdalemuir [ Dumfries and Galloway ]
Most Sun	: 3.3 Hrs Folkestone [ Kent ]

**DAILY  
WEATHER  
SUMMARY**



© Crown Copyright 1986  
All rights reserved





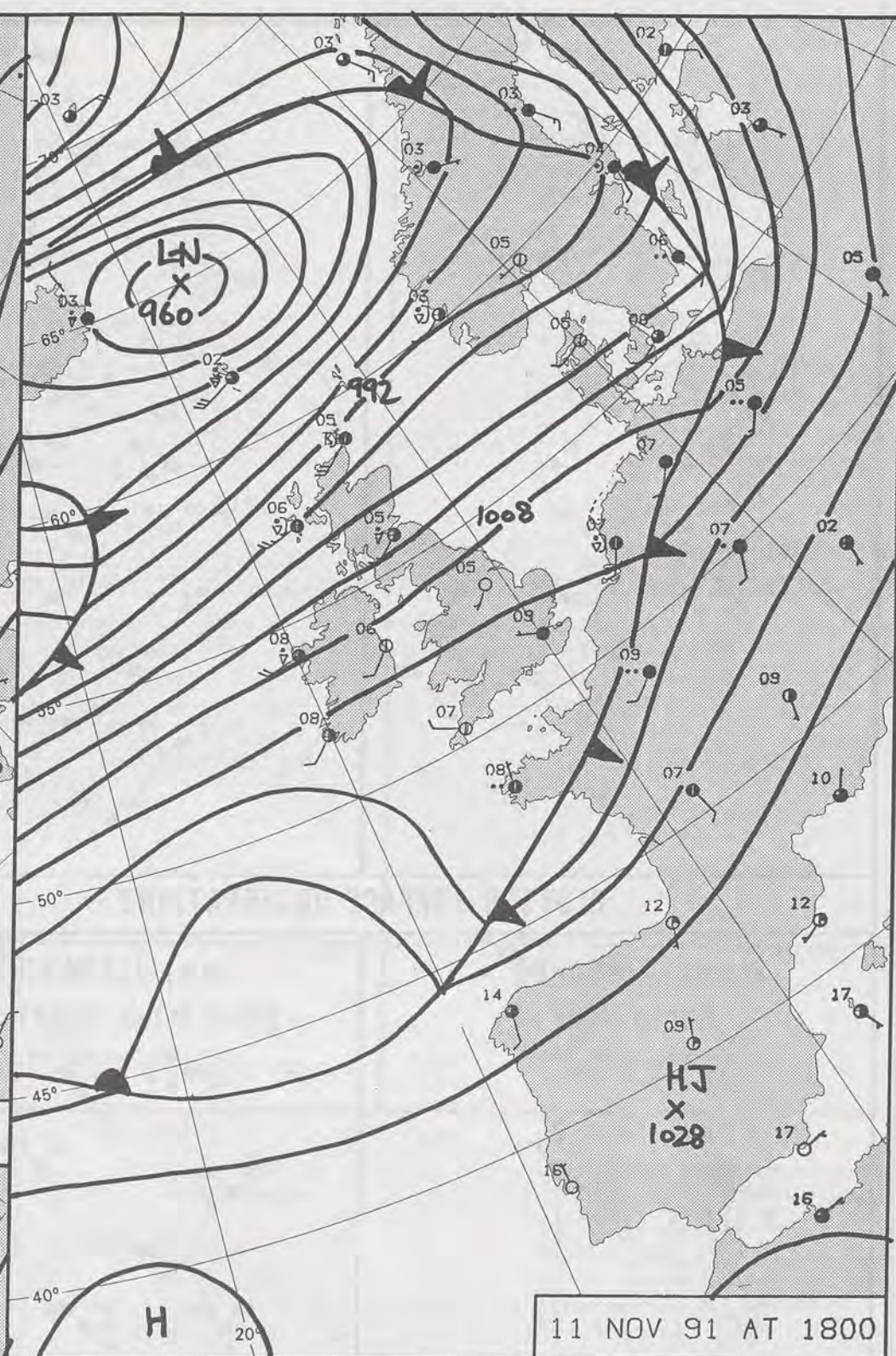
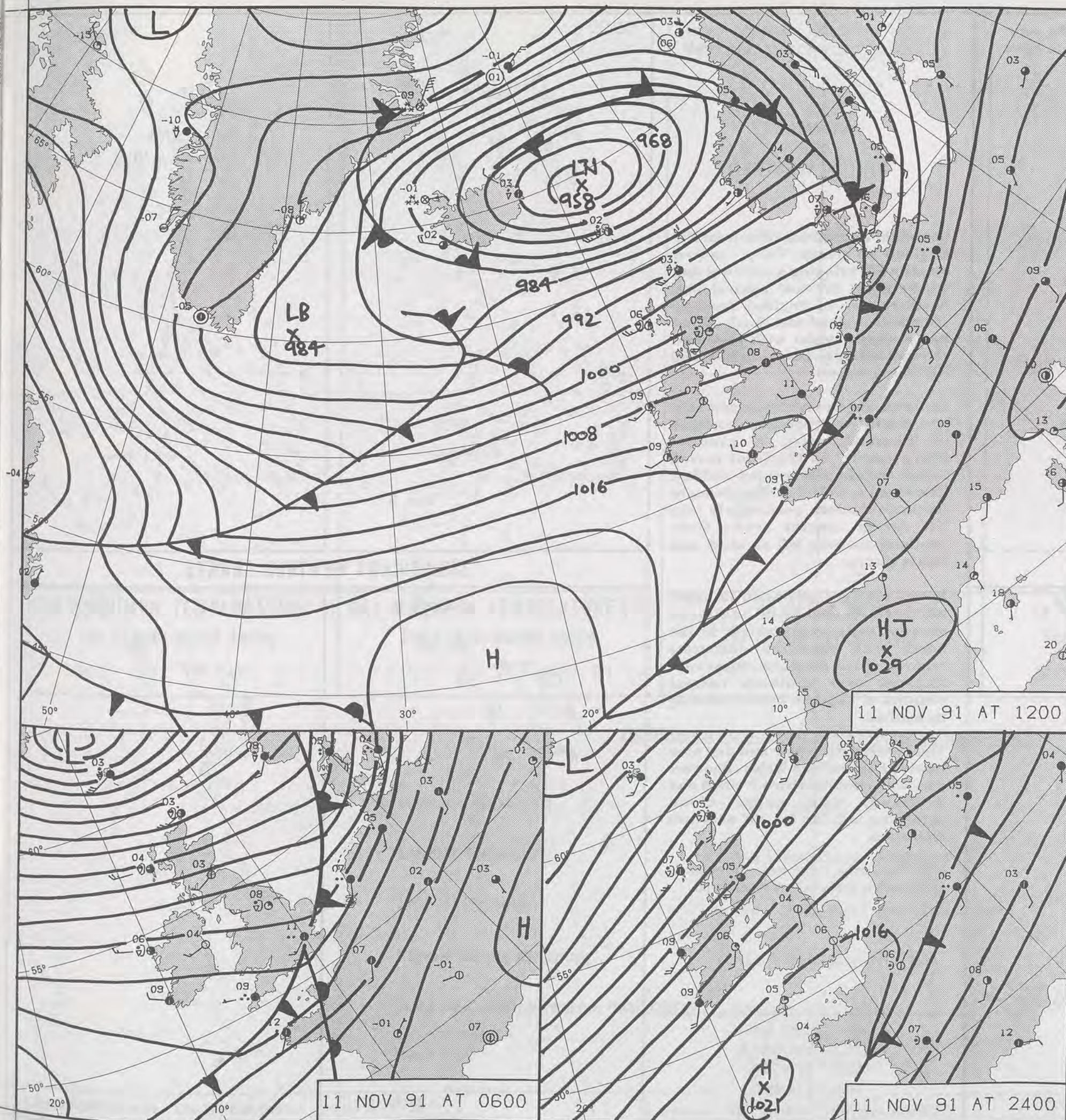


122 10th November 1991

© Crown Copyright All rights reserved

London Weather Centre 284-286 High Holborn London WC1V 7HX

London Weather Centre 284-286 High Holborn London WC1V 7HX



DUPLICATE ALSO  
DAILY WEATHER SUMMARY  
NOT FOR LOAN FOR  
MONDAY 11 NOVEMBER 1991

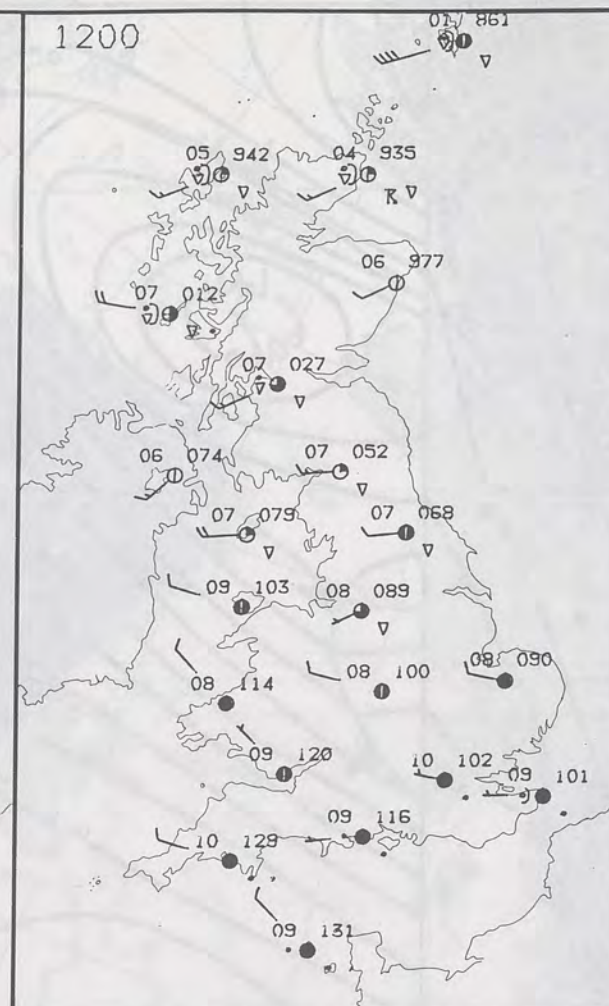
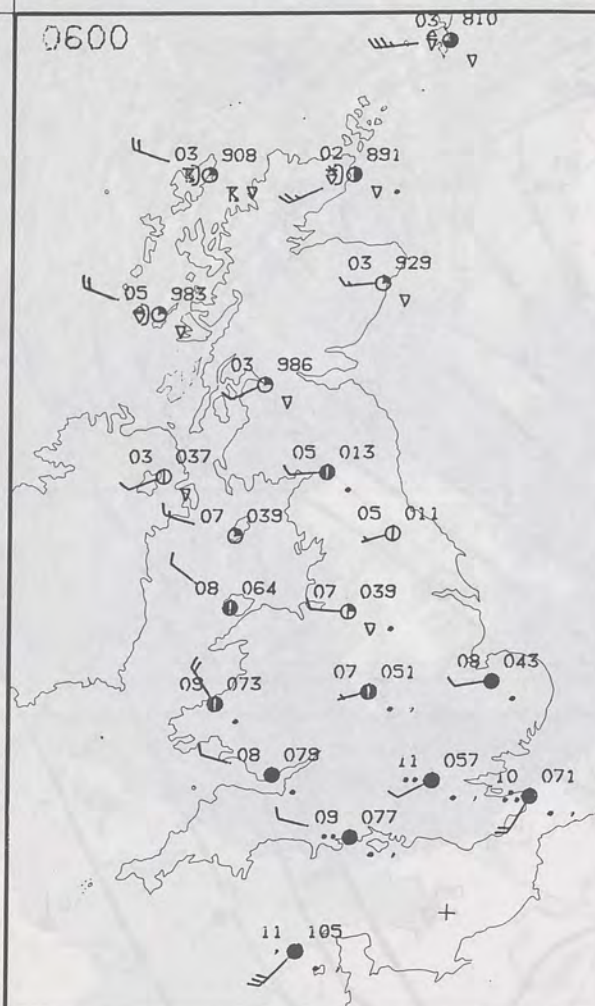
19 NOV 1991  
METEOROLOGICAL  
LIBRARY  
OFFICE

Warm front Cold front Occlusion

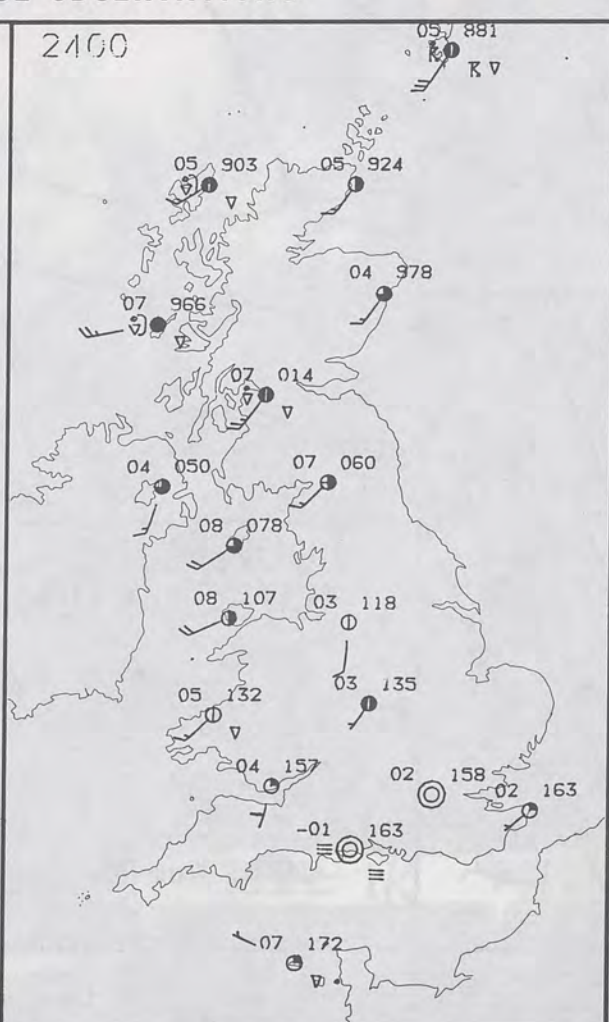
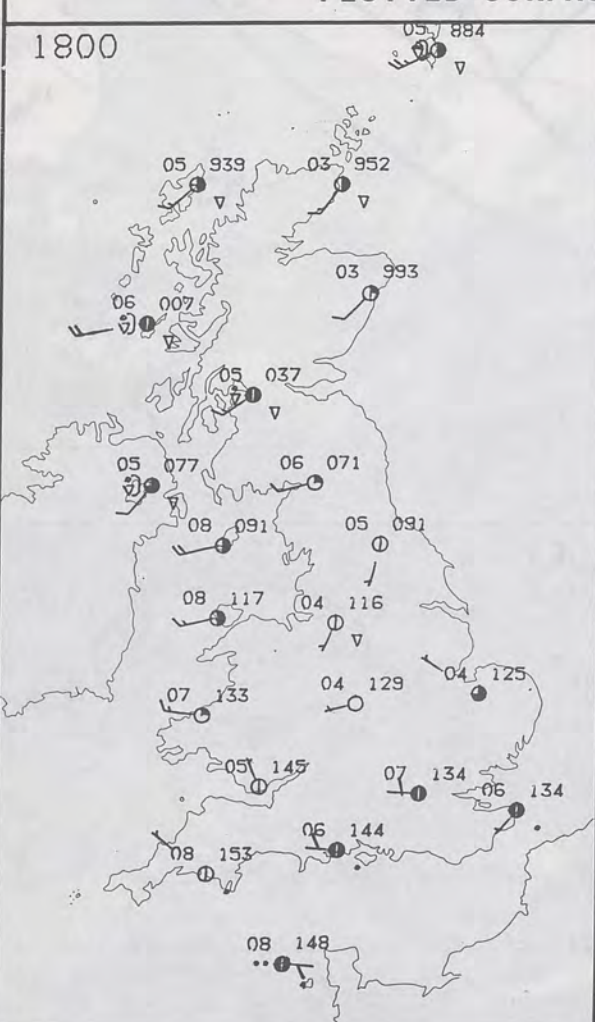
London Weather Centre 284-286 High Holborn London WC1V 7HX

© Crown Copyright All rights reserved





### PLOTTED SURFACE OBSERVATIONS



MONDAY  
11 NOVEMBER 1991

### SUMMARY OF BRITISH WEATHER

Overnight a cold front lying from NE England to South Wales moved steadily SE, bringing a mild wet and windy night to most central and Southern parts of England. Scotland, Northern Ireland and North Wales had a clearer night with scattered showers falling as sleet over hills and NW facing coasts.

By dawn the frontal cloud and rain was chiefly over Southern counties of England, with a gradual improvement as the front moved across the channel around midday. Elsewhere a NWLY airflow brought frequent showers particularly into NW facing coastal areas. Over Scotland showers fell as snow and hail in places.

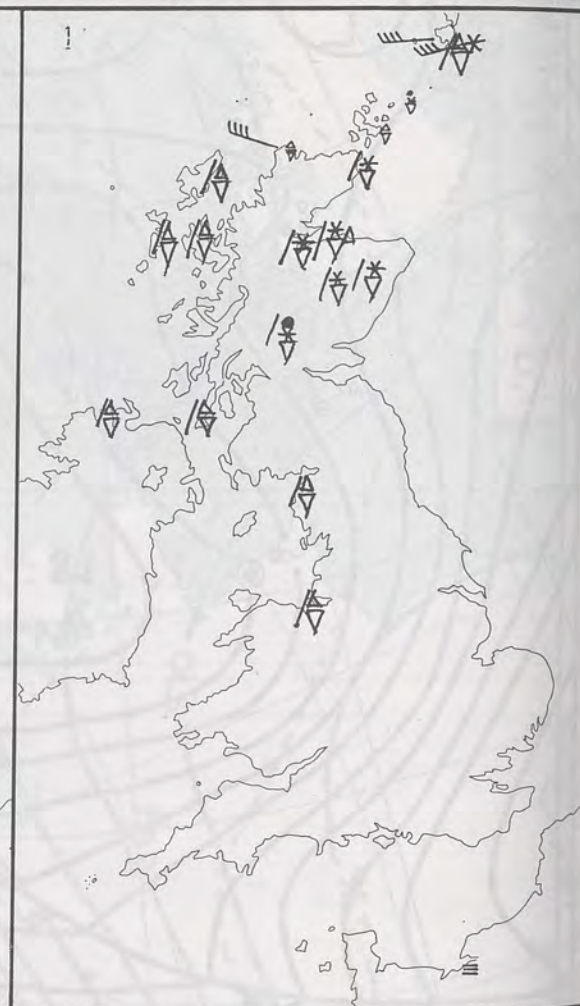
It was a bright afternoon in many northern areas with scattered showers, some wintry chiefly in the north with thundery outbursts reported from Scotland. Some rain lingered over southern coastal counties of England before clearing by teatime.

The evening was clear and dry over most of England and Wales. Showers persisted over Northern Ireland and Scotland, with upper cloud spreading into the far NW as winds freshened.

Temperatures were near normal in the south a little below elsewhere.

London Weather Centre  
284-286 High Holborn  
London WC1V 7HX  
All times are GMT

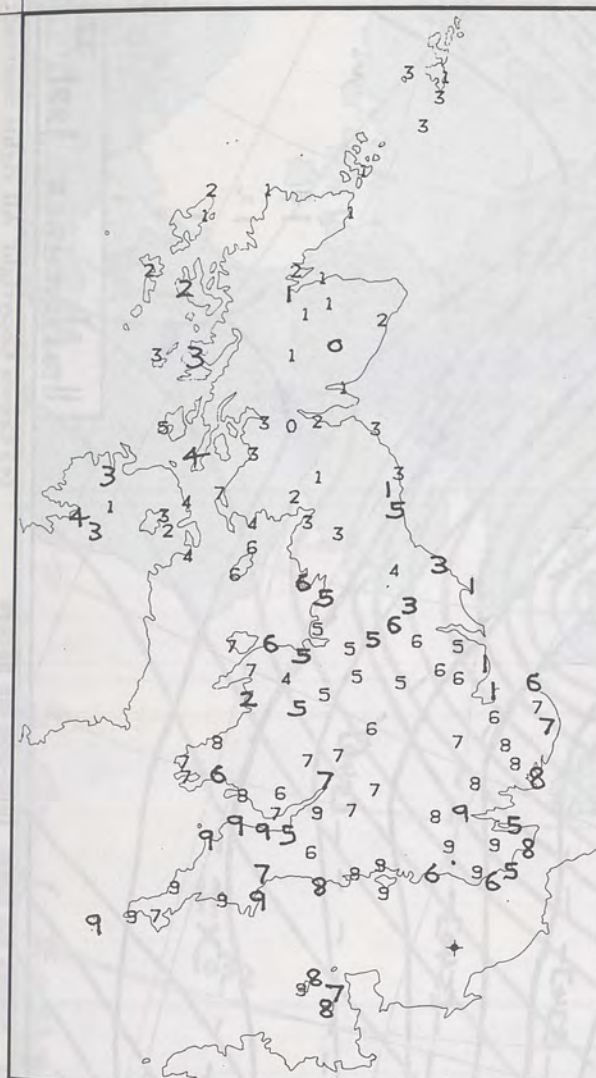
© Crown Copyright 1986 All rights reserved



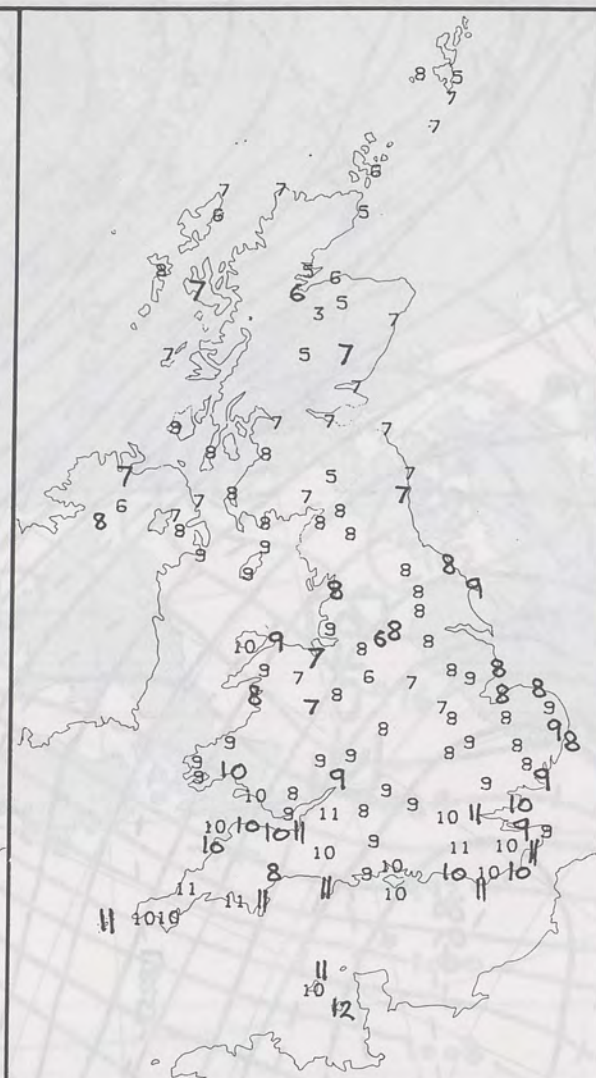
### SIGNIFICANT WEATHER CHARTS



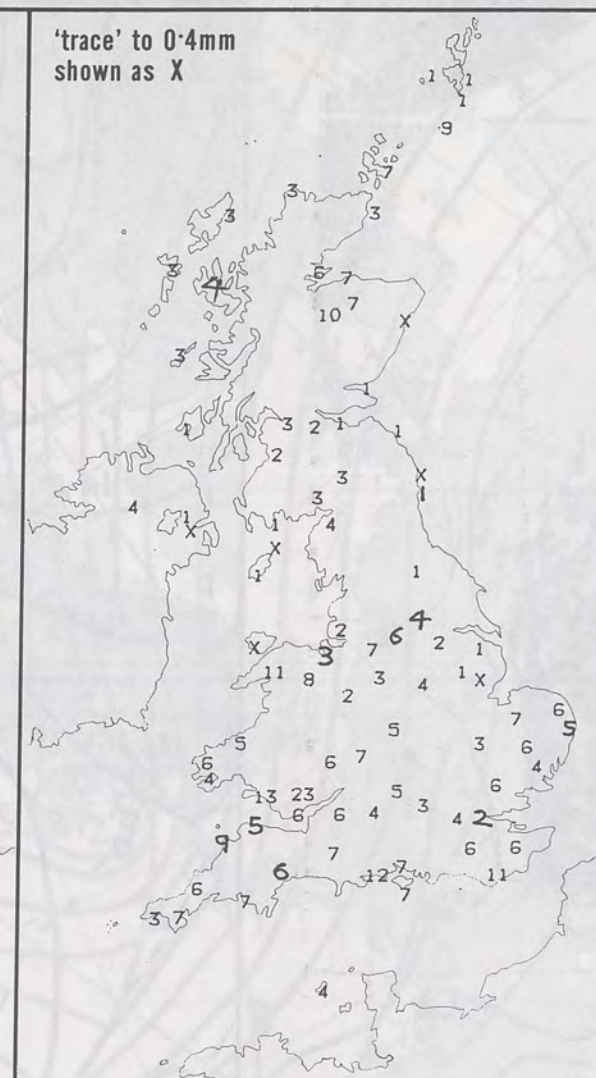




**NIGHT MINIMUM TEMPERATURE (°C)**  
For 12-hour period ending  
0900 ON 11 NOV 91



**DAY MAXIMUM TEMPERATURE (°C)**  
For 12-hour period ending  
2100 ON 11 NOV 91



**RAINFALL (mm)**  
For 12-hour period ending  
0900 ON 11 NOV 91



**RAINFALL (mm)**  
For 12-hour period ending  
2100 ON 11 NOV 91



**SUNSHINE (hours)**  
Dawn to dusk  
11 NOV 91

**EXTREMES FOR MONDAY 11TH NOVEMBER 1991**

Highest Maximum : 12.1 C Jersey

Lowest Maximum : 3.4 C Aviemore [ Highland ]

Lowest Minimum : 0.0 C Salburgh [ east of Glasgow ]

Lowest Grass Minimum : -3.5 C Fife Ness [ fife ]

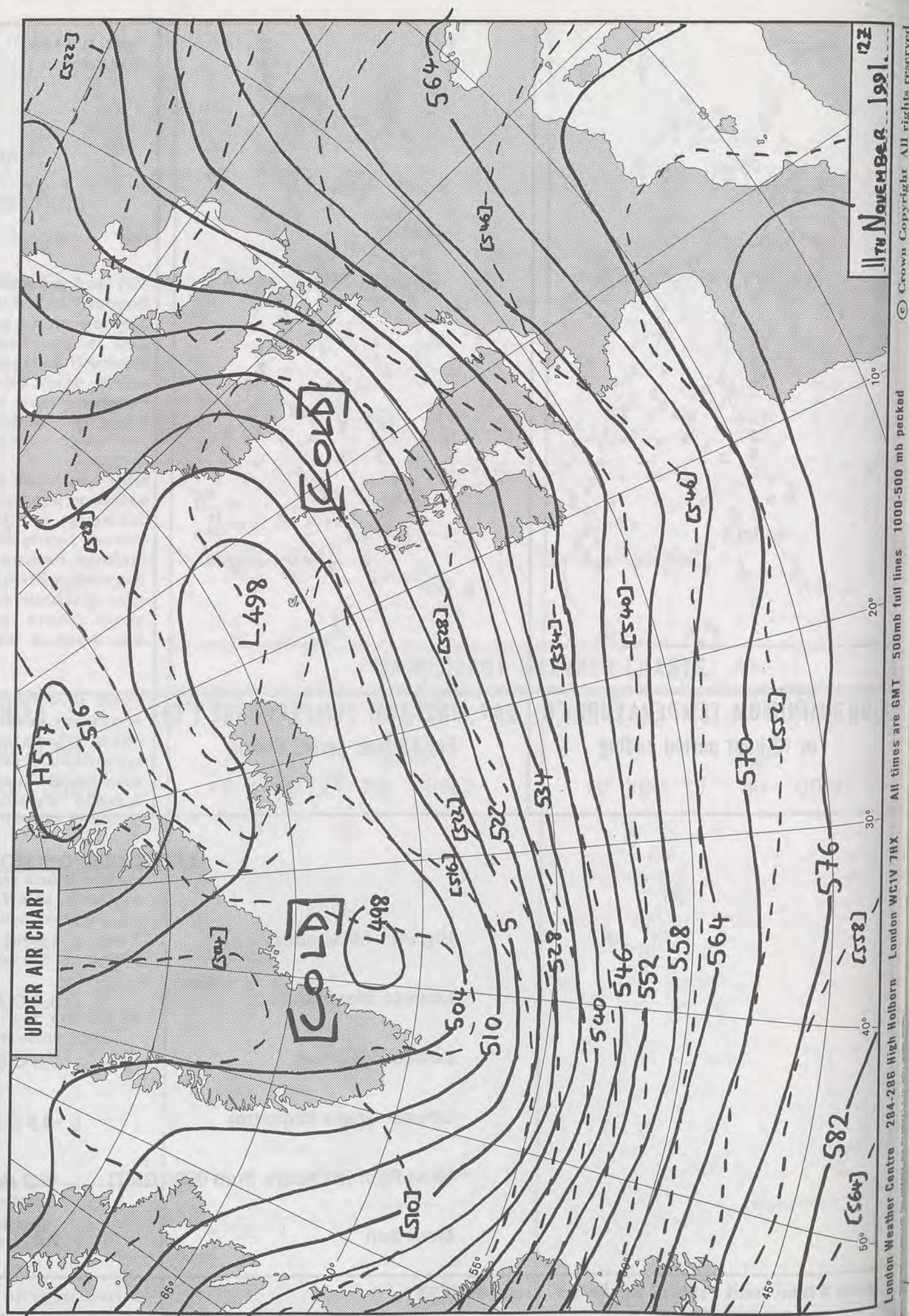
Most Rain (24 hours from 0900 GMT) : 16.2 mm Cape Wrath

Most Sun : 7.4 Hrs Leuchars [ Fife ]

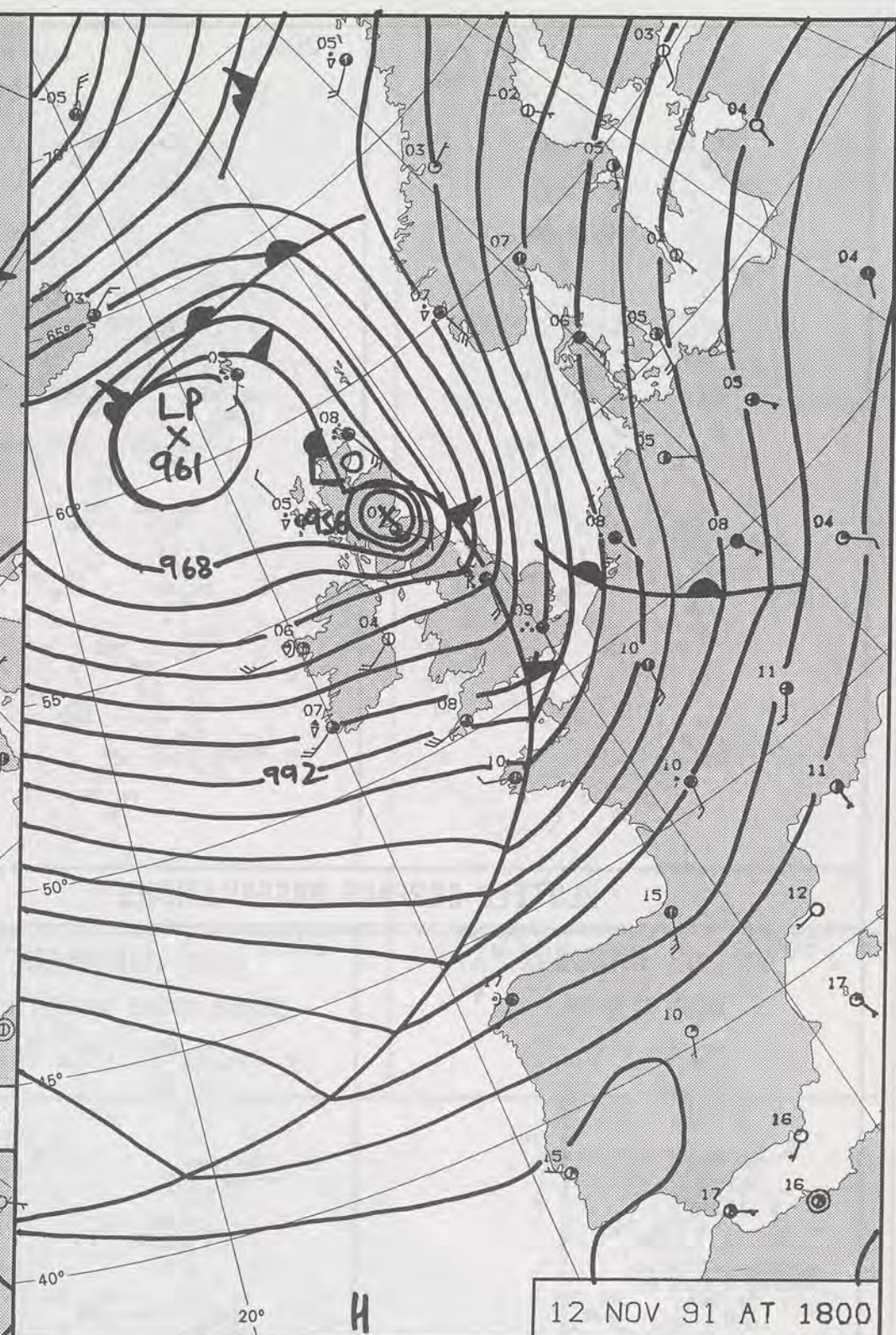
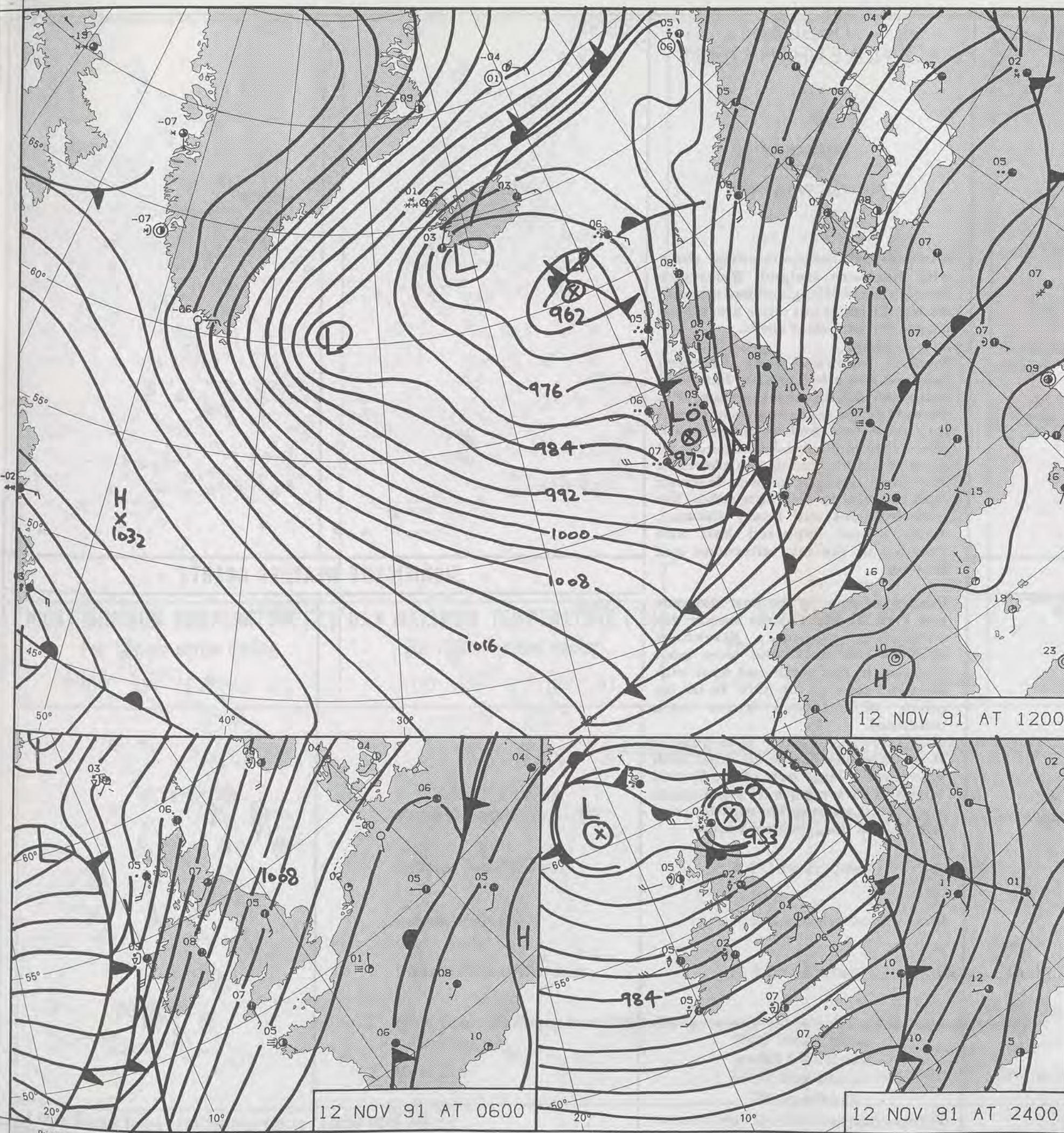
**DAILY  
WEATHER  
SUMMARY**











DUPLICATE ALSO  
DAILY WEATHER SUMMARY  
NOT FOR LOAN FOR  
TUESDAY 12 NOVEMBER 1991

London Weather Centre 284-286 High Holborn London WC1V 7HX

© Crown Copyright All rights reserved

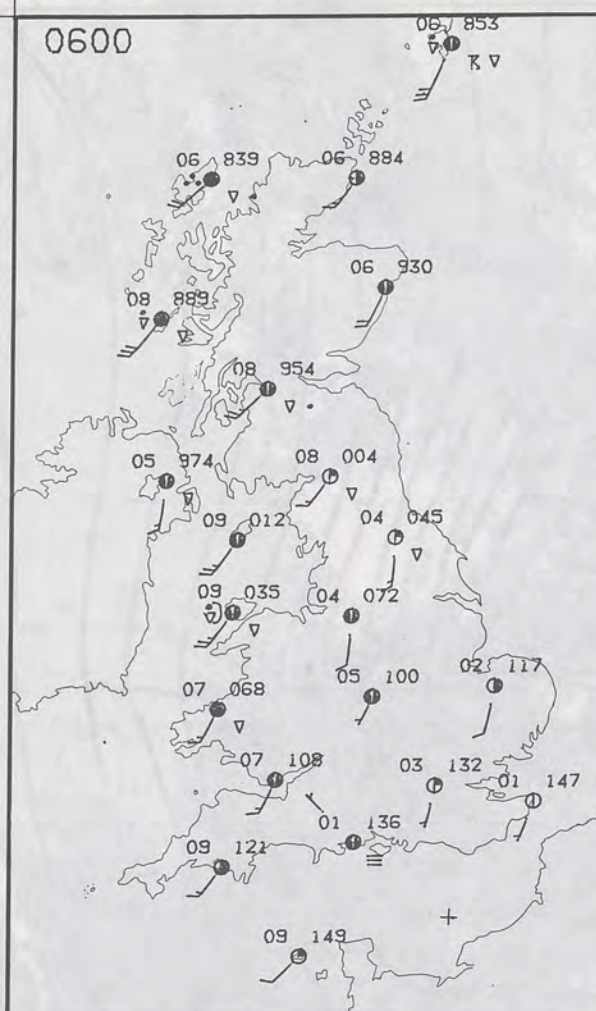
12 NOV 91 AT 0600 12 NOV 91 AT 1200 12 NOV 91 AT 1800 12 NOV 91 AT 2400

Printed in the UK for HMSO. Dd 8146371 C10 3/91 9385 9590

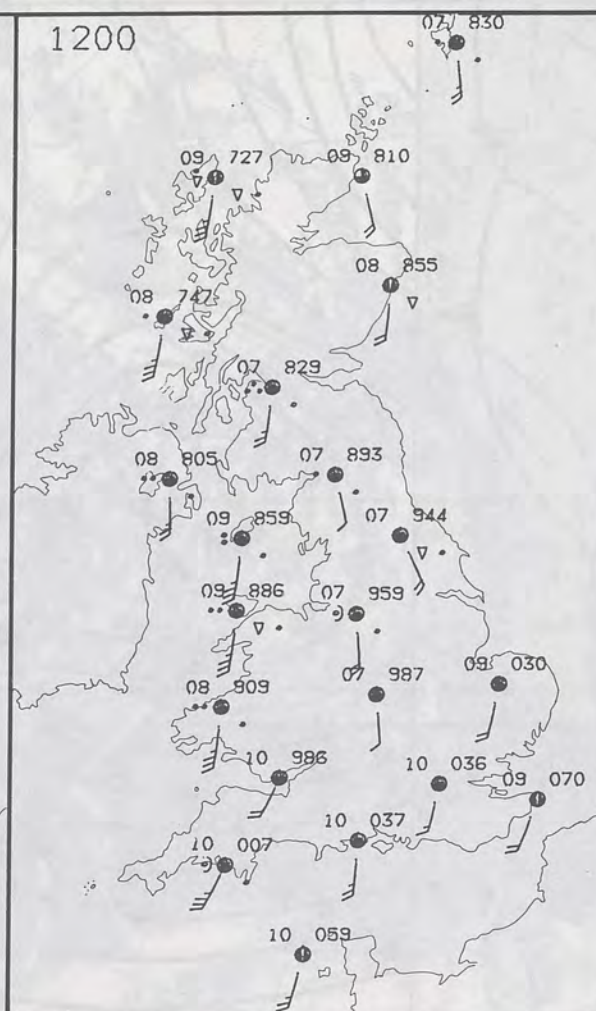
Form File 561



0600

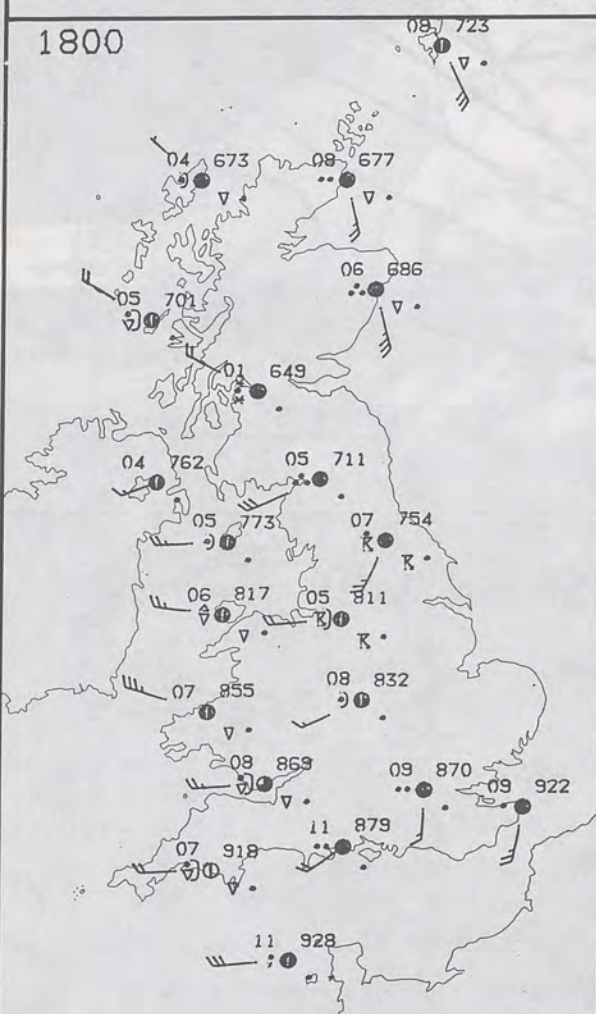


1200

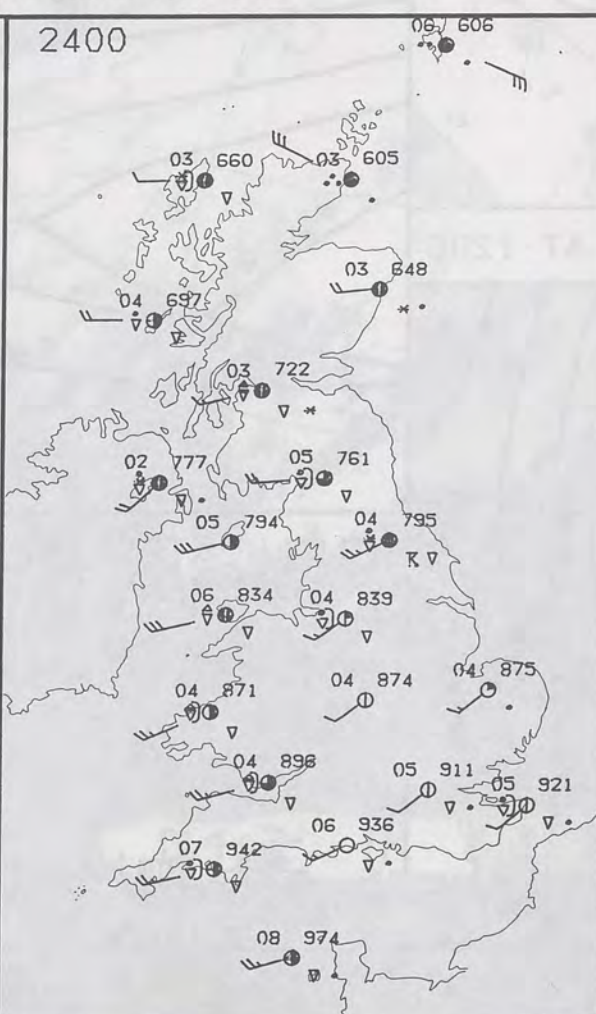


## PLOTTED SURFACE OBSERVATIONS

1800



2400

TUESDAY  
12 NOVEMBER 1991SUMMARY  
OF  
BRITISH WEATHER

Northern and Western Scotland along with Northern Ireland, Wales and Western parts of England had showers during the night but other areas were mostly dry with clear spells.

England, Wales and parts of Eastern Scotland had a bright start but cloud increased during the morning. The showers in the north and west merged into persistent and at times heavy rain. This rain spread east across all parts of Britain during the afternoon and early evening. It was followed from the west by clearer weather, but with frequent and heavy showers. Many places reported hail and thunder in the late afternoon and evening.

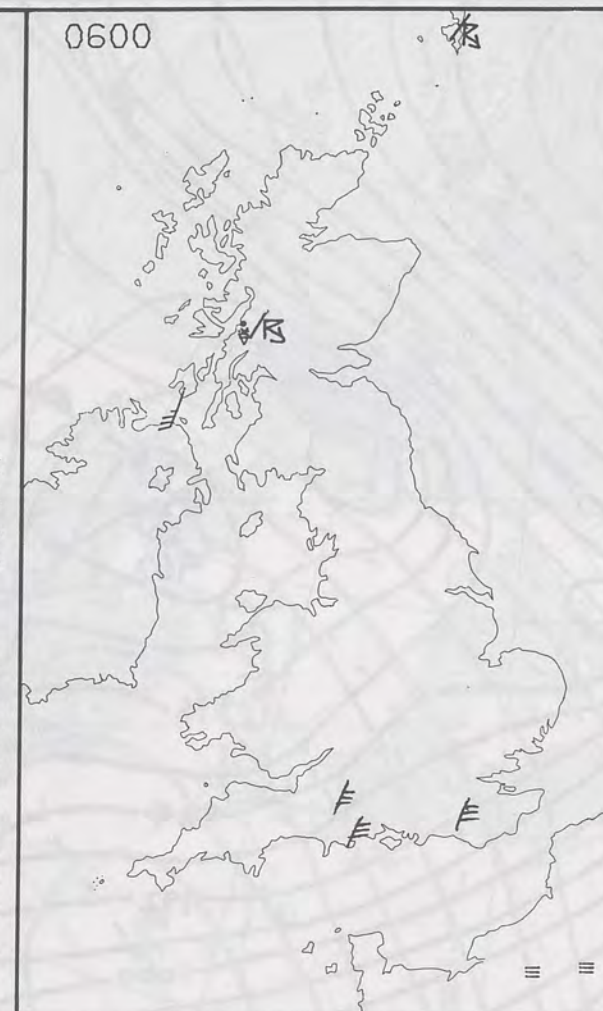
During the evening the East Midlands and East Anglia became mostly dry with clear periods. Elsewhere showers continued and were most frequent in the north and west with sleet and snow on the hills. In the far north of Scotland heavy rain continued.

It was a windy day in all areas with gales over a large part of the British Isles and severe gales on some coasts and hills. It was a rather cold day, and felt cold in the gale force winds.

London Weather Centre  
284-286 High Holborn  
London WC1V 7HX  
All times are GMT

© Crown Copyright 1986 All rights reserved

0600



1200



## SIGNIFICANT WEATHER CHARTS

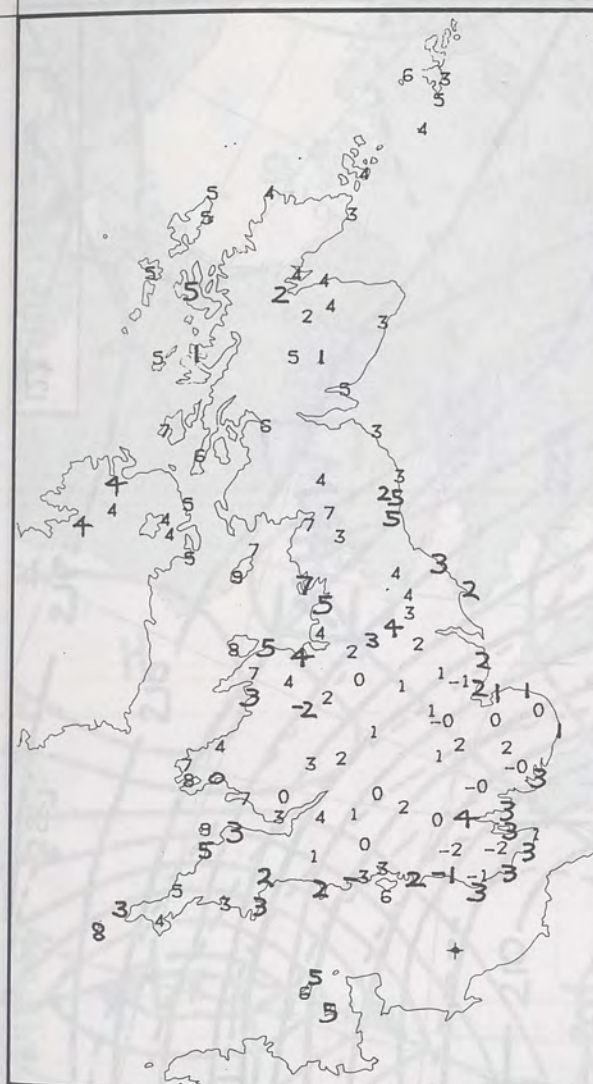
1800



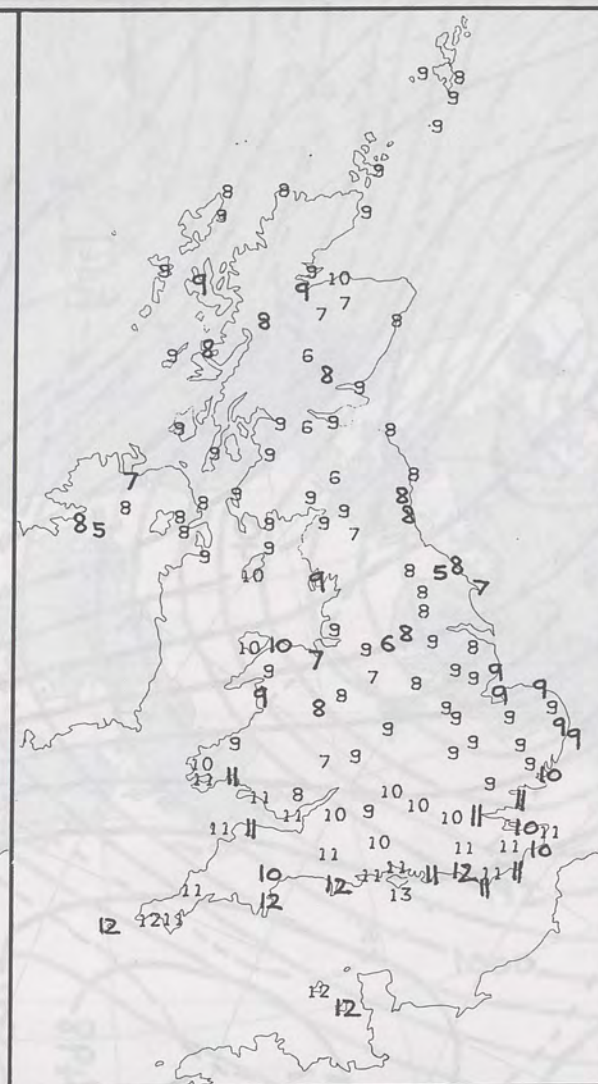
2400







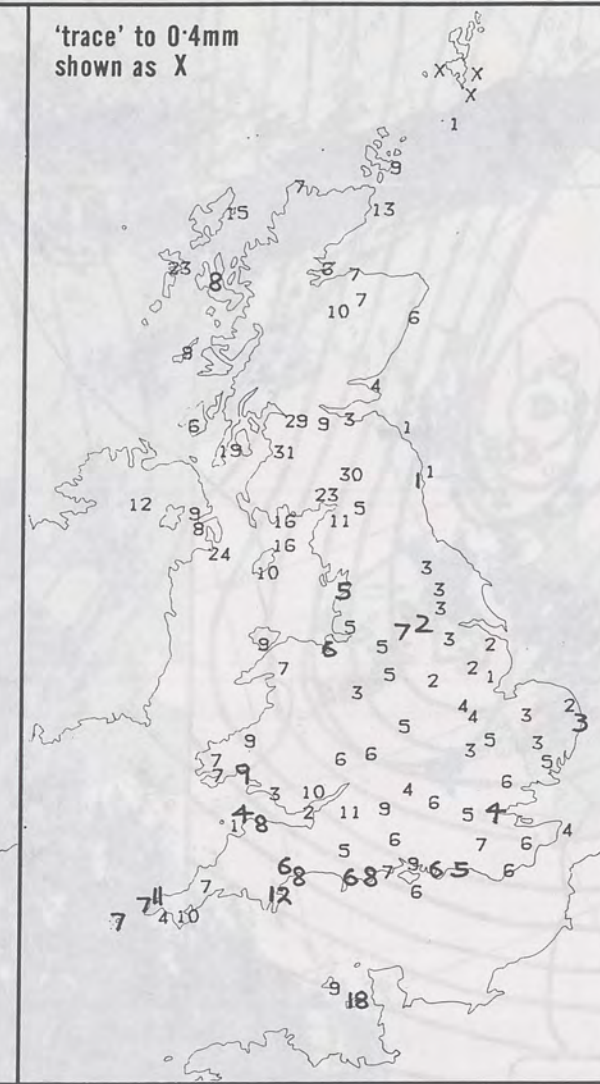
**NIGHT MINIMUM TEMPERATURE (°C)**  
For 12-hour period ending  
0900 ON 12 NOV 91



**DAY MAXIMUM TEMPERATURE (°C)**  
For 12-hour period ending  
2100 ON 12 NOV 91



**RAINFALL (mm)**  
For 12-hour period ending  
0900 ON 12 NOV 91



**RAINFALL (mm)**  
For 12-hour period ending  
2100 ON 12 NOV 91



**SUNSHINE (hours)**  
Dawn to dusk  
12 NOV 91

**EXTREMES FOR TUESDAY 12TH NOVEMBER 1991**

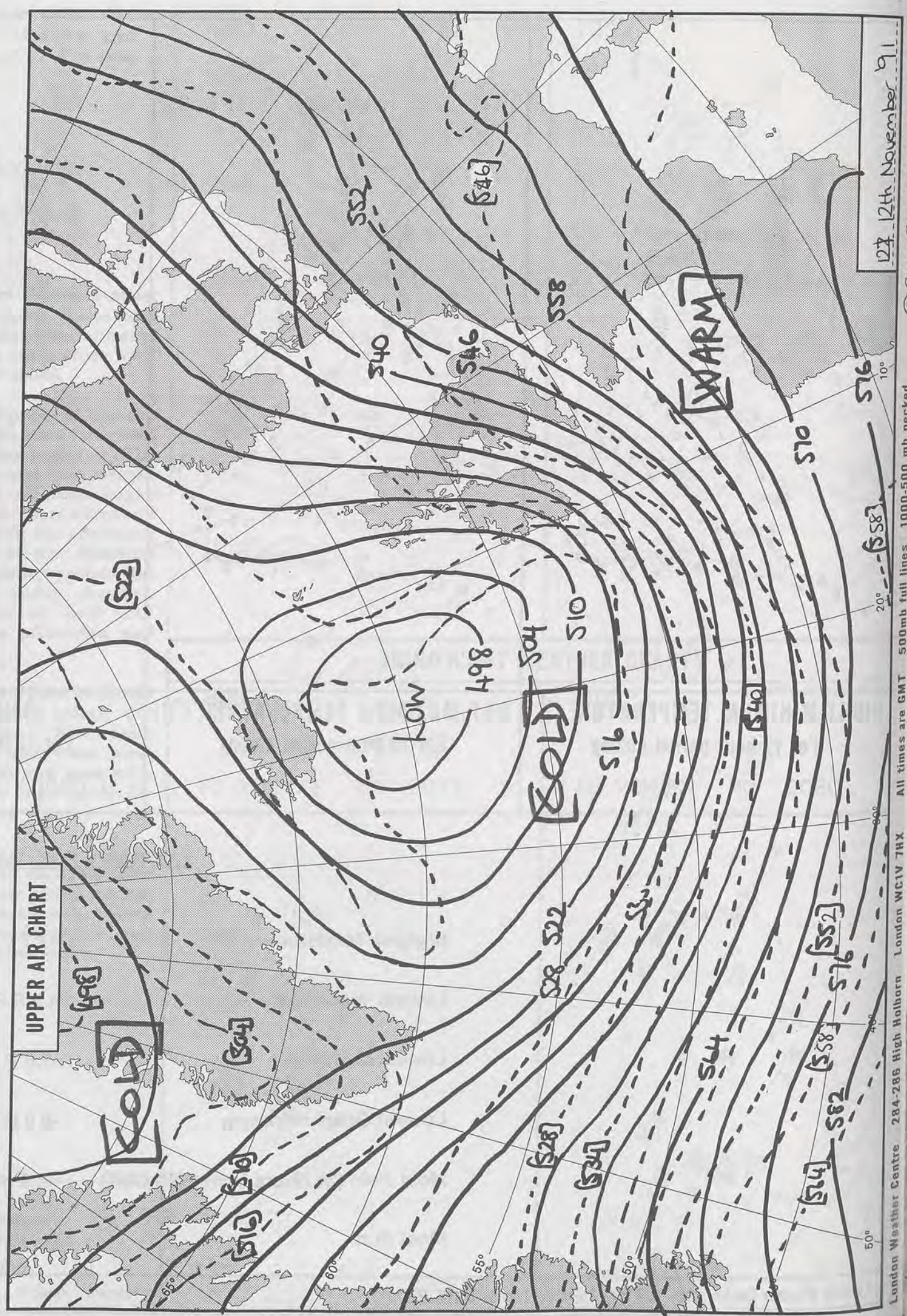
Highest Maximum	: 12.7 C St Catherines Point [ Isle of Wight ]
Lowest Maximum	: 4.9 C Fylingdales [ York Moors ]
Lowest Minimum	: -2.6 C Bournemouth/ Hurn
Lowest Grass Minimum	: -6.8 C Cellarhead [ nr Stoke on Trent ]
Most Rain (24 hours from 0900 GMT)	: 46.5 mm Lock Ranza [ Isle of Arran ]
Most Sun	: 3.0 Hrs Invergordon Harbour [ Cromarty Firth ]

**DAILY  
WEATHER  
SUMMARY**



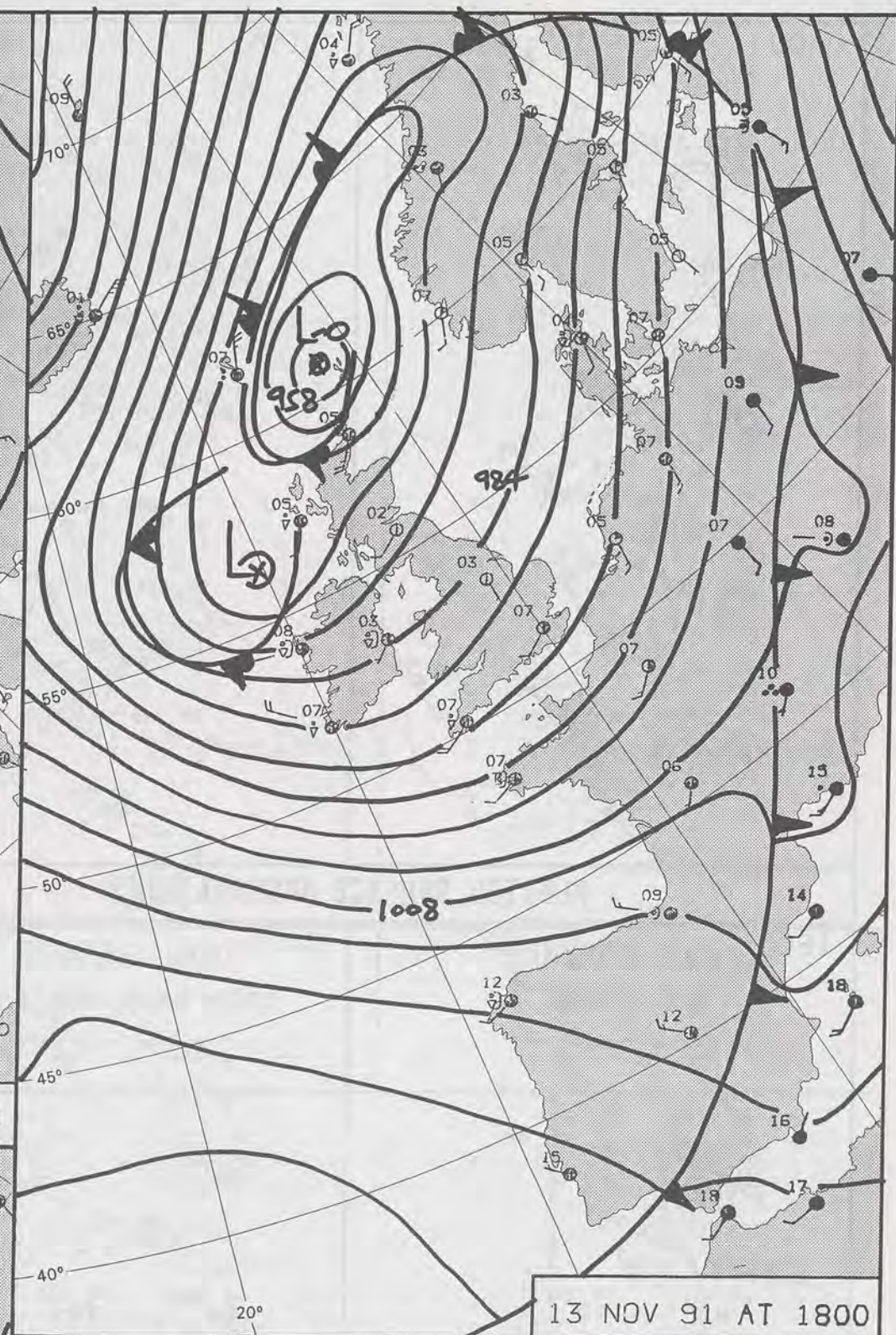
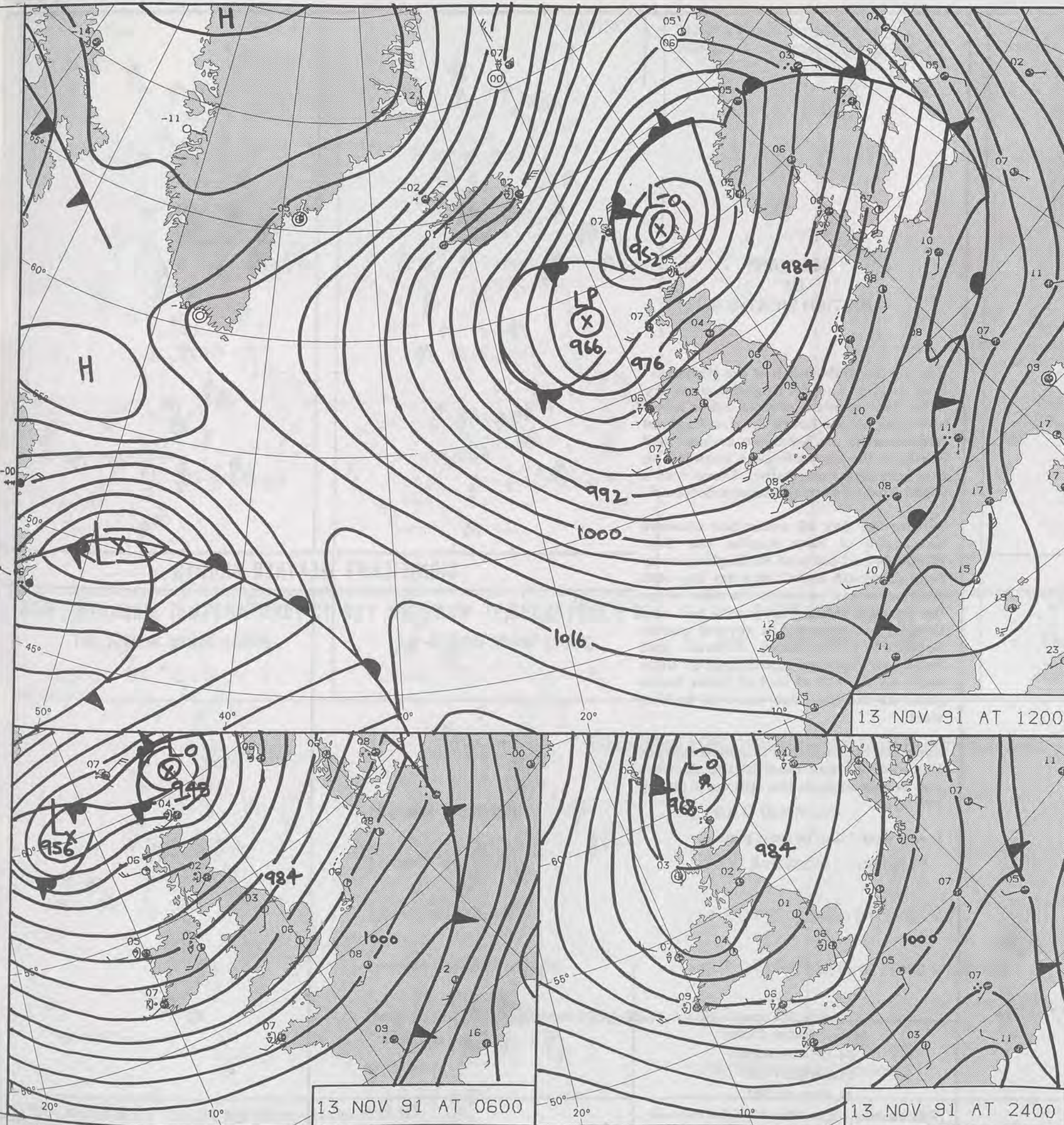
© Crown Copyright 1986  
All rights reserved







12th November 91  
Crown Copyright All rights reserved  
All times are GMT  
500mb full lines  
1000-500 mb pecked  
London Weather Centre  
284-286 High Holborn  
London WC1V 7HX



DUPLICATE ALSO  
DAILY WEATHER SUMMARY

NOT FOR LOAN FOR

WEDNESDAY 13 NOVEMBER 1991

Warm front Cold front Occlusion

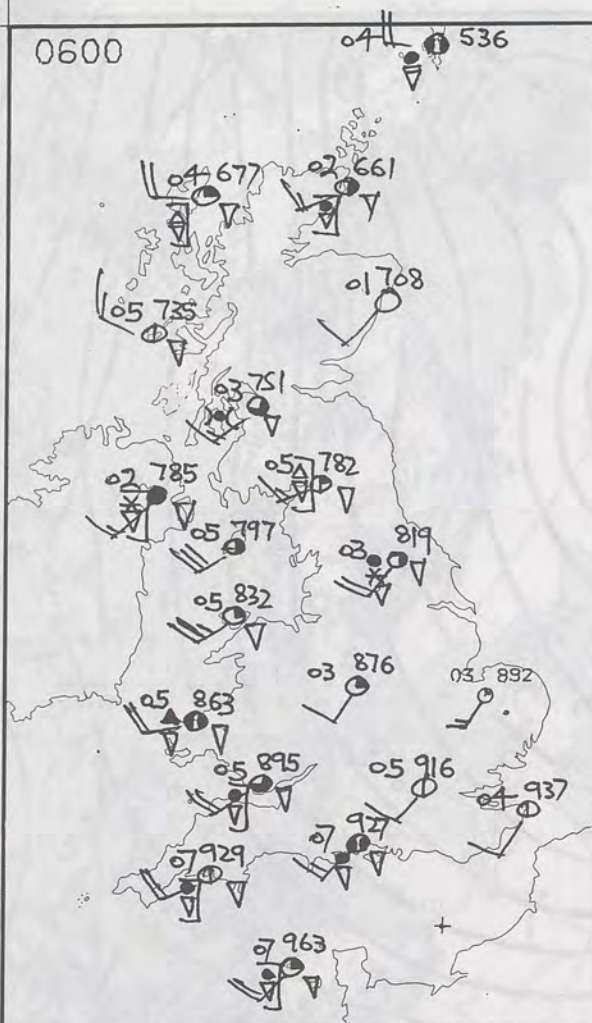
London Weather Centre 284-286 High Holborn London WC1V 7HX

© Crown Copyright All rights reserved

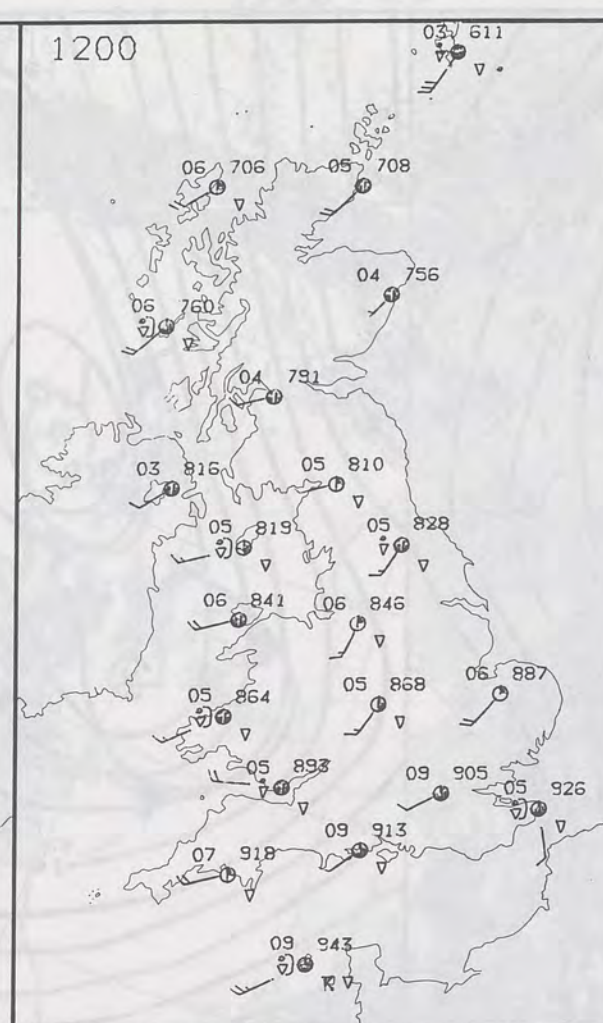




0600

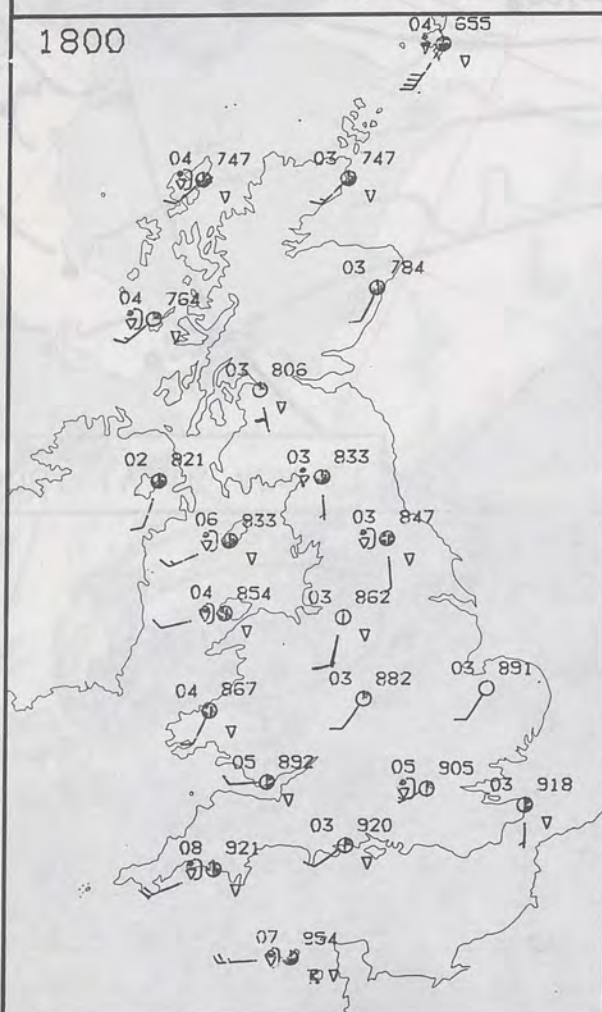


1200

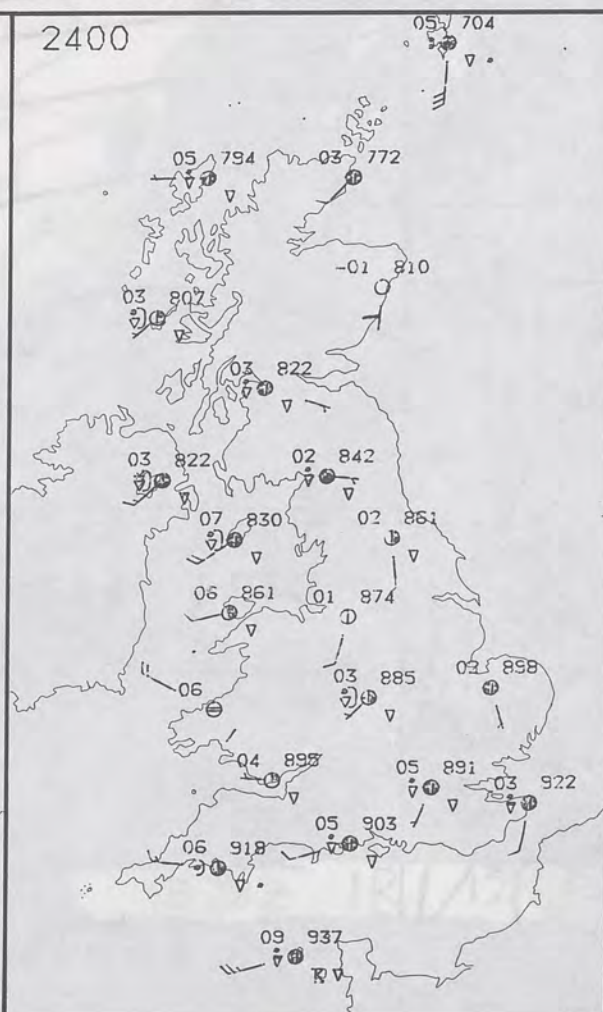


## PLOTTED SURFACE OBSERVATIONS

1800



2400

WEDNESDAY  
13 NOVEMBER 1991SUMMARY  
OF  
BRITISH WEATHER

During the night much of the Midlands, East Anglia and SE England were dry with clear spells but most other areas including all the South coast of England had showers. In Northern Ireland and Scotland the showers gave snowfall on the hills and mountains. There was a slight frost in parts of Eastern Scotland.

During the day all areas had showers but much of East Anglia, the East Midlands and parts of SE England away from the South coast had a dry day with good periods of sunshine. In other areas the showers were heavy with hail, and thunder was reported in several places. Scotland, Northern Ireland and Northern England continued to have snow on the hill at and at lower levels some of the showers were of hail or sleet.

Some parts of Eastern Scotland and NE England escaped most of the showers due to shelter from the still quite strong SW wind.

It was a cold day in most places.

London Weather Centre  
284-286 High Holborn  
London WC1V 7HX  
All times are GMT

© Crown Copyright 1986 All rights reserved

0600

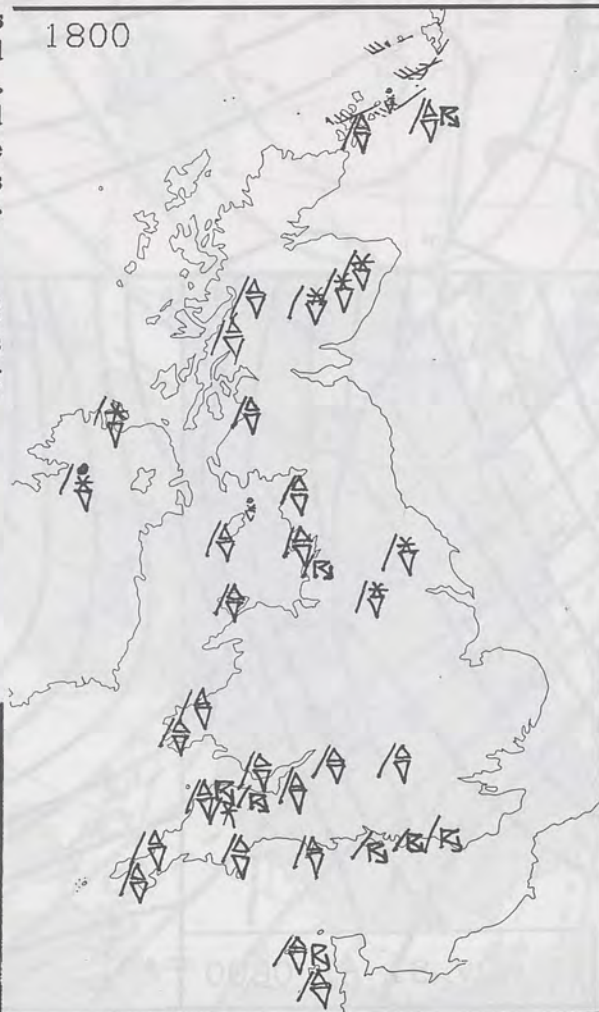


1200



## SIGNIFICANT WEATHER CHARTS

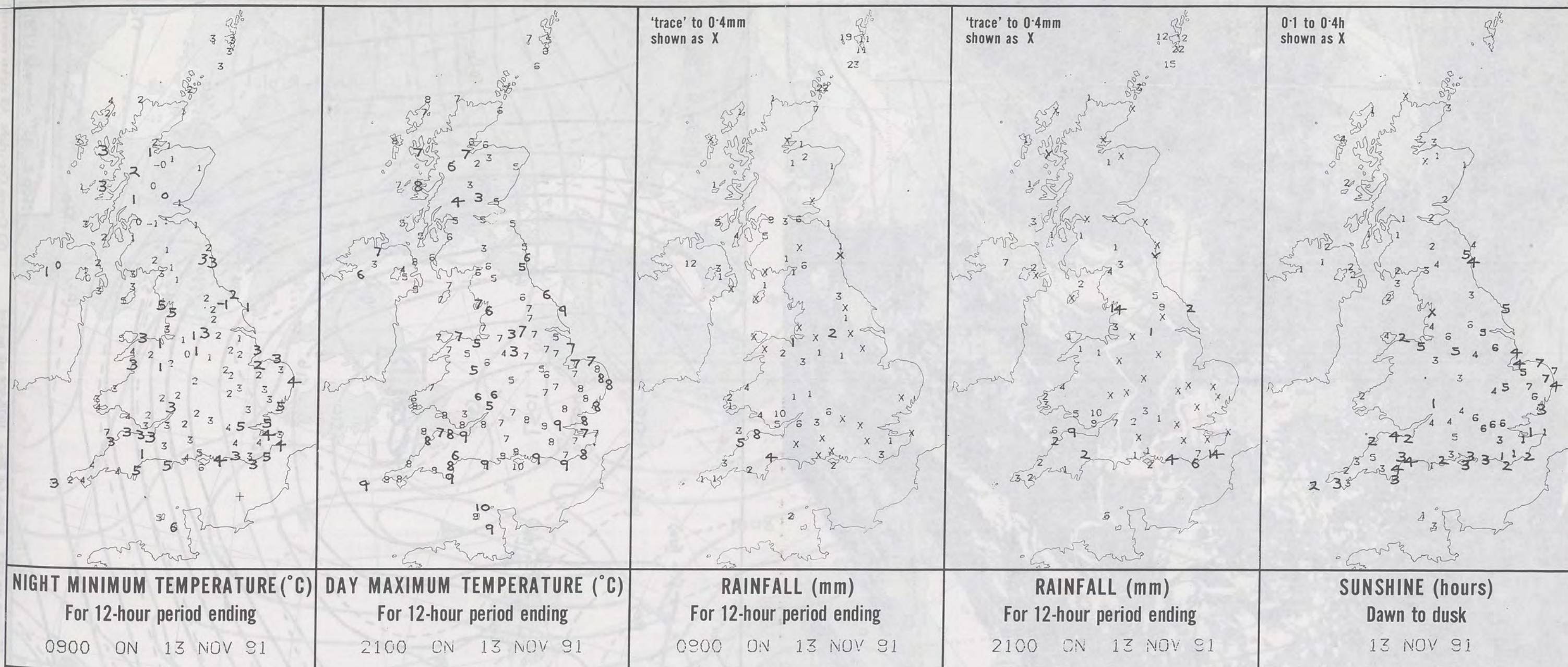
1800



2400







**EXTREMES FOR WEDNESDAY 13TH NOVEMBER 1991**

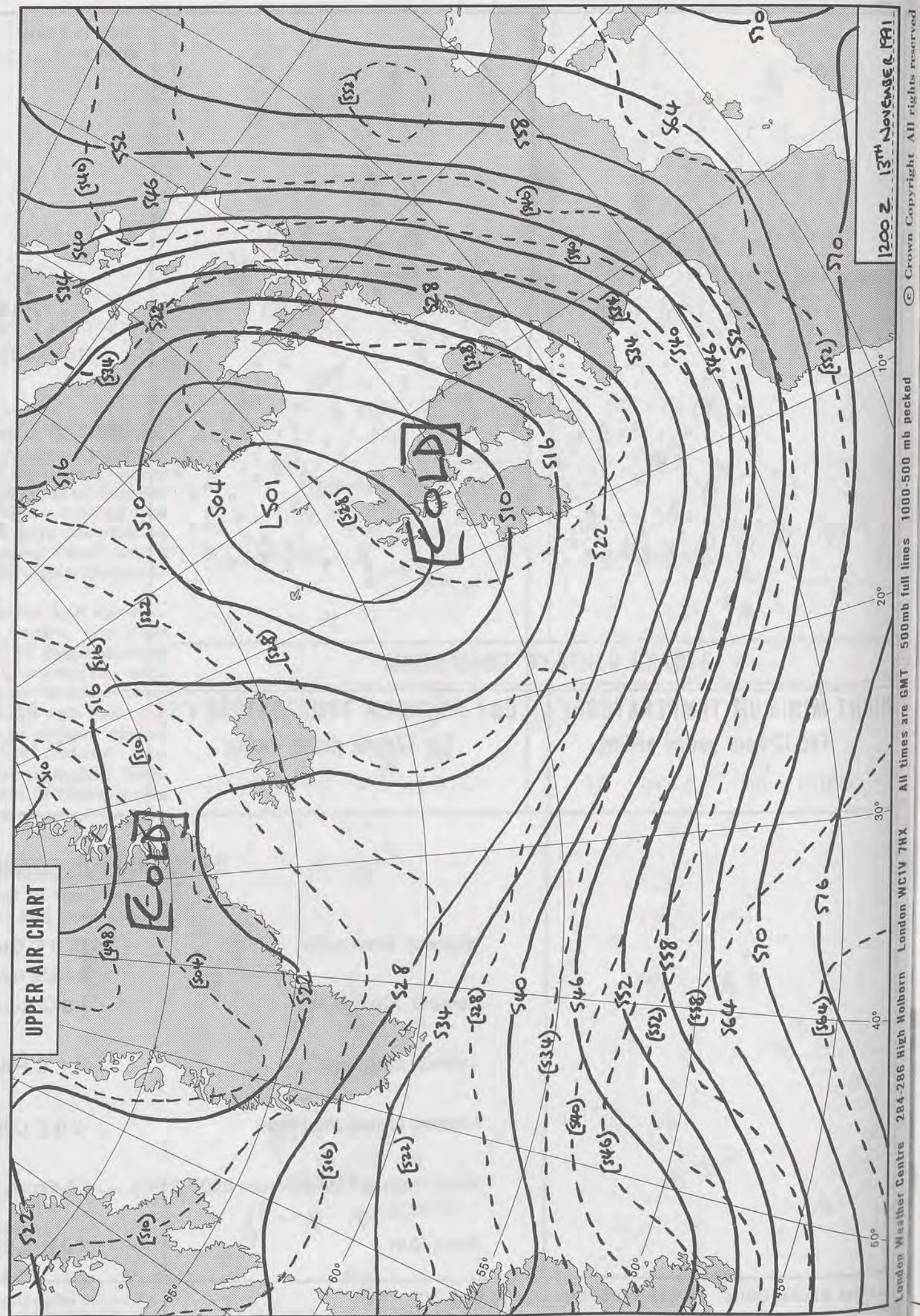
Highest Maximum	: 10.0 C Guernsey
Lowest Maximum	: 1.8 C Aviemore [ Highland ]
Lowest Minimum	: -1.2 C Fylingdales [ Yorkshire ]
Lowest Grass Minimum	: -2.6 C Cellarhead [ nr Stoke on Trent ]
Most Rain (24 hours from 0900 GMT)	: 36.4 mm Fair Isle
Most Sun	: 7.0 Hrs Cromer [ Norfolk ]

**DAILY  
WEATHER  
SUMMARY**



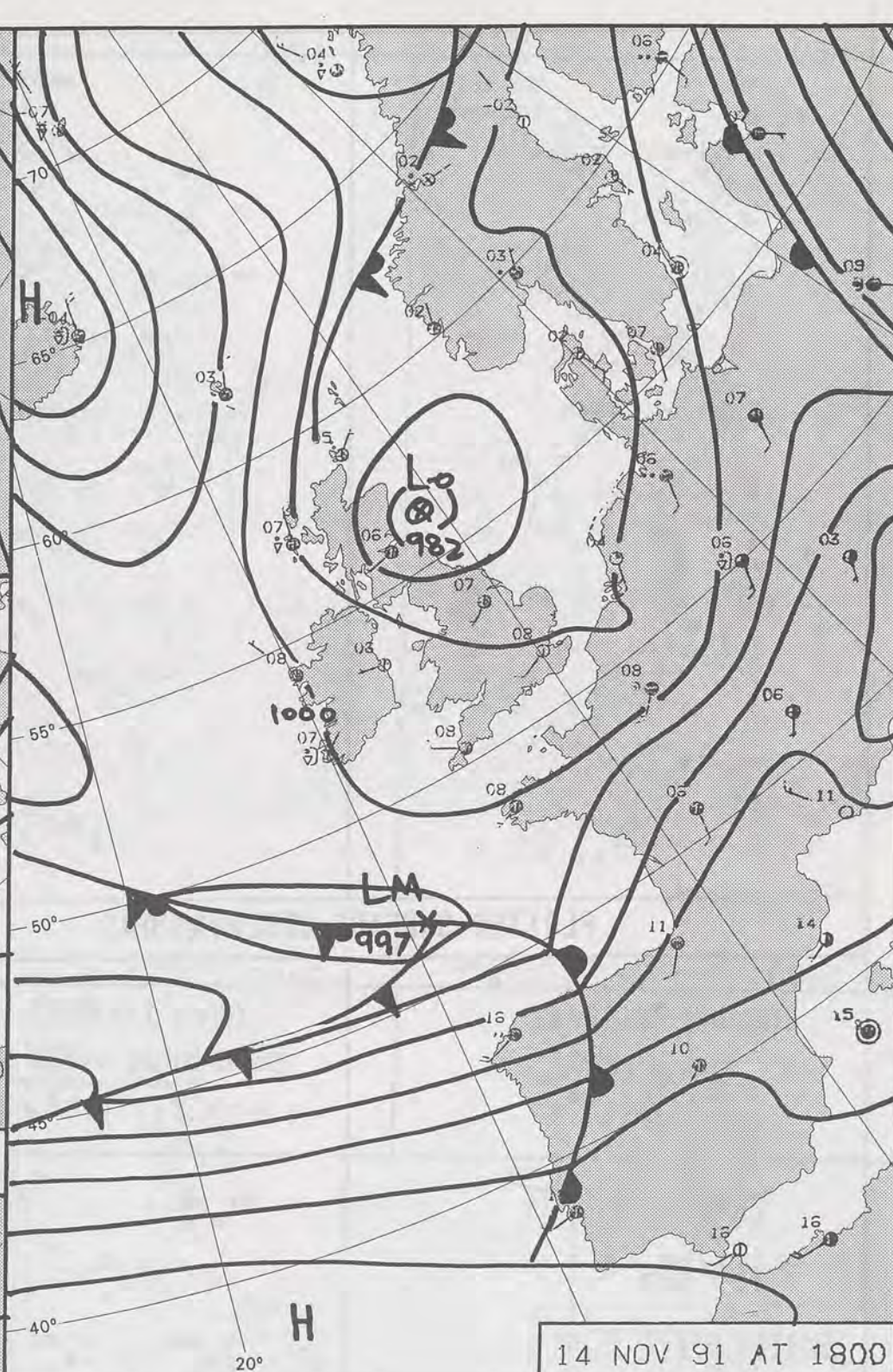
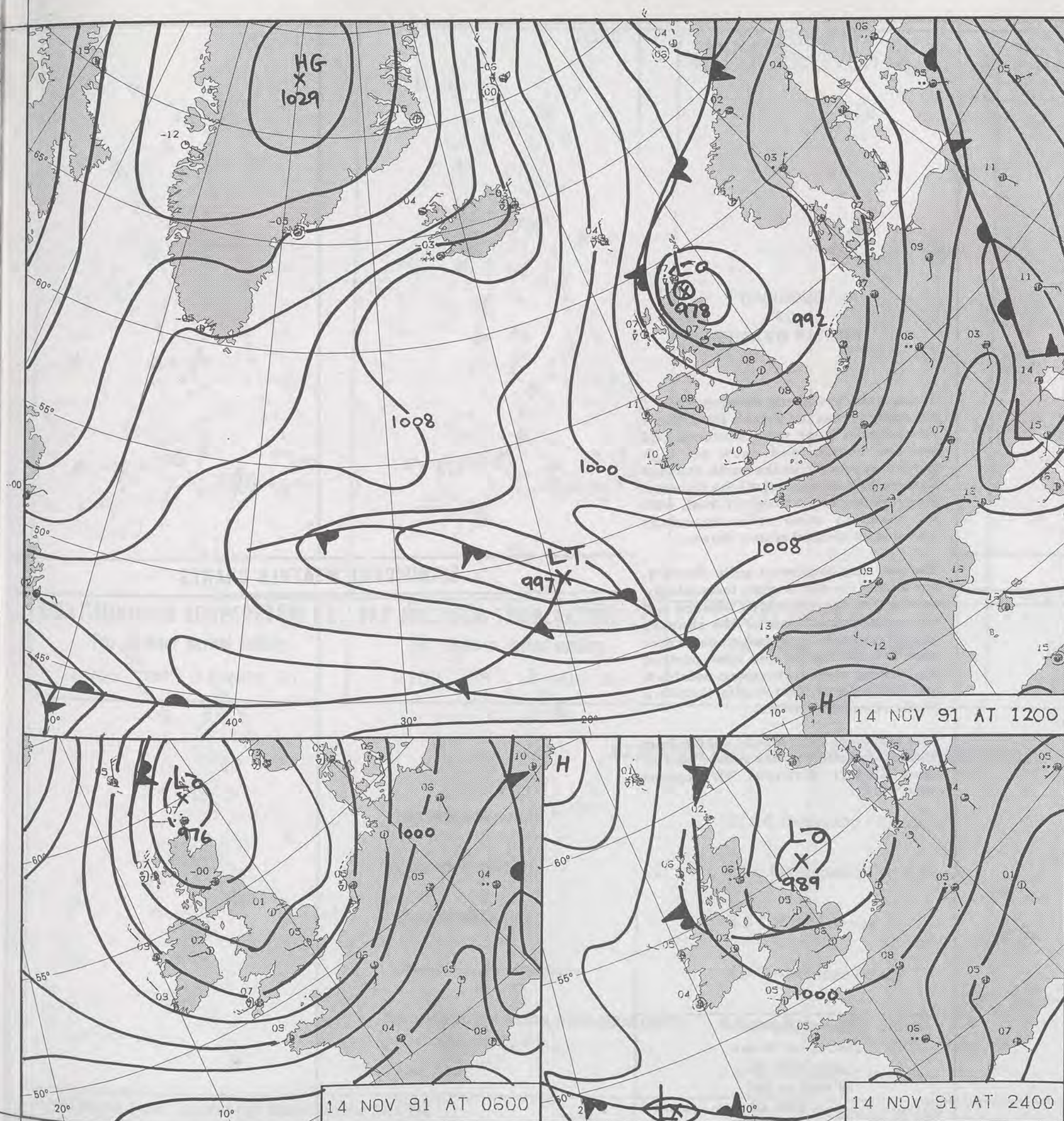
© Crown Copyright 1986  
All rights reserved







1200 Z 15 NOVEMBER 1991  
© Crown Copyright All rights reserved  
All times are GMT 500mb full lines 1000-500 mb pecked  
London Weather Centre 284-286 High Holborn London WC1V 7HX



14 NOV 91 AT 1200

14 NOV 91 AT 1800

14 NOV 91 AT 0600

14 NOV 91 AT 2400

DUPLICATE ALSO  
DAILY WEATHER SUMMARY  
NOT FOR LOAN FOR  
THURSDAY 14 NOVEMBER 1991

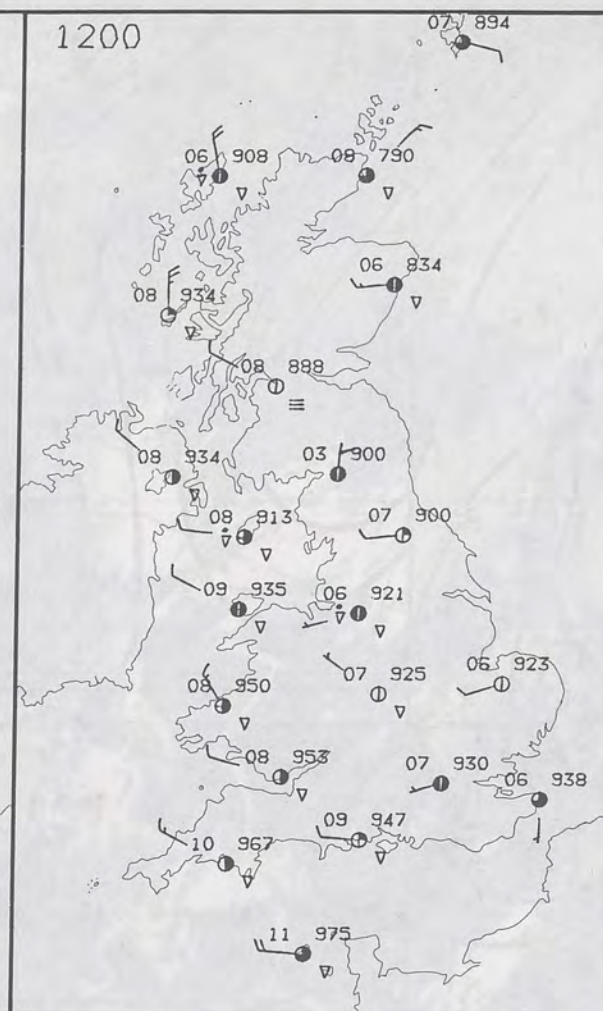
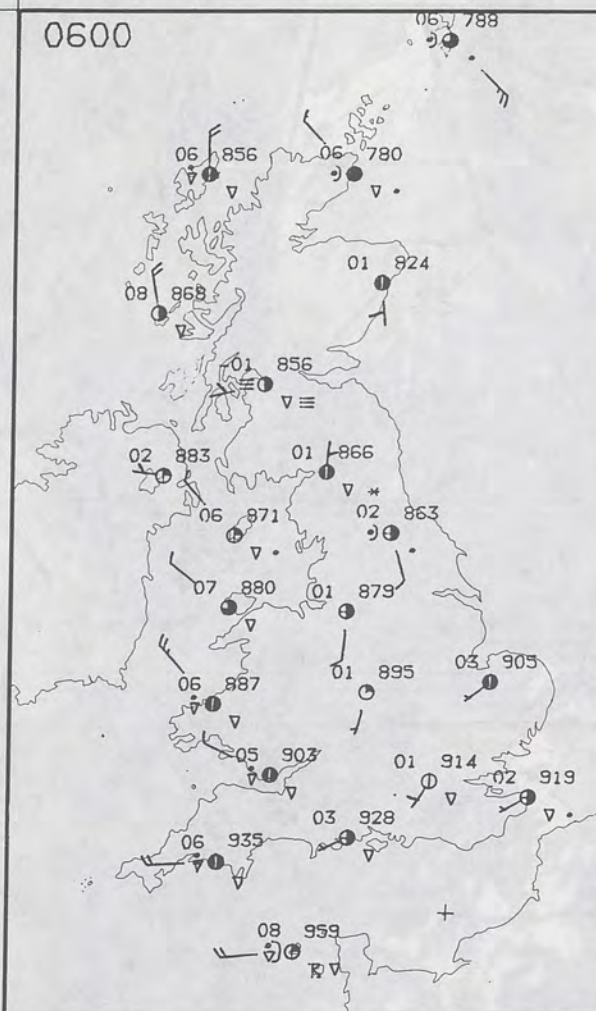
Warm front Cold front Occlusion

London Weather Centre 284-286 High Holborn London WC1V 7HX

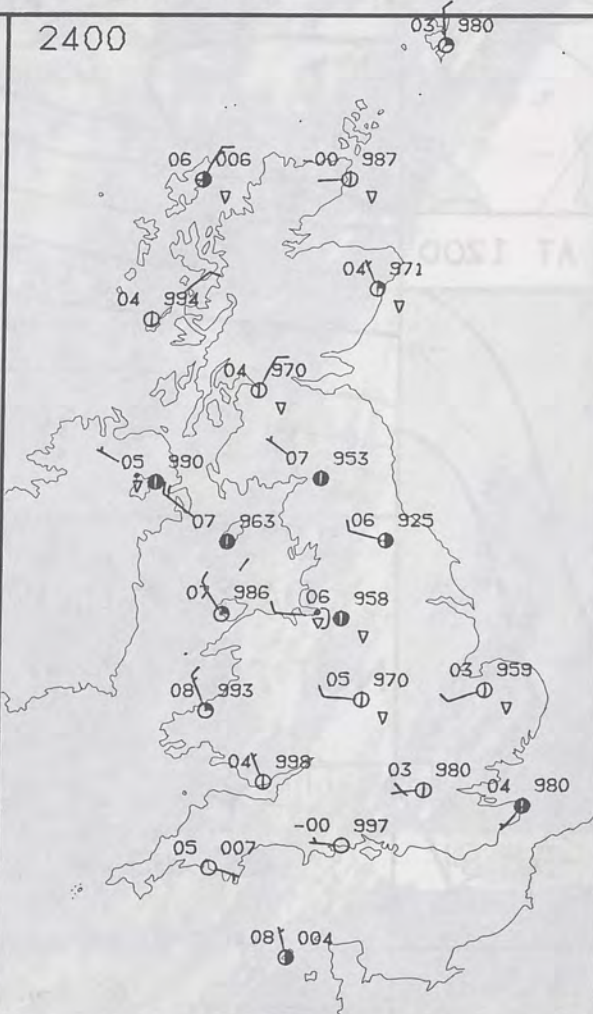
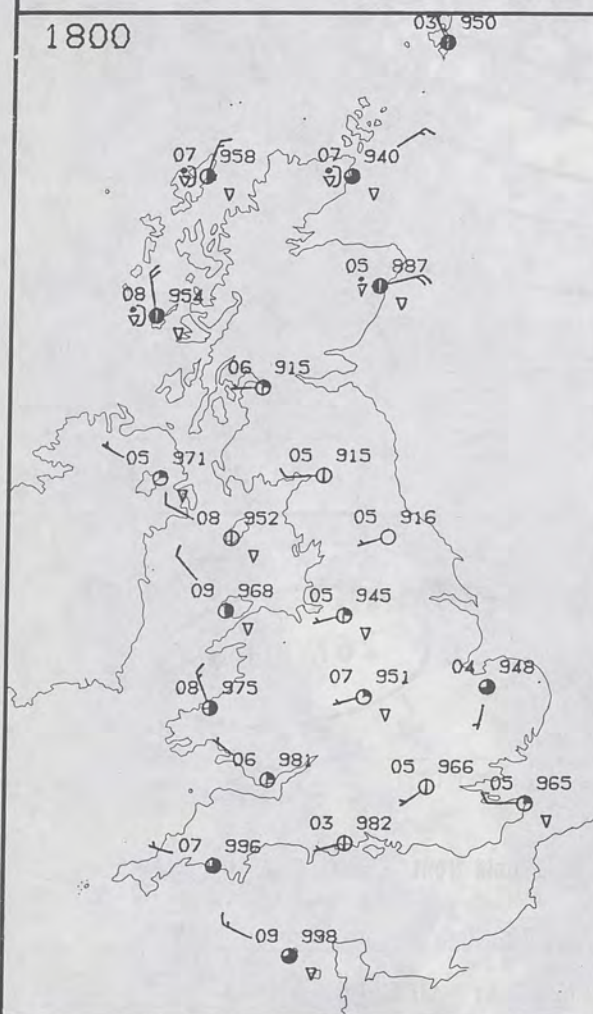
© Crown Copyright All rights reserved

26 NOV 1991  
METEOROLOGICAL OFFICE





### PLOTTED SURFACE OBSERVATIONS



THURSDAY  
14 NOVEMBER 1991

### SUMMARY OF BRITISH WEATHER

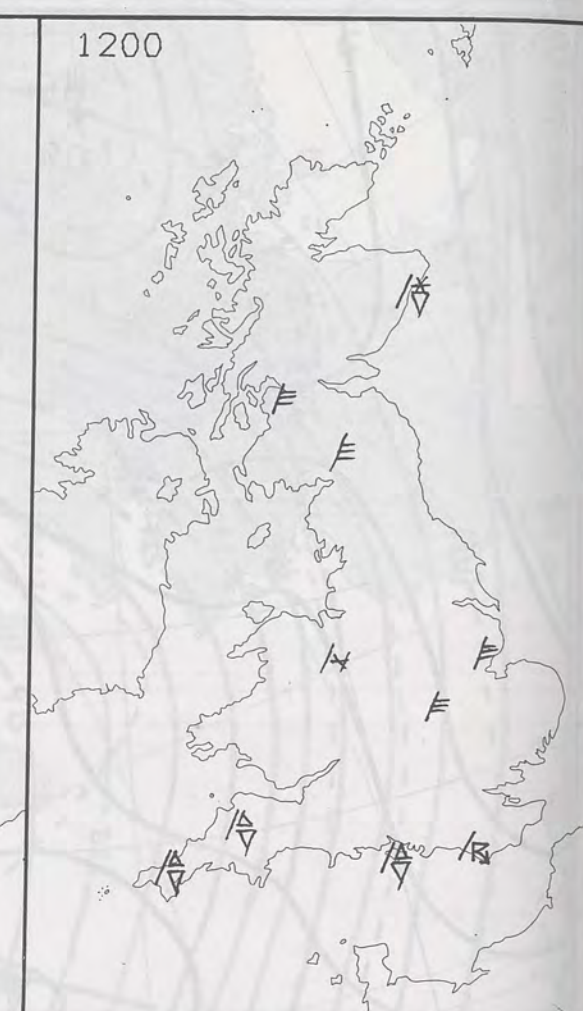
It was quite a cold and showery night generally across the British Isles. There was thunder near some southern and western coasts, and snow on high ground, especially in the north. Parts of Eastern Britain missed all the showers. Many places had a touch of frost, with icy roads in some areas especially where skies cleared after a shower.

The morning continued quite showery, but during the day became increasingly confined to areas towards western and northern coasts. Most of the showers were of rain only by the afternoon. There were brighter spells, and some parts of the country were quite sunny, notably E and NE England, East Anglia, Southern Scotland and SW Britain.

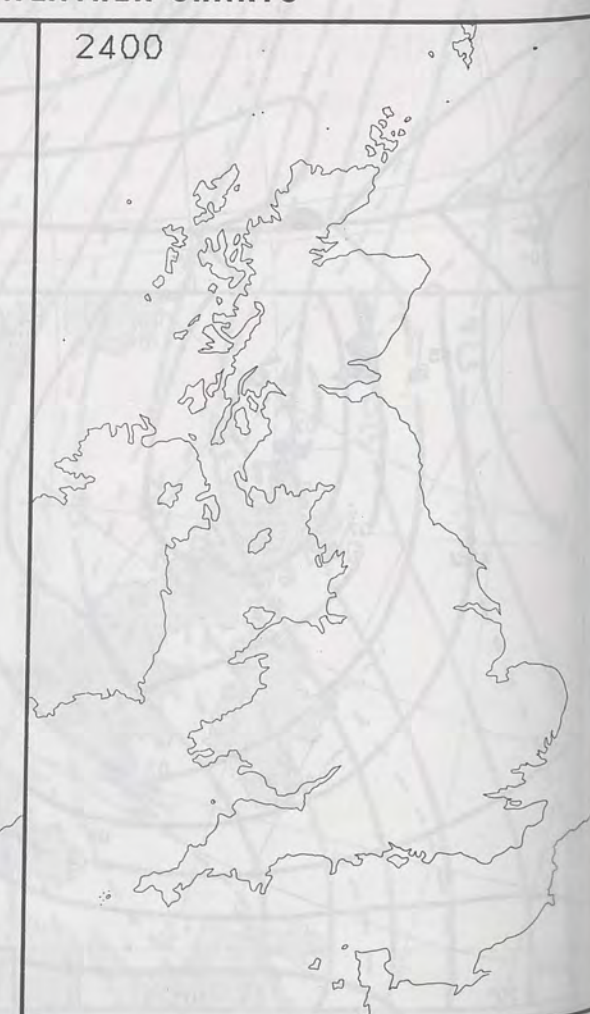
Temperatures were mostly not far from normal, although it was rather cold in some Eastern districts. NW regions were windy.

London Weather Centre  
284-286 High Holborn  
London WC1V 7HX  
All times are GMT

© Crown Copyright 1986 All rights reserved



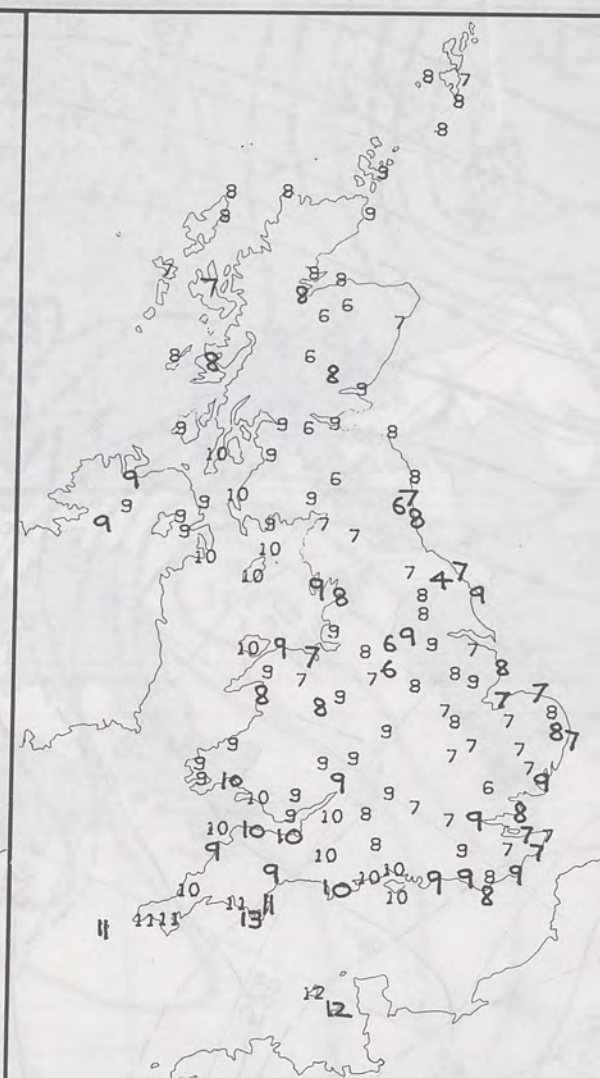
### SIGNIFICANT WEATHER CHARTS







**NIGHT MINIMUM TEMPERATURE (°C)**  
For 12-hour period ending  
0900 ON 14 NOV 91



**DAY MAXIMUM TEMPERATURE (°C)**  
For 12-hour period ending  
2100 ON 14 NOV 91



**RAINFALL (mm)**  
For 12-hour period ending  
0900 ON 14 NOV 91



**RAINFALL (mm)**  
For 12-hour period ending  
2100 ON 14 NOV 91



**SUNSHINE (hours)**  
Dawn to dusk  
14 NOV 91

**EXTREMES FOR THURSDAY 14TH NOVEMBER 1991**

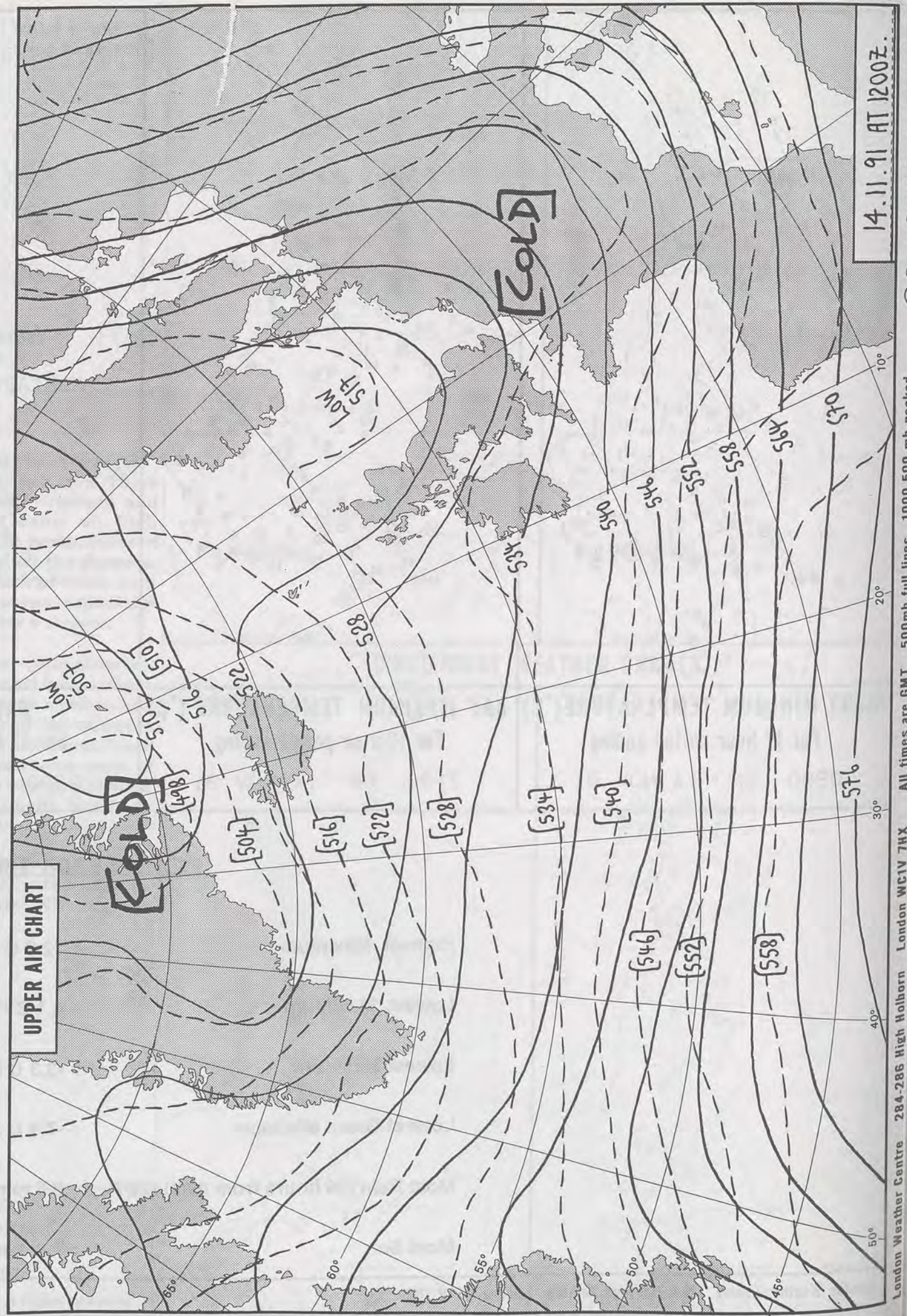
Highest Maximum	: 12.9 C Salcombe [ Devon ]
Lowest Maximum	: 4.1 C Fylingdales [ York Moors ]
Lowest Minimum	: -3.3 C Perth/ Scone
Lowest Grass Minimum	: -7.0 C Aberdeen / dyce
Most Rain (24 hours from 0900 GMT)	: 8.5 mm Rackwick [ Orkney ]
Most Sun	: 7.3 Hrs Norwich [ Norfolk ]

**DAILY  
WEATHER  
SUMMARY**



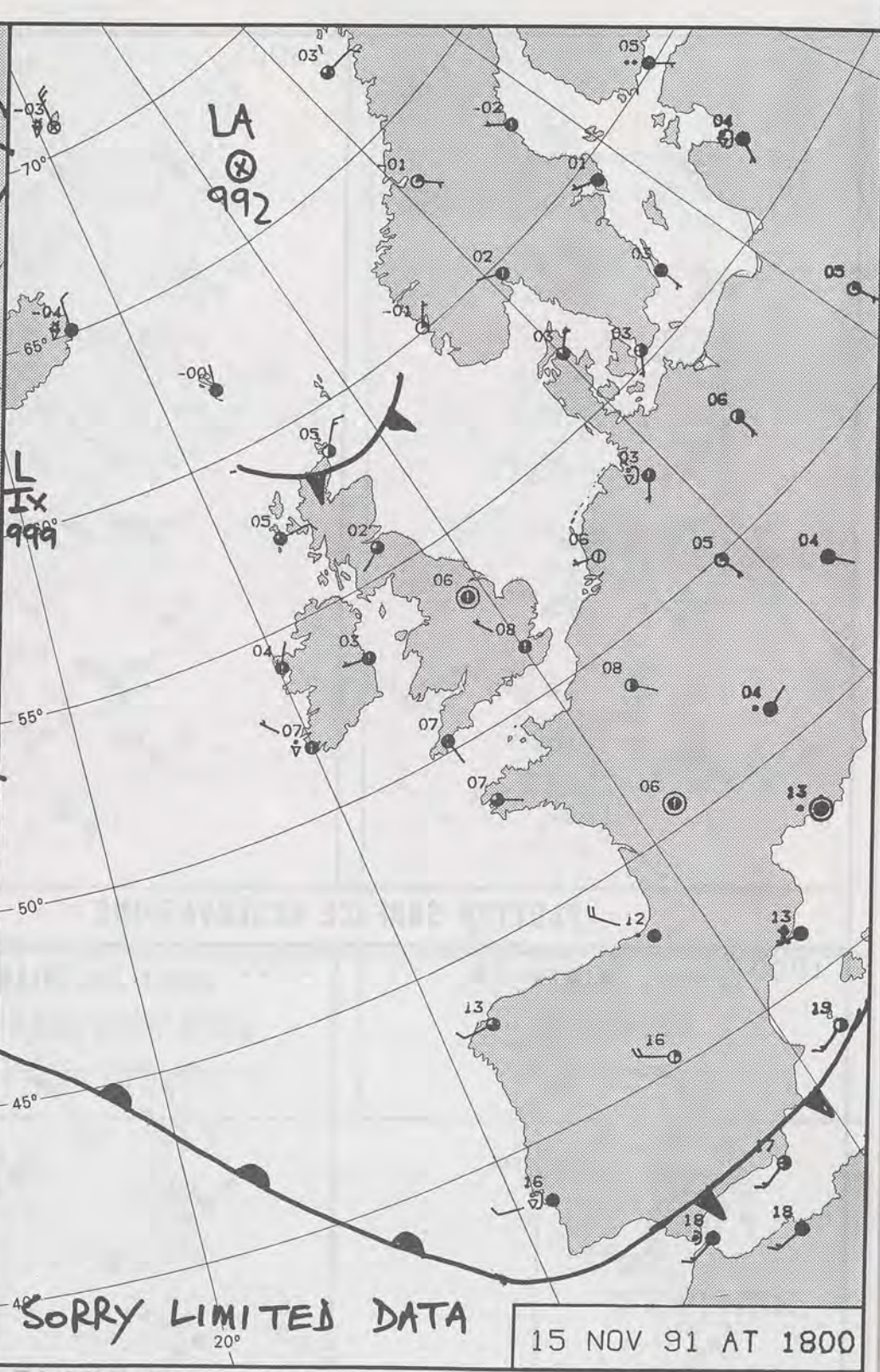
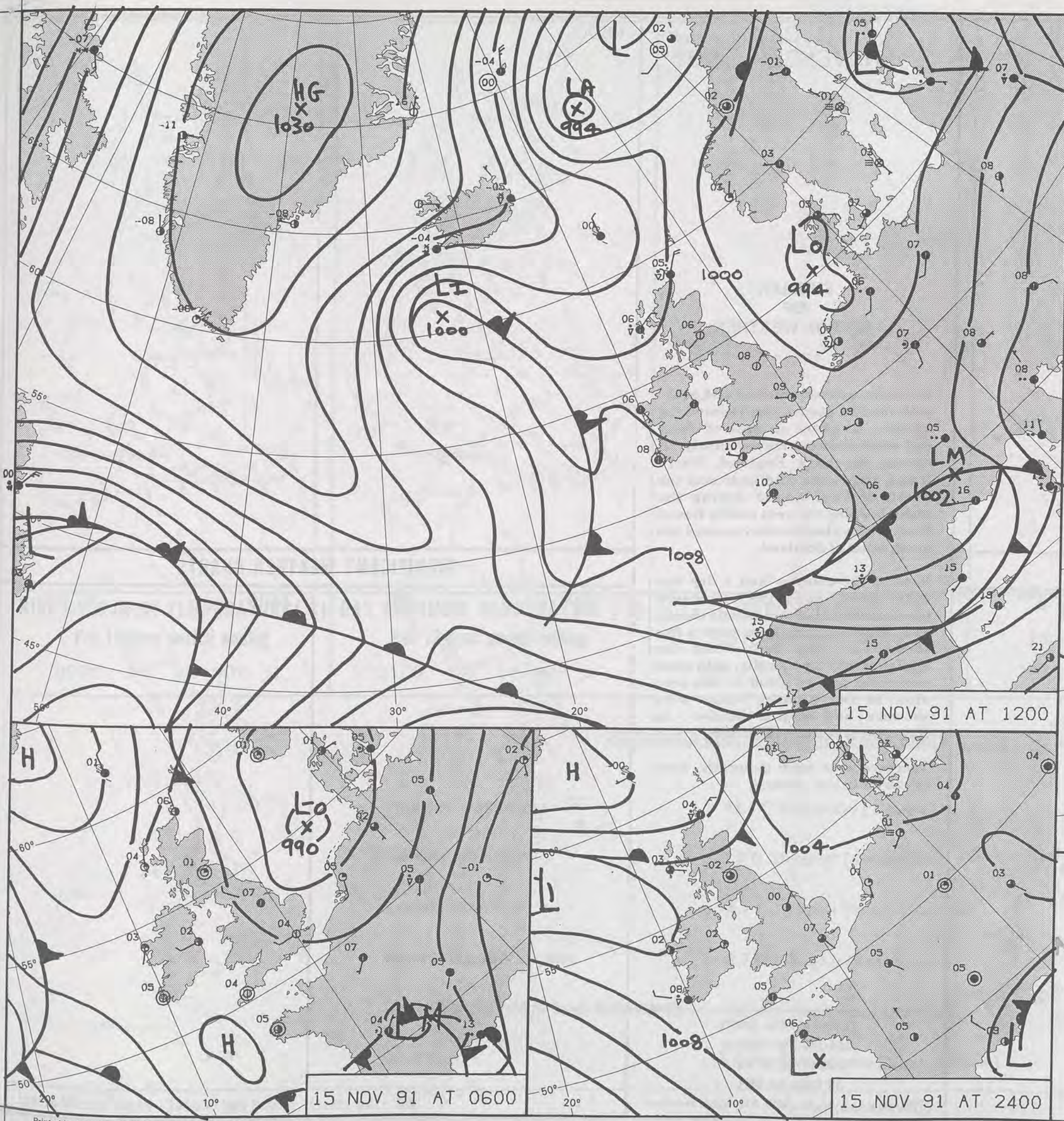


0900Z IR 14/11/91





14.11.91 AT 1200Z.  
© Crown Copyright All rights reserved  
London Weather Centre 284-286 High Holborn London WC1V 7HX All times are GMT 500mb full lines 1000-500 mb pecked



**SORRY LIMITED DATA** 15 NOV 91 AT 1800

**DUPLICATE ALSO**  
**DAILY WEATHER SUMMARY**  
**NOT FOR LOAN FOR**  
**FRIDAY 15 NOVEMBER 1991**

London Weather Centre 284-286 High Holborn London WC1V 7HX  
© Crown Copyright All rights reserved

15 NOV 91 AT 0600 15 NOV 91 AT 1200 15 NOV 91 AT 1800 15 NOV 91 AT 2400



FRIDAY  
15 NOVEMBER 1991

# SUMMARY OF BRITISH WEATHER

The night was mostly clear and cold, with frost in places, and isolated fog patches. However an area of cloud and some showers moved slowly SE across Northern England, North Wales, the North Midlands and the North of East Anglia during the night, keeping the area mostly free of frost. It was also showery around the north coast of Scotland.

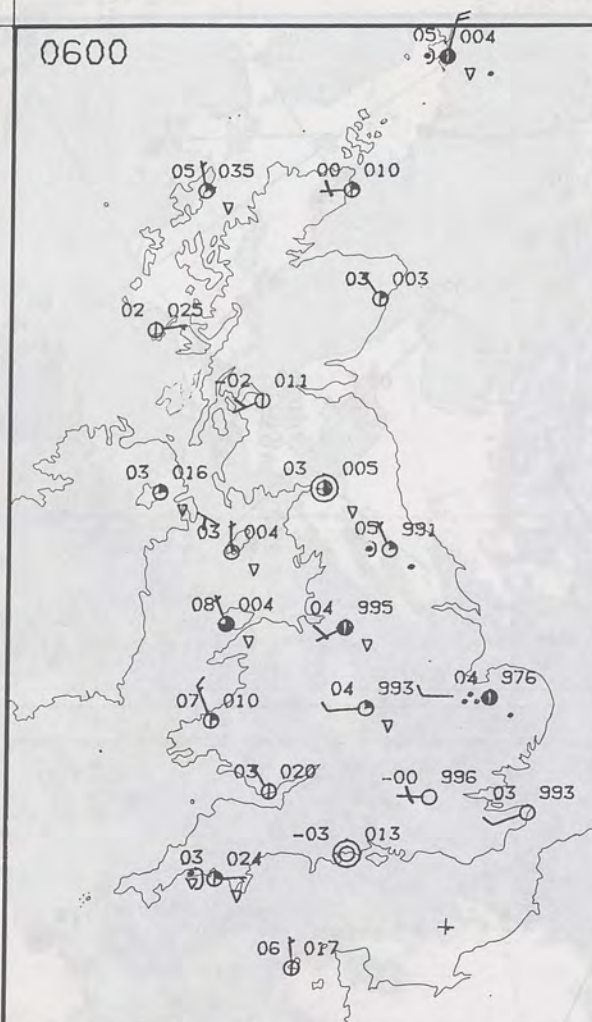
Most of the country had a dry day with some sunshine. However northern Scotland was mostly cloudy and showery, and there were a few showers at first over Wales the Midlands and East Anglia, with some persistent patchy cloud in this area also. In the evening there were showers, and isolated thunder in SW coastal regions of Britain.

Temperatures were generally near or rather below normal.

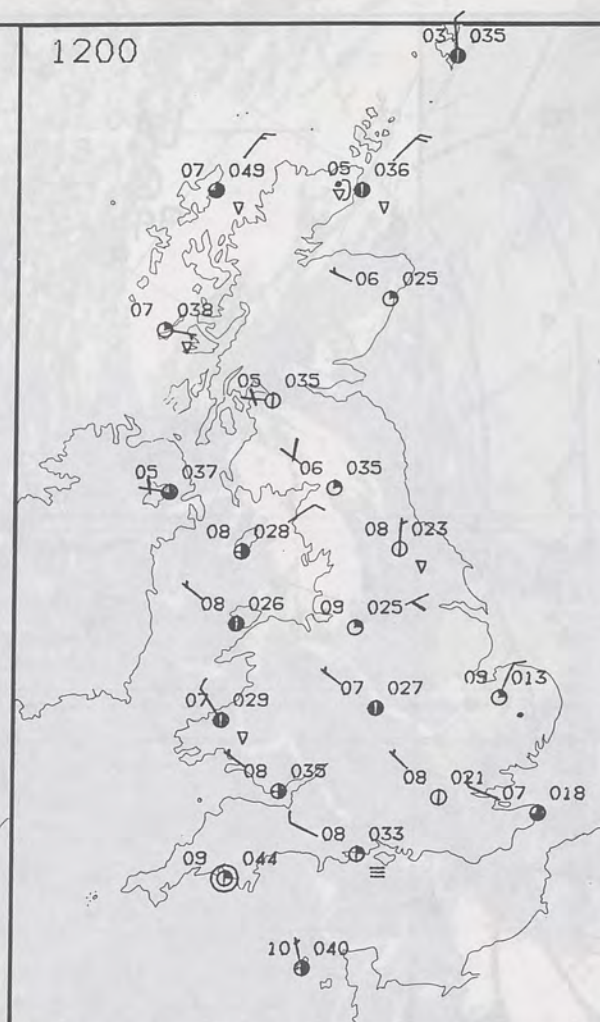
London Weather Centre  
284-286 High Holborn  
London WC1V 7HX  
All times are GMT

© Crown Copyright 1986 All rights reserved

0600

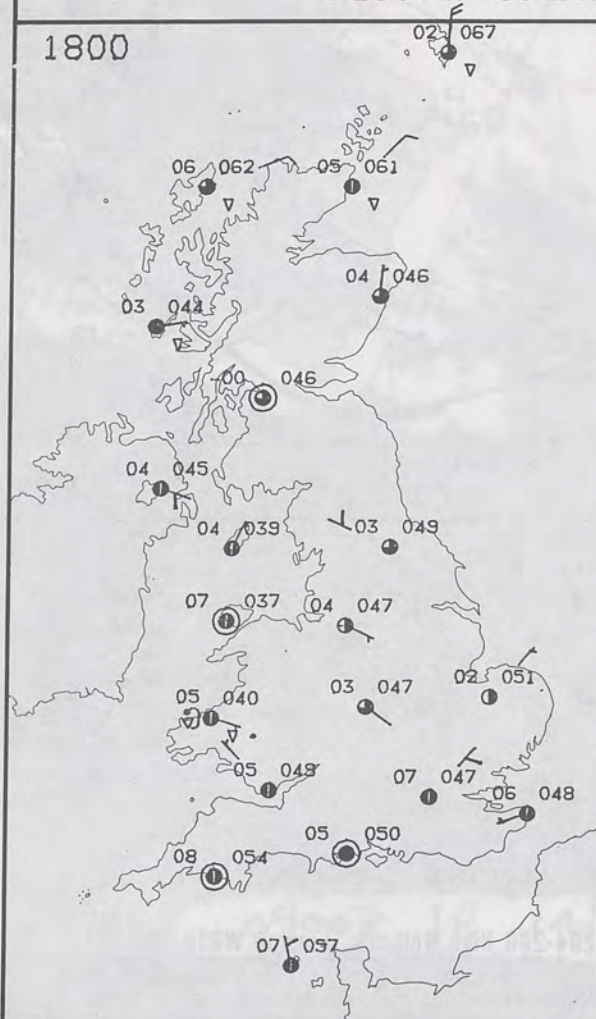


1200

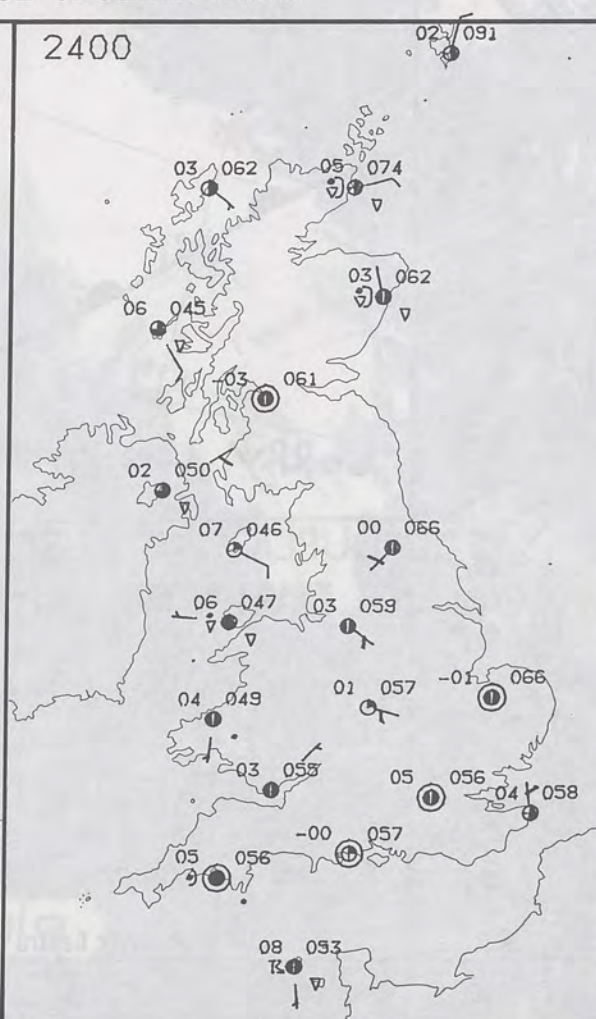


## PLOTTED SURFACE OBSERVATIONS

1800



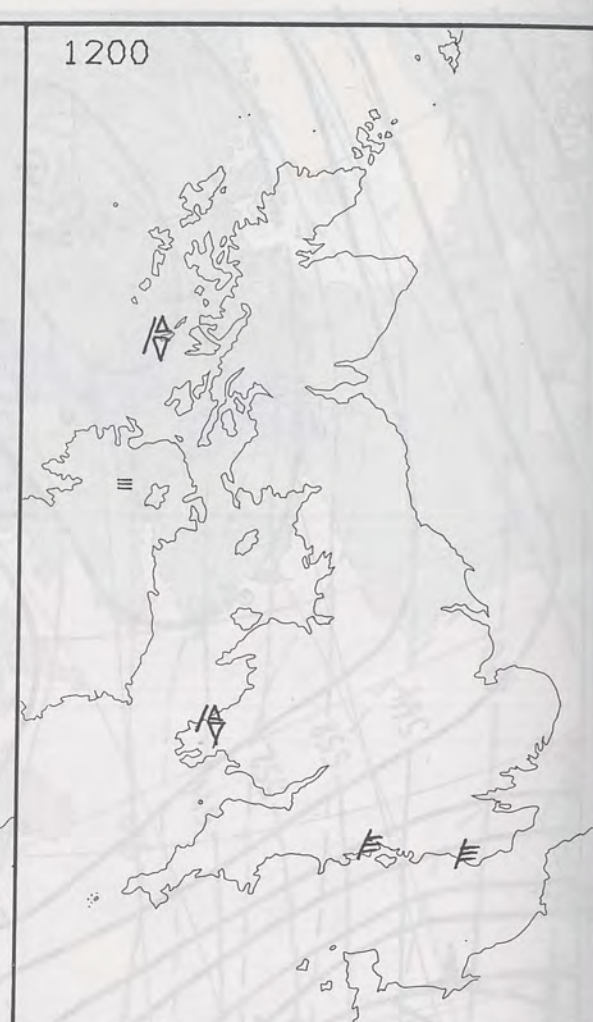
2400



0600



1200

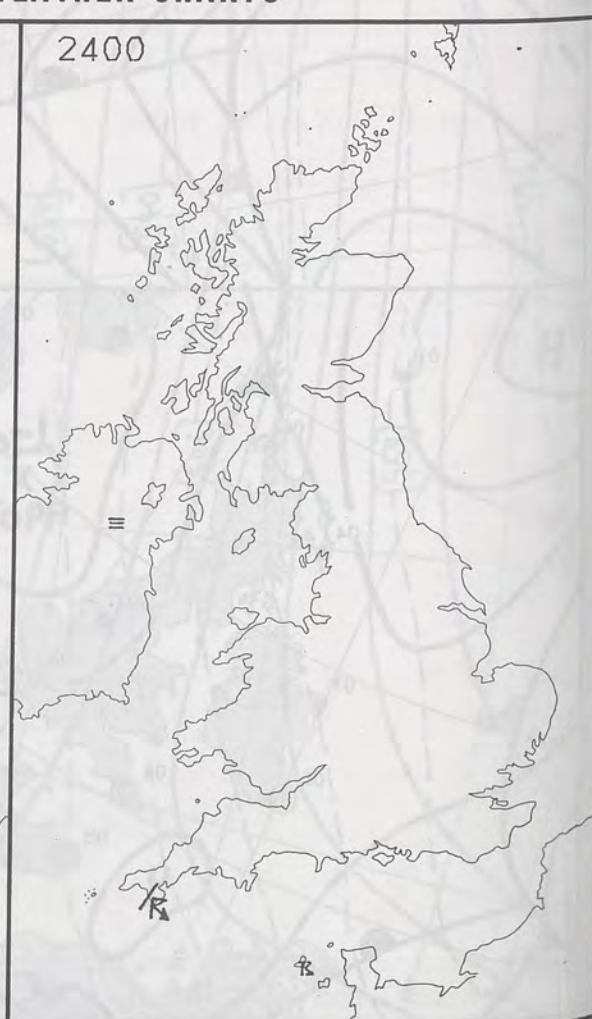


## SIGNIFICANT WEATHER CHARTS

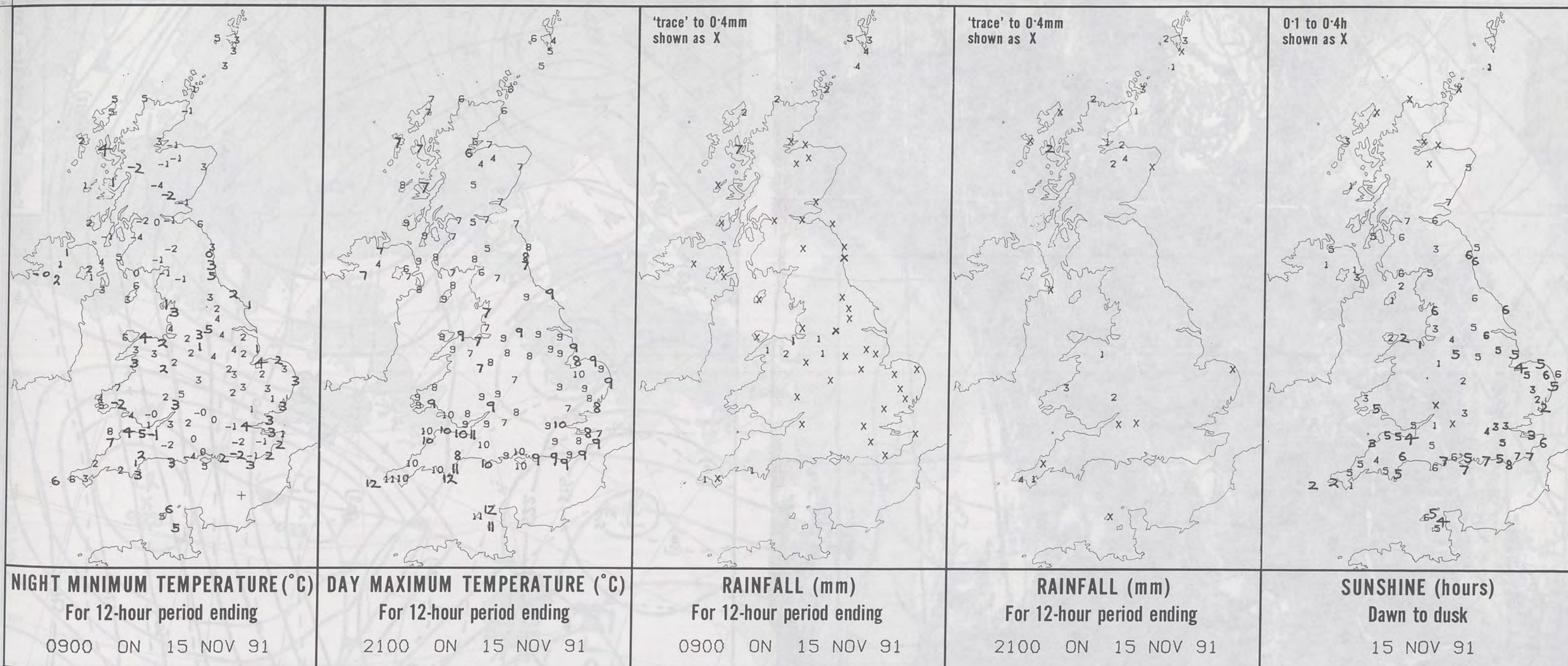
1800



2400







**EXTREMES FOR FRIDAY 15TH NOVEMBER 1991**

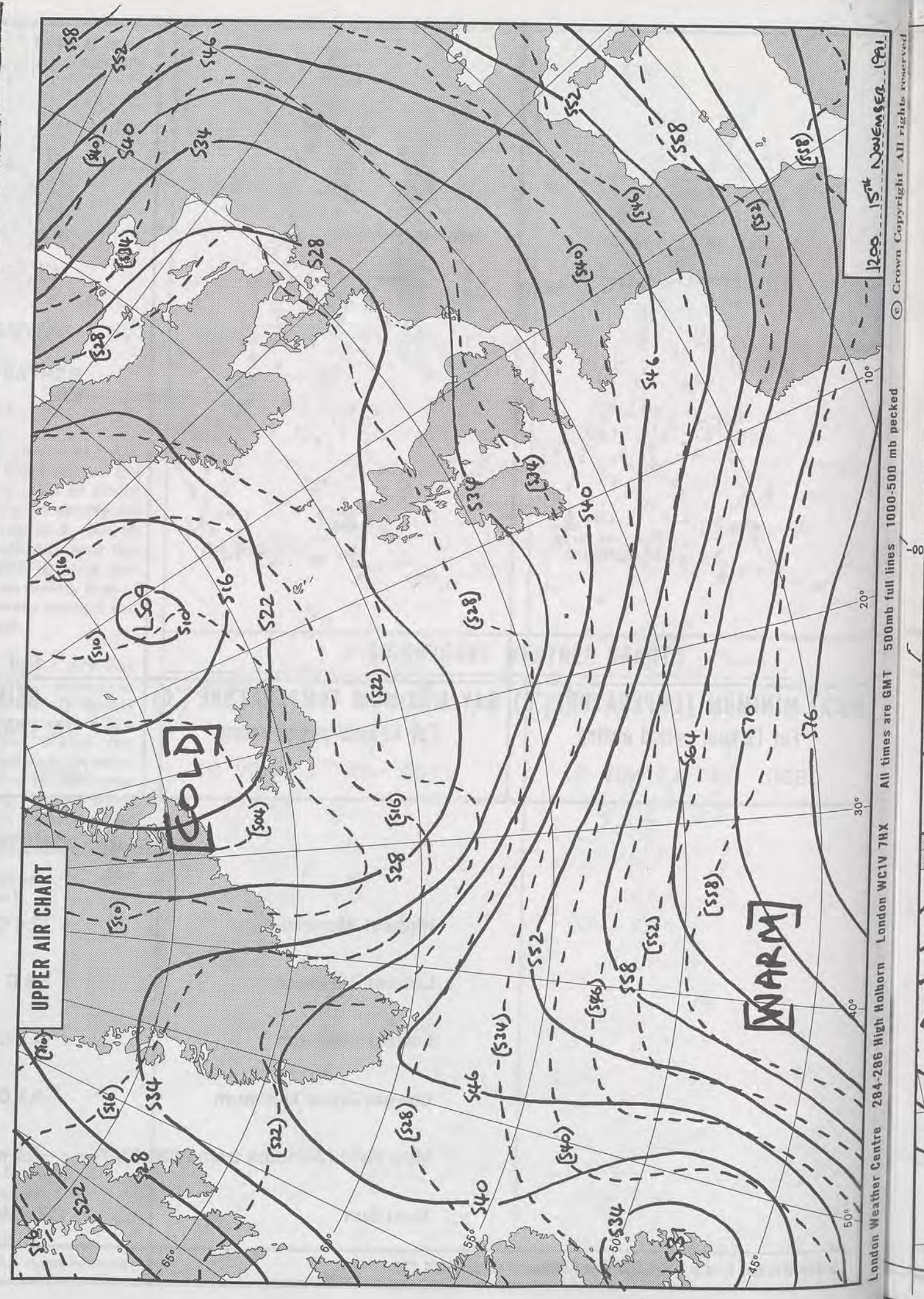
Highest Maximum	: 12.4 C Salcombe [ Devon ]
Lowest Maximum	: 3.6 C Glenlivet [ Grampian ]
Lowest Minimum	: -4.1 C Tummel Bridge [ Tayside ]
Lowest Grass Minimum	: -8.7 C Glasgow / Abbotsinch
Most Rain (24 hours from 0900 GMT)	: 8.2 mm Rackwick [ Orkney ]
Most Sun	: 7.6 Hrs Eastbourne [ East Sussex ]

**DAILY  
WEATHER  
SUMMARY**

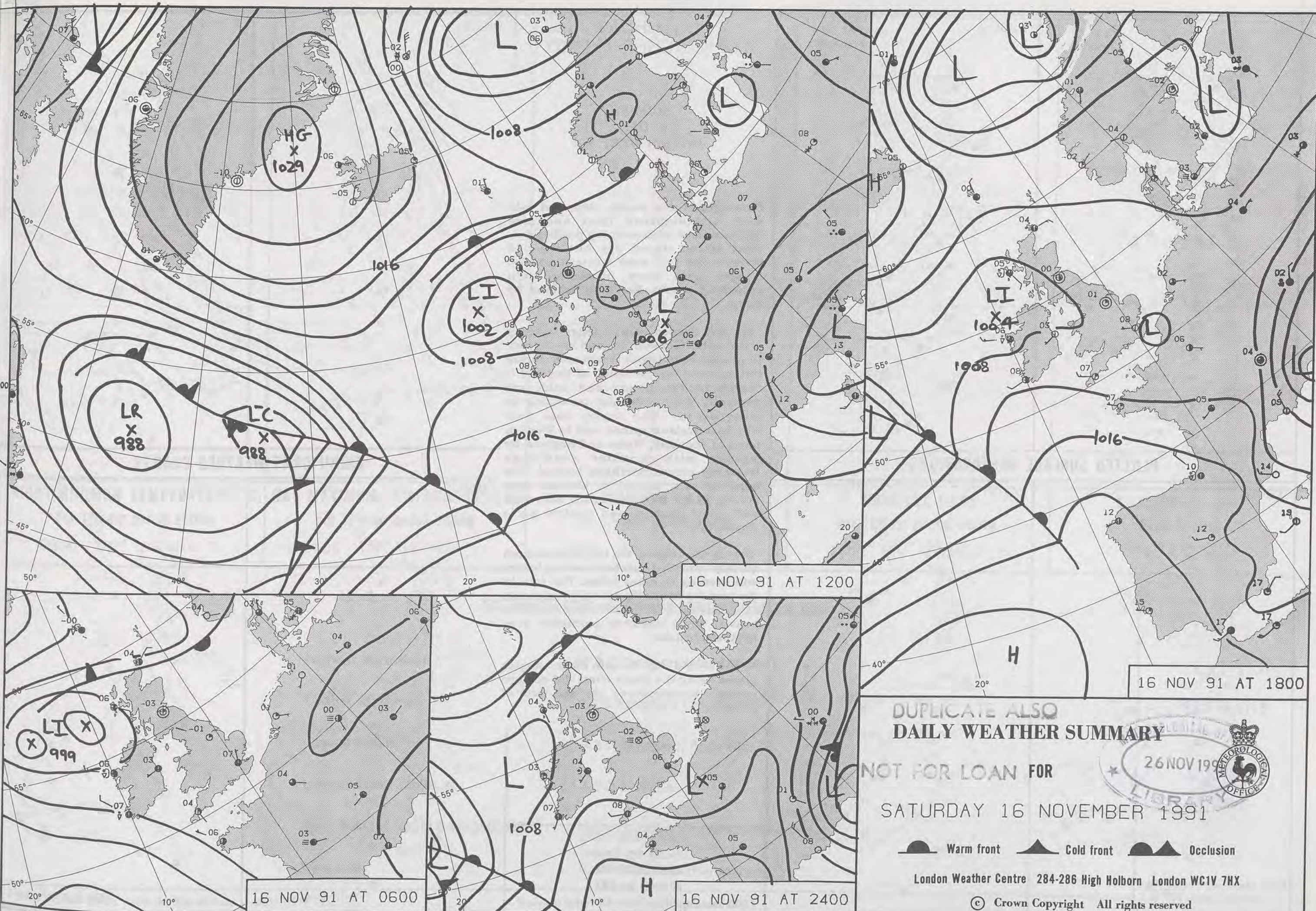


© Crown Copyright 1986  
All rights reserved







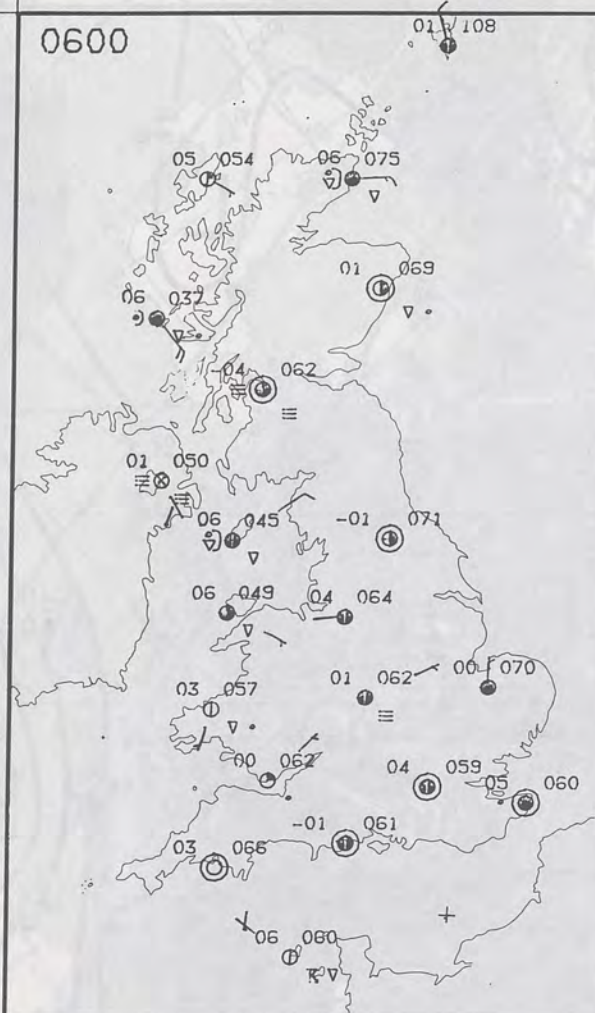


© Crown Copyright All rights reserved

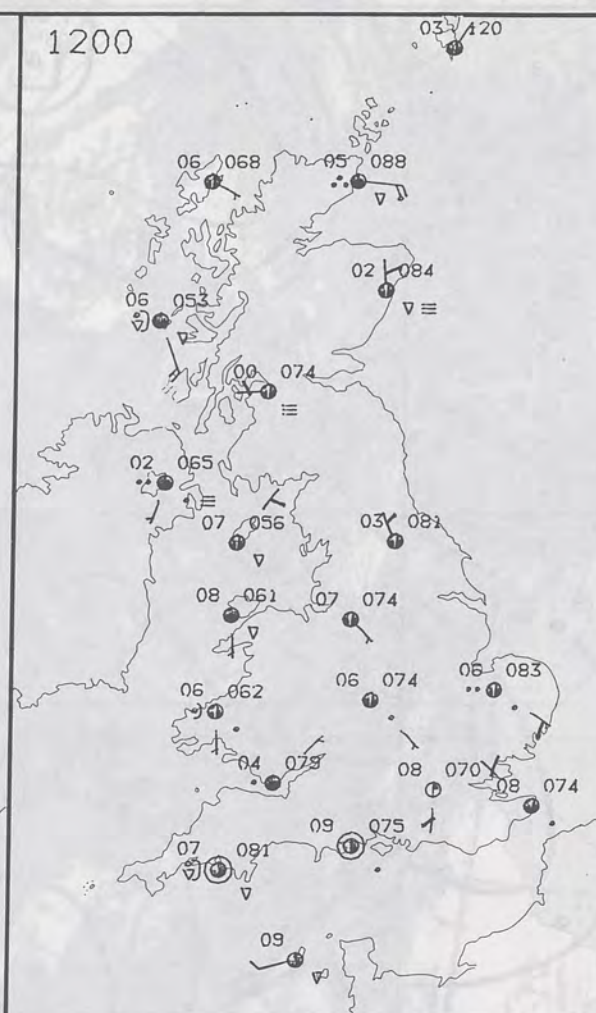




0600



1200



SATURDAY  
16 NOVEMBER 1991

### SUMMARY OF BRITISH WEATHER

Overnight is was mostly clear and cold with a widespread frost and also extensive mist with some fog patches too. Most places stayed dry but the odd shower did fall over western coastal fringes with more persistent rain spreading across Northern Ireland by dawn.

The day started misty / foggy in many areas, with Northern Ireland having rain in places. Some areas brightened during the morning but for much of England it stayed rather cloudy and cold, but generally dry, with mist persisting in many areas. The wintry rain over Northern Ireland spread east to Western parts of Scotland, Wales and England by midday with brighter conditions following across Northern Ireland. The band of rain tended to become slow moving in the west during the afternoon with most eastern and central parts staying dry.

During the evening the temperatures fell quickly with fog patches forming before mid evening in many areas. The rain in the west tended to die out with remenants over North Wales and some Western coasts. some showers persisted over Northern Ireland.

It was a cold day overall. Some sunnier places along the south coast did achieve normal temperatures for the time of year.

London Weather Centre  
284-286 High Holborn  
London WC1V 7HX  
All times are GMT

© Crown Copyright 1986 All rights reserved

0600

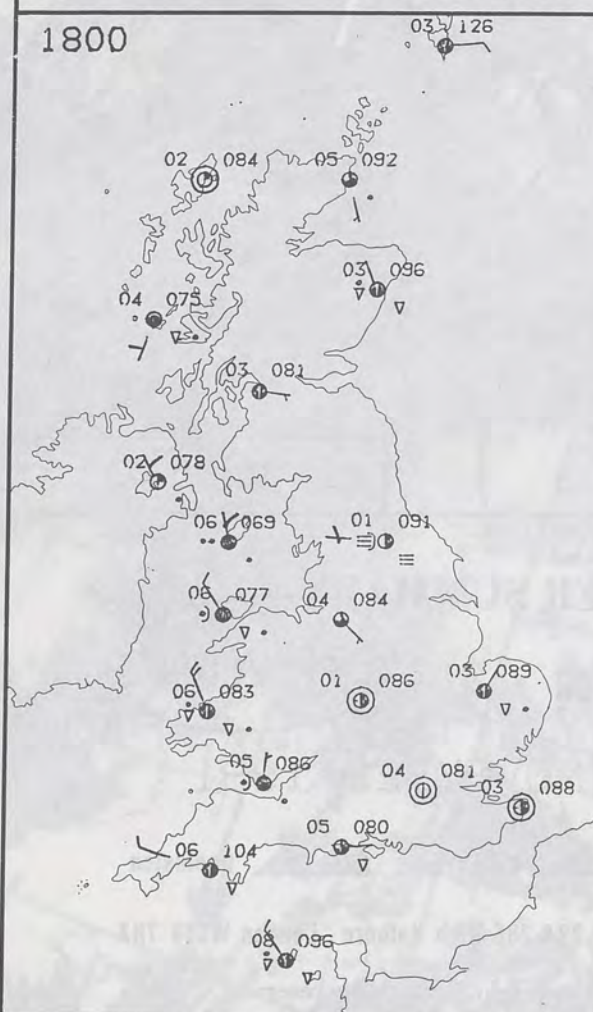


1200

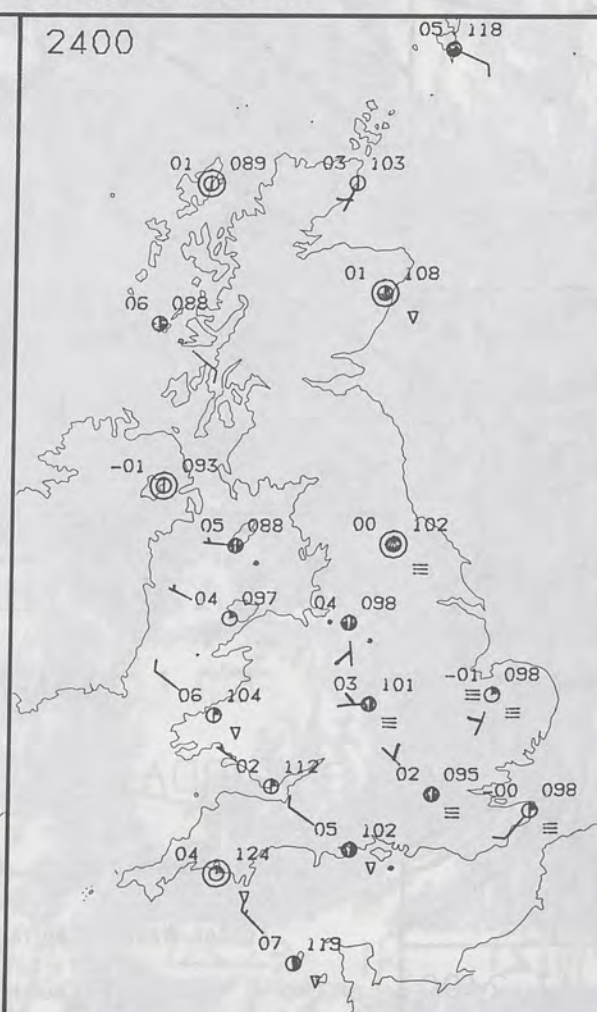


### PLOTTED SURFACE OBSERVATIONS

1800

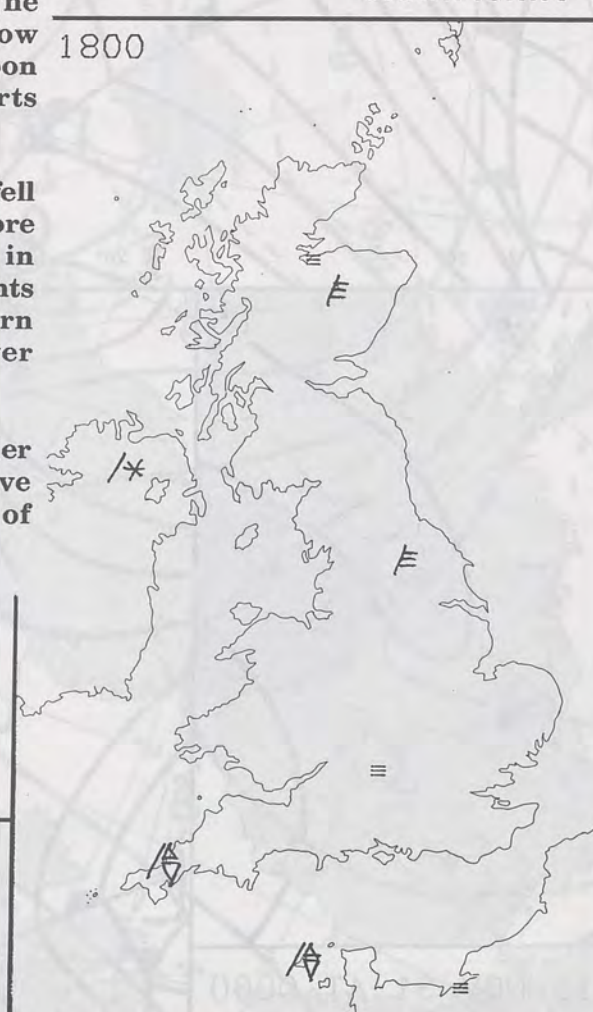


2400

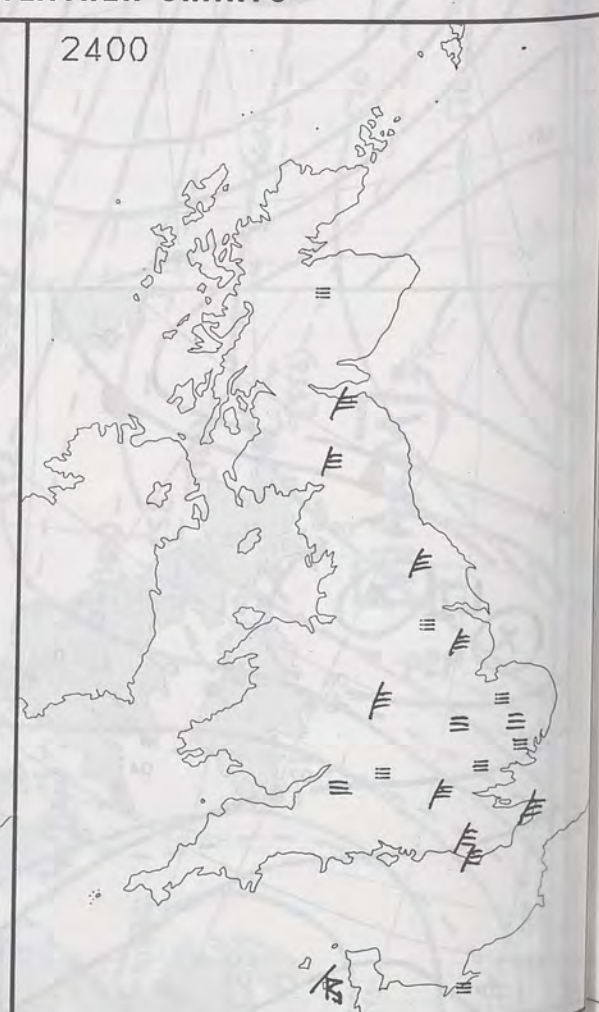


### SIGNIFICANT WEATHER CHARTS

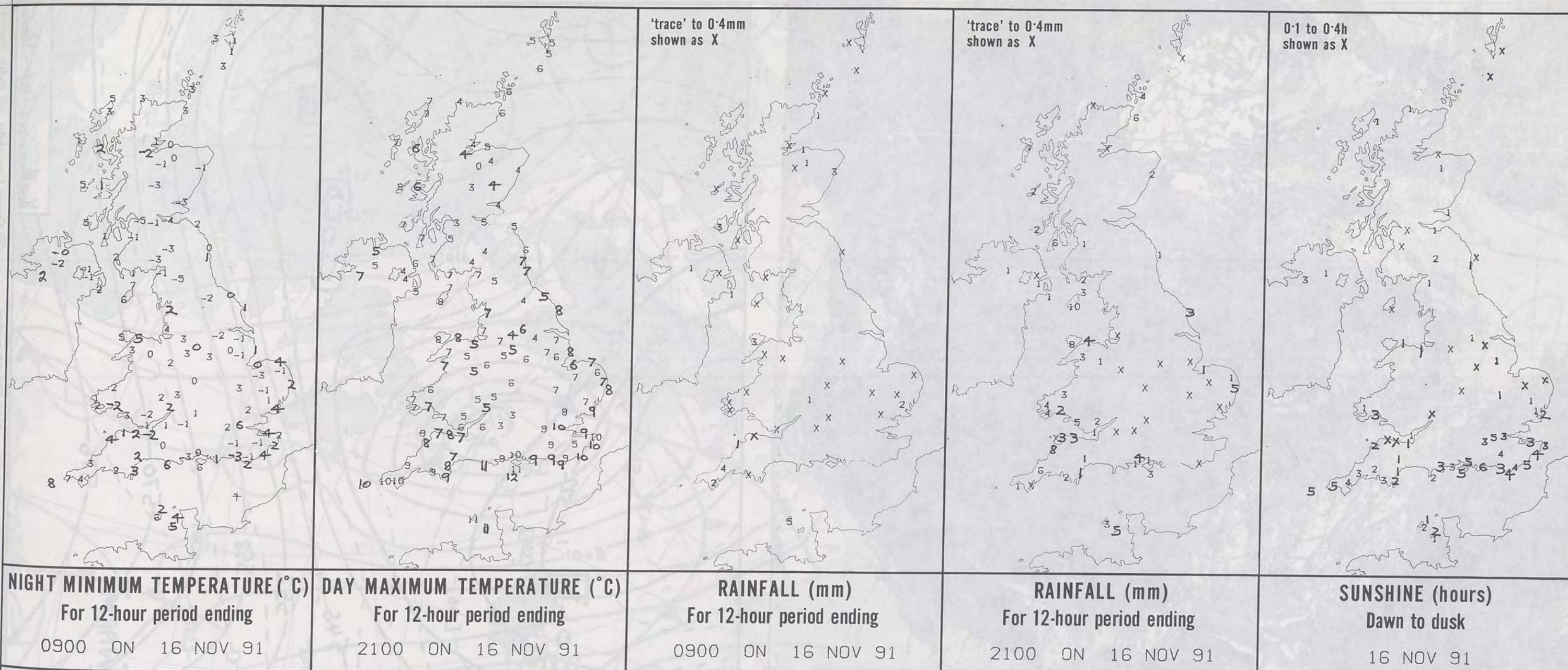
1800



2400







**EXTREMES FOR SATURDAY 16TH NOVEMBER 1991**

Highest Maximum	: 11.8 C Ventnor [ Isle of Wight ]
Lowest Maximum	: 0.1 C Aviemore [ Highland ]
Lowest Minimum	: -4.8 C Glasgow [ Abbotsinch ]
Lowest Grass Minimum	: -8.6 C Glasgow
Most Rain (24 hours from 0900 GMT)	: 12.9 mm South Ronaldsay [Orkney ]
Most Sun	: 6.2 Hrs Odiham [Hampshire ]

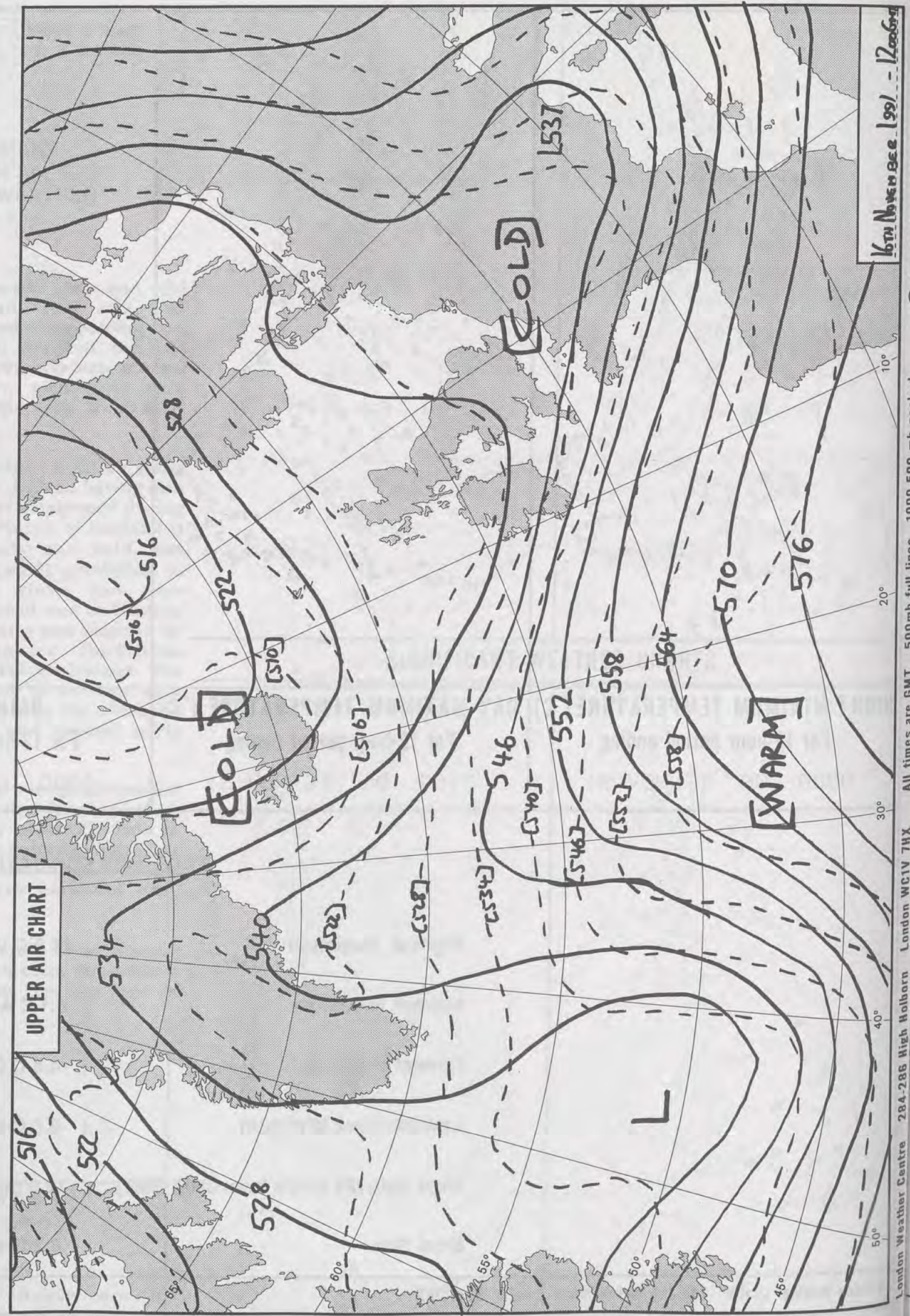
**DAILY  
WEATHER  
SUMMARY**



© Crown Copyright 1986  
All rights reserved



0824Z IR 16/11/91

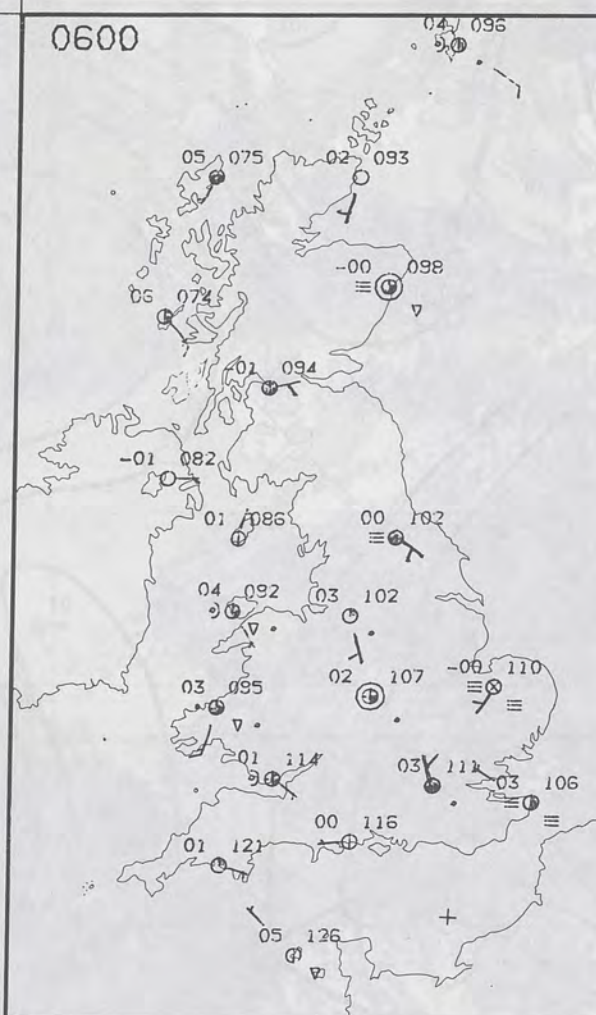




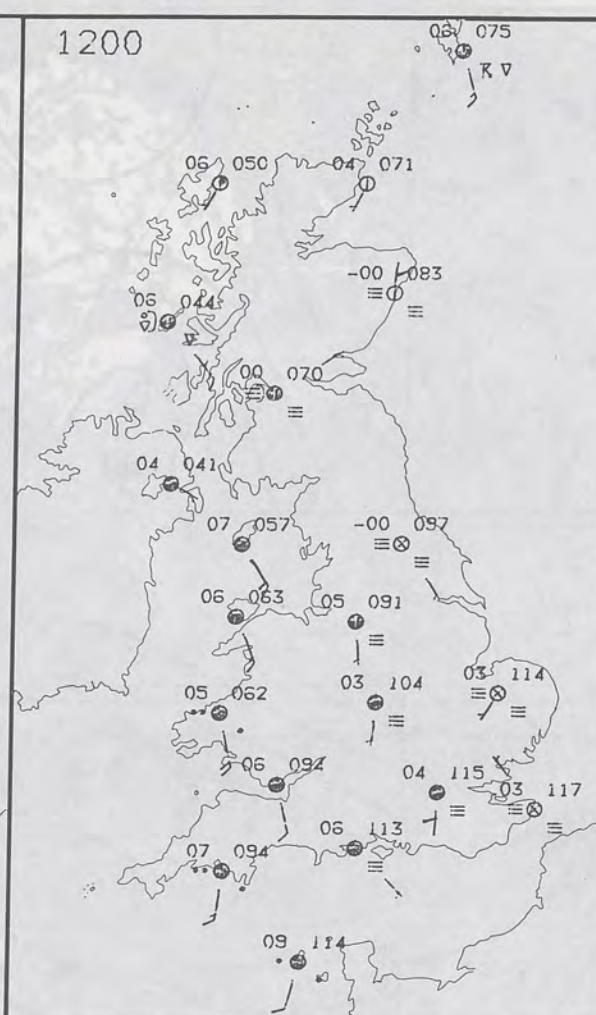




0600

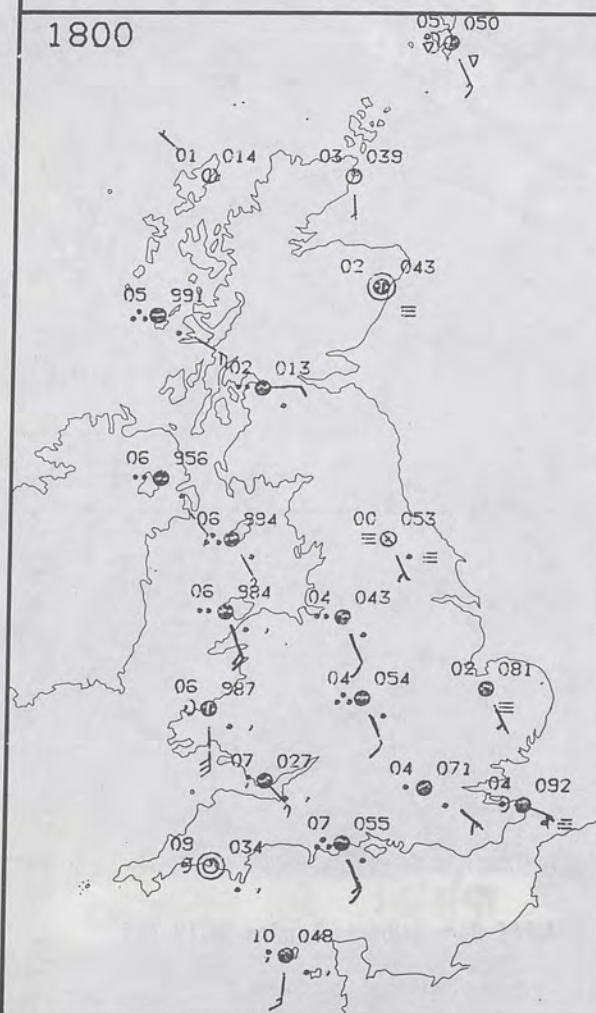


1200

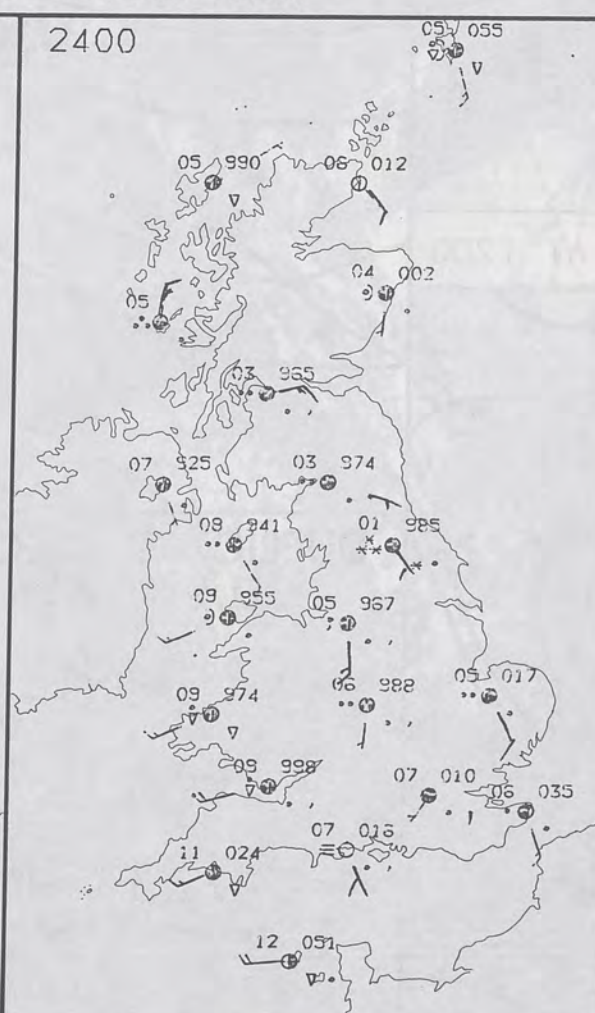


## PLOTTED SURFACE OBSERVATIONS

1800



2400

SUNDAY  
17 NOVEMBER 1991SUMMARY  
OF  
BRITISH WEATHER

Overnight widespread mist and fog formed in most areas apart from SW England. Patchy light outbreaks of rain affected southern counties of England for a while. It was a cold night everywhere with widespread frost.

The day began grey misty and foggy and stayed so over much of England and Southern Scotland. North and West Scotland had the best brightness. Cloud spread across SW England and South Wales bringing rain by midday, which spread north and east during the afternoon to be along a line Surrey to West Yorkshire to North Channel by dusk. The rain was locally heavy in the north and west and the southerly winds freshened. During the evening rain spread east across all of England Wales and Southern Scotland. Clearer showery conditions spread into Wales and SW England by late evening. Northern parts of Scotland stayed generally dry.

It was a cold day in many parts of the British Isles.

London Weather Centre  
284-286 High Holborn  
London WC1V 7HX  
All times are GMT

© Crown Copyright 1986 All rights reserved

0600



1200

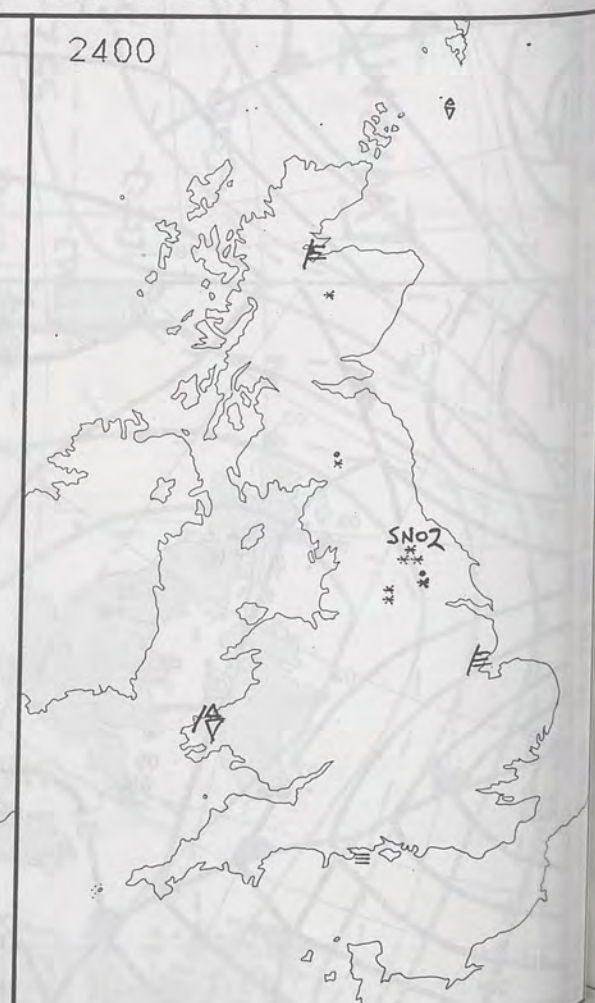


## SIGNIFICANT WEATHER CHARTS

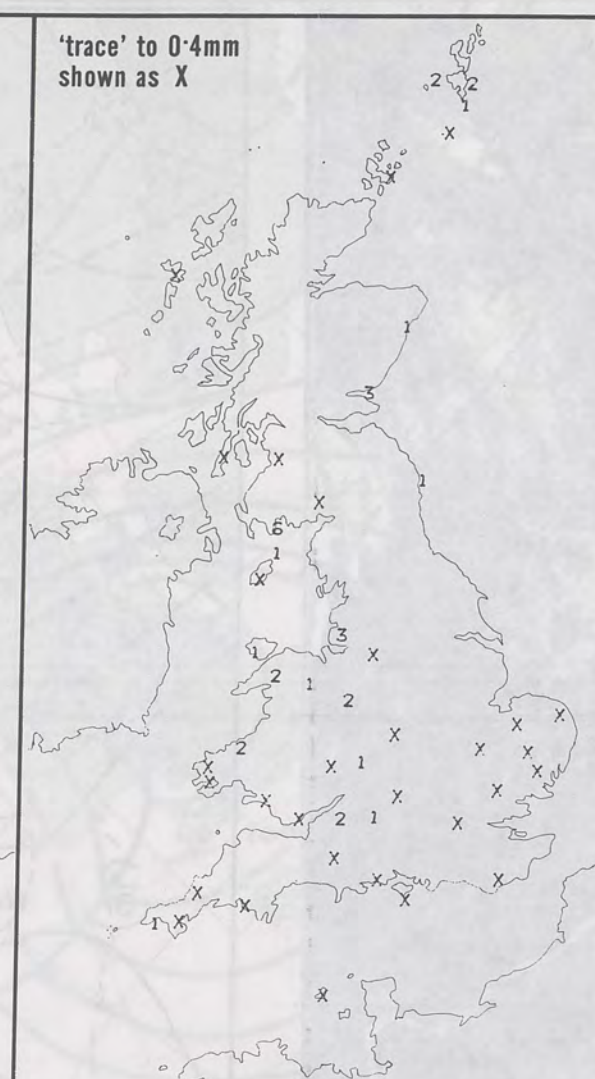
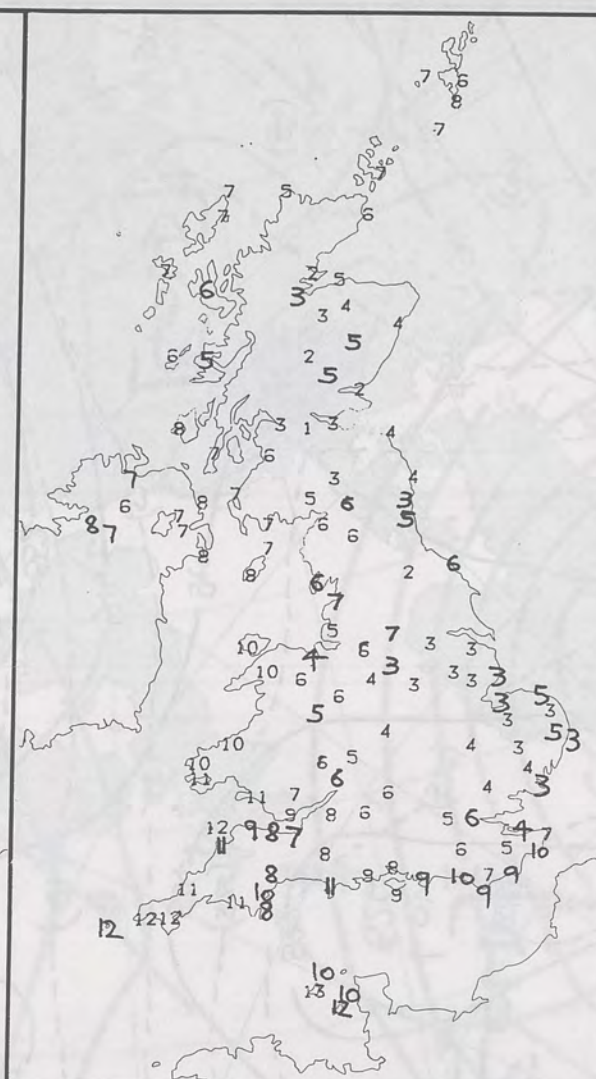
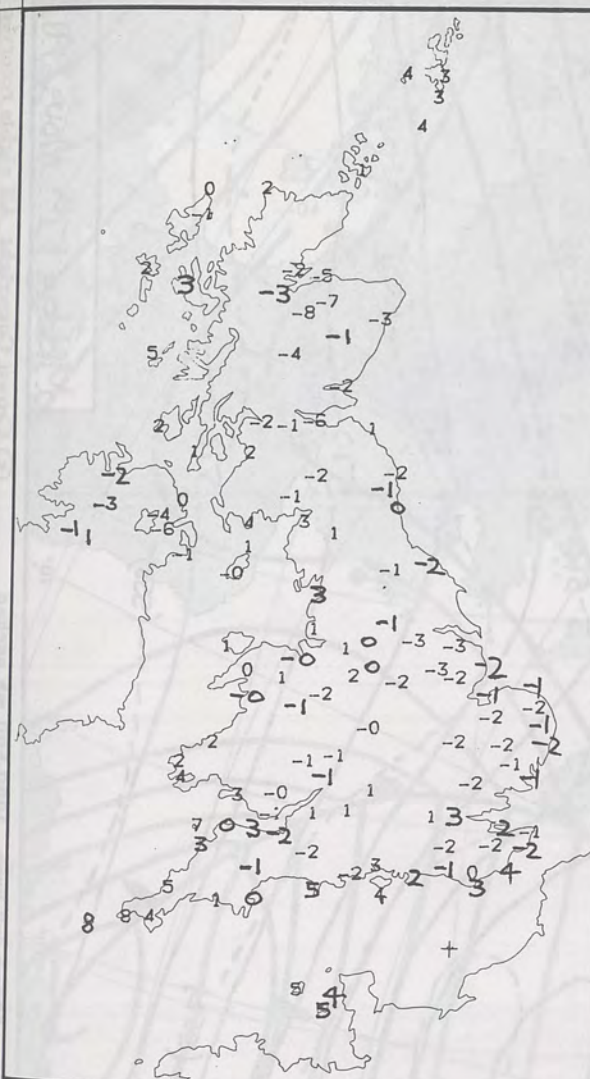
1800



2400







**NIGHT MINIMUM TEMPERATURE (°C)**  
For 12-hour period ending  
0900 ON 17 NOV 91

**DAY MAXIMUM TEMPERATURE (°C)**  
For 12-hour period ending  
2100 ON 17 NOV 91

**RAINFALL (mm)**  
For 12-hour period ending  
0900 ON 17 NOV 91

**RAINFALL (mm)**  
For 12-hour period ending  
2100 ON 17 NOV 91

**SUNSHINE (hours)**  
Dawn to dusk  
17 NOV 91

**EXTREMES FOR SUNDAY 17TH NOVEMBER 1991**

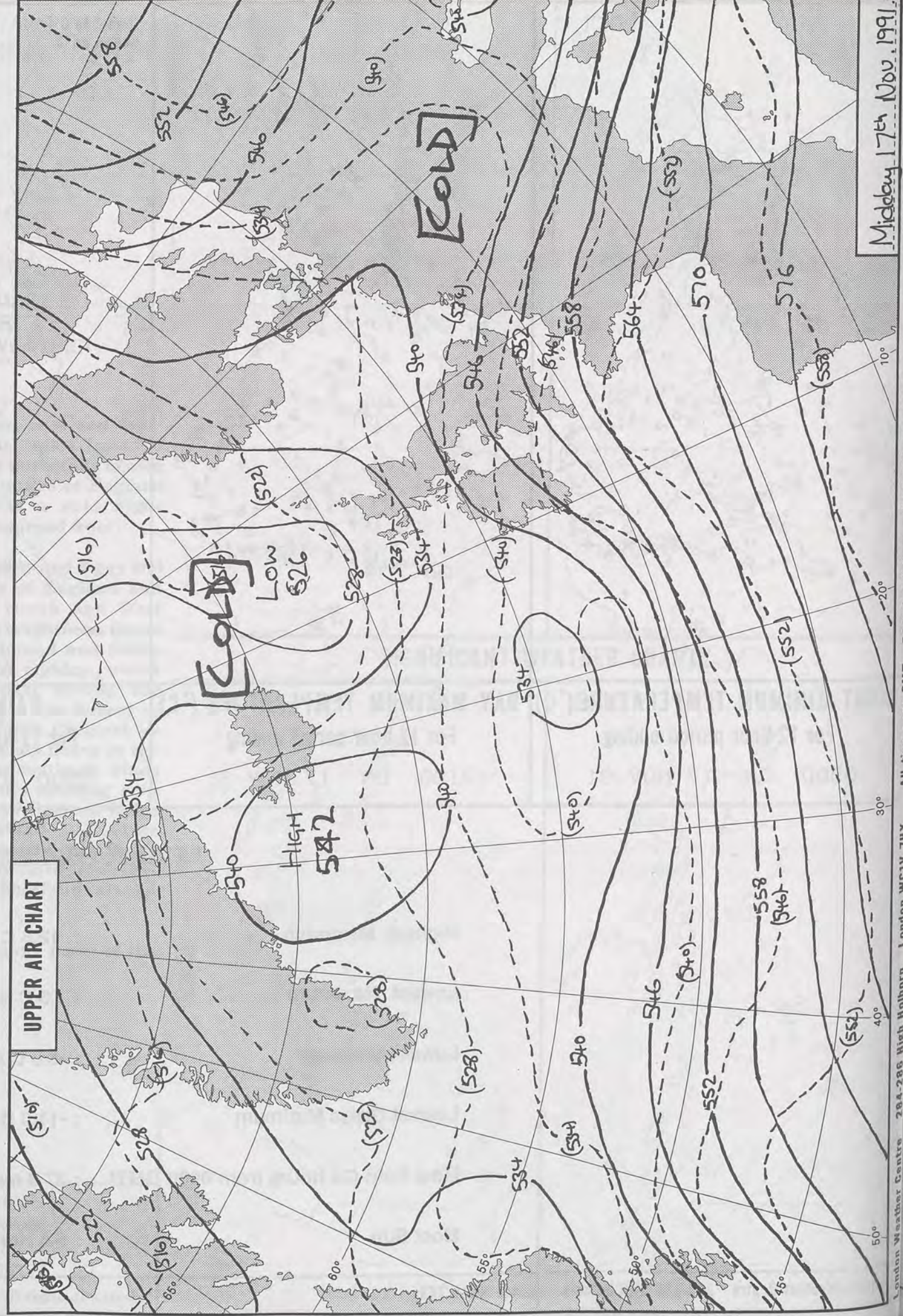

Highest Maximum : 12.8 C Guernsey  
Lowest Maximum : 1.3 C Salsburgh [ east of Glasgow ]  
Lowest Minimum : -8.0 C Aviemore [ Highland ]  
Lowest Grass Minimum : -11.0 C Aviemore  
Most Rain (24 hours from 0900 GMT) : 37.3 mm Orsay on Islay  
Most Sun : 6.5 Hrs Wick [ NE Scotland ]

**DAILY  
WEATHER  
SUMMARY**



© Crown Copyright 1986  
All rights reserved





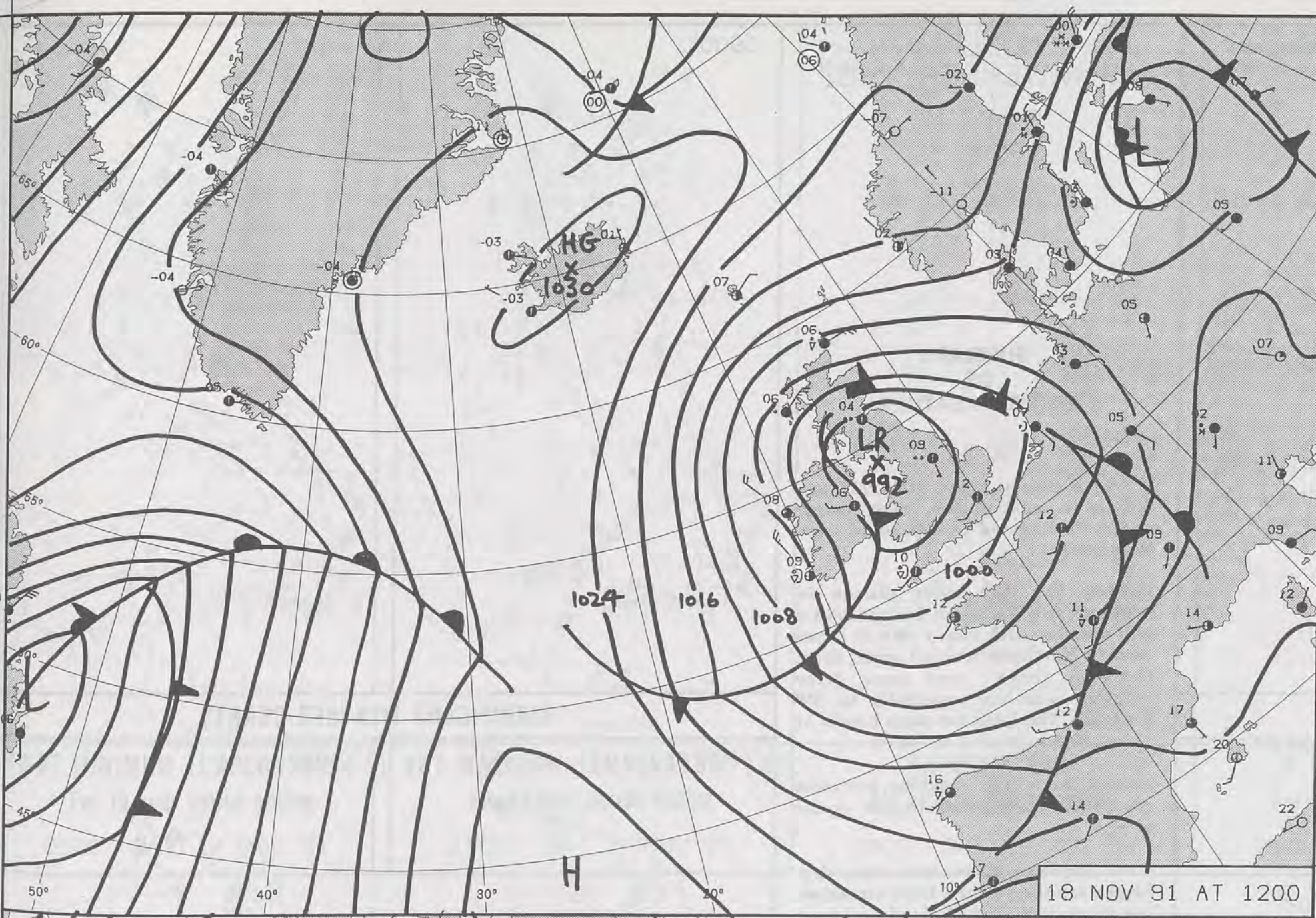


Midday 17th Nov 1991

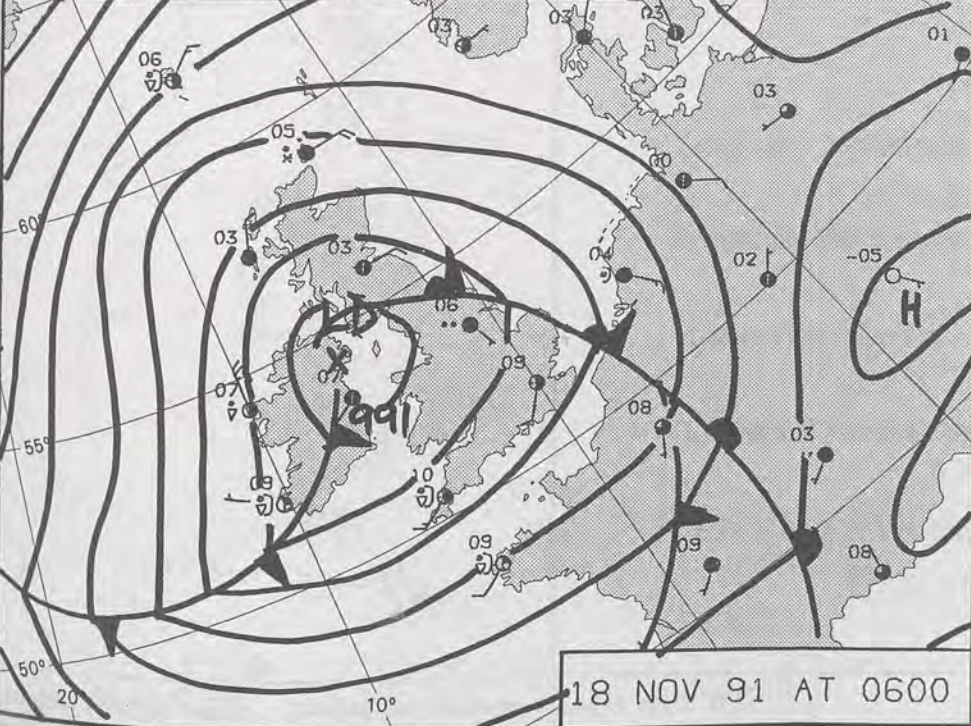
© Crown Copyright All rights reserved

500mb full lines 1000-500 mb pecked

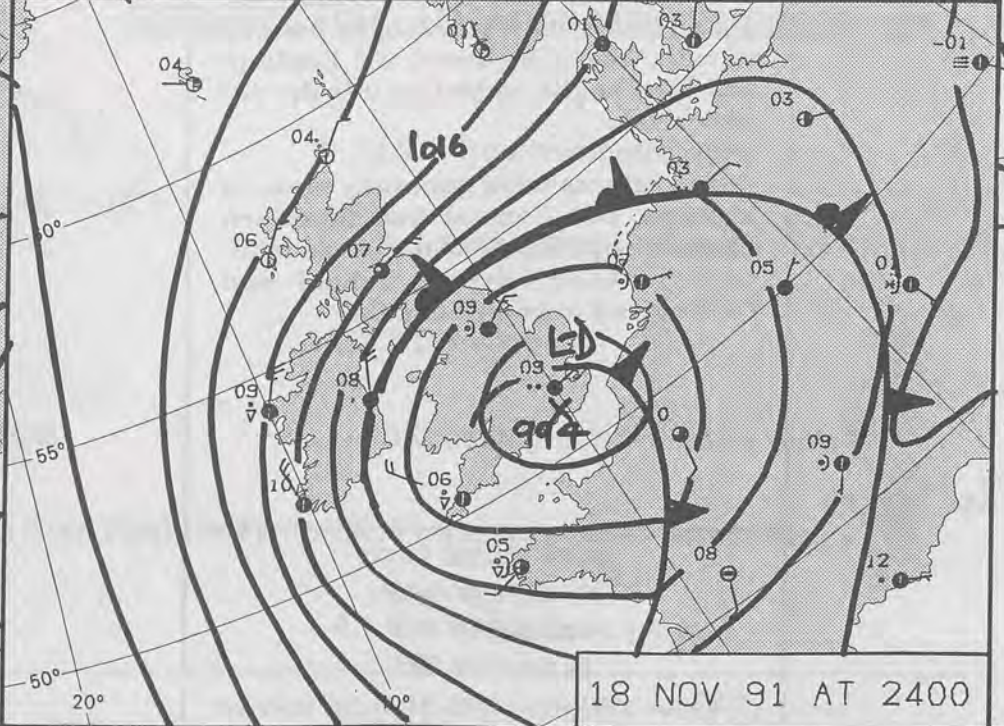
London Weather Centre 284-286 High Holborn London WC1V 7HX



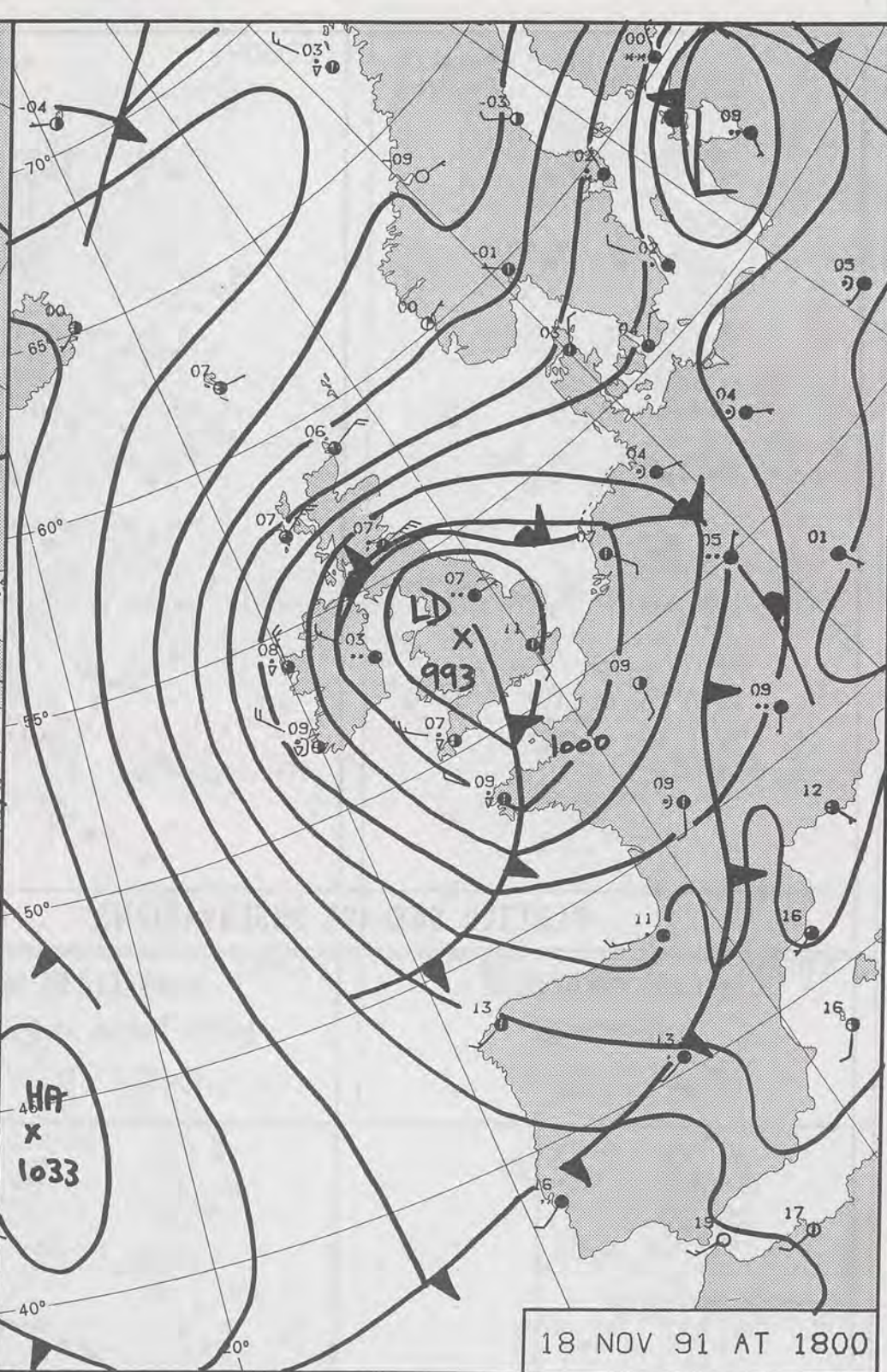
18 NOV 91 AT 1200



18 NOV 91 AT 0600



18 NOV 91 AT 2400



18 NOV 91 AT 1800

DUPLICATE ALSO  
DAILY WEATHER SUMMARY

NOT FOR LOAN FOR  
MONDAY 18 NOVEMBER 1991

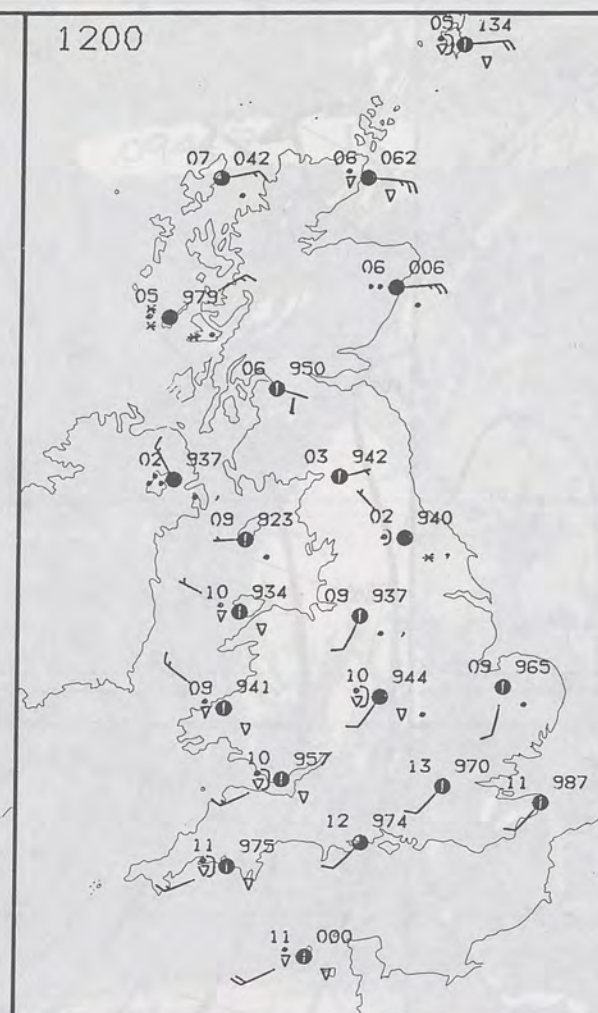
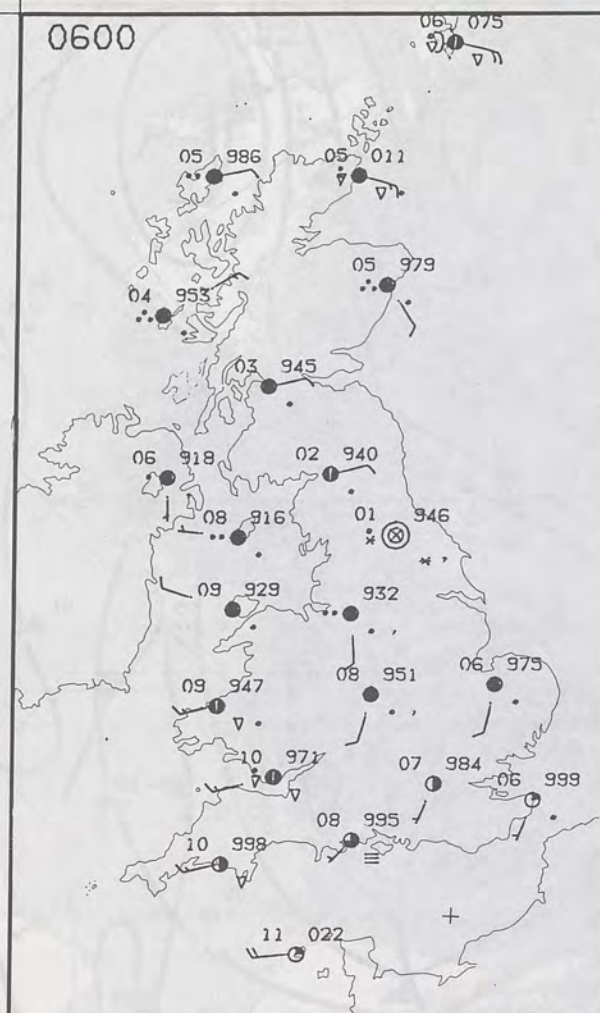
Warm front Cold front Occlusion

London Weather Centre 284-286 High Holborn London WC1V 7HX

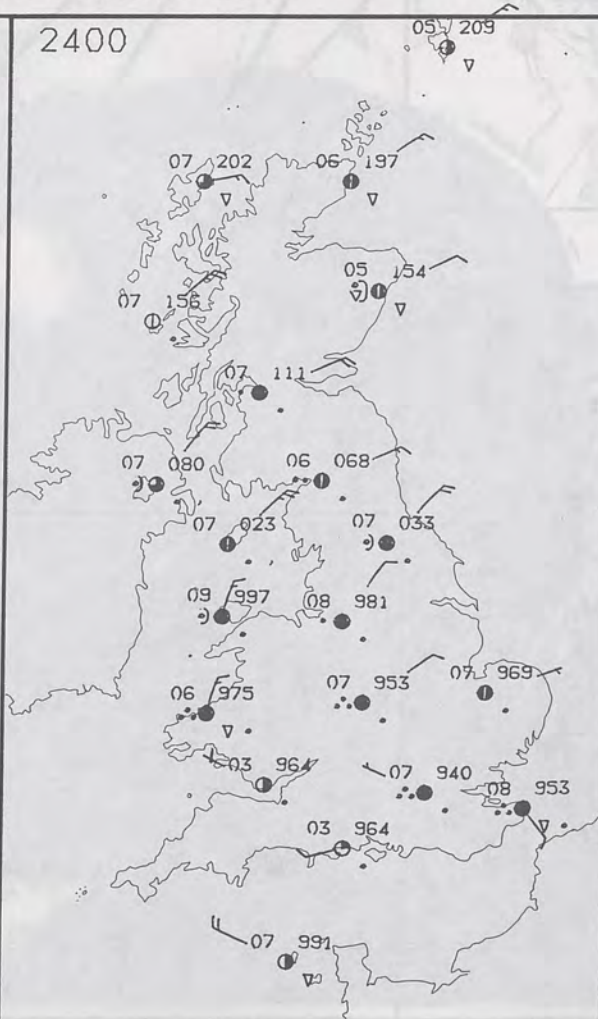
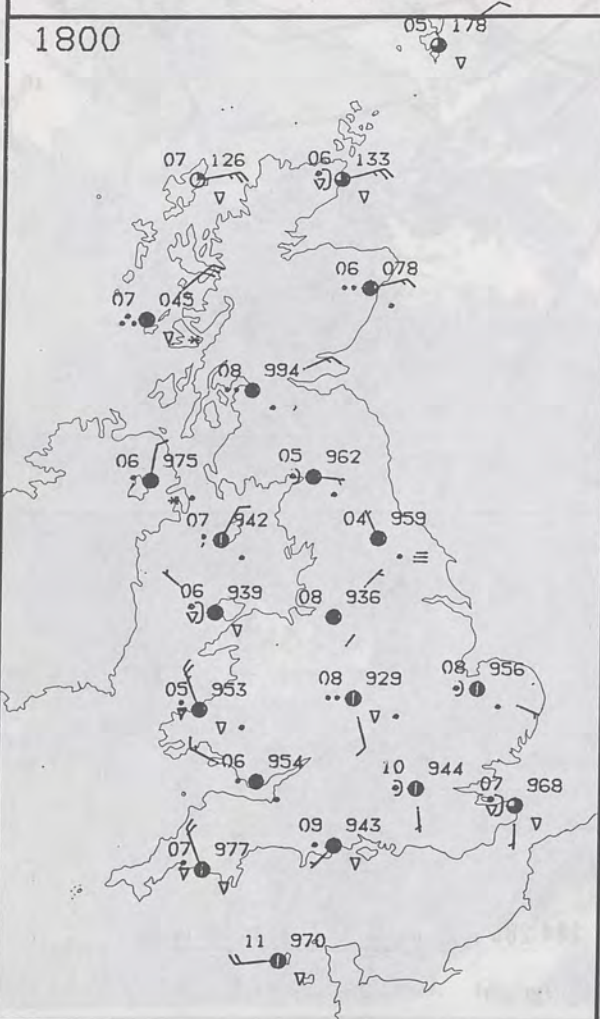
© Crown Copyright All rights reserved







### PLOTTED SURFACE OBSERVATIONS



MONDAY  
18 NOVEMBER 1991

### SUMMARY OF BRITISH WEATHER

It was a cloudy night with rain or drizzle in most places, some heavy, and in NE England and Scotland some sleet or snow.

During the day most places in Scotland and Northern Ireland had a dull wet day with heavy rain at times, and in Northern Ireland some sleet. However there was some drier brighter weather especially in SW Scotland. The Isles too were bright at times, although with showers.

Wales had a little sunshine, but most places had showers or longer spells of rain.

Over England there was some dry, bright weather even a little sunshine, but there was a lot of cloud and most places had showers or longer periods of rain, heavy at times. SE England and East Anglia stayed mainly dry till after dusk.

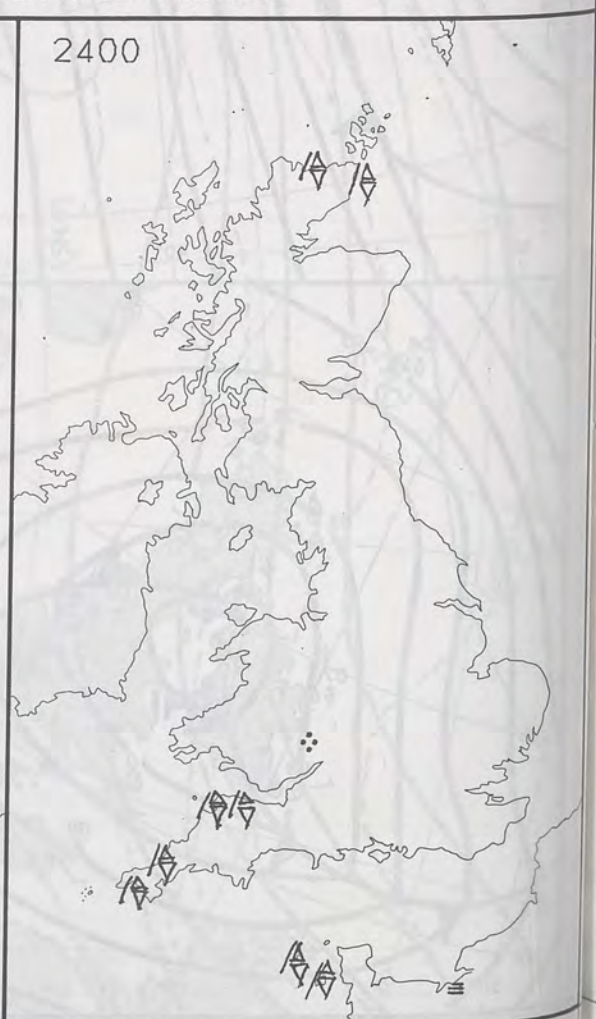
Temperatures were generally close to average, but Central and Southern England and South Wales were mild, while parts of Northern Ireland and NE England were rather cold.

London Weather Centre  
284-286 High Holborn  
London WC1V 7HX  
All times are GMT

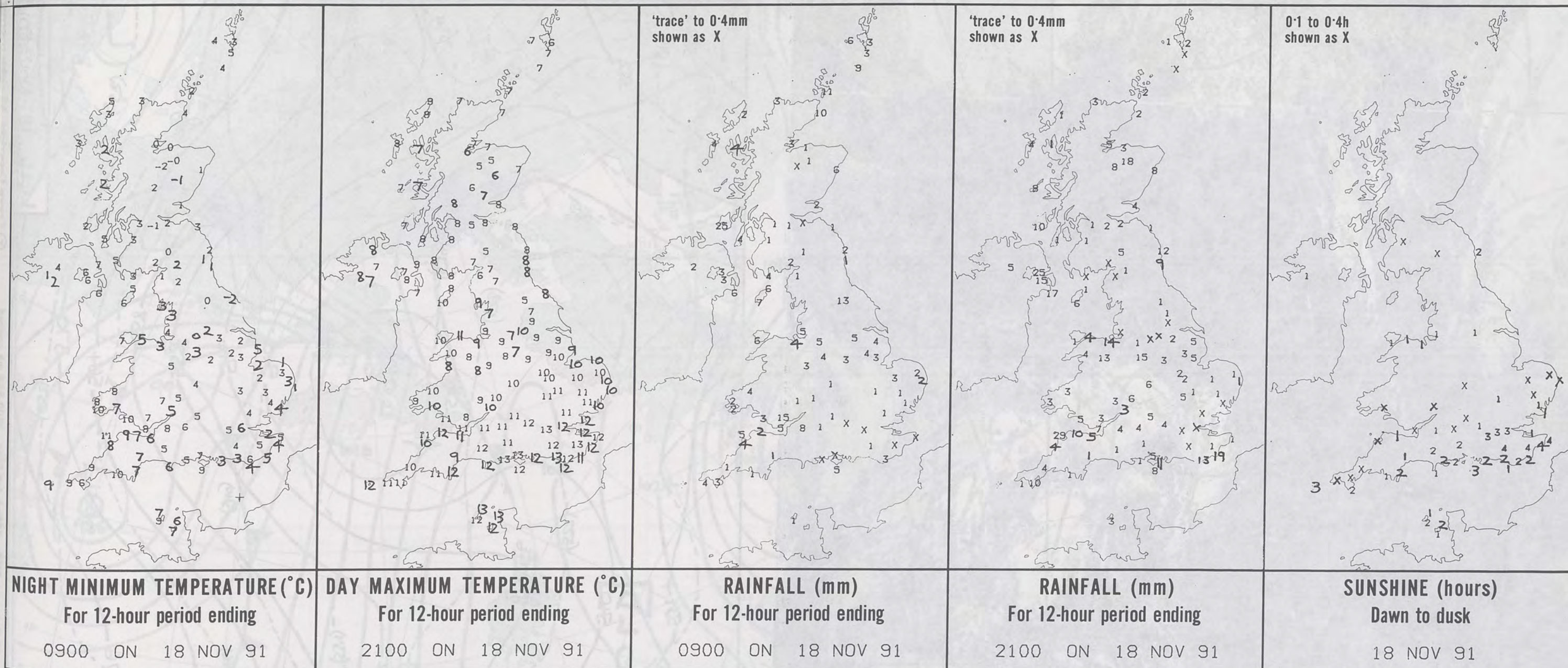
© Crown Copyright 1986 All rights reserved



### SIGNIFICANT WEATHER CHARTS







**EXTREMES FOR MONDAY 18TH NOVEMBER 1991**

Highest Maximum	: 12.8 C Bournemouth/ Hurn
Lowest Maximum	: 4.5 C Aviemore [ Highland ] and Glenlivet [ Grampian ]
Lowest Minimum	: -1.7 C Aviemore
Lowest Grass Minimum	: -4.5 C Lossiemouth [ Moray Firth ]
Most Rain (24 hours from 0900 GMT)	: 57.5 mm Inchmarlo [ Grampian ]
Most Sun	: 4.1 Hrs Folkestone [ Kent ]


**DAILY  
WEATHER  
SUMMARY**



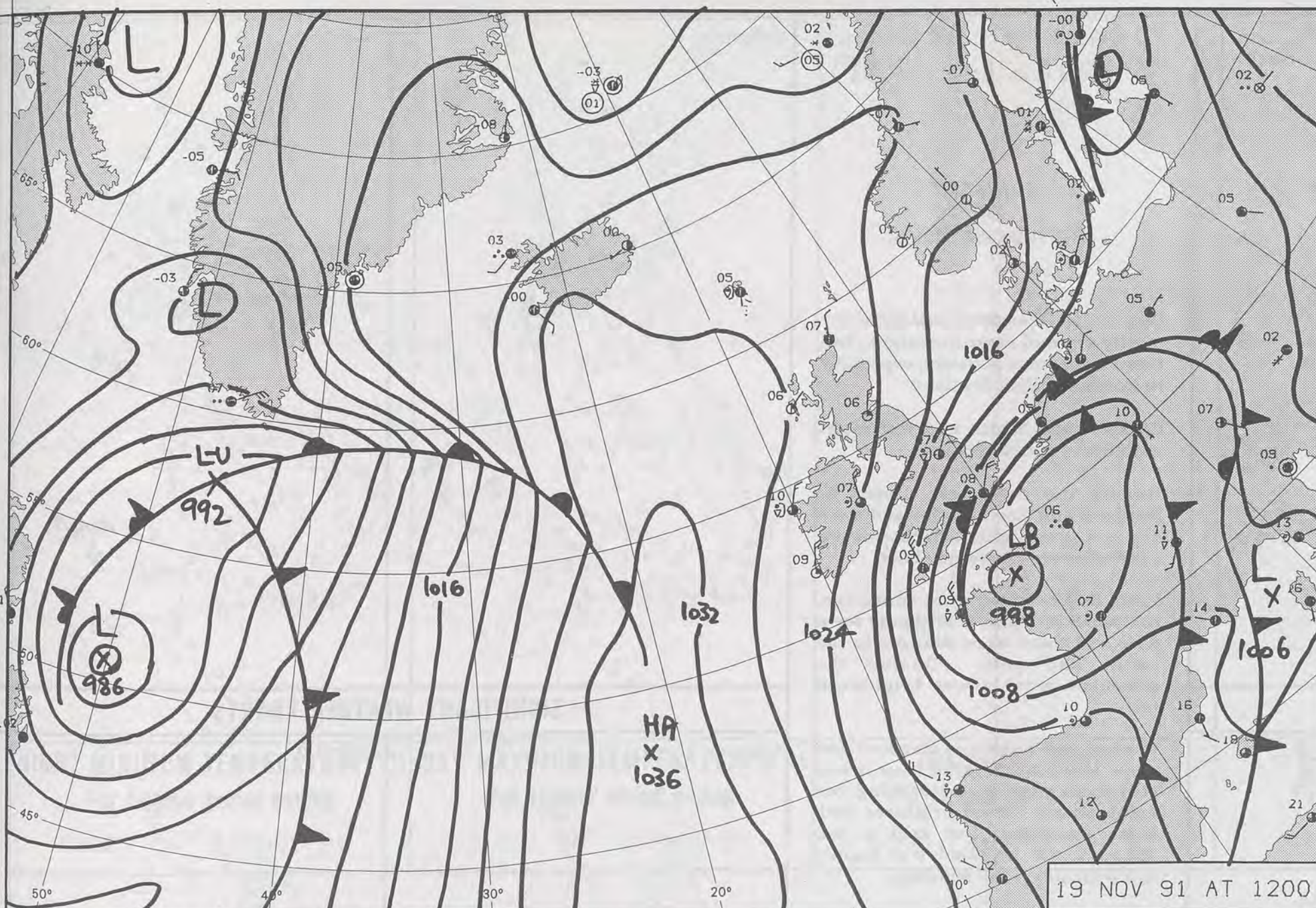
© Crown Copyright 1986  
All rights reserved



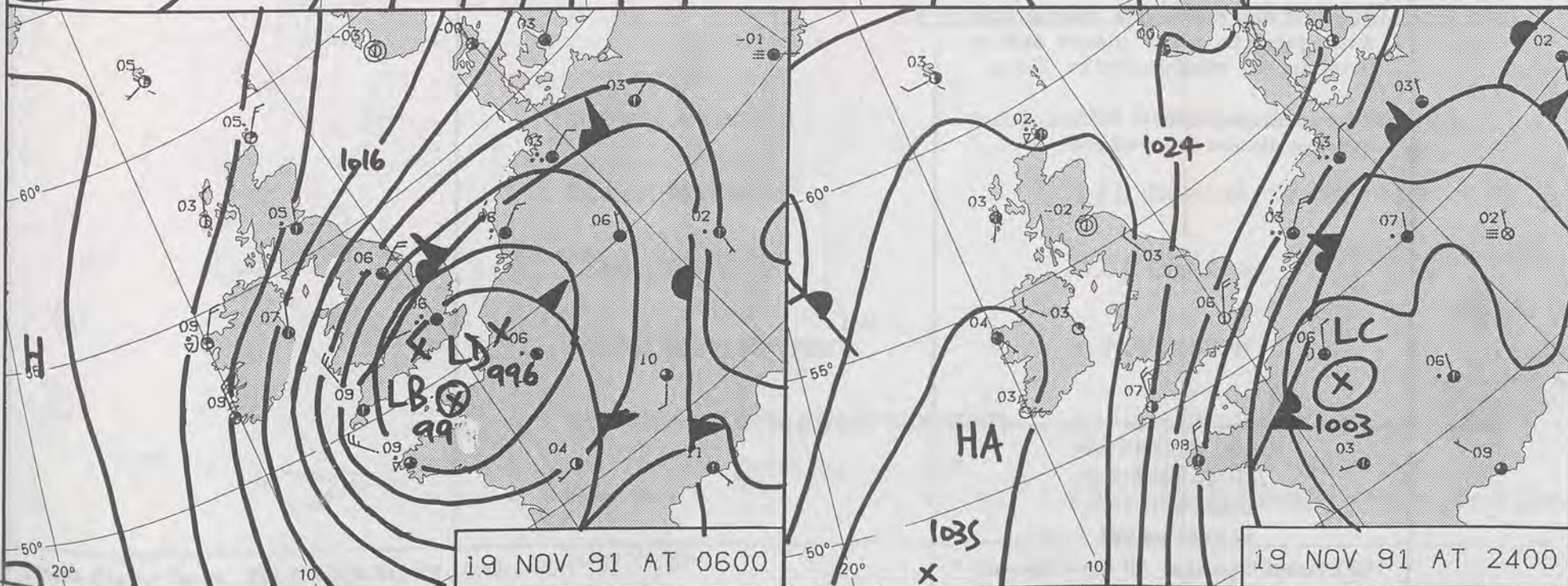
13592 IR 18/1/91



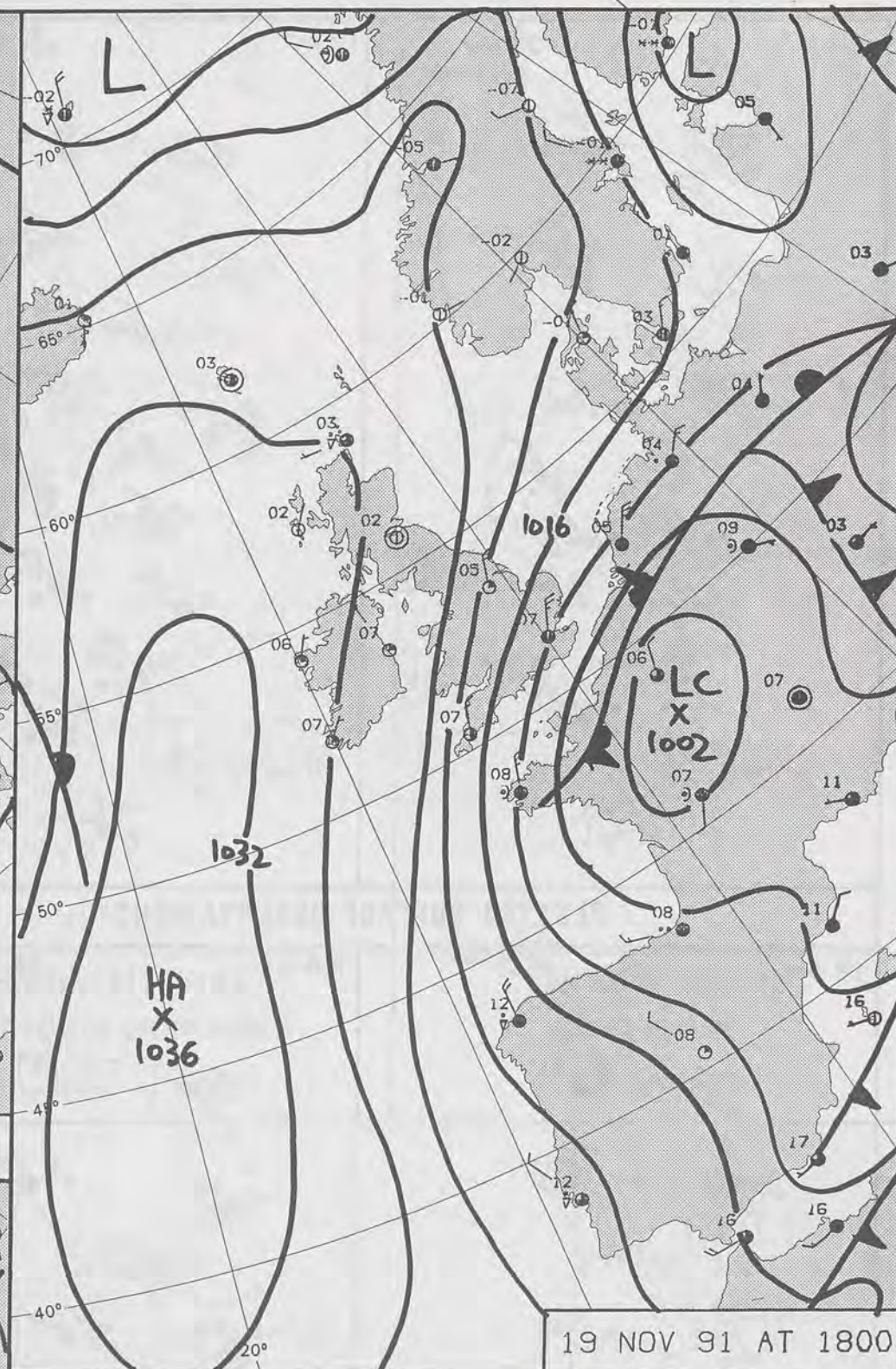




19 NOV 91 AT 1200



19 NOV 91 AT 0600



19 NOV 91 AT 1800

DUPLICATE ALSO  
DAILY WEATHER SUMMARY

NOT FOR LOAN FOR

02DEC1991

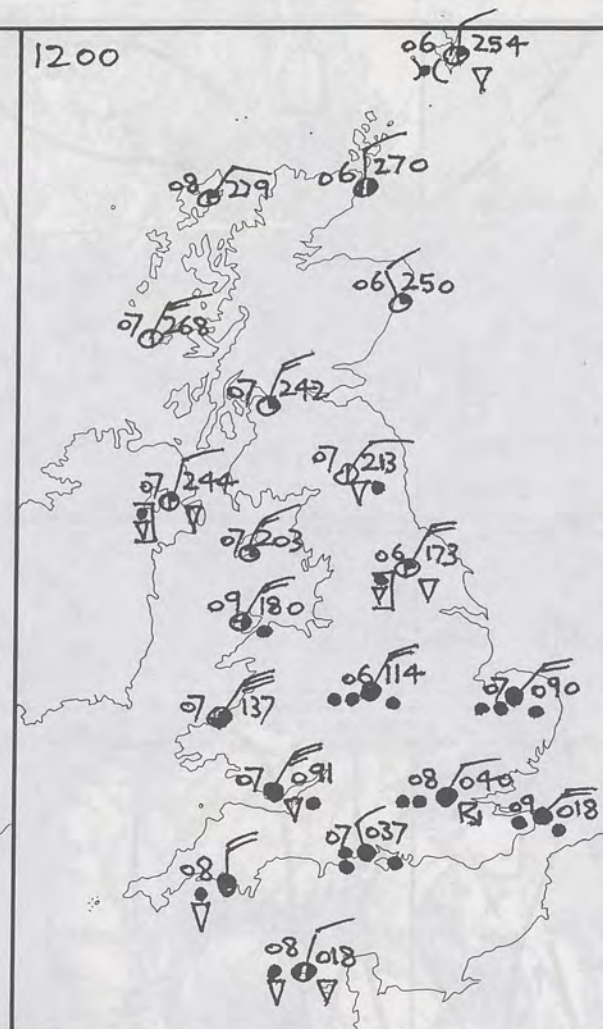
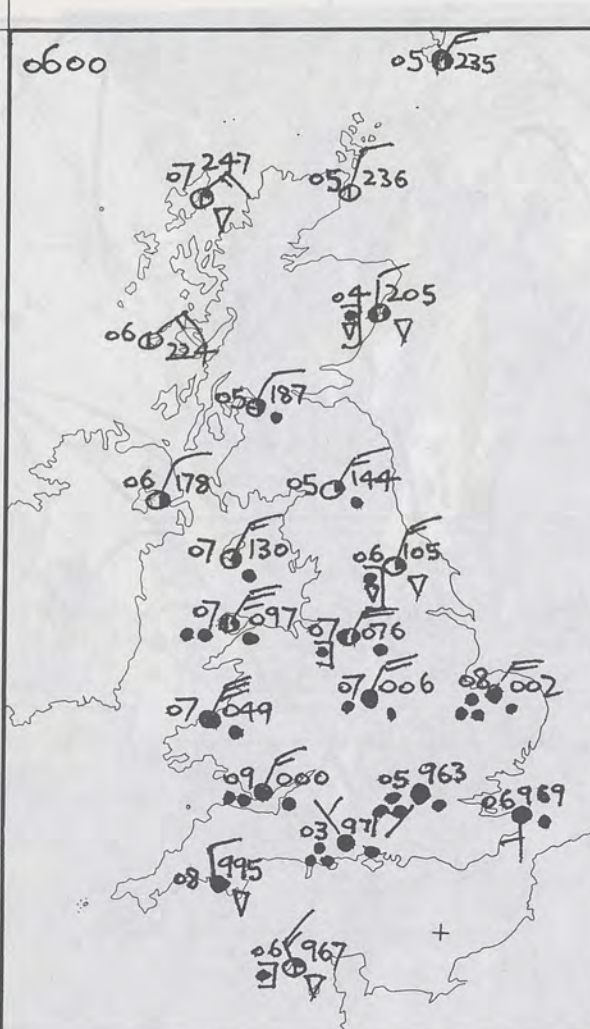
TUESDAY 19 NOVEMBER 1991

Warm front Cold front Occlusion

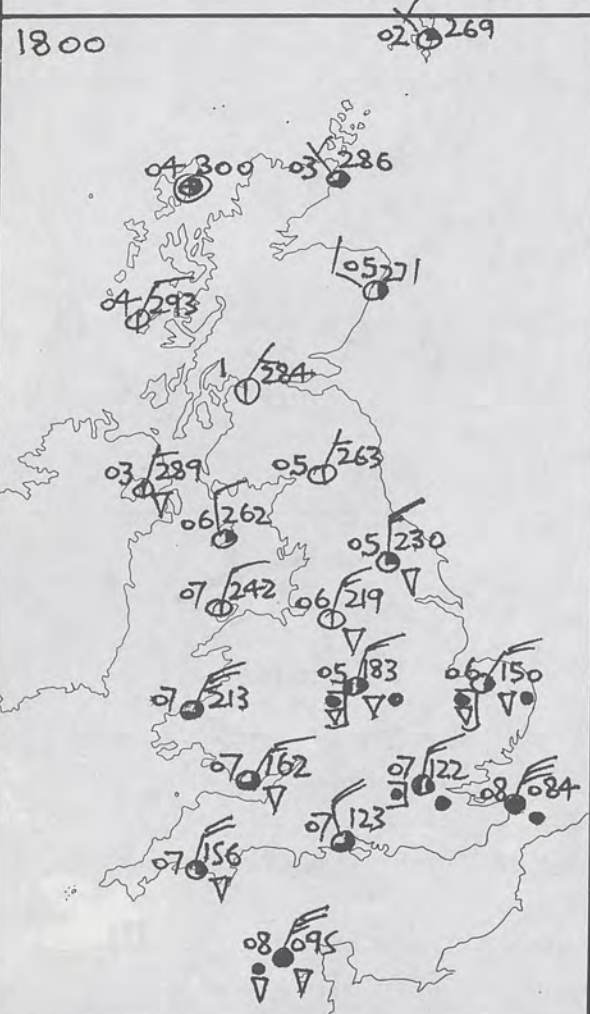
London Weather Centre 284-286 High Holborn London WC1V 7HX

© Crown Copyright All rights reserved





### PLOTTED SURFACE OBSERVATIONS



TUESDAY 19th  
NOVEMBER 1991

### SUMMARY OF BRITISH WEATHER

Scotland and Northern Ireland were mostly dry and clear overnight, but there were some showers, especially in North and East Scotland.

England and Wales had wet night with heavy rain in places.

During the day most places in Scotland and Northern Ireland were dry and sunny, although there were a few showers scattered about.

Parts of NW Wales were sunny too, but much of Wales was cloudy for a time and there were showers in the south and east. During the afternoon most places brightened up.

Central and Southern England had more heavy rain and in Kent it was still raining late in the evening, but many places turned brighter with some sunshine, but still a few showers. SW England was mainly dry with only a few showers.

England and Wales had a windy day with gales in many places and at Brixham the wind gusted to 79kts

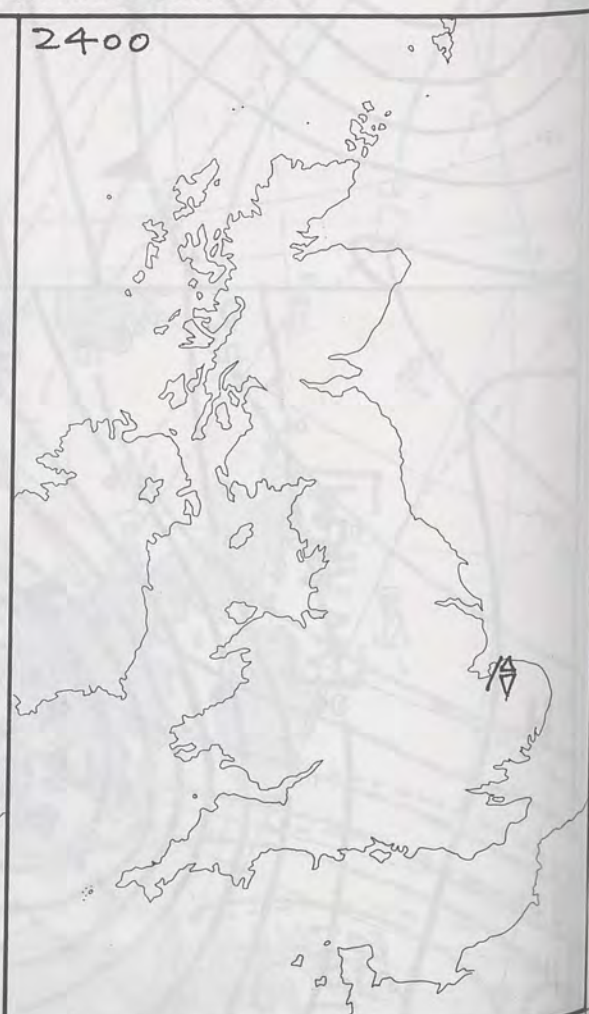
Temperatures were rather below average almost everywhere.

London Weather Centre  
284-286 High Holborn  
London WC1V 7HX  
All times are GMT

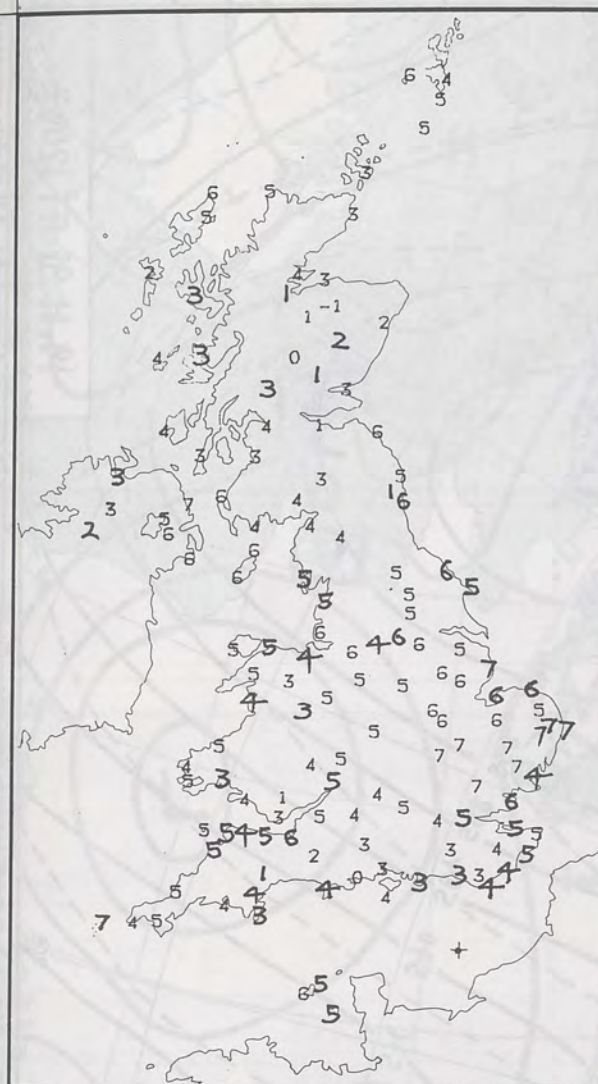
© Crown Copyright All rights reserved



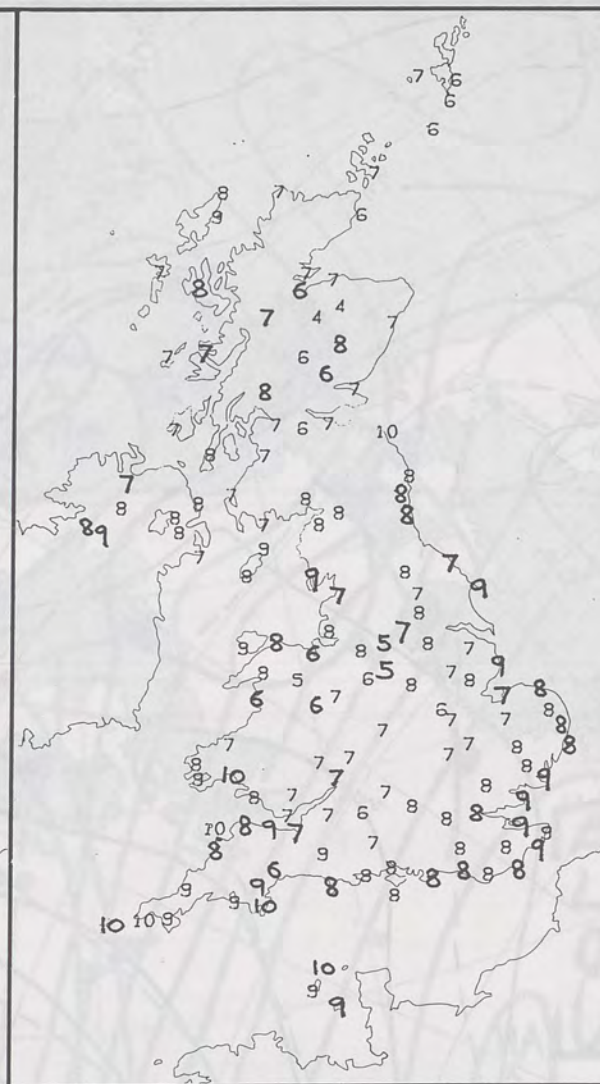
### SIGNIFICANT WEATHER CHARTS







**NIGHT MINIMUM TEMPERATURE (°C)**  
For 12-hour period ending  
0900 ON 19 NOV 91



**DAY MAXIMUM TEMPERATURE (°C)**  
For 12-hour period ending  
2100 ON 19 NOV 91



**RAINFALL (mm)**  
For 12-hour period ending  
0900 ON 19 NOV 91



**RAINFALL (mm)**  
For 12-hour period ending  
2100 ON 19 NOV 91



**SUNSHINE (hours)**  
Dawn to dusk  
19 NOV 91

**EXTREMES FOR TUESDAY 19TH NOVEMBER 1991**

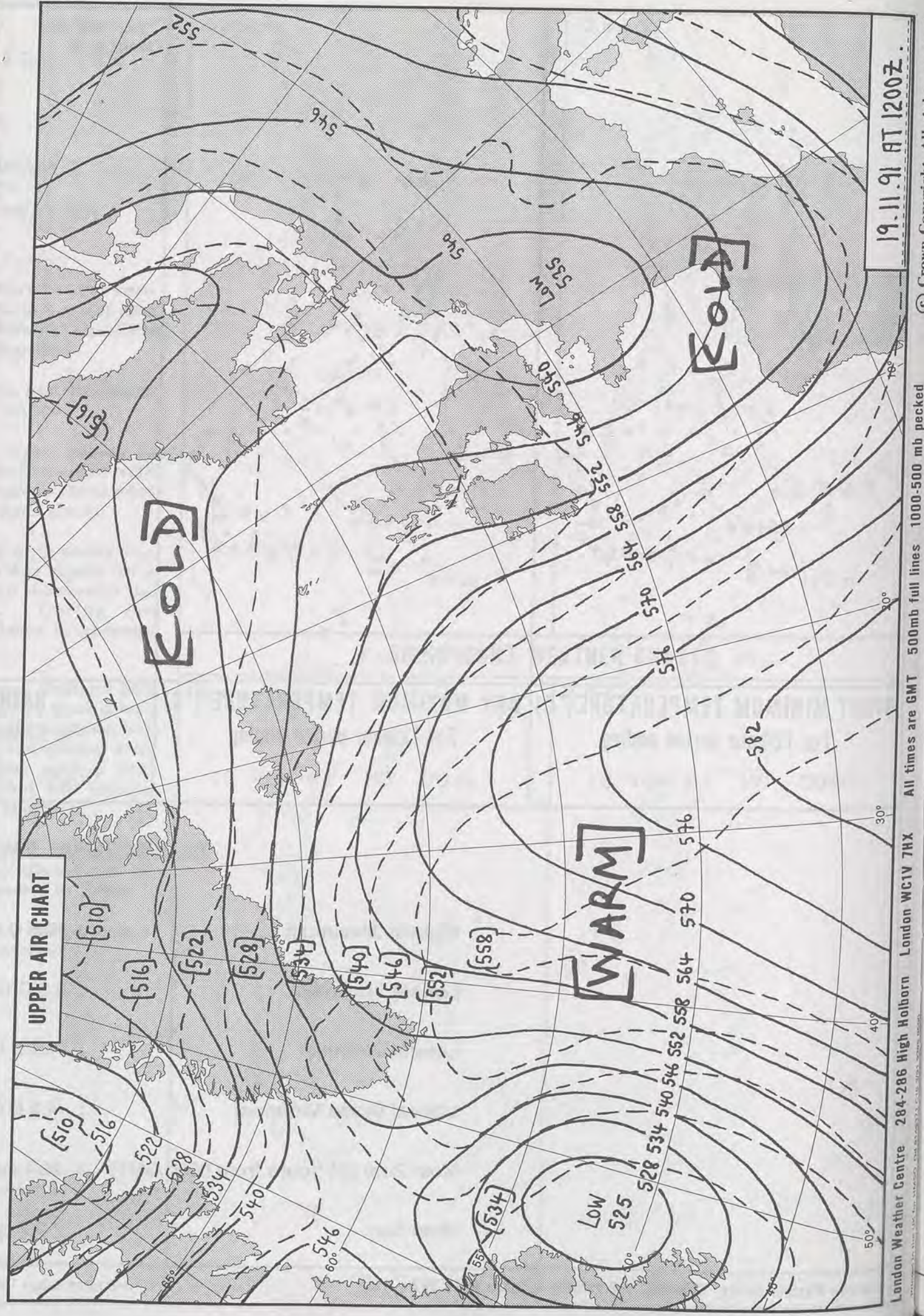
Highest Maximum	: 10.6 C Saunton Sands [ Devon ]
Lowest Maximum	: 3.8 C Glenlivet [ Grampian ]
Lowest Minimum	: -1.0 C Glenlivet
Lowest Grass Minimum	: -4.0 C Glenlivet
Most Rain (24 hours from 0900 GMT)	: 20.4 mm Charing [ Kent ]
Most Sun	: 7.2 Hrs Machrihanish [ Kintyre ] and Carrigans [ Co Tyrone ]

**DAILY  
WEATHER  
SUMMARY**



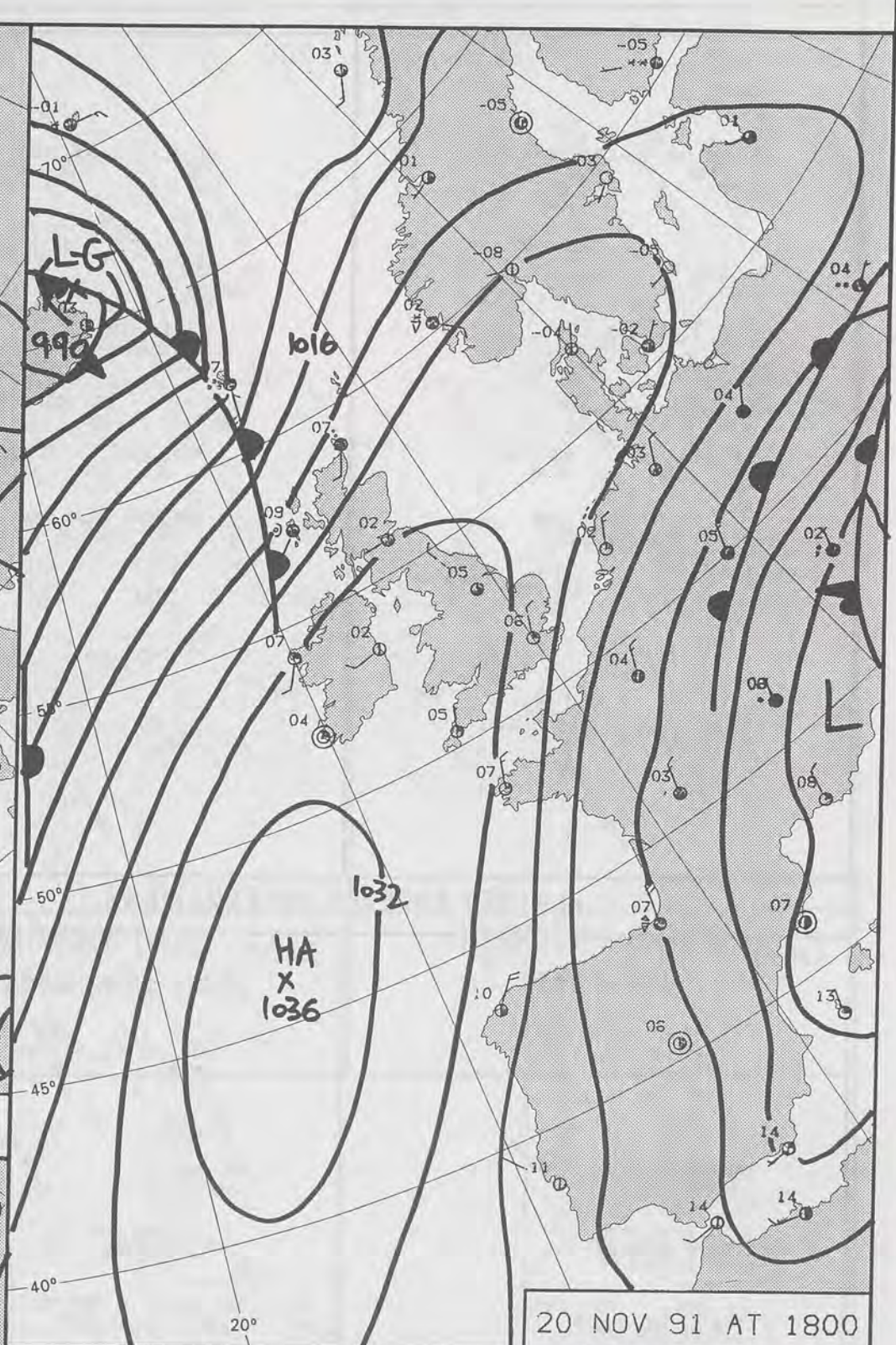

© Crown Copyright 1986  
All rights reserved







London Weather Centre 284-286 High Holborn London WC1V 7HX  
All times are GMT 500mb full lines 1000-500 mb pecked  
© Crown Copyright All rights reserved



DUPLICATE ALSO  
DAILY WEATHER SUMMARY  
NOT FOR LOAN FOR  
WEDNESDAY 20 NOVEMBER 1991

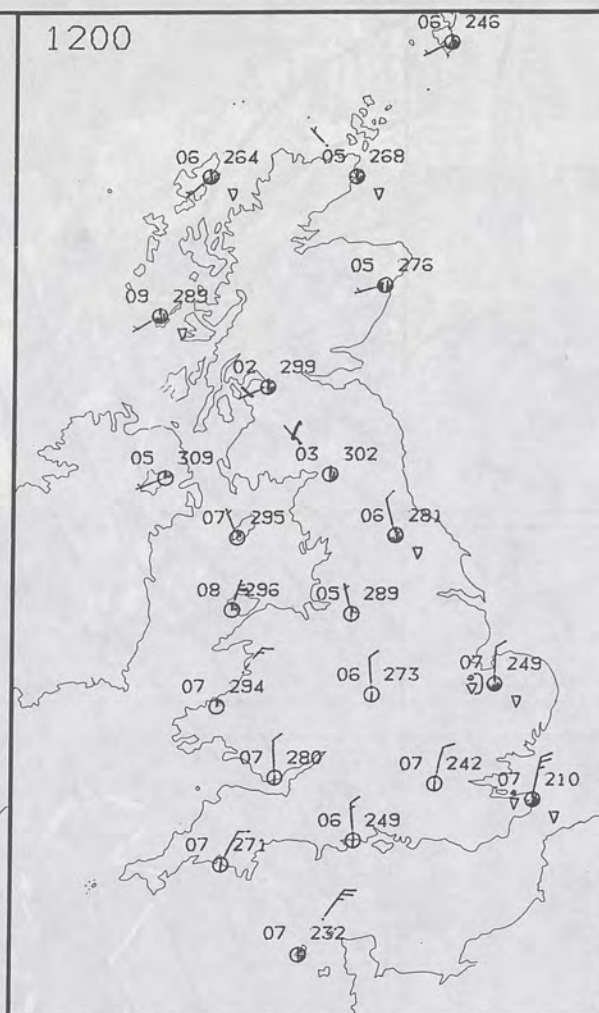
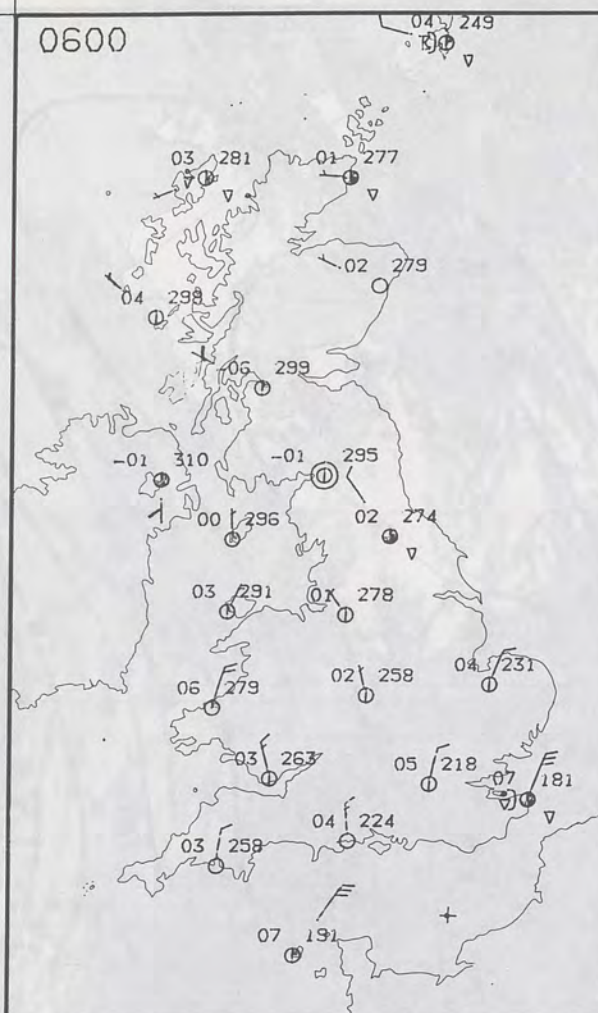
Legend:  
— Warm front  
— Cold front  
— Occlusion

London Weather Centre 284-286 High Holborn London WC1V 7HX  
© Crown Copyright All rights reserved

METEOLOGICAL OFFICE  
02 DEC 1991  
LIBRARY

Form File 561





WEDNESDAY  
20 NOVEMBER 1991

### SUMMARY OF BRITISH WEATHER

Apart from a few showers near eastern coasts of England & Scotland, most areas had a cold and clear night and there was a widespread frost in Scotland, Northern Ireland and NW parts of England and the Midlands.

During the day showers continued around the coasts of Scotland and near the East coast of England, but later in the day some isolated showers penetrated further inland as far as the Midlands and Central Southern England.

Northern Scotland became cloudy later in the day with rain in the evening, otherwise all areas had a lot of sunshine with a sunny day for a large part of England, Wales and Northern Ireland. Clear skies in the evening led to an early frost in some places.

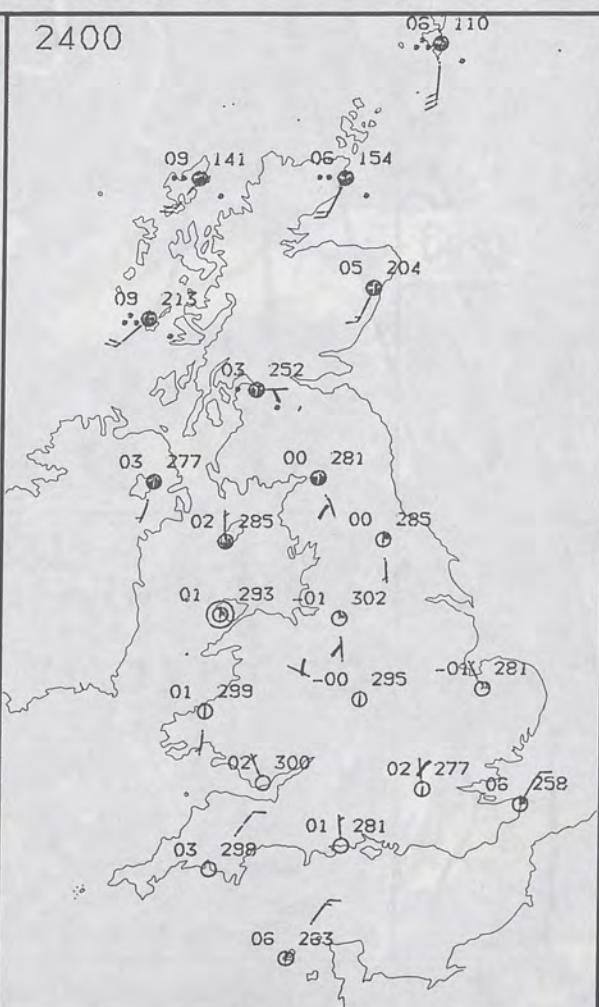
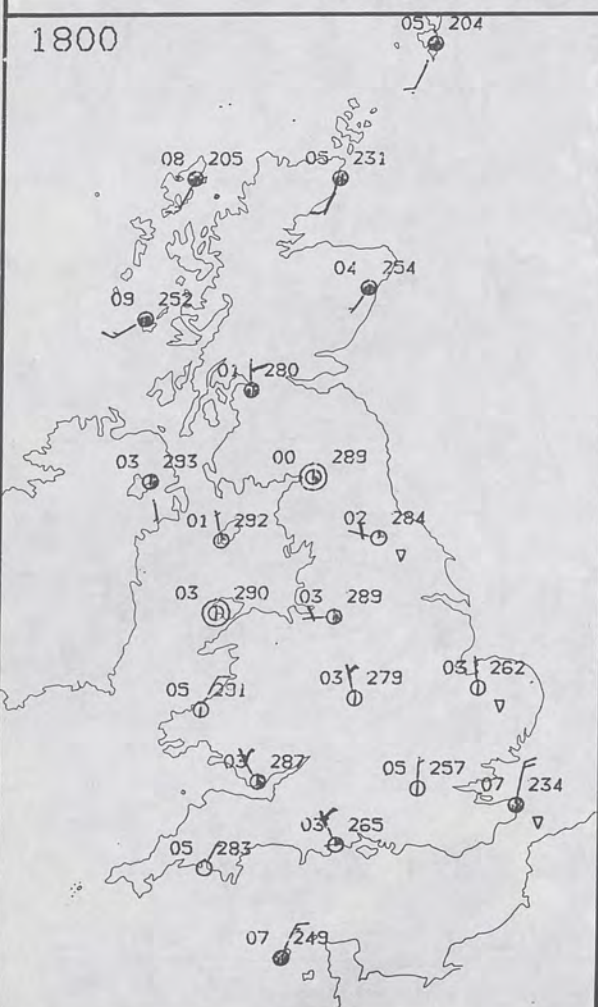
In the Southern half of Britain temperatures were close to average, but the brisk NE Wind felt cold. Most other areas had a rather cold day

London Weather Centre  
284-286 High Holborn  
London WC1V 7HX  
All times are GMT

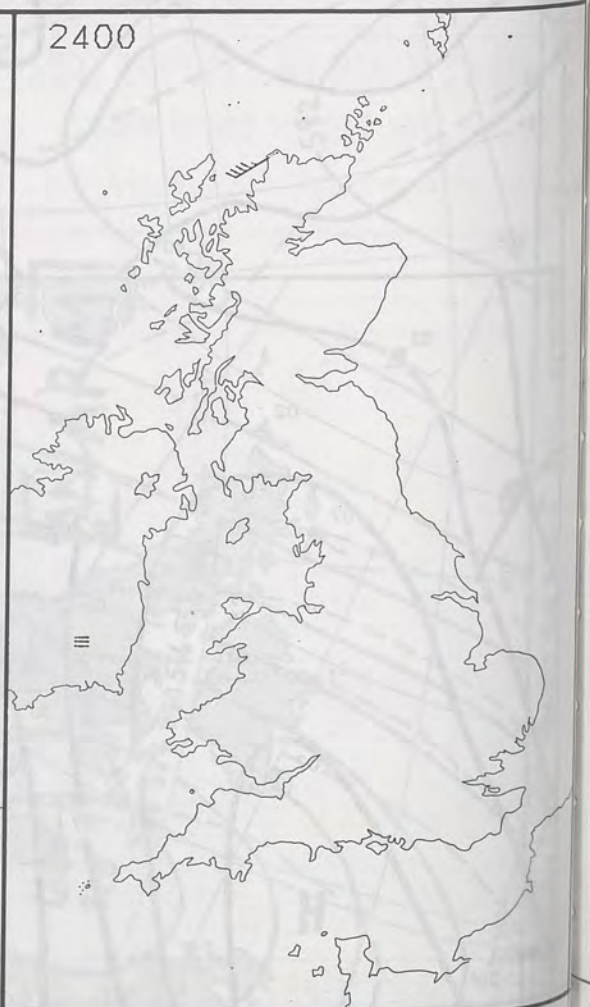
© Crown Copyright 1986 All rights reserved



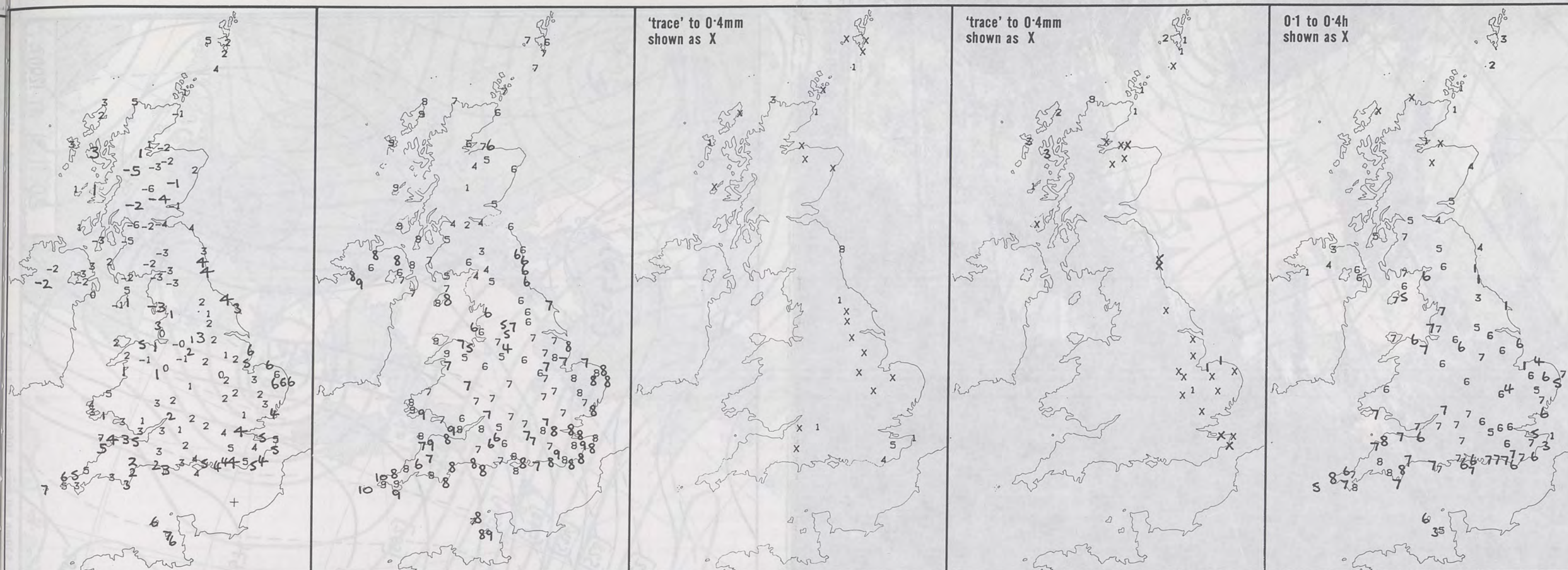
### PLOTTED SURFACE OBSERVATIONS



### SIGNIFICANT WEATHER CHARTS







NIGHT MINIMUM TEMPERATURE (°C) For 12-hour period ending 0900 ON 20 NOV 91	DAY MAXIMUM TEMPERATURE (°C) For 12-hour period ending 2100 ON 20 NOV 91	RAINFALL (mm) For 12-hour period ending 0900 ON 20 NOV 91	RAINFALL (mm) For 12-hour period ending 2100 ON 20 NOV 91	SUNSHINE (hours) Dawn to dusk 20 NOV 91
--	--	---	---	---

**EXTREMES FOR WEDNESDAY 20TH NOVEMBER 1991**

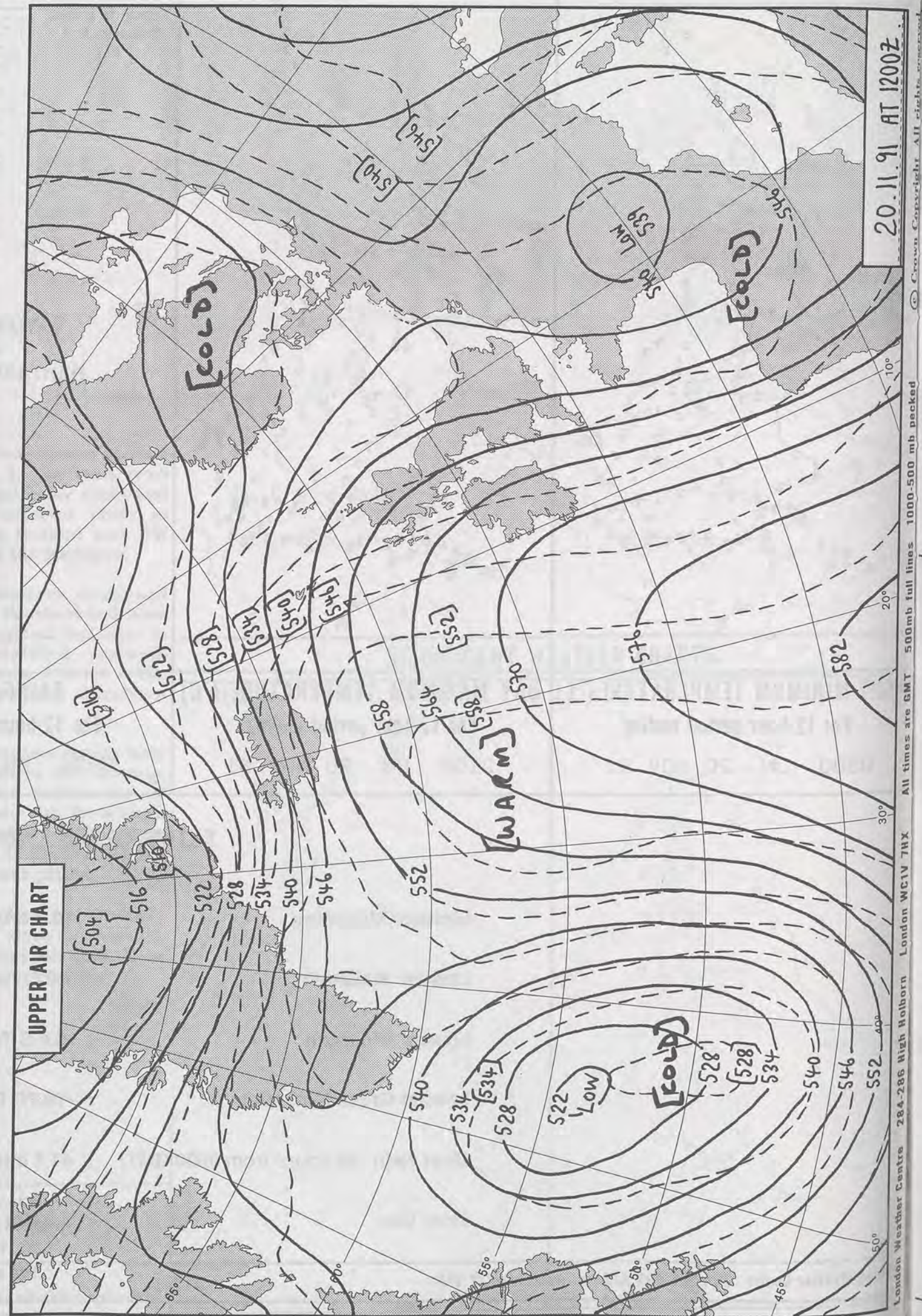
Highest Maximum	: 10.3 C Isles of Scilly
Lowest Maximum	: 1.0 C Tummel Bridge [ Tayside ]
Lowest Minimum	: -6.4 C Tummel Bridge
Lowest Grass Minimum	: -10.7C Glasgow / Abbotsinch
Most Rain (24 hours from 0900 GMT)	: 41.1 mm Cape Wrath
Most Sun	: 8.3 Hrs Bastreet [ Cornwall ]

**DAILY  
WEATHER  
SUMMARY**



© Crown Copyright 1986  
All rights reserved





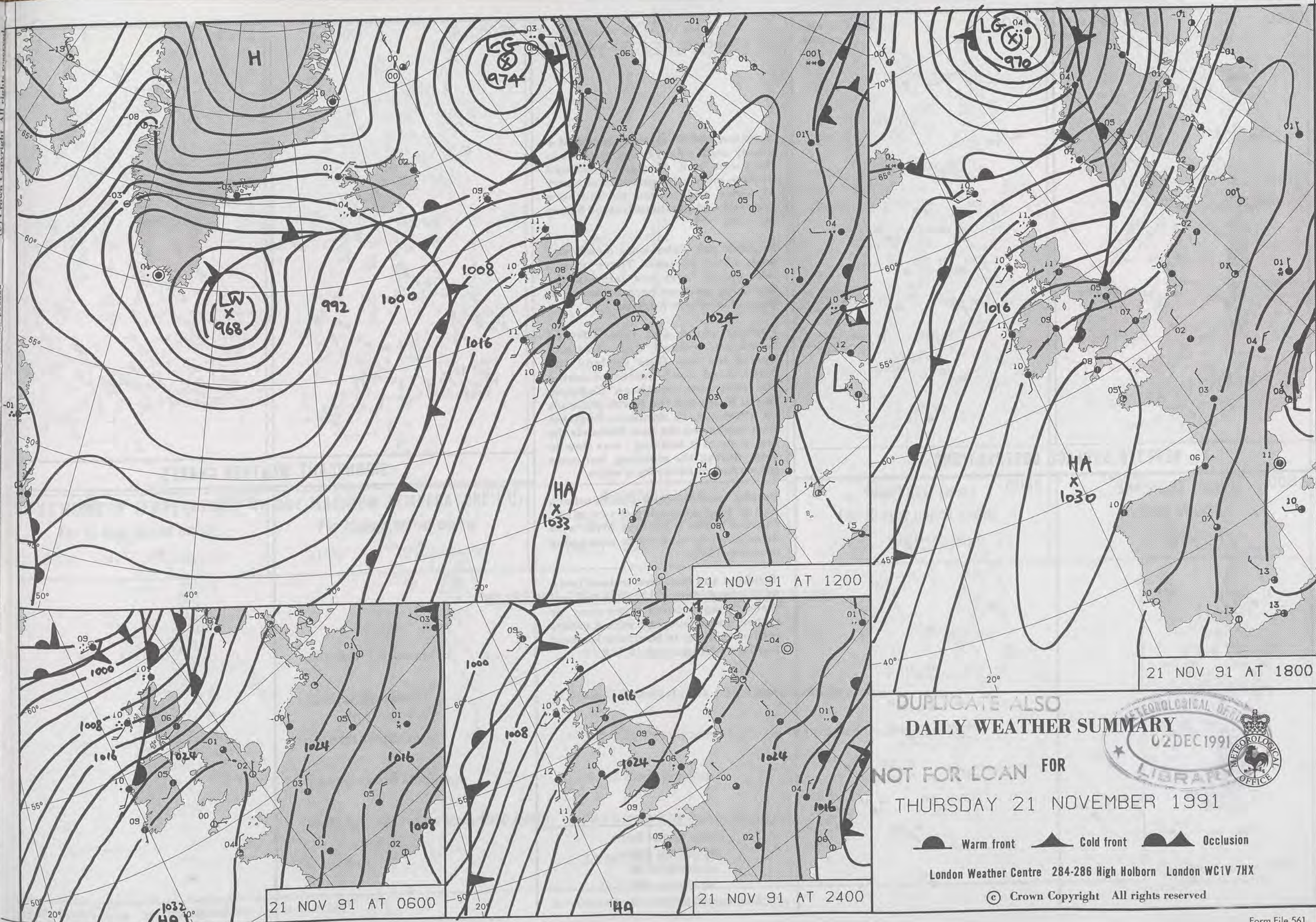


20.11.91 AT 1200Z

London Weather Centre 284-286 High Holborn London WC1V 7HX  
All times are GMT 500mb full lines 1000-500 mb packed

London Weather Centre 284-286 High Holborn London WC1V 7HX

Printed in the UK for HMSO. Dd 8146371 C10 3/91 9385 9590



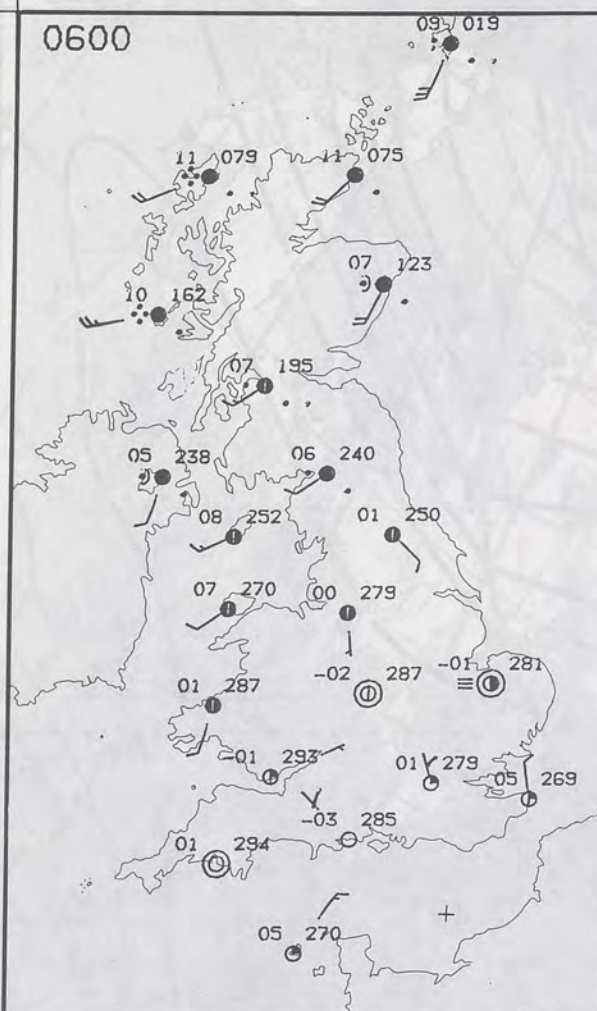
DUPLICATE ALSO  
**DAILY WEATHER SUMMARY**  
NOT FOR LOAN FOR  
THURSDAY 21 NOVEMBER 1991

London Weather Centre 284-286 High Holborn London WC1V 7HX  
© Crown Copyright All rights reserved

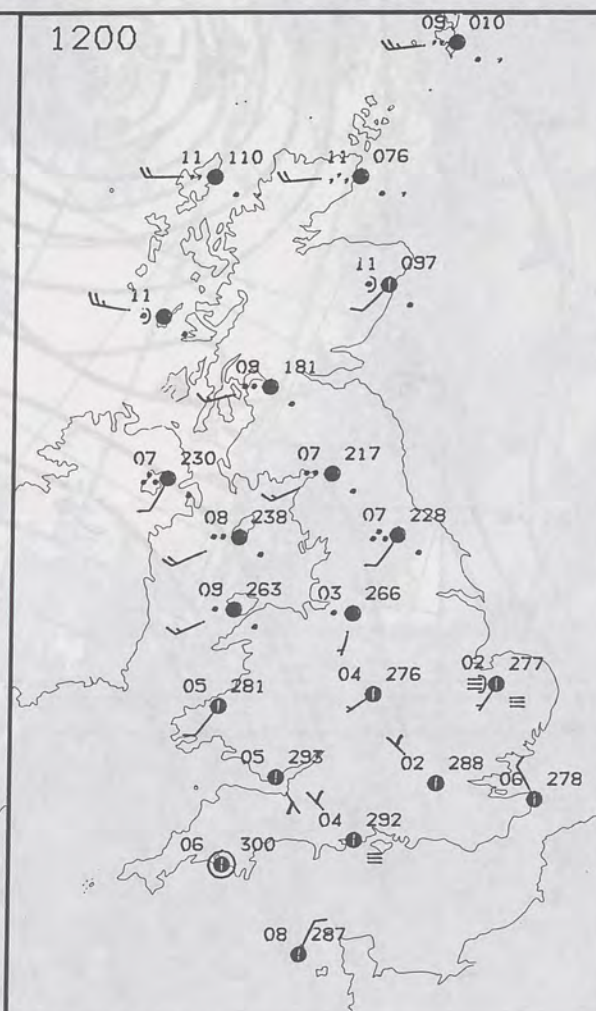
Form File 561



09/019



09/010



THURSDAY  
21 NOVEMBER 1991

Scotland and Northern Ireland had a cloudy night . Rain heavy at times in Northern and Western Scotland became more widespread and heavy at times and moved to Southern Scotland and Northern Ireland before morning.

England and Wales were mostly dry with clear periods. There was a widespread frost and later in the night fog patches became dense in parts of Southern England.

Further cloud and rain affected Northern Ireland and Scotland during the day. Over England and Wales cloud slowly increased taking the rain into Northern England, North Wales and the North Midlands by afternoon. In Southern England, East Anglia and the East Midlands the fog, some of it freezing, was slow to clear during the morning, but some places had sunshine for a while.

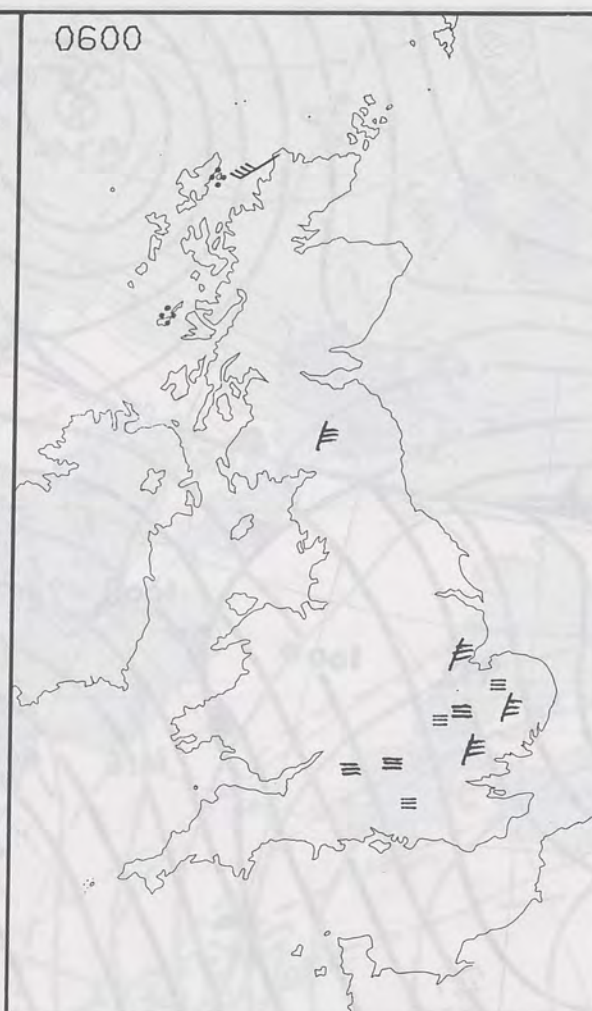
Patchy rain reached the Southern half of England during the evening . Further north it became drier with drizzle mainly confined to west facing coasts and hills.

Scotland and Northern Ireland had a mild breezy day . Over England and Wales temperatures were near or rather below average with a rather cold or cold day in Southern England and East Anglia.

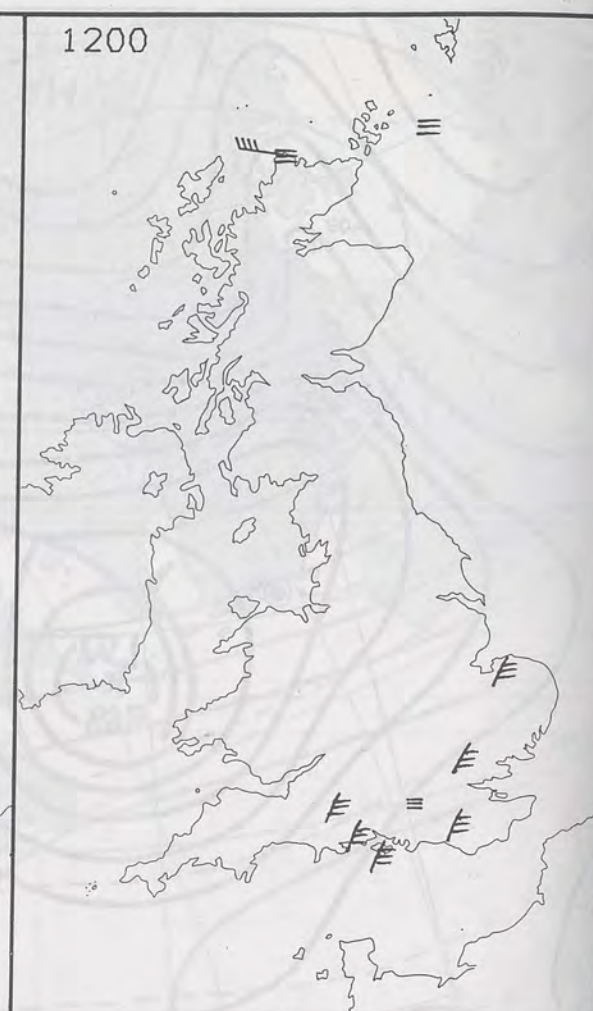
**London Weather Centre**  
284-286 High Holborn  
London WC1V 7HX  
All times are GMT

© Crown Copyright 1986 All rights reserved

2

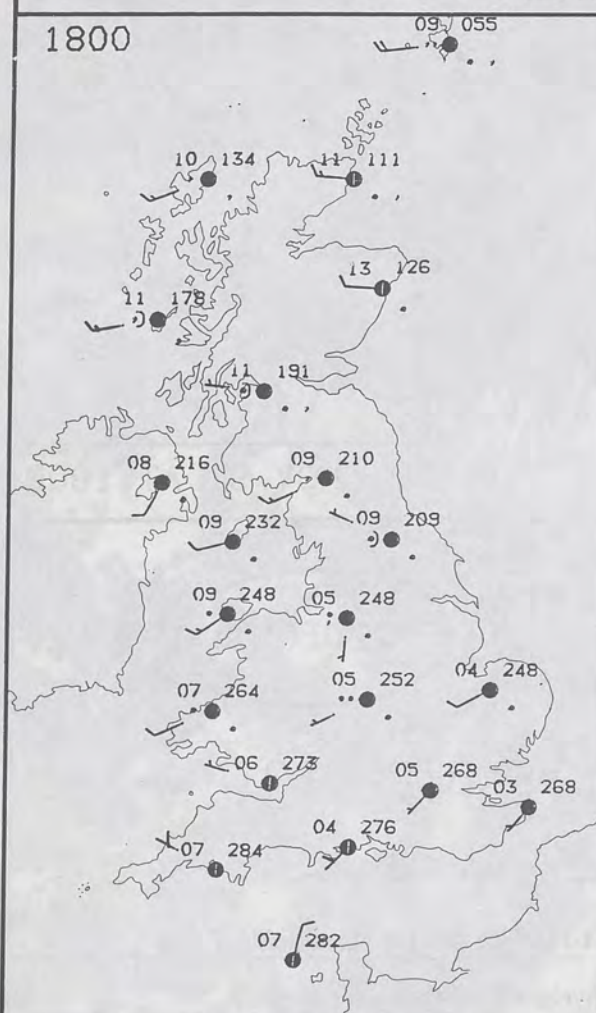


2

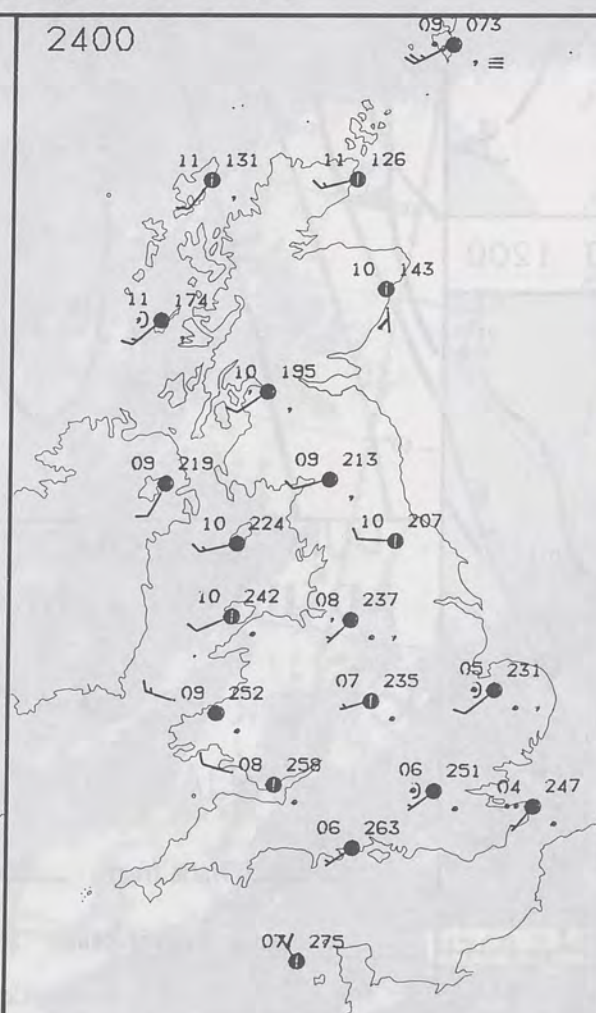


## PLOTTED SURFACE OBSERVATIONS

09/055



095 073

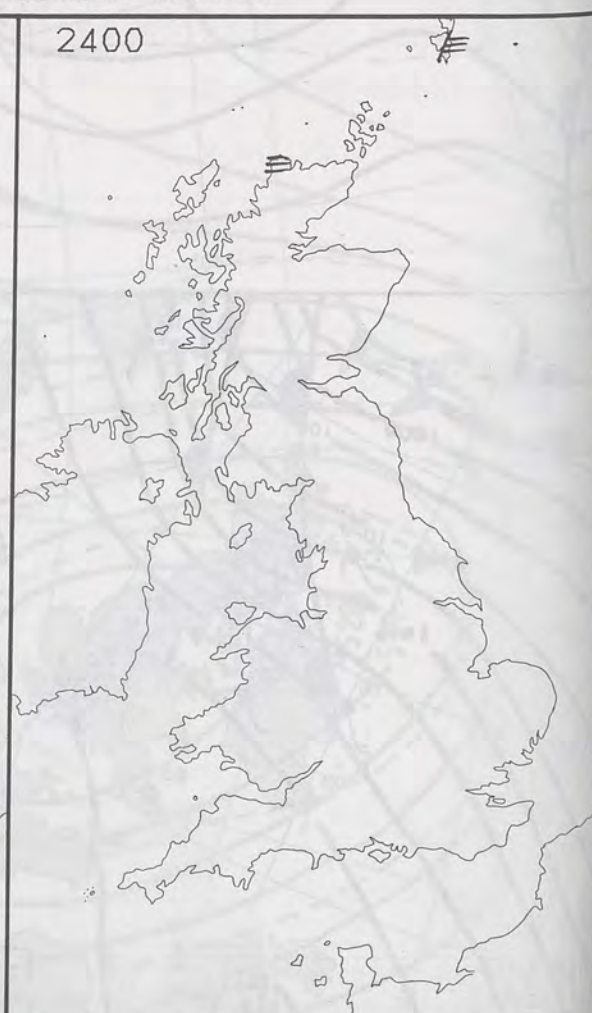


## SIGNIFICANT WEATHER CHARTS

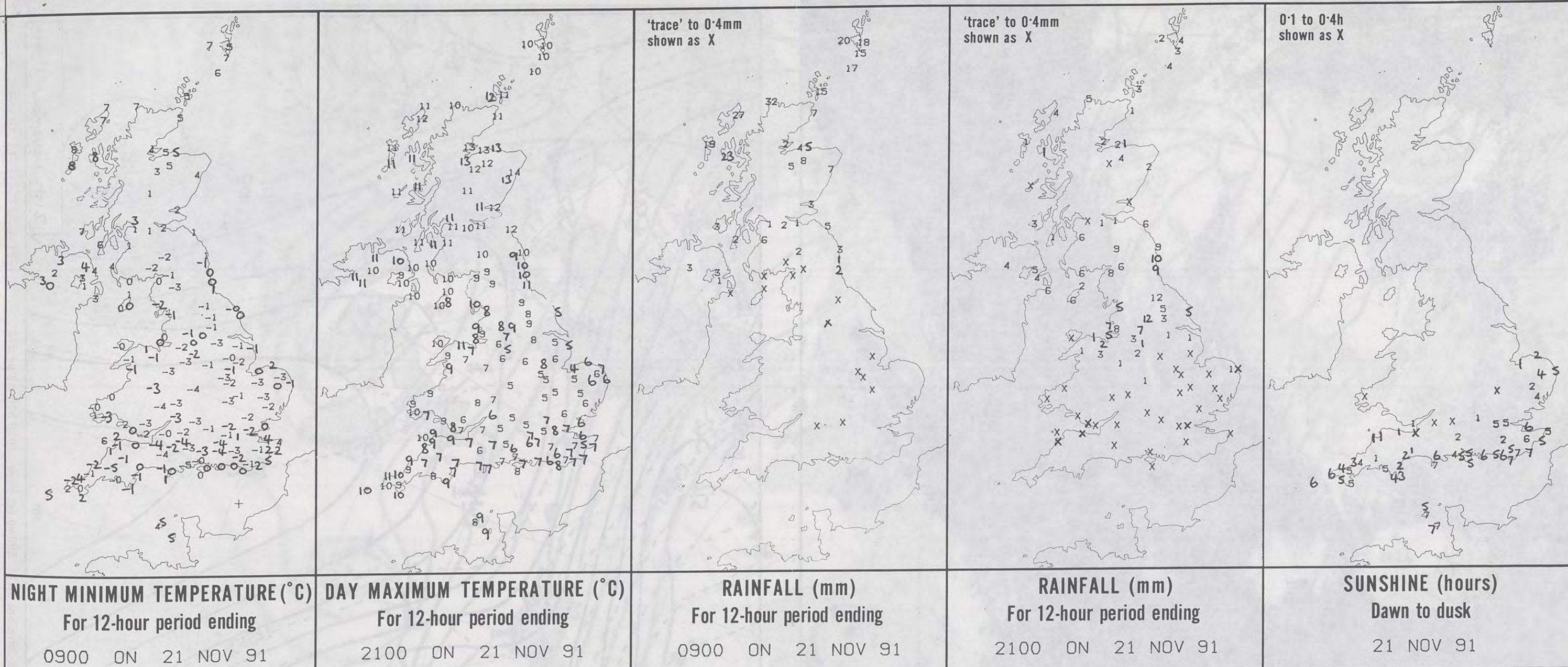
3



5







**EXTREMES FOR THURSDAY 21ST NOVEMBER 1991**

Highest Maximum	: 14.3 C Aberdeen
Lowest Maximum	: 4.5 C Beaufort Park { Berkshire } and Bedford
Lowest Minimum	: -4.5 C Bournemouth/ Hurn + BASTREET (CORN WALL)
Lowest Grass Minimum	: -9.6 C Bournemouth
Most Rain (24 hours from 0900 GMT)	: 18.0 mm Whins Pond [ Cumbria ]
Most Sun	: 7.2 Hrs Portland Bill

**DAILY  
WEATHER  
SUMMARY**

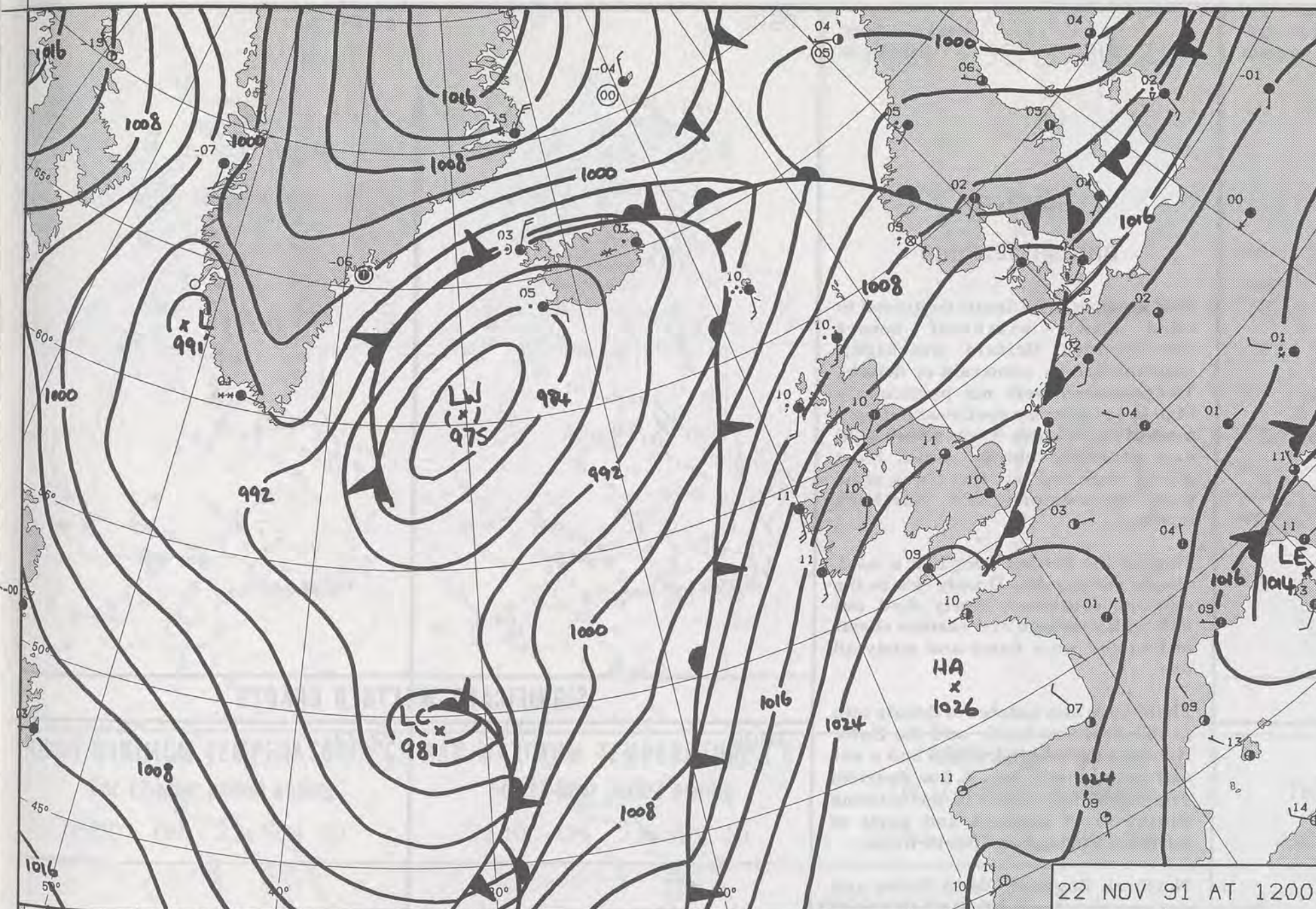


© Crown Copyright 1986  
All rights reserved

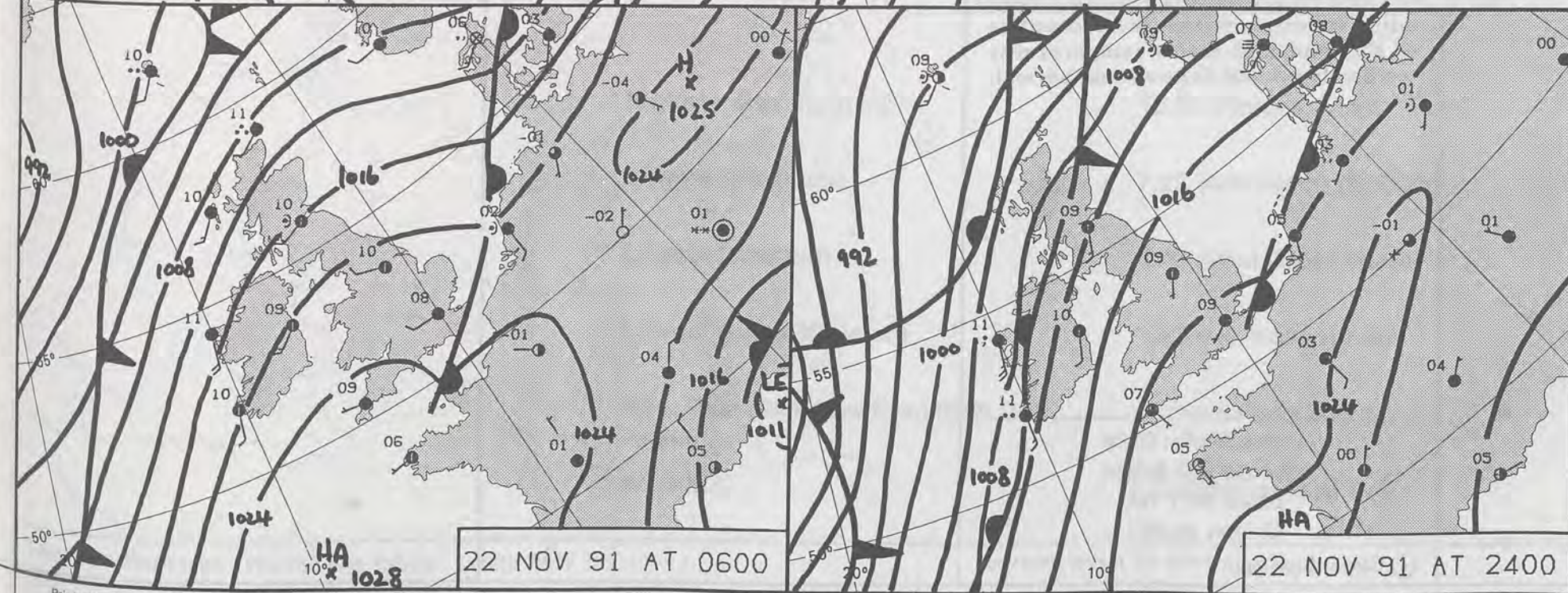




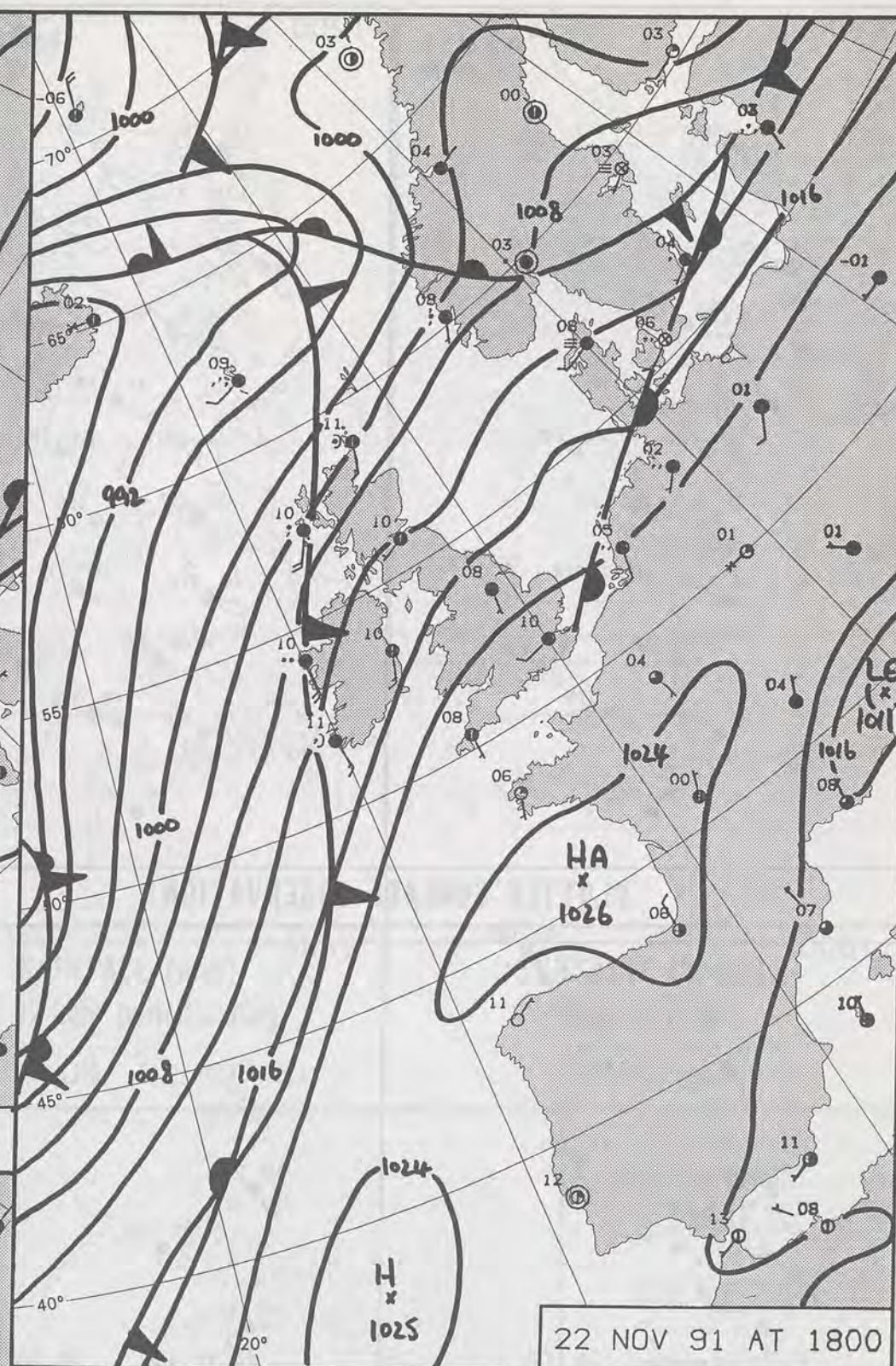




22 NOV 91 AT 1200






22 NOV 91 AT 0600




22 NOV 91 AT 1800

DUPLICATE ALSO  
DAILY WEATHER SUMMARY  
NOT FOR LOAN FOR  
FRIDAY 22 NOVEMBER 1991

 Warm front
  Cold front
  Occlusion

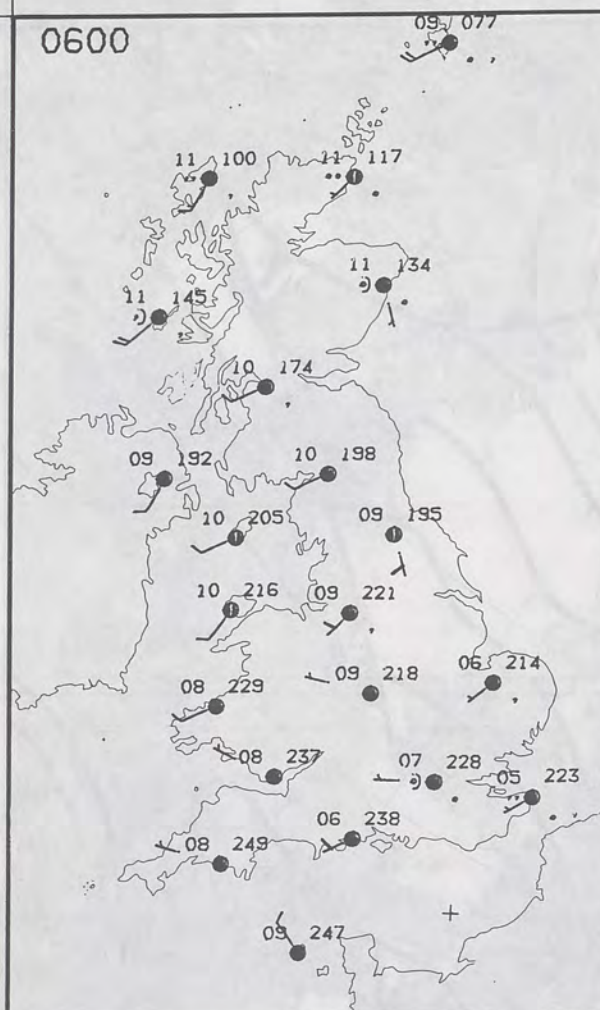
London Weather Centre 284-286 High Holborn London WC1V 7HX

© Crown Copyright All rights reserved

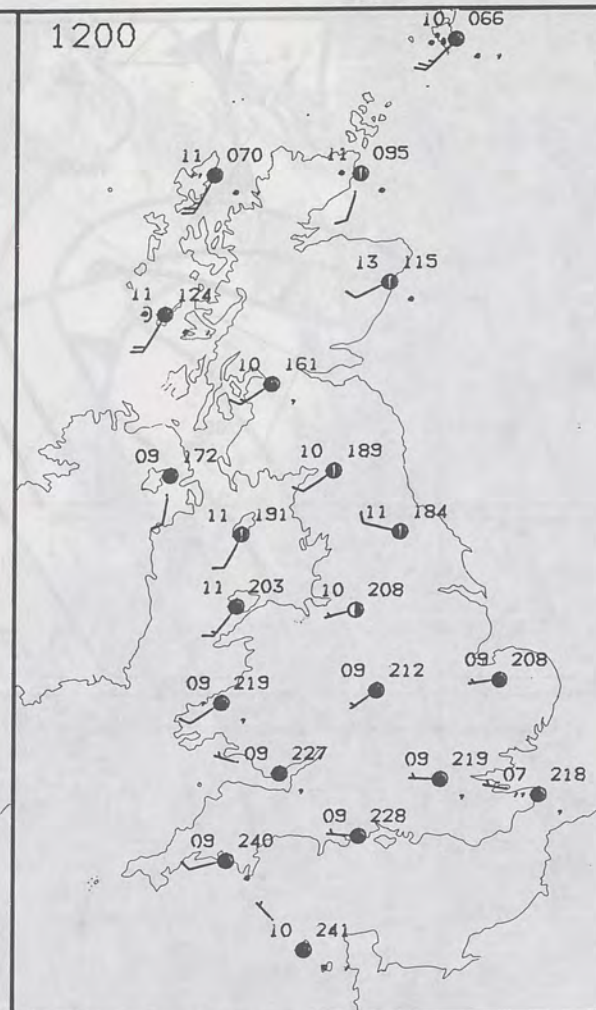




0600



1200

FRIDAY  
22 NOVEMBER 1991SUMMARY  
OF  
BRITISH WEATHER

Mild air from the Atlantic continued to edge slowly southeast across southeastern Britain overnight, accompanied by some rain or drizzle. Temperatures were not particularly high in the extreme southeast but over most of the country it was a very mild and generally cloudy night. Most places were dry but there was some rain in western and northern Scotland.

Most of the British Isles had a mild, cloudy and dry day. Drizzly rain in the extreme southeast slowly died out although southern and eastern coasts of England were damp and misty all day.

There were also patches of drizzly rain in the west and north and the Outer Hebrides and Northern Isles had a wet and quite windy day. A few districts brightened up, chiefly in the extreme southwest of England and parts of northern England and North Wales.

Northern England, North Wales and eastern Scotland were mostly very mild, whereas over southern counties of England and Wales temperatures were only around the seasonal normal.

London Weather Centre  
284-286 High Holborn  
London WC1V 7HX  
All times are GMT

© Crown Copyright 1986 All rights reserved

0600

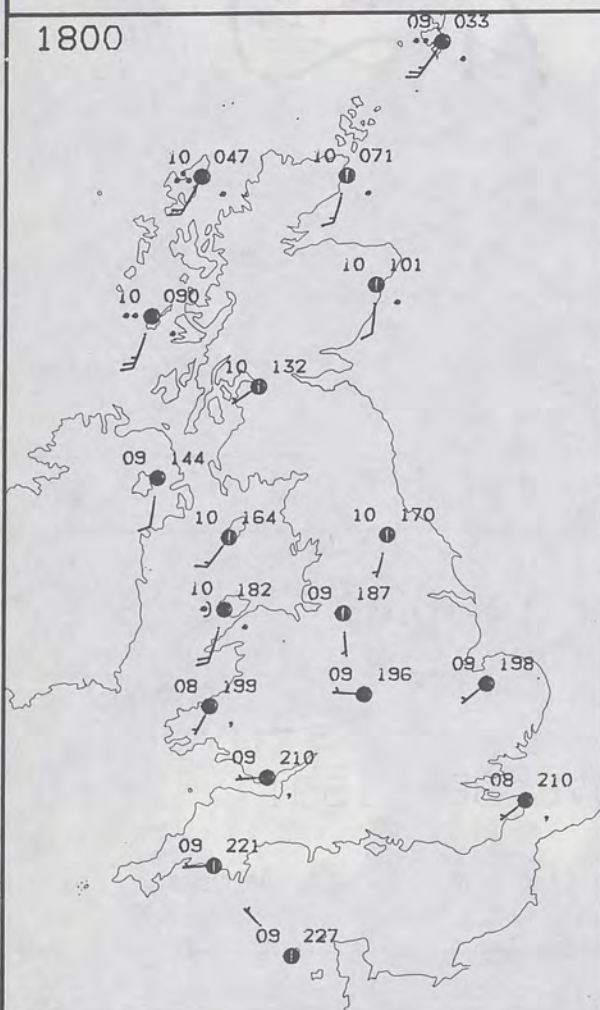


1200

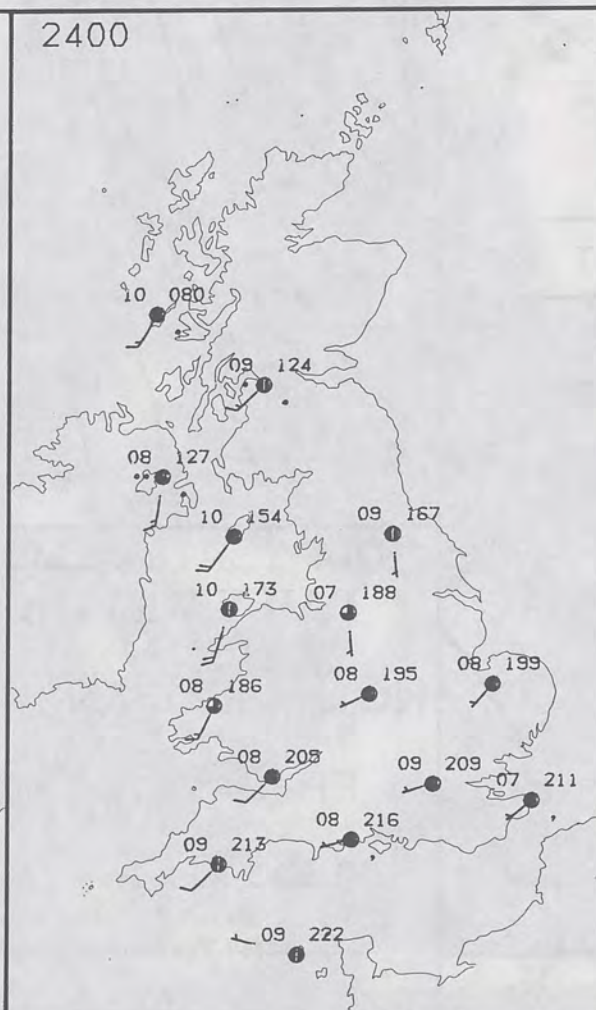


## SIGNIFICANT WEATHER CHARTS

1800



2400



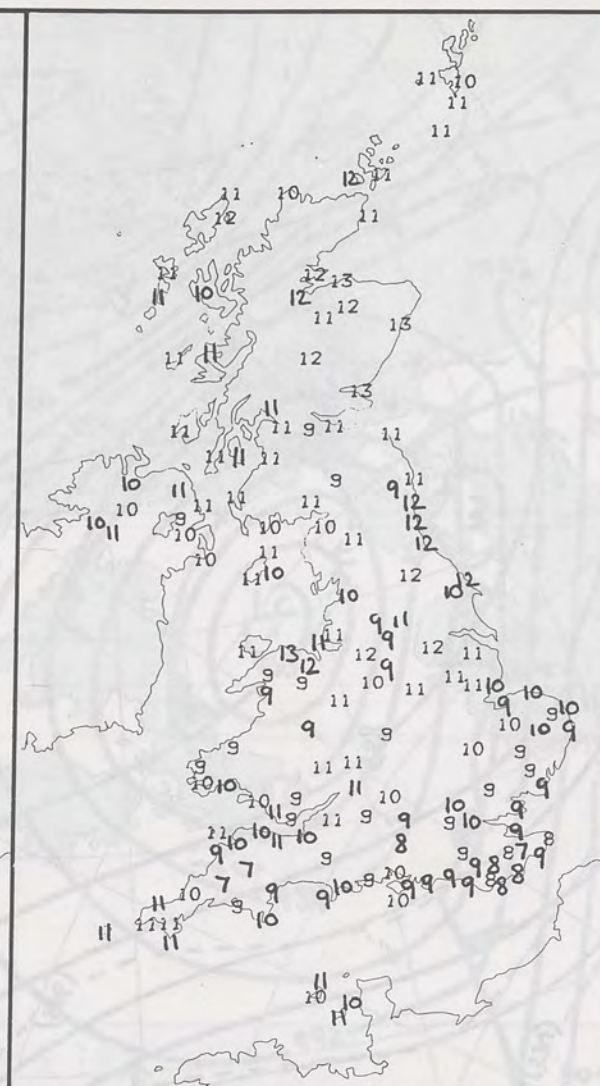
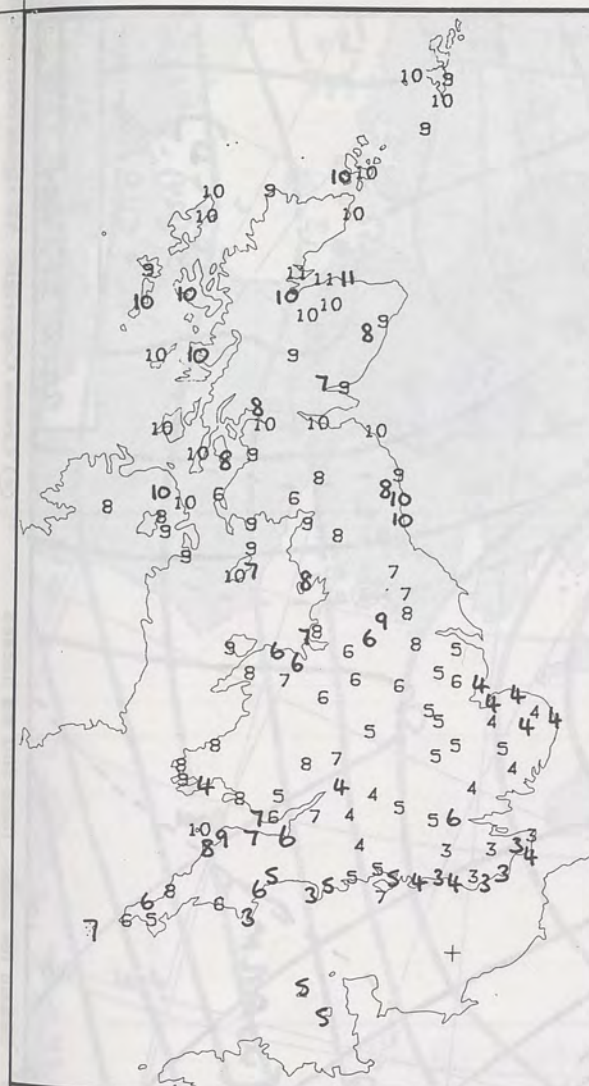
1800



2400







**NIGHT MINIMUM TEMPERATURE (°C)**  
For 12-hour period ending  
0900 ON 22 NOV 91

**DAY MAXIMUM TEMPERATURE (°C)**  
For 12-hour period ending  
2100 ON 22 NOV 91

**RAINFALL (mm)**  
For 12-hour period ending  
0900 ON 22 NOV 91

**RAINFALL (mm)**  
For 12-hour period ending  
2100 ON 22 NOV 91

**SUNSHINE (hours)**  
Dawn to dusk  
22 NOV 91

**EXTREMES FOR Friday 22nd November 1991**

Highest Maximum : 12.9C Kinloss (Moray Firth)

Lowest Maximum : 7.2C Burrington (N. Devon)

Lowest Minimum : 3.0C Anvil Green (Kent)

Lowest Grass Minimum : 1.3C Guernsey Airport

Most Rain (24 hours from 0900 GMT) : 16.6mm Foula (Off Shetland)

Most Sun : 4.5 hours Isles of Scilly

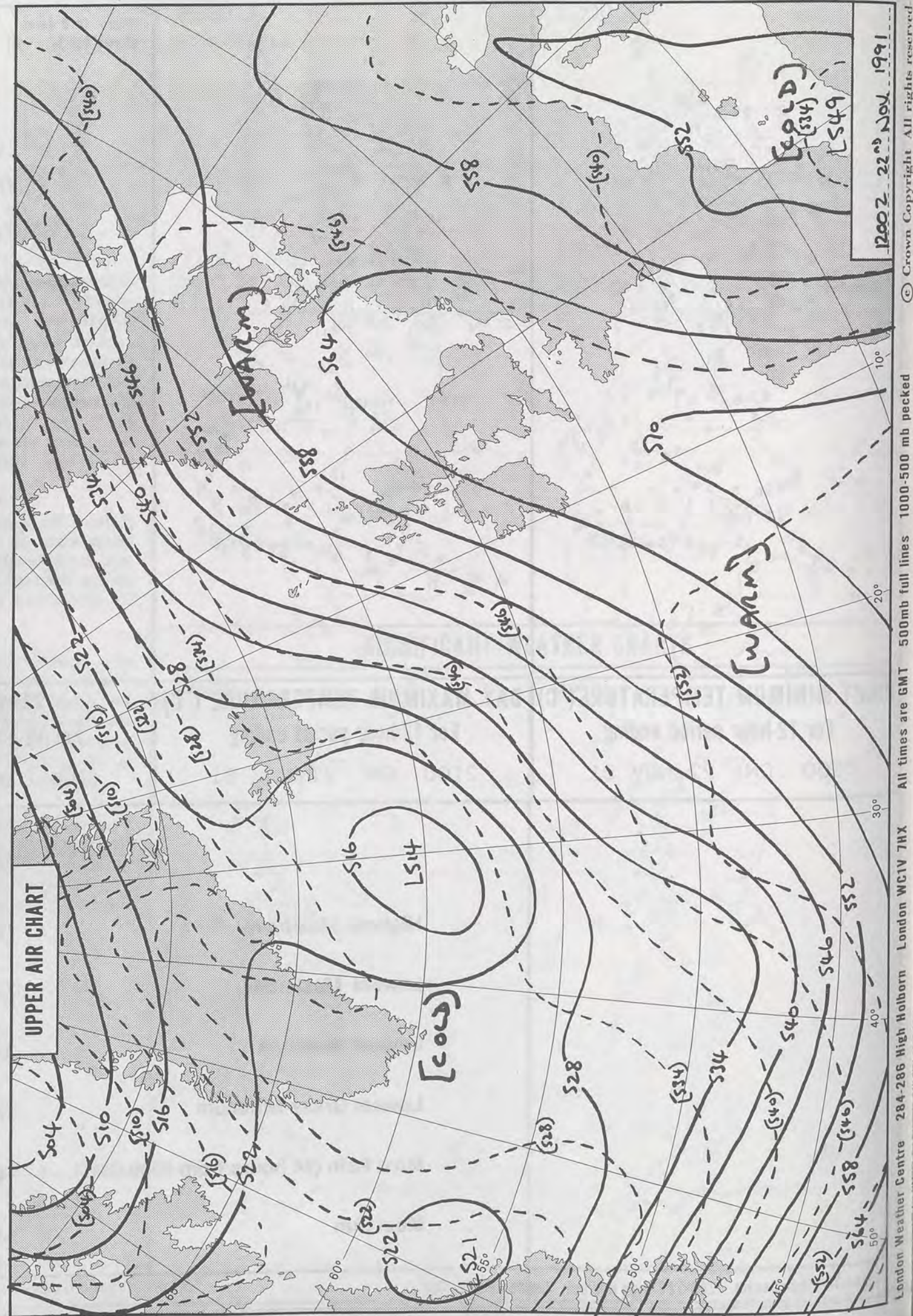

**DAILY  
WEATHER  
SUMMARY**



© Crown Copyright 1986  
All rights reserved

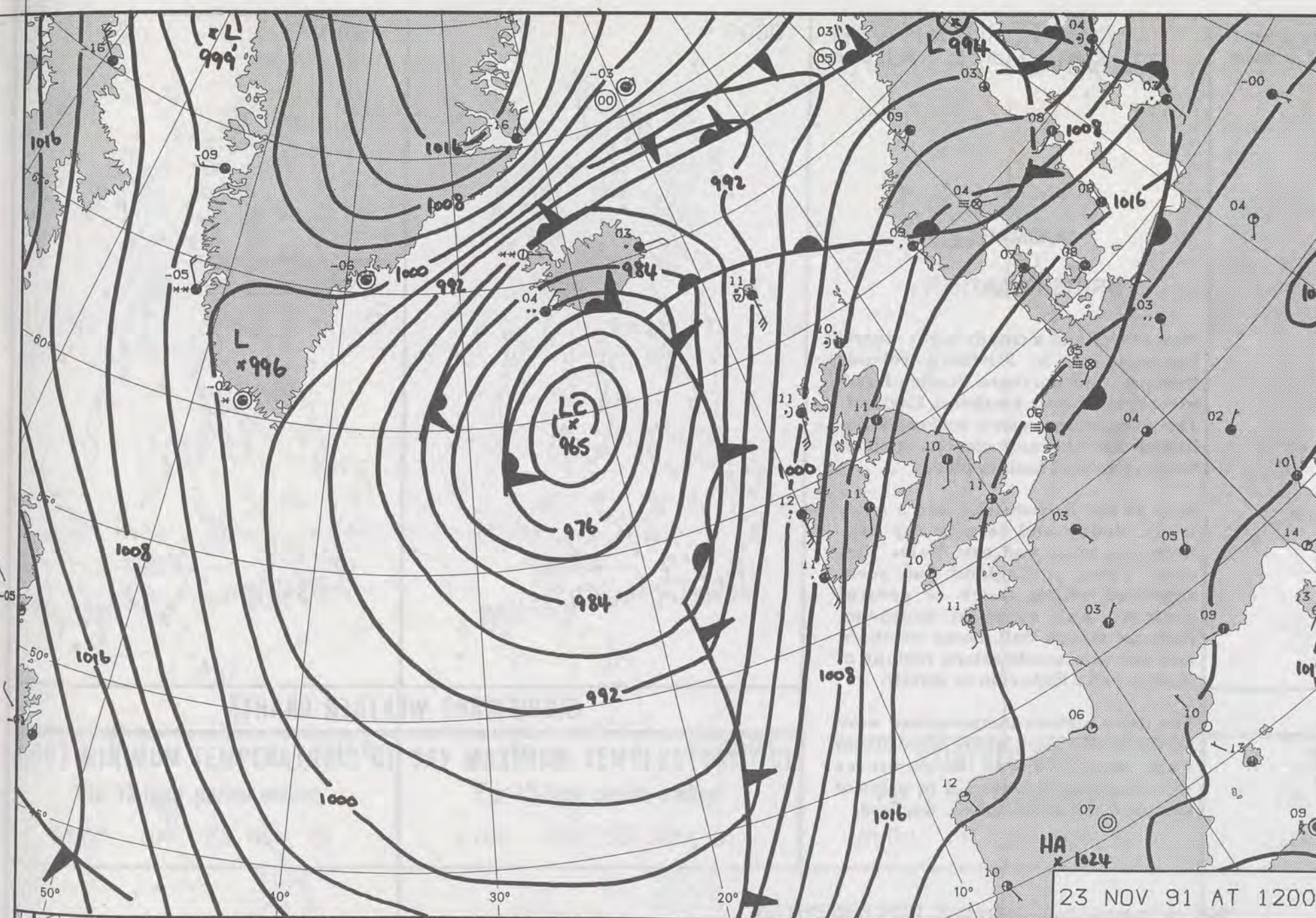


1300Z IR 22/11/91

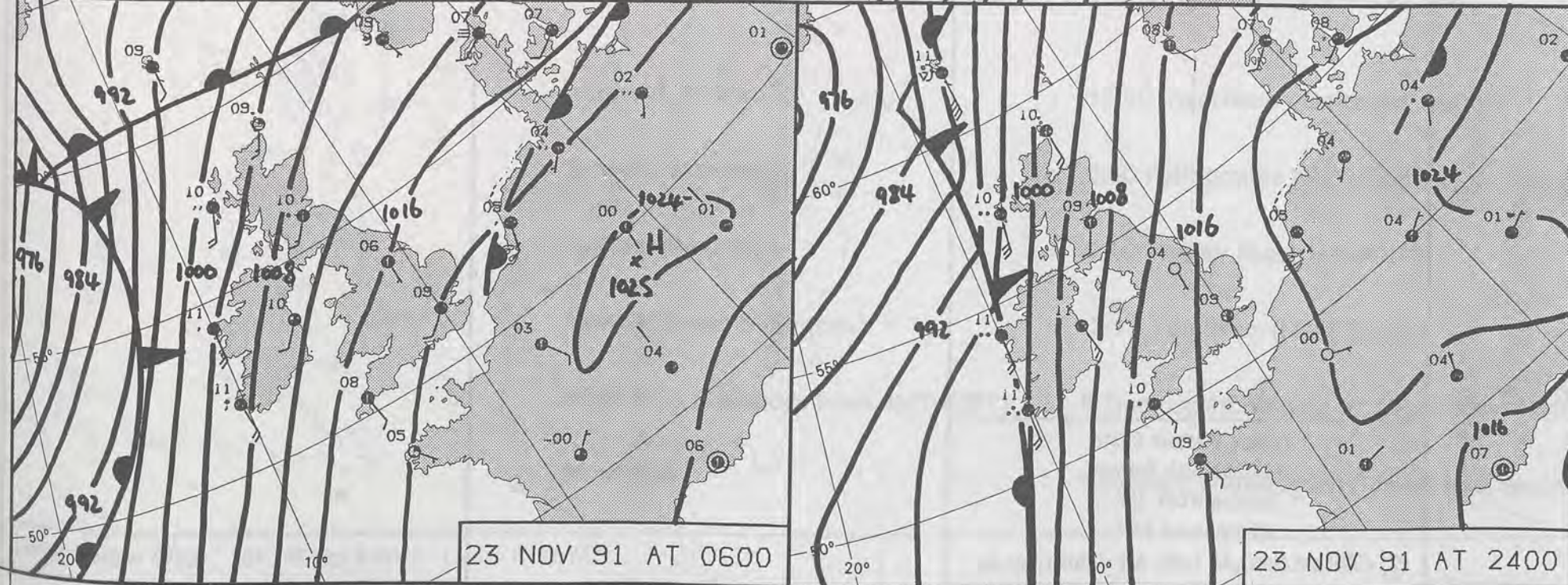




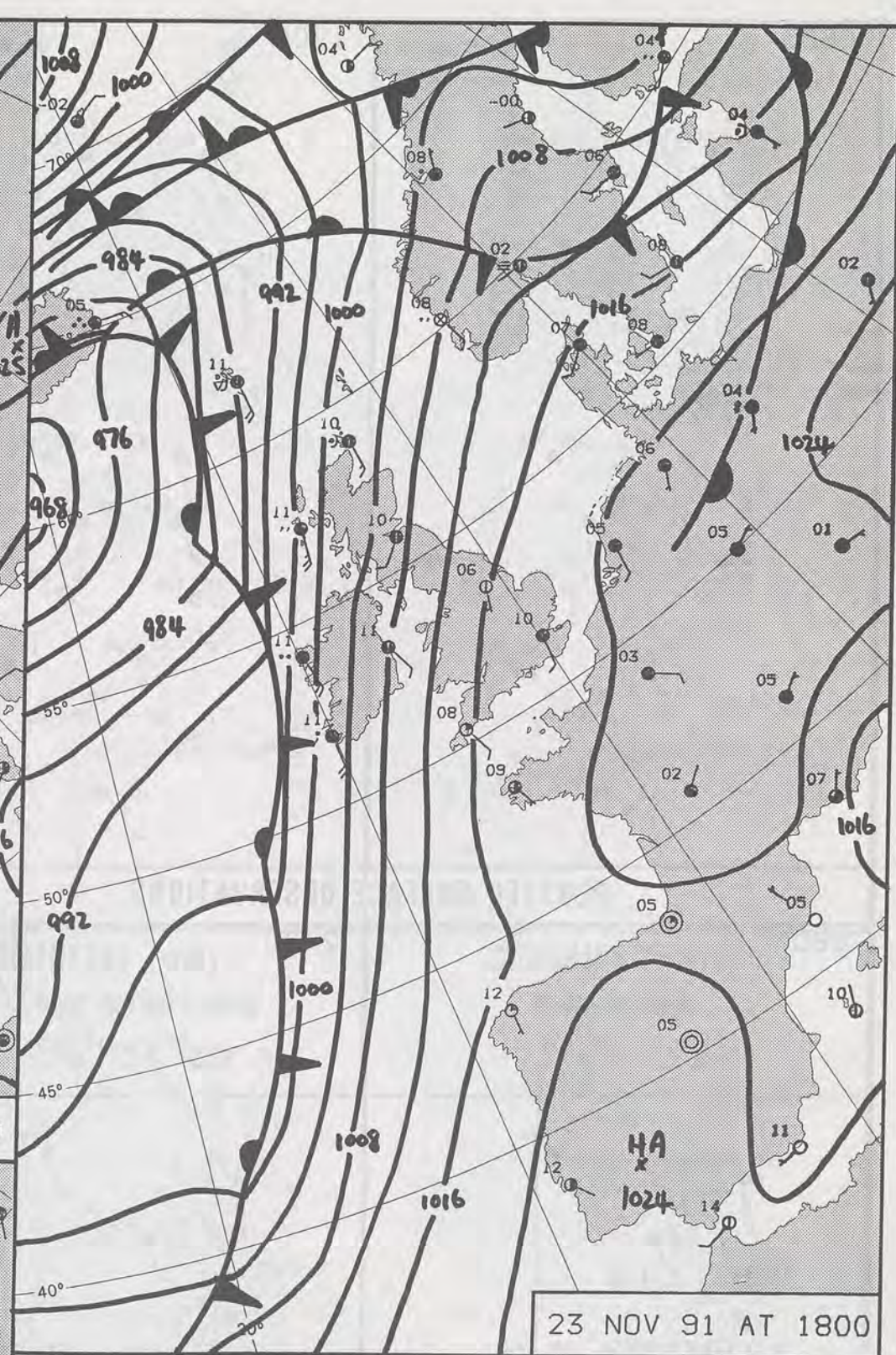
London Weather Centre 284-286 High Holborn London WC1V 7HX All times are GMT 500mb full lines 1000-500 mb pecked Crown Copyright All rights reserved Form File 561



23 NOV 91 AT 1200



23 NOV 91 AT 0600



23 NOV 91 AT 1800

DUPLICATE ALSO  
DAILY WEATHER SUMMARY  
NOT FOR LOAN FOR  
SATURDAY 23 NOVEMBER 1991

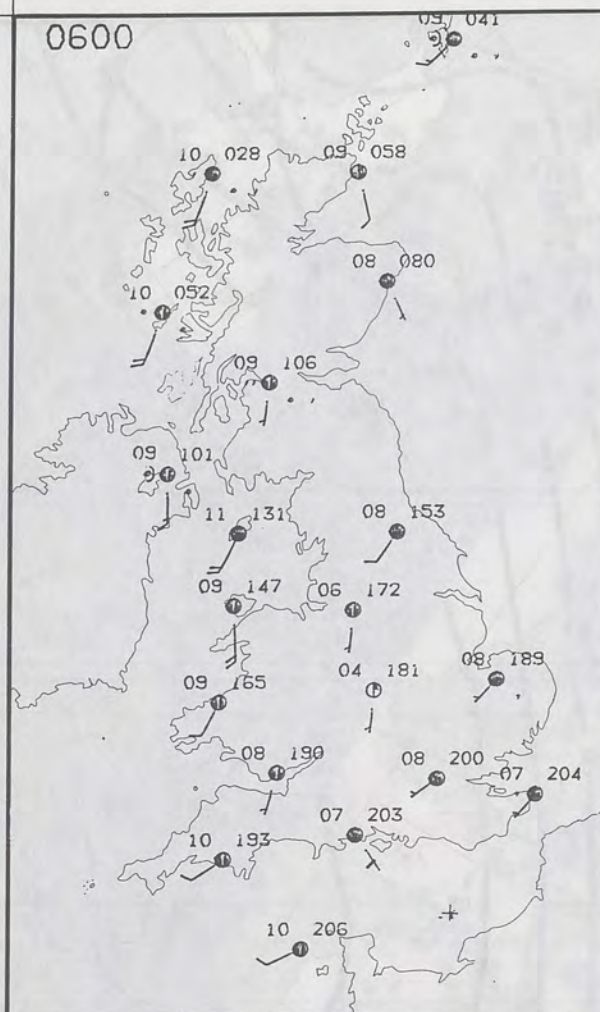
London Weather Centre 284-286 High Holborn London WC1V 7HX

© Crown Copyright All rights reserved

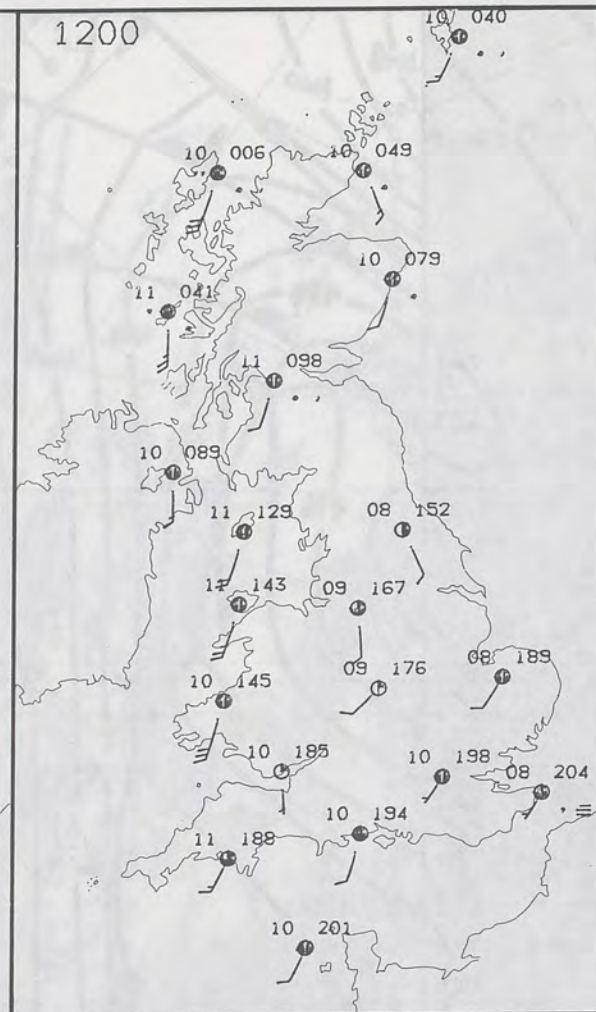
Form File 561



0600



1200



SATURDAY  
23 NOVEMBER 1991

### SUMMARY OF BRITISH WEATHER

Most places had a cloudy night ; there was some rain in Northern Ireland, western and northern Scotland and some drizzle over southeast England. The more southwesterly regions of the British Isles became clearer, with a touch of ground frost in places.

Most of the British Isles had a mild, fairly cloudy and largely dry day. However, south and east Wales and many parts of England had some sunshine whilst much of central southern and parts of southeast England stayed dull. Some northern and extreme southeastern regions of Britain had a little rain or drizzle.

0600

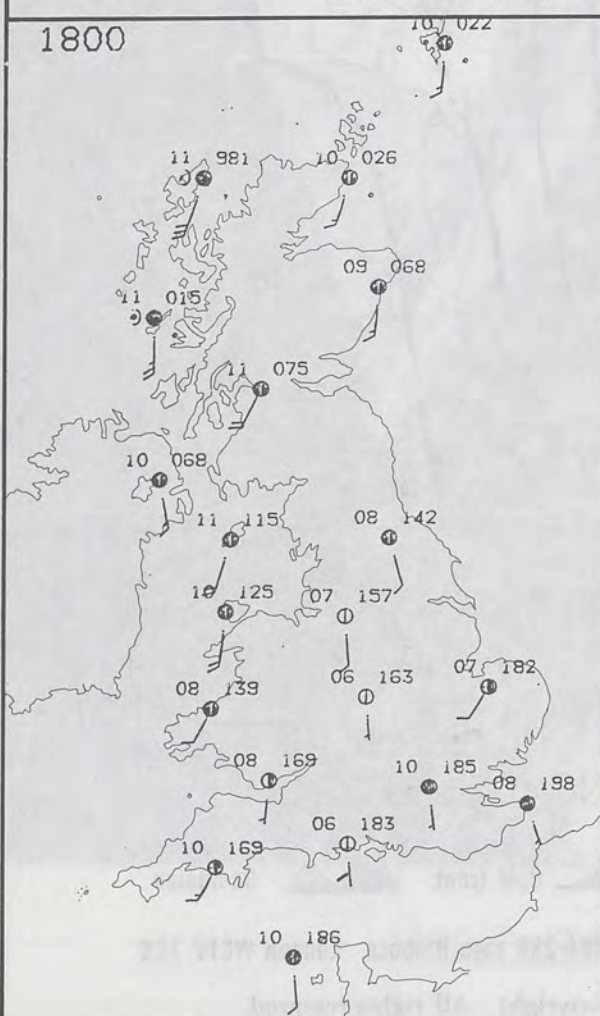


1200

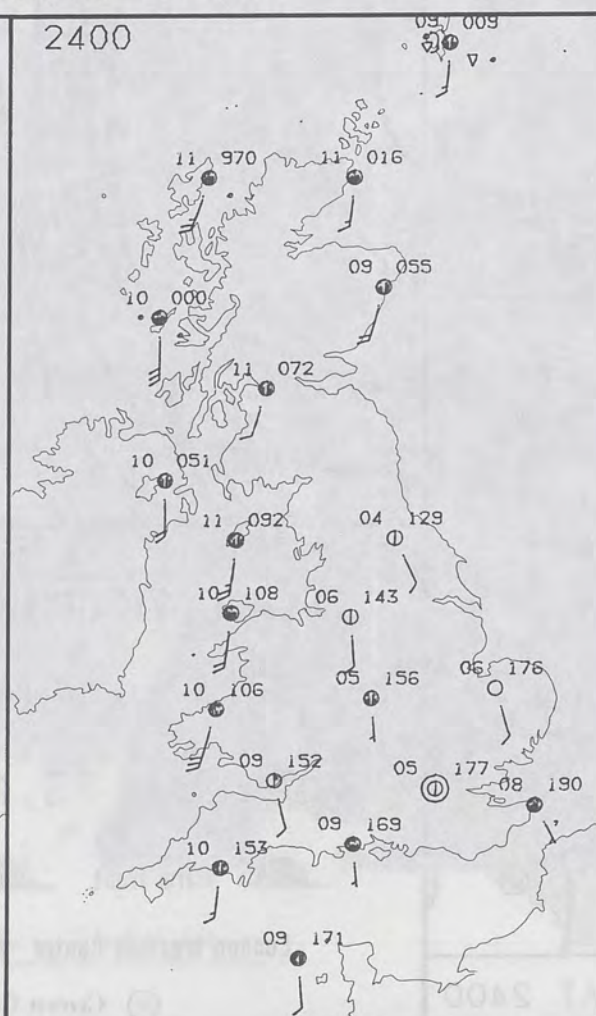


### PLOTTED SURFACE OBSERVATIONS

1800



2400

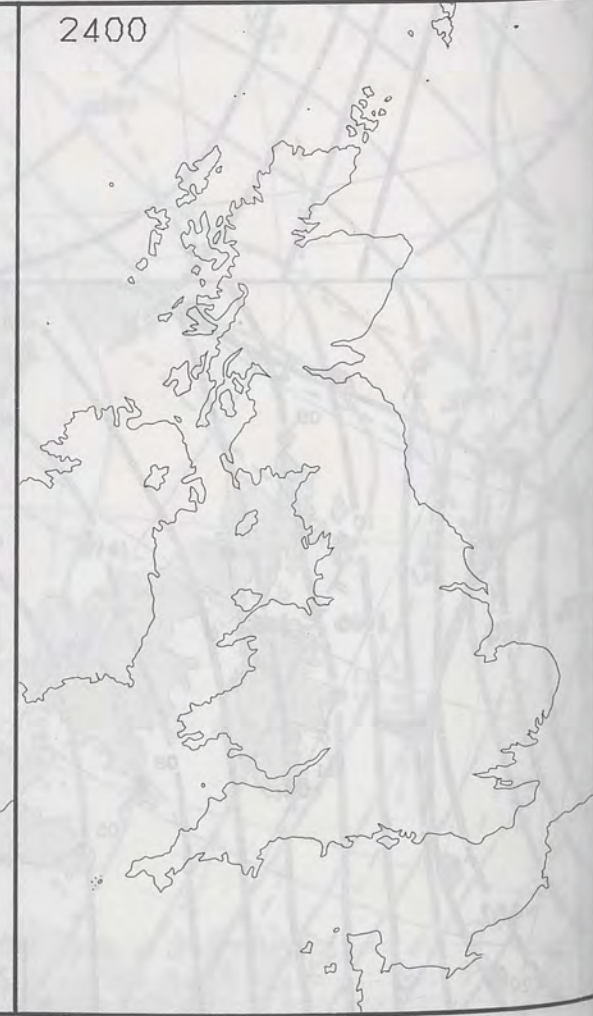


### SIGNIFICANT WEATHER CHARTS

1800



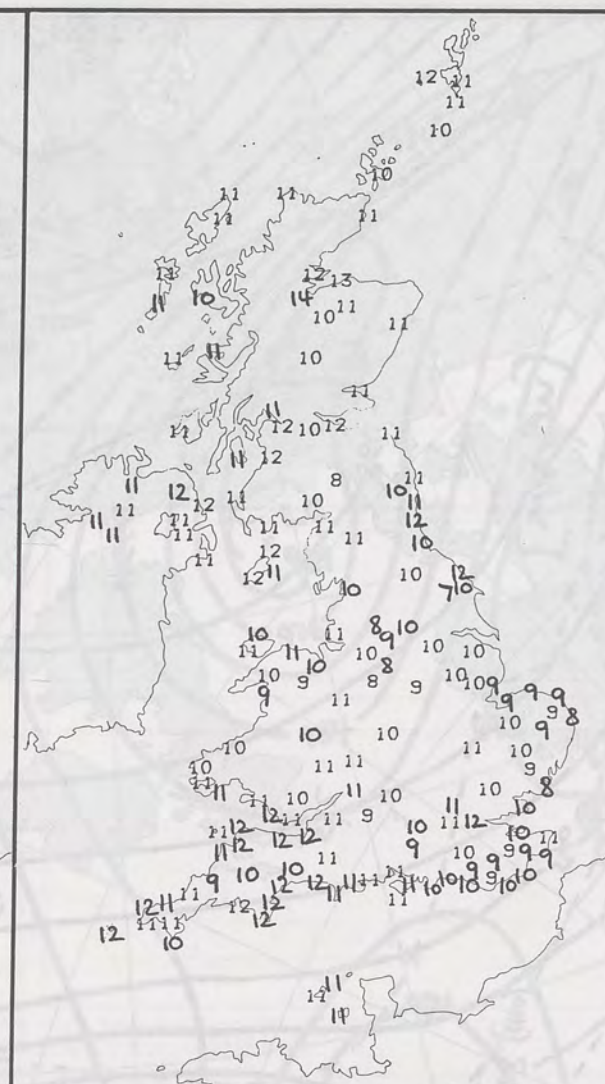
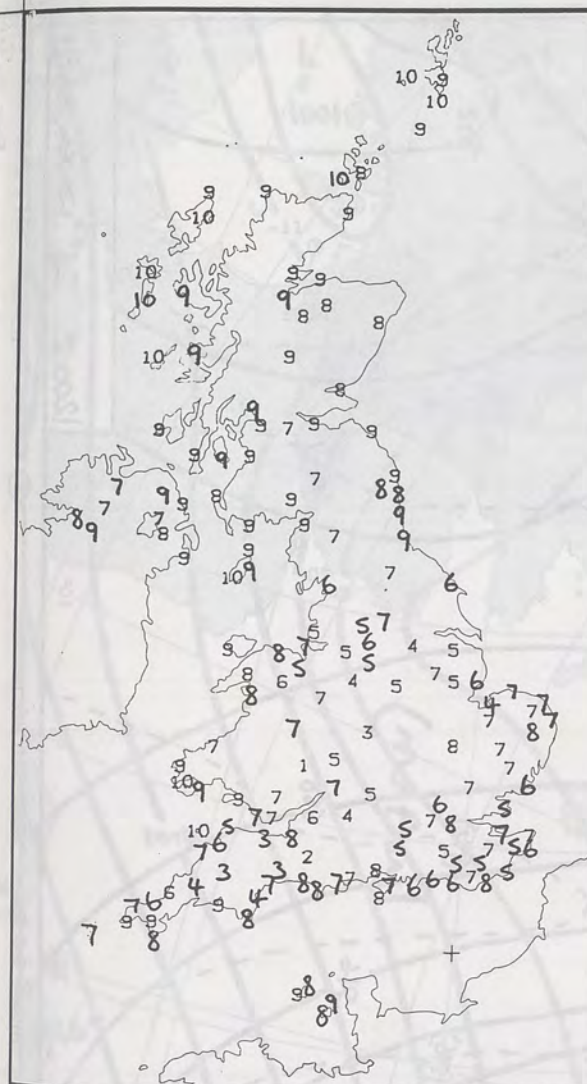
2400



London Weather Centre  
284-286 High Holborn  
London WC1V 7HX  
All times are GMT

© Crown Copyright 1986 All rights reserved





**NIGHT MINIMUM TEMPERATURE (°C)**  
For 12-hour period ending  
0900 ON 23 NOV 91

**DAY MAXIMUM TEMPERATURE (°C)**  
For 12-hour period ending  
2100 ON 23 NOV 91

**RAINFALL (mm)**  
For 12-hour period ending  
0900 ON 23 NOV 91

**RAINFALL (mm)**  
For 12-hour period ending  
2100 ON 23 NOV 91

**SUNSHINE (hours)**  
Dawn to dusk  
23 NOV 91

**EXTREMES FOR Saturday 23rd November 1991**

Highest Maximum : 13.8C Inverness - Dalcross Airport

Lowest Maximum : 6.9C Fylingdales (N. Yorkshire)

Lowest Minimum : 0.7C Madley (Near Hereford)

Lowest Grass Minimum : -3.1C Yeovilton (Near Yeovil)

Most Rain (24 hours from 0900 GMT) : 9.7mm Lochboisdale (S. Uist- Outer Hebrides)

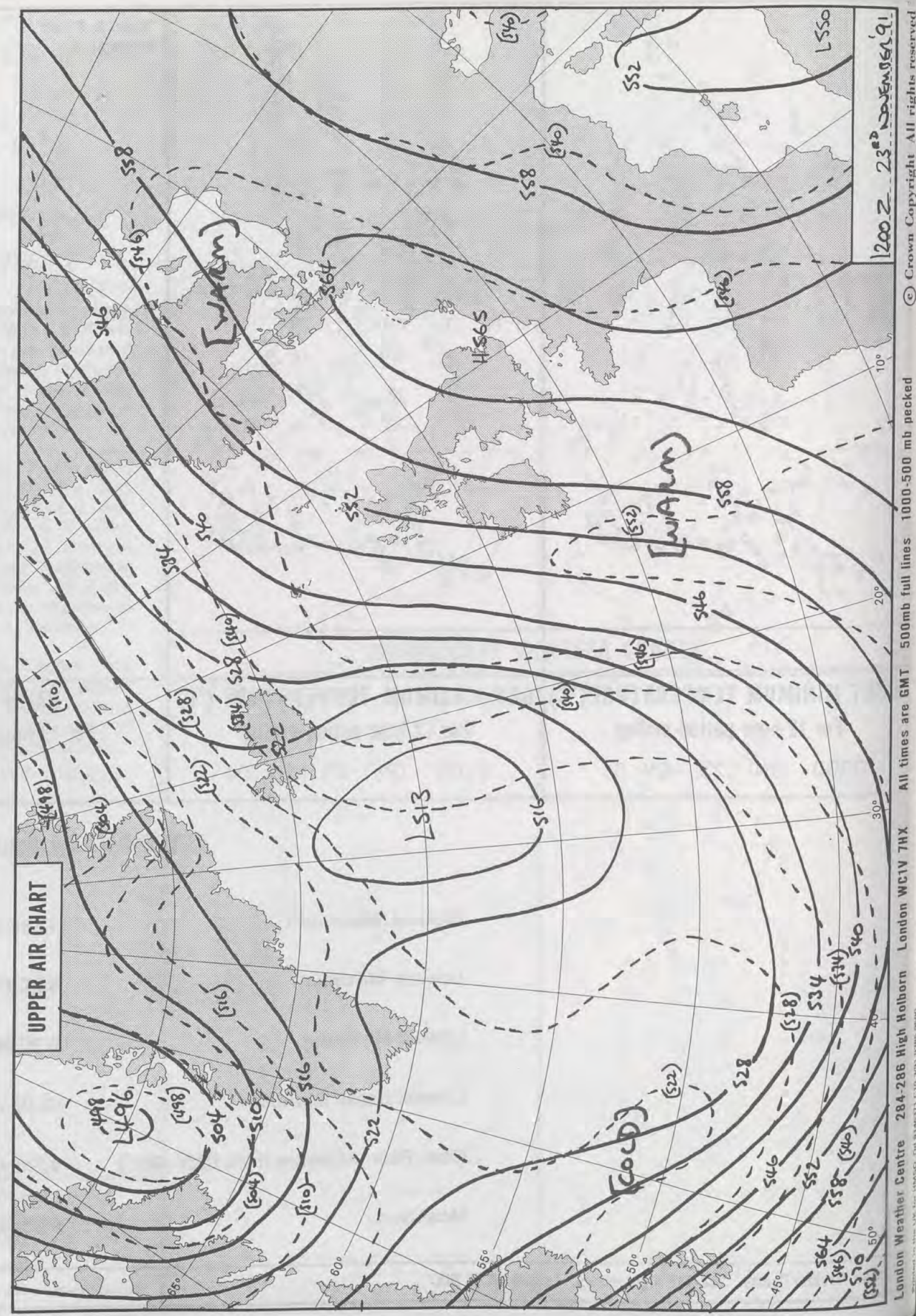

Most Sun : 6.9 hours Waddington (Lincs) and Saunton Sands (Devon)

**DAILY  
WEATHER  
SUMMARY**

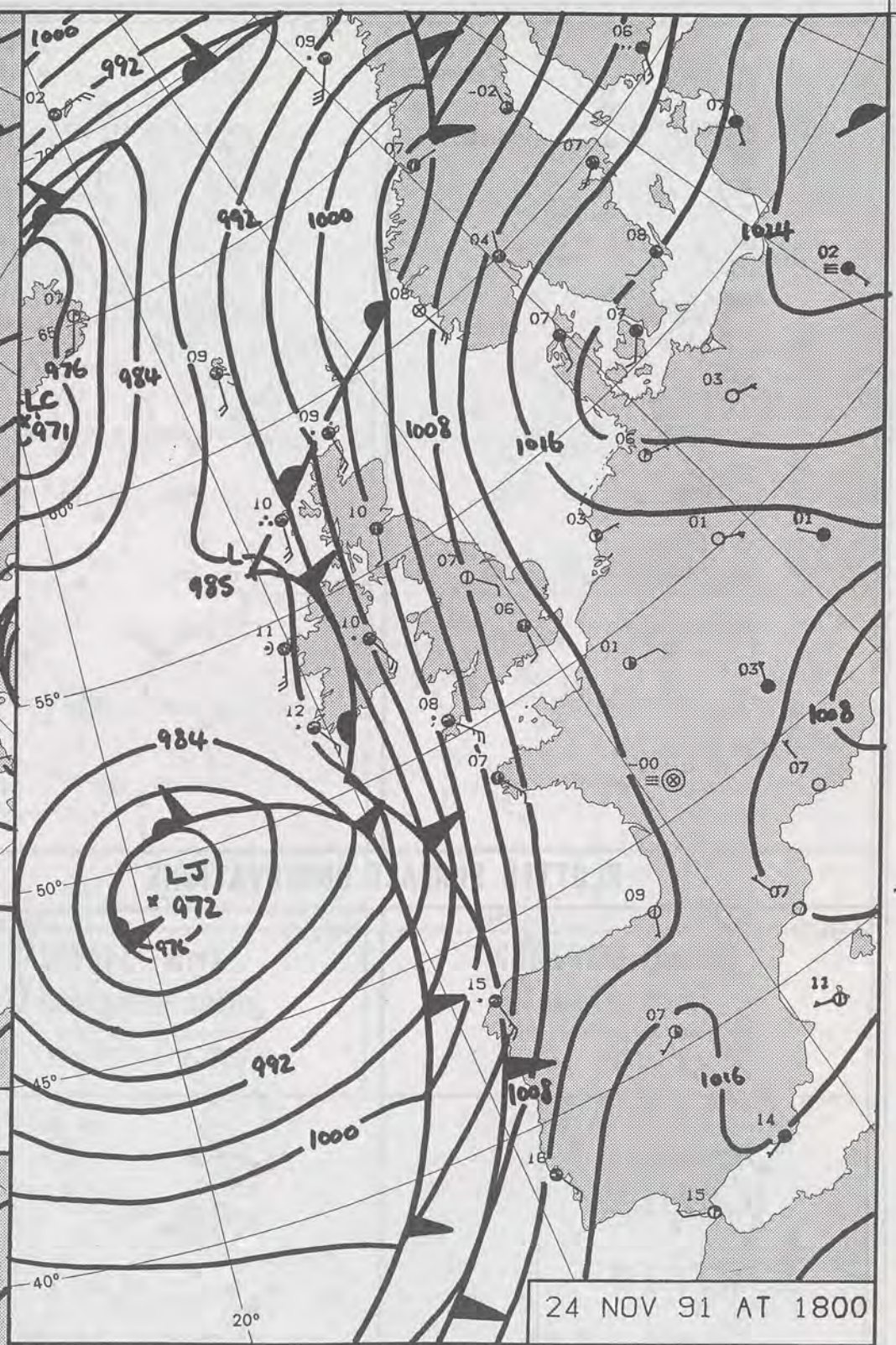
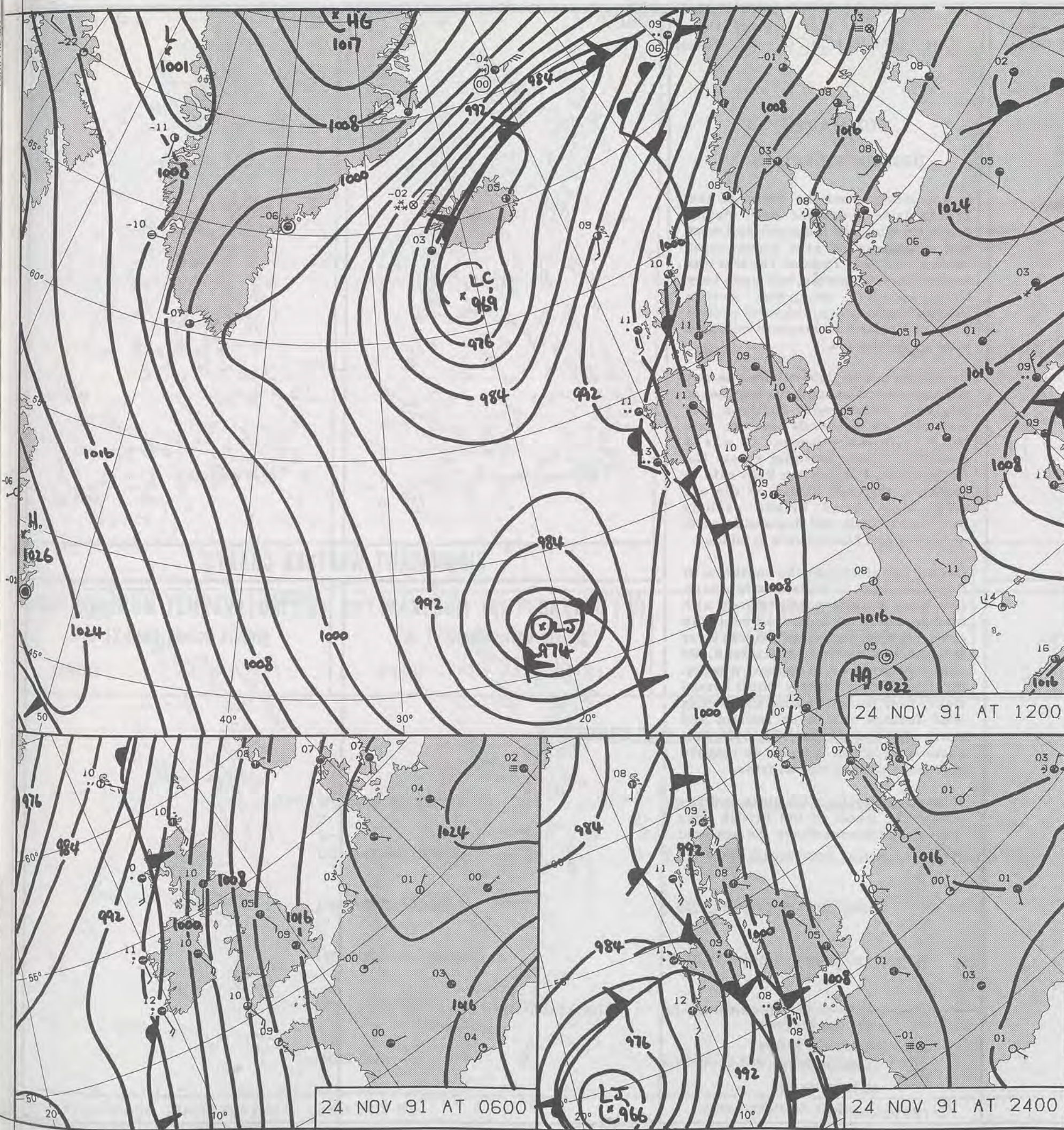


© Crown Copyright 1986  
All rights reserved









DUPLICATE ALSO  
DAILY WEATHER SUMMARY  
NOT FOR LOAN FOR  
SUNDAY 24 NOVEMBER 1991

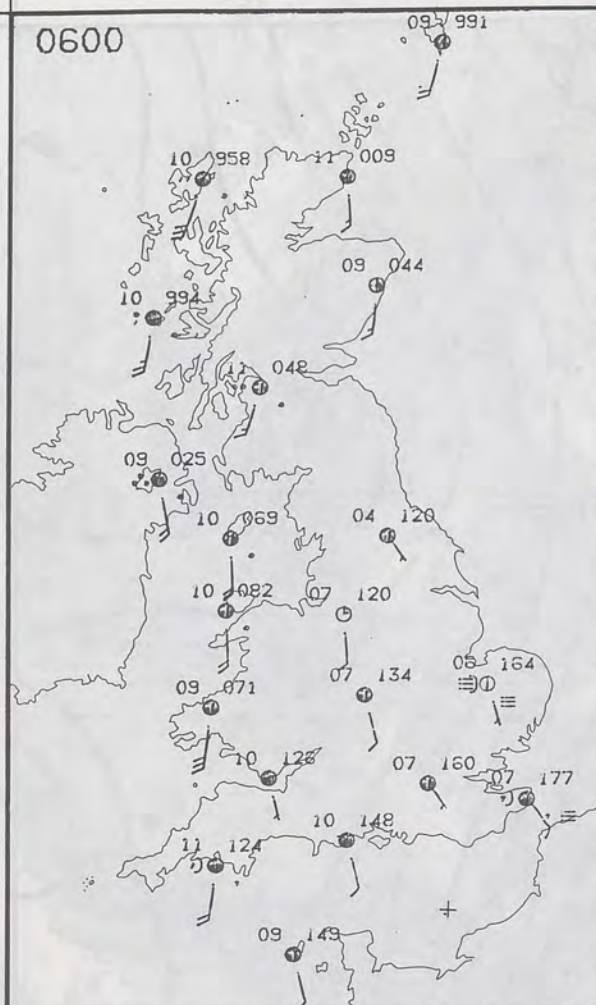
02DEC1991  
METEOROLOGICAL  
LIBRARY  
OFFICE

Warm front Cold front Occlusion

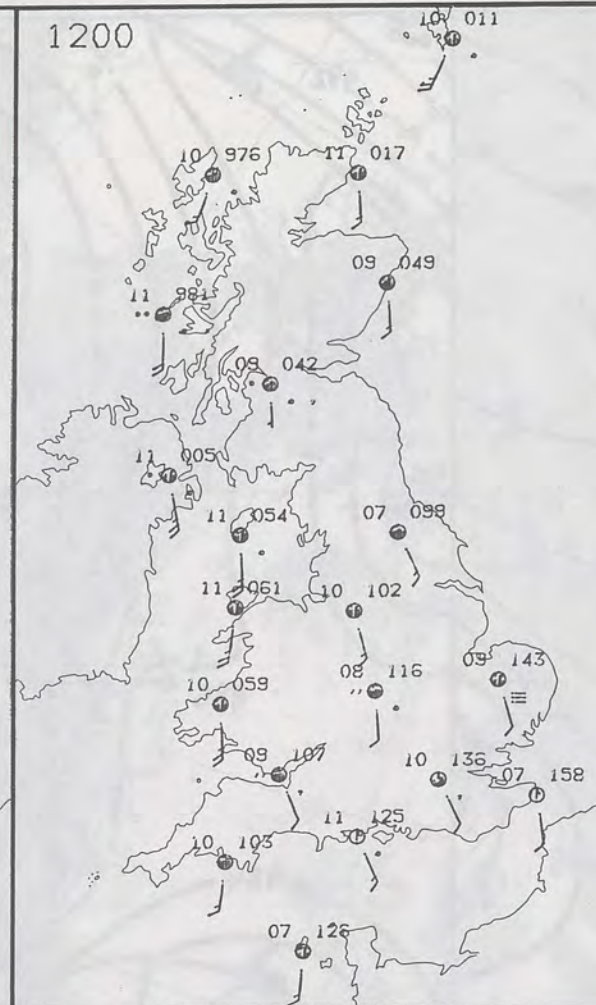
London Weather Centre 284-286 High Holborn London WC1V 7HX  
© Crown Copyright All rights reserved



0600

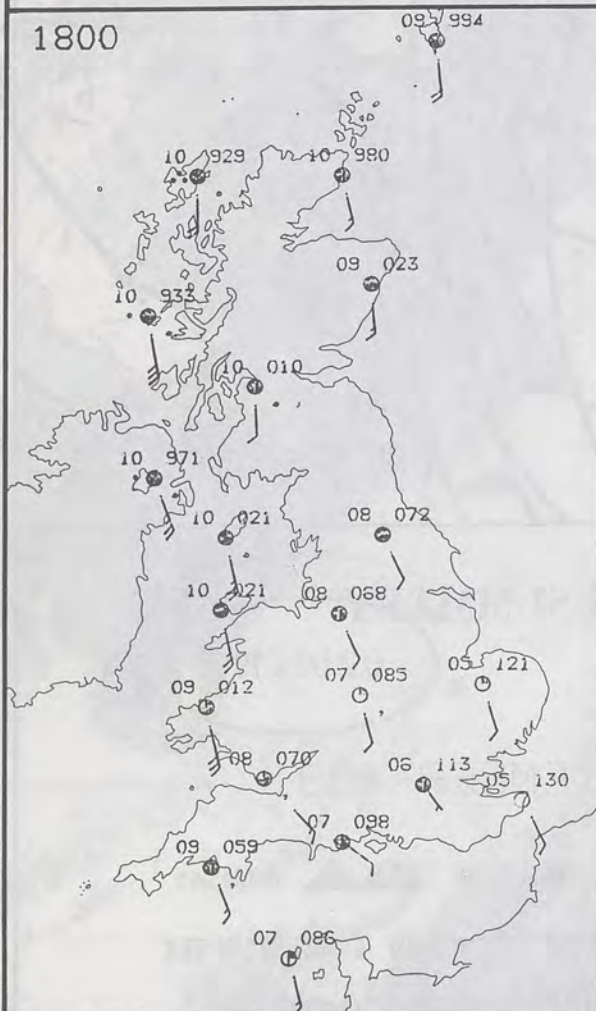


1200

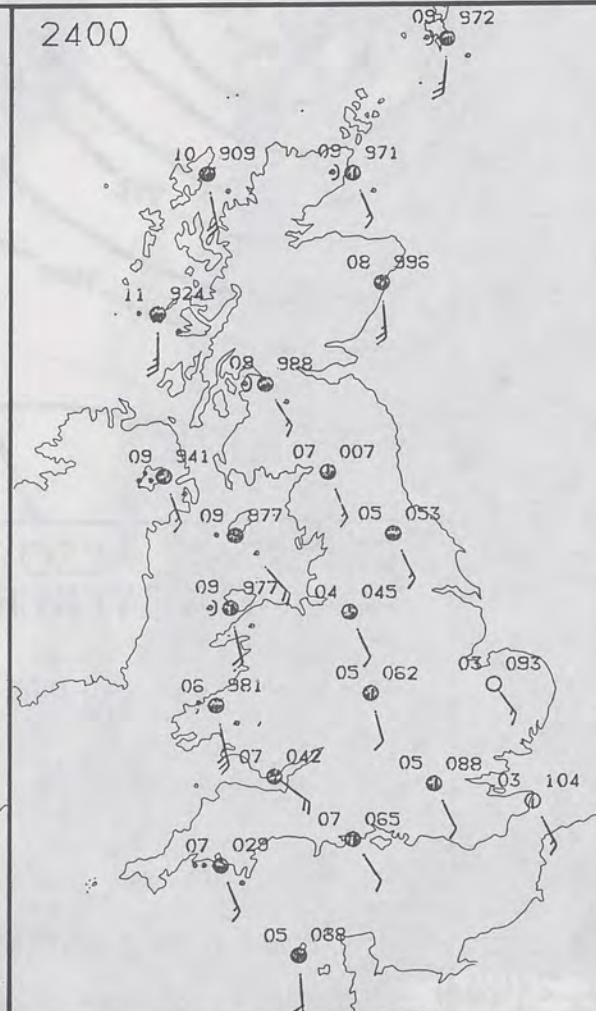


## PLOTTED SURFACE OBSERVATIONS

1800



2400

SUNDAY  
24 NOVEMBER 1991SUMMARY  
OF  
BRITISH WEATHER

It was mild across the whole of the British Isles overnight with strong southerly winds in the north and west and outbreaks of rain across west Scotland and west Ireland. The rain was locally heavy in places, but made very little easterly progress. Across eastern/southeastern and some central parts of England widespread mist and some patches formed.

By sunrise patchy light rain/drizzle was widespread across southern counties of England, Wales, west Scotland and Ireland, with the winds reaching gale force in western areas. It was a generally cloudy morning across the whole of the U.K., but the light rain in southern England tended to die out with some brief bright periods developing. Mists still lingered in parts of Norfolk and Lincolnshire at midday.

During the afternoon the southeast of England saw a little brightness, elsewhere it was generally cloudy with further rain in the north and west with some heavier outbreaks of rain over Ireland and northwest Scotland. By dusk however most of England was dry. Strengthening southerly winds spread slowly from the west during the evening with further rain over Ireland and northwest Scotland making only slow easterly progress. The winds reached gale force in many coastal areas.

It was a generally mild night and day across the whole of the British Isles with temperatures above the seasonal norm.

London Weather Centre  
284-286 High Holborn  
London WC1V 7HX  
All times are GMT

© Crown Copyright All rights reserved

0600



1200



## SIGNIFICANT WEATHER CHARTS

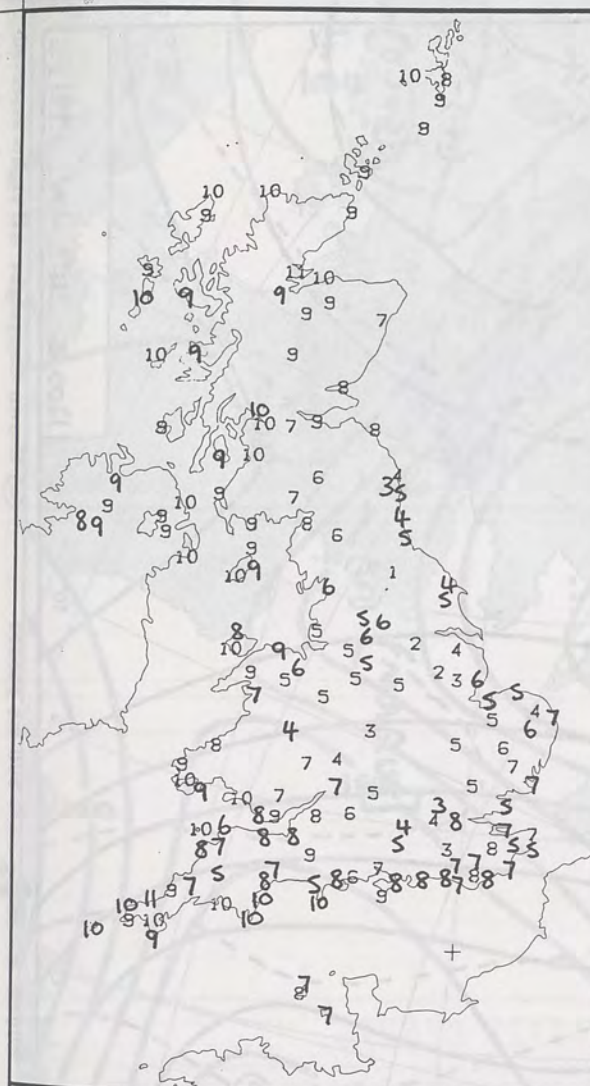
1800



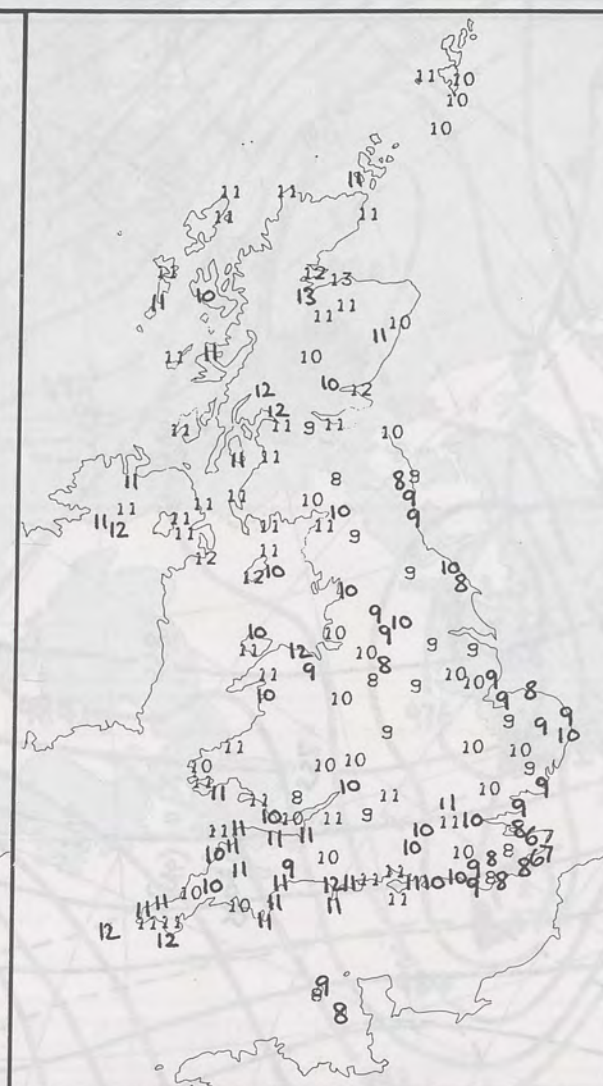
2400







**NIGHT MINIMUM TEMPERATURE (°C)**  
For 12-hour period ending  
0900 ON 24 NOV 91



**DAY MAXIMUM TEMPERATURE (°C)**  
For 12-hour period ending  
2100 ON 24 NOV 91



**RAINFALL (mm)**  
For 12-hour period ending  
0900 ON 24 NOV 91



**RAINFALL (mm)**  
For 12-hour period ending  
2100 ON 24 NOV 91



**SUNSHINE (hours)**  
Dawn to dusk  
24 NOV 91

**EXTREMES FOR Sunday 24th November 1991**

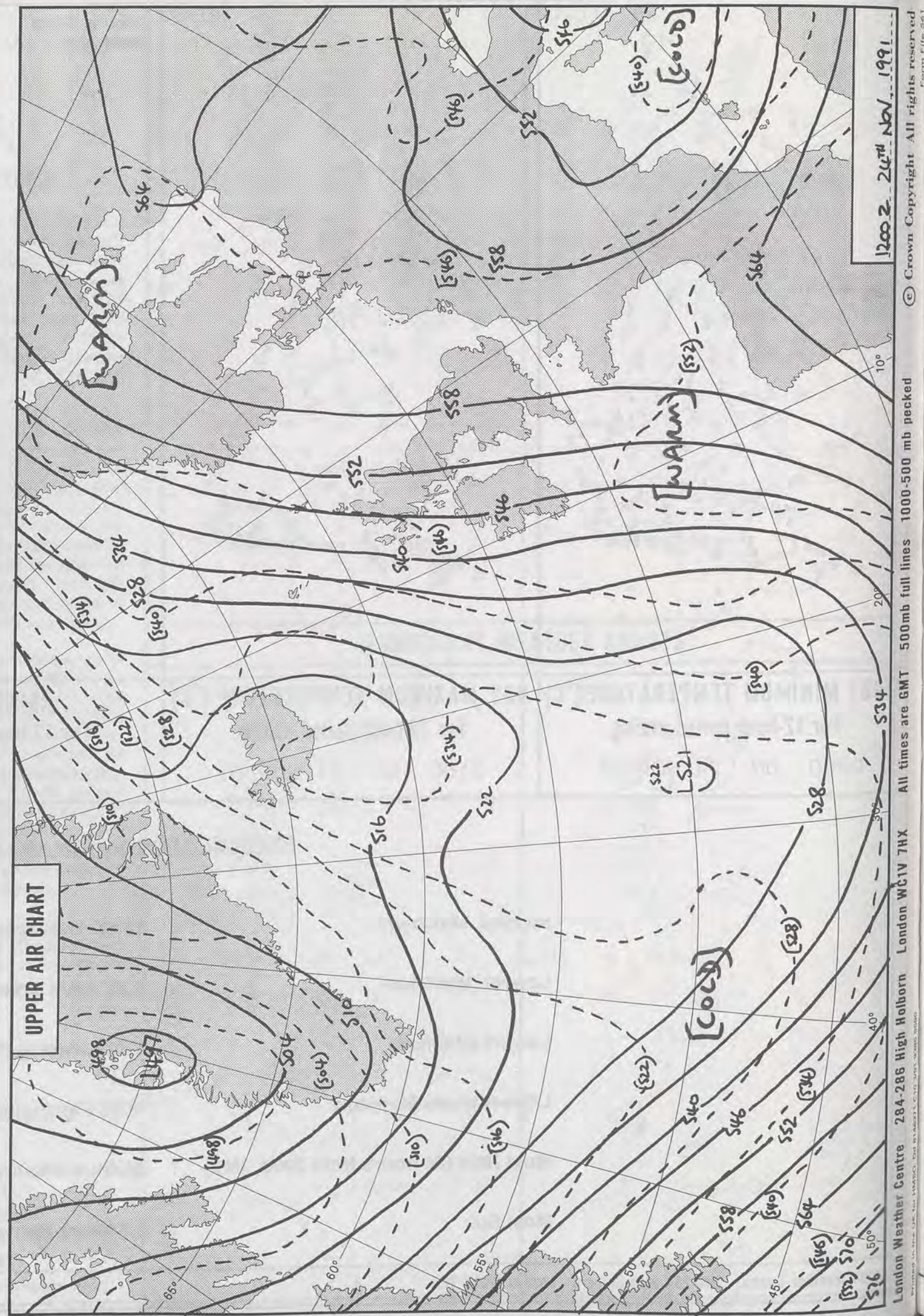

- Highest Maximum : 12.9C Inverness - Dalcross Airport
- Lowest Maximum : 6.2C Anvil Green and Langdon Bay (Both Kent)
- Lowest Minimum : 1.4C Leeming (N. Yorkshire)
- Lowest Grass Minimum : -2.2C Finningley (Near Doncaster)
- Most Rain (24 hours from 0900 GMT) : 34.1mm Kilmory (S.W. Highland)
- Most Sun : 5.7 hours Herne Bay (Kent)

**DAILY  
WEATHER  
SUMMARY**

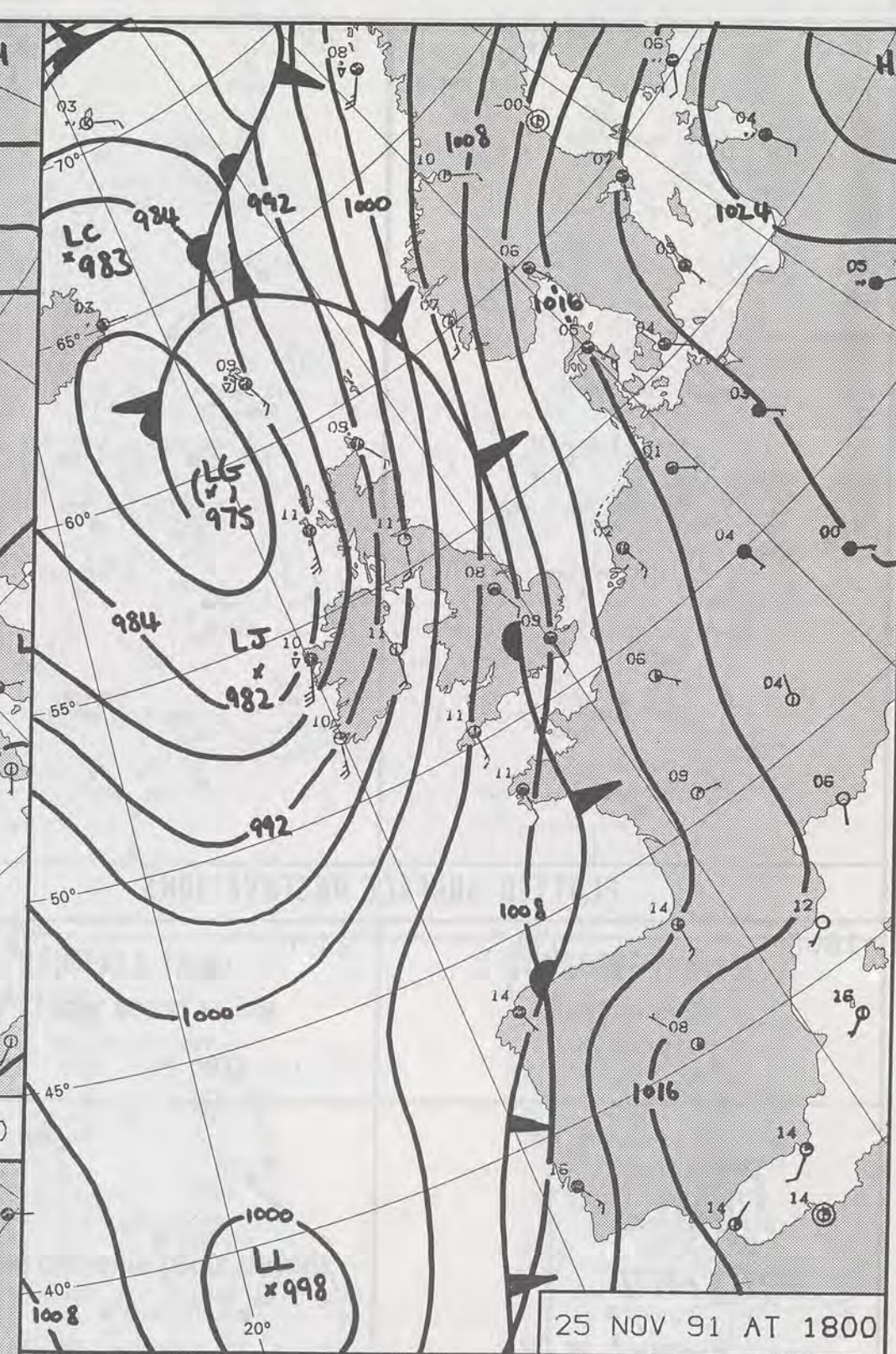



© Crown Copyright 1986  
All rights reserved









DUPLICATE ALSO  
DAILY WEATHER SUMMARY  
NOT FOR LOAN FOR  
MONDAY 25 NOVEMBER 1991

London Weather Centre 284-286 High Holborn London WC1V 7HX

© Crown Copyright All rights reserved

Form File 561



MONDAY  
25 NOVEMBER 1991

# SUMMARY OF BRITISH WEATHER

Some eastern areas were clear and quite cold at first, otherwise it was a cloudy night and rain spread to Northern Ireland, Scotland, Wales and parts of western England by the morning.

During the morning Northern Ireland became brighter with sunny periods and parts of Wales and western England also turned brighter. The brighter weather spread to the rest of Scotland and much of England by the end of the afternoon but on the whole it was still rather cloudy.

Despite yet more sunshine during the afternoon, Northern Ireland had some showers as did Scotland, Wales and western England whilst the southeast corner of England remained cloudy with further light rain at times.

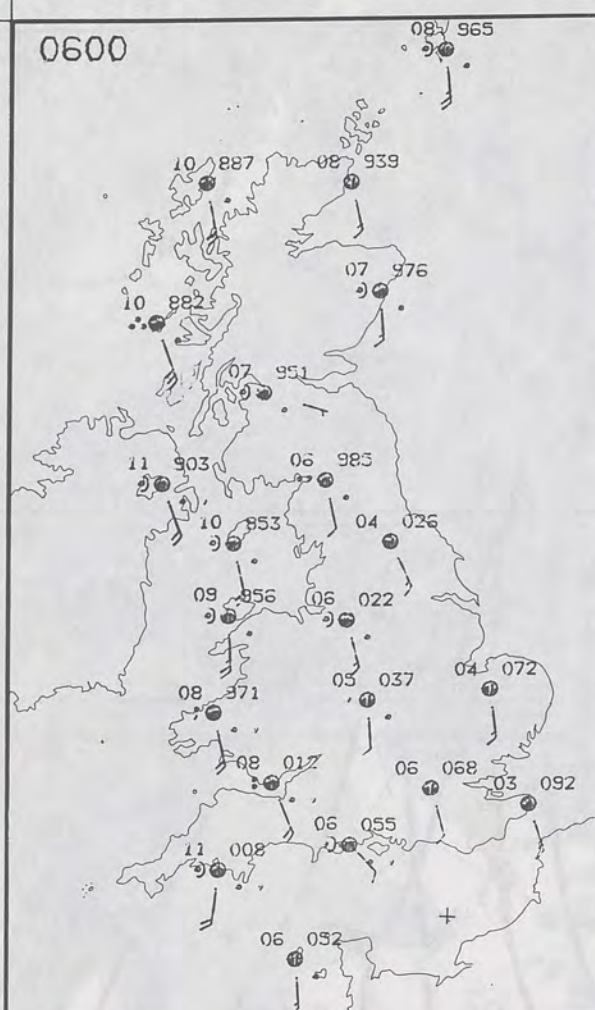
During the evening, apart from one or two showers, much of Scotland, Northern Ireland, northern and western England along with Wales became dry with clear spells. East Anglia and southeast England on the other hand remained cloudy with further mostly light rain in places.

Northern Ireland and western Scotland became very windy during the day and apart from East Anglia where temperatures were near average, it was a mild day everywhere.

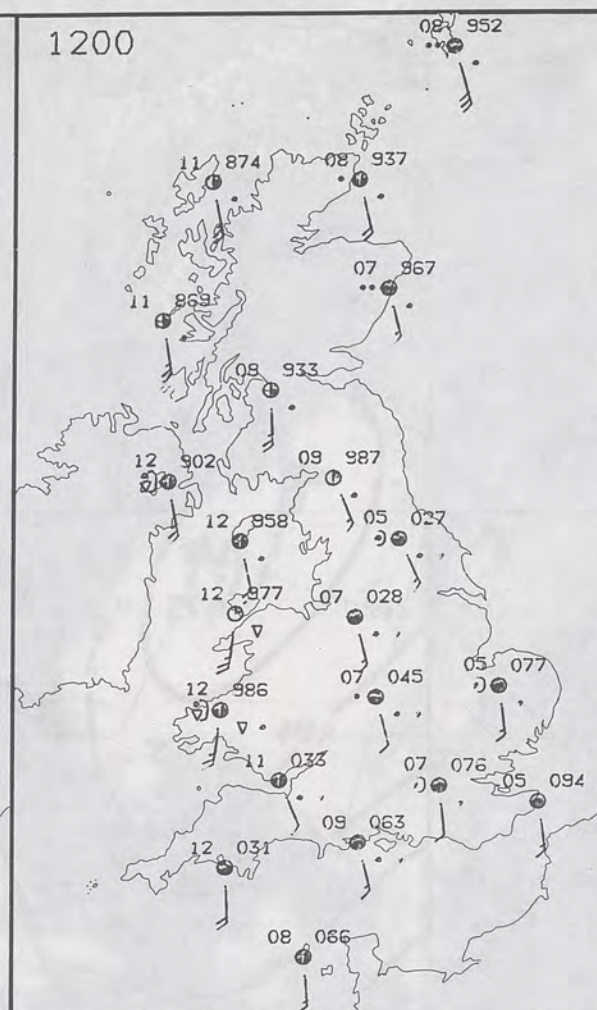
London Weather Centre  
284-286 High Holborn  
London WC1V 7HX  
All times are GMT

© Crown Copyright 1986 All rights reserved

0600

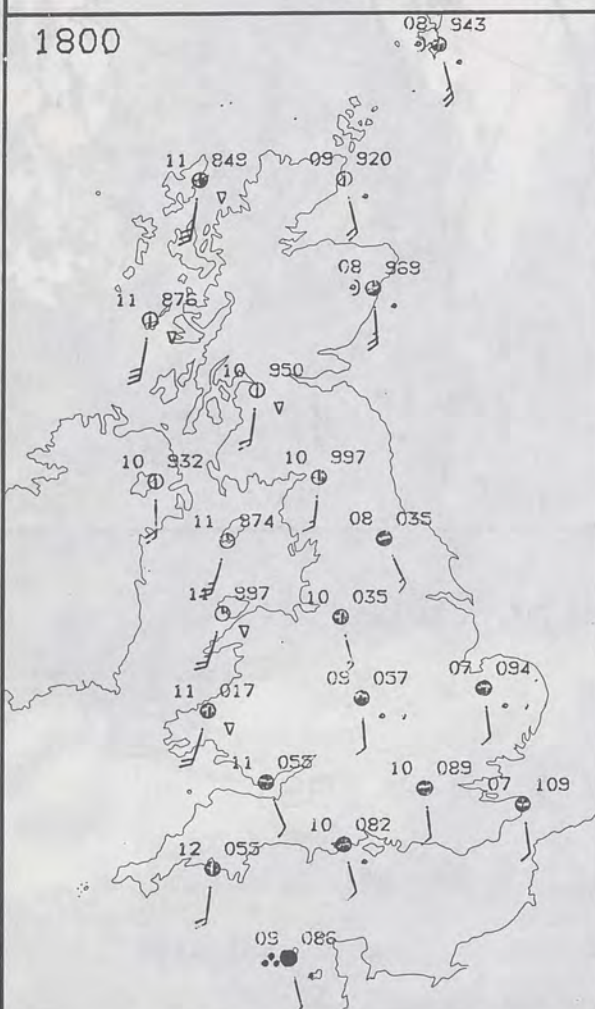


1200

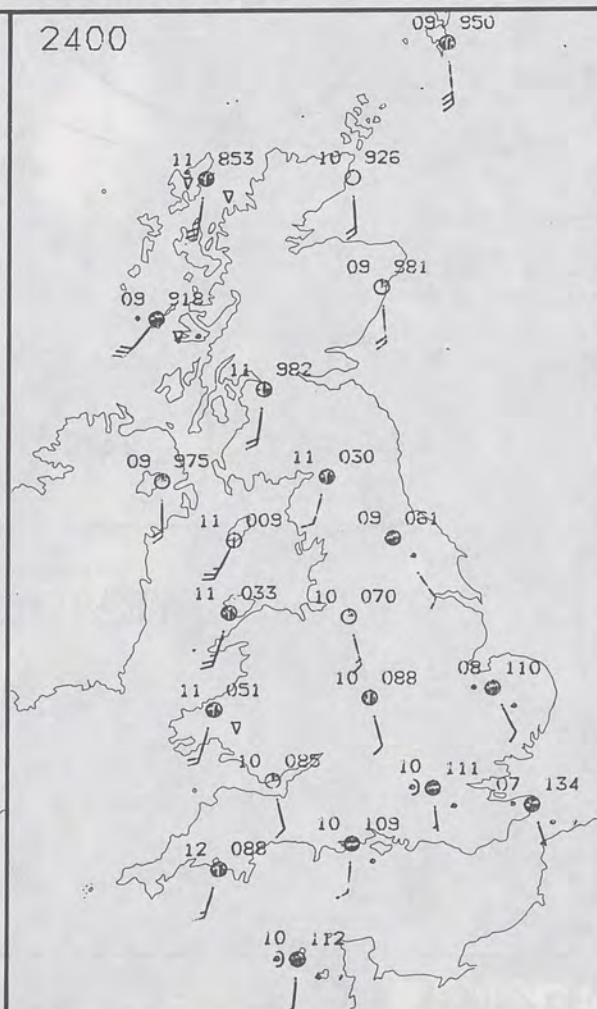


## PLOTTED SURFACE OBSERVATIONS

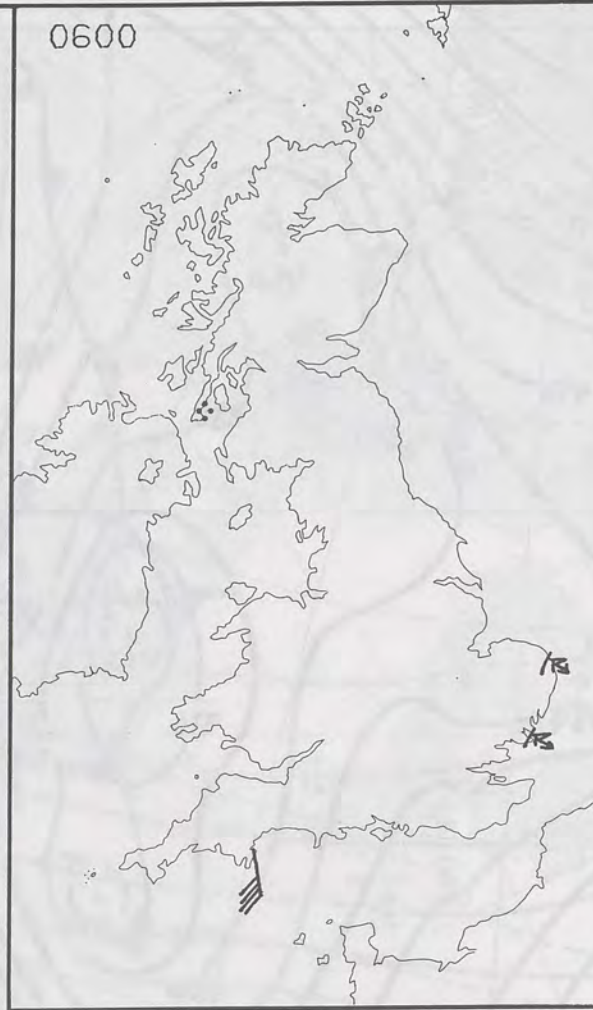
1800



2400



0600



1200

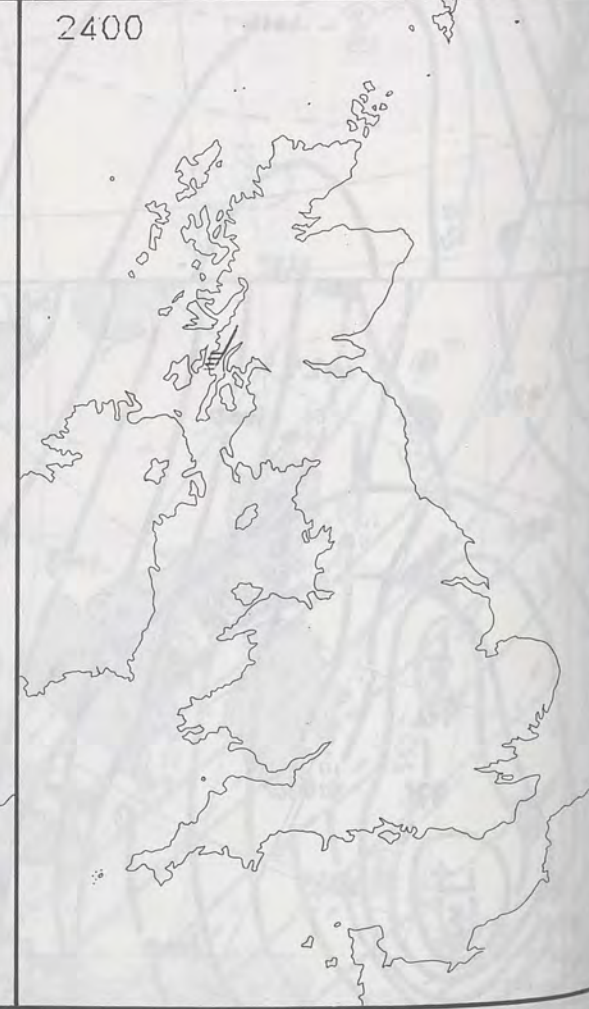


## SIGNIFICANT WEATHER CHARTS

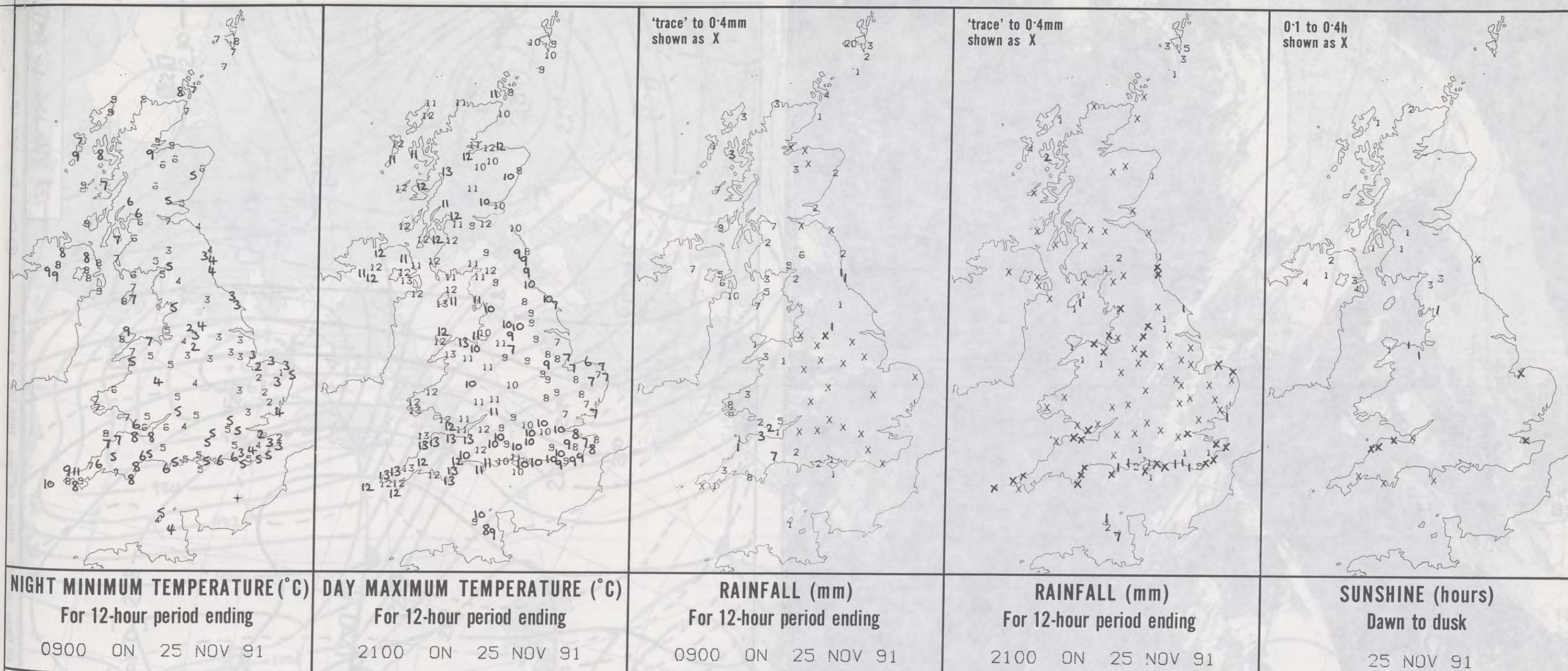
1800



2400







**EXTREMES FOR Monday 25th November 1991**

Highest Maximum	: 13.5C Colwyn Bay (N. Wales), Saunton Sands and Chivenor (Both Devon)
Lowest Maximum	: 6.2C Cromer (Norfolk)
Lowest Minimum	: 0.9C Coltishall (Near Norwich)
Lowest Grass Minimum	: -3.5C Coltishall
Most Rain (24 hours from 0900 GMT)	: 17.9 mm Kilmory (S.W. Highland)
Most Sun	: 4.0 hours Corgary (Co. Fermanagh)

**DAILY  
WEATHER  
SUMMARY**

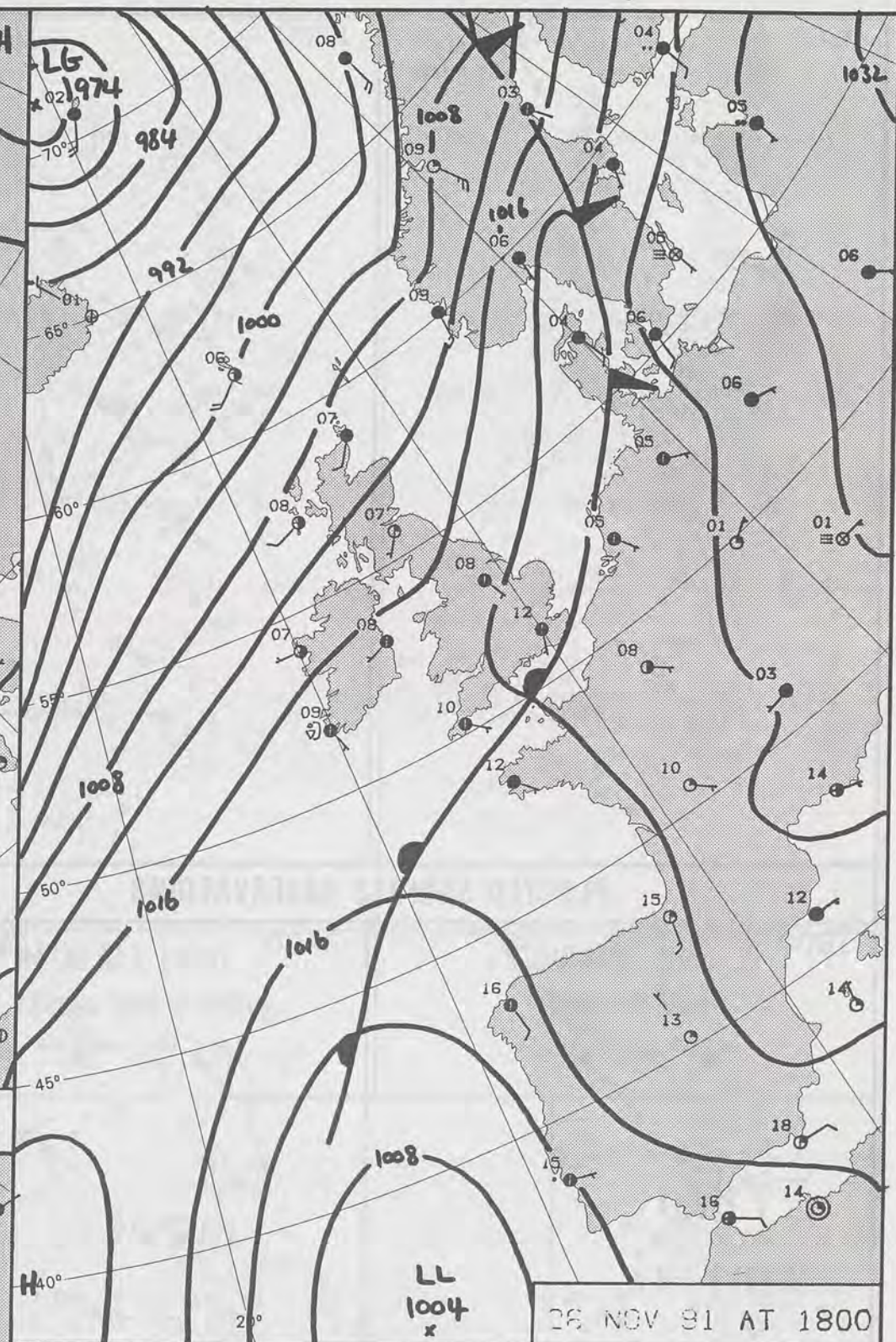
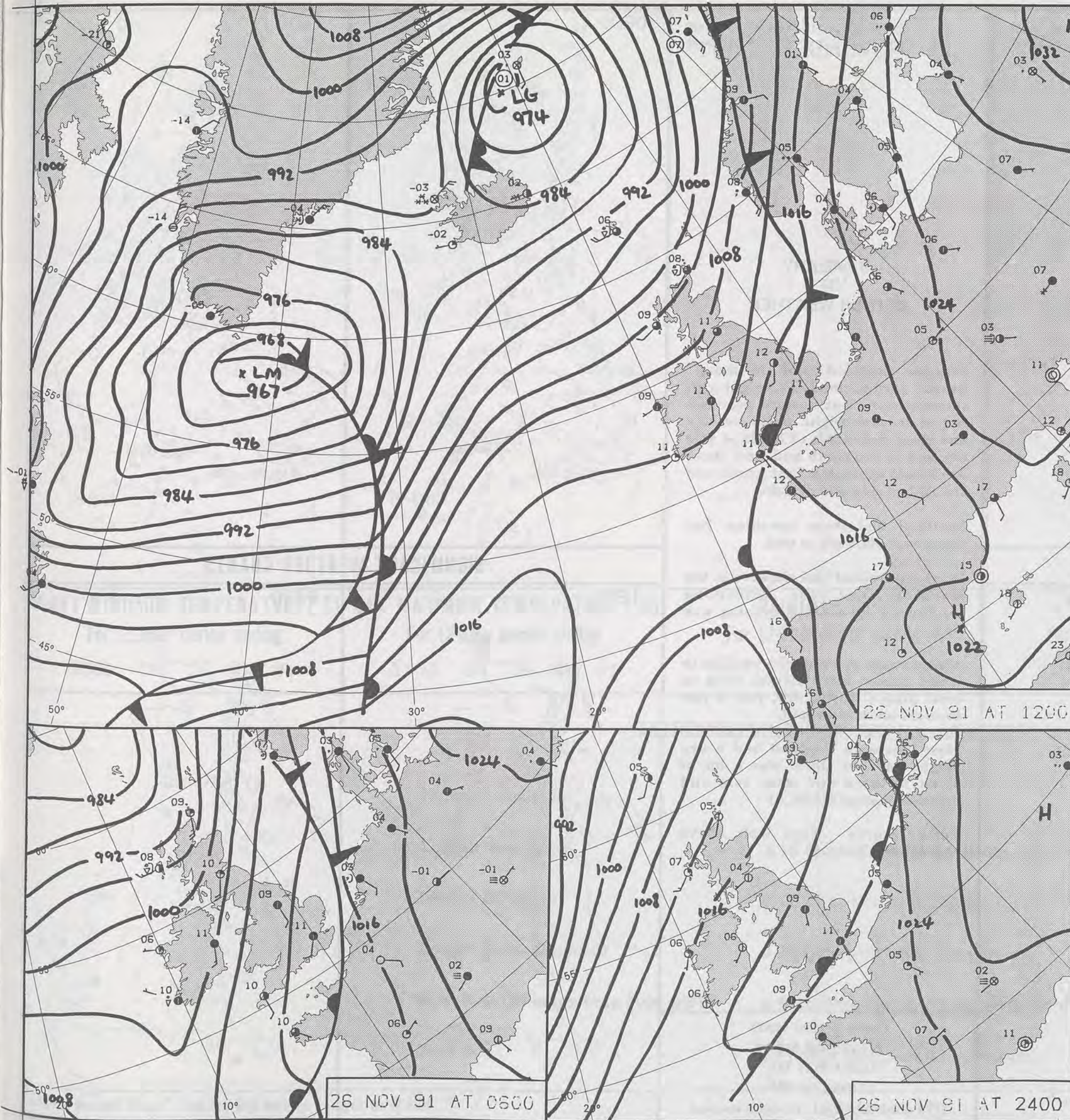


© Crown Copyright 1986  
All rights reserved





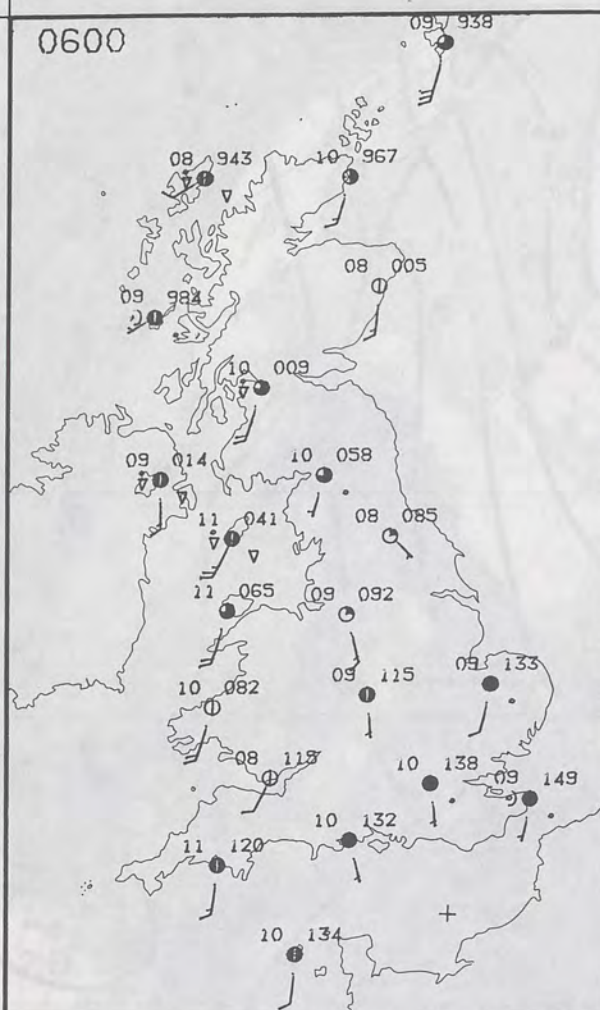




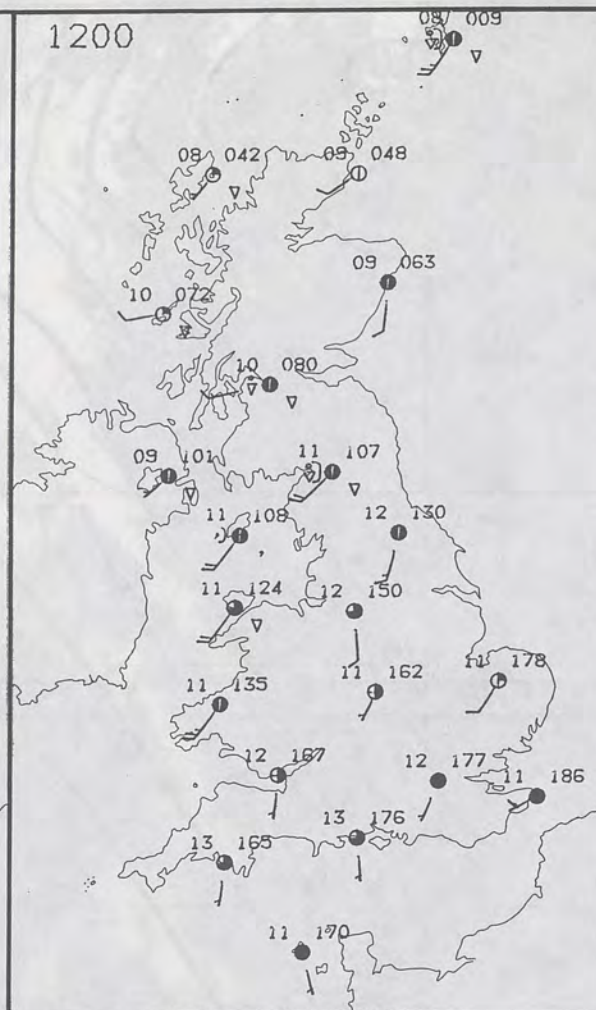
DUPLICATE ALSO  
DAILY WEATHER SUMMARY  
NOT FOR LOAN FOR  
TUESDAY 26 NOVEMBER 1991  
London Weather Centre 284-286 High Holborn London WC1V 7HX  
© Crown Copyright All rights reserved



0600



1200

TUESDAY  
26 NOVEMBER 1991SUMMARY  
OF  
BRITISH WEATHER

Western Scotland and Northern Ireland turned cloudy overnight with showery rain, but Eastern Scotland stayed dry and bright. Wales was dry and clear and much of England was dry and in the north and west there were clear spells, but East Anglia and the SE had rain and drizzle.

Scotland had some sunshine, but there were showers as well.

Northern Ireland had showers in the morning, but the afternoon brightened up and the evening was fine.

After a sunny morning the weather in Wales turned more cloudy, even so most places stayed dry, just a few showers scattered about.

Most places in England had a dry bright day but there was a lot of cloud at times and some rain and drizzle here and there.

Temperatures were well above average everywhere.

London Weather Centre  
284-286 High Holborn  
London WC1V 7HX  
All times are GMT

© Crown Copyright All rights reserved

0600

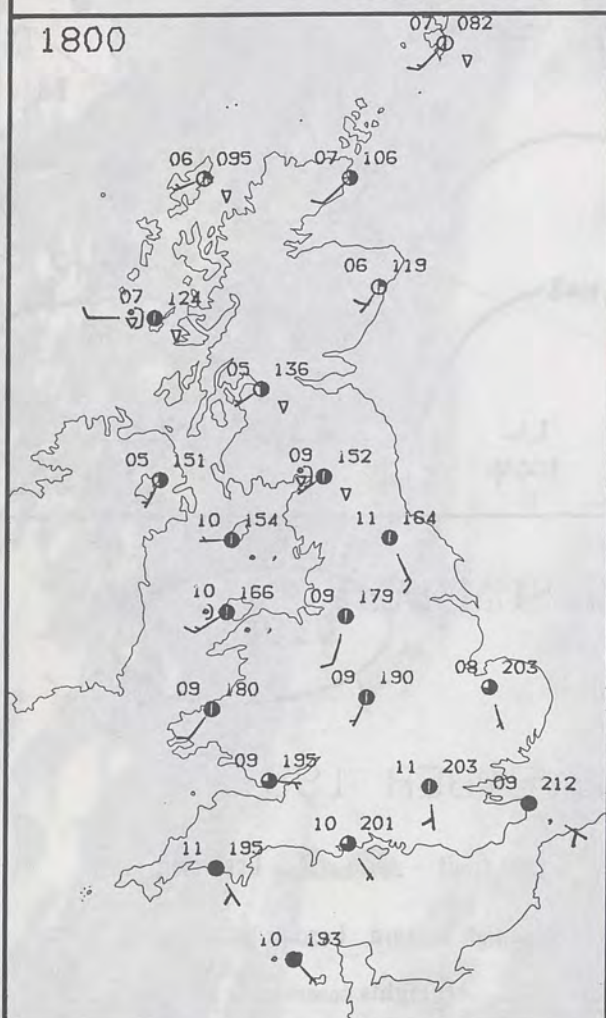


1200

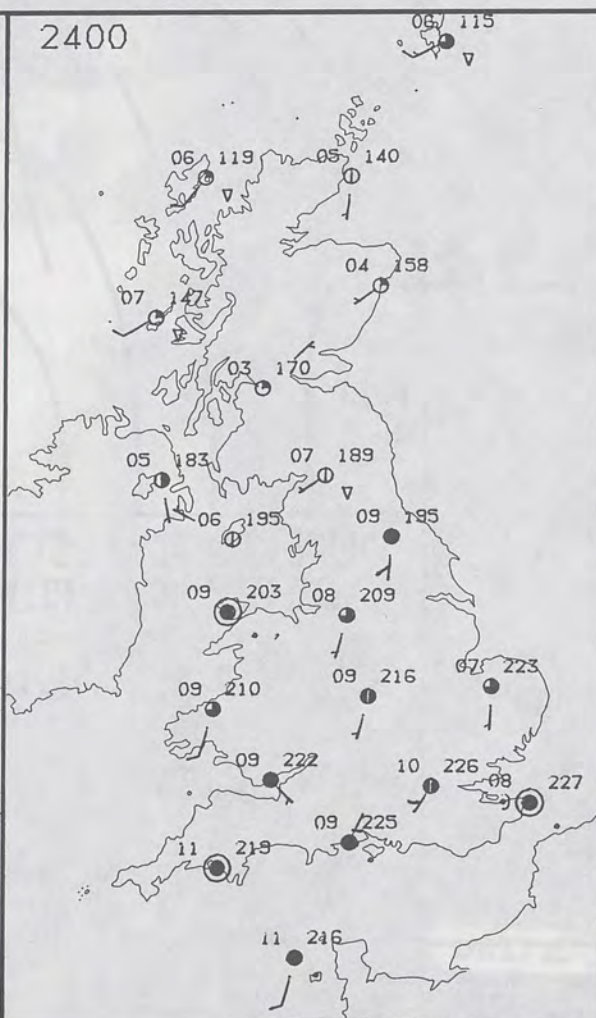


## PLOTTED SURFACE OBSERVATIONS

1800



2400



## SIGNIFICANT WEATHER CHARTS

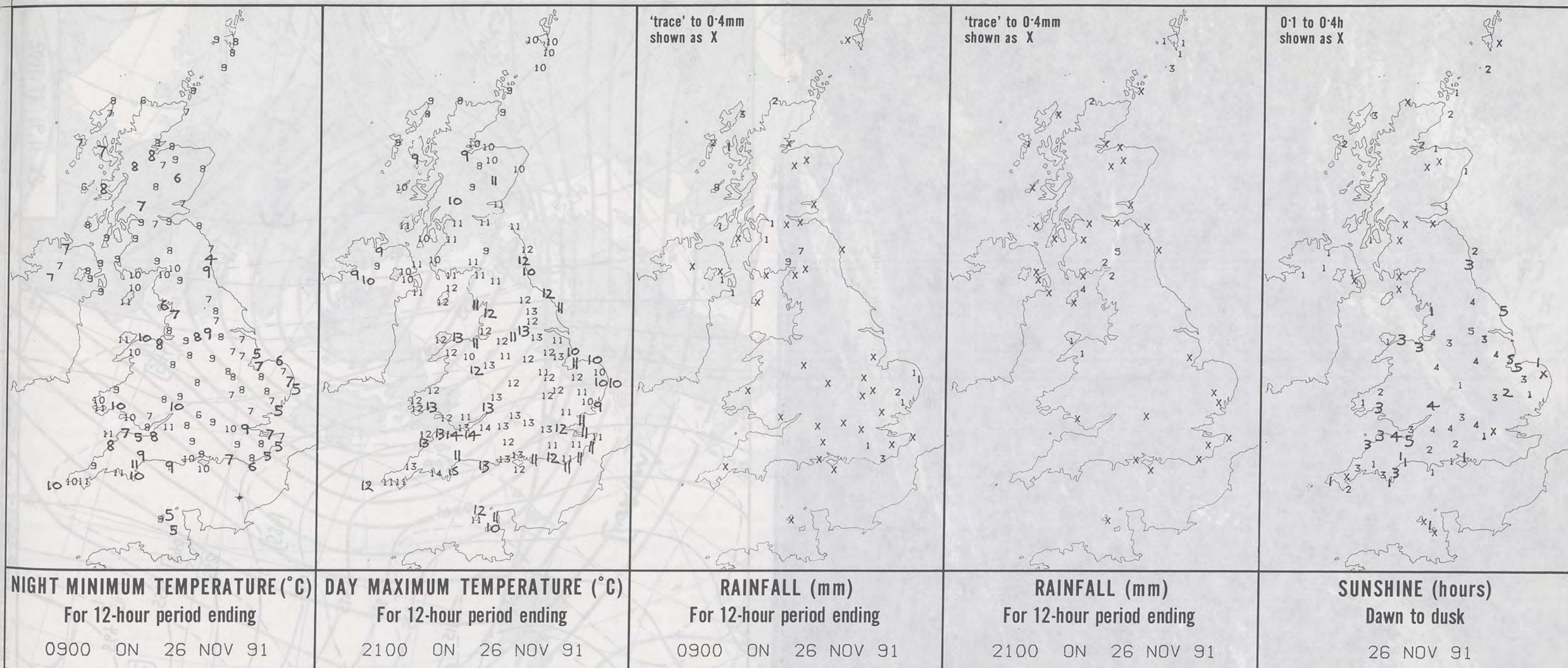
1800



2400







**EXTREMES FOR Tuesday 26th November 1991**

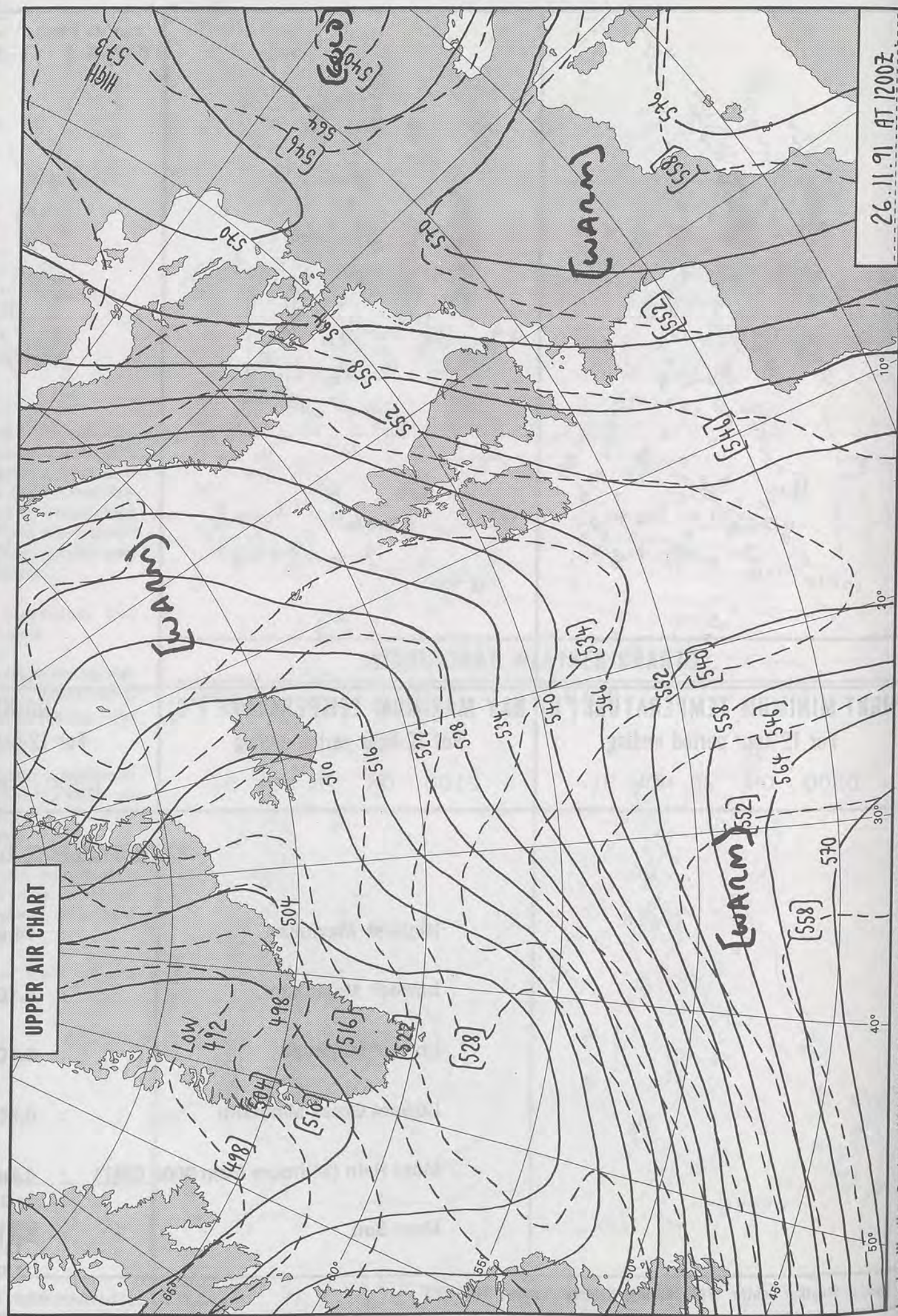
Highest Maximum	: 14.8C Torquay (Devon)
Lowest Maximum	: 8.1C Cape Wrath (N. Scotland)
Lowest Minimum	: 6.1C Brize Norton (Oxfordshire)
Lowest Grass Minimum	: 0.2C Cilfynydd (Mid - Glamorgan)
Most Rain (24 hours from 0900 GMT)	: 4.6mm Eskdalemuir (Dumfries & Galloway) and Eskmeals (Cumbria)
Most Sun	: 5.4 hours Skegness (Lincolnshire)

**DAILY  
WEATHER  
SUMMARY**

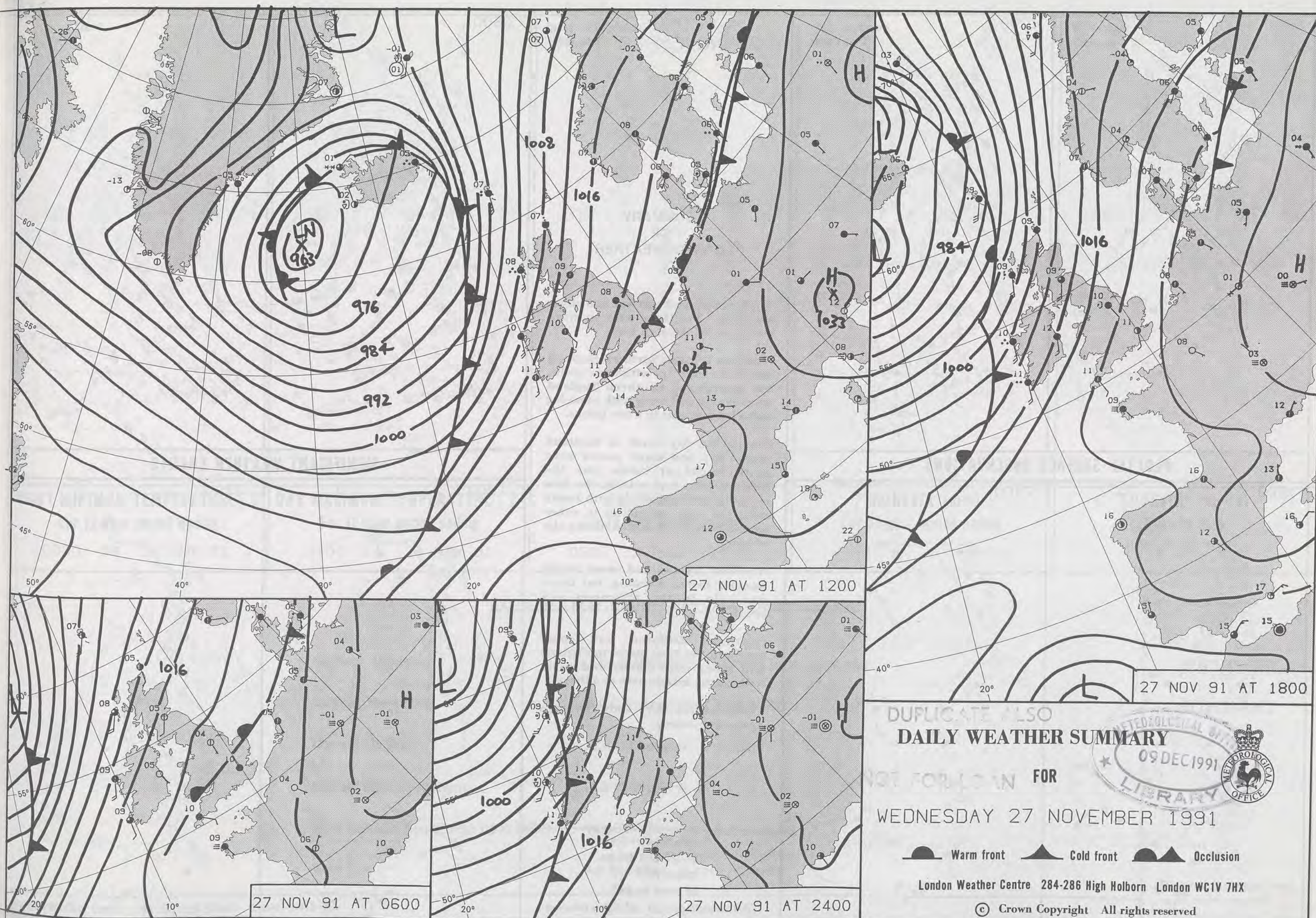


© Crown Copyright 1986  
All rights reserved









DUPLICATE ALSO  
**DAILY WEATHER SUMMARY**  
FOR  
WEDNESDAY 27 NOVEMBER 1991

Warm front Cold front Occlusion

London Weather Centre 284-286 High Holborn London WC1V 7HX

© Crown Copyright All rights reserved



09 DEC 1991

LIBRARY



WEDNESDAY  
27 NOVEMBER 1991

# SUMMARY OF BRITISH WEATHER

Much of Scotland was fine and clear overnight, but there were showers mainly in the Western Isles.

Northern Ireland, Northern England and Wales were dry with clear spells, but central and Southern England were cloudy and misty with some fog and a little drizzle in a few places.

During the day much of Scotland stayed dry and many places were quite bright at times, but the Western Isles had rain in the late morning and stayed wet with heavy rain, the rain spreading to other parts of Western Scotland during the evening.

Northern Ireland had some bright weather in the morning, but there was rain in the afternoon and evening.

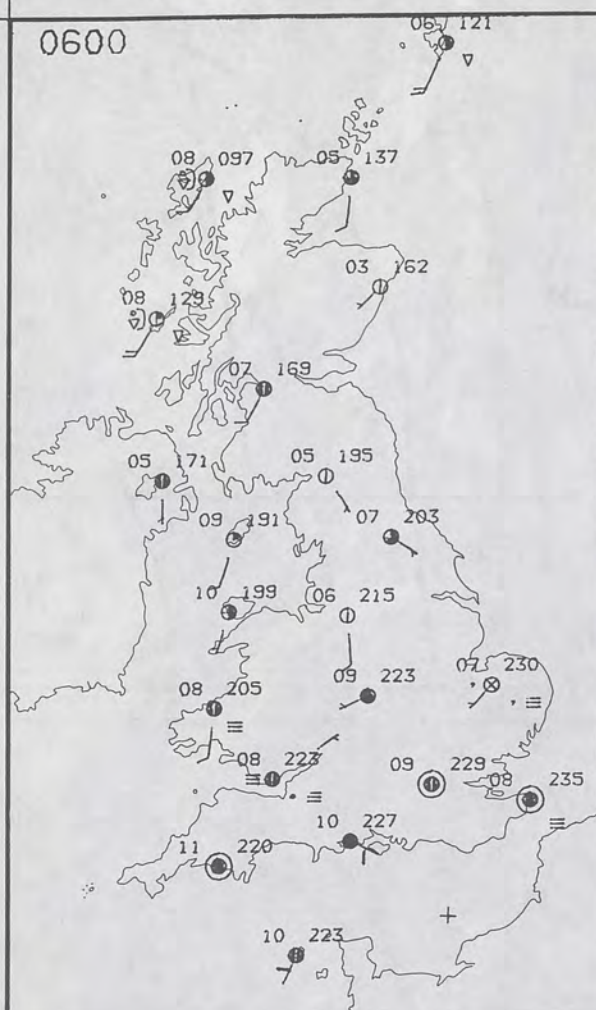
Northern England had some sunshine, but most places in England and Wales were cloudy and misty with a little drizzle here and there.

Temperatures were above average again everywhere.

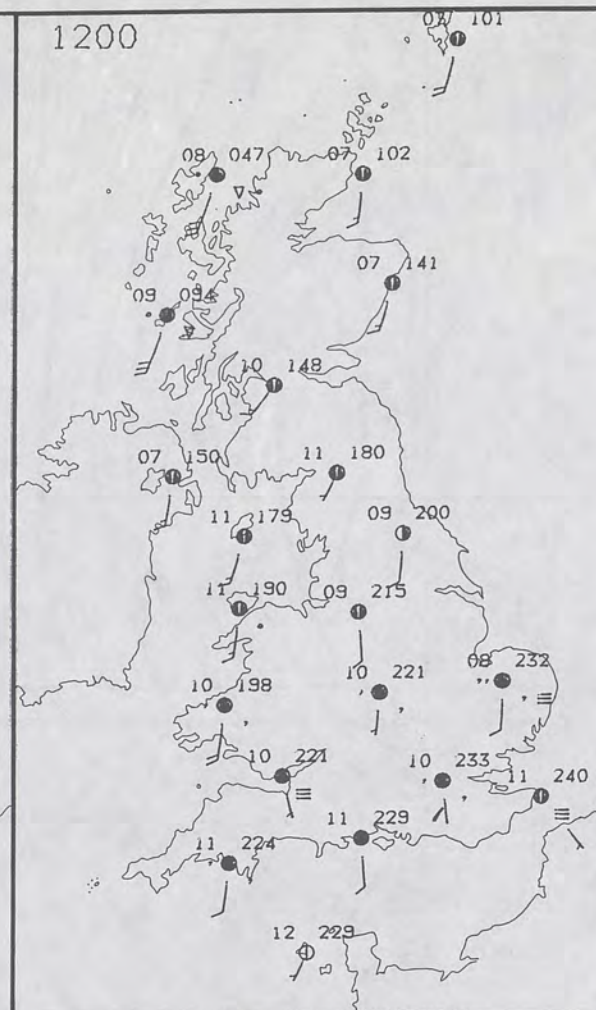
London Weather Centre  
284-286 High Holborn  
London WC1V 7HX  
All times are GMT

© Crown Copyright All rights reserved

0600

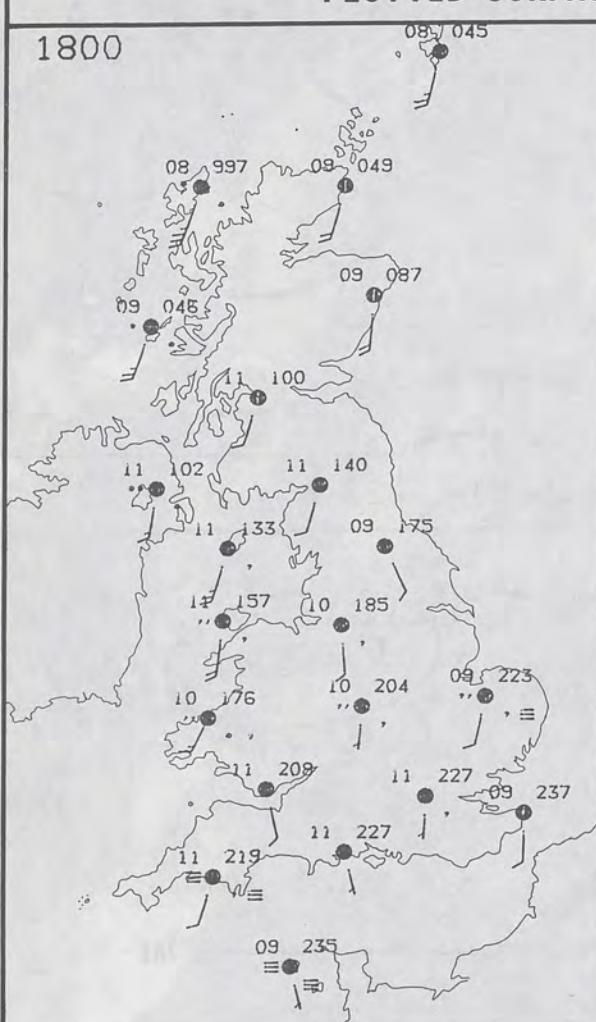


1200

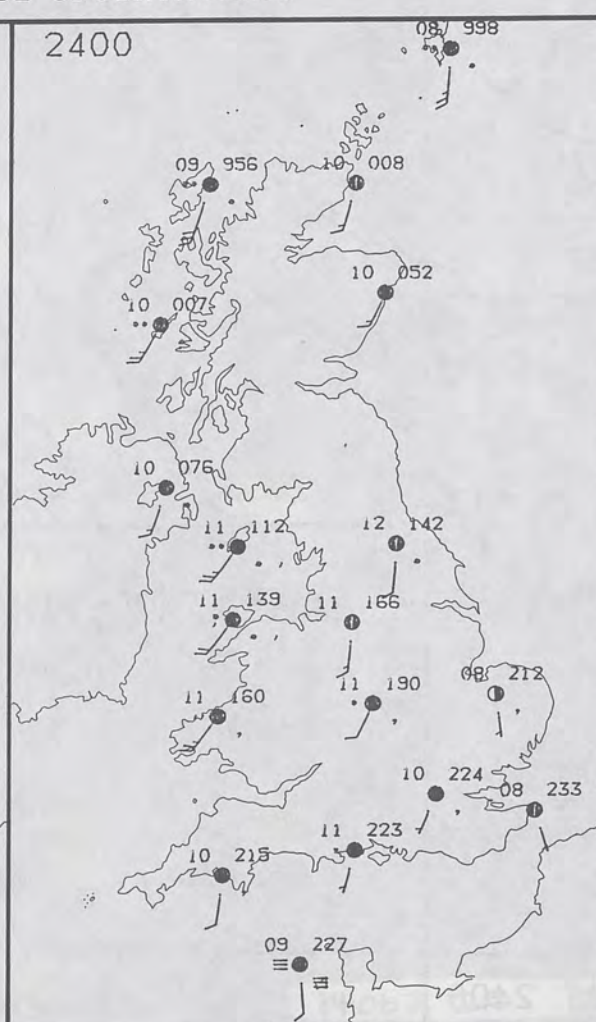


## PLOTTED SURFACE OBSERVATIONS

1800



2400



0600



1200

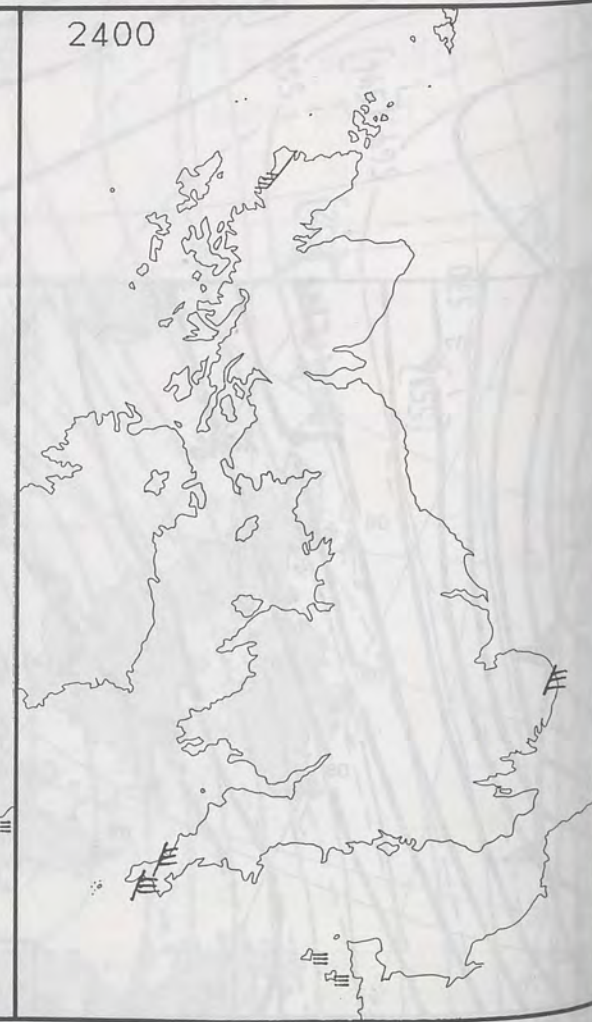


## SIGNIFICANT WEATHER CHARTS

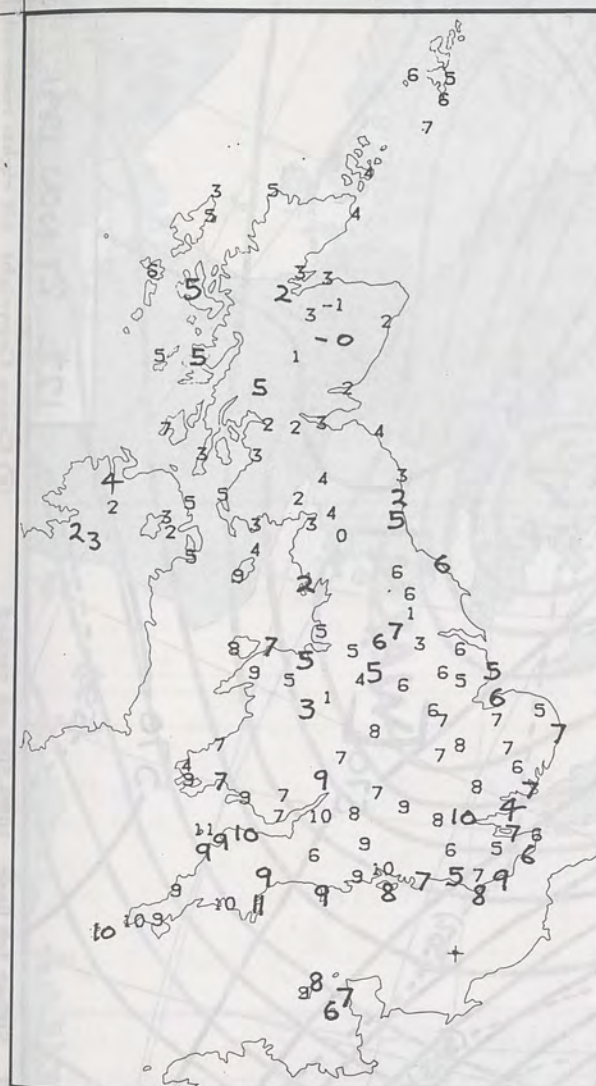
1800



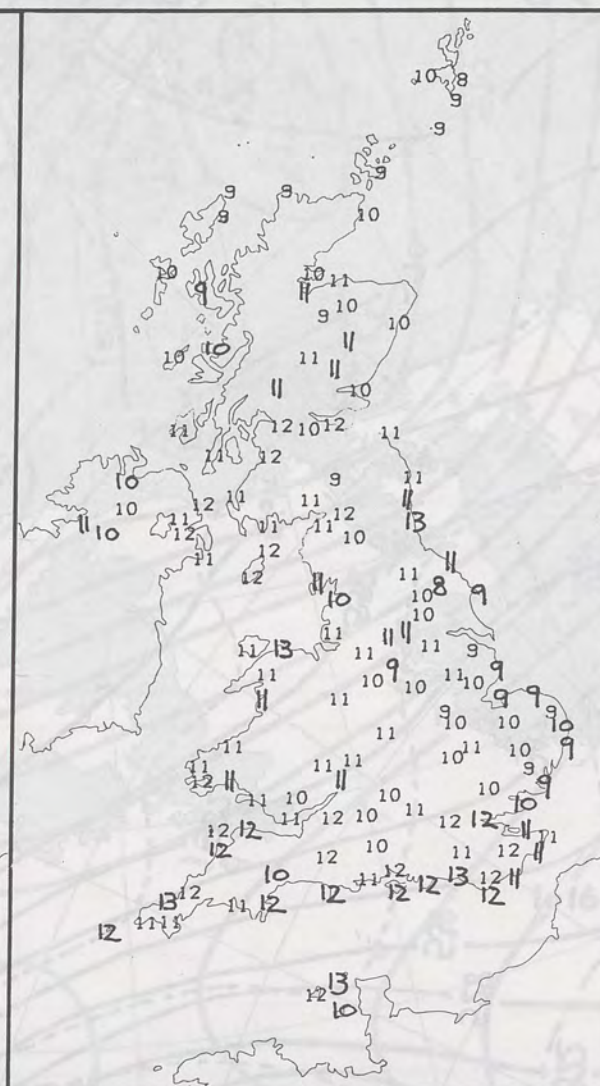
2400







**NIGHT MINIMUM TEMPERATURE (°C)**  
For 12-hour period ending  
0900 ON 27 NOV 91



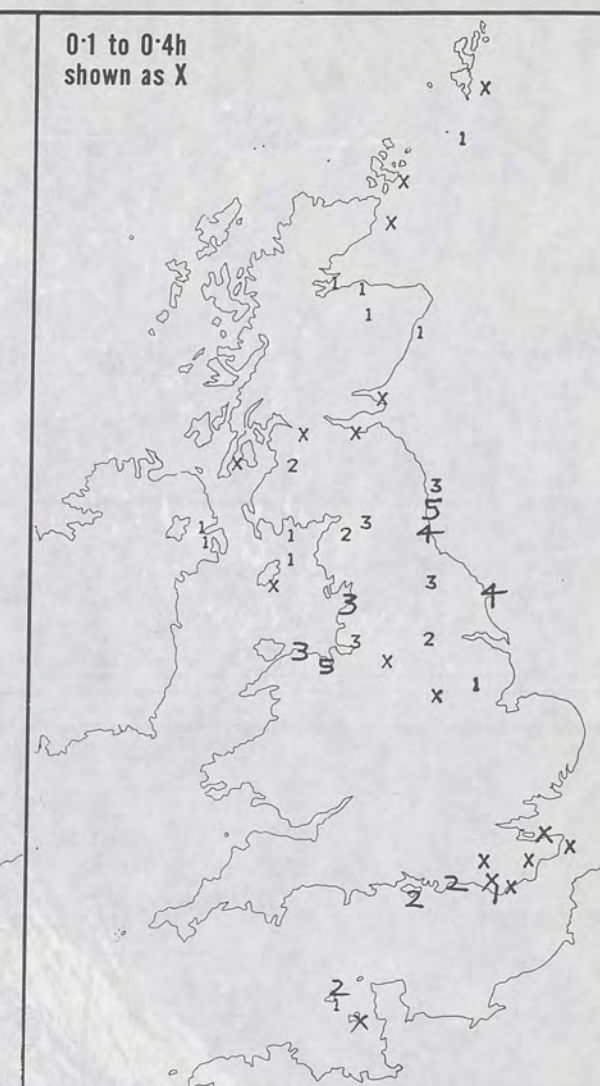
**DAY MAXIMUM TEMPERATURE (°C)**  
For 12-hour period ending  
2100 ON 27 NOV 91



**RAINFALL (mm)**  
For 12-hour period ending  
0900 ON 27 NOV 91



**RAINFALL (mm)**  
For 12-hour period ending  
2100 ON 27 NOV 91



**SUNSHINE (hours)**  
Dawn to dusk  
27 NOV 91

**EXTREMES FOR WEDNESDAY 27TH NOVEMBER 1991**

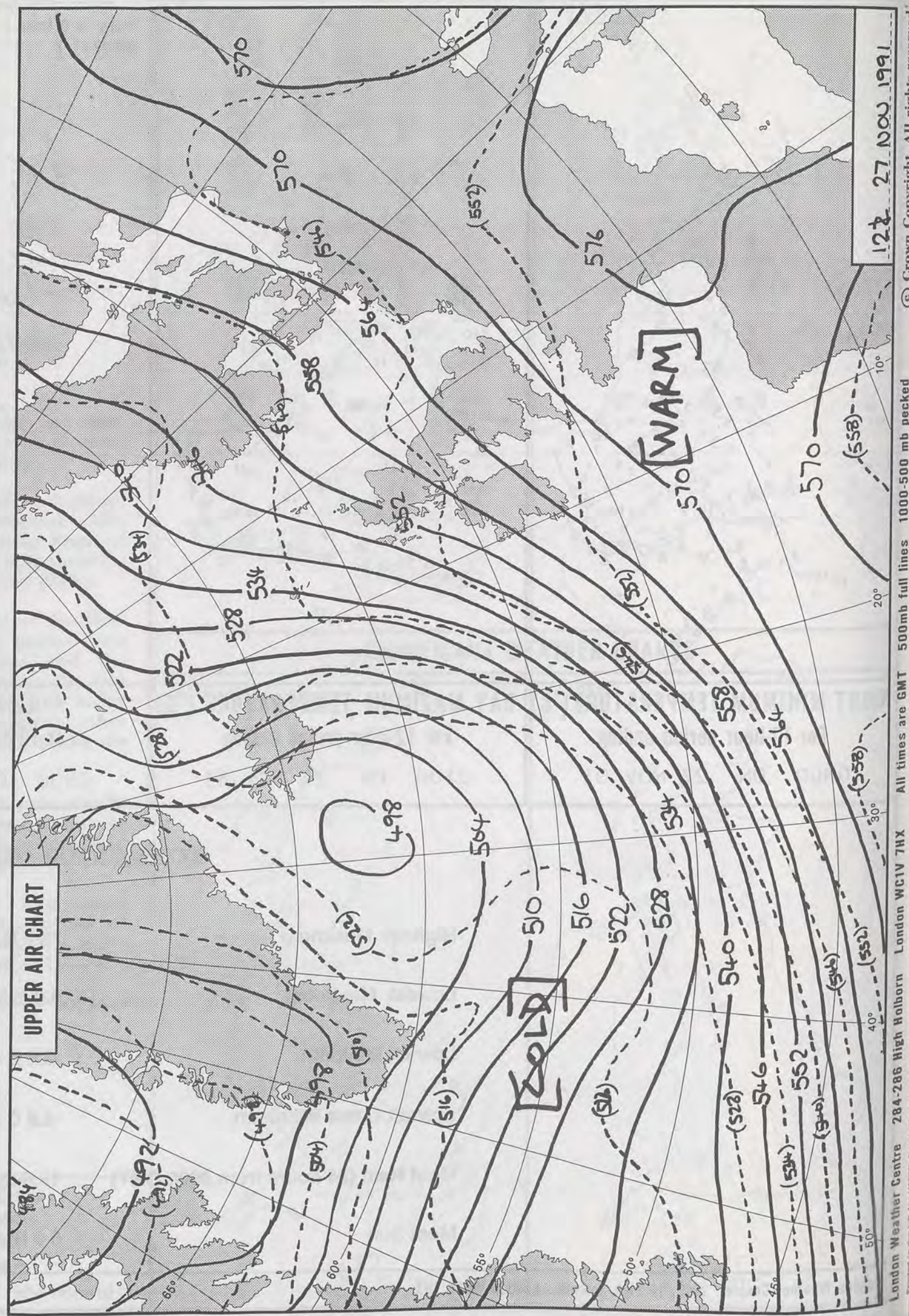
Highest Maximum : 13.4 C Newquay [ Cornwall ] and Guernsey  
Lowest Maximum : 8.0 C Fylingdales [ York moors ]  
Lowest Minimum : -0.6 C Glenlivet [ Grampian ]  
Lowest Grass Minimum : -4.5 C Glenlivet  
Most Rain (24 hours from 0900 GMT) : 19.6 mm Sloy [ nr Loch Lomond ]  
Most Sun : 5.0 Hrs Moel - y -Crio [ Clwyd ]

**DAILY  
WEATHER  
SUMMARY**



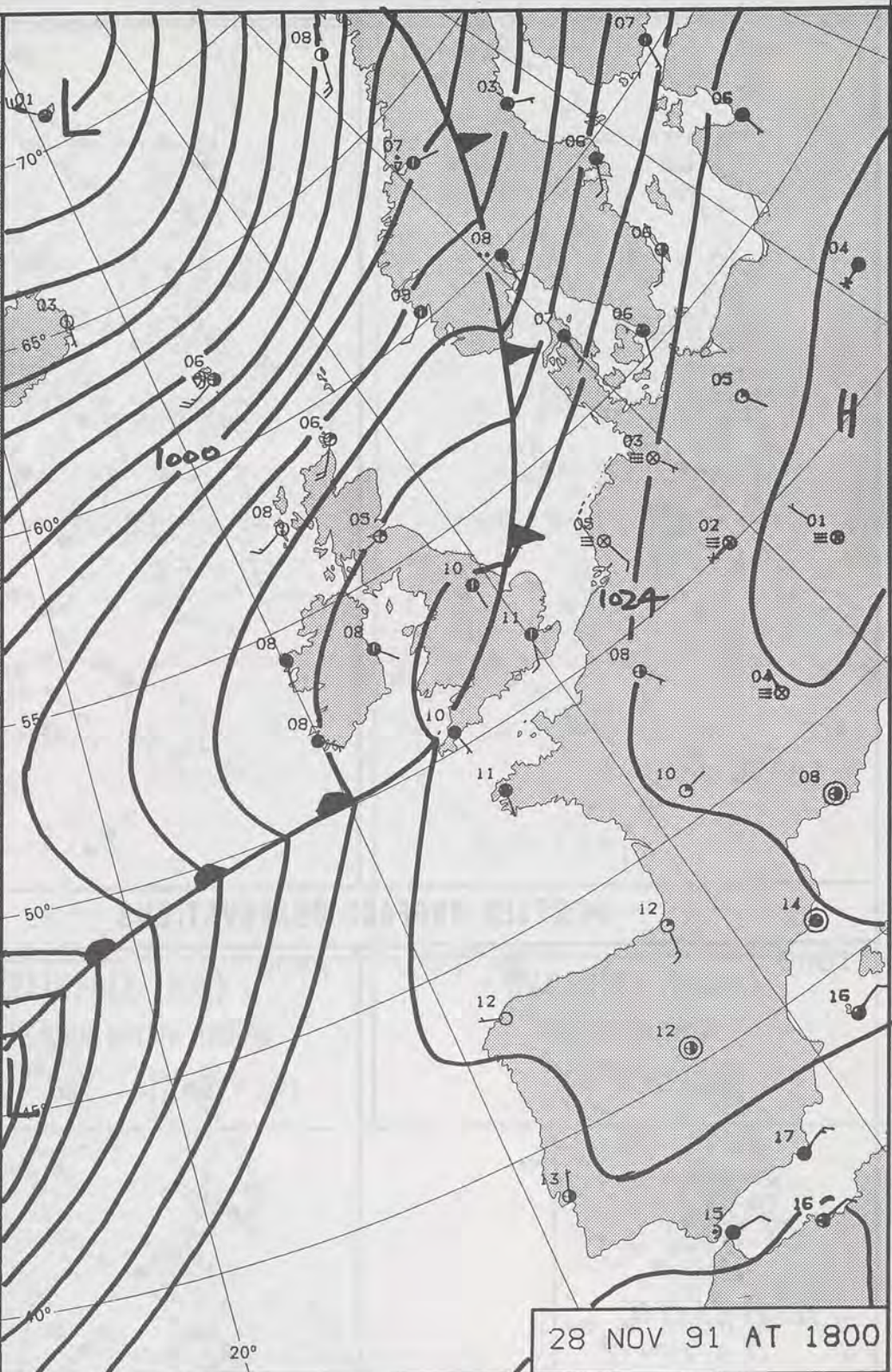
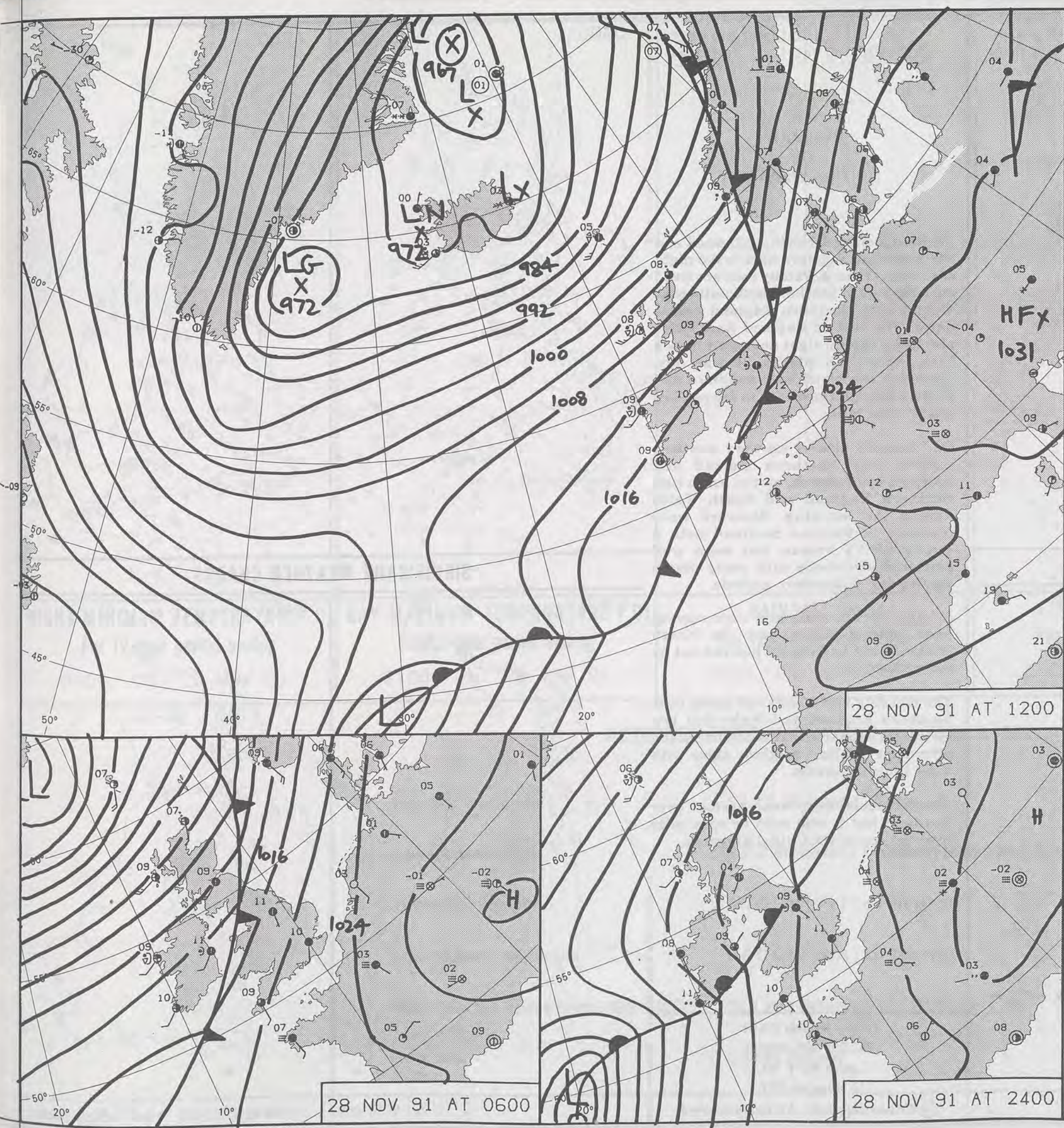
© Crown Copyright 1986  
All rights reserved







128-27 NOV 1991  
Crown Copyright All rights reserved  
All times are GMT 500mb full lines 1000-500 mb peaked  
London Weather Centre 284-286 High Holborn London WC1V 7HX



DUPLICATE ALSO  
DAILY WEATHER SUMMARY  
NOT FOR LOAN FOR  
THURSDAY 28 NOVEMBER 1991

London Weather Centre 284-286 High Holborn London WC1V 7HX  
© Crown Copyright All rights reserved

09 DEC 1991  
METEOROLOGICAL  
LIBRARY  
OFFICE

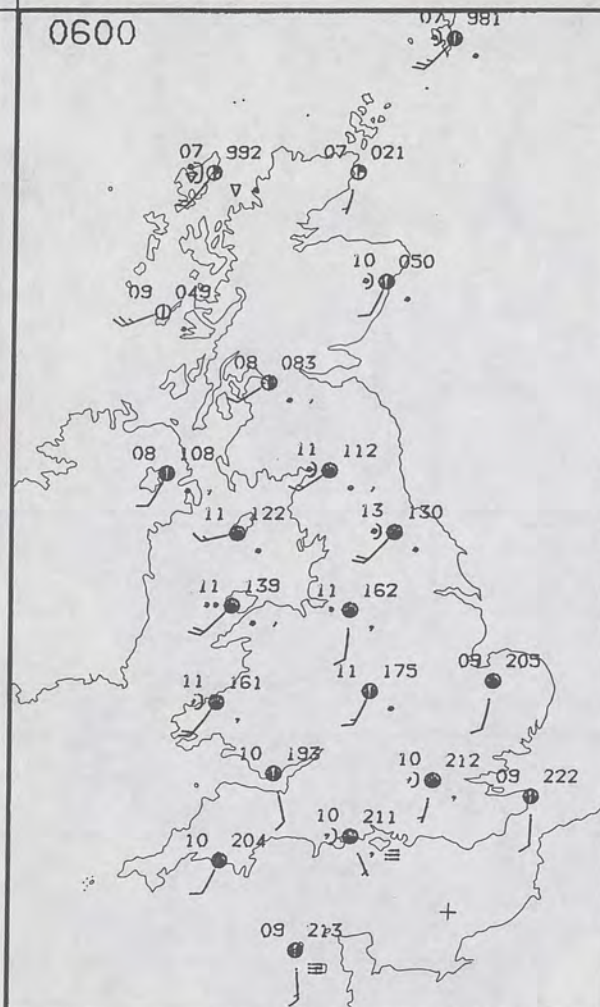
Warm front Cold front Occlusion

Printed in the UK for HMSO. Dd 8146371 C10 3/91 9385 9590

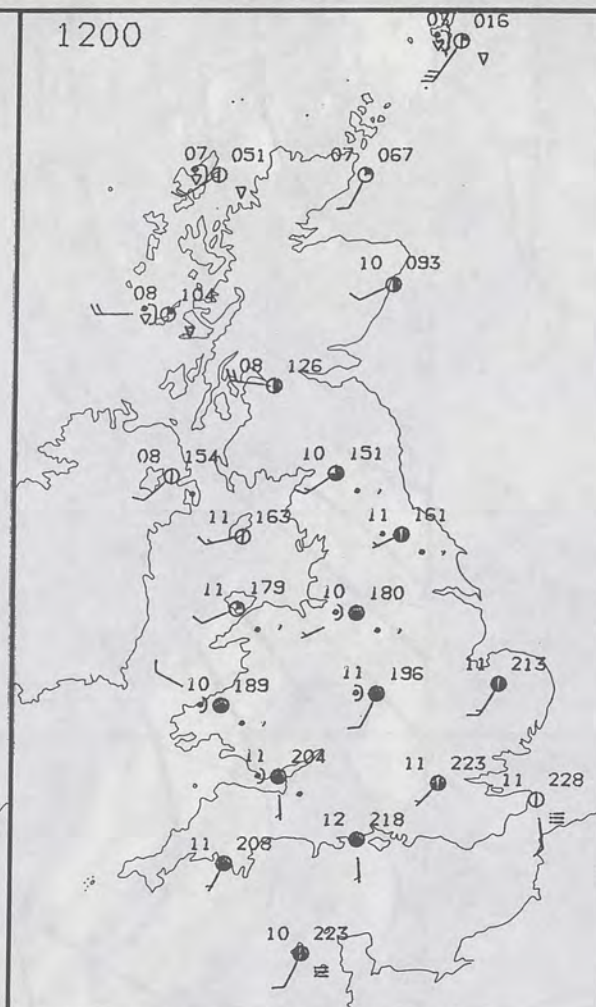
Form File 561



0600



1200

THURSDAY  
28 NOVEMBER 1991SUMMARY  
OF  
BRITISH WEATHER

Western Scotland, Northern Ireland and NW Wales had a cloudy start to the night with rain at times. Patchy rain occurred over the rest of Scotland with outbreaks of rain over Northern England before dawn. The rest of England And Wales also had a cloudy night and apart from a little drizzle in places, it was dry. Extensive low cloud over Southern and Eastern England gave rise to fog patches mainly over hills.

On Thursday clearer showery weather, already into Northern Ireland and Scotland by daybreak, moved south into Northern England and North Wales during the morning. Showers were frequent in Western Scotland with a strong SW;LY breeze, but were well scattered elsewhere with many places staying dry with sunny periods.

A band of rain remained slow moving over central Wales and the North Midlands but had mostly petered out by early afternoon.

The morning was cloudy and misty over Southern England and Wales but low cloud thinned for a time during the afternoon to allow brighter skies with some sunny intervals.

Temperatures were near normal over Scotland but it was mild or very mild over the rest of the United Kingdom.

London Weather Centre  
284-286 High Holborn  
London WC1V 7HX  
All times are GMT

© Crown Copyright All rights reserved

0600

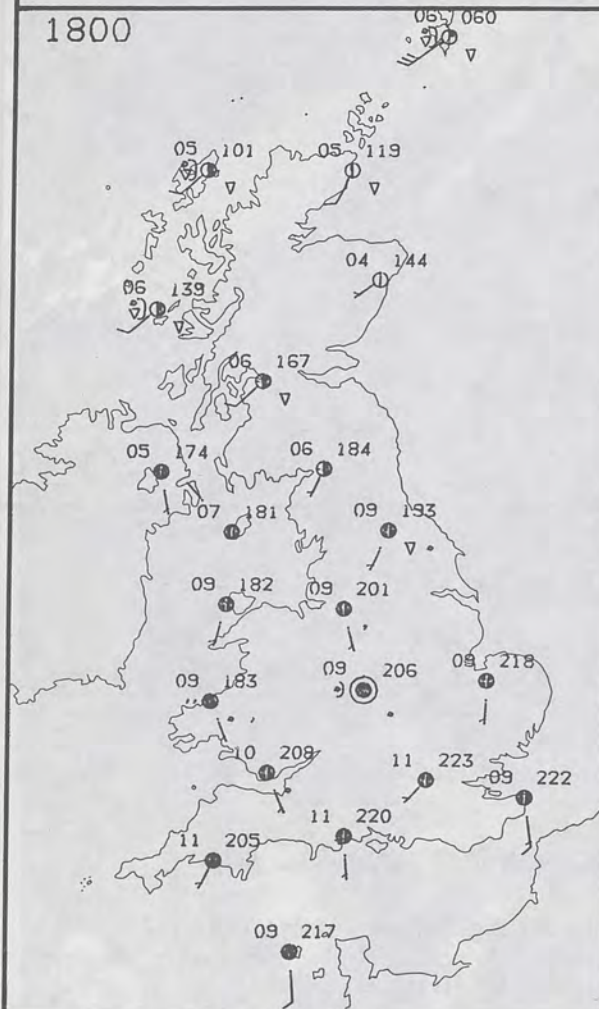


1200

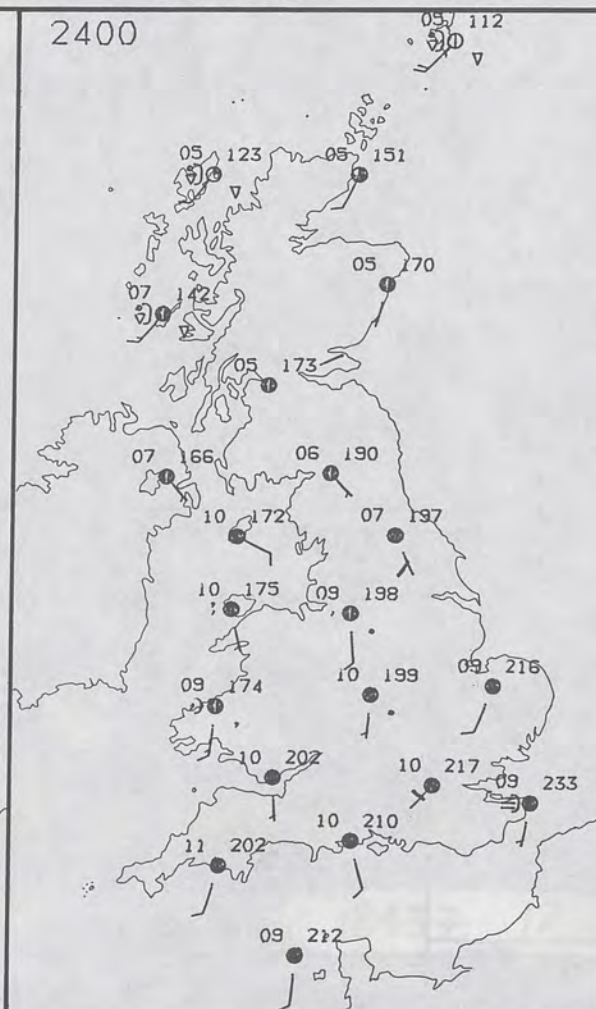


## SIGNIFICANT WEATHER CHARTS

1800



2400



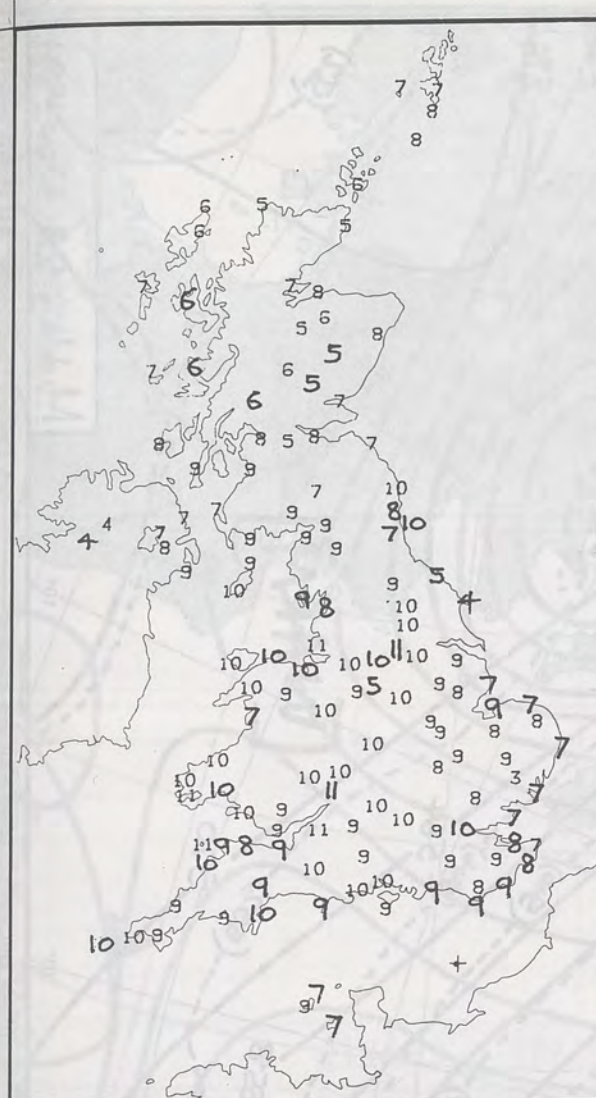
1800



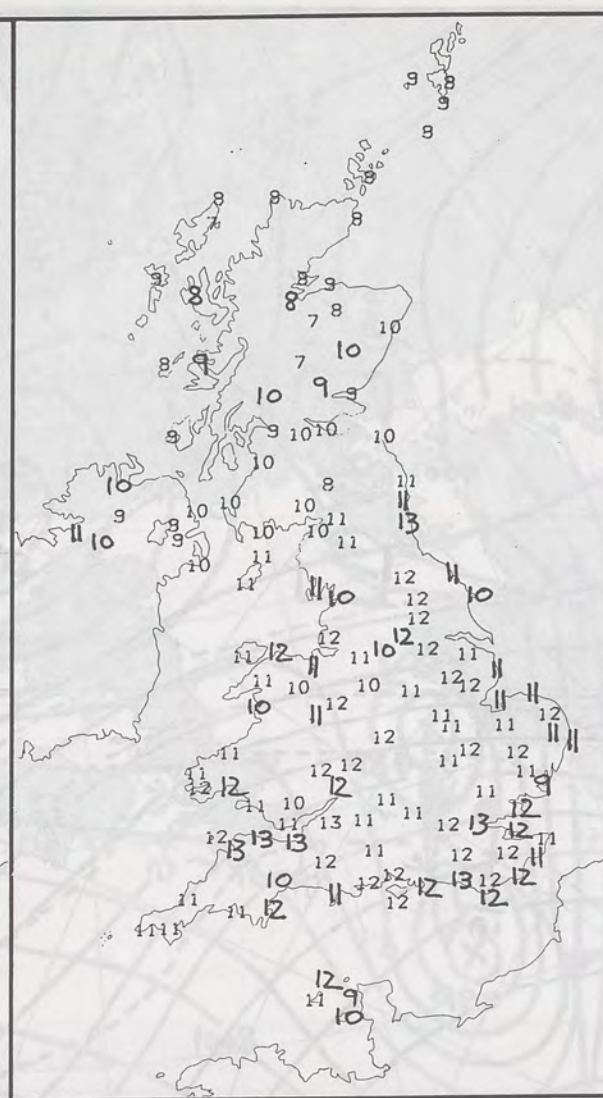
2400







**NIGHT MINIMUM TEMPERATURE (°C)**  
For 12-hour period ending  
0900 ON 28 NOV 91



**DAY MAXIMUM TEMPERATURE (°C)**  
For 12-hour period ending  
2100 ON 28 NOV 91



**RAINFALL (mm)**  
For 12-hour period ending  
0900 ON 28 NOV 91



**RAINFALL (mm)**  
For 12-hour period ending  
2100 ON 28 NOV 91



**SUNSHINE (hours)**  
Dawn to dusk  
28 NOV 91

**EXTREMES FOR THURSDAY 28TH NOVEMBER 1991**

Highest Maximum	: 13.2 C Minehead [ Somerset ]
Lowest Maximum	: 7.2 C Stornoway [ Western Isles ] and Aviemore [ Highland ]
Lowest Minimum	: 3.9 C Corgary [ Co Fermagh ]
Lowest Grass Minimum	: 0.5 C Carrigans [ co Tyrone ]
Most Rain (24 hours from 0900 GMT)	: 10.1 mm Greenock [ nr Glasgow ]
Most Sun	: 5.3 Hrs Belfast

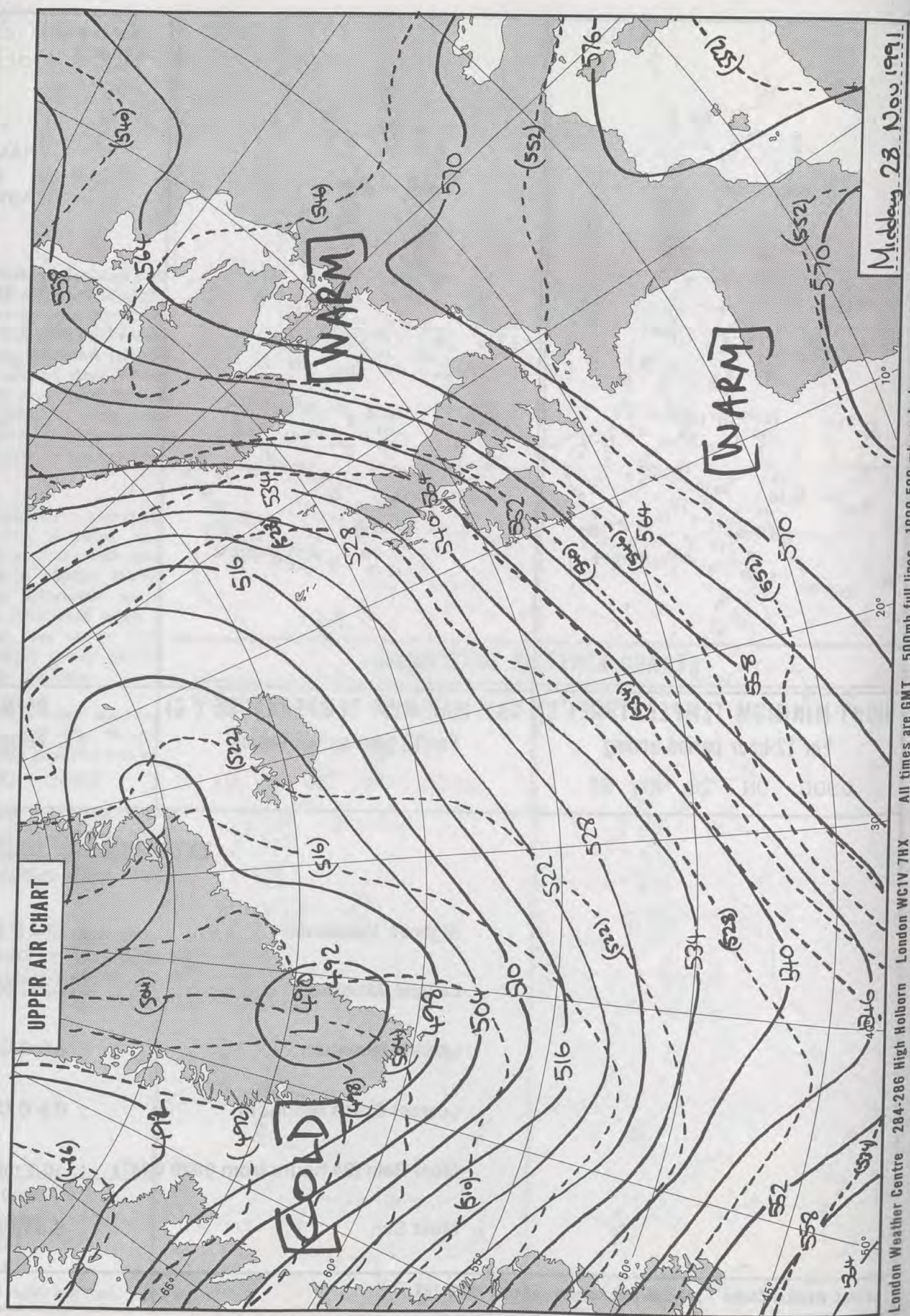
**DAILY  
WEATHER  
SUMMARY**



© Crown Copyright 1986  
All rights reserved



0915Z IR 28/11/91





Midday 23 Nov 1991

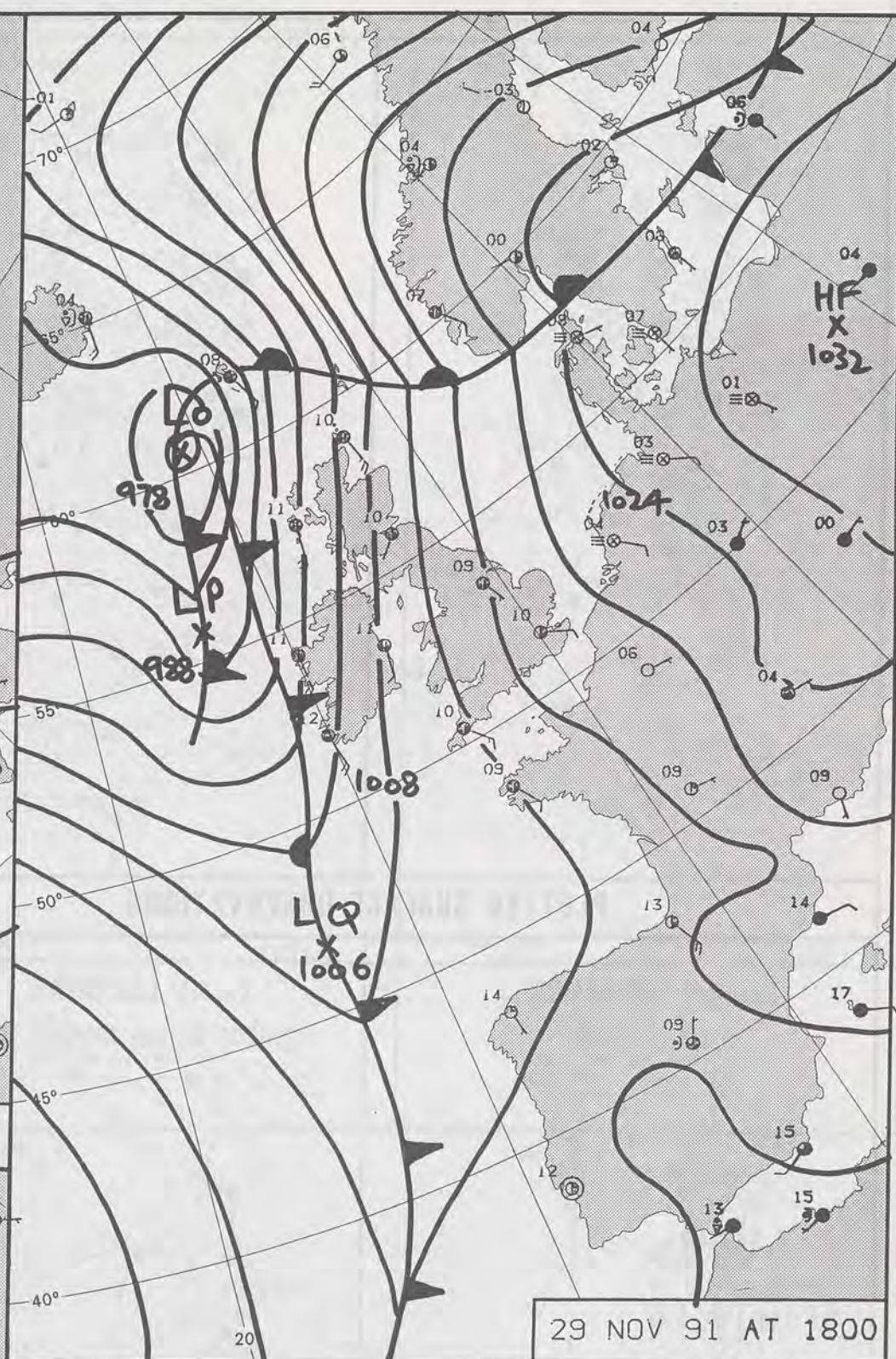
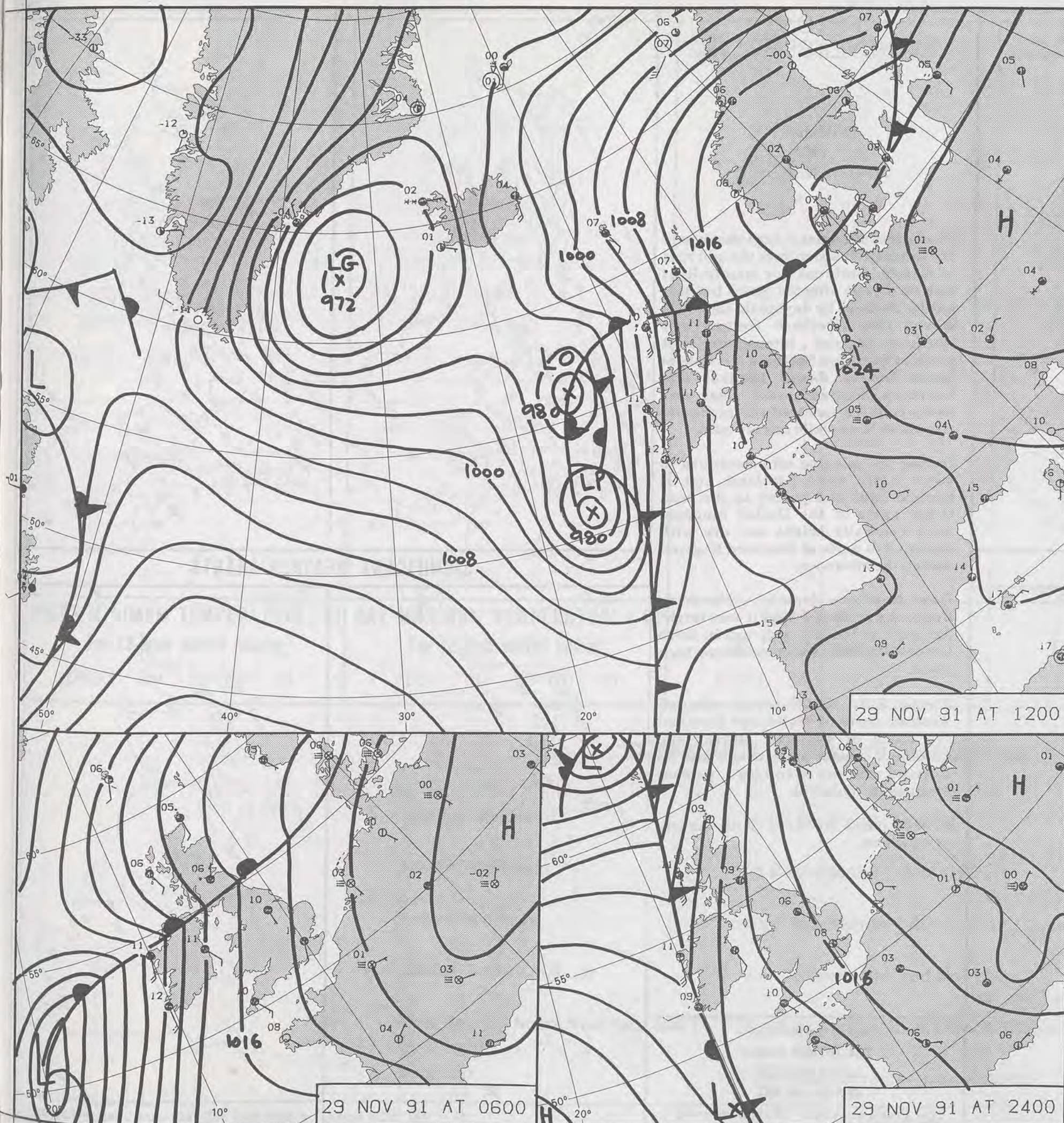
© Crown Copyright All rights reserved

500mb full lines 1000-500 mb pecked

London WC1V 7HX

London Weather Centre 284-286 High Holborn

Printed in the UK for HMSO. Dd 8146371 C10 3/91 9385 9590



DUPLICATE ALSO  
DAILY WEATHER SUMMARY  
NOT FOR LOAN FOR  
FRIDAY 29 NOVEMBER 1991

London Weather Centre 284-286 High Holborn London WC1V 7HX  
© Crown Copyright All rights reserved

Legend:  
Warm front  
Cold front  
Occlusion

Library stamp: 09 DEC 1991



FRIDAY  
29 NOVEMBER 1991

# SUMMARY OF BRITISH WEATHER

Most parts of England were cloudy and dry overnight, apart from the odd spot of drizzle. Outbreaks of mainly light rain or drizzle affected Wales but this mostly died out by daybreak. Rain also moved into Northern Ireland and Northern England, intensifying as it reached Southern Scotland a couple of hours before dawn. Central and Northern Scotland were clear and fairly cold for much of the night but elsewhere it was mild or very mild.

During the morning rain continued to move north over Scotland and it became light and patchy in the east. Other parts of the United Kingdom were generally bright and dry with sunshine in parts of Southern England during the afternoon.

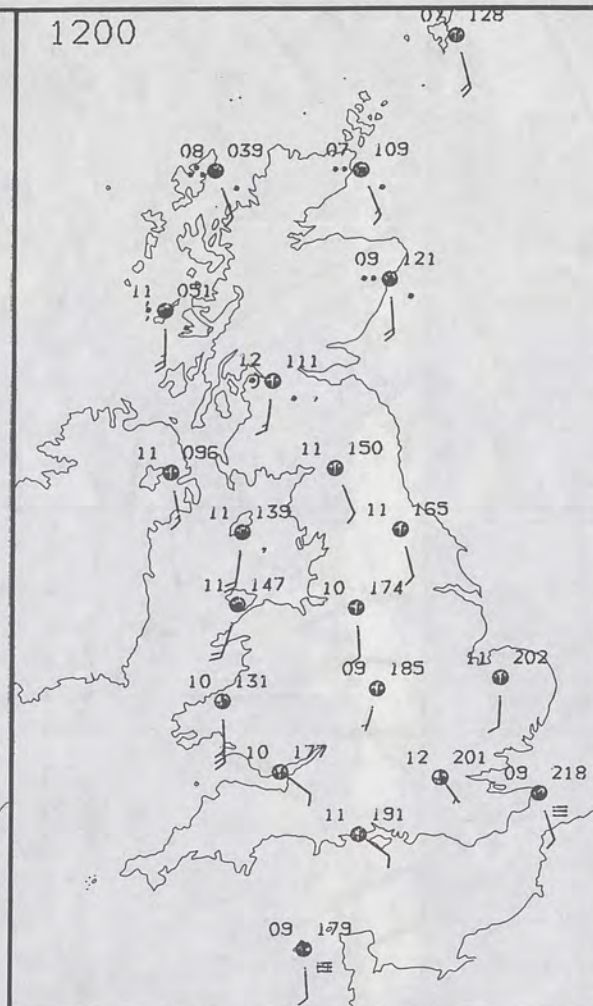
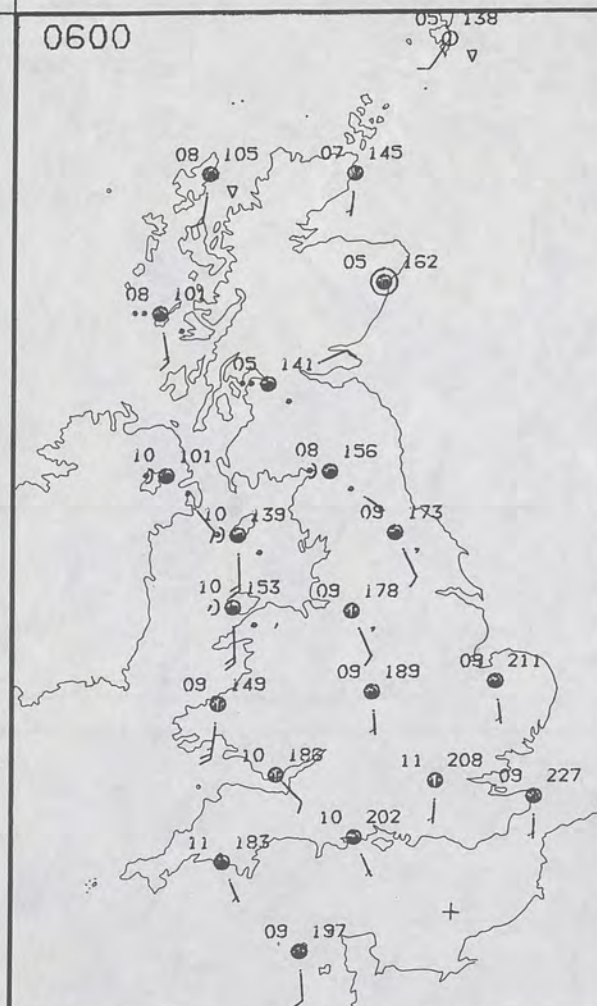
Over Northern Ireland, Northern England and West Wales it was bright for much of the day, although in these latter areas there was extensive high cloud.

Strong S to SE,LY winds affected Western parts of Wales and Scotland for much of the day. During the evening it became misty over S and SE England with one or two fog patches forming by midnight.

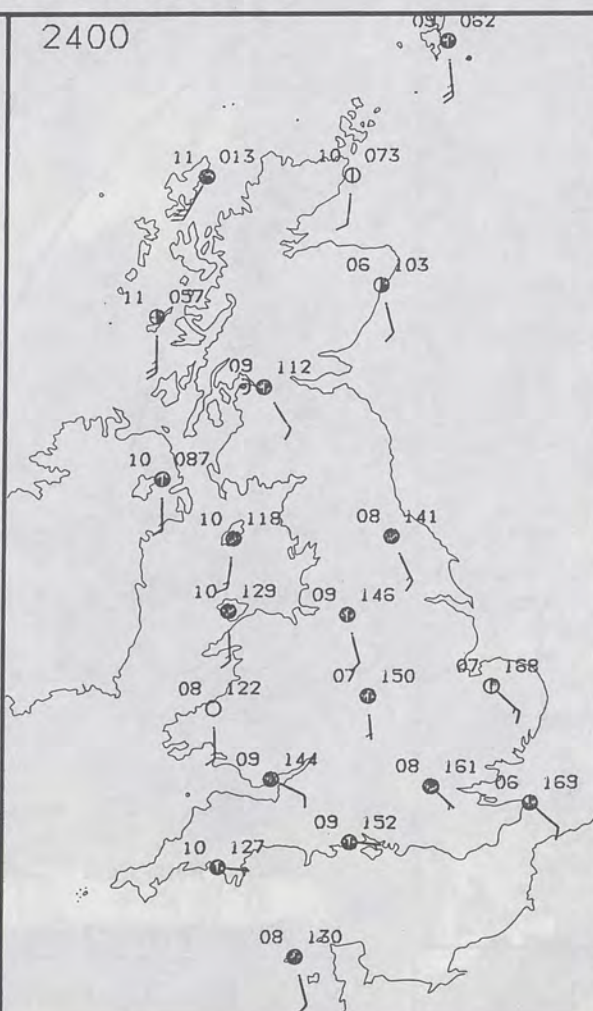
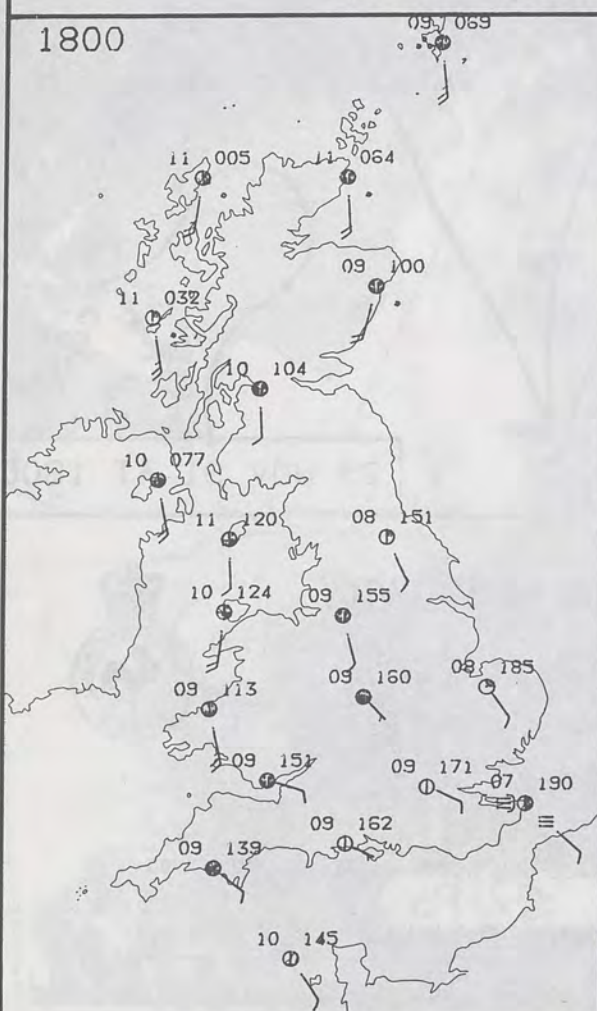
It was mild or very mild nearly everywhere.

London Weather Centre  
284-286 High Holborn  
London WC1V 7HX  
All times are GMT

© Crown Copyright All rights reserved



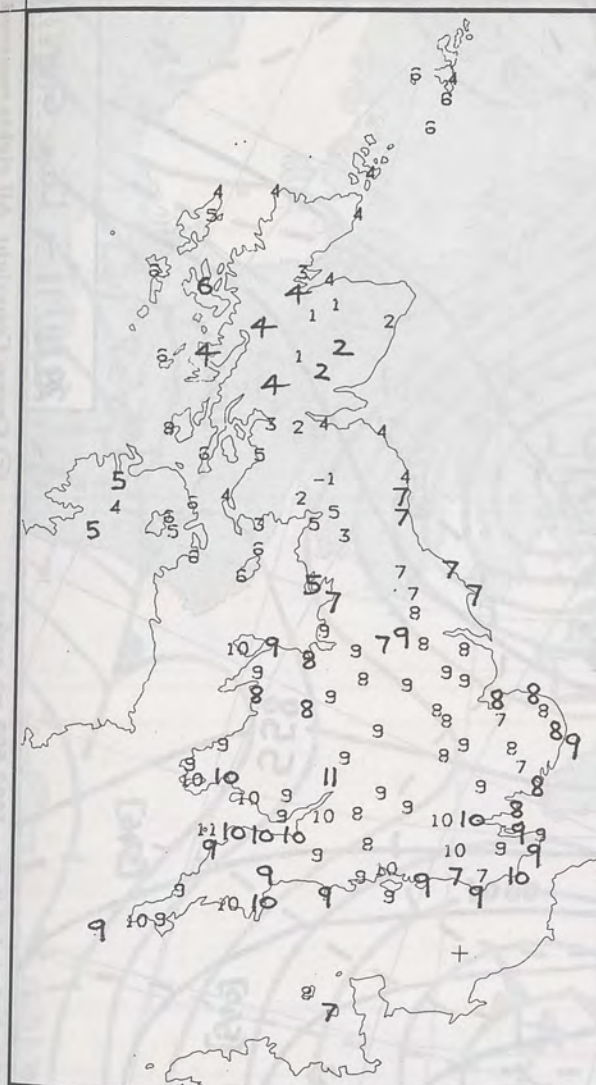
## PLOTTED SURFACE OBSERVATIONS



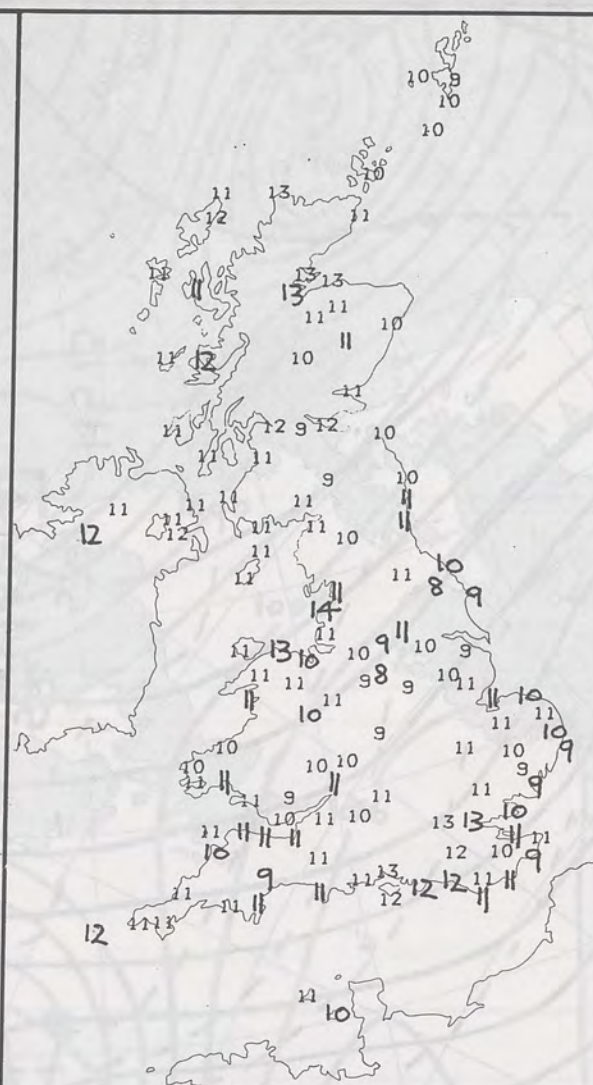
## SIGNIFICANT WEATHER CHARTS







**NIGHT MINIMUM TEMPERATURE (°C)**  
For 12-hour period ending  
0900 ON 29 NOV 91



**DAY MAXIMUM TEMPERATURE (°C)**  
For 12-hour period ending  
2100 ON 29 NOV 91



**RAINFALL (mm)**  
For 12-hour period ending  
0900 ON 29 NOV 91



**RAINFALL (mm)**  
For 12-hour period ending  
2100 ON 29 NOV 91



**SUNSHINE (hours)**  
Dawn to dusk  
29 NOV 91

**EXTREMES FOR FRIDAY 29TH NOVEMBER 1991**

Highest Maximum	: 14.1 C Southport [ Lancs ]
Lowest Maximum	: 7.8 C Fylingdales [ York moors ]
Lowest Minimum	: -0.5 C Eskdalemuir [ Dumfries and Galloway ]
Lowest Grass Minimum	: -2.8 C Lossiemouth and Aberdeen
Most Rain (24 hours from 0900 GMT)	: 11.7 mms Lochboisdale [ Western Isles ]
Most Sun	: 5.1 Hrs Bognor regis [ West Sussex ]

**DAILY  
WEATHER  
SUMMARY**

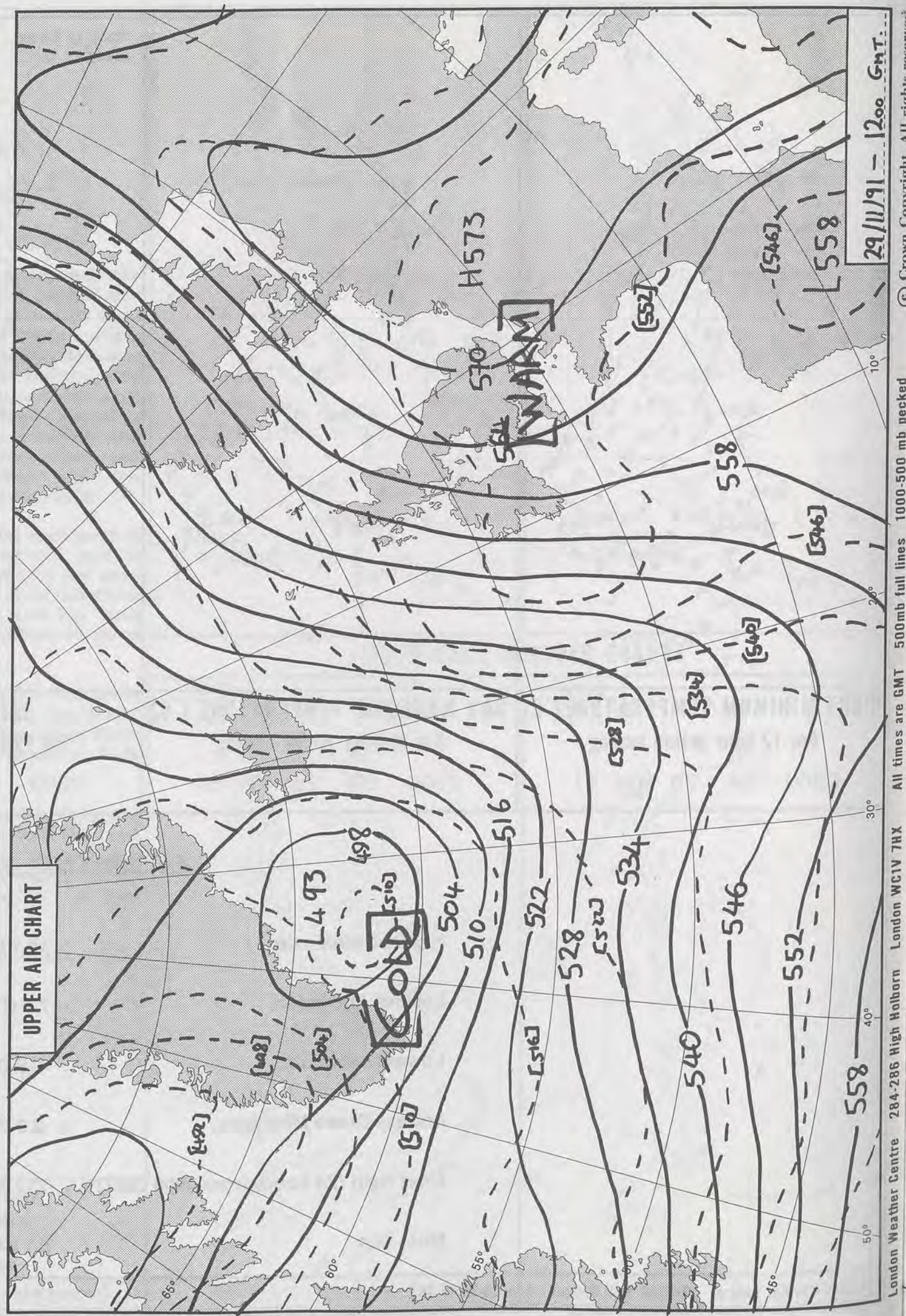


© Crown Copyright 1986  
All rights reserved





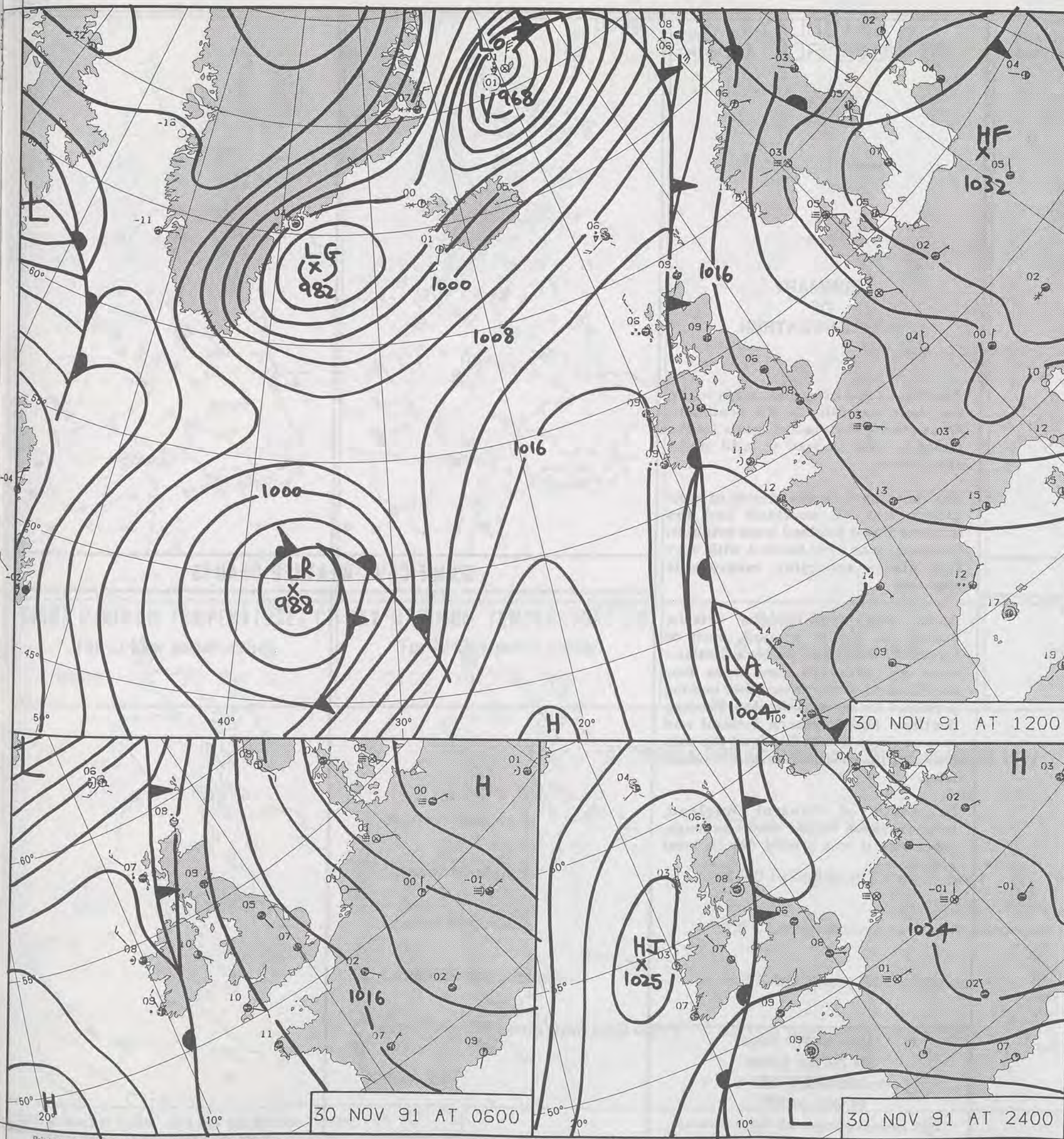
1811Z IR 29/11/91



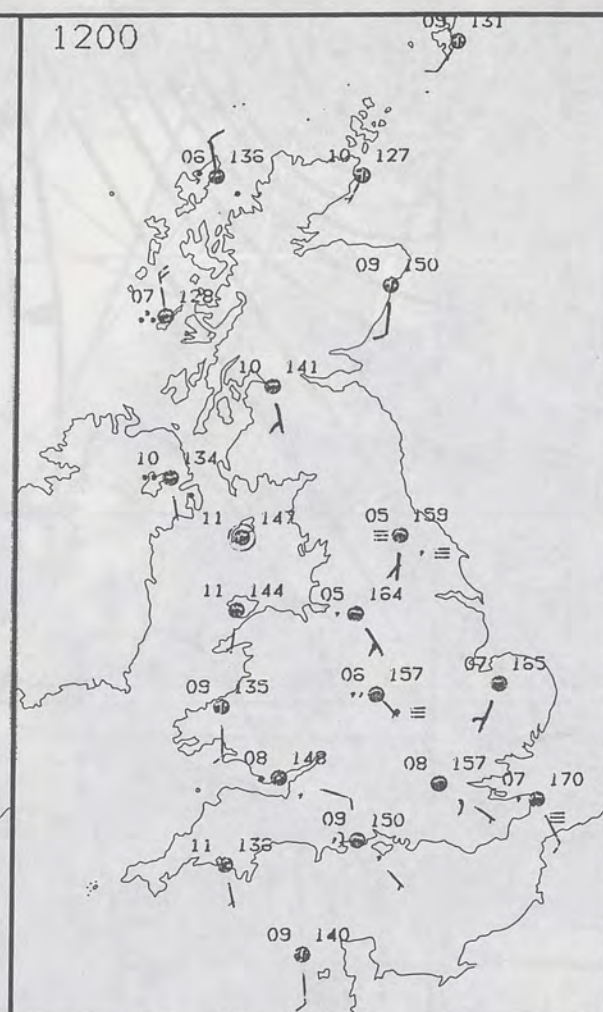
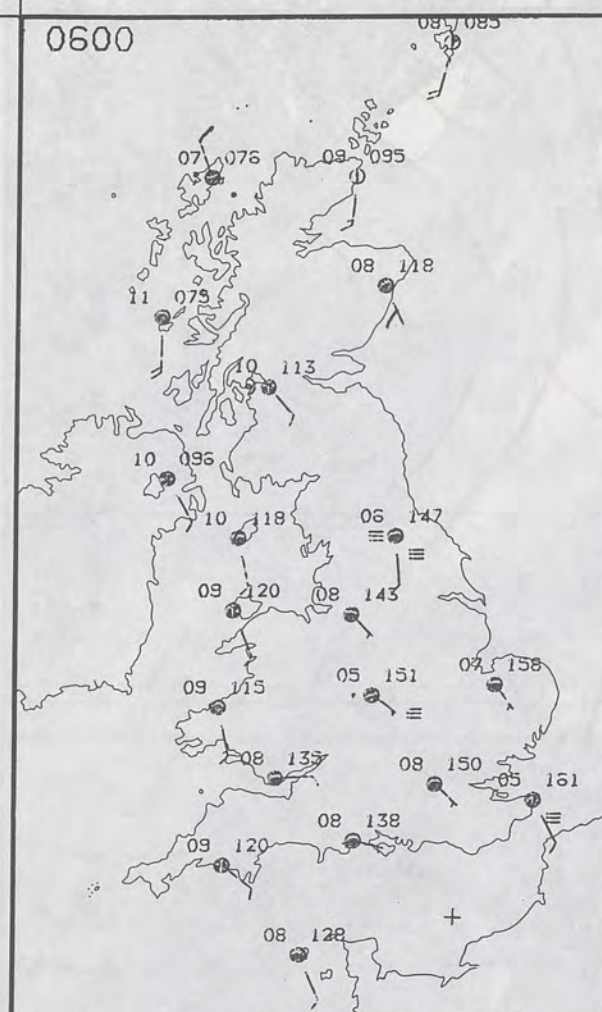


29/11/91 - 1200 GMT

London Weather Centre 284-286 High Holborn London WC1V 7HX All times are GMT 500mb full lines 1000-500 mb pecked







SATURDAY  
30 NOVEMBER 1991

### SUMMARY OF BRITISH WEATHER

Most areas had a dry and cloudy night, but there was rain in NW Scotland. Some places were rather misty by the morning and it was a mild night everywhere.

The day stayed rather cloudy in most places, but NE Scotland and the extreme SW of England were brighter. Sunshine was very limited with very few places reporting measurable amounts.

Apart from some patchy drizzle, mainly on higher ground, most of England, Wales and Eastern Scotland were dry, although some areas near the NE coast were rather misty and fog persisted for most of the day. Western Scotland and Northern Ireland had rain at times but in Scotland the rain was mainly confined to the Western Isles.

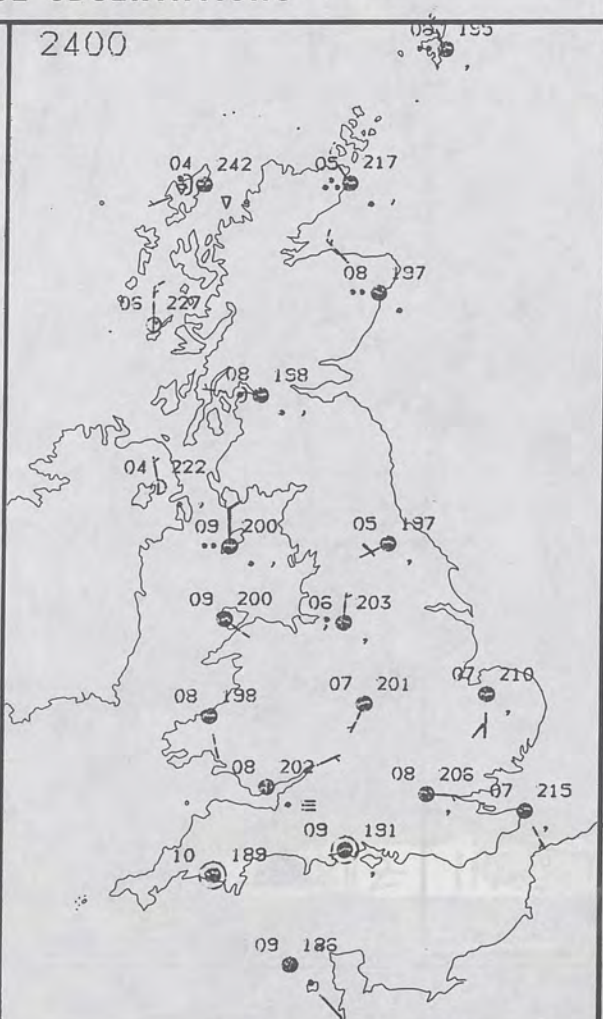
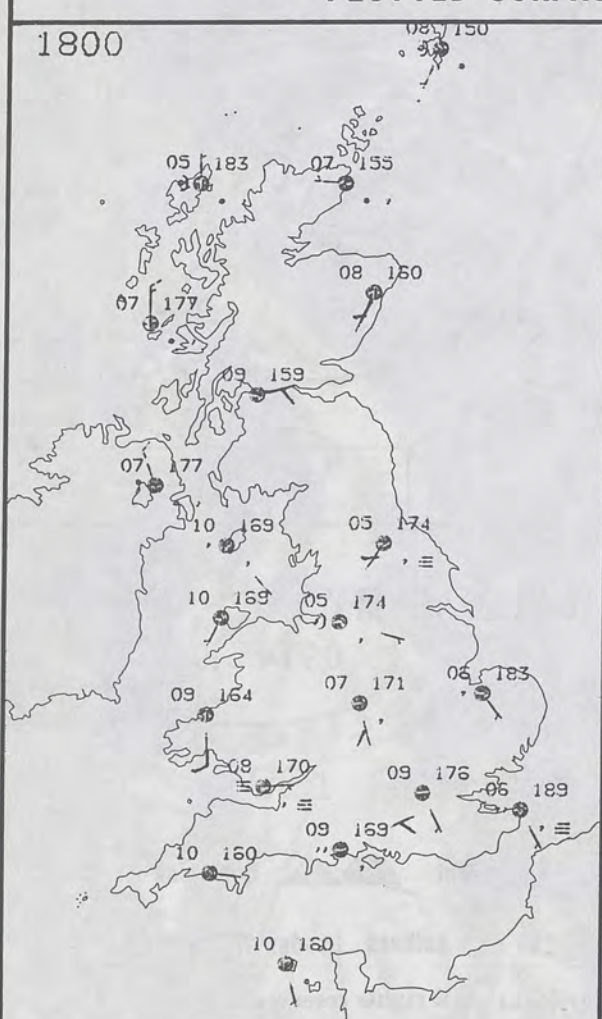
In parts of Central England, temperatures were near average, otherwise it was a mild day in most places.

London Weather Centre  
284-286 High Holborn  
London WC1V 7HX  
All times are GMT

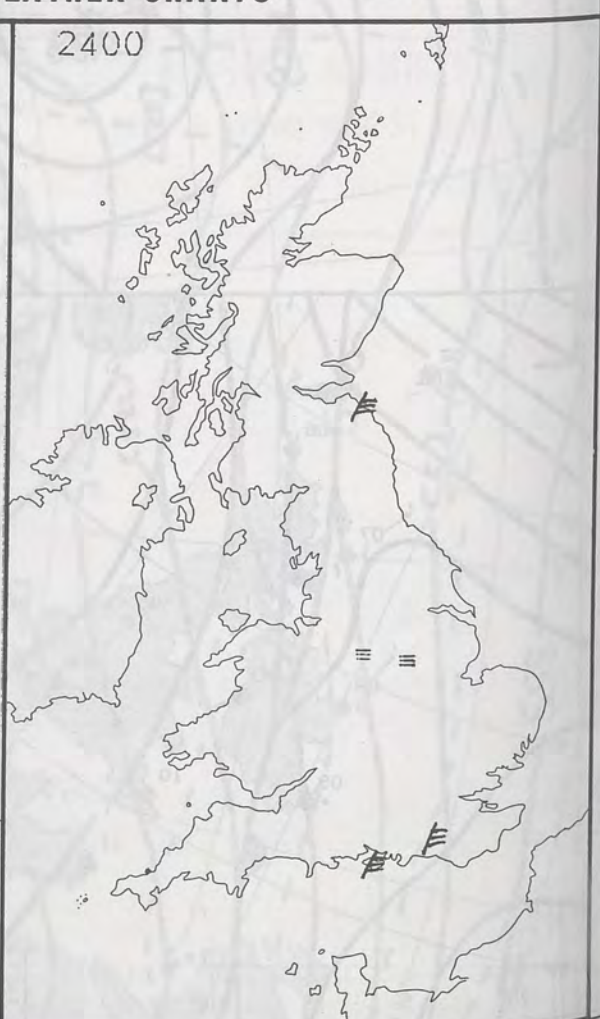
© Crown Copyright. All rights reserved



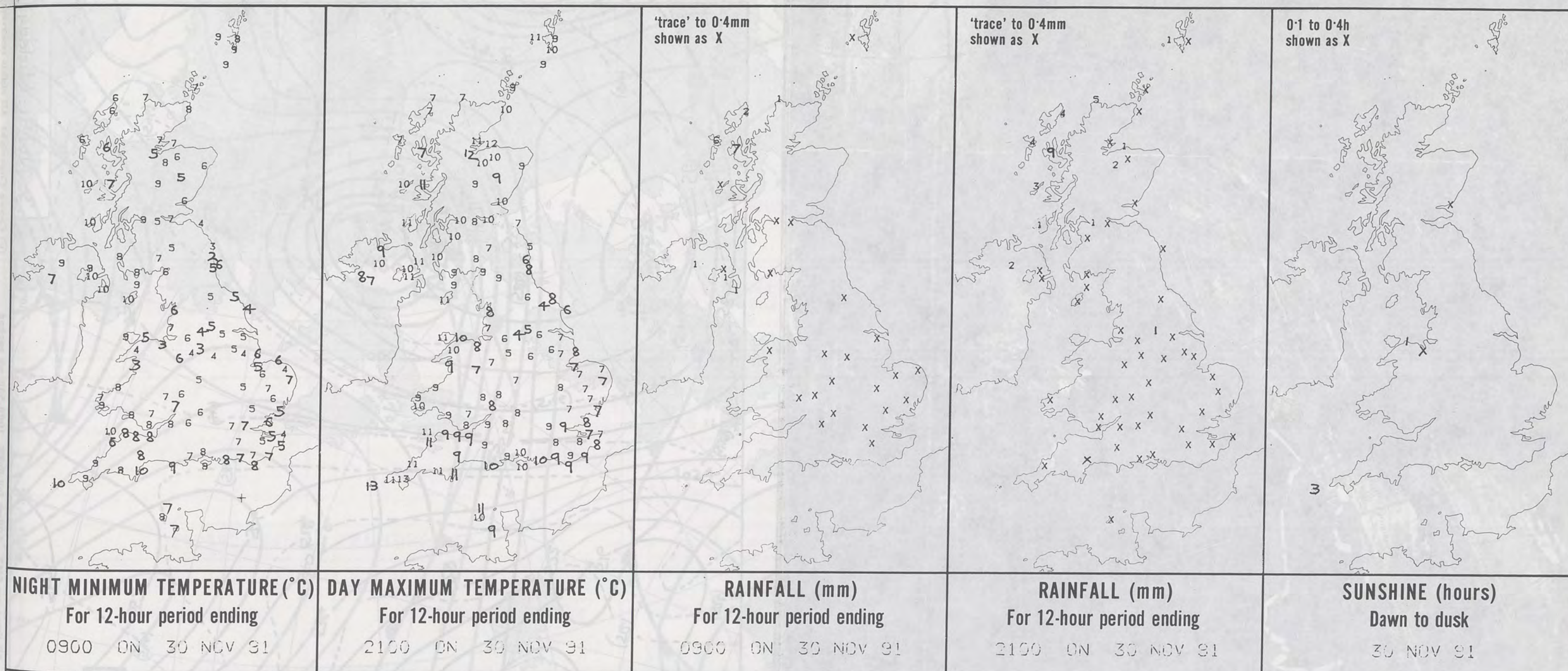
### PLOTTED SURFACE OBSERVATIONS



### SIGNIFICANT WEATHER CHARTS







**EXTREMES FOR SATURDAY 30TH NOVEMBER 1991**

Highest Maximum	: 12.6 C Isles of Scilly
Lowest Maximum	: 4.0 C Fylingdales [ York moors ]
Lowest Minimum	: 2.0 C Longframlington [ Northumberland ]
Lowest Grass Minimum	: -2.5 C Boulmer [ Northumberland ]
Most Rain (24 hours from 0900 GMT)	: 8.5 mm Waterstein [ Isle of Skye ]
Most Sun	: 2.9 Hrs [ Isles of Scilly ]

**DAILY  
WEATHER  
SUMMARY**



© Crown Copyright 1986  
All rights reserved



