

1 JUL 199

17
20
23

20
23

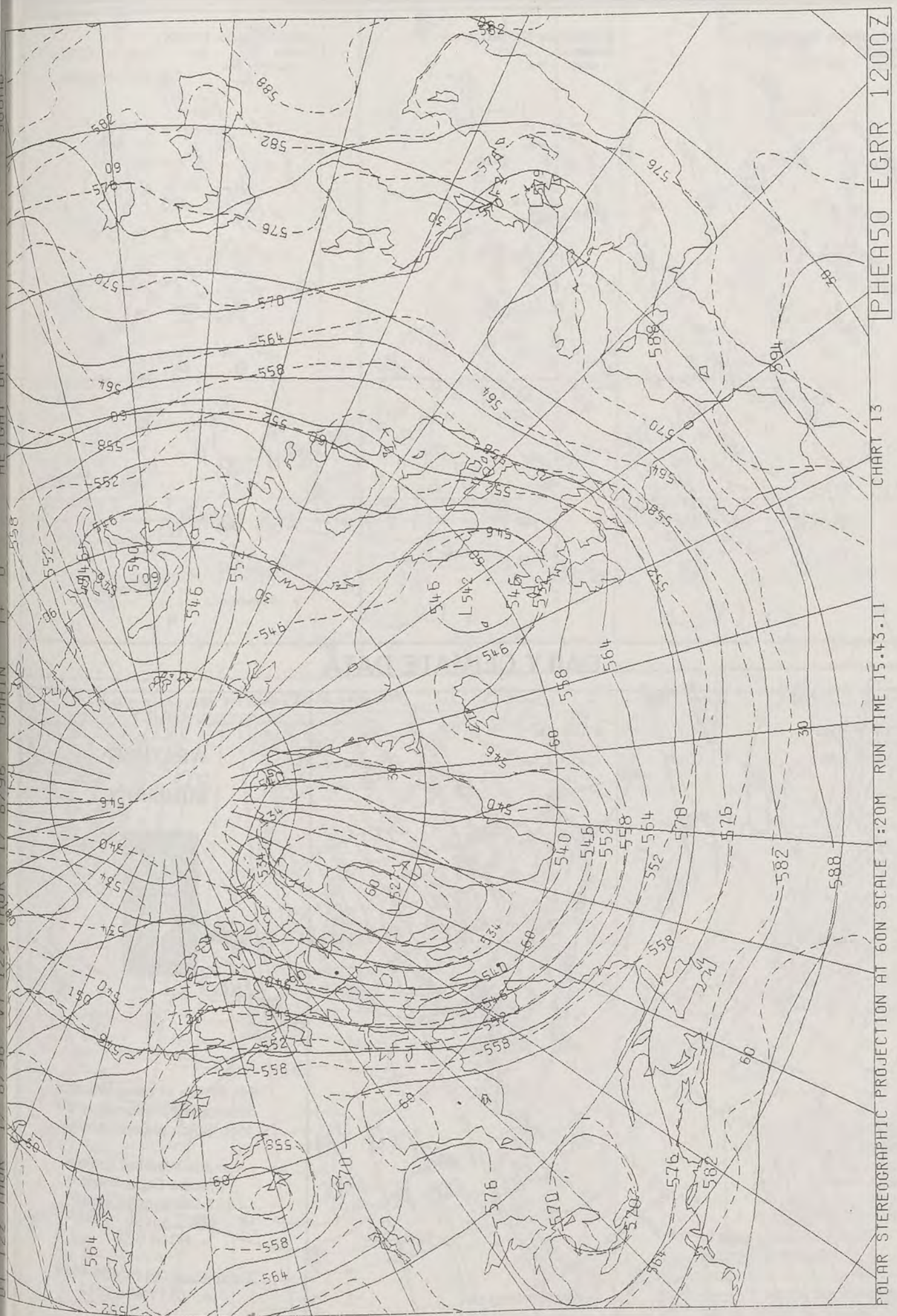
20
23

1000

H 1014

SCALE
INTERVALS

70
60
50
40



POLAR STEREOGRAPHIC PROJECTION AT 60N SCALE 1:20M RUN TIME 15.43.11



The Met. Office


DAILY WEATHER SUMMARY

INCLUDING SUMMARY OF BRITISH WEATHER

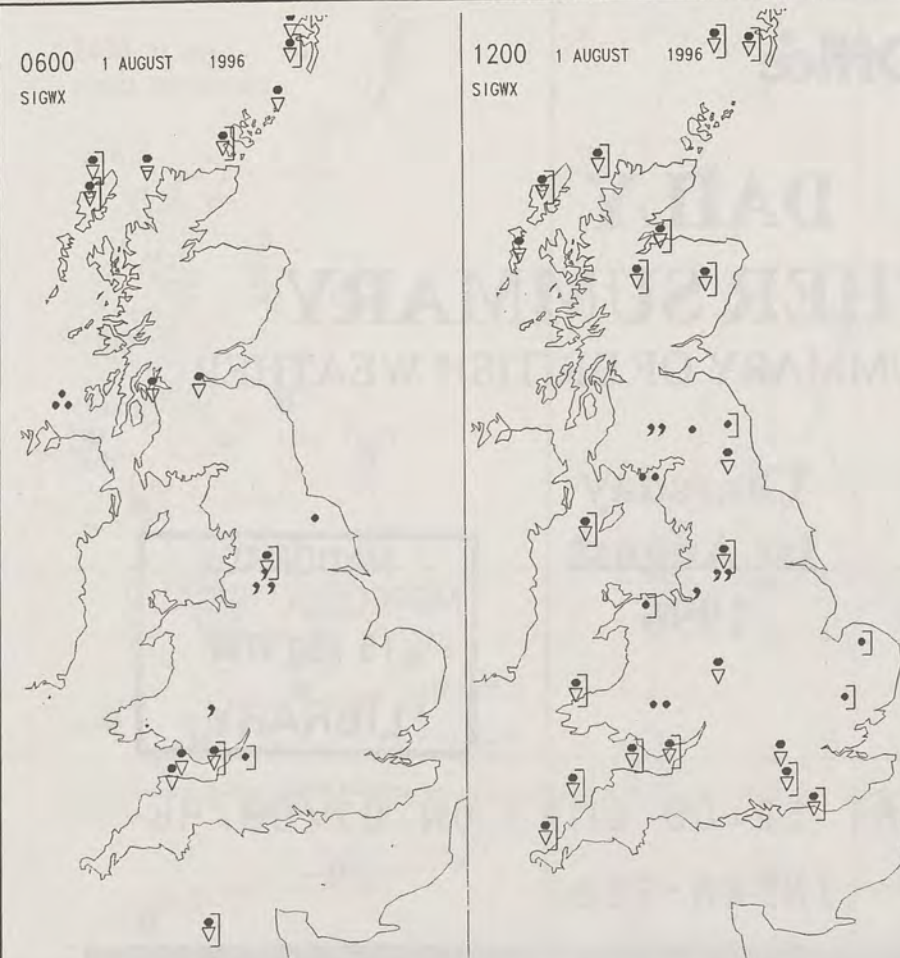
Thursday
1st August
1996

NATIONAL
METEOROLOGICAL
15 AUG 1996
LIBRARY

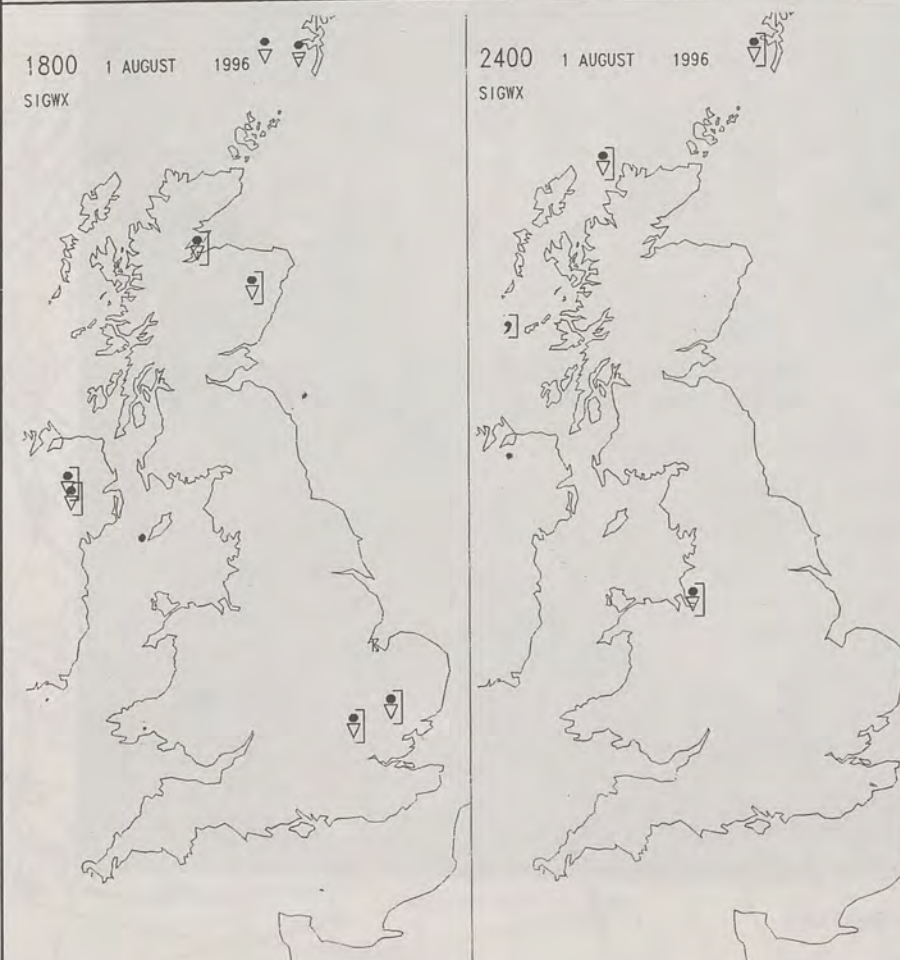
METEOSAT AT 12:00 GMT ON 01/08/96
INFRA-RED



CLOUD-TOP OR LAND/SEA TEMPERATURE
COLD WARM



SIGNIFICANT WEATHER CHARTS



Published by London Weather Centre. All times are GMT.

Summary of UK weather for Thursday 1st August 1996

The night was dry over most of England and Wales with variable, often large, amounts of cloud and clear intervals. However, there was some patchy rain and drizzle, mainly in the west and north. Scotland and Northern Ireland had clear intervals and showers. The showers were quite frequent and heavy over western Scotland but much of eastern Scotland remained dry.

During the morning much of the country was rather cloudy with showers. The showers were generally light with some places staying dry, but a band of more persistent rain affected southern Scotland and Northern Ireland, this edging south into northern England during the afternoon. There were some sunny spells, especially across western Scotland and southwest England. In the afternoon most places had more in the way of sunshine. The band of cloud and rain over northern England broke up but there were still showers scattered around. Most of the showers were light but a thunderstorm occurred over Lincolnshire during the late afternoon. The evening became largely dry with clear periods.

Temperatures were generally close to normal.

EXTREMES

THURSDAY 1st AUGUST 1996

Highest Maximum

: 24.4 C Poole [Dorset]

Lowest Maximum

: 12.2 C Cape Wrath [North Scotland]

Lowest Minimum

: 8.0 C Salsburgh [east of Glasgow]

Lowest Grass Minimum

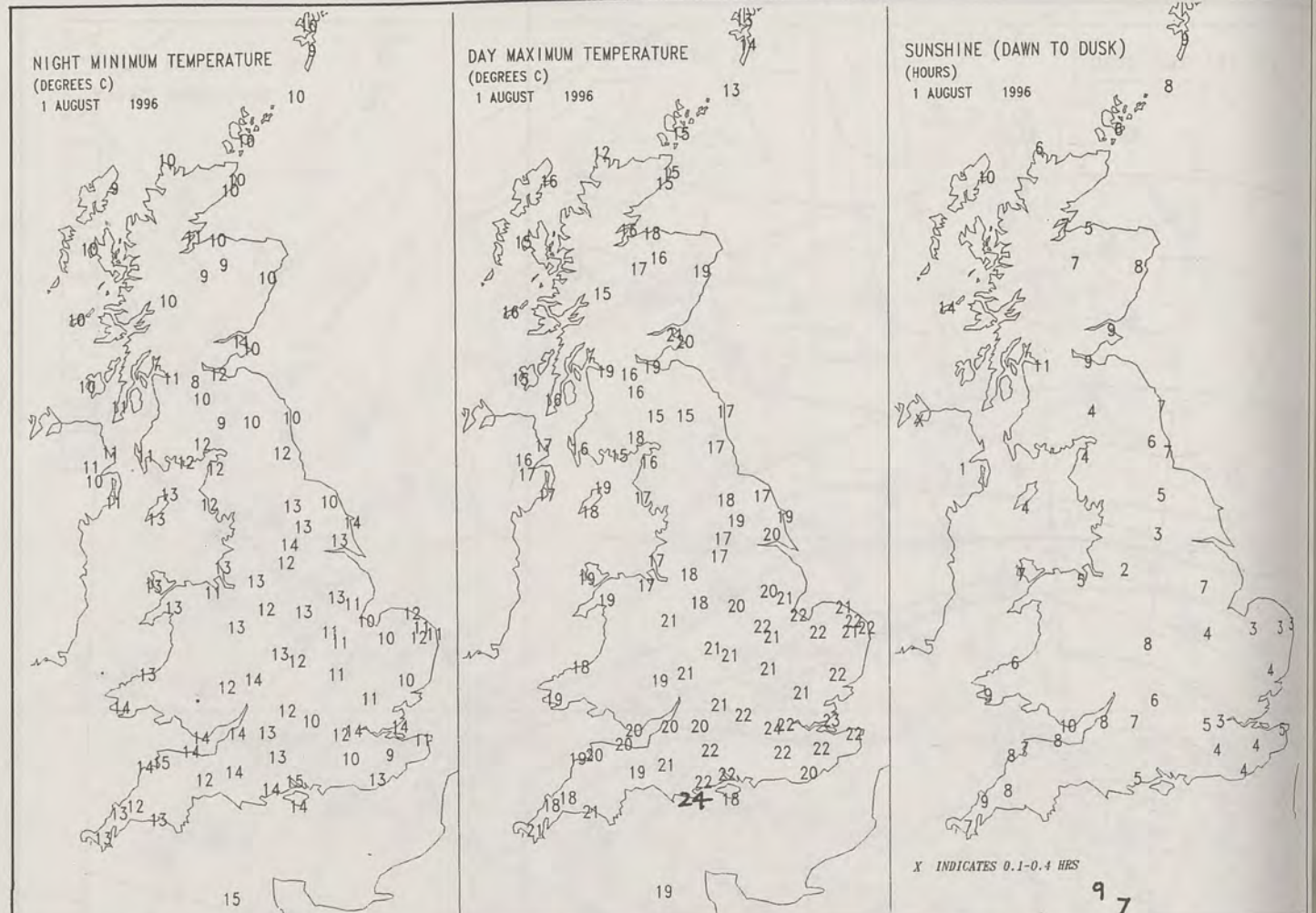
: 3.6 C Charterhall [Borders]

Most Rain (24 hrs from 0900 GMT)

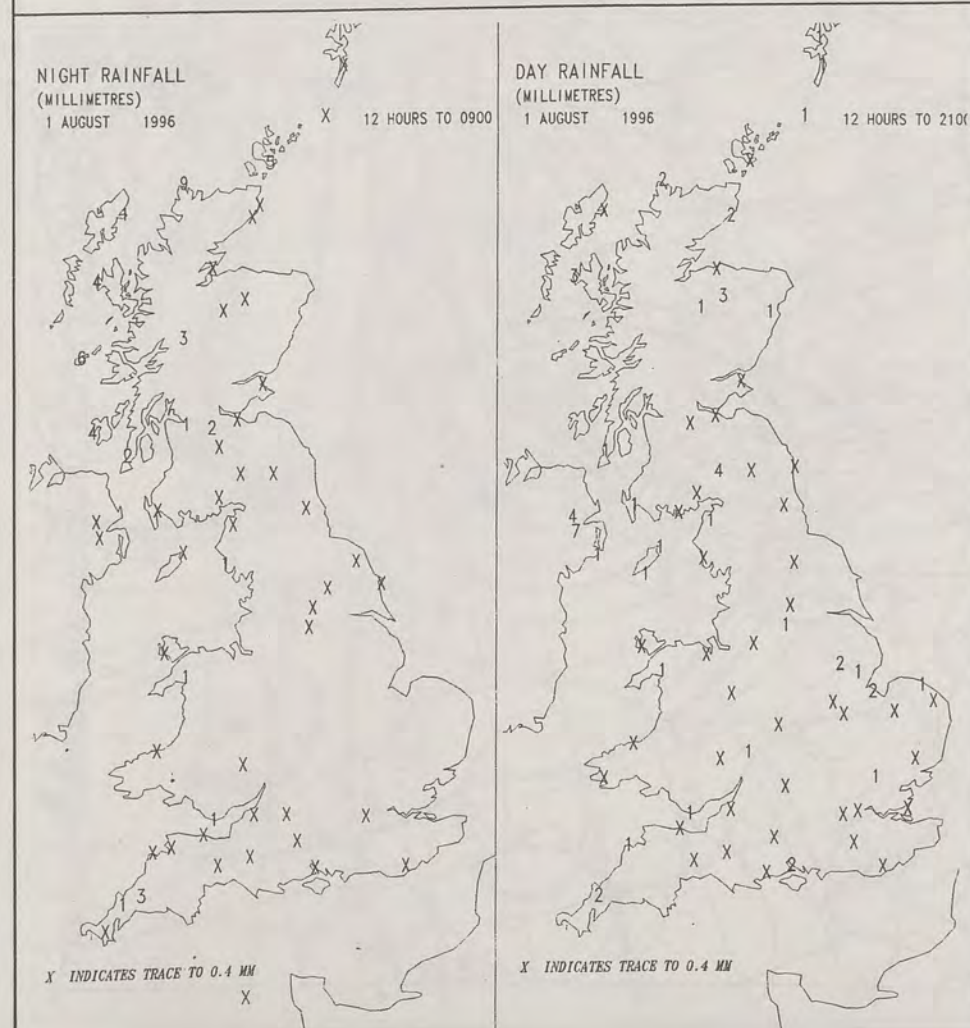
: 7.0mm Hillsborough / Belfast

Most Sunshine

: 13.6 hrs Tiree [Inner Hebrides]



DAILY CLIMATE DATA



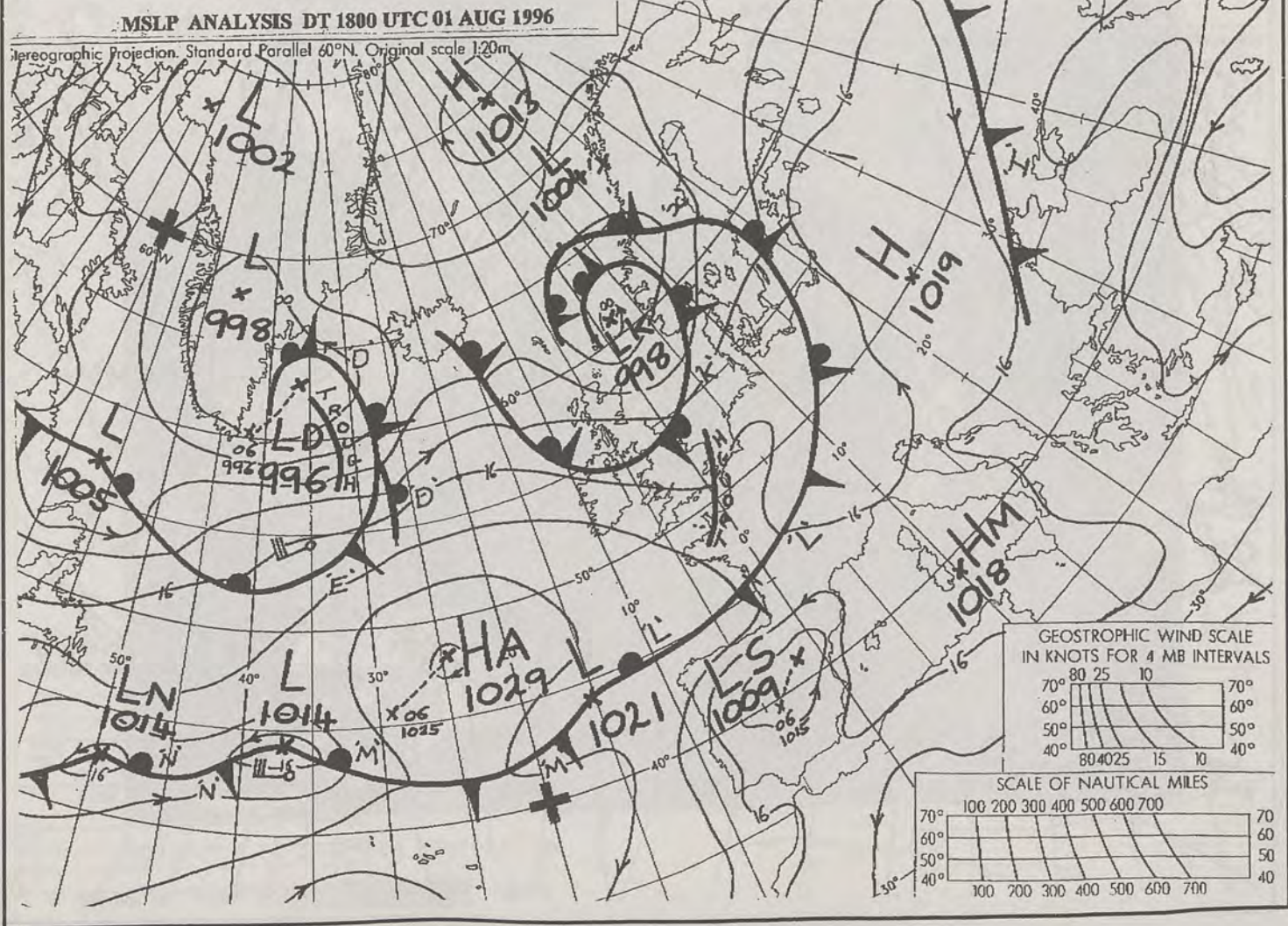
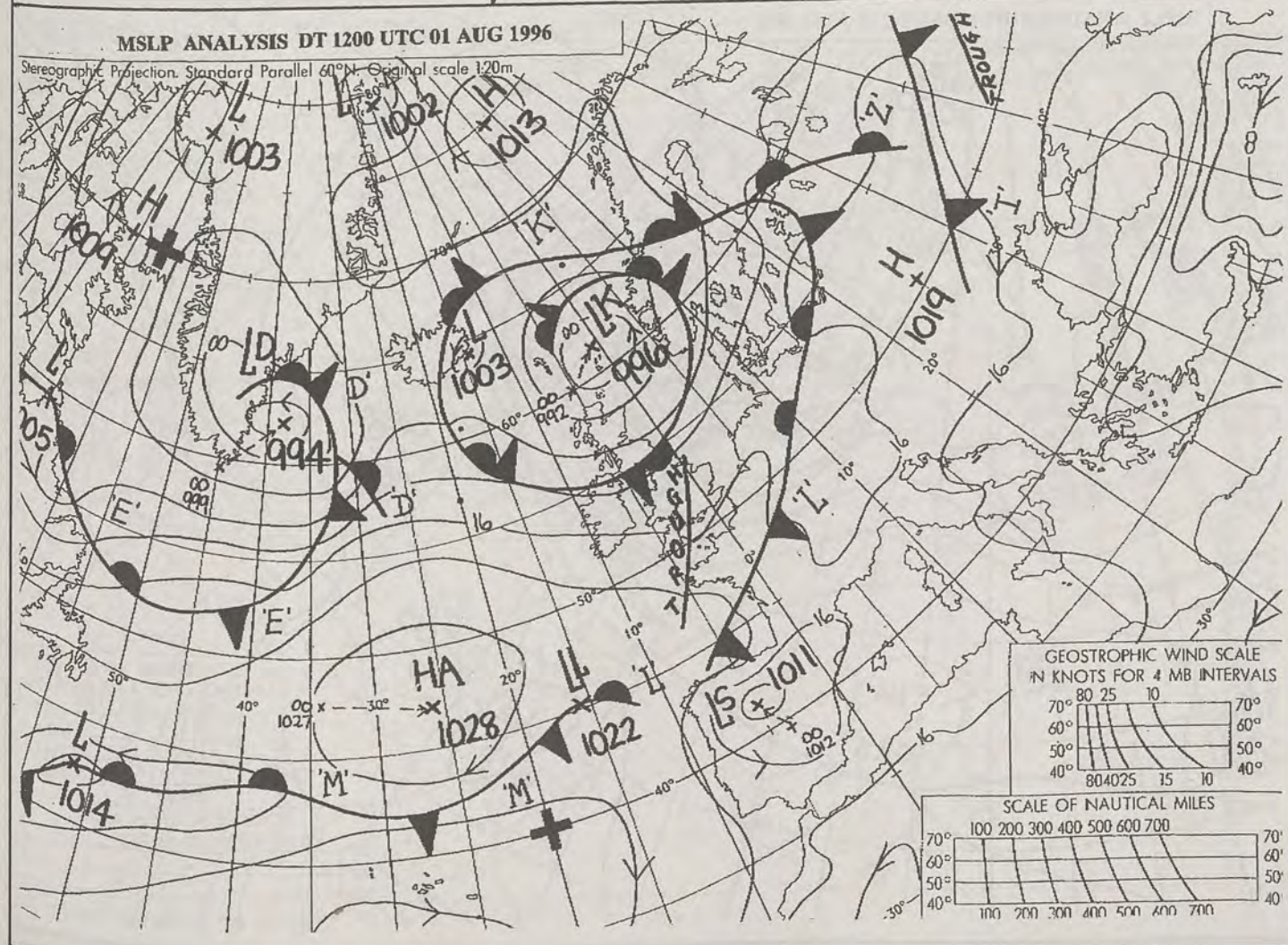
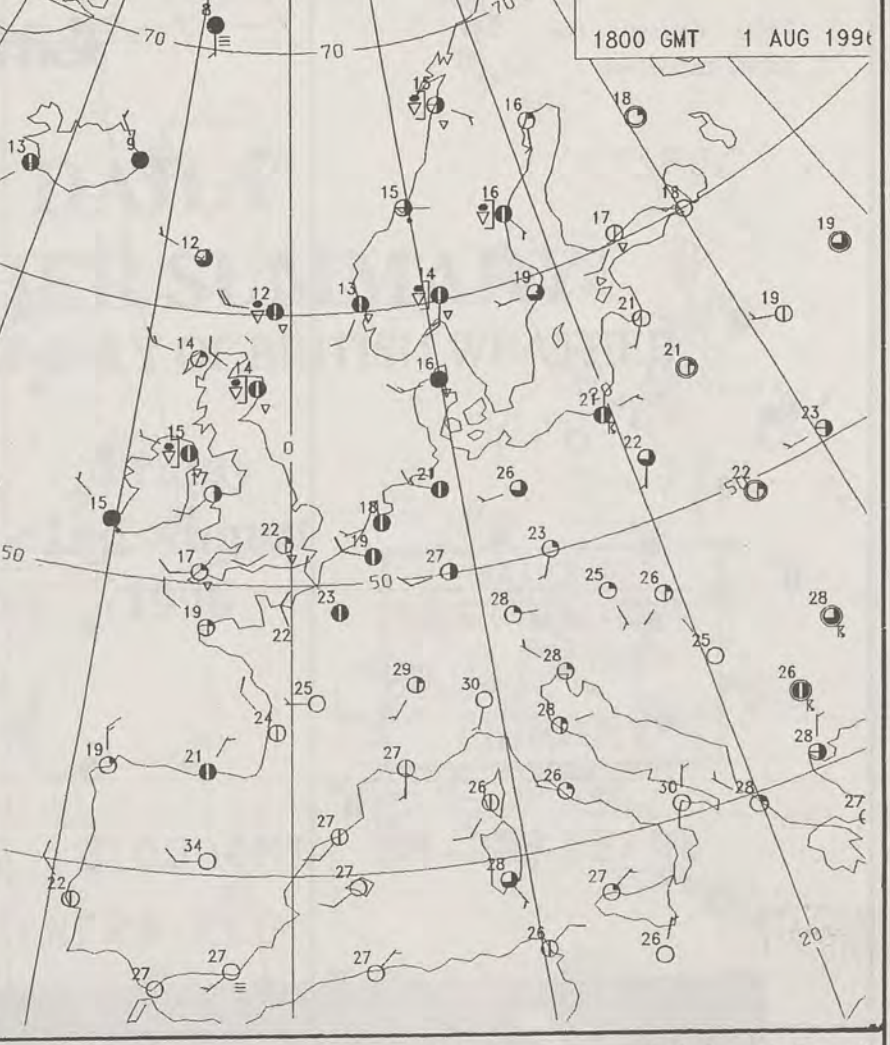
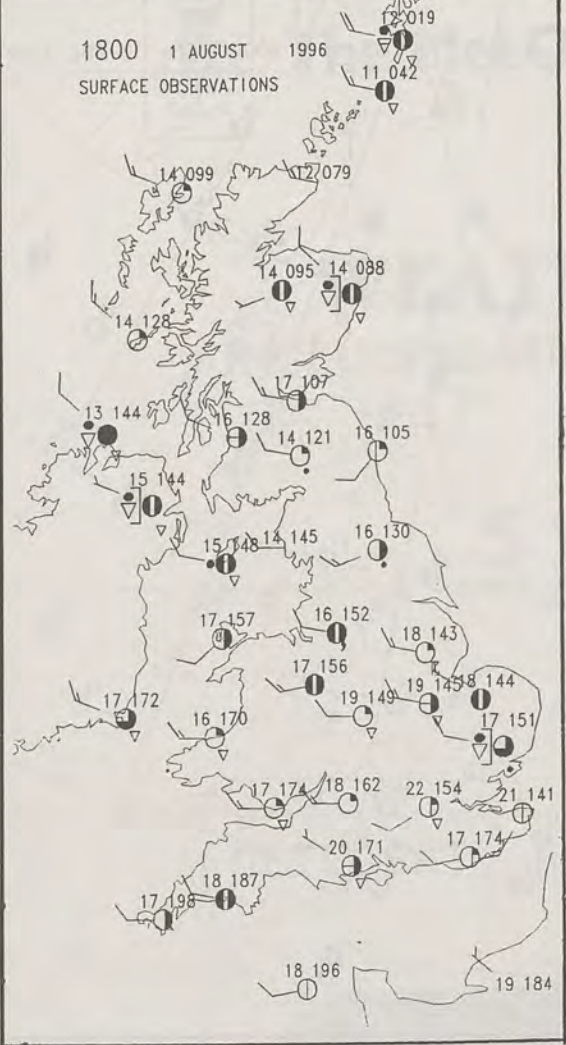
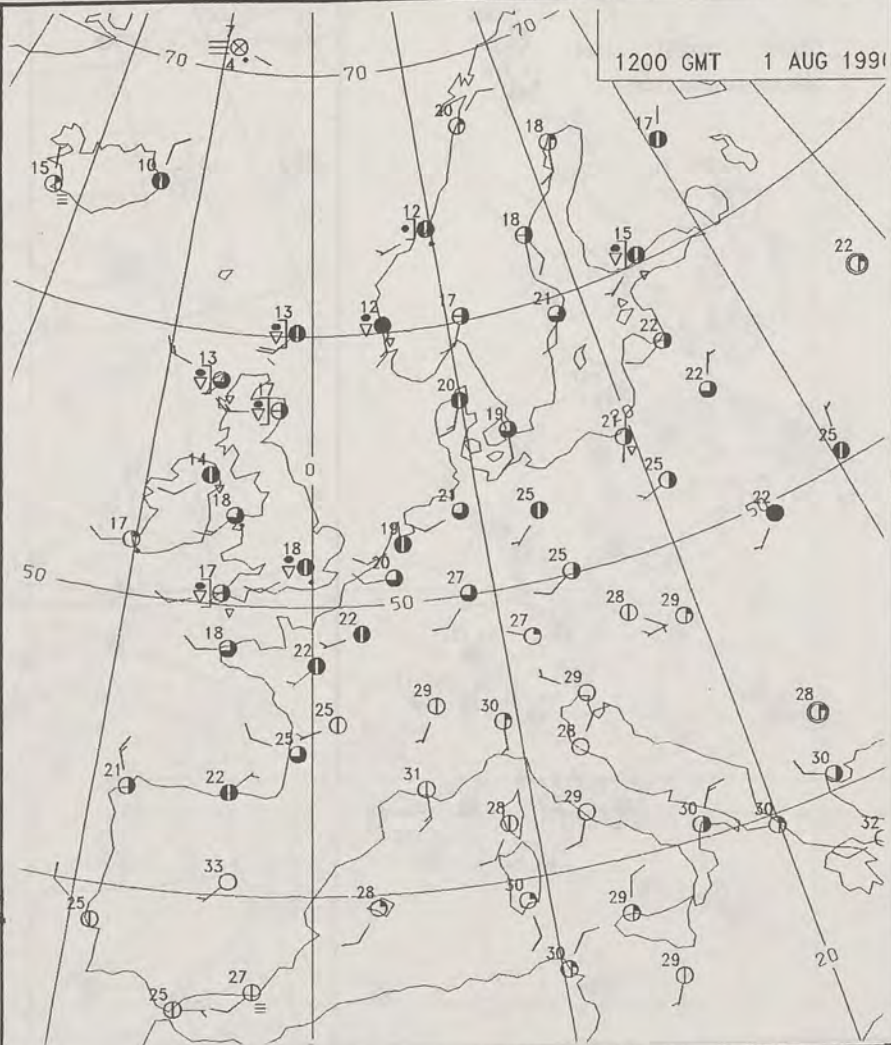
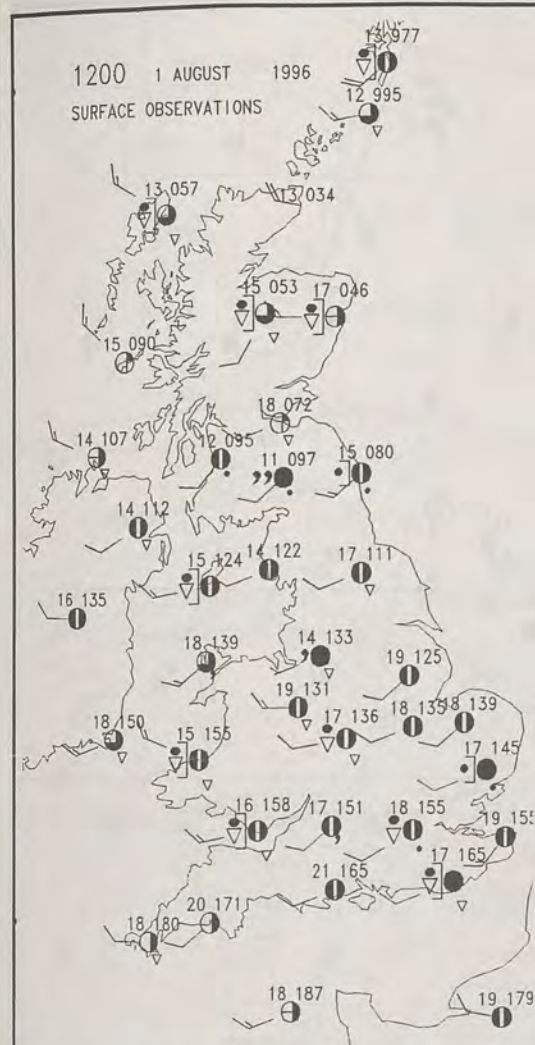
DAILY WEATHER SUMMARY



For details of other Weather Summaries produced by the Met. Office please contact:

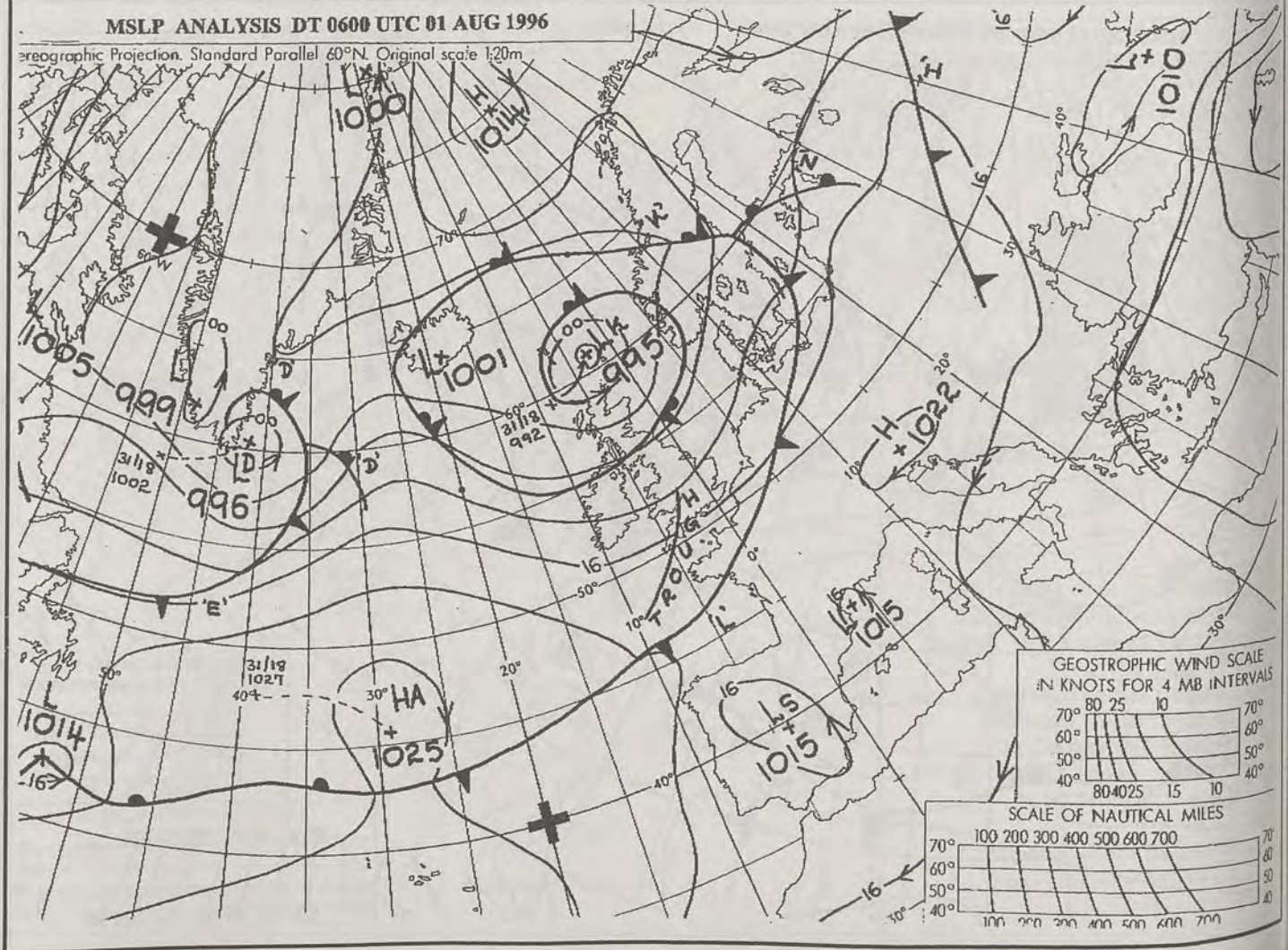
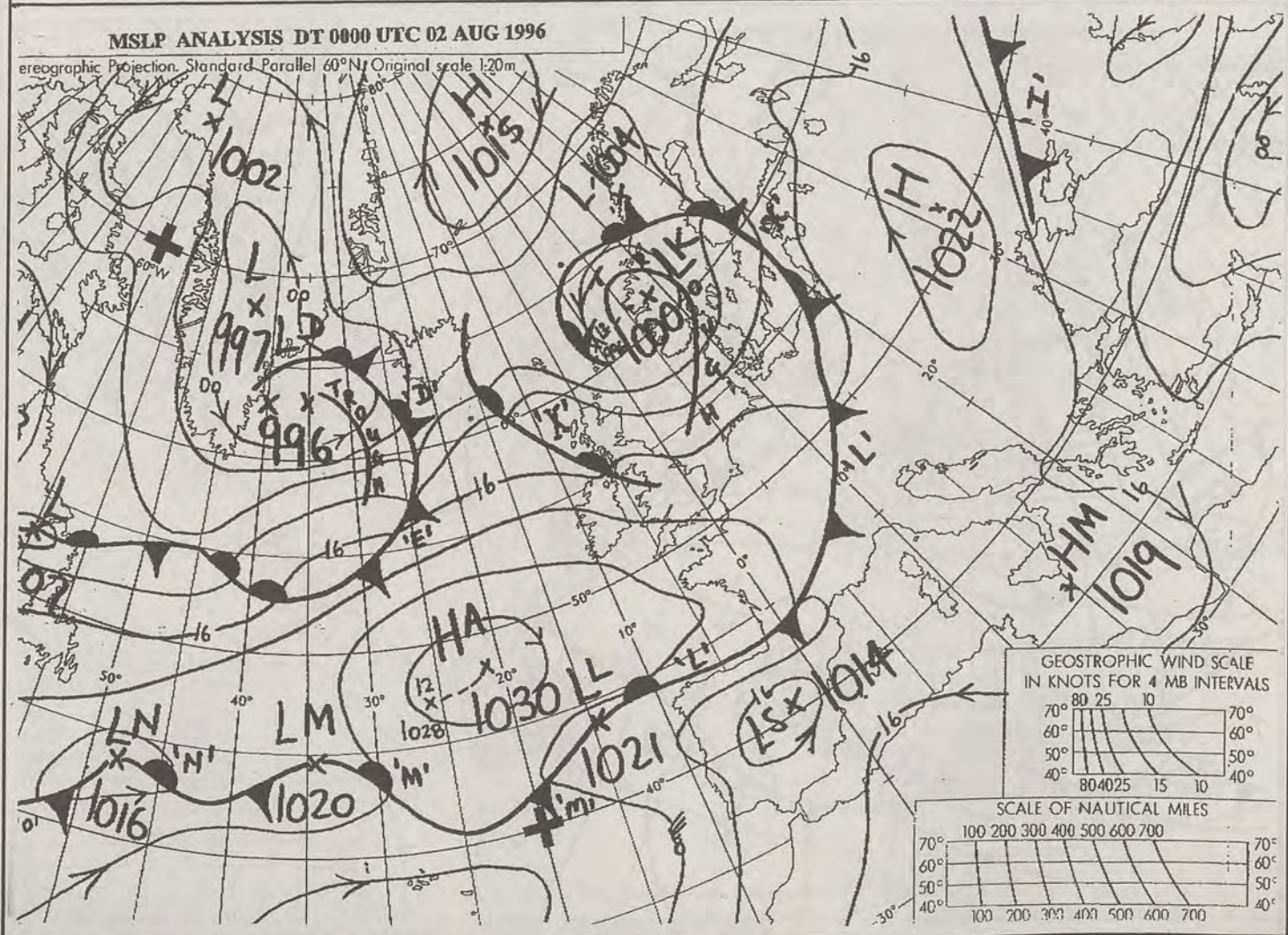
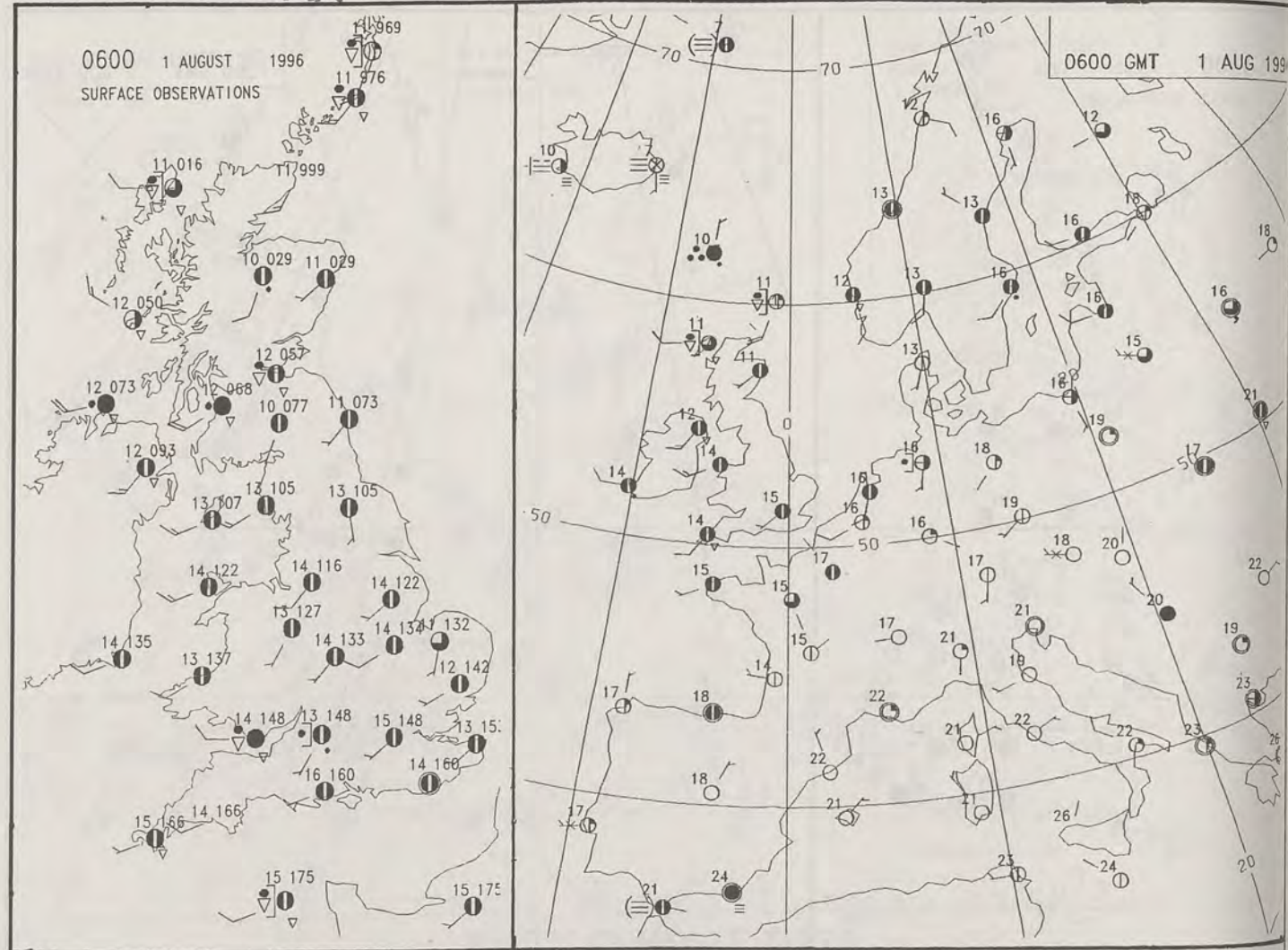
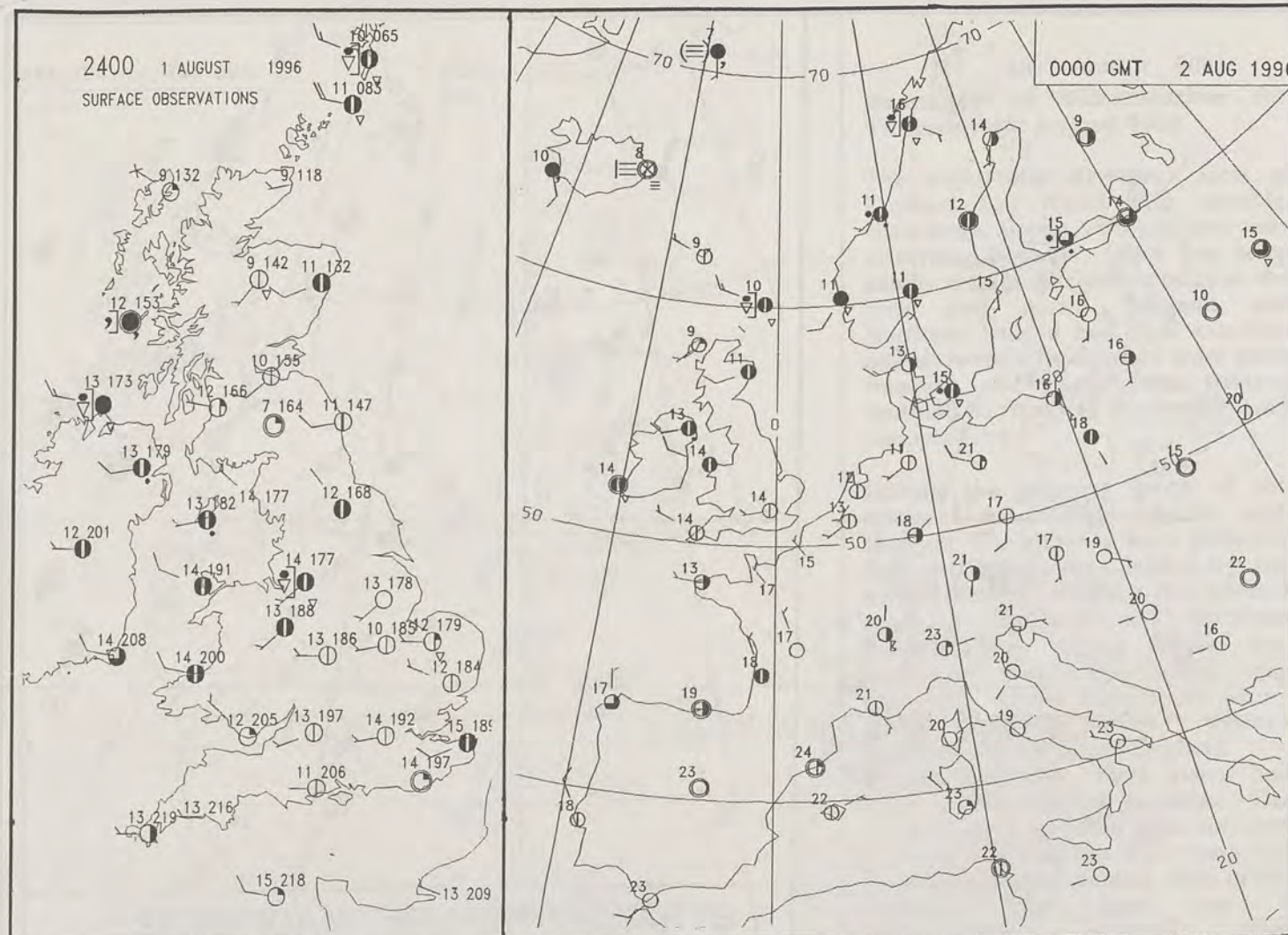
London Weather Centre
Climate Department
127 Clerkenwell Road
London
EC1R 5DB

Telephone: 0171 405 4358
Fax: 0171 404 4314



NOT FOR LOAN

DUPLICATE ALSO



AUG 199

18

16

21

22

19

23

20

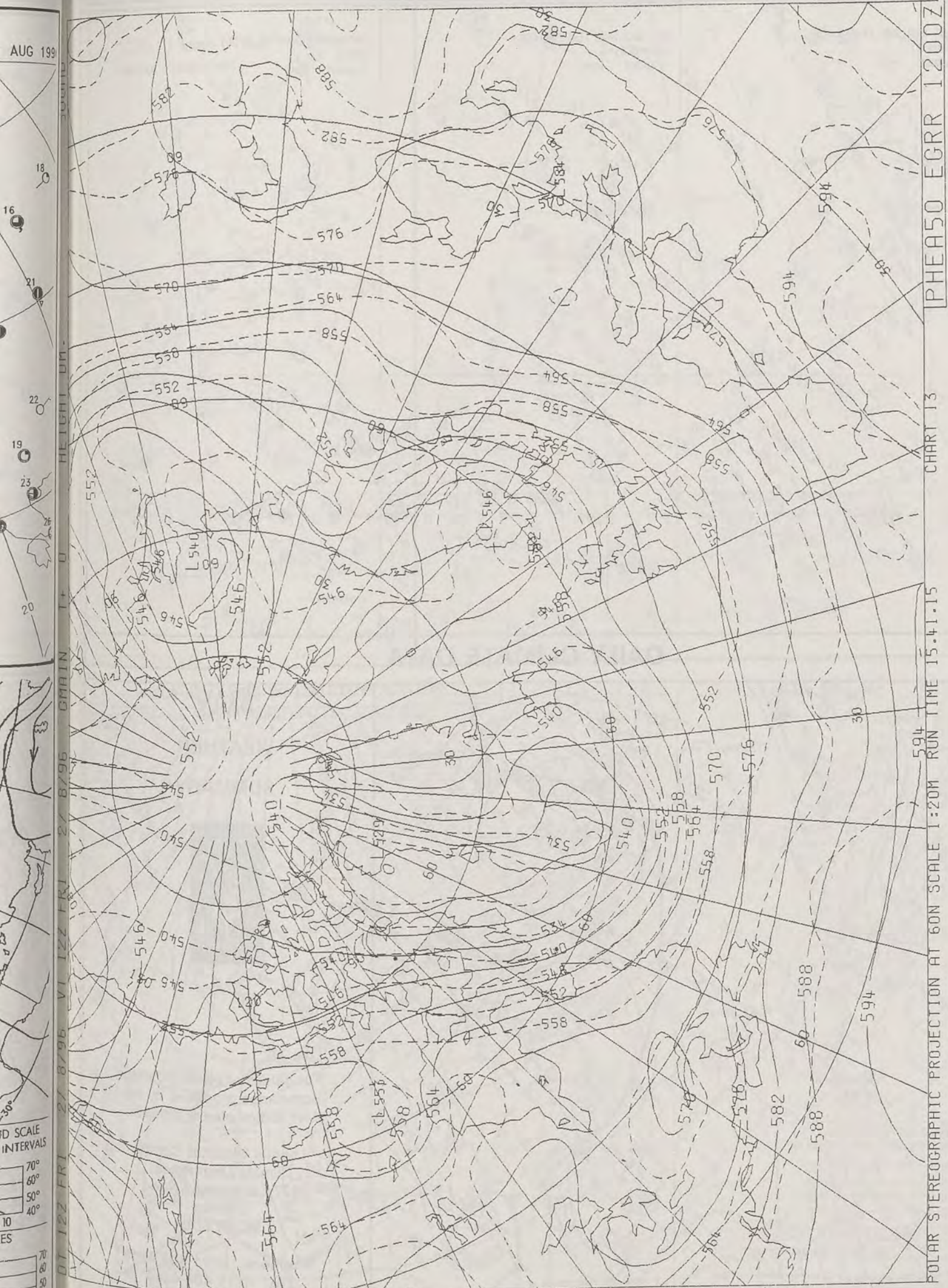
70°
60°
50°
40°

70°
60°
50°
40°

70°
60°
50°
40°

70°
60°
50°
40°

70°
60°
50°
40°



The Met.Office


DAILY WEATHER SUMMARY

INCLUDING SUMMARY OF BRITISH WEATHER

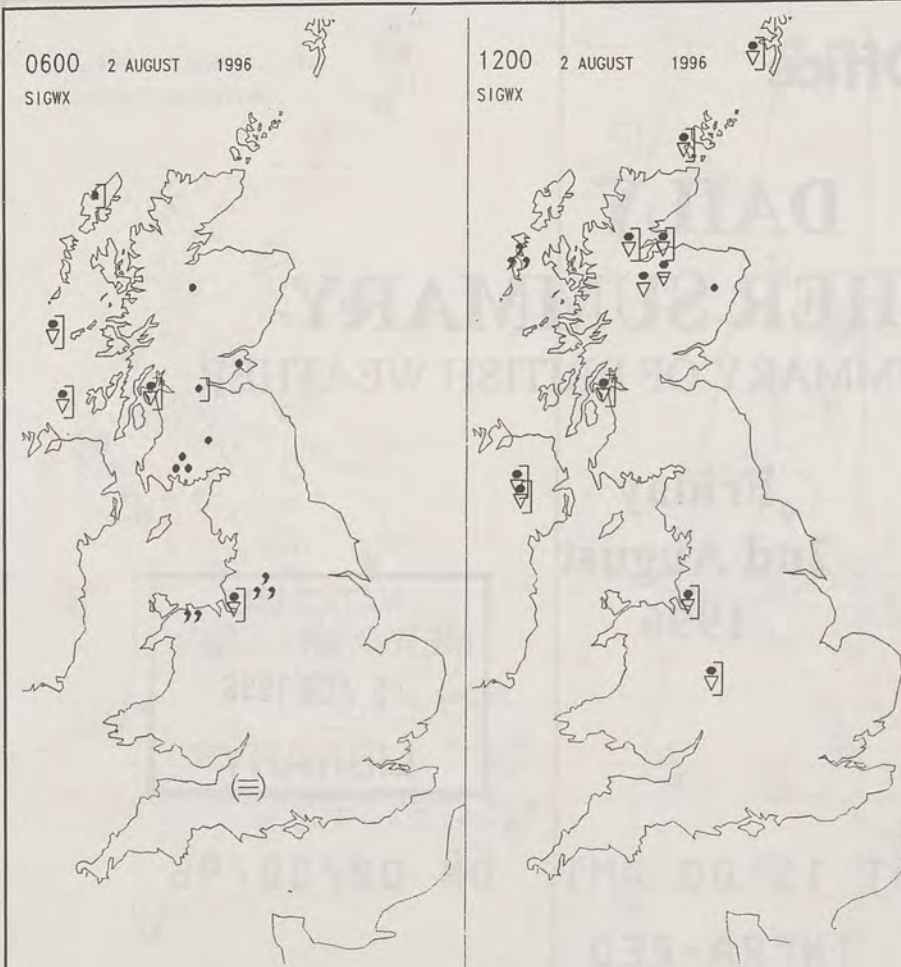
Friday
2nd August
1996

NATIONAL
METEOROLOGICAL
15 AUG 1996
LIBRARY

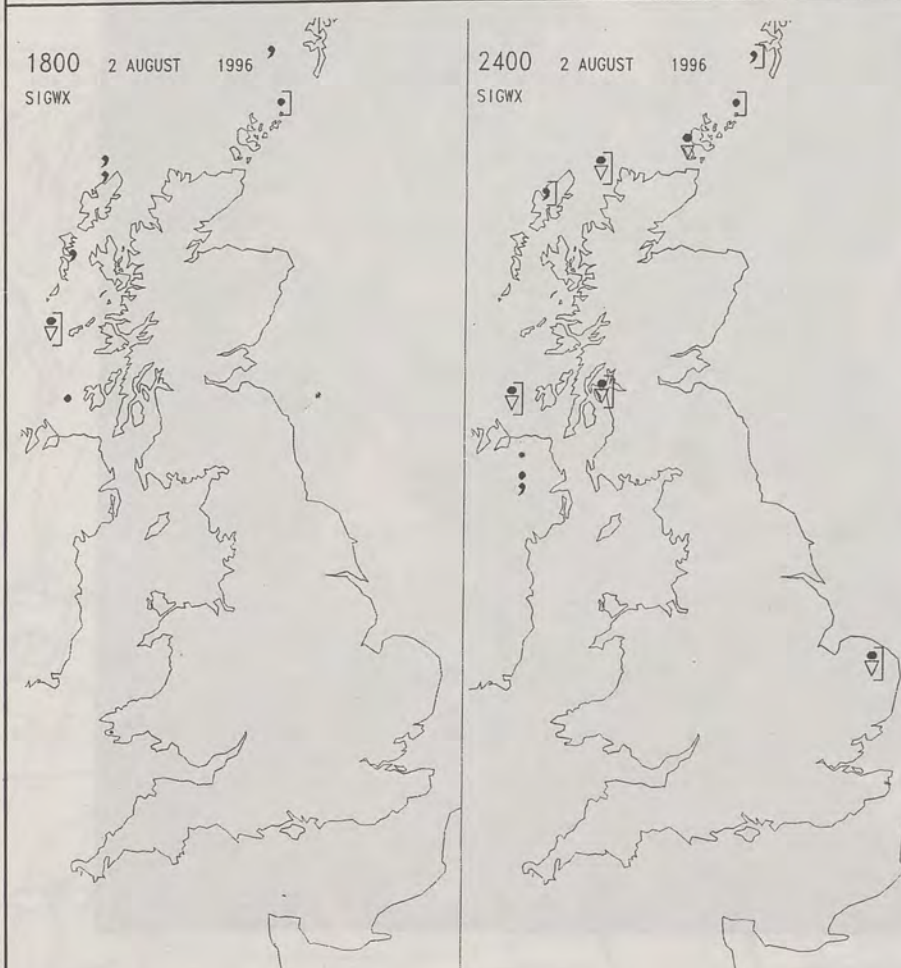
METEOSAT AT 12:00 GMT ON 02/08/96
INFRA-RED



CLOUD-TOP OR LAND/SEA TEMPERATURE
COLD WARM



SIGNIFICANT WEATHER CHARTS



Published by London Weather Centre. All times are GMT.

Summary of UK weather for Friday 2nd August 1996

The night was dry over much of the country with clear spells. However, there were some showers over north Wales, northwest England, Northern Ireland and Scotland.

During the day, there were large amounts of cloud and only a few sunnier areas. These areas included parts of northeast, and southeast, England during the morning, and the coasts of Wales and southwest England during the afternoon. Many places stayed dry but a few showers occurred. Over Northern Ireland, Wales and England the showers were light and scattered, but over eastern Scotland they were fairly frequent and quite heavy. During the evening, showers largely became confined to western Scotland, with cloud over the rest of the UK becoming thin and well broken.

Temperatures were mostly near, or rather below, normal, although parts of southeast Scotland became rather warm.

EXTREMES

FRIDAY 2nd AUGUST 1996

Highest Maximum

: 23.0 C Margate [Kent]

Lowest Maximum

: 12.6 C Cape Wrath [North Scotland]

Lowest Minimum

: 4.6 C Inchmarlo [Grampian]

Lowest Grass Minimum

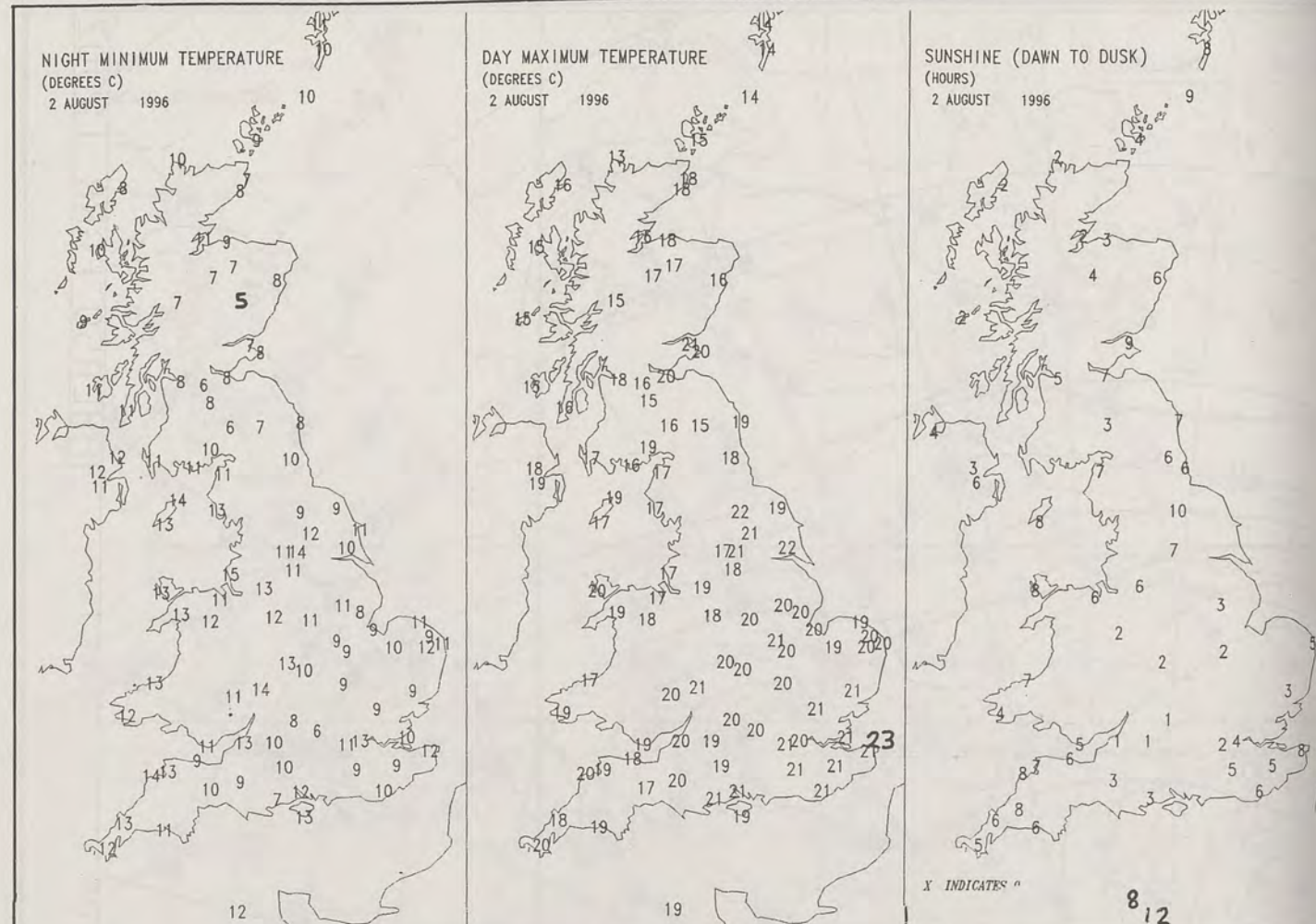
: 0.9 C Charterhall [Borders]

Most Rain (24 hrs from 0900 GMT)

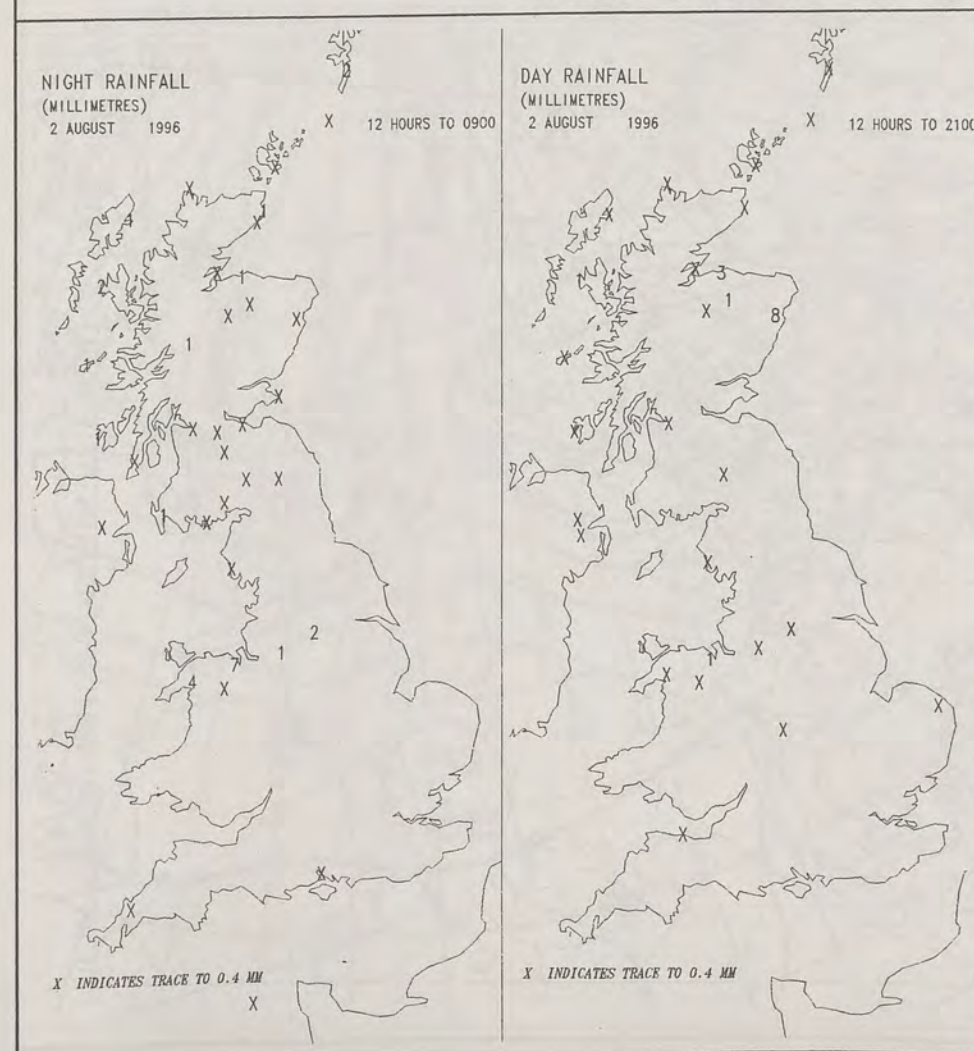
: 7.9mm Aberdeen / Dyce Airport

Most Sunshine

: 12.4 hrs Jersey Airport



DAILY CLIMATE DATA



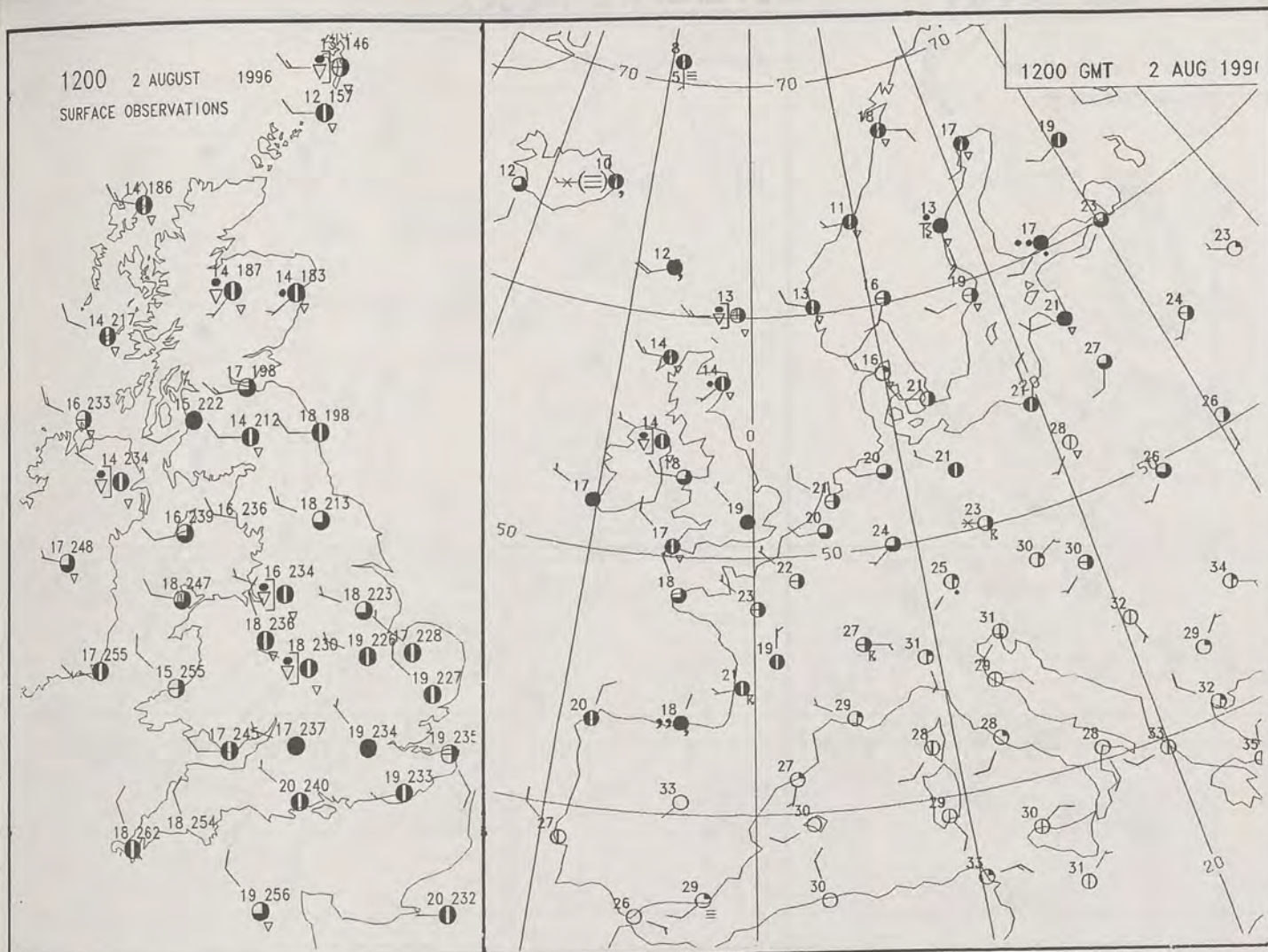
DAILY WEATHER SUMMARY



For details of other Weather Summaries produced by the Met. Office please contact:

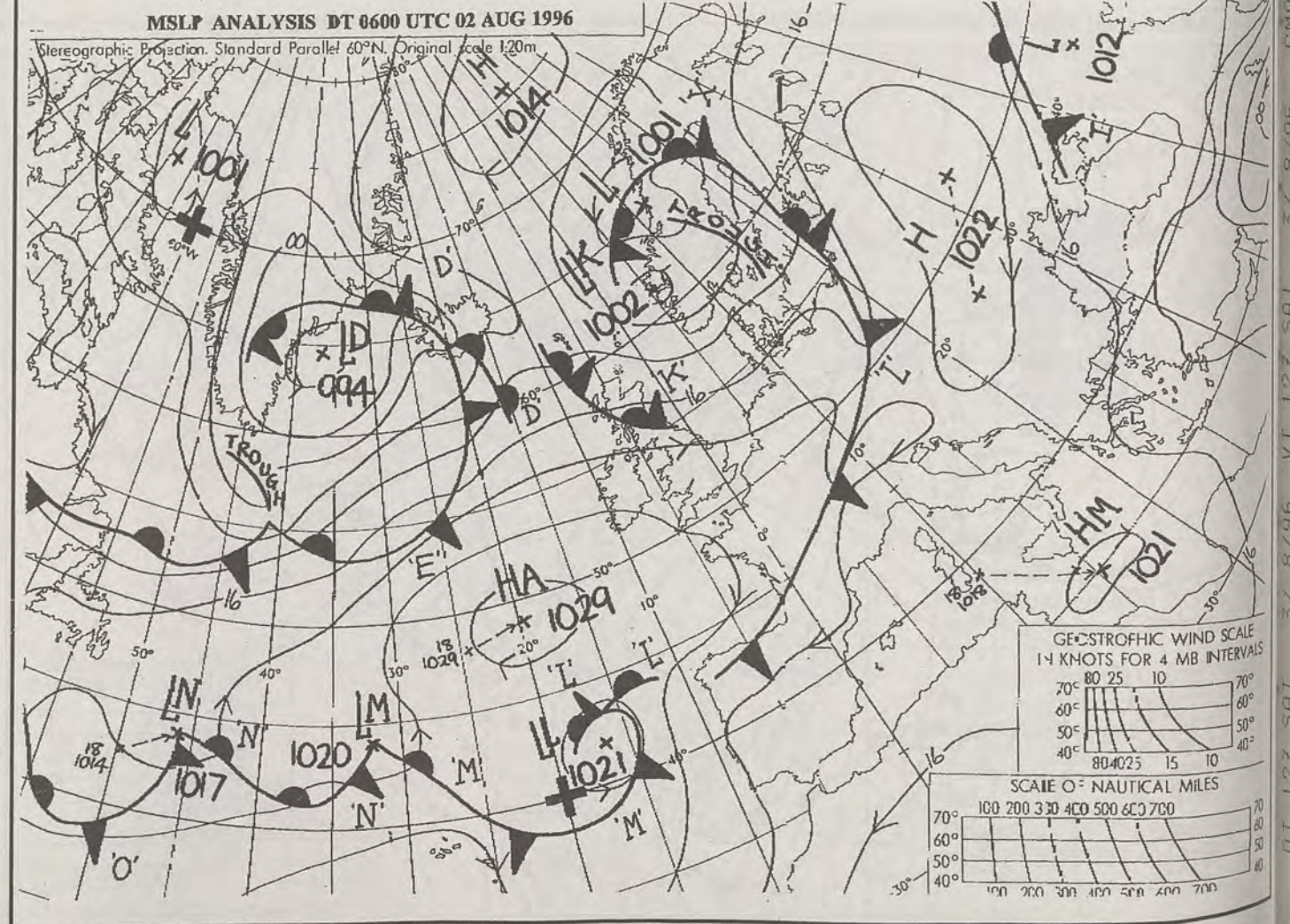
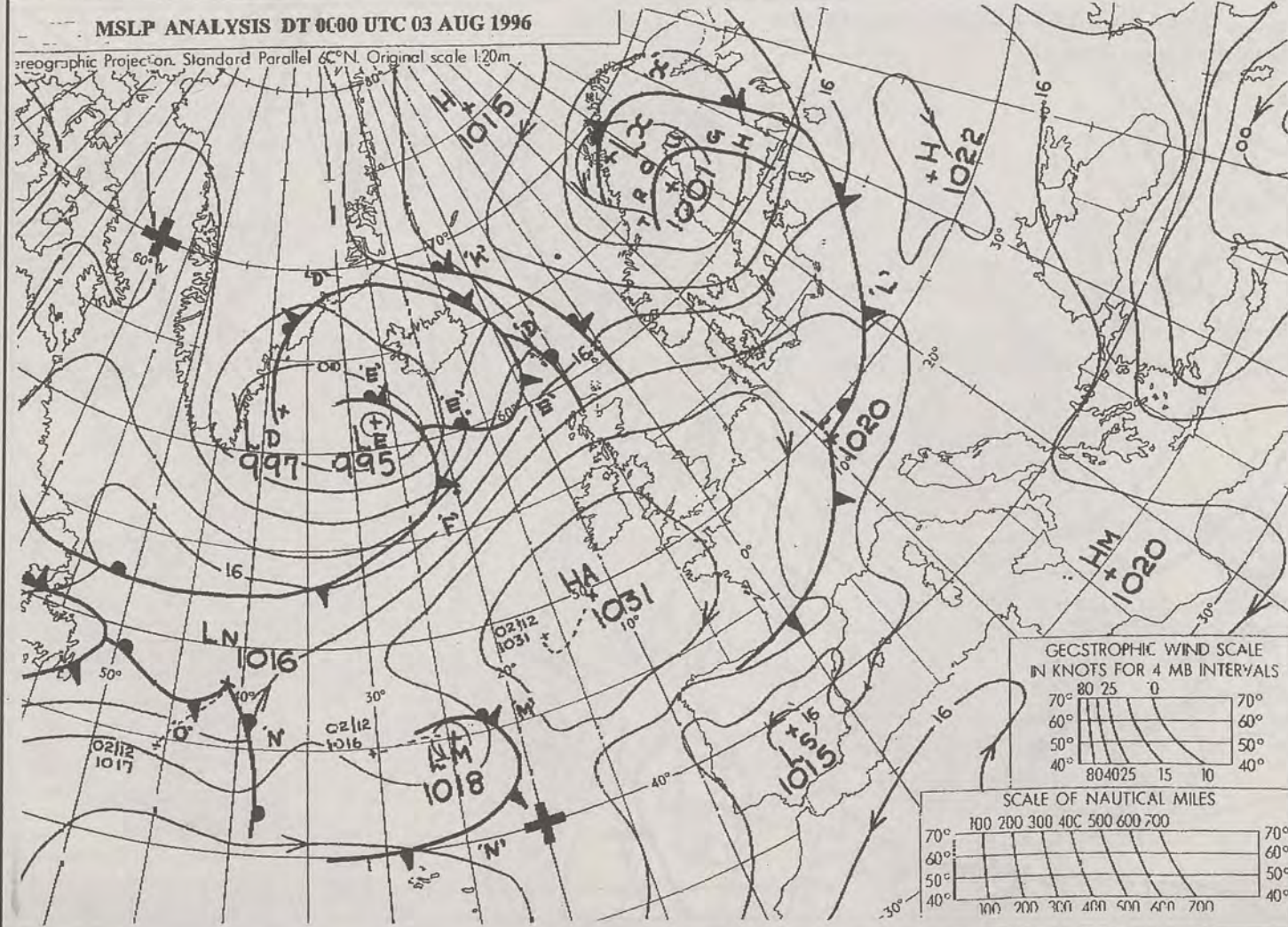
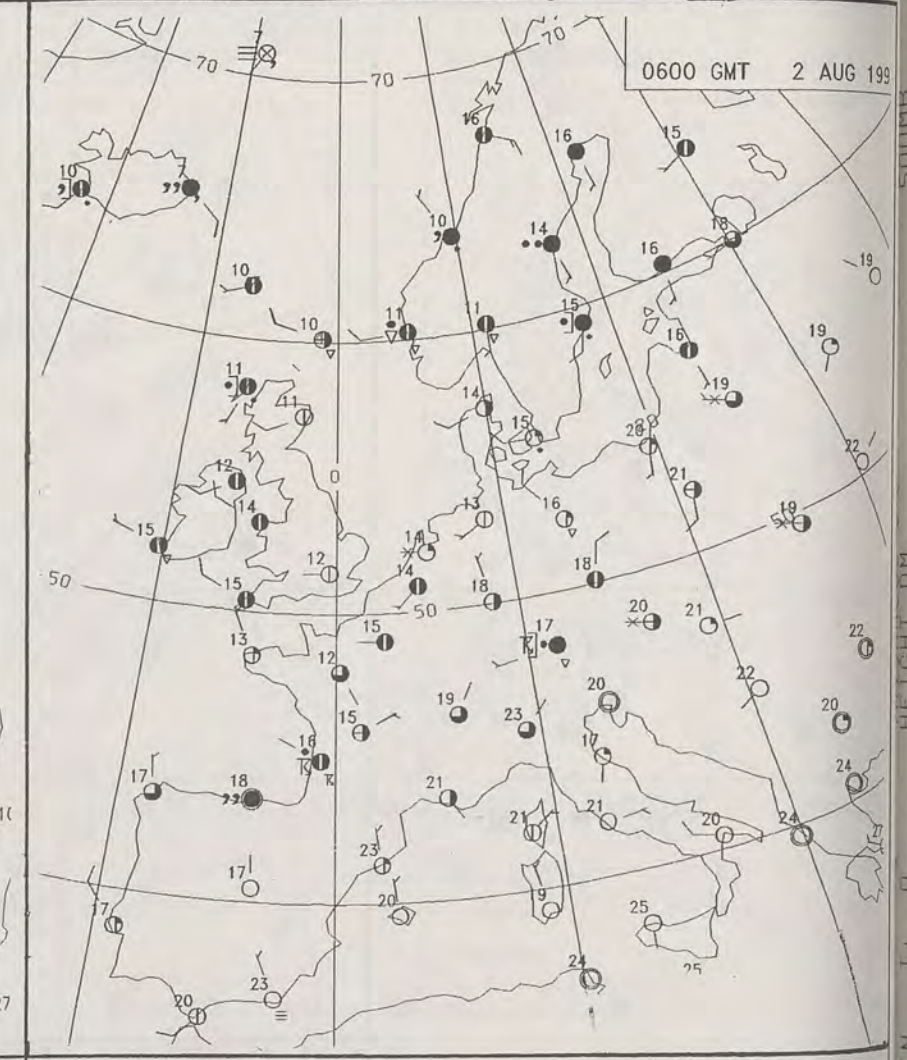
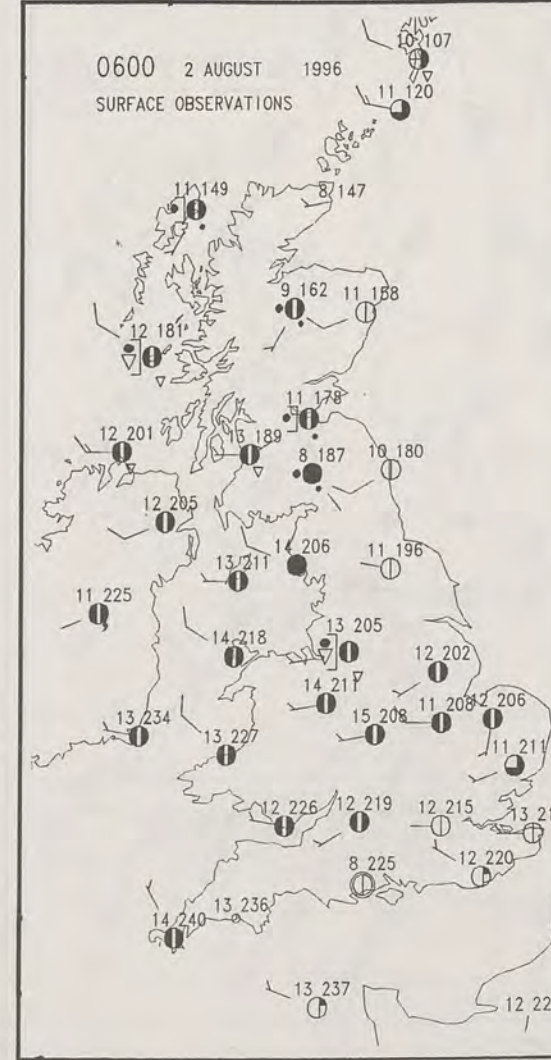
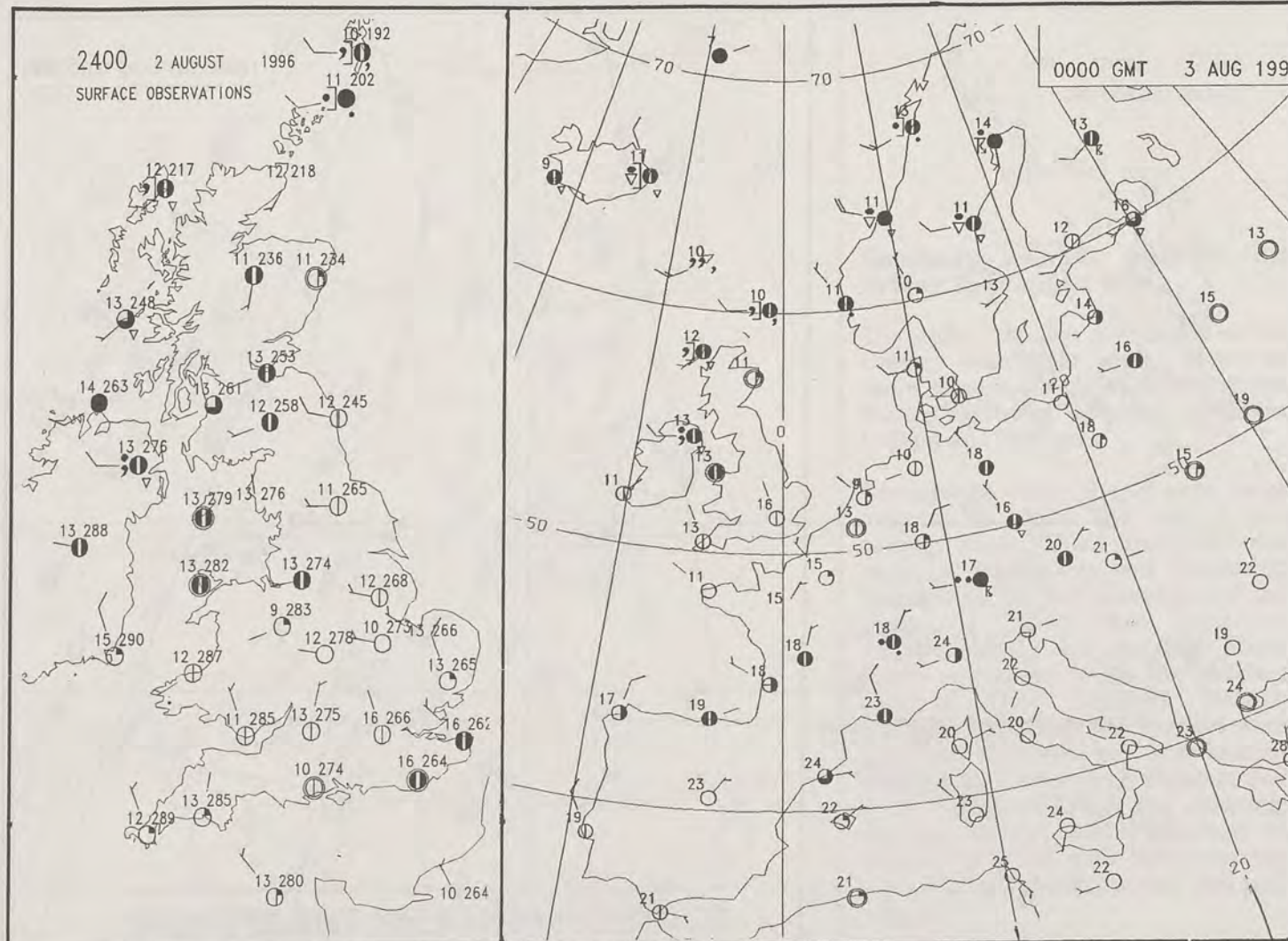
London Weather Centre
Climate Department
127 Clerkenwell Road
London
EC1R 5DB

Telephone: 0171 405 4358
Fax: 0171 404 4314



NOT FOR LOAN

DUPLICATE ALSO



2 AUG 199

19

22

20

24

0

0

0

0

0

0

0

0

0

0

0

0

0

0

0

0

0

0

0

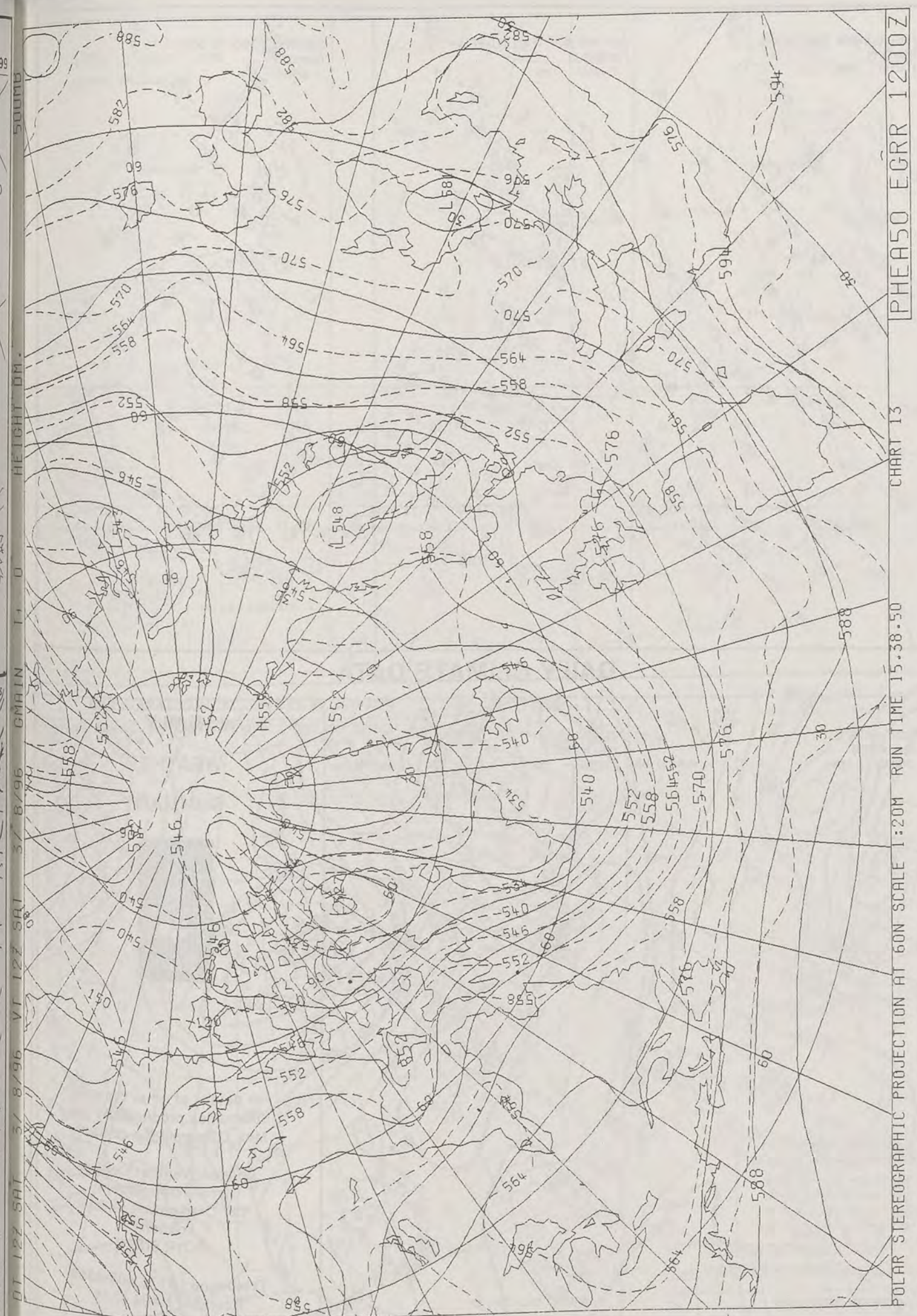
0

0

0

0

0



The Met.Office


DAILY WEATHER SUMMARY

INCLUDING SUMMARY OF BRITISH WEATHER

Saturday
3rd August
1996

NATIONAL
METEOROLOGICAL
15 AUG 1996
LIBRARY

METEOSAT AT 12:00 GMT ON 03/08/96
INFRA-RED



CLOUD-TOP OR LAND/SEA TEMPERATURE
COLD WARM

0600 3 AUGUST 1996
SIGWX



1200 3 AUGUST 1996
SIGWX



Summary of UK weather for Saturday 3rd August 1996

England and Wales had a dry and largely clear night. There was some patchy cloud over northwestern parts and a few local mist and fog patches formed around dawn. Northern Ireland was mostly cloudy with patchy light rain and drizzle. Scotland was generally cloudy and there was some rain and drizzle especially over western coasts and in the Northern Isles.

During the day there was some cloud over northern and western parts of England and Wales, especially in the morning, but also some sunshine. Elsewhere it was a mainly sunny day. Northern Ireland had a rather cloudy day but there was some sunshine in the afternoon. Over eastern and southeastern parts of Scotland there was some sunshine but the rest of Scotland had a rather cloudy day. Early rain and drizzle over northeastern areas and the Northern Isles died out by the middle of the day.

The evening was fine across the whole of the United Kingdom.

Temperatures were near normal in most places but it was warm in southeast and central southern England.

EXTREMES

SATURDAY 3rd AUGUST 1996

Highest Maximum
: 24.9 C Poole [Dorset]

Lowest Maximum
: 13.8 C Lerwick [Shetland]

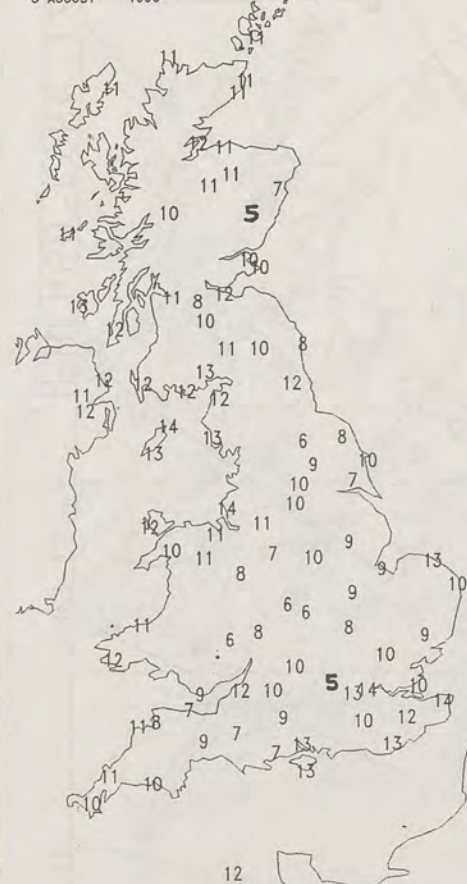
Lowest Minimum
: 5.5 C Inchmarlo [Grampian]
Benson [Oxfordshire]

Lowest Grass Minimum
: -0.3 C Benson

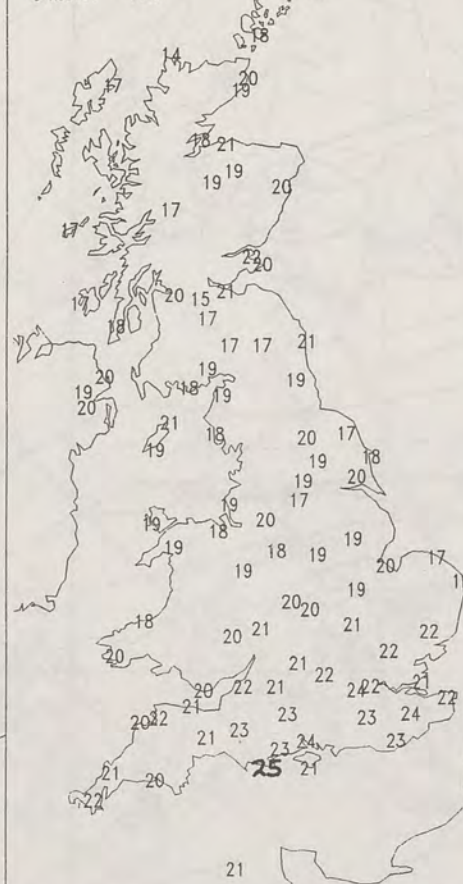
Most Rain (24 hrs from 0900 GMT)
: 1.7mm Lerwick

Most Sunshine
: 14.2 hrs Camborne [Cornwall]
Guernsey Airport

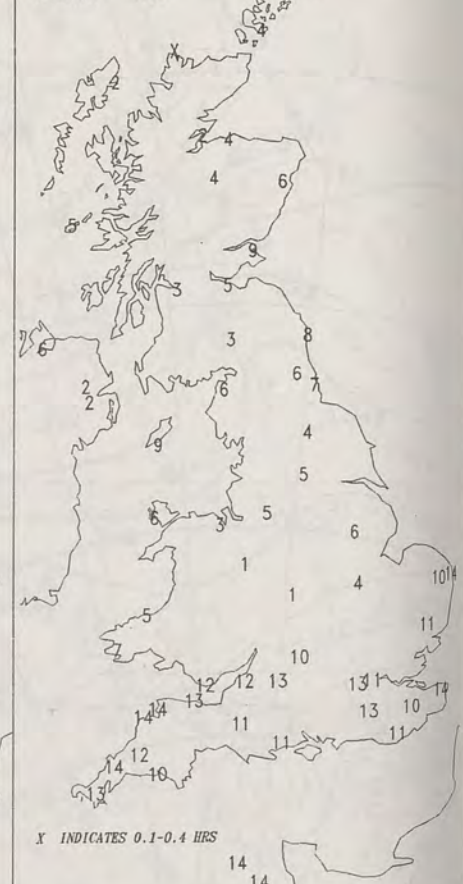
NIGHT MINIMUM TEMPERATURE
(DEGREES C)
3 AUGUST 1996



DAY MAXIMUM TEMPERATURE
(DEGREES C)
3 AUGUST 1996



SUNSHINE (DAWN TO DUSK)
(HOURS)
3 AUGUST 1996



SIGNIFICANT WEATHER CHARTS

1800 3 AUGUST 1996
SIGWX



2400 3 AUGUST 1996
SIGWX



DAILY CLIMATE DATA

NIGHT RAINFALL
(MILLIMETRES)
3 AUGUST 1996



DAY RAINFALL
(MILLIMETRES)
3 AUGUST 1996



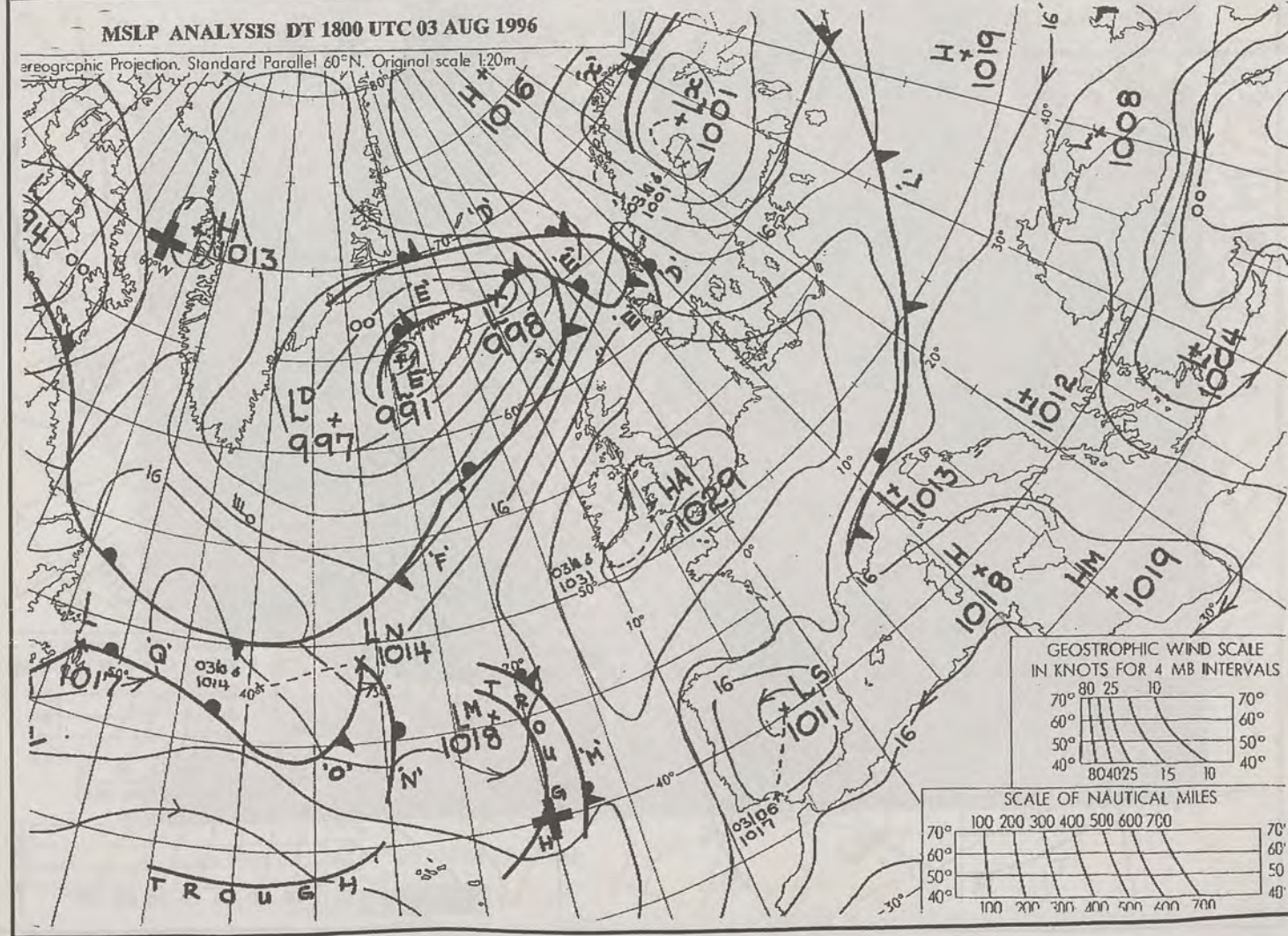
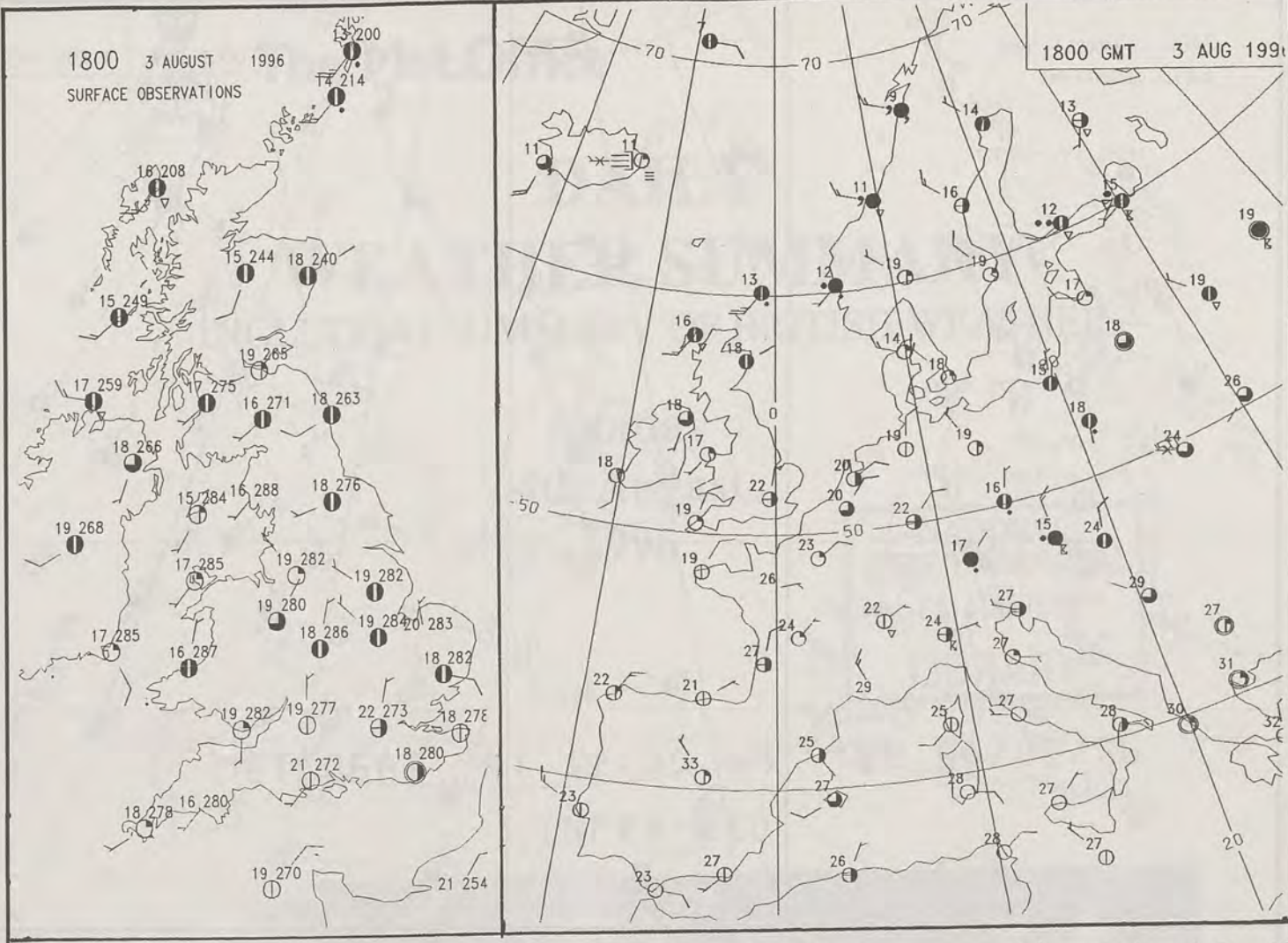
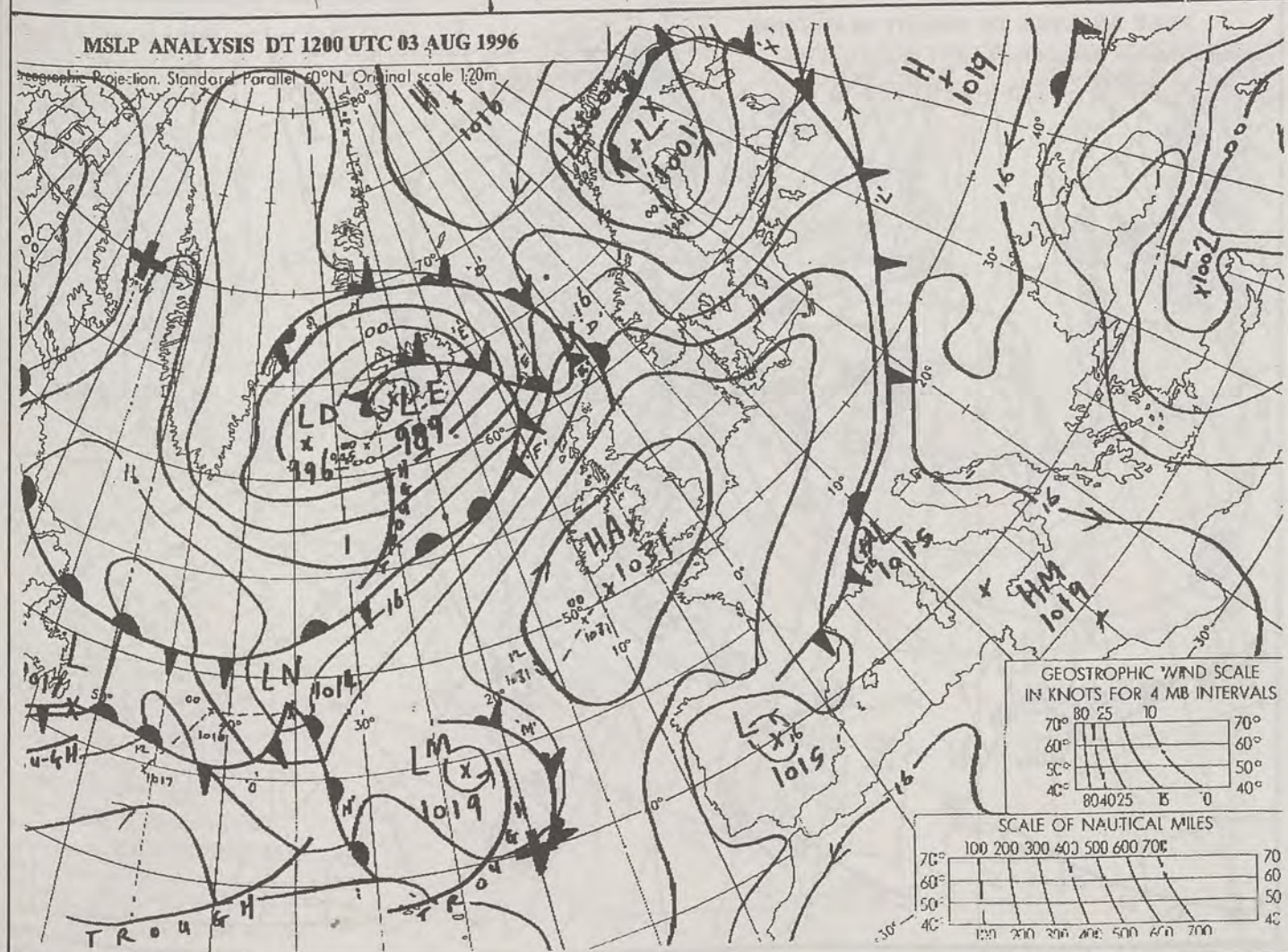
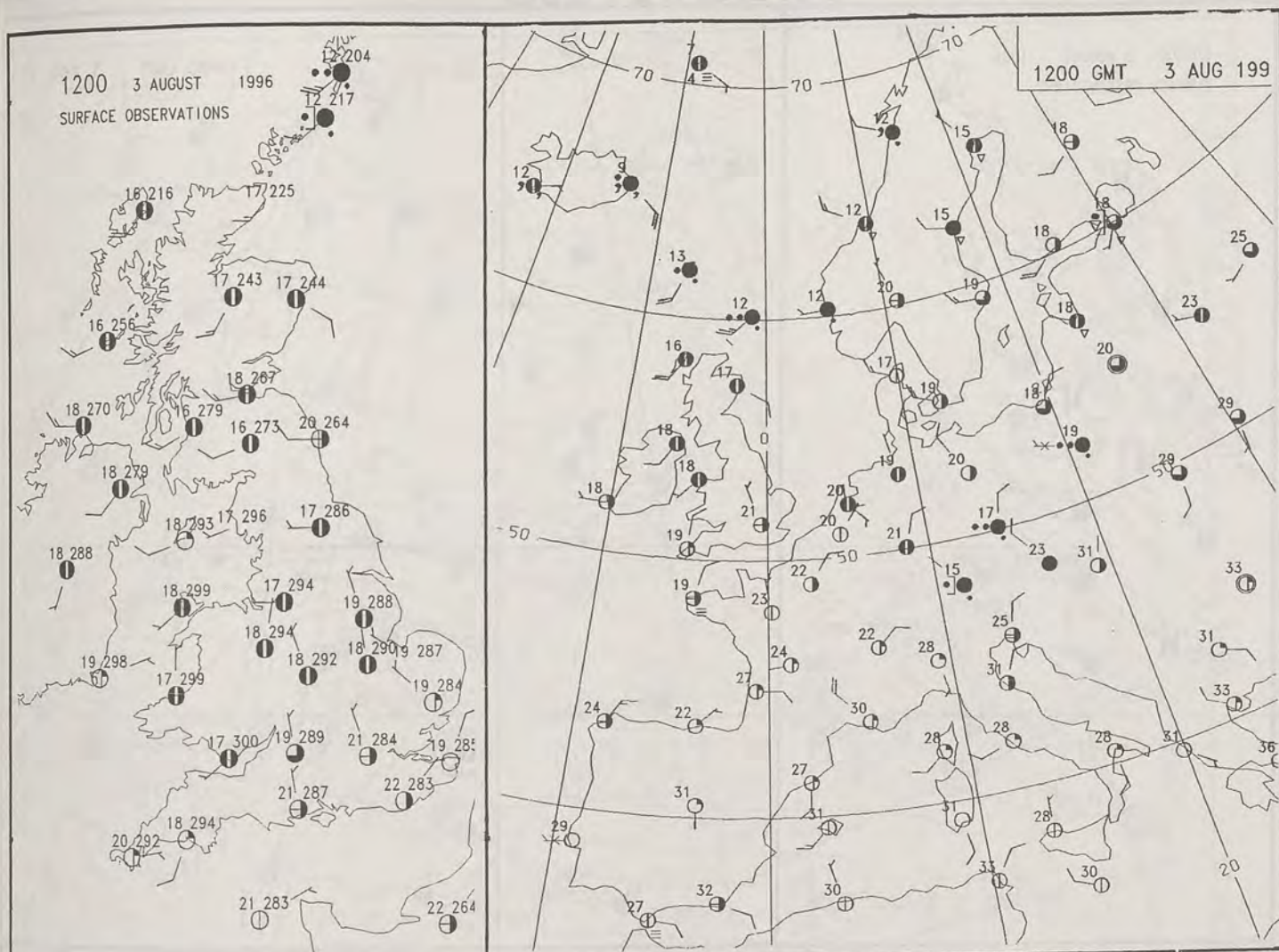
DAILY WEATHER SUMMARY

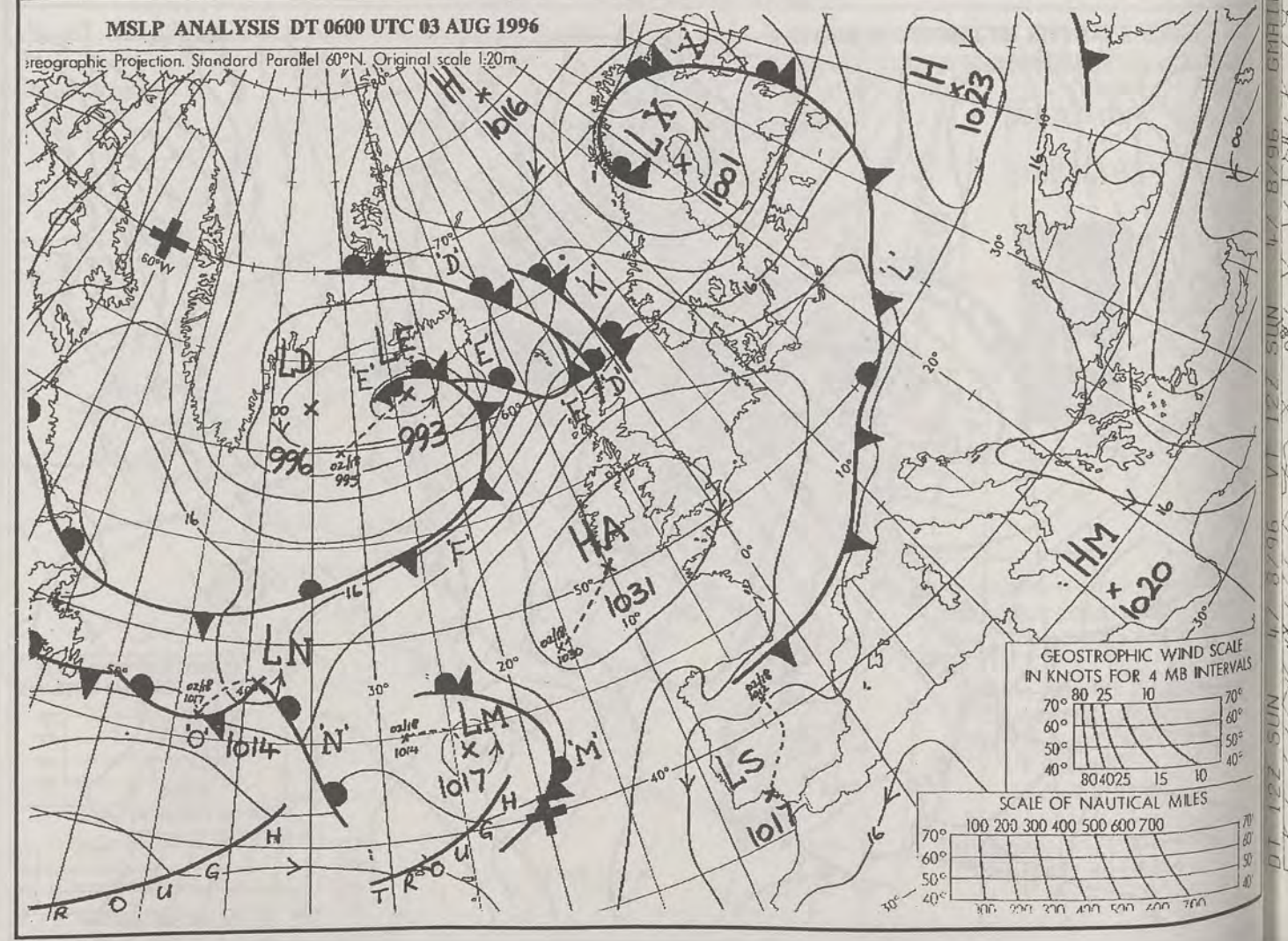
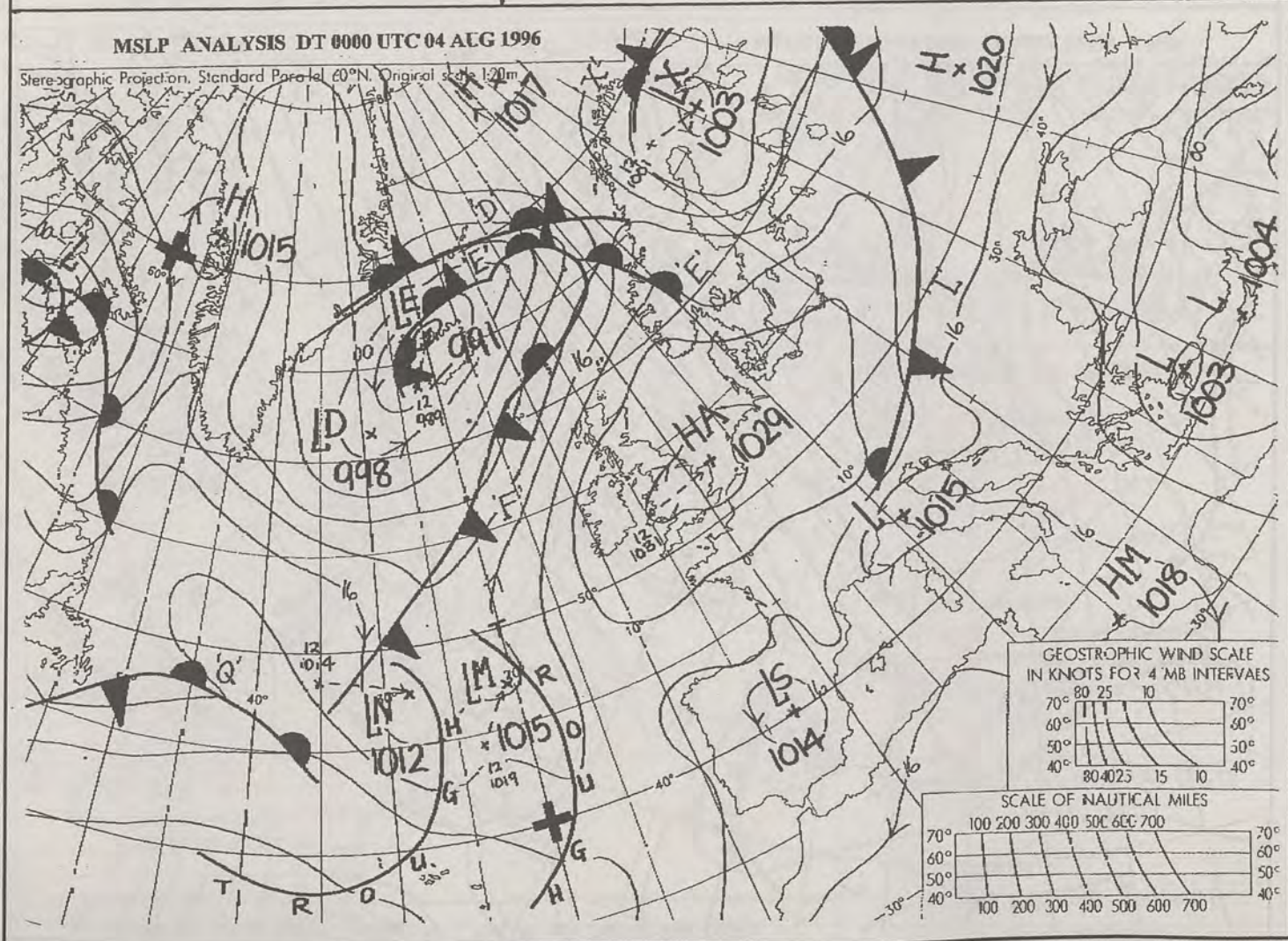
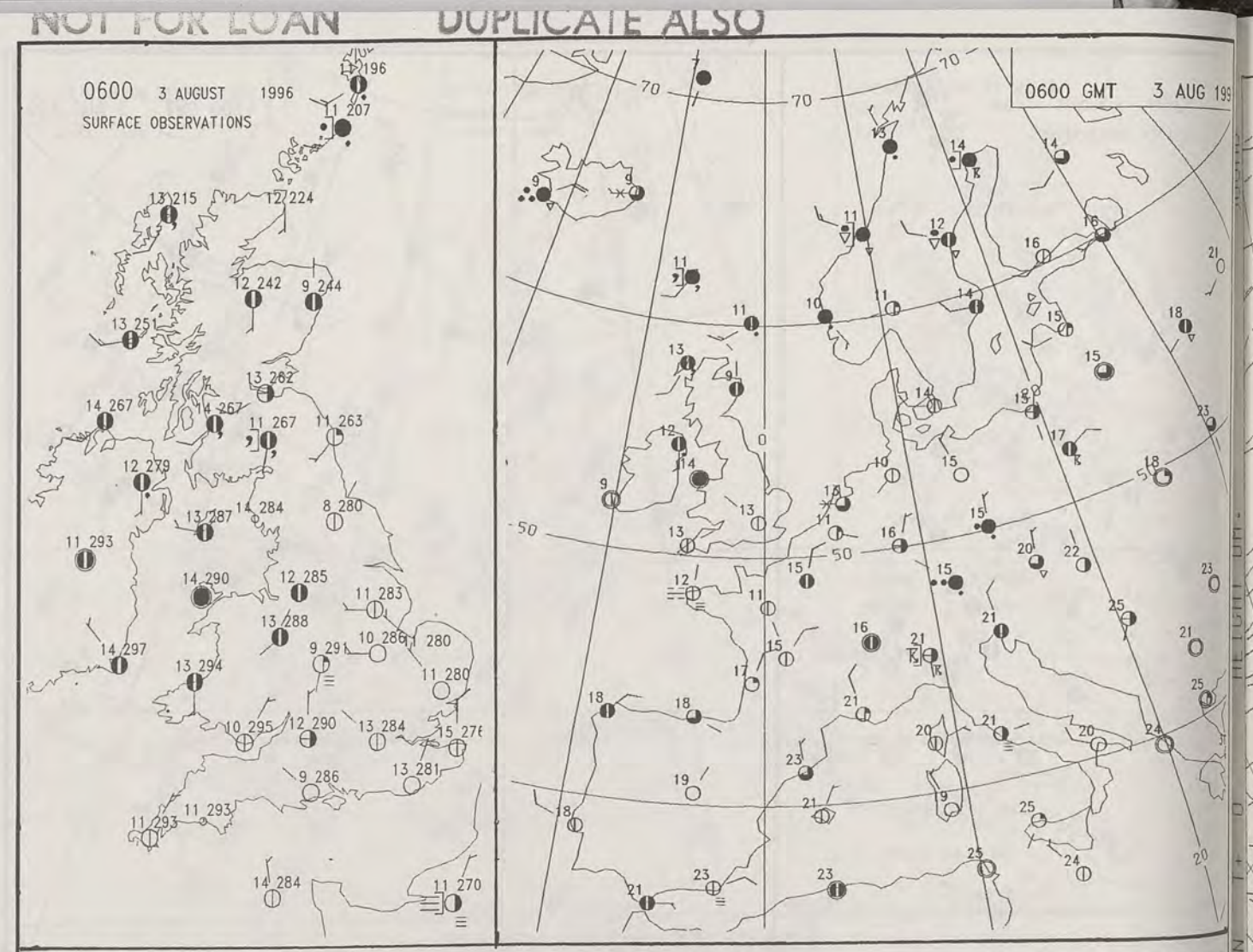
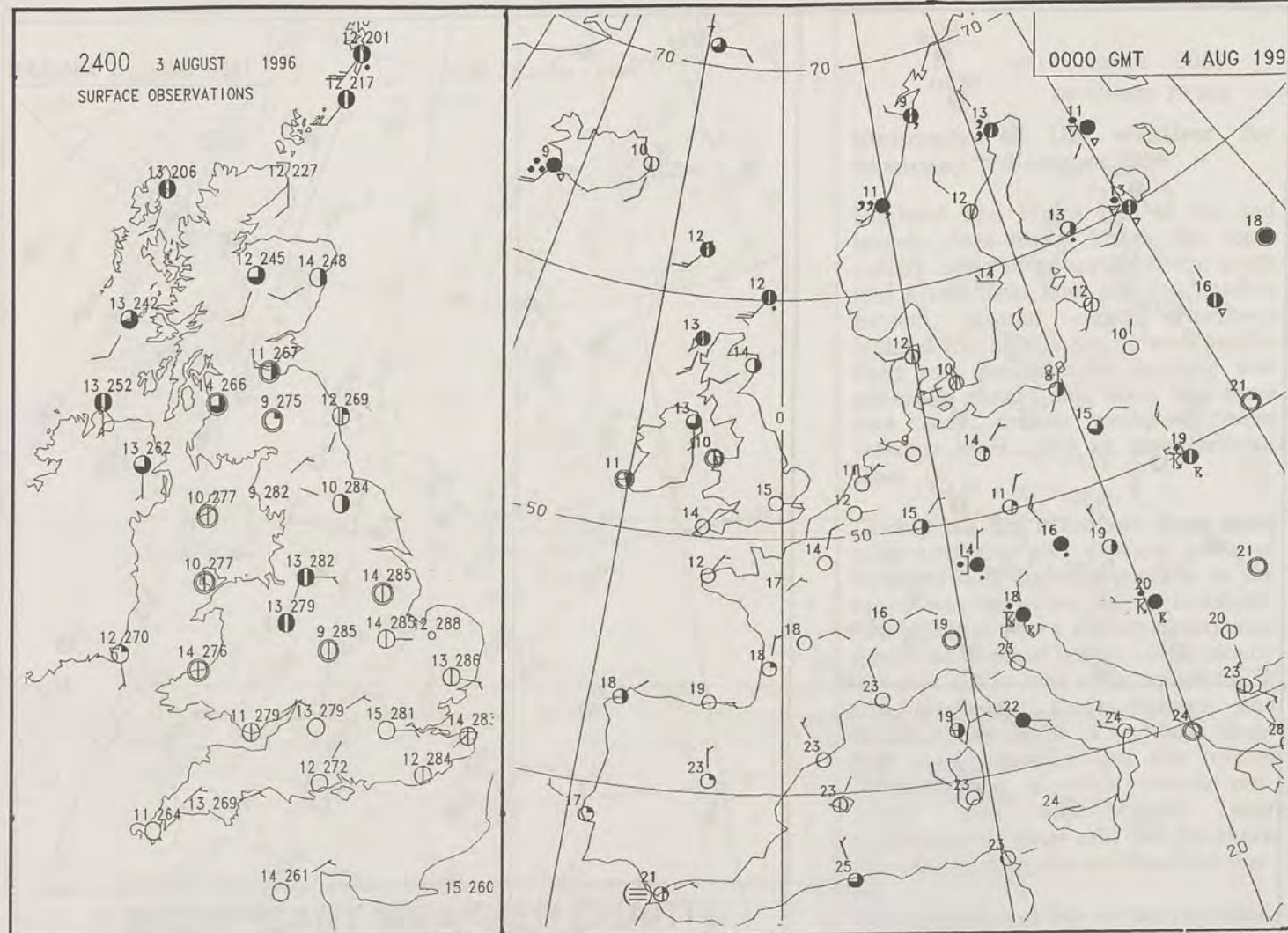


For details of other Weather Summaries produced by the Met. Office please contact:

London Weather Centre
Climate Department
127 Clerkenwell Road
London
EC1R 5DB

Telephone: 0171 405 4358
Fax: 0171 404 4314





3 AUG 1996

18
21
23

18
21
23

21
23
25

20
23

WIND SCALE
B INTERVALS

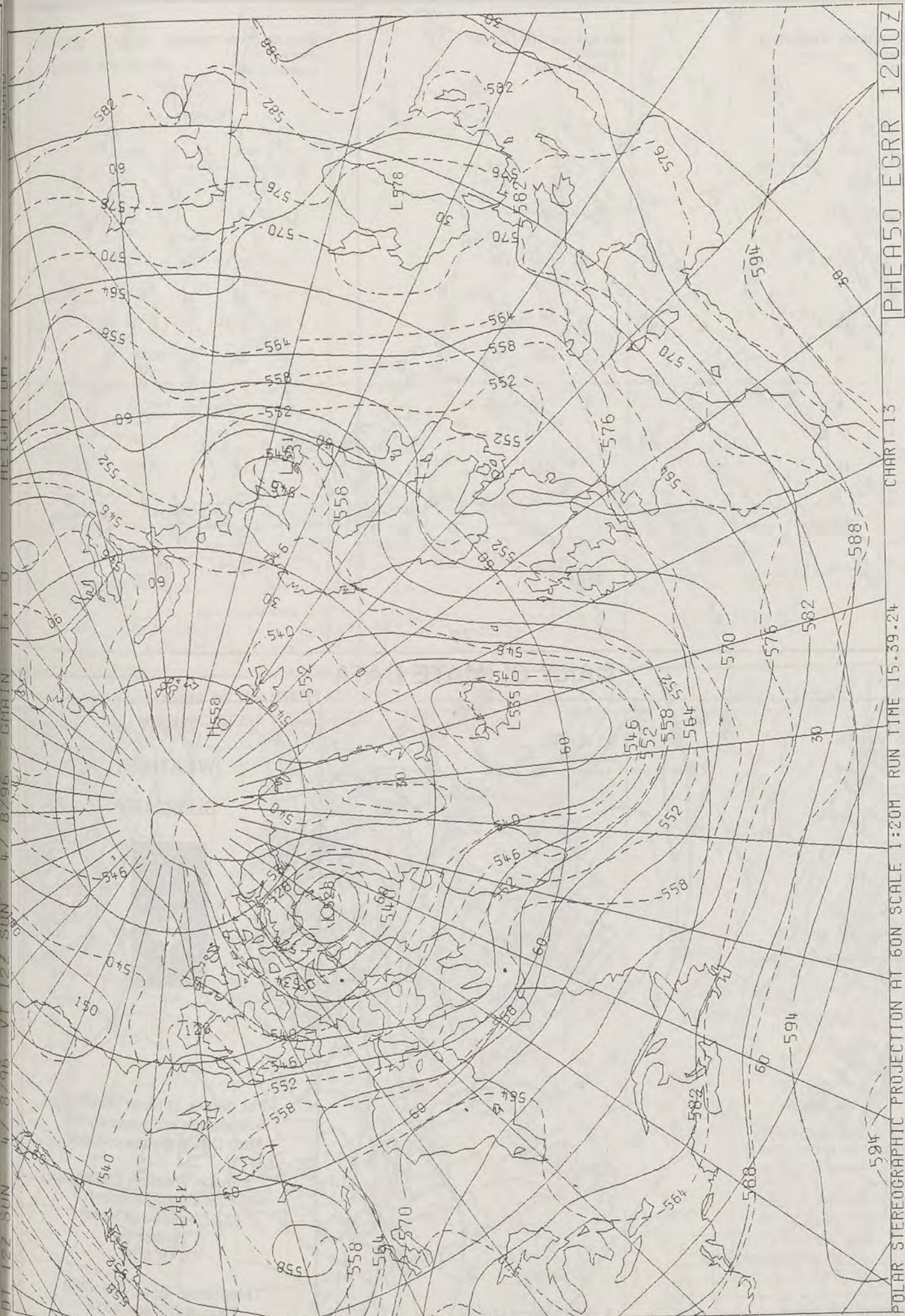
70°
60°
50°
40°

10
20
30
40

WIND
SPEEDS
KNOTS

WIND
SPEEDS
KNOTS

WIND
SPEEDS
KNOTS



PHEA50 EGRR 1200Z
CHART 13
POLAR STEREOGRAPHIC PROJECTION AT 60N SCALE 1:20M RUN TIME 15.39.24



The Met. Office


DAILY WEATHER SUMMARY

INCLUDING SUMMARY OF BRITISH WEATHER

Sunday
4th August
1996

NATIONAL
METEOROLOGICAL
15 AUG 1996
LIBRARY

METEOSAT AT 12:00 GMT ON 04/08/96
INFRA-RED



CLOUD-TOP OR LAND/SEA TEMPERATURE
COLD WARM

0600 4 AUGUST 1996
SIGWX



1200 4 AUGUST 1996
SIGWX



SIGNIFICANT WEATHER CHARTS

1800 4 AUGUST 1996
SIGWX



2400 4 AUGUST 1996
SIGWX



Published by London Weather Centre. All times are GMT.

Summary of UK weather for Sunday 4th August 1996

England and Wales had a mainly clear night although some patchy mist and fog formed over parts of the Midlands, East Anglia and southeast England. Northern Ireland, southern and eastern Scotland had some clear spells. The north and west of Scotland stayed rather cloudy.

The day was dry everywhere after overnight mist and fog cleared quickly. England and Wales had a sunny day with some patchy cloud, especially across northern England. It became quite breezy over southwest England and southwest Wales. Much of Northern Ireland and Scotland had long sunny periods. Some cloud spread into western parts of both Northern Ireland and Scotland in the afternoon and evening with a fresh breeze developing.

It was generally warm or very warm.

EXTREMES

SUNDAY 4th AUGUST 1996

Highest Maximum
: 27.2 C Jersey / St Helier

Lowest Maximum
: 15.2 C Fair Isle

Lowest Minimum
: 4.6 C Shap [Cumbria]
Leconfield [Yorkshire]

Lowest Grass Minimum
: -1.0 C Birmingham

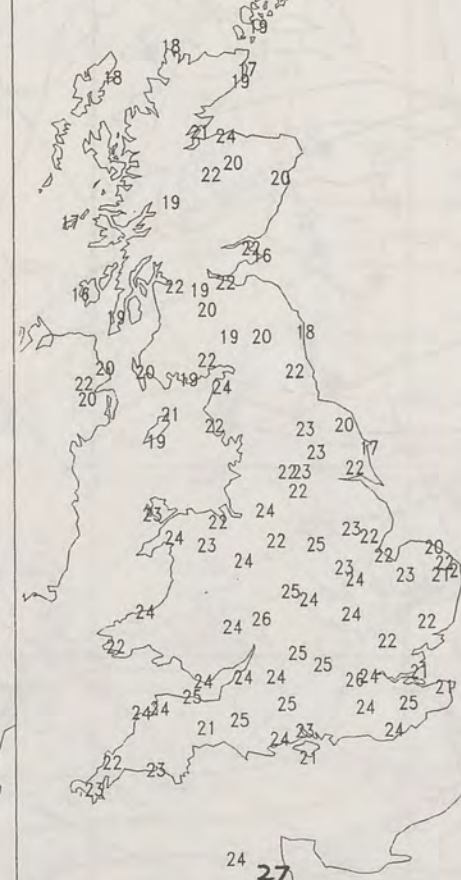
Most Rain (24 hrs from 0900 GMT)
: 2.3mm Belfast

Most Sunshine
: 14.5 hrs Poole [Dorset]

NIGHT MINIMUM TEMPERATURE
(DEGREES C)
4 AUGUST 1996



DAY MAXIMUM TEMPERATURE
(DEGREES C)
4 AUGUST 1996



SUNSHINE (DAWN TO DUSK)
(HOURS)
4 AUGUST 1996



DAILY CLIMATE DATA

NIGHT RAINFALL
(MILLIMETRES)
4 AUGUST 1996



DAY RAINFALL
(MILLIMETRES)
4 AUGUST 1996



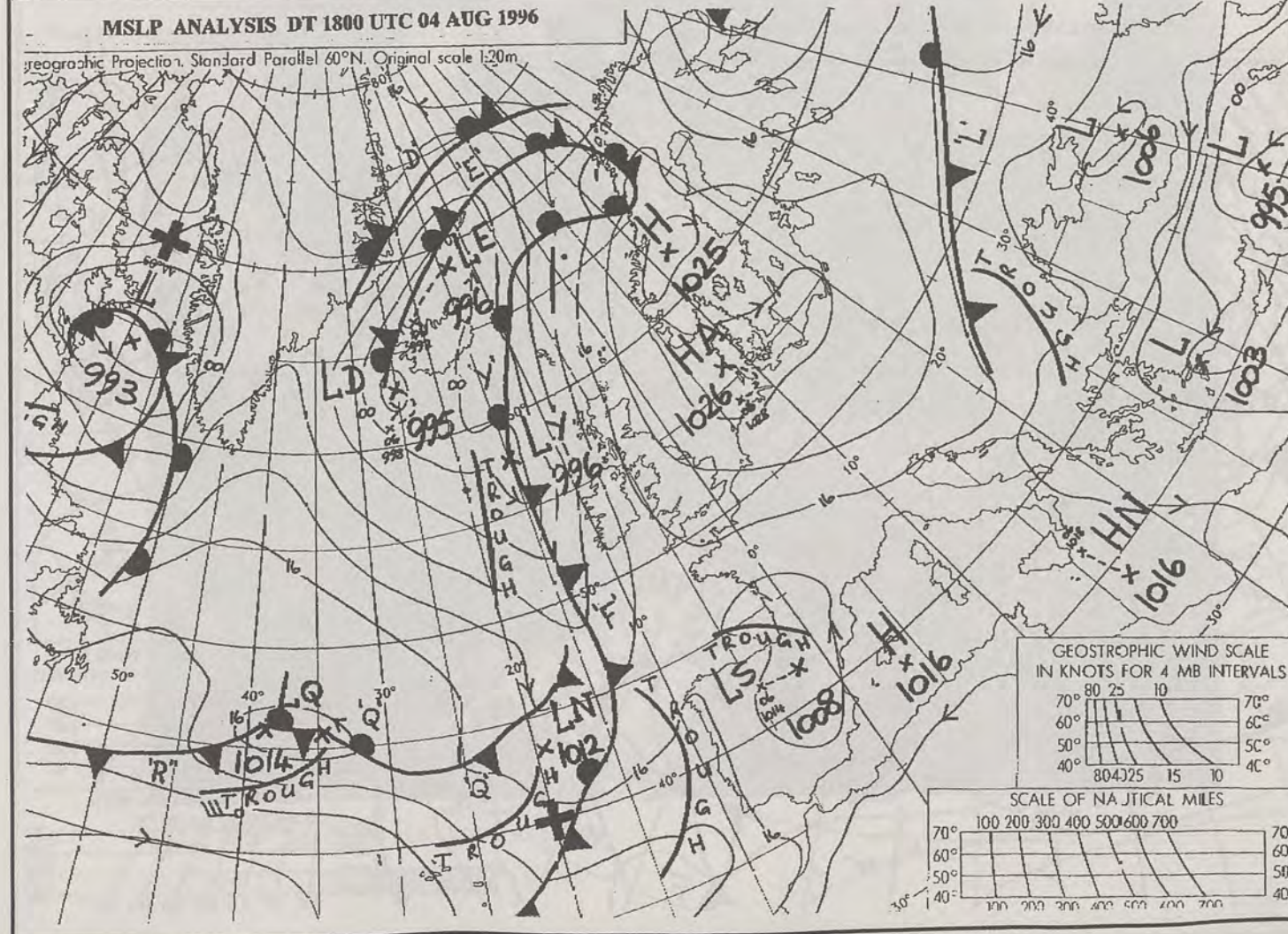
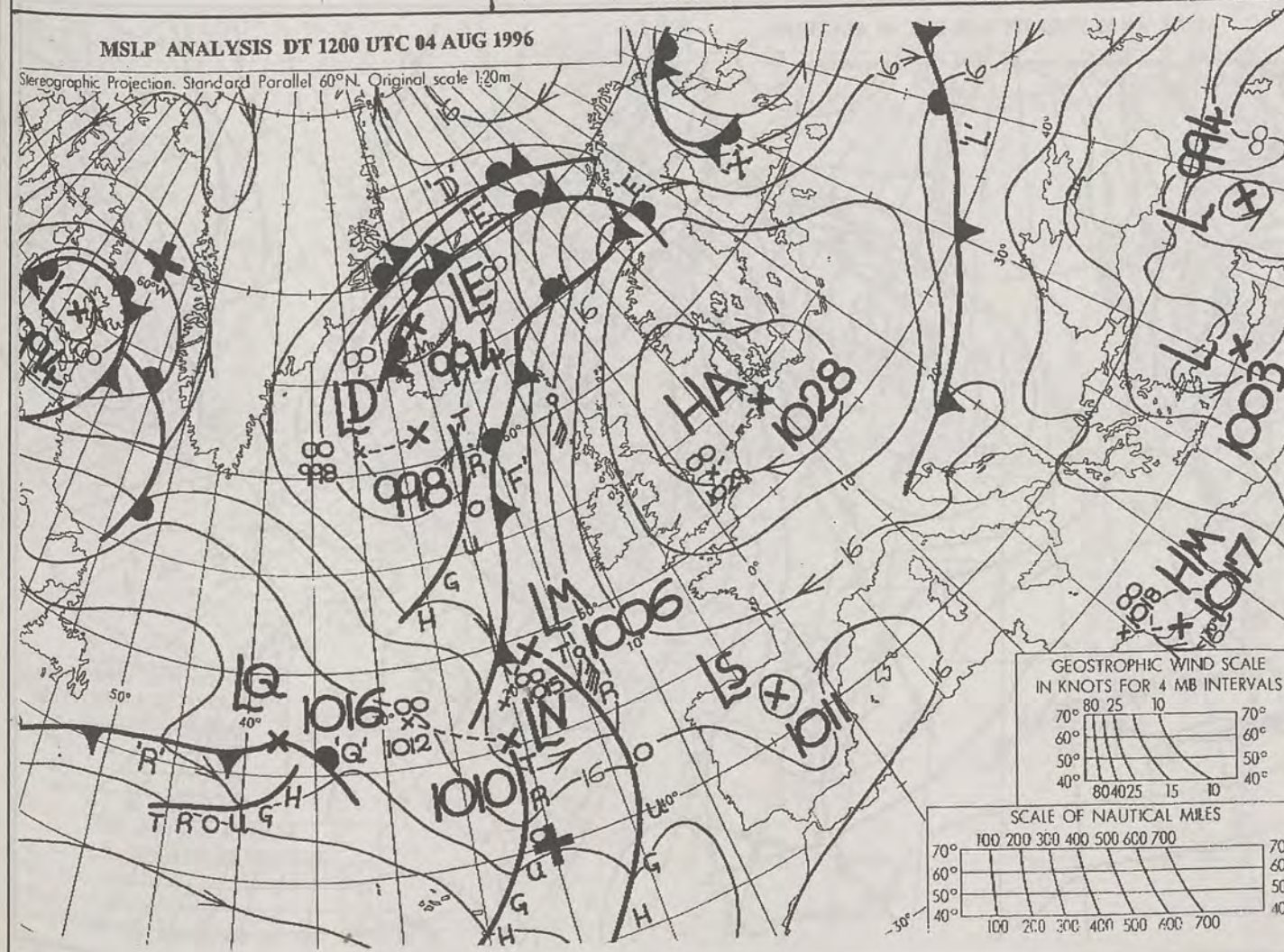
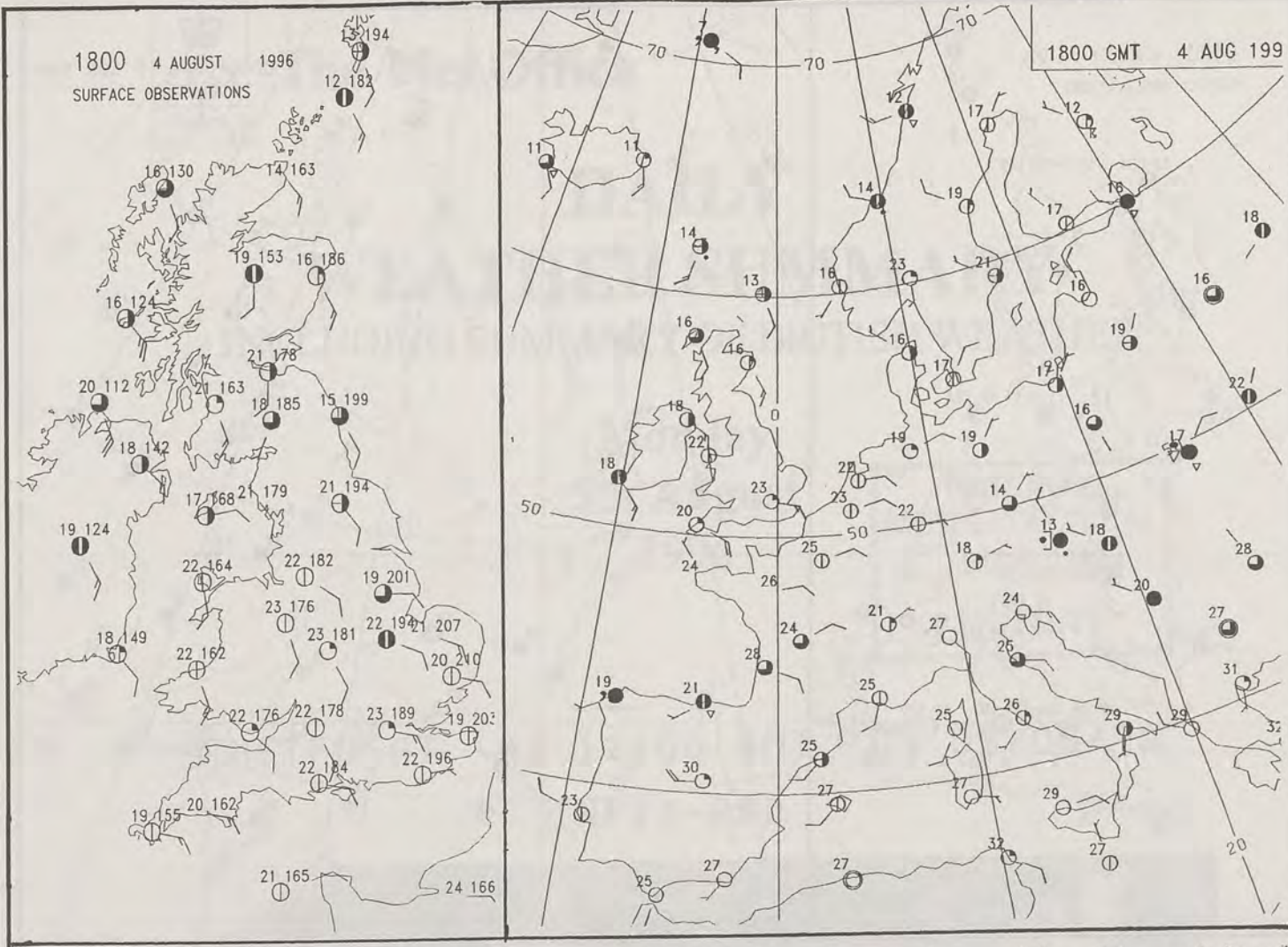
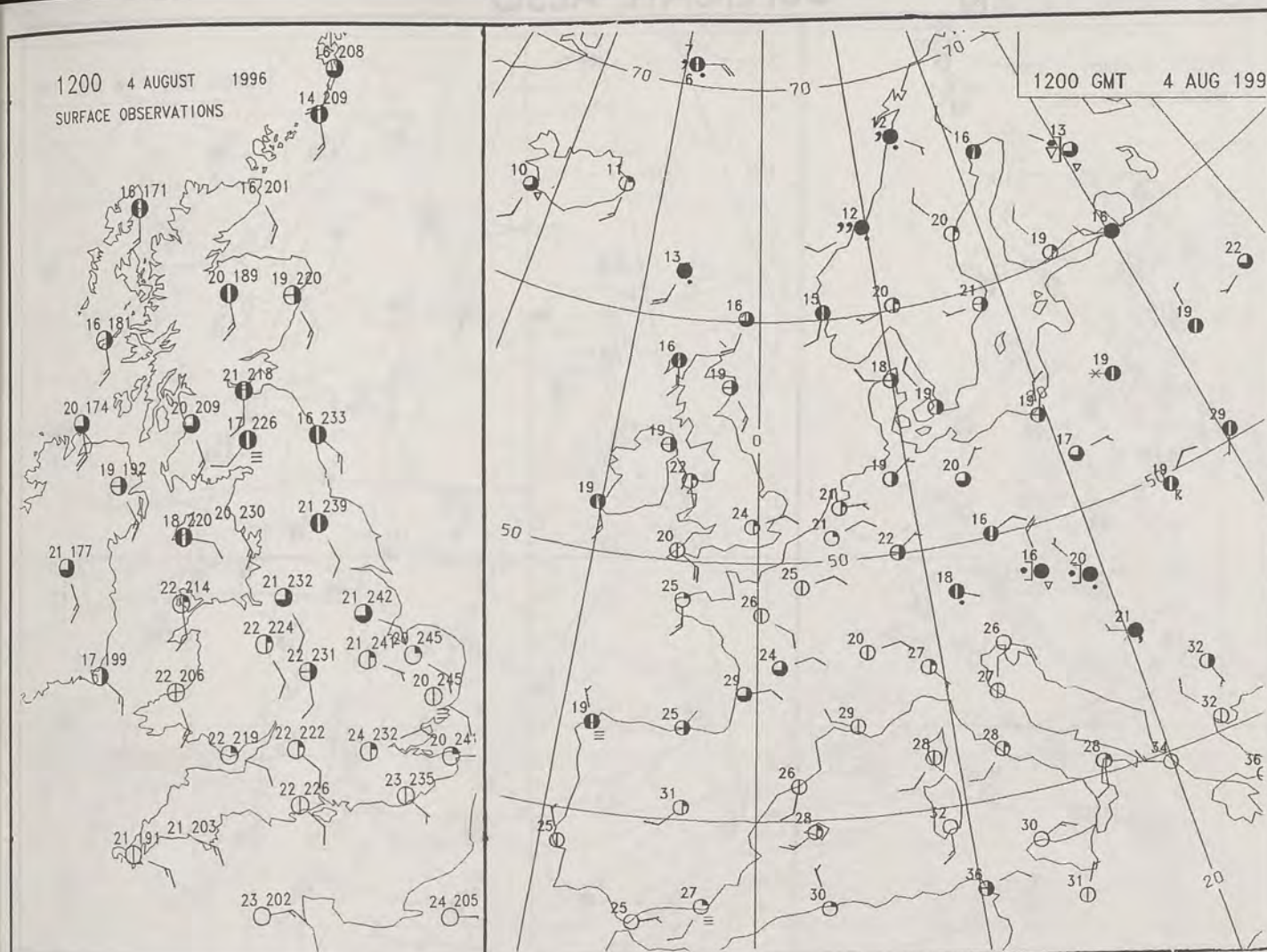
DAILY WEATHER SUMMARY



For details of other Weather Summaries produced by the Met. Office please contact:

London Weather Centre
Climate Department
127 Clerkenwell Road
London
EC1R 5DB

Telephone: 0171 405 4358
Fax: 0171 404 4314



0000 GMT 5 AUG 1997

0600 4 AUGUST 1996

SURFACE OBSERVATIONS

Map showing surface observations across the British Isles on 4 August 1996. The map includes latitude and longitude markings and a scale bar. Various weather stations are marked with symbols (circles, squares, triangles) and associated data values.

Key observations (Station ID, Value):

- 13 202 (North of Scotland)
- 13 213 (North of Scotland)
- 13 194 (Scotland)
- 12 219 (Scotland)
- 13 224 (Scotland)
- 12 236 (Scotland)
- 13 214 (Scotland)
- 13 218 (Scotland)
- 11 248 (Scotland)
- 15 241 (Scotland)
- 7 257 (Scotland)
- 11 255 (Scotland)
- 14 228 (Scotland)
- 12 251 (Scotland)
- 11 258 (Scotland)
- 8 269 (Scotland)
- 11 247 (Scotland)
- 14 262 (Scotland)
- 9 263 (Scotland)
- 13 271 (Scotland)
- 11 273 (Scotland)
- 10 271 (Scotland)
- 14 236 (Scotland)
- 13 246 (Scotland)
- 12 256 (Scotland)
- 11 262 (Scotland)
- 14 265 (Scotland)
- 14 26 (Scotland)
- 13 265 (Scotland)
- 9 257 (Scotland)
- 11 232 (Scotland)
- 13 239 (Scotland)
- 15 233 (Ireland)
- 13 24 (Ireland)

MSLP ANALYSIS DT 0000 UTC 05 AUG 1996

Stereographic Projection, Standard Parallel 60°N, Original scale 1:20m

GEOSTROPHIC WIND SCALE IN KNOTS FOR 4 MB INTERVALS



Pressure (mb)	70°N	60°N	50°N	40°N
80	25	10	10	10
60	25	10	10	10
40	25	10	10	10

SCALE OF NAUTICAL MILES

Distance (nm)	70°N	60°N	50°N	40°N
100	200	300	400	500
200	200	300	400	500
300	200	300	400	500
400	200	300	400	500
500	200	300	400	500
600	200	300	400	500
700	200	300	400	500

[illegible]

4 AUG 199



The Met. Office


DAILY WEATHER SUMMARY

INCLUDING SUMMARY OF BRITISH WEATHER

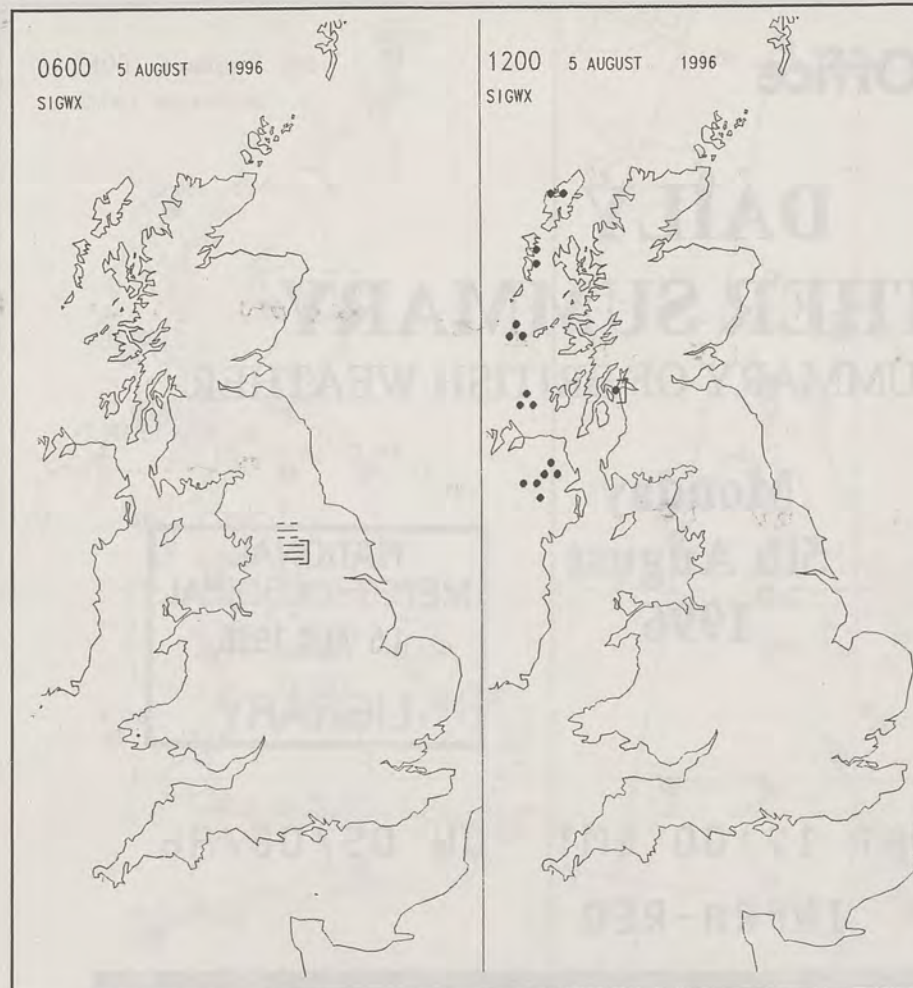
Monday
5th August
1996

NATIONAL
METEOROLOGICAL
15 AUG 1996
LIBRARY

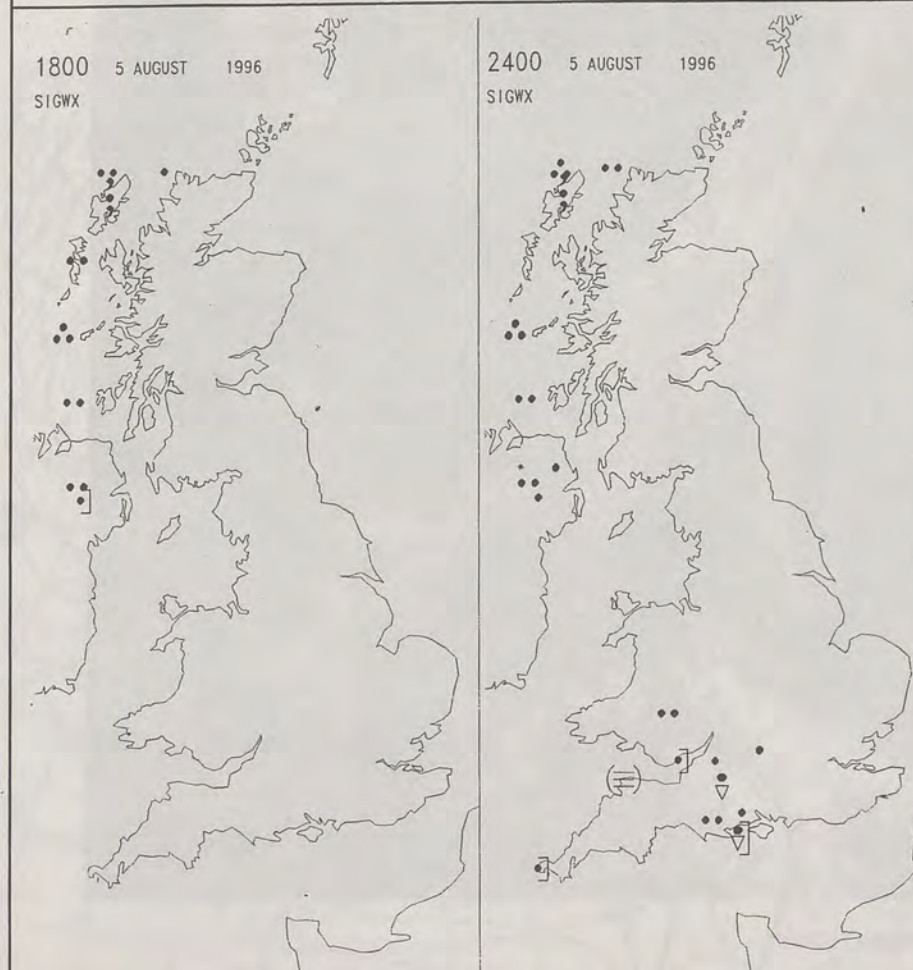
METEOSAT AT 12:00 GMT ON 05/08/96
INFRA-RED



CLOUD-TOP OR LAND/SEA TEMPERATURE
COLD WARM



SIGNIFICANT WEATHER CHARTS



Published by London Weather Centre. All times are GMT.

Summary of UK weather for Monday 5th August 1996

It was a fine night everywhere; parts of England turned a little misty for a time. Western regions became increasingly cloudy and windy during the early hours of the morning.

The greater part of Britain had a sunny day, but the cloud in the far west gradually spread across during the day, although much of it was high and thin. Rain spread to Northern Ireland and the Hebrides during the morning, but made little further progress during the rest of the day. There were outbreaks of heavy rain over Northern Ireland.

In the evening rain continued to affect Northern Ireland and western Scotland, heavy at times. later in the evening rain also affected parts of central southern England.

It was quite a breezy day, and this tempered the heat. Most places, though, were very warm, and it was hot over many parts of England, away from those coasts with an easterly or southerly aspect. Parts of southern Scotland and Wales were hot, too, but temperatures were near or rather below normal over Northern Ireland and over the Scottish islands and northeast coast.

EXTREMES

MONDAY 5th AUGUST 1996

Highest Maximum
: 28.1 C Nottingham

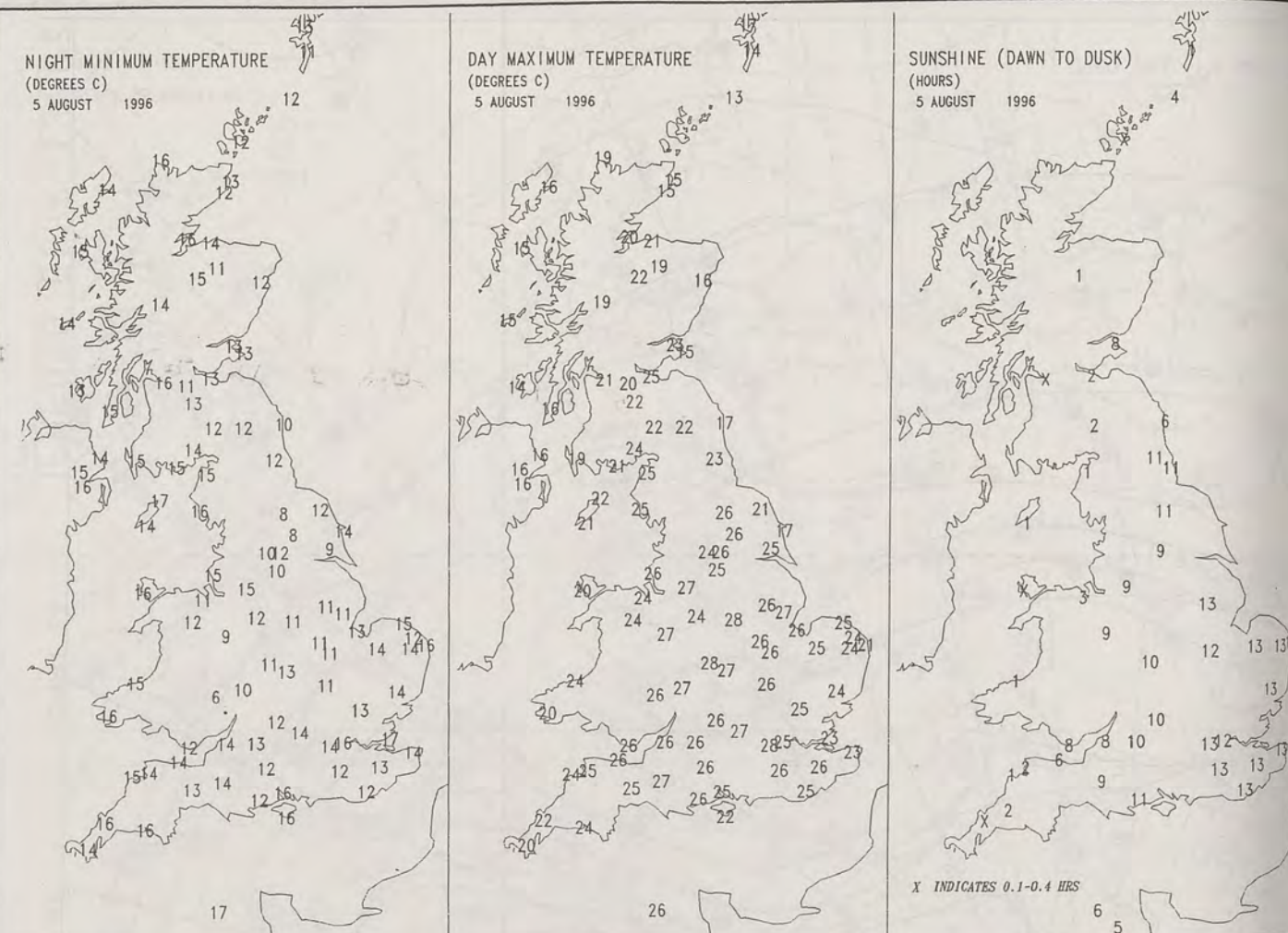
Lowest Maximum
: 13.4 C Fair Isle

Lowest Minimum
: 6.0 C Madley [Hereford & Worcester]

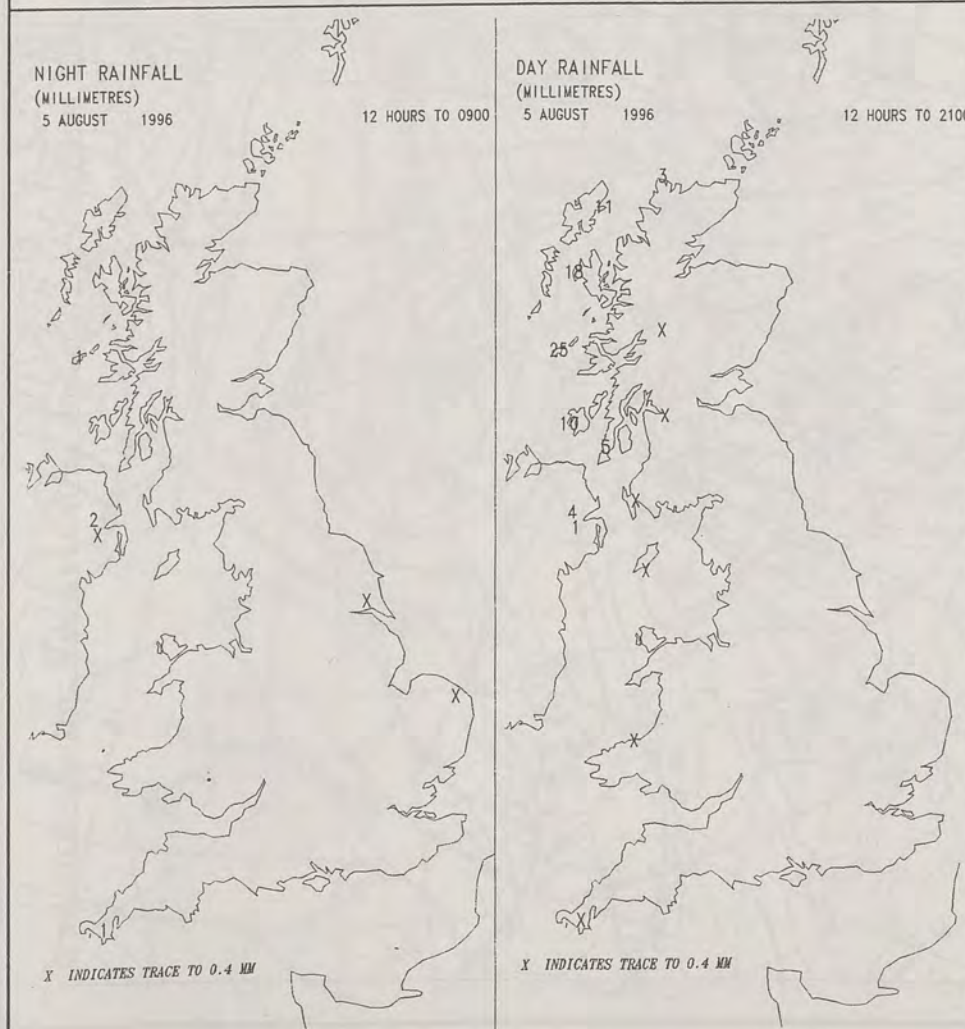
Lowest Grass Minimum
: 0.5 C Church Fenton [Yorkshire]

Most Rain (24 hrs from 0900 GMT)
: 72.3mm Carmoney [Co.Londonderry]

Most Sunshine
: 13.7 hrs Hemsby [Norfolk]



DAILY CLIMATE DATA



DAILY WEATHER SUMMARY



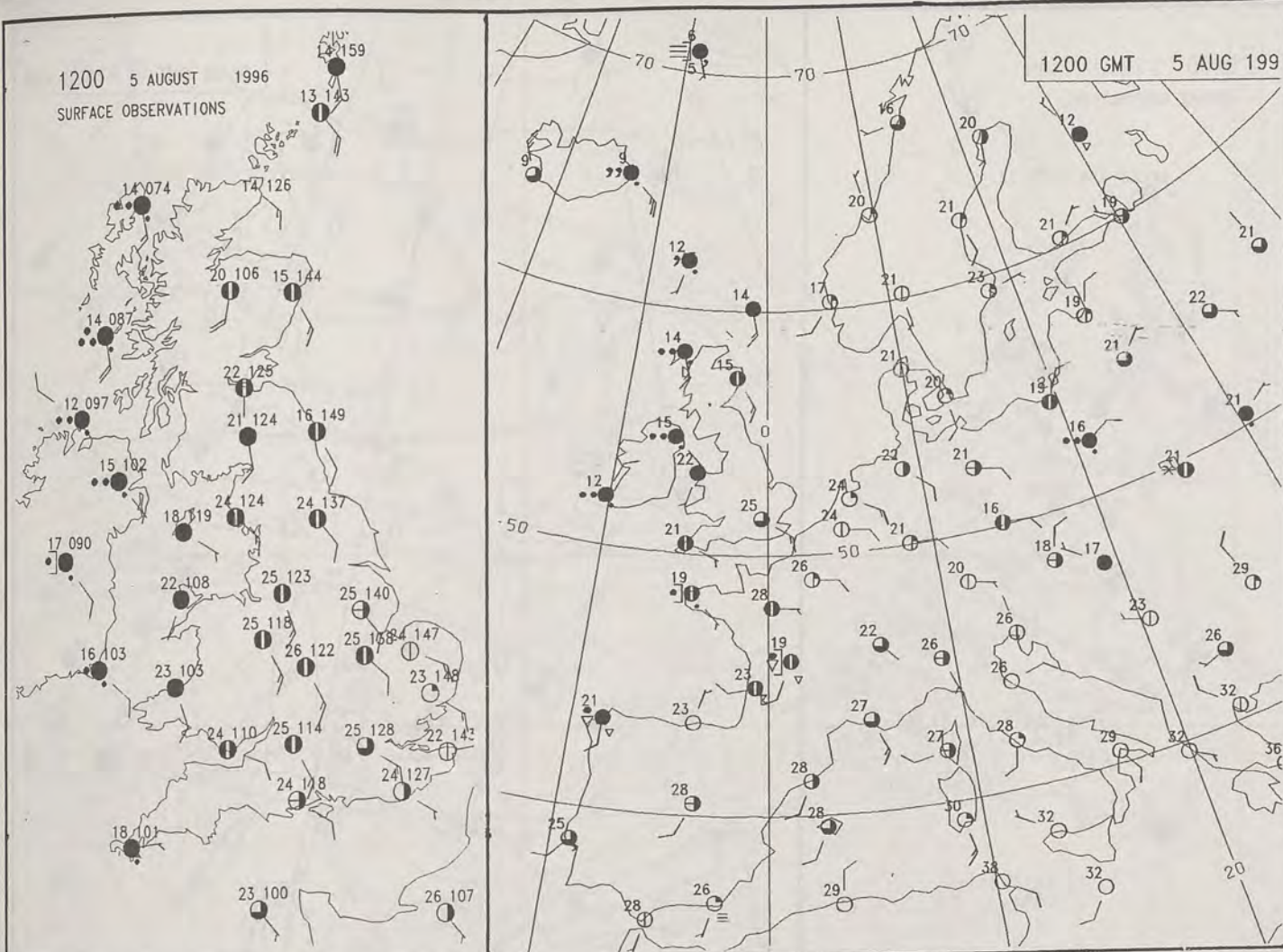
For details of other Weather Summaries produced by the Met. Office please contact:

London Weather Centre
Climate Department
127 Clerkenwell Road
London
EC1R 5DB

Telephone: 0171 405 4358
Fax: 0171 404 4314

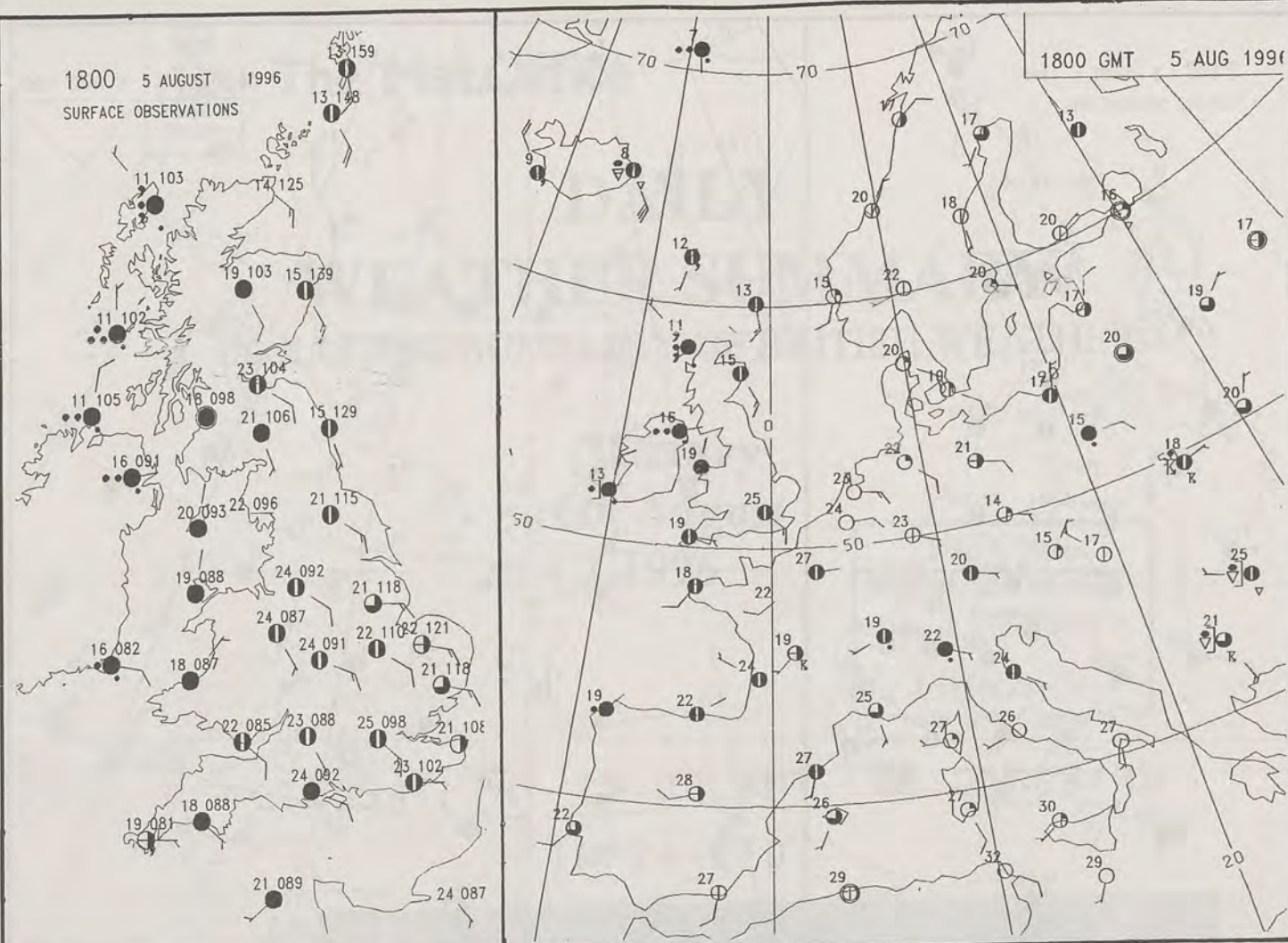
1200 5 AUGUST 1996
SURFACE OBSERVATIONS

1200 GMT 5 AUG 1996



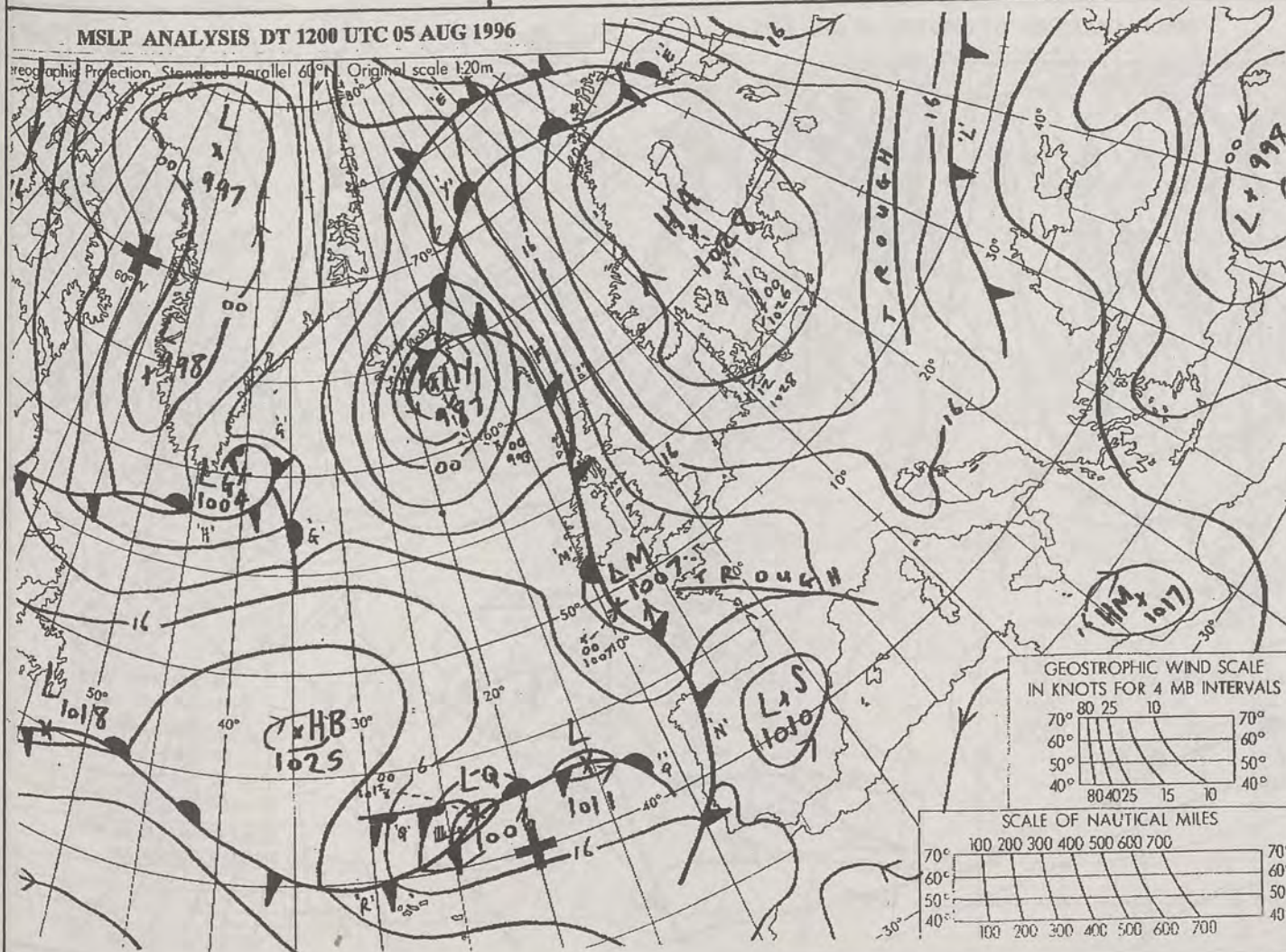
1800 5 AUGUST 1996
SURFACE OBSERVATIONS

1800 GMT 5 AUG 1996



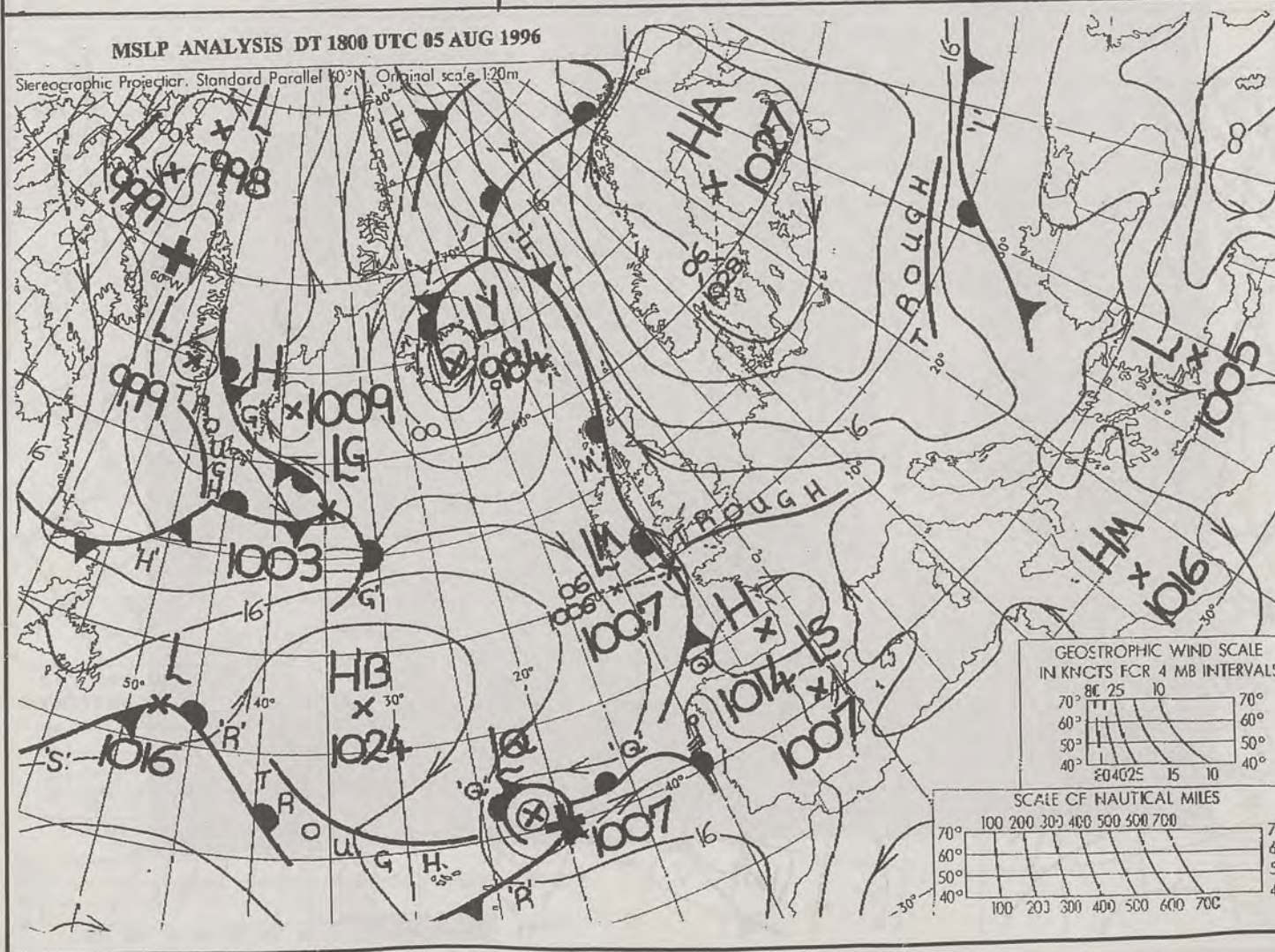
MSLP ANALYSIS DT 1200 UTC 05 AUG 1996

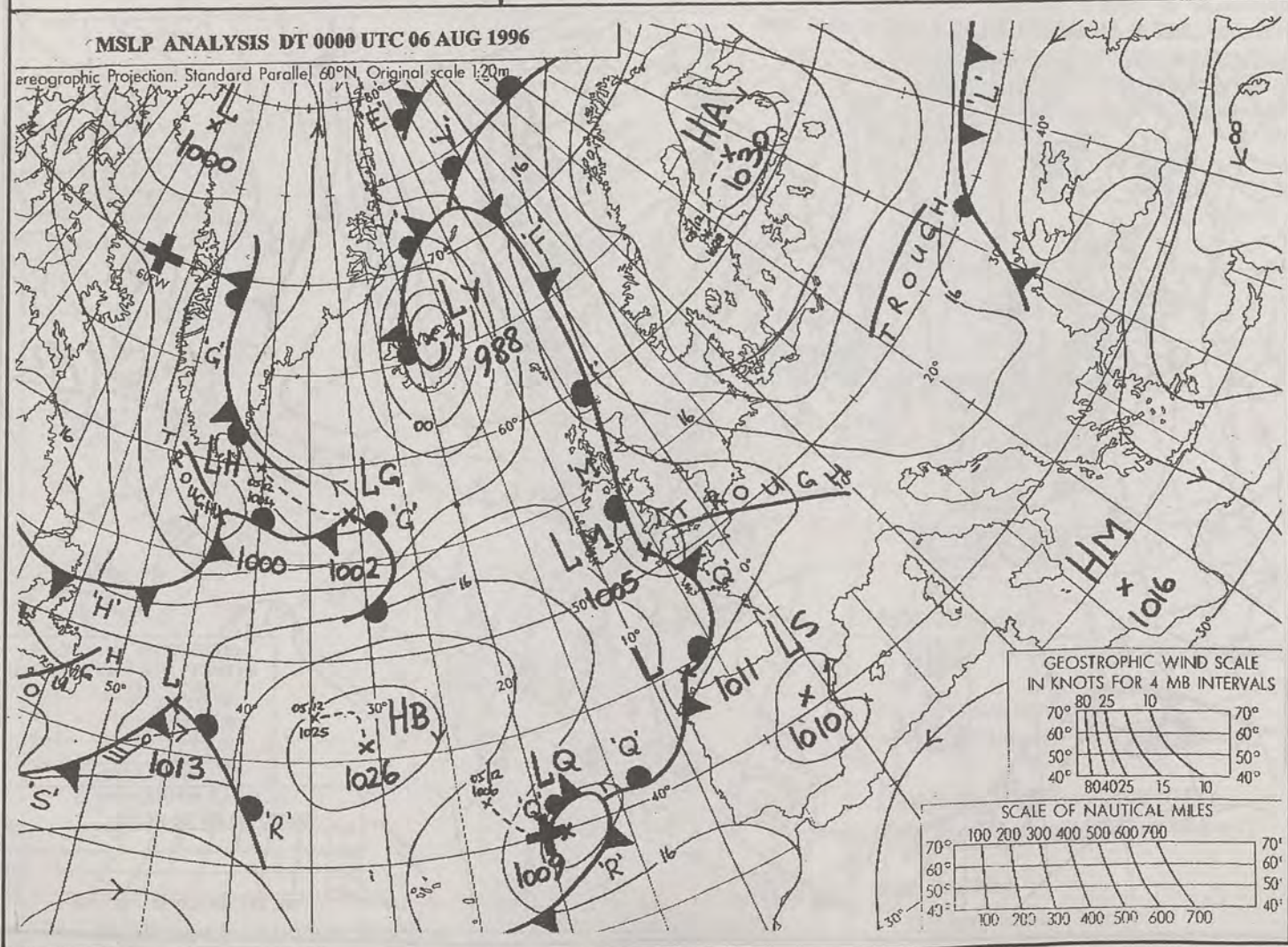
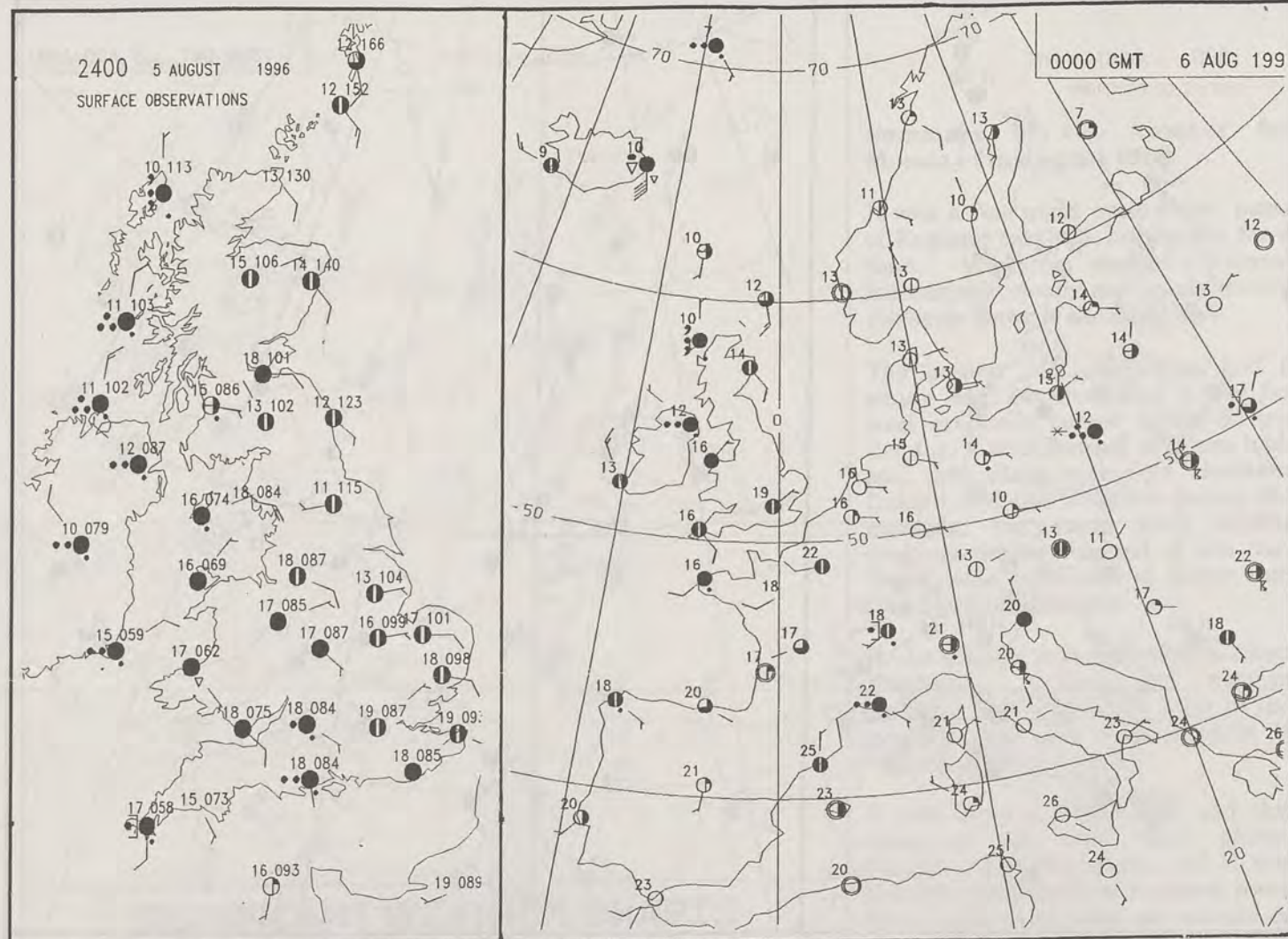
Stereographic Projection, Standard Parallel 60°N, Original scale 1:20m



MSLP ANALYSIS DT 1800 UTC 05 AUG 1996

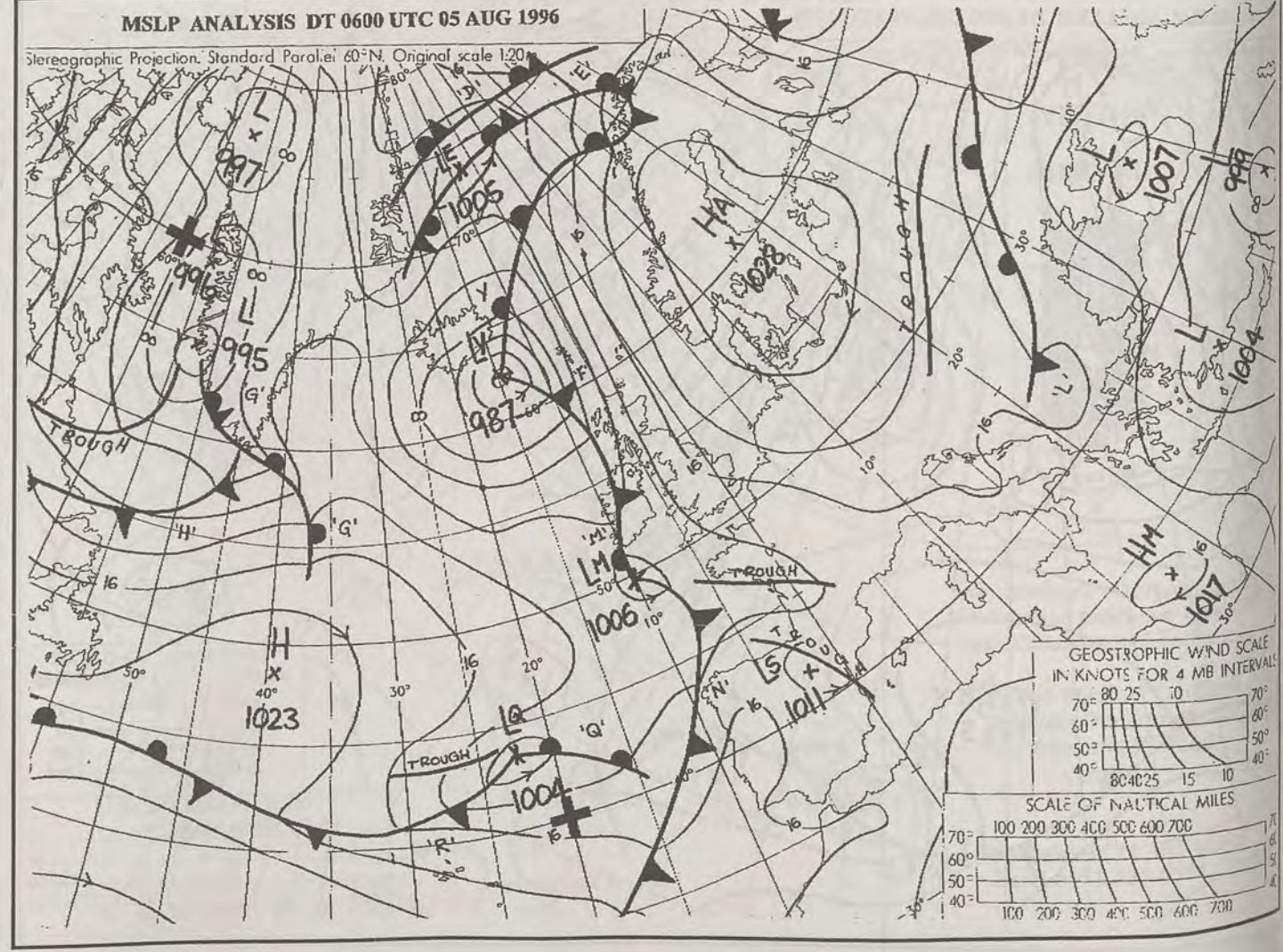
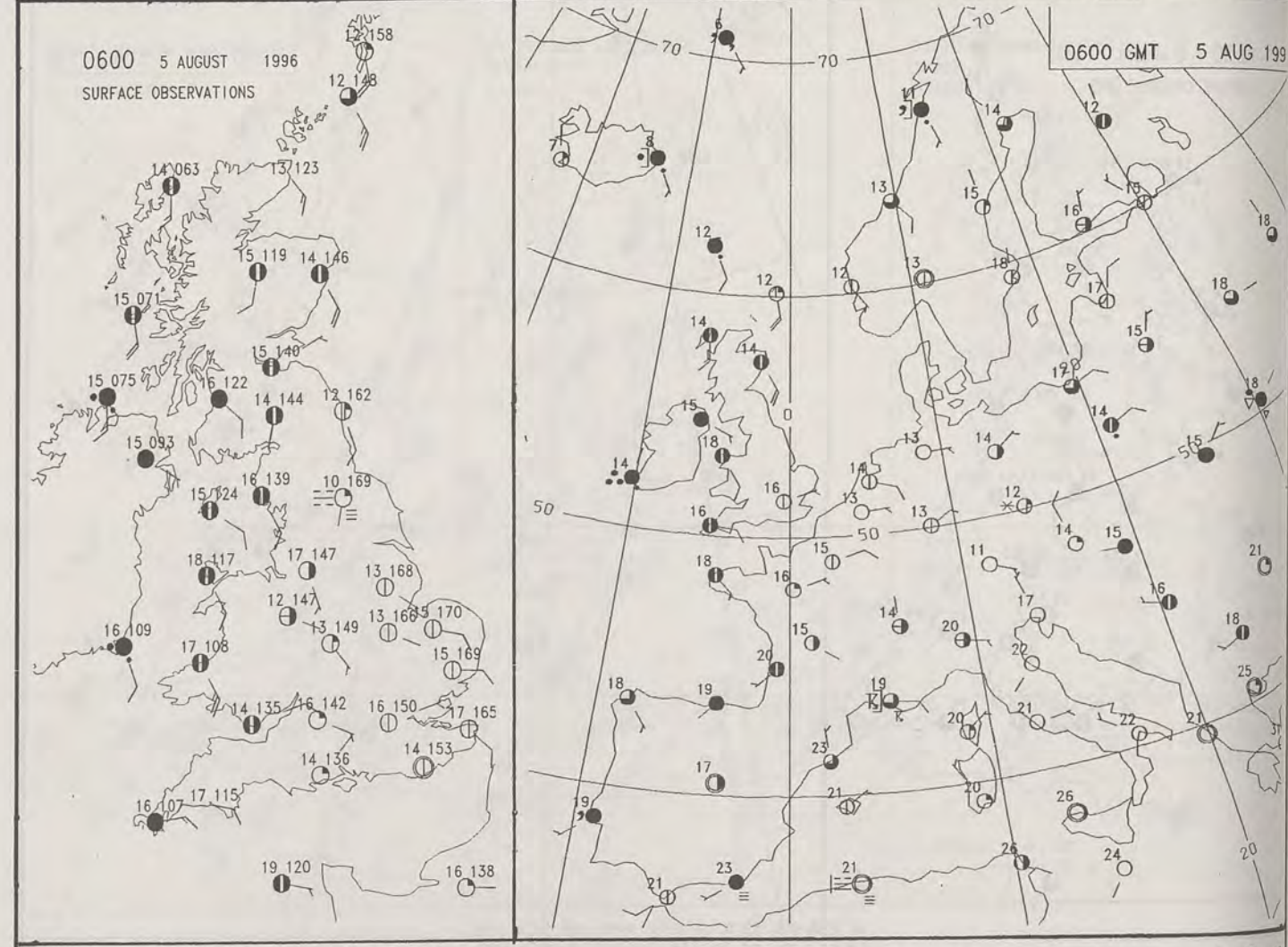
Stereographic Projection, Standard Parallel 60°N, Original scale 1:20m



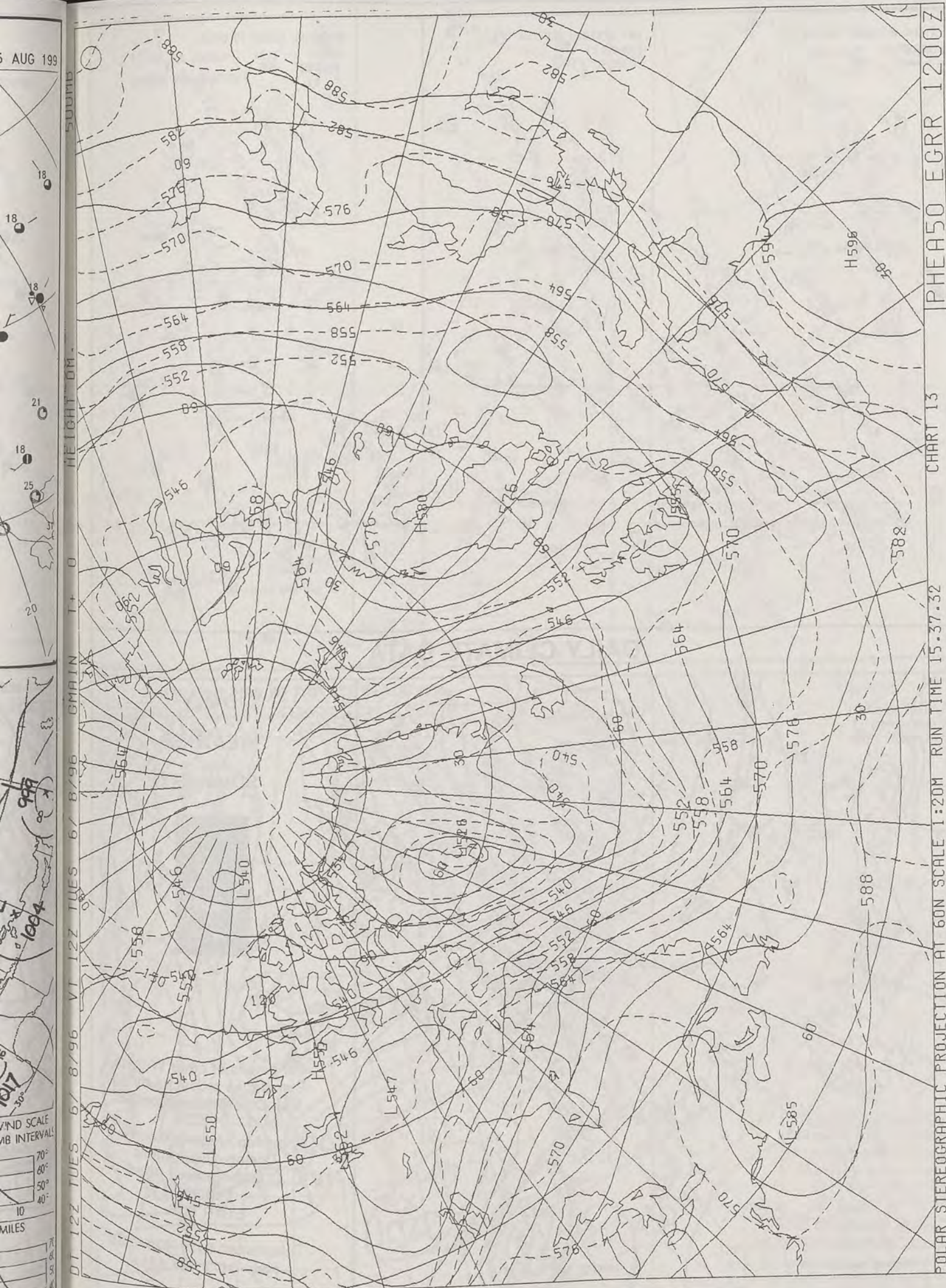


NOT FOR LOAN

DUPLICATE ALSO



5 AUG 199



The Met.Office


DAILY WEATHER SUMMARY

INCLUDING SUMMARY OF BRITISH WEATHER

Tuesday
6th August
1996

NATIONAL
METEOROLOGICAL
21 AUG 1996
LIBRARY

METEOSAT AT 12:00 GMT ON 06/08/96
INFRA-RED



CLOUD-TOP OR LAND/SEA TEMPERATURE

COLD WARM

0600 6 AUGUST 1996
SIGWX



1200 6 AUGUST 1996
SIGWX



Summary of UK weather for Tuesday 6th August 1996

Overnight, there was heavy rain across Northern Ireland, which nudged into western parts of Wales later in the night. Mostly light rain affected northwest England and westernmost parts of Scotland. A band of light rain also edged northeastwards across southern England. Elsewhere, it stayed largely dry.

The heavy rain across Northern Ireland extended across the rest of Wales, the Midlands and northern England in the morning and then turned more showery for the afternoon. Many of the showers were heavy and thundery. The rain over Northern Ireland and westernmost parts of Scotland became lighter through the day. The rest of Scotland was largely dry but often cloudy. Southwest England, East Anglia and southeast England also saw some showers for a time in the afternoon, but there was some sunshine as well. It was windy across all but central parts of England and Scotland with gales over some southwestern areas.

During the evening, the showers, still thundery in places, were chiefly confined to Wales, the Midlands and parts of northeast England. Elsewhere was largely dry.

It was cool or very cool across westernmost parts. East Anglia, the extreme southeast of England and central parts of Scotland had a warm day. Elsewhere, the temperatures were generally close to normal.

EXTREMES

TUESDAY 6th AUGUST 1996

Highest Maximum

: 25.2 C Coltishall [Norfolk]

Lowest Maximum

: 11.4 C Glenanne [Co.Armagh]

Lowest Minimum

: 8.1 C Altnaharra [Highland]

Lowest Grass Minimum

: 6.0 C Killough [Co.Down]

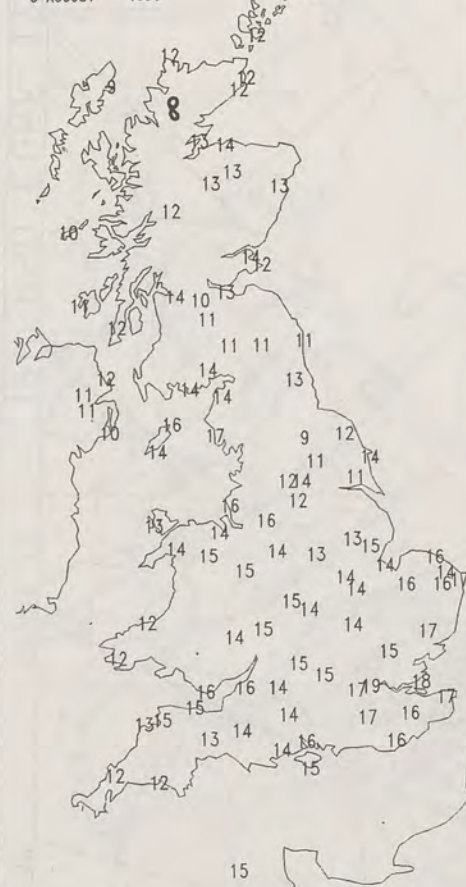
Most Rain (24 hrs from 0900 GMT)

: 42.0mm Cellarhead [nr Stoke on Trent]

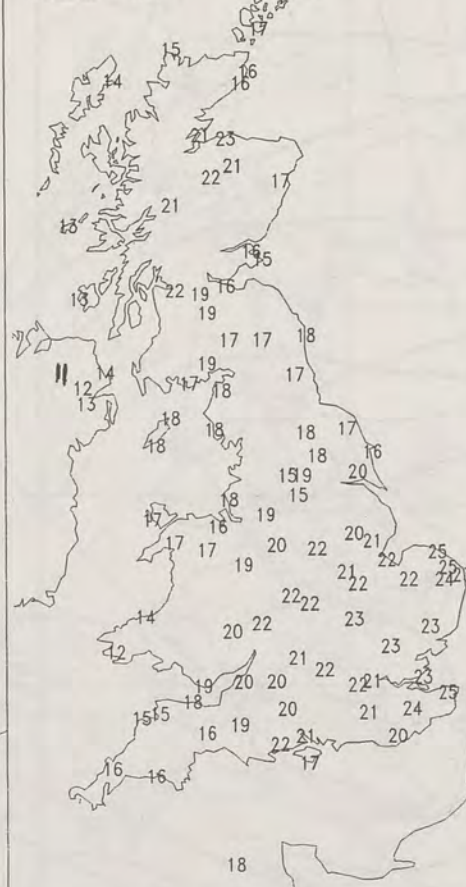
Most Sunshine

: 11.9 hrs Jersey Airport

NIGHT MINIMUM TEMPERATURE
(DEGREES C)
6 AUGUST 1996



DAY MAXIMUM TEMPERATURE
(DEGREES C)
6 AUGUST 1996



SUNSHINE (DAWN TO DUSK)
(HOURS)
6 AUGUST 1996



SIGNIFICANT WEATHER CHARTS

1800 6 AUGUST 1996
SIGWX



2400 6 AUGUST 1996
SIGWX



DAILY CLIMATE DATA

NIGHT RAINFALL
(MILLIMETRES)
6 AUGUST 1996



DAY RAINFALL
(MILLIMETRES)
6 AUGUST 1996



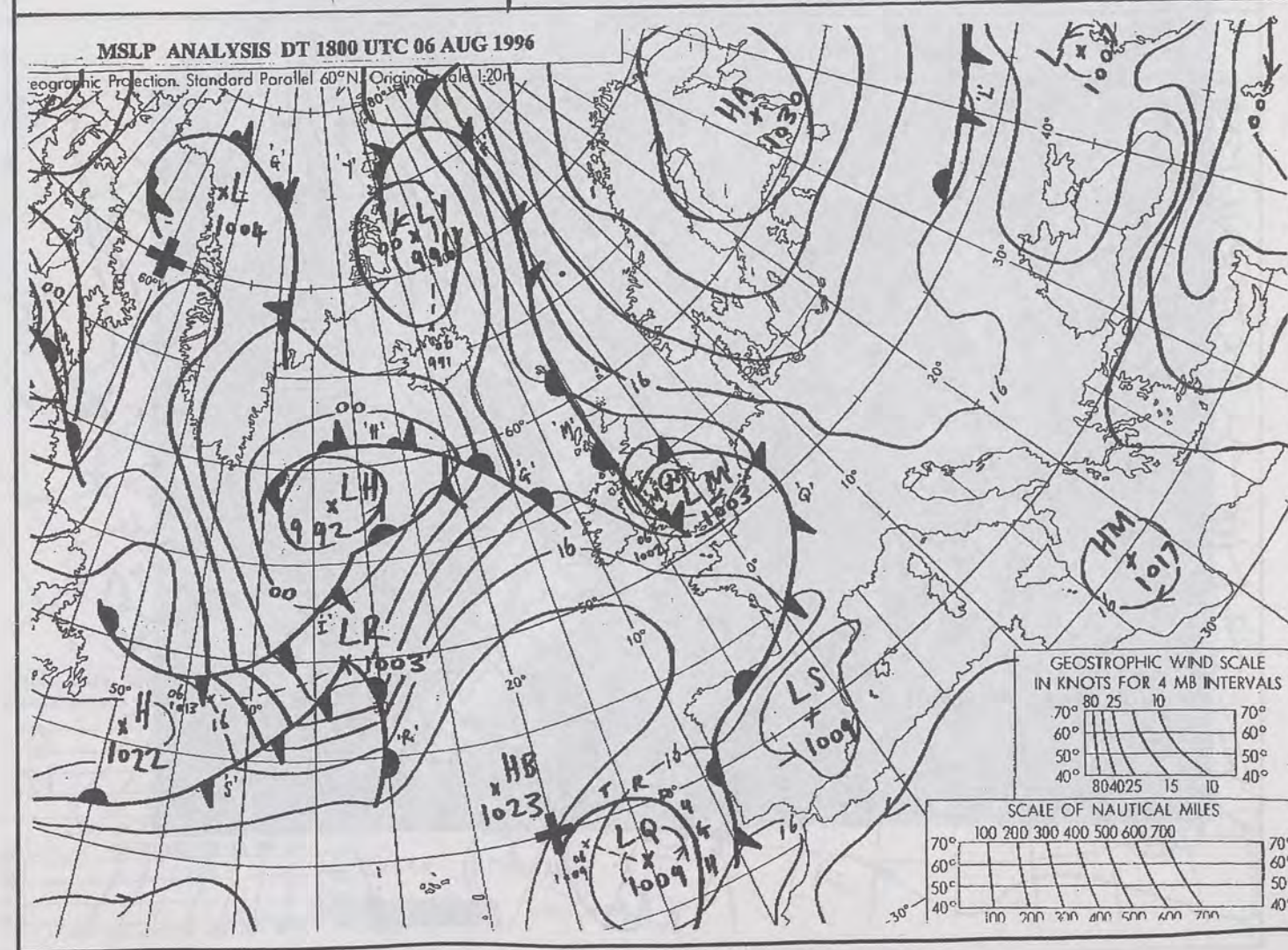
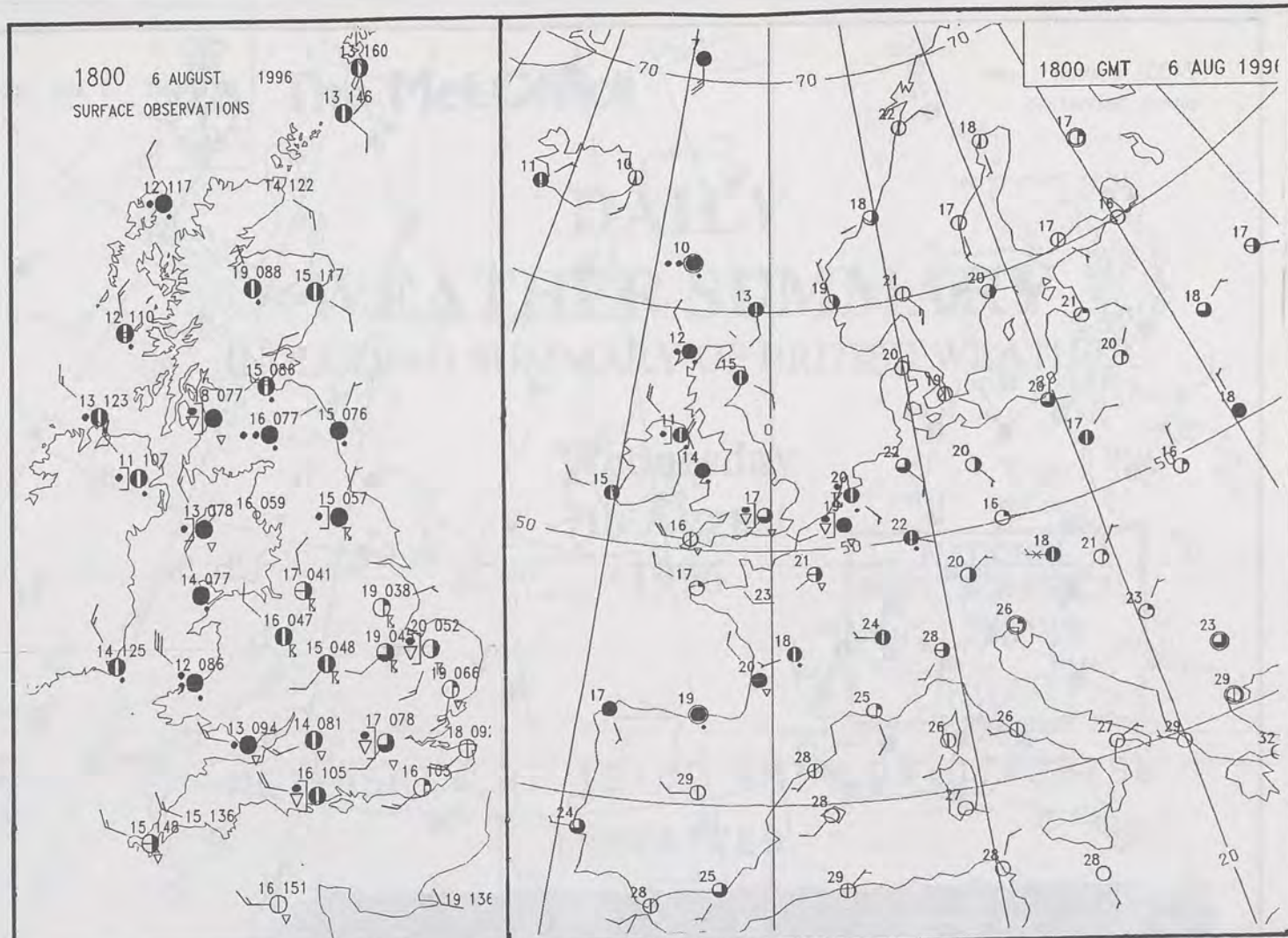
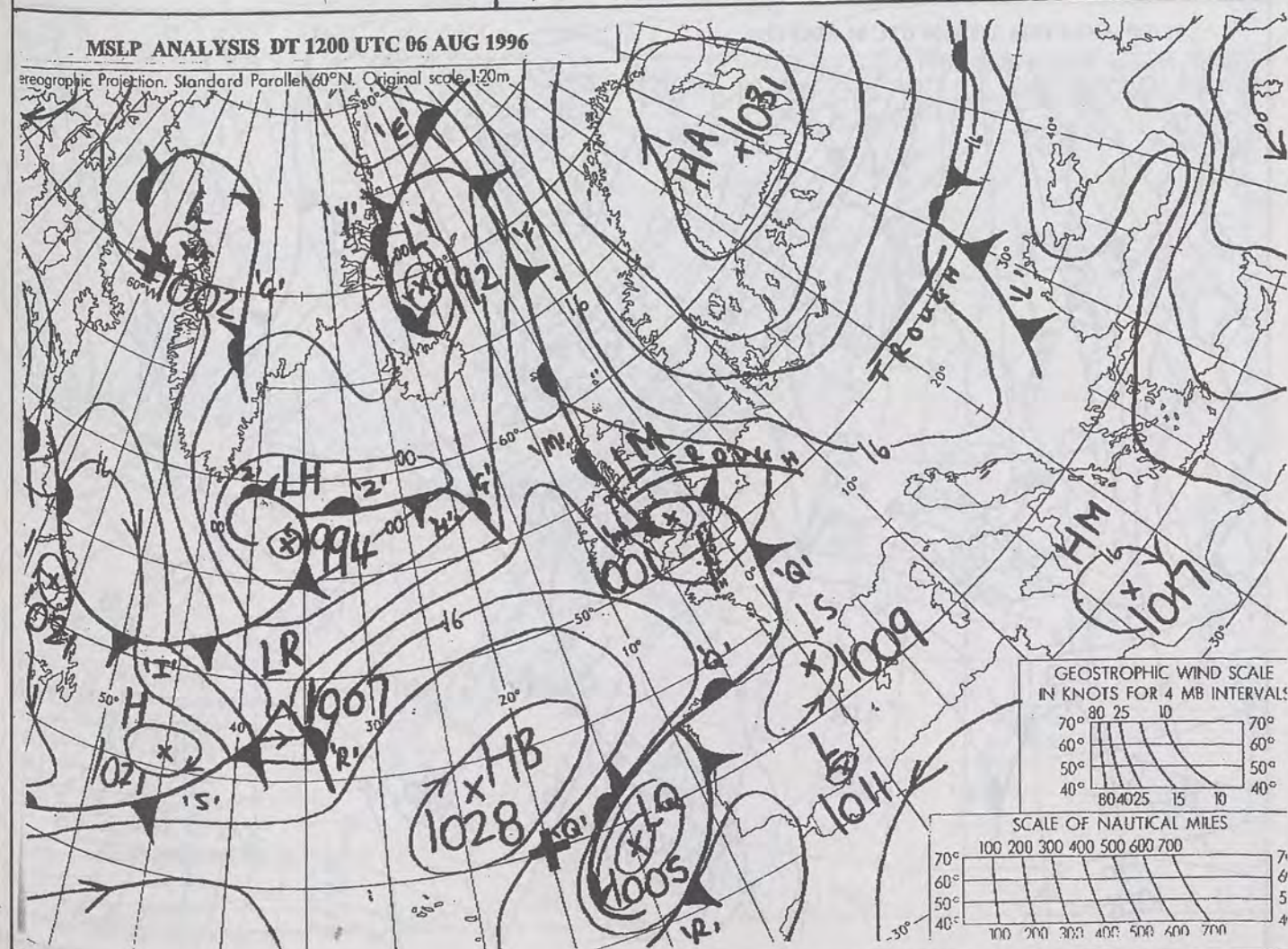
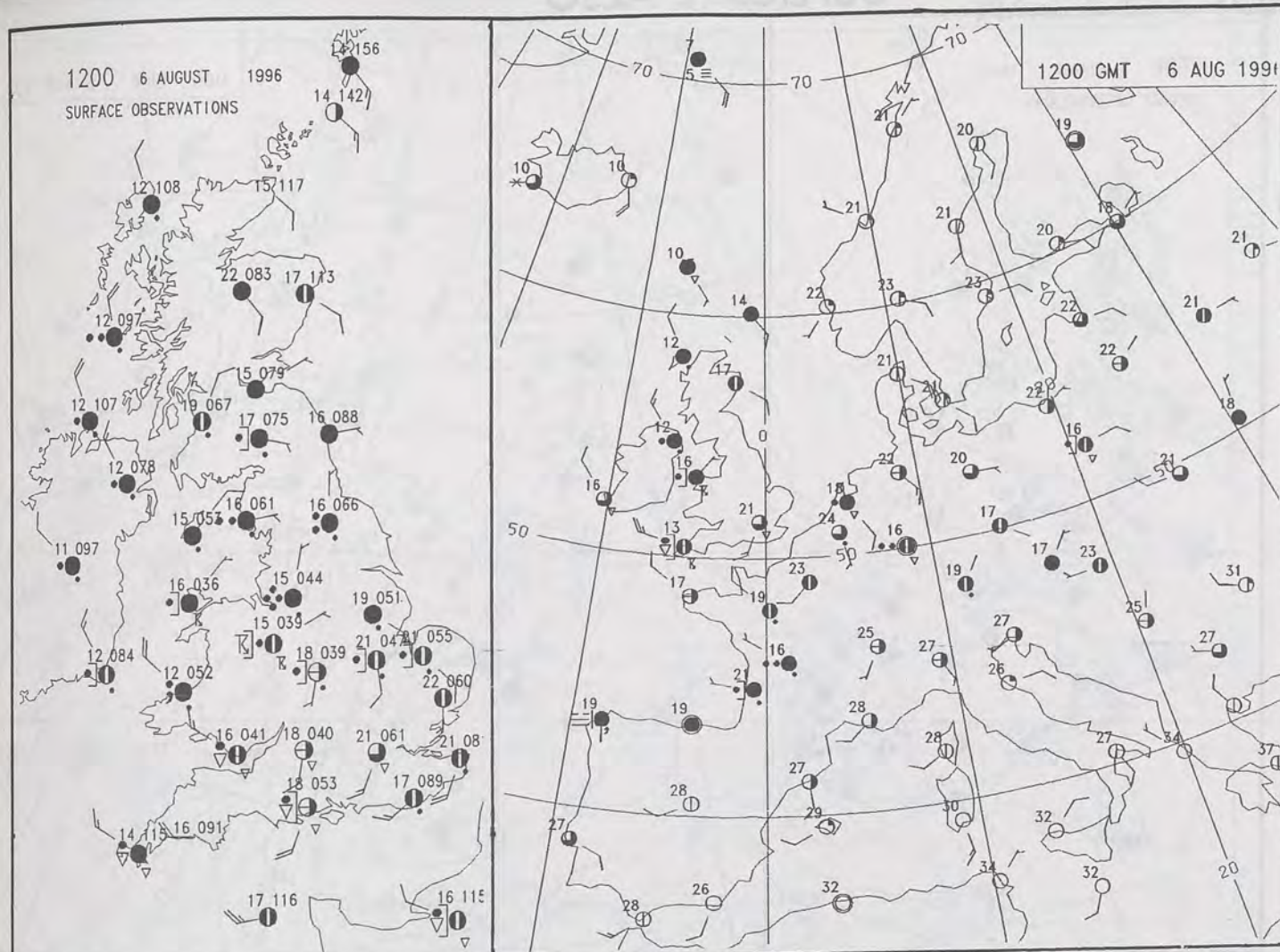
DAILY WEATHER SUMMARY

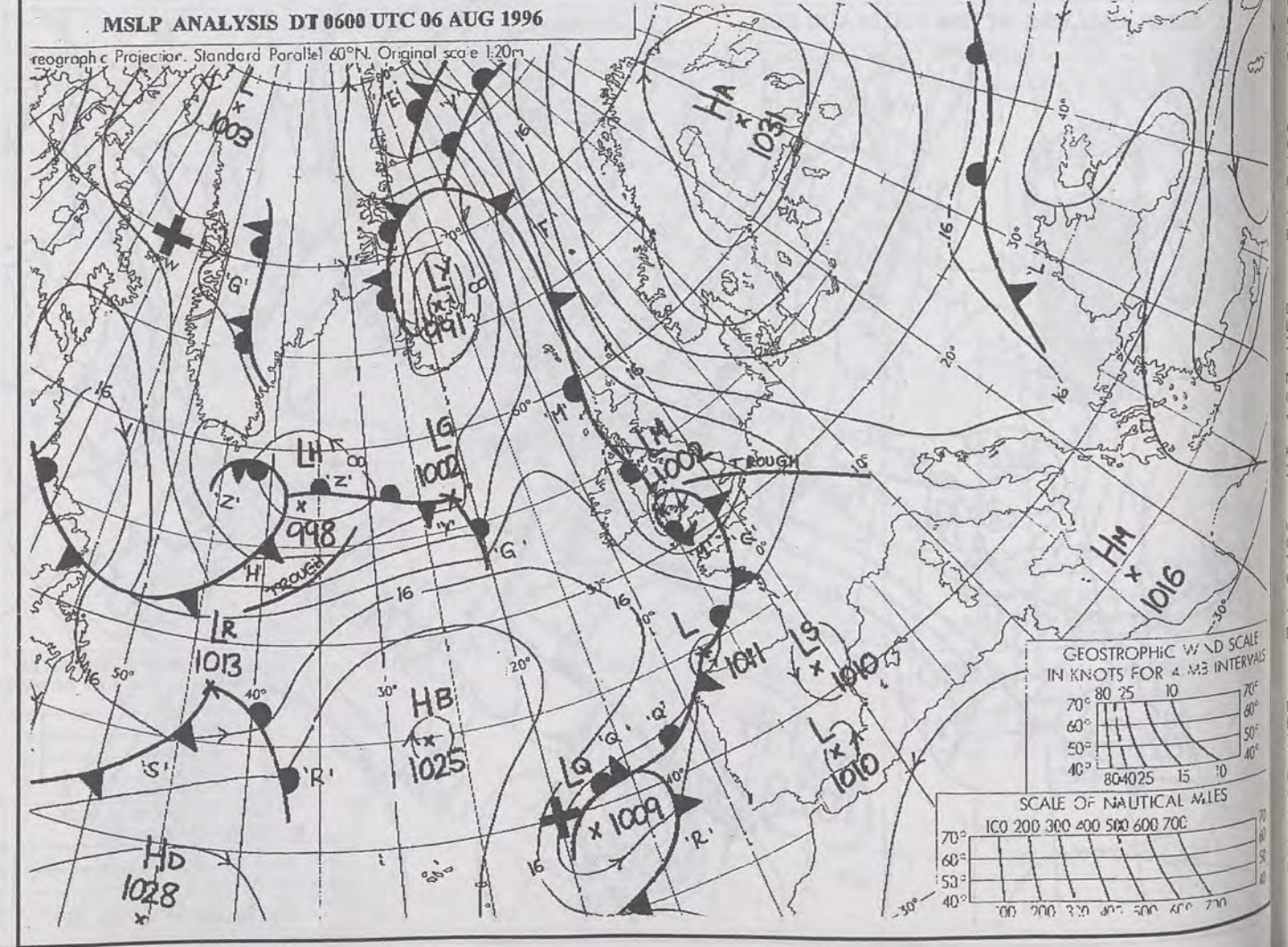
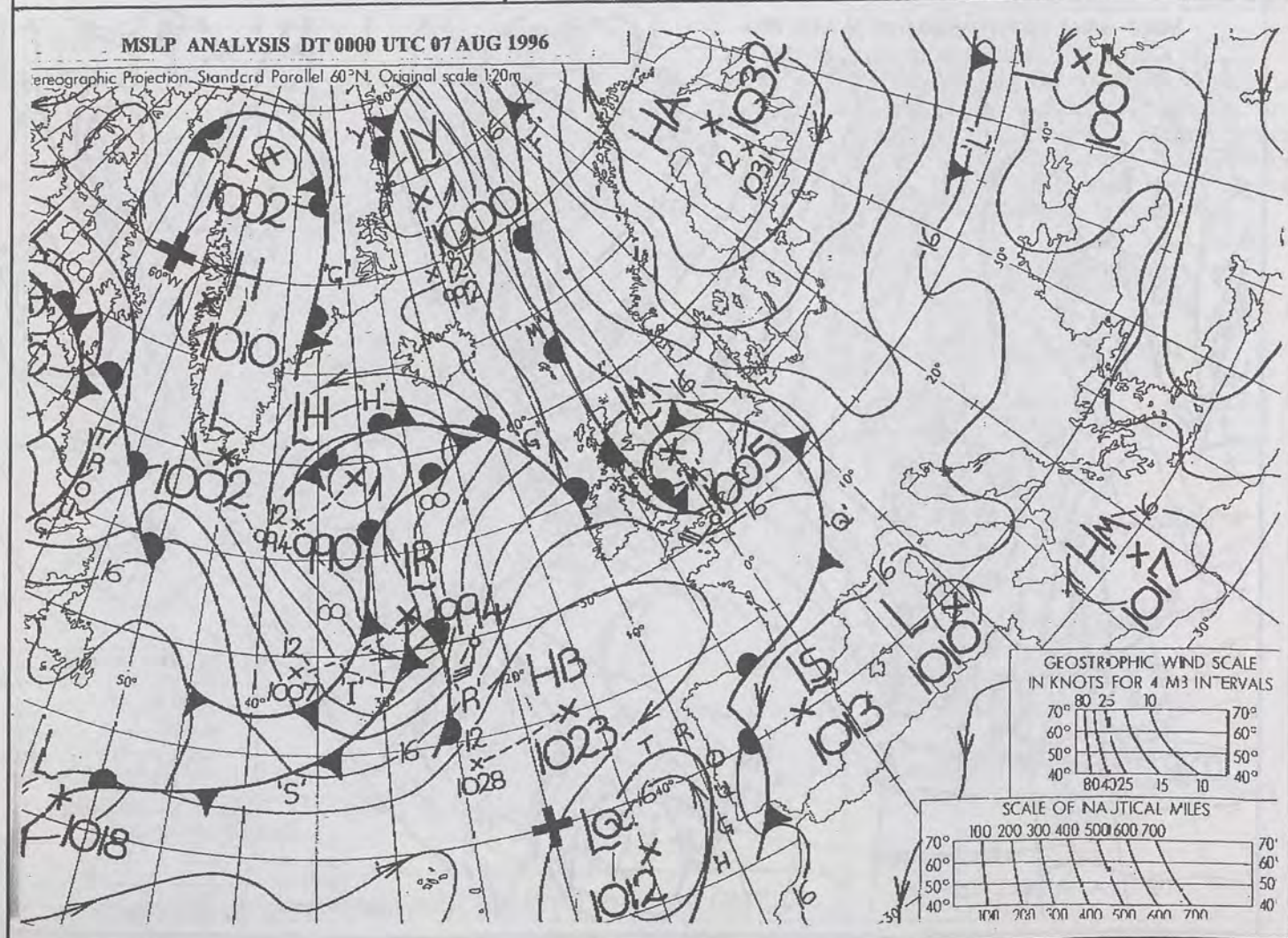
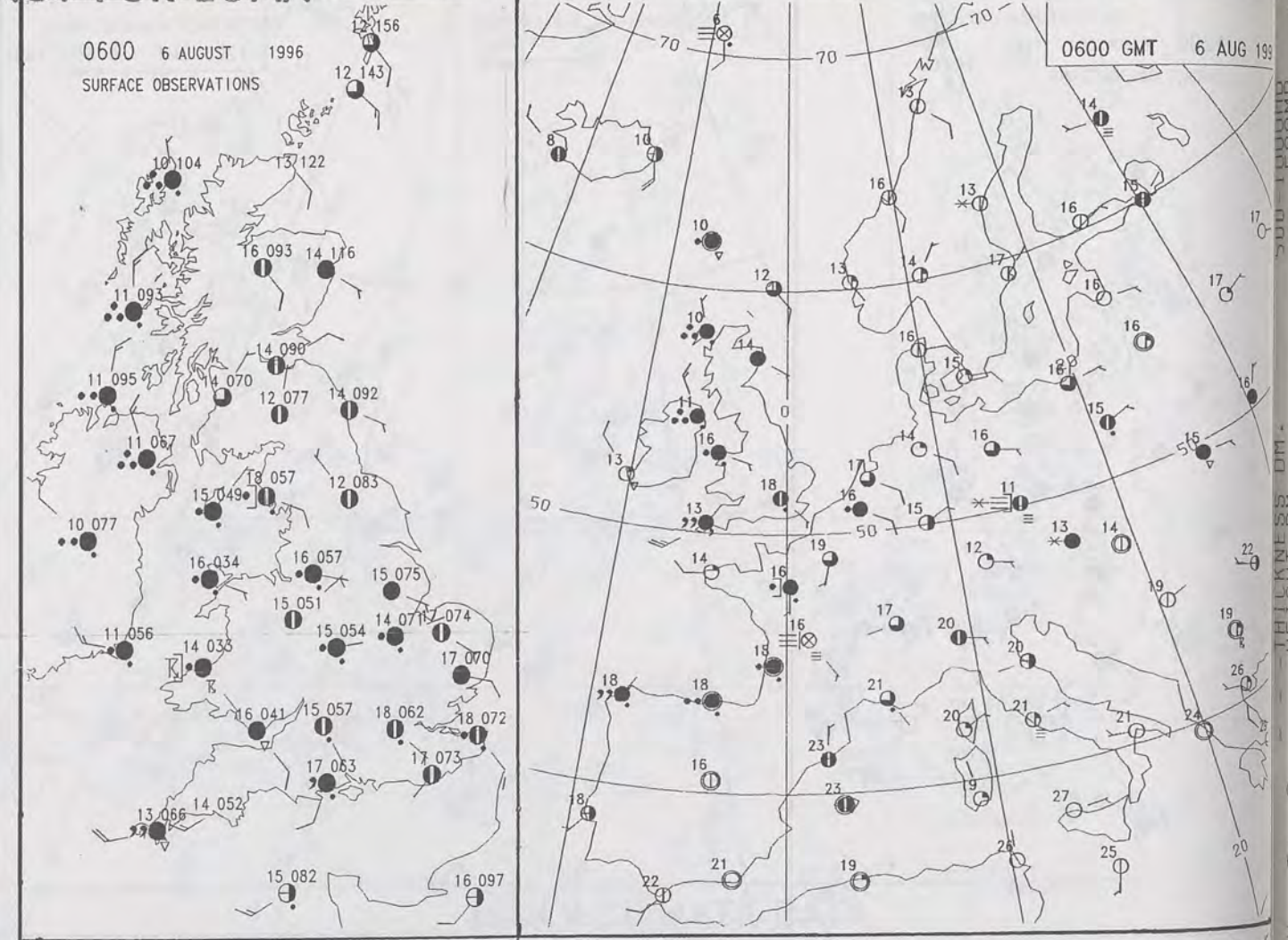
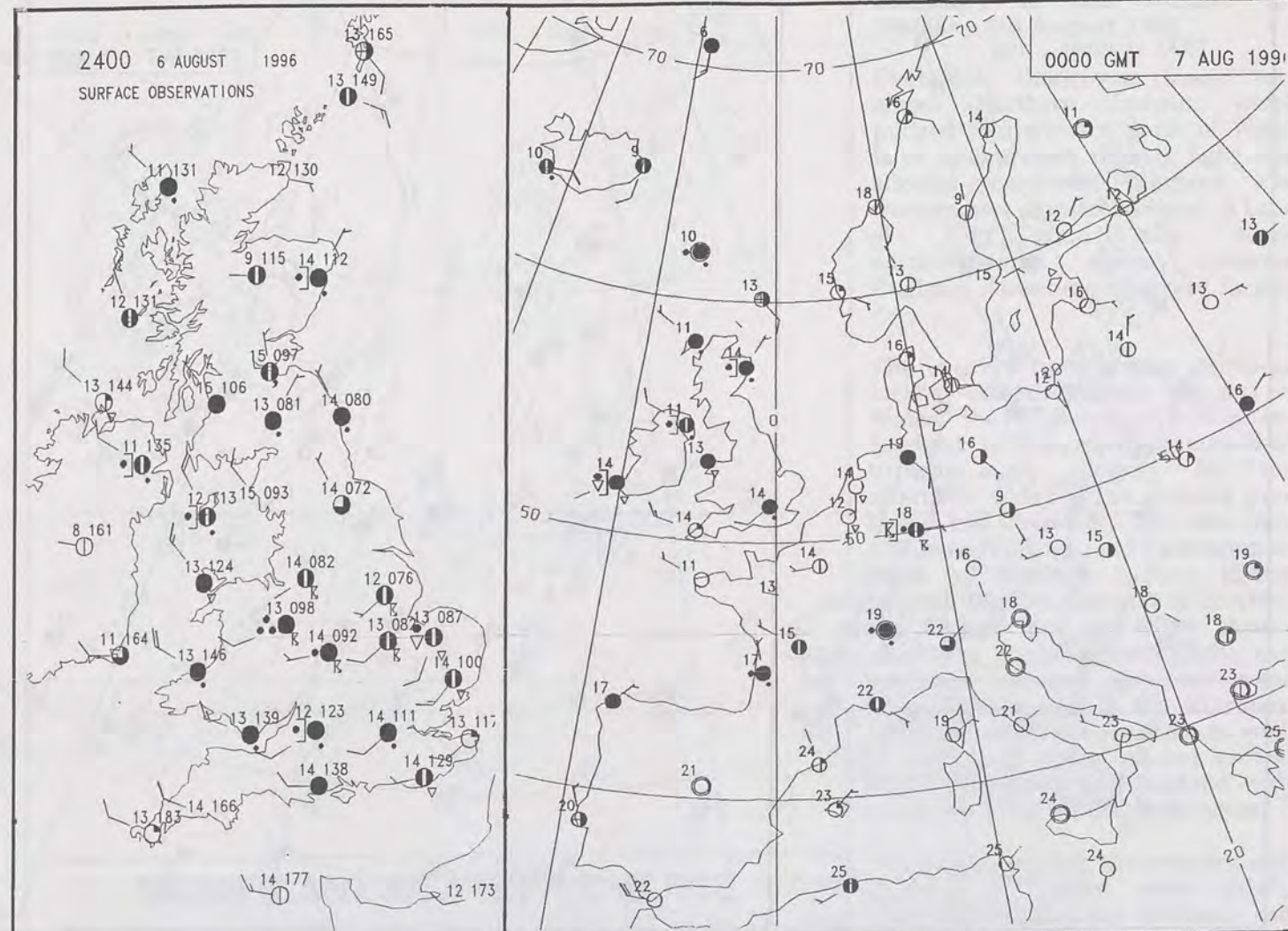


For details of other Weather Summaries produced by the Met. Office please contact:


London Weather Centre
Climate Department
127 Clerkenwell Road
London
EC1R 5DB

Telephone: 0171 405 4358
Fax: 0171 404 4314





6 AUG 1996



The Met. Office


DAILY WEATHER SUMMARY

INCLUDING SUMMARY OF BRITISH WEATHER

Wednesday
7th August
1996

NATIONAL
METEOROLOGICAL
21 AUG 1996
LIBRARY

METEOSAT AT 12:00 GMT ON 07/08/96
INFRA-RED



CLOUD-TOP OR LAND/SEA TEMPERATURE

COLD WARM

0600 7 AUGUST 1996

SIGWX



1200 7 AUGUST 1996

SIGWX



SIGNIFICANT WEATHER CHARTS

1800 7 AUGUST 1996

SIGWX



2400 7 AUGUST 1996

SIGWX



Published by London Weather Centre. All times are GMT.

Summary of UK weather for Wednesday 7th August 1996

Outbreaks of rain, heavy in places, gradually pushed northeastwards across northern and eastern parts overnight. Meanwhile, more broken cloud edged in from the south and west.

During the day the rain slowly cleared the north and east, although it still lingered over eastern coasts of Scotland and northeast England by evening. There were some heavy outbreaks of rain in places and also a few rumbles of thunder. Many southern and western parts were dry with breaks in the cloud allowing some sunshine. Northern Ireland was more cloudy, though, with patchy outbreaks of light rain or drizzle.

The remaining rain in the northeast steadily died out during the evening, with the more broken cloud to the south and west following. However, further cloud began to spread across Northern Ireland.

Temperatures were mostly a little above normal or warm, although the eastern coast was generally rather cool.

EXTREMES

WEDNESDAY 7th AUGUST 1996

Highest Maximum
: 24.2 C Poole [Dorset]

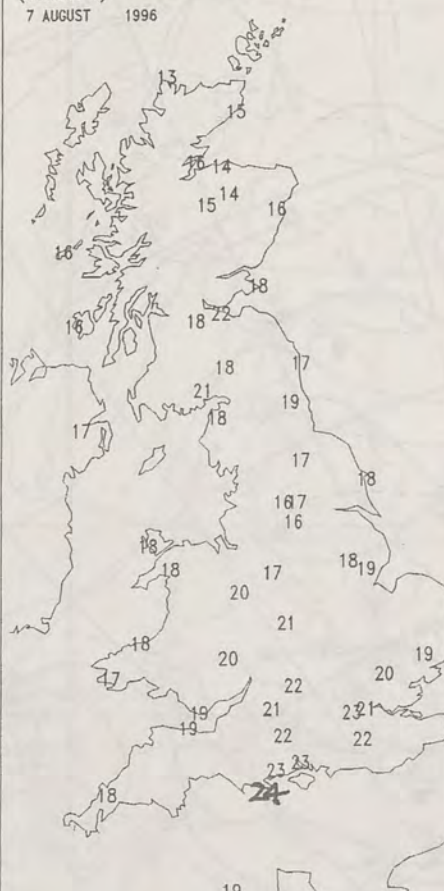
Lowest Maximum
: 12.8 C Cape Wrath [North Scotland]

Lowest Minimum
: 4.1 C Castle Derg [Co.Tyrone]

Lowest Grass Minimum
: 1.6 C Castle Derg

Most Rain (24 hrs from 0900 GMT)
: 16.5mm Sunderland

Most Sunshine
: 13.1 hrs Jersey / St Helier

NIGHT MINIMUM TEMPERATURE
(DEGREES C)
7 AUGUST 1996DAY MAXIMUM TEMPERATURE
(DEGREES C)
7 AUGUST 1996SUNSHINE (DAWN TO DUSK)
(HOURS)
7 AUGUST 1996

X INDICATES 0.1-0.4 HRS

DAILY CLIMATE DATA

NIGHT RAINFALL
(MILLIMETRES)
7 AUGUST 1996

X INDICATES TRACE TO 0.4 MM

DAY RAINFALL
(MILLIMETRES)
7 AUGUST 1996

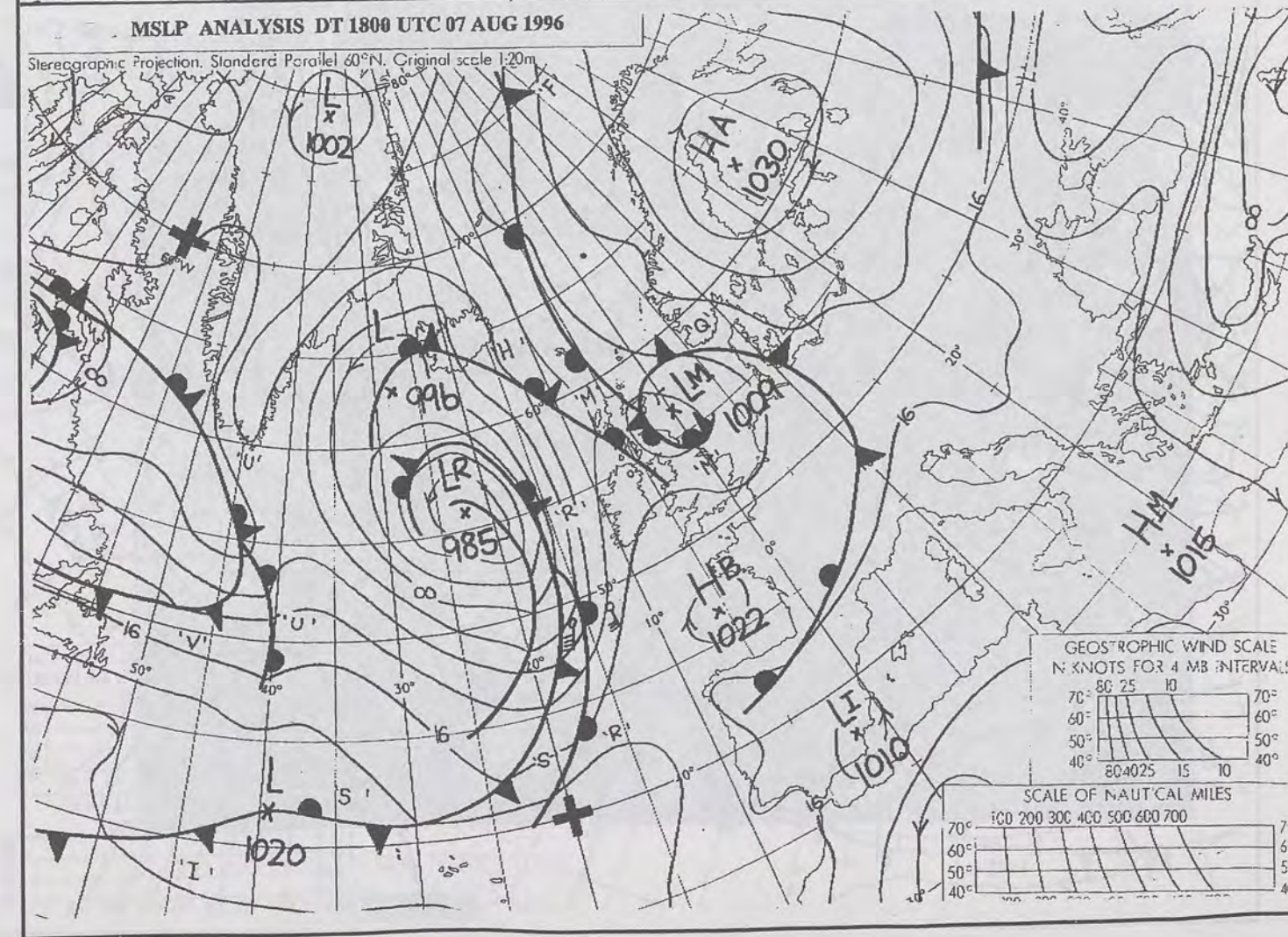
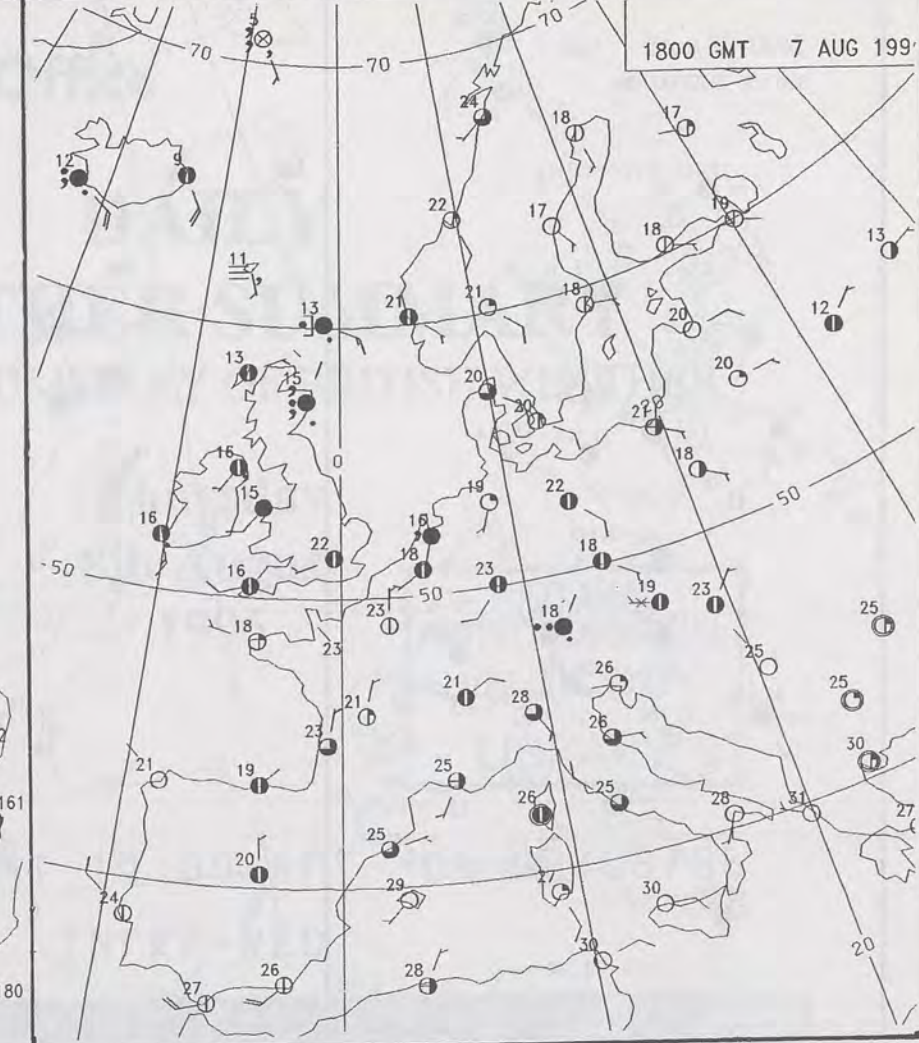
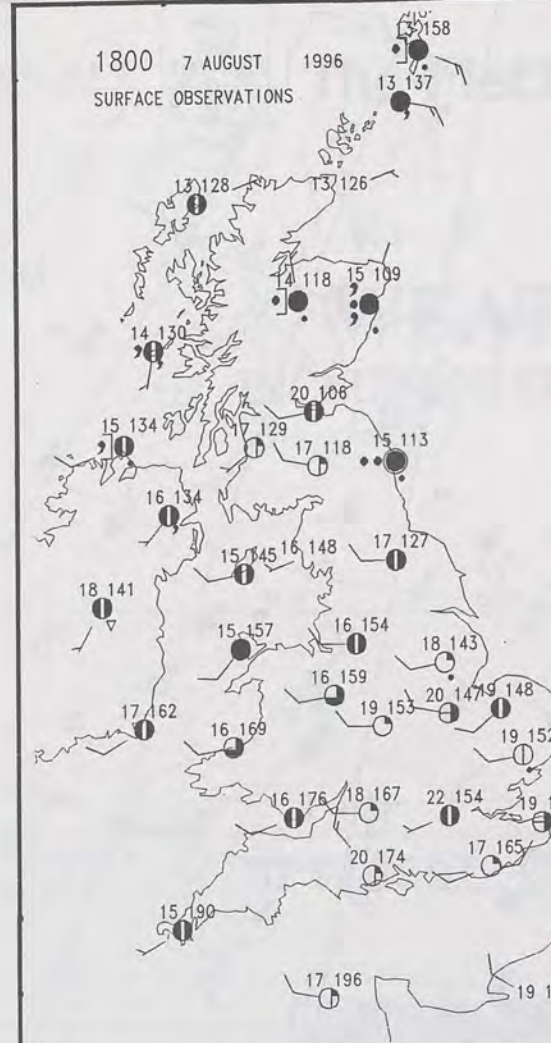
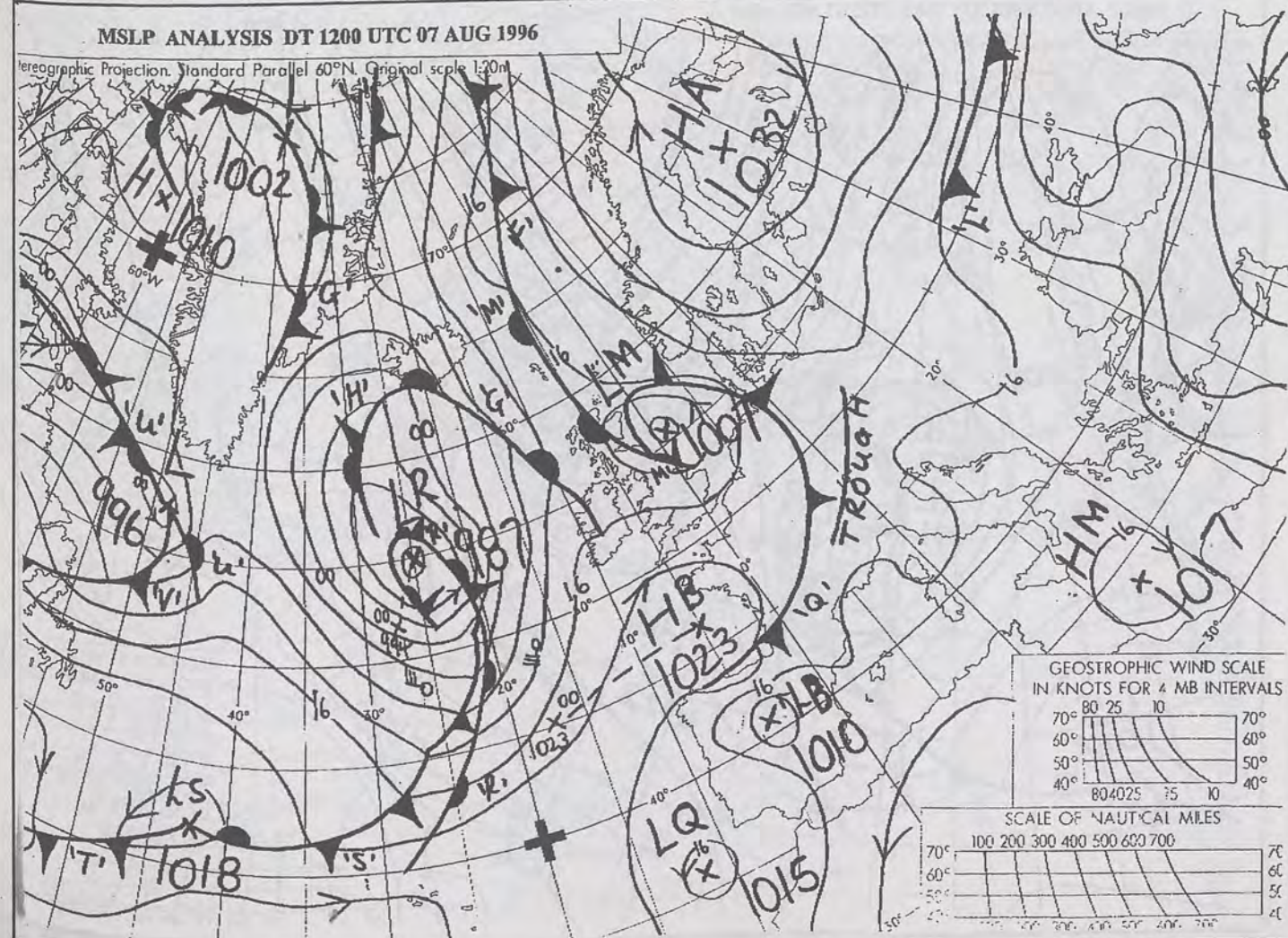
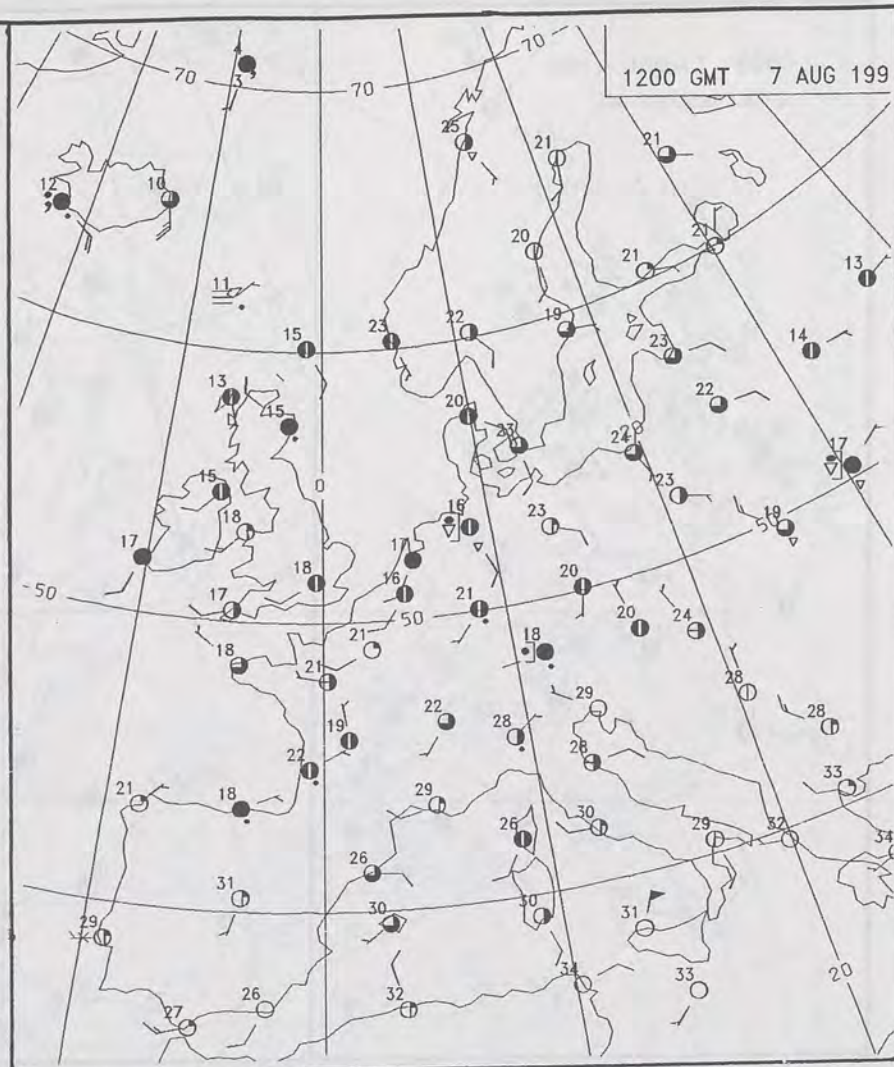
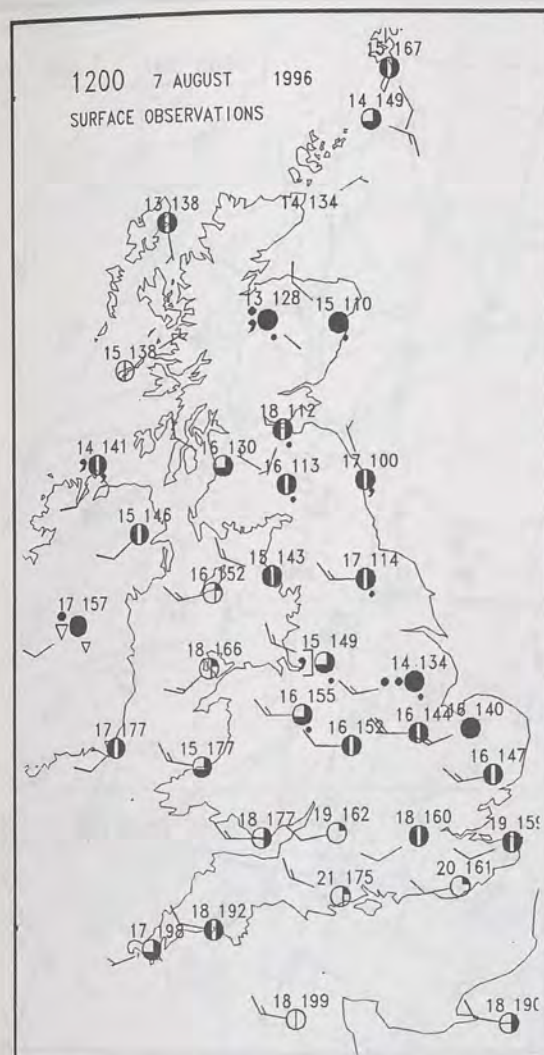
X INDICATES TRACE TO 0.4 MM

DAILY
WEATHER
SUMMARY

For details of other Weather
Summaries produced by the
Met. Office please contact:

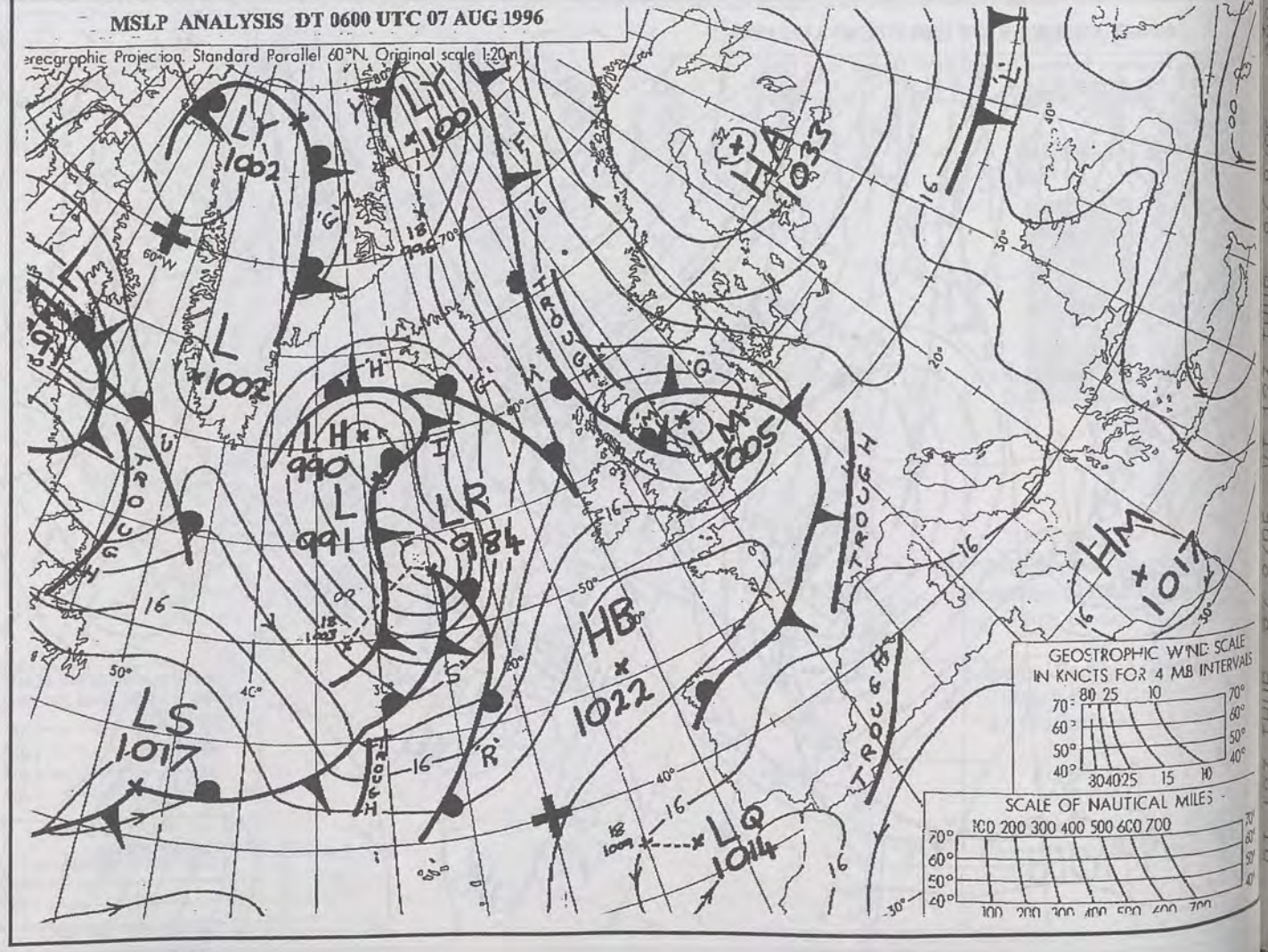
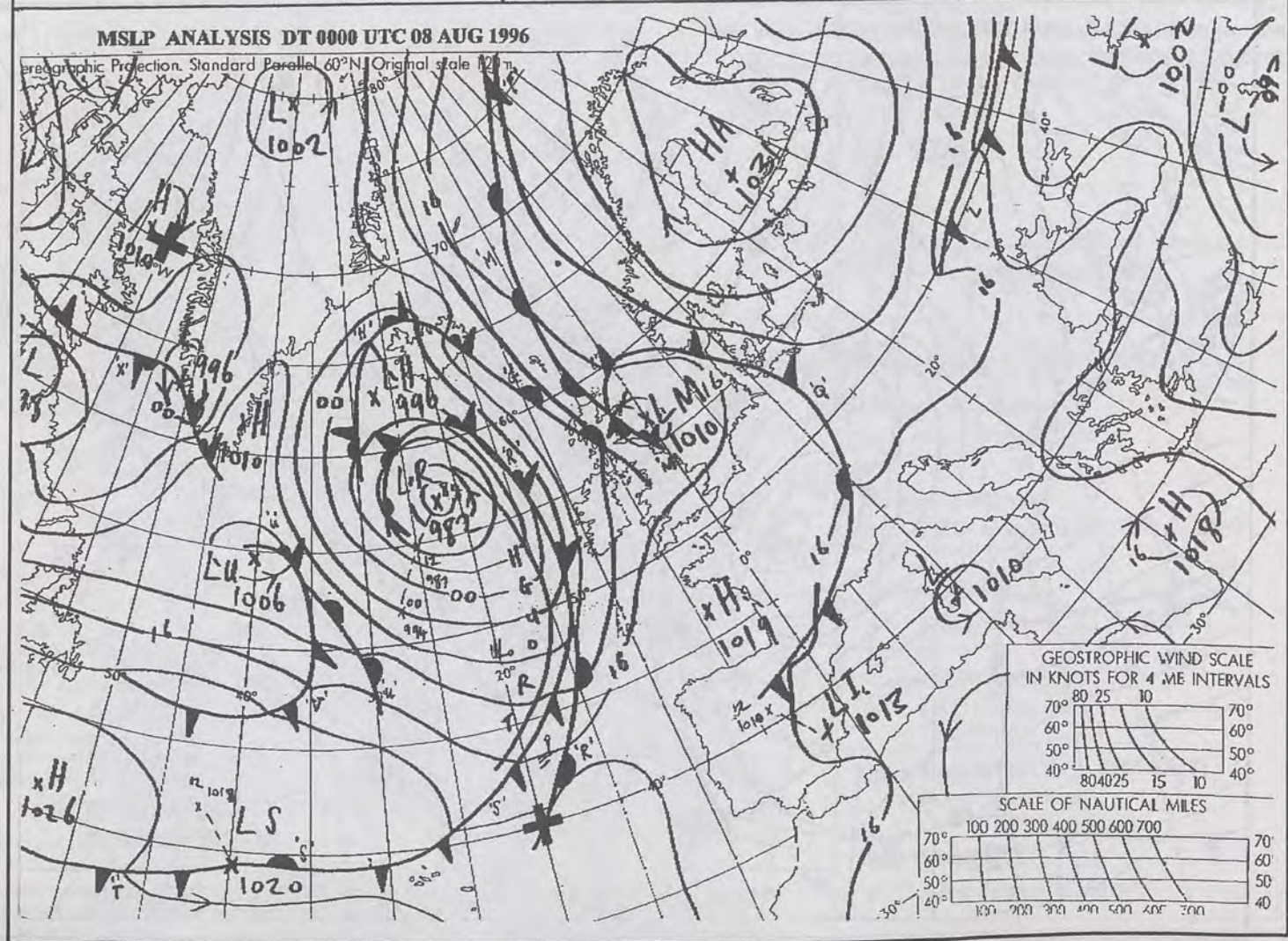
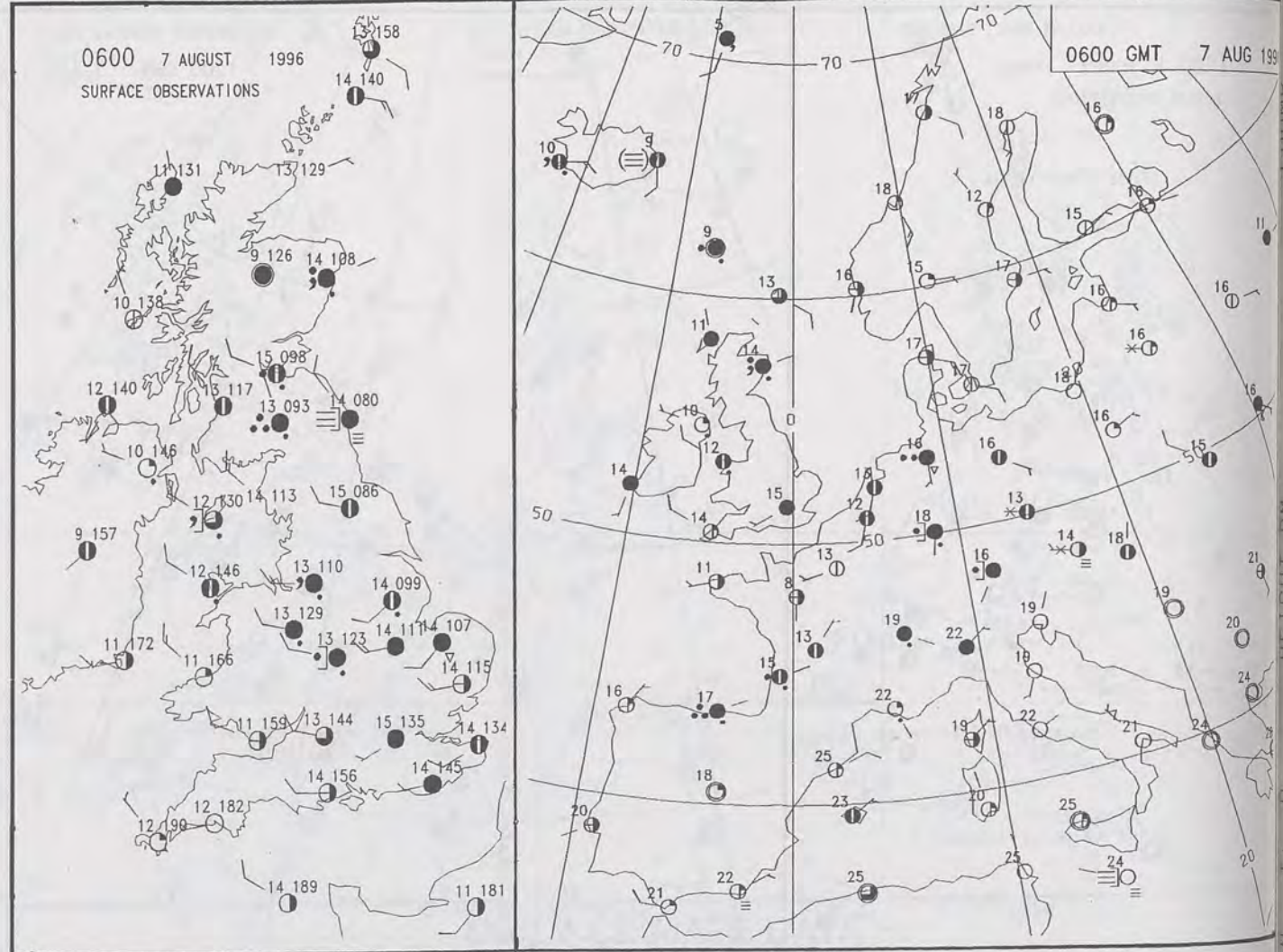
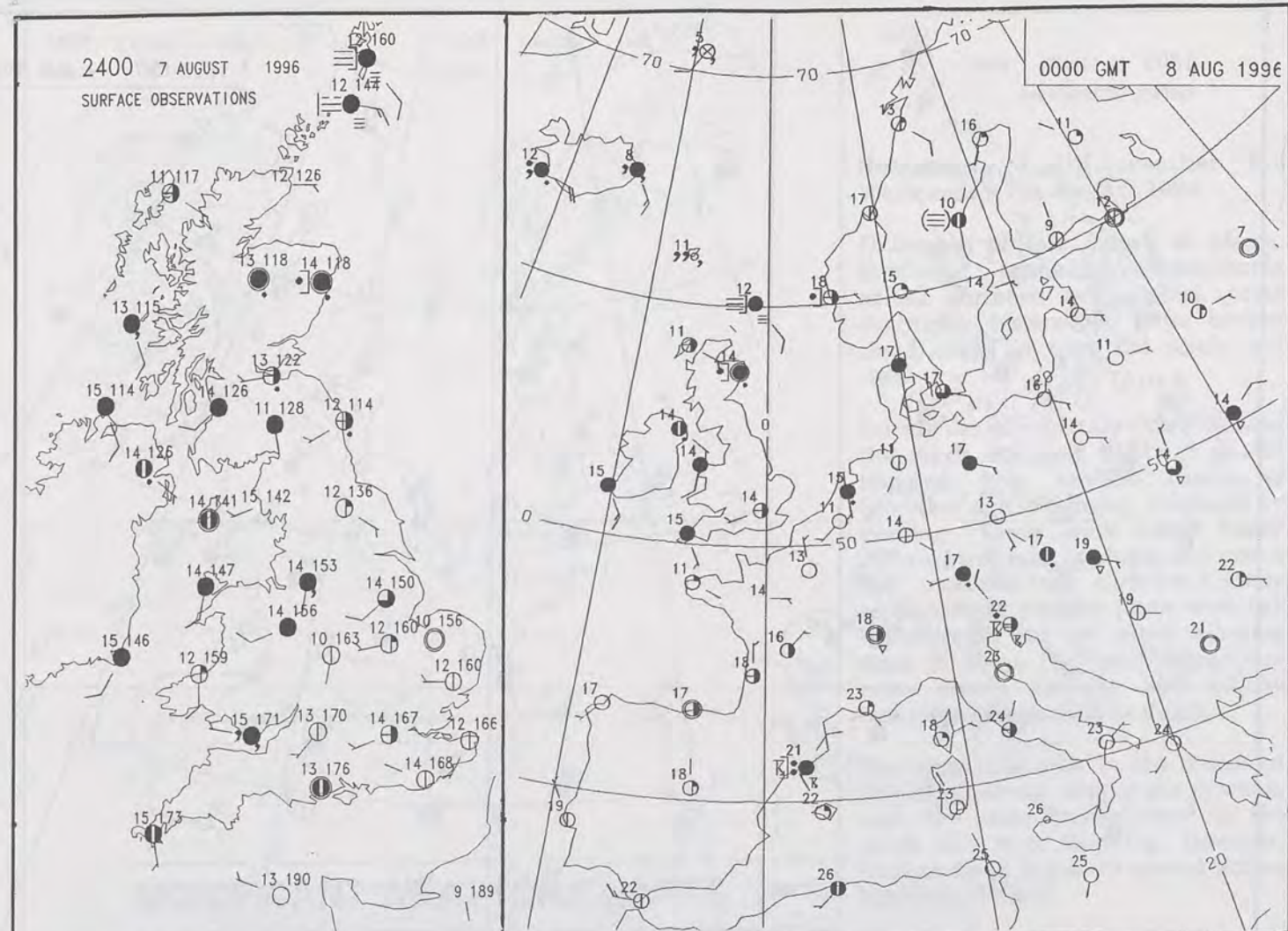
London Weather Centre
Climate Department
127 Clerkenwell Road
London
EC1R 5DB

Telephone: 0171 405 4358
Fax: 0171 404 4314



NOT FOR LOAN

DUPLICATE ALSO





The Met. Office


DAILY WEATHER SUMMARY

INCLUDING SUMMARY OF BRITISH WEATHER

Thursday
8th August
1996

NATIONAL
METEOROLOGICAL
21 AUG 1996
LIBRARY


METEOSAT AT 12:00 GMT ON 08/08/96
INFRA-RED



CLOUD-TOP OR LAND/SEA TEMPERATURE

COLD WARM

7 AUG 1996



0600 8 AUGUST 1996
SIGWX



1200 8 AUGUST 1996
SIGWX



SIGNIFICANT WEATHER CHARTS

1800 8 AUGUST 1996
SIGWX



2400 8 AUGUST 1996
SIGWX



Published by London Weather Centre. All times are GMT.

Summary of UK weather for Thursday 8th August 1996

Central and eastern England had mainly clear skies around midnight but cloud in the west steadily spread to all parts. The night was dry for most although mist and fog in northeast Scotland did bring a little drizzle. Isolated mist patches also developed in other areas.

The morning was mostly dry and cloudy in the north and west. The south and east had broken cloud, with the best of the sunshine along the eastern Channel coast. The fair weather continued in central and eastern areas but rain and overcast skies affected the west during the afternoon. The rain spread into Northern Ireland around the middle of the day and then eastwards into Wales, western Scotland and western England. Shetland remained cloudy and mainly dry throughout.

The rain continued in western parts of the mainland throughout the evening, becoming persistent at times over Wales and northern England. Central and southeastern England remained dry and bright. After dark the rain became lighter and more intermittent, but it still brought some wet weather to England and eastern Scotland. Northern Ireland was dry with broken cloud during the evening and this clearer weather extended across Wales and western Scotland later in the night.

Daytime temperatures were generally average, but locally rather warm in parts of southern and southeast England.

EXTREMES

THURSDAY 8th AUGUST 1996

Highest Maximum
: 25.0 C Jersey / St Helier

Lowest Maximum
: 14.2 C Foula [Shetland]

Lowest Minimum
: 5.4 C Birmingham

Lowest Grass Minimum
: -0.3 C Birmingham

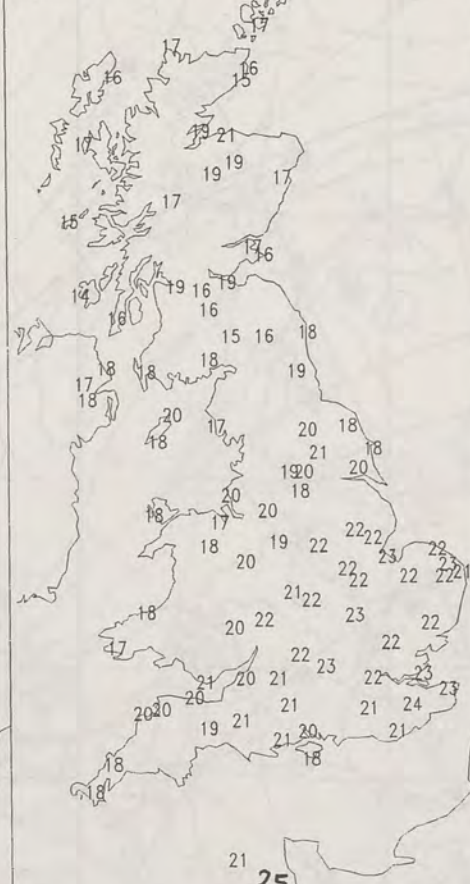
Most Rain (24 hrs from 0900 GMT)
: 16.2mm Tiree [Inner Hebrides]

Most Sunshine
: 10.8 hrs Folkestone [Kent]

NIGHT MINIMUM TEMPERATURE
(DEGREES C)
8 AUGUST 1996



DAY MAXIMUM TEMPERATURE
(DEGREES C)
8 AUGUST 1996



SUNSHINE (DAWN TO DUSK)
(HOURS)
8 AUGUST 1996



DAILY CLIMATE DATA

NIGHT RAINFALL
(MILLIMETRES)
8 AUGUST 1996



DAY RAINFALL
(MILLIMETRES)
8 AUGUST 1996



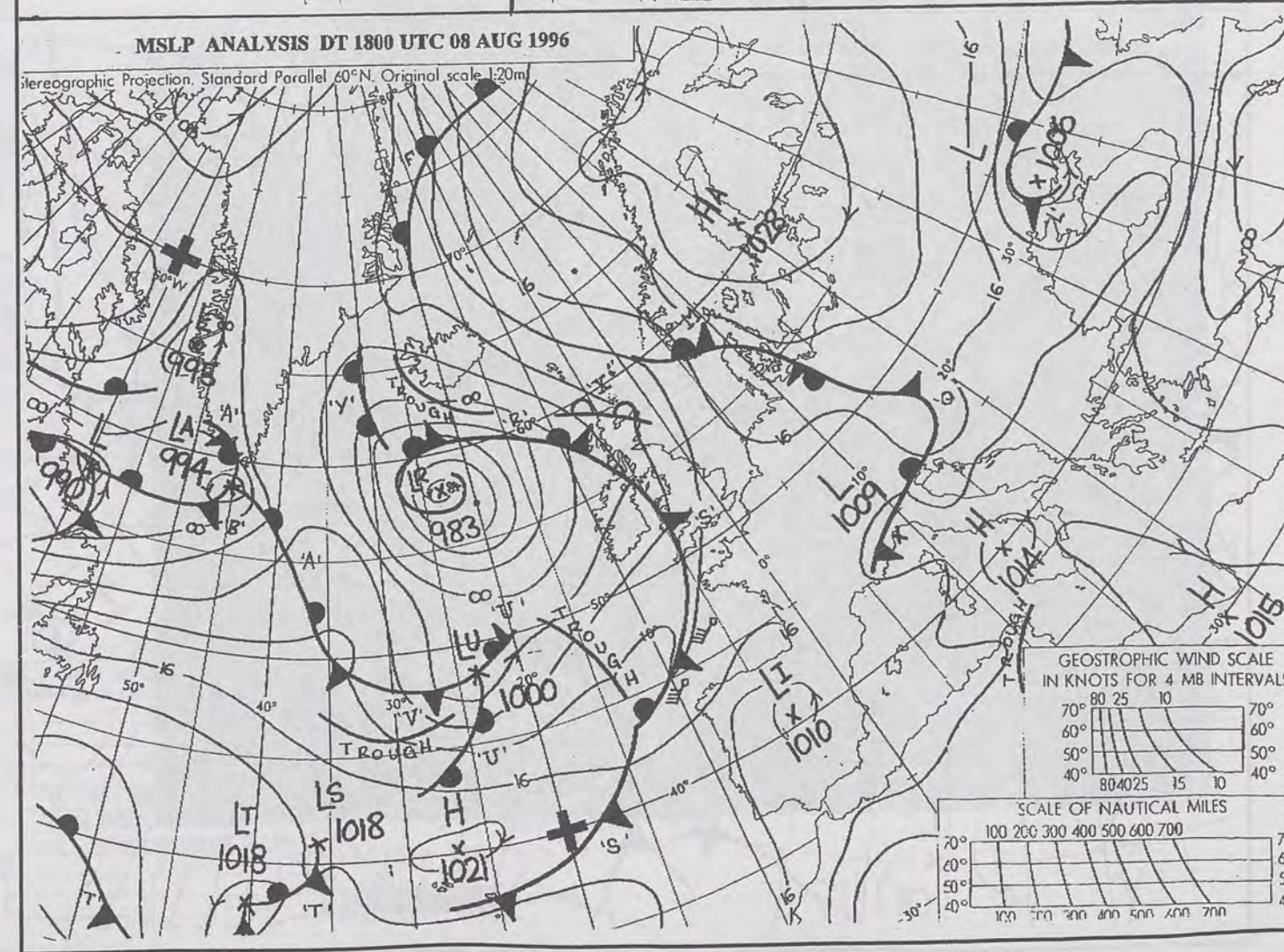
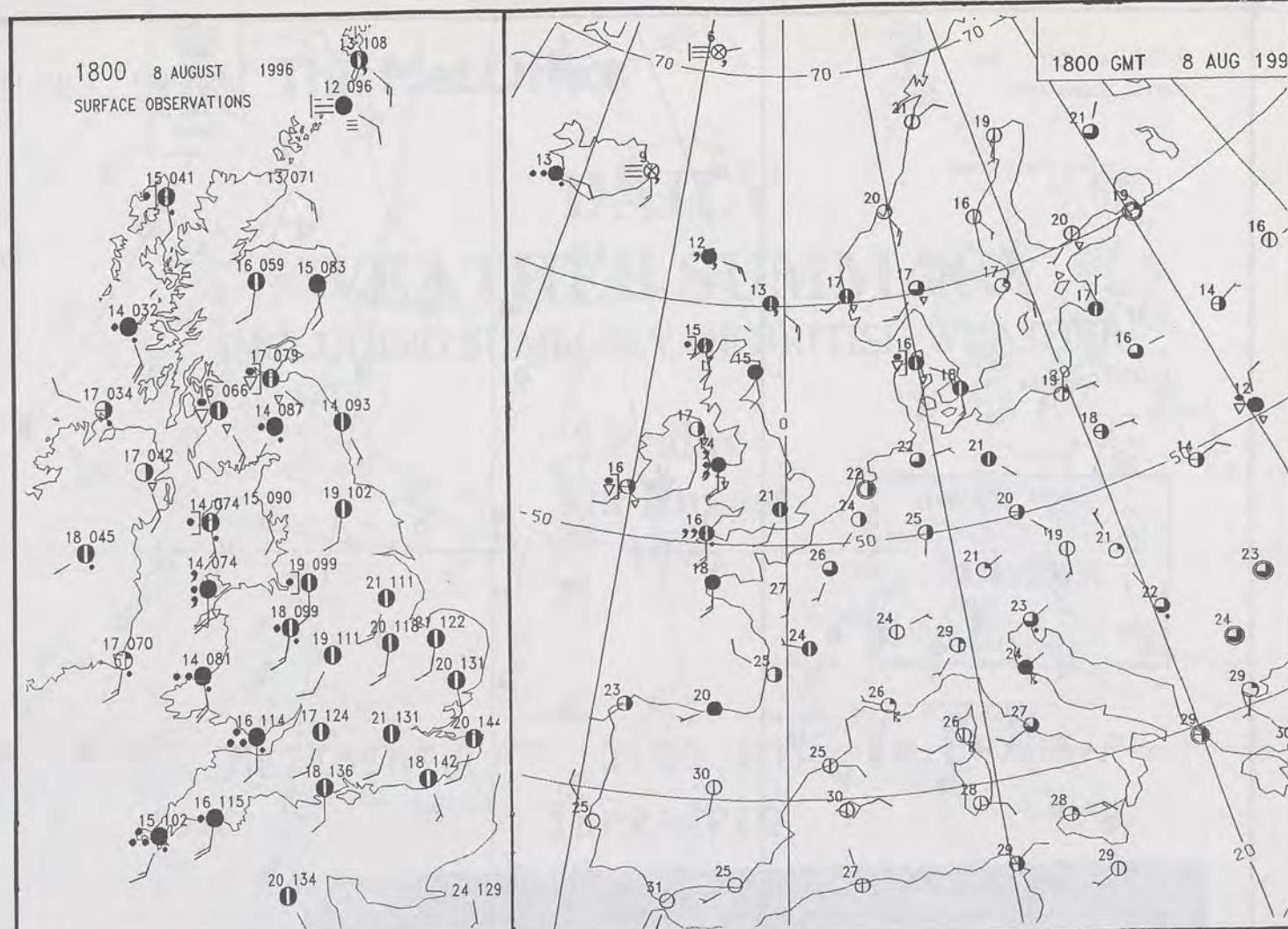
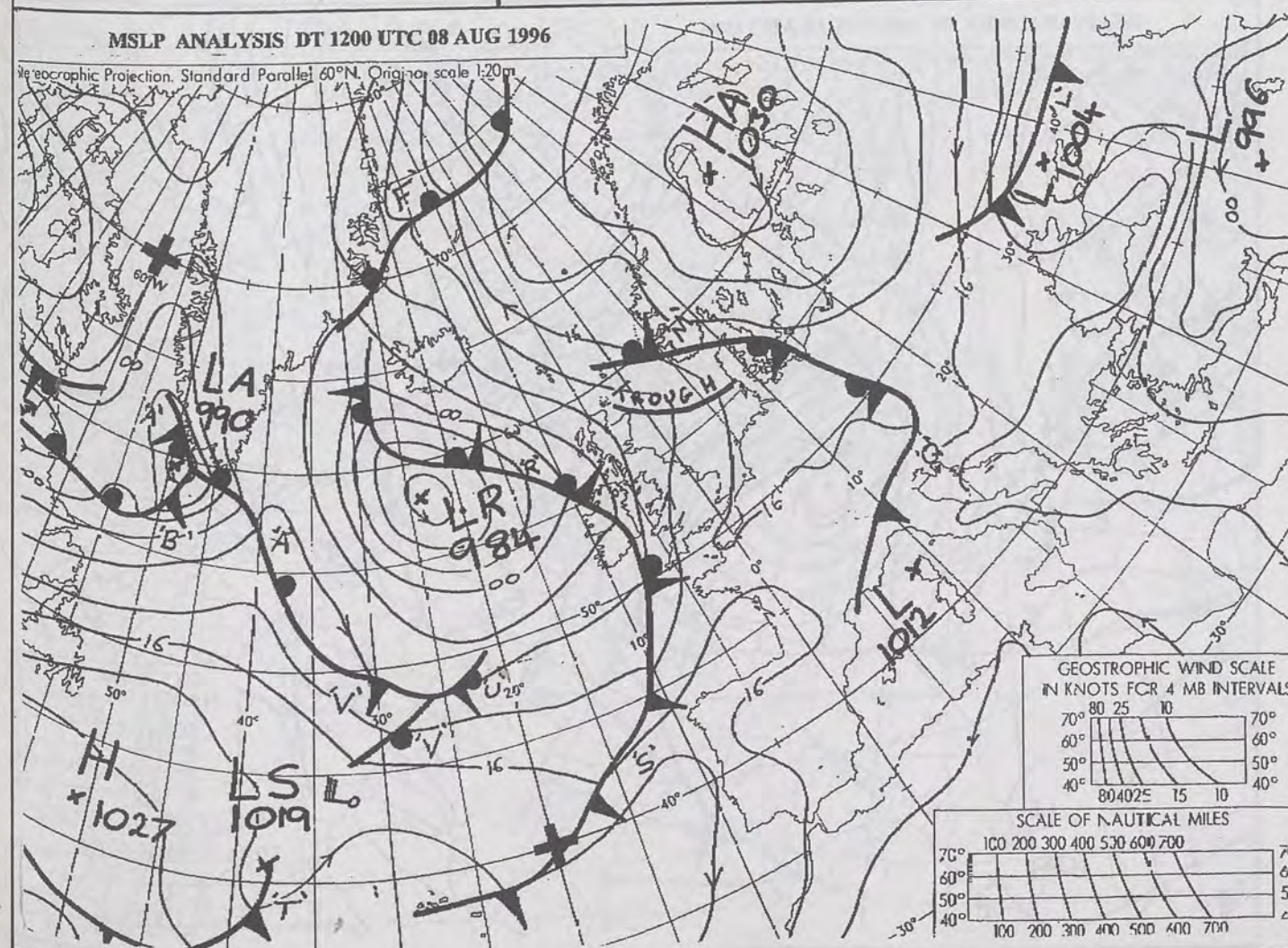
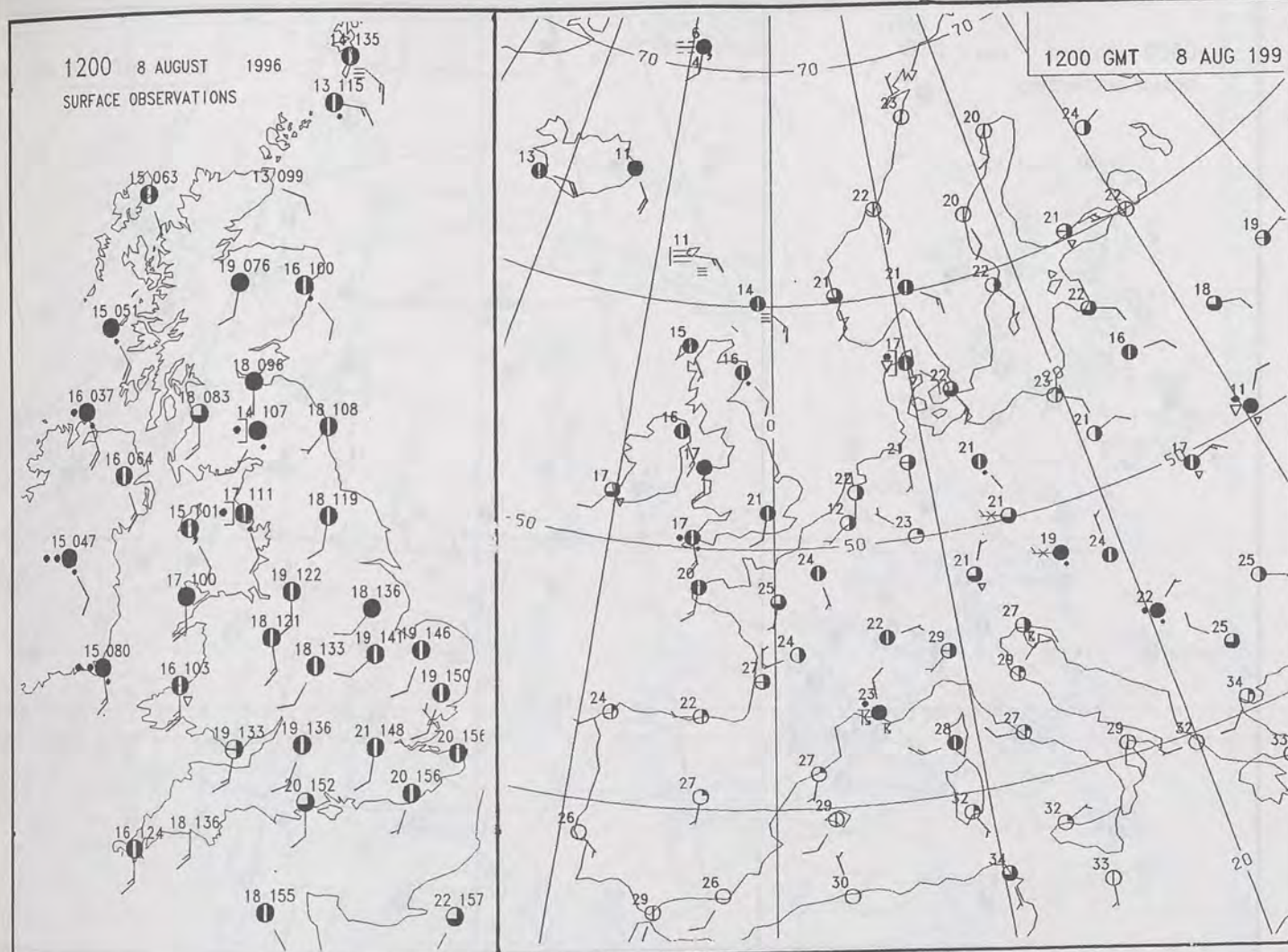
DAILY WEATHER SUMMARY



For details of other Weather Summaries produced by the Met. Office please contact:

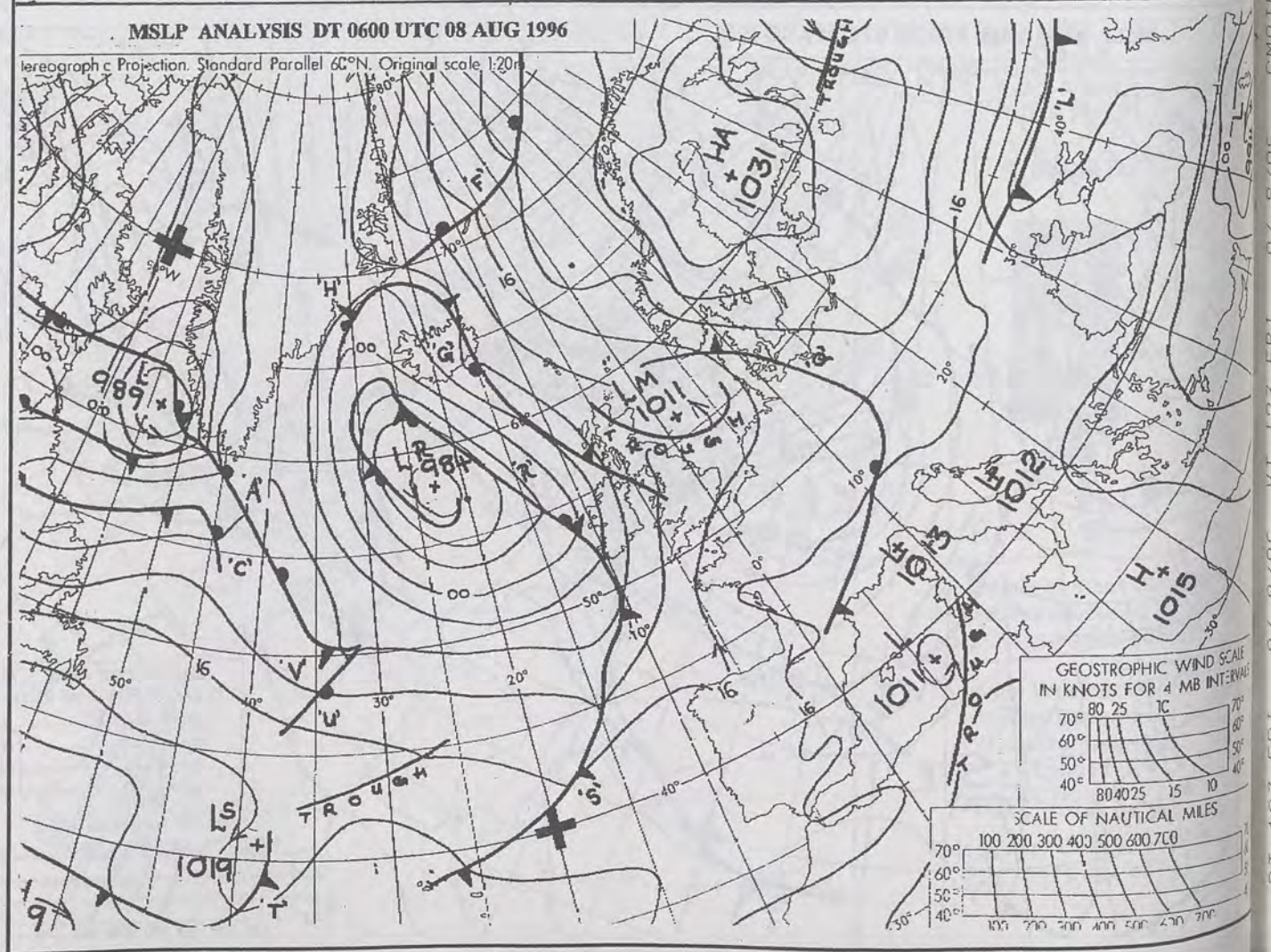
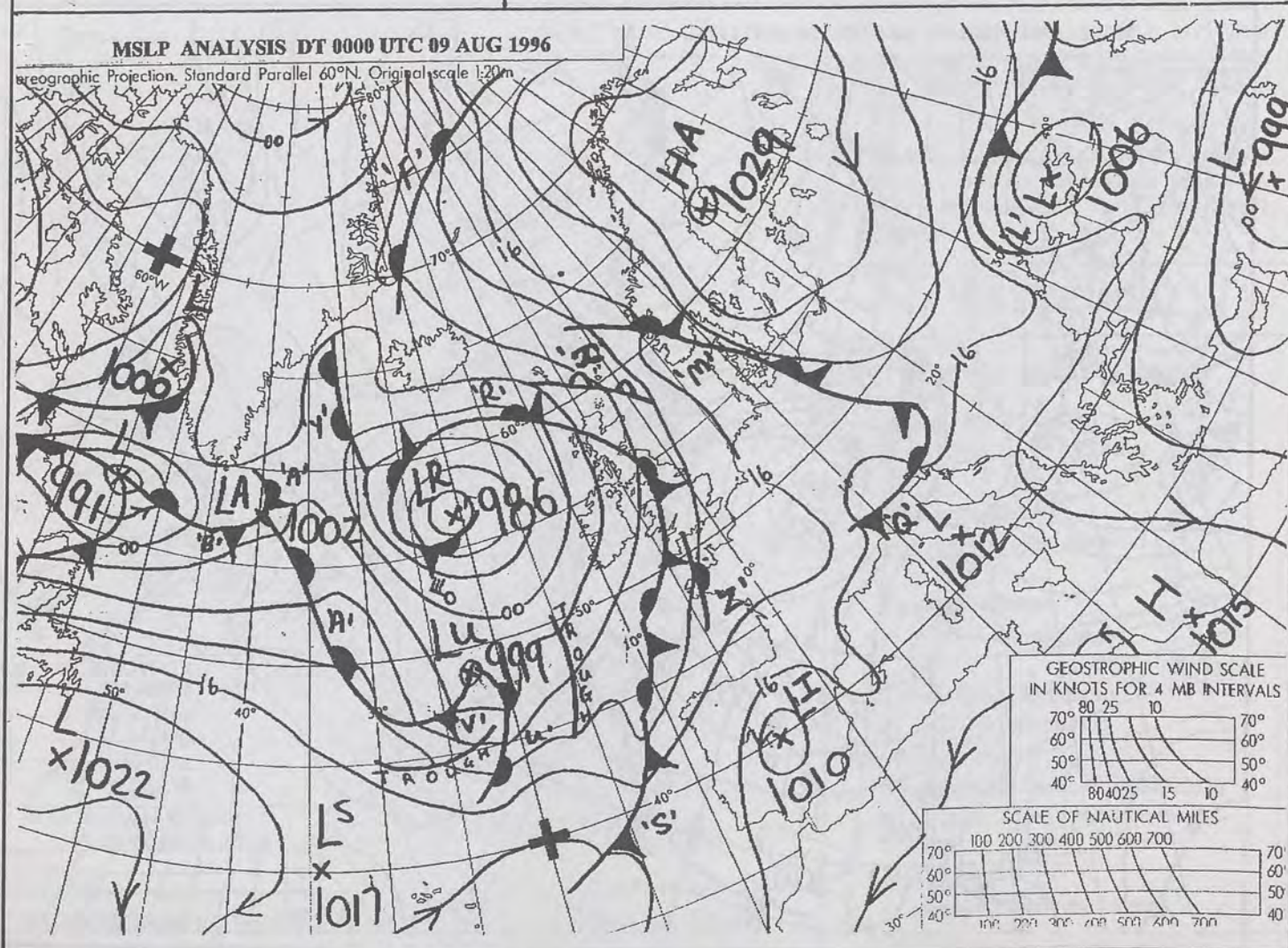
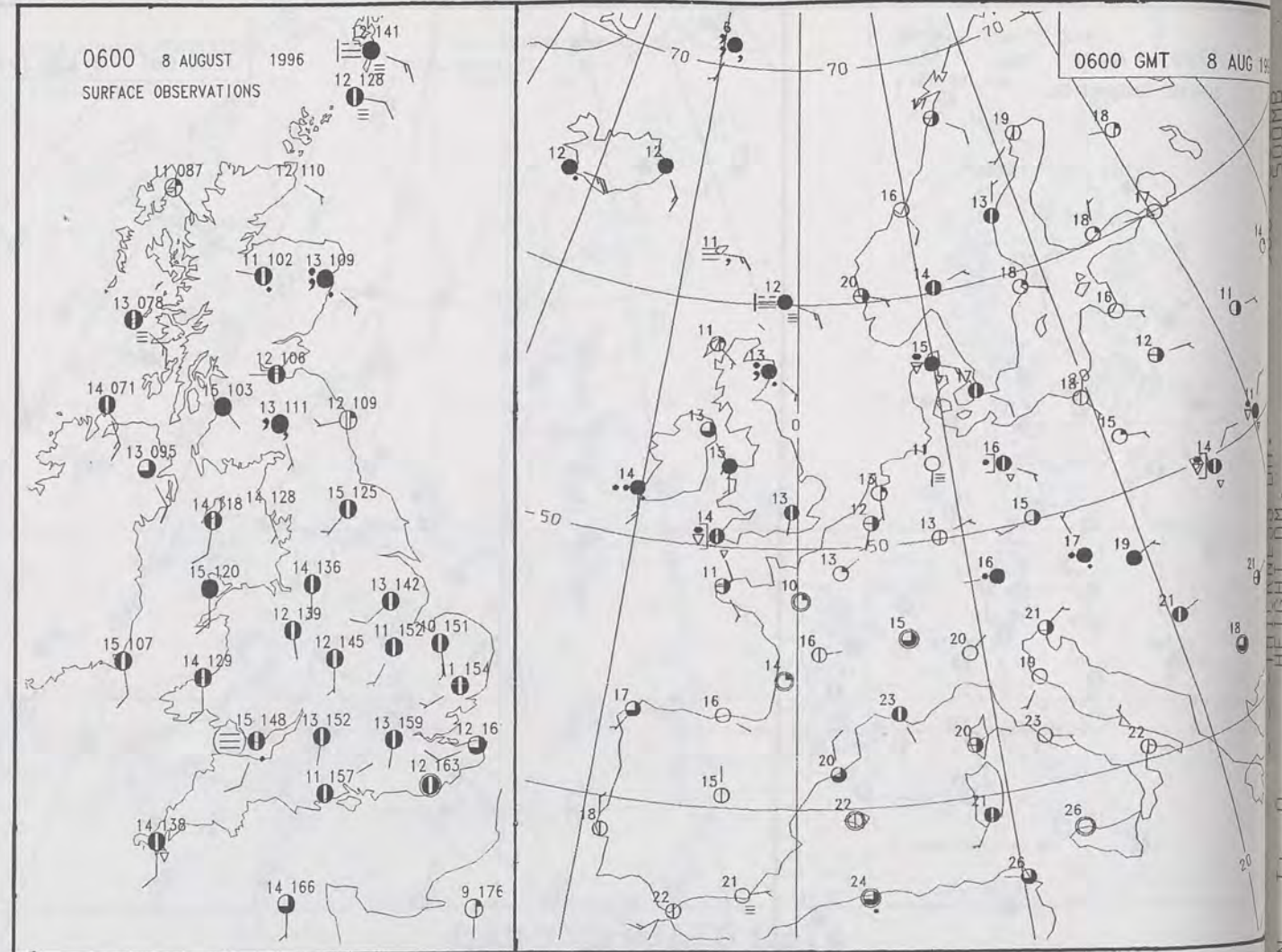
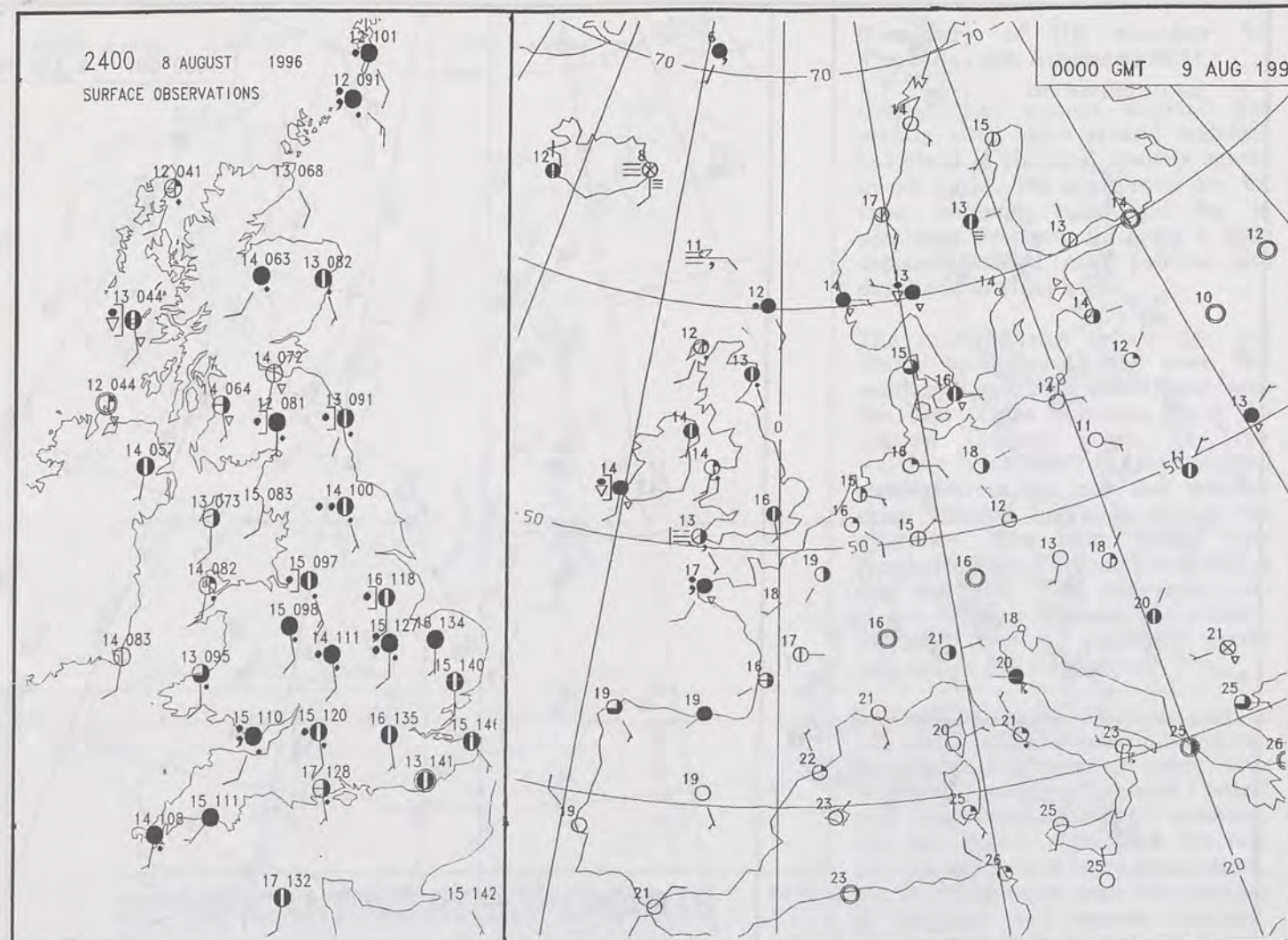
London Weather Centre
Climate Department
127 Clerkenwell Road
London
EC1R 5DB

Telephone: 0171 405 4358
Fax: 0171 404 4314



NOT FOR LOAN

DUPLICATE ALSO





The Met.Office


DAILY WEATHER SUMMARY

INCLUDING SUMMARY OF BRITISH WEATHER

Friday
9th August
1996

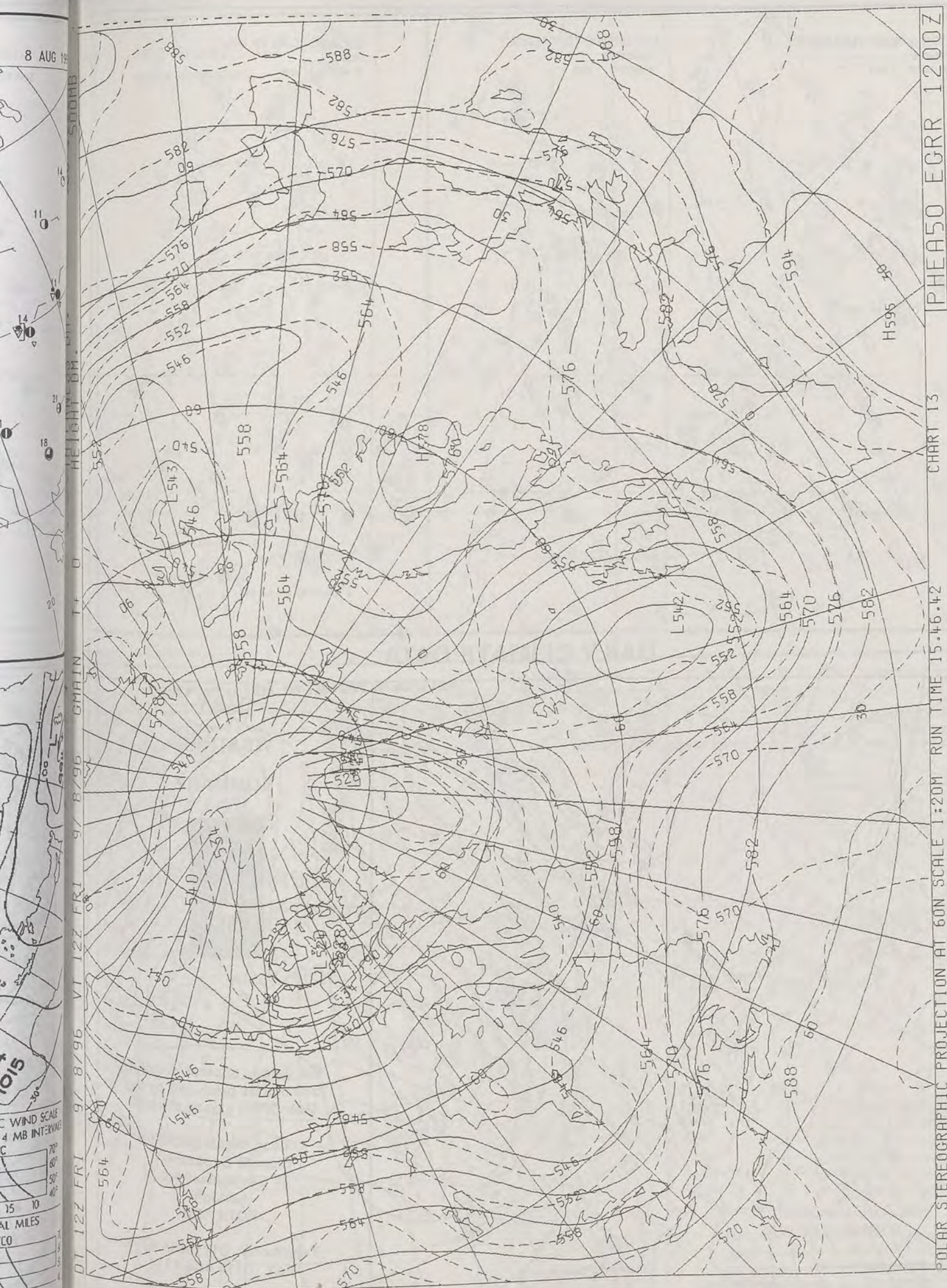
NATIONAL
METEOROLOGICAL
21 AUG 1996
LIBRARY

METEOSAT AT 12:00 GMT ON 09/08/96
INFRA-RED



CLOUD-TOP OR LAND/SEA TEMPERATURE

COLD WARM



POLAR STEREOGRAPHIC PROJECTION AT 60N SCALE 1:20M RUN TIME 15.46.42

0600 9 AUGUST 1996
SIGWX



1200 9 AUGUST 1996
SIGWX



SIGNIFICANT WEATHER CHARTS

1800 9 AUGUST 1996
SIGWX



2400 9 AUGUST 1996
SIGWX



Summary of UK weather for Friday 9th August 1996

The night was cloudy with some light patchy rain in places

During the morning there were some spots of rain in East Anglia, but later it became confined to the southeast for most of the day. Most of the UK was generally fine but with a fair amount of cloud around. Some light showers were reported in places. In the afternoon thicker cloud with outbreaks of rain spread across Northern Ireland, southwest Britain and along the south coast.

The rain moved eastwards during the evening, crossing Wales and reaching East Anglia by late evening. The heaviest rain was in the west but mostly patchy in the east.

Temperatures were near or a little above normal.

EXTREMES

FRIDAY 9th AUGUST 1996

Highest Maximum
: 24.2 C Hemsby [Norfolk]

Lowest Maximum
: 13.1 C Lerwick [Shetland]

Lowest Minimum
: 5.7 C Loch Glascarnoch [Highland]

Lowest Grass Minimum
: 3.3 C Loch Glascarnoch

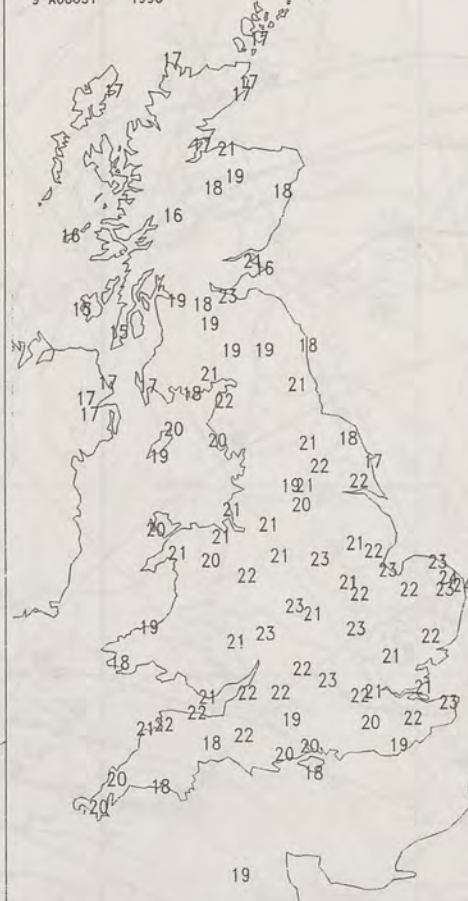
Most Rain (24 hrs from 0900 GMT)
: 17.4mm Shanklin [Isle of Wight]

Most Sunshine
: 9.1 hrs Aspatria [Cumbria]

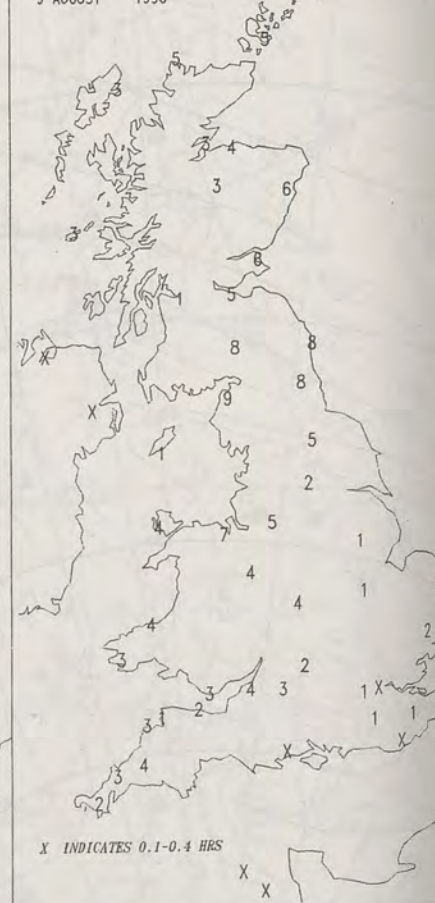
NIGHT MINIMUM TEMPERATURE
(DEGREES C)
9 AUGUST 1996



DAY MAXIMUM TEMPERATURE
(DEGREES C)
9 AUGUST 1996



SUNSHINE (DAWN TO DUSK)
(HOURS)
9 AUGUST 1996



DAILY CLIMATE DATA

NIGHT RAINFALL
(MILLIMETRES)
9 AUGUST 1996



DAY RAINFALL
(MILLIMETRES)
9 AUGUST 1996



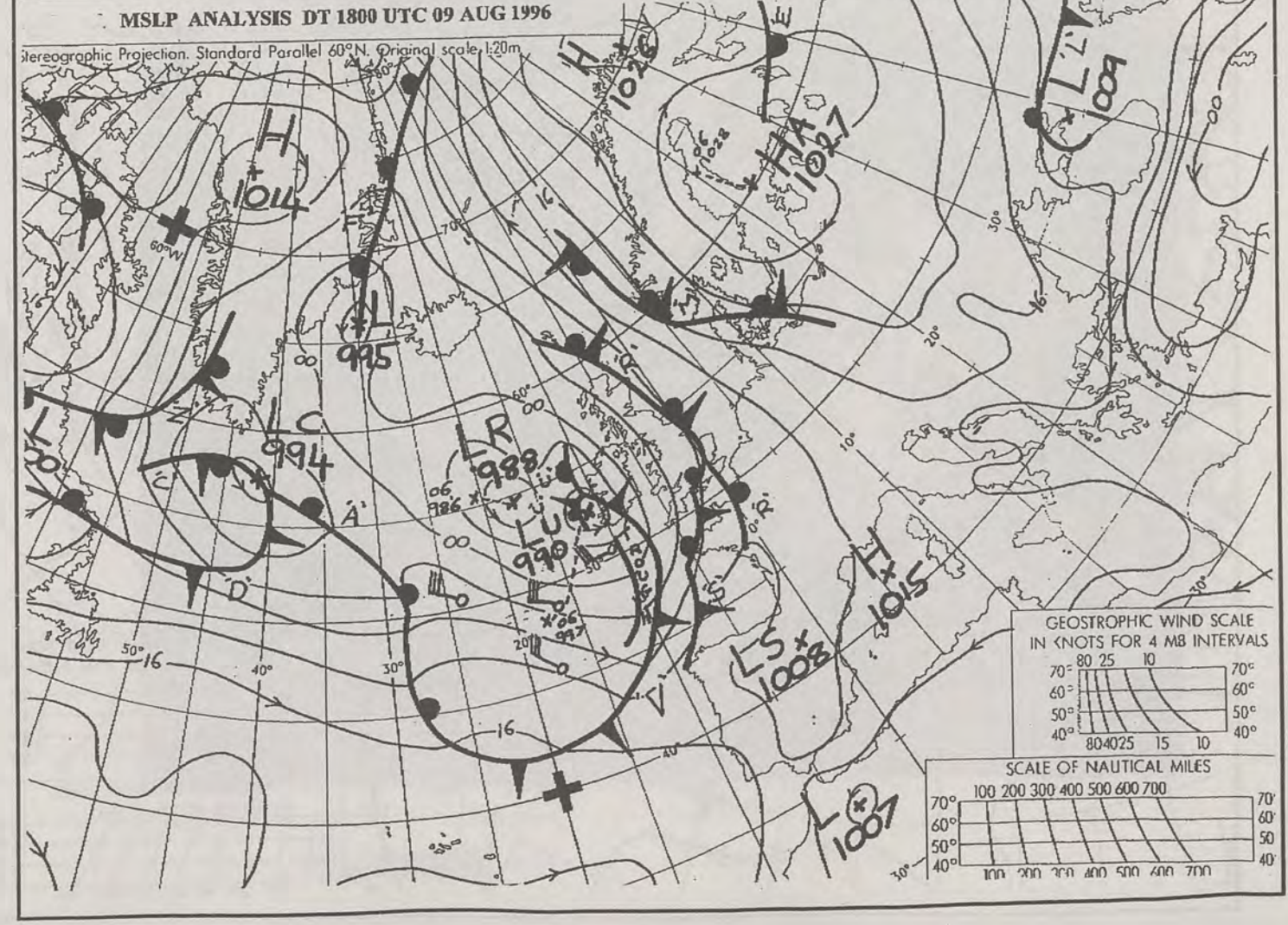
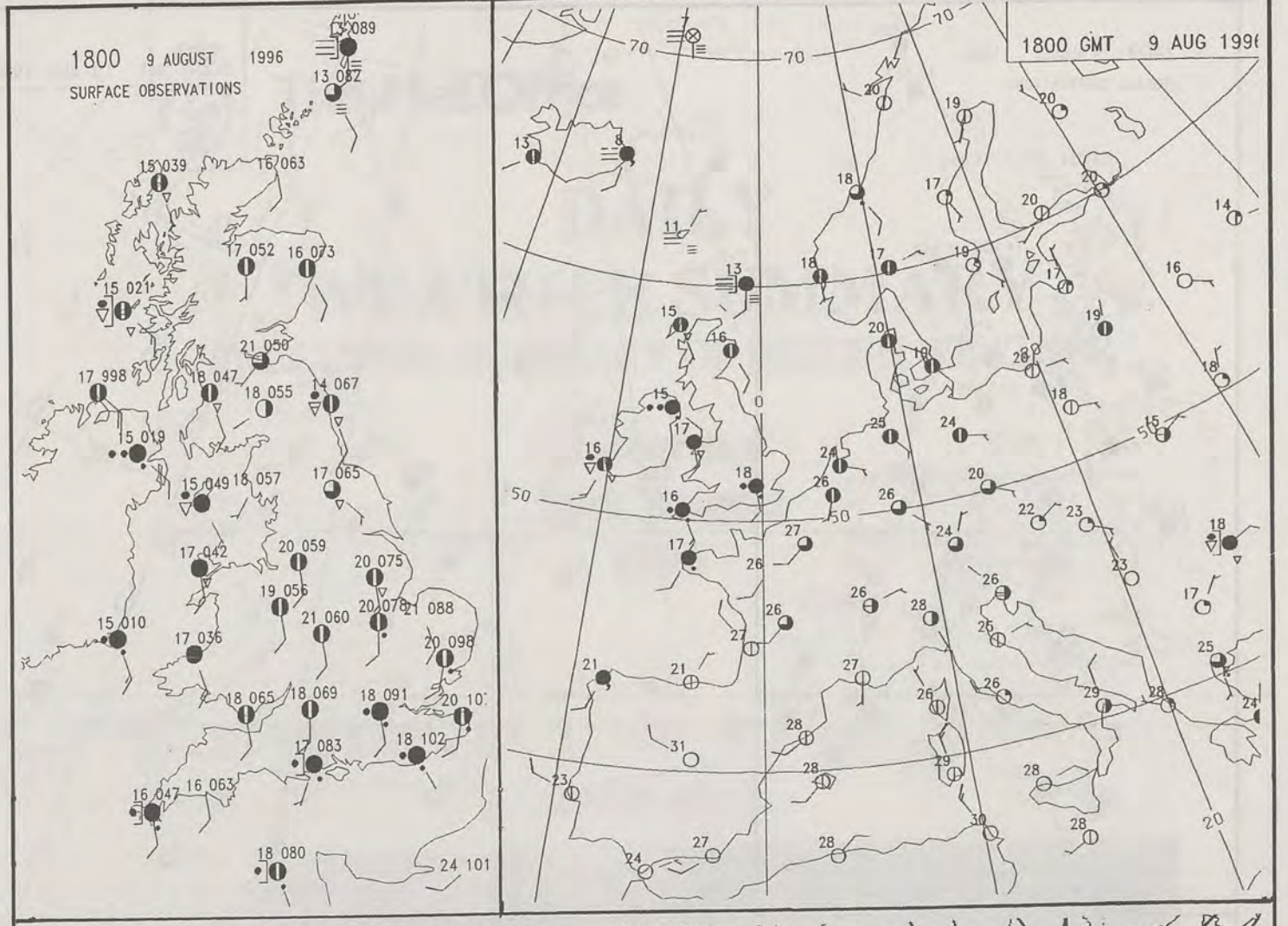
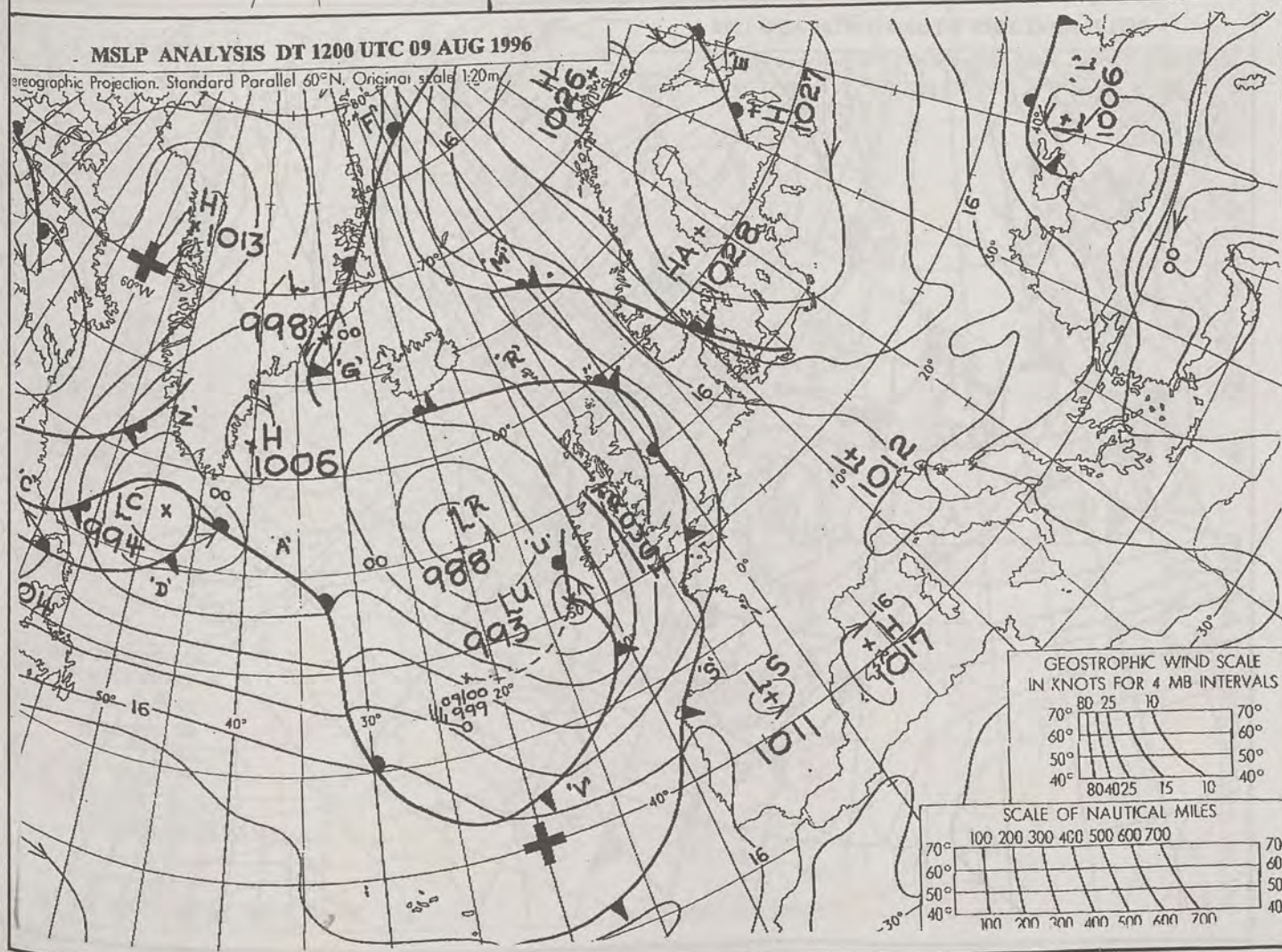
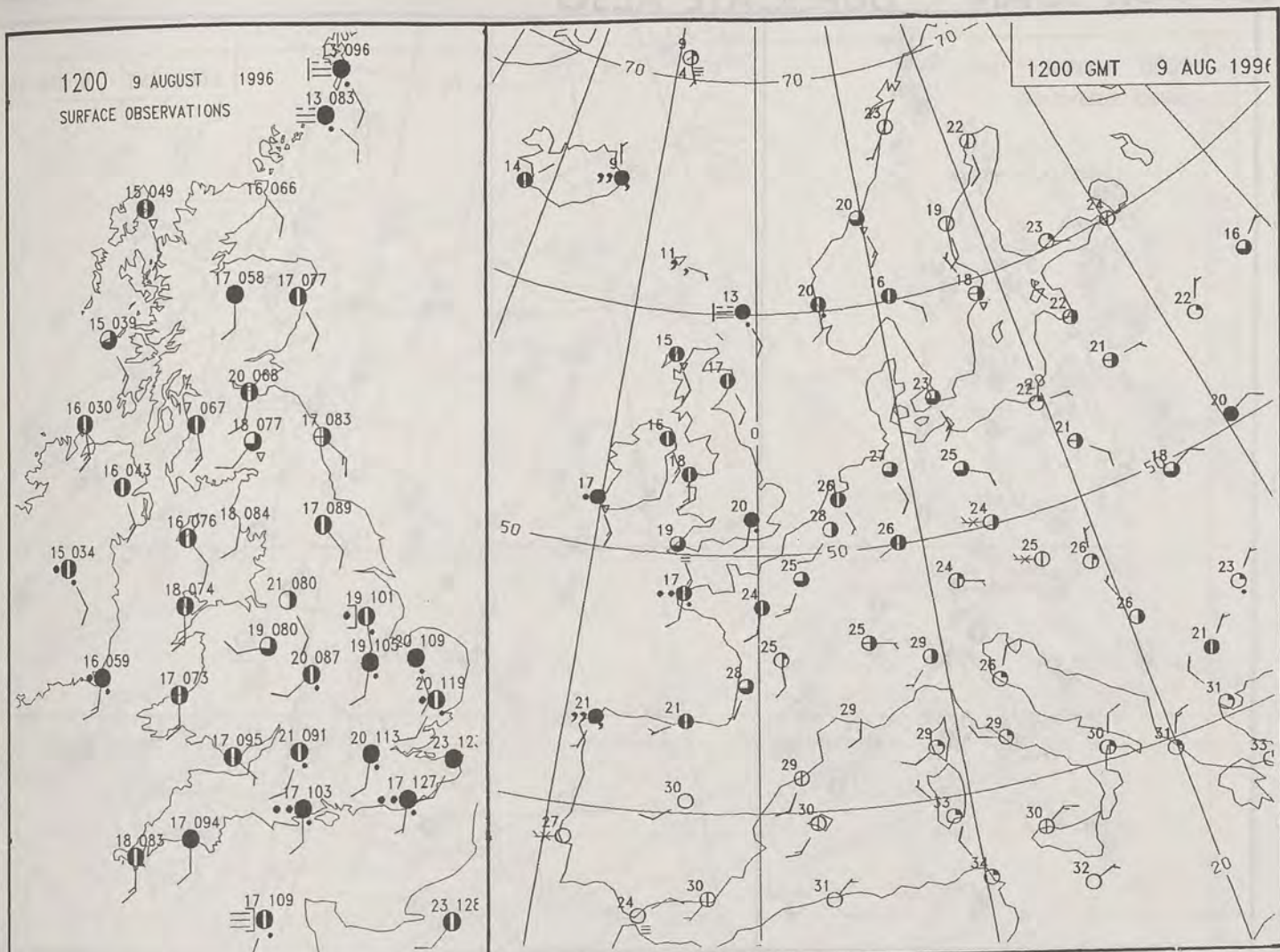
DAILY WEATHER SUMMARY

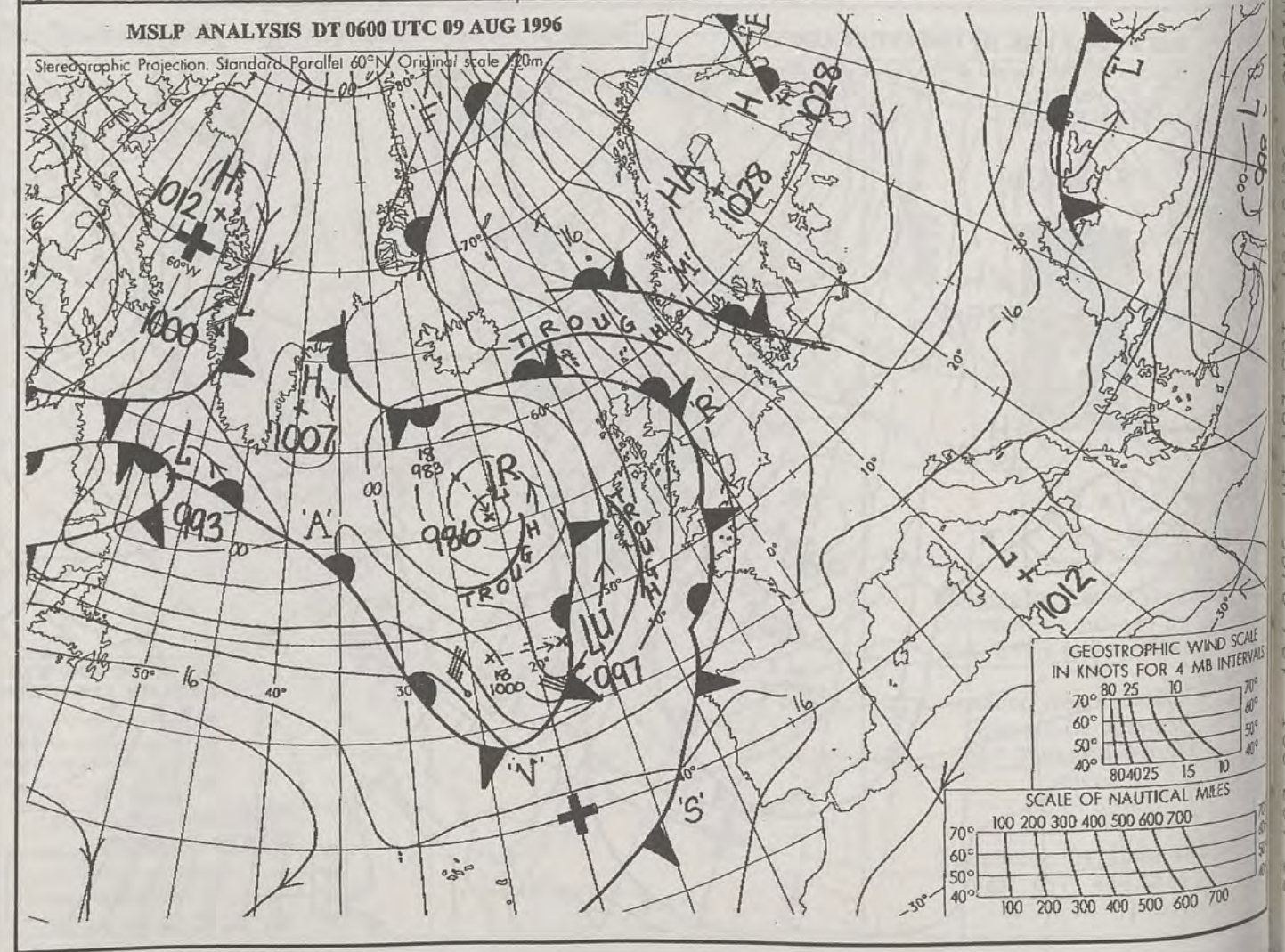
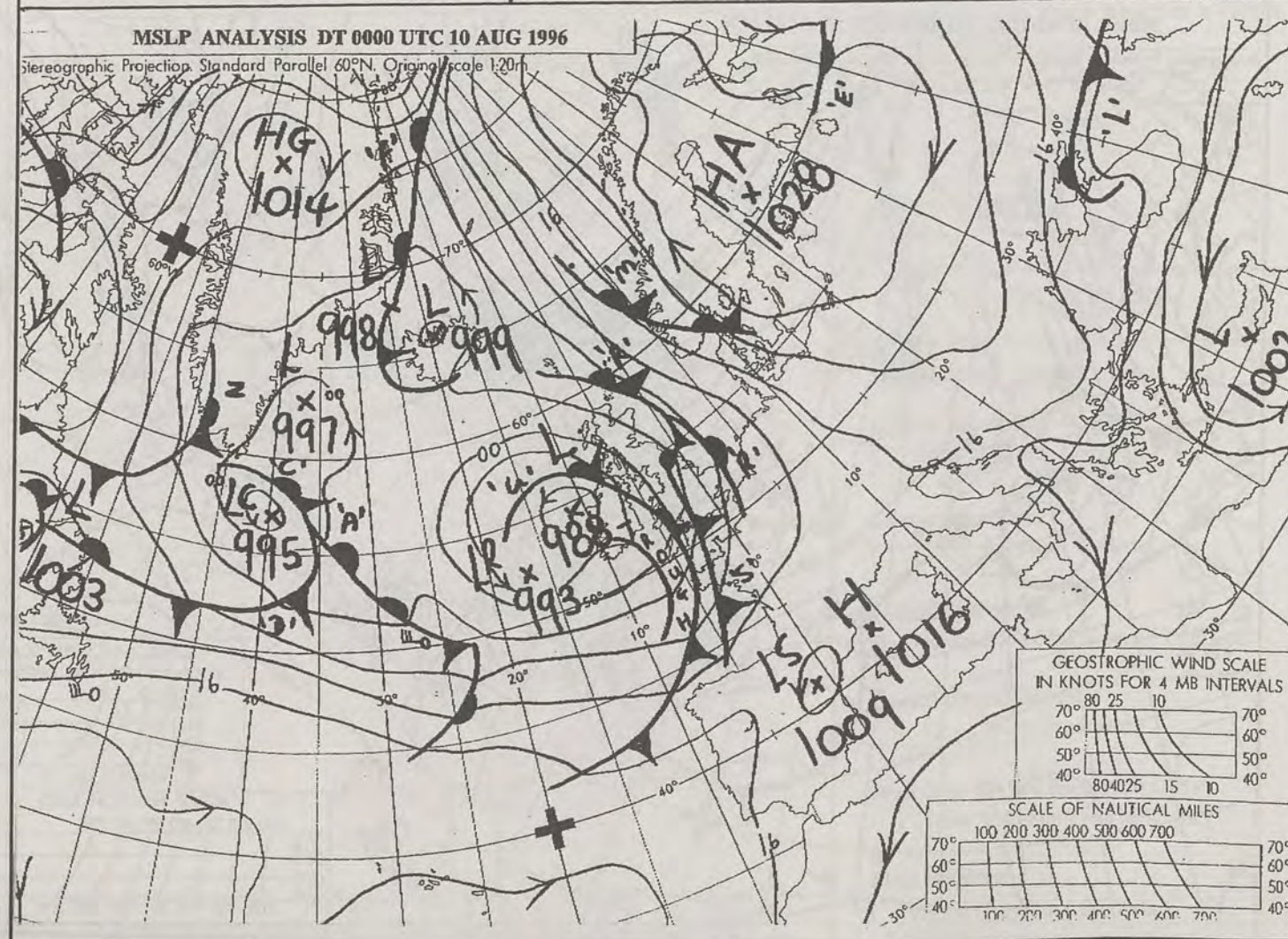
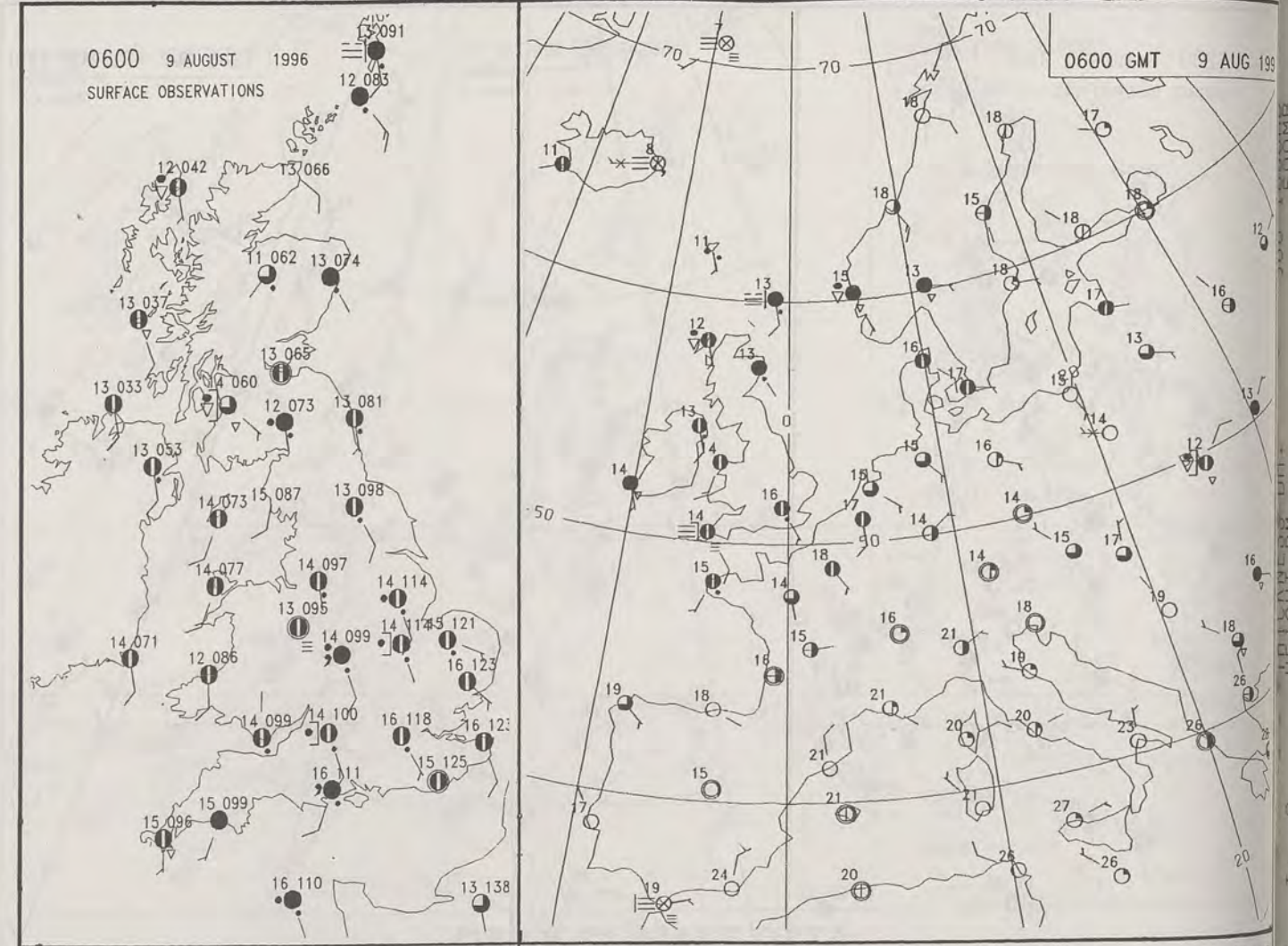
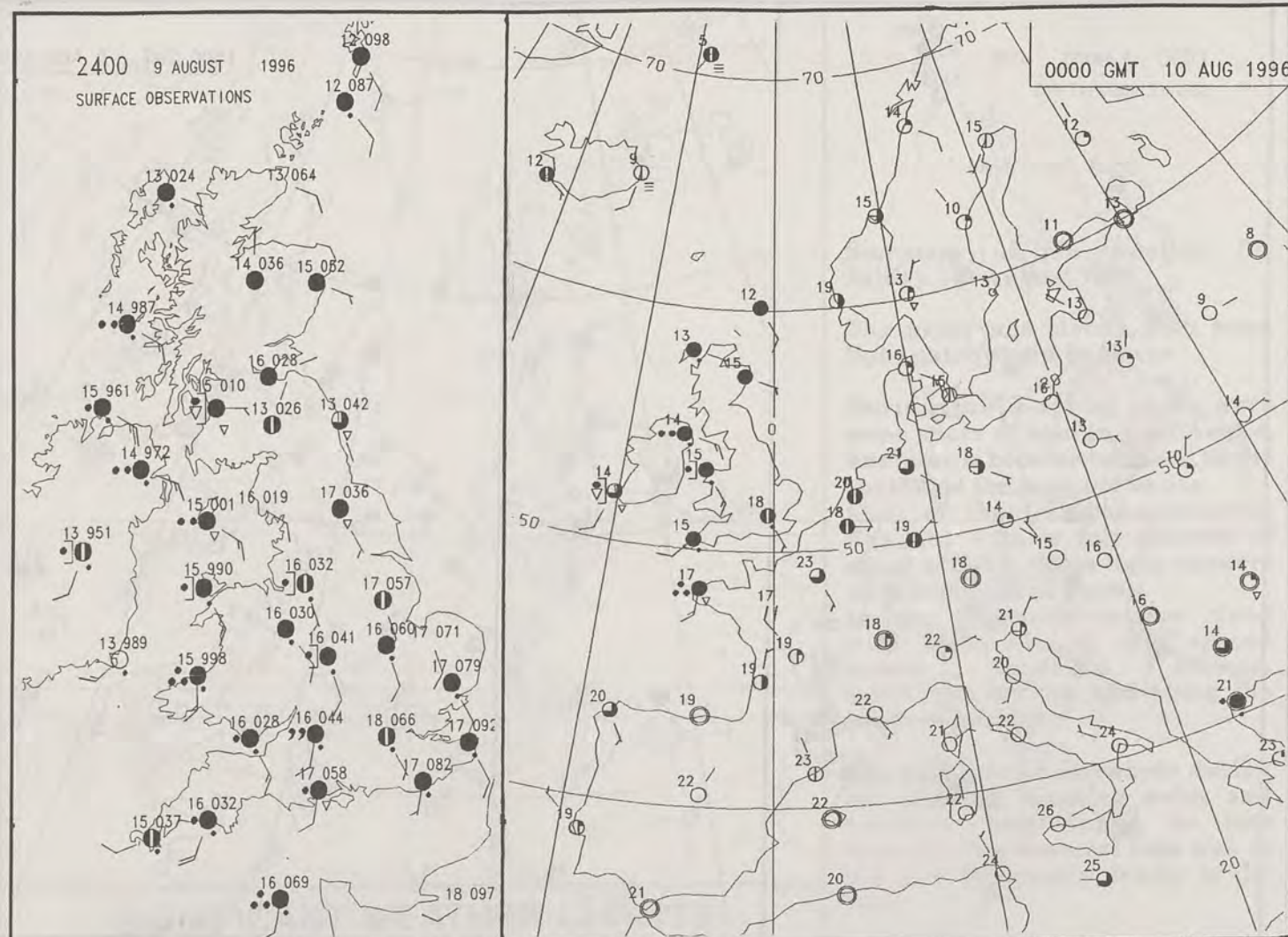



For details of other Weather Summaries produced by the Met. Office please contact:

London Weather Centre
Climate Department
127 Clerkenwell Road
London
EC1R 5DB

Telephone: 0171 405 4358
Fax: 0171 404 4314







The Met.Office


DAILY WEATHER SUMMARY

INCLUDING SUMMARY OF BRITISH WEATHER

**Saturday
10th August
1996**

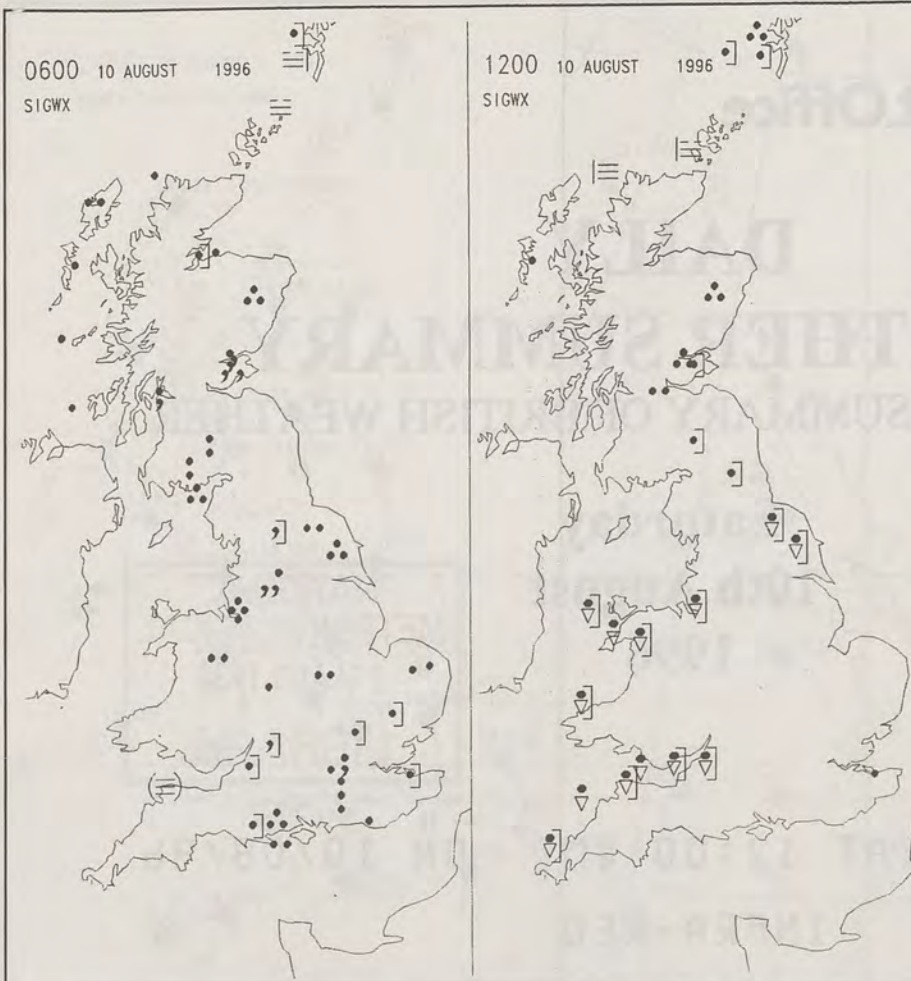
NATIONAL
METEOROLOGICAL
21 AUG 1996
LIBRARY

METEOSAT AT 12:00 GMT ON 10/08/96
INFRA-RED

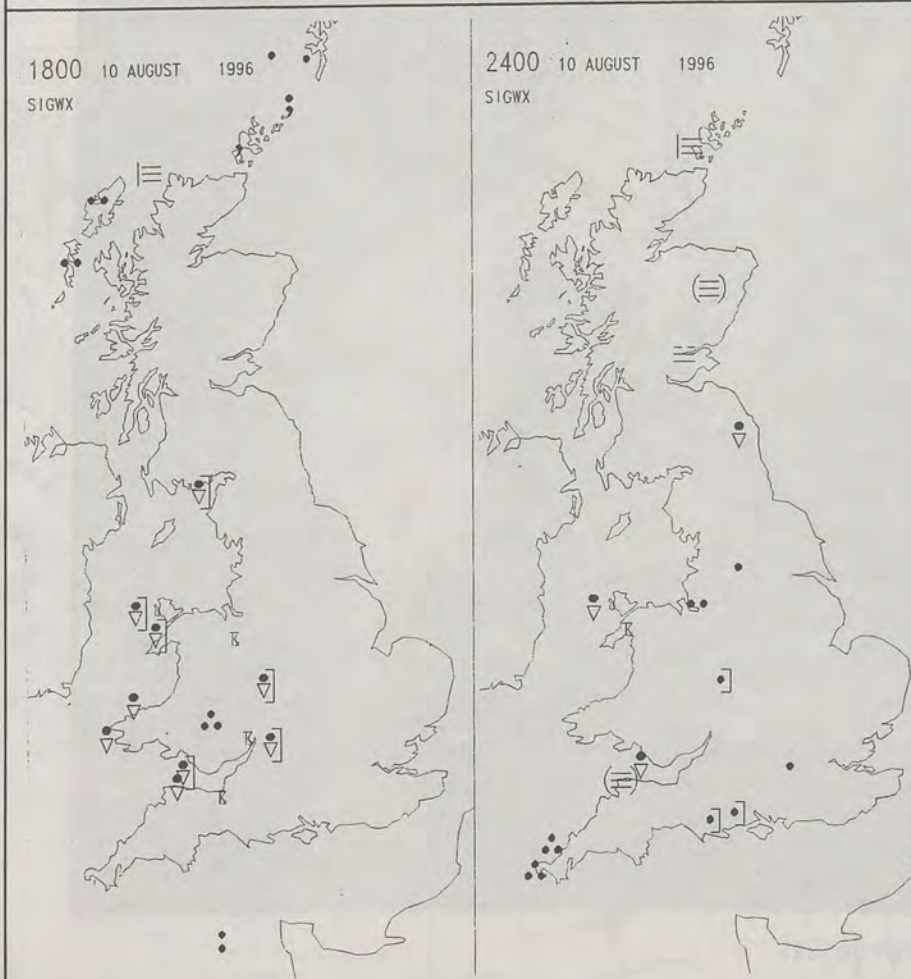


CLOUD-TOP OR LAND/SEA TEMPERATURE

COLD WARM



SIGNIFICANT WEATHER CHARTS



Published by London Weather Centre. All times are GMT.

Summary of UK weather for Saturday 10th August 1996

Overnight rain in south and south-western parts of England, worked its way north and east, getting into northern England by dawn. There were some heavy bursts, but the rain was generally light and patchy in the east. Across northern Scotland there was also some light rain. Clearer conditions followed the rain, into Northern Ireland, Wales and the southwest before dawn.

During the morning, the rain crossed the Borders reaching central Scotland before midday. The drier, sunnier conditions spread across much of East Anglia and southeast England by midday. The showers in Wales and the southwest were heavy at times with some thunder.

The rain became confined to northern Scotland by the middle of the afternoon, with the showers farther south getting into central and north-western parts of England. Elsewhere, it was a dry and sunny afternoon.

By evening, the rain was confined to the extreme northwest of Scotland, with showers across central and southern parts of England, and Wales, with thunderstorms in places.

Temperatures were near or just above normal across the UK.

EXTREMES

SATURDAY 10th AUGUST 1996

Highest Maximum

: 23.7 C Gravesend & Jubilee Corner
[Kent]

Lowest Maximum

: 14.0 C Fair Isle

Lowest Minimum

: 10.5 C Salsburgh [east of Glasgow]

Lowest Grass Minimum

: 6.6 C Tain Range [Northeast Scotland]

Most Rain (24 hrs from 0900 GMT)

: 30.3mm Ross on Wye
[Hereford and Worcester]

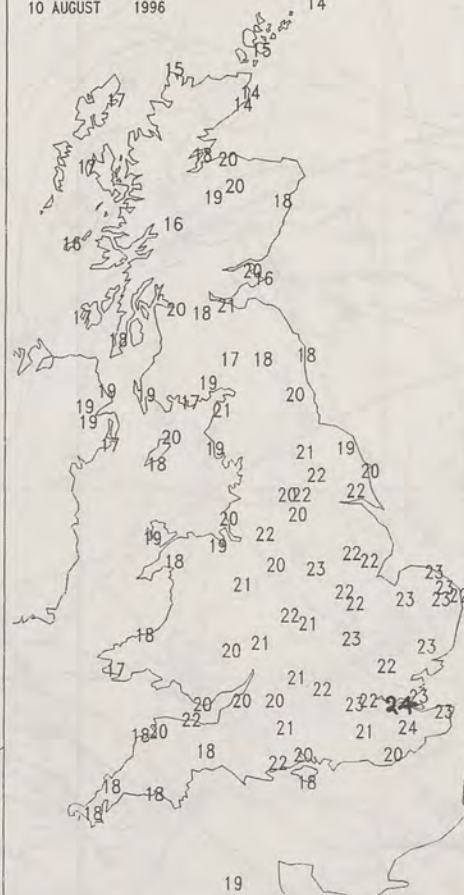
Most Sunshine

: 12.6 hrs Hillsborough / Belfast

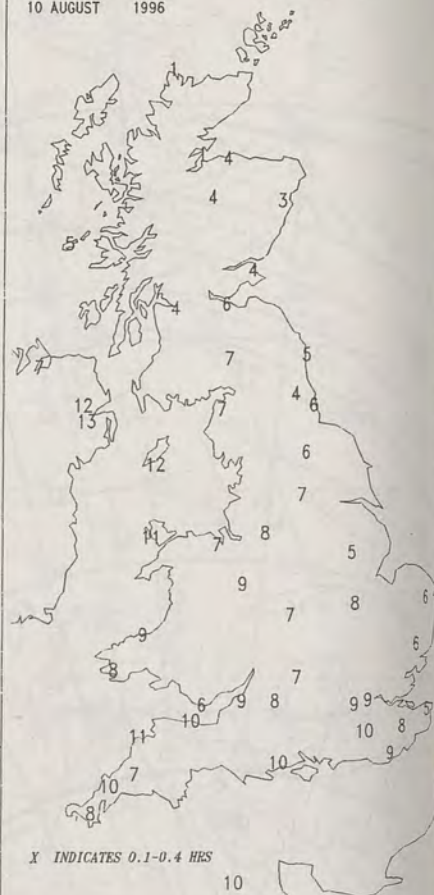
NIGHT MINIMUM TEMPERATURE
(DEGREES C)
10 AUGUST 1996



DAY MAXIMUM TEMPERATURE
(DEGREES C)
10 AUGUST 1996



SUNSHINE (DAWN TO DUSK)
(HOURS)
10 AUGUST 1996



X INDICATES 0.1-0.4 HRS

DAILY CLIMATE DATA

NIGHT RAINFALL
(MILLIMETRES)
10 AUGUST 1996



DAY RAINFALL
(MILLIMETRES)
10 AUGUST 1996



X INDICATES TRACE TO 0.4 MM

X INDICATES TRACE TO 0.4 MM

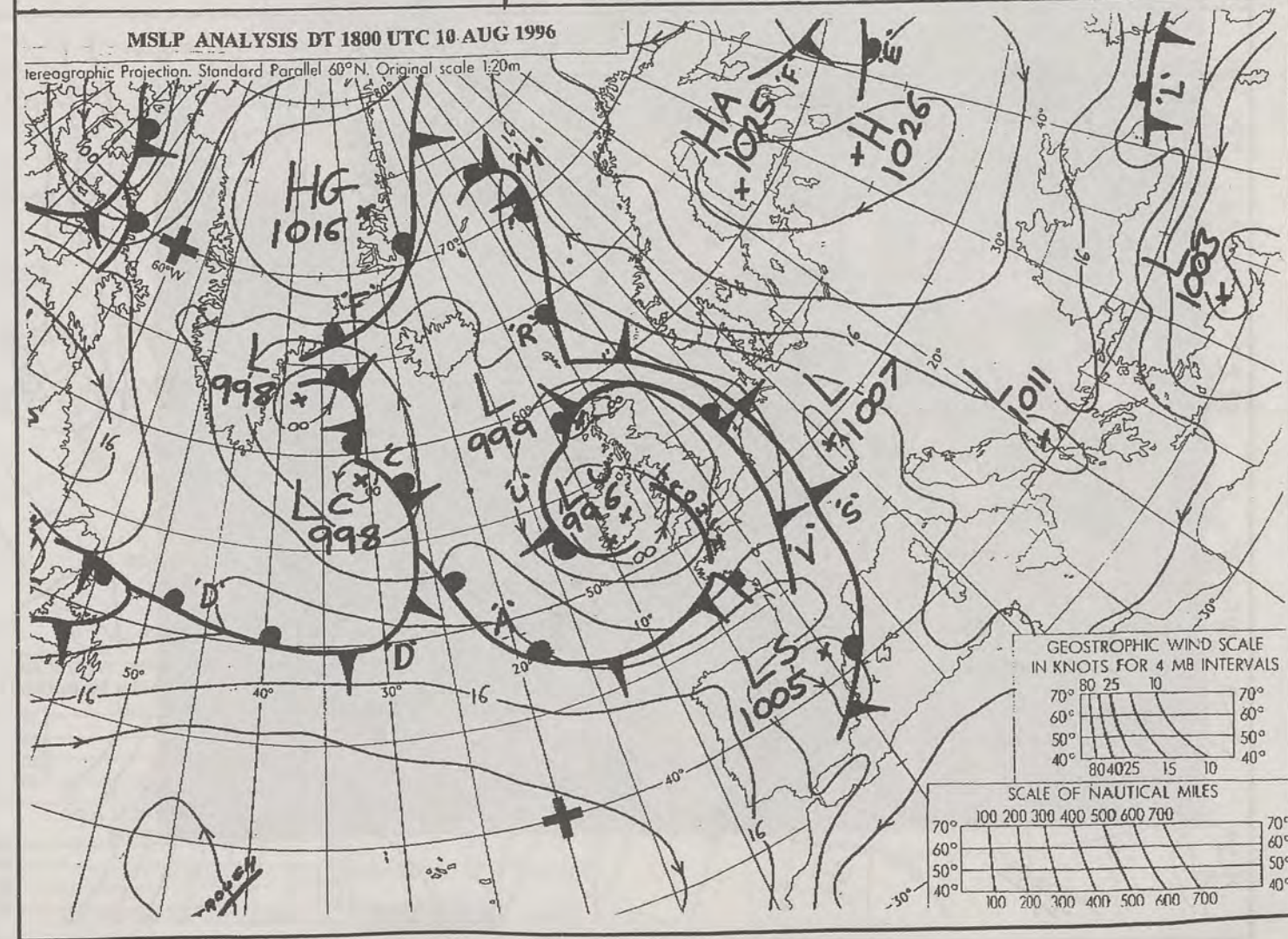
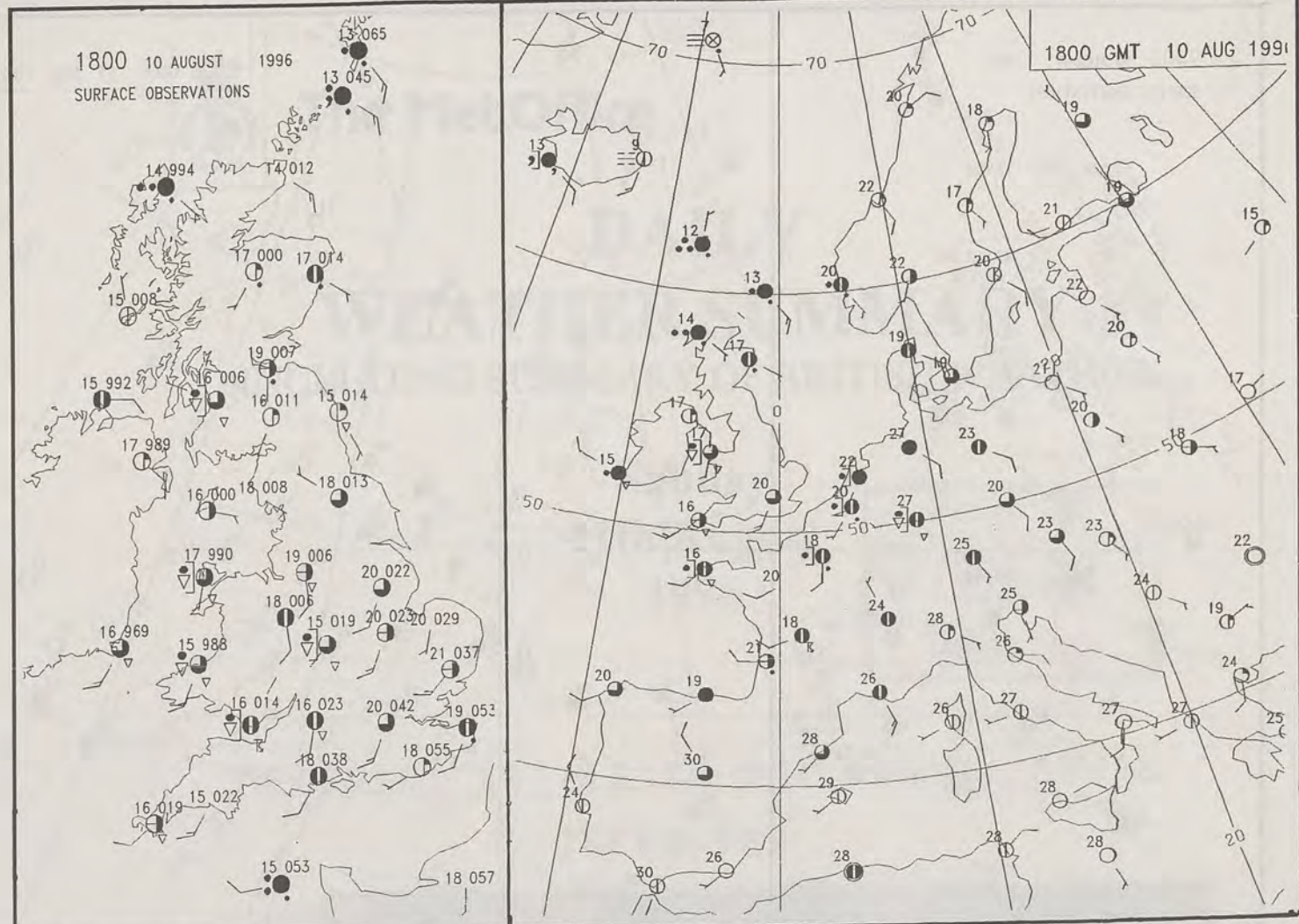
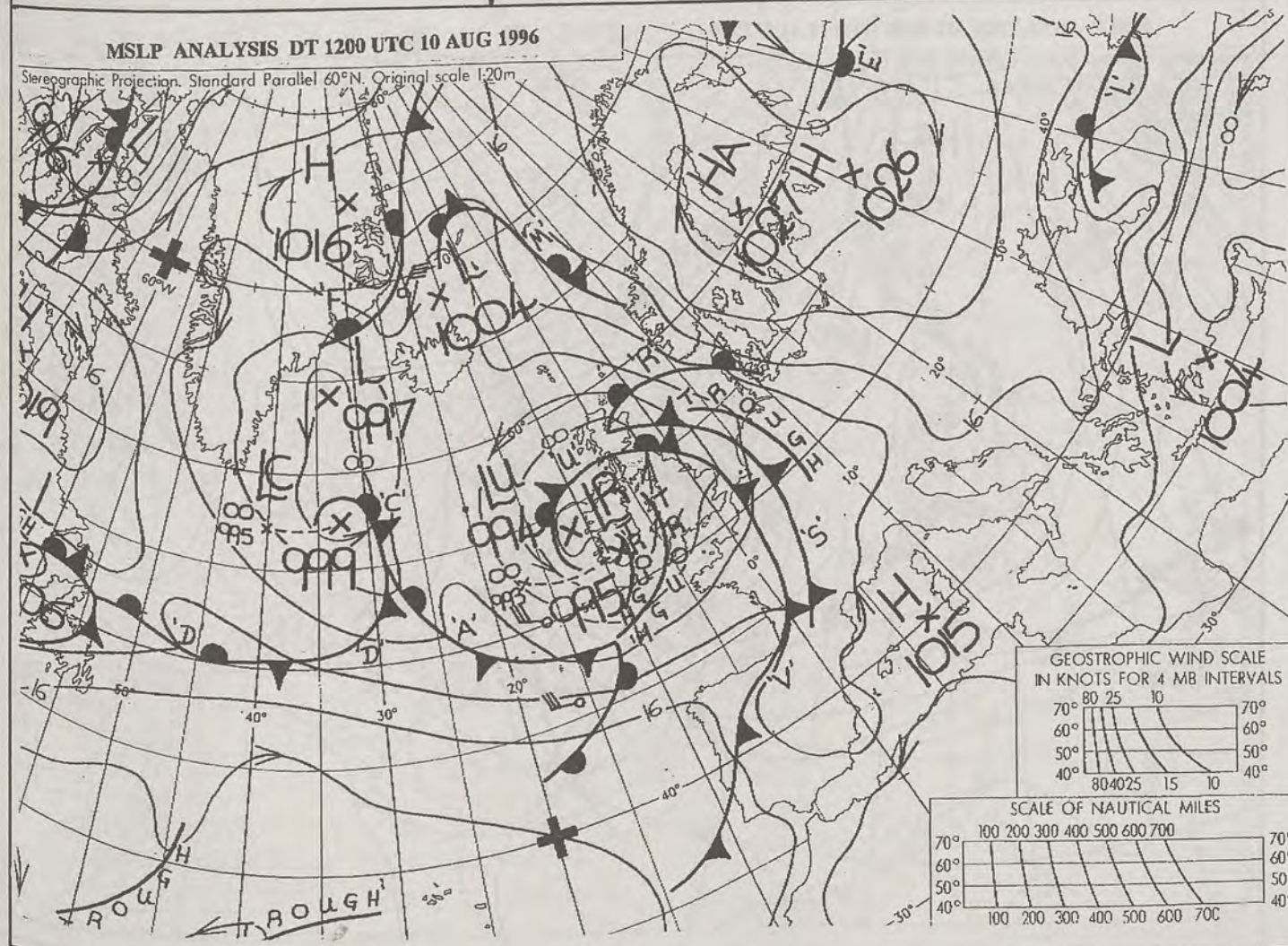
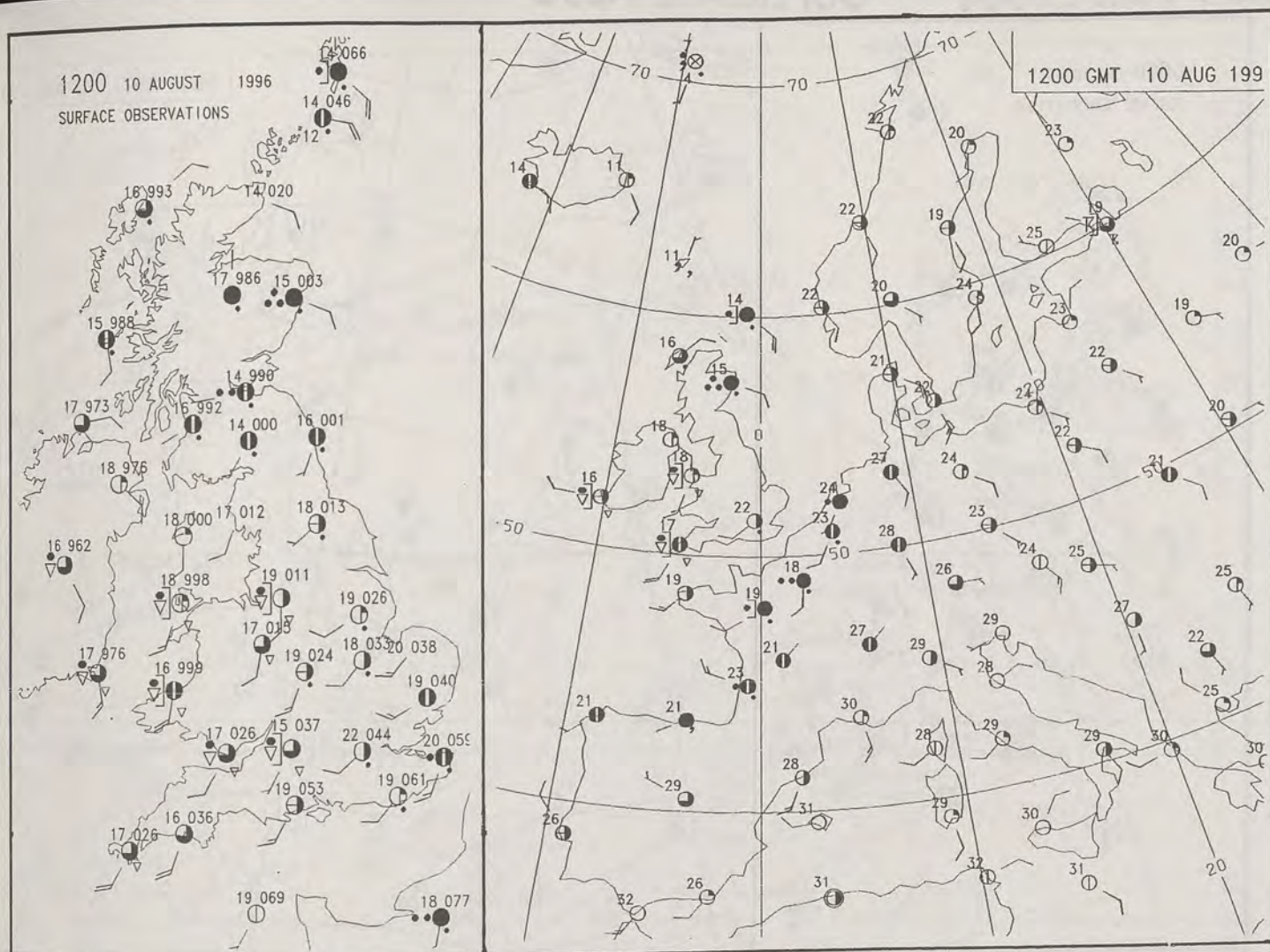
DAILY WEATHER SUMMARY



For details of other Weather
Summaries produced by the
Met. Office please contact:

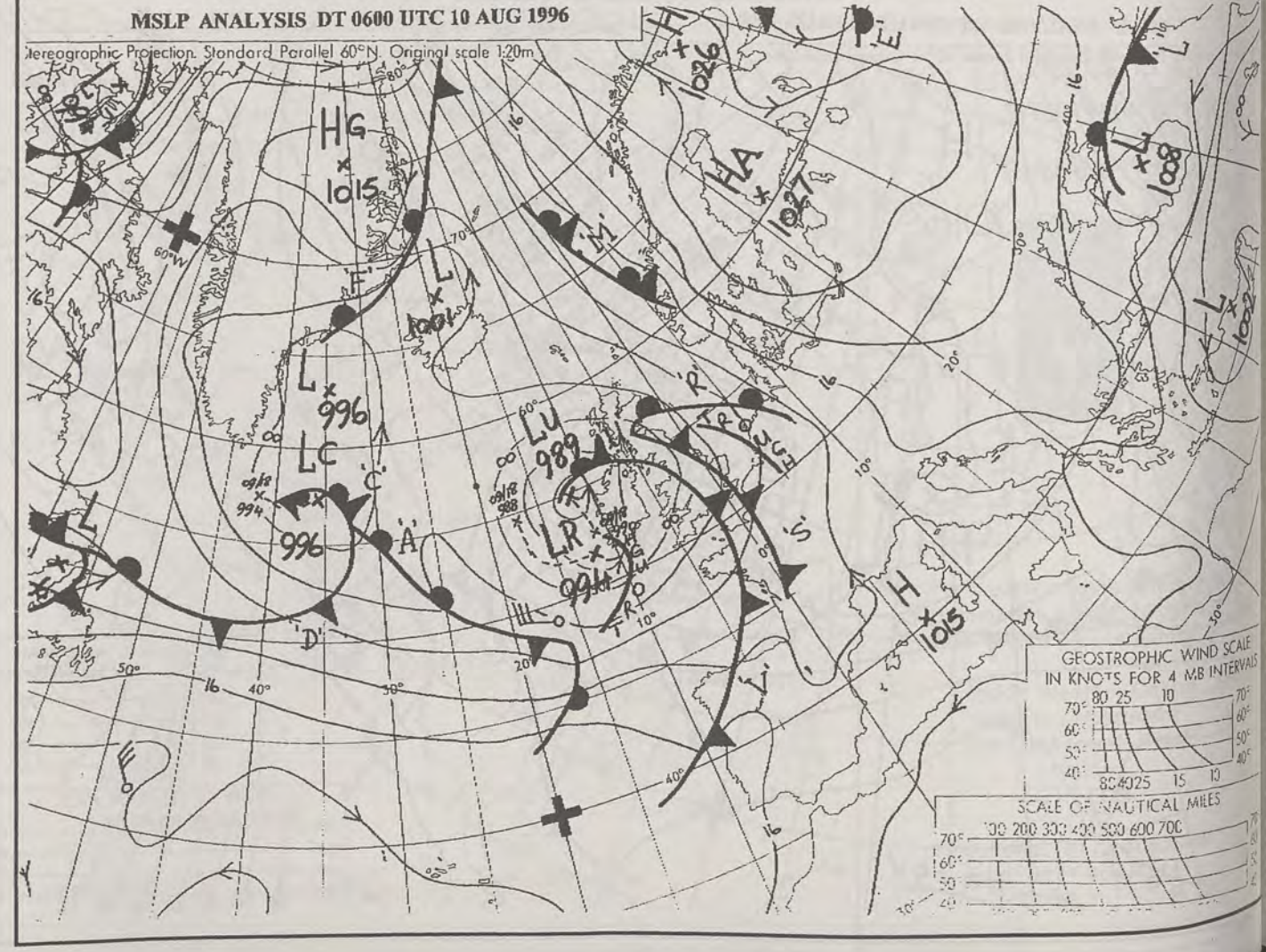
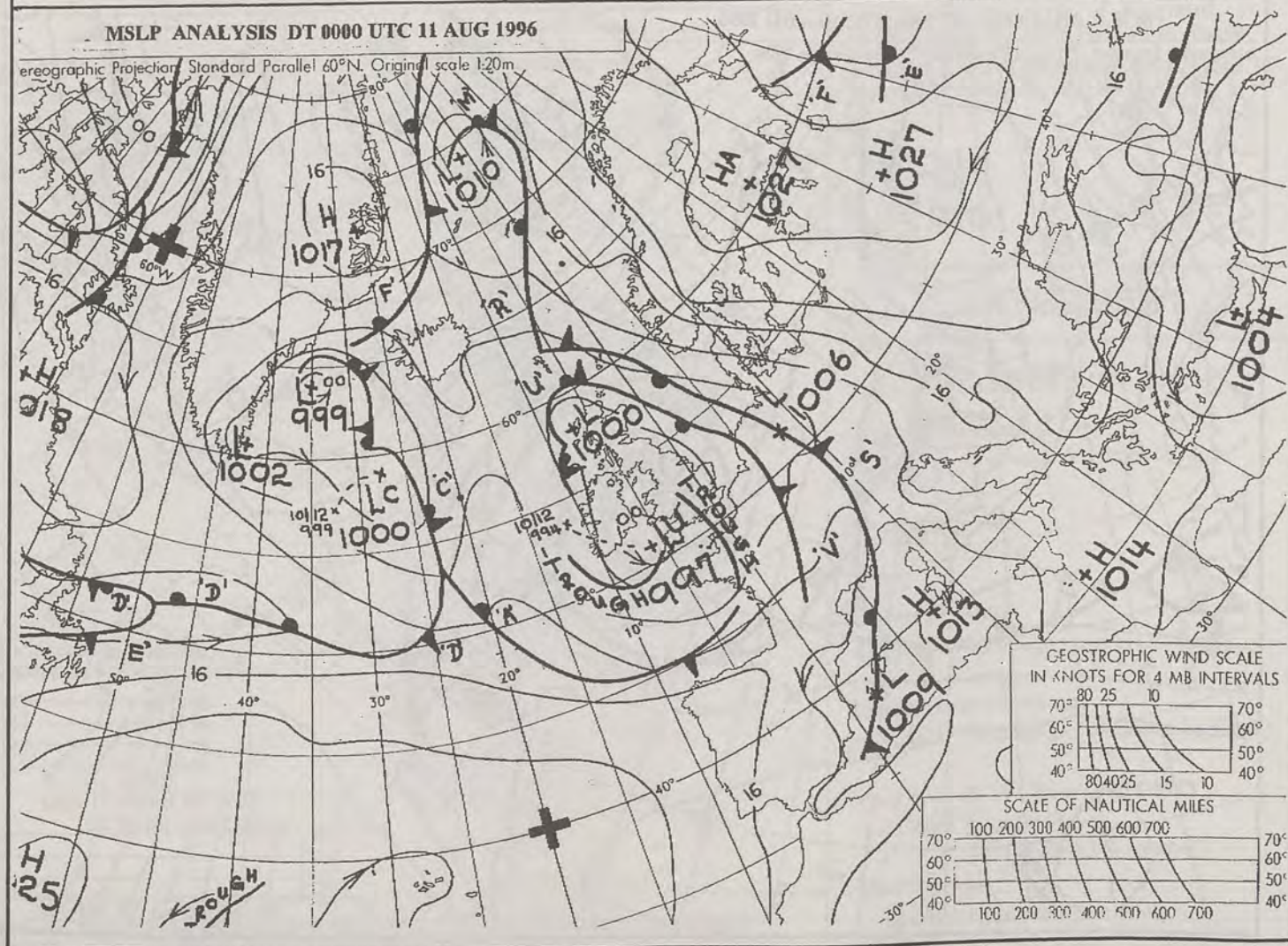
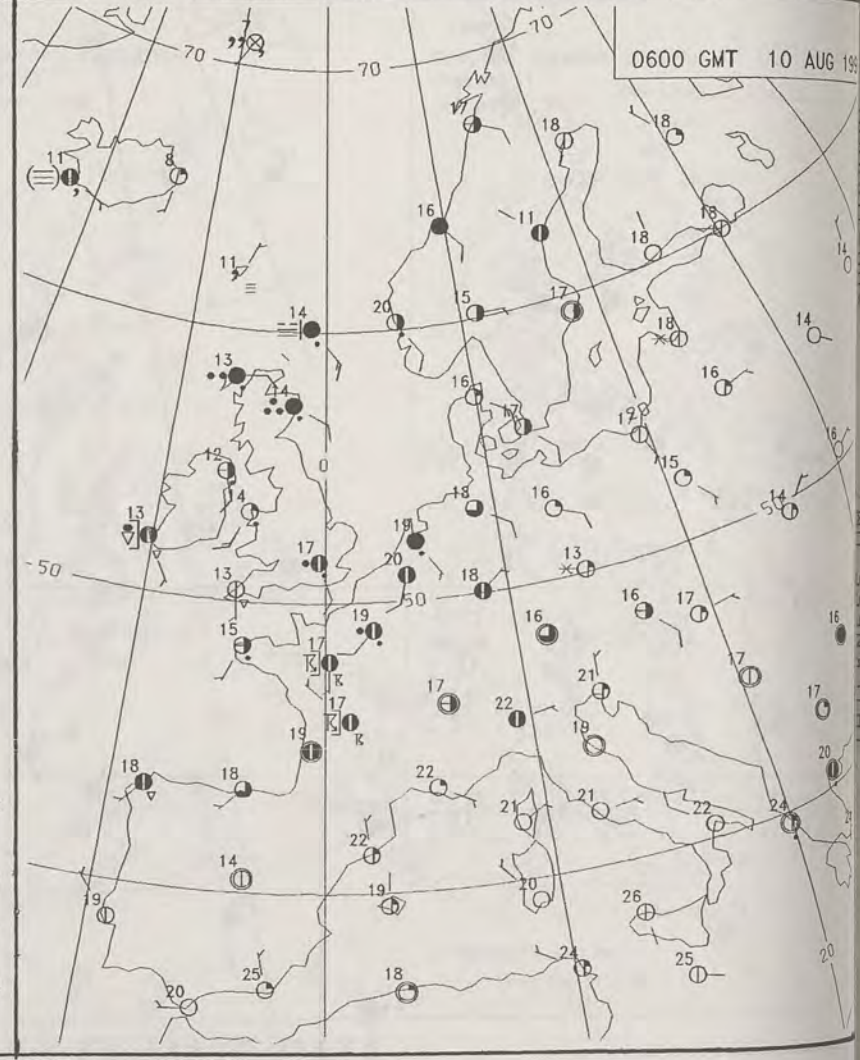
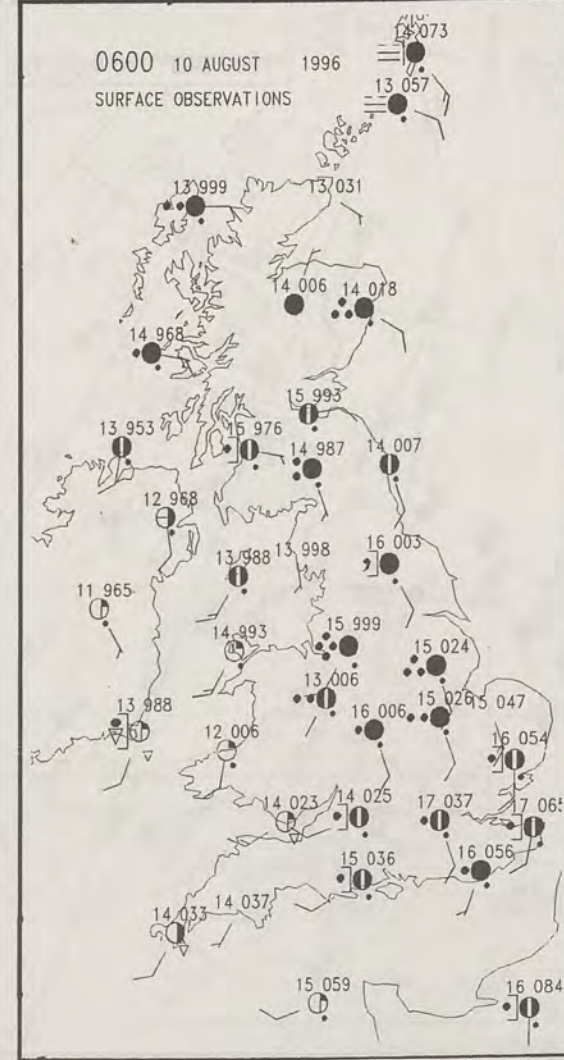
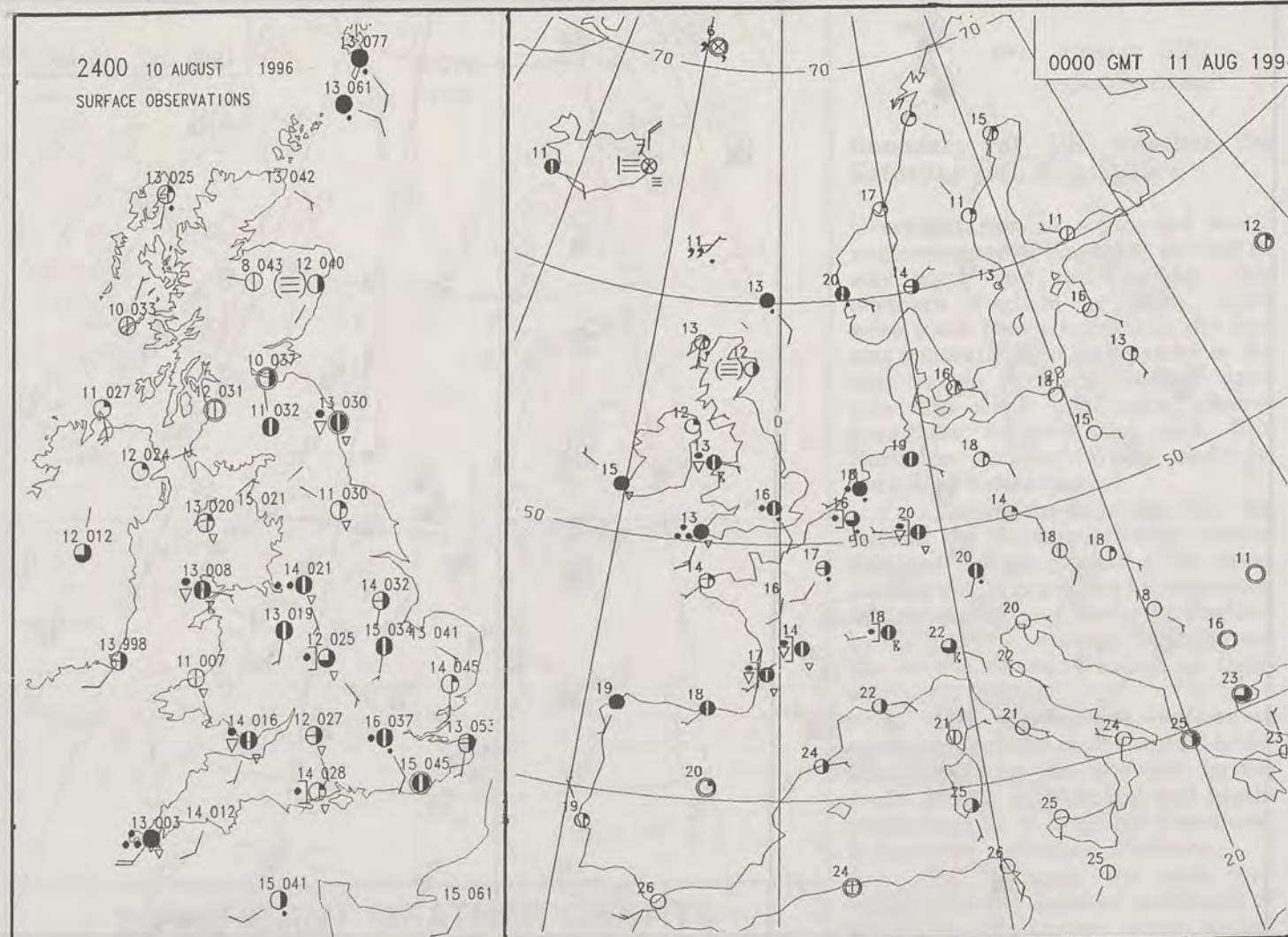
London Weather Centre
Climate Department
127 Clerkenwell Road
London
EC1R 5DB

Telephone: 0171 405 4358
Fax: 0171 404 4314



NOT FOR LOAN

DUPLICATE ALSO





The Met. Office


DAILY WEATHER SUMMARY

INCLUDING SUMMARY OF BRITISH WEATHER

Sunday
11th August
1996

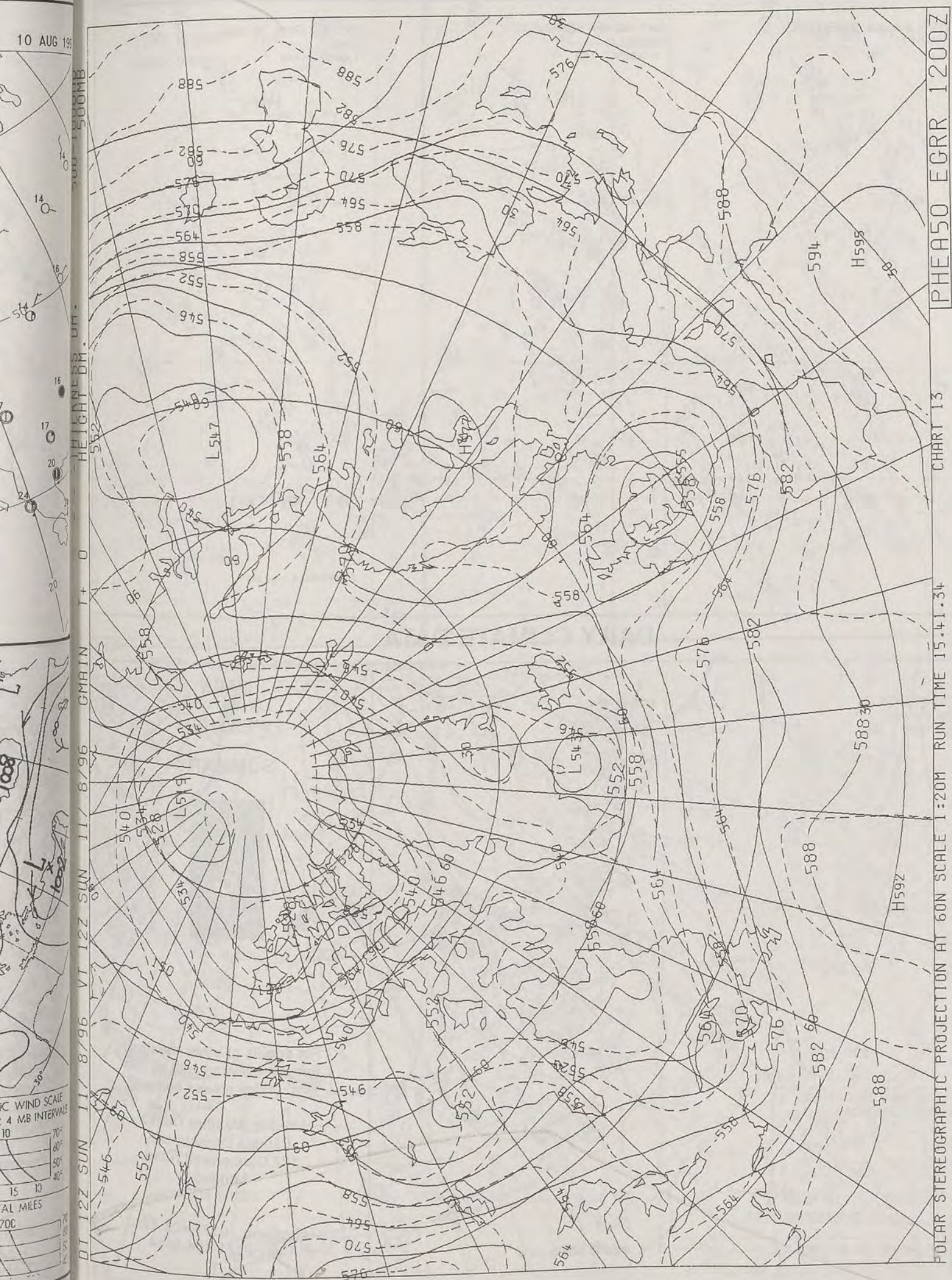
NATIONAL
METEOROLOGICAL
21 AUG 1996
LIBRARY

METEOSAT AT 12:00 GMT ON 11/08/96
INFRA-RED



CLOUD-TOP OR LAND/SEA TEMPERATURE

COLD WARM



0600 11 AUGUST 1996
SIGWX



1200 11 AUGUST 1996
SIGWX



SIGNIFICANT WEATHER CHARTS

1800 11 AUGUST 1996
SIGWX



2400 11 AUGUST 1996
SIGWX



Published by London Weather Centre. All times are GMT.

Summary of UK weather for Sunday 11th August 1996

Overnight northeast Scotland was mainly cloudy with some patchy fog and a little rain. There were some showers or outbreaks of rain, locally heavy, over southern England and the Midlands and a few showers in northwest England. Thunder was reported on the Isle of Man around dawn. Elsewhere there were some clear spells with just a few fog patches in southern Scotland.

Through the day northeast Scotland including the Northern Isles stayed cloudy and misty with some rain and drizzle at times and patchy fog. The rest of Scotland as well as Northern Ireland had some sunshine and just a scattering of light showers.

There was some sunshine over England and Wales but showers too. The showers were heaviest and most frequent over the Midlands, eastern and southern counties of England, and for a time in the afternoon, over southeast Wales. Several funnel clouds were reported late in the morning near Benson, Oxfordshire but they did not touch the ground. Thunder was reported in Lincolnshire in the early afternoon and later from several places across the southeastern corner of England, where some heavy and more prolonged spells of rain occurred.

In the evening further quite heavy rain was reported over southeastern parts although the thunder generally died out at dusk. There were still a few showers across the Midlands but most other places were dry.

Temperatures were close to normal or warm in most areas.

EXTREMES

SUNDAY 11th AUGUST 1996

Highest Maximum

: 23.5 C Glasgow and
Dumfries [Dumfries and Galloway]

Lowest Maximum

: 14.0 C Fair Isle

Lowest Minimum

: 3.4 C Tulloch Bridge [Highland]

Lowest Grass Minimum

: 1.8 C Aviemore [Highland]

Most Rain (24 hrs from 0900 GMT)

: 21.5mm Hurn Airport [Dorset]

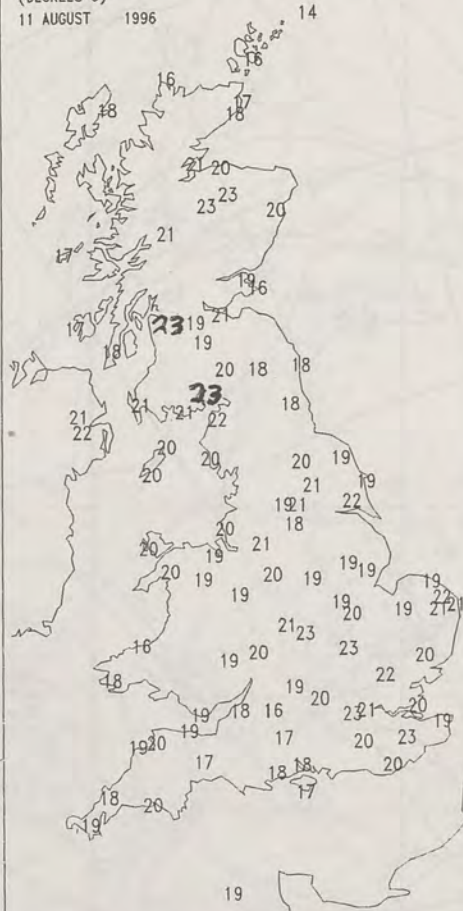
Most Sunshine

: 13.1 hrs Cape Wrath [Northern Scotland]

NIGHT MINIMUM TEMPERATURE
(DEGREES C)
11 AUGUST 1996



DAY MAXIMUM TEMPERATURE
(DEGREES C)
11 AUGUST 1996



SUNSHINE (DAWN TO DUSK)
(HOURS)
11 AUGUST 1996



DAILY CLIMATE DATA

NIGHT RAINFALL
(MILLIMETRES)
11 AUGUST 1996



DAY RAINFALL
(MILLIMETRES)
11 AUGUST 1996



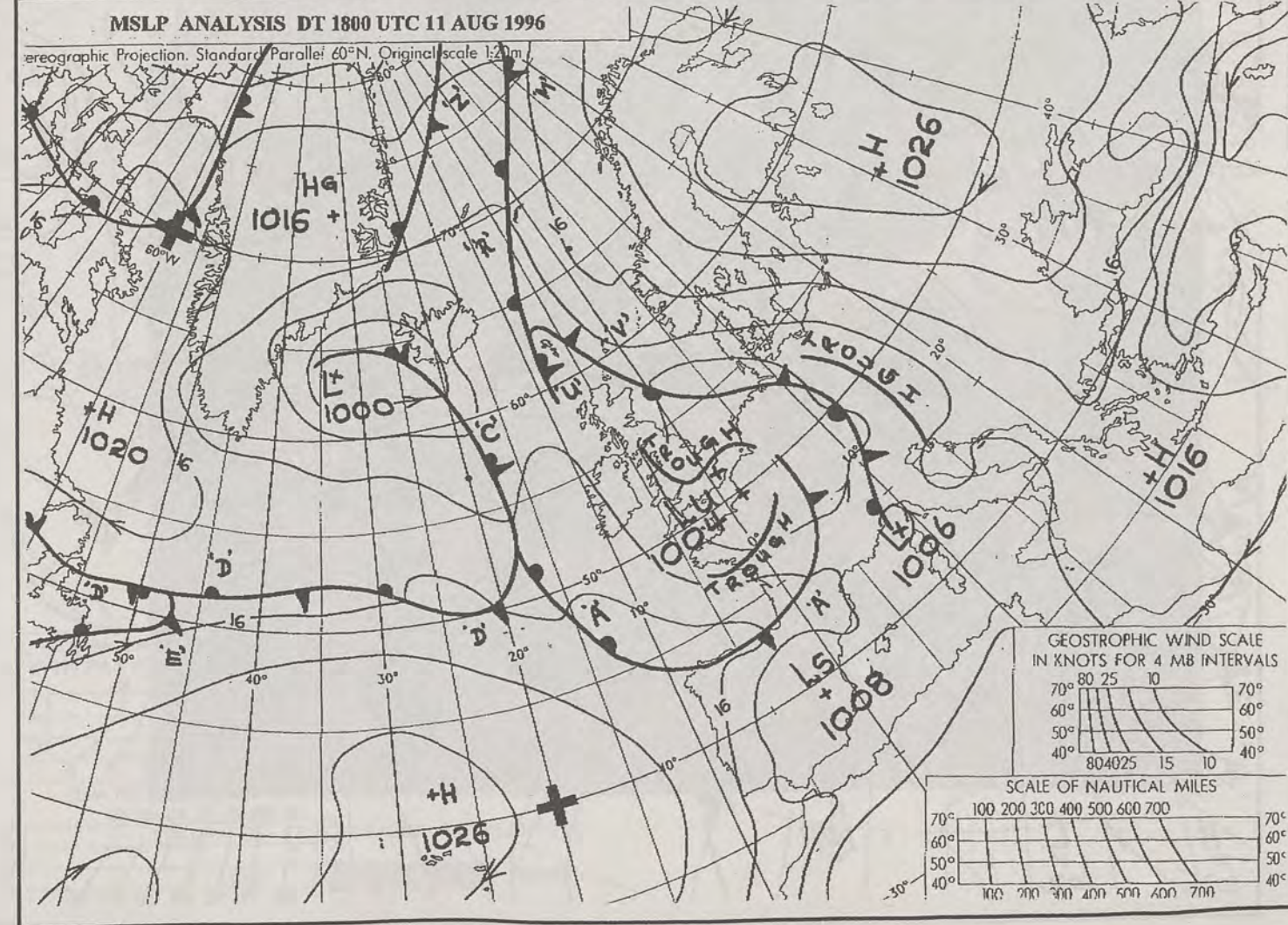
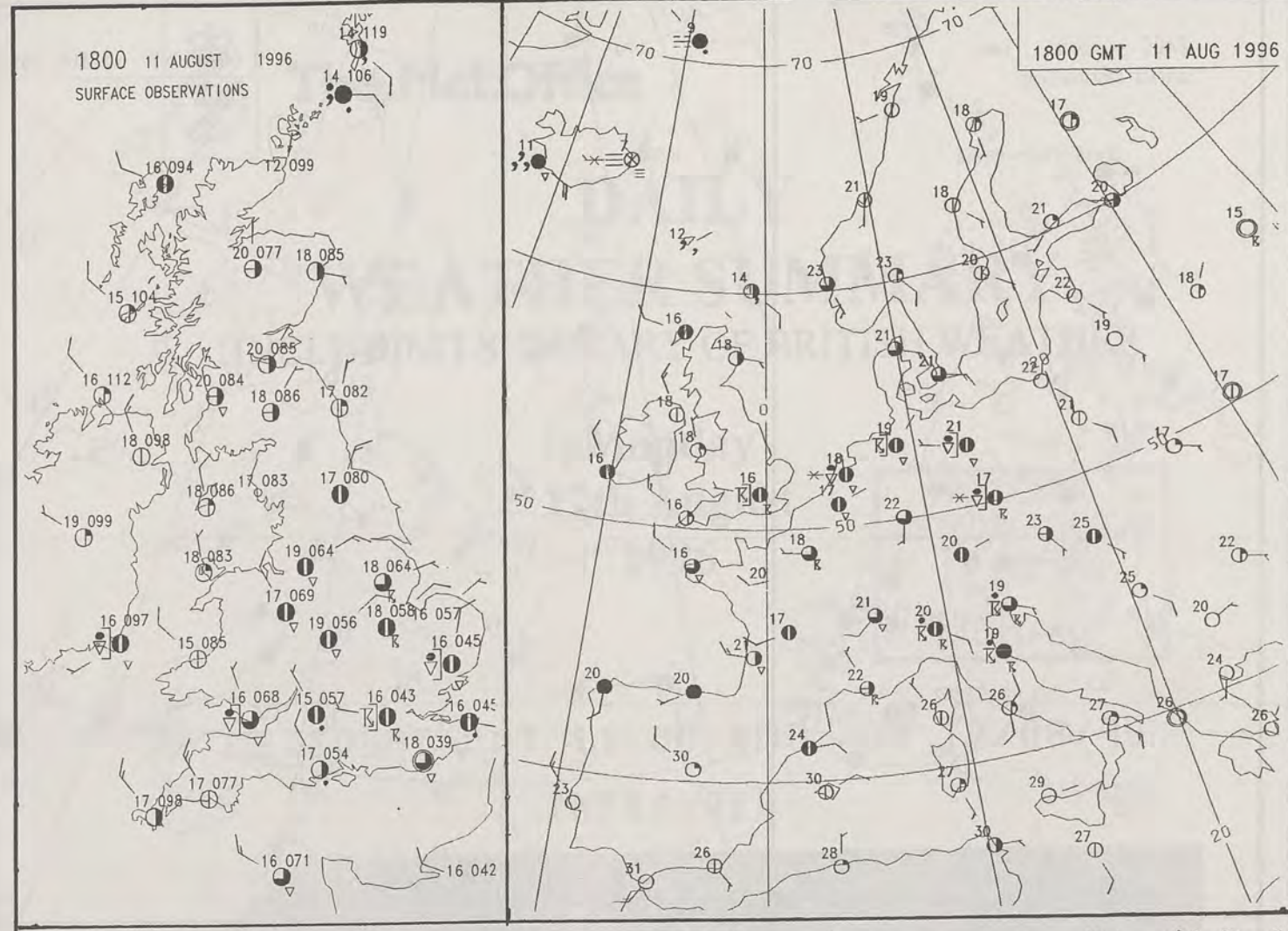
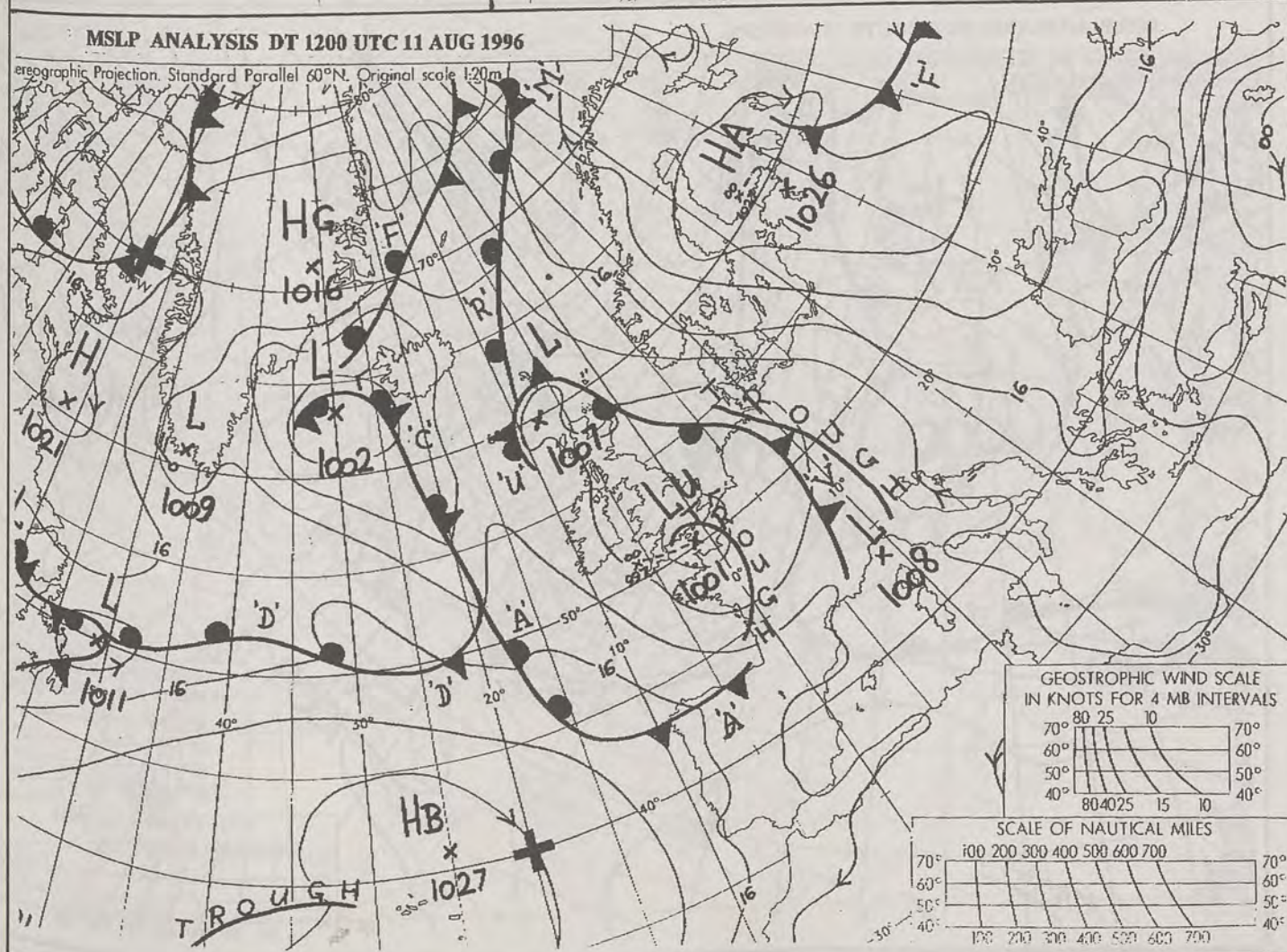
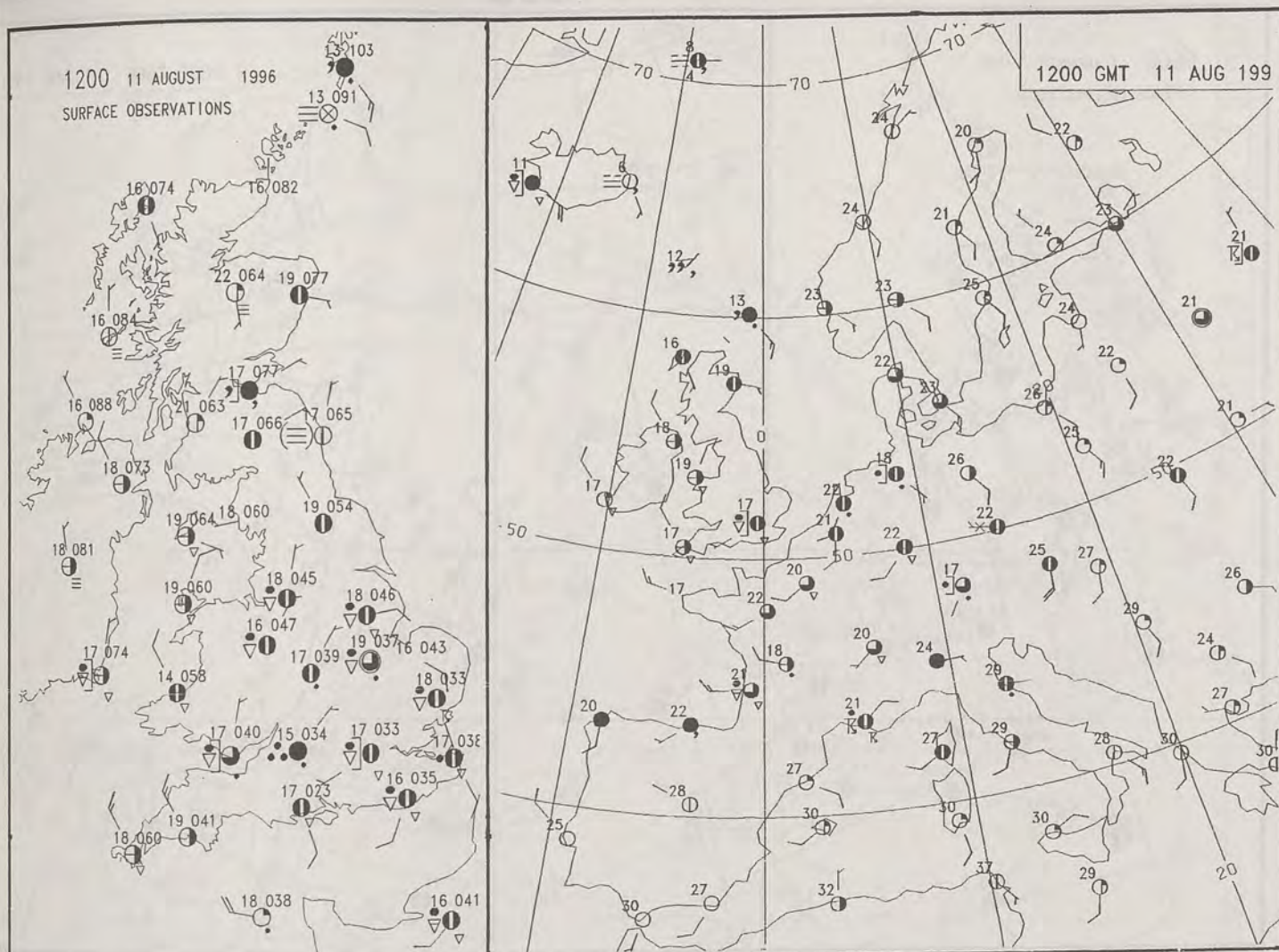
DAILY WEATHER SUMMARY

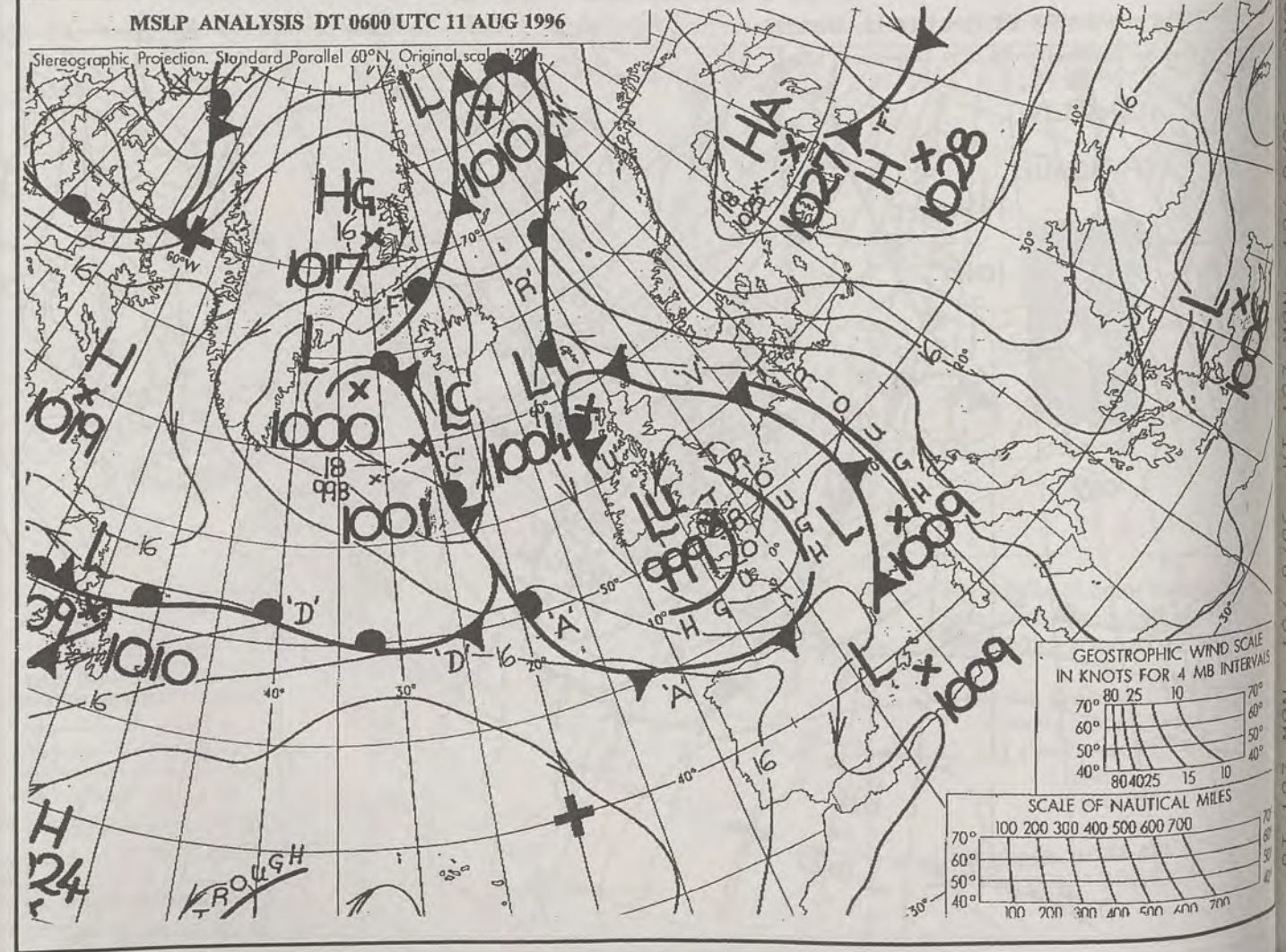
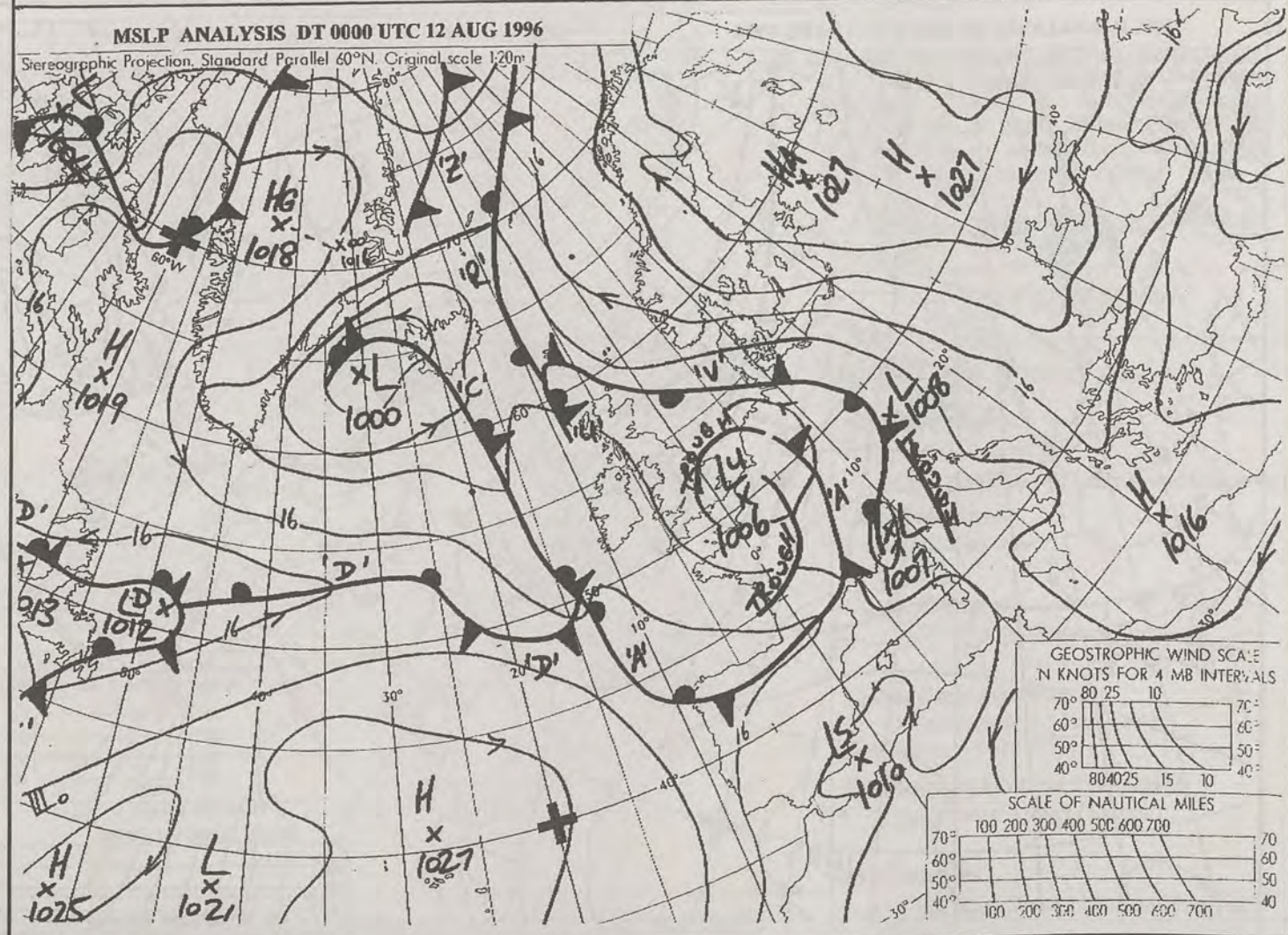
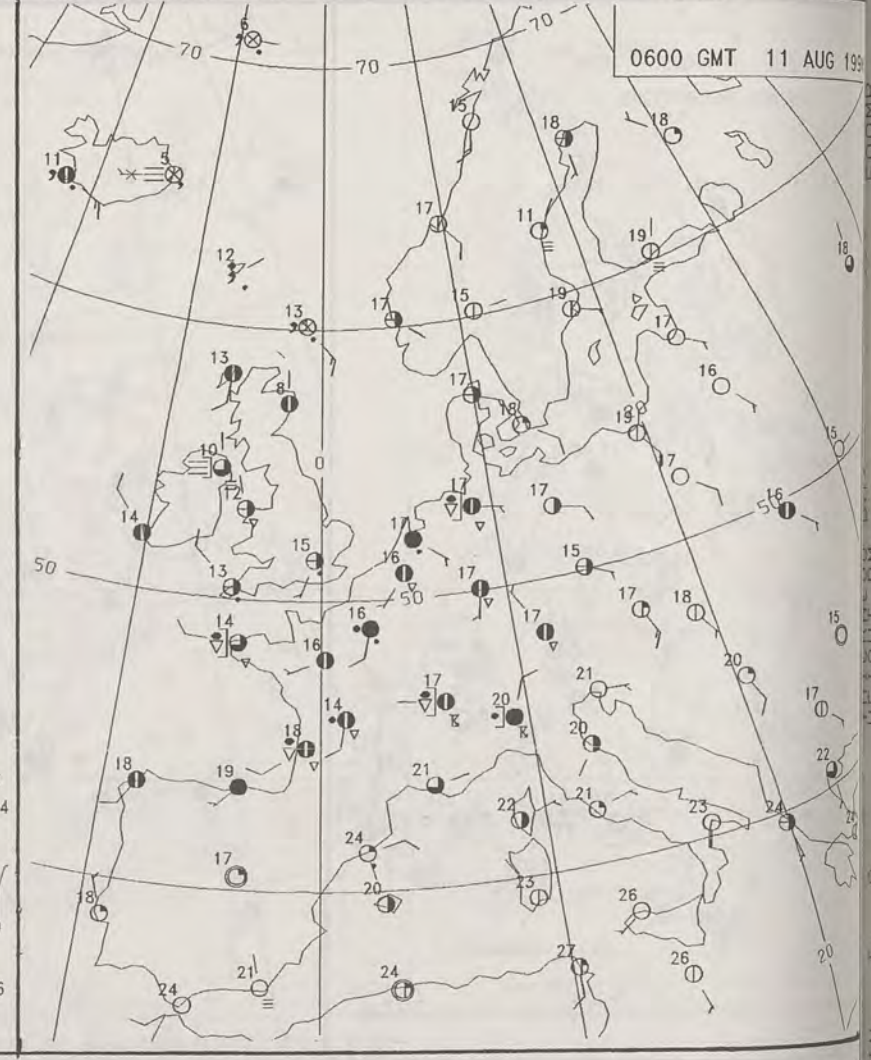
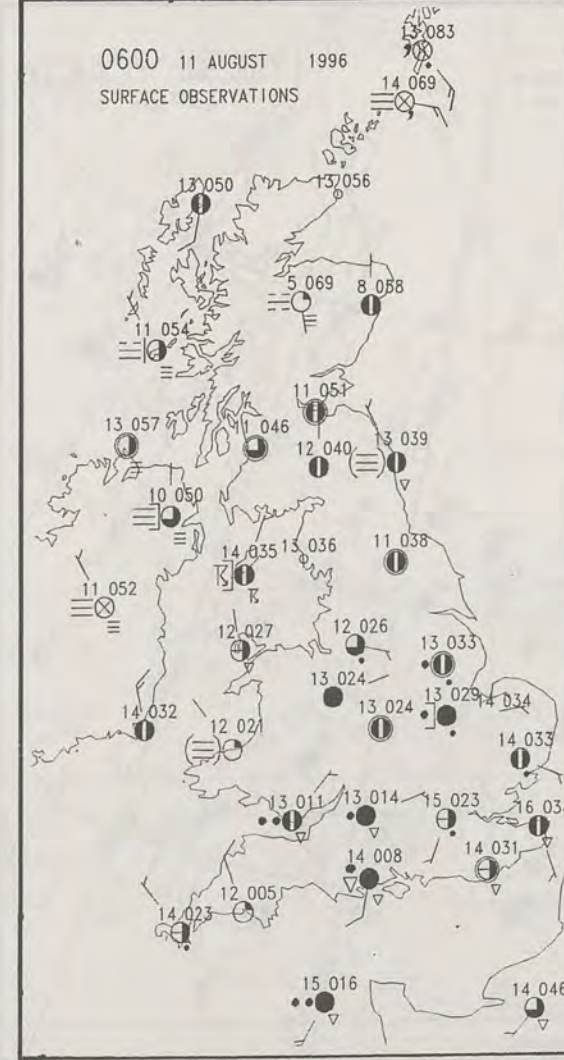
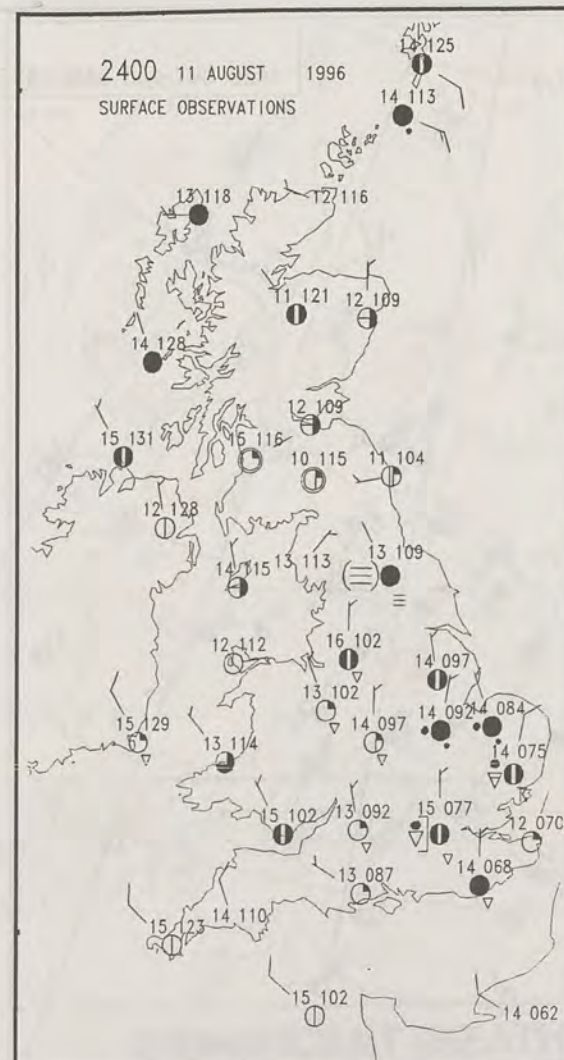


For details of other Weather Summaries produced by the Met. Office please contact:

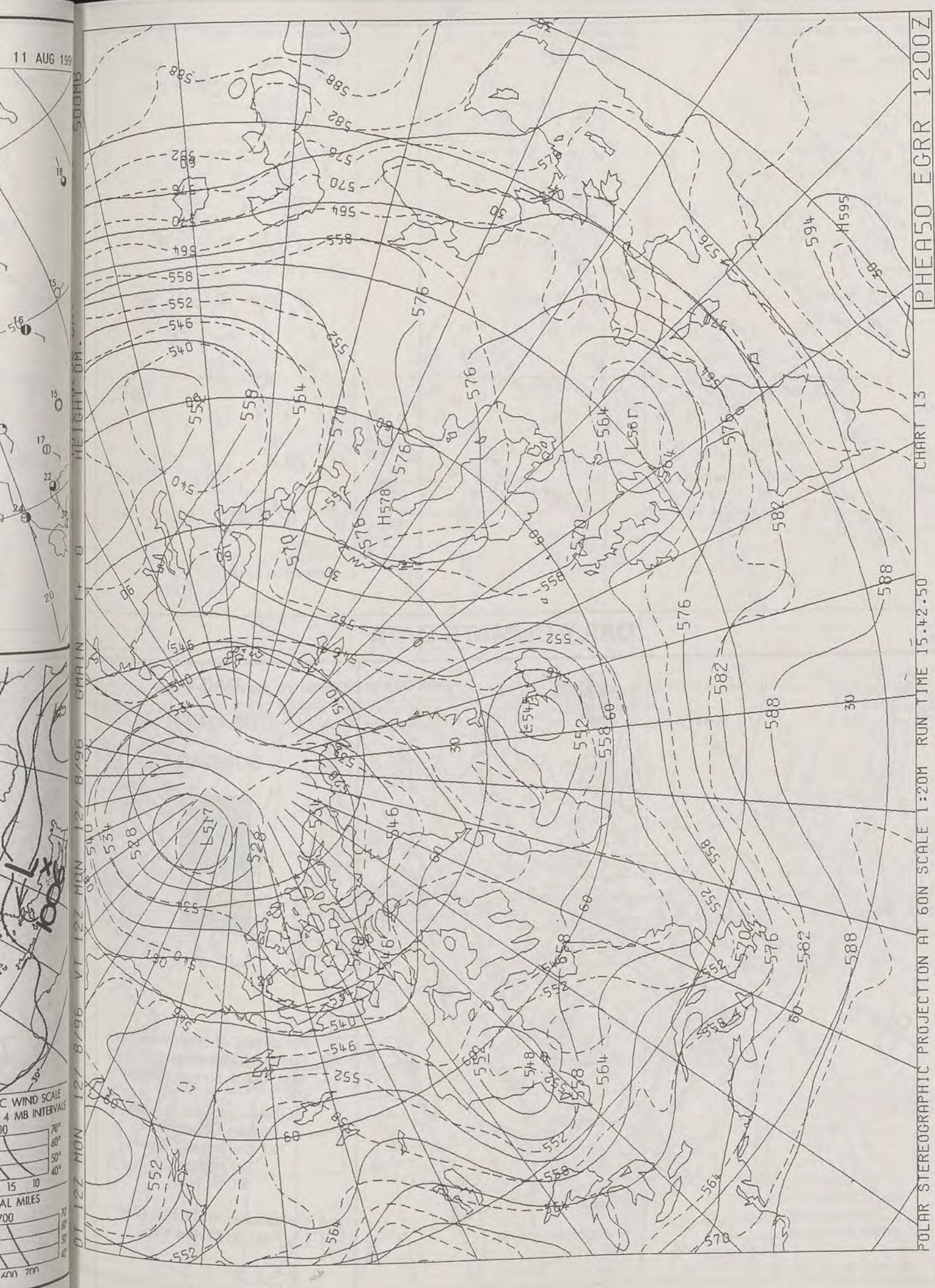
London Weather Centre
Climate Department
127 Clerkenwell Road
London
EC1R 5DB

Telephone: 0171 405 4358
Fax: 0171 404 4314





11 AUG 199



PHEA50 EGRR 1200Z
CHART 13
POLAR STEREOGRAPHIC PROJECTION AT 60N SCALE 1:20M RUN TIME 15.42.50



The Met.Office


DAILY WEATHER SUMMARY

INCLUDING SUMMARY OF BRITISH WEATHER

Monday
12th August
1996

NATIONAL
METEOROLOGICAL
21 AUG 1996
LIBRARY

METEOSAT AT 11:00 GMT ON 12/08/96
INFRA-RED



CLOUD-TOP OR LAND/SEA TEMPERATURE
COLD WARM

0600 12 AUGUST 1996
SIGWX



1200 12 AUGUST 1996
SIGWX



SIGNIFICANT WEATHER CHARTS

1800 12 AUGUST 1996
SIGWX



2400 12 AUGUST 1996
SIGWX



Published by London Weather Centre. All times are GMT.

Summary of UK weather for Monday 12th August 1996

Central and eastern parts of England were rather cloudy overnight with showery outbreaks of rain in the southeast. Northern Scotland and northwest Northern Ireland were also cloudy with patchy drizzle, together with hill and coastal fog. In between, though, it was dry with clear spells.

The southeast of England remained rather cloudy through the day with further showers, thundery in places. Some of these merged into longer spells of rain, notably over Kent where there were some very heavy downpours. Folkestone reported nearly 100 mm of rain in the period 1000 to 1700 and 110mm 1800 to 1800. Cherry Gardens [Folkestone] received about 115mm that day.

Around northern and western coasts the cloud lingered through much of the day with further patchy drizzle at times. Elsewhere, though, it was largely fine and dry, just a scattering of showers, with some a fair amount of sunshine.

Through the evening the showers in the southeast slowly edged away, although they did continue in the extreme southeast. Cloud continued over northern and western coasts, while elsewhere it was largely dry with clear spells.

Temperatures were mostly near or a little above normal, although inland areas of Scotland were warm.

EXTREMES

MONDAY 12th AUGUST 1996

Highest Maximum

: 24.2 C Ross on Wye [Herefordshire]

Lowest Maximum

: 13.6 C Cape Wrath [North Scotland]

Lowest Minimum

: 5.6 C Tulloch Bridge [Highland]

Lowest Grass Minimum

: 2.6 C Aviemore [Highland]

Most Rain (24 hrs from 0900 GMT)

: 98.4mm Folkestone [Kent]

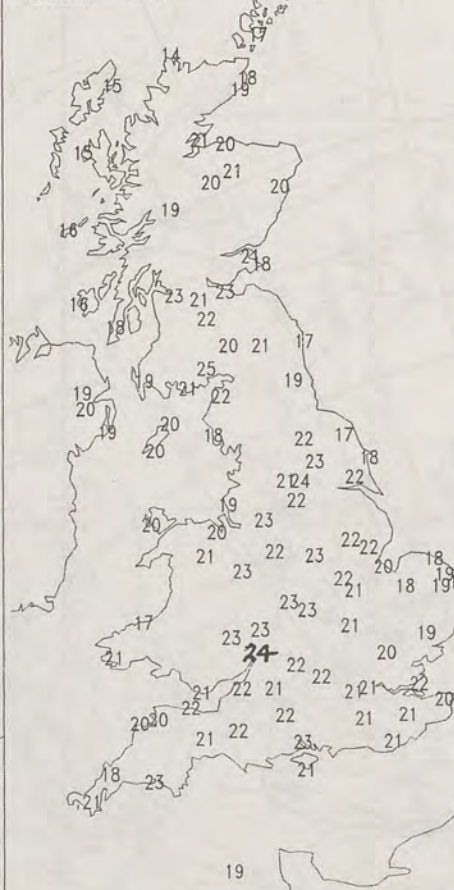
Most Sunshine

: 14.2 hrs Glasgow

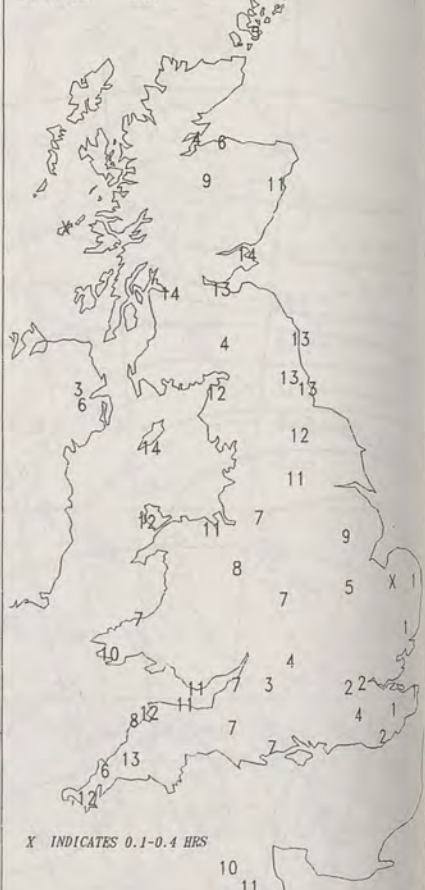
NIGHT MINIMUM TEMPERATURE
(DEGREES C)
12 AUGUST 1996



DAY MAXIMUM TEMPERATURE
(DEGREES C)
12 AUGUST 1996



SUNSHINE (DAWN TO DUSK)
(HOURS)
12 AUGUST 1996



DAILY CLIMATE DATA

NIGHT RAINFALL
(MILLIMETRES)
12 AUGUST 1996



DAY RAINFALL
(MILLIMETRES)
12 AUGUST 1996



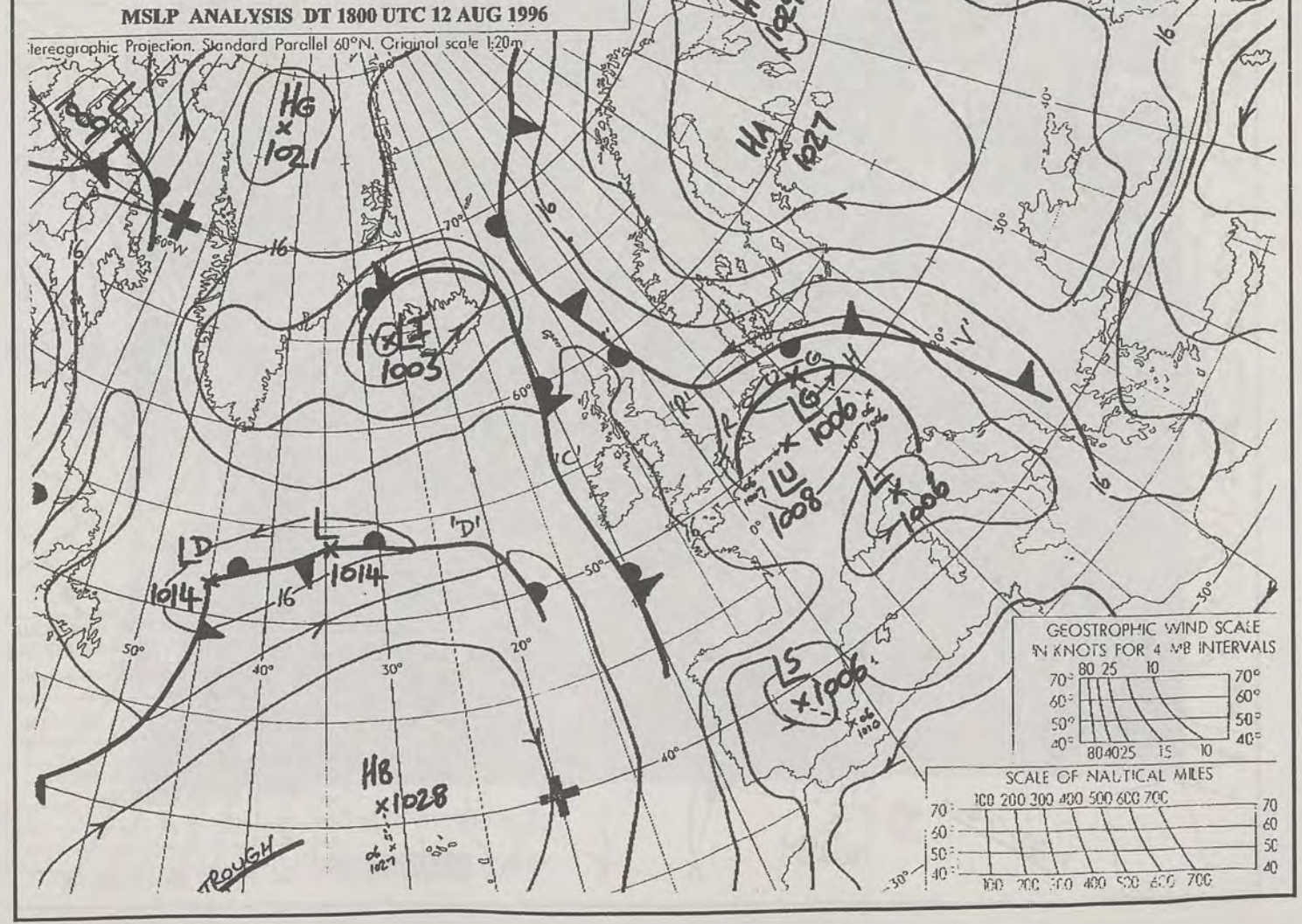
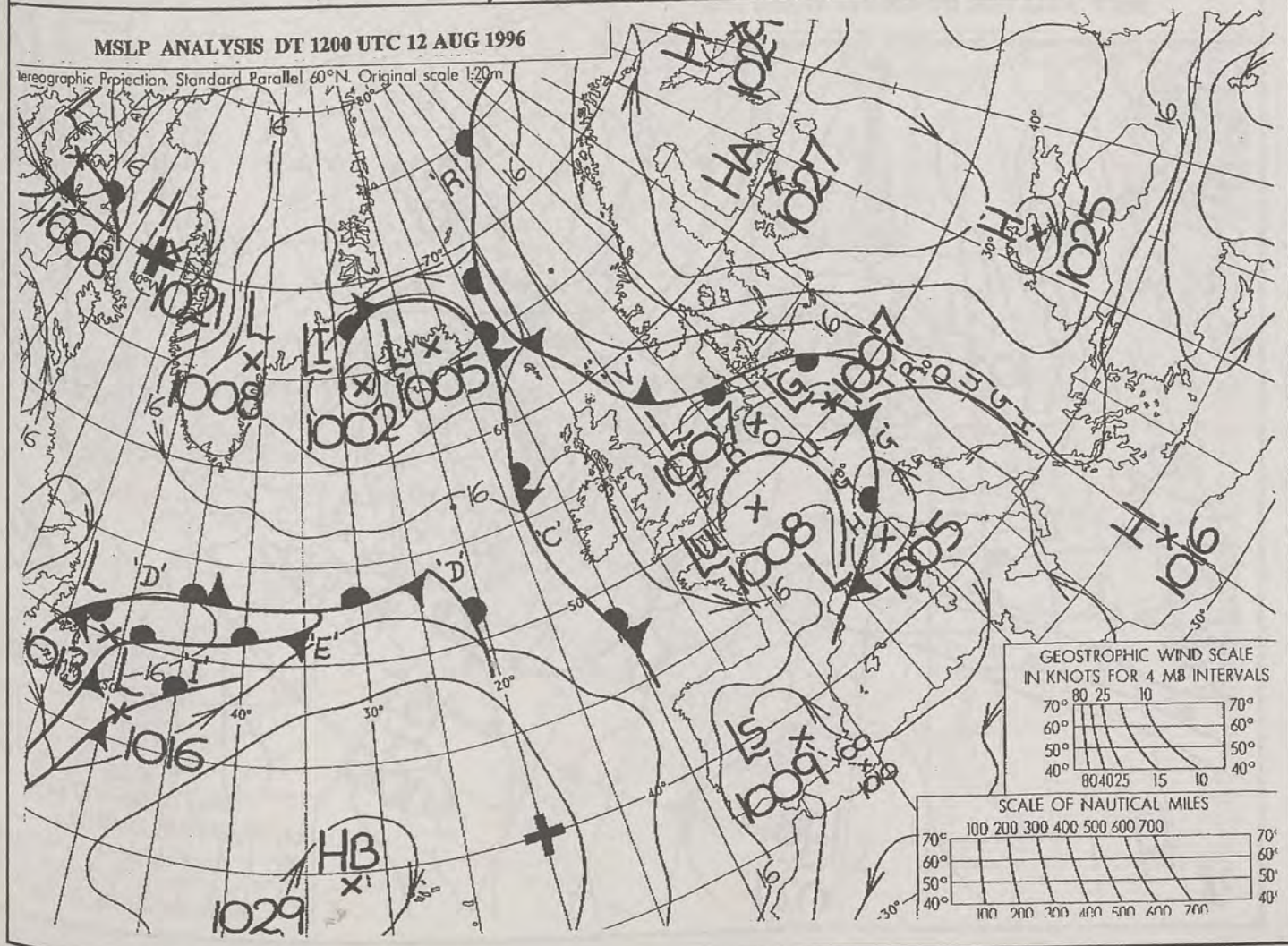
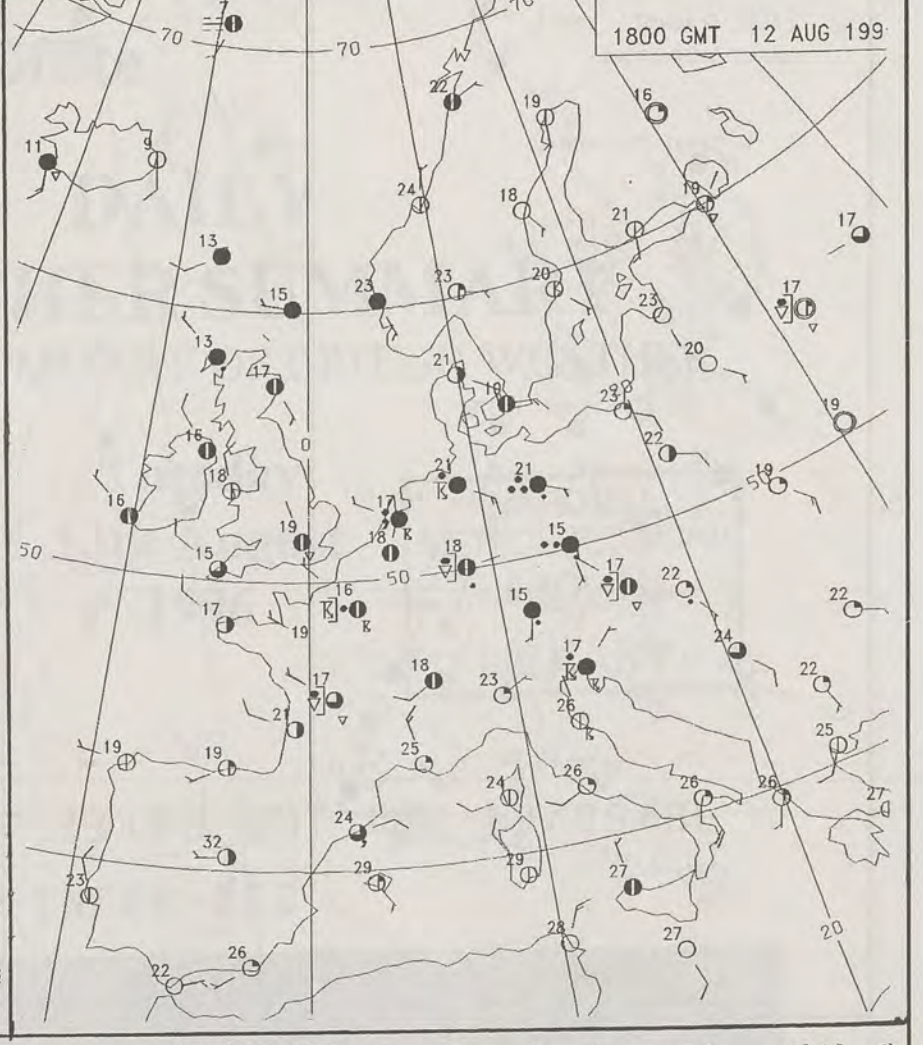
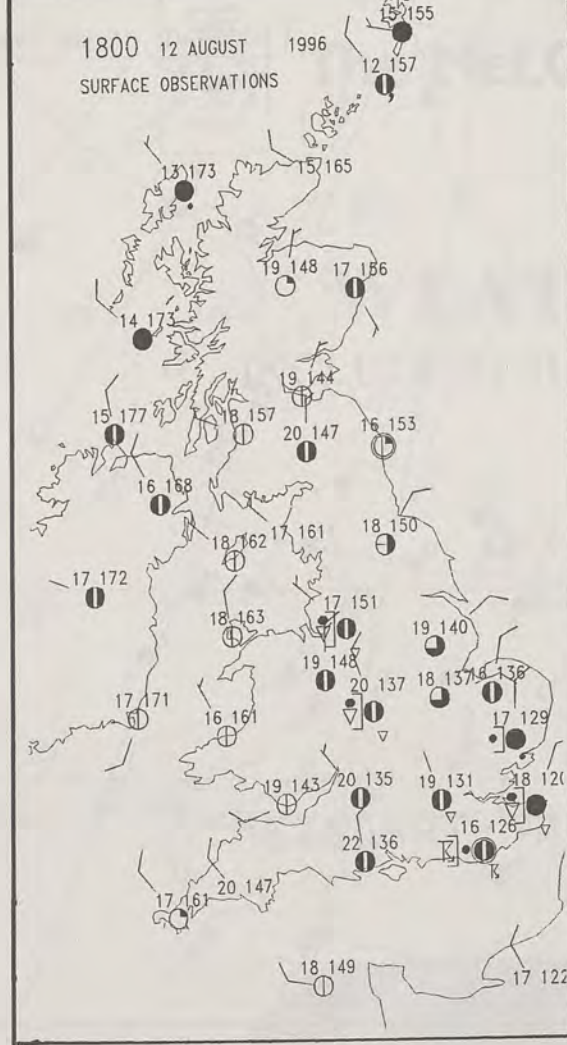
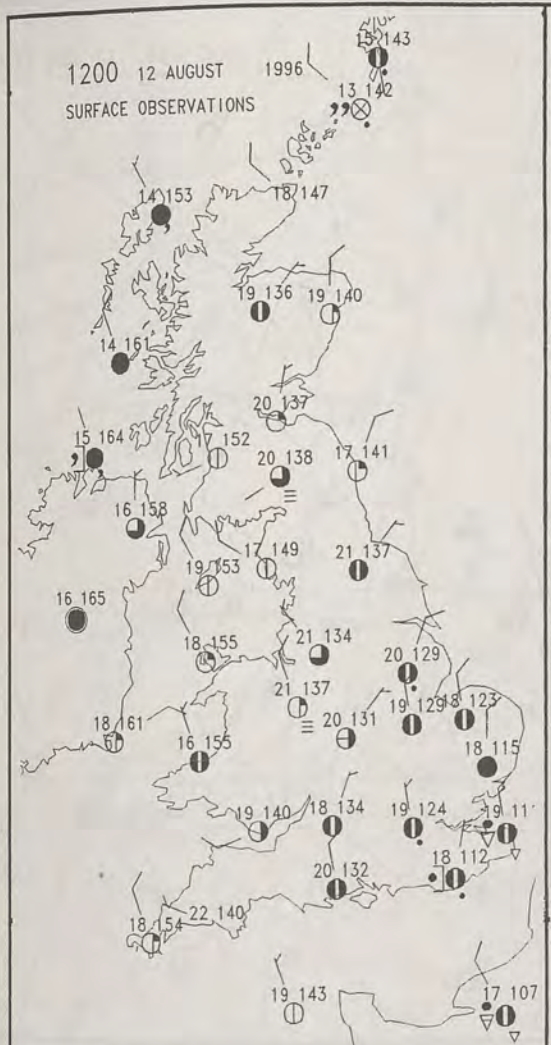
DAILY WEATHER SUMMARY

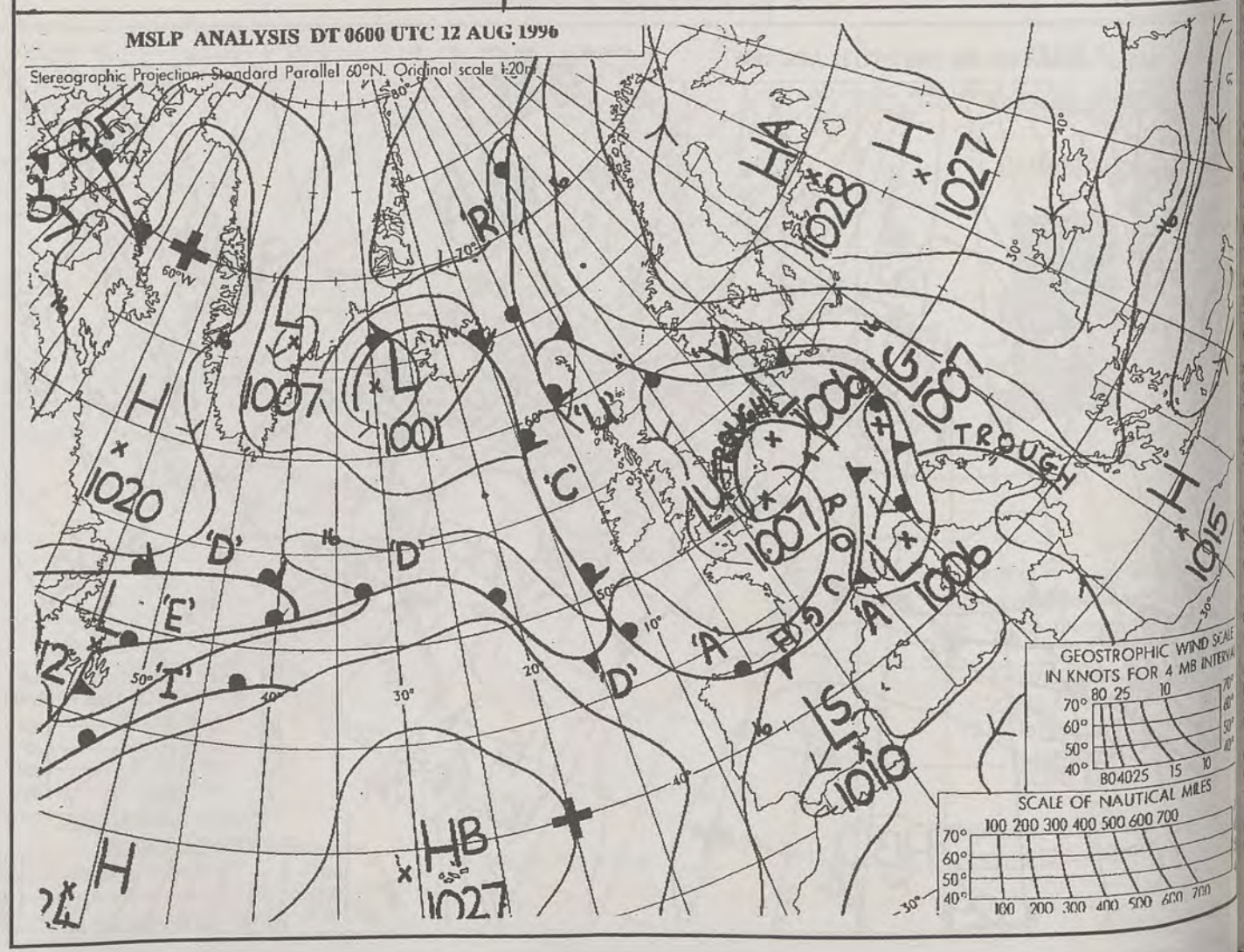
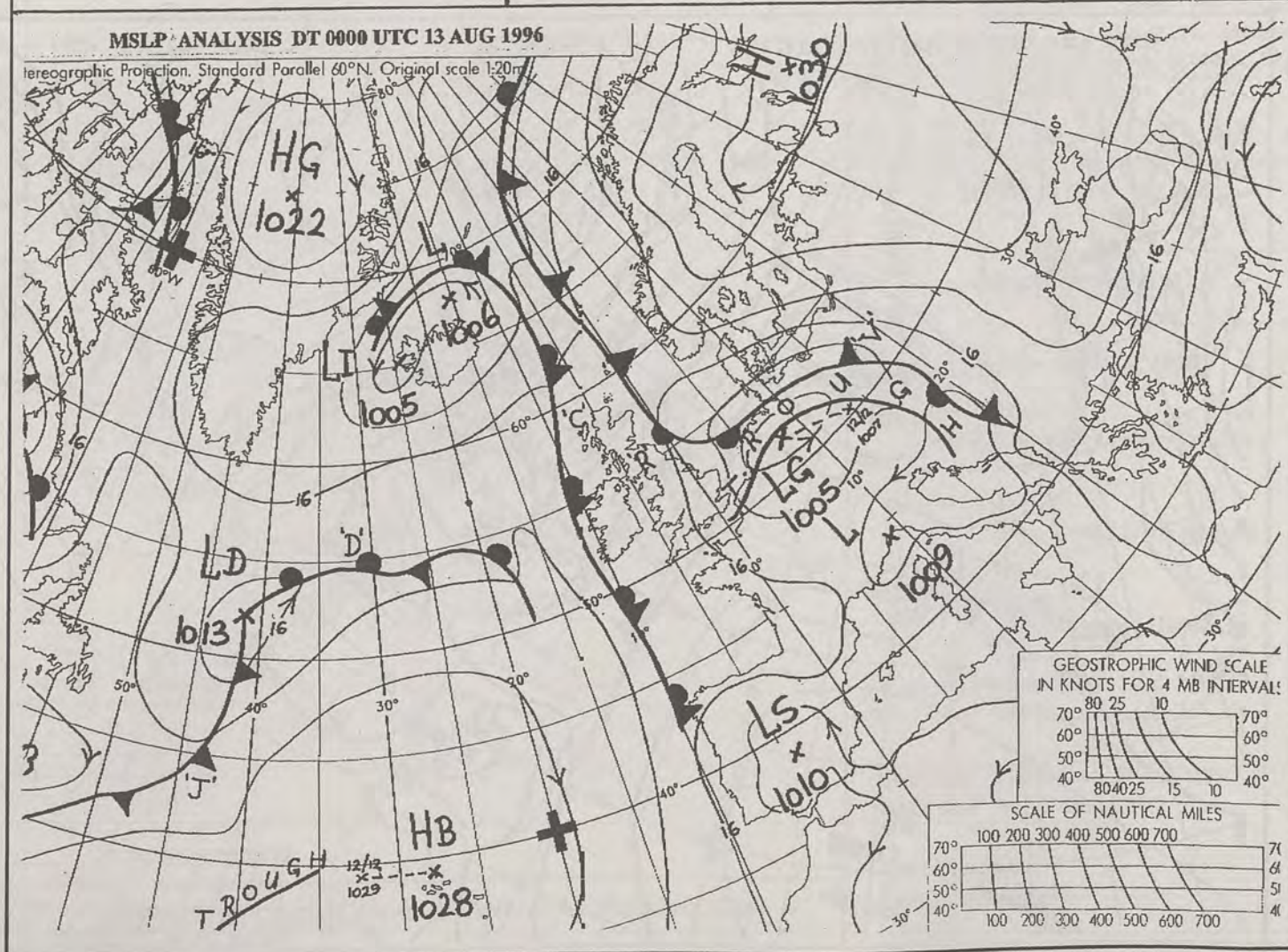
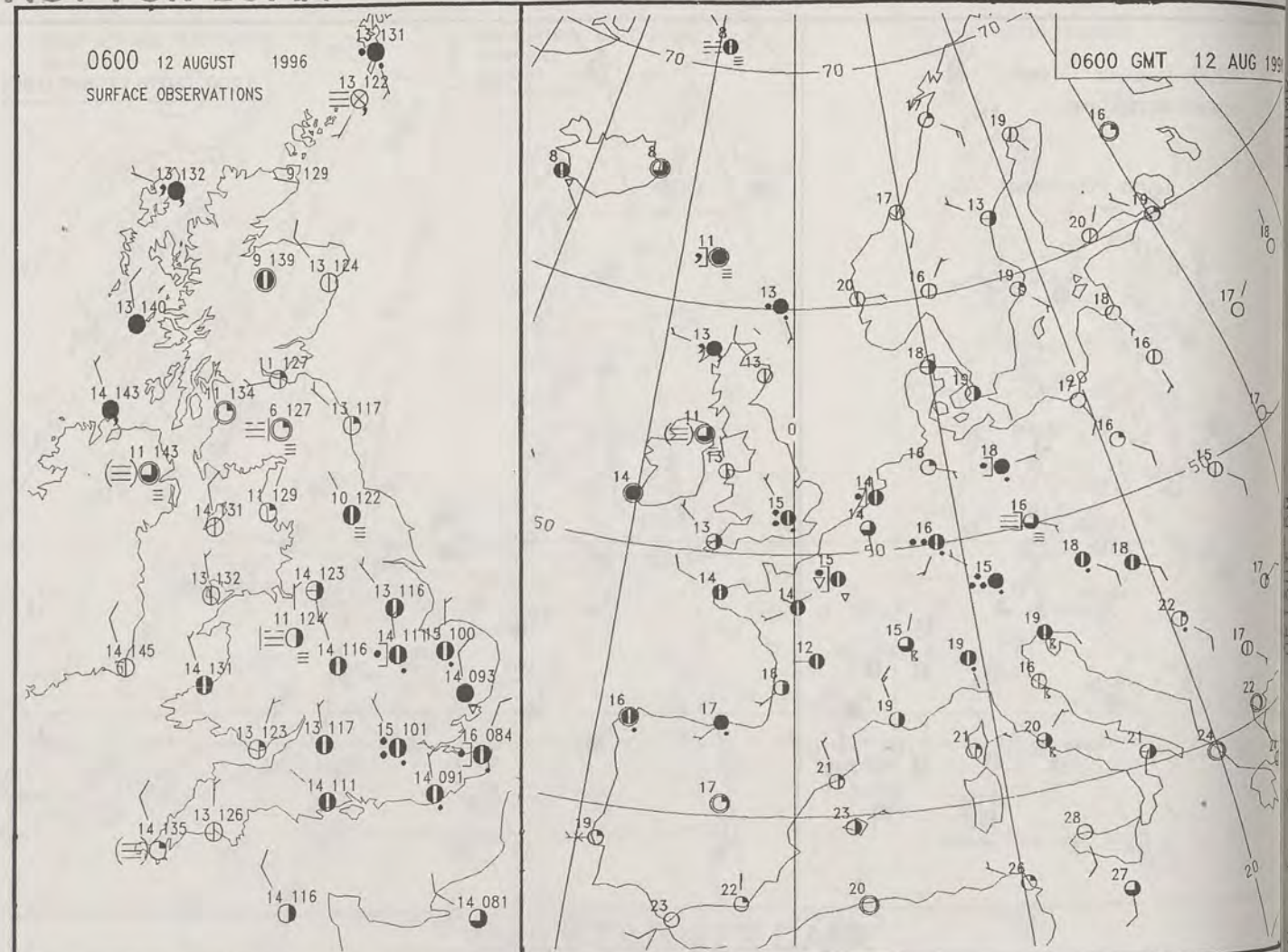
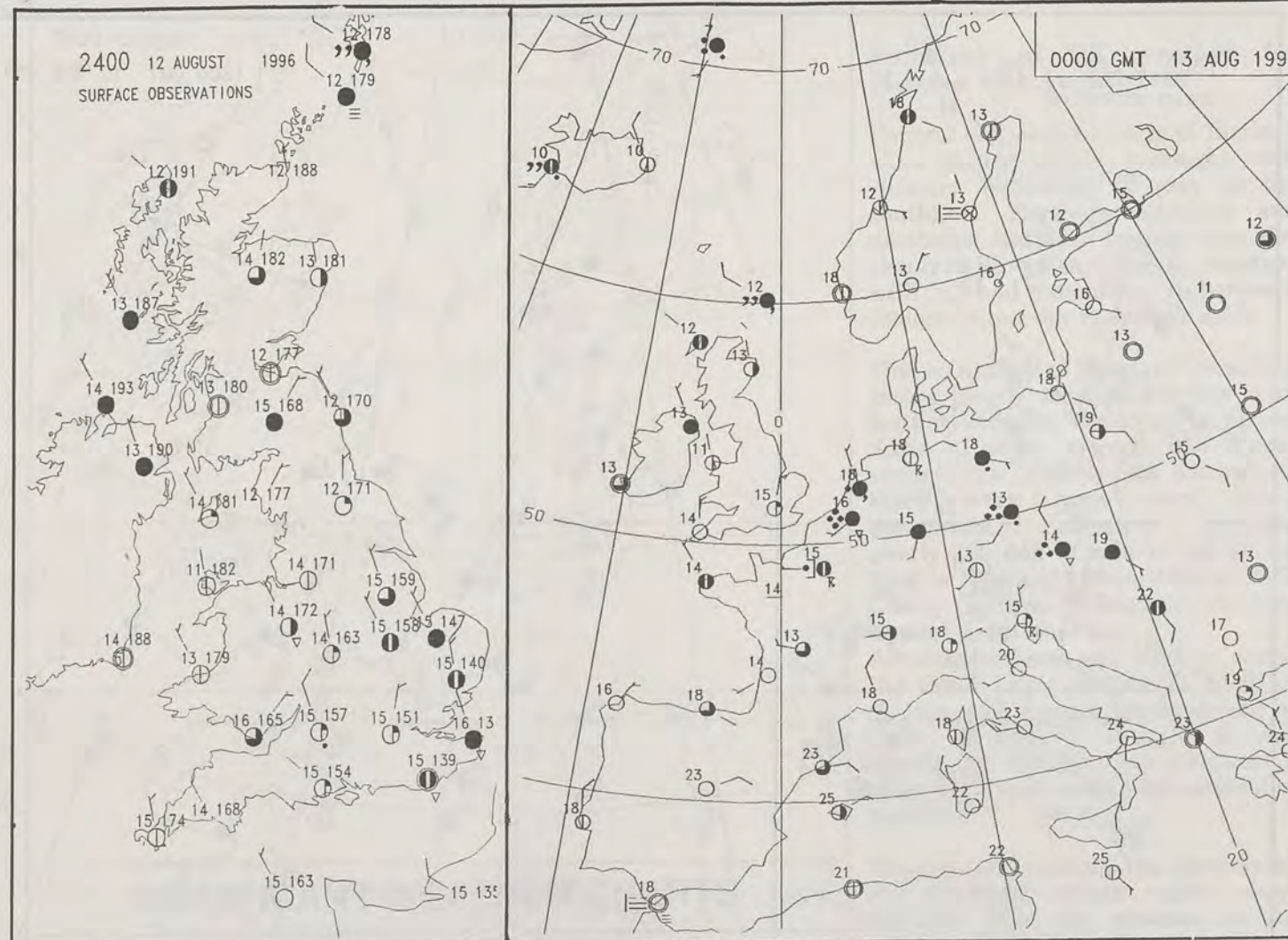


For details of other Weather Summaries produced by the Met. Office please contact:

London Weather Centre
Climate Department
127 Clerkenwell Road
London
EC1R 5DB

Telephone: 0171 405 4358
Fax: 0171 404 4314







The Met. Office


DAILY WEATHER SUMMARY

INCLUDING SUMMARY OF BRITISH WEATHER

Tuesday
13th August
1996

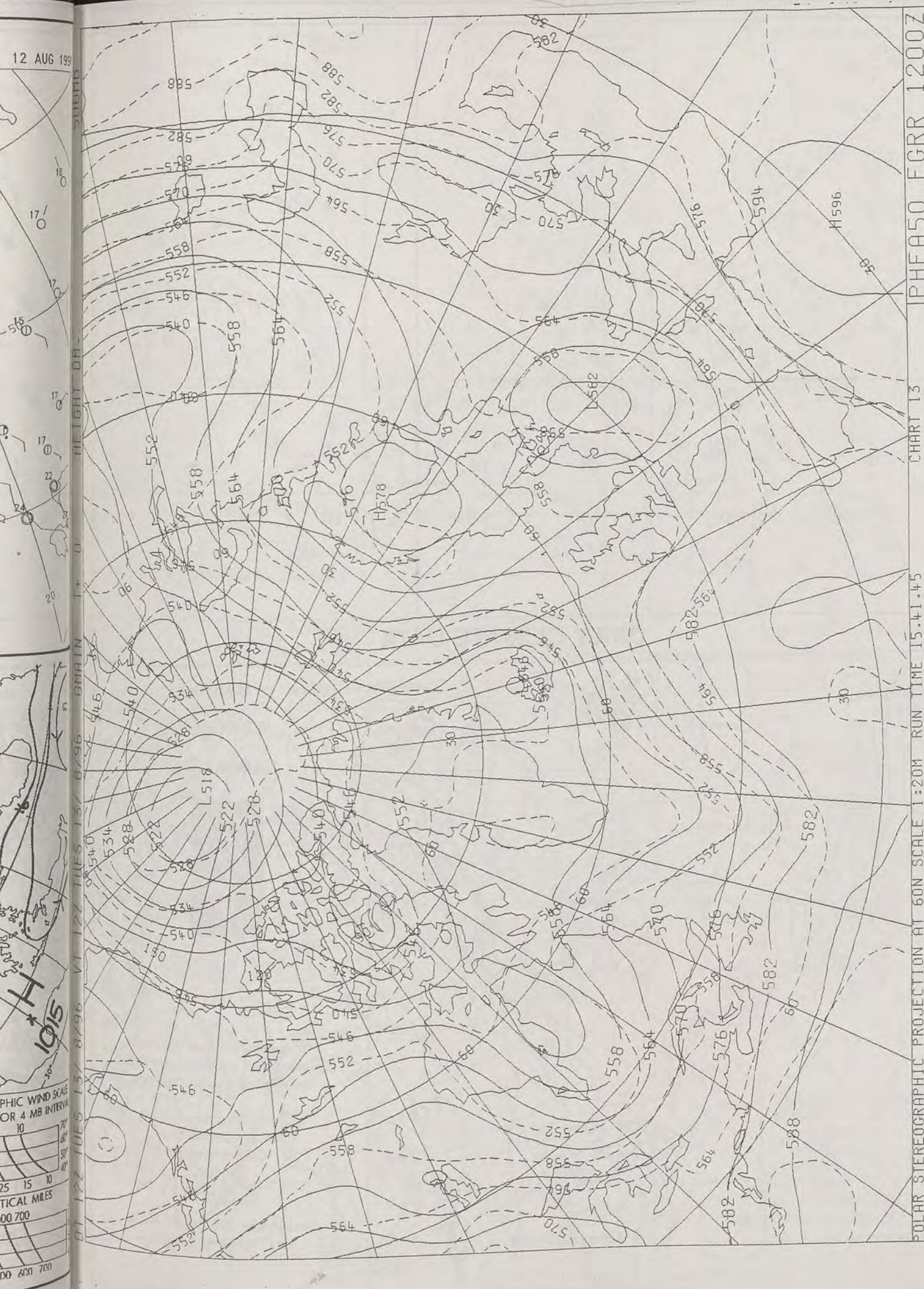
NATIONAL
METEOROLOGICAL
- 3 SEP 1996
LIBRARY

METEOSAT AT 11:00 GMT ON 13/08/96
INFRA-RED



CLOUD-TOP OR LAND/SEA TEMPERATURE

COLD WARM



0600 13 AUGUST 1996
SIGWX



1200 13 AUGUST 1996
SIGWX



SIGNIFICANT WEATHER CHARTS

1800 13 AUGUST 1996
SIGWX



2400 13 AUGUST 1996
SIGWX



Published by London Weather Centre. All times are GMT.

Summary of UK weather for Tuesday 13th August 1996

Eastern England, together with northern and western coasts of Scotland and Northern Ireland were rather cloudy overnight with a few patches of drizzle. Inland it was dry with clear spells, although mist patches and low cloud did form later in the night.

Northern and eastern coasts continued cloudy throughout the day with further patches of light rain and drizzle from time to time. There was also a fresh to strong northerly wind blowing along the North Sea coasts. Elsewhere, the overnight mist and low cloud steadily cleared during the morning to leave most places bright with sunny intervals.

During the evening the cloud thickened up in the east and north with further drizzle. Elsewhere, it was dry with clear spells.

Temperatures in the east were a little below normal or rather cool along the coast. Further west many places were above normal or warm.

EXTREMES

TUESDAY 13th AUGUST 1996

Highest Maximum

: 25.9 C Hurn Airport [Dorset]

Lowest Maximum

: 13.5 C Foula [Shetland]

Lowest Minimum

: 5.8 C Capel Curig [Gwynedd]

Lowest Grass Minimum

: 3.6 C Drumlabin [Strathclyde]

Most Rain (24 hrs from 0900 GMT)

: 2.2mm Norwich [Norfolk]

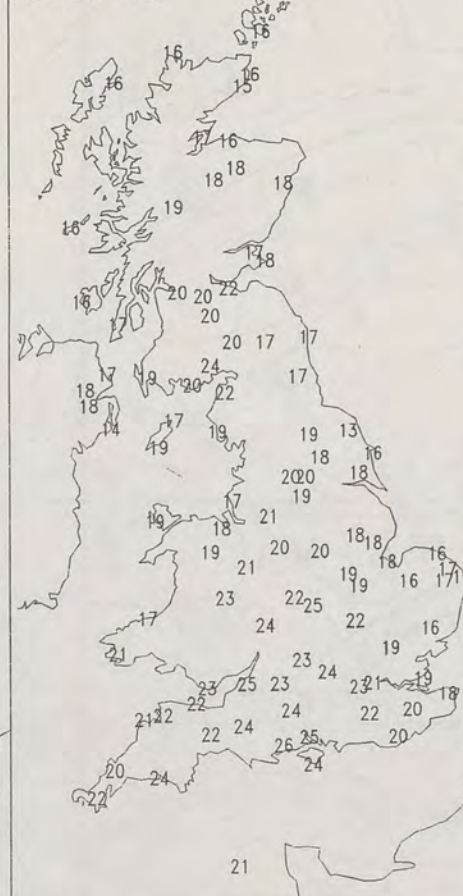
Most Sunshine

: 14.2 hrs Basset [Cornwall]

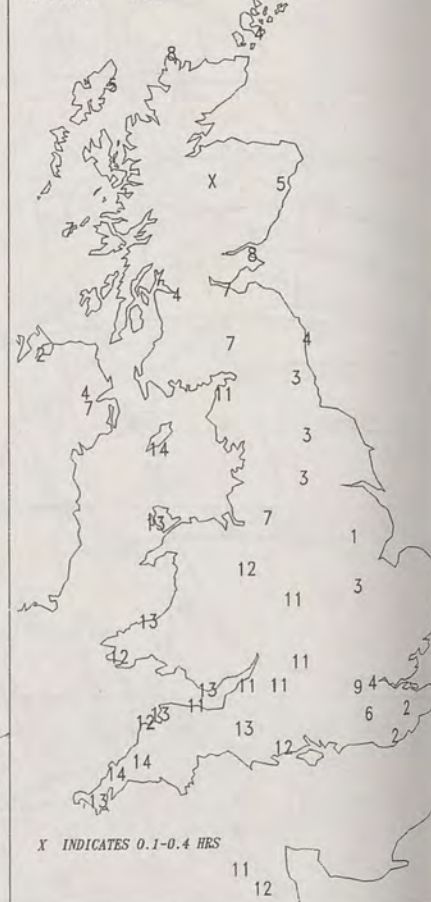
NIGHT MINIMUM TEMPERATURE
(DEGREES C)
13 AUGUST 1996



DAY MAXIMUM TEMPERATURE
(DEGREES C)
13 AUGUST 1996



SUNSHINE (DAWN TO DUSK)
(HOURS)
13 AUGUST 1996



DAILY CLIMATE DATA

NIGHT RAINFALL
(MILLIMETRES)
13 AUGUST 1996



DAY RAINFALL
(MILLIMETRES)
13 AUGUST 1996



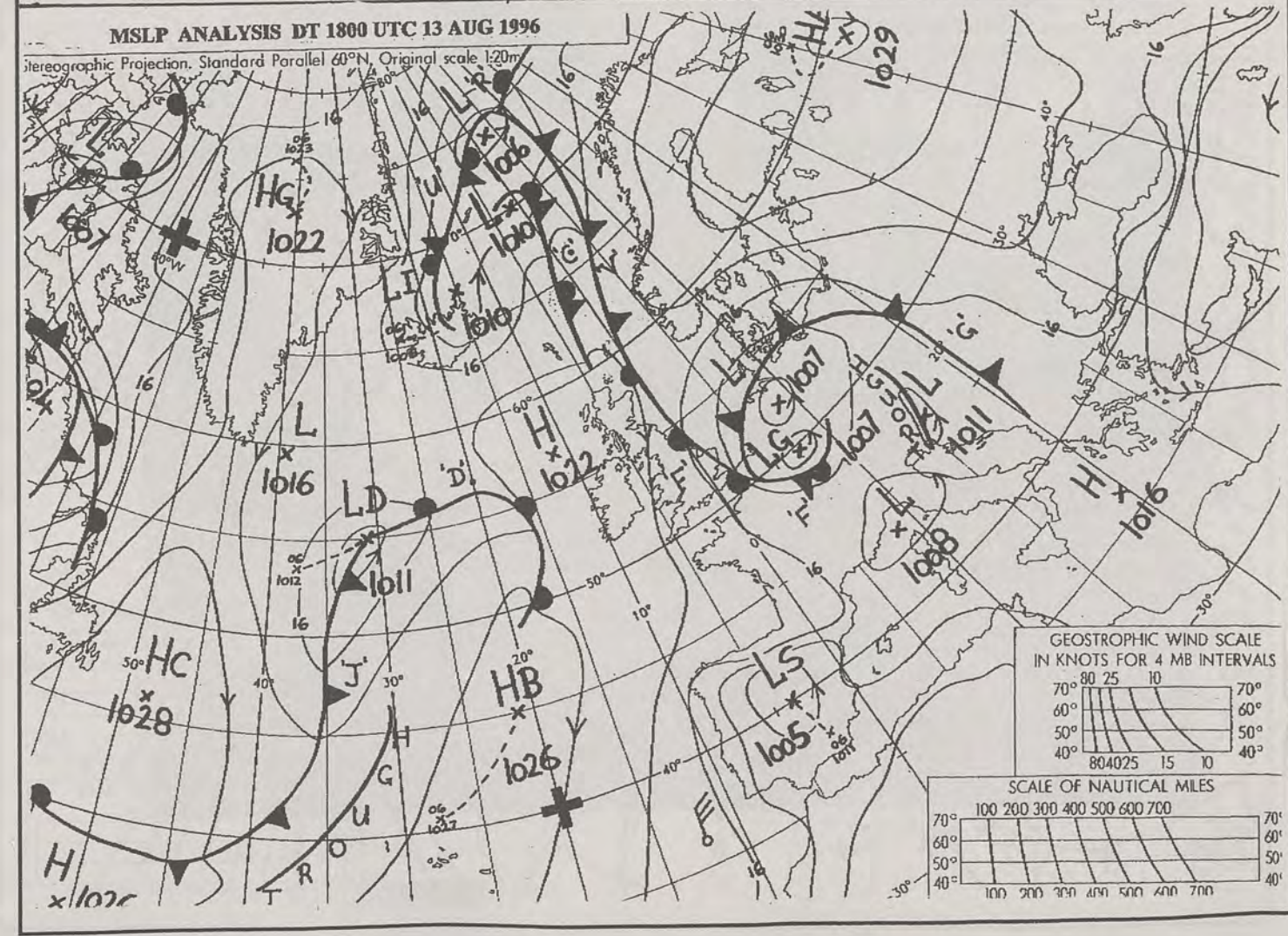
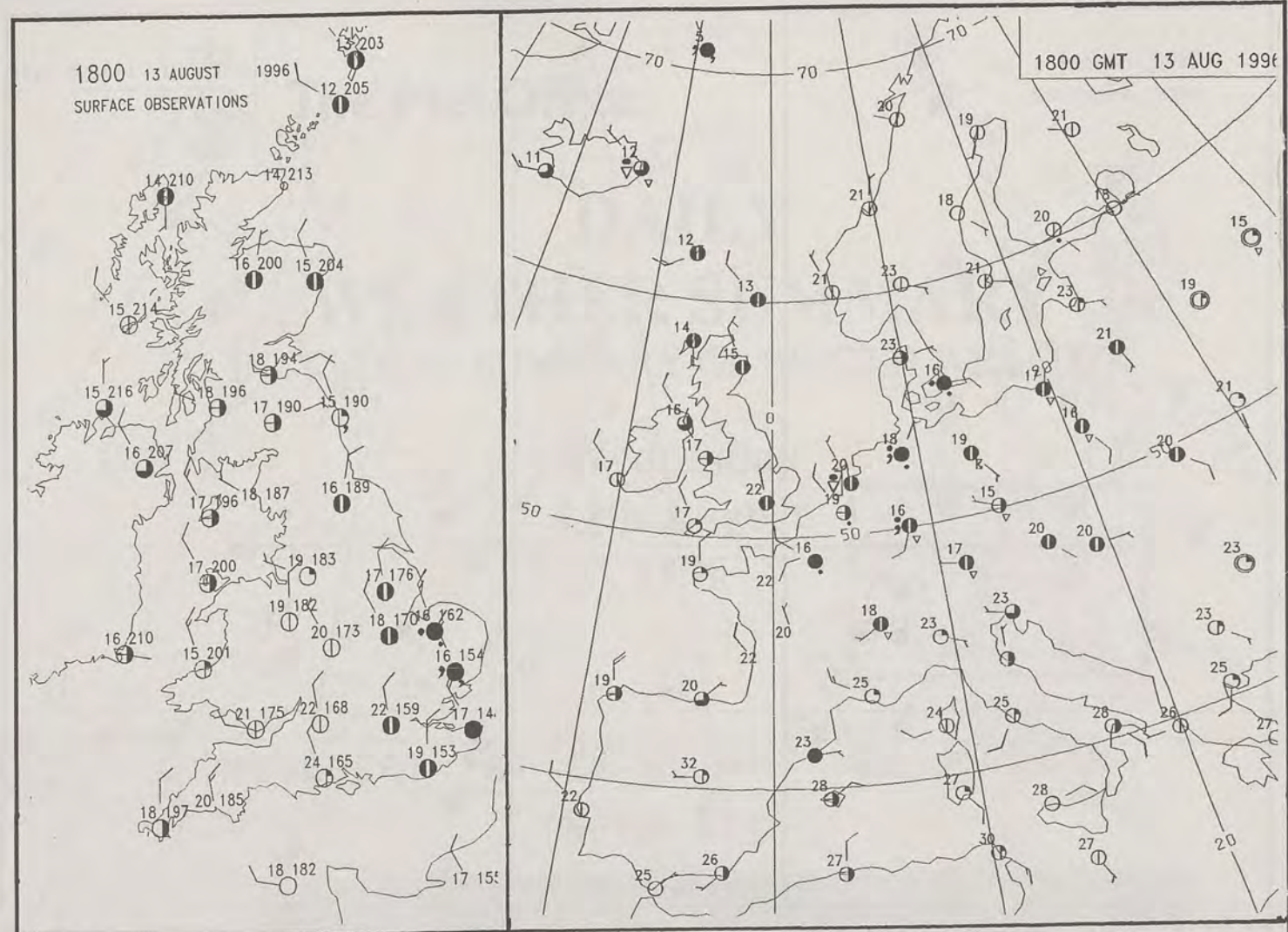
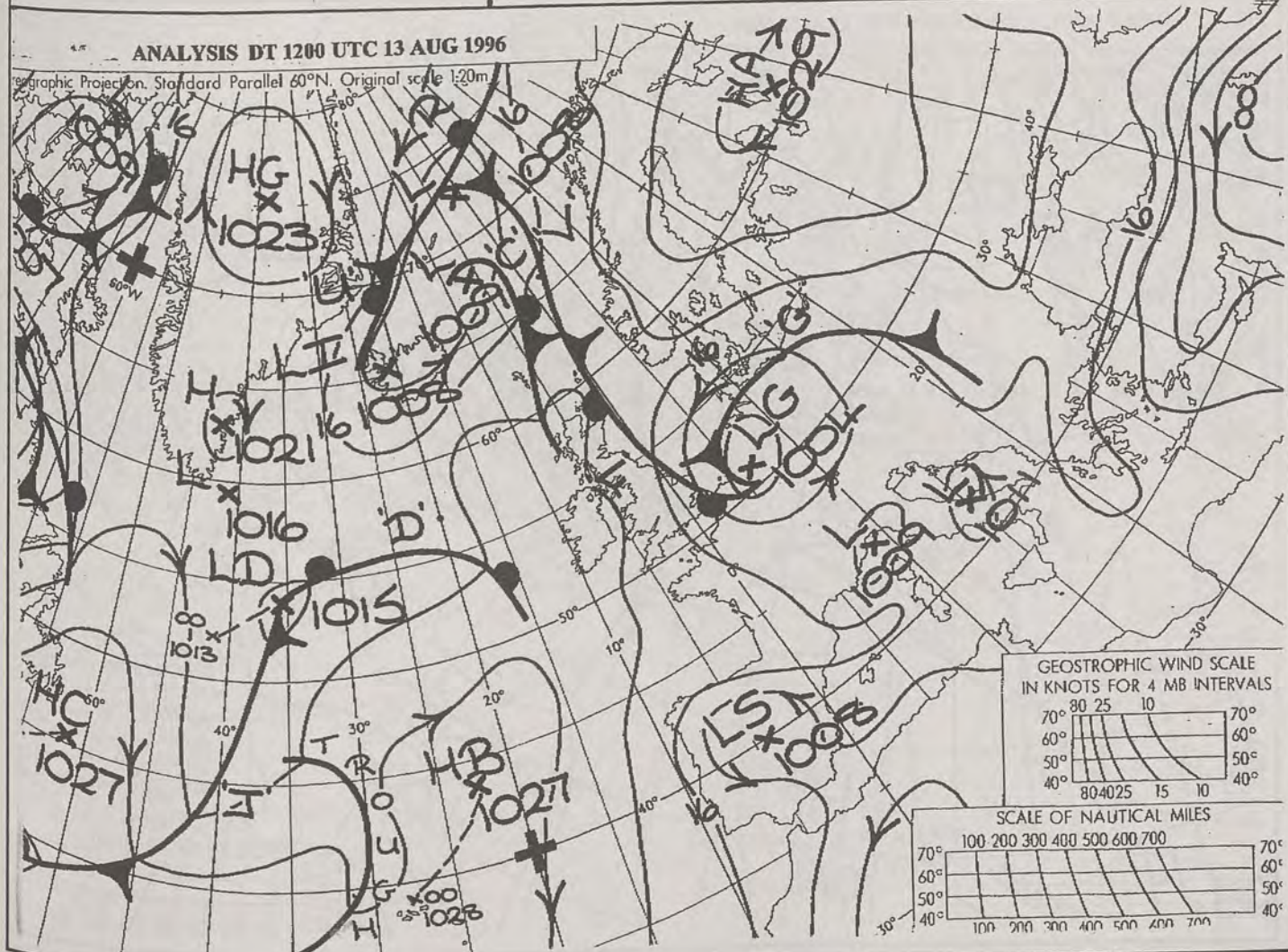
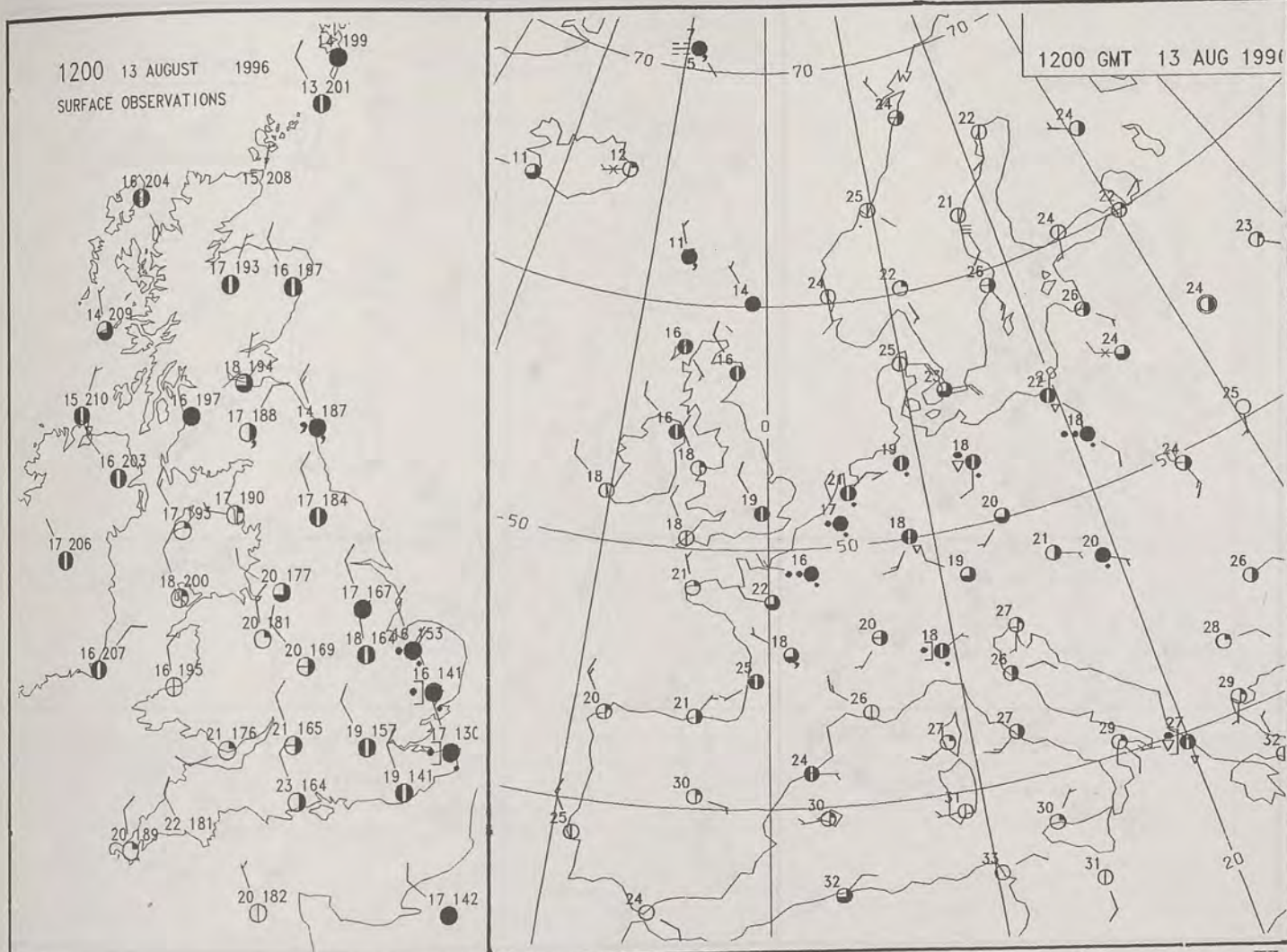
DAILY WEATHER SUMMARY



For details of other Weather Summaries produced by the Met. Office please contact:

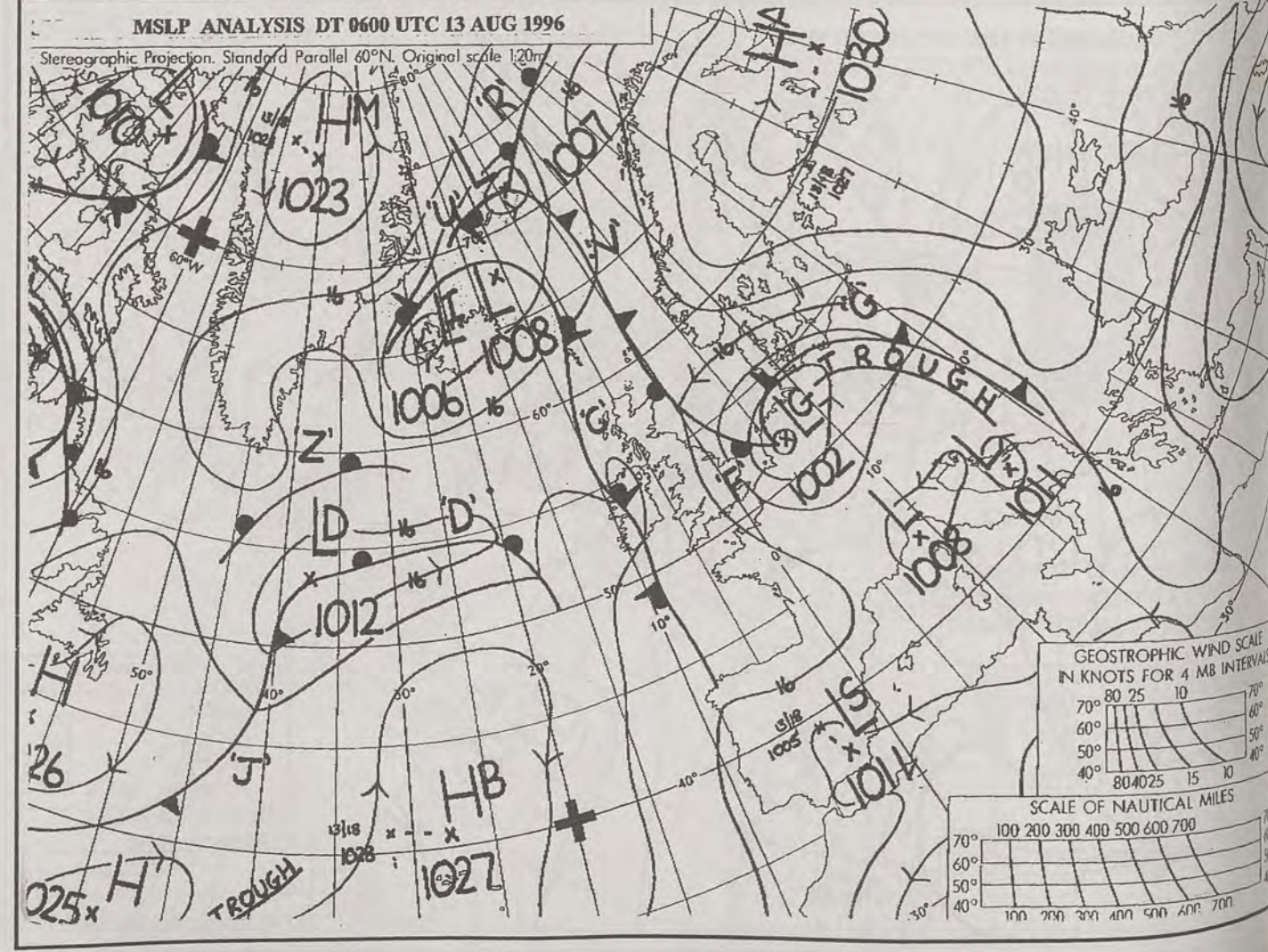
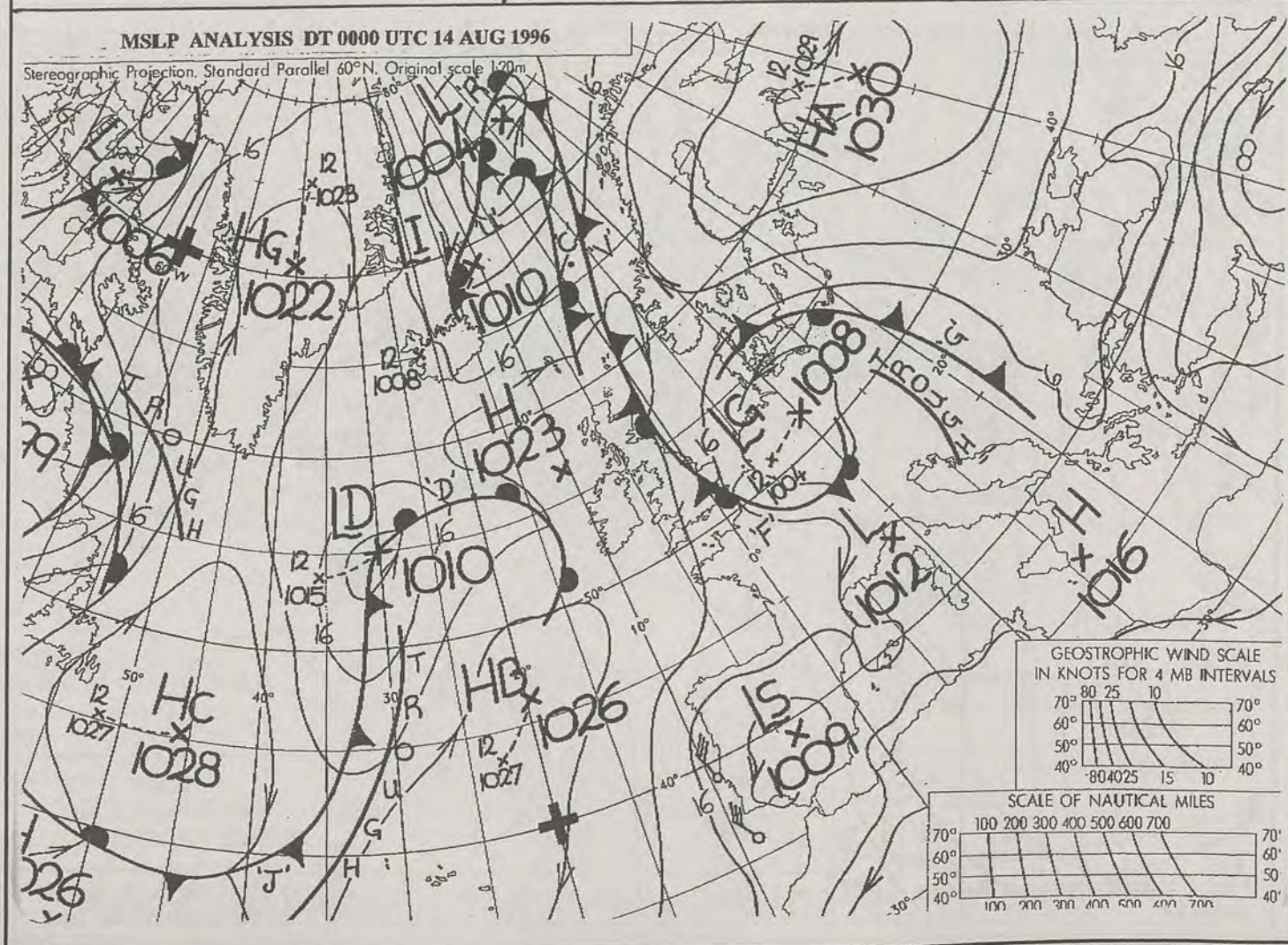
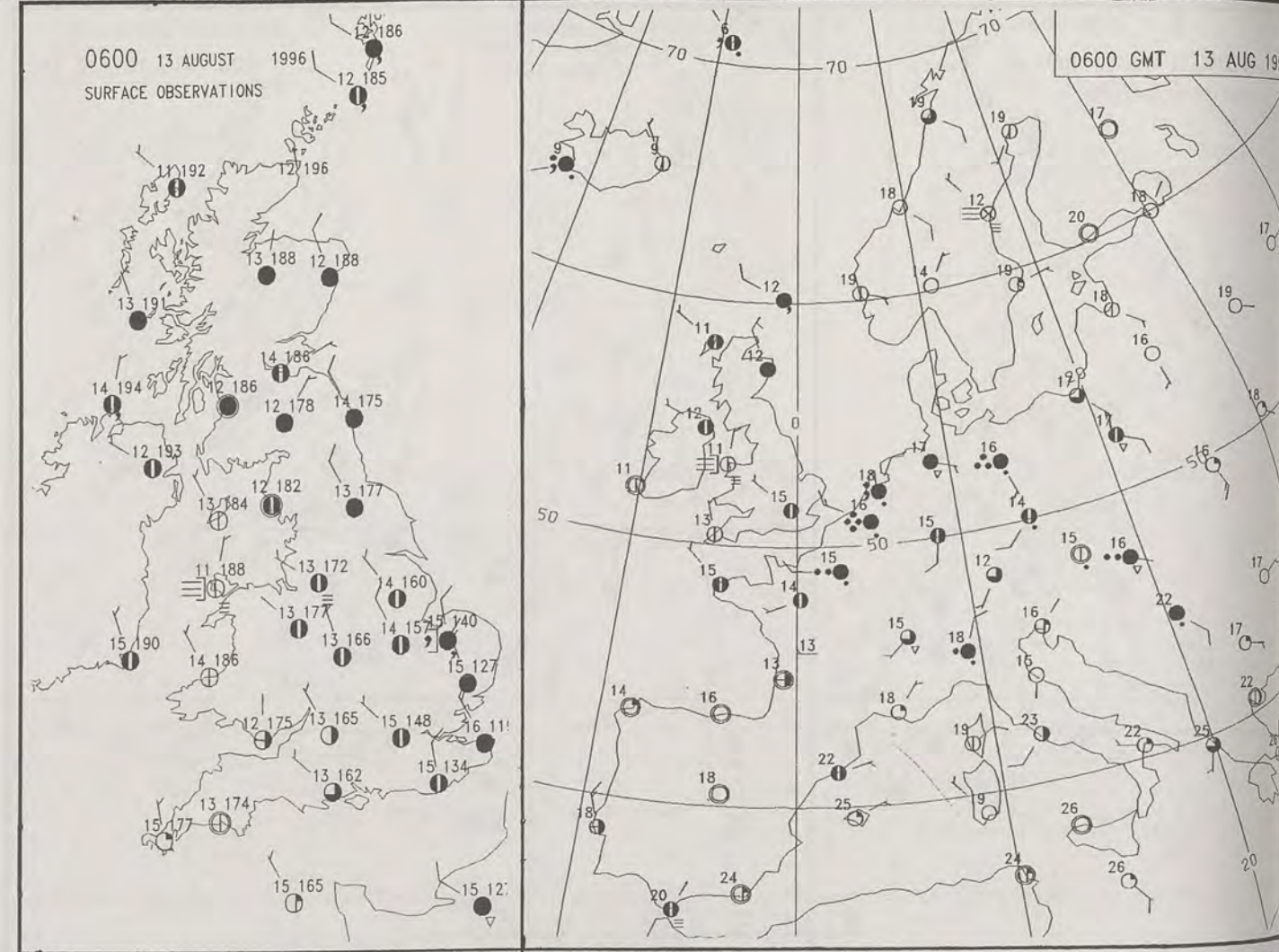
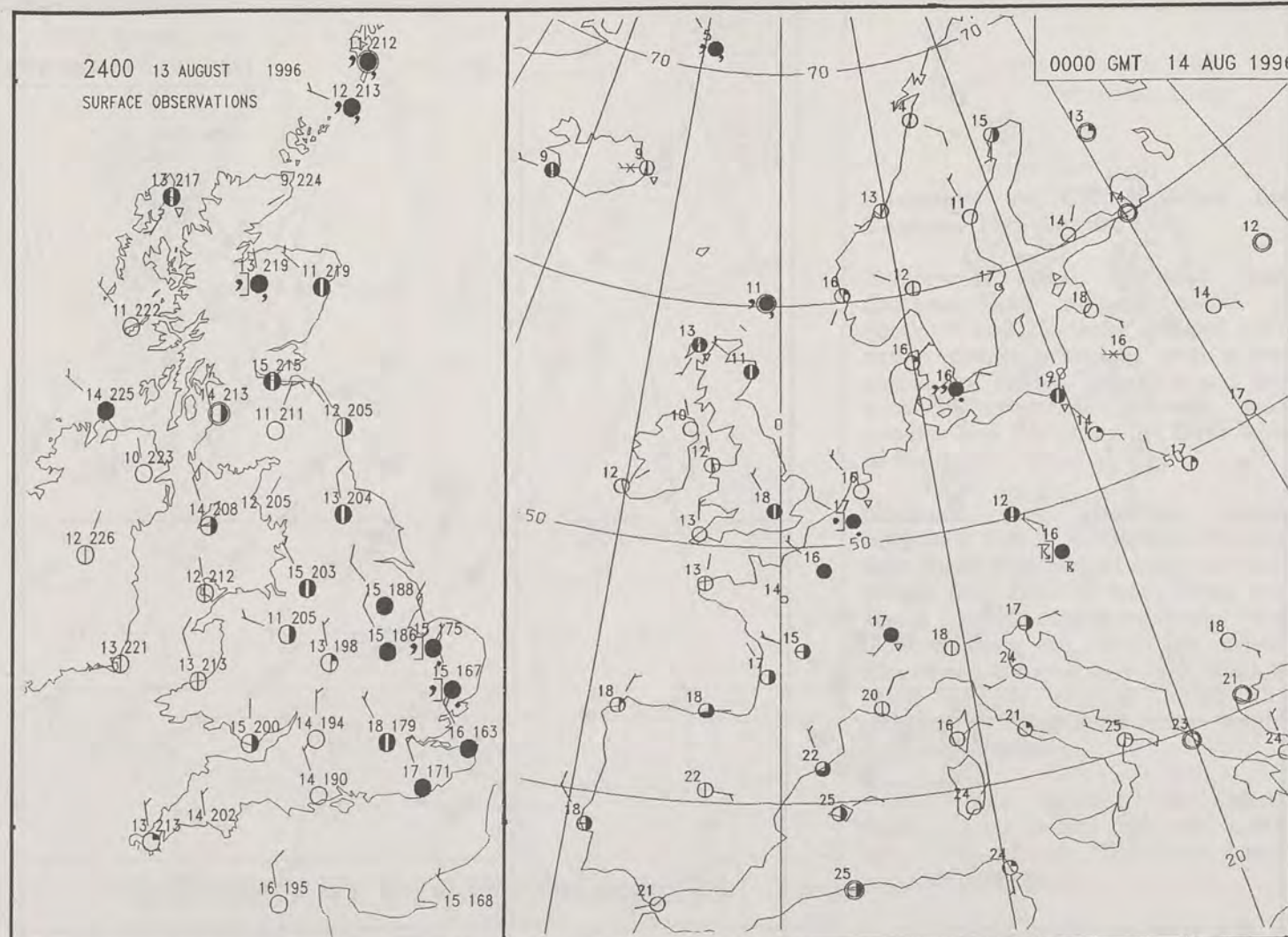
London Weather Centre
Climate Department
127 Clerkenwell Road
London
EC1R 5DB

Telephone: 0171 405 4358
Fax: 0171 404 4314

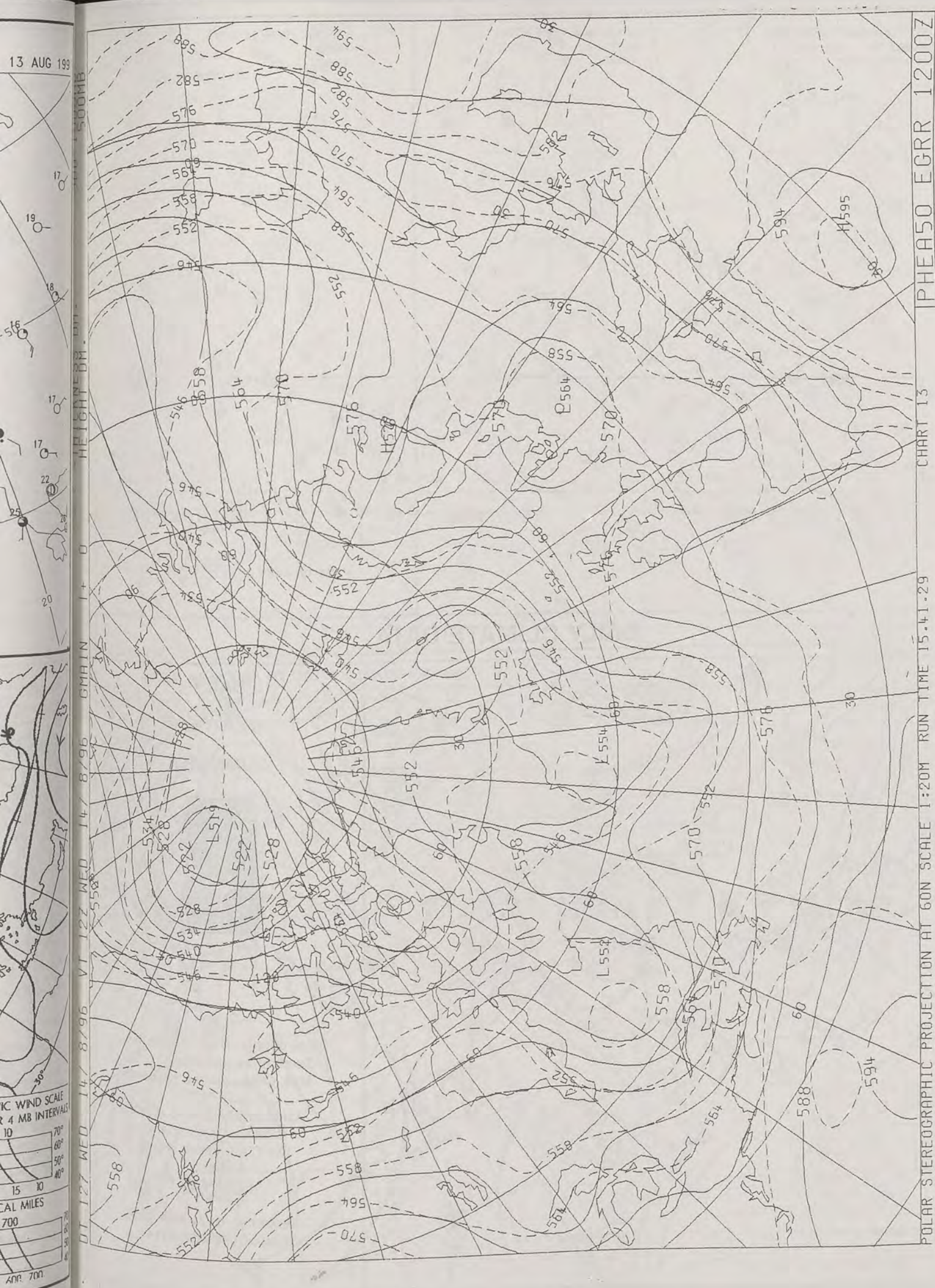


NOT FOR LOAN

DUPLICATE ALSO



13 AUG 1996



The Met. Office


DAILY WEATHER SUMMARY

INCLUDING SUMMARY OF BRITISH WEATHER

Wednesday
14th August
1996

NATIONAL
METEOROLOGICAL
- 3 SEP 1996
LIBRARY

METEOSAT AT 12:00 GMT ON 14/08/96
INFRA-RED



CLOUD-TOP OR LAND/SEA TEMPERATURE

COLD WARM

0600 14 AUGUST 1996
SIGWX



1200 14 AUGUST 1996
SIGWX



Summary of UK weather for Wednesday 14th August 1996

Outbreaks of rain around the Firth of Forth and the Firth of Tay died out in the early hours of the morning. Outbreaks of light rain or drizzle also affected East Anglia and southeast England overnight. Elsewhere there was a mixture of low cloud or mist and fog patches.

During the morning the drizzle over East Anglia slowly petered out with a few brighter spells developing. Elsewhere the low cloud and mist lifted to give many places a dry and bright day with sunny intervals. The best of the sunshine being more towards western parts of Britain. Fog patches through the Irish Sea drifted ashore at times, especially around Anglesey and northwest Wales.

Through the evening North Sea stratus started to roll into East Anglia with a few spots of drizzle. Elsewhere the country was dry with patchy cloud and clear spells.

Temperatures were around normal over northern Britain, but down the cloudy east coast it was rather cool. In contrast the sunnier spots of southern and western Britain became rather warm.

SIGNIFICANT WEATHER CHARTS

1800 14 AUGUST 1996
SIGWX



2400 14 AUGUST 1996
SIGWX



EXTREMES

WEDNESDAY 14th AUGUST 1996

Highest Maximum
: 26.1 C Lee on Solent

Lowest Maximum
: 13.2 C Kirkwall [Orkney]

Lowest Minimum
: 4.3 C Shap [Cumbria]

Lowest Grass Minimum
: 1.0 C Hillsborough / Belfast

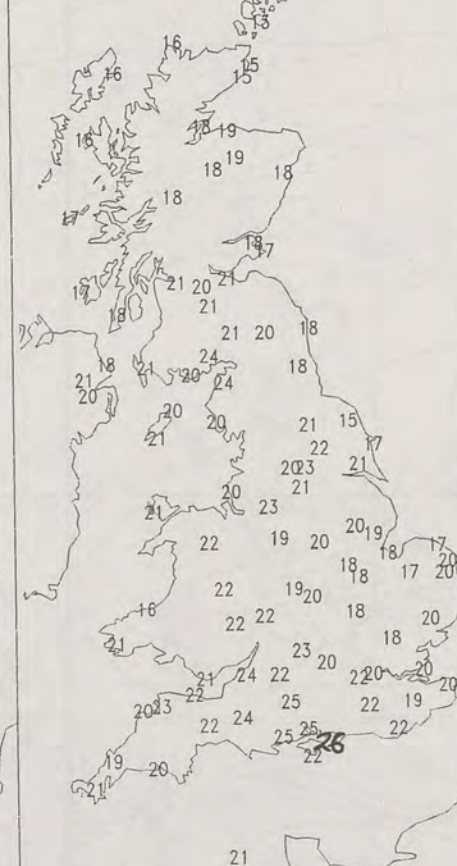
Most Rain (24 hrs from 0900 GMT)
: No significant rain

Most Sunshine
: 14.4 hrs Saunton Sands [Devon]
Poole [Dorset]

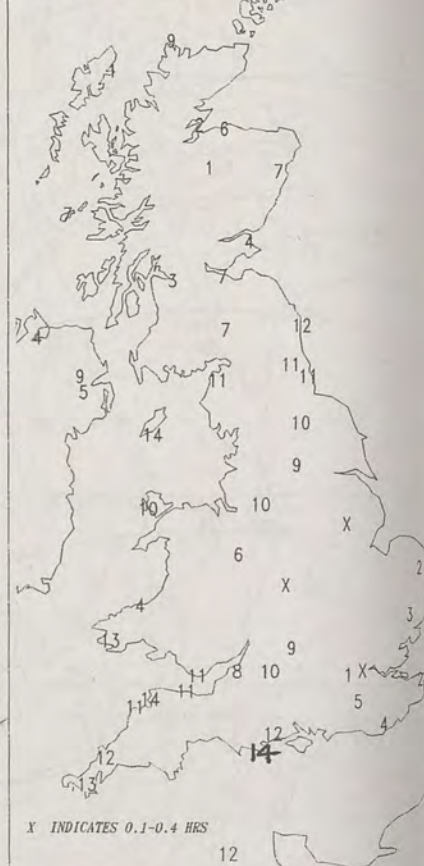
NIGHT MINIMUM TEMPERATURE
(DEGREES C)
14 AUGUST 1996



DAY MAXIMUM TEMPERATURE
(DEGREES C)
14 AUGUST 1996



SUNSHINE (DAWN TO DUSK)
(HOURS)
14 AUGUST 1996



DAILY CLIMATE DATA

NIGHT RAINFALL
(MILLIMETRES)
14 AUGUST 1996



DAY RAINFALL
(MILLIMETRES)
14 AUGUST 1996



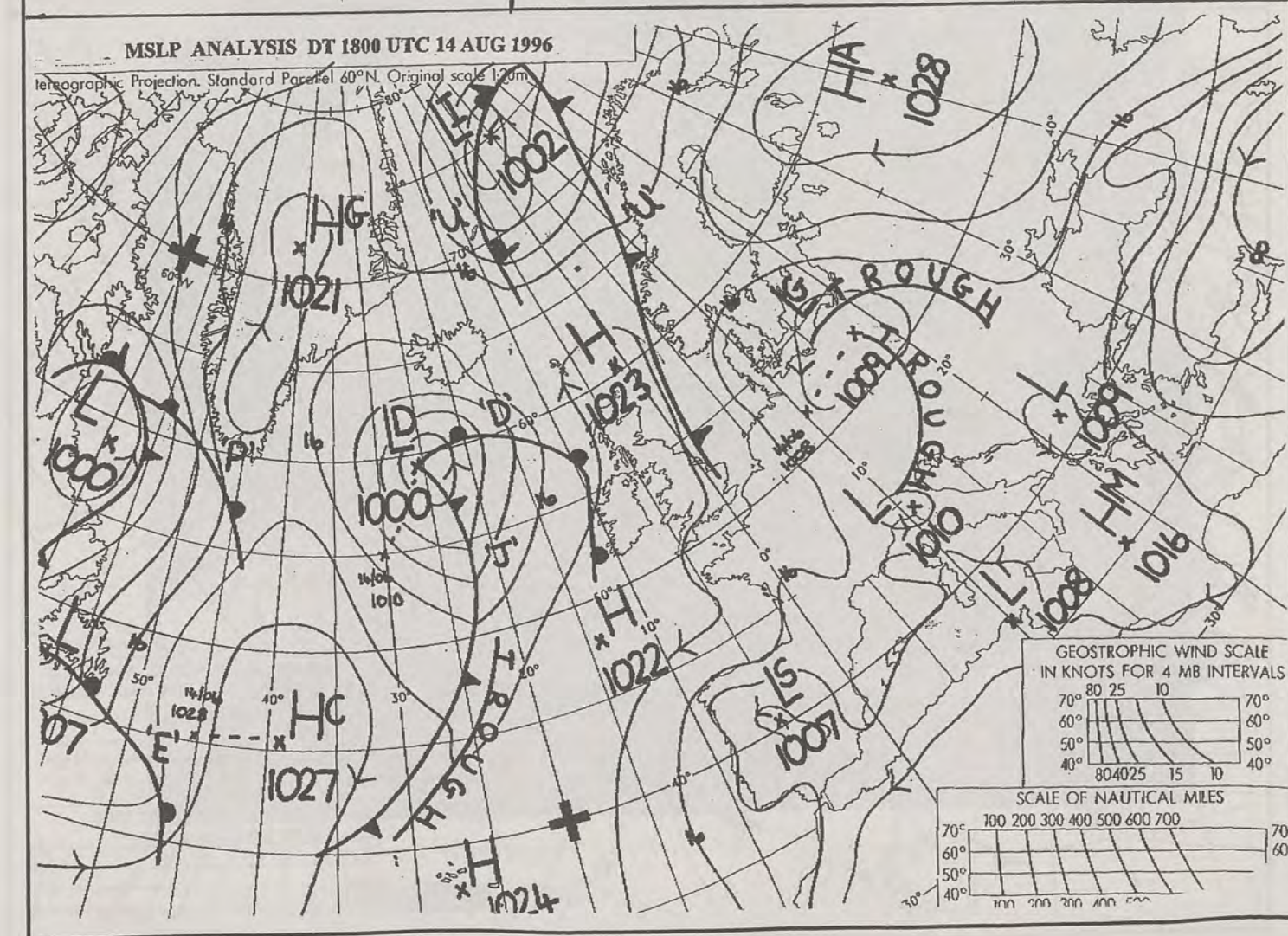
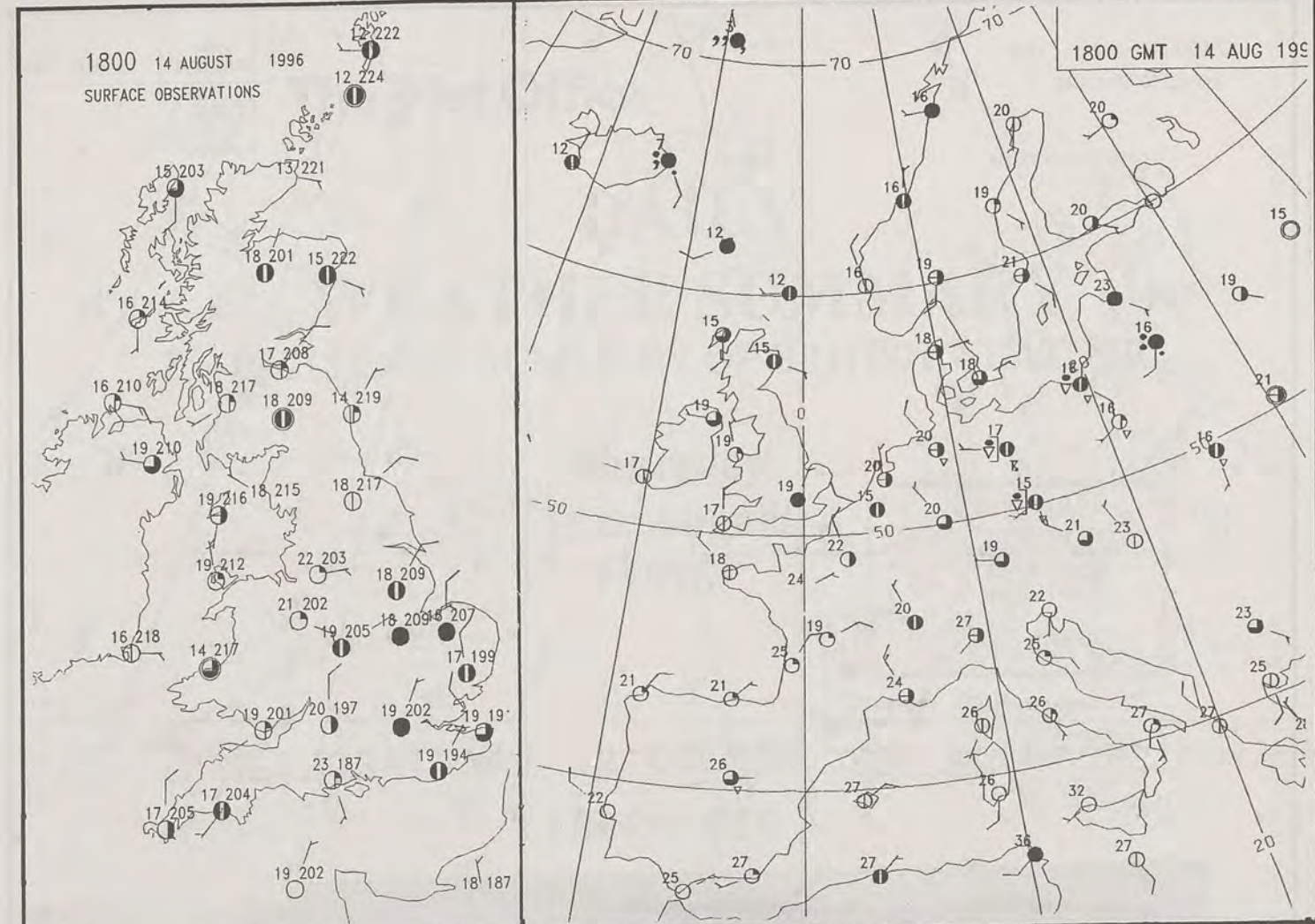
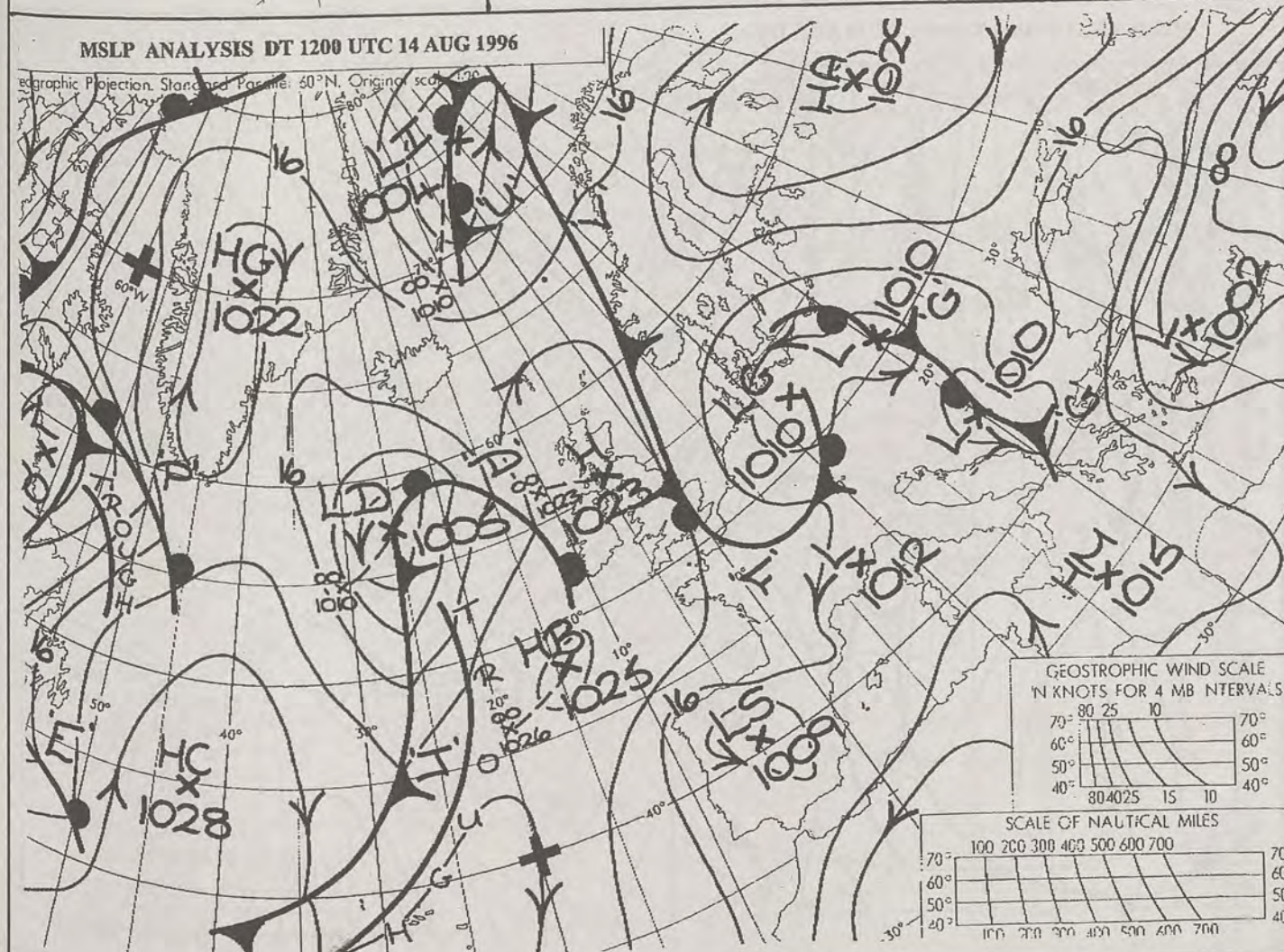
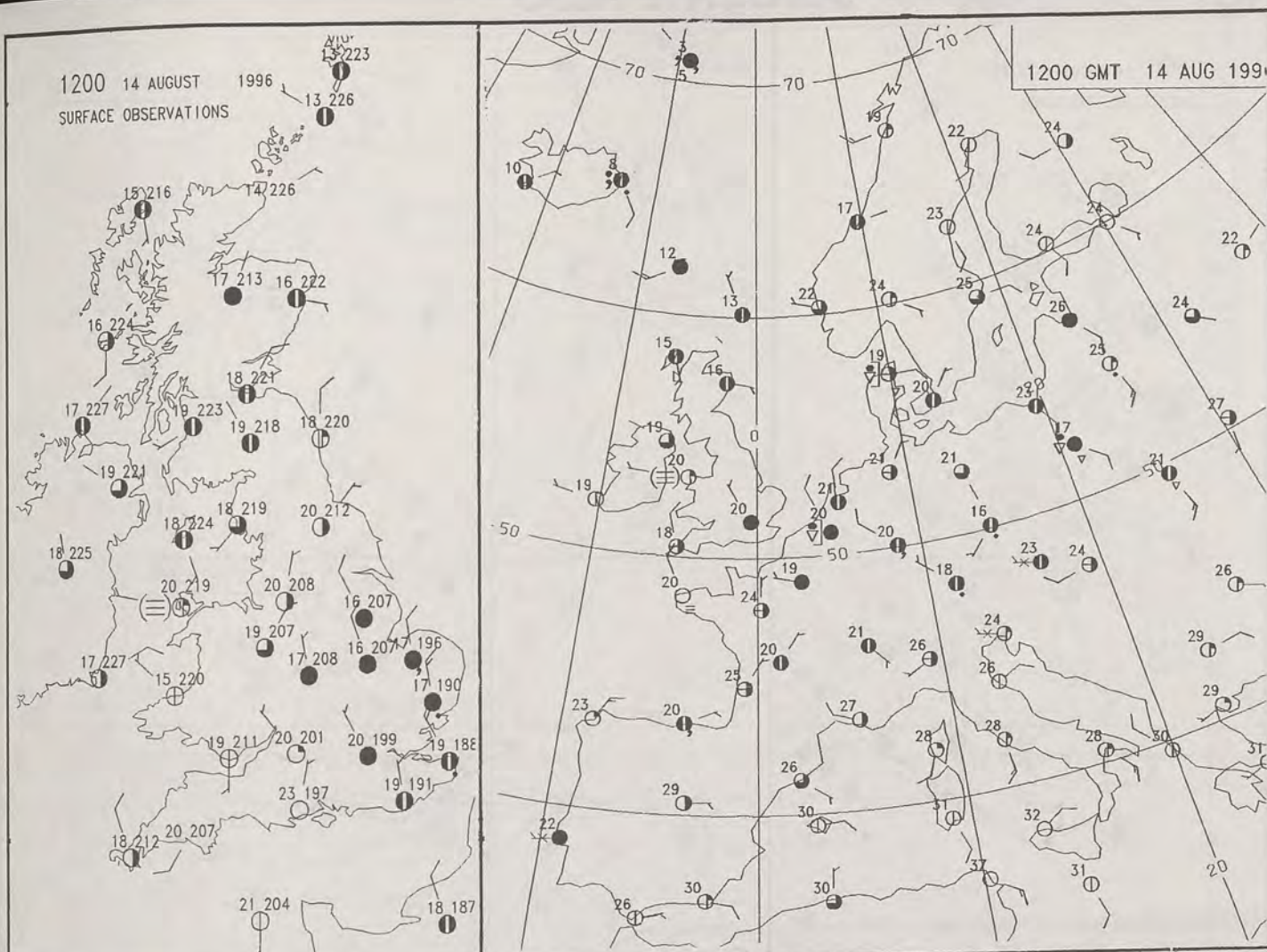
DAILY WEATHER SUMMARY

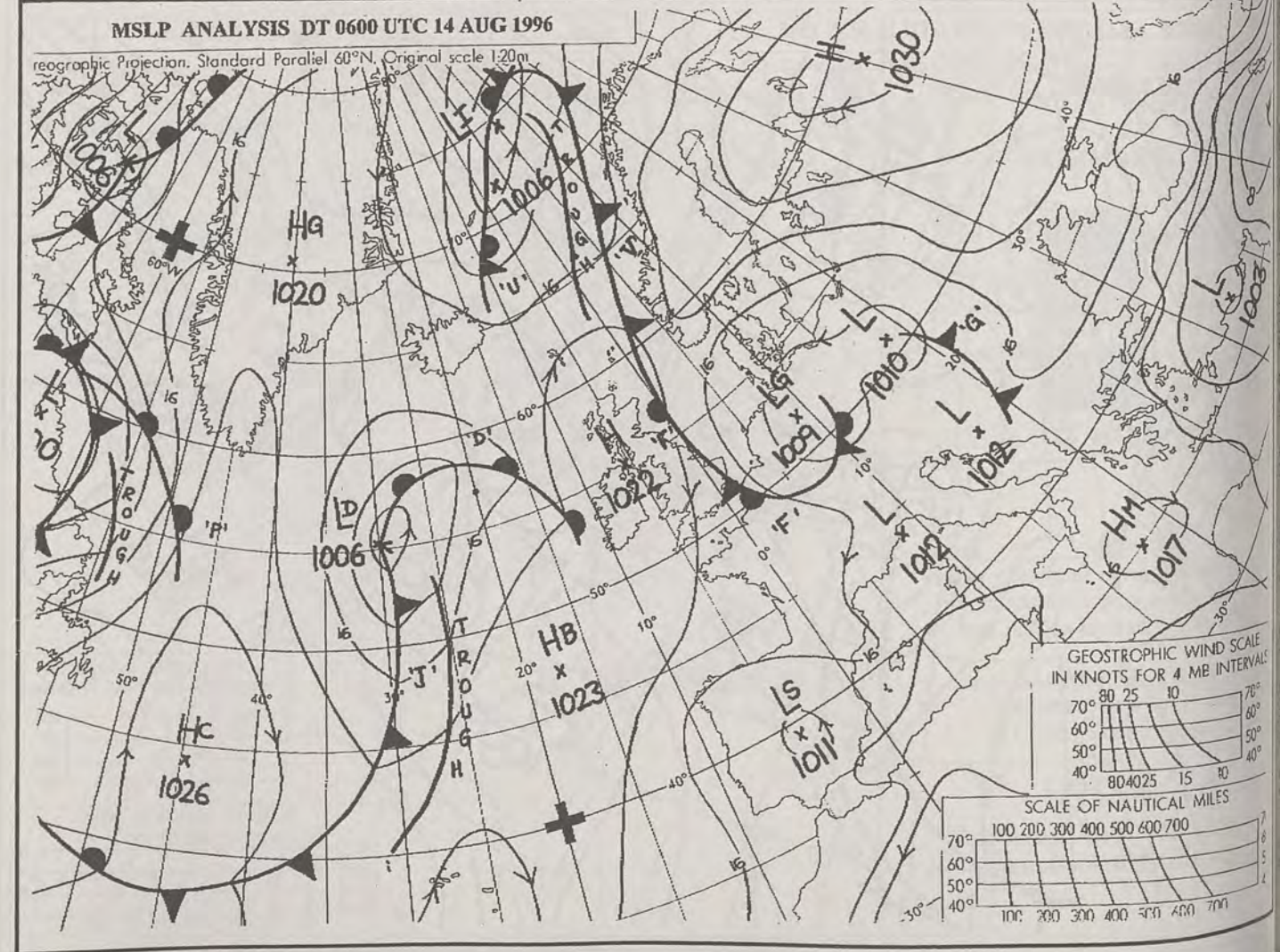
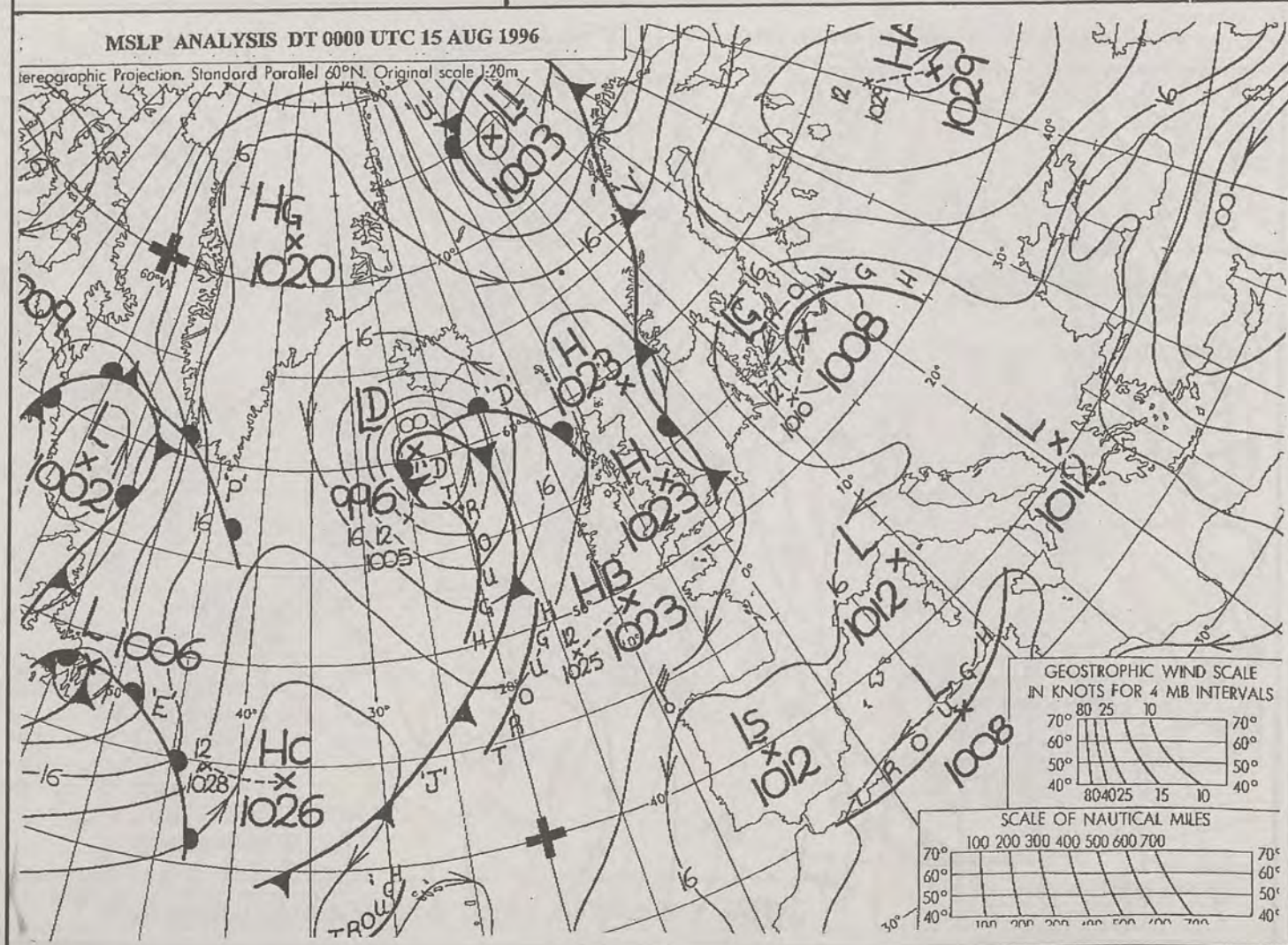
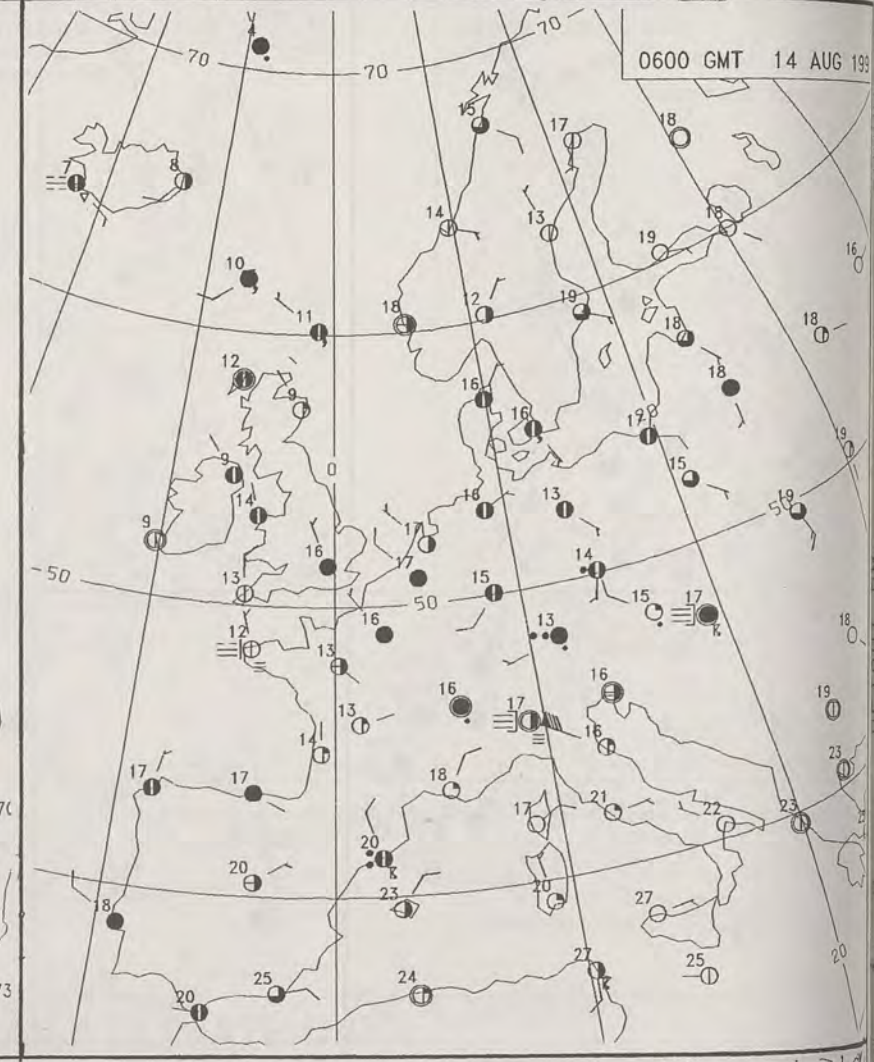
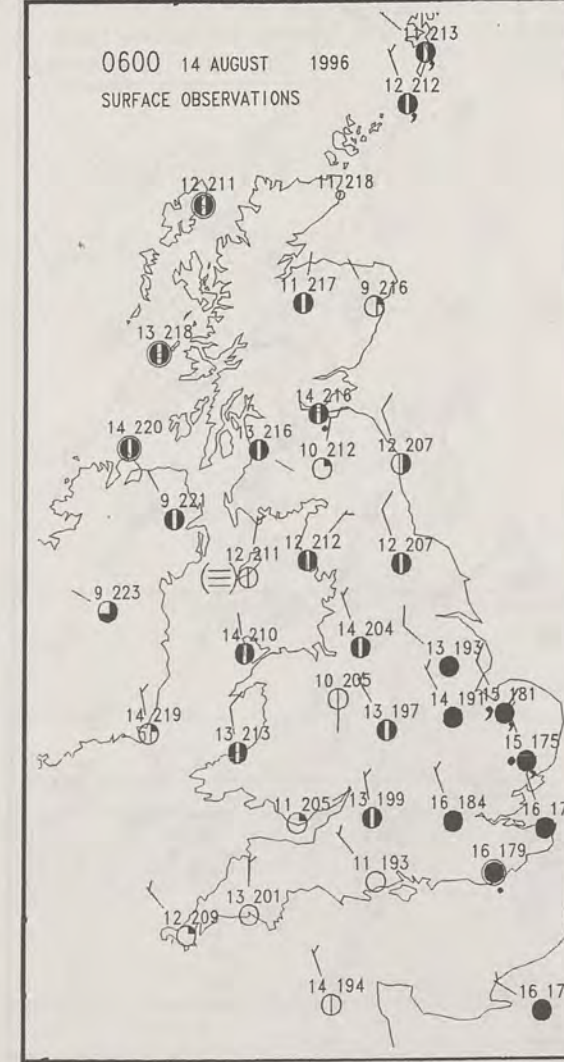
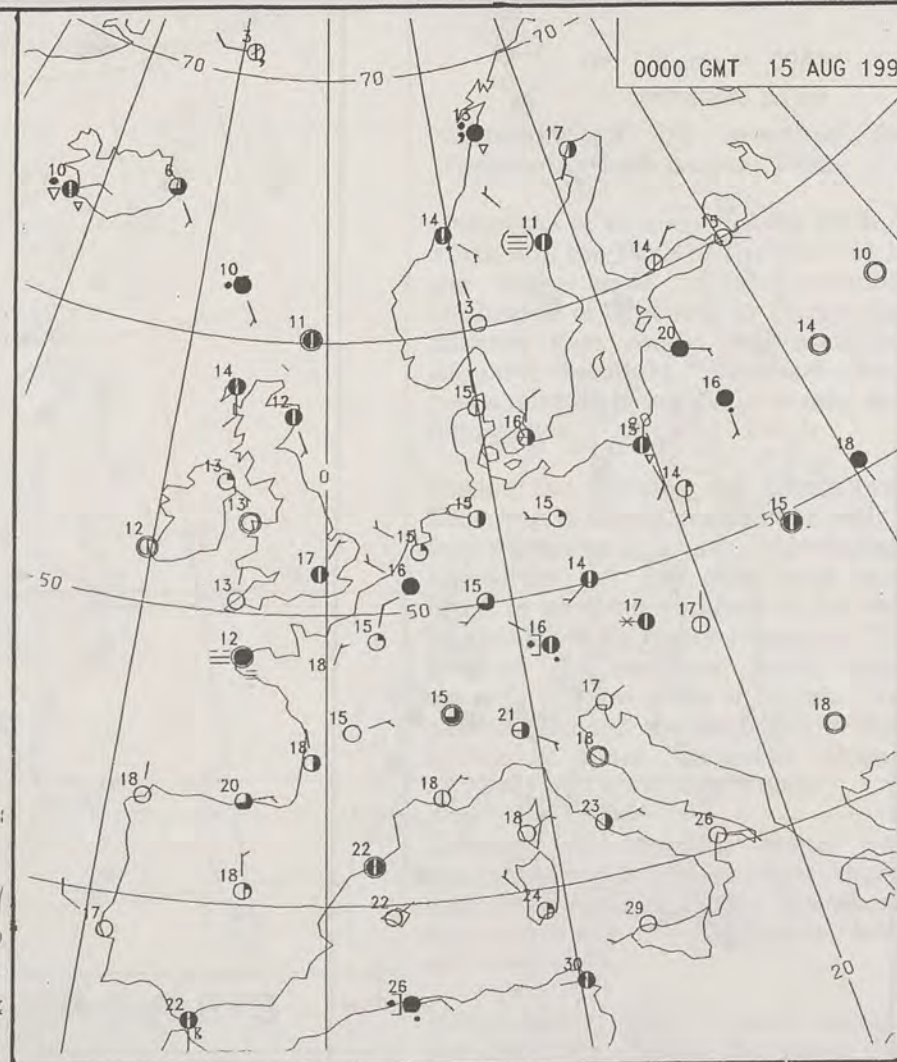
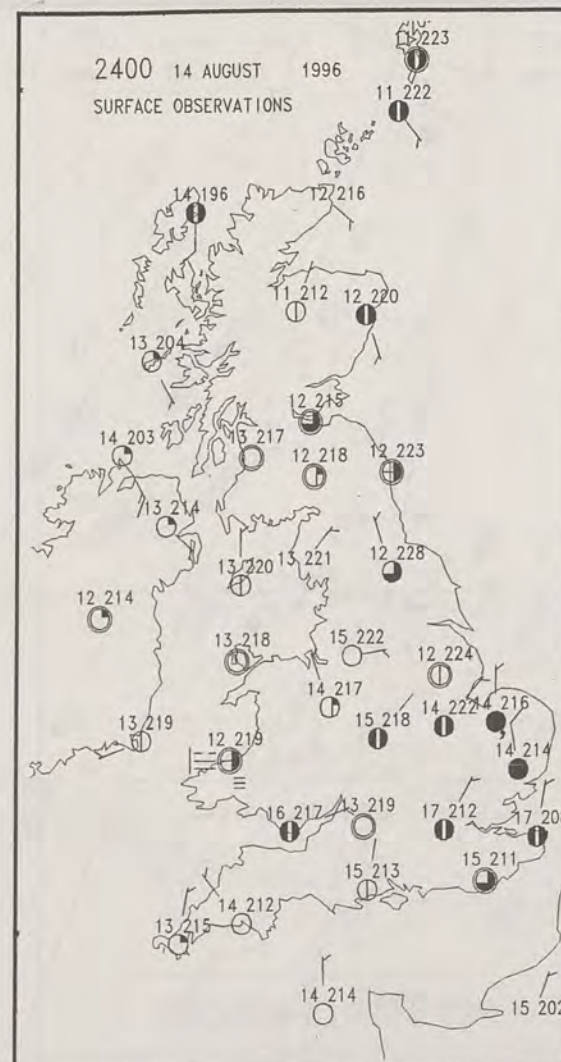


For details of other Weather Summaries produced by the Met. Office please contact:

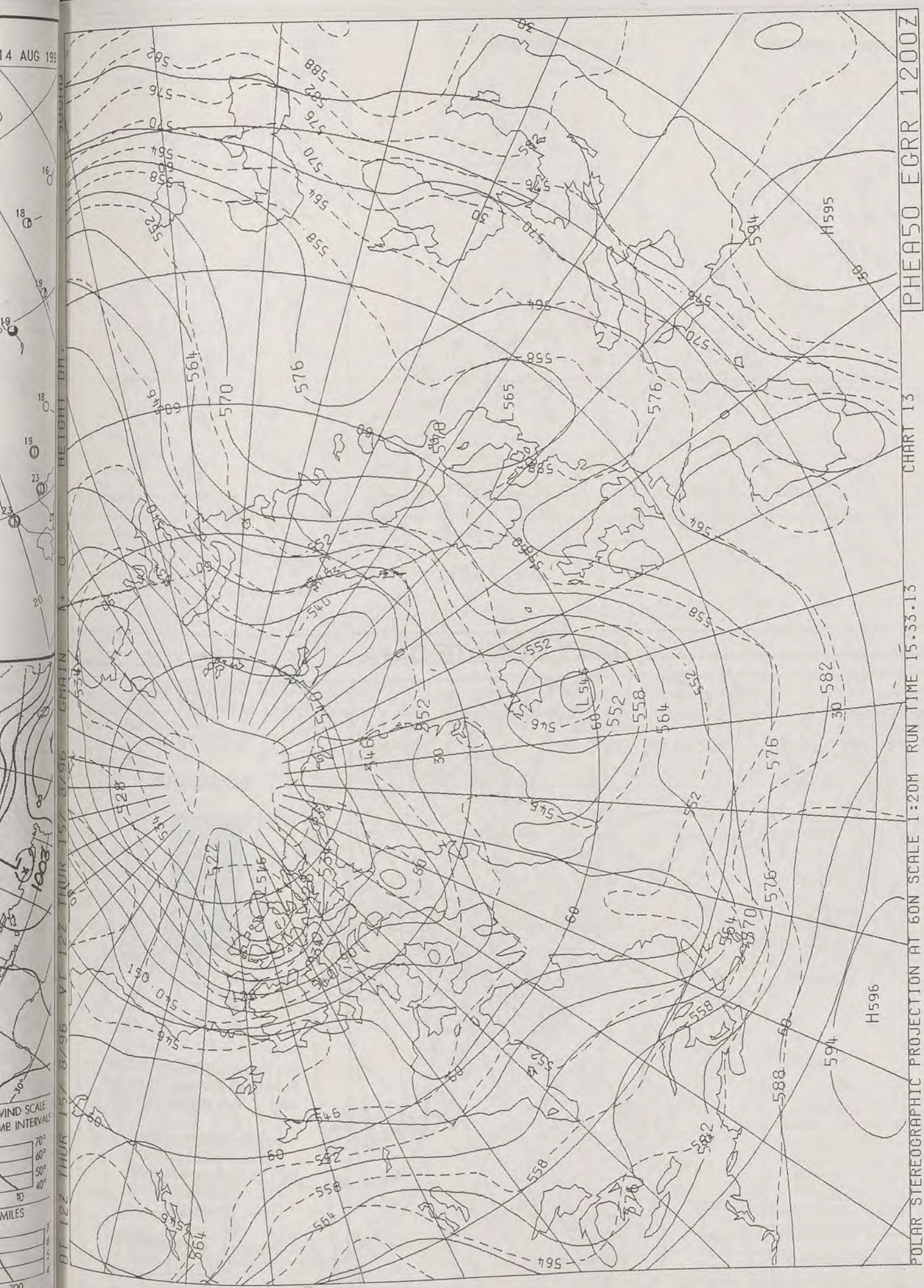
London Weather Centre
Climate Department
127 Clerkenwell Road
London
EC1R 5DB

Telephone: 0171 405 4358
Fax: 0171 404 4314





14 AUG 1996



The Met.Office


DAILY WEATHER SUMMARY

INCLUDING SUMMARY OF BRITISH WEATHER

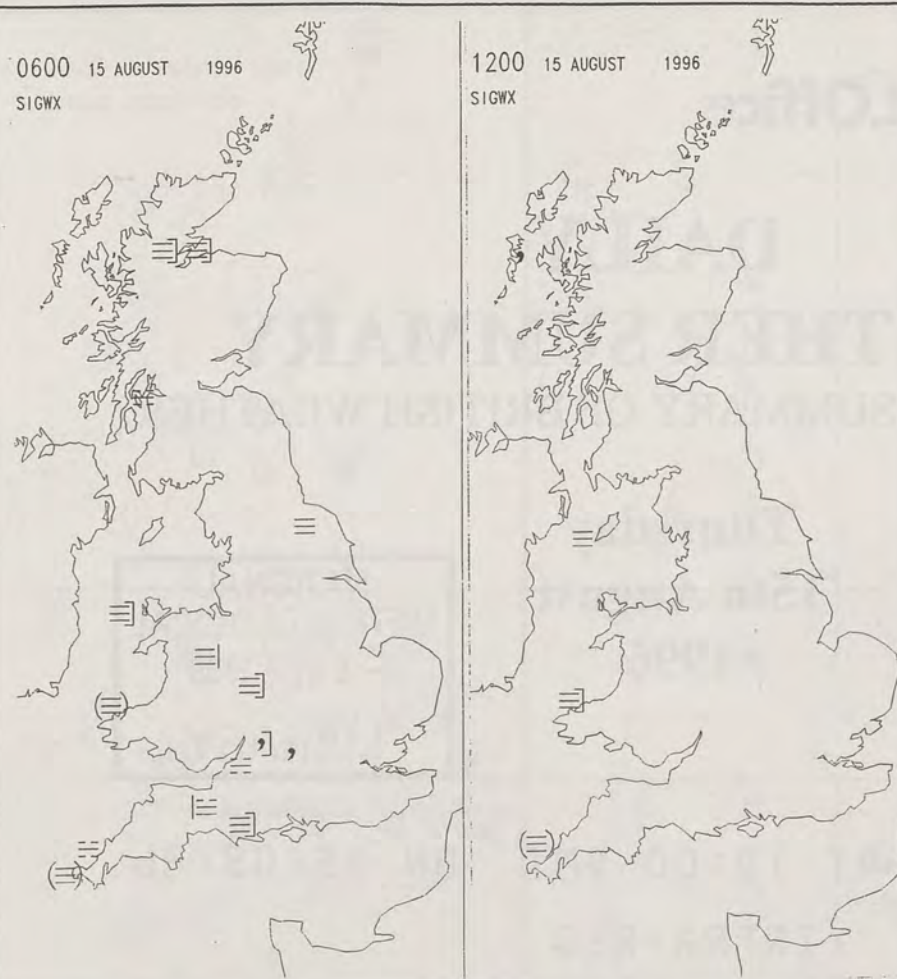
Thursday
15th August
1996

NATIONAL
METEOROLOGICAL
- 3 SEP 1996
LIBRARY

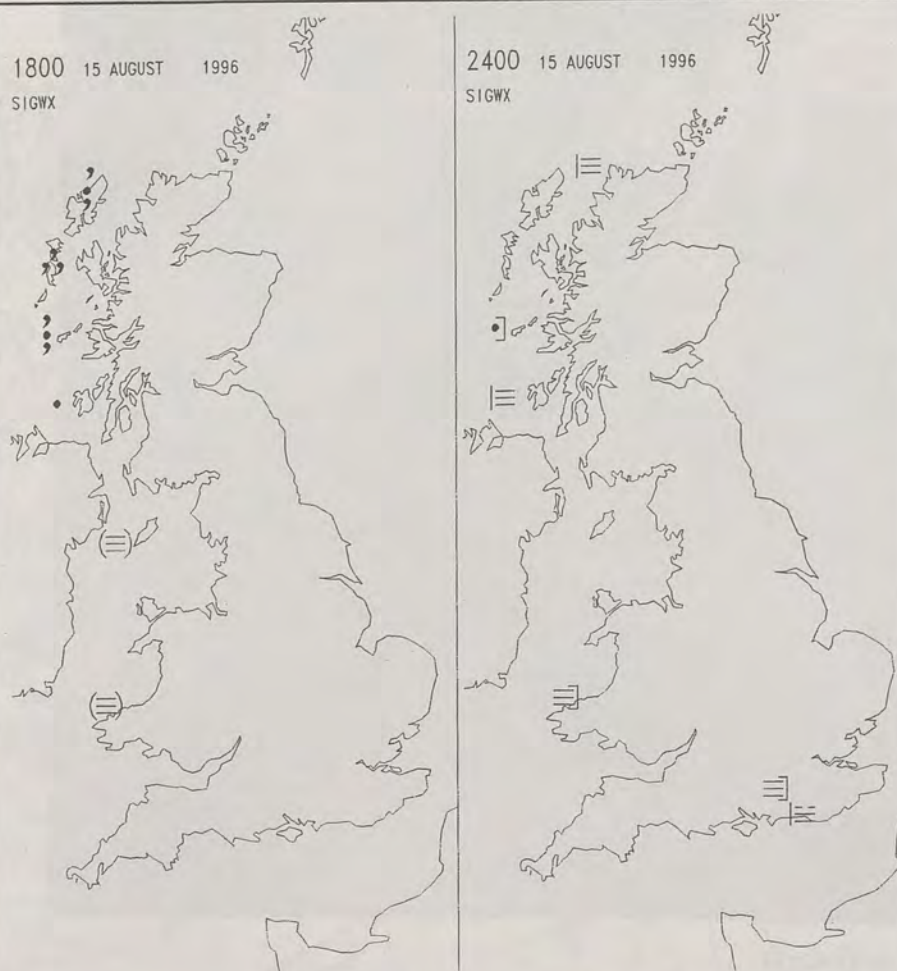
METEOSAT AT 12:00 GMT ON 15/08/96
INFRA-RED



CLOUD-TOP OR LAND/SEA TEMPERATURE
COLD WARM



SIGNIFICANT WEATHER CHARTS



Published by London Weather Centre. All times are GMT.

Summary of UK weather for Thursday 15th August 1996

A dry and clear night across the UK, but cloudy down the eastern side, and also northern Scotland. Towards dawn, patchy fog formed across many central and western parts of England and Wales.

The fog patches quickly cleared during the morning, except around the Irish Sea, where patchy fog and low cloud drifted off the sea throughout the day. The Outer Hebrides saw patchy drizzle during the morning. The cloud down the eastern side of the UK, started to clear, and all but the southeast some sunshine.

The cloud cleared the southeast during the afternoon, and there were good spells of sunshine across much of the UK. The rain and drizzle in Northwest Scotland, crept into the mainland, and it also started to rain in Northern Ireland by the end of the afternoon.

There was little change through the evening, just the rain spreading to the rest of Northern Ireland, and becoming patchy. Otherwise it was fine and dry across the rest of the UK. Later in the evening, patchy mist and fog started to form across southern parts of England

Temperatures in the cloudier parts of the UK were near normal, otherwise they were generally in the warm or very warm categories.

EXTREMES

THURSDAY 15th AUGUST 1996

Highest Maximum
: 25.6 C Bristol [Avon]

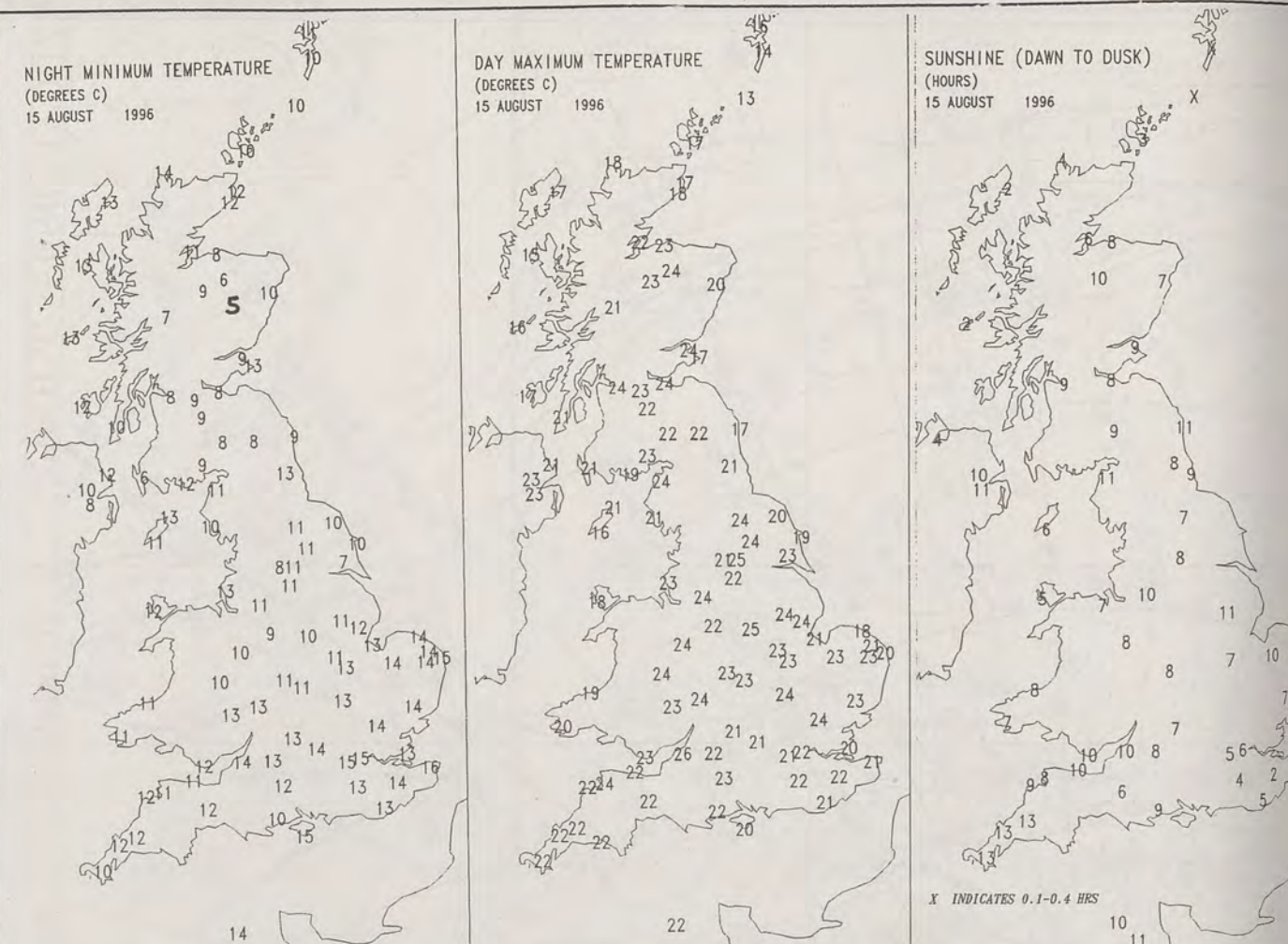
Lowest Maximum
: 13.0 C Fair Isle

Lowest Minimum
: 4.8 C Aboyne [Aberdeenshire]

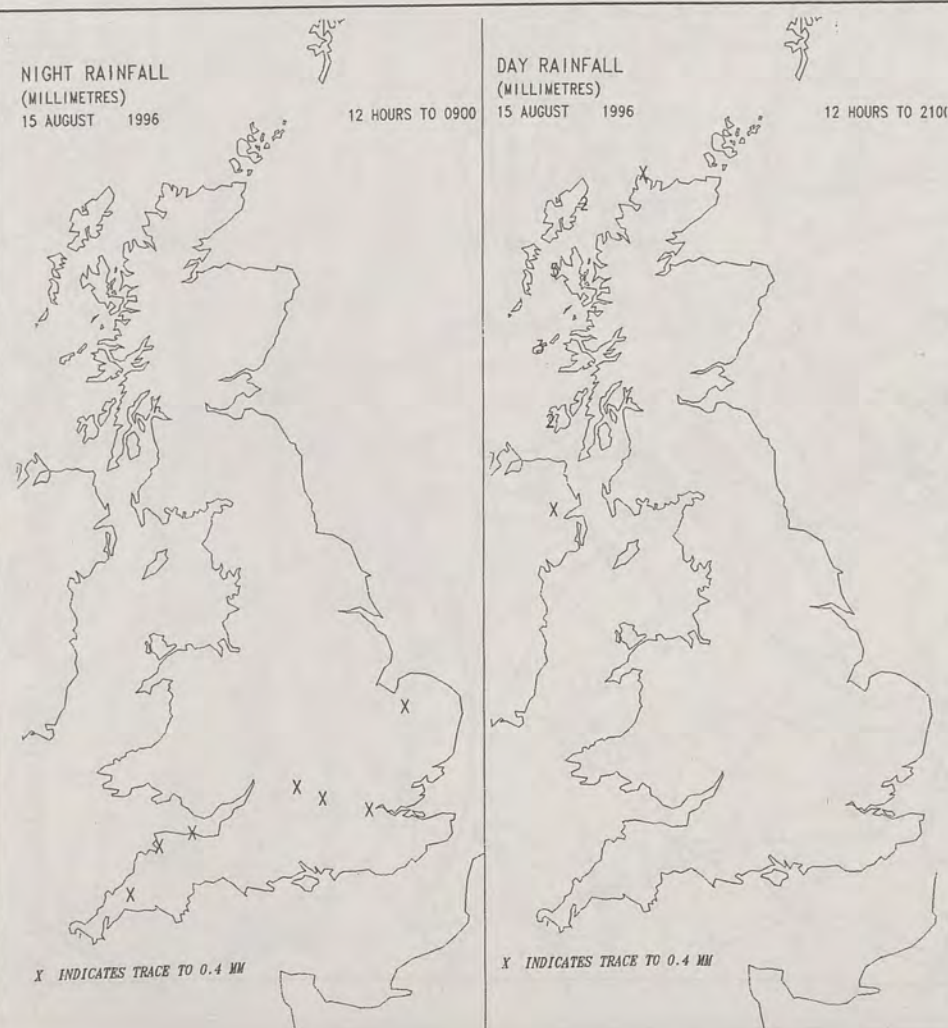
Lowest Grass Minimum
: 2.1 C West Freugh [Dumfries & Gal'way]

Most Rain (24 hrs from 0900 GMT)
: 17.0mm Waterstein [Isle of Skye]

Most Sunshine
: 12.8 hrs Bastreet [Cornwall]



DAILY CLIMATE DATA



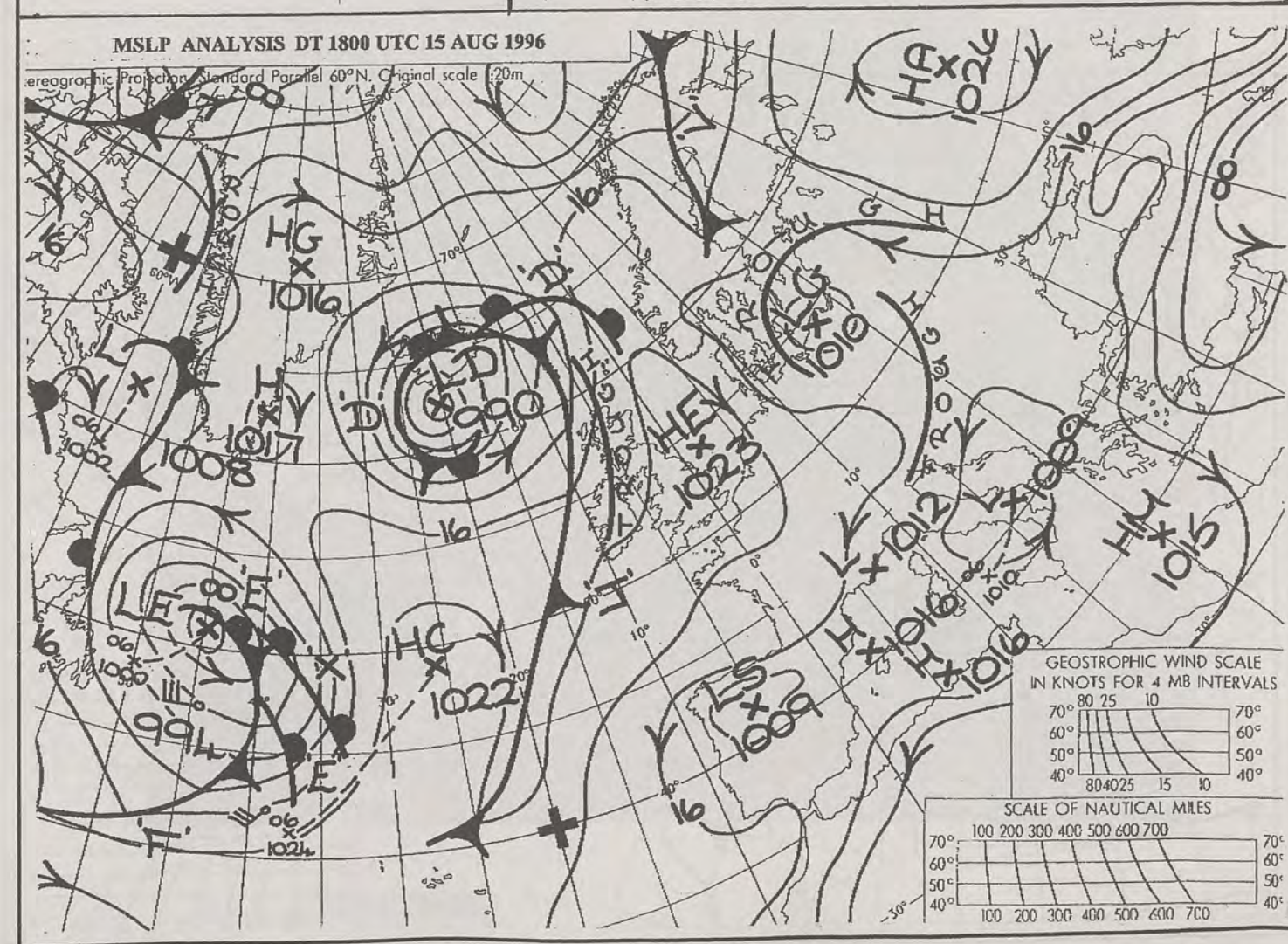
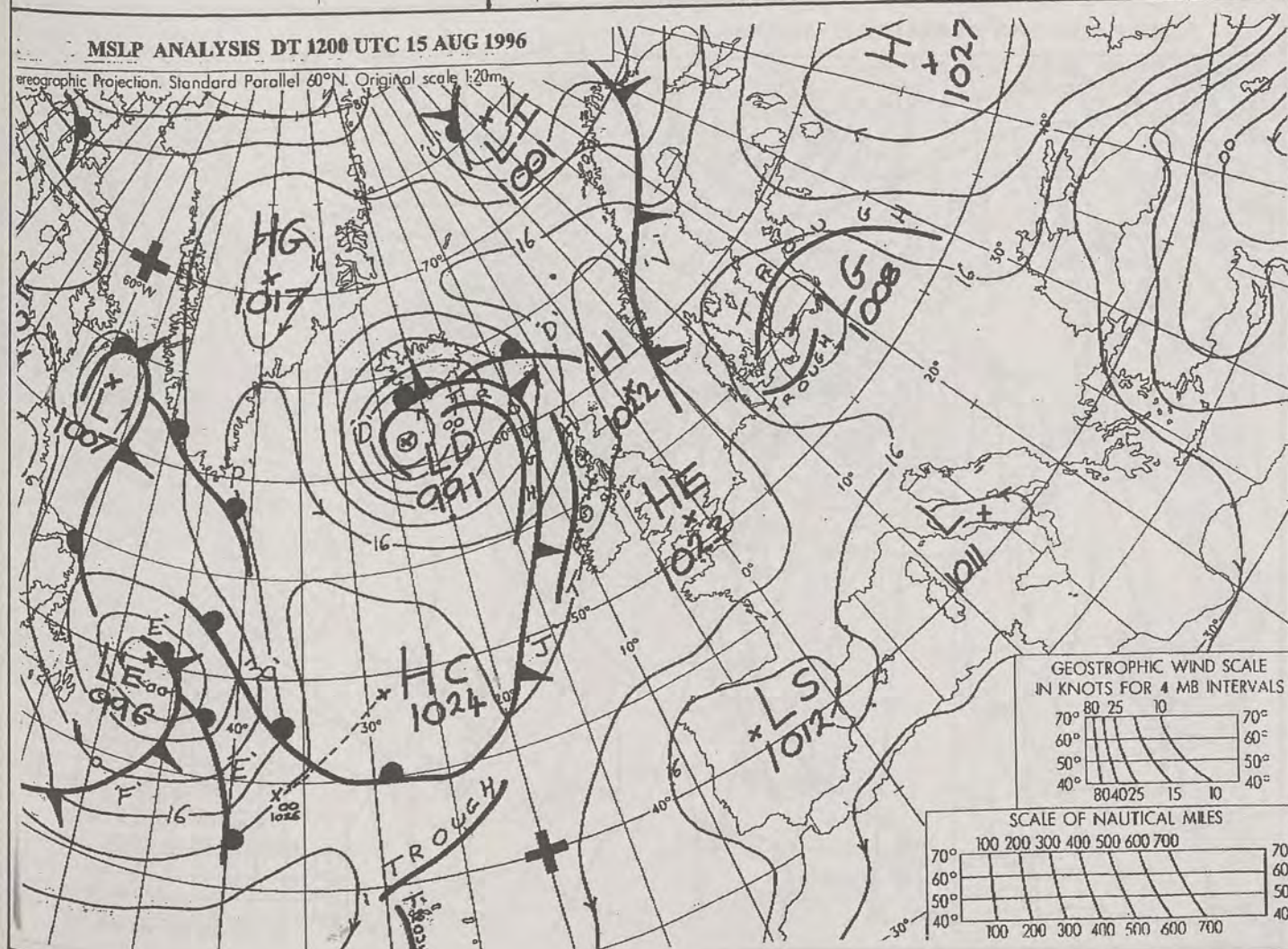
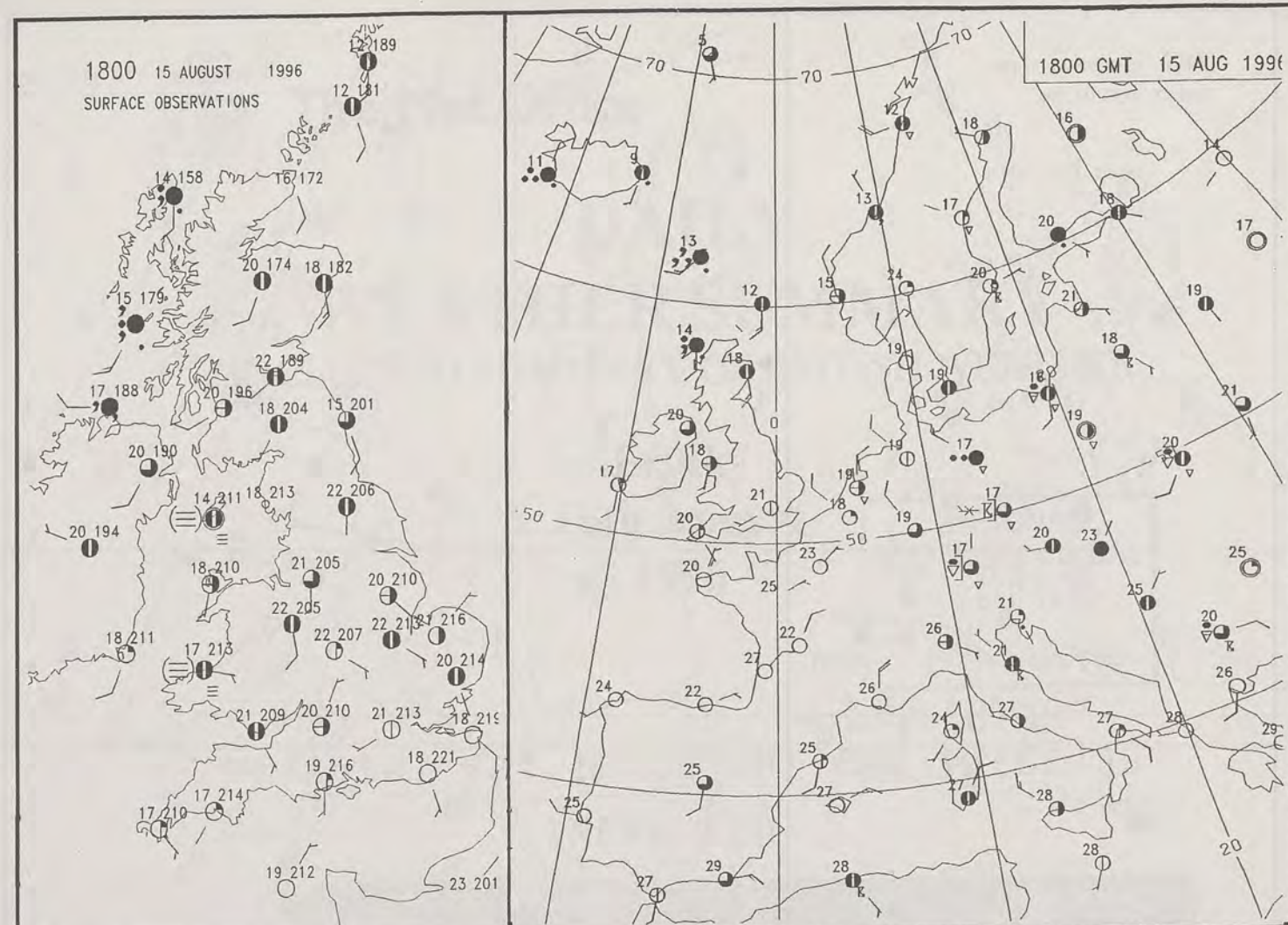
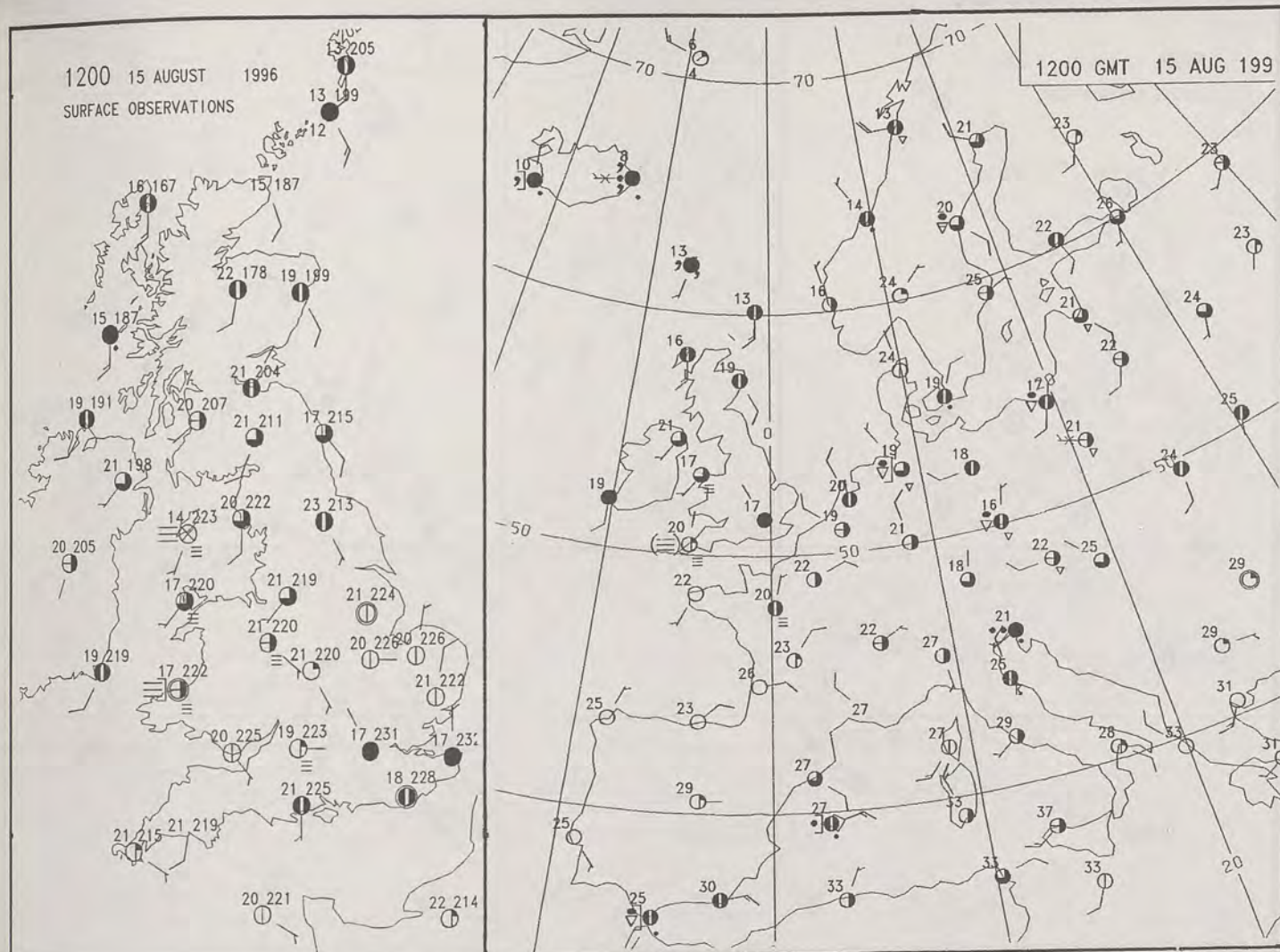
DAILY WEATHER SUMMARY



For details of other Weather Summaries produced by the Met. Office please contact:

London Weather Centre
Climate Department
127 Clerkenwell Road
London
EC1R 5DB

Telephone: 0171 405 4358
Fax: 0171 404 4314



[illegible]

0000 GMT 16 AUG 1999

Map showing the distribution of 200-hour flying time across Europe. The map includes latitude and longitude lines, with latitude marked at 50, 60, and 70 degrees North, and longitude marked at 0, 10, 20, 30, 40, and 50 degrees East. Countries are outlined, and numbers representing flying hours are placed within or near each country. The numbers range from 9 to 26. Some numbers are inside circles, some are inside squares, and some are next to a small triangle. A box in the top right corner contains the text '0000 GMT 16 AUG 1999'.

DUPLICATE ALSO

0600 13 AUGUST 1966
SURFACE OBSERVATIONS

The map shows the following data points (Symbol, Value):

- 13 180 (Circle with dot)
- 13 196 (Circle with dot)
- 11 201 (Circle with dot)
- 12 212 (Circle with dot)
- 12 212 (Circle with dot)
- 14 190 (Circle with dot)
- 14 194 (Circle with dot)
- 11 210 (Circle with dot)
- 9 210 (Circle with dot)
- 11 213 (Circle with dot)
- 8 215 (Circle with dot)
- 12 218 (Circle with dot)
- 12 223 (Circle with dot)
- 13 215 (Circle with dot)
- 13 219 (Circle with dot)
- 14 214 (Circle with dot)
- 13 221 (Circle with dot)
- 12 222 (Circle with dot)
- 13 224 (Circle with dot)
- 12 224 (Circle with dot)
- 13 216 (Circle with dot)
- 12 216 (Circle with dot)
- 13 219 (Circle with dot)
- 13 220 (Circle with dot)
- 15 217 (Circle with dot)
- 16 217 (Circle with dot)
- 14 217 (Circle with dot)
- 11 210 (Circle with dot)
- 12 212 (Circle with dot)
- 11 216 (Circle with dot)
- 15 217 (Circle with dot)
- 16 212 (Circle with dot)
- 15 217 (Circle with dot)

MSLP ANALYSIS DT 0600 UTC 15 AUG 1996

Stereographic Projection, Standard Parallel 60°N, Original scale 1:23m

GEOSTROPHIC WIND SCALE
IN KNOTS FOR 4 MB INTERVALS

70° 80 25 10
60°
50°
40°

80 40 25 15 10

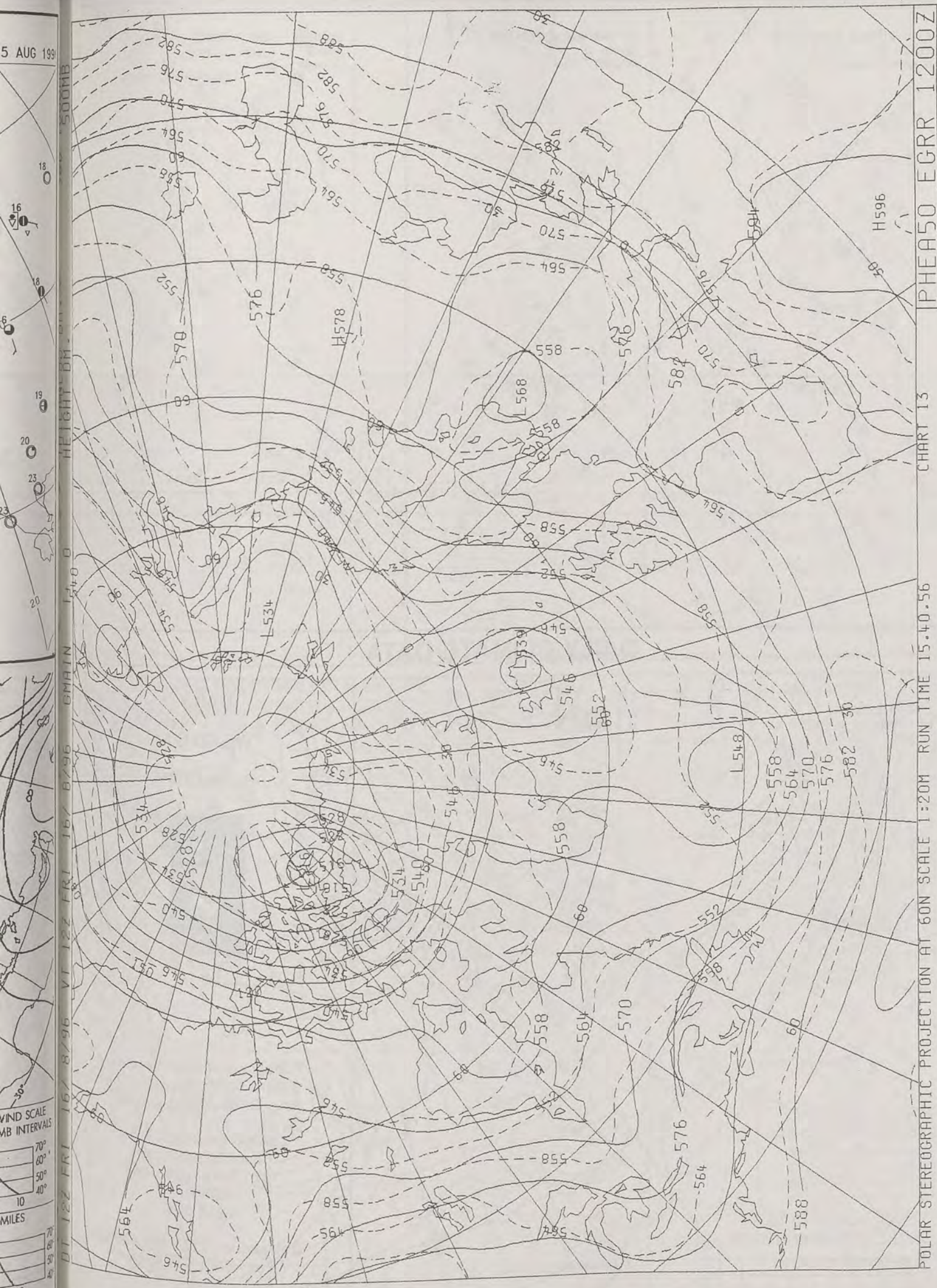
SCALE OF NAUTICAL MILES

100 200 300 400 500 600 700

70°
60°
50°
40°

300 200 300 400 500 600 700

5 AUG 1996



The Met. Office


DAILY WEATHER SUMMARY

INCLUDING SUMMARY OF BRITISH WEATHER

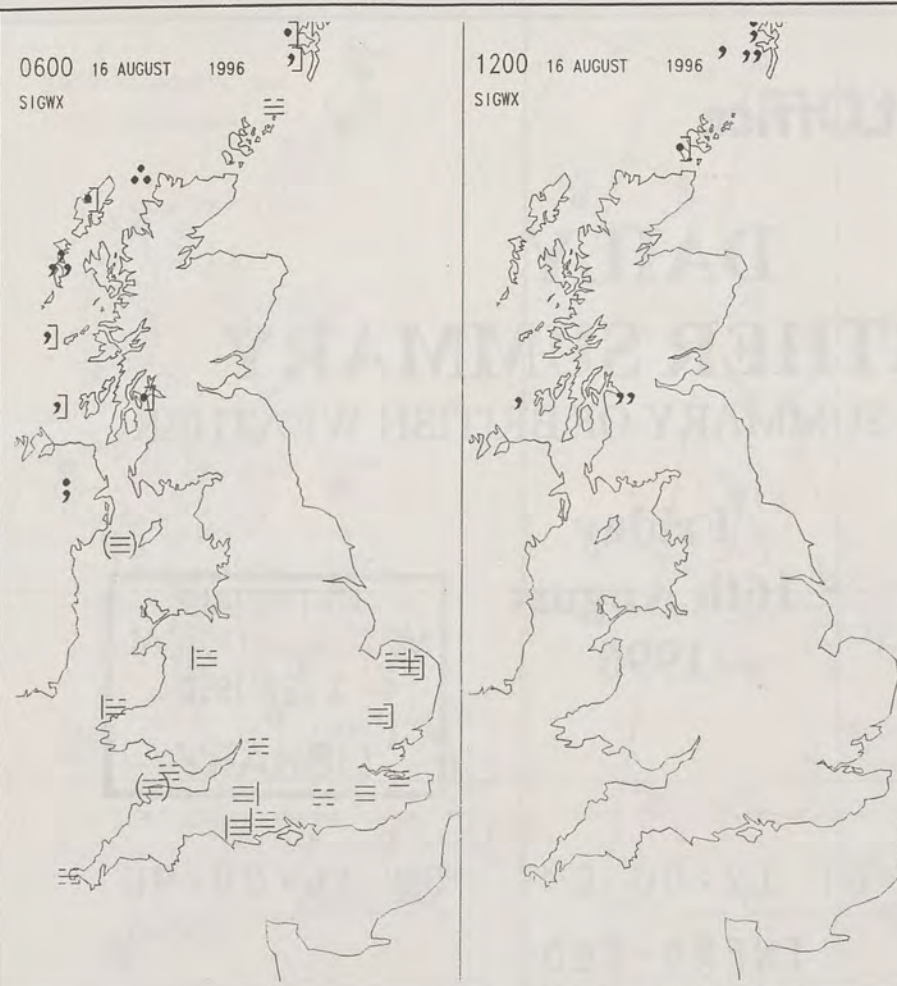
Friday
16th August
1996

NATIONAL
METEOROLOGICAL
- 3 SEP 1996
LIBRARY

METEOSAT AT 12:00 GMT ON 16/08/96
INFRA-RED



CLOUD-TOP OR LAND/SEA TEMPERATURE
COLD WARM



Summary of UK weather for Friday 16th August 1996

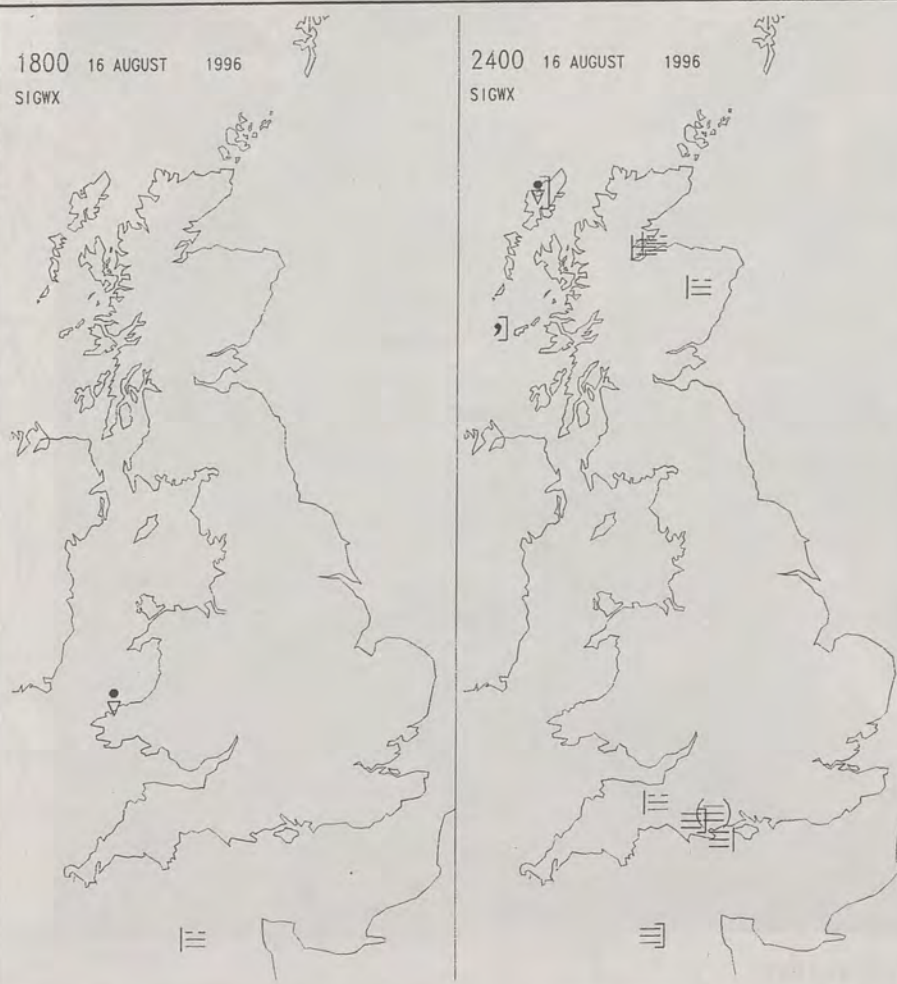
North-western parts of Scotland and Northern Ireland, had the worst of the weather today. Here it was cloudy overnight, and throughout the day, and into the evening. There were also outbreaks of generally light rain and drizzle through the night and into the morning, which then became much lighter and more patchy, dying out completely by midday, but leaving a cloudy afternoon.

The rest of the UK was dry, and there were long clear spells overnight. This led to fog forming in many places in southern England, most of it was fairly patchy, but it became dense in a few places in central southern England. The fog cleared by mid morning, and there were good spells of sunshine across the UK especially in southern counties. The afternoon continued dry and sunny across the UK, although patchy fog did lap onto the south coast at times.

During the evening the fine and settled conditions continued, and still with coastal fog along the south.

Temperatures ranged from near normal in northwest Scotland, to generally very warm across the rest of the UK, and up to hot in parts of the south.

SIGNIFICANT WEATHER CHARTS



EXTREMES

FRIDAY 16th AUGUST 1996

Highest Maximum

: 27.4 C Jersey / St Helier

Lowest Maximum

: 14.3 C Foula [Shetland]

Lowest Minimum

: 8.3 C Aboyne [Aberdeenshire]

Lowest Grass Minimum

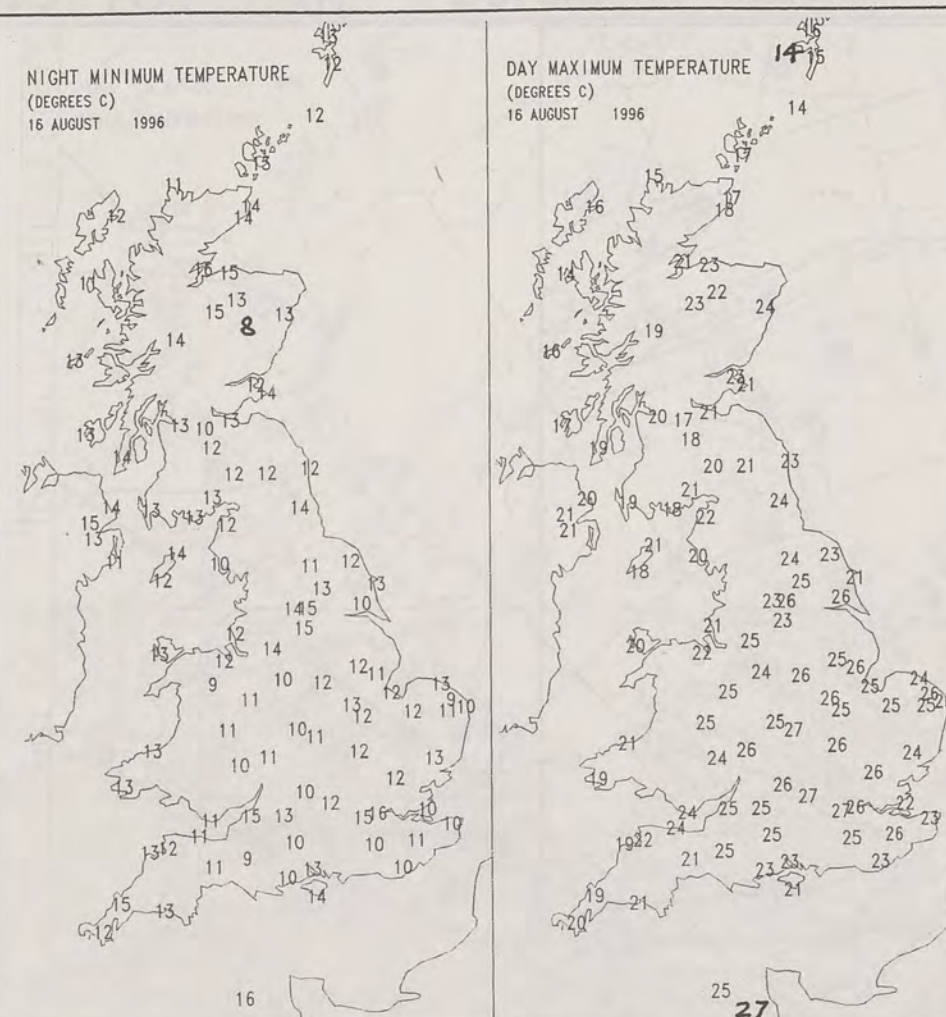
: 4.1 C Charing [Kent]

Most Rain (24 hrs from 0900 GMT)

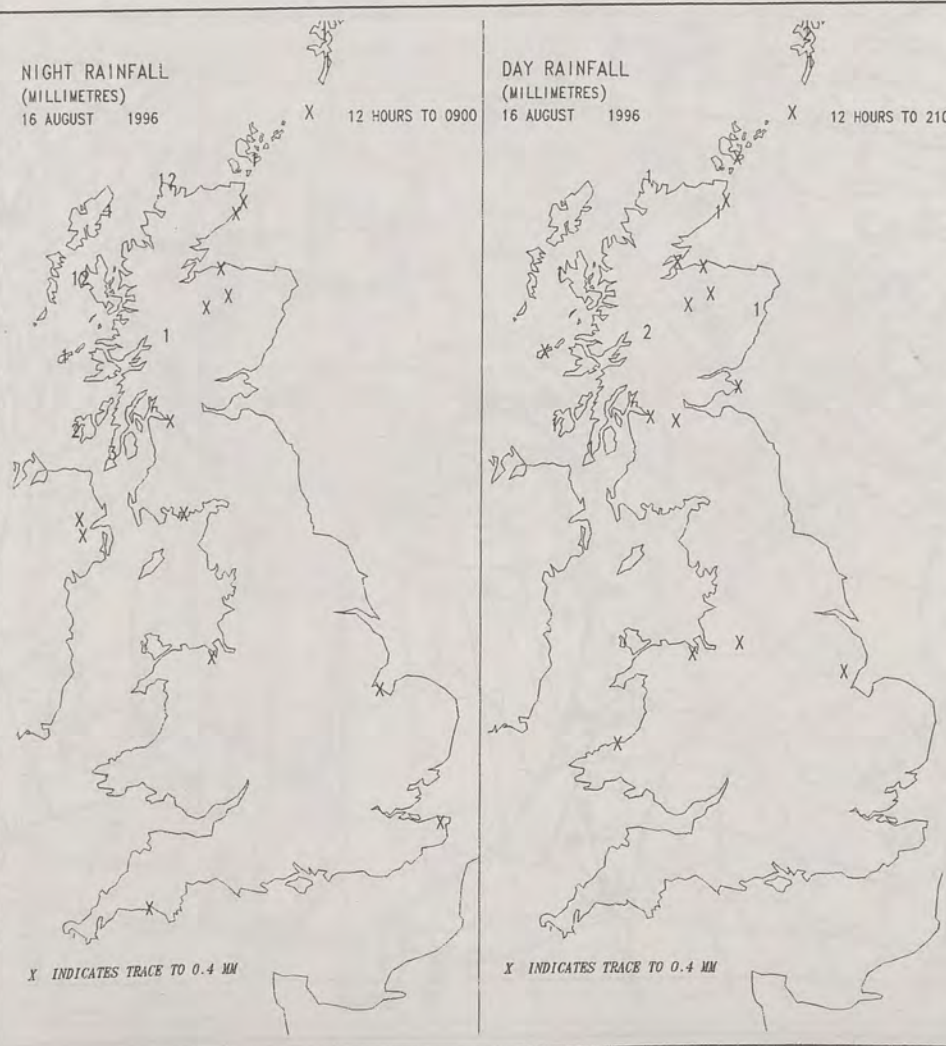
: 3.8mm Foula

Most Sunshine

: 12.5 hrs Yeovilton [Somerset]



DAILY CLIMATE DATA



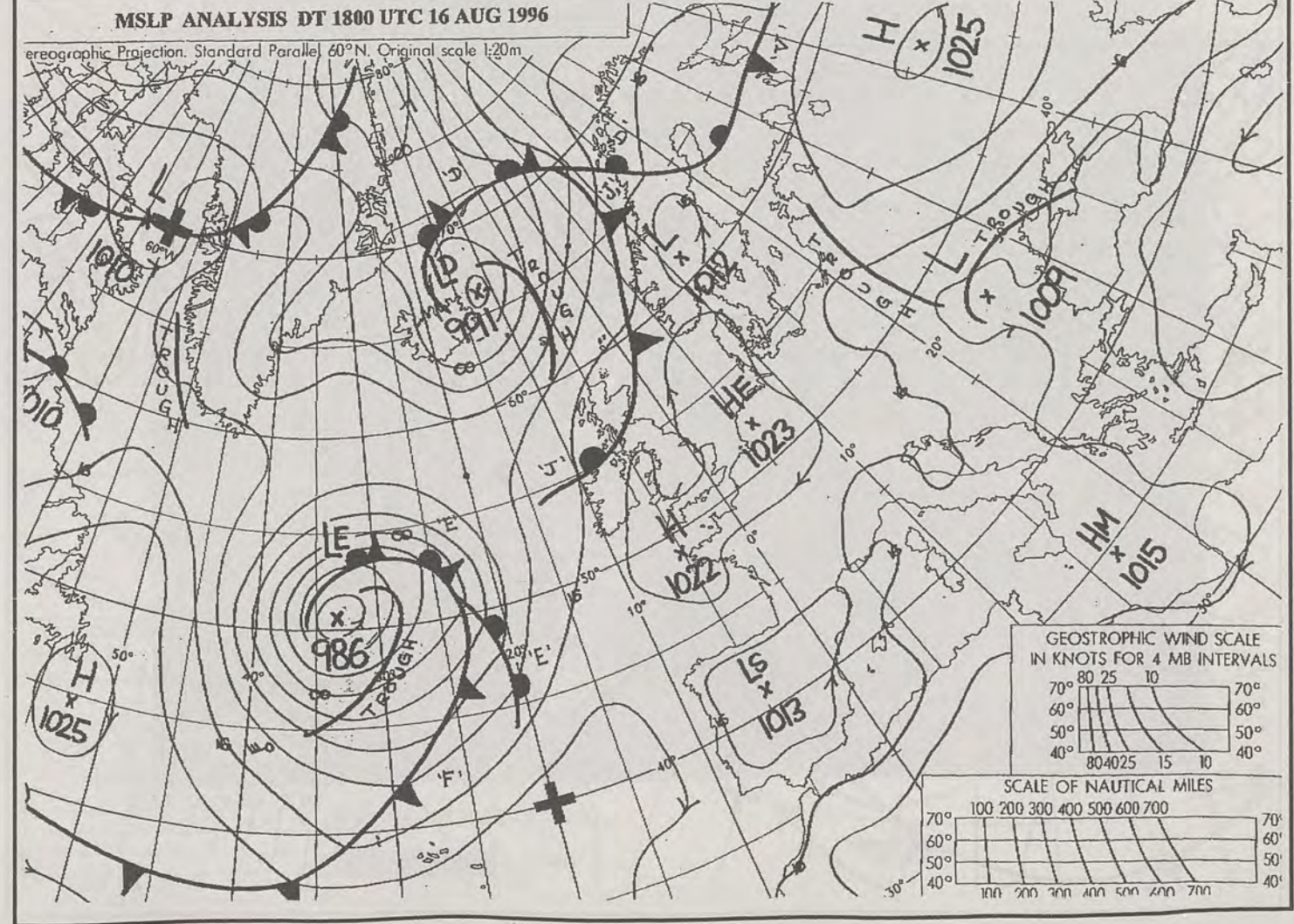
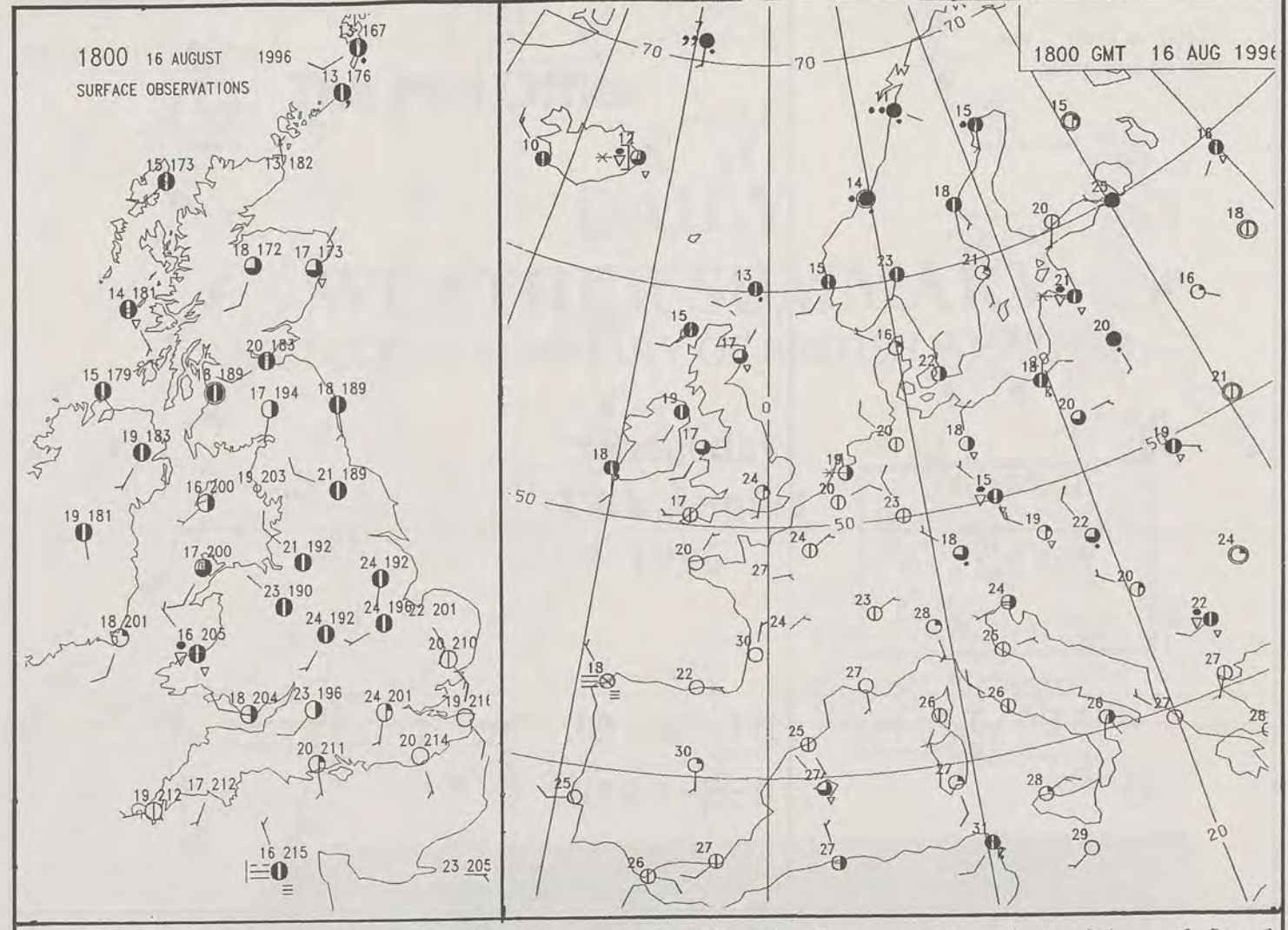
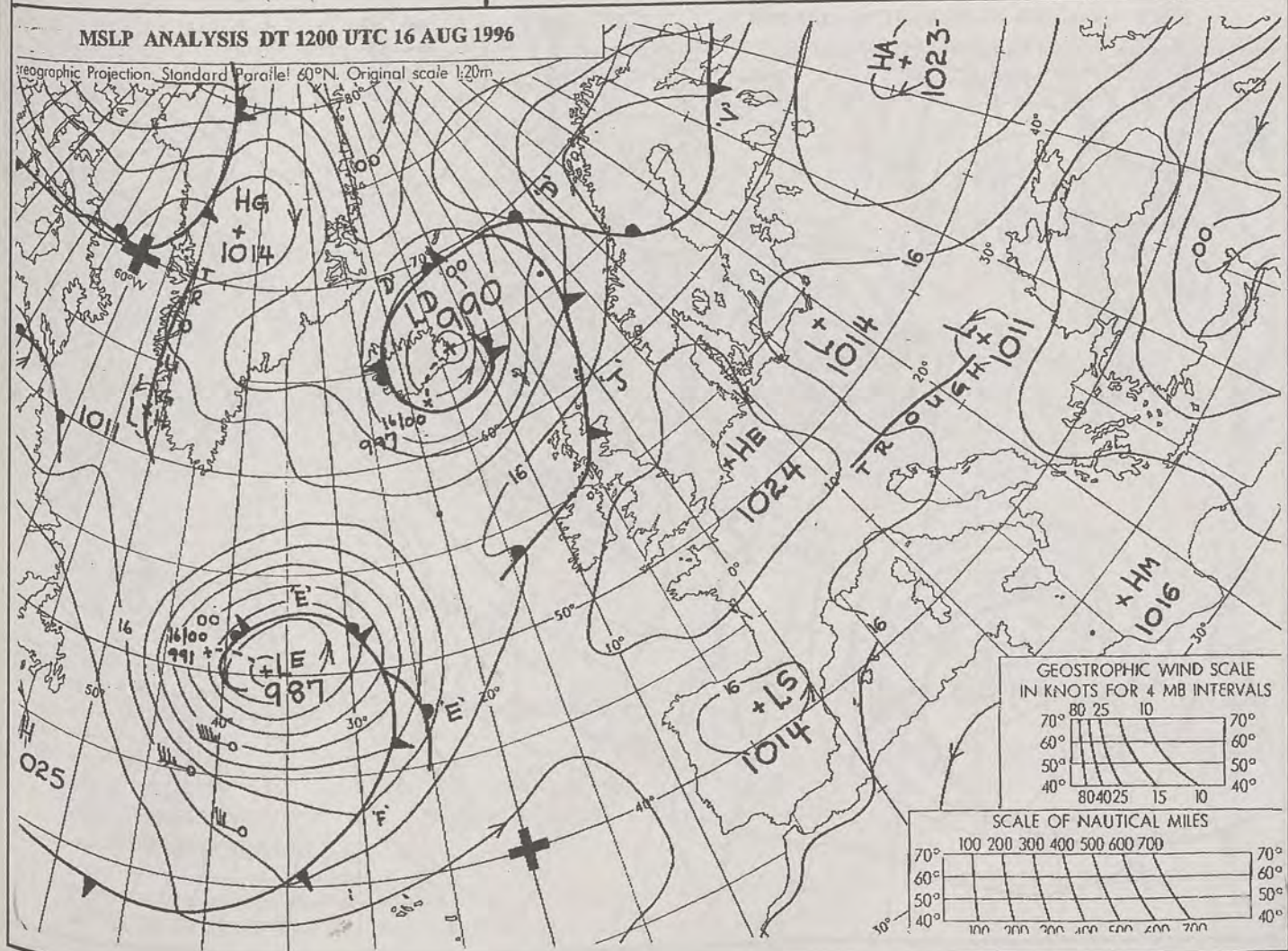
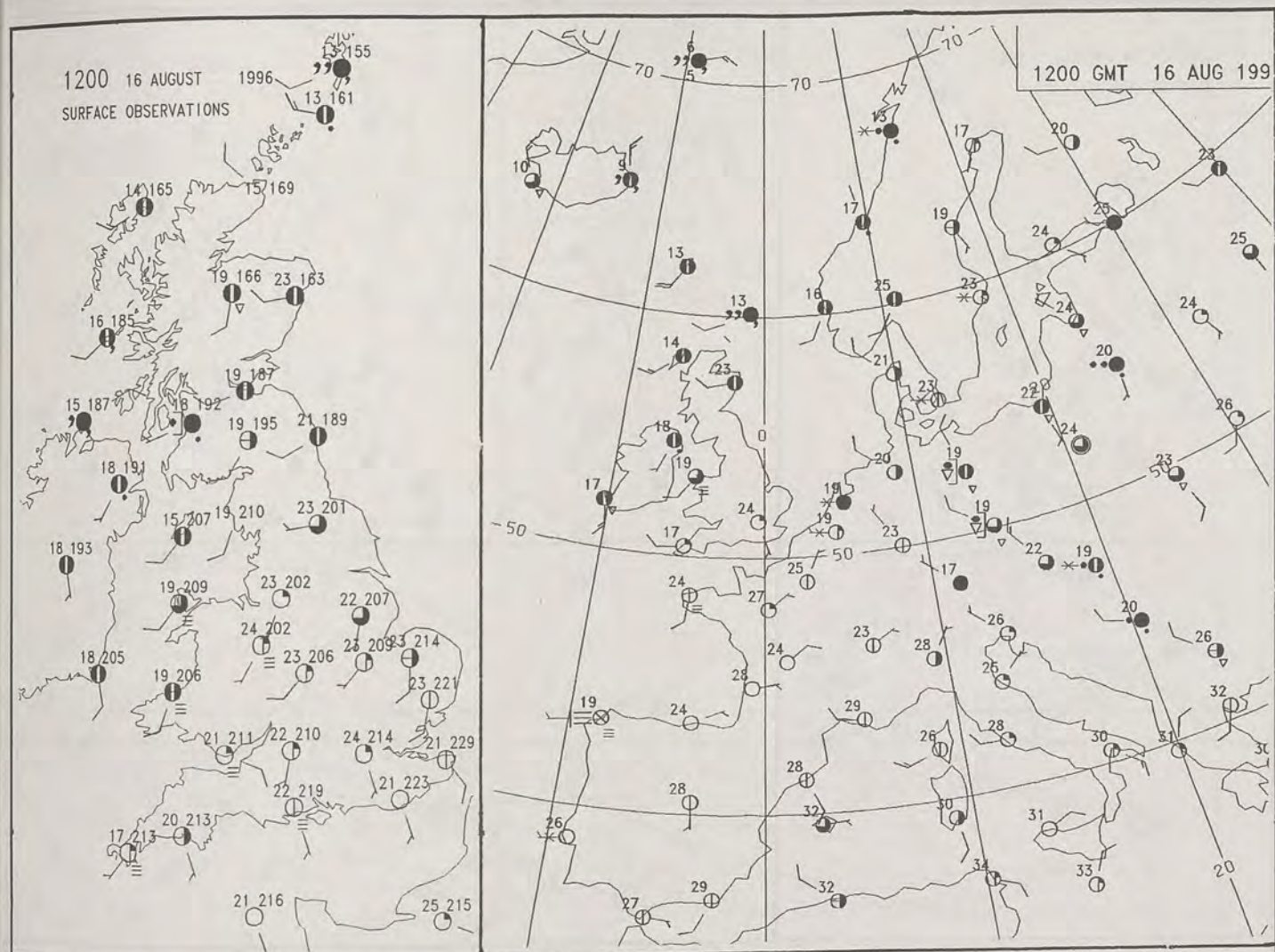
DAILY WEATHER SUMMARY

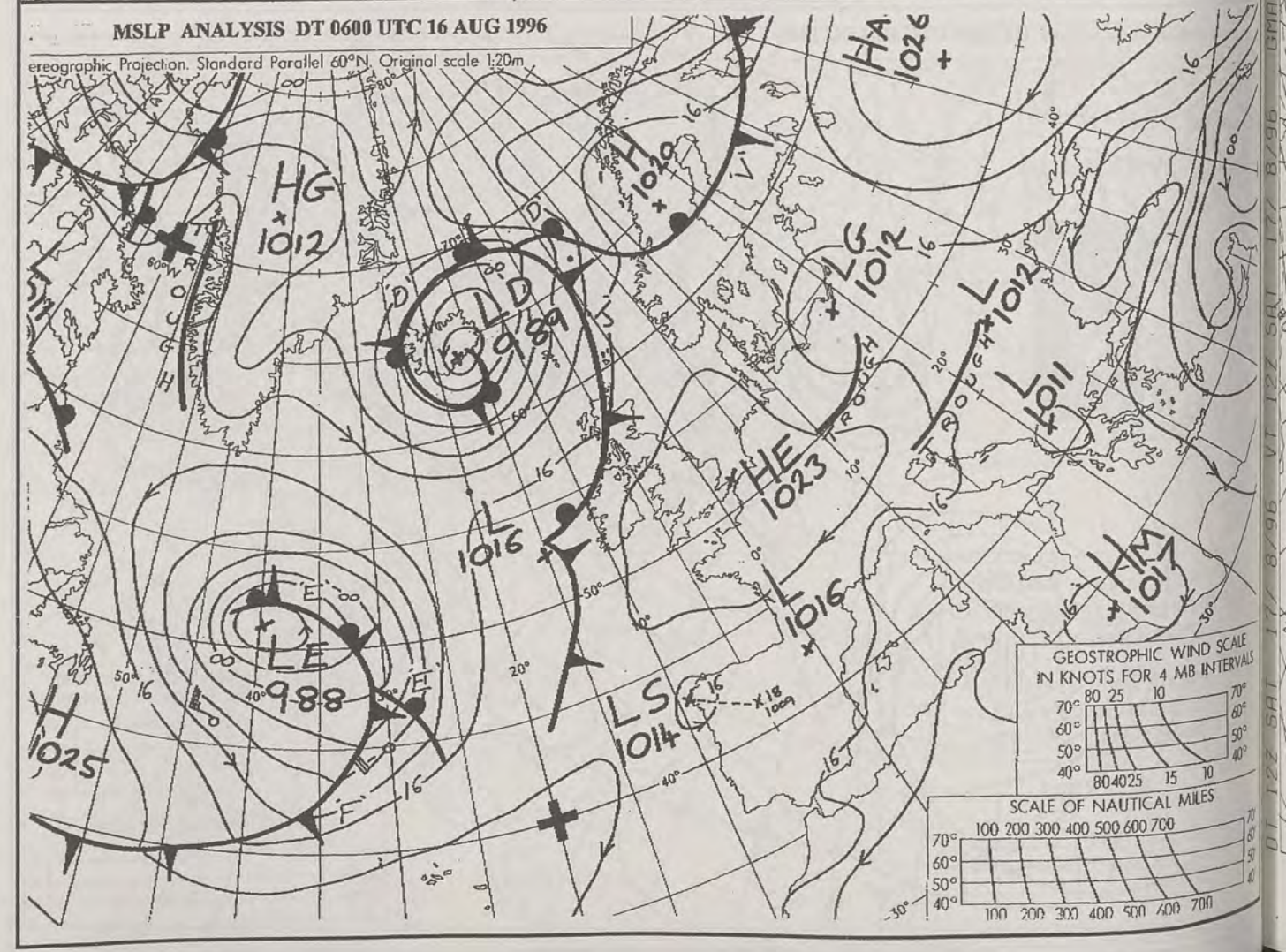
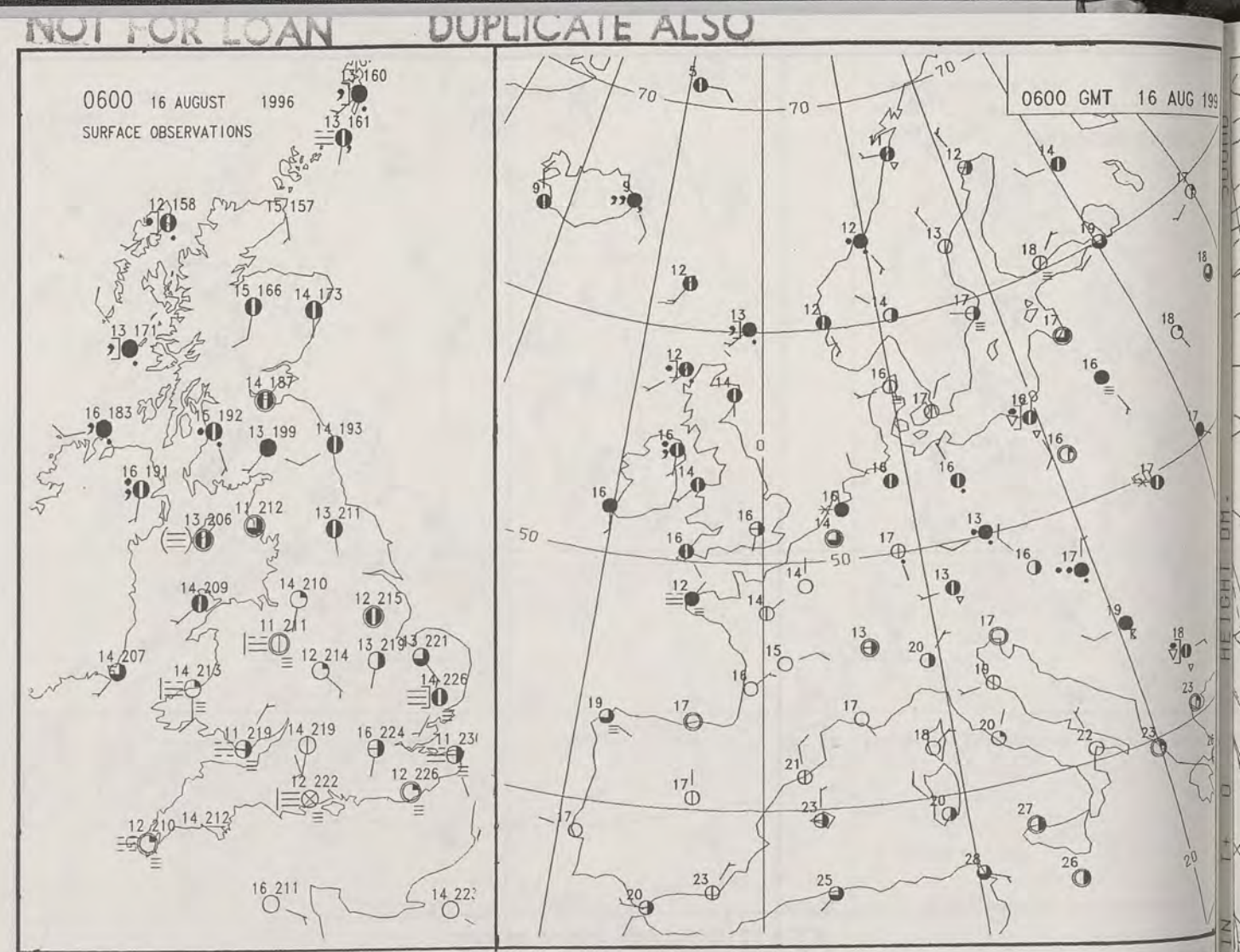
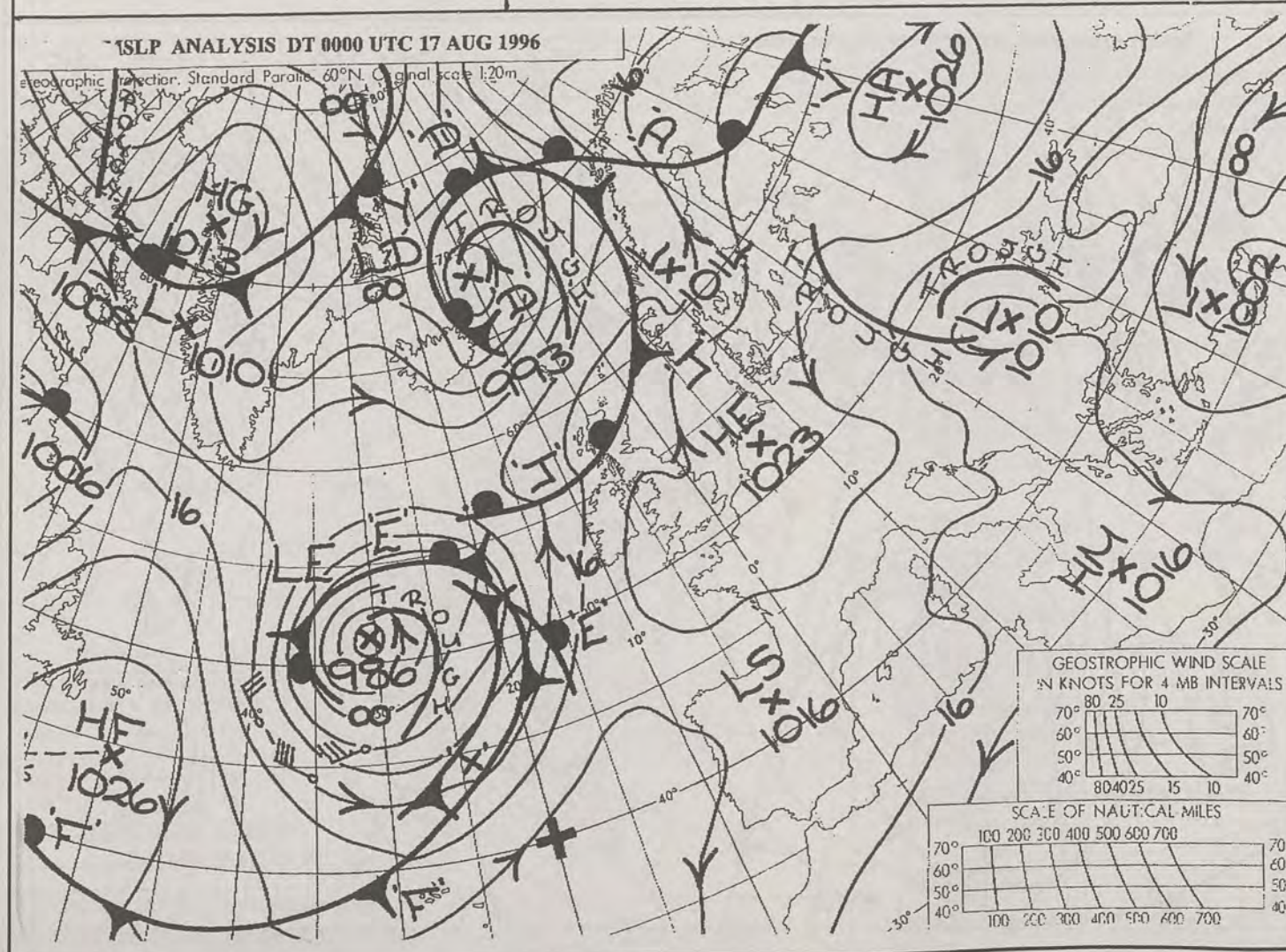
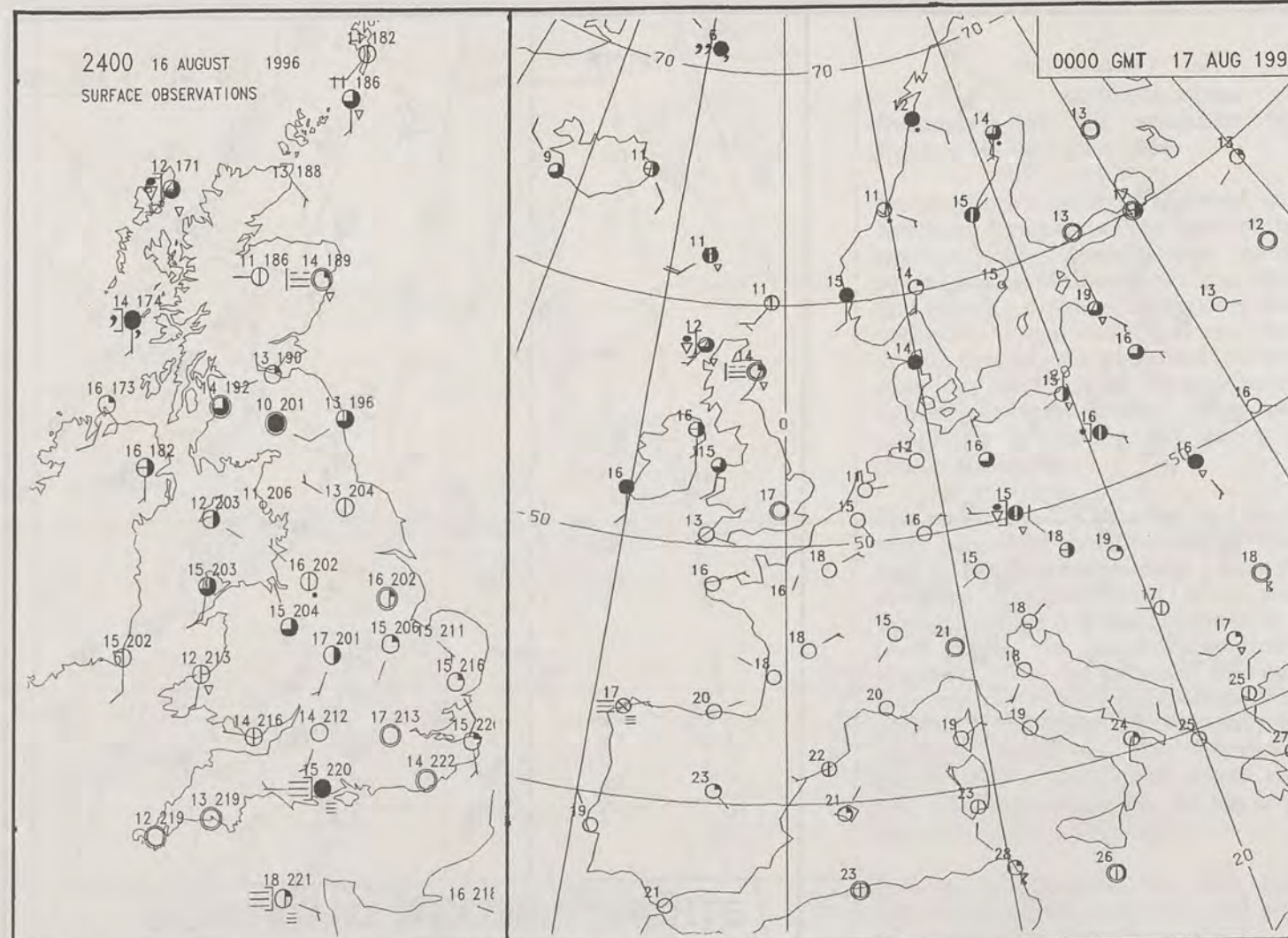


For details of other Weather Summaries produced by the Met. Office please contact:

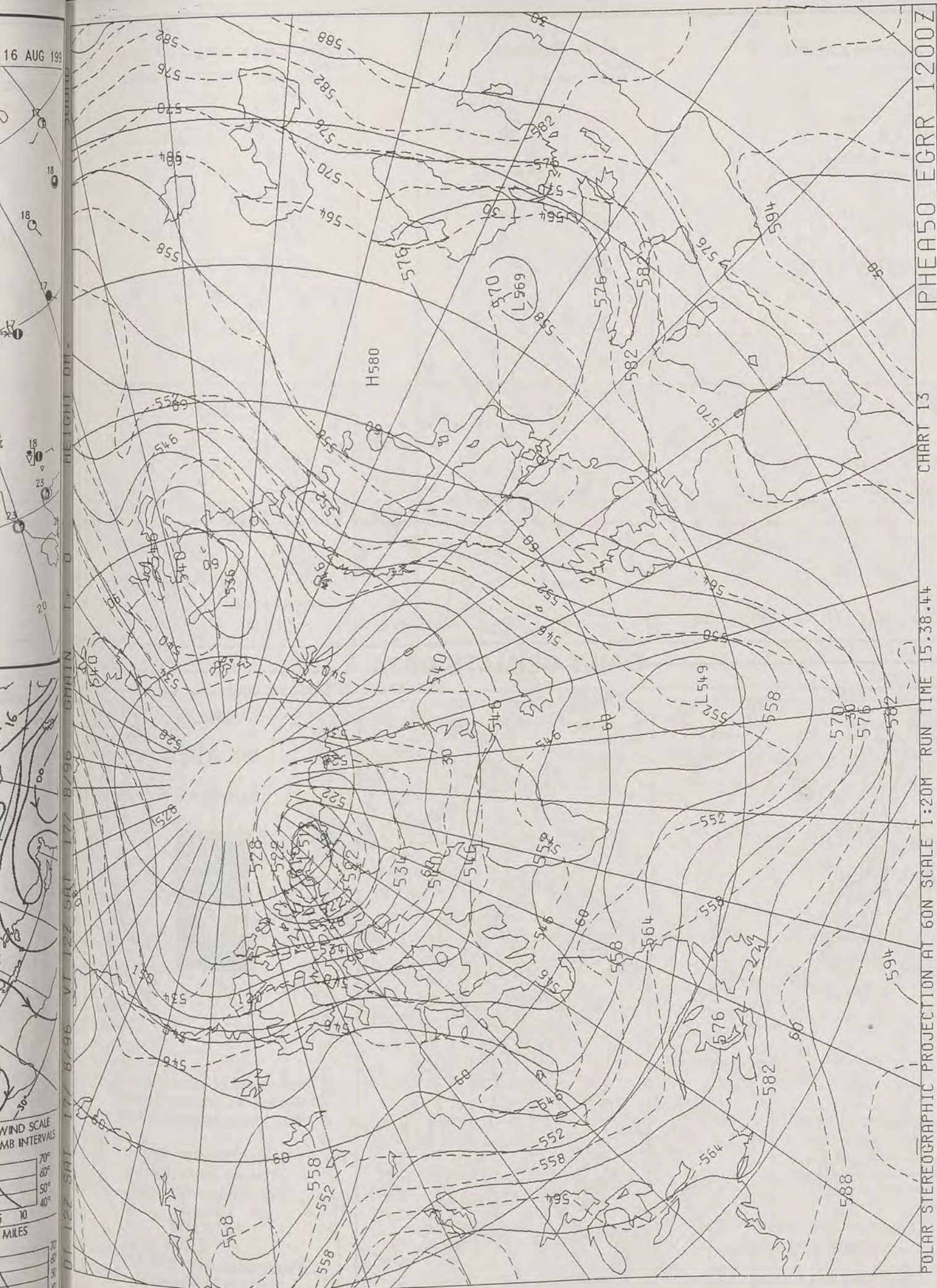
London Weather Centre
Climate Department
127 Clerkenwell Road
London
EC1R 5DB

Telephone: 0171 405 4358
Fax: 0171 404 4314





16 AUG 199



POLAR STEREOGRAPHIC PROJECTION AT 60N SCALE 1:20M RUN TIME 15.38.44

CHART 13

PHEA50 EGR 1200Z



The Met. Office


DAILY WEATHER SUMMARY

INCLUDING SUMMARY OF BRITISH WEATHER

Saturday
17th August
1996

NATIONAL
METEOROLOGICAL
- 3 SEP 1996
LIBRARY

METEOSAT AT 12:00 GMT ON 17/08/96
INFRA-RED



CLOUD-TOP OR LAND/SEA TEMPERATURE

COLD WARM

0600 17 AUGUST 1996
SIGWX



1200 17 AUGUST 1996
SIGWX



SIGNIFICANT WEATHER CHARTS

1800 17 AUGUST 1996
SIGWX



2400 17 AUGUST 1996
SIGWX



Published by London Weather Centre. All times are GMT.

Summary of UK weather for Saturday 17th August 1996

Northwestern Scotland, Northern Ireland and the Northern Isles had a cloudy day. It was mostly dry for much of the day with just a light shower or two in the western fringes of Scotland during the early morning, but it did turn rather misty by dawn. Some brighter spells did emerge during the morning where the cloud was not too thick but during the evening rain had spread into Northern Ireland and the Western Isles of Scotland.

High cloud tended to cut the sunshine across the rest of Scotland, west and northwest Wales and northwest England. Here though, as with the rest of the country the day was dry and bright although fog patches across southern England kept the first few hours of day-light rather murky. The best of the sunshine was across southeast quarter of England where some areas having virtually unbroken sunshine and clear spells after dusk.

Temperatures across the southeast quarter of England were in the hot or very hot category. Elsewhere values were generally warm or very warm.

EXTREMES

SATURDAY 17th AUGUST 1996

Highest Maximum

: 29.5 C Jersey / St Helier

Lowest Maximum

: 13.9 C Fair Isle

Lowest Minimum

: 5.1 C Bastreet [Cornwall]

Lowest Grass Minimum

: 2.3 C Bastreet

Most Rain (24 hrs from 0900 GMT)

: 8.8mm Stornoway [Outer Hebrides]

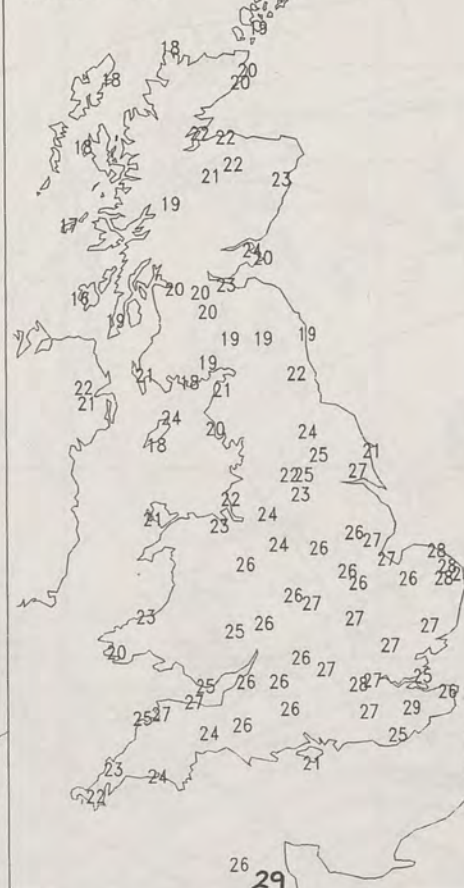
Most Sunshine

: 13.0 hrs Jersey Airport

NIGHT MINIMUM TEMPERATURE
(DEGREES C)
17 AUGUST 1996



DAY MAXIMUM TEMPERATURE
(DEGREES C)
17 AUGUST 1996



SUNSHINE (DAWN TO DUSK)
(HOURS)
17 AUGUST 1996



DAILY CLIMATE DATA

NIGHT RAINFALL
(MILLIMETRES)
17 AUGUST 1996



DAY RAINFALL
(MILLIMETRES)
17 AUGUST 1996



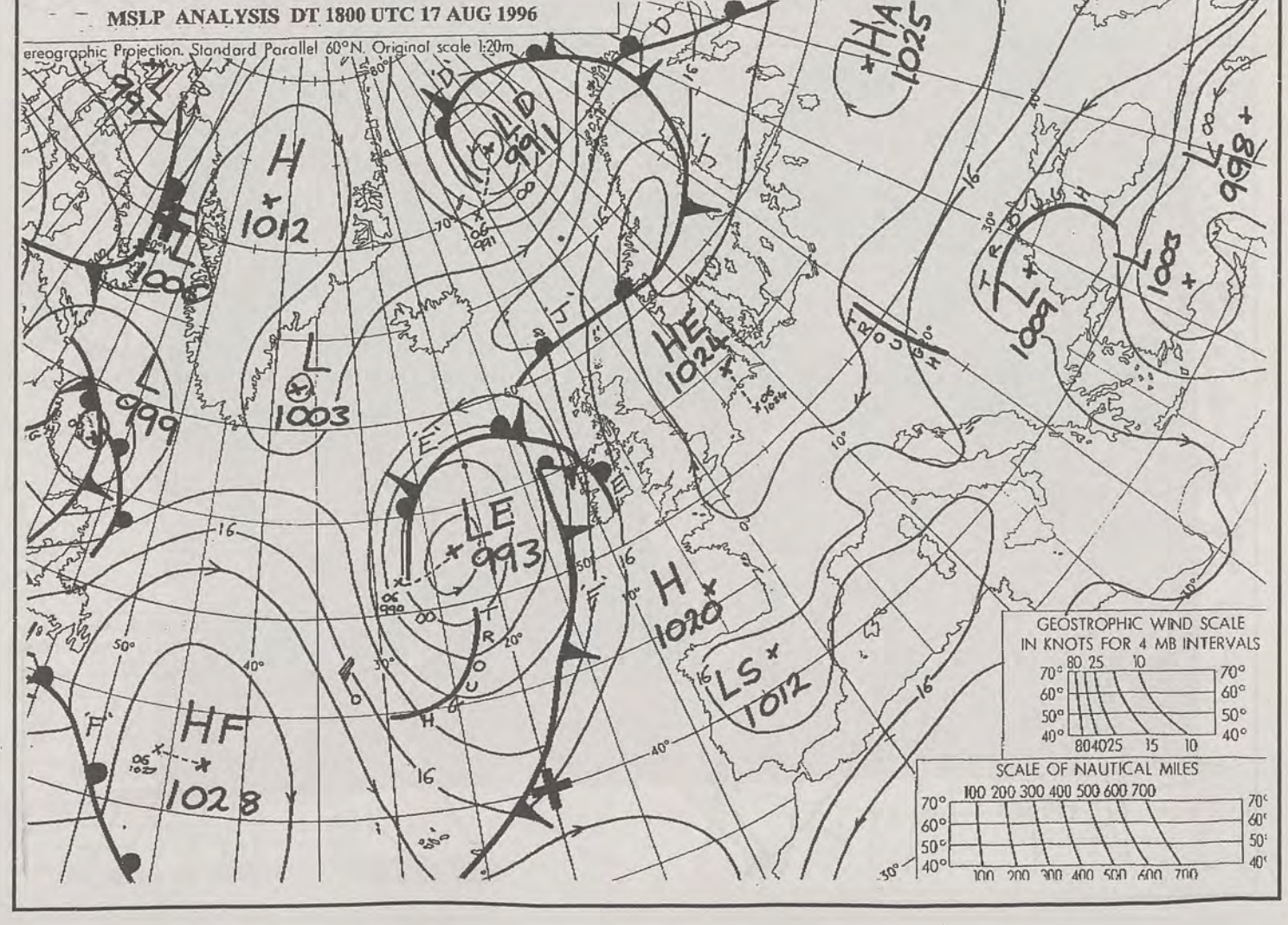
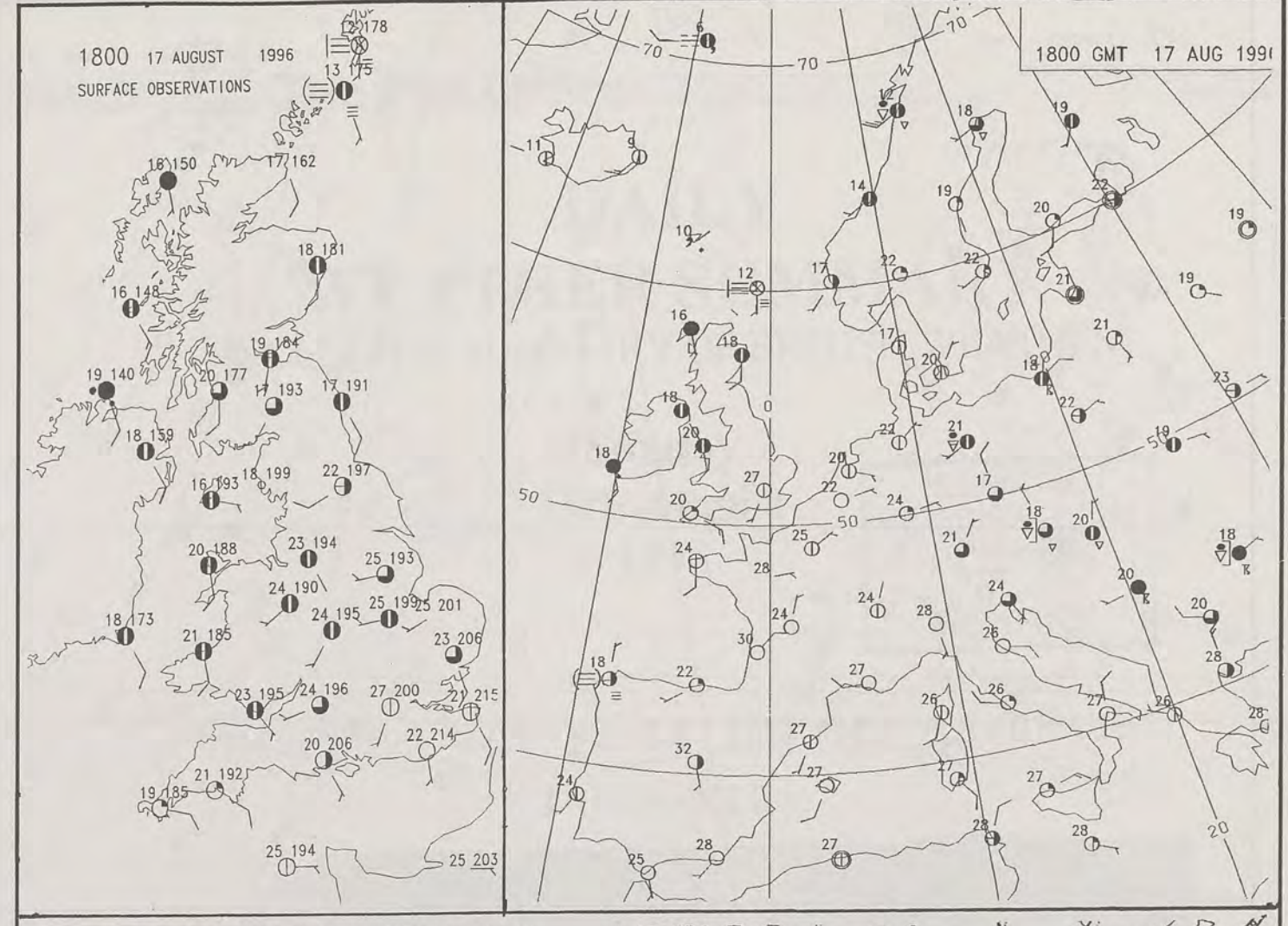
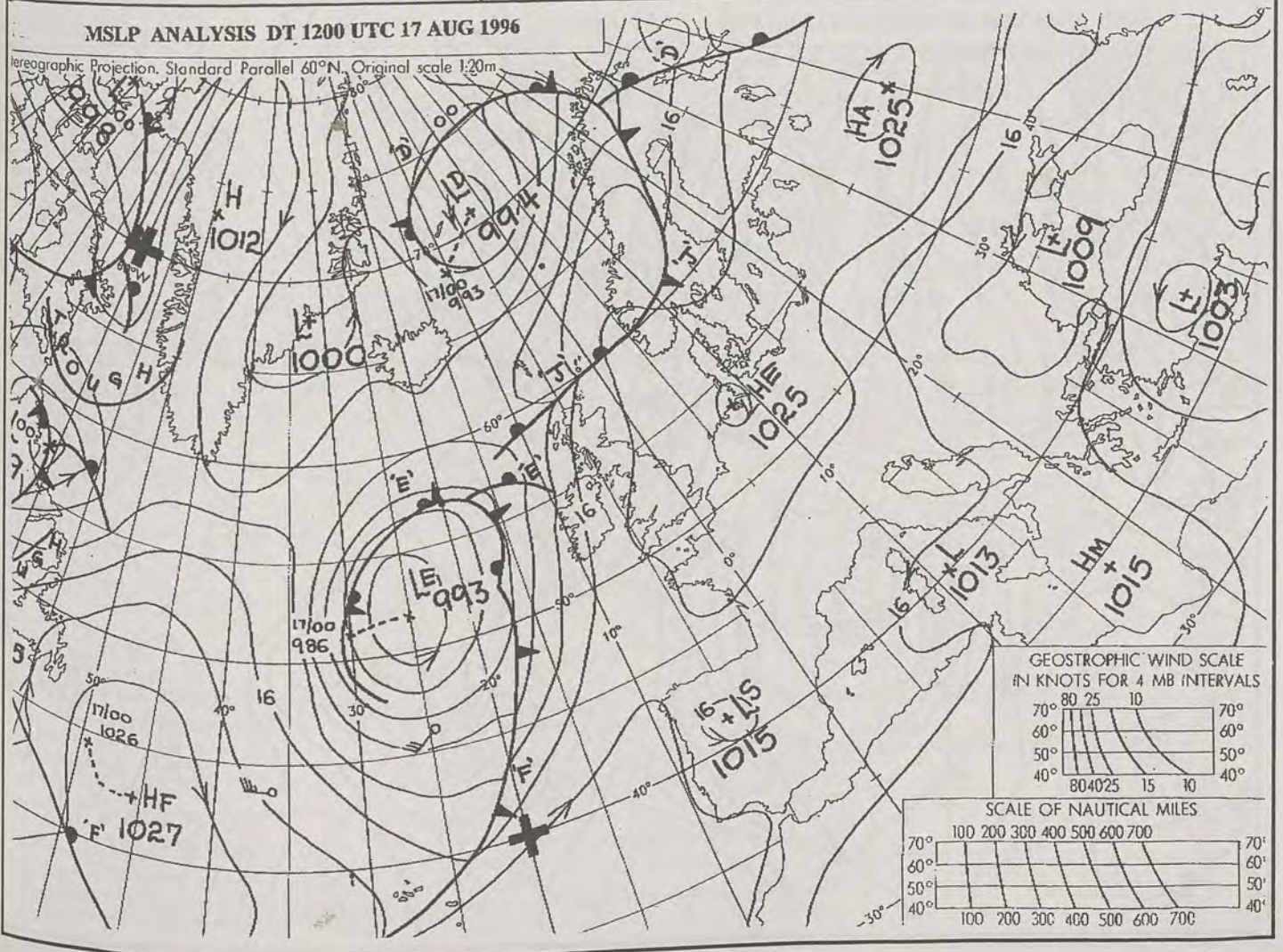
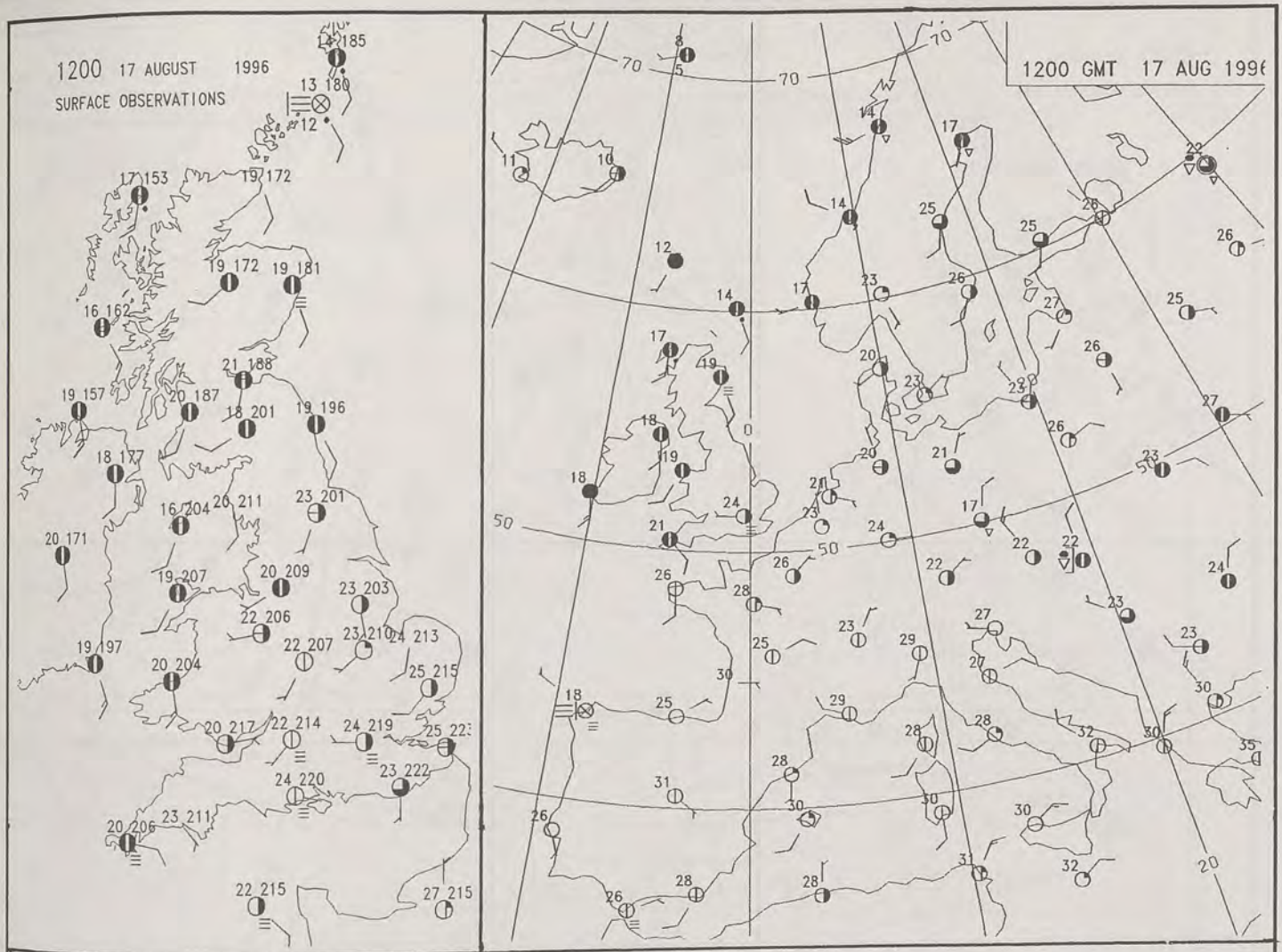
DAILY WEATHER SUMMARY



For details of other Weather Summaries produced by the Met. Office please contact:

London Weather Centre
Climate Department
127 Clerkenwell Road
London
EC1R 5DB

Telephone: 0171 405 4358
Fax: 0171 404 4314



DUPLICATE ALSO

2400 17 AUGUST 1996

SURFACE OBSERVATIONS

14 134 15 155 15 160 16 172 15 132 16 170 17 124 17 168 13 185 14 188 17 147 16 173 19 181 14 201 16 135 18 169 20 189 18 201 16 162 17 172 19 190 18 198 16 204 208 16 216 18 196 17 202 18 206 17 215 13 205 14 216 17 186 16 179 22 193 17 212

0600 17 AUGUST 1996

SURFACE OBSERVATIONS

13 155 13 182 12 188 12 190 11 185 13 188 14 166 10 196 16 169 14 190 13 198 12 199 15 183 15 204 12 207 11 209 15 203 13 206 16 204 14 211 13 211 13 210 14 214 15 201 13 212 11 223 13 220 15 221 15 222 13 224 13 222 14 212 11 220 13 219 14 22

MSLP ANALYSIS DT 0000 UTC 18 AUG 1996

Geographic Projection Standard Parallel 60°N. Original scale 1:20m

Geostrophic Wind Scale in knots for 4 mb intervals

Scale of Nautical Miles

MSLP ANALYSIS DT 0600 UTC 17 AUG 1996

Stereographic projection Standard Parallel 60°N. Original scale 1:20m.

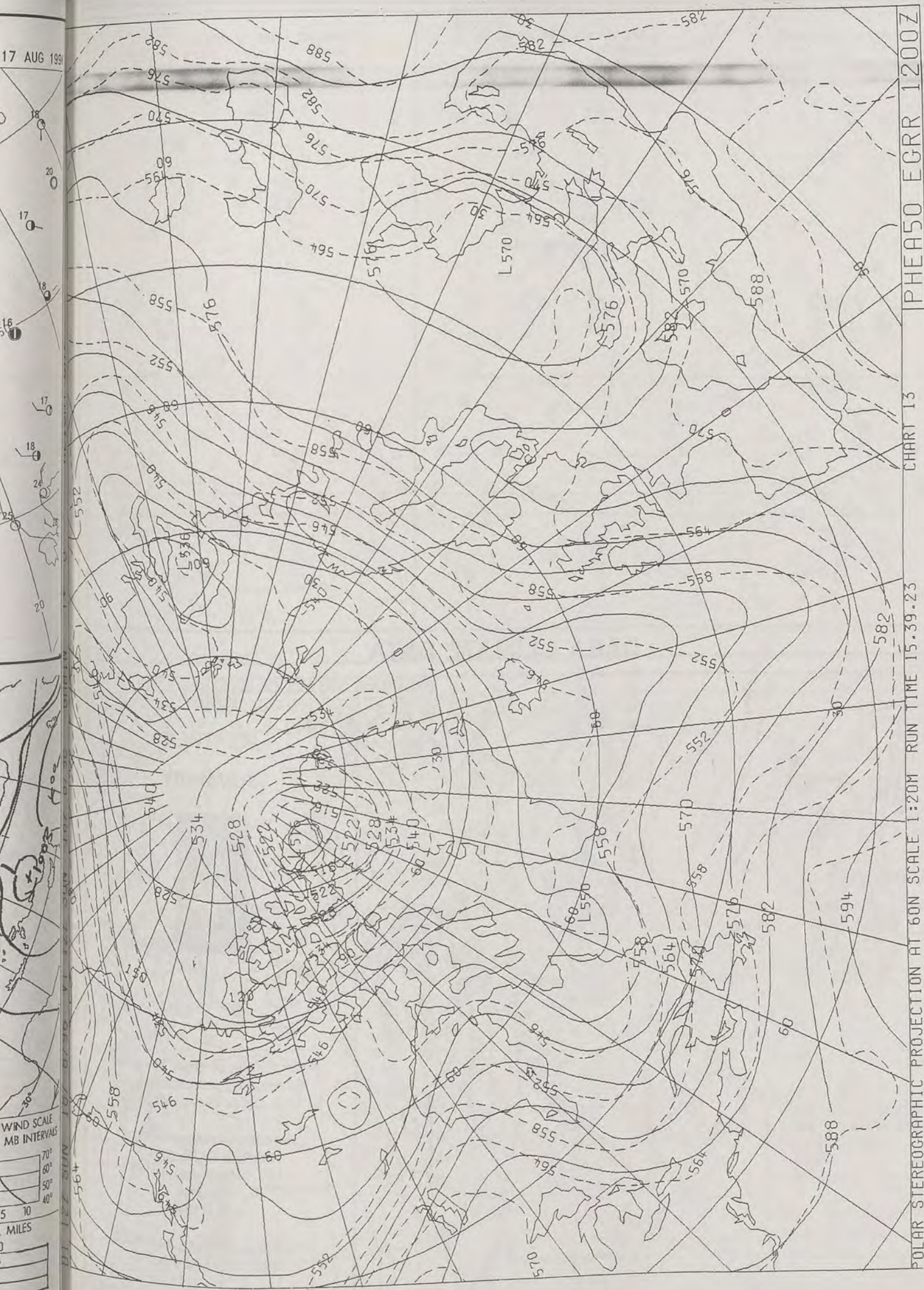
**GEOSTROPHIC WIND SCALE
IN KNOTS FOR 4 MB INTERVALS**

Wind Speed (Knots)	Pressure Interval (mb)
10	80-84
25	84-88
40	88-92
55	92-96
70	96-100

SCALE OF NAUTICAL MILES

Nautical Miles
100
200
300
400
500
600
700

17 AUG 1996



The Met. Office


DAILY WEATHER SUMMARY

INCLUDING SUMMARY OF BRITISH WEATHER

Sunday
18th August
1996

NATIONAL
METEOROLOGICAL
- 3 SEP 1996
LIBRARY

METEOSAT AT 12:00 GMT ON 18/08/96
INFRA-RED



CLOUD-TOP OR LAND/SEA TEMPERATURE
COLD WARM

0600 18 AUGUST 1996
SIGWX



1200 18 AUGUST 1996
SIGWX



SIGNIFICANT WEATHER CHARTS

1800 18 AUGUST 1996
SIGWX



2400 18 AUGUST 1996
SIGWX



Published by London Weather Centre. All times are GMT.

Summary of UK weather for Sunday 18th August 1996

Overnight, England and Wales were dry with largely clear skies. Scotland and Northern Ireland were often cloudy with occasional rain over northwestern parts and the Northern Isles.

During the day, England, Wales, southern and eastern parts of Scotland were dry and sunny. The rest of Scotland, together with Northern Ireland, had a good deal of cloud with occasional rain over northwestern parts.

The evening was mainly clear over England and Wales however cloud did increase in western parts later

It was very hot across much of England and Wales, and parts of eastern Scotland, but cooler around the coasts. The rest of Scotland and Northern Ireland were generally very warm, although the Outer Hebrides and Shetland had temperatures close to average.

EXTREMES

SUNDAY 18th AUGUST 1996

Highest Maximum
: 31.4 C Nottingham

Lowest Maximum
: 15.2 C Fair Isle

Lowest Minimum
: 10.2 C Shobdon [Hereford]

Lowest Grass Minimum
: 5.7 C Benson [Oxon]

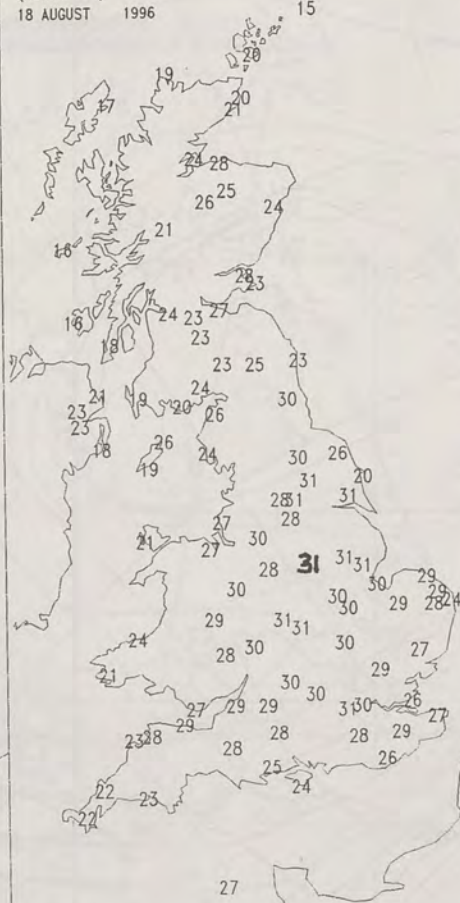
Most Rain (24 hrs from 0900 GMT)
: 27.1mm Waterstein [Isle of Skye]

Most Sunshine
: 13.3 hrs Eastbourne [East Sussex]
Bognor Regis [West Sussex]

NIGHT MINIMUM TEMPERATURE
(DEGREES C)
18 AUGUST 1996



DAY MAXIMUM TEMPERATURE
(DEGREES C)
18 AUGUST 1996



SUNSHINE (DAWN TO DUSK)
(HOURS)
18 AUGUST 1996



DAILY CLIMATE DATA

NIGHT RAINFALL
(MILLIMETRES)
18 AUGUST 1996



DAY RAINFALL
(MILLIMETRES)
18 AUGUST 1996



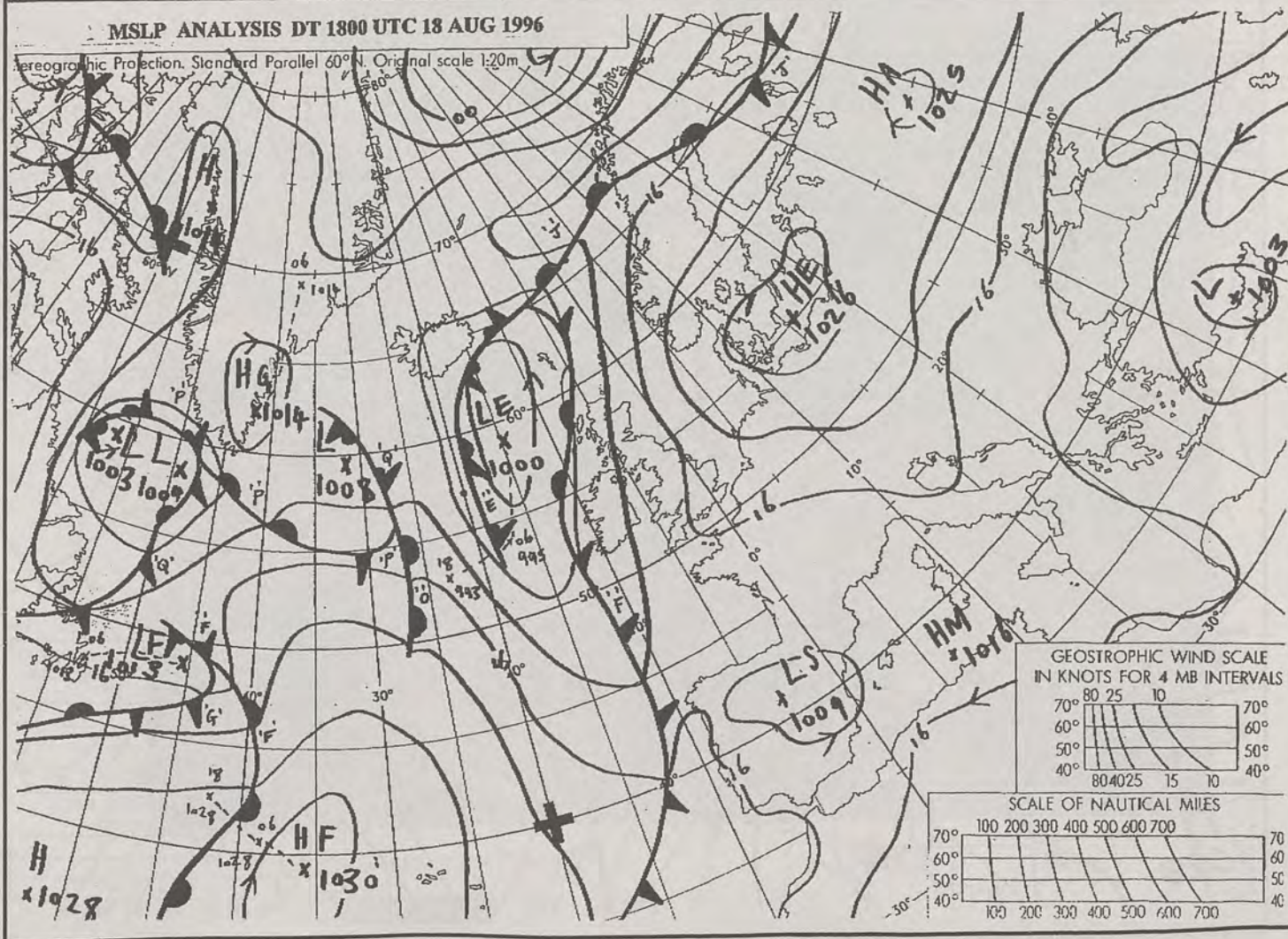
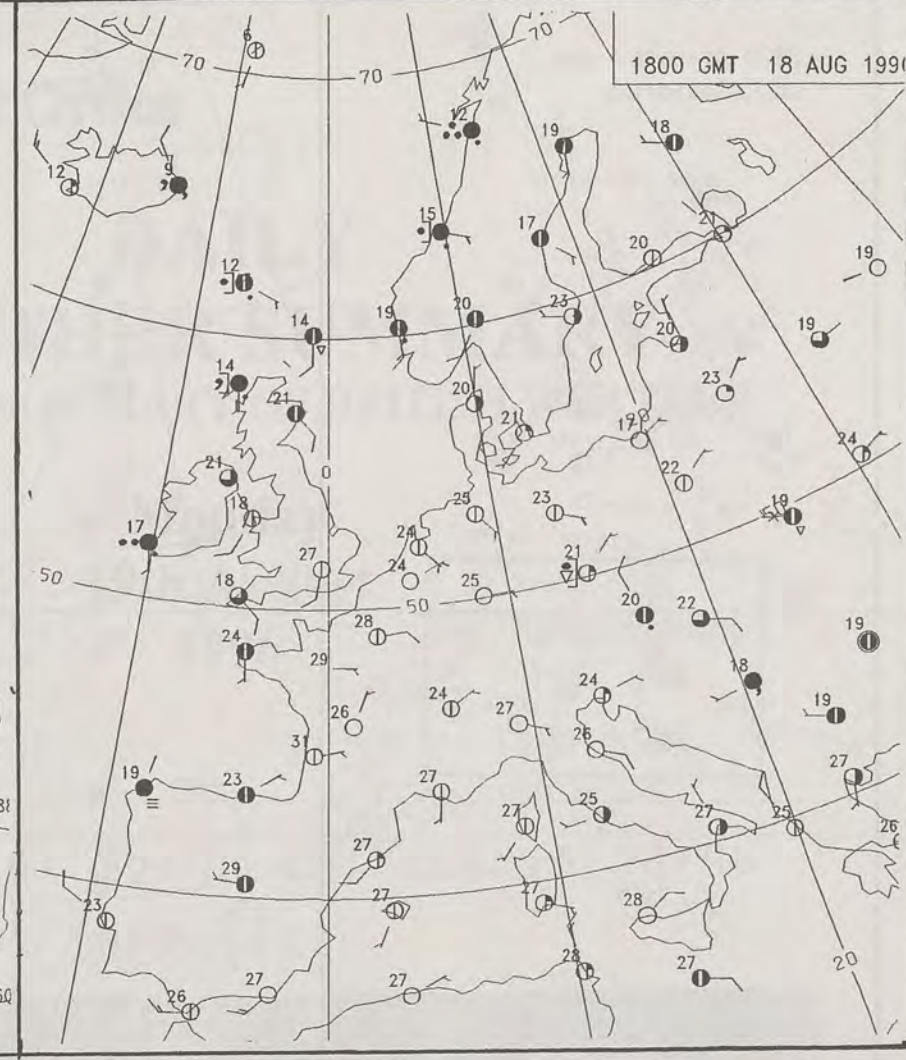
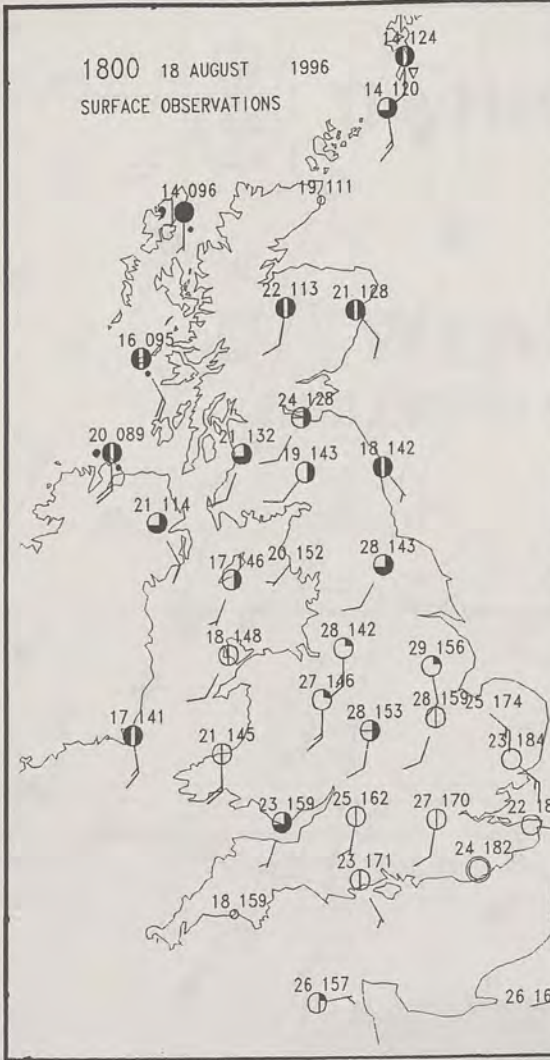
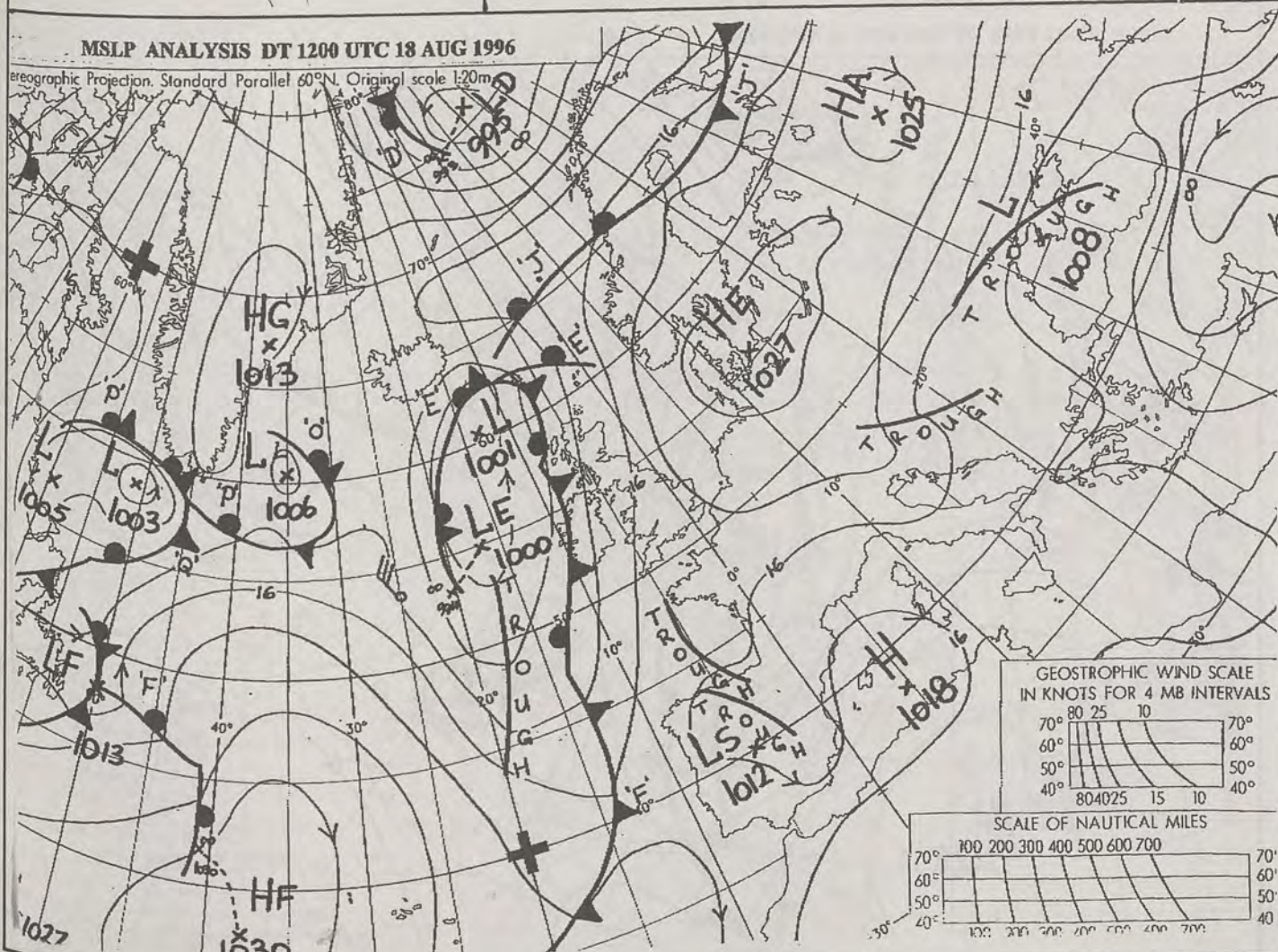
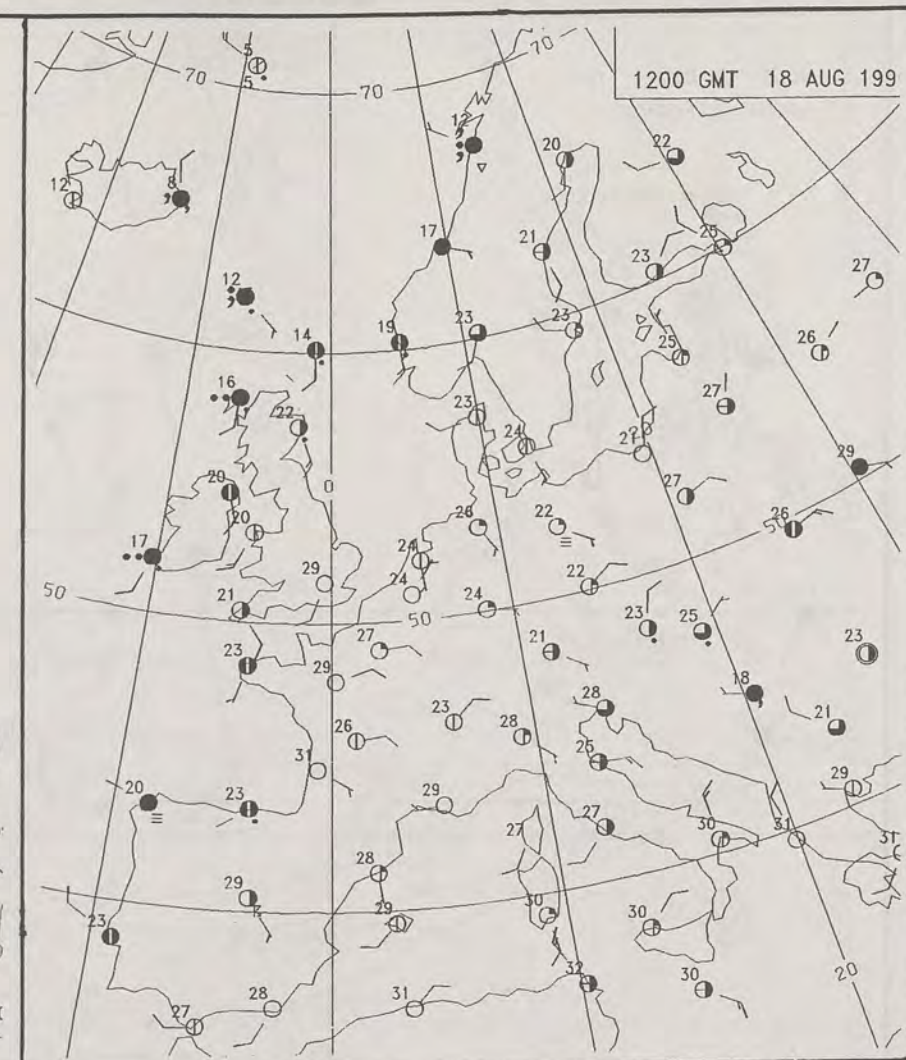
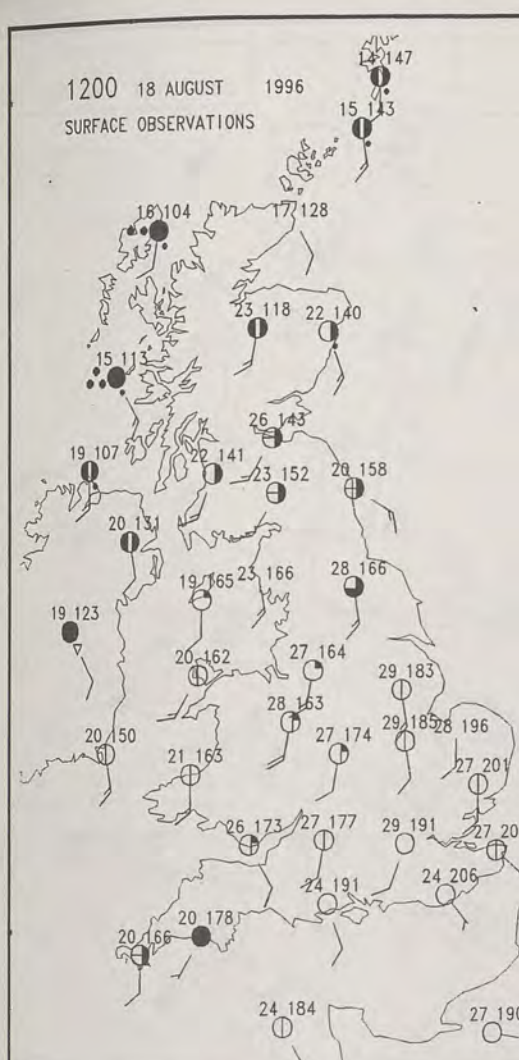
DAILY WEATHER SUMMARY

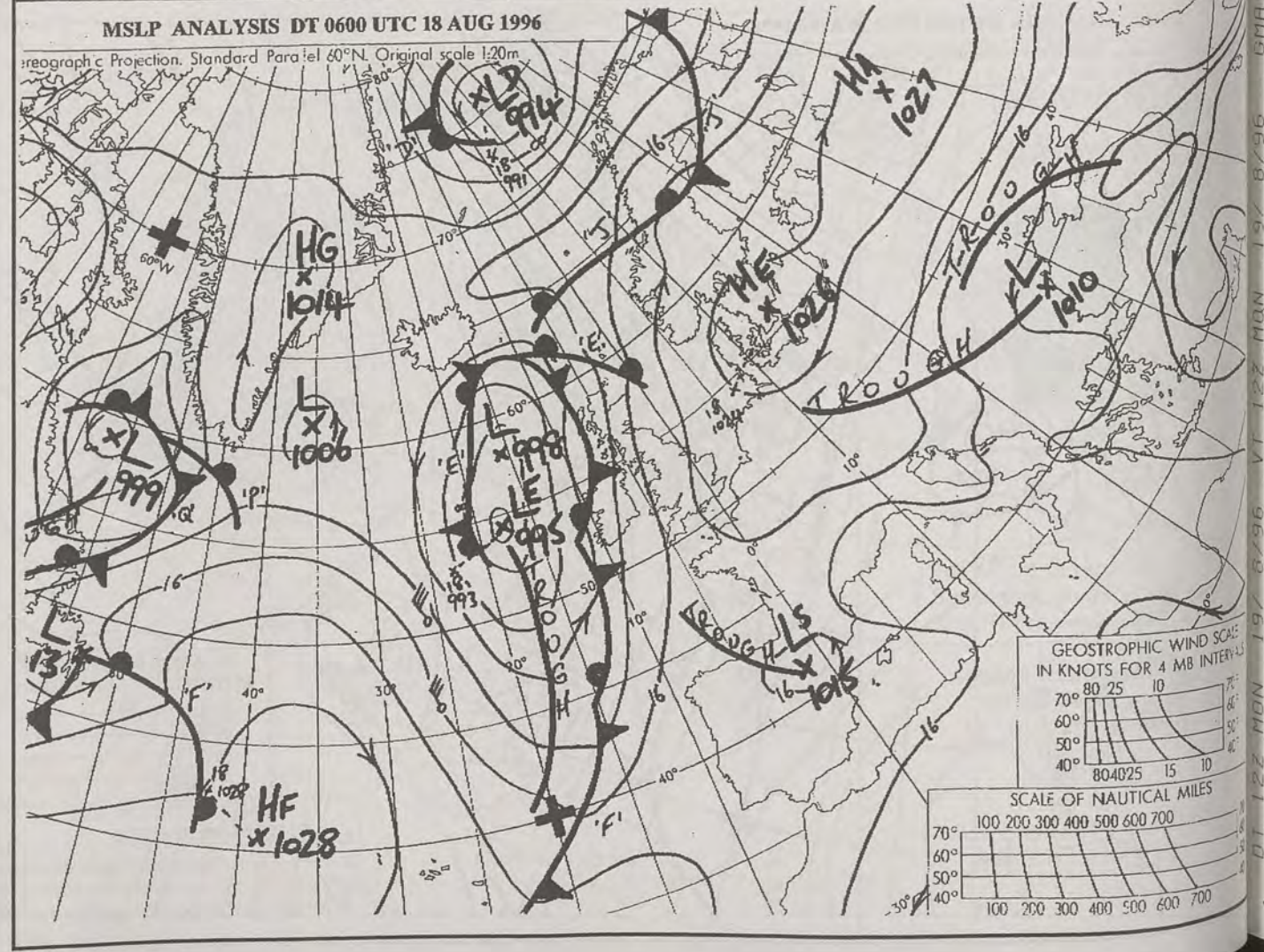
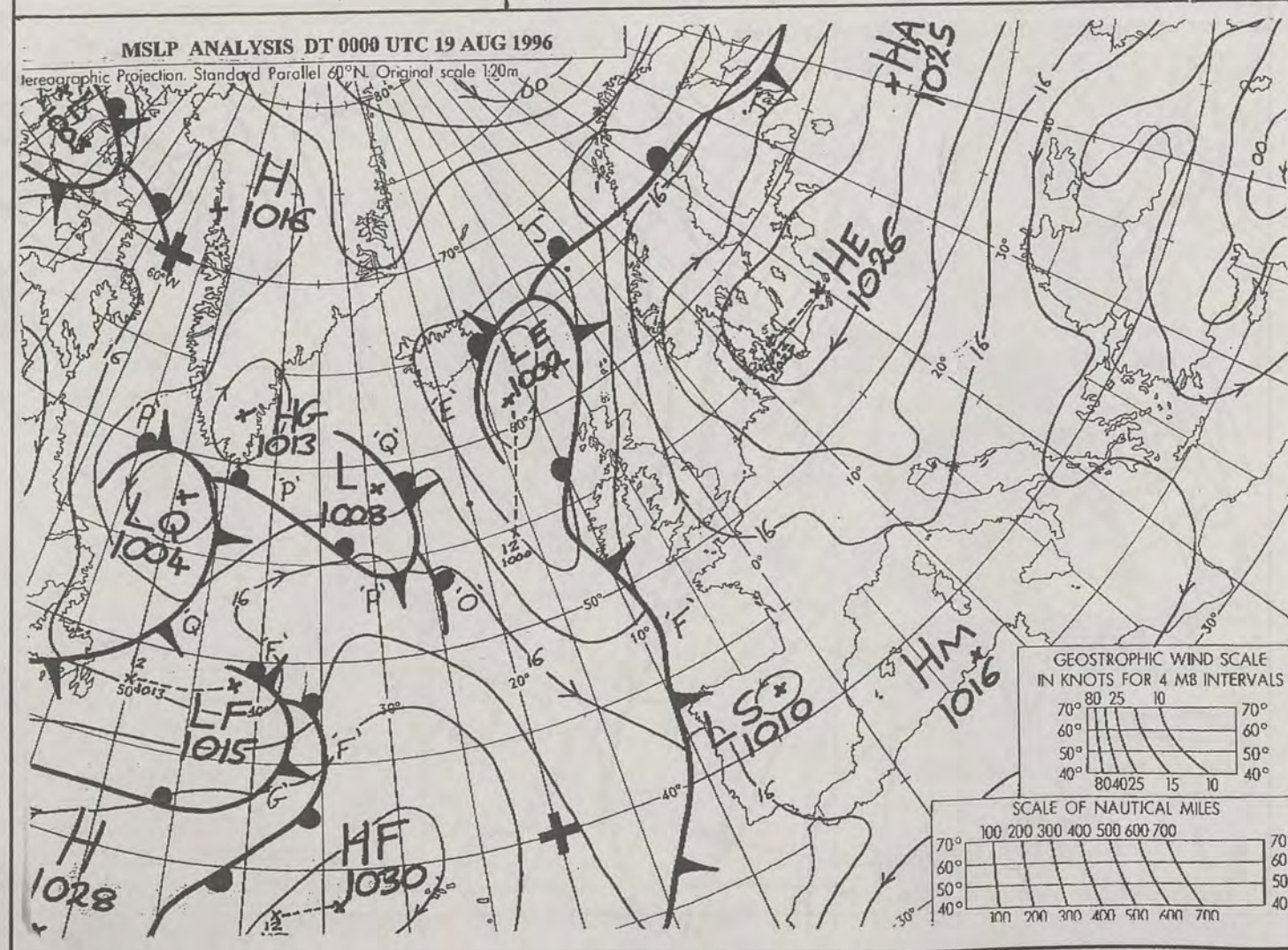
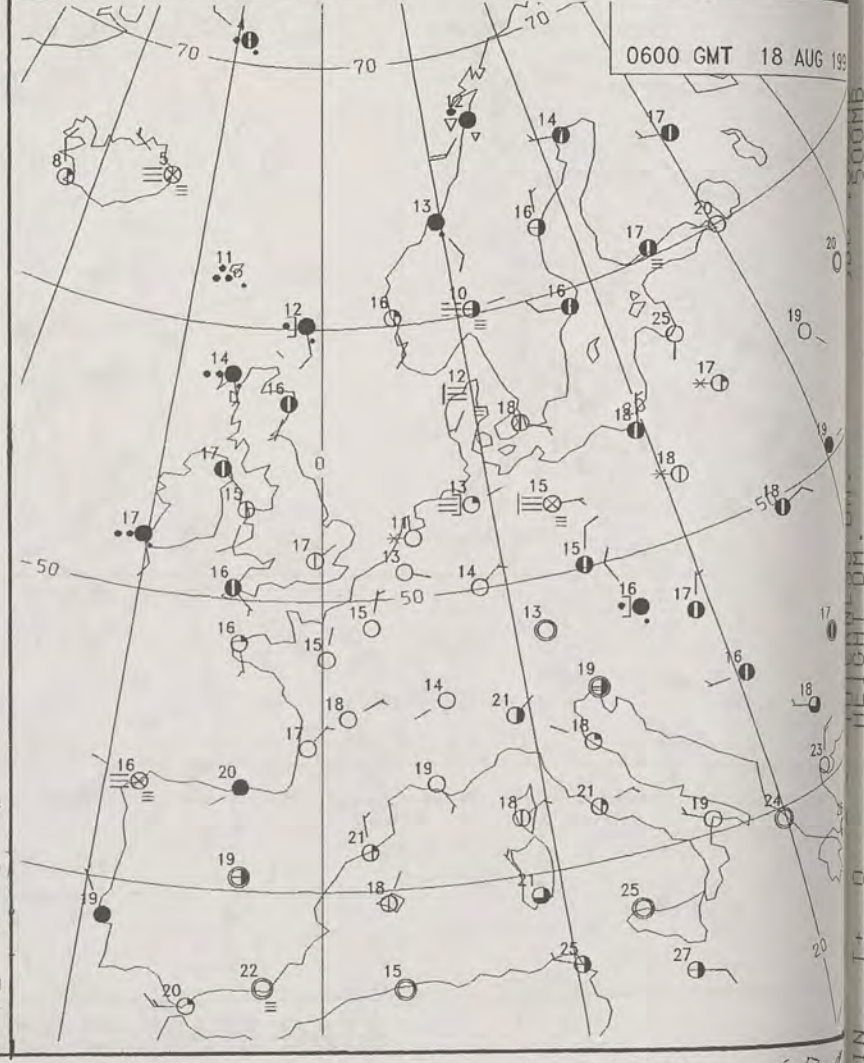
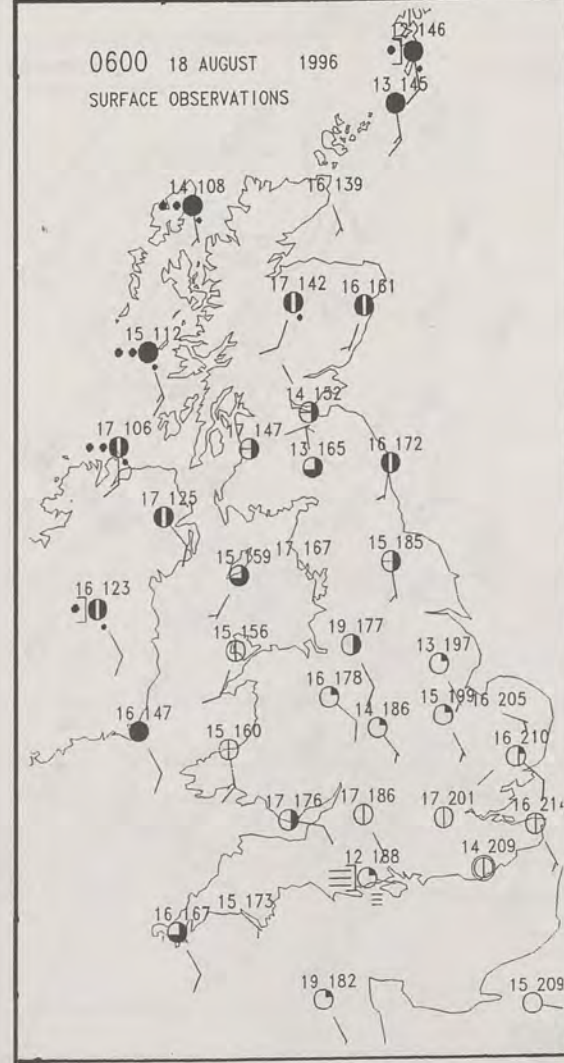
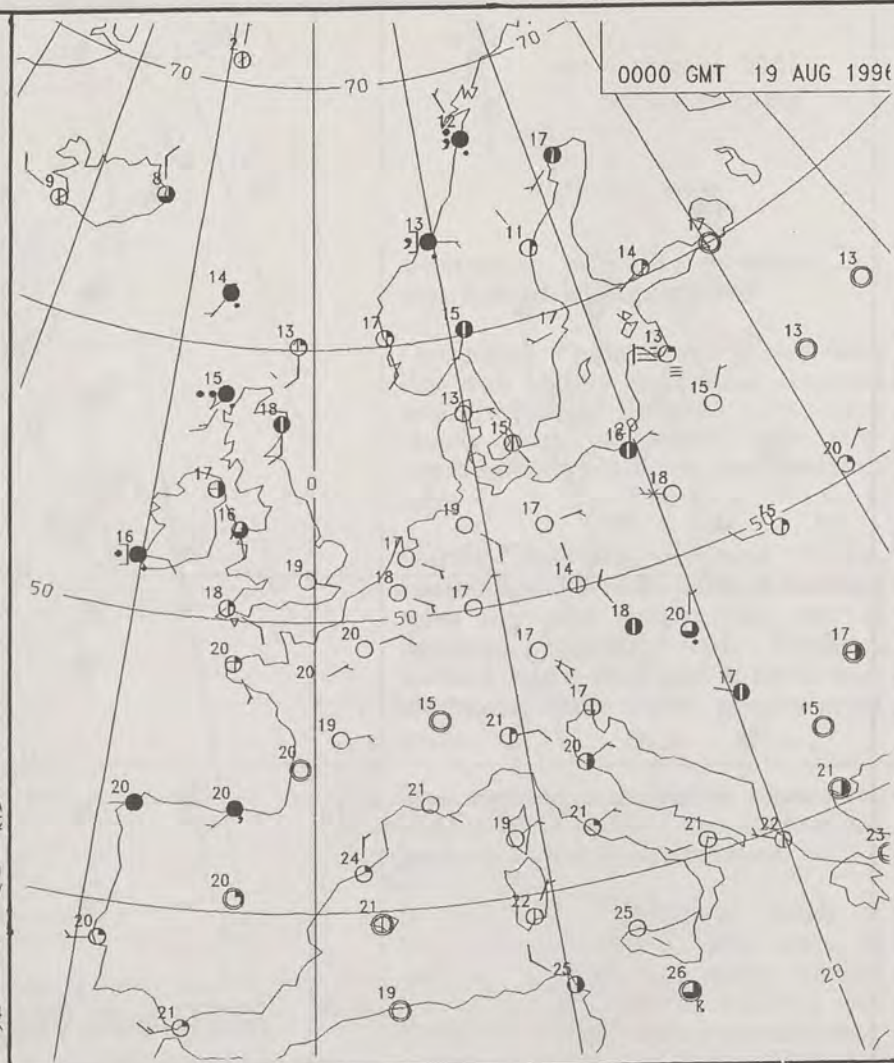
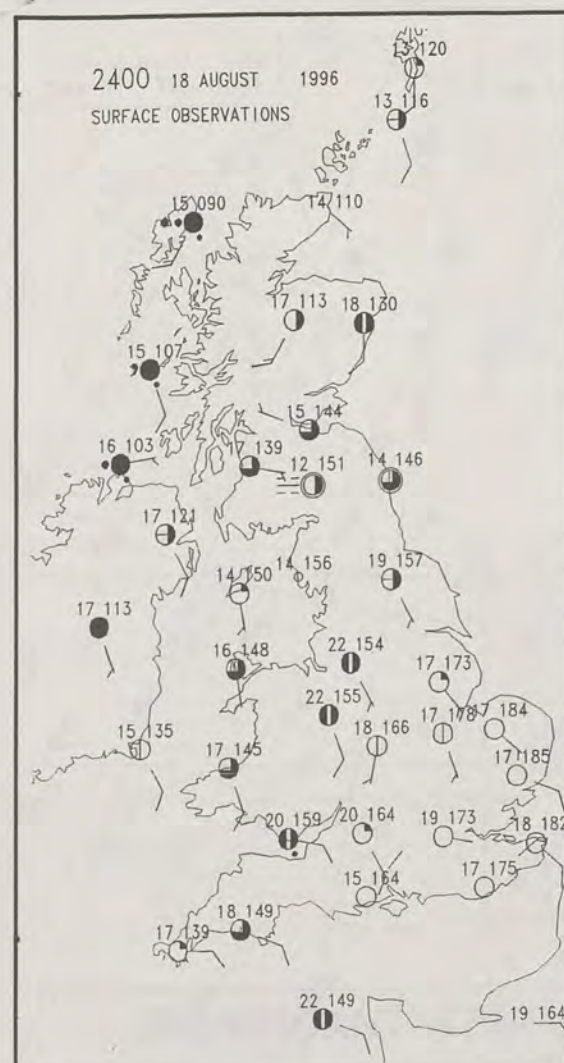


For details of other Weather Summaries produced by the Met. Office please contact:

London Weather Centre
Climate Department
127 Clerkenwell Road
London
EC1R 5DB

Telephone: 0171 405 4358
Fax: 0171 404 4314







The Met.Office


DAILY WEATHER SUMMARY

INCLUDING SUMMARY OF BRITISH WEATHER

Monday
19th August
1996


NATIONAL
METEOROLOGICAL
- 3 SEP 1996
LIBRARY

METEOSAT AT 12:00 GMT ON 19/08/96
INFRA-RED



CLOUD-TOP OR LAND/SEA TEMPERATURE

COLD WARM



0600 19 AUGUST 1996
SIGWX



1200 19 AUGUST 1996
SIGWX



Summary of UK weather for Monday 19th August 1996

Overnight, there were some outbreaks of rain across westernmost parts of Scotland and Northern Ireland. There were also a few spots of rain over Wales and northwest England, but amounts were insignificant. Elsewhere, it was a dry night with largely clear skies. Some fog patches formed over East Anglia.

During the day, Northern Ireland, Wales, western England and westernmost parts of Scotland had a good deal of cloud through the day with some showery outbreaks of rain. Southern and eastern Scotland stayed largely dry with occasional bright or sunny spells. The rest of England had a dry and sunny day.

In the evening England and Wales stayed mostly fine and warm, but cloud and rain edged into western areas.

It was generally hot or very hot across central and eastern England, although the coasts were cooler. Southern and eastern Scotland were warm or very warm. Elsewhere, the temperatures were close to, or a little above normal.

EXTREMES

MONDAY 19th AUGUST 1996

Highest Maximum
: 31.8 C Nottingham

Lowest Maximum
: 15.5 C Waterstein [Isle of Skye]

Lowest Minimum
: 8.2 C Eskdalemuir [Dumfries & Gal'way]

Lowest Grass Minimum
: 5.7 C Eskdalemuir

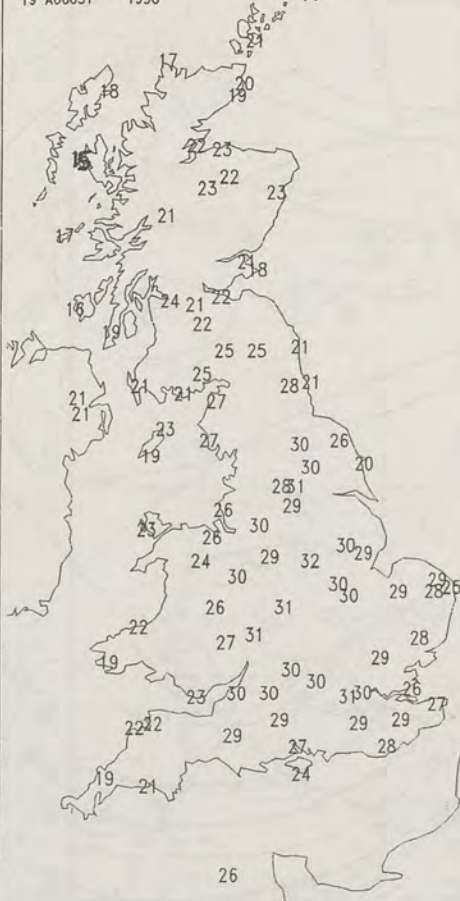
Most Rain (24 hrs from 0900 GMT)
: 23.0mm Bastreet [Cornwall]

Most Sunshine
: 13.0 hrs Odiham [Hampshire]

NIGHT MINIMUM TEMPERATURE
(DEGREES C)
19 AUGUST 1996



DAY MAXIMUM TEMPERATURE
(DEGREES C)
19 AUGUST 1996



SUNSHINE (DAWN TO DUSK)
(HOURS)
19 AUGUST 1996



DAILY CLIMATE DATA

NIGHT RAINFALL
(MILLIMETRES)
19 AUGUST 1996



DAY RAINFALL
(MILLIMETRES)
19 AUGUST 1996



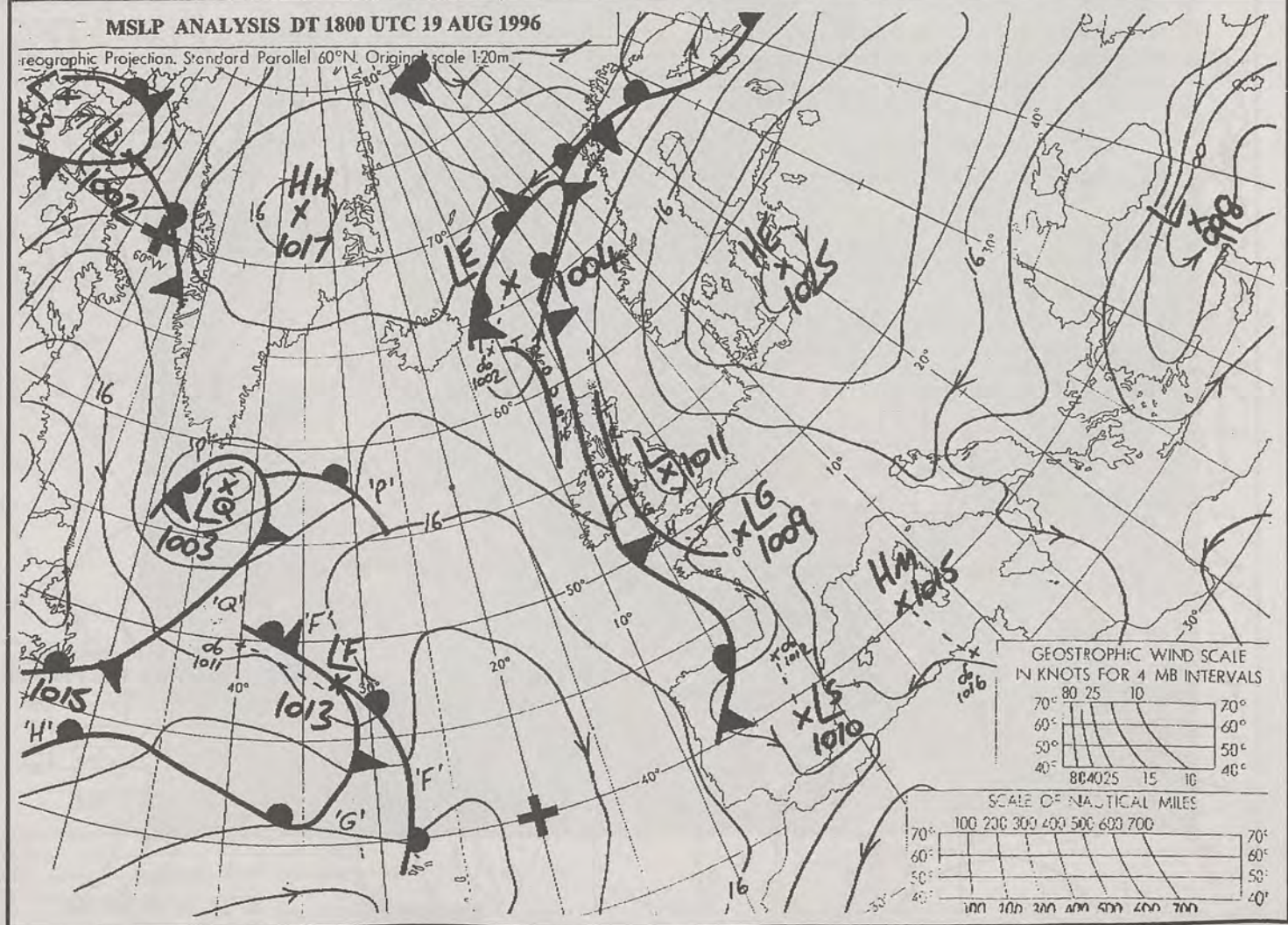
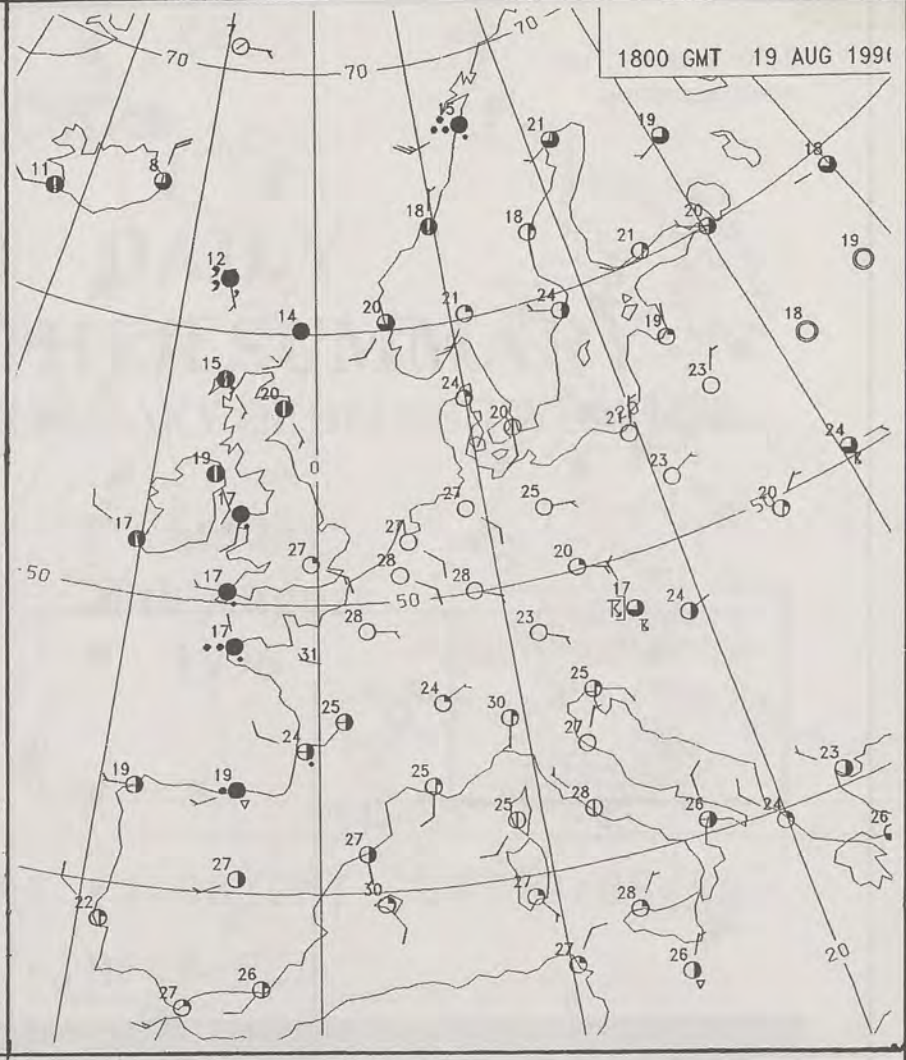
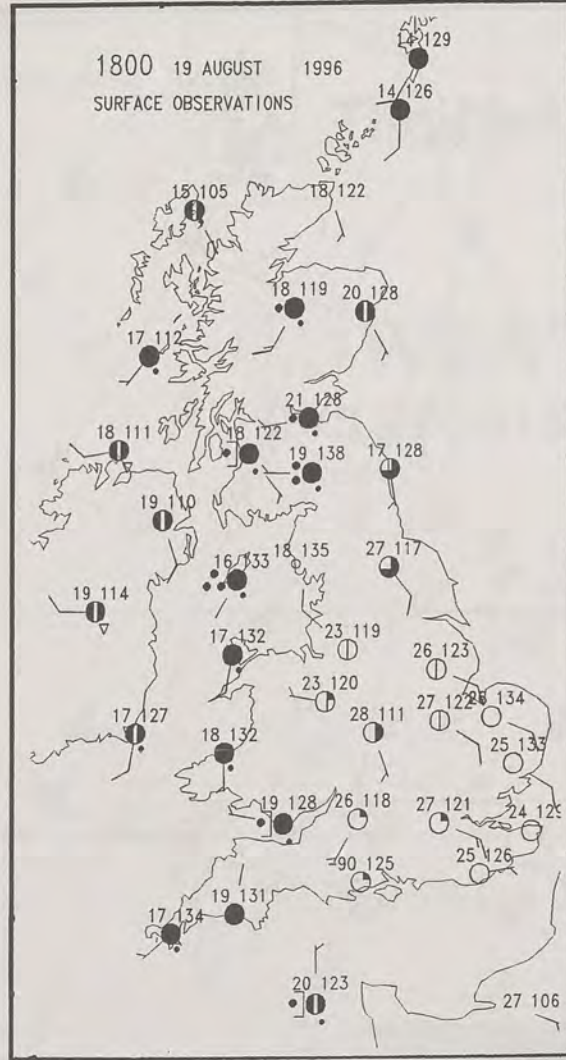
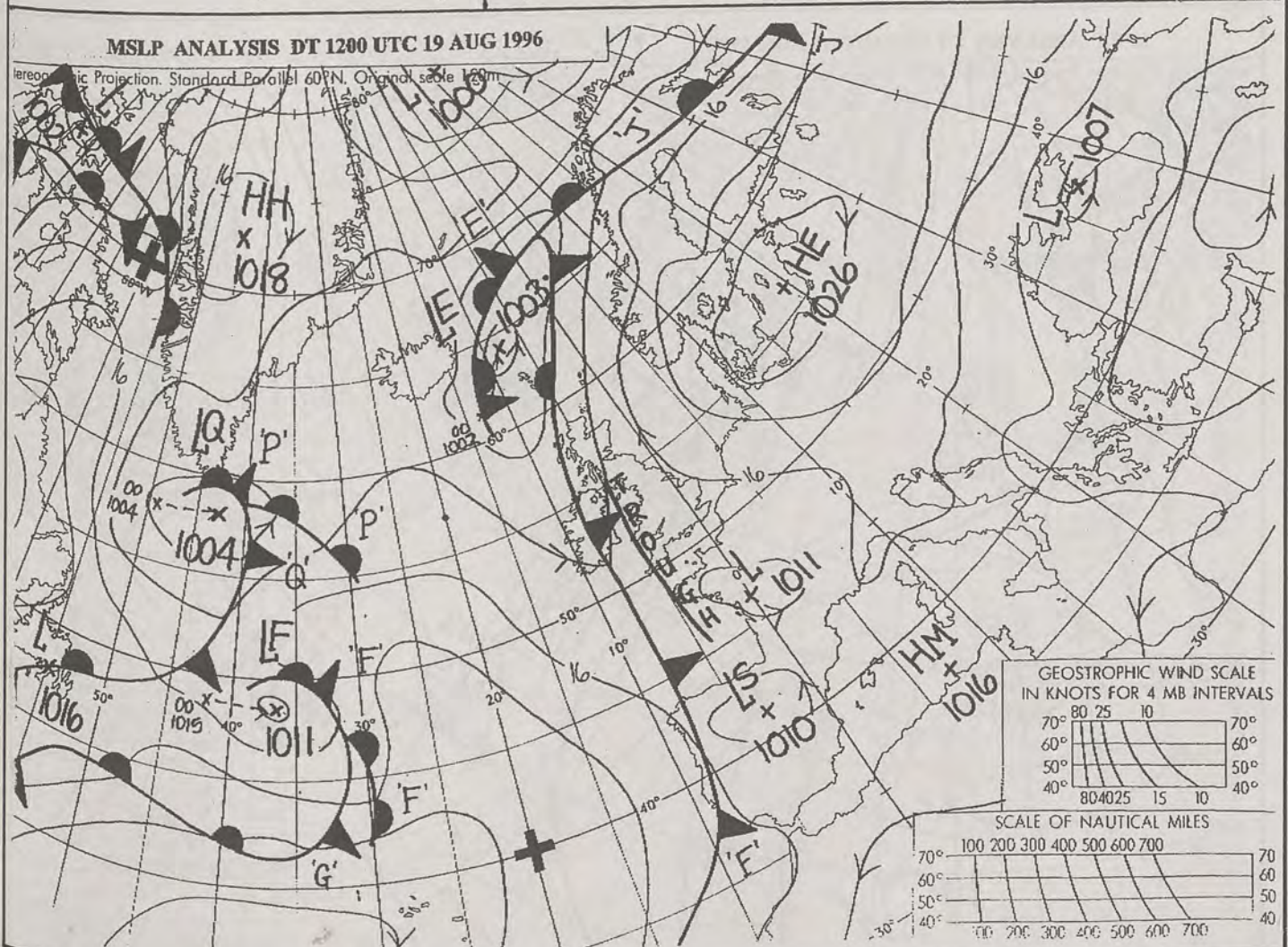
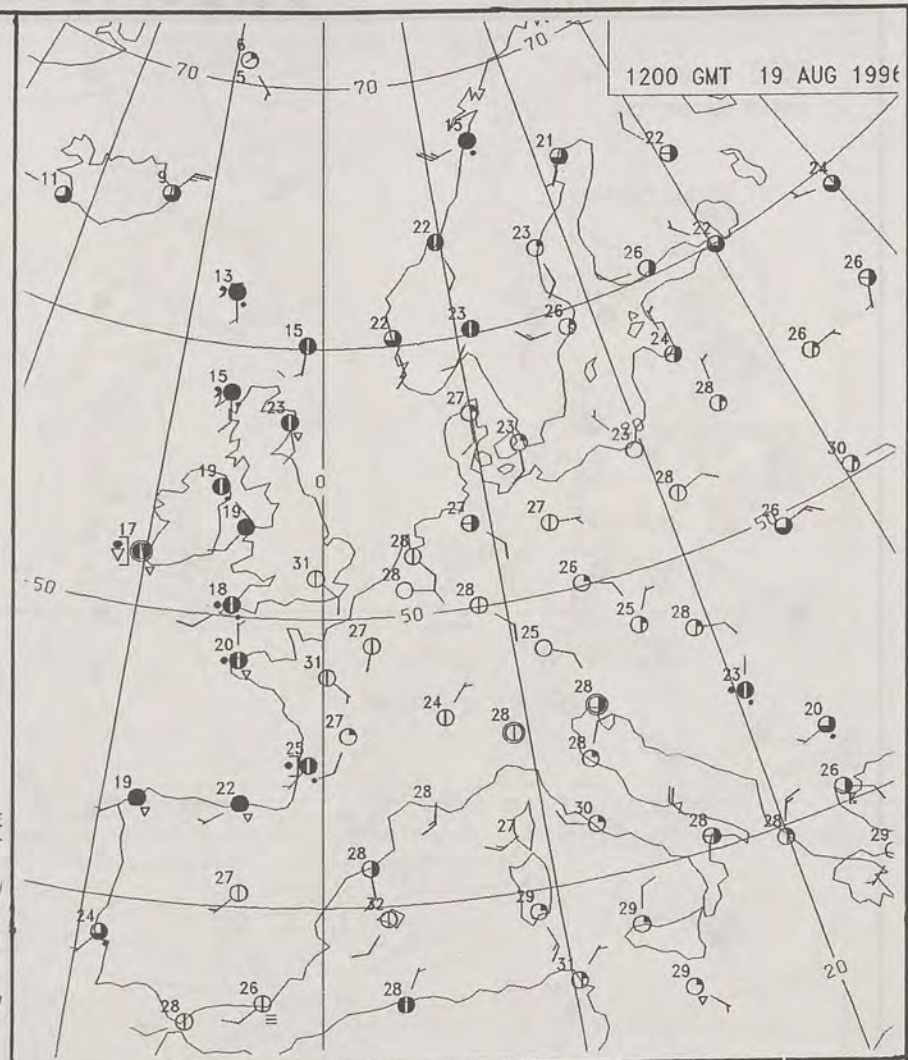
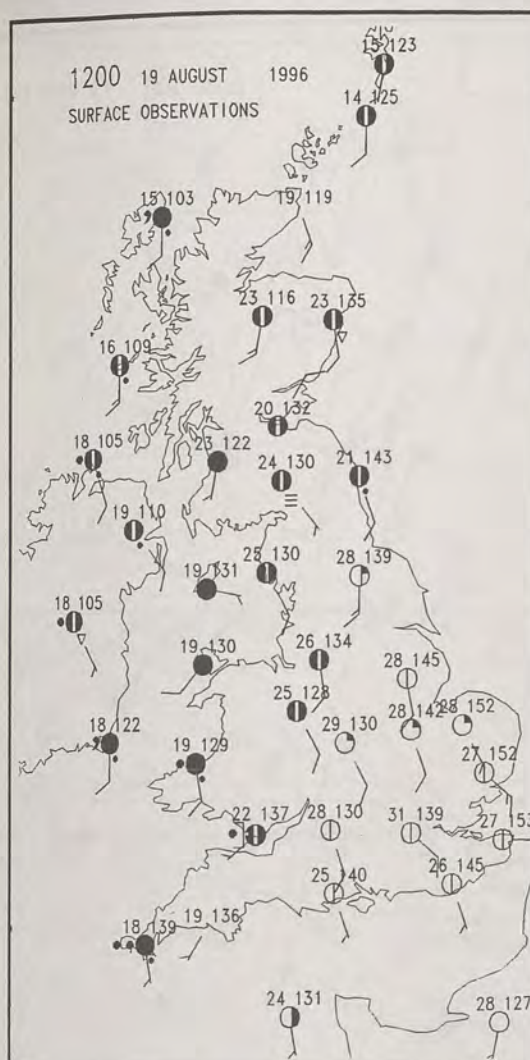
DAILY WEATHER SUMMARY



For details of other Weather Summaries produced by the Met. Office please contact:

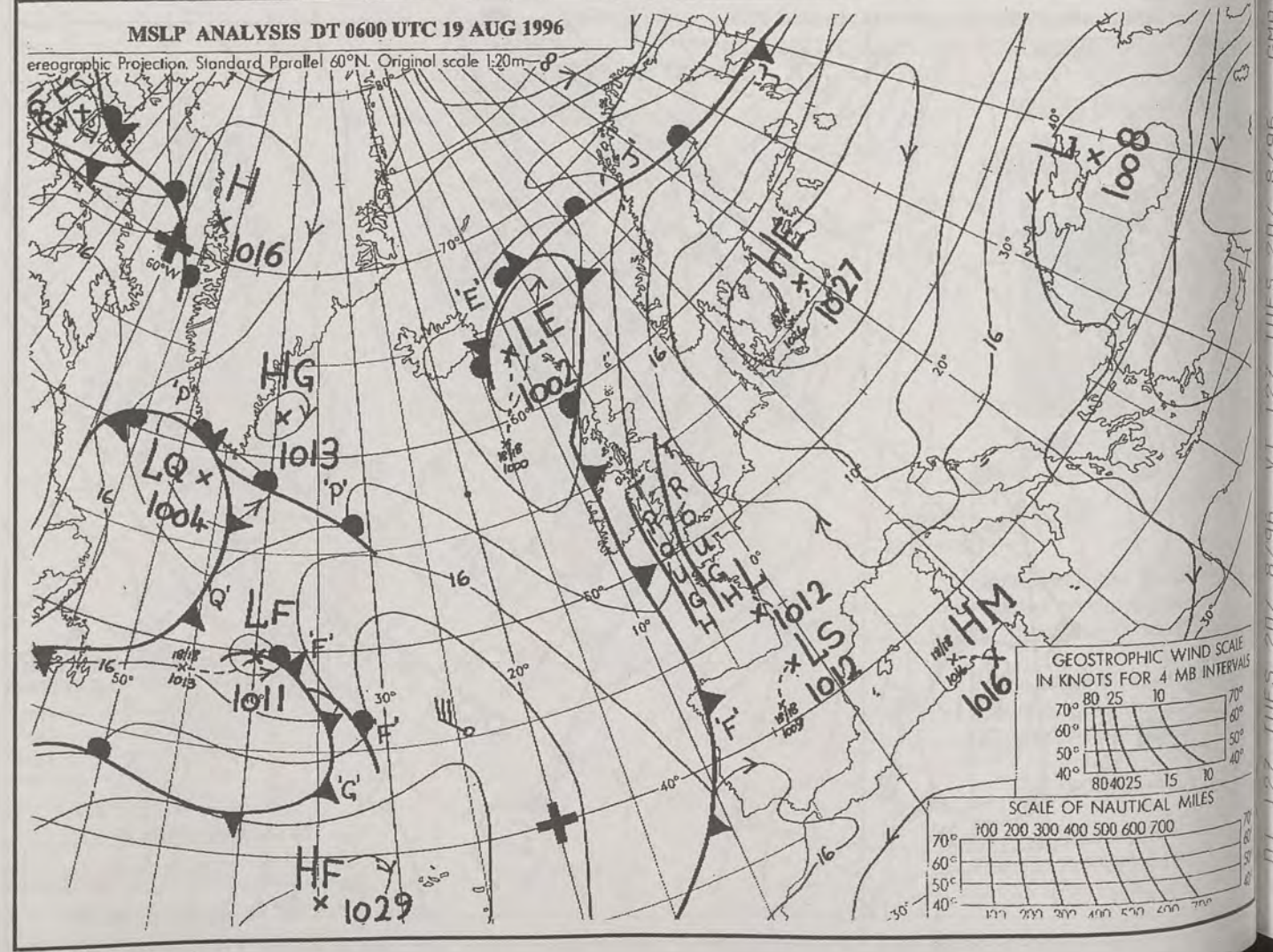
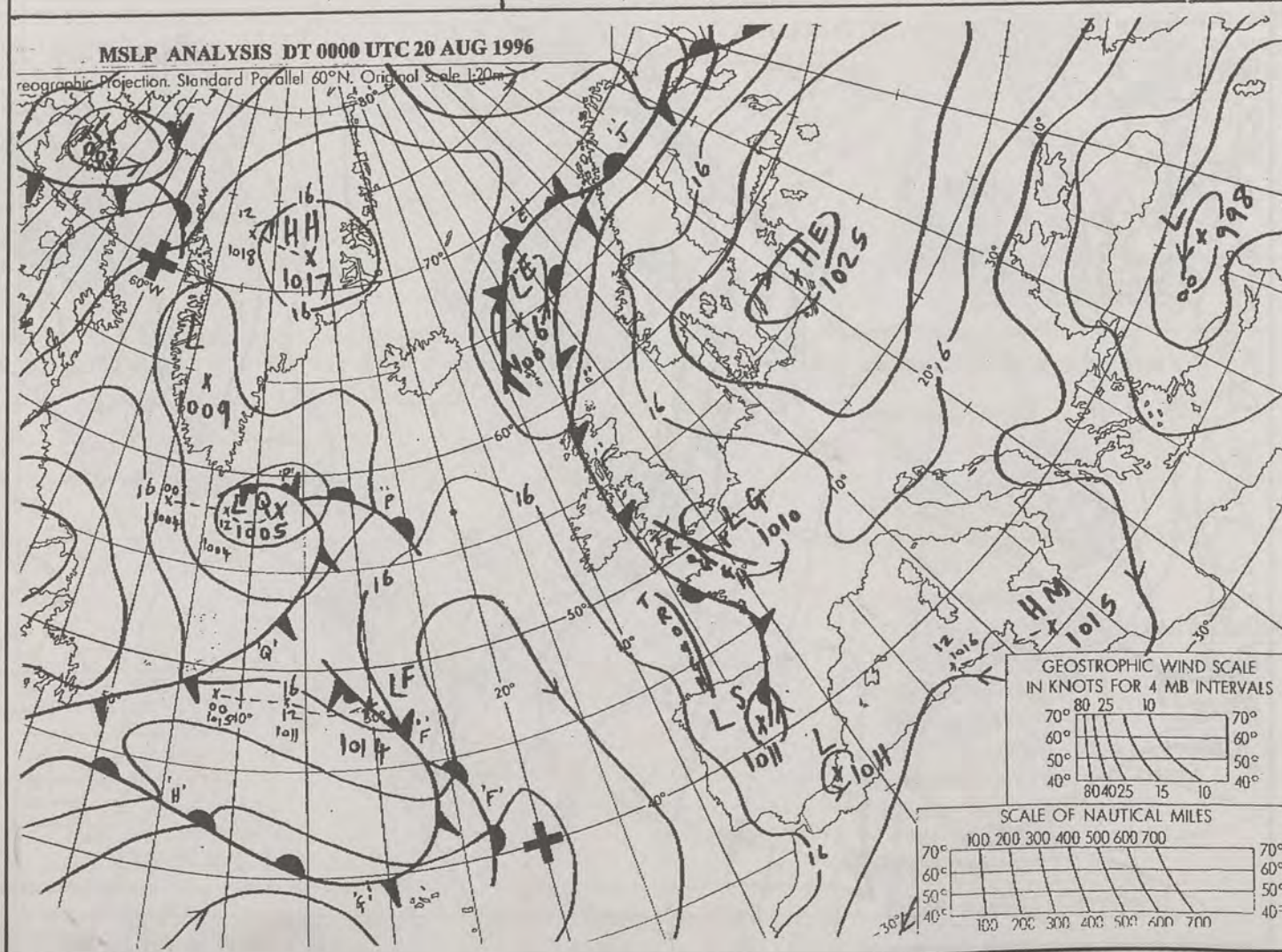
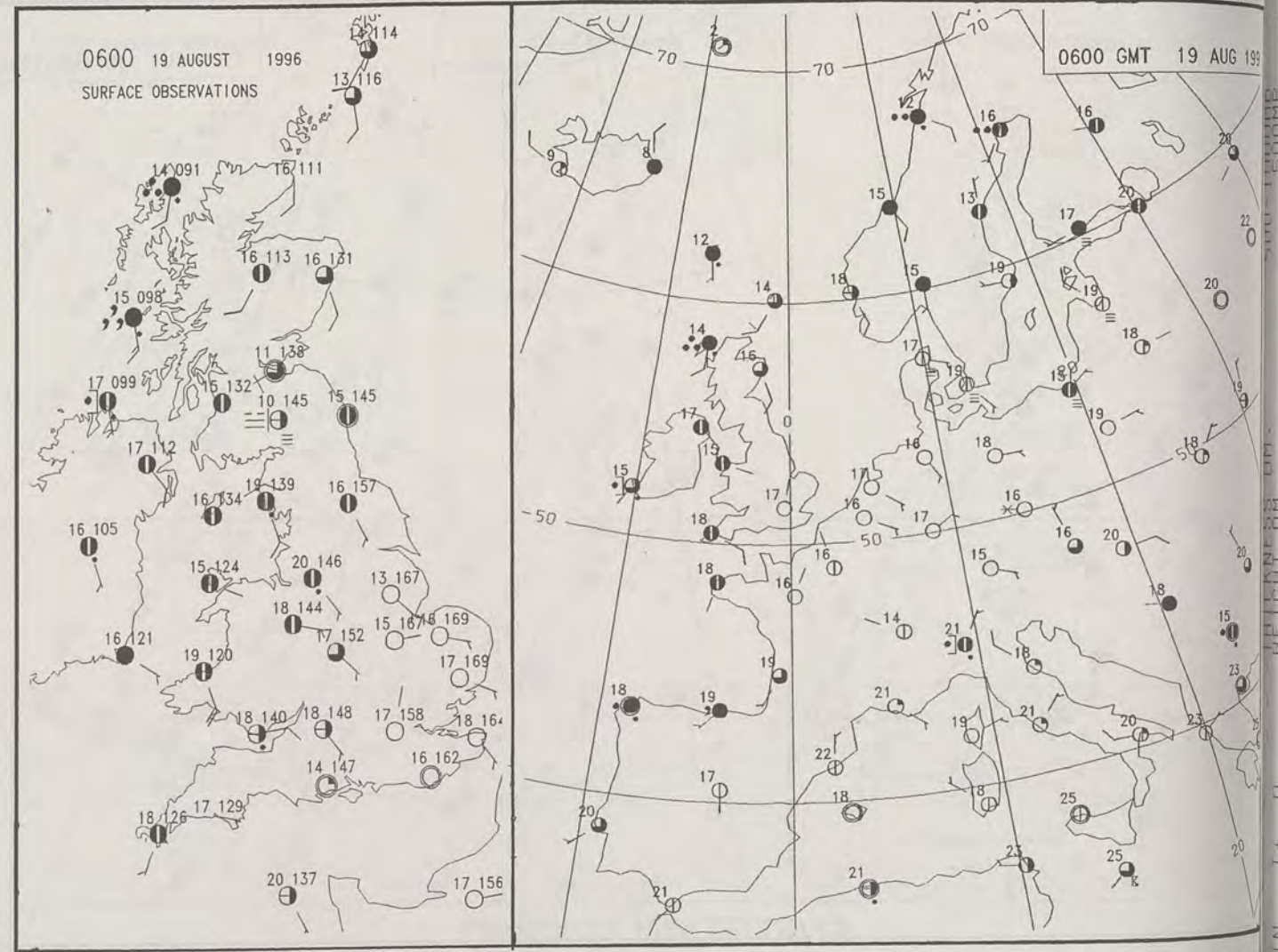
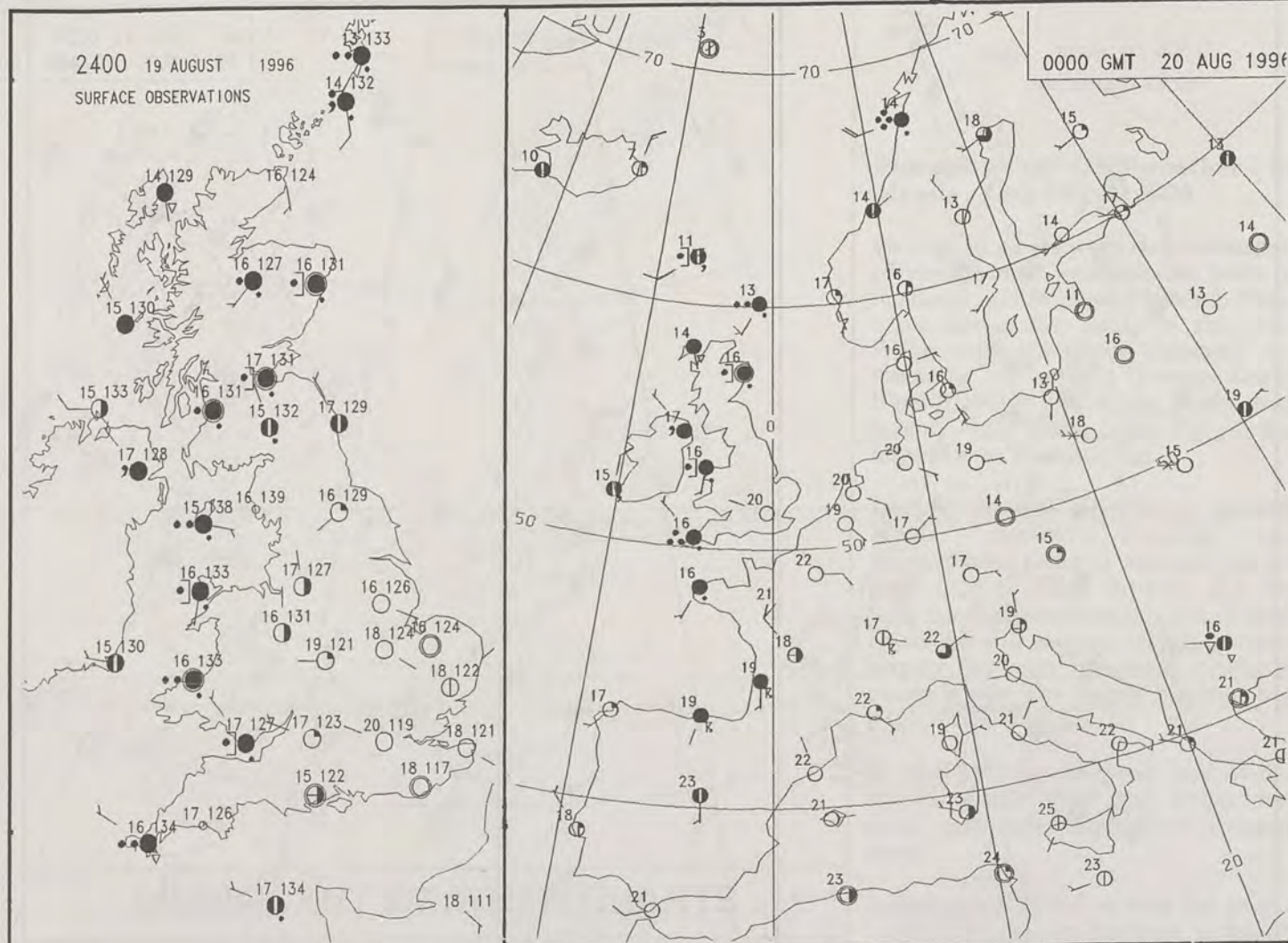
London Weather Centre
Climate Department
127 Clerkenwell Road
London
EC1R 5DB

Telephone: 0171 405 4358
Fax: 0171 404 4314




NOT FOR LOAN

DUPLICATE ALSO



19 AUG 199



The Met. Office


DAILY WEATHER SUMMARY

INCLUDING SUMMARY OF BRITISH WEATHER

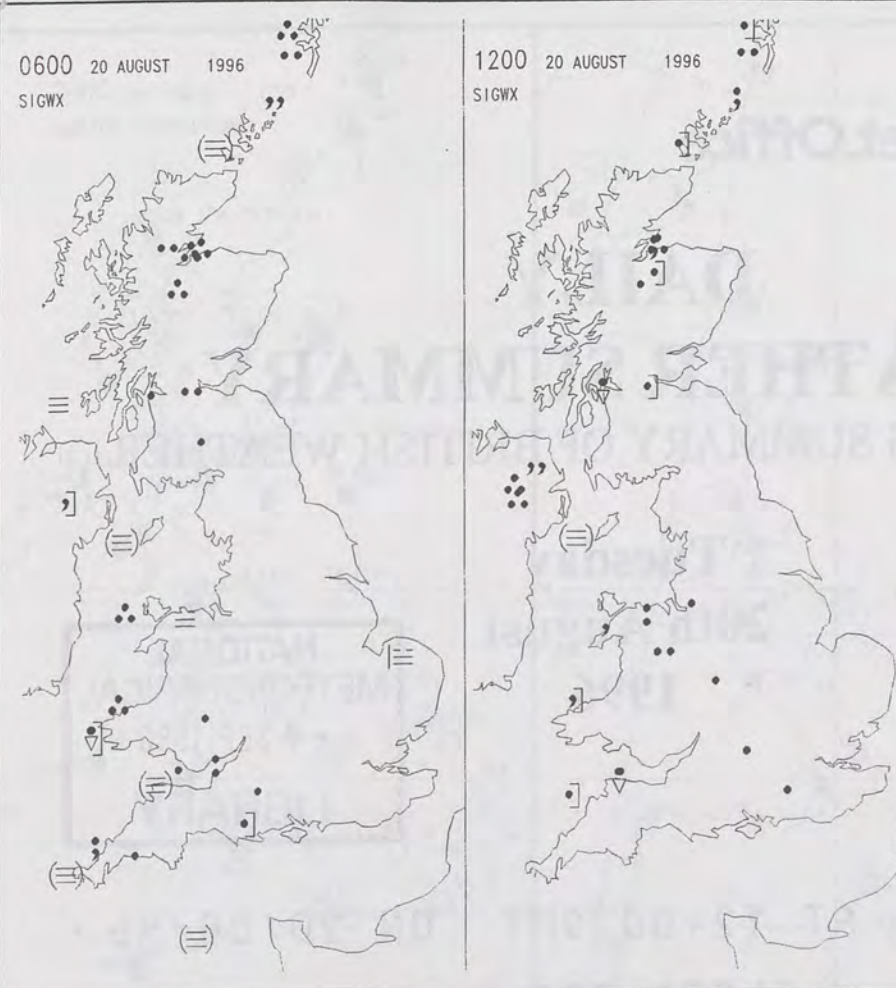
Tuesday
20th August
1996

NATIONAL
METEOROLOGICAL
- 4 SEP 1996
LIBRARY

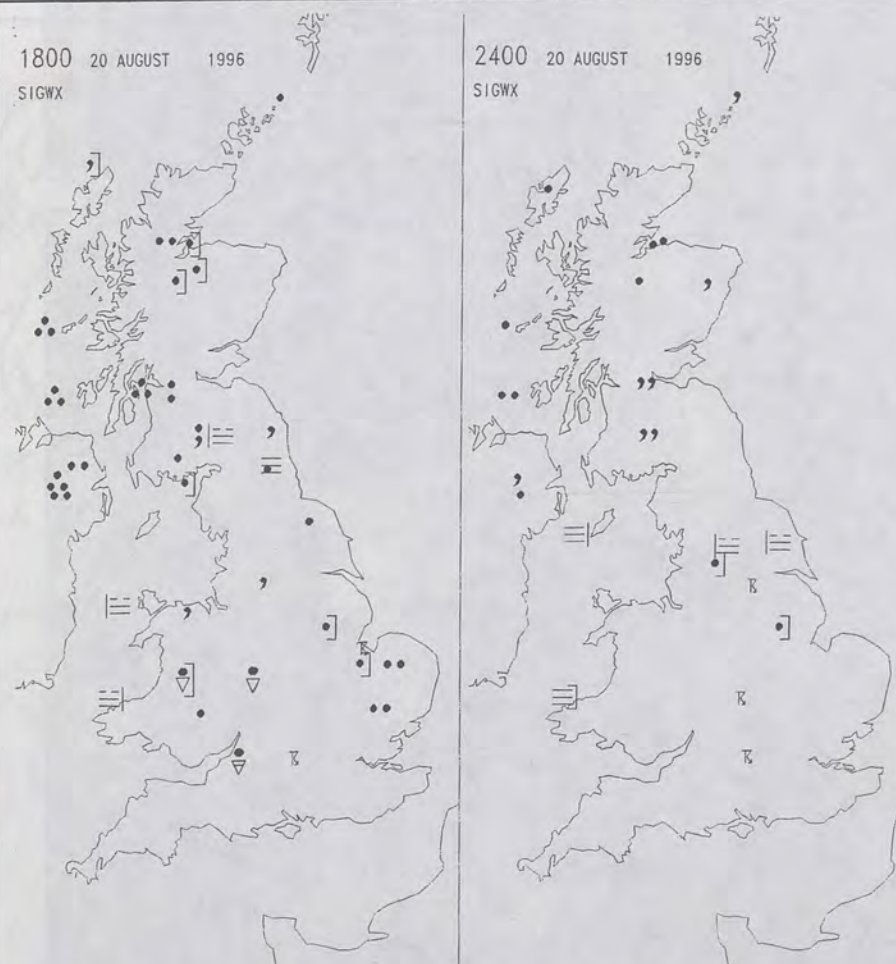
METEOSAT AT 12:00 GMT ON 20/08/96
INFRA-RED



CLOUD-TOP OR LAND/SEA TEMPERATURE
COLD WARM



SIGNIFICANT WEATHER CHARTS



Published by London Weather Centre. All times are GMT.

Summary of UK weather for Tuesday 20th August 1996

Overnight, it was cloudy in western parts of the UK, with a band of rain [heavy at times] from Cornwall across the Irish Sea. Elsewhere, there were clear spells, especially in the east, with patchy mist and fog forming around dawn.

During the morning, the band of rain moved eastwards, with brighter conditions into the southwest and south Wales. By midday the rain stretched from Shoreham, through the Midlands, into Northern Ireland and southern Scotland, though by now outbreaks were only scattered and light. Further north it remained cloudy, whilst eastern parts saw the best of the sun.

The rain continued eastwards, across London, into Kent and Essex by the early part of the afternoon and later into East Anglia and the northeast, with brighter conditions following from the west. It continued to rain across Northern Ireland, and southern Scotland. Meanwhile, showers and thunderstorm broke out later over parts of the Midlands.

During the evening, there were still thunderstorms in the Midlands, and rain in Northern Ireland. The band of rain still edged eastwards across East Anglia, clearing the far east by midnight, it also hung around in northern parts of England, as well as southern Scotland.

Temperatures in East Anglia Lincolnshire and south-eastern parts were in the hot to very hot categories, and warm to very warm in some other places. Northern Ireland, was rather cool.

EXTREMES

TUESDAY 20th AUGUST 1996

Highest Maximum

: 30.4 C Coltishall [Norfolk]

Lowest Maximum

: 13.5 C Cape Wrath [Northern Scotland]

Lowest Minimum

: 10.5 C St Angelo [Co.Fermanagh]
Castlederg [Co.Tyrone]

Lowest Grass Minimum

: 7.0 C Benson [Oxfordshire]

Most Rain (24 hrs from 0900 GMT)

: 51.0mm Portrush [Co.Antrim]

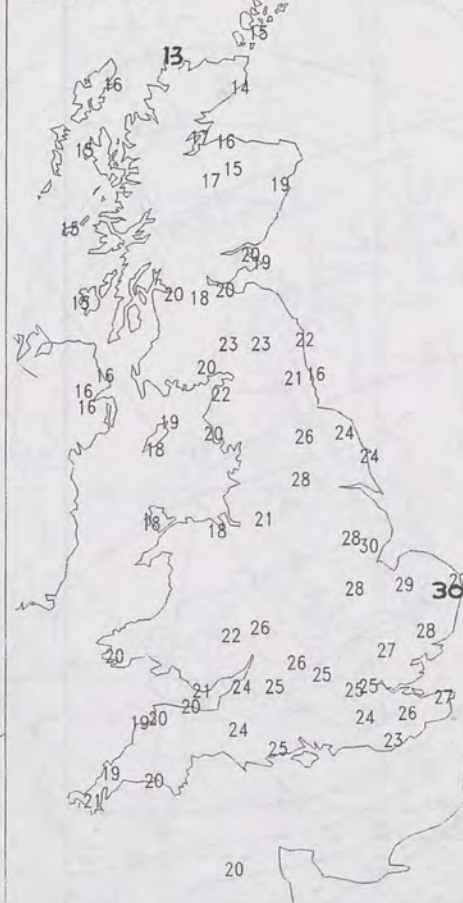
Most Sunshine

: 11.4 hrs Camborne [Cornwall]

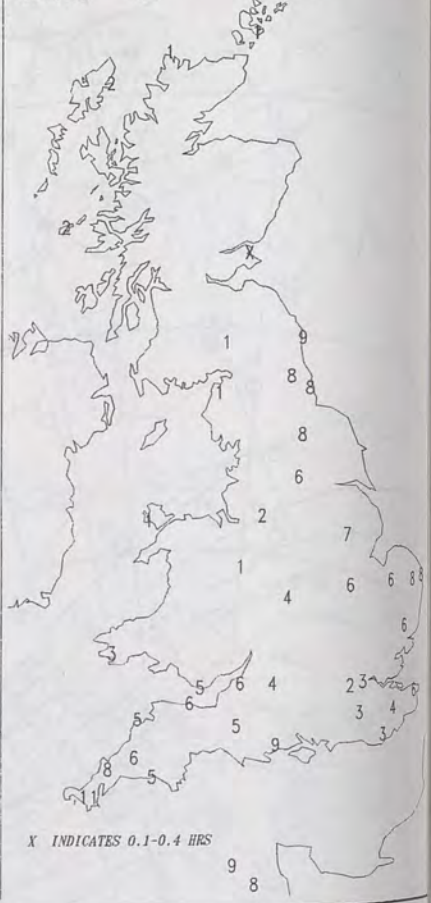
NIGHT MINIMUM TEMPERATURE (DEGREES C) 20 AUGUST 1996



DAY MAXIMUM TEMPERATURE (DEGREES C) 20 AUGUST 1996



SUNSHINE (DAWN TO DUSK) (HOURS) 20 AUGUST 1996



X INDICATES 0.1-0.4 HRS

DAILY CLIMATE DATA

NIGHT RAINFALL (MILLIMETRES) 20 AUGUST 1996



DAY RAINFALL (MILLIMETRES) 20 AUGUST 1996



X INDICATES TRACE TO 0.4 MM

X INDICATES TRACE TO 0.4 MM

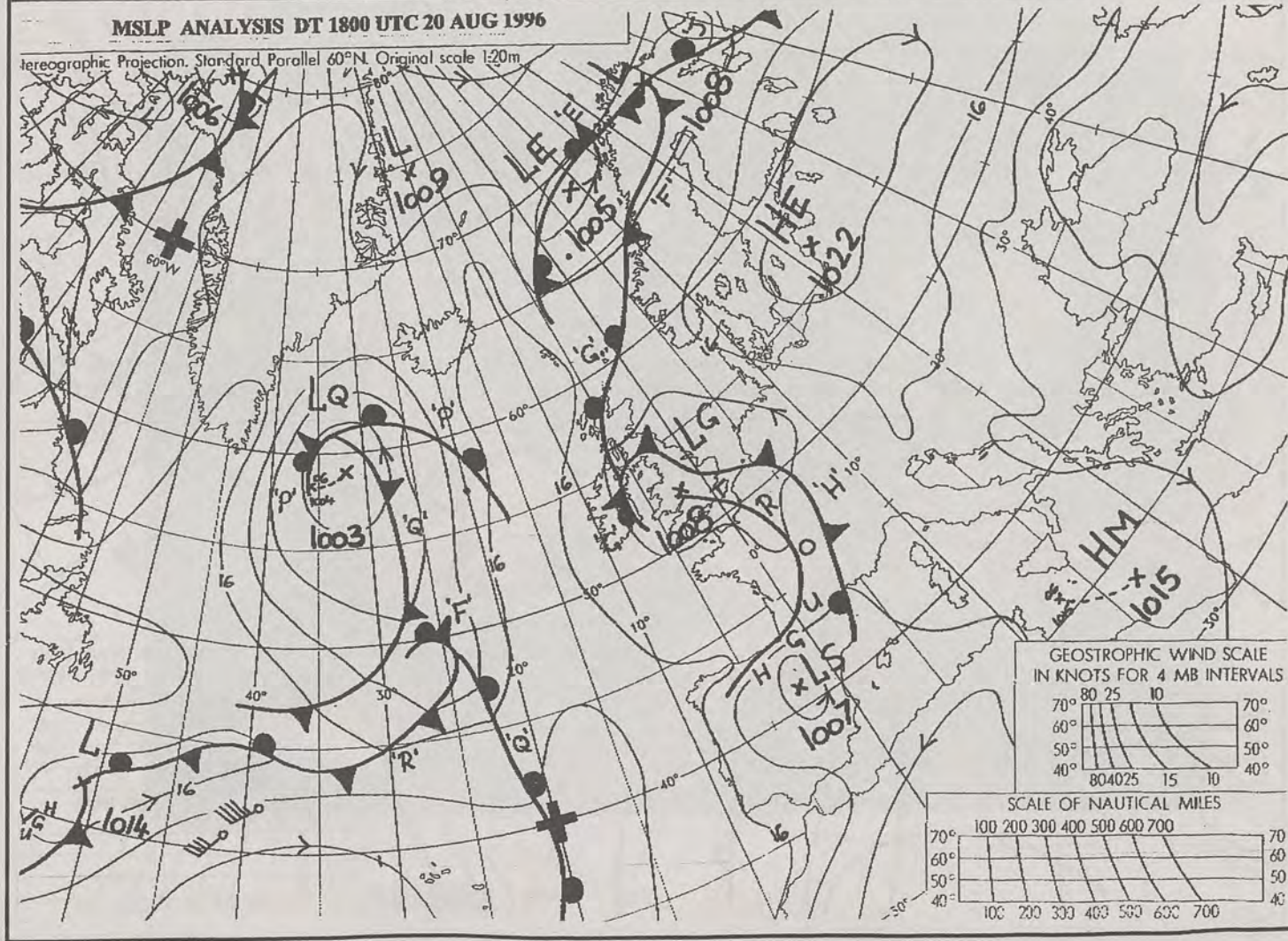
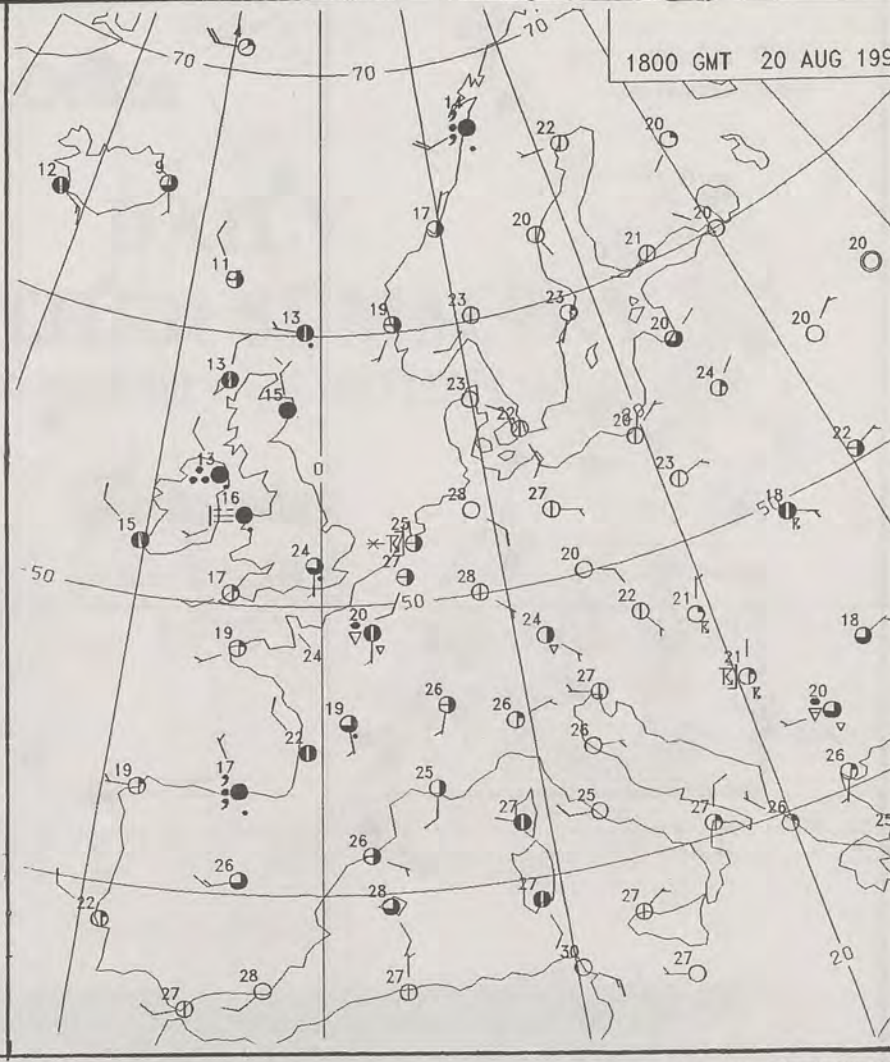
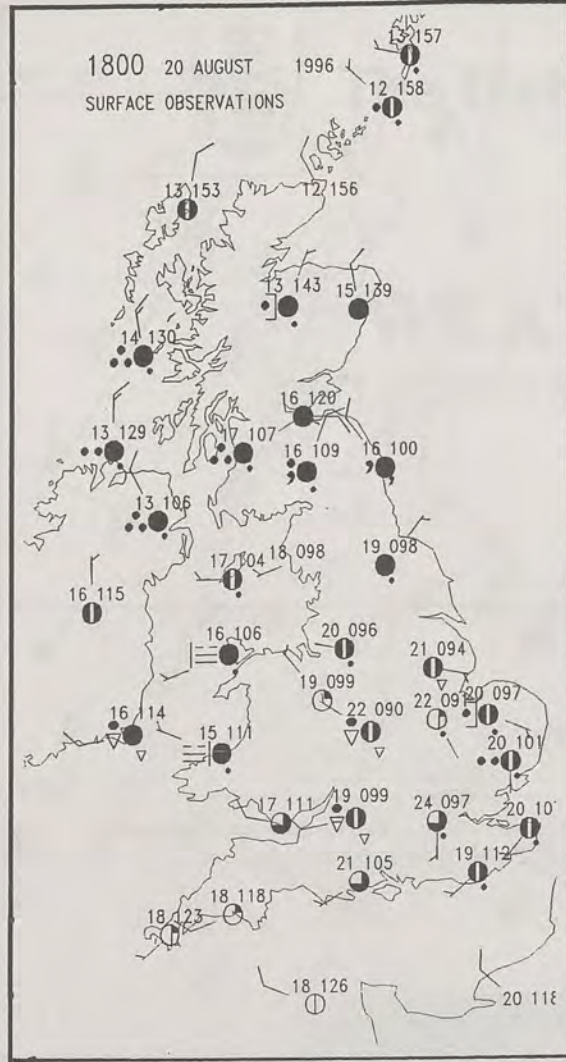
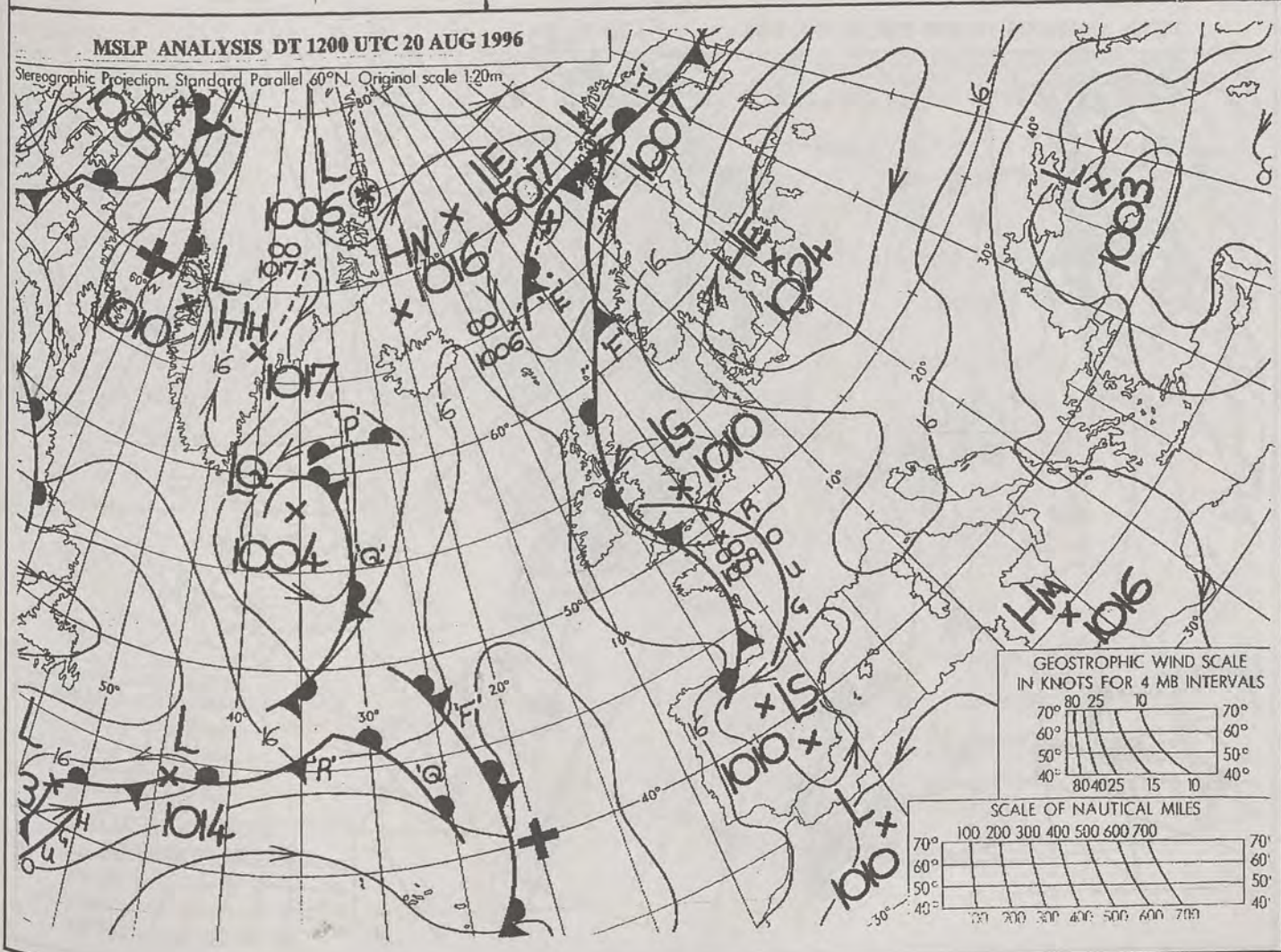
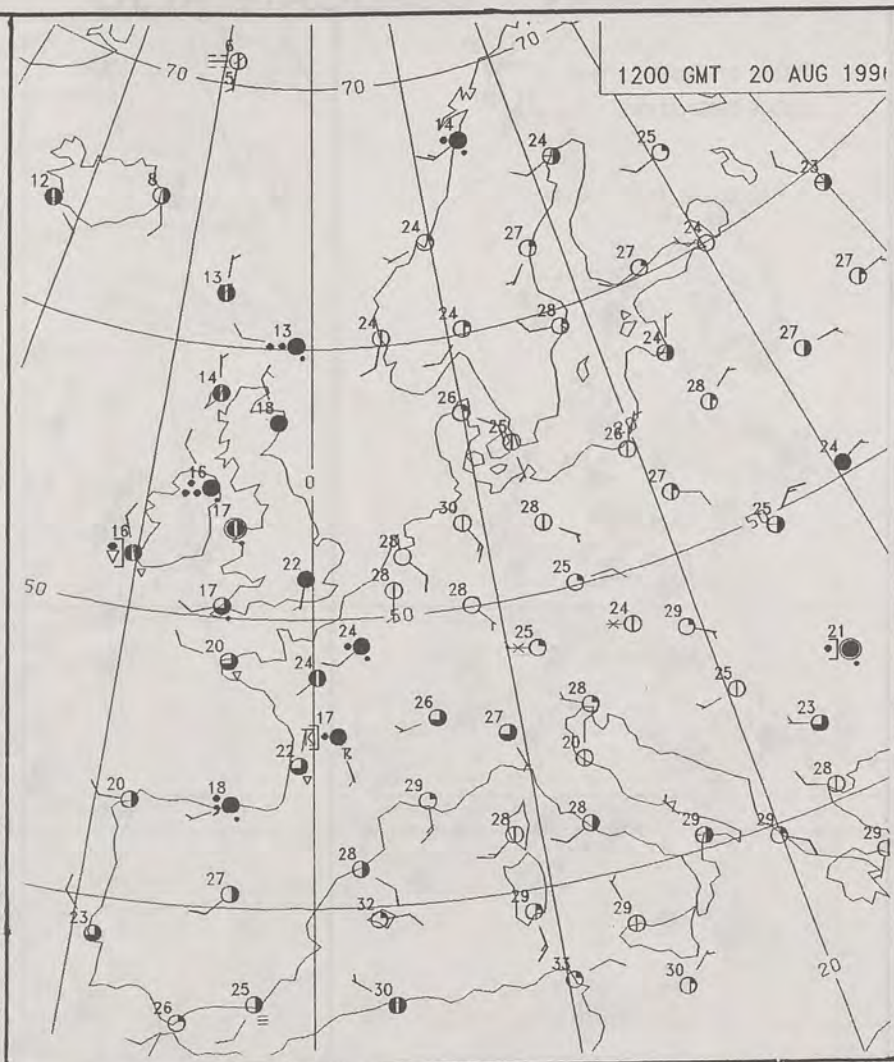
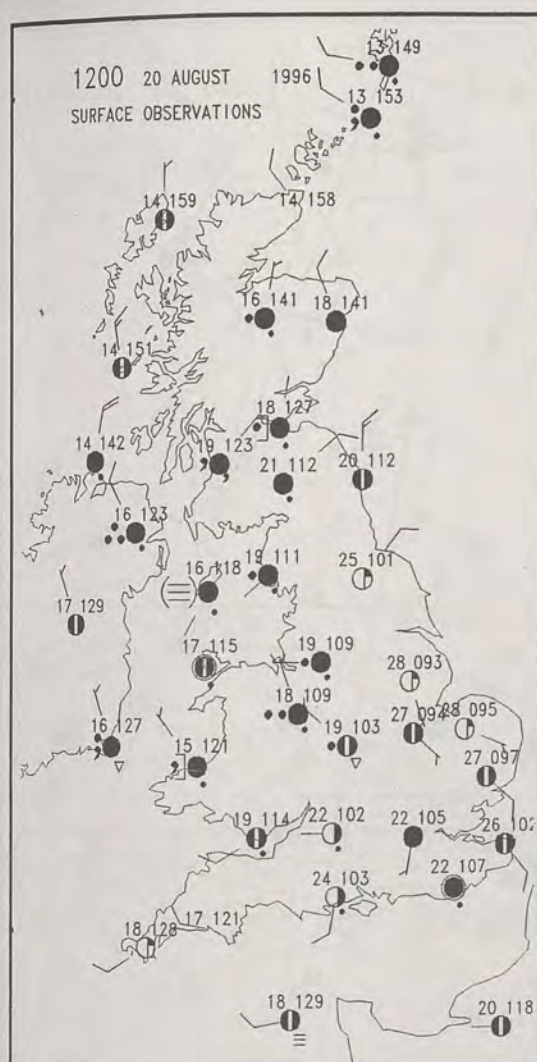
DAILY WEATHER SUMMARY



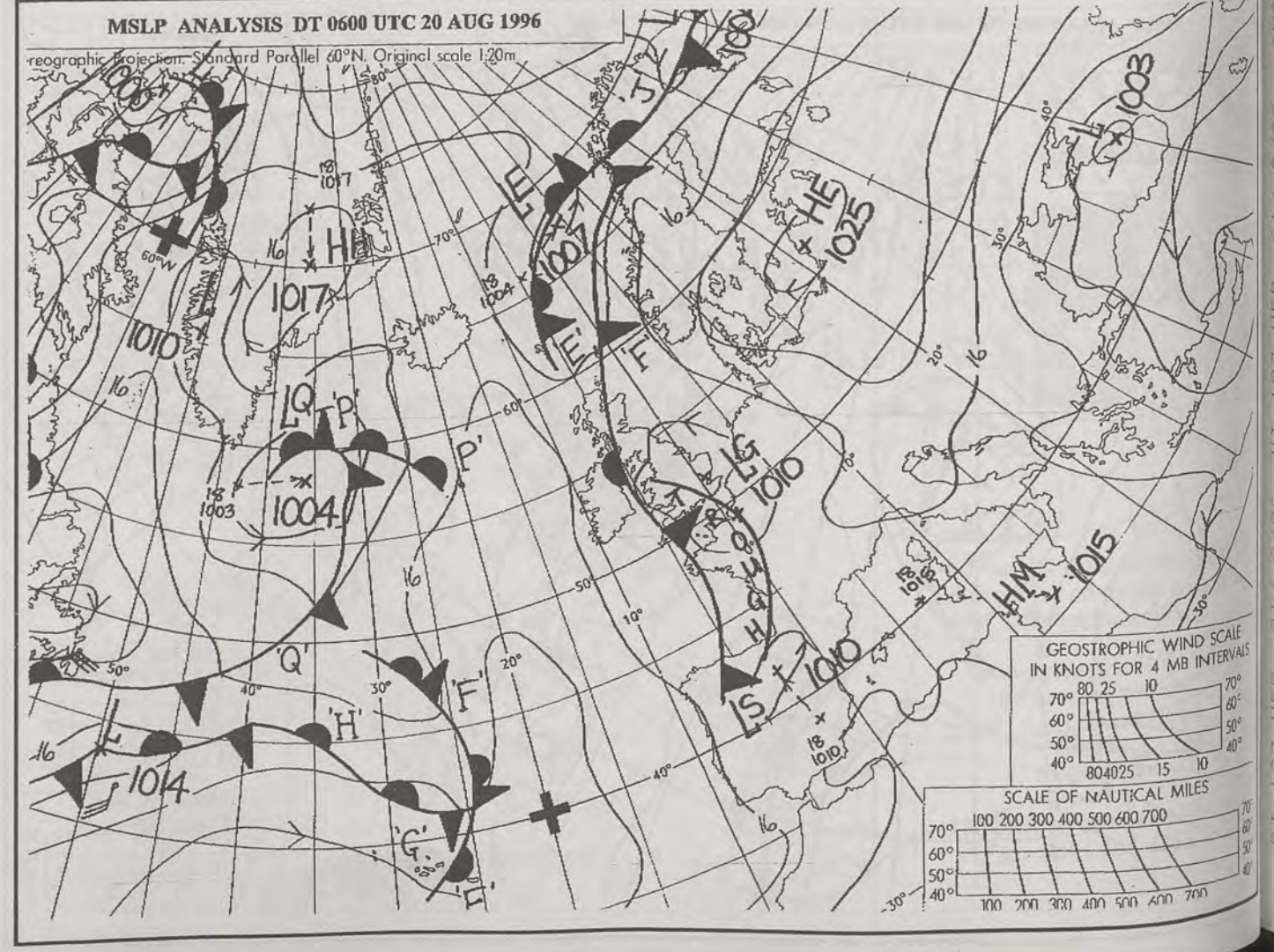
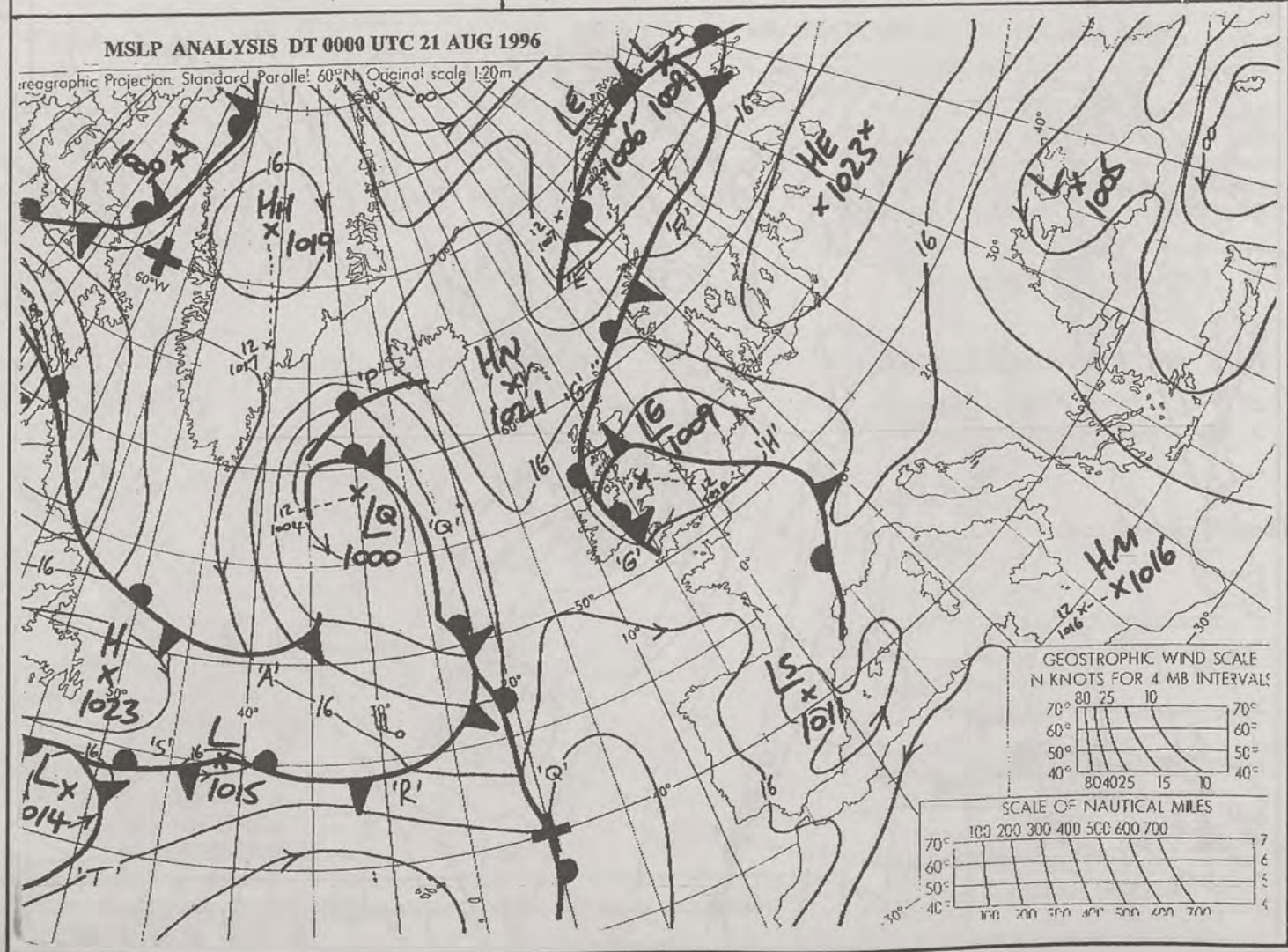
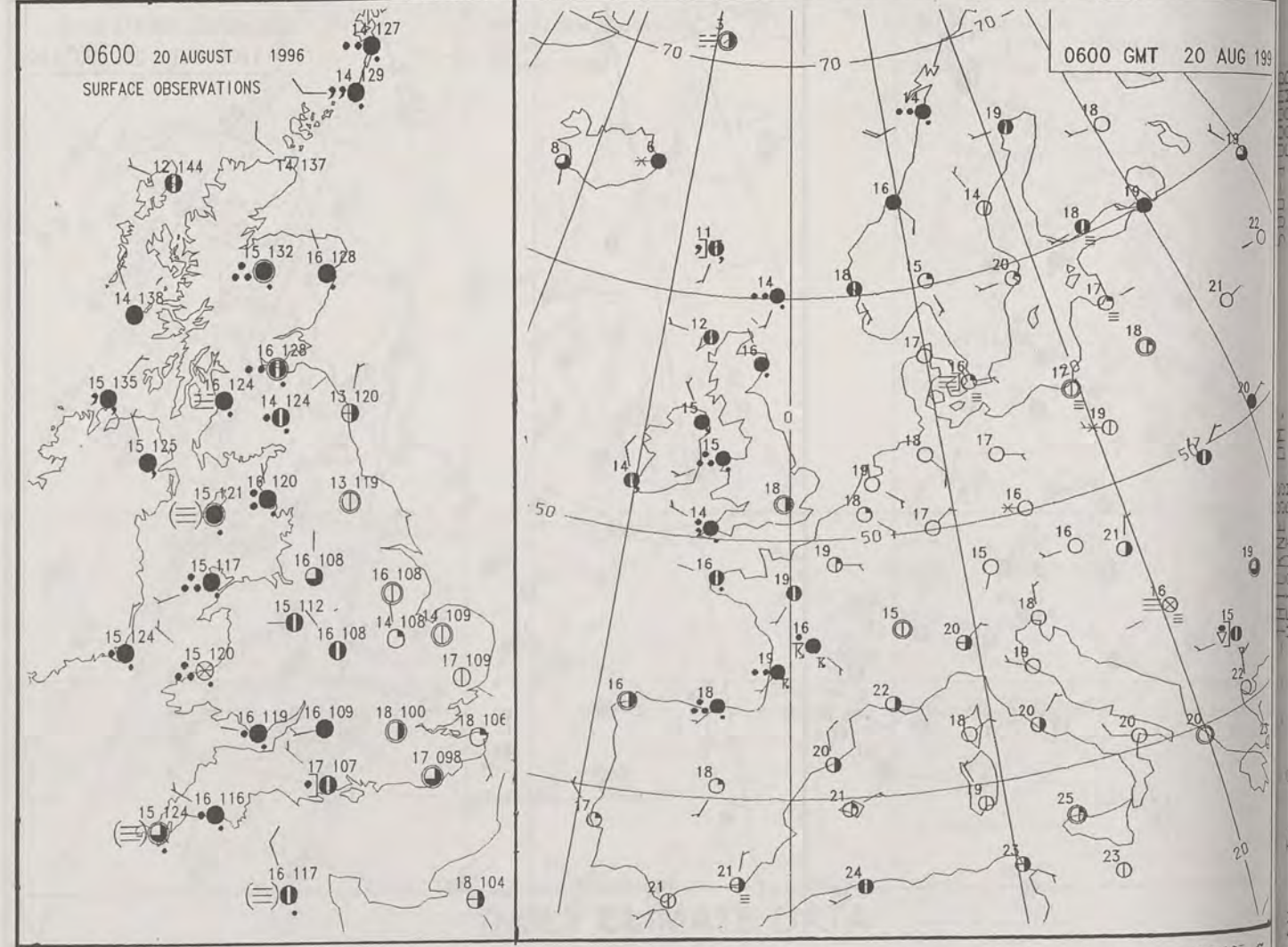
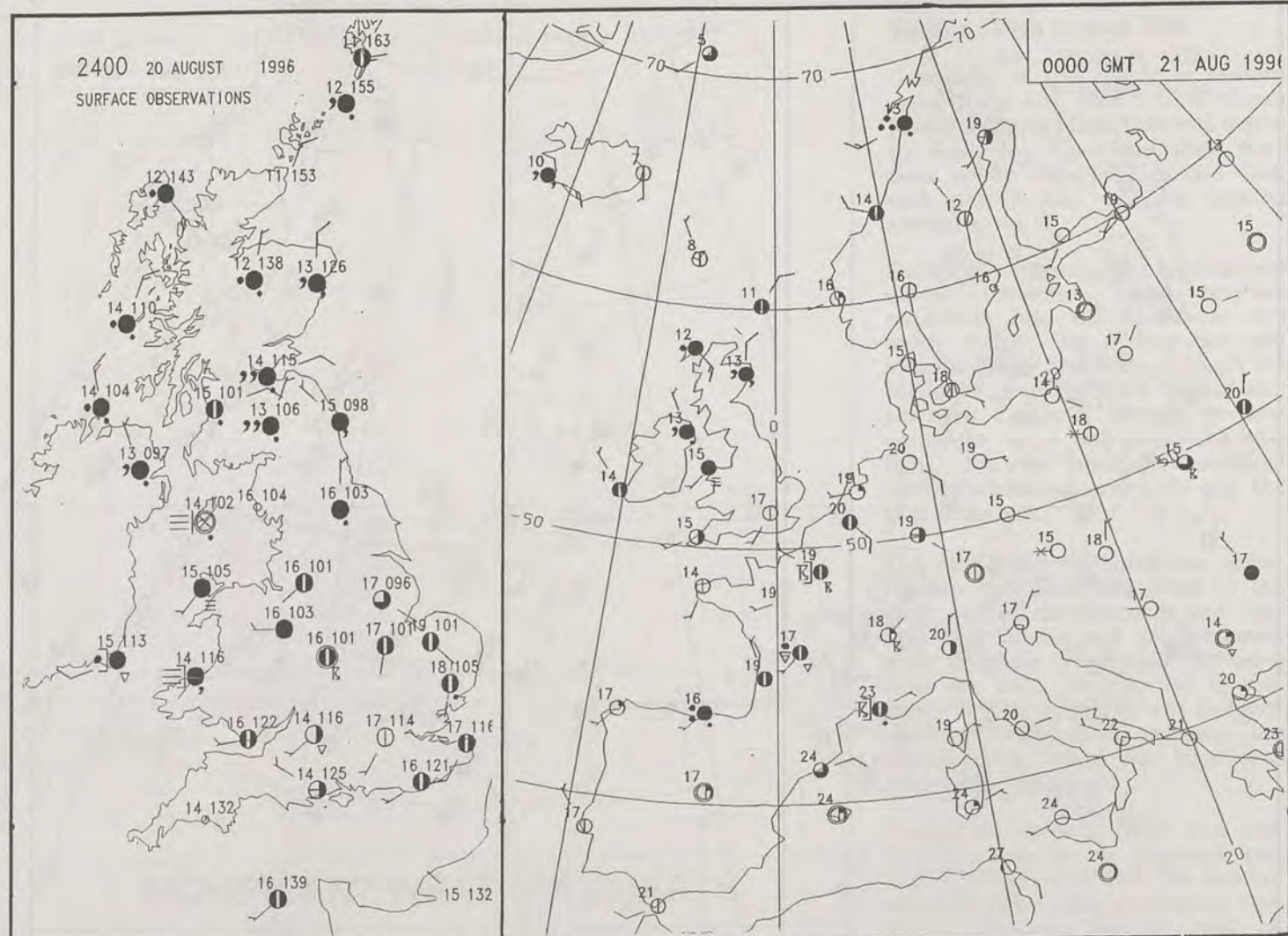
For details of other Weather Summaries produced by the Met. Office please contact:

London Weather Centre
Climate Department
127 Clerkenwell Road
London
EC1R 5DB

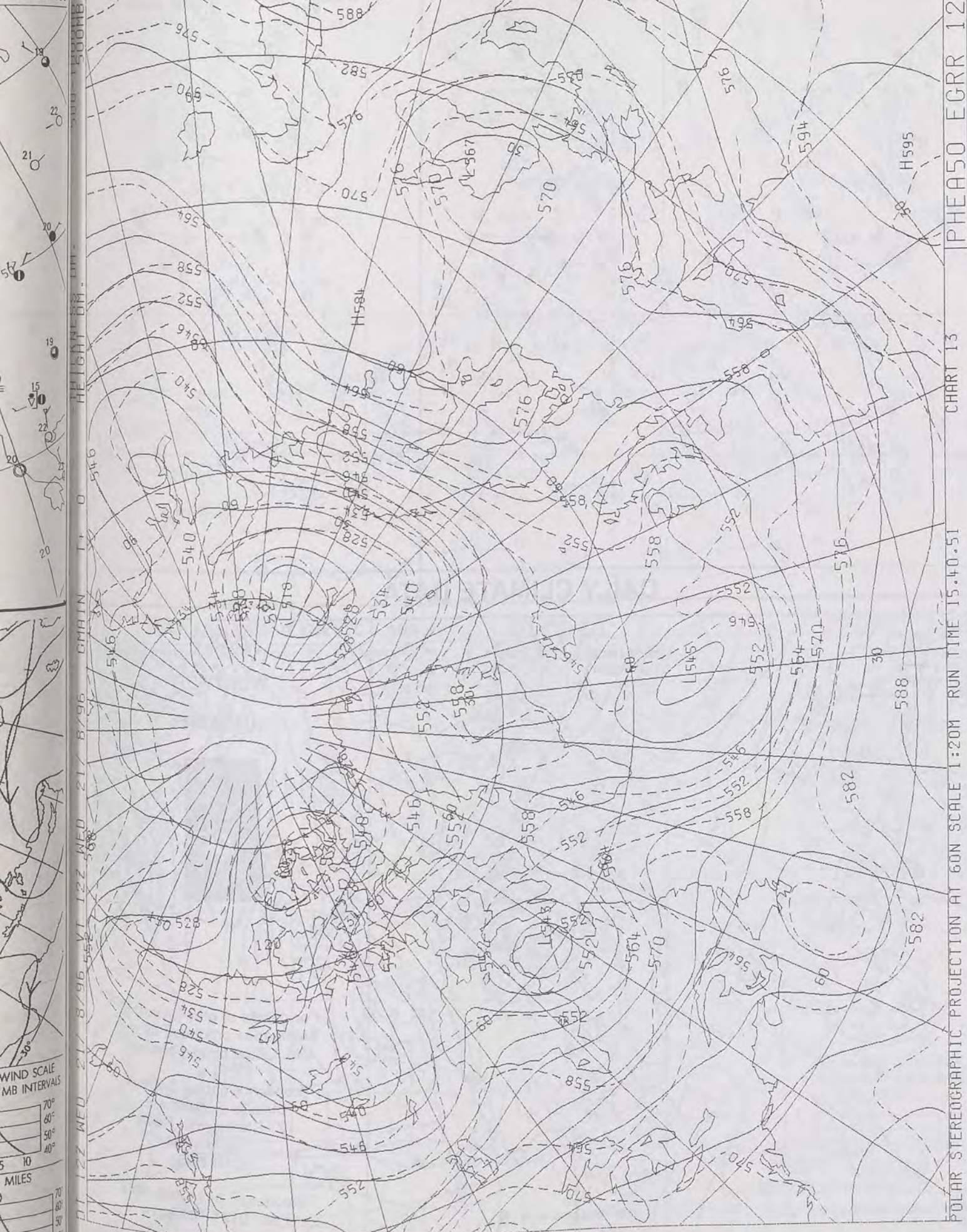
Telephone: 0171 405 4358
Fax: 0171 404 4314



NOT FOR LOAN DUPLICATE ALSO



20 AUG 1996



WIND SCALE
MB INTERVALS
70°
60°
50°
40°
5 10
MILES
70°
60°
50°
40°
n 700



The Met. Office


DAILY WEATHER SUMMARY

INCLUDING SUMMARY OF BRITISH WEATHER

Wednesday
21st August
1996

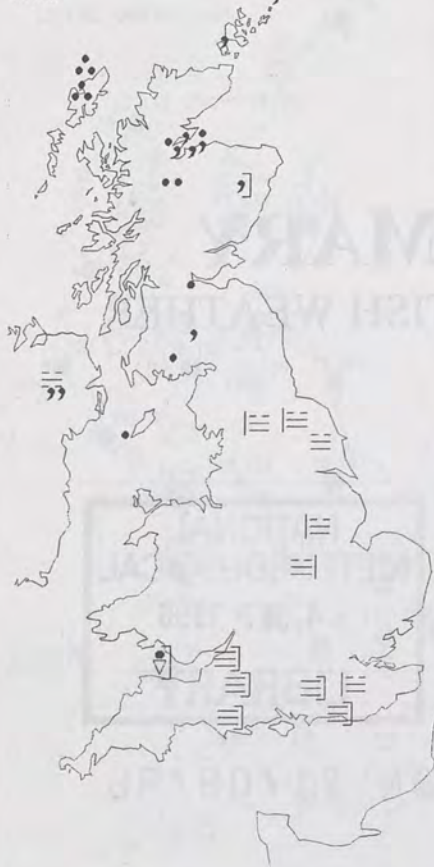
NATIONAL
METEOROLOGICAL
- 4 SEP 1996
LIBRARY

METEOSAT AT 12:00 GMT ON 21/08/96
INFRA-RED



CLOUD-TOP OR LAND/SEA TEMPERATURE
COLD WARM

0600 21 AUGUST 1996
SIGWX



1200 21 AUGUST 1996
SIGWX



SIGNIFICANT WEATHER CHARTS

1800 21 AUGUST 1996
SIGWX



2400 21 AUGUST 1996
SIGWX



Published by London Weather Centre. All times are GMT.

Summary of UK weather for Wednesday 21st August 1996

Northern parts of the country were cloudy with outbreaks of rain. Further south the cloud readily broke up with mist and fog patches forming.

During the morning this mist and fog steadily cleared to leave most of England and Wales with a bright, sunny morning. Cloud increased in the afternoon with a few showers, chiefly in the west, but sunny intervals in between. Over Scotland and Northern Ireland the rain slowly pushed north and westwards with a few thundery outbreaks and some heavy downpours in places. More broken cloud followed into southernmost parts by evening.

Through the evening the rain in the north became confined to the Northern Isles, with further rumbles of thunder. Northern Ireland and the rest of Scotland was fairly cloudy, with the best breaks in the south and east, where mist and fog formed. England and Wales were largely dry with clear spells developing.

Temperatures ranged from near normal in the north to very warm in parts of the southeast.

EXTREMES

WEDNESDAY 21st AUGUST 1996

Highest Maximum
: 26.2 C Lowestoft [Suffolk]

Lowest Maximum
: 12.6 C Cape Wrath [Northern Scotland]

Lowest Minimum
: 9.5 C Madley [Herefordshire]

Lowest Grass Minimum
: 4.1 C Benson [Oxfordshire]

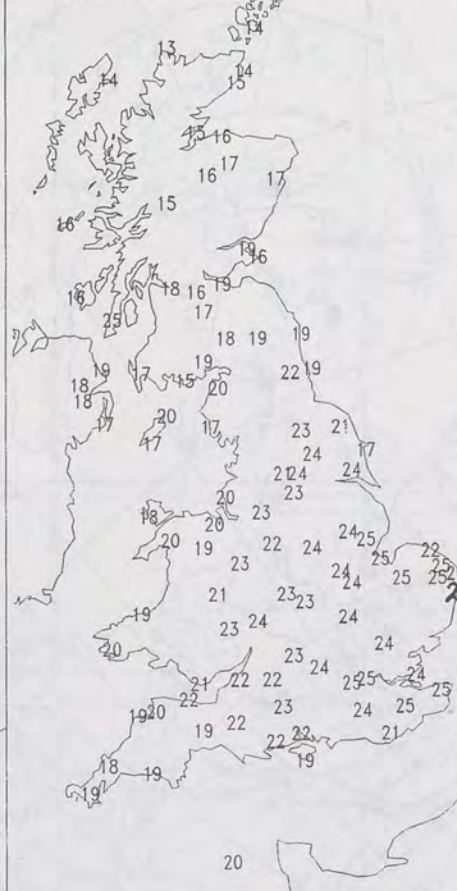
Most Rain (24 hrs from 0900 GMT)
: 19.0mm Machrihanish [Kintyre]

Most Sunshine
: 13.5 hrs Odiham [Hampshire]

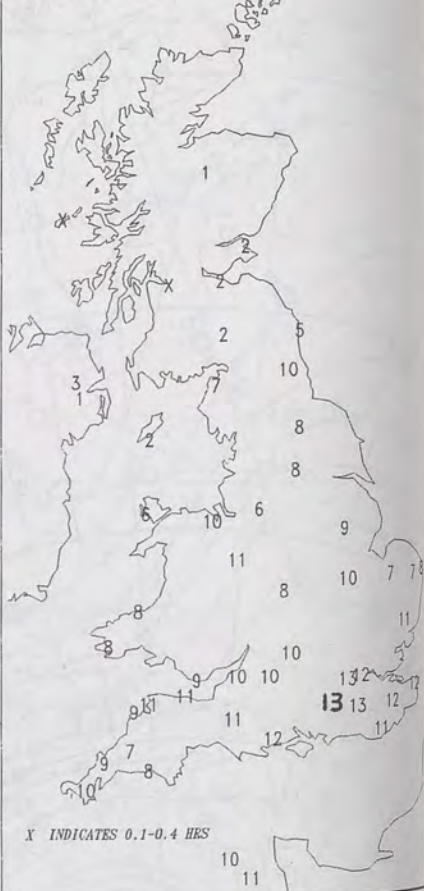
NIGHT MINIMUM TEMPERATURE
(DEGREES C)
21 AUGUST 1996



DAY MAXIMUM TEMPERATURE
(DEGREES C)
21 AUGUST 1996



SUNSHINE (DAWN TO DUSK)
(HOURS)
21 AUGUST 1996



DAILY CLIMATE DATA

NIGHT RAINFALL
(MILLIMETRES)
21 AUGUST 1996



DAY RAINFALL
(MILLIMETRES)
21 AUGUST 1996



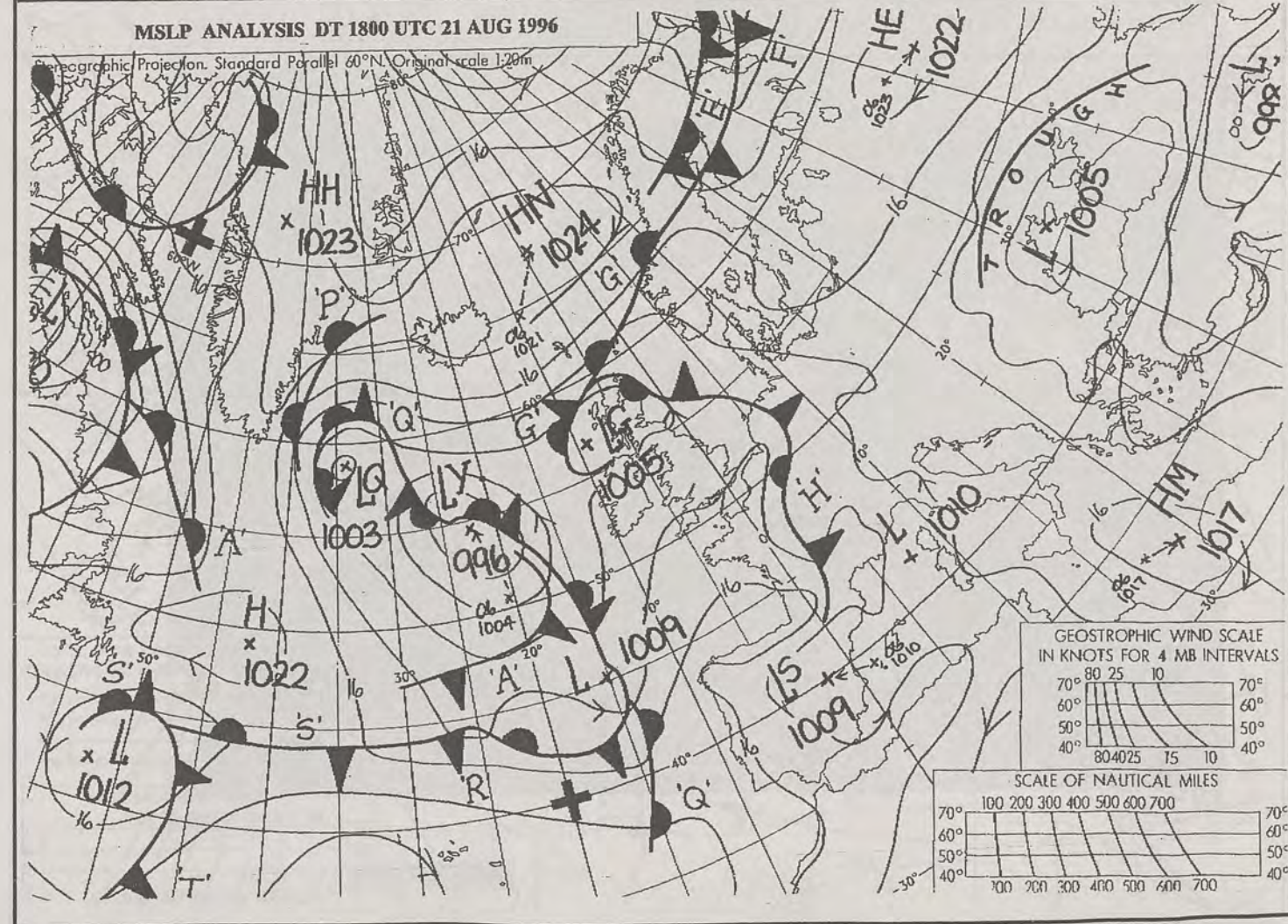
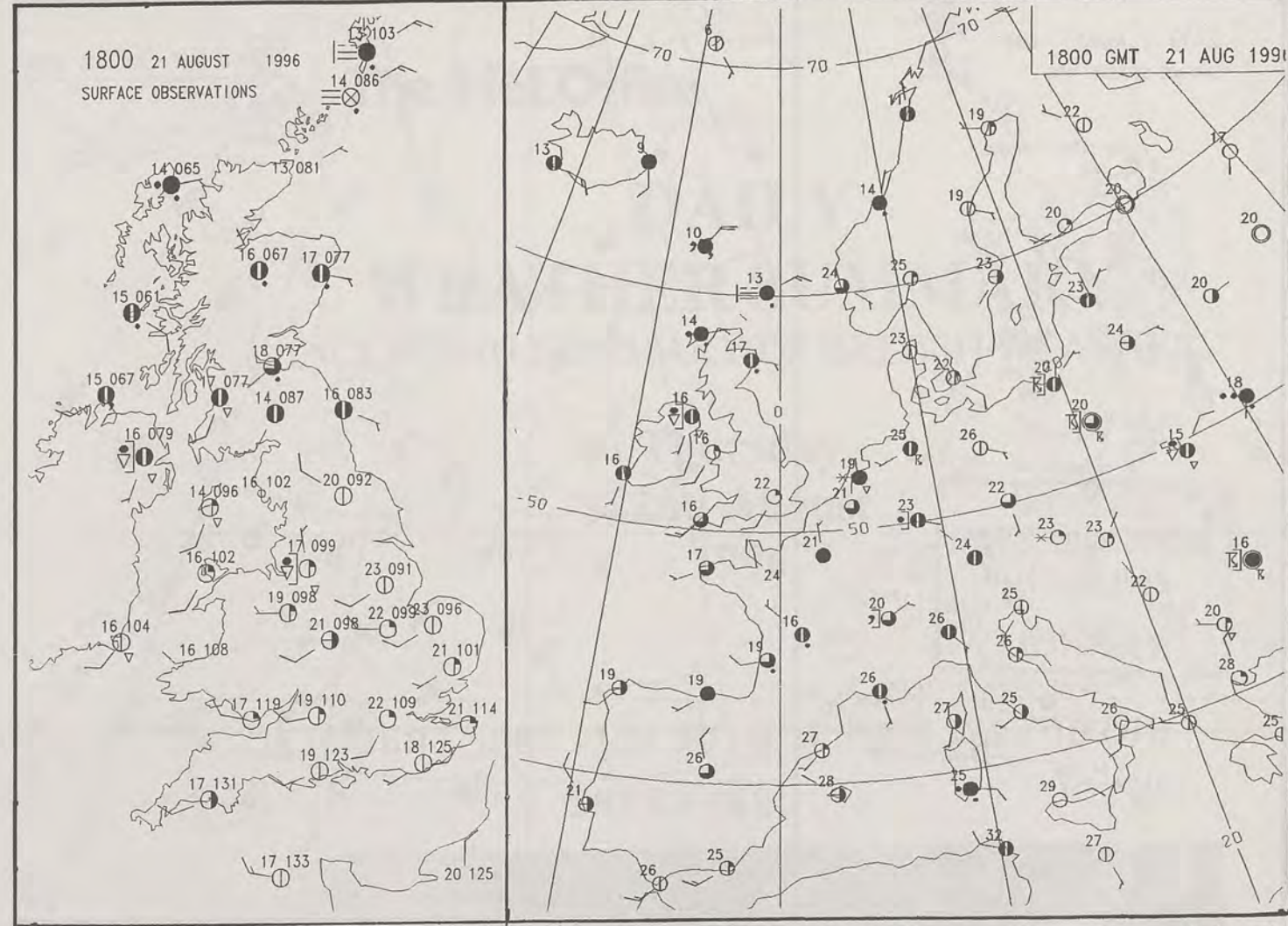
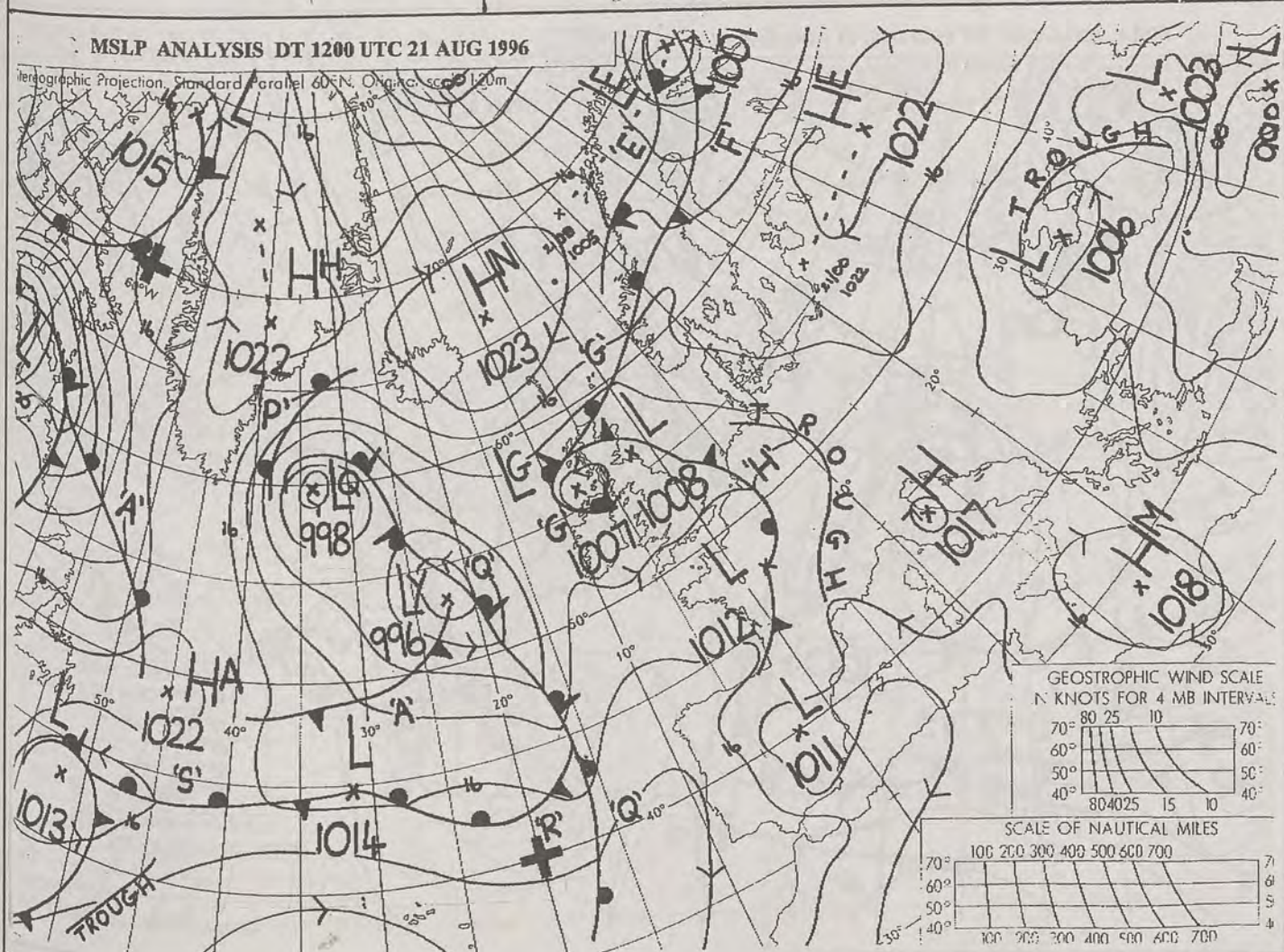
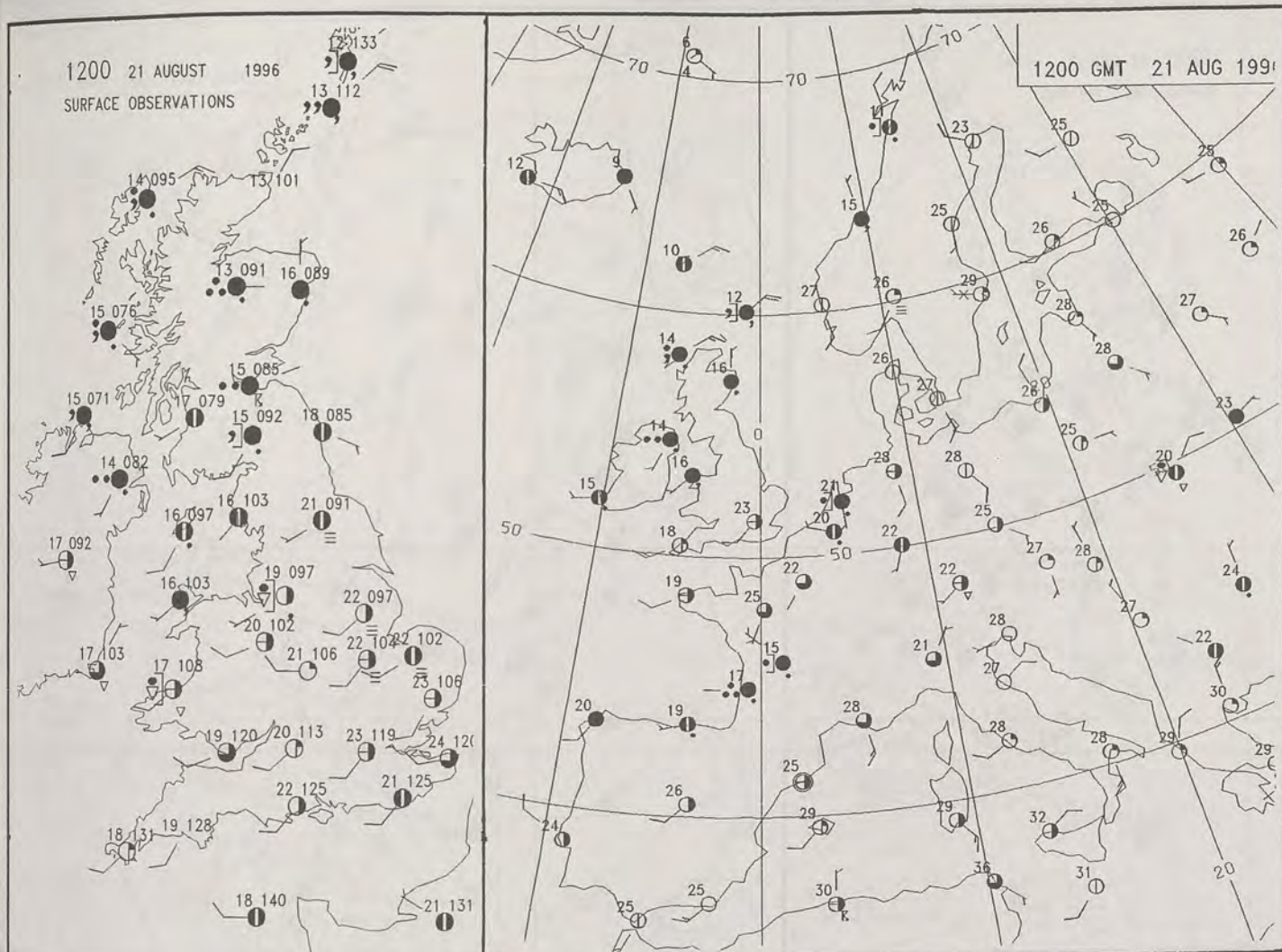
DAILY WEATHER SUMMARY

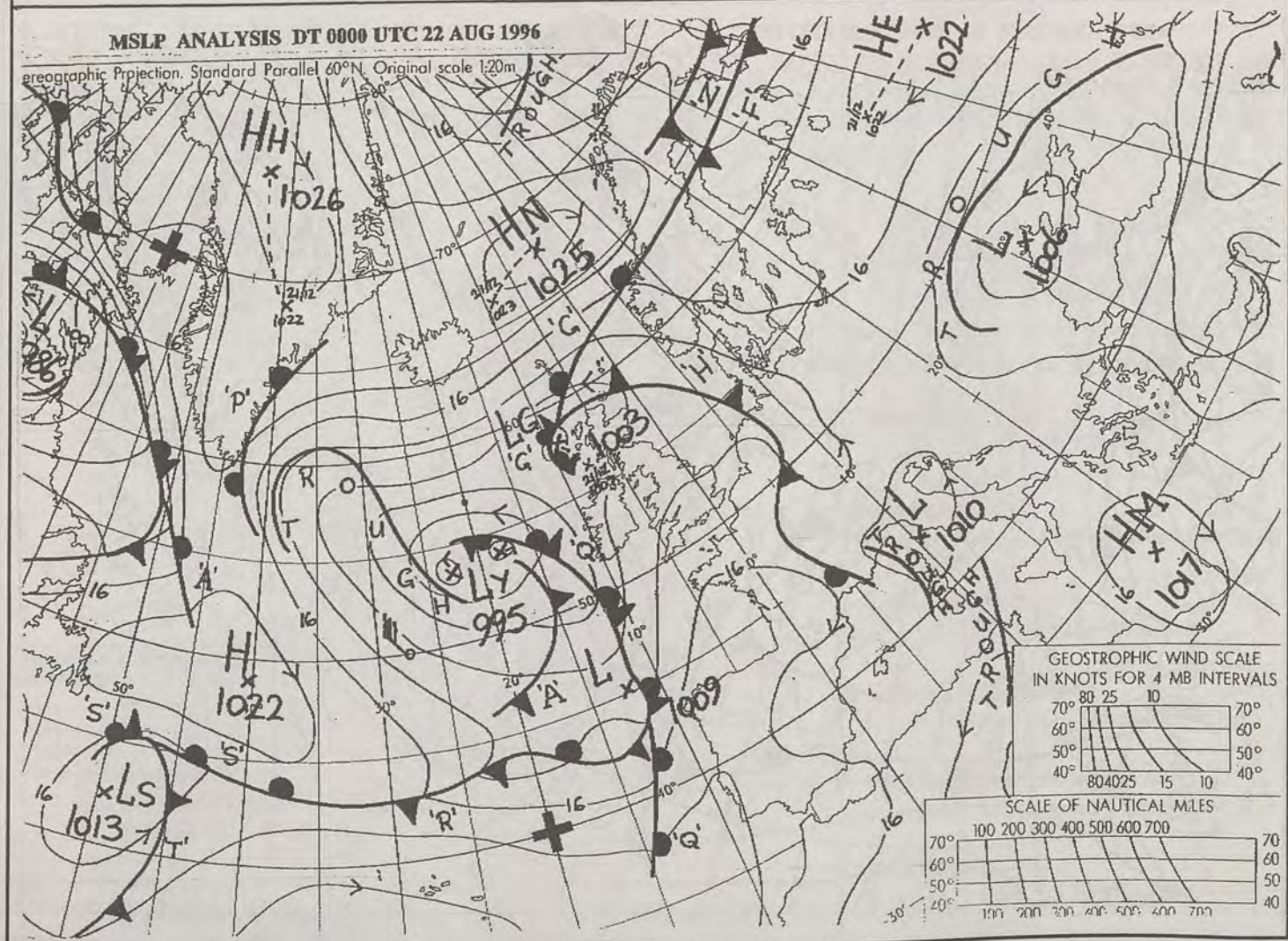
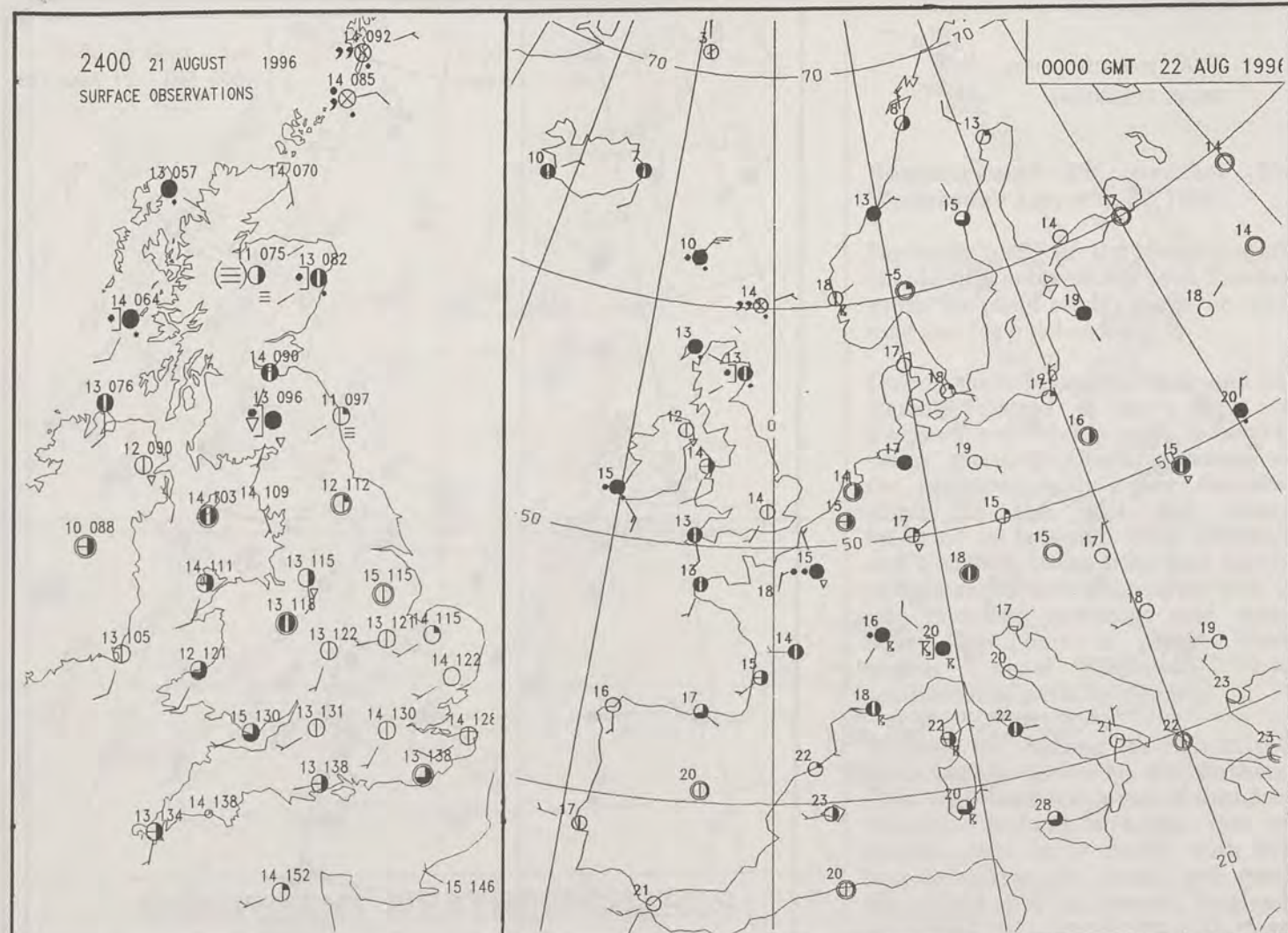


For details of other Weather Summaries produced by the Met. Office please contact:

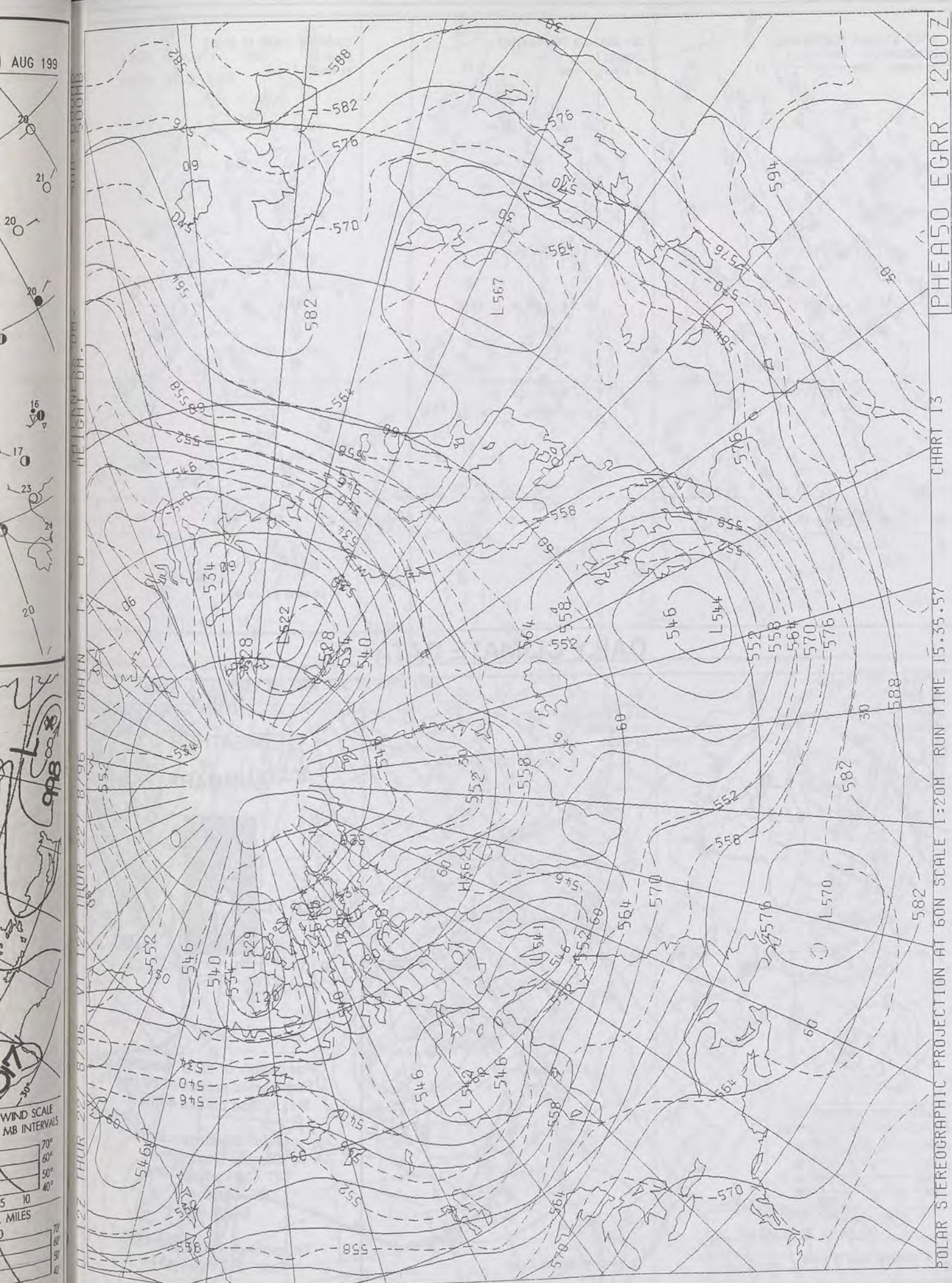
London Weather Centre
Climate Department
127 Clerkenwell Road
London
EC1R 5DB

Telephone: 0171 405 4358
Fax: 0171 404 4314





AUG 199



The Met. Office


DAILY WEATHER SUMMARY

INCLUDING SUMMARY OF BRITISH WEATHER

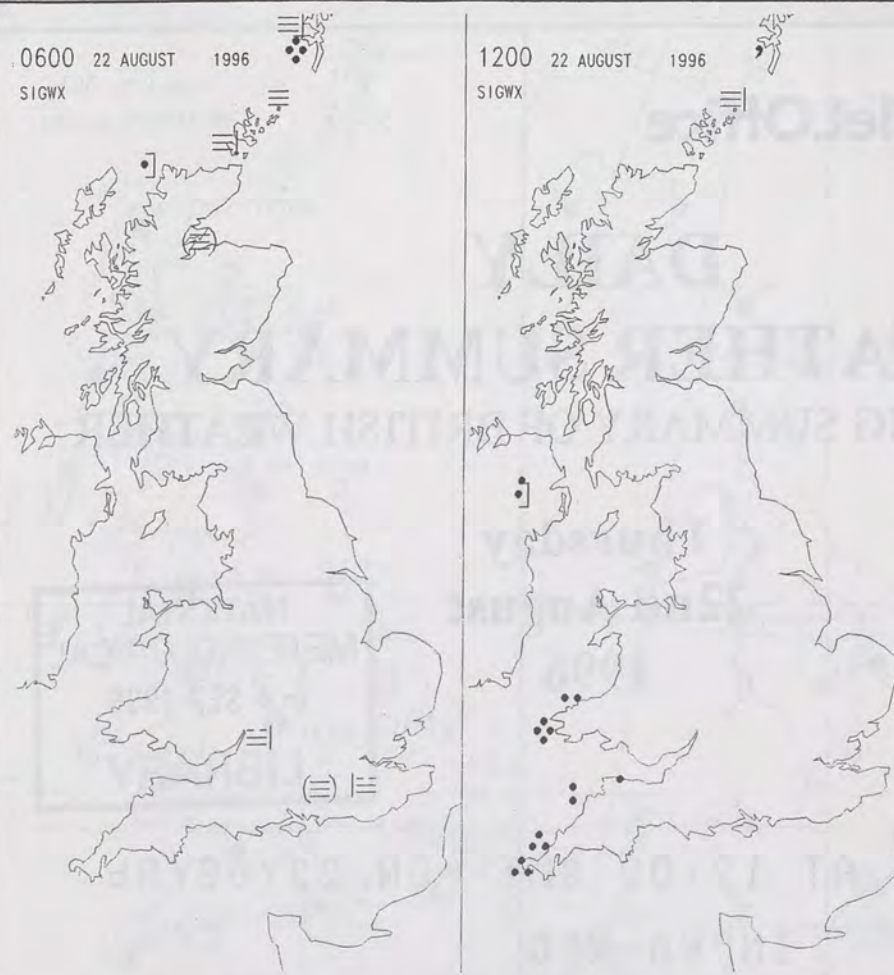
Thursday
22nd August
1996

NATIONAL
METEOROLOGICAL
- 4 SEP 1996
LIBRARY

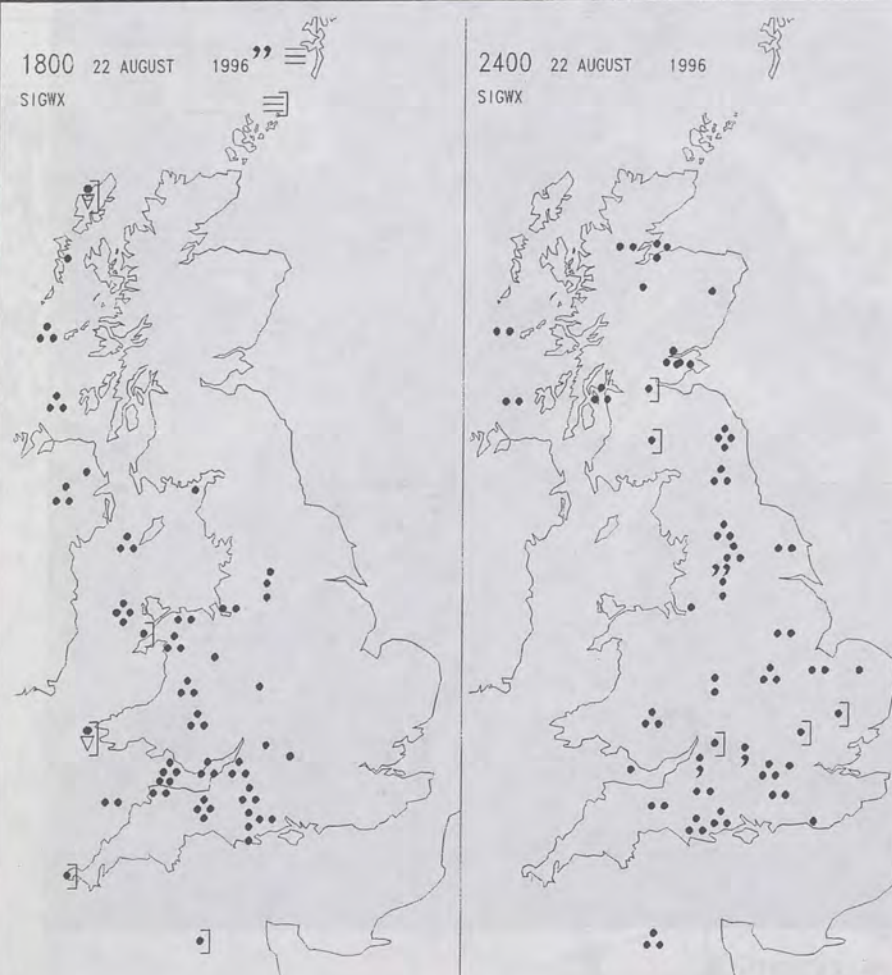
METEOSAT AT 12:00 GMT ON 22/08/96
INFRA-RED



CLOUD-TOP OR LAND/SEA TEMPERATURE
COLD WARM



SIGNIFICANT WEATHER CHARTS



Published by London Weather Centre. All times are GMT.

Summary of UK weather for Thursday 22nd August 1996

It was a dry night with largely clear skies over central and eastern parts. Mist patches formed in central parts of England, with isolated fog patches too.

Fine weather during the morning brought sunshine to central and eastern areas whilst the west was rather cloudy. Scotland was bright with hazy sunshine although the far north was cloudy and misty during the morning and Shetland remained foggy throughout the day.

Around noon rain spread across Cornwall and Pembrokeshire; this soon brought heavy and persistent downpours to much of Wales and the West Country and some lighter outbreaks to Northern Ireland and southwest Scotland. The east and north remained dry, with the best of the sunny weather across East Anglia and southeast England.

During the evening the steady rain spread into central and northern England and also across much of southern Scotland. Towards midnight the wet weather extended into all of eastern England and much of northern Scotland too. Wales and southwest England became drier with broken cloud although showers still affected some places. Northern Ireland had further outbreaks of rain, mainly in the east.

Temperatures were generally around average for late August, but locally warm in eastern parts of England and Scotland.

EXTREMES

THURSDAY 22nd AUGUST 1996

Highest Maximum

: 25.5 C Coltishall [Norfolk]

Lowest Maximum

: 12.8 C Fair Isle

Lowest Minimum

: 5.0 C Aboyne [Aberdeenshire]

Lowest Grass Minimum

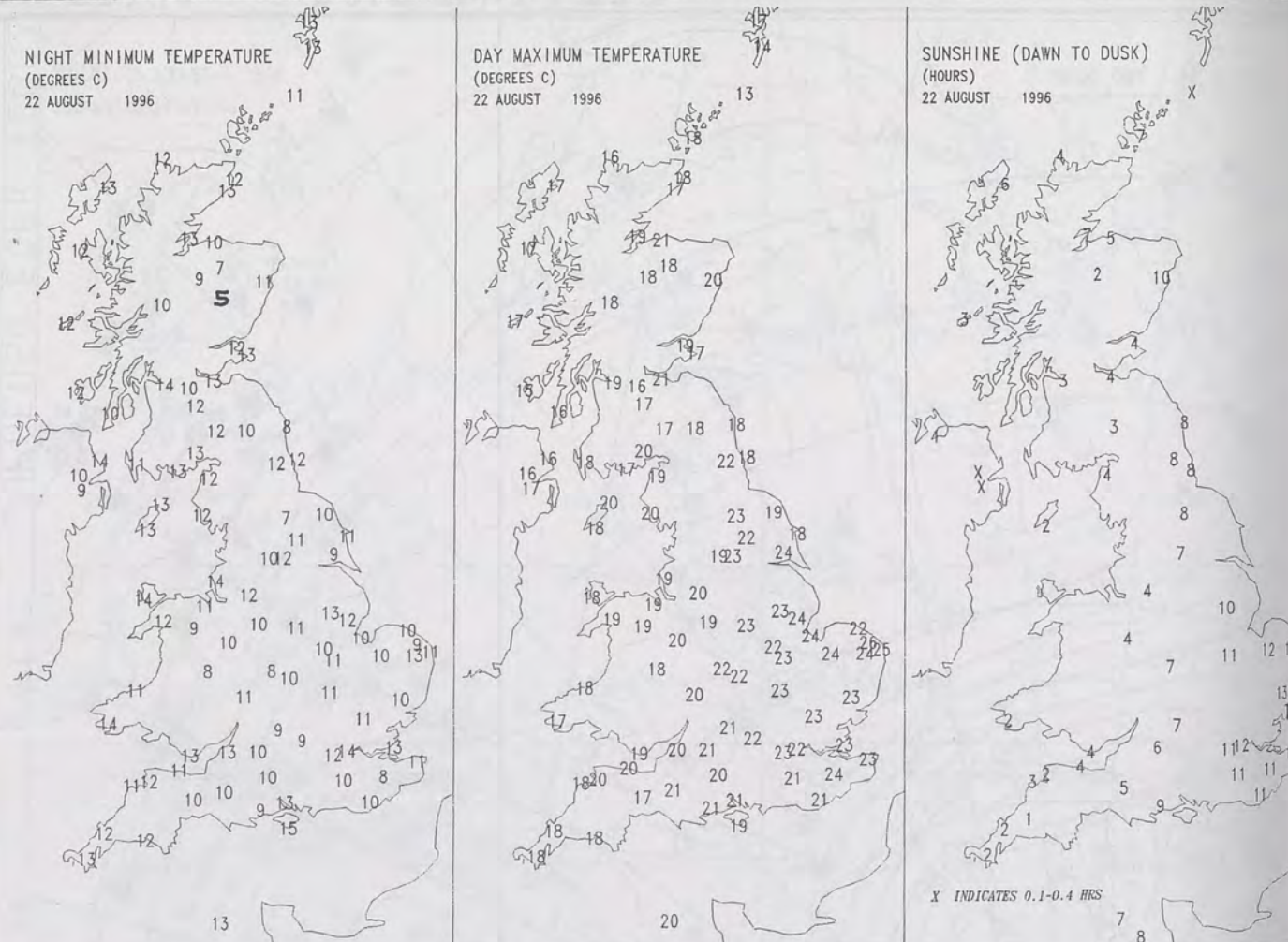
: 1.7 C Benson [Oxfordshire]

Most Rain (24 hrs from 0900 GMT)

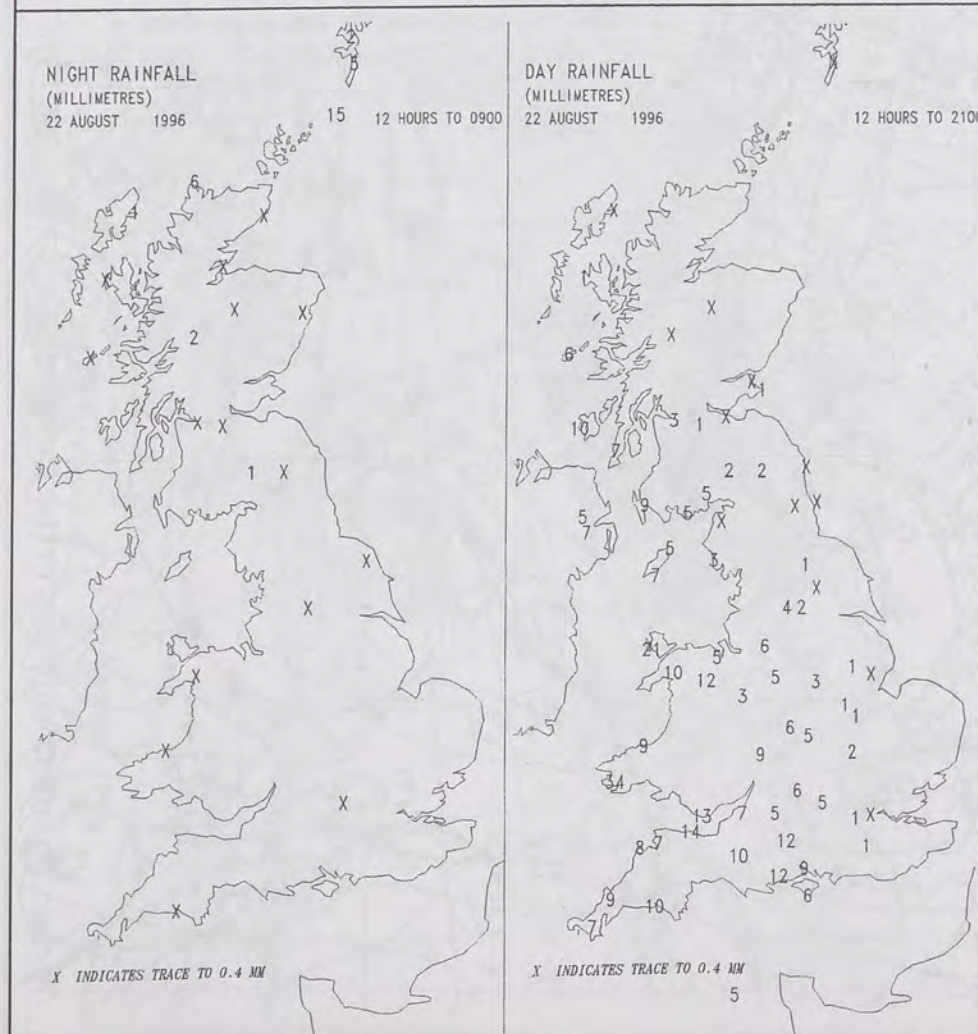
: 52.3mm Jersey / St Helier

Most Sunshine

: 12.9 hrs Clacton [Essex]



DAILY CLIMATE DATA



DAILY WEATHER SUMMARY



For details of other Weather Summaries produced by the Met. Office please contact:

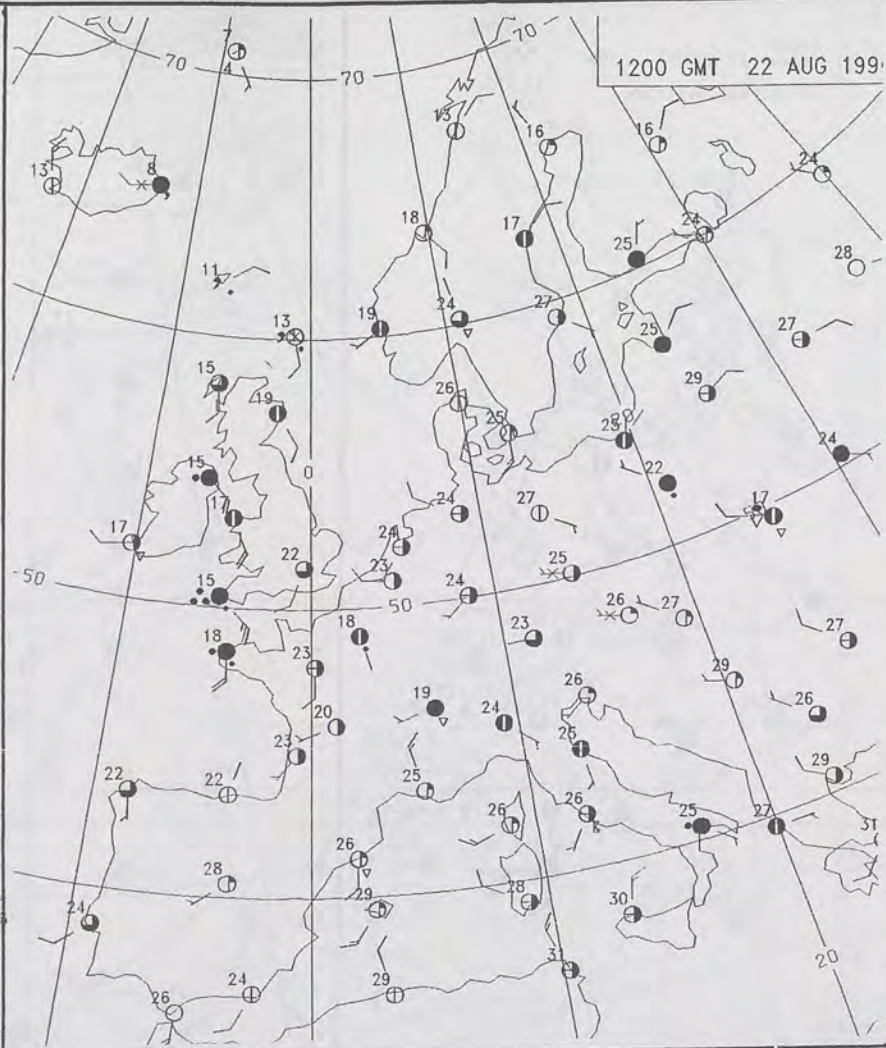
London Weather Centre
Climate Department
127 Clerkenwell Road
London
EC1R 5DB

Telephone: 0171 405 4358
Fax: 0171 404 4314

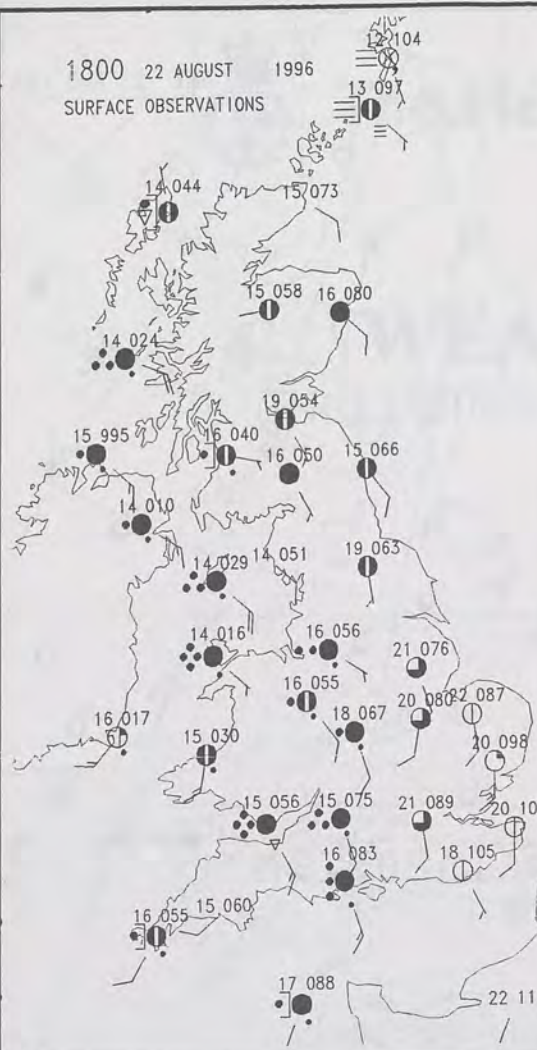
1200 22 AUGUST 1996
SURFACE OBSERVATIONS



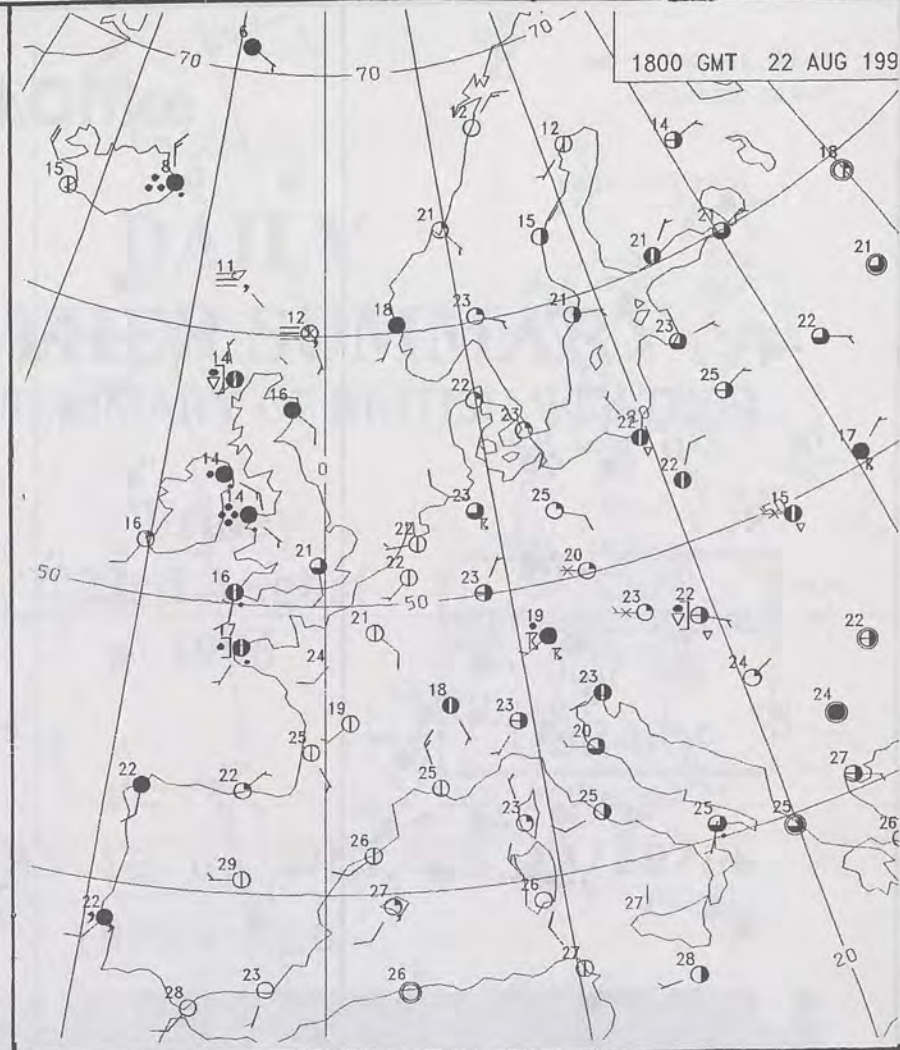
1200 GMT 22 AUG 1996



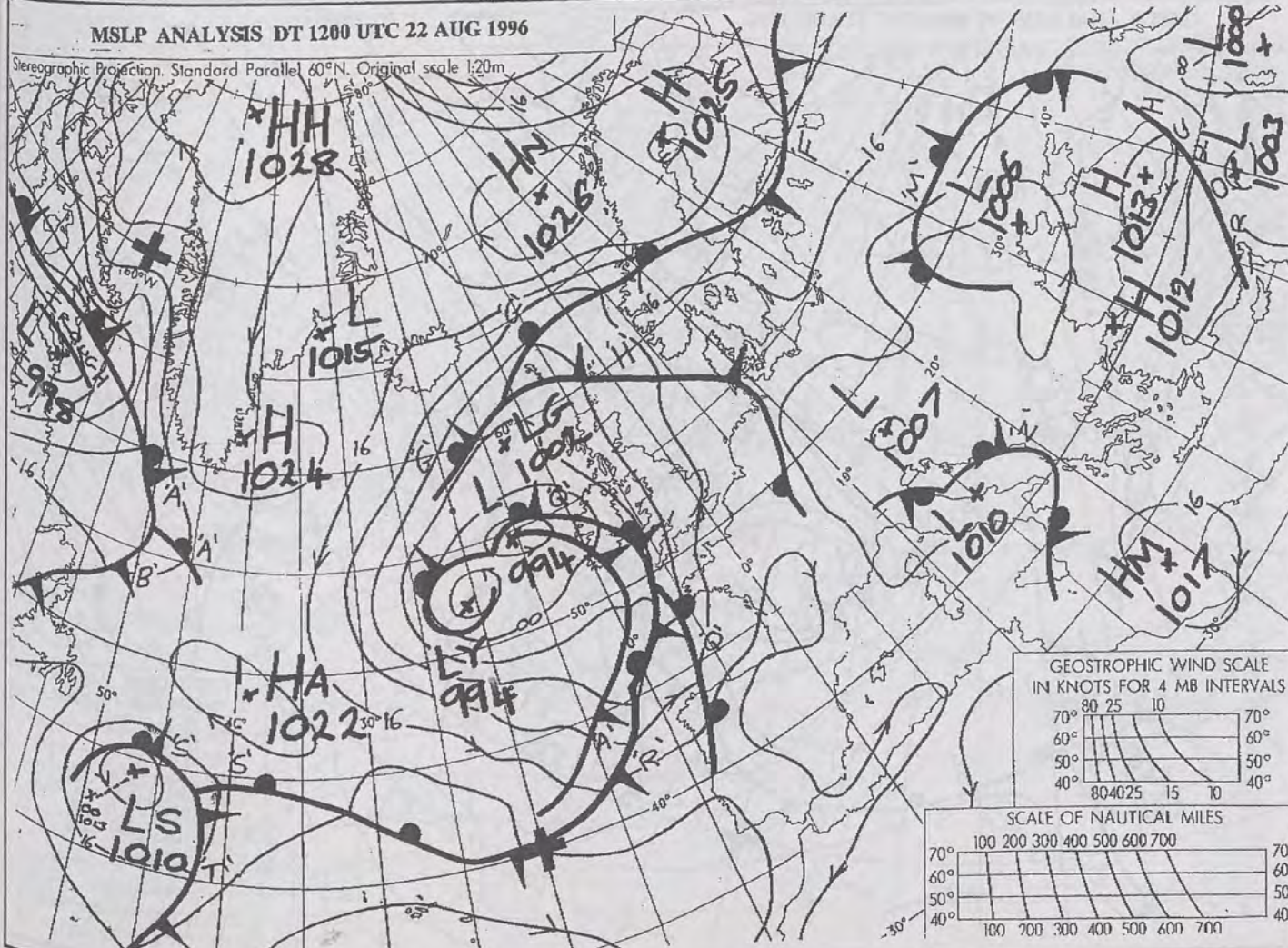
1800 22 AUGUST 1996
SURFACE OBSERVATIONS



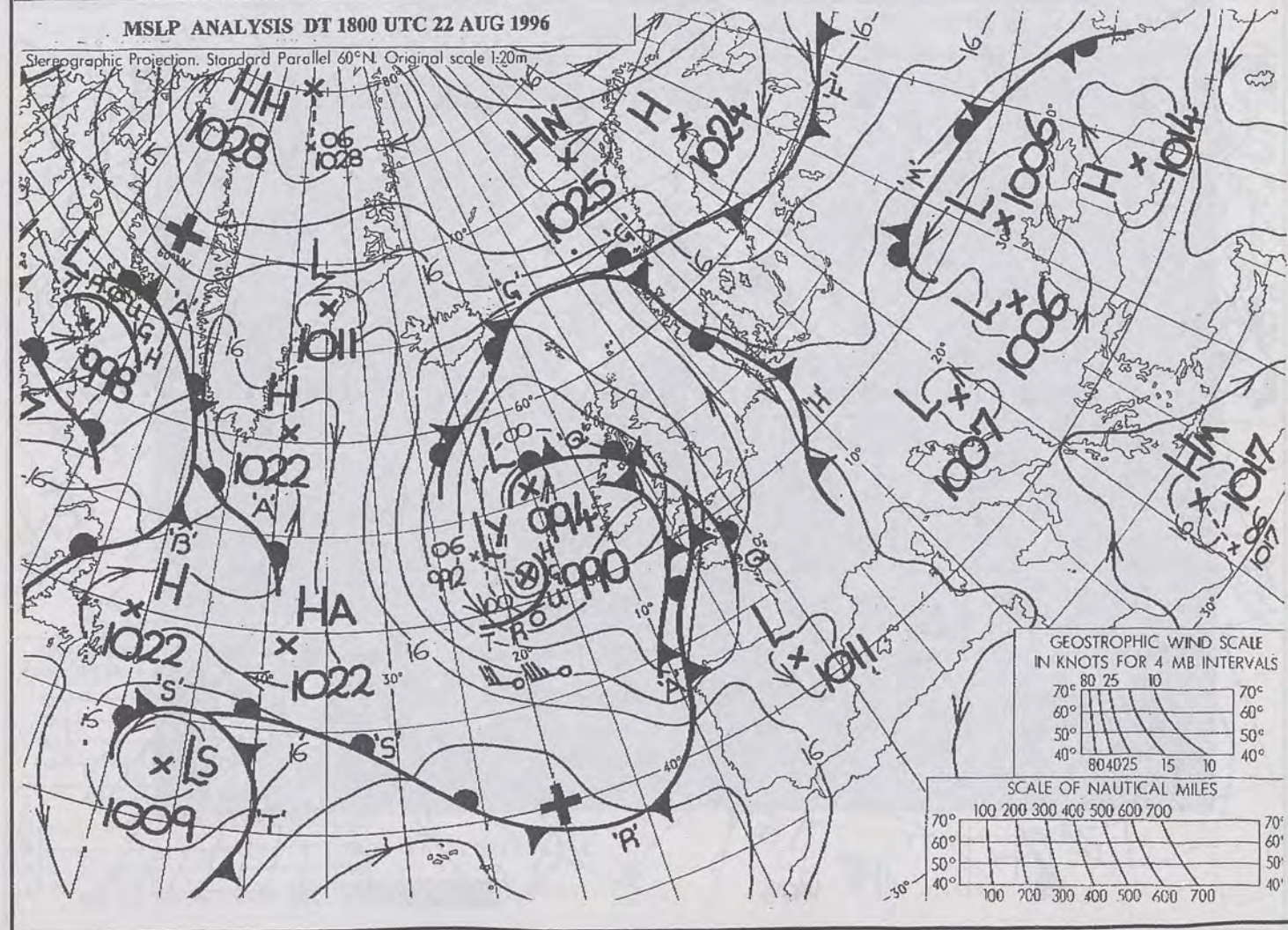
1800 GMT 22 AUG 1996



MSLP ANALYSIS DT 1200 UTC 22 AUG 1996

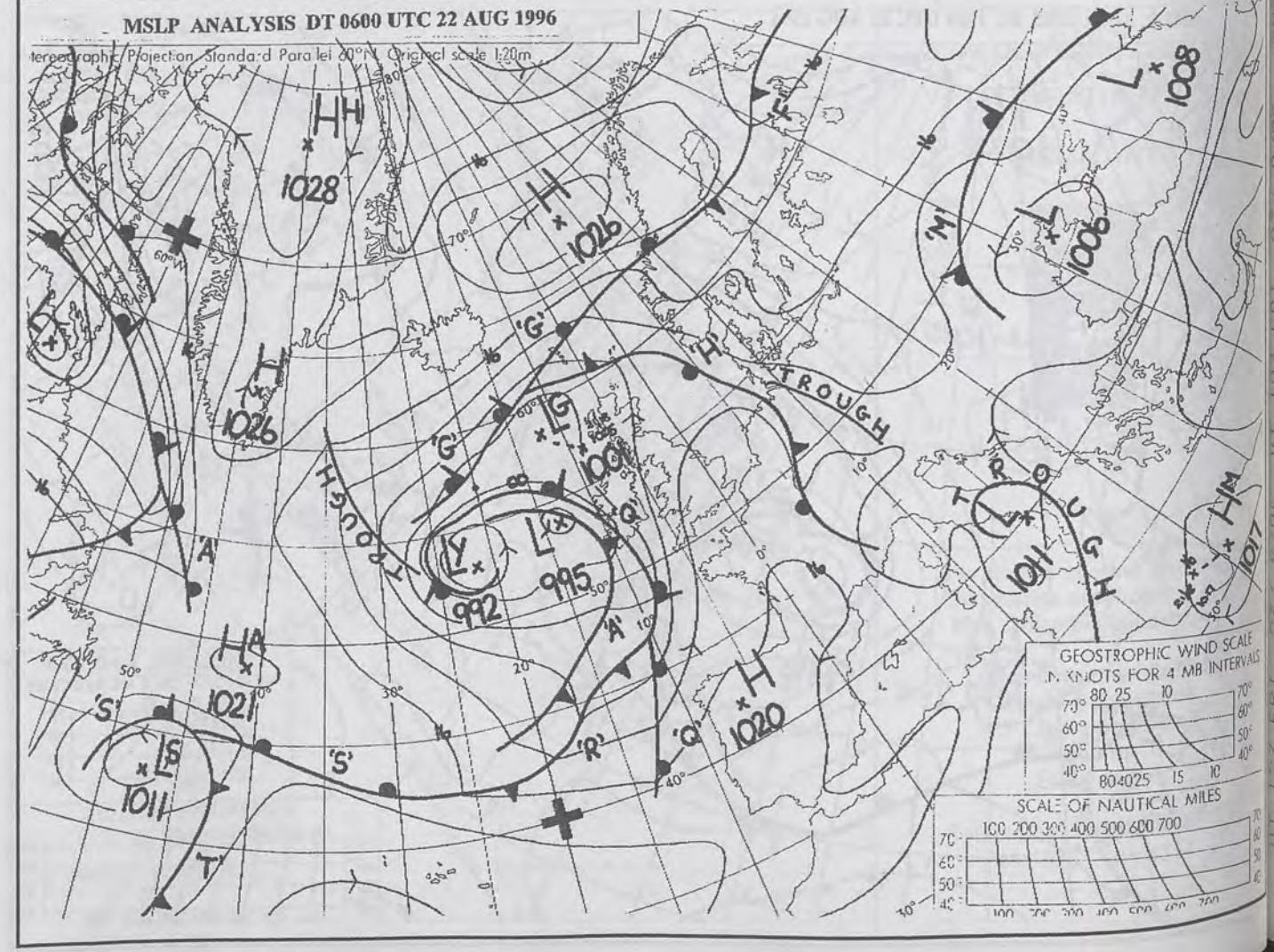
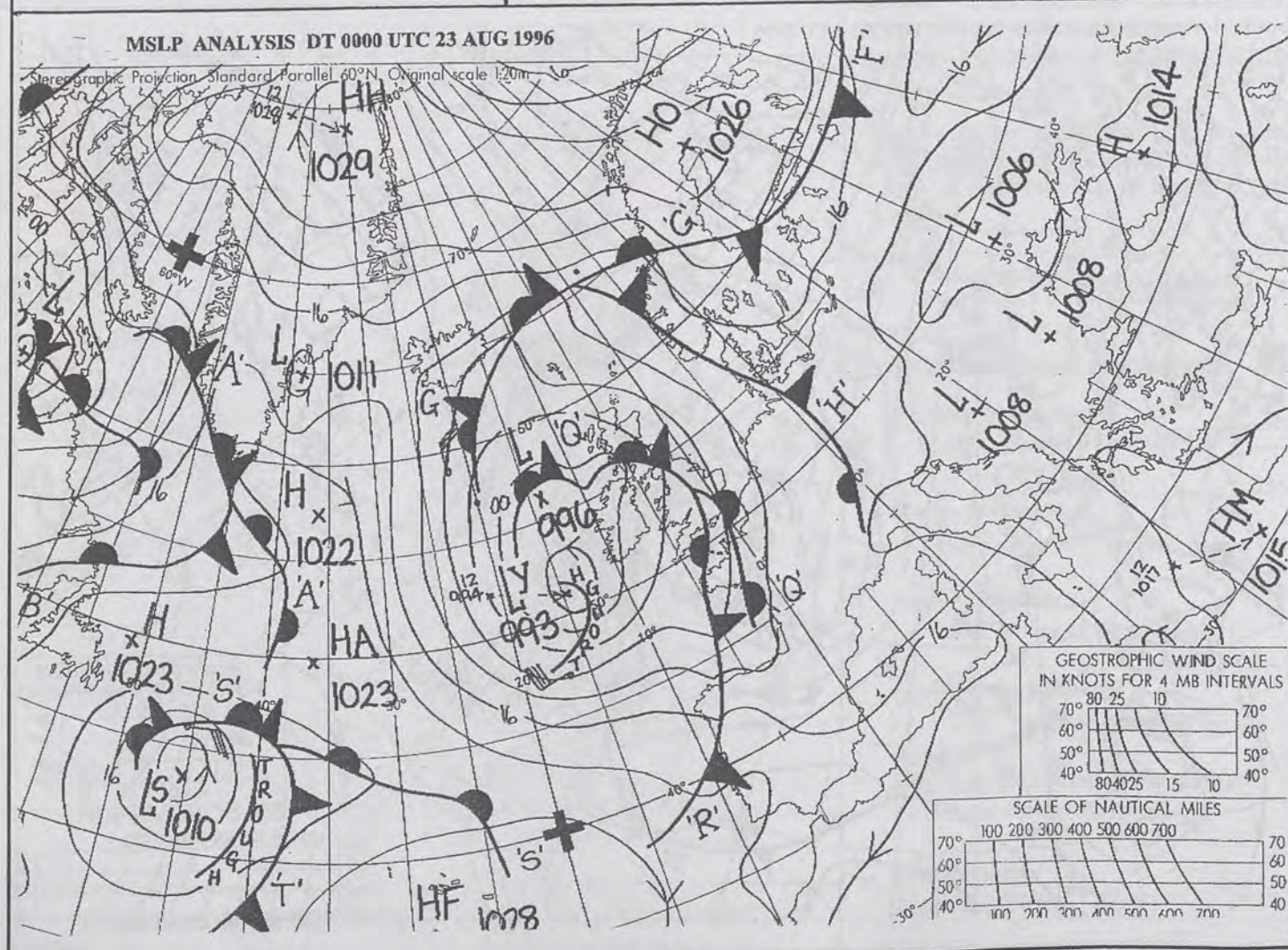
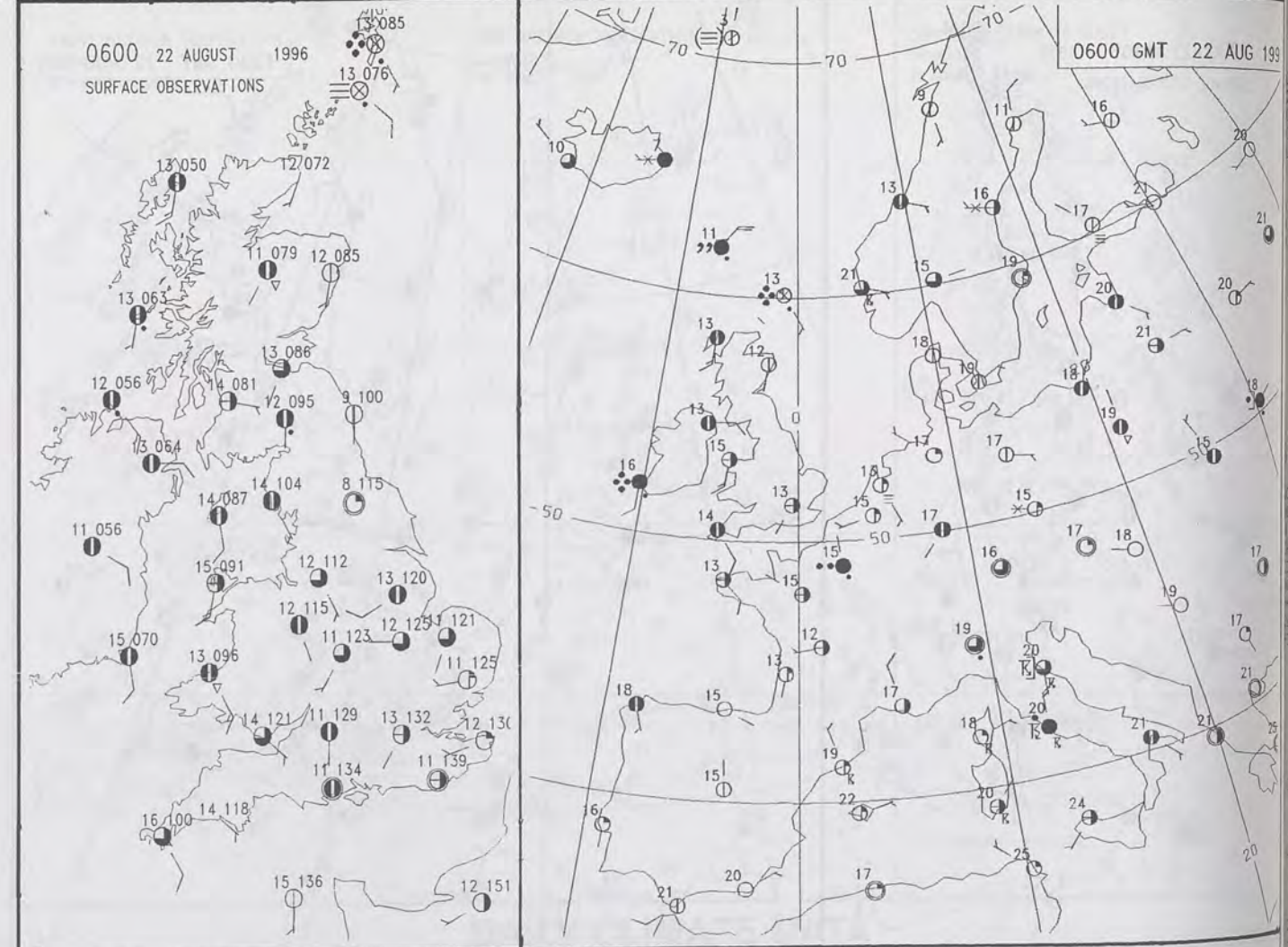
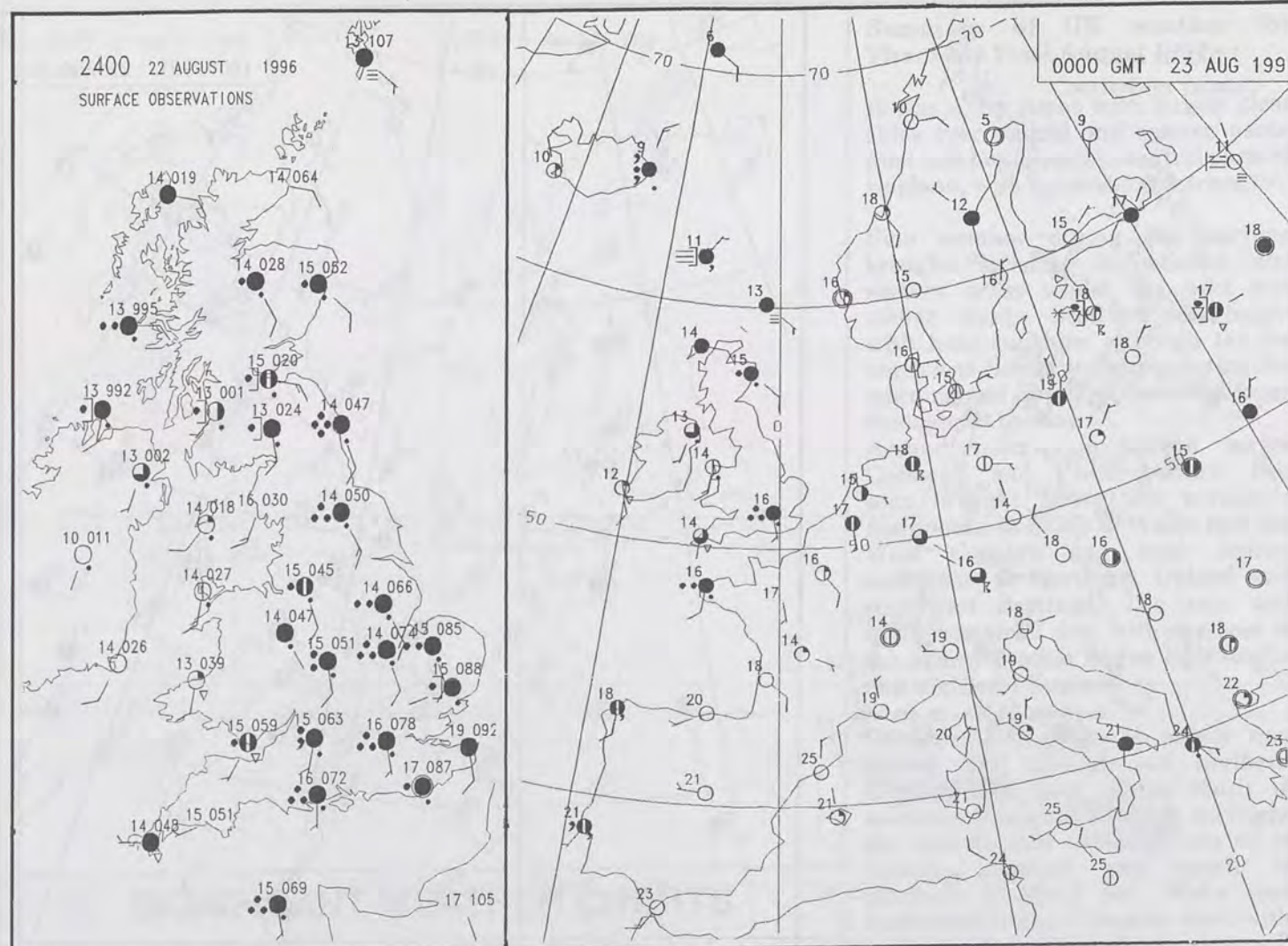


MSLP ANALYSIS DT 1800 UTC 22 AUG 1996




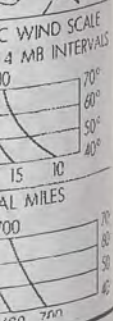
NOT FOR LOAN

DUPLICATE ALSO



22 AUG 199

100g



The Met. Office


DAILY WEATHER SUMMARY

INCLUDING SUMMARY OF BRITISH WEATHER

Friday
23rd August
1996

NATIONAL
METEOROLOGICAL
- 4 SEP 1996
LIBRARY

METEOSAT AT 12:00 GMT ON 23/08/96
INFRA-RED



CLOUD-TOP OR LAND/SEA TEMPERATURE



0600 23 AUGUST 1996
SIGWX



1200 23 AUGUST 1996
SIGWX



SIGNIFICANT WEATHER CHARTS

1800 23 AUGUST 1996
SIGWX



2400 23 AUGUST 1996
SIGWX



Published by London Weather Centre. All times are GMT.

Summary of UK weather for Friday 23rd August 1996

A band of rain across central southern England, northern England through to western Scotland tracked northeastward during the night. There were some heavy falls across eastern and central southern England. The cloud became well broken behind the rain, over Wales, Northern Ireland and western England.

The rain cleared north and western Scotland, except the Northern Isles, during early morning and then around midday slowly cleared east and southern England, leaving some sunny breaks.

Northern Ireland, northern and western England, much of Scotland and Wales had a bright morning with some sunny intervals. Showers, many thundery, fed into the southwest later on in the morning. These trundled across most of England, Wales and southern Scotland during the afternoon, and persisted into the evening. In-between showers there were sunny or clear intervals.

Northern Ireland and much of Scotland had a bright afternoon with sunny intervals and just a few isolated showers, although some were frequent in southern Scotland and western areas of Northern Ireland.

Temperatures were generally near normal but were warm in spots sheltered by the northwest Highlands and the Grampians.

EXTREMES

FRIDAY 23rd AUGUST 1996

Highest Maximum

: 22.8 C Kinloss [Moray Firth]

Lowest Maximum

: 14.2 C Fair Isle

Lowest Minimum

: 8.0 C Lough Fea [Co.Tyrone]

Lowest Grass Minimum

: 2.5 C Hillsborough / Belfast

Most Rain (24 hrs from 0900 GMT)

: 30.6mm Herstmonceux [East Sussex]

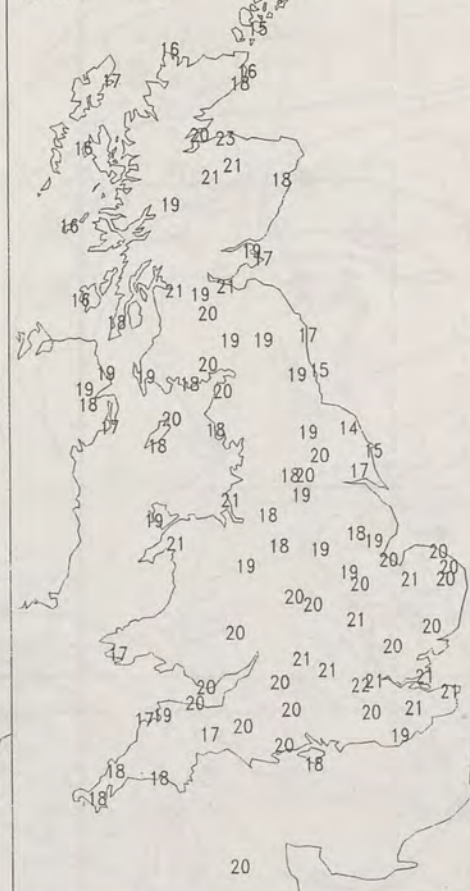
Most Sunshine

: 11.9 hrs Saughall [Strathclyde]

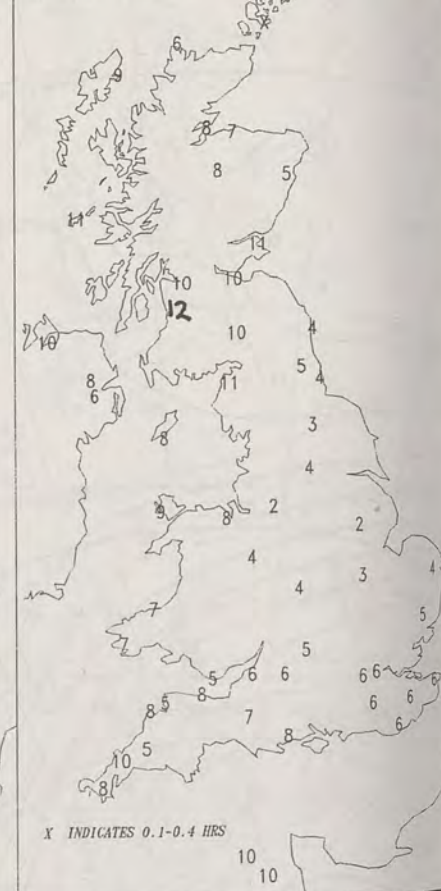
NIGHT MINIMUM TEMPERATURE
(DEGREES C)
23 AUGUST 1996



DAY MAXIMUM TEMPERATURE
(DEGREES C)
23 AUGUST 1996



SUNSHINE (DAWN TO DUSK)
(HOURS)
23 AUGUST 1996



DAILY CLIMATE DATA

NIGHT RAINFALL
(MILLIMETRES)
23 AUGUST 1996



DAY RAINFALL
(MILLIMETRES)
23 AUGUST 1996



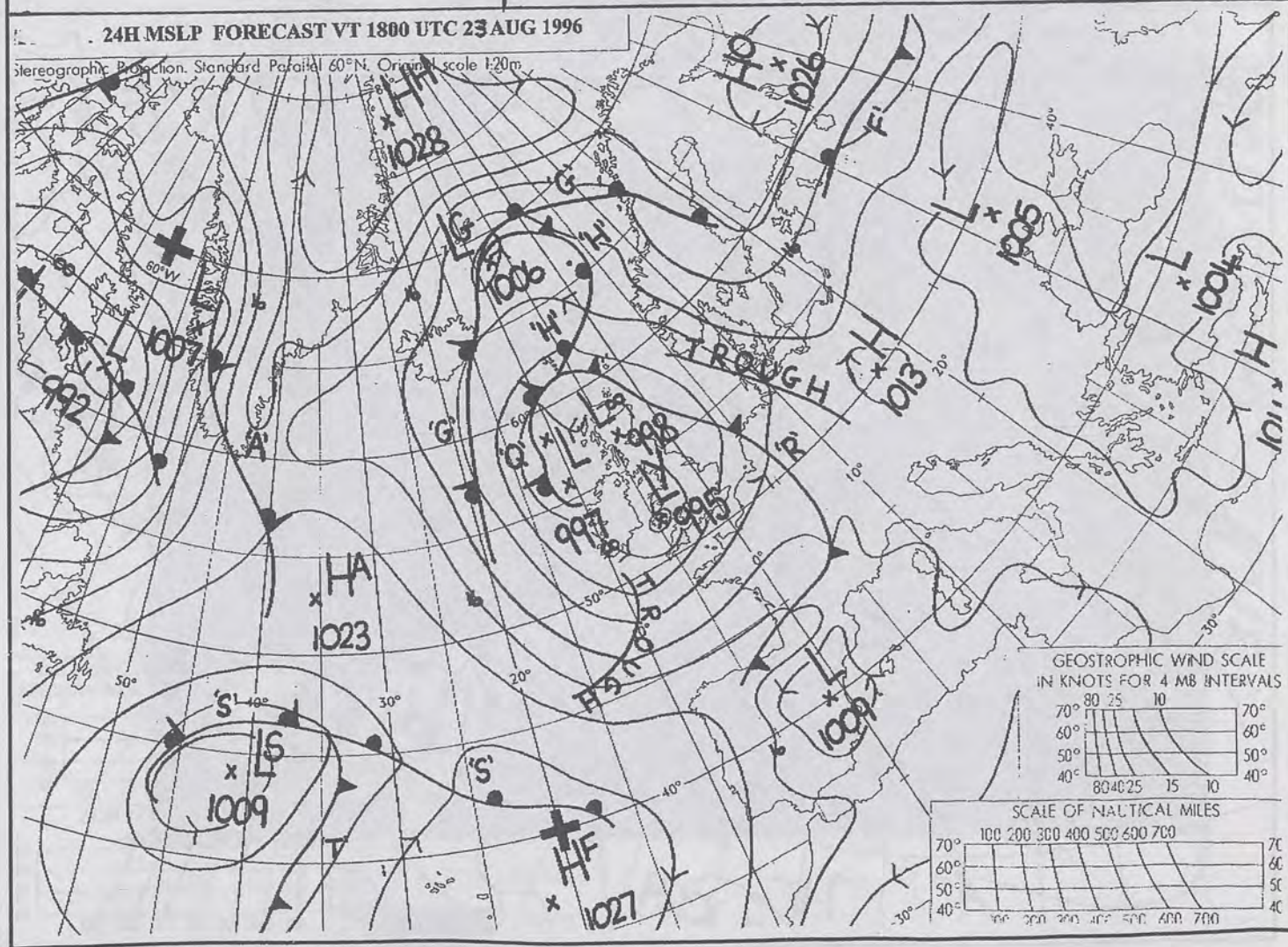
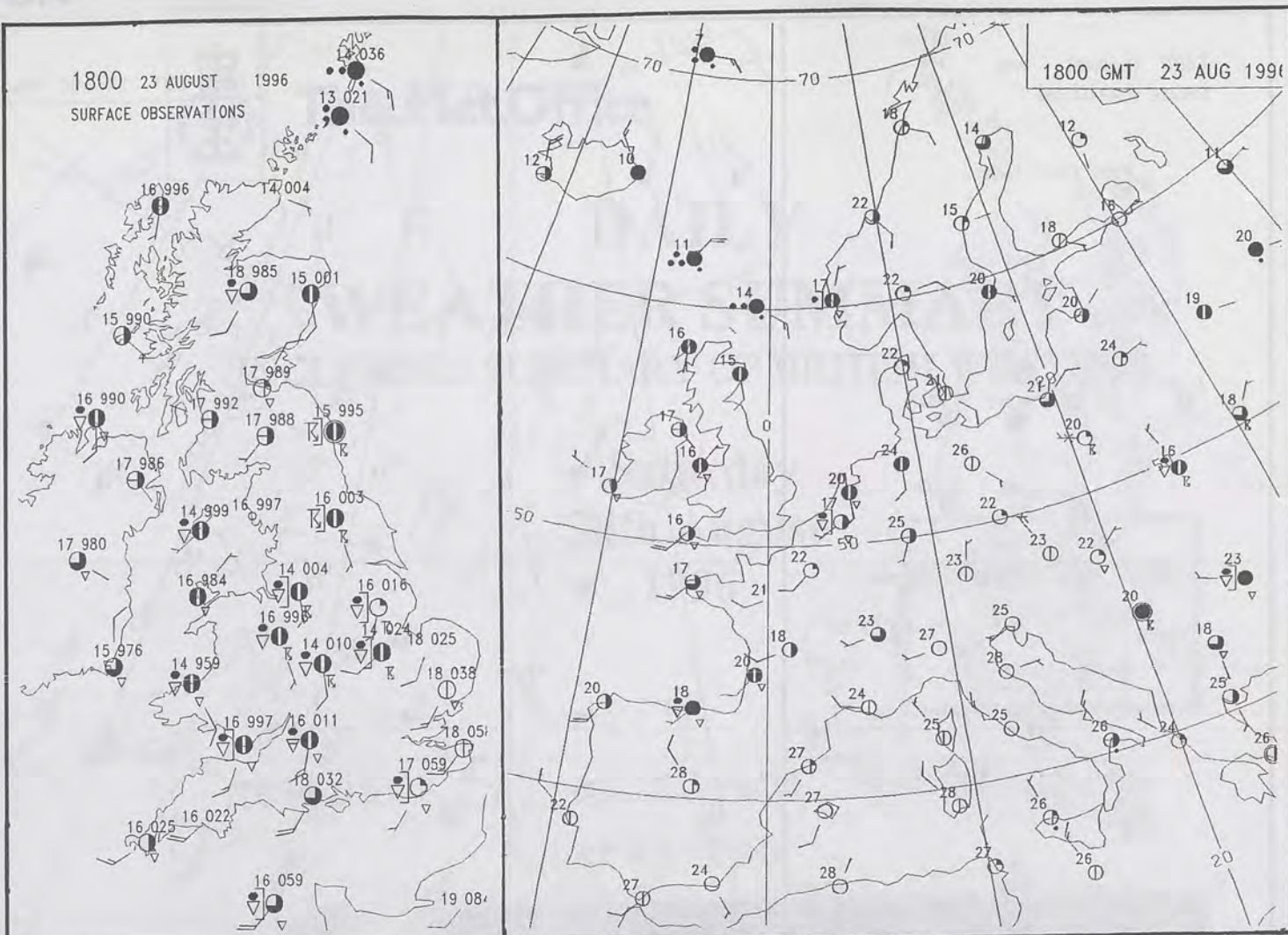
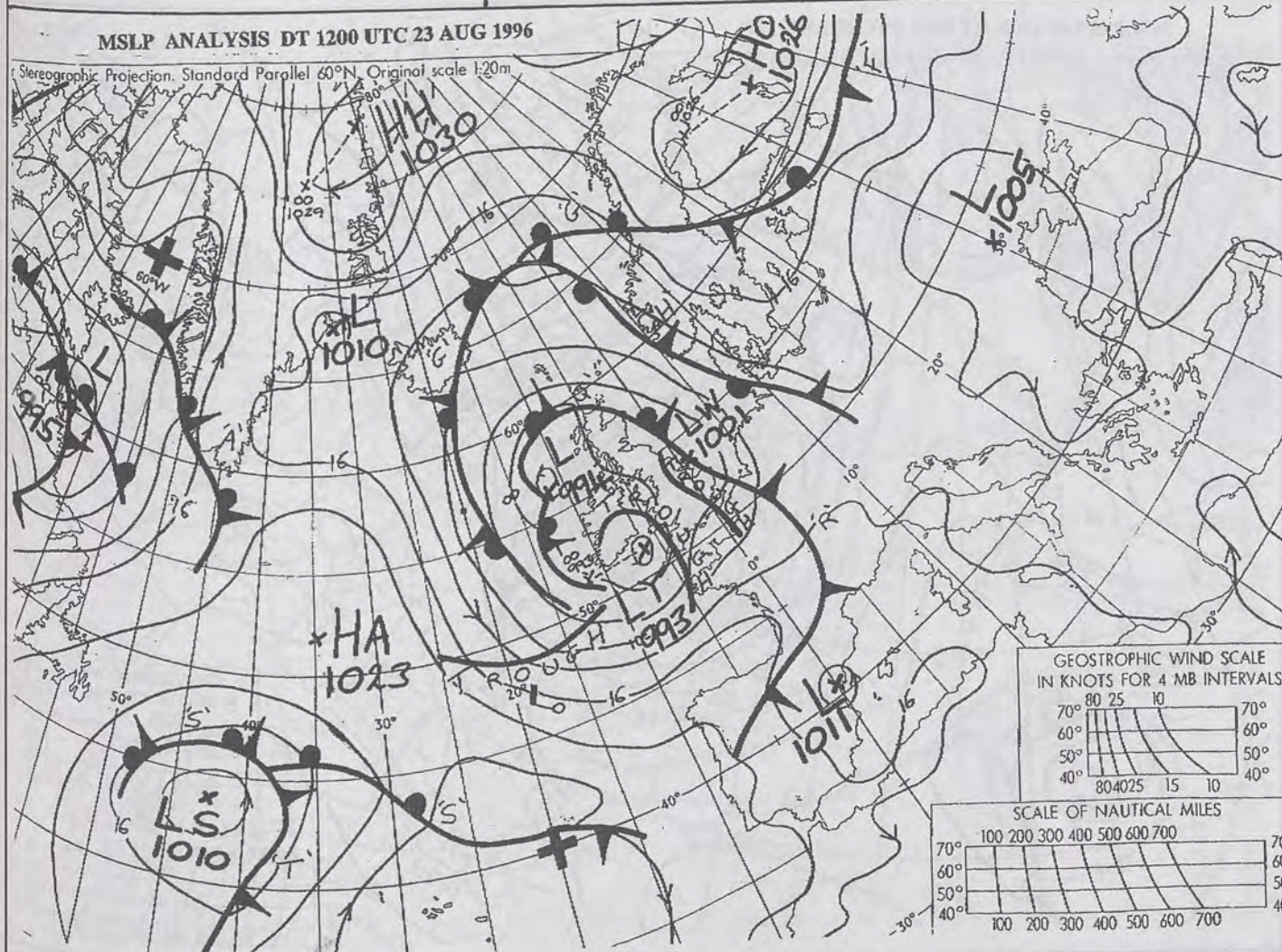
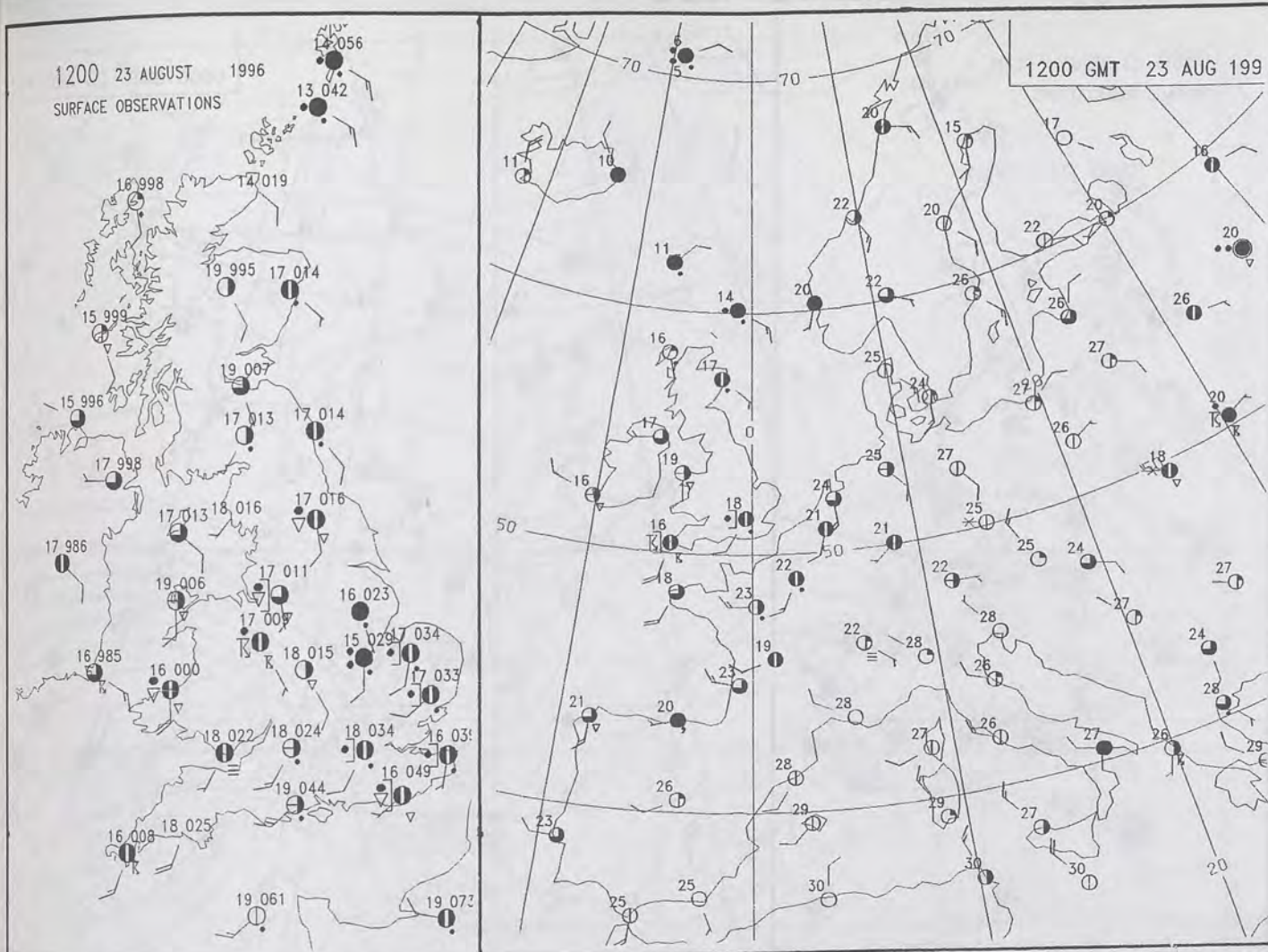
DAILY WEATHER SUMMARY

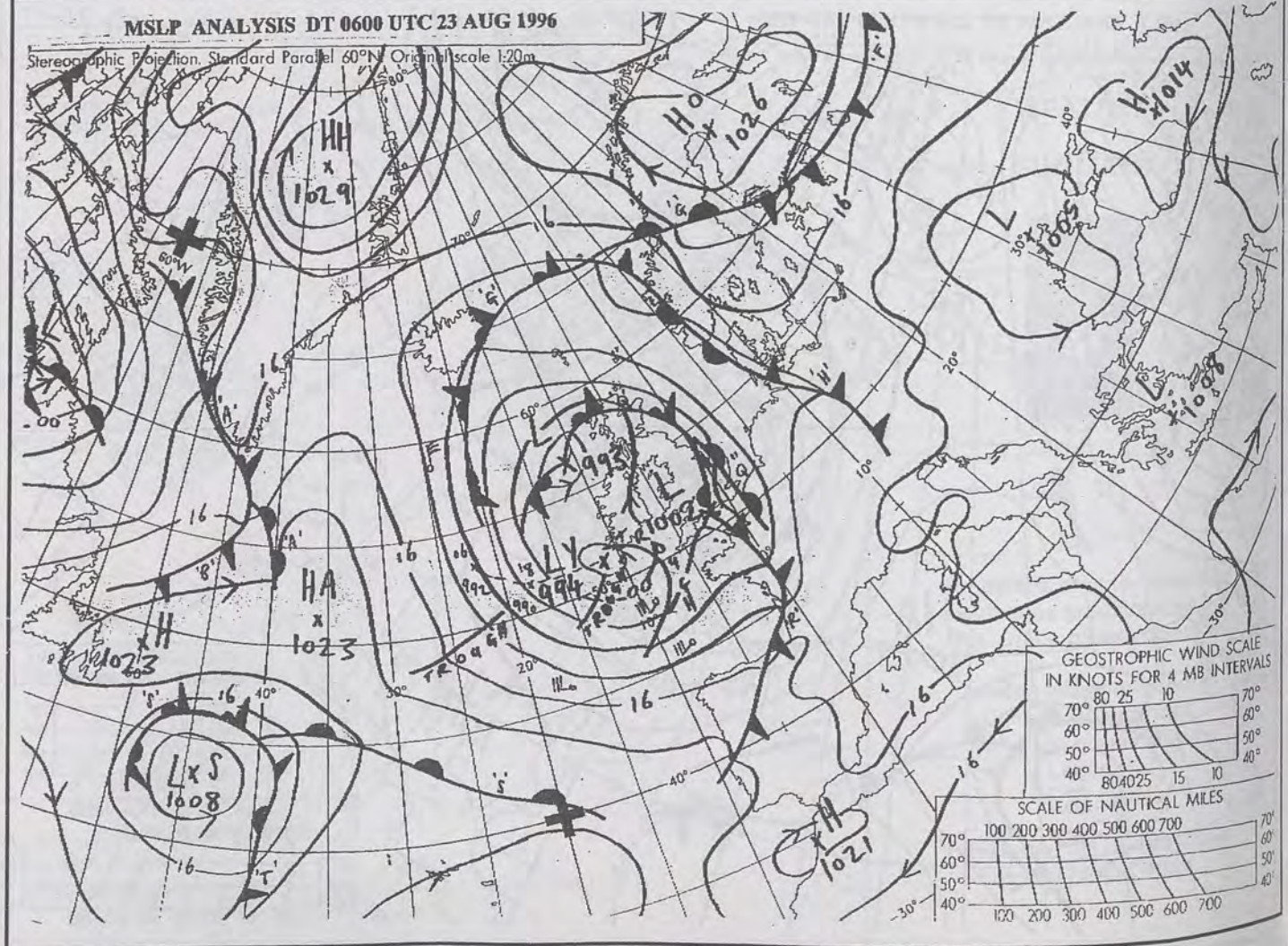
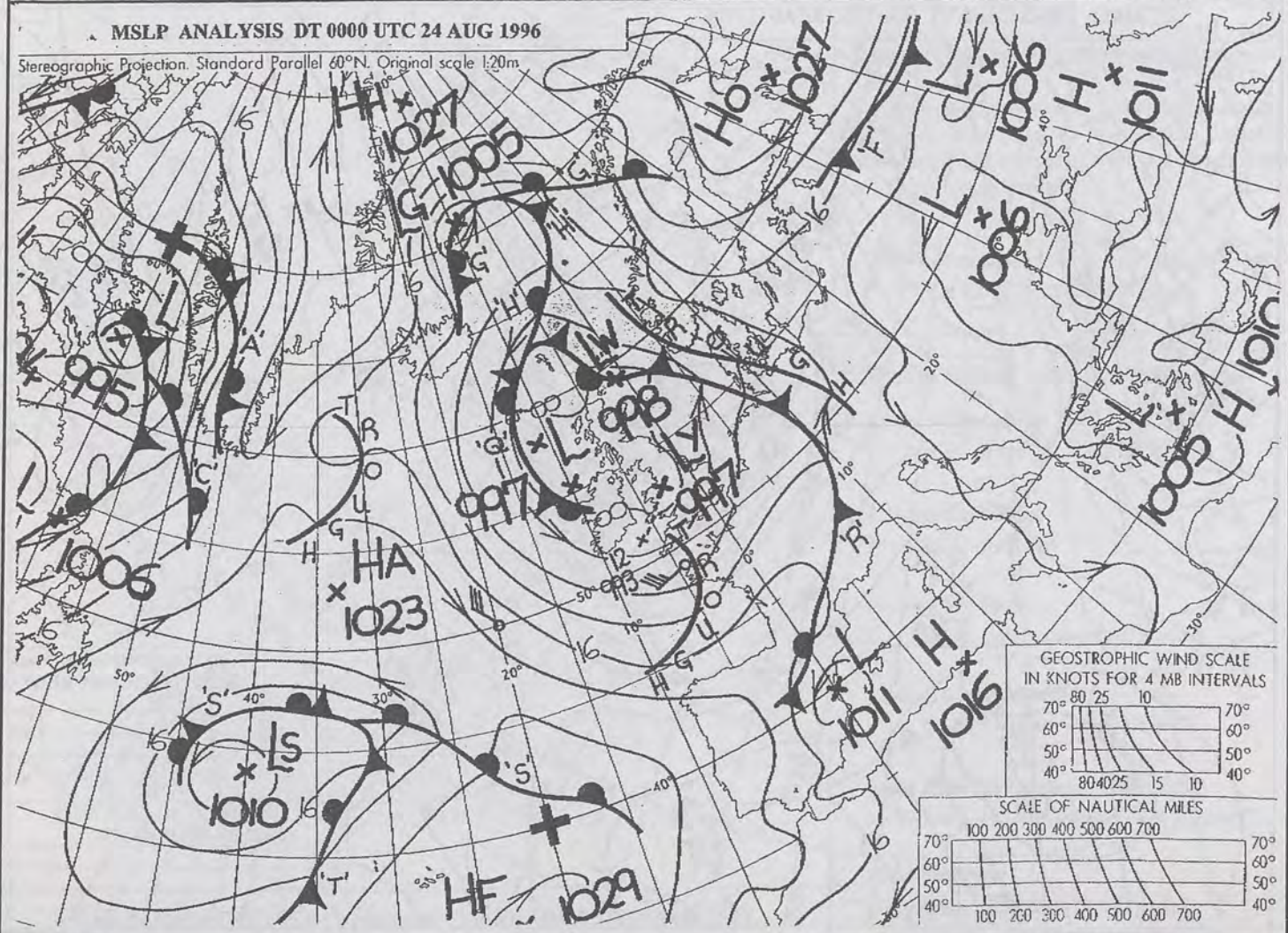
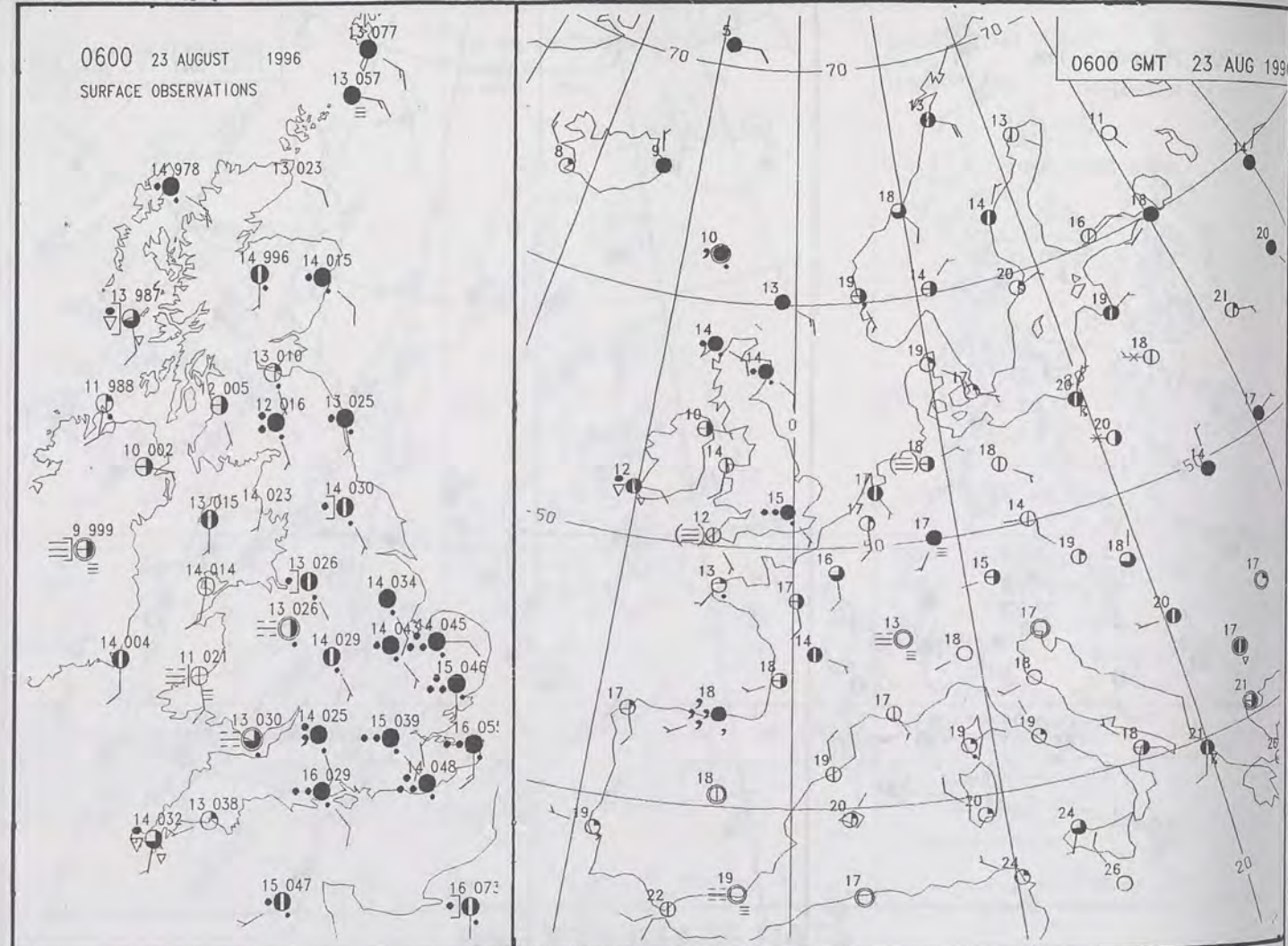
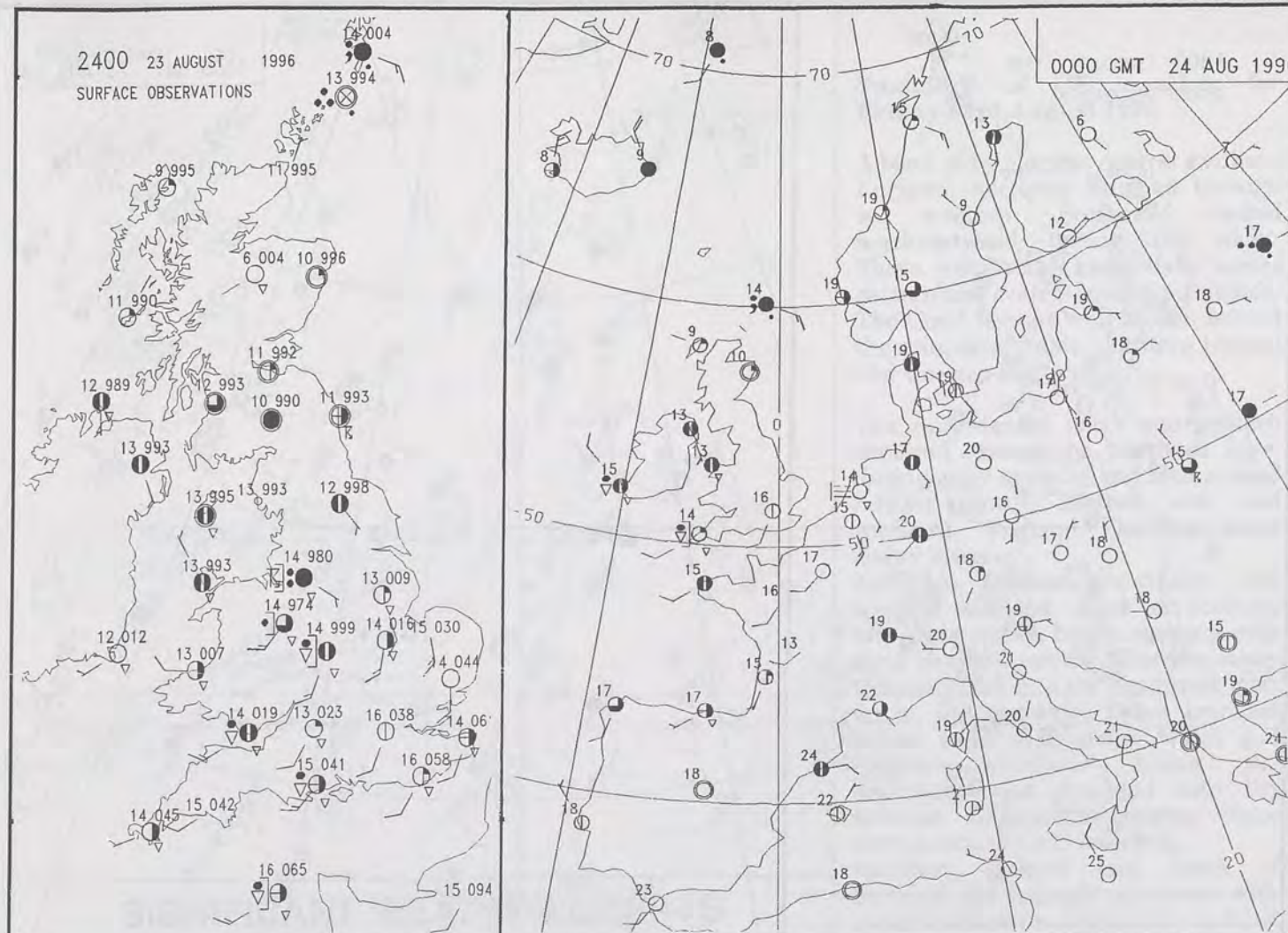


For details of other Weather Summaries produced by the Met. Office please contact:

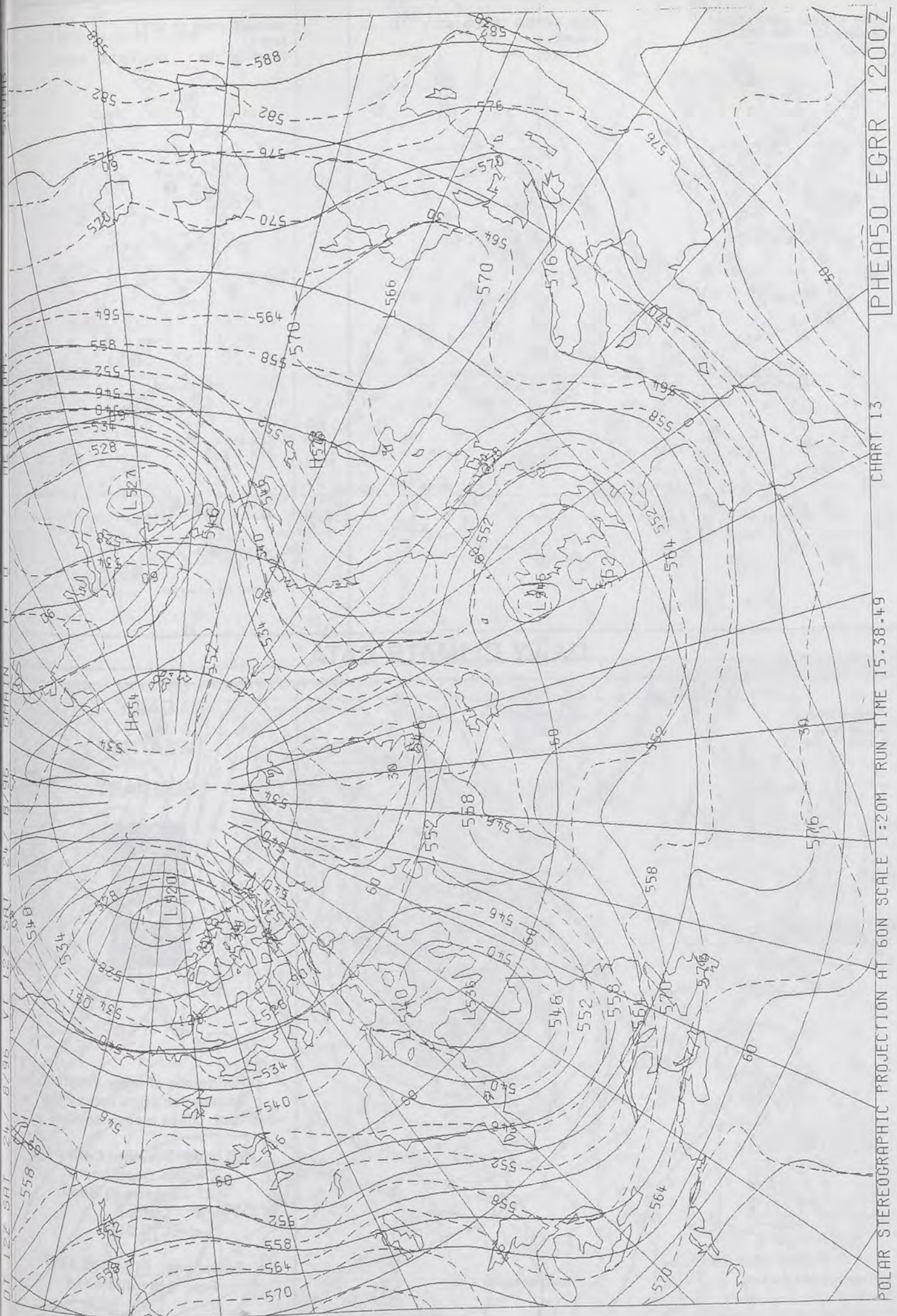

London Weather Centre
Climate Department
127 Clerkenwell Road
London
EC1R 5DB

Telephone: 0171 405 4358
Fax: 0171 404 4314





23 AUG 199



PHEA50 EGRR 1200Z
CHART 13
POLAR STEREOGRAPHIC PROJECTION AT 60N SCALE 1:20M RUN TIME 15.38.49



The Met. Office


DAILY WEATHER SUMMARY

INCLUDING SUMMARY OF BRITISH WEATHER

Saturday
24th August
1996

NATIONAL
METEOROLOGICAL
- 4 SEP 1996
LIBRARY

METEOSAT AT 12:00 GMT ON 24/08/96
INFRA-RED



CLOUD-TOP OR LAND/SEA TEMPERATURE
COLD WARM

0600 24 AUGUST 1996
SIGWX



1200 24 AUGUST 1996
SIGWX



SIGNIFICANT WEATHER CHARTS

1800 24 AUGUST 1996
SIGWX



2400 24 AUGUST 1996
SIGWX



Published by London Weather Centre. All times are GMT.

Summary of UK weather for Saturday 24th August 1996

Many parts of the country had a dry night with clear spells. Northern Ireland and Scotland had a few fog patches. There were some showers, mainly on western and southern coasts, and a few of these were heavy with thunder. Over northern England, the showers merged into longer spells of rain. Shetland also had prolonged rain early in the night followed by sea mist later on.

During the day, almost the whole country had a mixture of sunshine and showers. The showers were heavy and prolonged in places with quite a number of thunderstorms. A funnel cloud was observed from Belfast Airport during the middle of the afternoon. The best of the sunshine generally occurred around the coasts, and in the western isles of Scotland it was a mostly sunny day. The thunderstorms largely died out in the evening, but further sharp showers continued to affect central and western areas, with just the odd shower left elsewhere by late evening. Sea fog returned to the northern isles of Scotland.

Temperatures were close to normal nearly everywhere.

EXTREMES

SATURDAY 24th AUGUST 1996

Highest Maximum
: 21.8 C Hemsby [Norfolk]

Lowest Maximum
: 13.9 C Foula [Shetland]

Lowest Minimum
: 2.1 C Tulloch Bridge [Highland]

Lowest Grass Minimum
: -0.4 C Aviemore [Highland]

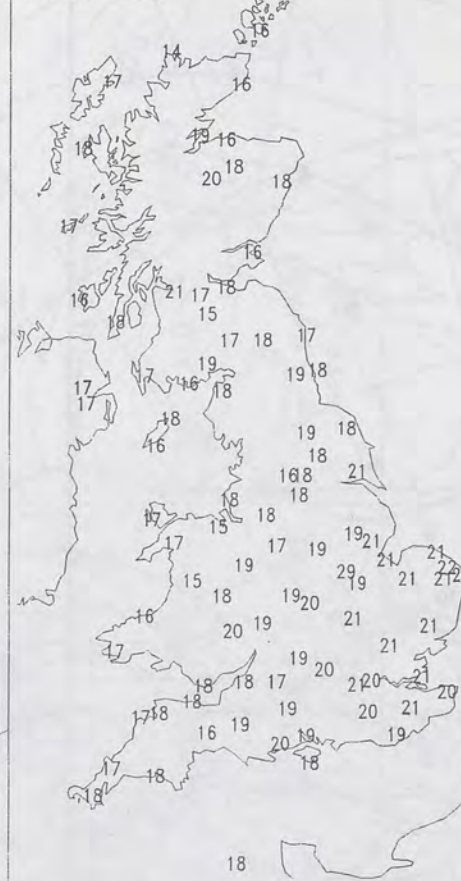
Most Rain (24 hrs from 0900 GMT)
: 22.3mm Cardiff Airport

Most Sunshine
: 10.7 hrs Stornoway [Outer Hebrides]
Tiree [Inner Hebrides]

NIGHT MINIMUM TEMPERATURE
(DEGREES C)
24 AUGUST 1996



DAY MAXIMUM TEMPERATURE
(DEGREES C)
24 AUGUST 1996



SUNSHINE (DAWN TO DUSK)
(HOURS)
24 AUGUST 1996



DAILY CLIMATE DATA

NIGHT RAINFALL
(MILLIMETRES)
24 AUGUST 1996



DAY RAINFALL
(MILLIMETRES)
24 AUGUST 1996



DAILY WEATHER SUMMARY



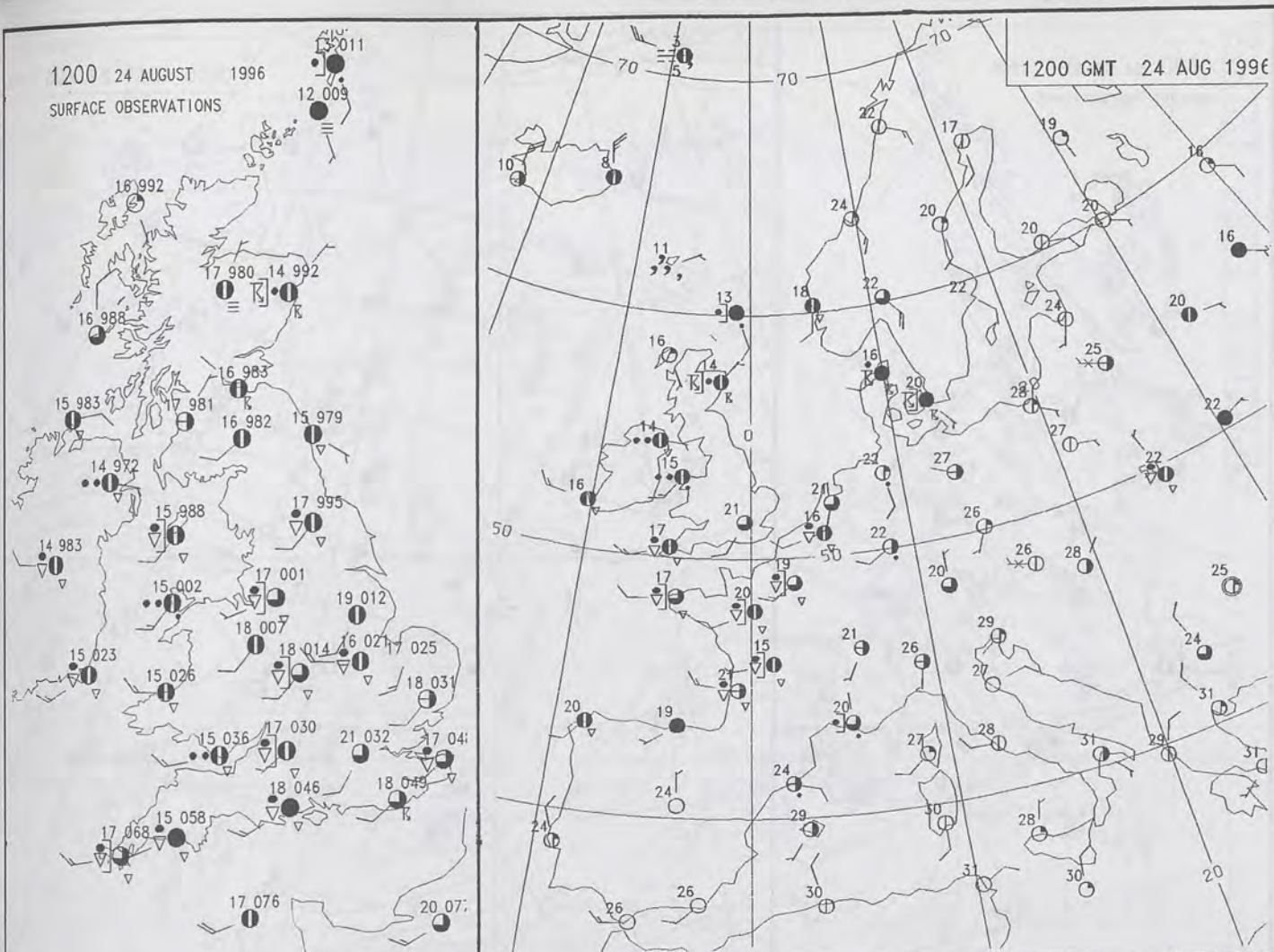
For details of other Weather Summaries produced by the Met. Office please contact:

London Weather Centre
Climate Department
127 Clerkenwell Road
London
EC1R 5DB

Telephone: 0171 405 4358
Fax: 0171 404 4314

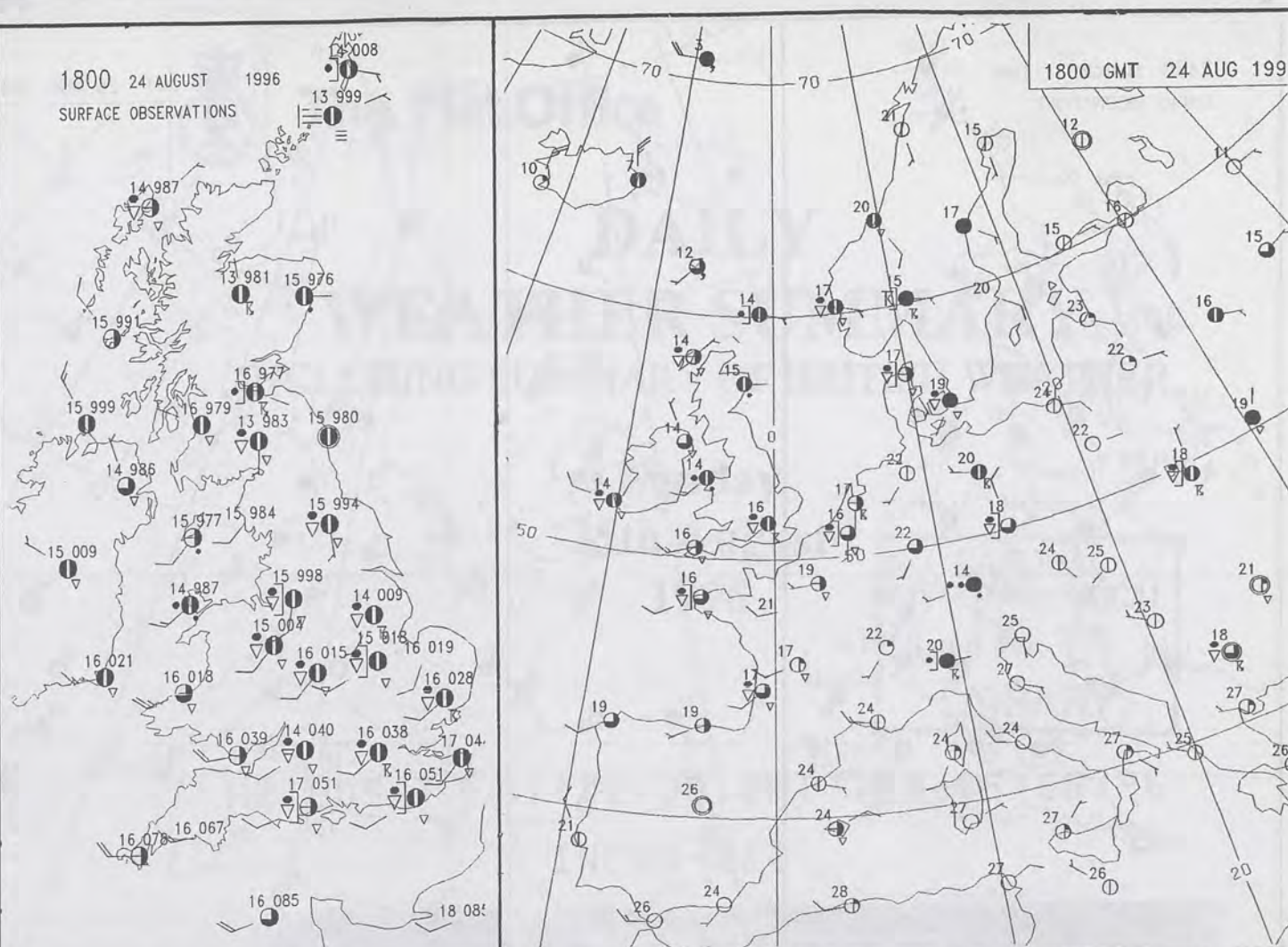
1200 24 AUGUST 1996
SURFACE OBSERVATIONS

1200 GMT 24 AUG 1996



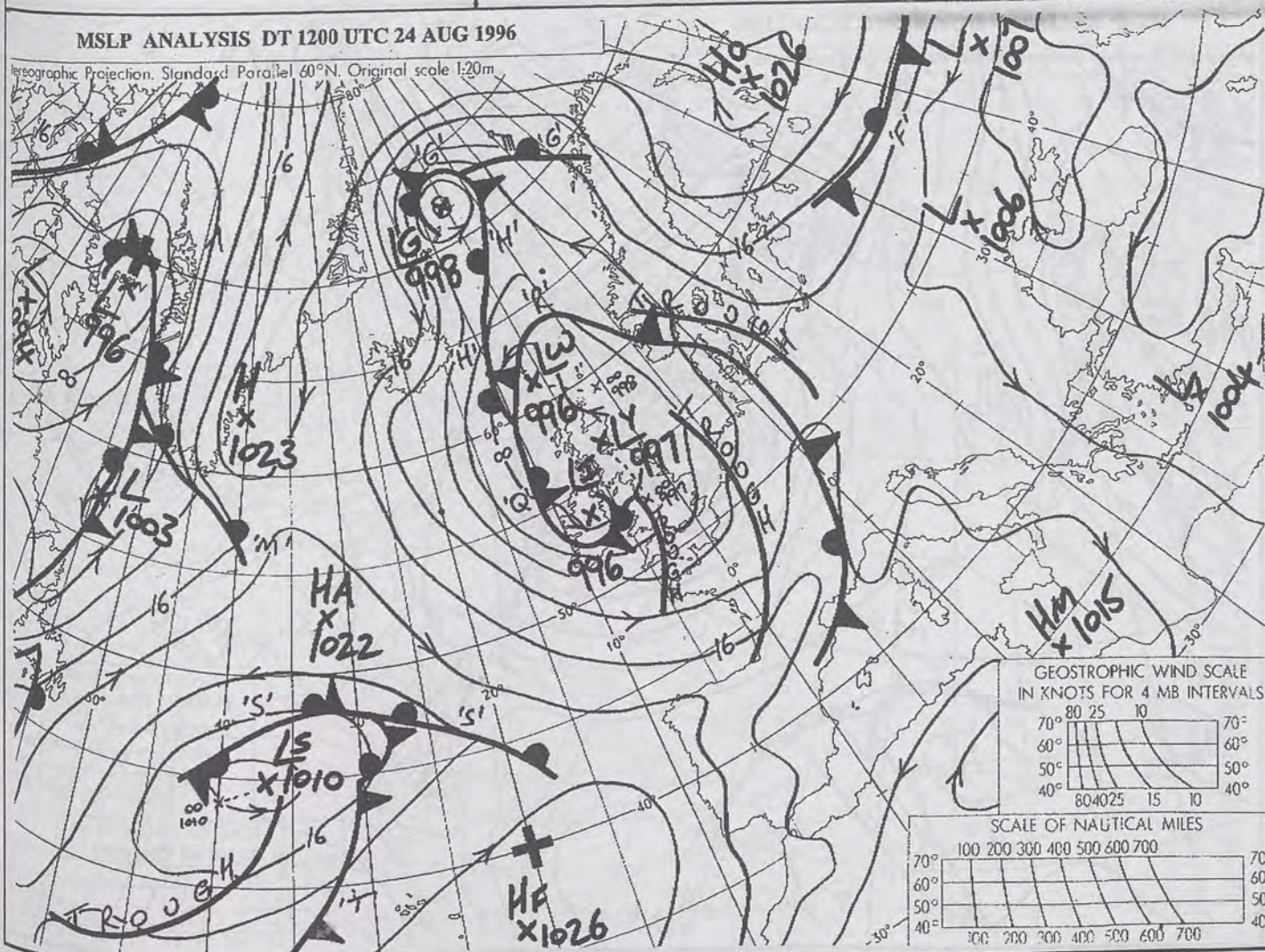
1800 24 AUGUST 1996
SURFACE OBSERVATIONS

1800 GMT 24 AUG 1996



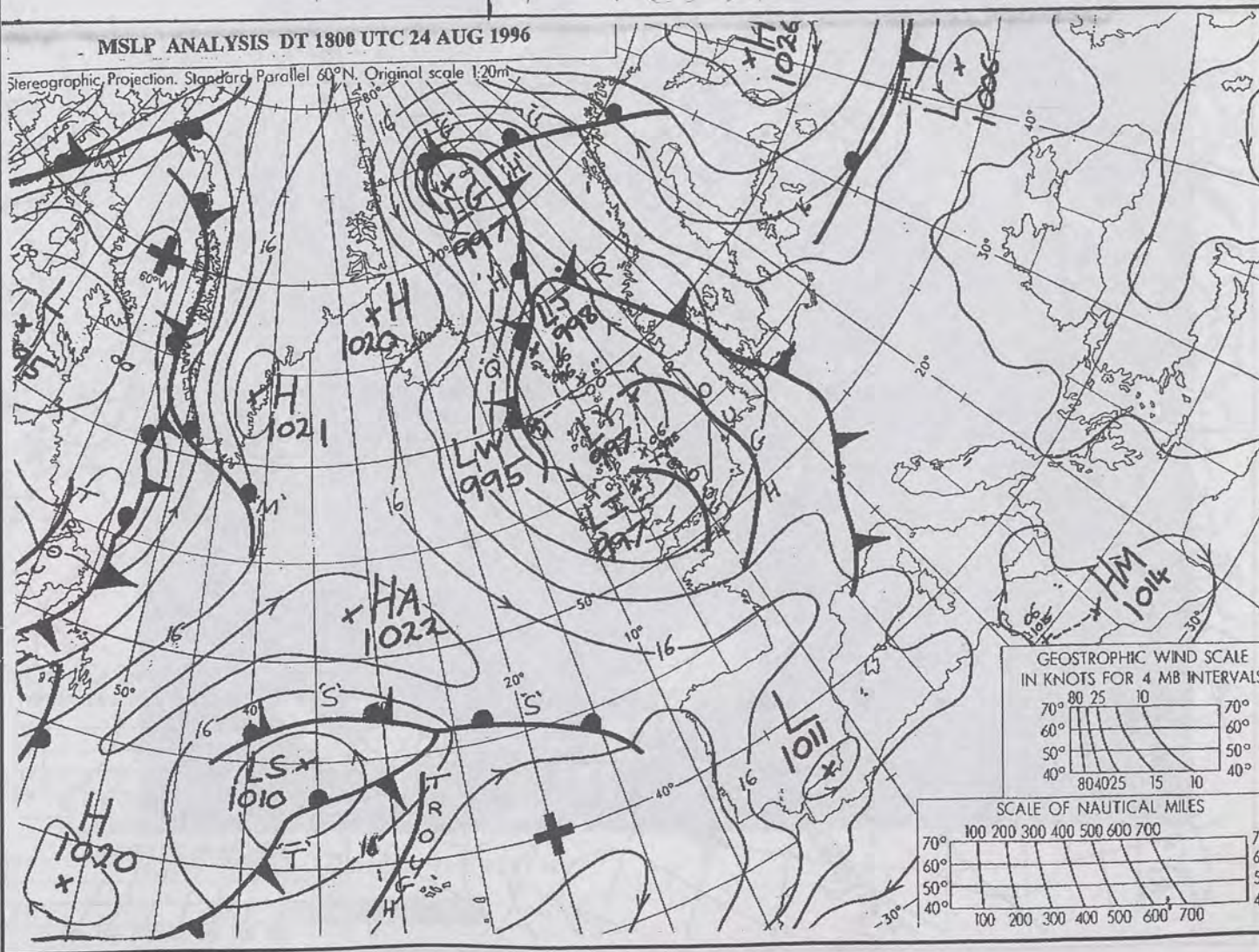
MSLP ANALYSIS DT 1200 UTC 24 AUG 1996

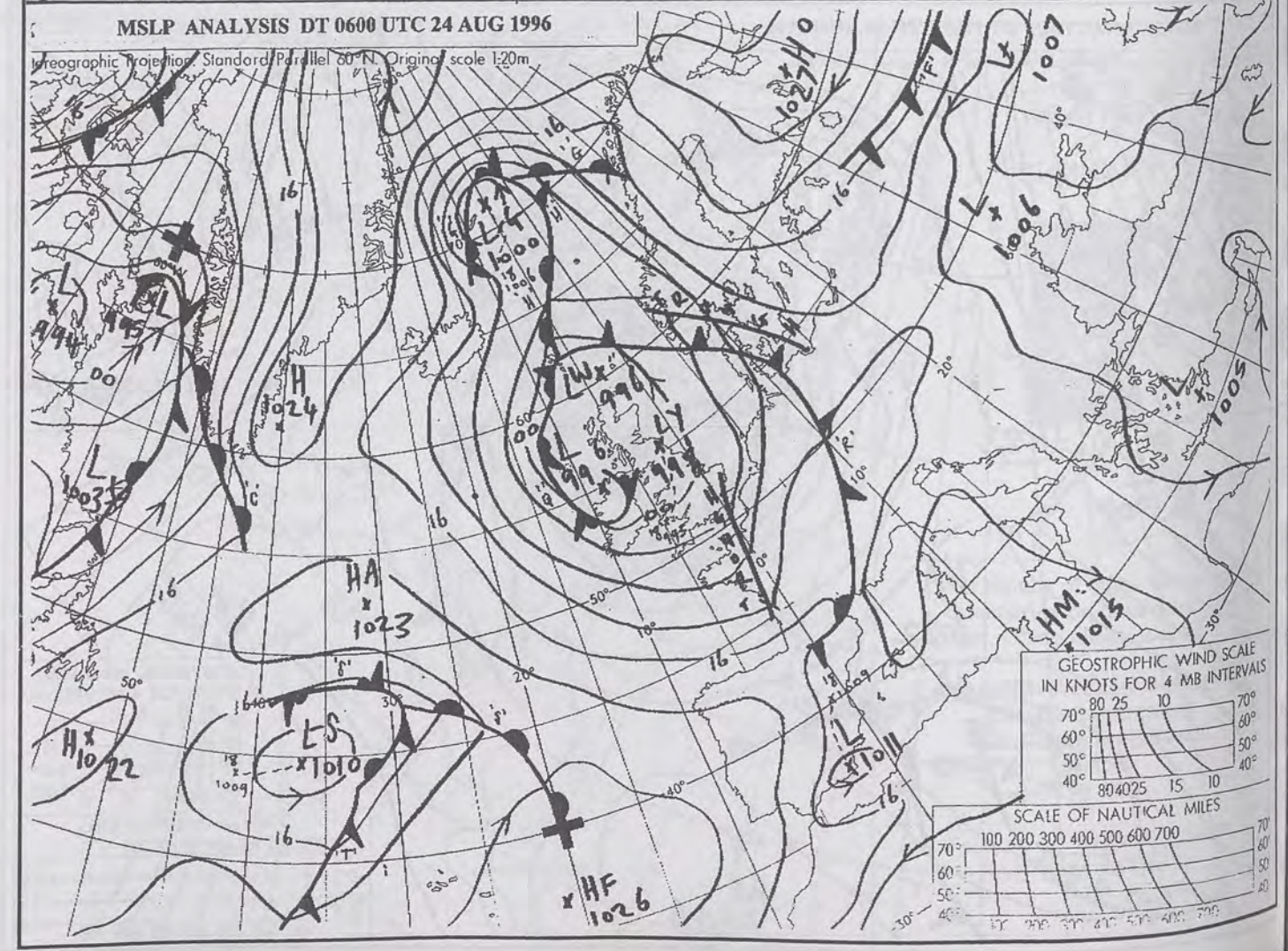
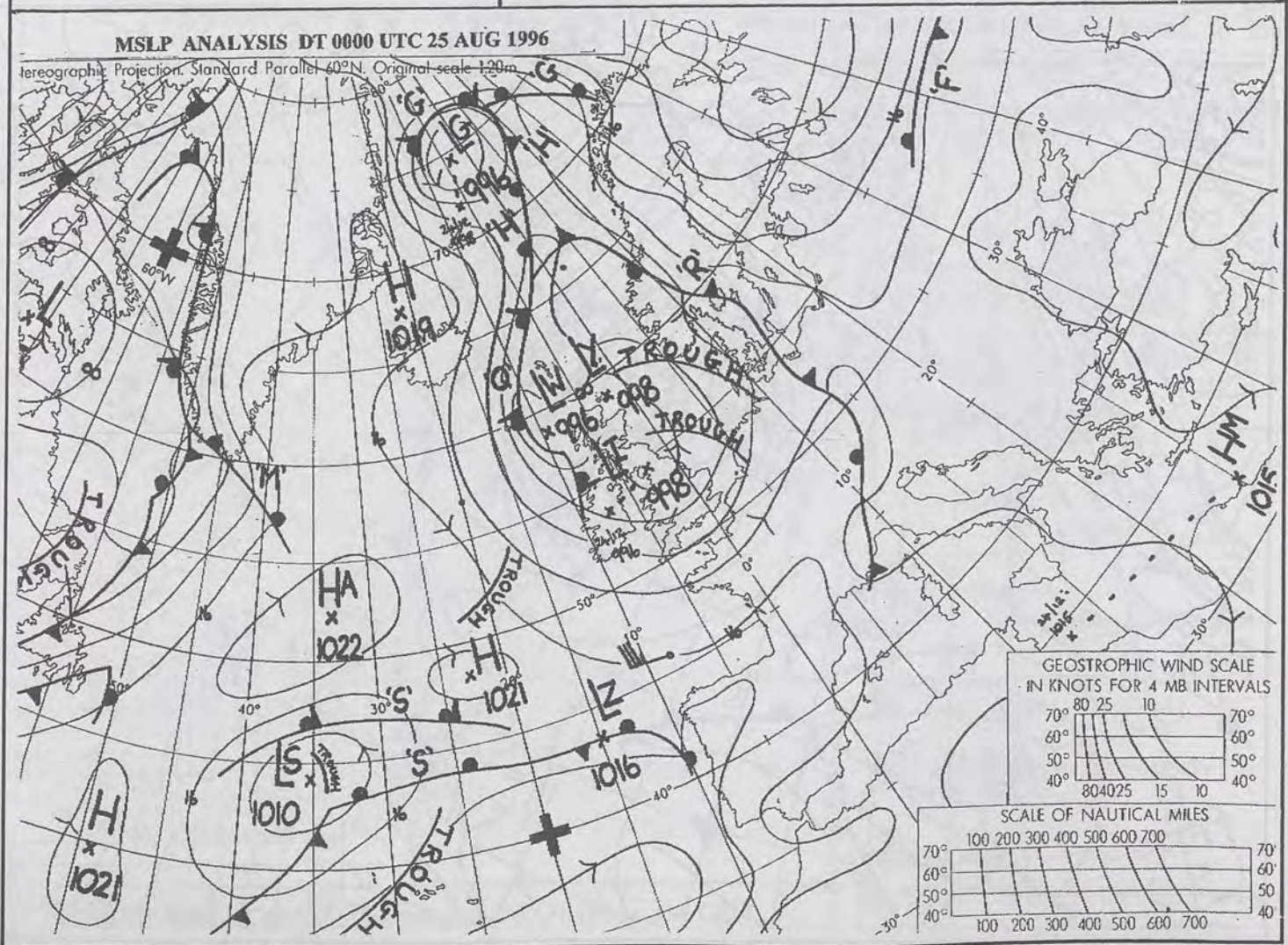
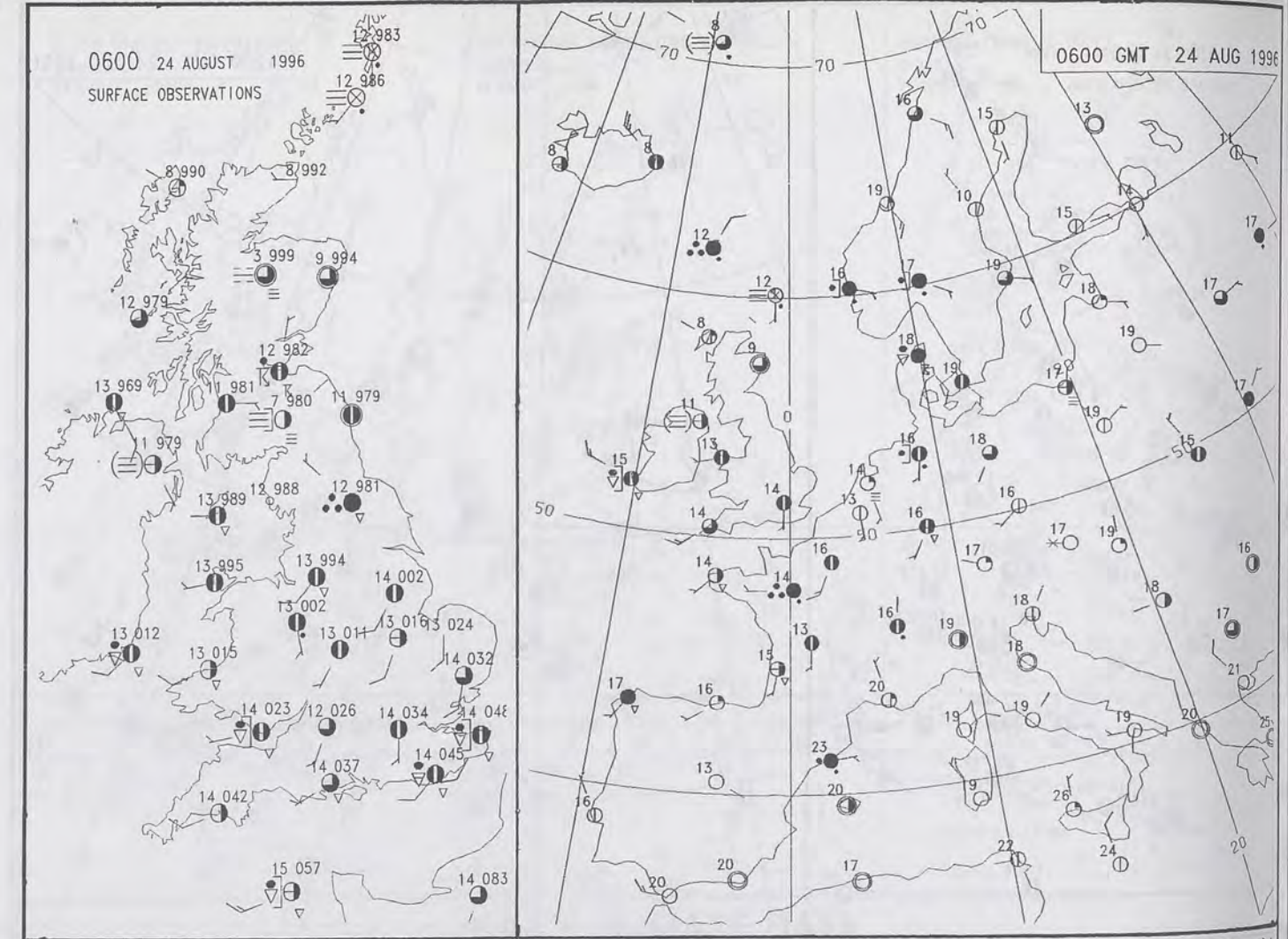
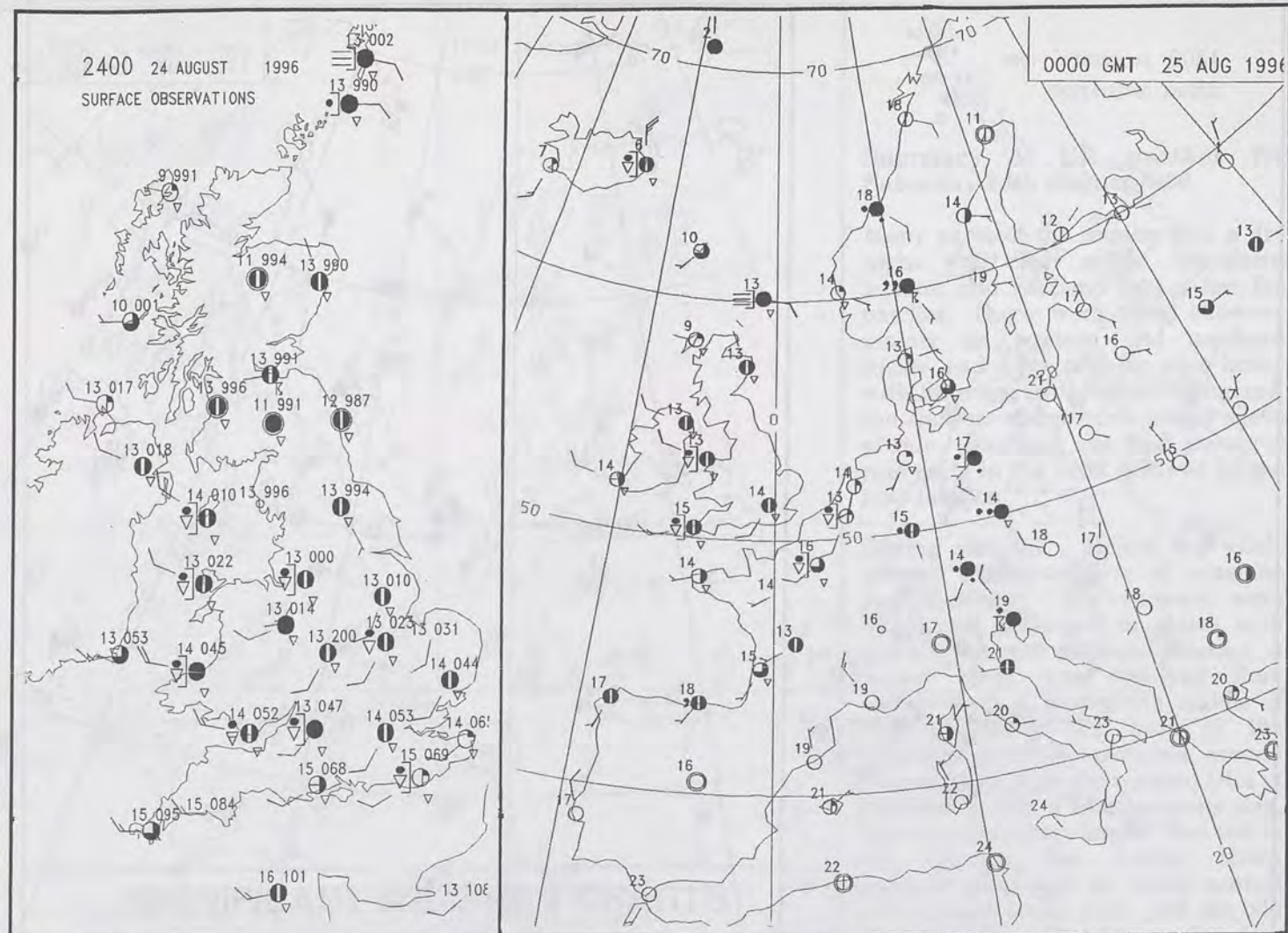
Stereographic Projection, Standard Parallel 60°N, Original scale 1:20m



MSLP ANALYSIS DT 1800 UTC 24 AUG 1996

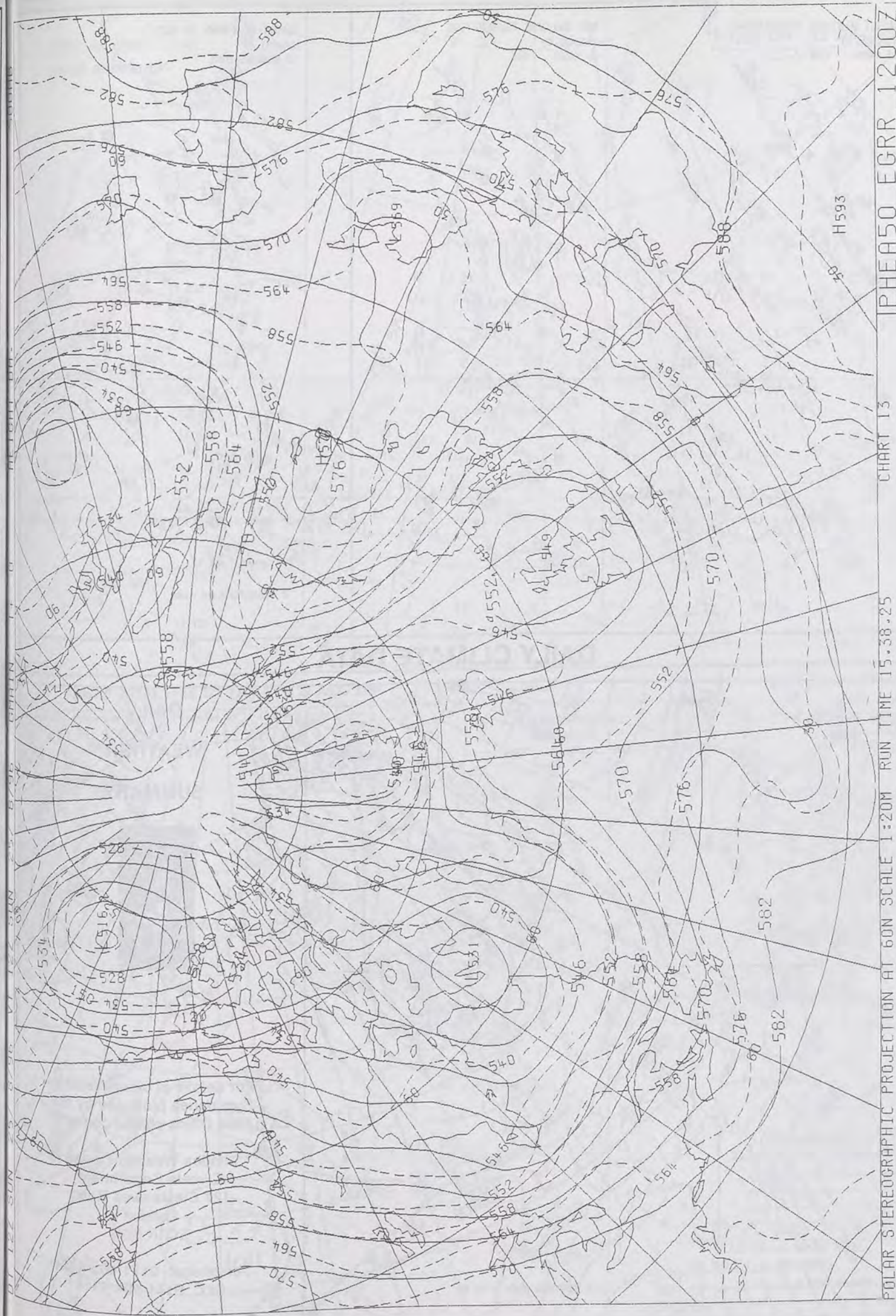
Stereographic Projection, Standard Parallel 60°N, Original scale 1:20m





4 AUG 1996

WIND SCALE
KTS
10 20 30 40 50 60 70
MILES
10 20 30 40 50 60 70



PHEA50 EGRR 1200Z
CHART 13
POLAR STEREOGRAPHIC PROJECTION AT 60N SCALE 1:20M RUN TIME 15.38.25



The Met. Office


DAILY WEATHER SUMMARY

INCLUDING SUMMARY OF BRITISH WEATHER

Sunday
25th August
1996

NATIONAL
METEOROLOGICAL
- 4 SEP 1996
LIBRARY

METEOSAT AT 12:00 GMT ON 25/08/96
INFRA-RED



CLOUD-TOP OR LAND/SEA TEMPERATURE
COLD WARM

0600 25 AUGUST 1996
SIGWX



1200 25 AUGUST 1996
SIGWX



SIGNIFICANT WEATHER CHARTS

1800 25 AUGUST 1996
SIGWX



2400 25 AUGUST 1996
SIGWX



Published by London Weather Centre. All times are GMT.

Summary of UK weather for Sunday 25th August 1996

Most of the country had a rather cloudy night, although there were some clear intervals. Bands of showers, merging into longer spells of rain, affected some areas, particularly the south east coast of England, Bristol Channel coasts and eastwards towards London, around Merseyside and over southwest Scotland. Isolated fog patches formed in northern parts with sea fog affecting the northern isles for a while.

During the day, much of western Scotland was overcast with outbreaks of rain. The rest of Scotland had a mixture of sunny intervals and showers. Some of the showers were heavy with thunder. England, Wales and Northern Ireland also had sunny intervals and showers. The showers were locally heavy, with scattered thunderstorms over southern England. The best of the sunshine occurred around the coasts of south Wales and southwest England.

During the evening, showers died out from many inland areas in the south, with a few clear intervals developing, but areas of rain, or showers, continued over central and northern parts of the UK..

Temperatures were mostly near, or rather below, normal.

EXTREMES

SUNDAY 25th AUGUST 1996

Highest Maximum
: 22.7 C Manston [Kent]

Lowest Maximum
: 12.6 C Cape Wrath [Northern Scotland]

Lowest Minimum
: 4.1 C Loch Glascarnoch [Highland]

Lowest Grass Minimum
: 2.2 C Loch Glascarnoch [Highland]

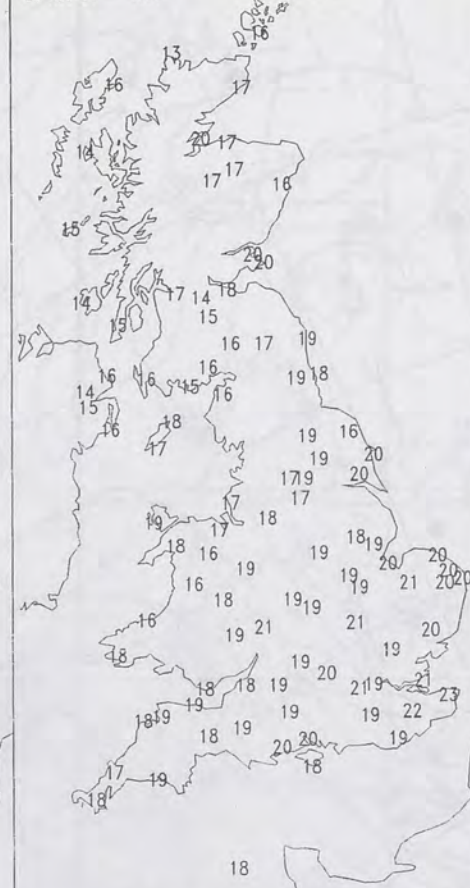
Most Rain (24 hrs from 0900 GMT)
: 34.4mm Glenlivet [Grampian]

Most Sunshine
: 10.3 hrs Folkestone [Kent]

NIGHT MINIMUM TEMPERATURE
(DEGREES C)
25 AUGUST 1996



DAY MAXIMUM TEMPERATURE
(DEGREES C)
25 AUGUST 1996



SUNSHINE (DAWN TO DUSK)
(HOURS)
25 AUGUST 1996



DAILY CLIMATE DATA

NIGHT RAINFALL
(MILLIMETRES)
25 AUGUST 1996



DAY RAINFALL
(MILLIMETRES)
25 AUGUST 1996



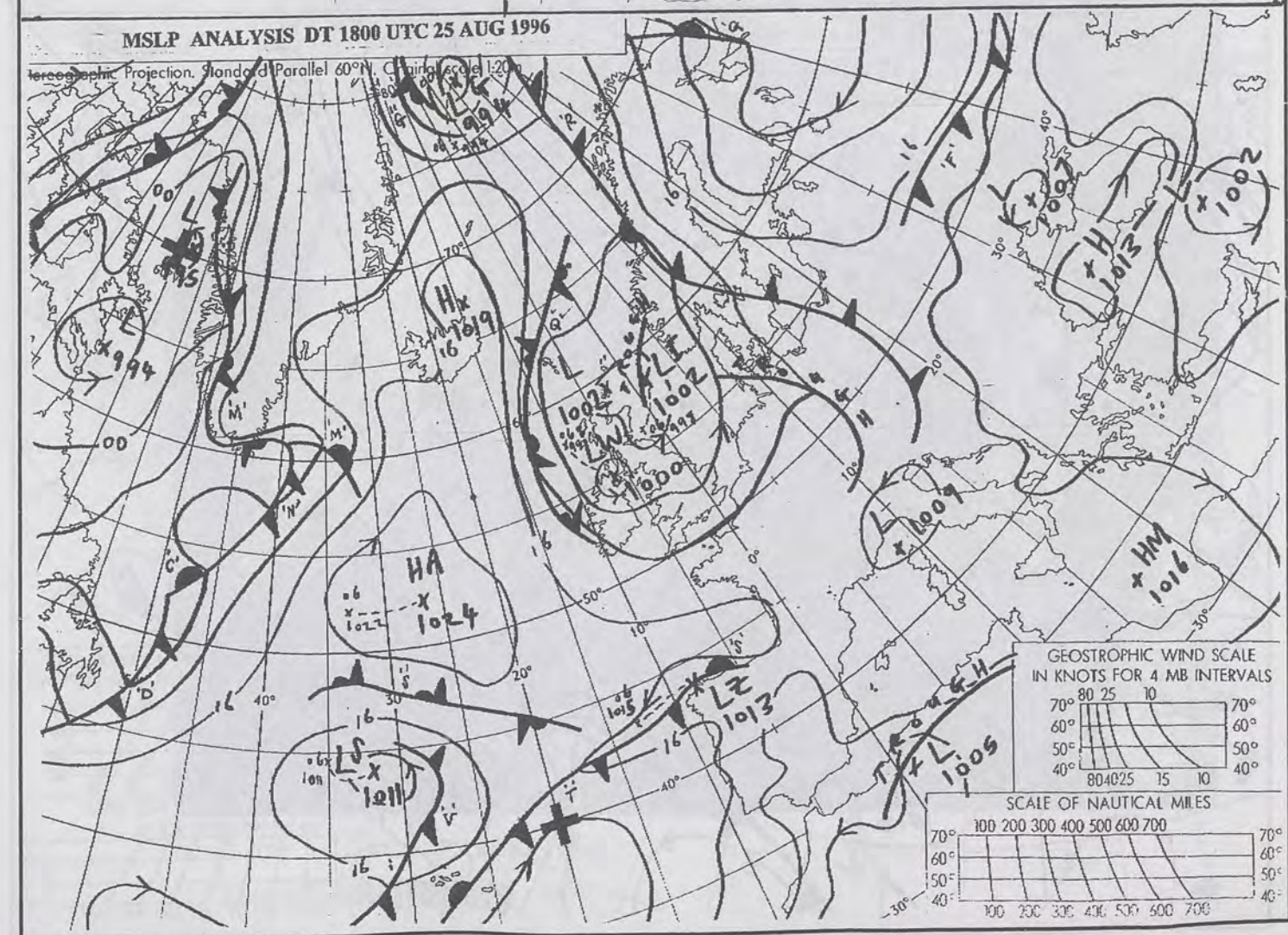
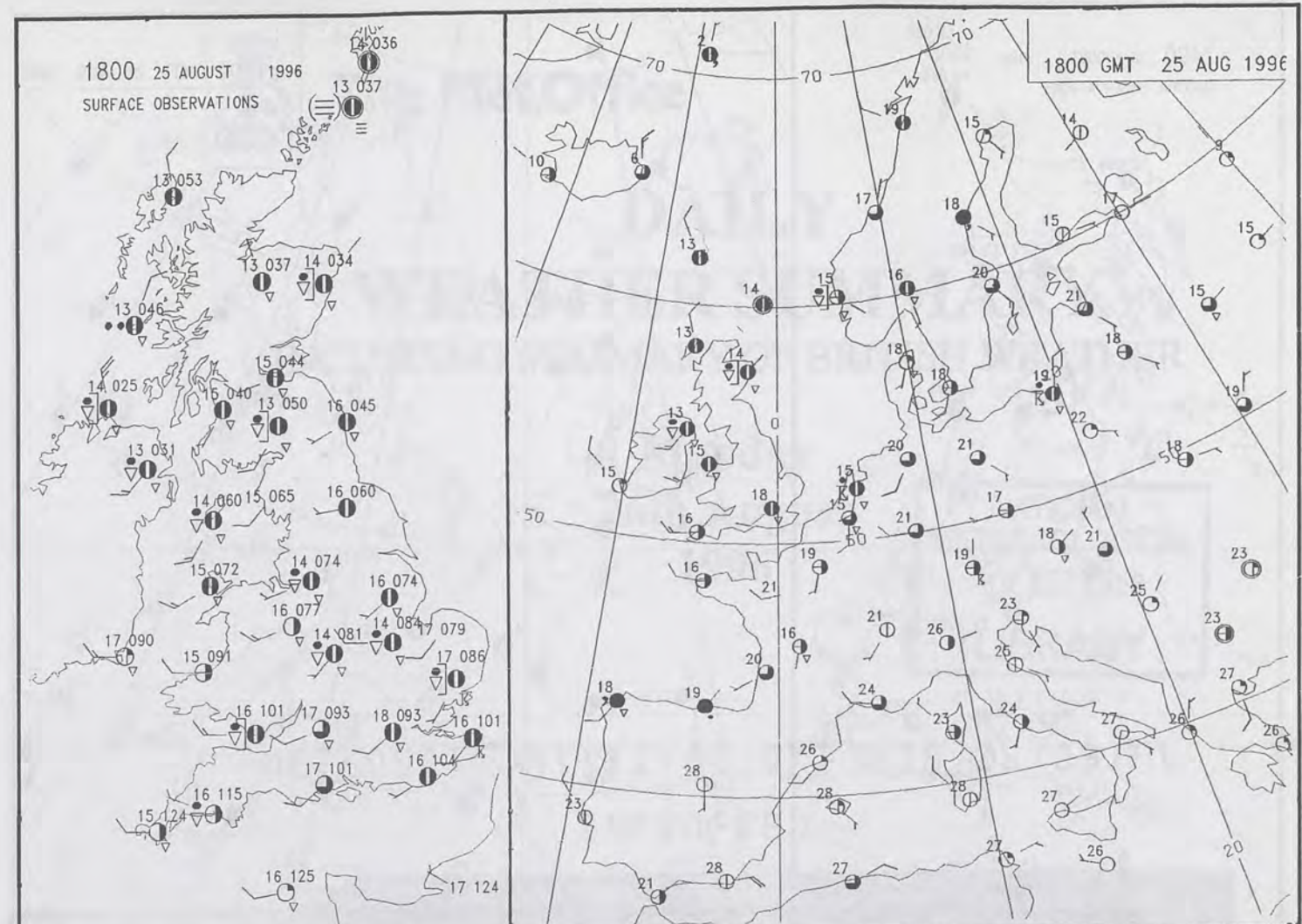
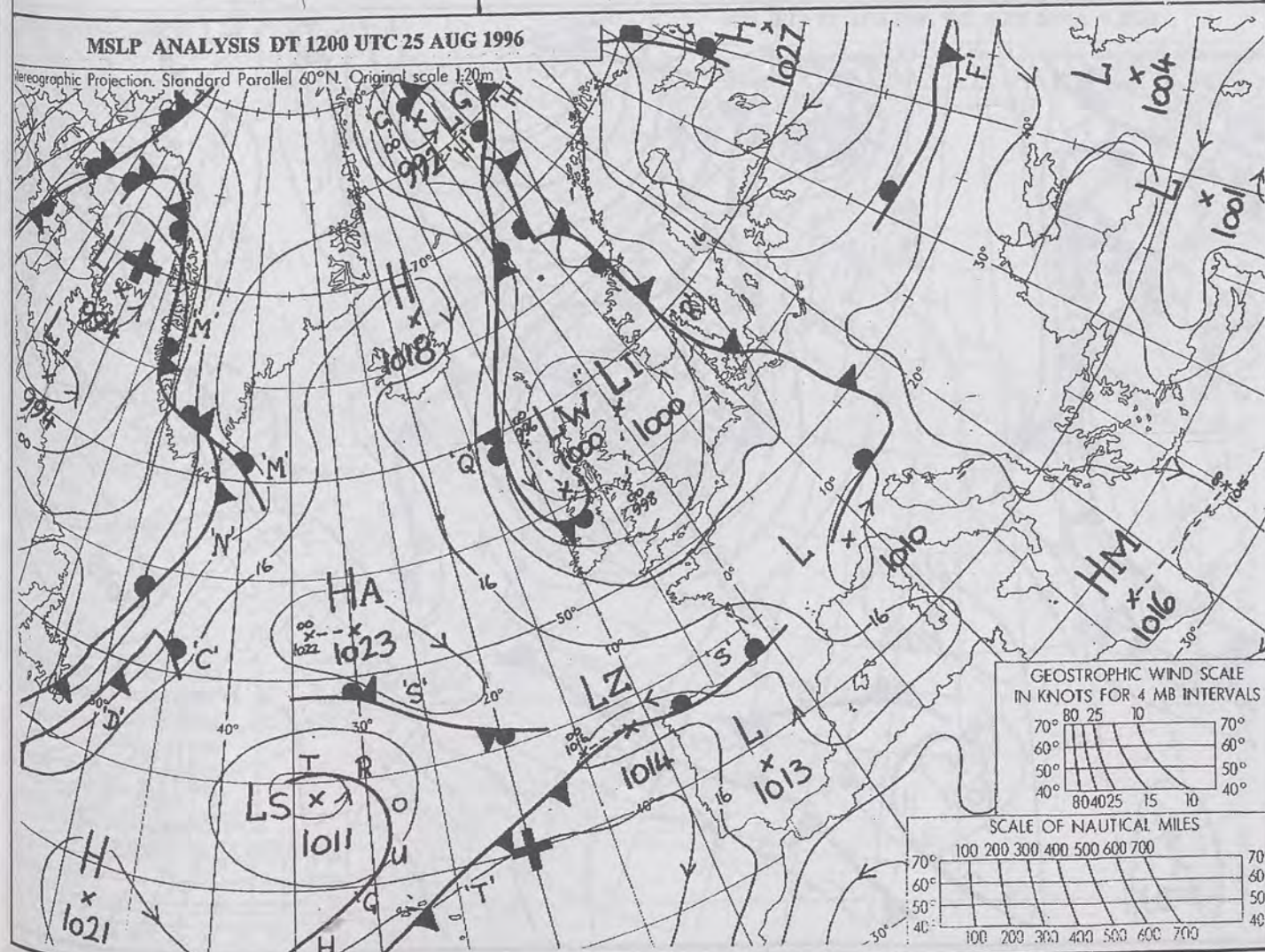
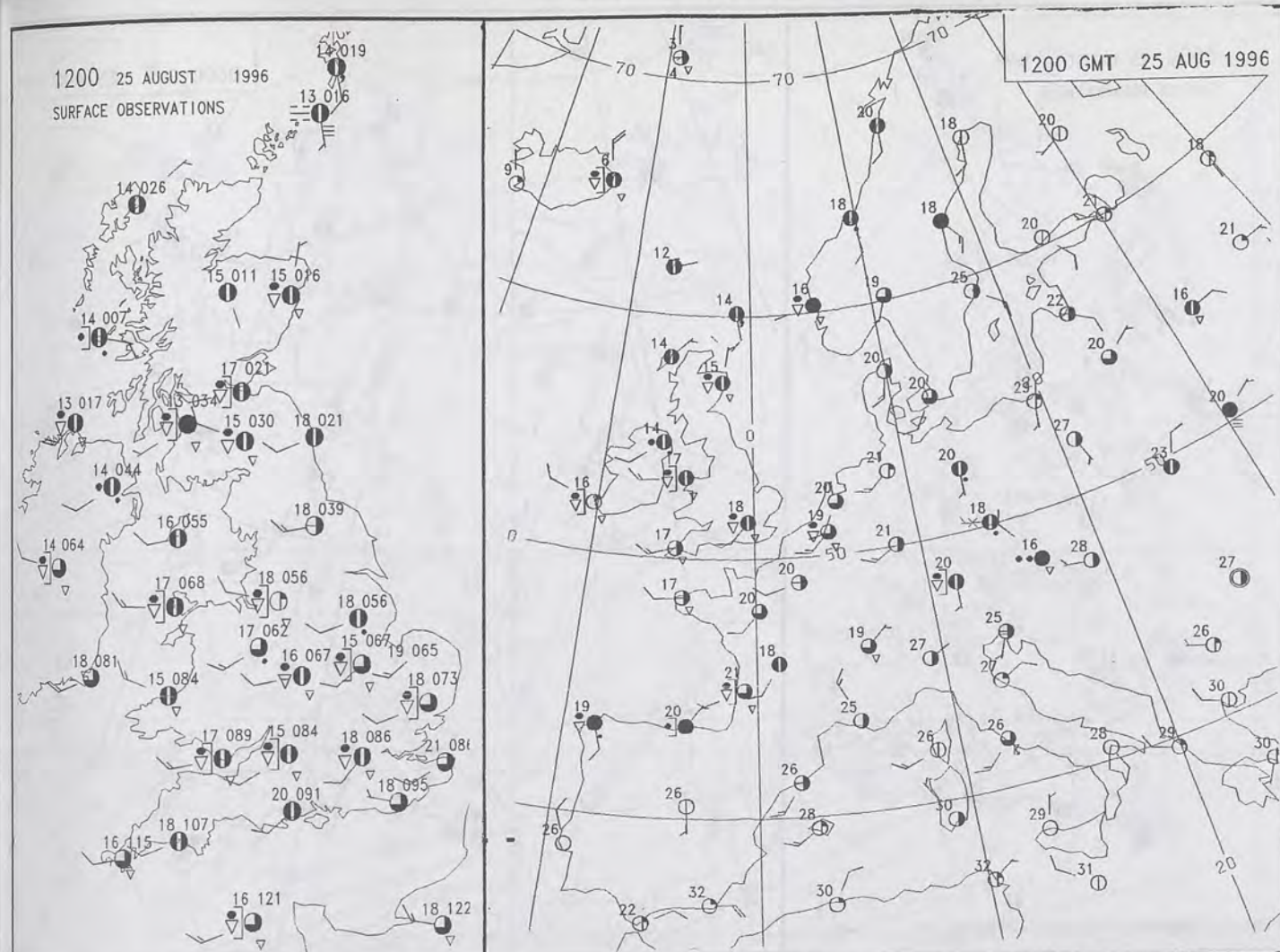
DAILY WEATHER SUMMARY



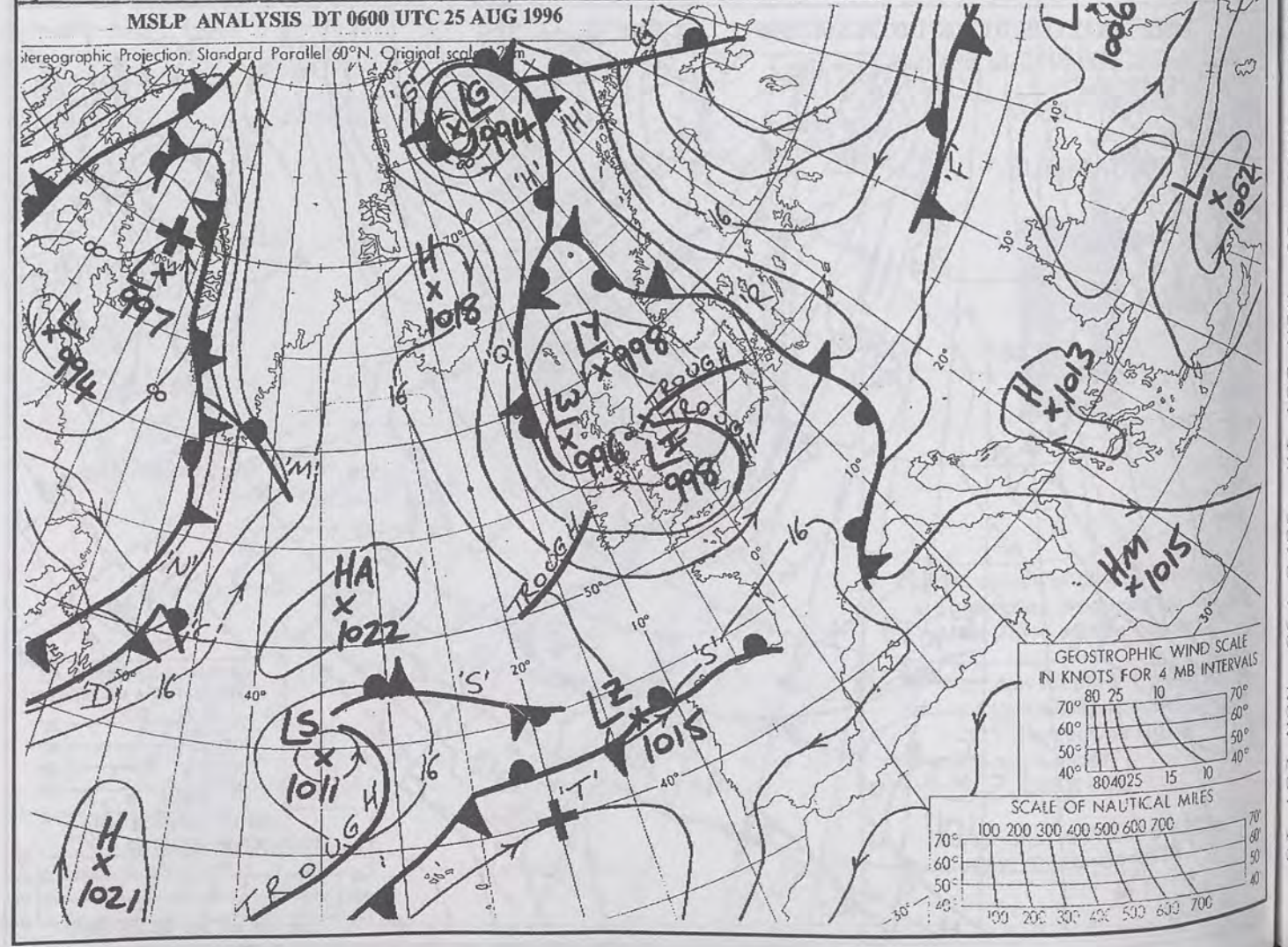
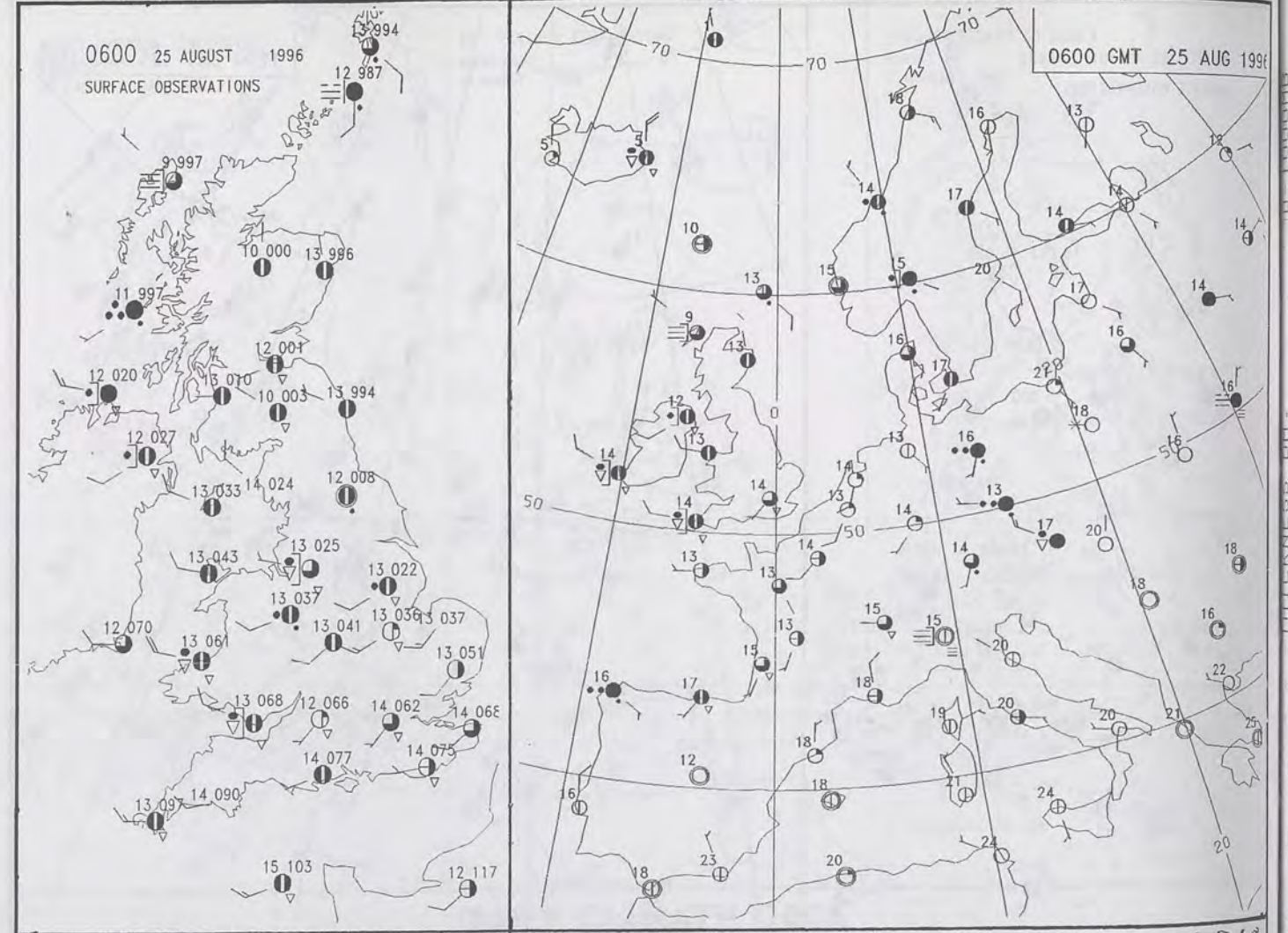
For details of other Weather Summaries produced by the Met. Office please contact:

London Weather Centre
Climate Department
127 Clerkenwell Road
London
EC1R 5DB

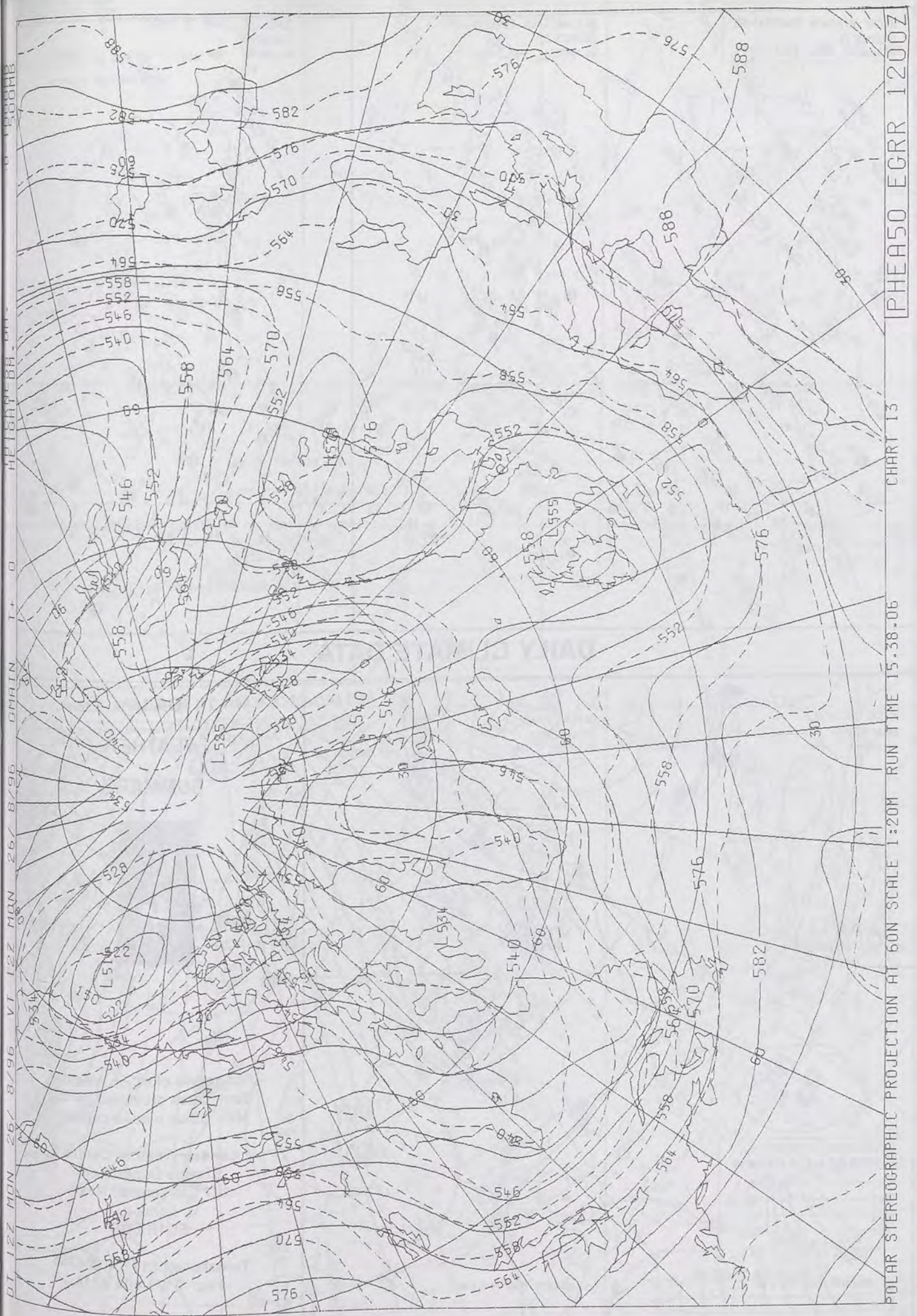
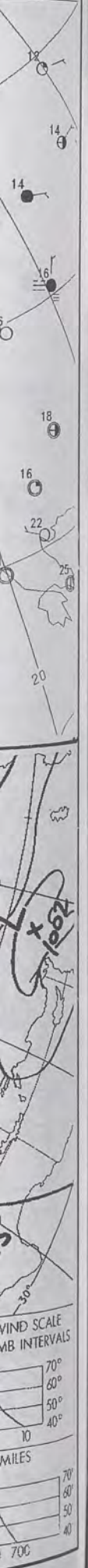
Telephone: 0171 405 4358
Fax: 0171 404 4314



DUPLICATE ALSO



5 AUG 1996



The Met. Office


DAILY WEATHER SUMMARY

INCLUDING SUMMARY OF BRITISH WEATHER

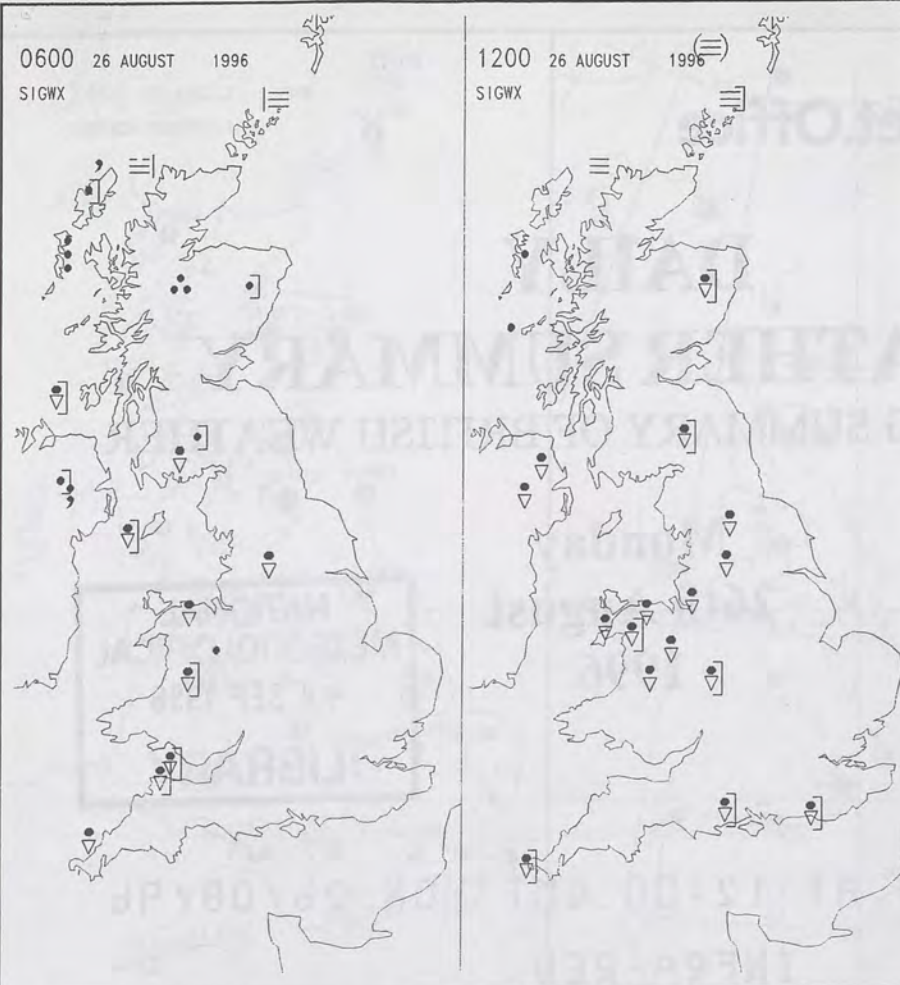
Monday
26th August
1996

NATIONAL
METEOROLOGICAL
- 4 SEP 1996
LIBRARY

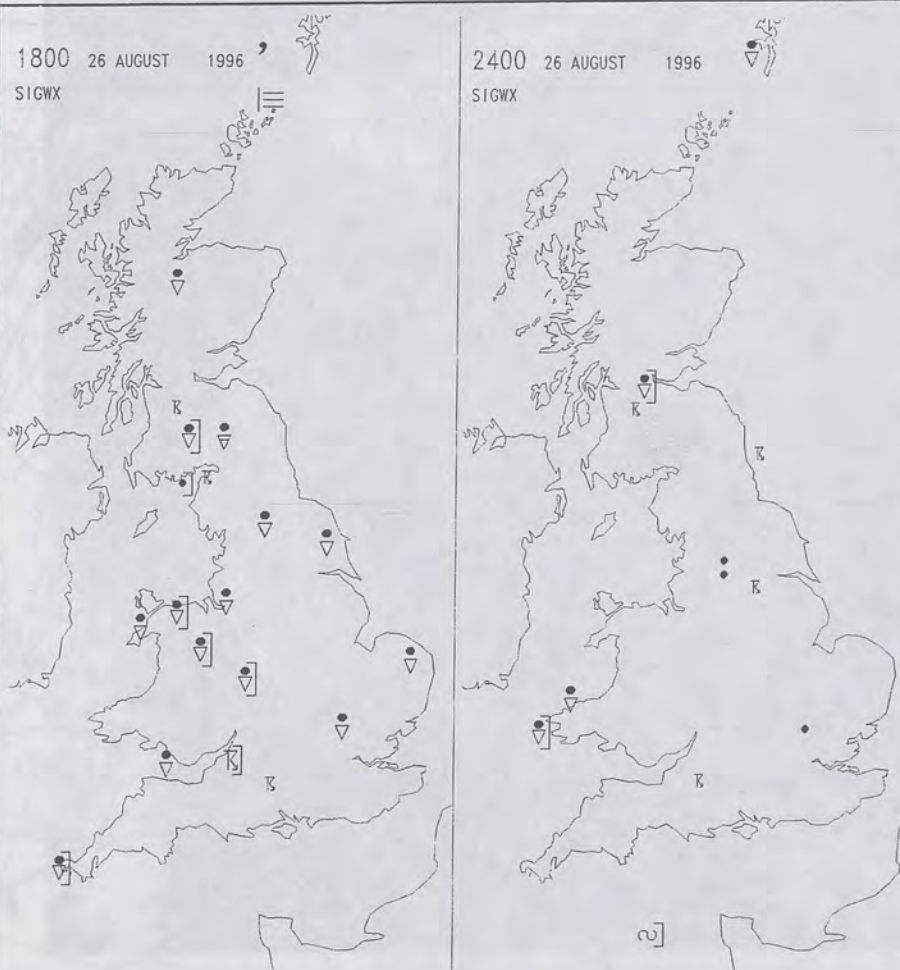
METEOSAT AT 12:00 GMT ON 26/08/96
INFRA-RED



CLOUD-TOP OR LAND/SEA TEMPERATURE
COLD WARM



SIGNIFICANT WEATHER CHARTS



Published by London Weather Centre. All times are GMT.

Summary of UK weather for Monday 26th August 1996

Although many places had a dry night, there were some showers, mainly near coasts. However, an area of rain, which was often heavy, affected northwest England, and there was also persistent rain over parts of northeast Scotland.

The day became showery across the whole country. The most showery area was across the Midlands, northern England and southwest Scotland. There were not many showers over eastern and northern Scotland, and they were also few and far between over East Anglia, southeast England and south Wales. Central southern and southwest England was very showery for a time, and there was a report of a waterspout from near Exeter, but the showers died away from most of these areas during the afternoon.

Some of the showers were heavy and a few thunderstorms occurred. Most places were sunny at times, too, and many coastal areas in the south had quite a sunny day. The showers died down during the evening, except over northern England.

Temperatures were mostly not far from the seasonal normal, but they fell sharply in many of the showers.

EXTREMES

MONDAY 26th AUGUST 1996

Highest Maximum

: 21.9 C Poole [Dorset]

Lowest Maximum

: 13.3 C Ballypatrick Forest [Co.Antrim]

Lowest Minimum

: 5.9 C Saughall [South Lanarkshire]

Lowest Grass Minimum

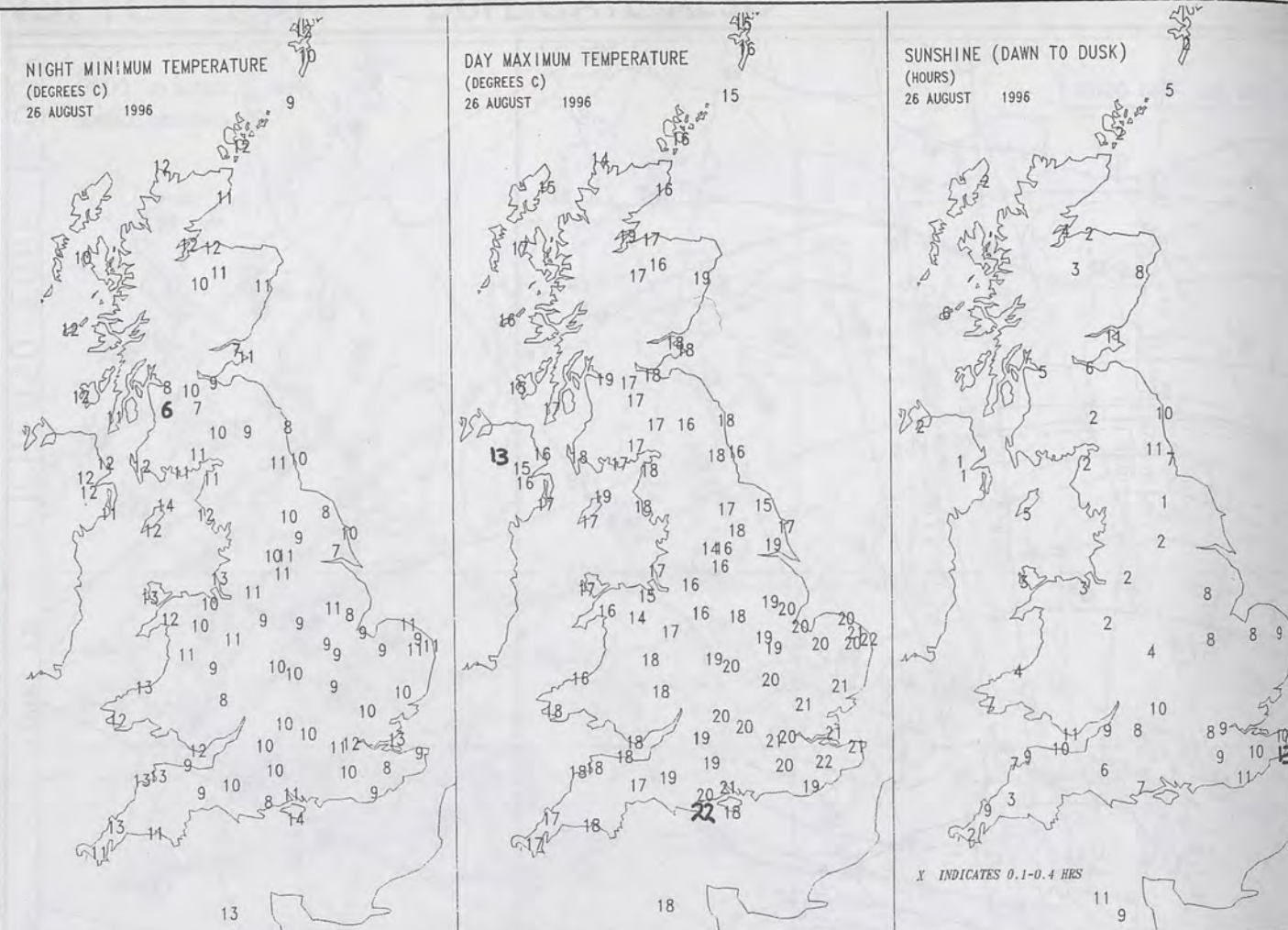
: 2.3 C Coningsby [Lincolnshire]

Most Rain (24 hrs from 0900 GMT)

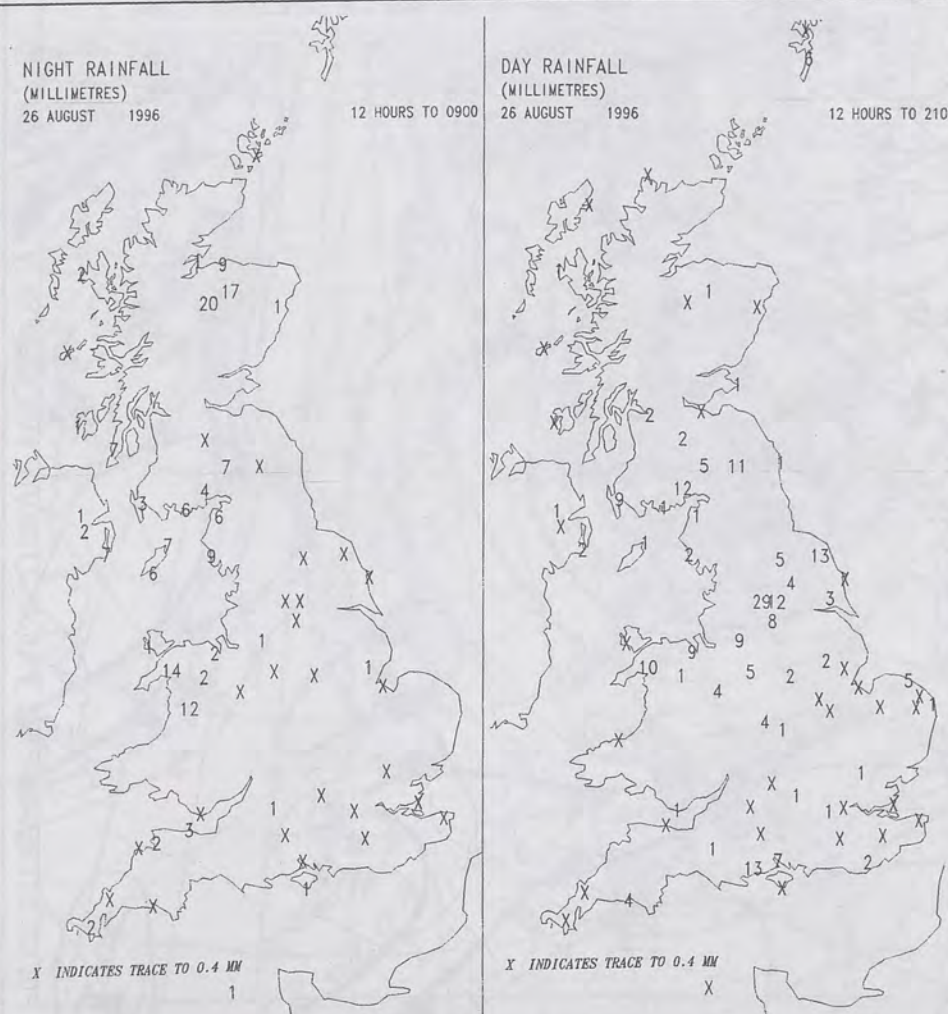
: 36.2mm Moel - Y - Crio [Clwyd]

Most Sunshine

: 13.0 hrs Folkestone [Kent]



DAILY CLIMATE DATA



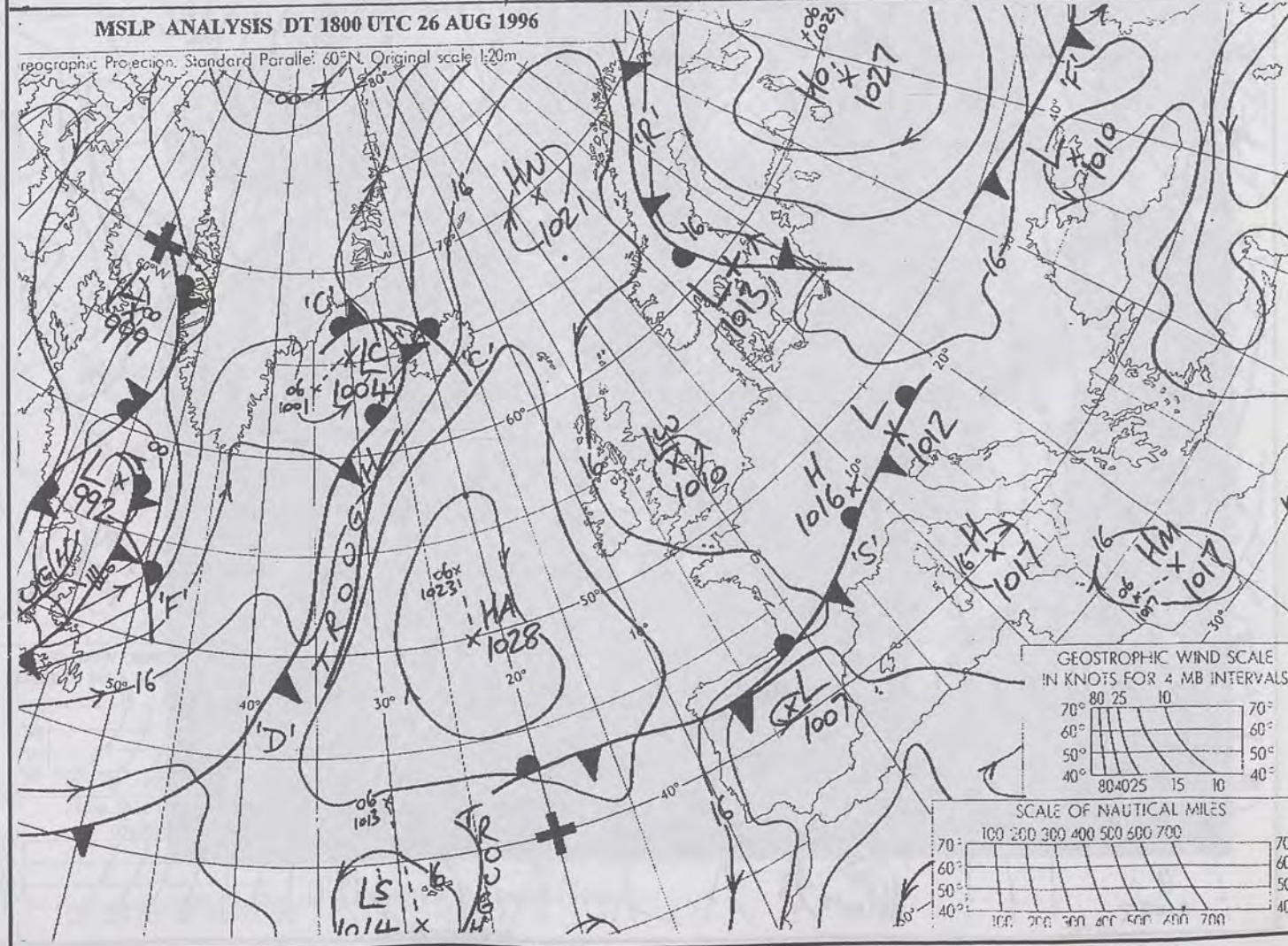
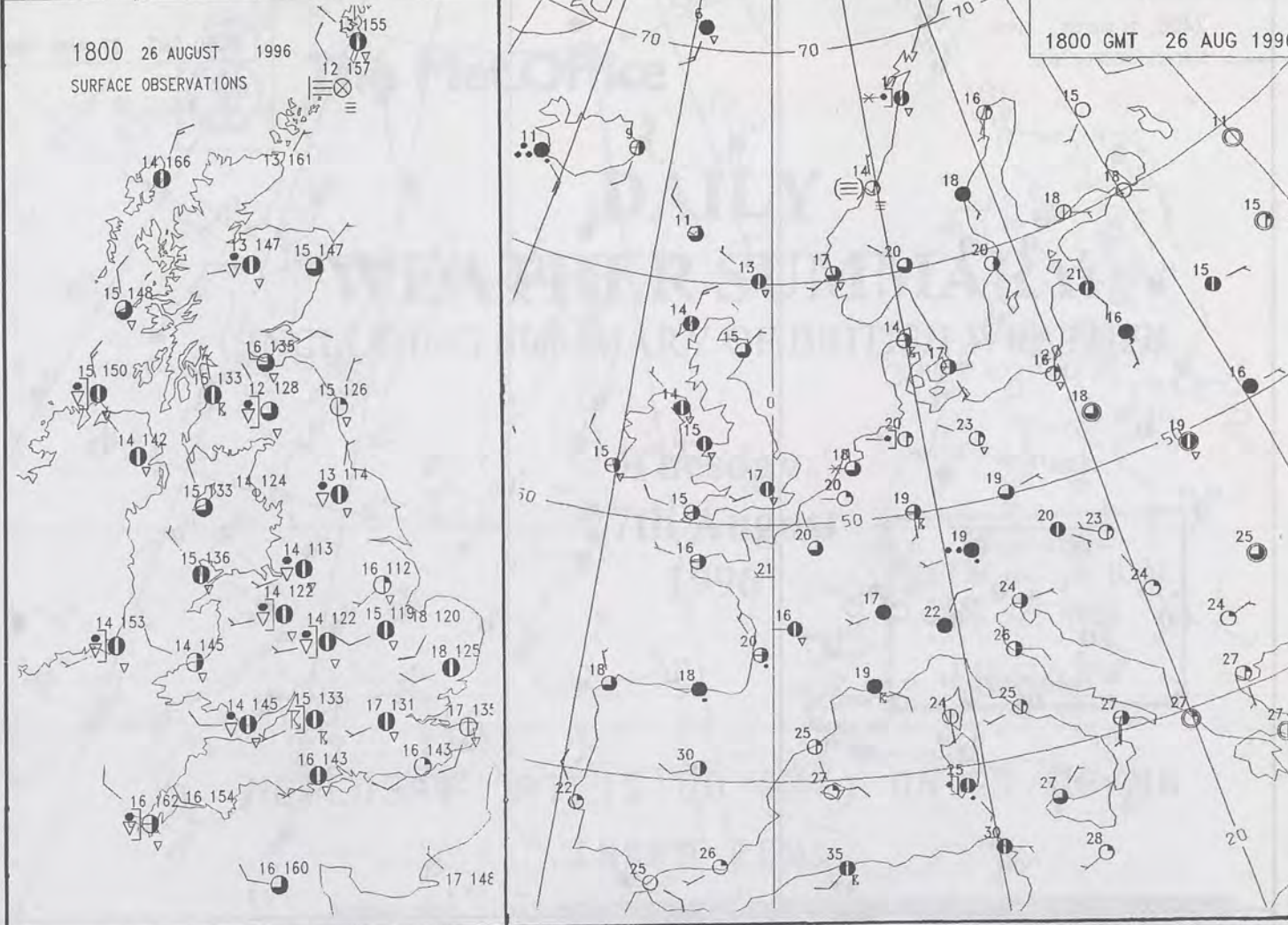
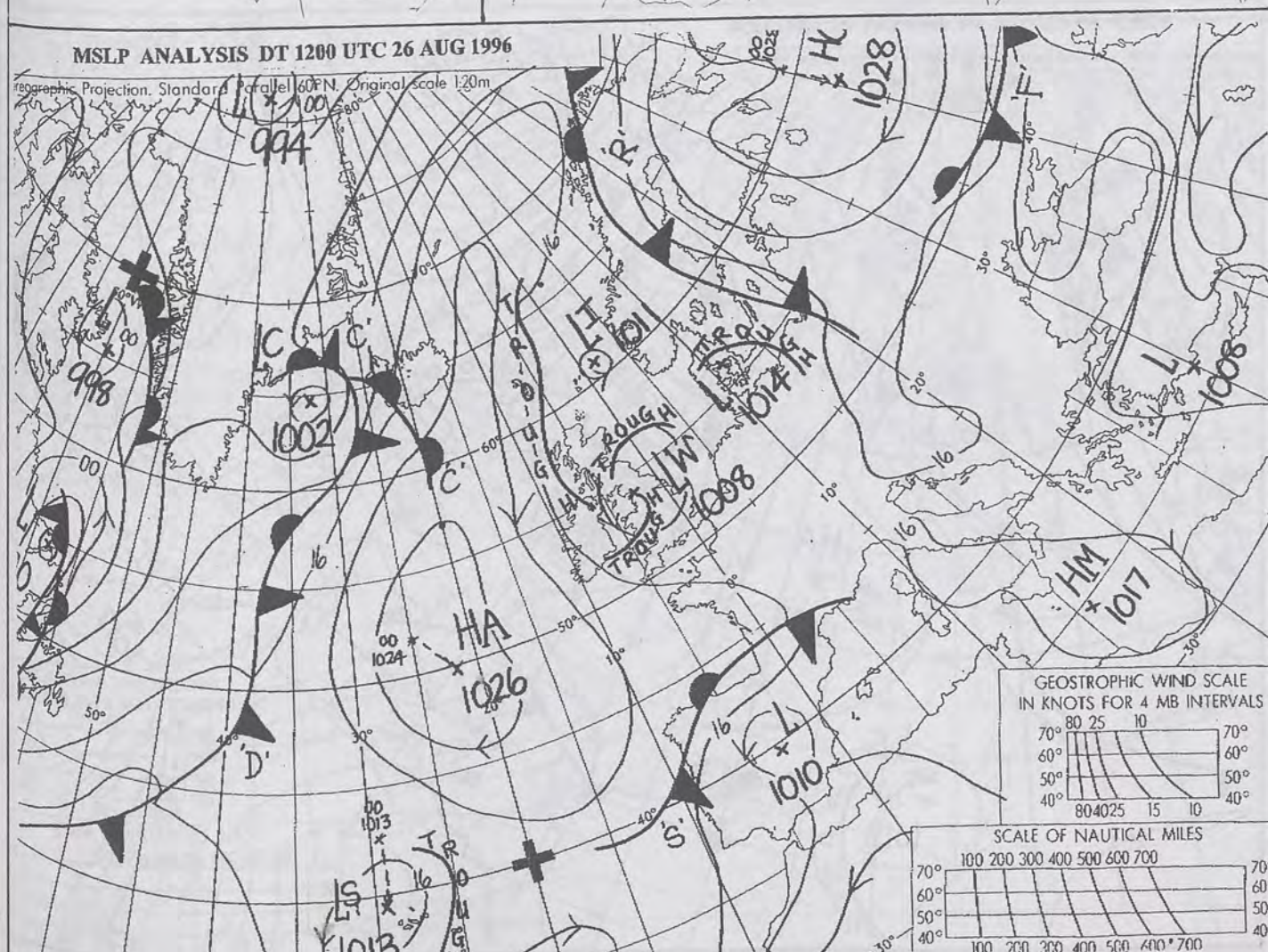
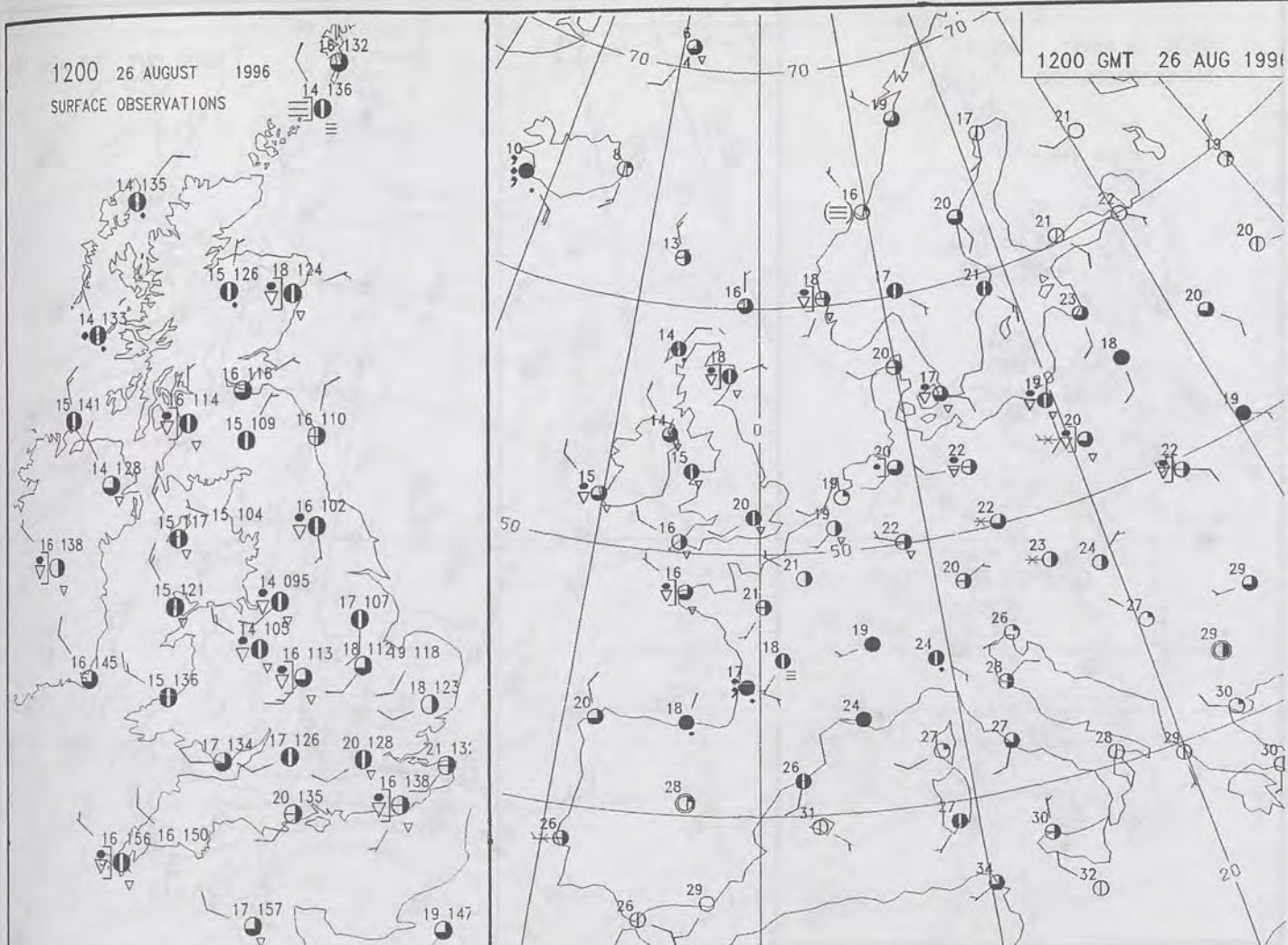
DAILY WEATHER SUMMARY

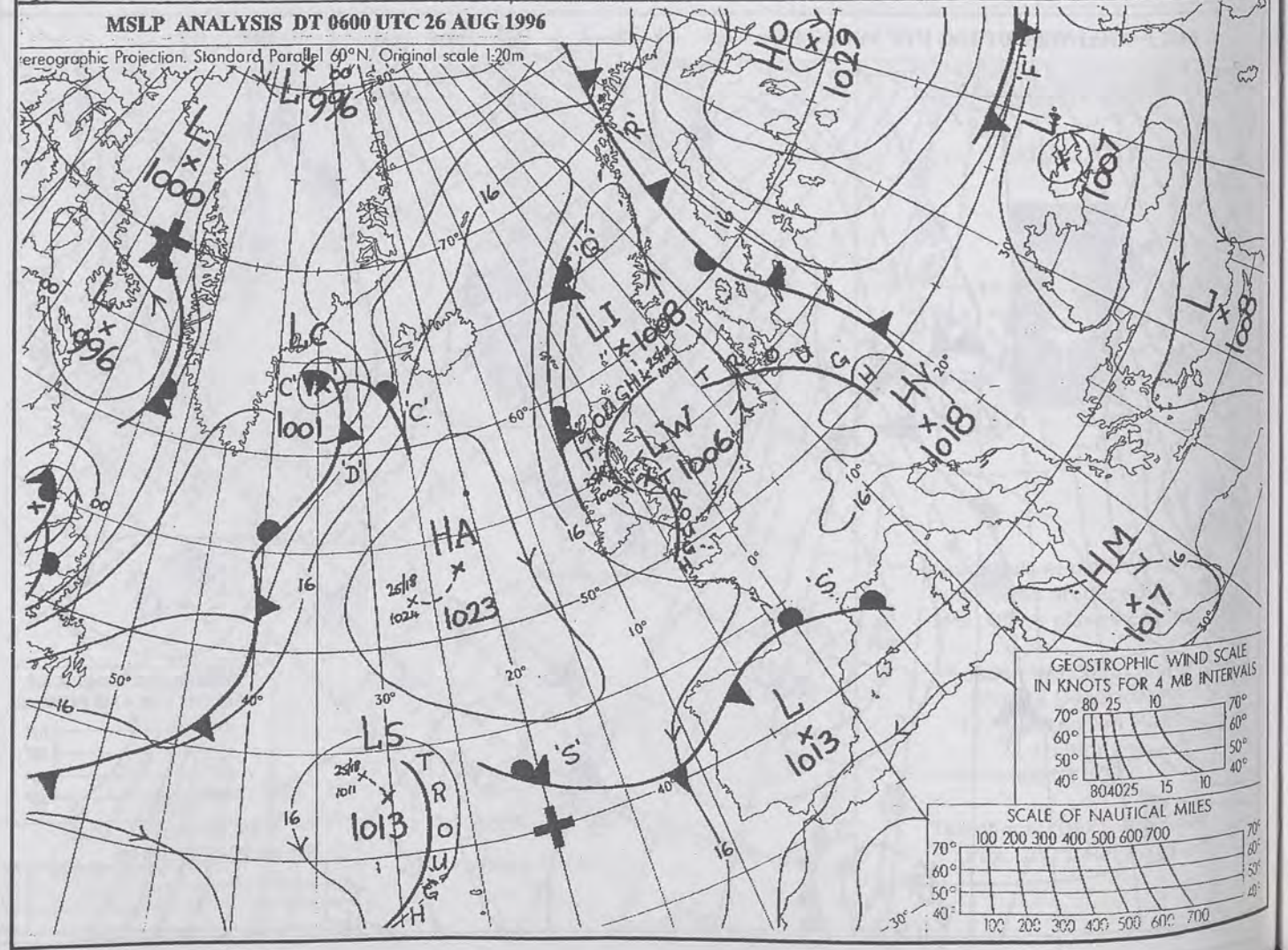
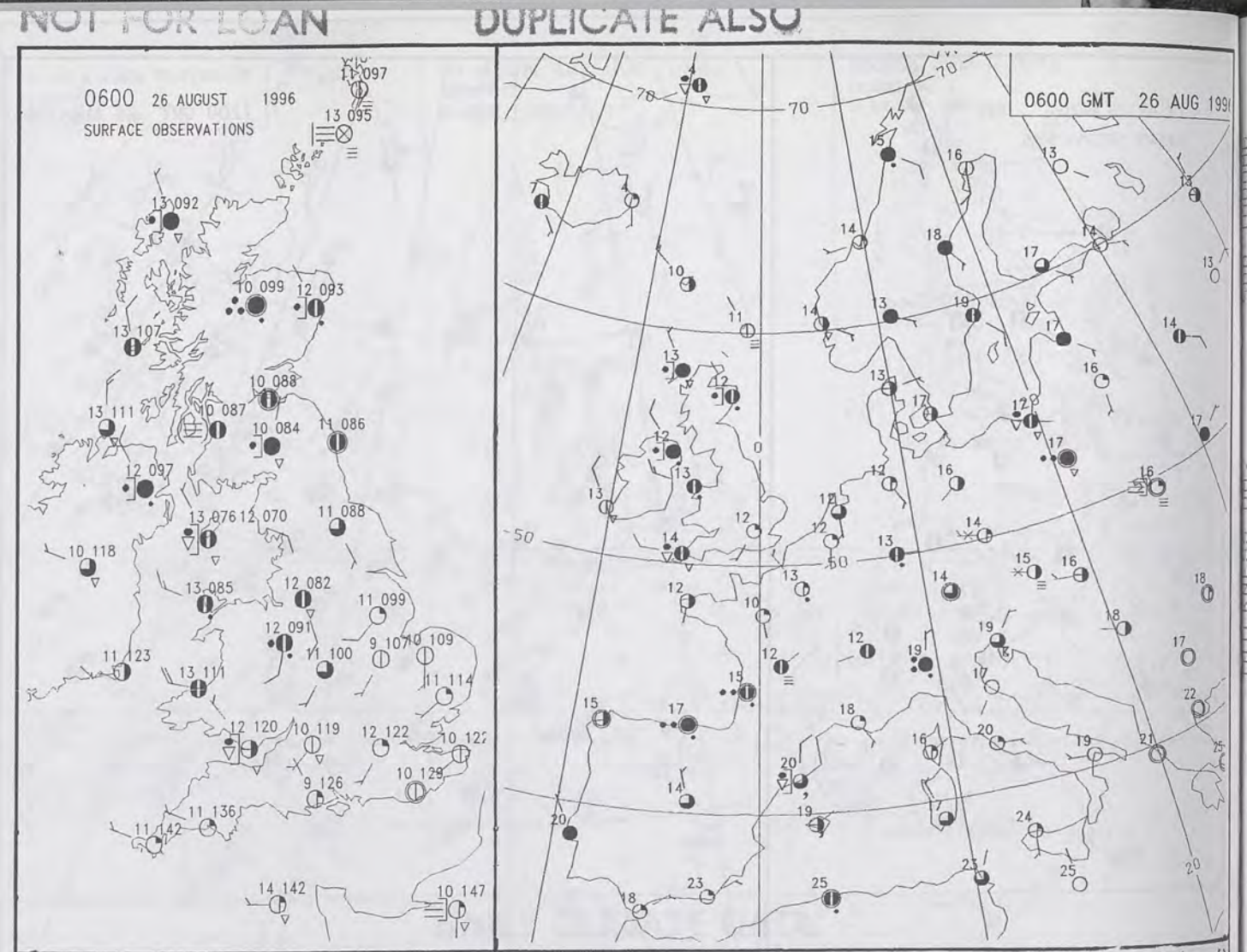
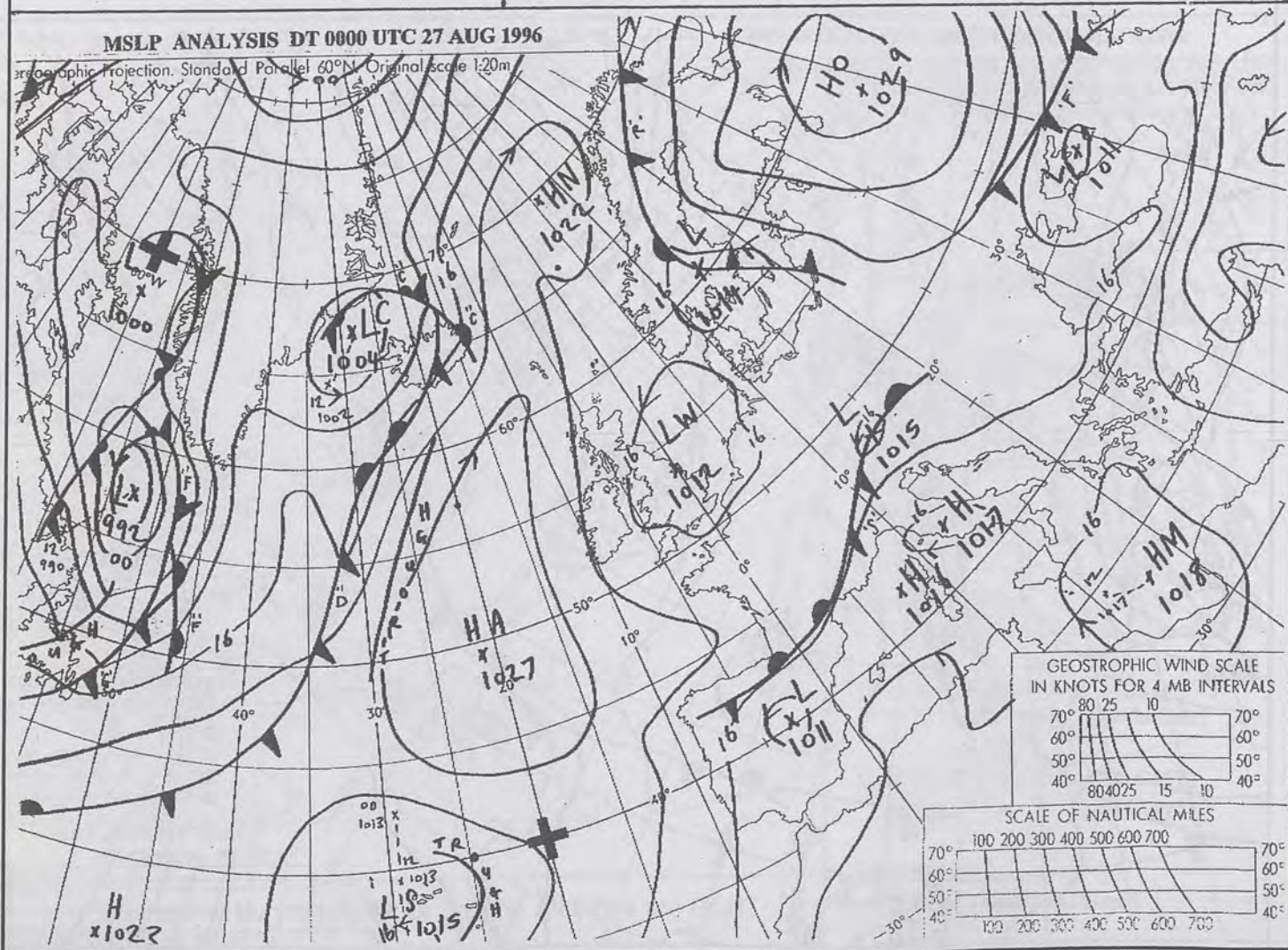
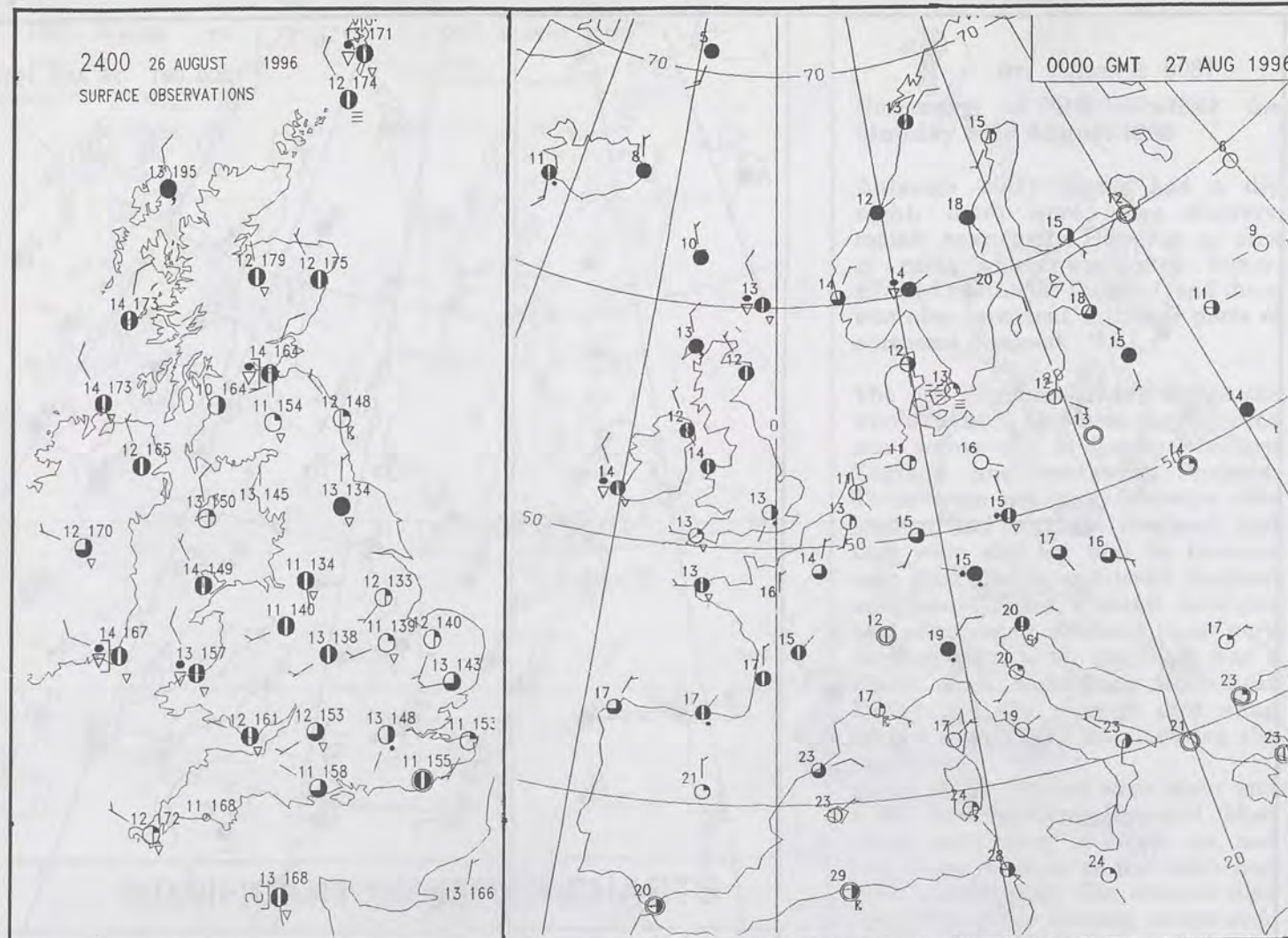


For details of other Weather
Summaries produced by the
Met. Office please contact:

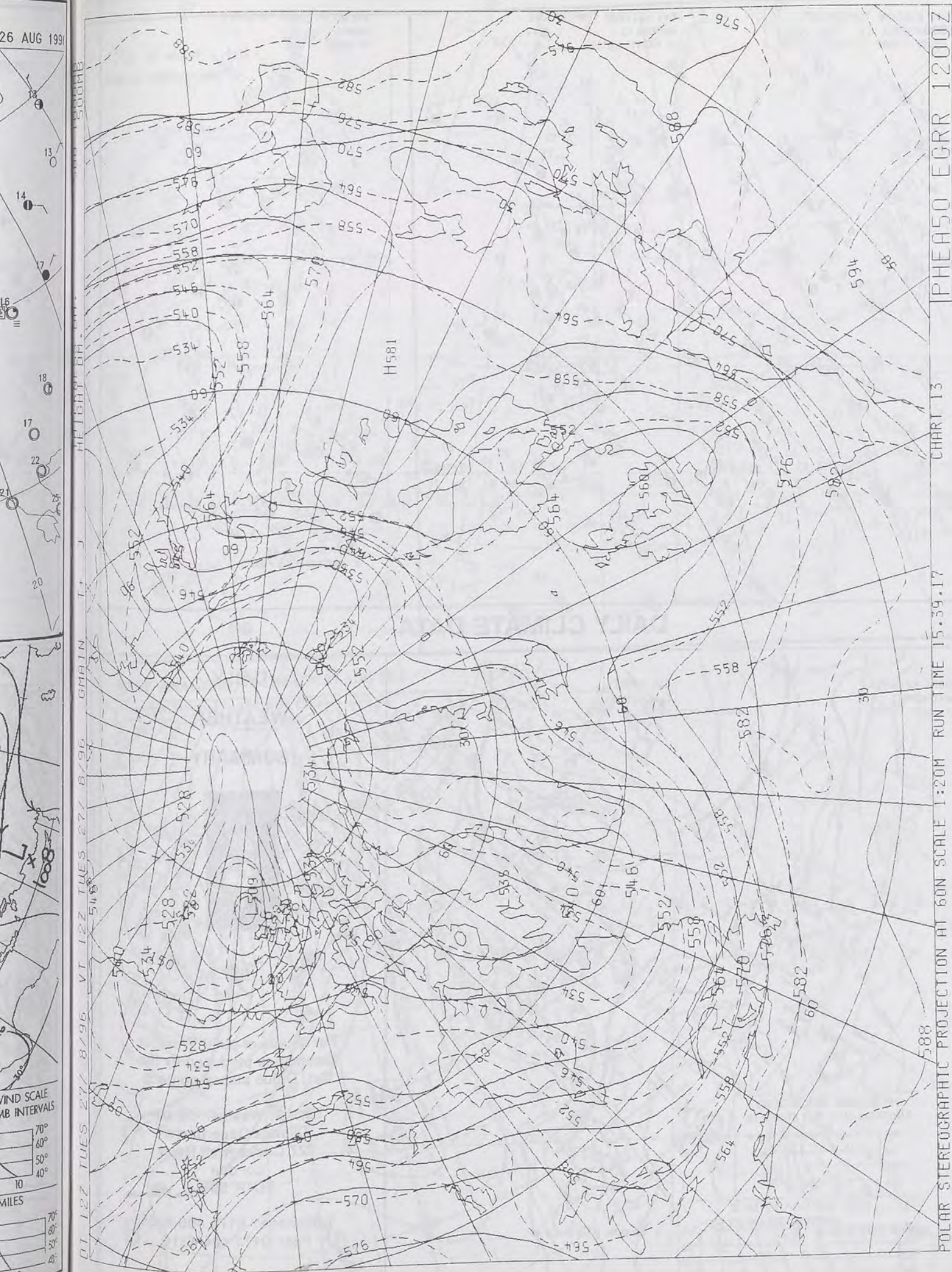
London Weather Centre
Climate Department
127 Clerkenwell Road
London
EC1R 5DB

Telephone: 0171 405 4358
Fax: 0171 404 4314





26 AUG 199



0600 27 AUGUST 1996

SIGWX



1200 27 AUGUST 1996

SIGWX



SIGNIFICANT WEATHER CHARTS

1800 27 AUGUST 1996

SIGWX



2400 27 AUGUST 1996

SIGWX



Published by London Weather Centre. All times are GMT.

Summary of UK weather for Tuesday 27 August 1996

There were a few scattered showers overnight but many places had a dry night with clear periods and some mist and fog patches. The far north of Scotland though, was more generally cloudy with patchy rain and drizzle.

The overnight mist and fog patches soon cleared and the overnight showers became more widespread from late morning onwards. Some of the showers were heavy and thundery. In between the showers, there were also some sunny breaks in the cloud. The far north of Scotland, though, remained mostly cloudy with further showery rain.

During the evening most of the showers died out, although one or two did linger in the east. Elsewhere, away from the extreme north of Scotland, clear periods developed in many areas.

Temperatures were mostly near or a little below normal.

EXTREMES

TUESDAY 27th AUGUST 1996

Highest Maximum

: 21.9 C Gravesend [Kent]

Lowest Maximum

: 12.8 C Cape Wrath [N. Scotland]

Lowest Minimum

: 5.2 C Drumburgh [Cumbria]

Lowest Grass Minimum

: 2.7 C Benson [Oxfordshire]

Most Rain (24 hrs from 0900 GMT)

: 27.4mm Dishforth [N. Yorkshire]

Most Sunshine

: 10.7 hrs Bognor Regis [W. Sussex]

NIGHT MINIMUM TEMPERATURE
(DEGREES C)
27 AUGUST 1996DAY MAXIMUM TEMPERATURE
(DEGREES C)
27 AUGUST 1996SUNSHINE (DAWN TO DUSK)
(HOURS)
27 AUGUST 1996

DAILY CLIMATE DATA

NIGHT RAINFALL
(MILLIMETRES)
27 AUGUST 1996DAY RAINFALL
(MILLIMETRES)
27 AUGUST 1996DAILY
WEATHER
SUMMARY

For details of other Weather Summaries produced by the Met. Office please contact:

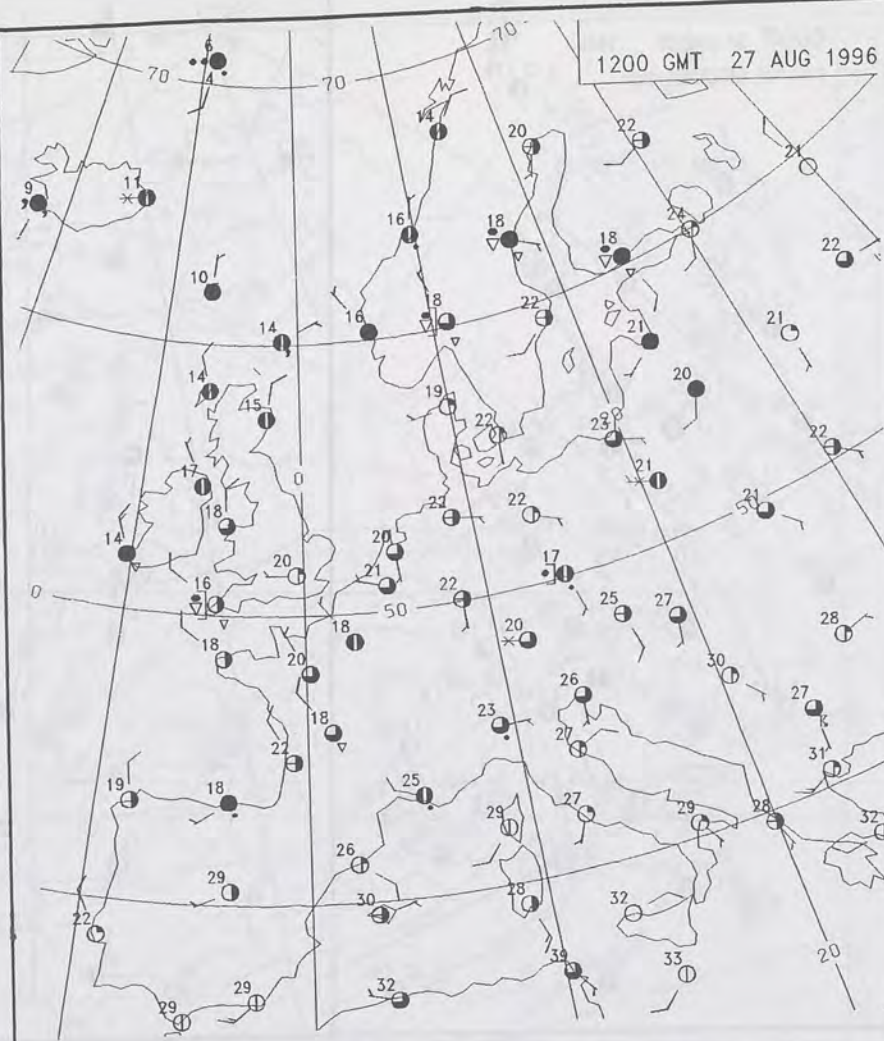
London Weather Centre
Climate Department
127 Clerkenwell Road
London
EC1R 5DB

Telephone: 0171 405 4358
Fax: 0171 404 4314

1200 27 AUGUST 1996
SURFACE OBSERVATIONS



1200 GMT 27 AUG 1996



1800 27 AUGUST 1996
SURFACE OBSERVATIONS

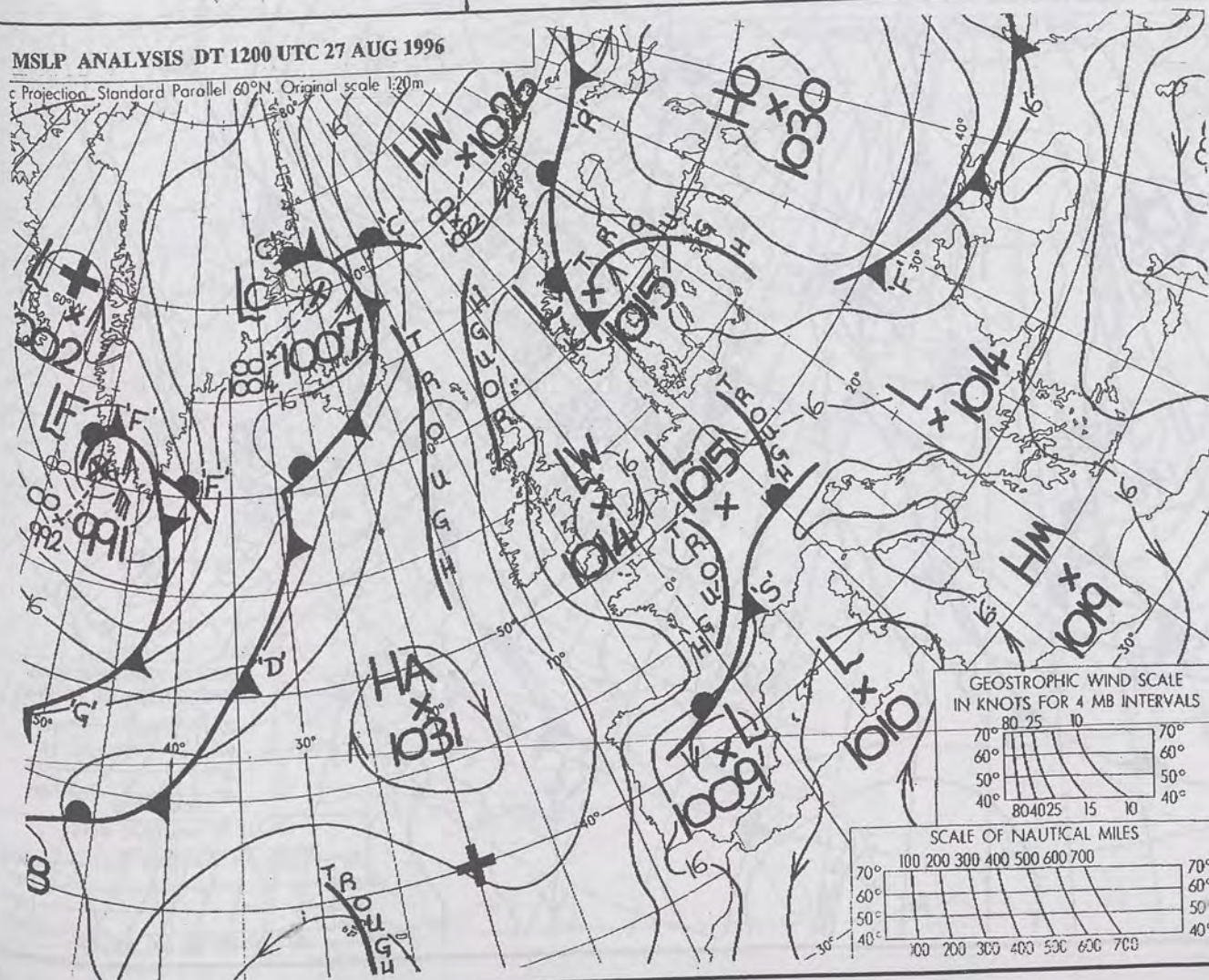


1800 GMT 27 AUG 1996



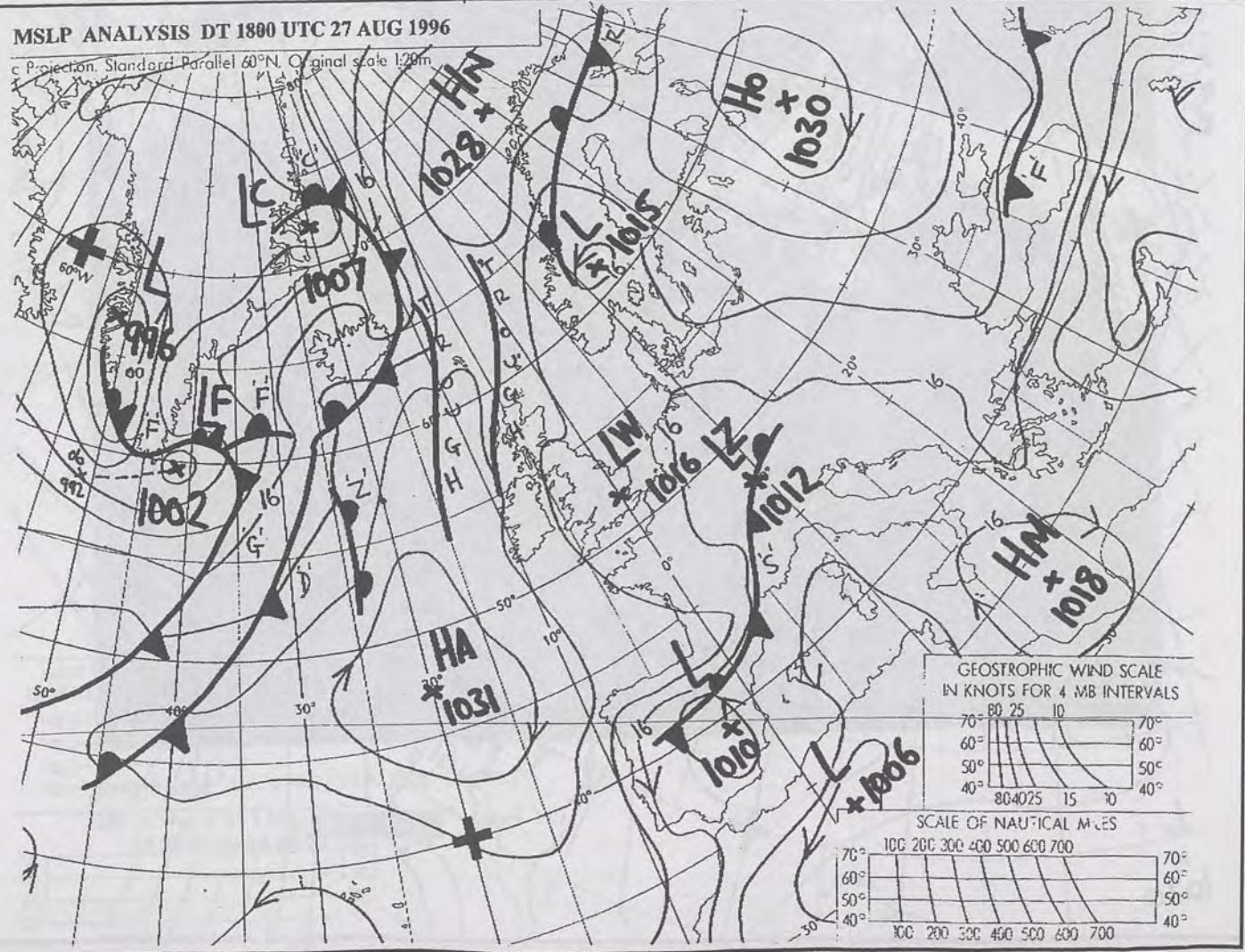
MSLP ANALYSIS DT 1200 UTC 27 AUG 1996

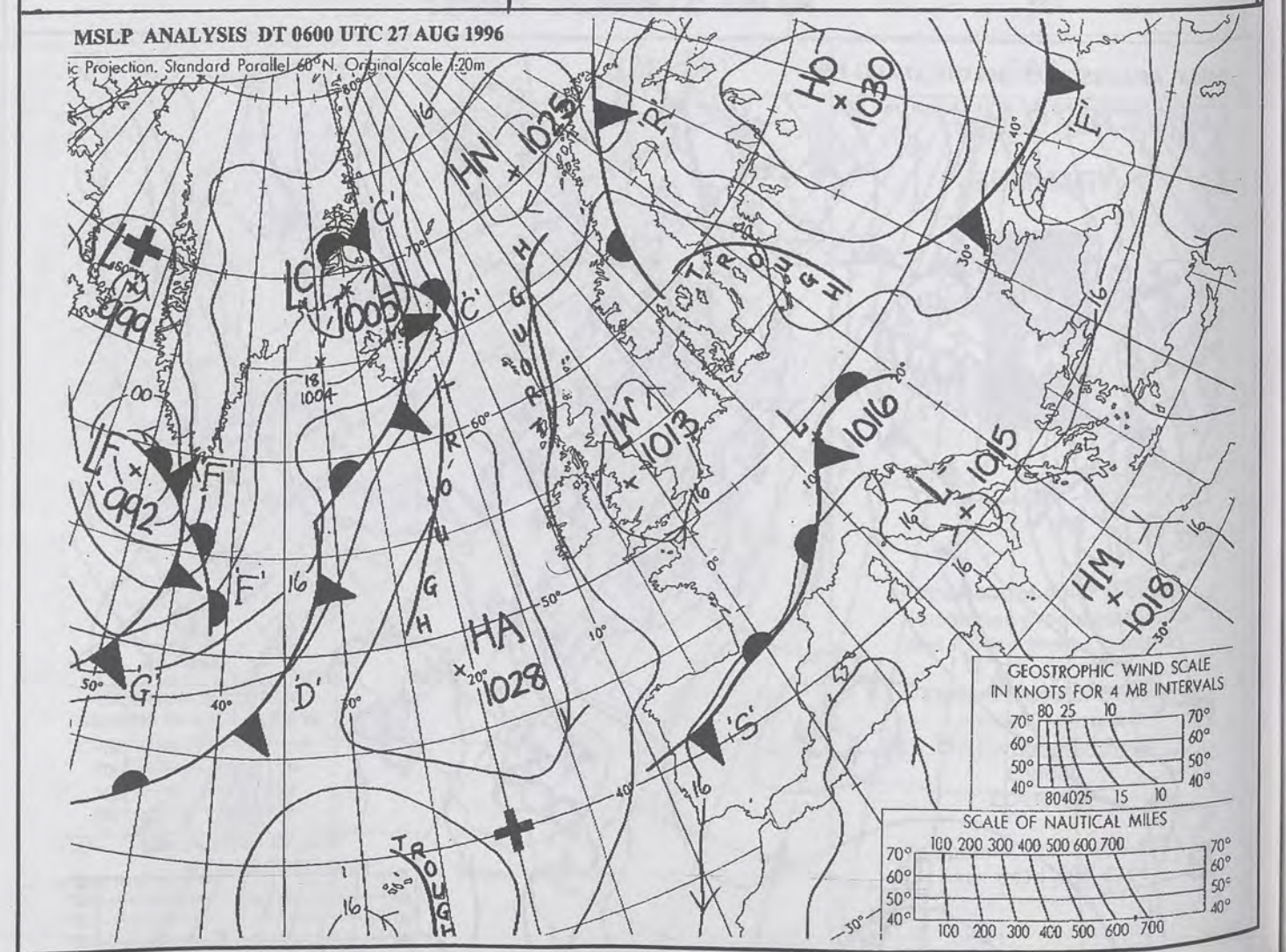
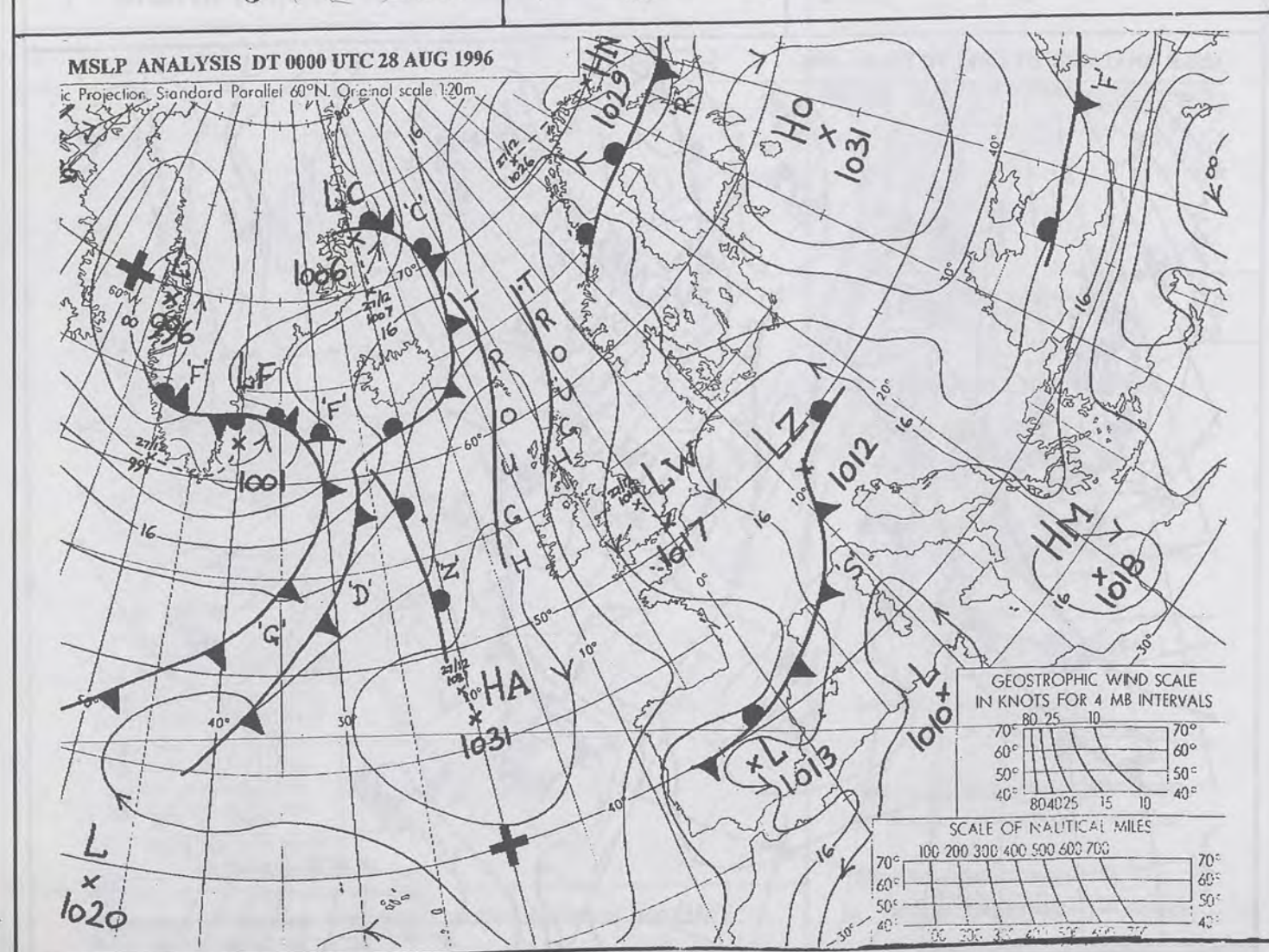
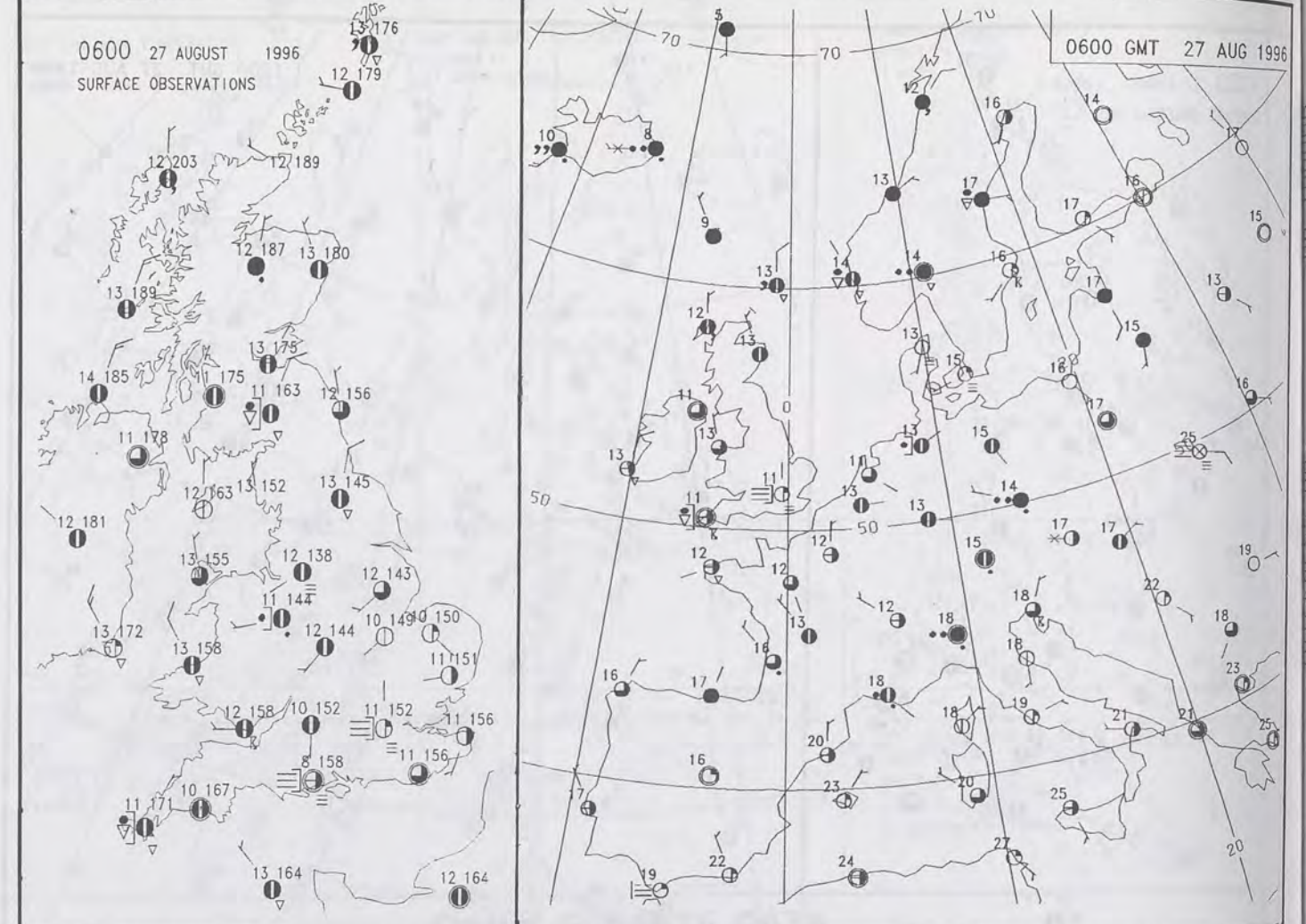
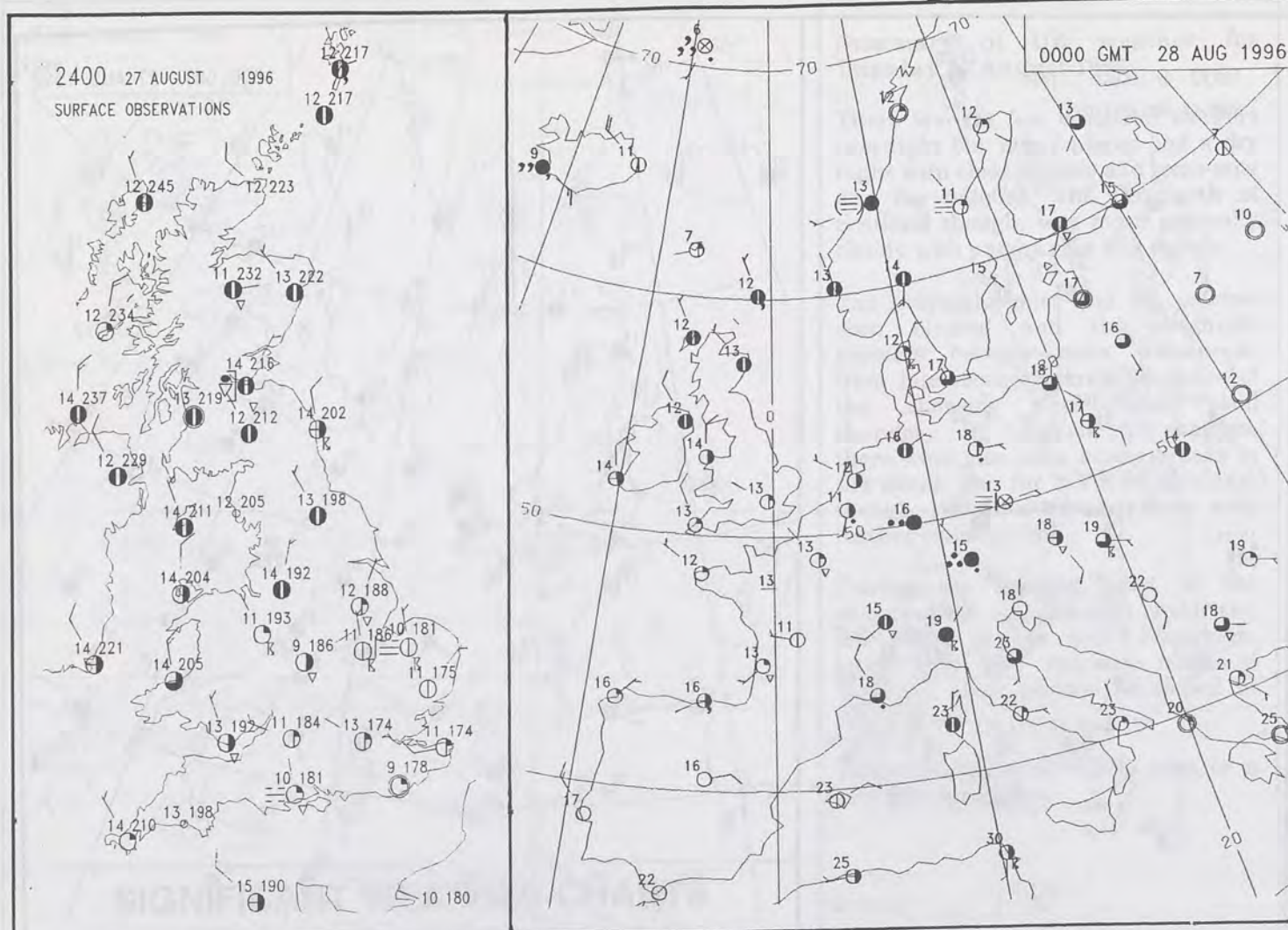
c Projection, Standard Parallel 60°N, Original scale 1:20m



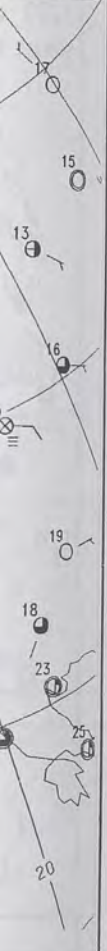
MSLP ANALYSIS DT 1800 UTC 27 AUG 1996

c Projection, Standard Parallel 60°N, Original scale 1:20m





7 AUG 1996



SCALE
INTERVALS
70°
60°
50°
40°

70°
60°
50°
40°



The Met. Office


DAILY WEATHER SUMMARY

INCLUDING SUMMARY OF BRITISH WEATHER

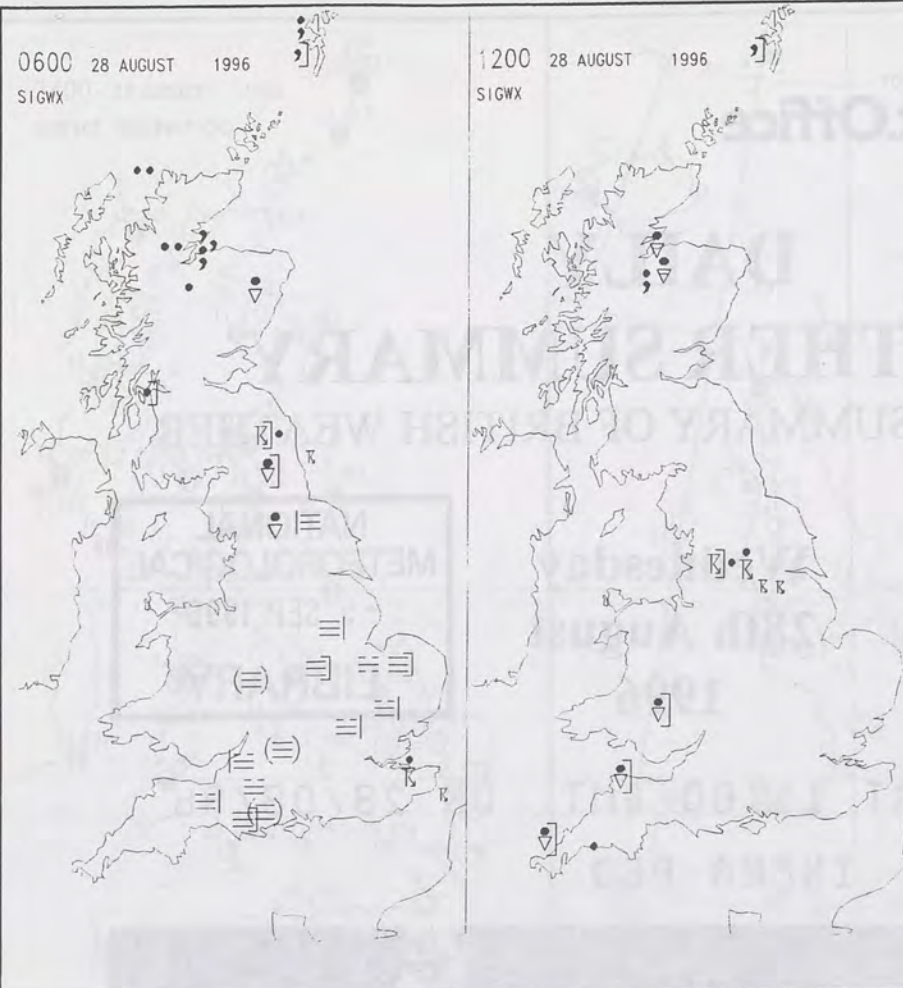
Wednesday
28th August
1996

NATIONAL
METEOROLOGICAL
- 9 SEP 1996
LIBRARY

METEOSAT AT 11:00 GMT ON 28/08/96
INFRA-RED



CLOUD-TOP OR LAND/SEA TEMPERATURE
COLD WARM



Summary of UK weather for Wednesday 28 August 1996

Mist developed across much of England and Wales through the early hours, with fog patches in central and southern parts. Many places remained dry but heavy showers and thunder affected northeast England. Scotland and Northern Ireland were mainly dry with broken cloud although the far northeast of the mainland had rain at times.

The mist and fog gradually cleared after sunrise and the dull and cloudy skies over England and Wales became brighter as sunny spells developed. Heavy showers continued over northeast England, with further thunder. By the early afternoon showers had developed widely over England and Wales with numerous thunderstorms and intense downpours. These outbreaks of rain, however, were highly localised and in between there were sunny intervals. Scotland and Northern Ireland remained mainly dry and bright during the day although northeast Scotland was cloudy and had some persistent rain throughout the morning.

During the evening there was broken cloud and sunny spells for much of the United Kingdom although showers and thunder lingered for a time in central and southern parts. By dusk it was dry for most but into the night heavy rain spread across East Anglia.

Temperatures today were generally average for late August.

EXTREMES

WEDNESDAY 28th AUGUST 1996

Highest Maximum

: 21.3 C Solent [Hampshire]

Lowest Maximum

: 12.3 C Cape Wrath [N. Scotland]

Lowest Minimum

: 6.0 C Bournemouth/Hurn Airport [Hampshire]

Lowest Grass Minimum

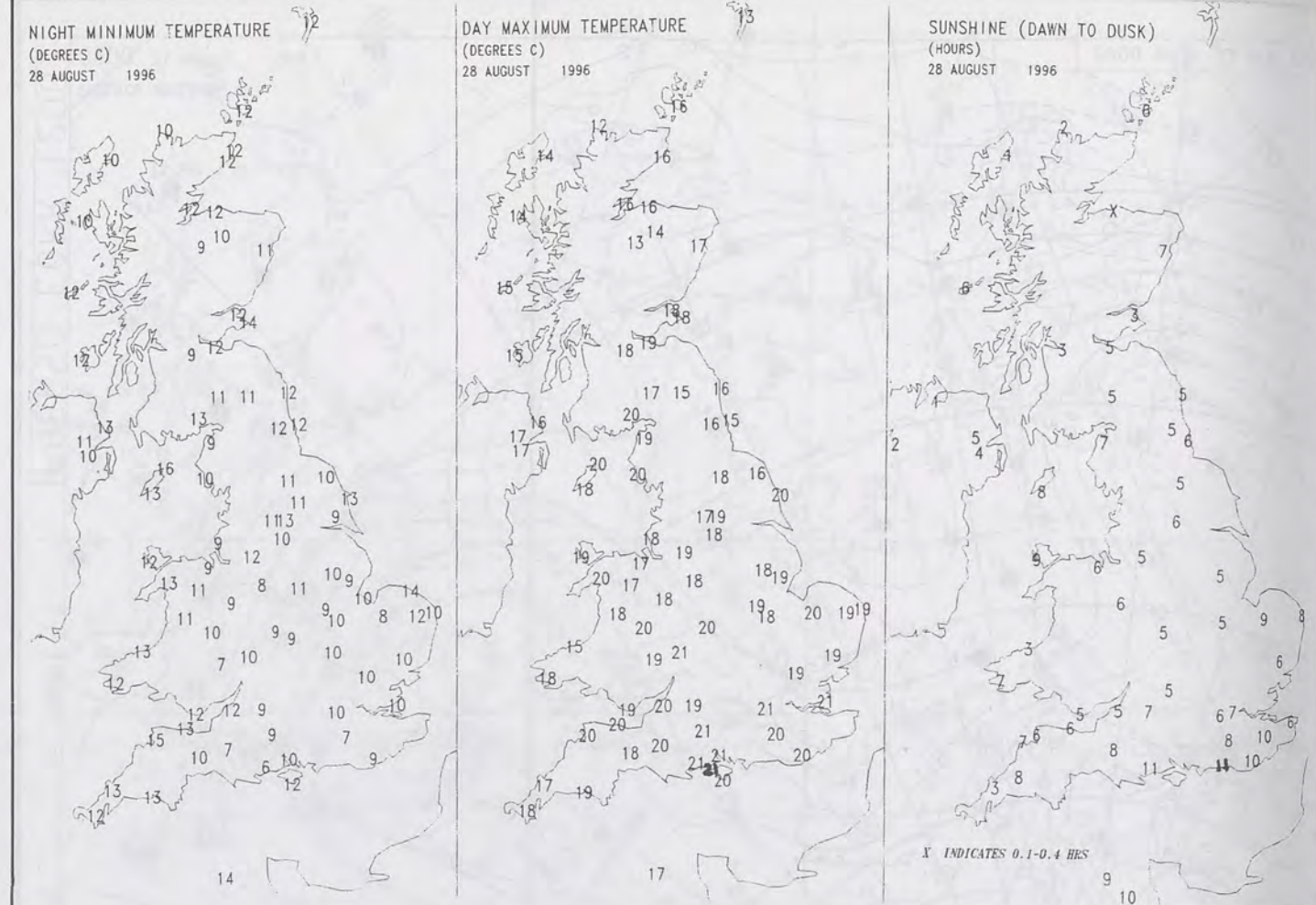
: 3.2 C Birmingham Airport Charing [Kent]

Most Rain (24 hrs from 0900 GMT)

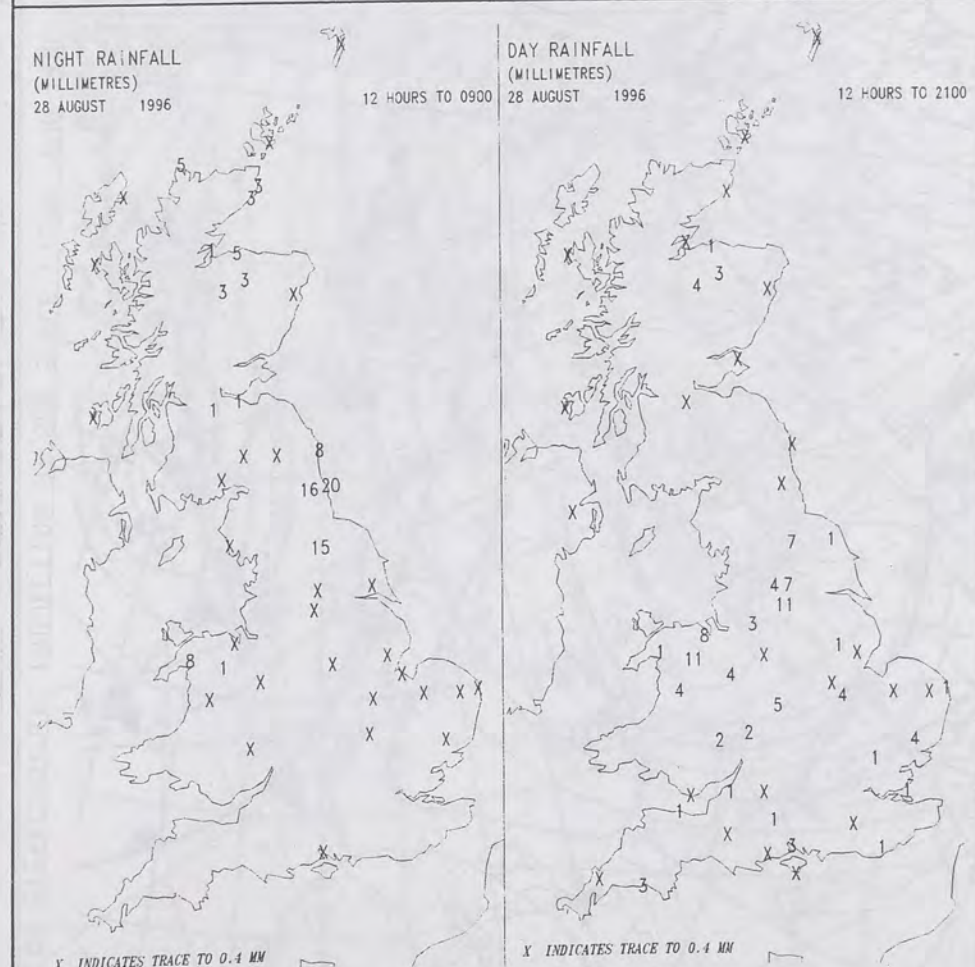
: 51.0mm Coltishall [Norfolk]

Most Sunshine

: 11.4 hrs Bognor Regis [W. Sussex]



DAILY CLIMATE DATA



DAILY WEATHER SUMMARY

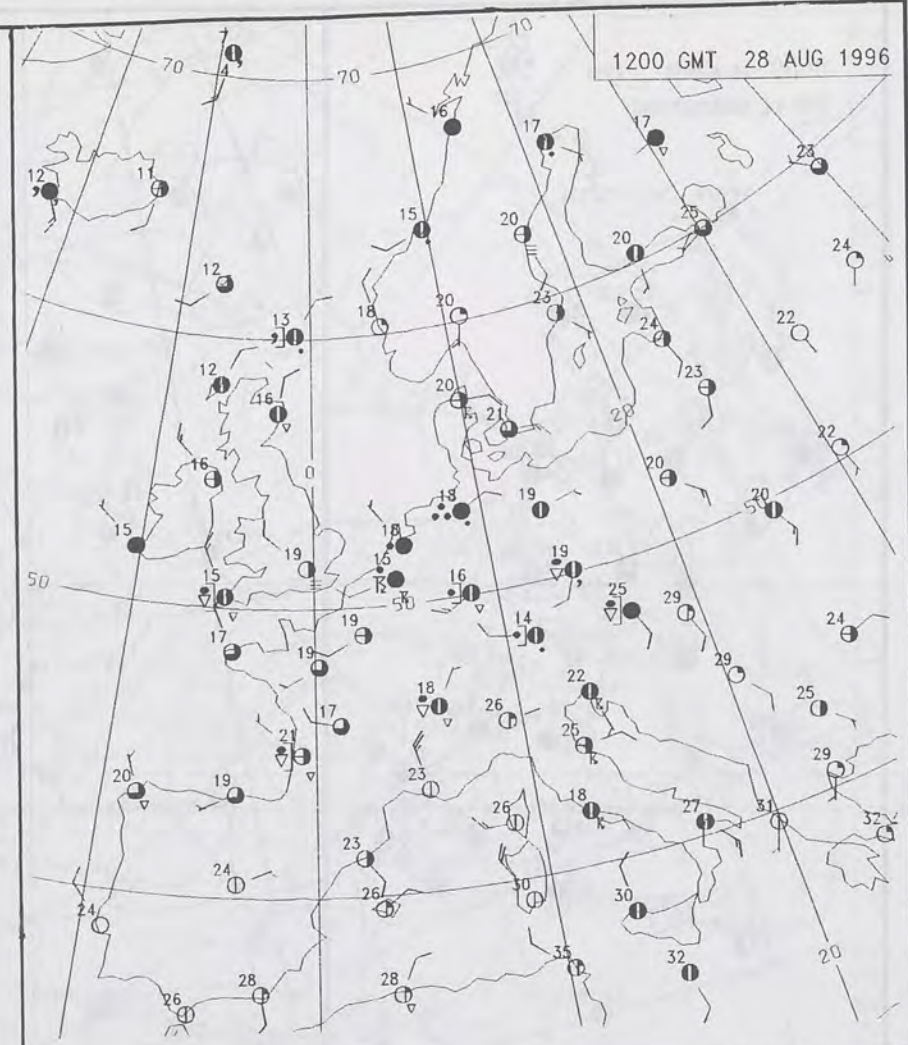


For details of other Weather Summaries produced by the Met. Office please contact:

London Weather Centre
Climate Department
127 Clerkenwell Road
London
EC1R 5DB

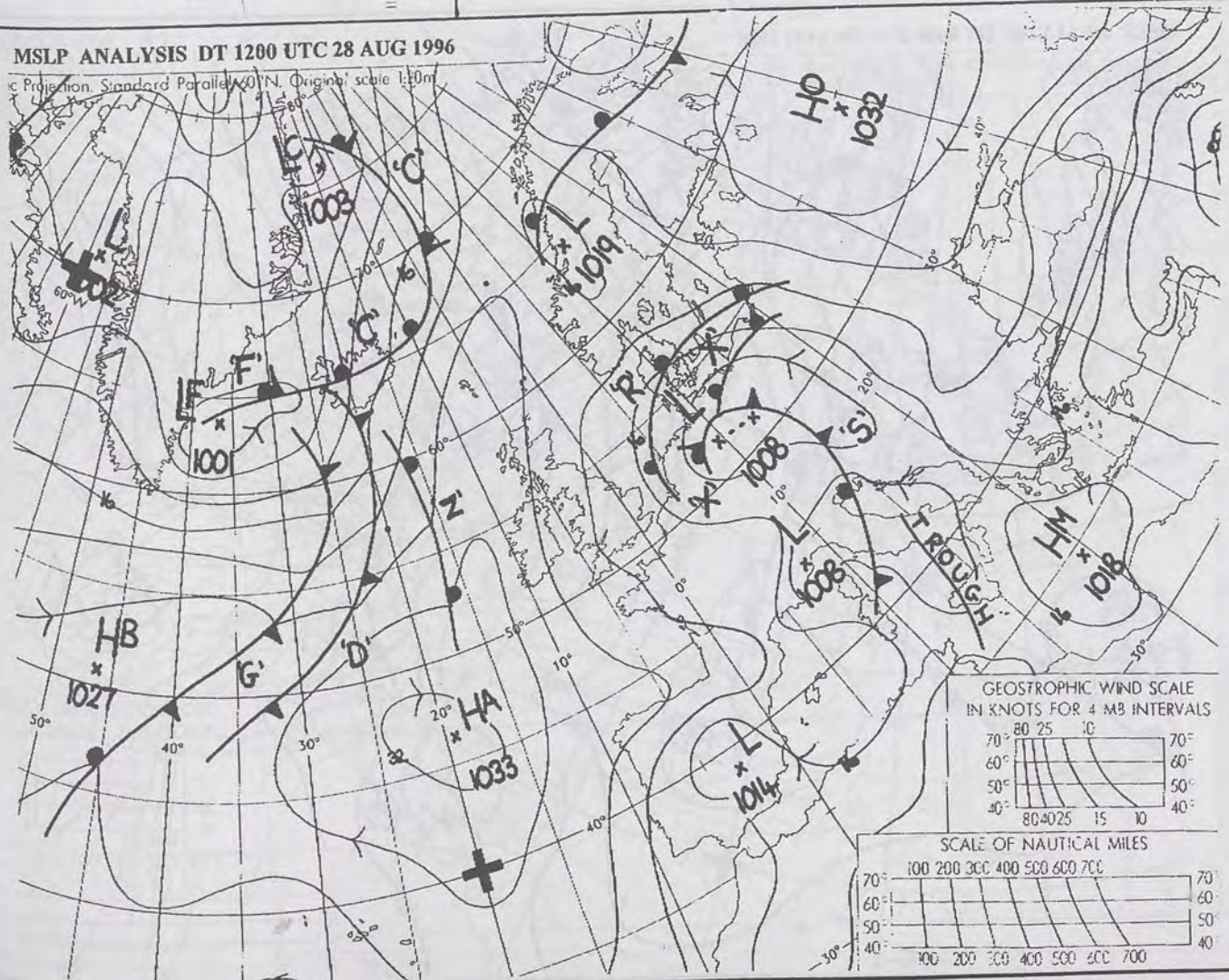
Telephone: 0171 405 4358
Fax: 0171 404 4314

1200 GMT 28 AUG 1996



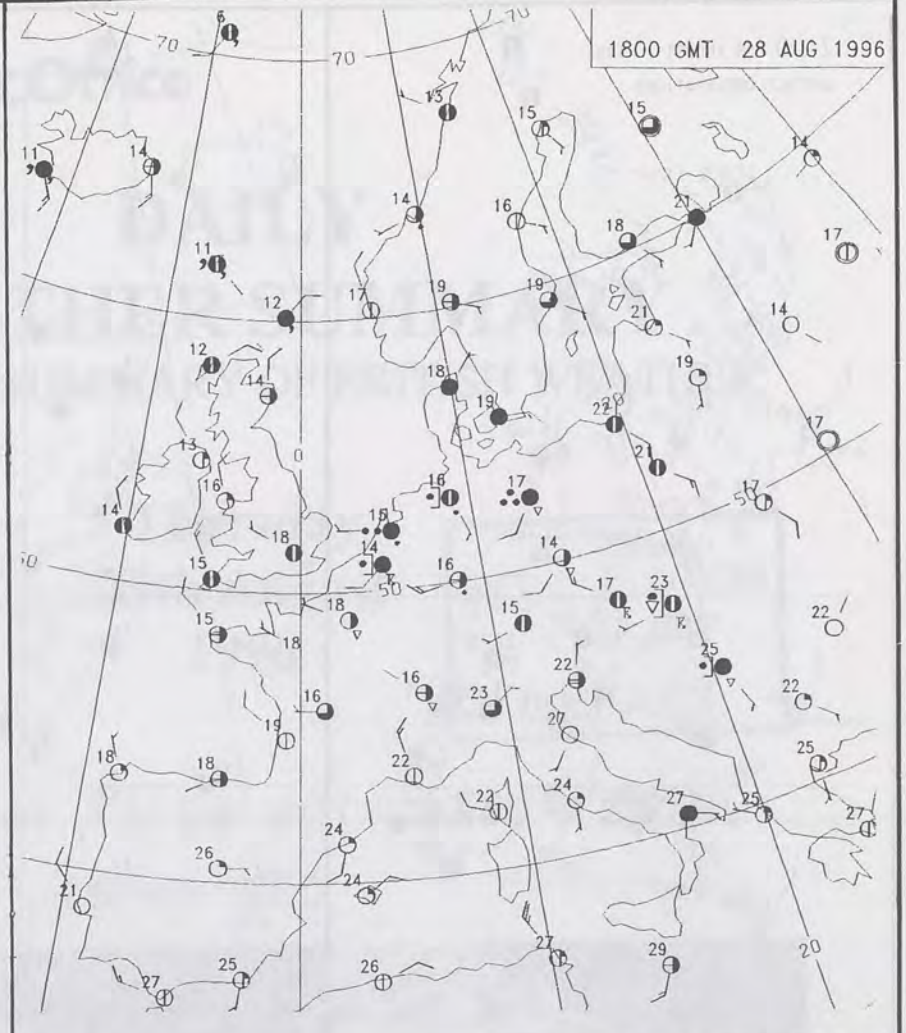
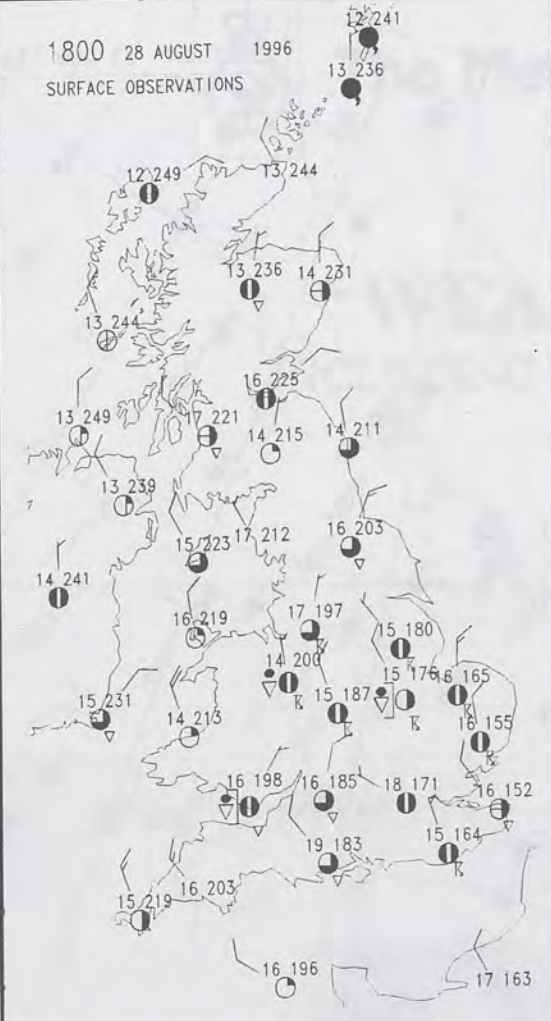
MSLP ANALYSIS DT 1200 UTC 28 AUG 1996

ic Projection, Standard Parallel 40° N. Original scale 1:20m



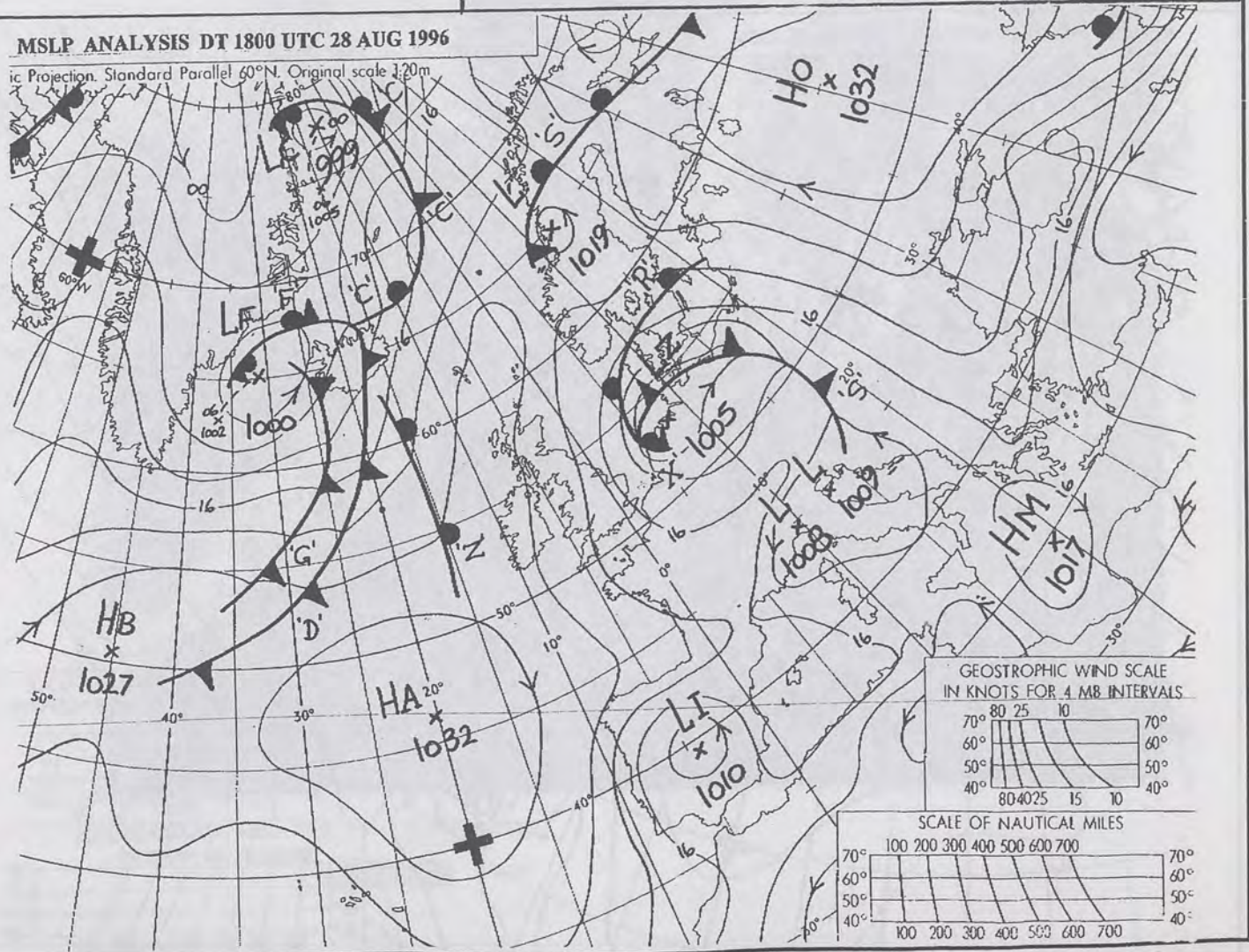
1800 28 AUGUST
SURFACE OBSERVATIONS

1800 GMT 28 AUG 1996

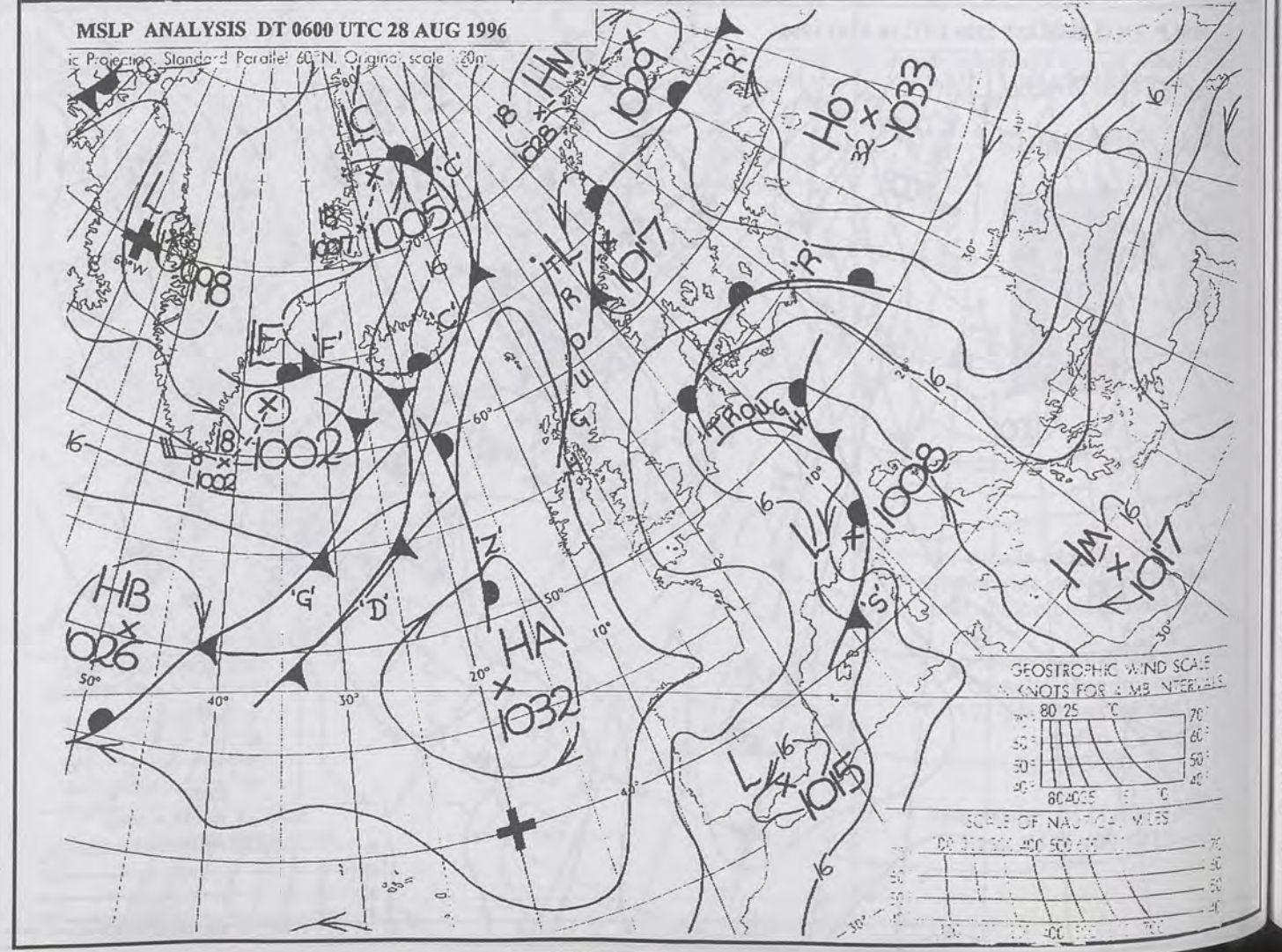
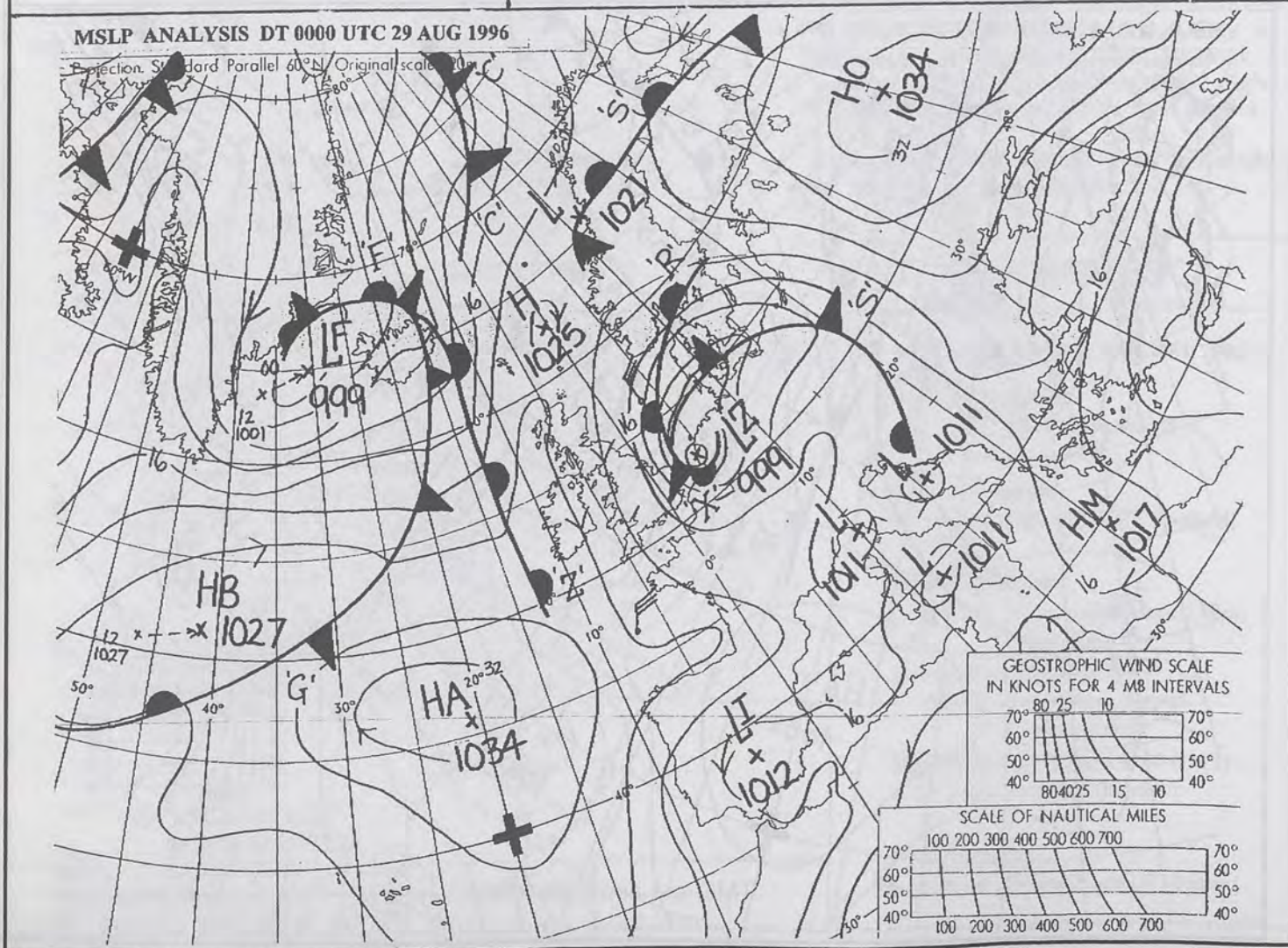
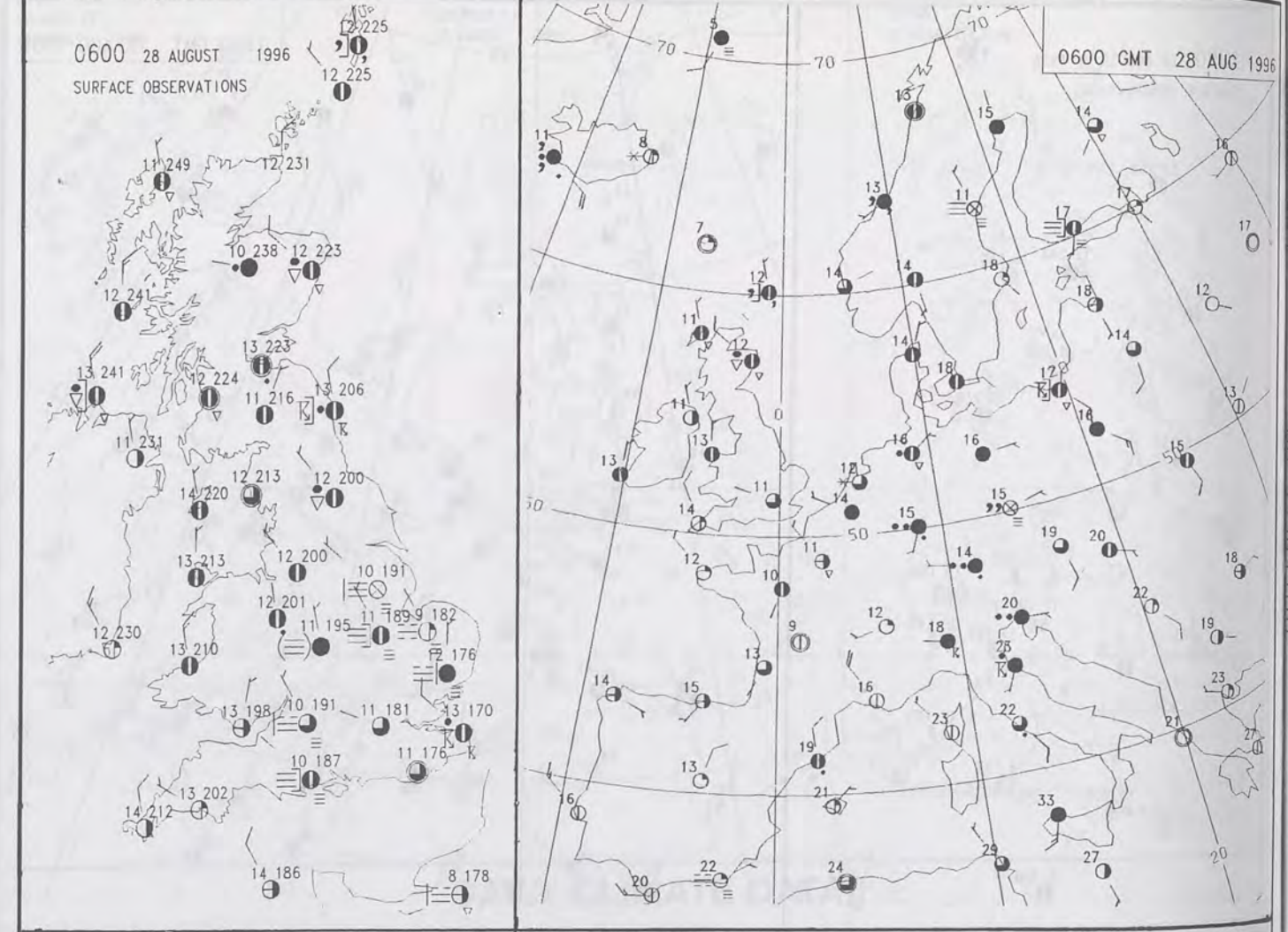
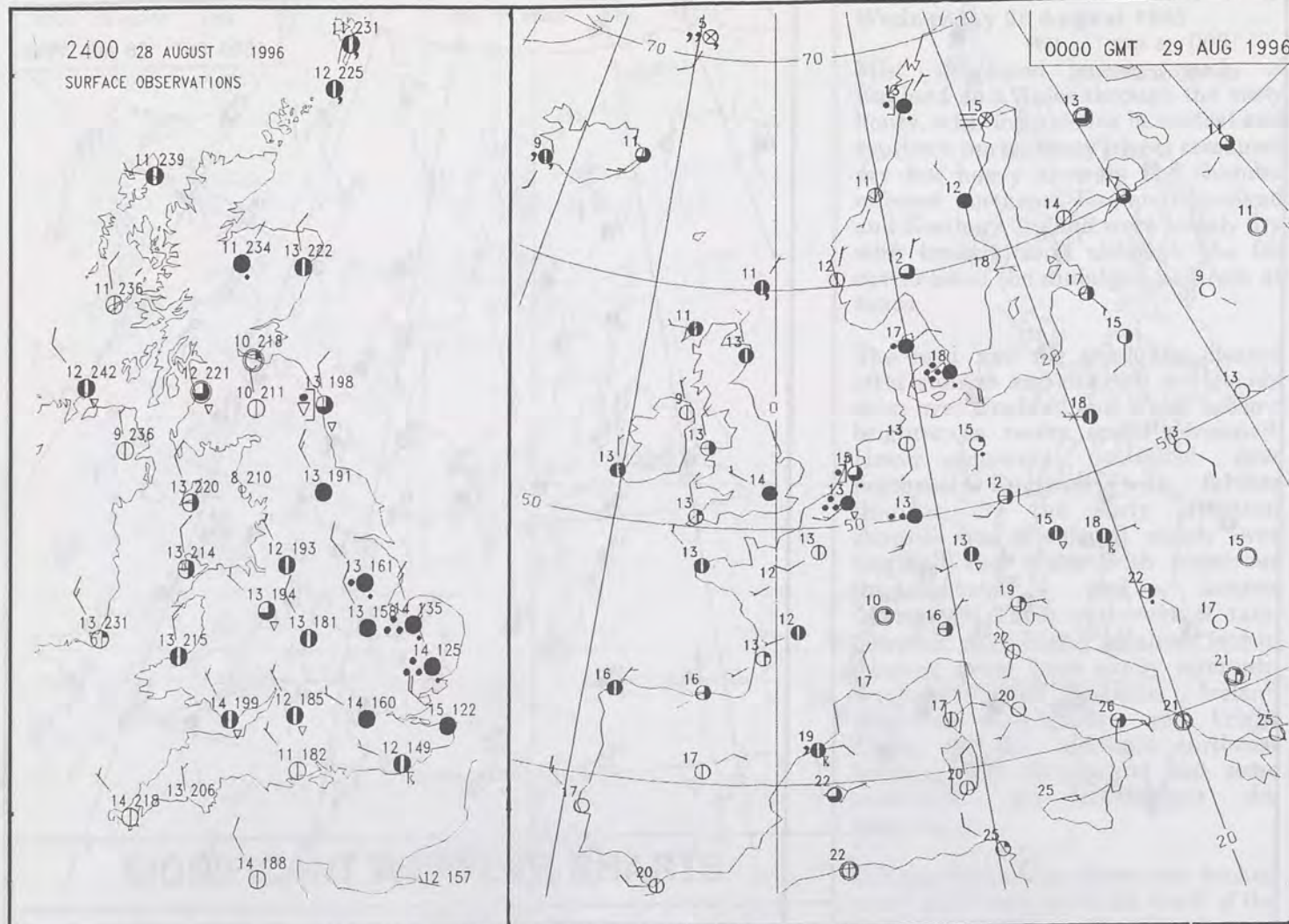


MSLP ANALYSIS DT 1800 UTC 28 AUG 1996

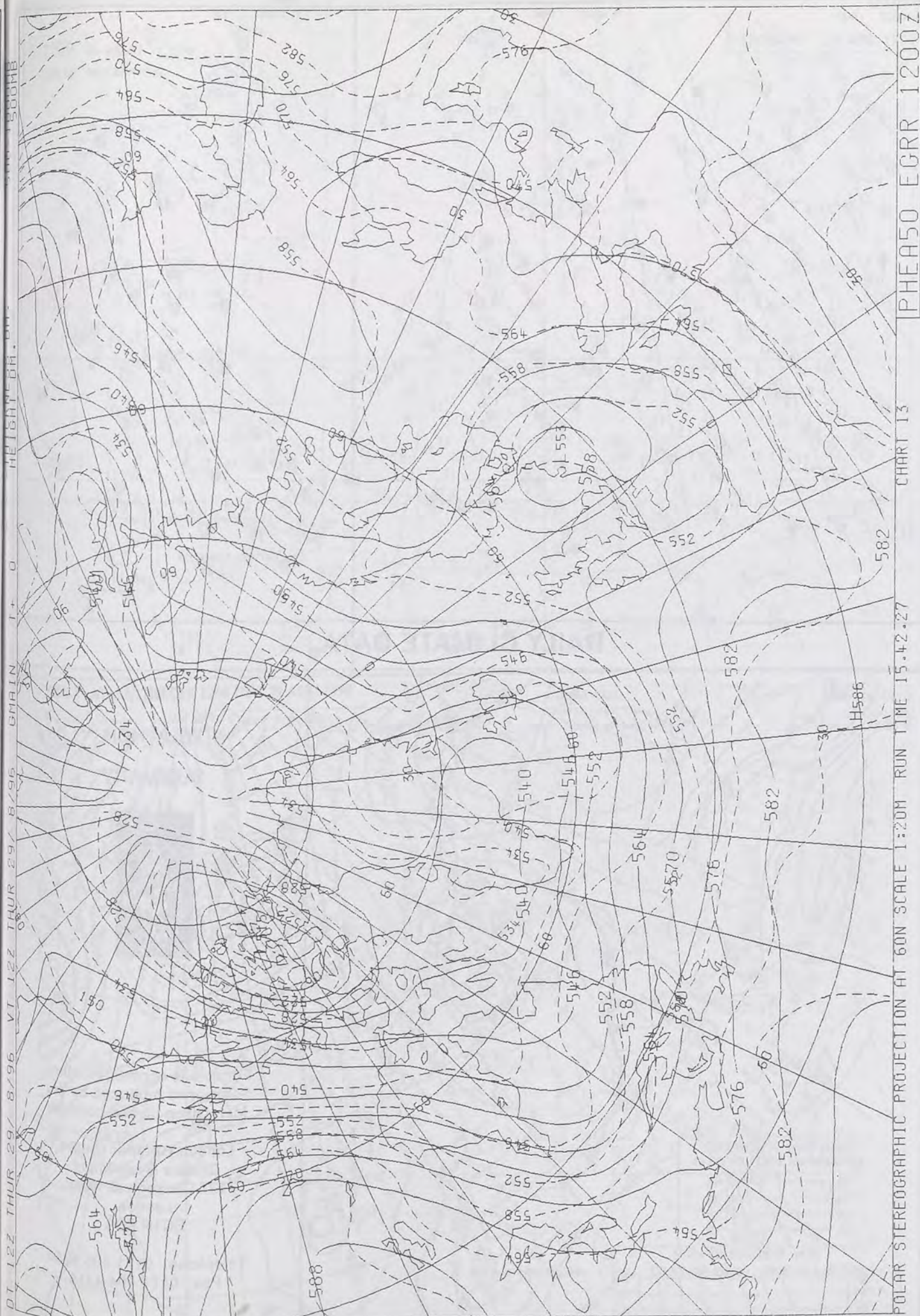
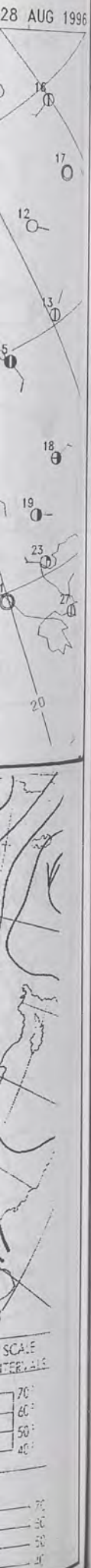
ic Projection, Standard Parallel 60°N. Original scale 1:20m



NOT FOR LOAN DUPLICATE ALSO



28 AUG 1996



The Met. Office


DAILY WEATHER SUMMARY

INCLUDING SUMMARY OF BRITISH WEATHER

Thursday
29th August
1996

NATIONAL
METEOROLOGICAL
LIBRARY
SEP 1996

METEOSAT AT 12:00 GMT ON 29/08/96
INFRA-RED

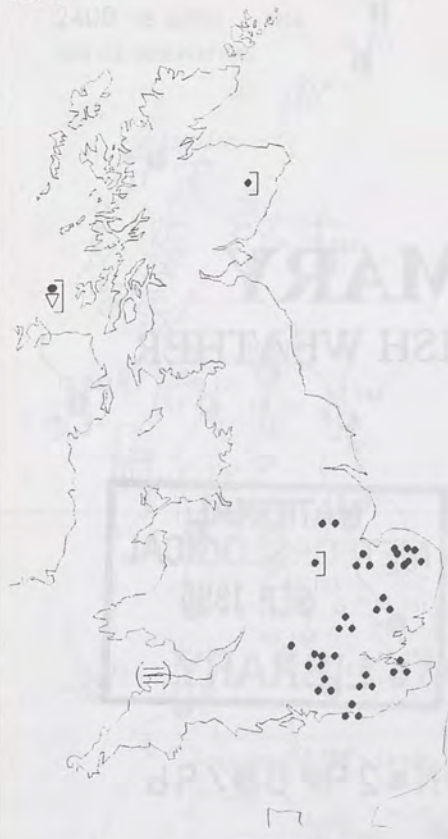


CLOUD-TOP OR LAND/SEA TEMPERATURE

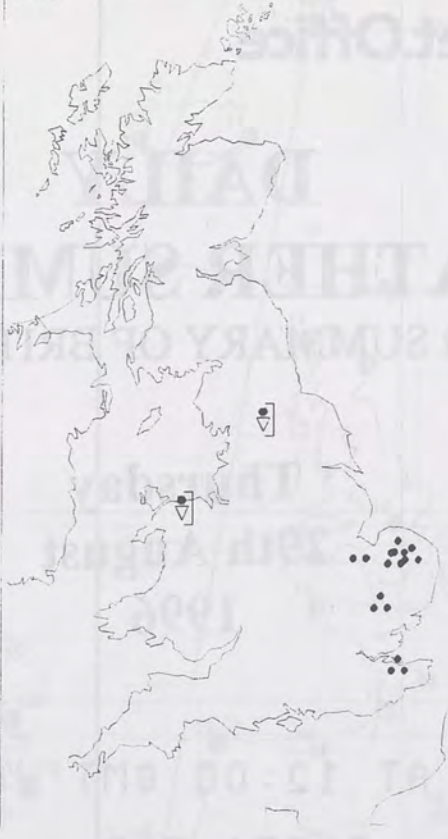
COLD

WARM

0600 29 AUGUST 1996
SIGWX



1200 29 AUGUST 1996
SIGWX



SIGNIFICANT WEATHER CHARTS

1800 29 AUGUST 1996
SIGWX



2400 29 AUGUST 1996
SIGWX



Summary of UK weather for Thursday 29 August 1996

East Anglia and Kent had a wet and windy night with heavy rain in places and gusts to gale force in strong NW'ly winds. The rest of the country was dry but rather cloudy.

The rain continued all day across East Anglia and Southeast England with some coastal areas receiving 2-3 inches. This was accompanied by ver strong NW'ly over most eastern counties of England. Most other areas remained dry but rather cloudy, although over SW England there were scattered showers during the morning.

During the evening the rain eased over East Anglia and Southeast England and the winds also started to abate. The cloud started to break over many areas, but low cloud and drizzle pushed into the Northern Isles.

Temperatures were normal over much of the country but cool or very cool over East Anglia and Southeast England.

EXTREMES

THURSDAY 29th AUGUST 1996

Highest Maximum

: 21.0 C Poole [Dorset]

Lowest Maximum

: 12.5 C Langdon Bay [Kent]

Lowest Minimum

: 4.5 C Moyola [Co. Antrim]

Lowest Grass Minimum

: -0.4 C Aldergrove Airport [Co. Down]

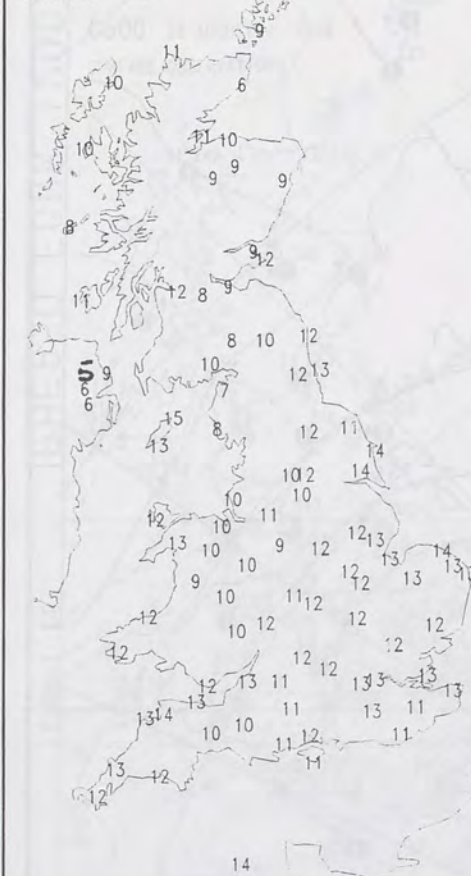
Most Rain (24 hrs from 0900 GMT)

: 51.4mm Coltishall [Norfolk]

Most Sunshine

: 11.5 hrs Leuchars [Fife]

NIGHT MINIMUM TEMPERATURE
(DEGREES C)
29 AUGUST 1996



DAY MAXIMUM TEMPERATURE
(DEGREES C)
29 AUGUST 1996



SUNSHINE (DAWN TO DUSK)
(HOURS)
29 AUGUST 1996



DAILY CLIMATE DATA

NIGHT RAINFALL
(MILLIMETRES)
29 AUGUST 1996



DAY RAINFALL
(MILLIMETRES)
29 AUGUST 1996



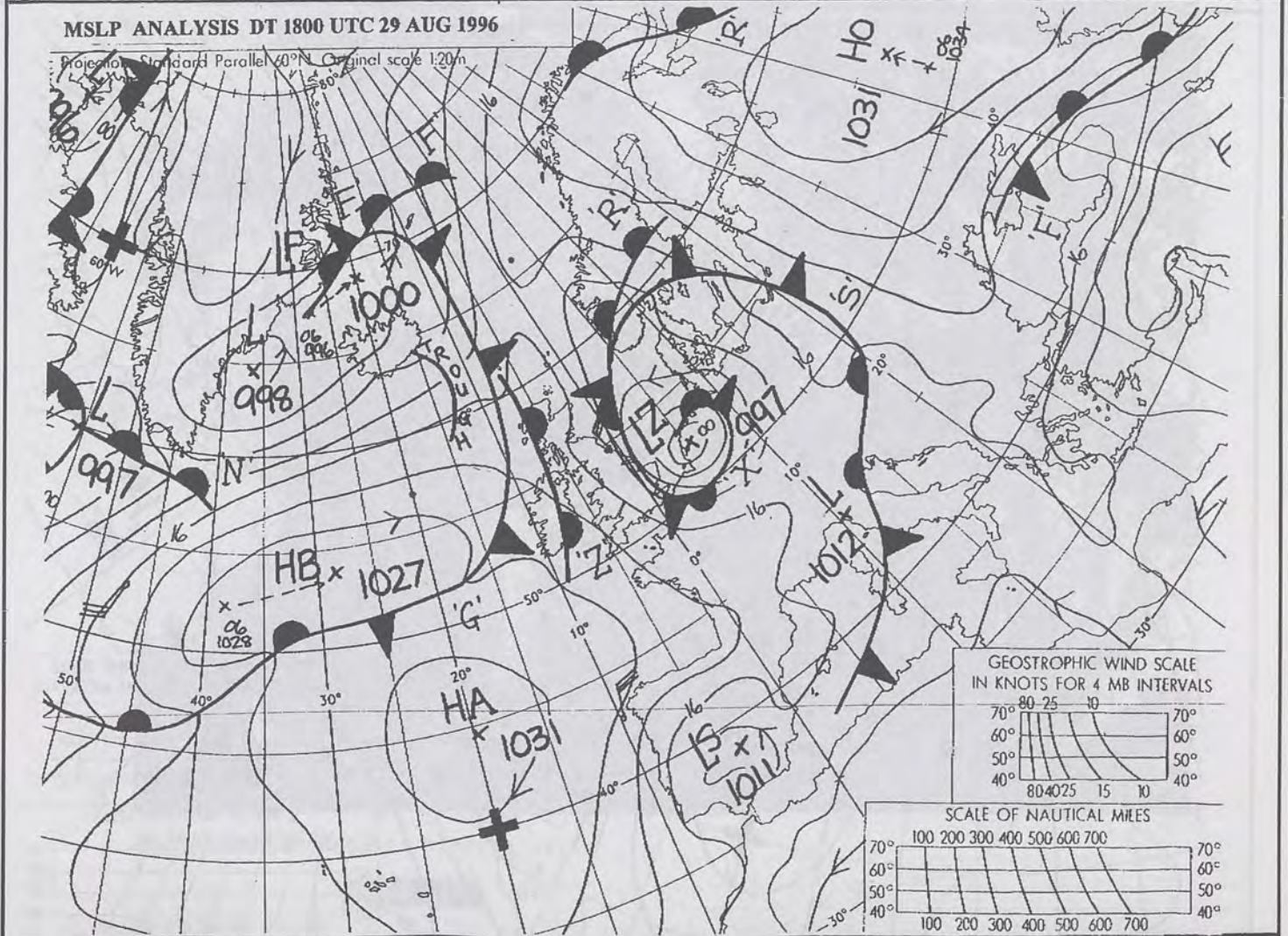
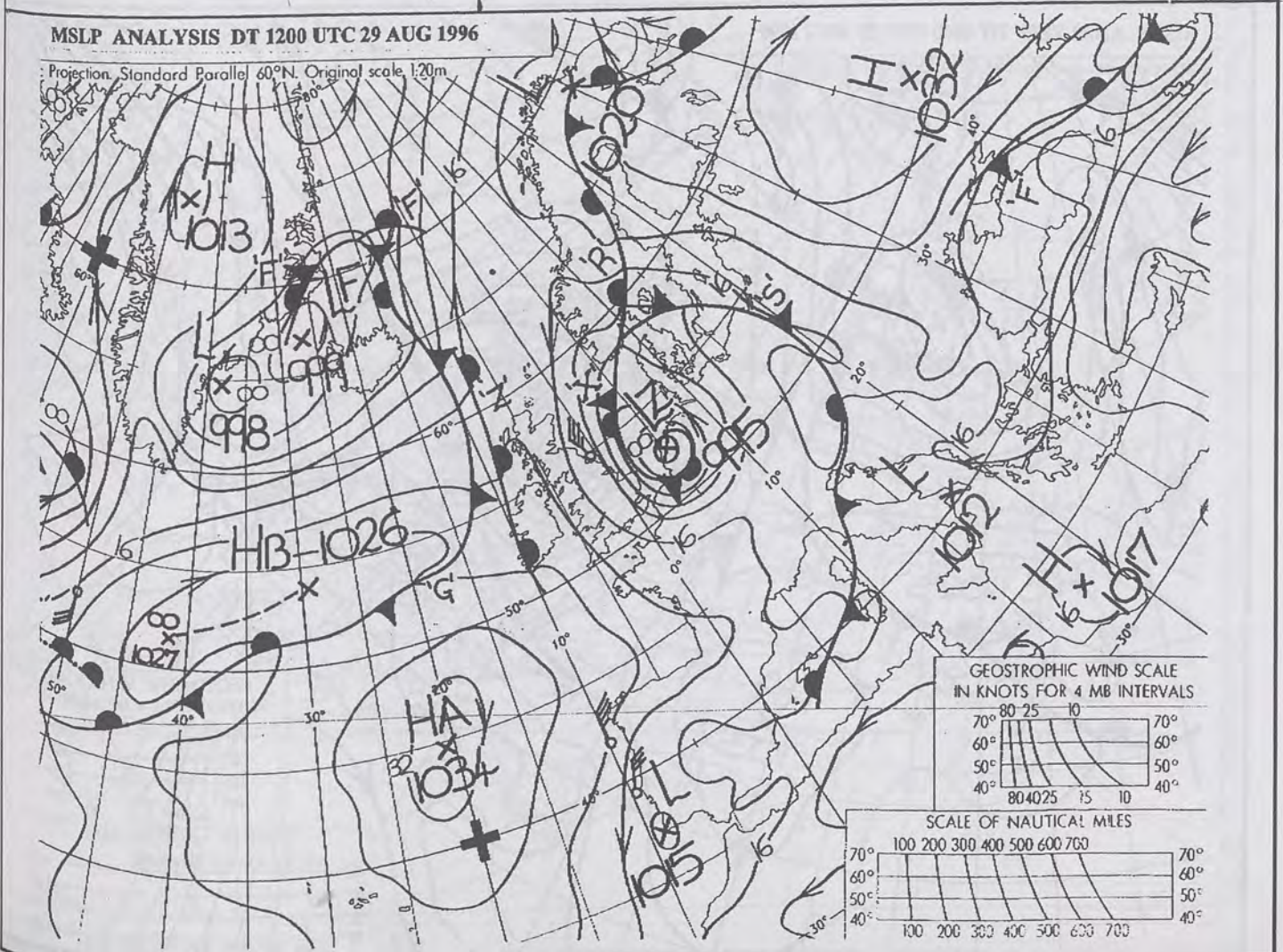
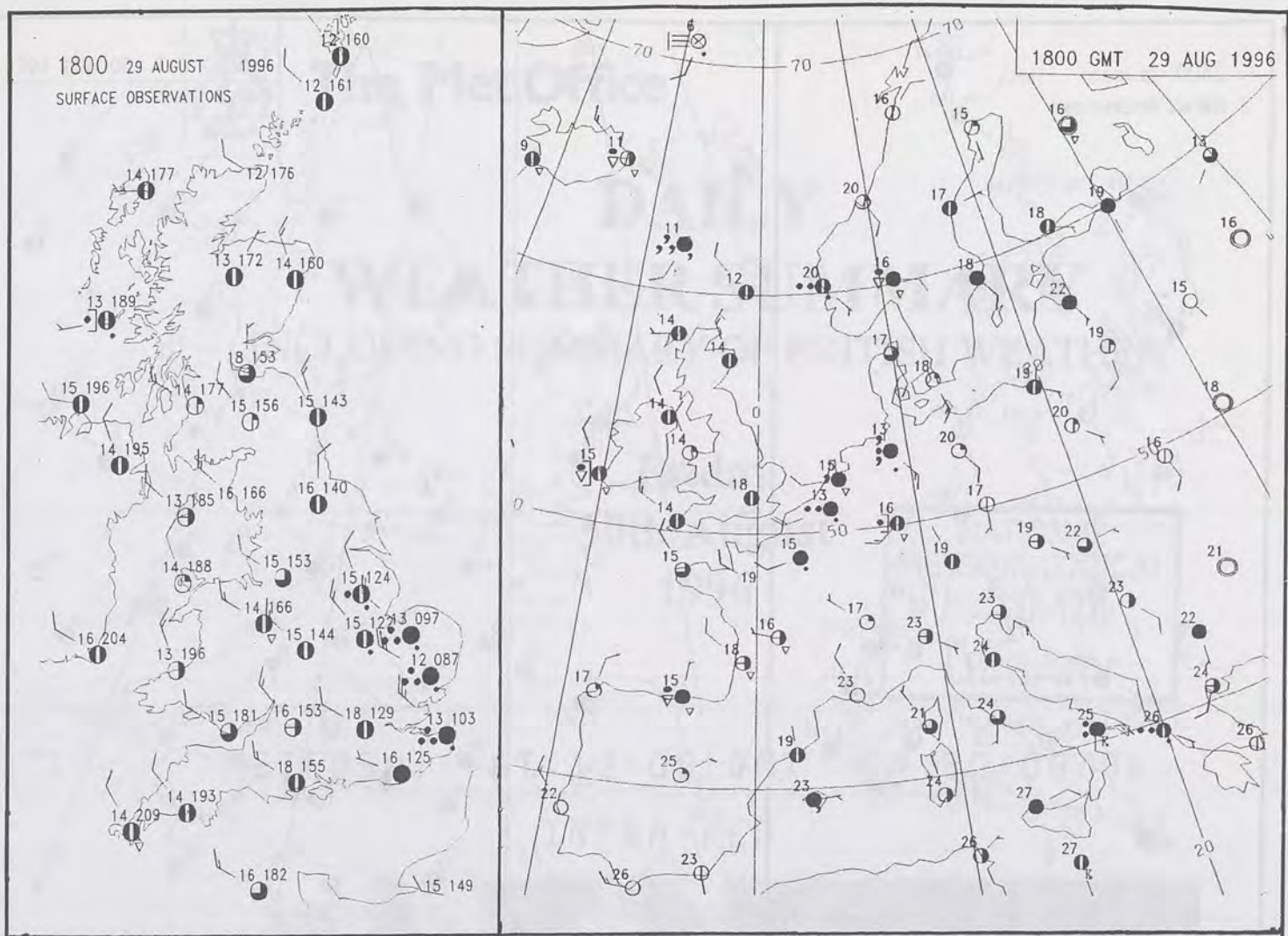
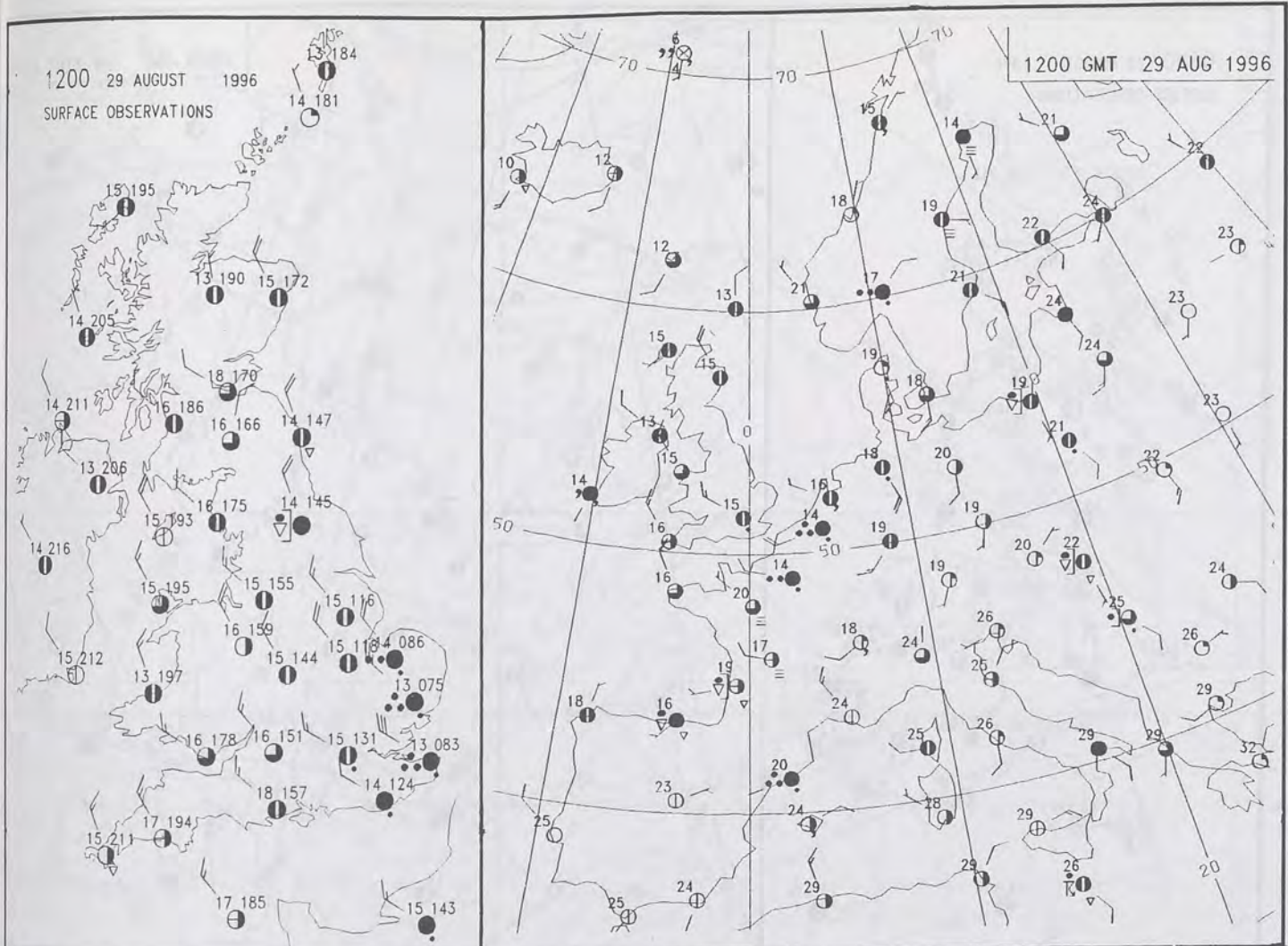
DAILY WEATHER SUMMARY



For details of other Weather Summaries produced by the Met. Office please contact:

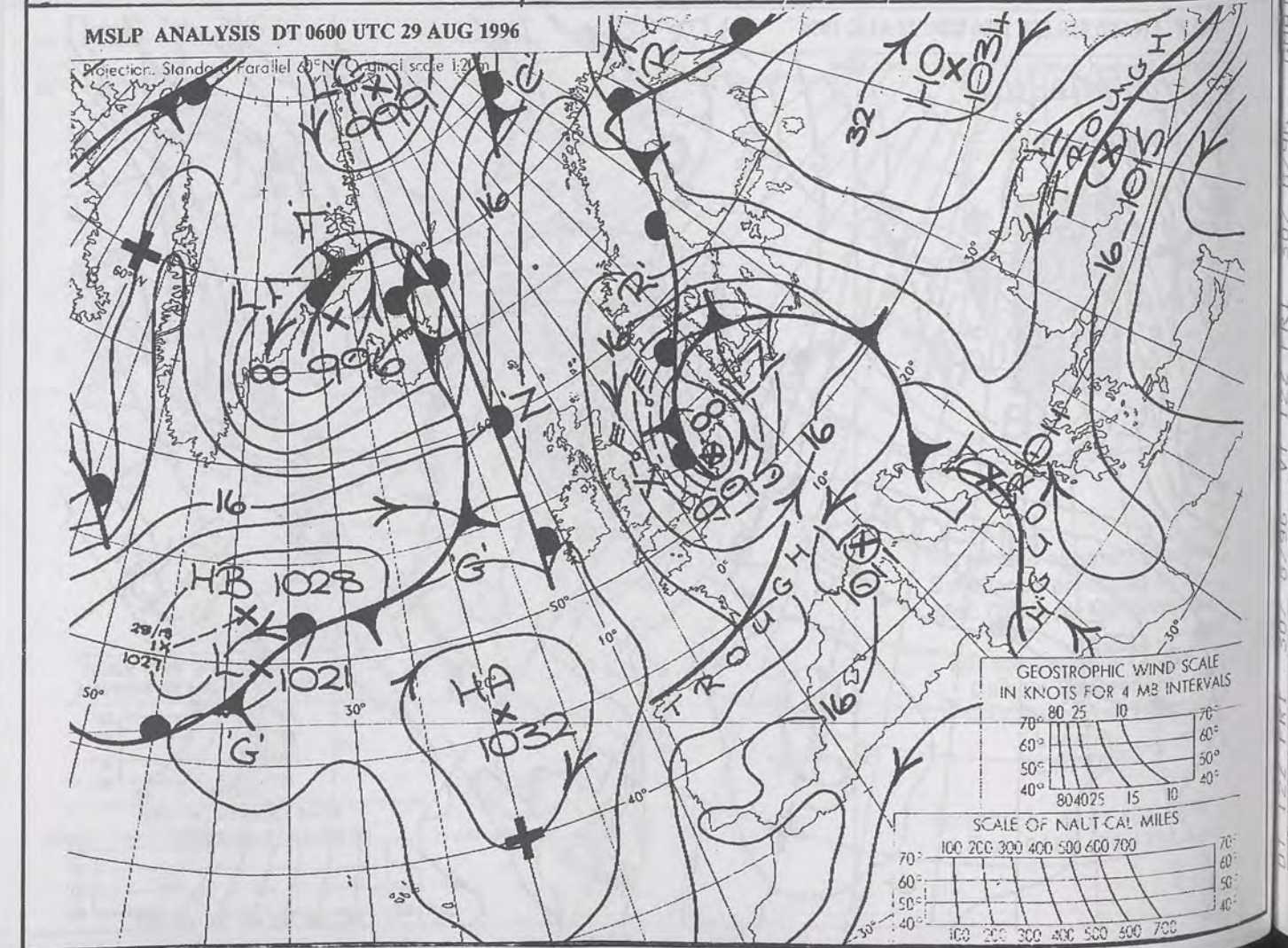
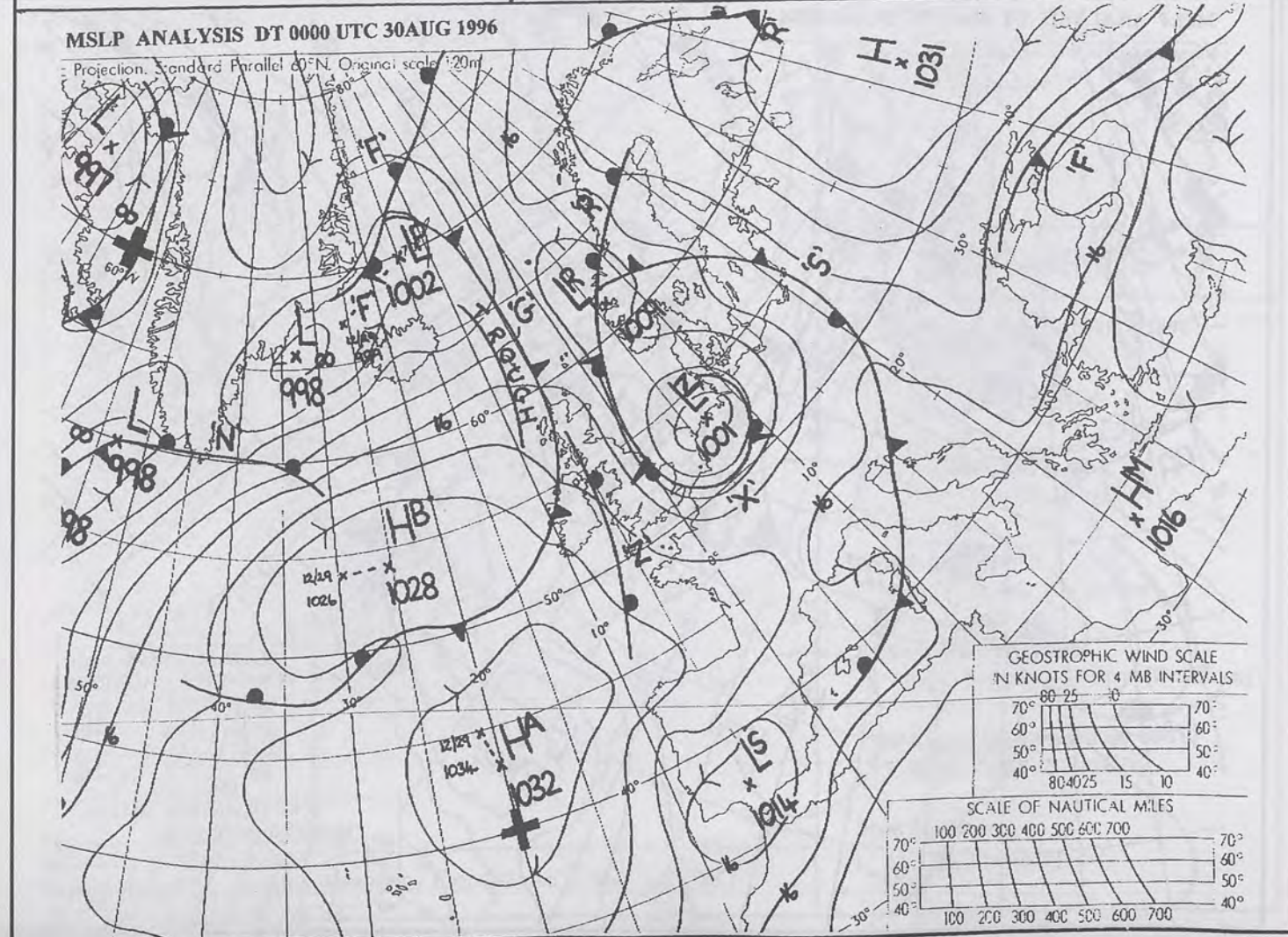
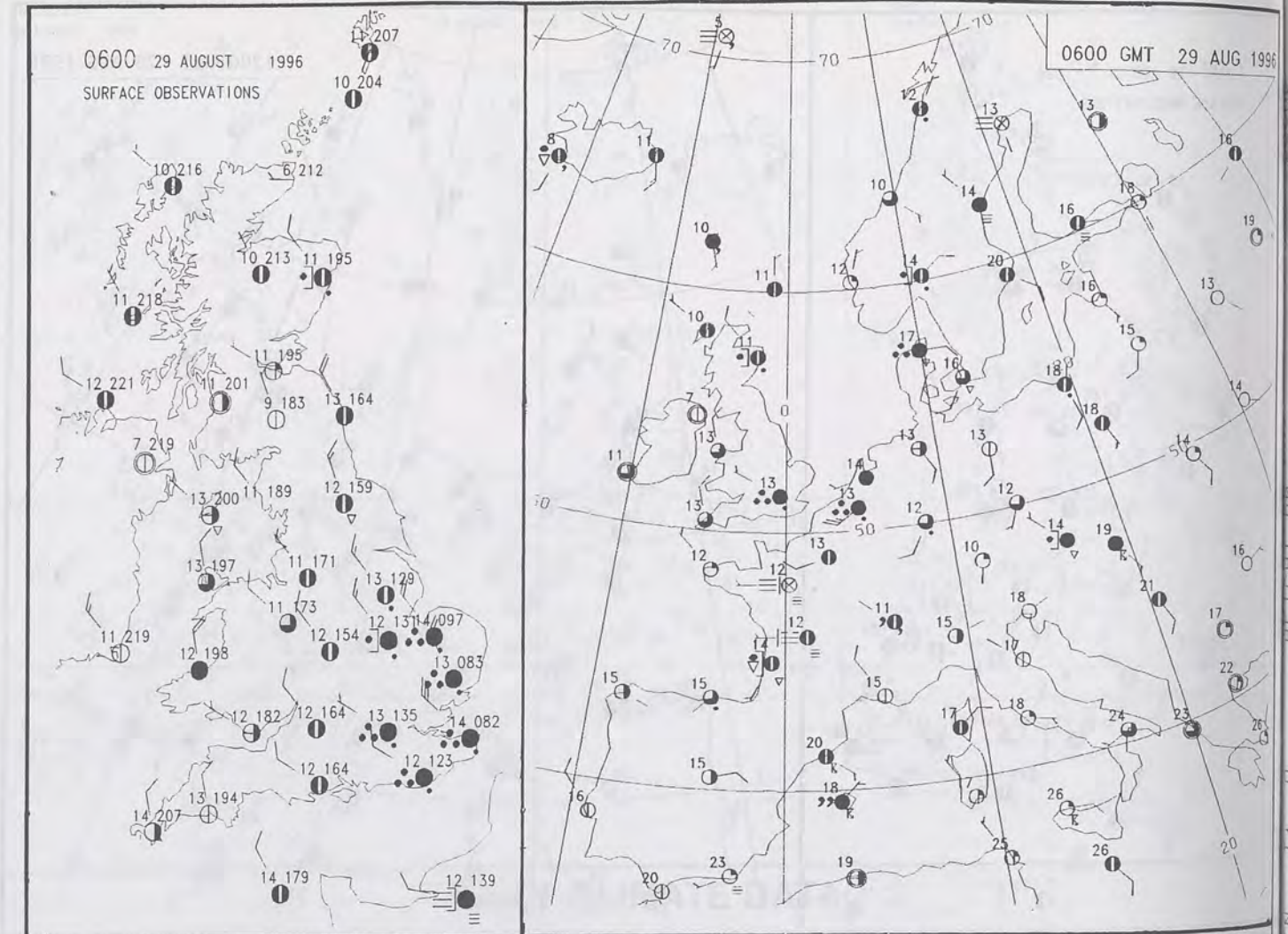
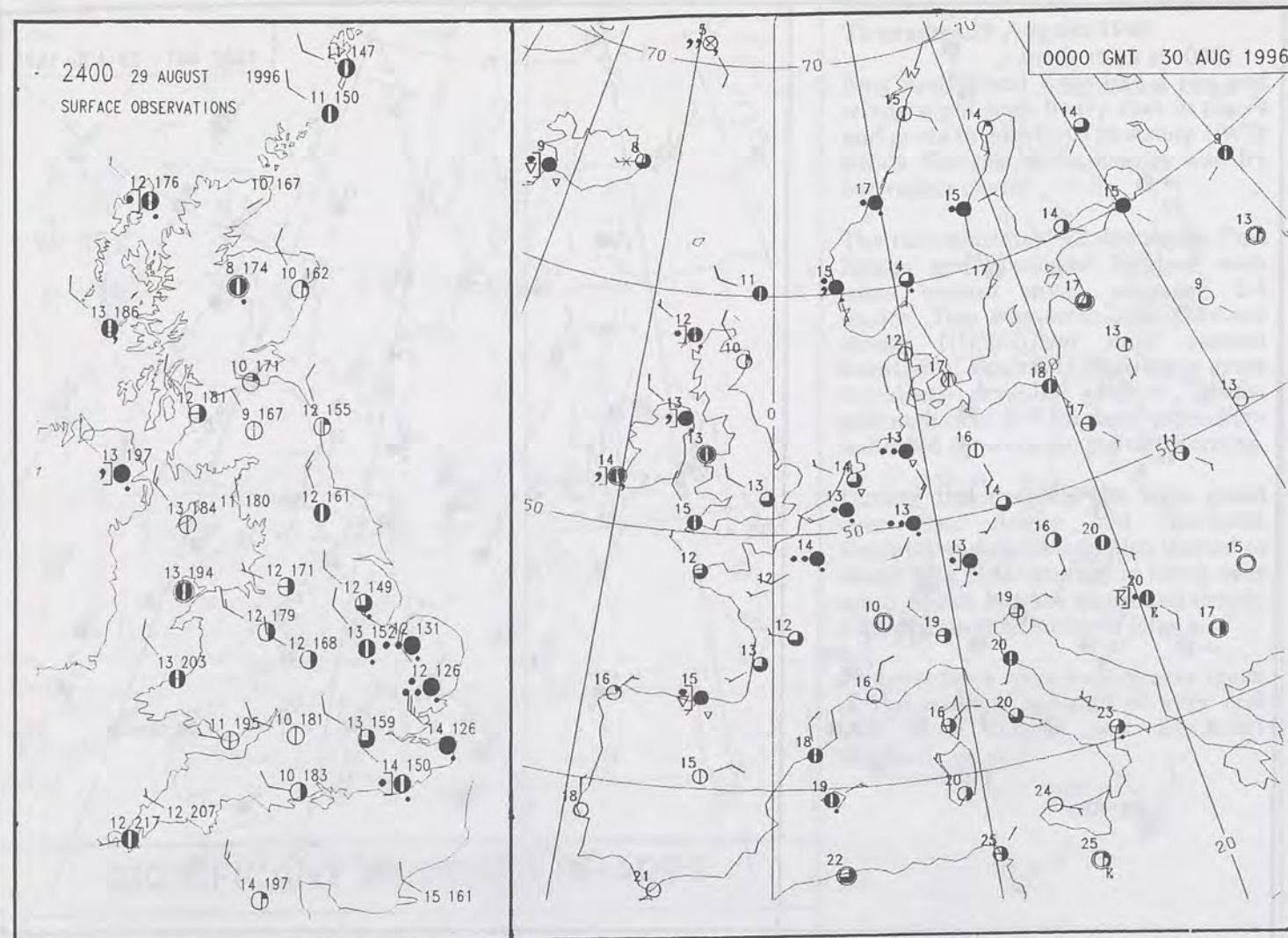
London Weather Centre
Climate Department
127 Clerkenwell Road
London
EC1R 5DB

Telephone: 0171 405 4358
Fax: 0171 404 4314



NOT FOR LOAN

DUPLICATE ALSO

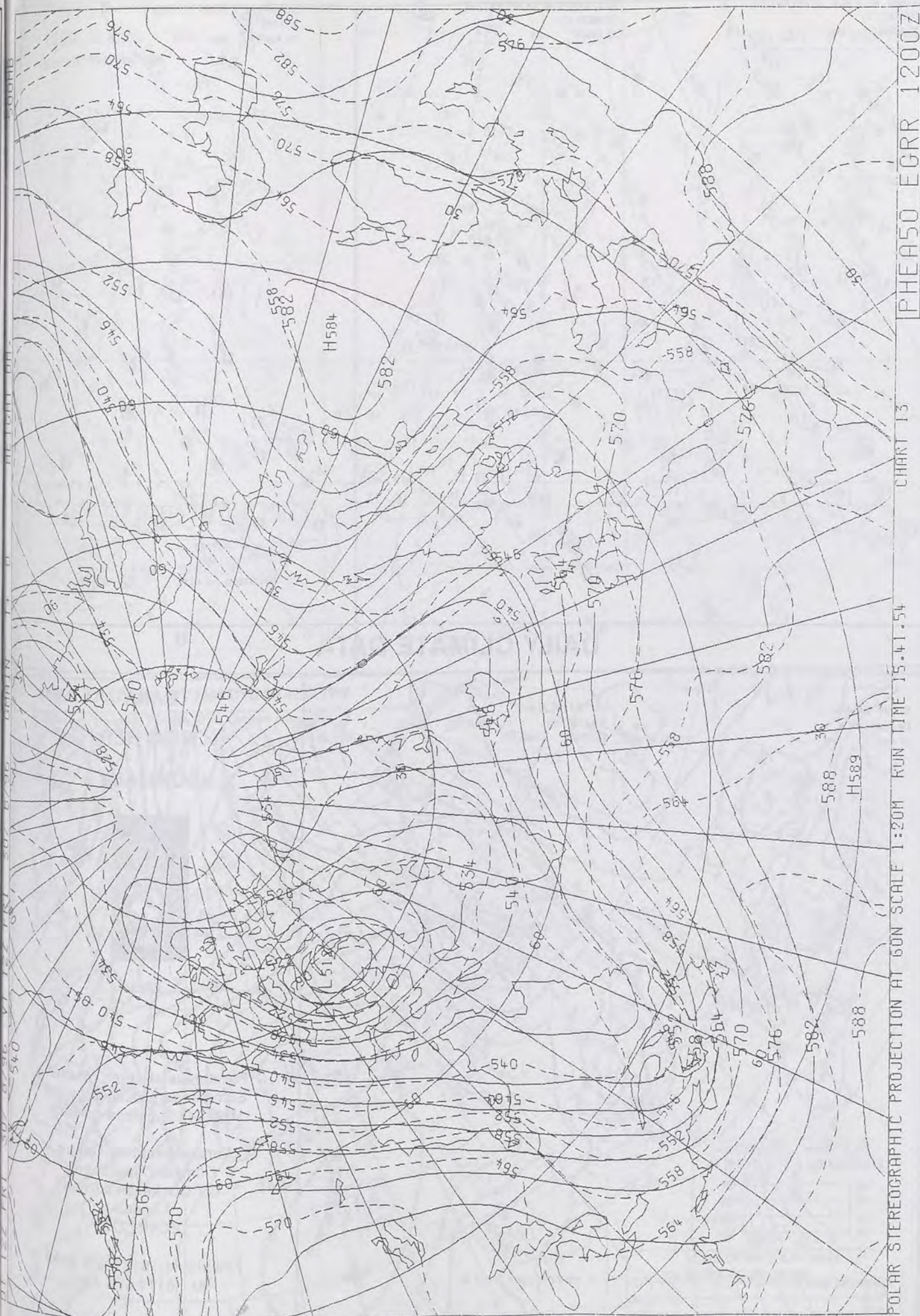


29 AUG 1996

SCALE
INTERVALS

70°
60°
50°
40°
30°
20°
10°
0°
-10°
-20°
-30°
-40°
-50°
-60°
-70°

70°
60°
50°
40°
30°
20°
10°
0°
-10°
-20°
-30°
-40°
-50°
-60°
-70°



The Met. Office

DAILY WEATHER SUMMARY

INCLUDING SUMMARY OF BRITISH WEATHER

Friday
30th August
1996

NATIONAL
METEOROLOGICAL
- 3 SEP 1996
LIBRARY

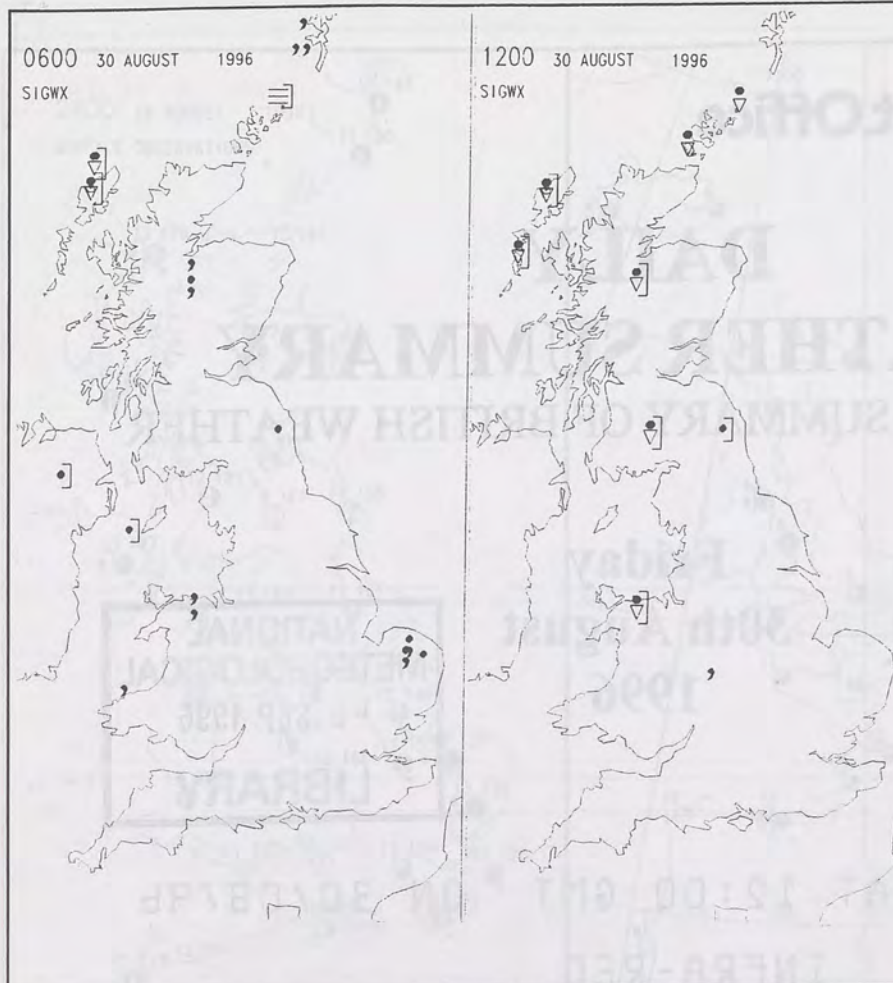
METEOSAT AT 12:00 GMT ON 30/08/96
INFRA-RED



CLOUD-TOP OR LAND/SEA TEMPERATURE

COLD

WARM



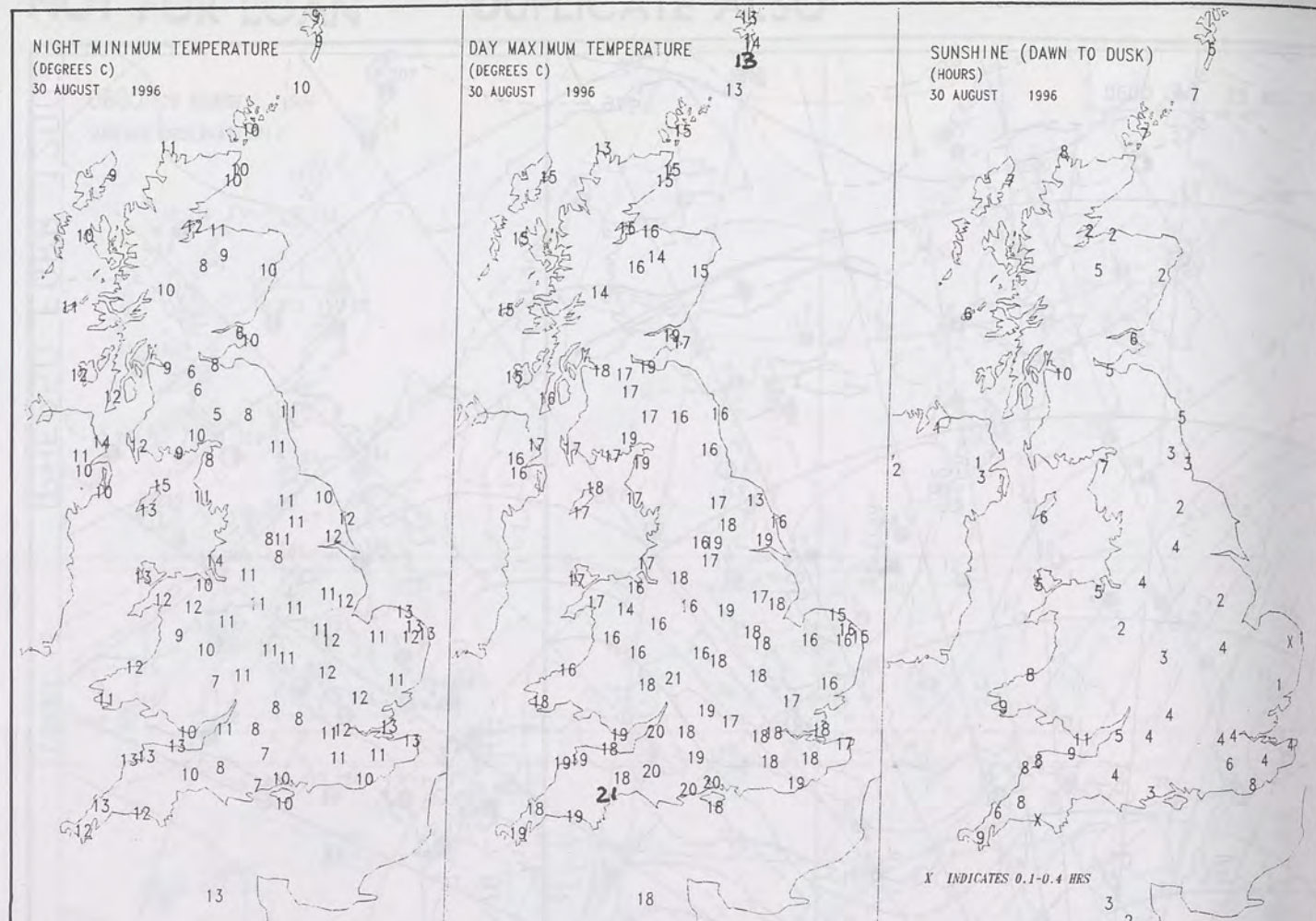
Summary of UK weather for Friday 30 August 1996

Rain across East Anglia and the Southeast slowly clearing eastwards. Patchy drizzle on northern and western coasts and hills with isolated showers elsewhere. Some patchy rain in eastern parts of England during the evening, gradually dying away.

Elsewhere, rather cloudy overnight especially in the east with some clear spells in the west for a time. During the day the best of the breaks again in the west. Cloud breaks spreading eastwards during the evening.

Strong North to North-westerly winds across some exposed western coasts and eastern parts during the night, especially coastal parts of East Anglia where the winds reached near gale force. The winds gradually moderating during the day.

Temperatures near normal or rather cool across much of the country but cool across East Anglia and parts of Northeast England.



SIGNIFICANT WEATHER CHARTS



EXTREMES

FRIDAY 30th AUGUST 1996

Highest Maximum

: 21.3 C Torquay [Devon]

Lowest Maximum

: 13.2 C Sella Ness [Shetland]

Lowest Minimum

: 4.8 C Eskdalemuir [Dumfries & Galloway]

Lowest Grass Minimum

: 0.8 C Brize Norton [Oxfordshire]

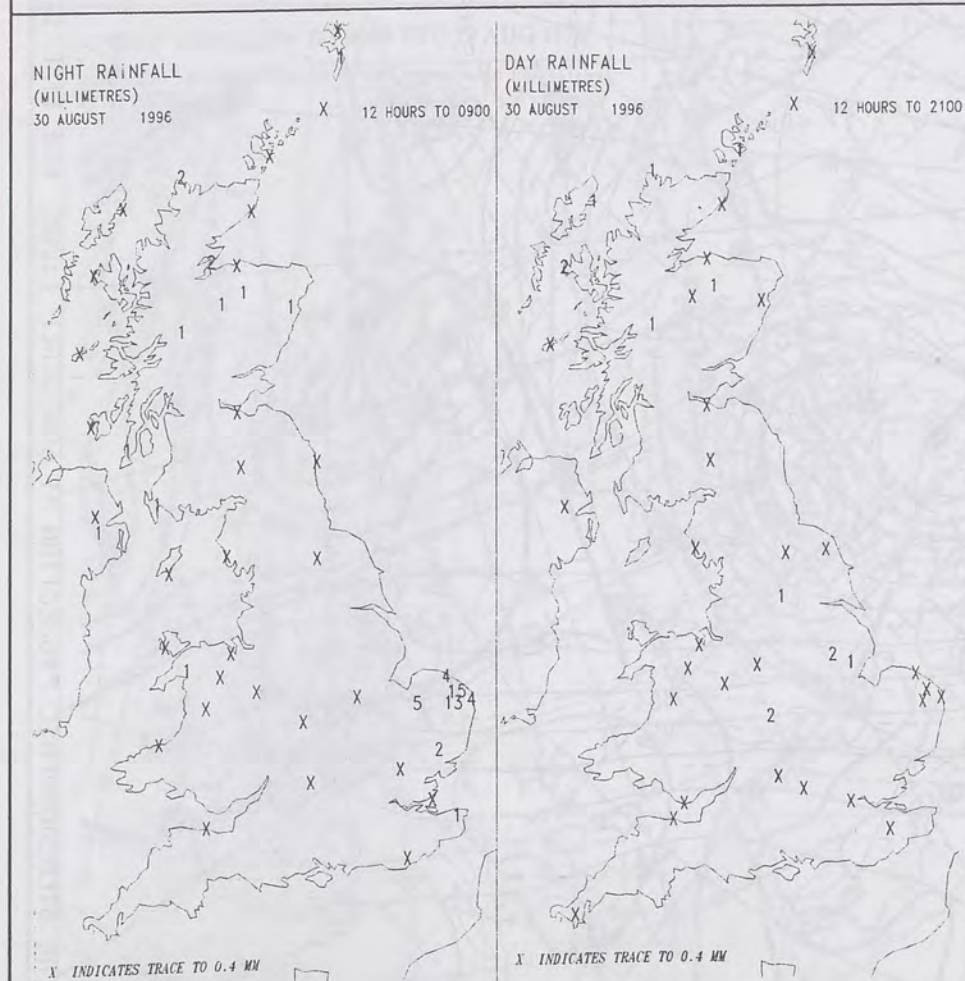
Most Rain (24 hrs from 0900 GMT)

: 3.2mm Waddington [Lincolnshire]

Most Sunshine

: 11.1 hrs Cardiff Airport

DAILY CLIMATE DATA



DAILY WEATHER SUMMARY

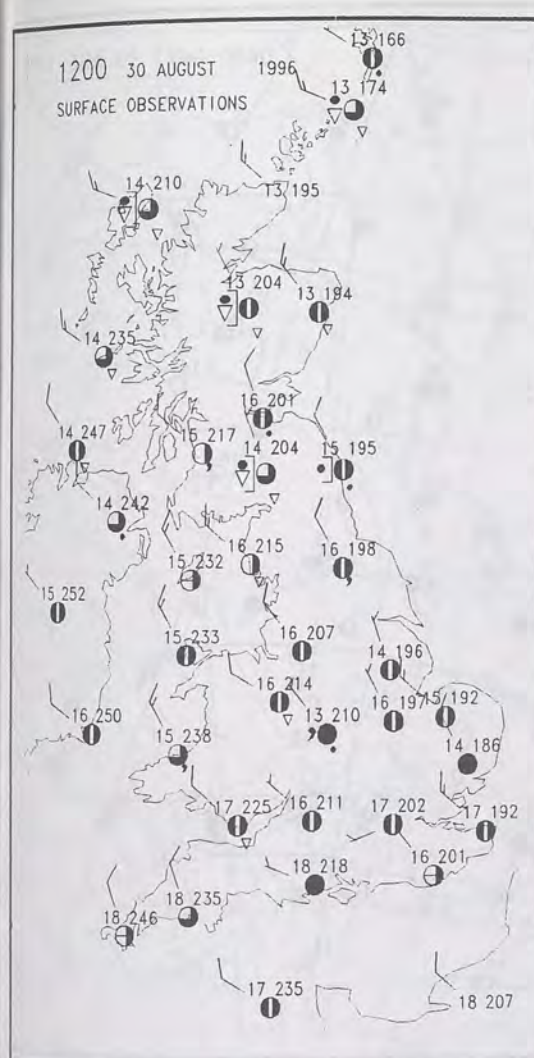


For details of other Weather Summaries produced by the Met. Office please contact:

London Weather Centre
Climate Department
127 Clerkenwell Road
London
EC1R 5DB

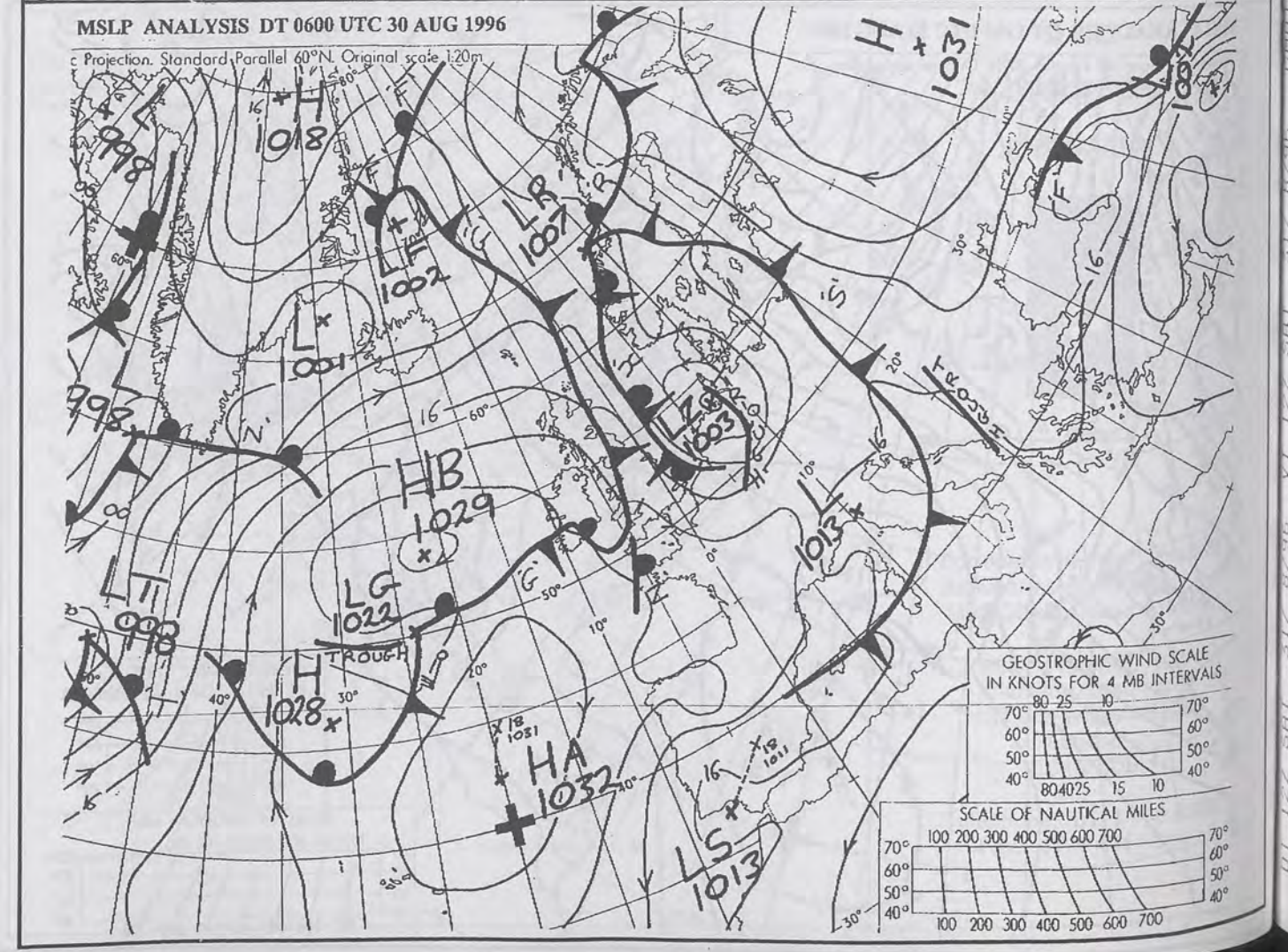
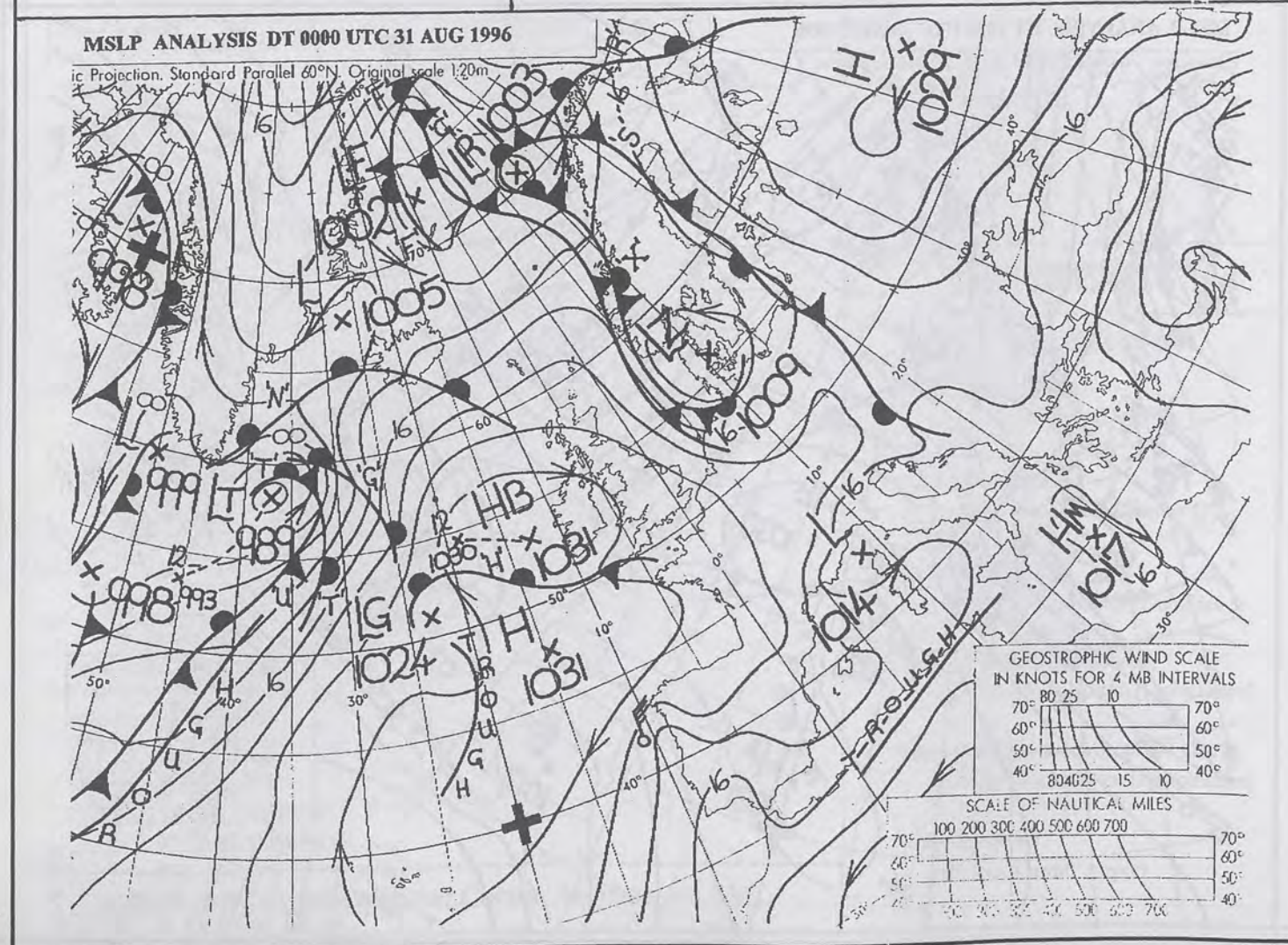
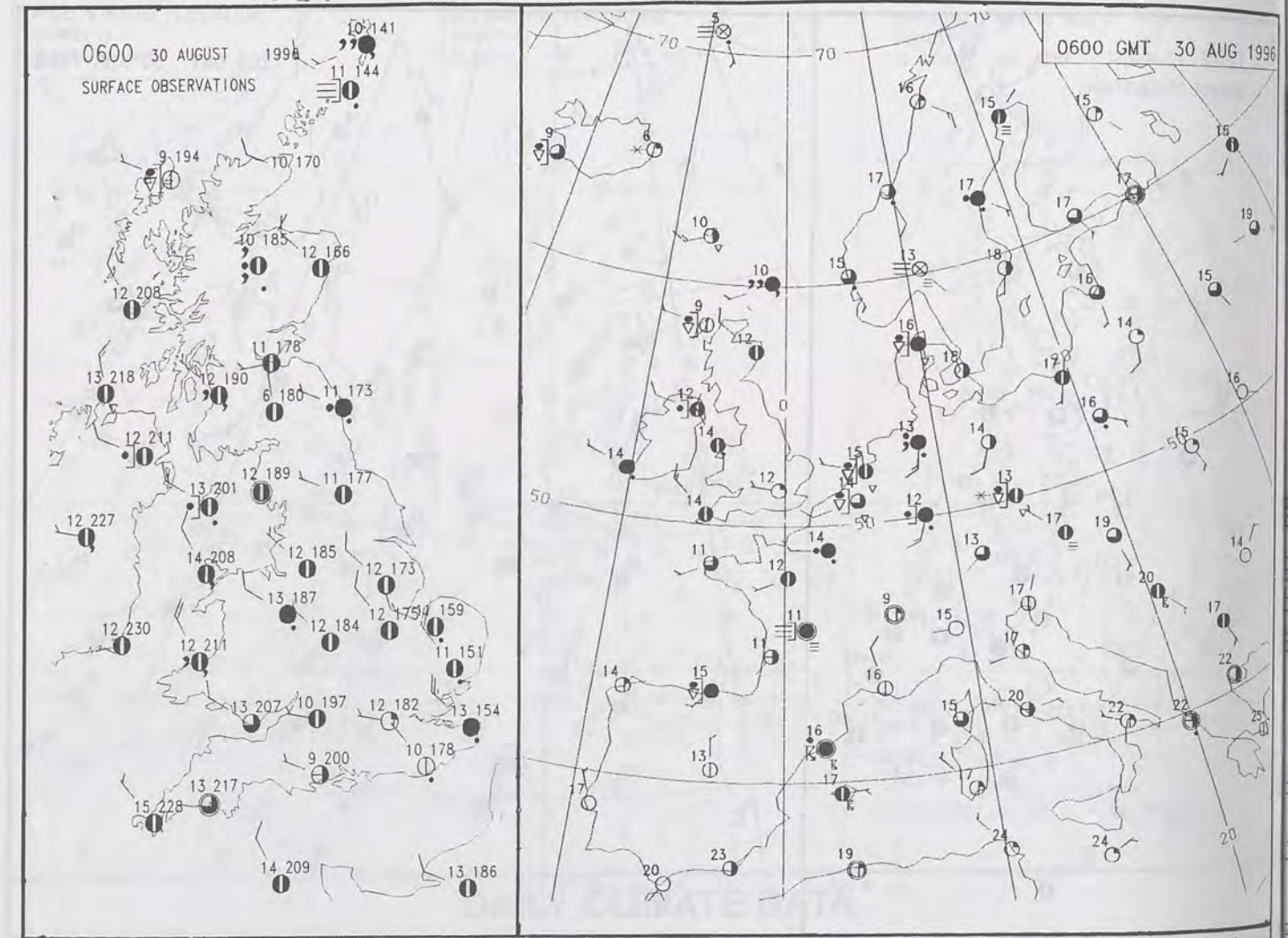
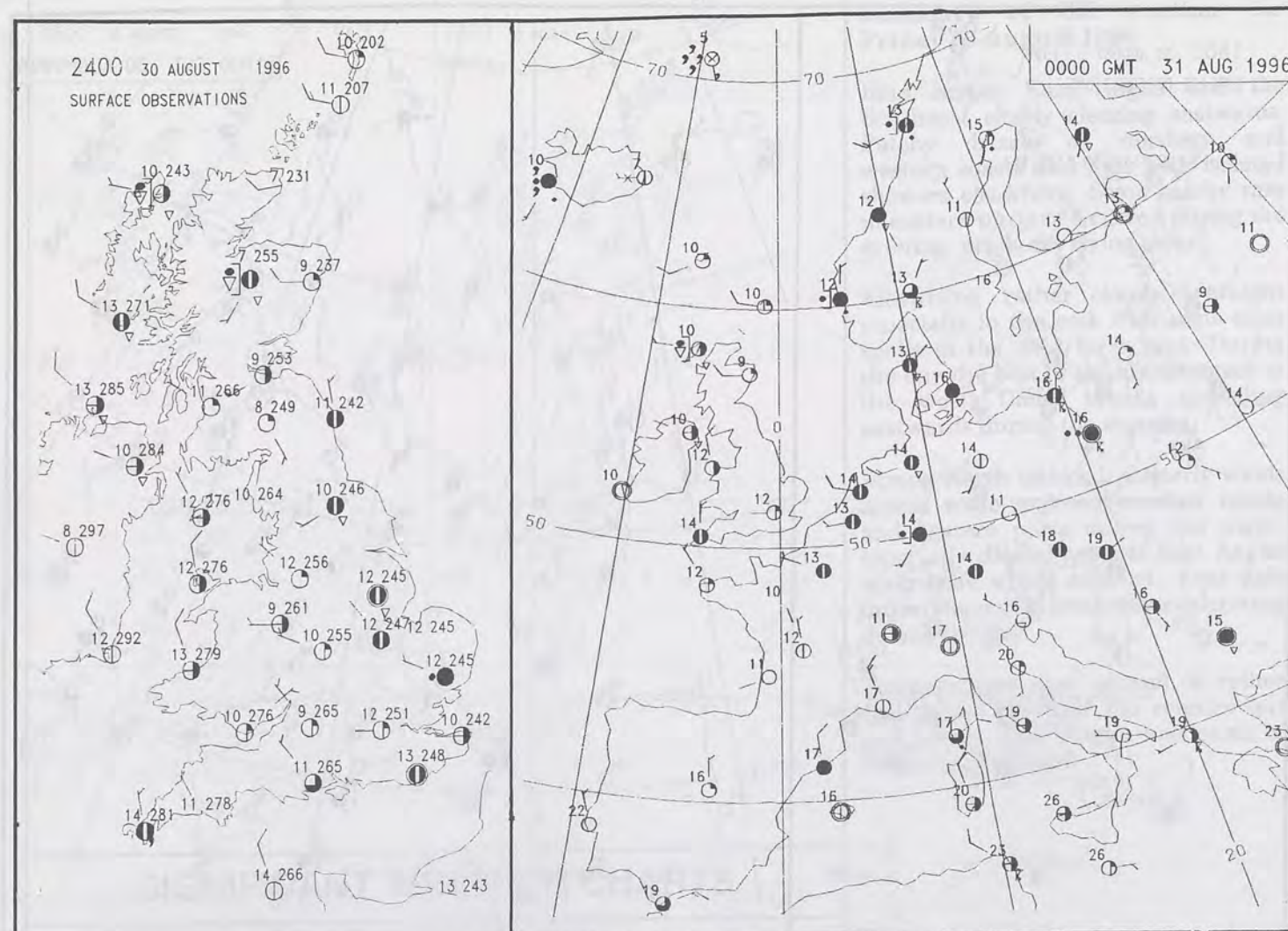
Telephone: 0171 405 4358
Fax: 0171 404 4314

Published by London Weather Centre. All times are GMT.



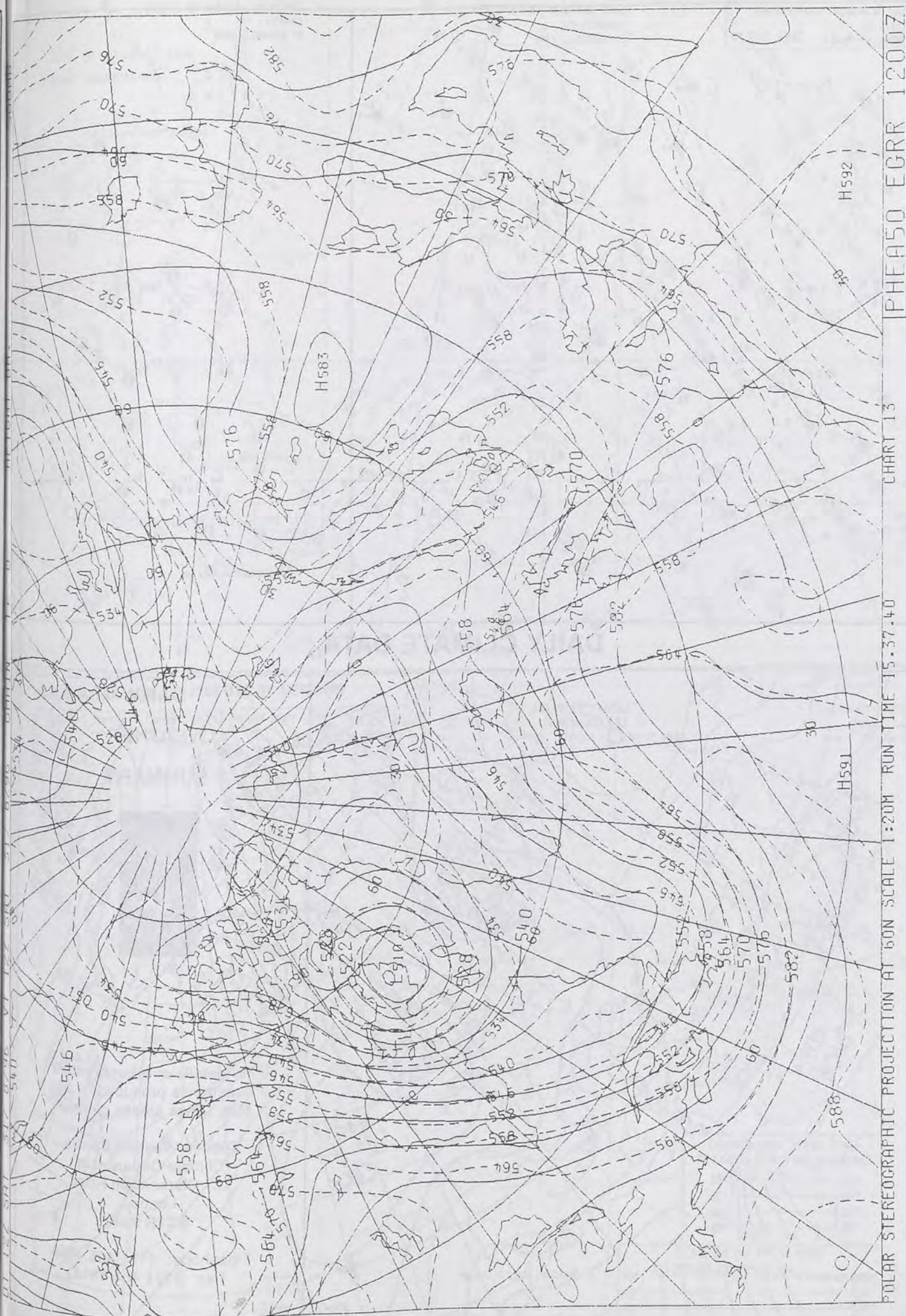
NOT FOR LOAN

DUPLICATE ALSO



30 AUG 1996

SCALE
INTERVALS
70°
60°
50°
40°
70°
60°
50°
40°



The Met. Office


DAILY WEATHER SUMMARY

INCLUDING SUMMARY OF BRITISH WEATHER

Saturday
31st August
1996

NATIONAL
METEOROLOGICAL
- 5 SEP 1996
LIBRARY

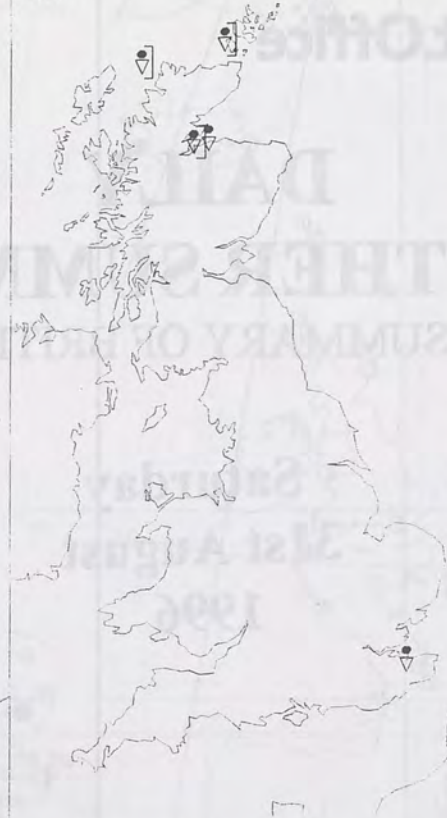
METEOSAT AT 12:00 GMT ON 31/08/96
INFRA-RED



0600 31 AUGUST 1996
SIGWX



1200 31 AUGUST 1996
SIGWX



Summary of UK weather for Saturday 31 August 1996

Showers persisted for a time over East Anglia and also the extreme north of Scotland, during the early hours of the day. The rest of the country was dry but with rather a lot of high cloud.

By mid-morning, there was a good deal of bright weather in the west but showers became more frequent over the north and a little light rain filtered into Norfolk on the northerly winds.

By mid-afternoon, it was almost completely dry across the country though disappointingly cloudy, the Southwest being the main exception. Showers again began to show their face over the north of Scotland and the Northern Isles but they were mostly light. Some more continuous light rain edged its way into the Western Isles and the west of Northern Ireland. All other areas were blanketed in thick high cloud but at least they were dry. Winds generally were reasonably light.

Temperatures were generally a little below normal, especially in the north.

NIGHT MINIMUM TEMPERATURE
(DEGREES C)
31 AUGUST 1996



DAY MAXIMUM TEMPERATURE
(DEGREES C)
31 AUGUST 1996



SUNSHINE (DAWN TO DUSK)
(HOURS)
31 AUGUST 1996



X INDICATES 0.1-0.4 HRS

SIGNIFICANT WEATHER CHARTS

1800 31 AUGUST 1996
SIGWX



2400 31 AUGUST 1996
SIGWX



EXTREMES

SATURDAY 31st AUGUST 1996

Highest Maximum

: 20.3 C Cardiff Weather Centre

Lowest Maximum

: 13.2 C Cape Wrath [N. Scotland]

Lowest Minimum

: 3.6 C Madley [Hereford & Worcester]

Lowest Grass Minimum

: -0.1 C Hillsborough [Co. Down]

Most Rain (24 hrs from 0900 GMT)

: 9.0mm Cape Wrath [N. Scotland]

Most Sunshine

: 11.1 hrs Weston-super-Mare [Somerset]

DAILY CLIMATE DATA

NIGHT RAINFALL
(MILLIMETRES)
31 AUGUST 1996



X INDICATES TRACE TO 0.4 MM

DAY RAINFALL
(MILLIMETRES)
31 AUGUST 1996



X INDICATES TRACE TO 0.4 MM

DAILY WEATHER SUMMARY



For details of other Weather Summaries produced by the Met. Office please contact:

London Weather Centre
Climate Department
127 Clerkenwell Road
London
EC1R 5DB

Telephone: 0171 405 4358
Fax: 0171 404 4314

Published by London Weather Centre. All times are GMT.

