

1421
10177

METEOROLOGICAL OFFICE.

DAILY WEATHER REPORTS.

1ST JANUARY — 30TH JUNE,

1873.

Tuesday 8 a.m.

WEATHER REPORT. April 1st 1873.

STATIONS.	BAROMETER.		THERMOMETERS. (In shade).					WIND.				Amount of Cloud 0 to 10.	Weather. By Beaufort Scale.	Rainfall. In past 24 Hours.	Sea Disturb- ance. 0 to 9.
	At 8 A.M. Reduced to 32° F. at the Mean Sea Level.	Change since yesterday.	At 8 A.M.		Change in the dry bulb since yesterday.	In past 24 hours.		At 8 A.M.		Extreme.					
			Dry bulb.	Wet bulb.		Max.	Min.	Dir.	Force. (0 to 12.)	Force. (0 to 12.)	Dir.				
*Christiansund...	30.03	-0.07	41	36	-3	—	—	ESE	2	0	Z	—	b	—	1
*Skudesnaes ...	29.98	-0.06	45	41	-2	—	—	ENE	4	4	ENE	—	b	—	2
*Oxö (X'iansand)	30.05	-0.04	41	37	+1	—	—	ENE	6	4	ENE	—	b	—	3
*Skagen (The Skaw)	30.12	-0.05	42	40	+1	—	—	E	2	—	—	—	b	—	—
*Fanö ...	30.01	-0.05	49	46	+8	—	—	SE	6	—	—	—	o	—	—
Cuxhaven ...	29.942	+0.02	48	48	+4	60	—	SSE	3	3	SSE	7	c. f	—	—
Sumburgh Head															
Stornoway (Hebrides)	29.862	+0.05	45	44	-1	50	35	SW	1	6	SSE	10	d o	0.08	1
Thurso ...	29.812	+0.21	41	40	-2	53	41	SSW	1	5	SSE	4	o m f	—	1
Wick ...	29.852	+0.17	44	43	+1	49	40	N	1	3	S	4	e	—	0
Nairn ...	29.862	+0.21	43	40	-3	56	36	Z	0	1	E	0	b m	—	1
Aberdeen ...	29.872	+0.14	41	41	-1	50	39	Z	0	1	S	9	f	0.02	1
Leith ...	29.922	+0.19	42	40	-3	56	38	SE	1	3	E	10	c f	—	—
Shields ...	29.882	+0.19	42	41	+2	48	39	N	2	3	ESE	4	c f m	0.02	2
York ...	29.902	+0.10	43	43	-3	59	40	S	1	2	S	7	c f	—	—
Scarborough ...	29.902	+0.11	48	47	+3	48	42	SE	1	2	SE	2	c b	0.08	2
Nottingham ...	29.922	+0.12	45	44	+4	60	37	W	1	3	SSW	2	o f	—	—
Ardrossan ...	29.922	+0.21	46	44	0	52	42	NW	2	4	SE	7	o m	0.13	1
Greencastle ...	29.952	+0.33	45	43	-1	47	43	NW	5	5	NW	10	d g	0.23	—
Donaghadee ...	29.952	+0.28	44	44	-1	47	43	NW	4	5	SSE	10	o	0.58	3
Kingstown ...	29.922	+0.15	45	44	-1	49	44	N	2	6	SSE	10	m	0.09	3
Holyhead ...	29.862	+0.16	46	44	0	52	44	NNE	2	3	SSE	7	m	—	1
Liverpool (Bidston Obs.)	29.922	+0.12	43	42	-2	53	39	SE	1	3	SE	8	c o	—	1
Valencia ...	30.132	+0.79	45	43	-3	53	41	—	6	8	N	3	g/c	0.09	6
Roche's Point ...	29.952	+0.43	45	43	-1	53	41	NNW	7	8	NNW	8	d o	0.21	5
Pembroke ...	29.842	+0.15	47	46	+2	49	43	Z	0	6	S	10	o m	0.01	4
Portishead ...	29.882	+0.10	47	46	+3	56	40	SW	3	4	SW	4	c v	—	3
Scilly ...	29.942	+0.27	46	44	-2	51	44	WNW	6	7	WNW	8	g	0.03	5
Plymouth ...	29.892	+0.14	46	45	-2	54	43	SW	2	4	S	8	o m	—	—
Portsmouth ...	29.962	+0.27	47	45	-1	53	41	WSW	1	3	SSW	4	o c	—	1
Dover ...	29.922	+0.10	46	45	-2	52	43	SW	1	1	NE	5	b f c	0.07	0
London ...	29.932	+0.14	46	45	-3	56	38	SW	2	2	SW	4	b c	0.02	—
Oxford ...	29.932	+0.12	42	41	-1	54	38	S	1	2	S	3	c b	—	—
Cambridge ...	29.922	+0.11	47	46	-2	58	38	SW	1	1	WSW	4	c	0.10	—
Yarmouth ...	29.902	+0.09	46	45	0	49	42	W	2	3	SSE	4	p m	0.08	1
*Helder ...	29.89	+0.03	47	—	-3	—	—	SSW	3	—	—	—	—	—	2
Cape Gris Nez...	29.912	+0.09	45	45	-3	57	44	E	1	3	SSW	8	o	0.16	1
Brest ...	29.962	+0.15	46	42	-3	53	43	NW	4	5	SW	7	o	—	2
L'Orient ...	29.982	+0.16	42	42	-6	58	42	N	4	5	WNW	2	o b	0.08	5
Rochefort ...	29.942	+0.06	47	45	-7	57	42	NE	1	7	NW	10	o	0.28	3
Biarritz ...	29.938	-0.02	45	43	-9	59	43	N	5	5	W	10	o	0.79	4
*Corunna ...															
*Brussels ...	29.98	-0.14	55	—	+9	—	—	SE	1	—	—	—	o	—	—
*Charleville ...	29.97	-0.10	51	—	-5	—	—	SE	3	—	—	—	o	—	—
Paris ...	29.952	—	49	47	—	67	46	WSW	1	7	SW	10	h o	0.04	—
*Lyons...	30.00	-0.12	57	—	0	—	—	S	1	—	—	—	o	—	—
Toulon...	30.292	—	50	50	—	63	48	ESE	4	1	SSE	7	m f	—	0

YESTERDAY'S 2 P.M. REPORTS AND REMARKS.

Skudesnaes ...	29.96	-0.08	52	43	+5	—	—	ESE	2	—	—	—	b	—	2
Thurso ...	29.64	+0.01	52	46	+9	—	—	SSE	4	5	SSE	5	c	—	2
Scarborough ...	29.73	-0.06	45	44	0	—	—	SE	2	2	SE	2	b	—	2
Greencastle ...	29.58	-0.04	46	45	0	—	—	SE	2	2	SE	10	d	—	—
Holyhead ...	29.61	-0.09	49	47	+3	—	—	SSE	3	3	SSE	7	g	—	2
Valencia ...	29.67	+0.13	44	40	-4	—	—	NNW	5	7	NNW	8	p	—	6
Scilly ...	29.67	0.00	49	47	+1	—	—	N	6	6	N	7	p	—	4
London ...	29.74	-0.05	54	52	+15	—	—	SW	1	1	SW	10	o d	—	—
Rochefort ...	29.88	0.00	54	50	0	—	—	SW	5	—	—	10	o	—	2

The barometer has risen again quickly at Valencia, but fallen in England. The wind has shifted to N at Scilly, but is not much changed elsewhere.

EXPLANATION OF COLUMNS.

BAROMETER.—The letters r. (rising), f. (falling), and s. (steady), indicate the motion of the mercury in last 14 hours. **EXTREME WIND** is the strongest wind experienced in past 24 hours. **WEATHER:** Beaufort Scale is, b. blue sky; c. detached clouds; d. drizzling rain; f. fog; g. dark, gloomy; h. hazy; l. lightning; m. misty (hazy); o. overcast; p. passing showers; q. squally; r. rain; s. snow; t. thunder; u. ugly, threatening; v. visibility, unusual transparency; w. wet, dew.

The "change" of barometer and temperature and the "extreme" wind given in the 2 p.m. report are those since the previous 8 a.m.

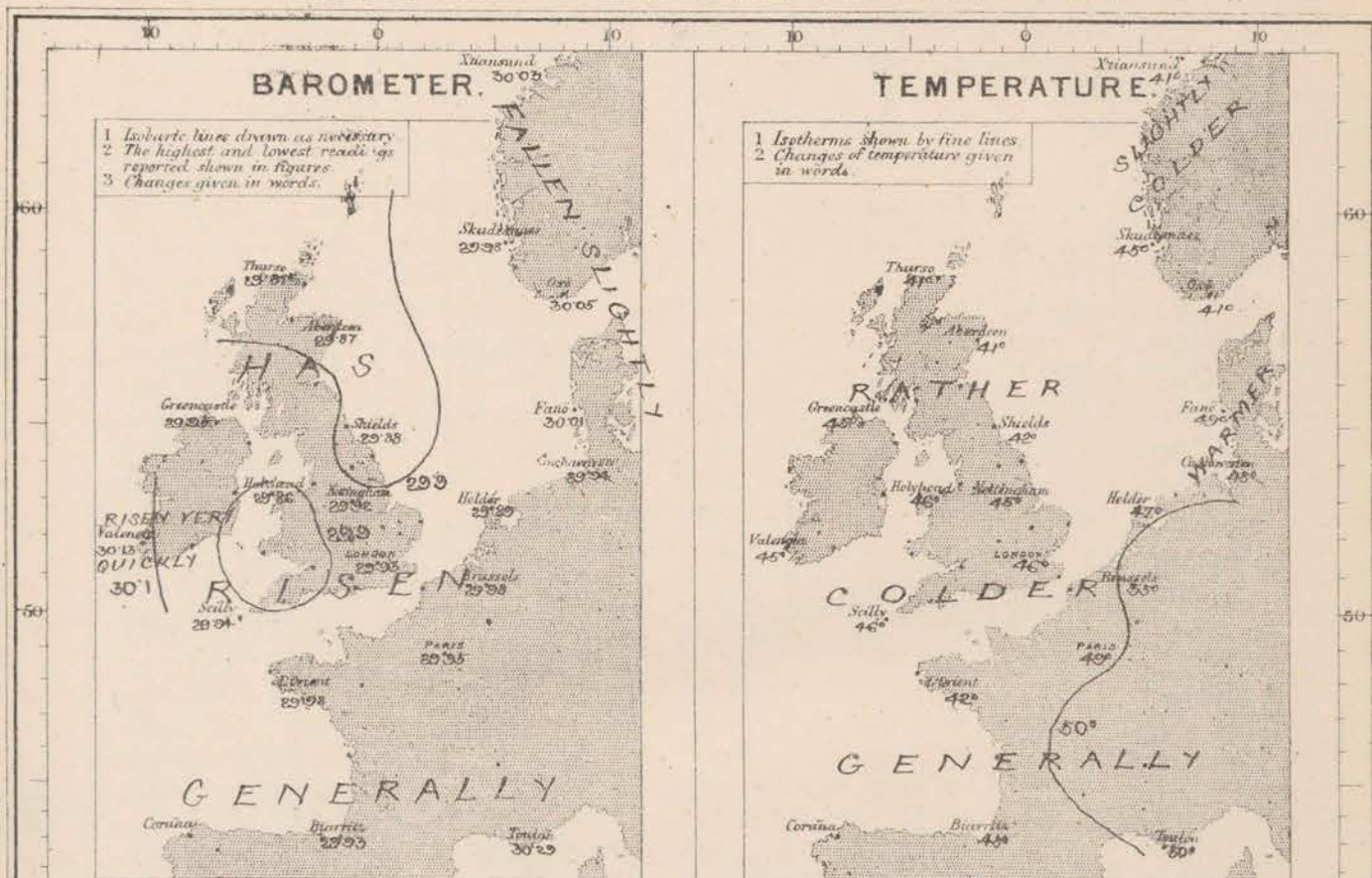
N.B.—The wind is said to "veer" when its direction changes with the sun, and to "back" when it shifts in the opposite direction.

*The Stations marked with an asterisk do not report rainfall. The "extreme" wind reported from the Norwegian Stations is an observation taken at 8 p.m.

WEATHER CHARTS

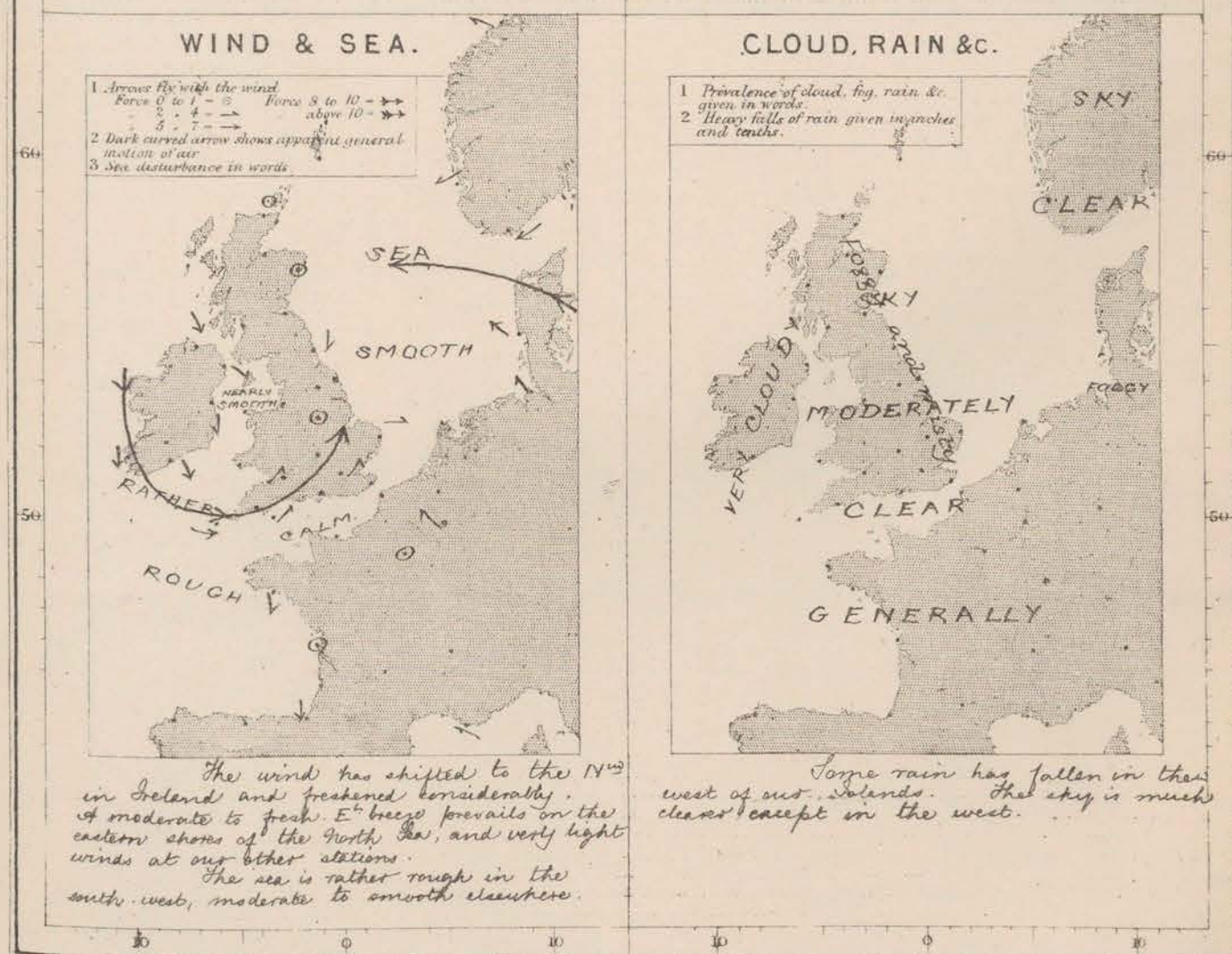
AND REMARKS FOR

TUESDAY 1ST APRIL 1873 AT 8 A.M.



The barometer has again fallen slightly in Norway and Denmark since yesterday morning, but risen elsewhere very quickly in the south of Ireland. The gradient from Valencia to Penbrooke is 0.07 in. per 50 miles.

Temperature has risen several degrees in Denmark, but fallen generally at our other stations.



The wind has shifted to the N.W. in Ireland and freshened considerably. A moderate to fresh E. breeze prevails on the eastern shores of the North Sea, and very light winds at our other stations. The sea is rather rough in the south-west, moderate to smooth elsewhere.

Some rain has fallen in the west of our islands. The sky is much clearer, except in the west.

Subscriptions for these Charts payable in advance to order delivery.
Delivery by hand 10/- per quarter.
book post 3/- per quarter.

Meteorological Office
116, Victoria Str., Westminster, S.W.

ROBERT H. SCOTT, Director.

Vincent Brooks Day & Son, Ltd. London, W.C.

Wednesday 8 a.m.

WEATHER REPORT. April 2nd 1873.

STATIONS.	BAROMETER.		THERMOMETERS. (In shade).				WIND.				Amount of Cloud 0 to 10.	Weather. By Beaufort Scale.	Rainfall. In past 24 hours.	Sea Disturb- ance. 0 to 9.	
	At 8 a.m. — Reduced to 32° F. at the Mean Sea Level.	Change since yesterday.	At 8 a.m.		Change in the dry bulb since yesterday.	In past 24 hours.		At 8 a.m.		Extreme.					
			Dry bulb.	Wet bulb.		Max.	Min.	Dirce.	Force. (0 to 12.)	Force. (0 to 12.)					Dirce.
*Christiansund...	30.13	+10	43	42	+2	—	—	ESE	2	0	2	—	0	—	2
*Skudesnaes ...	30.09	+11	43	41	-2	—	—	SSE	4	4	ESE	—	0	—	4
*Oxö (X'iansand)	30.14	+09	41	38	0	—	—	ENE	2	—	—	—	c	—	2
*Skagen (The Skaw)	30.24	+12	43	—	+1	—	—	S	2	—	—	—	0	—	—
*Fanö ...	30.21	+20	48	46	-1	—	—	SE	2	—	—	—	b	—	—
Cuxhaven ...	30.162	+22	45	44	-3	63	—	ESE	3	3	E	1	b	—	—
Sumburgh Head															
Stornoway (He- brides)	29.958	+12	42	41	-3	46	32	S	3	5	NNW	1	0 b	0.02	3
Thurso...	29.998	+18	43	42	+2	53	40	S	1	1	N	5	pc	0.01	1
Wick ...	30.028	+17	44	44	0	55	40	SW	1	2	SW	10	md	—	0
Nairn ...	30.053	+19	45	43	+2	52	41	SSW	1	1	E	2	b	—	1
Aberdeen ...	30.052	+18	41	40	0	54	38	S	1	1	SE	10	fc	0.13	1
Leith ...	30.102	+18	42	40	0	48	40	W	—	2	E	4	fc	—	—
Shields...	30.152	+27	43	42	+1	46	38	WSW	2	2	NNE	5	f	—	1
York ...	30.192	+29	41	40	-2	60	36	S	1	1	SE	5	e	—	—
Scarborough ...	30.172	+27	46	44	-2	50	39	WSW	2	2	SSE	1	cb	—	2
Nottingham ...	30.222	+30	41	40	-4	60	33	SW	1	3	SW	2	cb	—	—
Ardrossan ...	30.162	+24	44	41	-2	53	41	WSW	3	3	NW	5	cb	0.01	2
Greencastle ...	30.138	+18	41	39	-4	48	38	S	1	5	NNW	10	bg	—	—
Donaghadee ...	30.172	+22	39	37	-5	48	33	S	2	2	NW	6	c	—	2
Kingstown ...	30.232	+31	40	38	-5	49	38	2	0	6	N	4	rm	0.15	0
Holyhead ...	30.202	+34	44	42	-2	49	39	WSW	1	3	NNE	2	cb	—	1
Liverpool (Bidston Obs.)	30.262	+34	48	44	+5	58	39	W	2	3	W	3	cb	—	1
Valencia ...	30.198	+06	48	45	+3	53	39	SSW	6	5	SSW	5	cg	—	8
Roche's Point...	30.232	+28	45	43	0	53	37	N	3	7	N	7	cb	—	3
Pembroke ...	30.242	+40	44	43	-3	50	41	2	0	5	N	2	cb	—	1
Portishead ...	30.252	+37	42	40	-5	54	36	2	0	2	WSW	10	cg	—	0
Scilly ...	30.302	+36	46	44	0	48	44	NW	4	6	WNW	6	oc	0.01	4
Plymouth ...	30.282	+39	46	45	0	52	43	NW	2	3	WSW	10	cg	—	—
Portsmouth ...	30.252	+29	41	40	-6	55	38	2	0	2	WNW	10	bg	—	1
Dover ...	30.212	+29	49	47	-3	52	42	WSW	1	1	W	2	b	—	1
London ...	30.232	+30	46	44	0	61	34	SW	1	2	WSW	0	cb	—	—
Oxford...	30.242	+31	40	39	-2	56	34	SW	1	2	SW	0	b	—	—
Cambridge ...	30.222	+30	41	40	-6	56	36	2	0	1	WSW	0	cb	—	—
Yarmouth ...	30.192	+29	47	46	+1	50	42	WSW	1	2	ESE	2	cb	—	0
*Heider ...	30.19	+30	43	—	-4	—	—	NNE	2	—	—	—	—	—	2
Cape Gris Nez...															
Brest ...	30.322	+36	47	45	+1	52	49	NNE	3	4	NNW	10	0	—	4
L'Orient ...	30.292	+31	47	47	+5	58	42	N	4	5	NNW	8	co	—	4
Rochefort ...	30.222	+28	46	44	-1	55	43	NE	5	5	NE	10	0	0.24	5
Biarritz ...	30.132	+20	47	43	+2	52	43	NE	5	7	N	8	2	0.59	5
*Corunna ...	30.40	—	48	—	—	—	—	NE	3	—	—	—	b	—	2
*Brussels ...	30.17	+19	58	—	+3	—	—	NNE	3	—	—	—	b	—	—
*Charleville ...	30.14	+17	56	—	+5	—	—	NE	3	—	—	—	b	—	—
Paris ...	30.172	+22	45	45	-4	61	43	NNW	4	4	N	10	cm	—	—
*Lyons...	30.20	+20	56	—	-1	—	—	NE	3	—	—	—	b	—	—
Toulon...	29.992	-30	52	50	+2	54	49	E	5	5	SE	8	cm	—	6

YESTERDAY'S 2 P.M. REPORTS AND REMARKS.

Skudesnaes ...	30.08	+10	45	43	0	—	—	ESE	6	—	—	—	0	—
Thurso...	29.95	+14	48	46	+7	—	—	ENE	1	1	ENE	8	0	—
Scarborough ...	29.99	+09	49	48	+1	—	—	SSE	2	1	SE	5	c	—
Greencastle ...	30.09	+14	47	43	+2	—	—	NNW	5	5	NNW	3	b	—
Holyhead ...	29.98	+12	48	46	+2	—	—	N	2	3	NNE	5	c	—
Valencia ...	30.23	+10	48	45	+3	—	—	N	3	6	N	3	b	—
Scilly ...	30.07	+13	48	45	+2	—	—	NNW	5	6	WNW	8	0	—
London ...	30.03	+10	54	49	+8	—	—	WSW	1	2	SW	4	bc	—
Rochefort ...	30.00	+06	55	50	+8	—	—	NW	3	—	—	10	0	—

The barometer is now rising uniformly everywhere. The wind has fallen light at Valencia, but is not much changed elsewhere.

EXPLANATION OF COLUMNS.

BAROMETER.—The letters r. (rising), f. (falling), and s. (steady), indicate the motion of the mercury in last 14 hours. **EXTREME WIND** strongest wind experienced in past 24 hours. **WEATHER:** Beaufort Scale is, b. blue sky; c. detached clouds; d. drizzling rain; f. fog; g. dark, gloomy; h. lightning; m. misty (hazy); o. overcast; p. passing showers; q. squally; r. rain; s. snow; t. thunder; u. ugly, threatening; v. visibility, unusual transparency; w. wet, dew.

The "change" of barometer and temperature and the "extreme" wind given in the 2 p.m. report are those since the previous 8 a.m.

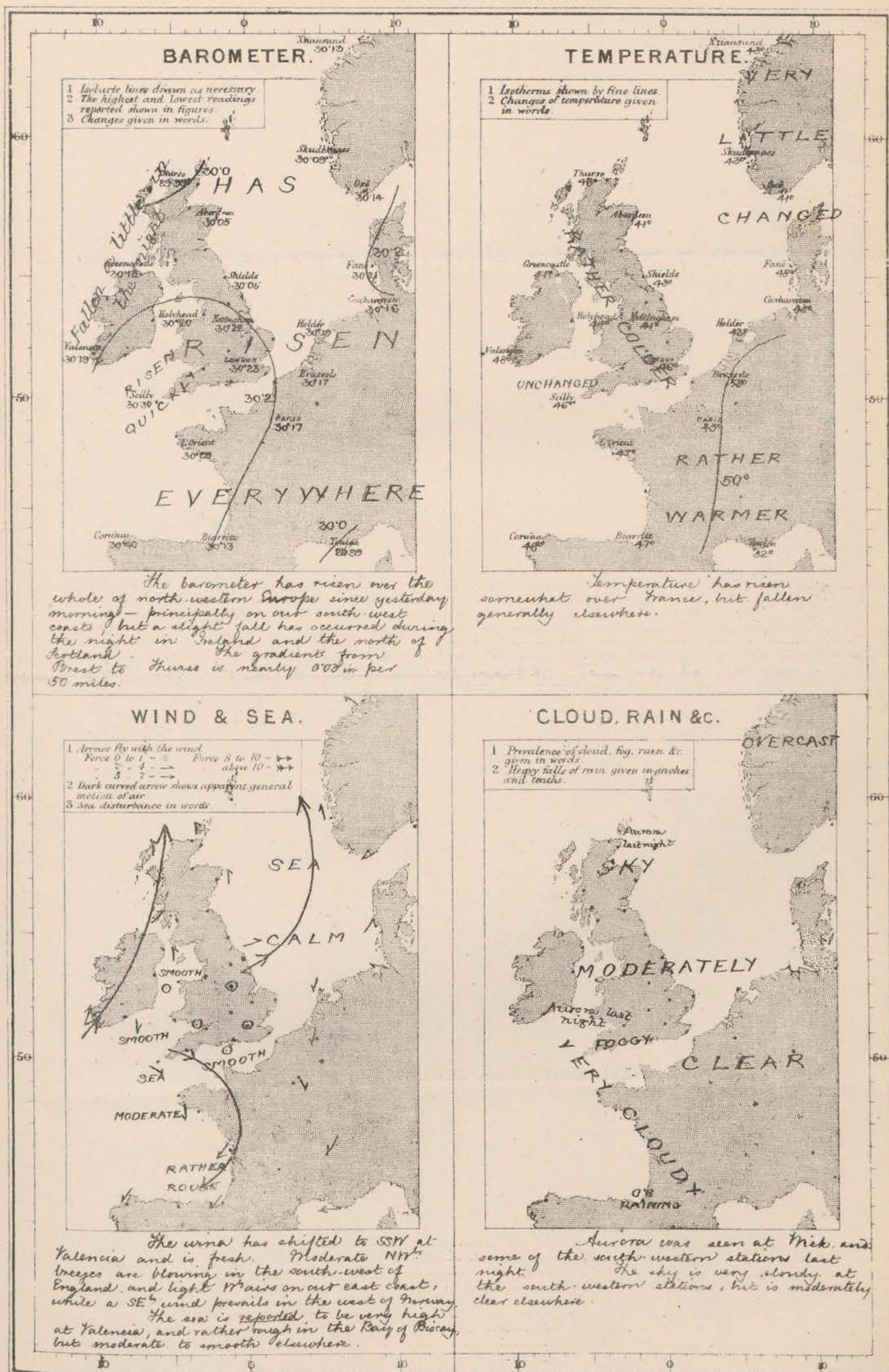
N.B.—The wind is said to "veer" when its direction changes with the sun, and to "back" when it shifts in the opposite direction.

*The Stations marked with an asterisk do not report rainfall. The "extreme" wind reported from the Norwegian Stations is an observation taken at 8 a.m.

WEATHER CHARTS

AND REMARKS FOR

WEDNESDAY 2ND APRIL 1873 AT 8 A.M.



Subscription for these Charts payable in advance to cover delivery.
Delivery by hand, 10/- per quarter.
— book post 3/- per quarter.

Meteorological Office
116, Victoria Str^{et}, Westminster, S.W.
ROBERT H. SCOTT, Director.

Victor Brooks, Day & Son, Ltd., London, W.C.

Thursday 8 a.m.

WEATHER REPORT. April 3rd 1873.

STATIONS.	BAROMETER.		THERMOMETERS. (In shade).					WIND.				Amount of Cloud 0 to 10.	Weather. By Beaufort Scale.	Rainfall. In past 24 Hours.	Sea Disturb- ance 0 to 9.
	At 8 A.M. Reduced to 32° F. at the Mean Sea Level.	Change since yesterday.	At 8 A.M.		Change in the dry bulb since yesterday.	In past 24 hours.		At 8 A.M.		Extreme.					
			Dry bulb.	Wet bulb.		Max.	Min.	Dir.	Force. (0 to 12.)	Force. (0 to 12.)	Dir.				
* Christiansund...	29.83	-.30	42	41	-1	—	—	ENE	2	2	SSW	—	co	—	1
* Skudesnaes ...	29.97	-.12	41	41	-2	—	—	SSE	4	—	—	—	fg	—	—
* Oxö (X'tiansand)	30.06	-.08	39	38	-2	—	—	SW	2	2	S	—	fg	—	2
* Skagen (The Skaw)	30.14	-.10	39	39	-4	—	—	NW	2	—	—	—	fg	—	—
* Fanö ...	30.18	-.03	45	34	-3	—	—	SSW	2	—	—	—	o.	—	—
Cuxhaven ...	30.168	.00	49	47	+4	64	—	SSE	2	2	E	5	bc	—	—
Sumburgh Head															
Stornoway (Hebrides.)	29.808	-.18	41	40	-1	45	35	W	4	7	SSW	1	pb	0.28	2
Turso ...	29.758	-.15	44	41	+1	53	39	SW	2	3	SSW	4	c	0.04	2
Wick ...	29.808	-.22	44	42	0	50	38	W	3	4	W	3	cb	0.04	0
Nairn ...	29.858	-.21	43	40	-2	54	41	WSW	2	2	SSW	4	c	0.08	2
Aberdeen ...	29.878	-.18	47	42	+6	54	46	WSW	2	5	SSW	6	c	—	1
Leith ...	29.988	-.12	46	43	+4	56	41	W	4	4	W	4	c	0.05	—
Shields ...	30.018	-.14	48	46	+5	52	43	W	3	5	WSW	7	br	0.02	2
York ...	30.118	-.08	50	48	+9	56	40	S	1	3	W	7	c	—	—
Scarborough ...	30.088	-.09	47	45	+1	54	41	SW	2	3	WSW	10	cg	—	2
Nottingham ...	30.188	-.04	49	45	+8	61	39	SSW	2	4	WSW	10	br	—	—
Ardrossan ...	30.028	-.14	44	41	0	49	43	WSW	4	5	SSW	8	chp	0.05	3
Greencastle ...	30.072	-.06	44	42	+3	48	40	W	5	6	SSW	2	gb	0.11	—
Donaghadee ...	30.088	-.09	46	44	+7	49	38	WSW	4	5	WSW	—	o	—	3
Kingstown ...	30.182	-.05	47	45	+7	52	39	WNW	3	4	W	9	cm	0.01	2
Holyhead ...	30.148	-.06	44	46	+3	50	43	WSW	3	4	SSW	7	rm	0.04	2
Liverpool (Bidston Obs.)	30.178	-.09	49	47	+1	56	46	WSW	3	5	WSW	10	bo	—	3
Valencia ...	30.292	+10	49	48	+1	54	36	WNW	3	6	SW	9	mo	0.36	5
Roche's Point ...	30.242	+01	49	47	+4	52	44	W	3	4	SW	3	ogb	0.08	3
Pembroke ...	30.238	-.01	46	45	+2	50	43	WSW	4	4	WSW	10	of	—	4
Portishead ...	30.258	.00	48	48	+6	57	38	WSW	2	4	W	10	cd	0.04	1
Scilly ...	30.238	+03	49	49	+1	51	45	W	4	4	W	7	cm	0.01	4
Plymouth ...	30.318	+03	50	50	+4	57	45	SW	1	4	WSW	10	bf	—	—
Portsmouth ...	30.302	+05	48	47	+7	58	41	WSW	2	2	NW	10	bd	—	1
Dover ...	30.282	+07	47	44	-2	52	43	SW	3	2	SW	5	bc	—	2
London ...	30.242	+07	47	45	+1	63	34	WNW	2	2	NW	10	bo	—	—
Oxford ...	30.25	+08	47	45	+7	58	36	SW	1	2	NW	10	cm	—	—
Cambridge ...	30.228	.00	45	43	+4	58	35	SW	1	1	W	10	bo	—	—
Yarmouth ...	30.208	+01	43	42	-4	49	38	WSW	3	3	SSE	6	bc	—	1
* Helder ...	30.20	+01	46	—	+3	—	—	WSW	6	—	—	—	—	—	2
Cape Gris Nez...															
Brest ...	30.398	+07	50	50	+3	54	34	WSW	4	4	WSW	10	o	—	4
L'Orient ...	30.332	+15	46	44	-1	58	42	WNW	1	4	N	3	c	—	2
Rocheport ...	30.402	+18	46	44	0	57	41	NE	4	5	NW	4	bc	—	3
Biarritz ...	30.382	+25	50	49	+6	53	47	NNE	4	5	N	9	ro	0.08	5
* Corunna ...	30.48	+08	50	—	+2	—	—	NE	3	—	—	7	b	—	2
* Brussels ...	30.32	+15	45	—	-13	—	—	WSW	3	—	—	—	b	—	—
* Charleville ...	30.25	+11	46	—	-10	—	—	W	3	—	—	—	b	—	—
Paris ...	30.332	+07	42	40	-3	61	41	NW	4	5	NW	0	—	—	—
* Lyons ...	30.28	+08	57	—	+4	—	—	N	1	—	—	—	b	—	—
Toulon ...	30.082	+04	55	46	+3	63	50	NW	3	5	NE	0	cb	—	5

YESTERDAY'S 2 P.M. REPORTS AND REMARKS.

Skudesnaes ...															
Thurso ...	29.91	-.08	50	42	+7	—	—	SSW	2	2	SSW	8	o	—	0
Scarborough ...	30.17	.00	53	45	+7	—	—	WSW	3	2	W	5	c	—	2
Greencastle ...	30.05	-.08	47	45	+6	—	—	SSW	6	6	SSW	10	d	—	—
Holyhead ...	30.22	+02	48	44	+4	—	—	SW	4	4	SW	2	b	—	2
Valencia ...	30.14	-.05	57	50	+3	—	—	SW	6	6	SSW	9	r	—	6
Scilly ...	30.35	+05	50	46	+4	—	—	W	4	4	W	3	b	—	4
London ...	30.25	+02	56	48	+10	—	—	WSW	1	1	SW	4	bc	—	—
Rocheport ...	30.28	+06	54	49	+8	—	—	N	4	—	—	—	o	—	5

The barometer continues to fall steadily in the W and N, but has risen elsewhere. The wind has backed to W at Scilly, and is fresh in Ireland.

EXPLANATION OF COLUMNS.

BAROMETER.—The letters r. (rising), f. (falling), and s. (steady), indicate the motion of the mercury in last 14 hours. **EXTREME WIND** is strongest wind experienced in past 24 hours. **WEATHER.** Beaufort Scale is, b. blue sky; c. detached clouds; d. drizzling rain; f. fog; g. dark, gloomy; h. lightning; m. misty (hazy); o. overcast; p. passing showers; q. squally; r. rain; s. snow; t. thunder; u. ugly, threatening; v. visibility, unusual transparency; w. wet, dew.

The "change" of barometer and temperature and the "extreme" wind given in the 2 p.m. report are those since the previous 8 a.m.

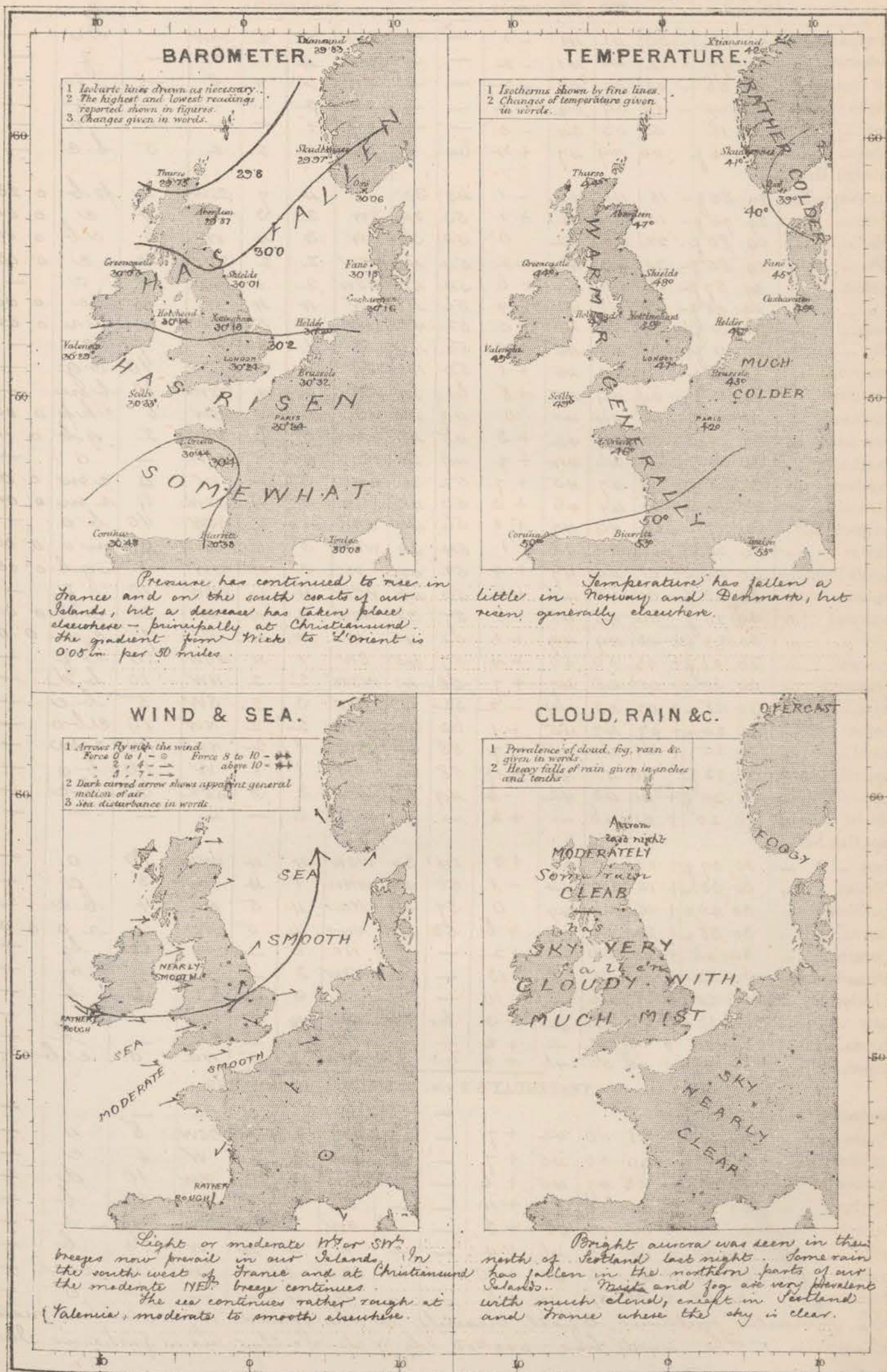
N.B.—The wind is said to "veer" when its direction changes with the sun, and to "back" when it shifts in the opposite direction.

* The Stations marked with an asterisk do not report rainfall. The "extreme" wind reported from the Norwegian Stations is an observation taken at 8 p.m.

WEATHER CHARTS

AND REMARKS FOR

THURSDAY 3RD APRIL 1873 AT 8 A.M.



Subscription for these Charts payable in advance to cover delivery.
Delivery by hand 10/- per quarter.
book post 5/- per quarter.

Meteorological Office
116, Victoria St., Westminster, S.W.
ROBERT H. SCOTT, Director.

Vincent Brooks Day & Son Ltd. London W.C.

Fri-day 8 a.m.

WEATHER REPORT. APRIL 4TH 1873.

STATIONS.	BAROMETER.		THERMOMETERS. (In shade).					WIND.				Amount of Cloud 0 to 10.	Weather. By Beaufort Scale.	Rainfall. In past 24 Hours.	Sea Disturb- ance. 0 to 9.
	At 8 A.M. Reduced to 32° F. at the Mean Sea Level.	Change since yesterday.	At 8 A.M.		Change in the dry bulb since yesterday.	In past 24 hours.		At 8 A.M.		Extreme.					
			Dry bulb.	Wet bulb.		Max.	Min.	Dirac.	Force. (0 to 12.)	Force. (0 to 12.)	Dirac.				
*Christiansund...	29.69	-14	41	40	-1	—	—	Z	0	0	Z	—	b	—	3
*Skudesnaes ...	29.83	-14	41	40	0	—	—	WNW	4	2	W	—	b	—	2
*Oxø (X'iansand)	29.78	-28	40	37	+1	—	—	W	4	4	SW	—	f	—	2
*Skagen (The Skaw)	29.76	-38	42	40	+3	—	—	NW	8	—	—	—	o	—	—
*Fanø ...	30.07	-11	46	44	+1	—	—	WNW	6	—	—	—	c	—	—
Cuxhaven ...	30.05	-11	44	43	-5	55	—	NW	4	4	WNW	3	z	0.05	—
Sumburgh Head															
Stornoway (He- brides)	29.84	+04	44	43	+3	47	40	SW	2	6	W	8	h	0.10	3
Thurso...	29.76	+01	47	42	+3	48	38	W	4	5	WNW	3	c	0.04	3
Wick ...	29.80	00	45	42	+1	49	37	SW	3	4	W	5	c	—	0
Nairn ...	29.89	+04	45	42	+2	50	39	W	1	2	WSW	6	c	0.02	1
Aberdeen ...	29.91	+04	44	41	-3	51	38	SSW	1	3	WNW	6	b	—	1
Leith ...	30.01	+03	44	41	-2	54	40	W	3	4	NW	8	o	0.04	—
Shields...	30.07	+06	44	41	-4	51	40	WSW	2	6	NW	7	c	—	1
York ...	30.13	+02	43	42	-7	55	38	SW	1	5	W	9	q	0.02	—
Scarborough ...	30.10	+02	45	43	-2	50	37	W	1	3	WNW	9	c	0.06	1
Nottingham ...	30.17	-01	47	44	-2	59	37	WSW	1	6	WNW	7	p	—	—
Ardrossan ...	30.05	+03	45	43	+1	51	42	SW	4	5	WNW	5	c	0.06	3
Greencastle ...	30.08	+01	44	43	0	49	42	SW	1	6	W	10	a	0.09	—
Donaghadee ...	30.08	00	43	42	-3	52	38	SSW	3	4	WSW	10	o	—	2
Kingstown ...	30.14	-04	49	48	+2	54	46	Z	0	6	WNW	10	o	—	0
Holyhead ...	30.11	-03	46	45	-1	52	45	SSW	2	2	WNW	10	c	0.03	1
Liverpool (Bidston Obs.)	30.17	00	46	43	-3	51	42	SW	1	6	W	10	c	—	1
Valencia ...	30.28	-01	50	49	+1	56	47	W	5	4	WSW	9	f	0.21	6
Roche's Point...	30.23	-01	53	51	+4	54	46	WNW	3	3	NW	7	c	—	3
Pembroke ...	30.17	-06	46	46	0	50	44	W	3	4	W	10	c	0.16	3
Portishead ...	30.20	-05	45	44	-3	55	40	S	1	3	W	10	c	0.01	1
Scilly ...	30.28	-05	50	50	+1	54	48	W	5	5	W	10	c	0.02	4
Plymouth ...	30.25	-06	49	49	-1	60	46	SW	2	3	NW	10	o	0.03	—
Portsmouth ...	30.25	-05	49	47	+1	57	43	WSW	1	3	NW	9	c	—	1
Dover ...	30.22	-06	47	44	0	50	42	SW	3	4	WSW	5	m	0.02	2
London ...	30.22	-02	47	45	0	59	38	SW	2	2	W	9	c	—	—
Oxford...	30.20	-05	47	45	0	57	39	SW	1	3	W	10	c	—	—
Cambridge ...	30.18	-04	47	42	+2	57	39	SW	1	2	NW	7	c	—	—
Yarmouth ...	30.16	-04	43	42	0	55	37	WNW	3	4	NW	4	c	—	1
*Helder ...	30.14	-06	45	—	-1	—	—	N	3	—	—	—	—	—	2
Cape Gris Nez...	30.24	—	45	41	—	48	42	SW	1	4	WSW	5	o	—	1
Brest ...	30.37	-02	49	47	-1	55	46	WNW	3	4	WSW	10	a	—	3
L'Orient ...	30.38	-06	47	47	+1	60	44	NW	3	5	W	5	o	—	2
Rochefort ...	30.36	-04	52	50	+6	57	41	NW	4	5	SE	10	b	—	3
Biarritz ...	30.39	+01	48	44	-5	53	45	NE	3	5	N	6	o	—	3
*Coruna ...	30.06	-12	45	—	-5	—	—	NE	—	—	—	—	b	—	4
*Brussels ...	30.22	-10	46	—	+1	—	—	WSW	—	—	—	—	b	—	—
*Charleville ...	? 30.26	+01	46	—	0	—	—	W	3	—	—	—	c	—	—
Paris ...	30.27	-06	48	46	+6	57	46	NW	1	4	W	10	o	—	—
*Lyons...															
Toulon...	30.02	+06	61	52	+6	71	57	WNW	1	3	SW	6	b	—	1

YESTERDAY'S 2 P.M. REPORTS AND REMARKS.

Skudeanaes ...	29.82	-15	41	41	0	—	—	S	2	—	—	—	z	—	4
Thurso...	29.83	+08	46	42	+2	—	—	WNW	5	5	WNW	4	c	—	3
Scarborough ...	30.07	-01	53	47	+6	—	—	WNW	3	3	WNW	6	h	—	2
Greencastle ...	30.14	+10	49	45	+5	—	—	W	6	6	W	6	c	—	—
Holyhead ...	30.21	+07	57	47	+4	—	—	WNW	2	2	WNW	4	c	—	2
Valencia ...	30.33	+04	55	52	+6	—	—	WSW	3	3	WNW	8	g	—	3
Scilly ...	30.37	+04	53	52	+4	—	—	W	3	4	W	7	c	—	4
London ...	30.23	-01	55	49	+8	—	—	W	2	2	WNW	10	d	—	—
Rocheftort ...	30.43	+00	54	49	+8	—	—	N	5	—	—	0	b	—	3

The barometer has risen except at Scarborough, Skudeanaes and in London. The wind has veered to WNW at Thurso, but is very little changed elsewhere.

EXPLANATION OF COLUMNS.

BAROMETER.—The letters r. (rising), f. (falling), and s. (steady), indicate the motion of the mercury in last 14 hours. **EXTREME WIND** is strongest wind experienced in past 24 hours. **WEATHER:** Beaufort Scale is, b. blue sky; c. detached clouds; d. drizzling rain; f. fog; g. dark, gloomy; h. hazy; i. lightning; m. misty (hazy); o. overcast; p. passing showers; q. squally; r. rain; s. snow; t. thunder; u. ugly, threatening; v. visibility, unusual transparency; w. wet, dew.

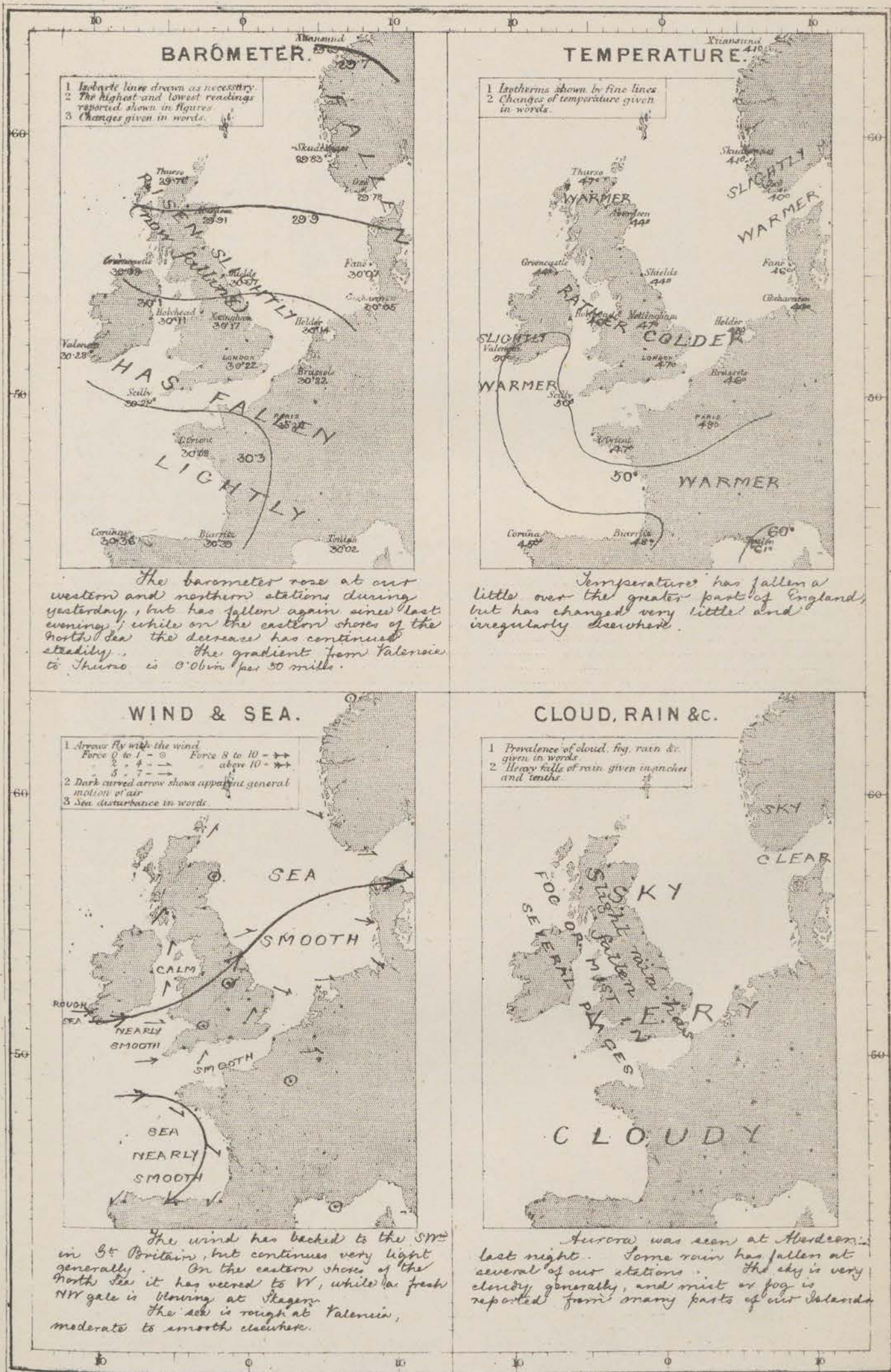
The "change" of barometer and temperature and the "extreme" wind given in the 2 p.m. report are those since the previous 8 a.m. N.B.—The wind is said to "veer" when its direction changes with the sun, and to "back" when it shifts in the opposite direction.

*The Stations marked with an asterisk do not report rainfall. The "extreme" wind reported from the Norwegian Stations is an observation taken at 8 p.m.

WEATHER CHARTS

AND REMARKS FOR

FRIDAY 4TH APRIL 1873 AT 8 A.M.



Subscriptions for these Charts payable in advance to cover delivery.
Delivery by hand 10/- per quarter
" " by post 5/- per quarter

Meteorological Office
116, Victoria Str^{et}. Westminster, S.W.
ROBERT H. SCOTT, Director.

Printed by Brooks & Co. Ltd. London, W.C.

Saturday 8 a.m.

WEATHER REPORT. APRIL 5TH 1873.

STATIONS.	BAROMETER.		THERMOMETERS. (In shade).					WIND.				Amount of Cloud 0 to 10.	Weather. By Beaufort Scale.	Rainfall. In past 24 Hours.	Sea Disturb- ance. 0 to 9.
	At 8 A.M. Reduced to 32° F. at the Mean Sea Level.	Change since yesterday.	At 3 A.M.		Change in the dry bulb since yesterday.	In past 24 hours.		At 8 A.M.		Extreme.					
			Dry bulb.	Wet bulb.		Max.	Min.	Dirce.	Force. (0 to 12.)	Force. (0 to 12.)	Dirce.				
*Christiansund...	29.47	-22	39	37	-2	—	—	ENE	2	4	ENE	—	b	—	4
*Skudesnaes ...	29.45	-38	40	40	-1	—	—	SSW	4	6	—	—	rc	—	3
*Oxö (Christiansund)	29.51	-27	39	39	-1	—	—	—	4	4	—	—	bf	—	3
*Skagen (The Skaw)	29.59	-17	39	37	-3	—	—	SW	2	—	—	—	of	—	—
*Fanö ...	29.66	-41	42	42	-4	—	—	SSW	6	—	—	—	c	—	—
Cuxhaven ...	29.64	-41	46	45	+2	—	42	WSW	4	4	NW	7	o	—	—
Sumburgh Head															
Stornoway (Hebrides)	29.62	-22	42	41	-2	47	35	NNW	6	—	W	2	ghb	0.26	4
Thurso...	29.47	-29	42	40	-5	49	30	NW	4	5	W	7	fc	0.44	3
Wick ...	29.49	-31	41	40	-4	49	34	N	3	3	N	7	c	0.22	0
Nairn ...	29.59	-30	48	37	+3	53	37	W	3	3	W	10	po	0.12	2
Aberdeen ...	29.55	-36	40	38	-4	54	38	NW	5	5	NW	6	c	0.01	1
Leith ...	29.65	-36	45	41	+1	56	40	NW	4	3	W	4	c	—	—
Shields...	29.69	-38	45	42	+1	54	42	WNW	5	5	WNW	5	dc	—	1
York ...	29.74	-39	45	43	-2	51	40	W	6	2	S	8	o	0.02	—
Scarborough ...	29.67	-43	46	43	+1	54	42	WNW	4	3	W	7	oc	—	2
Nottingham ...	29.88	-29	48	44	+1	56	45	WNW	4	4	WNW	10	rm	0.07	—
Ardrossan ...	29.75	-30	45	42	0	55	43	WNW	6	6	WNW	6	c	0.01	4
Greencastle ...	29.86	-22	46	40	+2	51	43	WNW	4	4	WNW	5	oc	0.06	—
Donaghadee ...	29.83	-25	45	42	+2	52	42	WNW	6	6	WNW	8	o	0.04	4
Kingstown ...	29.94	-20	47	43	-2	56	45	W	7	7	W	10	o	0.07	5
Holyhead ...	29.89	-22	46	44	0	53	46	W	4	4	WSW	7	rm	0.05	3
Liverpool (Bidston Obs.)	29.85	-32	46	44	0	53	43	W	5	6	W	10	o	0.05	4
Valencia ...	30.12	-16	49	48	-1	56	48	WNW	6	6	W	8	mf	0.10	6
Roche's Point...	30.03	-20	51	49	-2	58	47	NW	4	6	NW	8	ow	0.12	3
Pembroke ...	29.97	-20	47	46	+1	50	45	WNW	5	5	W	10	o	—	3
Portishead ...	29.93	-27	49	49	-4	55	45	WSW	4	5	WSW	7	oc	0.01	4
Seilly ...	30.11	-17	50	49	0	52	48	WNW	6	6	WNW	8	o	—	5
Plymouth ...	30.01	-24	51	51	+2	60	48	W	1	3	WNW	10	of	—	—
Portsmouth ...	29.89	-36	57	49	+2	55	48	W	4	5	WSW	9	o	—	3
Dover ...	29.84	-38	49	48	+2	51	46	W	2	4	WSW	8	md	0.25	1
London ...	29.84	-38	57	50	+4	60	45	SW	3	3	WSW	10	ro	0.12	—
Oxford...	29.85	-35	51	48	+4	55	47	W	2	3	W	10	o	0.04	—
Cambridge ...	29.82	-36	49	45	+2	50	47	NW	2	2	SW	10	ro	0.10	—
Yarmouth ...	29.74	-42	48	45	+5	55	42	WNW	4	4	WSW	3	cb	0.03	1
*Heider ...	29.70	-44	44	—	-1	—	—	WNW	6	—	—	—	—	—	2
Cape Gris Nez...	29.84	-40	47	47	+2	52	44	WNW	4	4	SW	10	rm	0.12	0
Brest ...	30.16	-21	50	48	+1	56	45	NNW	4	5	NNW	10	o	—	3
L'Orient ...	30.15	-23	49	49	+2	59	46	NW	4	4	NW	10	o	—	3
Rocheport ...	30.16	-20	50	48	-2	54	47	WNW	7	5	WNW	7	oc	—	5
Biarritz ...	30.22	-17	50	48	+2	53	47	WNW	4	5	NW	10	fr	0.04	2
*Corunna ...															
*Brussels ...	29.78	-44	51	—	+5	—	—	WSW	3	—	—	—	c	—	—
*Charleville ...	29.80	-43	49	—	+3	—	—	W	3	—	—	—	c	—	—
Paris ...	29.93	-34	57	49	+4	59	48	W	5	5	W	10	ro	—	—
*Lyons...	30.13	—	53	—	—	—	—	S	3	—	—	—	r	—	—
Toulon...															

YESTERDAY'S 2 P.M. REPORTS AND REMARKS.

Skudesnaes ...	29.73	-10	43	42	+2	—	—	SSW	2	—	—	—	c	—	4
Thurso...	29.71	-05	46	44	-1	—	—	W	5	5	W	5	pc	—	2
Scarborough ...	29.98	-12	54	49	+9	—	—	W	2	2	W	9	o	—	2
Greencastle ...	30.00	-08	48	47	+4	—	—	WSW	2	2	WSW	9	o	—	—
Holyhead ...	30.02	-09	52	51	+6	—	—	WSW	3	3	WSW	7	d	—	2
Valencia ...	30.28	00	54	51	+4	—	—	W	6	6	W	78	g	—	6
Seilly ...	30.28	-00	57	51	+1	—	—	WNW	5	5	WNW	8	o	—	5
London ...	30.09	-13	55	49	+8	—	—	WSW	2	2	SW	10	do	—	—
Rocheport ...	30.01	-05	55	51	+3	—	—	NW	3	—	—	6	c	—	3

The barometer continues to fall rather briskly except in the SW. Winds are not materially altered.

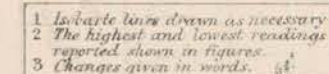
EXPLANATION OF COLUMNS.

BAROMETER.—The letters r. (rising), f. (falling), and s. (steady), indicate the motion of the mercury in last 14 hours. **EXTREME WIND** is strongest wind experienced in past 24 hours. **WEATHER.** Beaufort Scale is, b. blue sky; c. detached clouds; d. drizzling rain; f. fog; g. dark, gloomy; h. hazy; l. lightning; m. misty (hazy); o. overcast; p. passing showers; q. squally; r. rain; s. snow; t. thunder; u. ugly, threatening; v. visibility, unusual transparency; w. wet, dew.

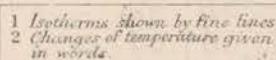
The "change" of barometer and temperature and the "extreme" wind given in the 2 p.m. report are those since the previous 8 a.m., N.B.—The wind is said to "veer" when its direction changes with the sun, and to "back" when it shifts in the opposite direction.

*The Stations marked with an asterisk do not report rainfall. The "extreme" wind reported from the Norwegian Stations is an observation taken at 8 p.m.

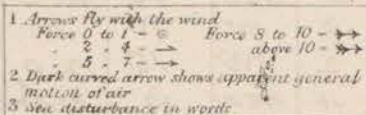
SATURDAY 5TH APRIL 1873 AT 8 A.M.




The barometer has fallen briskly over north-western Europe during the past twenty-four hours - most rapidly at the eastern stations. Readings are rather low in Norway and the north of Scotland, and the gradient from Valencia to Thurso is rather more than 0.07 in. per 50 miles.



Temperature has risen slightly in England and France, but fallen generally elsewhere.



Moderate to fresh W or NW winds are now prevailing in our Islands and France, but a SW breeze is reported from Denmark and the north of Norway. The sea is rather rough in the south west, moderate to smooth elsewhere.



Rain has fallen over the greater part of our Islands. The sky is very cloudy generally.

Subscription for these Charts payable in advance
to cover delivery
Delivery by hand 10/- per quarter
" book post 5/- per quarter

Meteorological Office
116, Victoria Str^t, Westminster, S.W.
ROBERT H. SCOTT, Director.

Vincent Brooks & Son Ltd. Lond. & N.Y.

Sunday 8 a.m.

WEATHER REPORT.

APRIL 6TH 1873.

STATIONS.	BAROMETER.		THERMOMETERS. (in shade).					WIND.				Amount of Cloud 0 to 10.	Weather. By Beaufort Scale.	Rainfall. In past 24 Hours.	Sea Distur- ance. 0 to 9.
	At 8 A.M. Reduced to 32° F. at the Mean Sea Level.	Change since yesterday.	At 8 A.M.		Change in the dry bulb since yesterday.	In past 24 hours.		At 8 A.M.		Extremes.					
			Dry bulb.	Wet bulb.		Max.	Min.	Dirco.	Force. (0 to 12.)	Force. (0 to 12.)	Dirco.				
*Christiansund...	29.50	+03	41	35	+2	—	—	ESE	4	2	ESE	—	b	—	2
*Skudesnaes ...	29.42	-03	40	39	0	—	—	—	1	—	—	—	b	—	2
*Oxö (X'tiansand)	29.36	-15	37	36	-2	—	—	NE	4	6	ESE	—	20	—	3
*Skagen (The Skaw)	29.36	-23	38	36	-1	—	—	E	6	—	—	—	0	—	—
*Fanö ...	29.34	-32	37	37	-5	—	—	N	4	—	—	—	02	—	—
Cuxhaven ...	29.348	-30	41	40	-5	—	38	NW	7	6	NW	7	mo	0.09	—
Samburgh Head															
Stornoway (Hebrides)	29.712	+09	42	40	0	46	34	N	4	6	NNW	8	h g	0.35	4
Thurso ...	29.558	+08	40	39	-2	46	38	N	5	5	NNW	8	p g	0.17	4
Wick ...	29.565	+07	41	40	0	46	35	N	4	4	N	10	p o	0.17	0
Nairn ...	29.632	+04	41	39	-7	50	37	NNE	2	4	NNE	8	p o	0.07	3
Aberdeen ...	29.528	-03	41	38	+1	48	37	NNW	6	7	NNW	7	gh b	0.10	3
Leith ...	29.628	-03	45	41	0	55	36	NE	3	4	N	5	c	—	—
Shields ...	29.568	-13	44	40	-1	52	36	N	7	6	NNW	8	c o	0.04	4
York ...	29.628	-12	44	40	-1	54	33	WNW	2	6	W	1	c b	0.01	—
Scarborough ...	29.548	-13	45	40	-1	51	37	NNW	4	5	NW	6	p c	0.06	4
Nottingham ...	29.638	-25	46	42	-2	53	39	WNW	5	6	WNW	4	h p v	0.03	—
Ardrossan ...	29.678	-08	44	40	-1	56	41	NW	7	7	NW	5	p c	—	4
Greencastle ...	29.838	-03	44	42	-2	49	40	NW	5	6	WNW	4	o c	0.15	—
Donaghadee ...	29.748	-09	45	42	0	49	39	N	6	6	N	3	b	0.02	5
Kingstown ...	29.838	-11	43	41	-4	51	41	WNW	6	7	WNW	4	o c	0.01	4
Holyhead ...	29.748	-15	44	41	-2	50	43	NW	5	6	WNW	3	c b	—	4
Liverpool (Bidston Obs.)	29.628	-23	44	41	-2	51	40	WNW	5	6	W	6	c	0.01	4
Valencia ...	30.058	-07	48	45	-1	54	44	N	6	6	WNW	6	m c	0.10	5
Roche's Point ...	29.948	-09	47	45	-4	57	43	NW	4	5	NW	6	c	—	3
Pembroke ...	29.828	-15	44	41	-3	50	43	NW	6	6	NW	4	o g	—	3
Portishead ...	29.748	-19	45	42	-4	—	41	WNW	3	5	WNW	7	c	—	3
Scilly ...	29.908	-21	47	44	-3	51	46	NW	6	6	NNW	7	o c	—	5
Plymouth ...	29.818	-20	48	46	-3	57	44	NNW	4	5	NW	3	o c	—	—
Portsmouth ...	29.698	-20	47	43	-4	59	42	NNW	5	5	NW	6	o c	—	4
Dover ...	29.638	-21	44	41	-5	52	41	WNW	4	3	WNW	4	g c	0.01	2
London ...	29.638	-21	43	39	-8	55	38	NW	3	3	NW	6	o b c	0.01	—
Oxford ...	29.688	-17	43	40	-8	54	40	W	1	4	NW	3	o b	—	—
Cambridge ...	29.578	-25	44	40	-5	53	39	NW	3	3	NW	16	c o	—	—
Yarmouth ...	29.558	-19	43	41	-5	51	38	NW	5	6	NW	8	g o	0.03	2
*Helder ...															
Cape Gris Nez...	29.648	-20	42	42	-5	50	42	NW	4	4	NW	6	o c	0.08	3
Brest ...	29.902	-26	47	43	-3	54	42	N	5	5	NNW	10	0	0.28	3
L'Orient ...	29.868	-29	47	45	-2	60	46	NNW	5	5	NW	8	0	0.08	4
Rochefort ...	29.898	-27	51	49	+1	54	46	WNW	7	5	NW	10	02	0.08	5
Biarritz ...	30.028	-20	52	48	+2	52	47	NW	5	5	NW	9	20	0.08	3
*Corunna ...															
*Brussels ...	29.63	-15	44	—	-7	—	—	WSW	3	—	—	—	c	—	—
*Charleville ...	29.63	-20	41	—	-8	—	—	NW	3	—	—	—	0	—	—
Paris ...	29.708	-23	44	42	-7	53	42	W	1	7	W	10	0	0.04	—
*Lyons...	29.88	-25	55	—	+4	—	—	NW	3	—	—	—	0	—	—
Toulon...	29.708	—	49	44	—	66	48	NW	7	5	NW	8	b w	—	6

YESTERDAY'S 2 P.M. REPORTS AND REMARKS.

Skudesnaes ...	29.39	-06	42	40	+2	—	—	WSW	4	—	—	—	b	—	3
Thurso ...	29.57	+07	44	40	+2	—	—	NNW	5	5	NNW	3	p c	—	3
Scarborough ...	29.65	-02	47	43	+1	—	—	NNW	4	5	NW	8	p	—	3
Greencastle ...	29.86	00	48	45	+2	—	—	WNW	5	6	WNW	9	o	—	—
Holyhead ...	29.87	-02	49	46	+3	—	—	WNW	4	4	WNW	6	c	—	3
Valencia ...	30.09	-03	50	50	+1	—	—	NW	4	6	WNW	9	en	—	6
Scilly ...	30.05	-06	51	50	+1	—	—	WNW	6	6	WNW	8	o	—	5
London ...	29.78	-06	53	46	+2	—	—	WNW	3	3	SW	7	o c	—	—
Rochefort ...	30.12	-03	52	50	+2	—	—	NW	4	—	—	10	o	—	5

The barometer has risen in the north, but continues to fall slightly elsewhere.
The winds are very little changed.

EXPLANATION OF COLUMNS.

BAROMETER.—The letters r. (rising), f. (falling), and s. (steady), indicate the motion of the mercury in last 14 hours. **EXTREME WIND** strongest wind experienced in past 24 hours. **WEATHER.** Beaufort Scale is, b. blue sky; c. detached clouds; d. drizzling rain; f. fog; g. dark, gloomy; h. light; i. lightening; m. misty (hazy); o. overcast; p. passing showers; q. squally; r. rain; s. snow; t. thunder; u. ugly, threatening; v. visibility, unusual transparency; w. wet, dew.

The "change" of barometer and temperature and the "extreme" wind given in the 2 p.m. report are those since the previous 8 a.m. N.B.—The wind is said to "veer" when its direction changes with the sun, and to "back" when it shifts in the opposite direction.

*The Stations marked with an asterisk do not report rainfall. The "extreme" wind reported from the Norwegian Stations is an observation taken at 8 p.m.

Monday 8 a.m.

WEATHER REPORT. APRIL 7th 1873.

STATIONS.	BAROMETER.		THERMOMETERS. (In shade).					WIND.				Amount of Cloud 0 to 10.	Weather. By Beaufort Scale.	Rainfall. In past 24 Hours	Sea Disturb- ance. 0 to 9.
	At 8 A.M. Reduced to 32° F. at the Mean Sea Level.	Change since yesterday.	At 8 A.M.		Change in the dry bulb thermometer yesterday.	In past 24 hours.		At 8 A.M.		Extreme.					
			Dry bulb.	Wet bulb.		Max.	Min.	Dirac.	Force. (0 to 12.)	Force. (0 to 12.)	Dirac.				
*Christiansund...	29.80	+30	39	34	-2	—	—	ESE	2	4	ENE	—	b c	—	7
*Skudesnaes ...	29.66	+24	41	36	+1	—	—	ENE	2	—	—	—	b	—	—
*Oss (X'dansand)	29.56	+20	39	36	+2	—	—	NE	4	6	NE	—	o	—	3
*Skagen (The Skaw)	29.51	+15	40	38	+2	—	—	NE	8	—	—	—	o	—	—
*Faro ...	29.54	+20	38	37	+1	—	—	NNE	4	—	—	—	o r	—	—
Cuxhaven ...	29.47	+13	42	41	+1	—	34	WNW	3	6	NW	—	o	—	—
Sumburgh Head															
Stornoway (Hebrides.)	30.01	+30	41	40	-1	41	33	N	3	6	NNE	8	p o	0.05	2
Thurso...	29.87	+32	42	39	+2	44	38	N	5	6	N	5	z c	0.20	4
Wick ...	29.87	+31	41	39	0	45	35	N	4	4	N	5	c	0.06	1
Nairn ...	29.97	+34	41	39	0	43	39	NNE	2	2	NNE	8	p o	0.08	3
Aberdeen ...	29.83	+31	42	39	+1	45	38	NNW	8	8	NNW	2	p b	0.13	3
Leith ...	29.92	+30	42	38	-3	52	37	N	3	4	NE	5	p c	0.02	—
Shields...	29.86	+30	42	39	-2	45	38	N	6	7	N	9	ch q	0.08	3
York ...	29.83	+21	40	40	-4	50	37	NW	2	4	N	10	h s p	0.17	—
Scarborough ...	29.81	+27	42	41	-3	47	37	N	6	6	N	8	p o	0.13	5
Nottingham ...	29.84	+21	43	40	-3	54	37	N	6	7	WNW	10	p h w	0.08	—
Ardrossan ...	29.99	+32	43	39	-1	53	38	NW	2	5	NW	3	c b	—	1
Greencastle ...	30.06	+23	44	41	0	47	40	NW	3	5	NW	9	c o	0.01	—
Donaghadee ...	29.98	+24	44	40	-1	49	41	N	7	7	N	2	b	—	6
Kingstown ...	30.05	+22	41	39	-2	50	39	NW	5	7	NNW	1	p b	—	4
Holyhead ...	29.94	+20	44	41	0	47	42	N	4	6	WNW	2	p b	0.01	3
Liverpool (Bidston Obs.)	29.96	+34	44	40	0	49	39	NNW	4	6	WNW	1	c b	—	4
Valencia ...	30.15	+10	46	43	-2	51	41	N	4	6	N	2	c b	—	3
Roche's Point...	30.07	+13	42	39	-5	45	39	N	5	6	NNW	3	c q b	0.03	4
Pembroke ...	29.99	+17	43	41	-1	47	39	N	3	5	NW	8	p o	0.02	1
Portishead ...	29.89	+15	43	40	-2	52	39	N	4	7	WNW	4	q c	0.04	4
Scilly ...	29.99	+09	45	42	-2	49	44	NNE	5	6	NNW	6	c	0.01	5
Plymouth ...	29.92	+11	43	—	-5	56	38	NNE	2	5	NW	0	p m	0.02	—
Portsmouth ...	29.82	+13	40	40	-4	54	37	N	5	5	NNW	7	h w	0.13	4
Dover ...	29.67	+04	41	39	-3	43	37	WNW	5	5	WNW	5	st q	0.20	2
London ...	29.75	+12	42	39	-1	51	37	N	4	6	NNW	9	c s o	0.07	—
Oxford...	29.83	+15	41	38	-2	50	37	N	2	6	NW	10	p o	0.08	—
Cambridge ...	29.76	+19	42	39	-2	52	35	NNW	2	3	NNW	7	sh p	0.06	—
Yarmouth ...	29.64	+09	42	41	-1	48	38	N	6	7	N	8	z q q	0.19	5
*Helder ...	29.49	—	41	—	—	—	—	N	7	—	—	—	—	—	2
Cape Gris Nez...	29.65	+01	41	39	-1	48	37	NNE	7	4	NNE	8	z o	0.08	5
Brest ...	29.92	+02	46	42	-1	49	38	N	5	7	N	5	o c	0.20	2
L'Orient ...	29.87	+01	43	41	-4	55	41	NNW	5	7	NNW	2	z b	0.04	4
Rocheport ...	29.81	-08	47	42	-5	54	40	N	7	7	NW	6	c	0.04	5
Biarritz ...	29.88	-14	50	48	-2	53	46	N	5	7	W	7	z o	0.28	4
*Cormuna ...															
*Brussels ...	29.57	-06	42	—	-2	—	—	WSW	3	—	—	—	c	—	—
*Charleville ...	29.60	-03	39	—	-2	—	—	SW	3	—	—	—	c	—	—
Paris ...	29.66	-04	36	36	-8	51	34	WNW	3	5	NW	3	o c	0.12	—
*Lyons...	29.69	-19	46	—	-9	—	—	NW	1	—	—	—	c	—	—
Toulon...	29.56	-14	44	42	-5	64	42	NW	7	8	W	6	g c	0.12	6

YESTERDAY'S 2 P.M. REPORTS AND REMARKS.

Skudesnaes ...	29.46	+04	46	38	+6	—	—	SE	4	—	—	—	b	—	2
Thurso...															
Scarborough ...															
Greencastle ...															
Holyhead ...															
Valencia ...															
Scilly ...															
London ...															
Rocheport ...	29.80	+07	52	47	+1	—	—	NW	5	—	—	10	o	—	5

EXPLANATION OF COLUMNS.

BAROMETER.—The letters r. (rising), f. (falling), and s. (steady), indicate the motion of the mercury in last 14 hours. **EXTREME WIND** is strongest wind experienced in past 24 hours. **WEATHER:** Beaufort Scale is, b. blue sky; c. detached clouds; d. drizzling rain; f. fog; g. dark, gloomy; h. lightning; m. misty (hazy); o. overcast; p. passing showers; q. squally; r. rain; s. snow; t. thunder; u. ugly, threatening; v. visibility, unusual transparency; w. wet, dew.

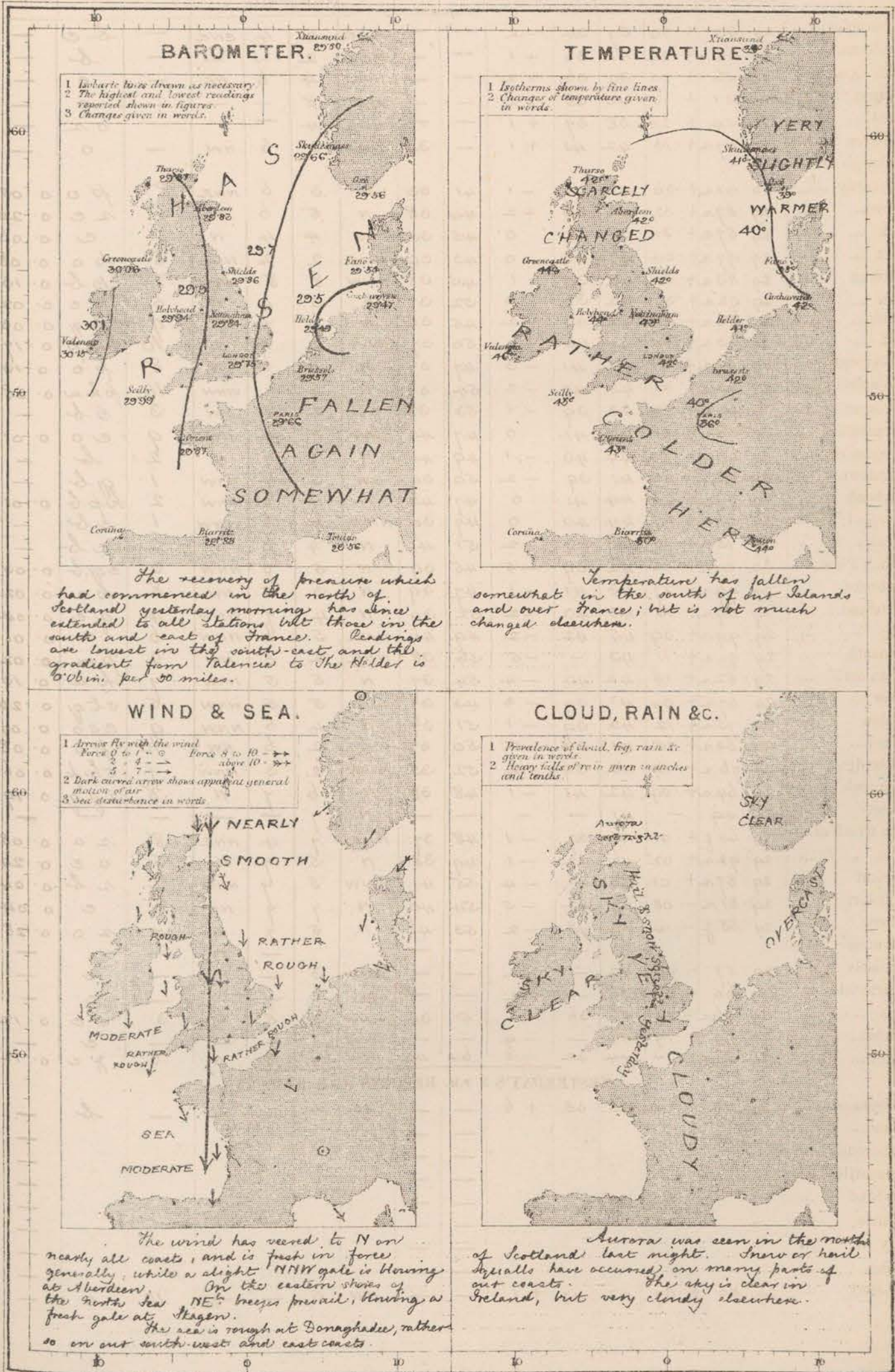
The "change" of barometer and temperature and the "extreme" wind given in the 2 p.m. report are those since the previous 8 a.m. N.B.—The wind is said to "veer" when its direction changes with the sun, and to "back" when it shifts in the opposite direction.

*The Stations marked with an asterisk do not report rainfall. The "extreme" wind reported from the Norwegian Stations is an observation taken at 8 a.m.

WEATHER CHARTS

AND REMARKS FOR

MONDAY 7TH APRIL 1873 AT 8 A.M.



Subscription for these Charts payable in advance to cover delivery.
Delivery by hand 10/- per quarter.
Book post 3/- per quarter.

Meteorological Office
116, Victoria Str. Westminster, S.W.
ROBERT H. SCOTT, Director.

Vincent Brooks Day & Son, Ltd. London, W.C.

Tues-day 8 a.m.

WEATHER REPORT. APRIL 8TH 1873.

STATIONS.	BAROMETER.		THERMOMETERS. (In shade).					WIND.				Amount of Cloud 0 to 10.	Weather. By Beaufort Scale.	Rainfall. In past 24 hours.	Sea Disturb- ance. 0 to 9.
	At 8 A.M. Reduced to 32° F. at the Mean Sea Level.	Change since yesterday.	At 8 A.M.		Change in the dry bulb since yesterday.	In past 24 hours.		At 8 A.M.		Extreme.					
			Dry bulb.	Wet bulb.		Max.	Min.	Dir.	Force. (0 to 12.)	Force. (0 to 12.)	Dir.				
*Christiansund...	30.04	+24	38	35	-1	—	—	S	2	4	ENE	—	b	—	2
*Skudesnaes ...	30.04	+38	42	37	+1	—	—	N	2	4	NW	—	b	—	2
*Oxö (Xtiansand)	30.00	+44	39	36	0	—	—	NE	6	6	NE	—	o	—	4
*Skagen (The Skaw)	29.98	+47	39	37	-1	—	—	ENE	6	—	—	—	o	—	—
*Fanö ...	29.88	+34	39	38	+1	—	—	NE	6	—	—	—	o	—	—
Cuxhaven ...	29.95	+28	41	40	-1	—	35	E	3	5	NW	3	ob	0.04	—
Sumburgh Head															
Stornoway (Hebrides.)	30.27	+26	42	41	+1	45	31	W	1	4	NNE	8	o	—	1
Thurso...	30.21	+34	43	40	+1	48	41	NNW	3	5	N	7	c	0.05	2
Wick ...	30.22	+35	43	41	+2	48	34	N	2	3	NNE	10	po	0.06	0
Nairn ...	30.27	+30	42	40	+1	48	39	NNE	2	3	NNE	7	pc	0.05	3
Aberdeen ...	30.18	+35	44	42	+2	47	40	N	4	8	NNW	7	pc	0.14	3
Leith ...	30.22	+30	45	41	+3	55	36	N	2	3	NE	7	phc	0.03	—
Shields...	30.15	+29	44	42	+2	48	39	N	6	7	N	3	phb	0.05	5
York ...	30.11	+28	42	40	+2	49	34	N	2	3	NNW	4	c	0.07	—
Scarborough ...	30.10	+29	43	42	+1	45	40	N	3	6	N	9	po	0.05	4
Nottingham ...	30.12	+28	42	40	-1	49	35	NNW	4	7	NNW	5	gc	0.05	—
Ardrossan ...	30.25	+26	44	40	+1	54	40	NW	2	4	NW	5	c	—	1
Greencastle ...															
Donaghadee ...	30.26	+26	45	42	+1	50	40	NNW	4	7	N	5	bc	—	4
Kingstown ...	—	—	40	38	-1	48	38	NW	3	7	N	4	pc	—	3
Holyhead ...	30.19	+25	44	41	0	46	42	N	3	5	NNW	1	b	—	3
Liverpool (Bidston Obs.)	30.21	+25	44	40	0	48	37	N	3	5	NW	1	cb	—	3
Valencia ...	30.34	+19	46	43	0	50	43	NE	4	5	N	4	pc	—	3
Roche's Point...	30.25	+18	42	39	0	51	38	NNE	3	5	N	2	cb	—	3
Pembroke ...	30.19	+20	44	41	+1	48	39	N	4	5	N	3	cv	—	1
Portishead ...	30.13	+24	42	40	-1	50	37	NNE	4	6	NNE	7	c	0.01	5
Scilly ...	30.15	+16	46	42	+1	47	42	NNE	6	6	NNE	5	c	—	4
Plymouth ...	30.11	+19	42	41	-1	54	37	N	4	5	NNW	3	pm	0.02	—
Portsmouth ...	30.08	+26	44	40	+1	51	36	N	4	5	N	5	uc	—	4
Dover ...	29.99	+32	43	41	+2	47	38	NE	4	6	NNW	3	g	0.06	3
London ...	30.05	+30	42	40	0	50	38	NNE	2	5	NNW	8	bc	0.03	—
Oxford...	30.10	+27	41	39	0	47	37	N	2	6	NNW	9	o	0.01	—
Cambridge ...	30.07	+31	40	39	-2	47	35	NNW	1	5	N	10	hpo	0.15	—
Yarmouth ...	29.90	+32	43	42	+1	47	38	NNW	5	6	NNE	8	rg	0.05	4
*Helder ...	29.82	+33	41	—	0	—	—	NNW	6	—	—	—	—	—	4
Cape Gris Nez...	29.97	+32	41	39	0	47	39	N	4	7	N	9	ro	0.04	3
Brest ...	30.08	+16	41	39	-5	57	35	N	4	5	N	7	co	0.12	2
L'Orient ...	30.06	+19	40	38	-3	52	39	N	5	5	N	—	co	—	3
Rochefort ...	30.05	+24	44	42	-2	54	43	N	4	5	N	0	cb	—	3
Biarritz ...	30.06	+18	43	41	-7	52	40	SE	4	5	N	6	r	0.08	3
*Corunna ...															
*Brussels ...	29.90	+33	44	—	+2	—	—	WNW	4	—	—	—	rc	—	—
*Charleville ...	29.91	+31	38	—	-1	—	—	NNW	3	—	—	—	c	—	—
Paris ...	29.98	+32	38	38	+2	46	37	NW	4	7	NW	6	rf	0.04	—
*Lyons...	30.01	+32	46	—	0	—	—	N	1	—	—	—	cb	—	—
Toulon...	29.83	+27	42	38	-2	52	40	NW	8	8	WNW	7	cb	—	7

YESTERDAY'S 2 P.M. REPORTS AND REMARKS.

Skudesnaes ...	29.58	-10	47	40	+6	—	—	NW	4	—	—	—	b	—	2
Thurso...	29.94	+07	43	41	+1	—	—	N	4	5	N	5	gpc	—	3
Scarborough ...	29.85	+04	45	42	+3	—	—	NNW	5	6	N	5	c	—	5
Greencastle ...															
Holyhead ...	30.00	+06	45	41	+1	—	—	NNW	4	4	NNW	3	b	—	3
Valencia ...	30.18	+03	49	45	+3	—	—	N	5	4	N	2	b	—	3
Scilly ...	30.07	+08	47	44	+2	—	—	NNE	5	5	NNE	6	c	—	4
London ...	29.85	+10	46	42	+4	—	—	N	5	5	N	10	ogp	—	—
Rochefort ...	—	—	52	43	+6	—	—	N	5	—	—	4	c	—	5

Pressure continues to increase generally chiefly in the S of England. The wind is unsteady but the weather has become squally and showery in London.

EXPLANATION OF COLUMNS.

BAROMETER.—The letters r. (rising), f. (falling), and s. (steady), indicate the motion of the mercury in last 14 hours. **EXTREME WIND** is the strongest wind experienced in past 24 hours. **WEATHER:** Beaufort Scale is, b. blue sky; c. detached clouds; d. drizzling rain; f. fog; g. dark, gloomy; h. haze; i. lightning; m. misty (hazy); o. overcast; p. passing showers; q. squally; r. rain; s. snow; t. thunder; u. ugly, threatening; v. visibility, unusual transparency; w. wet, dew.

The "change" of barometer and temperature and the "extreme" wind given in the 2 p.m. report are those since the previous 8 a.m.

N.B.—The wind is said to "veer" when its direction changes with the sun, and to "back" when it shifts in the opposite direction.

*The Stations marked with an asterisk do not report rainfall. The "extreme" wind reported from the Norwegian Stations is an observation taken at 8 p.m.

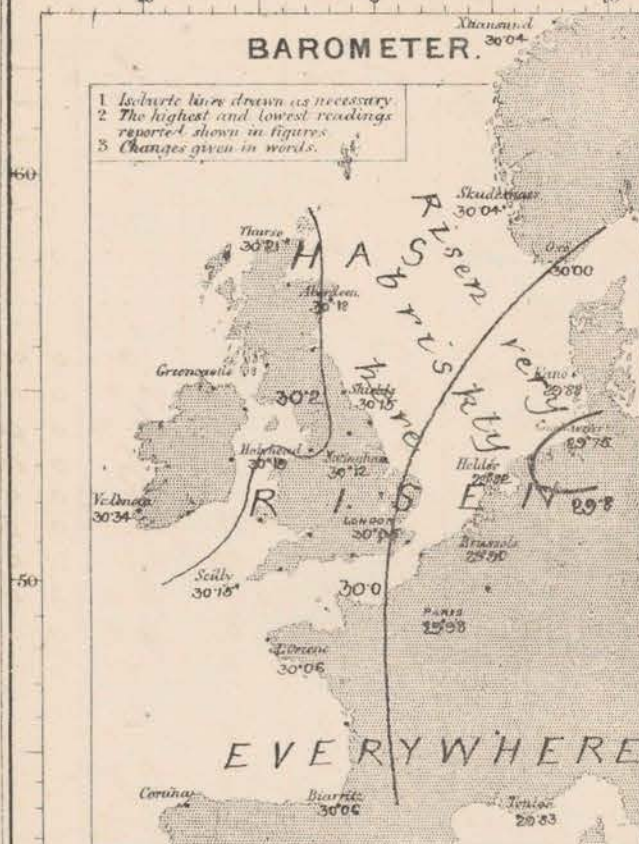
WEATHER CHARTS

AND REMARKS FOR

TUESDAY 8TH APRIL 1873 AT 8 A.M.

BAROMETER.

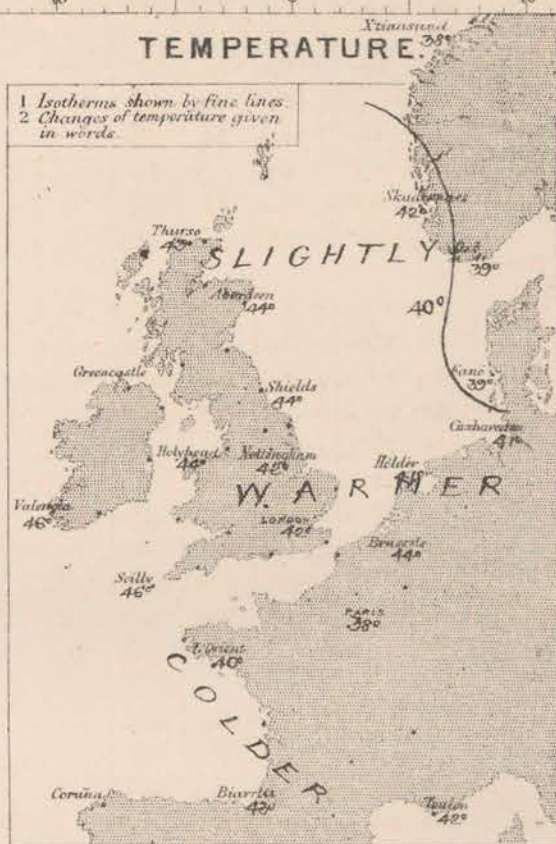
- 1 Isobars line drawn as necessary.
- 2 The highest and lowest readings reported shown in figures.
- 3 Changes given in words.



The rise of the barometer noticed yesterday has now extended to the south of France, and has continued steadily elsewhere - most quickly in the east and north. Readings are highest in the west; and the gradient from Palermo to Copenhagen is 0.04 in. per 50 miles.

TEMPERATURE.

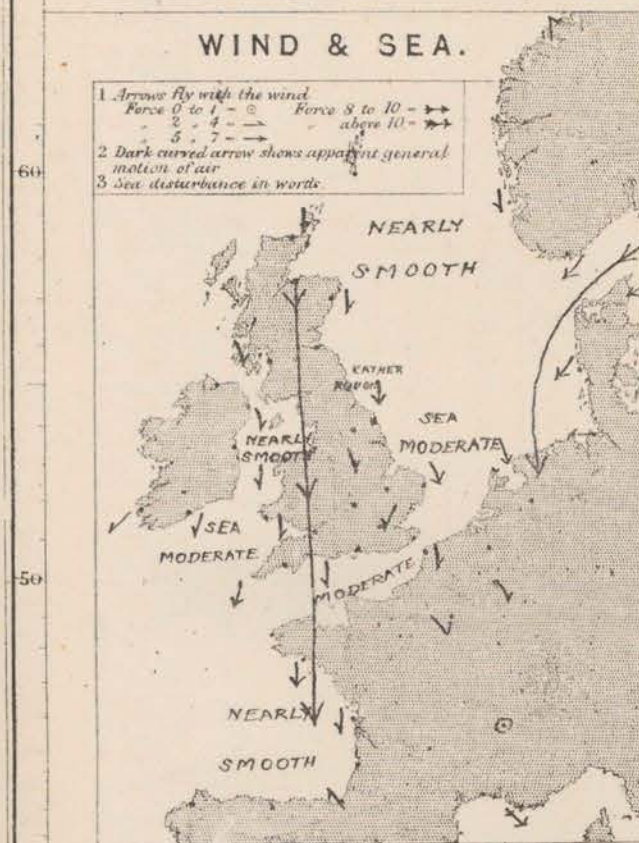
- 1 Isotherms shown by fine lines.
- 2 Changes of temperature given in words.



Temperature has risen several degrees in the west of France, but has risen slightly elsewhere.

WIND & SEA.

- 1 Arrows fly with the wind. Force 0 to 4 - 5 - 6 - 7 - 8 - 9 - 10 - above 10 -
- 2 Dark curved arrow shows apparent general motion of air.
- 3 Sea disturbance in words.



The wind continues N^W in our Islands and France, and is now moderate; while fresh NE^W breezes are reported from Denmark and the south of Norway. The sea is rather rough at Shields, moderate to smooth elsewhere.

CLOUD, RAIN &c.

- 1 Prevalence of cloud, fog, rain &c given in words.
- 2 Heavy falls of rain given in inches and tenths.



Some hail or rain showers have fallen in the north and east. The sky is moderately clear in the west, but very cloudy elsewhere.

Subscription for these Charts payable in advance to cover delivery.
Delivery by hand 10/- per quarter.
— book post 5/- per quarter.

Meteorological Office
116, Victoria Strst. Westminster, S.W.
ROBERT H. SCOTT, Director.

Vincent Brooks Day & Son, Ltd. London, W.C.

Wednesday 8 a.m.

WEATHER REPORT, APRIL 9TH 1873.

STATIONS.	BAROMETER.		THERMOMETERS. (In shade).					WIND.				Amount of Cloud 0 to 10.	Weather. By Beaufort Scale.	Rainfall. — In past 24 Hours.	Sea Disturb- ance. 0 to 9.
	At 8 A.M. — Reduced to 32° F. at the Mean Sea Level.	Change since yesterday.	At 8 A.M.		Change in the dry bulb since yesterday.	In past 24 hours.		At 8 A.M.		Extreme.					
			Dry bulb.	Wet bulb.		Max.	Min.	Dirco.	Force. (0 to 12.)	Force. (0 to 12.)	Dirco.				
*Christiansund...	30.29	+25	41	39	+3	—	—	WSW	2	4	WNW	—	c	—	2
*Skudesnaes ...	30.28	+24	45	41	+3	—	—	NE	2	2	ENE	—	b	—	2
*Oxö (X'iansand)	30.20	+20	39	37	0	—	—	N	2	2	WSW	—	b	—	2
*Skagen (The Skaw)	30.24	+26	41	38	+2	—	—	N	2	—	—	—	b	—	—
*Fanö ...	30.25	+27	38	37	-1	—	—	N	6	—	—	—	c	—	—
Cuxhaven ...	30.17	+42	40	38	-1	47	—	NNE	5	5	E	—	ro	—	—
Sumburgh Head															
Stornoway (Hebrides.)	30.46	+19	45	45	+3	52	38	NNW	1	2	N	9	cd	—	1
Thurso...	30.40	+19	44	43	0	48	42	NW	1	3	WNW	9	odf	0.02	2
Wick ...	30.40	+18	44	44	+1	49	40	N	2	2	N	6	c	—	0
Nairn ...	30.47	+20	46	43	+4	46	41	NNW	1	2	NNE	7	c	—	1
Aberdeen ...	30.40	+22	45	43	+1	47	43	N	3	3	N	9	co	0.02	2
Leith ...	30.44	+22	46	44	+1	50	42	E	1	2	E	6	co	—	—
Shields...	30.38	+23	44	43	0	46	39	NNE	5	6	NNE	6	cdg	0.01	4
York ...	30.33	+22	42	41	0	52	33	N	1	3	N	3	c	—	—
Scarborough ...	30.36	+26	43	42	0	46	42	NNE	3	4	NNE	8	o	—	3
Nottingham ...	30.36	+24	43	40	+1	53	36	NNE	3	5	N	10	cg	—	—
Ardrossan ...	30.44	+19	45	43	+1	54	37	NW	2	3	NW	4	c	—	4
Greencastle ...	30.46	—	45	44	—	48	44	NNW	4	4	NNW	10	ow	—	—
Donaghadee ...	30.42	+18	46	44	+1	53	42	N	2	4	N	3	b	—	2
Kingstown ...	30.46	—	42	41	+2	49	39	NW	3	4	NNE	5	bm	—	3
Holyhead ...	30.39	+20	45	43	+1	49	32	NNE	3	4	ENE	6	c	—	3
Liverpool (Bidston Obs.)	30.42	+21	43	40	-1	49	37	N	1	4	NW	10	co	—	2
Valencia ...	30.47	+13	46	43	0	50	42	E	4	5	ENE	2	b	—	3
Roche's Point...	30.43	+18	44	41	+2	53	40	N	3	3	NNE	6	c	—	3
Pembroke ...	30.38	+19	41	38	-3	49	37	NE	1	5	N	0	b	—	0
Portishead ...	30.34	+21	42	39	0	51	39	NE	5	5	N	10	co	—	5
Scilly ...	30.32	+17	45	43	-1	49	44	NE	4	6	NNE	6	c	—	3
Plymouth ...	30.31	+20	42	40	0	53	38	NE	3	4	NE	8	co	—	—
Portsmouth ...	30.26	+18	44	40	0	52	39	NE	5	5	NNW	6	c	—	4
Dover ...	30.20	+21	44	42	+1	48	41	NE	6	7	NE	6	hpg	0.15	4
London ...	30.27	+22	41	37	-1	50	38	NE	4	5	NE	9	hpo	0.07	—
Oxford...	30.32	+22	42	39	+1	51	38	NE	2	4	N	9	o	0.06	—
Cambridge ...	30.32	+25	42	39	+2	49	38	N	1	4	N	7	hpc	0.05	—
Yarmouth ...	30.27	+38	42	40	-1	47	39	ENE	5	7	NNE	4	gc	0.01	5
*Helder ...	30.22	+40	42	—	+1	—	—	NNE	6	—	—	—	—	—	2
Cape Gris Nez...	30.13	+16	42	40	+1	49	39	NE	8	5	NNE	10	o	0.08	6
Brest ...	30.23	+15	40	38	-1	50	37	NNE	4	8	ENE	8	o	0.28	2
L'Orient ...	30.19	+13	40	36	0	56	39	NNE	4	4	NE	2	cb	—	3
Rochefort ...	30.09	+04	41	37	-3	57	40	NE	4	4	NE	9	c	—	3
Biarritz ...	30.03	-03	44	40	+1	49	37	W	4	4	NW	6	c	—	5
*Corunna ...															
*Brussels ...	30.14	+24	43	—	-1	—	—	ENE	3	—	—	—	c	—	—
*Charleville ...	29.96	+05	39	—	+1	—	—	E	3	—	—	—	o	—	—
Paris ...	30.38	+10	41	39	+3	48	37	ENE	1	5	—	10	og	—	—
*Lyons...	30.12	+11	46	—	0	—	—	N	3	—	—	—	b	—	—
Toulon...	29.94	+11	45	40	+3	54	41	SW	1	8	WNW	6	zg	—	4

YESTERDAY'S 2 P.M. REPORTS AND REMARKS.

Skudesnaes ...	30.12	+08	47	41	+5	—	—	WNW	4	—	—	—	b	—	2
Thurso...	30.26	+05	47	44	+4	—	—	NW	2	2	NNW	8	o	—	2
Scarborough ...	30.17	+07	45	43	+2	—	—	NNE	4	4	N	10	o	—	4
Greencastle ...															
Holyhead ...	30.26	+07	47	45	+3	—	—	N	3	4	ENE	3	b	—	3
Valencia ...	30.39	+05	49	45	+3	—	—	NNE	3	4	NE	2	b	—	3
Scilly ...	30.24	+09	48	45	+2	—	—	NNE	6	6	NNE	4	c	—	4
London ...	30.08	+03	48	43	+6	—	—	NNE	3	4	NNE	6	hpc	—	—
Rochefort ...	30.04	-01	55	48	+11	—	—	—	—	—	—	5	c	—	3

The barometer continues to rise slowly in our lands, but has fallen slightly at Rochefort. Winds are not materially altered.

EXPLANATION OF COLUMNS.

BAROMETER.—The letters r. (rising), f. (falling), and s. (steady), indicate the motion of the mercury in last 14 hours. **EXTREME WIND** is strongest wind experienced in past 24 hours. **WEATHER:** Beaufort Scale is, b. blue sky; c. detached clouds; d. drizzling rain; f. fog; g. dark, gloomy; h. hazy; i. lightning; m. misty (hazy); o. overcast; p. passing showers; q. squally; r. rain; s. snow; t. thunder; u. ugly, threatening; v. visibility, unusual transparency; w. wet, dew.

The "change" of barometer and temperature and the "extreme" wind given in the 2 p.m. report are those since the previous 8 a.m.

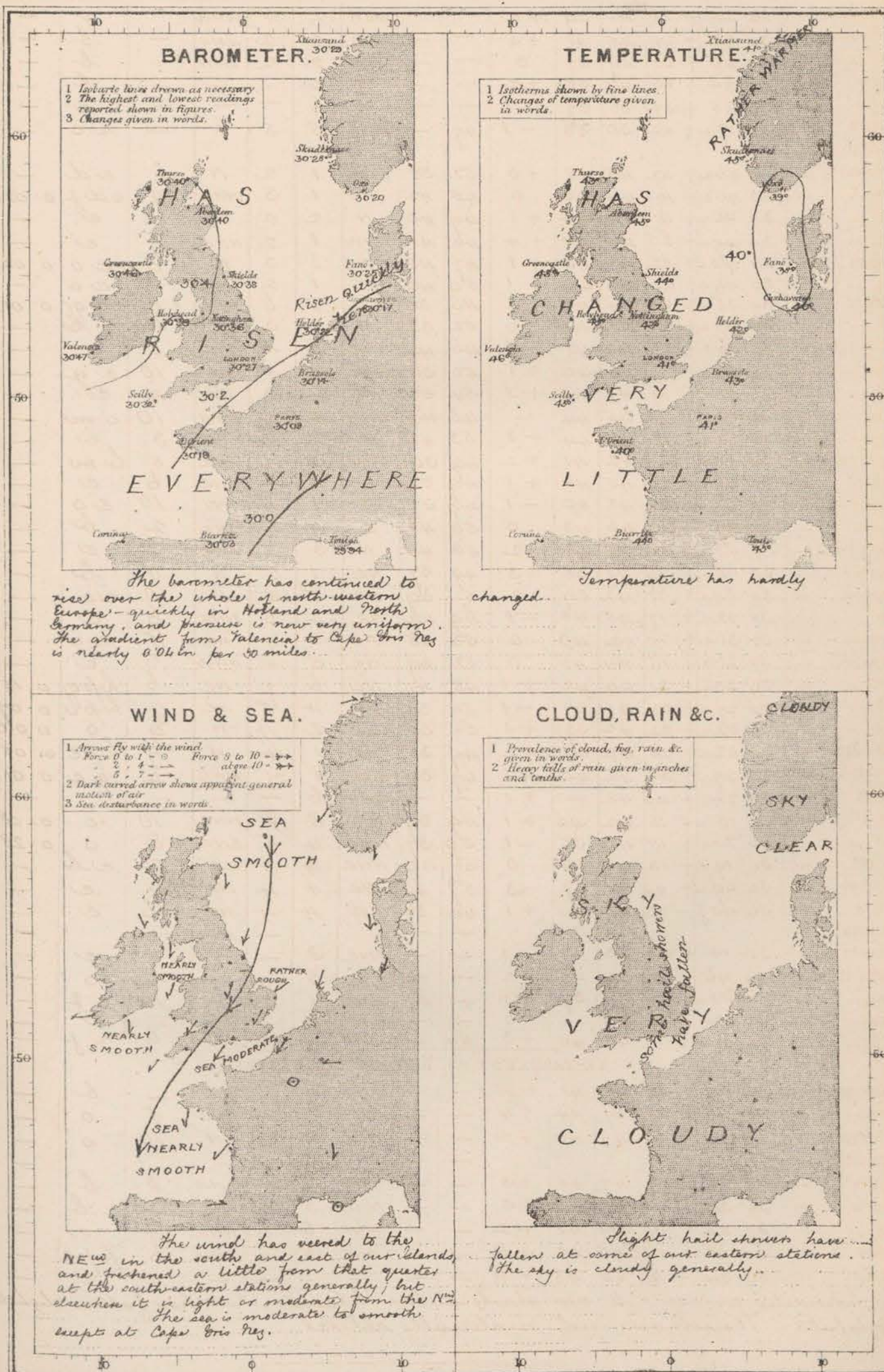
N.B.—The wind is said to "veer" when its direction changes with the sun, and to "back" when it shifts in the opposite direction.

*The Stations marked with an asterisk do not report rainfall. The "extreme" wind reported from the Norwegian Stations is an observation taken at 8 p.m.

WEATHER CHARTS

AND REMARKS FOR

WEDNESDAY 9TH APRIL 1873 AT 8 A.M.



Subscriptions for these Charts payable in advance to cover delivery.
Delivery by hand, 10/- per quarter.
Book post 5/- per quarter.

Meteorological Office
116, Victoria Str^t, Westminster, S.W.
ROBERT H. SCOTT, Director.

Vincent Brooks Day & Son, Ltd., London, W.C.

Thursday 8 a.m.

WEATHER REPORT. April 10th 1873.

STATIONS.	BAROMETER.		THERMOMETERS. (In shade).					WIND.				Amount of Cloud 0 to 10.	Weather. By Beaufort Scale.	Rainfall. In past 24 Hours.	Sea Disur- ance 0 to 10.
	At 8 a.m. Reduced to 32° F at the Mean Sea Level.	Change since yesterday.	At 8 a.m.		Change in the dry bulb since yesterday.	In past 24 hours.		At 8 a.m.		Extreme.					
			Dry bulb.	Wet bulb.		Max.	Min.	Dir.	Force. (0 to 12.)	Force. (0 to 12.)	Dir.				
*Christiansund...	30.16	-13	42	42	+1	—	—	WSW	8	8	WSW	—	o r	—	5
*Skudesnaes ...	30.35	+06	41	41	-4	—	—	WNW	4	4	NNW	—	b g	—	2
*Oxø (Xtiansand)	30.21	+01	41	37	+2	—	—	WNW	2	2	W	—	b c	—	2
*Skagen (The Skaw)	30.23	-01	41	40	0	—	—	NW	6	—	—	—	o	—	—
*Fanø ...	30.37	+12	46	44	+8	—	—	WNW	6	—	—	—	c	—	—
Cuxhaven ...	30.35	+18	42	41	+2	52	42	E	3	5	E	0	c b	—	—
Sumburgh Head															
Stornoway (He- brides.)	30.49	+03	47	47	+2	52	40	N	1	2	NNE	10	o g	—	1
Thurso...	30.46	+06	45	45	+2	50	43	NW	1	2	NNW	9	o g	—	1
Wick ...	30.45	+05	46	46	+2	50	42	N	1	2	N	10	c w	—	0
Nairn ...	30.48	+01	48	45	+2	53	43	WNW	1	1	NNW	4	c	—	1
Aberdeen ...	30.46	+06	48	45	+3	48	43	N	1	3	N	3	o b	—	1
Leith ...	30.50	+06	42	41	-4	53	40	NE	1	3	E	9	c o	—	—
Shields...	30.49	+11	42	40	-2	46	39	E	1	4	NE	9	d m	0.06	2
York ...	30.44	+11	42	40	0	52	37	NE	1	2	NNE	4	c	—	—
Scarborough ...	30.46	+10	43	40	0	46	40	NE	2	3	NNE	7	c	—	3
Nottingham ...	30.42	+06	43	40	0	51	37	NE	3	5	NE	4	g c	—	—
Ardrossan ...	30.51	+07	45	43	0	56	42	E	1	2	NW	8	c m	—	0
Greencastle ...	30.46	+03	46	44	+1	51	44	ESE	1	4	NNW	9	c r	—	—
Donaghadee ...	30.47	+05	44	42	-2	54	43	ESE	4	4	ESE	9	o	—	3
Kingstown ...	30.46	00	45	42	+3	51	42	ENE	3	3	N	9	c o	—	3
Holyhead ...	30.41	+02	45	42	0	50	41	ENE	2	3	NNE	5	c	—	2
Liverpool (Bidston Obs.)	30.45	+03	41	37	-2	49	37	ENE	4	5	NE	9	c o	—	3
Valencia ...	30.40	-07	48	44	+2	54	44	E	3	4	SE	7	c	—	3
Roche's Point...	30.39	-04	45	42	+1	54	38	E	3	3	SSE	7	c	—	3
Pembroke ...	30.38	00	42	39	+1	50	38	ENE	3	5	NE	4	c w	—	1
Portishead ...	30.36	+02	42	39	0	47	37	ENE	5	5	NE	8	o c	—	5
Scilly ...	30.28	-04	44	41	-1	48	43	ENE	5	5	NNE	5	c	—	2
Plymouth ...	30.29	-02	42	39	0	51	37	NE	4	5	NE	4	c	—	—
Portsmouth ...	30.28	+02	43	40	-1	51	35	NE	4	6	NE	7	c	—	4
Dover ...	30.26	+06	45	41	+1	47	41	ENE	5	5	NE	2	c b	—	4
London ...	30.31	+04	41	39	0	49	37	ENE	3	4	NE	4	c b	—	—
Oxford...	30.36	+04	40	38	-2	46	34	N	2	4	N	10	h o	0.01	—
Cambridge ...	30.36	+05	42	39	0	49	31	NE	1	2	NE	3	c b	—	—
Yarmouth ...	30.36	+09	43	42	+1	48	40	ENE	5	6	ENE	5	b c	—	4
*Helder ...	30.35	+13	44	—	+2	—	—	NE	6	—	—	—	—	—	—
Cape Gris Nez...															
Brest ...	30.18	-05	42	40	+2	49	36	NNE	3	5	NE	10	o r	0.04	2
L'Orient ...	30.12	-07	41	39	+1	54	40	NE	4	7	NE	1	r b	—	3
Rocheport ...	30.00	-09	40	38	-1	57	37	SE	4	3	SE	8	g c	—	3
Biarritz ...	30.00	-03	41	39	-3	57	38	SW	5	4	W	5	t m	0.43	3
*Corunna ...															
*Brussels ...	30.21	+07	38	—	-5	—	—	NE	6	—	—	—	b	—	—
*Charleville ...	30.06	+10	41	—	+2	—	—	ENE	6	—	—	—	c	—	—
Paris ...															
*Lyons...	29.84	-28	49	—	+3	—	—	N	3	—	—	—	o	—	6
Toulon...	29.79	-15	42	40	-3	48	38	NW	1	7	—	9	r	0.59	—

YESTERDAY'S 2 P.M. REPORTS AND REMARKS.

Skudesnaes ...															
Thurso...	30.50	+10	49	47	+5	—	—	NNW	2	2	NNW	8	o	—	1
Scarborough ...	30.38	+02	45	43	+2	—	—	NNE	3	3	NNE	2	b	—	3
Greencastle ...															
Holyhead ...	30.41	+02	49	46	+4	—	—	N	2	3	NNE	6	c	—	2
Valencia ...	30.48	+01	53	48	+7	—	—	SE	4	4	E	1	b	—	3
Scilly ...	30.35	+03	48	44	+3	—	—	NNE	5	5	NNE	6	c	—	2
London ...	30.30	+03	47	42	+6	—	—	NNE	3	4	NE	9	o c f	—	—
Rocheport ...	30.09	00	54	47	+13	—	—	SE	4	—	—	4	c	—	3

The barometer continues to rise slowly. The wind has veered to SE at Valencia and Rocheport, but is not much changed elsewhere.

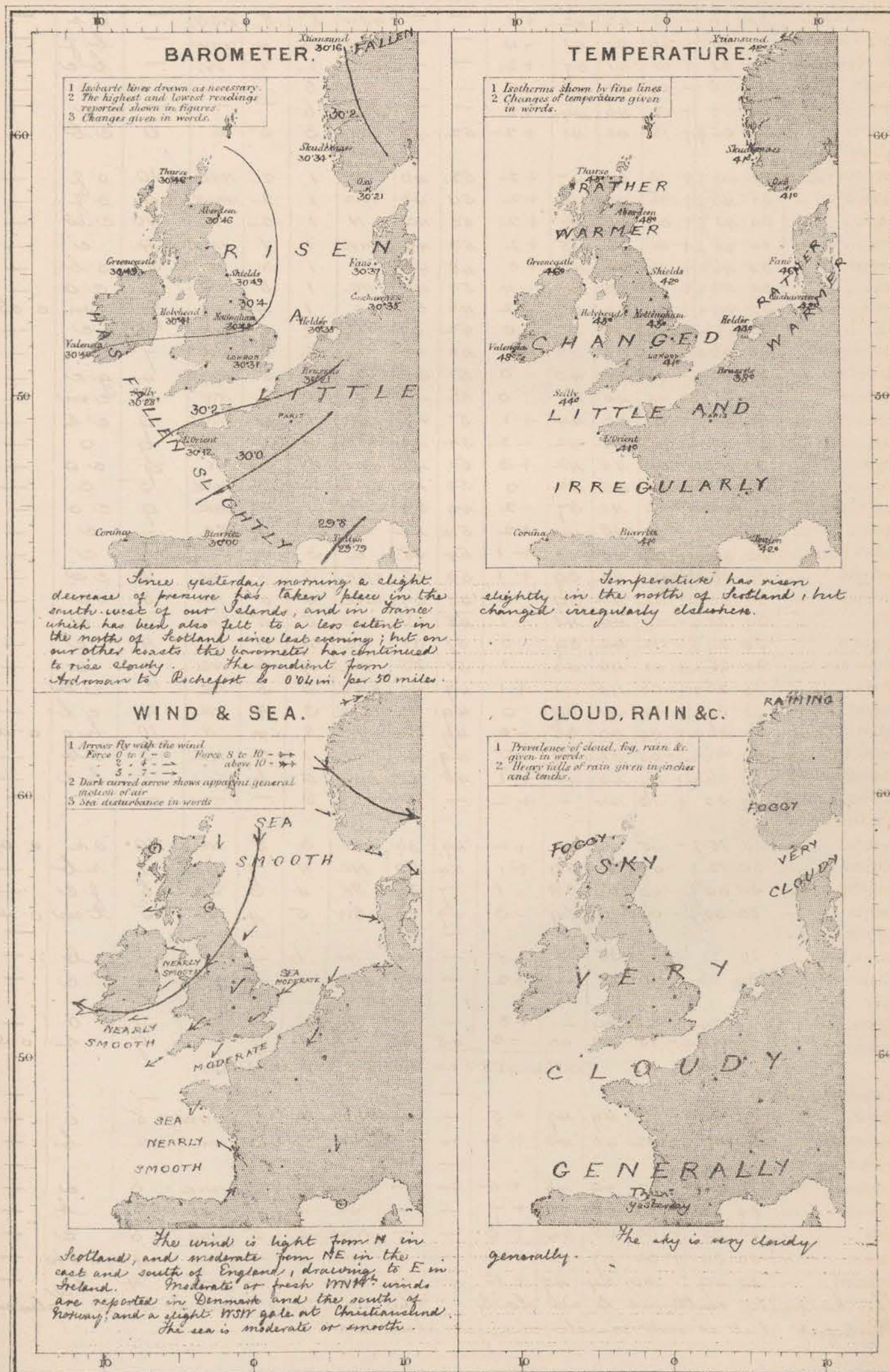
EXPLANATION OF COLUMNS.

BAROMETER.—The letters r. (rising), f. (falling), and s. (steady), indicate the motion of the mercury in last 14 hours. **EXTREME WIND** is strongest wind experienced in past 24 hours. **WEATHER:** Beaufort Scale is, b. blue sky; c. detached clouds; d. drizzling rain; f. fog; g. dark, gloomy; h. light; i. lightening; m. misty (hazy); o. overcast; p. passing showers; q. squally; r. rain; s. snow; t. thunder; u. ugly, threatening; v. visibility, unusual transparency; w. wet, dew.
The "change" of barometer and temperature and the "extreme" wind given in the 2 p.m. report are those since the previous 8 a.m., N.B.—The wind is said to "veer" when its direction changes with the sun, and to "back" when it shifts in the opposite direction.
*The Stations marked with an asterisk do not report rainfall. The "extreme" wind reported from the Norwegian Stations is an observation taken at 8 a.m.

WEATHER CHARTS

AND REMARKS FOR

THURSDAY 10TH APRIL 1873 AT 8 A.M.



Subscriptions for these Charts payable in advance to cover delivery.
Delivery by hand 10/- per quarter.
book post 5/- per quarter.

Meteorological Office
116, Victoria Str., Westminster, S.W.

ROBERT H. SCOTT, Director.

Vincent Brooks, Day & Son, Ltd. London, W.C.

Wednesday 8 a.m.

WEATHER REPORT. APRIL 11TH 1873.

STATIONS.	BAROMETER		THERMOMETERS (In shade)					WIND.				Amount of Cloud 0 to 10.	Weather. By Beaufort Scale.	Rainfall. In past 24 Hours.	Sea Dist. 0 to 10.
	At 8 A.M. Reduced to 32° F. at the Mean Sea Level.	Change since yesterday.	At 8 A.M.		Change in the dry bulb since yesterday.	In past 24 hours.		At 8 A.M.		Extreme.					
			Dry bulb.	Wet bulb.		Max.	Min.	Dir.	Force. (0 to 125)	Force. (0 to 12.)	Dir.				
*Christiansund...	29.85	-.31	41	41	-1	—	—	WSW	8	8	WSW	—	z	—	5
*Skudesnaes ...	30.04	-.30	42	41	+1	—	—	NW	4	6	WNW	—	f	—	2
*Oxö (X'tiansand)	29.89	-.32	42	41	+1	—	—	—	3	—	—	—	fb	—	1
*Skagen (The Skaw)	29.93	-.33	42	41	+1	—	—	WSW	6	—	—	—	b	—	—
*Fanö ...	30.06	-.31	41	41	-5	—	—	W	6	—	—	—	o z	—	—
Cuxhaven ...	30.098	-.26	40	40	+2	48	—	ESE	3	3	N	9	b f	—	—
Sumburgh Head															
Stornoway (Hebrides.)	30.312	-.17	44	44	-3	52	38	NW	1	1	SE	10	o d	0.15	1
Thurso...	30.212	-.25	45	44	0	49	42	WNW	3	3	WNW	7	f d	0.02	3
Wick ...	30.252	-.24	46	44	-1	50	38	NW	1	2	NW	1	g w	—	0
Nairn ...	30.292	-.19	44	41	-4	55	37	WNW	1	1	WNW	1	eb w	—	0
Aberdeen ...	30.202	-.26	44	42	-4	53	42	NNW	3	3	NNW	9	o	—	1
Leith ...	30.252	-.25	49	47	+7	55	39	E	2	2	E	3	cb	—	—
Shields...	30.212	-.28	44	42	+2	45	40	NNE	3	3	NE	6	ve	0.02	2
York ...	30.202	-.24	44	43	+2	54	39	N	2	1	NE	10	cg	0.02	—
Scarborough ...	30.152	-.31	44	43	+1	46	41	N	4	3	NE	10	co	0.02	4
Nottingham ...	30.172	-.25	44	43	+1	54	39	N	3	5	NNE	10	bd	—	—
Ardrossan ...	30.252	-.26	46	44	+1	53	38	NW	1	2	NW	1	cm	—	0
Greencastle ...	30.292	-.20	46	44	0	51	43	NW	2	3	NNW	10	cg	—	—
Donaghadee ...	30.082	-.23	47	46	+3	52	44	NNW	3	4	ESE	8	go	—	3
Kingstown ...	30.272	-.19	43	42	-2	48	40	W	3	4	ENE	4	bm	—	3
Holyhead ...	30.212	-.20	45	44	0	50	41	NNE	1	3	NNE	7	bm	—	0
Liverpool (Bidston Obs.)	30.232	-.22	43	41	+2	54	37	WNW	2	4	ENE	10	co	—	2
Valencia ...	30.292	-.11	46	42	-2	54	37	E	3	3	ESE	1	b	—	2
Roche's Point...	30.222	-.17	42	39	-3	55	37	N	4	4	E	7	c	—	3
Pembroke ...	30.212	-.17	43	42	+1	50	38	SE	2	3	NNE	2	b	—	1
Portishead ...	30.162	-.30	42	41	0	50	35	NE	5	8	ENE	10	co	—	4
Scilly ...	30.192	-.09	46	42	+2	50	42	NNE	4	5	NE	5	c	—	3
Plymouth ...	30.152	-.14	41	38	-1	52	36	NE	4	5	NE	0	b	—	—
Portsmouth ...	30.172	-.11	43	40	0	53	35	NE	4	6	NE	5	c	—	4
Dover ...	30.102	-.16	42	40	-3	49	39	NE	5	7	ENE	5	bc	—	3
London ...	30.122	-.18	40	38	-1	56	37	NE	2	3	NE	10	g cg	—	—
Oxford ...	30.062	-.20	42	40	+2	52	37	N	1	6	ENE	10	co	—	—
Cambridge ...	30.142	-.23	43	41	+1	53	38	NE	1	2	NE	10	co	0.01	—
Yarmouth ...	30.102	-.26	43	42	0	48	39	NNE	4	6	NE	8	co	0.01	3
*Helder ...	30.072	—	40	—	—	—	—	NNE	5	—	—	—	—	—	2
Cape Gris Nez...															
Brest ...	30.132	-.03	42	40	0	52	38	NE	3	7	E	5	oc	—	2
L'Orient ...	30.072	-.05	43	41	+2	57	40	NE	5	7	NE	5	c	—	3
Rochefort ...	30.022	+0.02	46	44	+6	59	42	NE	3	4	NE	10	o	0.12	3
Biarritz ...	30.042	+0.04	47	43	+6	47	41	W	5	5	NW	19	z	—	3
*Corunna ...	30.16	—	48	—	—	—	—	E	3	—	—	—	b	—	2
*Brussels ...	29.98	-.23	40	—	+2	—	—	ENE	3	—	—	—	b	—	—
*Charleville ...	29.85	-.21?	40	—	-1	—	—	NE	3	—	—	—	c	—	—
Paris ...	29.998	—	39	37	—	52	37	N	4	9	NW	8	o	—	—
*Lyons...	30.00	+0.16	50	—	+1	—	—	S	1	—	—	—	z	—	—
Toulon...	29.922	+0.13	44	40	-1	51	39	NW	5	5	WNW	6	c	—	6

YESTERDAY'S 2 P.M. REPORTS AND REMARKS.

Skudesnaes ...															
Thurso...	30.48	+0.02	48	46	+3	—	—	WNW	2	2	WNW	5	cf	—	2
Scarborough ...	30.42	-.04	45	42	+2	—	—	NE	3	2	NE	7	c	—	3
Greencastle ...	30.57	+0.05	50	47	+4	—	—	SE	2	4	SE	4	c	—	—
Holyhead ...	30.40	-.01	46	43	+1	—	—	NNE	3	3	NNE	0	b	—	3
Valencia ...	30.39	-.01	51	47	+3	—	—	ESE	2	3	E	3	c	—	3
Scilly ...	30.30	+0.02	48	44	+4	—	—	E	4	5	ESE	7	c	—	3
London ...	30.24	-.07	50	43	+9	—	—	ESE	3	3	ESE	4	obc	—	—
Rochefort ...	29.97	-.03	55	48	+15	—	—	SW	4	—	—	10	o	—	3

The barometer has fallen slightly in the E of England, but is not much changed elsewhere.
The wind has veered to SW at Portland.

EXPLANATION OF COLUMNS.

BAROMETER.—The letters r. (rising), f. (falling), and s. (steady), indicate the motion of the mercury in last 14 hours. **EXTREME WIND** is the strongest wind experienced in past 24 hours. **WEATHER:** Beaufort Scale is, b. blue sky; c. detached clouds; d. drizzling rain; f. fog; g. dark, gloomy; h. hail; l. lightning; m. misty (hazy); o. overcast; p. passing showers; q. squally; r. rain; s. snow; t. thunder; u. ugly, threatening; v. visibility, unusual transparency; w. wet, dew.

The "change" of barometer and temperature and the "extreme" wind given in the 2 p.m. report are those since the previous 8 a.m.

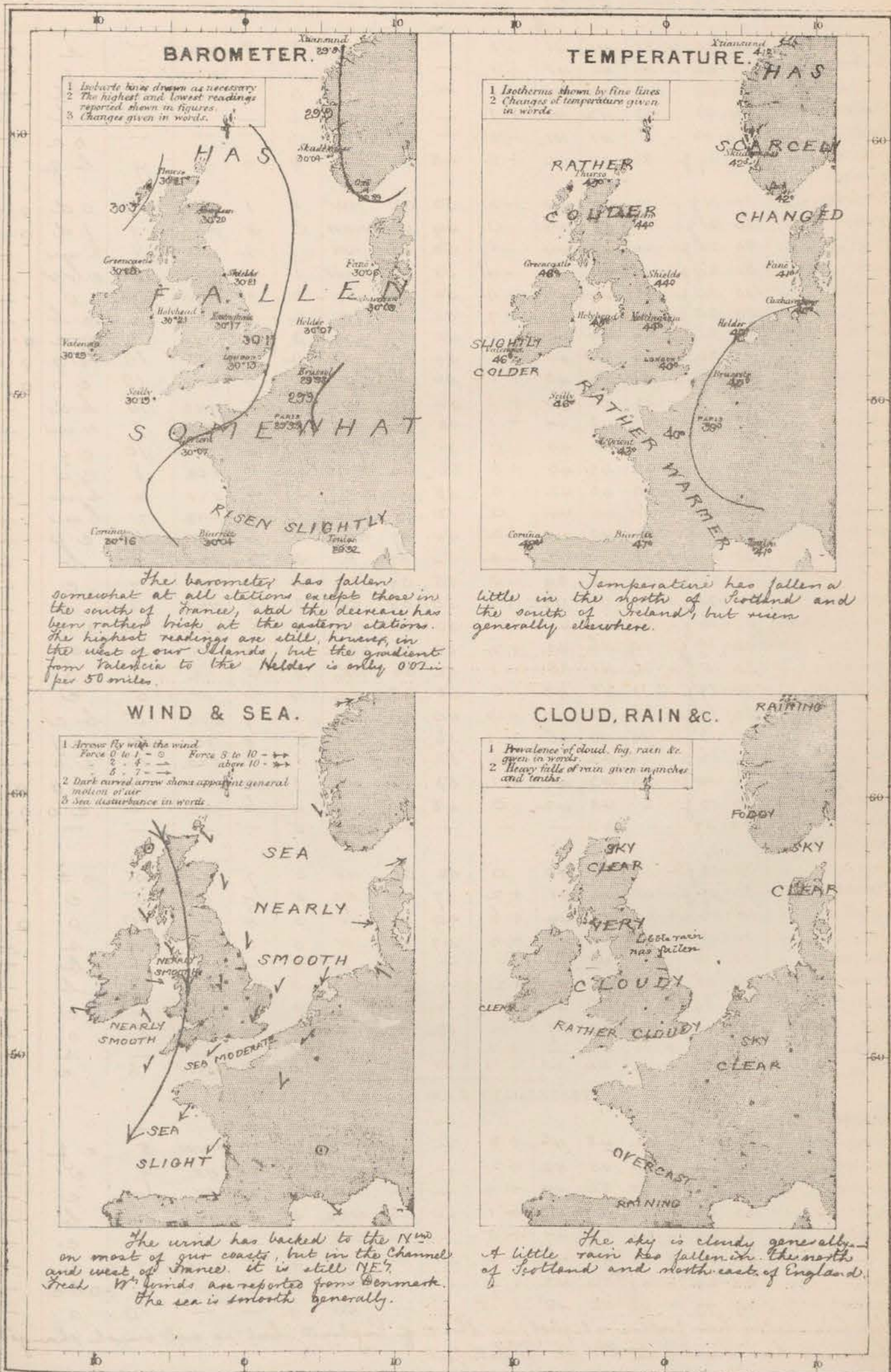
N.B.—The wind is said to "veer" when its direction changes with the sun, and to "back" when it shifts in the opposite direction.

* The Stations marked with an asterisk do not report rainfall. The "extreme" wind reported from the Norwegian Stations is an observation taken at 8 p.m.

WEATHER CHARTS

AND REMARKS FOR

FRIDAY 11TH APRIL 1873 AT 8 A.M.



Subscription for these Charts payable in advance to cover delivery.
Delivery by hand 10/- per quarter
book post 3/- per quarter.

Meteorological Office
116, Victoria St., Westminster, S.W.
ROBERT H. SCOTT, Director.

Vincent Brooks Day & Son, Ltd., London, W.I.

Saturday 8 a.m.

WEATHER REPORT. APRIL 12TH 1873.

STATIONS.	BAROMETER.		THERMOMETERS. (in shade).					WIND.				Amount of Cloud 0 to 10.	Weather. By Beaufort Scale.	Rainfall. In past 24 Hours.	Sea Distur- ance 0 to 9.
	At 8 A.M. Reduced to 32° F. at the Mean Sea Level.	Change since yesterday.	At 8 A.M.		Change in the dry bulb since yesterday.	In past 24 hours.		At 8 A.M.		Extreme.					
			Dry bulb.	Wet bulb.		Max.	Min.	Dir.	Force. (0 to 12.)	Force. (0 to 12.)	Dir.				
*Christiansund...	29.91	+0.06	35	35	-6	—	—	WNW	8	8	NW	—	o s	—	6
*Skudesnaes ...	29.94	-10	35	28	-7	—	—	NW	6	6	WNW	—	o b	—	2
*Oxö (X'Wansand)	29.84	-0.05	39	35	-3	—	—	E	6	—	NW	—	c	—	4
*Skagen (The Skaw)	29.87	-0.06	36	30	-5	—	—	E	8	—	—	—	c	—	—
*Fanö ...	29.87	-19	46	42	+5	—	—	W	6	—	—	—	c	—	—
Cuxhaven ...	29.808	-29	44	43	+4	—	38	N	6	3	N	9	f o	—	—
Sumburgh Head															
Stornoway (Hebrides)	30.078	-24	47	46	+3	50	39	NW	1	2	NNW	6	o m	—	1
Thurso...	30.048	-17	40	39	-5	48	39	ENE	3	3	WNW	9	o r	0.16	3
Wick ...	30.078	-14	40	39	-5	48	39	NE	3	3	NE	10	ow r	0.09	2
Nairn ...	30.078	-22	48	45	+4	57	45	W	1	1	WNW	6	b c	—	0
Aberdeen ...	30.052	-15	47	44	+3	51	43	N	1	4	NNW	10	o	—	1
Leith ...	30.108	-15	44	43	-5	56	41	W	2	2	E	9	b f	—	—
Shields...	30.088	-13	46	43	+2	46	43	NNE	1	5	NE	8	c o	—	2
York ...	30.108	-10	45	43	+1	49	41	N	1	3	N	9	o	—	—
Scarborough ...	30.078	-08	45	44	+1	45	42	N	3	5	N	10	d o	—	3
Nottingham ...	30.122	-05	45	43	+1	49	37	NNE	3	5	NNE	10	g a	—	—
Ardrossan ...	30.098	-16	45	43	0	59	41	ESE	1	3	NW	7	b b w	—	0
Greencastle ...	30.118	-18	46	45	0	49	44	NNW	2	4	NW	9	c o	—	—
Donaghadee ...	30.088	-16	45	44	-2	55	36	NNE	2	3	NNW	8	c o	—	1
Kingstown ...	30.148	-13	42	41	-1	53	41	WNW	3	3	W	8	g w	—	3
Holyhead ...	30.088	-13	45	44	0	51	43	Z	0	2	NNW	10	b f g	—	0
Liverpool (Bidston Obs.)	30.148	-09	45	42	+2	50	41	SSE	1	2	WNW	10	o	—	3
Valencia ...	30.108	-19	46	42	0	53	38	NNE	3	4	—	3	b	—	2
Roche's Point...	30.098	-13	48	46	+6	55	40	N	2	4	N	9	o	—	2
Pembroke ...	30.118	-10	40	40	-3	57	38	NNE	1	2	N	10	o c	—	1
Portishead ...	30.112	—	44	42	—	48	40	ENE	2	3	NE	10	o m	—	3
Scilly ...	30.058	-14	49	47	+3	50	45	Z	0	4	NNE	8	c o	—	0
Plymouth ...	30.088	-07	49	47	+8	52	40	SE	2	4	WSW	9	o f	—	—
Portsmouth ...	30.102	-07	44	42	+1	51	41	ENE	3	5	NE	10	c b o	—	3
Dover ...	30.032	-07	42	42	0	48	40	NE	3	6	NE	7	m d	0.01	2
London ...	30.072	-06	41	39	+1	49	40	N	2	3	NE	10	g d o	—	—
Oxford...	30.085	-08	42	40	0	47	41	N	2	3	N	10	o	—	—
Cambridge ...	30.092	-05	43	40	0	48	39	N	2	3	N	10	o	—	—
Farmouth ...	30.032	-07	43	42	0	47	39	NNE	4	5	N	7	m d	0.03	4
*Helder ...	29.95	-12	42	—	+2	—	—	N	6	—	—	7	—	—	4
Cape Gris Nez...	30.032	—	40	40	—	46	39	NNE	3	5	NE	10	m	0.04	2
Brest ...	30.128	-01	46	44	+4	50	36	S	3	4	N	10	c o	—	2
L'Orient ...	30.142	-07	44	42	+1	57	39	N	1	5	NE	9	c o	—	2
Rochefort ...	30.112	+09	43	41	-3	59	40	NNE	4	5	NNW	5	e	—	3
Biarritz ...	30.122	+08	50	48	+3	50	46	N	0	7	W	8	o m	—	3
*Corunna ...															
*Brussels ...	29.96	-02	46	—	+6	—	—	NW	3	—	—	—	o	—	—
*Charleville ...	29.95	+10	39	—	-1	—	—	WNW	3	—	—	—	o	—	—
Paris ...	30.022	+03	41	39	+2	55	39	N	7	7	N	10	o	—	—
*Lyons...	30.01	+01	48	—	-2	—	—	NE	1	—	—	—	r	—	—
Toulon...	29.898	-03	43	41	+2	53	42	NW	5	7	NW	8	c o	—	6

YESTERDAY'S 2 P.M. REPORTS AND REMARKS.

Skudesnaes ...	—	—	—	—	—	—	—	—	—	—	—	—	—	—	—
Thurso...	—	—	—	—	—	—	—	—	—	—	—	—	—	—	—
Scarborough ...	—	—	—	—	—	—	—	—	—	—	—	—	—	—	—
Greencastle ...	—	—	—	—	—	—	—	—	—	—	—	—	—	—	—
Holyhead ...	—	—	—	—	—	—	—	—	—	—	—	—	—	—	—
Valencia ...	—	—	—	—	—	—	—	—	—	—	—	—	—	—	—
Scilly ...	—	—	—	—	—	—	—	—	—	—	—	—	—	—	—
London ...	—	—	—	—	—	—	—	—	—	—	—	—	—	—	—
Rochefort ...	—	—	—	—	—	—	—	—	—	—	—	—	—	—	—

EXPLANATION OF COLUMNS.

BAROMETER.—The letters r. (rising), f. (falling), and s. (steady), indicate the motion of the mercury in last 14 hours. **EXTREME WIND** is the strongest wind experienced in past 24 hours. **WEATHER:** Beaufort Scale is, b. blue sky; c. detached clouds; d. drizzling rain; f. fog; g. dark, gloomy; h. hail; l. lightning; m. misty (hazy); o. overcast; p. passing showers; q. squally; r. rain; s. snow; t. thunder; u. ugly, threatening; v. visibility, unusual transparency; w. wet, dew.

The "change" of barometer and temperature and the "extreme" wind given in the 2 p.m. report are those since the previous 8 a.m.

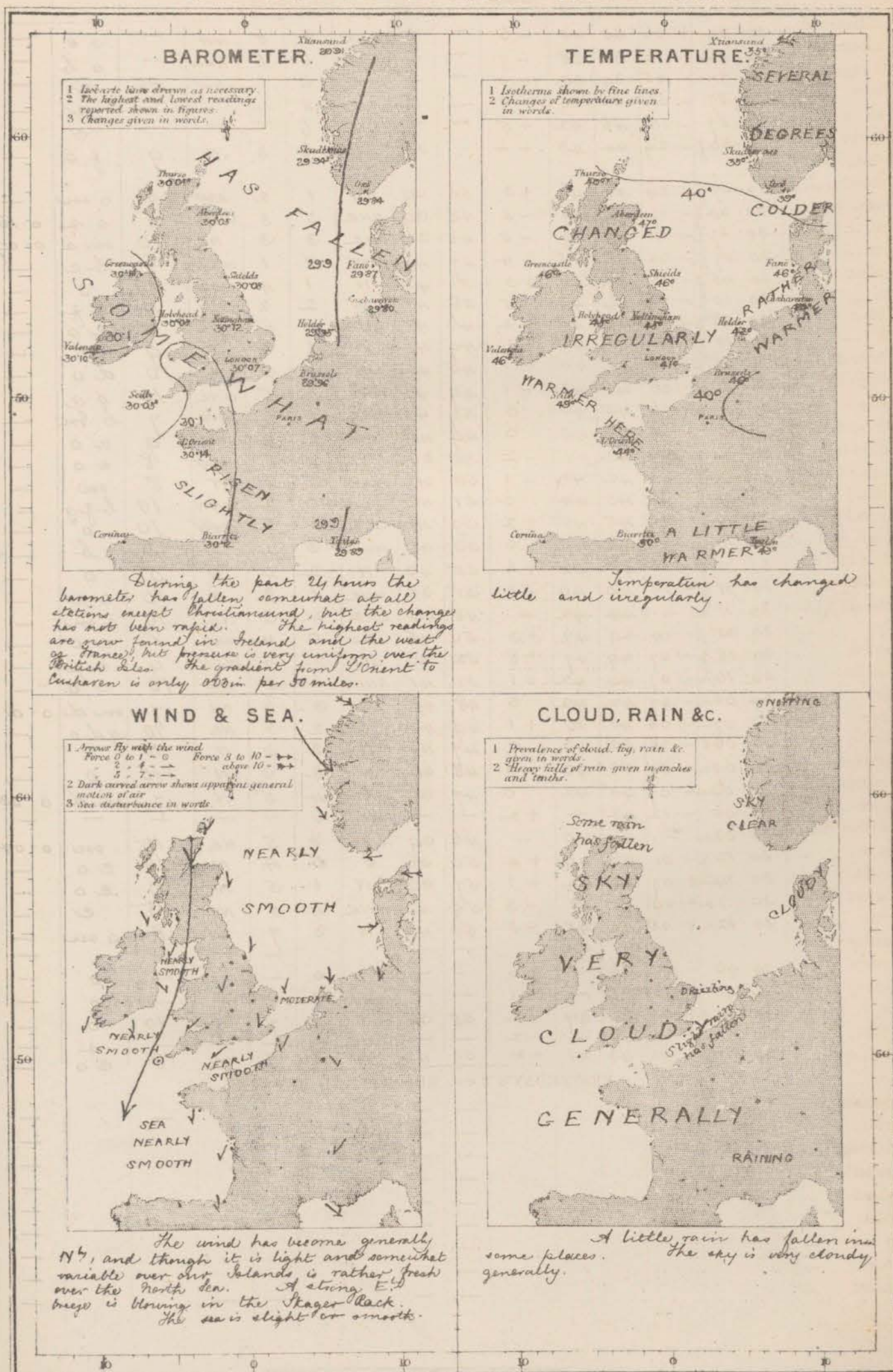
N.B.—The wind is said to "veer" when its direction changes with the sun, and to "back" when it shifts in the opposite direction.

*The Stations marked with an asterisk do not report rainfall. The "extreme" wind reported from the Norwegian Stations is an observation taken at 8 p.m.

WEATHER CHARTS

AND REMARKS FOR

SATURDAY 12TH APRIL 1873 AT 8 A.M.



Subscription for these Charts payable in advance to cover delivery.
Given by hand 10/- per quarter.
Book post 3/- per quarter.

Meteorological Office
116, Victoria Str^t. Westminster. S.W.
ROBERT H. SCOTT, Director.

Printed by Brooks Day & Son, Ltd. London W.C.

Sunday 8 a.m.

WEATHER REPORT. APRIL 13TH 1873.

STATIONS.	BAROMETER.		THERMOMETERS. (In shade).					WIND.				Amount of Cloud 0 to 10.	Weather. By Beaufort Scale.	Rainfall. In past 24 Hours.
	At 8 A.M. Reduced to 32° F. at the Mean Sea Level.	Change since yesterday.	At 8 A.M.		Change in the dry bulb since yesterday.	In past 24 hours.		At 8 A.M.		Extreme.				
			Dry bulb.	Wet bulb.		Max.	Min.	Dir.	Force. (0 to 12.)	Force. (0 to 12.)	Dir.			
Christiansund...	29.99	+08	31	30	-4	—	—	W	6	8	WNW	—	—	—
*Skudesnaes ...	30.06	+12	35	30	0	—	—	NNW	2	4	NNW	—	b c	—
*Oxö (Xtiansand)	30.02	+18	33	28	-6	—	—	NNW	2	6	W	—	b	—
*Skagen (The Skaw)	30.07	+20	39	36	+2	—	—	NW	2	—	—	—	c	—
*Famö ...	30.11	+24	44	38	-2	—	—	SE	—	—	—	—	c	—
Cuxhaven ...	30.06	+26	43	42	-1	48	—	SE	4	5	NNW	2	o c	—
Sumburgh Head														
Stornoway (Hebrides)	29.81	-26	46	45	-1	50	41	SW	1	1	SW	4	d c	0.21
Thurso...	29.82	-22	44	44	+4	44	38	S	1	4	ESE	9	2 o	0.23
Wick ...	29.88	-19	46	45	+6	49	40	Z	0	3	E	10	2 o	0.35
Nairn ...	29.85	-22	47	43	-1	52	43	W	1	1	NNE	8	d o	0.09
Aberdeen ...	29.87	-18	47	46	0	47	42	S	2	3	SE	8	m o	0.07
Leith ...	29.91	-19	48	46	+4	54	40	NW	2	2	E	8	o	—
Shields...	29.96	-12	45	40	-1	50	42	SSW	2	2	ESE	8	c o	—
York ...	30.00	-10	44	43	+2	49	41	SSE	1	1	N	9	o	—
Scarborough ...	29.98	-09	44	43	-1	48	42	S	3	3	N	7	o c	—
Nottingham ...	30.02	-10	47	44	+2	51	42	SSE	1	3	E	10	g	—
Ardrossan ...	29.91	-18	46	44	+1	50	45	SSW	1	1	SE	8	m	—
Greencastle ...	29.85	-28	49	47	+3	50	45	S	3	3	S	10	c g	0.08
Donaghadee ...	29.90	-18	46	43	+1	57	42	S	4	4	S	10	o	—
Kingstown ...	29.90	-24	46	44	+4	50	41	SSE	3	3	SSE	10	no	—
Holyhead	29.91	-17	46	44	+1	57	42	S	2	2	S	10	b f	—
Liverpool (Bilston Obs.)	29.98	-16	47	43	+2	52	43	SE	2	3	SE	10	c o	—
Valencia ...	29.77	-23	49	47	+3	57	45	S	6	6	S	8	c g	—
Roche's Point...	29.80	-29	49	47	+1	57	46	SSE	5	5	SSE	9	o	—
Pembroke ...	29.89	-22	46	44	+6	51	39	SE	4	4	SE	10	g o	—
Portishead ...	29.98	-13	43	41	-1	49	40	SE	3	3	SE	10	g no	—
Scilly ...	29.84	-21	49	46	0	56	46	SSE	5	5	SSE	7	o c	—
Plymouth ...														
Portsmouth ...	30.01	-09	46	43	+2	50	42	SSE	3	3	SSW	10	o	—
Dover ...	30.04	+08	44	41	+2	47	41	S	1	1	NE	6	c	—
London ...	30.02	-0	45	42	+4	48	38	S	3	2	N	10	g o	—
Oxford...	30.01		43	40		49	42	SSE	1	3	NE	10	o m	—
Cambridge ...	30.03	-06	45	42	+2	50	42	SE	1	1	N	10	o	—
Yarmouth ...	30.04	+01	43	42	0	47	41	SSE	3	4	NE	6	o c	—
*Helder ...														
Cape Gris Nez...	30.04	+01	41	37	+1	49	39	S	1	3	NNE	10	c o	—
Brest ...	29.89	-23	46	46	0	51	42	SSE	5	5	SSE	8	o	—
L'Orient ...	29.91	-23	48	44	+4	55	42	SE	4	4	SE	2	b	—
Rochefort ...	29.95	-16	44	42	+1	57	40	E	5	4	N	0	b	—
Biarritz ...	29.84	-28	43	39	-7	52	39	ESE	4	4	NE	3	c	—
*Corunna ...	30.05		57					NW	4				o	—
*Brussels ...	30.08	+12	46		0			NNW	3				o	—
*Charleville ...	30.02	+07	41		+2			SE	3				o	—
Paris ...	30.04		43	39		46	41	ESE	1	5	N	10	o	—
*Lyons...	30.08	+07	43		-5			N	3				c	—
Toulon...	29.90	+01	50	45	+7	55	41	NW	4	8		0	b	—

YESTERDAY'S 2 P.M. REPORTS AND REMARKS.

Skudesnaes ...															
Thurso...	30.04	00	40	39	0	—	—	E	2	3	ENE	10	d	—	2
Scarborough ...	30.09	+02	47	45	+2	—	—	N	3	3	N	10	o	—	3
Greencastle ...	30.04	-07	50	47	+4	—	—	Z	0	2	NNW	7	c	—	0
Holyhead ...	30.08	00	48	45	+3	—	—	W	1	1	W	10	g	—	2
Valencia ...	30.07	-03	56	50	+10	—	—	SSW	3	3	N	7	c	—	0
Scilly ...	30.04	-01	45	42	-4	—	—	ESE	1	1	ESE	9	o	—	—
London ...	30.10	+03	46	43	+5	—	—	N	1	2	N	10	o g	—	3
Rochefort ...	30.12	+01	51	44	+8	—	—	N	4	—	—	10	o	—	—

The barometer continues to fall in the W of our Islands, but has commenced rising elsewhere. The wind has shifted to SSW at Valencia with a considerable rise of temperature, and finer weather. Elsewhere light variable breezes prevail.

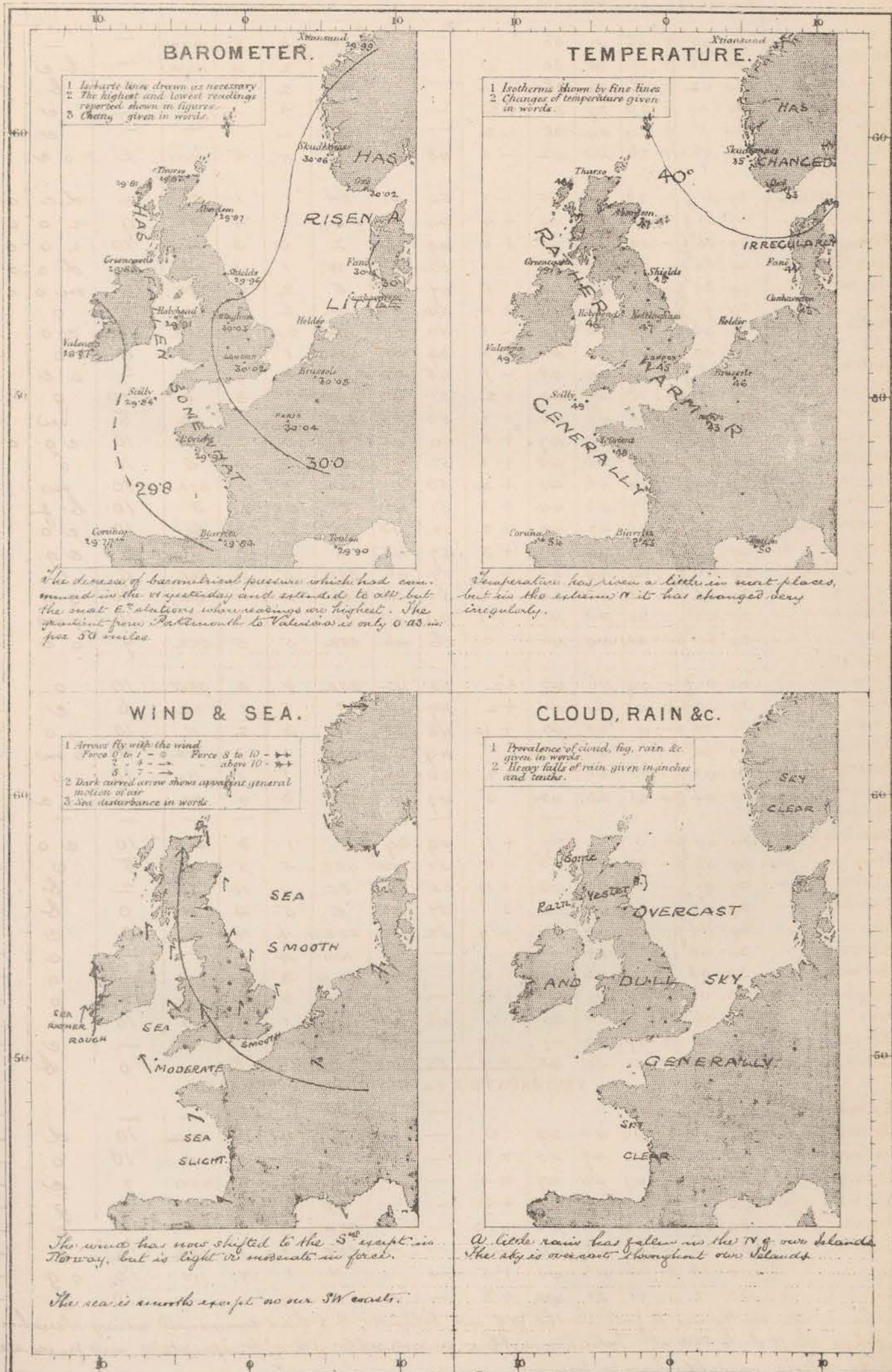
BAROMETER.—The letters r. (rising), f. (falling), and s. (steady), indicate the motion of the mercury in last 14 hours. **EXTREME WIND** strongest wind experienced in past 24 hours. **WEATHER:** Beaufort Scale is, b. blue sky; c. detached clouds; d. drizzling rain; f. fog; g. dark, gloomy; l. lightning; m. misty (hazy); o. overcast; p. passing showers; q. squally; r. rain; s. snow; t. thunder; u. ugly, threatening; v. visibility, unusual transparency; w. wet, dew.

The "change" of barometer and temperature and the "extreme" wind given in the 2 p.m. report are those since the previous 8 a.m., N.B.—The wind is said to "veer" when its direction changes with the sun, and to "back" when it shifts in the opposite direction.

*The Stations marked with an asterisk do not report rainfall. The "extreme" wind reported from the Norwegian Stations is an observation taken at 8 a.m.

WEATHER CHARTS

AND REMARKS FOR

SUNDAY 13TH APRIL 1873 AT 8 A.M.

Mon-day 8 a.m.

WEATHER REPORT. APRIL 14th 1873.

STATIONS.	BAROMETER.		THERMOMETERS. (In shade).					WIND.				Amount of Cloud 0 to 10.	Weather. By Beaufort Scale.	Rainfall. In past 24 Hours.	Sea Dist. 0 to 10.
	At 8 a.m. Reduced to 32° F. at the Mean Sea Level.	Change since yesterday.	At 8 a.m.		Change in the dry bulb since yesterday.	In past 24 hours.		At 8 a.m.		Extreme.					
			Dry bulb.	Wet bulb.		Max.	Min.	Dirac.	Force. (0 to 12.)	Force. (0 to 12.)	Dirac.				
*Christiansund...	30.21	+22	35	34	+4	—	—	S	4	4	WSW	—	c	—	4
*Skudesnaes ...	30.20	+14	40	34	+5	—	—	ENE	4	—	—	—	c	—	2
*Oxö (X'landand)	30.20	+18	37	32	+4	—	—	ENE	4	4	W	—	o	—	3
*Skagen (The Skaw)	30.27	+20	40	35	+1	—	—	E	4	—	—	—	b	—	—
*Fanö ...	30.18	+07	45	42	+1	—	—	—	—	—	—	—	c	—	—
Cuxhaven ...	30.092	+03	444	441	+1	55	—	E	3	3	NNE	0	b	—	—
Sumburgh Head															
Stornoway (He- brides.)	29.818	.00	47	44	+1	52	43	E	2	2	E	8	o	—	2
Thurso...	29.902	+11	43	41	-1	50	42	SE	4	2	E	8	g o	—	3
Wick ...	29.992	+11	43	42	-3	48	41	SE	5	5	SE	10	mo	—	3
Nairn ...	29.918	+06	47	44	0	52	45	E	1	1	W	8	eo	—	2
Aberdeen ...	30.002	+13	43	42	-4	53	42	SSE	3	3	SSE	10	co	—	3
Leith ...	29.922	+01	45	42	-3	52	40	E	3	3	E	7	c	—	—
Shields...	29.982	+02	44	42	-1	45	42	SSE	5	4	SSW	8	co	—	3
York ...	29.982	-02	45	43	+1	51	40	SE	1	2	SE	10	o	—	—
Scarborough ...	29.992	+01	42	41	-2	48	40	SSE	3	4	SSE	10	og	—	3
Nottingham ...	29.962	-06	47	45	0	52	36	SE	3	4	SSE	8	go	—	—
Ardrossan ...	29.882	-03	47	43	+1	54	44	E	3	3	SSE	8	o	—	2
Greencastle ...	29.772	-08	46	45	-3	50	45	SE	4	6	SSE	10	gb	—	—
Donaghadee ...	29.792	-11	46	45	0	50	44	ESE	5	5	ESE	9	o	—	4
Kingstown ...	29.762	-14	48	46	+2	52	46	SE	3	5	SE	8	no	—	2
Holyhead ...	29.762	-15	49	46	+3	53	44	E	1	2	S	7	mc	—	1
Liverpool (Bidston Obs.)	29.902	-08	44	41	-3	51	40	ESE	4	4	ESE	9	go	—	2
Valencia ...	29.562	-31	51	51	+2	58	47	S	6	7	S	9	z	0.79	6
Roche's Point...	29.582	-22	48	48	-1	54	47	SSE	7	7	SSE	9	oz	0.57	5
Pembroke ...	29.702	-16	47	45	+1	52	44	ESE	6	6	SE	7	o no	—	4
Portishead ...	29.842	-14	47	45	+4	58	41	E	3	3	ESE	4	c	—	3
Scilly ...	29.652	-19	51	50	+2	54	48	SE	5	6	ESE	9	oz	0.16	5
Plymouth ...	29.742	—	51	49	—	55	46	SE	5	5	SSE	7	oc	—	—
Portsmouth ...	29.842	-17	51	48	+5	52	42	ESE	3	4	SE	7	c	—	2
Dover ...	29.922	-12	49	47	+5	49	43	ENE	3	2	ESE	2	cb	—	1
London ...	29.912	-11	48	46	—	55	38	SE	2	3	SSE	7	obc	—	—
Oxford...	29.882	-13	47	45	+4	50	38	2	0	1	S	8	co	—	—
Cambridge ...	29.942	-09	45	43	0	51	35	SSE	1	1	SSE	7	c	—	—
Yarmouth ...	29.972	-07	44	43	+1	47	42	ESE	4	4	SE	6	c	—	3
*Helder ...	30.04	—	46	—	—	—	—	ENE	3	—	—	—	—	—	2
Cape Gris Nez...	29.912	-13	51	46	+10	53	41	—	3	1	E	2	cb	—	1
Brest ...	29.702	-19	51	51	+5	55	49	ESE	3	4	SSE	10	oz	—	3
L'Orient ...	29.722	-19	50	48	+2	62	47	ESE	4	5	SE	7	co	—	3
Rochefort ...	29.762	-19	50	46	+6	70	40	SE	5	5	E	—	bc	—	3
Biarritz ...	29.722	-12	59	52	+16	76	58	S	5	4	E	6	c	—	3
*Corunna ...															—
*Brussels ...	30.02	-06	—	—	—	—	—	E	3	—	—	—	b	—	—
*Charleville ...	29.93	-09	45	—	+4	—	—	ESE	1	—	—	—	c	—	—
Paris ...	29.892	-15	48	44	+5	58	42	E	4	4	SE	2	bc	—	—
*Lyons...	30.02	-06	47	—	+4	—	—	E	1	—	—	—	b	—	—
Toulon...	29.972	+07	54	43	+4	65	49	NW	3	4	NW	0	b	—	2

YESTERDAY'S 2 P.M. REPORTS AND REMARKS.

Skudesnaes ...	30.07	+01	41	33	+6	—	—	ENE	2	—	—	—	c	—	2
Thurso...															—
Scarborough ...															—
Greencastle ...															—
Holyhead ...															—
Valencia ...															—
Scilly ...															—
London ...															—
Rochefort ...	29.88	-07	67	56	+23	—	—	E	5	—	—	0	b	—	3

EXPLANATION OF COLUMNS.

BAROMETER.—The letters r. (rising), f. (falling), and s. (steady), indicate the motion of the mercury in last 14 hours. **EXTREME WIND.**—strongest wind experienced in past 24 hours. **WEATHER.**—Beaufort Scale is, b. blue sky; c. detached clouds; d. drizzling rain; f. fog; g. dark, gloomy; h. lightening; m. misty (hazy); o. overcast; p. passing showers; q. squally; r. rain; s. snow; t. thunder; u. ugly, threatening; v. visibility, unusual transparency; w. wet, dew.

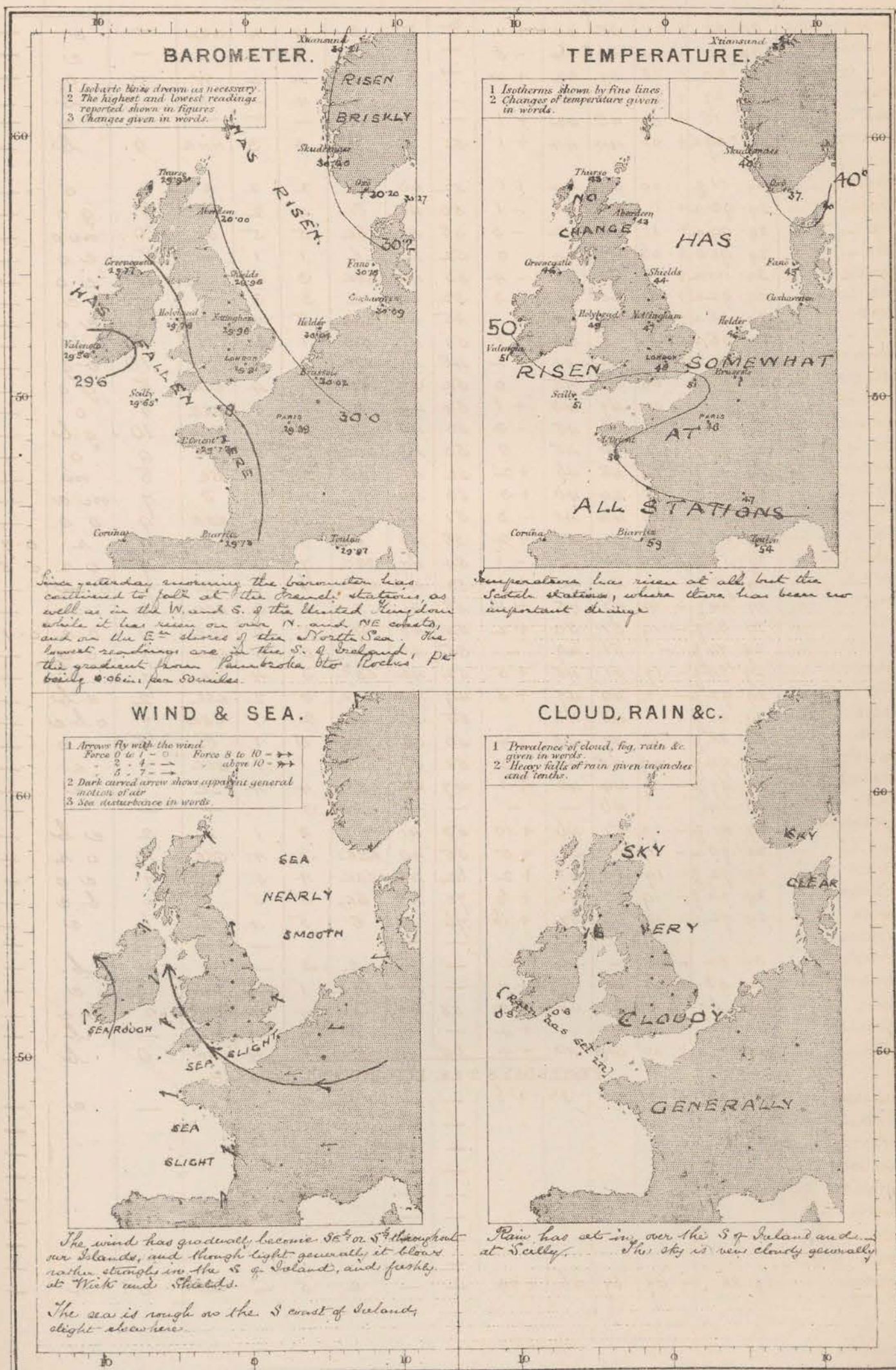
The "change" of barometer and temperature and the "extreme" wind given in the 2 p.m. report are those since the previous 8 a.m. N.B.—The wind is said to "veer" when its direction changes with the sun, and to "back" when it shifts in the opposite direction.

*The Stations marked with an asterisk do not report rainfall. The "extreme" wind reported from the Norwegian Stations is an observation taken at 8 a.m.

WEATHER CHARTS

AND REMARKS FOR

MONDAY 14TH APRIL 1873 AT 8 A.M.



Subscription for these Charts payable in advance to cover delivery.
Delivery by hand 10/- per quarter.
book post 5/- per quarter

Meteorological Office
116, Victoria Str^t, Westminster, S.W.
ROBERT H. SCOTT, Director.

Vincent Brooks Day & Son, Ltd. London, W.C.

Tuesday 8 a.m.

WEATHER REPORT. April - 15th 1873.

STATIONS.	BAROMETER.		THERMOMETERS. (In shade).					WIND.				Amount of Cloud 0 to 10.	Weather. By Beaufort Scale.	Rainfall. in past 24 Hours.	Sea Disur- ance 0 to 6.
	At 8 A.M. Reduced to 32° F. at the Mean Sea Level.	Change since yesterday.	At 8 A.M.		Change in the dry bulb since yesterday.	In past 24 hours.		At 8 A.M.		Extreme.					
			Dry bulb.	Wet bulb.		Max.	Min.	Dir.	Force. (0 to 12.)	Force. (0 to 12.)	Dir.				
*Christiansund...	30.30	+09	33	30	-2	—	—	ESE	4	2	ENE	—	b	—	2
*Skudesnaes ...	30.25	+05	41	35	+1	—	—	ESE	4	—	—	—	c	—	3
*Oxö (X'hansand)	30.24	+04	38	35	+1	—	—	ENE	6	4	E	—	c o	—	4
*Skagen (The Skaw)	30.33	+06	42	39	+2	—	—	SSE	6	—	—	—	c	—	—
*Fanö ...	30.19	+01	44	40	-1	—	—	SE	8	—	—	—	c	—	—
Cuxhaven ...	30.09	00	43	41	-1	62	—	SE	6	5	E	1	c b	—	—
Sumburgh Head															
Stornoway (He- brides.)	29.83	+02	46	44	-1	50	40	SE	1	4	E	10	o	—	2
Thurso...	29.85	-07	44	43	+1	45	41	SSE	4	5	ESE	8	g f o	—	2
Wick ...	29.90	-09	44	43	+1	44	41	SE	4	5	SE	10	o	—	4
Nairn ...	29.86	-05	47	45	0	53	43	E	1	1	E	6	o c	—	1
Aberdeen ...	29.82	-18	45	44	+2	45	43	SSE	1	3	SSE	10	o	—	4
Leith ...	29.85	-07	46	45	+1	57	42	E	3	3	SE	6	c	—	—
Shields...	29.83	-15	46	45	+2	47	42	ENE	2	6	SE	8	c o	—	3
York ...	29.87	-17	48	46	+3	58	41	NNE	1	3	SE	9	c o	—	—
Scarborough ...	29.82	-17	48	46	+6	48	42	ENE	1	3	SE	8	o	—	3
Nottingham ...	29.78	-18	52	49	+5	66	47	N	3	3	SE	4	c m	—	—
Ardrossan ...	29.78	-10	47	45	0	50	45	ENE	5	6	ENE	7	o m	0.01	3
Greencastle ...	29.72	-05	49	48	+3	52	45	ESE	1	5	ESE	10	g d	0.15	—
Donaghadee ...	29.72	-07	48	46	+2	50	44	E	3	5	ESE	7	o c	0.05	2
Kingstown ...	29.68	-08	50	48	+2	54	47	ESE	1	5	ENE	8	m	—	1
Holyhead ...	29.67	-09	52	50	+3	61	43	E	1	2	SSE	10	m	—	0
Liverpool (Bidston Obs.)	29.76	-14	51	48	+7	59	44	E	2	5	ESE	10	o	—	1
Valencia ...	29.58	+02	52	51	+1	55	49	S	5	7	S	8	g	0.54	5
Roche's Point...	29.60	+02	50	50	+2	55	47	SSE	4	7	SSE	9	o f m	0.20	4
Pembroke ...	29.66	-07	50	48	+3	55	47	E	1	6	ESE	9	o m	0.01	5
Portishead ...	29.68	-16	51	49	+4	61	44	E	1	4	E	8	o m	0.02	1
Scilly ...															
Plymouth ...	29.65	-09	53	52	+2	61	49	WNW	2	5	SE	10	c f	—	—
Portsmouth ...	29.70	-14	57	52	+6	61	48	SE	3	3	SE	4	c	—	2
Dover ...	29.73	-19	56	52	+7	56	47	ENE	1	4	E	0	b	—	0
London ...	29.71	-20	53	50	+5	68	45	Z	0	2	SE	3	c f b	—	—
Oxford...	29.71	-17	53	49	+6	65	45	Z	0	3	SE	1	o b	—	—
Cambridge ...	29.74	-20	52	48	+7	63	44	Z	0	2	ESE	5	c	—	—
Yarmouth ...	29.75	-22	48	46	+4	50	40	SE	3	5	ESE	5	c	—	3
*Helder ...	29.89	-15	50	—	+4	—	—	E	5	—	—	—	—	—	2
Cape Gris Nez...	29.74	-17	55	48	+4	72	50	SSE	3	3	SSE	4	b c	—	1
Brest ...	29.65	-05	53	51	+2	59	48	E	1	4	SE	10	o	—	4
L'Orient ...	29.67	-05	53	53	+3	64	47	SE	4	5	SE	6	r c	0.04	3
Rochefort ...	29.76	00	52	48	+2	71	40	S	4	5	SE	8	c	—	3
Biarritz ...	29.74	+02	61	52	+2	73	57	S	0	5	S	7	c m	—	3
*Corunna ...															
*Brussels ...	29.81	-21	57	—	—	—	—	ESE	3	—	—	—	o	—	—
*Charleville ...	29.81	-12?	58	—	+13	—	—	SE	3	—	—	—	c	—	—
Paris ...	29.77	-12	57	47	+3	71	44	SE	1	4	ESE	2	c	—	—
*Lyons...	30.00	-02	57	—	+10	—	—	SE	1	—	—	—	b	—	—
Toulon...	29.97	00	57	48	+3	68	53	ENE	4	3	WNW	1	b	—	3

YESTERDAY'S 2 P.M. REPORTS AND REMARKS.

Skudesnaes ...	30.25	+05	45	39	+5	—	—	SSE	4	—	—	—	c	—	2
Thurso...	29.94	+01	43	40	0	—	—	SE	5	5	SE	8	o	—	3
Scarborough ...	29.97	-02	45	44	+3	—	—	SE	3	3	SE	7	c	—	3
Greencastle ...	29.76	-01	49	47	+3	—	—	ESE	4	5	ESE	10	r	—	1
Holyhead ...	29.74	-02	59	53	+10	—	—	SSE	2	2	SSE	7	m	—	6
Valencia ...	29.50	-06	52	51	+1	—	—	S	6	7	S	8	r	—	4
Scilly ...	29.65	00	53	51	+2	—	—	ESE	5	5	ESE	7	c	—	4
London ...	29.87	-04	61	54	+13	—	—	ESE	2	1	E	7	c	—	3
Rochefort ...	29.78	+32	—	—	—	—	—	SE	4	—	—	0	b	—	—

The barometer continues to fall generally. The rain has extended to Greencastle but has ceased at Scilly. The sea continues rough at Valencia.


EXPLANATION OF COLUMNS.

BAROMETER.—The letters r. (rising), f. (falling), and s. (steady), indicate the motion of the mercury in last 14 hours. **EXTREME WIND.**—strongest wind experienced in past 24 hours. **WEATHER:** Beaufort Scale is, b. blue sky; c. detached clouds; d. drizzling rain; f. fog; g. dark, gloomy; h. lightning; m. misty (hazy); o. overcast; p. passing showers; q. squally; r. rain; s. snow; t. thunder; u. ugly, threatening; v. visibility, unusual transparency; w. wet, dew.

The "change" of barometer and temperature and the "extreme" wind given in the 2 p.m. report are those since the previous 8 a.m., N.B.—The wind is said to "veer" when its direction changes with the sun, and to "back" when it shifts in the opposite direction.

*The Stations marked with an asterisk do not report rainfall. The "extreme" wind reported from the Norwegian Stations is an observation taken at 8 p.m.

TUESDAY 15TH APRIL 1873 AT 8 A.M.



Wednesday 8 a.m.

WEATHER REPORT. April 16th 1873.

STATIONS.	BAROMETER.		THERMOMETERS. (In shade).					WIND.				Amount of Cloud 0 to 10.	Weather. By Beaufort Scale.	Rainfall. In past 24 Hours.	Sea Disturb- ance. 0 to 9.
	At 8 A.M. Reduced to 32° F. at the Mean Sea Level.	Change since yesterday.	At 8 A.M.		Change in the dry bulb since yesterday.	In past 24 hours.		At 8 A.M.		Extreme.					
			Dry bulb.	Wet bulb.		Max.	Min.	Dirac.	Force. (0 to 12.)	Force. (0 to 12.)	Dirac.				
*Christiansund...	30.15	-.15	33	31	0	—	—	ESE	4	4	NE	—	b	—	2
*Skudesnaes ...	30.11	-.14	42	38	+1	—	—	ESE	4	4	ENE	—	ac	—	4
*Oxö (X'iansand)	30.12	-.12	39	38	+1	—	—	ESE	6	4	ENE	—	cb	—	4
*Skagen (The Skaw)	30.12	-.21	39	36	-.3	—	—	ESE	6	—	—	—	c	—	—
*Fanö ...	30.00	-.19	40	38	-.4	—	—	E	8	—	—	—	c	—	—
Cuxhaven ...	29.84f	-.25	31	29	-.12	58	—	ESE	7	6	ESE	?	c	—	—
Sumburgh Head															
Stornoway (Hebrides)	29.69f	-.14	48	46	+2	53	43	SE	1	1	SE	9	a	0.01	1
Thurso...	29.77f	-.09	44	42	0	46	42	SE	5	5	SE	9	a	—	3
Wick ...	29.83f	-.07	43	42	-.1	45	42	SE	4	5	SE	10	a	—	4
Nairn ...	29.78f	-.11	47	46	0	57	44	E	1	1	E	6	dc	0.10	1
Aberdeen ...	29.82f	-.10	44	43	-.1	48	42	SE	3	3	SE	10	a	—	5
Leith ...	29.74f	-.11	44	43	-.2	57	42	E	4	4	E	10	a	—	—
Shields...	29.71f	-.12	46	44	0	50	42	E	2	4	ESE	8	ag	—	6
York ...	29.69f	-.12	47	46	-.1	66	42	NW	1	1	ENE	9	co	—	—
Scarborough ...	29.73f	-.09	45	44	-.3	50	43	E	2	2	ENE	9	co	—	3
Nottingham ...	29.67f	-.11	49	48	-.3	74	47	N	2	4	SE	10	otr	0.02	—
Ardrossan ...	29.70f	-.08	45	43	-.2	54	44	ENE	3	6	ENE	8	ot	0.08	2
Greencastle ...	29.66f	-.06	48	47	-.1	54	47	ENE	2	3	ENE	9	go	0.01	—
Donaghadee ...	29.64f	-.08	46	45	-.2	54	44	N	3	3	E	10	od	0.01	2
Kingstown ...	29.63f	-.05	48	47	-.2	56	47	Z	0	3	ESE	9	mf	0.01	0
Holyhead ...	29.60f	-.07	50	48	-.2	761	43	NW	1	1	E	1	bm	—	1
Liverpool (Barton Obs.)	29.68f	-.08	53	50	+2	60	50	E	2	3	SE	10	cto	0.13	1
Valencia ...	29.53f	-.05	54	51	+2	59	51	SSE	3	5	S	7	gc	—	4
Roche's Point...	29.53f	-.07	52	51	+2	58	49	ESE	3	4	SSE	9	omv	0.03	4
Pembroke ...	29.57f	-.09	50	49	0	57	46	E	1	1	E	7	cf	—	3
Portishead ...	29.59f	-.09	50	49	-.1	66	45	SE	1	2	W	9	cm	—	1
Scilly ...	29.56f	-.08	52	51	+1	58	50	Z	0	4	SE	8	co	0.03	4
Plymouth ...	29.53f	-.10	54	53	+1	61	49	E	1	2	SW	7	cm	—	—
Portsmouth ...	29.61f	-.09	57	54	0	63	48	SE	1	3	SE	5	c	0.02	1
Dover ...	29.60f	-.13	60	55	+4	769	40	ESE	2	1	SW	2	ctb	0.02	1
London ...	29.60f	-.11	60	56	+7	769	47	ESE	1	3	SSE	3	olb	0.06	—
Oxford...	29.70	-.01	53	52	+2	71	45	Z	0	2	S	7	oc	0.02	—
Cambridge ...	29.60f	-.14	59	55	+7	70	50	Z	0	1	ESE	5	bc	—	—
Yarmouth ...	29.63f	-.12	53	52	+5	54	46	Z	0	3	ESE	9	bd	0.01	3
*Helder ...	29.69	-.20	46	—	-.4	—	—	E	6	—	—	—	—	—	2
Cape Gris Nez...															
Brest ...	29.56f	-.09	52	52	-.1	62	46	—	1	3	NNE	10	a	—	3
L'Orient ...	29.56f	-.11	57	46	-.2	62	49	E	1	3	SE	9	ct	0.20	3
Rochefort ...	29.62f	-.14	53	50	+3	73	50	S	4	4	SSE	10	co	—	3
Biarritz ...	29.57f	-.17	61	56	0	81	56	S	4	3	S	6	c	—	3
*Corunna ...															
*Brussels ...	29.62	-.19	58	—	+1	—	—	—	4	—	—	—	b	—	—
*Charleville ...	29.61	-.20	50	—	-.8	—	—	S	1	—	—	—	a	—	—
Paris ...	29.60f	-.17	53	53	+4	74	50	SSE	1	1	S	7	c	—	—
*Lyons...	29.76	-.24	59	—	+2	—	—	E	1	—	—	—	b	—	—
Toulon...	29.63f	-.34	56	51	-.1	66	53	ENE	8	4	E	7	bf	—	6

YESTERDAY'S 2 P.M. REPORTS AND REMARKS.

Skudeanaes ...	30.16	-.09	46	40	+5	—	—	N	4	—	—	—	c	—	2
Thurso...	29.85	-.01	45	44	+1	—	—	SSE	3	5	SSE	10	a	—	2
Scarborough ...	29.78	-.04	48	47	0	—	—	ENE	2	2	ENE	3	b	—	3
Greencastle ...	29.70	-.02	53	51	+4	—	—	ENE	2	2	SE	10	g	—	—
Holyhead ...	29.66	-.01	57	52	+5	—	—	NW	1	1	E	2	b	—	0
Valencia ...	29.58	.00	56	53	+4	—	—	S	5	5	S	7	c	—	5
Scilly ...	29.63	-.01	56	54	+5	—	—	ESE	3	3	ESE	6	c	—	3
London ...	29.68	-.03	68	57	+15	—	—	SSE	3	3	SSE	7	c	—	—
Rochefort ...	29.75	-.01	70	59	+18	—	—	—	4	—	—	2	m	—	3

Very little change of pressure has occurred. Temperature has again risen rapidly in London, where the thermometer stands 20° higher than at Scarborough.

EXPLANATION OF COLUMNS.

BAROMETER.—The letters r. (rising), f. (falling), and s. (steady), indicate the motion of the mercury in last 14 hours. **EXTREME WIND** is the strongest wind experienced in past 24 hours. **WEATHER:** Beaufort Scale is, b. blue sky; c. detached clouds; d. drizzling rain; f. fog; g. dark, gloomy; h. haze; l. lightning; m. misty (hazy); o. overcast; p. passing showers; q. squally; r. rain; s. snow; t. thunder; u. ugly, threatening; v. visibility, unusual transparency; w. wet, dew.

The "change" of barometer and temperature and the "extreme" wind given in the 2 p.m. report are those since the previous 8 a.m.

N.B.—The wind is said to "veer" when its direction changes with the sun, and to "back" when it shifts in the opposite direction.

*The Stations marked with an asterisk do not report rainfall. The "extreme" wind reported from the Norwegian Stations is an observation taken at 8 p.m.

Vincent Brooks Clay & Son, Lth. London, W7

Thurs-day 8 a.m.

WEATHER REPORT. *Apr 17th*

1873.

STATIONS.	BAROMETER.		THERMOMETERS. (In shade).					WIND.				Amount of Cloud 0 to 10.	Weather. By Beaufort Scale.	Rainfall. In past 24 Hours.	Sea Distur- ance 0 to 9
	At 8 A.M. Reduced to 32° F. at the Mean Sea Level.	Change since yesterday.	At 8 A.M.		Change in the dry bulb since yesterday.	In past 24 hours.		At 8 A.M.		Extreme.					
			Dry bulb.	Wet bulb.		Max.	Min.	Dirce.	Force. (0 to 12.)	Force. (0 to 12.)	Dirce.				
*Christiansund...	30.01	-14	38	35	+5	—	—	WSW	2	—	—	—	b	—	2
*Skudesnaes ...	29.98	-13	42	38	0	—	—	E	4	0	2	—	b	—	3
*Oxø (X'tiansand)	29.97	-15	39	35	0	—	—	ENE	4	6	ESE	—	b	—	3
*Skagen (The Skaw)	30.04	-08	39	36	0	—	—	ESE	4	—	—	—	b	—	—
*Fanö ...	29.89	-11	42	40	+2	—	—	E	8	—	—	—	c	—	—
Cuxhaven ...	29.74f	-10	45	43	+14	62	—	ESE	5	6	ESE	1	cb	—	—
Sumburgh Head															
Stornoway (He- brides.)	29.70+	+01	48	46	0	55	38	SE	1	1	SE	0	b	—	1
Thurso...	29.76+	-01	44	42	0	45	41	SE	2	6	SE	8	o	—	2
Wick ...	29.80f	-03	44	43	+1	45	40	SE	4	5	SE	8	o	—	4
Nairn ...	29.76+	+01	46	44	-1	59	38	E	1	1	SE	0	cb	—	1
Aberdeen ...	29.80f	-02	45	43	+1	46	38	SE	2	3	SE	8	o	—	4
Leith ...	29.75f	+01	44	43	0	48	41	E	3	3	E	10	o	—	—
Shields...	29.72f	+01	45	44	-1	48	41	NE	3	5	ESE	7	oc	0.04	4
York ...	29.68f	-01	47	45	0	56	40	N	2	2	NE	5	oc	0.02	—
Scarborough ...	29.68f	-05	47	46	+2	48	42	NE	3	3	E	7	oc	0.01	3
Nottingham ...	29.63f	-04	48	46	-1	63	43	NNE	6	7	N	9	cl	—	—
Ardrossan ...	29.68f	-02	45	42	0	53	43	ENE	5	7	ENE	5	cg	0.04	5
Greencastle ...	29.67+	+01	48	46	0	54	45	E	3	3	E	9	go	0.01	—
Donaghadee ...	29.68f	+04	47	46	+1	57	42	NE	3	4	NNE	5	oc	0.08	3
Kingstown ...	29.61s	-02	47	46	-1	57	46	NE	3	3	N	10	m	—	1
Holyhead ...	29.56f	-06	57	50	+1	63	49	Z	0	2	ESE	5	bm	—	0
Liverpool (B'iston Obs.)	29.66+	-02	50	47	-3	64	44	E	2	4	ENE	8	tlm	0.18	2
Valencia ...	29.57f	+04	53	50	-1	59	49	SW	2	3	SSE	7	c	—	1
Roche's Point ...	29.53f	00	57	57	-1	59	50	SE	2	3	ESE	9	m	0.02	4
Pembroke ...	29.53f	-02	50	50	0	62	49	Z	0	1	E	10	glr	0.24	3
Portishead ...	29.56+	-03	47	47	-3	66	45	NNE	3	3	NNE	10	gto	0.01	3
Scilly ...	29.56s	00	53	52	+1	59	50	Z	0	0	Z	8	cf	—	3
Plymouth ...	29.53f	-02	54	54	0	62	52	Z	0	1	SE	10	pf	0.15	—
Portsmouth ...	29.53s	-06	53	52	-2	68	52	NE	1	1	S	9	cto	0.02	1
Dover ...	29.46f	-14	53	57	-7	63	48	NNW	4	4	ENE	5	blg	—	2
London ...	29.54f	-06	57	49	-9	77	47	N	1	2	ESE	6	clm	—	—
Oxford...	29.68	-02	46	44	-9	70	45	N	1	2	N	10	o	0.03	—
Cambridge ...	29.56f	-04	49	47	-10	70	43	N	1	1	N	10	elo	0.02	—
Yarmouth ...	29.55f	-08	47	46	-6	54	45	NE	3	4	NE	5	pc	0.04	3
*Helder ...	29.60	-09	40	—	-6	—	—	E	5	—	—	—	—	—	2
Cape Gris Nez...	29.50f	—	48	46	—	75	46	NE	3	3	E	6	c	—	2
Brest ...	29.58+	+02	49	49	-3	61	45	NNW	1	4	NNW	10	f	—	4
L'Orient ...	29.61+	+05	57	57	0	66	49	WSW	3	3	ESE	9	o	0.04	3
Rochefort ...	29.64+	+02	54	50	-1	64	48	NW	5	4	S	6	co	—	3
Biarritz ...	29.76+	+19	54	50	-7	82	50	WNW	5	4	NE	9	co	—	—
*Corunna ...															—
*Brussels ...	29.53	-09	59	—	+1	—	—	ENE	3	—	—	—	c	—	—
*Charleville ...	29.46	-15	53	—	+3	—	—	SW	1	—	—	—	or	—	—
Paris ...	29.52s	-08	53	53	0	75	54	S	1	4	S	10	ot	—	—
*Lyons...	29.65	-11	58	—	-1	—	—	NW	1	—	—	—	r	—	—
Toulon...	29.54f	-09	53	53	-3	59	57	SSE	4	8	E	10	ot	0.51	7

YESTERDAY'S 2 P.M. REPORTS AND REMARKS.

Skudesnaes ...	30.05	-06	47	42	+5	—	—	SSE	2	—	—	—	b	—	2
Thurso...	29.77	00	44	42	0	—	—	SE	5	5	SE	9	o	—	3
Scarborough ...	29.72	-01	46	45	+1	—	—	E	3	2	E	9	o	—	3
Greencastle ...	29.66	00	52	50	+4	—	—	ENE	2	2	ENE	10	g	—	—
Holyhead ...	29.57	-03	57	53	+7	—	—	W	1	1	NE	1	b	—	0
Valencia ...	29.57	+04	58	55	+4	—	—	SSE	3	3	SSE	7	p	—	3
Scilly ...	29.56	00	56	54	+4	—	—	Z	0	0	Z	7	c	—	3
London ...	29.57	-03	67	59	+7	—	—	ESE	1	1	SE	8	c	—	—
Rochefort ...	29.59	-03	62	57	+7	—	—	S	3	—	—	2	m	—	3

No change is reported. The E⁴ wind in Denmark does not seem to be approaching.

EXPLANATION OF COLUMNS.

BAROMETER.—The letters r. (rising), f. (falling), and s. (steady), indicate the motion of the mercury in last 14 hours. **EXTREME WIND** is the strongest wind experienced in past 24 hours. **WEATHER:** Beaufort Scale is, b. blue sky; c. detached clouds; d. drizzling rain; f. fog; g. dark, gloomy; h. haze; l. lightning; m. misty (hazy); o. overcast; p. passing showers; q. squally; r. rain; s. snow; t. thunder; u. ugly, threatening; v. visibility, unusual transparency; w. wet, dew.

The "change" of barometer and temperature and the "extreme" wind given in the 2 p.m. report are those since the previous 8 a.m.

N.B.—The winds said to "veer" when its direction changes with the sun, and to "back" when it shifts in the opposite direction.

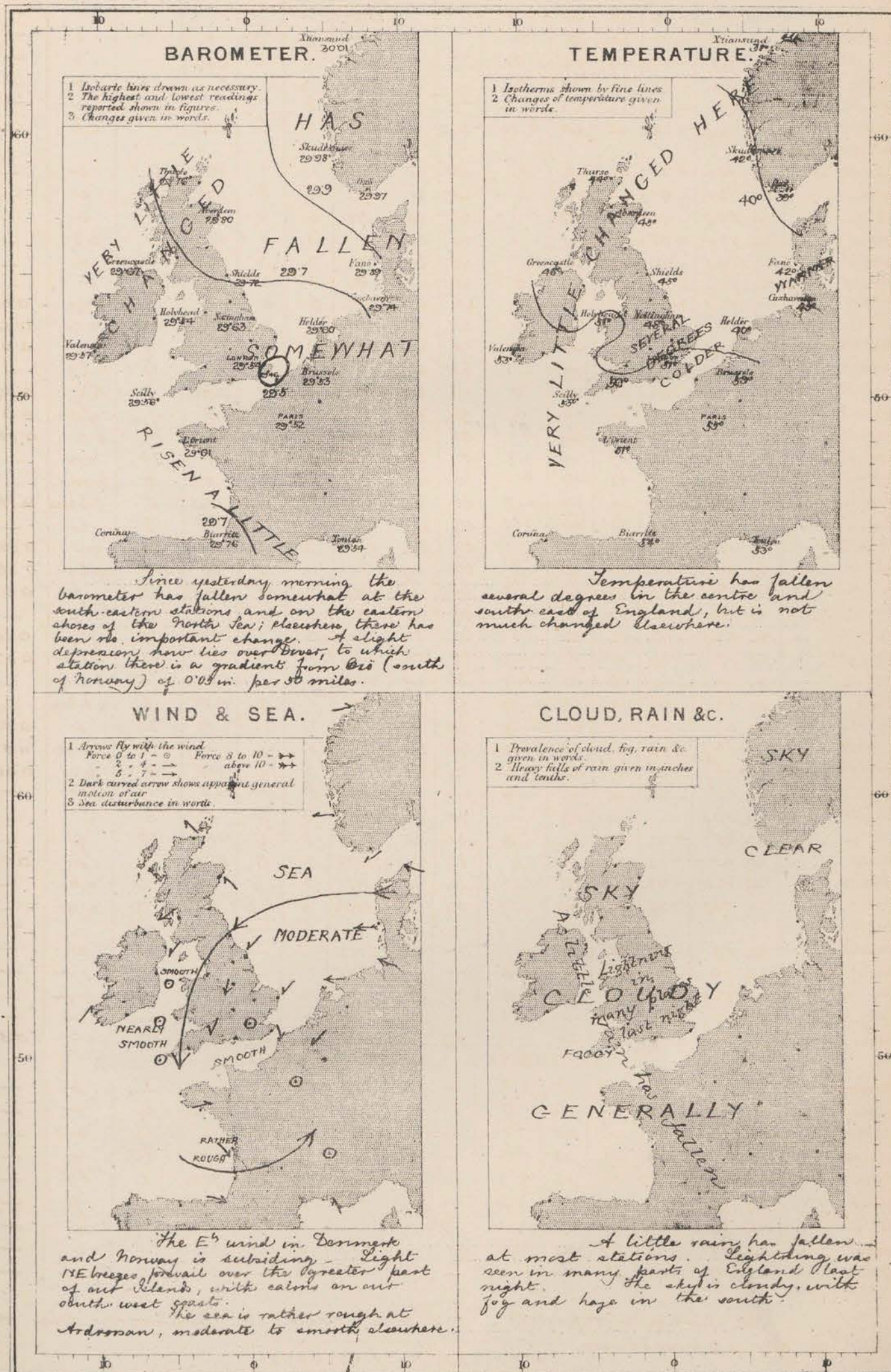
*The Stations marked with an asterisk do not report rainfall. The "extreme" wind reported from the Norwegian Stations is an observation taken at 8 p.m.

Note for the maximum temperature given yesterday in the London report instead of 76.9° read 79°.

WEATHER CHARTS

AND REMARKS FOR

THURSDAY 17TH APRIL 1873 AT 8 A.M.



Subscription for these Charts payable in advance to cover delivery.
Delivery by hand 10/- per quarter.
Book post 5/- per quarter.

Meteorological Office
116, Victoria Str. Westminister S.W.
ROBERT H. SCOTT, Director.

Printed by J. S. & Co. Ltd. London W.C.

Fri-day 8 a.m.

WEATHER REPORT. APRIL 18TH 1873.

STATIONS.	BAROMETER.		THERMOMETERS. (In shade).					WIND.				Amount of Cloud 0 to 10.	Weather. By Beaufort Scale.	Rainfall. In past 24 Hours.	Sea Disturb- ance. 0 to 9.
	At 8 a.m. Reduced to 32° F. at the Mean Sea Level.	Change since yesterday.	At 8 a.m.		Change in the dry bulb since yesterday.	In past 24 hours.		At 8 a.m.		Extreme.					
			Dry bulb.	Wet bulb.		Max.	Min.	Dirce.	Force. (0 to 12.)	Force. (0 to 12.)	Dirce.				
*Christiansund...	30.07	+06	41	37	+3	—	—	Z	0	2	NNE	—	b	—	—
*Skudesnaes ...	30.08	+10	46	41	+4	—	—	NE	2	0	Z	—	b	—	2
*Oxø (X'tiansand)	30.06	+09	40	36	+1	—	—	N	2	2	ENE	—	b	—	2
*Skagen (The Skaw)	30.10	+06	44	41	+5	—	—	E	2	—	—	—	b	—	—
*Fanø ...	29.98	+09	44	42	+2	—	—	E	6	—	—	—	c	—	—
Cuxhaven ...	29.82	+08	48	45	+3	65	—	E	6	5	ESE	1	b	—	—
Sumburgh Head															
Stornoway (Hebrides)	29.87	+17	49	47	+1	55	35	E	1	2	E	0	b	—	1
Thurso...	29.91	+15	46	44	+2	47	41	SSE	2	4	SSE	4	o c	—	2
Wick ...	29.91	+11	44	43	0	45	41	SE	3	4	SE	8	o	—	3
Nairn ...	29.94	+18	46	43	0	63	37	Z	0	1	E	0	b	—	0
Aberdeen ...	29.97	+17	45	43	0	48	37	NE	1	2	SE	2	c b	—	3
Leith ...	29.84	+09	44	42	0	48	42	E	3	4	E	8	o	—	—
Shields...	29.89	+17	46	44	+1	50	41	NE	2	3	ENE	3	b	—	3
York ...	29.86	+15	47	45	0	59	40	NNE	1	3	NNE	4	c	—	—
Scarborough ...	29.87	+19	48	46	+1	49	43	NNE	2	3	NE	1	b	—	3
Nottingham ...	29.82	+19	47	45	—1	62	40	NNE	3	4	NNE	8	2 m	0.15	—
Ardrossan ...	29.90	+22	46	43	+1	55	43	ENE	6	7	ENE	6	2 c g	—	4
Greencastle ...	29.87	+20	48	47	0	54	46	E	1	4	ENE	5	o g	—	—
Donaghadee ...	29.83	+15	48	46	+1	53	44	N	4	4	N	4	c	—	3
Kingstown ...	29.81	+20	47	46	0	50	45	NNE	2	2	E	10	2 m	0.22	2
Holyhead ...	29.76	+22	48	47	—3	54	46	NNW	2	2	NNW	1	2 m	0.32	1
Liverpool (Biston Obs.)	29.85	+19	52	48	+2	59	43	E	3	4	ENE	2	m f	0.01	2
Valencia ...	29.84	+27	48	47	—5	57	46	W	3	3	W	8	2 g	0.37	3
Roche's Point...	29.76	+23	50	49	—1	59	47	NNW	1	2	SE	9	f o	0.18	3
Pembroke ...	29.75	+20	49	49	—1	57	47	NW	2	2	NW	10	f o	0.09	2
Portishead ...	29.74	+18	47	47	0	55	45	NNW	3	3	NNE	10	2 m	0.22	3
Scilly ...	29.74	+18	52	51	—1	57	49	E	4	4	E	6	c f	0.01	4
Plymouth ...	29.72	+19	53	52	—1	57	50	N	2	3	N	4	2 f	—	—
Portsmouth ...	29.79	+24	52	51	—3	65	50	NNE	2	1	SW	9	c o	0.30	1
Dover ...	29.62	+16	50	47	—3	61	48	WNW	3	2	SE	7	g r	0.15	1
London ...	29.68	+14	50	47	—1	67	47	NNE	2	2	NE	10	c p o	0.01	—
Oxford...	29.73	+05	47	46	+1	64	45	N	1	2	NE	10	o	0.13	—
Cambridge ...	29.72	+16	50	47	+1	65	43	N	1	1	N	10	o	—	—
Yarmouth ...	29.69	+14	48	46	+1	56	46	ENE	4	4	NE	5	c	—	3
*Helder ...	29.71	+11	49	—	+9	—	—	ENE	6	—	—	—	—	—	4
Cape Gris Nez...	29.64	+14	48	48	0	53	47	N	3	3	ENE	10	o r	0.08	2
Brest ...	29.72	+14	51	49	+2	58	46	SE	3	4	WSW	5	b f	—	4
L'Orient ...	29.73	+12	51	51	0	62	47	SE	1	4	W	6	c f	—	3
Rocheport ...	29.78	+14	54	52	0	58	49	S	3	7	WNW	6	c f	—	5
Biarritz ...	29.75	—01	52	45	—2	57	45	S	3	5	WSW	6	c f	—	3
*Cortanna ...															
*Brussels ...	29.56	+03	57	—	—2	—	—	SSE	3	—	—	—	c	—	—
*Charleville ...	29.57	+05	54	—	+1	—	—	WSW	3	—	—	—	o	—	—
Paris ...	29.67	+15	50	50	—5	63	49	WNW	1	1	NW	10	2	1.06	1
*Lyons...	29.80	+15	56	—	—2	—	—	W	—	—	—	—	2	—	—
Toulon...	29.67	+13	52	48	—1	57	50	NW	5	3	SSW	5	2 f	0.43	6

YESTERDAY'S 2 P.M. REPORTS AND REMARKS.

Skudesnaes ...	29.96	—02	49	41	+7	—	—	WNW	4	—	—	—	b	—	2
Thurso...	29.77	+01	46	43	+2	—	—	SSE	4	4	SE	7	c	—	2
Scarborough ...	29.78	+02	47	45	0	—	—	NE	3	3	NE	3	b	—	3
Greencastle ...	29.67	—00	52	49	+4	—	—	ENE	4	4	ENE	10	o	—	—
Holyhead ...	29.59	+05	51	50	0	—	—	Z	0	0	Z	10	2	—	2
Valencia ...	29.53	—04	53	52	0	—	—	W	1	2	SW	9	2	—	3
Scilly ...	29.58	+02	57	55	+4	—	—	SW	2	2	SW	6	c	—	—
London ...	29.53	—01	62	57	+11	—	—	NNE	1	1	N	10	c o	—	3
Rocheport ...	29.70	+06	55	51	+1	—	—	WNW	7	—	—	10	o	—	—

No important change.

EXPLANATION OF COLUMNS.

BAROMETER.—The letters r. (rising), f. (falling), and s. (steady), indicate the motion of the mercury in last 14 hours. **EXTREME WIND** is the strongest wind experienced in past 24 hours. **WEATHER:** Beaufort Scale is, b. blue sky; c. detached clouds; d. drizzling rain; f. fog; g. dark, gloomy; h. hail; l. lightning; m. misty (hazy); o. overcast; p. passing showers; q. squally; r. rain; s. snow; t. thunder; u. ugly, threatening; v. visibility, unusual transparency; w. wet, dew.

The "change" of barometer and temperature and the "extreme" wind given in the 2 p.m. report are those since the previous 8 a.m.

N.B.—The wind is said to "veer" when its direction changes with the sun, and to "back" when it shifts in the opposite direction.

*The Stations marked with an asterisk do not report rainfall. The "extreme" wind reported from the Norwegian Stations is an observation taken at 8 p.m.

Saturday 8 a.m.

WEATHER REPORT. APRIL 19TH 1873.

STATIONS.	BAROMETER.		THERMOMETERS. (In shade).					WIND.				Amount of Cloud 0 to 10.	Weather. By Beaufort Scale.	Rainfall. In past 24 Hours.	Sea Disturb- ance 0 to 9.
	At 8 A.M. Reduced to 32° F. at the Mean Sea Level.	Change since yesterday.	At 8 A.M.		Change in the dry bulb since yesterday.	In past 24 hours.		At 8 A.M.		Extreme.					
			Dry bulb.	Wet bulb.		Max.	Min.	Dir.	Force. (0 to 12.)	Force. (0 to 12.)	Dir.				
*Christiansund...	30.21	+ .14	42	40	+ 1	—	—	Z	0	1	—	—	b o	—	0
*Skudesnaes ...	30.16	+ .08	50	45	+ 4	—	—	Z	0	4	NNW	—	b	—	1
*Oxø (X'iansand)	30.12	+ .06	41	38	+ 1	—	—	NNW	—	2	N	—	b	—	2
*Skagen (The Skaw)	30.15	+ .05	47	46	+ 3	—	—	SE	1	—	—	—	b	—	—
*Fanø ...	30.07	+ .09	45	41	+ 1	—	—	NE	6	—	—	—	c	—	—
Cuxhaven ...	—	—	46	43	- 2	62	—	NE	4	7	E	1	c	—	—
Sumburgh Head	—	—	—	—	—	—	—	—	—	—	—	—	—	—	—
Stornoway (He- brides)	30.17	+ .30	48	46	- 1	61	43	N	1	3	NW	5	b c	—	1
Thurso...	30.09	+ .18	46	45	0	55	34	NW	1	3	SSE	10	b d f	—	1
Wick ...	30.12	+ .21	47	46	+ 3	52	35	NW	2	3	NW	10	b o	—	1
Nairn ...	30.15	+ .21	48	45	+ 2	56	37	Z	0	1	E	4	b c	—	3
Aberdeen ...	30.14	+ .17	49	46	+ 4	50	38	S	1	1	NE	0	b	—	1
Leith ...	30.16	+ .32	46	40	- 3	52	39	E	2	3	E	10	b f	—	—
Shields...	30.18	+ .29	41	40	- 5	50	38	NNE	1	4	NE	9	b f	0.01	2
York ...	30.14	+ .31	44	42	- 3	62	33	NNW	1	2	ENE	1	b	—	—
Scarborough ...	30.14	+ .27	46	44	- 2	48	40	NNE	3	3	NNE	0	b	—	3
Nottingham ...	30.11	+ .29	46	42	- 1	64	36	NNE	3	4	NNE	0	c b	—	—
Ardrossan ...	30.17	+ .27	48	45	+ 2	65	40	NW	2	6	ENE	4	c	—	1
Greencastle ...	30.17	+ .30	50	48	+ 2	56	46	NNW	3	3	NNW	9	o	—	—
Donaghadee ...	30.13	+ .30	46	45	- 2	58	39	N	1	4	N	3	c b	—	—
Kingstown ...	30.18	+ .37	47	44	0	54	45	NNW	1	3	NW	1	m b	—	1
Holyhead ...	30.11	+ .35	47	43	- 1	56	43	NE	3	3	NNE	1	b	—	2
Liverpool (Bidston Obs.)	30.18	+ .33	51	43	- 1	64	37	SE	1	4	ENE	1	m b	—	1
Valencia ...	30.13	+ .29	55	52	+ 7	57	47	NE	3	3	NNE	2	c b	—	3
Roche's Point ...	30.08	+ .32	52	48	+ 2	58	48	NNW	2	3	NW	6	o c	—	3
Pembroke ...	30.06	+ .31	50	44	+ 1	58	46	NE	3	4	N	2	f b	—	1
Portishead ...	30.05	+ .31	46	43	- 1	57	42	NE	5	6	NE	2	o v	0.02	5
Scilly ...	29.99	+ .25	51	50	- 1	55	48	NE	4	5	NE	7	f c	0.01	3
Plymouth ...	29.97	+ .25	50	48	- 3	59	48	ENE	1	3	NE	7	p o n	0.06	—
Portsmouth ...	29.98	+ .19	50	46	- 2	59	44	NE	4	2	NNE	2	o b	0.10	3
Dover ...	29.91	+ .29	49	46	- 1	53	45	NW	5	4	N	2	g b	0.03	3
London ...	29.99	+ .31	47	43	- 3	63	41	NNE	3	3	NNE	0	o c b	—	—
Oxford...	30.03	+ .30	46	41	- 1	62	39	N	2	3	NE	2	c b	—	—
Cambridge ...	30.06	+ .34	47	42	- 3	65	35	NE	1	1	NE	0	c b	—	—
Yarmouth ...	30.01	+ .32	46	44	- 2	50	43	NE	4	6	ENE	3	c b	—	4
*Helder ...	29.93	+ .22	47	—	- 2	—	—	NNE	4	—	—	—	—	—	4
Cape Gris Nez...	29.89	+ .25	46	44	- 2	57	45	NE	4	4	NE	2	c b	—	3
Brest ...	29.94	+ .22	53	53	+ 2	60	46	N	1	4	NE	10	o f	—	4
L'Orient ...	29.93	+ .20	46	46	- 5	68	44	ENE	3	3	SSW	6	c f	—	3
Rochefort ...	29.90	+ .12	52	50	- 2	76	48	NE	3	3	S	4	c	0.08	3
Biarritz ...	29.90	+ .15	57	47	- 1	56	48	NW	3	5	NW	8	r	0.16	4
*Corunna ...	—	—	—	—	—	—	—	—	—	—	—	—	—	—	—
*Brussels ...	29.89	+ .33	46	—	- 11	—	—	ENE	3	—	—	—	b	—	—
*Charleville ...	29.73	+ .22	50	—	- 4	—	—	N	3	—	—	—	c	—	—
Paris ...	29.82	+ .15	50	50	0	55	49	NNW	5	8	WNW	10	o f	0.20	—
*Lyons...	29.92	+ .12	57	—	+ 1	—	—	W	3	—	—	—	b	—	—
Toulon...	29.74	+ .07	50	48	- 2	61	48	NW	4	7	WNW	3	f b	—	6

YESTERDAY'S 2 P.M. REPORTS AND REMARKS.

Skudesnaes ...	30.45	+ .07	53	45	+ 7	—	—	WNW	4	—	—	—	b	—	2
Thurso...	29.96	+ .05	54	48	+ 8	—	—	SSE	2	3	SSE	2	b	—	2
Scarborough ...	29.94	+ .07	48	46	0	—	—	NNE	3	3	NNE	2	b	—	3
Greencastle ...	29.95	+ .08	55	51	+ 7	—	—	ENE	2	2	ENE	9	o	—	—
Holyhead ...	29.84	+ .08	53	50	+ 5	—	—	NNE	3	3	NNE	12	b	—	2
Valencia ...	29.91	+ .07	54	50	+ 6	—	—	NW	3	3	W	5	c	—	3
Scilly ...	29.82	+ .08	54	51	+ 2	—	—	NNE	2	4	ESE	6	c	—	4
London ...	29.74	+ .06	59	54	+ 9	—	—	NNE	2	2	NNE	9	a c	—	—
Rochefort ...	29.81	+ .03	57	52	+ 3	—	—	SSE	3	—	—	10	o	—	2

The barometer continues to rise slowly at all stations. The wind has veered to NW at Valencia, and backed to NNE at Scilly, but continues light.

EXPLANATION OF COLUMNS.

BAROMETER.—The letters r. (rising), f. (falling), and s. (steady), indicate the motion of the mercury in last 14 hours. **EXTREME WIND** is the strongest wind experienced in past 24 hours. **WEATHER:** Beaufort Scale is, b. blue sky; c. detached clouds; d. drizzling rain; f. fog; g. dark, gloomy; h. hail; l. lightning; m. misty (hazy); o. overcast; p. passing showers; q. squally; r. rain; s. snow; t. thunder; u. ugly, threatening; v. visibility, unusual transparency; w. wet, dew.

The "change" of barometer and temperature and the "extreme" wind given in the 2 p.m. report are those since the previous 8 a.m.

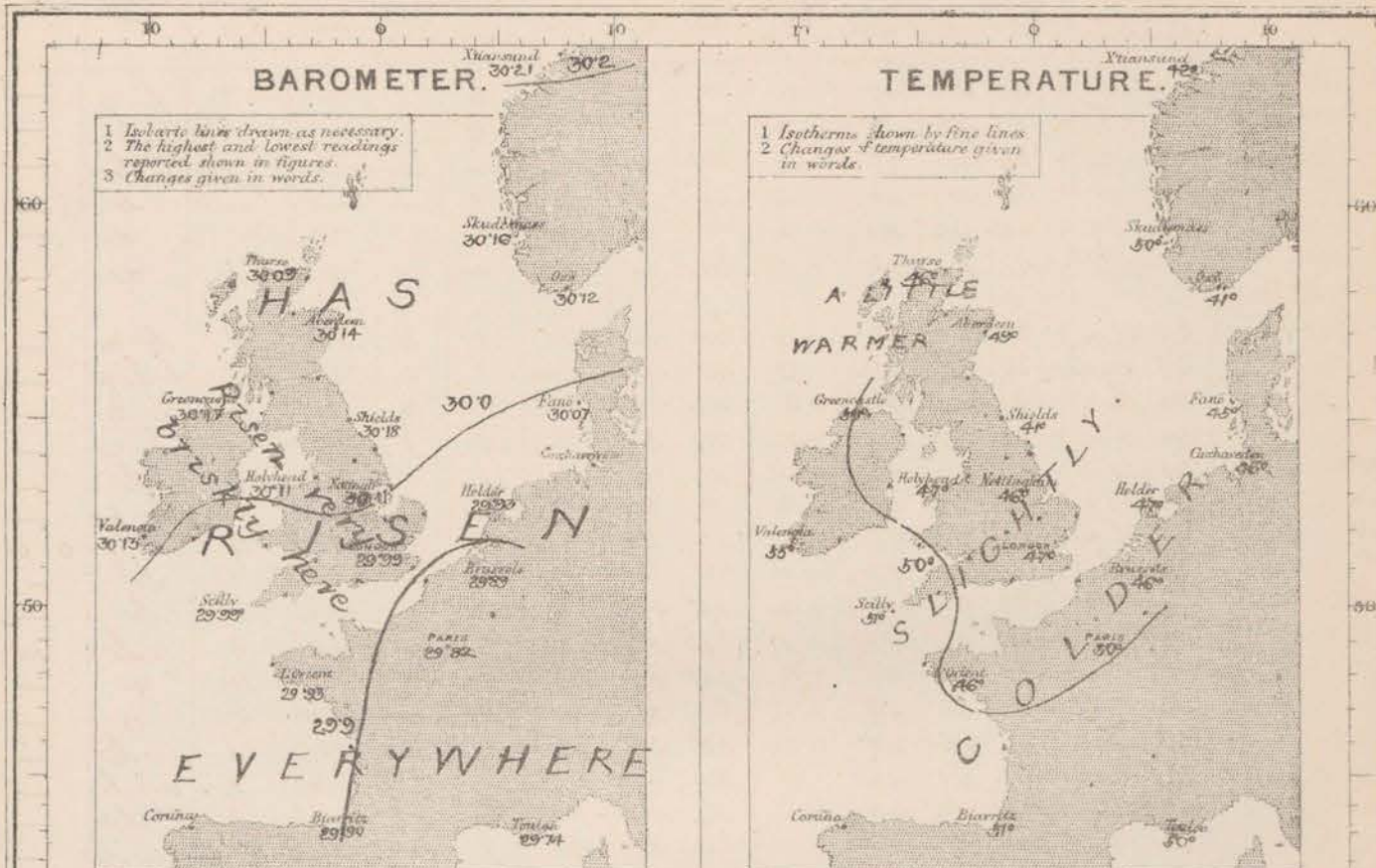
N.B.—The wind is said to "veer" when its direction changes with the sun, and to "back" when it shifts in the opposite direction.

*The Stations marked with an asterisk do not report rainfall. The "extreme" wind reported from the Norwegian Stations is an observation taken at 8 p.m.

WEATHER CHARTS

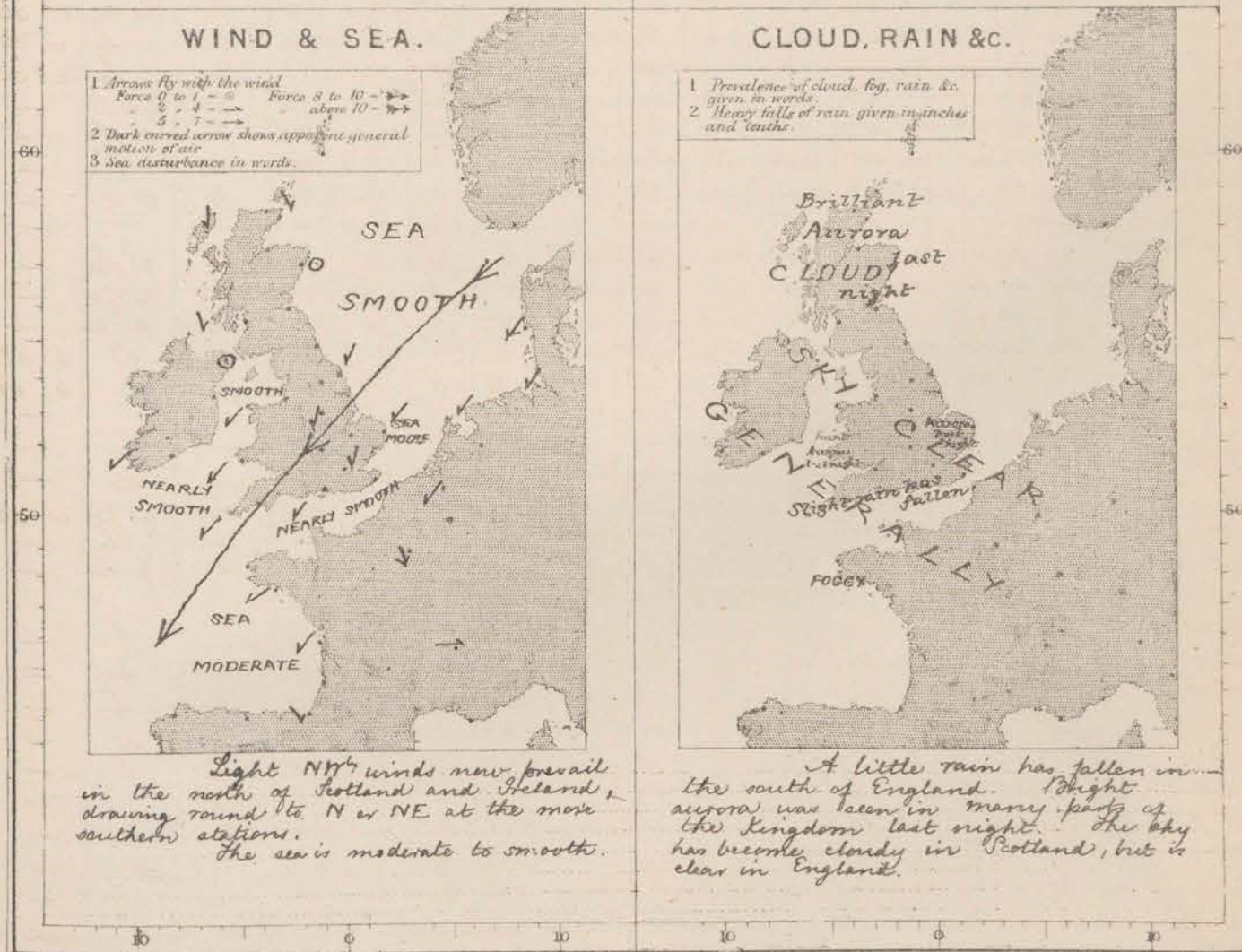
AND REMARKS FOR

SATURDAY 19TH APRIL 1873 AT 8 A.M.



The barometer has again risen at all stations, chiefly in England and Ireland, where the change since yesterday exceeds 0.3 in. The lowest readings are still found in the neighbourhood of Belgium, but gradients are everywhere slight.

Temperature has again fallen a few degrees in England and France, but risen slightly at the western and northern stations.



Light NW winds now prevail in the north of Scotland and Ireland, drawing round to N or NE at the more southern stations. The sea is moderate to smooth.

A little rain has fallen in the south of England. Bright aurora was seen in many parts of the Kingdom last night. The sky has become cloudy in Scotland, but is clear in England.

Subscription for these Charts payable in advance to cover delivery.
Delivery by hand 10/- per quarter.
... book post 5/- per quarter.

Meteorological Office
116, Victoria St., Westminster, S.W.
ROBERT H. SCOTT, Director.

Vincent Brooks Day & Son, Ltd. London, W.C.

Sun-day 8 a.m.

WEATHER REPORT. APRIL 20TH 1873.

STATIONS.	BAROMETER.		THERMOMETERS. (In shade).				WIND.				Amount of Cloud 0 to 10.	Weather By Beaufort Scale.	Rainfall. In past 24 Hours.	Sea Distur- bance 0 to 9	
	At 8 A.M. Reduced to 32° F. at the Mean Sea Level.	Change since yesterday.	At 8 A.M.		Change in the dry bulb since yesterday.	In past 24 hours.		At 8 A.M.		Extreme.					
			Dry bulb.	Wet bulb.		Max.	Min.	Dirac.	Force. (0 to 12.)	Force. (0 to 12.)					Dirac.
*Christiansund...	30.28	+ .07	41	37	- 1	—	—	E	2	4	NNE	—	b	—	2
*Skudesnaes ...	30.28	+ .12	49	45	- 1	—	—	NE	4	—	NNW	—	b	—	1
*Oxø (Christiansand)	30.28	+ .16	45	41	+ 4	—	—	NE	4	0	Z	—	b	—	2
*Skagen (The Skaw)	30.35	+ .20	44	38	- 3	—	—	E	8	—	—	—	b	—	—
*Fanø ...	30.24	+ .17	46	42	+ 1	—	—	E	6	—	—	—	c	—	—
Cuxhaven ...	30.09	—	46	44	0	60	—	ENE	4	3	ENE	1	b c	—	—
Sumburgh Head															
Stornoway (Hebrides)	30.31	+ .14	48	46	0	50	43	ENE	1	2	N	9	o	—	1
Thurso...	30.34	+ .25	48	46	+ 2	52	44	E	1	2	WNW	6	o c	—	1
Wick ...	30.39	+ .27	48	45	+ 1	52	43	E	1	1	NW	8	o	—	0
Nairn ...	30.35	+ .20	46	43	- 2	56	42	Z	0	1	E	0	w b	—	0
Aberdeen ...	30.37	+ .23	41	40	- 8	54	46	NE	1	1	S	3	c b	—	1
Leith ...	30.39	+ .21	50	47	+ 9	57	35	E	3	2	E	0	c b	—	—
Shields...	30.34	+ .16	48	45	+ 7	56	38	NE	3	4	ESE	2	b	—	1
York ...	30.28	+ .14	52	47	+ 8	60	32	N	2	1	NE	0	b	—	—
Scarborough ...	30.31	+ .17	48	45	+ 2	48	41	N	4	4	N	1	b	—	4
Nottingham ...	30.25	+ .14	49	44	+ 3	60	34	NNE	2	3	NNE	0	b	—	—
Ardrossan ...	30.34	+ .17	49	43	+ 1	59	41	ENE	3	3	ENE	4	c	—	2
Greencastle ...	30.29	+ .12	51	48	+ 1	55	46	ENE	2	4	NNW	5	c	—	—
Donaghadee ...	30.29	+ .16	49	45	+ 3	58	44	E	3	3	E	0	b	—	2
Kingstown ...	30.25	+ .07	47	45	0	53	45	ESE	2	1	SE	0	b	—	2
Holyhead ...	30.26	+ .15	48	44	+ 1	56	42	ENE	3	5	NE	2	b	—	2
Liverpool (Bidston Obs.)	30.28	+ .10	51	43	0	58	50	ENE	1	3	NNW	1	b	—	1
Valencia ...	30.18	+ .05	52	50	- 3	63	49	—	3	3	N	7	p c	0.04	3
Roche's Point...	30.13	+ .05	54	50	+ 2	62	46	SE	4	4	SE	6	ble	0.08	3
Pembroke ...	30.21	+ .15	46	44	- 4	60	41	ENE	2	4	N	1	b v	—	0
Portishead ...	30.19	+ .14	46	44	0	56	46	NE	4	4	NE	0	c b	—	3
Scilly ...	30.14	+ .15	54	49	+ 3	55	46	E	4	4	E	3	b	—	2
Plymouth ...	30.14	+ .17	50	45	0	63	45	E	1	2	NE	0	b	—	—
Portsmouth ...	30.13	+ .15	53	47	+ 3	62	40	NE	4	4	NE	0	b	—	3
Dover ...	30.07	+ .16	51	47	+ 2	52	44	NE	5	5	NE	2	b	—	3
London ...	30.13	+ .14	48	45	+ 1	64	37	ENE	4	4	ENE	0	c b	—	—
Oxford...	30.18	+ .15	46	42	0	57	33	N	2	5	NE	0	b	—	—
Cambridge ...	30.17	+ .11	48	44	+ 1	58	34	N	1	2	NE	0	b	—	—
Yarmouth ...	30.14	+ .13	49	47	+ 3	57	44	NE	4	5	NNE	2	b	—	3
*Helder ...															
Cape Gris Nez...															
Brest ...	30.09	+ .15	48	46	- 7	56	49	E	3	4	NE	0	f b	—	2
L'Orient ...	30.05	+ .13	46	44	0	61	44	NE	4	4	NE	2	b	—	3
Rocheport ...	29.99	+ .09	52	50	0	61	45	N	4	5	NW	6	b c	—	3
Biarritz ...	30.06	+ .16	54	50	+ 3	55	50	NW	3	4	NW	7	r m	—	3
*Corunna ...	30.12	—	52	—	—	—	—	NE	3	—	—	—	b	—	—
*Brussels ...	29.97	+ .08	49	—	+ 3	—	—	NNE	1	—	—	—	o	—	—
*Charleville ...	30.17	—	46	—	- 4	—	—	WSW	3	—	—	—	o	—	—
Paris ...	29.98	+ .16	47	45	- 3	62	45	NNW	5	7	N	8	o	—	—
*Lyons...	29.96	+ .04	57	—	0	—	—	N	3	—	—	—	o	—	—
Toulon...	29.81	+ .07	52	48	+ 2	64	50	NW	4	5	WNW	9	c o	—	7

YESTERDAY'S 2 P.M. REPORTS AND REMARKS.

Skudesnaes ...	30.16	.00	53	45	+ 3	—	—	NW	4	—	—	—	b	2
Thurso...	30.15	+ .06	51	48	+ 5	—	—	WNW	2	2	WNW	6	c	1
Scarborough ...	30.15	+ .01	47	42	+ 1	—	—	N	3	4	N	1	b	3
Greencastle ...	30.18	+ .01	53	51	+ 3	—	—	NW	3	4	NW	7	c	—
Holyhead ...	30.14	+ .03	51	46	+ 4	—	—	N	3	3	NE	2	b	2
Valencia ...	30.16	+ .03	60	53	+ 5	—	—	NE	3	3	NE	1	b	3
Scilly ...	30.08	+ .09	54	50	+ 3	—	—	NE	4	4	NE	3	b	—
London ...	30.02	+ .03	58	56	+ 11	—	—	VNE	3	3	NNE	0	b	—
Rocheport ...	—	—	—	—	—	—	—	NW	4	—	—	0	b	—

No important change is reported. The weather is very fine generally.

EXPLANATION OF COLUMNS.

BAROMETER.—The letters r. (rising), f. (falling), and s. (steady), indicate the motion of the mercury in last 14 hours. **EXTREME WIND.**—strongest wind experienced in past 24 hours. **WEATHER:** Beaufort Scale is, b. blue sky; c. detached clouds; d. drizzling rain; f. fog; g. dark, gloomy; h. light; i. lightning; m. misty (hazy); o. overcast; p. passing showers; q. squally; r. rain; s. snow; t. thunder; u. ugly, threatening; v. visibility, unusual transparency; w. wet, dew.

The "change" of barometer and temperature and the "extreme" wind given in the 2 p.m. report are those since the previous 8 a.m.

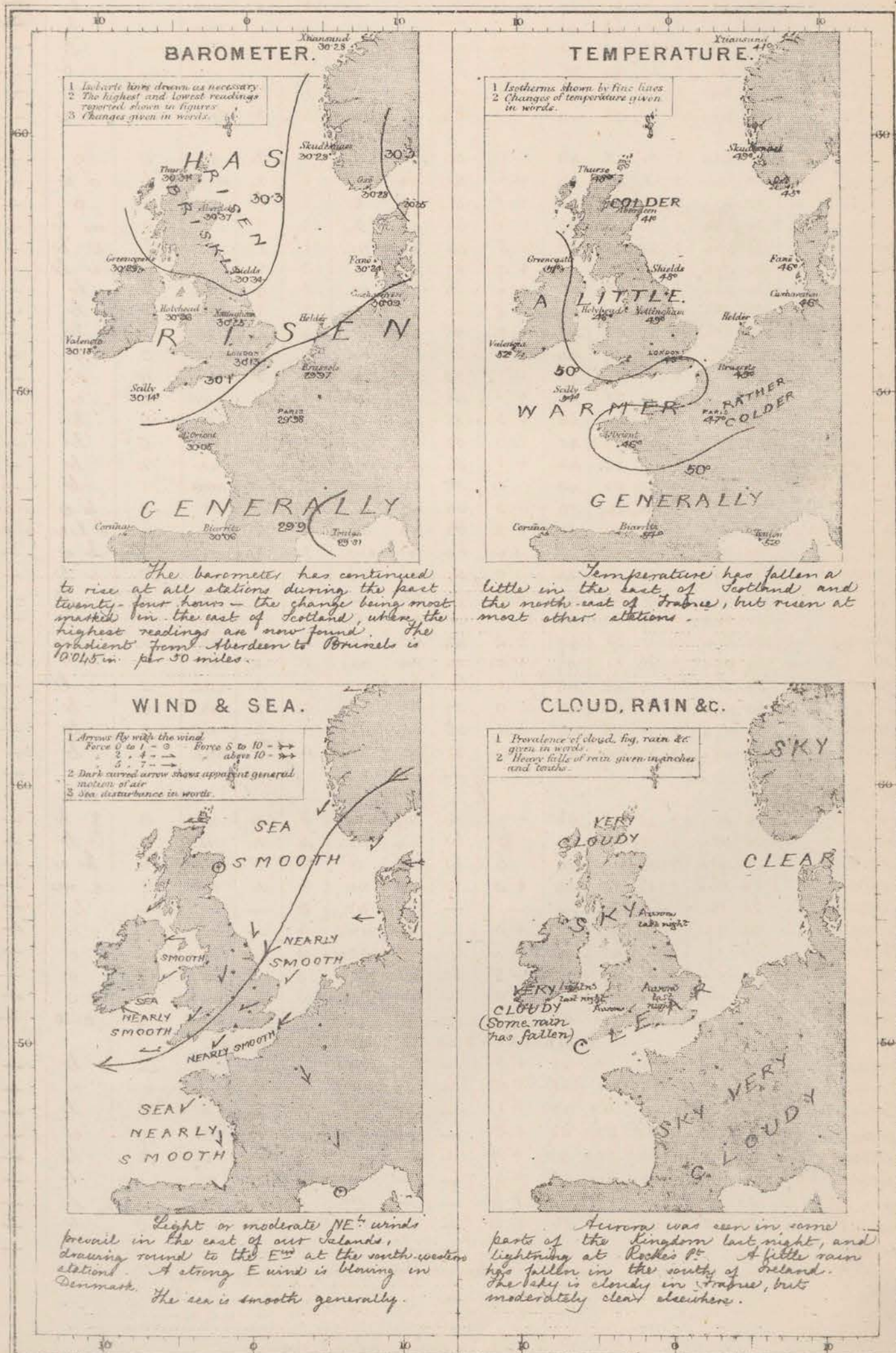
N.B.—The wind is said to "veer" when its direction changes with the sun, and to "back" when it shifts in the opposite direction.

*The Stations marked with an asterisk do not report rainfall. The "extreme" wind reported from the Norwegian Stations is an observation taken at 8 p.m.

WEATHER CHARTS

AND REMARKS FOR

SUNDAY 20TH APRIL 1873 AT 8 A.M.



Subscription for these Charts payable in advance to cover delivery.
Delivery by hand 10/- per quarter.
book post 3/- per quarter.

Meteorological Office
116, Victoria Str^{et}, Westminster, S.W.
ROBERT H. SCOTT, Director.

Vincent Brooks Litho & Col^{rs} London W.C.

Monday 8 a.m.

WEATHER REPORT. APRIL 21st 1873.

STATIONS.	BAROMETER.		THERMOMETERS. (In shade).				WIND.				Amount of Cloud 0 to 10.	Weather. By Beaufort Scale.	Rainfall. In past 24 Hours.	Sea Disturb- ance. 0 to 9.	
	At 8 a.m. Reduced to 32° F. at the Mean Sea Level.	Change since yesterday.	At 8 a.m.		Change in the dry bulb since yesterday.	In past 24 hours.		At 8 a.m.		Extreme.					
			Dry bulb.	Wet bulb.		Max.	Min.	Dires.	Force. (0 to 12.)	Force. (0 to 12.)					Dires.
Christiansund...	29.91	-37	37	36	-4	—	—	W	8	6	SW	+	0 s	—	6
Skudesnaes ...	30.13	-15	44	44	-5	—	—	W	4	2	SW	—	0	—	2
Oxö (X'iansand)	29.99	-29	43	39	-2	—	—	SW	6	4	WSW	—	b c	—	4
Skagen (The Skaw)	29.97	-38	43	42	-1	—	—	W	6	—	—	—	0	—	—
Fanö ...	30.19	-05	52	48	+6	—	—	W	6	—	—	—	c	—	—
Cuxhaven ...	30.218	+12	44	41	-2	61	—	NE	2	4	ENE	0	b	—	—
Sumburgh Head															
Stornoway (Hebrides)	30.348	+03	46	—	-2	57	35	NW	1	2	ESE	0	b	—	1
Thurso...	30.328	-02	45	45	-3	56	37	NNW	2	2	E	9	m w f	—	2
Wick ...	30.338	-06	45	45	-3	54	35	NW	2	2	NW	10	f	—	0
Nairn ...	30.368	+01	46	44	0	52	37	Z	0	1	E	0	b	—	1
Aberdeen ...	30.338	-04	48	45	+7	49	35	N	3	3	N	1	b	—	1
Leith ...	30.338	-04	48	47	-2	52	33	NW	3	3	NE	0	o b	—	—
Shields...	30.338	-01	44	37	-4	50	38	NE	2	4	NNE	3	b	—	2
York ...	30.338	+05	44	42	-8	63	35	N	1	2	NE	0	b	—	—
Scarborough ...	30.318	00	45	43	-3	48	43	N	3	4	N	1	b	—	3
Nottingham ...	30.318	+06	43	41	-6	64	36	NNE	4	4	NE	4	b m	—	—
Ardrossan ...	30.372	+03	46	41	-3	67	38	SW	1	3	ENE	1	b	—	0
Greencastle ...	30.372	+08	57	48	0	56	44	W	1	5	ENE	0	b	—	—
Donaghadee ...	30.332	+04	48	45	-1	64	38	NW	3	3	NW	1	b	—	2
Kingstown ...	30.362	+11	47	45	0	53	44	WNW	1	3	WNW	5	b m	—	1
Holyhead ...	30.302	+04	48	45	0	58	45	NNE	2	3	ENE	0	b	—	1
Liverpool (Bidston Obs.)	30.352	+07	57	44	0	64	40	NNE	1	4	ENE	1	b	—	1
Valencia ...	30.302	-12	52	47	0	57	45	E	2	3	N	1	e b	—	2
Roche's Point ...	30.272	+14	57	46	-3	58	44	ESE	3	4	ESE	2	e b	—	3
Pembroke ...	30.262	+05	49	43	+3	58	44	NE	3	3	NE	1	b o	—	0
Portishead ...	30.212	+02	46	45	0	59	42	ENE	5	5	ENE	4	b e	—	5
Scilly ...	30.198	+05	48	44	-6	56	46	ENE	5	5	ENE	1	b	—	3
Plymouth ...	30.172	+03	50	44	0	62	43	NE	4	5	ENE	0	b	—	—
Portsmouth ...	30.162	+03	47	44	-6	65	43	ENE	2	6	ENE	9	b o	—	1
Dover ...	30.152	+08	47	46	-4	53	45	E	4	6	NE	7	b g	0.10	3
London ...	30.182	+05	49	45	+1	63	37	ENE	2	6	ENE	10	b g o	—	—
Oxford...	30.248	+06	45	42	-1	60	39	NE	2	4	NE	10	b o	—	—
Cambridge ...	30.252	+08	46	42	-2	61	39	NE	1	2	N	7	b e	—	—
Yarmouth ...	30.232	+09	47	45	-2	52	44	ENE	4	6	ENE	2	b	—	3
*Helder ...	30.21	—	46	—	—	—	—	ENE	6	—	—	—	—	—	2
Cape Gris Nez...	30.112	—	47	45	—	52	45	ENE	5	7	ENE	9	0	0.04	4
Brest ...	30.108	+01	48	46	0	63	41	NE	3	4	ENE	10	0	—	3
L'Orient ...	30.078	+02	49	47	+3	67	45	ENE	4	4	ENE	5	b c	—	2
Rocheport ...	29.998	00	50	48	-2	60	46	E	4	5	NW	4	c	—	3
Biarritz ...	29.998	-07	54	50	0	77	48	SE	3	5	W	10	m o	—	3
*Corunna ...															—
*Brussels ...	30.11	+14	48	—	-1	—	—	ENE	3	—	—	—	b	—	—
*Charleville ...	30.00	-17	49	—	+3	—	—	ENE	6	—	—	—	c	—	—
Paris ...	30.052	+07	48	46	+1	57	46	NE	1	7	N	10	o m	—	—
*Lyons...	30.10	+14	59	—	+2	—	—	N	3	—	—	—	c	—	—
Toulon...	29.932	+12	54	50	+2	63	50	NW	1	5	WNW	3	e b	—	4

YESTERDAY'S 2 P.M. REPORTS AND REMARKS.

Skudesnaes ...														
Thurso...														
Scarborough ...														
Greencastle ...														
Holyhead ...														
Valencia ...														
Scilly ...														
London ...														
Rocheport ...														

EXPLANATION OF COLUMNS.

BAROMETER.—The letters r. (rising), f. (falling), and s. (steady), indicate the motion of the mercury in last 14 hours. **EXTREME WIND** is the strongest wind experienced in past 24 hours. **WEATHER:** Beaufort Scale is, b. blue sky; c. detached clouds; d. drizzling rain; f. fog; g. dark, gloomy; h. haze; l. lightning; m. misty (hazy); o. overcast; p. passing showers; q. squally; r. rain; s. snow; t. thunder; u. ugly, threatening; v. visibility, unusual transparency; w. wet, dew.

The "change" of barometer and temperature and the "extreme" wind given in the 2 p.m. report are those since the previous 8 a.m.
N.B.—The wind is said to "veer" when its direction changes with the sun, and to "back" when it shifts in the opposite direction.

*The Stations marked with an asterisk do not report rainfall. The "extreme" wind reported from the Norwegian Stations is an observation taken at 8 p.m.

WEATHER CHARTS

AND REMARKS FOR

MONDAY 21ST APRIL 1873 AT 8 A.M.



Subscription for these Charts payable in advance to cover delivery.
Delivery by hand 10/- per quarter.
book post 5/- per quarter.

Meteorological Office
116, Victoria Str., Westminster, S.W.
ROBERT H. SCOTT, Director.

Vincent Brooks Day & Son, Ltd. London, W.C.

Tues-day 8 a.m.

WEATHER REPORT. APRIL 22ND 1873.

STATIONS.	BAROMETER.		THERMOMETERS. (In shade).				WIND.				Amount of Cloud 0 to 10.	Weather. By Beaufort Scale.	Rainfall. In past 24 Hours.	Sea Disturb- ance. 0 to 9.	
	At 8 A.M. Reduced to 32° F. at the Mean Sea Level.	Change since yesterday.	At 8 A.M.		Change in the dry bulb since yesterday.	In past 24 hours. Max. Min.	At 8 A.M.		Extreme.						
			Dry bulb.	Wet bulb.			Dirac.	Force. (0 to 12.)	Force. (0 to 12.)	Dirac.					
*Christiansund...	29.75	-16	-	34	-	-	-	NE	6	6	NNW	-	oc	-	6
*Skudesnaes ...	29.86	-27	33	32	-11	-	-	NW	6	8	NNW	-	o	-	6
*Oxö (X'hansand)	29.73	-26	37	33	-6	-	-	N	6	6	NW	-	cob	-	4
*Skagen (The Skaw)	29.63	-34	37	32	-6	-	-	NE	6	-	-	-	o	-	-
*Fanö ...	29.85	-34	42	40	-10	-	-	NNW	8	-	-	-	c	-	-
Cuxhaven ...	29.83	-38	44	40	0	53	-	N	6	4	NNW	7	o	-	-
Sumburgh Head															
Stornoway (He- brides.)	30.23	-11	43	39	-3	52	35	NNE	2	2	N	4	gb	-	2
Thurso...	30.18	-14	42	37	-3	49	37	NNE	4	3	NNE	5	oc	0.02	3
Wick ...	30.19	-14	42	37	-3	53	35	NNE	3	3	NNE	5	oc	-	1
Nairn ...	30.21	-15	43	42	-3	53	40	ENE	2	1	E	8	co	0.02	2
Aberdeen ...	30.15	-18	40	38	-8	50	39	N	3	4	N	7	op	0.01	2
Leith ...	30.16	-17	41	41	-7	62	39	E	3	3	NE	10	bz	0.02	-
Shields...	30.11	-22	43	41	-1	50	41	NE	5	4	NNE	9	oz	0.01	2
York ...	30.11	-22	45	43	+1	64	43	N	1	1	NNE	9	bo	-	-
Scarborough ...	30.07	-24	43	41	-2	47	43	N	3	3	N	10	bo	-	3
Nottingham ...	30.11	-20	46	43	+3	63	43	NNE	3	3	NNE	10	bg	-	-
Ardrossan ...	30.13	-24	45	41	-1	63	45	E	3	3	E	8	bo	-	2
Greencastle ...	30.13	-24	48	46	-3	59	46	NNW	4	5	N	10	bg	-	-
Donaghadee ...	30.10	-23	46	45	-2	66	44	NNW	3	4	N	10	bo	-	2
Kingstown ...	30.15	-21	46	43	-1	54	44	NNW	3	1	NE	5	om	-	2
Holyhead ...	30.08	-22	47	47	-1	53	45	NNW	3	3	NNW	10	bf	-	2
Liverpool (Bidston Obs.)	30.14	-21	46	43	-5	58	38	SE	2	2	SE	1	bm	-	1
Valencia ...	30.14	-16	52	47	0	61	45	ENE	3	4	SE	1	b	-	1
Roche's Point...	30.08	-19	49	45	-2	65	44	NNE	2	4	ESE	2	b	-	2
Pembroke ...	30.08	-18	48	44	-1	60	43	NE	1	3	NE	1	cb	-	1
Portishead ...	30.07	-14	41	41	-5	57	36	E	1	4	ENE	10	bm	-	2
Scilly ...	30.03	-16	50	46	+2	56	46	ENE	4	5	ENE	2	cb	-	4
Plymouth ...	30.03	-14	51	45	+1	57	43	E	3	4	ESE	0	b	-	-
Portsmouth ...	30.05	-11	46	43	-1	62	38	NE	3	4	ENE	7	c	-	3
Dover ...	30.02	-13	44	43	-3	52	41	NE	4	5	NE	7	bn	-	3
London ...	30.04	-14	43	41	-6	59	39	NE	2	3	ENE	10	bg	-	-
Oxford...	30.06	-18	44	42	-1	60	38	NE	1	4	NNE	10	cm	-	-
Cambridge ...	30.06	-19	43	41	-3	59	37	N	1	2	NE	10	cm	-	-
Yarmouth ...	30.02	-21	46	44	-1	52	42	N	4	5	NNE	6	fc	-	-
*Helder ...	29.99	-22	44	-	-2	-	-	N	6	-	-	-	-	-	2
Cape Gris Nez...															
Brest ...	-	-	-	-	-	54	-	E	5	5	E	10	of	-	-
L'Orient ...	29.92	-15	49	49	0	58	45	ENE	4	4	ENE	8	o	-	2
Rocheport ...	29.84	-15	49	49	-1	70	45	ENE	4	4	NE	-	c	-	2
Biarritz ...	29.76	-23	52	50	-3	68	48	SE	1	5	E	6	f	-	3
*Corunna ...															
*Brussels ...	30.02	-09	44	-	-4	-	-	ENE	3	-	-	-	c	-	-
*Charleville ...	29.90	-10	48	-	-1	-	-	NE	3	-	-	-	b	-	-
Paris ...	29.92	-13	46	44	-2	57	44	NNE	5	5	NNE	10	o	-	-
*Lyons...	29.94	-16	57	-	-2	-	-	NNW	1	-	-	-	c	-	-
Toulon...	29.81	-12	51	51	-3	66	50	E	4	1	SW	8	bf	-	3

YESTERDAY'S 2 P.M. REPORTS AND REMARKS.

Skudesnaes ...	29.99	-14	41	36	+3	—	—	NW	8	—	—	—	c	—
Thurso...	30.29	-03	47	45	+2	—	—	NW	2	2	NW	8	o	2
Scarborough ...	30.25	-06	47	45	+2	—	—	N	3	3	N	0	b	3
Greencastle ...	30.31	-06	58	53	+7	—	—	N	5	5	N	0	b	—
Holyhead ...	30.25	-05	49	46	+1	—	—	NNW	2	2	NNW	0	b	1
Valencia ...	30.26	-04	59	50	+7	—	—	NNE	4	3	NE	2	b	3
Scilly ...	30.15	-04	54	49	+6	—	—	ENE	5	5	ENE	7	c	4
London ...	30.15	-03	58	48	+9	—	—	ENE	3	3	ENE	5	oc	—
Rocheport ...	29.99	00	66	64	+16	—	—	NNE	4	—	—	4	c	3

A very slight fall of the barometer has taken place in our Islands; but with this exception scarcely any change is reported. At Rochefort temperature has risen several degrees.

EXPLANATION OF COLUMNS.


BAROMETER.—The letters r. (rising), f. (falling), and s. (steady), indicate the motion of the mercury in last 14 hours. **EXTREME WIND** is strongest wind experienced in past 24 hours. **WEATHER:** Beaufort Scale is, b. blue sky; c. detached clouds; d. drizzling rain; f. fog; g. dark, gloomy; h. 1. lightning; m. misty (hazy); o. overcast; p. passing showers; q. squally; r. rain; s. snow; t. thunder; u. ugly, threatening; v. visibility, unusual transp. w. wet, dew.

The "change" of barometer and temperature and the "extreme" wind given in the 2 p.m. report are those since the previous 8 a.m.

N.B.—The wind is said to "veer" when its direction changes with the sun, and to "back" when it shifts in the opposite direction.

*The Stations marked with an asterisk do not report rainfall. The "extreme" wind reported from the Norwegian Stations is an observation taken

Sea
starb-
ance.
to 9.



END
y; h
nsf

Vincent Brooks Day & Son Ltd. London W.C.

Wednesday 8 a.m.

WEATHER REPORT. APRIL 23RD 1873.

STATIONS.	BAROMETER.		THERMOMETERS. (In shade).					WIND.				Amount of Cloud 0 to 10.	Weather. By Beaufort Scale.	Rainfall. In past 24 Hours.	Sea Disturb- ance. 0 to 9.
	At 8 A.M. Reduced to 32° F. at the Mean Sea Level.	Change since yesterday.	At 8 A.M.		Change in the dry bulb since yesterday.	In past 24 hours.		At 8 A.M.		Extreme.					
			Dry bulb.	Wet bulb.		Max.	Min.	Dirac.	Force. (0 to 12.)	Force. (0 to 12.)	Dirac.				
*Christiansund...	30.05	+30	28	26	—	—	—	E	4	4	NNE	—	cb	—	4
*Skudesnaes ...	29.85	-01	31	31	-2	—	—	ENE	6	4	—	—	cs	—	4
*Oxö (X'tiansand)	29.85	+12	31	27	-6	—	—	NE	6	—	E	—	c	—	5
*Skagen (The Skaw)	29.91	+28	31	29	-6	—	—	E	6	—	—	—	c	—	—
*Fanö ...	29.86	+01	32	31	-2	—	—	ENE	4	—	—	—	c	—	—
Cuxhaven ...	29.758	-08	39	38	-5	—	32	ENE	3	5	NW	4	os	—	—
Sumburgh Head															
Stornoway (He- brides)	30.188	-05	39	36	-4	47	29	ENE	2	5	N	7	c	0.02	2
Thurso...	30.098	-09	39	37	-3	46	36	N	4	6	N	7	ps	0.04	3
Wick ...	30.098	-10	38	36	-4	45	31	N	2	4	NNE	5	sc	0.02	1
Nairn ...	30.128	-09	40	37	-3	47	36	NNE	2	3	ENE	6	oc	—	3
Aberdeen ...	30.048	-11	36	35	-4	43	34	N	4	6	N	8	cgs	0.02	3
Leith ...	30.098	-07	41	43	+3	47	35	N	3	3	SE	1	cb	0.03	—
Shields...	29.998	-12	41	37	-2	45	34	NNE	5	6	NNE	5	hsq	0.24	4
York ...	30.008	-11	38	37	-7	46	32	N	2	3	N	4	oc	0.02	—
Scarborough ...	29.948	-13	41	39	-2	44	37	N	5	4	N	7	ohc	0.04	5
Nottingham ...	29.998	-12	41	37	-5	51	33	N	4	5	NNE	4	dc	0.01	—
Ardrossan ...	30.148	+01	45	38	0	49	34	N	3	3	E	4	oc	—	2
Greencastle ...	30.192	+06	45	40	-3	51	40	NNE	2	4	NNW	4	gc	0.03	—
Donaghadee ...	30.122	+02	42	38	-4	49	39	N	6	6	N	6	c	—	4
Kingstown ...	30.112	+04	42	37	-4	51	42	NNE	5	4	N	4	mc	—	4
Holyhead ...	30.052	-03	42	38	-5	50	40	NNE	4	5	NNE	6	mc	—	3
Liverpool (Bidston Obs.)	30.072	-07	42	37	-4	51	34	NNE	3	4	ENE	1	ob	0.01	3
Valencia ...	30.082	-06	47	44	-5	59	45	ENE	5	5	NNE	3	b	—	3
Roche's Point...	30.052	-03	45	40	-4	60	43	ENE	5	4	ENE	3	b	—	4
Pembroke ...	30.032	-05	41	36	-7	54	39	NE	5	5	NE	2	cv	—	2
Portishead ...	29.972	-10	43	41	+2	54	38	ENE	4	5	ENE	5	c	—	4
Seilly ...	29.918	-12	49	47	-1	56	48	NE	4	5	ENE	9	bo	—	3
Plymouth ...	29.908	-10	40	37	-11	60	38	E	5	5	E	10	cd	0.03	—
Portsmouth ...	29.928	-13	42	38	-4	52	39	NE	4	4	NE	7	c	—	3
Dover ...	29.878	-15	43	39	-1	49	38	ENE	4	6	E	5	c	—	3
London ...	29.928	-12	42	38	-1	53	36	NNE	3	2	NE	7	oc	—	—
Oxford...	29.958	-11	39	37	-5	50	35	NNE	1	2	NE	10	o	—	—
Cambridge ...	29.948	-12	39	36	-4	63	32	NNW	2	4	NE	3	ode	—	—
Yarmouth ...	29.858	-17	42	39	-4	48	36	N	4	5	NE	5	deg	0.03	4
*Helder ...	29.79	-20	41	—	-3	—	—	N	5	—	—	—	—	—	2
Cape Gris Nez...	—	—	41	37	-1	50	39	NE	4	5	NE	6	og	—	3
Brest ...	29.862	—	42	40	—	62	38	NE	3	5	NE	3	b	—	2
L'Orient ...	29.822	-10	44	42	-5	65	42	NE	3	5	NE	4	c	—	3
Rocheport ...	29.722	-12	47	45	-2	73	45	NE	5	4	E	3	bc	—	3
Biarritz ...	29.682	-08	55	51	+3	59	52	WNW	5	5	NNW	8	fo	—	3
*Corunna ...	—	—	—	—	—	—	—	—	—	—	—	—	—	—	—
*Brussels ...	29.81	-21	42	—	-1	—	—	ENE	3	—	—	—	b	—	—
*Charleville ...	29.78	-12	39	—	-9	—	—	NNE	3	—	—	—	c	—	—
Paris ...	29.808	-12	42	38	-4	58	40	NNE	7	7	NNE	4	c	—	—
*Lyons...	29.69	-25	57	—	0	—	—	N	3	—	—	—	c	—	—
Toulon...	29.528	-29	56	52	+5	59	57	S	1	5	ESE	2	oc	—	4

YESTERDAY'S 2 P.M. REPORTS AND REMARKS.

Skudesnaes ...	29.75	-11	41	36	+8	—	—	NW	4	—	—	—	b	—	3
Thurso...	30.14	-04	44	38	+2	—	—	N	5	5	N	5	pc	—	4
Scarborough ...	30.05	-02	43	41	0	—	—	N	3	3	N	10	o	—	3
Greencastle ...	30.11	-02	48	46	0	—	—	ENE	3	4	NNW	10	g	—	—
Holyhead ...	30.00	-08	49	47	+2	—	—	NNE	3	3	NNE	10	f	—	3
Valencia ...	30.07	-07	57	50	+5	—	—	NNE	4	4	SE	1	b	—	3
Seilly ...	30.00	-03	55	50	+5	—	—	ENE	5	5	ENE	1	b	—	4
London ...	29.96	-08	51	46	+8	—	—	NNE	2	2	NNE	8	oc	—	—
Rocheport ...	29.79	-05	73	66	+24	—	—	E	4	—	—	0	b	—	3

A slight further decrease of pressure has occurred generally; and on our NW coasts the wind has veered a little. Temperature has again risen rapidly at Rocheport, but N to NE winds still prevail.

EXPLANATION OF COLUMNS.

BAROMETER.—The letters r. (rising), f. (falling), and s. (steady), indicate the motion of the mercury in last 14 hours. **EXTREME WIND** strongest wind experienced in past 24 hours. **WEATHER:** Beaufort Scale is, b. blue sky; c. detached clouds; d. drizzling rain; f. fog; g. dark, gloomy; h. lightning; m. misty (hazy); o. overcast; p. passing showers; q. squally; r. rain; s. snow; t. thunder; u. ugly, threatening; v. visibility, unusual transparency; w. wet, dew.

The "change" of barometer and temperature and the "extreme" wind given in the 2 p.m. report are those since the previous 8 a.m.

N.B.—The wind is said to "veer" when its direction changes with the sun, and to "back" when it shifts in the opposite direction.

*The Stations marked with an asterisk do not report rainfall. The "extreme" wind reported from the Norwegian Stations is an observation taken at 4 p.m.

Thursday 8 a.m.

WEATHER REPORT. APRIL 24TH 1873.

STATIONS.	BAROMETER.		THERMOMETERS. (In shade).					WIND.				Amount of Cloud 0 to 10.	Weather. By Beaufort Scale.	Rainfall. In past 24 Hours.	Sea Disturb- ance. 0 to 9.
	At 8 A.M. Reduced to 32° F. at the Mean Sea Level.	Change since yesterday.	At 8 A.M.		Change in the dry bulb since yesterday.	In past 24 hours.		At 8 A.M. Direc.	Force. (0 to 12.)	Force. (0 to 12.)	Direc.				
			Dry bulb.	Wet bulb.		Max.	Min.								
*Christiansund...	30.14	+0.09	30	25	+2	—	—	SSE	2	4	NE	—	c b	—	2
*Skudesnaes ...	30.07	+0.22	34	29	+3	—	—	E	4	4	NNW	—	c	—	3
*Oxö (Xtiansand)	29.98	+0.13	32	27	+1	—	—	NNE	6	—	NE	—	b	—	4
*Skagen (The Skaw)	30.01	+0.14	35	29	+4	—	—	NE	4	—	—	—	c	—	—
*Fanö ...	29.98	+0.12	28	27	-4	—	—	NE	3	—	—	—	c	—	—
Cuxhaven ...	29.89	+0.14	34	32	-5	47	—	E	5	6	ENE	3	b	—	—
Sumburgh Head															
Stornoway (Hebrides)	30.14	-0.04	42	38	+3	46	26	N	2	6	N	3	c	—	2
Thurso...	30.11	+0.02	40	37	+1	45	33	Z	0	4	N	6	pse	0.10	1
Wick ...	30.14	+0.05	38	37	0	45	28	NE	2	4	NNE	7	spe	0.10	1
Nairn ...	30.15	+0.03	38	36	-2	47	36	NE	1	2	NNE	8	osp	0.02	4
Aberdeen ...	30.08	+0.04	39	34	+3	44	32	N	3	5	N	4	spe	0.06	3
Leith ...	30.09	0.00	44	42	0	53	35	NE	3	3	NE	5	c	—	—
Shields...	29.99	0.00	39	36	-2	44	34	NNE	6	7	NNE	7	hsq	0.05	6
York ...	29.98	-0.02	35	35	-3	47	32	N	3	4	N	7	hsp	0.03	—
Scarborough ...	29.93	-0.01	40	37	-1	43	36	NE	4	5	N	6	hse	0.05	4
Nottingham ...	29.98	-0.01	40	36	-1	48	28	NNE	3	6	NNE	2	spom	—	—
Ardrossan ...	30.12	-0.02	45	43	0	52	32	NE	1	3	NE	4	he	0.01	2
Greencastle ...	30.11	-0.08	43	40	-2	48	40	NW	2	4	NNE	10	c o	0.02	—
Donaghadee ...	30.10	-0.02	42	36	0	52	39	NE	4	5	N	5	c	0.01	4
Kingstown ...	30.11	0.00	40	38	-2	47	37	W	3	5	NNE	7	brw	0.05	3
Holyhead ...	30.07	+0.02	42	37	0	46	40	NNE	3	4	NNE	2	b	—	3
Liverpool (Bidston Obs.)	30.08	+0.01	43	37	+1	48	34	N	4	5	NW	5	c	—	2
Valencia ...	30.16	+0.08	45	40	-2	54	39	SE	2	5	ENE	6	c	—	2
Roche's Point...	30.10	+0.05	42	39	-3	46	37	NNE	4	5	NNE	3	c b	—	3
Pembroke ...	30.05	+0.02	41	38	0	47	36	N	1	6	N	7	pe	0.01	1
Portishead ...	29.99	+0.02	43	38	0	50	36	NE	4	5	ENE	5	mc	—	5
Scilly ...	30.04	+0.13	45	41	-4	49	42	NNE	4	6	NE	4	c	0.03	2
Plymouth ...	30.01	+0.08	44	42	+4	50	35	NNW	2	3	NE	2	c f	0.05	—
Portsmouth ...	29.95	+0.03	40	36	-2	52	34	NNE	3	4	NE	4	c	—	3
Dover ...	29.87	0.00	42	39	-1	48	34	NNW	4	4	ENE	5	ghe	0.05	2
London ...	29.92	0.00	39	35	-3	50	32	NNE	2	3	NE	8	spe	—	—
Oxford...	29.98	+0.03	38	33	-1	—	32	N	2	3	N	0	eb	0.01	—
Cambridge ...	29.92	-0.02	38	34	-1	46	31	N	3	3	N	7	hse	0.02	—
Yarmouth ...	29.88	+0.01	38	37	-4	46	36	ESE	3	6	N	7	rsq	0.09	2
*Helder ...	29.90	+0.11	37	—	-4	—	—	ENE	6	—	—	—	—	—	4
Cape Gris Nez...	29.87	—	37	35	-4	49	37	NNE	5	5	NNE	7	o	—	4
Brest ...	29.99	+0.12	39	37	-3	57	34	E	3	5	ENE	3	ob	—	2
L'Orient ...	29.97	+0.15	40	38	-4	58	37	ENE	4	5	NE	3	ob	—	3
Rochefort ...	29.89	+0.17	43	41	-4	59	41	ENE	4	5	NE	7	c	—	3
Biarritz ...	29.52	+0.14	46	44	-9	56	44	E	4	5	WNW	5	f	—	3
*Corunna ...															
*Brussels ...	29.83	+0.02	41	—	-1	—	—	WNW	3	—	—	—	c	—	—
*Charleville ...	29.82	+0.04	35	—	-4	—	—	W	3	—	—	—	c	—	—
Paris ...	29.88	+0.08	38	36	-4	50	32	NNW	1	8	N	3	of	—	—
*Lyons...	29.88	+0.19	48	—	-9	—	—	S	3	—	—	—	b	—	—
Toulon...	29.57	+0.05	46	39	-10	66	43	NW	7	7	WNW	0	b	—	6

YESTERDAY'S 2 P.M. REPORTS AND REMARKS.

Skudesnaes ...	29.95	+0.10	35	31	+4	—	—	S	4	—	—	—	c	—	3
Thurso...	30.09	+0.00	42	40	+5	—	—	N	3	4	N	4	pe	—	3
Scarborough ...	29.95	+0.01	42	40	+1	—	—	N	5	5	N	7	she	—	5
Greencastle ...	30.17	-0.02	47	42	+2	—	—	NNE	4	4	NNE	3	b	—	—
Holyhead ...	30.06	+0.01	45	39	+3	—	—	NNE	3	3	NNE	3	b	—	3
Valencia ...	30.14	+0.06	50	45	+3	—	—	ENE	4	5	ENE	6	c	—	3
Scilly ...	30.01	+0.10	47	42	-2	—	—	NE	6	6	NE	7	c	—	5
London ...	29.91	-0.01	46	40	+4	—	—	NNE	3	3	NNE	8	spe	—	—
Rochefort ...	29.95	+0.03	59	52	+12	—	—	N	5	—	—	4	c	—	3

The barometer has begun to rise somewhat on our southwest coasts. Very little change has occurred in the winds, but showers of snow and hail have fallen at the E stations.

EXPLANATION OF COLUMNS.

BAROMETER.—The letters r. (rising), f. (falling), and s. (steady), indicate the motion of the mercury in last 14 hours. **EXTREME WIND** is strongest wind experienced in past 24 hours. **WEATHER:** Beaufort Scale is, b. blue sky; c. detached clouds; d. drizzling rain; f. fog; g. dark, gloomy; h. lightning; m. misty (hazy); o. overcast; p. passing showers; q. squally; r. rain; s. snow; t. thunder; u. ugly, threatening; v. visibility, unusual transparency; w. wet, dew.

The "change" of barometer and temperature and the "extreme" wind given in the 2 p.m. report are those since the previous 8 a.m.

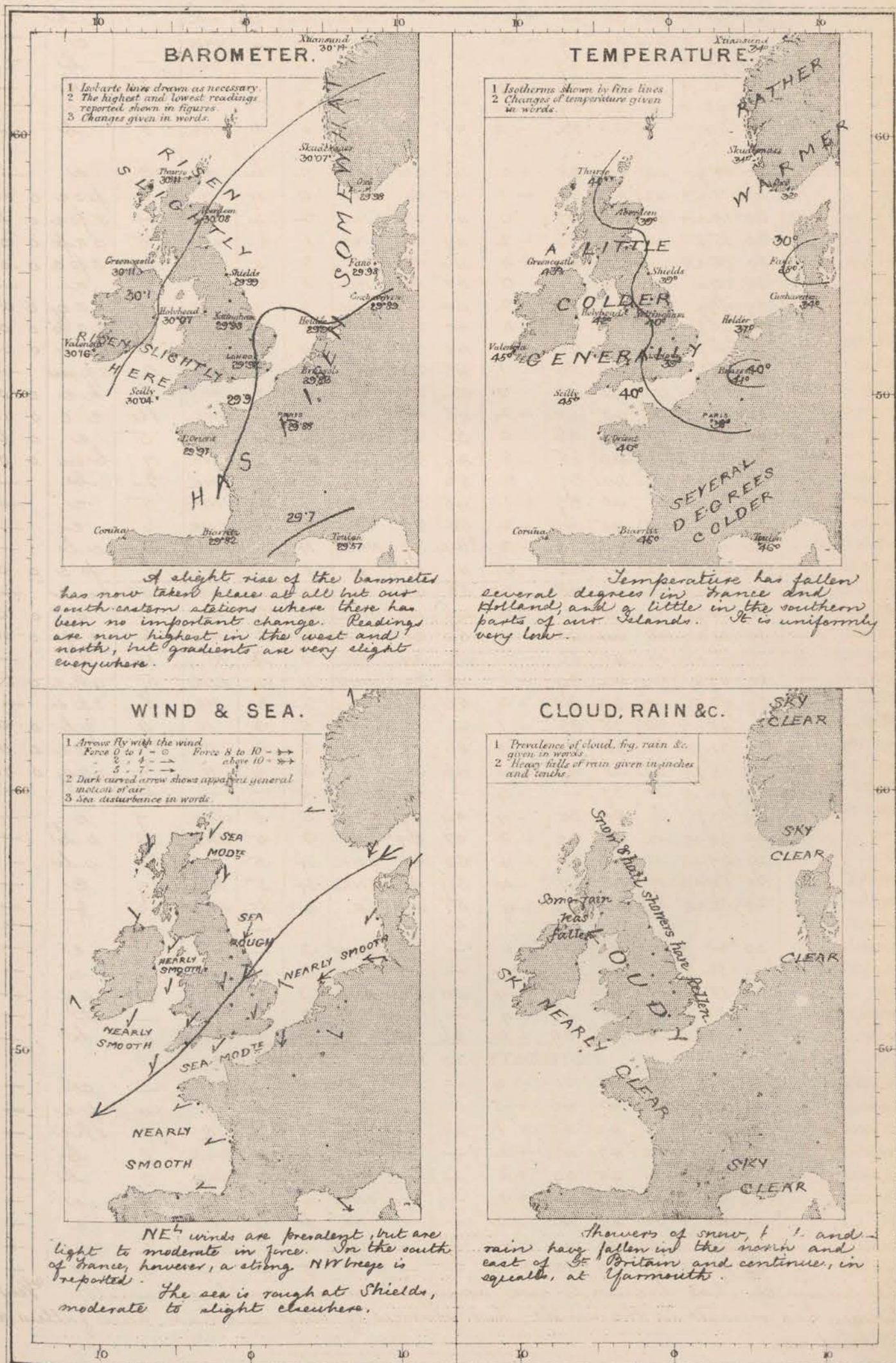
N.B.—The wind is said to "veer" when its direction changes with the sun, and to "back" when it shifts in the opposite direction.

*The Stations marked with an asterisk do not report rainfall. The "extreme" wind reported from the Norwegian Stations is an observation taken at 8 p.m.

WEATHER CHARTS

AND REMARKS FOR

THURSDAY 24TH APRIL 1873 AT 8 A.M.



Subscription for these Charts payable in advance to order delivery.
Delivery by hand 10/- per quarter.
Book post 5/- per quarter.

Meteorological Office
116, Victoria Str., Westminster, S.W.
ROBERT H. SCOTT, Director.

Vincent Brooks Day & Son, Ltd. London, W.C.

Fri. day 8 a.m.

WEATHER REPORT.

Apr 25th

1873.

STATIONS.	BAROMETER.		THERMOMETERS. (In shade).					WIND.				Amount of Cloud 0 to 10.	Weather. By Beaufort Scale.	Rainfall. In past 24 Hours.	Sea Disturb- ance 0 to 9.
	At 8 A.M. Reduced to 32° F. at the Mean Sea Level.	Change since yesterday.	At 8 A.M.		Change in the dry bulb since yesterday.	In past 24 hours.		At 8 A.M.		Extreme.					
			Dry bulb.	Wet bulb.		Max.	Min.	Dir.	Force. (0 to 12.)	Force. (0 to 12.)	Dir.				
Christiansund...	30.15	+01	35	31	+5	—	—	S	4	2	N	—	bo	—	2
Skudesnaes ...	30.19	+12	38	35	+4	—	—	NE	2	2	NE	—	cb	—	2
Oxö (Xtiansend)	30.11	+13	32	29	0	—	—	NNE	2	4	ENE	—	b	—	2
Skagen (The Skaw)	30.17	+12	34	30	-1	—	—	E	6	—	—	—	c	—	—
Fanö ...	30.13	+15	35	32	+7	—	—	NE	—	—	—	—	c	—	—
Cuxhaven ...	30.05r	+16	35	34	+1	41	—	NE	4	5	NE	3	sb	0.03	—
Bumburgh Head															
Stornoway (He. brides.)	30.20r	+06	43	39	+1	46	29	NNW	1	2	NNE	1	b	0.01	1
Thurso...	30.25r	+14	44	38	+4	46	35	NNW	1	3	NNE	4	c	0.01	2
Wick ...	30.28r	+14	43	38	+5	44	32	NNE	1	2	NE	7	c	0.06	0
Nairn ...	30.28r	+13	40	37	+2	46	34	NE	1	1	NE	6	ohc	0.07	1
Aberdeen ...	30.23r	+15	39	35	0	43	35	N	3	4	NE	6	spe	0.06	3
Leith ...	30.25r	+16	41	39	-3	49	36	NE	3	3	NE	8	sho	—	—
Shields...	30.19r	+20	39	36	0	42	32	NNE	3	6	NNE	6	spe	0.04	3
York ...	30.20r	+22	35	34	0	48	31	N	2	4	N	4	g/c	0.07	—
Scarborough ...	30.21r	+28	35	34	-5	44	34	N	2	4	ESE	10	phs	0.04	3
Nottingham ...	30.20r	+22	39	38	-1	46	33	N	2	5	N	4	sc	0.14	—
Ardrossan ...	30.28r	+16	41	38	-4	57	34	ENE	2	4	NE	6	sc	—	1
Greencastle ...	30.28r	+17	44	41	+1	47	38	ENE	2	3	NNW	3	b	—	—
Donaghadee ...	30.23r	+13	42	38	0	52	38	NE	6	6	NE	10	co	—	5
Kingstown ...	30.24r	+13	42	37	+2	46	40	NNE	4	3	E	5	c	—	4
Holyhead ...	30.19r	+12	41	37	-1	47	38	NNE	4	4	NNE	3	b	—	3
Liverpool (Bidston Obs.)	30.24r	+16	37	35	-6	46	34	ENE	1	4	NW	7	cm	—	2
Valencia ...	30.24r	+08	44	40	-1	52	39	E	4	4	NW	2	gb	—	4
Roche's Point ...	30.21r	+11	42	38	0	52	36	NNE	4	4	NNE	3	tb	0.42	3
Pembroke ...	30.15r	+10	39	36	-2	47	35	NE	2	6	N	4	c	—	2
Portishead ...	30.14r	+15	40	36	-3	49	34	NE	4	5	NNE	7	c	—	4
Scilly ...	30.11r	+07	44	41	-1	47	41	NNW	4	5	NNE	7	c	0.01	2
Plymouth ...	30.09r	+08	41	39	-3	53	35	NNW	1	4	N	0	bf	—	—
Portsmouth ...	30.12r	+17	42	38	+2	50	34	NE	3	4	N	4	c	—	3
Dover ...	30.07r	+20	39	36	-3	45	34	ENE	4	5	NE	5	bhg	0.06	3
London ...	30.11r	+19	39	34	0	48	31	NE	2	3	NNE	3	sb	0.04	—
Oxford...	30.16r	+18	37	34	-1	45	30	NE	2	5	NW	6	pc	0.02	—
Cambridge ...	30.18r	+23	38	34	0	47	29	N	1	1	N	3	hpc	0.01	—
Yarmouth ...	30.08r	+22	39	35	+1	44	35	NE	5	6	ENE	6	cq	—	3
*Helder ...	30.07	+17	37	—	0	—	—	ENE	5	—	—	—	—	—	2
Cape Gris Nez...	30.06r	+19	37	35	0	48	31	L	0	4	NNE	6	hc	0.04	1
Brest ...	30.07r	+08	43	39	+4	52	36	NNE	3	4	N	10	o	—	2
L'Orient ...	30.07r	+10	41	39	+1	62	36	—	4	5	N	4	c	—	2
Rochefort ...	30.03r	+14	41	39	-2	58	37	N	4	5	NE	0	cb	—	3
Biarritz ...	30.00r	+18	44	42	-2	55	41	E	4	7	?N	7	o	—	3
*Corunna ...															
*Brussels ...	30.02	+19	37	—	-4	—	—	NE	3	—	—	—	b	—	—
*Charleville ...	29.97	+15	35	—	0	—	—	NNE	1	—	—	—	b	—	—
Paris ...	30.01r	+13	35	31	-3	50	32	?N	5	5	NNW	0	af	—	0
*Lyons...	29.96	+08	46	—	-2	—	—	N	3	—	—	—	b	—	—
Toulon...	29.69r	+12	40	38	-6	55	40	NW	7	7	NW	3	b	—	0

YESTERDAY'S 2 P.M. REPORTS AND REMARKS.

Skudesnaes ...	30.10	+03	36	29	+2	—	—	NNW	4	—	—	—	c	—	2
Thurso...	30.13	+02	43	39	+3	—	—	NE	1	2	NNE	6	c	—	1
Scarborough ...	30.00	+07	38	37	-2	—	—	ESE	5	4	E	8	p	—	4
Greencastle ...	30.12	+01	47	41	+4	—	—	ENE	2	2	ENE	1	b	—	3
Holyhead ...	30.07	00	44	38	+2	—	—	NNE	4	4	NNE	2	b	—	3
Valencia ...	30.14	-02	50	43	+5	—	—	NW	2	2	N	6	c	—	3
Scilly ...	30.07	+03	47	42	+2	—	—	NNE	5	5	NNE	4	c	—	4
London ...	29.93	+01	45	39	+6	—	—	NNE	3	3	NNE	7	pse	—	1
Rochefort ...	29.92	+03	56	47	+13	—	—	E	4	—	—	0	b	—	3

Pressure has decreased slightly at Valencia, where too the wind has shifted to NW. Elsewhere the barometer has risen slightly and the wind unchanged. Slight snow showers prevail in London.

EXPLANATION OF COLUMNS.

BAROMETER.—The letters r. (rising), f. (falling), and s. (steady), indicate the motion of the mercury in last 14 hours. **EXTREME WIND** is strongest wind experienced in past 24 hours. **WEATHER:** Beaufort Scale is, b. blue sky; c. detached clouds; d. drizzling rain; f. fog; g. dark, gloomy; h. hazy; l. lightning; m. misty (hazy); o. overcast; p. passing showers; q. squally; r. rain; s. snow; t. thunder; u. ugly, threatening; v. visibility, unusual transparency; w. wet, dew.

The "change" of barometer and temperature and the "extreme" wind given in the 2 p.m. report are those since the previous 8 a.m., N.B.—The wind is said to "veer" when its direction changes with the sun, and to "back" when it shifts in the opposite direction.

*The Stations marked with an asterisk do not report rainfall. The "extreme" wind reported from the Norwegian Stations is an observation taken at 8 p.m.

Saturday 8 a.m.

WEATHER REPORT. APRIL 26TH 1873.

STATIONS.	BAROMETER.		THERMOMETERS. (In shade).					WIND.				Amount of Cloud 0 to 10.	Weather. By Beaufort Scale.	Rainfall. In past 24 Hours.	Sea Disturb- ance 0 to 9.
	At 8 A.M. Reduced to 32° F at the Mean Sea Level.	Change since yesterday	At 8 A.M.		Change in the dry bulb since yesterday.	In past 24 hours.		At 8 A.M.		Extremo.					
			Dry bulb.	Wet bulb.		Max.	Min.	Dirce.	Force. (0 to 12.)	Force. (0 to 12.)	Dirce.				
*Christiansund...	29.89	-26	33	32	-2	—	—	W	4	6	SSW	—	rs	—	5
*Skudesnaes ...	29.96	-23	40	39	+2	—	—	WNW	4	4	NW	—	bs	—	2
*Oxö (X'iansand)	29.93	-18	36	32	+4	—	—	SW	2	4	SW	—	b	—	1
*Skagen (The Skaw.)	30.01	-16	36	33	+2	—	—	SW	6	—	—	—	c	—	—
*Fanö ...	30.10	-03	34	32	-1	—	—	N	4	—	—	—	c	—	—
Cuxhaven ...	30.098	+04	36	33	+1	44	—	NNE	4	4	NE	4	ob	—	—
Sumburgh Head															
Stornoway (He- brides)	30.292	-01	45	43	+2	48	32	WNW	1	2	NW	6	pe	0.06	1
Thurso...	30.202	-05	46	44	+2	49	38	NW	3	3	NNW	8	o	0.09	3
Wick ...	30.202	-08	39	38	-4	49	32	N	2	2	N	8	co	0.05	0
Nairn ...	30.272	-01	44	41	+4	48	37	WNW	1	1	NE	6	c	—	1
Aberdeen ...	30.212	-02	45	40	+6	45	38	NW	3	3	N	1	cb	—	2
Leith ...	30.292	+04	46	43	+5	49	36	NW	3	3	E	2	cb	—	—
Shields...	30.242	+05	43	40	+4	43	31	N	4	4	NNE	7	c	—	3
York ...	30.282	+08	38	36	+3	44	29	WNW	1	1	NE	6	spb	0.02	—
Scarborough ...	30.232	+02	40	39	+5	41	35	NNW	2	4	NNE	9	sho	0.13	3
Nottingham ...	30.292	+09	40	36	+1	46	30	N	2	4	N	9	shw	0.07	—
Ardrossan ...	30.322	+04	45	40	+4	52	39	NW	3	3	NW	4	c	—	2
Greencastle ...	30.372	+09	45	42	+1	49	40	NNW	2	5	NNW	10	bg	—	—
Donaghadee ...	30.302	+07	44	41	+2	50	38	NNW	5	6	NE	6	c	—	4
Kingstown ...	30.392	+15	40	37	-2	45	39	WNW	3	5	NE	5	ew	—	3
Holyhead ...	30.322	+13	44	40	+3	46	40	NNW	3	4	NE	6	bc	—	2
Liverpool (Bidston Obs.)	30.332	+09	49	42	+12	49	34	WNW	3	4	N	4	c	—	1
Valencia ...	30.422	+18	44	40	0	57	39	NNE	3	5	ENE	1	cb	—	2
Roche's Point...	30.382	+17	42	38	0	53	35	ENE	2	4	ESE	5	c	—	3
Pembroke ...	30.372	+22	43	38	+4	47	35	N	2	5	NNE	7	pe	0.01	1
Portishead ...	30.322	+18	42	39	+2	48	33	NE	3	4	ENE	7	ge	—	3
Seilly ...	30.332	+22	45	41	+1	57	41	ENE	4	5	NE	7	pe	—	2
Plymouth ...	30.322	+23	41	39	-3	49	34	NNE	2	3	NE	5	fw	0.04	—
Portsmouth ...	30.292	+17	40	36	-2	49	32	NE	4	4	NE	5	c	—	3
Dover ...	30.222	+15	41	38	+2	44	33	NE	4	5	NE	4	hsc	0.05	2
London, ...	30.272	+16	38	35	-1	49	27	N	2	3	NE	7	sbc	0.02	—
Oxford...	30.302	+14	40	35	+3	46	30	N	1	2	NE	16	c	—	—
Cambridge ...	30.272	+12	36	32	-2	45	29	NNW	1	2	NNW	10	hso	0.01	—
Yarmouth ...	30.212	+13	40	37	+1	43	33	N	3	7	ENE	5	hgc	0.04	2
*Helder ...	30.15	+08	37	—	0	—	—	NE	2	—	—	—	—	—	—
Cape Gris Nez...															
Brest ...	30.302	+23	38	34	-5	57	32	E	3	5	NE	5	o	—	1
L'Orient ...	30.282	+26	37	35	-6	55	35	NE	3	5	ENE	2	cb	—	2
Rochefort ...	30.212	+18	37	33	-4	57	32	NE	5	4	N	0	b	—	3
Biarritz ...	30.132	+13	39	37	-5	50	37	E	5	4	N	3	oc	—	3
*Corunna ...															
*Brussels ...	30.19	+17	36	—	-1	—	—	NE	4	—	—	—	sb	—	—
*Charleville ...	30.13	+16	32	—	-3	—	—	NE	3	—	—	—	c	—	—
Paris ...	30.182	+17	33	31	-2	46	27	N	2	8	NE	9	o	—	—
*Lyons...	30.13	+17	41	—	-5	—	—	N	3	—	—	—	c	—	—
Toulon...	29.792	+10	37	28	-3	51	36	NNW	7	8	NW	8	bm	—	6

YESTERDAY'S 2 P.M. REPORTS AND REMARKS.

Skudesnaes ...	30.15	-04	39	35	+1	—	—	WNW	6	—	—	—	b	—	2
Thurso...	30.27	+01	46	40	+2	—	—	NNW	2	2	NNW	6	c	—	2
Scarborough ...	30.23	+02	40	37	+5	—	—	NE	2	2	NNE	5	c	—	3
Greencastle ...	30.29	+01	49	44	+5	—	—	NE	5	5	NE	6	c	—	—
Holyhead ...	30.25	+06	44	39	+3	—	—	NE	4	4	NE	2	b	—	3
Valencia ...	30.29	+05	49	42	+5	—	—	ENE	5	5	ENE	4	c	—	4
Seilly ...	30.21	+10	46	41	+2	—	—	N	1	2	ENE	2	b	—	1
London ...	30.16	+05	44	38	+5	—	—	NNE	2	3	NE	7	spe	—	—
Rochefort ...	30.04	+01	52	45	+11	—	—	N	4	—	—	5	c	—	3

No important change.


EXPLANATION OF COLUMNS.

BAROMETER.—The letters r. (rising), f. (falling), and s. (steady), indicate the motion of the mercury in last 14 hours. **EXTREME WIND.** strongest wind experienced in past 24 hours. **WEATHER:** Beaufort Scale is, b. blue sky; c. detached clouds; d. drizzling rain; f. fog; g. dark, gloomy; h. lightning; m. misty (hazy); o. overcast; p. passing showers; q. squally; r. rain; s. snow; t. thunder; u. ugly, threatening; v. visibility, unusual transparency; w. wet, dew.

The "change" of barometer and temperature and the "extreme" wind given in the 2 p.m. report are those since the previous 8 a.m., N.B.—The wind is said to "veer" when its direction changes with the sun, and to "back" when it shifts in the opposite direction.

*The Stations marked with an asterisk do not report rainfall. The "extreme" wind reported from the Norwegian Stations is an observation taken at 8 p.m.

Sea
Disturb-
ance
—
0 to 9.



WIND
oomy; h.
transpar

Vincent Brooks Esq 17 & Ben. Lgh. London W.C.

Sunday 8 a.m.

WEATHER REPORT. APRIL 28TH 1873.

STATIONS.	BAROMETER.		THERMOMETERS. (In shade).					WIND.				Amount of Cloud 0 to 10.	Weather. By Beaufort Scale.	Rainfall. In past 24 Hours.	Sea Disturb- ance. 0 to 3.
	At 8 a.m. Re. need to 32° F. at the Mean Sea Level.	Change since yesterday.	At 8 a.m.		Change in the dry bulb since yesterday.	In past 24 hours.		At 8 a.m.		Extrema.					
			Dry bulb.	Wet bulb.		Max.	Min.	Dirac.	Force. (0 to 12.)	Force. (0 to 12.)	Dirac.				
*Christiansund...	29.90	+01	33	32	0	—	—	N	2	4	NNW	—	sc	—	4.
*Skudesnaes ...	29.84	-12	40	34	0	—	—	NW	6	6	NW	—	b	—	2.
*Oxö (X'tiansand)	29.66	-27	36	34	0	—	—	NE	8	2	N	—	cb	—	5.
*Skagen (The Skaw)	29.67	-34	38	37	+2	—	—	E	6	—	—	—	r	—	—
*Fanö ...	29.59	-51	41	40	+5	—	—	W	6	—	—	—	e	—	—
Cuxhaven ...	29.578	-52	41	41	+5	—	34	N	5	7	WNW	9	r	0.17	—
Sumburgh Head															
Stornoway (Hebrides)	30.242	-05	445	43	0	57	38	SE	2	5	NW	6	oc	0.04	2
Thurso...	30.142	-06	41	38	-5	50	40	NNE	4	5	WNW	8	po	0.09	3
Wick ...	30.182	-02	42	38	+3	50	33	NNW	2	4	NNW	10	o	0.02	10
Nairn ...	30.212	-06	42	39	-2	57	41	NE	2	2	WNW	8	po	0.07	2
Aberdeen ...	30.112	-10	40	37	-5	57	38	N	7	7	NW	8	cpq	0.07	4
Leith ...	30.162	-13	43	43	-3	60	42	NE	3	2	NW	8	co	—	—
Shields...	30.052	-19	41	38	-2	49	39	N	7	7	N	9	co	0.11	5
York ...	30.042	-24	42	42	+4	52	37	NNW	3	5	NNW	9	co	0.33	—
Scarborough ...	29.992	-24	41	38	+1	46	40	N	6	5	N	9	hpo	0.23	5
Nottingham ...	30.012	-24	45	42	+4	52	40	N	5	7	NW	10	gw	0.06	—
Ardrossan ...	30.172	-15	49	43	-4	52	45	NW	2	7	NW	5	c	—	1
Greencastle ...	30.232	-16	57	48	+6	57	44	NNW	5	6	NNW	6	c	0.01	—
Donaghadee ...	30.162	-14	49	46	+5	52	43	NNW	6	7	NNW	3	cb	—	5
Kingstown ...	30.222	-17	47	44	+7	50	40	WNW	6	5	WNW	10	o	—	4
Holyhead ...	30.112	-21	47	45	+3	50	44	NNW	6	6	NW	6	bm	—	4
Liverpool (Bidston Obs.)	30.312	-22	45	42	-4	52	43	NW	4	5	WNW	10	co	0.02	3
Valencia ...	30.382	-04	45	42	+1	52	39	ENE	6	6	W	6	c	—	5
Roche's Point...	30.262	-12	48	46	+6	53	42	NNE	5	5	NNE	8	co	—	4
Pembroke ...	30.172	-20	46	43	+3	47	42	NW	6	6	NW	10	co	0.01	3
Portishead ...	30.082	-21	46	44	+4	57	38	NNW	3	3	N	10	po	0.08	3
Scilly ...	30.242	-09	48	45	+3	49	44	N	5	5	N	8	co	—	4
Plymouth ...	30.102	-12	46	45	+5	52	38	NW	2	3	N	10	pm	0.01	—
Portsmouth ...	30.002	-29	45	44	+5	50	38	NNW	4	4	NNW	10	cz	—	3
Dover ...	29.902	-32	43	42	+2	46	39	W	4	2	WNW	5	sgz	0.04	2
London ...	29.952	-32	44	42	+6	49	35	NNW	4	5	NNW	10	cbz	0.05	—
Oxford ...	30.022	-28	44	42	+4	50	36	NNW	1	3	WNW	10	cbz	0.08	—
Cambridge ...	29.952	-22	44	41	+6	47	38	N	2	2	N	10	pm	0.12	—
Yarmouth ...	29.892	-32	41	39	+1	47	38	N	6	6	N	7	czq	0.31	5
*Helder ...															
Cape Gris Nez...	29.952	—	42	40	—	46	34	NW	4	4	NNE	10	co	—	3
Brest ...	30.232	-07	44	44	+6	57	35	N	4	5	NNW	10	co	0.04	2
L'Orient ...	30.242	-04	44	40	+7	55	35	NNW	4	5	NE	6	c	—	2
Rocheport ...	30.202	-02	—	—	—	53	35	NE	5	5	NE	0	cb	—	3
Biarritz ...	30.202	-07	39	34	0	49	35	E	4	7	N	2	cg	—	3
*Corunna ...	30.24	-05	50	—	-2	—	—	E	6	—	—	—	bt	—	4
*Brussels ...	29.78	-41	41	—	+5	—	—	W	4	—	—	—	r	—	—
*Charleville ...	?29.93	-23	34	—	+2	—	—	W	1	—	—	—	s	—	—
Paris ...	29.832	-35	40	38	+7	46	33	W	4	5	N	10	o	—	—
*Lyons...	?30.16	-03	41	—	0	—	—	N	3	—	—	—	b	—	—
Toulon...	29.802	+01	36	29	-1	47	34	NNW	7	8	NW	0	b	—	7

YESTERDAY'S 2 P.M. REPORTS AND REMARKS.

Skudesnaes ...	29.85	-11	38	35	-2	—	—	WNW	6	—	—	—	c	—	4
Thurso...	30.15	-05	47	45	+1	—	—	?SSE	4	4	WNW	8	o	—	3
Scarborough ...	30.18	-05	45	42	+5	—	—	NNW	3	3	NNW	3	b	—	4
Greencastle ...	30.34	-03	49	45	+4	—	—	NW	3	3	NW	7	c	—	—
Holyhead ...	30.31	-01	48	45	+4	—	—	NW	3	3	NW	3	b	—	2
Valencia ...	30.43	+01	50	42	+6	—	—	N	3	3	NNE	1	b	—	2
Scilly ...	30.36	+03	49	43	+4	—	—	NE	5	5	NE	4	c	—	2
London ...	30.24	-03	45	40	+7	—	—	NW	2	2	NW	10	o	—	—
Rocheport ...	30.21	00	54	43	+17	—	—	NE	5	—	—	2	m	—	3

The barometre continued to rise on our extreme SW coasts, but the decrease noted in the NE this morning (though slight) has extended to all the other stations. The prevailing wind is now NW⁵, but a light SSE breeze is reported from Thurso.

BAROMETER.—The letters r. (rising), f. (falling), and s. (steady), indicate the motion of the mercury in last 14 hours. **EXTREME WIND.**—strongest wind experienced in past 24 hours. **WEATHER:** Beaufort Scale is, b. blue sky; c. detached clouds; d. drizzling rain; f. fog; g. dark, gloomy; h. lightning; m. misty (hazy); o. overcast; p. passing showers; q. equally; r. rain; s. snow; t. thunder; u. ugly, threatening; v. visibility, unusual transparency; w. wet, dew.

The "change" of barometer and temperature and the "extreme" wind given in the 2 p.m. report are those since the previous 8 a.m.

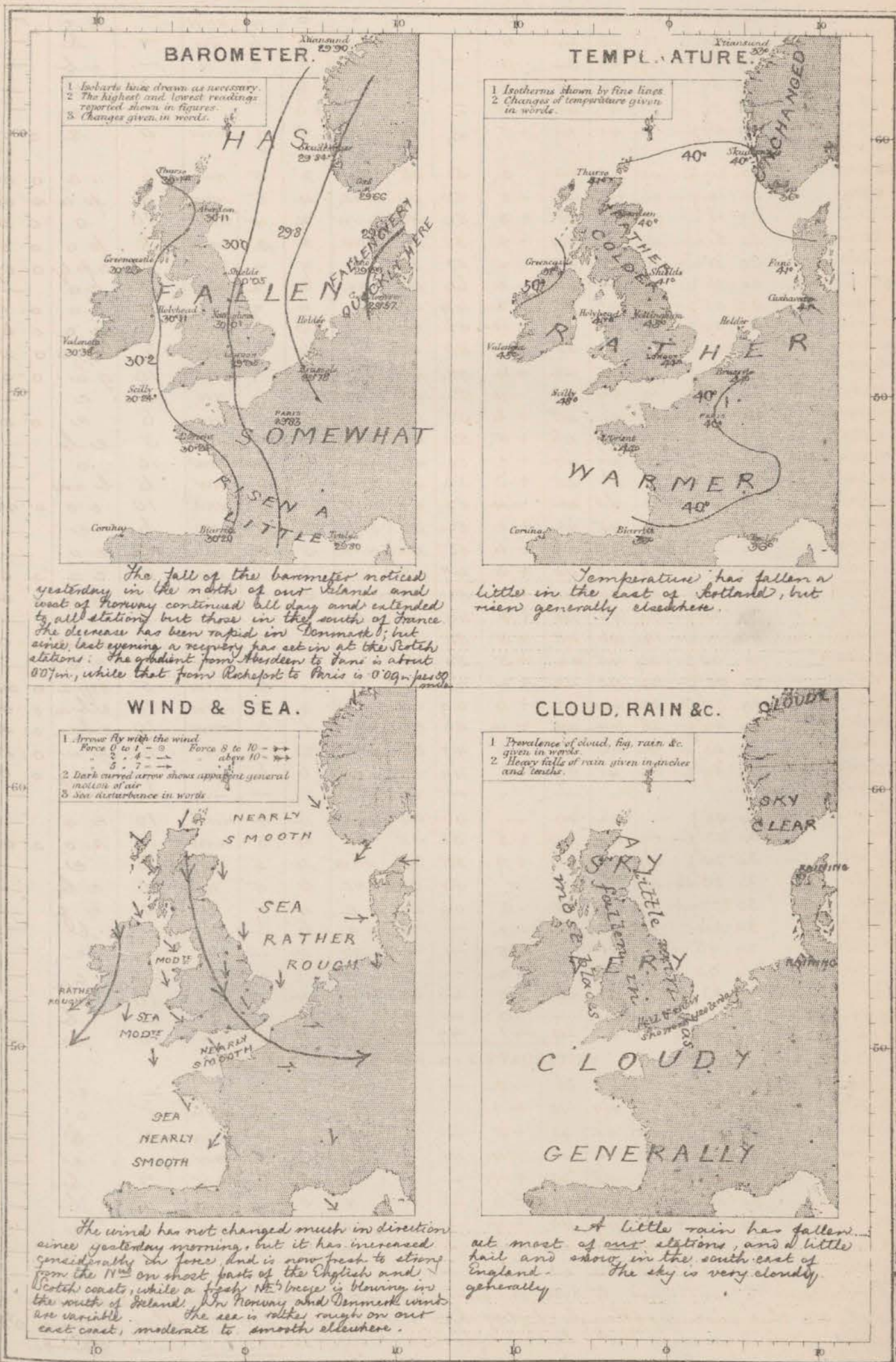
N.B.—The wind is said to "veer" when its direction changes with the sun, and to "back" when it shifts in the opposite direction.

*The Stations marked with an asterisk do not report rainfall. The "extreme" wind reported from the Norwegian Stations is an observation taken at 8 a.m.

WEATHER CHARTS

AND REMARKS FOR

SUNDAY 27TH APRIL 1873 AT 8 A.M.



Monday 8 a.m.

WEATHER REPORT. April 28th 1873.

STATIONS.	BAROMETER.		THERMOMETERS. (In shade).					WIND.				Amount of Cloud 0 to 10.	Weather. By Beaufort Scale.	Rainfall. In past 24 Hours.	Sea Distur- ance 0 to 9.
	At 8 A.M. Reduced to 32° F. at the Mean Sea Level.	Change since yesterday.	At 8 A.M.		Change in the dry bulb since yesterday.	In past 24 hours.		At 8 A.M.		Extreme.					
			Dry bulb.	Wet bulb.		Max.	Min.	Dir.	Force. (0 to 12.)	Force. (0 to 12.)	Dir.				
*Christiansund...	29.57	+0.33	32	31	-1	—	—	WNW	2	6	N	—	s	—	3
*Skudesnaes ...	29.73	-0.11	37	36	-3	—	—	WSW	2	6	NNW	—	bo	—	2
*Oxø (Christiansand)	29.67	+0.01	36	34	0	—	—	WNW	4	2	SW	—	be	—	2
*Skagen (The Skaw)	29.73	+0.06	42	39	+4	—	—	WSW	7	—	—	—	e	—	—
*Fanø ...	29.88	+0.29	42	39	+1	—	—	NW	6	—	—	—	e	—	—
Cuxhaven ...	29.80	+0.26	45	41	+4	—	35	N	5	5	N	4	he	0.07	—
Sumburgh Head															
Stornoway (Heldes)	29.99	+0.25	46	45	+1	57	42	W	6	6	W	—	eb	0.01	2
Thurso...	29.87	+0.27	47	45	+6	49	41	WNW	5	5	WNW	9	grg	0.01	4
Wick ...	29.90	-0.28	47	45	+5	48	42	N	4	4	N	10	co	—	1
Nairn ...	30.00	-0.21	48	45	+4	57	42	NW	2	2	NE	6	co	0.04	2
Aberdeen ...	29.95	-0.16	48	43	+8	49	39	WNW	5	7	N	9	po	0.01	2
Leith ...	30.07	-0.09	57	48	+8	53	39	NW	3	2	SE	7	e	—	—
Shields...	30.07	+0.02	45	42	+4	45	39	NW	3	7	N	2	ob	0.01	3
York ...	30.13	+0.09	48	45	+6	49	32	W	2	6	NNW	6	co	—	—
Scarborough ...	30.06	+0.07	48	45	+7	48	41	NNW	3	6	N	10	co	—	3
Nottingham ...	30.13	+0.12	50	46	+5	50	39	WNW	4	7	N	1	hpb	—	—
Ardrossan ...	30.15	-0.02	48	45	-1	59	45	NW	5	5	NW	8	co	—	3
Greenecastle ...	30.24	+0.01	49	46	-2	52	46	WNW	5	6	NW	10	eg	0.03	—
Donaghadee ...	30.21	+0.05	49	46	0	57	44	NW	4	6	NNW	8	co	—	3
Kingstown ...	30.33	+0.11	48	44	+1	52	44	WNW	4	7	N	8	o	0.01	3
Holyhead ...	30.24	+0.13	47	45	0	50	45	WNW	3	3	NNE	6	bc	—	2
Liverpool (Bidston Obs.)	30.22	+0.21	48	45	+3	50	42	W	—	6	NNE	7	e	—	4
Valencia ...	30.47	+0.09	57	48	+6	53	42	N	3	7	ENE	5	e	—	3
Roche's Point...	30.35	+0.12	50	46	+2	56	45	N	4	5	N	8	co	—	4
Pembroke ...	30.32	+0.15	46	44	0	52	42	NW	4	5	NNW	10	co	—	3
Portishead ...	30.23	+0.15	57	46	+5	52	41	WNW	3	5	NE	6	gc	0.01	4
Scilly ...	30.37	+0.13	49	46	+1	57	44	N	4	6	NNE	5	e	—	3
Plymouth ...	30.29	+0.19	48	46	+2	56	40	WNW	2	3	N	10	pon	0.03	—
Portsmouth ...	30.20	+0.20	47	43	+2	50	38	NNW	3	7	NNE	5	we	0.12	3
Dover ...	30.16	+0.26	42	40	-1	—	37	NNW	4	7	NNE	7	ghr	0.30	3
London ...	30.16	+0.21	44	41	0	46	38	WNW	2	4	N	10	hgo	0.02	—
Oxford ...	30.21	+0.19	46	43	+2	49	37	NW	2	6	N	9	o	0.06	—
Cambridge ...	30.15	+0.20	44	40	0	47	36	NW	1	4	N	10	pho	0.07	—
Yarmouth ...	30.07	+0.18	43	42	+2	46	39	NW	4	7	NNE	10	gr	0.11	5
*Helder ...	29.99	—	43	—	—	—	—	NNE	6	—	—	—	—	—	4
Cape Gris Nez...	30.11	+0.16	41	39	-1	47	41	N	5	8	NNE	9	ho	0.16	4
Brest ...	30.32	+0.09	44	42	0	57	42	NE	3	7	N	2	ob	0.16	2
L'Orient ...	30.30	+0.06	42	40	-2	54	41	N	4	5	NNW	4	re	0.01	3
Rochefort ...	30.22	-0.01	42	38	-9	53	36	NNE	7	7	W	7	eb	—	3
Biarritz ...	30.25	+0.05	43	39	+4	48	40	E	4	7	W	7	rm	0.16	3
*Corunna ...	30.32	+0.08	50	—	0	—	—	NE	—	—	—	7	af	—	2
*Brussels ...	30.01	+0.23	45	—	+4	—	—	WNW	4	—	—	—	ro	—	—
*Charleville ...	30.00	+0.07	39	—	+5	—	—	N	6	—	—	—	e	—	—
Paris ...	30.11	+0.28	39	37	-1	47	33	NNW	1	8	W	4	re	0.12	—
*Lyons...	30.08	+0.08	44	—	+3	—	—	NW	3	—	—	—	e	—	—
Toulon...	29.89	+0.09	41	36	+5	57	40	NNW	5	7	NW	6	be	—	6
YESTERDAY'S 2 P.M. REPORTS AND REMARKS.															
Skudesnaes ...	29.89	+0.05	40	36	0	—	—	NNW	8	—	—	—	b	—	3
Thurso...															
Scarborough ...															
Greenecastle ...															
Holyhead ...															
Valencia ...															
Scilly ...															
London ...															
Rochefort ...	30.18	-0.05	49	42	-2	—	—	—	5	—	—	0	b	—	3

EXPLANATION OF COLUMNS.

BAROMETER.—The letters r. (rising), f. (falling), and s. (steady), indicate the motion of the mercury in last 14 hours. **EXTREME WIND.**—strongest wind experienced in past 24 hours. **WEATHER:** Beaufort Scale is, b. blue sky; c. detached clouds; d. drizzling rain; f. fog; g. dark, gloomy; h. lightning; m. misty (hazy); o. overcast; p. passing showers; q. squally; r. rain; s. snow; t. thunder; u. ugly, threatening; v. visibility, unusual transparency; w. wet, dew.

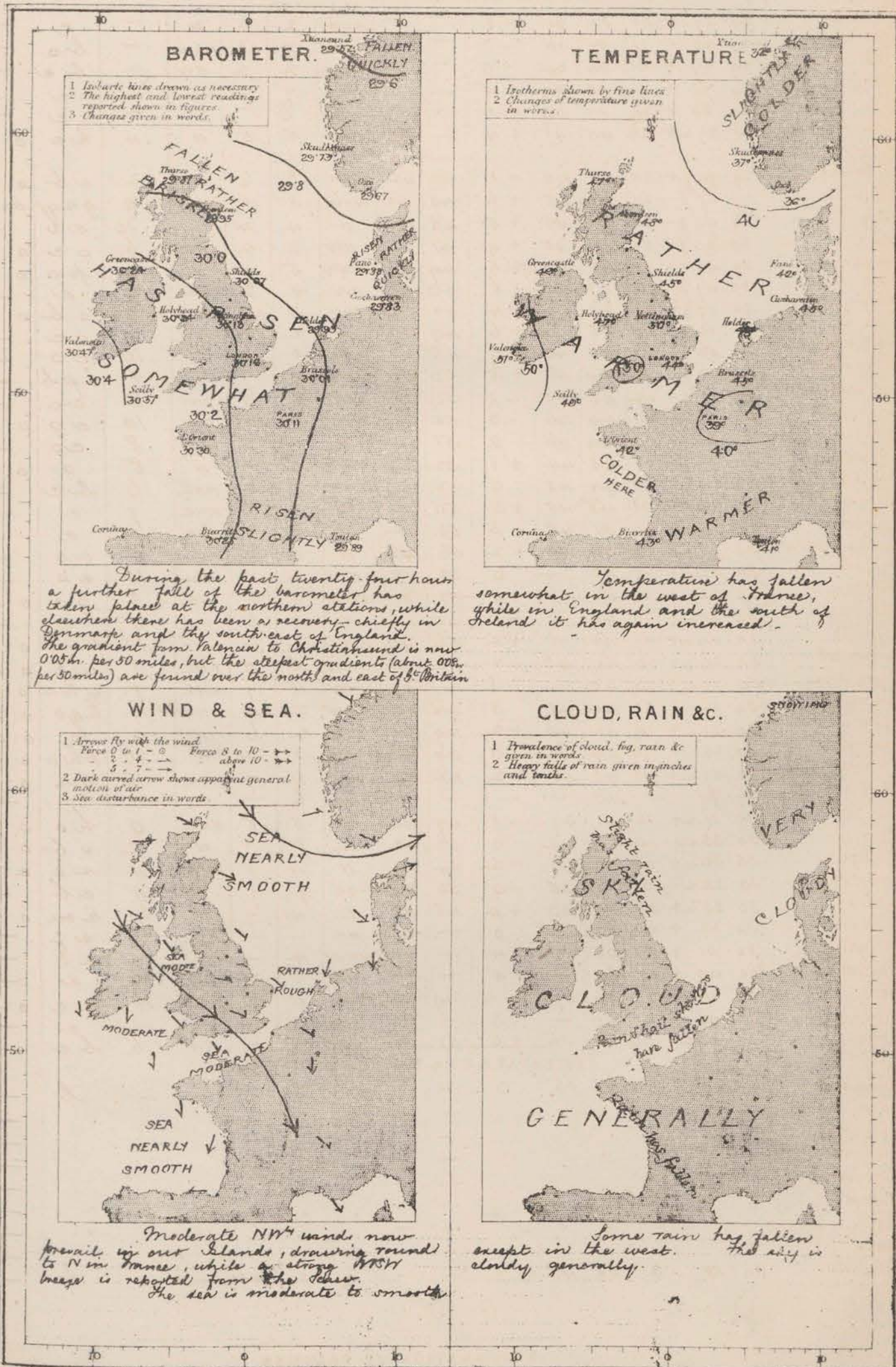
The "change" of barometer and temperature and the "extreme" wind given in the 2 p.m. report are those since the previous 8 a.m. N.B.—The wind is said to "veer" when its direction changes with the sun, and to "back" when it shifts in the opposite direction.

*The Stations marked with an asterisk do not report rainfall. The "extreme" wind reported from the Norwegian Stations is an observation taken at 8 p.m.

WEATHER CHARTS

AND REMARKS FOR

MONDAY 28TH APRIL 1873 AT 8 A.M.



Subscription for these Charts payable in advance to cover delivery.
Delivery by hand 10/- per quarter
book post 5/- per quarter

Meteorological Office
116, Victoria Str., Westminster, S.W.
ROBERT H. SCOTT, Director.

Vincent Brooks & Son, Ltd. Lond. & W.C.

Tues. day 8 a.m.

WEATHER REPORT. April 29th 1873.

STATIONS.	BAROMETER.		THERMOMETERS. (In shade).					WIND.				Amount of Cloud 0 to 10.	Weather. By Beaufort Scale	Rainfall. In past 24 Hours.	Sea Disturb- ance. 0 to 9.
	At 8 A.M. Reduced to 32° F. at the Mean Sea Level.	Change since yesterday.	At 8 A.M.		Change in the dry bulb since yesterday.	In past 24 hours.		At 8 A.M.		Extreme.					
			Dry bulb.	Wet bulb.		Max.	Min.	Dirce.	Force. (0 to 12.)	Force. (0 to 12.)	Dirce.				
*Christiansund...	29.82	+25	32	—	0	—	—	NNW	4	2	ENE	—	CS	—	3
*Skudesnaes ...	29.77	+04	38	32	+1	—	—	NNW	6	6	NNW	—	ob	—	2
*Oxö (X'tiansand)	29.59	-08	36	30	0	—	—	NE	6	4	WSW	—	c	—	4
*Skagen (The Skaw)															
*Fanö ...															
Cuxhaven ...	29.598	-24	45	43	0	—	36	NNW	7	5	W	6	c	0.10	—
Sumburgh Head															
Stornoway (He- brides)	30.152	+16	46	43	0	57	35	SSW	2	7	W	10	o	0.08	1
Thurso...	30.062	+19	43	40	-4	51	40	NNW	3	6	W	7	p	0.12	3
Wick ...	30.082	+18	42	40	-5	50	37	NNW	4	—	NW	8	eg	0.02	1
Nairn ...	30.092	+09	46	42	-2	53	43	NE	2	2	NW	6	oc	0.06	2
Aberdeen ...	30.062	+11	42	40	-6	54	40	N	6	8	NNW	6	g p	0.03	3
Leith ...	30.132	+06	53	48	-8	59	42	N	3	4	NW	6	g e	0.03	—
Shields...	30.082	+01	45	42	0	54	43	N	5	7	WNW	8	eg	0.17	5
York ...	30.072	-06	47	43	-1	55	47	NNW	4	5	WNW	7	g e	0.07	—
Scarborough ...	30.042	-02	46	44	-2	55	43	N	5	4	NNW	7	p e	0.07	4
Nottingham ...	30.102	-03	49	45	-1	—	47	N	3	8	NW	10	w	—	—
Ardrossan ...	30.172	+02	48	43	0	52	45	NW	4	8	NW	7	oc	0.01	3
Greencastle ...	30.262	+02	48	47	-1	54	46	NNW	3	8	WNW	10	g	0.04	—
Donaghadee ...	30.172	-04	49	46	0	53	47	NW	5	6	NW	9	o	—	4
Kingstown ...	30.272	-06	48	45	0	55	46	WNW	5	6	WNW	10	o	0.02	4
Holyhead ...	30.172	-07	48	45	+4	54	46	NW	4	5	WNW	5	e	—	4
Liverpool (Bidston Obs.)	30.172	-05	49	46	+1	53	46	WNW	4	7	W	2	ob	—	4
Valencia ...	30.408	-07	52	50	+1	54	47	N	6	16	NNW	7	p	0.04	5
Roche's Point...	30.333	-05	52	49	+2	56	47	NNW	4	6	NNW	7	o	—	4
Pembroke ...	30.252	-07	48	46	+2	50	46	NW	4	4	NW	5	e	0.01	3
Portishead ...	30.138	-10	57	48	0	56	46	W	3	5	WNW	7	e	0.01	3
Scilly ...	30.318	-06	50	48	+7	52	48	NNW	6	6	NNW	7	e	—	5
Plymouth ...	30.218	-08	53	57	+5	59	47	NW	4	5	NW	10	ow	—	—
Portsmouth ...	30.088	-12	52	48	+5	55	45	NNW	4	4	NNW	6	w e	—	4
Dover ...	30.028	-14	50	47	+8	52	41	NNW	3	4	NW	4	e	0.03	2
London ...	30.068	-10	49	45	+5	55	43	WNW	2	5	WNW	10	e b o	0.07	—
Oxford...	30.092	-12	57	46	+5	55	46	NW	4	5	NNW	10	o	—	—
Cambridge ...	30.052	-10	45	41	+1	53	43	N	2	2	NW	10	2	0.13	—
Yarmouth ...	29.972	-10	45	43	+2	52	42	NNW	5	5	NNW	6	2 o	0.09	4
*Helder ...	29.82	-17	45	—	+2	—	—	NNW	6	—	—	—	—	—	4
Cape Gris Nez...	30.028	-09	47	43	+6	49	40	N	4	4	WSW	8	2 o	0.04	4
Brest ...	30.308	-02	50	48	+6	54	41	N	5	7	N	10	o	—	3
L'Orient ...	30.302	00	49	47	+4	56	43	NE	5	5	NNW	6	e	—	3
Rochefort ...	30.288	+06	48	44	+6	55	42	NNW	7	5	NNE	10	e o	—	4
Biarritz ...	30.372	+12	45	40	+2	48	40	SW	4	5	N	5	e	—	3
*Corunna ...															
*Brussels ...	29.89	-12	48	—	+3	—	—	W	3	—	—	—	2 o	—	—
*Charleville ...	29.97	-03	44	—	+5	—	—	SW	6	—	—	—	o 2	—	—
Paris ...	30.072	-04	47	45	+8	57	44	W	5	5	W	10	o 2	—	—
*Lyons...	30.30	+22	41	—	-3	—	—	SE	3	—	—	—	2	—	—
Toulon...	30.102	+21	48	41	+7	57	41	NW	1	7	WNW	5	e	—	5

YESTERDAY'S 2 P.M. REPORTS AND REMARKS.

Skudesnaes ...	29.49	-24	44	43	+7	—	—	NW	6	—	—	—	2	—	3
Thurso...	29.72	-15	49	48	+2	—	—	NW	5	6	W	8	o	—	4
Scarborough ...	29.96	-10	53	48	+5	—	—	WNW	2	3	NNW	10	o	—	2
Greencastle ...	30.16	-08	53	49	+4	—	—	WNW	8	8	WNW	9	o	—	—
Holyhead ...	30.20	-04	52	47	+5	—	—	WNW	3	3	WNW	6	e	—	3
Valencia ...	30.45	-02	52	46	+1	—	—	NNW	5	4	N	6	e	—	4
Scilly ...	30.39	+02	52	48	+3	—	—	NW	4	5	NNE	6	e	—	3
London ...	30.14	-02	50	46	+9	—	—	WNW	3	3	WNW	9	o e	—	—
Rochefort ...	30.30	+08	55	48	+13	—	—	N	5	—	—	7	e	—	3

Pressure has decreased at all but the extreme Sth stations. The wind is reported to have increased to a gale from WNW on our NW coasts, but elsewhere no important change is reported.

EXPLANATION OF COLUMNS.

BAROMETER.—The letters r. (rising), f. (falling), and s. (steady), indicate the motion of the mercury in last 14 hours. **EXTREME WIND** is strongest wind experienced in past 24 hours. **WEATHER:** Beaufort Scale is, b. blue sky; c. detached clouds; d. drizzling rain; f. fog; g. dark, gloomy; h. lightning; m. misty (hazy); o. overcast; p. passing showers; q. squally; r. rain; s. snow; t. thunder; u. ugly, threatening; v. visibility, unusual transparency; w. wet, dew.

The "change" of barometer and temperature and the "extreme" wind given in the 2 p.m. report are those since the previous 8 a.m.

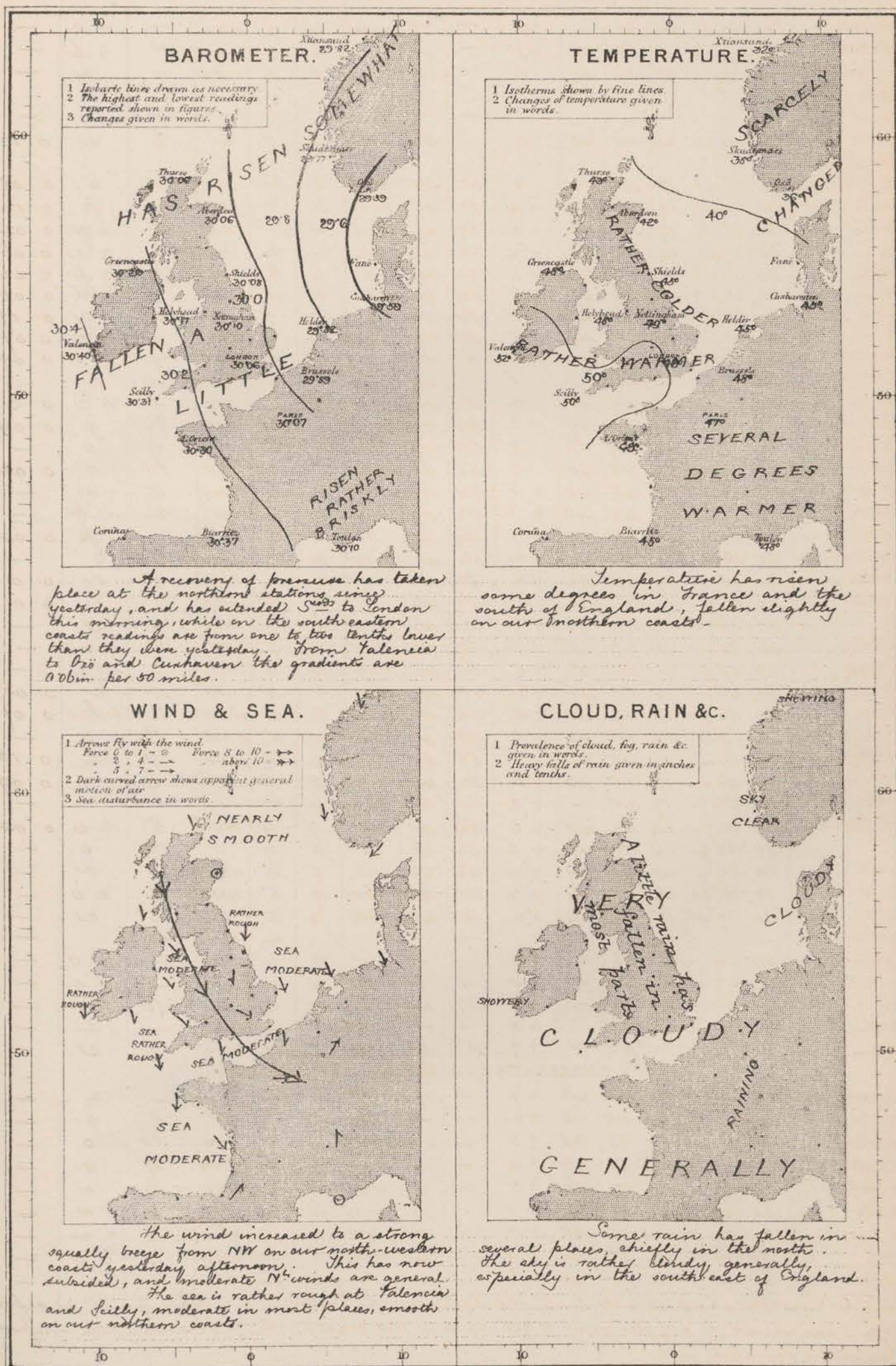
N.B.—The wind is said to "veer" when its direction changes with the sun, and to "back" when it shifts in the opposite direction.

*The Stations marked with an asterisk do not report rainfall. The "extreme" wind reported from the Norwegian Stations is an observation taken at 8 p.m.

WEATHER CHARTS

AND REMARKS FOR

TUESDAY 29TH APRIL 1873 AT 8 A.M.



Subscription for these Charts payable in advance to cover delivery.
Delivery by hand 10/- per quarter.
book post 5/- per quarter.

Meteorological Office
116, Victoria Strt, Westminster, S.W.
ROBERT H. SCOTT, Director.

Vincent Brooks Day & Son Ltd. London W.C.

Wednesday 8 a.m.

WEATHER REPORT. APRIL 30TH 1873.

STATIONS.	BAROMETER.		THERMOMETERS. (In shade).					WIND.				Amount of Cloud 0 to 10.	Weather. By Beaufort Scale.	Rainfall. In past 24 Hours.	Sea Disturb- ance 0 to 9.
	At 8 A.M. Reduced to 32° F. at the Mean Sea Level.	Change since yesterday.	At 8 A.M.		Change in the dry bulb since yesterday.	In past 24 hours.		At 8 A.M.		Extreme.					
			Dry bulb.	Wet bulb.		Max.	Min.	Dirac.	Force. (0 to 12.)	Force. (0 to 12.)	Dirac.				
*Christiansund...	29.72	-10	34	30	+2	—	—	SSE	4	—	—	—	e	—	2
*Skudesnaes ...	29.80	+03	39	36	+1	—	—	SSE	2	6	NNW	—	e o	—	2
*Oxö (X'tiansand)	29.77	+18	37	32	+1	—	—	NNW	2	6	N	—	o f e	—	2
*Skagen (The Skaw)															
*Fanö ...															
Cuxhaven ...	29.90	+31	43	39	-2	—	30	NNW	6	7	N	7	o	—	—
Sumburgh Head															
Stornoway (Hebrides.)	29.99	-16	48	47	+2	53	43	W	3	6	WSW	10	d	0.10	2
Thurso...	29.88	-18	48	46	+5	50	42	W	5	5	W	7	2 e	0.19	3
Wick ...	29.90	-18	48	47	+6	50	37	NW	5	5	NW	7	o e	0.17	1
Nairn ...	29.98	-11	51	48	+5	55	45	W	2	2	NE	8	o	0.02	1
Aberdeen ...	29.92	-14	52	48	+10	52	41	NW	4	6	N	8	e o	0.04	1
Leith ...	30.01	-14	52	49	-1	62	46	W	3	2	NE	8	e o	—	—
Shields...	30.00	-08	50	49	+5	51	43	WNW	5	5	N	6	e	0.05	3
York ...	30.08	+01	51	50	+4	54	39	W	4	4	NNW	9	e o	—	—
Scarborough ...	30.05	+01	52	50	+6	53	46	WNW	2	5	N	10	e o	—	2
Nottingham ...	30.14	+04	54	51	+5	56	40	WNW	5	5	N	10	g w	0.02	—
Ardrossan ...	30.11	-06	50	48	+2	56	48	WNW	4	5	NW	8	e o	0.01	3
Greencastle ...	30.16	-10	53	52	+5	53	48	WNW	6	6	WNW	10	o r	0.07	—
Donaghadee ...	30.13	-04	52	51	+3	53	48	WNW	3	5	N	10	o w	—	2
Kingstown ...	30.27	00	51	49	+3	56	48	WNW	5	5	WNW	10	o w	—	4
Holyhead ...	30.22	+05	50	48	+2	53	42	W	3	5	NW	10	e w	—	2
Liverpool (Bidston Obs.)	30.19	+02	48	47	-1	56	44	W	5	6	W	10	b o	—	4
Valencia ...	30.45	+05	51	49	-1	53	48	NNW	4	6	N	7	g e	—	4
Roche's Point...	30.37	+04	52	49	0	57	48	NNW	4	6	?NW	7	g o	—	3
Pembroke ...	30.32	+07	49	47	+1	55	46	NW	2	4	N	5	e b	—	2
Portishead ...	30.24	+11	52	49	+1	59	44	W	2	4	NNW	8	e g	—	3
Scilly ...	30.38	+07	51	49	+7	53	49	NW	4	6	NNW	5	e	—	4
Plymouth ...	30.32	+11	52	50	-1	58	43	NW	3	4	N	0	e w	—	—
Portsmouth ...	30.23	+15	51	48	-1	61	42	NW	1	4	NNW	5	e	—	1
Dover ...	30.16	+14	46	45	-4	52	41	WSW	3	4	N	6	g w	0.01	2
London ...	30.18	+12	51	47	+2	54	37	WNW	3	3	N	8	e	0.02	—
Oxford...	30.20	+11	51	48	0	56	40	W	1	3	NW	10	o	—	—
Cambridge ...	30.14	+09	47	44	+2	52	37	WSW	1	2	N	10	e f o	—	—
Yarmouth ...	30.08	+11	46	45	+1	49	39	WNW	4	6	NNW	9	g w	0.01	2
*Helder ...	30.04	+22	45	—	0	—	—	WNW	5	—	—	—	—	—	2
Cape Gris Nez...	30.19	+17	46	44	-1	51	43	W	4	4	N	10	o	—	3
Brest ...	30.38	+08	51	49	+1	56	45	N	3	5	N	10	o	—	2
L'Orient ...	30.36	+06	47	45	-2	60	44	N	3	5	NW	2	e b	—	3
Rocheport ...	30.34	+06	49	45	+1	58	42	NE	4	7	W	0	e b	—	3
Biarritz ...	30.34	-03	54	50	+9	54	48	N	3	5	N	8	2 f	0.08	3
*Corunna ...															
*Brussels ...	30.15	+26	44	—	-4	—	—	W	4	—	—	—	2 o	—	—
*Charleville ...	30.10	+13	39	—	-5	—	—	W	3	—	—	—	o	—	—
Paris ...	30.26	+19	46	44	-1	54	38	W	1	4	NW	8	o f	0.12	—
*Lyons...	30.32	+02	50	—	+9	—	—	N	3	—	—	—	e	—	—
Toulon...	29.97	-13	48	43	0	59	38	NNW	8	7	NW	4	b e	—	7

YESTERDAY'S 2 P.M. REPORTS AND REMARKS.

Skudesnaes ...	29.88	+11	42	36	+4	—	—	WNW	6	—	—	—	b	—	2
Thurso...	30.07	+01	47	43	+4	—	—	NW	2	3	NNW	6	e	—	2
Scarborough ...	30.14	+10	47	43	+1	—	—	N	5	5	N	5	e	—	5
Greencastle ...	30.27	+07	53	51	+7	—	—	NW	2	3	NNW	10	o	—	—
Holyhead ...	30.23	+06	51	48	+3	—	—	NNW	3	3	NNW	4	e	—	2
Valencia ...	30.48	+08	54	48	+2	—	—	N	5	6	N	7	e	—	4
Scilly ...	30.33	+02	53	51	+3	—	—	NW	5	6	NNW	7	e	—	5
London ...	30.15	+09	53	46	+4	—	—	N	3	3	N	9	2 o c	—	—
Rocheport ...	30.28	00	53	51	+7	—	—	E	5	—	—	—	o	—	4

No important change.

EXPLANATION OF COLUMNS.

BAROMETER.—The letters r. (rising), f. (falling), and s. (steady), indicate the motion of the mercury in last 14 hours. **EXTREME WIND** is strongest wind experienced in past 24 hours. **WEATHER:** Beaufort Scale is, b. blue sky; c. detached clouds; d. drizzling rain; f. fog; g. dark, gloomy; h. lightning; m. misty (hazy); o. overcast; p. passing showers; q. squally; r. rain; s. snow; t. thunder; u. ugly, threatening; v. visibility, unusual transparency; w. wet, dew.

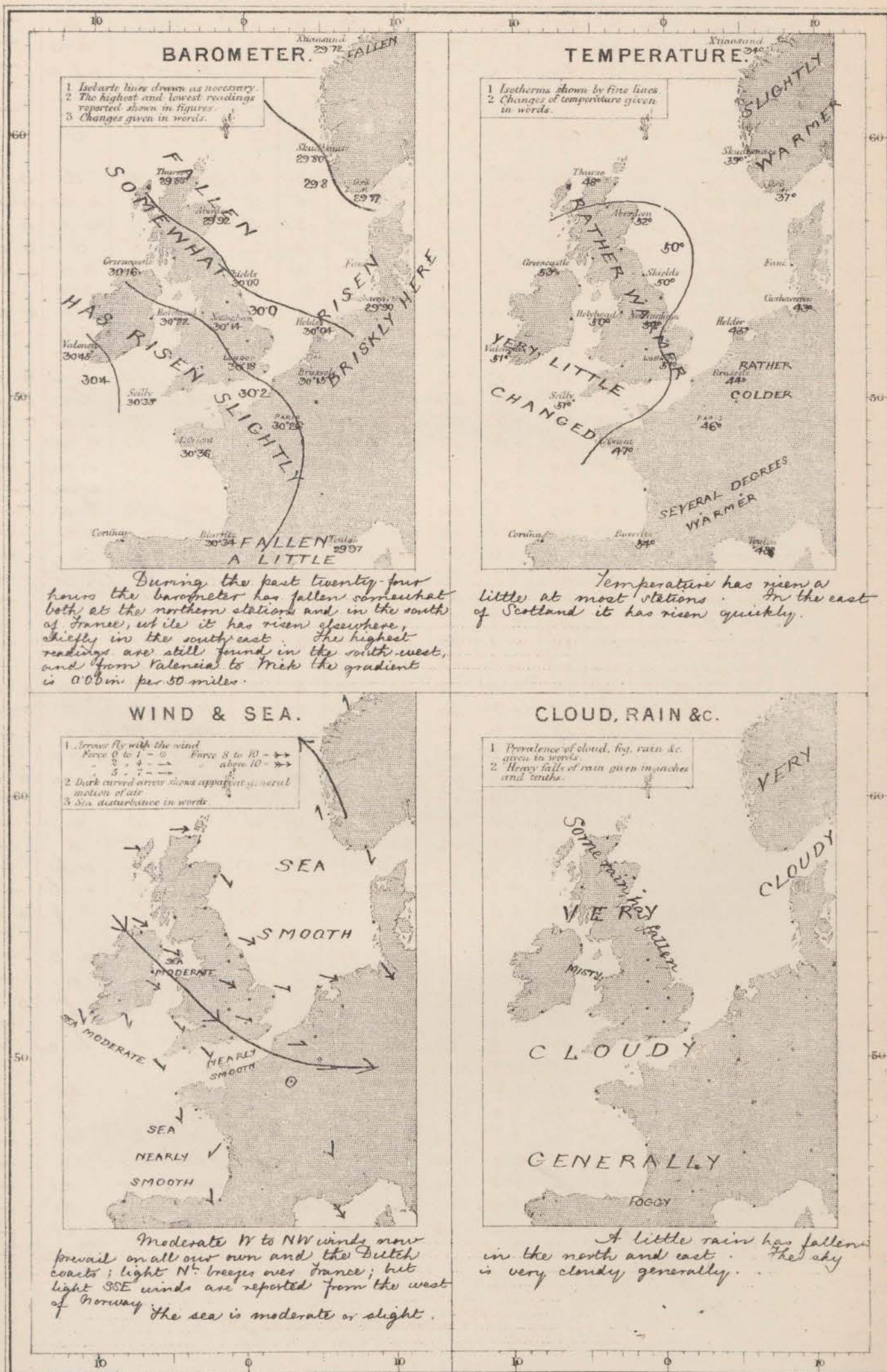
The "change" of barometer and temperature and the "extreme" wind given in the 2 p.m. report are those since the previous 8 a.m.

N.B.—The wind is said to "veer" when its direction changes with the sun, and to "back" when it shifts in the opposite direction.

*The Stations marked with an asterisk do not report rainfall. The "extreme" wind reported from the Norwegian Stations is an observation taken at 8 p.m.

WEATHER CHARTS

AND REMARKS FOR
WEDNESDAY 30TH APRIL 1873 AT 8 A.M.



CORRECTIONS AND ADDITIONS TO THE REPORTS FOR APRIL - 1873.

1. REPORTS RECEIVED TOO LATE FOR INSERTION DAILY.

Date	STATIONS.	BAROMETER.		THERMOMETERS. (In shade).				WIND.				Amount of Cloud 0 to 10.	Weather. By Beaufort Scale.	Rainfall. In past 24 Hours.	Sea Disur- bance. 0 to 9.	
		At 8 A.M. Reduced to 32° F. at the Mean Sea Level.	Change since yesterday.	At 8 A.M.		Change in the dry bulb since yesterday.	In past 24 hours		At 8 A.M.		Extreme.					
				Dry bulb.	Wet bulb.		Max.	Min.	Dirac.	Force. (0 to 12.)	Force. (0 to 12.)					Dirac.
1 st	Sumburgh H ^o	29.842	+ .06	45	45	+ 1	47	39	Z	0	6	SE	10	o d	-	4
"	Corunna	30.19	-	54	-	-	-	-	W	6	-	-	-	c	-	2
2 nd	Sumburgh H ^o	30.002	+ .16	40	40	- 5	50	38	SE	2	2	NW	10	c f	-	4
3 rd	Sumburgh H ^o	29.70 f	- .00	44	42	+ 4	46	39	W	4	3	S	5	c	-	5
4 th	Sumburgh H ^o	29.65 f	- .05	40	40	- 4	46	39	W	5	4	W	9	e r	0.06	5
5 th	Sumburgh H ^o	29.54 f	- .11	38	38	- 2	48	36	W	6	6	W	7	r p	0.42	5
"	Corunna	30.32	- .04	55	-	+ 10	-	-	NE	6	-	-	-	b	-	4
"	Toulon	29.82 f	- .20	51	47	- 10	72	48	NW	4	4	NW	5	b e	-	3
6 th	Sumburgh H ^o	29.482	- .06	39	38	+ 1	43	32	NNW	5	6	NNW	7	p	0.12	5
7 th	Sumburgh H ^o	29.762	+ .28	43	41	+ 4	45	36	N	5	5	N	4	p e	0.07	5
"	Corunna	30.12	-	52	-	-	-	-	N	6	-	-	-	c	-	-
"	Greencastle 2 P.M.	30.10	+ .04	46	43	+ 2	-	-	N	5	5	N	8	o	-	-
8 th	Sumburgh H ^o	30.162	+ .40	43	42	0	48	40	NNW	4	5	N	6	c	-	4
"	Greencastle	30.322	+ .26	44	42	0	47	40	NNW	4	5	N	6	c	-	-
"	Greencastle 2 P.M.	30.35	+ .03	47	44	+ 3	-	-	NNW	4	4	NNW	5	c	-	-
9 th	Sumburgh H ^o	30.352	+ .19	45	44	+ 2	49	42	NNW	3	5	N	3	m a	-	2
"	Corunna	30.24	-	50	-	-	-	-	N	3	-	-	-	c	-	2
"	Skudesnaes 2 P.M.	30.35	+ .07	44	42	- 1	-	-	NNW	6	-	-	-	b	-	2
"	Greencastle 2 P.M.	30.48	+ .02	49	45	+ 4	-	-	NNW	4	4	NNW	5	c	-	-
10 th	Sumburgh H ^o	30.37 f	+ .02	43	43	- 2	47	36	WNW	3	3	NNW	9	m	-	2
"	C. Bris Nez	30.132	+ .16	42	40	+ 1	49	39	NE	8	5	NNE	10	o	0.08	6
"	Corunna	30.12	- .12	50	-	0	-	-	N	3	-	-	-	c	-	2
"	Paris	30.06 f	- .02	38	36	- 3	49	36	N	7	7	N	5	b f	-	-
"	Skudesnaes 2 P.M.	30.25	- .09	48	43	+ 7	-	-	WNW	6	-	-	-	b	-	2
11 th	Sumburgh H ^o	30.15 f	- .22	44	43	+ 1	46	40	WNW	4	4	WNW	9	g	-	3
12 th	Sumburgh H ^o	30.052	- .10	38	38	- 6	47	34	NE	4	4	WNW	5	g e	-	3
13 th	Sumburgh H ^o	29.92 f	- .13	35	35	- 3	40	31	ESE	4	5	E	10	o s	0.30	6
"	Plymouth	29.91 f	- .17	48	46	- 1	55	43	SE	2	3	SE	10	o f	-	-
14 th	Sumburgh H ^o	30.102	+ .18	40	38	+ 5	41	38	SE	7	7	ESE	9	r o	0.09	6
"	Corunna	29.61	-	57	-	-	-	-	SW	3	-	-	-	c	-	2
15 th	Sumburgh H ^o	30.04 f	- .06	43	42	+ 3	43	40	SE	7	7	SE	9	o	-	6
"	Scilly	29.645	- .01	51	50	0	55	48	ESE	2	5	ESE	6	o e	0.10	4
"	Corunna	29.65	+ .04	57	-	0	-	-	S	3	-	-	-	-	e	2
16 th	Sumburgh H ^o	29.922	- .12	44	41	+ 1	45	40	SE	7	7	SE	9	o	-	6
"	Corunna	29.57	+ .08	57	-	0	-	-	W	3	-	-	-	c	-	2
17 th	Sumburgh H ^o	29.87 f	- .05	44	43	0	46	40	SE	7	7	SE	5	c	-	6
"	Corunna	29.85	+ .28	54	-	- 3	-	-	SW	6	-	-	-	o r	-	2
18 th	Sumburgh H ^o	30.002	+ .13	45	43	+ 1	45	40	SE	5	7	SE	4	c	-	5
"	Corunna	29.88	+ .03	55	-	+ 1	-	-	W	6	-	-	-	r c	-	2
19 th	Sumburgh H ^o	30.092	+ .09	46	41	+ 1	50	42	SE	5	5	SE	3	c	-	3
"	Corunna	30.04	+ .16	54	-	- 1	-	-	N	6	-	-	-	f o	-	-
20 th	Sumburgh H ^o	30.052	+ .26	48	46	+ 2	51	37	NE	5	3	SE	3	c	-	2
21 st	Sumburgh H ^o	30.22 f	- .13	45	44	- 3	52	35	WNW	5	3	NE	7	c g	-	3
22 nd	Sumburgh H ^o	30.09 f	- .13	41	38	- 4	46	33	N	6	5	WNW	4	g e	-	4
"	C. Bris Nez	30.02 f	- .09	42	40	- 5	57	40	NE	5	5	ENE	9	b o	-	4
"	Corunna	29.77	-	59	-	-	-	-	NE	3	-	-	-	b	-	2
23 rd	Sumburgh H ^o	30.022	- .07	40	38	- 1	44	31	N	6	6	N	6	p	0.15	5
"	Corunna	29.81	+ .04	59	-	0	-	-	NE	3	-	-	-	b	-	2
24 th	Sumburgh H ^o	30.102	+ .08	37	37	- 3	43	31	N	5	6	N	6	p	0.07	4
"	Corunna	29.85	+ .04	57	-	- 2	-	-	NE	3	-	-	-	b	-	2

I. REPORTS RECEIVED TOO LATE FOR INSERTION DAILY (continued).

Date	STATIONS.	BAROMETER.		THERMOMETERS. (In shade).					WIND.				Amount of Cloud 0 to 10.	Weather. By Beaufort Scale.	Rainfall. In past 24 Hours.	Sea Disturb- ance. 0 to 9.
		At 8 A.M. Reduced to 32° F. at the Mean Sea Level.	Change since yesterday	At 8 A.M.		Change in the dry bulb since yesterday.	In past 24 hours.		At 8 A.M.		Extreme.					
				Dry bulb.	Wet bulb.		Max.	Min.	Direc.	Force. (0 to 12.)	Force. (0 to 12.)	Direc.				
25 th	Sumburgh H ^o	30.212	+ .11	40	40	+ 3	43	32	N	5	5	N	6	fs	0.05	4
"	Corunna	30.00	+ .15	52	-	- 5	-	-	E	6	-	-	-	b	-	4
26 th	Sumburgh H ^o	30.098	- .12	39	39	- 1	43	32	N	5	5	WNW	9	fs d	0.06	5
"	Corunna	30.29	+ .29	52	-	0	-	-	NE	3	-	-	-	b	-	2
27 th	Sumburgh H ^o	30.102	+ .01	39	39	0	47	33	N	5	5	N	8	rg	0.05	5
28 th	Sumburgh H ^o	29.808	- .30	45	44	+ 6	46	36	NW	6	6	NW	9	fs	0.10	6
29 th	Skagen	29.58	- .15	36	32	- 6	-	-	-	8	-	-	-	c	-	-
"	Fanö	29.60	- .28	41	39	- 1	-	-	NW	8	-	-	-	c	-	-
"	Sumburgh H ^o	29.992	+ .19	40	38	+ 5	48	35	N	4	7	NNW	7	fs g	0.08	4
"	Corunna	30.40	+ .08	54	-	+ 4	-	-	NE	6	-	-	-	b	-	4
30 th	Skagen	29.76	+ .18	39	34	+ 3	-	-	N	8	-	-	-	c	-	-
"	Fanö	29.89	+ .29	43	38	+ 2	-	-	NW	6	-	-	-	c	-	-
"	Sumburgh H ^o	29.748	- .25	45	44	+ 5	46	38	WNW	6	5	WNW	8	g d	0.07	4
"	Corunna	30.32	- .08	54	-	0	-	-	NE	9	-	-	-	b	-	4
CORRECTIONS																
6 th	Palshead	-	-	-	-	-	55	-	-	-	-	-	-	-	-	-
25 th	Greenislet	30.32	+ .04	-	-	-	-	-	-	-	-	-	-	-	-	-
"	Silly	30.17	+ .06	-	-	-	-	-	-	-	-	-	-	-	-	-
24 th	Wick	-	-	-	-	-	-	-	-	-	-	-	-	-	0.03	-
29 th	Wick	-	-	-	-	-	-	-	-	-	5	-	-	-	-	-
"	Nottingham	-	-	52	-	-	-	-	-	-	-	-	-	-	-	-
30 th	Scarboro	-	-	-	-	-	-	42	-	-	-	-	-	-	-	-

Meteorological Office,
116, Victoria Street,
London.

ROBERT H. SCOTT,
Director.