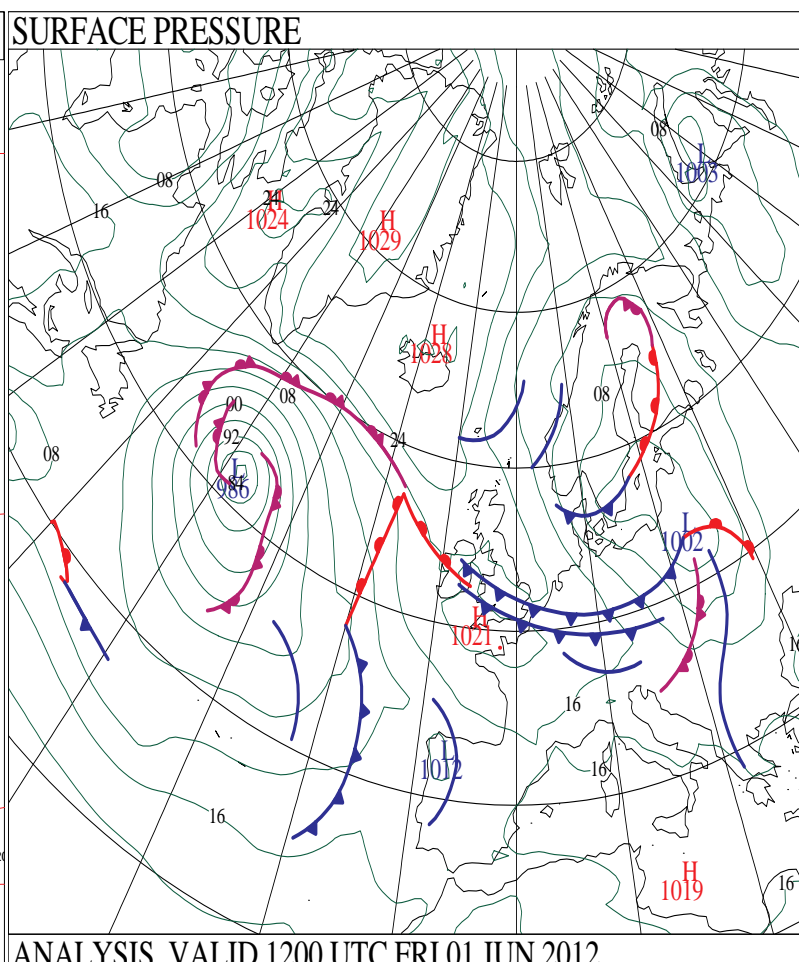
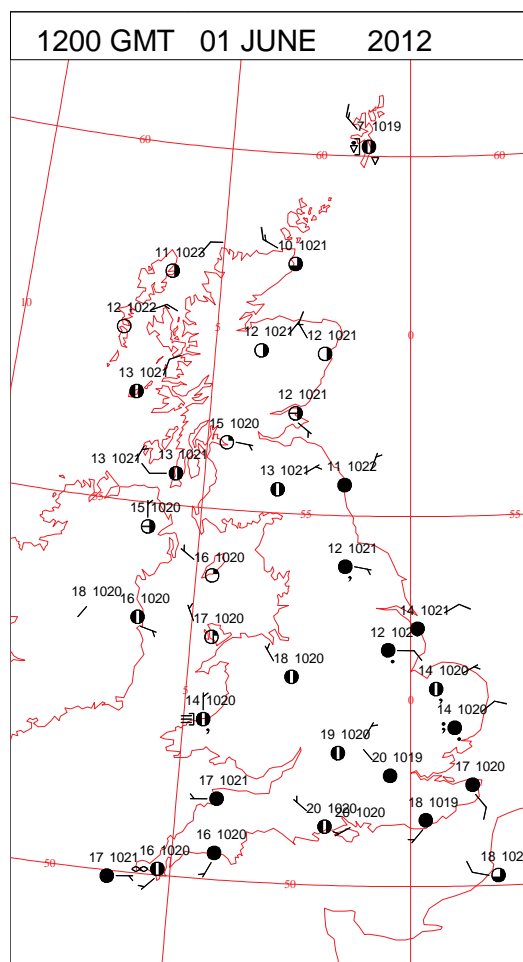
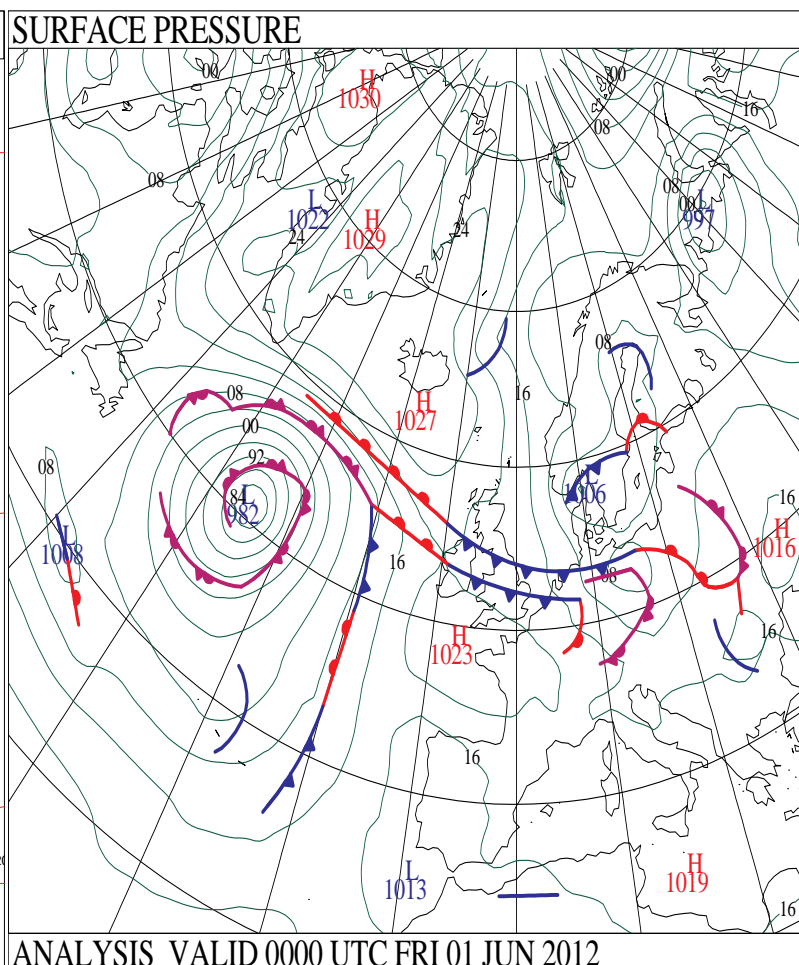
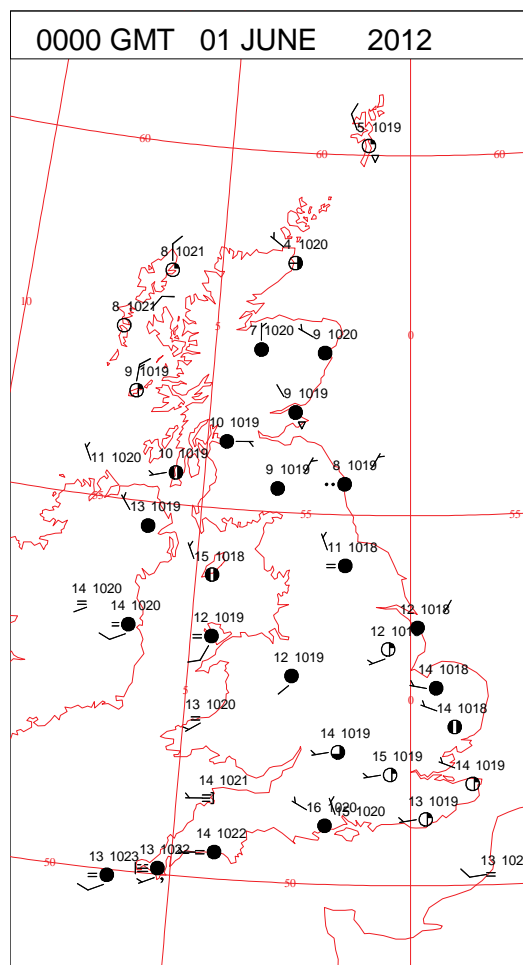
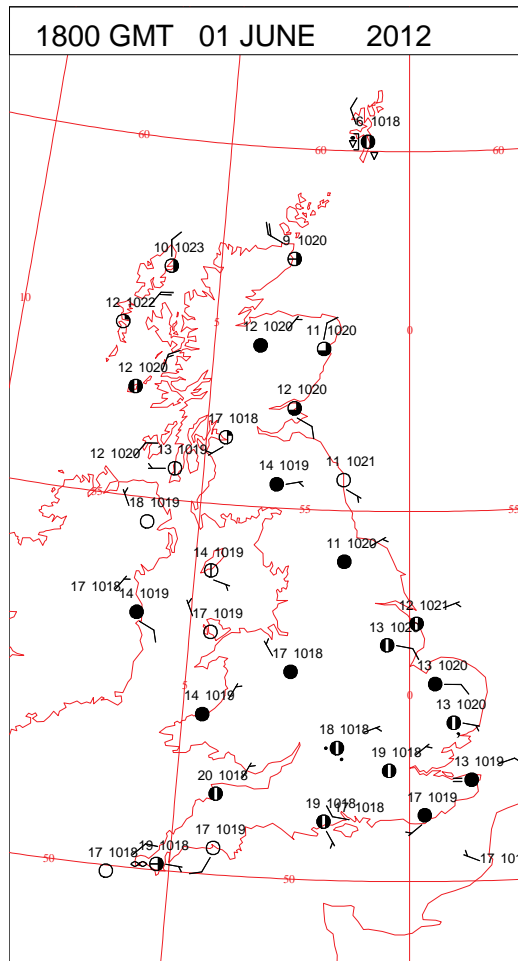
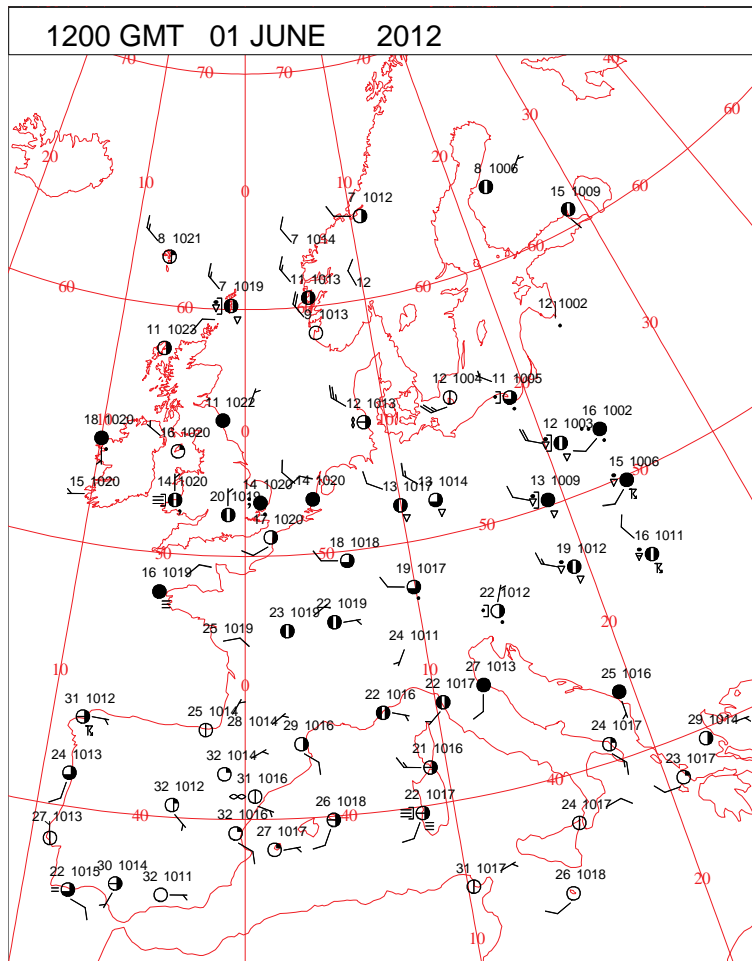
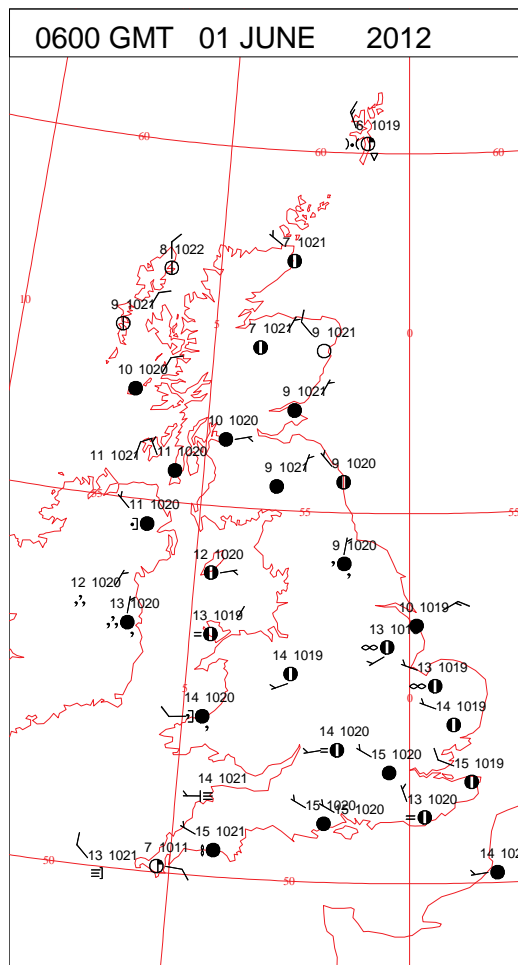
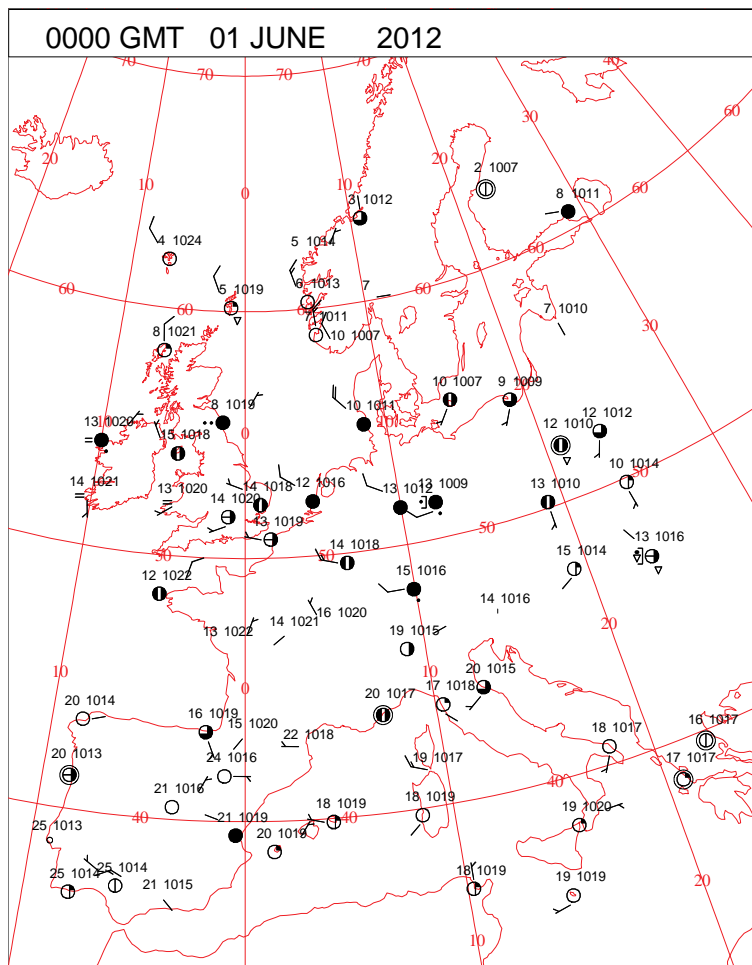


DAILY WEATHER SUMMARY



Friday 1 June 2012

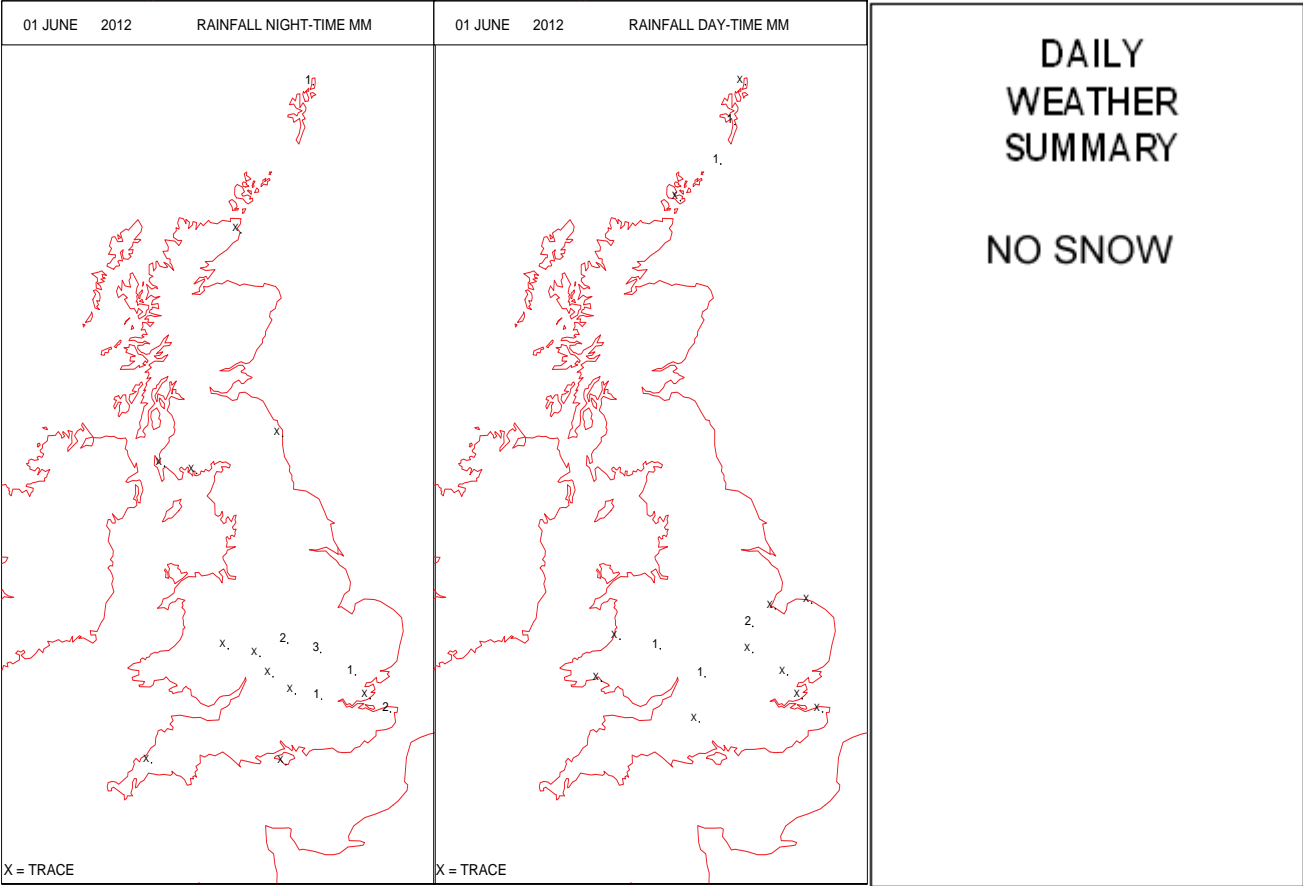
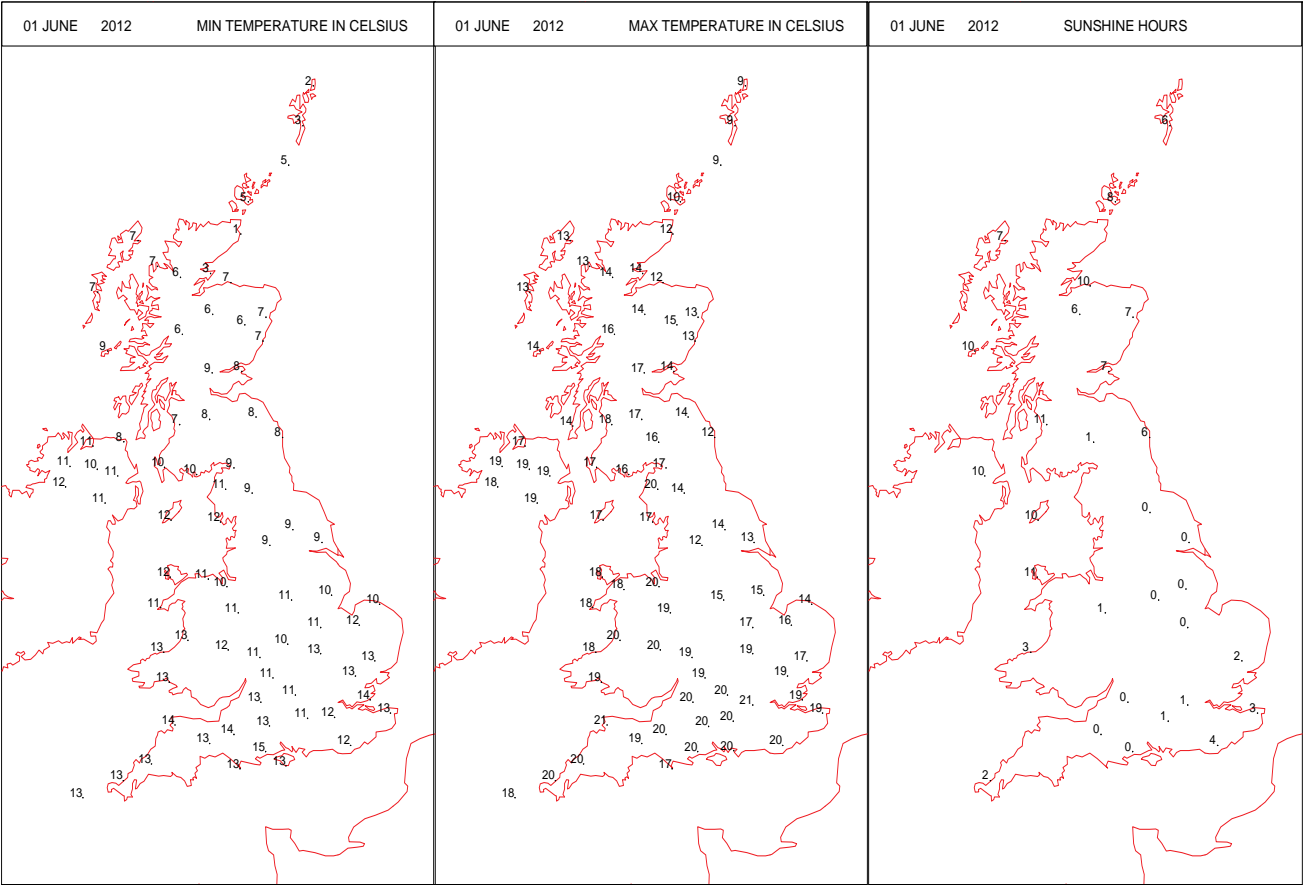
SURFACE REPORTS



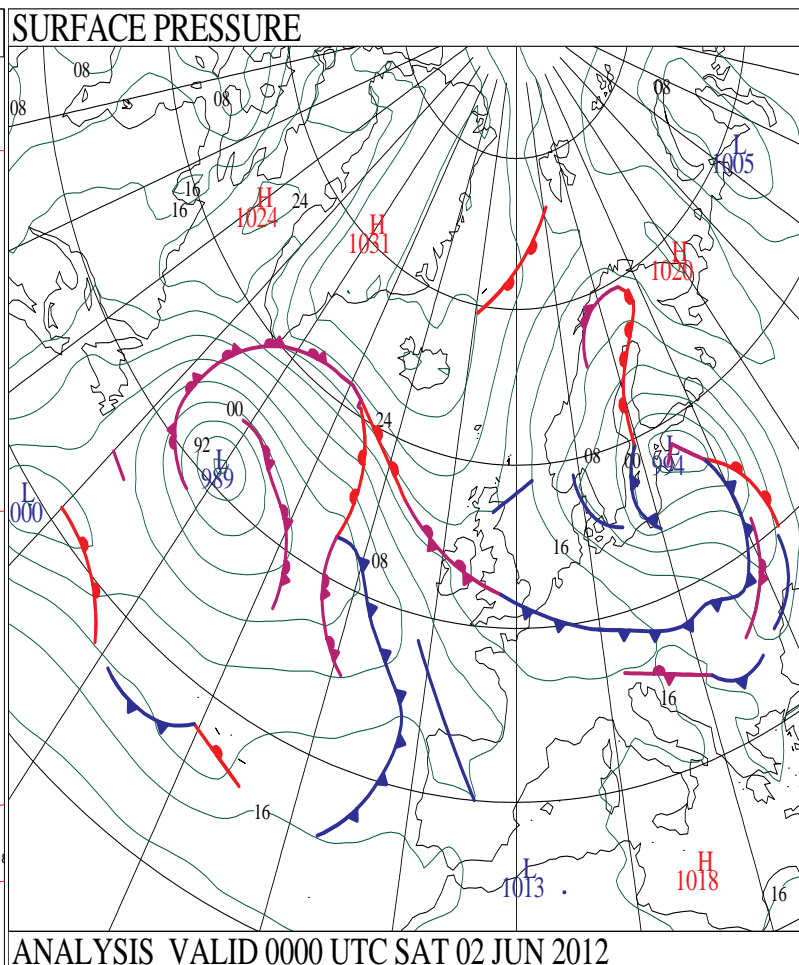
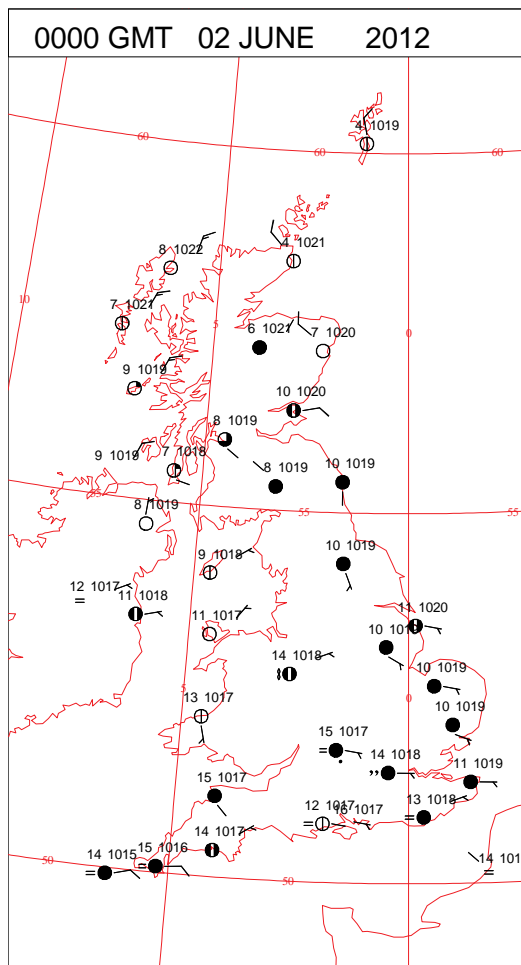
SIGNIFICANT WEATHER

0600 GMT 01 JUNE 2012	SIG WEATHER	1200 GMT 01 JUNE 2012	SIG WEATHER	<p>Summary of UK Weather for Friday 01 June 2012.</p> <p>It was dry overnight, with clear spells in the far north allowing a grass frost in places.</p> <p>The morning started cloudy for most places, with extensive hill fog across south-west England and Wales. This lifted and cleared quickly during the morning, with good breaks developing across Scotland and Northern Ireland, giving some sunshine.</p> <p>A few showers developed across the far north-east of Scotland, and across central and northern England and Wales. These were well scattered leaving most places dry throughout the day.</p> <p>Cloud cleared from many southern and western coasts by afternoon, allowing some good sunny spells.</p> <p>Winds remained light throughout the day, and were generally rather variable in direction.</p> <p>Overnight temperatures were generally around average or slightly above for most of the U.K., however, it was a chilly night over northern Scotland, with below average temperatures.</p> <p>Daytime temperatures in the south were around or slightly above average while maximum temperatures in the north were slightly below average.</p>
1800 GMT 01 JUNE 2012	SIG WEATHER	0000 GMT 02 JUNE 2012	SIG WEATHER	<p>EXTREMES</p> <p>Highest Maximum: 21.4 Heathrow, Greater London</p> <p>Lowest Maximum: 8.6 Baltasound No2, Shetland</p> <p>Lowest Minimum: 0.6 Wick Airport, Caithness</p> <p>Lowest Grass Minimum: -1.4 Wick Airport, Caithness</p> <p>Most Rain: 2.8 Bedford, Bedfordshire</p> <p>Most Sun: 11.1 Valley, Gwynedd</p>

DAILY CLIMATE DATA

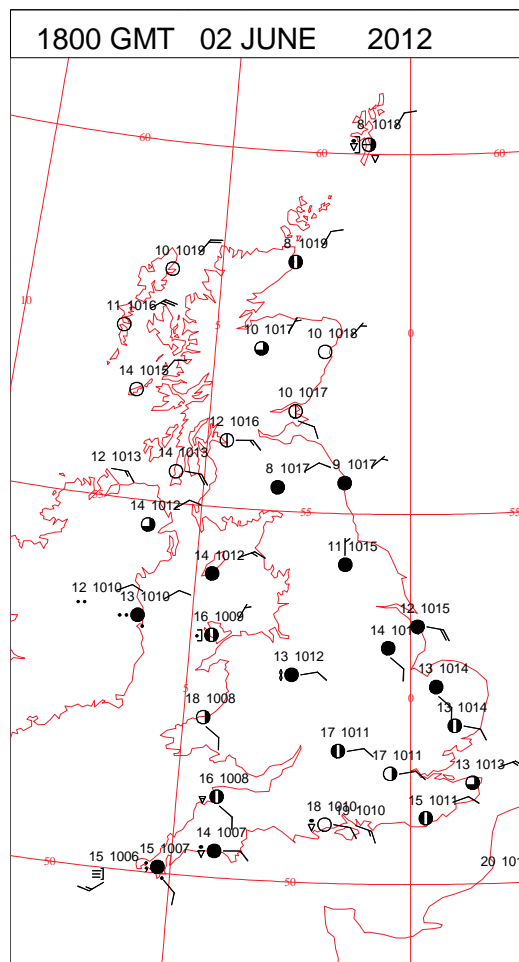
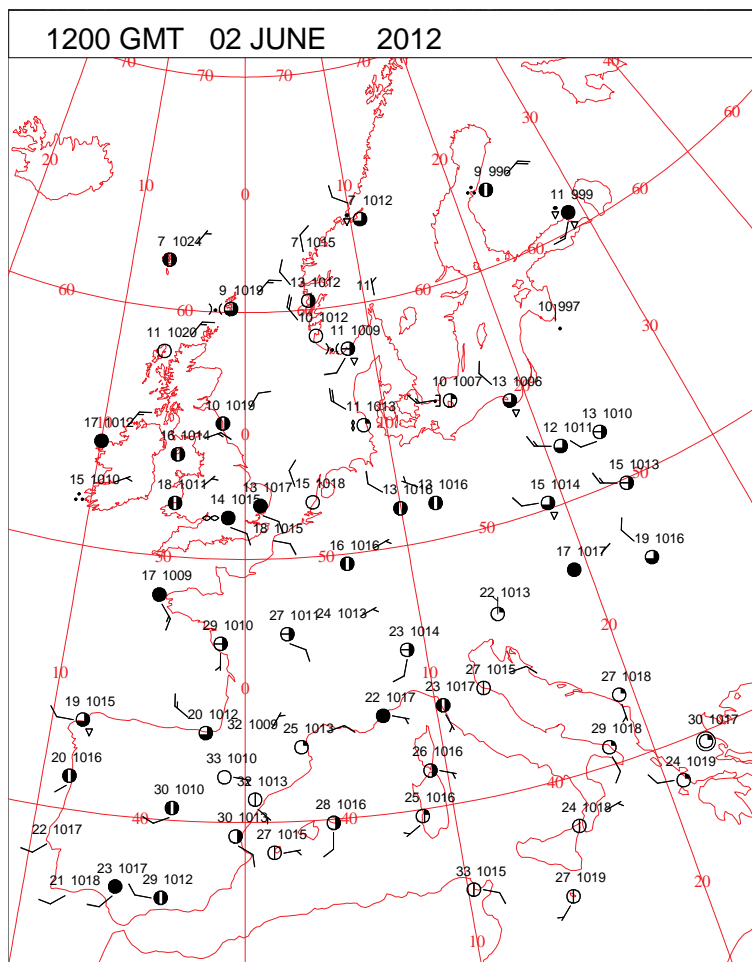
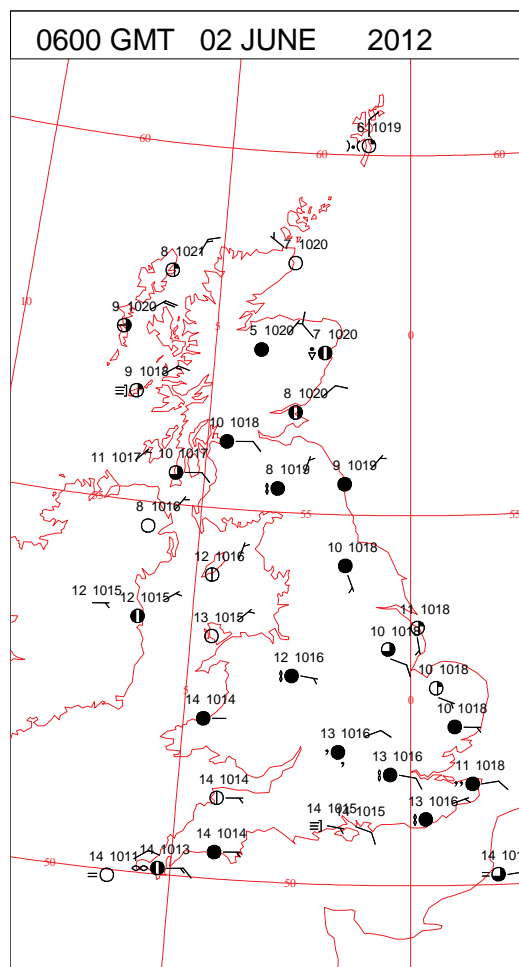
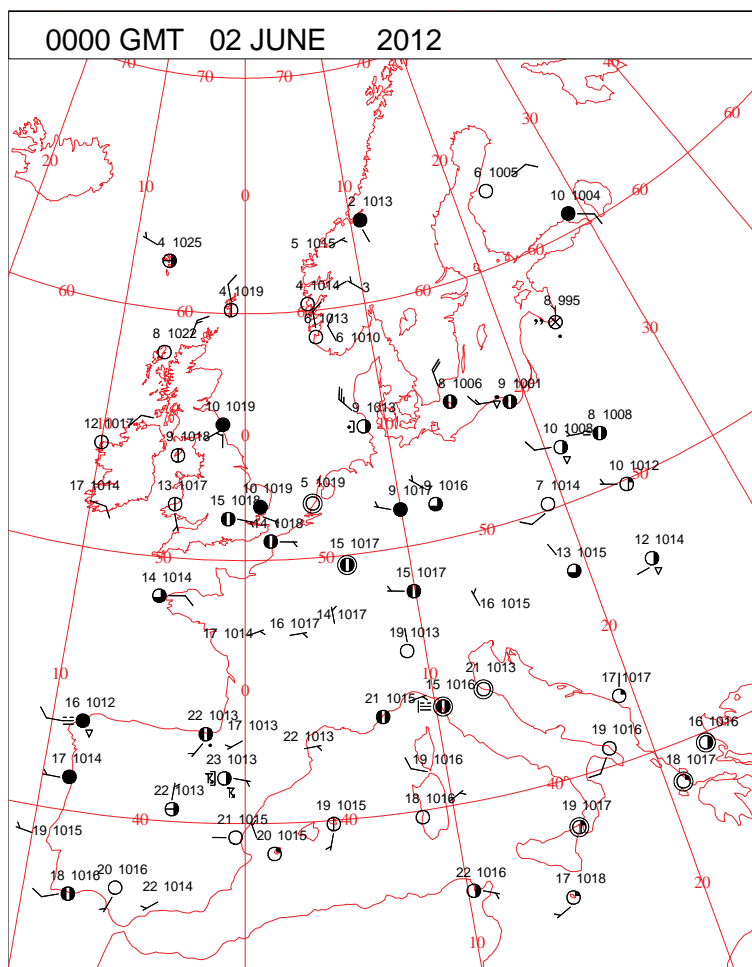


DAILY WEATHER SUMMARY



Saturday 2 June 2012

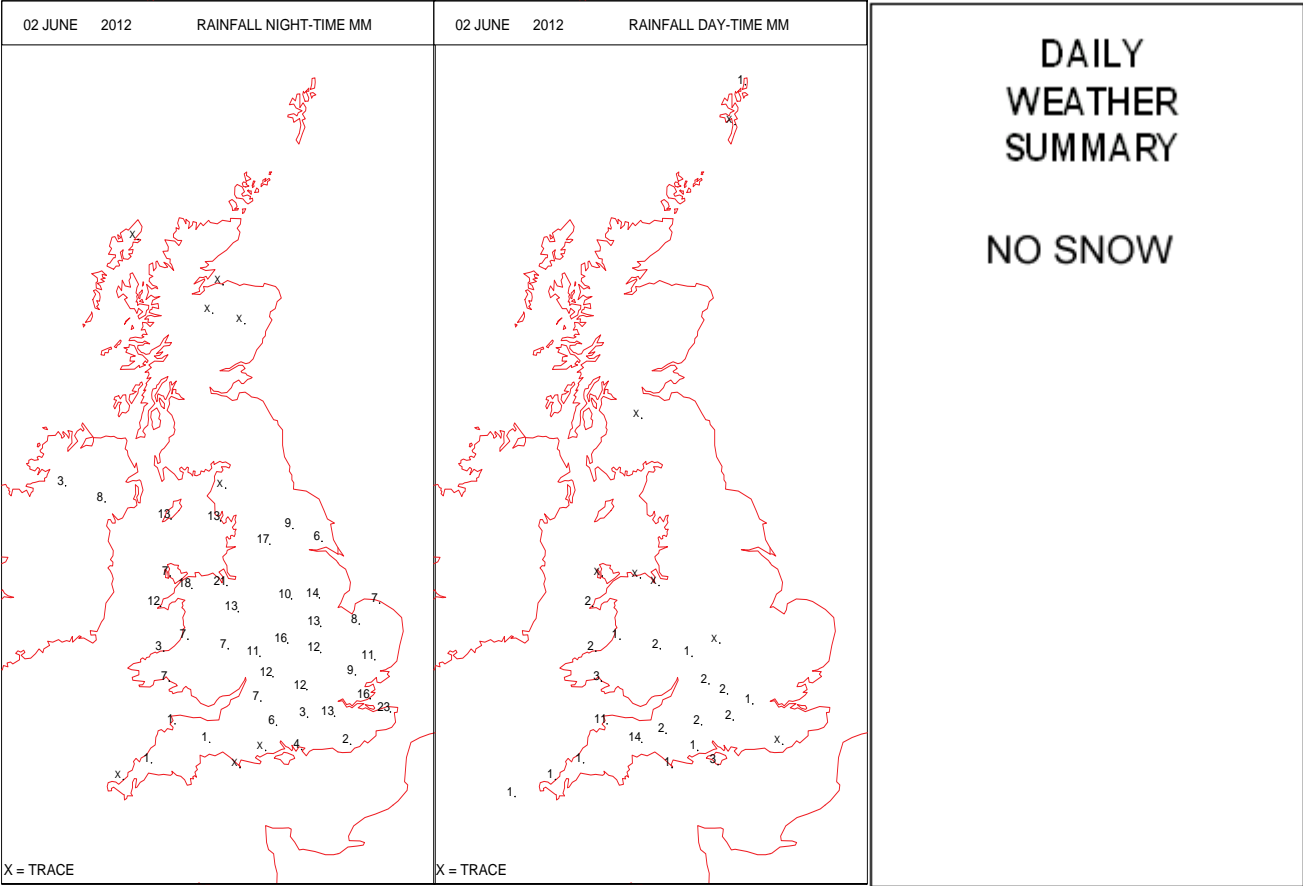
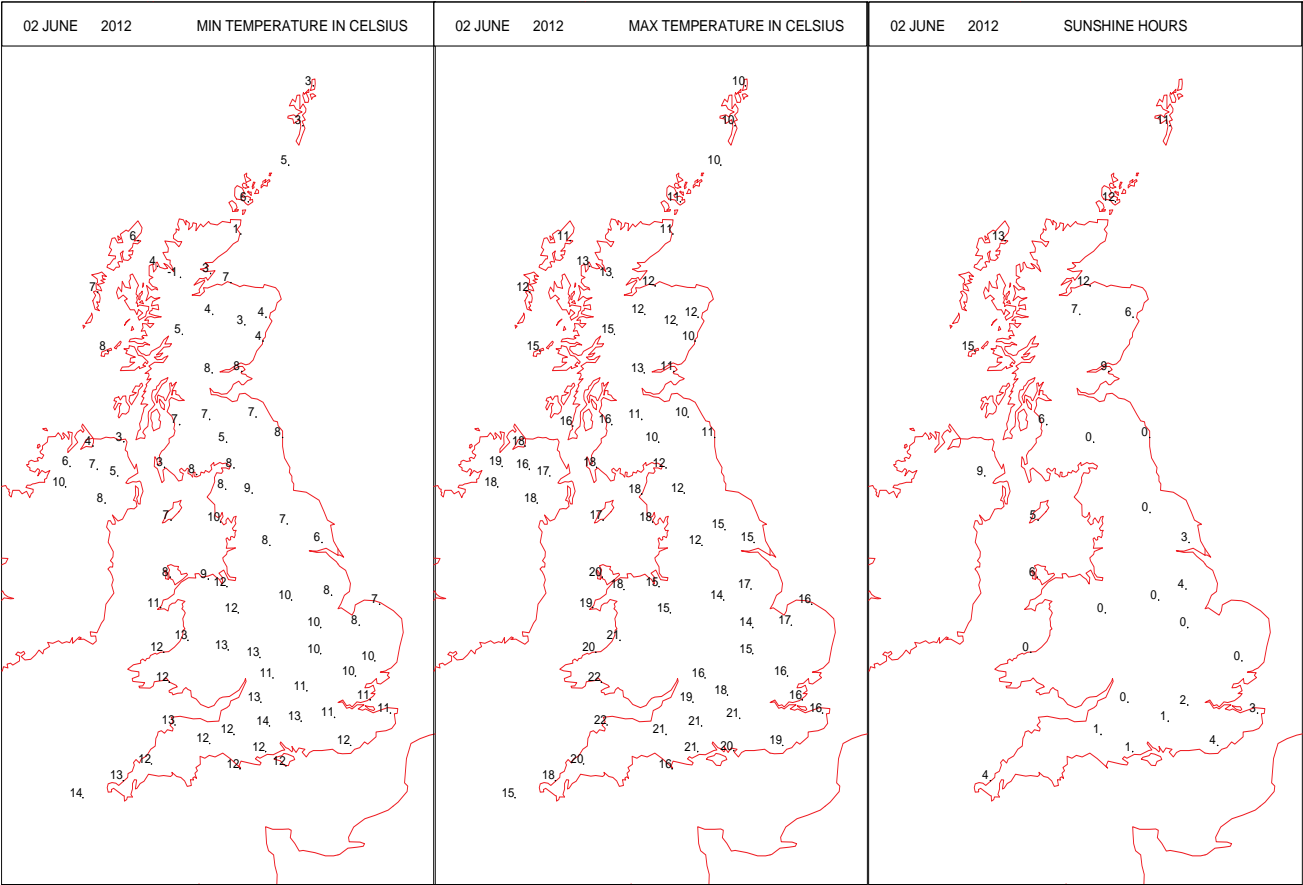
SURFACE REPORTS



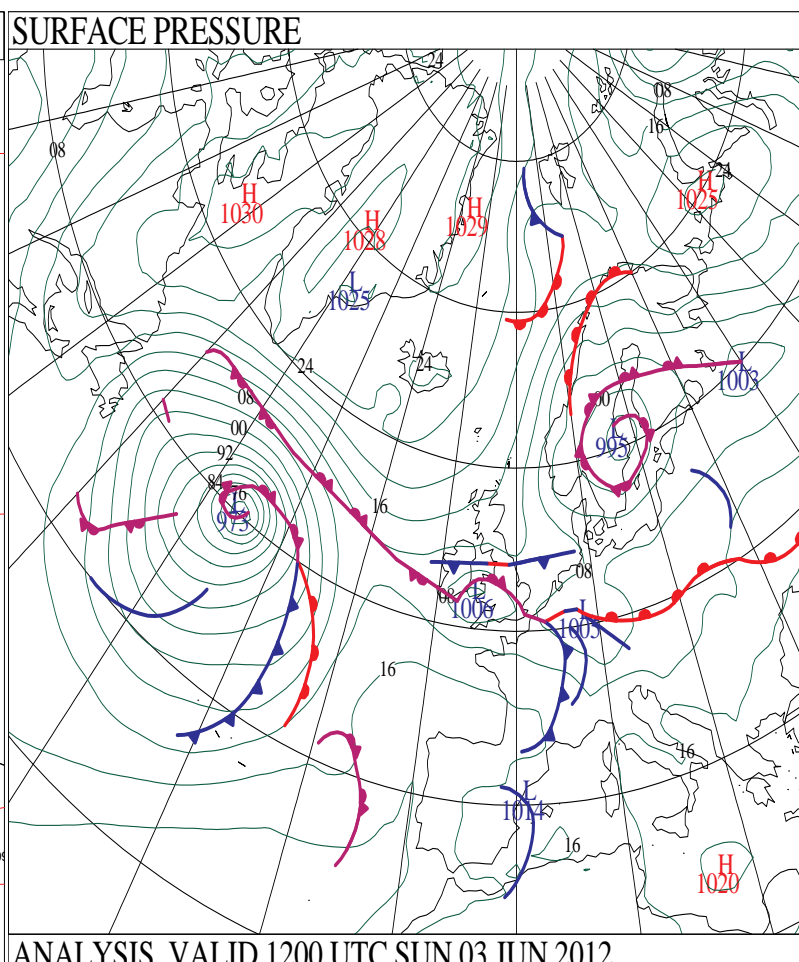
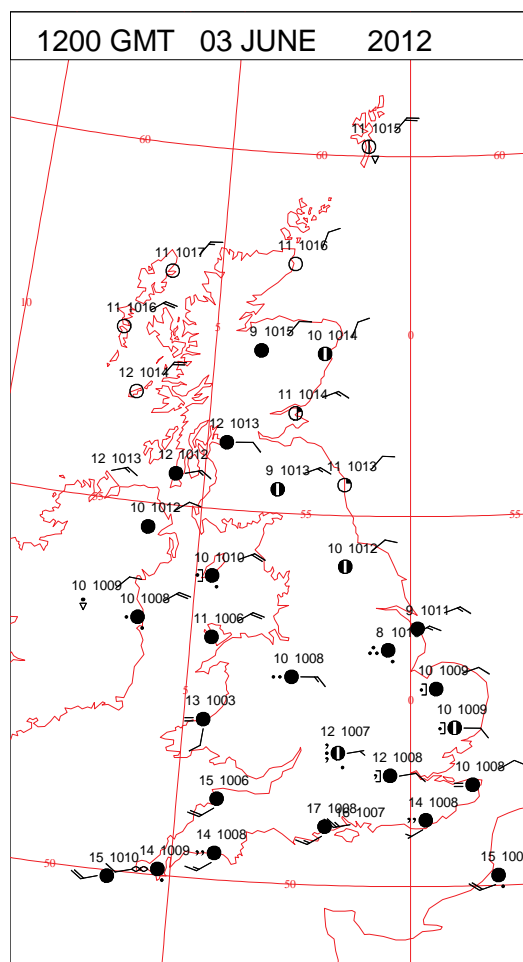
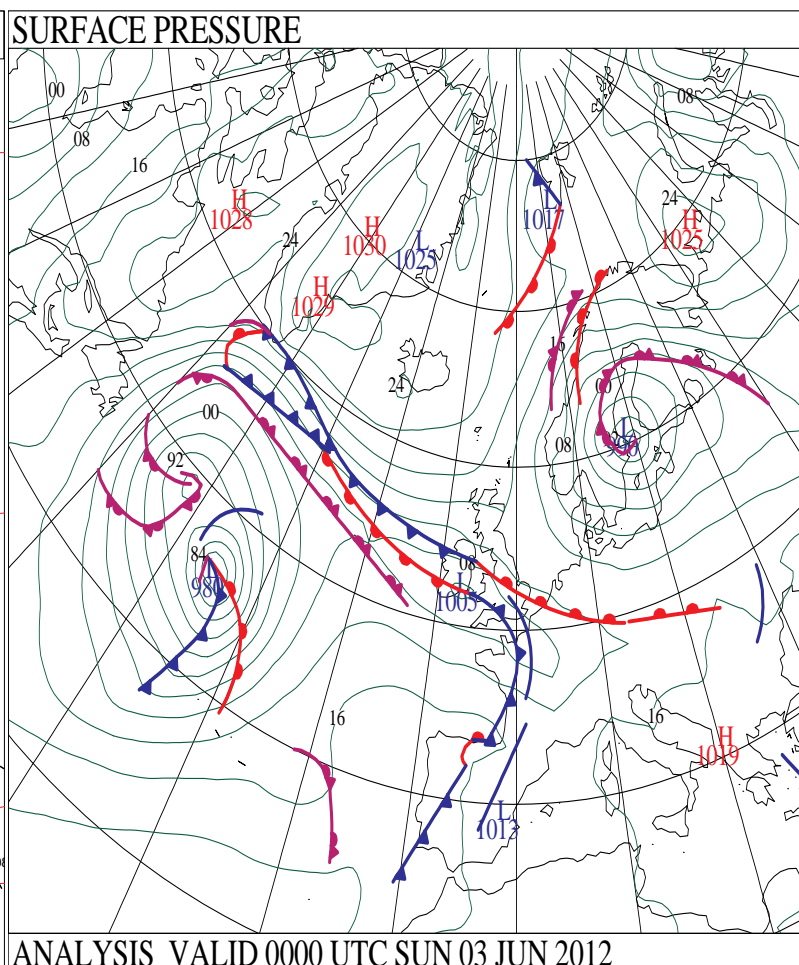
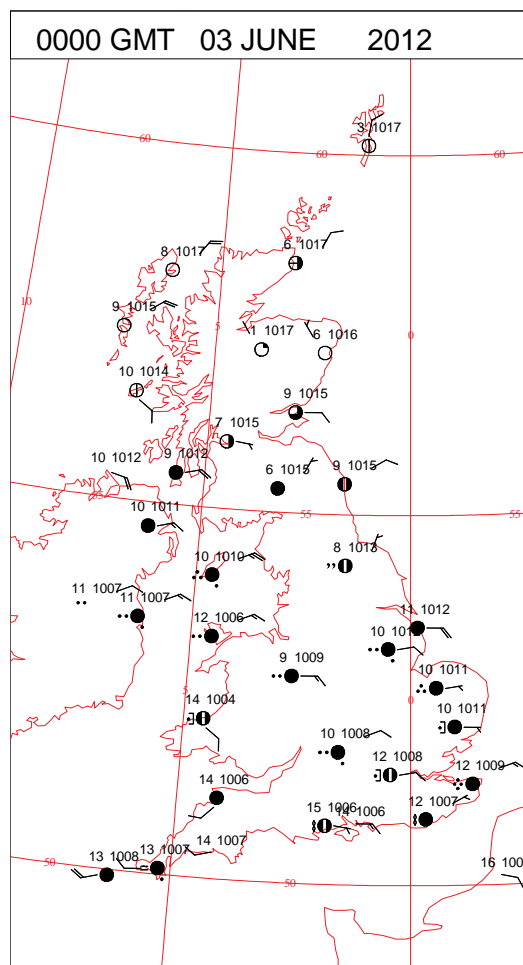
SIGNIFICANT WEATHER

0600 GMT 02 JUNE 2012	SIG WEATHER	1200 GMT 02 JUNE 2012	SIG WEATHER	<p>Summary of UK Weather for Saturday 02 June 2012.</p> <p>It was chilly overnight in the north, with temperatures falling close to or just below freezing in a few places. Overnight temperatures in the south remained in double figures Celsius for most.</p> <p>Many places remained dry overnight, although outbreaks of rain and drizzle across the Midlands gave the odd moderate burst through the early hours.</p> <p>Low stratus and fog developed over the south-east of England, spreading westwards through the night. This cleared slowly through the morning and early afternoon, to leave it dry and bright for most of the country.</p> <p>Scotland saw the best of the sunshine, although a few showers did continue to affect north-eastern areas.</p> <p>Rain spread slowly into south-western parts through the afternoon, turning persistent and heavy in many places by evening.</p> <p>There was marked contrast in daytime maximum temperatures across the U.K., with some sites in the south slightly above average, whilst those in the north were close to or slightly below average.</p>
1800 GMT 02 JUNE 2012	SIG WEATHER	0000 GMT 03 JUNE 2012	SIG WEATHER	
				<p>EXTREMES</p> <p>Highest Maximum: 21.9 Pembrey Sands, Dyfed</p> <p>Lowest Maximum: 9.6 Fair Isle, Shetland</p> <p>Lowest Minimum: -0.9 Loch Glascarnoch, Ross-Shire</p> <p>Lowest Grass Minimum: -4.3 Loch Glascarnoch, Ross-Shire</p> <p>Most Rain: 23.2 Manston, Kent</p> <p>Most Sun: 15.1 Tiree, Argyll</p>

DAILY CLIMATE DATA

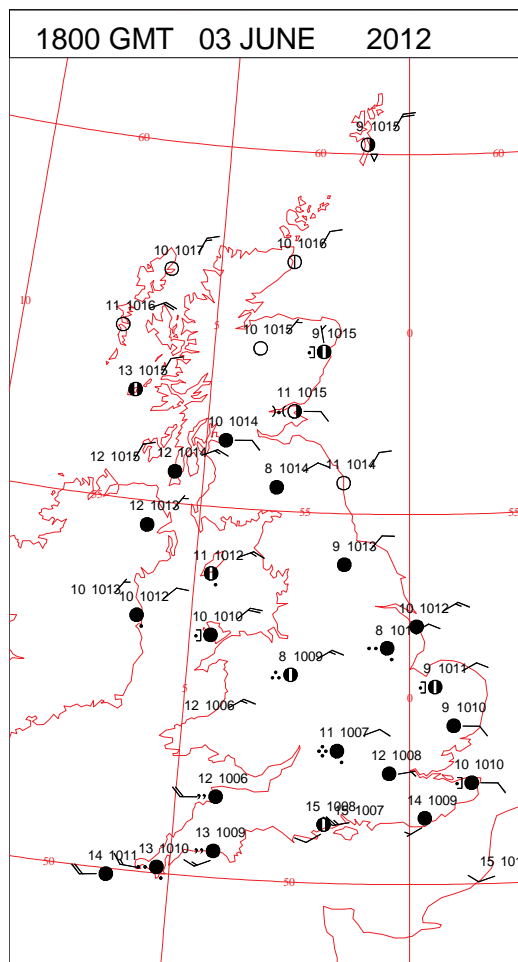
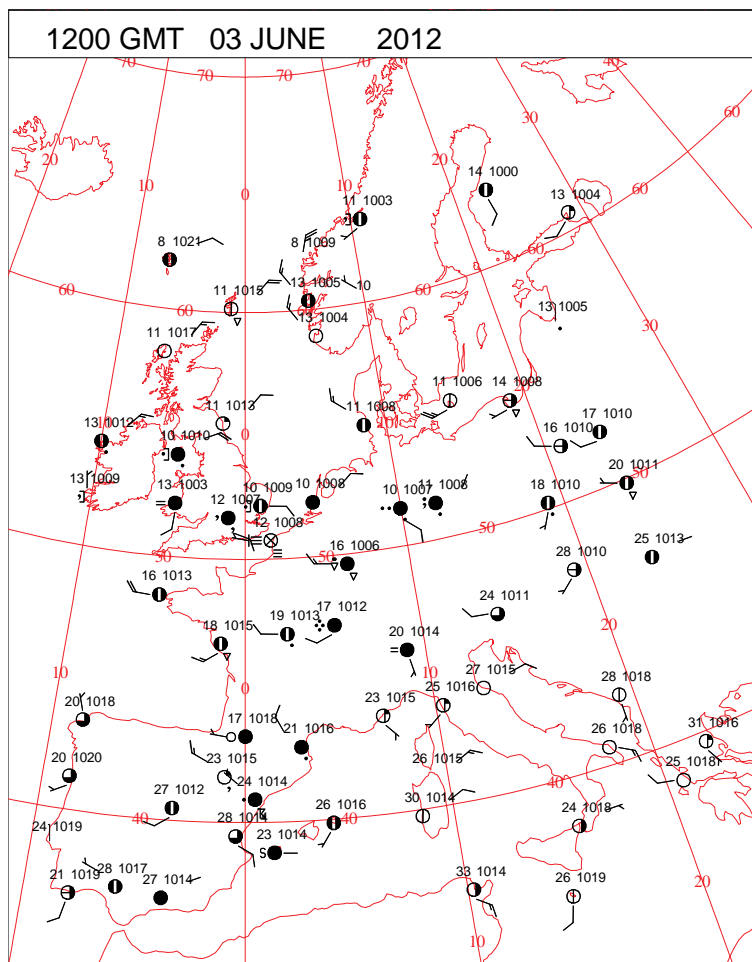
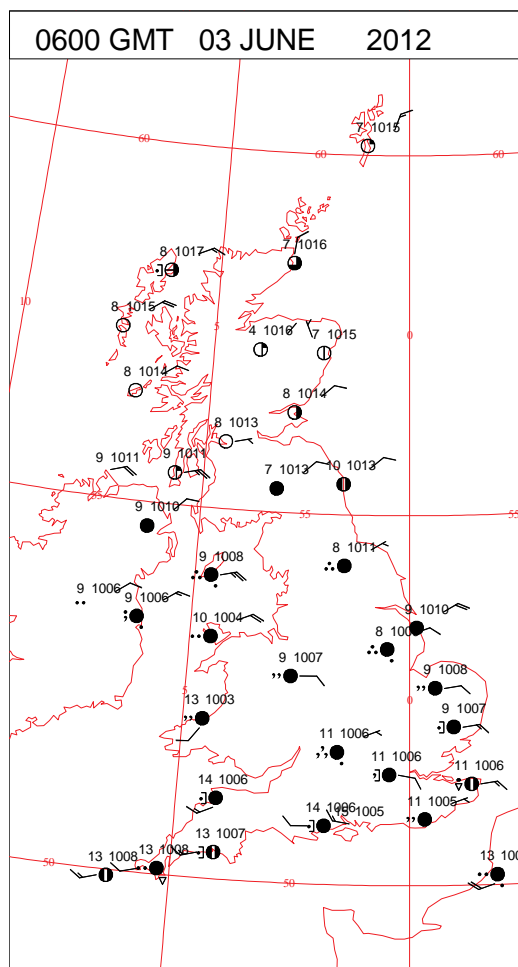
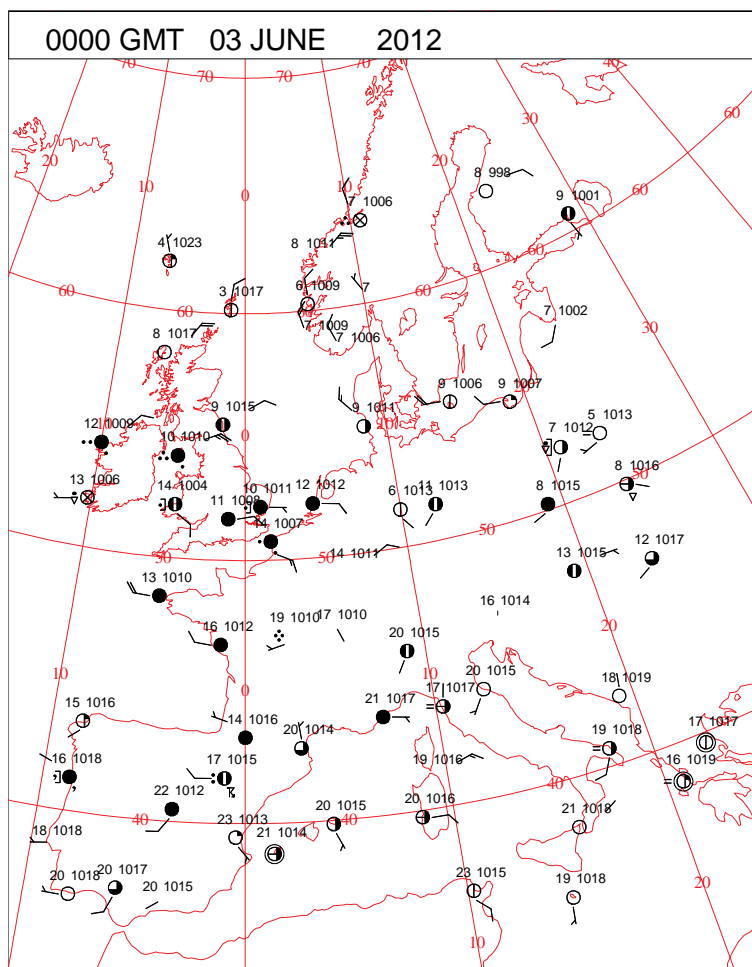


DAILY WEATHER SUMMARY



Sunday 3 June 2012

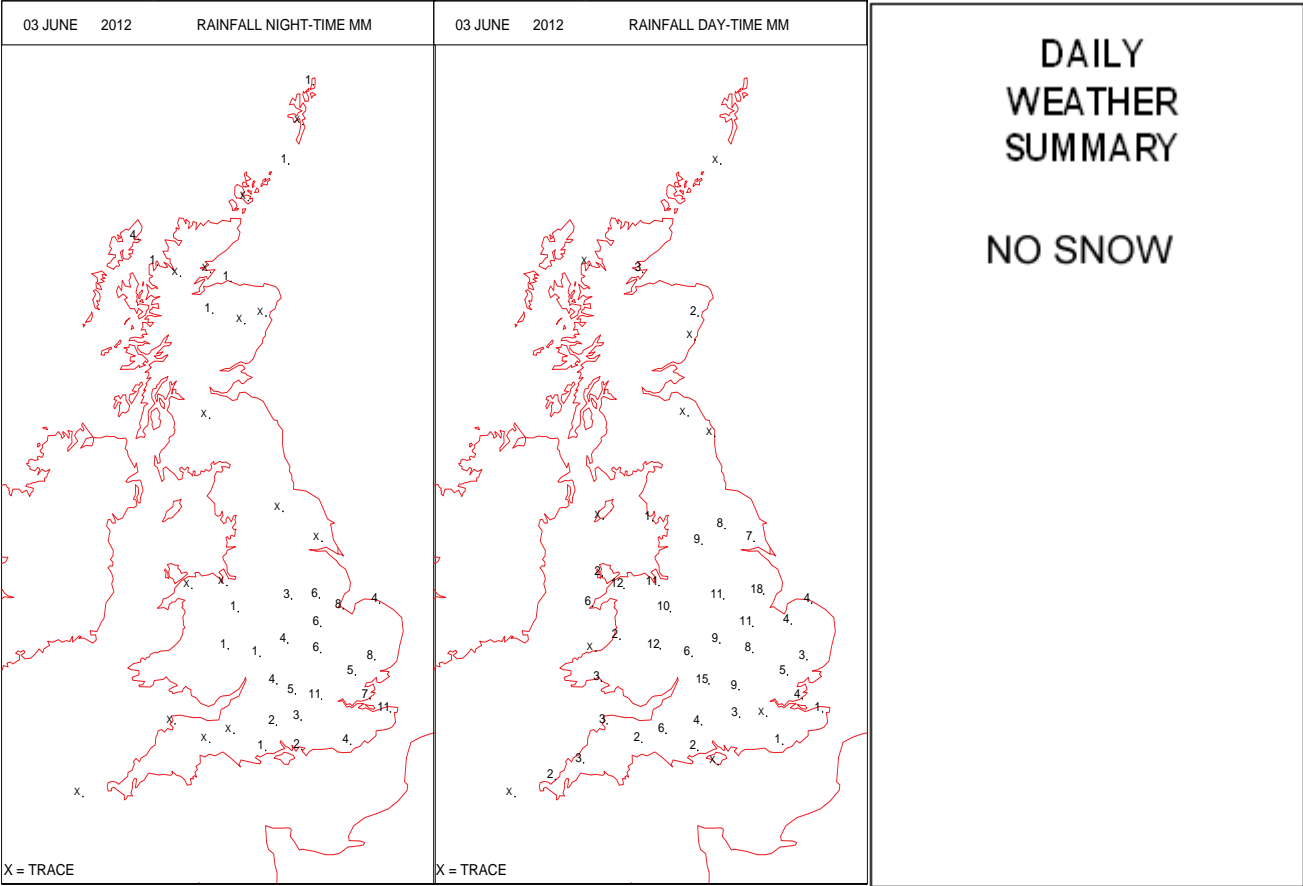
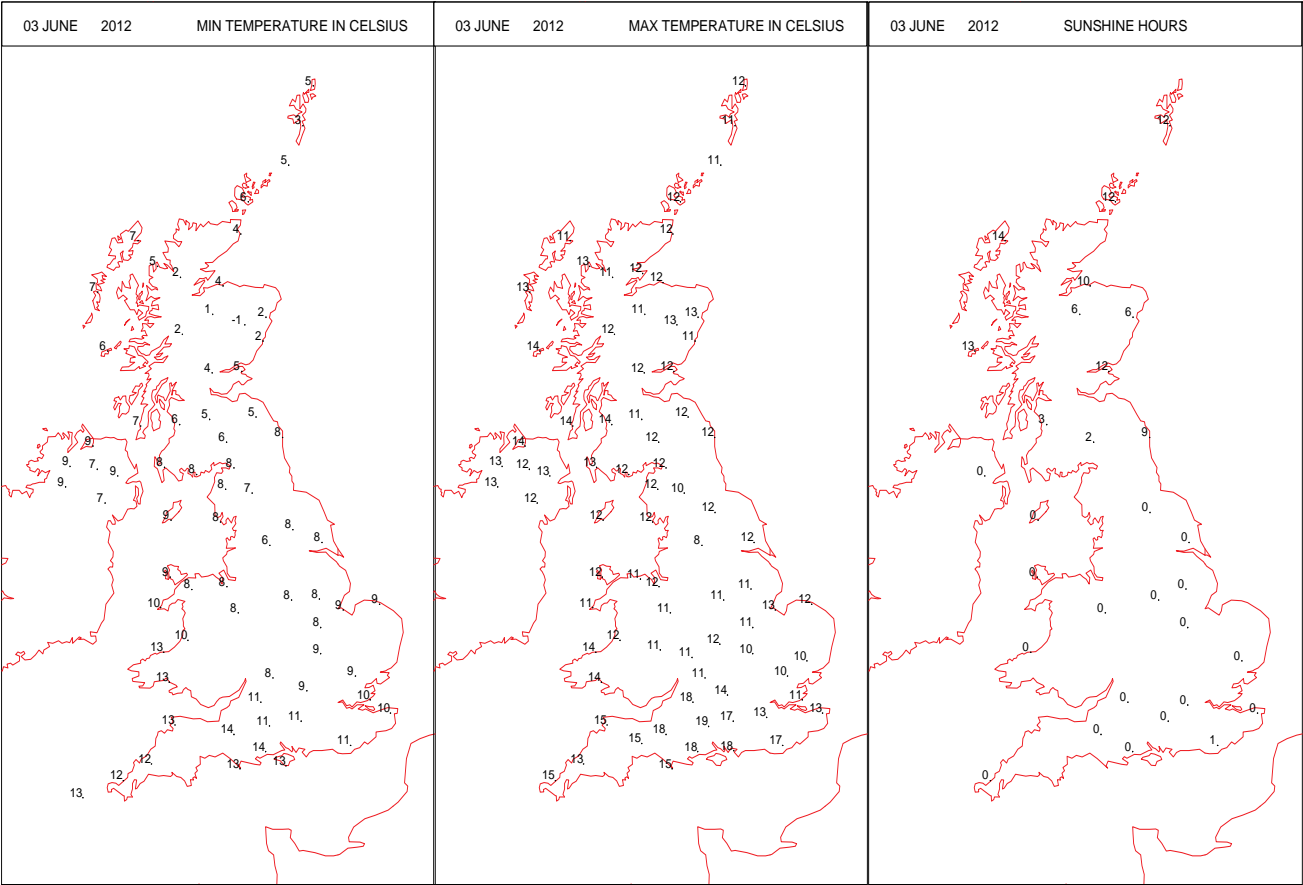
SURFACE REPORTS



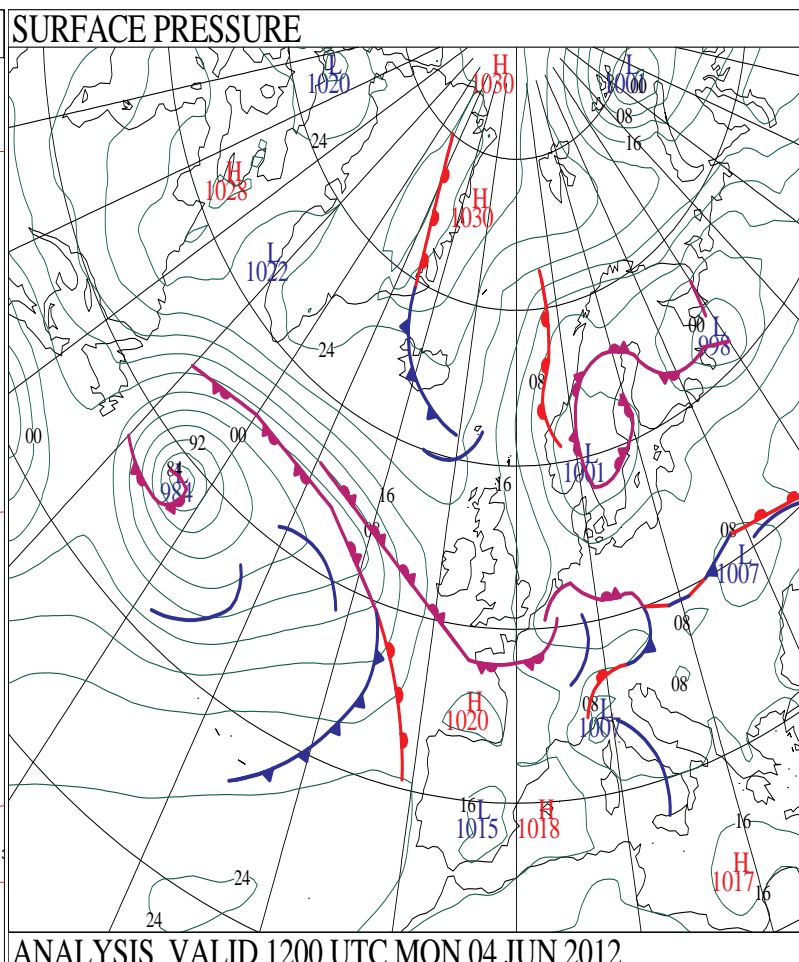
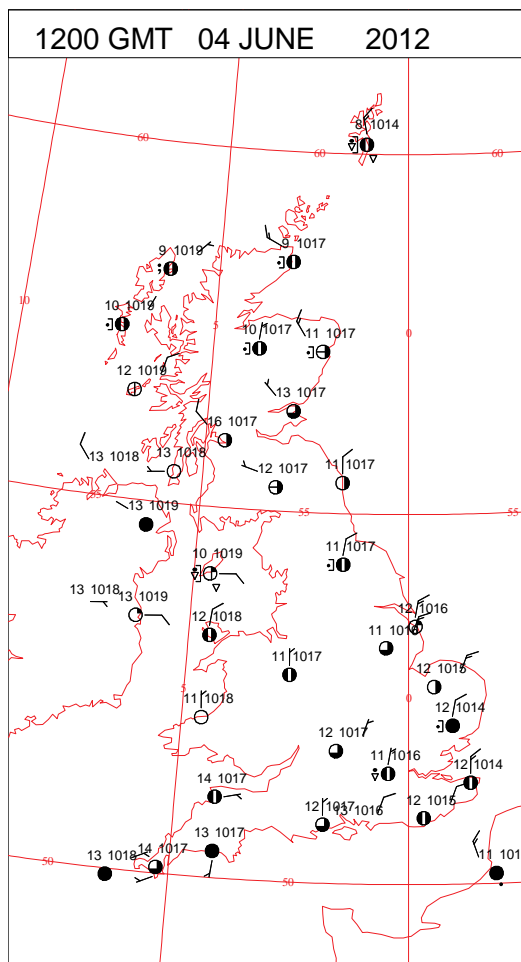
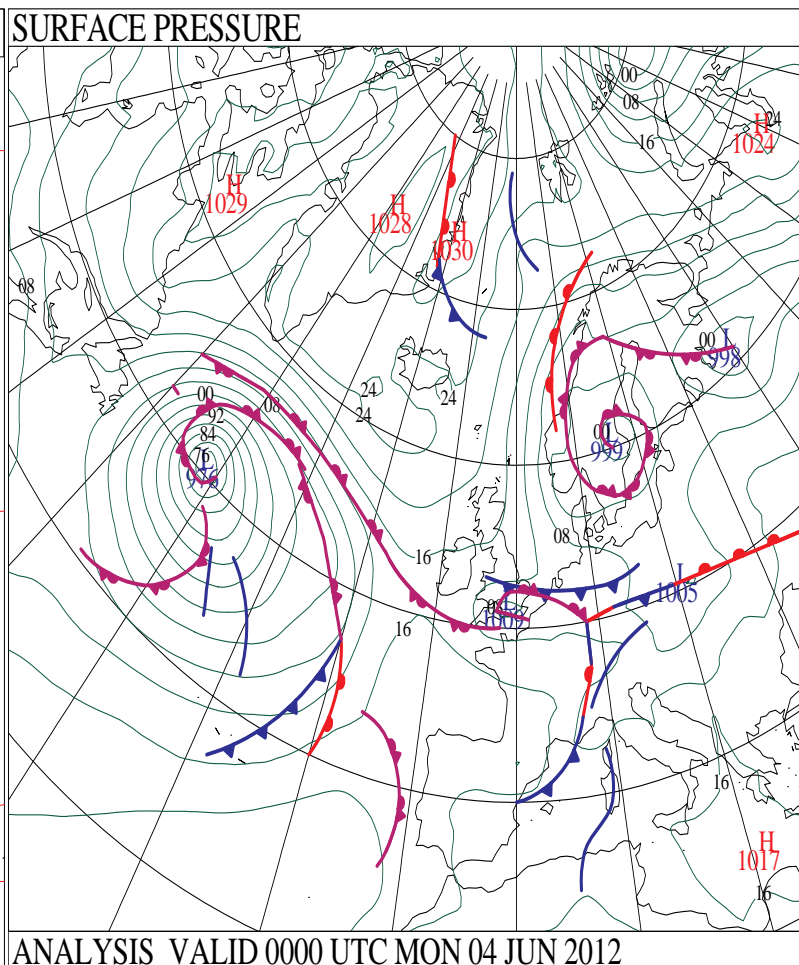
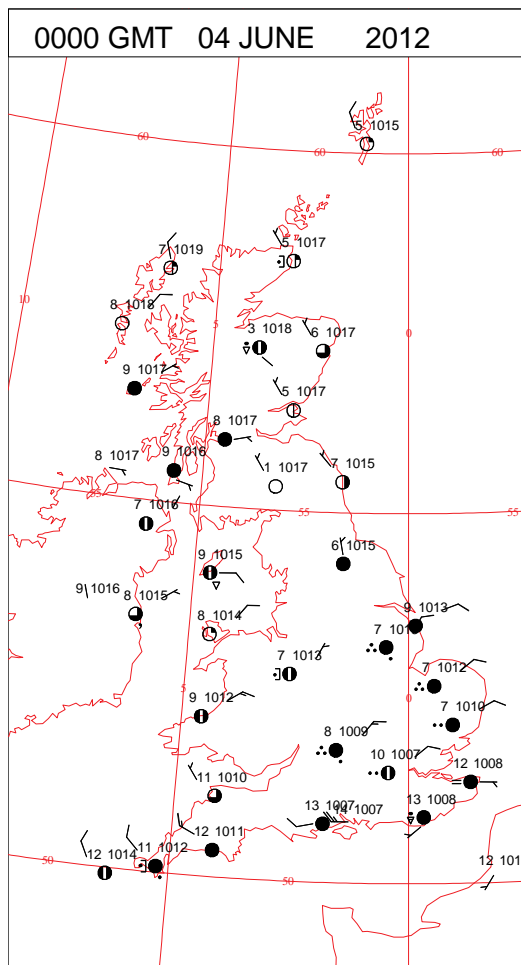
SIGNIFICANT WEATHER

0600 GMT 03 JUNE 2012	SIG WEATHER	1200 GMT 03 JUNE 2012	SIG WEATHER	<p>Summary of UK Weather for Sunday 03 June 2012.</p> <p>Much of the U.K. was cloudy overnight, with a band of persistent and occasionally heavy rain lying across most southern and central areas.</p> <p>Further north it was colder and clearer, particularly across parts of Scotland.</p> <p>The day started overcast and rather grey for most, with Wales and much of England seeing spells of occasionally heavy rain and a brisk breeze.</p> <p>Although most saw some drier spells, it generally remained rather cloudy for many throughout the day.</p> <p>Some parts of the country did see brighter conditions and some sunshine, with parts of Scotland and increasingly northern England and Northern Ireland seeing the brightest weather. Even here it was rather cool, with the sunshine occasionally interrupted by isolated showers in the far north.</p> <p>Into the evening, the drier conditions in the north of the U.K. gradually began to spread further south, but further heavy downpours affected many parts of southern England and Wales.</p> <p>Temperatures were also below the seasonal average in many parts, with the rather cool feel accentuated by the unsettled conditions.</p>
1800 GMT 03 JUNE 2012	SIG WEATHER	0000 GMT 04 JUNE 2012	SIG WEATHER	
				<p>EXTREMES</p> <p>Highest Maximum: 18.6 Middle Wallop, Hampshire</p> <p>Lowest Maximum: 8.3 Bingley No2, West Yorkshire</p> <p>Lowest Minimum: -0.8 Aboyne No2, Aberdeenshire</p> <p>Lowest Grass Minimum: -4.8 Aboyne No2, Aberdeenshire</p> <p>Most Rain: 22.6 Coningsby, Lincolnshire</p> <p>Most Sun: 13.5 Stornoway Airport, Western Isles</p>

DAILY CLIMATE DATA

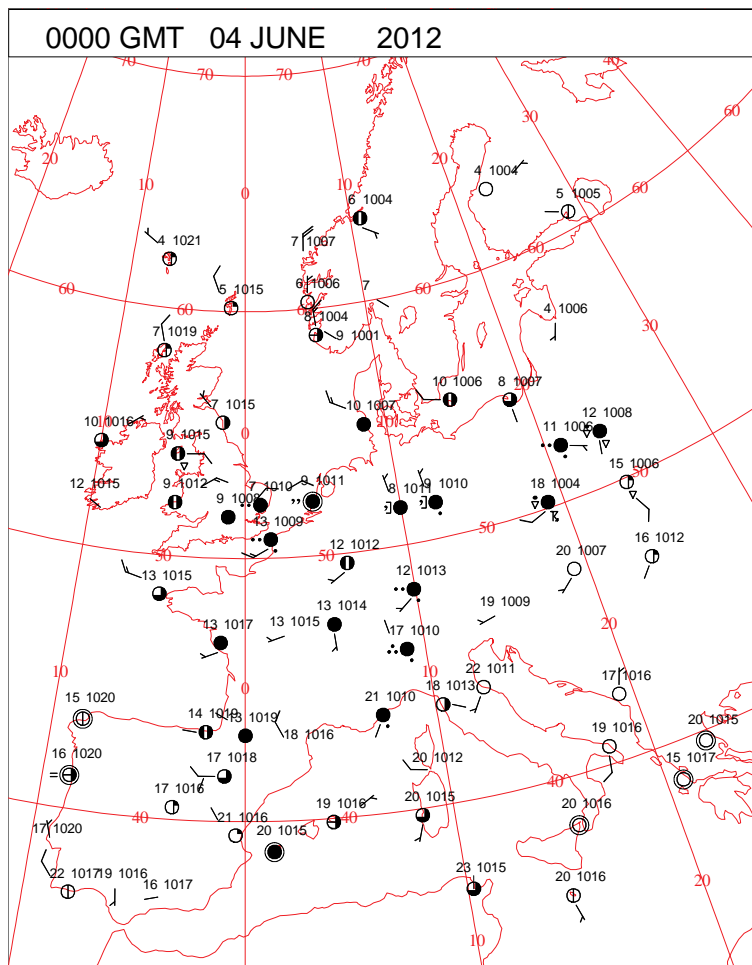


DAILY WEATHER SUMMARY

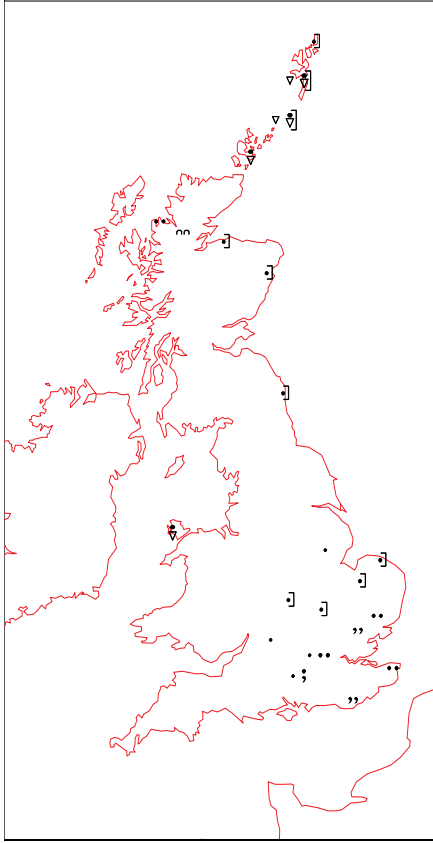
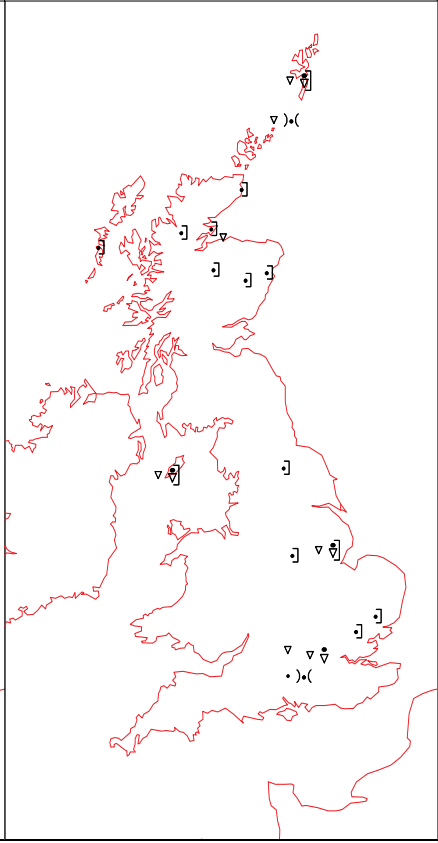
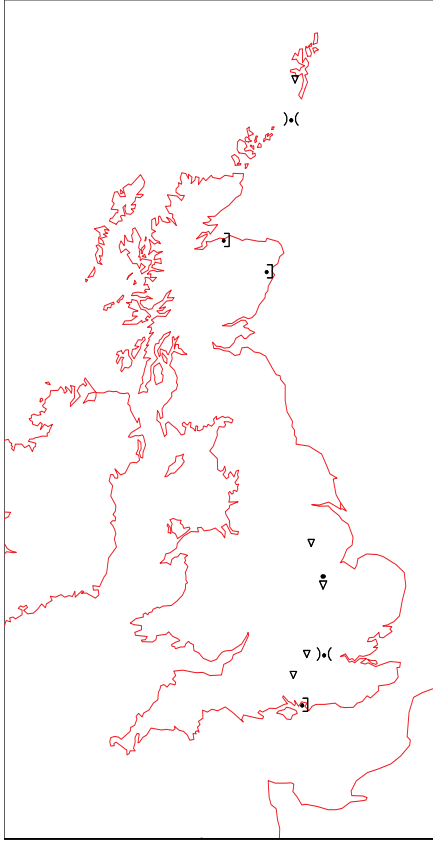
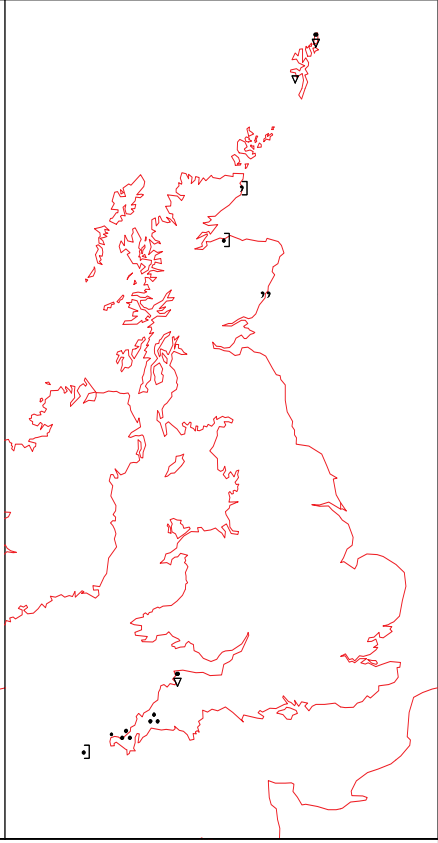


Monday 4 June 2012

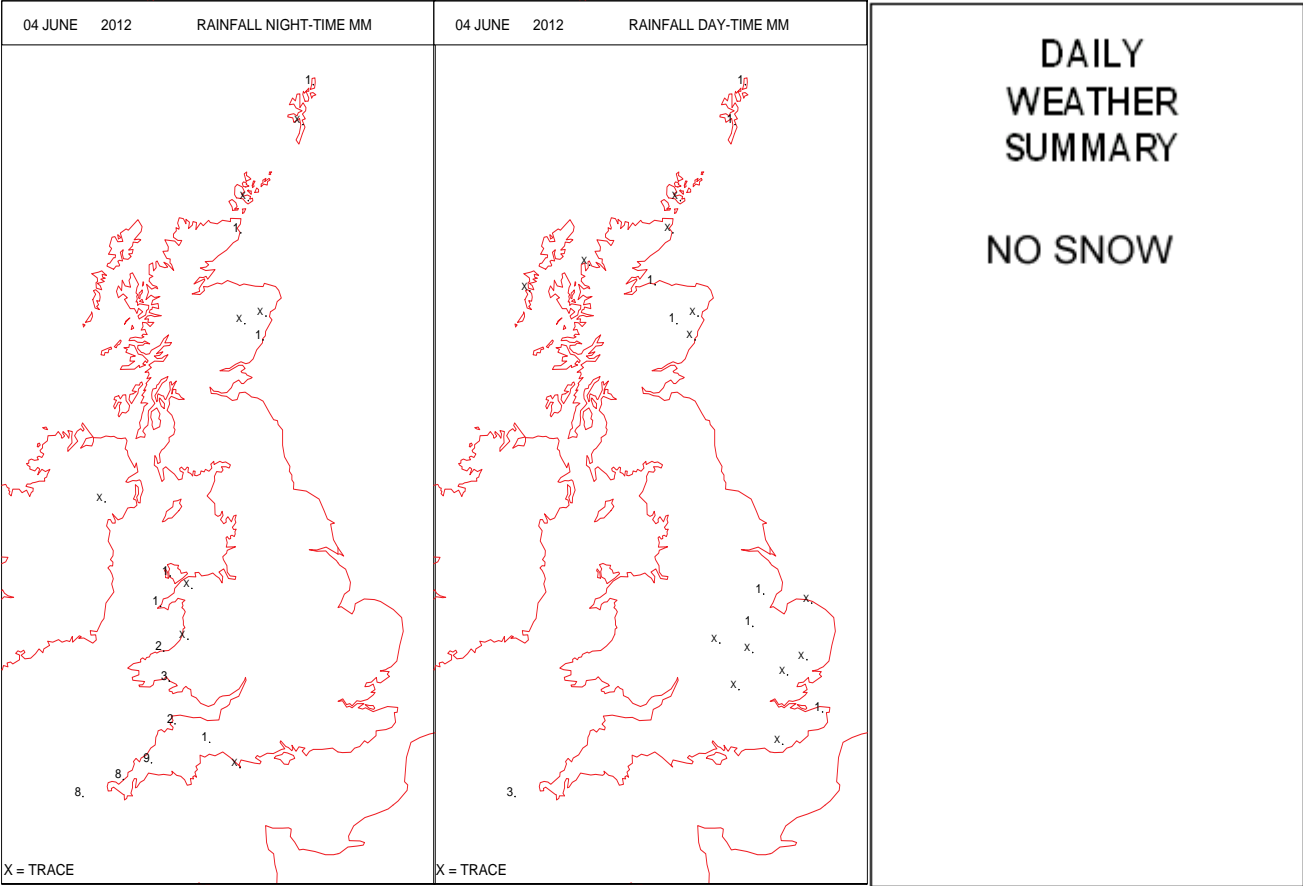
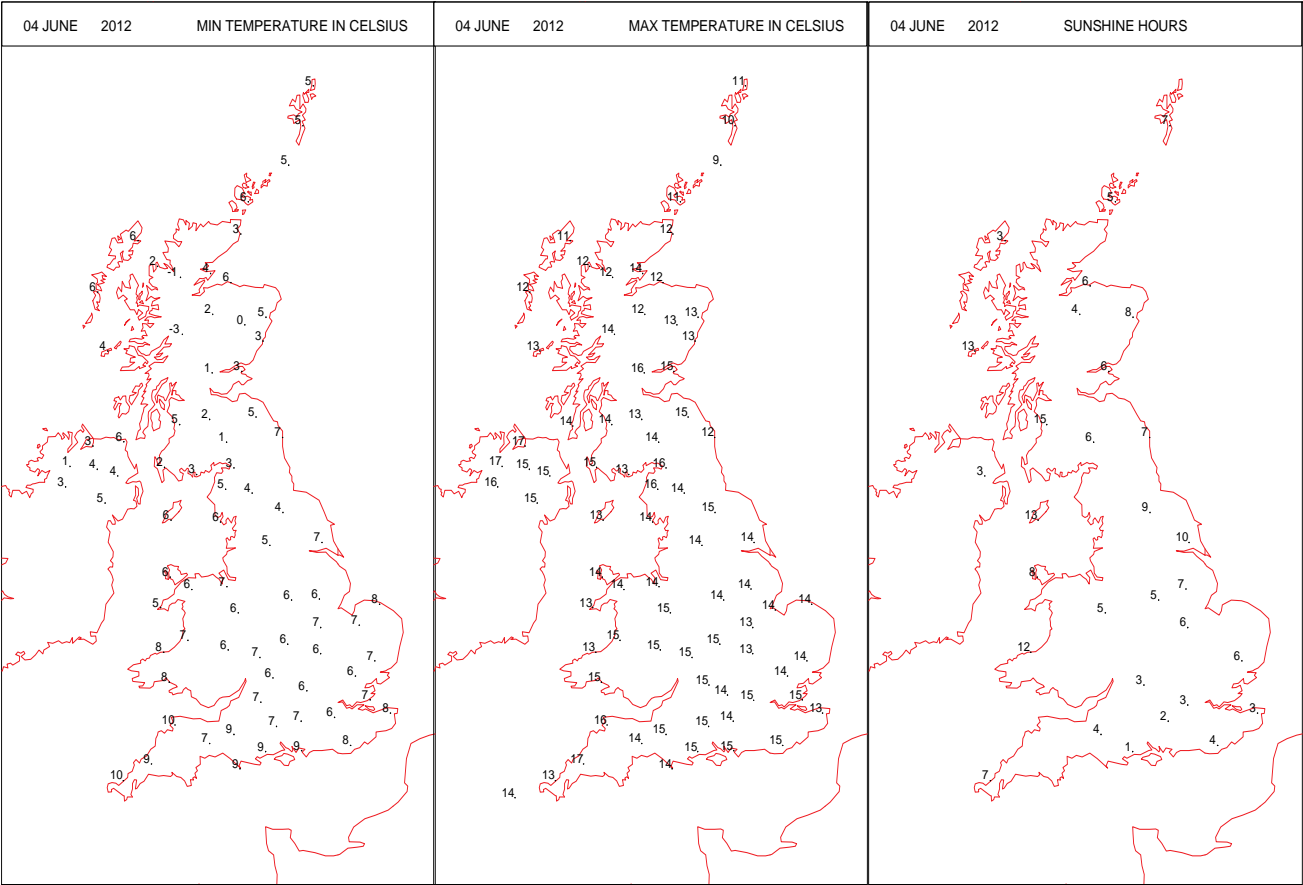
SURFACE REPORTS



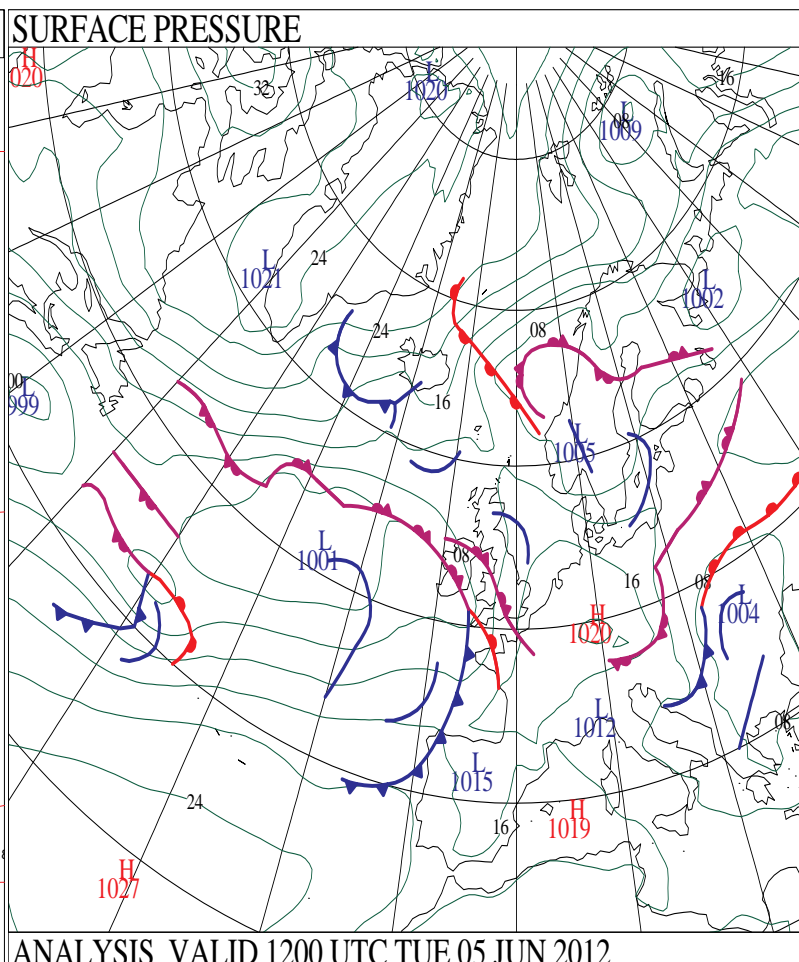
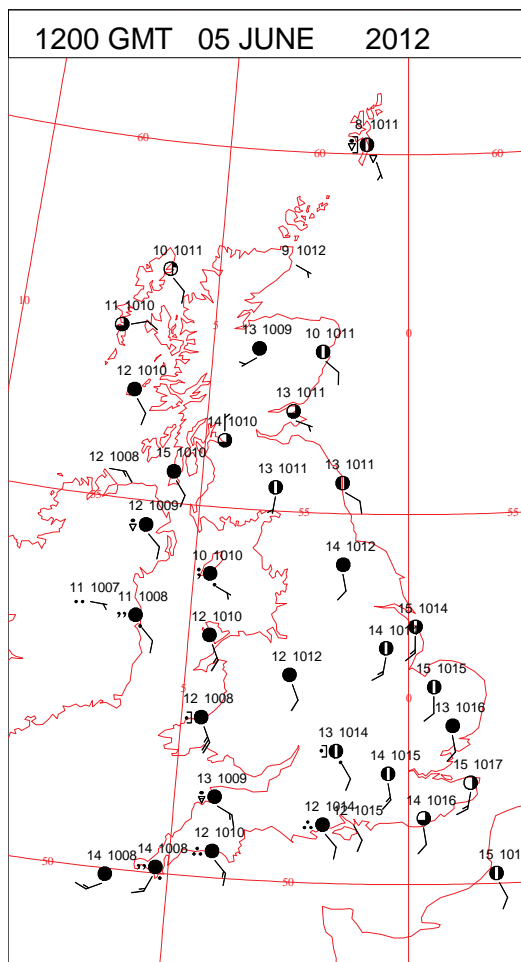
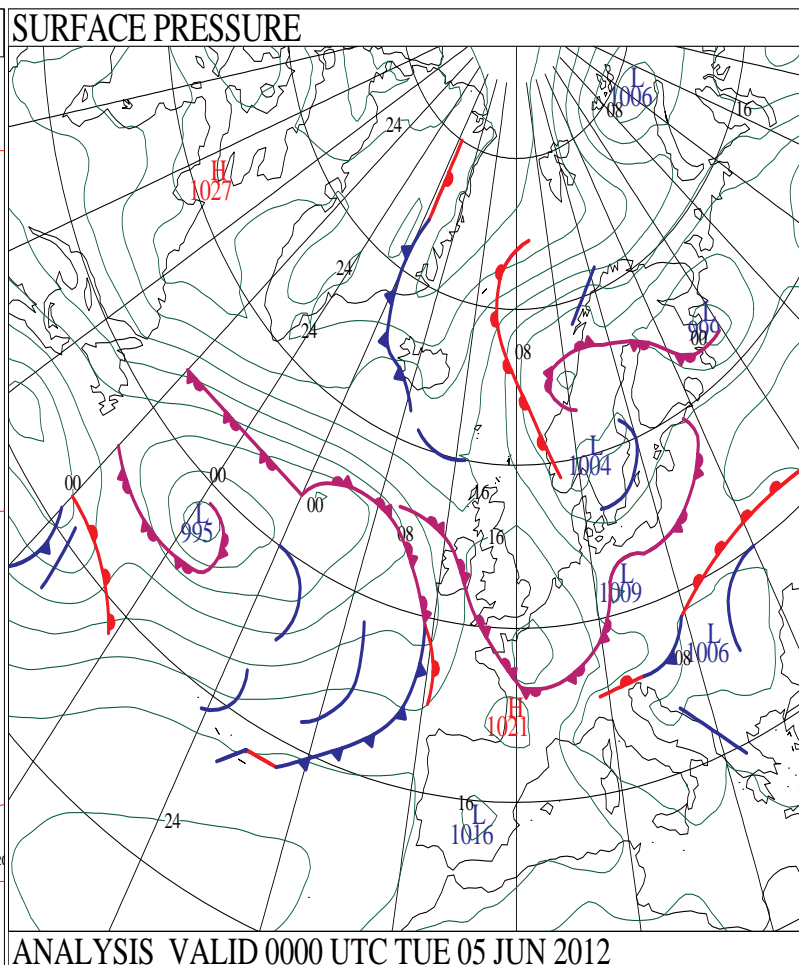
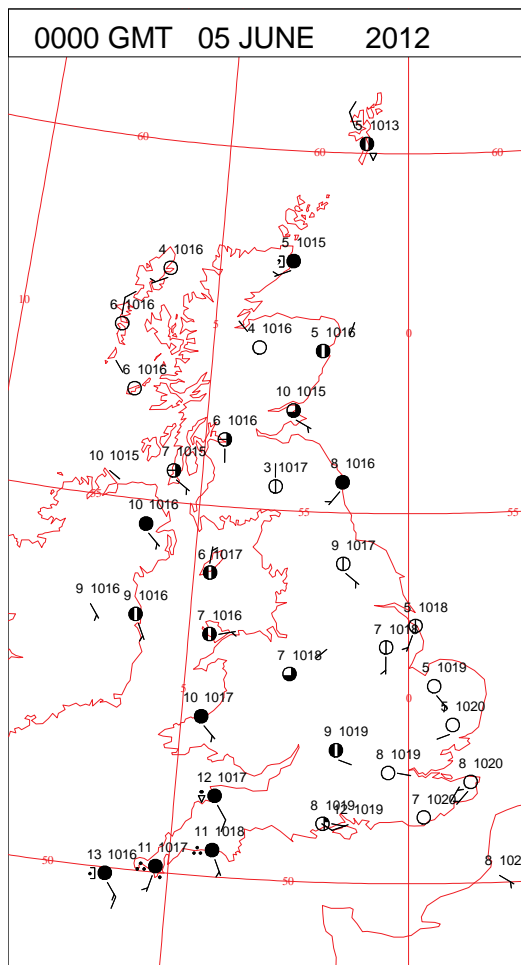
SIGNIFICANT WEATHER

0600 GMT 04 JUNE 2012	SIG WEATHER	1200 GMT 04 JUNE 2012	SIG WEATHER	<p>Summary of UK Weather for Monday 04 June 2012.</p> <p>It was a cold night for early June with temperatures mostly dipping into single figures Celsius. Under clearer skies in the north there was a widespread grass frost, with temperatures at several sites also dipping below freezing.</p> <p>Further south, where cloud and rain remained in the east until the early hours, temperatures were higher.</p> <p>It was a brighter day than previously in many places, but still rather cool for the time of year with a brisk northerly wind, especially in the early morning.</p> <p>Across northern areas there was plenty of sunshine especially near the coast, although cloud developed with showers affecting the east of England, and north and east Scotland at times.</p> <p>There was rather more cloud across southern parts, with early rain clearing East Anglia and the south-east. However, most places across the south saw some sunny spells, with a scattering of showers across eastern England.</p> <p>During the evening cloud began to thicken across south-western parts, with patchy rain beginning to spread in. Skies began to clear elsewhere with showers easing, leading to a chilly evening.</p>
				
1800 GMT 04 JUNE 2012	SIG WEATHER	0000 GMT 05 JUNE 2012	SIG WEATHER	<p>EXTREMES</p> <p>Highest Maximum: 17.0 Ballykelly, Londonderry 17.0 Castleder, Tyrone</p> <p>Lowest Maximum: 9.0 Fair Isle, Shetland</p> <p>Lowest Minimum: -3.1 Tulloch Bridge, Inverness-Shire</p> <p>Lowest Grass Minimum: -6.5 Tulloch Bridge, Inverness-Shire</p> <p>Most Rain: 10.2 St. Marys Airport, Isles of Scilly</p> <p>Most Sun: 14.5 Prestwick Gannet, Ayrshire</p>
				

DAILY CLIMATE DATA

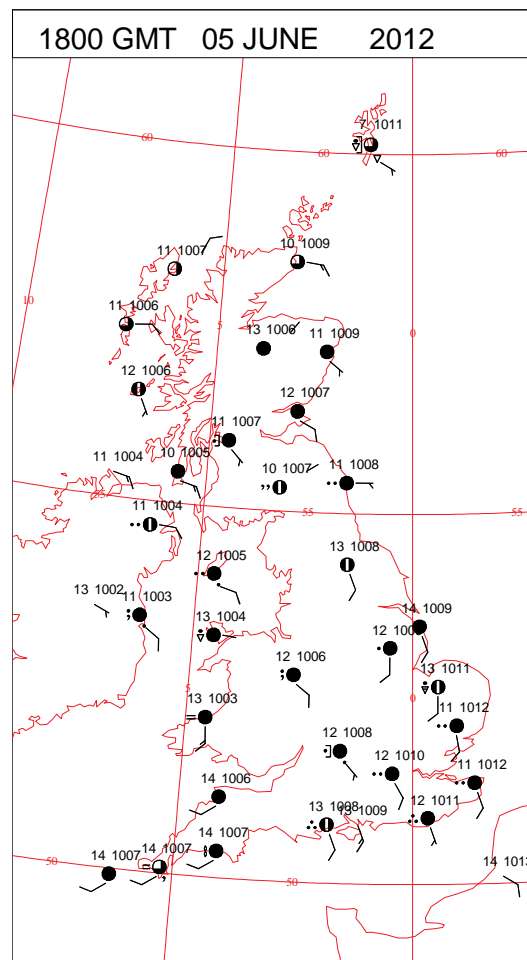
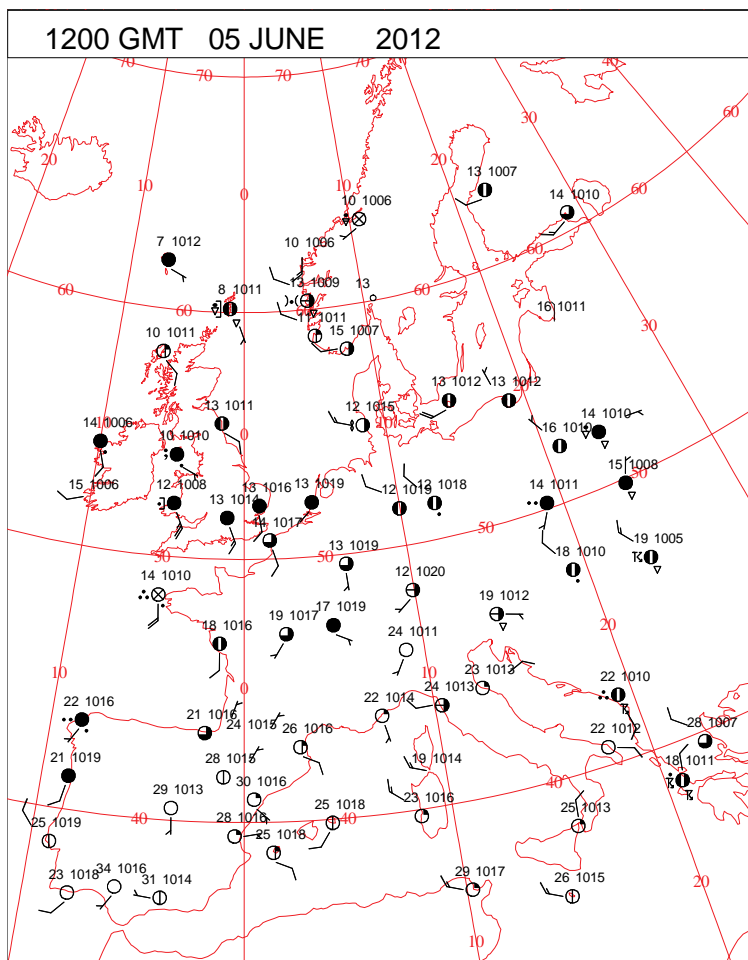
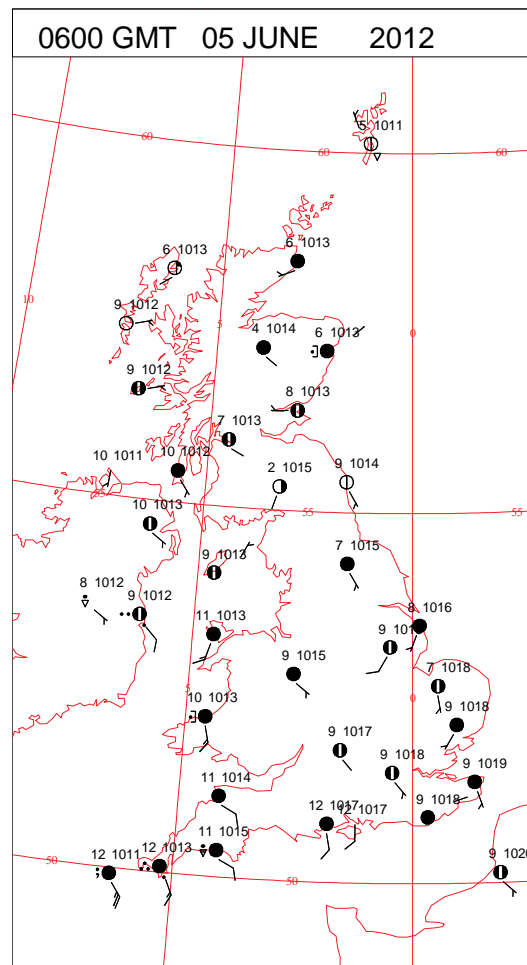
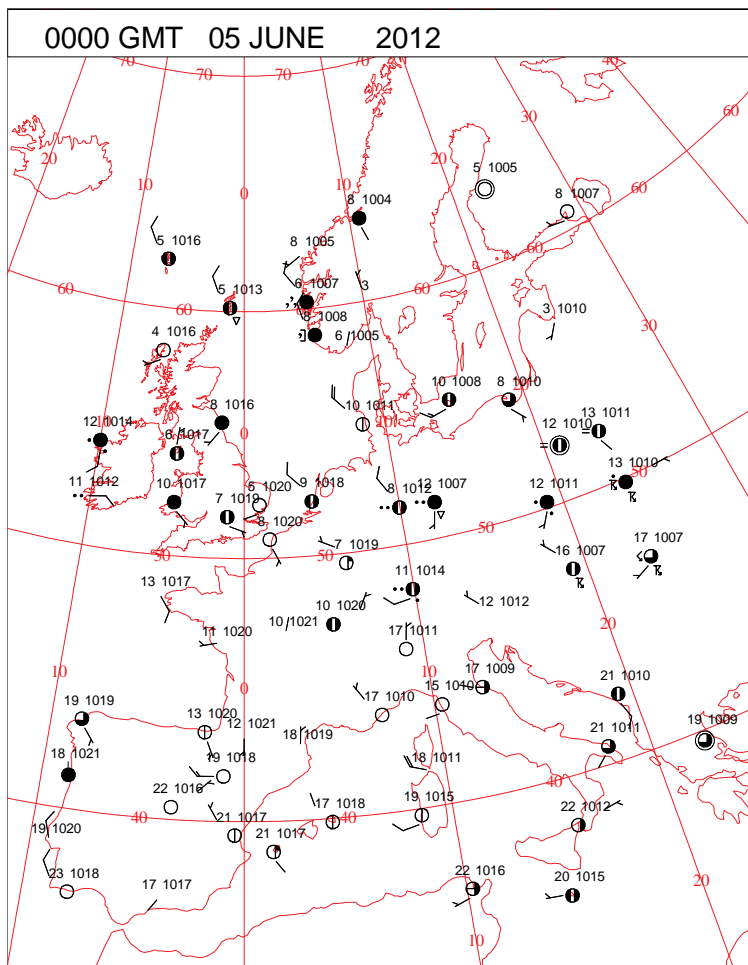


DAILY WEATHER SUMMARY



Tuesday 5 June 2012

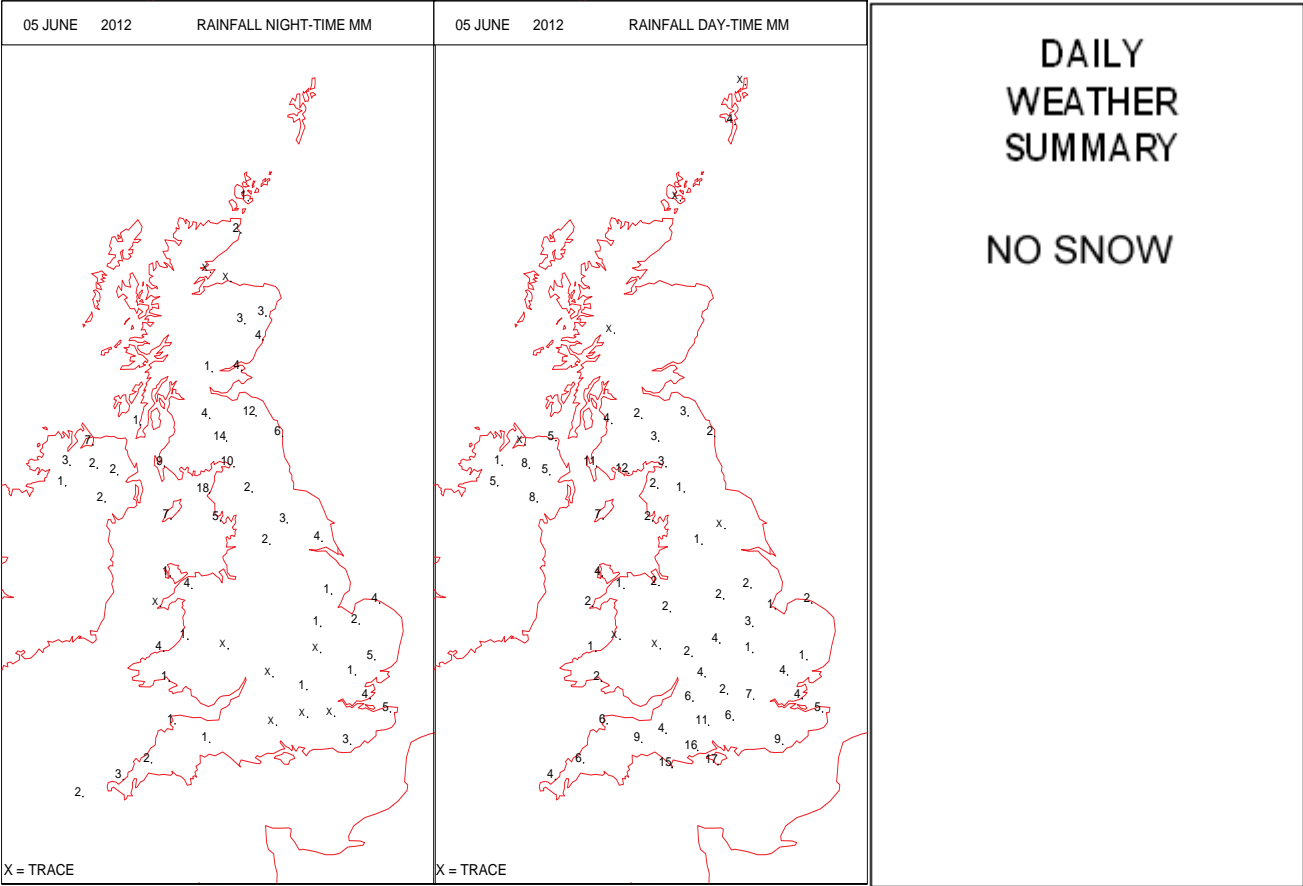
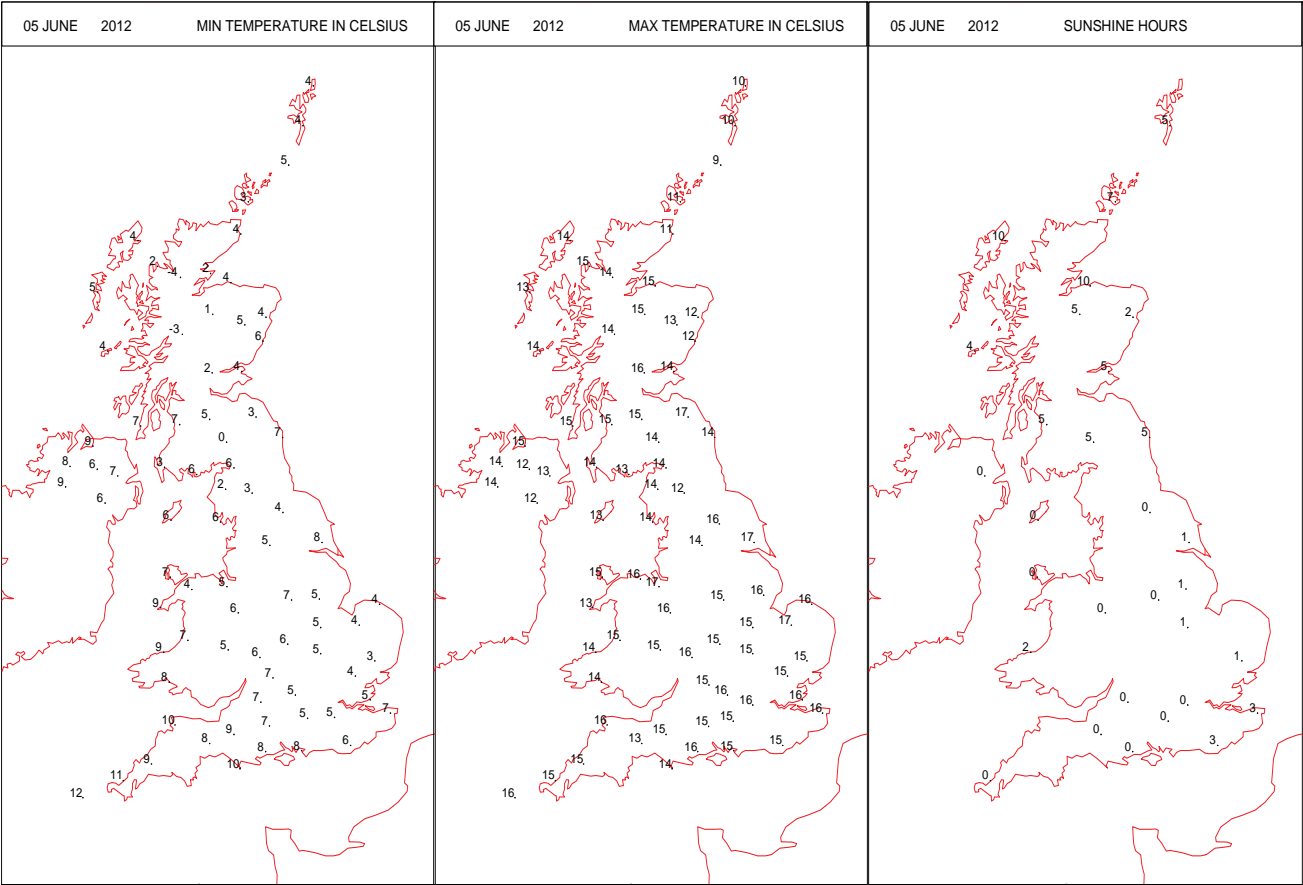
SURFACE REPORTS



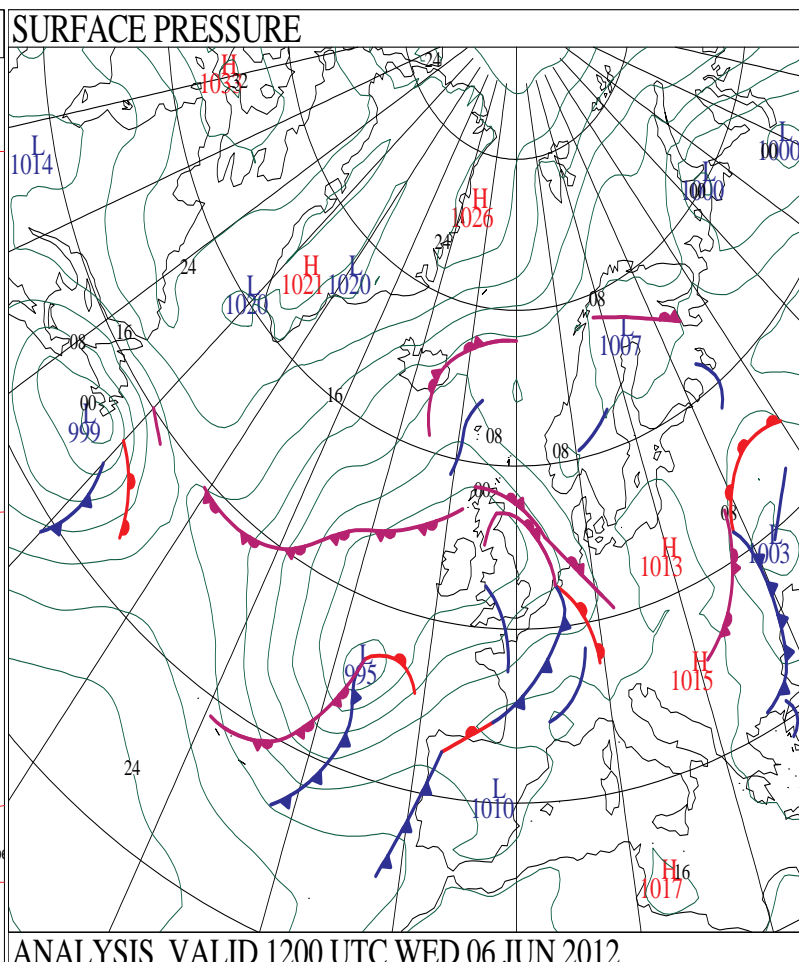
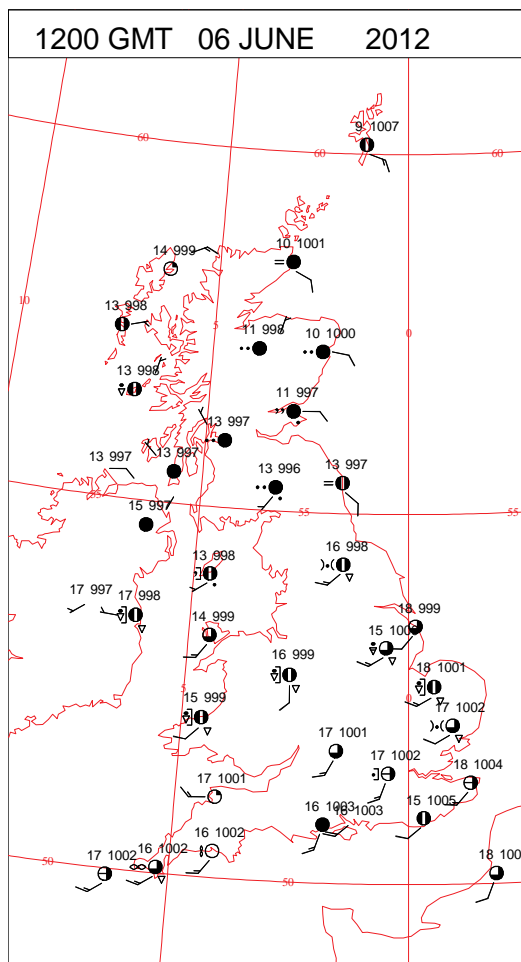
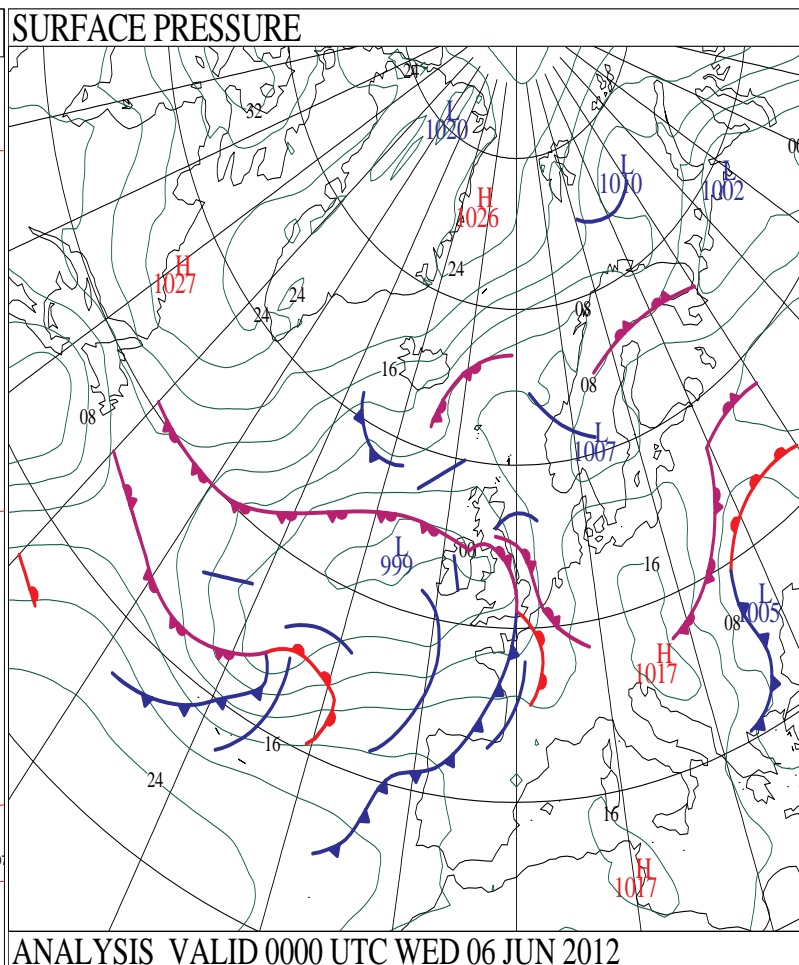
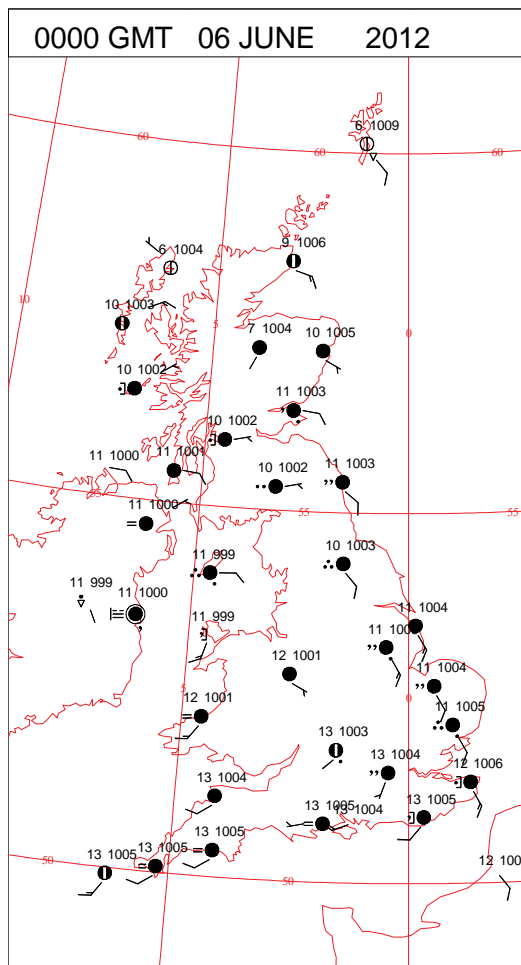
SIGNIFICANT WEATHER

0600 GMT 05 JUNE 2012	SIG WEATHER	1200 GMT 05 JUNE 2012	SIG WEATHER	<p>Summary of UK Weather for Tuesday 05 June 2012.</p> <p>It was another chilly start to the day in the north and east, where skies were clearest overnight. Temperatures widely dipped to low single figures Celsius in these locations, with parts of north-west Scotland dropping below freezing once again.</p> <p>A few showers affected the far north-east of Scotland, while at the opposite end of the U.K., rain began to spread into Wales and south-west England.</p> <p>Rain continued to spread across the country, only reaching easternmost parts later in the afternoon. Most places saw some persistent rain with a brisk south-easterly wind. Highest rainfall totals were recorded close to the south coast of England, where there were some heavy bursts of rain.</p> <p>Brighter skies returned to south-western parts to end the day, while the far north of Scotland saw sunny spells and a few showers throughout.</p> <p>It was warmer than previously, with temperatures in the mid-teens Celsius. The day's maximum temperature was recorded in Glasgow, where there was plenty of sunshine during the morning, and rain held off until mid-afternoon.</p>
1800 GMT 05 JUNE 2012	SIG WEATHER	0000 GMT 06 JUNE 2012	SIG WEATHER	
				<p>EXTREMES</p> <p>Highest Maximum: 17.2 Glasgow Bishopton, Renfrewshire</p> <p>Lowest Maximum: 9.0 Fair Isle, Shetland</p> <p>Lowest Minimum: -3.5 Loch Glascarnoch, Ross-Shire</p> <p>Lowest Grass Minimum: -6.2 Loch Glascarnoch, Ross-Shire</p> <p>Most Rain: 23.4 St. Bees Head No2, Cumbria</p> <p>Most Sun: 9.7 Stornoway Airport, Western Isles 9.7 Kinloss, Moray</p>

DAILY CLIMATE DATA

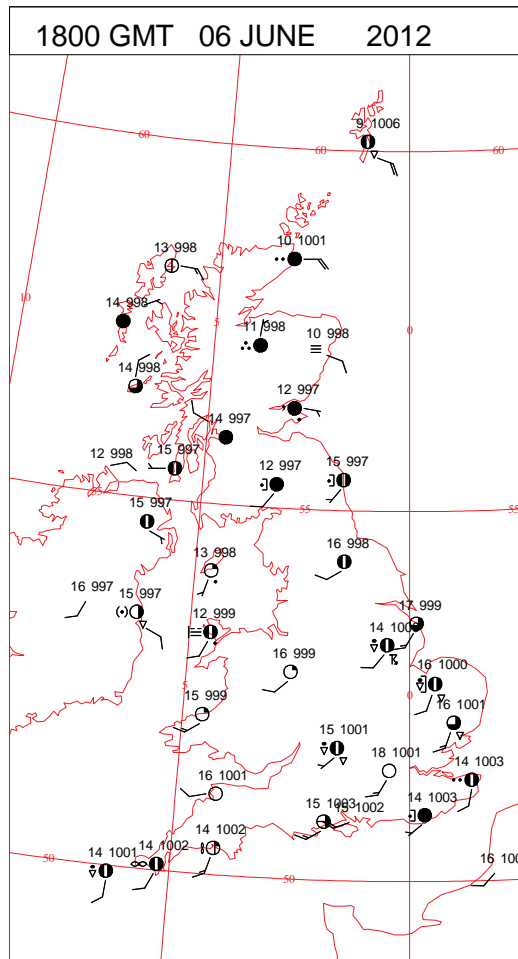
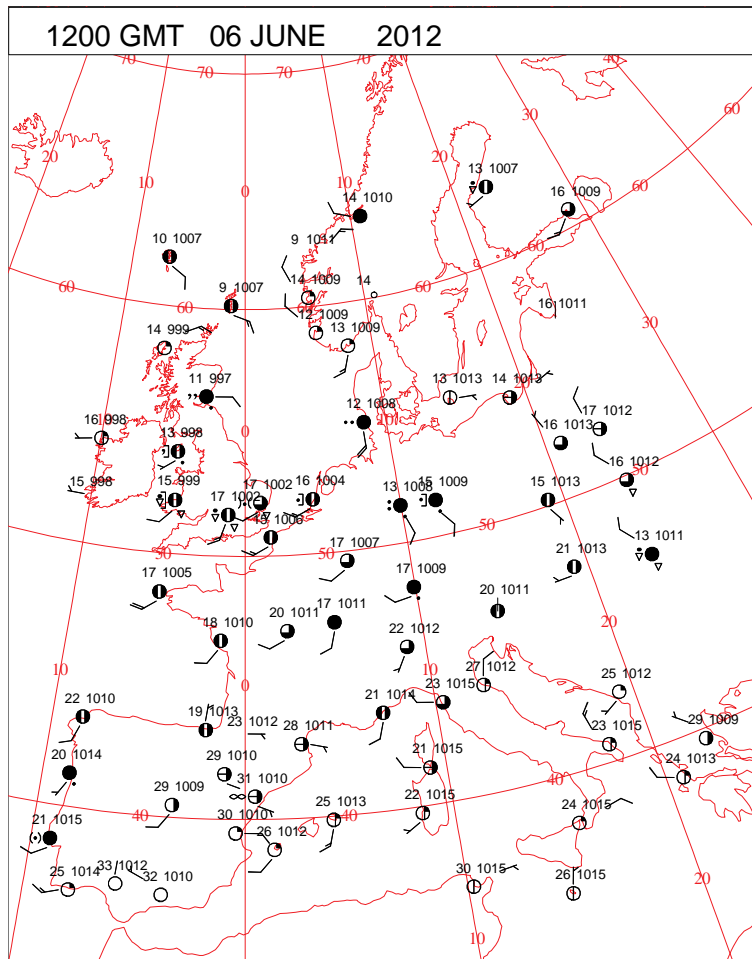
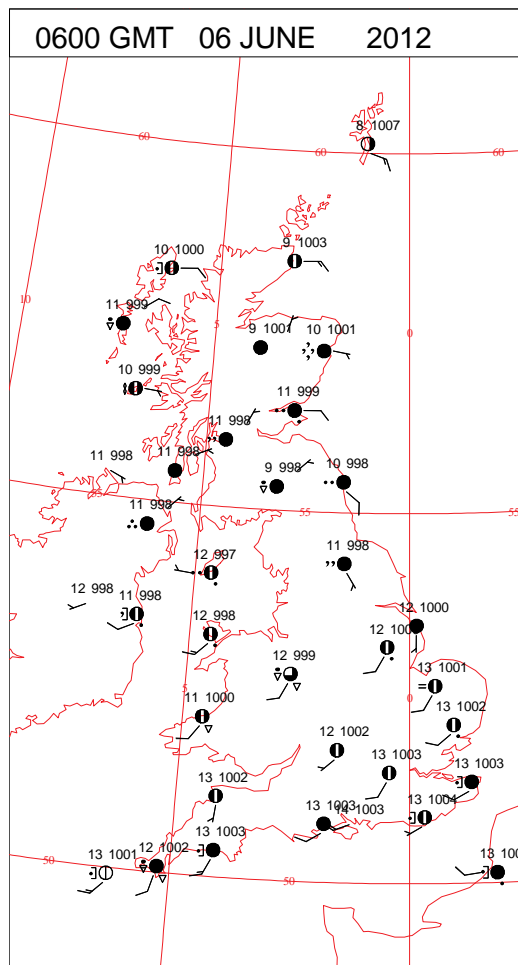
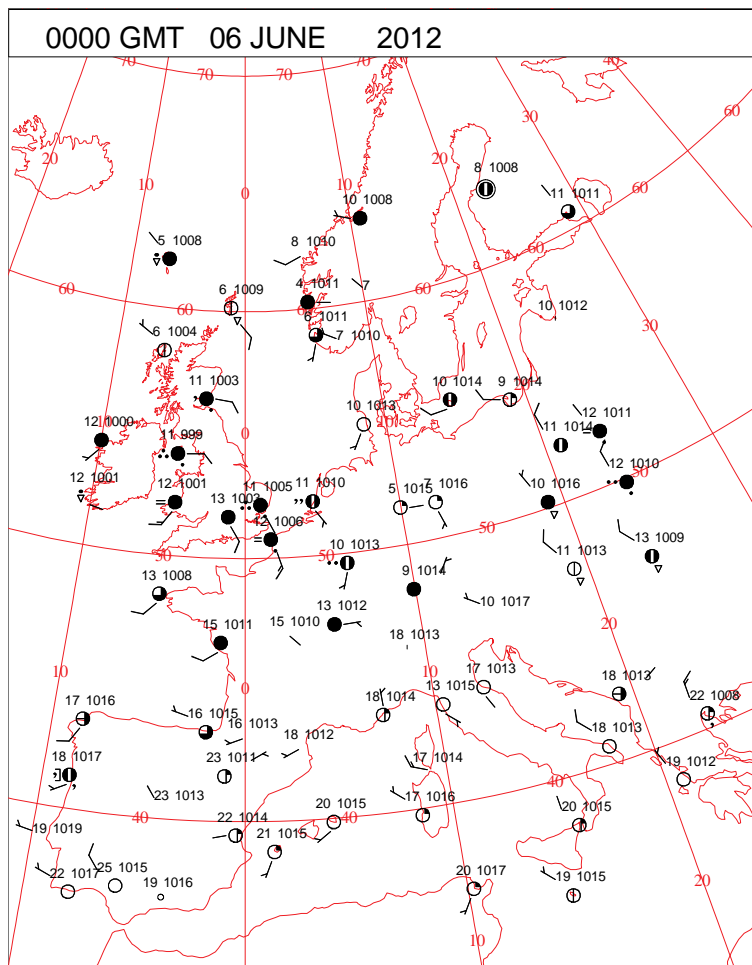


DAILY WEATHER SUMMARY



Wednesday 6 June 2012

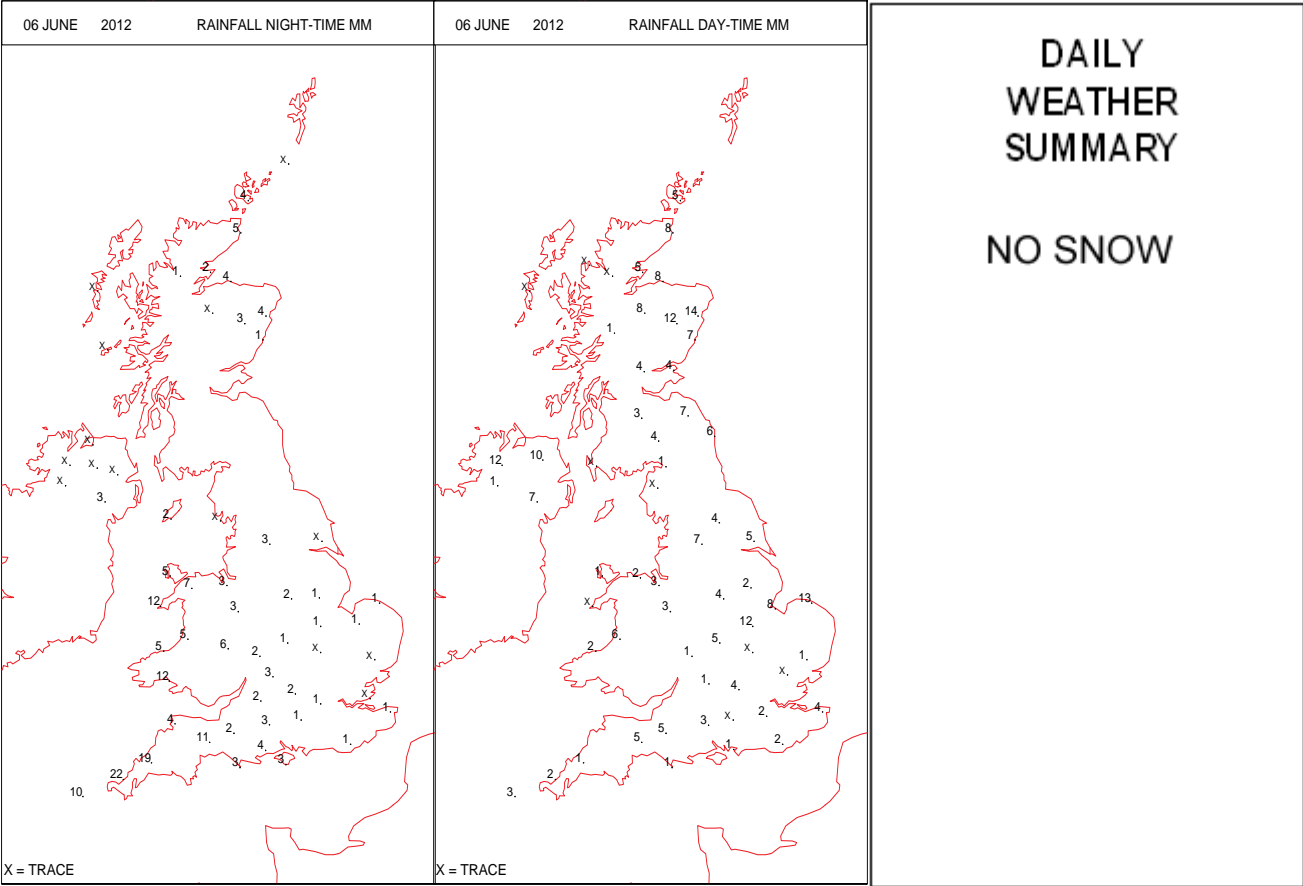
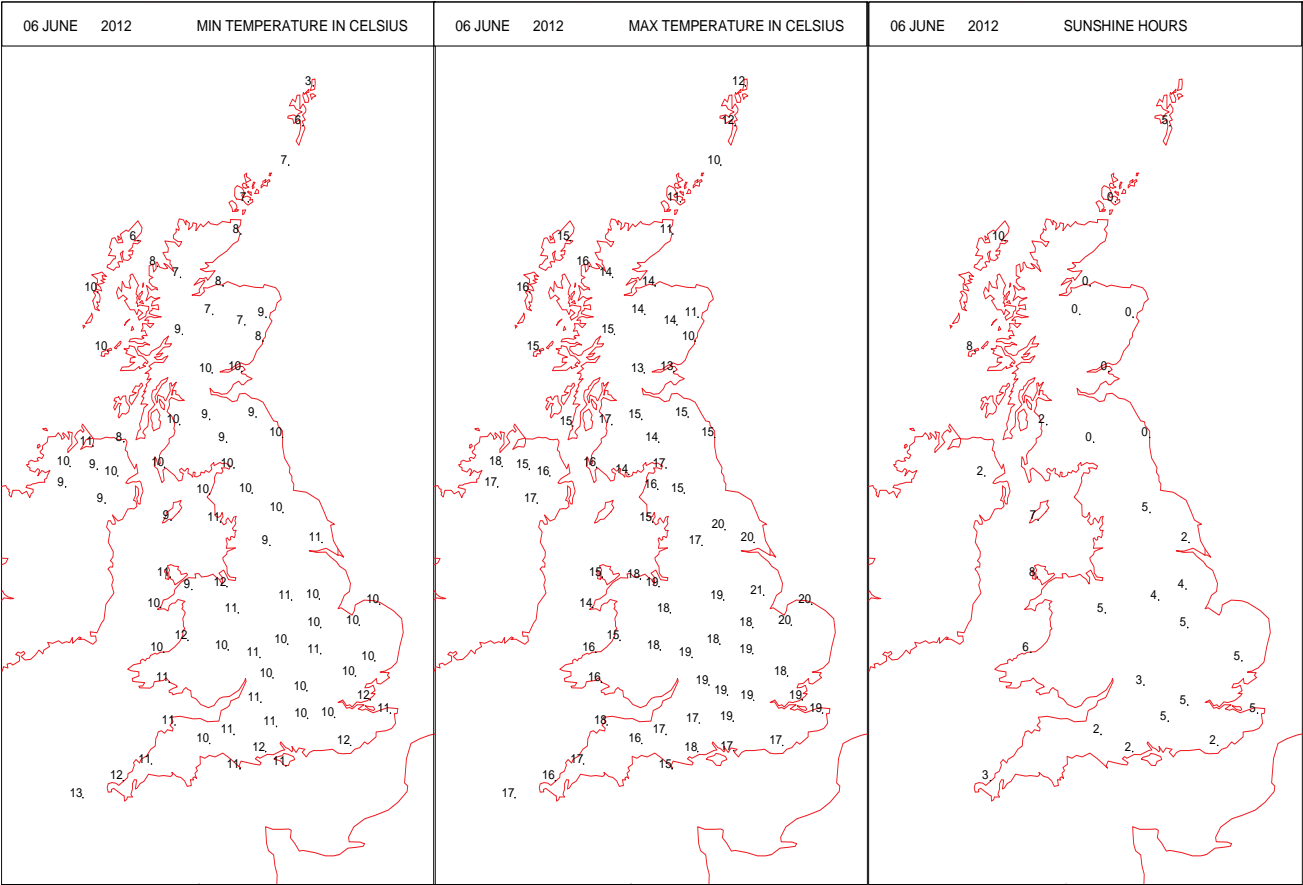
SURFACE REPORTS



SIGNIFICANT WEATHER

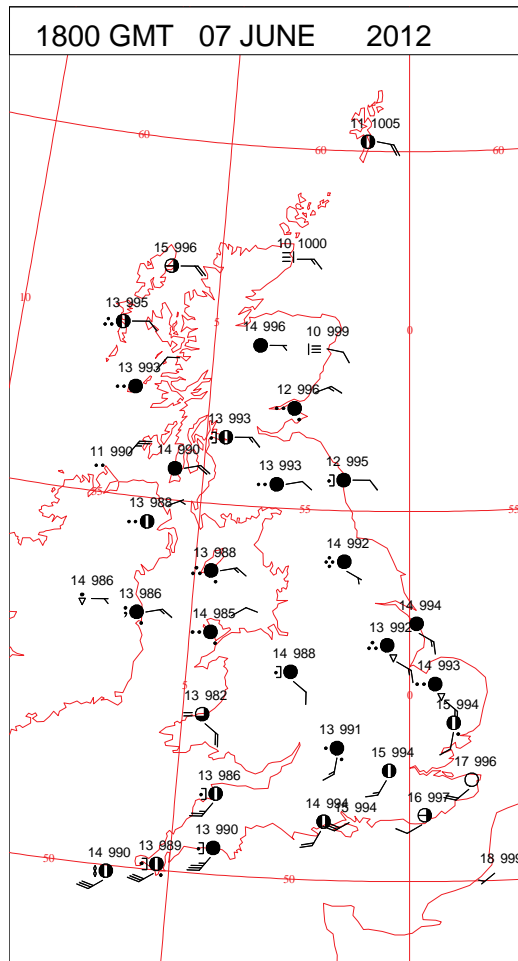
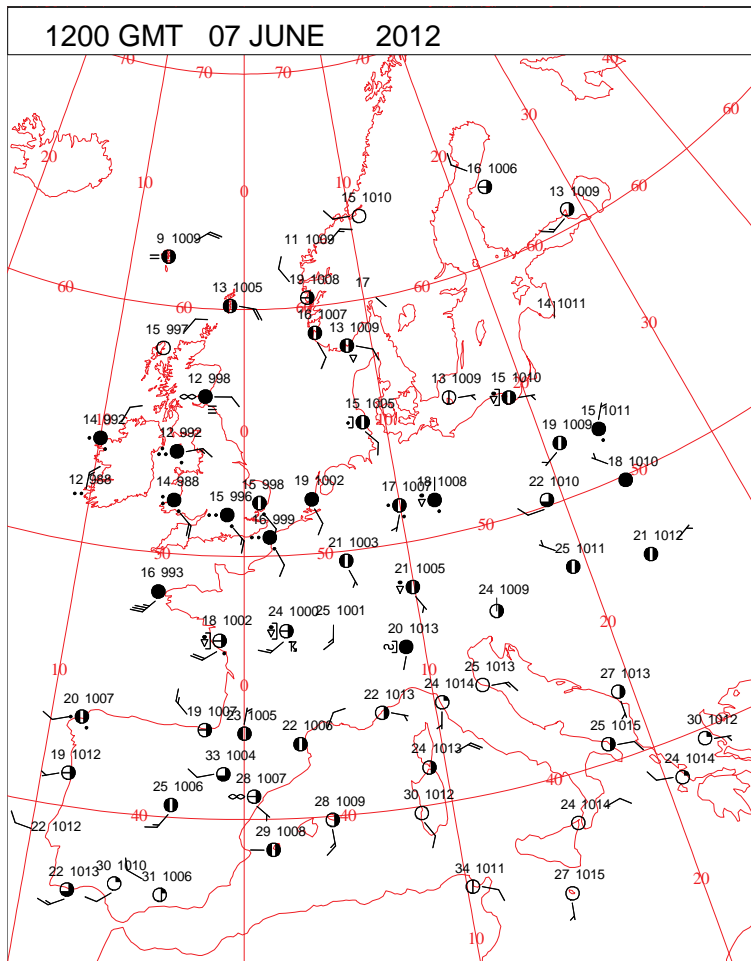
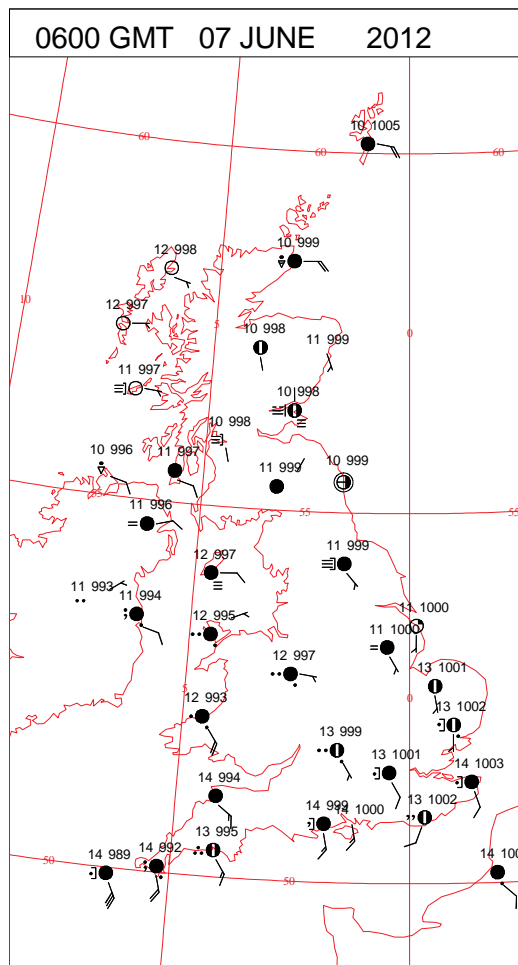
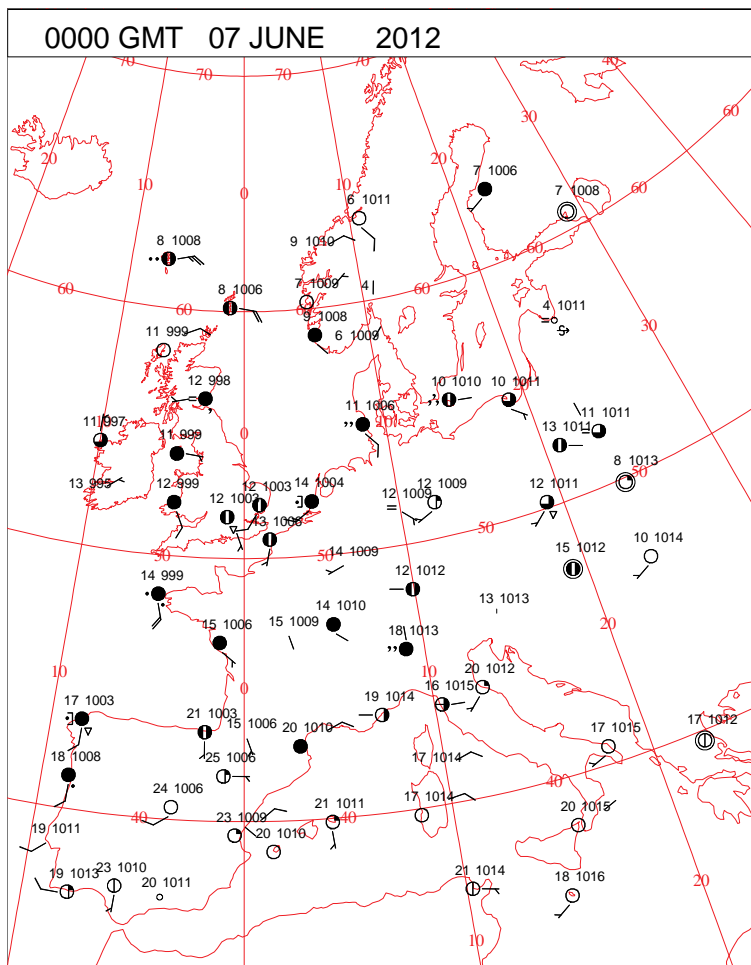
0600 GMT 06 JUNE 2012	SIG WEATHER	1200 GMT 06 JUNE 2012	SIG WEATHER	<p>Summary of UK Weather for Wednesday 06 June 2012.</p> <p>The rain continued to slowly move north-eastwards across the U.K. overnight.</p> <p>Slow moving showers affected south-west England first thing, then developed through much of England and Wales, and also Northern Ireland during the day. These became locally very heavy and thundery, with a particularly big thunderstorm forming through the East Midlands during the late afternoon.</p> <p>The persistent rain in the north lingered across eastern and north-eastern Scotland, whilst western Scotland experienced a brighter, drier day with shelter from the easterly wind.</p> <p>The showers and thunderstorms mostly dissipated during the evening, especially across southern areas, ahead of a new weather system which approached from the south-west.</p> <p>Temperatures away from the rain in the north were around average for June, given the sunny spells, but it was a cold day for eastern Scotland as a result of the cloud and rain.</p>
1800 GMT 06 JUNE 2012	SIG WEATHER	0000 GMT 07 JUNE 2012	SIG WEATHER	
				<p>EXTREMES</p> <p>Highest Maximum: 20.8 Coningsby, Lincolnshire</p> <p>Lowest Maximum: 10.2 Fair Isle, Shetland</p> <p>Lowest Minimum: 2.5 Baltasound No2, Shetland</p> <p>Lowest Grass Minimum: -1.8 Baltasound No2, Shetland</p> <p>Most Rain: 24.0 Camborne, Cornwall</p> <p>Most Sun: 10.1 Stornoway Airport, Western Isles</p>

DAILY CLIMATE DATA



Crown Copyright 2012, All Rights Reserved

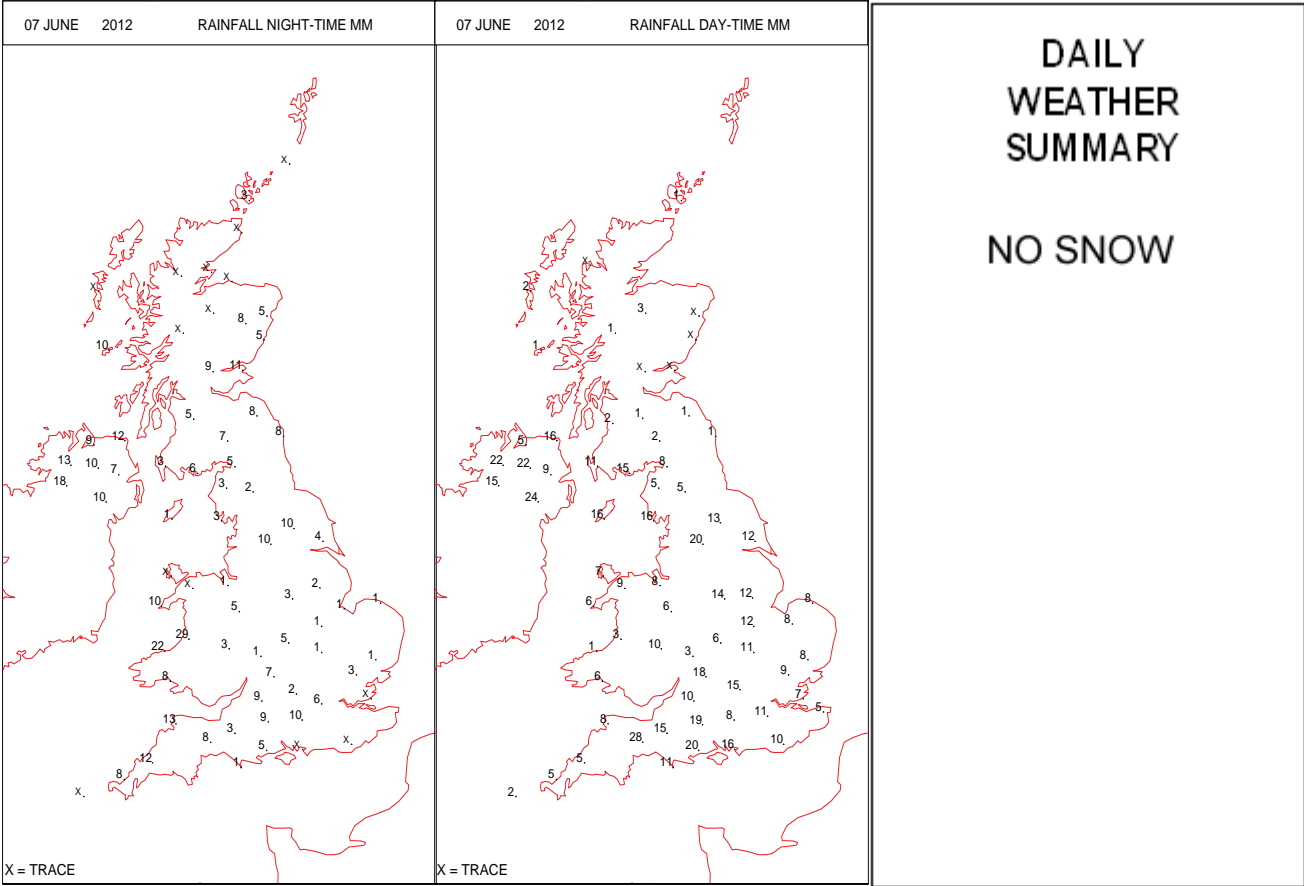
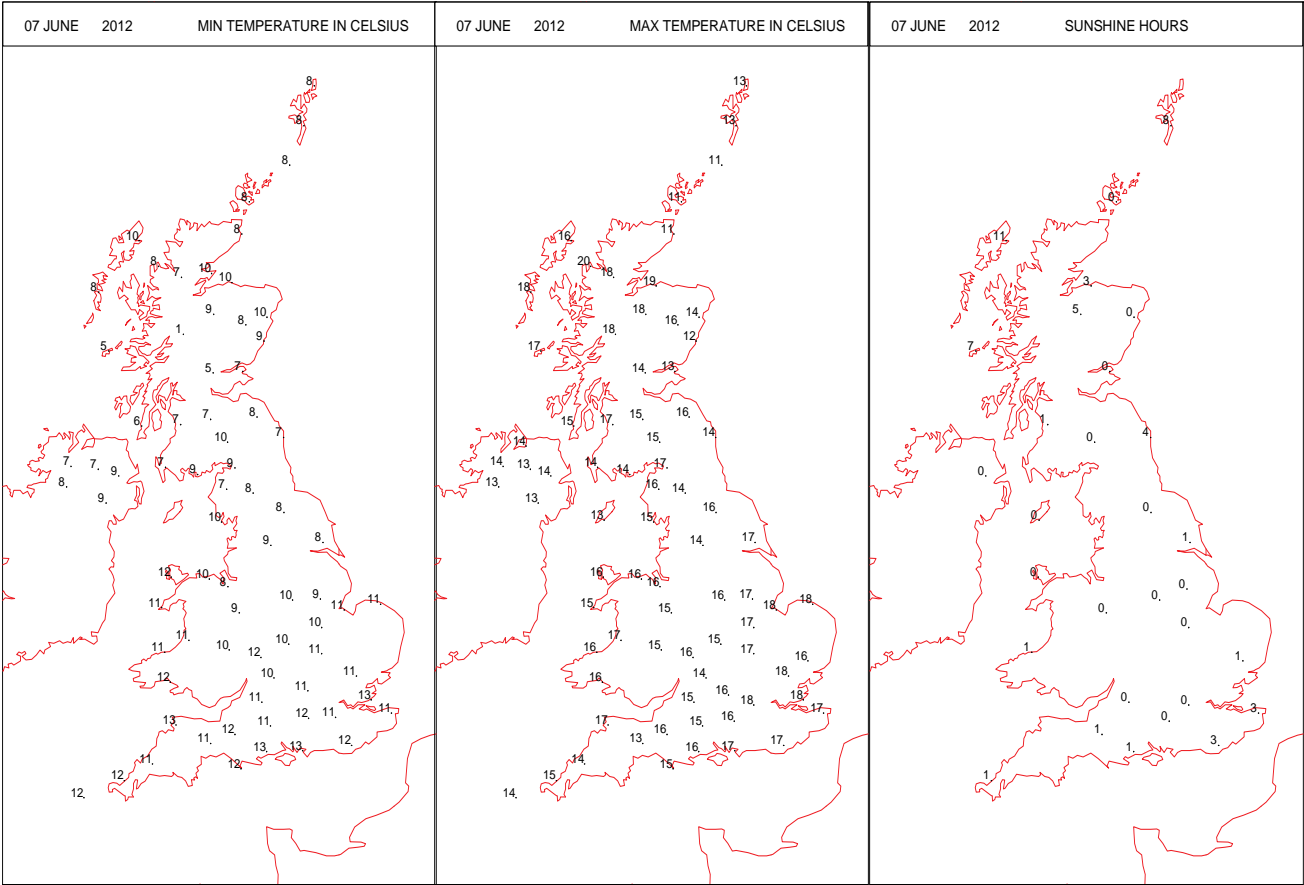
SURFACE REPORTS



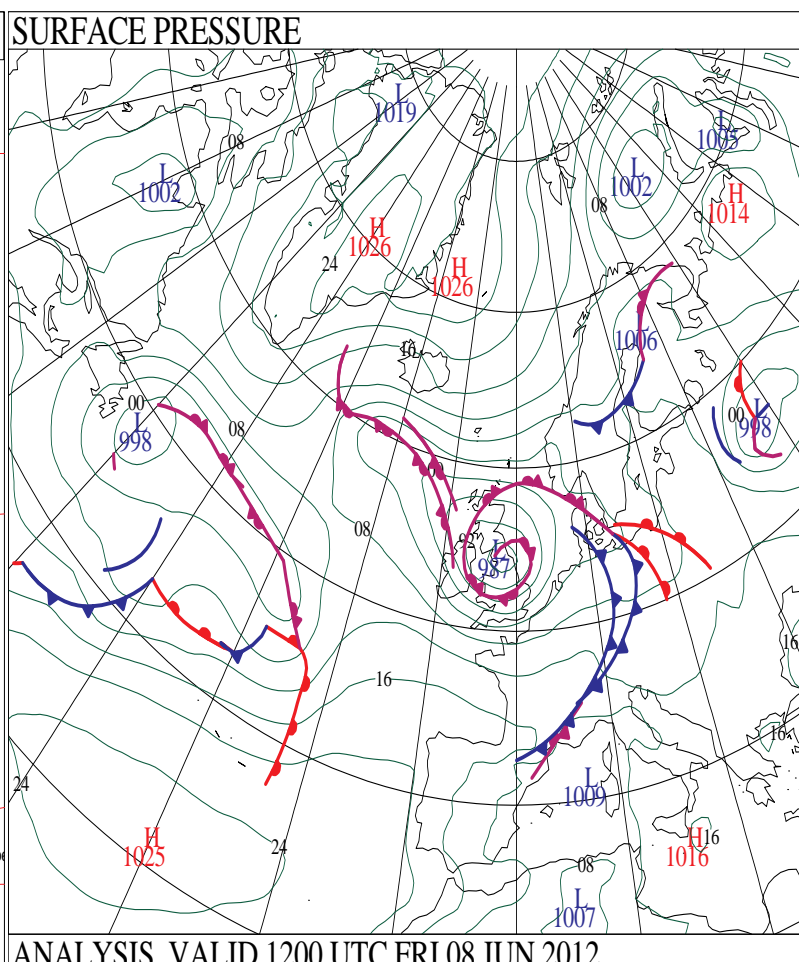
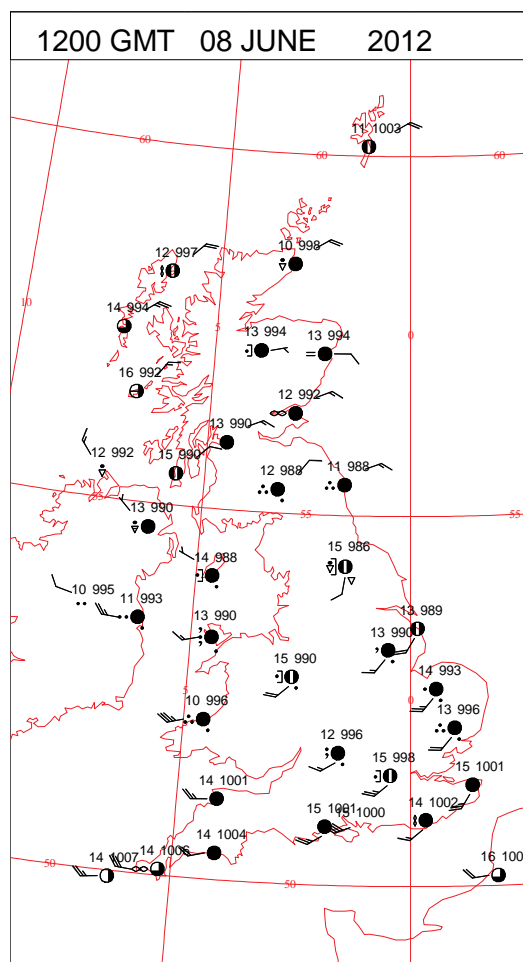
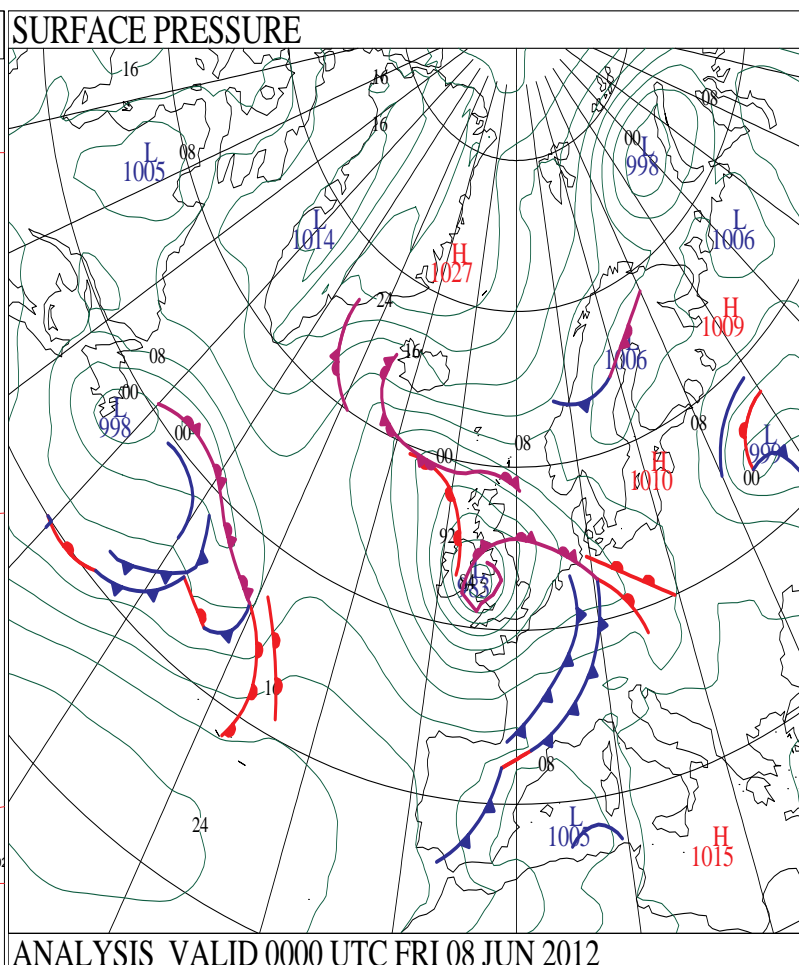
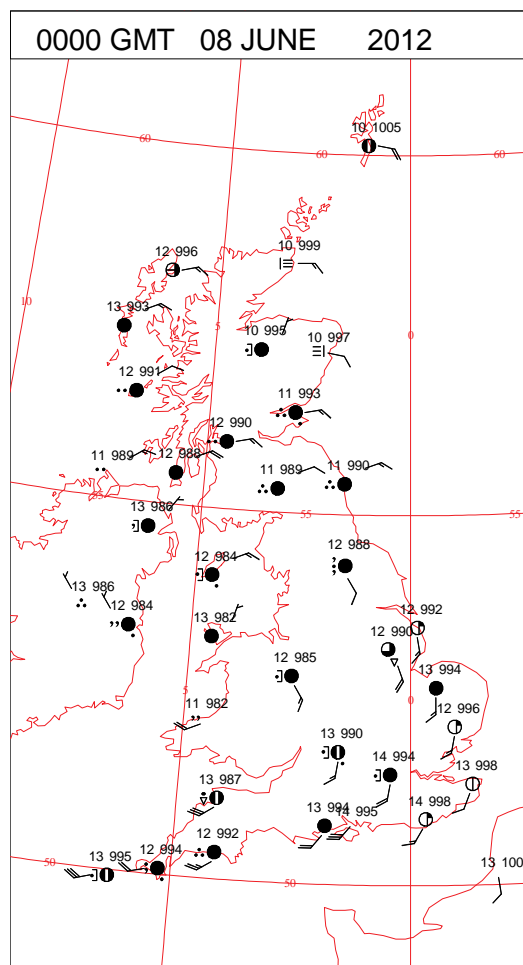
SIGNIFICANT WEATHER

0600 GMT 07 JUNE 2012	SIG WEATHER	1200 GMT 07 JUNE 2012	SIG WEATHER	<p>Summary of UK Weather for Thursday 07 June 2012.</p> <p>It was an unseasonably wet and windy day for many as a deep area of low pressure moved across south-west England and Wales during the early hours.</p> <p>The rainband made slow progress northwards through the day, moving into southern Scotland by the end of the day, giving some large accumulations in places.</p> <p>Parts of northern Scotland by contrast had a dry morning with some sunshine, particularly in the north-west and over Shetland (where it remained dry all day).</p> <p>Through the afternoon and evening a band of showery rain brought another spell of wet weather to south-west England and Wales.</p> <p>Strong winds brought disruption to affected areas, with trees and power lines blown down and travel disruption. One of the highest gusts was at Plymouth at 54 knots.</p> <p>The highest maximum temperatures were across the north-west of Scotland as a result of the dry, sunny weather.</p>
1800 GMT 07 JUNE 2012	SIG WEATHER	0000 GMT 08 JUNE 2012	SIG WEATHER	<p>EXTREMES</p> <p>Highest Maximum: 20.3 Aultbea No2, Ross-Shire</p> <p>Lowest Maximum: 10.8 Wick Airport, Caithness</p> <p>Lowest Minimum: 0.8 Tulloch Bridge, Inverness-Shire</p> <p>Lowest Grass Minimum: -1.8 Tulloch Bridge, Inverness-Shire</p> <p>Most Rain: 35.8 Dunkeswell Aerodrome, Devon</p> <p>Most Sun: 10.7 Stornoway Airport, Western Isles</p>

DAILY CLIMATE DATA

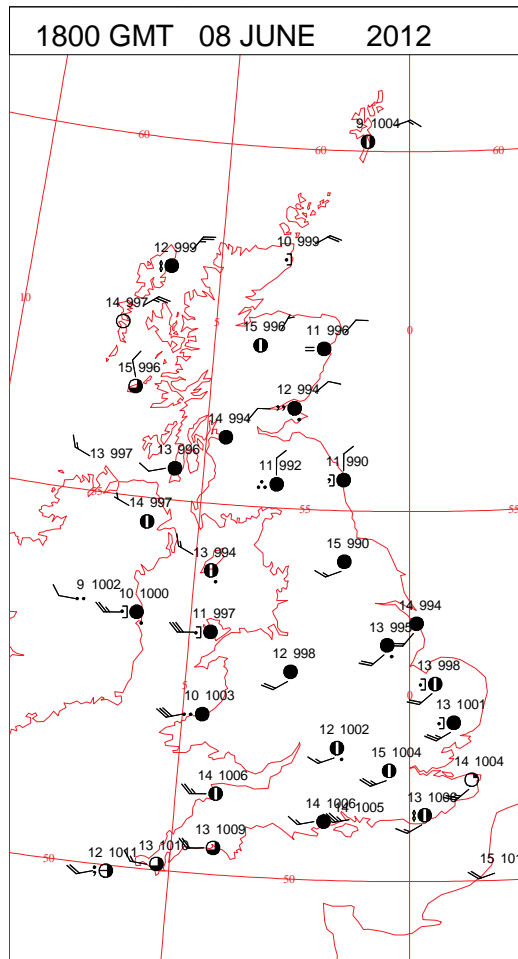
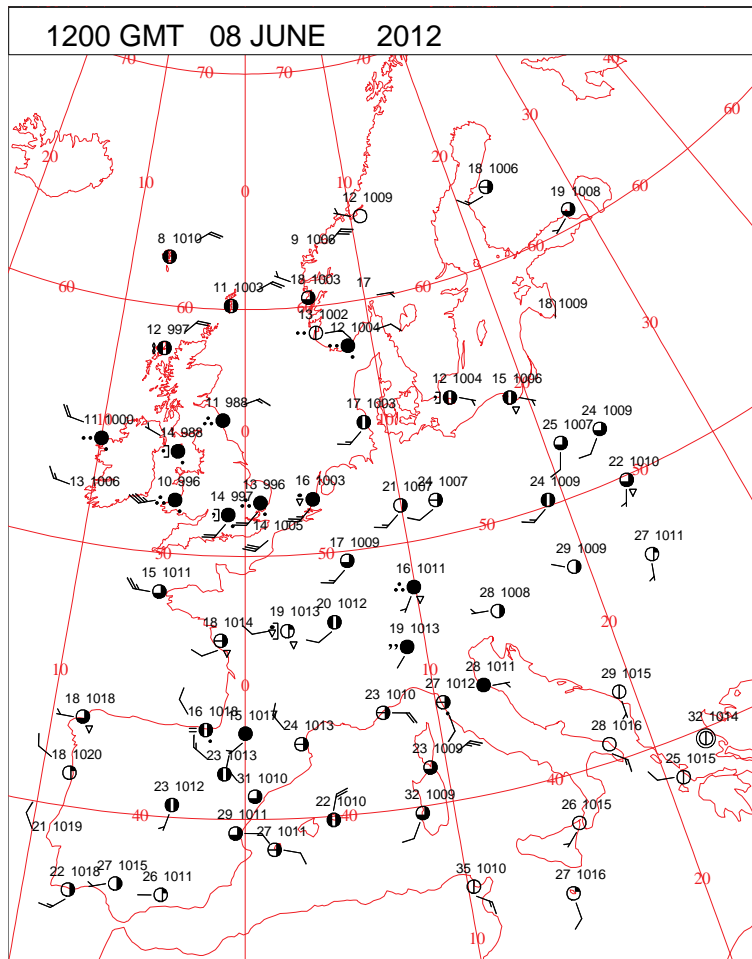
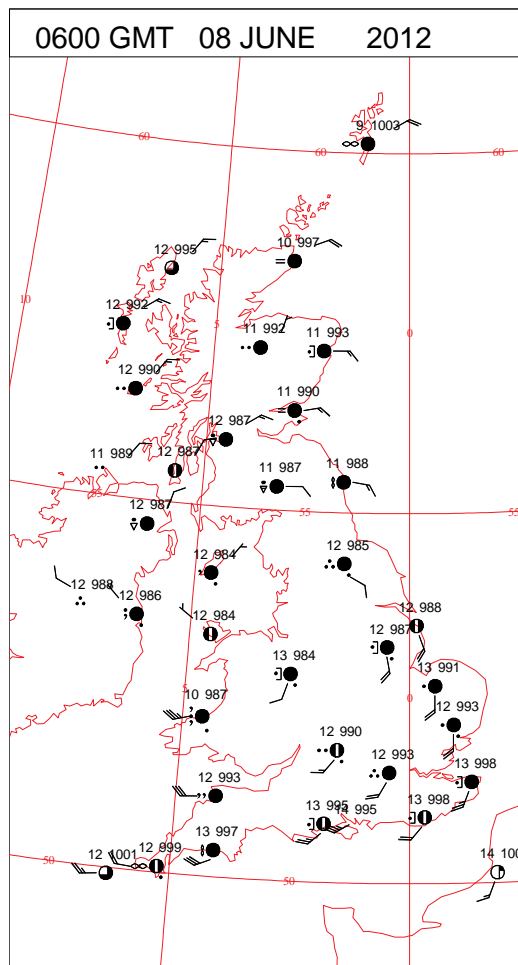
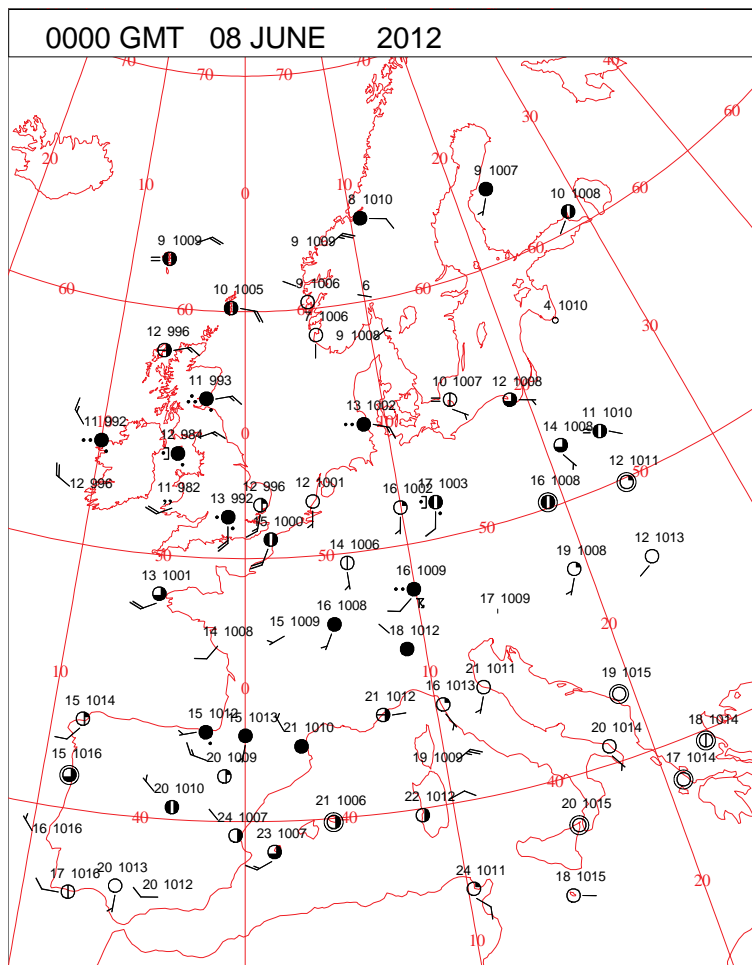


DAILY WEATHER SUMMARY



Friday 8 June 2012

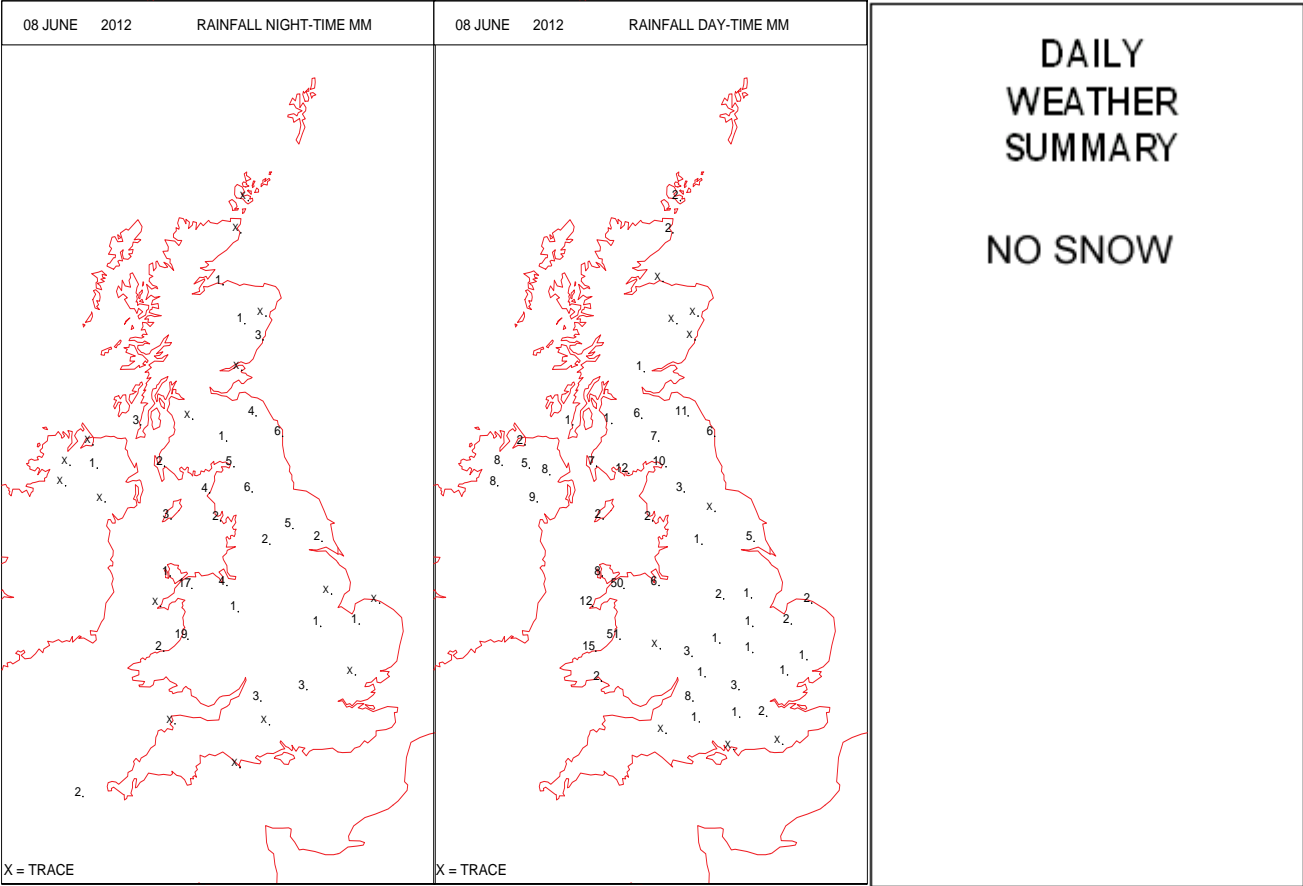
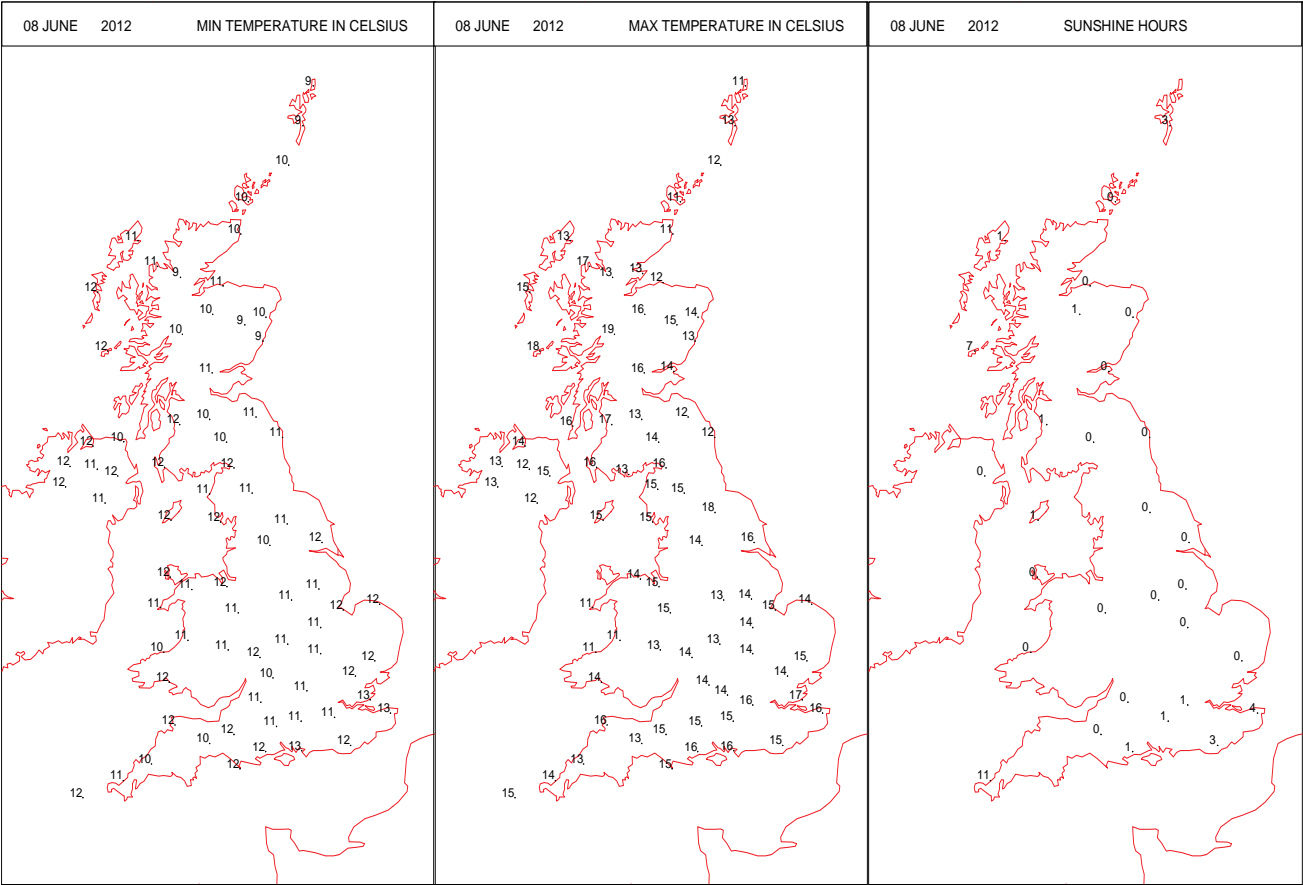
SURFACE REPORTS



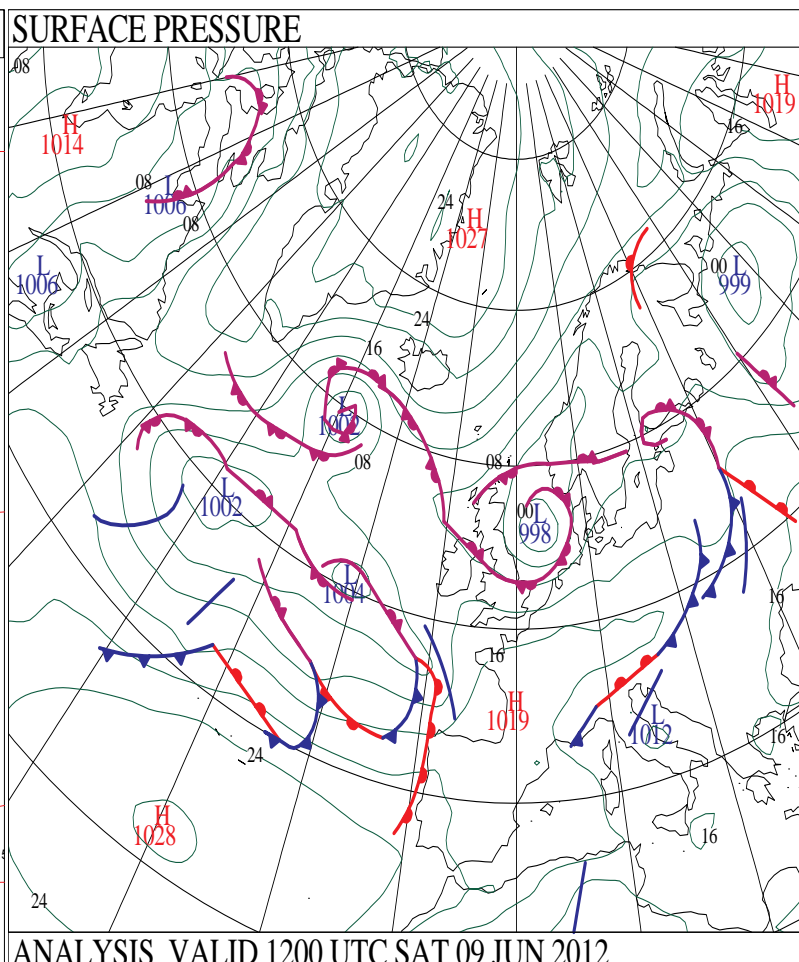
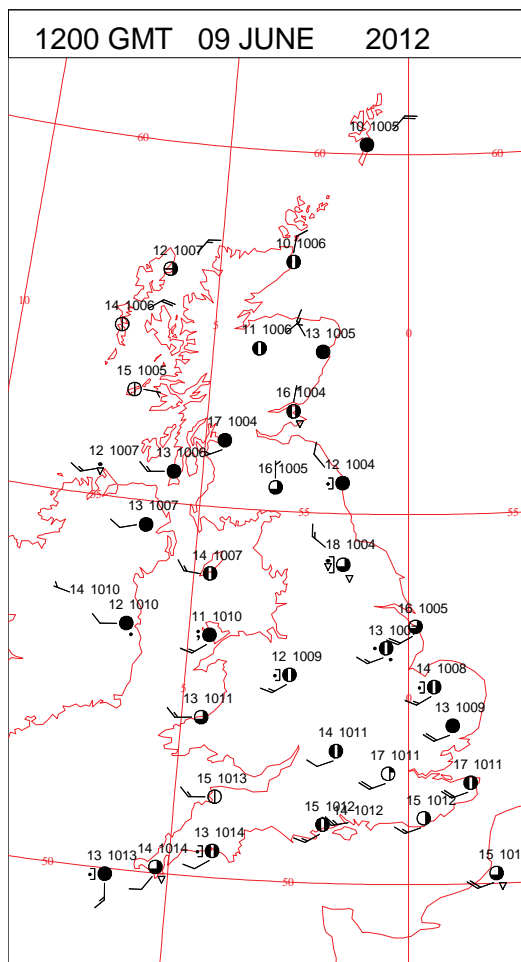
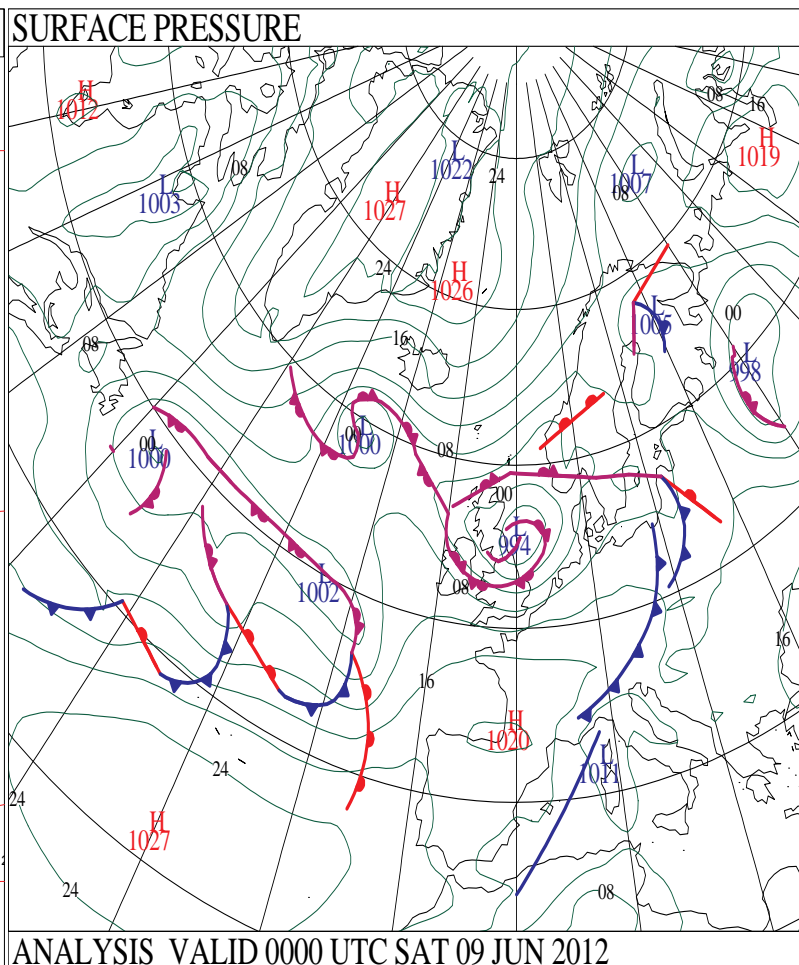
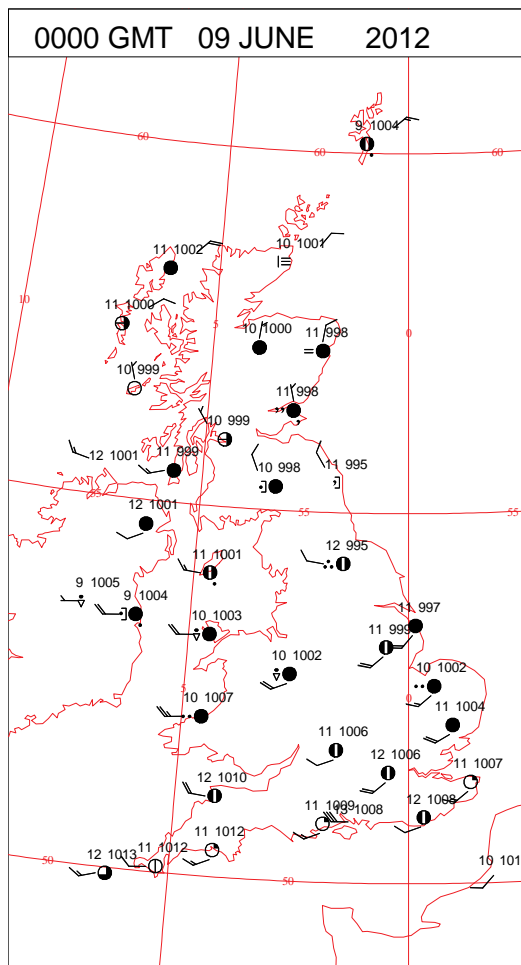
SIGNIFICANT WEATHER

0600 GMT 08 JUNE 2012	SIG WEATHER	1200 GMT 08 JUNE 2012	SIG WEATHER	<p>Summary of UK Weather for Friday 08 June 2012. Strong winds and heavy rain overnight, this especially heavy for parts of Northern Ireland, south-west England and Wales. The Needles on the Isle of Wight recorded a gust of 71 knots in the early hours, with widespread gusts of 40 to 45 knots for south Wales and the south-west. The rain started to clear from Cornwall and south Devon by dawn, but persisted across Wales throughout the day, with large rainfall accumulations there. Elsewhere showers continued across much of central and north-east England, with some turning particularly heavy in the Cheshire and Staffordshire areas. Winds remained strong to gale force across the south of the U.K., although it started to ease through the later part of the afternoon. Highest maximum temperatures were in western Scotland, where it remained largely dry with some sunny spells. Elsewhere, temperatures were generally below average for the time of year.</p>
1800 GMT 08 JUNE 2012	SIG WEATHER	0000 GMT 09 JUNE 2012	SIG WEATHER	<p>EXTREMES Highest Maximum: 18.6 Tulloch Bridge, Inverness-Shire Lowest Maximum: 10.6 Wick Airport, Caithness Lowest Minimum: 8.7 Lerwick, Shetland Lowest Grass Minimum: 8.3 Lerwick, Shetland Most Rain: 70.2 Trawsgoed, Dyfed Most Sun: 10.5 Camborne, Cornwall</p>

DAILY CLIMATE DATA

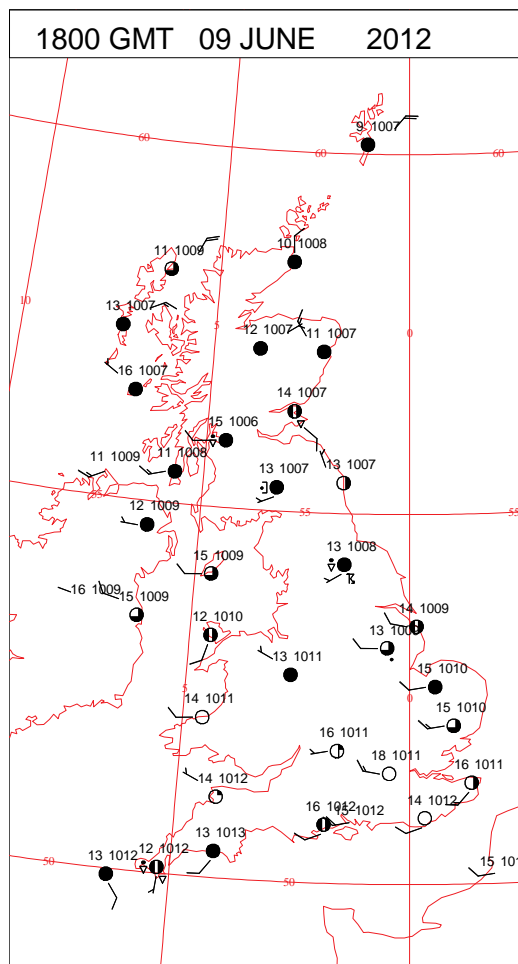
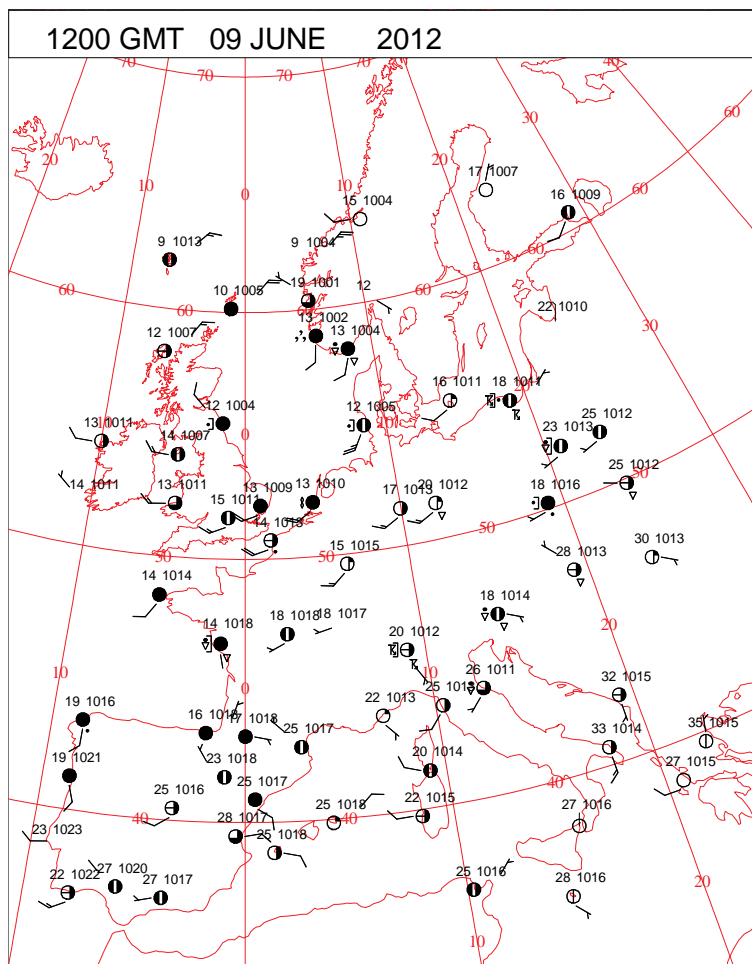
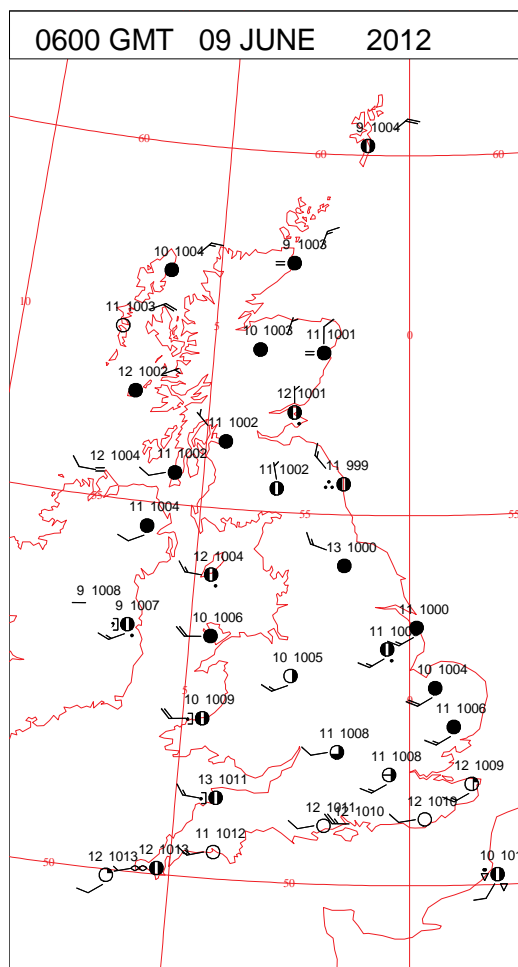
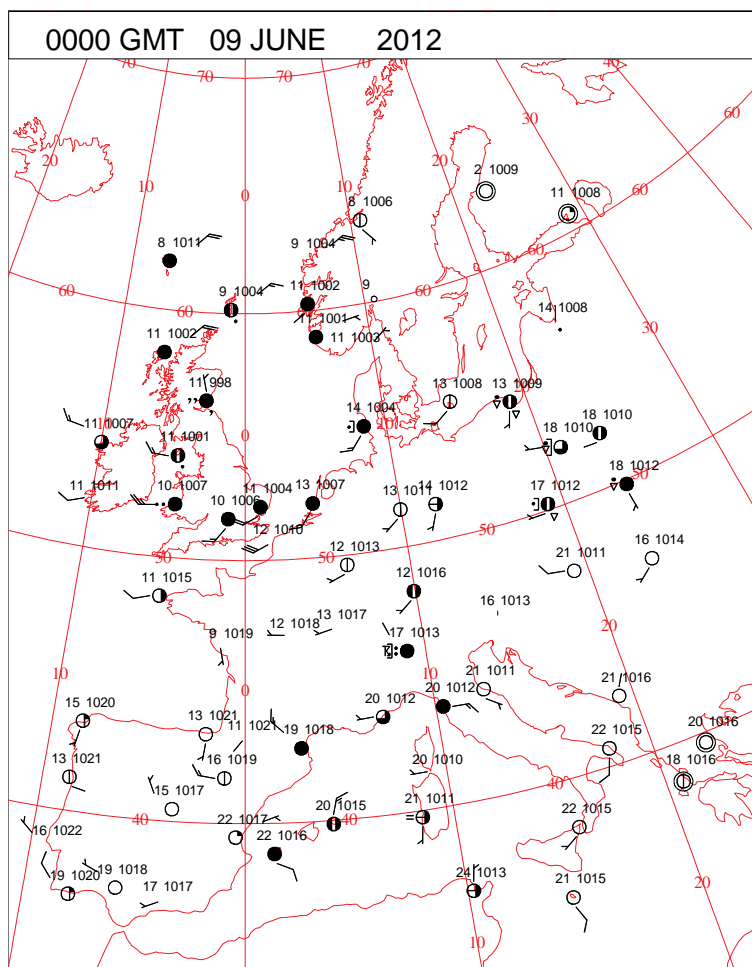


DAILY WEATHER SUMMARY



Saturday 9 June 2012

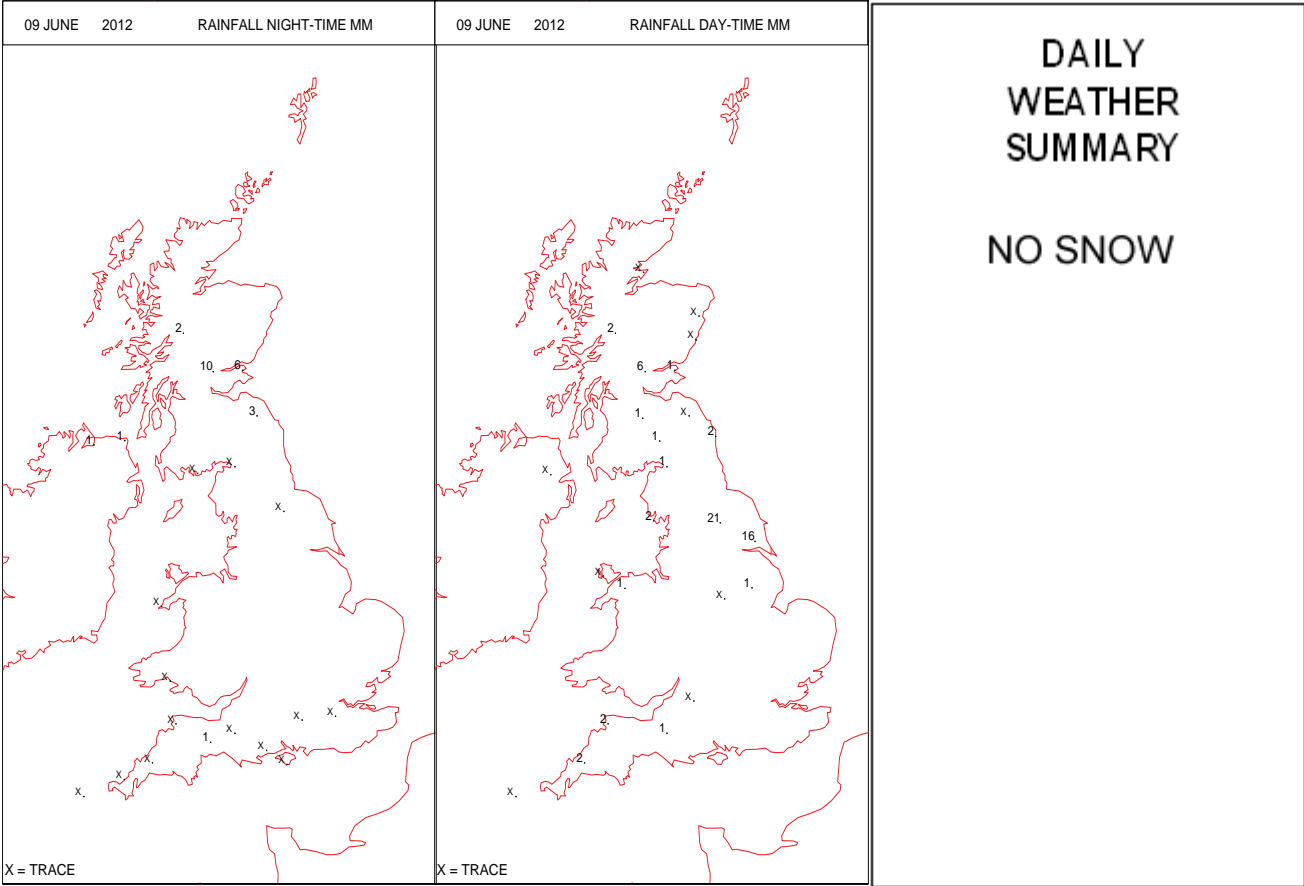
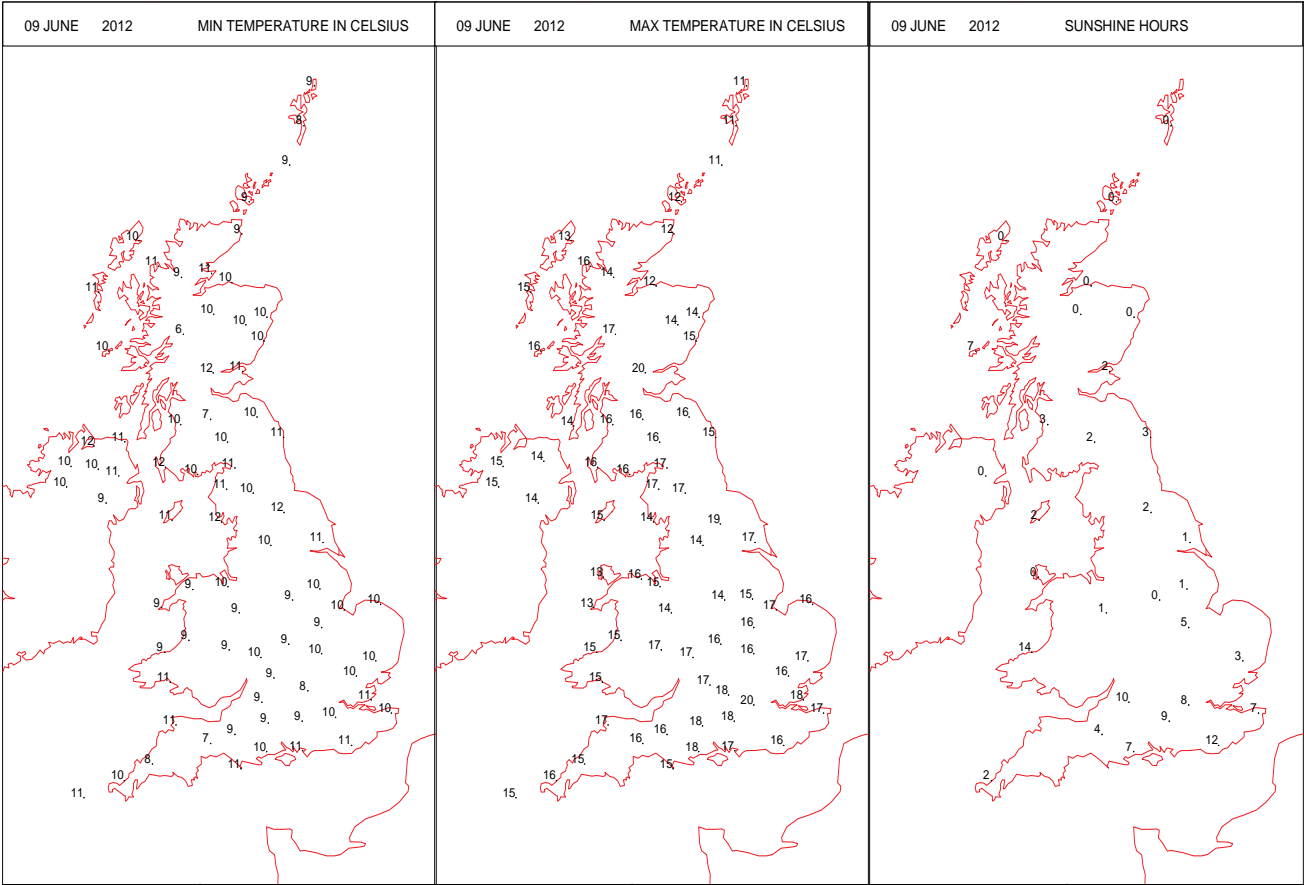
SURFACE REPORTS



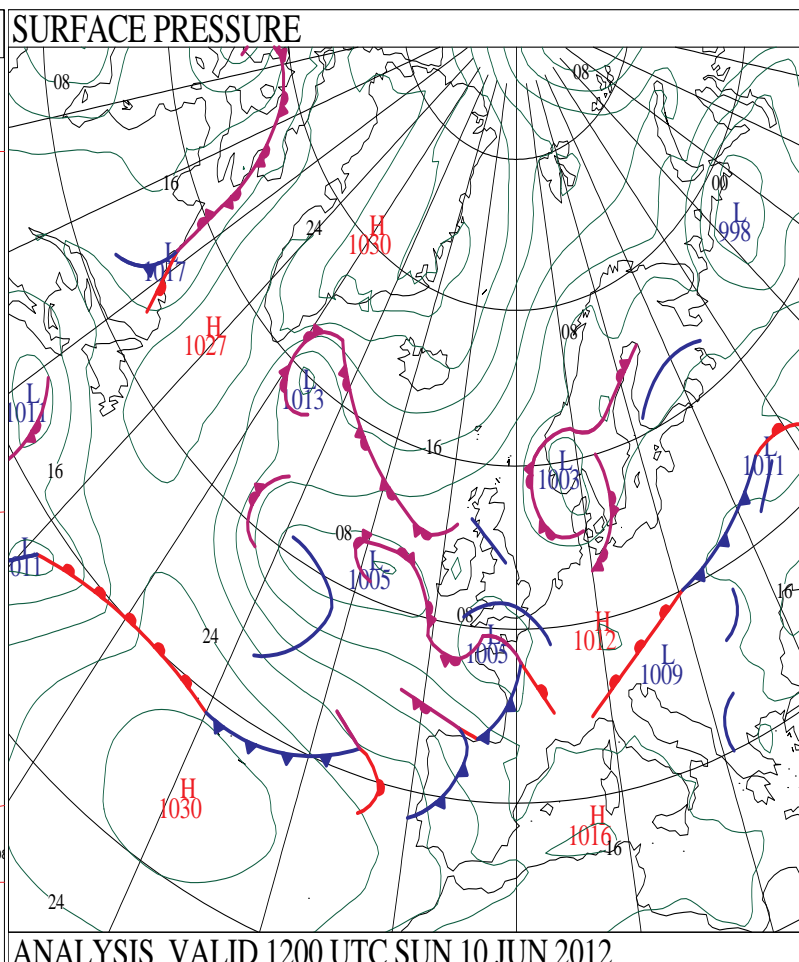
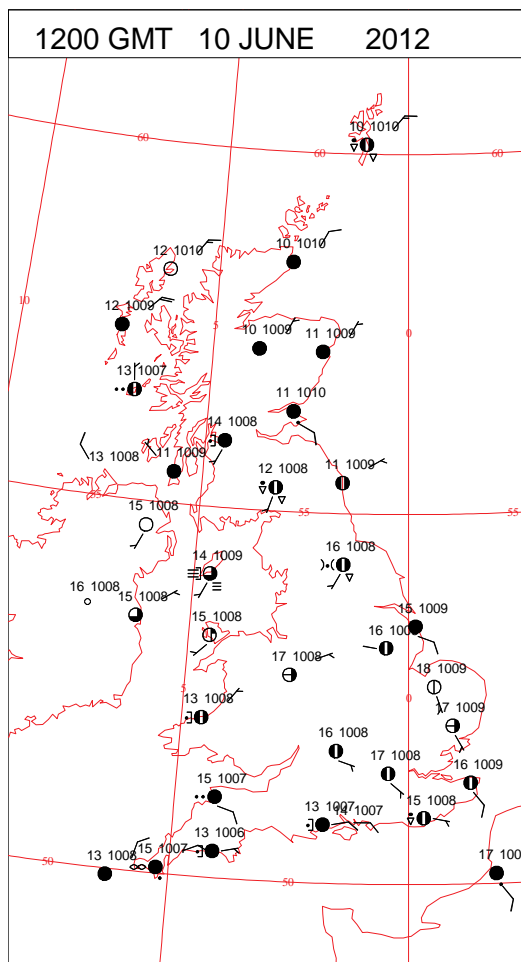
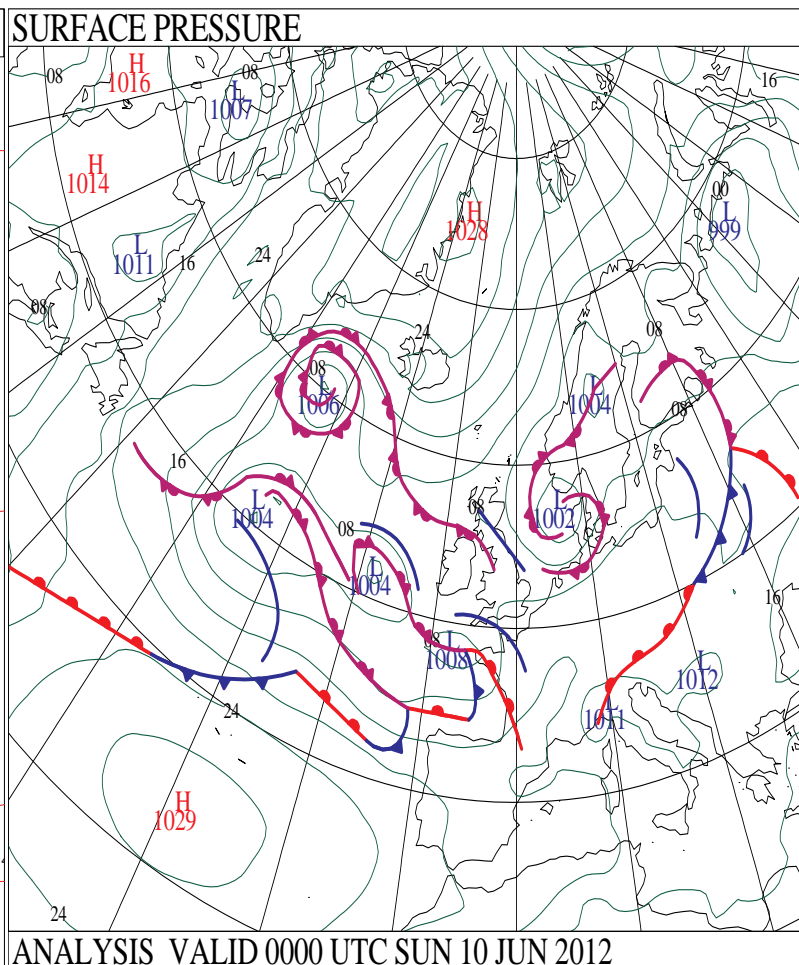
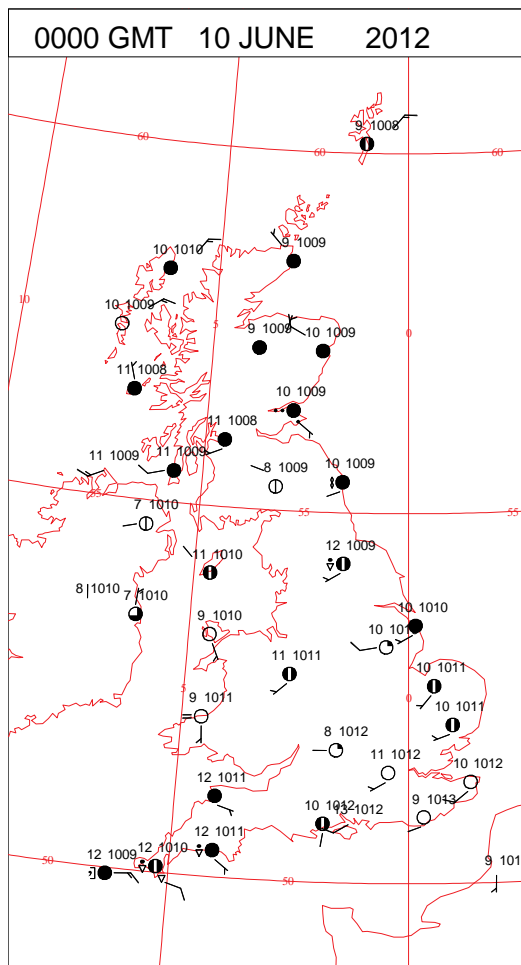
SIGNIFICANT WEATHER

0600 GMT 09 JUNE 2012	SIG WEATHER	1200 GMT 09 JUNE 2012	SIG WEATHER	<p>Summary of UK Weather for Saturday 09 June 2012. Winds slowly eased overnight. The heavy rain over northern England turned increasingly patchy through the early hours of the morning, however the heavy rain in Wales persisted, giving exceptional accumulations by dawn.</p> <p>Overnight temperatures were generally around or slightly below average for the time of year.</p> <p>During the day the persistent rain over Wales started to ease, but a line of heavy and thundery showers developed over north-east England and central Scotland, giving some high hourly rainfall totals.</p> <p>The brightest conditions were across southern England and western Scotland.</p> <p>Showers continued through the evening in the north-east, slowly easing towards midnight.</p> <p>Daytime maximum temperatures were around or slightly below average, with the highest temperatures in central Scotland.</p>
1800 GMT 09 JUNE 2012	SIG WEATHER	0000 GMT 10 JUNE 2012	SIG WEATHER	<p>EXTREMES Highest Maximum: 19.7 Strathallan Airfield, Perthshire Lowest Maximum: 10.5 Baltasound No2, Shetland Lowest Minimum: 5.9 Tulloch Bridge, Inverness-Shire Lowest Grass Minimum: 3.5 Tulloch Bridge, Inverness-Shire Most Rain: 20.8 Dishforth Airfield, North Yorkshire Most Sun: 12.2 Herstmonceux, East Sussex</p>

DAILY CLIMATE DATA

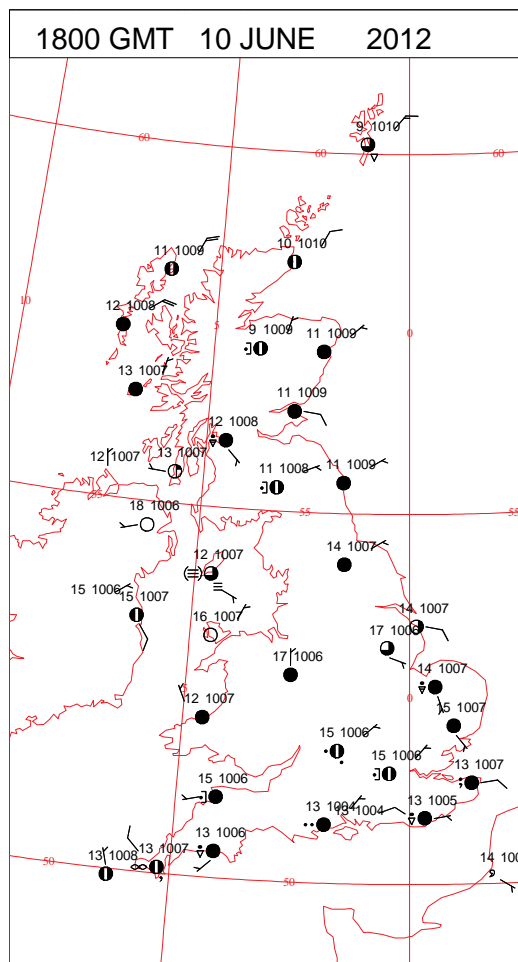
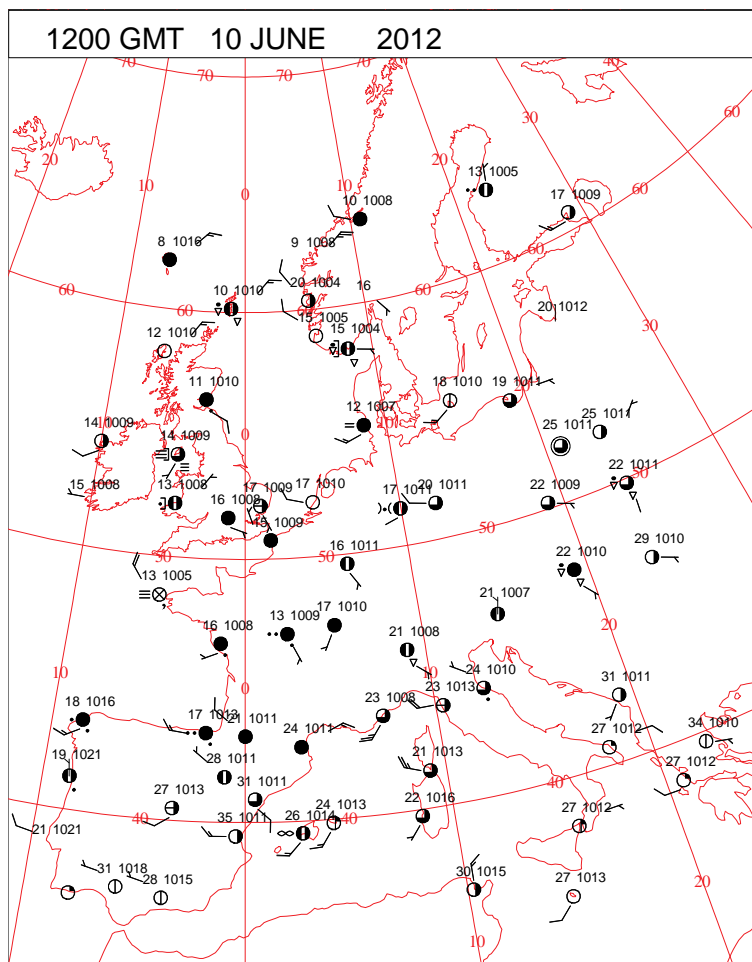
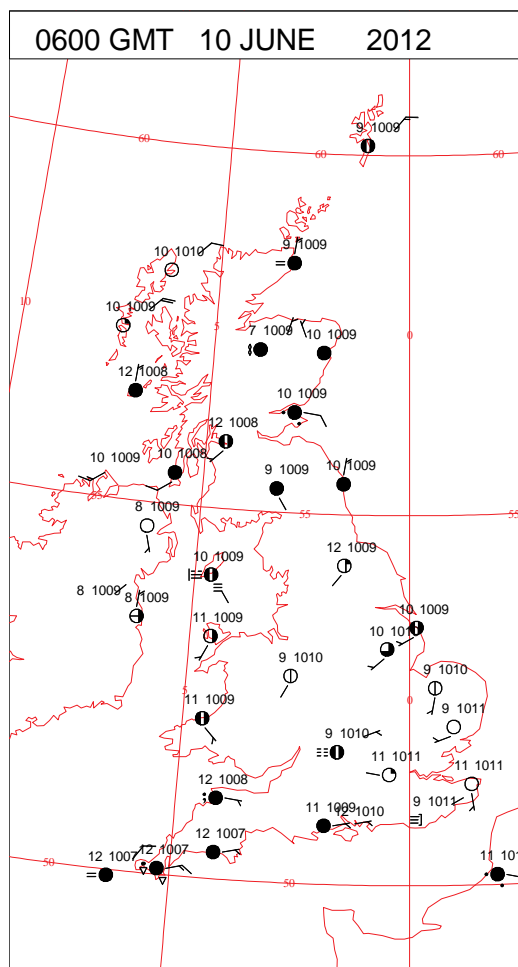
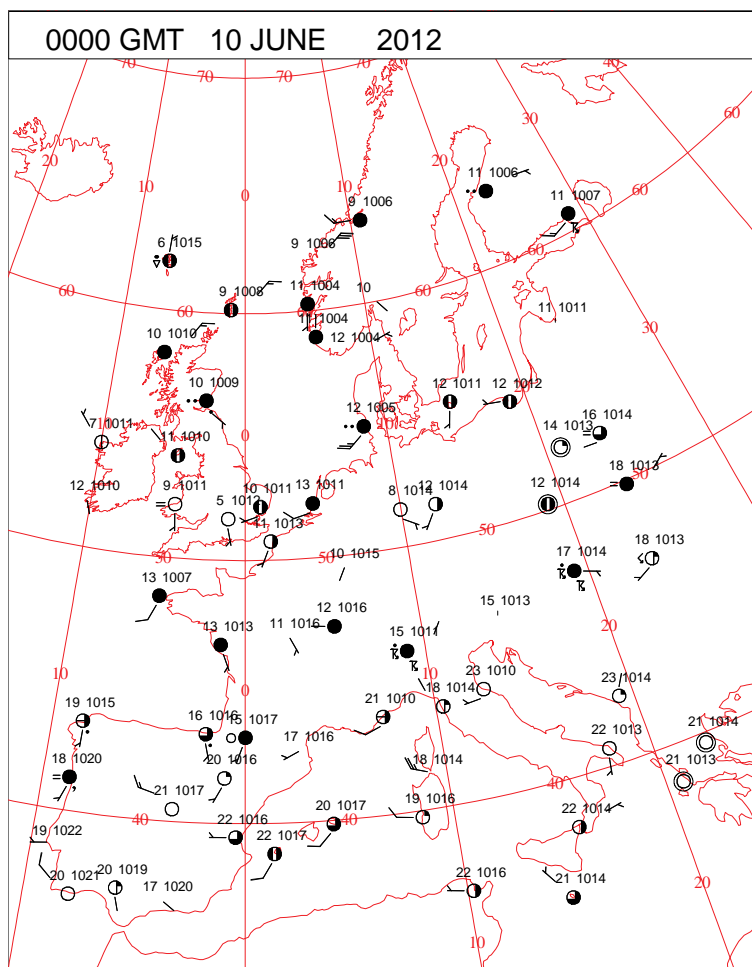


DAILY WEATHER SUMMARY



Sunday 10 June 2012

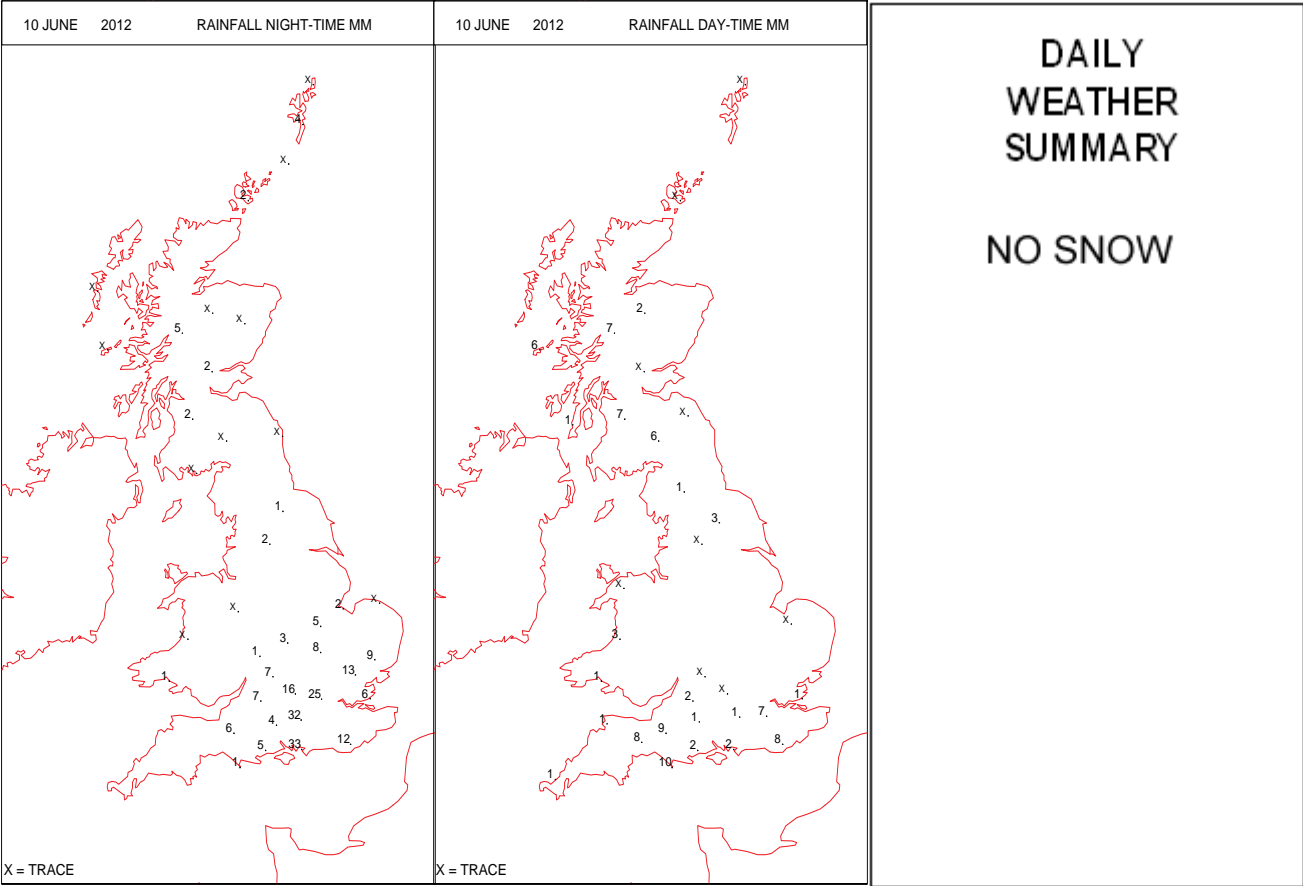
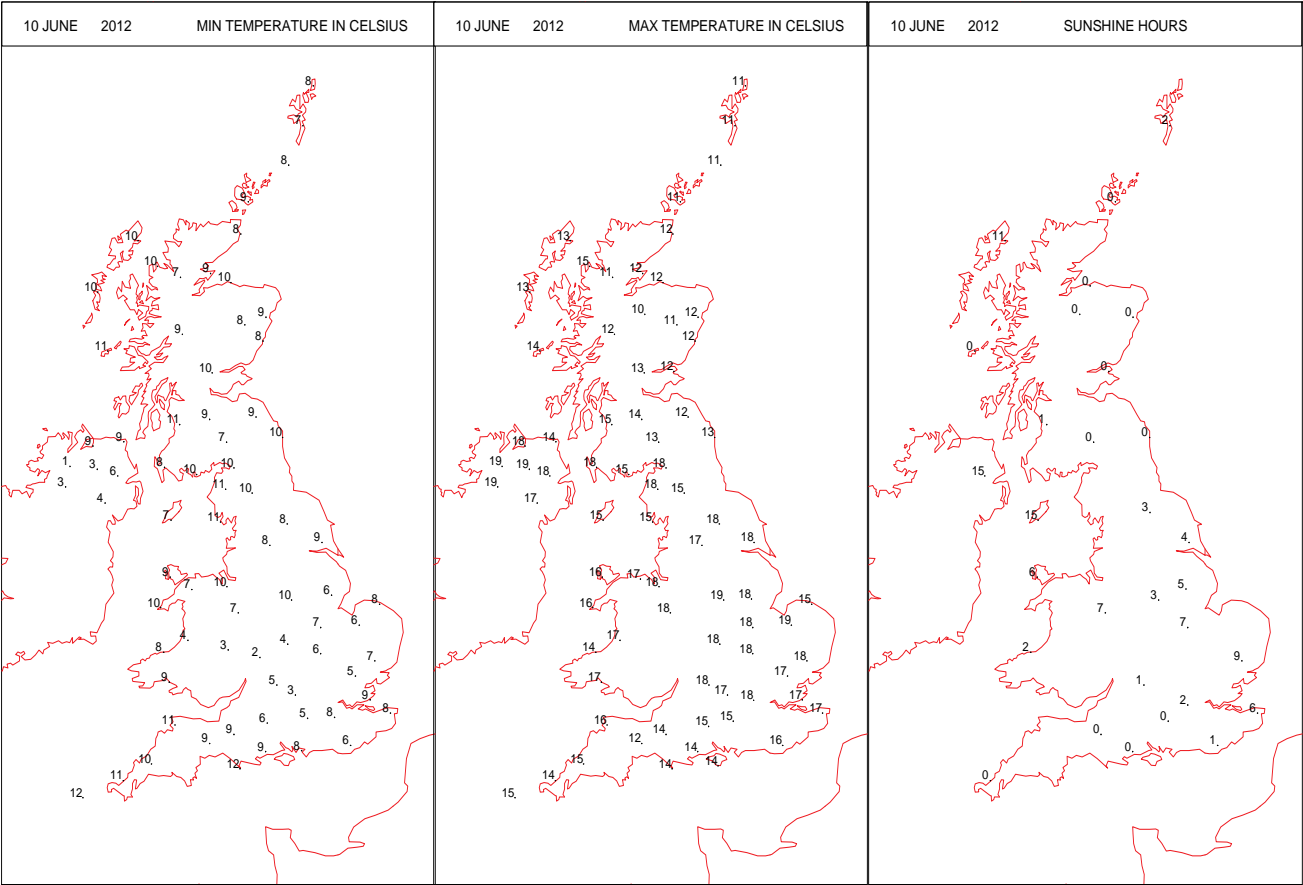
SURFACE REPORTS



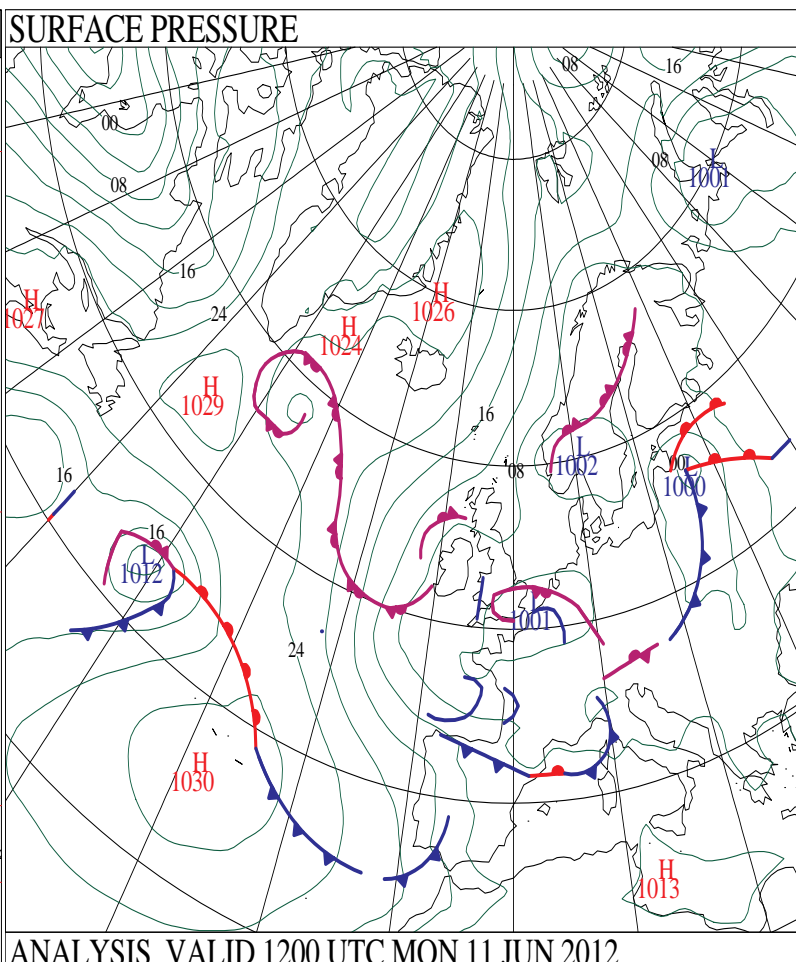
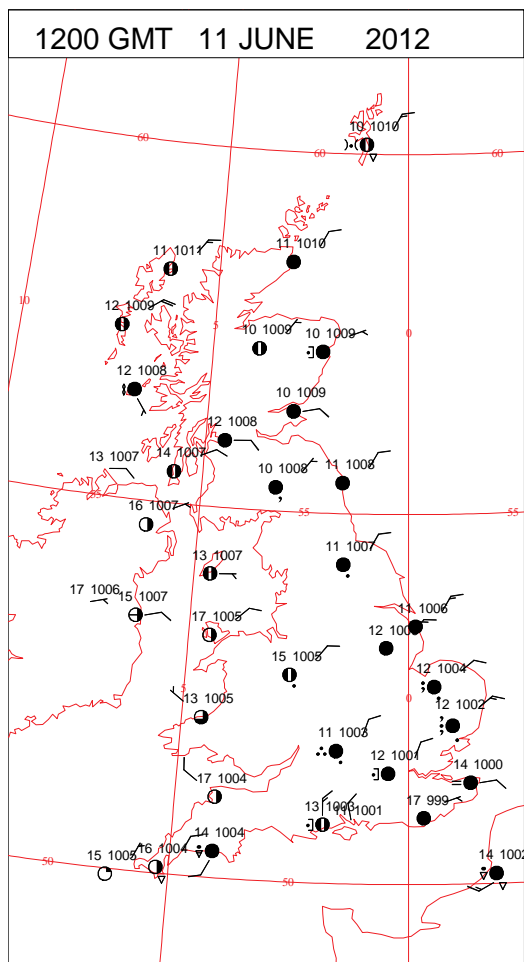
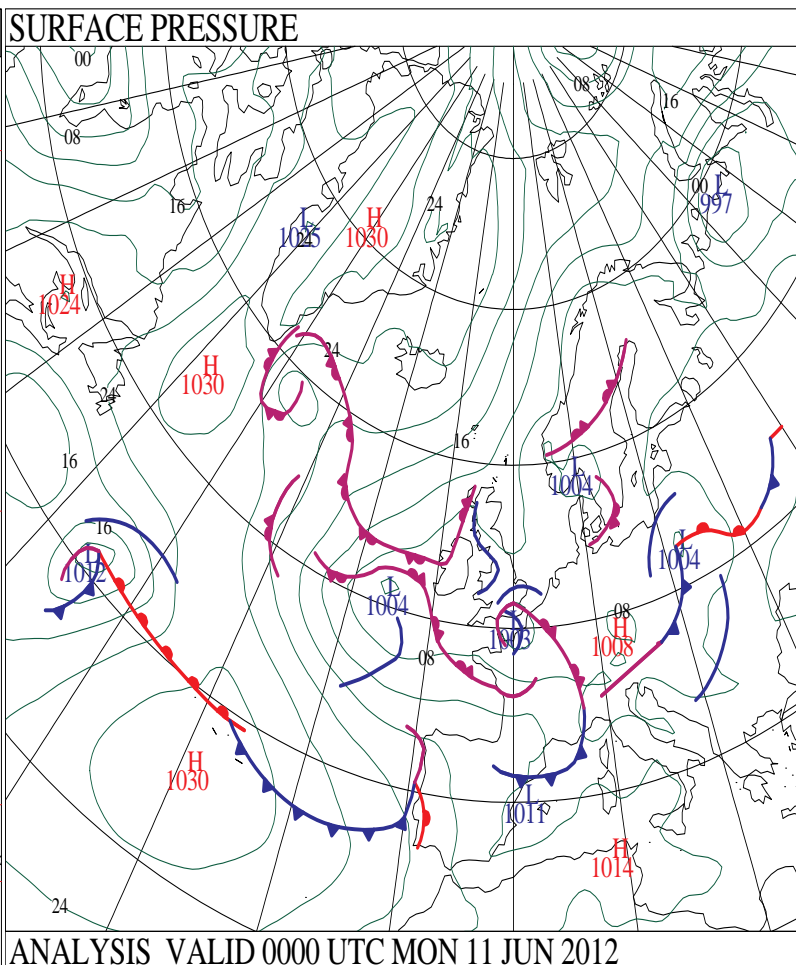
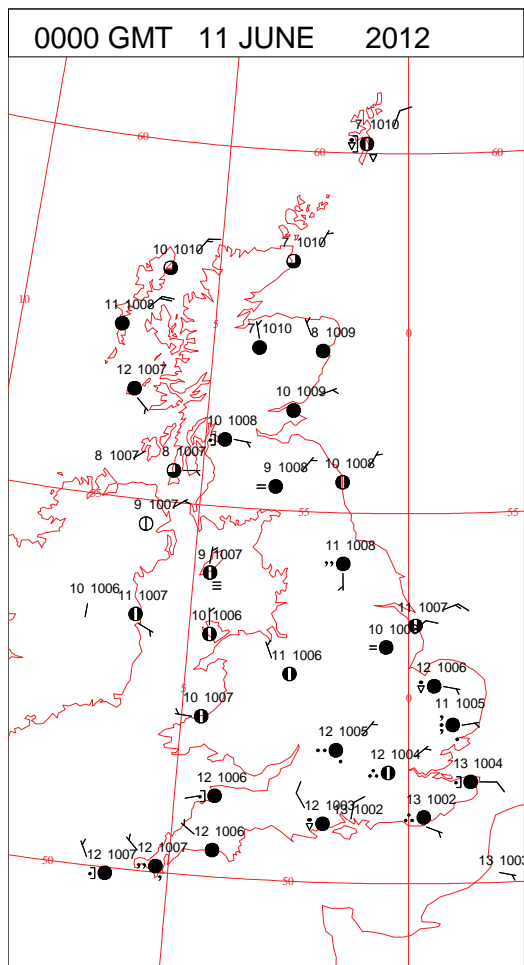
SIGNIFICANT WEATHER

0600 GMT 10 JUNE 2012	SIG WEATHER	1200 GMT 10 JUNE 2012	SIG WEATHER	<p>Summary of UK Weather for Sunday 10 June 2012.</p> <p>Isolated showers persisted in parts of north-east England and southern Scotland throughout the night.</p> <p>Increasing amounts of cloud moved into the south-west through the night, bringing patchy rain to Devon and Cornwall by dawn.</p> <p>Elsewhere cloud cleared, allowing it to get quite chilly in places, with an air frost in parts of Northern Ireland, and grass frost in parts of the west Midlands.</p> <p>During the day showers became more extensive over parts of northern England and Scotland, and were heavy and slow moving. These turned thundery at times, and gave some locally high rainfall totals.</p> <p>Rain continued to affect southern counties of England as well, moving north and eastwards through the day, and intensifying through the evening and overnight.</p> <p>Daytime temperatures were around or a little below average for most.</p>
1800 GMT 10 JUNE 2012	SIG WEATHER	0000 GMT 11 JUNE 2012	SIG WEATHER	
				<p>EXTREMES</p> <p>Highest Maximum: 19.0 Lough Fea, Londonderry 19.0 Nottingham Watnall, Nottinghamshire</p> <p>Lowest Maximum: 10.4 Aviemore, Inverness-Shire</p> <p>Lowest Minimum: 1.2 Castlederg, Tyrone</p> <p>Lowest Grass Minimum: -1.6 Pershore, Hereford & Worcester</p> <p>Most Rain: 35.6 Thorney Island, Hampshire</p> <p>Most Sun: 14.8 Aldergrove, Antrim</p>

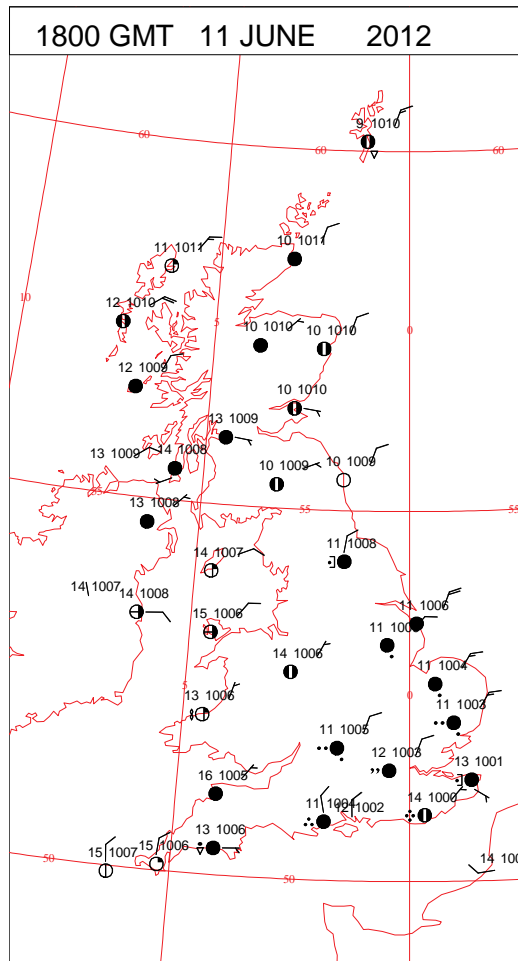
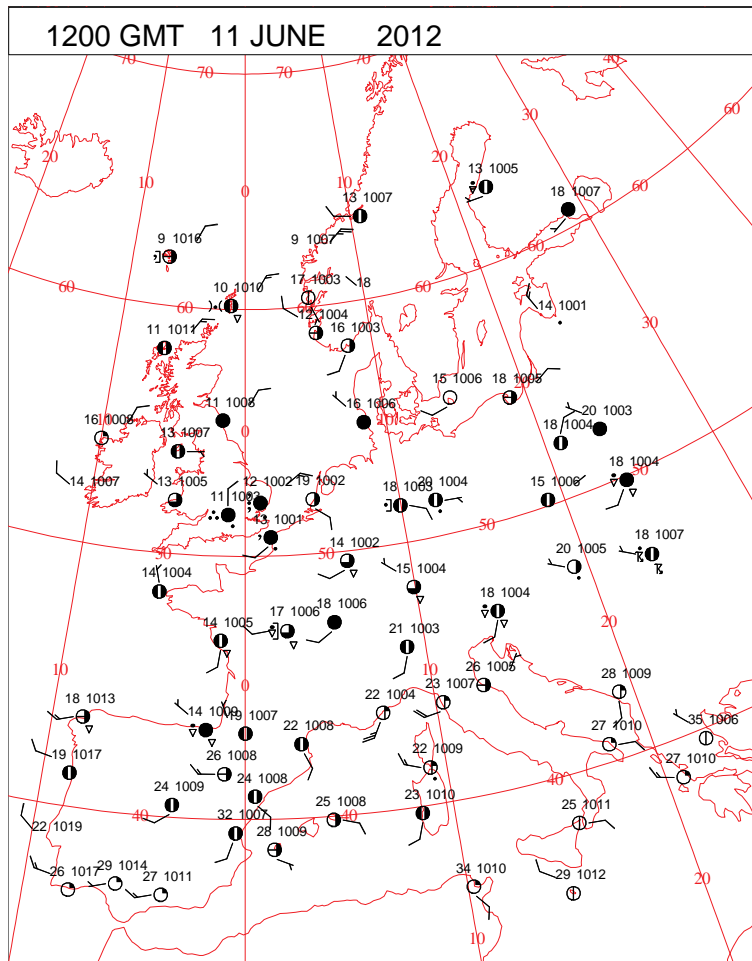
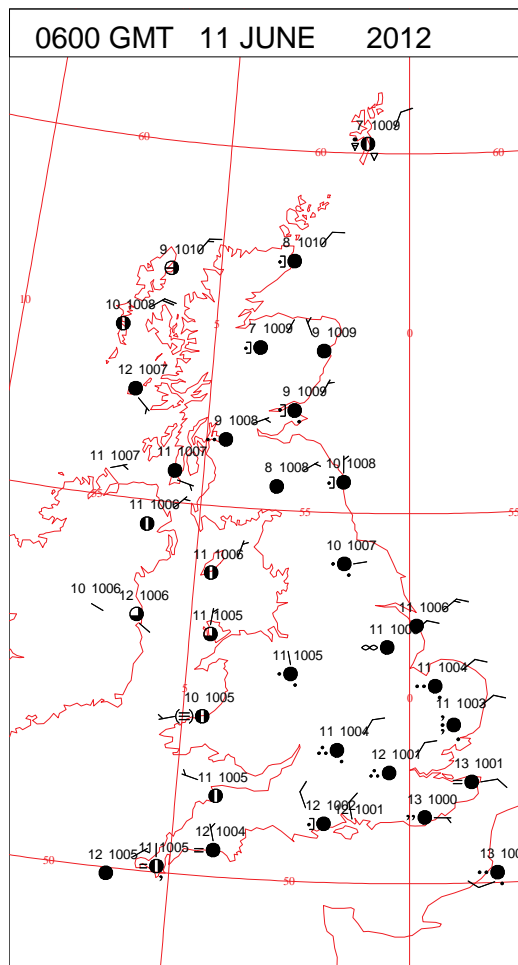
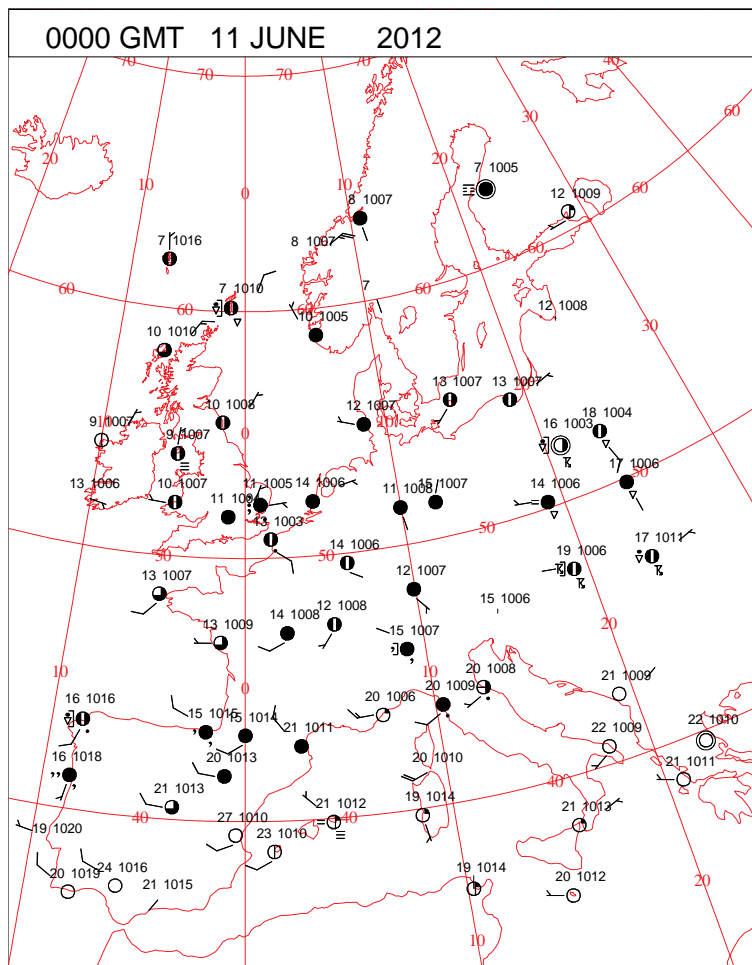
DAILY CLIMATE DATA



DAILY WEATHER SUMMARY



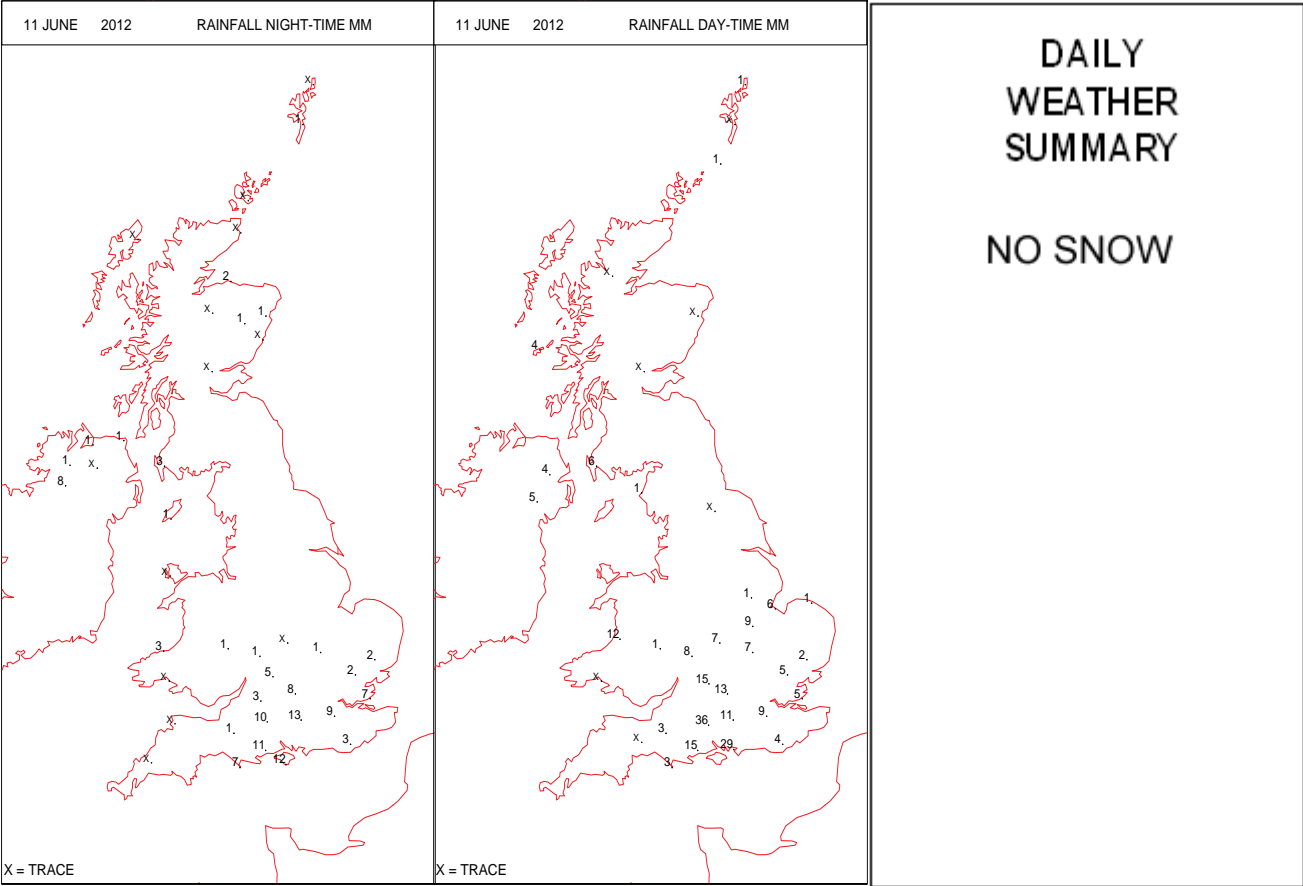
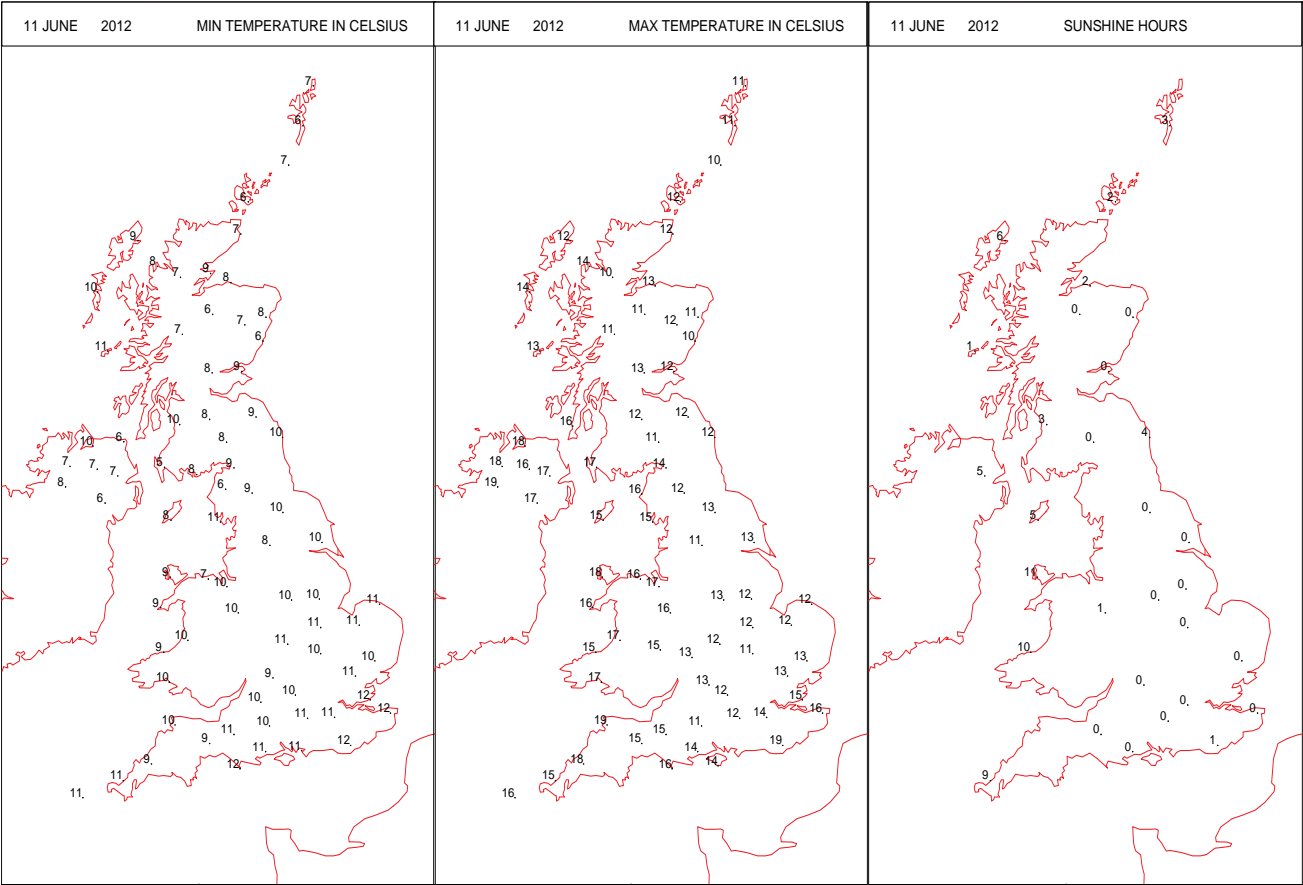
SURFACE REPORTS



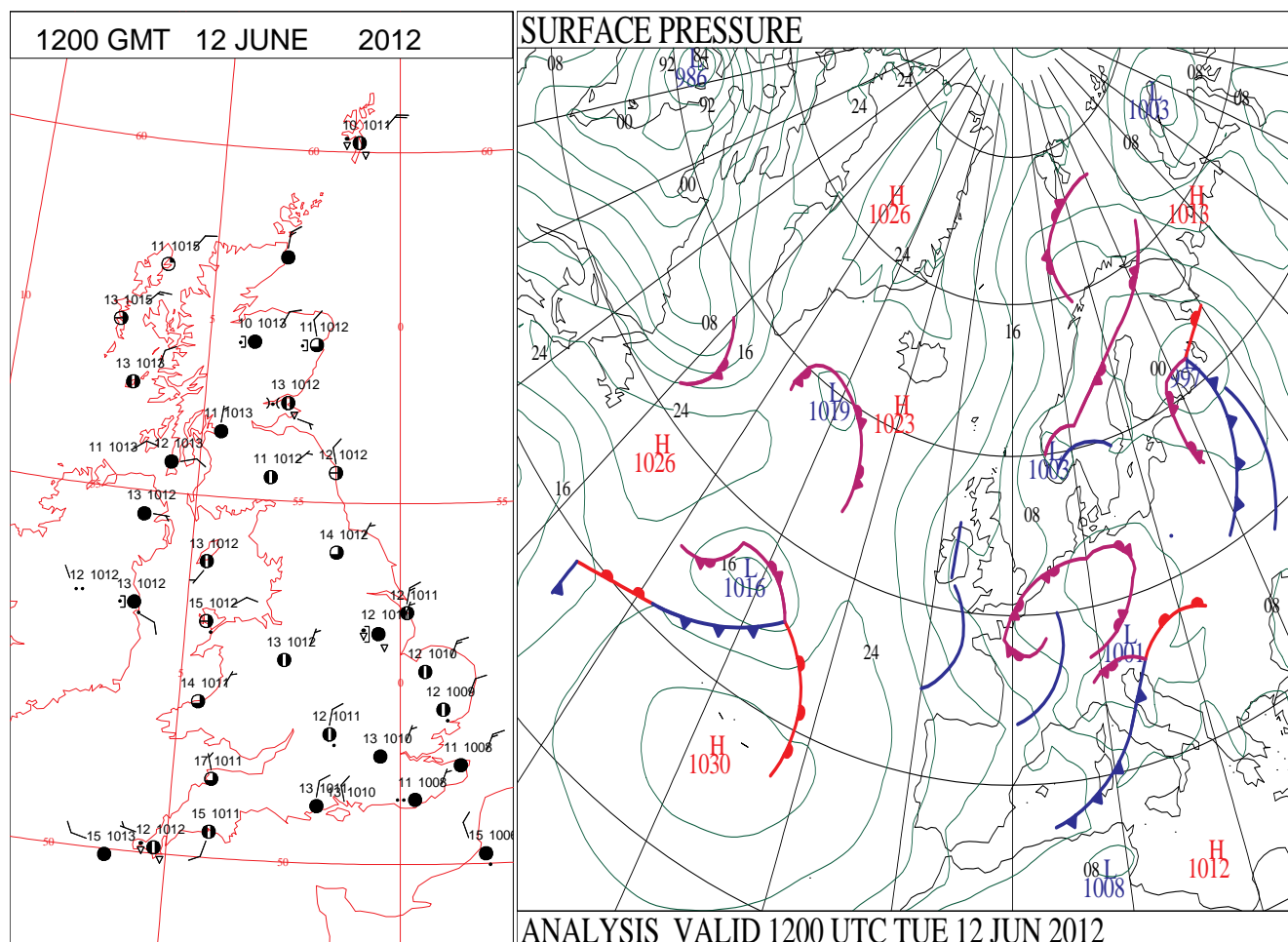
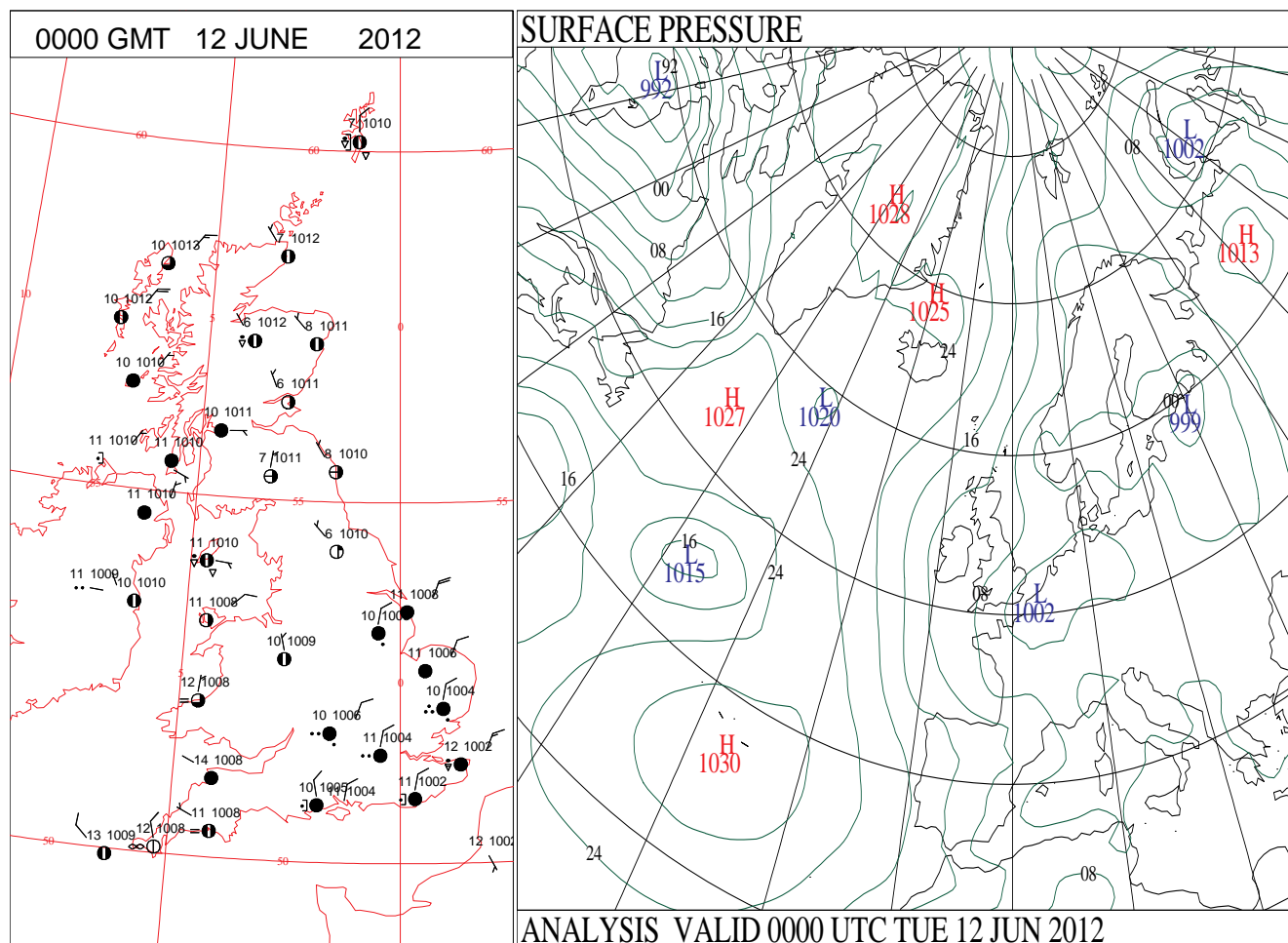
SIGNIFICANT WEATHER

0600 GMT 11 JUNE 2012	SIG WEATHER	1200 GMT 11 JUNE 2012	SIG WEATHER	<p>Summary of UK Weather for Monday 11 June 2012.</p> <p>Overnight a band of persistent and occasionally heavy rain lay across southern and south-eastern England, with this moving very little through the day, delivering significant rainfall totals to many southern counties.</p> <p>Elsewhere most places stayed dry but cloudy, although parts of Scotland saw a little pre-dawn rain.</p> <p>From dawn, as the rain continued in the south, most stayed dry but cloudy, with the best of any early sunshine across Northern Ireland, as well as south-west England and west Wales.</p> <p>These parts of the west of the country gradually saw cloud develop towards lunchtime, with slow-moving and occasionally heavy showers developing, with some giving thunder.</p> <p>Later in the day, the heaviest of the rain in the south slowly transferred westwards, giving the worst-affected areas some respite. The heavy showers in the west began to subside towards the evening, with coastal parts of northern England and Scotland also seeing skies develop some breaks to give some late sunshine.</p> <p>Temperatures were below average for the time of year on the whole, particularly under the heaviest of the rain, whereas some western areas were nearer average under sunnier skies.</p>
1800 GMT 11 JUNE 2012	SIG WEATHER	0000 GMT 12 JUNE 2012	SIG WEATHER	<p>EXTREMES</p> <p>Highest Maximum: 18.9 St Angelo, Fermanagh</p> <p>Lowest Maximum: 10.0 Loch Glascarnoch, Ross-Shire</p> <p>Lowest Minimum: 5.9 Lerwick, Shetland</p> <p>Lowest Grass Minimum: -0.2 Glenanne No2, Armagh</p> <p>Most Rain: 43.0 Middle Wallop, Hampshire</p> <p>Most Sun: 10.6 Valley, Gwynedd</p>

DAILY CLIMATE DATA

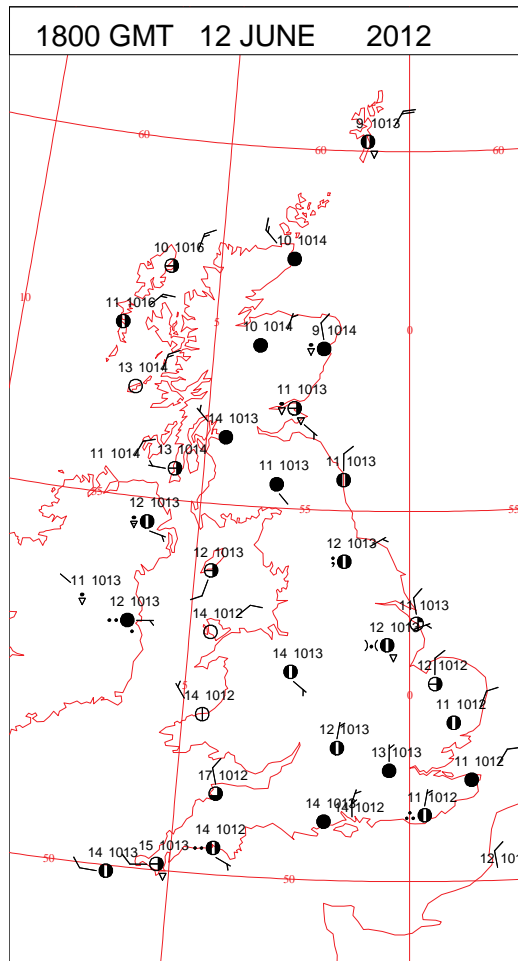
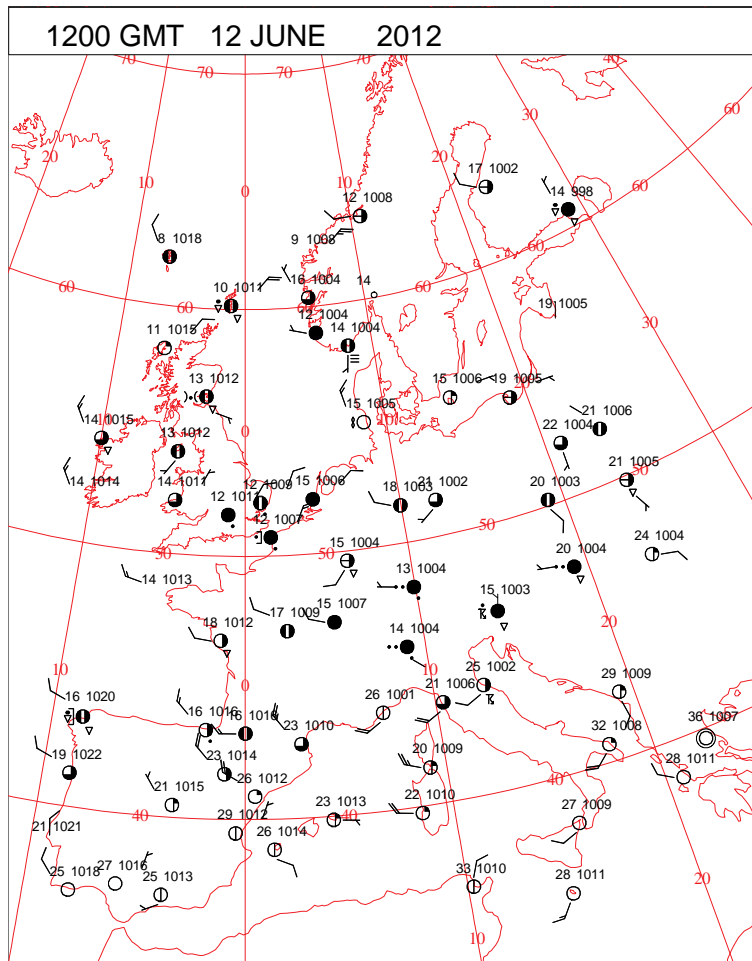
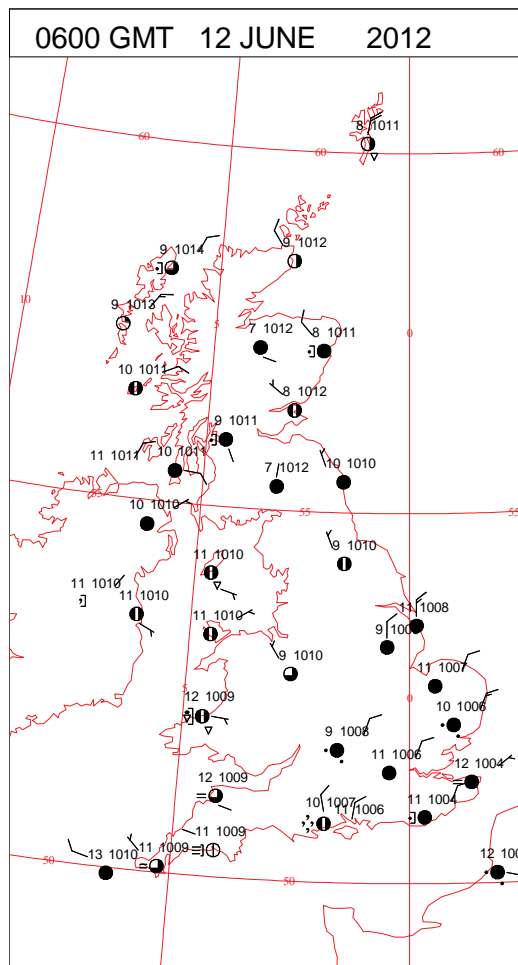
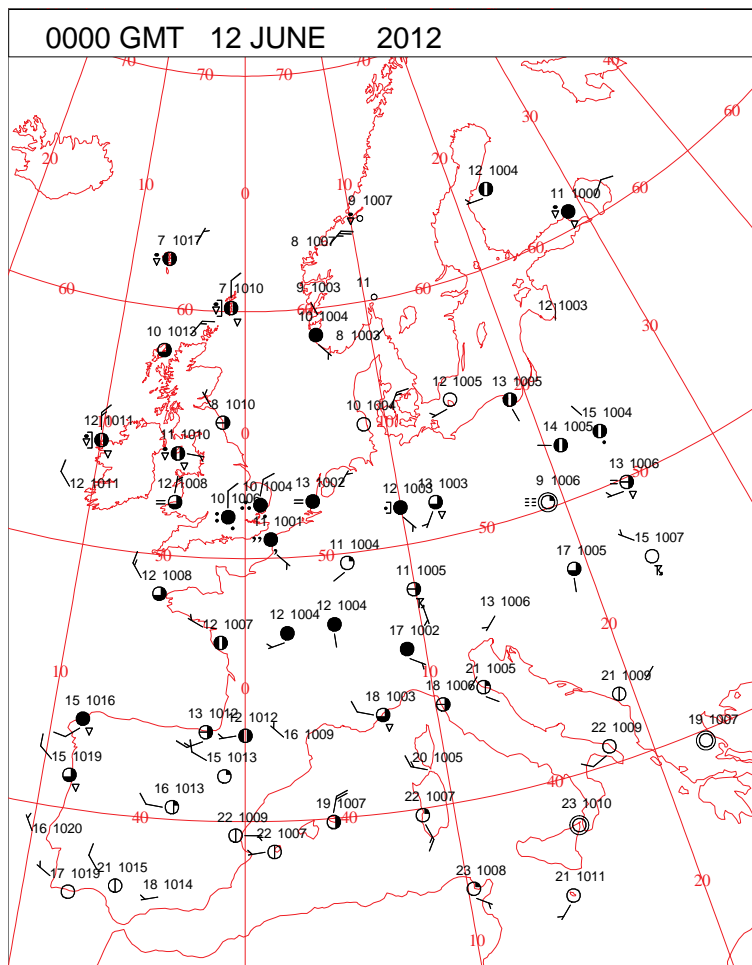


DAILY WEATHER SUMMARY



Tuesday 12 June 2012

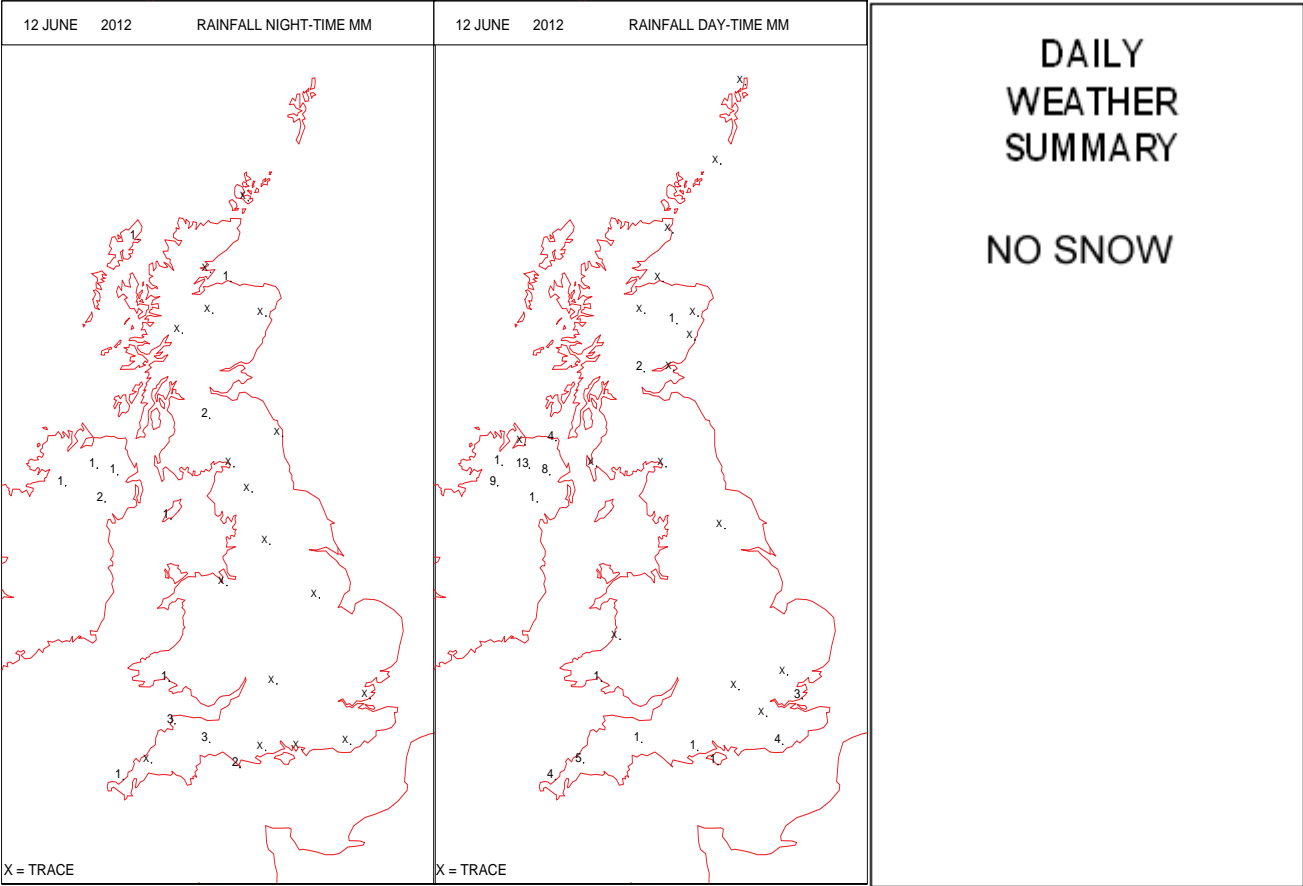
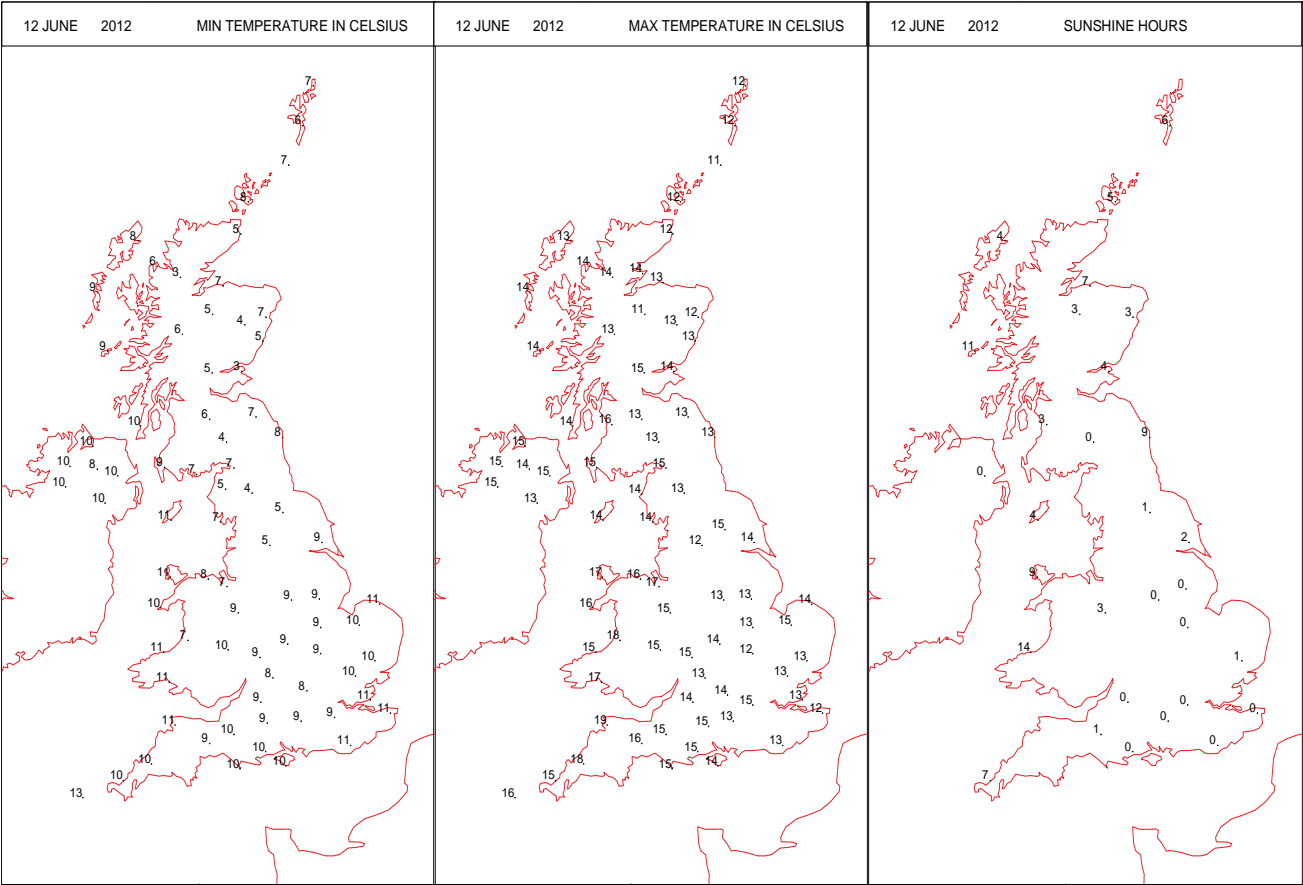
SURFACE REPORTS



SIGNIFICANT WEATHER

0600 GMT 12 JUNE 2012	SIG WEATHER	1200 GMT 12 JUNE 2012	SIG WEATHER	<p>Summary of UK Weather for Tuesday 12 June 2012.</p> <p>Rain continued over southern and south-eastern England and some parts of the Midlands overnight, adding to the already significant rainfall totals seen on Monday.</p> <p>The rain gradually eased and cleared during the day though, and by evening there were only isolated outbreaks of rain in the far south-east.</p> <p>Wales and south-west England saw a few showers overnight, but were largely dry by morning. There were some sunny spells during the day, but further showers developed from late morning onwards. These became very heavy and locally thundery over Devon and Cornwall, where they continued into the evening. Some parts of the south-west were largely dry with a good deal of sunshine though.</p> <p>Showers in Scotland and Northern Ireland continued throughout, and again some of these were very heavy, especially across Northern Ireland. There were some sunny spells between the showers though.</p> <p>Central and eastern parts of the country saw the best of the dry weather today, with some sunny periods.</p> <p>Temperatures were mostly below average for the time of year, although the sunnier parts of the U.K. saw temperatures generally rising to around average for mid-June.</p>
1800 GMT 12 JUNE 2012	SIG WEATHER	0000 GMT 13 JUNE 2012	SIG WEATHER	<p>EXTREMES</p> <p>Highest Maximum: 19.3 Chivenor, Devon</p> <p>Lowest Maximum: 10.7 Fair Isle, Shetland</p> <p>Lowest Minimum: 1.7 Shap, Cumbria</p> <p>Lowest Grass Minimum: -1.9 Leuchars, Fife</p> <p>Most Rain: 14.0 Lough Fea, Londonderry</p> <p>Most Sun: 13.7 Aberporth, Dyfed</p>

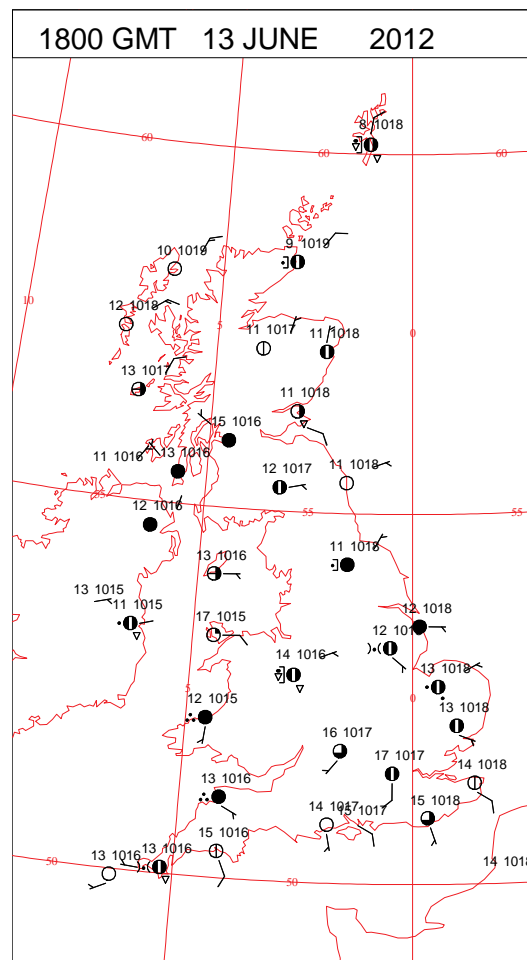
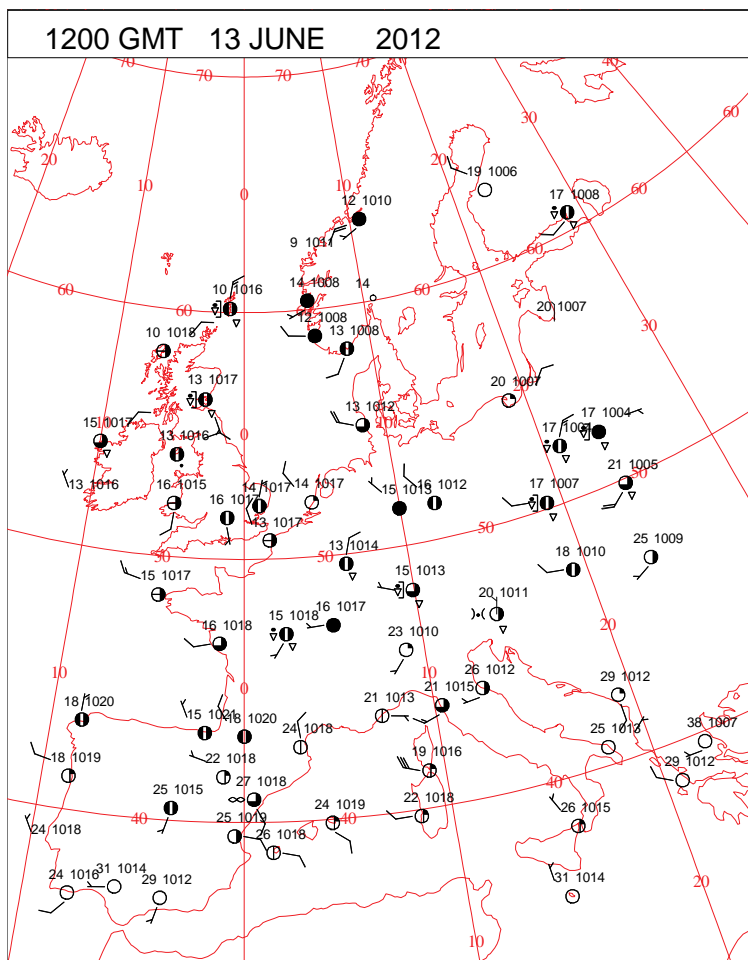
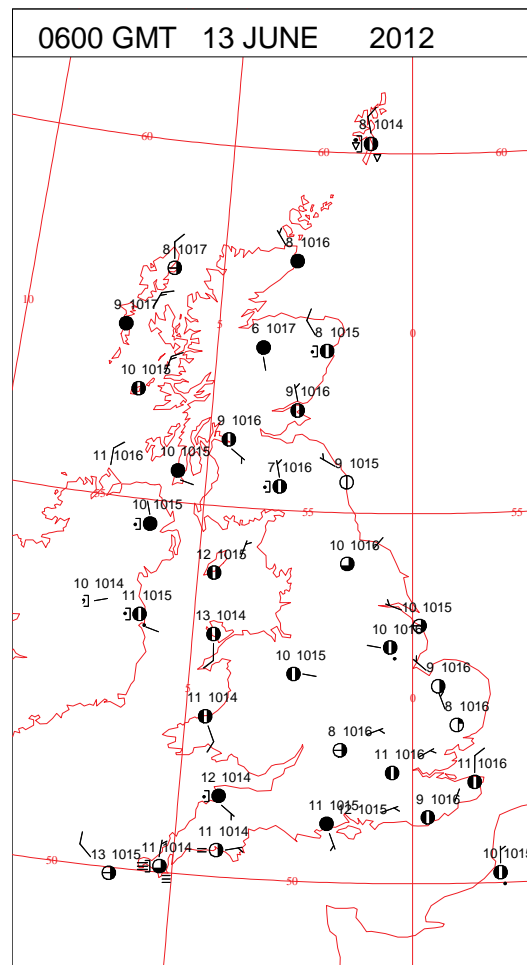
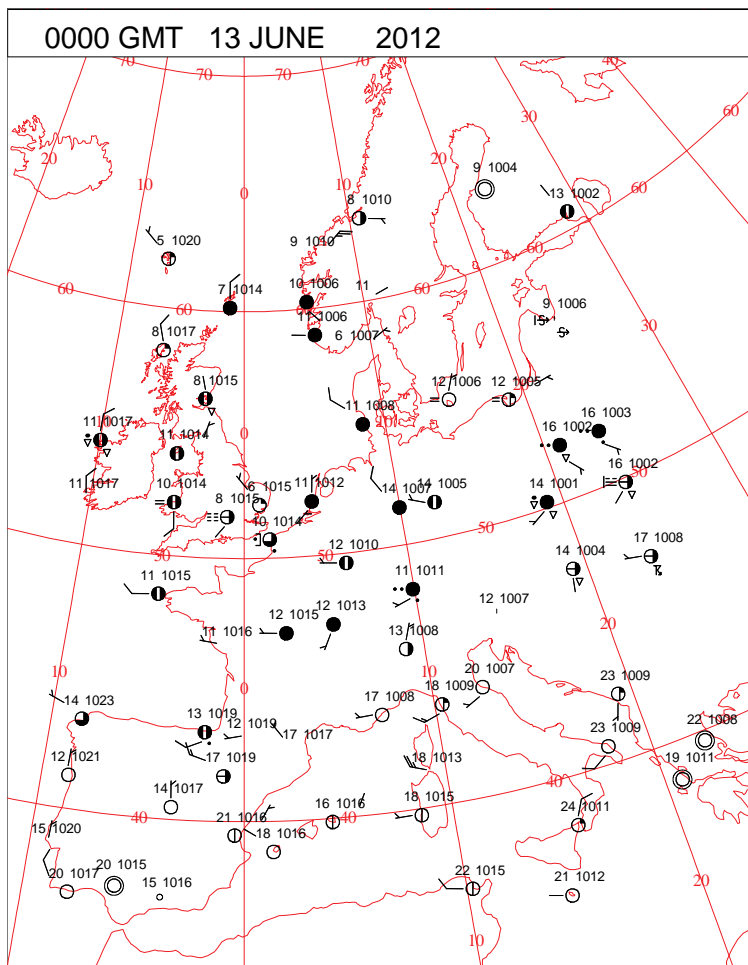
DAILY CLIMATE DATA



Crown Copyright 2012, All Rights Reserved

Wednesday 13 June 2012

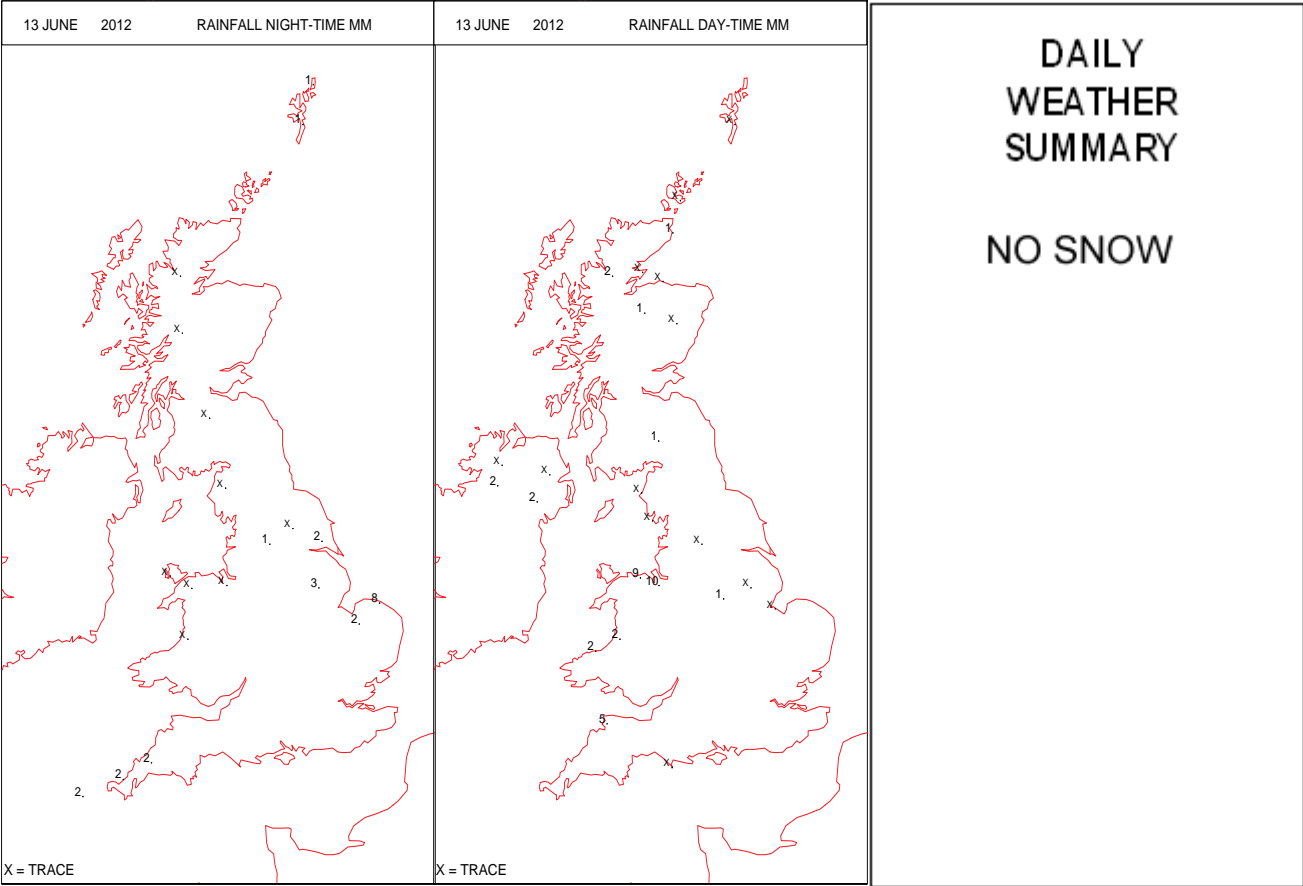
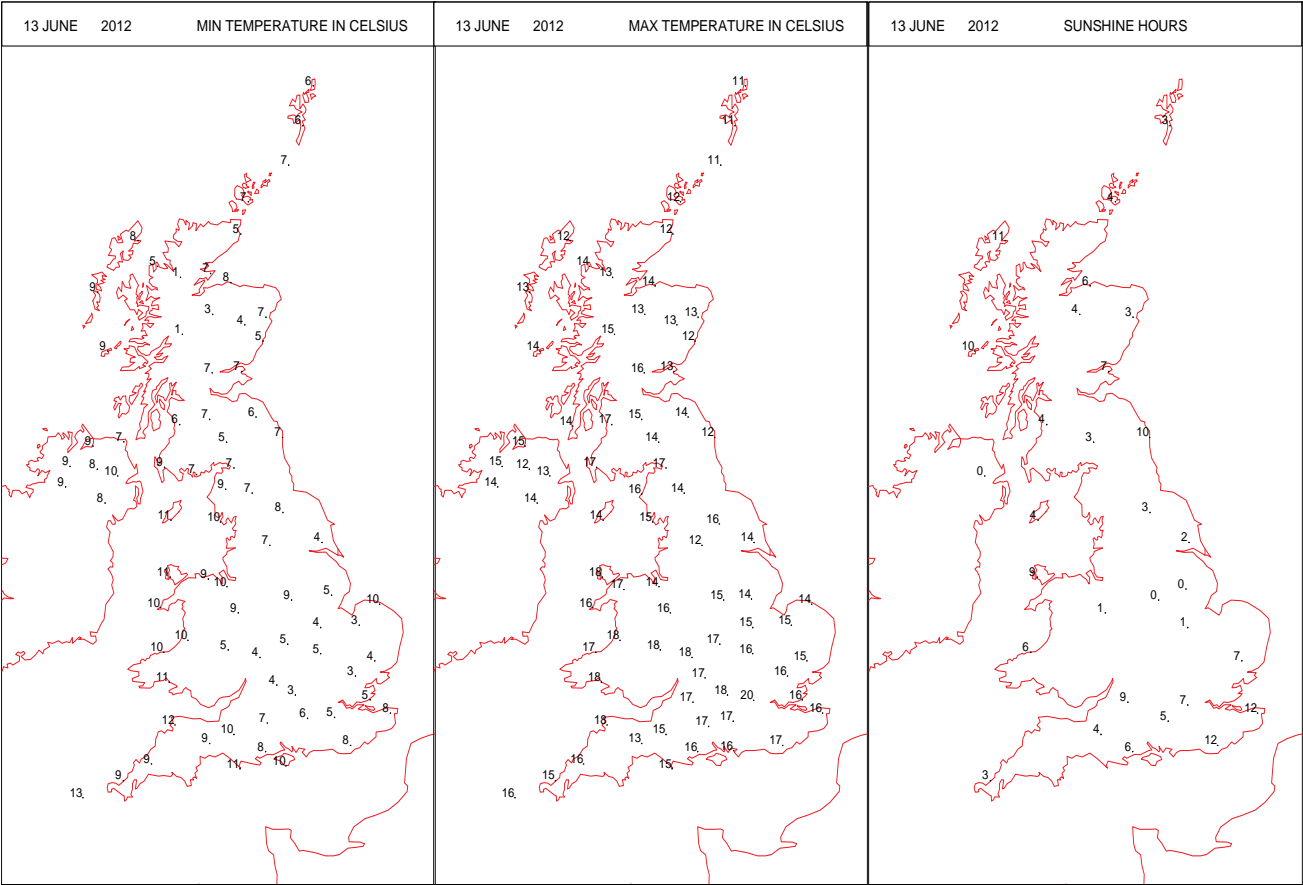
SURFACE REPORTS



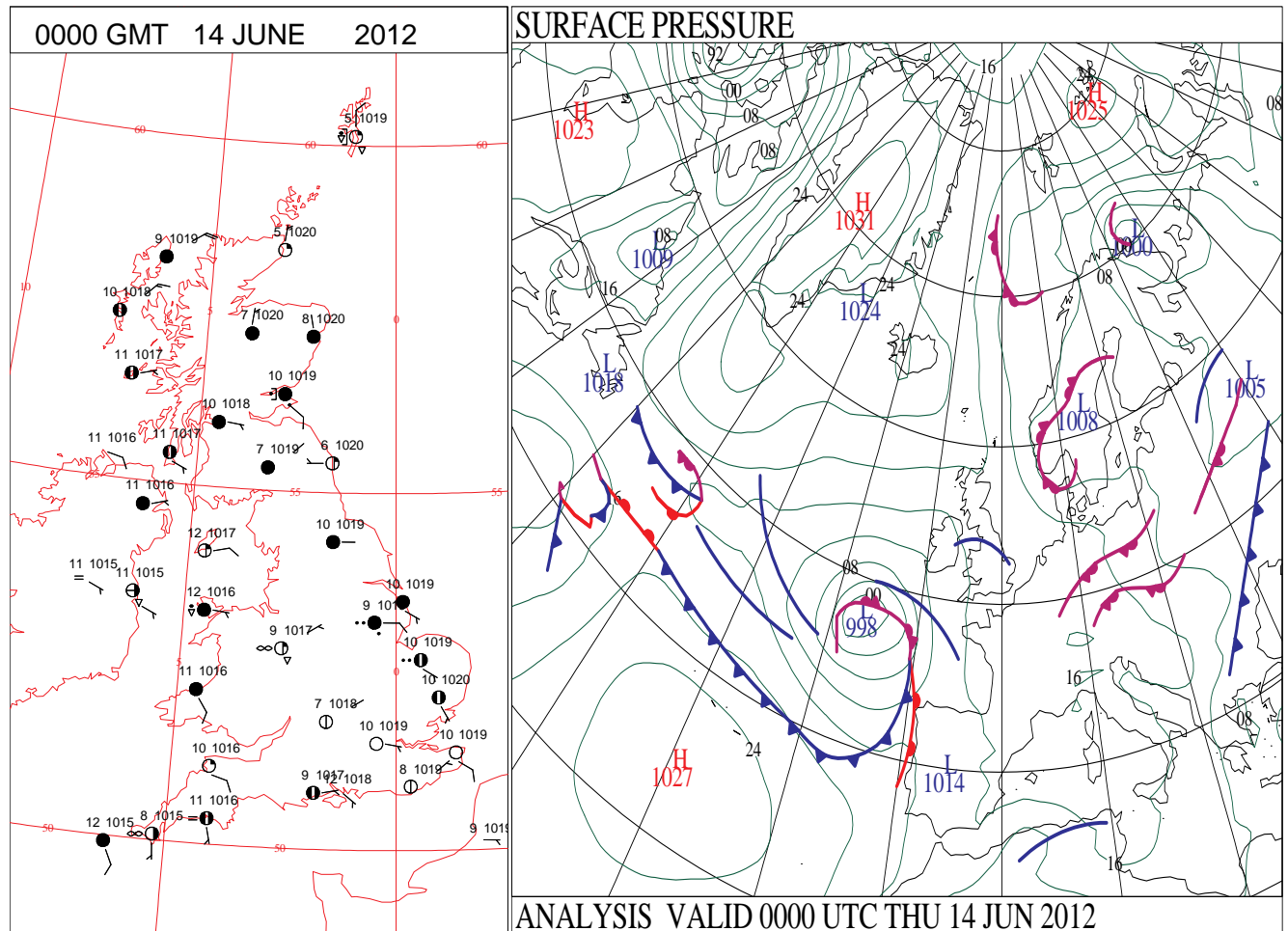
SIGNIFICANT WEATHER

0600 GMT 13 JUNE 2012	SIG WEATHER	1200 GMT 13 JUNE 2012	SIG WEATHER	<p>Summary of UK Weather for Wednesday 13 June 2012.</p> <p>Many places had a dry night, and it became chilly where clear skies developed, such as in parts of East Anglia, where temperatures fell to within a degree of zero.</p> <p>Scattered showers affected parts of Scotland, Northern Ireland and Wales. There were also some slow moving, persistent showers in south-west England, which gave significant rainfall accumulations, particularly in the east Devon area.</p> <p>Through the morning, showers quickly developed more widely across the U.K., with the heaviest over north Wales, Cheshire and Cornwall, giving an isolated rumble of thunder at times.</p> <p>Later in the day the showers shifted their focus into north Devon and south-west Wales.</p> <p>For other areas, particularly south-east England, Northumberland, north-east Scotland and the Northern Isles, there was a good deal of fine, dry weather and long sunny spells.</p> <p>Temperatures generally remained on the cool side of average for the time of year, although some south-eastern and central areas had temperatures that were closer to average.</p>
1800 GMT 13 JUNE 2012	SIG WEATHER	0000 GMT 14 JUNE 2012	SIG WEATHER	
				<p>EXTREMES</p> <p>Highest Maximum: 19.5 Northolt, Greater London</p> <p>Lowest Maximum: 10.5 Fair Isle, Shetland</p> <p>Lowest Minimum: 0.7 Loch Glascarnoch, Ross-Shire</p> <p>Lowest Grass Minimum: -1.6 Loch Glascarnoch, Ross-Shire</p> <p>Most Rain: 10.2 Hawarden Airport, Cheshire</p> <p>Most Sun: 12.3 Herstmonceux, East Sussex 12.3 Manston, Kent</p>

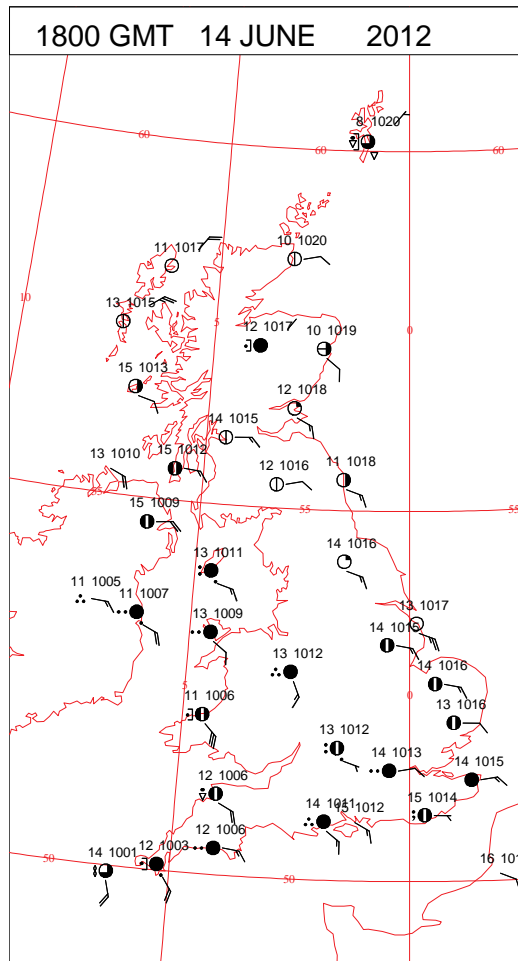
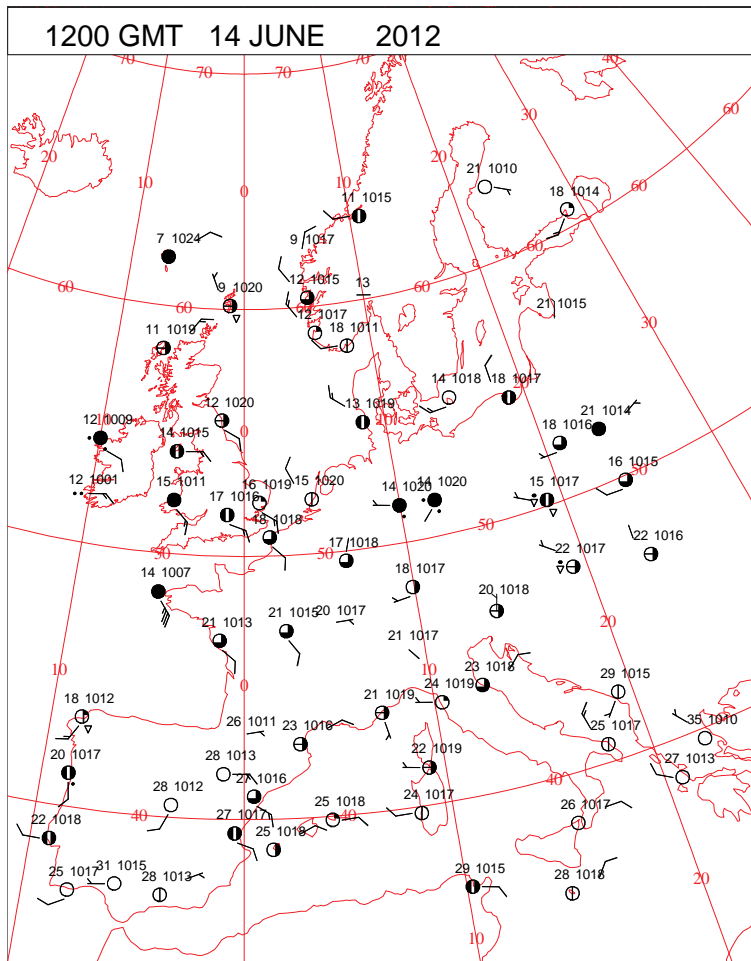
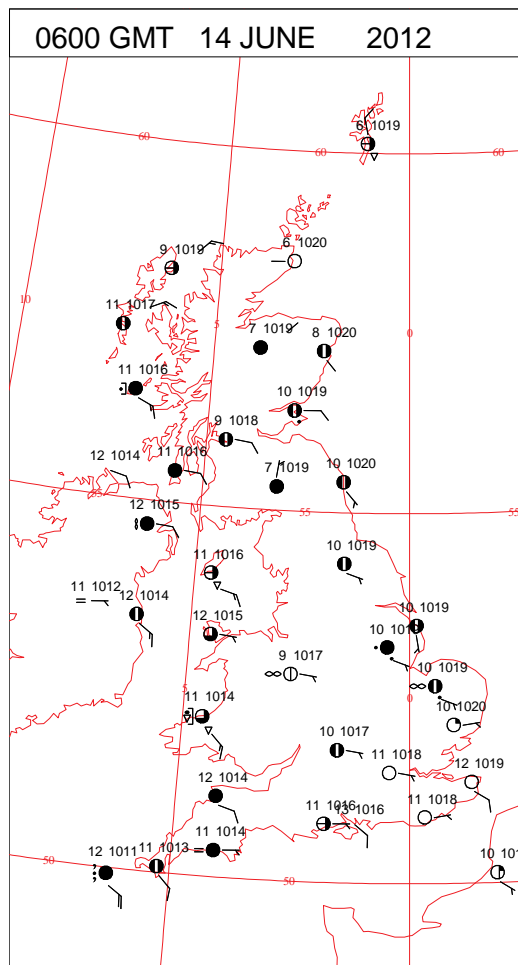
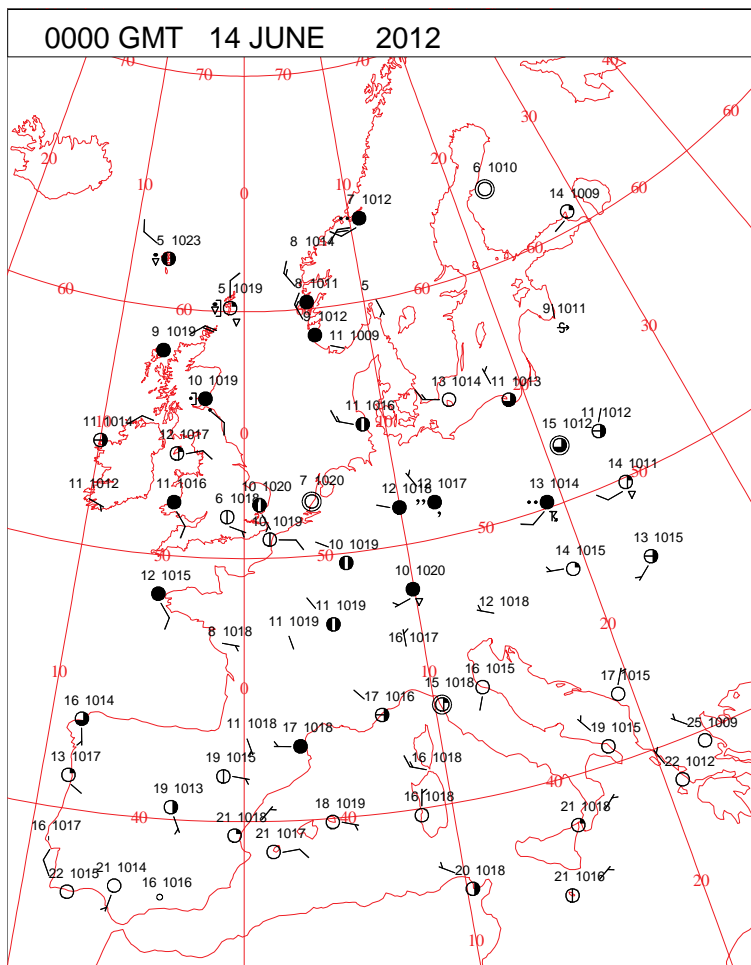
DAILY CLIMATE DATA



DAILY WEATHER SUMMARY



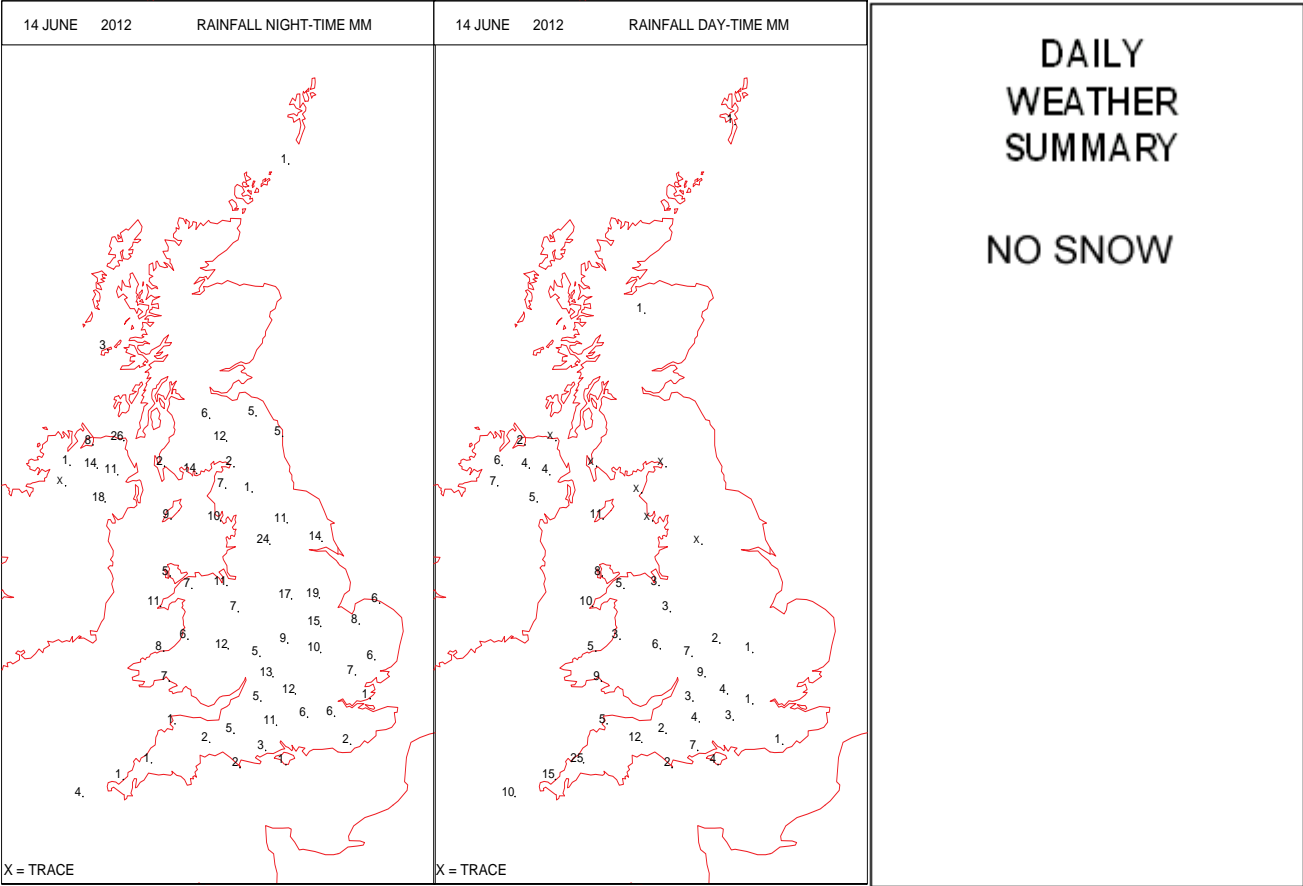
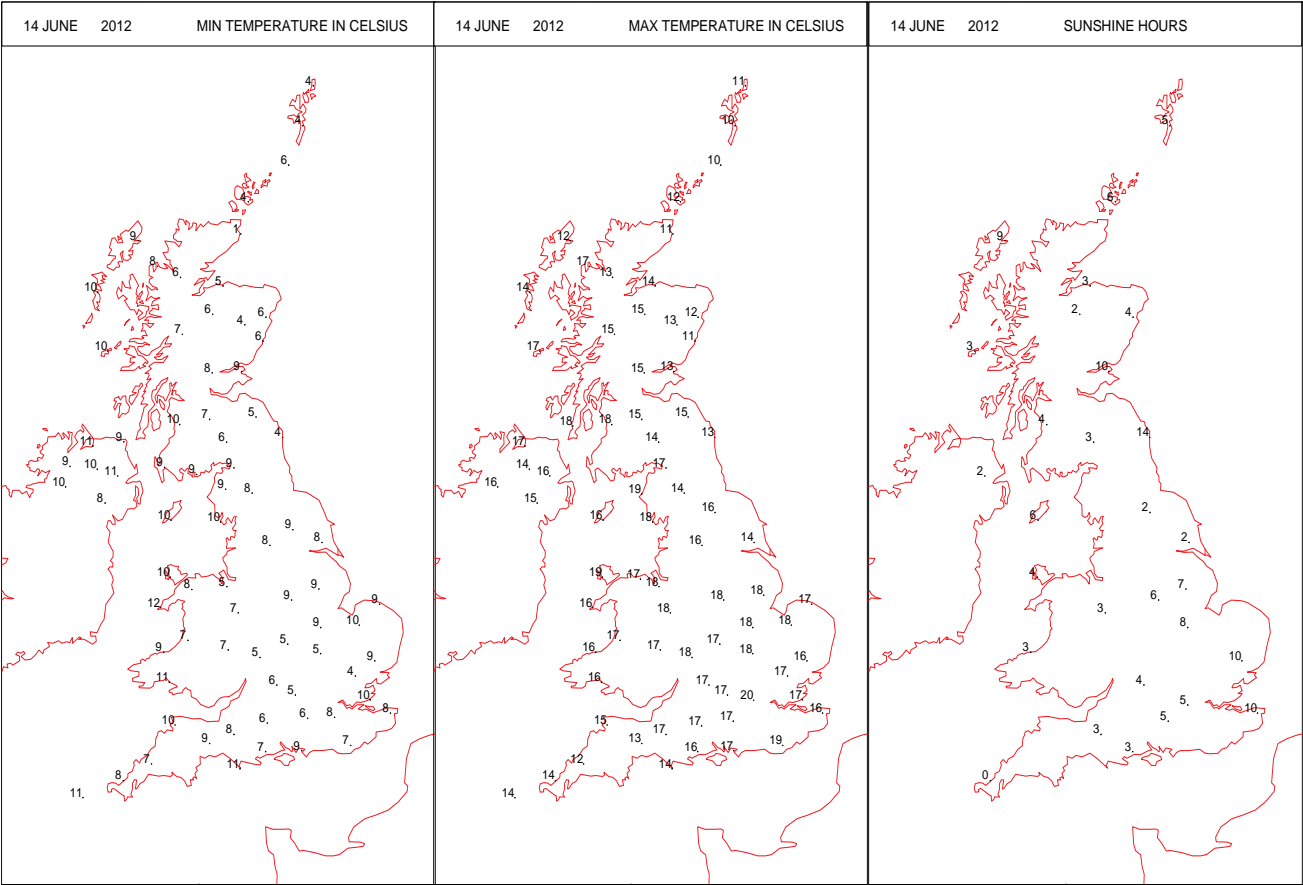
SURFACE REPORTS



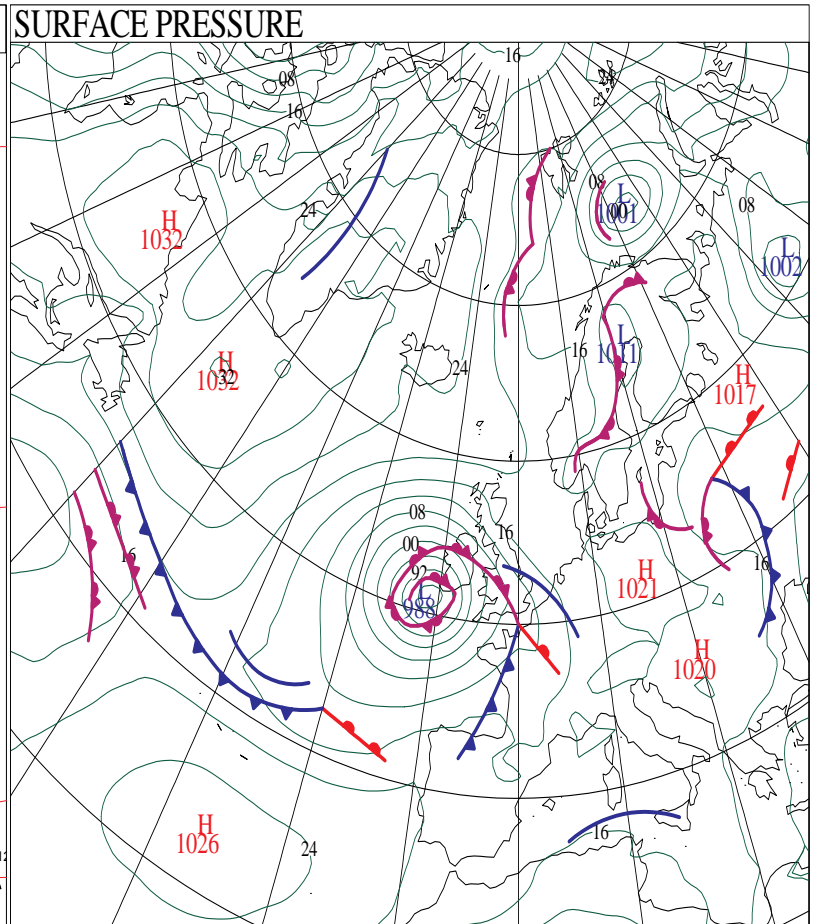
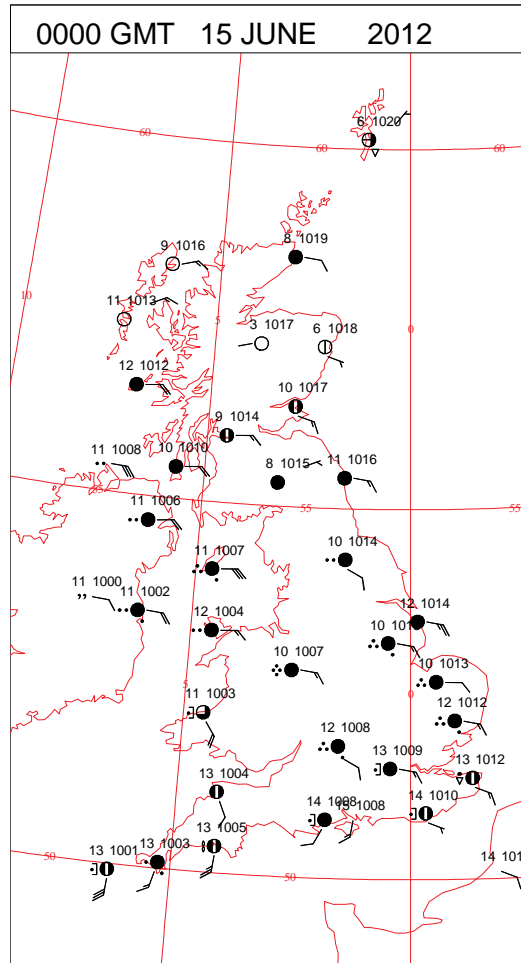
SIGNIFICANT WEATHER

0600 GMT 14 JUNE 2012	SIG WEATHER	1200 GMT 14 JUNE 2012	SIG WEATHER	<div>Summary of UK Weather for Thursday 14 June 2012.<p>The early hours were relatively calm, ahead of a deepening low pressure system that was just starting to affect western Cornwall.</p><p>Most of the U.K. started with a bright but chilly morning, although there were mist patches under a few areas of clear sky.</p><p>Overnight showers affected areas in a line from Northern Ireland to Norfolk, but these had just about diminished by dawn.</p><p>Isolated showers broke out across the country through the day but, for most locations, bright conditions continued until a veil of thickening cloud arrived ahead of the approaching weather system.</p><p>Blustery rain pushed into Devon by lunchtime, and then spread slowly north-eastwards to reach southern parts of Northern Ireland, all of Wales, and west London by evening.</p><p>The leading edge then continued its movement to reach Carlisle and Humberside around midnight.</p><p>Through the afternoon, winds were close to gale force in the south-west and became steadily stronger across the rest of the country too.</p><p>The maximum temperatures were around average for June.</p></div>
1800 GMT 14 JUNE 2012	SIG WEATHER	0000 GMT 15 JUNE 2012	SIG WEATHER	
				<div>EXTREMES<p>Highest Maximum: 19.5 Northolt, Greater London</p><p>Lowest Maximum: 9.8 Lerwick, Shetland</p><p>Lowest Minimum: 1.0 Wick Airport, Caithness</p><p>Lowest Grass Minimum: -1.9 Wick Airport, Caithness</p><p>Most Rain: 26.4 Ballypatrick Forest, Antrim</p><p>Most Sun: 14.3 Boulmer, Northumberland</p></div>

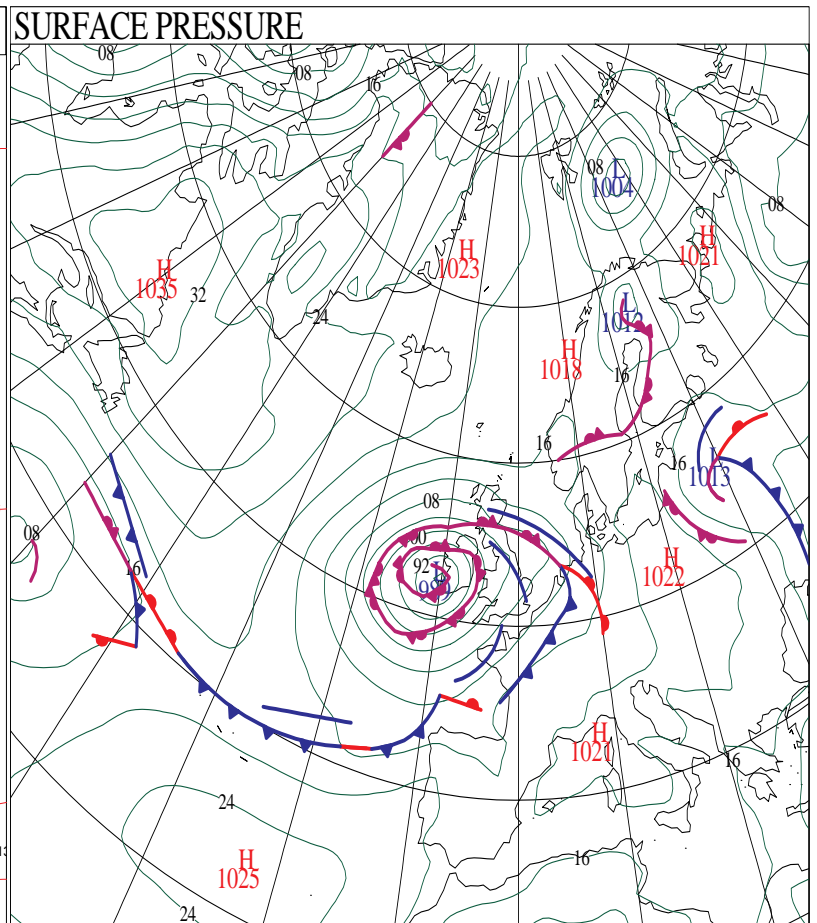
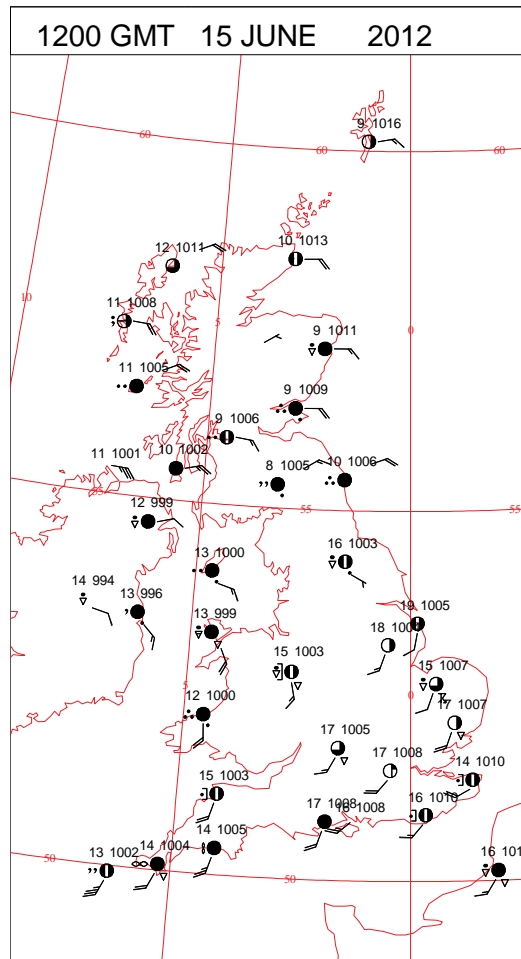
DAILY CLIMATE DATA



DAILY WEATHER SUMMARY



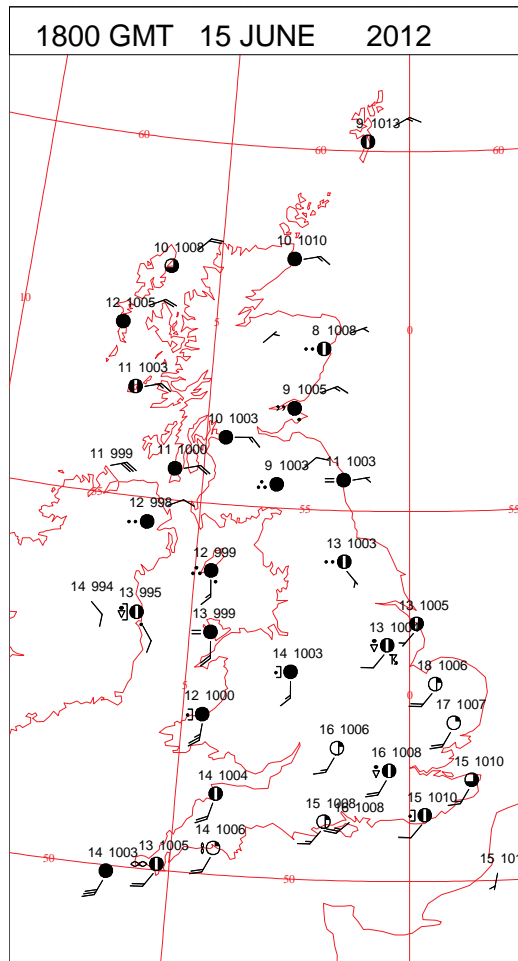
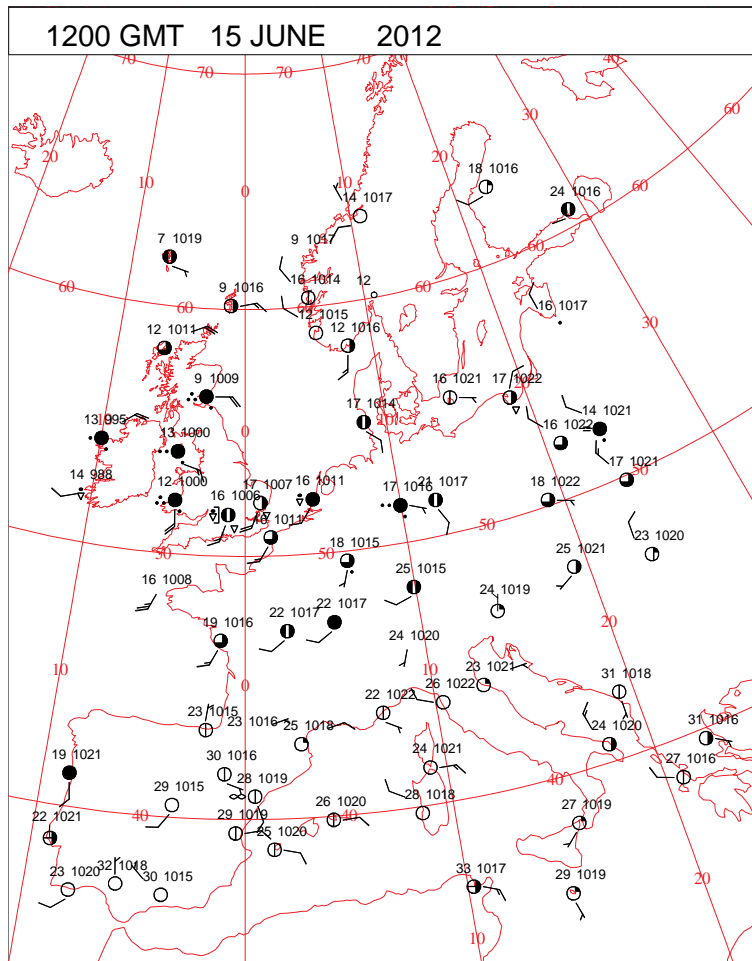
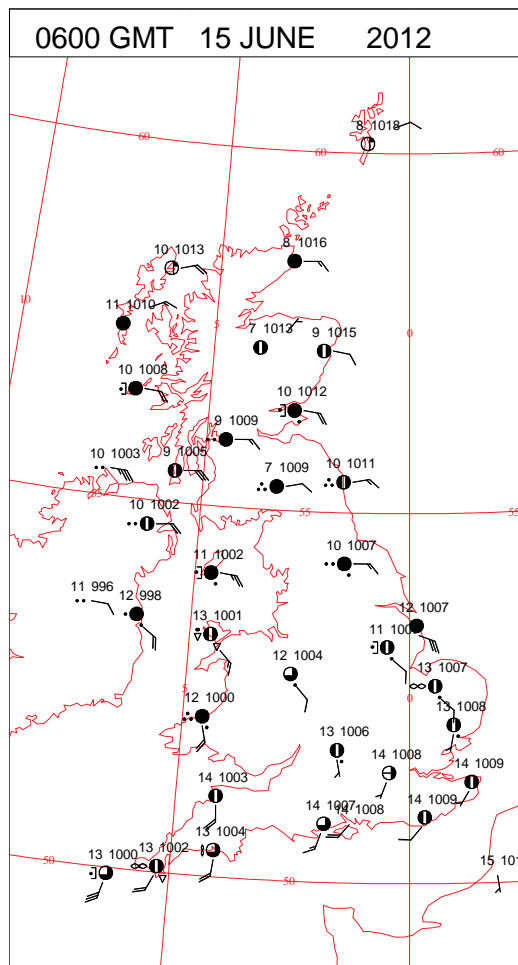
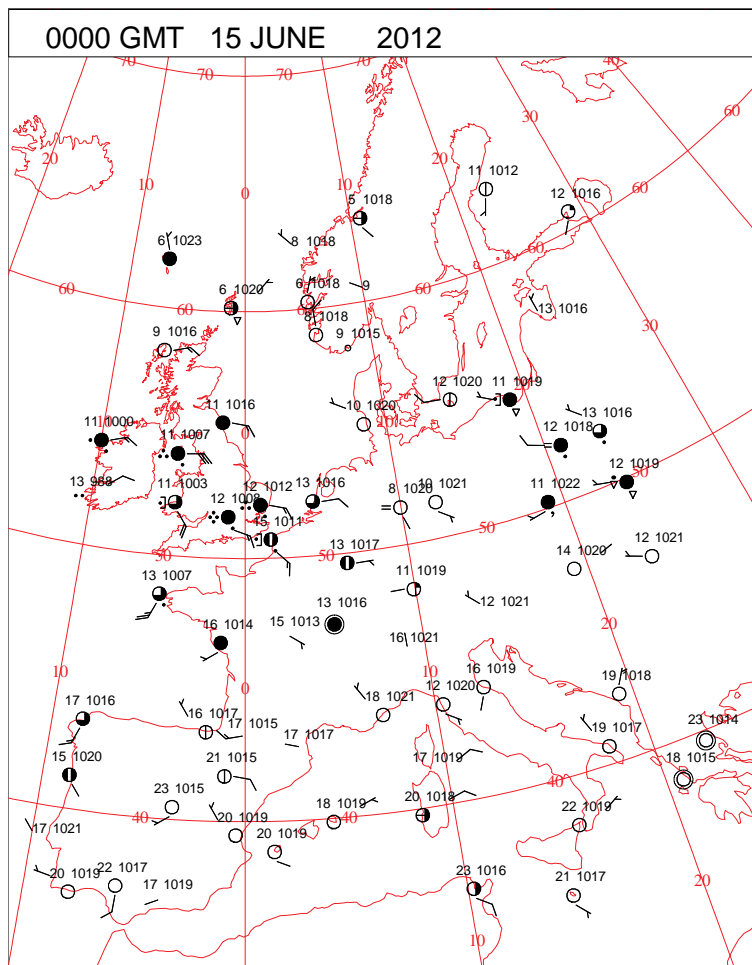
ANALYSIS VALID 0000 UTC FRI 15 JUN 2012



ANALYSIS VALID 1200 UTC FRI 15 JUN 2012

Friday 15 June 2012

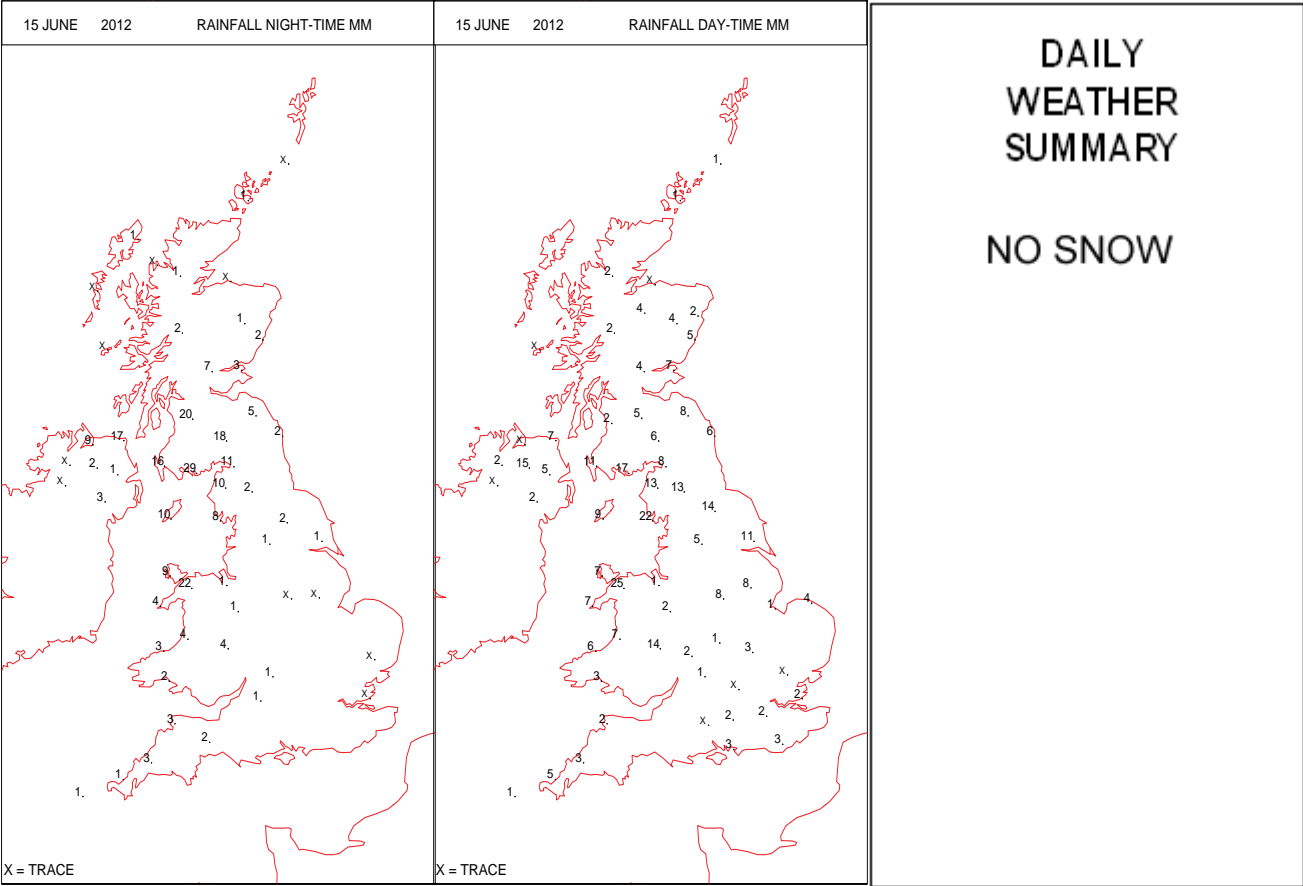
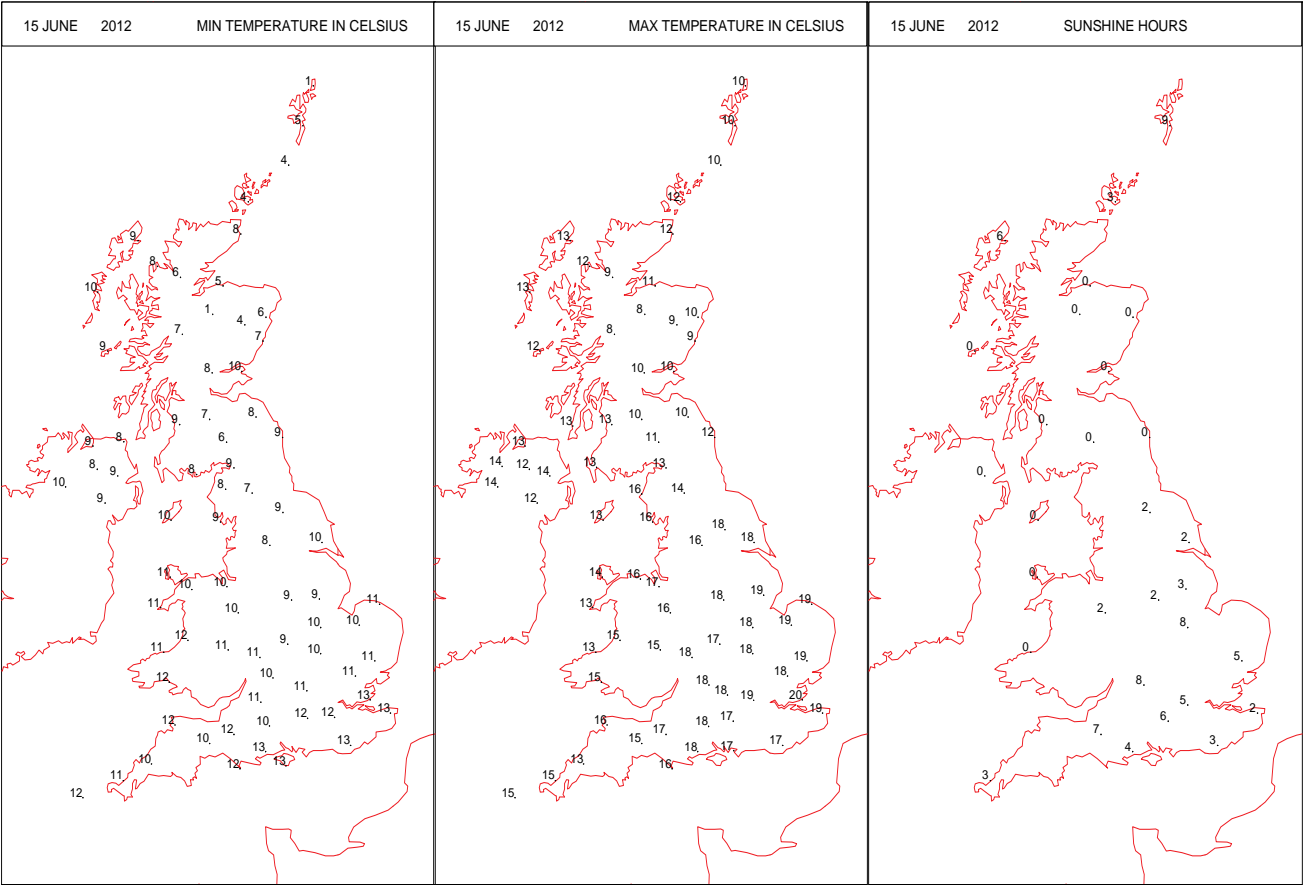
SURFACE REPORTS



SIGNIFICANT WEATHER

0600 GMT 15 JUNE 2012	SIG WEATHER	1200 GMT 15 JUNE 2012	SIG WEATHER	<div>Summary of UK Weather for Friday 15 June 2012.<p>Through the early hours, a band of heavy rain tracked north-eastwards, reaching northern England and southern Scotland by dawn. Brisk and gusty winds accompanied the rain.</p><p>A mixed day followed, with parts of Scotland and northern England holding on to the persistent rain for much of the day.</p><p>Wales also had a band of rain push north-eastwards, which turned increasingly showery as the day progressed.</p><p>Elsewhere there was a mixture of bright or sunny spells and showers. Thunderstorms developed widely across the east of England, especially East Anglia and then Nottinghamshire, Yorkshire and Lincolnshire, giving locally high rainfall totals, as well as hail in places.</p><p>The far south-east saw the brightest conditions.</p><p>It was breezy across much of central and southern England.</p><p>Temperatures were only slightly below average in the south and east, below average for Wales and northern England, but well below average in Scotland.</p></div>
1800 GMT 15 JUNE 2012	SIG WEATHER	0000 GMT 16 JUNE 2012	SIG WEATHER	
				<div>EXTREMES<p>Highest Maximum: 19.7 Shoeburyness, Essex</p><p>Lowest Maximum: 7.6 Aviemore, Inverness-Shire</p><p>Lowest Minimum: 0.8 Aviemore, Inverness-Shire</p><p>Lowest Grass Minimum: -1.6 Aviemore, Inverness-Shire</p><p>Most Rain: 47.6 Capel Curig No3, Gwynedd</p><p>Most Sun: 7.5 Brize Norton, Oxfordshire 7.5 Wittering, Cambridgeshire</p></div>

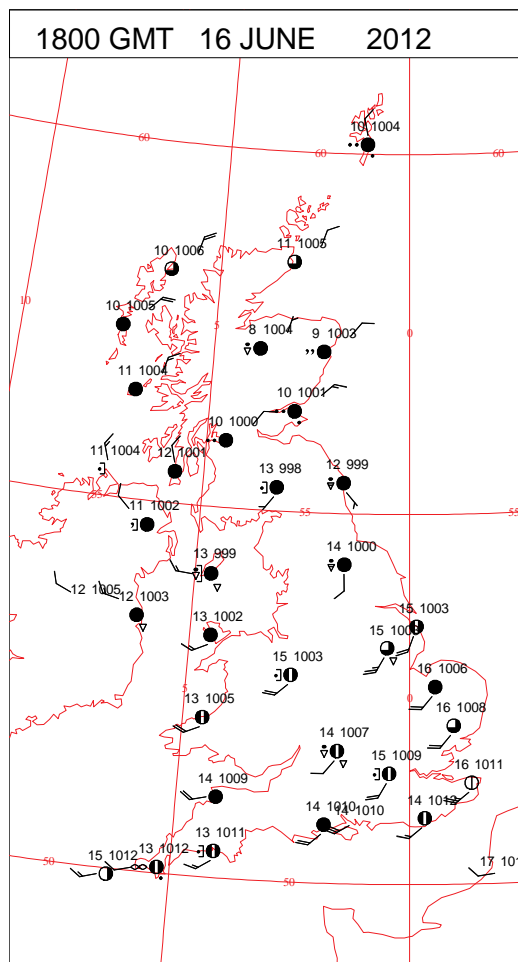
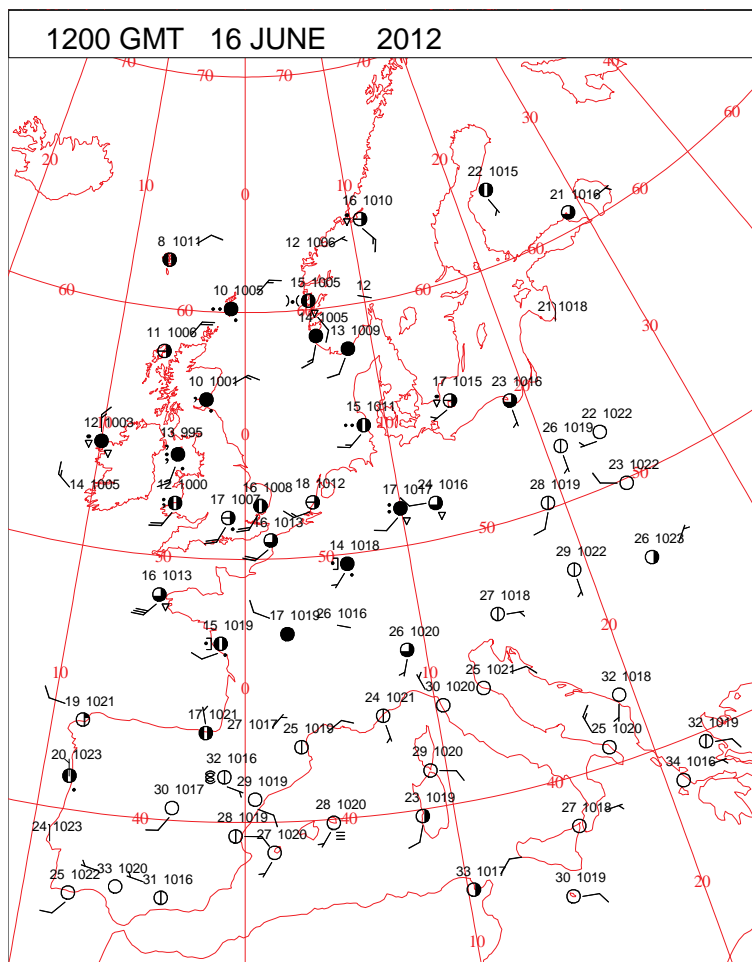
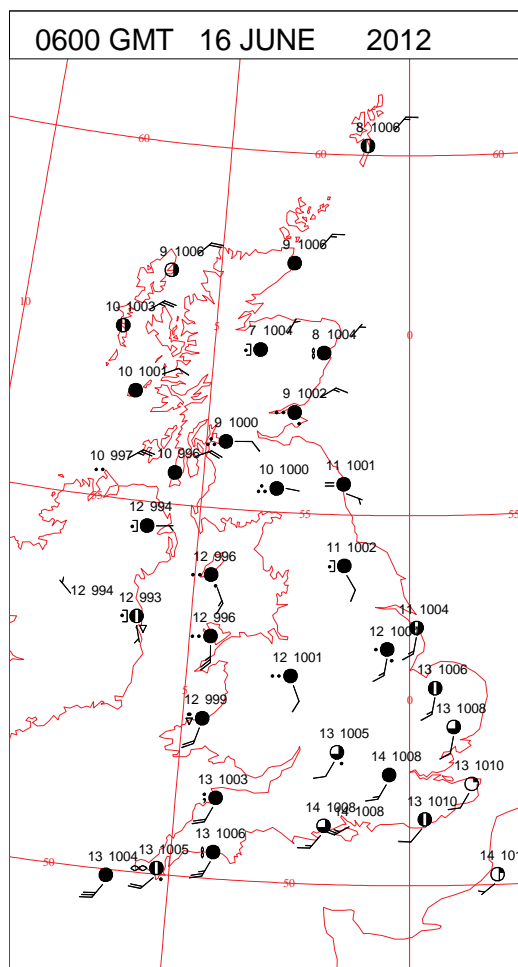
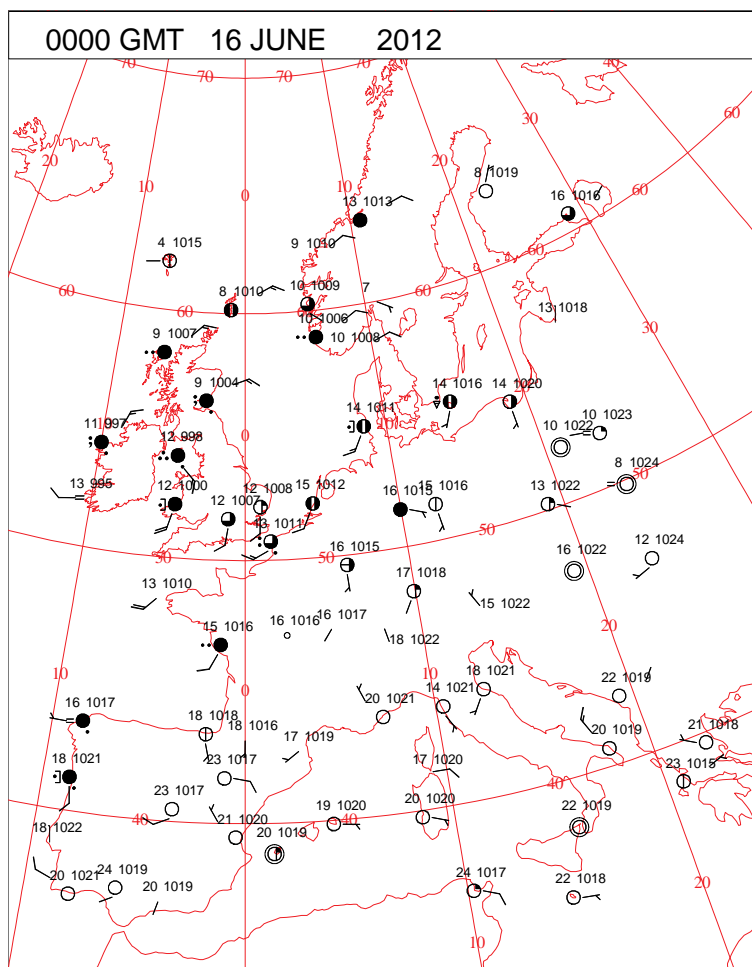
DAILY CLIMATE DATA



Crown Copyright 2012, All Rights Reserved

Saturday 16 June 2012

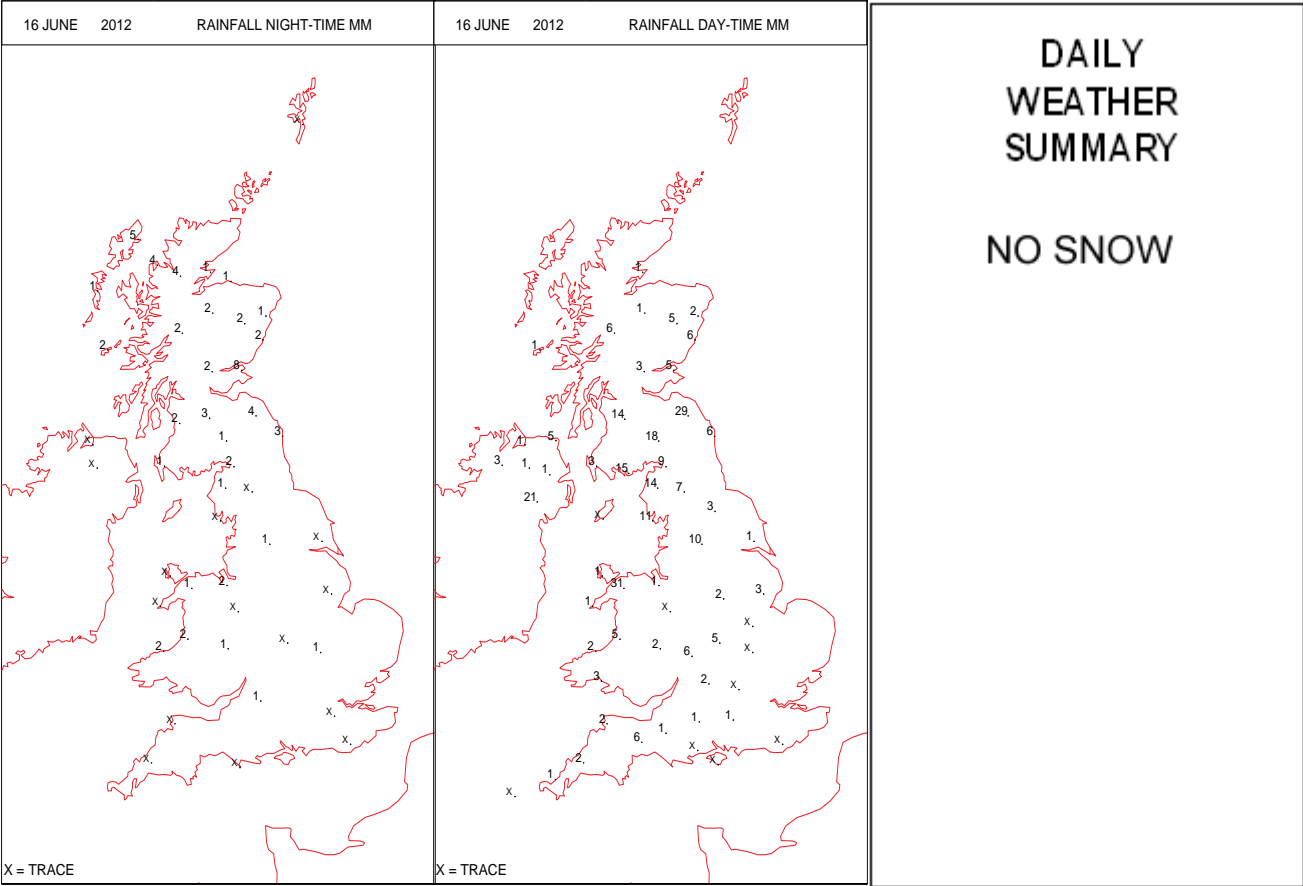
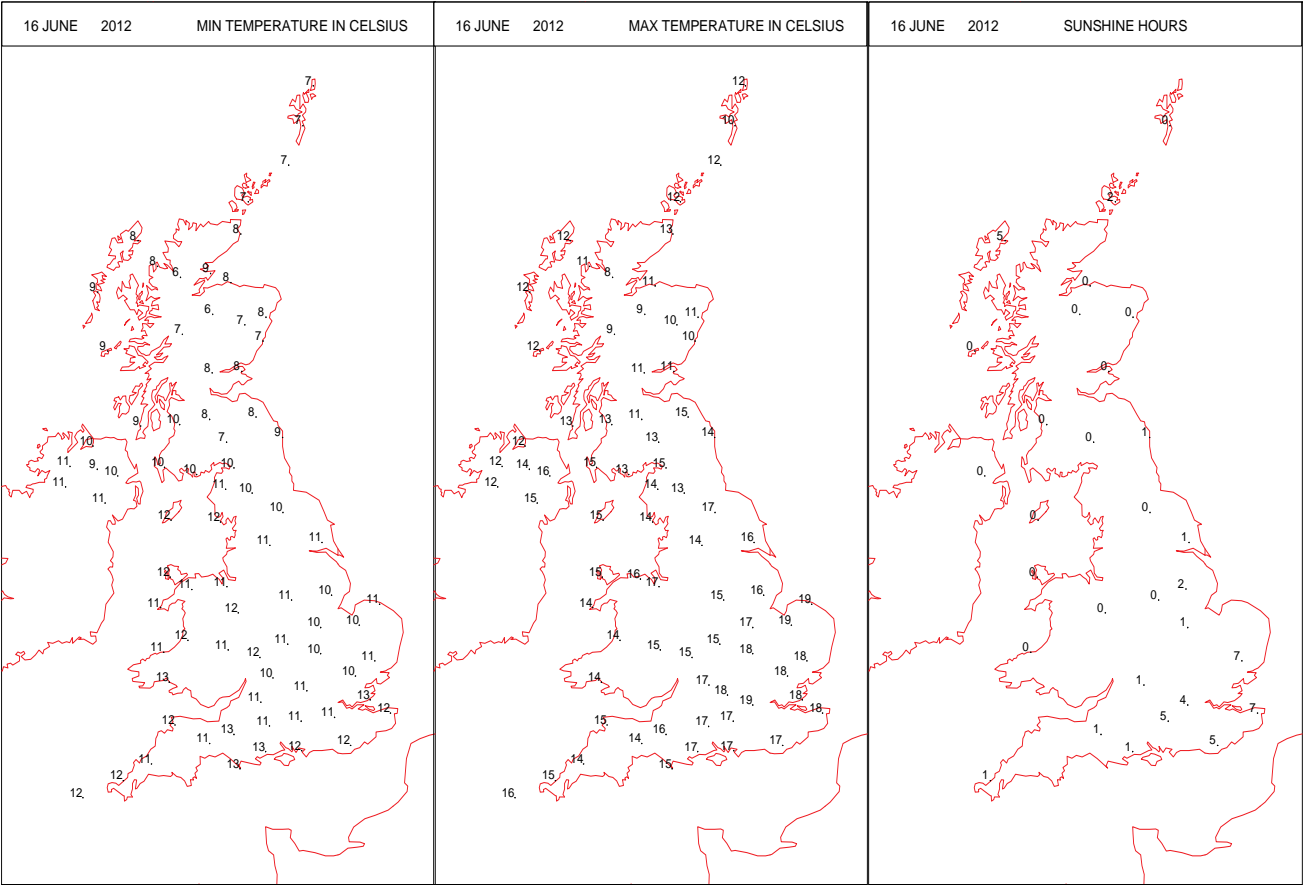
SURFACE REPORTS



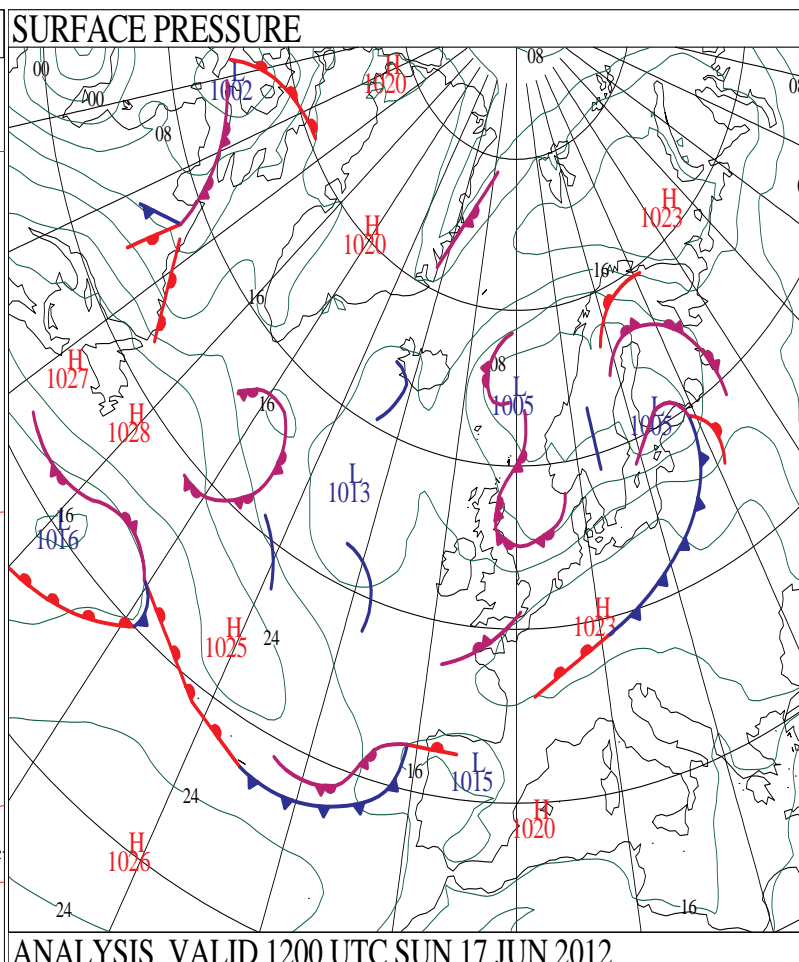
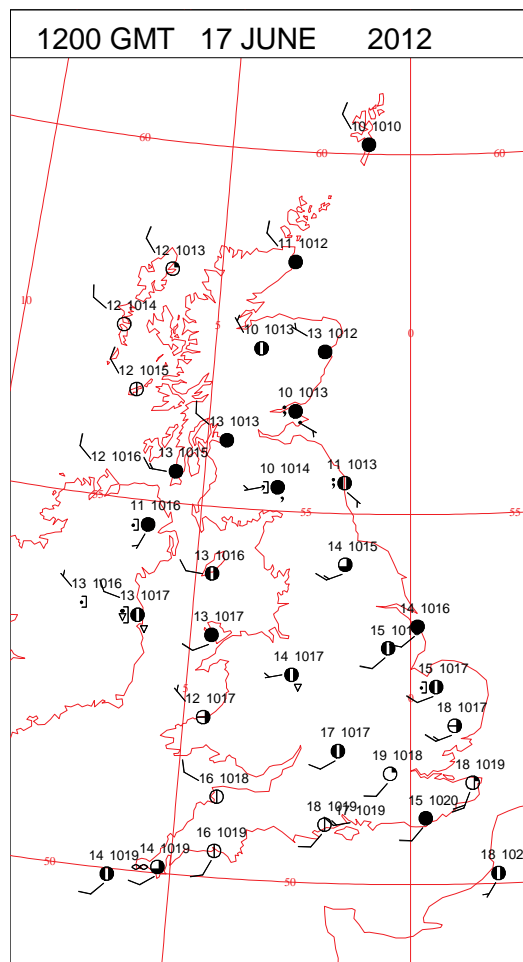
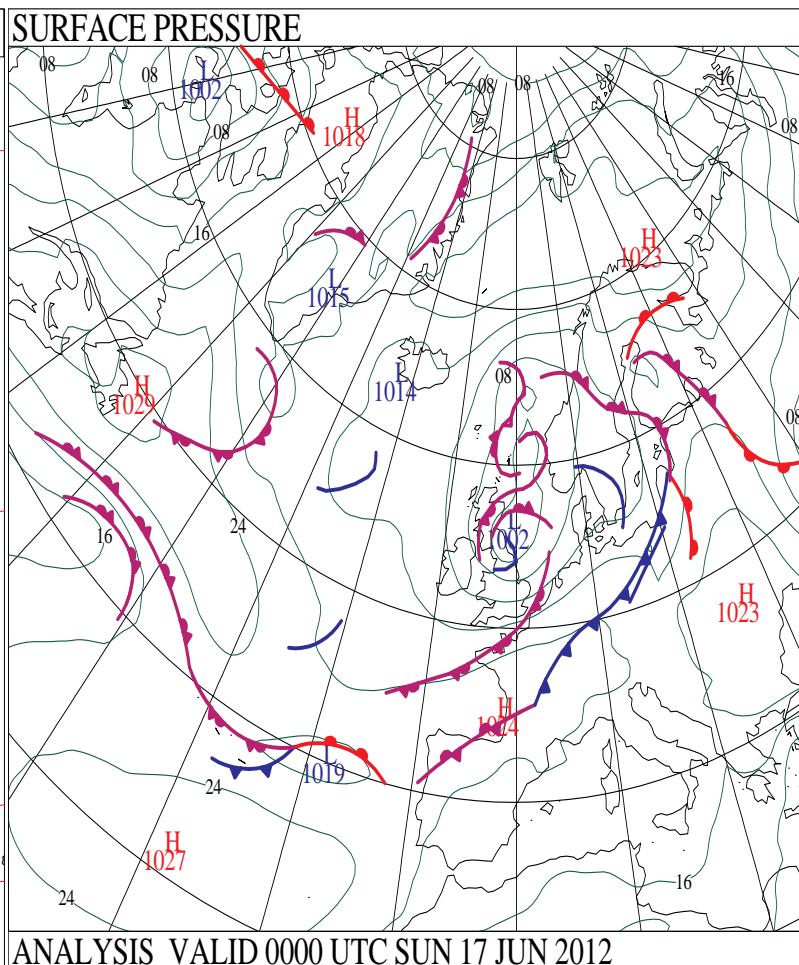
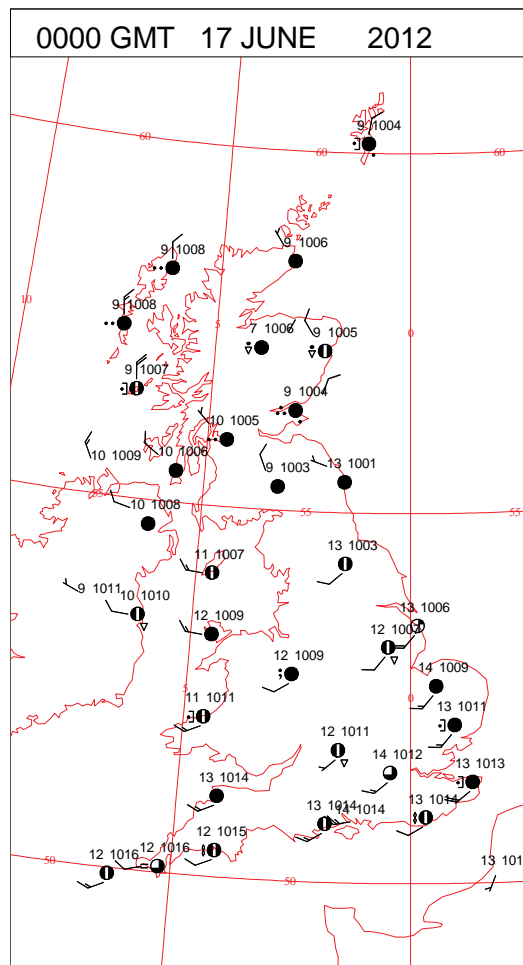
SIGNIFICANT WEATHER

0600 GMT 16 JUNE 2012	SIG WEATHER	1200 GMT 16 JUNE 2012	SIG WEATHER	<p>Summary of UK Weather for Saturday 16 June 2012.</p> <p>Heavy rain fell across southern Scotland and northern England overnight, with some showers elsewhere, though northern Scotland and south-east England remained largely dry.</p> <p>Rain and showers continued over southern Scotland and northern England through the day, with bands of heavy showers across much of the rest of England and Wales. The south-east corner of the country stayed mainly dry with some sunshine though.</p> <p>Showers started to ease over Northern Ireland, Wales, the Midlands and south-west England through the evening, but heavier bursts continued in the north.</p> <p>It was another windy day, especially in the south, with very gusty conditions along the south coast in particular.</p> <p>There was quite a contrast in temperatures across the country, with the highest temperatures across south-east England, where temperatures were around average. Some parts of Scotland didn't even reach double figures in Celsius, which is well below average for the time of year.</p>
1800 GMT 16 JUNE 2012	SIG WEATHER	0000 GMT 17 JUNE 2012	SIG WEATHER	<p>EXTREMES</p> <p>Highest Maximum: 19.3 Heathrow, Greater London</p> <p>Lowest Maximum: 8.4 Loch Glascarnoch, Ross-Shire</p> <p>Lowest Minimum: 5.7 Loch Glascarnoch, Ross-Shire</p> <p>Lowest Grass Minimum: 4.9 Loch Glascarnoch, Ross-Shire</p> <p>Most Rain: 31.2 Capel Curig No3, Gwynedd</p> <p>Most Sun: 7.3 Guernsey Airport, Guernsey 7.3 Manston, Kent</p>

DAILY CLIMATE DATA

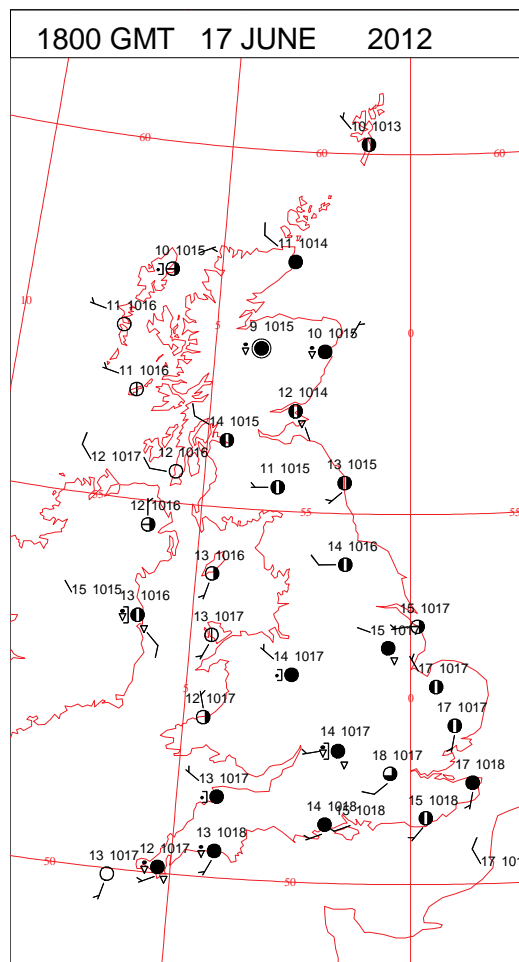
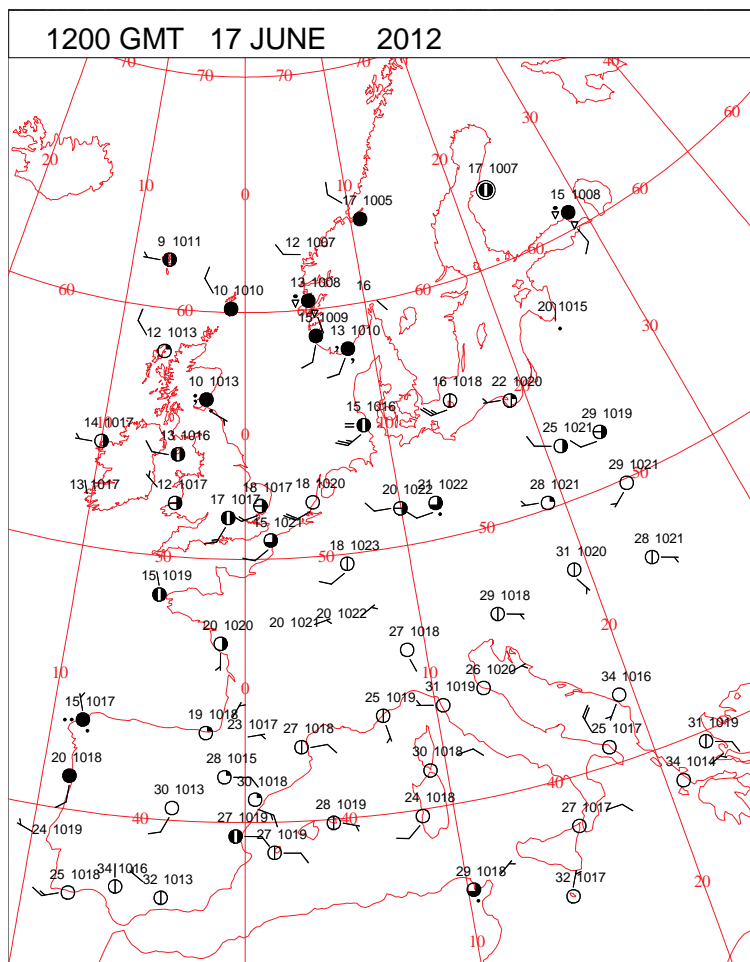
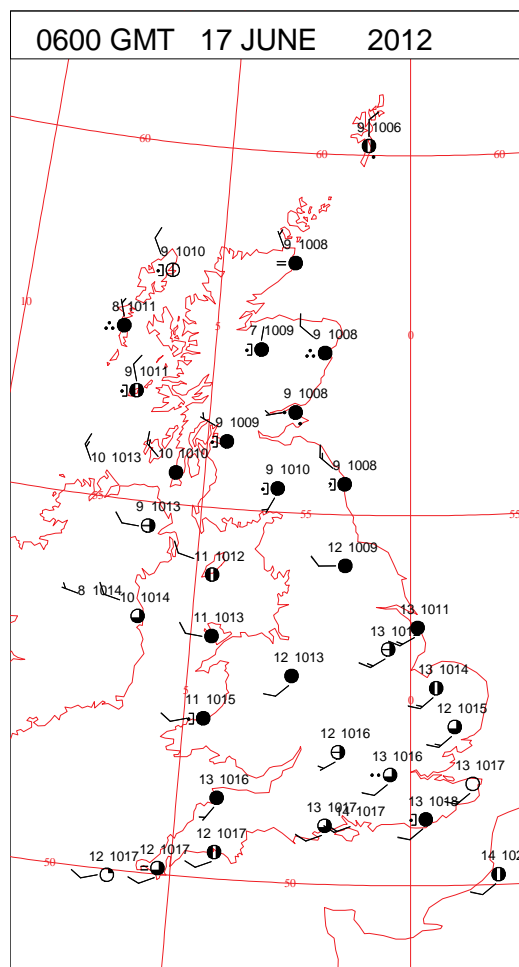
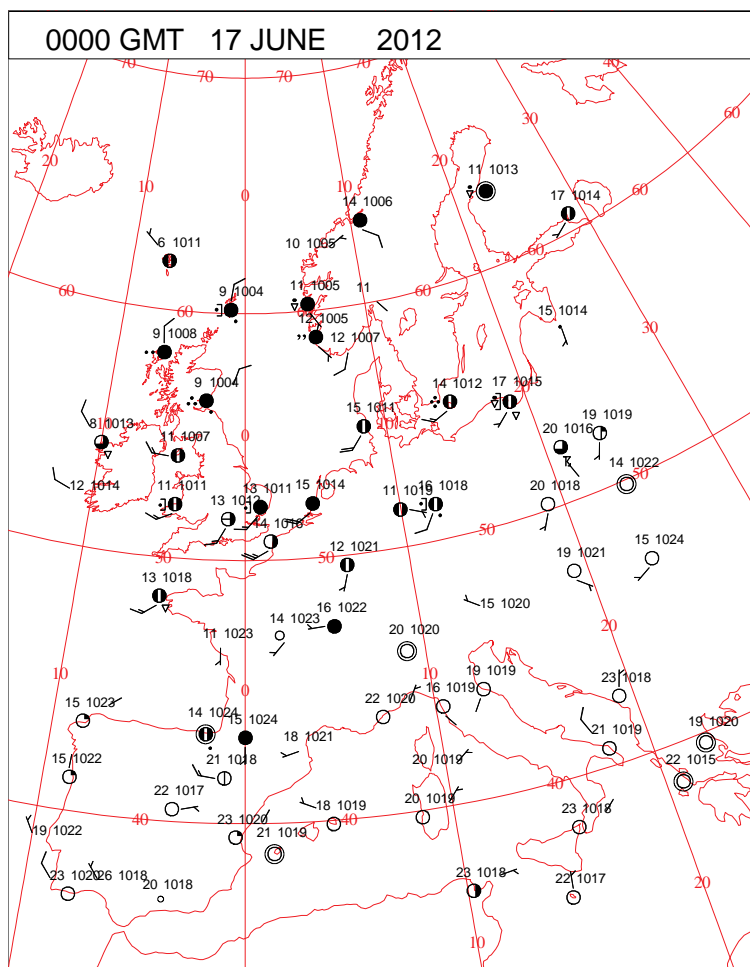


DAILY WEATHER SUMMARY

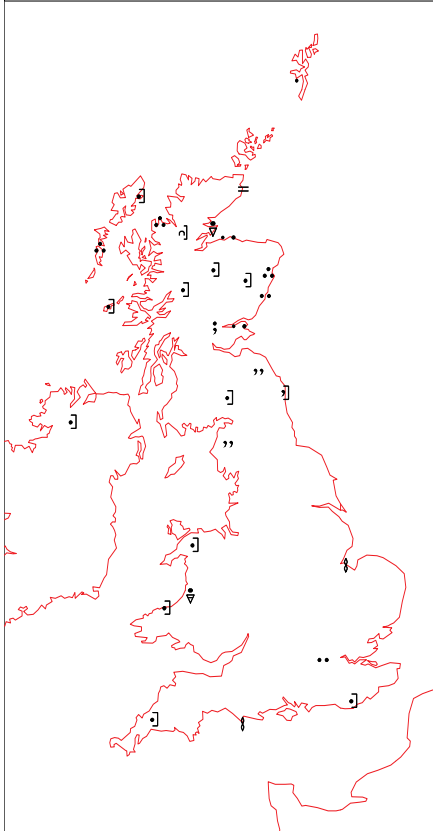
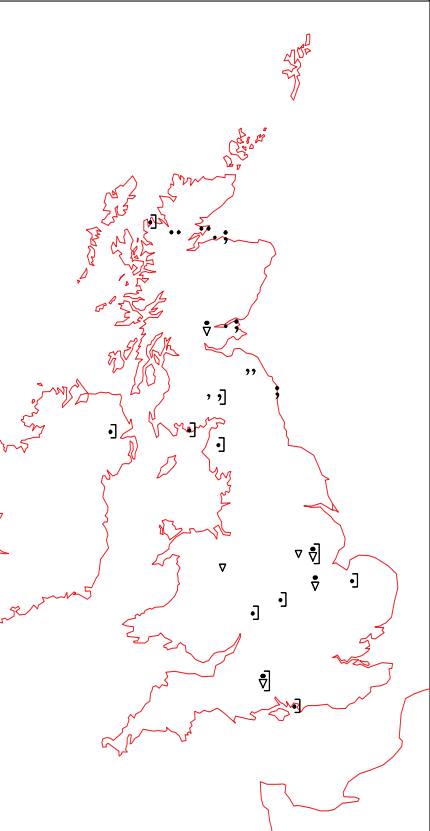
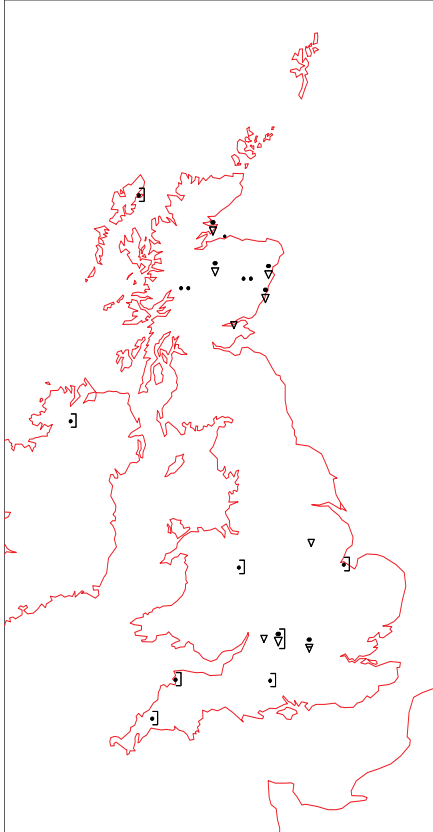
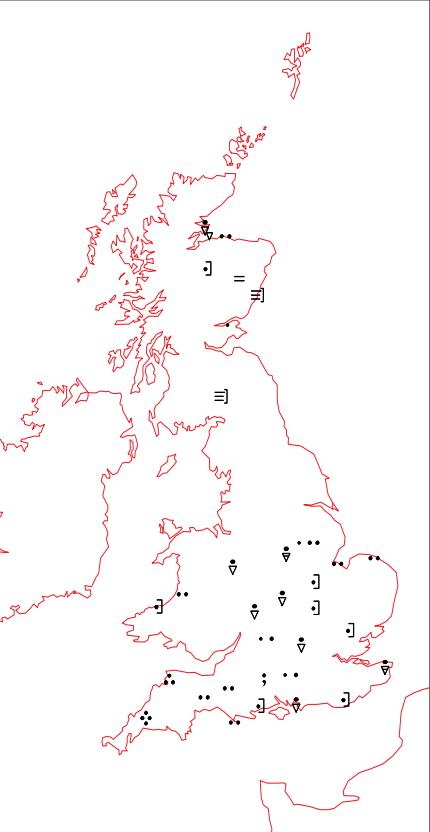


Sunday 17 June 2012

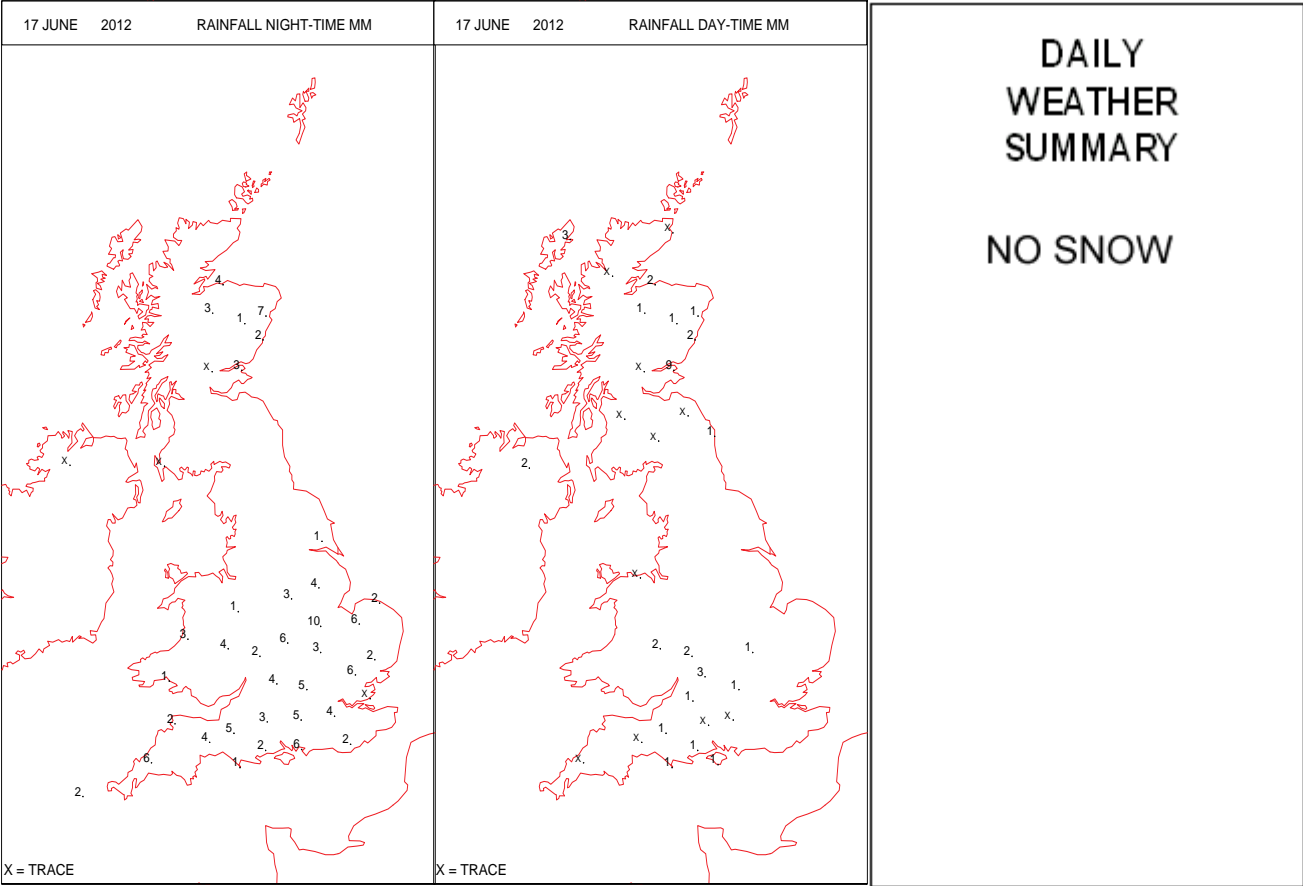
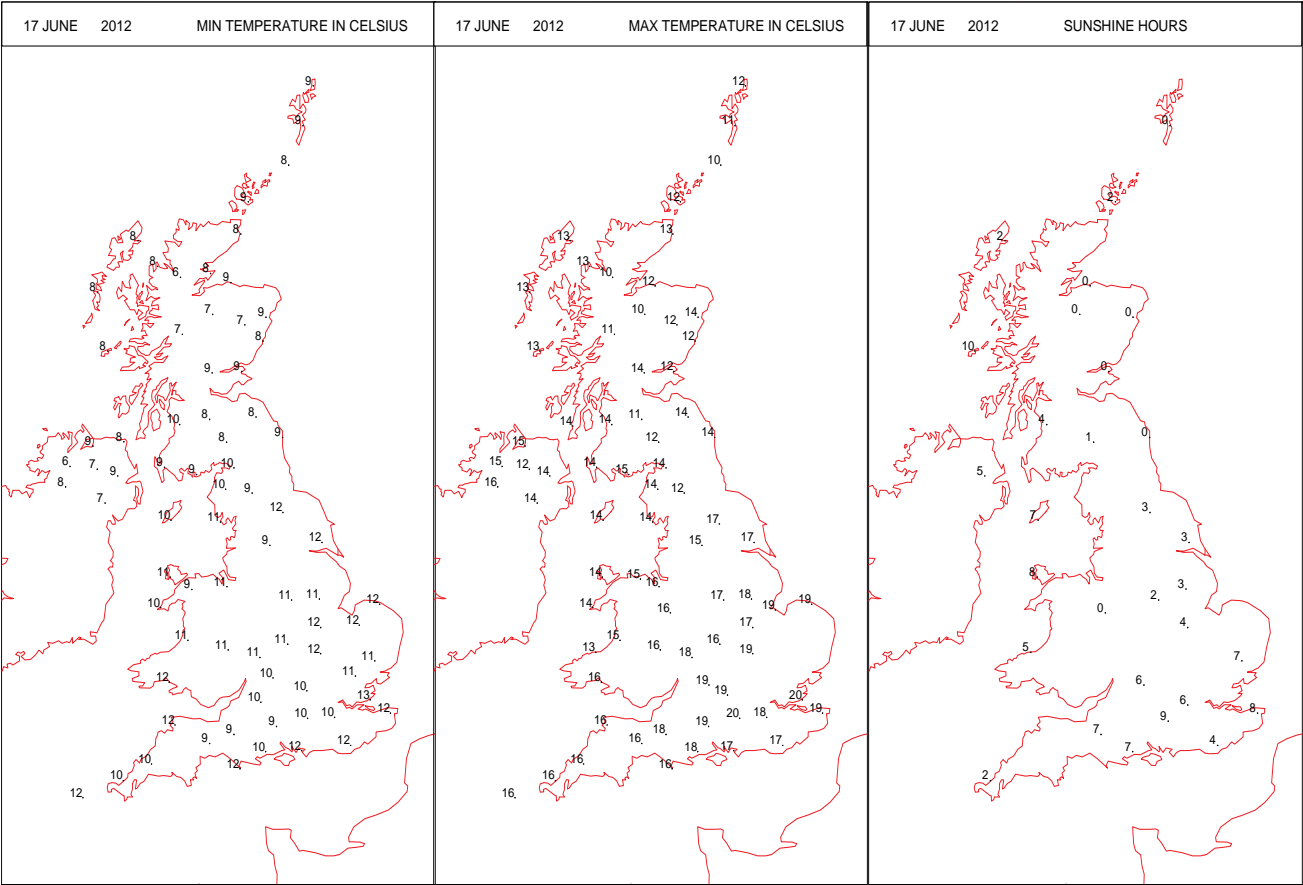
SURFACE REPORTS



SIGNIFICANT WEATHER

0600 GMT 17 JUNE 2012	SIG WEATHER	1200 GMT 17 JUNE 2012	SIG WEATHER	<p>Summary of UK Weather for Sunday 17 June 2012.</p> <p>It was a rather wet night across Scotland with outbreaks of rain affecting many places, this becoming heavy for a time before easing in the west by the end of the night.</p> <p>A few showers lingered across parts of northern England, Wales and south-west England, but many places became dry with clear spells.</p> <p>The strong south-westerly wind gradually eased across all areas, and it became rather chilly in the north and north-west.</p> <p>It was a mostly dry day with sunny spells, however scattered showers developed, these focussing themselves into discreet lines. One line formed from east Cornwall to Wiltshire and others developed from mid Wales to the Wash.</p> <p>A few showers also developed across Northern Ireland and southern Scotland, with northern and eastern Scotland staying rather cloudy and cool with showery rain.</p> <p>In the sunshine it felt pleasantly warm, with temperatures close to average in the south-east of England. Temperatures were below average in other areas.</p>
				
1800 GMT 17 JUNE 2012	SIG WEATHER	0000 GMT 18 JUNE 2012	SIG WEATHER	<p>EXTREMES</p> <p>Highest Maximum: 20.4 Heathrow, Greater London</p> <p>Lowest Maximum: 10.4 Fair Isle, Shetland 10.4 Loch Glascarnoch, Ross-Shire 10.4 Aviemore, Inverness-Shire</p> <p>Lowest Minimum: 5.5 Loch Glascarnoch, Ross-Shire</p> <p>Lowest Grass Minimum: 4.1 Castlederg, Tyrone</p> <p>Most Rain: 12.2 Leuchars, Fife</p> <p>Most Sun: 10.2 Tiree, Argyll</p>
				

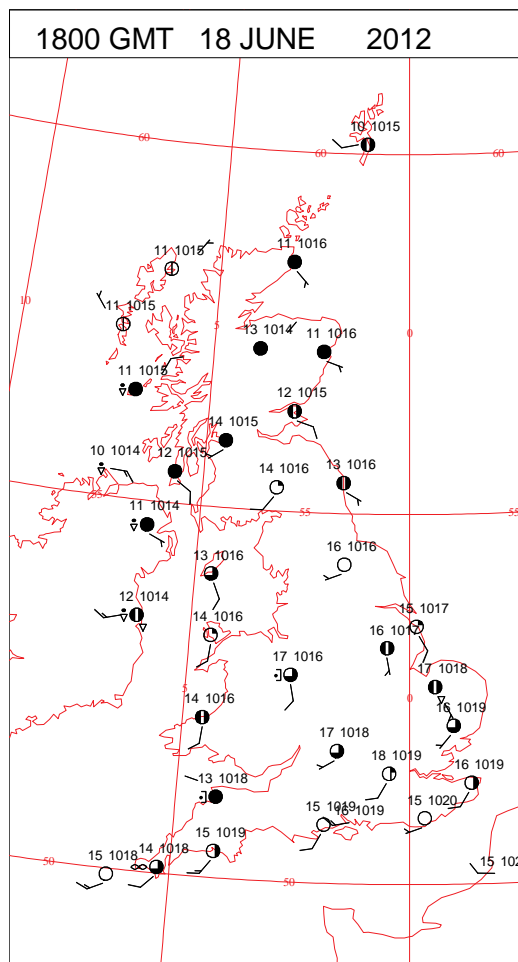
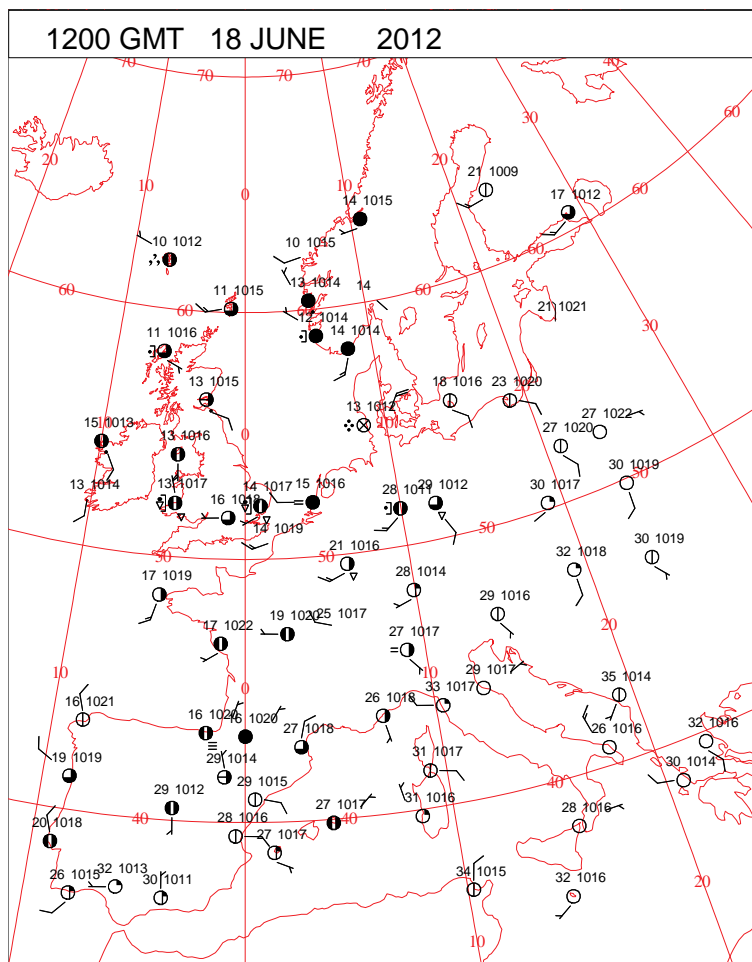
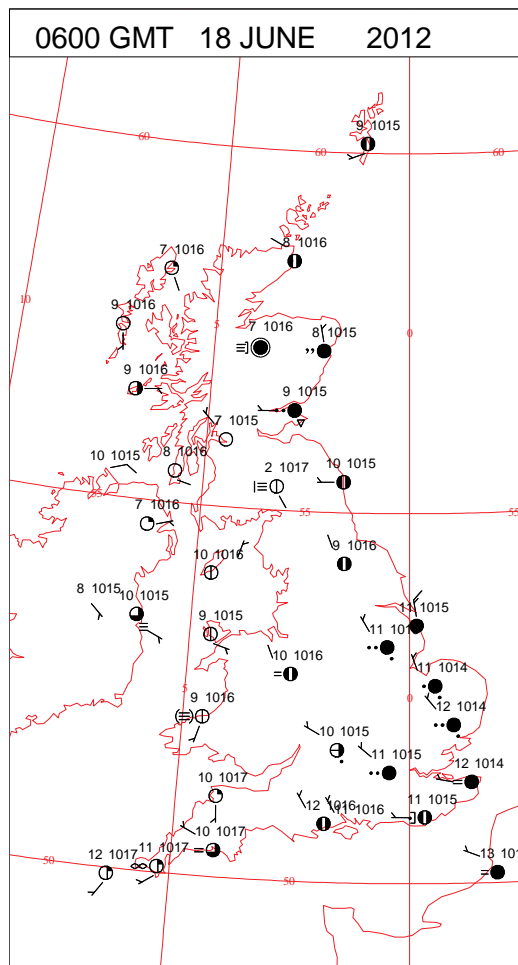
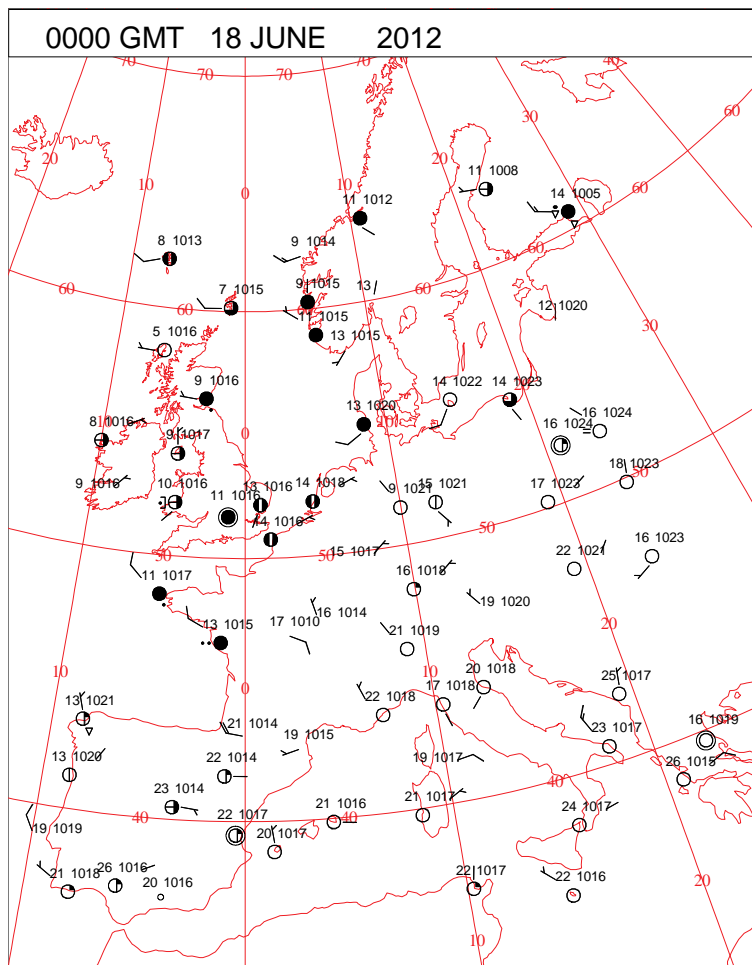
DAILY CLIMATE DATA



Crown Copyright 2012, All Rights Reserved

Monday 18 June 2012

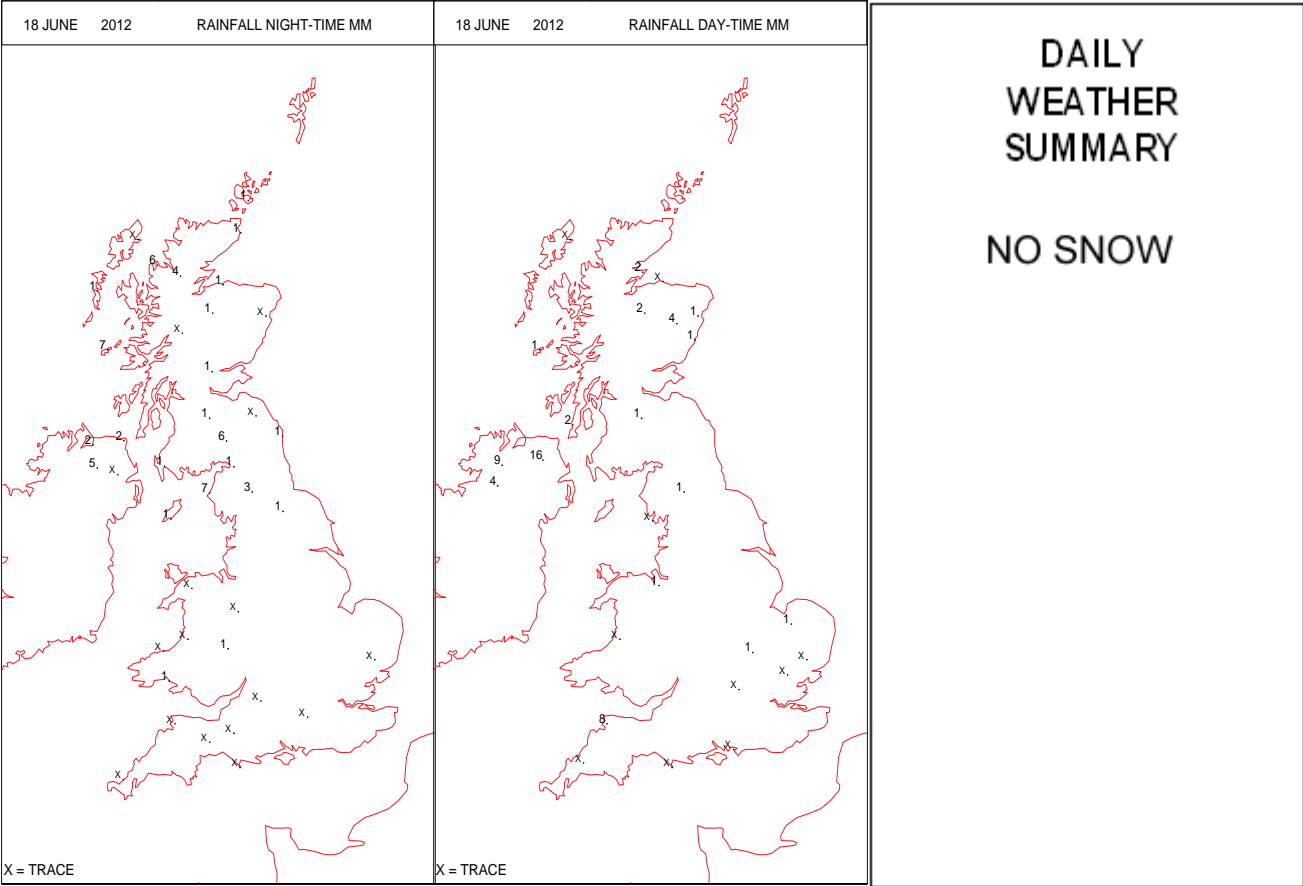
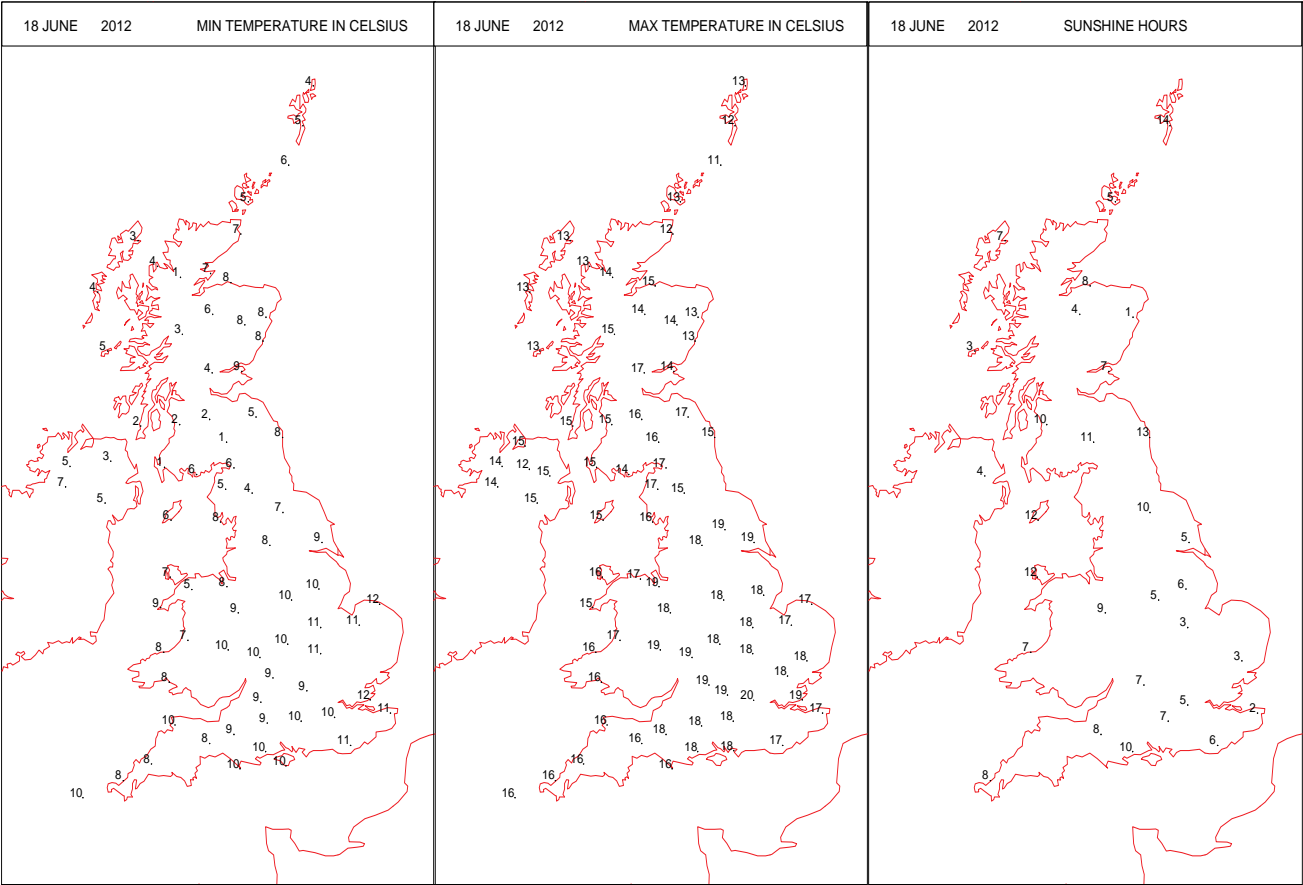
SURFACE REPORTS



SIGNIFICANT WEATHER

0600 GMT 18 JUNE 2012	SIG WEATHER	1200 GMT 18 JUNE 2012	SIG WEATHER	<p>Summary of UK Weather for Monday 18 June 2012.</p> <p>During the night an area of cloud and rain swept across much of southern and central England and Wales.</p> <p>It was generally drier and clearer further north and west, apart from a few showers falling over eastern Scotland. The clearer skies across many northern parts gave a chilly start there, cold enough for a slight early frost in some sheltered valleys.</p> <p>During the morning many saw increasingly sunny conditions, as cloud and rain cleared eastern England, with temperatures much nearer the seasonal average for most, in warm sunny spells and light winds.</p> <p>Whilst the majority of places stayed dry throughout, Northern Ireland, and increasingly the north-west of the mainland began to see cloud build, with showers there turning heavy and thundery by the afternoon.</p> <p>The sunshine in eastern Scotland was occasionally interrupted by sharp showers, with England and Wales also seeing a few showers develop later on, although the majority stayed dry.</p> <p>By the evening, fair weather cloud across most of the country began to fade away, however the showers in the north-west traversed the North Channel, drifting across from Northern Ireland to give a wet evening in western Scotland.</p>
1800 GMT 18 JUNE 2012	SIG WEATHER	0000 GMT 19 JUNE 2012	SIG WEATHER	
				<p>EXTREMES</p> <p>Highest Maximum: 20.0 Northolt, Greater London</p> <p>Lowest Maximum: 11.4 Fair Isle, Shetland</p> <p>Lowest Minimum: 0.7 Eskdalemuir, Dumfriess-Shire</p> <p>Lowest Grass Minimum: -1.2 Eskdalemuir, Dumfriess-Shire</p> <p>Most Rain: 18.4 Portglenone, Antrim</p> <p>Most Sun: 14.3 Lerwick, Shetland</p>

DAILY CLIMATE DATA

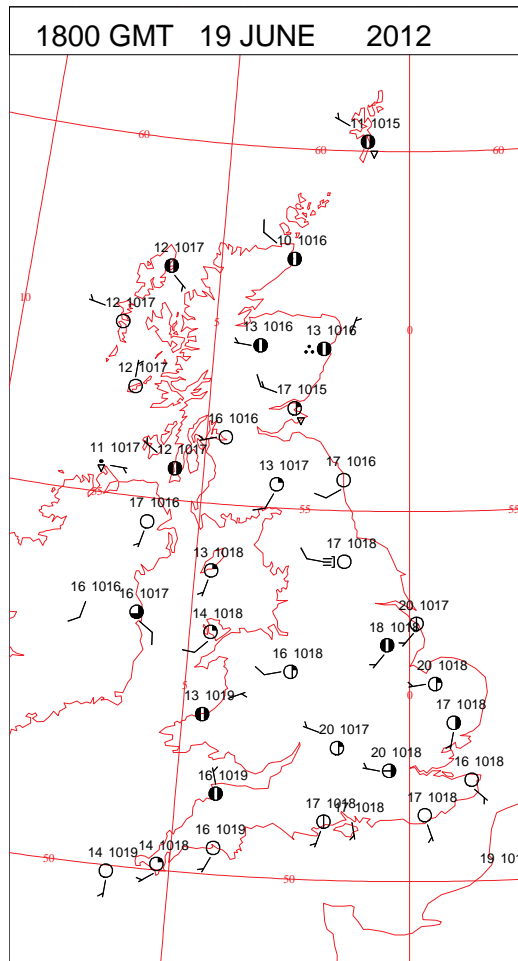
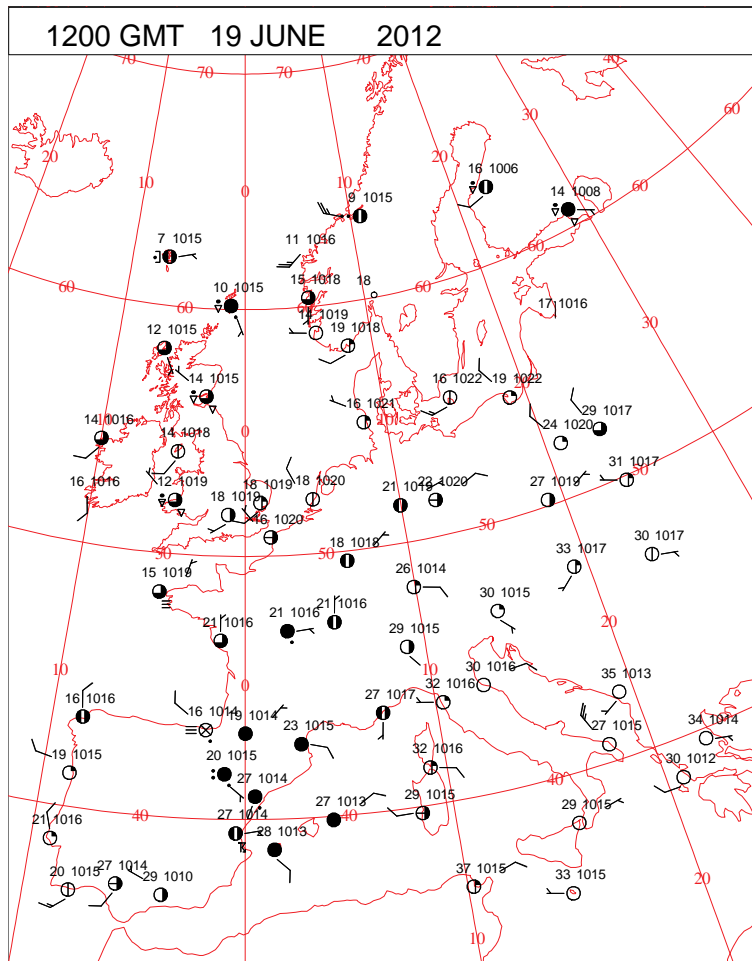
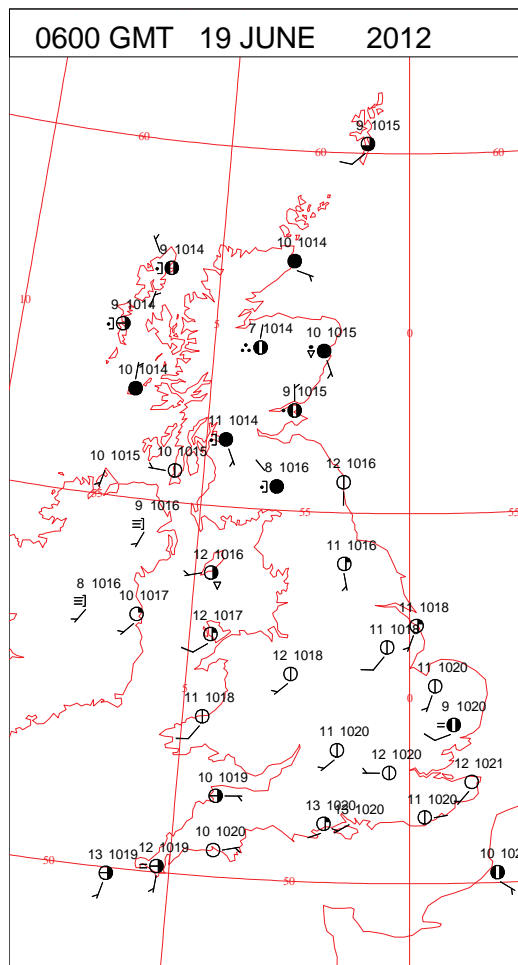
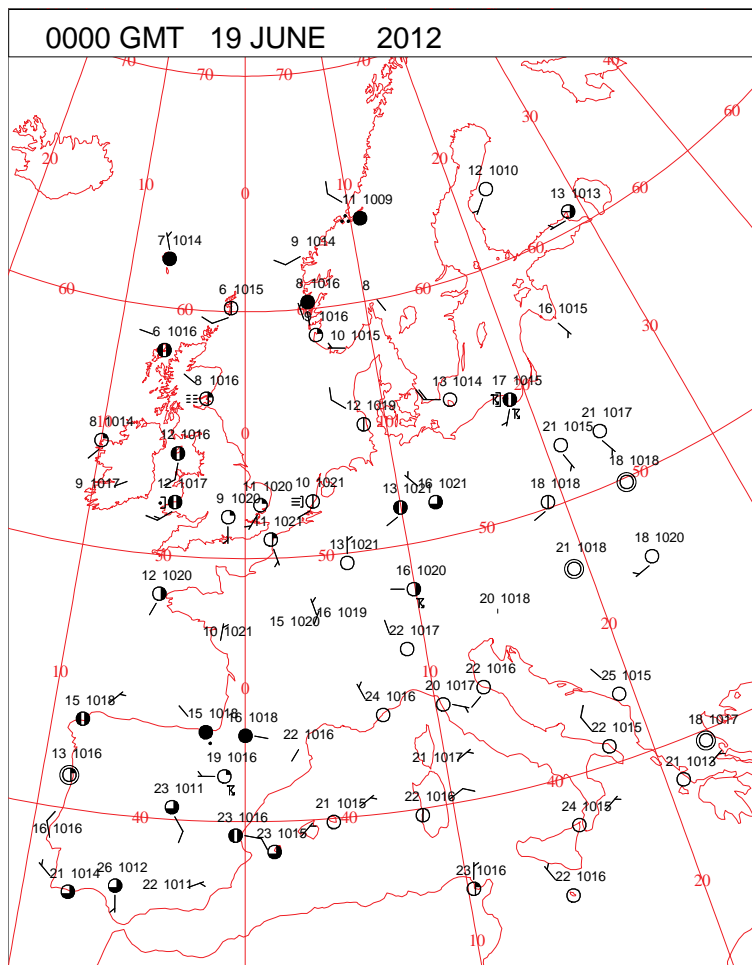


[illegible]

Crown Copyright 2012, All Rights Reserved

Tuesday 19 June 2012

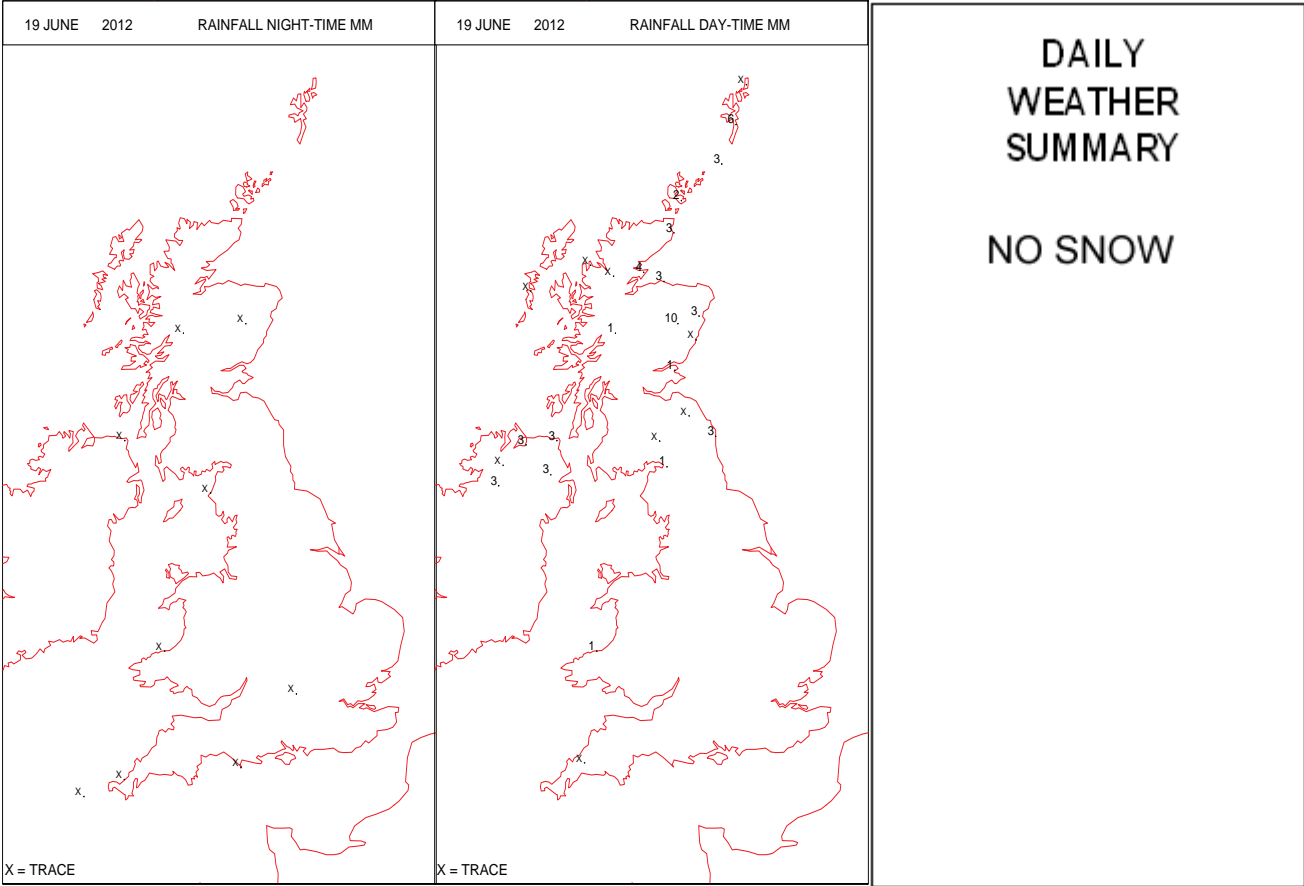
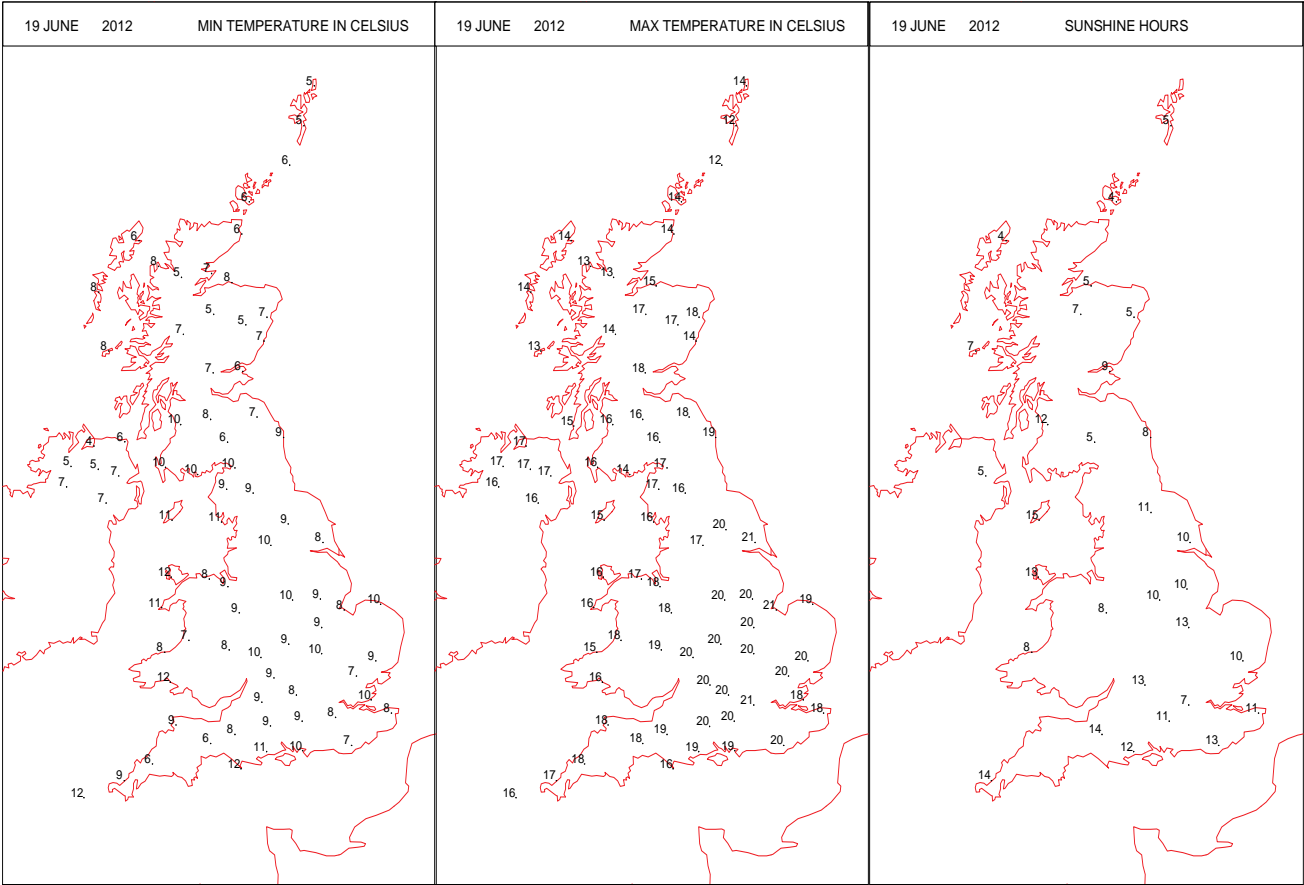
SURFACE REPORTS



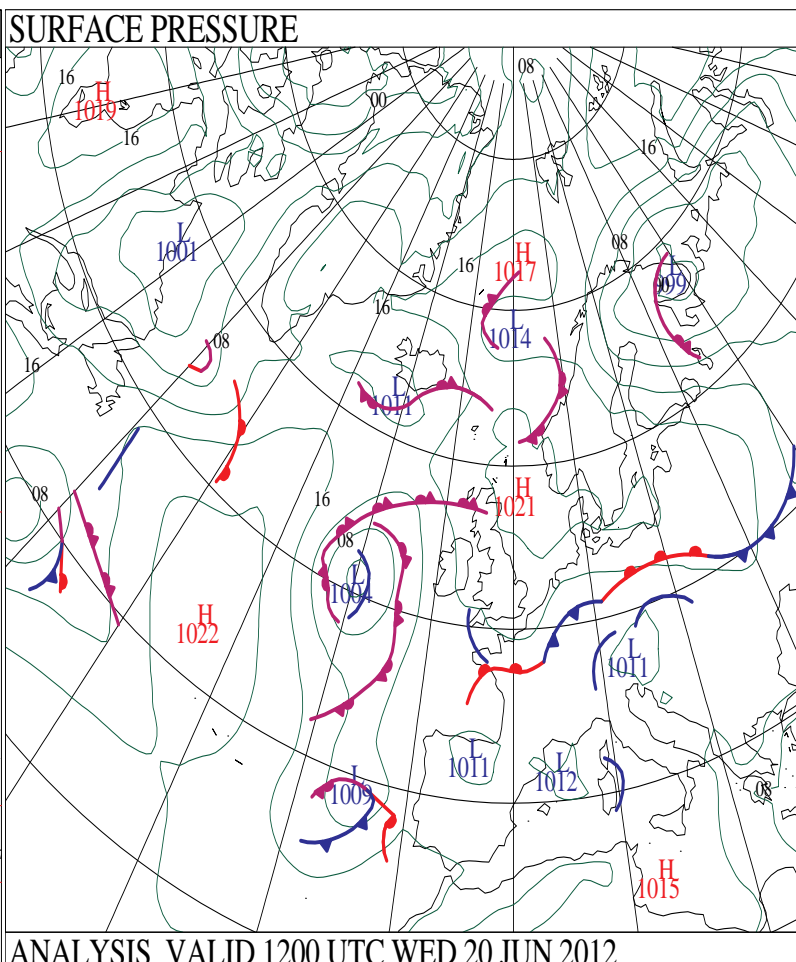
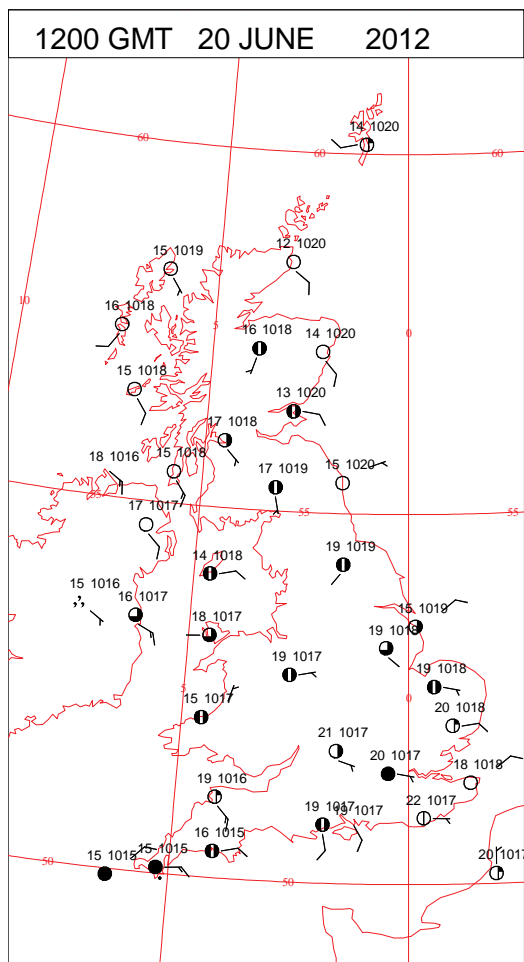
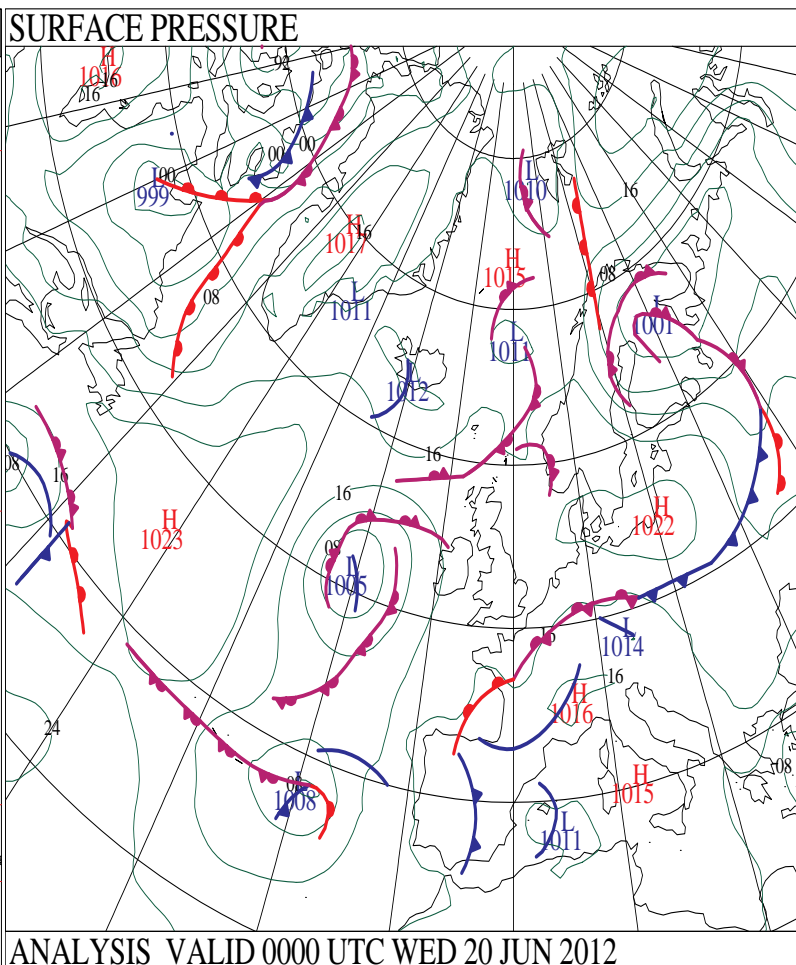
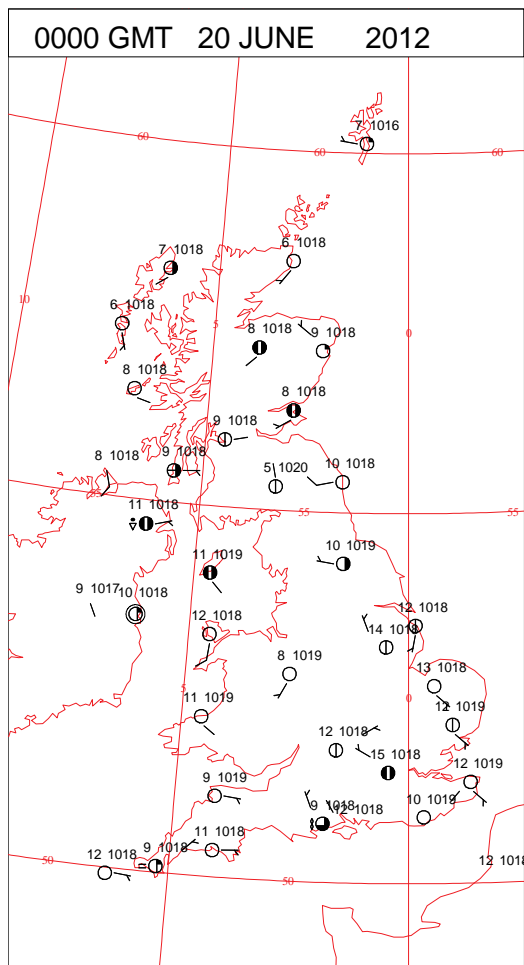
SIGNIFICANT WEATHER

0600 GMT 19 JUNE 2012	SIG WEATHER	1200 GMT 19 JUNE 2012	SIG WEATHER	<p>Summary of UK Weather for Tuesday 19 June 2012.</p> <p>Tuesday was a fine, dry and warm day for many parts of the U.K., with light winds, and a mixture of sunshine and fair-weather cloud.</p> <p>However, a scattering of showers, some heavy, affected parts of northern England and Scotland through the morning. A few showers also developed between the sunny spells in Wales and Northern Ireland as the day went on.</p> <p>The south coast, north-west England and the Western Isles saw almost unbroken sunshine, making for a very pleasant day in these areas.</p> <p>The Northern Isles were rather cloudy in comparison, with occasional showers there through the day.</p> <p>Sea breezes developed around most coastal areas during the afternoon, regulating temperatures there.</p> <p>Further inland, temperatures reached twenty degrees Celsius quite widely across England. As a result, temperatures were around average for the time of year across all parts of the U.K.</p> <p>Into the evening period, it remained fine for most parts, but a few heavy showers continued across Northern Ireland and north-east Scotland, with a few isolated thunderstorms.</p>
1800 GMT 19 JUNE 2012	SIG WEATHER	0000 GMT 20 JUNE 2012	SIG WEATHER	<p>EXTREMES</p> <p>Highest Maximum: 20.8 Holbeach No2, Lincolnshire</p> <p>Lowest Maximum: 11.7 Lerwick, Shetland</p> <p>Lowest Minimum: 3.8 Ballykelly, Londonderry</p> <p>Lowest Grass Minimum: 0.3 Lough Fea, Londonderry</p> <p>Most Rain: 10.2 Aboyne, Aberdeenshire</p> <p>Most Sun: 14.7 Ronaldsway, Isle of Man</p>

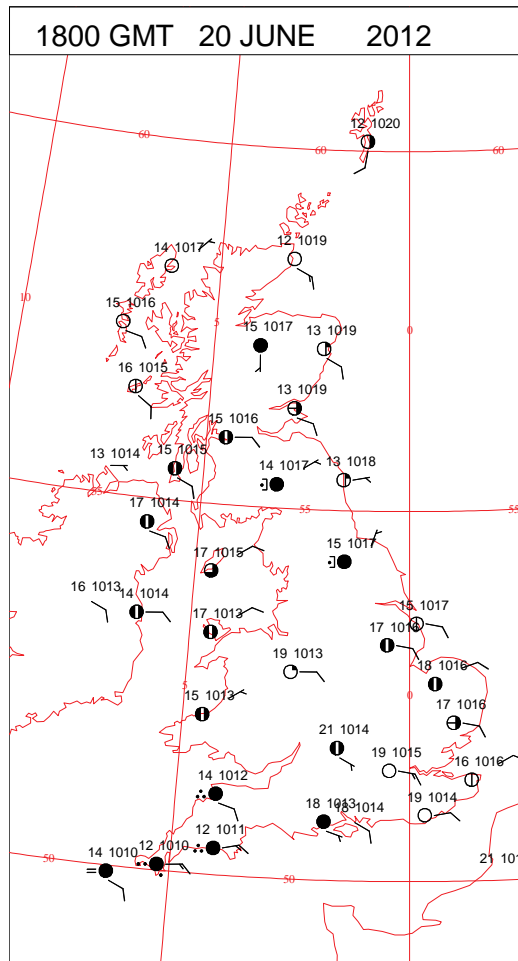
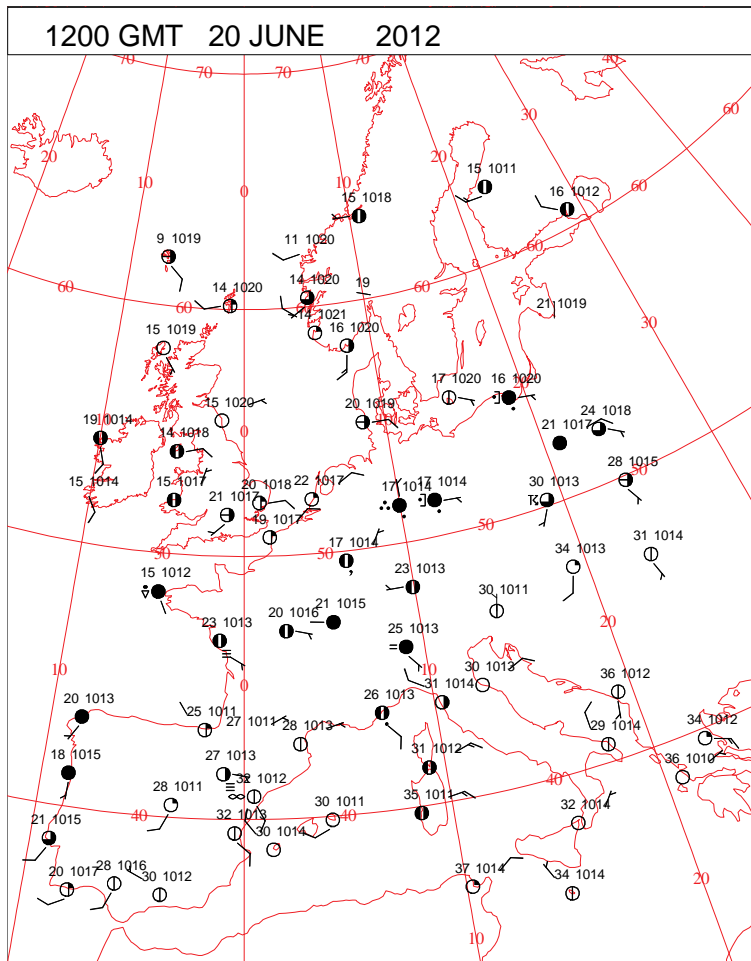
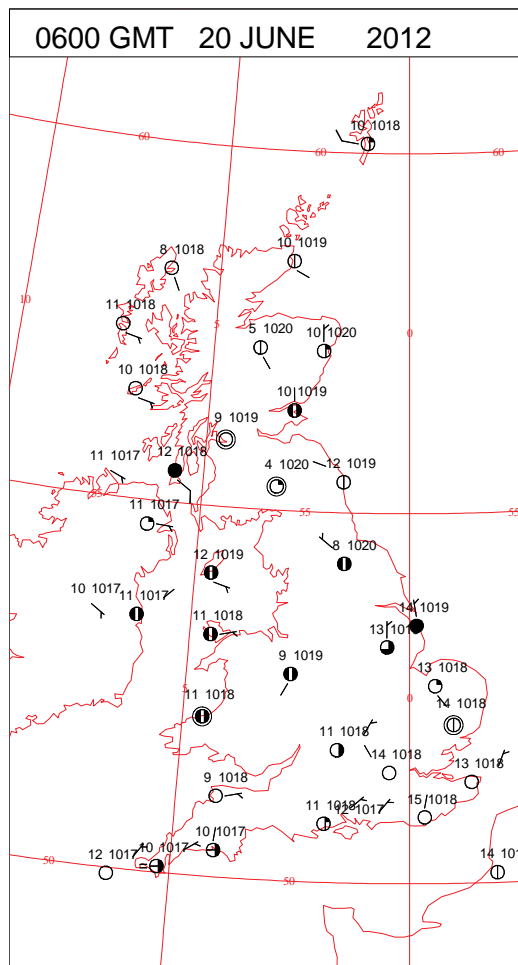
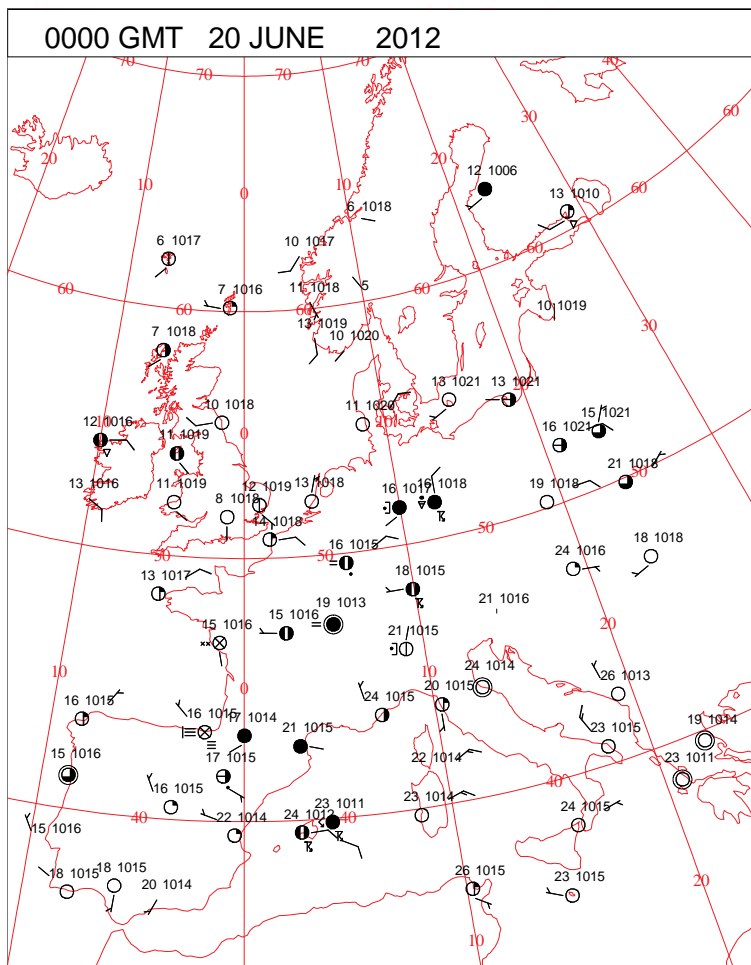
DAILY CLIMATE DATA



DAILY WEATHER SUMMARY



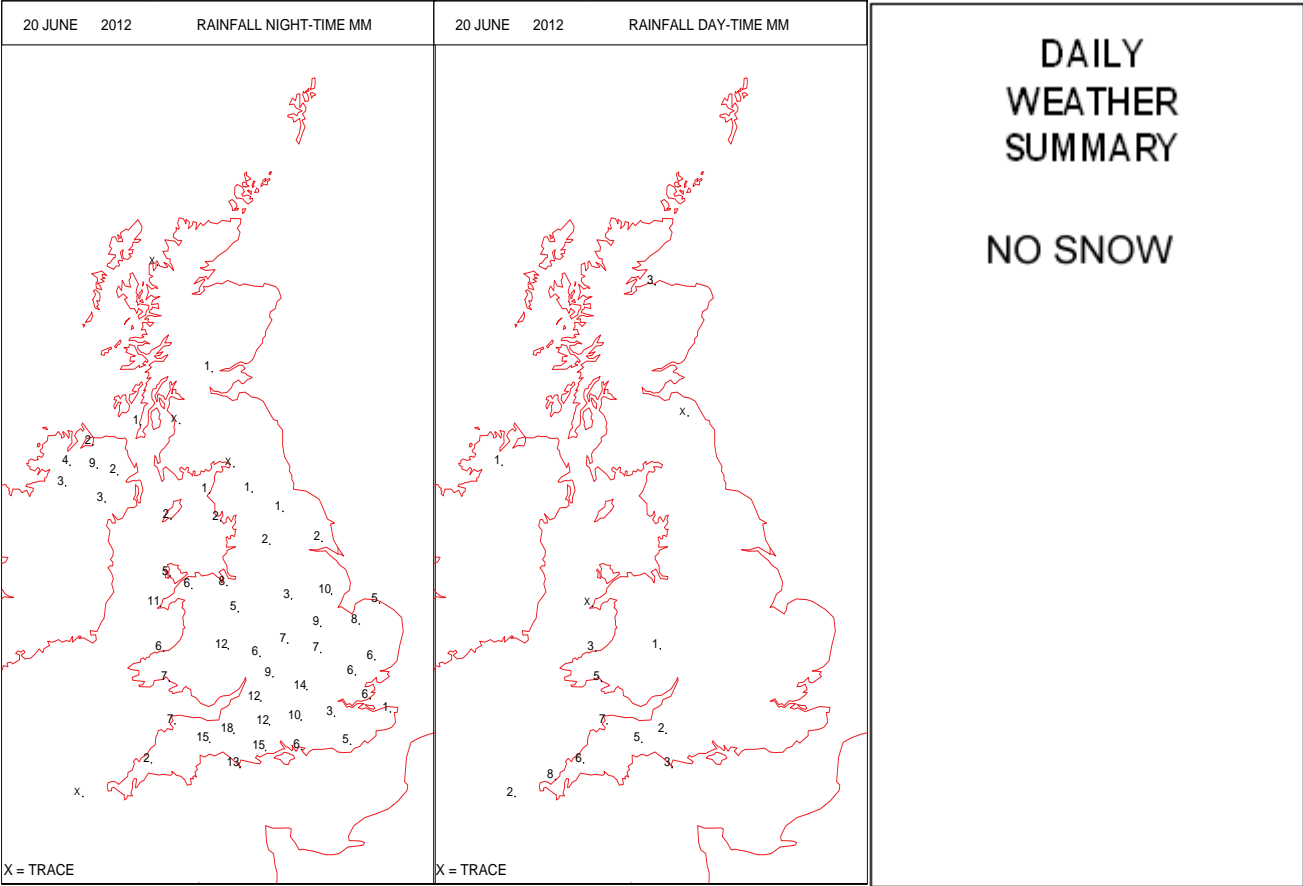
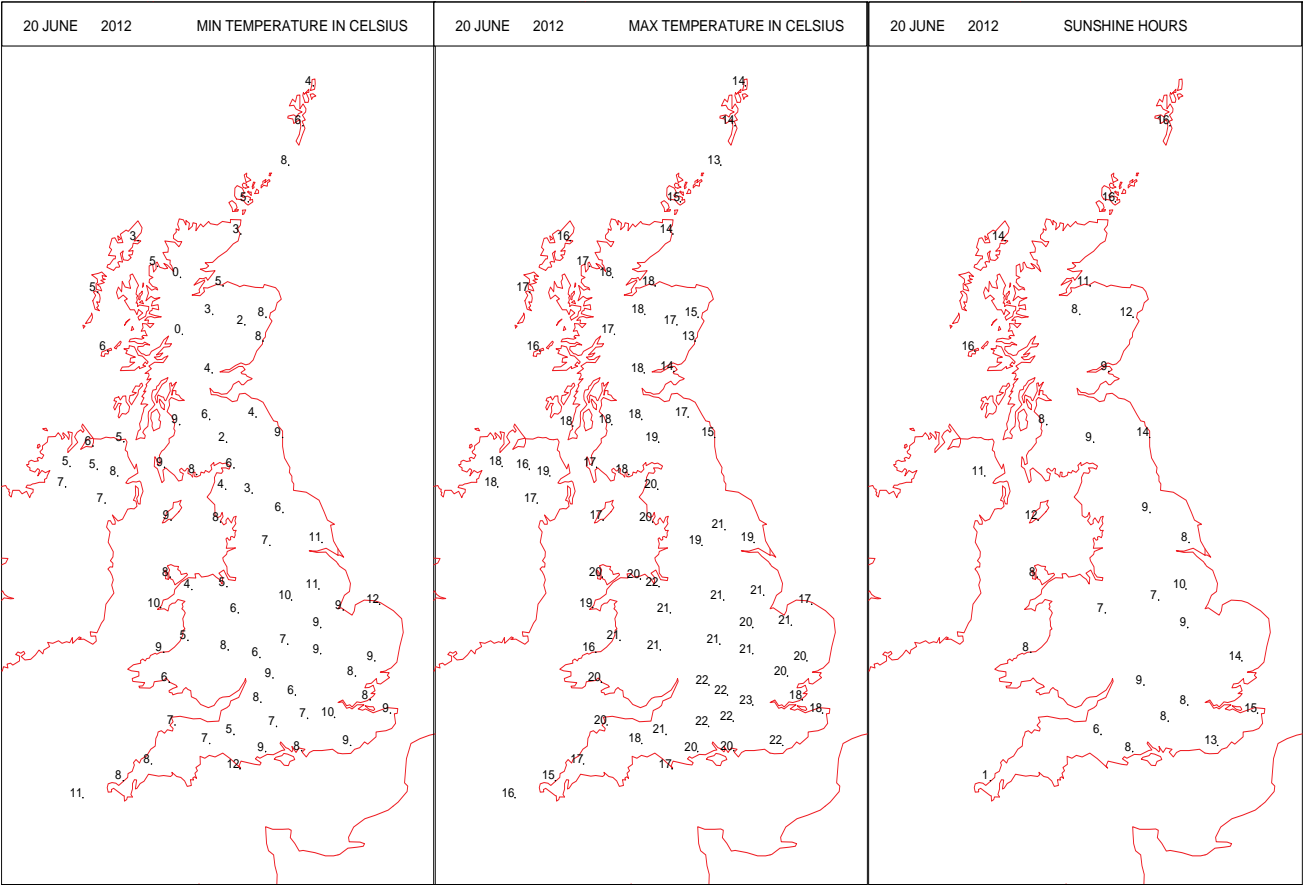
SURFACE REPORTS



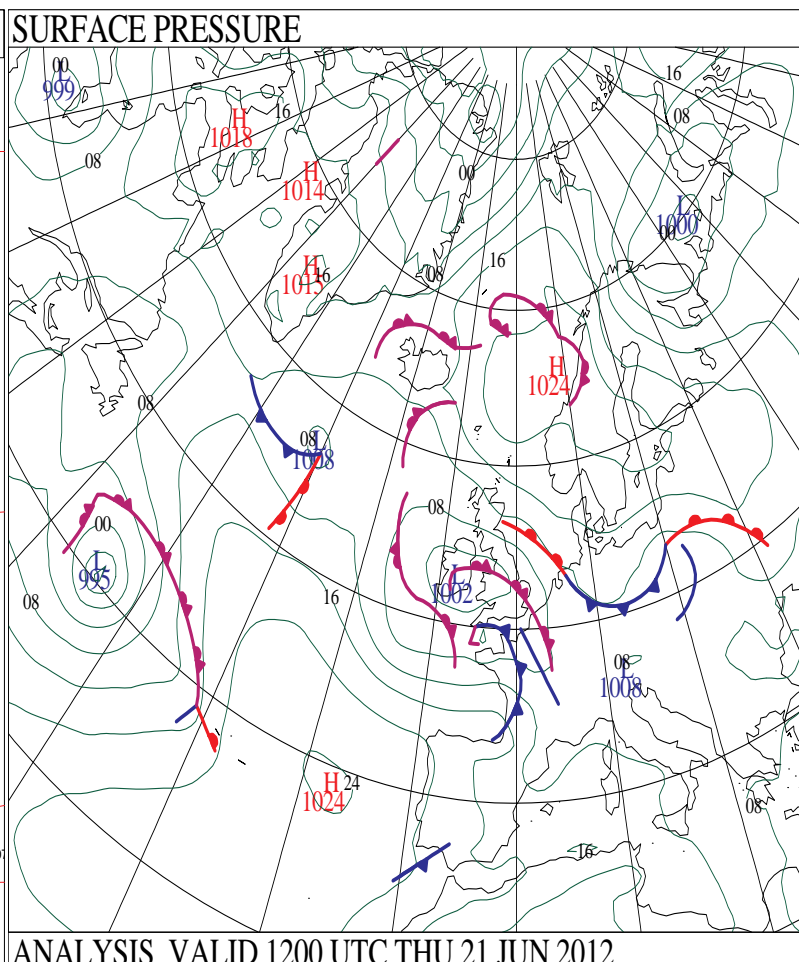
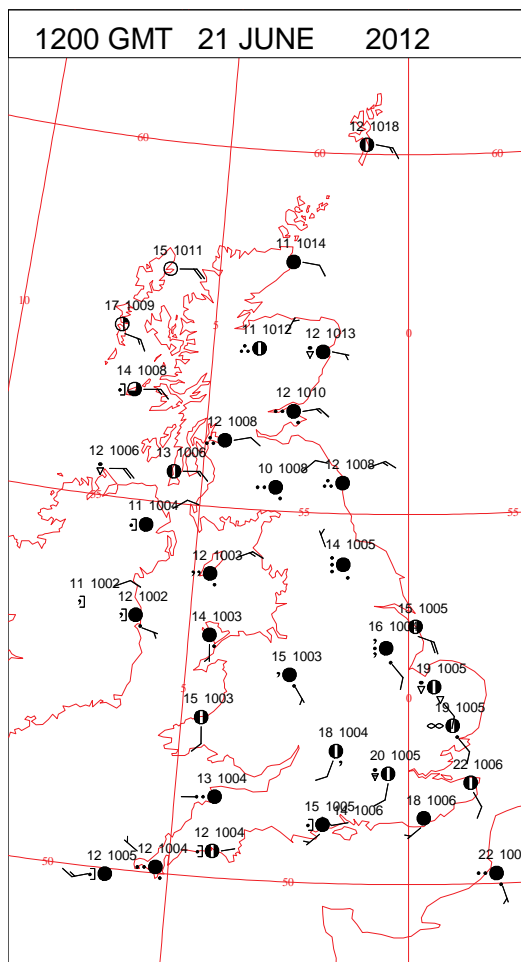
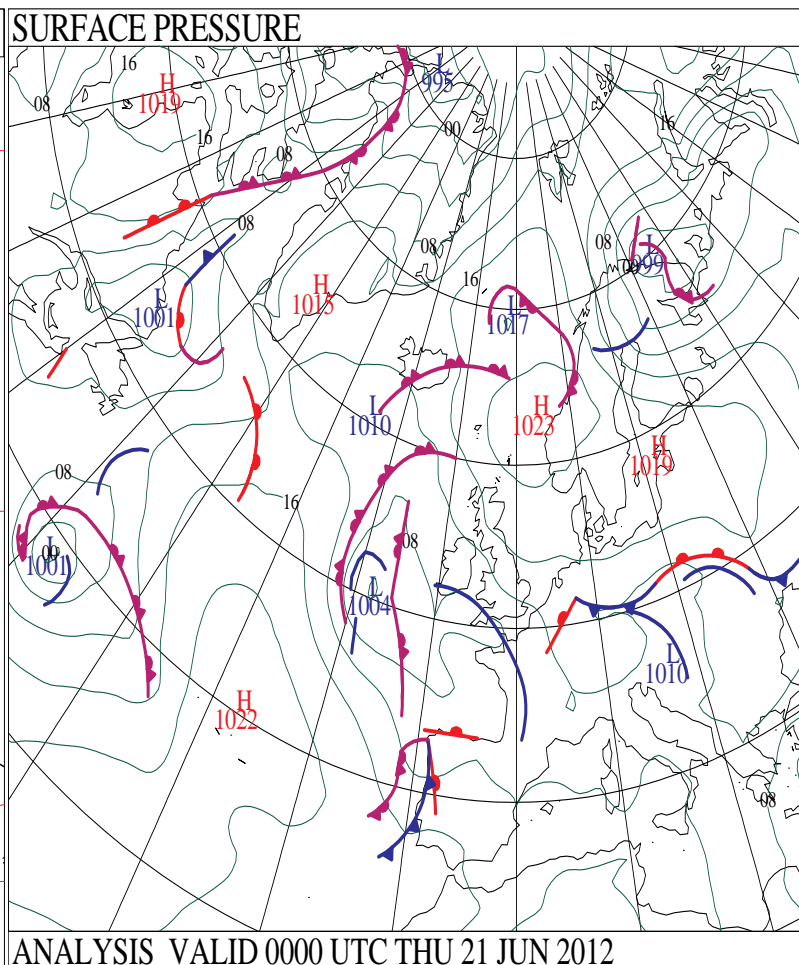
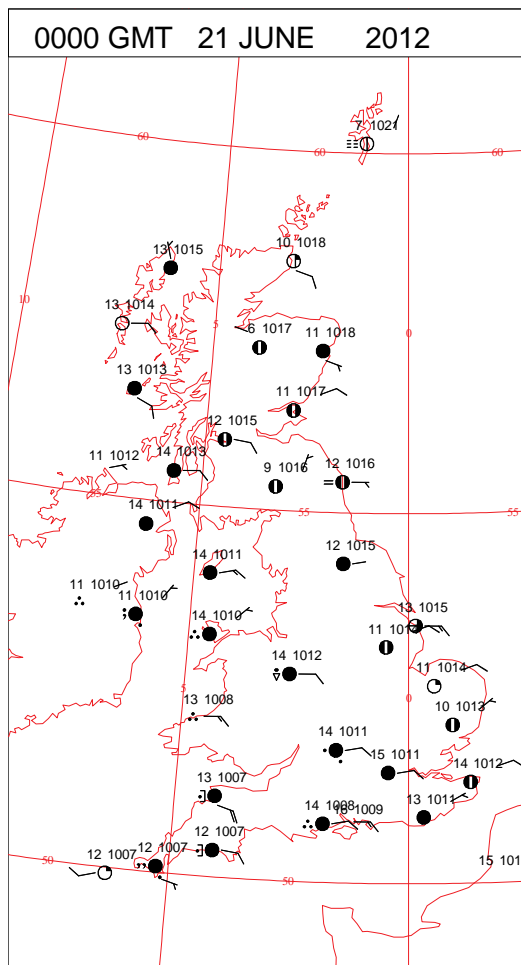
SIGNIFICANT WEATHER

0600 GMT 20 JUNE 2012	SIG WEATHER	1200 GMT 20 JUNE 2012	SIG WEATHER	<p>Summary of UK Weather for Wednesday 20 June 2012.</p> <p>Most parts of the U.K. were dry overnight, with only a few isolated showers in western and north-western areas.</p> <p>It was a chilly night, especially where skies remained clear, and there was even an air frost in the more sheltered parts of Highland Scotland.</p> <p>The majority of the country had a dry morning with sunny periods. The main exceptions were south-west England, which was fairly cloudy with a few showers developing by late morning. Northern Ireland also saw a few isolated showers.</p> <p>The afternoon saw showers becoming a little more widespread, although most places stayed dry with plenty of sunny periods.</p> <p>South-west England saw the most showers during the afternoon, with some heavy and prolonged periods of rain developing over Cornwall and Devon.</p> <p>These outbreaks of heavy rain spread north and eastwards into Wales and the west Midlands during the evening.</p> <p>Otherwise, apart from a few showers in Scotland and Northern Ireland, most areas had a dry end to the day.</p> <p>Temperatures were generally close to the average for the time of year, and even rising a little above average in the sunniest parts of the country.</p>
1800 GMT 20 JUNE 2012	SIG WEATHER	0000 GMT 21 JUNE 2012	SIG WEATHER	
				<p>EXTREMES</p> <p>Highest Maximum: 23.3 Northolt, Greater London</p> <p>Lowest Maximum: 13.2 Fair Isle, Shetland</p> <p>Lowest Minimum: -0.1 Tulloch Bridge, Inverness-Shire</p> <p>Lowest Grass Minimum: -2.5 Tulloch Bridge, Inverness-Shire</p> <p>-2.5 Loch Glascarnoch, Ross-Shire</p> <p>Most Rain: 19.8 Dunkeswell Aerodrome, Devon</p> <p>Most Sun: 16.3 Kirkwall, Orkney</p>

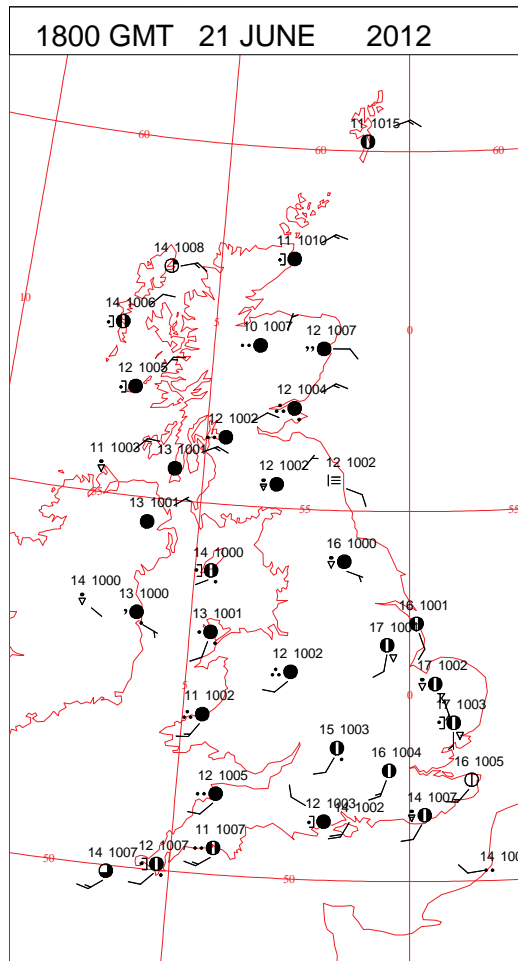
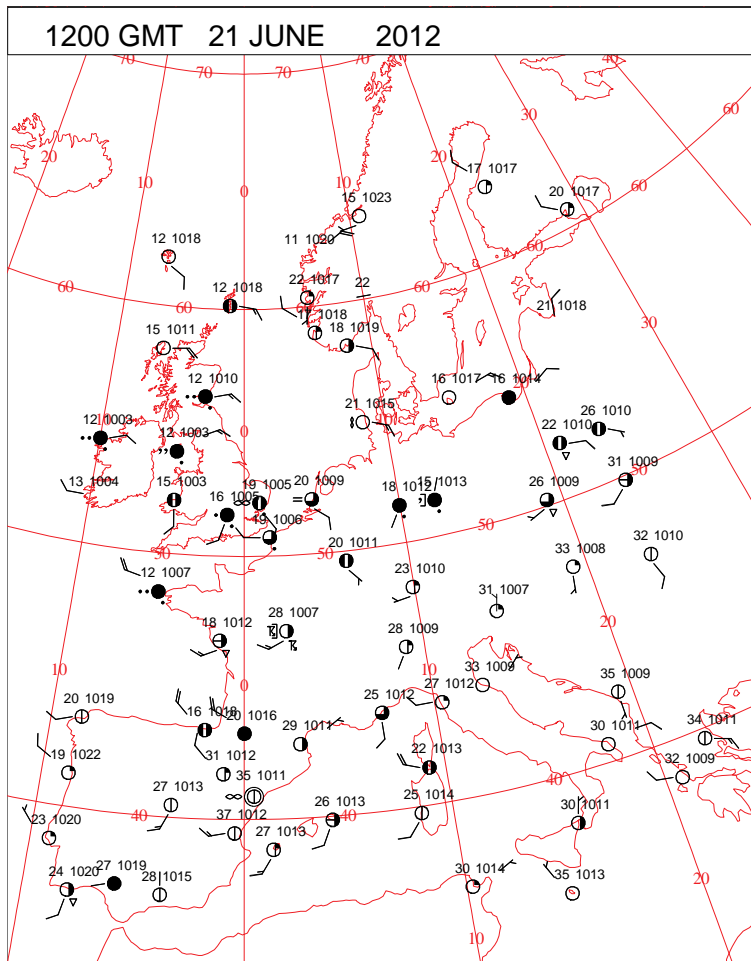
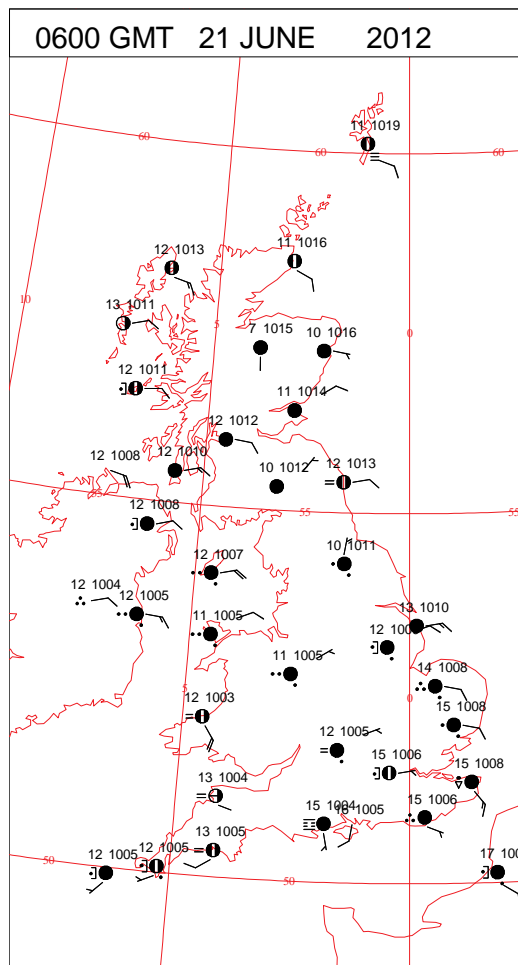
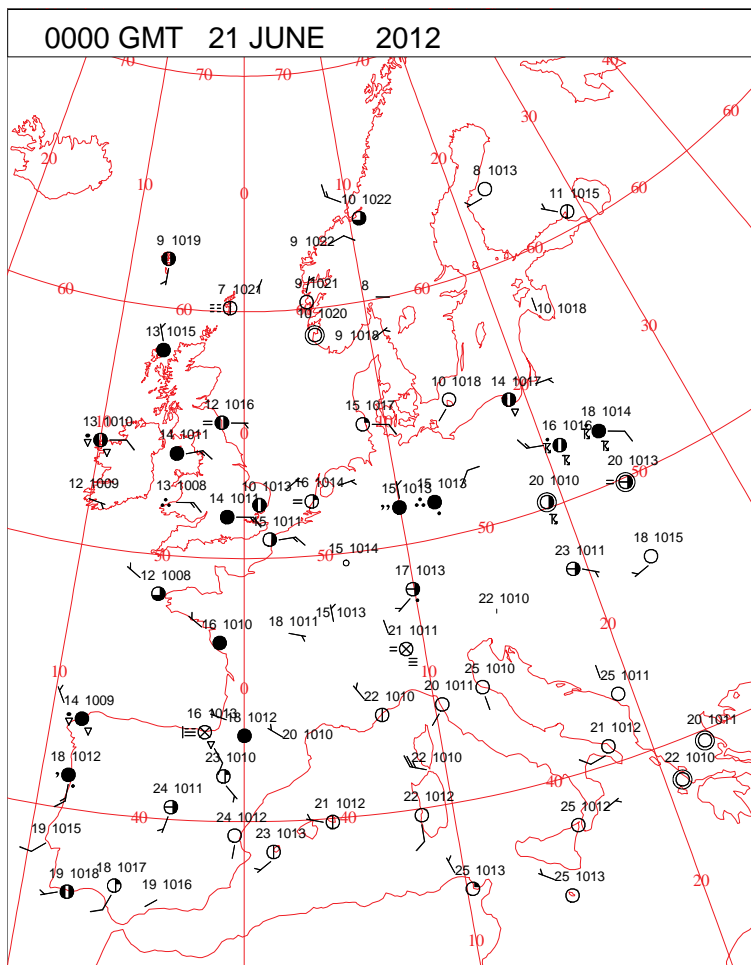
DAILY CLIMATE DATA



DAILY WEATHER SUMMARY



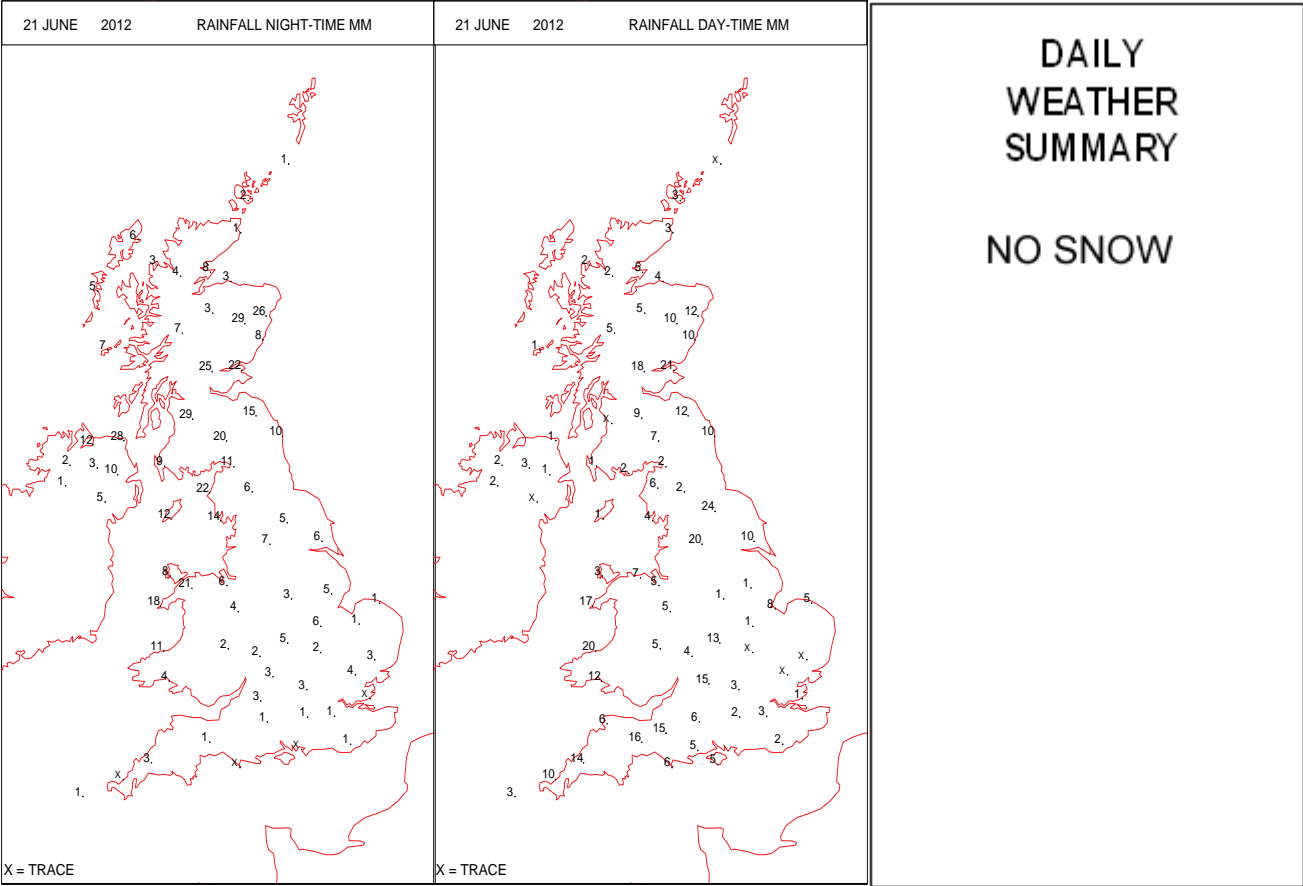
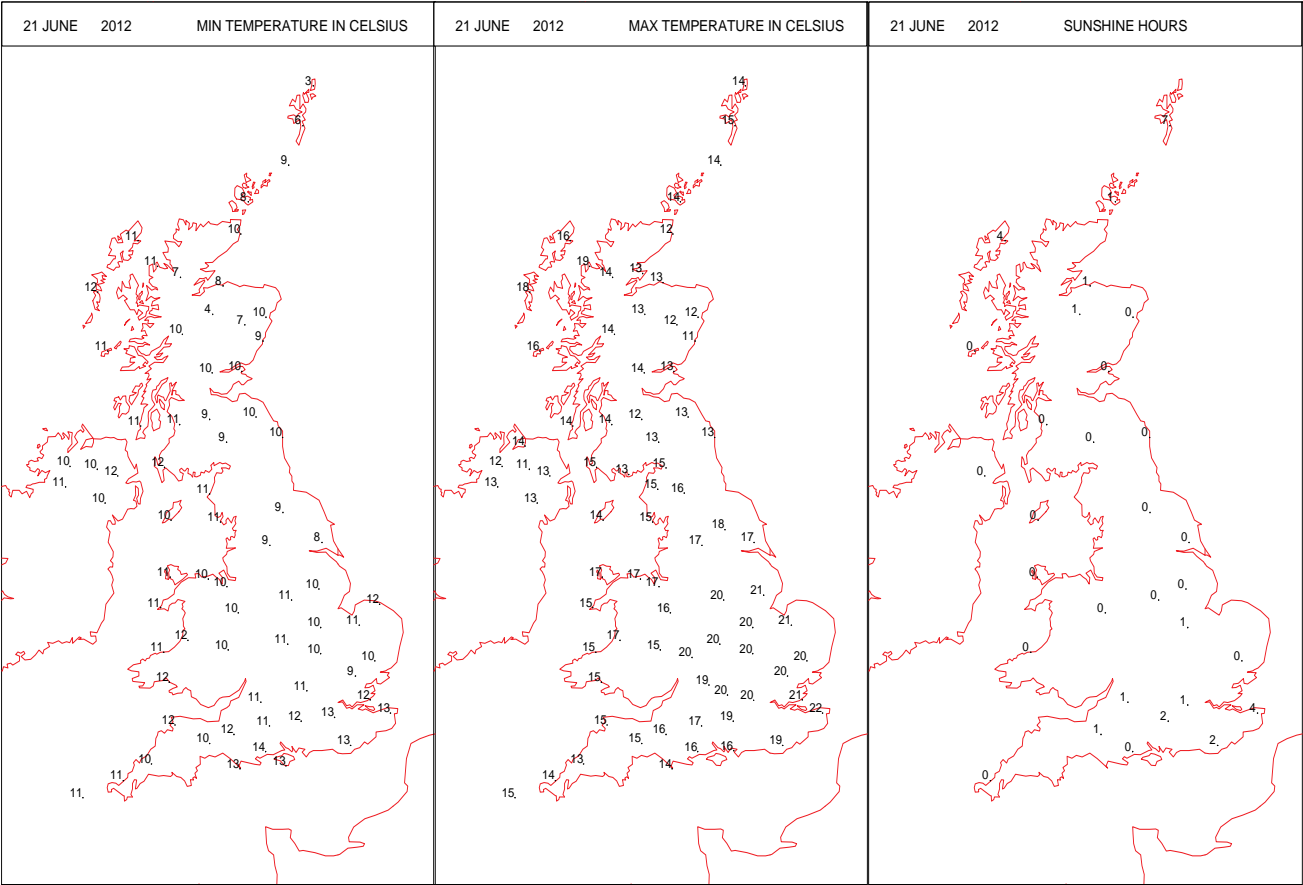
SURFACE REPORTS



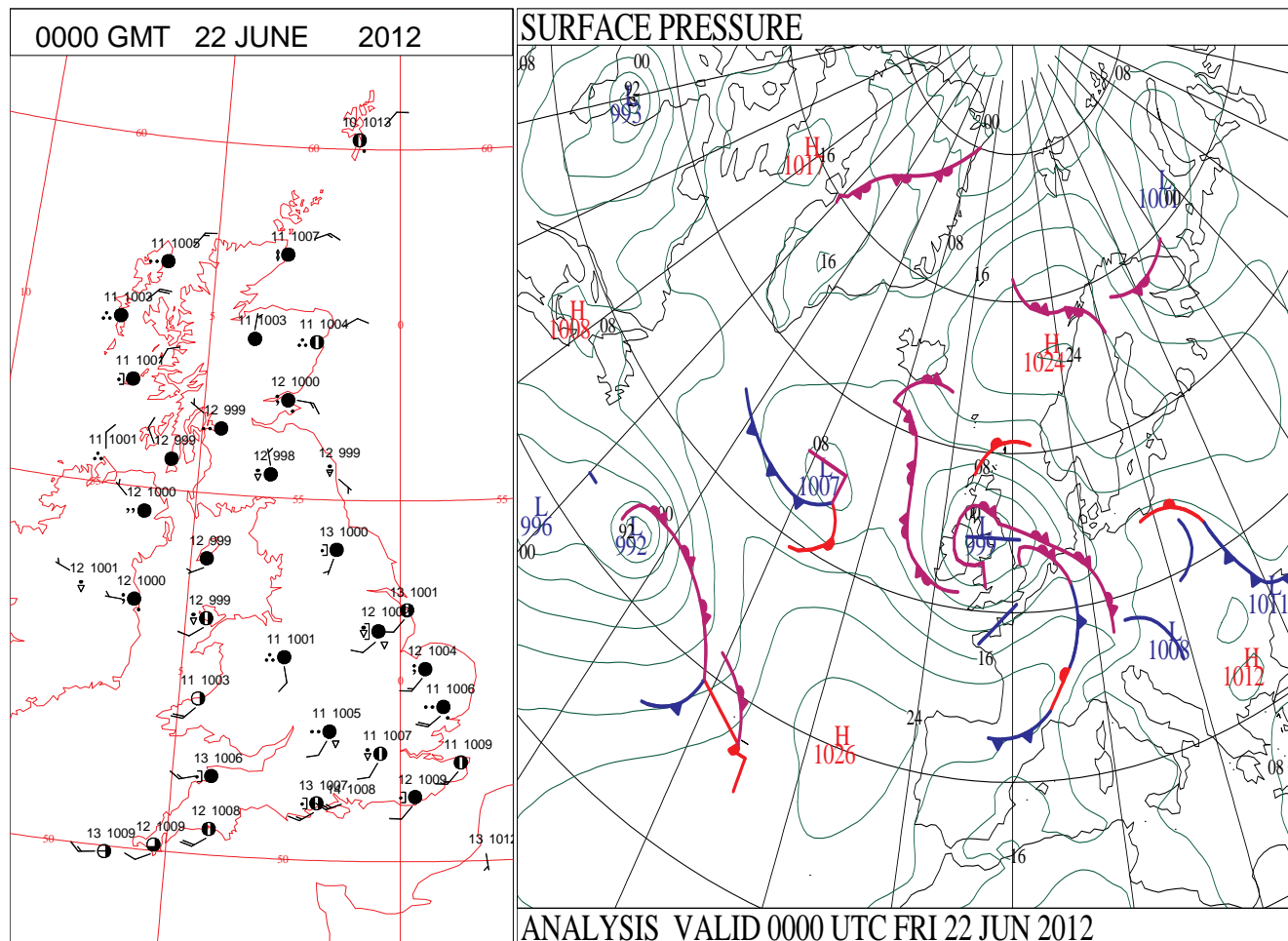
SIGNIFICANT WEATHER

0600 GMT 21 JUNE 2012	SIG WEATHER	1200 GMT 21 JUNE 2012	SIG WEATHER	<p>Summary of UK Weather for Thursday 21 June 2012.</p> <p>The day started dry for Scotland and many other Northern parts.</p> <p>Meanwhile, a plume of heavy, thundery showers moved across the English Channel into Devon, Dorset and Wales during the early hours. By dawn this line had stretched as far as Northern Ireland and it had started to pivot anticlockwise across southern England.</p> <p>Very little thunder was observed through the morning, but rain was persistent and rather heavy in many places. As the morning progressed much of southern England and Wales stayed dry, whilst most northern parts of the country received rain.</p> <p>By lunchtime a second band of rain had moved into the south-west, and some thundery showers were starting to develop over the south-east.</p> <p>Through the afternoon, many thunderstorms were observed in East Anglia, Lincolnshire and then Yorkshire by the evening.</p> <p>Towards midnight, long dry spells returned to parts of south-east and south-west England and Northern Ireland. But rain persisted for most other parts.</p> <p>Kent saw the highest temperature, in the low twenties of degrees Celsius, closely followed by parts of East Anglia.</p>
1800 GMT 21 JUNE 2012	SIG WEATHER	0000 GMT 22 JUNE 2012	SIG WEATHER	
				<p>EXTREMES</p> <p>Highest Maximum: 22.3 Manston, Kent</p> <p>Lowest Maximum: 11.0 Lough Fea, Londonderry</p> <p>Lowest Minimum: 2.6 Baltasound No2, Shetland</p> <p>Lowest Grass Minimum: 0.2 Baltasound No2, Shetland</p> <p>Most Rain: 43.4 Strathallan Airfield, Perthshire</p> <p>Most Sun: 7.0 Lerwick, Shetland</p>

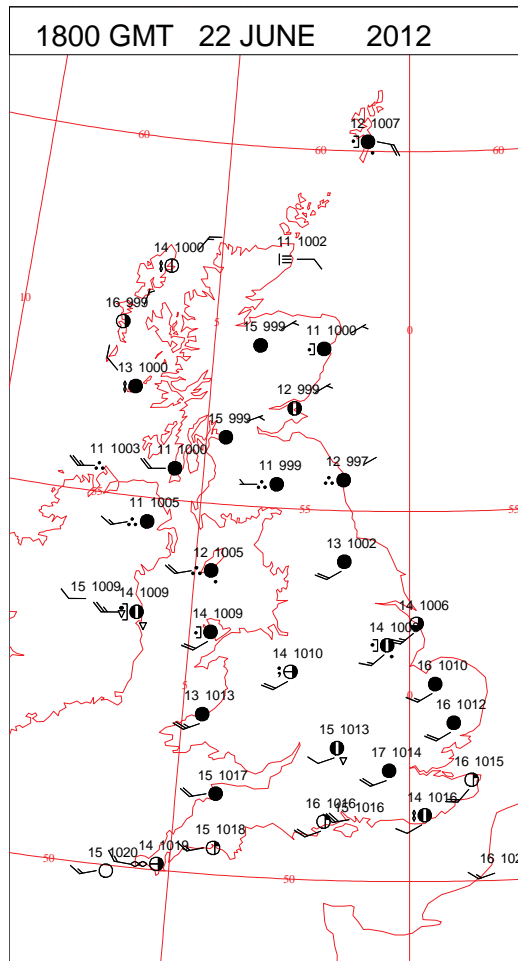
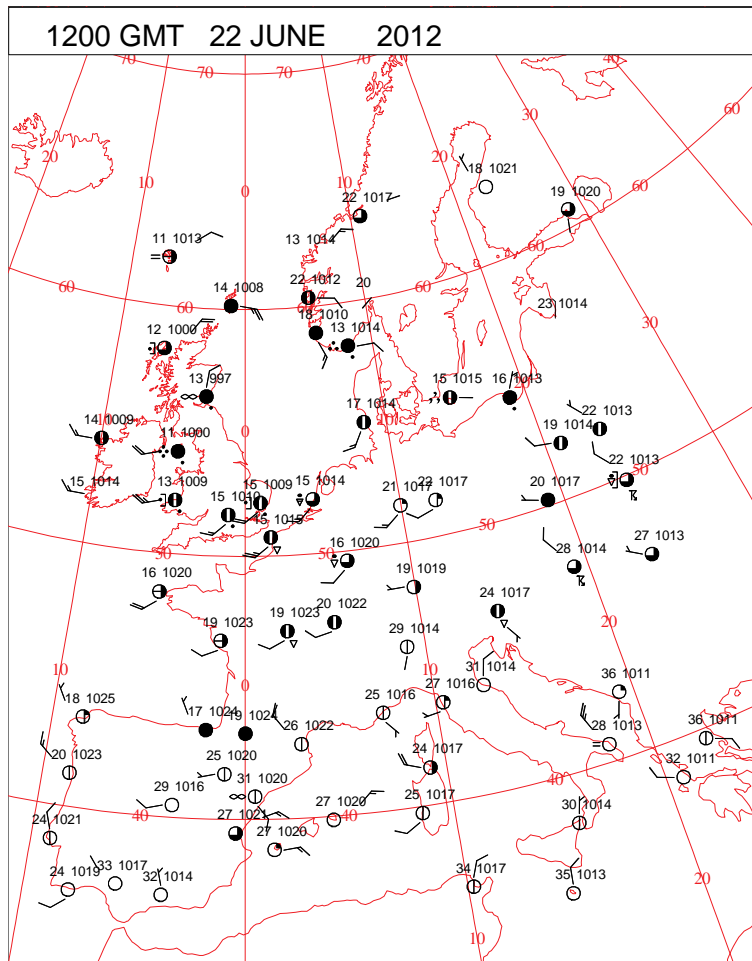
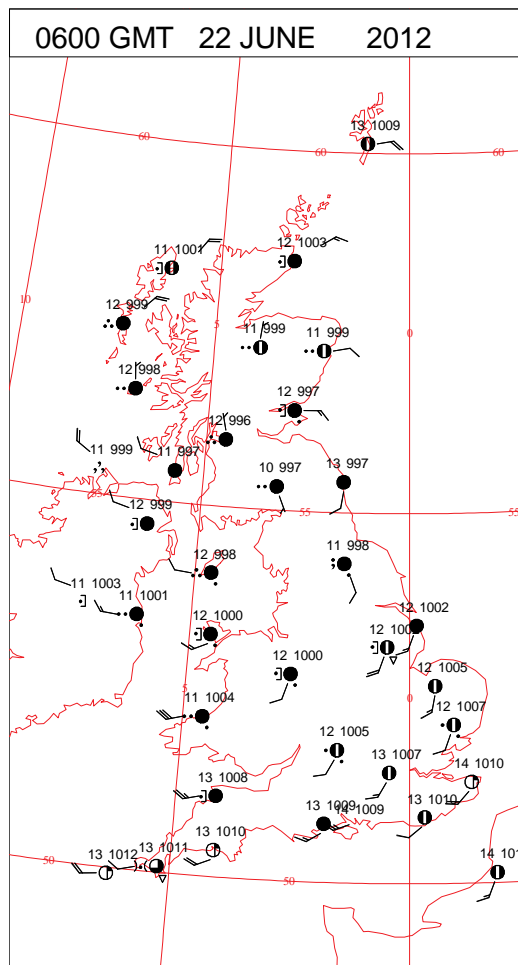
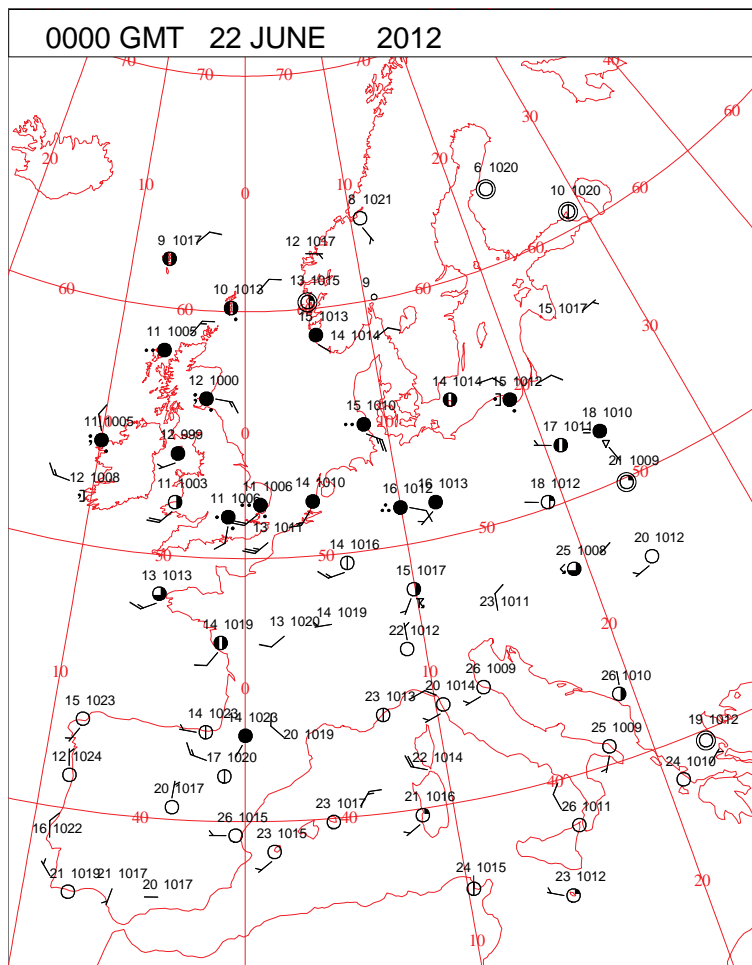
DAILY CLIMATE DATA



DAILY WEATHER SUMMARY



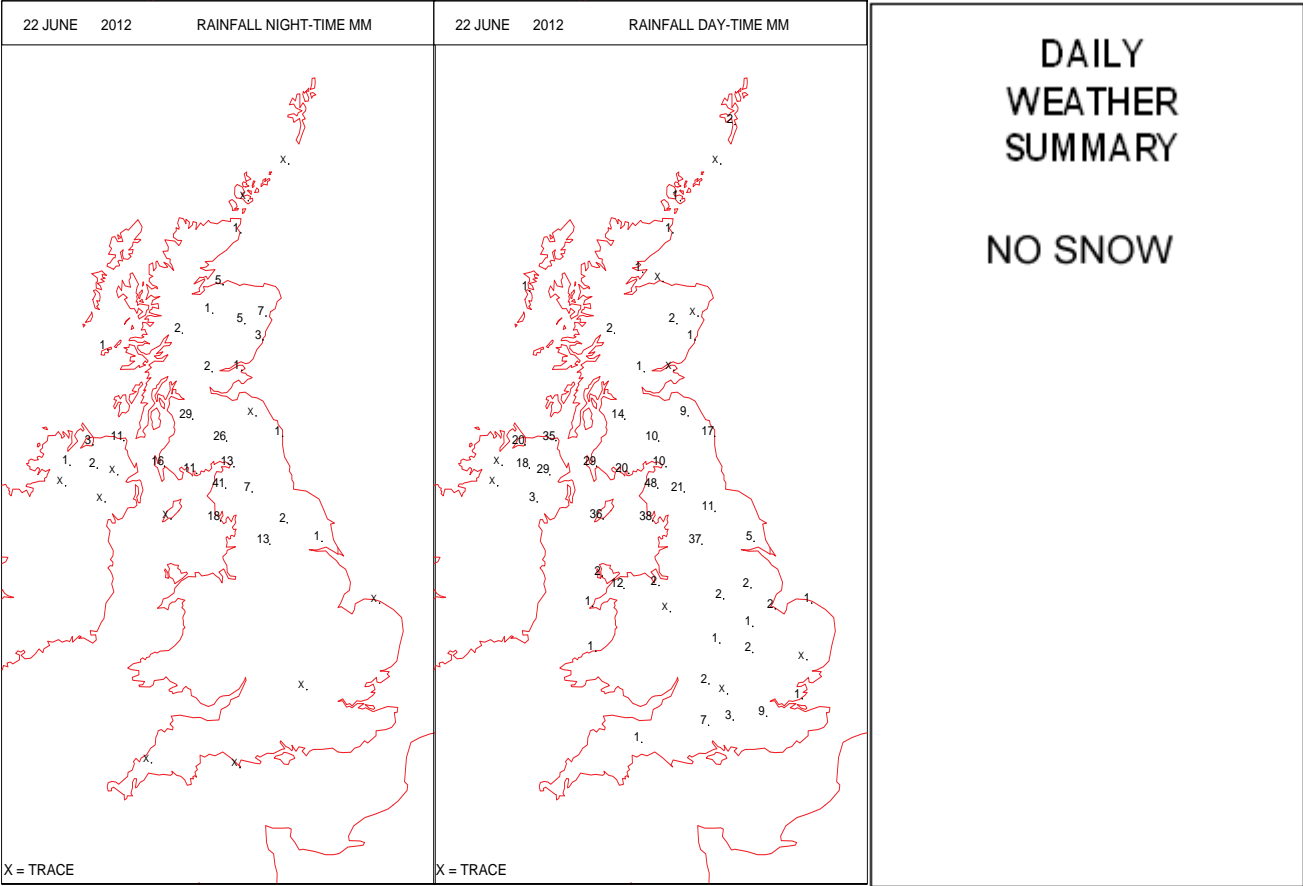
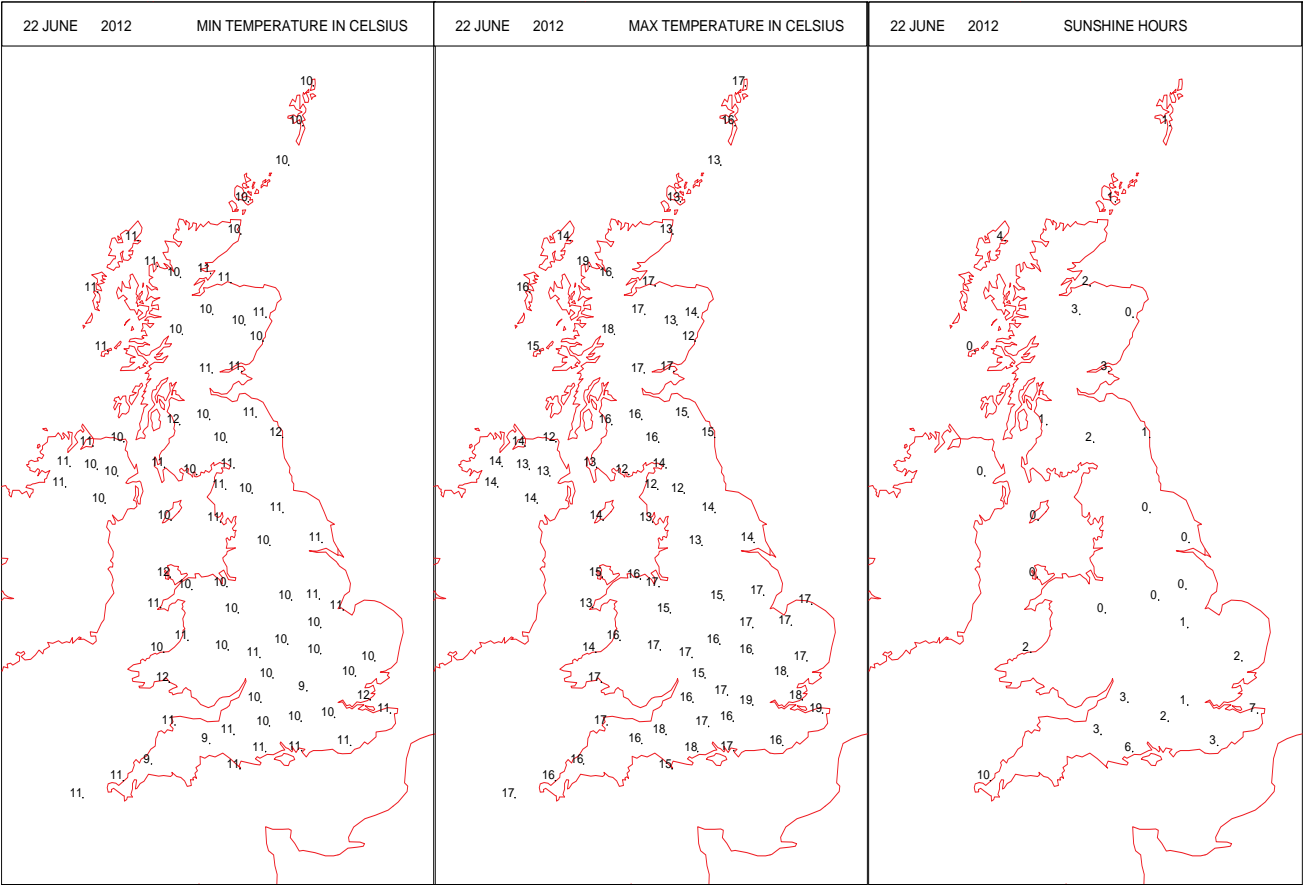
SURFACE REPORTS



SIGNIFICANT WEATHER

0600 GMT 22 JUNE 2012	SIG WEATHER	1200 GMT 22 JUNE 2012	SIG WEATHER	<p>Summary of UK Weather for Friday 22 June 2012.</p> <p>A very unsettled, windy day across the U.K. with areas of heavy, prolonged rain tending to transfer northwards during the early hours to leave scattered, heavy showers across the south.</p> <p>North-west England, north Wales, Northern Ireland and the far south-west of Scotland bore the brunt of the rain as it became slow moving, with large areas recording upwards of 40 mm in the 12 hours up to 1800 UTC. Parts of Cumbria and Lancashire recorded 60-70 mm in this time.</p> <p>Away from these areas there were bright or sunny spells and scattered, heavy showers, locally thundery with some of these forming bands, especially over the Midlands, East Anglia and south-east England.</p> <p>By comparison, the south coast and Channel Isles largely escaped the wet weather.</p> <p>It was also a windy day across the country with south-westerly winds producing gusts of 35 to 45 knots across those areas most affected by the rain.</p> <p>The wind and rain made for a cool day for June, with maximum temperatures across north-west England only reaching low double figures Celsius. However, away from the rain, temperatures in southern England were closer to average for the time of year.</p>
1800 GMT 22 JUNE 2012	SIG WEATHER	0000 GMT 23 JUNE 2012	SIG WEATHER	
				<p>EXTREMES</p> <p>Highest Maximum: 18.7 Heathrow, Greater London</p> <p>Lowest Maximum: 11.5 Dundrennan, Kirkcudbrightshire</p> <p>Lowest Minimum: 9.1 Dunkeswell Aerodrome, Devon</p> <p>9.1 Cardinham Bodmin, Cornwall</p> <p>Lowest Grass Minimum: 8.9 Dunkeswell Aerodrome, Devon</p> <p>Most Rain: 88.6 Keswick, Cumbria</p> <p>Most Sun: 10.1 Camborne, Cornwall</p>

DAILY CLIMATE DATA

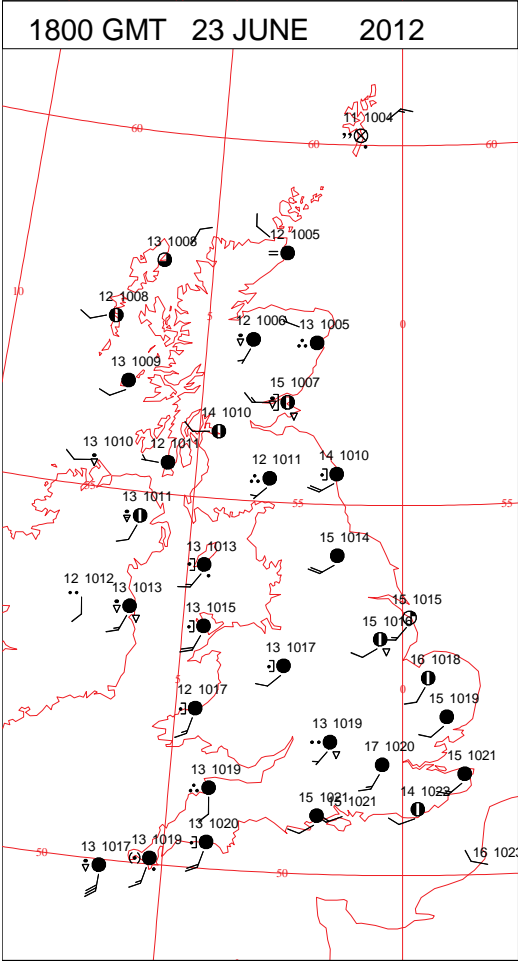
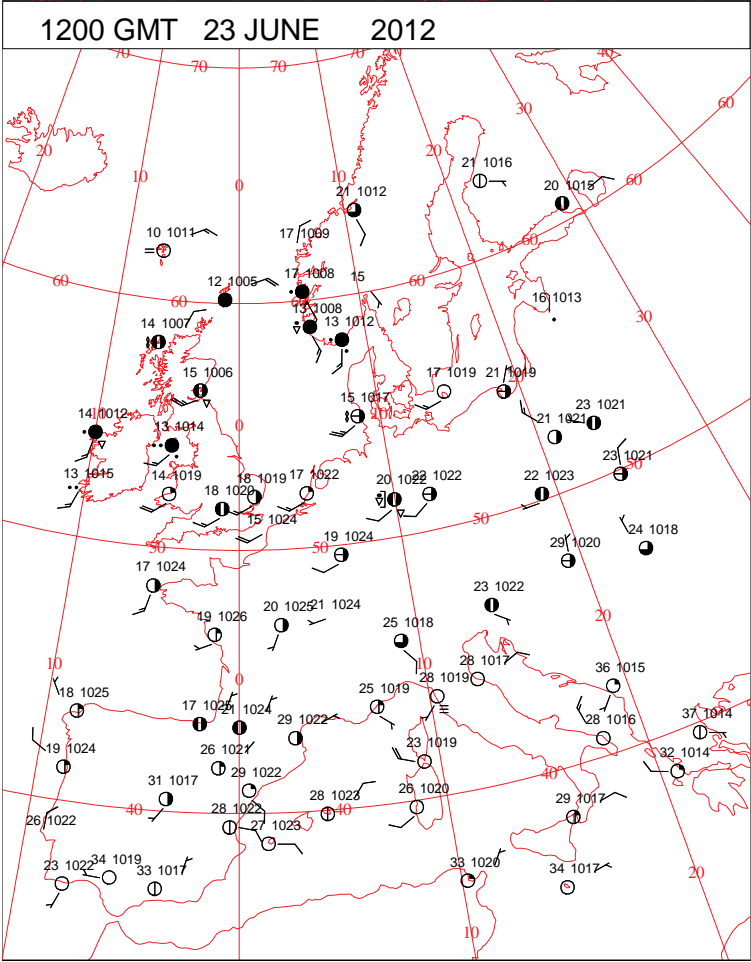
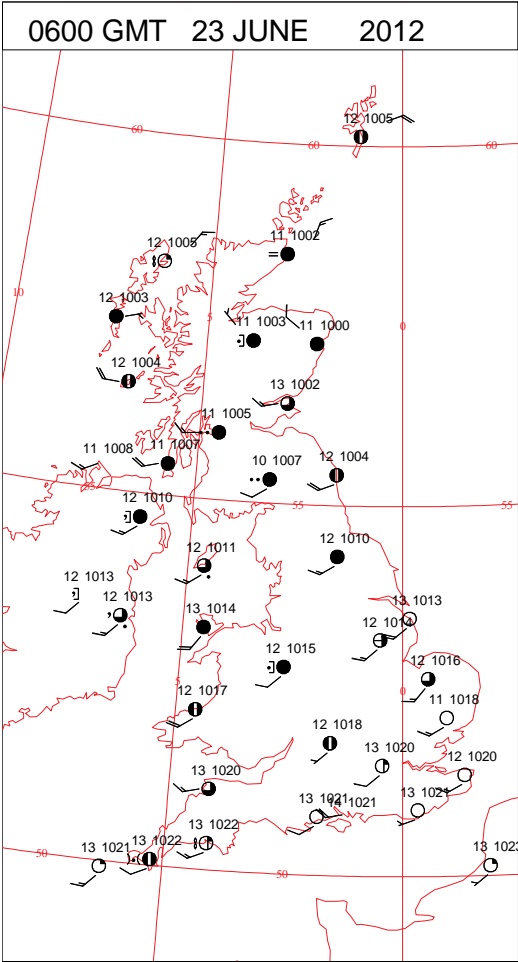
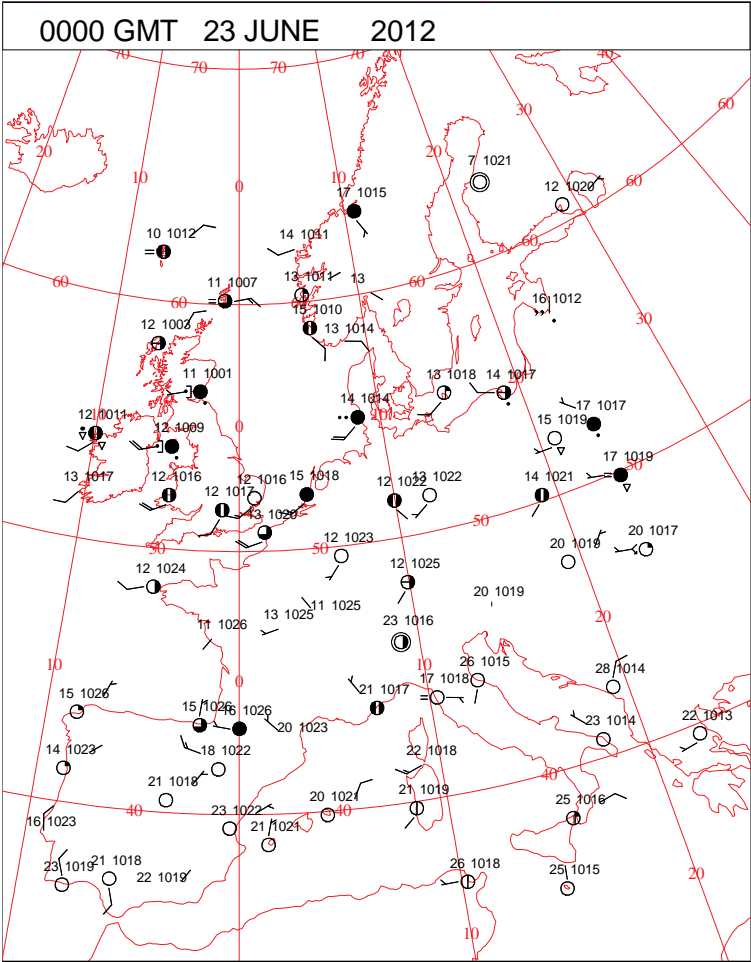


The map displays the following meteorological stations (number and code):

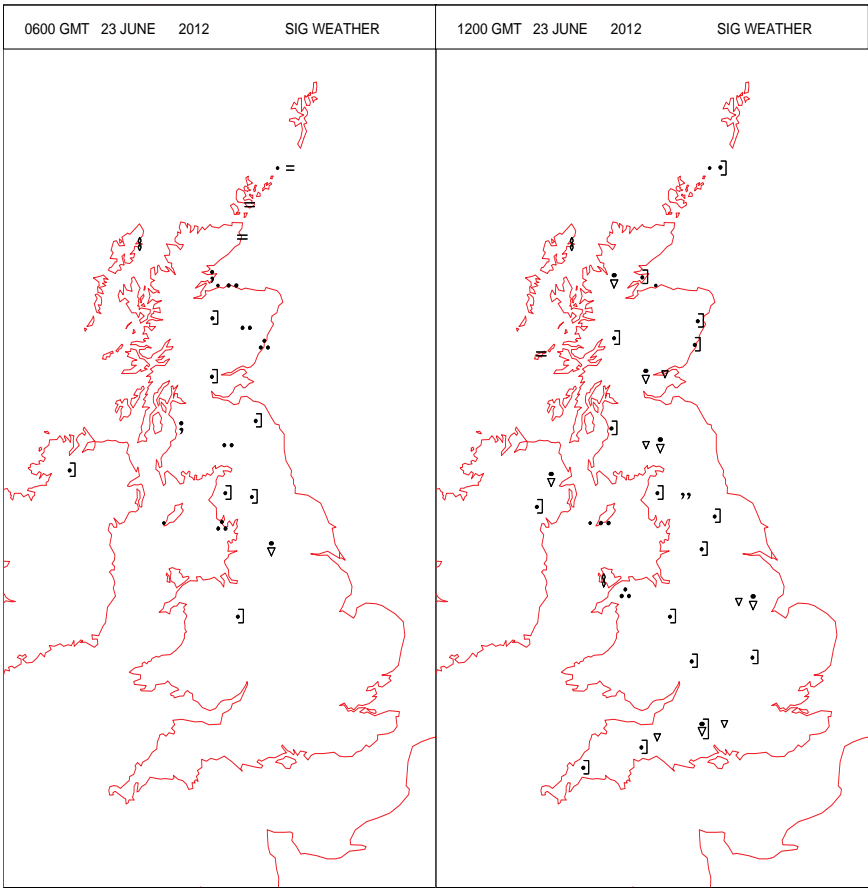
- 12 1005
- 14 1007
- 14 1003
- 15 1006
- 12 1008
- 14 1005
- 13 1004
- 15 1006
- 11 1009
- 13 1010
- 14 1010
- 11 1011
- 15 1009
- 13 1012
- 13 1014
- 16 1014
- 14 1016
- 15 1013
- 17 1015
- 18 1018
- 18 1019
- 17 1020
- 19 1020
- 17 1021
- 16 1022
- 17 1022
- 16 1023
- 15 1021
- 15 1022
- 17 102

Crown Copyright 2012, All Rights Reserved

SURFACE REPORTS



SIGNIFICANT WEATHER



Summary of UK Weather for Saturday 23 June 2012.

Overnight rain continued to affect north-west England and south-west Scotland. Heavy rain also affected west Yorkshire for a time. Residents in the Lancashire towns of Croston and Darwen were evacuated after nearby rivers burst their banks, with flooding also reported in Oldham, Wigan and Todmorden.

Further south it was a mainly dry night.

During the day, although the overnight rain had largely ceased, showers developed quite widely, often in the same areas that had previously experienced rain.

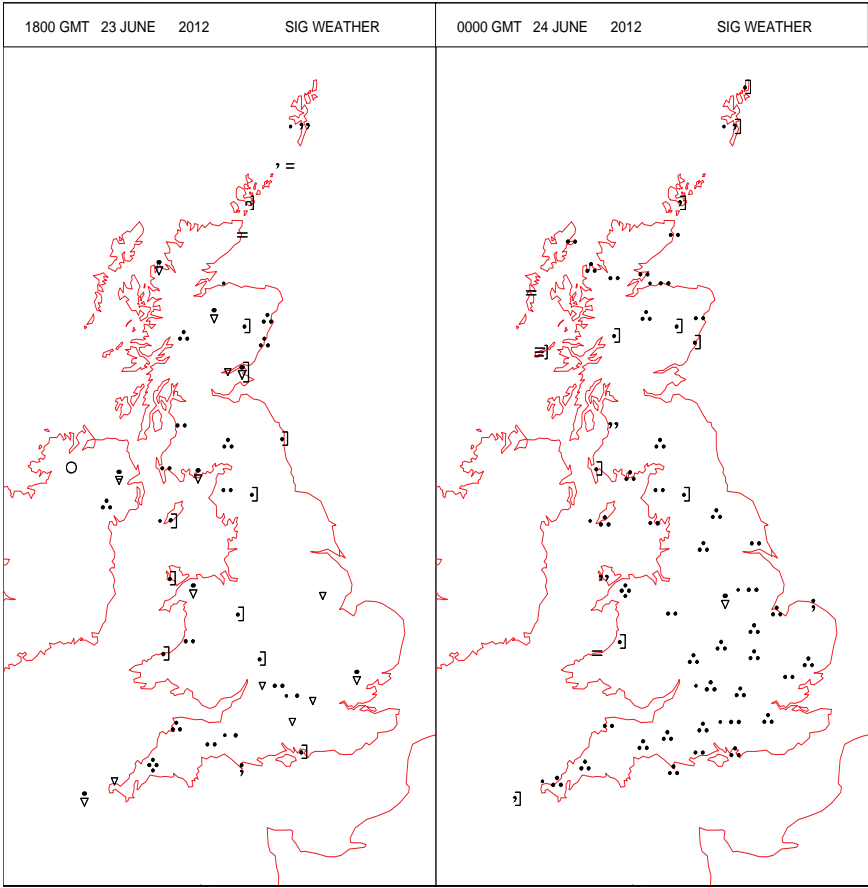
These showers largely formed in bands, meaning that some places experienced fairly continuous heavy rain through much of the day, notably across the Grampians, where some of the heaviest showers broke out.

Later in the day, an area of persistent rain spread into south-west England and Wales, again with some locally very heavy showers ahead of it.

South-east and eastern England had the fewest showers, although even here there were some.

It was a windy start, but winds eased in most areas through the day.

Temperatures were generally close to or a little below average, but above average for northern Scotland and the Western Isles.



EXTREMES

Highest Maximum:
20.2 Heathrow, Greater London

Lowest Maximum:
12.4 Fair Isle, Shetland

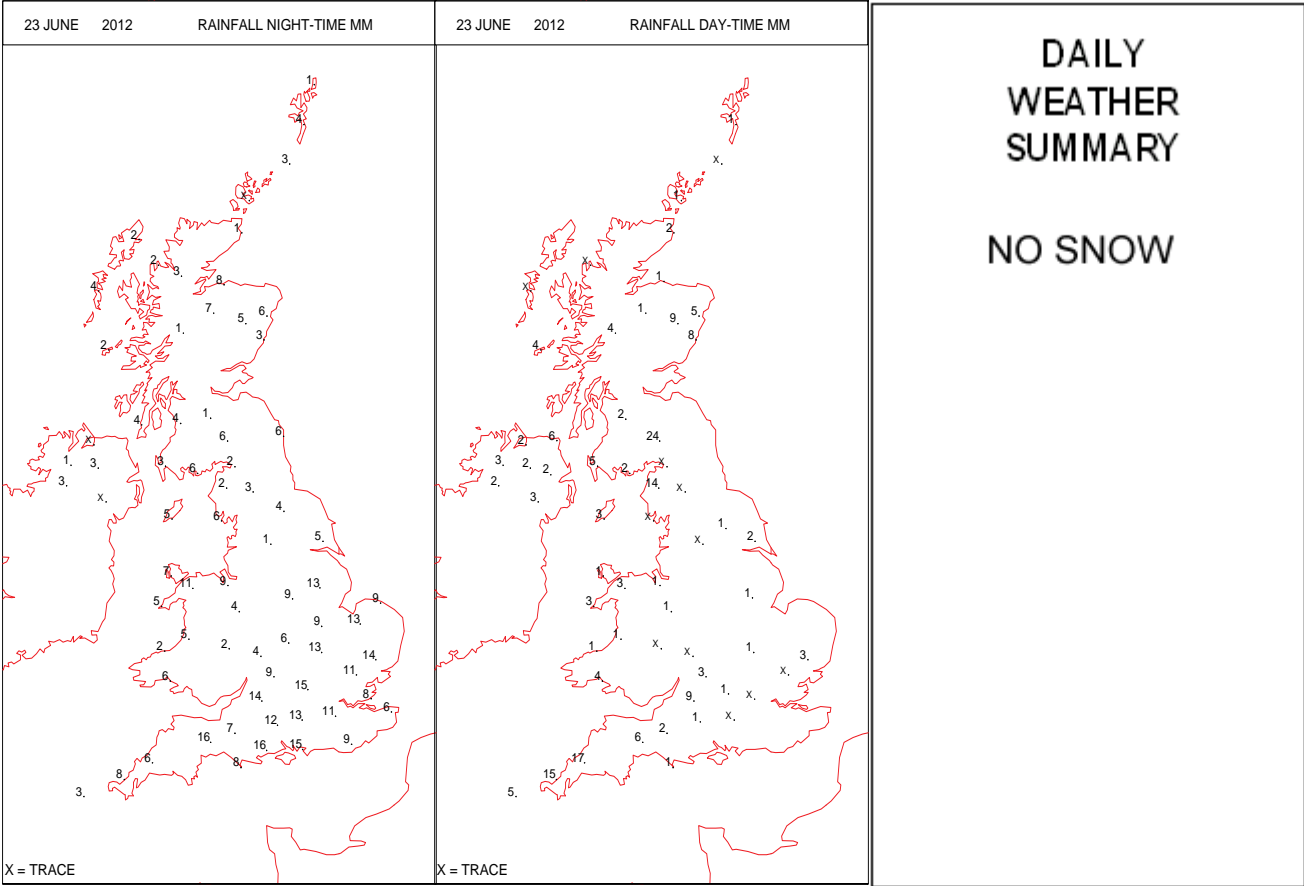
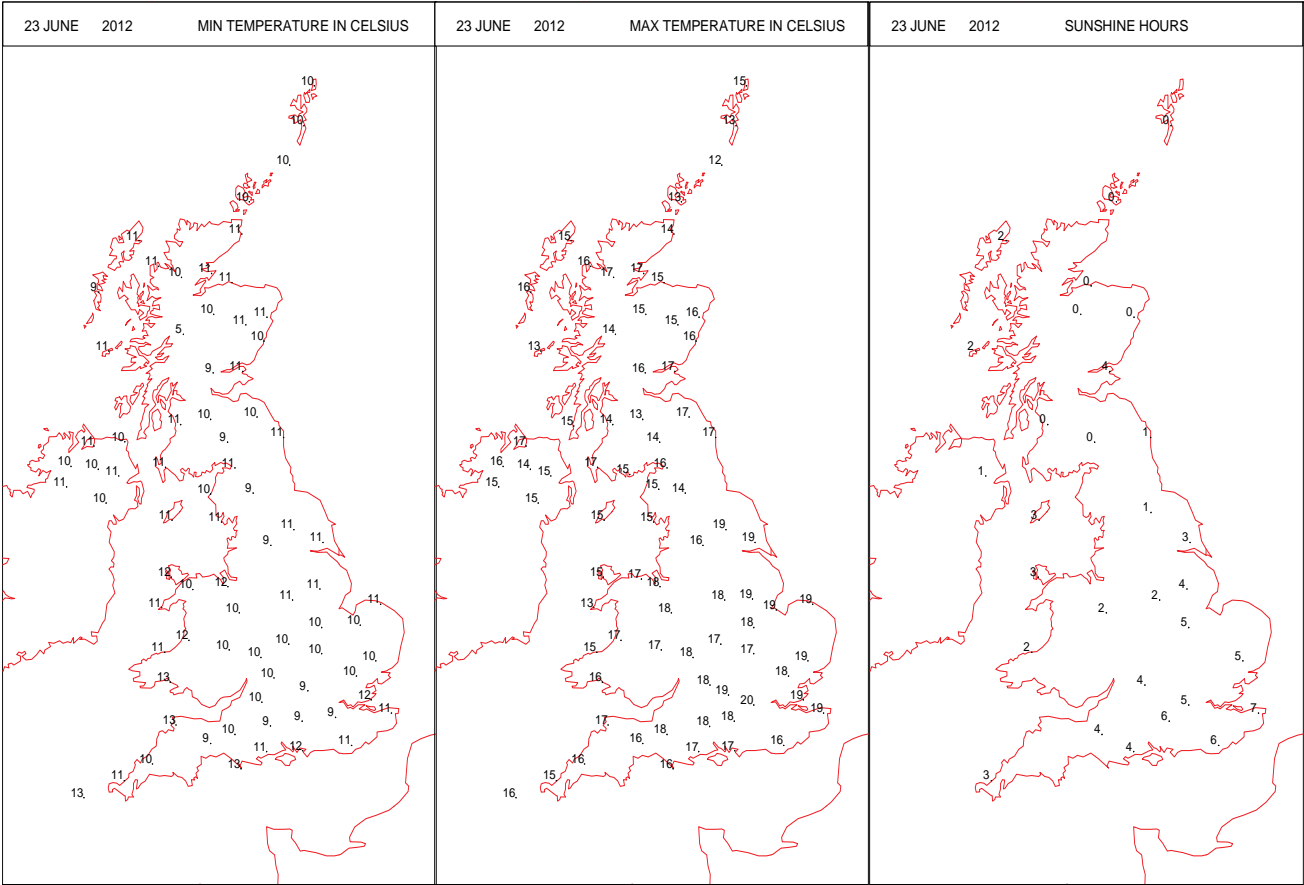
Lowest Minimum:
5.2 Tulloch Bridge, Inverness-Shire

Lowest Grass Minimum:
2.7 Tulloch Bridge, Inverness-Shire

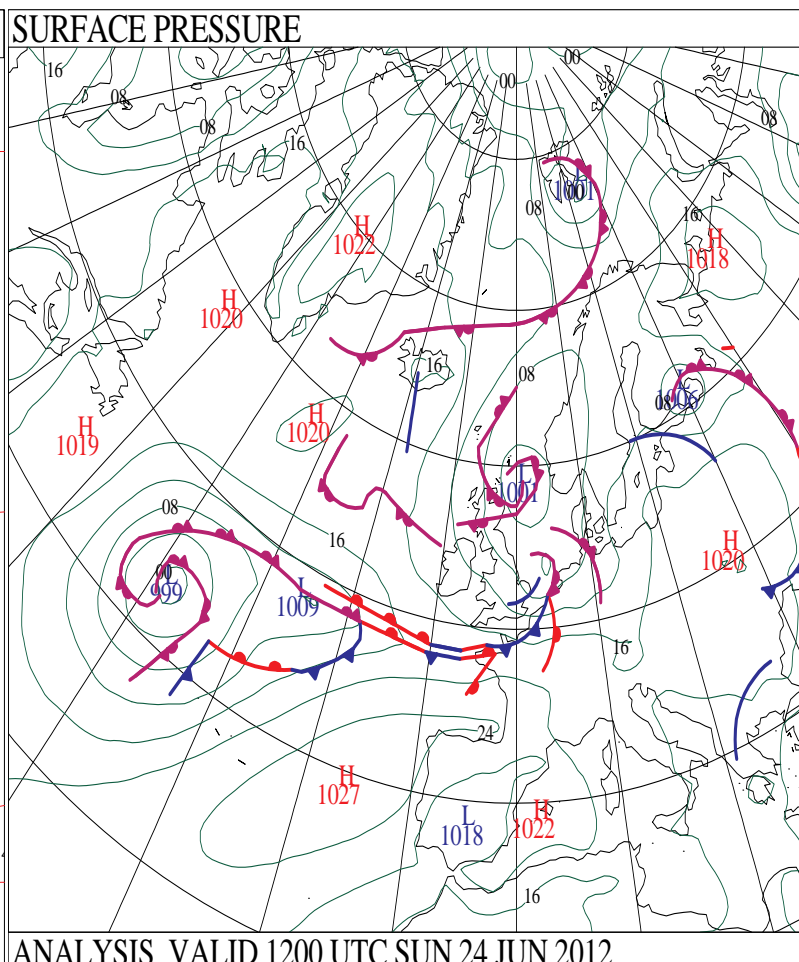
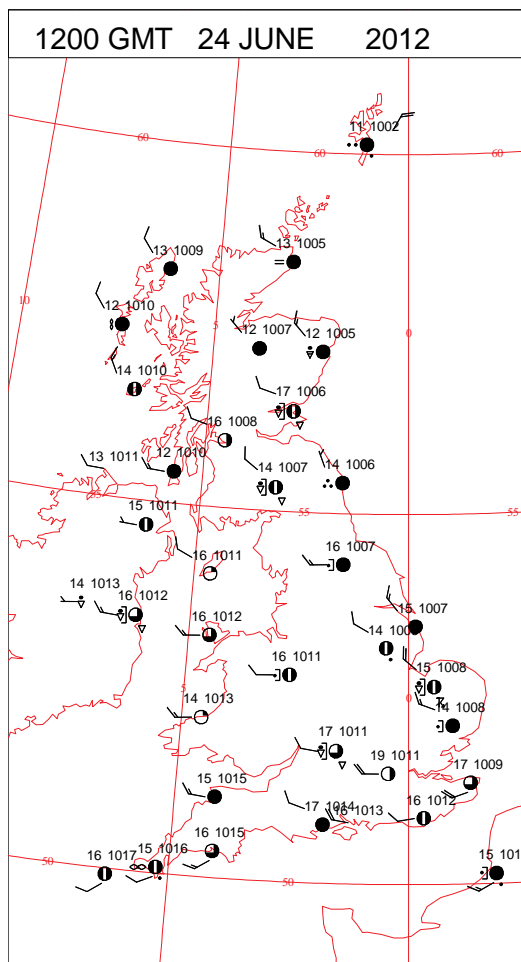
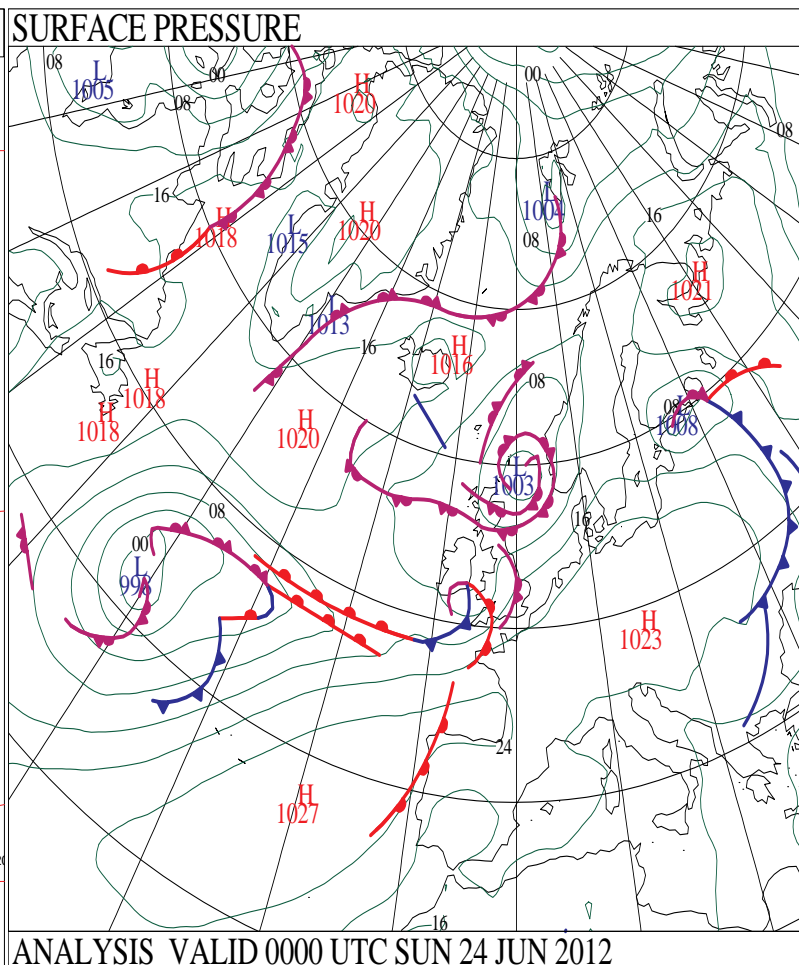
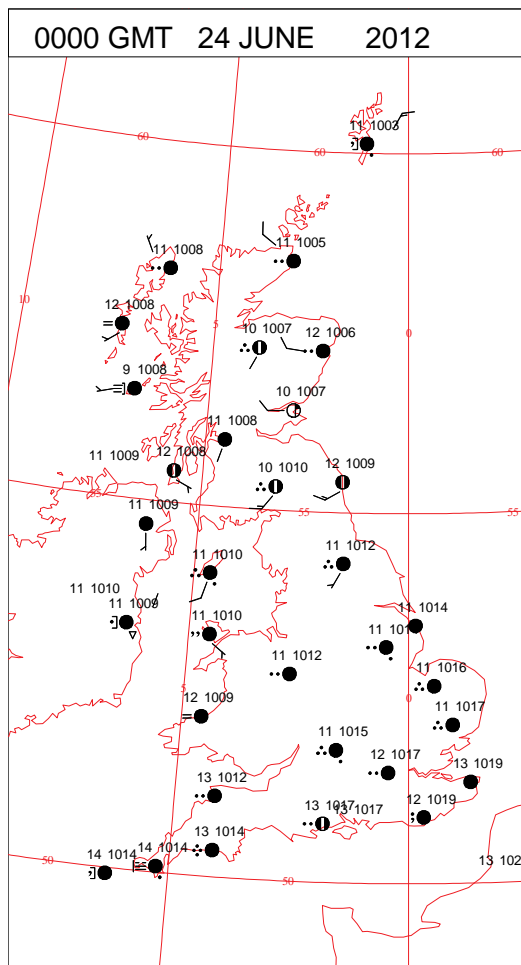
Most Rain:
30.0 Eskdalemuir, Dumfriess-Shire

Most Sun:
11.0 Jersey Airport, Jersey

DAILY CLIMATE DATA

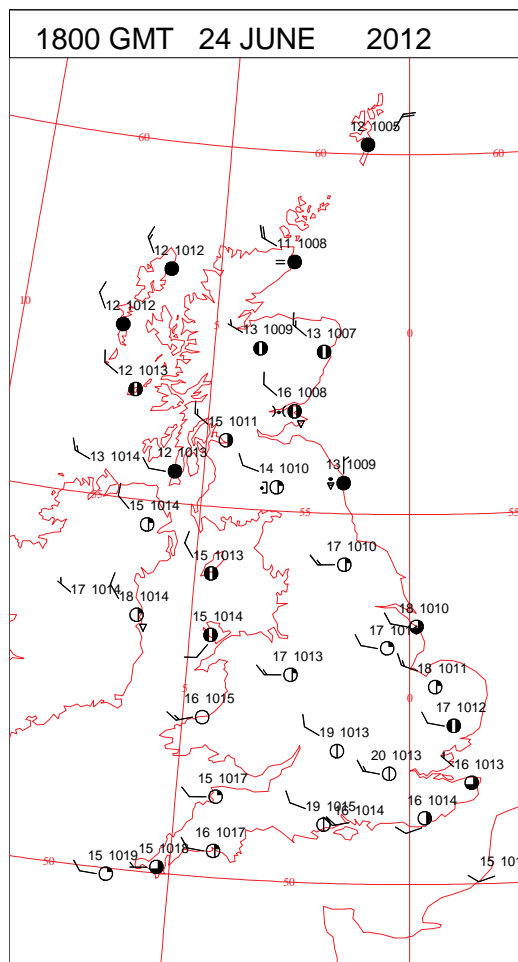
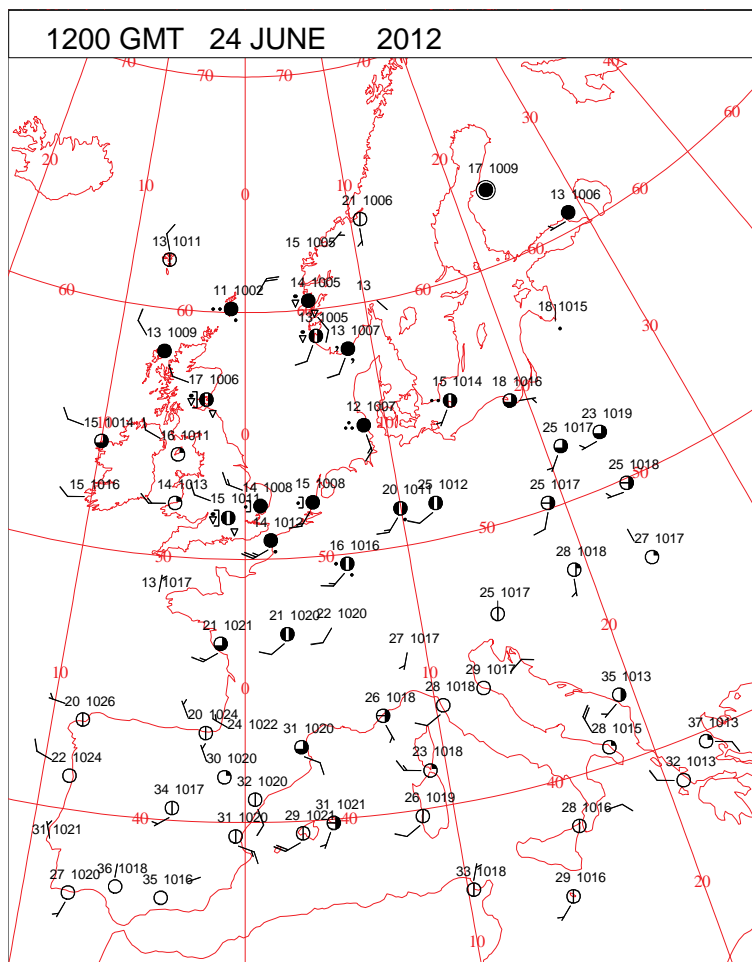
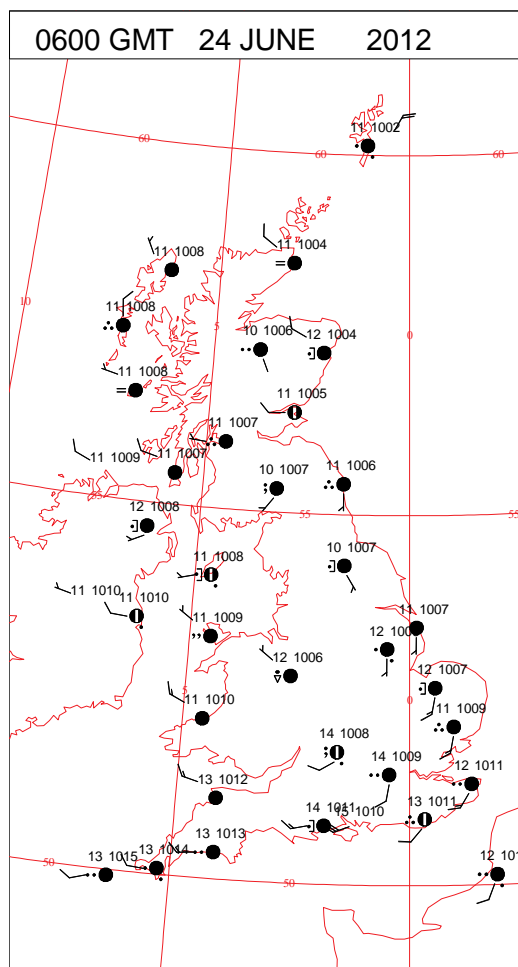
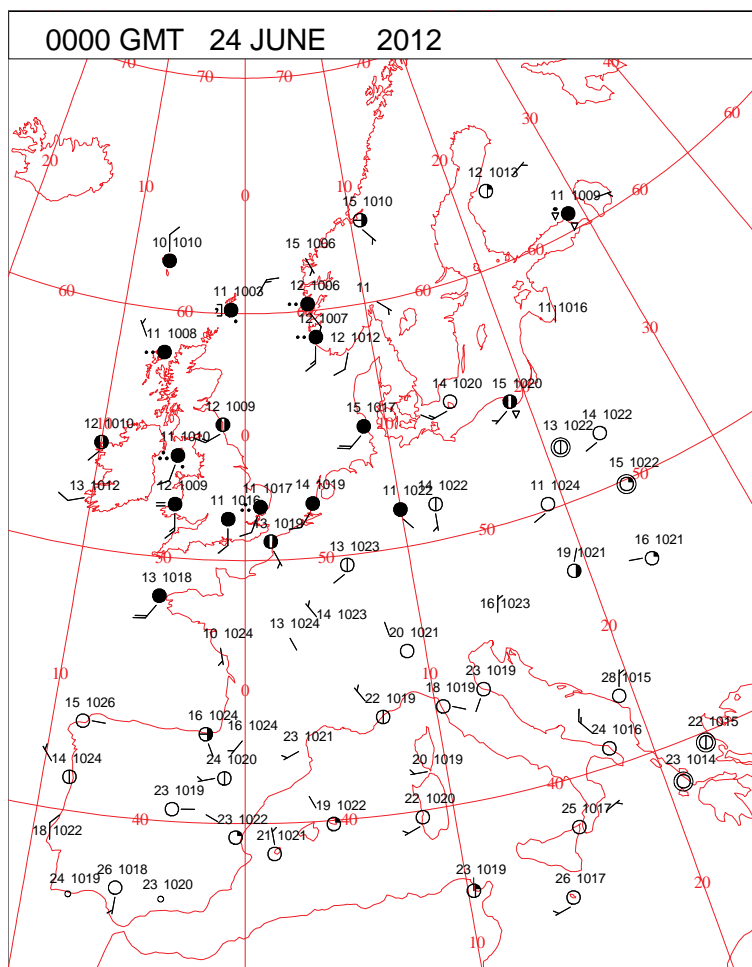


DAILY WEATHER SUMMARY

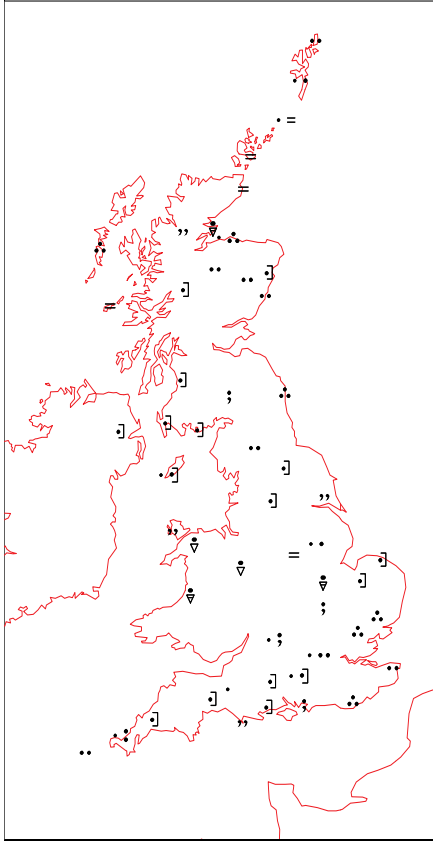
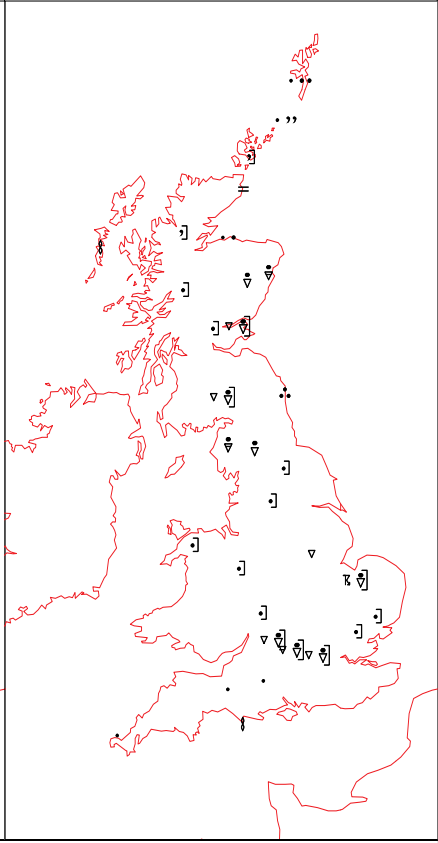
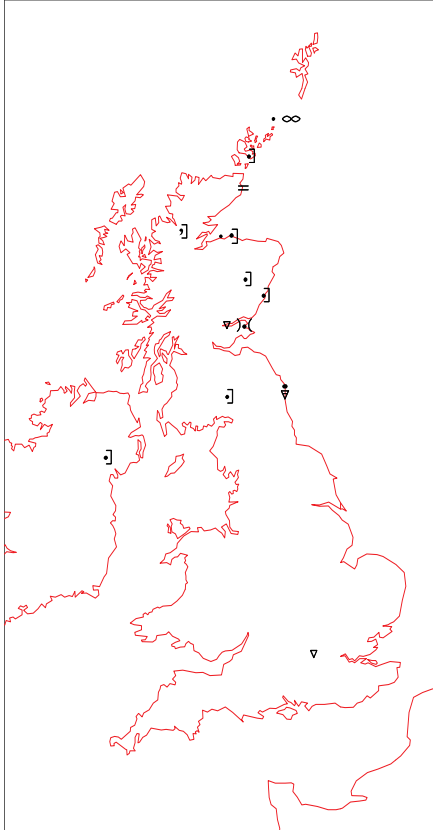
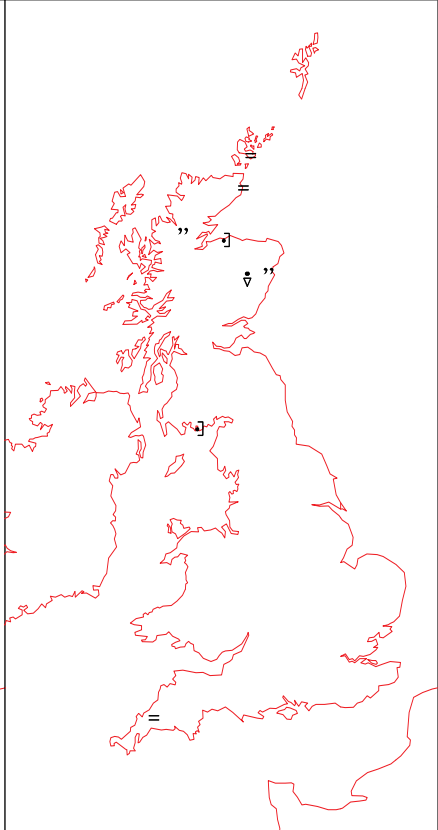


Sunday 24 June 2012

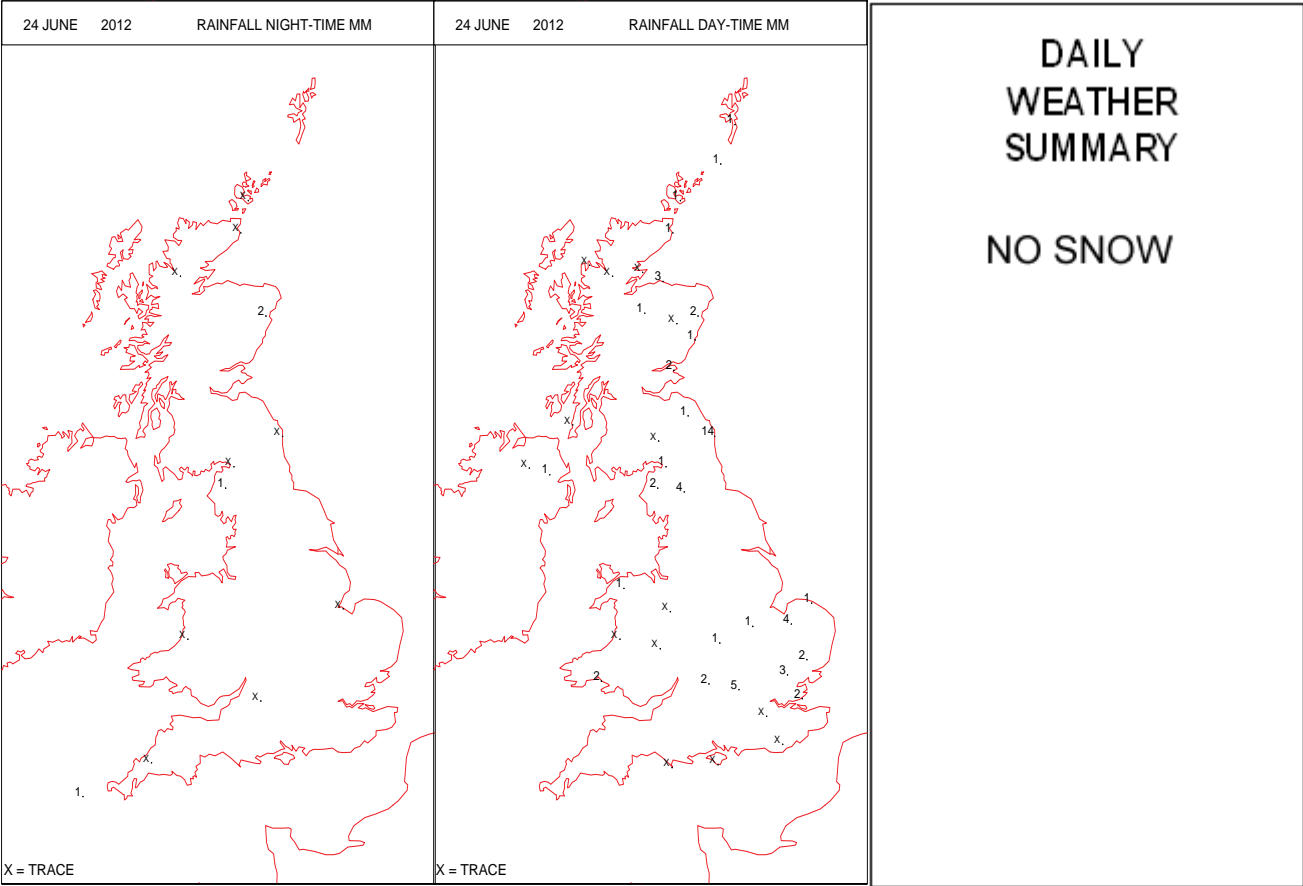
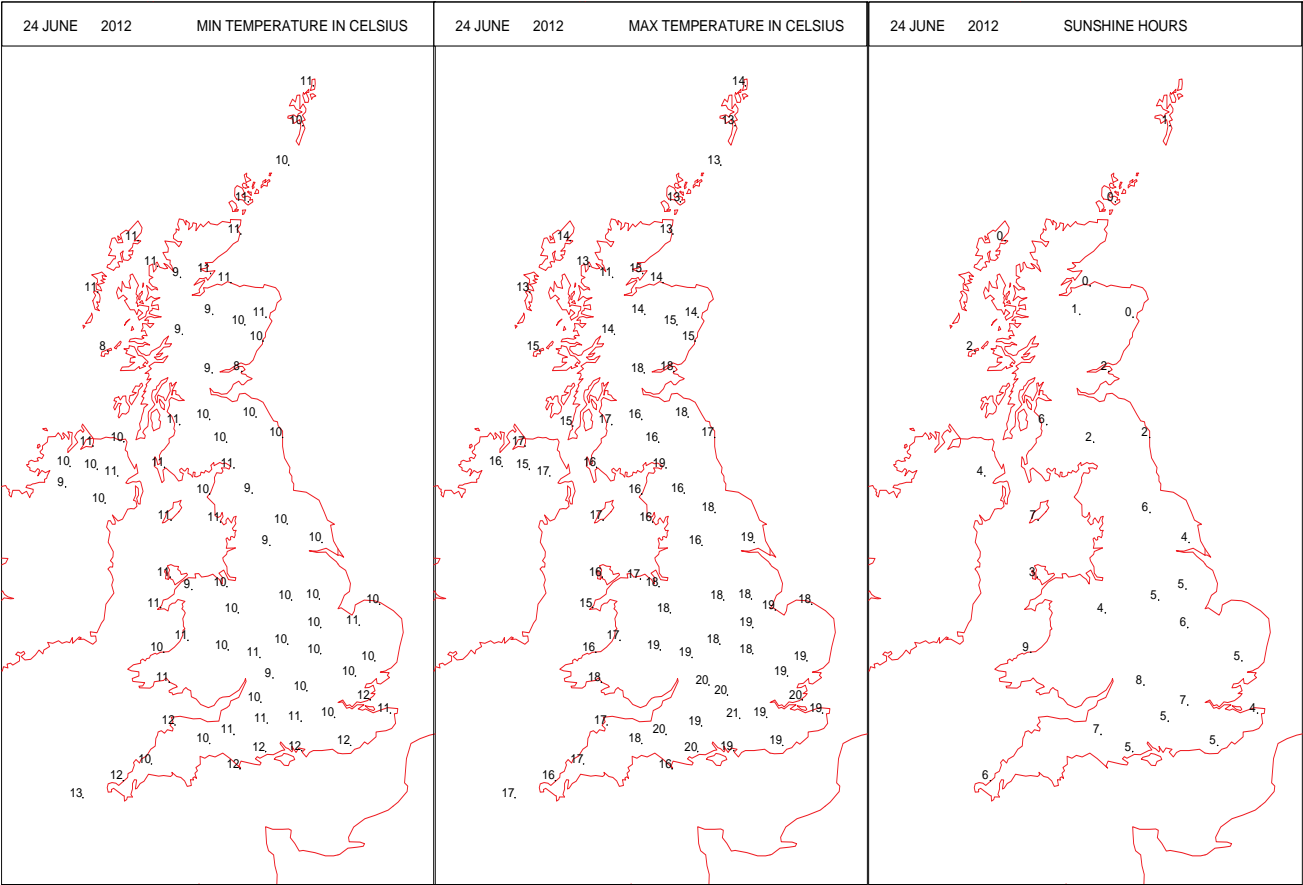
SURFACE REPORTS



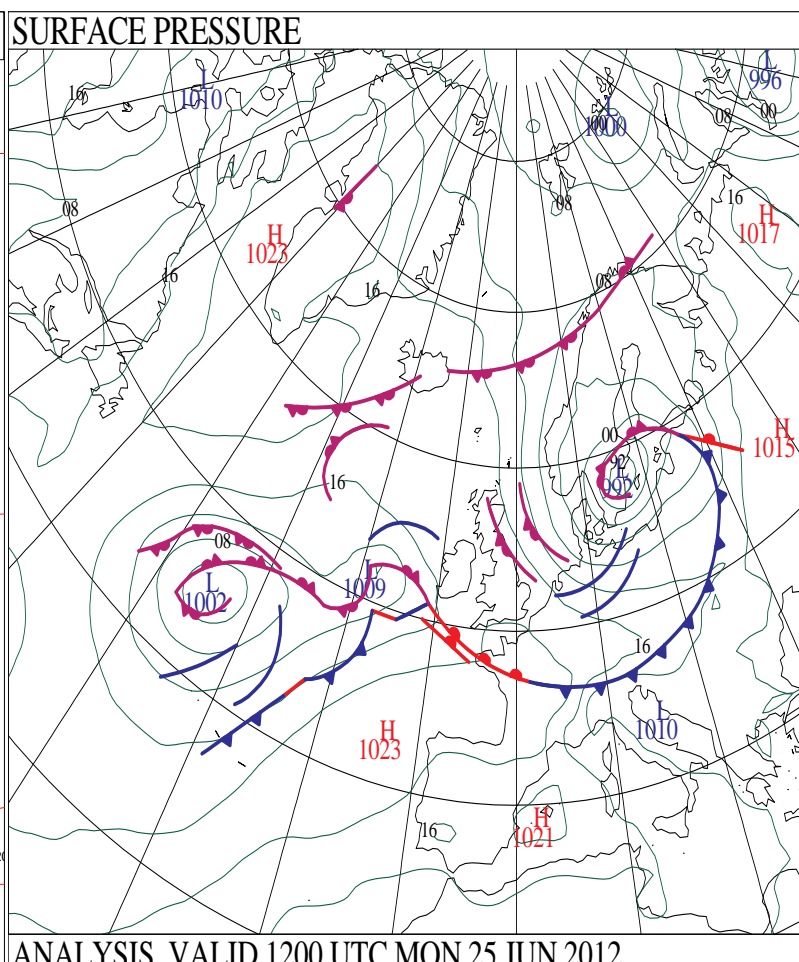
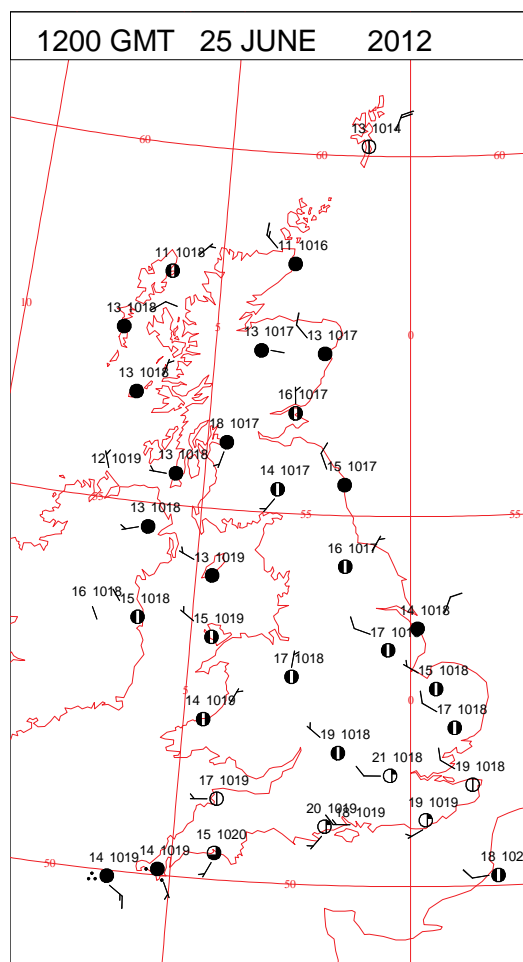
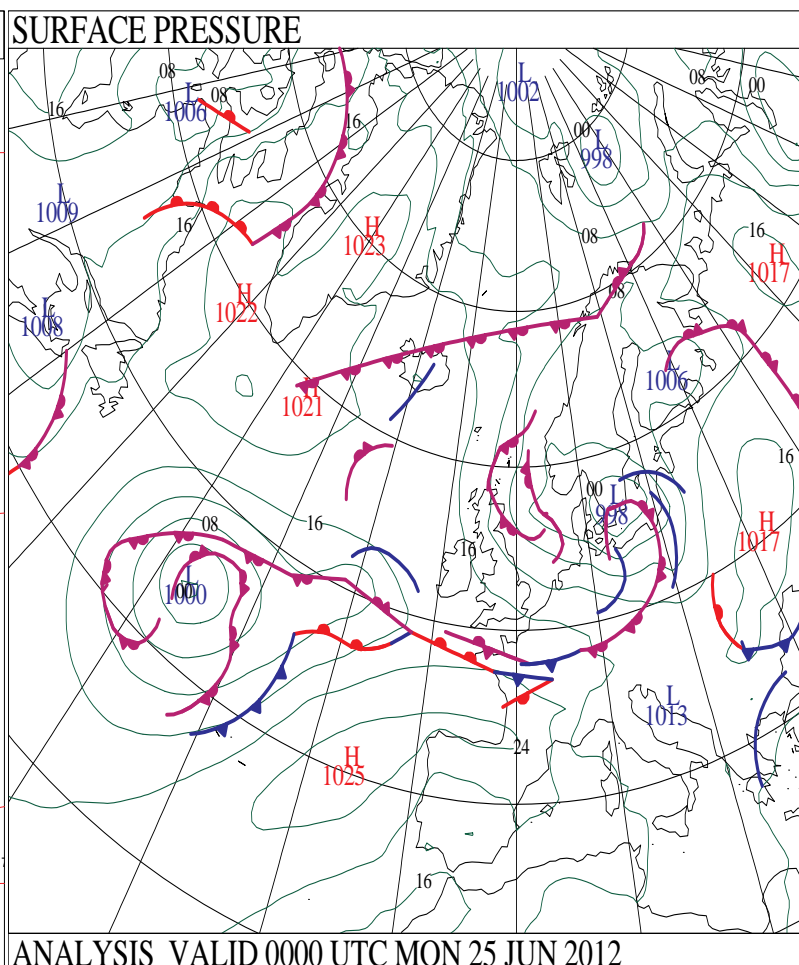
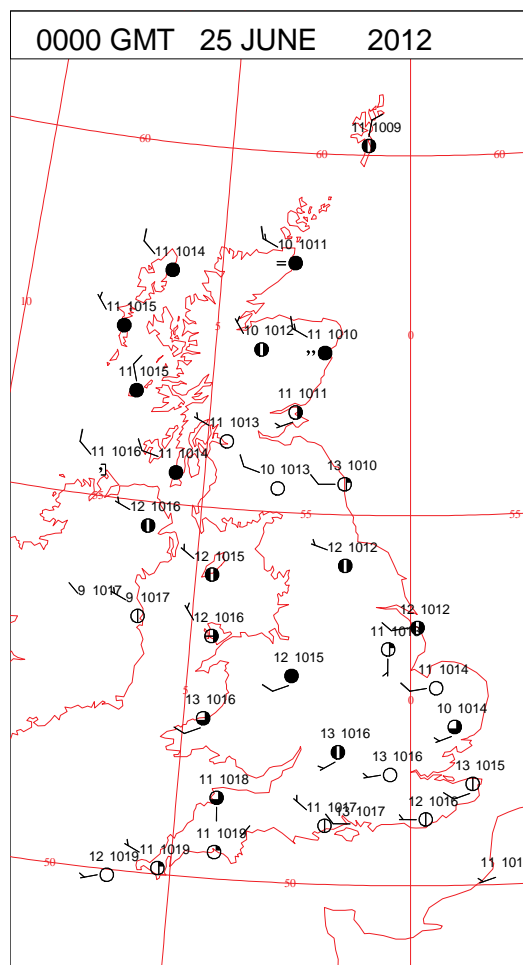
SIGNIFICANT WEATHER

0600 GMT 24 JUNE 2012	SIG WEATHER	1200 GMT 24 JUNE 2012	SIG WEATHER	<p>Summary of UK Weather for Sunday 24 June 2012. Rain initially across the south and west of the U.K. spread eastwards overnight, with heavy bursts in places, eventually starting to clear from the west through the early hours. Rain persisted through the night in the northern half of Scotland. During the morning, the last of the rain cleared eastern England but, as it did so, formed into a line of heavy showers that produced widespread thunderstorms over East Anglia. Showers then developed across many parts of the country, but became confined to north-east England and eastern Scotland during the afternoon, some of which were also heavy and thundery. Many places stayed dry though, with plenty of sunny spells between the showers. During the evening the showers in the north-east started to ease away, but a few developed across mid Wales and parts of the Midlands, however most places remained dry. Temperatures were largely close to the average for the time of year.</p>
				
1800 GMT 24 JUNE 2012	SIG WEATHER	0000 GMT 25 JUNE 2012	SIG WEATHER	<p>EXTREMES Highest Maximum: 20.7 South Farnborough, Hampshire Lowest Maximum: 10.9 Loch Glascarnoch, Ross-Shire Lowest Minimum: 8.0 Leuchars, Fife Lowest Grass Minimum: 4.0 Leuchars, Fife Most Rain: 21.4 Dundrennan, Kirkcudbrightshire Most Sun: 7.5 Brize Norton, Oxfordshire</p>
				

DAILY CLIMATE DATA

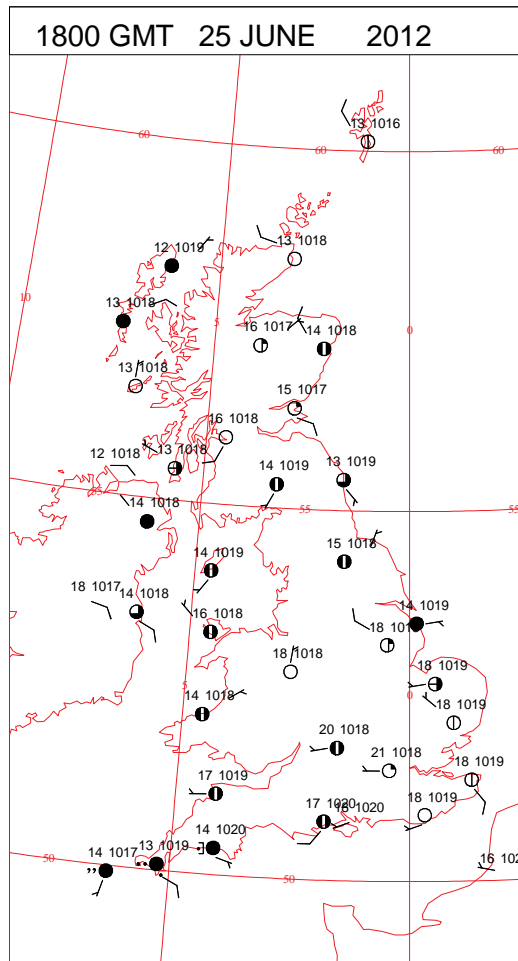
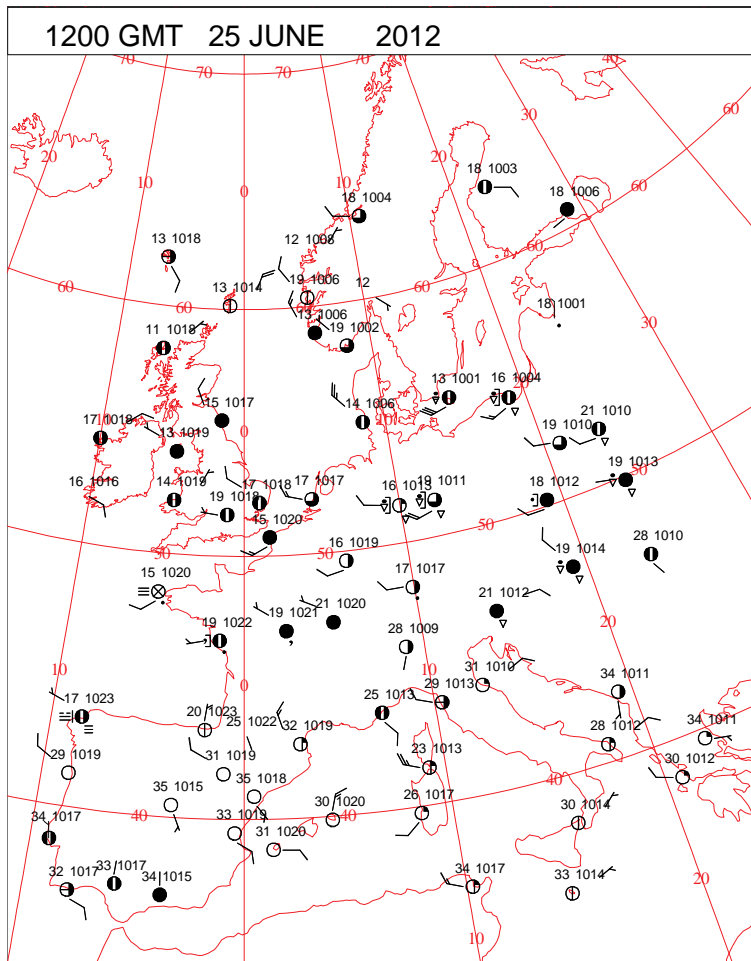
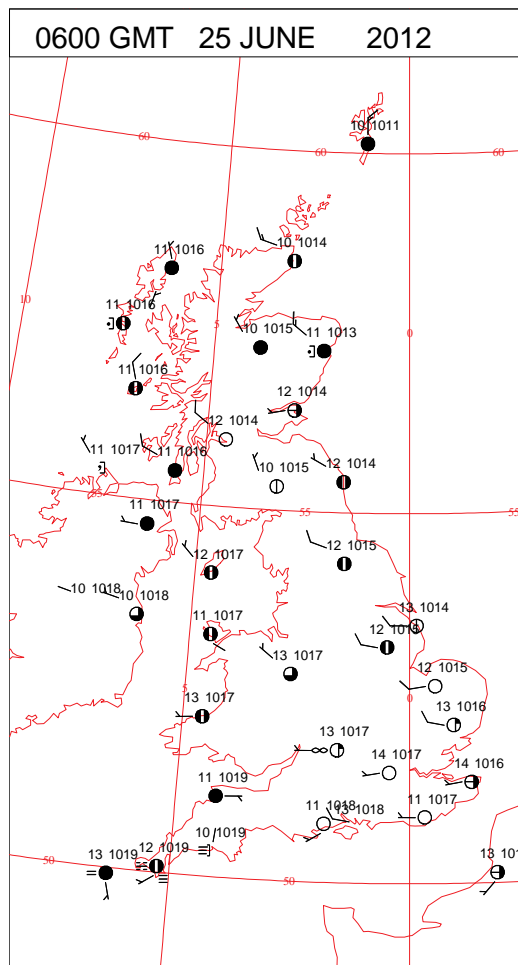
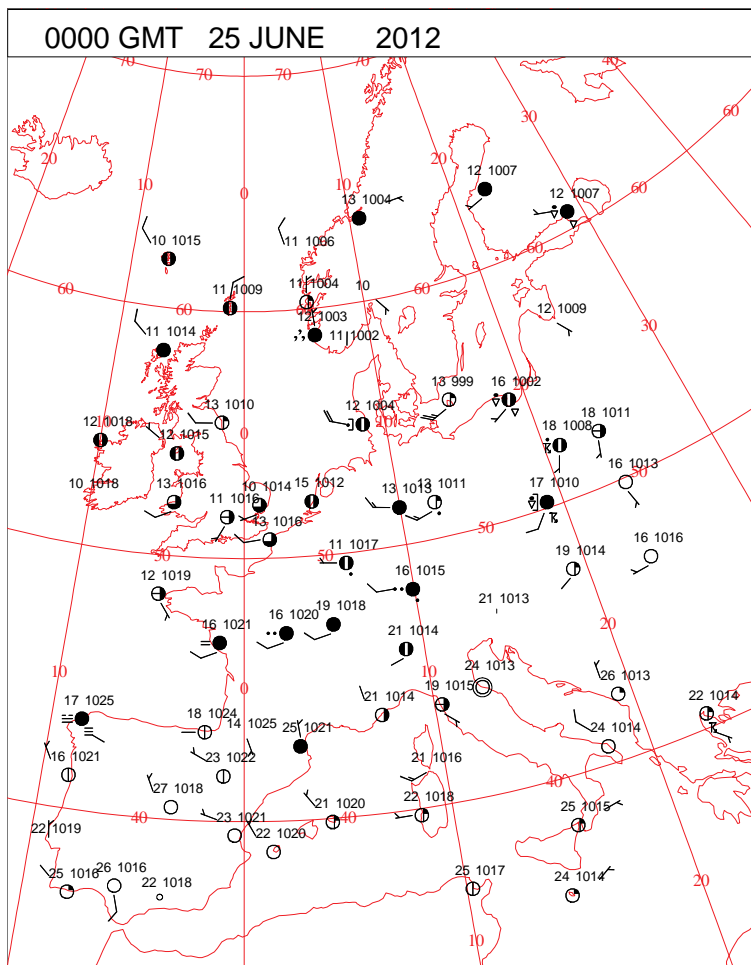


DAILY WEATHER SUMMARY



Monday 25 June 2012

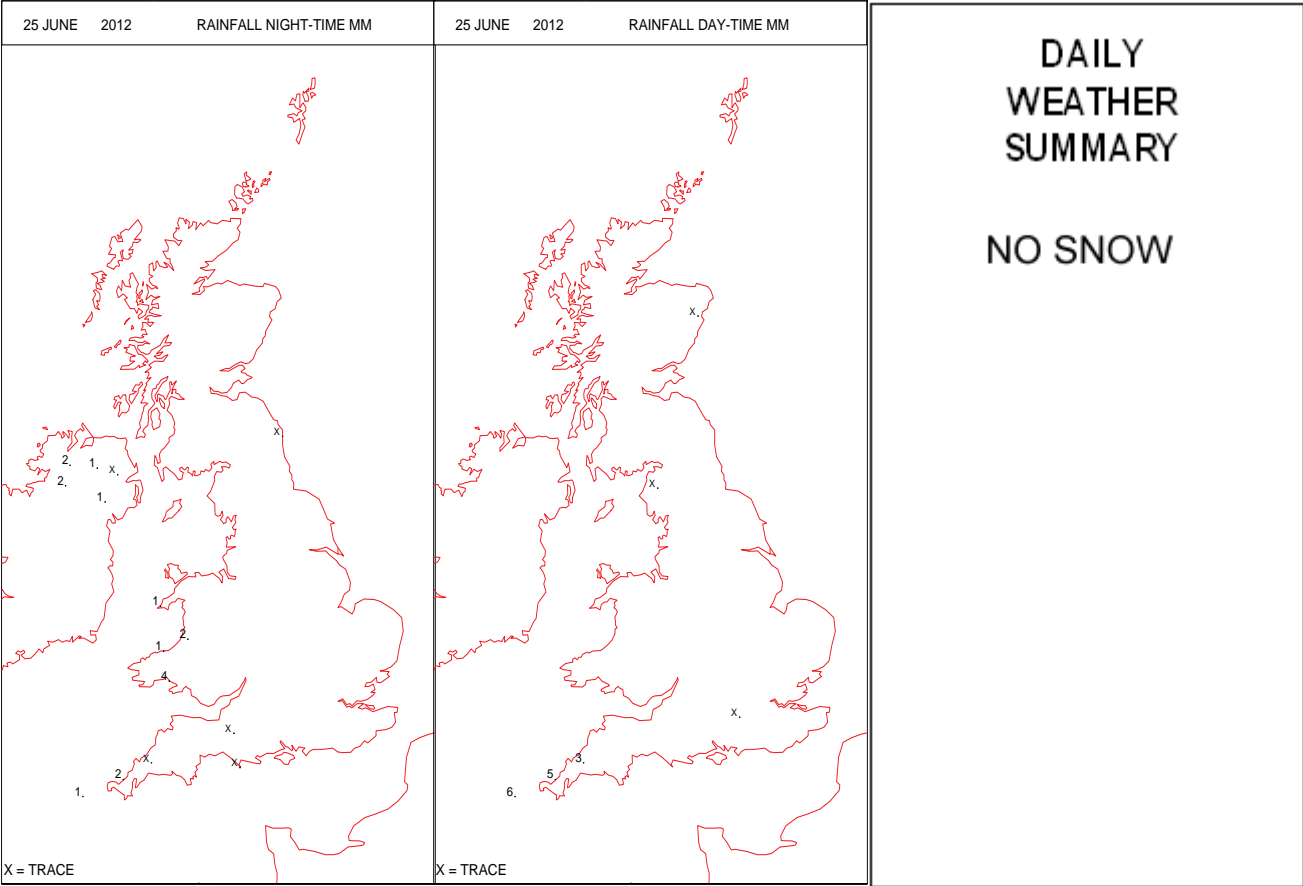
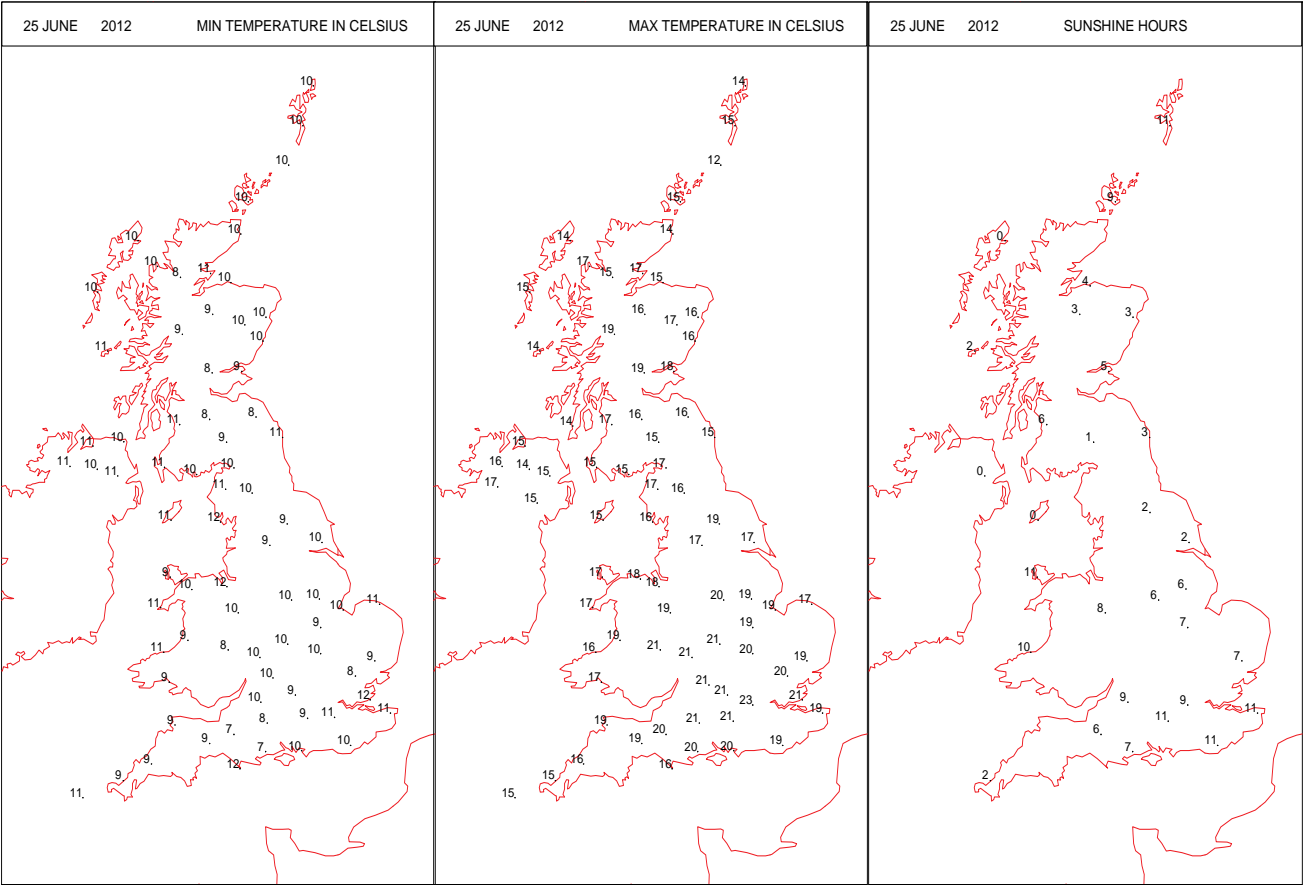
SURFACE REPORTS



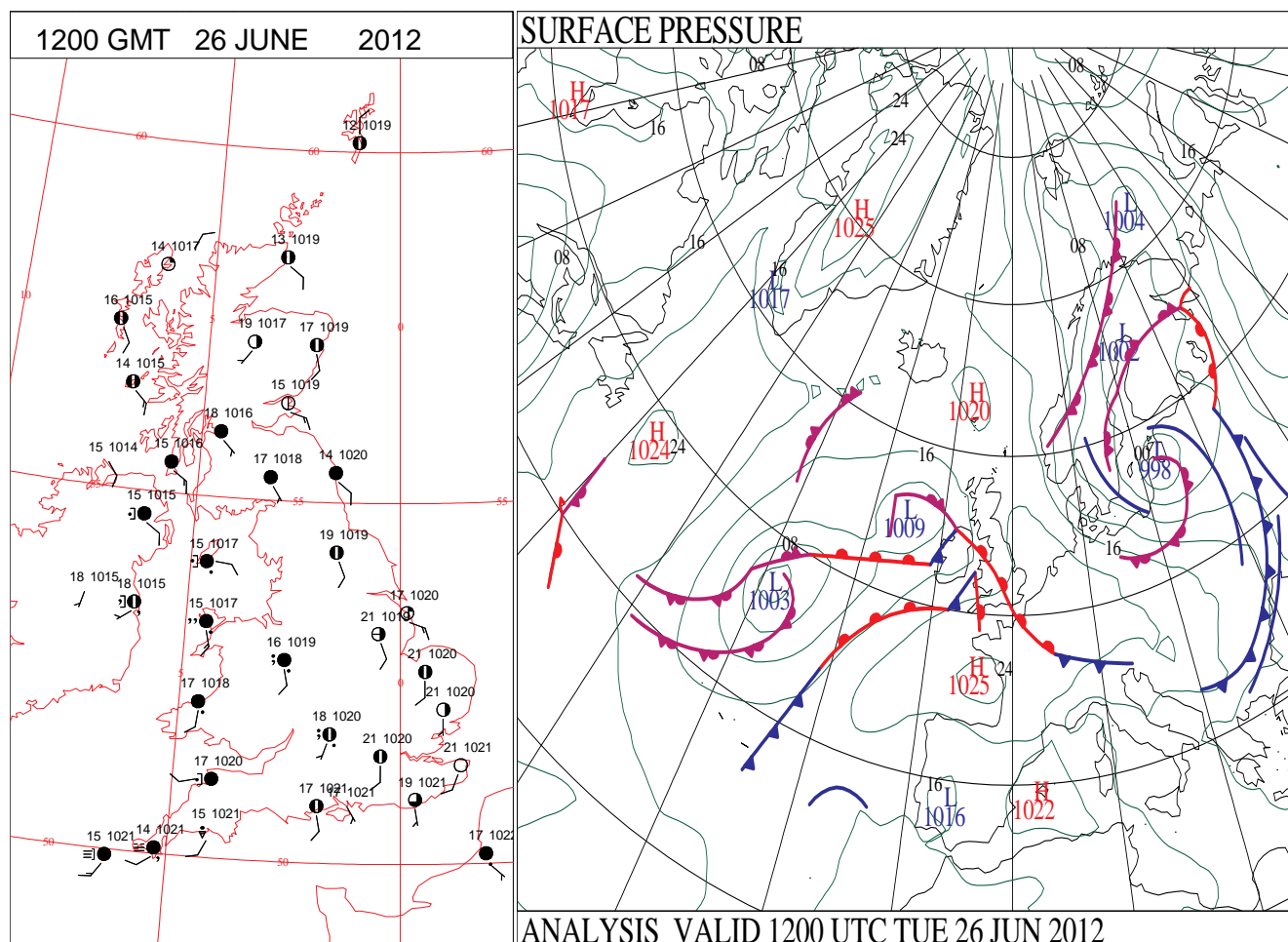
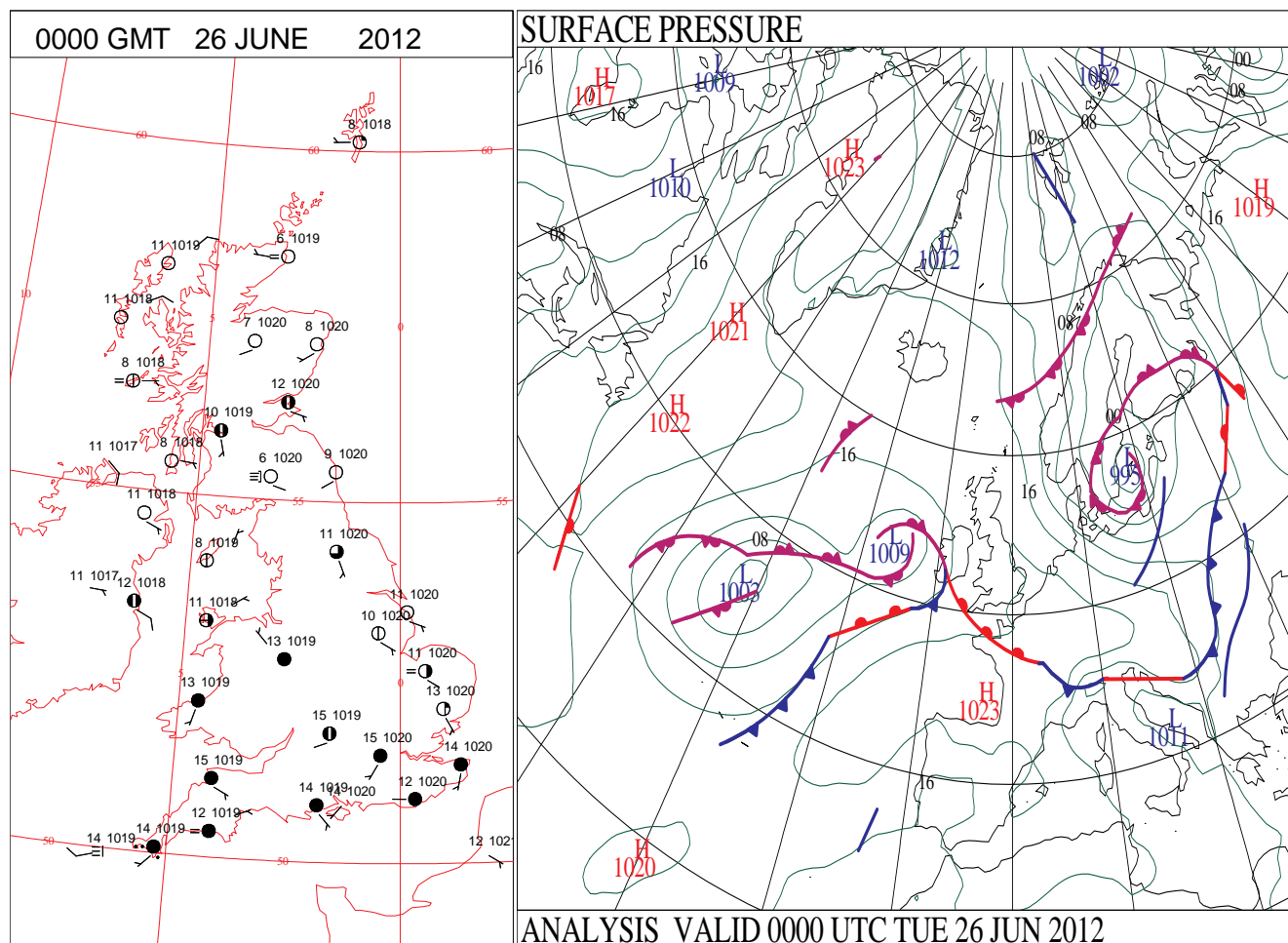
SIGNIFICANT WEATHER

0600 GMT 25 JUNE 2012	SIG WEATHER	1200 GMT 25 JUNE 2012	SIG WEATHER	<p>Summary of UK Weather for Monday 25 June 2012. It was a dry night with clear spells just about everywhere, although a little light rain persisted in north-east Scotland. Some fog developed around parts of coastal Cornwall around dawn.</p> <p>Through the day, most places remained dry with lengthy spells of sunshine, though parts of northern England, southern Scotland and Northern Ireland remained relatively cloudy.</p> <p>A few very isolated light showers developed in eastern England through the afternoon.</p> <p>The exception to the generally fine picture was the far south-west of England, which stayed cloudy through much of the day, with outbreaks of rain in Cornwall and Devon.</p> <p>Maximum temperatures were around average across the majority of the U.K., with only Northern Ireland staying rather cool.</p>
1800 GMT 25 JUNE 2012	SIG WEATHER	0000 GMT 26 JUNE 2012	SIG WEATHER	<p>EXTREMES Highest Maximum: 22.5 Heathrow, Greater London Lowest Maximum: 12.4 Fair Isle, Shetland Lowest Minimum: 6.5 Hurn, Dorset Lowest Grass Minimum: 3.0 Hurn, Dorset Most Rain: 6.6 St. Mary's Airport, Isles of Scilly Most Sun: 11.1 Manston, Kent</p>

DAILY CLIMATE DATA

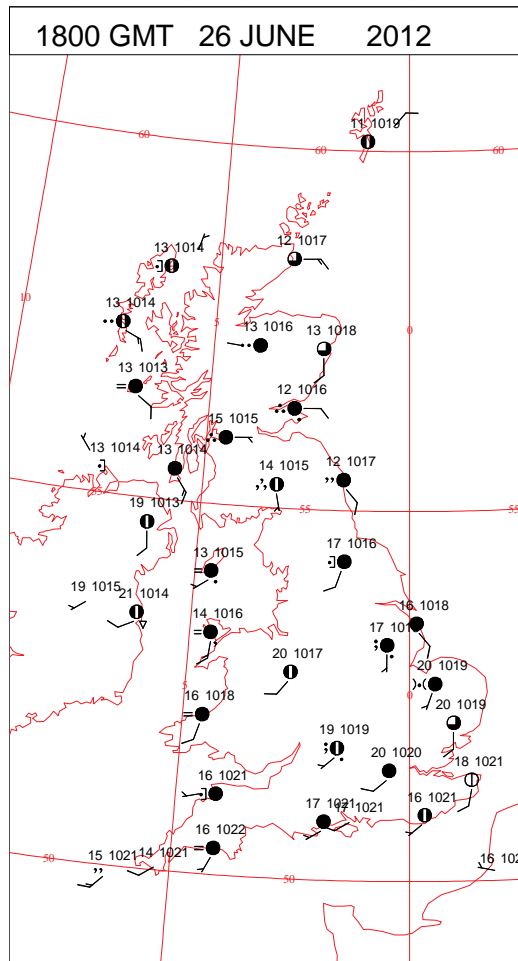
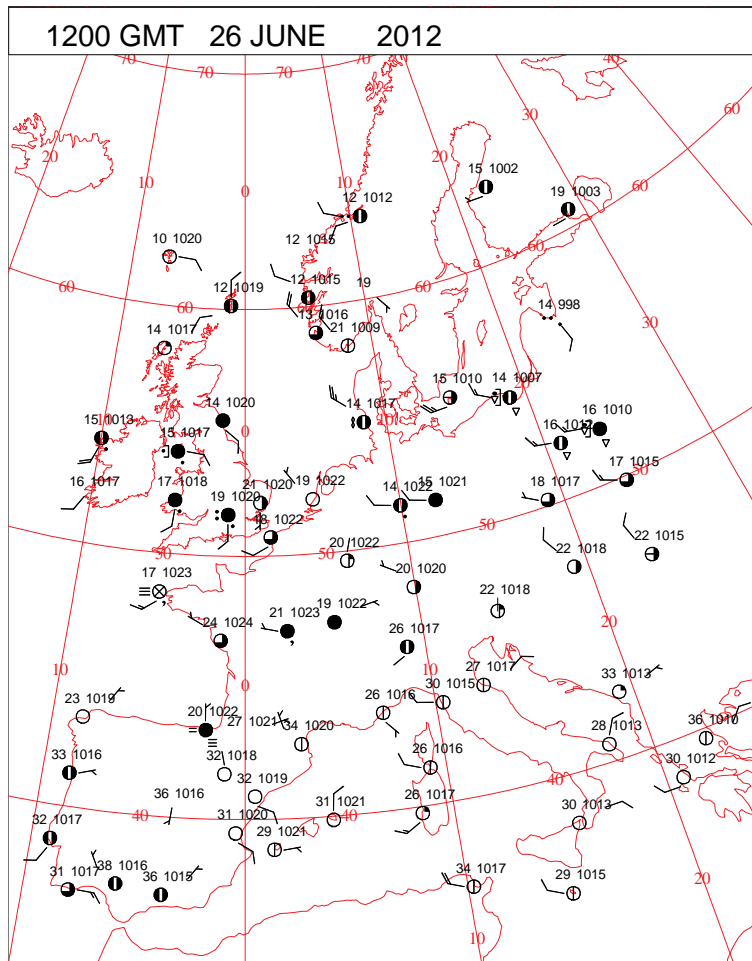
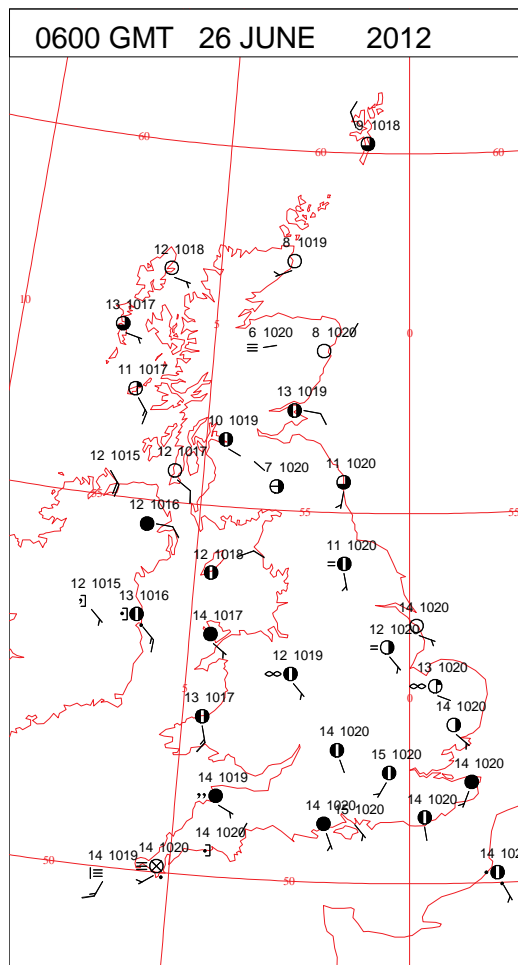
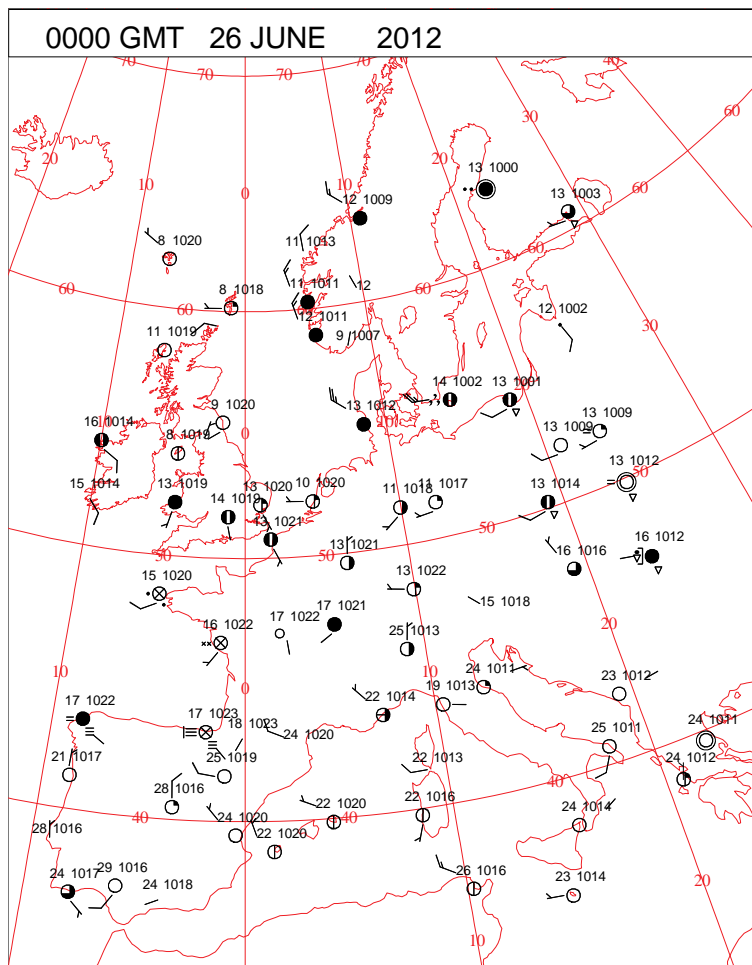


DAILY WEATHER SUMMARY

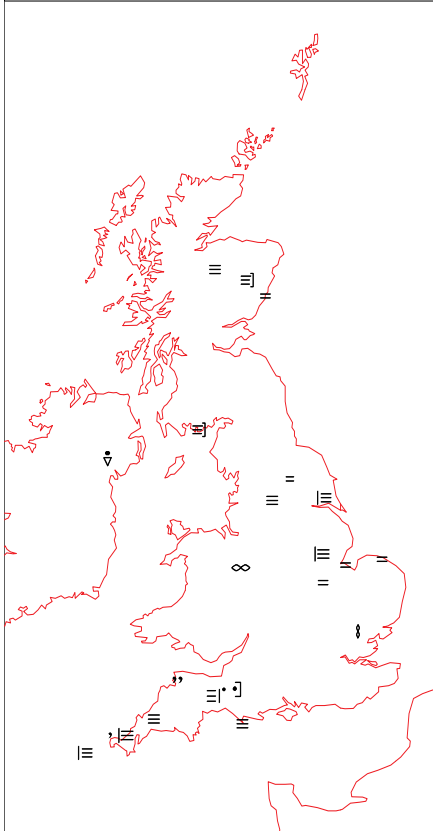
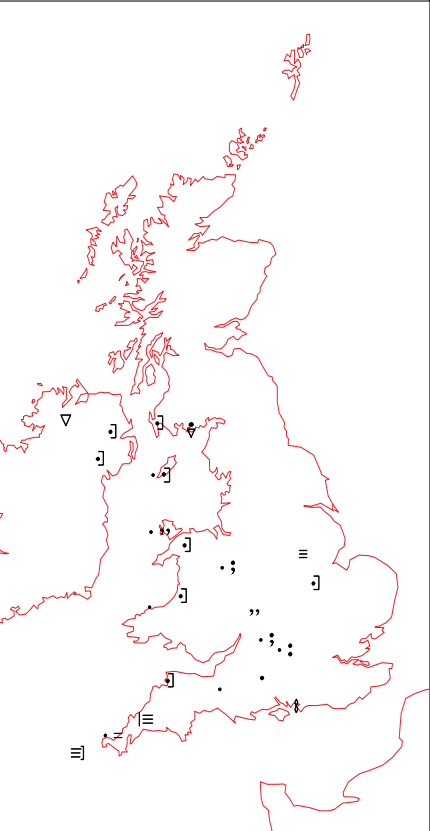
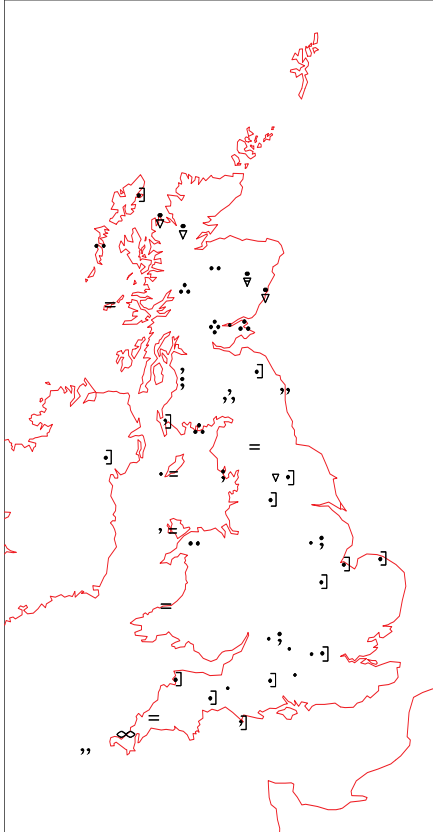
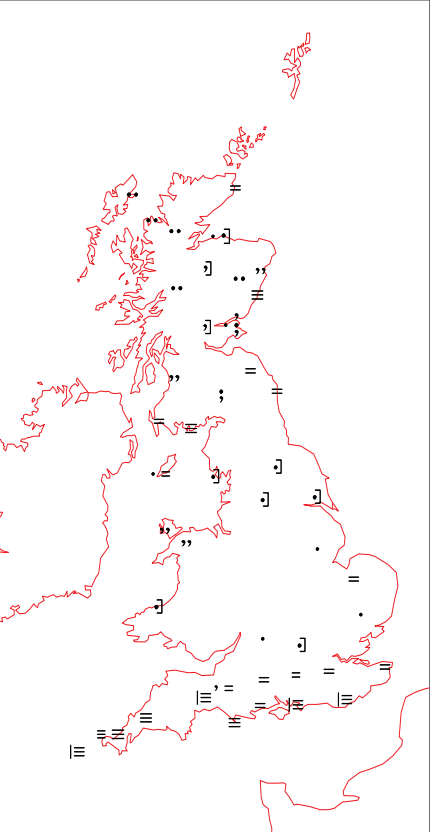


Tuesday 26 June 2012

SURFACE REPORTS



SIGNIFICANT WEATHER

0600 GMT 26 JUNE 2012	SIG WEATHER	1200 GMT 26 JUNE 2012	SIG WEATHER	<p>Summary of UK Weather for Tuesday 26 June 2012.</p> <p>It was a dry night for many, with just a little intermittent rain in south-western parts.</p> <p>Fog patches developed in the north-east of the U.K. through the early hours, which quickly cleared in the morning.</p> <p>Sea fog spread into south-western coastal areas, which persisted through the day in places.</p> <p>It was a clear, cold start in parts of northern Scotland, with many places seeing some bright spells in the morning.</p> <p>It was a cloudy start, with some light rain in south-west England, south Wales and Northern Ireland. The rain and cloud spread north-eastwards through the day, reaching western Scotland by the afternoon, and continuing across Scotland through the evening and first part of the night.</p> <p>Some south-eastern areas remained dry with sunny spells into the afternoon.</p> <p>Drier, humid air moved across the country behind the rain, although it remained largely cloudy.</p> <p>Temperatures were rather warm for the time of year in sunny spells across Scotland, and in parts of south-east England. Temperatures were around average further south, although it felt humid later in the day.</p>
				
1800 GMT 26 JUNE 2012	SIG WEATHER	0000 GMT 27 JUNE 2012	SIG WEATHER	
				

EXTREMES

Highest Maximum:

22.7 Andrewsfield, Essex

Lowest Maximum:

12.0 Fair Isle, Shetland

Lowest Minimum:

3.1 Loch Glascarnoch, Ross-Shire

Lowest Grass Minimum:

-0.5 Loch Glascarnoch, Ross-Shire

-0.5 Tain Range, Sutherland

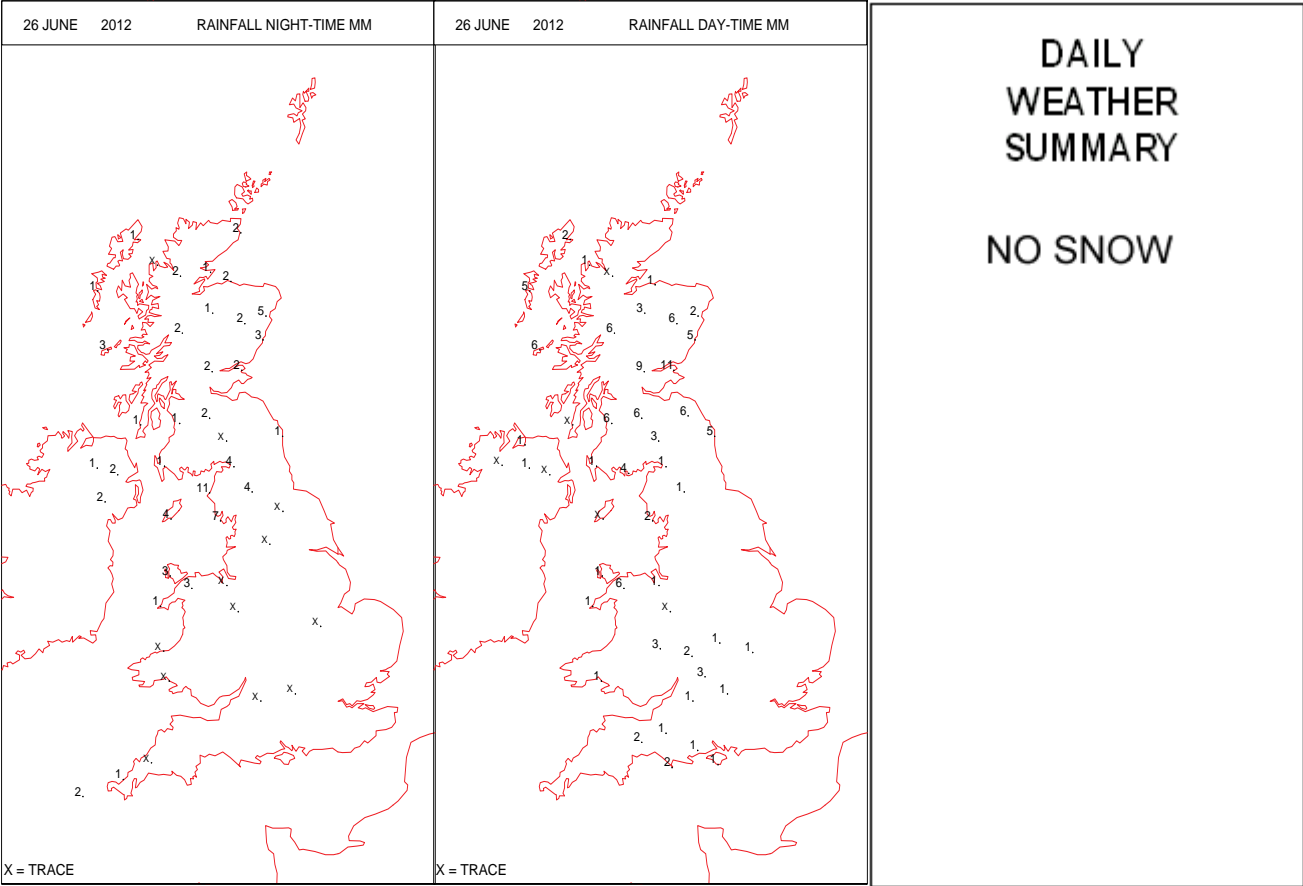
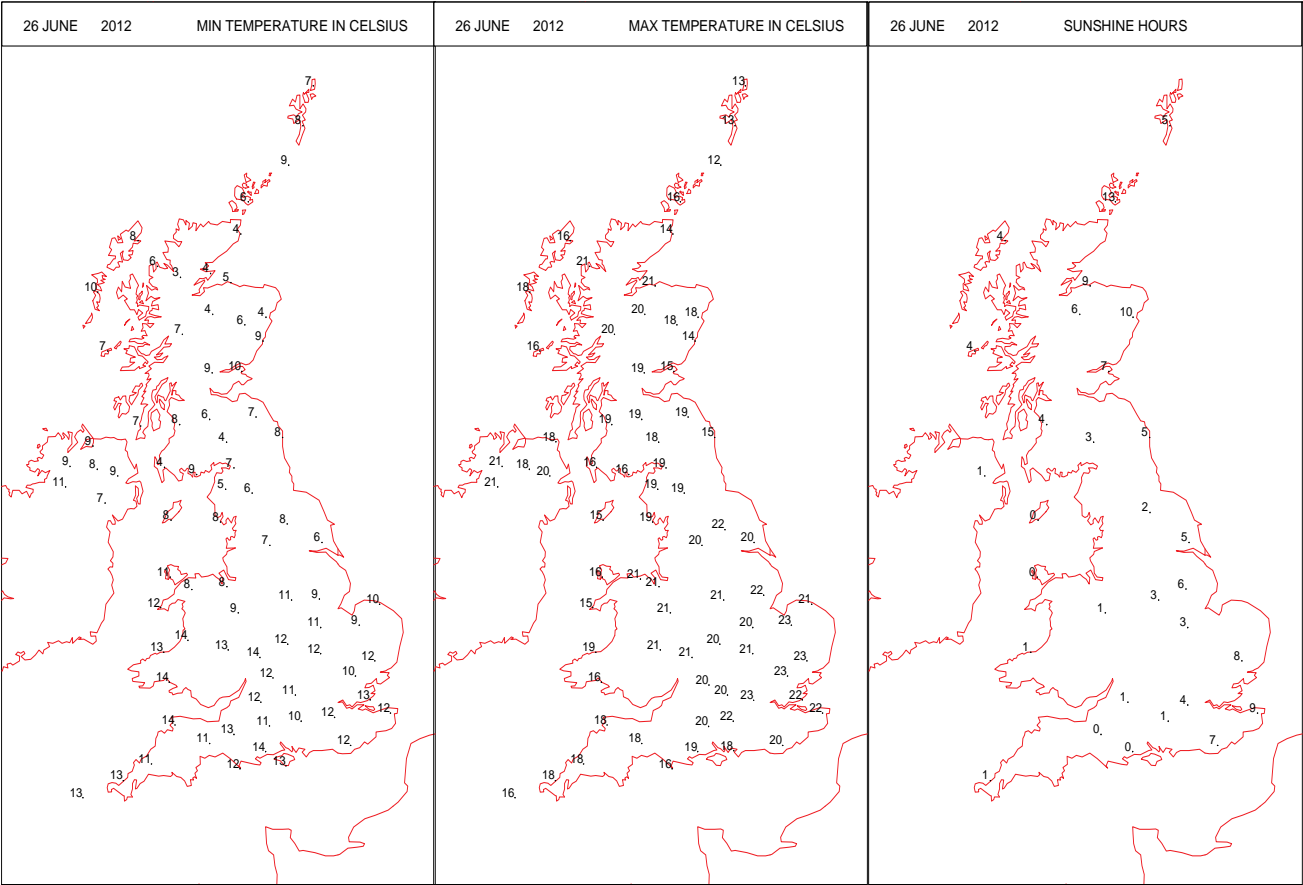
Most Rain:

12.6 Leuchars, Fife

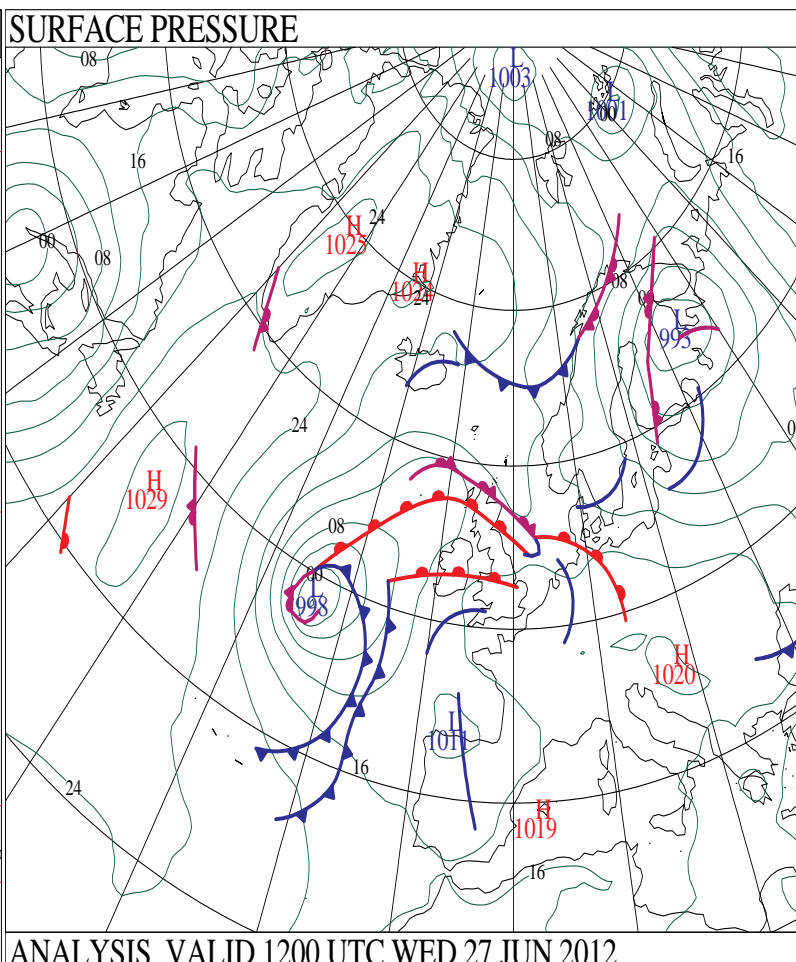
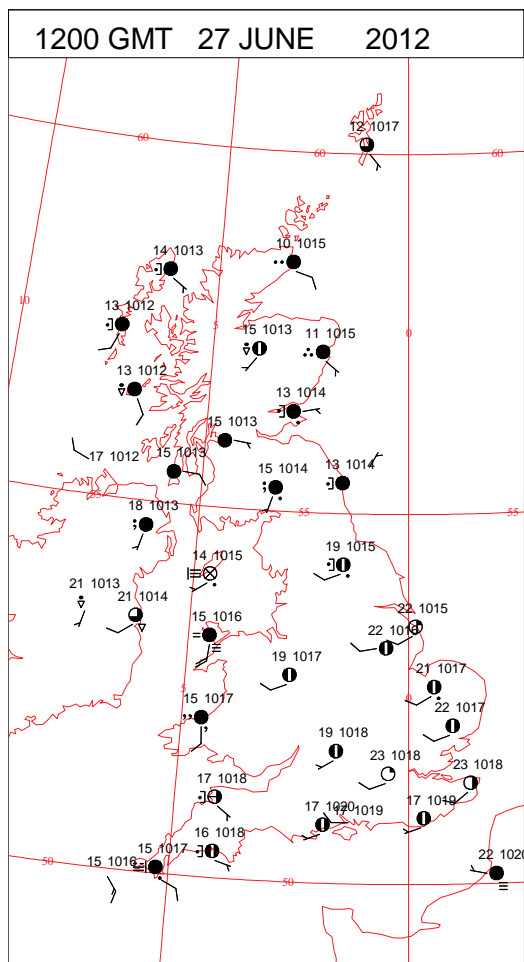
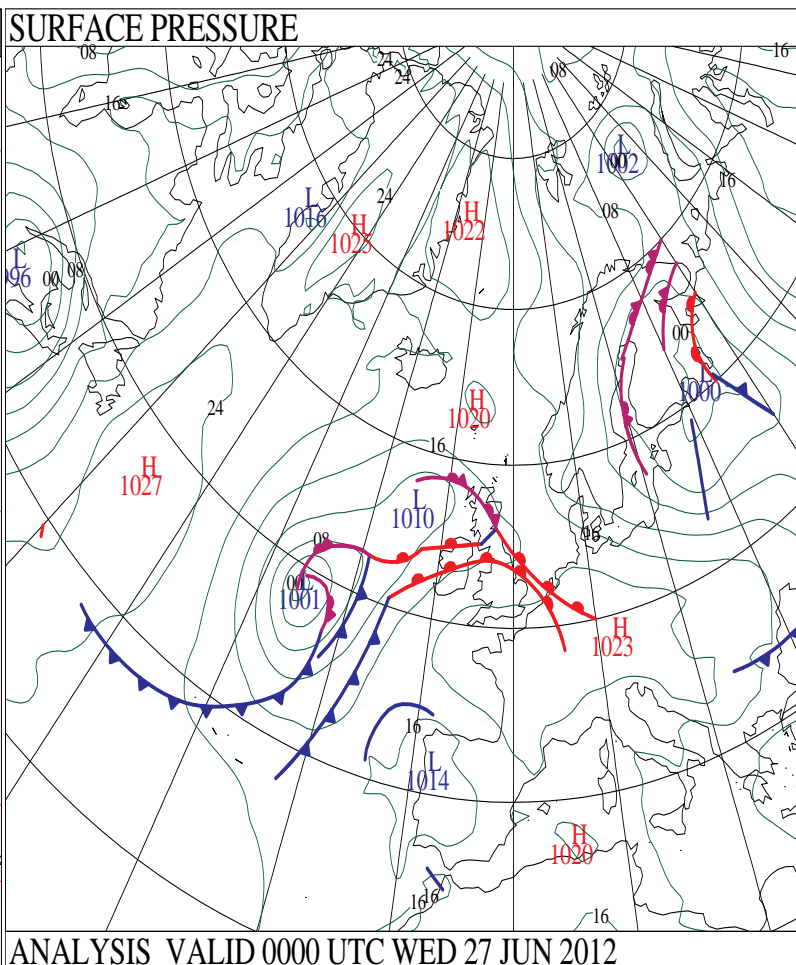
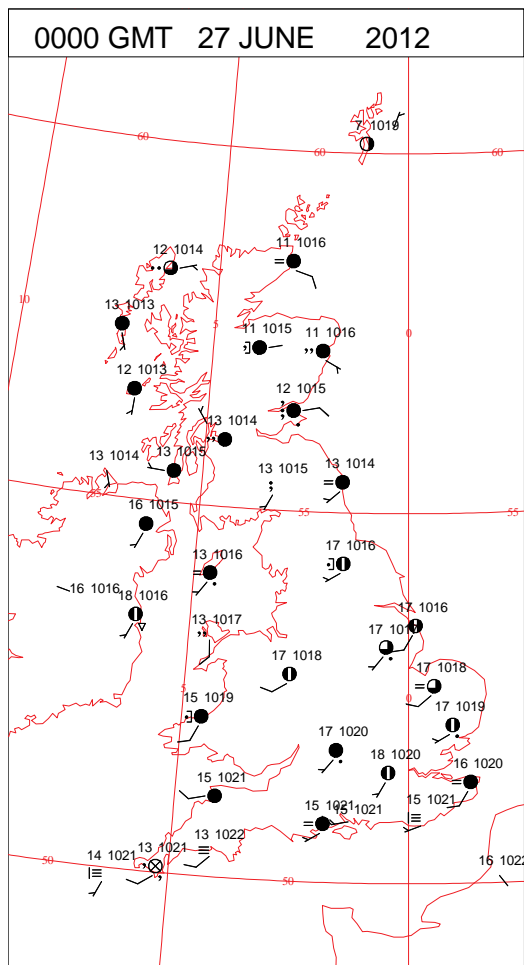
Most Sun:

13.1 Kirkwall, Orkney

DAILY CLIMATE DATA

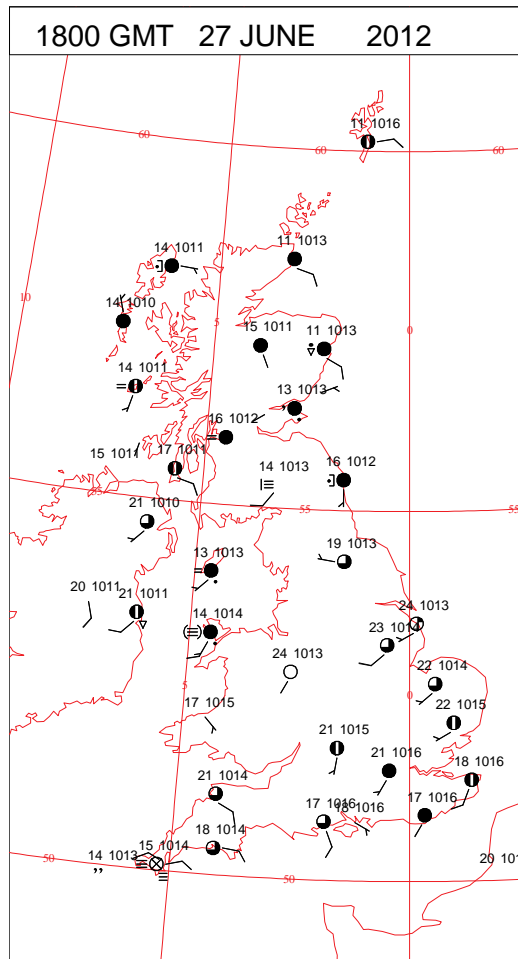
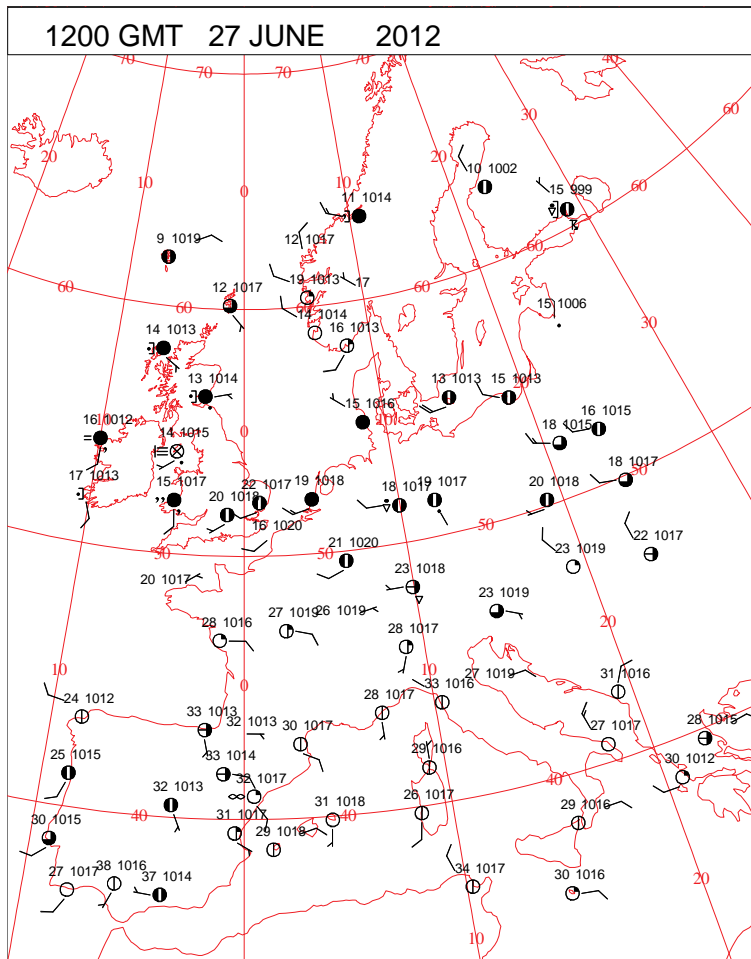
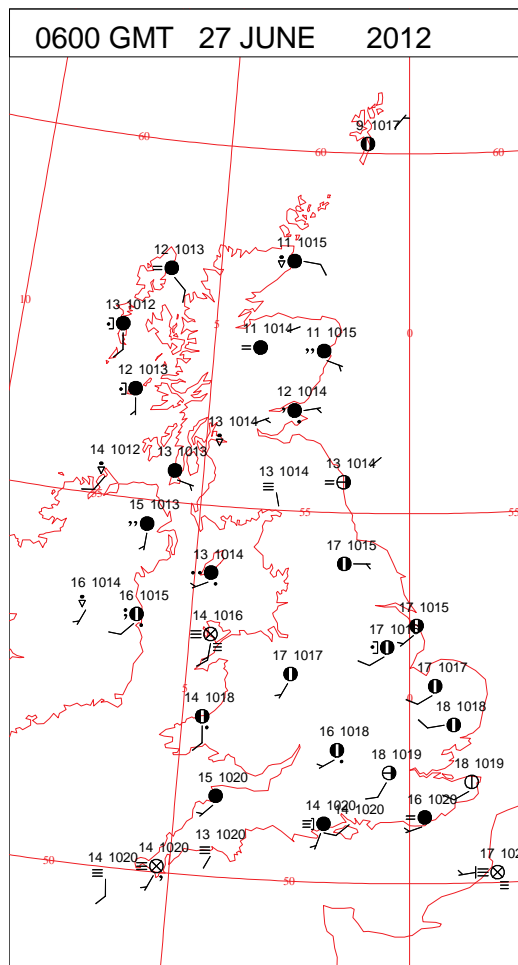
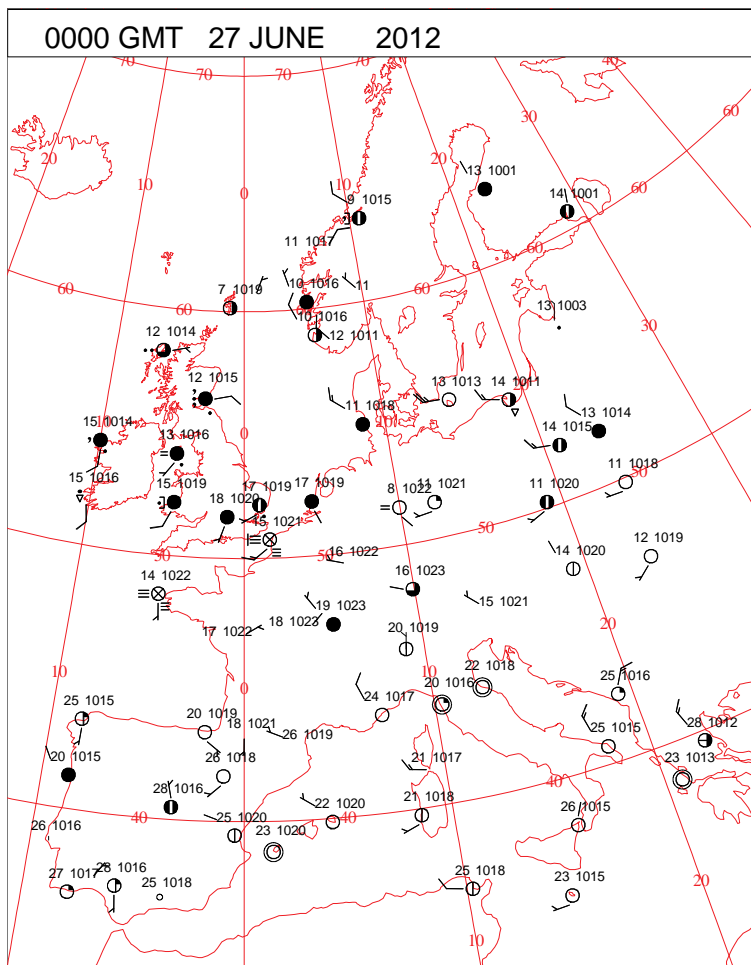


DAILY WEATHER SUMMARY



Wednesday 27 June 2012

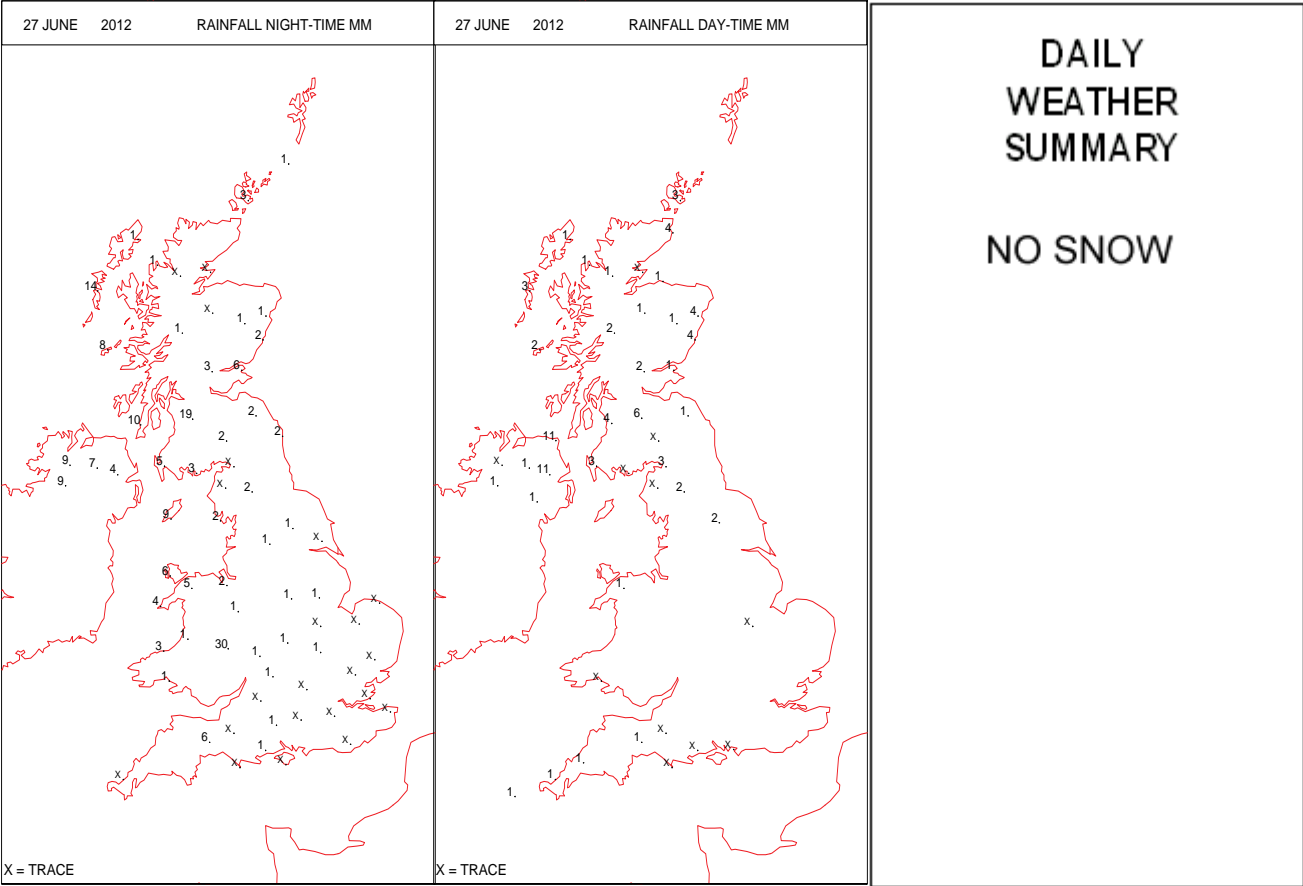
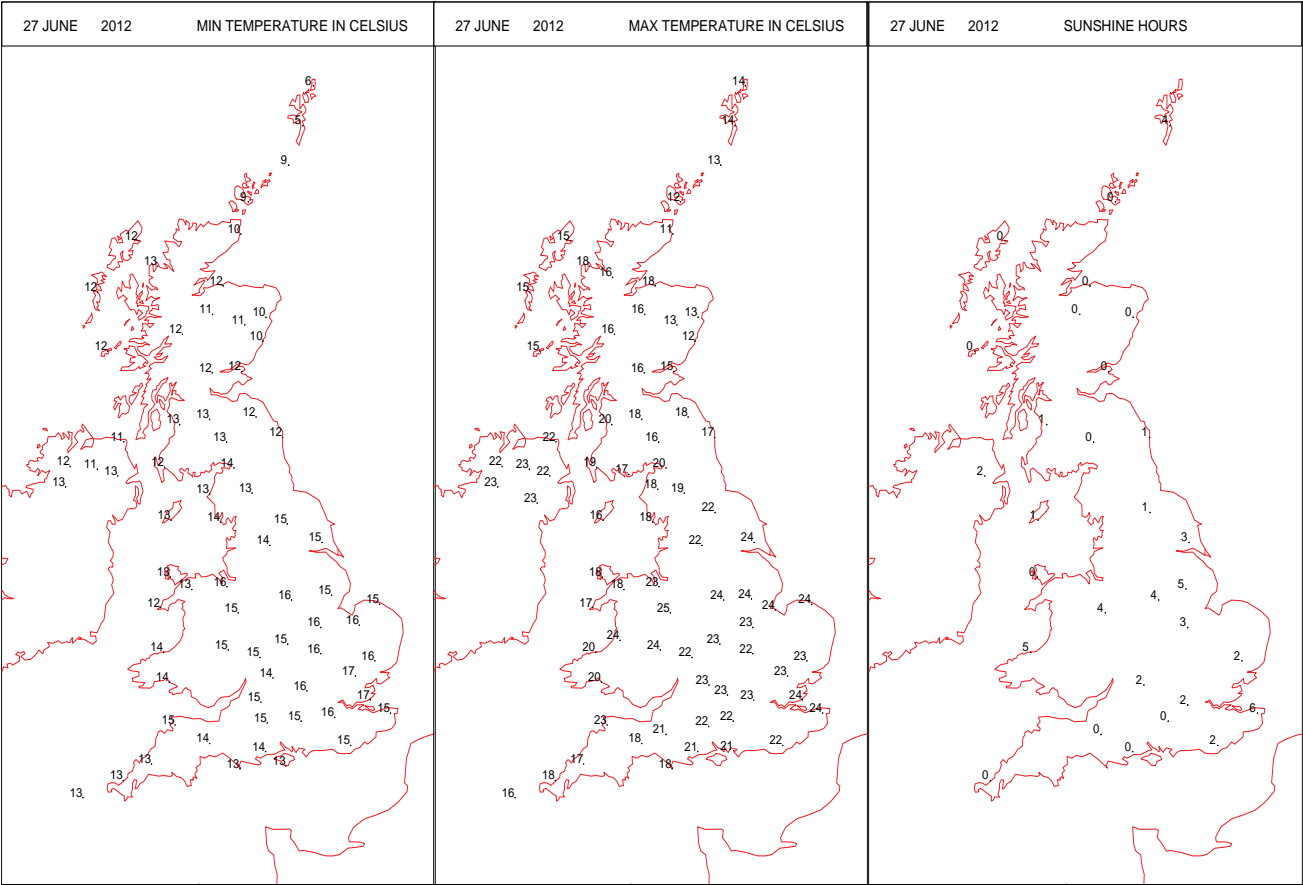
SURFACE REPORTS



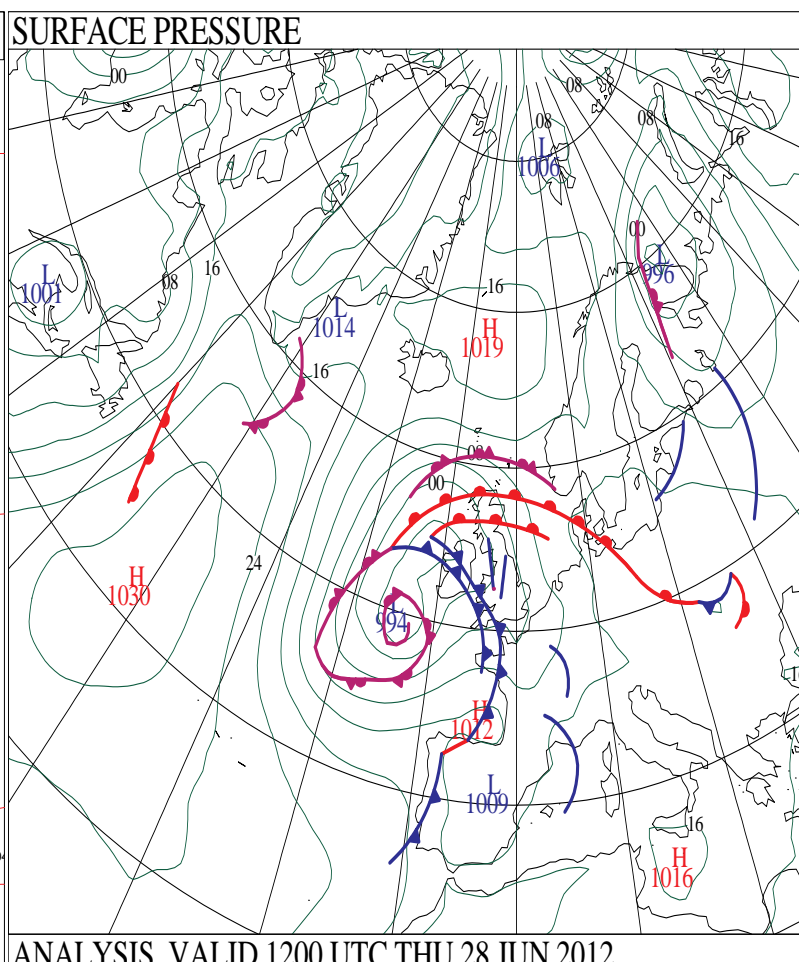
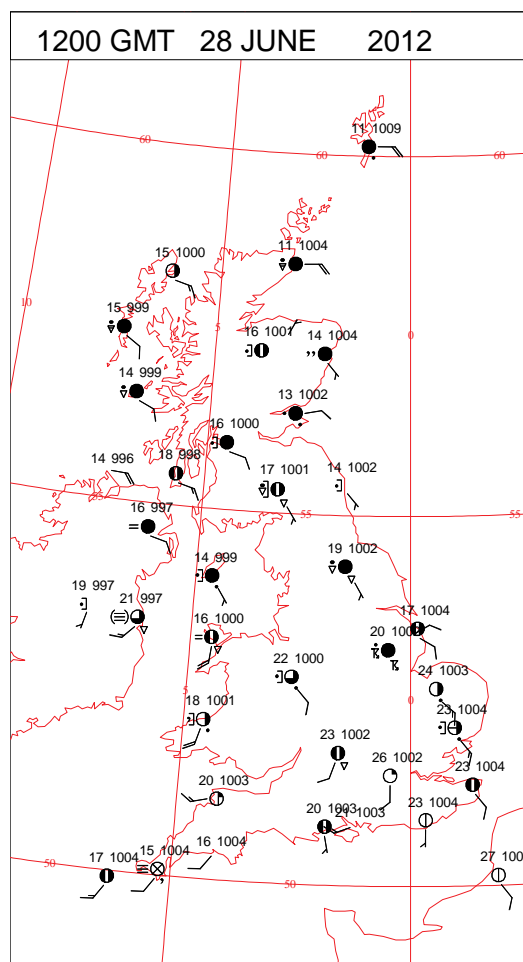
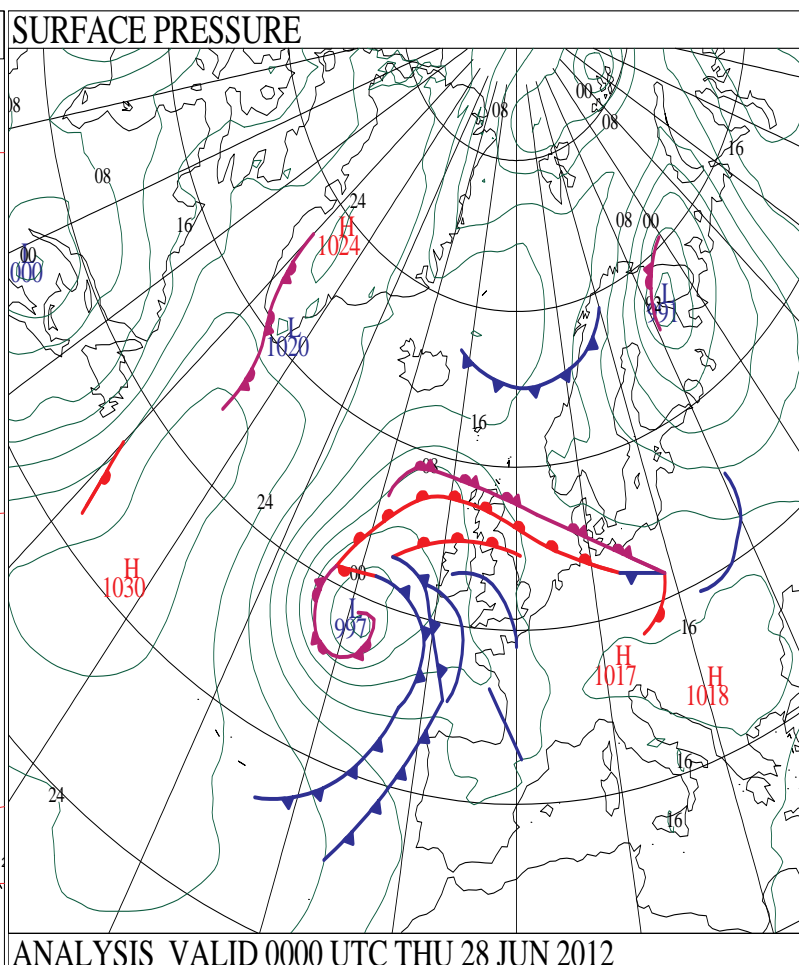
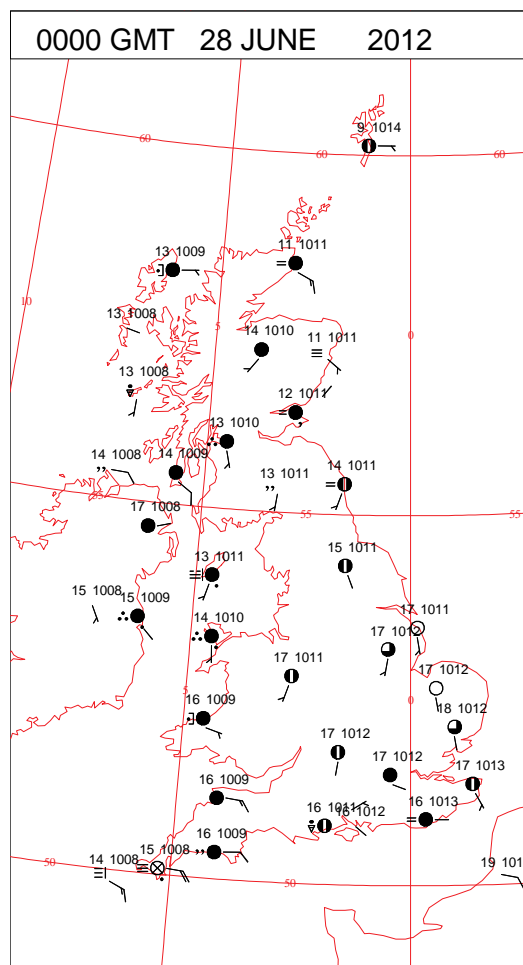
SIGNIFICANT WEATHER

0600 GMT 27 JUNE 2012	SIG WEATHER	1200 GMT 27 JUNE 2012	SIG WEATHER	<p>Summary of UK Weather for Wednesday 27 June 2012.</p> <p>It was a largely dry night for many, with mist and fog forming in many places, particularly south-west England and Wales, where there was some light drizzle.</p> <p>There were outbreaks of rain across northern Scotland, and rain developed in the west Midlands, Wales and Northern Ireland later in the night.</p> <p>It was a humid and very warm night away from northern Scotland.</p> <p>Showery rain spread east across southern England through the morning and early afternoon, and outbreaks of rain continued in many parts of the U.K. through the day.</p> <p>Central and eastern England and Wales saw the best of the drier weather and sunny spells.</p> <p>Sea fog and mist lingered around coasts in the south-west throughout.</p> <p>Through the late afternoon and evening torrential, thundery donwpours developed across Northern Ireland leading to some flooding, with a few thunderstorms also developing near the river Humber.</p> <p>Through the evening more persistent rain spread into south-west England and Wales.</p> <p>It was humid through the day, with temperatures above average for the time of year in many places. However, temperatures were closer to average across Scotland.</p>
1800 GMT 27 JUNE 2012	SIG WEATHER	0000 GMT 28 JUNE 2012	SIG WEATHER	
				<p>EXTREMES</p> <p>Highest Maximum: 24.8 Shawbury, Shropshire</p> <p>Lowest Maximum: 11.1 Wick Airport, Caithness</p> <p>Lowest Minimum: 5.3 Lerwick, Shetland</p> <p>Lowest Grass Minimum: 0.3 Lerwick, Shetland</p> <p>Most Rain: 30.0 Shobdon Airfield, Hereford & Worcester</p> <p>Most Sun: 5.8 Manston, Kent</p>

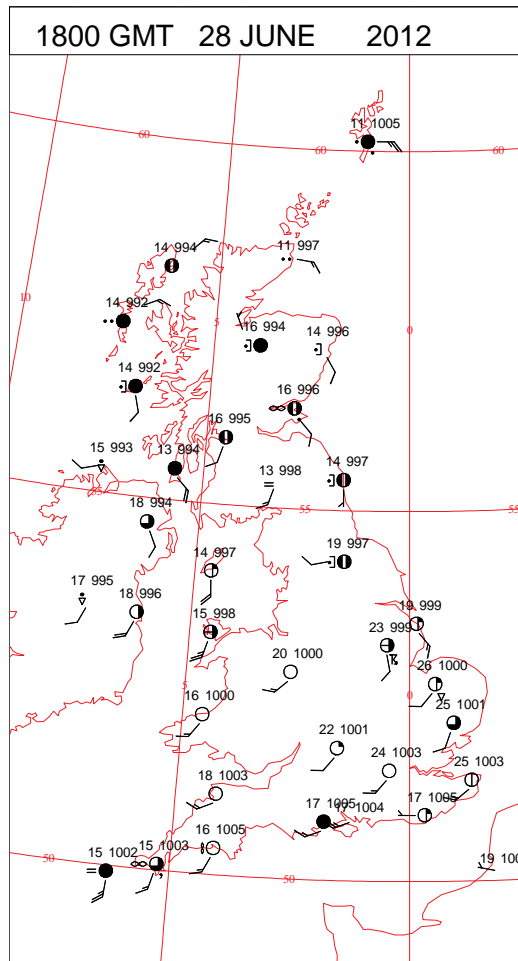
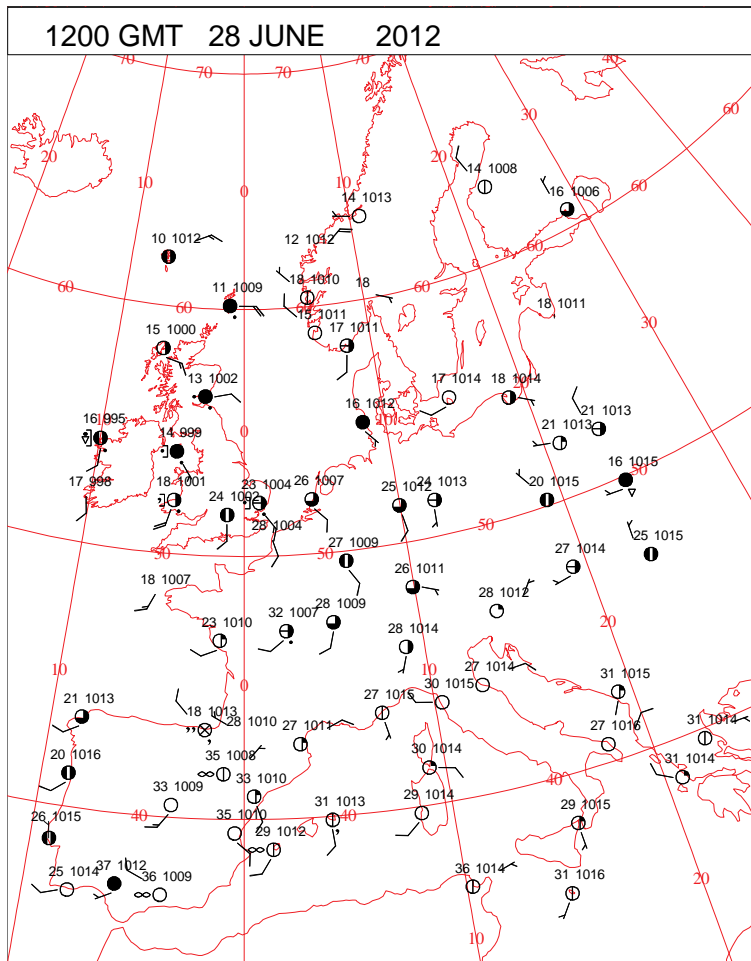
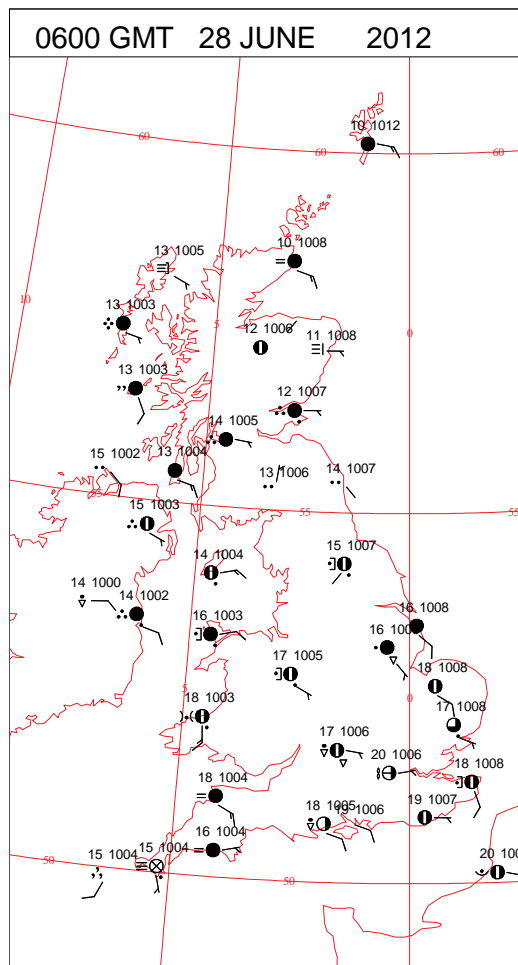
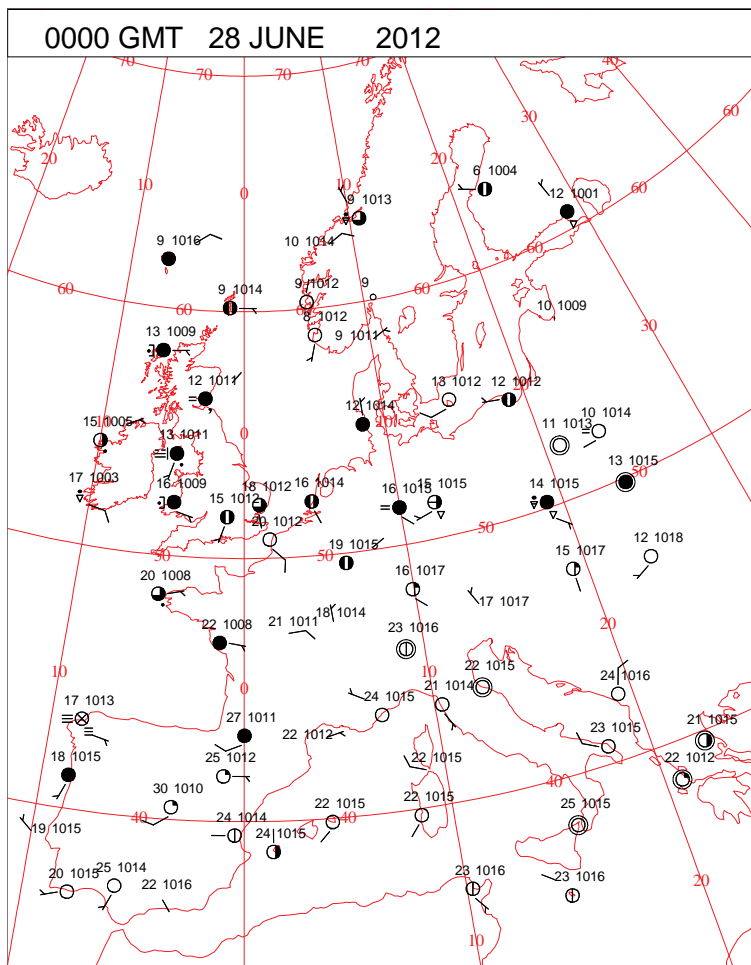
DAILY CLIMATE DATA



DAILY WEATHER SUMMARY



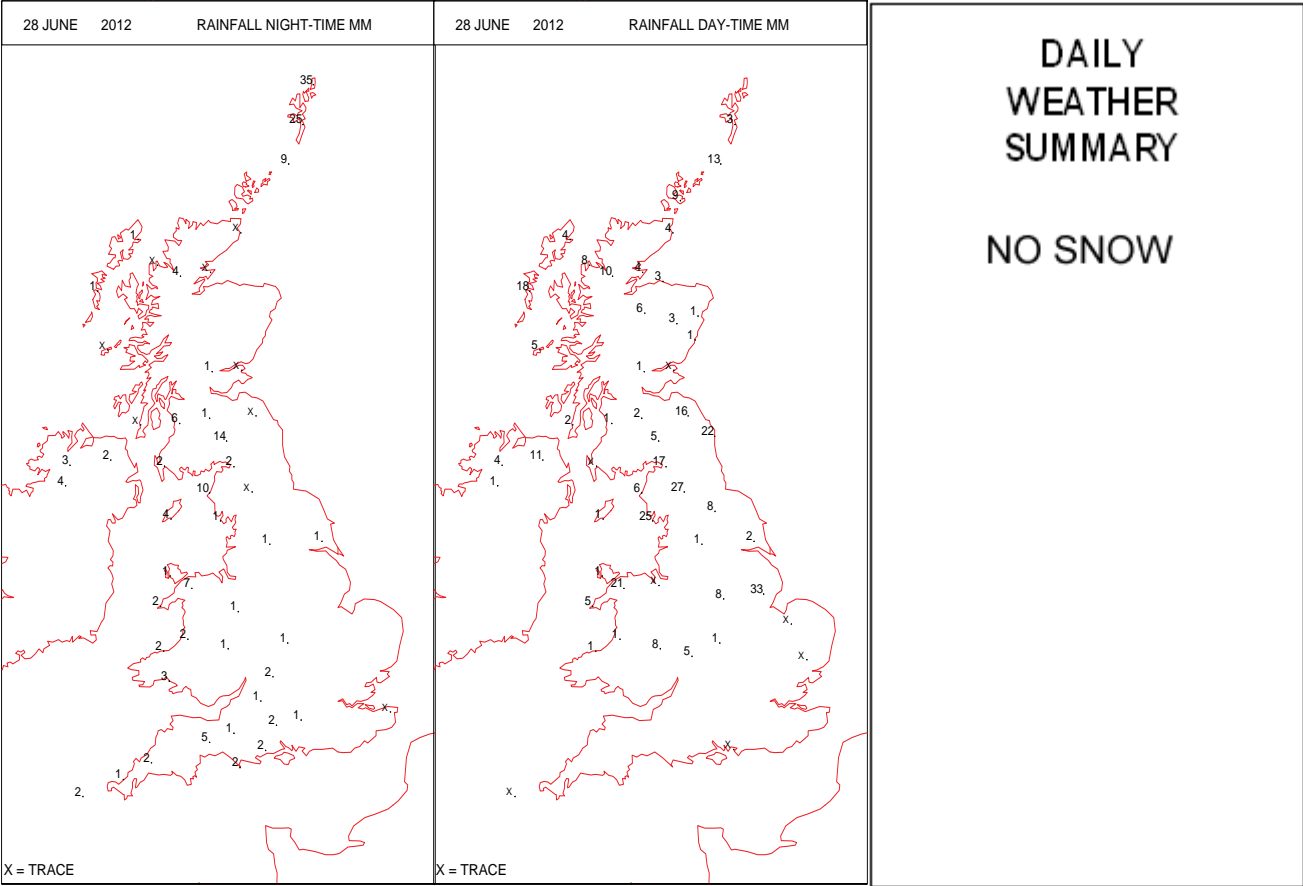
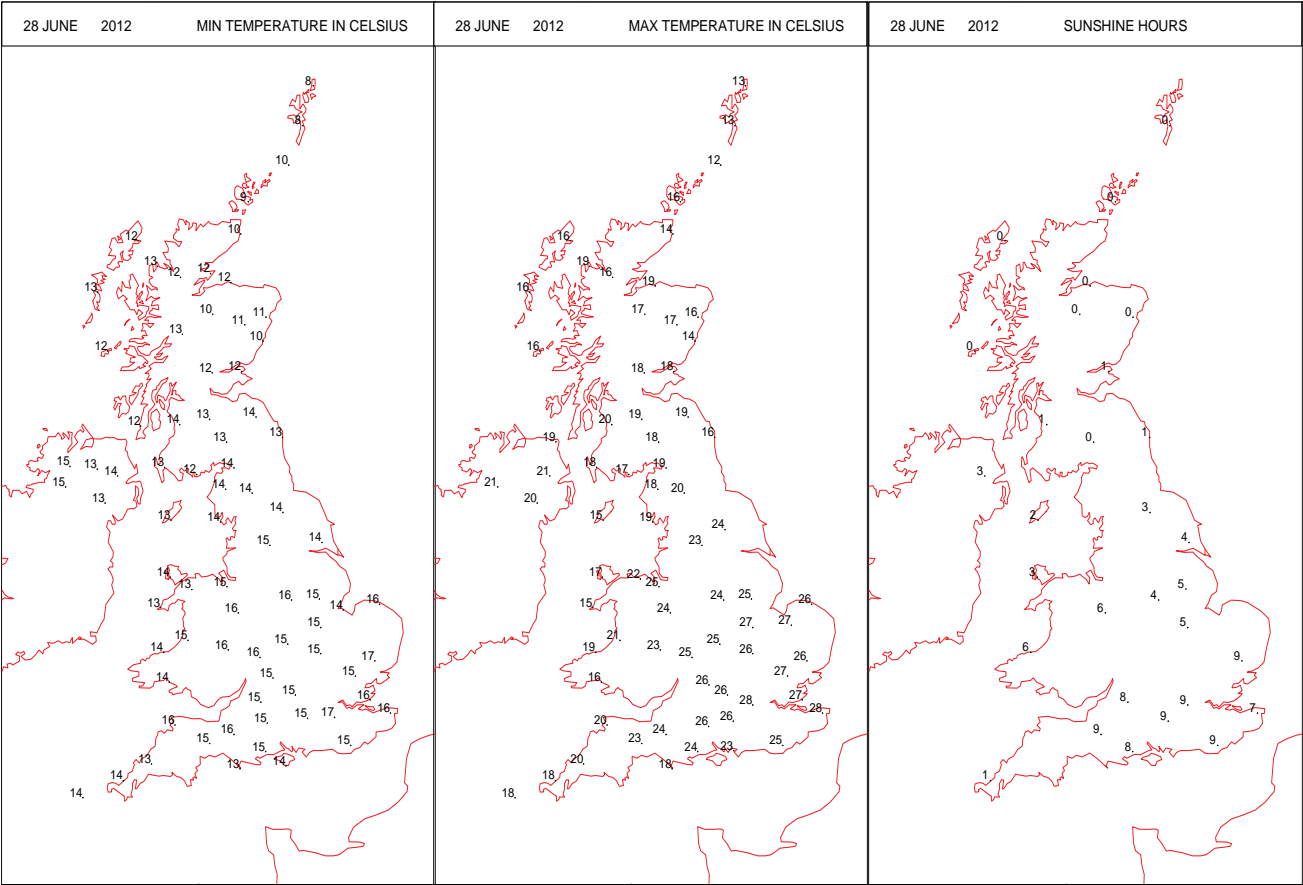
SURFACE REPORTS



SIGNIFICANT WEATHER

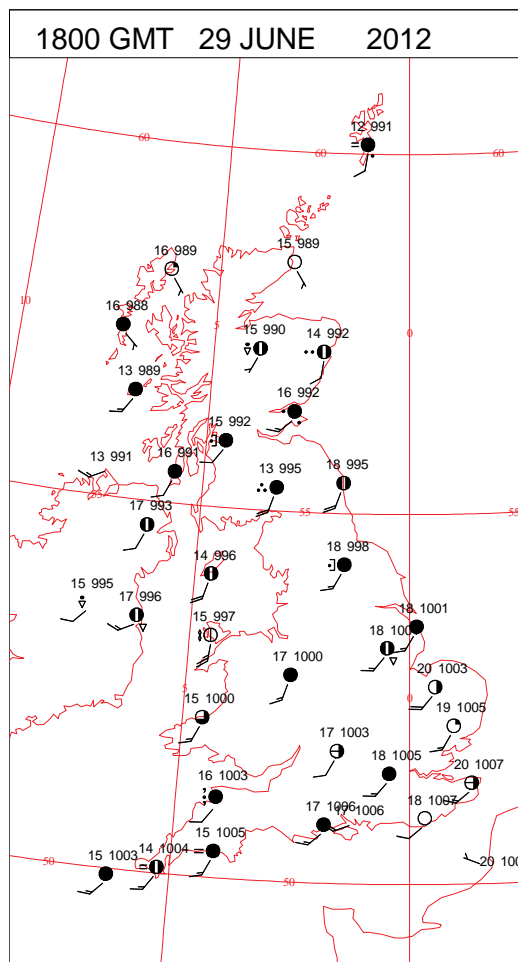
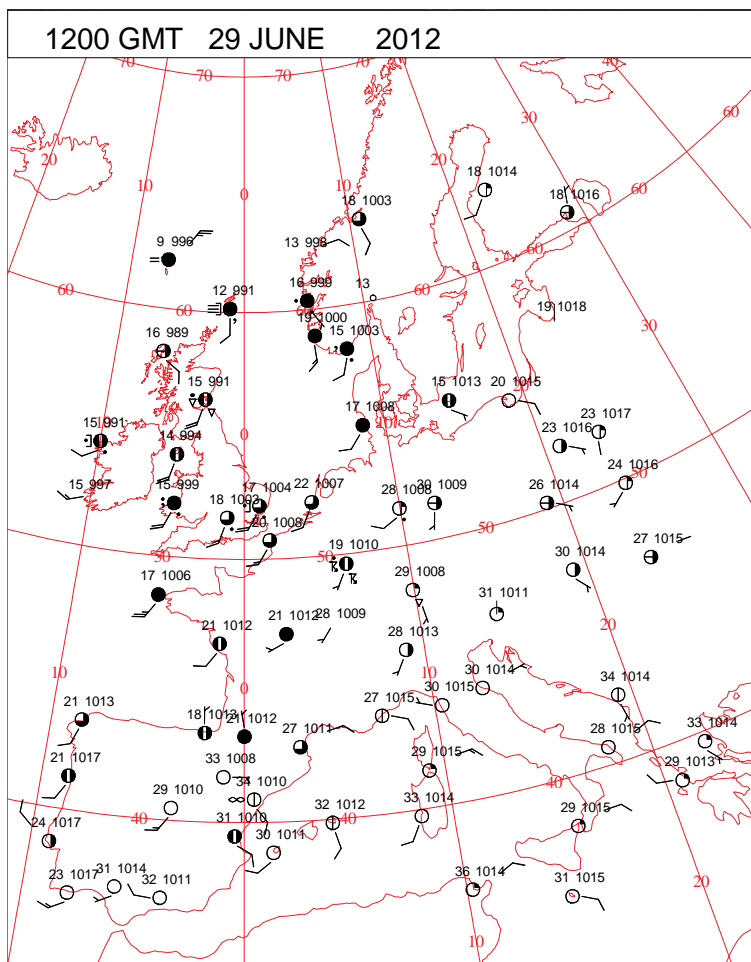
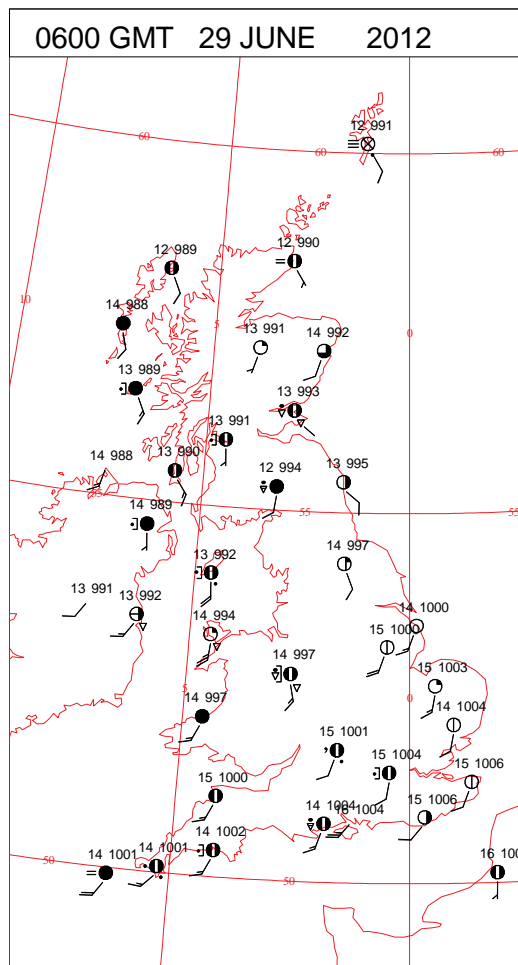
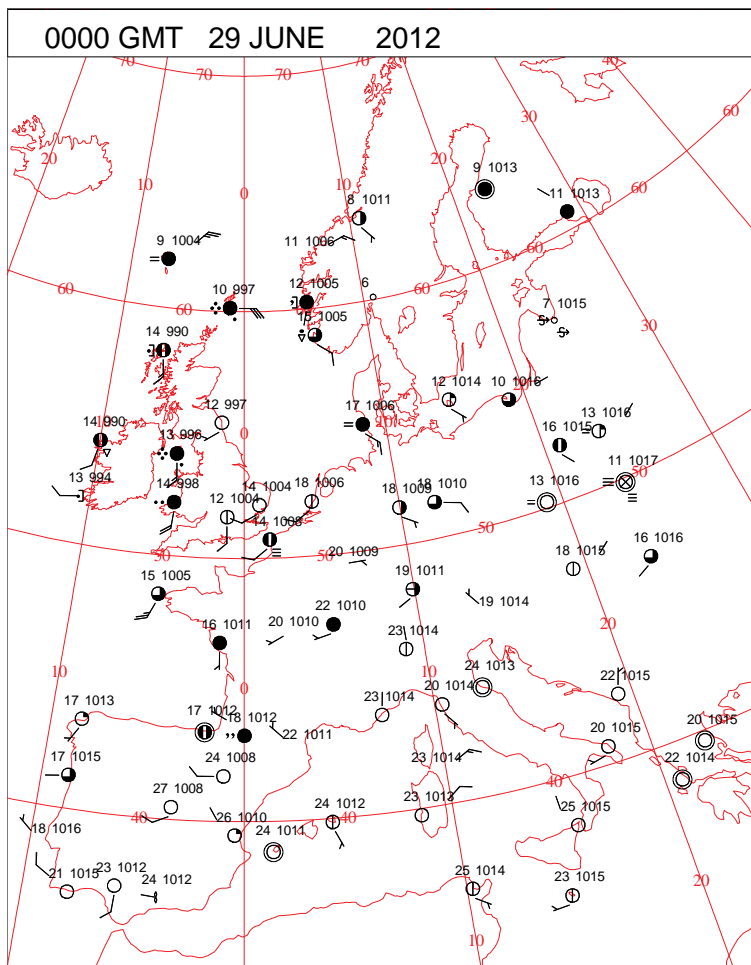
0600 GMT 28 JUNE 2012	SIG WEATHER	1200 GMT 28 JUNE 2012	SIG WEATHER	<p>Summary of UK Weather for Tuesday 28 June 2011.</p> <p>A few early morning thunderstorms moved north-eastwards across central and eastern England. Across much of the south-east it was a rather cloudy, but warm start to the day.</p> <p>Further to the north-west, it was brighter with some morning sunshine.</p> <p>Thunderstorms developed more widely by late morning across south-east England, with these quickly becoming widespread through the afternoon. Areas east of a line from West Sussex to Lincolnshire saw frequent lightning, with reports of power supplies being affected in some areas. Also, there were reports of hail and locally heavy rainfall.</p> <p>These storms had cleared into the North Sea by early evening, but left behind a legacy of low cloud.</p> <p>Elsewhere across the country, it was a predominantly fine day, although there were some showers across Northern Ireland and western Scotland.</p> <p>The warm and humid air remained across the far south-east of England, but elsewhere it was a much fresher day.</p>
1800 GMT 28 JUNE 2012	SIG WEATHER	0000 GMT 29 JUNE 2012	SIG WEATHER	
				<p>EXTREMES</p> <p>Highest Maximum: 28.0 Manston, Kent</p> <p>Lowest Maximum: 11.8 Fair Isle, Shetland</p> <p>Lowest Minimum: 7.8 Baltasound No2, Shetland</p> <p>Lowest Grass Minimum: 5.8 Baltasound No, Shetland</p> <p>Most Rain: 35.4 Baltasound No2, Shetland</p> <p>Most Sun: 9.4 Heathrow, Greater London</p>

DAILY CLIMATE DATA



Crown Copyright 2012, All Rights Reserved

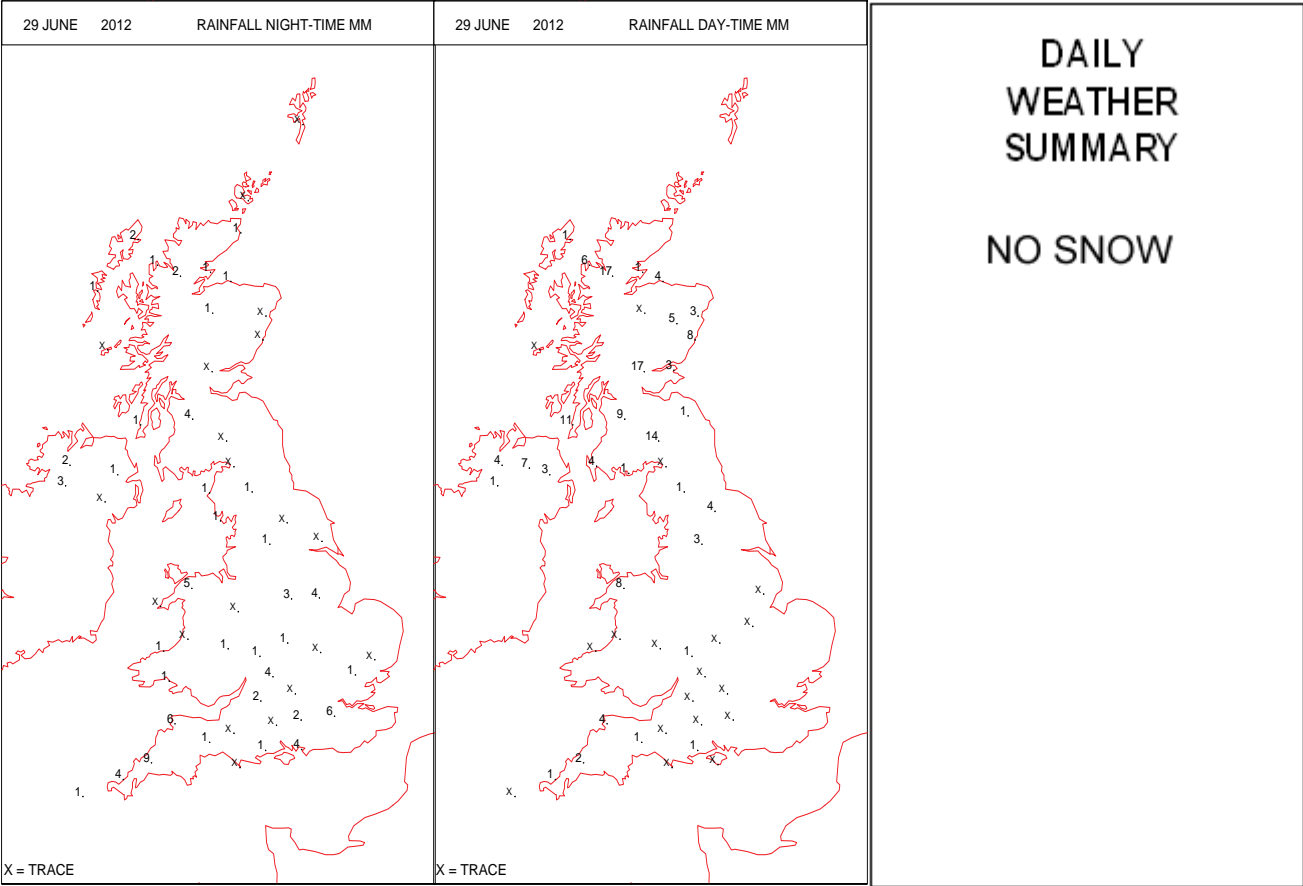
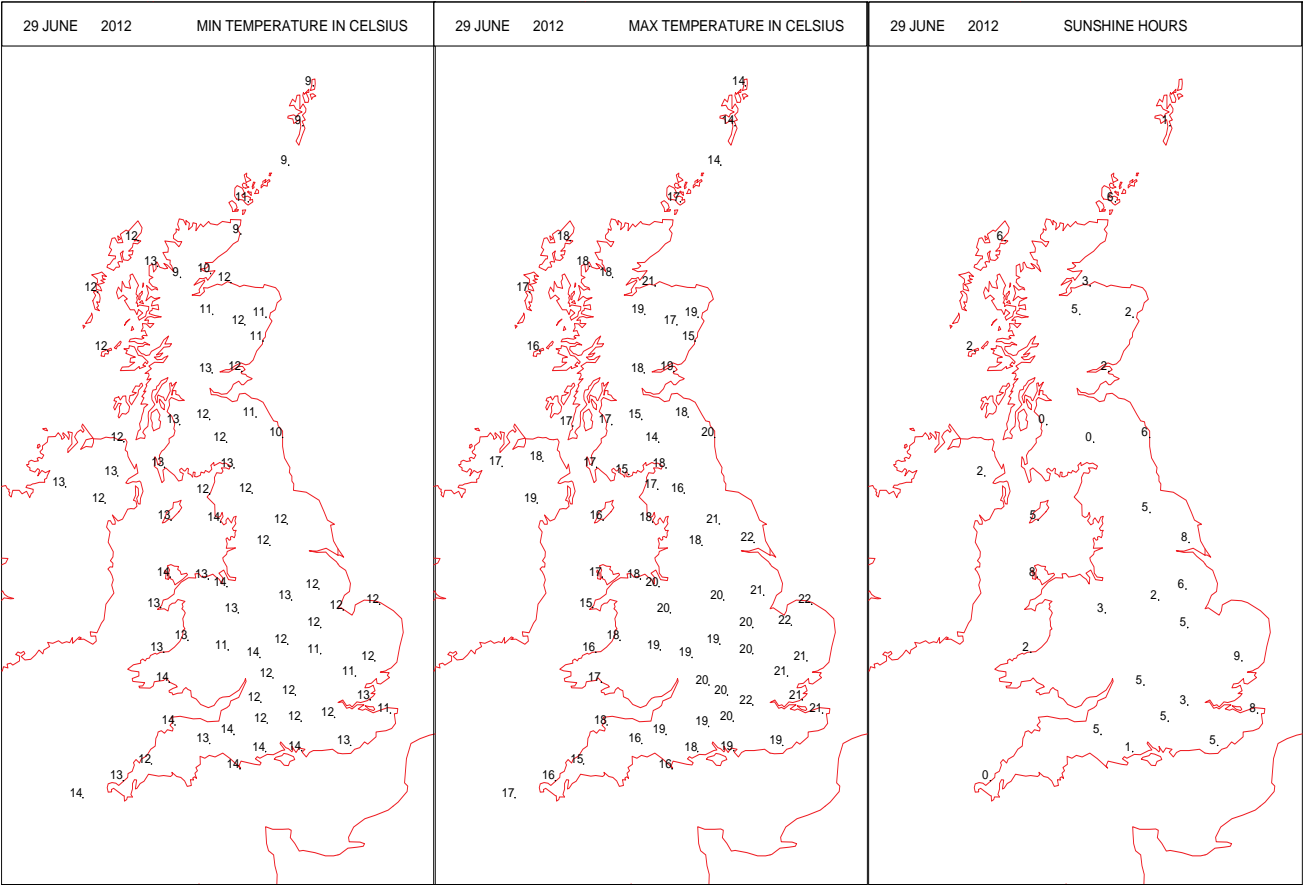
SURFACE REPORTS



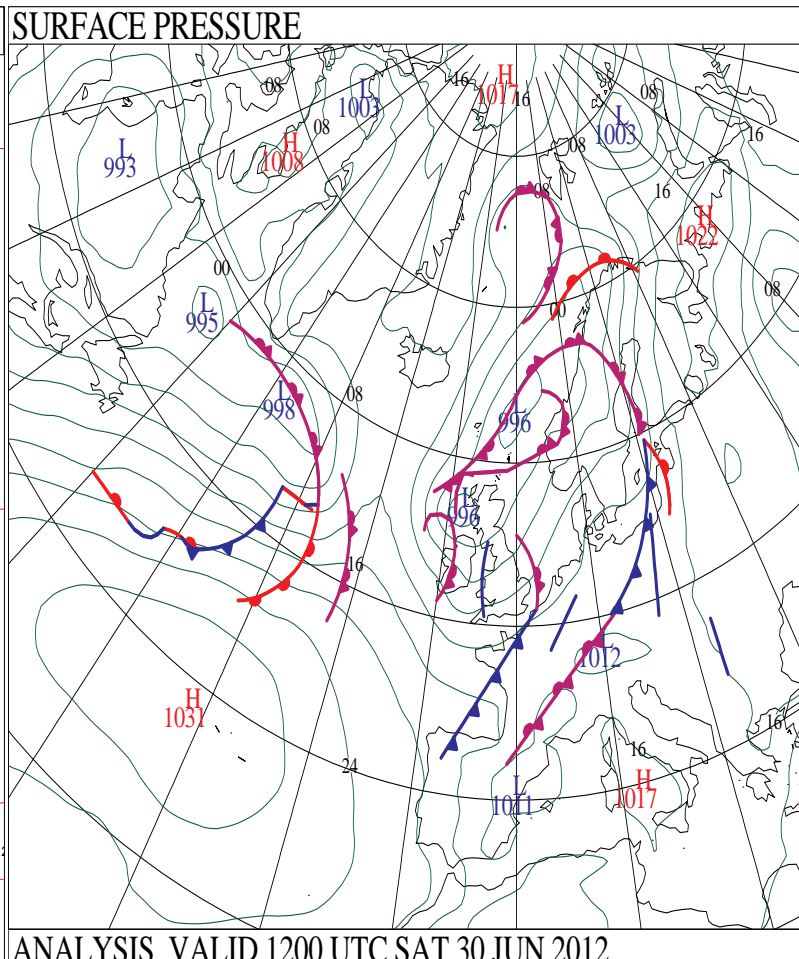
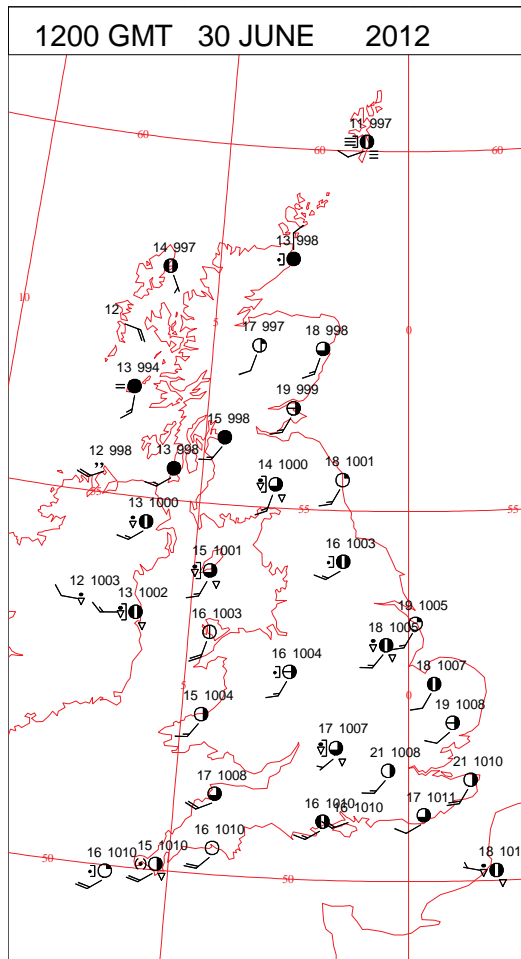
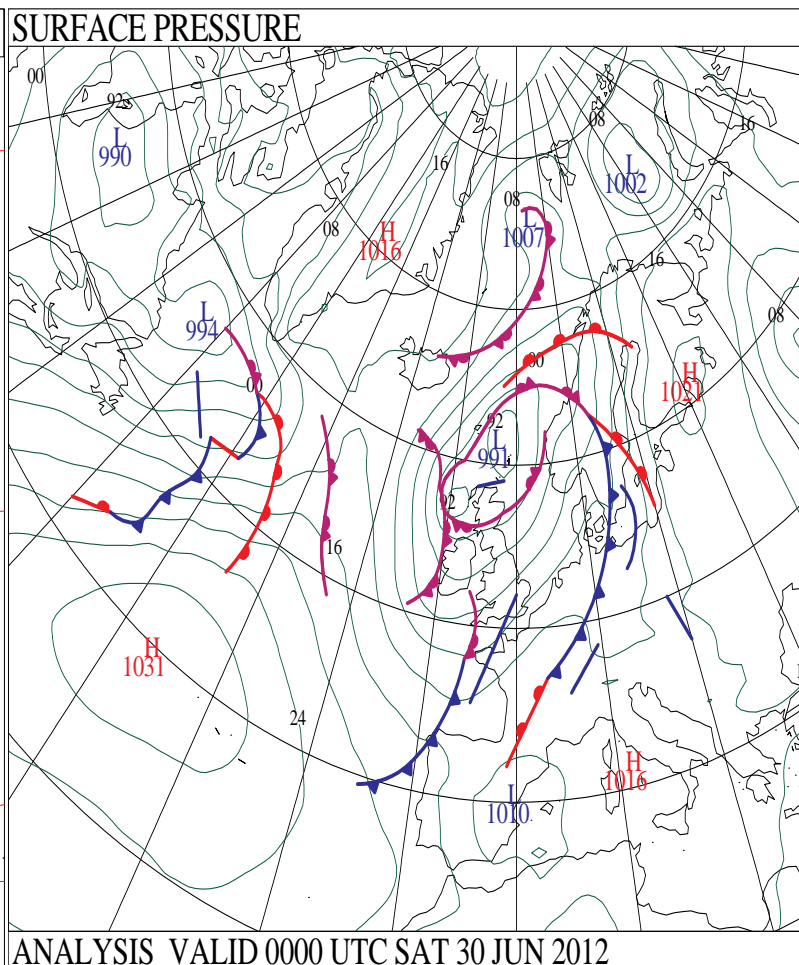
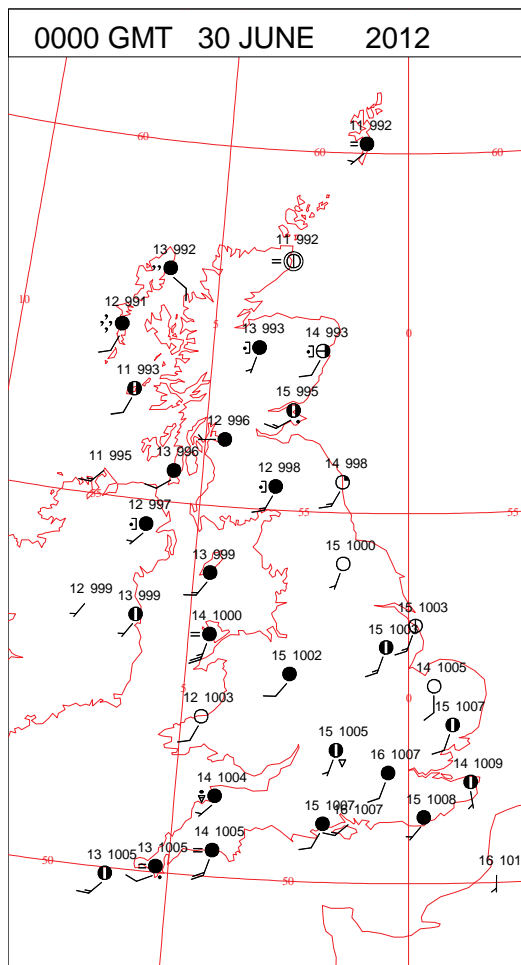
SIGNIFICANT WEATHER

0600 GMT 29 JUNE 2012	SIG WEATHER	1200 GMT 29 JUNE 2012	SIG WEATHER	<div>Summary of UK Weather for Friday 29 June 2012.<p>Showers continued into the early hours in many northern and western parts of the U.K. Some of these were very heavy, but no further lightning was detected. Very high totals were recorded in Shetland for example, over 30mm in 3 hours.</p><p>Most of the eastern side of the country stayed dry and largely clear.</p><p>During daylight hours the south-southwesterly wind became stronger and more gusty in most parts; widespread gusts of over 30 knots were reported.</p><p>Bands of showers developed across the south, with some heavier ones across northern England and northern Scotland, whilst more persistent rain fell in Northern Ireland (and later in southern Scotland).</p><p>Many central, southern and eastern parts had a dry afternoon though, with some lengthy spells of sunshine.</p><p>Through the evening, the showers over Scotland tended to reduce intensity. There was a scattering of showers over other parts of the country. These tended to diminish too, although a convergence line over north Cornwall, north Devon and the Cardiff area did tend to maintain intensity for a lot longer.</p><p>Highest temperatures were in the low twenties Celsius, recorded in the east and south-east of England.</p></div> <div>EXTREMES<p>Highest Maximum: 21.9 Weybourne, Norfolk</p><p>Lowest Maximum: 13.7 Lerwick, Shetland</p><p>Lowest Minimum: 8.7 Loch Glascarnoch, Ross-Shire</p><p>Lowest Grass Minimum: 5.9 Loch Glascarnoch, Ross-Shire</p><p>Most Rain: 19.0 Loch Glascarnoch, Ross-Shire</p><p>Most Sun: 8.9 Wattisham, Suffolk</p></div>
1800 GMT 29 JUNE 2012	SIG WEATHER	0000 GMT 30 JUNE 2012	SIG WEATHER	

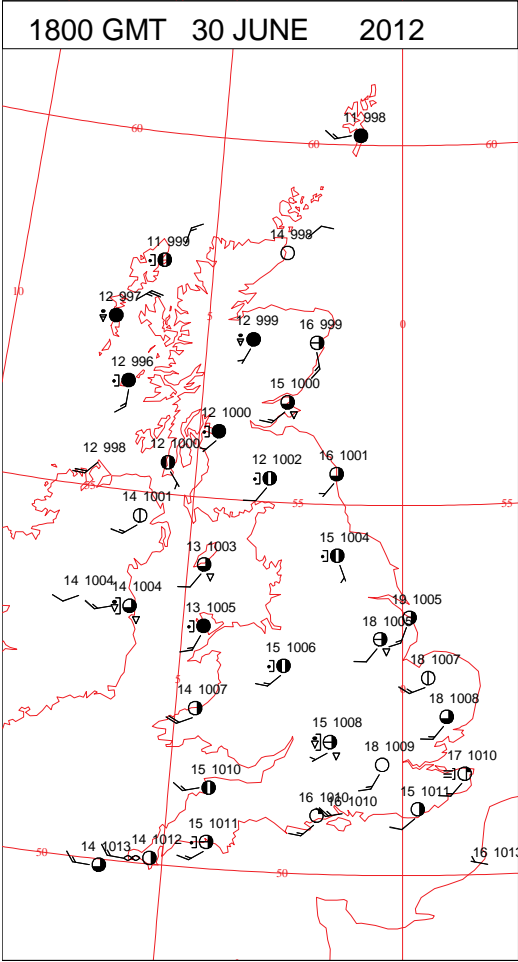
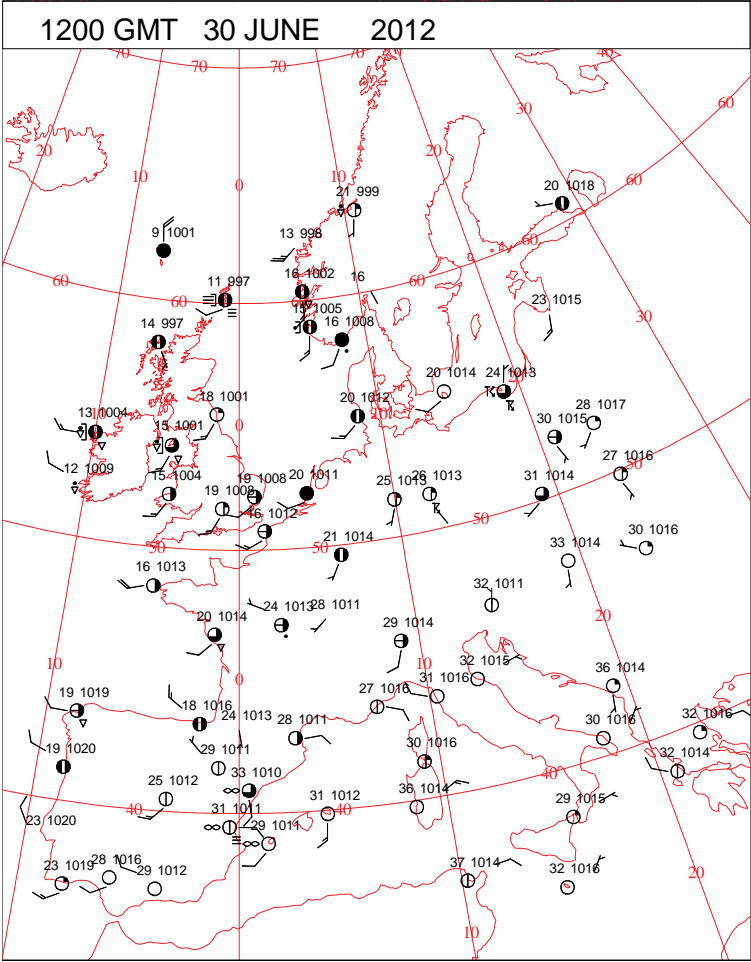
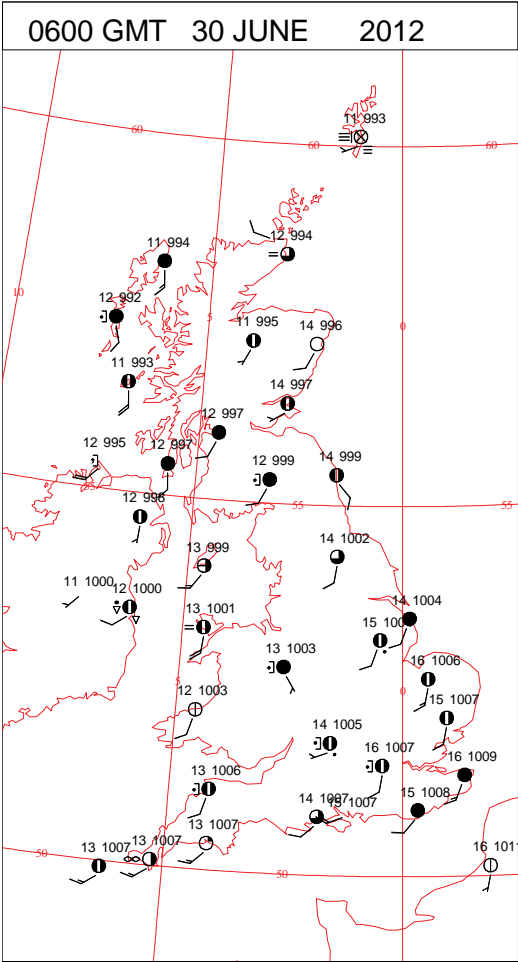
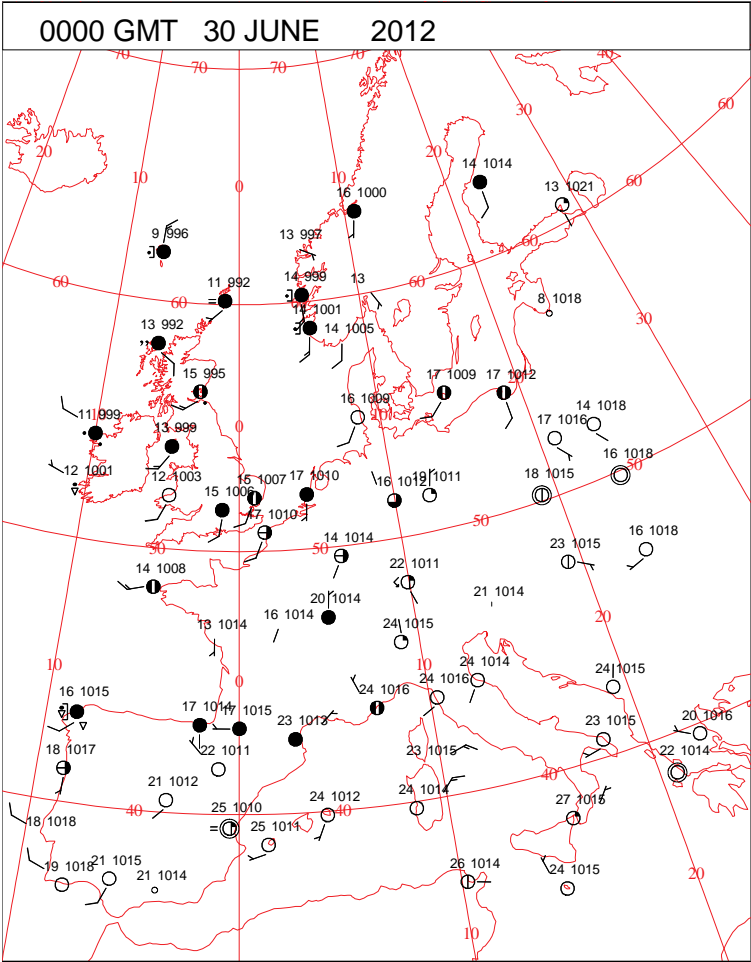
DAILY CLIMATE DATA



DAILY WEATHER SUMMARY



SURFACE REPORTS



SIGNIFICANT WEATHER

0600 GMT 30 JUNE 2012	SIG WEATHER	1200 GMT 30 JUNE 2012	SIG WEATHER	<p>Summary of UK Weather for Saturday 30 June 2012.</p> <p>The early hours of the morning saw a scattering of showery rain over northern Scotland, and isolated outbreaks over northern England and Northern Ireland too.</p> <p>Spells of moderate rain, with some heavy bursts, moved out of the West Country and Wales towards dawn. This area of rain then tracked eastwards during the morning, affecting areas as far north as the Pennines and places along the south coast.</p> <p>Behind the area of rain, it was a bright and mostly dry start, but cloud soon formed, with showers developing and tending to form bands. These showers became heavy in places, turning thundery over northern England and near the Bristol Channel.</p> <p>The south-east of England was largely dry and warm, with plenty of sunshine after the early rain cleared. The temperatures were tempered a little by a brisk south-westerly wind which affected most parts of the U.K.</p> <p>By contrast, Northern Ireland and western Scotland were rather cloudy throughout, with a band of rain spreading across Northern Ireland during the day.</p>
1800 GMT 30 JUNE 2012	SIG WEATHER	0000 GMT 01 JULY 2012	SIG WEATHER	
				<p>EXTREMES</p> <p>Highest Maximum: 22.2 Weybourne, Norfolk</p> <p>Lowest Maximum: 12.7 Fair Isle, Shetland</p> <p>Lowest Minimum: 8.7 Kirkwall, Orkney</p> <p>Lowest Grass Minimum: 4.0 Fair Isle, Shetland</p> <p>Most Rain: 15.4 Capel Curig No3, Gwynedd</p> <p>Most Sun: 13.4 Guernsey Airport, Guernsey</p>

DAILY CLIMATE DATA

