

# DAILY WEATHER SUMMARY

INCLUDING SUMMARY OF BRITISH WEATHER




Wednesday  
1st February  
1995



LONDON weather centre

METEOSAT AT 11:00 GMT ON 01/02/95  
INFRA-RED



CLOUD-TOP OR LAND/SEA TEMPERATURE

COLD WARM



0600 1 FEBRUARY 1995  
SIGWX



1200 1 FEBRUARY 1995  
SIGWX



## SIGNIFICANT WEATHER CHARTS

1800 1 FEBRUARY 1995  
SIGWX



2400 1 FEBRUARY 1995  
SIGWX



Published by London Weather Centre. All times are GMT.

## SUMMARY OF UK WEATHER WEDNESDAY 1st February 1995

Rain, locally heavy, affected most places south of a line from the Humber to Cardigan Bay at the start of the day. Elsewhere there was broken cloud, and apart from showers near northwestern coasts, it was mainly dry.

The area of rain moved erratically south during the day, and by mid-afternoon was confined to southeast England. The rest of the country had a fair amount of brightness, but showers continued to fall in the northwest and over Scottish mountains. These were heavy with hail in places, and of snow over the higher ground.

The rain cleared Kent by mid-evening, the residual cloud following by midnight. The rest of Britain was then mainly dry with clear intervals, although one or two showers persisted in Scotland.

Temperatures ranged from very mild in the south to around or a little below average in the far north.

## EXTREMES

### WEDNESDAY 1st FEBRUARY 1995

#### Highest Maximum

: 11.8 C Guernsey Airport & Jersey / St Helier

#### Lowest Maximum

: 3.5 C Loch glascarnoch [ Highland ]

#### Lowest Minimum

: 1.7 C Loch Glascarnoch

#### Lowest Grass Minimum

: -1.3 C Aberdeen / Dyce

#### Most Rain (24 hrs from 0900 GMT)

: 16.9 mm Jersey Airport

#### Most Sunshine

: 6.6 Hrs Aberdeen

NIGHT MINIMUM TEMPERATURE  
(DEGREES C)  
1 FEBRUARY 1995



DAY MAXIMUM TEMPERATURE  
(DEGREES C)  
1 FEBRUARY 1995



SUNSHINE (DAWN TO DUSK)  
(HOURS)  
1 FEBRUARY 1995



## DAILY CLIMATE DATA

NIGHT RAINFALL  
(MILLIMETRES)  
1 FEBRUARY 1995  
12 HOURS TO 0900



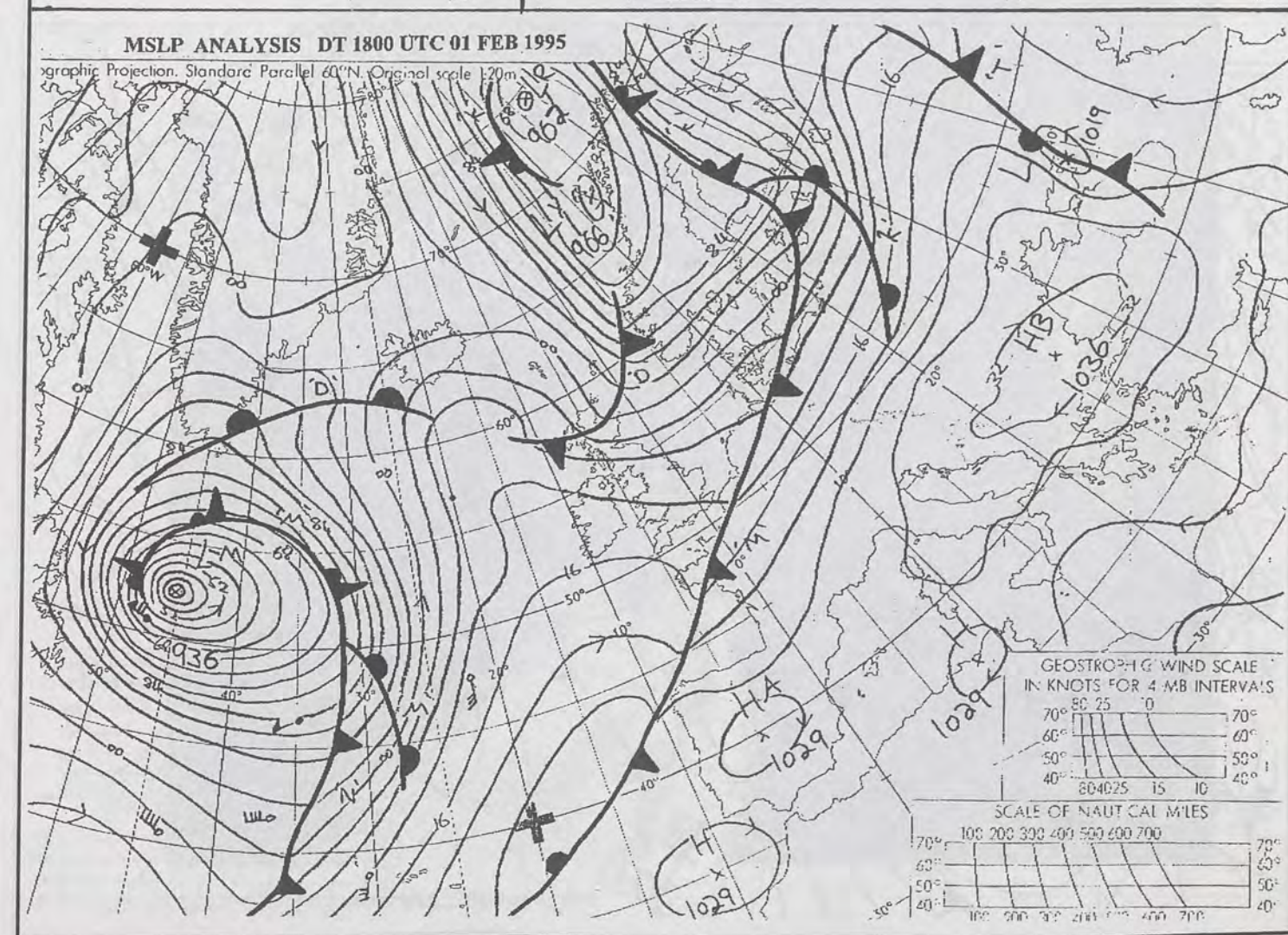
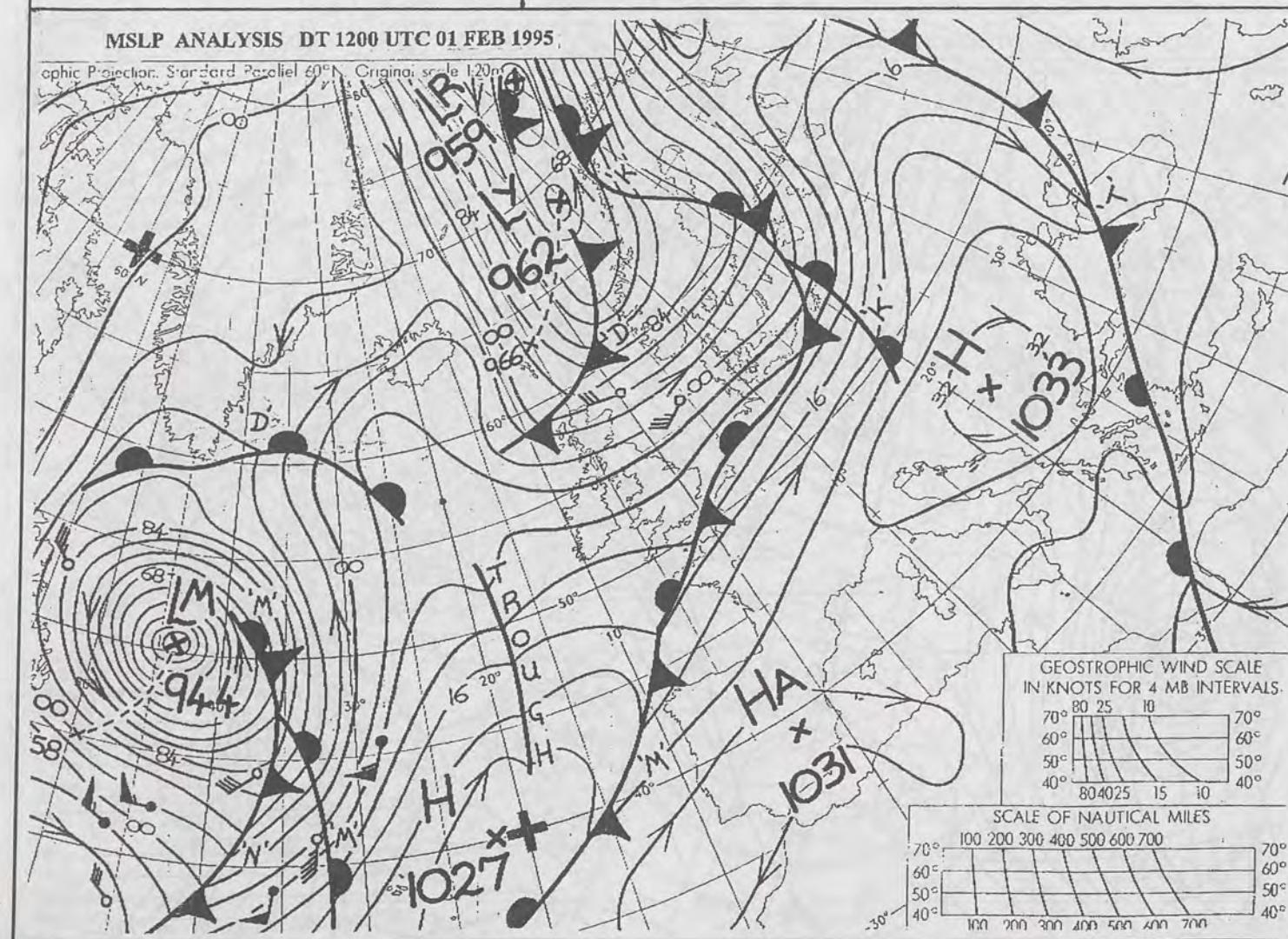
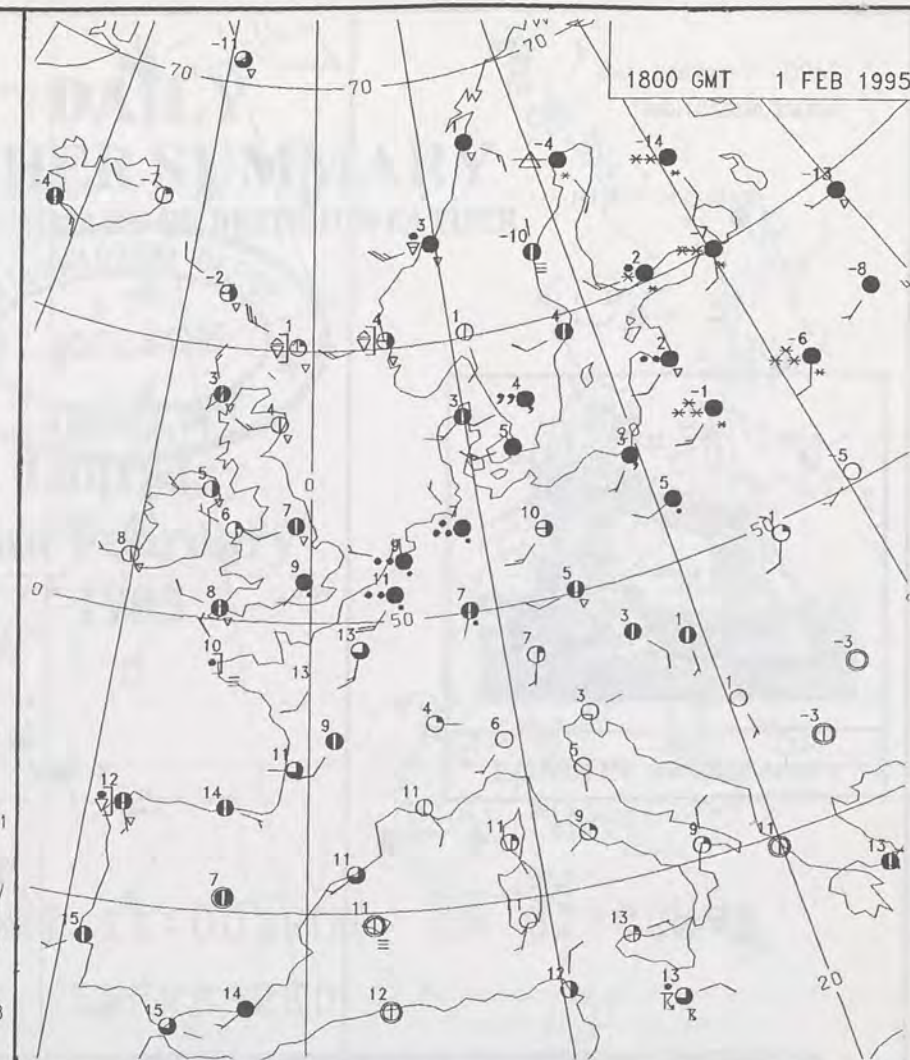
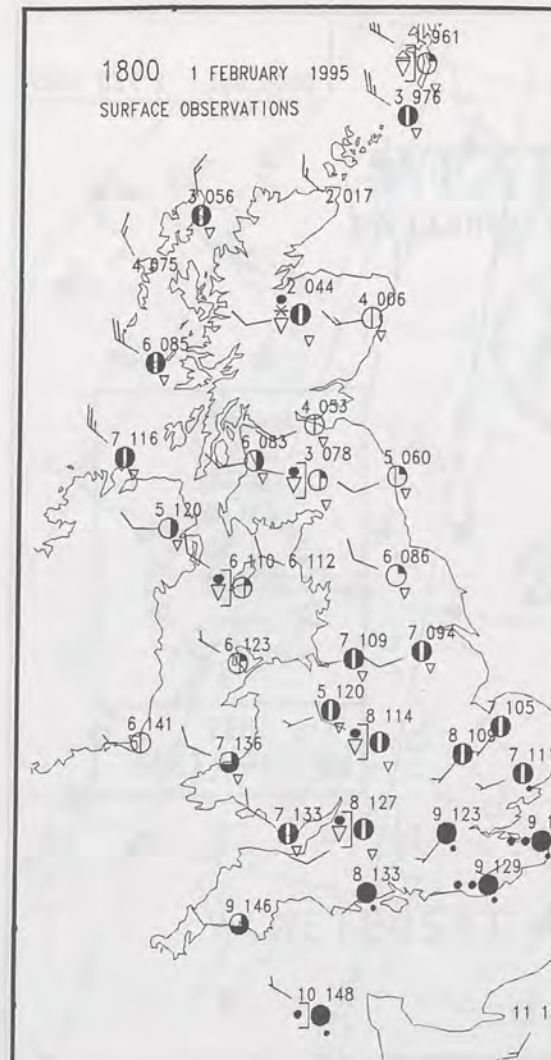
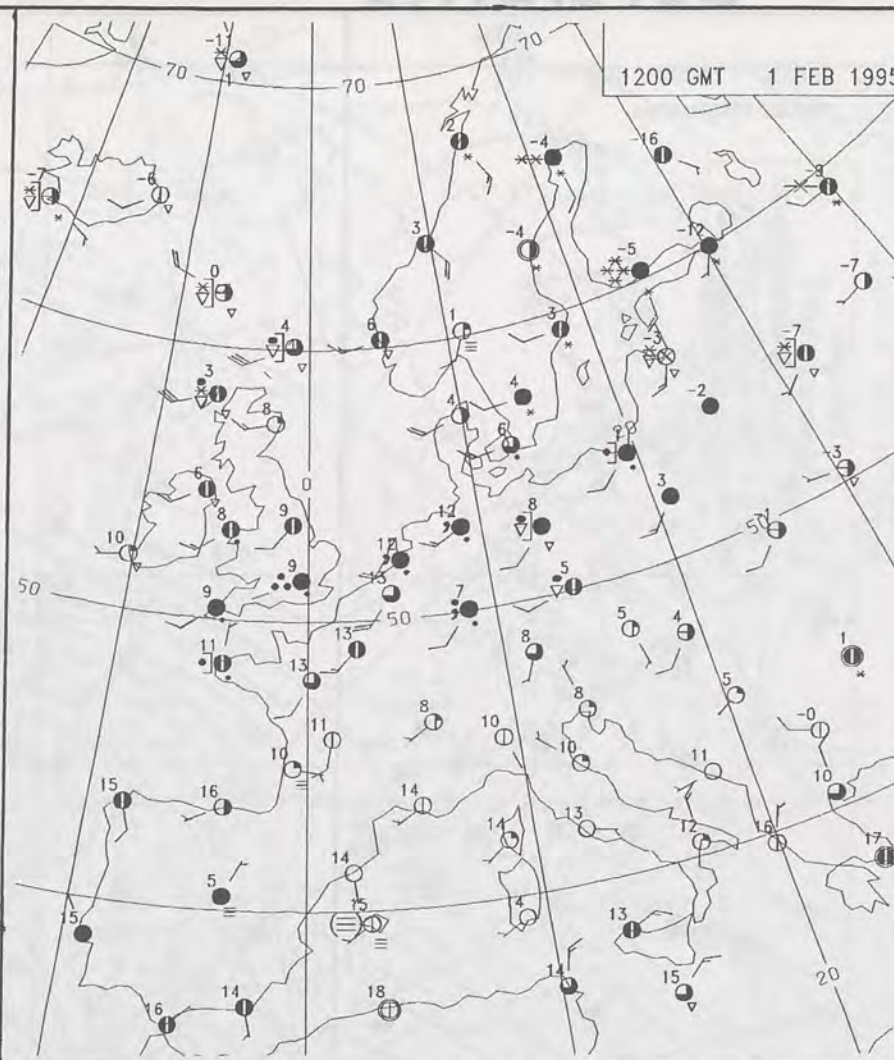
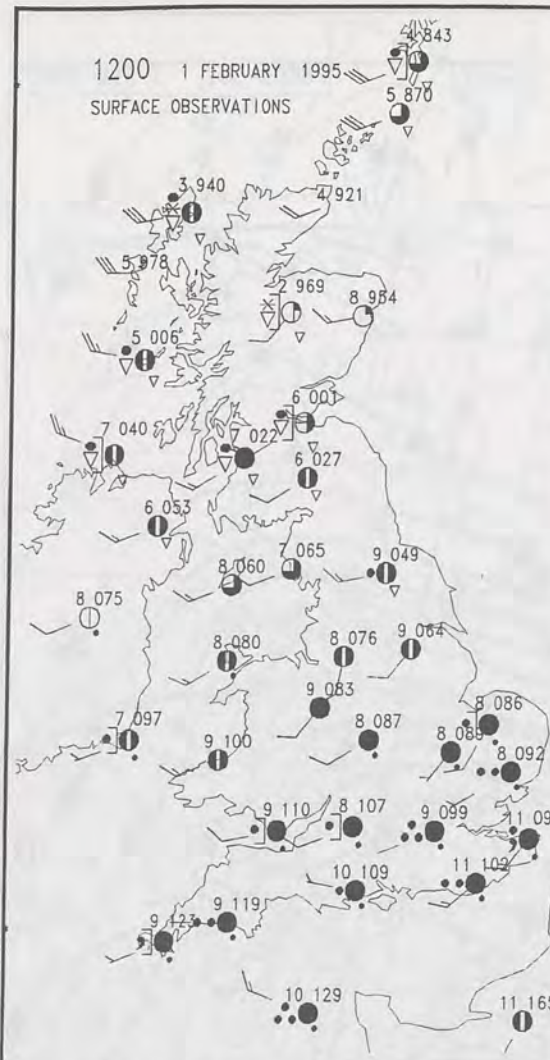
DAY RAINFALL  
(MILLIMETRES)  
1 FEBRUARY 1995  
12 HOURS TO 2100



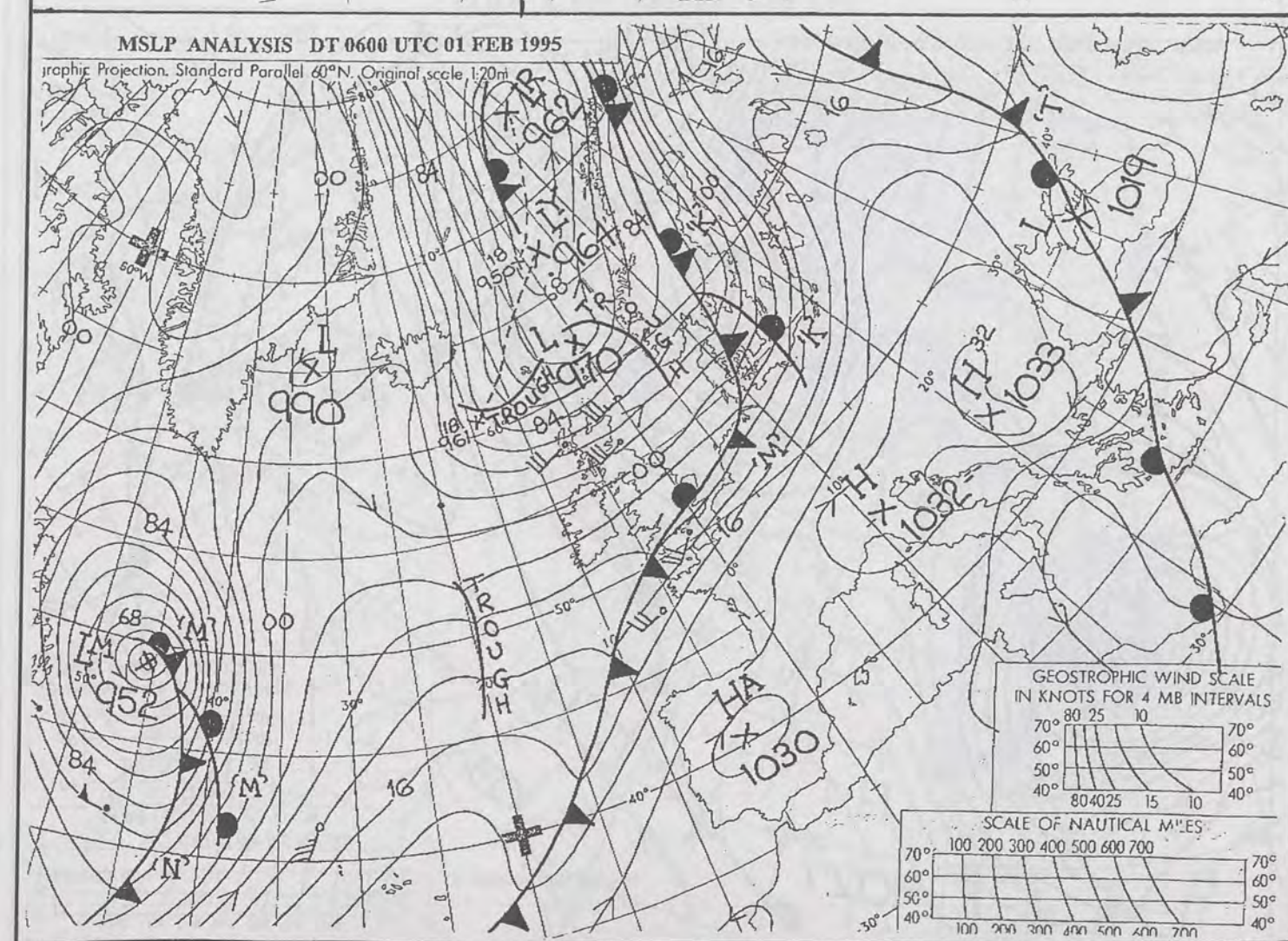
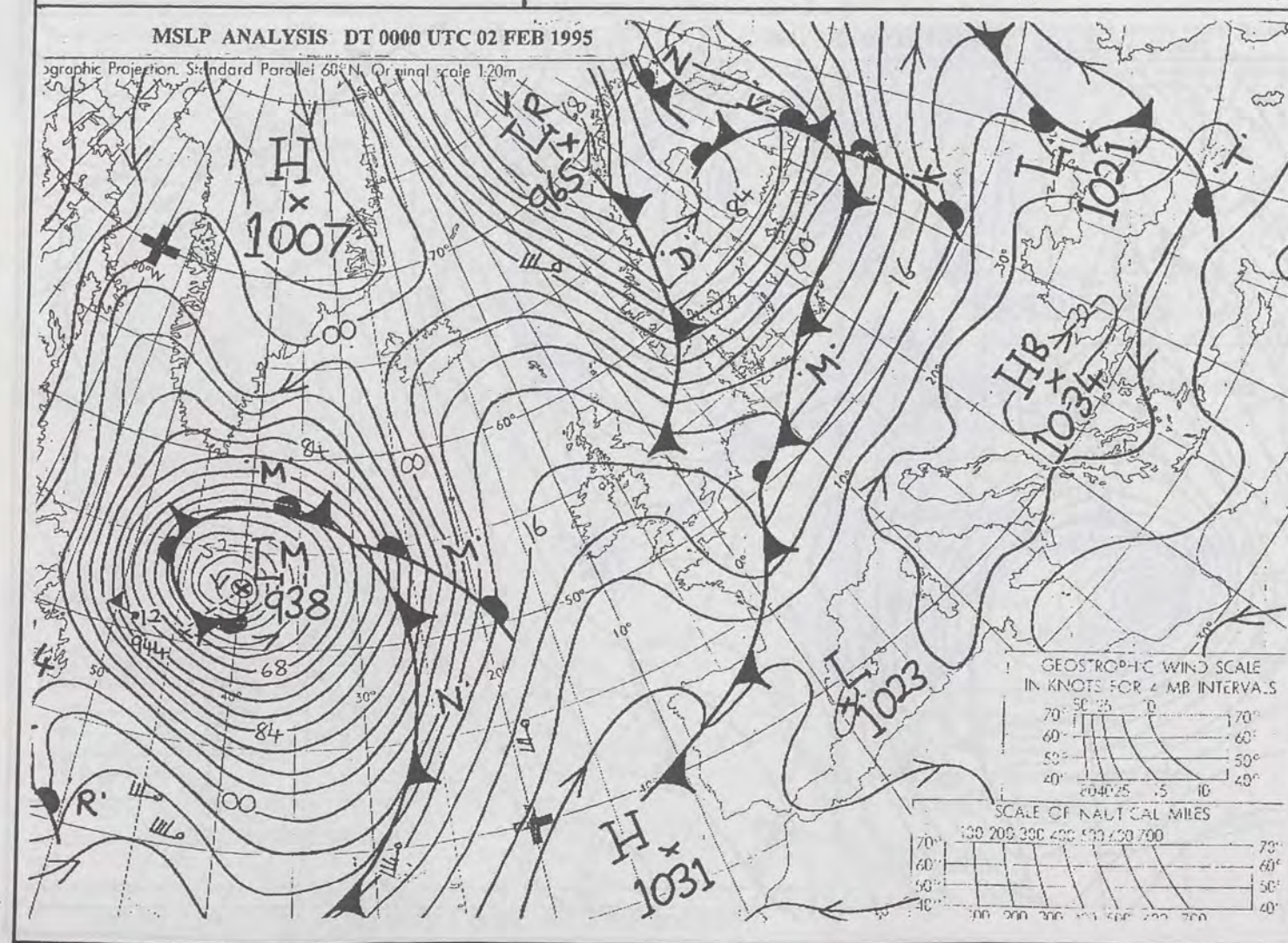
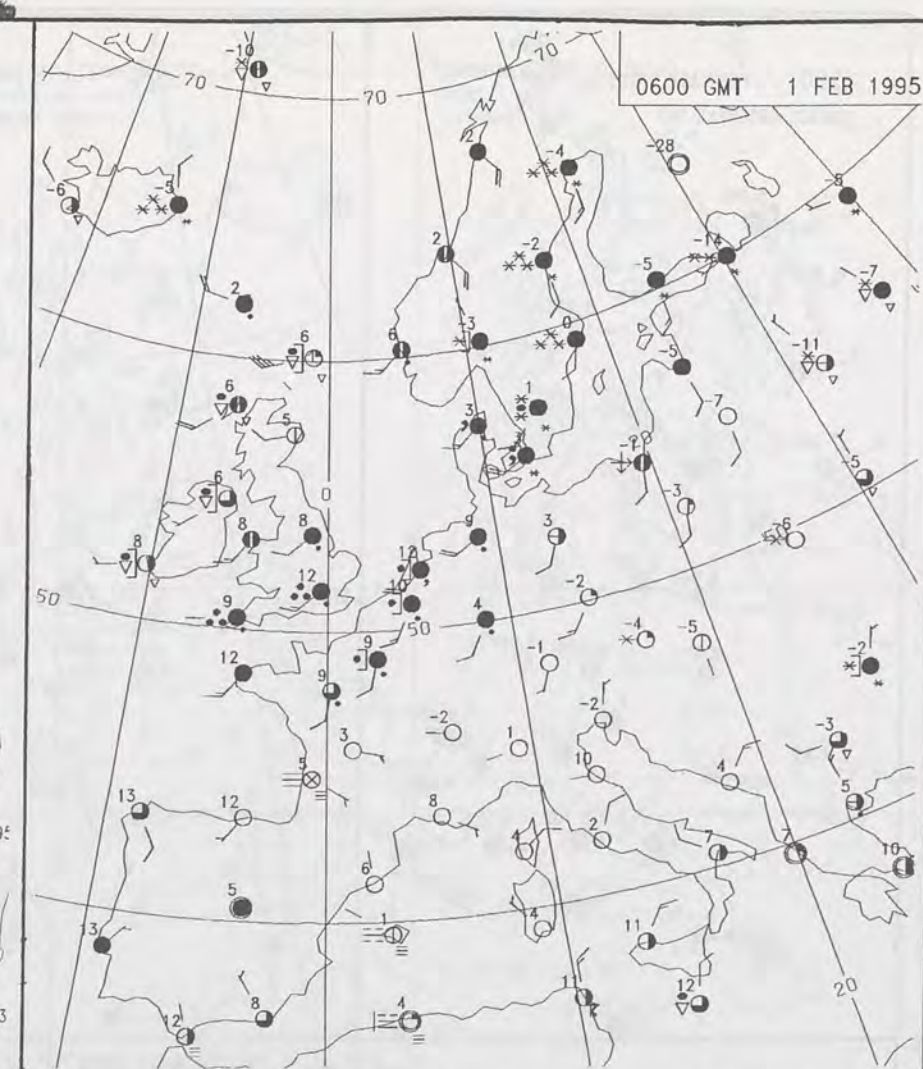
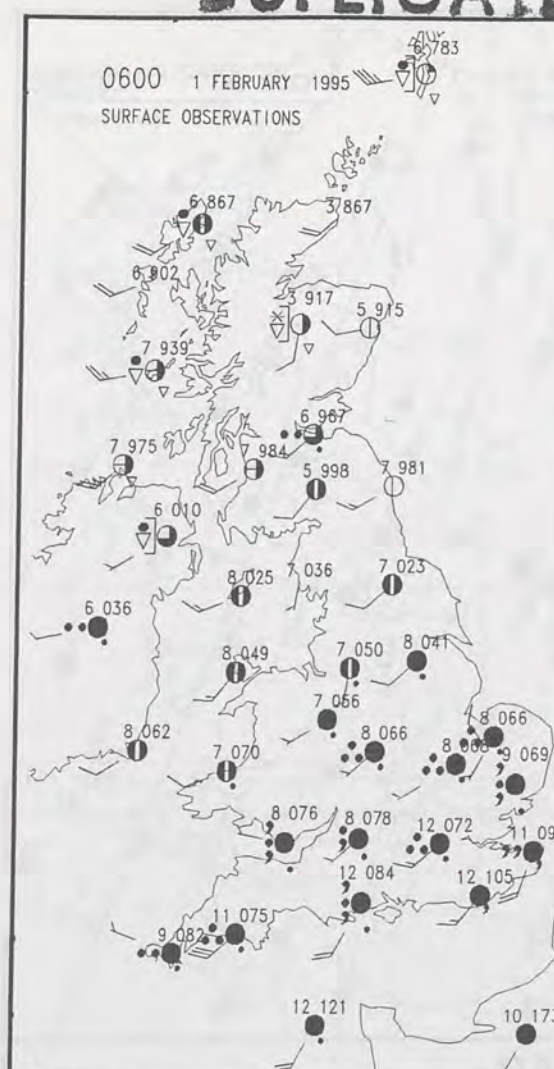
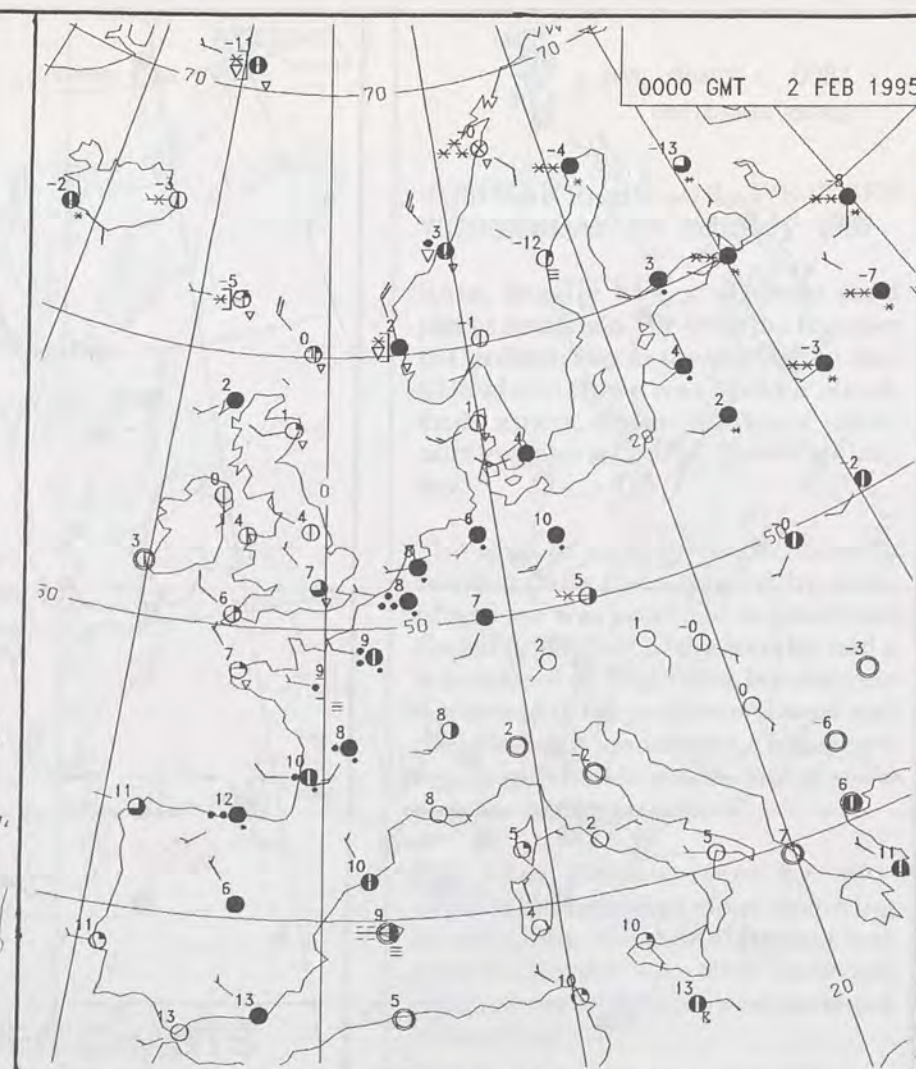
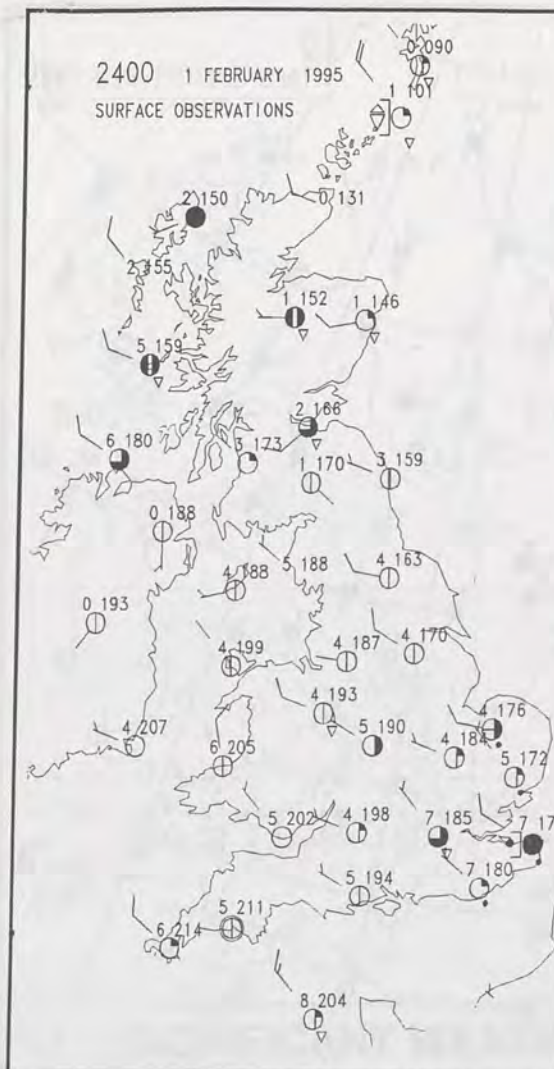
1 FEBRUARY 1995  
TOTAL DEPTH OF SNOW (9GMT)  
(CENTIMETRES)



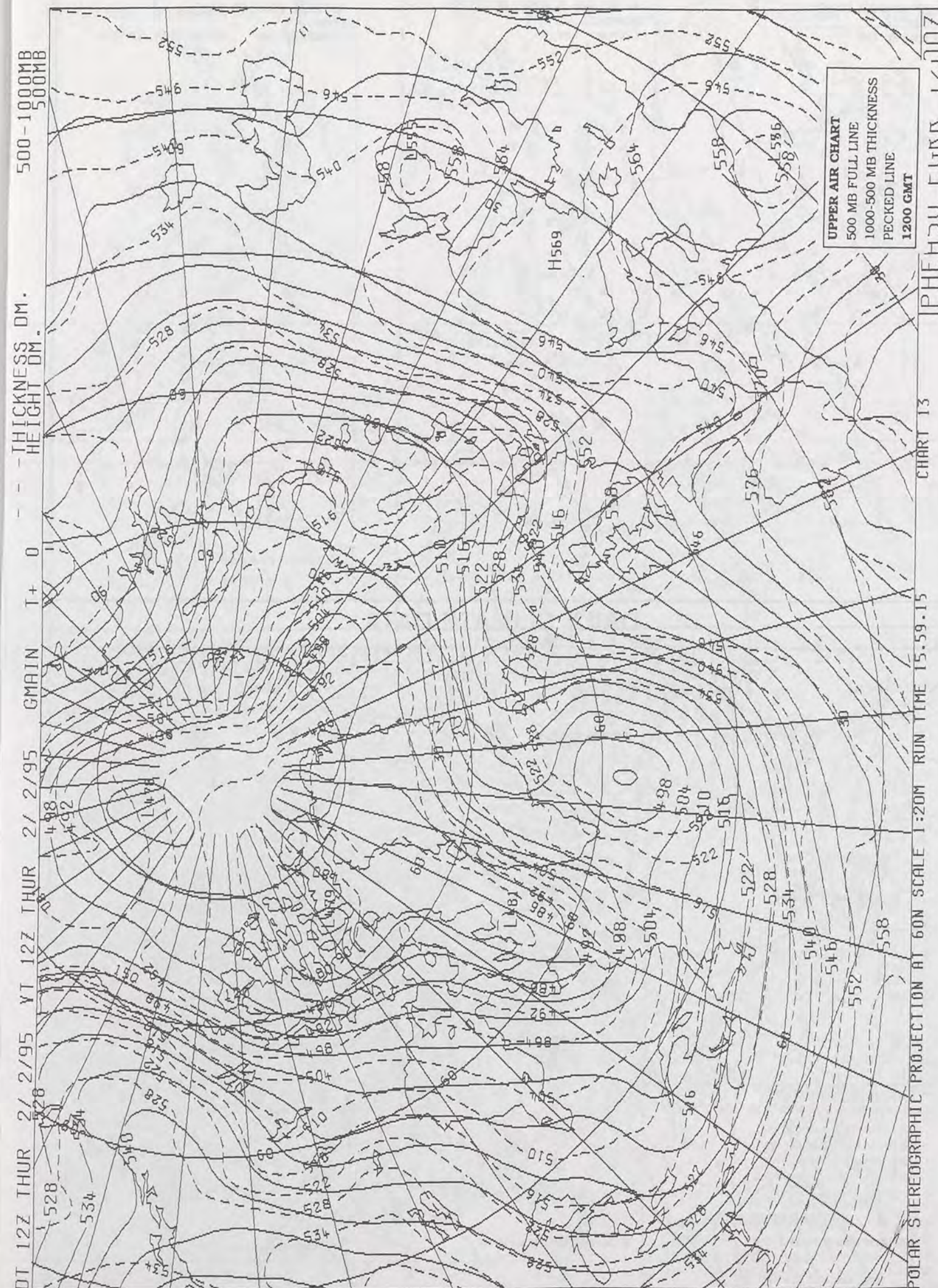













# DAILY WEATHER SUMMARY

INCLUDING SUMMARY OF BRITISH WEATHER




Thursday  
2nd February  
1995



LONDON weather centre

METEOSAT AT 11:00 GMT ON 02/02/95  
INFRA-RED



CLOUD-TOP OR LAND/SEA TEMPERATURE

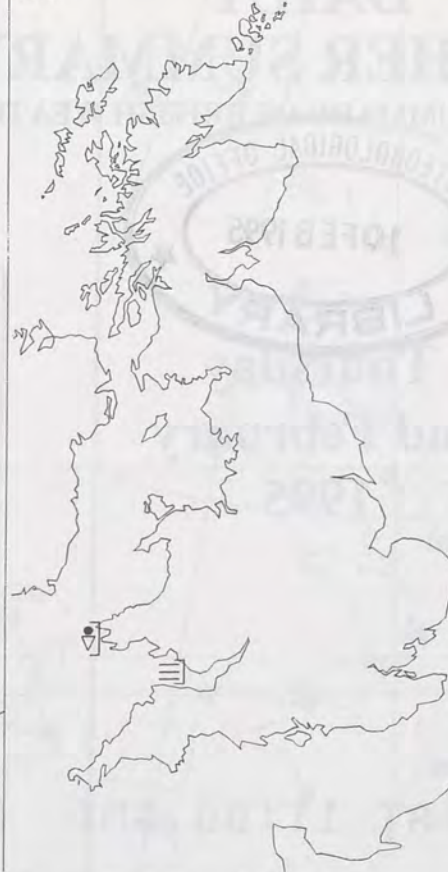
COLD WARM



0600 2 FEBRUARY 1995  
SIGWX



1200 2 FEBRUARY 1995  
SIGWX



## SIGNIFICANT WEATHER CHARTS

1800 2 FEBRUARY 1995  
SIGWX



2400 2 FEBRUARY 1995  
SIGWX



Published by London Weather Centre. All times are GMT.

## SUMMARY OF UK WEATHER THURSDAY 2nd February 1995

Apart from isolated wintry showers in northwest Scotland, it was a dry start to the day with frost in places. Southwest England had fog in parts, especially around Yeovilton.

The morning was bright and sunny over most of Britain, although by midday high cloud had started to spread into Northern Ireland and western Scotland. During the afternoon rain and strong southerly winds followed into these parts, while in much of the rest of Britain high cloud turned the sunshine hazy.

In the evening the rain continued on into the rest of Scotland, and the Isle of Man. Meanwhile in England and Wales the high cloud thickened, but it stayed dry.

Temperatures were generally slightly above average throughout the country.

## EXTREMES

THURSDAY 2nd FEBRUARY 1995

### Highest Maximum

: 12.4 C Guernsey / L'Ancresse

### Lowest Maximum

: 4.2 C Fylingdales [ York Moors ]

### Lowest Minimum

: -4.3 C Altnaharra [ Highland ]

### Lowest Grass Minimum

: -8.9 C Moel - Y - Crio [ Clwyd ]

### Most Rain (24 hrs from 0900 GMT)

: 21.3 mm Eskdalemuir [ Dumfries & Gal'way ]

### Most Sunshine

: 7.7 Hrs Folkestone [ Kent ]

NIGHT MINIMUM TEMPERATURE  
(DEGREES C)  
2 FEBRUARY 1995



DAY MAXIMUM TEMPERATURE  
(DEGREES C)  
2 FEBRUARY 1995



SUNSHINE (DAWN TO DUSK)  
(HOURS)  
2 FEBRUARY 1995



X INDICATES 0.1-0.4 HRS

## DAILY CLIMATE DATA

NIGHT RAINFALL  
(MILLIMETRES)  
2 FEBRUARY 1995



X INDICATES TRACE TO 0.4 MM

DAY RAINFALL  
(MILLIMETRES)  
2 FEBRUARY 1995



X INDICATES TRACE TO 0.4 MM

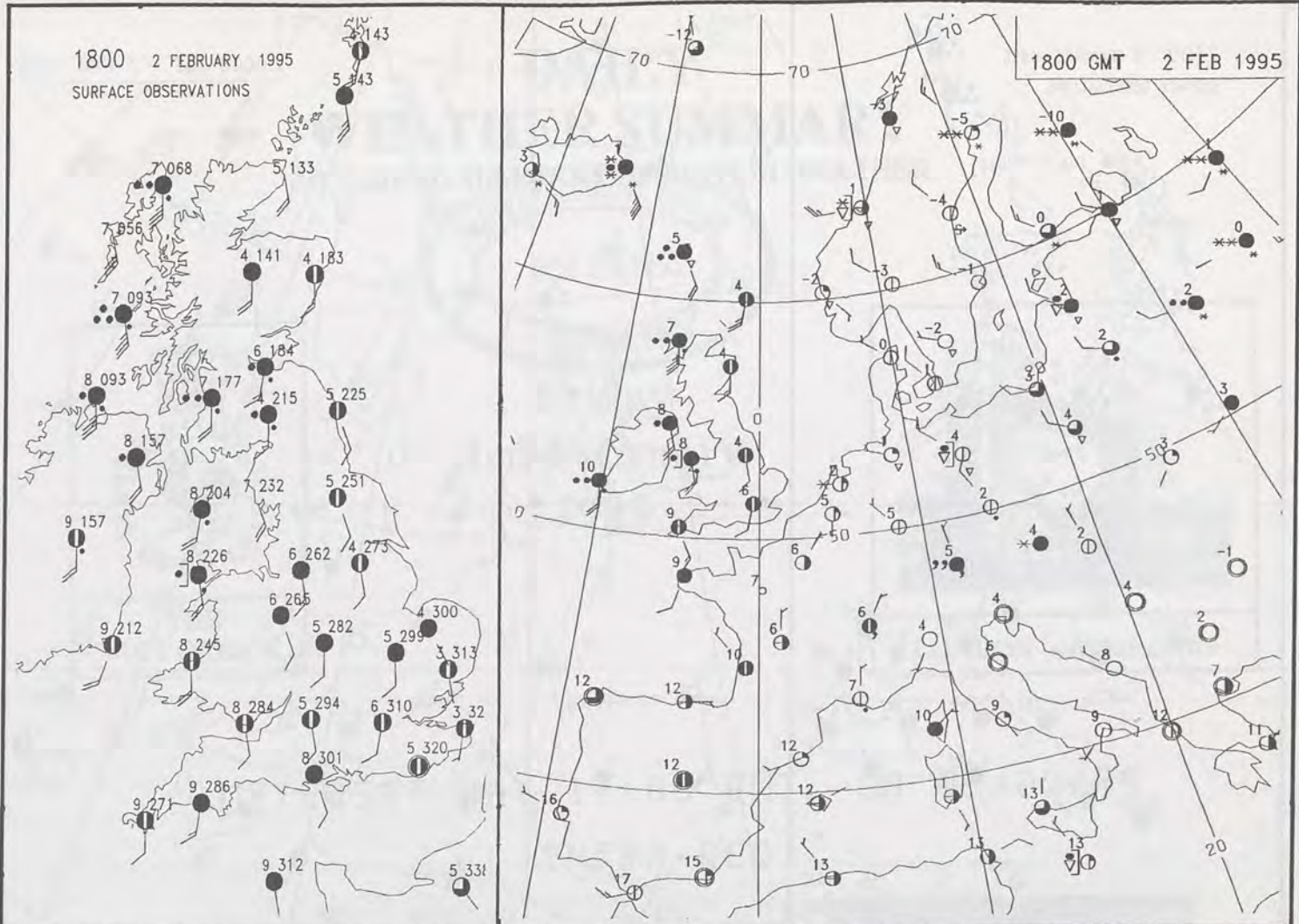
2 FEBRUARY 1995  
TOTAL DEPTH OF SNOW (9GMT)  
(CENTIMETRES)



X INDICATES TRACE TO 0.4 CM



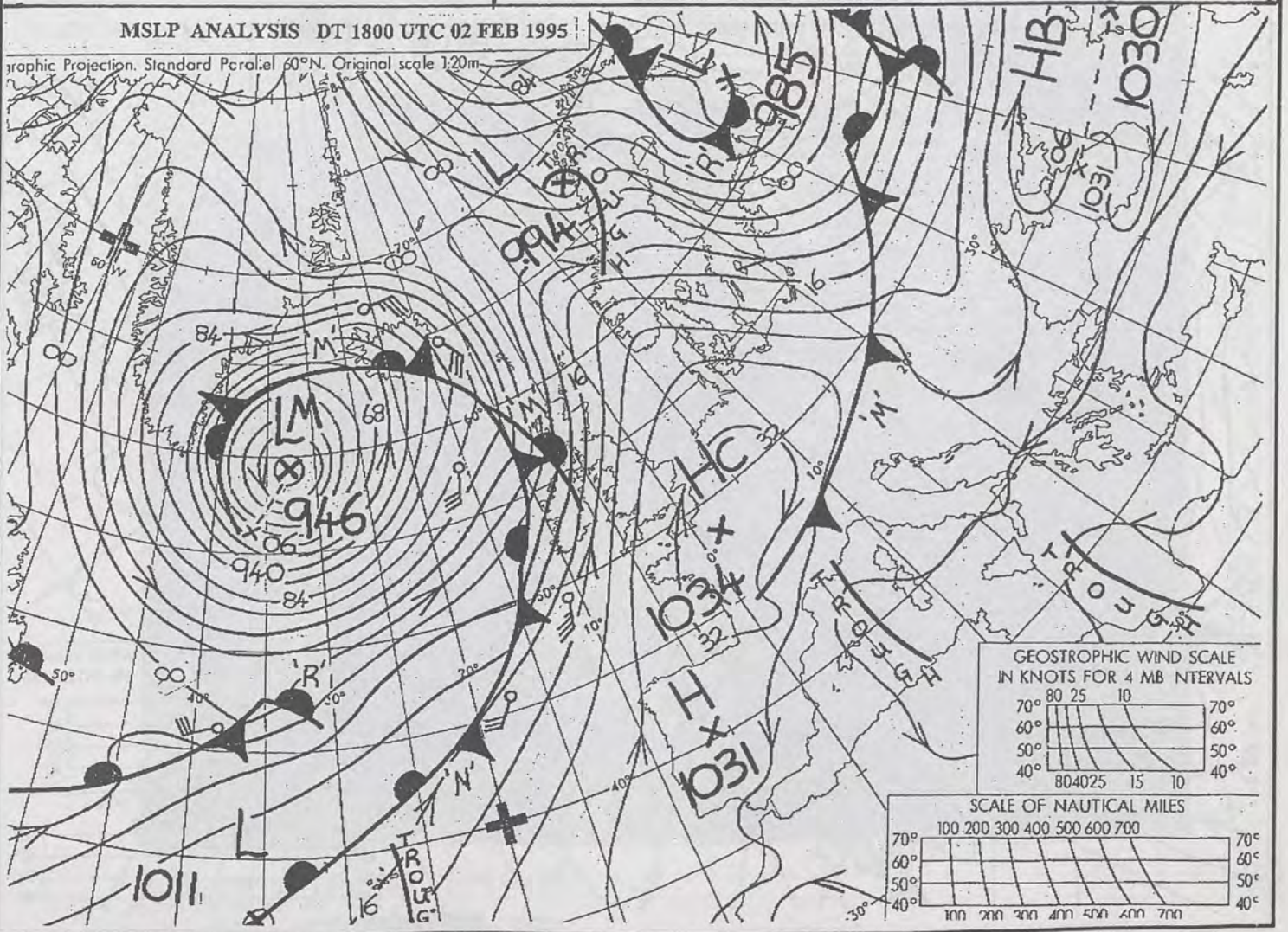
1200 GMT 2 FEB 1995



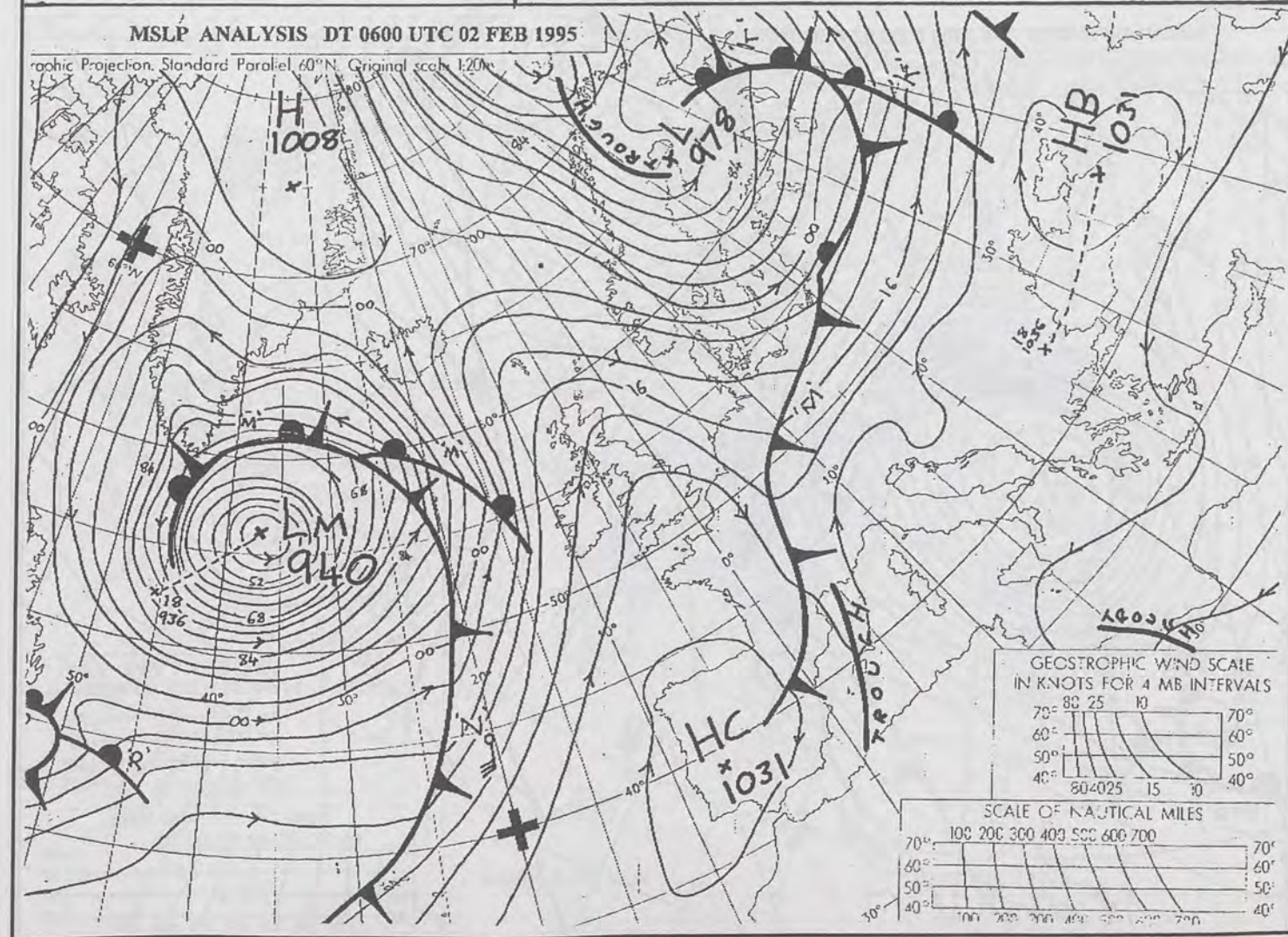
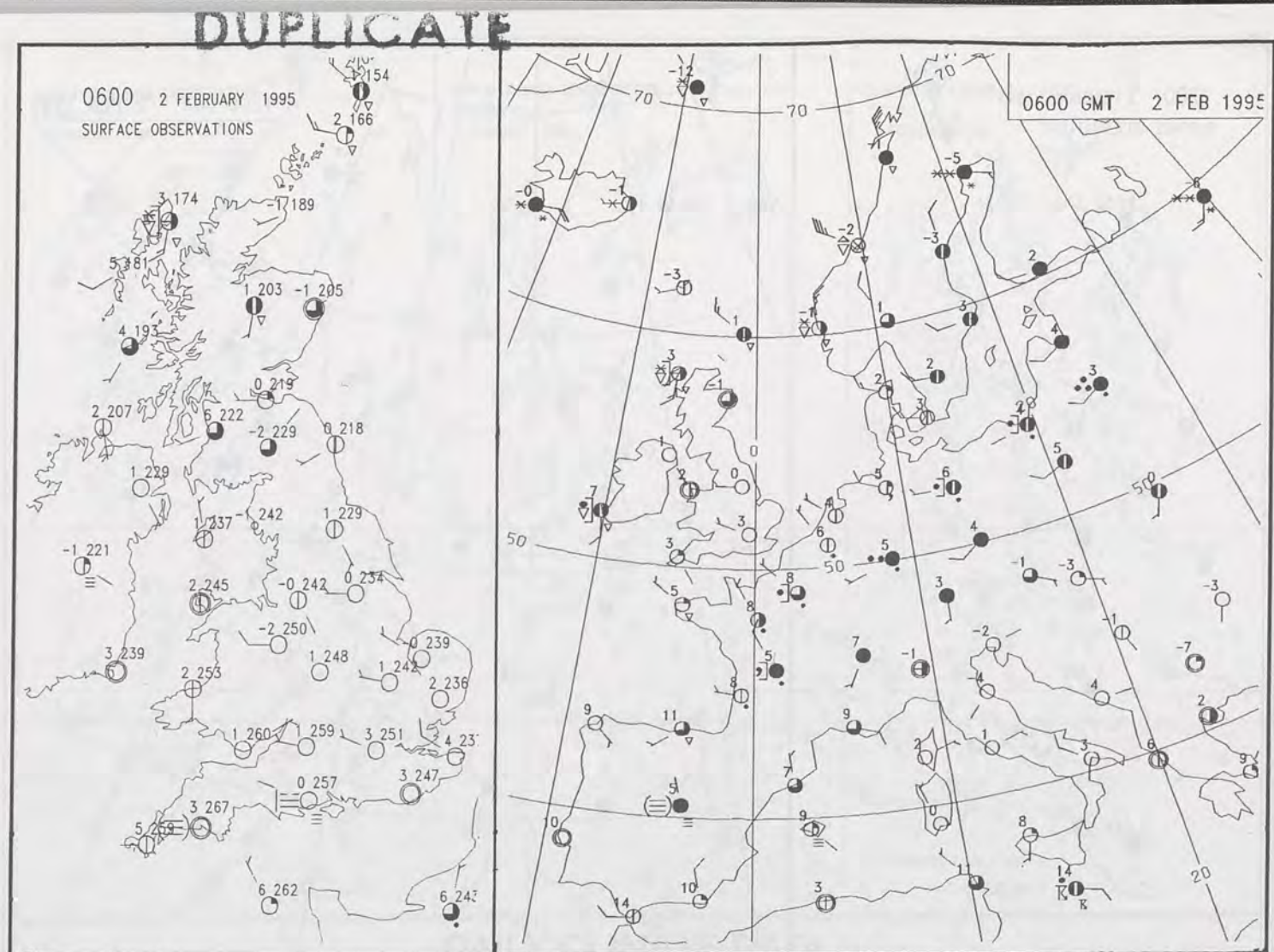
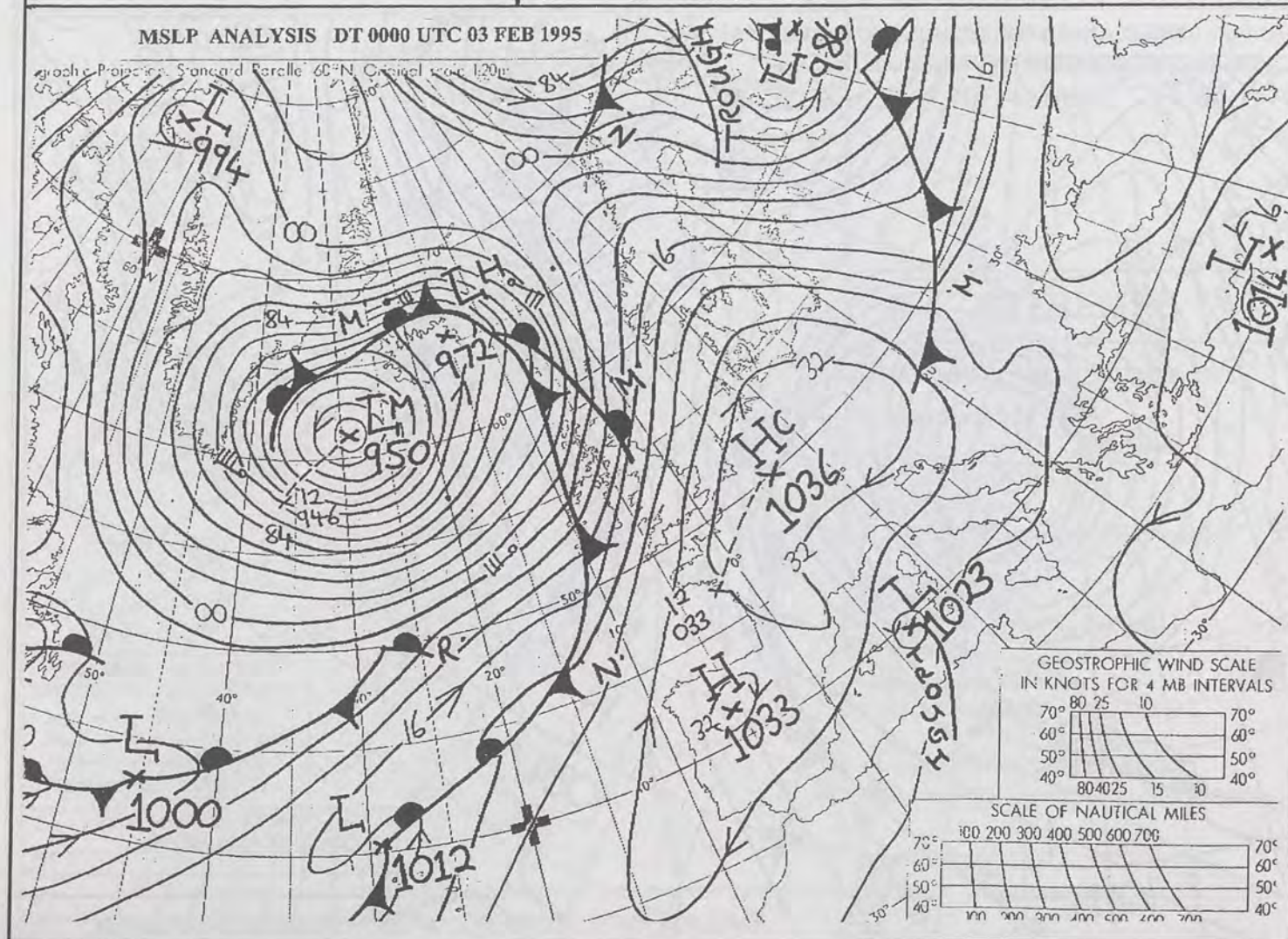
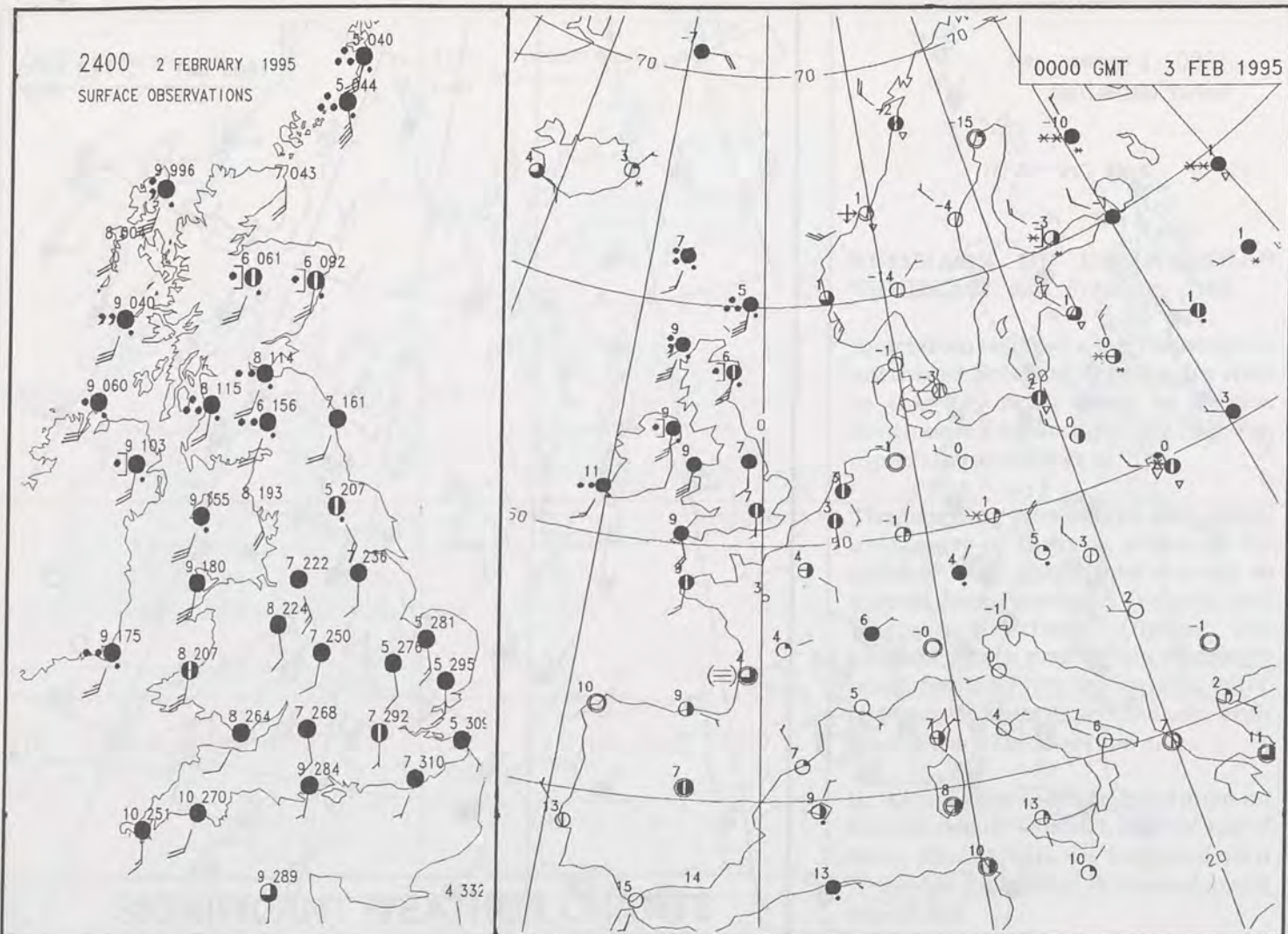
MSLP ANALYSIS DT 1800 UTC 02 FEB 1995.

aphic Projection, Standard Parallel 60°N. Original scale, 1:20m

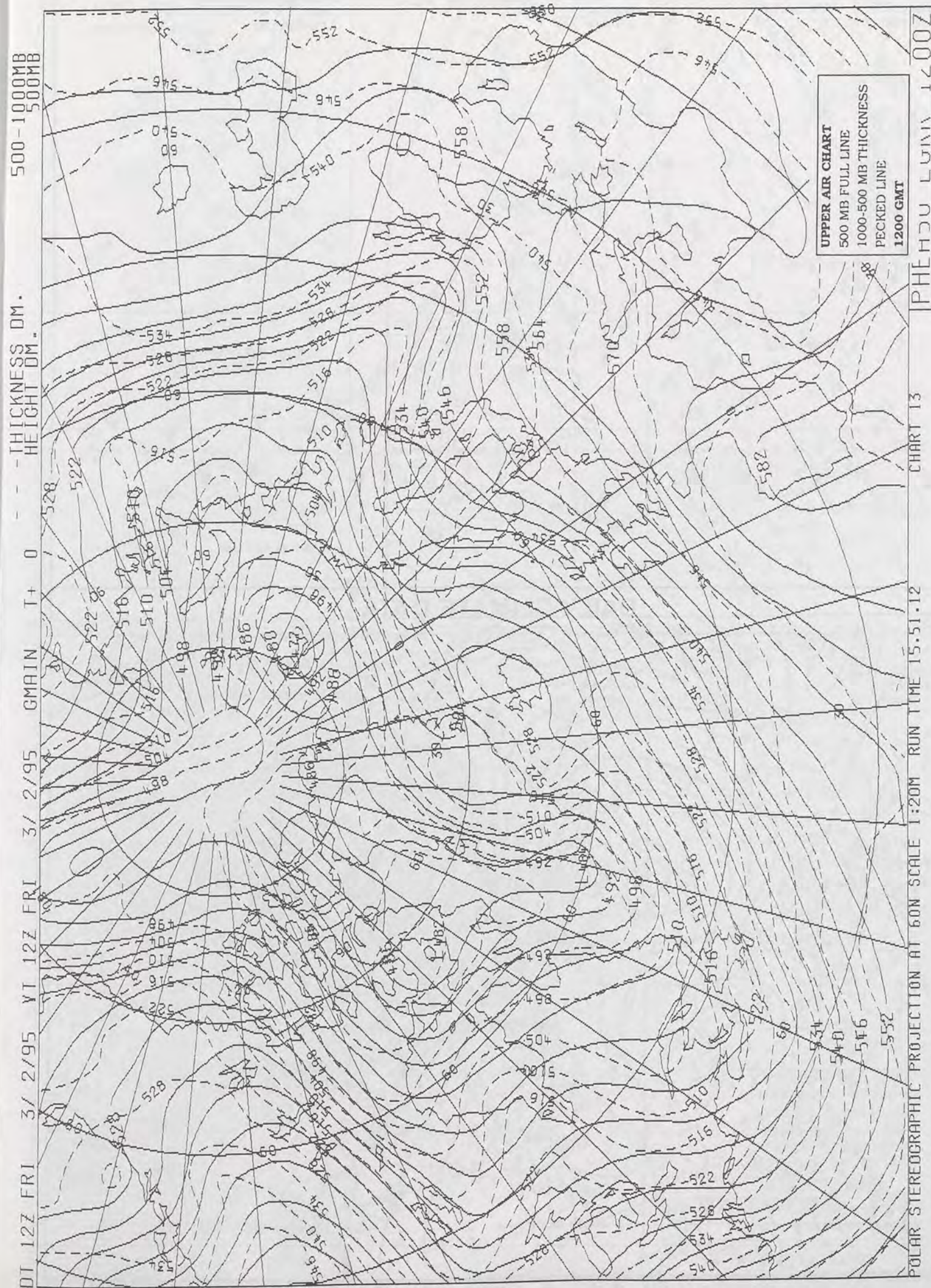
Graphic Projection, Standard Parallel 60°N, Original scale 1:20m












# DAILY WEATHER SUMMARY

INCLUDING SUMMARY OF BRITISH WEATHER




Friday  
3rd February  
1995



LONDON *weather centre*

METEOSAT AT 11:00 GMT ON 03/02/95  
INFRA-RED



CLOUD-TOP OR LAND/SEA TEMPERATURE

COLD WARM



0600 3 FEBRUARY 1995  
SIGWX



1200 3 FEBRUARY 1995  
SIGWX



## SIGNIFICANT WEATHER CHARTS

1800 3 FEBRUARY 1995  
SIGWX



2400 3 FEBRUARY 1995  
SIGWX



Published by London Weather Centre. All times are GMT.

## SUMMARY OF UK WEATHER FRIDAY 3rd February 1995

A band of mostly light rain spread southeastwards across the country overnight. However southeast England stayed dry.

Scotland had a showery day. Most of Northern Ireland stayed dry and bright. Meanwhile, early rain over parts of Wales and northern England soon cleared to give most places here a good deal of dry and sunny weather. The Midlands and East Anglia had a wet morning but turned brighter and drier in the afternoon. However southern England stayed damp all day.

In the evening, southern Scotland and Northern Ireland along with southern England had some rain or drizzle. Showers also affected the Scottish Islands but most other parts were fine.

It was a very mild day nationwide with some of the brighter spots in the extremely mild category.

## EXTREMES

### FRIDAY 3rd FEBRUARY 1995

#### Highest Maximum

: 13.9 C Great Malvern  
[ Hereford and Worcester ]

#### Lowest Maximum

: 7.4 C Lerwick [ Shetland ]

#### Lowest Minimum

: 2.8 C Fylingdales [ York Moors ]

#### Lowest Grass Minimum

: -1.7 C Long Framlington  
[ Northumberland ]

#### Most Rain (24 hrs from 0900 GMT)

: 20.2 mm Saughall [ Strathclyde ]

#### Most Sunshine

: 6.0 Hrs Aberdeen / Dyce  
Tynemouth [ Tyne and Wear ]

NIGHT MINIMUM TEMPERATURE  
(DEGREES C)  
3 FEBRUARY 1995



DAY MAXIMUM TEMPERATURE  
(DEGREES C)  
3 FEBRUARY 1995



SUNSHINE (DAWN TO DUSK)  
(HOURS)  
3 FEBRUARY 1995



## DAILY CLIMATE DATA

NIGHT RAINFALL  
(MILLIMETRES)  
3 FEBRUARY 1995



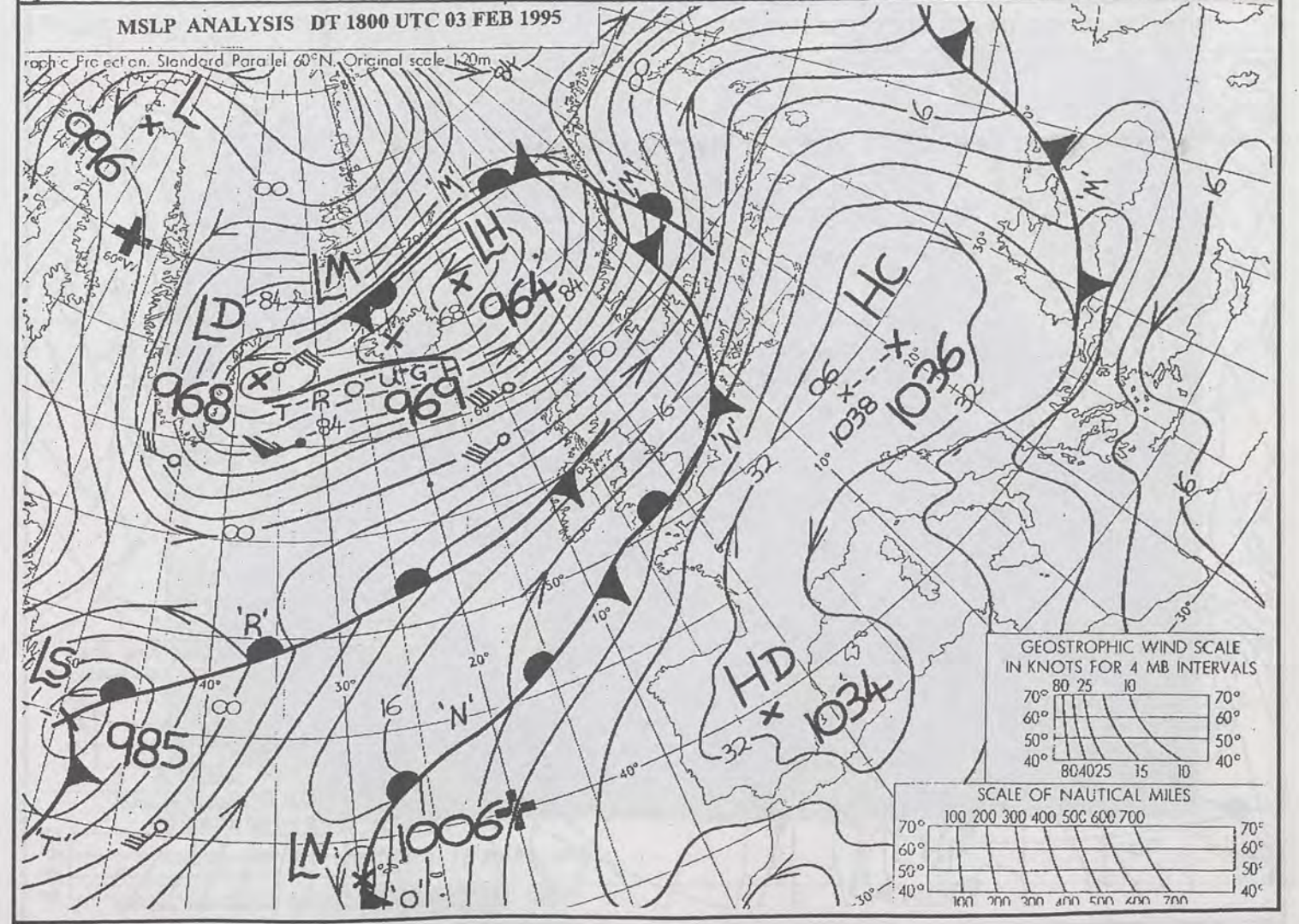
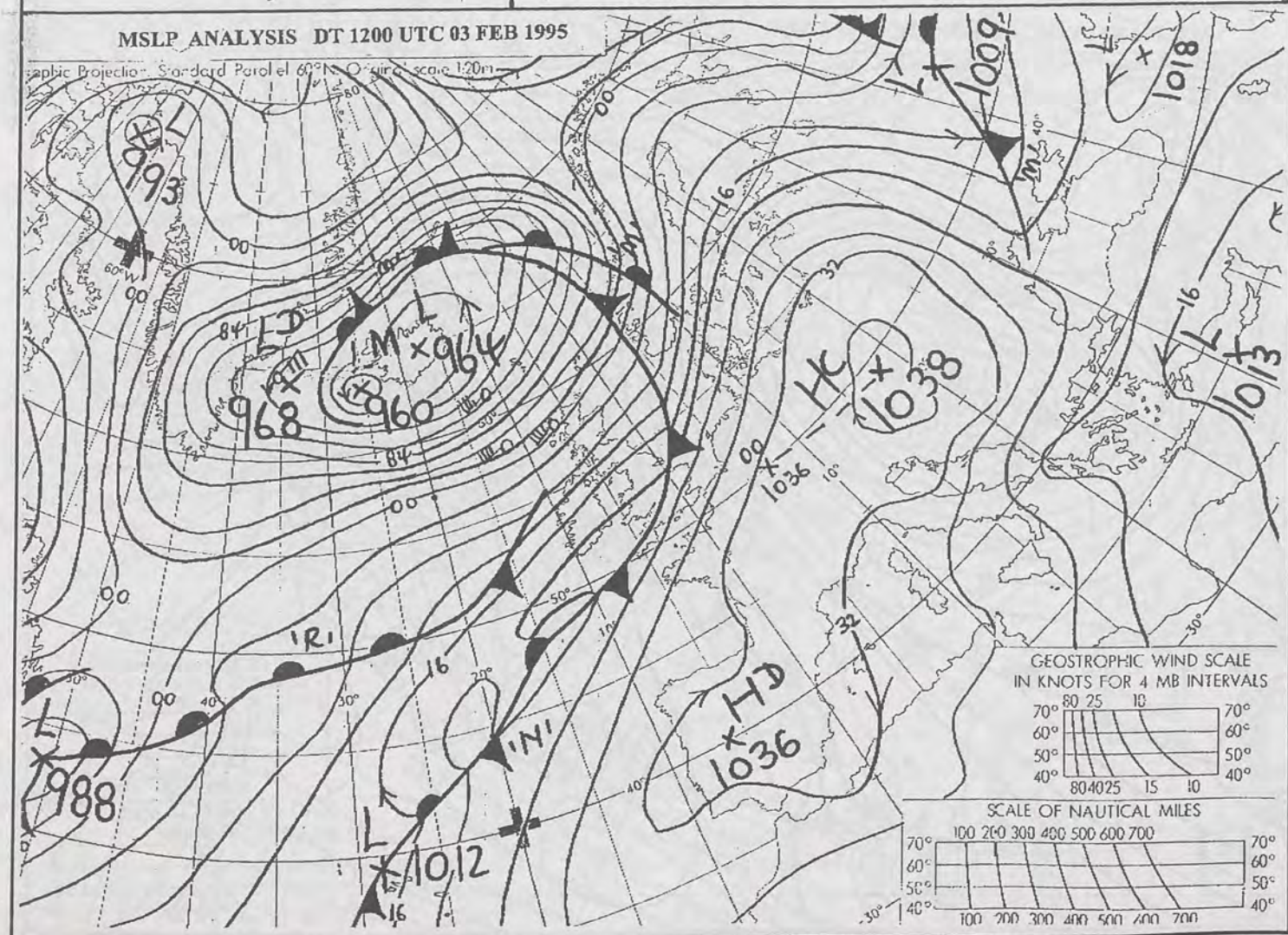
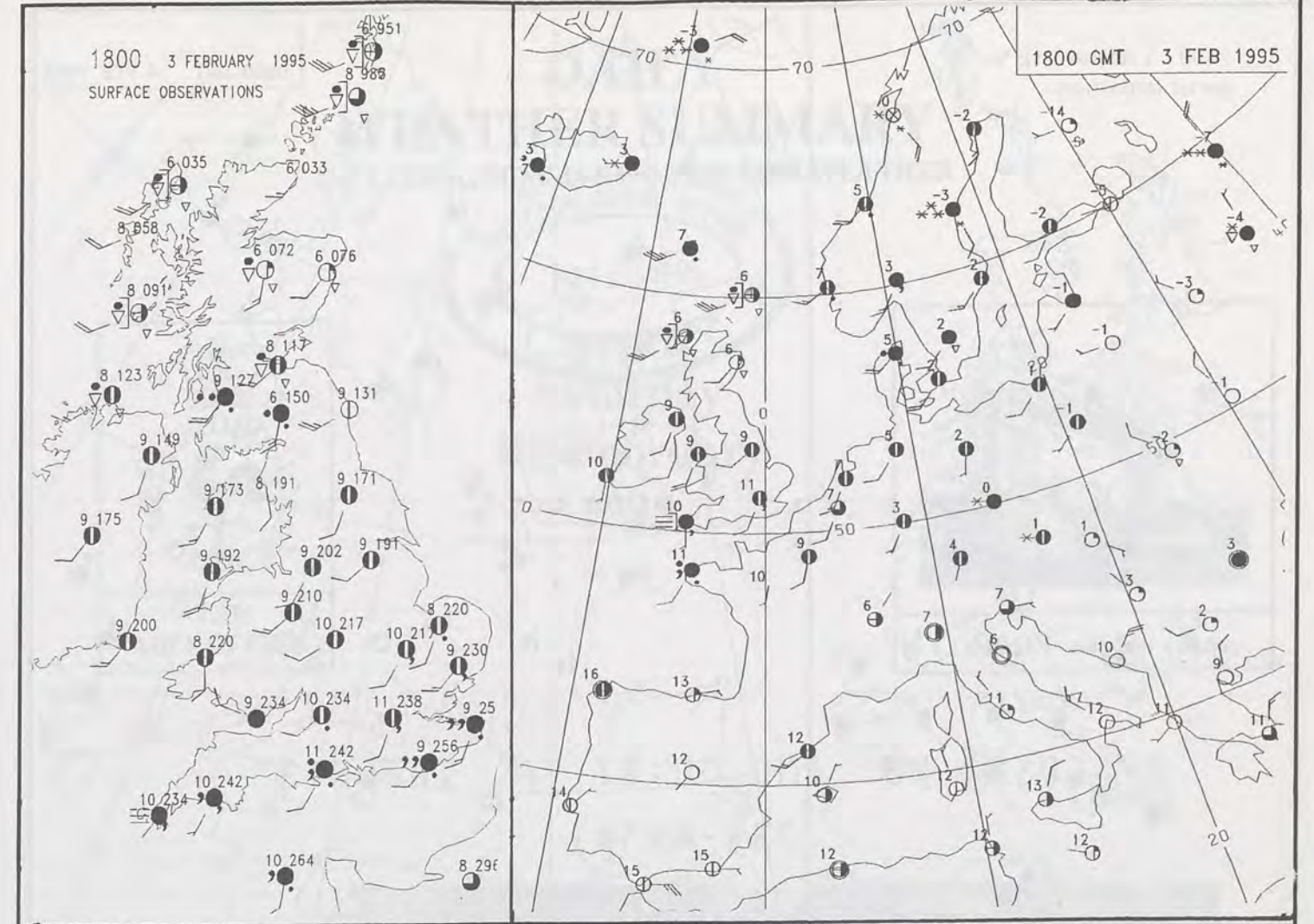
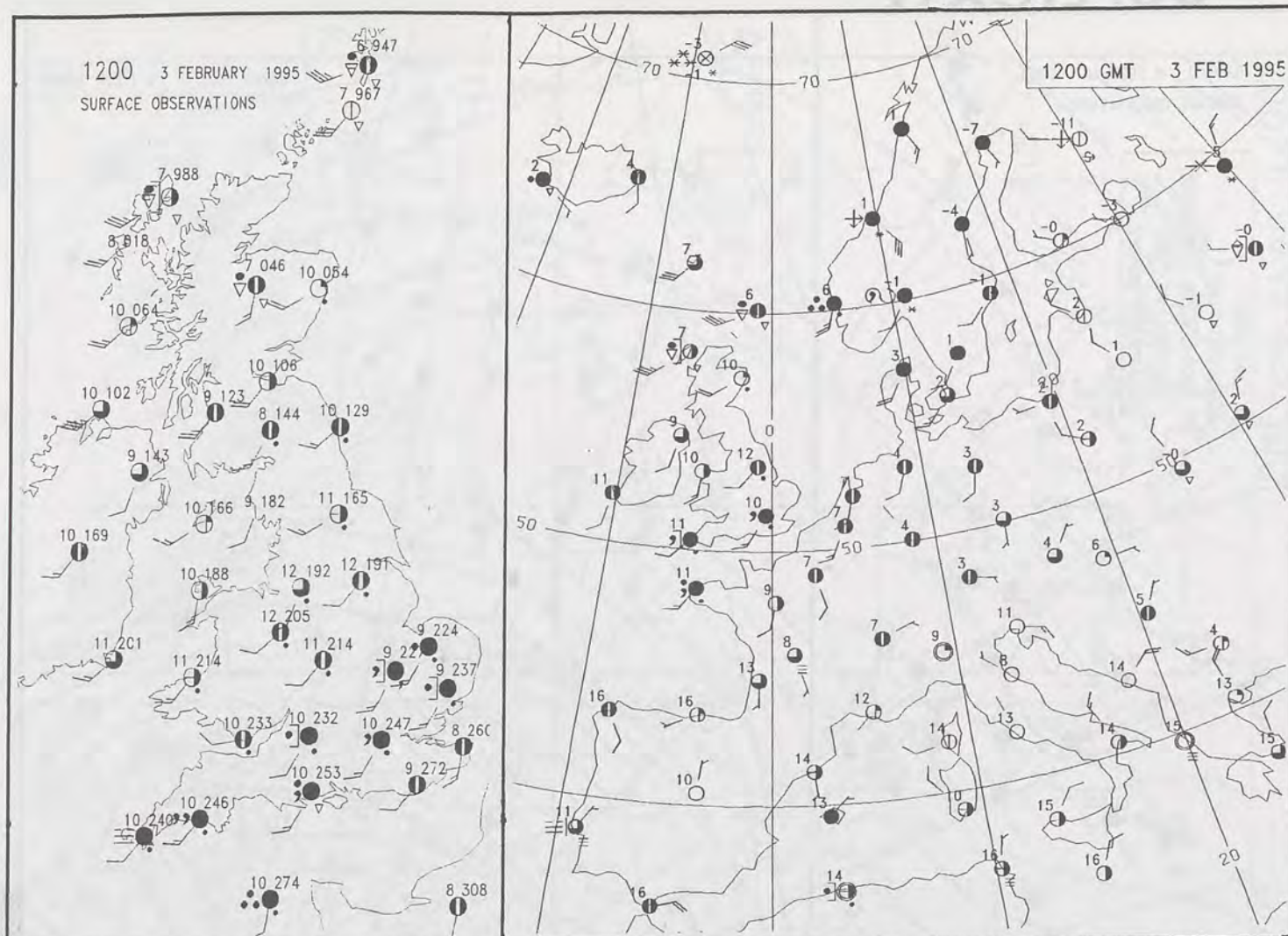
DAY RAINFALL  
(MILLIMETRES)  
3 FEBRUARY 1995



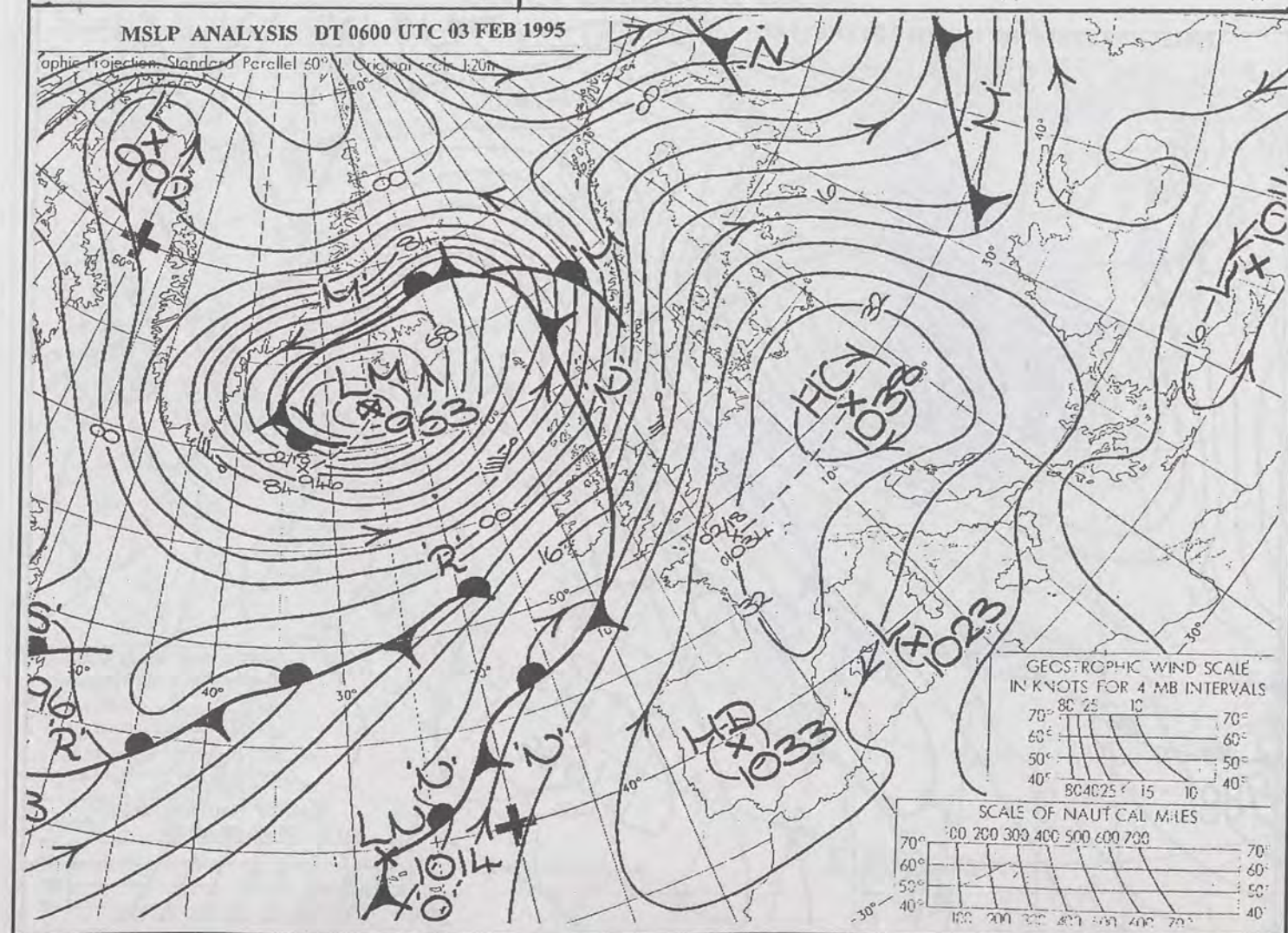
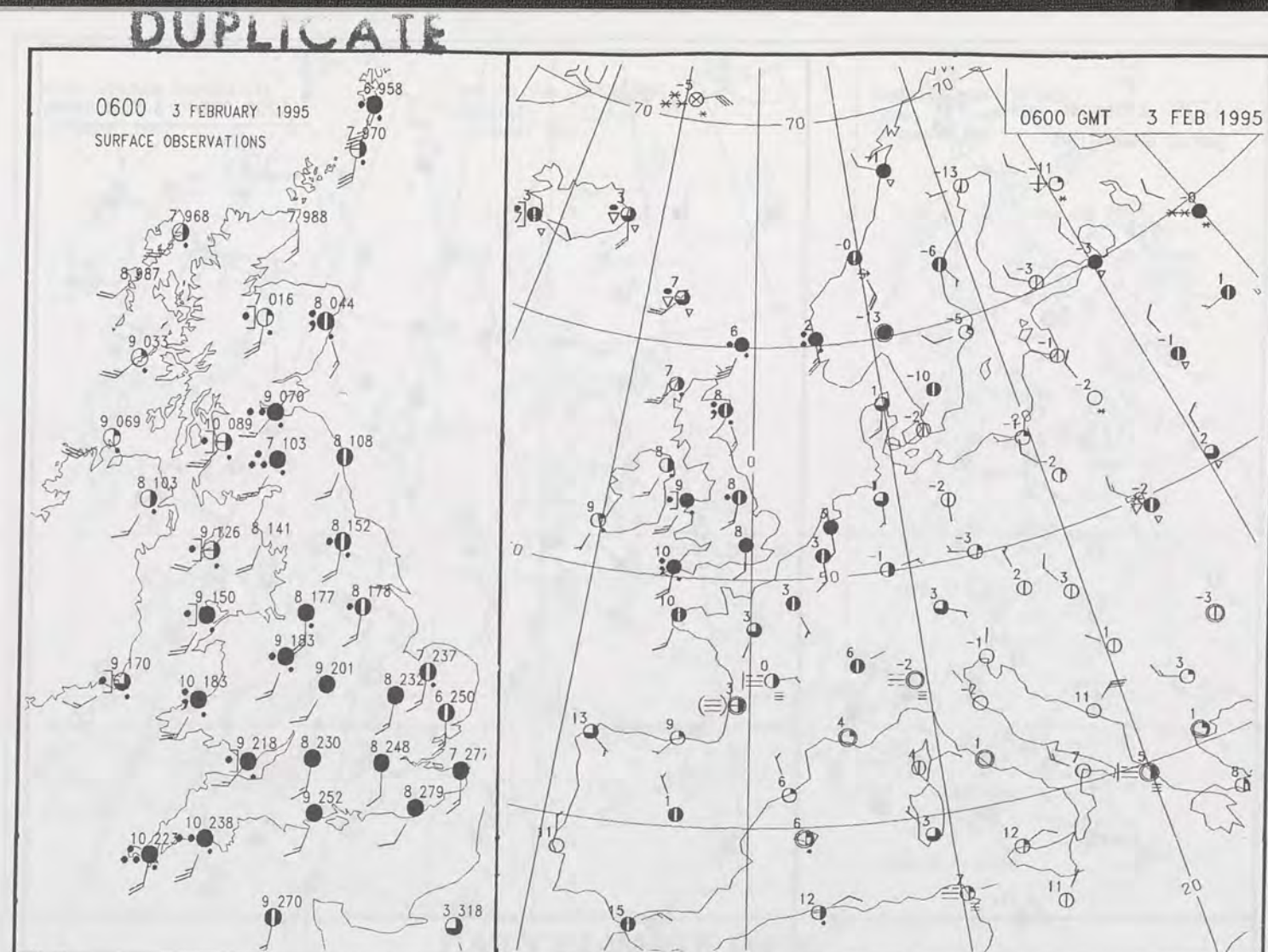
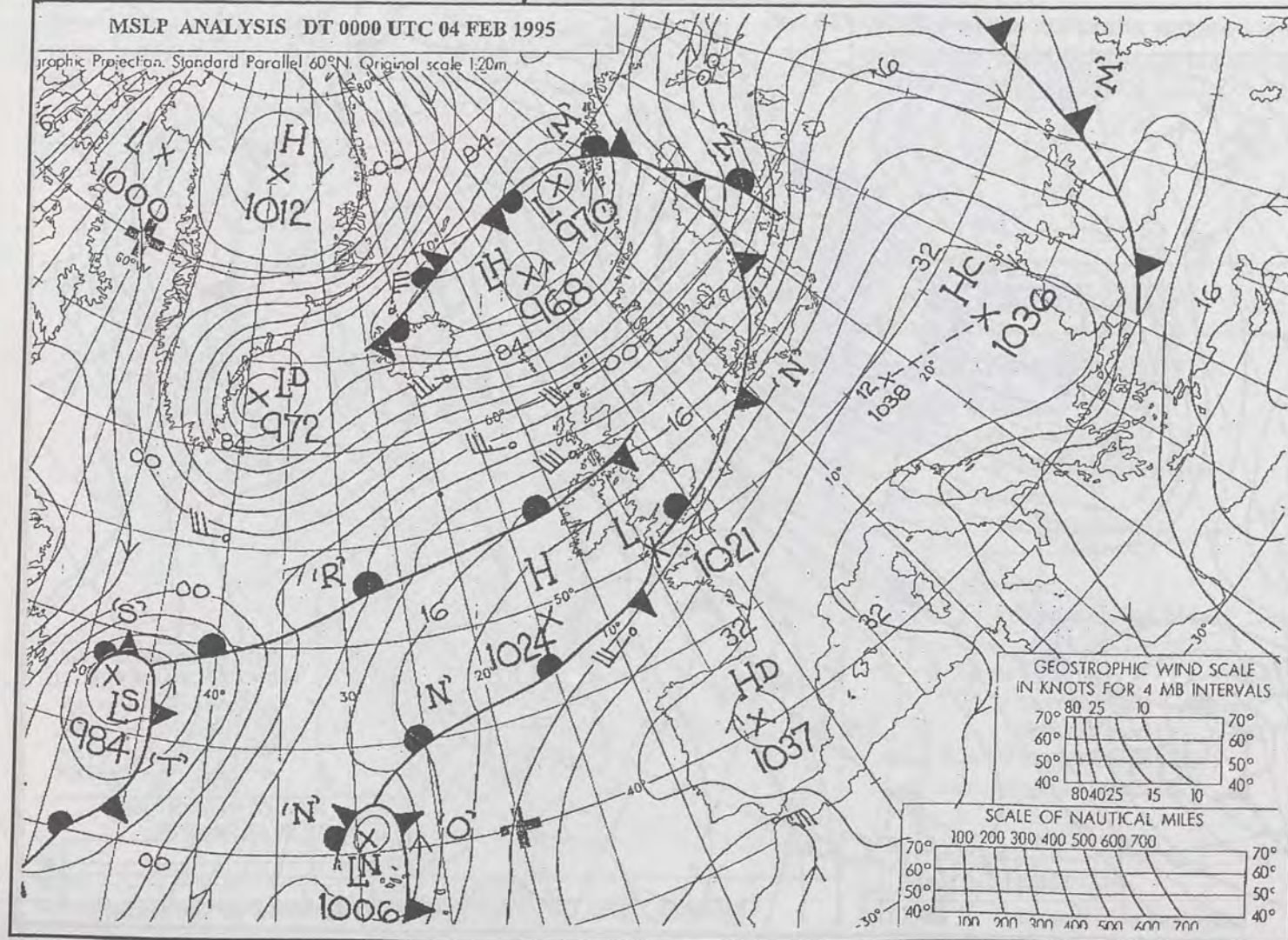
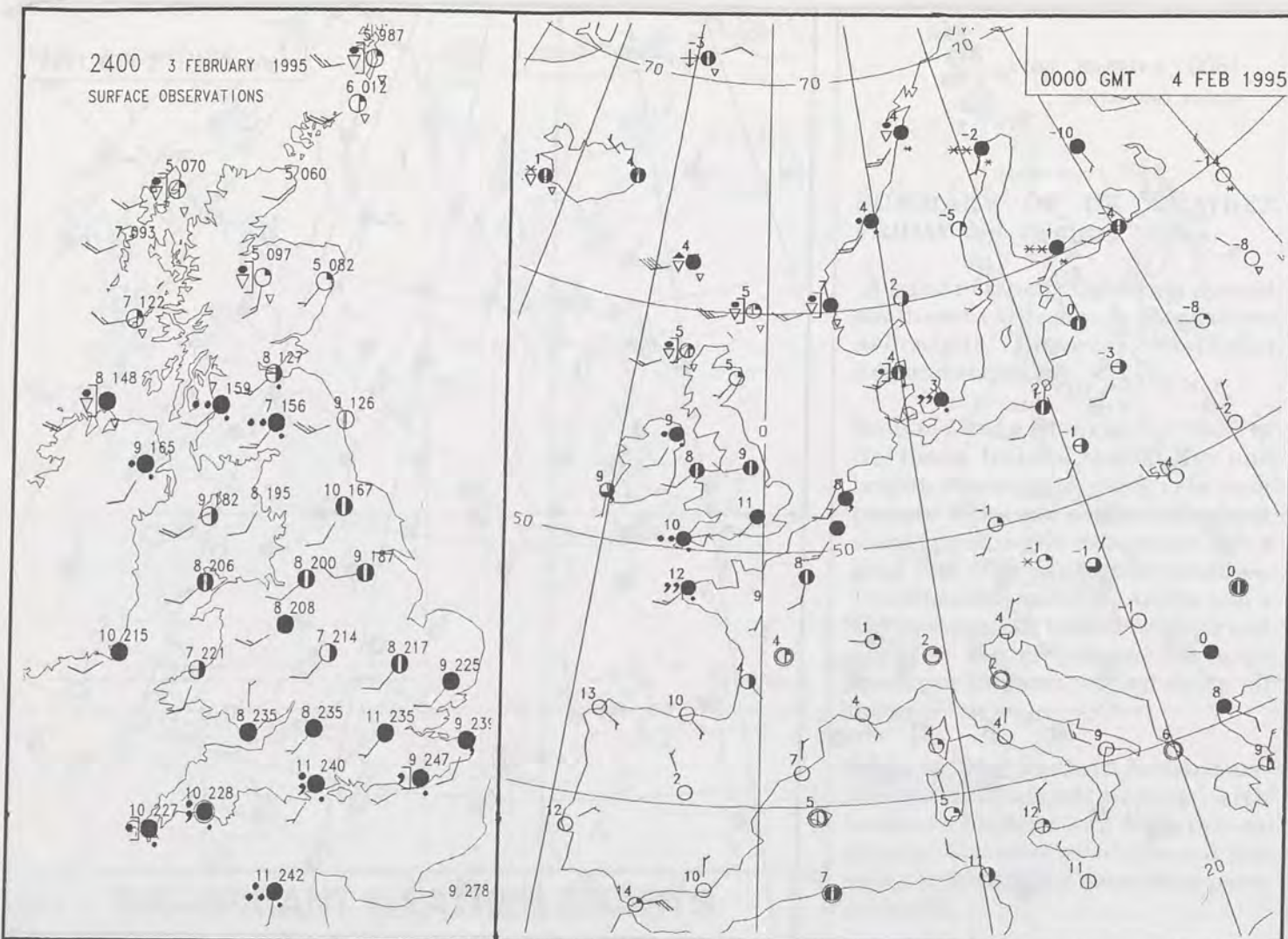
3 FEBRUARY 1995  
TOTAL DEPTH OF SNOW (9GMT)  
(CENTIMETRES)

















0600 4 FEBRUARY 1995  
SIGWX



1200 4 FEBRUARY 1995  
SIGWX



## SIGNIFICANT WEATHER CHARTS

1800 4 FEBRUARY 1995  
SIGWX



2400 4 FEBRUARY 1995  
SIGWX



Published by London Weather Centre. All times are GMT.

## SUMMARY OF UK WEATHER SATURDAY 4th February 1995

Southern England and Wales had a cloudy night with patchy drizzle over southern coasts and hills, with some moderate rain for a time. Fog plagued some coasts. Remaining areas were dry with clear spells.

During the day Wales, western and southwest England were cloudy and mainly dry. However, there was a drizzly spell of weather in the afternoon across the North Midlands and Cheshire. The rest of England had a bright day with some sunshine. In the evening fog formed fairly readily in southern England.

Northern Ireland had a drizzly night. Western and southern Scotland started cloudy with some rain but turned drier later. A few showers skirted northern coasts and the Northern Isles, but generally, northern and eastern Scotland remained fine.

Northern Ireland brightened up in the morning with some sunshine, before further cloud and patchy rain moved in during the afternoon. Much of Scotland had a bright day with the best sunshine in the east. There were showers in northern and western areas, although these tended to die away through the day, as cloud thickened in the west bringing more general rain and drizzle.

Temperatures were mild or exceptionally mild generally.

## EXTREMES

### SATURDAY 4th FEBRUARY 1995

#### Highest Maximum

: 14.1 C Brede [ east Sussex ]

#### Lowest Maximum

: 5.7 C Loch glascarnoch [ Highland ]

#### Lowest Minimum

: 0.9 C Aboyne [ Grampian ]

#### Lowest Grass Minimum

: -2.5 C Aboyne

#### Most Rain (24 hrs from 0900 GMT)

: 5.2 mm Dundrennan [ Dumfries & gal'way ]

#### Most Sunshine

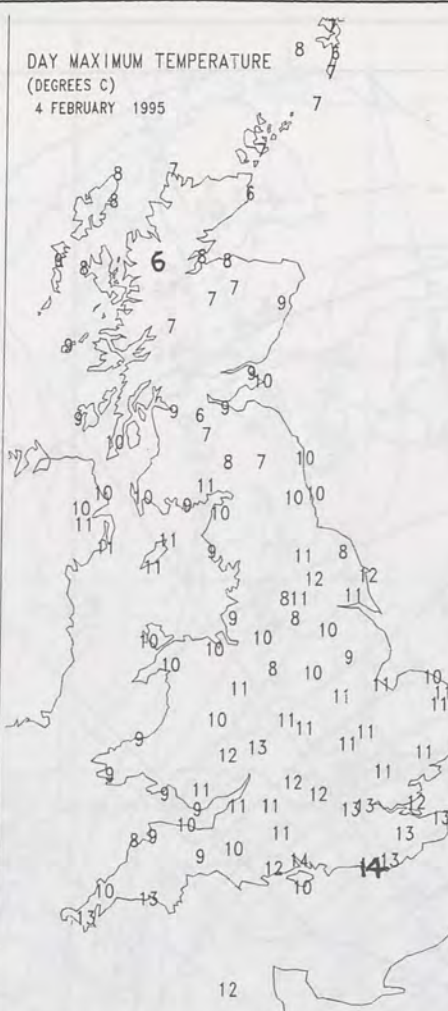
: 7.3 Hrs Ventnor [ Isle of Wight ]

Teignmouth [ Devon ]

NIGHT MINIMUM TEMPERATURE  
(DEGREES C)  
4 FEBRUARY 1995



DAY MAXIMUM TEMPERATURE  
(DEGREES C)  
4 FEBRUARY 1995



SUNSHINE (DAWN TO DUSK)  
(HOURS)  
4 FEBRUARY 1995



## DAILY CLIMATE DATA

NIGHT RAINFALL  
(MILLIMETRES)  
4 FEBRUARY 1995



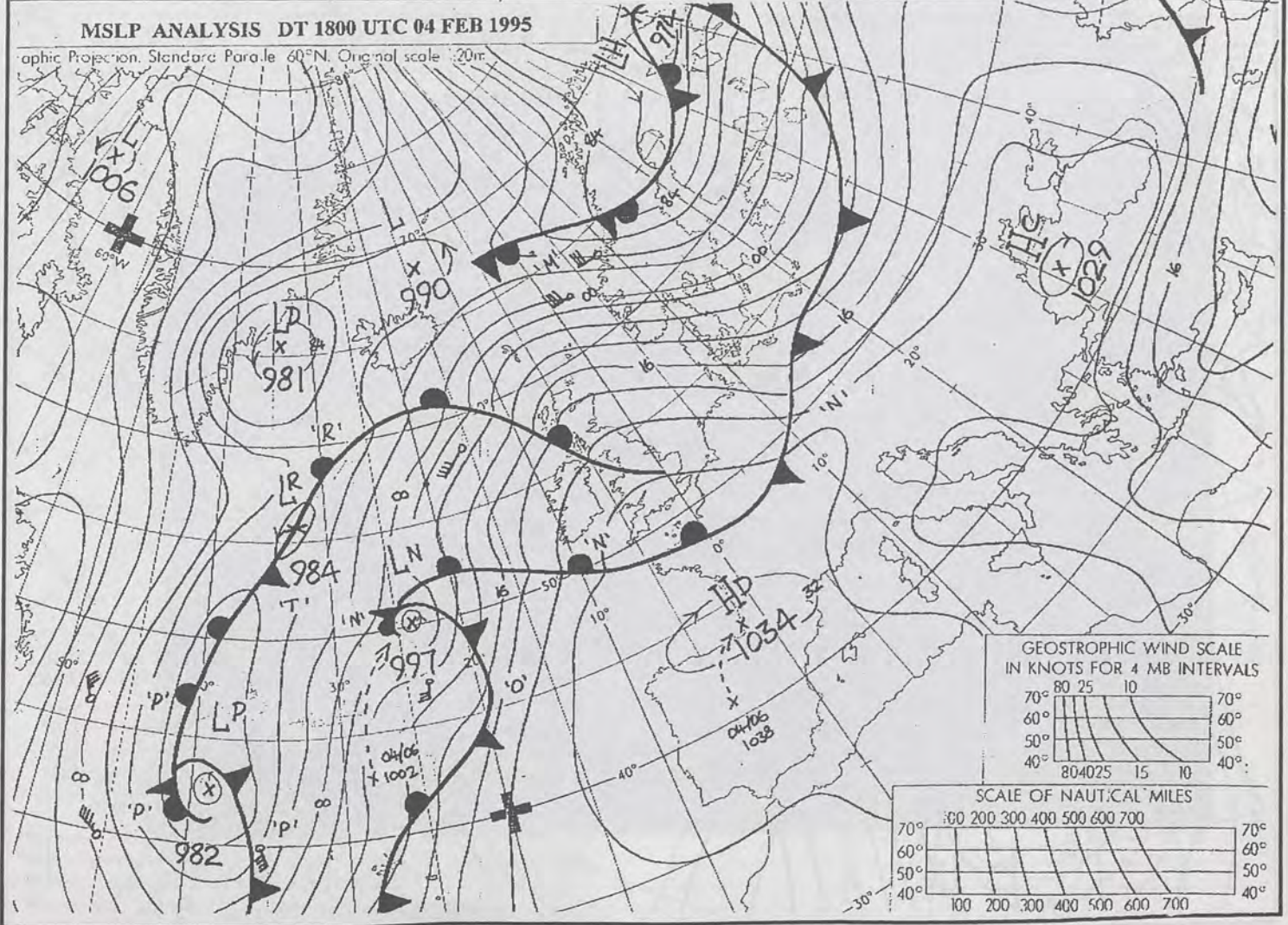
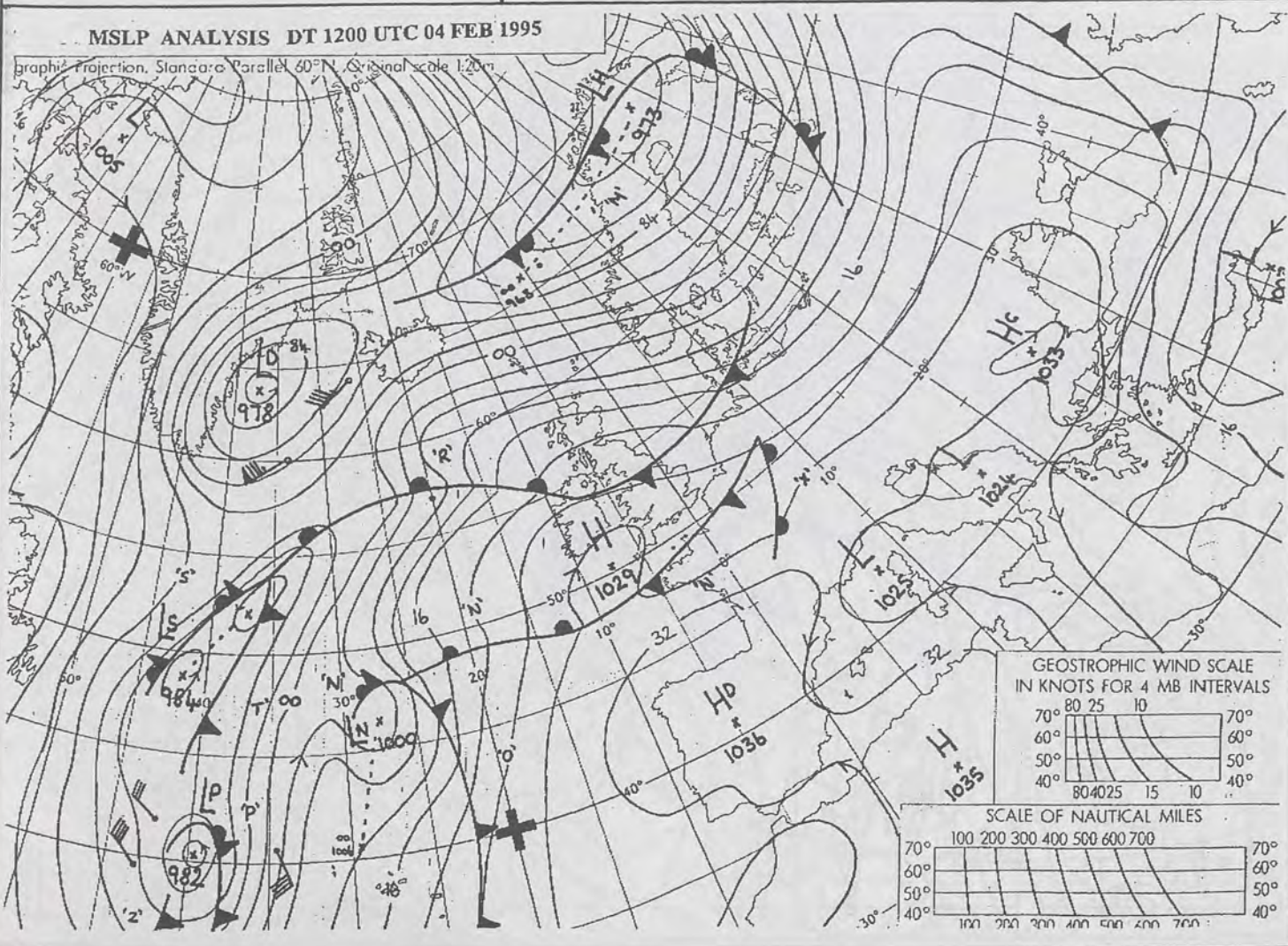
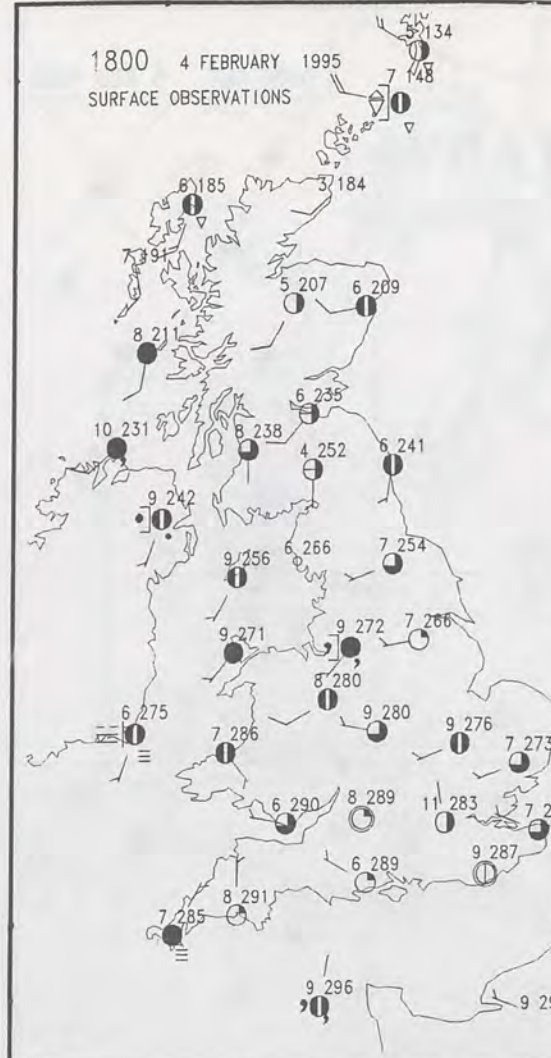
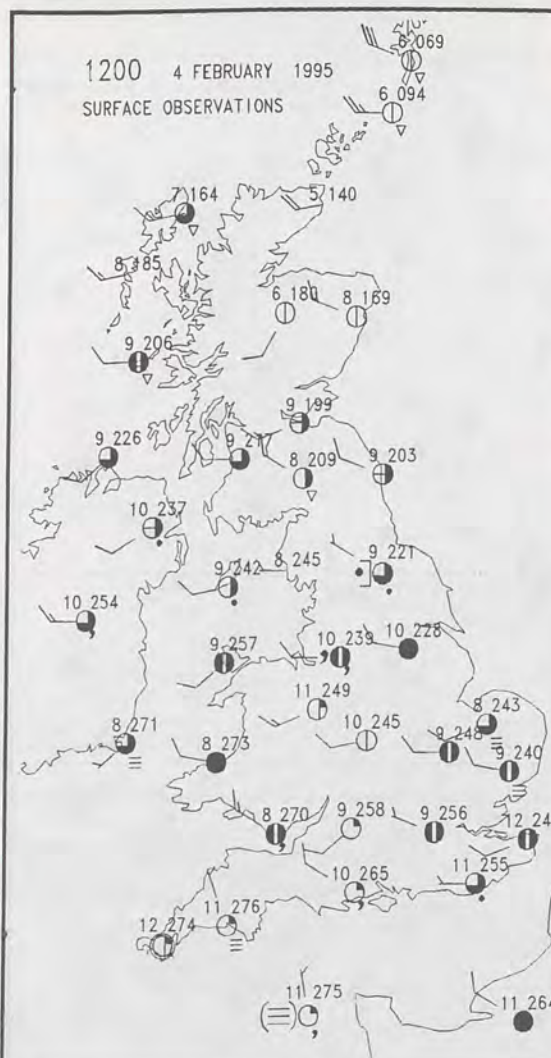
DAY RAINFALL  
(MILLIMETRES)  
4 FEBRUARY 1995



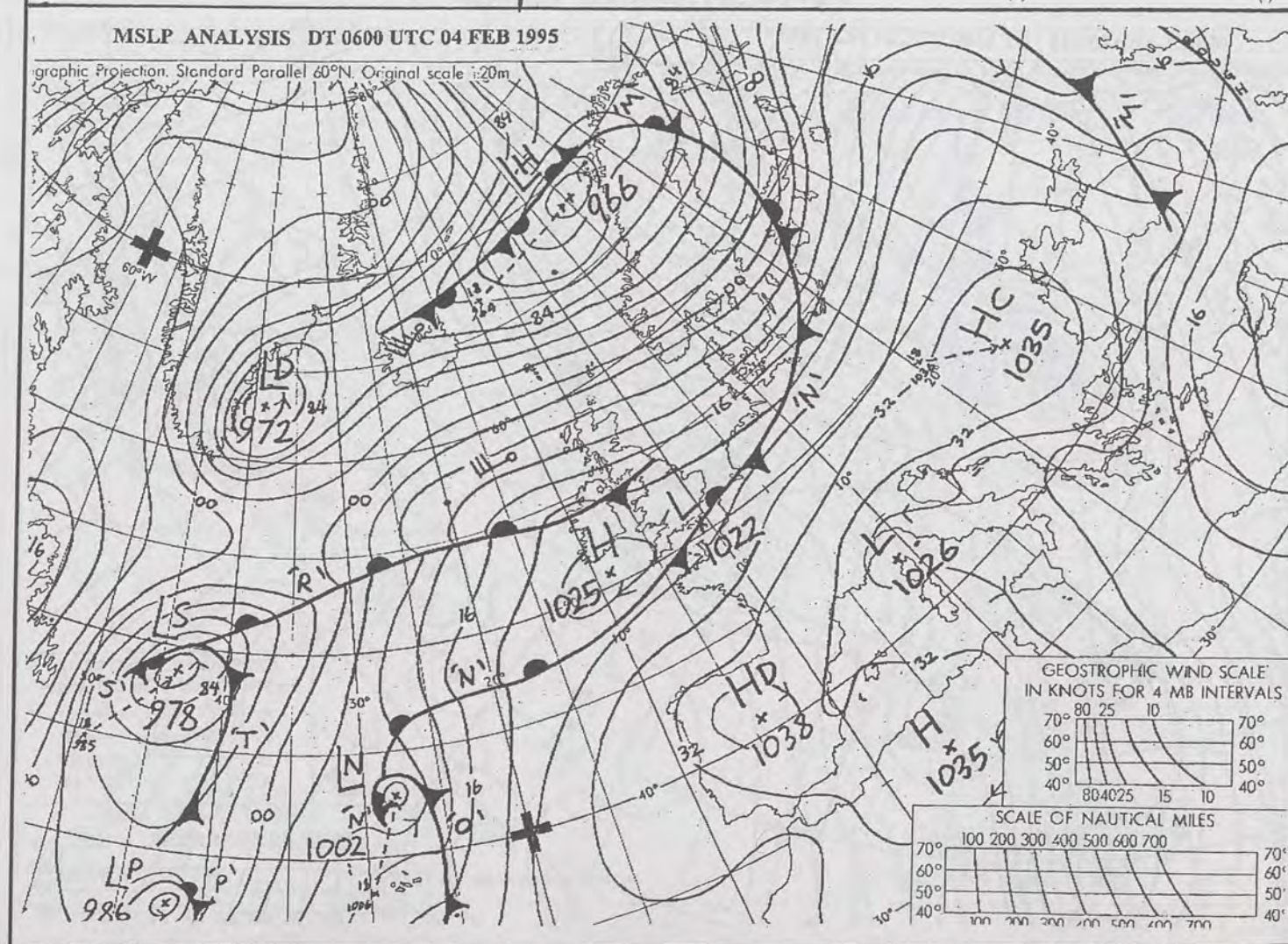
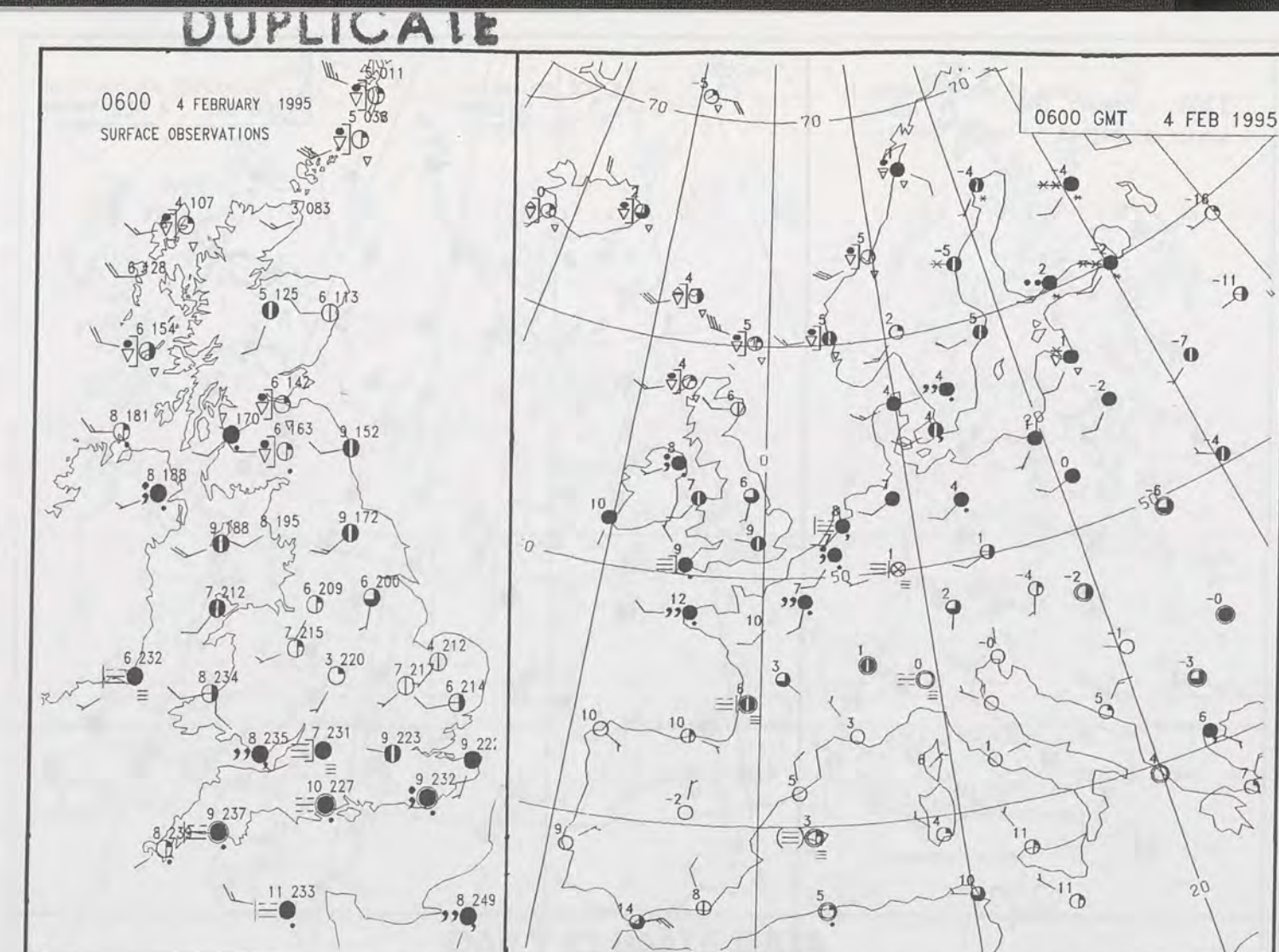
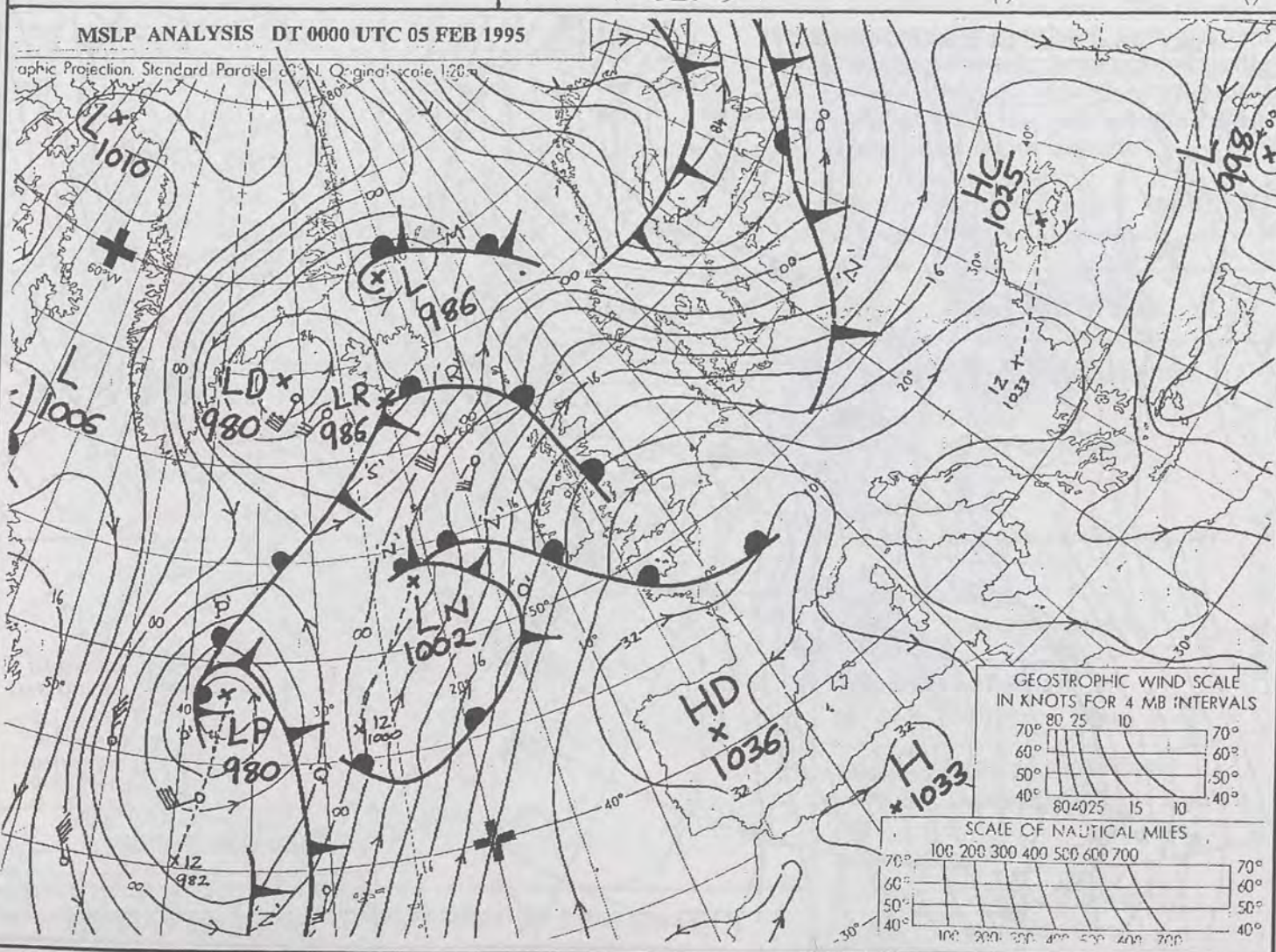
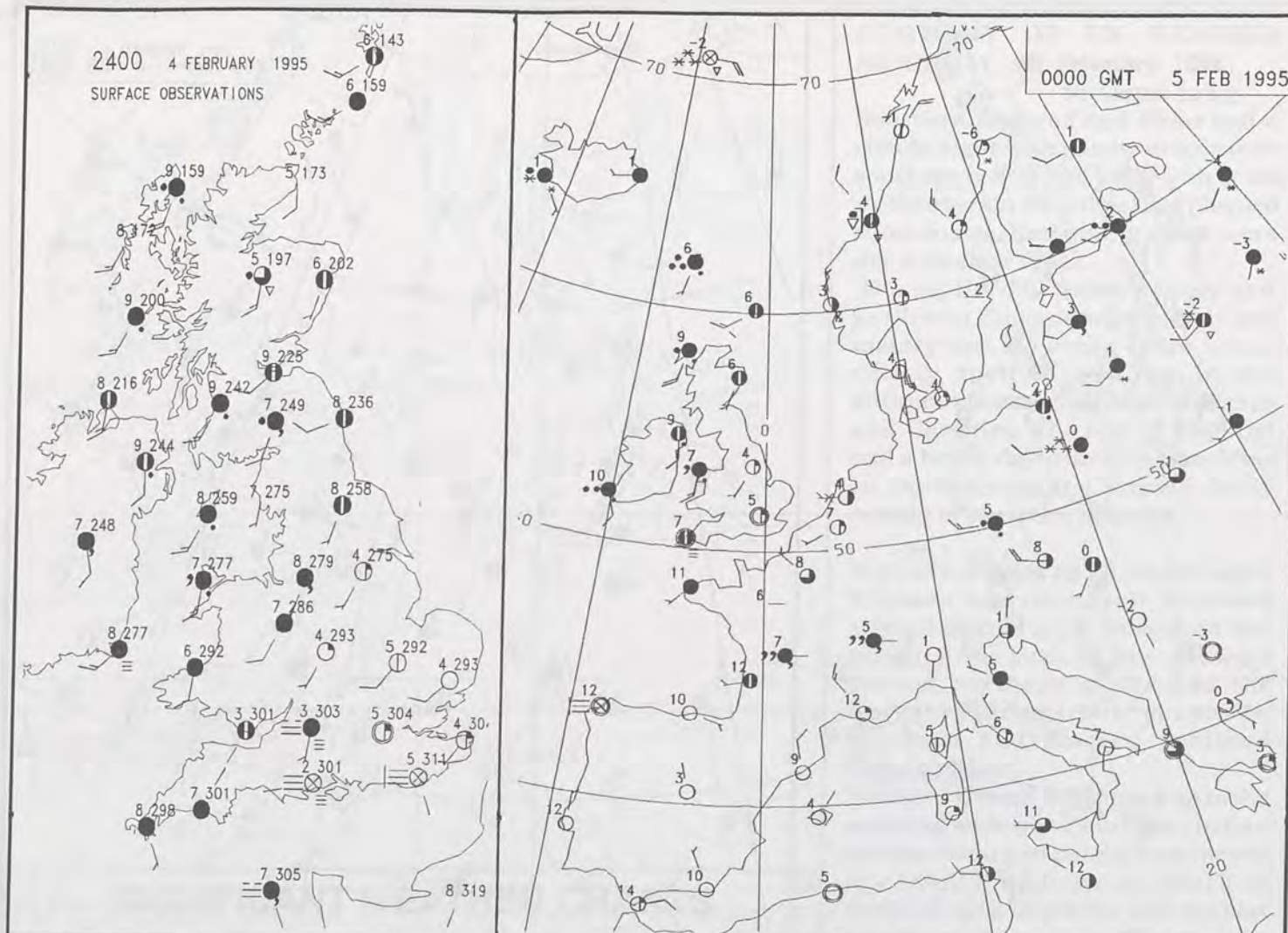
TOTAL DEPTH OF SNOW (9GMT)  
(CENTIMETRES)  
4 FEBRUARY 1995



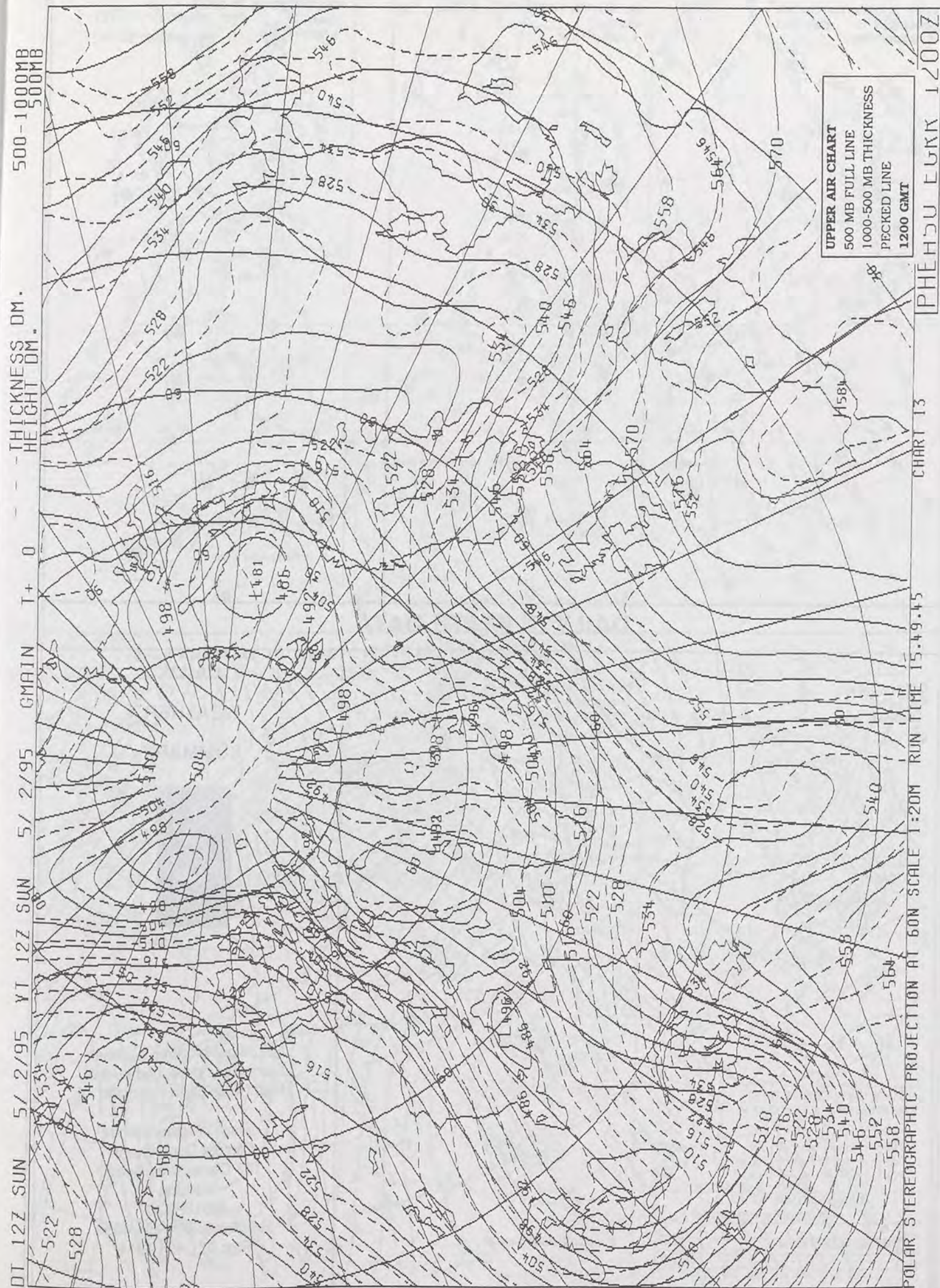












# DAILY WEATHER SUMMARY

INCLUDING SUMMARY OF BRITISH WEATHER




Sunday  
5th February  
1995



LONDON weather centre

METEOSAT AT 12:00 GMT ON 05/02/95  
INFRA-RED



CLOUD-TOP OR LAND/SEA TEMPERATURE

COLD WARM



0600 5 FEBRUARY 1995  
SIGWX



1200 5 FEBRUARY 1995  
SIGWX



## SIGNIFICANT WEATHER CHARTS

1800 5 FEBRUARY 1995  
SIGWX



2400 5 FEBRUARY 1995  
SIGWX



Published by London Weather Centre. All times are GMT.

## SUMMARY OF UK WEATHER SUNDAY 5th February 1995

Much of the country had a cloudy night. There were some patches of drizzle along western coasts with rather more persistent rain and drizzle over Northern Ireland, western Scotland and the Northern Isles. Extensive mist and fog developed in central and southern England overnight.

The fog lifted into low cloud during the morning, and for most places it was rather dull and overcast with any brightness in short supply. Further drizzle affected western and southern coastal districts in particular, with more general drizzly rain, and occasional moderate bursts, falling over Northern Ireland and western Scotland. It was a very mild day everywhere after a rather cold start in places.

## EXTREMES

SUNDAY 5th FEBRUARY 1995

### Highest Maximum

: 14.1 C Torquay & Teignmouth  
[ Devon ]

### Lowest Maximum

: 8.2 C Lerwick [ Shetland ]  
& Fair Isle

### Lowest Minimum

: -0.4 C Birmingham Airport

### Lowest Grass Minimum

: -4.5 C Charing [ Kent ]

### Most Rain (24 hrs from 0900 GMT)

: 21.0 mm Cape Wrath [ north Scotland ]

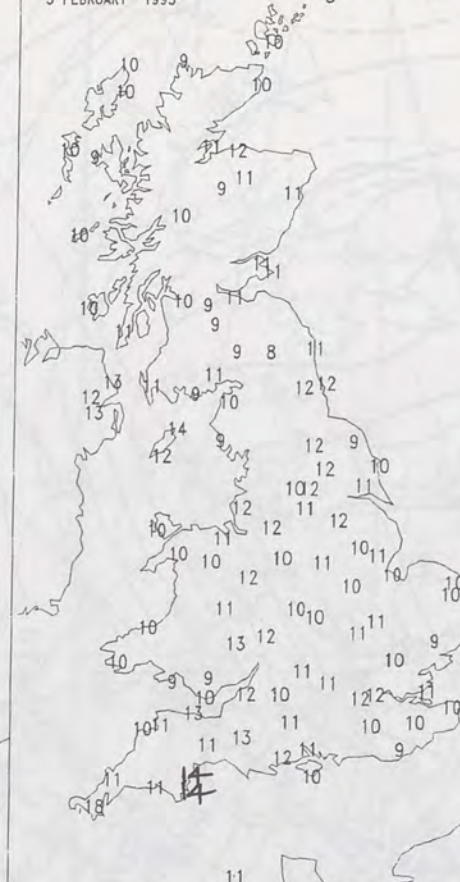
### Most Sunshine

: 3.1 Hrs Colwyn Bay [ Clwyd ]

NIGHT MINIMUM TEMPERATURE  
(DEGREES C)  
5 FEBRUARY 1995



DAY MAXIMUM TEMPERATURE  
(DEGREES C)  
5 FEBRUARY 1995



SUNSHINE (DAWN TO DUSK)  
(HOURS)  
5 FEBRUARY 1995



X INDICATES 0.1-0.4 HRS

## DAILY CLIMATE DATA

NIGHT RAINFALL  
(MILLIMETRES)  
5 FEBRUARY 1995



DAY RAINFALL  
(MILLIMETRES)  
5 FEBRUARY 1995



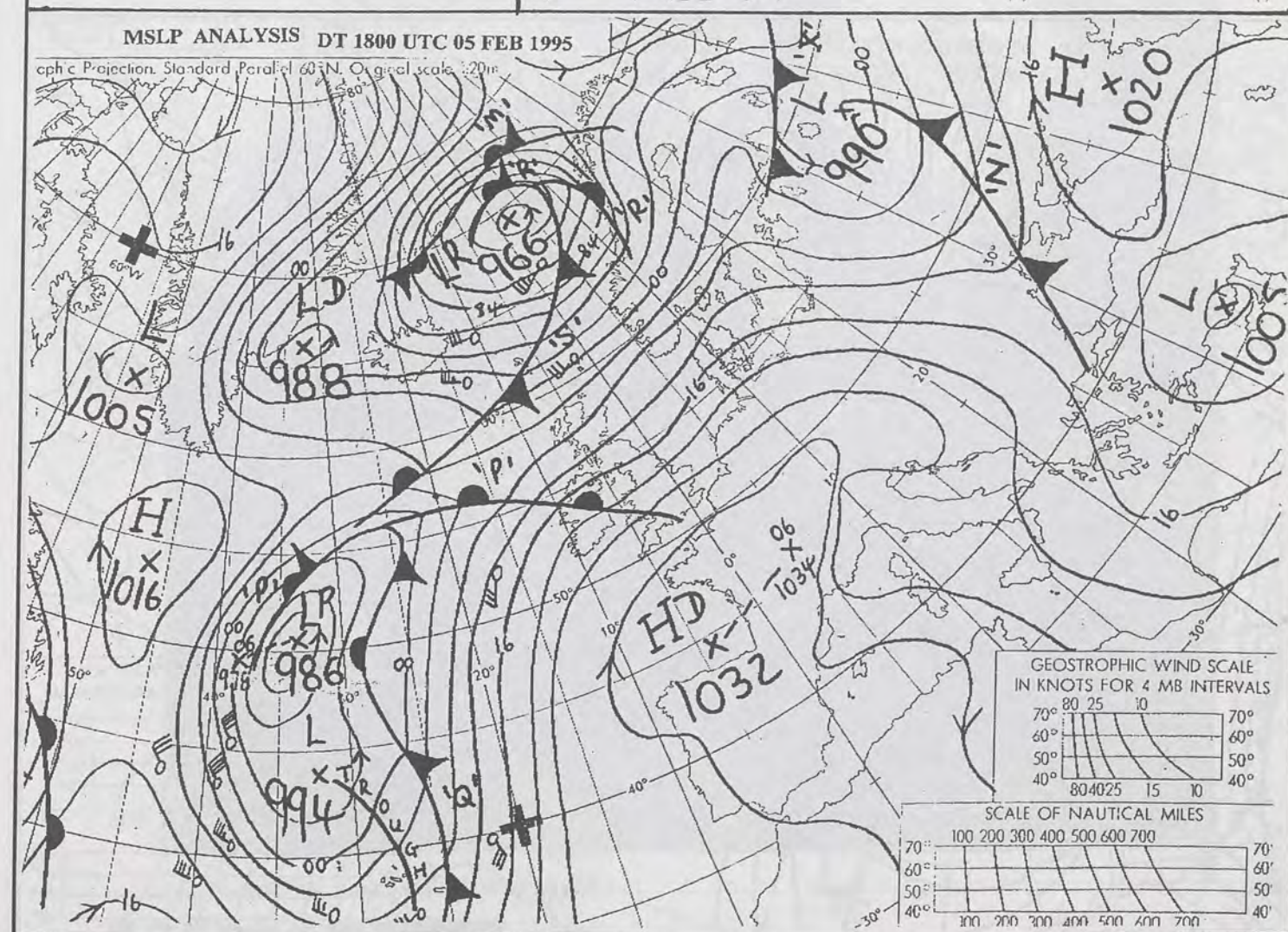
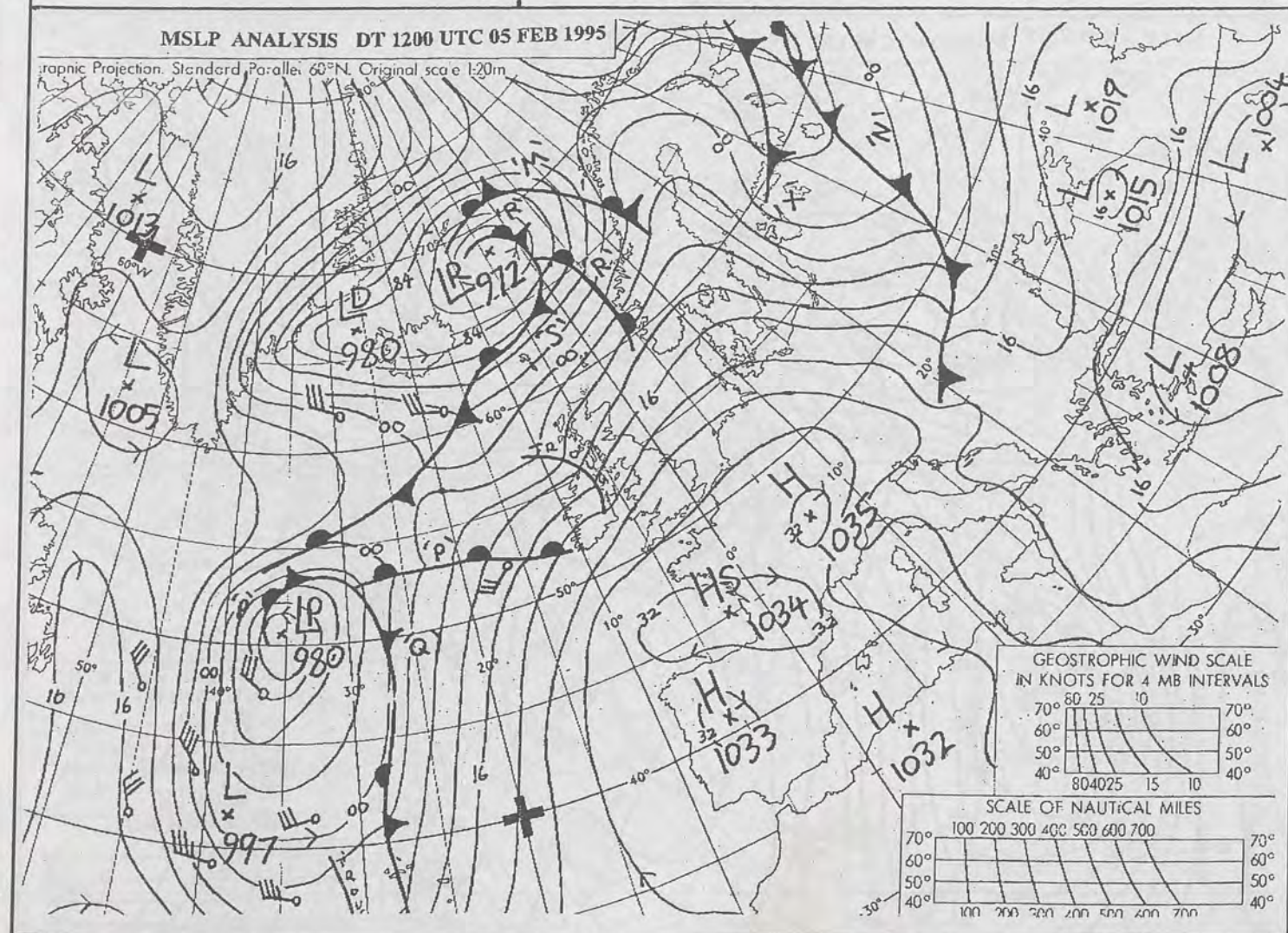
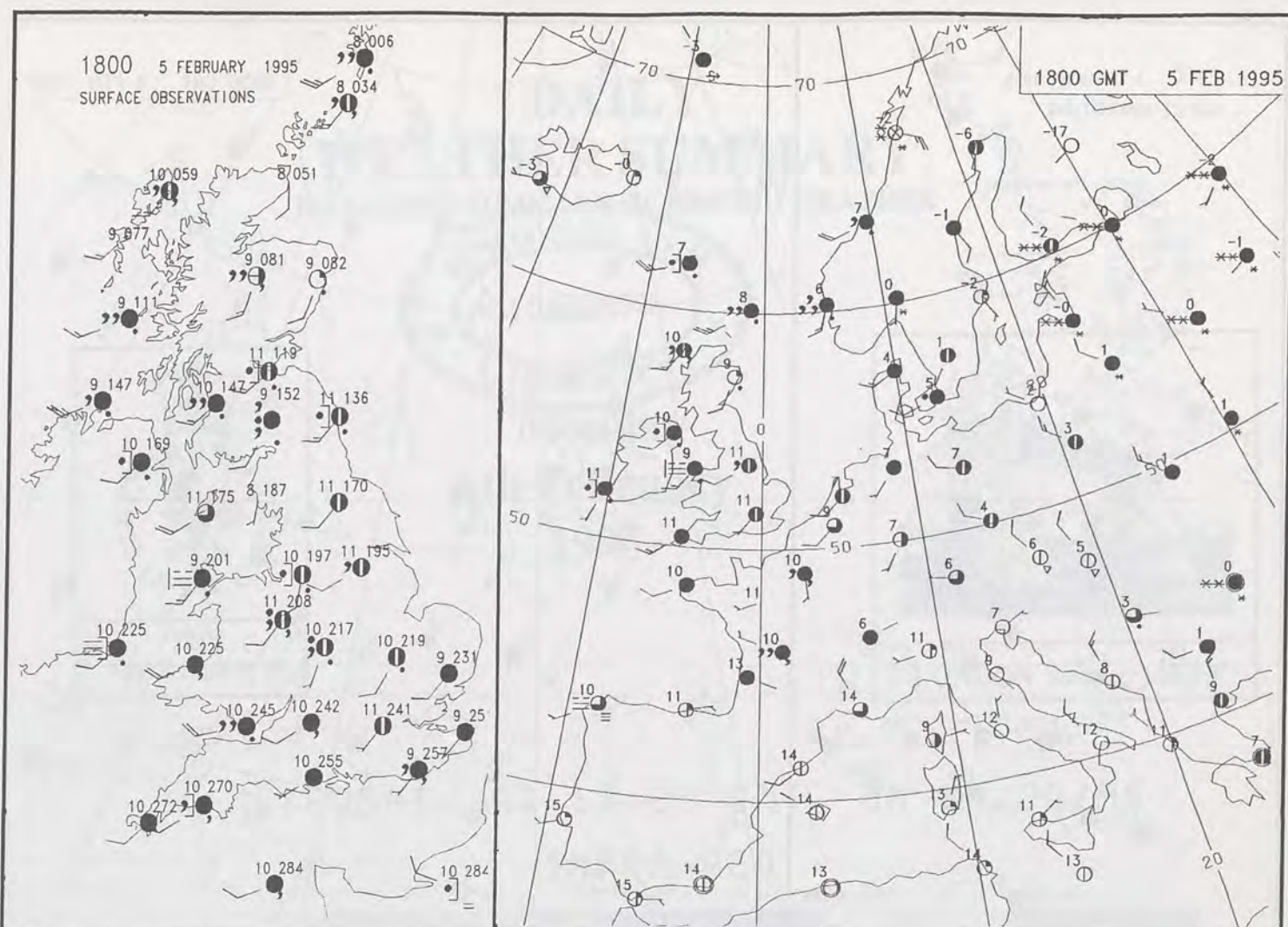
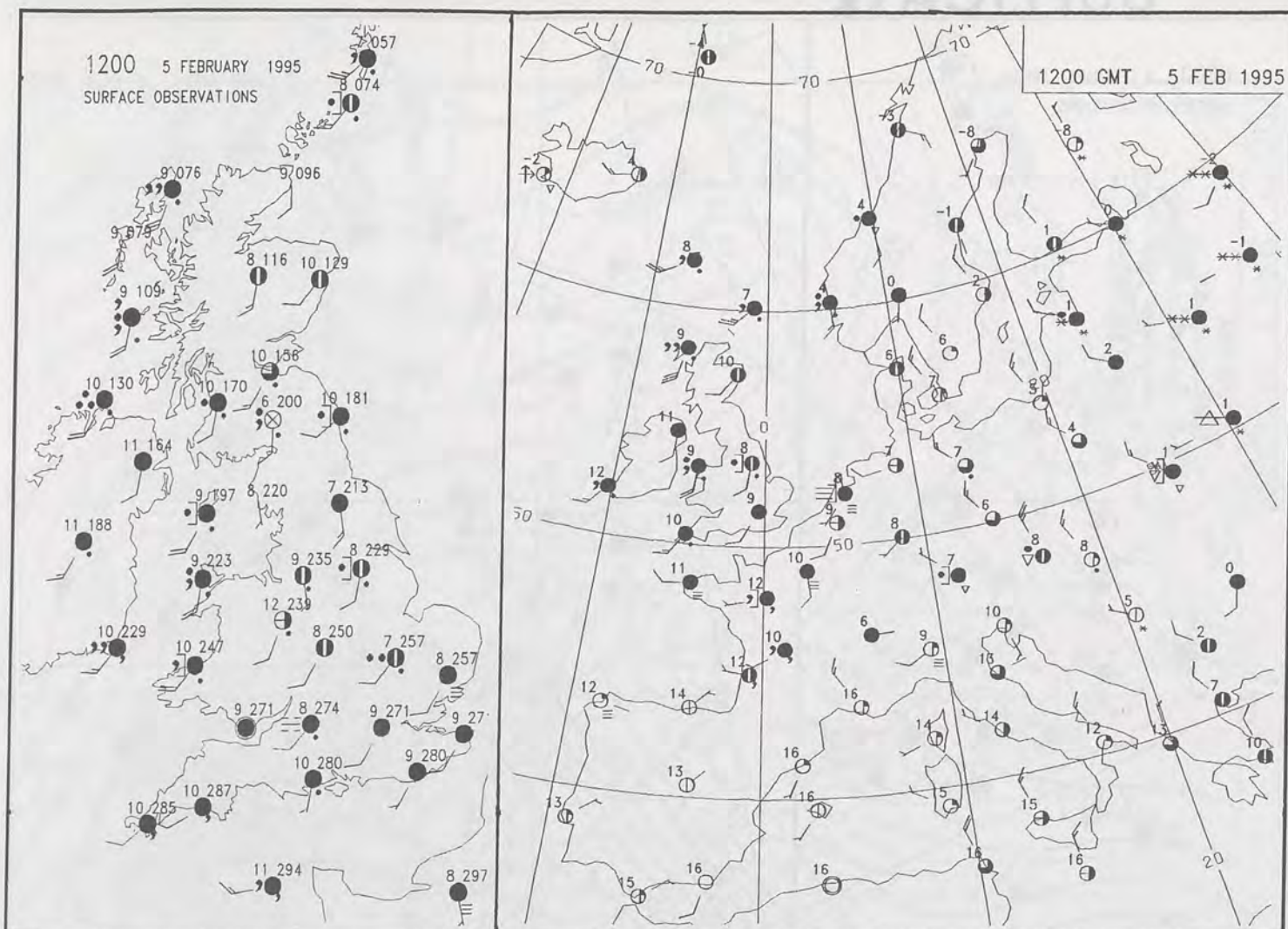
## DAILY WEATHER SUMMARY



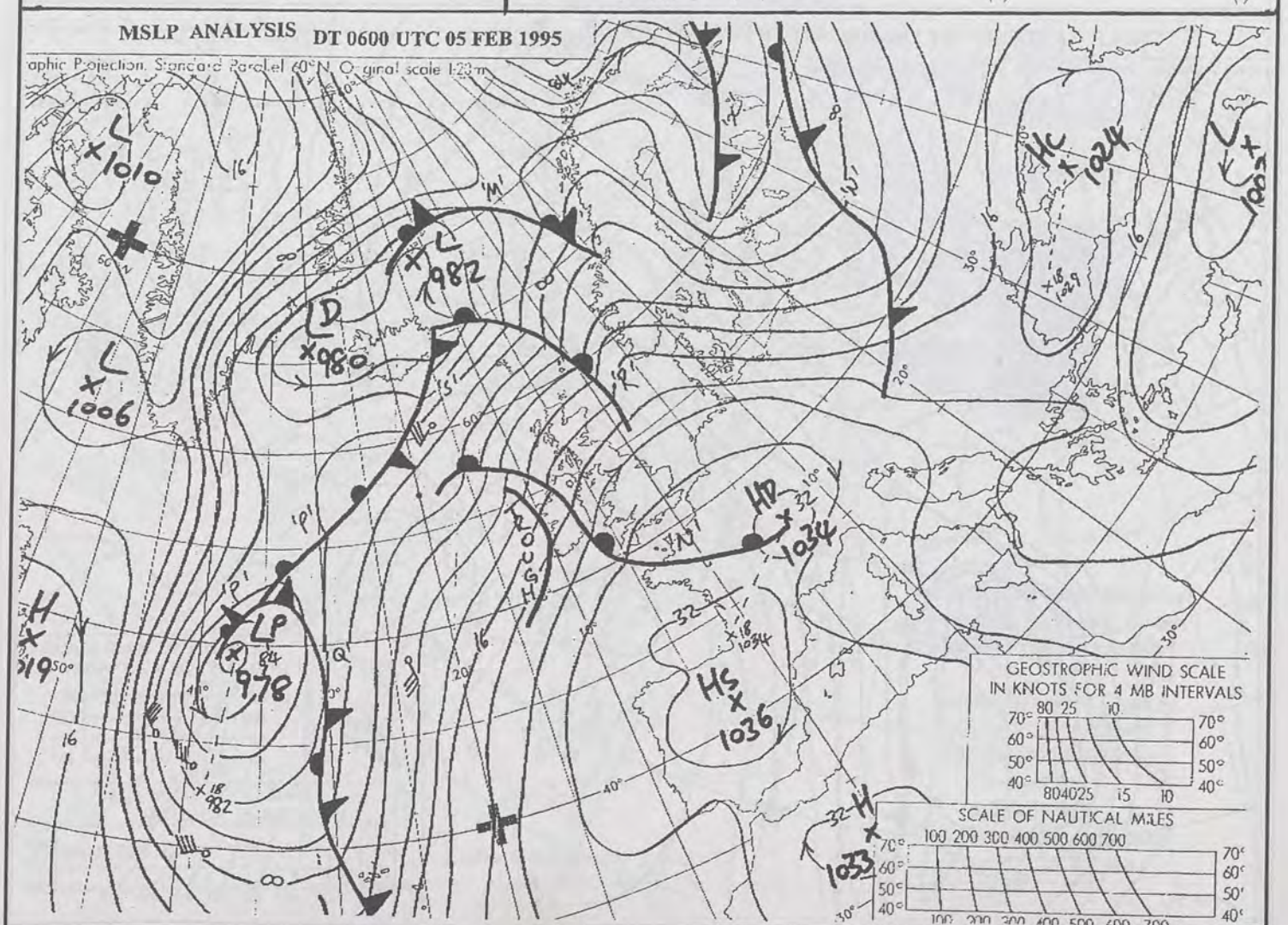
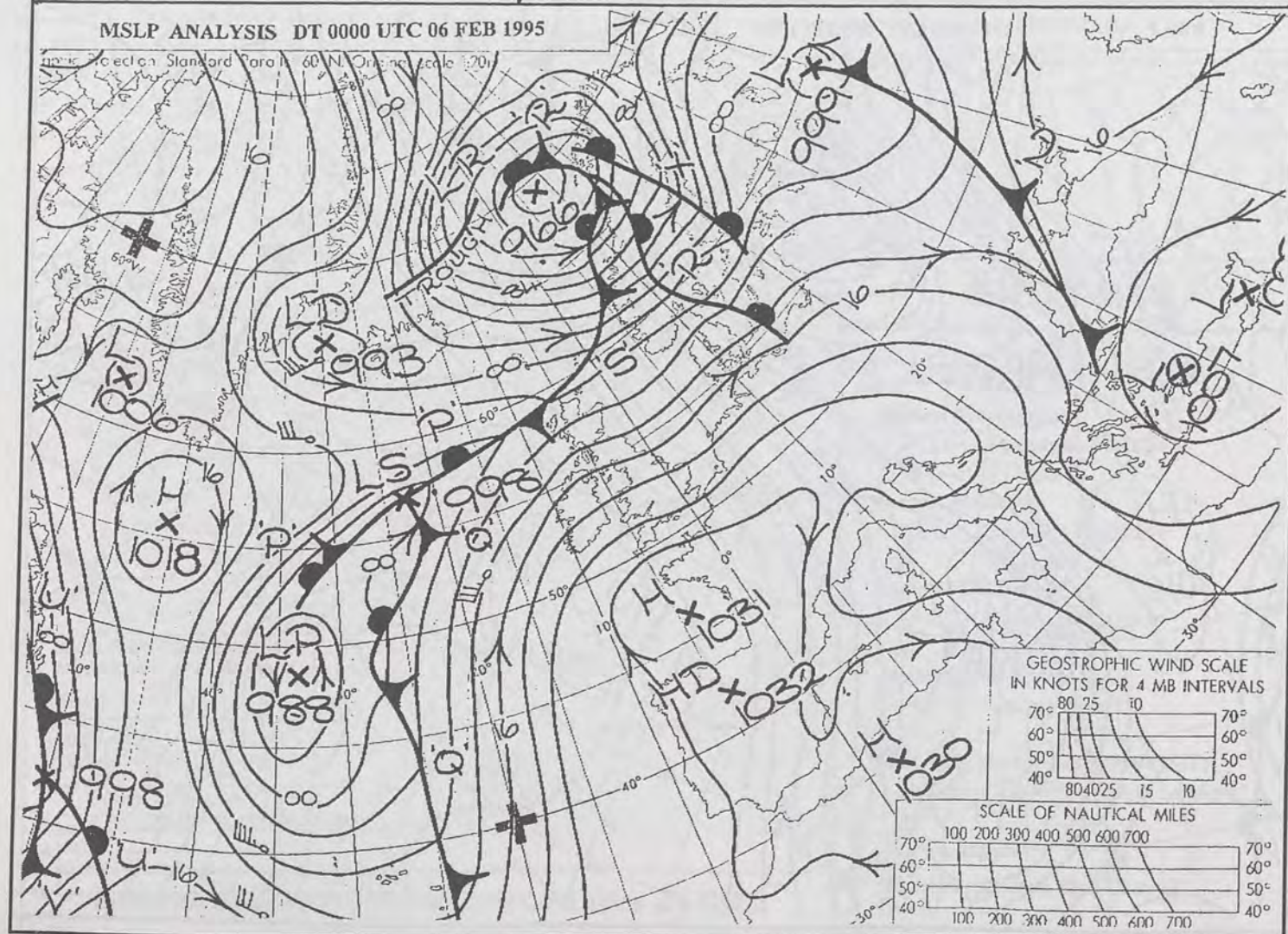
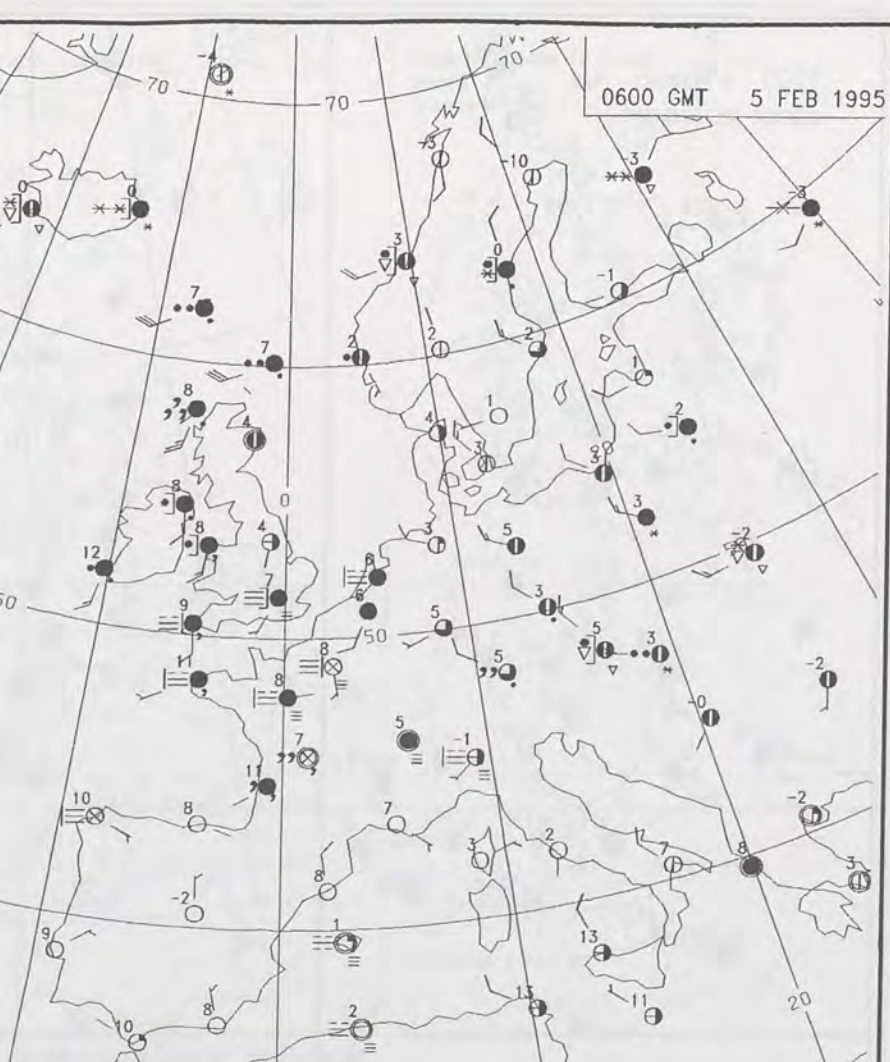
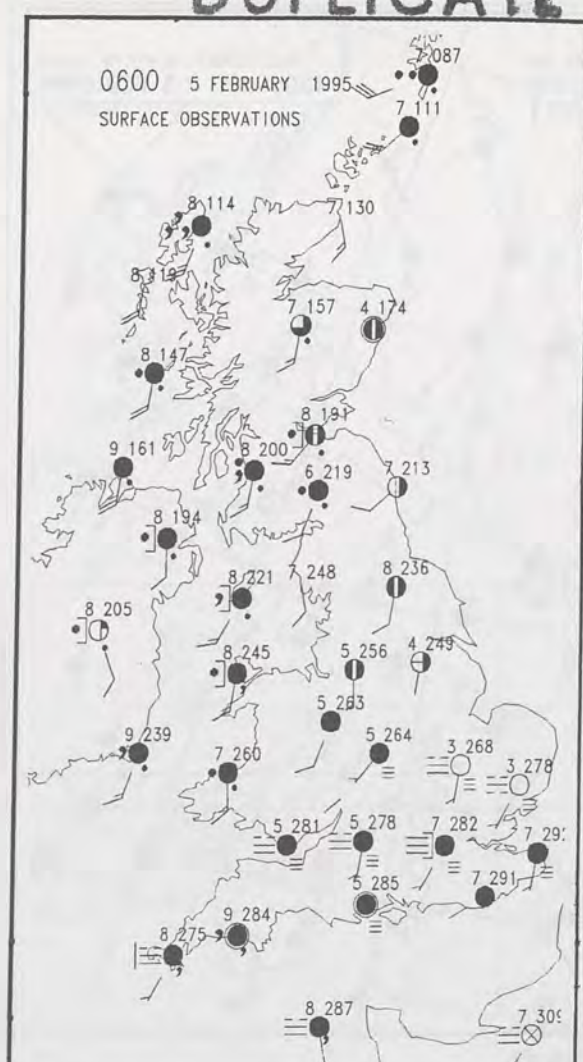
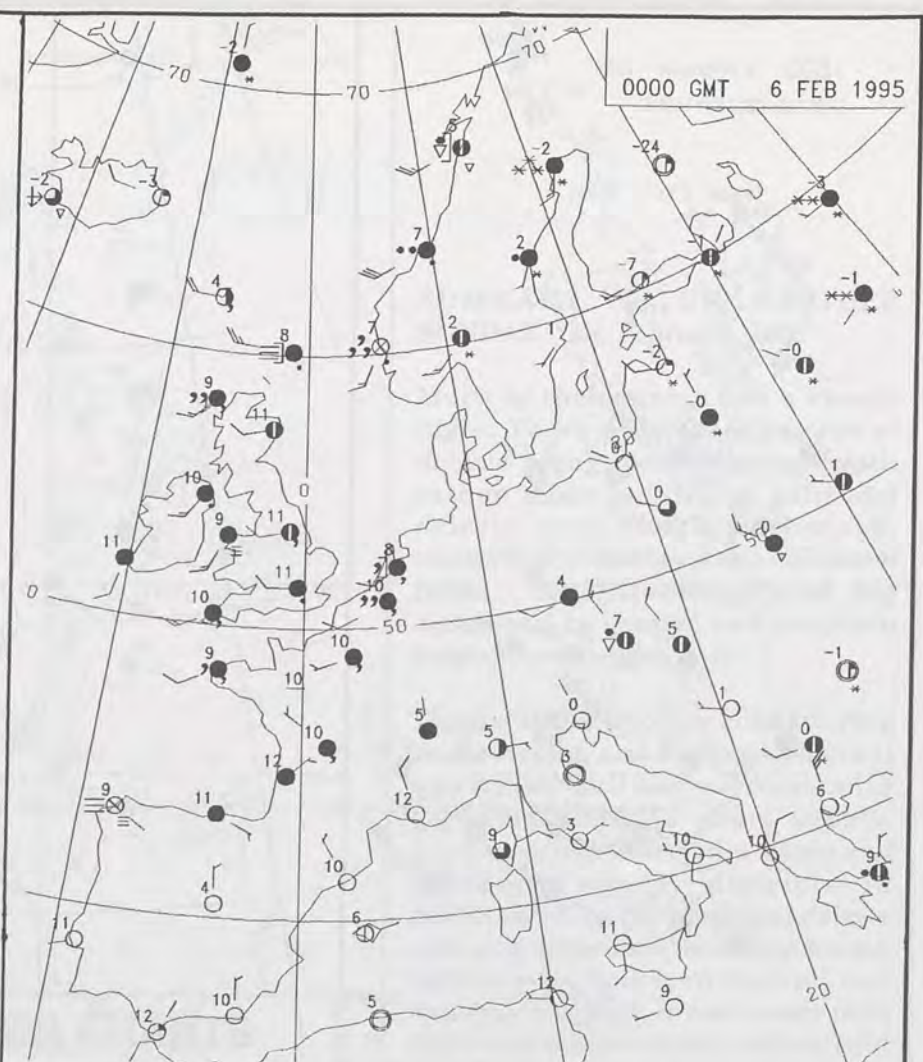
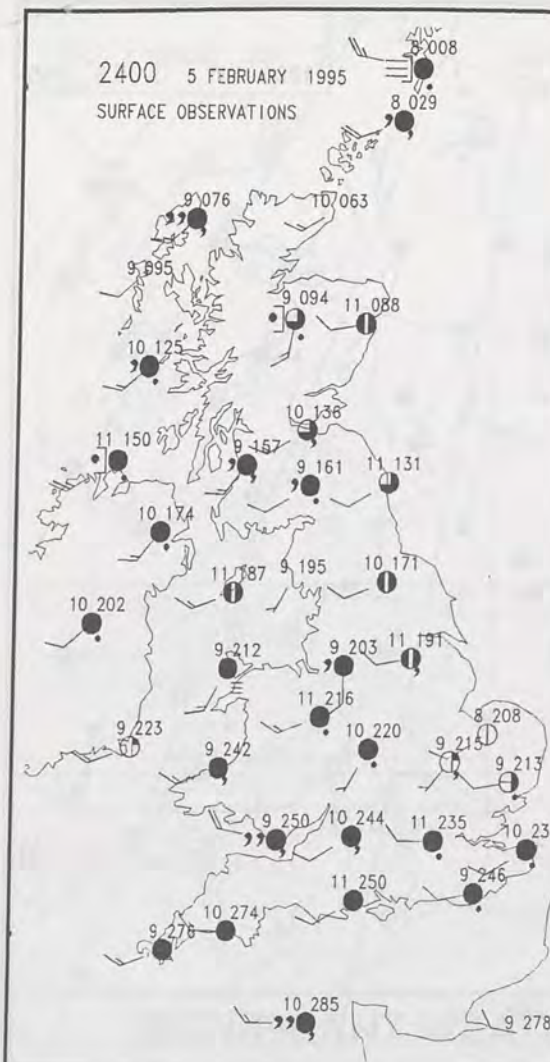
For details of other Weather  
Summaries produced by the  
Met. Office please contact:

London Weather Centre  
Climate Department  
127 Clerkenwell Road  
London  
EC1R 5DB  
Telephone: 071 405 4358  
Fax: 071 404 4314



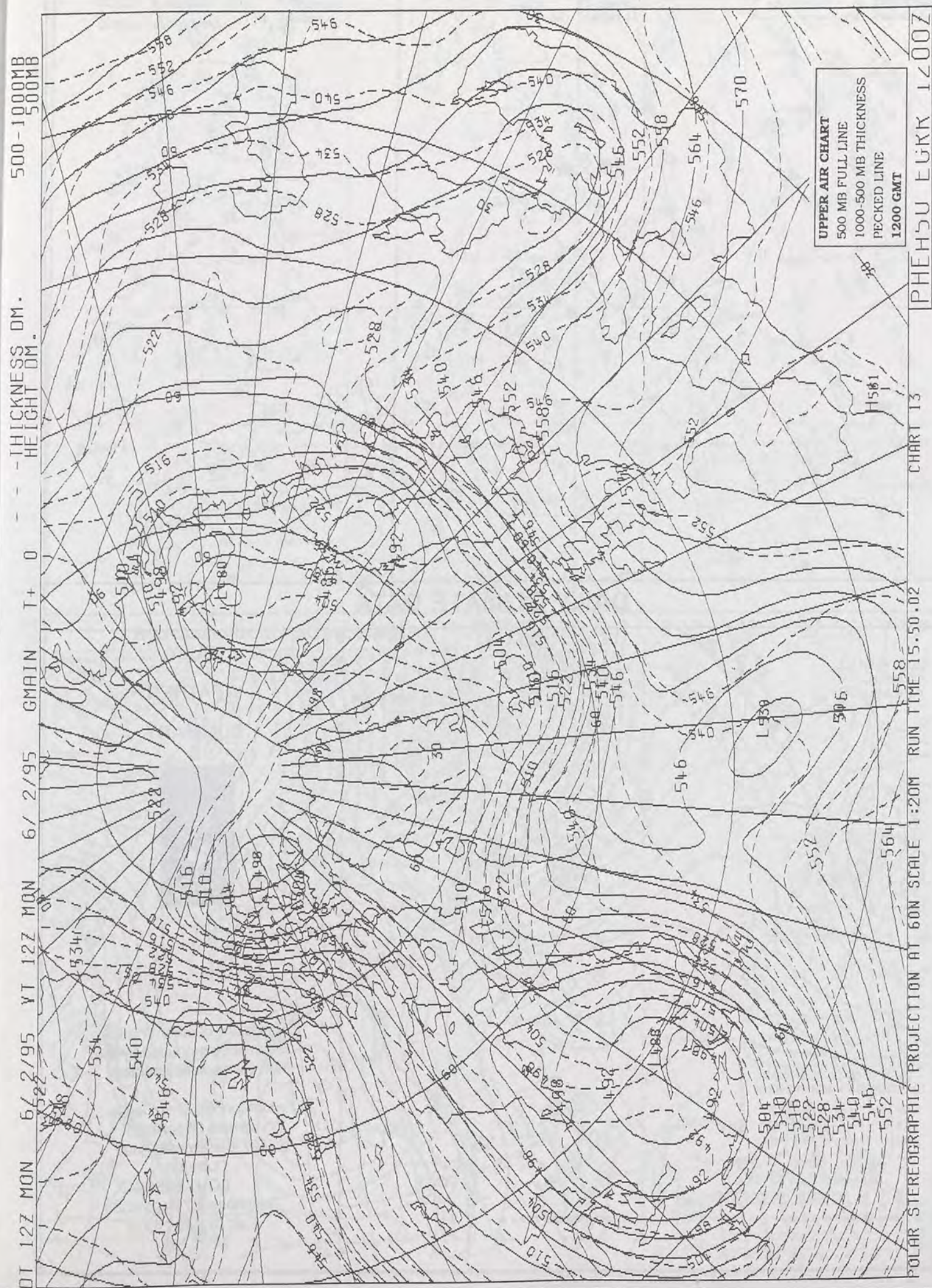







500-1000MB  
-THICKNESS DM.  
VI 127 MON 6/2/95  
DT 127 MON 6/2/95





# DAILY WEATHER SUMMARY

INCLUDING SUMMARY OF BRITISH WEATHER




Monday  
6th February  
1995



LONDON weather centre

METEOSAT AT 12:00 GMT ON 06/02/95  
INFRA-RED



CLOUD-TOP OR LAND/SEA TEMPERATURE

COLD WARM



0600 6 FEBRUARY 1995  
SIGWX



1200 6 FEBRUARY 1995  
SIGWX



## SIGNIFICANT WEATHER CHARTS

1800 6 FEBRUARY 1995  
SIGWX



2400 6 FEBRUARY 1995  
SIGWX



Published by London Weather Centre. All times are GMT.

## SUMMARY OF UK WEATHER MONDAY 6th February 1995

Most of the country started cloudy, but dry, although rain or drizzle affected the far north and west of Scotland.

The rain gradually spread south into central western Scotland, while in the east the cloud broke to give some sunshine. In England and Wales the cloud persisted in the west, to give some patchy drizzle in places. Meanwhile in the east the cloud broke, to allow sunny intervals.

During the evening cold showery conditions followed the rain into northern Scotland, while the rain continued in central Scotland. Much of England and Wales was cloudy and dry, although some breaks occurred in eastern districts.

Temperatures were very to exceptionally mild throughout Britain, however, near average temperatures edged into northern Scotland late in the day.

## EXTREMES

### MONDAY 6th FEBRUARY 1995

**Highest Maximum**  
: 15.1 C Aberdeen / Dyce

**Lowest Maximum**  
: 3.8 C Lerwick [ Shetland ]

**Lowest Minimum**  
: 3.1 C Lerwick

**Lowest Grass Minimum**  
: 2.3 C Dumfries [ Dumfries & Galloway ]

**Most Rain (24 hrs from 0900 GMT)**  
: 15.7 mm Cape Wrath [ north Scotland ]

**Most Sunshine**  
: 8.0 Hrs Herne Bay [ Kent ]

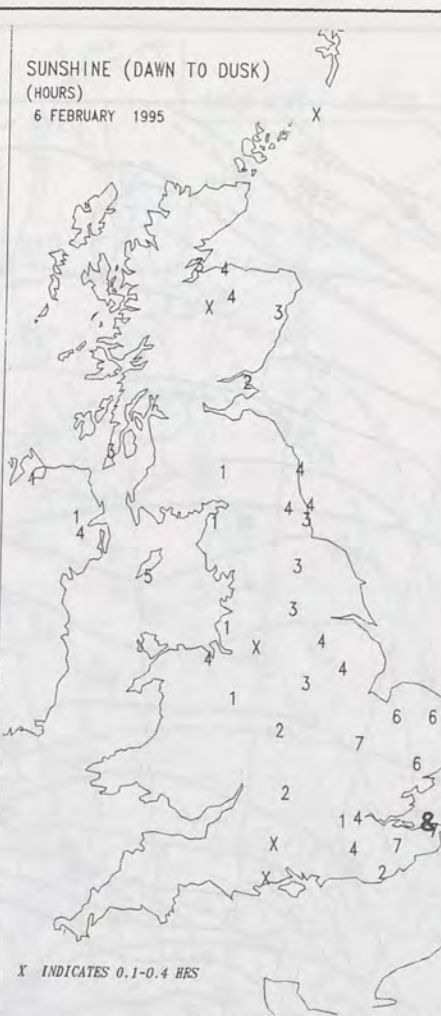
NIGHT MINIMUM TEMPERATURE  
(DEGREES C)  
6 FEBRUARY 1995



DAY MAXIMUM TEMPERATURE  
(DEGREES C)  
6 FEBRUARY 1995



SUNSHINE (DAWN TO DUSK)  
(HOURS)  
6 FEBRUARY 1995



## DAILY CLIMATE DATA

NIGHT RAINFALL  
(MILLIMETRES)  
6 FEBRUARY 1995



DAY RAINFALL  
(MILLIMETRES)  
6 FEBRUARY 1995



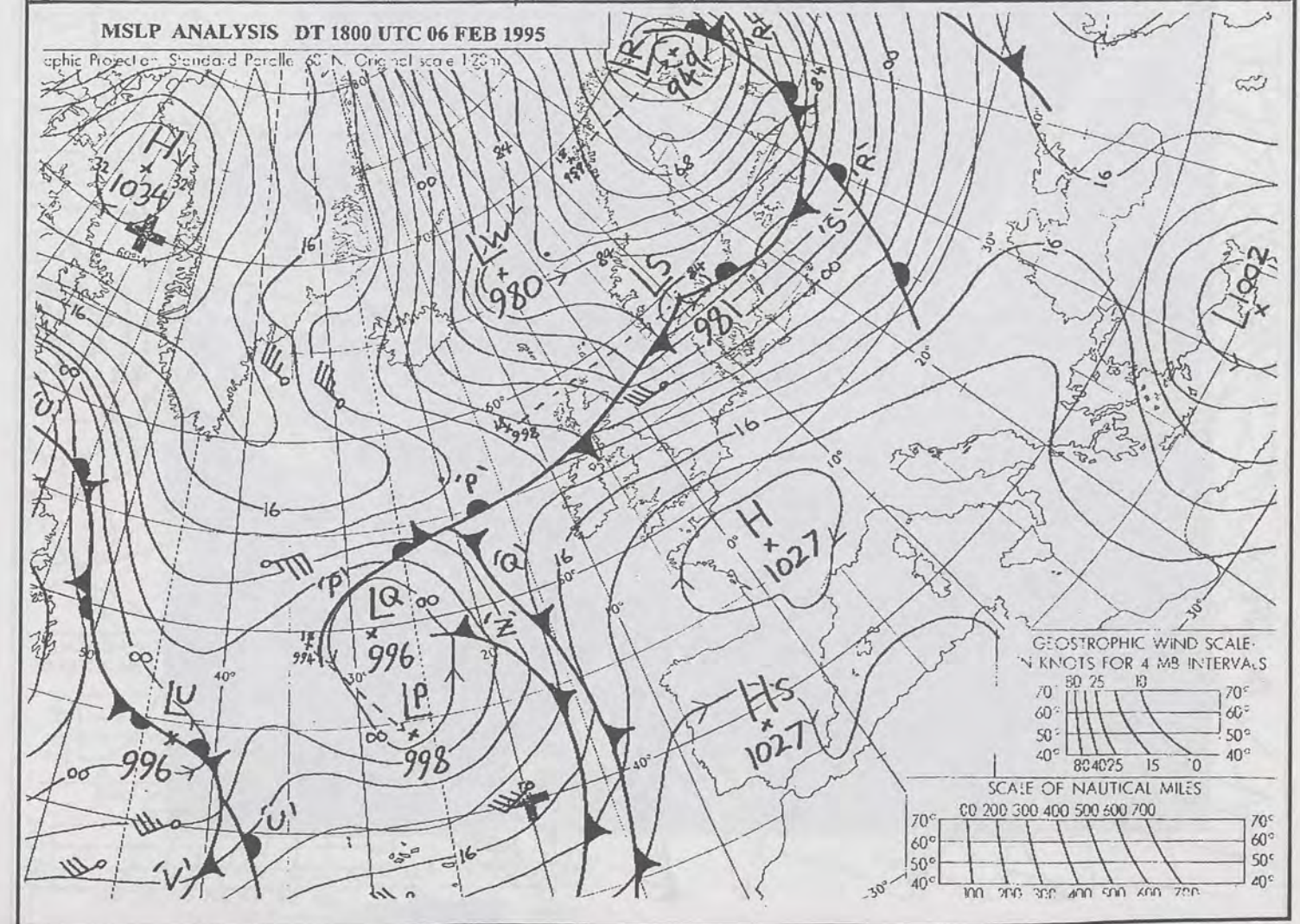
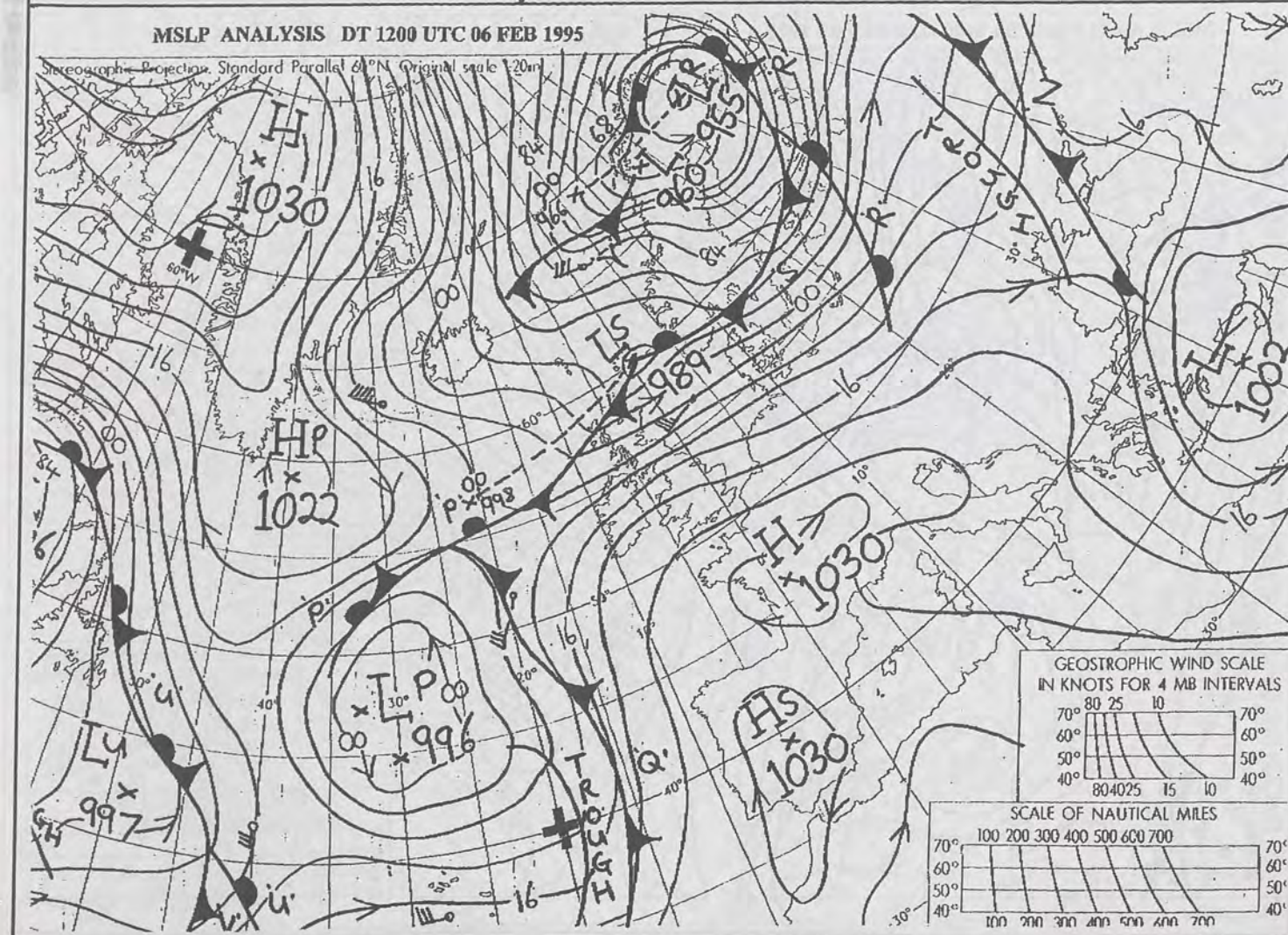
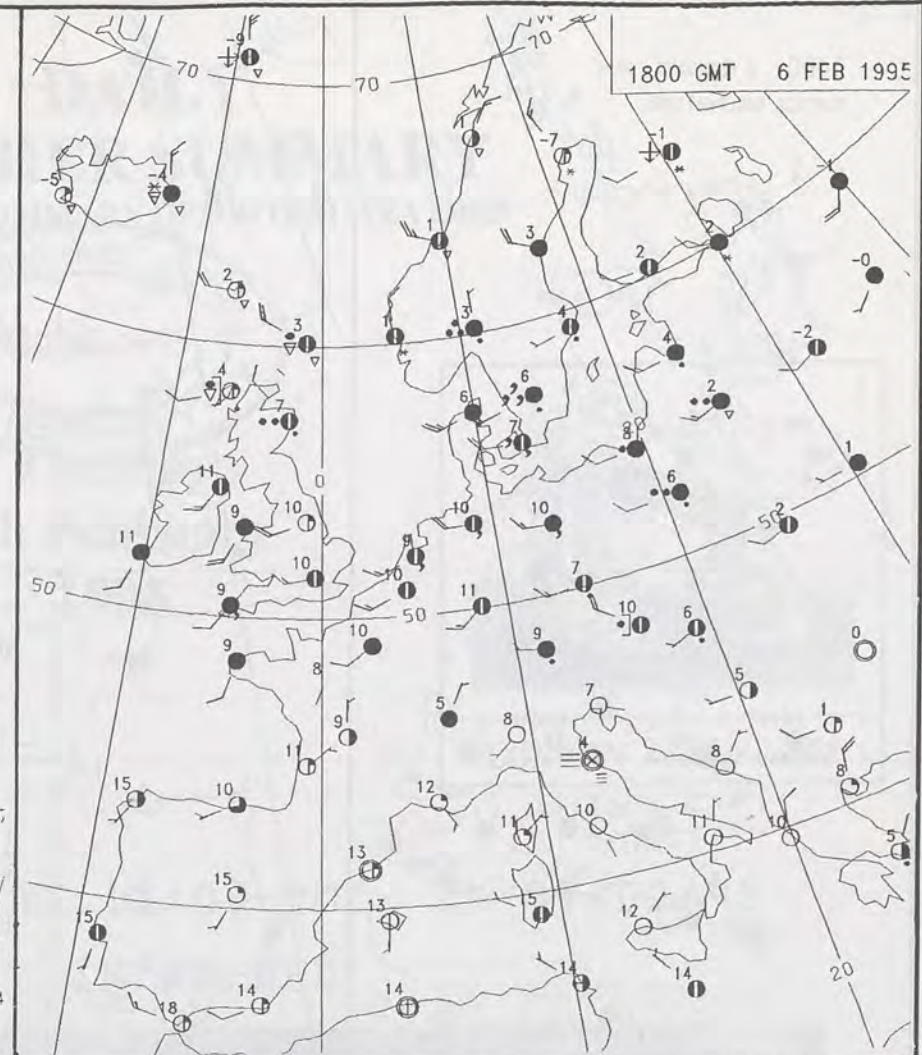
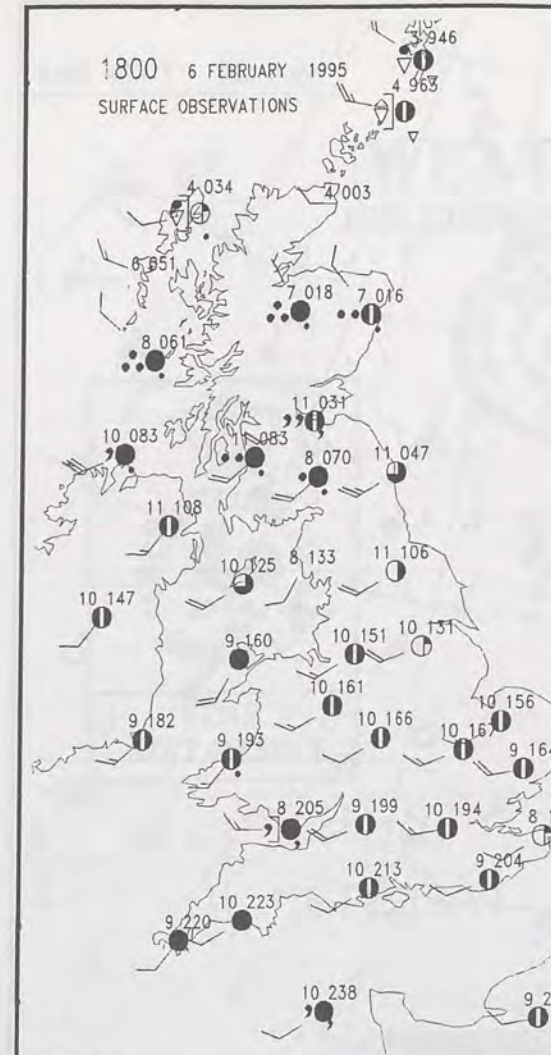
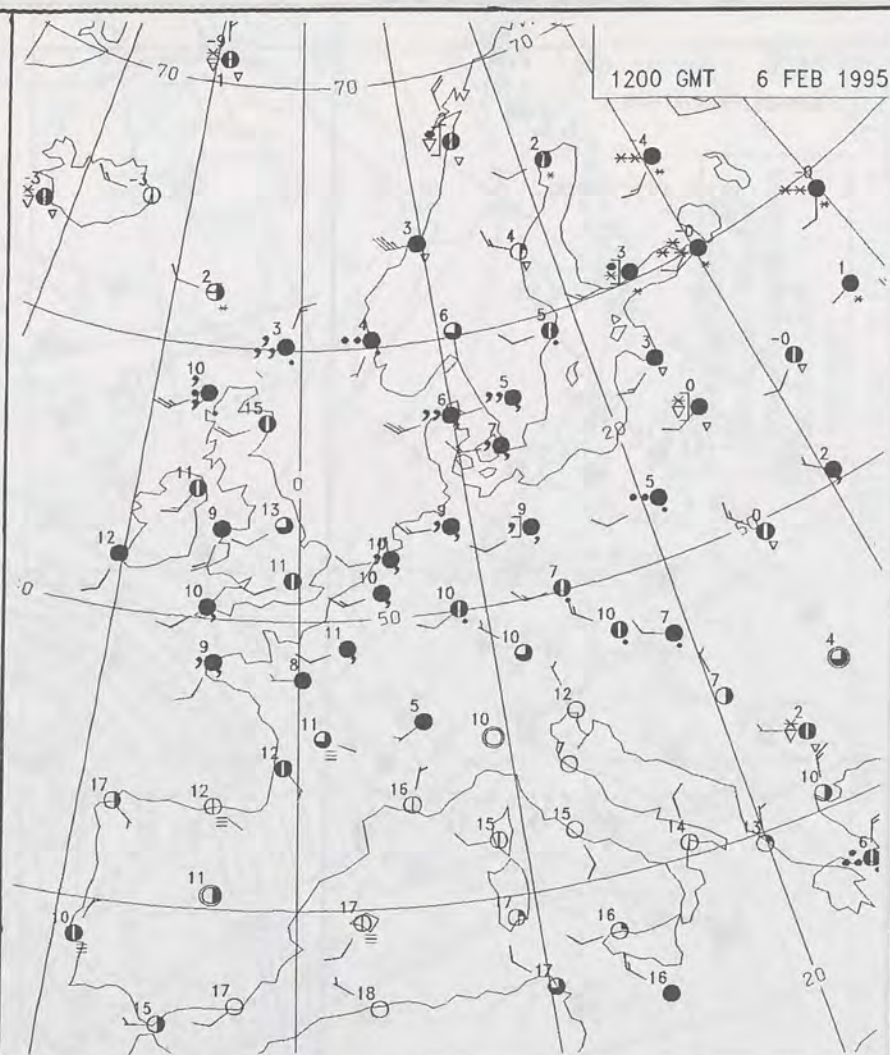
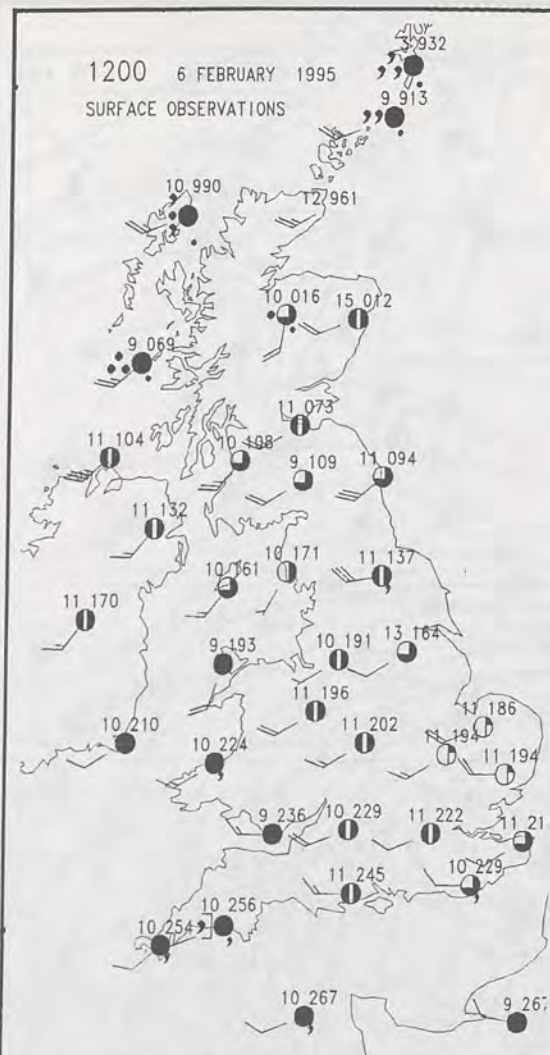
## DAILY WEATHER SUMMARY



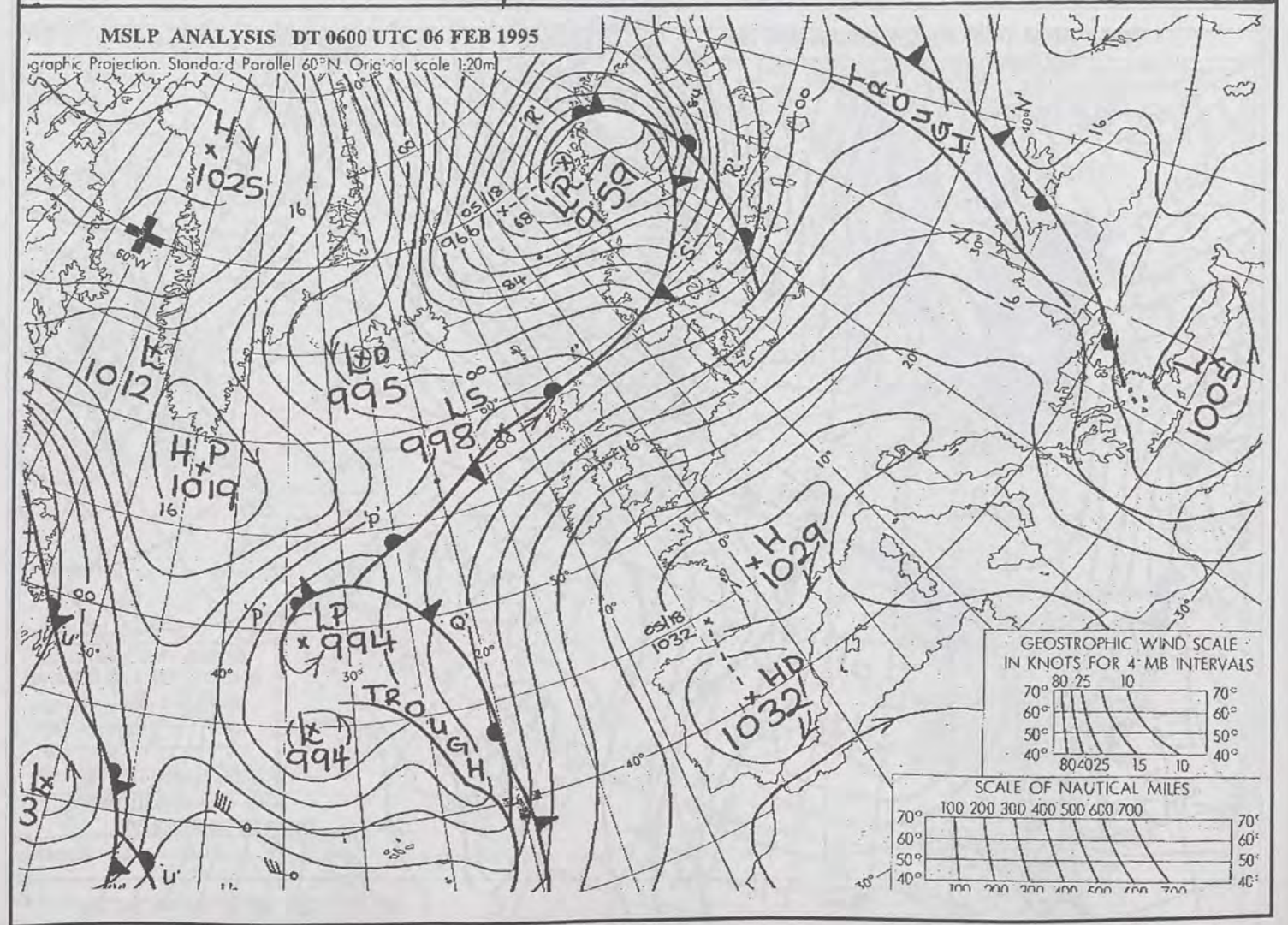
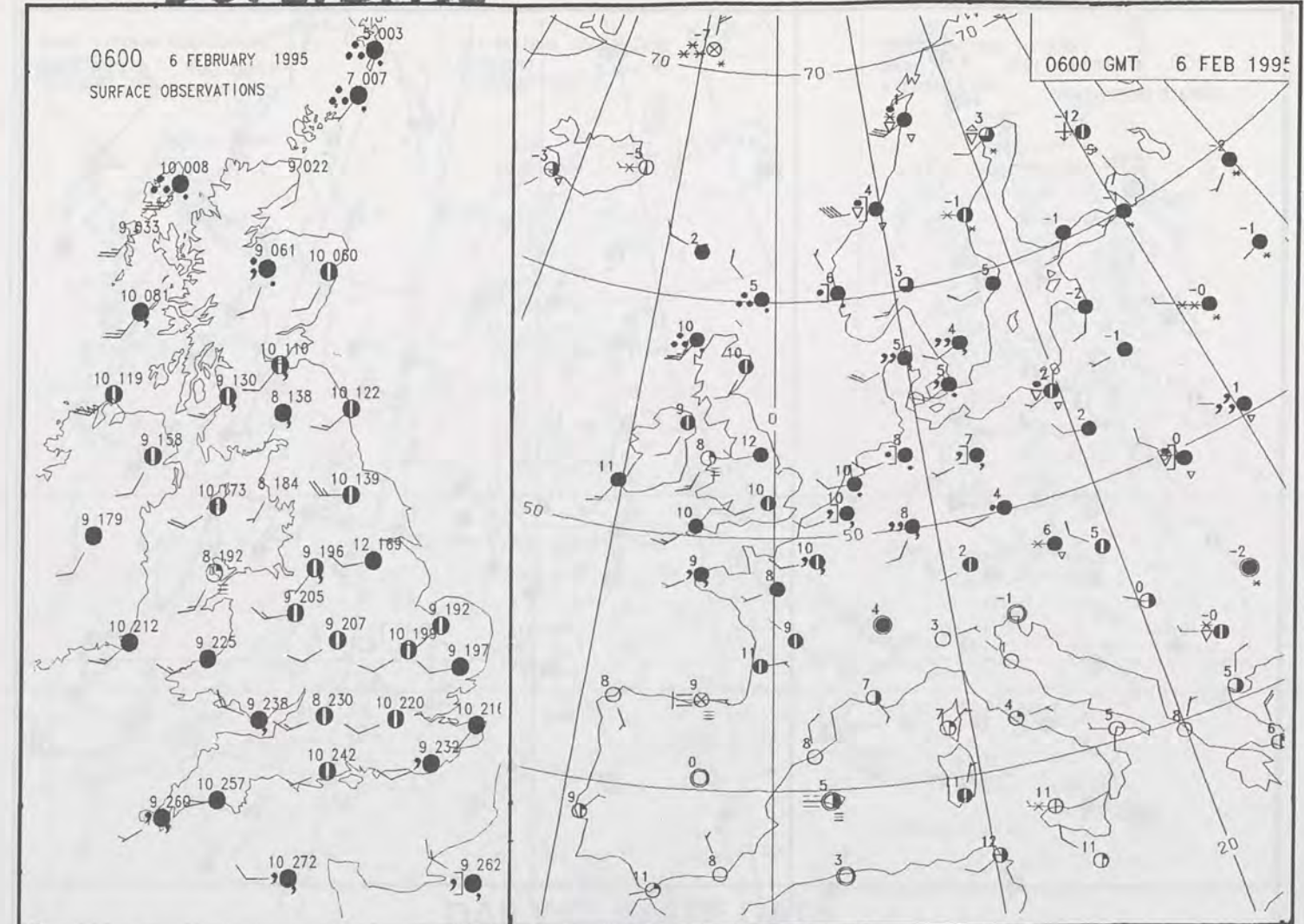
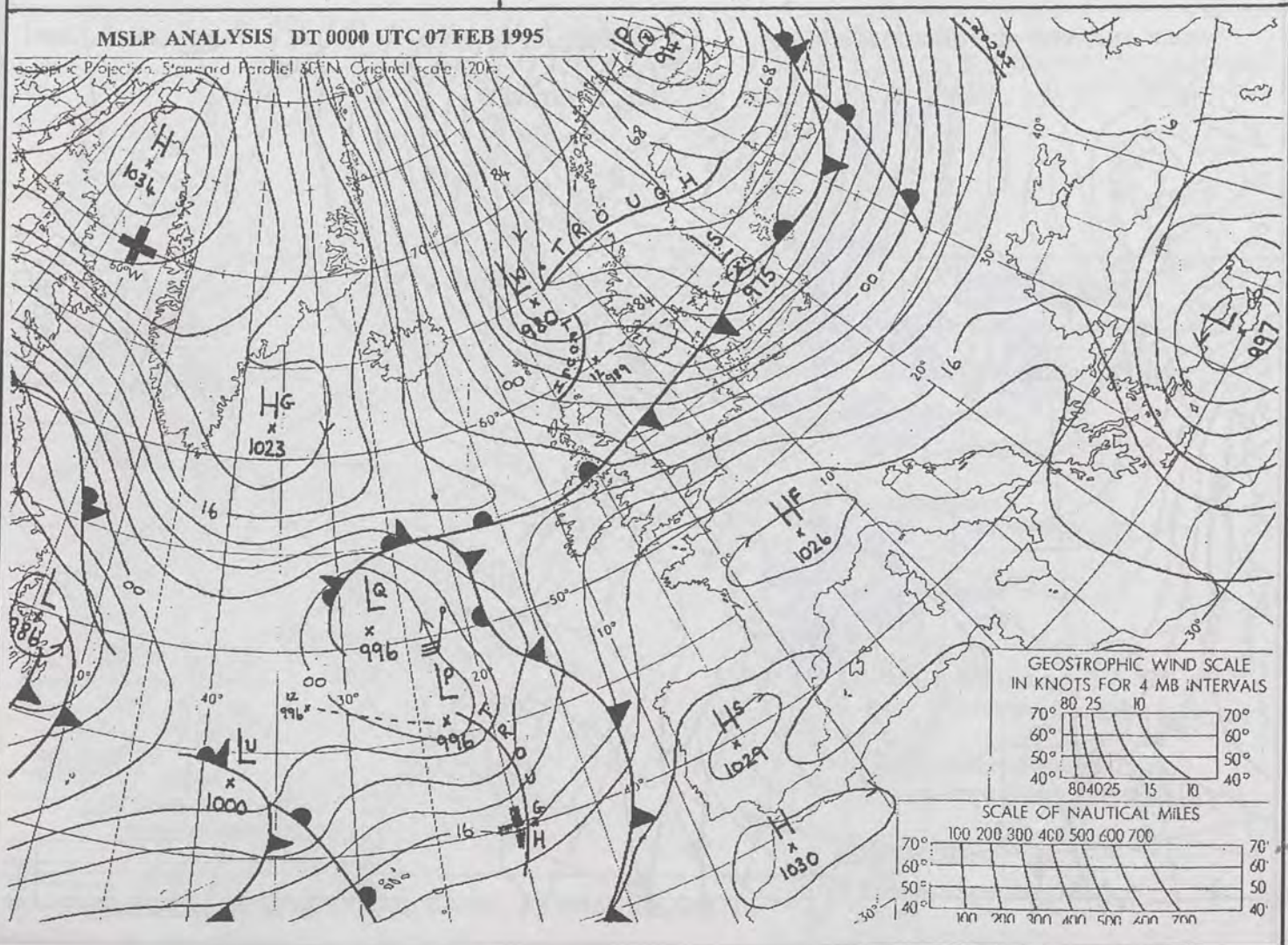
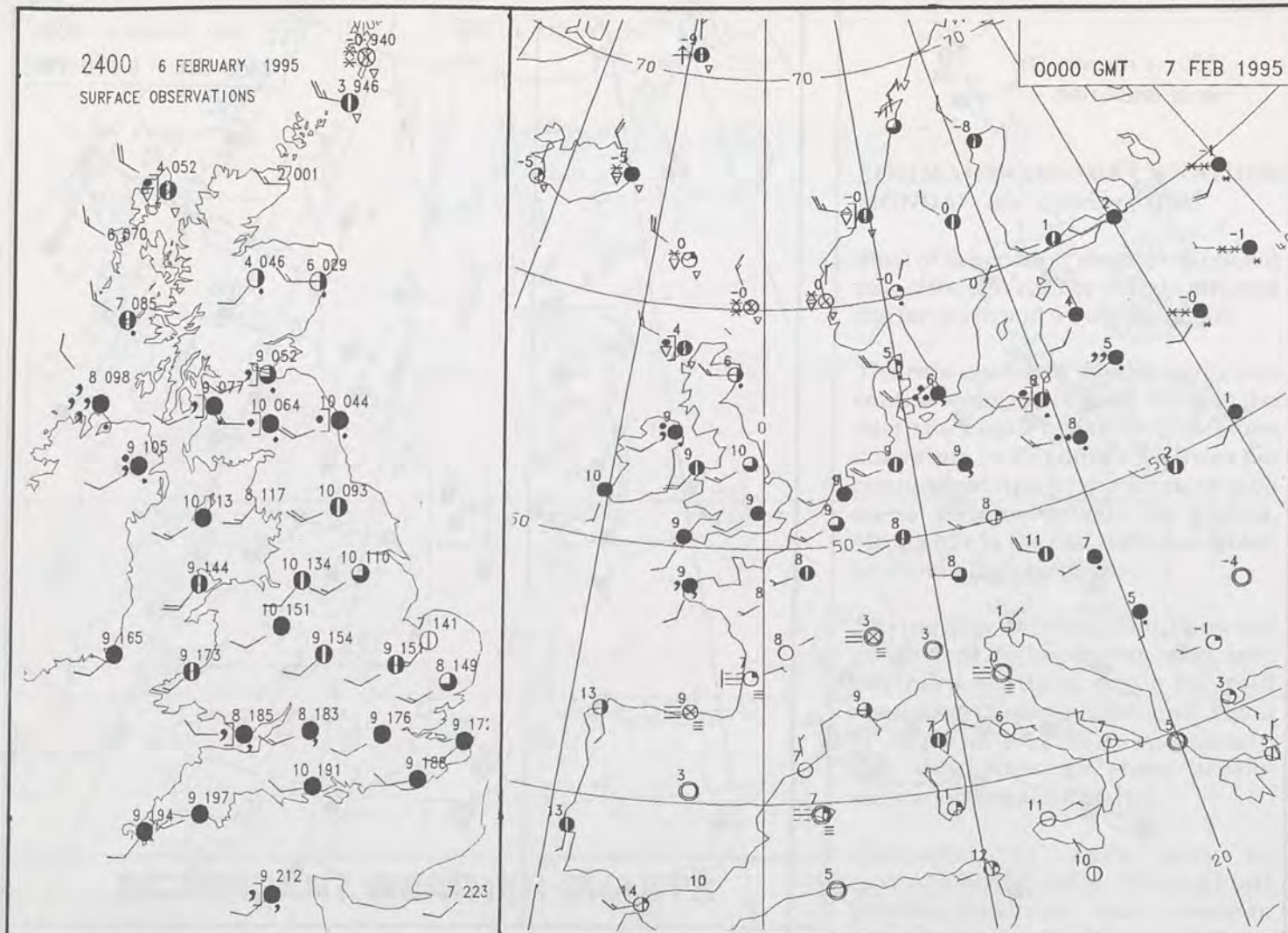
For details of other Weather  
Summaries produced by the  
Met. Office please contact:

London Weather Centre  
Climate Department  
127 Clerkenwell Road  
London  
EC1R 5DB  
Telephone: 071 405 4358  
Fax: 071 404 4314



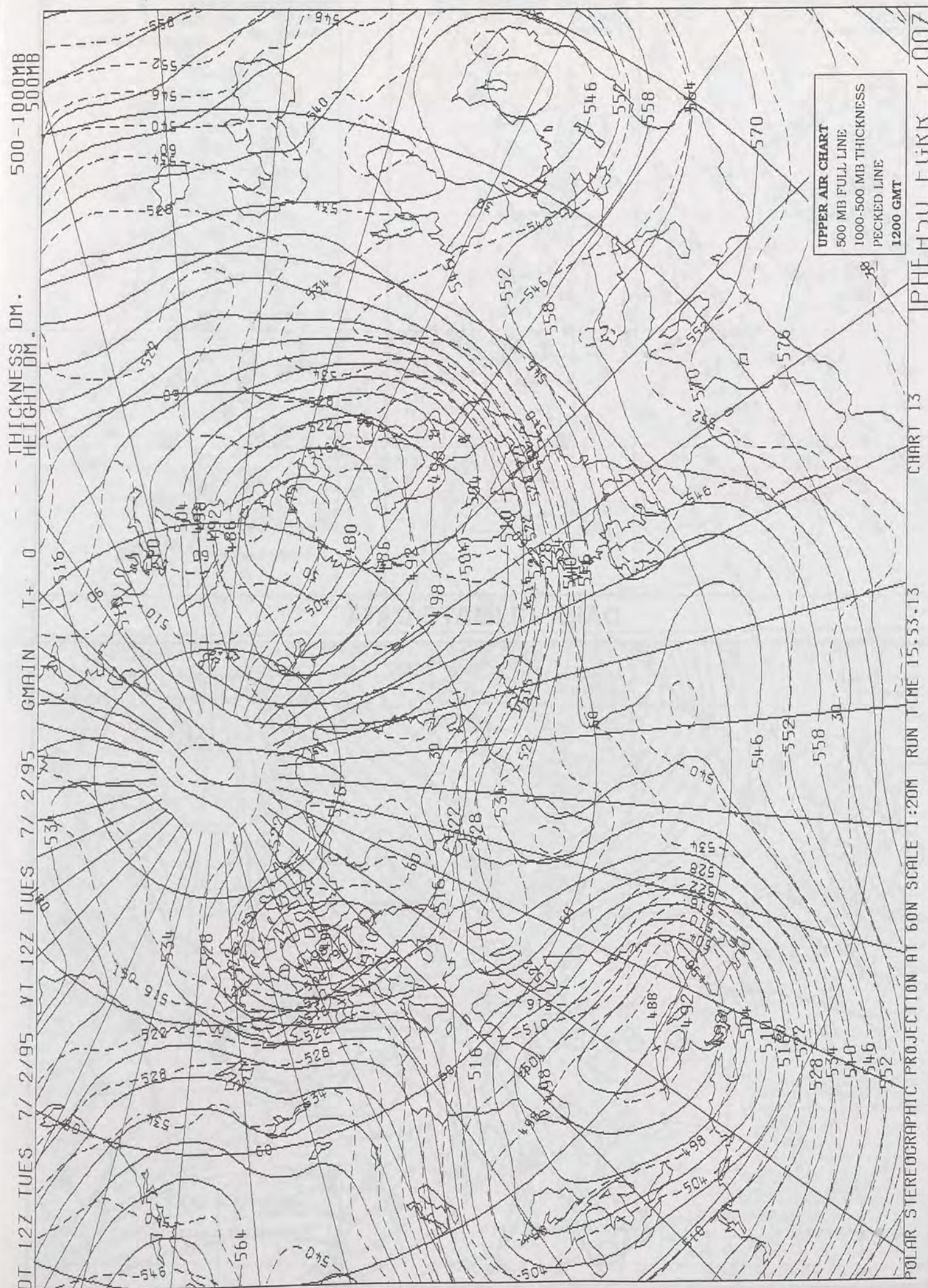






500-1000MB  
- THICKNESS DM.  
DT 123 TUES 7 2 00E VI 107 TUES 7 2 00E





# DAILY WEATHER SUMMARY

INCLUDING SUMMARY OF BRITISH WEATHER




**Tuesday**  
**7th February**  
**1995**



LONDON *weather centre*

METEOSAT AT 12:00 GMT ON 07/02/95  
INFRA-RED



CLOUD-TOP OR LAND/SEA TEMPERATURE

COLD WARM



0600 7 FEBRUARY 1995  
SIGWX



1200 7 FEBRUARY 1995  
SIGWX



## SIGNIFICANT WEATHER CHARTS

1800 7 FEBRUARY 1995  
SIGWX



2400 7 FEBRUARY 1995  
SIGWX



Published by London Weather Centre. All times are GMT.

## SUMMARY OF UK WEATHER Tuesday 7th February 1995

Much of England and Wales had a cloudy, dry night. Southern Scotland and Northern Ireland had some rain and drizzle. There were hail and snow showers over northern Scotland, especially in the Shetland Isles.

England and Wales had a mainly cloudy day. A few places, such as east Wales and the Midlands, became brighter with some sunshine. Many southern parts were dry until evening but there was some rain and drizzle at times over northern England. During the evening a band of rain spread from southwest England across many southern parts and it reached north Wales, the Midlands and parts of East Anglia by the end of the evening.

Northern Ireland had a cloudy day with outbreaks of rain and drizzle. Northern Scotland had a windy day with further sleet, snow and hail showers giving a covering of snow in a few places. The showers were most frequent in Shetland and along the north coast of the mainland. Most of southern and central Scotland had a dry day with sunny intervals.

It was very mild generally over England and Wales whilst temperatures were close to normal over Scotland and Northern Ireland.

## EXTREMES

### TUESDAY 7th FEBRUARY 1995

**Highest Maximum**  
: 12.3 C Newquay [ Cornwall ]

**Lowest Maximum**  
: 0.9 C Lerwick [ Shetland ]

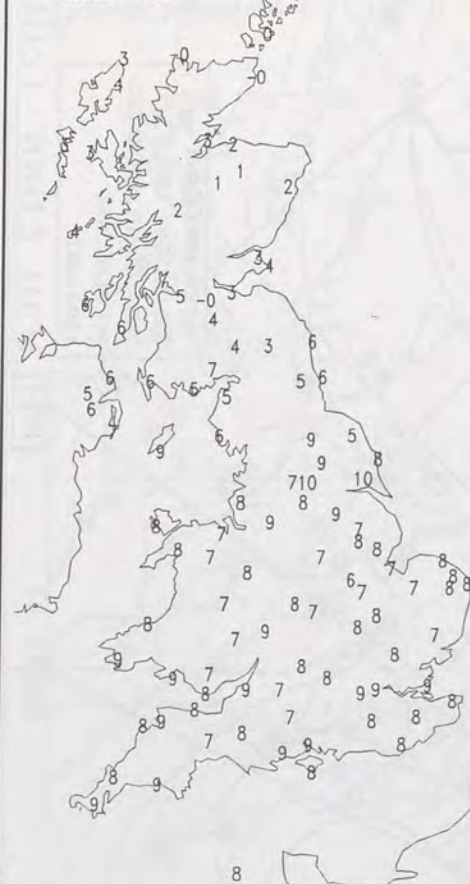
**Lowest Minimum**  
: -1.0 C Lerwick

**Lowest Grass Minimum**  
: -3.8 C Altnaharra [ Highland ]

**Most Rain (24 hrs from 0900 GMT)**  
: 21.7 mm Trawsfynydd [ Gwynedd ]

**Most Sunshine**  
: 4.2 Hrs Birmingham &  
Shrewsbury [ Shropshire ]

NIGHT MINIMUM TEMPERATURE  
(DEGREES C)  
7 FEBRUARY 1995



DAY MAXIMUM TEMPERATURE  
(DEGREES C)  
7 FEBRUARY 1995



SUNSHINE (DAWN TO DUSK)  
(HOURS)  
7 FEBRUARY 1995



X INDICATES 0.1-0.4 HRS

## DAILY CLIMATE DATA

NIGHT RAINFALL  
(MILLIMETRES)  
7 FEBRUARY 1995



X INDICATES TRACE TO 0.4 MM

DAY RAINFALL  
(MILLIMETRES)  
7 FEBRUARY 1995



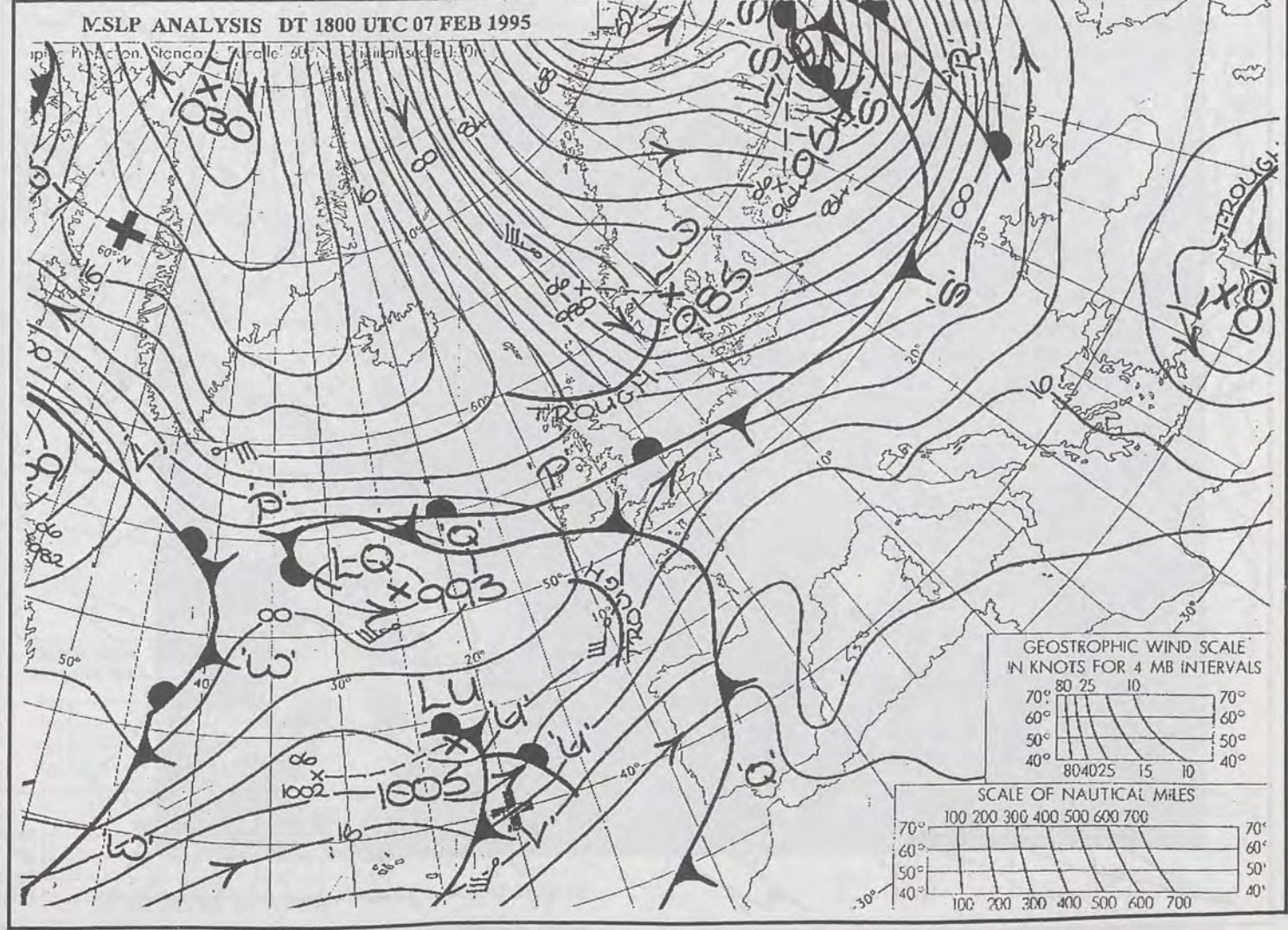
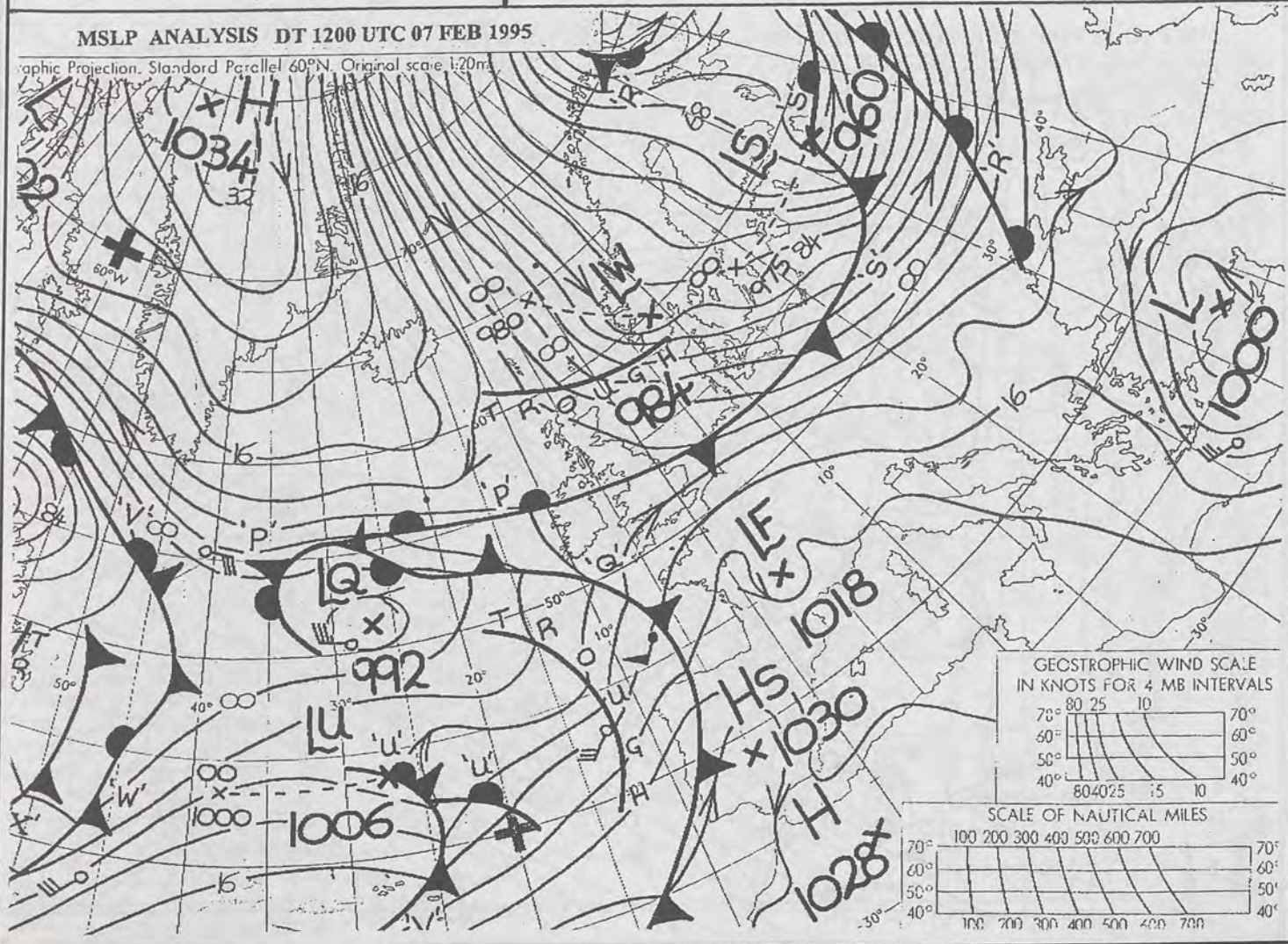
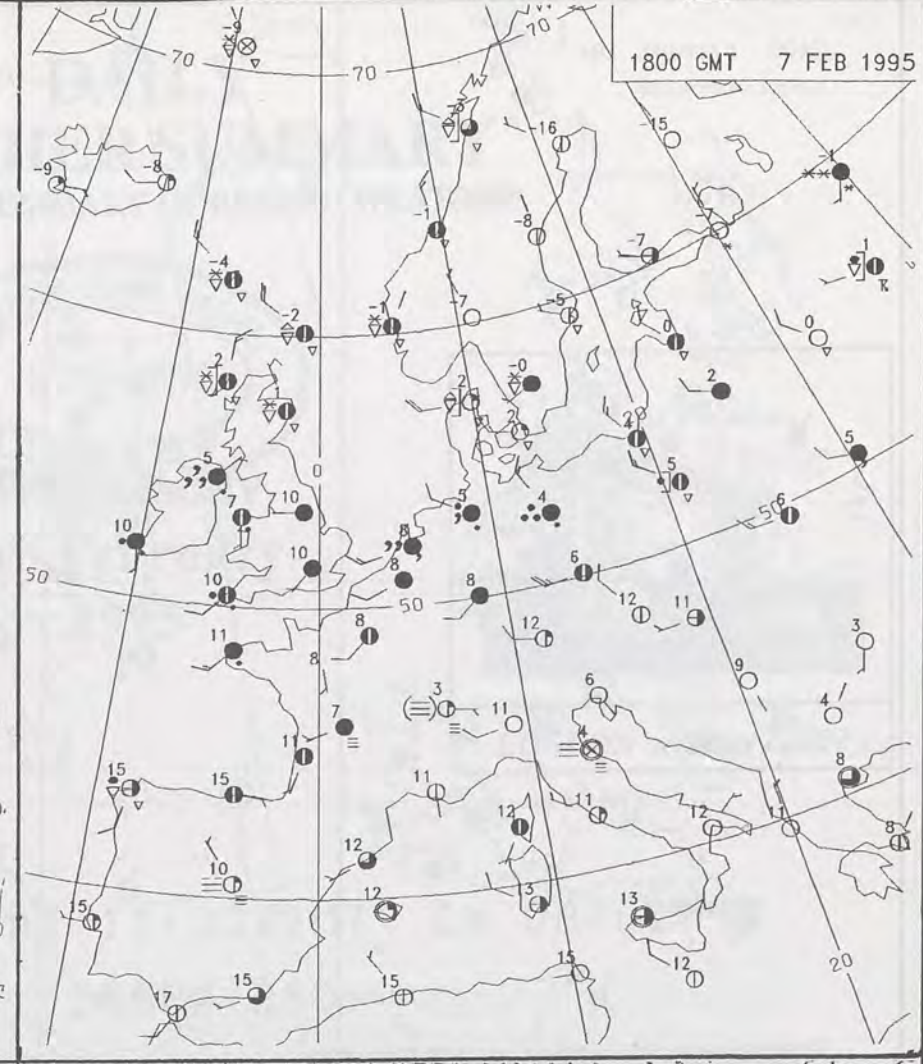
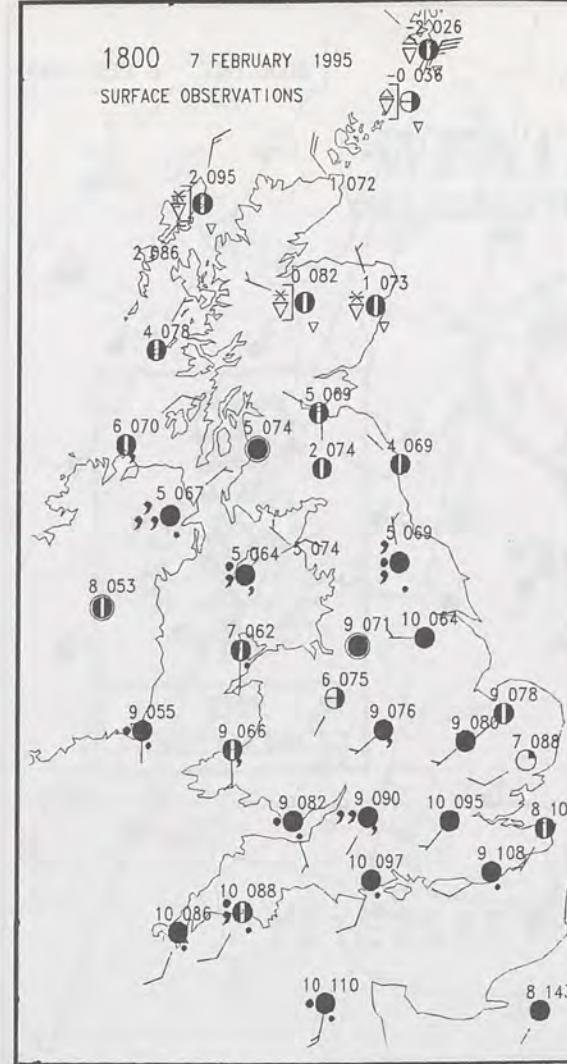
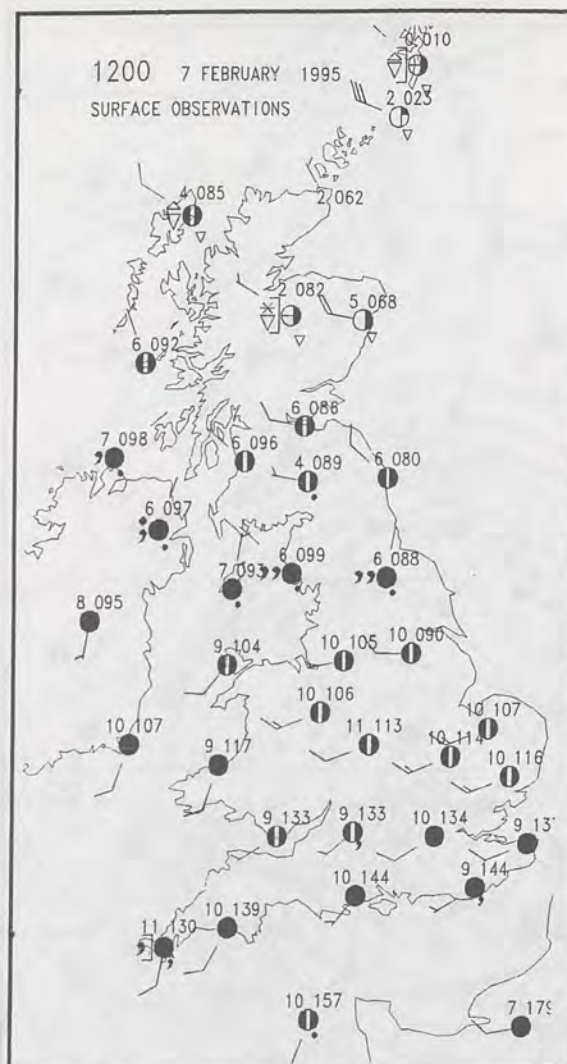
X INDICATES TRACE TO 0.4 MM

7 FEBRUARY 1995  
TOTAL DEPTH OF SNOW (9GMT) (CENTIMETRES)

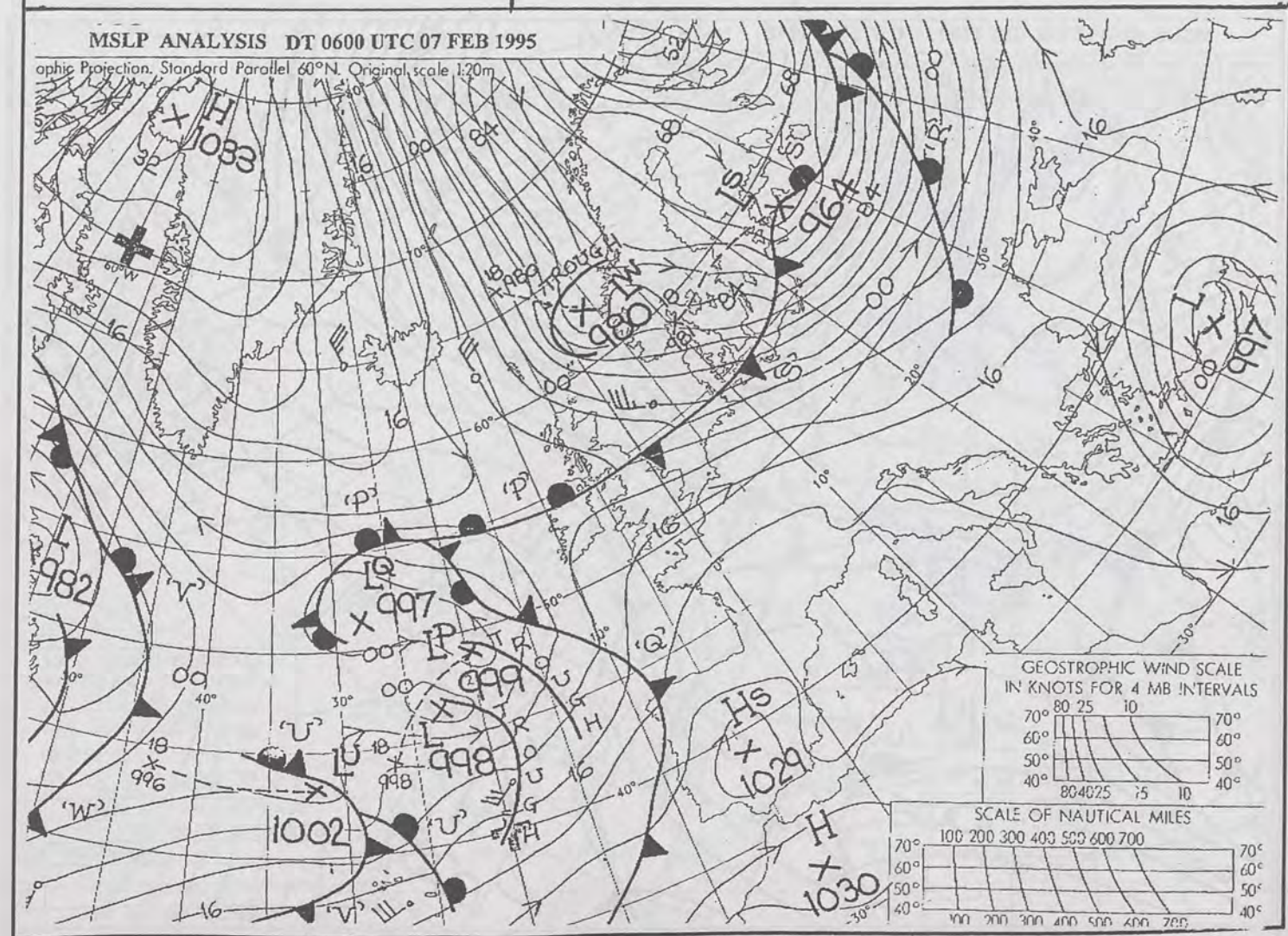
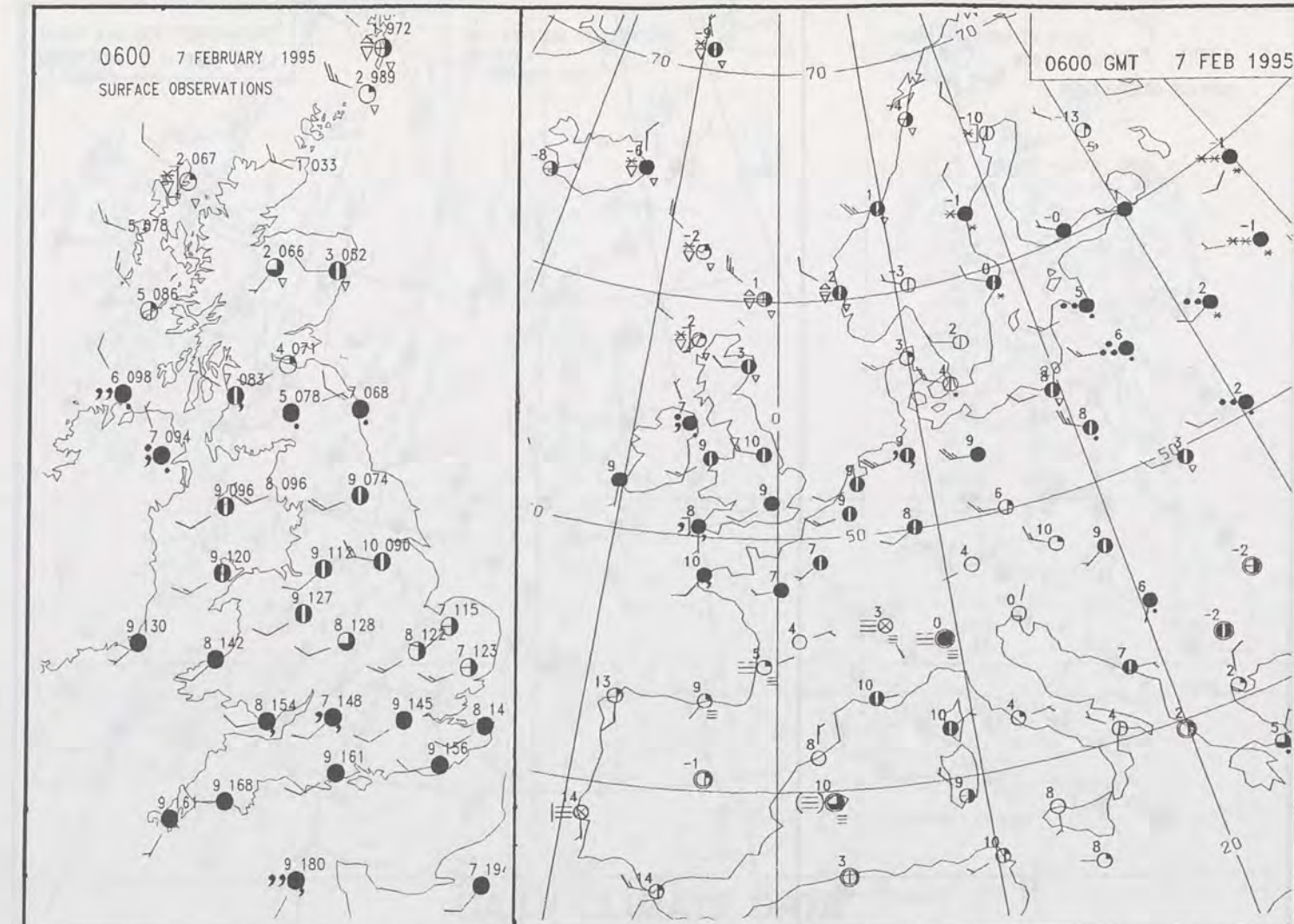
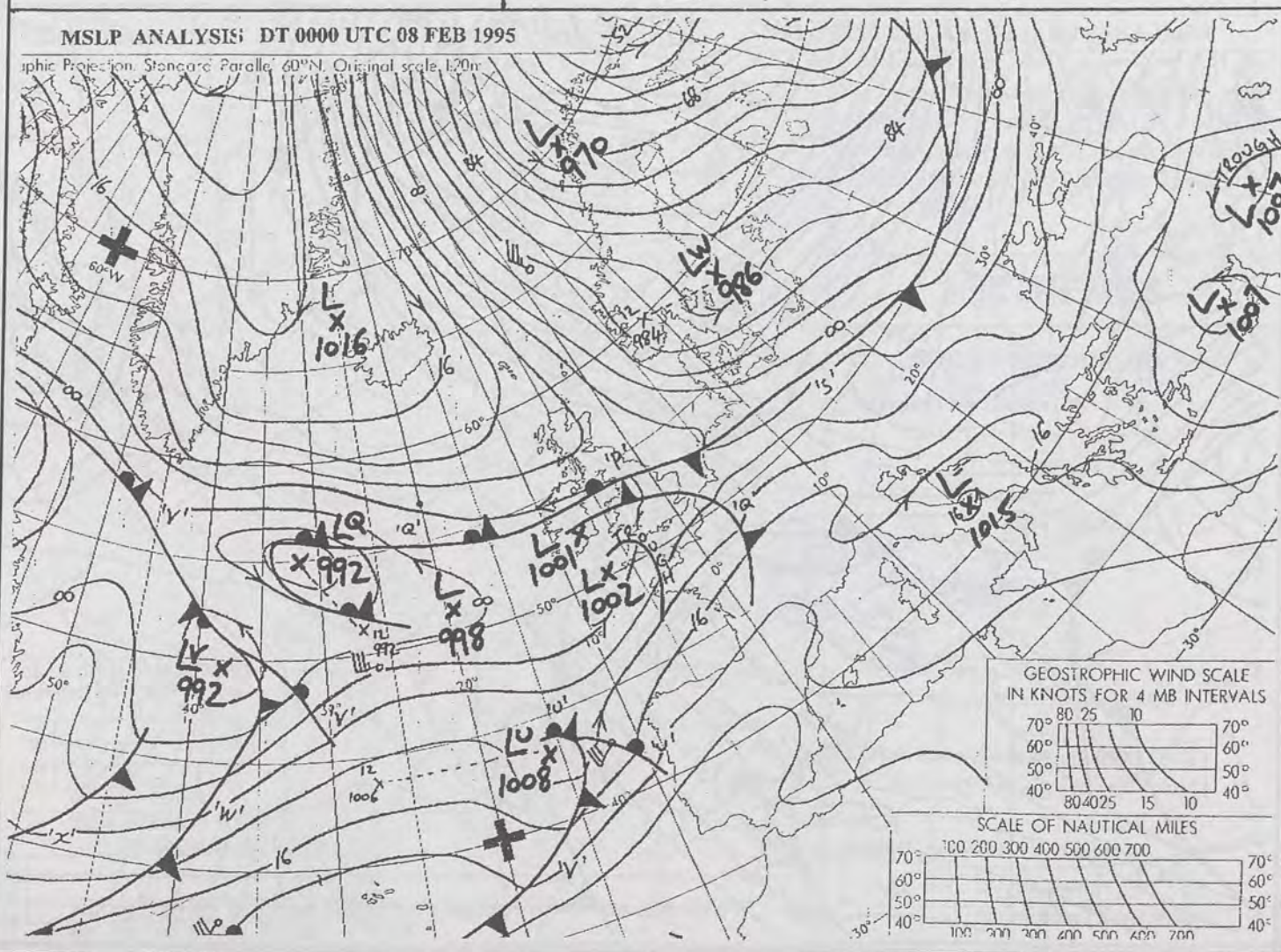
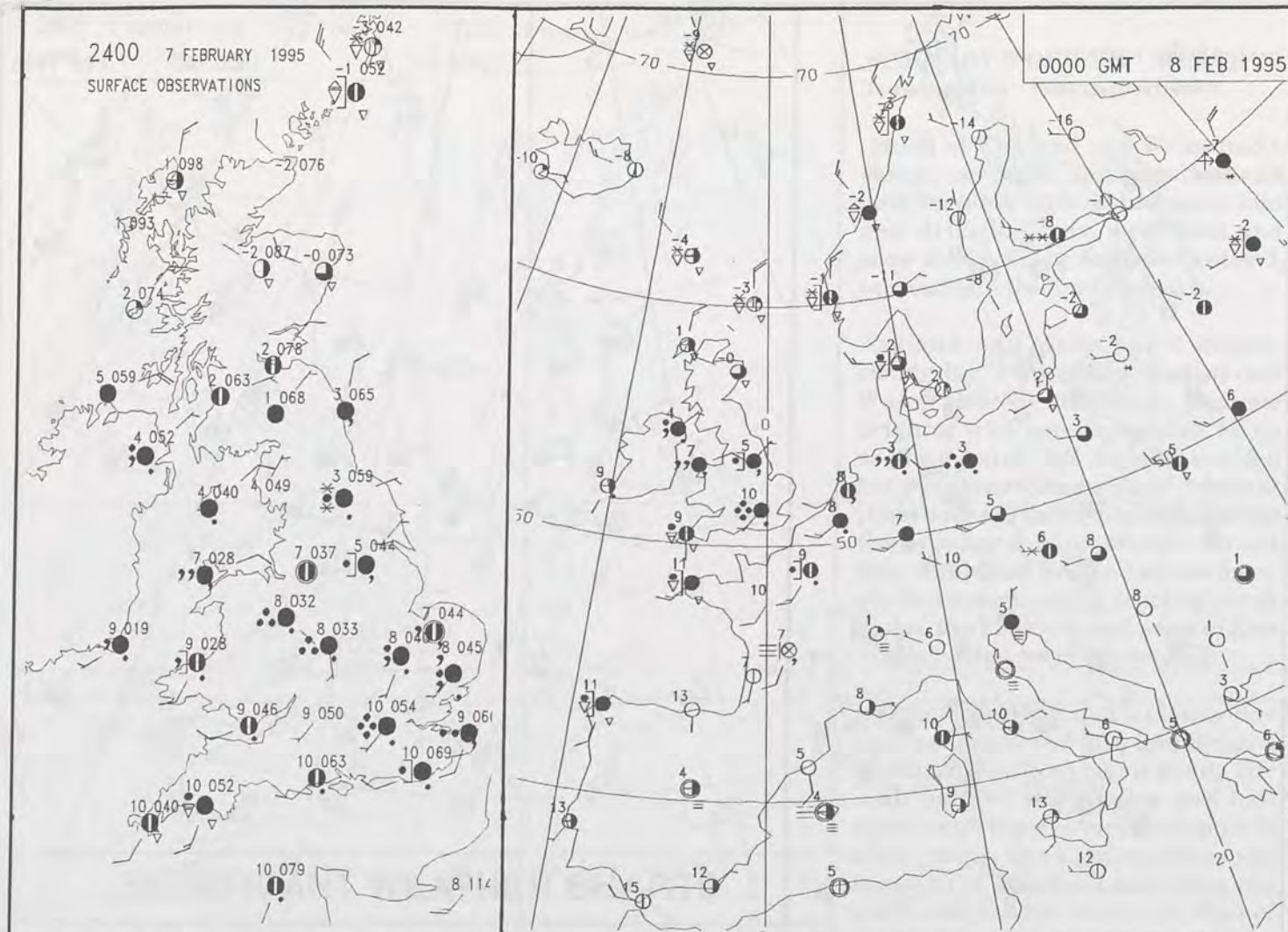


X INDICATES TRACE TO 0.4 CM

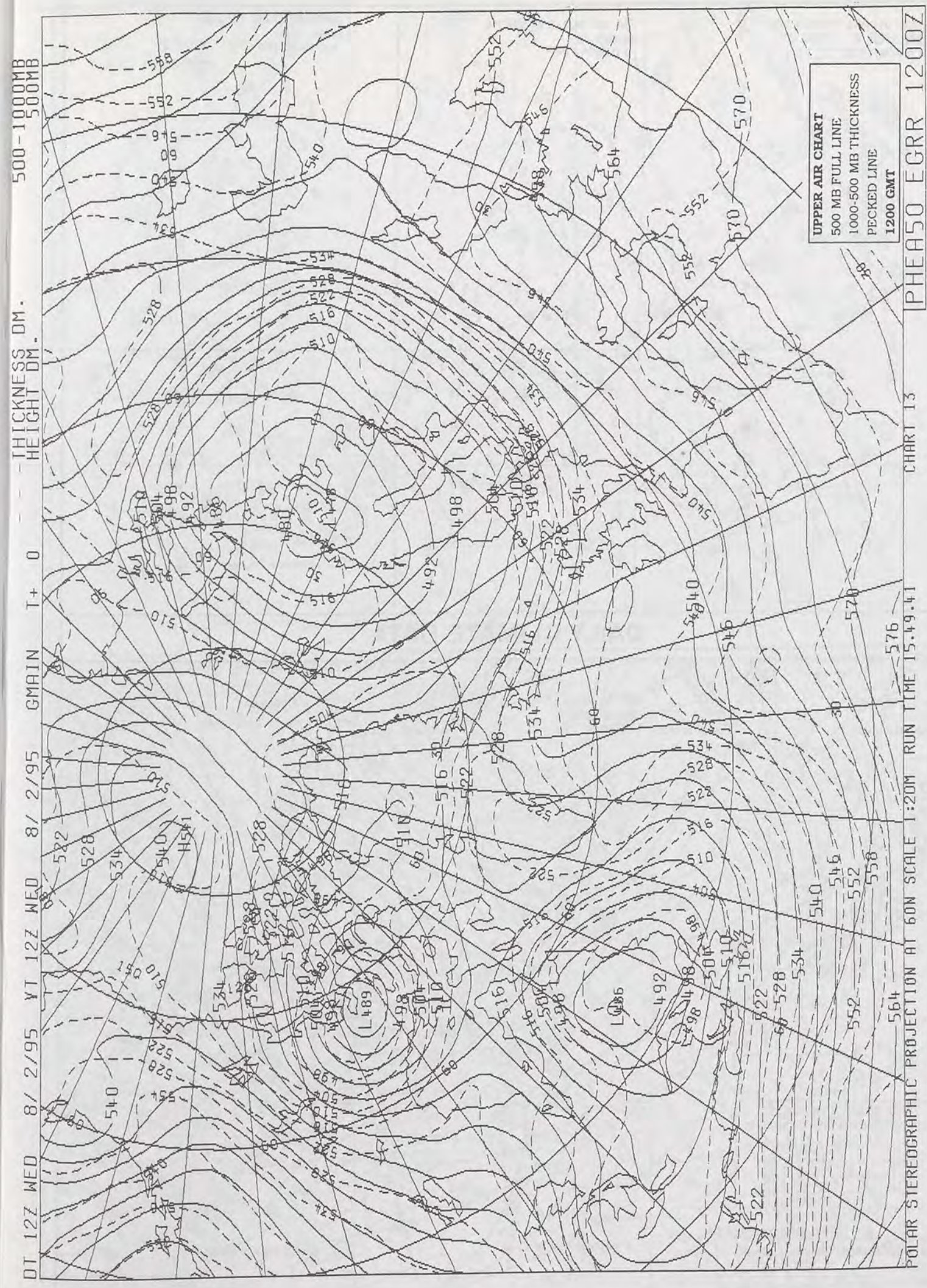












# DAILY WEATHER SUMMARY

INCLUDING SUMMARY OF BRITISH WEATHER




METEOROLOGICAL OFFICE  
22 FEB 1995  
LIBRARY  
Wednesday  
8th February  
1995



LONDON weather centre

METEOSAT AT 11:00 GMT ON 08/02/95  
INFRA-RED



CLOUD-TOP OR LAND/SEA TEMPERATURE

COLD WARM



0600 8 FEBRUARY 1995  
SIGWX



1200 8 FEBRUARY 1995  
SIGWX

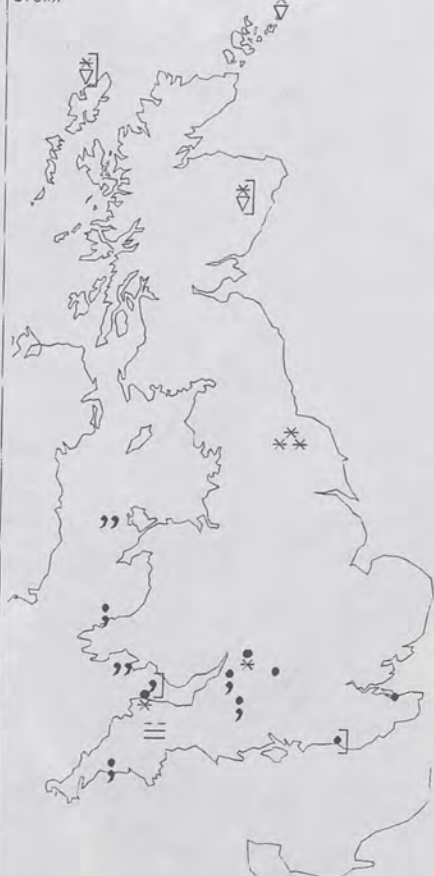


## SIGNIFICANT WEATHER CHARTS

1800 8 FEBRUARY 1995  
SIGWX



2400 8 FEBRUARY 1995  
SIGWX



Published by London Weather Centre. All times are GMT.

## SUMMARY OF UK WEATHER Wednesday 8th February 1995

Much of England and Wales had a cloudy night. There was some rain and drizzle in places, with sleet and snow reported over parts of Northern Ireland and northern England. Much of Scotland was dry. Snow and hail showers continued in the northeast.

The bulk of England and Wales had a mainly cloudy day although there was a little sunshine especially in southwest England. There was some rain and drizzle in many places at times. As the band of rain moved south during the day, sleet and snow was reported on its back edge. By evening, the rain with patchy sleet and snow, was confined to the southern half of England and south Wales.

Northern Ireland and the far north of England had a mostly cloudy day. The patchy rain and drizzle cleared by the end of the morning. Much of Scotland had a dry and largely sunny day. There were further hail and snow showers in Shetland and over other northeastern parts.

It was very mild over southern England, although temperatures fell through the afternoon. Most other places were rather cold.

## EXTREMES

### WEDNESDAY 8th FEBRUARY 1995

#### Highest Maximum

: 12.3 C Saunton Sands [Devon] & Guernsey [Channel Is.]

#### Lowest Maximum

: -2.0 C Lerwick [Shetland]

#### Lowest Minimum

: -7.6 C Aviemore [Southern Highland]

#### Lowest Grass Minimum

: -11.5 C Glenlivet [Grampian]

#### Most Rain (24 hrs from 0900 GMT)

: 10.4 mm Southsea [Hants]

#### Most Sunshine

: 8.2 Hrs Tiree [Inner Hebrides]

NIGHT MINIMUM TEMPERATURE  
(DEGREES C)  
8 FEBRUARY 1995



DAY MAXIMUM TEMPERATURE  
(DEGREES C)  
8 FEBRUARY 1995



SUNSHINE (DAWN TO DUSK)  
(HOURS)  
8 FEBRUARY 1995



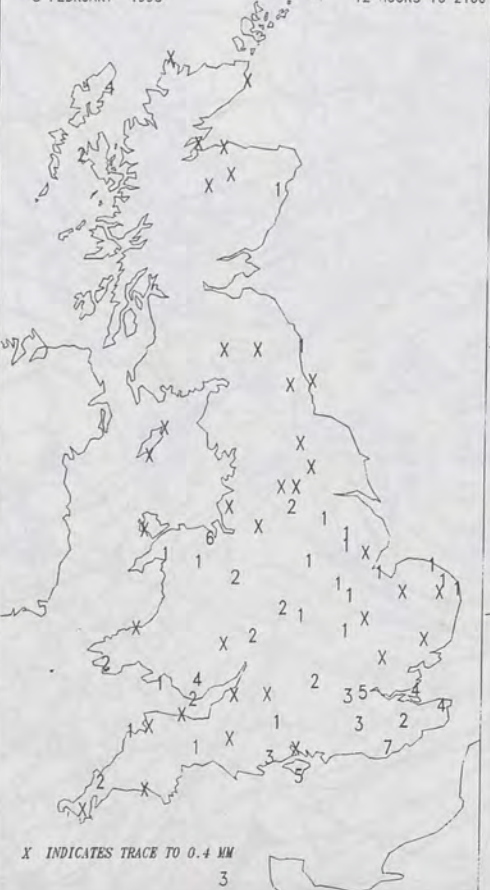
X INDICATES 0.1-0.4 HRS

## DAILY CLIMATE DATA

NIGHT RAINFALL  
(MILLIMETRES)  
8 FEBRUARY 1995



DAY RAINFALL  
(MILLIMETRES)  
8 FEBRUARY 1995



8 FEBRUARY 1995  
TOTAL DEPTH OF SNOW (9GMT)  
(CENTIMETRES)

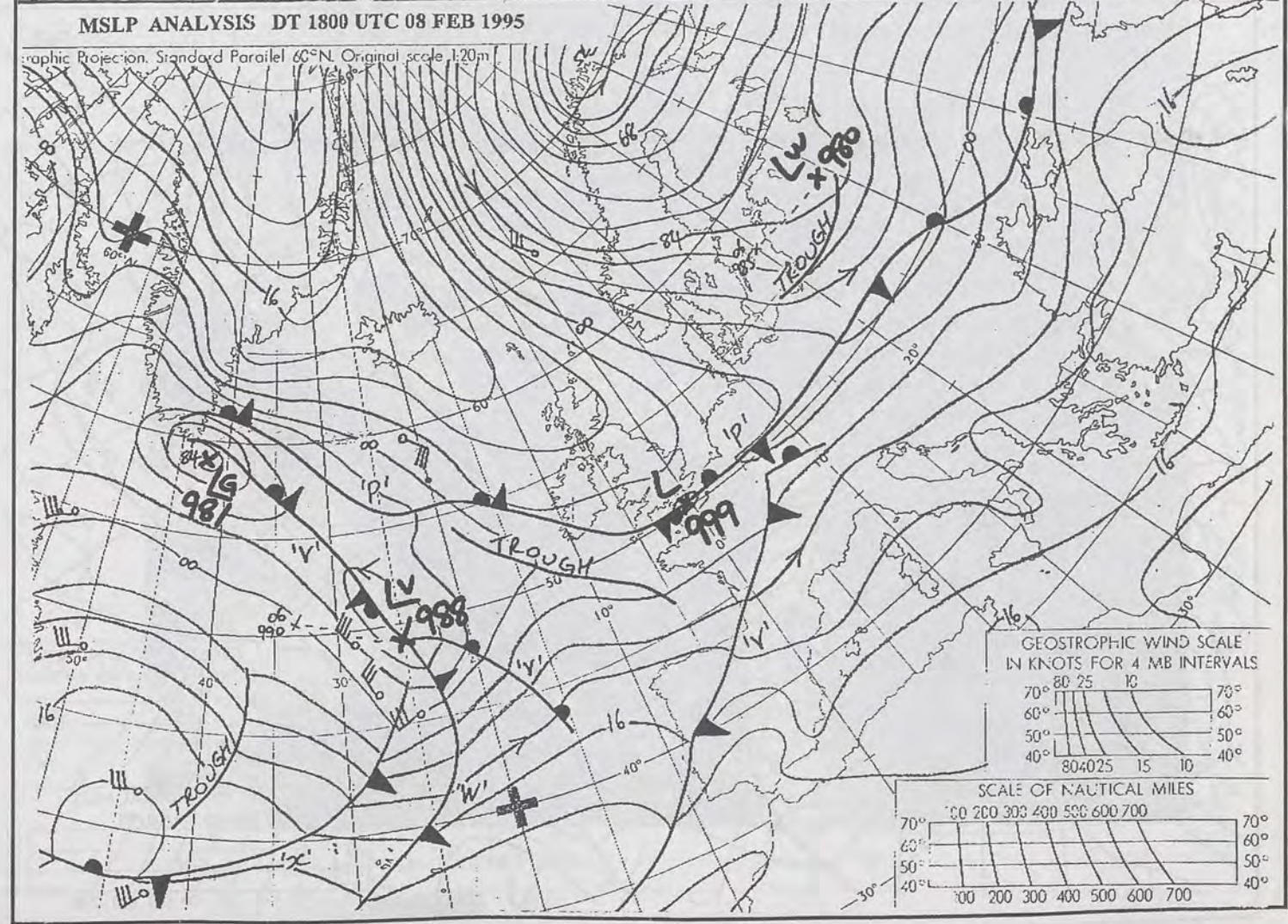
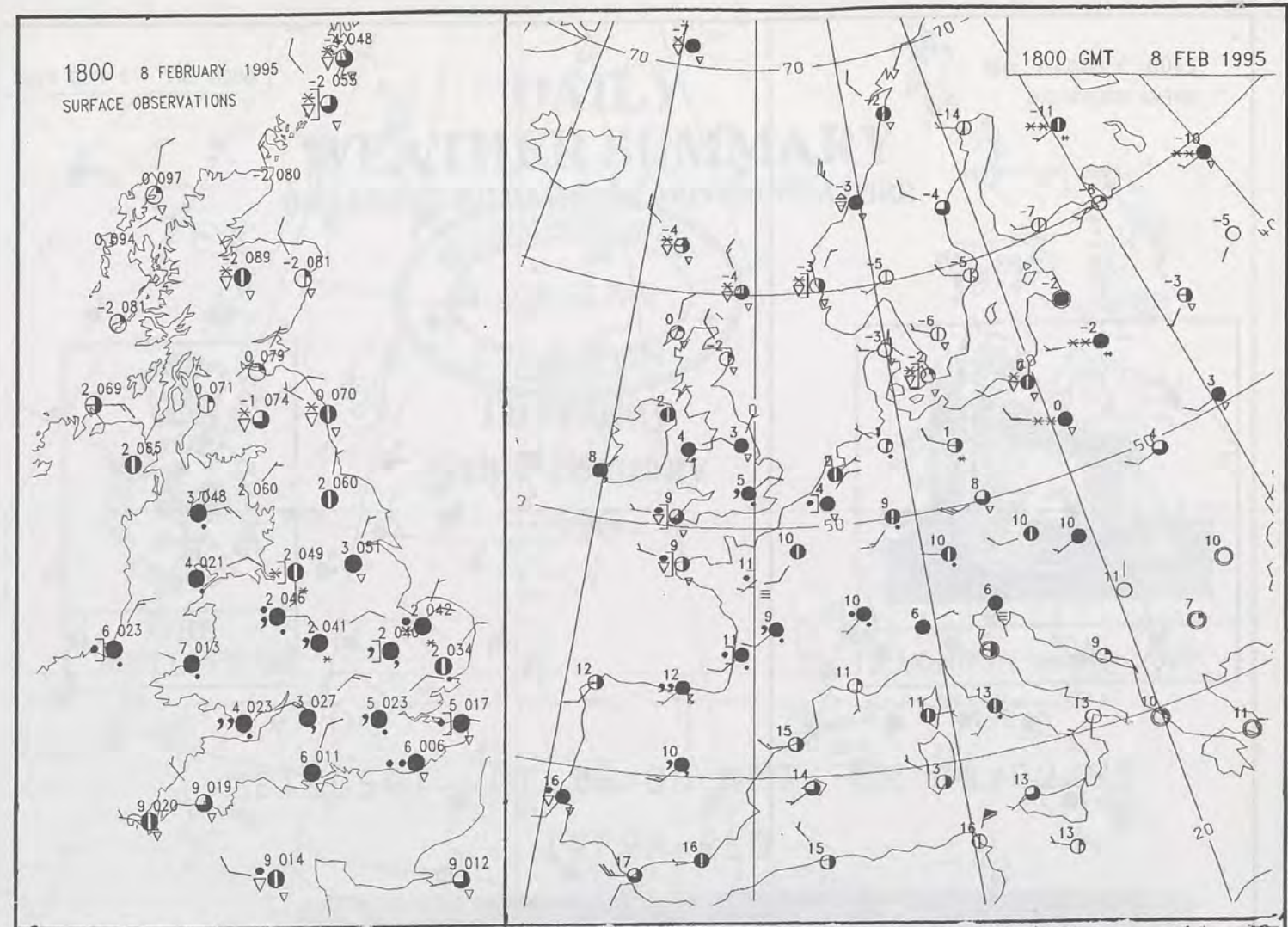
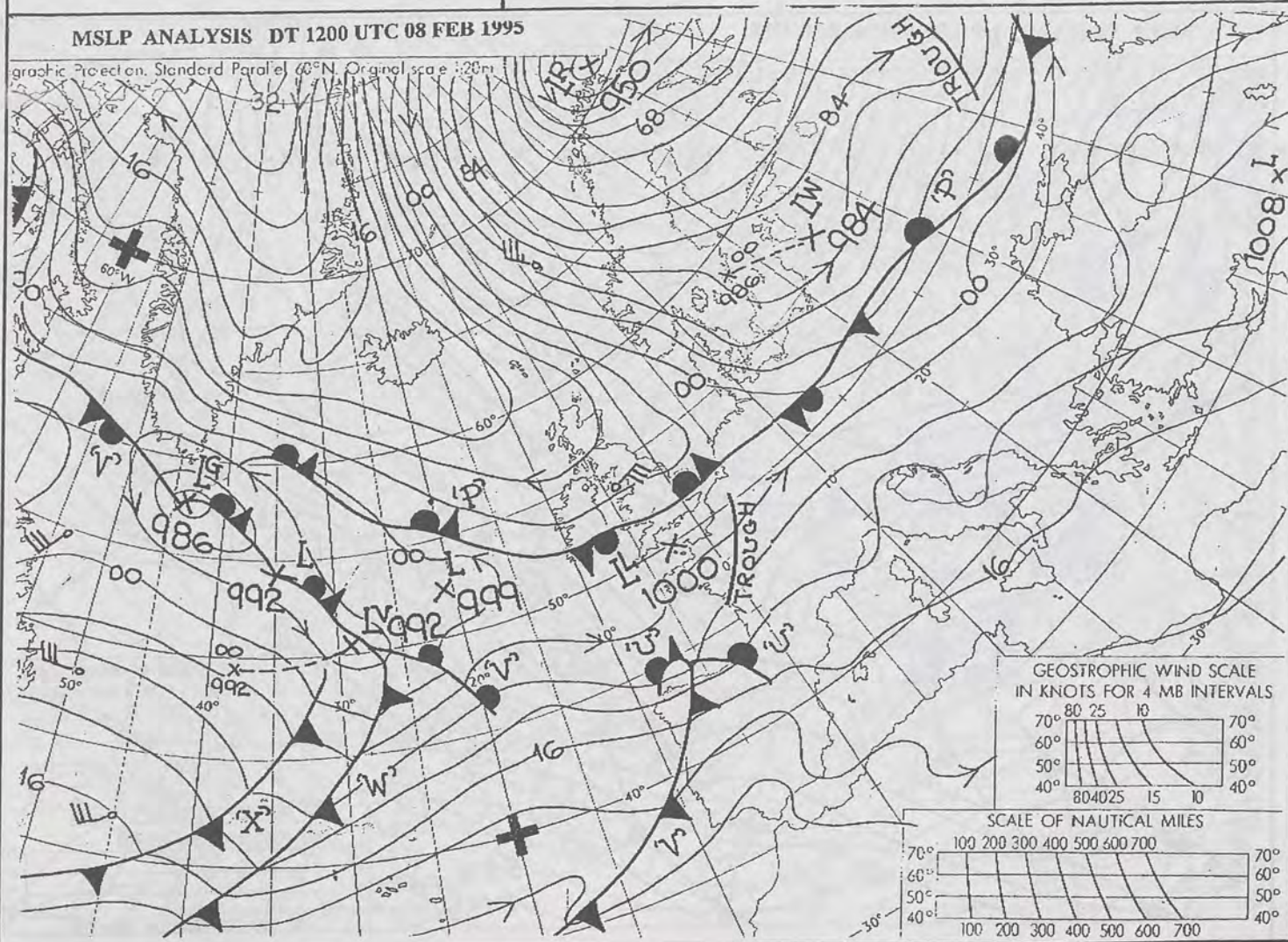
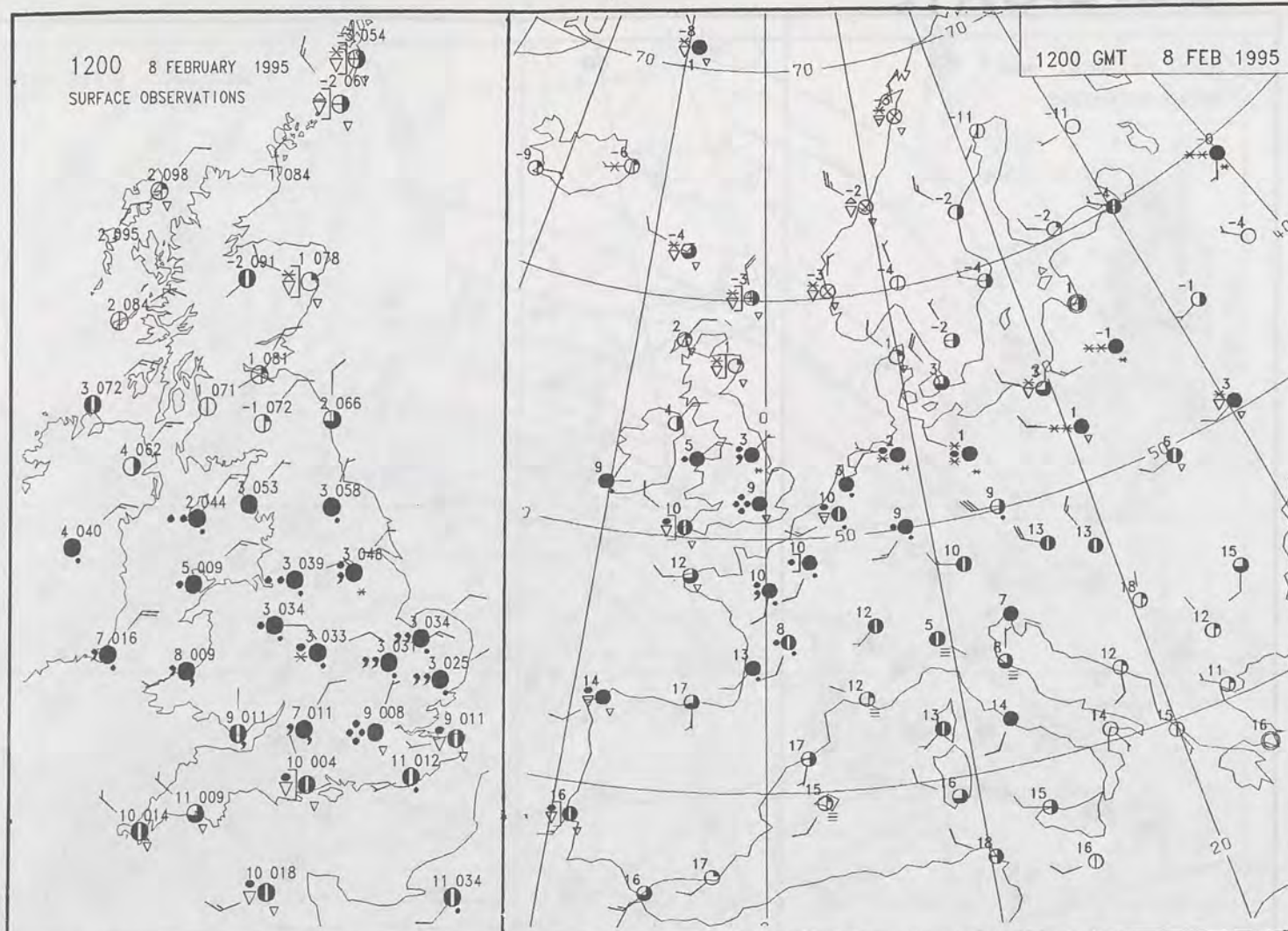


X INDICATES TRACE TO 0.4 MM

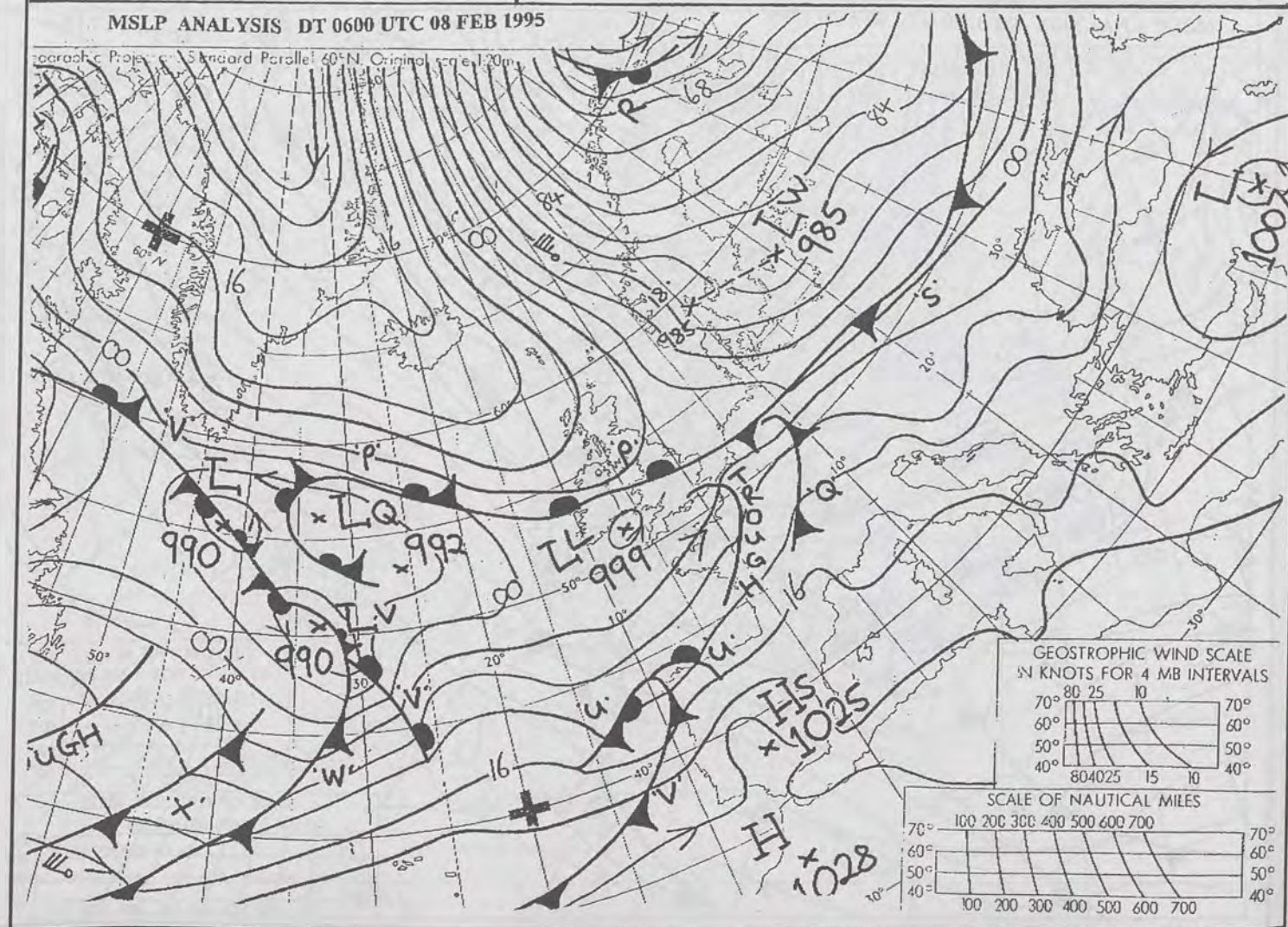
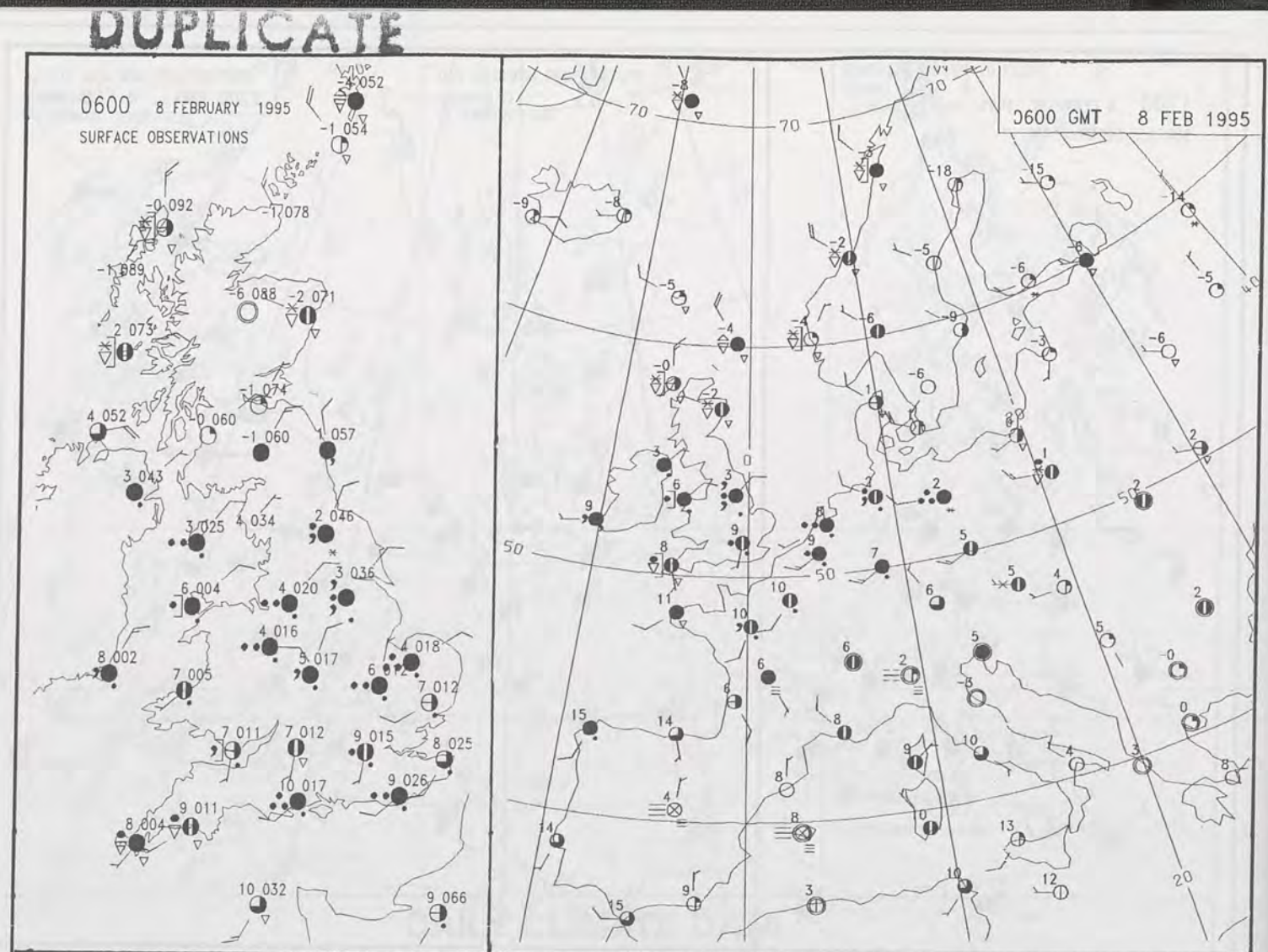
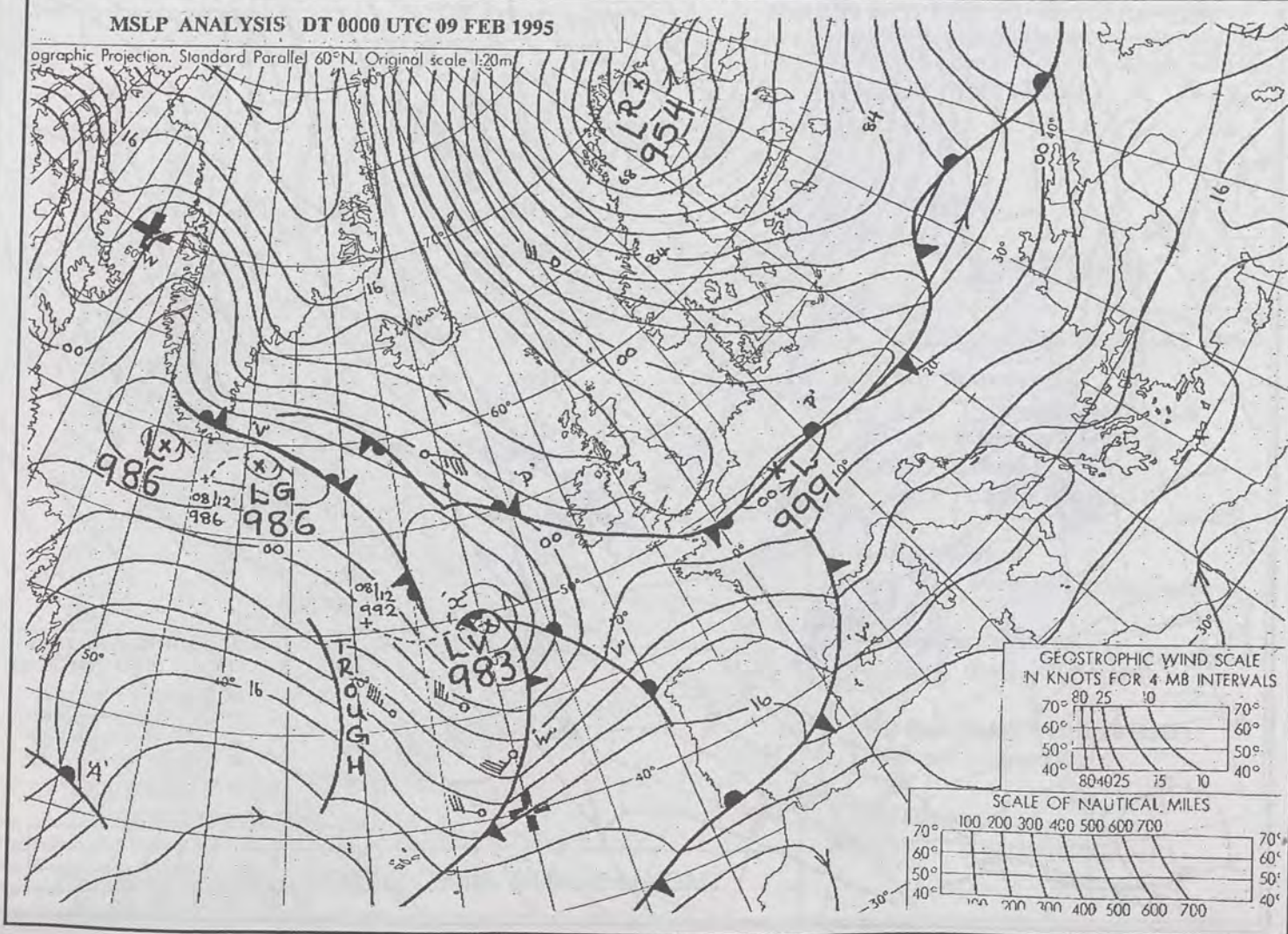
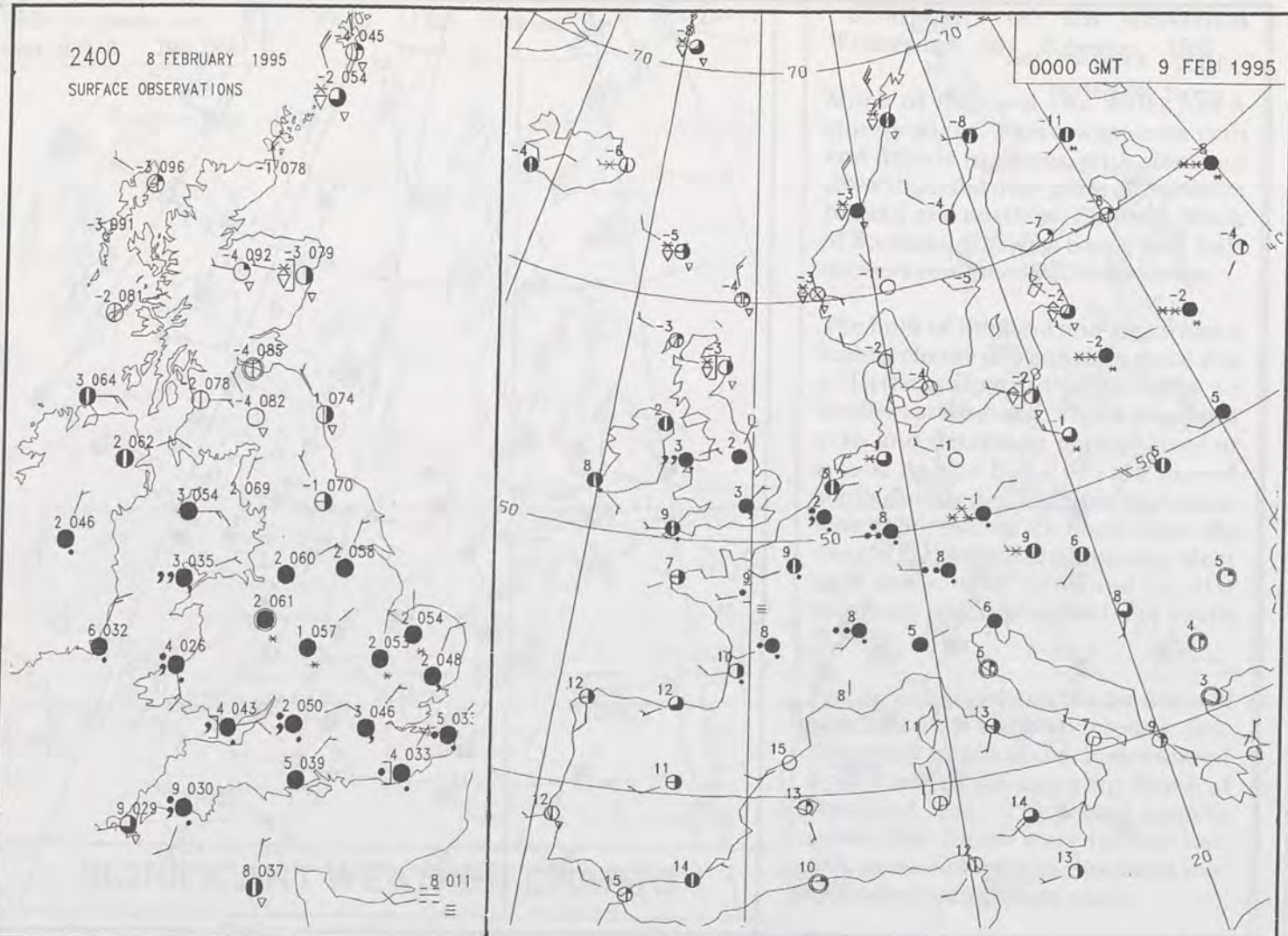
X INDICATES TRACE TO 0.4 MM

X INDICATES TRACE TO 0.4 CM



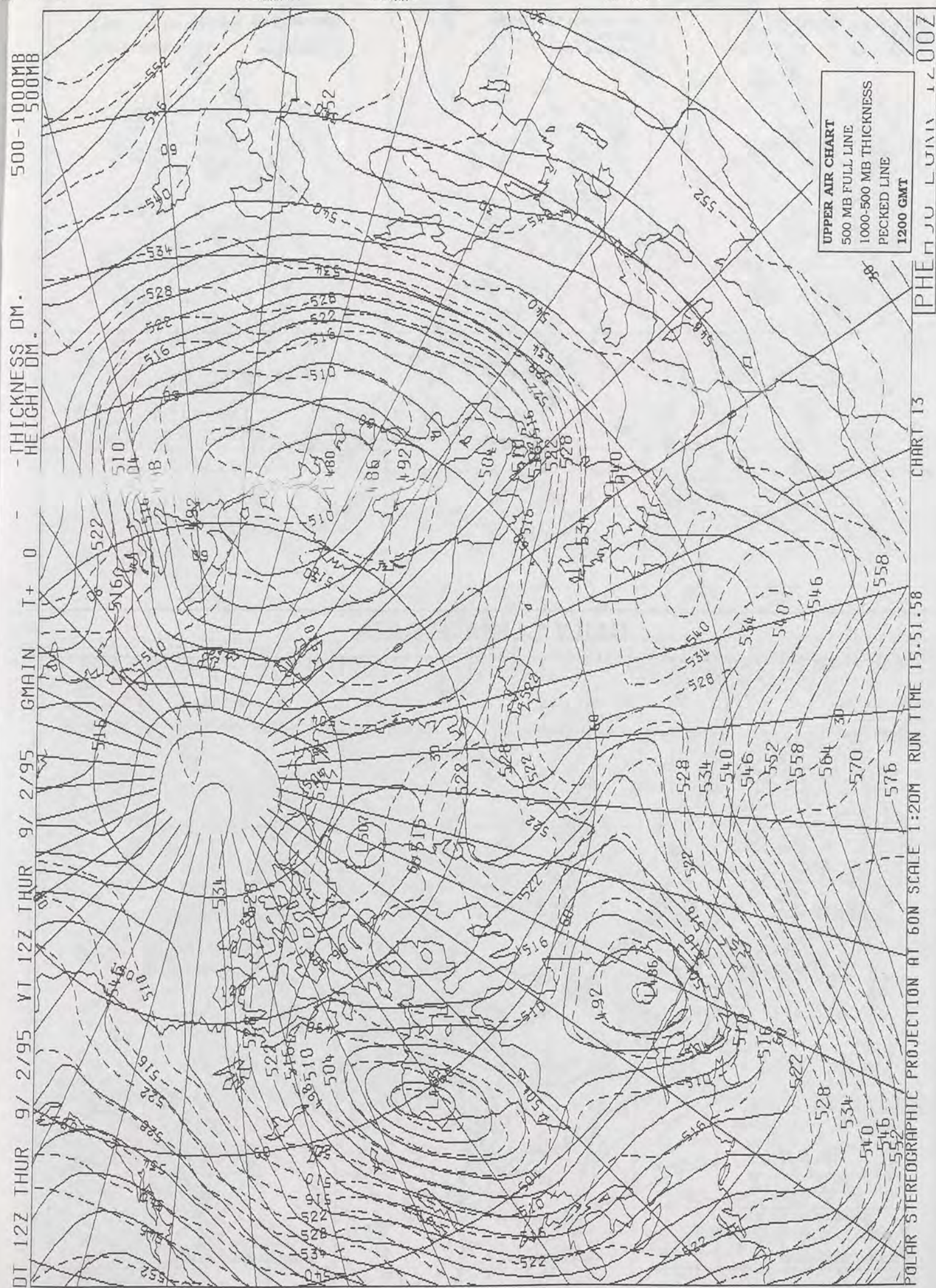







DT 12Z THUR 9/ 2/95 VT 127 THUR 9/ 2/95 GMATN  
-THICKNESS DM-  
500-1000MB





# DAILY WEATHER SUMMARY

INCLUDING SUMMARY OF BRITISH WEATHER




Thursday  
9th February  
1995



LONDON weather centre

METEOSAT AT 18:00 GMT ON 09/02/95  
INFRA-RED



CLOUD-TOP OR LAND/SEA TEMPERATURE

COLD WARM



0600 9 FEBRUARY 1995  
SIGWX



1200 9 FEBRUARY 1995  
SIGWX



## SIGNIFICANT WEATHER CHARTS

1800 9 FEBRUARY 1995  
SIGWX



2400 9 FEBRUARY 1995  
SIGWX



Published by London Weather Centre. All times are GMT.

## SUMMARY OF UK WEATHER THURSDAY 9th February 1995

Much of England and Wales started the day cloudy, with outbreaks of light rain or drizzle in southern parts. Northern Ireland had some sleet and snow, while most of Scotland had a moderate to severe frost, with snow showers in the Hebrides and Northern Isles.

Most of England, Wales, and Northern Ireland stayed cloudy during the day, with outbreaks of rain or sleet in places, mainly in the west. Scotland had sunny intervals with hail and snow showers in the north.

In the evening rain, heavy in places, spread into southwest England and Wales and on into the Midlands, northwest and southeast England by midnight. The rain turned to sleet or snow on it's leading edge in the Midlands and northwest England. Scotland remained mainly dry, although snow showers persisted in the Northern Isles.

Temperatures ranged from rather cold in Scotland, Northern Ireland and northern England, to near normal in Wales and the rest of England except for the southwest where it stayed mild.

## EXTREMES

THURSDAY 9th FEBRUARY 1995

**Highest Maximum**

: 12.3 C Torquay [Devon]

**Lowest Maximum**

: -1.0 C Lybster [Northeast Scotland]

**Lowest Minimum**

: -10.5 C Tulloch Bridge [SW Highland]

**Lowest Grass Minimum**

: -12.4 C Tulloch Bridge

**Most Rain (24 hrs from 0900 GMT)**

: 21.4 mm Bastreet [Cornwall]

**Most Sunshine**

: 6.2 Hrs Leuchars [Fife]

NIGHT MINIMUM TEMPERATURE  
(DEGREES C)  
9 FEBRUARY 1995



DAY MAXIMUM TEMPERATURE  
(DEGREES C)  
9 FEBRUARY 1995



SUNSHINE (DAWN TO DUSK)  
(HOURS)  
9 FEBRUARY 1995



X INDICATES 0.1-0.4 HRS

## DAILY CLIMATE DATA

NIGHT RAINFALL  
(MILLIMETRES)  
9 FEBRUARY 1995 12 HOURS TO 0900



X INDICATES TRACE TO 0.4 MM

DAY RAINFALL  
(MILLIMETRES)  
9 FEBRUARY 1995 12 HOURS TO 2100



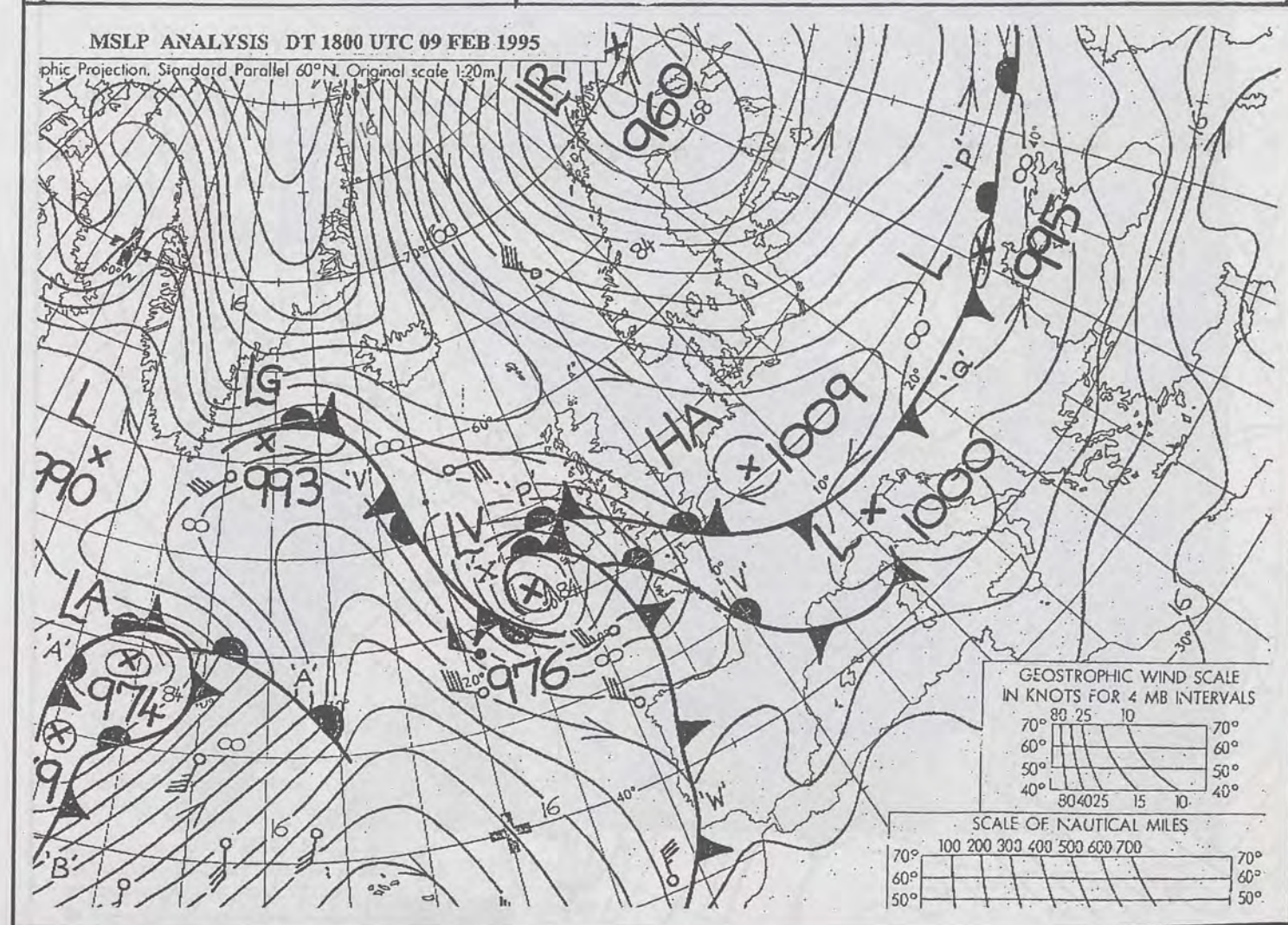
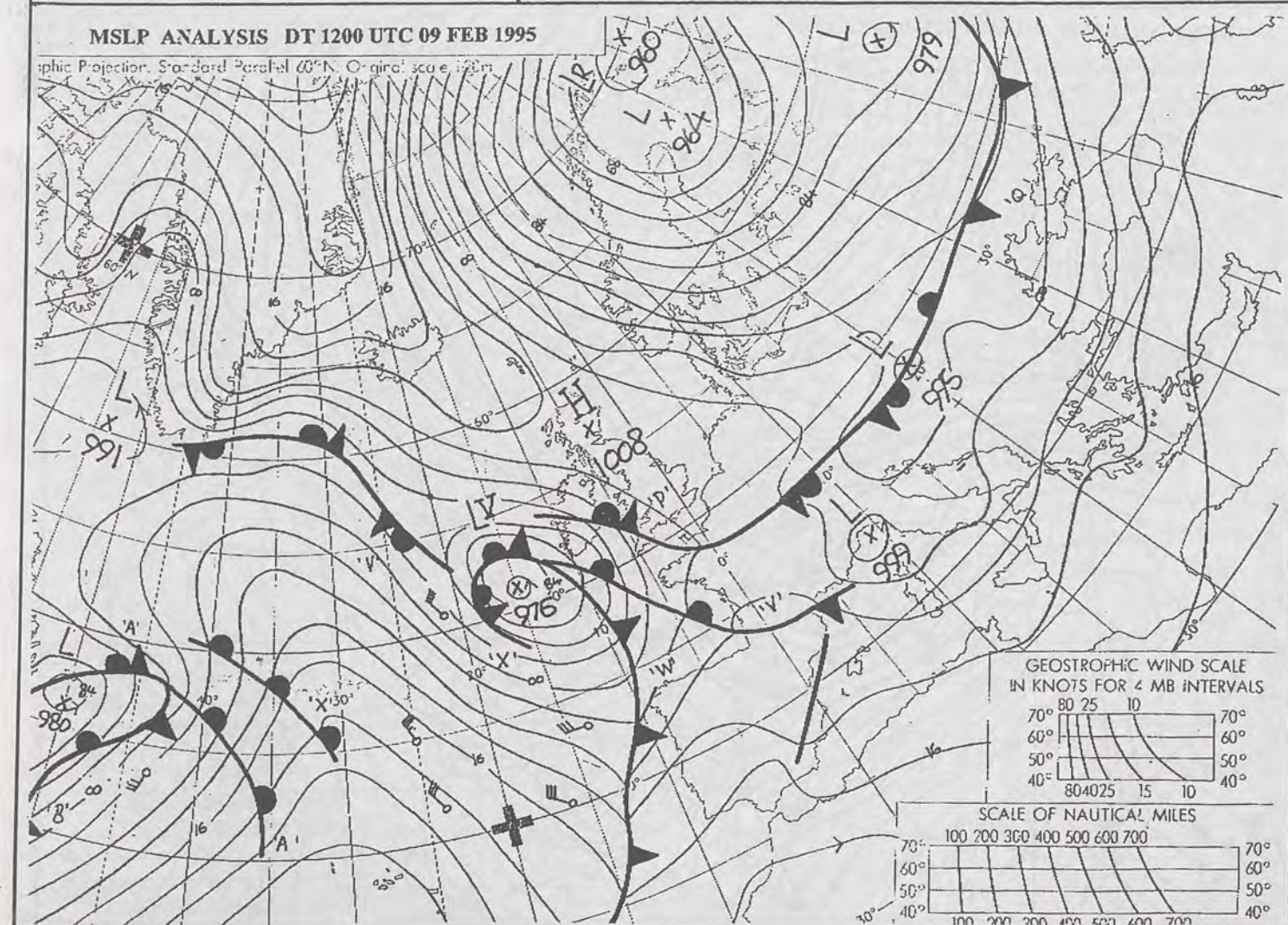
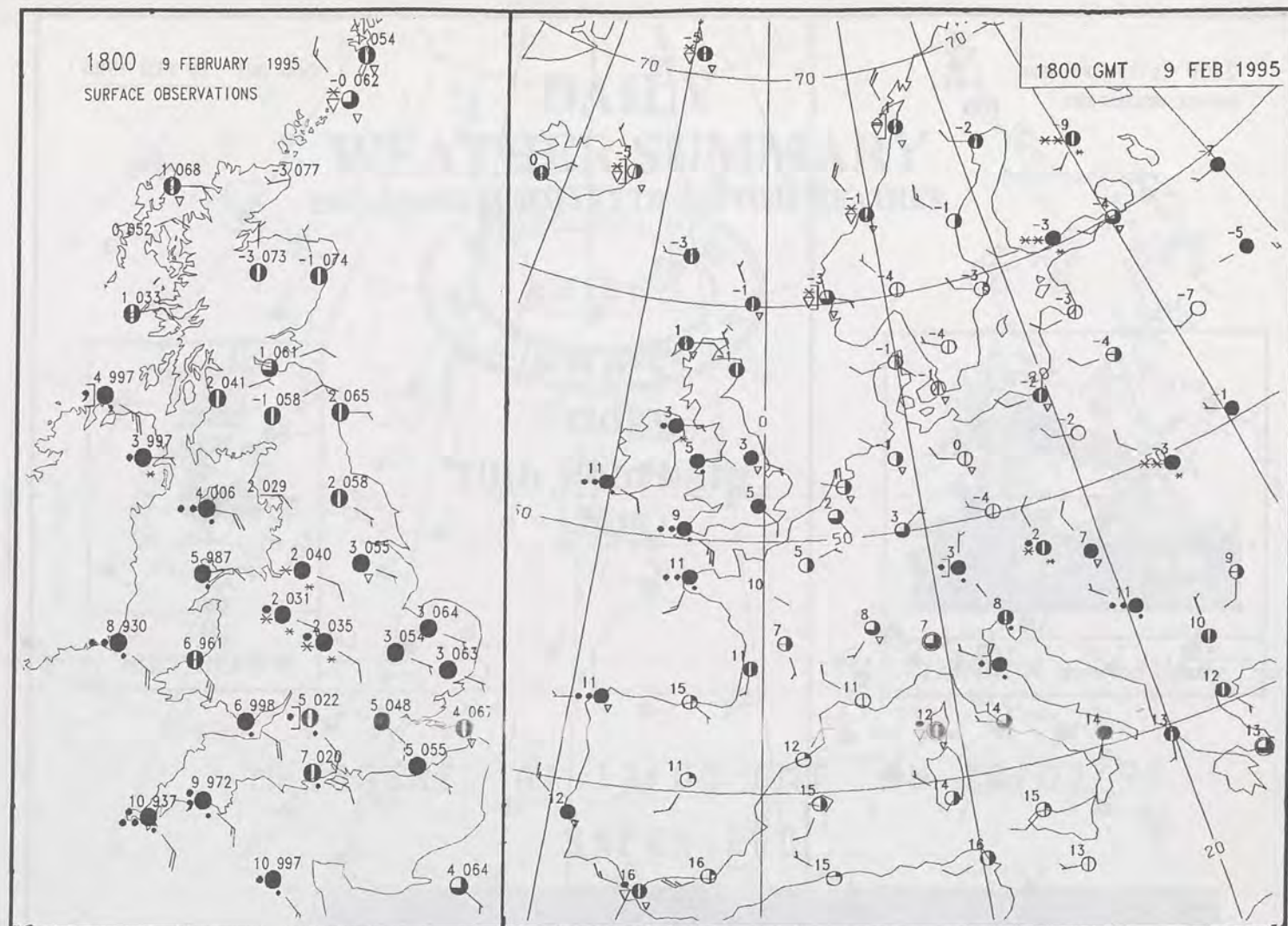
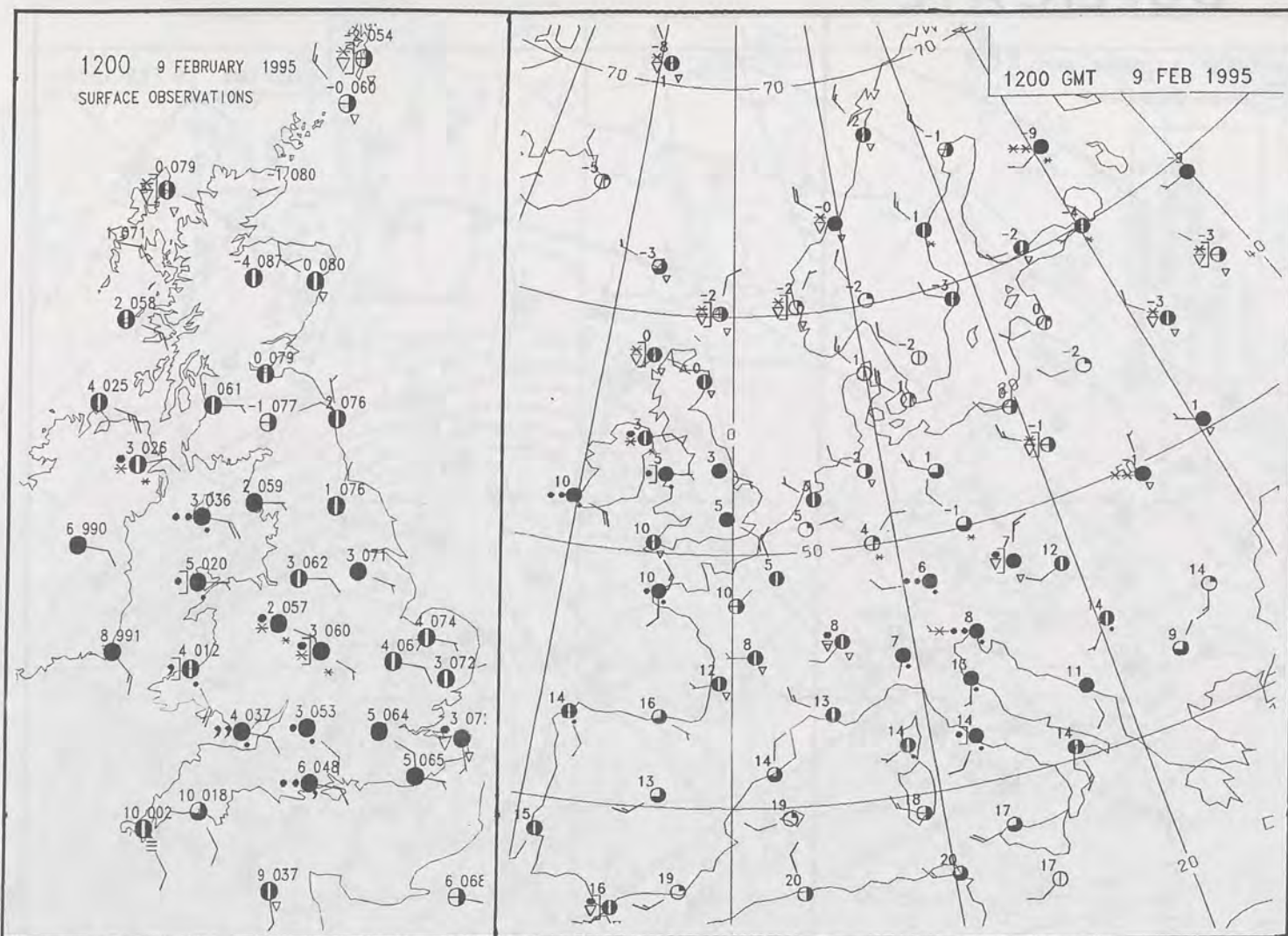
X INDICATES TRACE TO 0.4 MM

9 FEBRUARY 1995  
TOTAL DEPTH OF SNOW (9GMT)  
(CENTIMETRES)

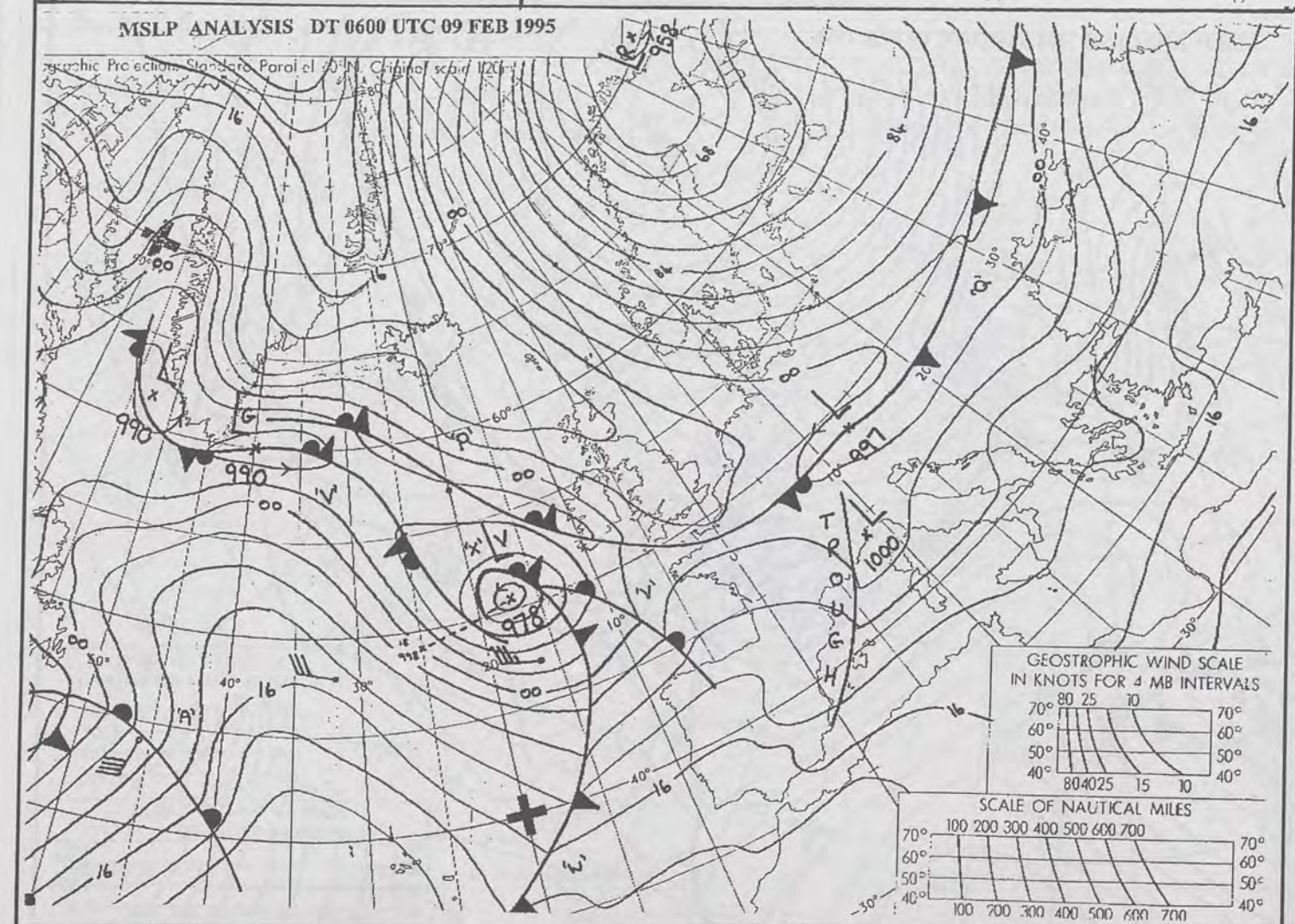
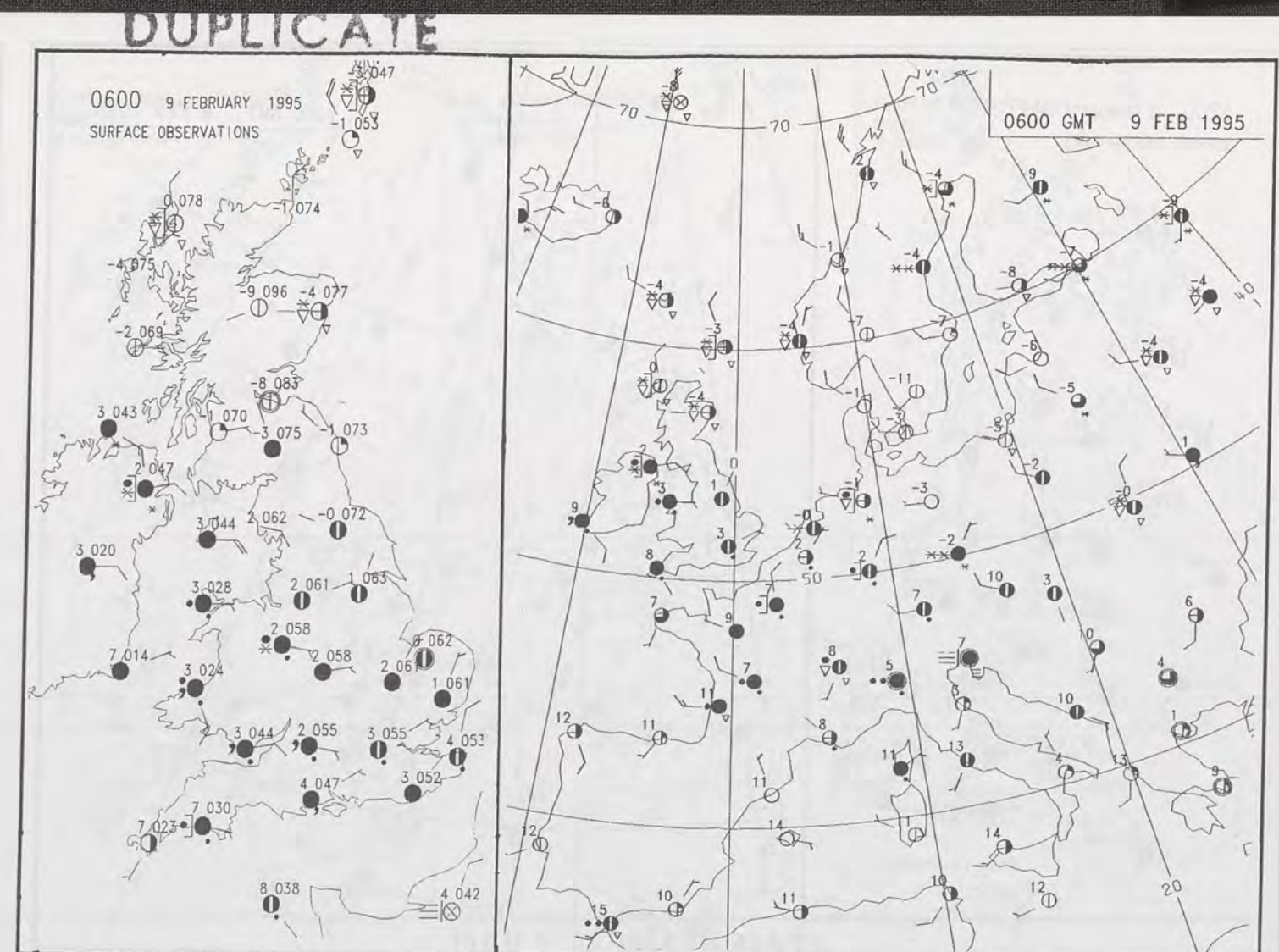
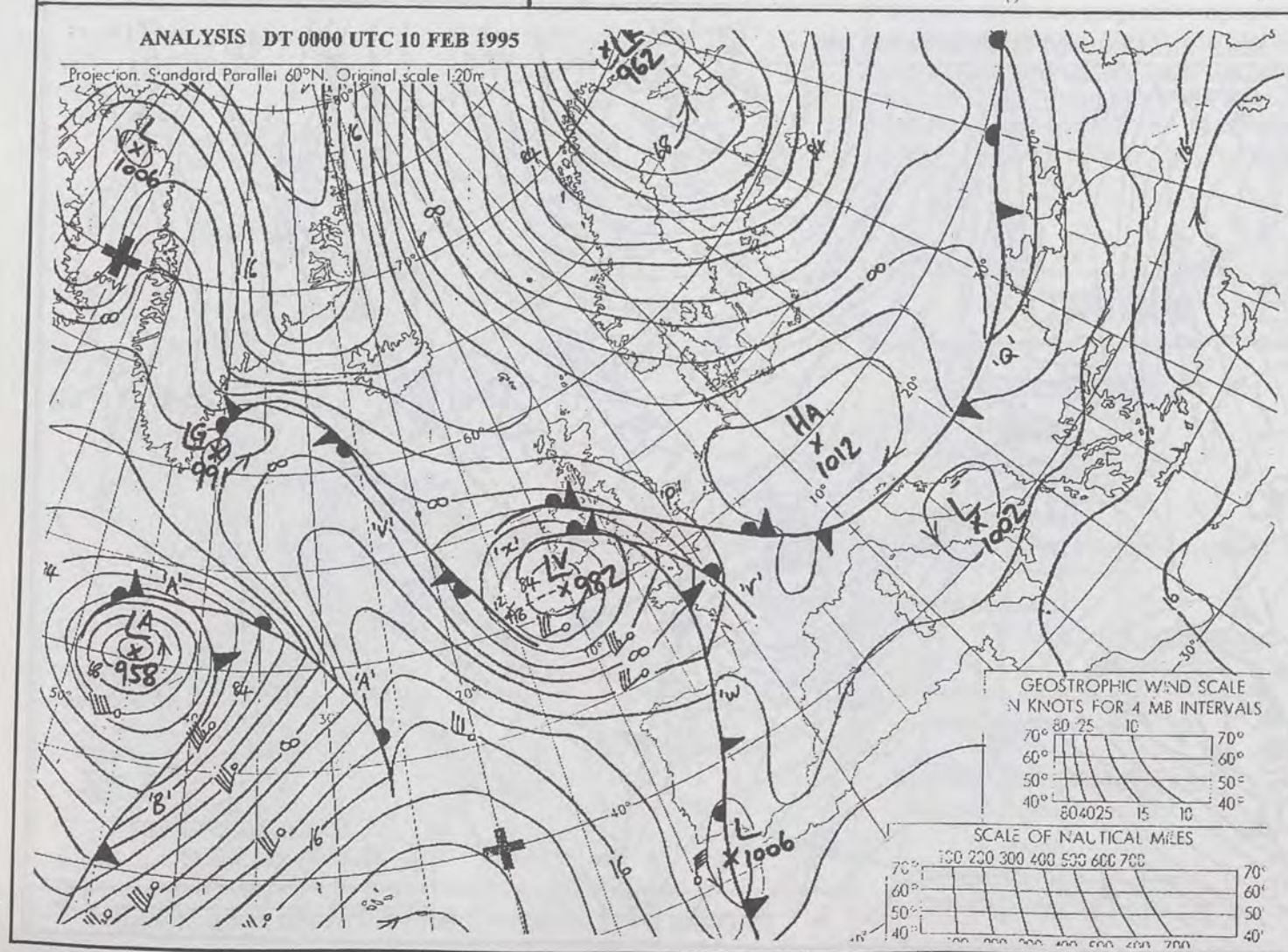
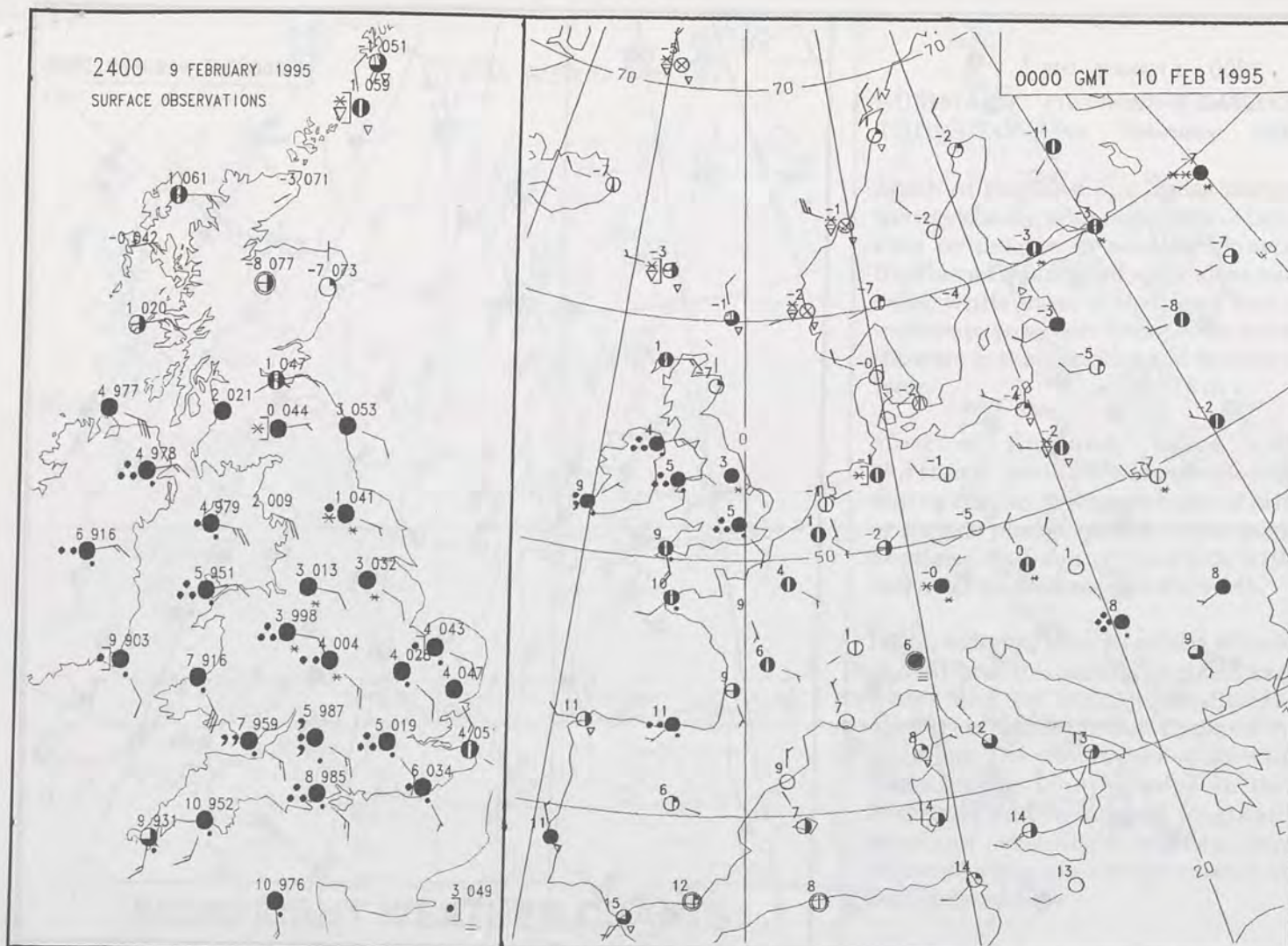


X INDICATES TRACE TO 0.4 CM









DUPLICATE

500-1000MB

THICKNESS DM

DT 127 FRI 107 2/05 VI 127 FRI 107 2/05







0600 10 FEBRUARY 1995  
SIGWX



1200 10 FEBRUARY 1995  
SIGWX



## SIGNIFICANT WEATHER CHARTS

1800 10 FEBRUARY 1995  
SIGWX



2400 10 FEBRUARY 1995  
SIGWX



Published by London Weather Centre. All times are GMT.

## SUMMARY OF UK WEATHER FRIDAY 10th February 1995

Rain continued in Northern Ireland, Wales and much of England in the early hours, although drier and clearer weather slowly pushed in across southwest England. In northern England sleet or snow persisted, whereas Scotland stayed mainly dry.

The clearer and drier conditions continued to spread in from the southwest, as the rain moved northwards. Sleet and snow continued over high ground in northern England, gradually spreading into southern Scotland, where it fell mainly as rain. Meanwhile showers pushed across southern England, after some sunny intervals.

By dusk the rain, sleet and snow had largely petered out, although it continued in central and southern Scotland, as did the showers in southern England. Elsewhere it was mainly dry, and mostly cloudy, although mist and fog patches had formed in places.

Temperatures ranged from very mild in southern England to rather cold to cold in much of Scotland.

## EXTREMES

### FRIDAY 10th FEBRUARY 1995

**Highest Maximum**  
: 13.0 C Saunton Sands [Devon]

**Lowest Maximum**  
: -0.8 C Lerwick [Shetland]

**Lowest Minimum**  
: -10.0 C Aviemore [southern Highland]

**Lowest Grass Minimum**  
: -13.5 C Glenlivet [western Grampian]

**Most Rain (24 hrs from 0900 GMT)**  
: 14.8 mm Falmouth [Cornwall]

**Most Sunshine**  
: 3.7 Hrs Fishguard [Dyfed]

NIGHT MINIMUM TEMPERATURE  
(DEGREES C)  
10 FEBRUARY 1995



DAY MAXIMUM TEMPERATURE  
(DEGREES C)  
10 FEBRUARY 1995



SUNSHINE (DAWN TO DUSK)  
(HOURS)  
10 FEBRUARY 1995



X INDICATES 0.1-0.4 HRS

## DAILY CLIMATE DATA

NIGHT RAINFALL  
(MILLIMETRES)  
10 FEBRUARY 1995



X INDICATES TRACE TO 0.4 MM

DAY RAINFALL  
(MILLIMETRES)  
10 FEBRUARY 1995



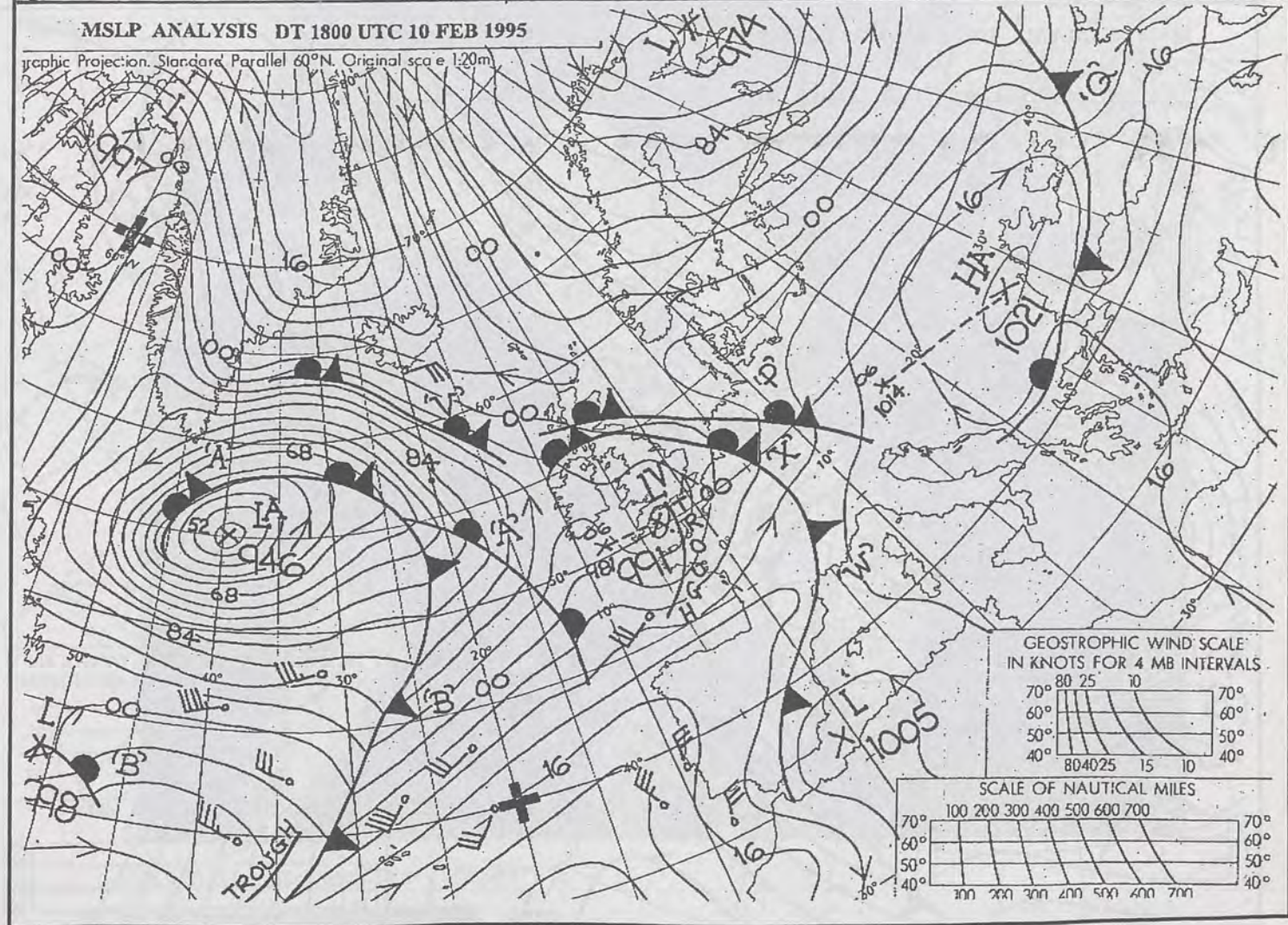
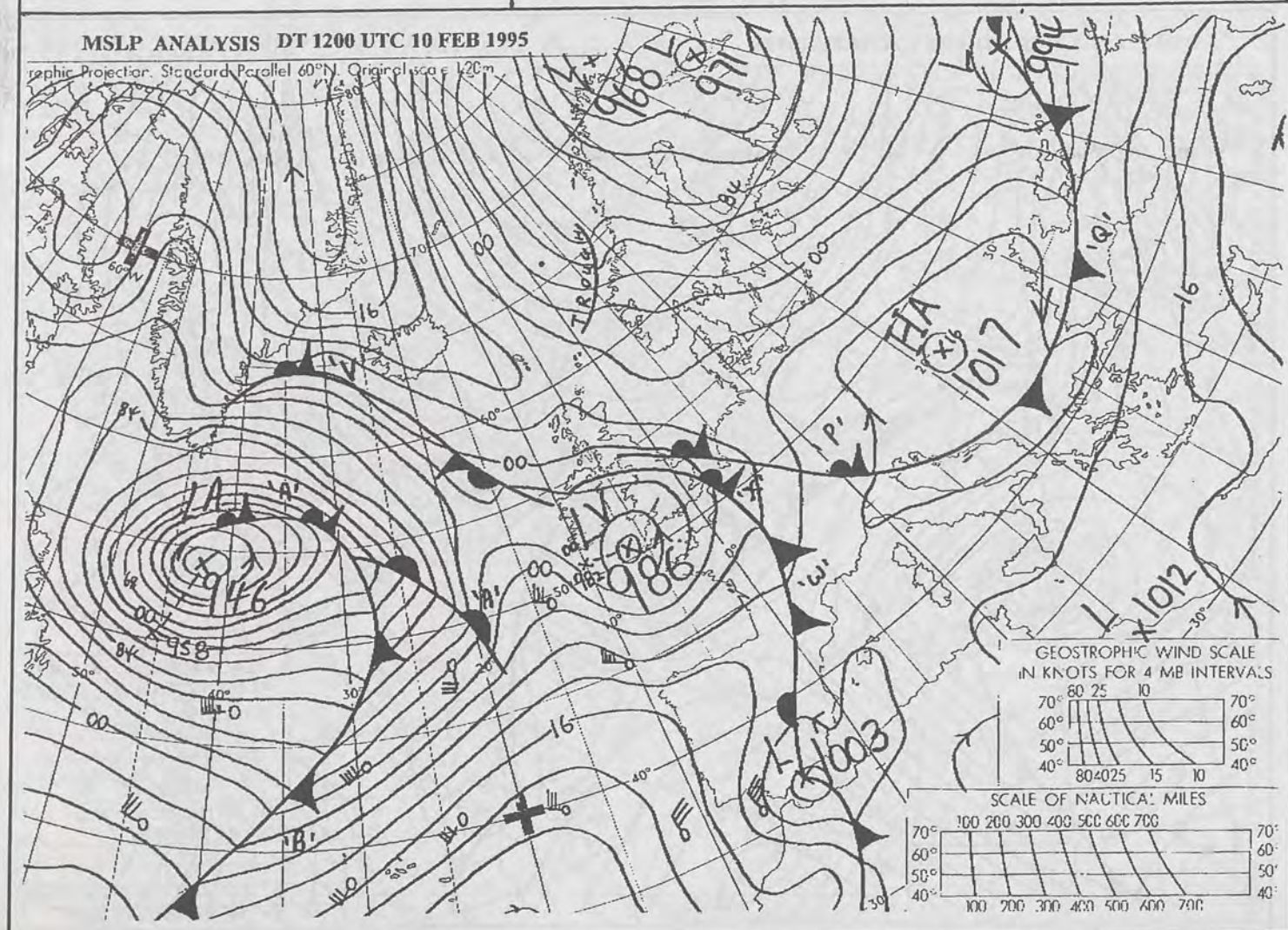
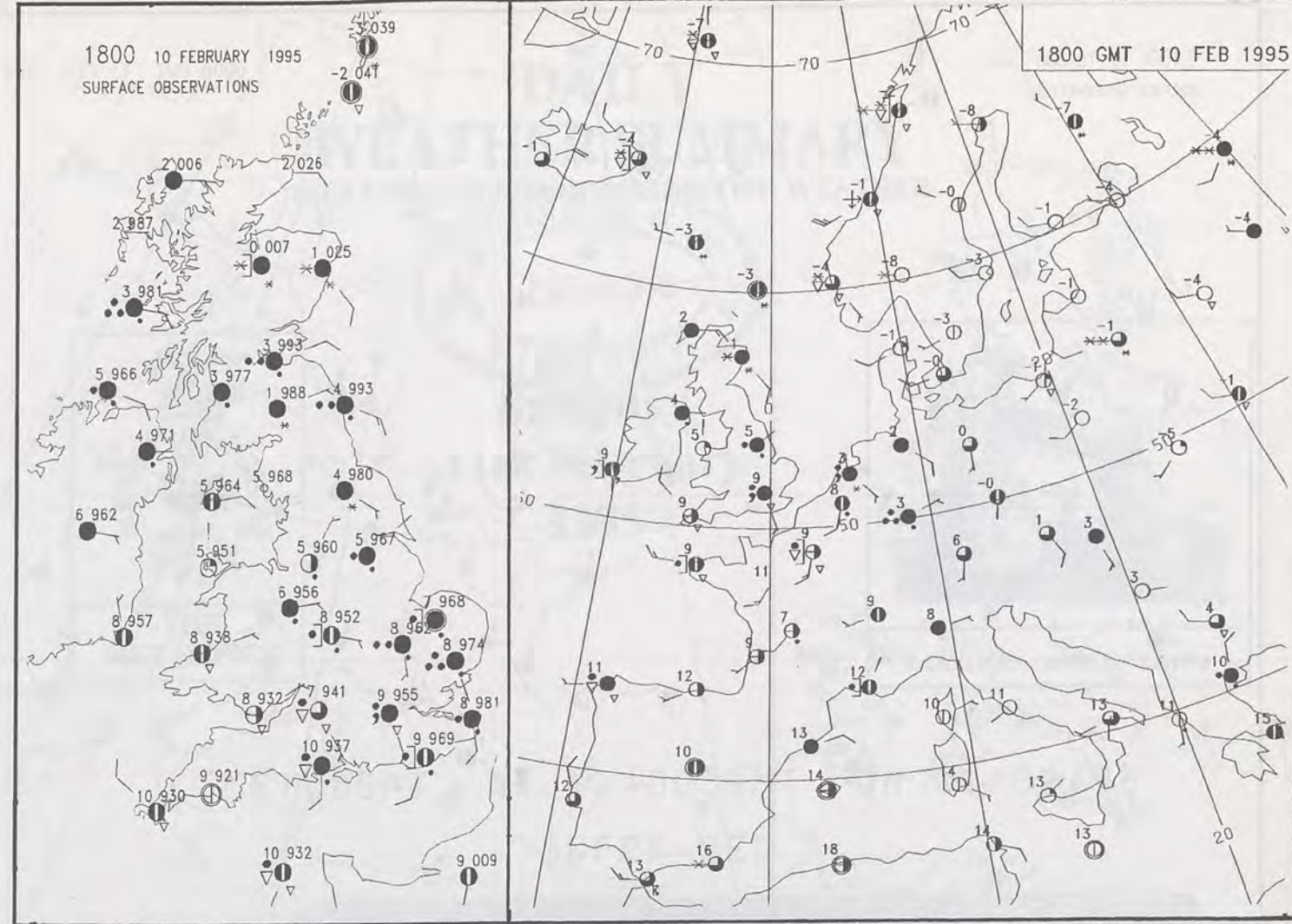
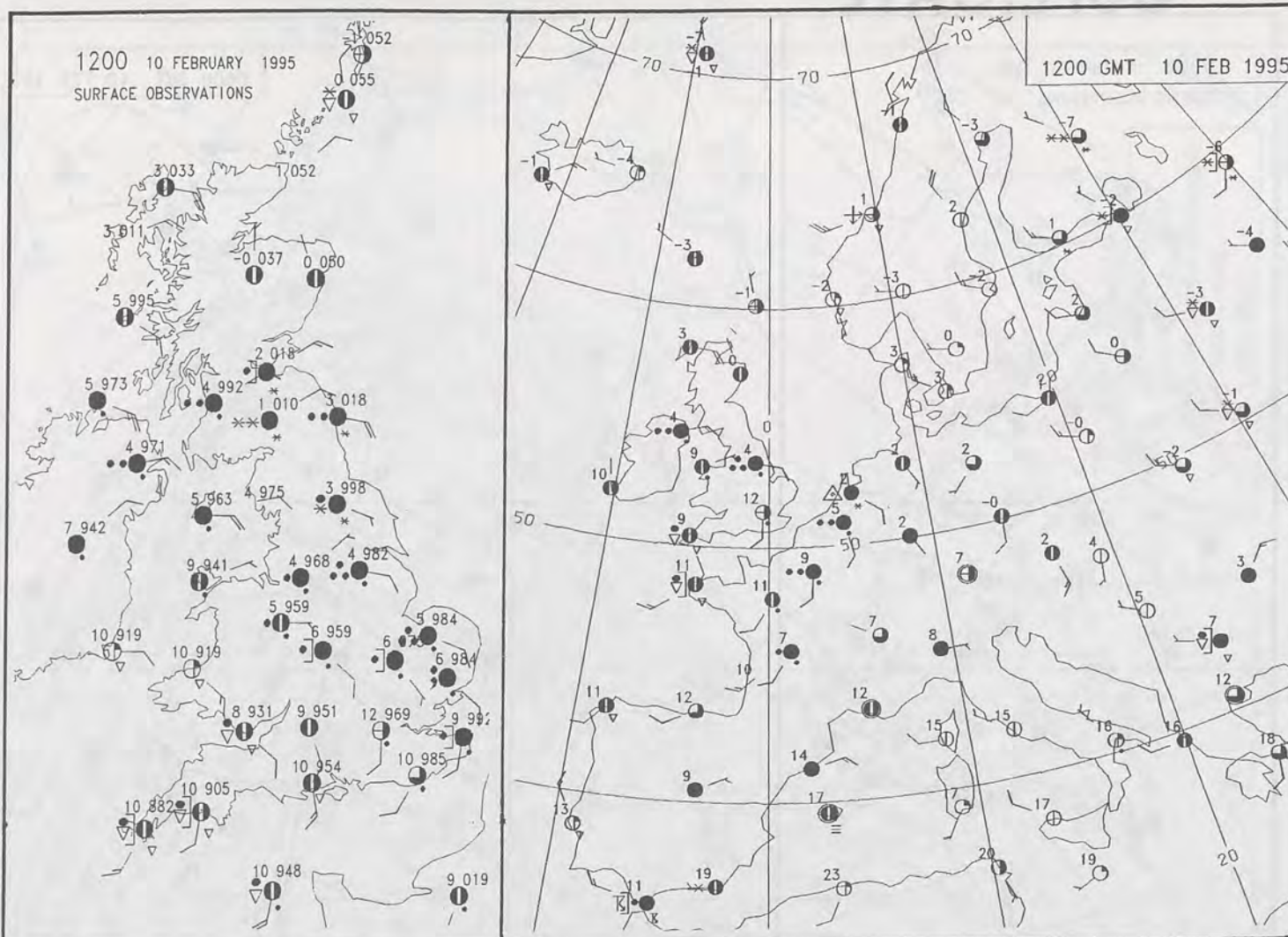
X INDICATES TRACE TO 0.4 MM

10 FEBRUARY 1995  
TOTAL DEPTH OF SNOW (9GMT)  
4 (CENTIMETRES)

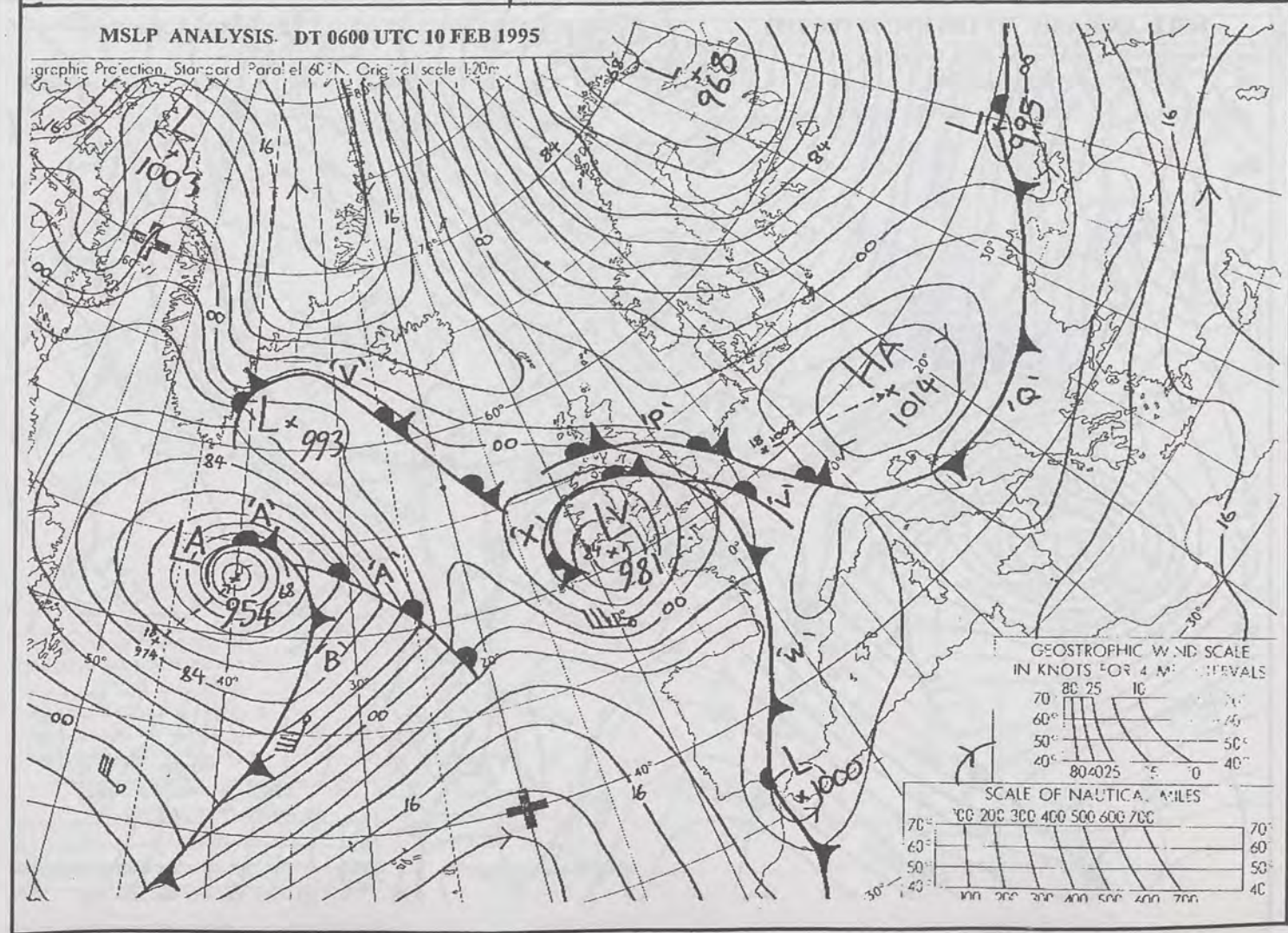
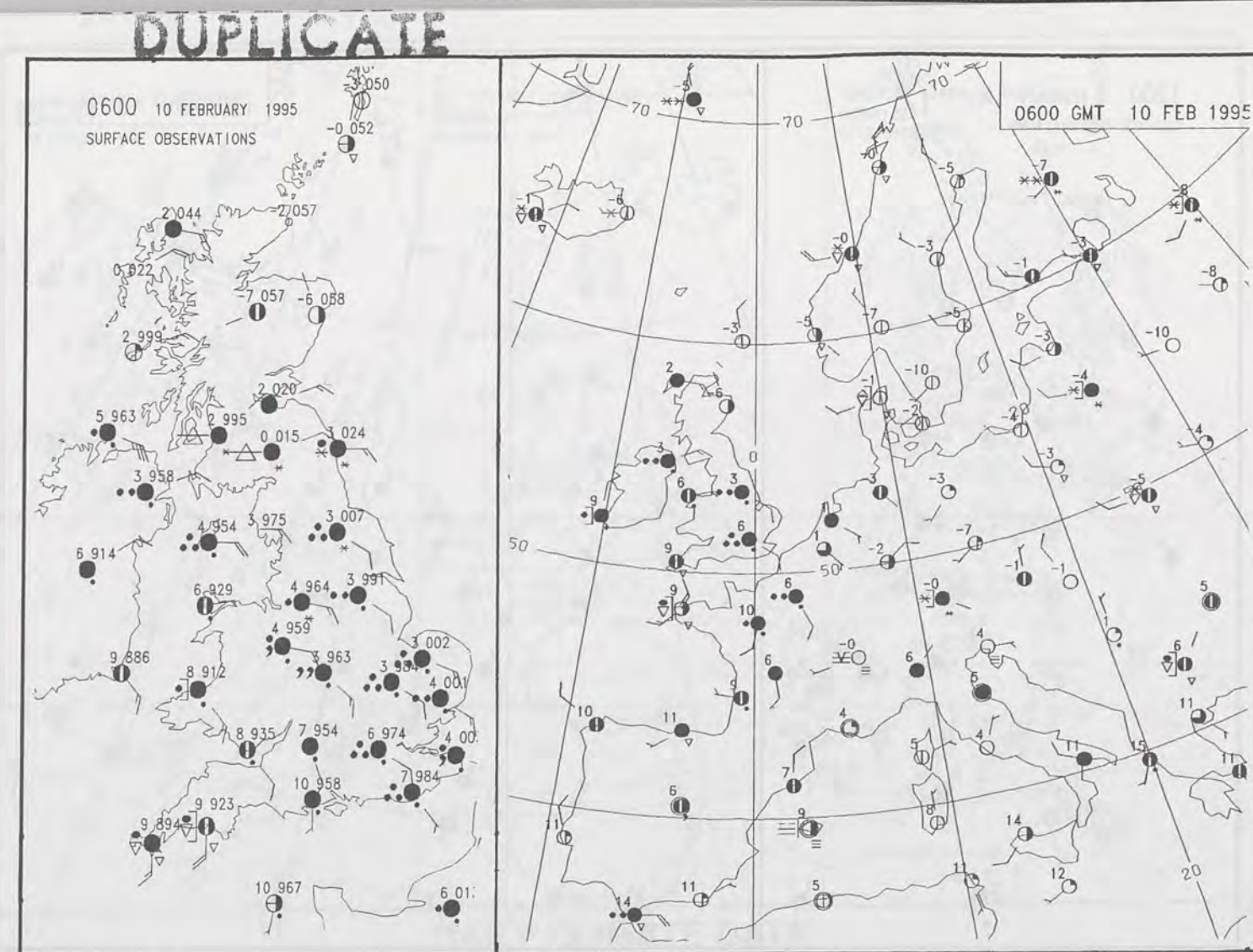
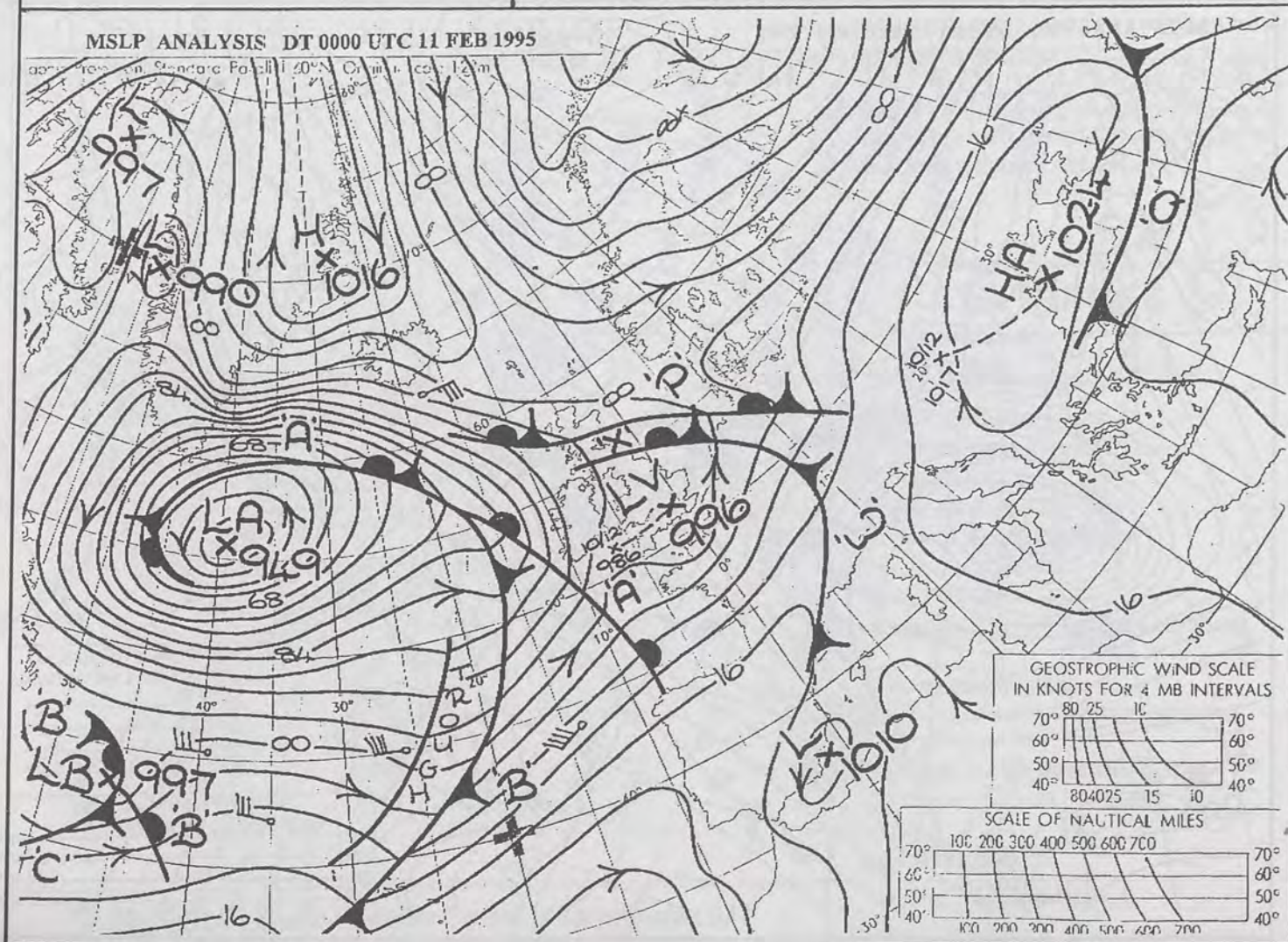
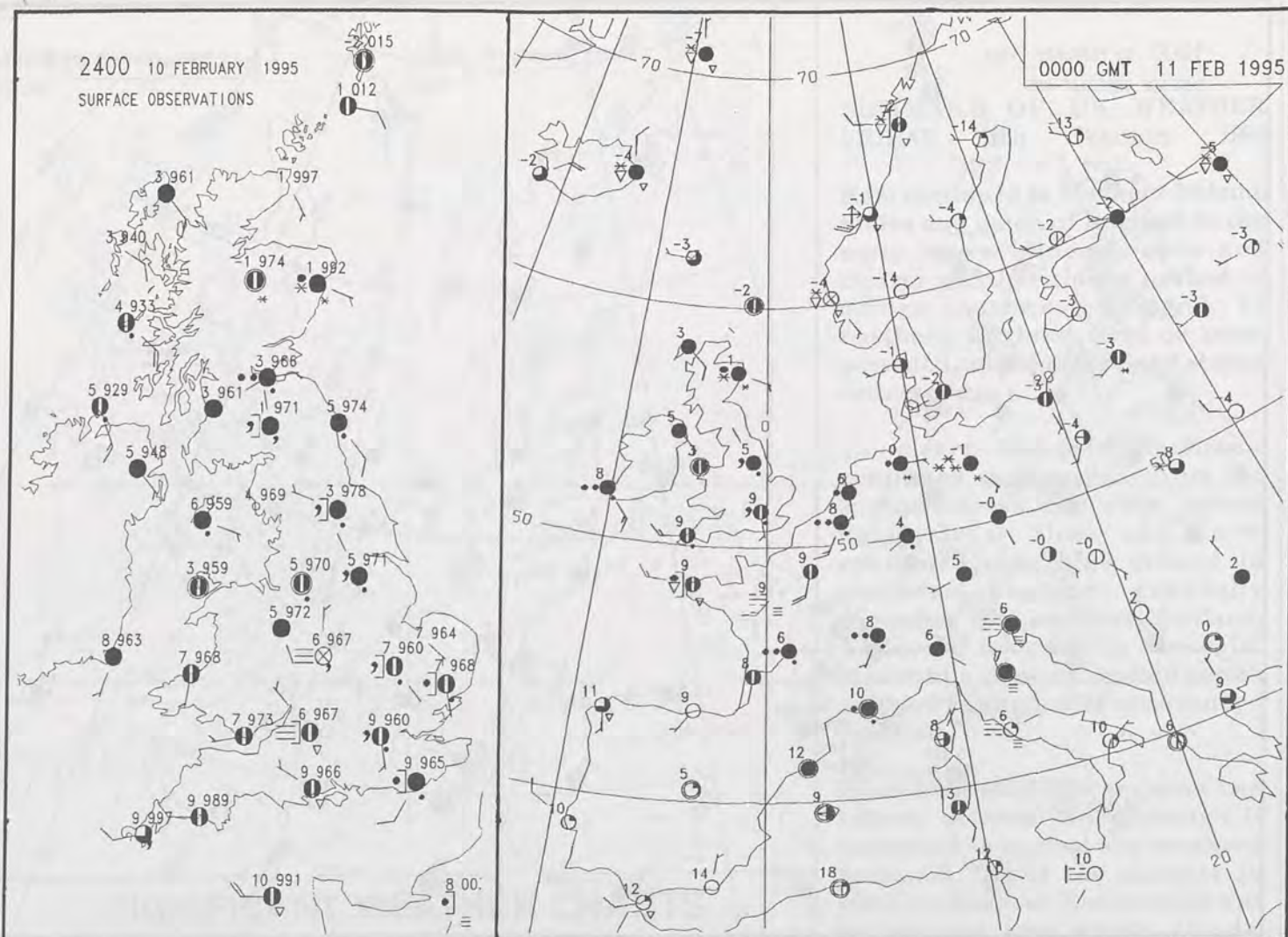


X INDICATES TRACE TO 0.4 CM

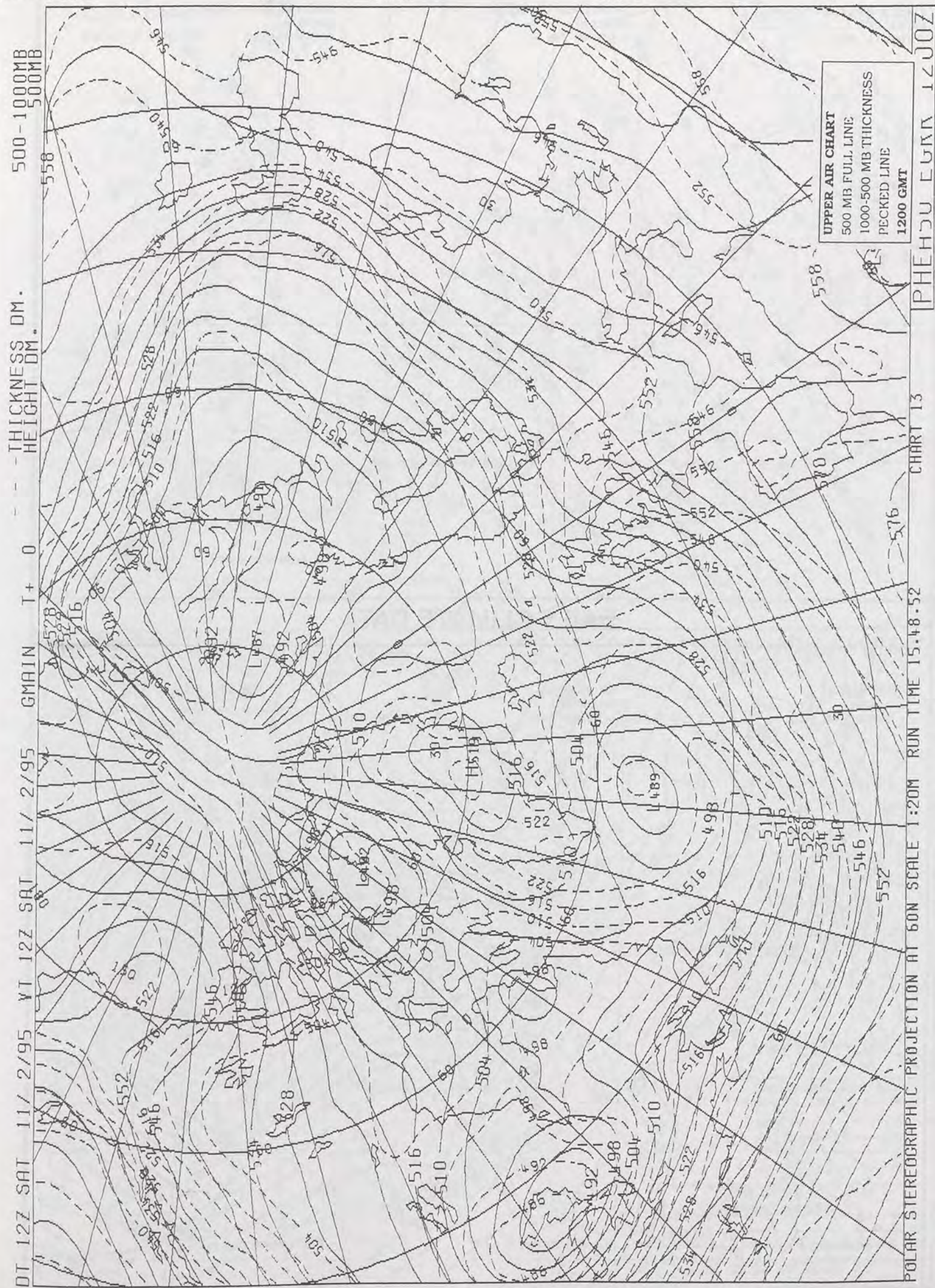













# DAILY WEATHER SUMMARY

INCLUDING SUMMARY OF BRITISH WEATHER




Saturday  
11th February  
1995



LONDON weather centre

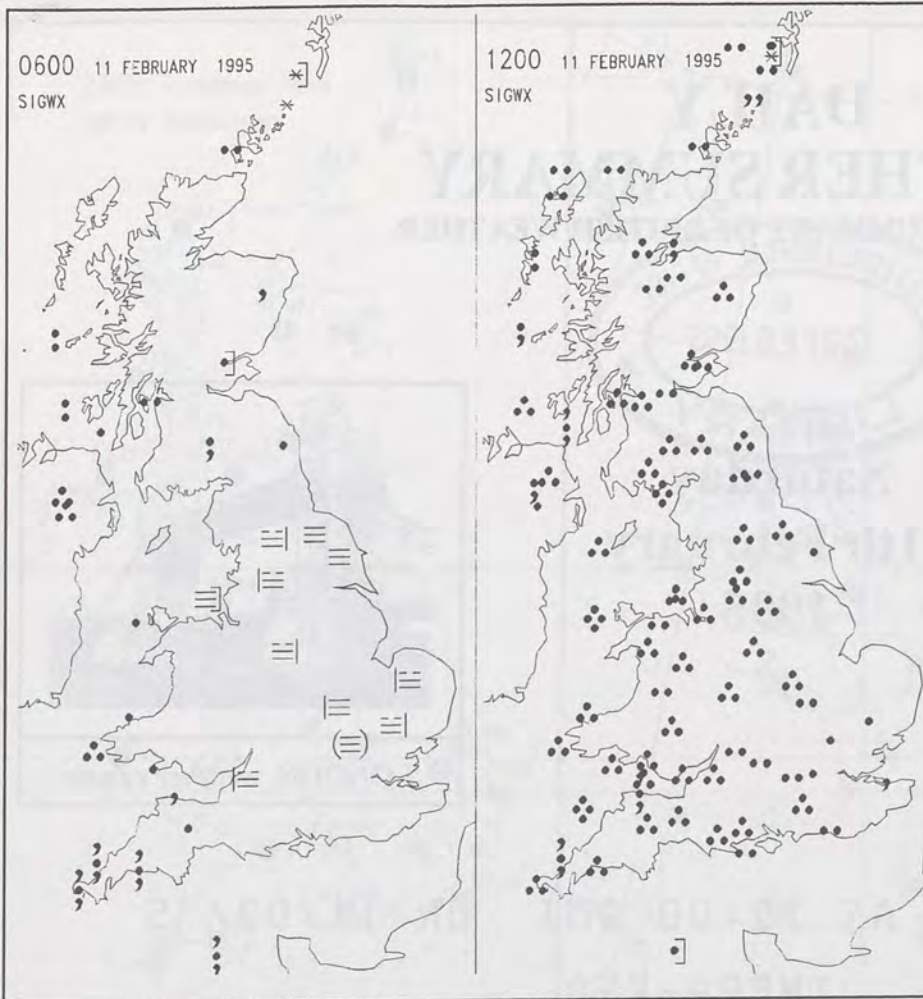
METEOSAT AT 12:00 GMT ON 11/02/95  
INFRA-RED



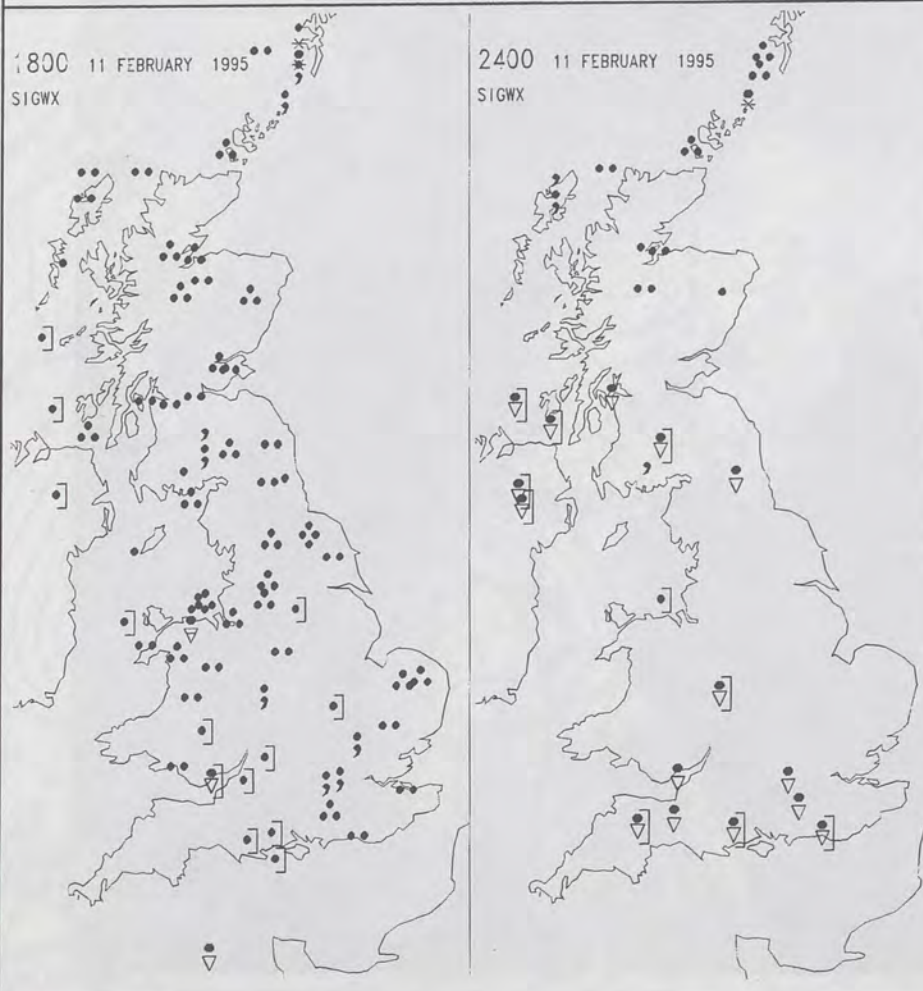
CLOUD-TOP OR LAND/SEA TEMPERATURE

COLD WARM





## SIGNIFICANT WEATHER CHARTS



Published by London Weather Centre. All times are GMT.

## SUMMARY OF UK WEATHER SATURDAY 11th February 1995

Most places had a dry, if rather misty night with patchy fog. However, Scotland had outbreaks of rain or sleet with some snow over the mountains and in the Northern Isles.

By dawn, thicker cloud and rain had spread to Northern Ireland, western Scotland and western England and Wales. This then spread to all remaining areas during the morning, giving a wet and overcast day for the whole of the UK with heavy rain at times. The winds were a major feature of the day's weather in all areas, with gusts generally in the order of 50 miles per hour. However, there were higher gusts over exposed western coasts and hills. The rain cleared away from most places during the evening, although it took its time to dry up in Northern Scotland. Then all areas had broken cloud with a few showers in the west.

Temperatures were around normal in Scotland, but exceptionally mild elsewhere.

## EXTREMES

### SATURDAY 11th FEBRUARY 1995

**Highest Maximum**  
: 13.4 C Minehead [Somerset]

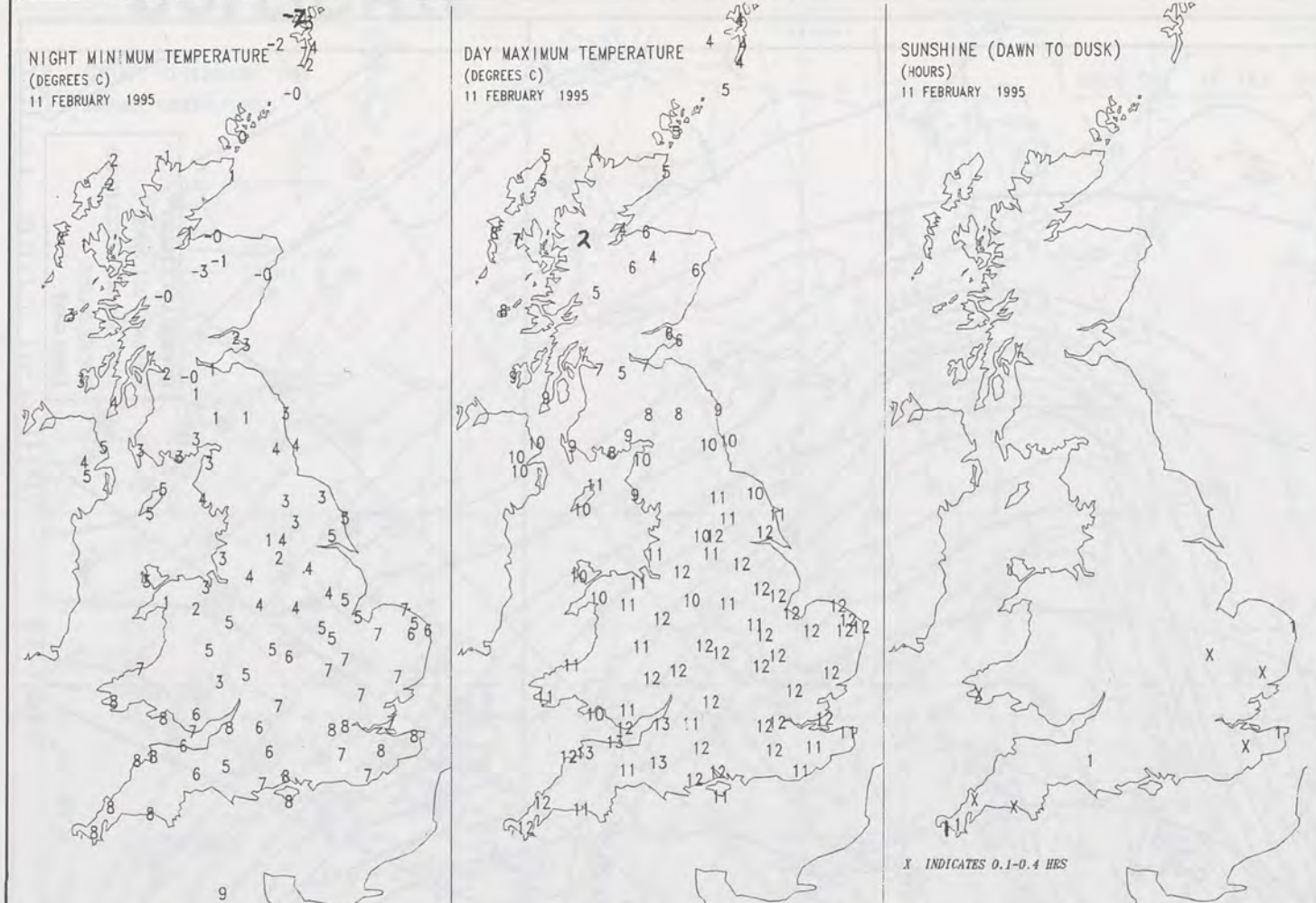
**Lowest Maximum**  
: 2.4 C Loch Glascarnoch  
[northern Highland]

**Lowest Minimum**  
: -6.6 C Baltasound [Shetland]

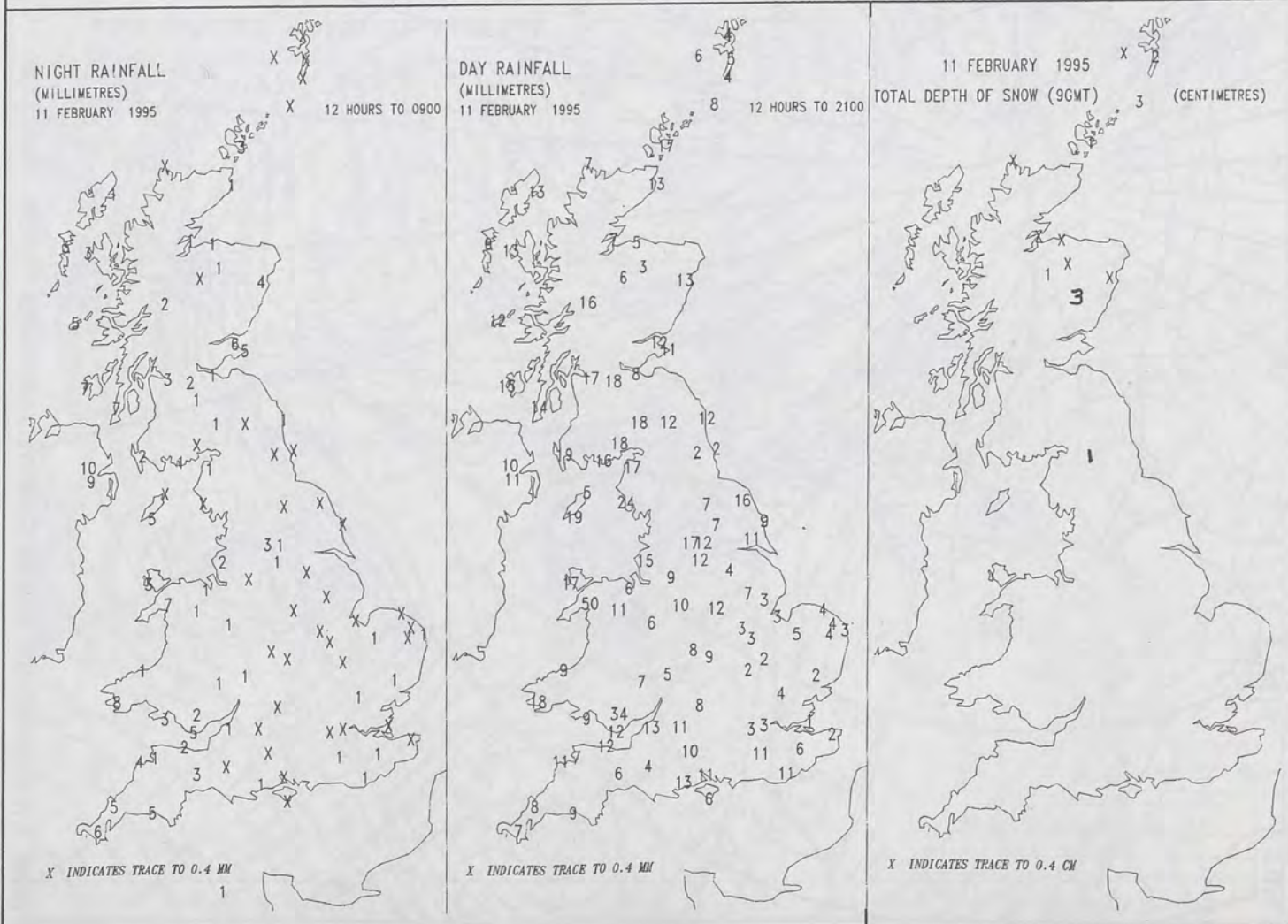
**Lowest Grass Minimum**  
: -9.0 C Sumburgh [Shetland]

**Most Rain (24 hrs from 0900 GMT)**  
: 49.9 mm Nantmor [Gwynedd]

**Most Sunshine**  
: 1.0 Hrs Penzance [Cornwall]  
Camborne [Cornwall]



## DAILY CLIMATE DATA





1200 11 FEBRUARY 1995

SURFACE OBSERVATIONS

Map showing surface observations (numerical values) across Europe on 11 February 1995. The values are displayed near the observation points (black dots).

Observed values (from top to bottom, left to right):

- 5920
- 4901
- 5856
- 5766
- 3833
- 5865
- 6755
- 5830
- 9750
- 798
- 5833
- 5864
- 9766
- 827
- 5865
- 10774
- 9790
- 827
- 5865
- 9806
- 8859
- 8882
- 11800
- 9858
- 9884
- 9930
- 11832
- 9921
- 9947
- 11884
- 10907
- 10942
- 9974
- 11689
- 11903
- 9936
- 9973
- 11966
- 10030

1200 GMT 11 FEB 1995

**ZGRR MSLP ANALYSIS DT 1200 UTC 11 FEB 1995**

Contour Interval: Squared Rho: 60 N. Original scale 1:200

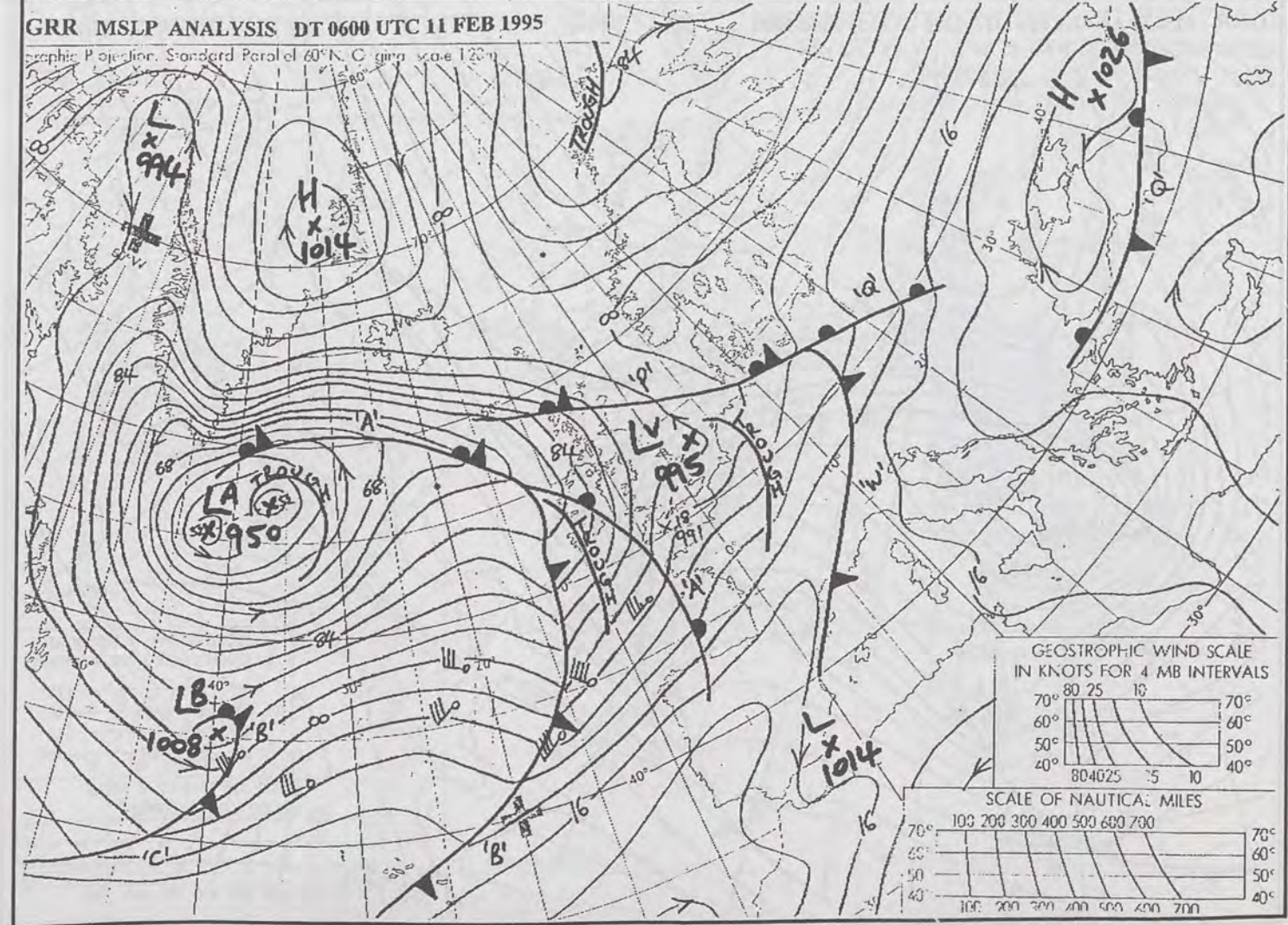
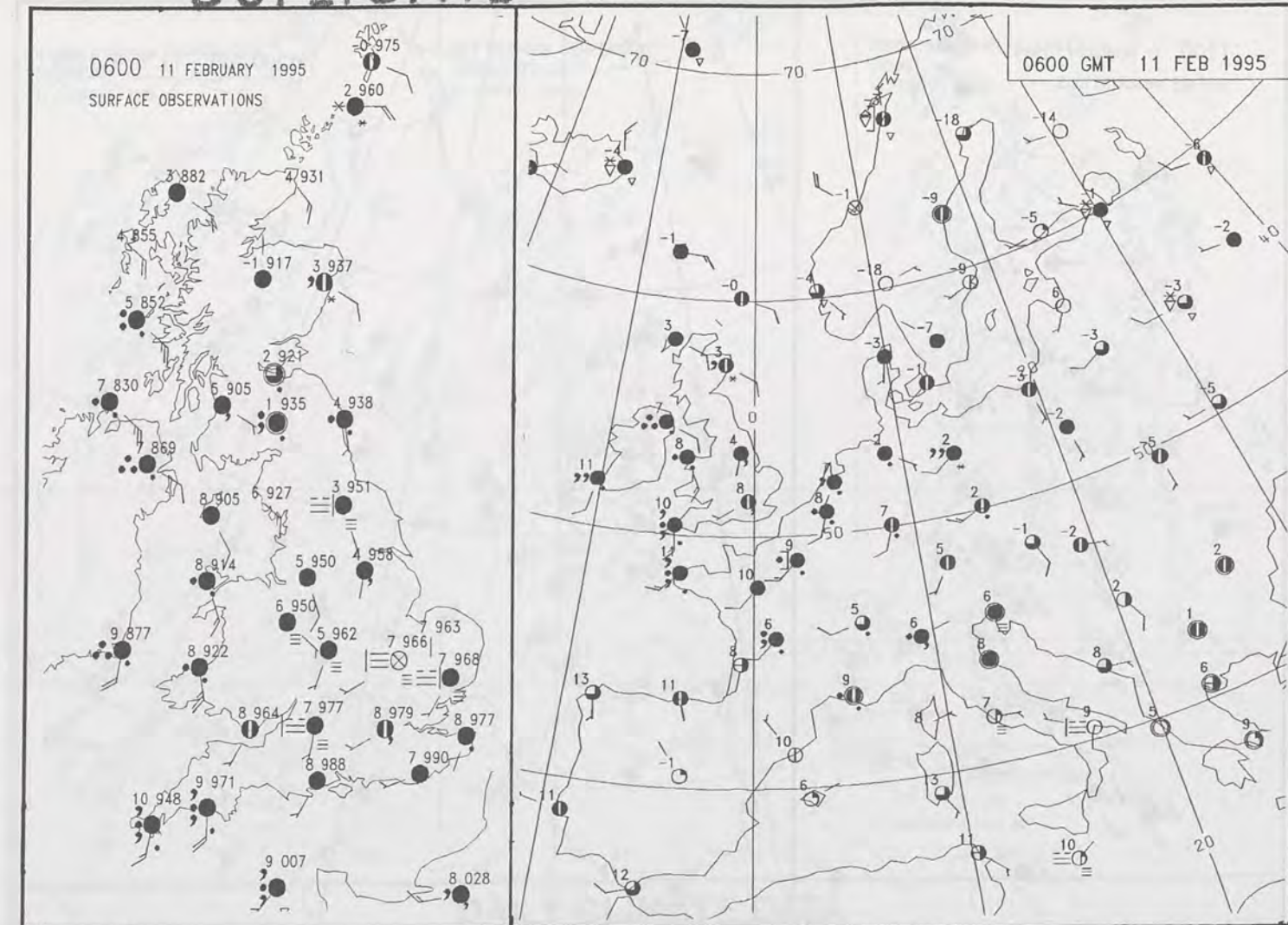
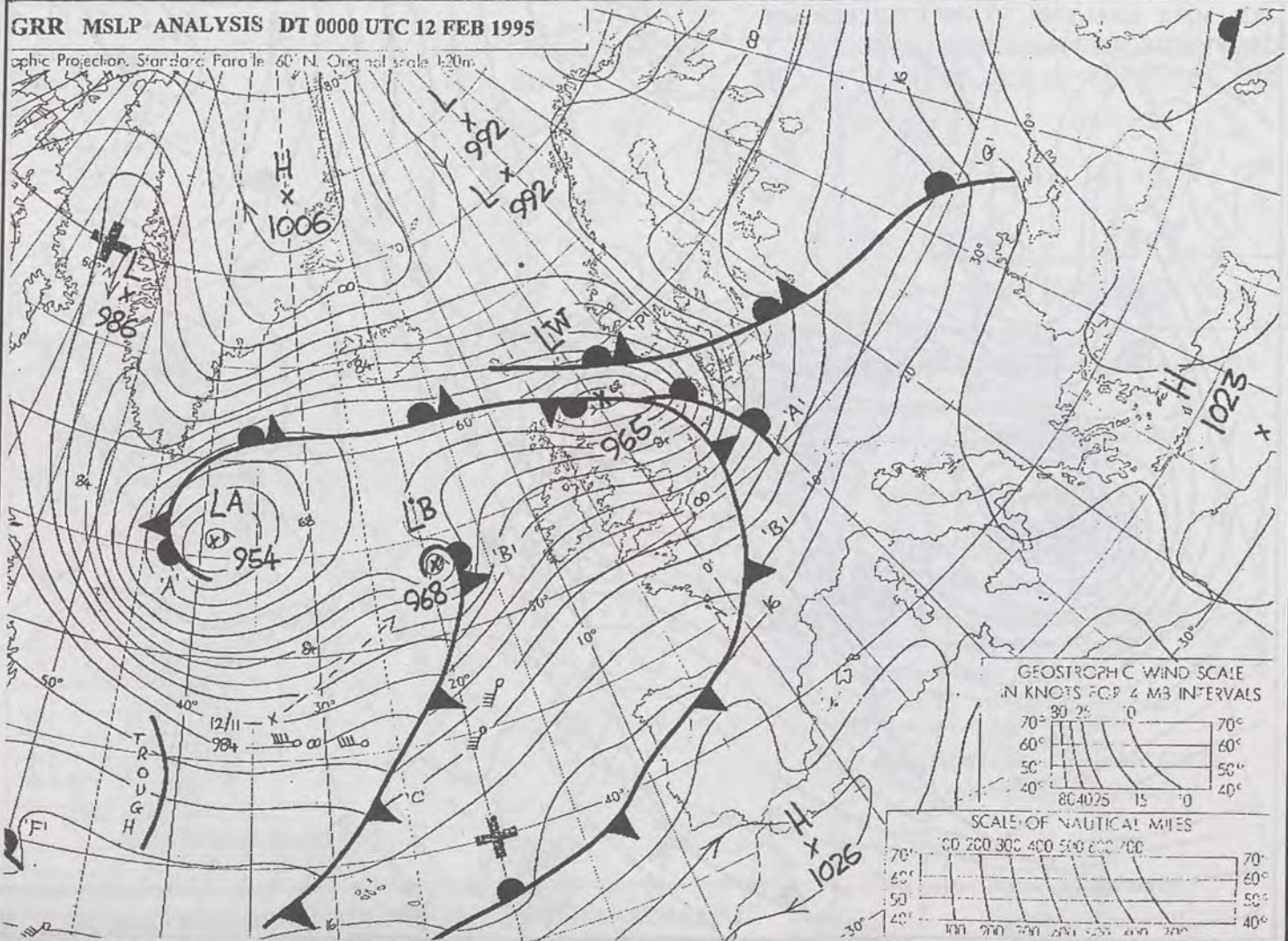
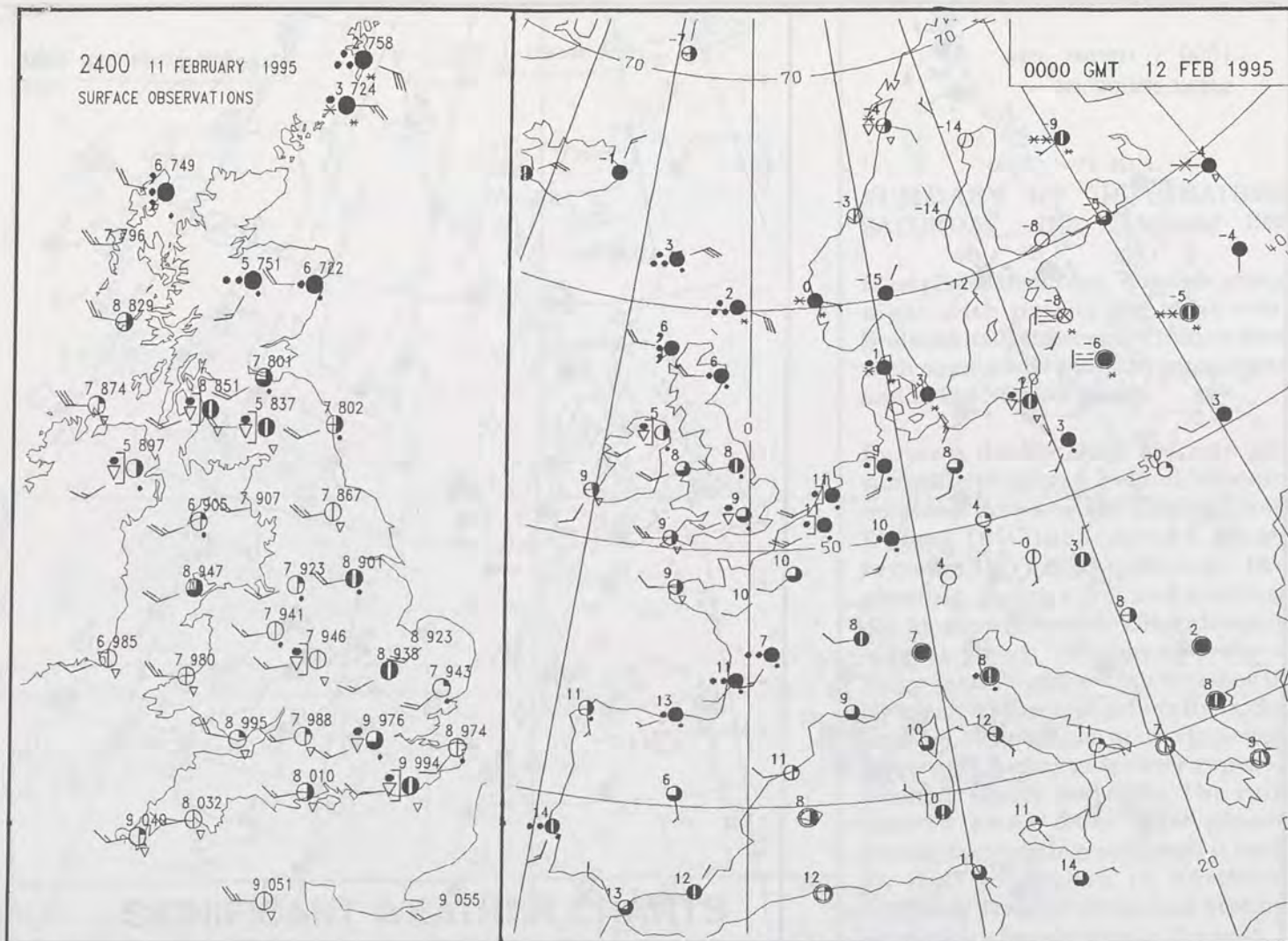
**GEOSTROPHIC WIND SCALE  
IN KNOTS FOR 4 MB INTERVALS**

70° 80 75 70  
60° 60 60  
50° 50 50  
40° 40 40

**SCALE OF NAUTICAL MILES**

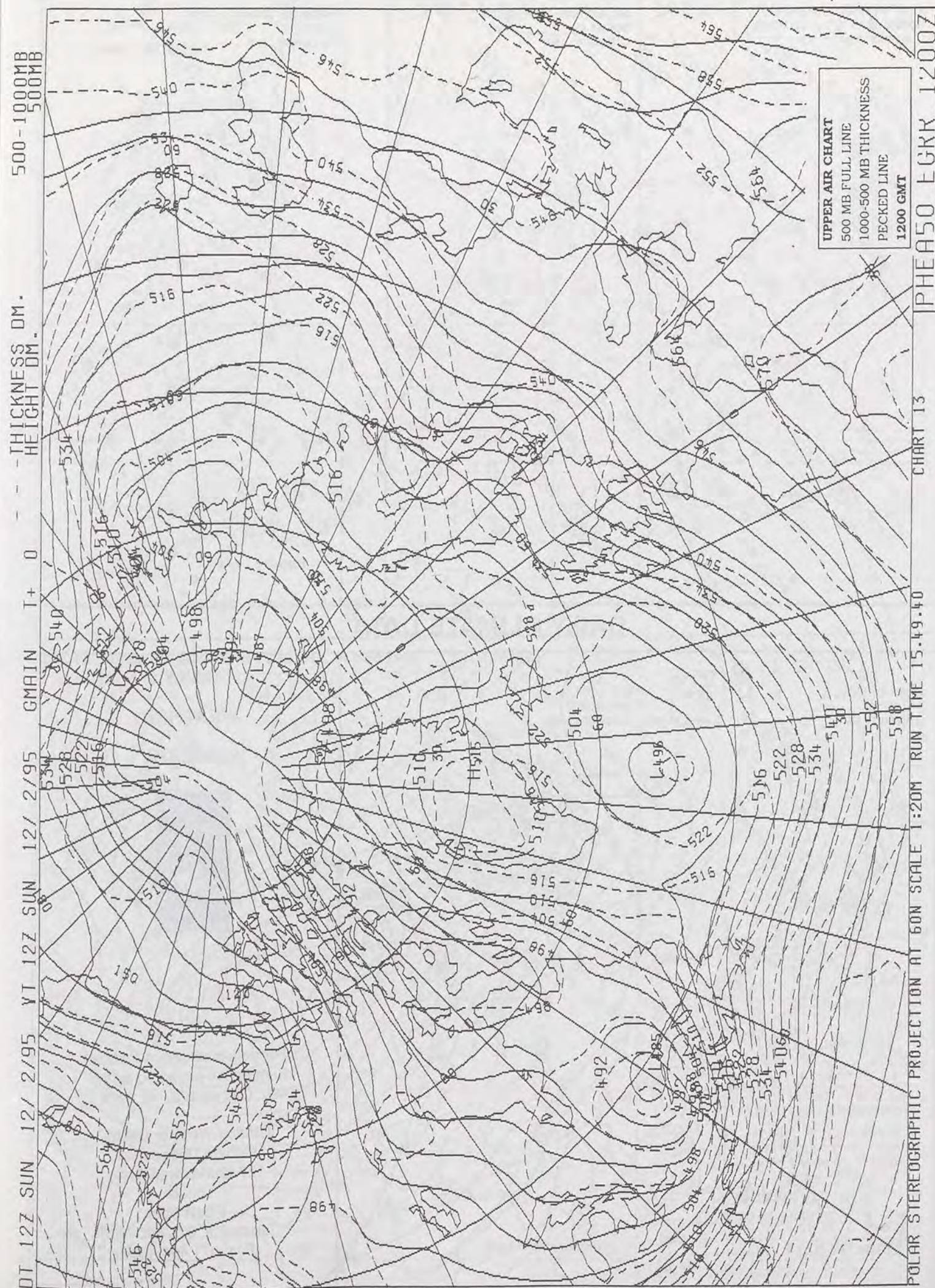
100 200 300 400 500 600 700





500-1000MB  
-THICKNESS DM-  
DT 127 SUN 12/2/95 VT 127 SUN 12/2/95 CMOIN






# DAILY WEATHER SUMMARY

INCLUDING SUMMARY OF BRITISH WEATHER




Sunday  
12th February  
1995



LONDON weather centre

METEOSAT AT 11:00 GMT ON 12/02/95  
INFRA-RED



CLOUD-TOP OR LAND/SEA TEMPERATURE

COLD WARM



0600 12 FEBRUARY 1995

SIGWX



1200 12 FEBRUARY 1995

SIGWX



## SIGNIFICANT WEATHER CHARTS

1800 12 FEBRUARY 1995

SIGWX



2400 12 FEBRUARY 1995

SIGWX



Published by London Weather Centre. All times are GMT.

SUMMARY OF UK WEATHER  
SUNDAY 12th February 1995

There were a few light showers scattered around during the early part of the night, but these died away to leave most places fine with clear spells.

The weather remained fine and dry across much of England and Wales during the day with bright or sunny spells. However, it turned rather cloudy in northern areas during the afternoon with outbreaks of rain sinking southwards across Wales and northern England. The rain became slow moving during the evening across Wales and south Yorkshire, with some heavy outbreaks in places. Elsewhere remained mostly dry with variable cloud.

After a dry start, wet and rather windy weather spread to Northern Ireland and western Scotland by late morning, and then continued to move east and southwards through the day, followed by showers. Eastern Scotland remained dry on the whole though. In the evening, skies turned clearer in most places, but there were still a few showers in the west.

Temperatures were mild or very mild, with fresh to strong winds gusting to 30 or 40 miles per hour across all but the southeast.

## EXTREMES

SUNDAY 12th FEBRUARY 1995

## Highest Maximum

: 13.2 C Heathrow [Greater London]

## Lowest Maximum

: 5.7 C Lerwick [Shetland]  
Sella Ness [Shetland]

## Lowest Minimum

: 0.5 C Loch Glascarnoch  
[northern Highland]

## Lowest Grass Minimum

: -0.9 C Foula [off Shetland]

## Most Rain (24 hrs from 0900 GMT)

: 30.6 mm Tenby [Dyfed]

## Most Sunshine

: 7.1 Hrs Gawlish [north Devon]

NIGHT MINIMUM TEMPERATURE  
(DEGREES C)  
12 FEBRUARY 1995DAY MAXIMUM TEMPERATURE  
(DEGREES C)  
12 FEBRUARY 1995SUNSHINE (DAWN TO DUSK)  
(HOURS)  
12 FEBRUARY 1995

## DAILY CLIMATE DATA

NIGHT RAINFALL  
(MILLIMETRES)  
12 FEBRUARY 1995DAY RAINFALL  
(MILLIMETRES)  
12 FEBRUARY 1995DAILY  
WEATHER  
SUMMARY

For details of other Weather Summaries produced by the Met. Office please contact:

London Weather Centre  
Climate Department  
127 Clerkenwell Road  
London  
EC1R 5DB  
Telephone: 071 405 4358  
Fax: 071 404 4314



1200 12 FEBRUARY 1995

SURFACE OBSERVATIONS

Legend:

- 1000 hPa level
- ⊙ 500 hPa level
- ⊛ 1000 hPa level
- ⊕ 500 hPa level

Map Data (Approximate Values):

Location (Approx.)	Value
Shetland Islands	849
Orkney Islands	6831
Shetland Islands (SE)	5862
Shetland Islands (S)	8898
Shetland Islands (SW)	5880
Shetland Islands (W)	7833
Shetland Islands (NW)	8855
Shetland Islands (S)	7910
Shetland Islands (SW)	8916
Shetland Islands (W)	9873
Shetland Islands (NW)	9917
Shetland Islands (S)	6951
Shetland Islands (SW)	10943
Shetland Islands (W)	9917
Shetland Islands (NW)	9958
Shetland Islands (S)	8988
Shetland Islands (SW)	10993
Shetland Islands (W)	10936
Shetland Islands (NW)	9994
Shetland Islands (S)	10024
Shetland Islands (SW)	11075
Shetland Islands (W)	10031
Shetland Islands (NW)	10029
Shetland Islands (S)	10049
Shetland Islands (SW)	10065
Shetland Islands (W)	10086
Shetland Islands (NW)	10075
Shetland Islands (S)	11077
Shetland Islands (SW)	12095
Shetland Islands (W)	11108
Shetland Islands (NW)	12101
Shetland Islands (S)	11119
Shetland Islands (SW)	10089
Shetland Islands (W)	11075
Shetland Islands (NW)	10129
Shetland Islands (S)	11158

[illegible]

EGRR MSLP ANALYSIS DT 1200 UTC 12 FEB 1995

Graphic Projection, Standard Parallel 60°N, Q-goa scale 1/2m

Geostrophic Wind Scale in knots for 4 mb intervals

70°	60°	50°	40°
70	60	50	40
60	50	40	30
50	40	30	20
40	30	20	10

Scale of Nautical Miles

70°	60°	50°	40°
100	200	300	400
500	600	700	800
900	1000	1100	1200

1800 12 FEBRUARY 1995

SURFACE OBSERVATIONS

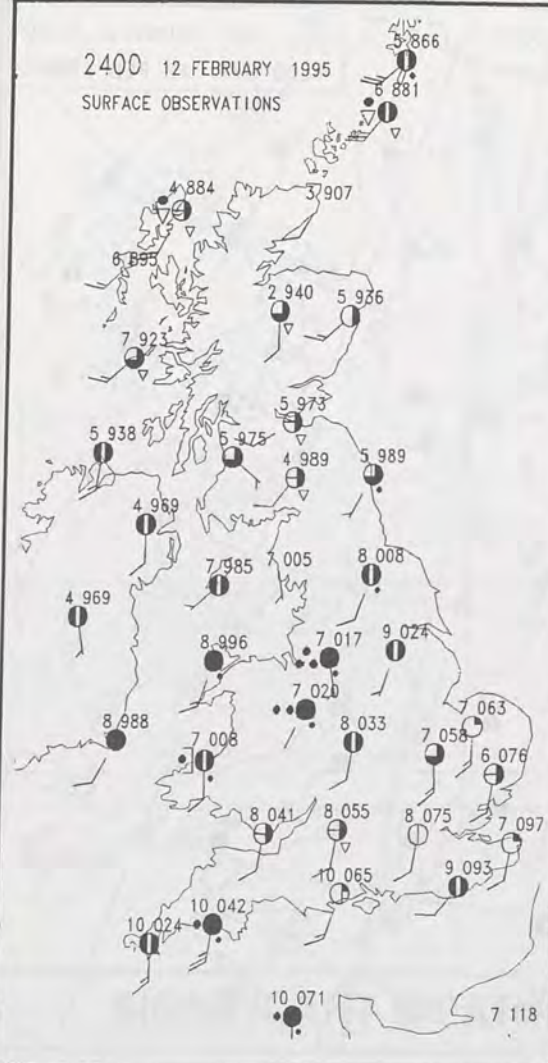
The map shows the following data points (symbol, value):

- Shetland: (circle with dot, 845), (circle with dot, 856), (circle with dot, 891)
- Orkney: (circle with dot, 857)
- North Sea: (circle with dot, 882), (circle with dot, 882)
- Scotland: (circle with dot, 917), (circle with dot, 928), (circle with dot, 948), (circle with dot, 945), (circle with dot, 944), (circle with dot, 966), (circle with dot, 986), (circle with dot, 989), (circle with dot, 995), (circle with dot, 1011), (circle with dot, 1019), (circle with dot, 997), (circle with dot, 1020), (circle with dot, 1054), (circle with dot, 10071), (circle with dot, 10057)
- England: (circle with dot, 916), (circle with dot, 948), (circle with dot, 945), (circle with dot, 989), (circle with dot, 1011), (circle with dot, 1019), (circle with dot, 934), (circle with dot, 9062), (circle with dot, 9060), (circle with dot, 9082), (circle with dot, 10085), (circle with dot, 8107), (circle with dot, 10087), (circle with dot, 9110), (circle with dot, 10102), (circle with dot, 9142)

1800 GMT 12 FEB 1995



2400 12 FEBRUARY 1995  
SURFACE OBSERVATIONS

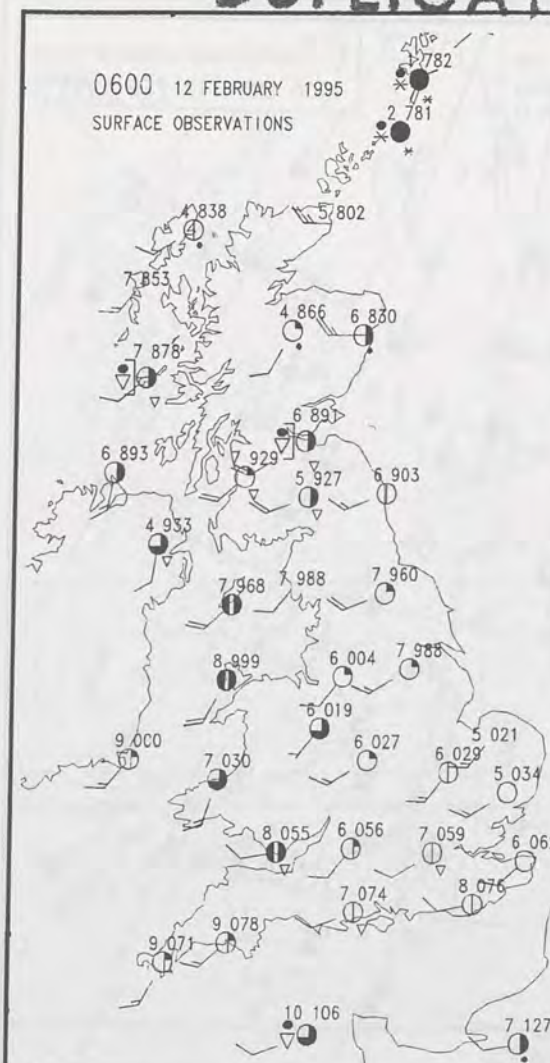


0000 GMT 13 FEB 1995

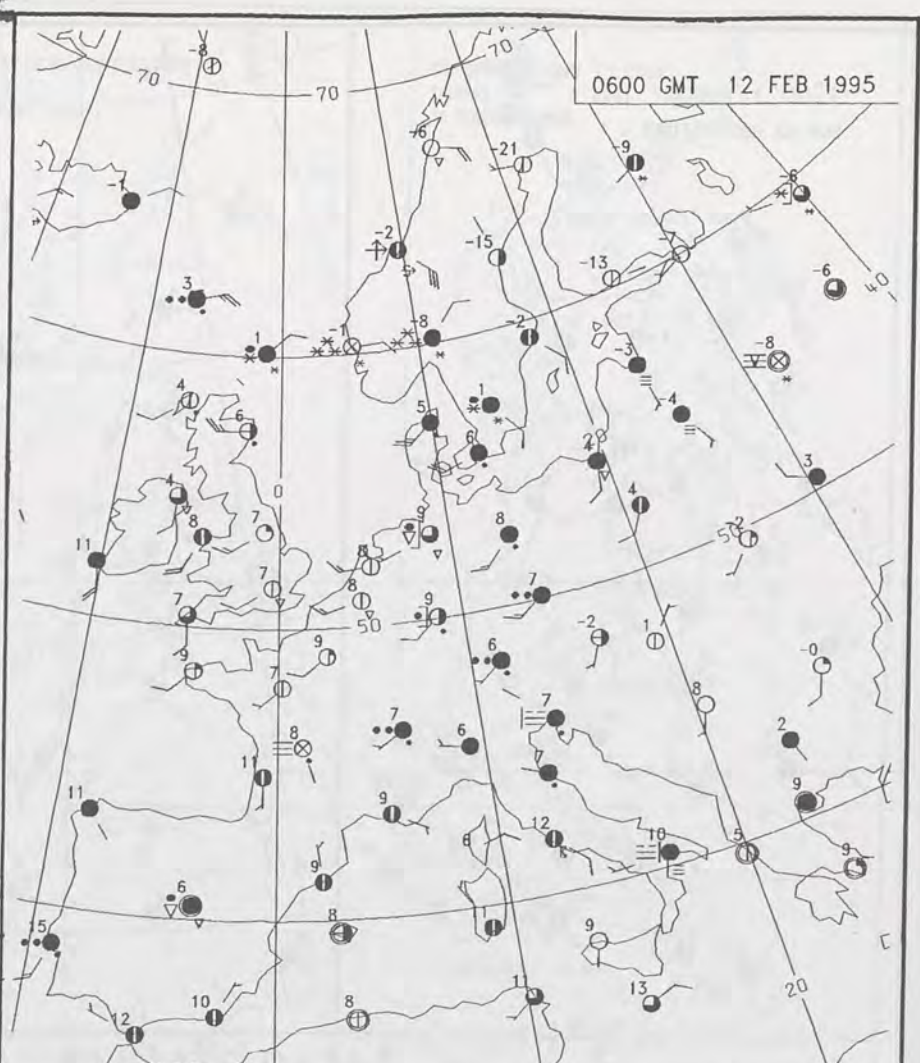


DUPLICATE

0600 12 FEBRUARY 1995  
SURFACE OBSERVATIONS

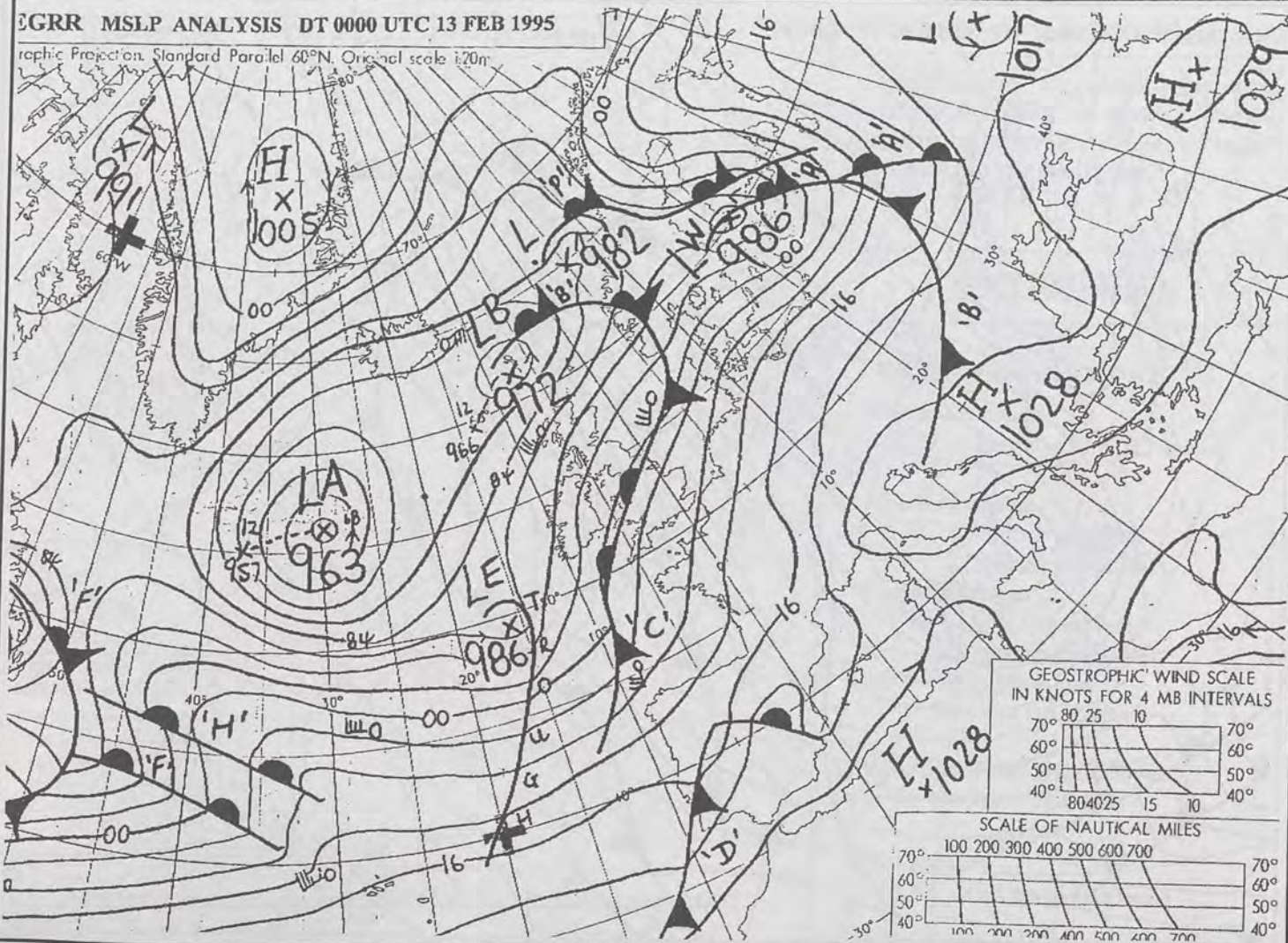


0600 GMT 12 FEB 1995



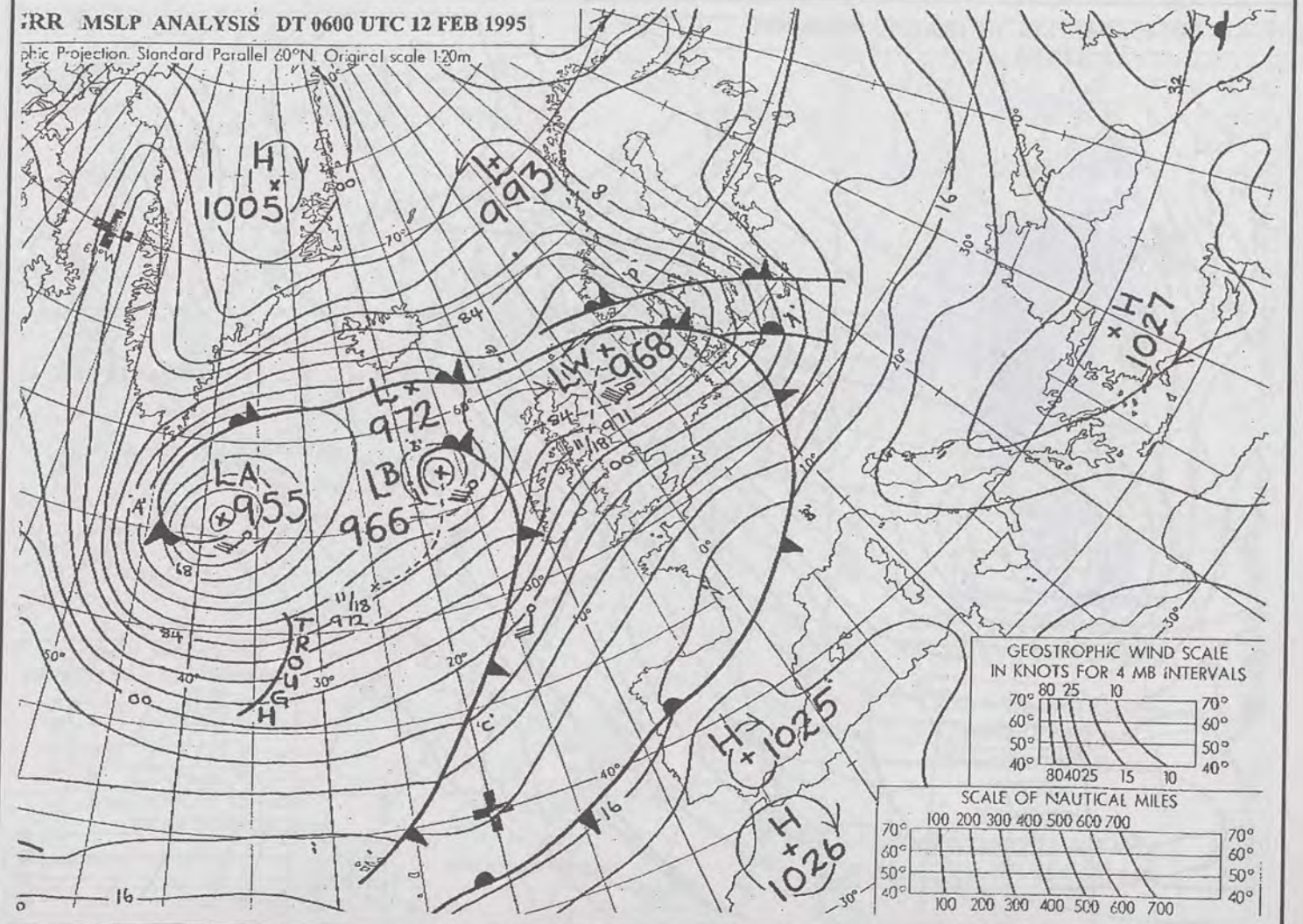
CGRR MSLP ANALYSIS DT 0000 UTC 13 FEB 1995

ographic Projection, Standard Parallel 60°N, Original scale 1:20m

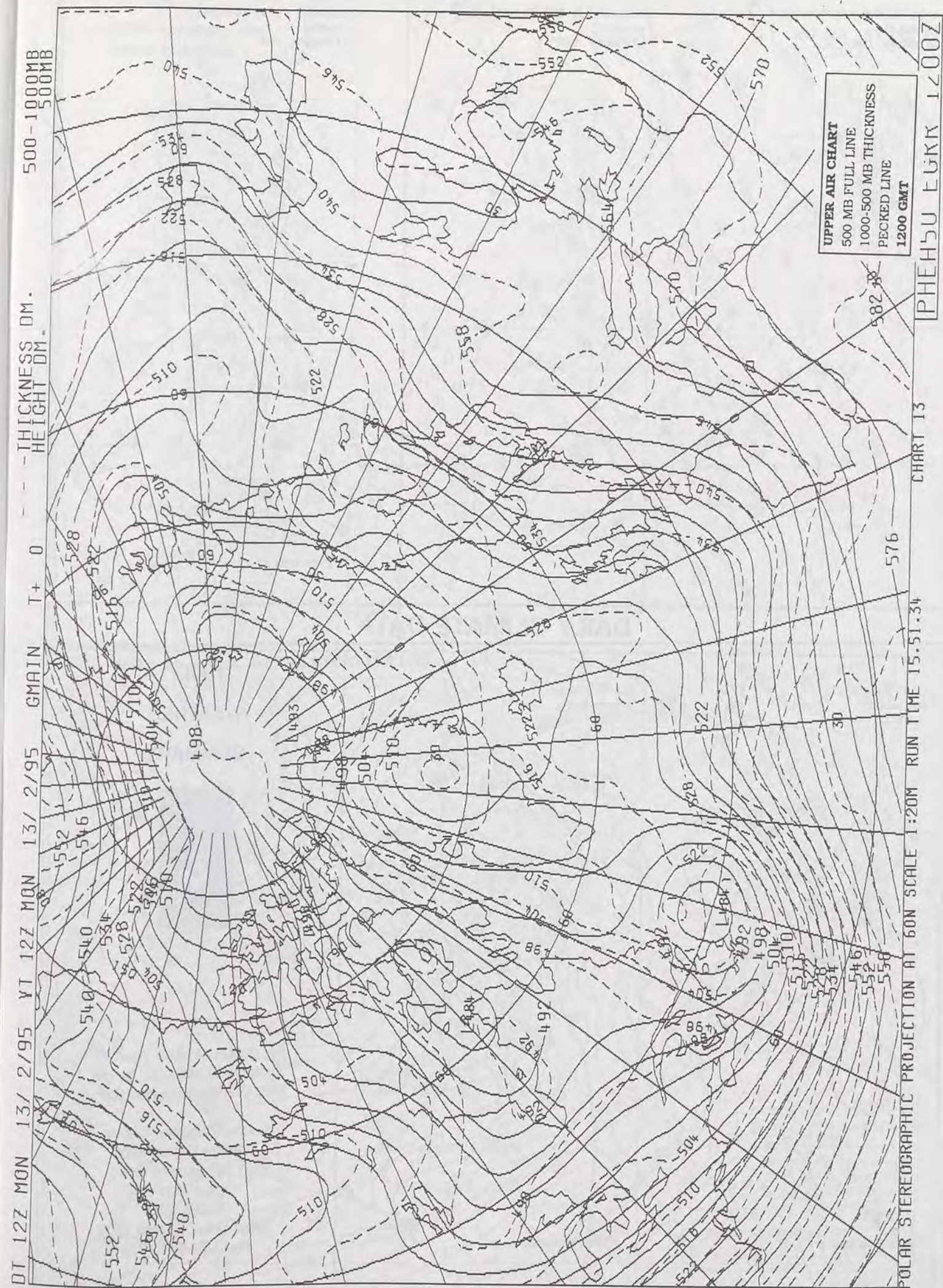


CGRR MSLP ANALYSIS DT 0600 UTC 12 FEB 1995

ographic Projection, Standard Parallel 60°N, Original scale 1:20m








# DAILY WEATHER SUMMARY

INCLUDING SUMMARY OF BRITISH WEATHER




Monday  
13th February  
1995



LONDON *weather centre*

METEOSAT AT 12:00 GMT ON 13/02/95  
INFRA-RED



CLOUD-TOP OR LAND/SEA TEMPERATURE  
COLD WARM



0600 13 FEBRUARY 1995  
SIGWX



1200 13 FEBRUARY 1995  
SIGWX



# SUMMARY OF UK WEATHER MONDAY 13th February 1995

Overnight, there were showers in northern and western Scotland. Also, an area of rain became slow-moving across Wales, Cheshire and south Yorkshire, and this slipped into southwest England in the early hours. Elsewhere it was mostly dry, although later in the night some patchy rain spread northwards across southern and southeast England.

The patches of rain in the southeast died out soon after daybreak. Then for much of southeast and northern England, Scotland and Northern Ireland the weather was dry and bright for a while with brief sunny periods. It was a completely different picture, though, for Wales, the Midlands, south Yorkshire, and southwest England with cloud and outbreaks of rain. This rain became more widespread and edged north and eastwards through the day across the rest of England, and also into parts of southeast Scotland.

Following the rain was some showery weather, which formed rather coherent and heavy bands of showery rain as they moved eastwards across the whole country through the day. The heavy showers brought hail and thunder.

During the evening, the showery band was finally clearing away from eastern and southeast England, with broken clouds and only a few coastal showers following to the rest of England and Wales. In Northern Ireland the weather also turned clear. But the showery weather in Scotland lasted until midnight.

After a cold start in the north, all areas had a mild or very mild day.

## EXTREMES

MONDAY 13th FEBRUARY 1995

Highest Maximum

: 12.7 C Teignmouth [Devon]

Lowest Maximum

: 5.6 C Inverbervie [southeast Grampian]

Lowest Minimum

: -1.4 C Strathallan [Tayside]

Lowest Grass Minimum

: -5.4 C Aberdeen/Dyce

Most Rain (24 hrs from 0900 GMT)

: 24.0 mm Bognor Regis [west Sussex]

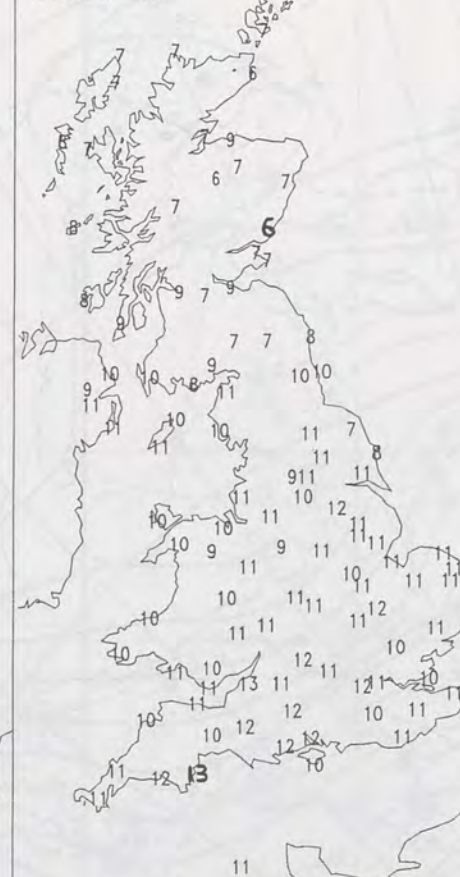
Most Sunshine

: 4.2 Hrs Fair Isle  
[between Orkney and Shetland]

NIGHT MINIMUM TEMPERATURE  
(DEGREES C)  
13 FEBRUARY 1995



DAY MAXIMUM TEMPERATURE  
(DEGREES C)  
13 FEBRUARY 1995



SUNSHINE (DAWN TO DUSK)  
(HOURS)  
13 FEBRUARY 1995



## SIGNIFICANT WEATHER CHARTS

1800 13 FEBRUARY 1995  
SIGWX



2400 13 FEBRUARY 1995  
SIGWX



## DAILY CLIMATE DATA

NIGHT RAINFALL  
(MILLIMETRES)  
13 FEBRUARY 1995



DAY RAINFALL  
(MILLIMETRES)  
13 FEBRUARY 1995



## DAILY WEATHER SUMMARY

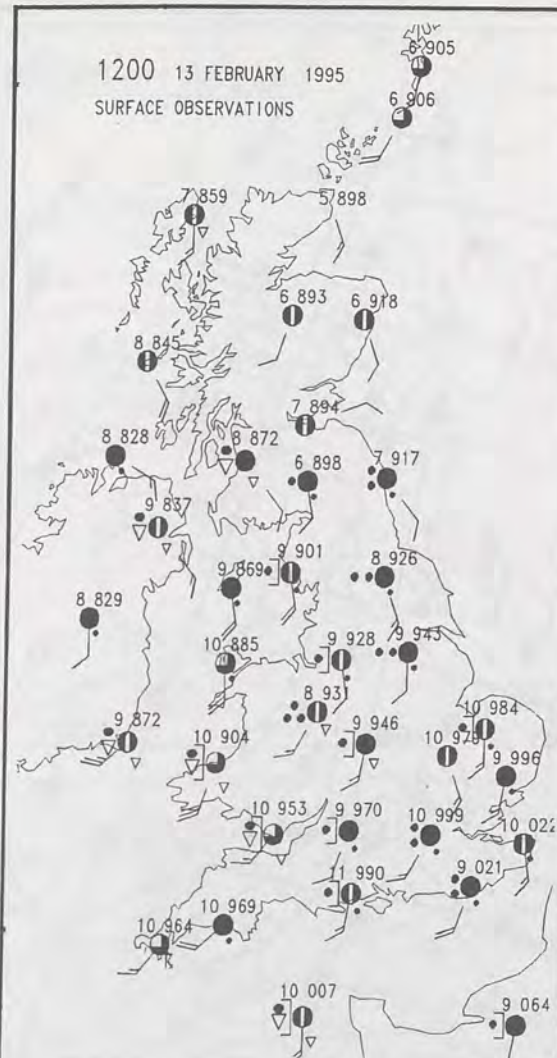


For details of other Weather Summaries produced by the Met. Office please contact:

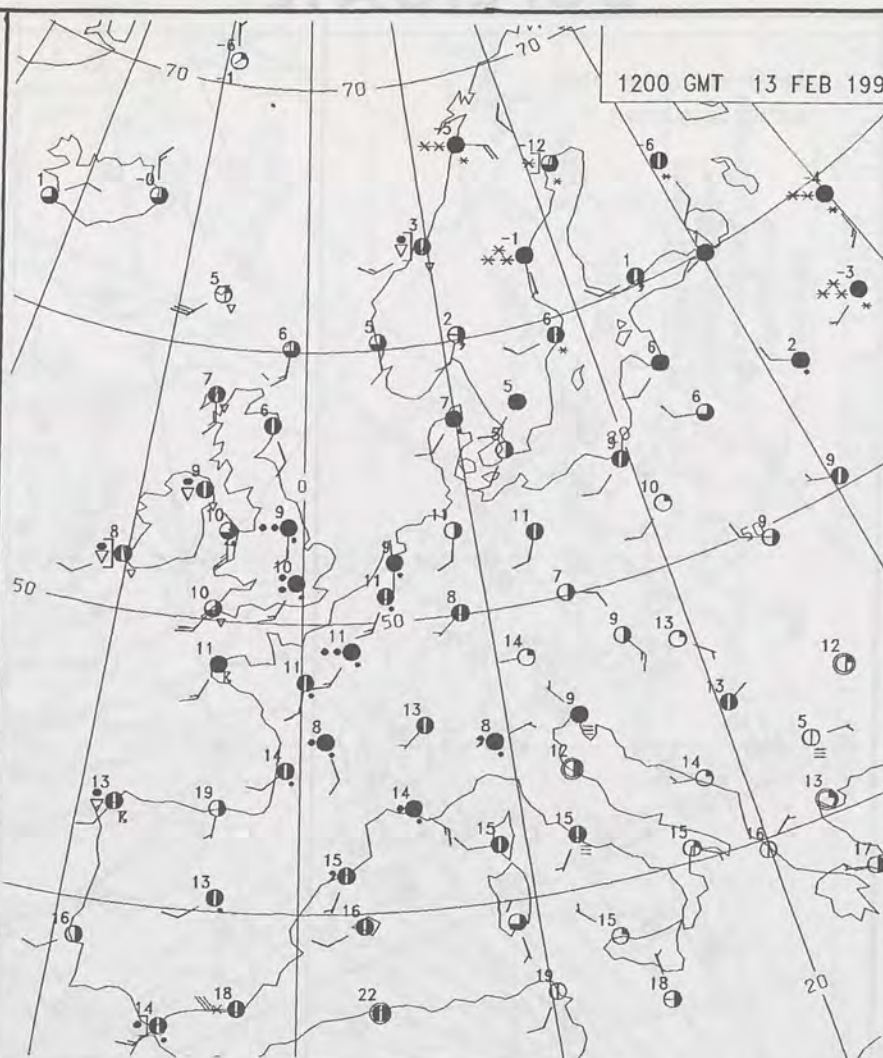
London Weather Centre  
Climate Department  
127 Clerkenwell Road  
London  
EC1R 5DB  
Telephone: 071 405 4358  
Fax: 071 404 4314



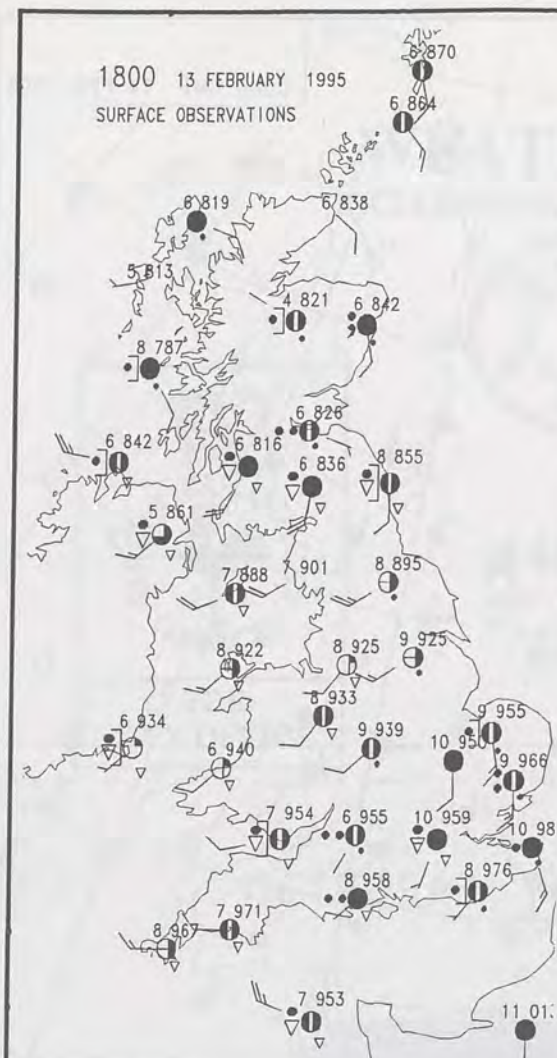
1200 13 FEBRUARY 1995  
SURFACE OBSERVATIONS



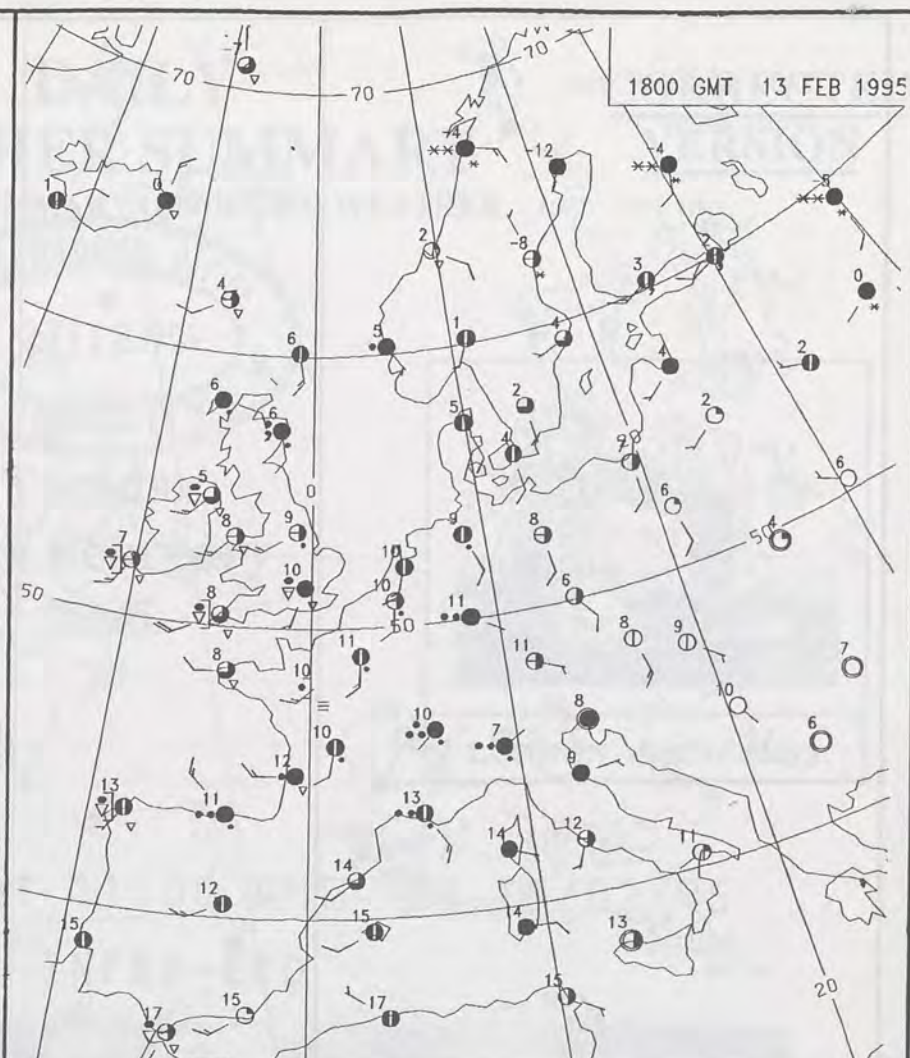
1200 GMT 13 FEB 1995



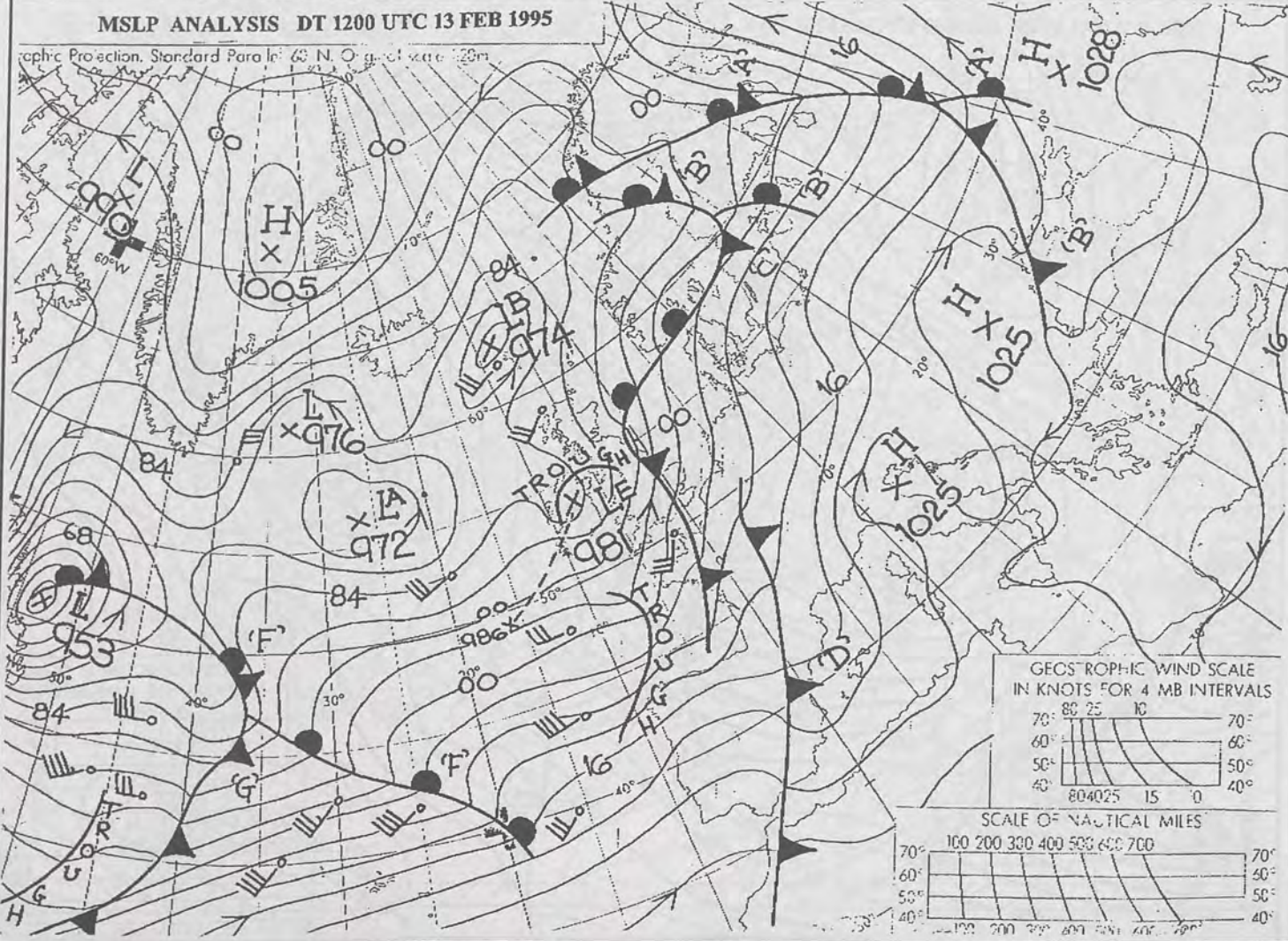
1800 13 FEBRUARY 1995  
SURFACE OBSERVATIONS



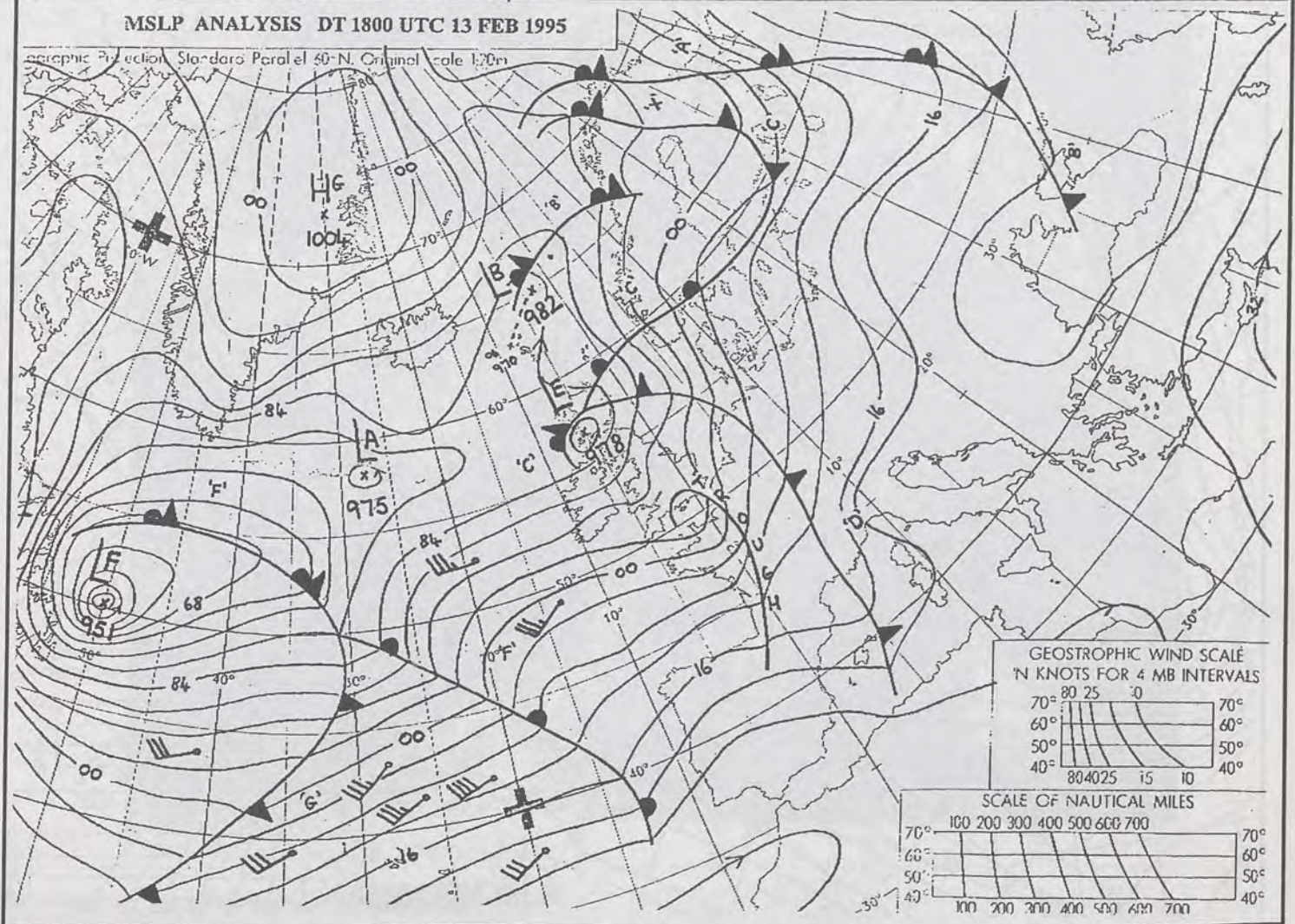
1800 GMT 13 FEB 1995



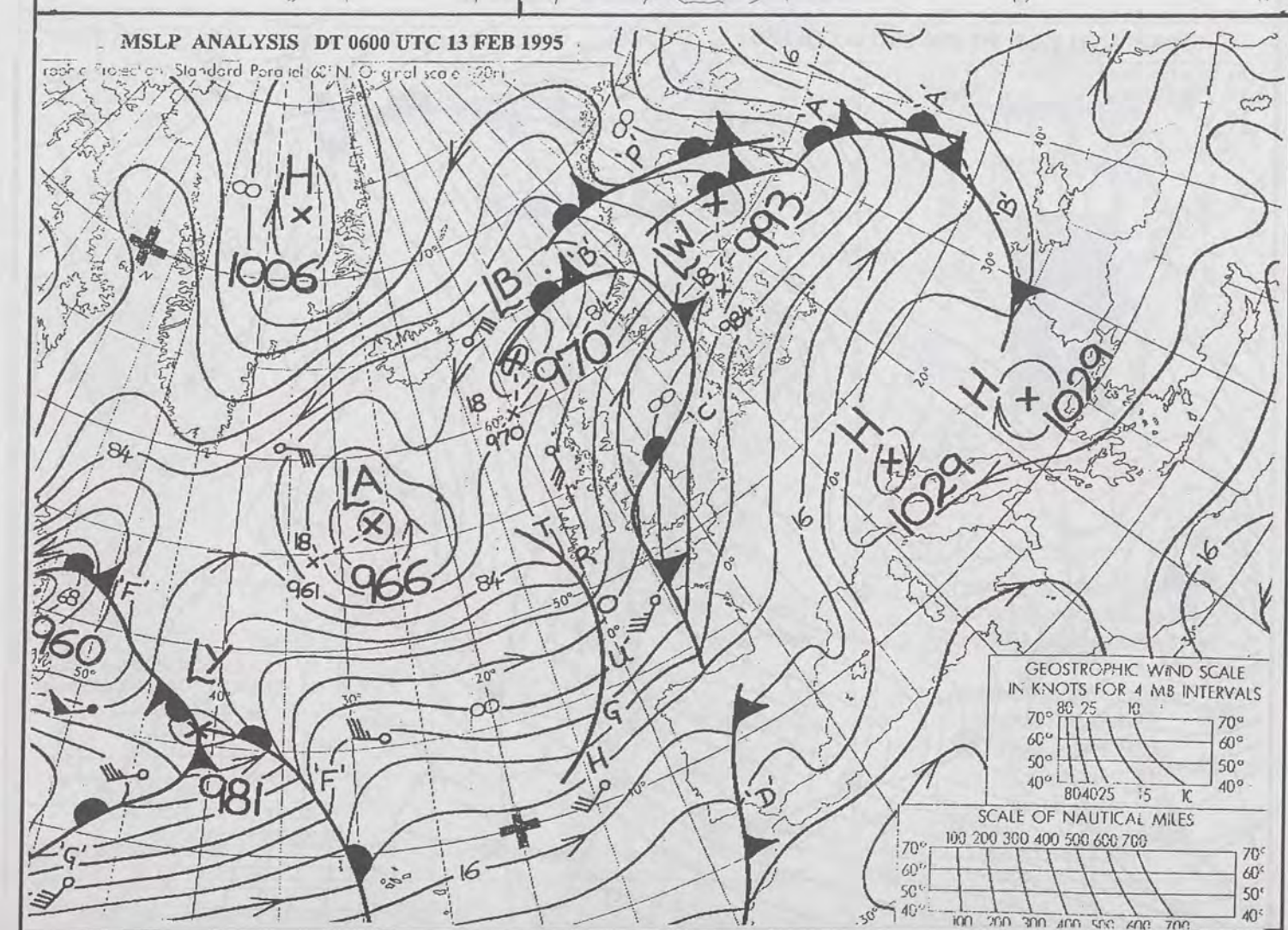
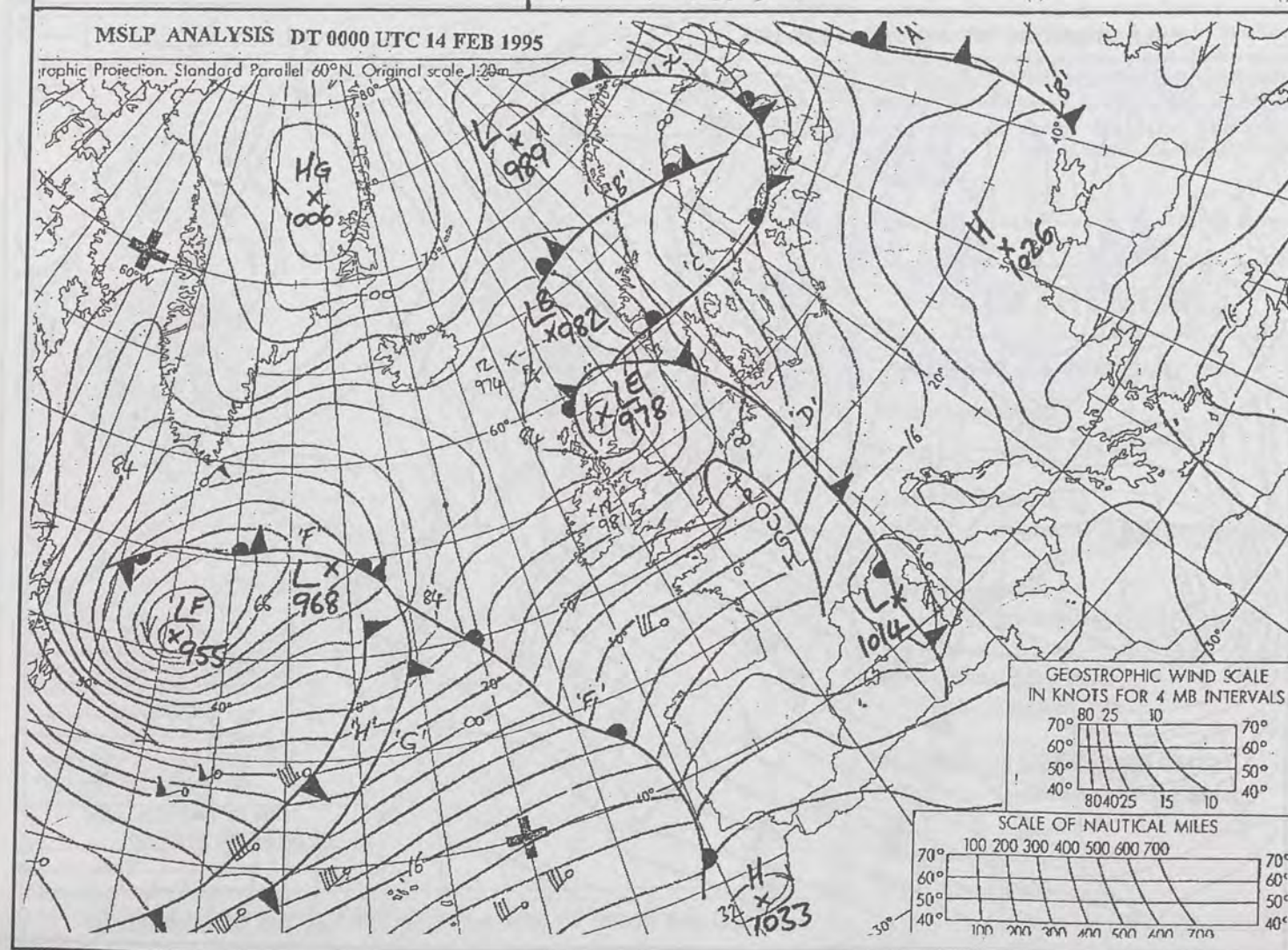
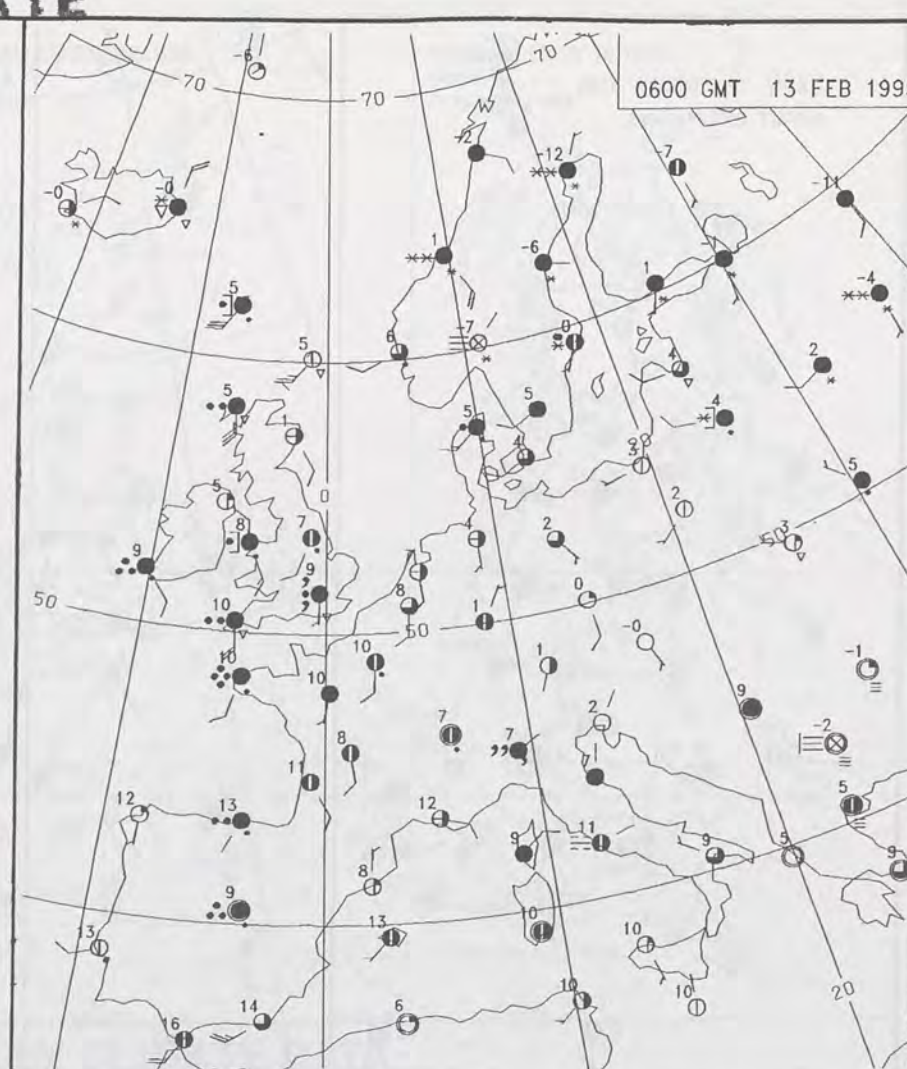
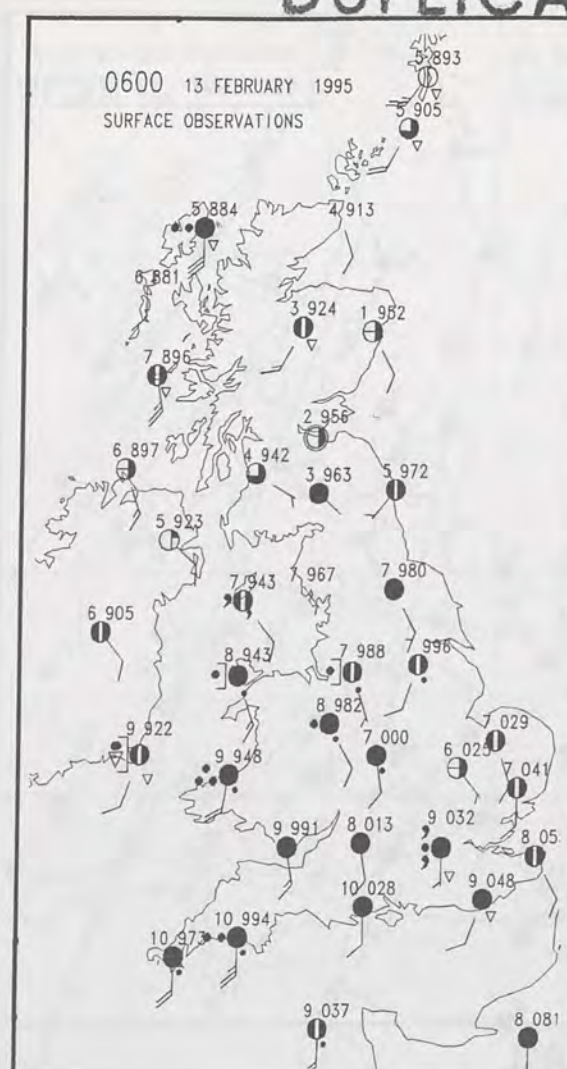
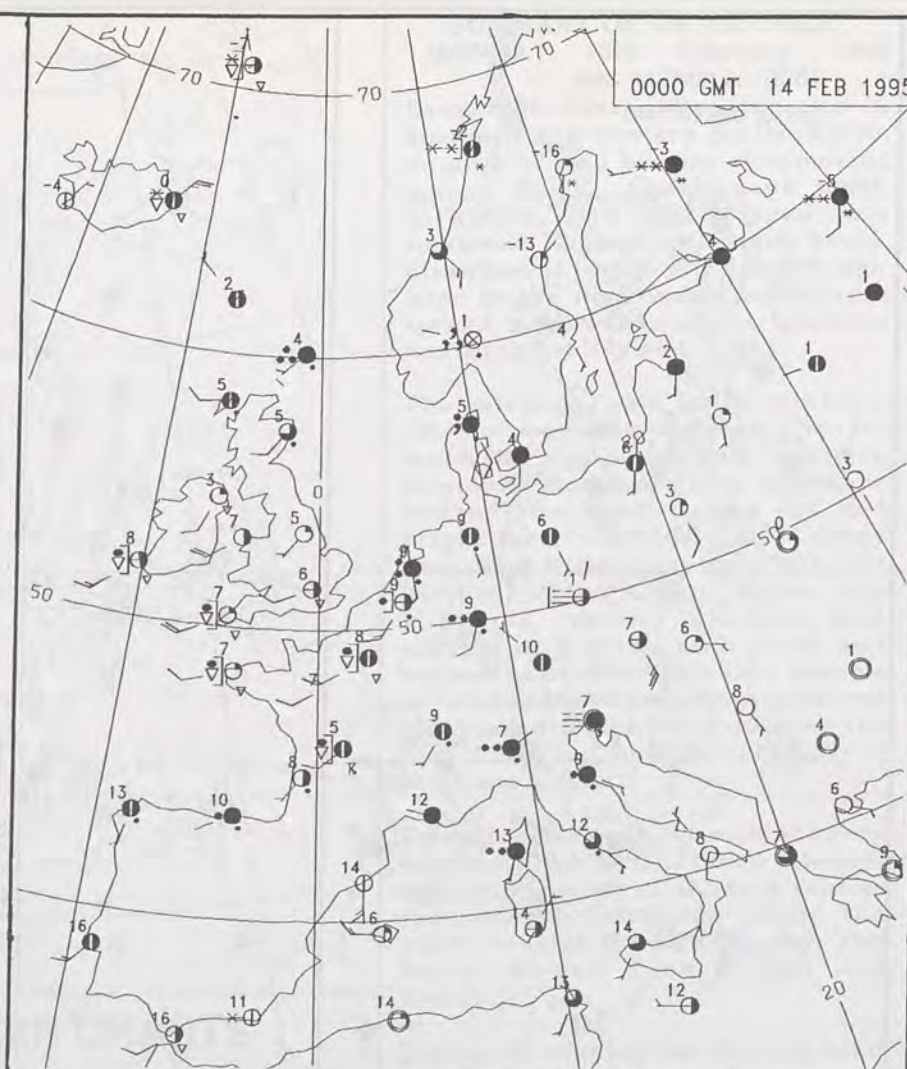
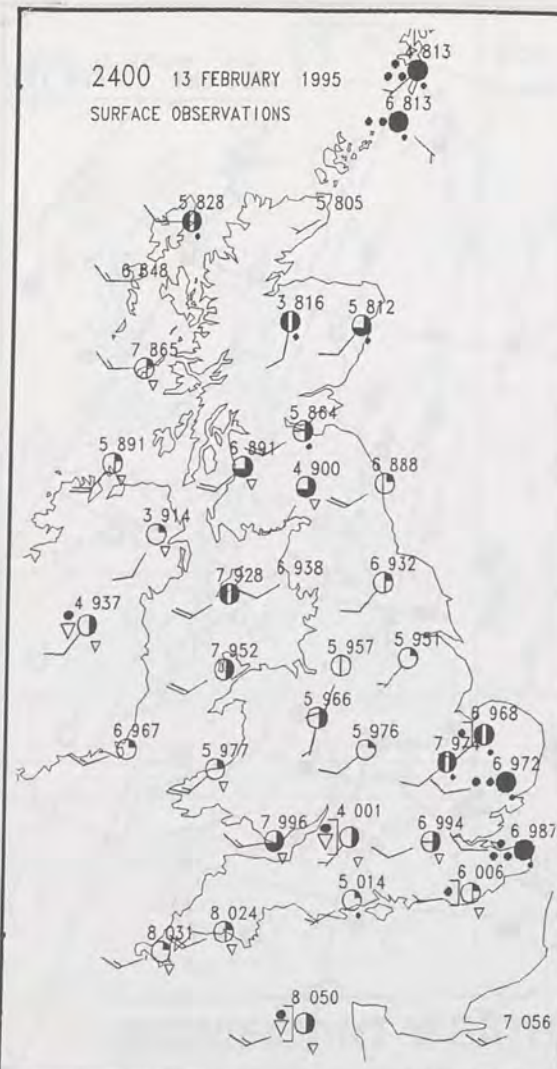
MSLP ANALYSIS DT 1200 UTC 13 FEB 1995



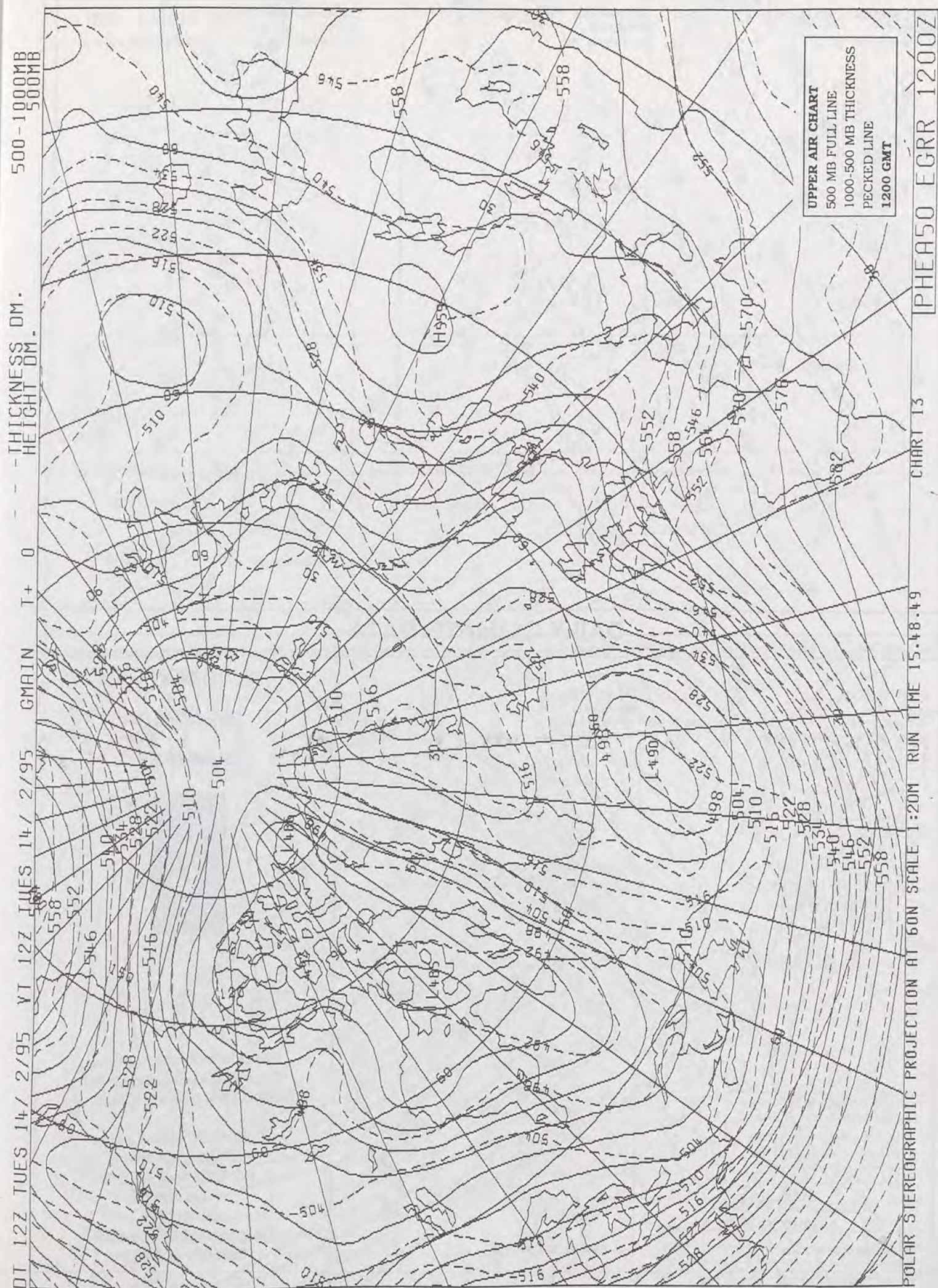
MSLP ANALYSIS DT 1800 UTC 13 FEB 1995












# DAILY WEATHER SUMMARY

INCLUDING SUMMARY OF BRITISH WEATHER

**CORRECTED  
VERSION**




**Tuesday  
14th February  
1995**



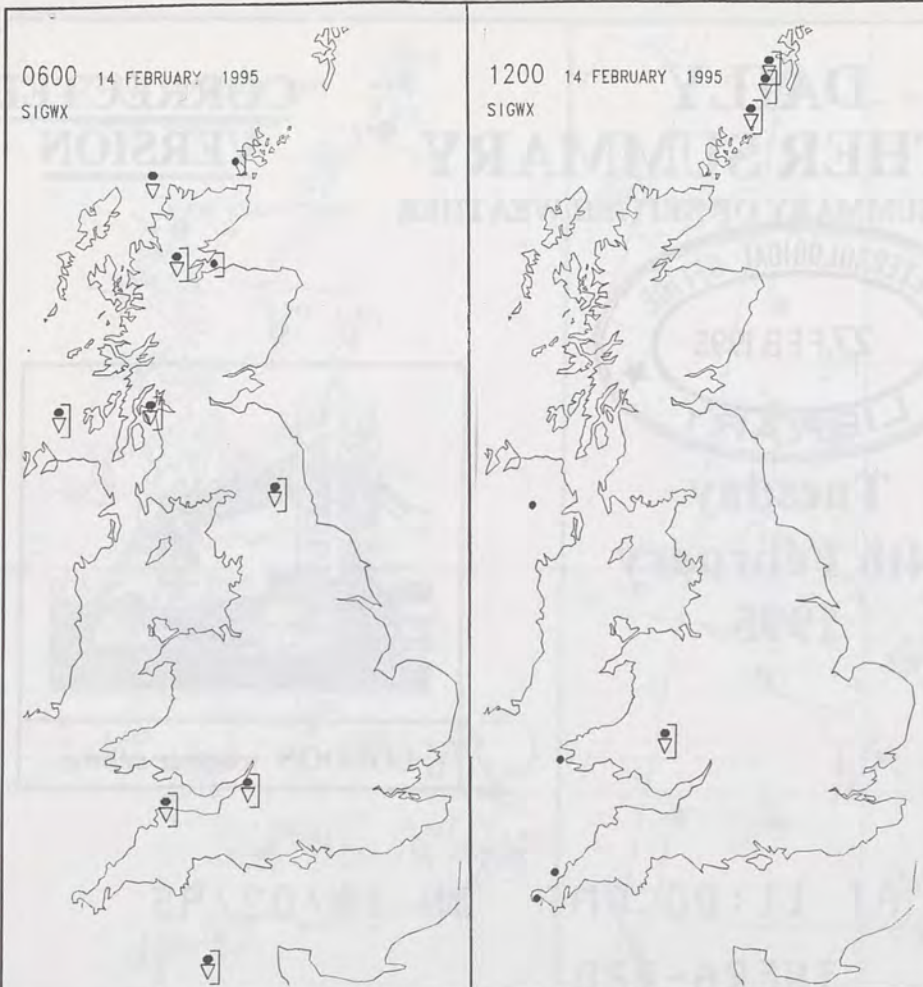
LONDON *weather centre*

METEOSAT AT 11:00 GMT ON 14/02/95  
INFRA-RED

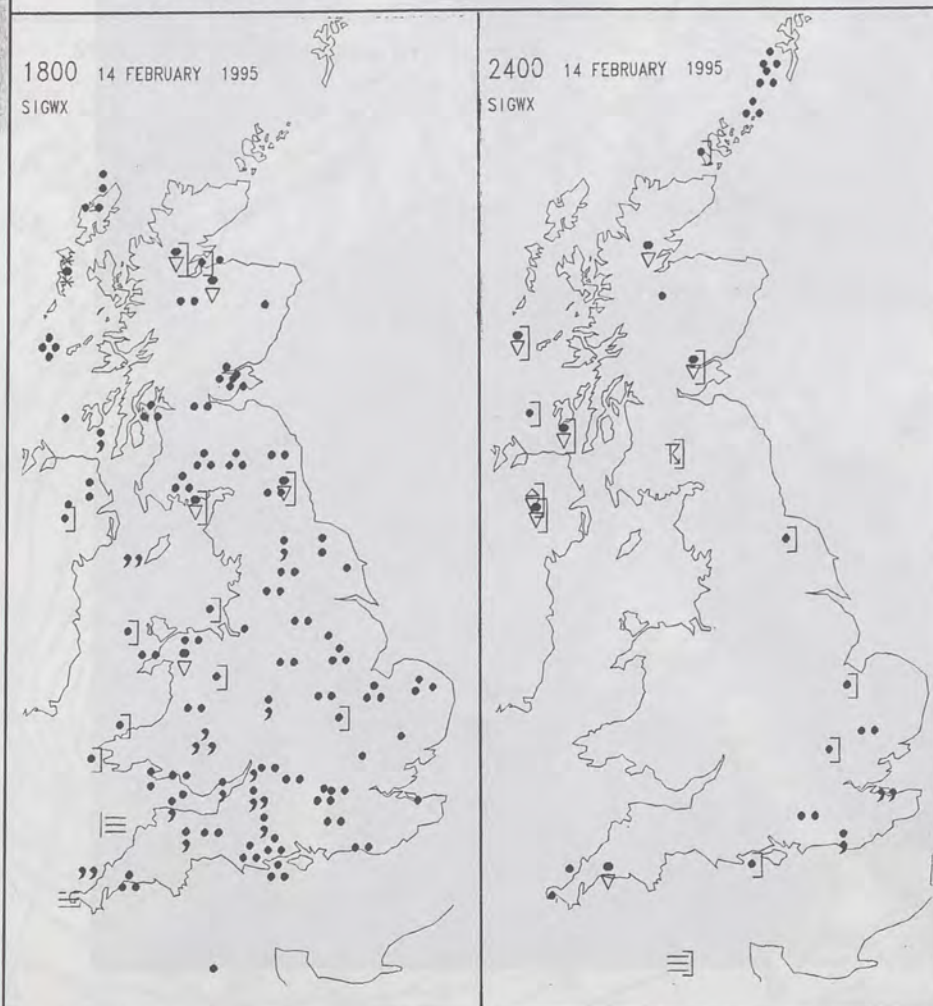


CLOUD-TOP OR LAND/SEA TEMPERATURE  
COLD WARM





## SIGNIFICANT WEATHER CHARTS



Published by London Weather Centre. All times are GMT.

## SUMMARY OF UK WEATHER TUESDAY 14th February 1995

Rain soon cleared from the southeast and then most places had a dry night apart from a few showers.

Much of the country had a dry morning. However, rain arrived in western parts around noon and then spread to the rest of the country by dusk or soon after.

During the evening the rain edged away eastwards with clearer showery weather following into the west. It was very windy, especially in the north with gusts to severe gale force over parts of Northern Ireland and Scotland.

Over most of the country it was an exceptionally mild day, though in northern Scotland temperatures were just a couple of degrees above normal.

## EXTREMES

### TUESDAY 14th FEBRUARY 1995

#### Highest Maximum

: 13.2 C Cottesmore [Leicestershire]

#### Lowest Maximum

: 6.2 C Tummel Bridge [Highland]

#### Lowest Minimum

: 0.9 C Stornoway [Outer Hebrides]  
Tain Range [northeast Scotland]

#### Lowest Grass Minimum

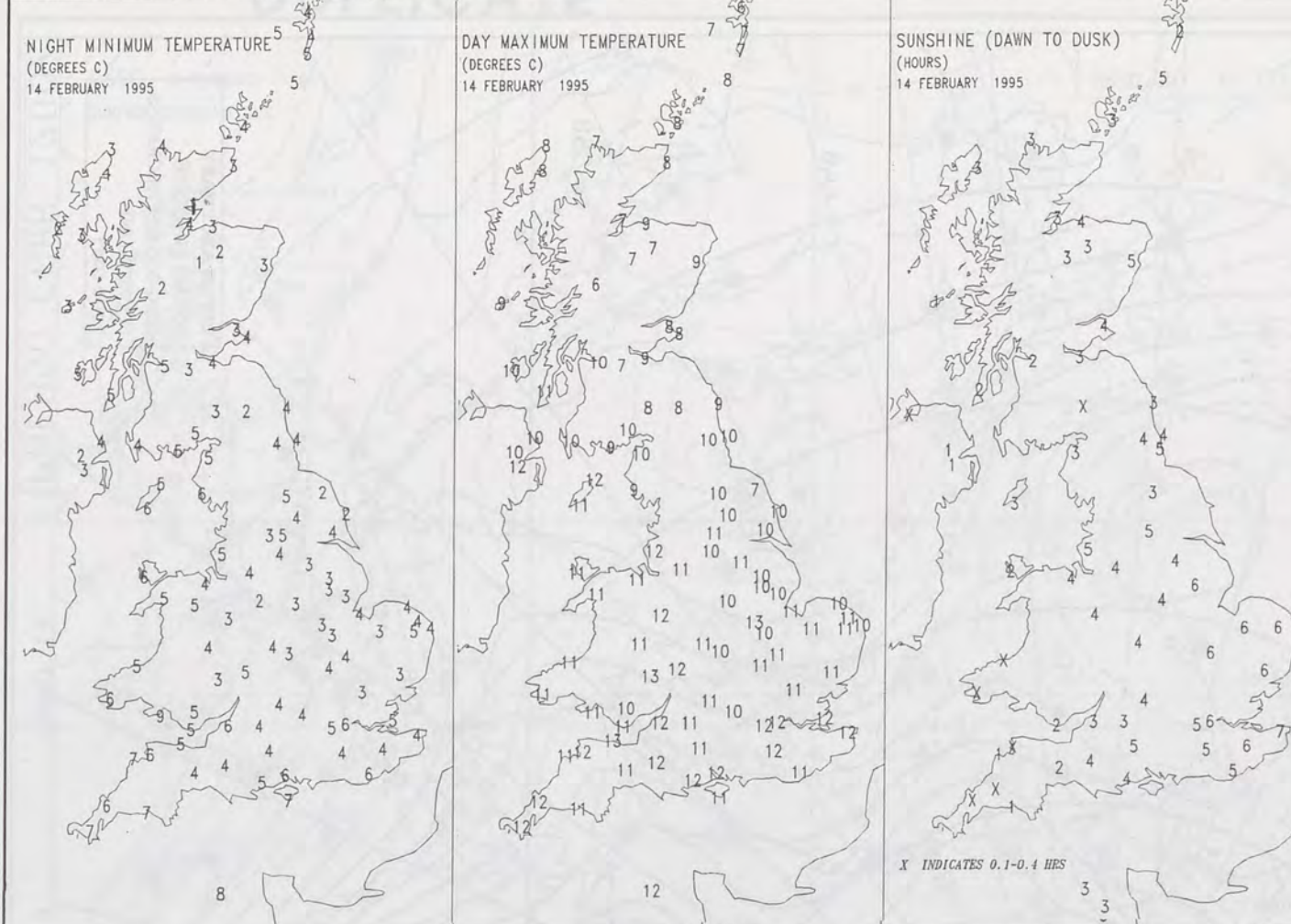
: -3.7 C Church Fenton [south Yorkshire]

#### Most Rain (24 hrs from 0900 GMT)

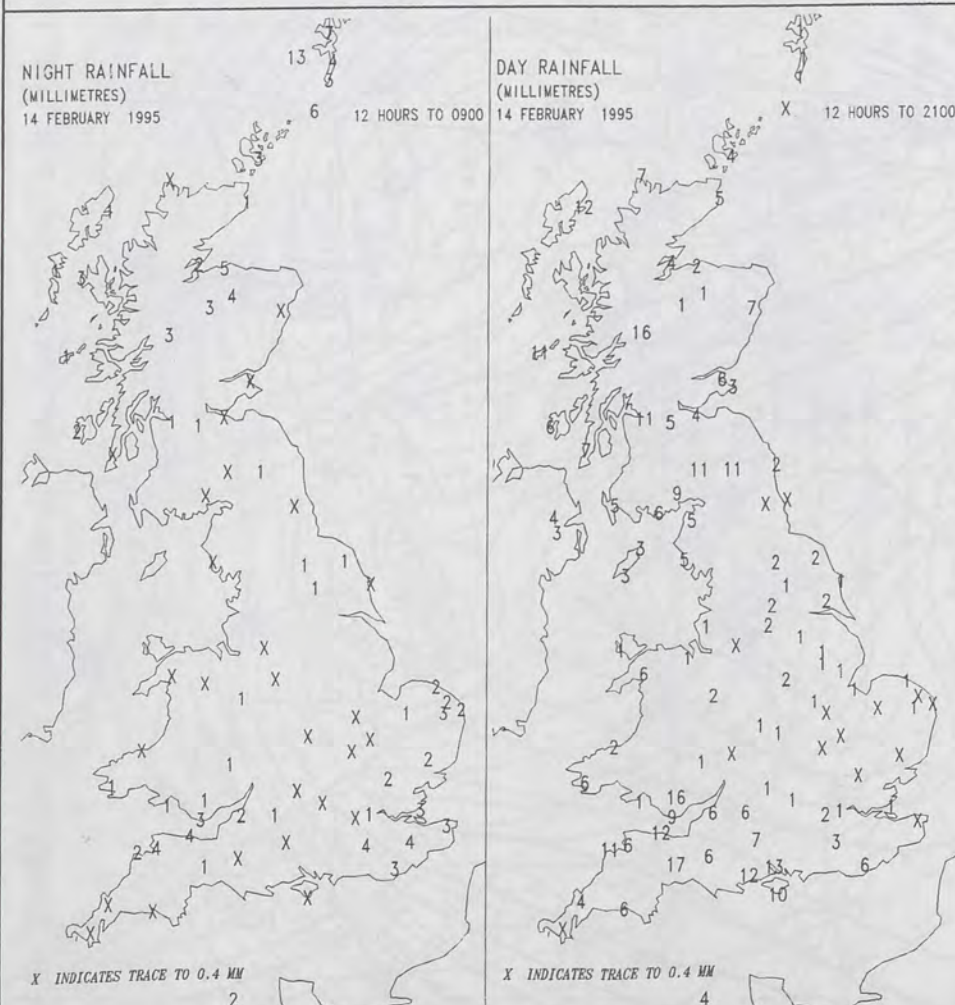
: 30.4 mm Stornoway [Outer Hebrides]

#### Most Sunshine

: 6.8 Hrs Coltishall [Norfolk]



## DAILY CLIMATE DATA



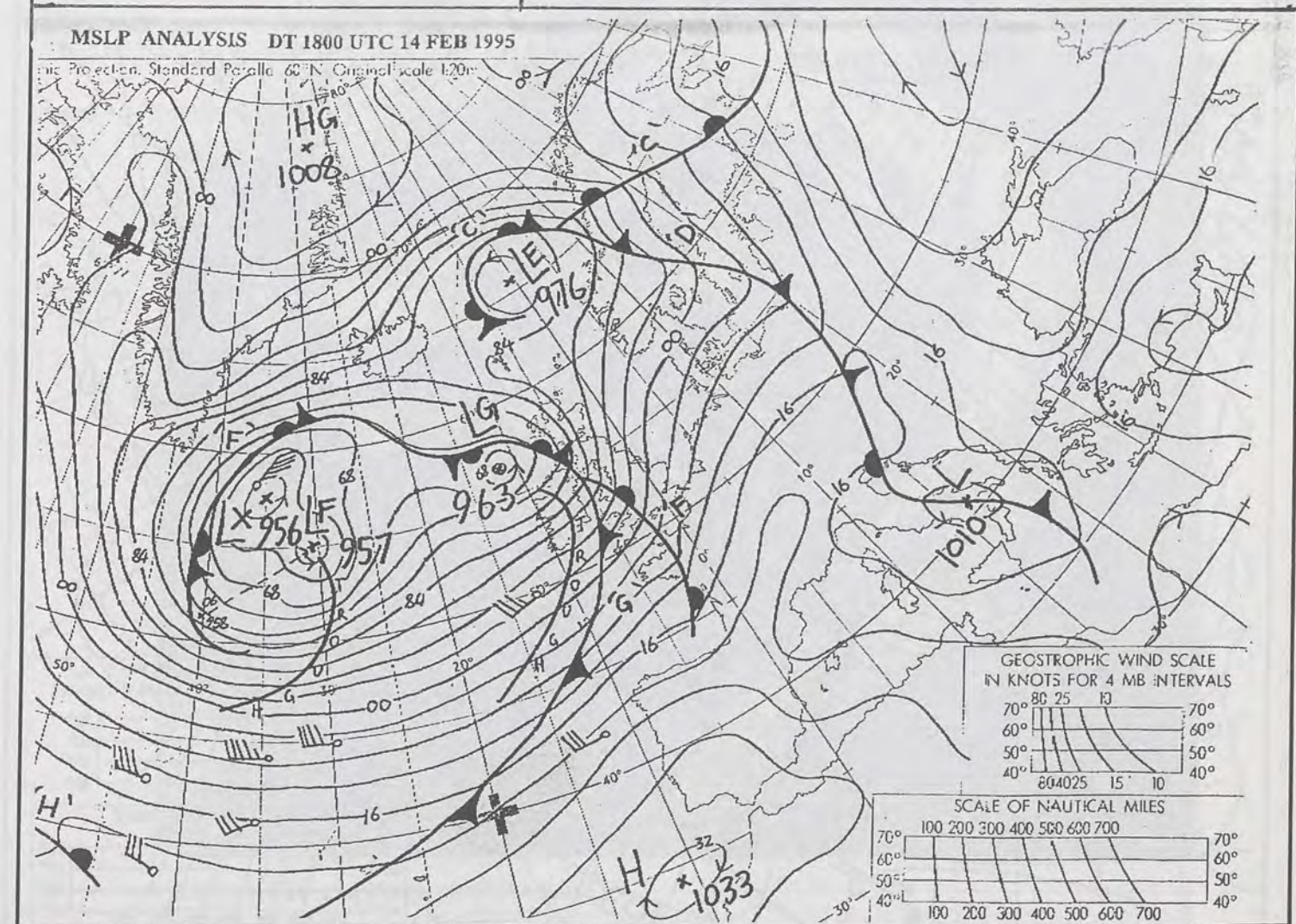
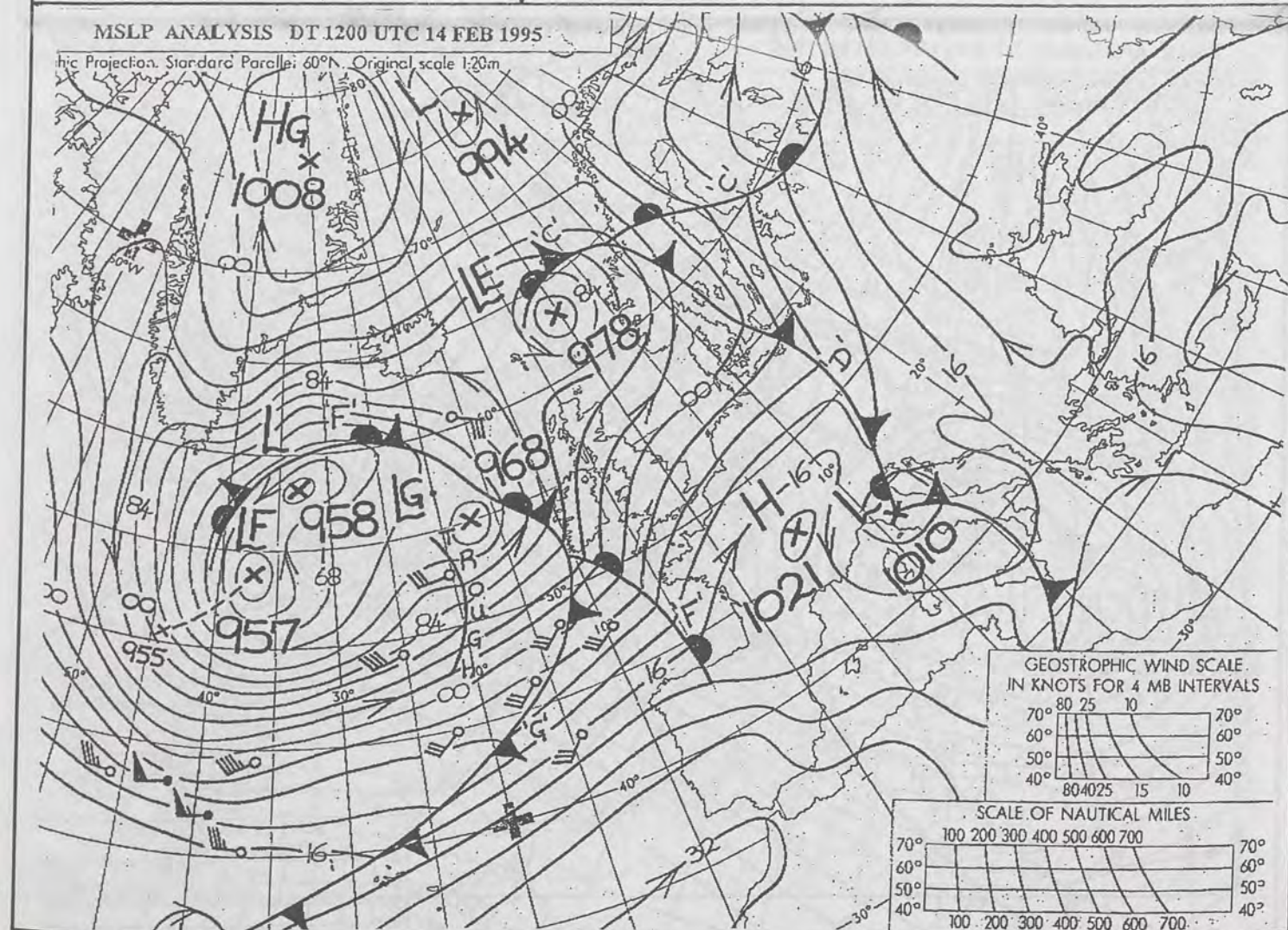
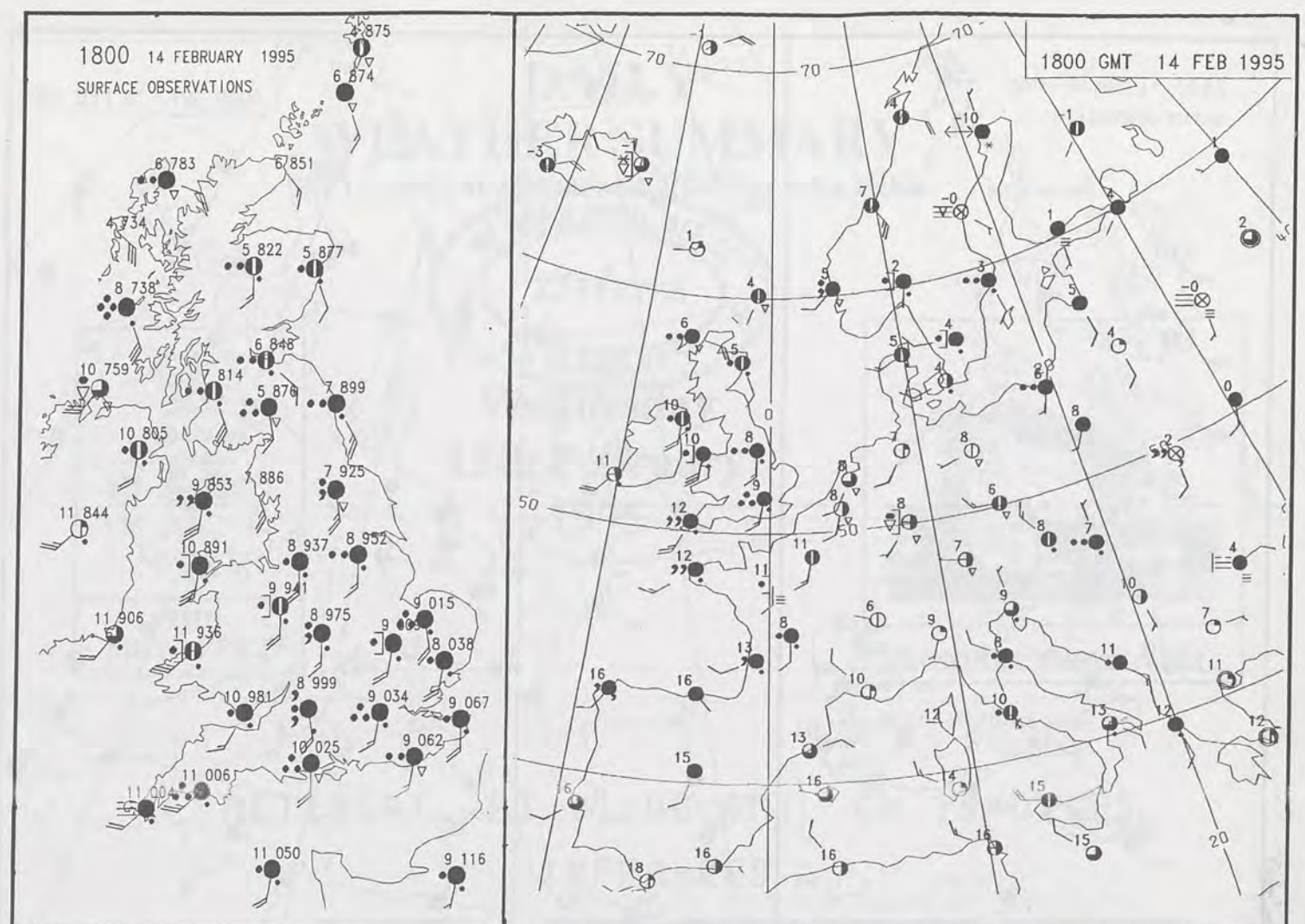
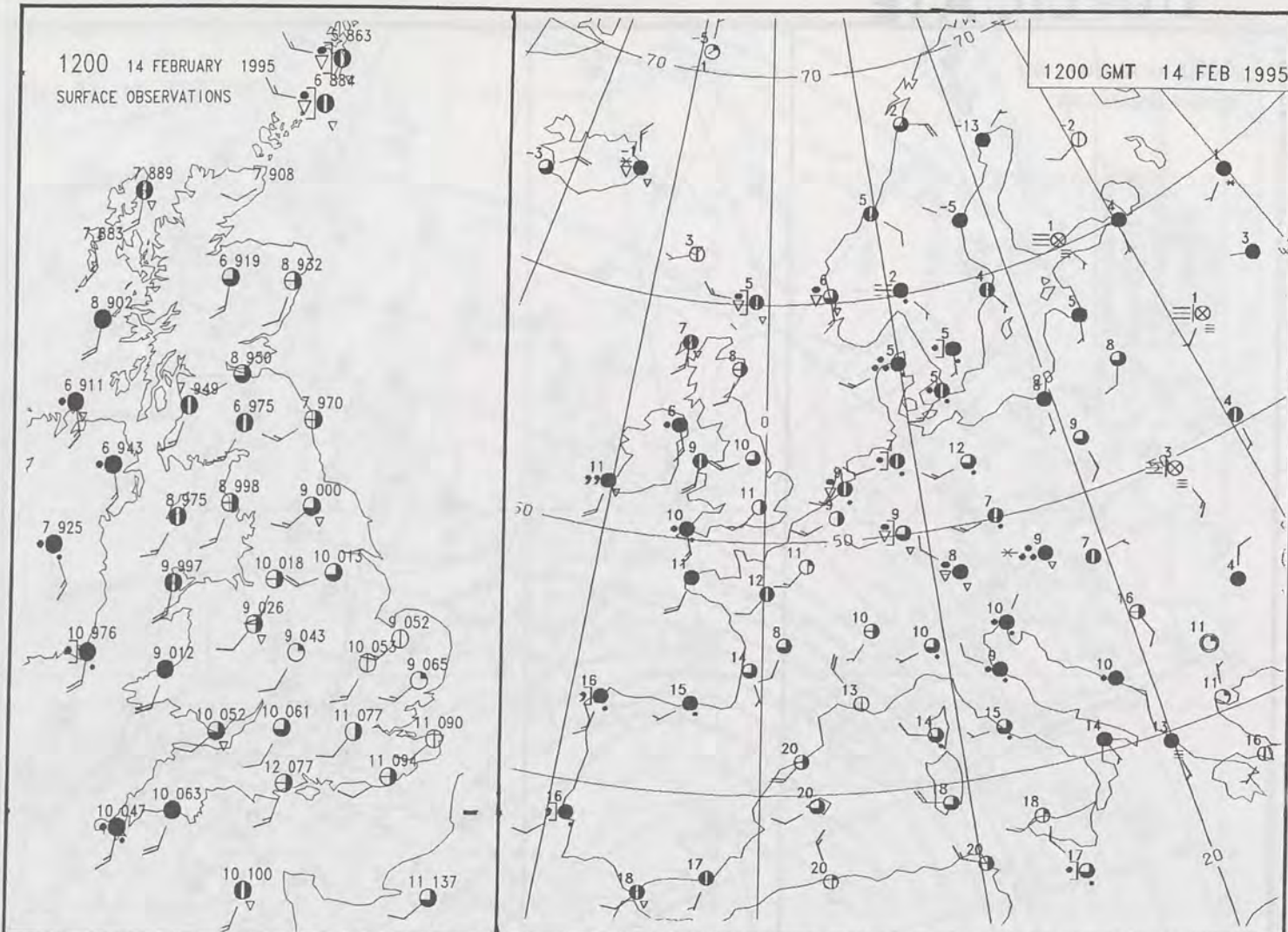
## DAILY WEATHER SUMMARY



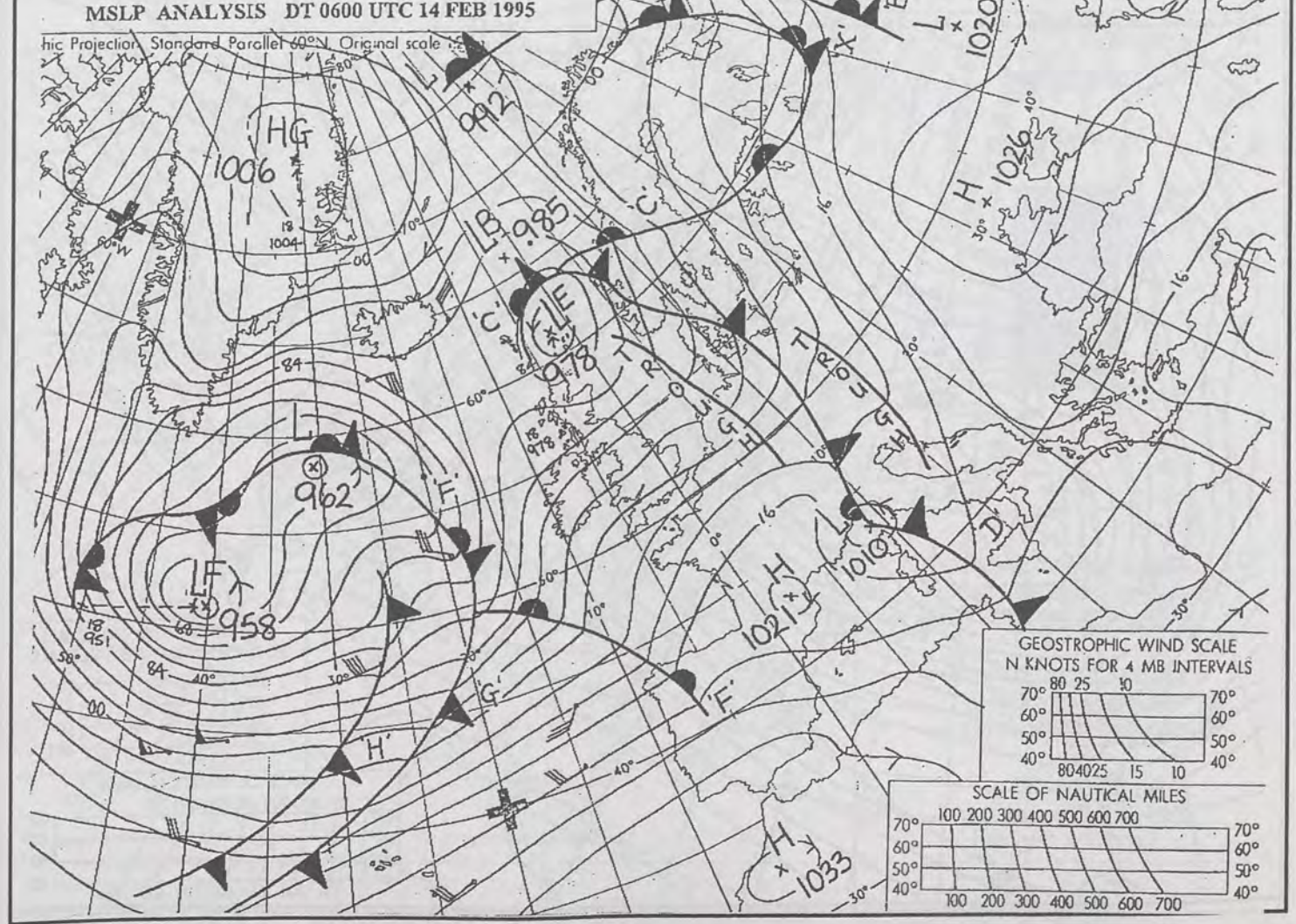
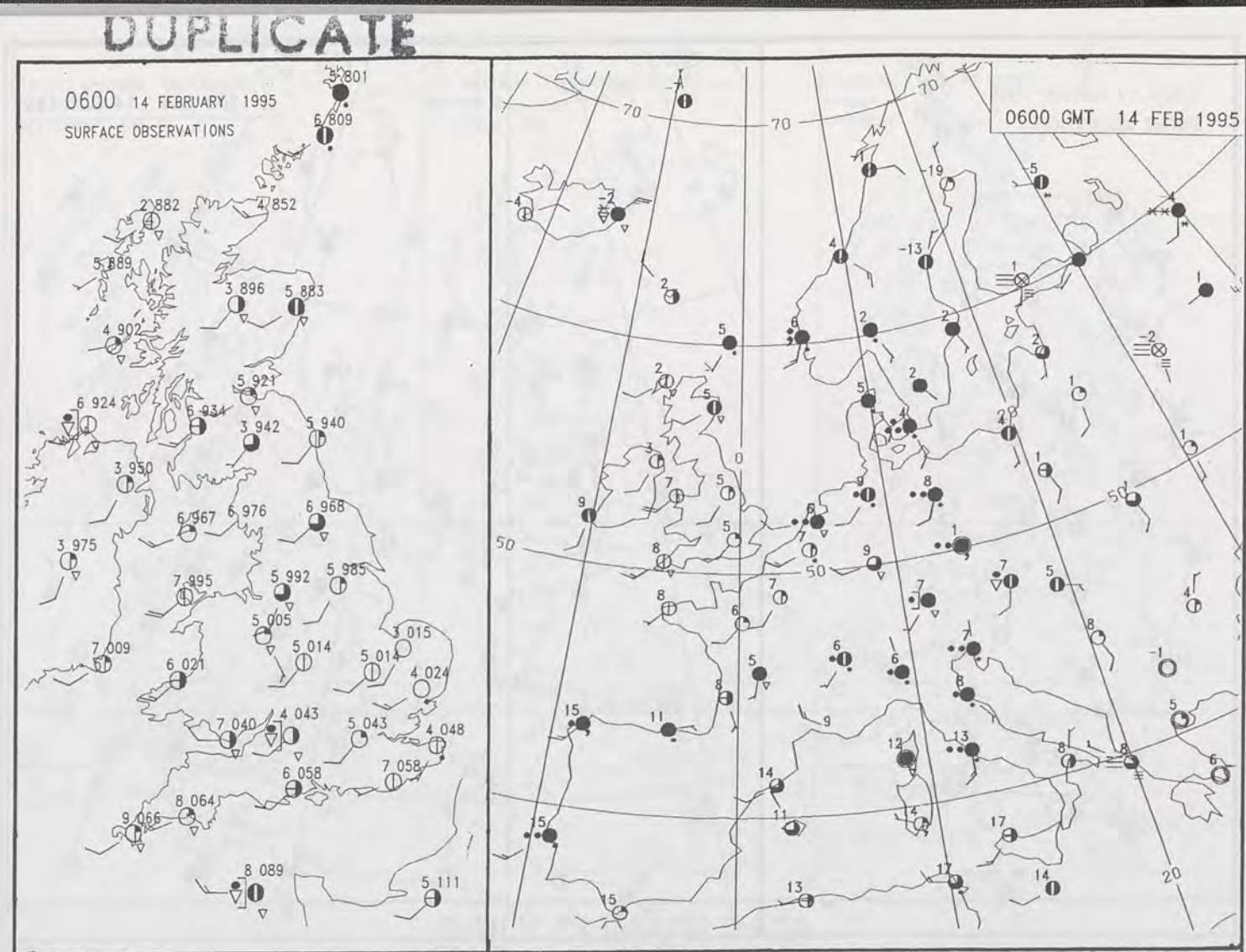
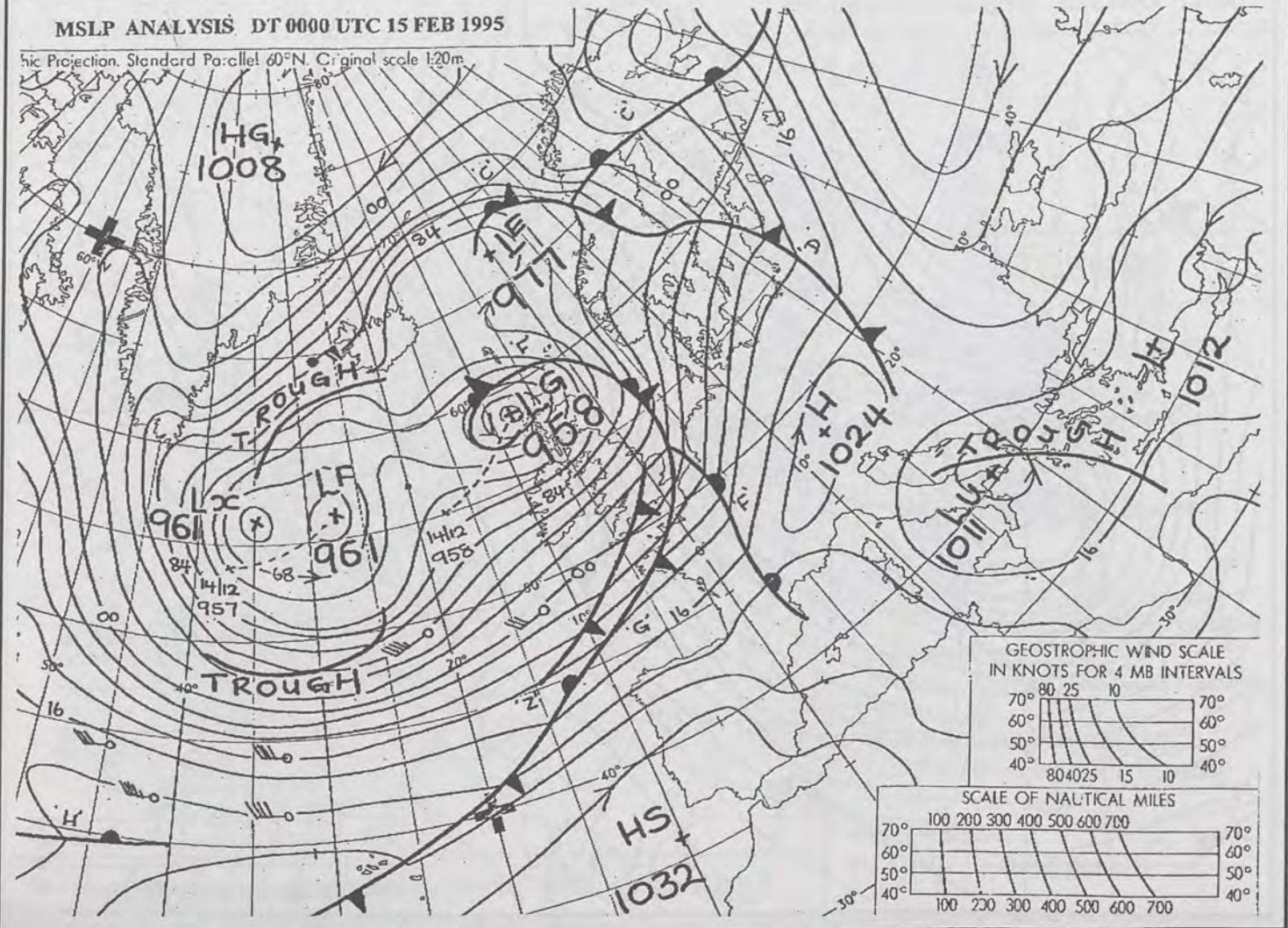
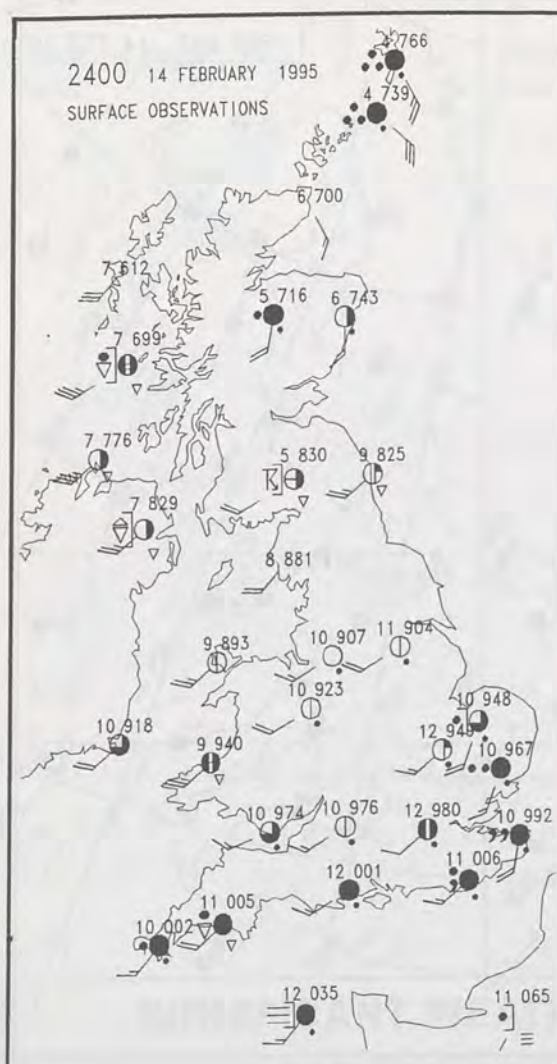
For details of other Weather Summaries produced by the Met. Office please contact:

London Weather Centre  
Climate Department  
127 Clerkenwell Road  
London  
EC1R 5DB  
Telephone: 071 405 4358  
Fax: 071 404 4314



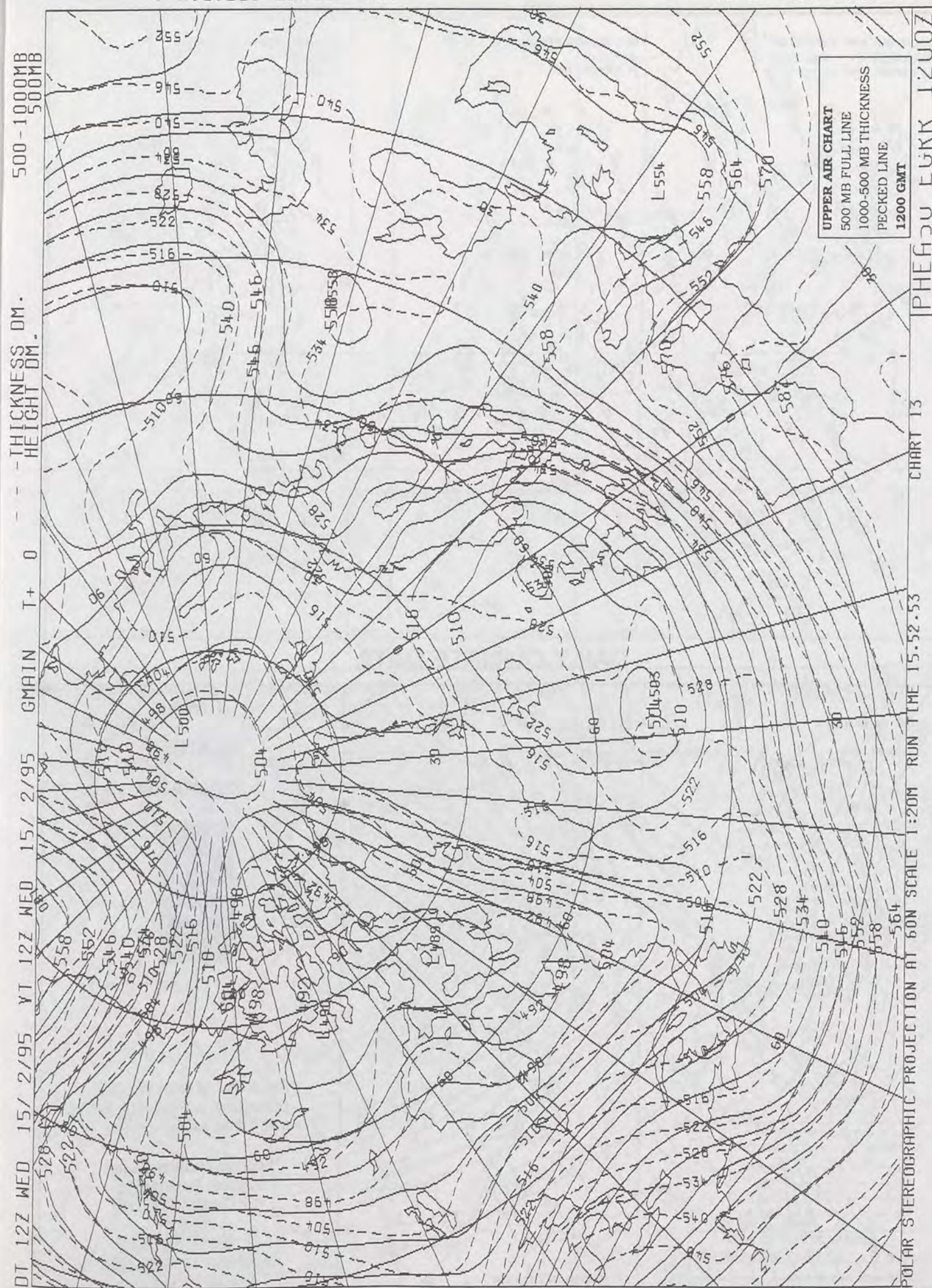






DT 12Z WED 15/ 2/95 VT 12Z WED 15/ 2/95 GMAIN T+ 0 - THICKNESS DM. - HEIGHT DM. - 500-1000MB






# DAILY WEATHER SUMMARY

INCLUDING SUMMARY OF BRITISH WEATHER

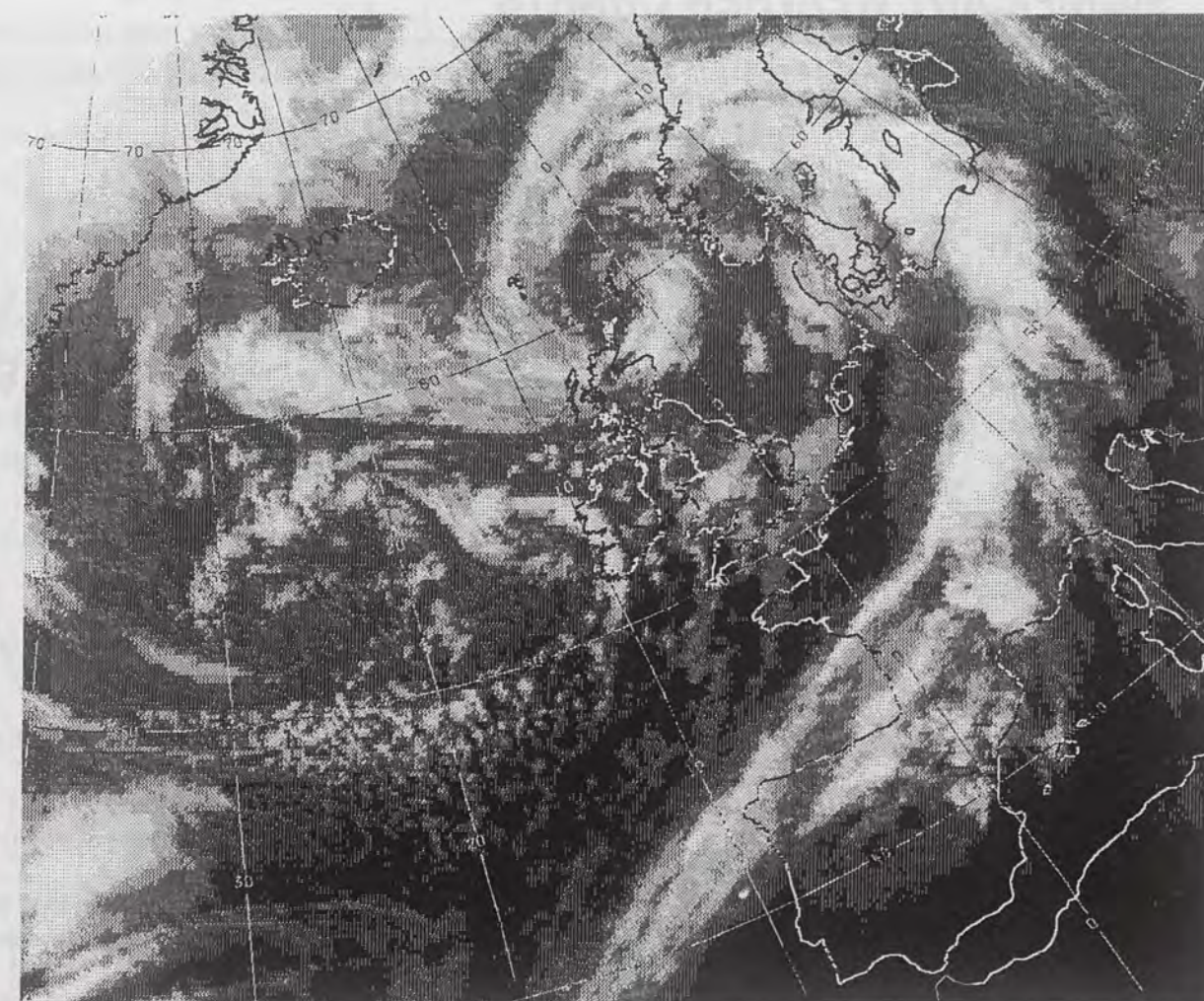


Wednesday  
15th February  
1995



LONDON weather centre

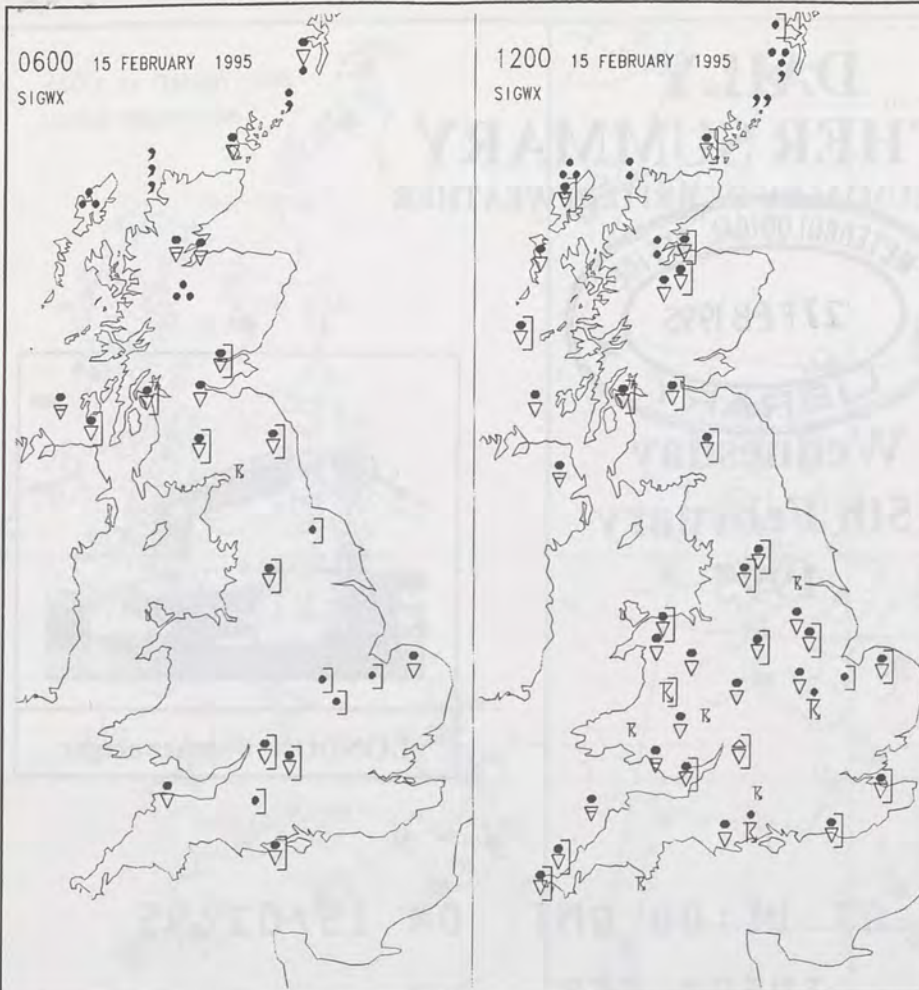
METEOSAT AT 11:00 GMT ON 15/02/95  
INFRA-RED



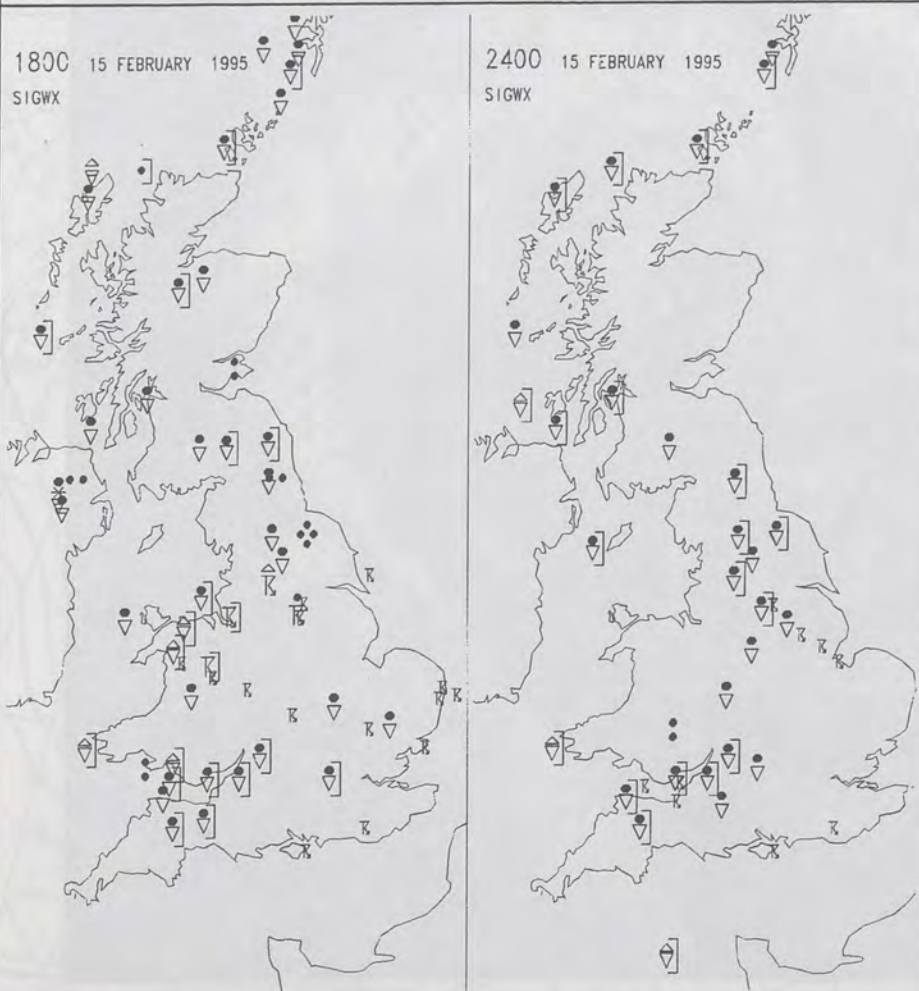
CLOUD-TOP OR LAND/SEA TEMPERATURE

COLD WARM





## SIGNIFICANT WEATHER CHARTS



Published by London Weather Centre. All times are GMT.

## SUMMARY OF UK WEATHER WEDNESDAY 15th February 1995

Overnight, showery outbreaks of rain affected some central and southern areas, though it gradually edged away to the east. Many other parts were dry but showers became quite frequent and heavy in the west towards morning.

A day of sunny intervals and blustery showers followed to most of the country. A lot of the showers were heavy with hail and thunder mixed in and accompanied by squally winds.

Blustery showers continued to be driven across the country during the evening, though many eastern areas stayed fine. Again there were some thundery ones, more especially over Wales, northern England and in the southwest.

Temperatures were mild in the north of the country and very mild over southern areas.

## EXTREMES

### WEDNESDAY 15th FEBRUARY 1995

**Highest Maximum**  
: 13.6 C Guernsey / L'Ancrese

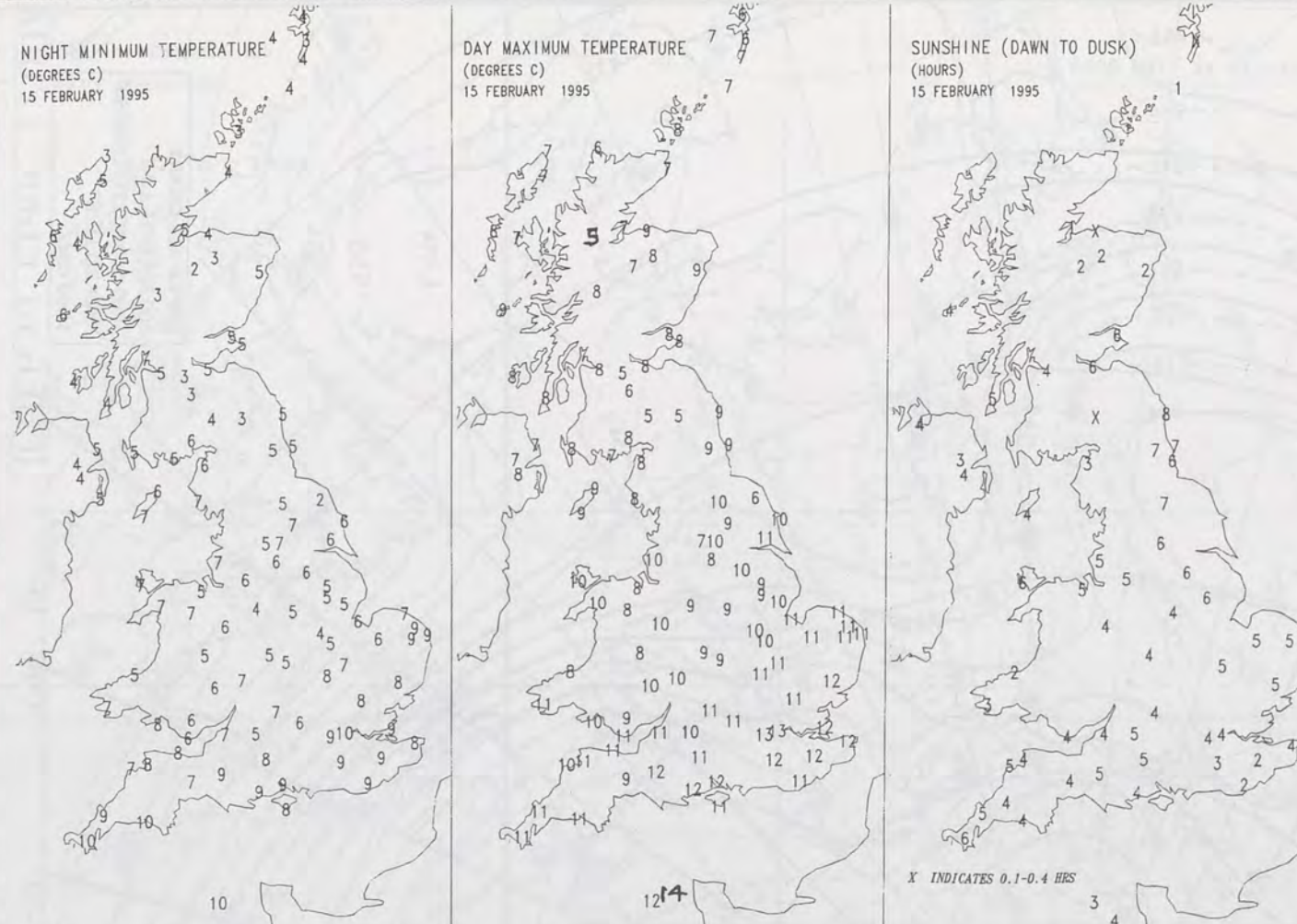
**Lowest Maximum**  
: 4.9 C Loch Glascarnoch [ Highland ]

**Lowest Minimum**  
: 0.9 C Cape Wrath [ north Scotland ]

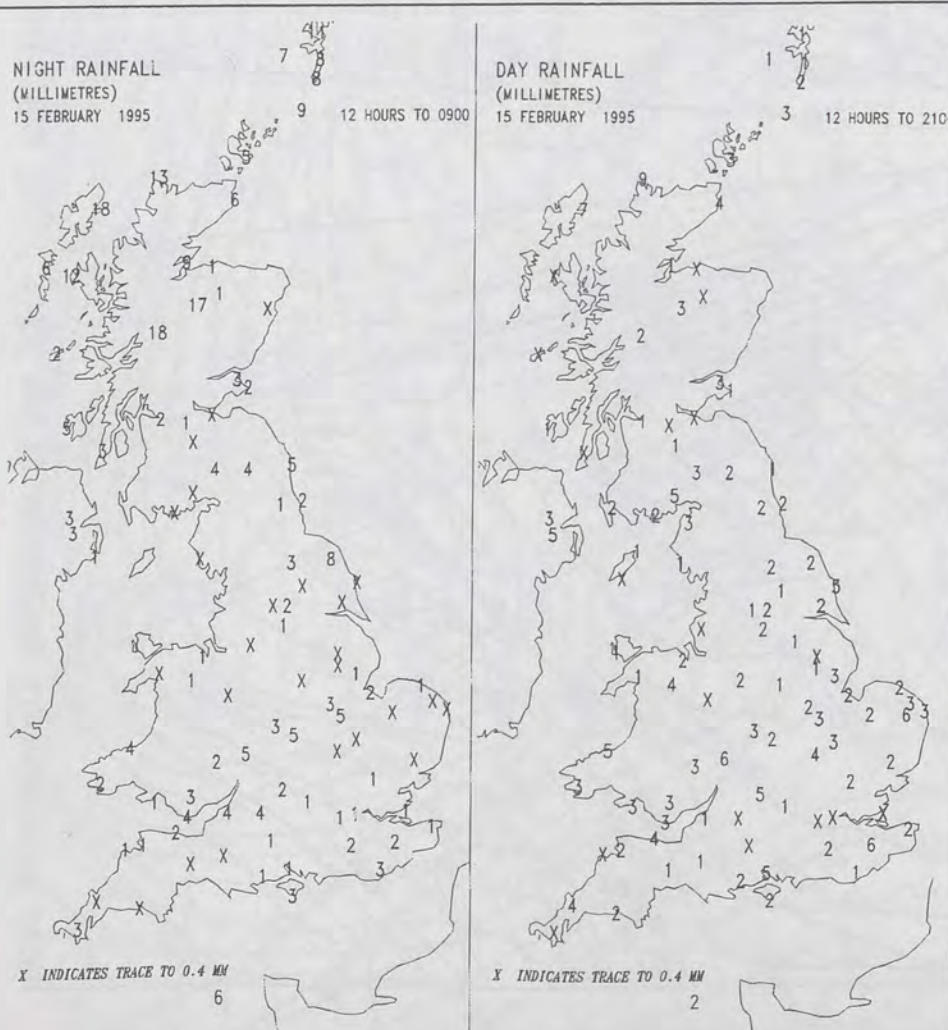
**Lowest Grass Minimum**  
: -0.3 C Lerwick [ Shetland ]

**Most Rain (24 hrs from 0900 GMT)**  
: 20.0 mm Corgary [ Co Fermanagh ]

**Most Sunshine**  
: 8.0 Hrs Boulmer [ Northumberland ]



## DAILY CLIMATE DATA



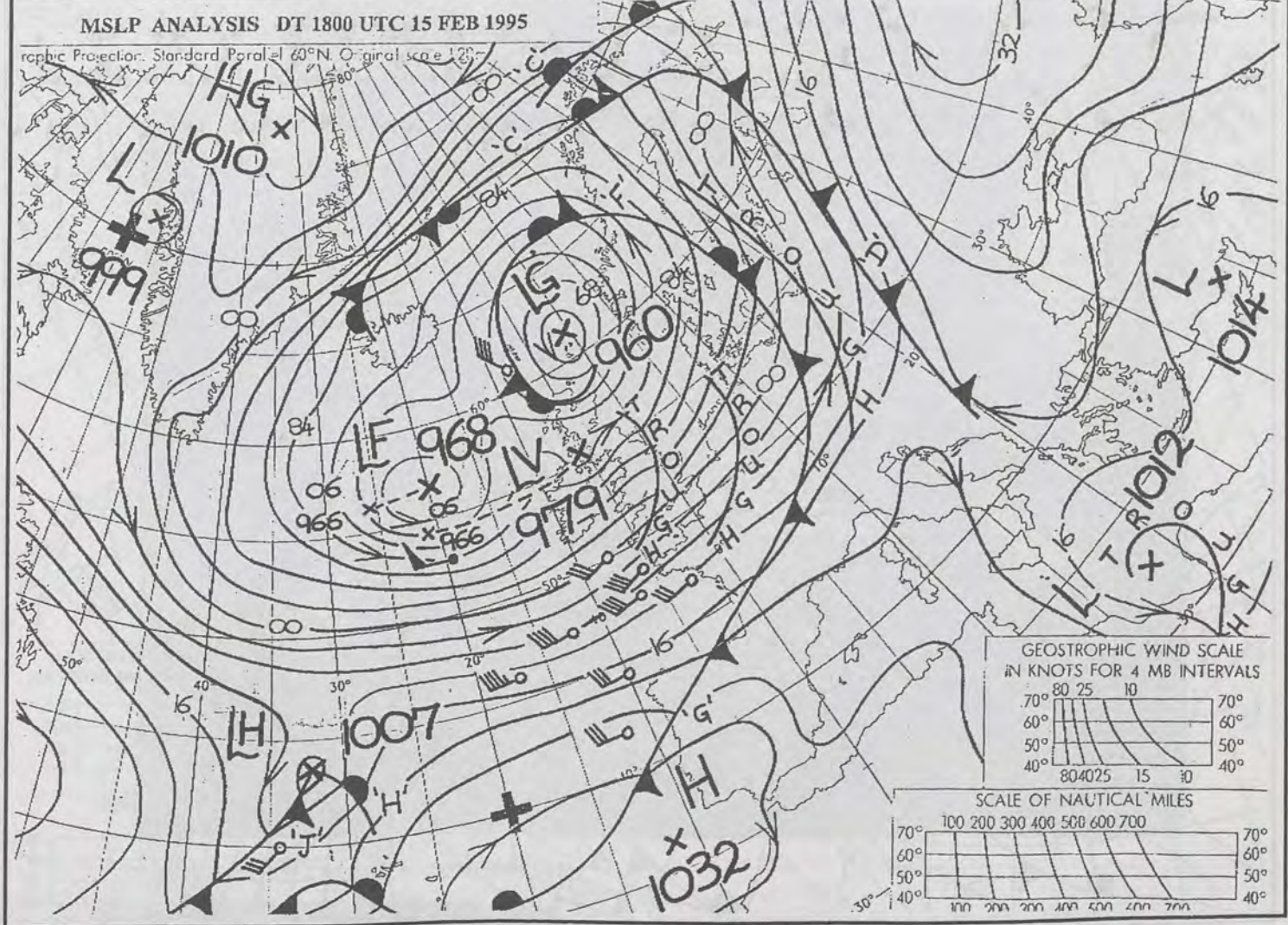
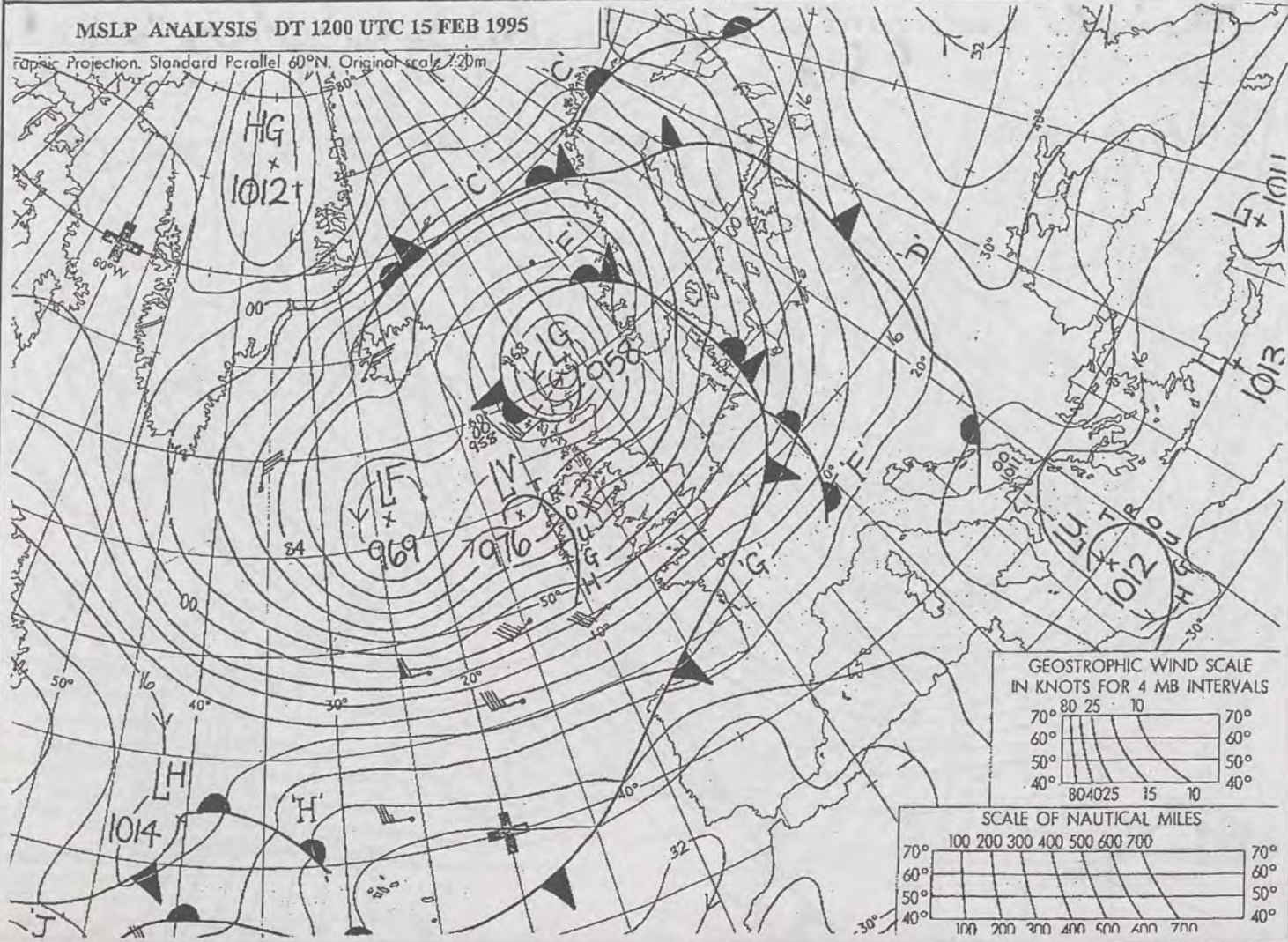
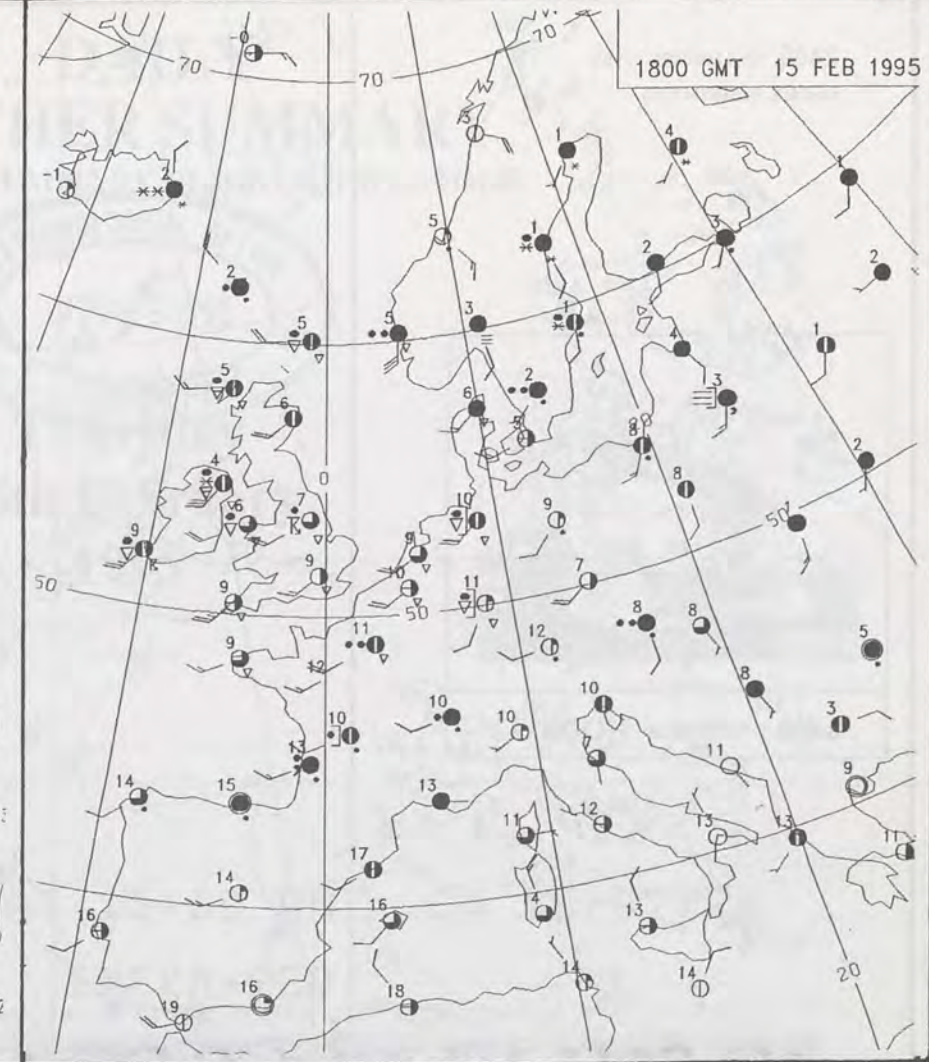
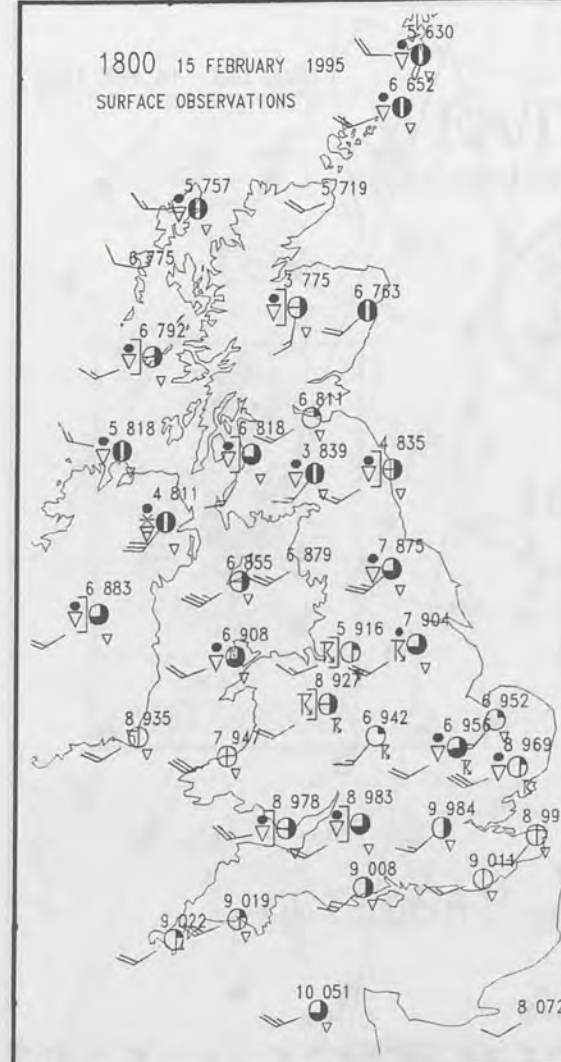
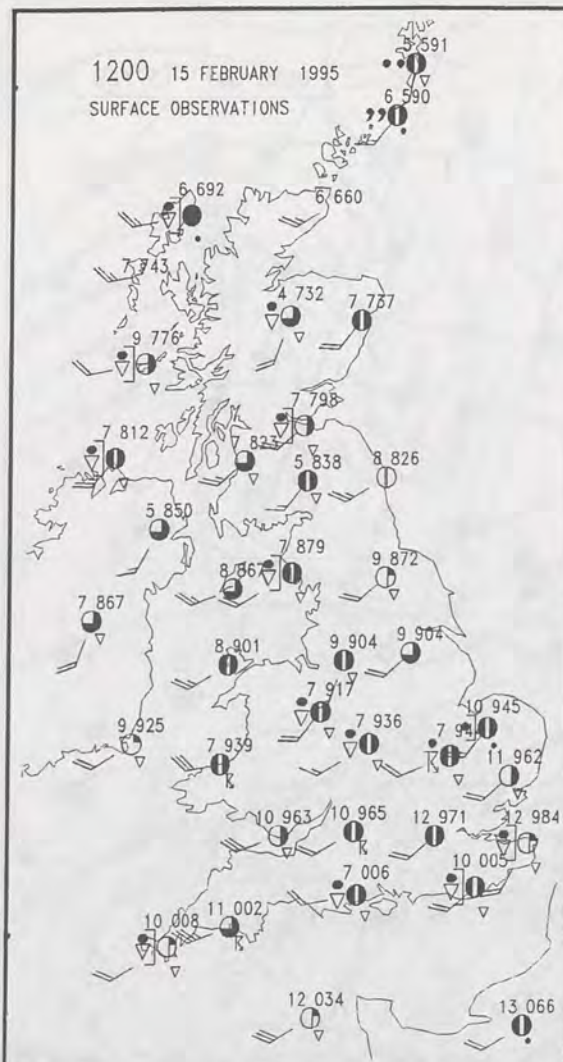
## DAILY WEATHER SUMMARY



For details of other Weather Summaries produced by the Met. Office please contact:

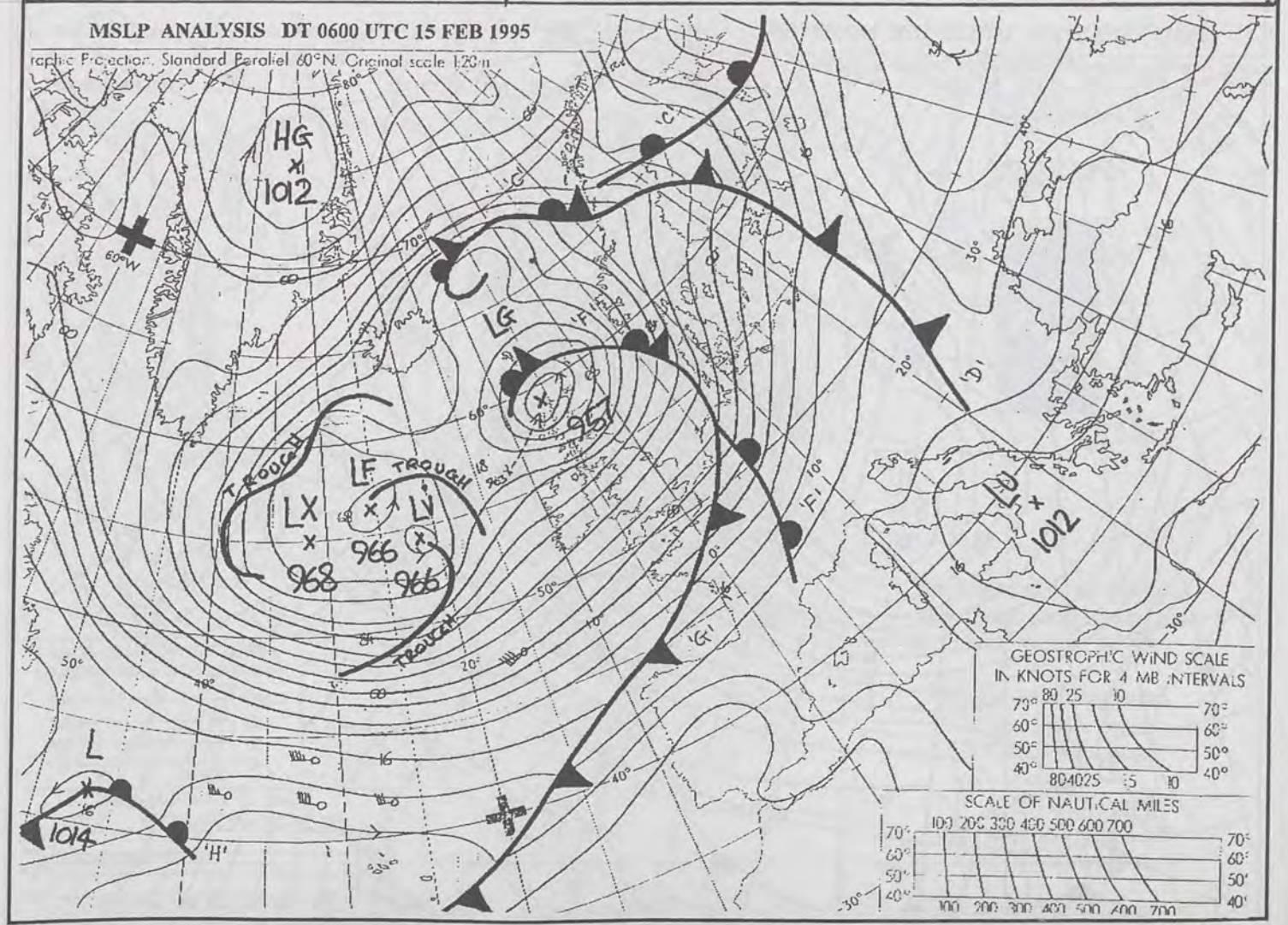
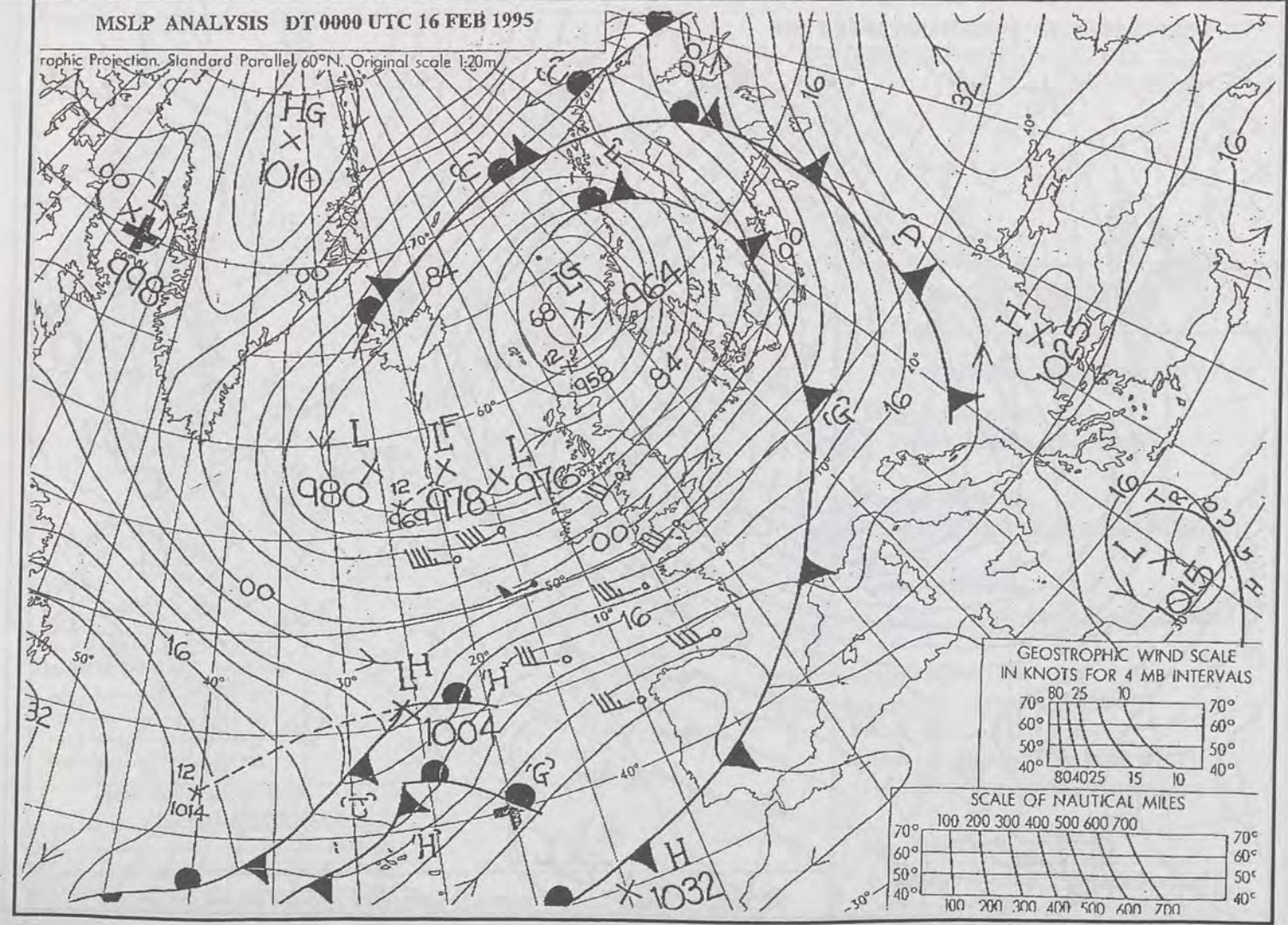
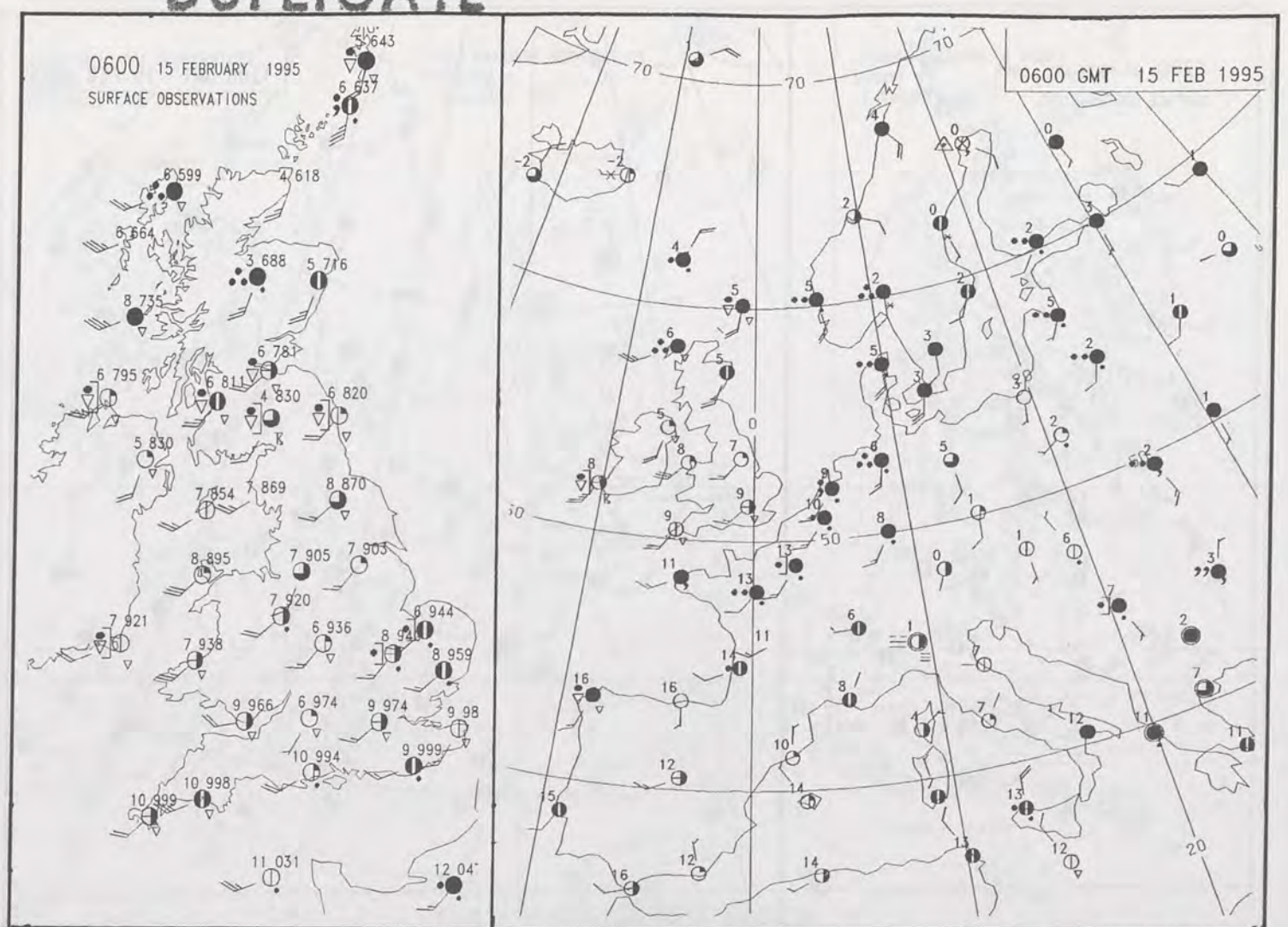
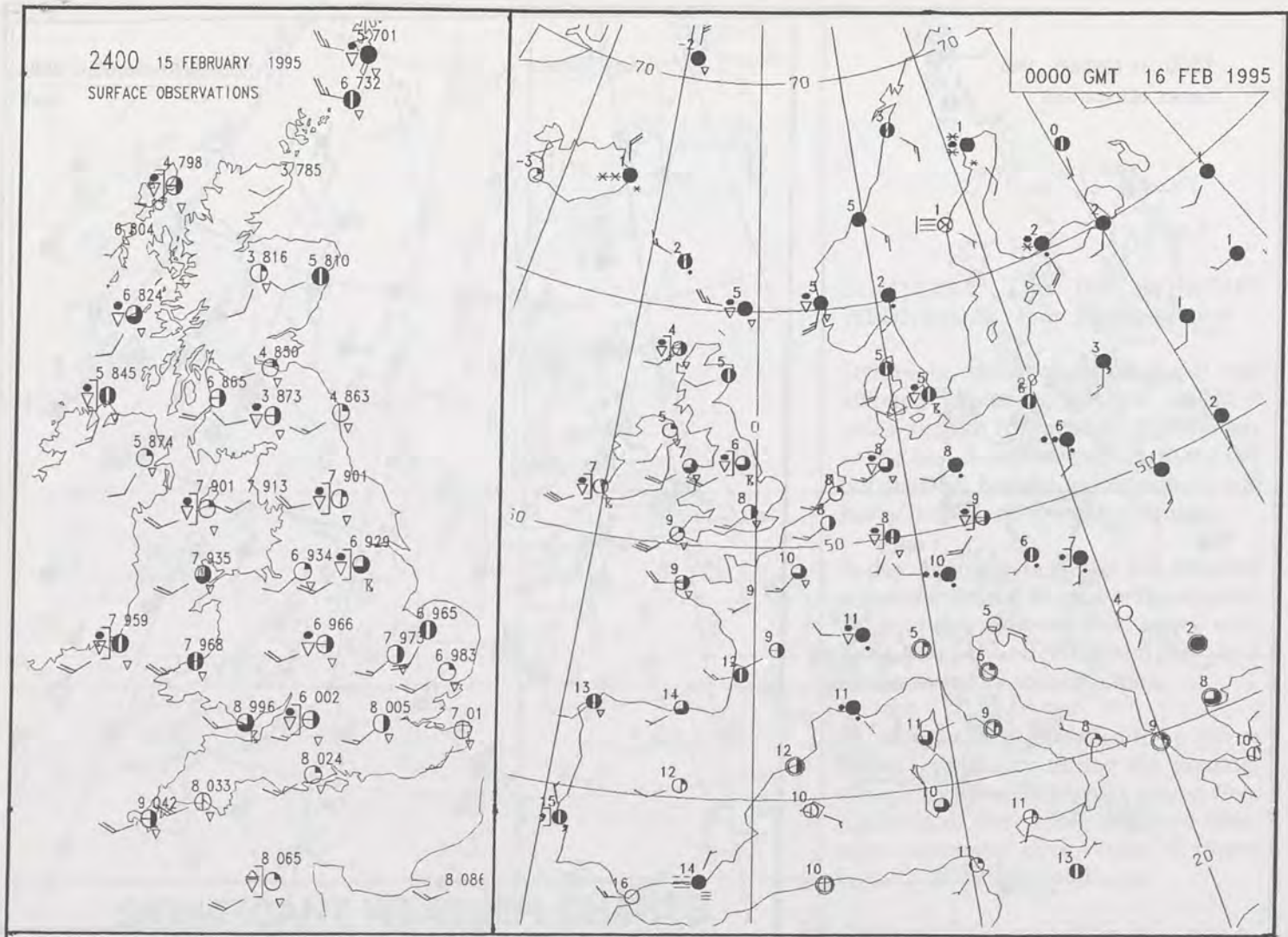
London Weather Centre  
Climate Department  
127 Clerkenwell Road  
London  
EC1R 5DB  
Telephone: 071 405 4358  
Fax: 071 404 4314





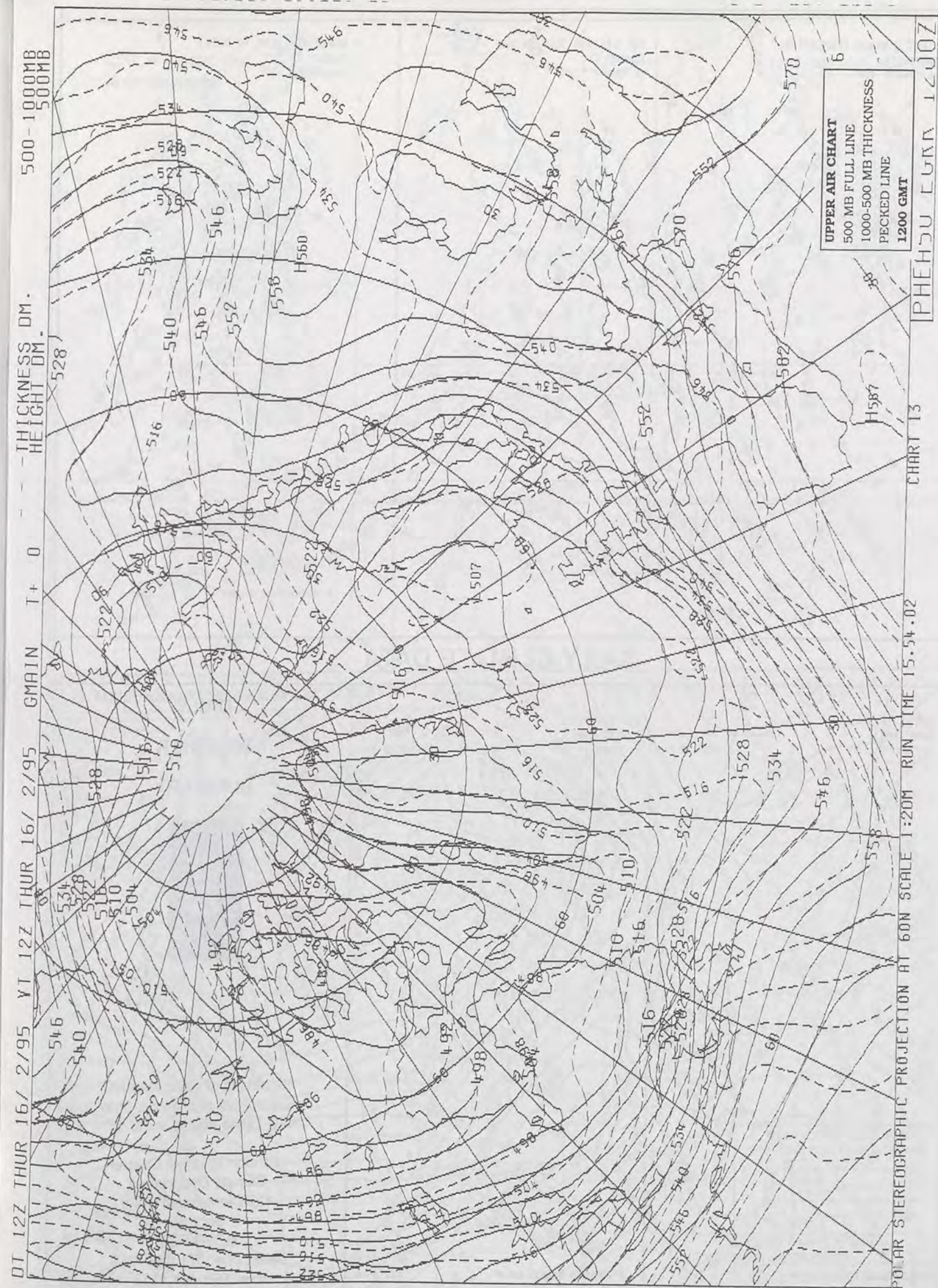


DUPLICATE



DT 12Z THUR 16/ 2/95 YT 12Z THUR 16/ 2/95 GMAIN T+ 0 -THICKNESS DM. -500-1000MB HEIGHT DM. -500MB






# DAILY WEATHER SUMMARY

INCLUDING SUMMARY OF BRITISH WEATHER



Thursday  
16th February  
1995



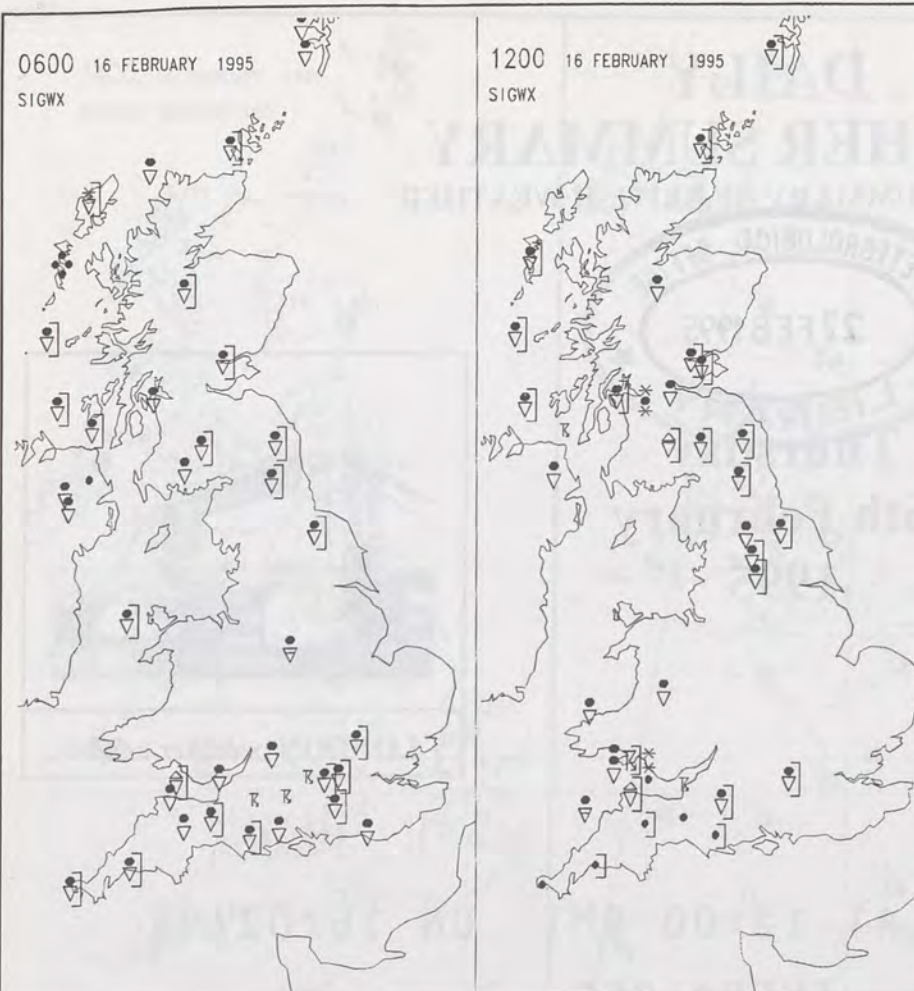
METEOSAT AT 12:00 GMT ON 16/02/95  
INFRA-RED



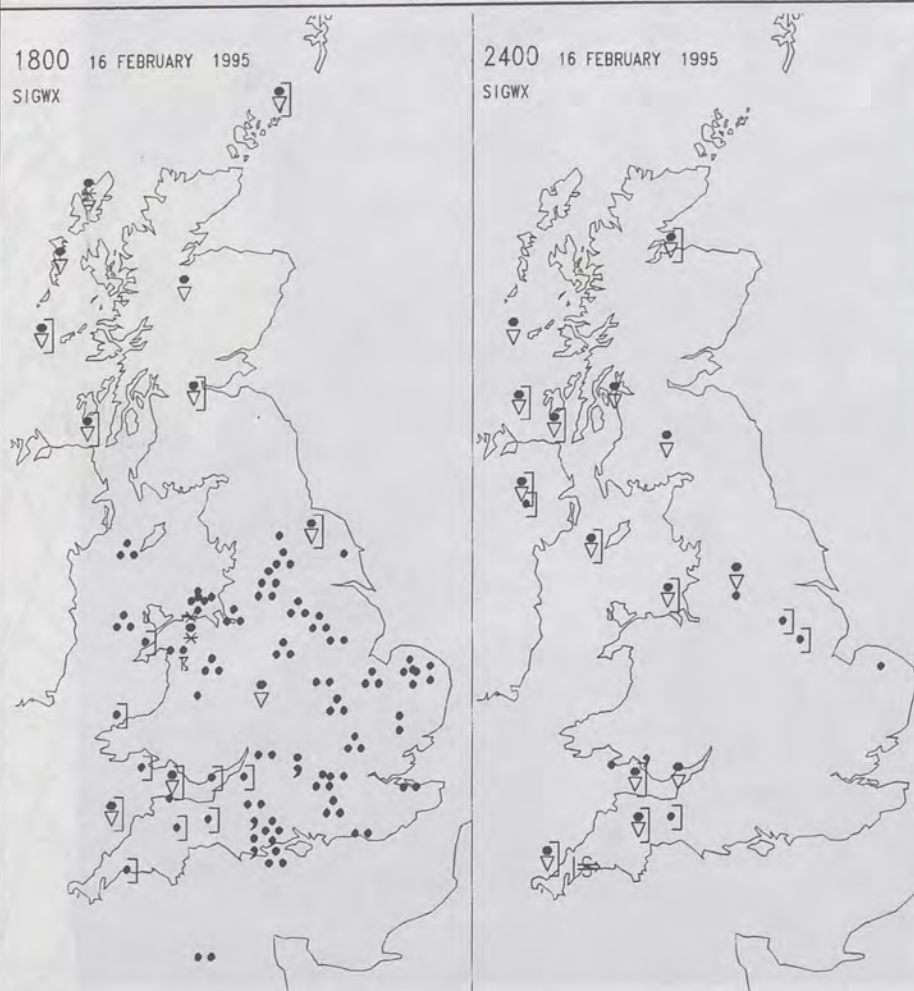
CLOUD-TOP OR LAND/SEA TEMPERATURE

COLD WARM





## SIGNIFICANT WEATHER CHARTS



Published by London Weather Centre. All times are GMT.

## SUMMARY OF UK WEATHER THURSDAY 16th February 1995

All areas had clear intervals and showers overnight. Some of these showers were on the heavy side with hail and thunder mixed in.

It was a bright start to the morning for many parts with a fair amount of sunshine, but still with showers around. During the morning, thicker cloud pushed in from the southwest, reaching much of Wales and central and southern England by midday.

During the afternoon the cloud extended to the rest of England and Wales. Rain, heavy at times, quickly followed in the southwest, spreading to most of England and Wales by evening.

With the rain, there were strong, gusty winds, reaching gale force in places. Scotland and Northern Ireland continued showery.

The cloud and rain cleared from all but parts of northeast England during the evening, to leave the bulk of England and Wales with clear periods and showers. The showers were most frequent in the west with some eastern parts staying dry. Scotland and Northern Ireland remained showery, turning wintry over hills.

Temperatures were generally mild, very mild in parts of the south.

## EXTREMES

### THURSDAY 16th FEBRUARY 1995

#### Highest Maximum

: 11.6 C Jubilee Corner [ Kent ]

#### Lowest Maximum

: 4.5 C Loch Glascarnoch [ Highland ]

#### Lowest Minimum

: -0.5 C Lossiemouth [ Moray Firth ]

#### Lowest Grass Minimum

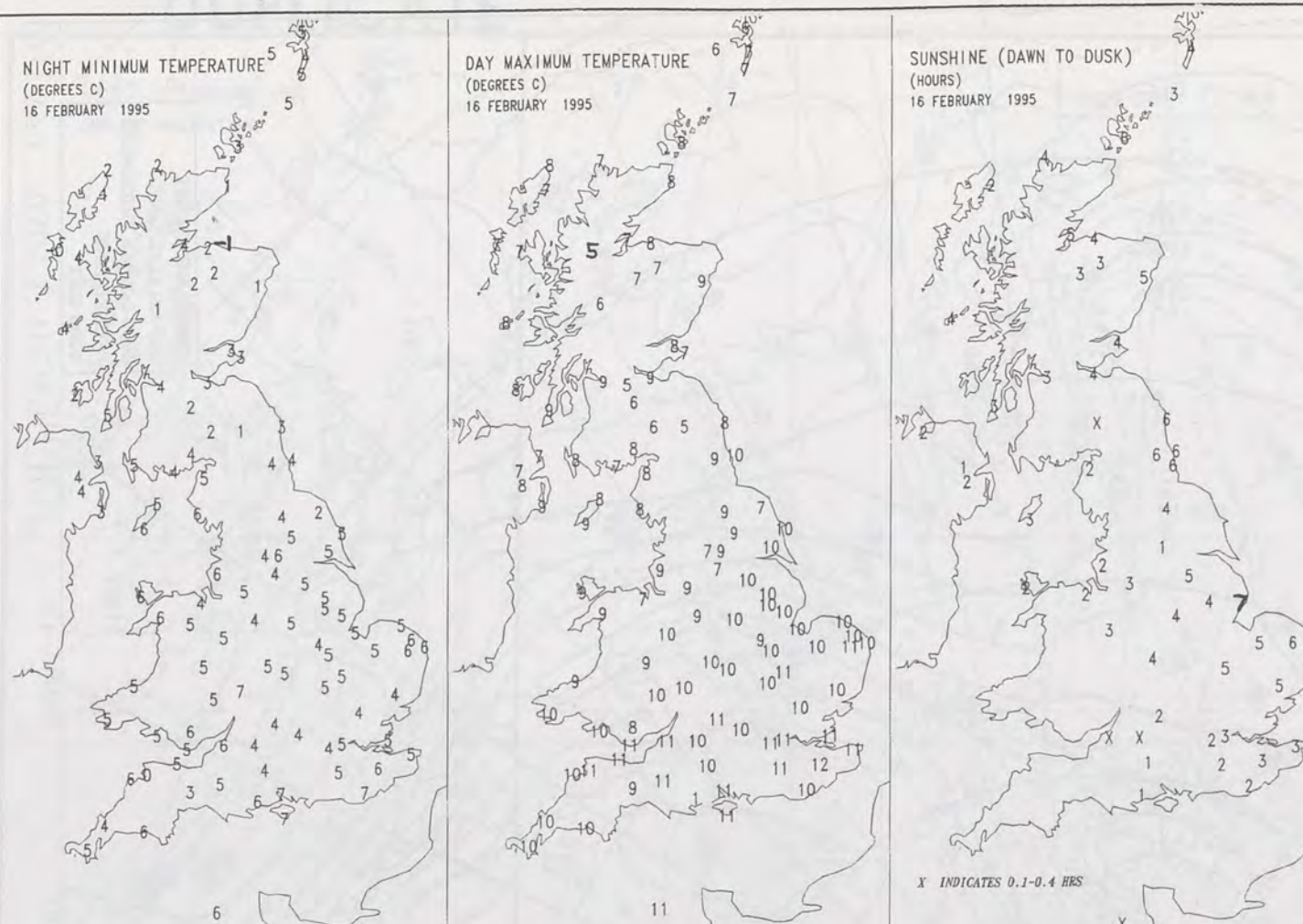
: -5.3 C Aboyne [ Grampian ]

#### Most Rain (24 hrs from 0900 GMT)

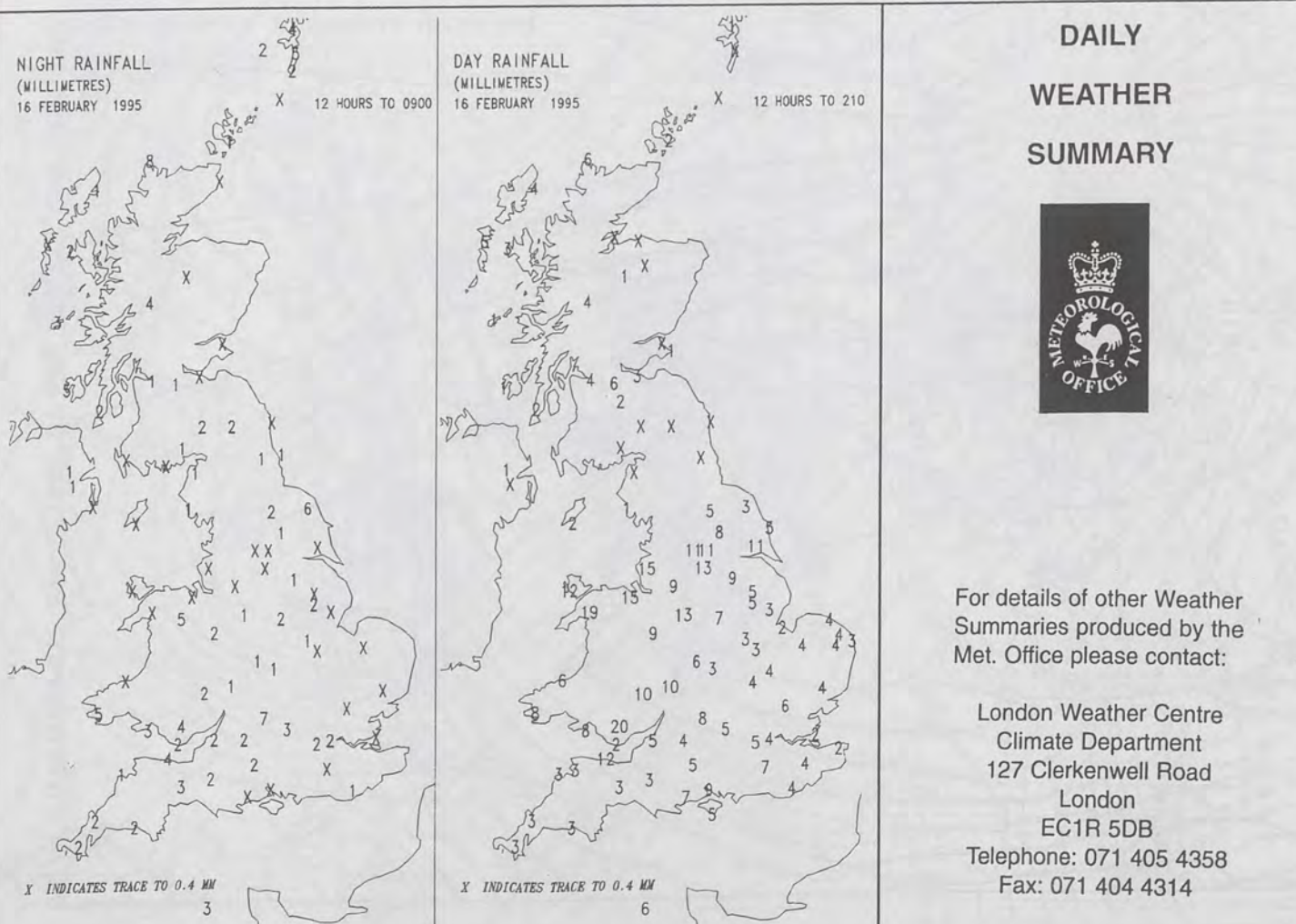
: 24.7 mm Nantmor [ Gwynedd ]

#### Most Sunshine

: 7.2 Hrs Skegness [ Lincs ]



## DAILY CLIMATE DATA



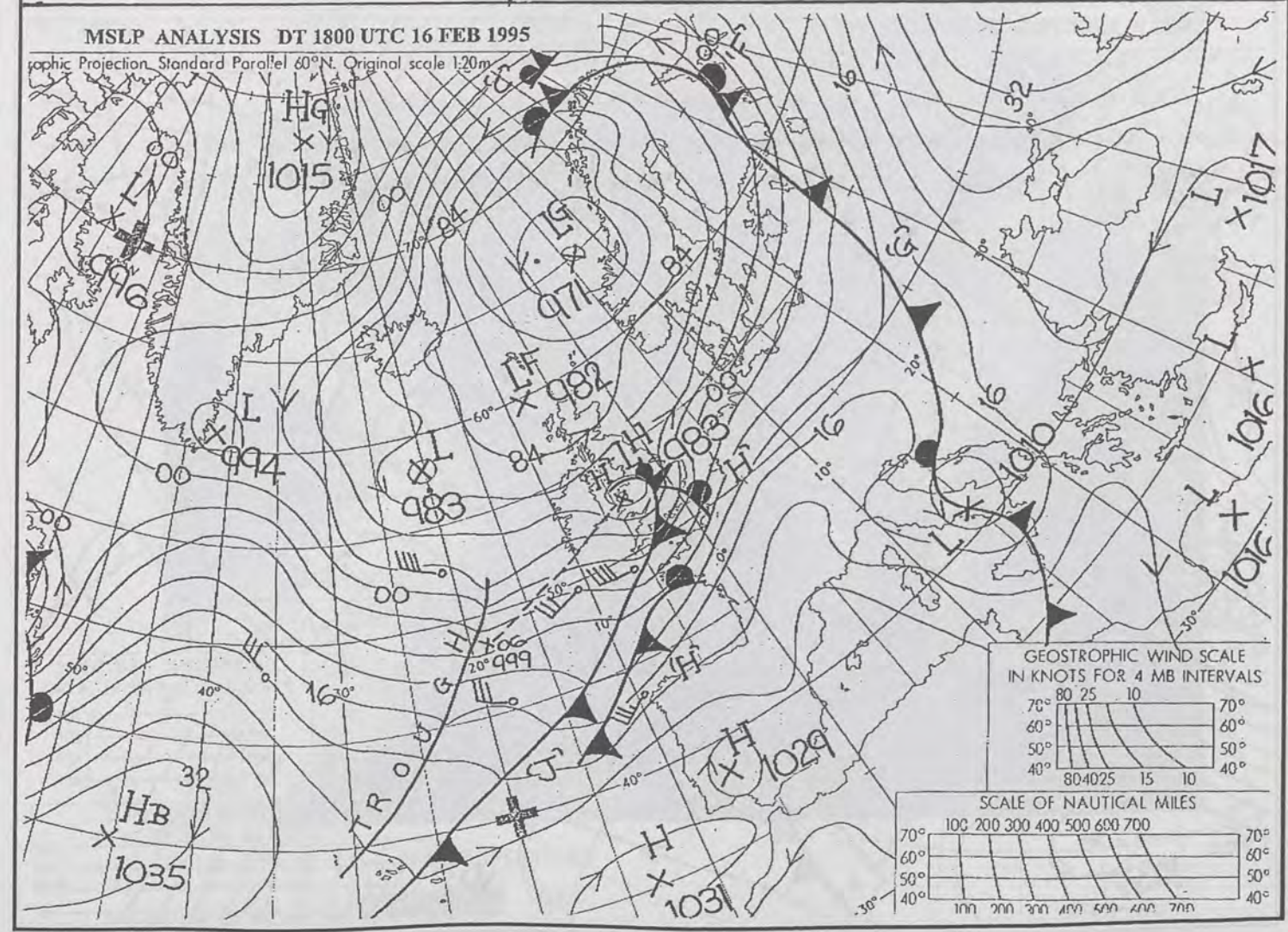
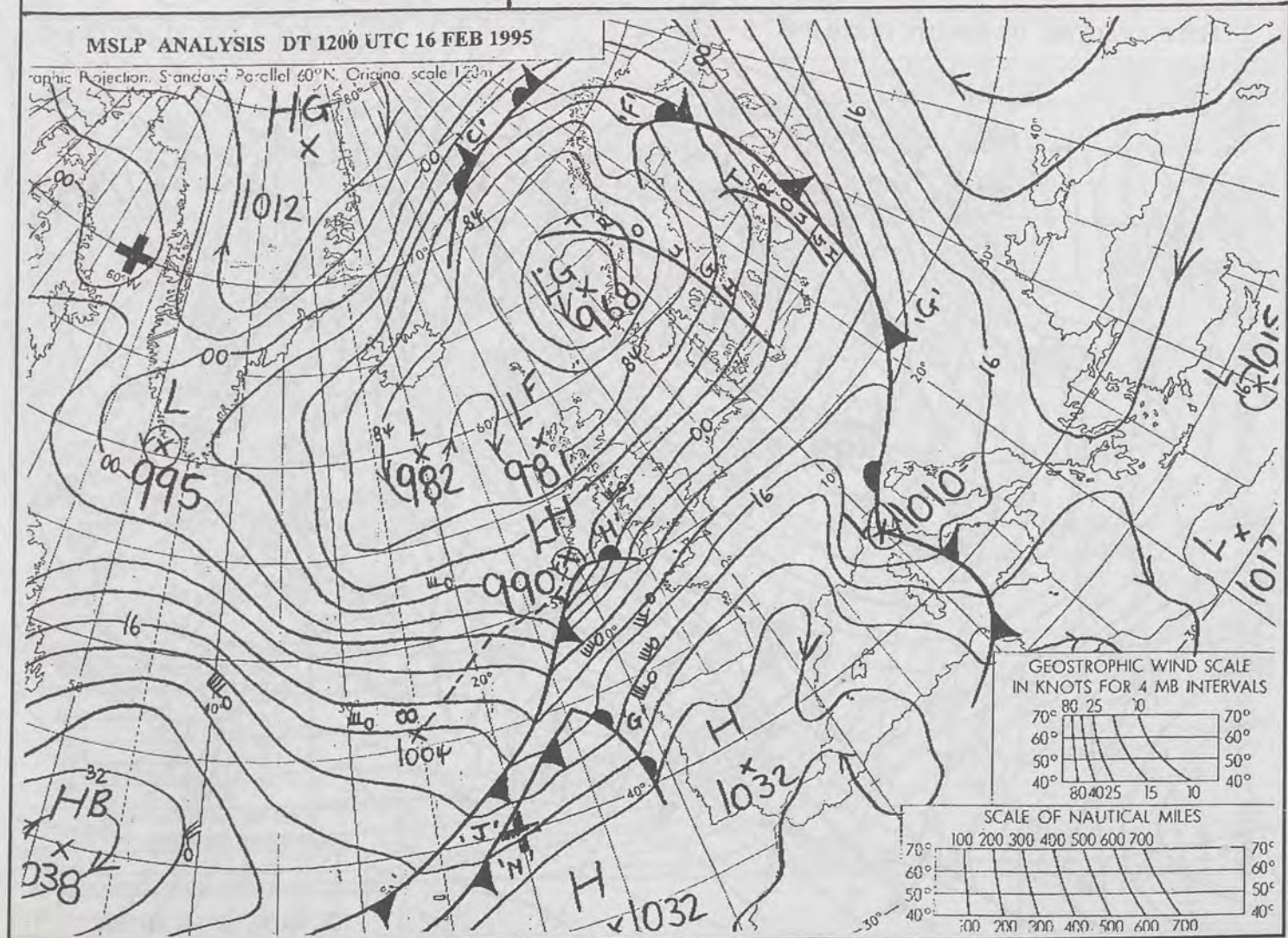
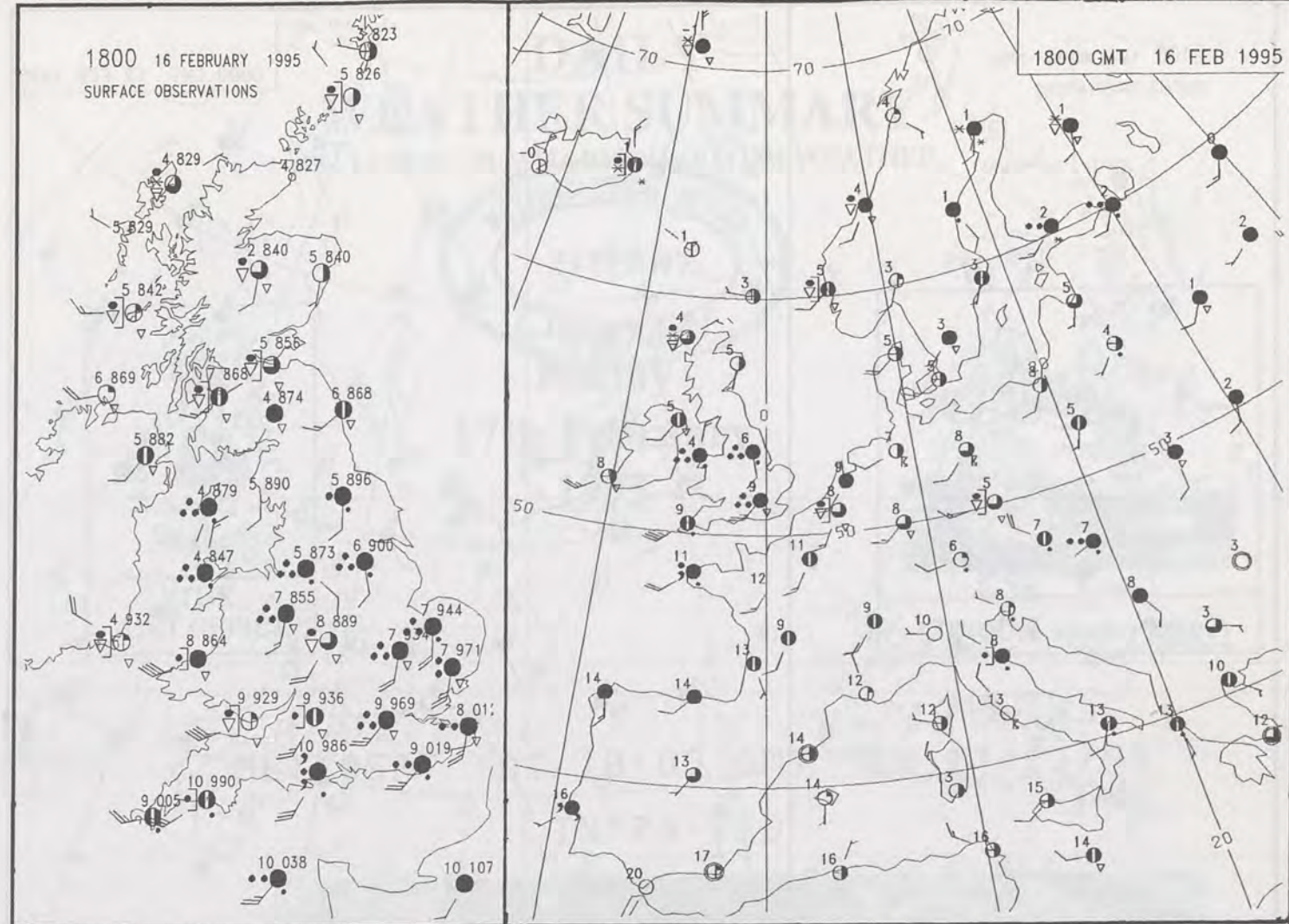
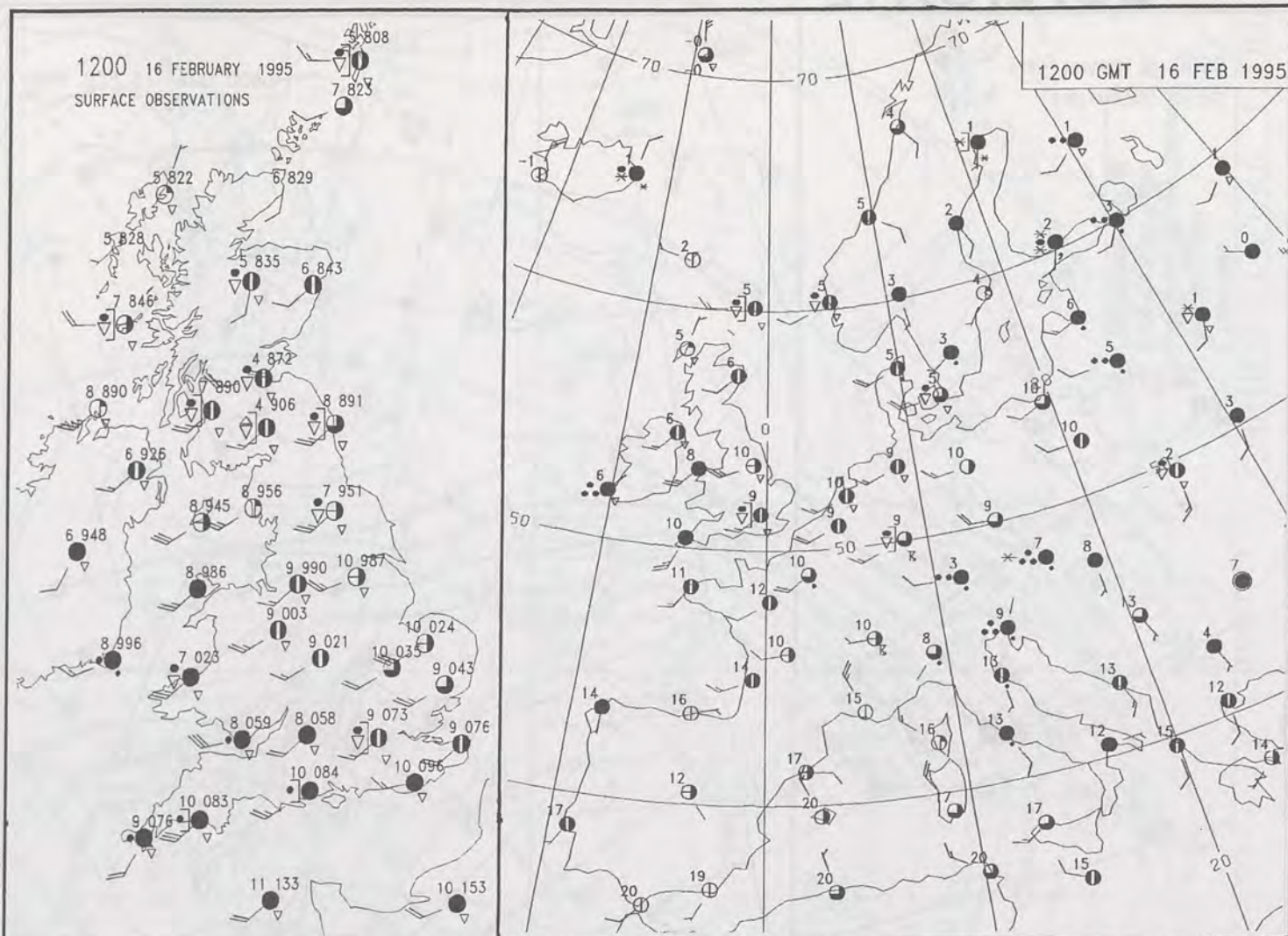
## DAILY WEATHER SUMMARY



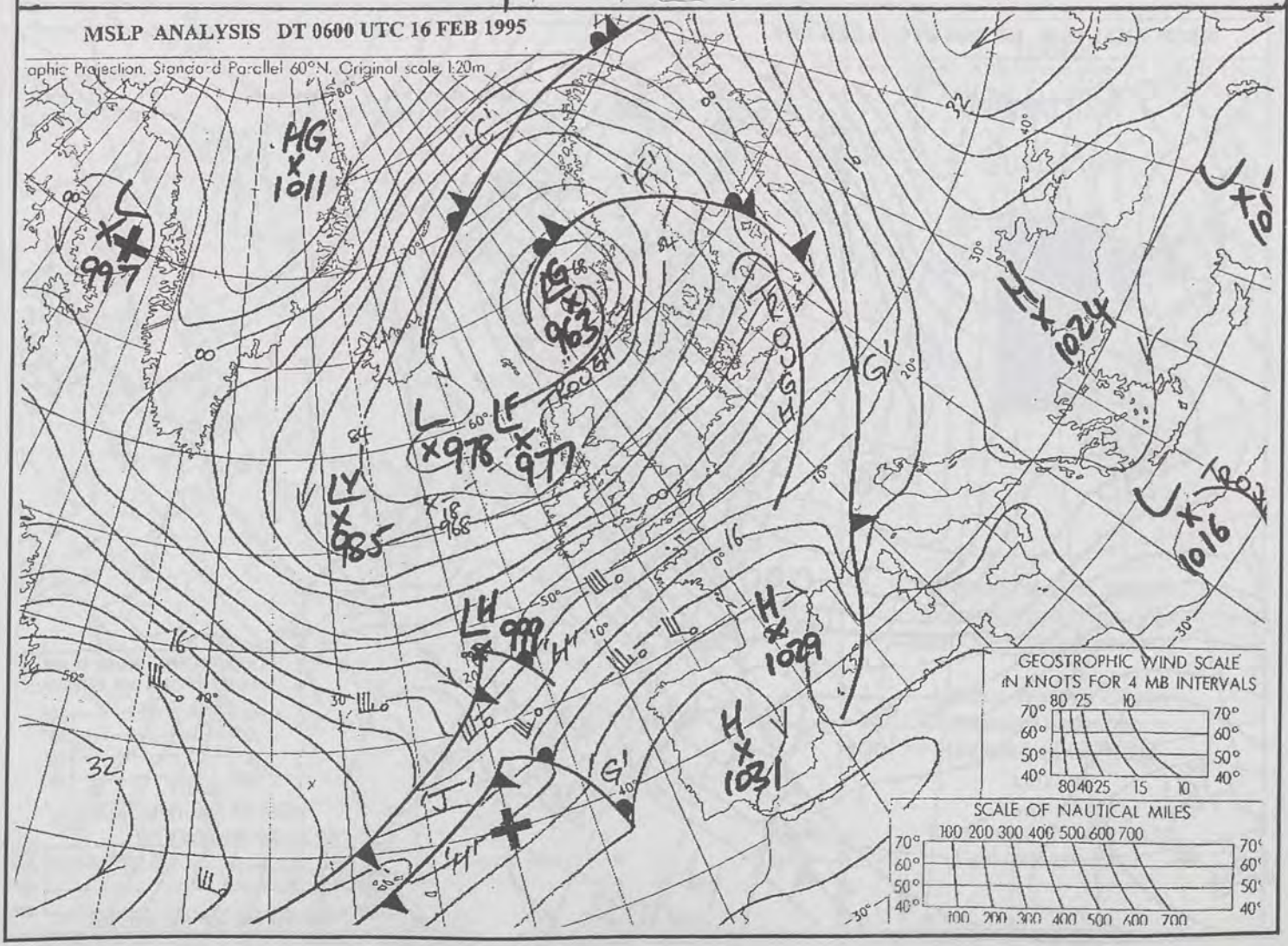
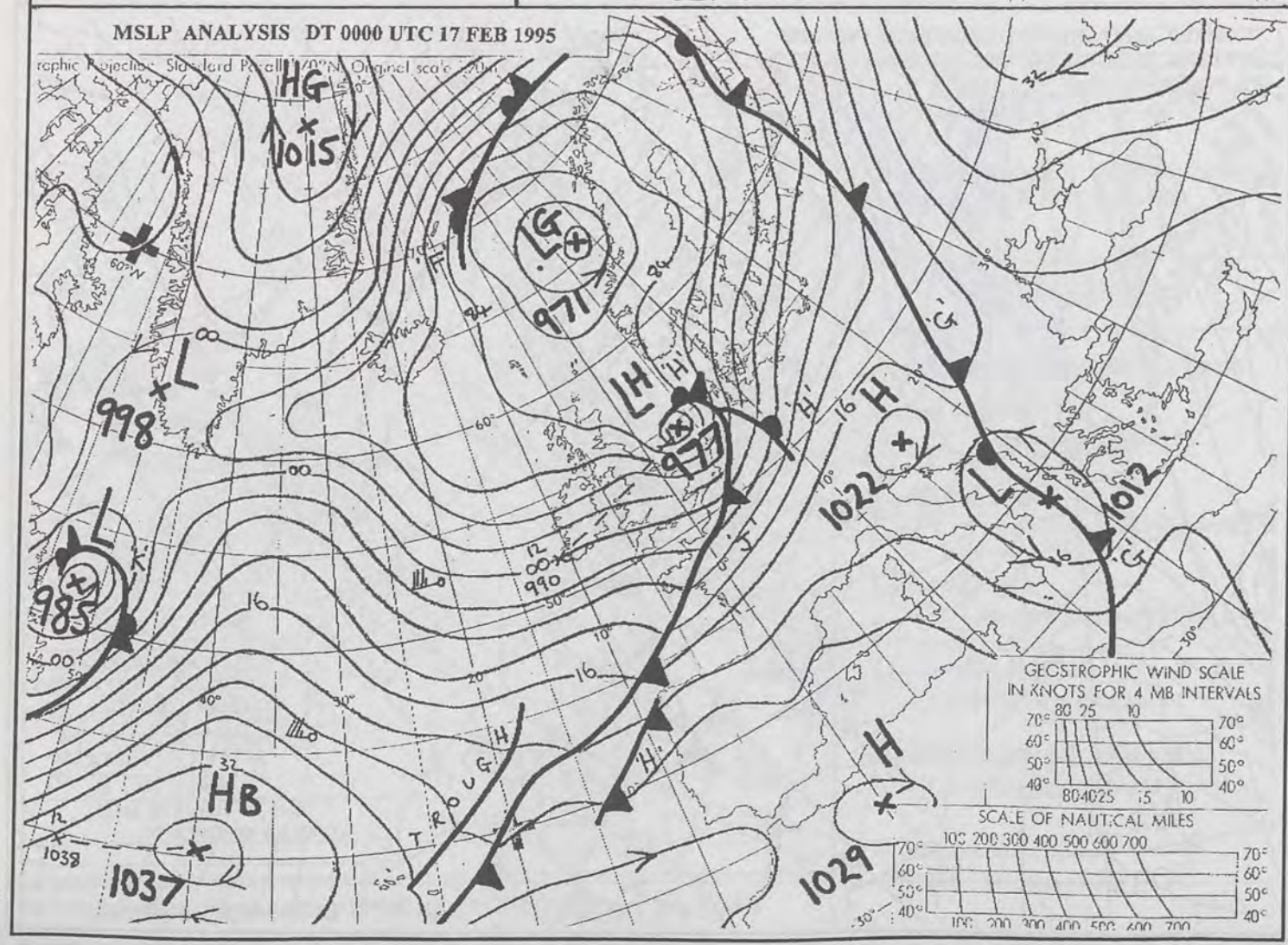
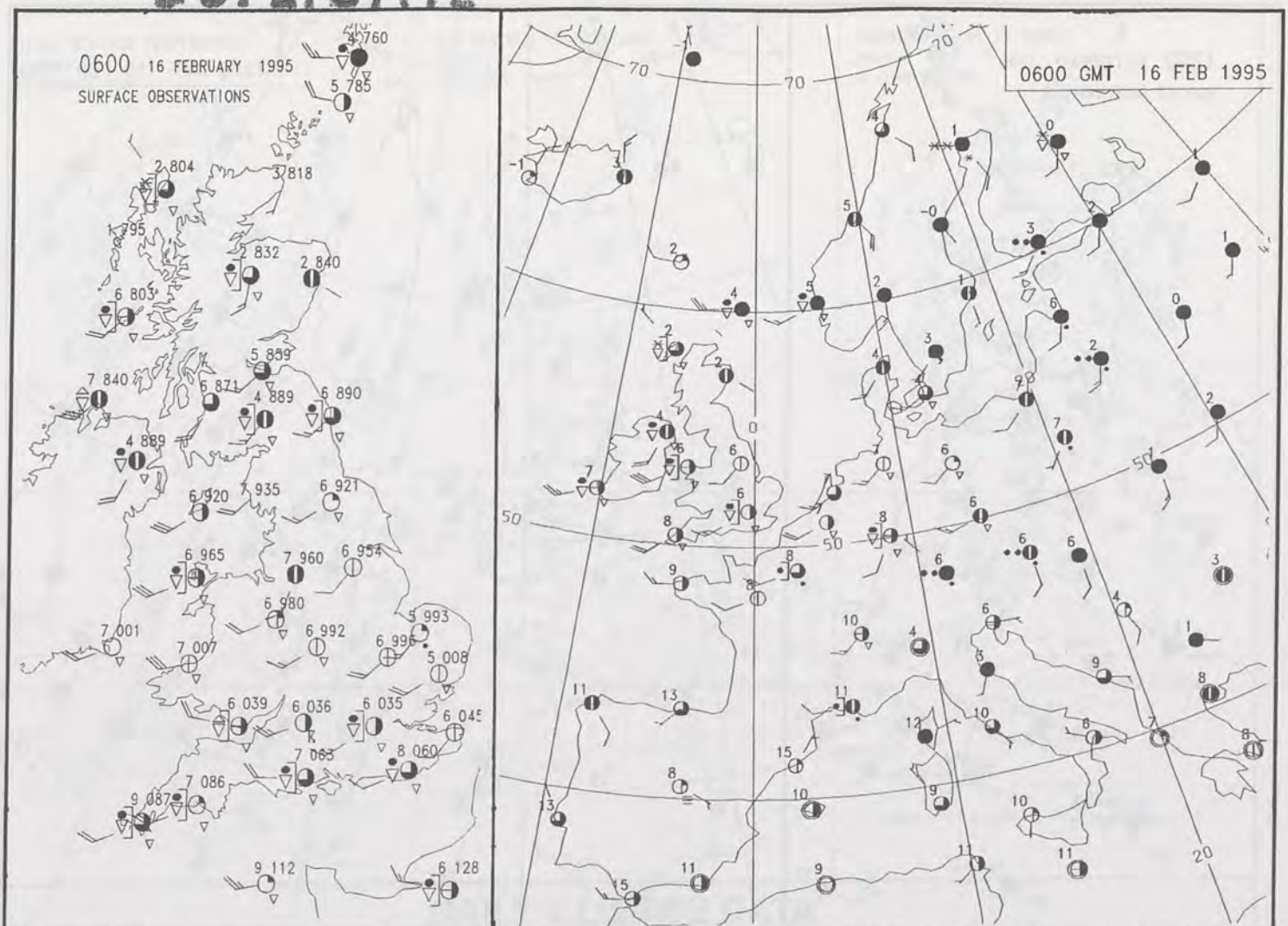
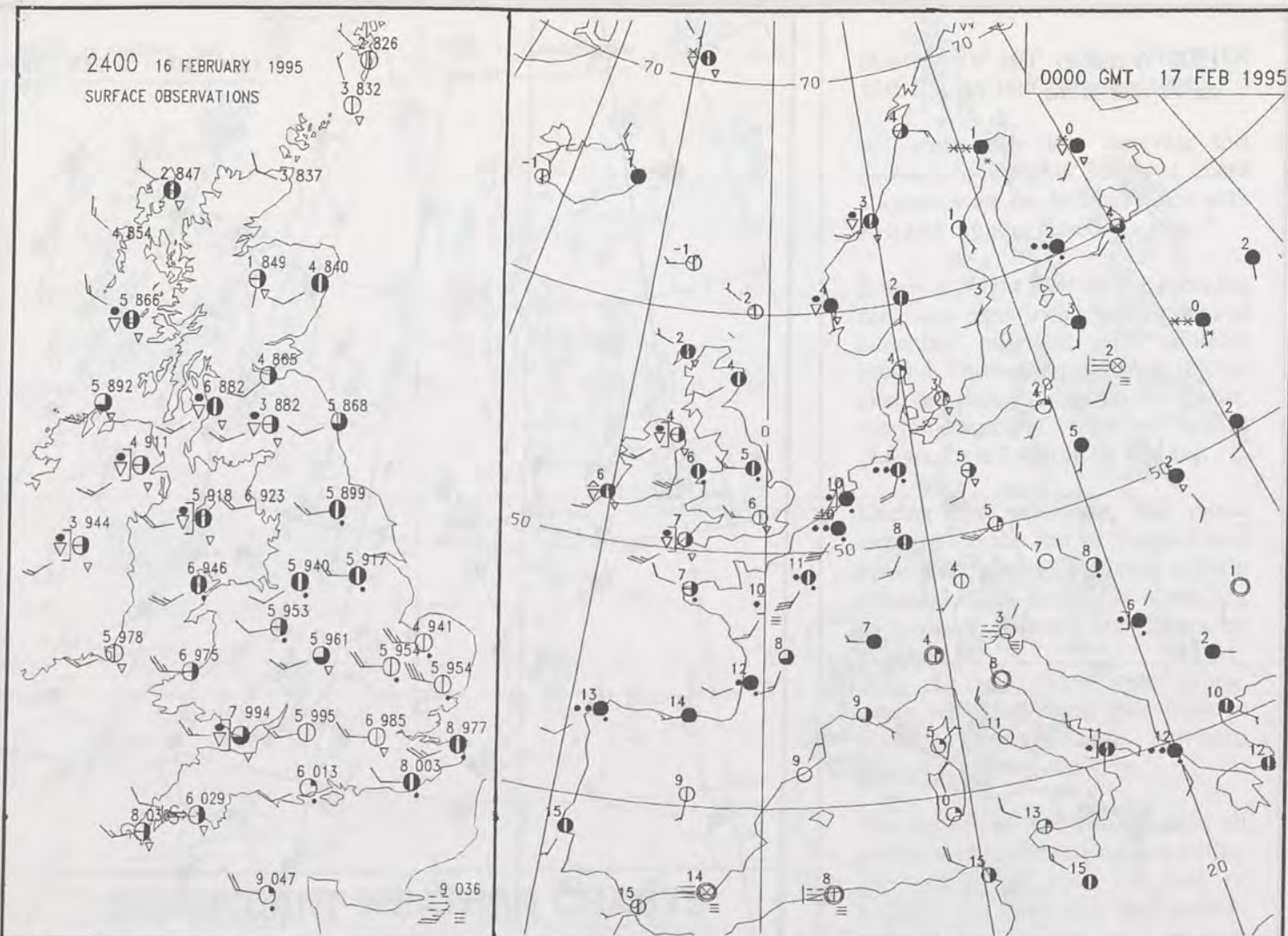
For details of other Weather Summaries produced by the Met. Office please contact:

London Weather Centre  
Climate Department  
127 Clerkenwell Road  
London  
EC1R 5DB  
Telephone: 071 405 4358  
Fax: 071 404 4314



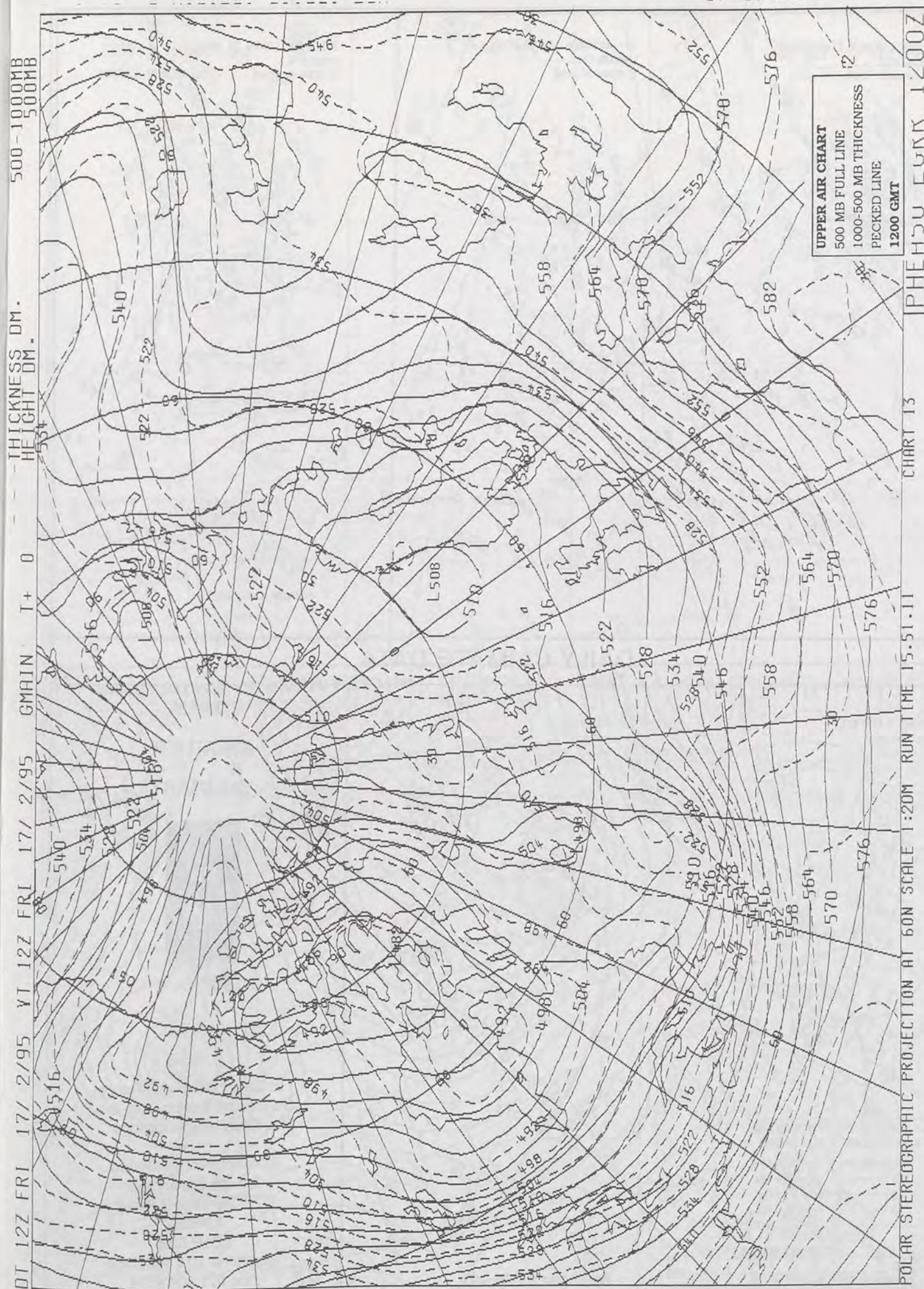







DT 12Z FRI 17/ 2/95 VT 12Z FRI 17/ 2/95 GMAIN T+ 0 THICKNESS DM. 500-1000MB HEIGHT DM. 500MB





# DAILY WEATHER SUMMARY

INCLUDING SUMMARY OF BRITISH WEATHER




Friday  
17th February  
1995



LONDON weather centre

METEOSAT AT 18:00 GMT ON 17/02/95  
INFRA-RED



CLOUD-TOP OR LAND/SEA TEMPERATURE  
COLD WARM



0600 17 FEBRUARY 1995  
SIGWX



1200 17 FEBRUARY 1995  
SIGWX



## SIGNIFICANT WEATHER CHARTS

1800 17 FEBRUARY 1995  
SIGWX



2400 17 FEBRUARY 1995  
SIGWX



Published by London Weather Centre. All times are GMT.

## SUMMARY OF UK WEATHER FRIDAY 17th February 1995

In the early hours showers, locally heavy with hail, persisted in Northern Ireland and western parts of Britain, while in the east it remained mainly dry with predominantly clear skies.

The showers persisted throughout the day in the west, still locally heavy with hail and thunder, and one or two of these showers penetrated to eastern parts. Thunder was heard in London just after dusk.

In the evening the showers became confined to the west again, the east becoming mainly clear.

Temperatures ranged from normal in the north to mild or very mild in the south.

## EXTREMES

### FRIDAY 17th FEBRUARY 1995

**Highest Maximum**  
: 11.2 C Poole [ Dorset ]

**Lowest Maximum**  
: 3.8 C Salsburgh [ east of Glasgow ]

**Lowest Minimum**  
: -3.2 C Altnaharra [ Highland ]

**Lowest Grass Minimum**  
: -5.7 C Aboyne [ Grampian ]

**Most Rain (24 hrs from 0900 GMT)**  
: 7.4 mm Cape Wrath [ north Scotland ]

**Most Sunshine**  
: 9.4 Hrs Bognor Regis [ west Sussex ]

NIGHT MINIMUM TEMPERATURE  
(DEGREES C)  
17 FEBRUARY 1995



DAY MAXIMUM TEMPERATURE  
(DEGREES C)  
17 FEBRUARY 1995



SUNSHINE (DAWN TO DUSK)  
(HOURS)  
17 FEBRUARY 1995



X INDICATES 0.1-0.4 HRS

## DAILY CLIMATE DATA

NIGHT RAINFALL  
(MILLIMETRES)  
17 FEBRUARY 1995



X INDICATES TRACE TO 0.4 MM

DAY RAINFALL  
(MILLIMETRES)  
17 FEBRUARY 1995



X INDICATES TRACE TO 0.4 MM

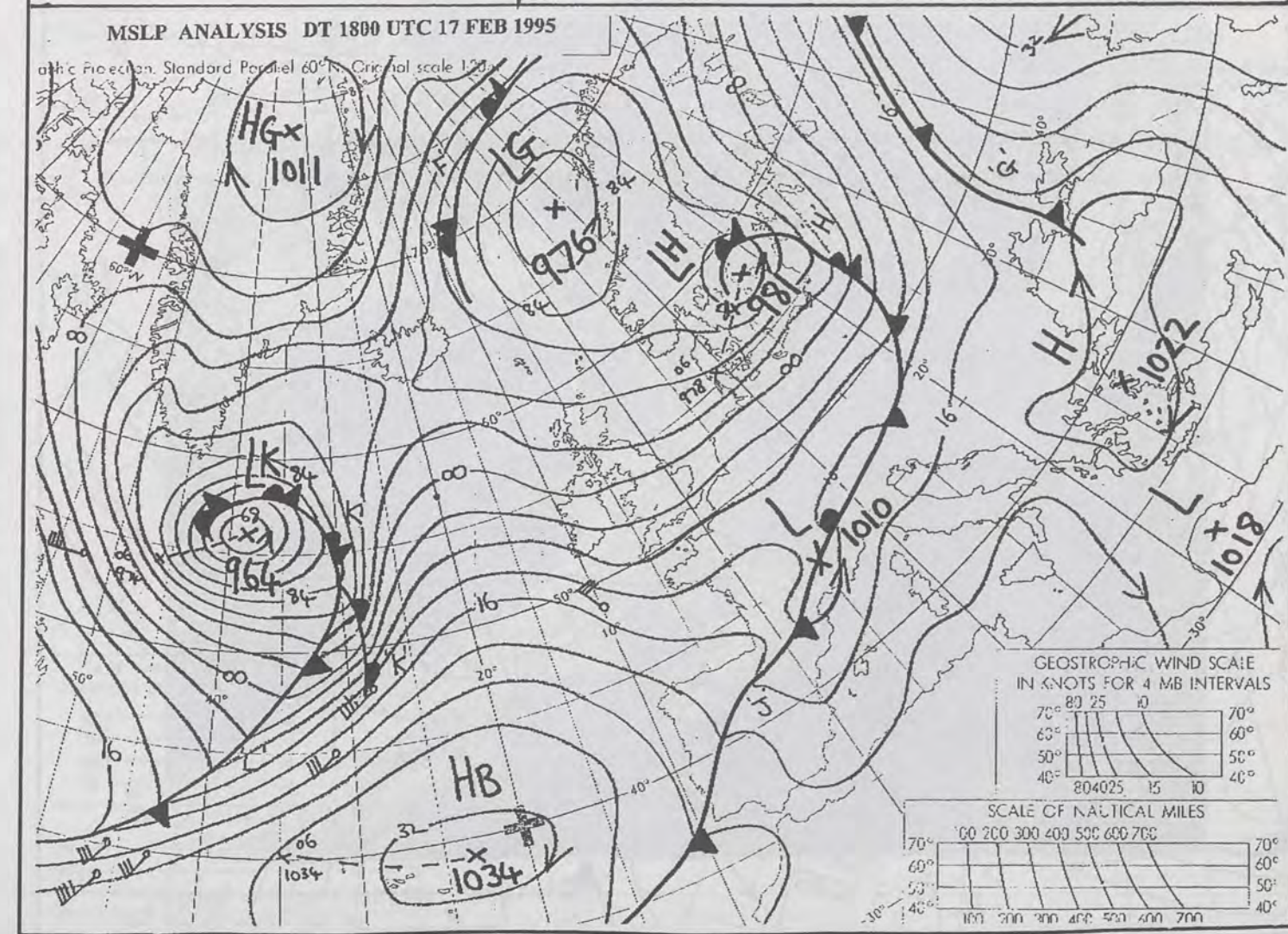
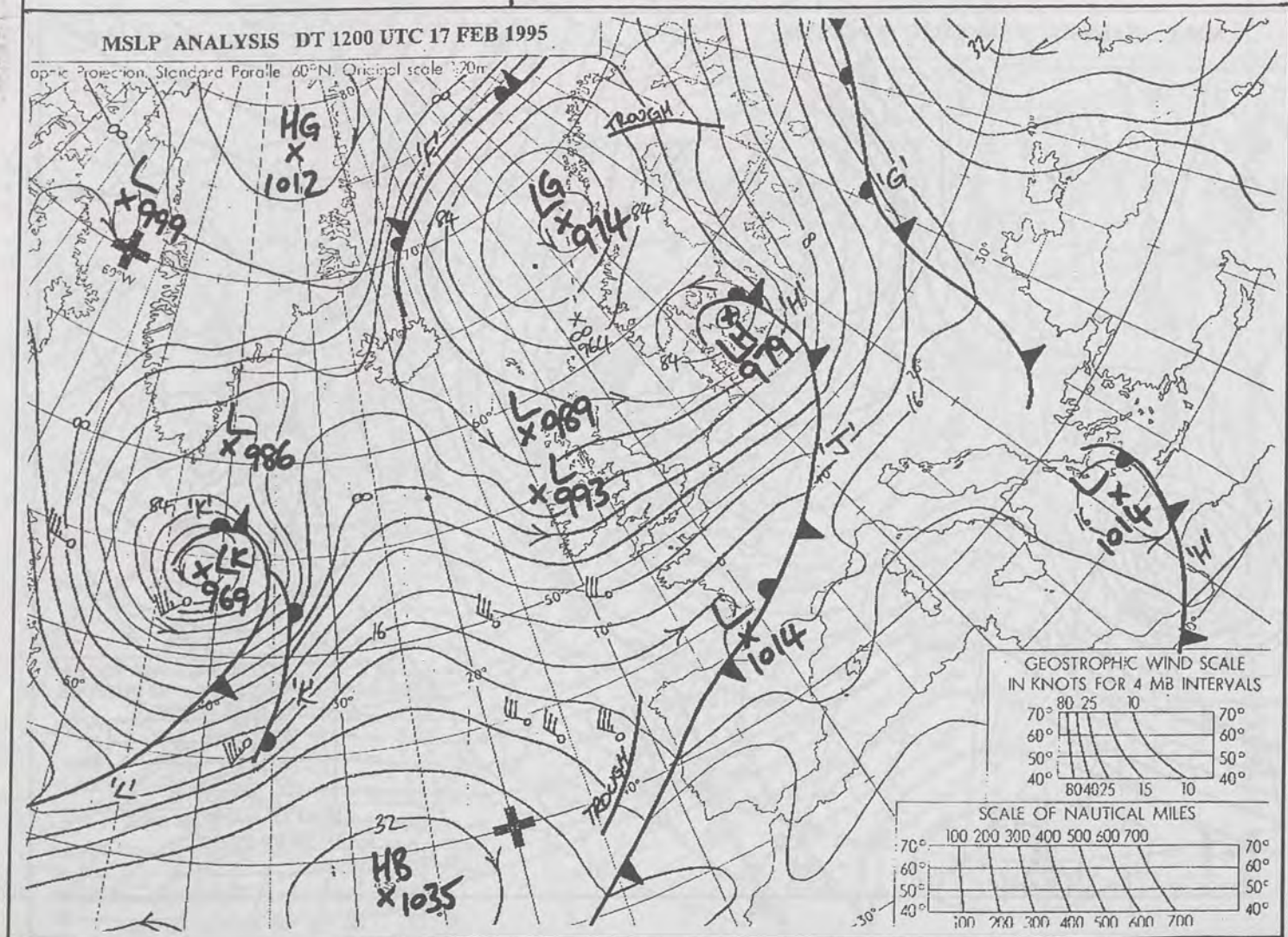
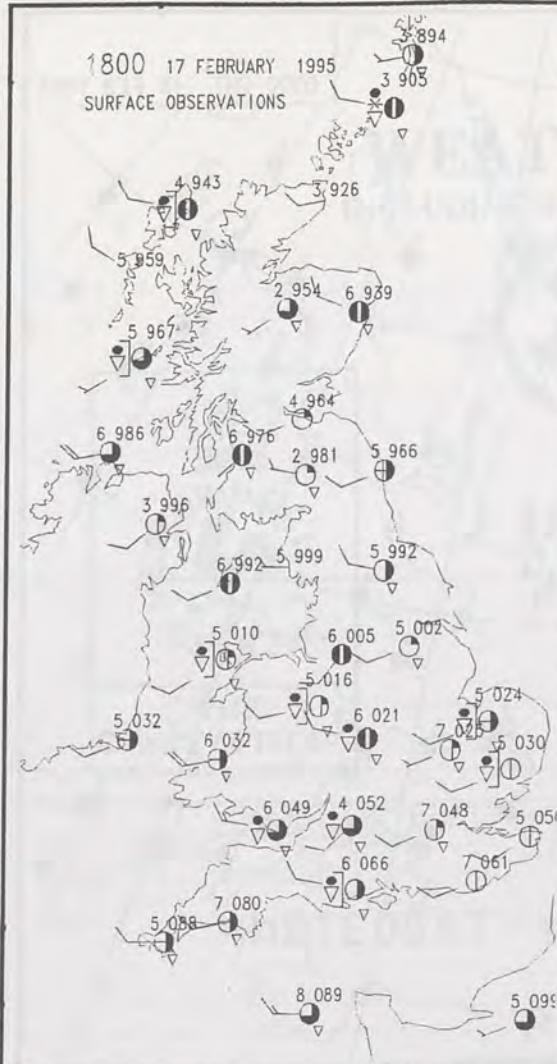
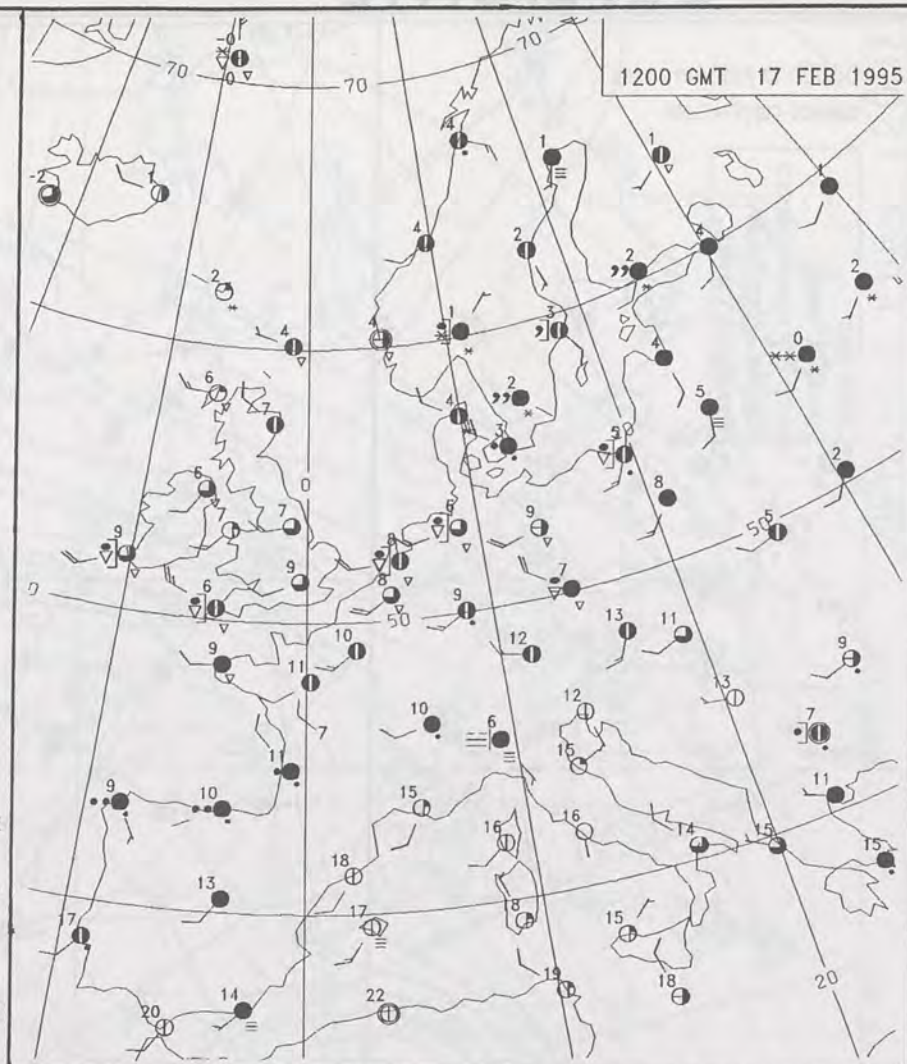
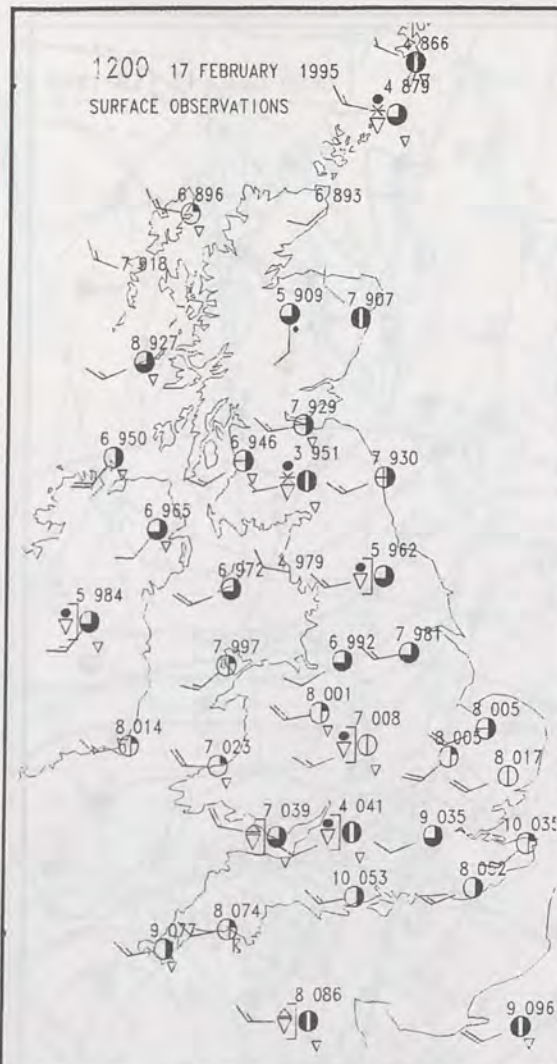
## DAILY WEATHER SUMMARY



For details of other Weather  
Summaries produced by the  
Met. Office please contact:

London Weather Centre  
Climate Department  
127 Clerkenwell Road  
London  
EC1R 5DB  
Telephone: 071 405 4358  
Fax: 071 404 4314



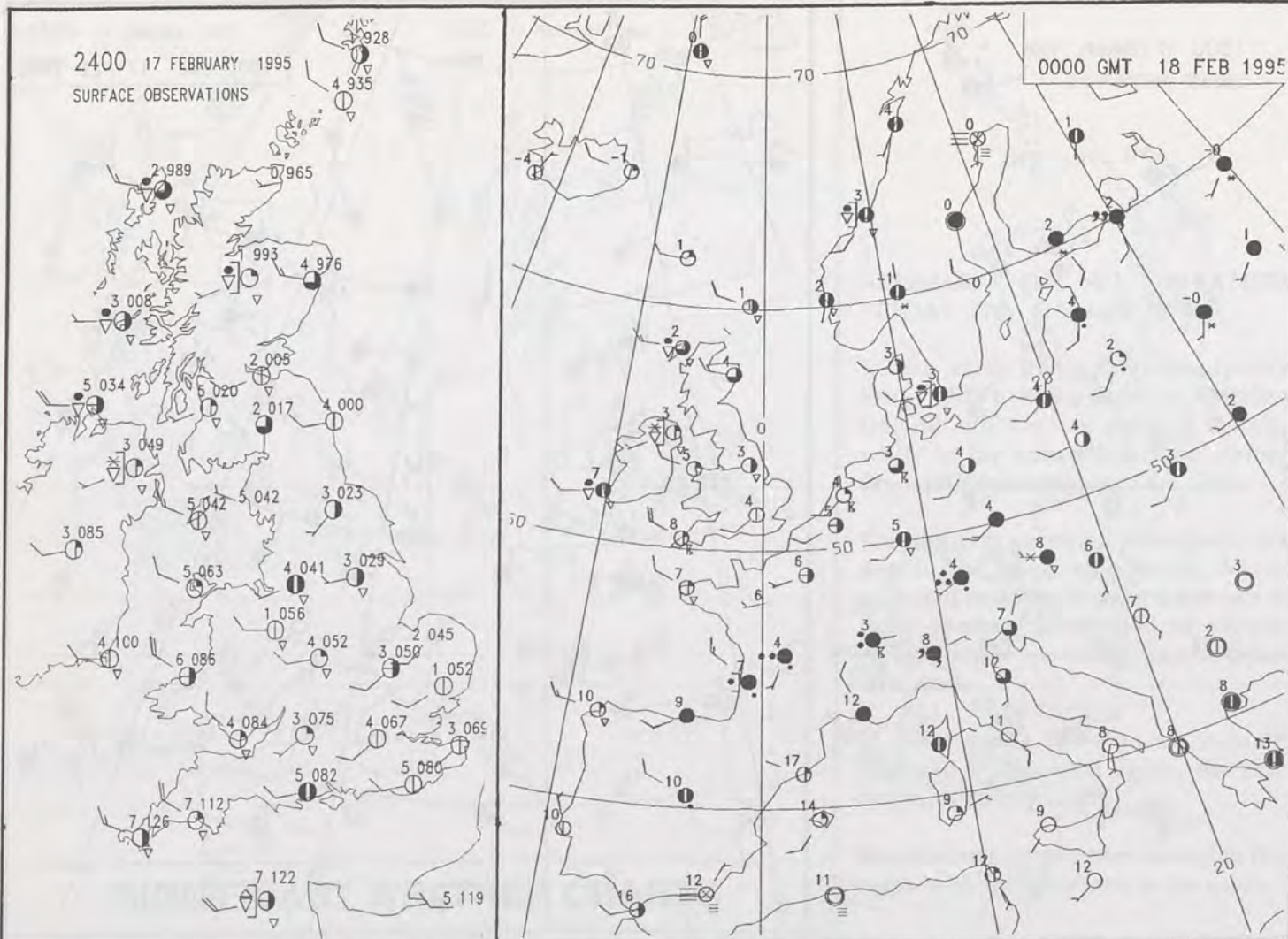




DUPLICATE

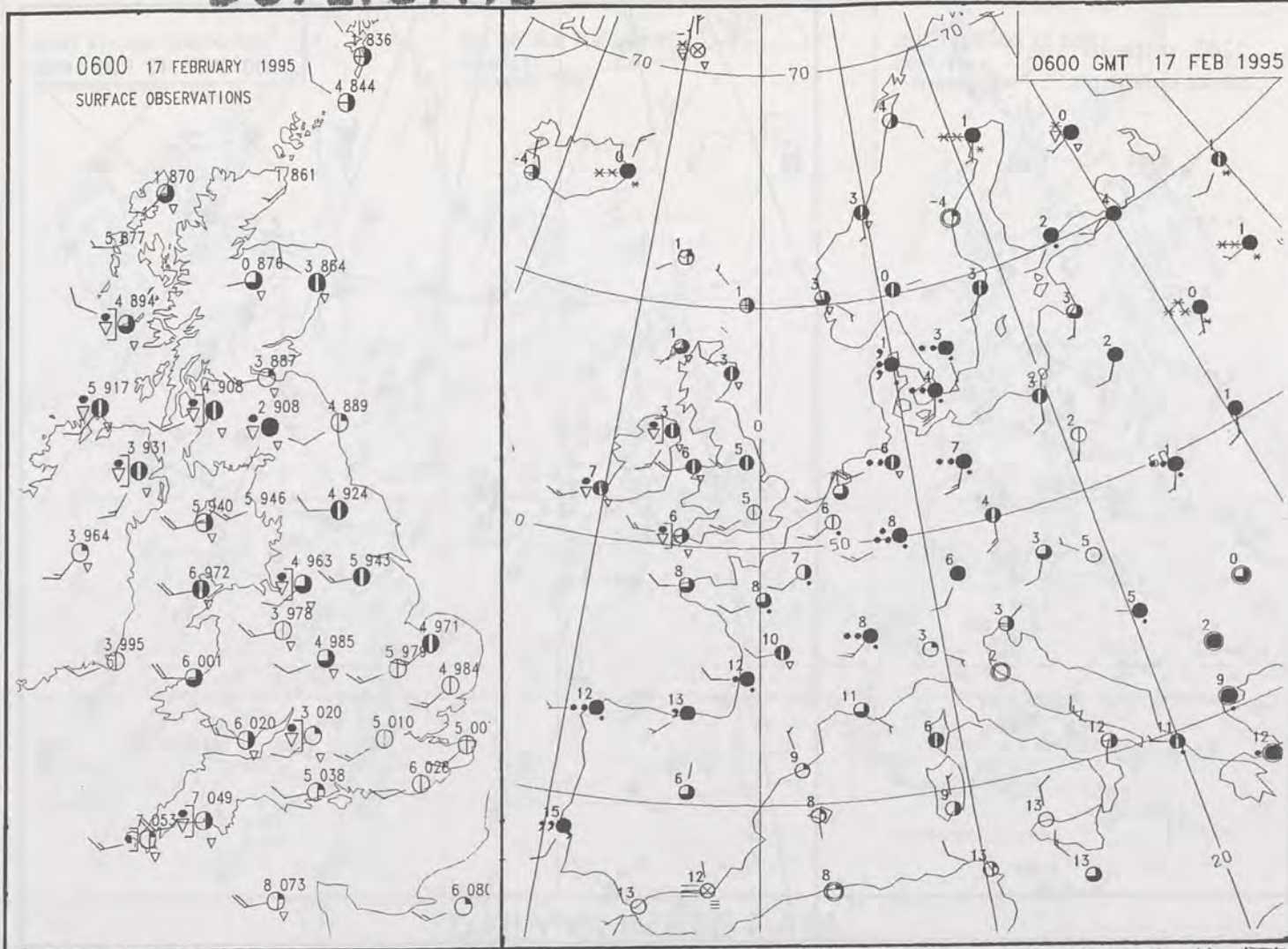
2400 17 FEBRUARY 1995  
SURFACE OBSERVATIONS

0000 GMT 18 FEB 1995



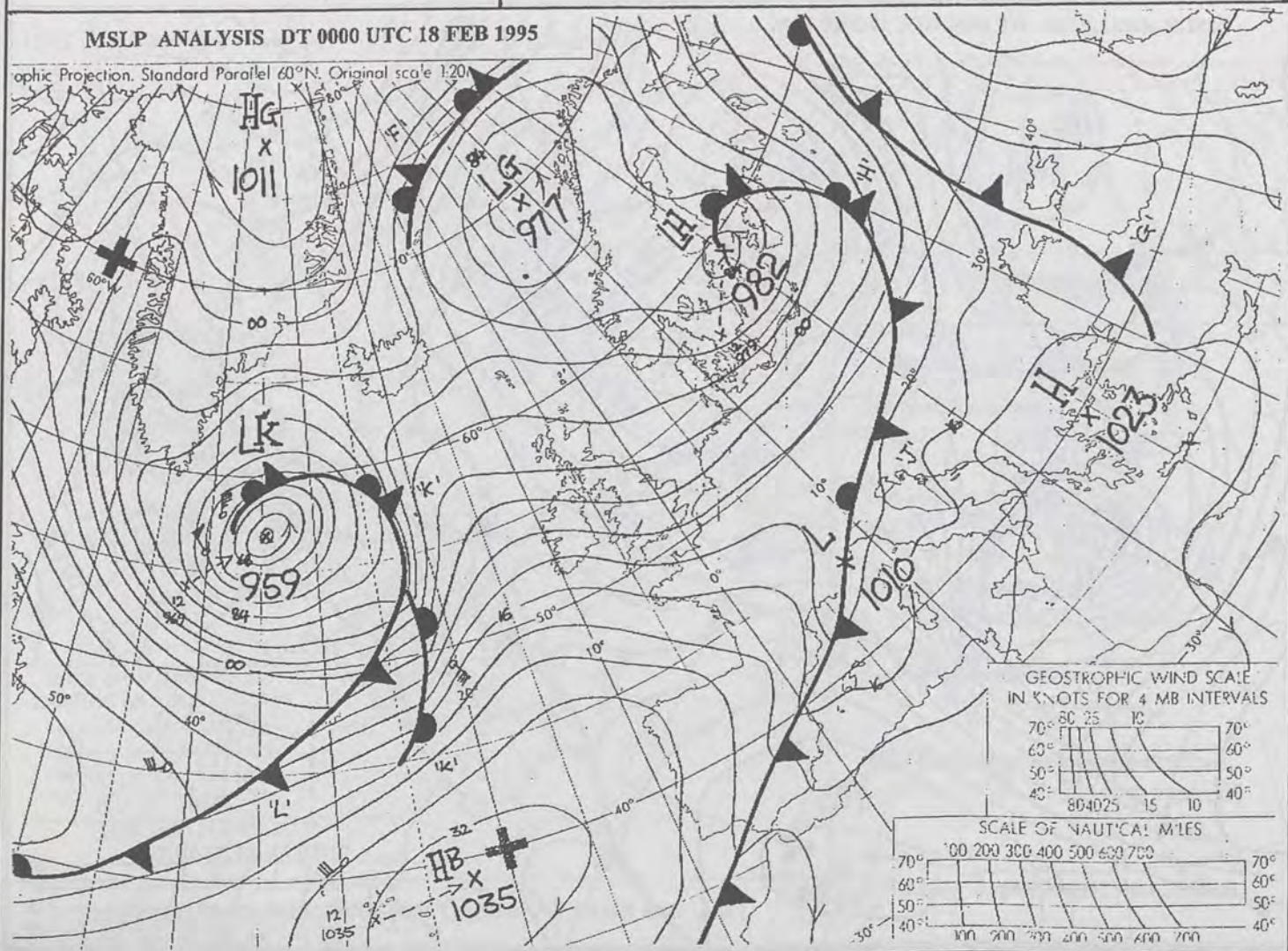
0600 17 FEBRUARY 1995  
SURFACE OBSERVATIONS

0600 GMT 17 FEB 1995



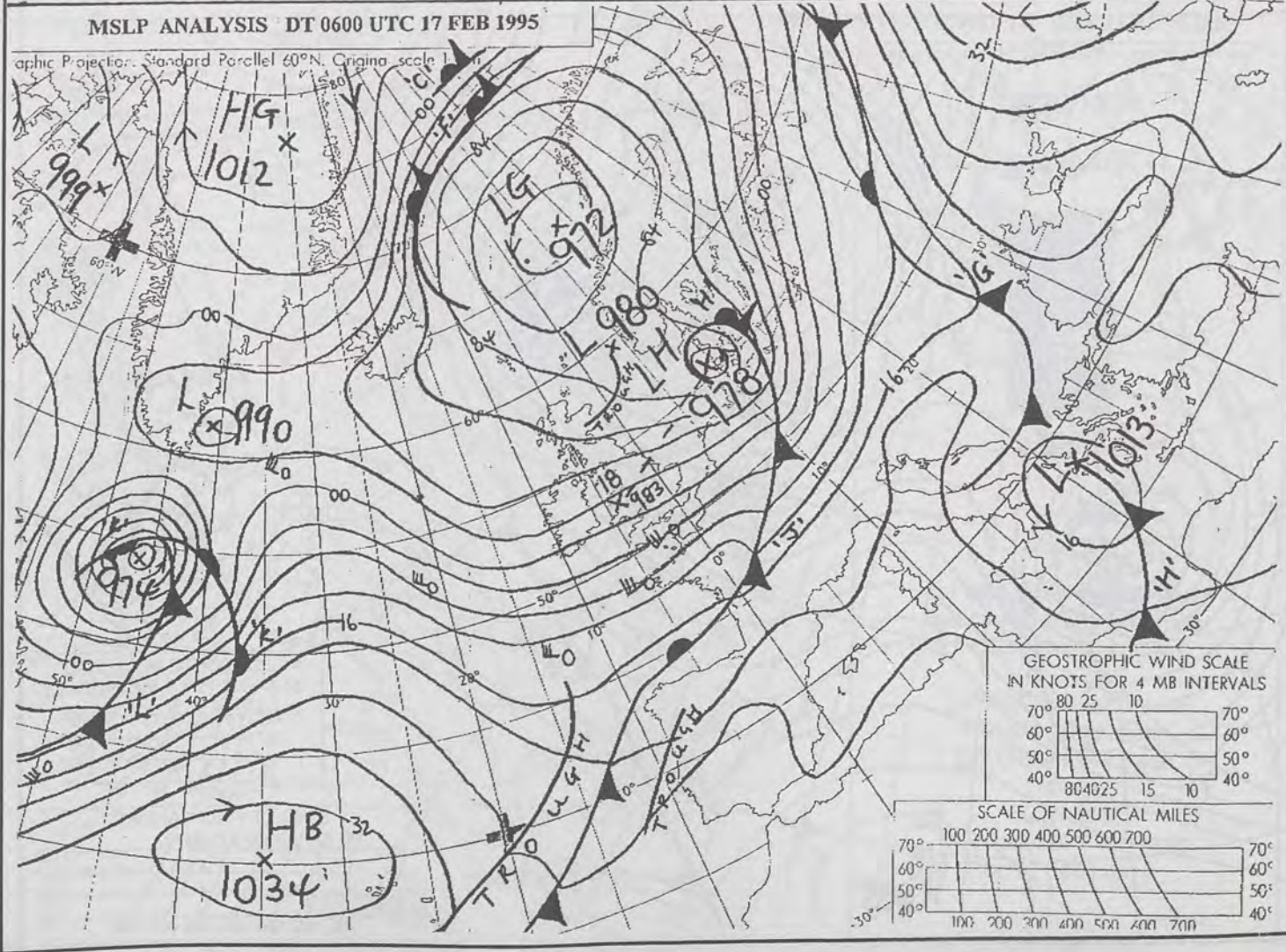
MSLP ANALYSIS DT 0000 UTC 18 FEB 1995

ographic Projection, Standard Parallel 60°N, Original scale 1:20



MSLP ANALYSIS DT 0600 UTC 17 FEB 1995

ographic Projection, Standard Parallel 60°N, Original scale 1:20

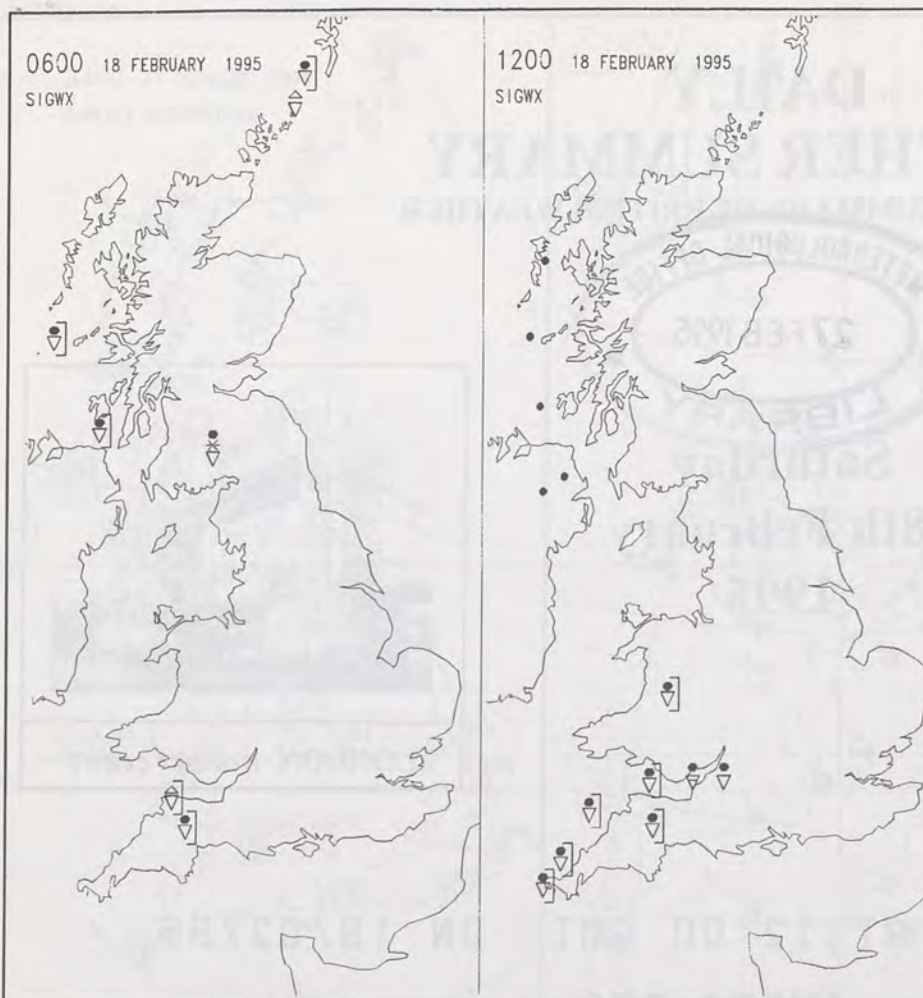


DT 12Z SAT 18/ 2/95 VI 12Z SAT 18/ 2/95 GMAIN T+ 0 THICKNESS DM. 500-1000MB HFIGHT DM.

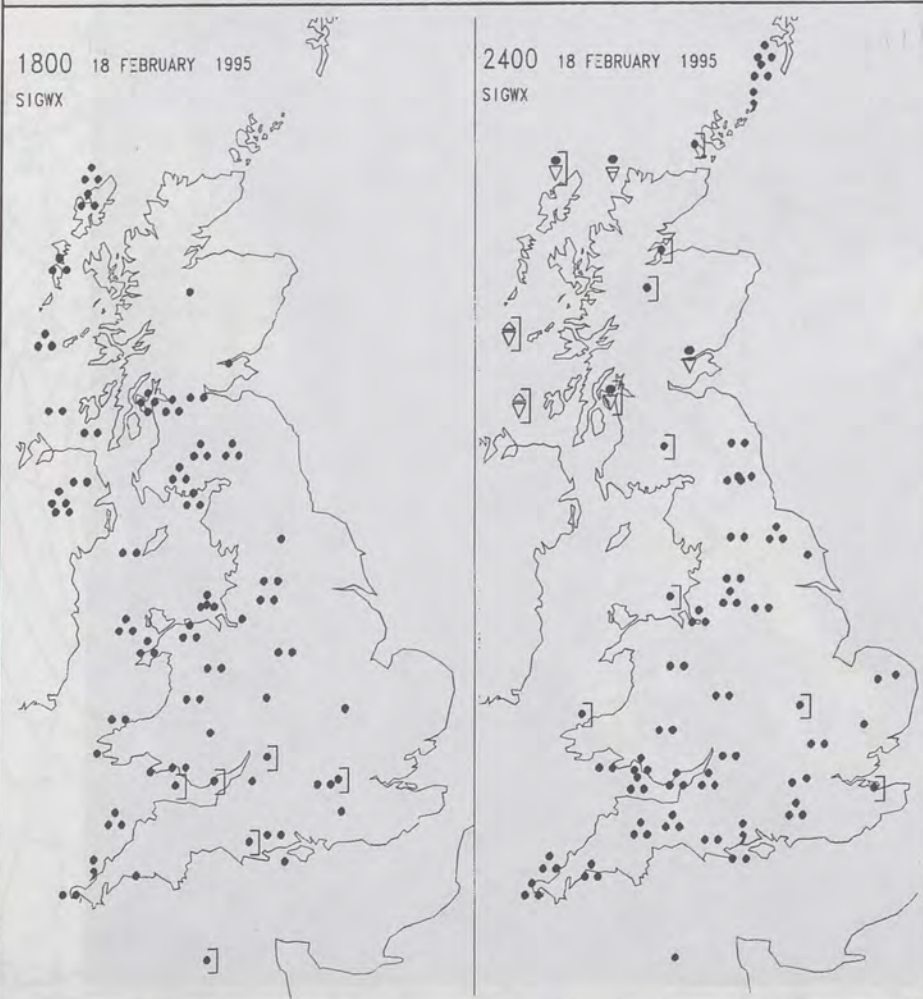








## SIGNIFICANT WEATHER CHARTS



Published by London Weather Centre. All times are GMT.

## SUMMARY OF UK WEATHER SATURDAY 18th February 1995

In the early hours showers, wintry in the north, continued to affect windward western coasts. Most other parts were dry with little or no cloud.

It was a dry and sunny start almost everywhere, although isolated showers continued in some western parts. During the morning cloud slowly thickened in the west, and brought rain into Northern Ireland, western Scotland and the Welsh coast around lunchtime, and then on across Wales, England and Scotland, reaching the east coast during the evening. The rain was heavy at times in Scotland and in England later.

Clearer and drier conditions, with showers followed into Northern Ireland, and the Hebrides during the evening. Some of the showers contained hail or snow.

Temperatures were generally mild across the country.

## EXTREMES

### SATURDAY 18th FEBRUARY 1995

**Highest Maximum**  
: 11.9 C Poole [ Dorset ]

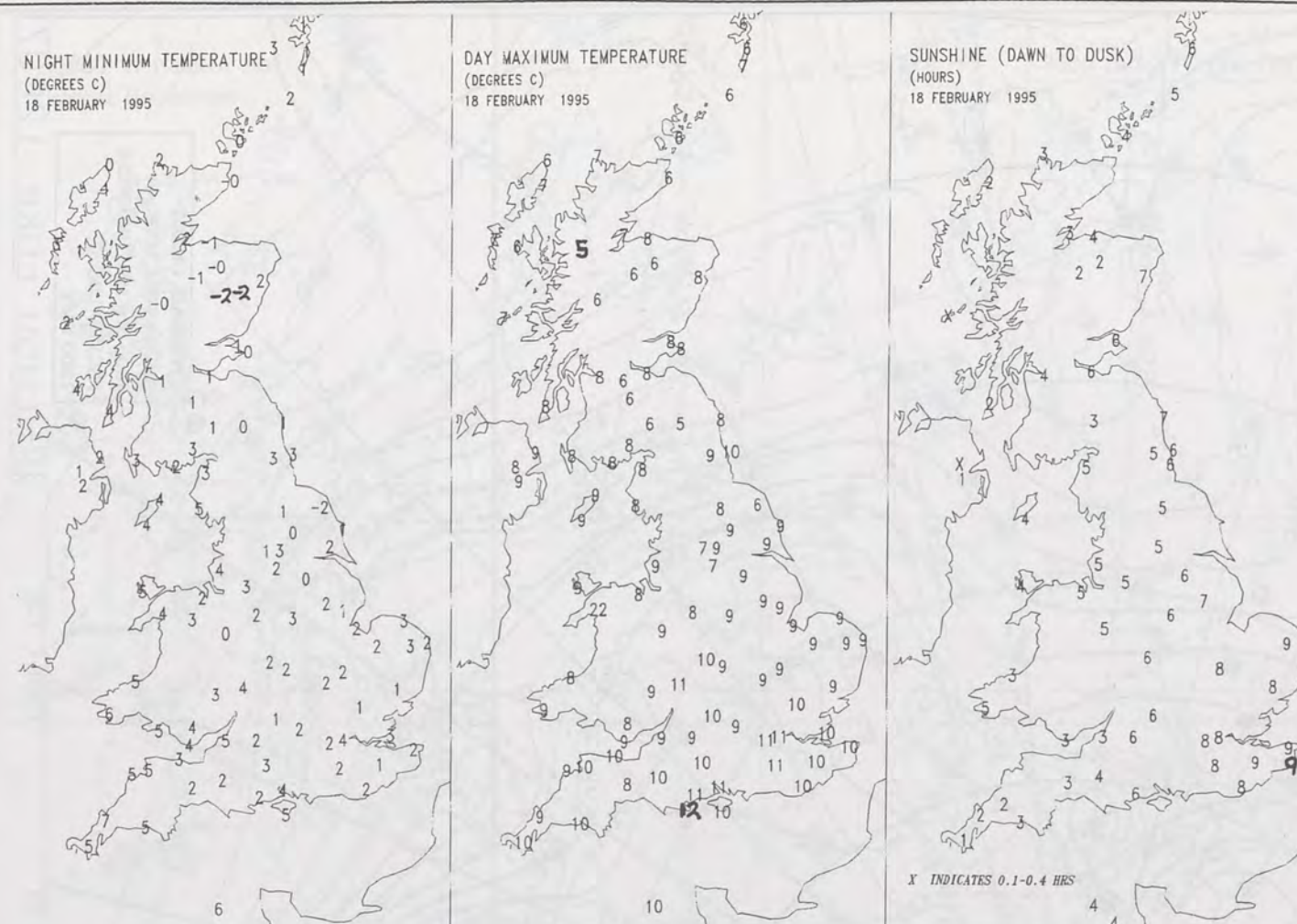
**Lowest Maximum**  
: 5.2 C Loch Glascarnoch [ Highland ]

**Lowest Minimum**  
: -2.2 C Aboyne & Inchmarlo [ Grampian ]

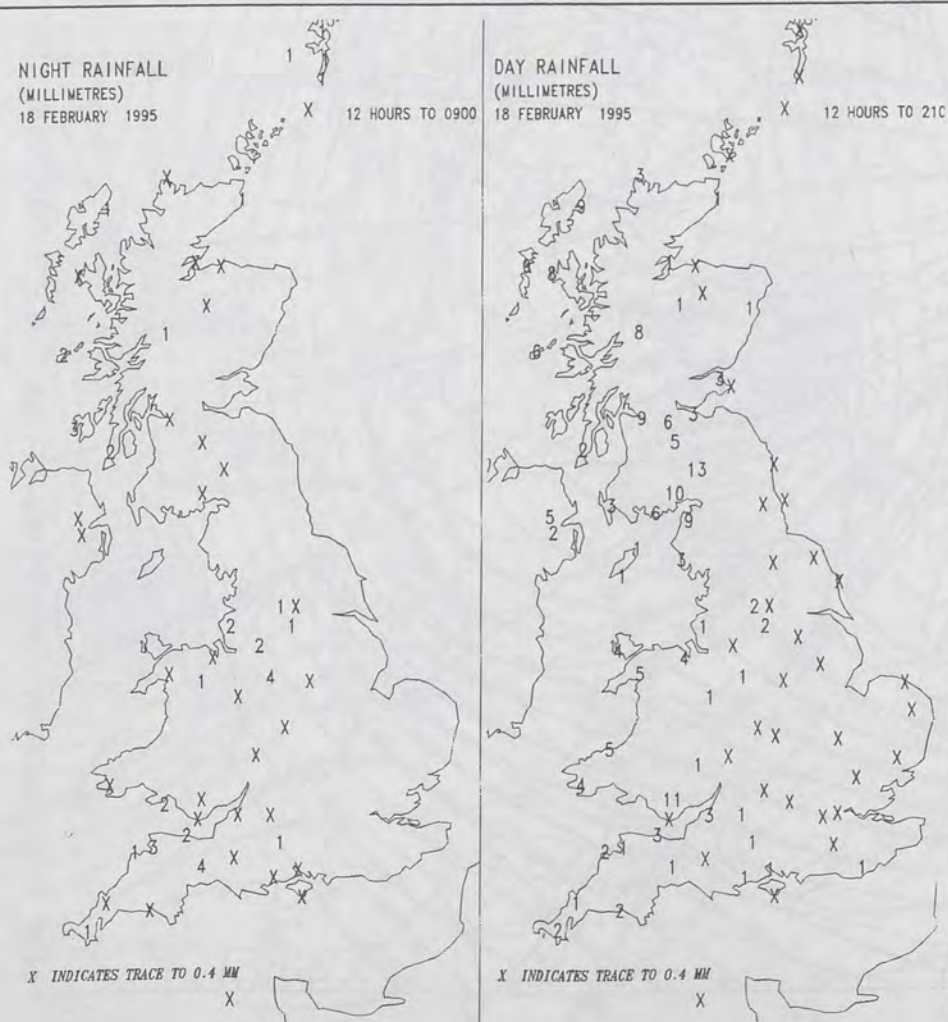
**Lowest Grass Minimum**  
: -9.1 C Aboyne [ Grampian ]

**Most Rain (24 hrs from 0900 GMT)**  
: 23.3 mm Cilfynydd [ Mid Glamorgan ]

**Most Sunshine**  
: 9.1 Hrs Folkestone [ Kent ]



## DAILY CLIMATE DATA



## DAILY WEATHER SUMMARY



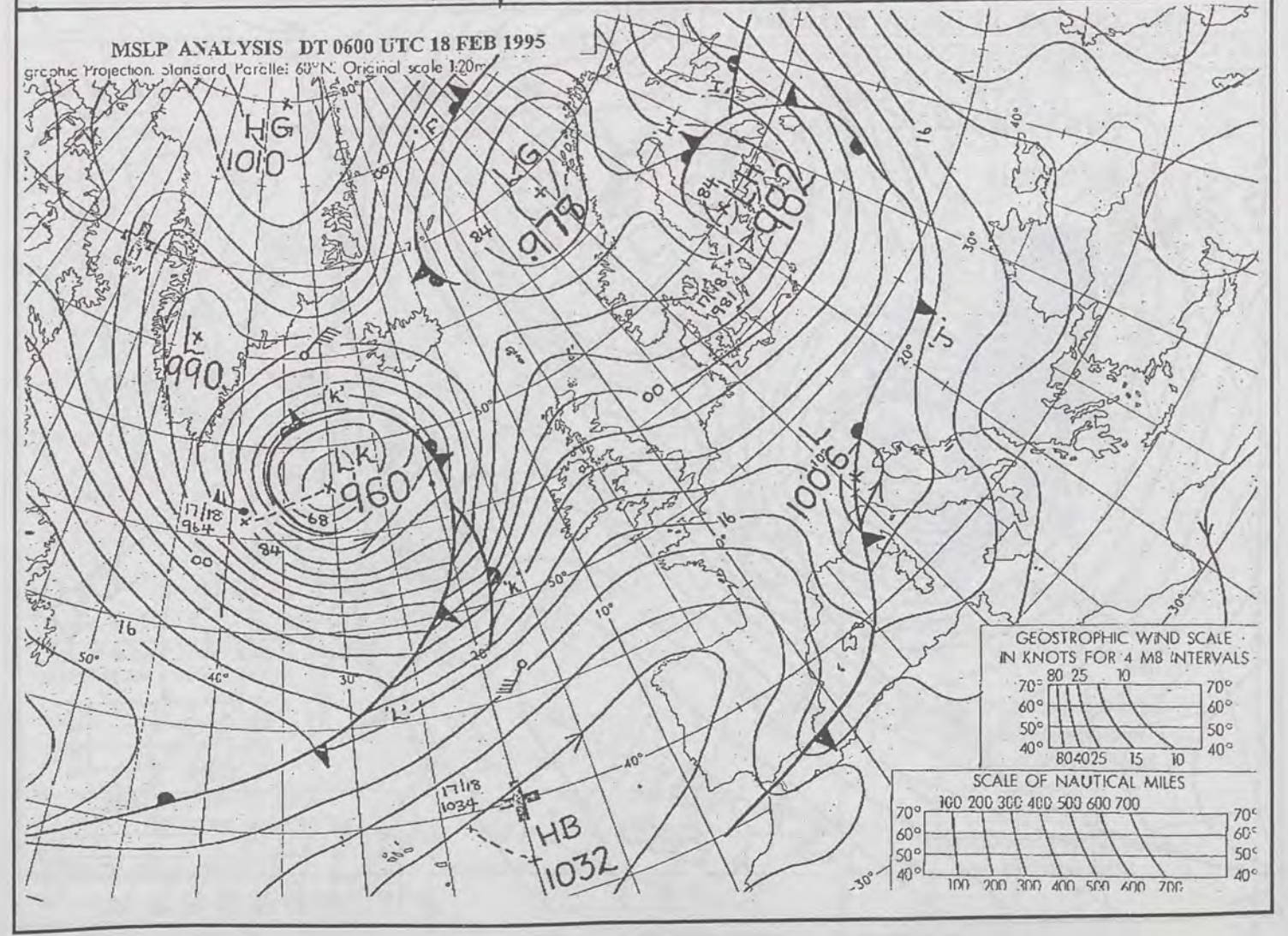
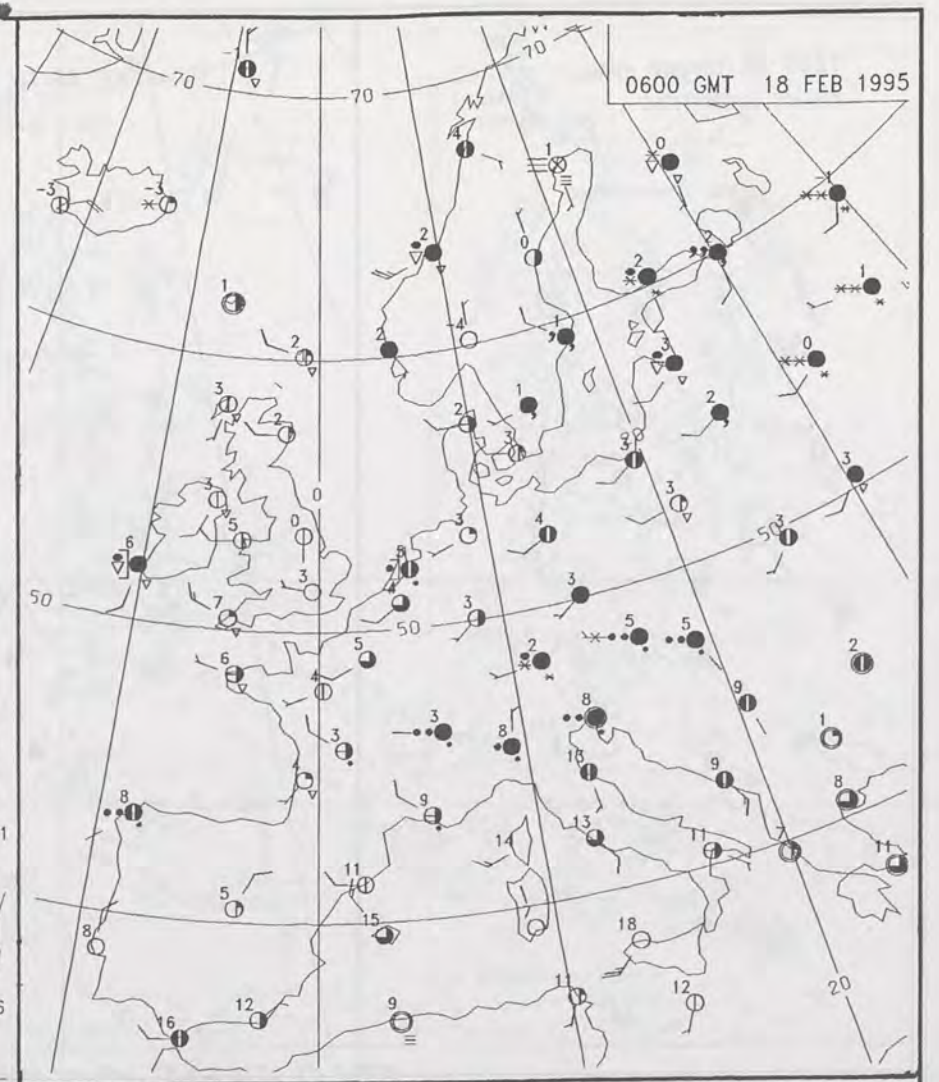
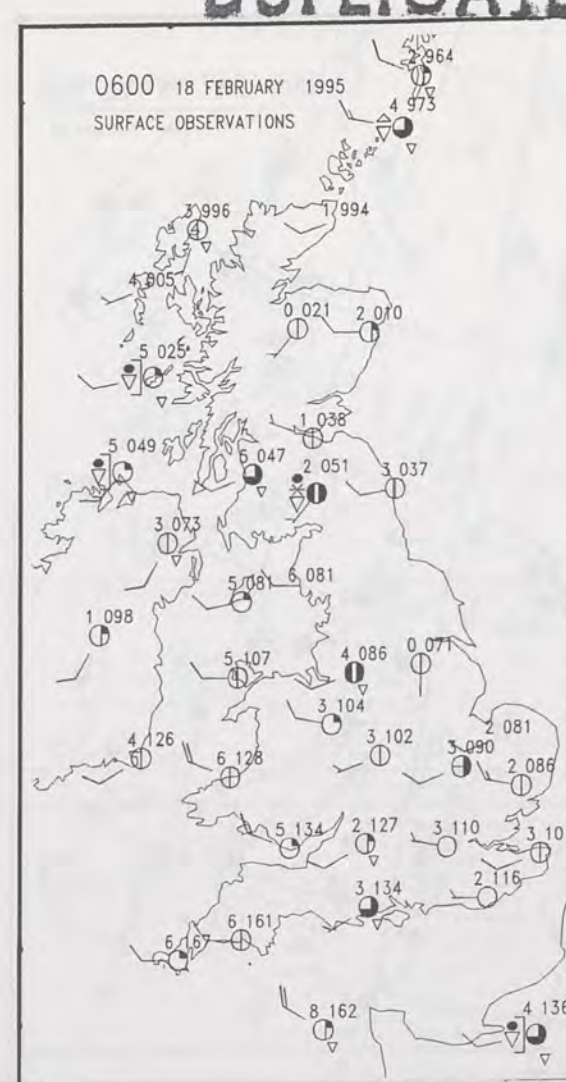
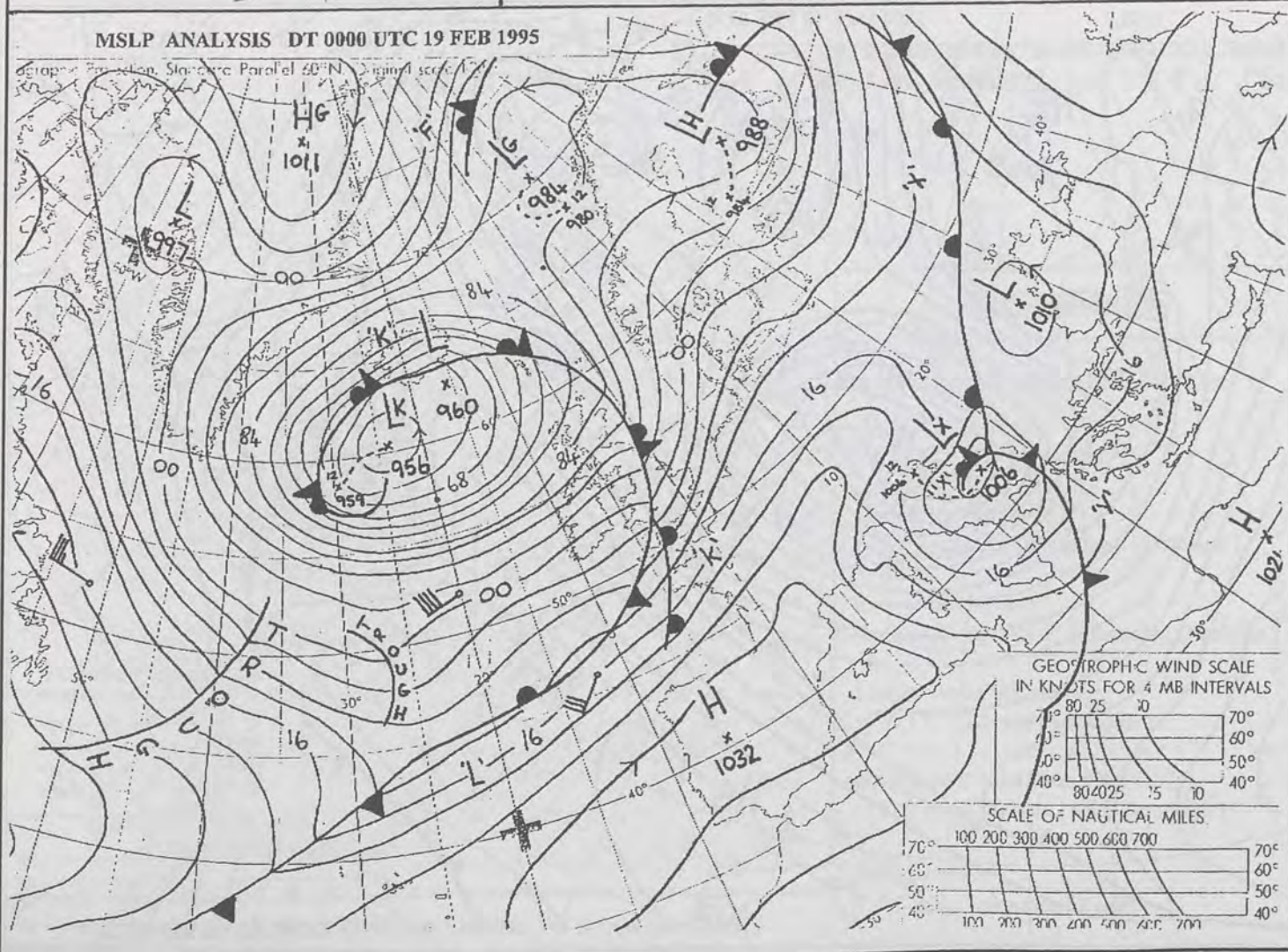
For details of other Weather Summaries produced by the Met. Office please contact:

London Weather Centre  
Climate Department  
127 Clerkenwell Road  
London  
EC1R 5DB  
Telephone: 071 405 4358  
Fax: 071 404 4314









DT 12Z SUN 19/ 2/95 VT 12Z SUN 19/ 2/95 GMAIN T+ 0 THICKNESS DM. 500-1000MB HEIGHT DM. 500MB







0600 19 FEBRUARY 1995

SIGWX



1200 19 FEBRUARY 1995

SIGWX



## SIGNIFICANT WEATHER CHARTS

1800 19 FEBRUARY 1995

SIGWX



2400 19 FEBRUARY 1995

SIGWX



Published by London Weather Centre. All times are GMT.

SUMMARY OF UK WEATHER  
SUNDAY 19th February 1995

South Wales, central and southern regions of England had a wet and very windy start to the night. The rain was heavy in places for a time, but many areas became dry again by morning. Southern counties of England however remained cloudy with outbreaks of rain. The rest of the country had a breezy night with clear periods and scattered showers. A few of the showers in western districts were heavy with hail and isolated thunder, and there was snow on the Scottish mountains.

During the day, Scotland and Northern Ireland had further showers, but sunshine too especially in the morning. The showers became more frequent in the afternoon and evening, some heavy with hail and sleet, and snow over the hills. Northern and central districts of England and north Wales had a mainly dry, bright morning with sunny spells and only isolated showers. Further south it was fairly cloudy and rain gradually broke out from the southwest. The rain became heavy at times in the afternoon and fed into the rest of Wales and most of England, except the far north. Drier, clearer weather, although still with a few showers, followed into southwest England later in the afternoon and then gradually spread to the rest of England and Wales in the evening.

Temperatures were near normal in Scotland and Northern Ireland, but mild or very mild in most of England and Wales.

## EXTREMES

## SUNDAY 19th FEBRUARY 1995

## Highest Maximum

: 12.5 C Teignmouth [ Devon ] &  
Isles of Scilly

## Lowest Maximum

: 4.0 C Aviemore & Tulloch Bridge  
[ Highland ]

## Lowest Minimum

: -1.0 C Fife Ness [ Fife ]

## Lowest Grass Minimum

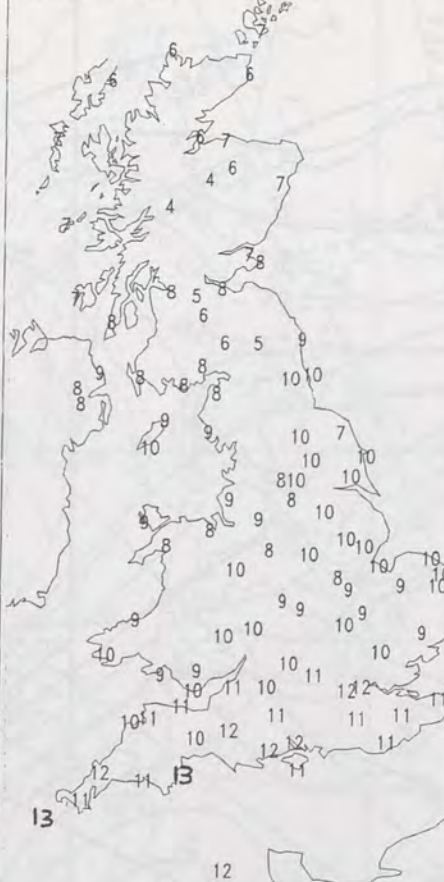
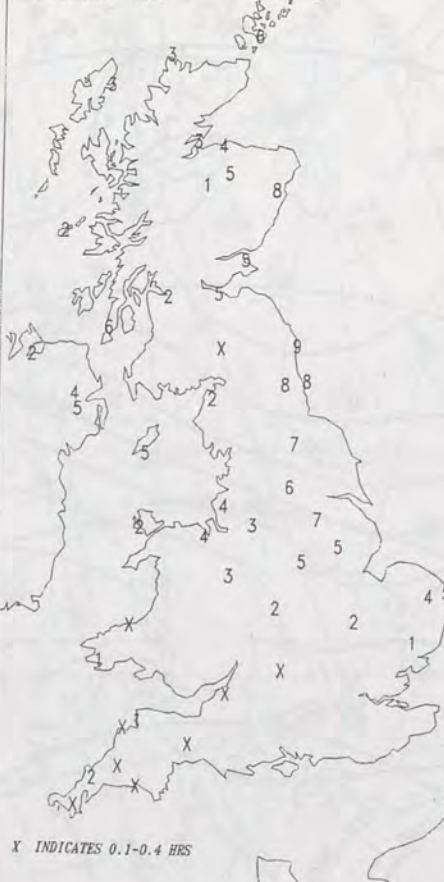
: -2.7 C Cellarhead [ nr Stoke on Trent ]

## Most Rain (24 hrs from 0900 GMT)

: 18.0 mm Nantmor [ Gwynedd ]

## Most Sunshine

: 8.7 Hrs Boulton [ Northumberland ]

NIGHT MINIMUM TEMPERATURE  
(DEGREES C)  
19 FEBRUARY 1995DAY MAXIMUM TEMPERATURE  
(DEGREES C)  
19 FEBRUARY 1995SUNSHINE (DAWN TO DUSK)  
(HOURS)  
19 FEBRUARY 1995

X INDICATES 0.1-0.4 HRS

## DAILY CLIMATE DATA

NIGHT RAINFALL  
(MILLIMETRES)  
19 FEBRUARY 1995

X INDICATES TRACE TO 0.4 MM

DAY RAINFALL  
(MILLIMETRES)  
19 FEBRUARY 1995

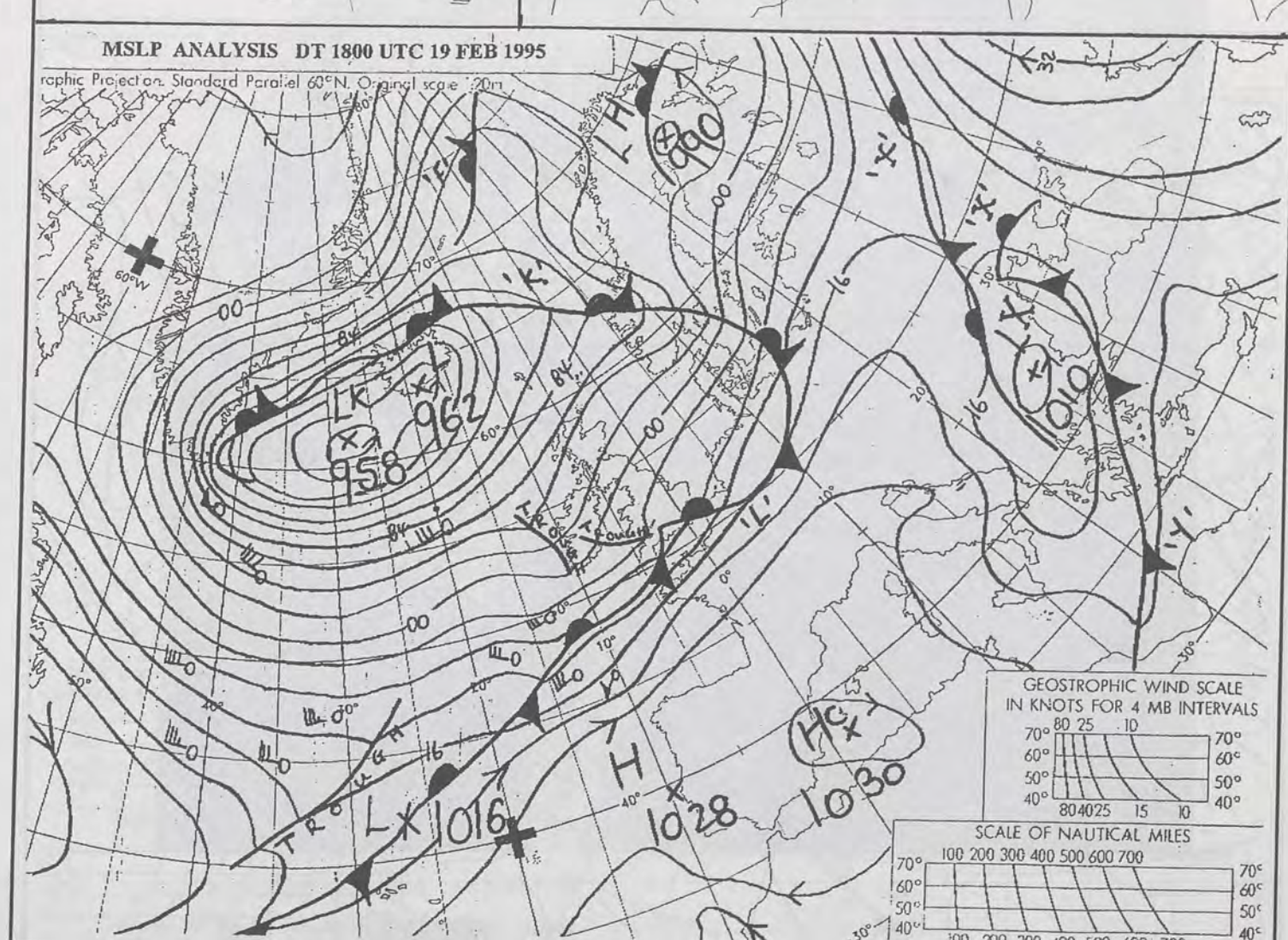
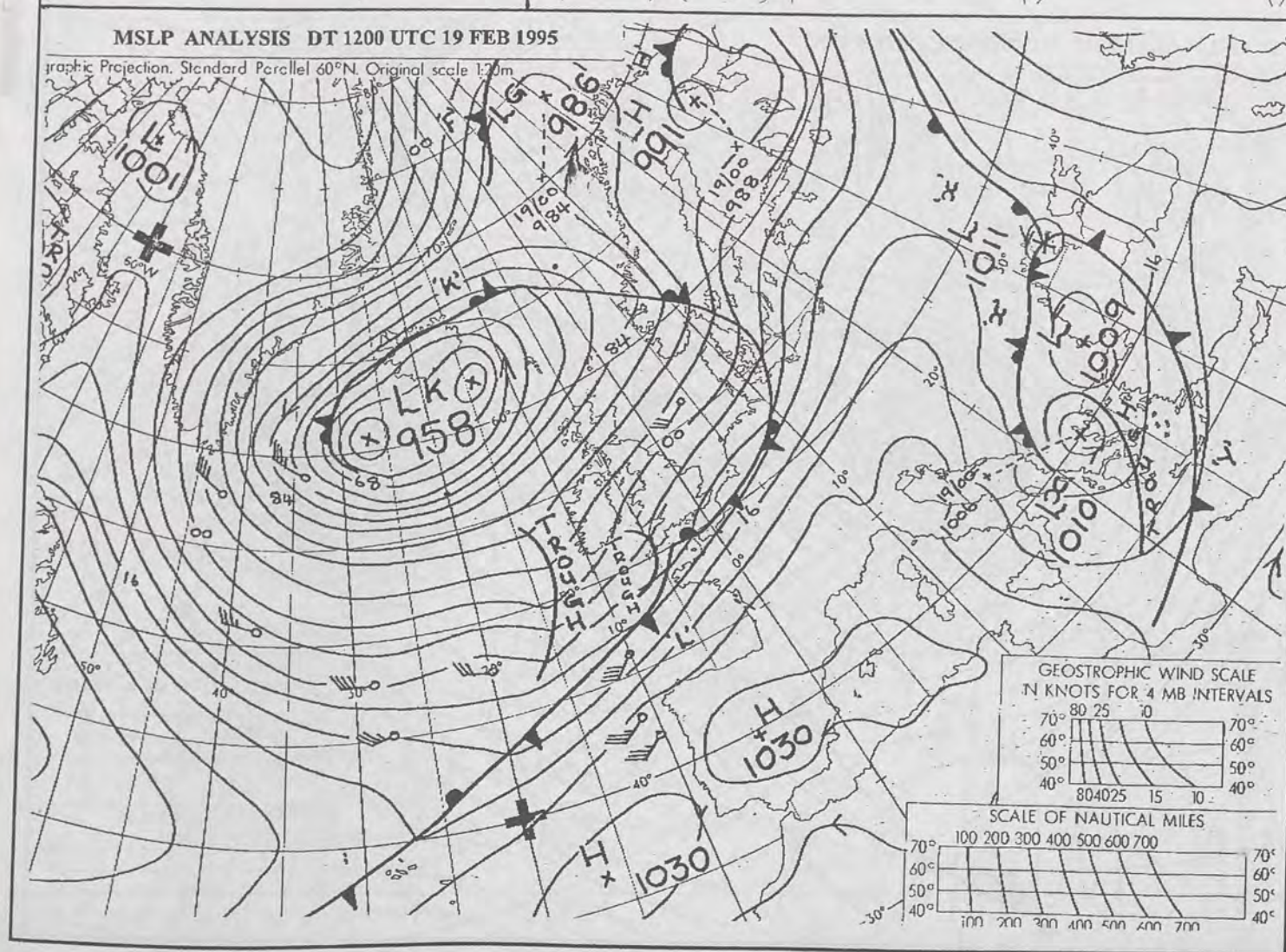
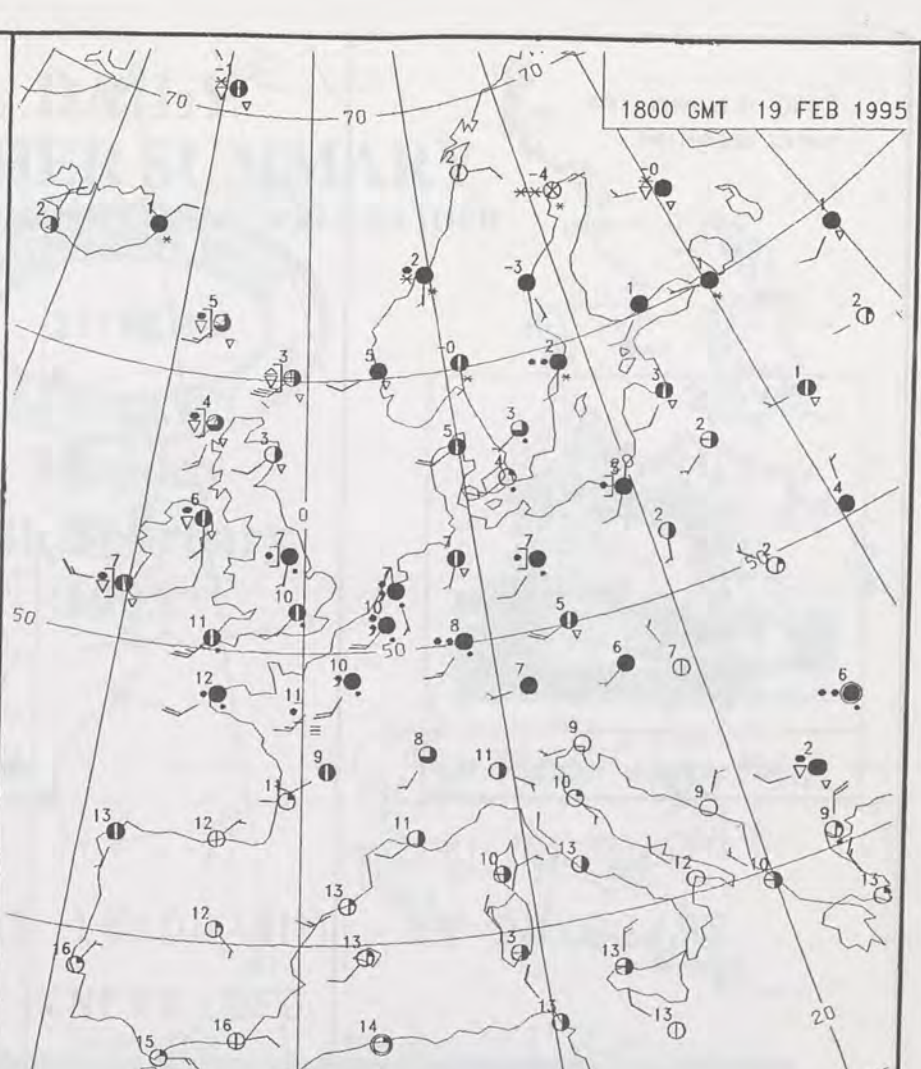
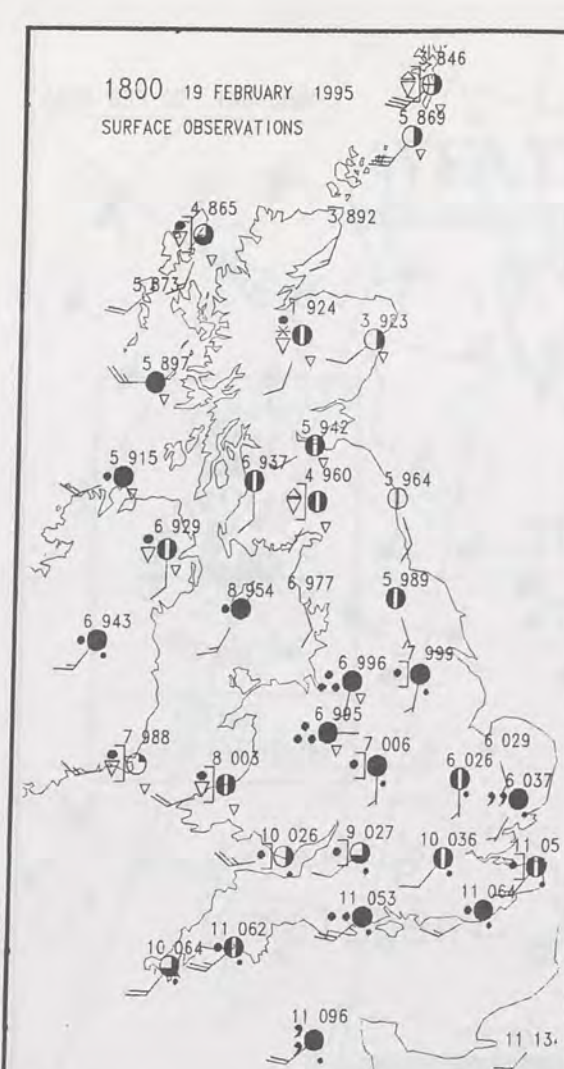
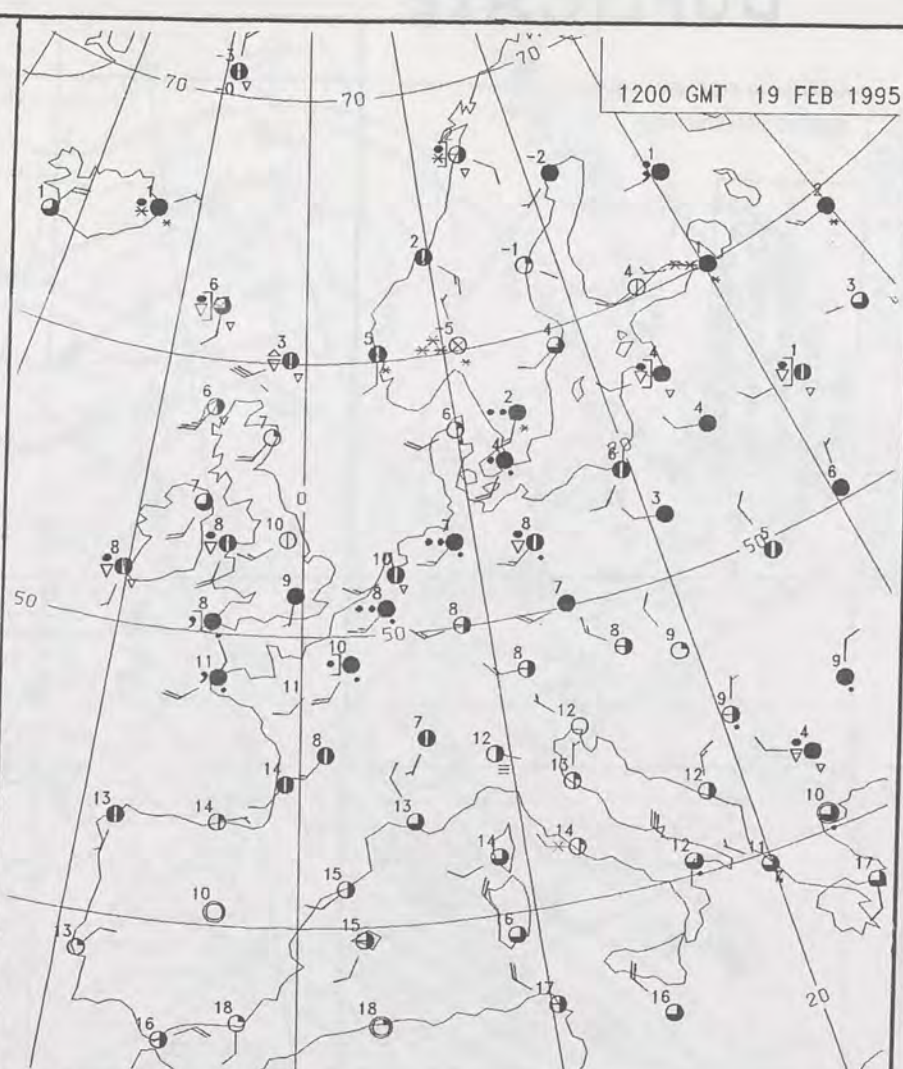
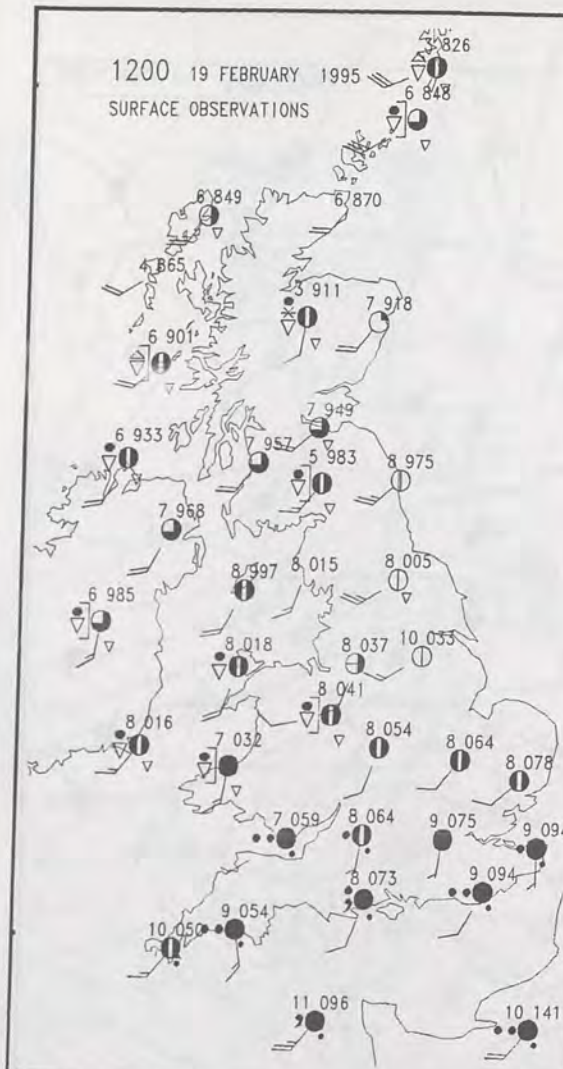
X INDICATES TRACE TO 0.4 MM

DAILY  
WEATHER  
SUMMARY

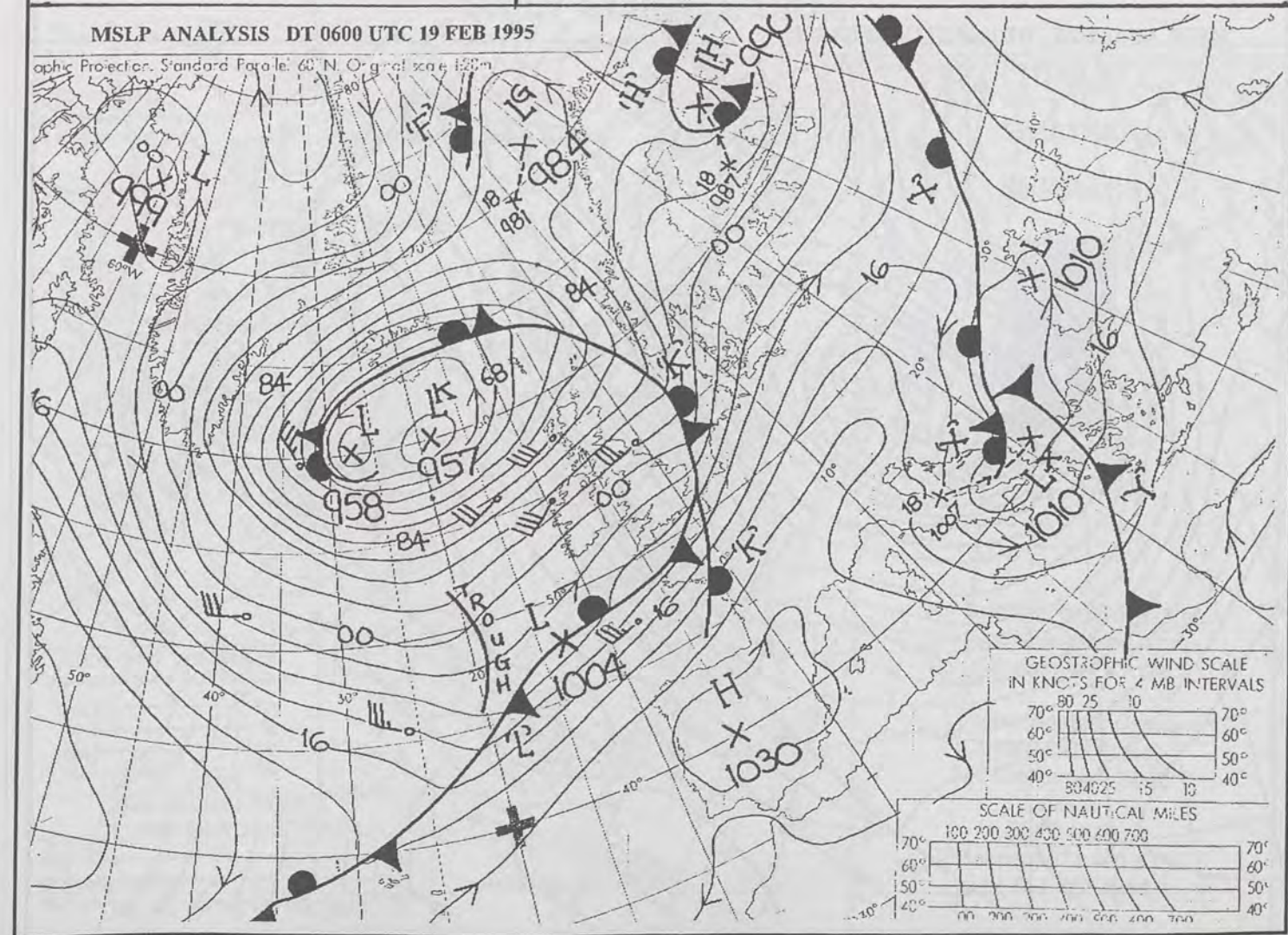
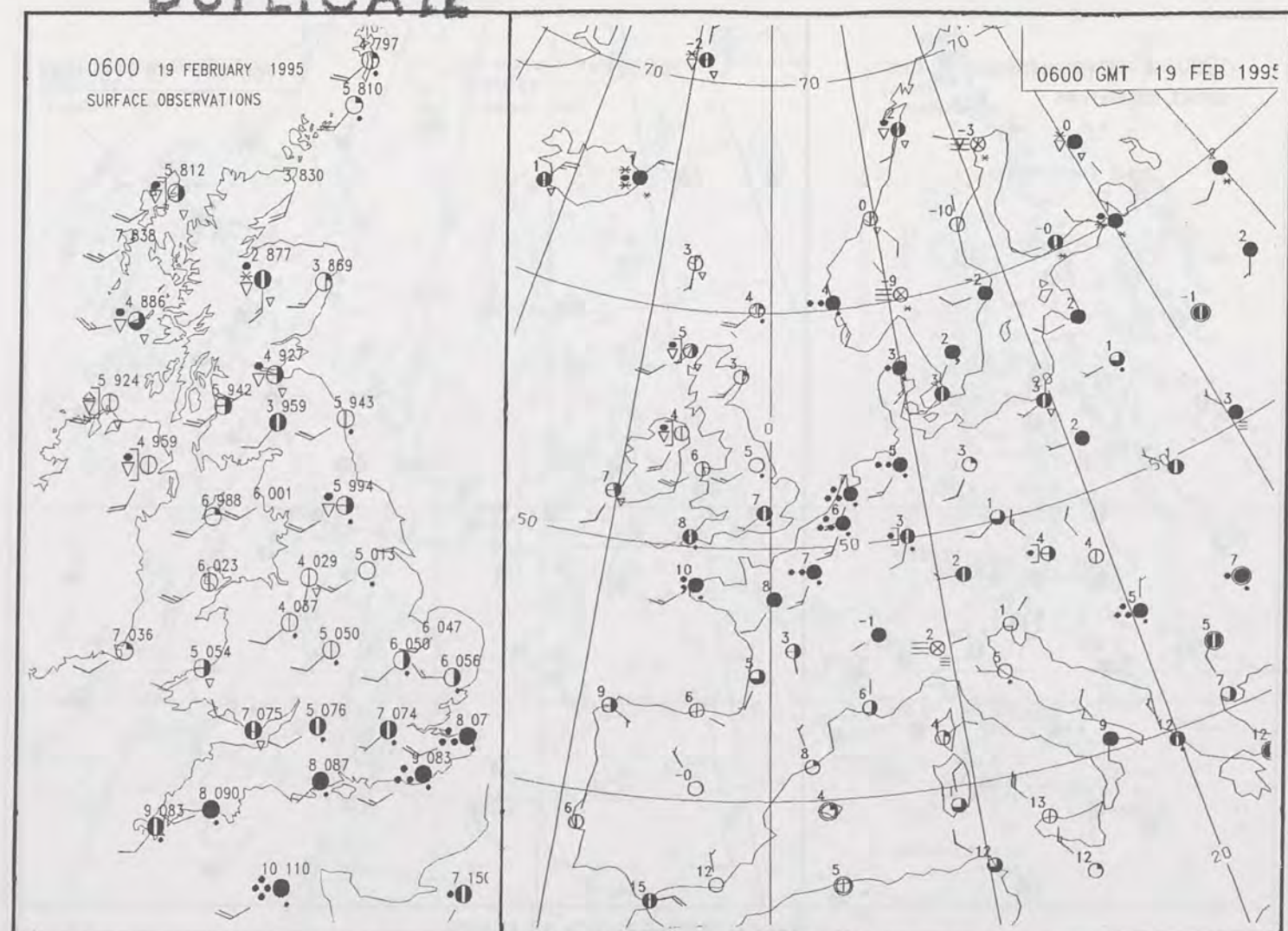
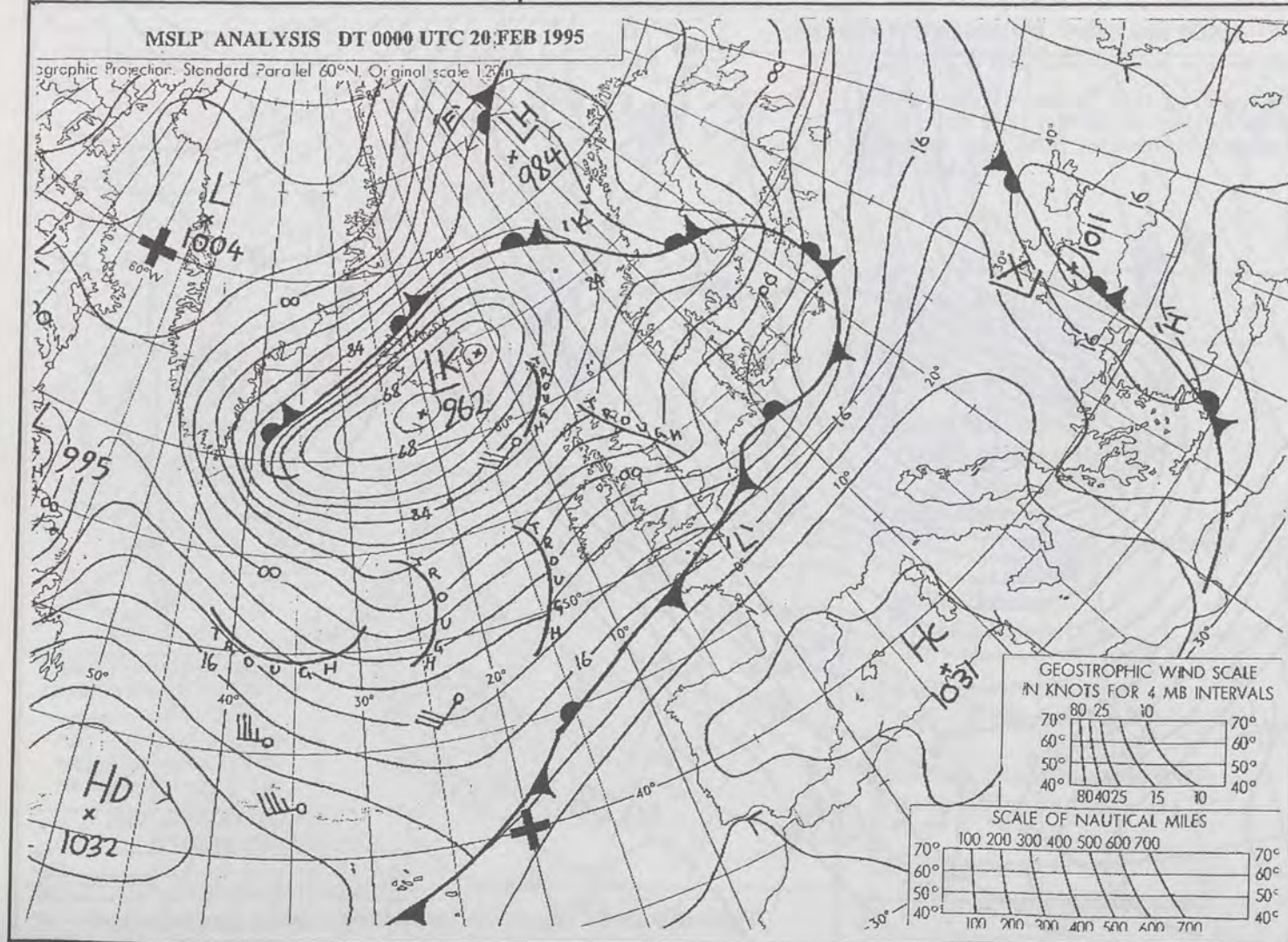
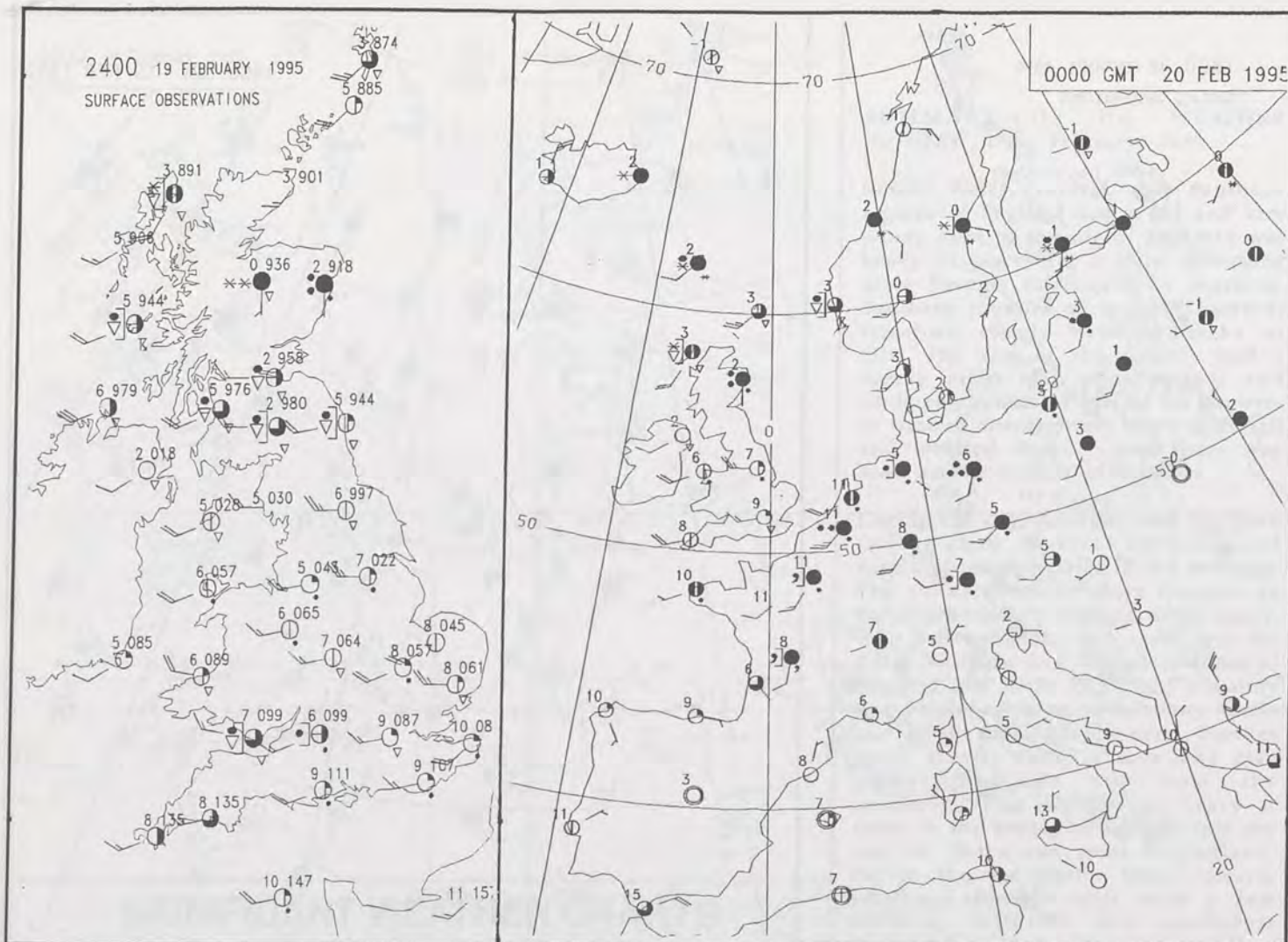
For details of other Weather  
Summaries produced by the  
Met. Office please contact:

London Weather Centre  
Climate Department  
127 Clerkenwell Road  
London  
EC1R 5DB  
Telephone: 071 405 4358  
Fax: 071 404 4314



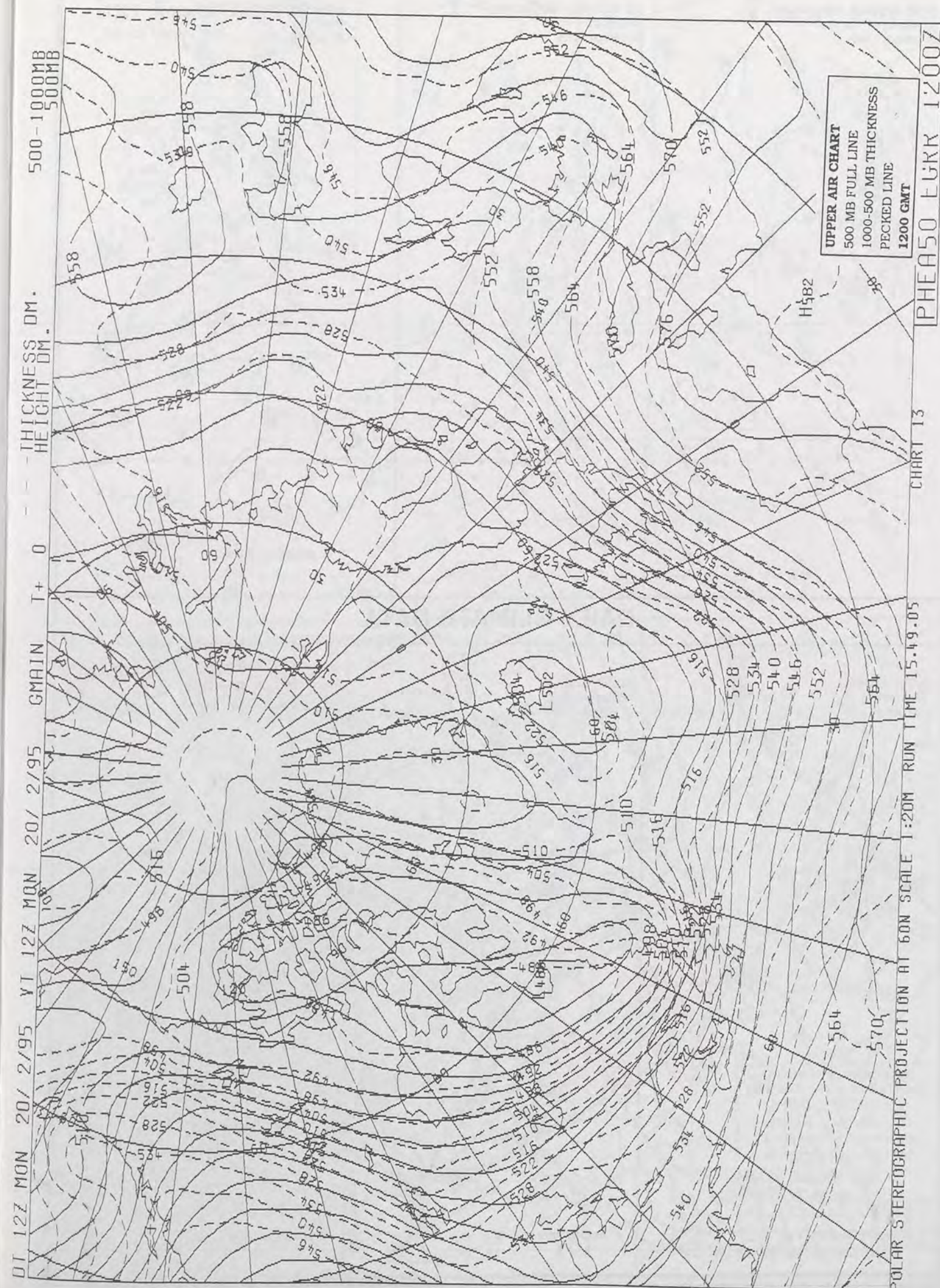







500 1000MB  
THICKNESS DM.  
HEIGHT DM.  
T+ 0  
GRAIN  
20/ 2/95 VT 12Z MON 20/ 2/95






# DAILY WEATHER SUMMARY

INCLUDING SUMMARY OF BRITISH WEATHER




Monday  
20th February  
1995



LONDON weather centre

METEOSAT AT 11:00 GMT ON 20/02/95  
INFRA-RED



CLOUD-TOP OR LAND/SEA TEMPERATURE

COLD WARM



0600 20 FEBRUARY 1995  
SIGWX



1200 20 FEBRUARY 1995  
SIGWX



## SIGNIFICANT WEATHER CHARTS

1800 20 FEBRUARY 1995  
SIGWX



2400 20 FEBRUARY 1995  
SIGWX



Published by London Weather Centre. All times are GMT.

## SUMMARY OF UK WEATHER MONDAY 20th February 1995

It was a breezy night with clear periods and scattered showers. The showers were heavy at times in Scotland and Northern Ireland with hail, sleet and snow. Many central and northern regions of England and Wales stayed dry. Towards dawn, cloud increased over southern counties of England.

After a bright start, most of Wales, southern and central England clouded over during the morning. There were still a few showers, mainly in the west, and more persistent rain pushed into southwest England. In the afternoon, northern England turned cloudy and rain edged into Wales and the rest of southern England, and then spread further north into most other parts of England by evening. The rain was heavy at times and ensured a wet evening over most of England and Wales with fog on hills. Scotland and Northern Ireland had a fairly cloudy morning with showery outbreaks of rain. Skies brightened in the afternoon, but there were still showers with hail, sleet and snow in places.

During the evening, showers became isolated and skies started to clear.

Temperatures were near or a little below normal in Scotland and Northern Ireland and well above in England and Wales.

## EXTREMES

MONDAY 20th FEBRUARY 1995

### Highest Maximum

: 12.5 C Guernsey / L'Ancresse

### Lowest Maximum

: 2.7 C Loch Glascarnoch [ Highland ]

### Lowest Minimum

: -0.7 C Stornoway [ Outer Hebrides ]

### Lowest Grass Minimum

: -4.8 C Cellarhead [ nr Stoke on Trent ]

### Most Rain (24 hrs from 0900 GMT)

: 19.5 mm Aspatria [ Cumbria ]

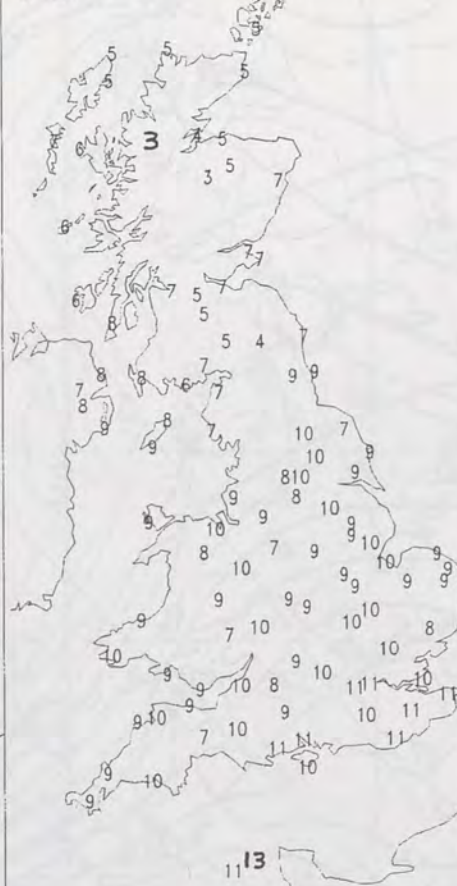
### Most Sunshine

: 8.8 Hrs Sunderland [ Tyne & Wear ]

NIGHT MINIMUM TEMPERATURE  
(DEGREES C)  
20 FEBRUARY 1995



DAY MAXIMUM TEMPERATURE  
(DEGREES C)  
20 FEBRUARY 1995



SUNSHINE (DAWN TO DUSK)  
(HOURS)  
20 FEBRUARY 1995

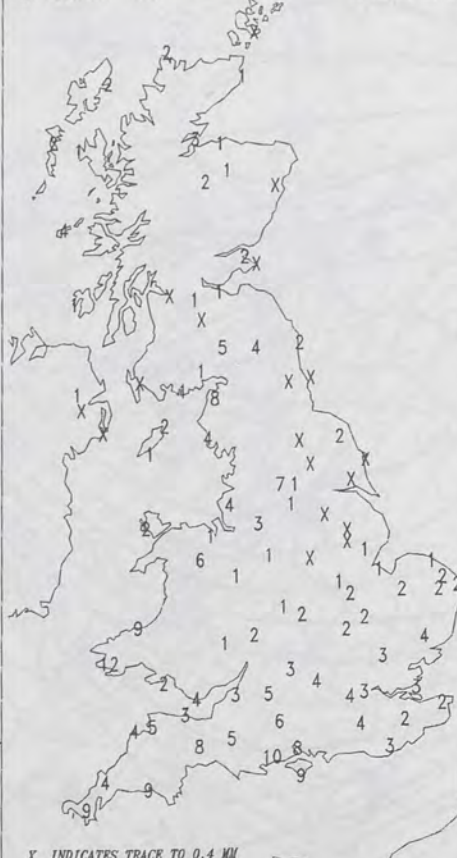


## DAILY CLIMATE DATA

NIGHT RAINFALL  
(MILLIMETRES)  
20 FEBRUARY 1995



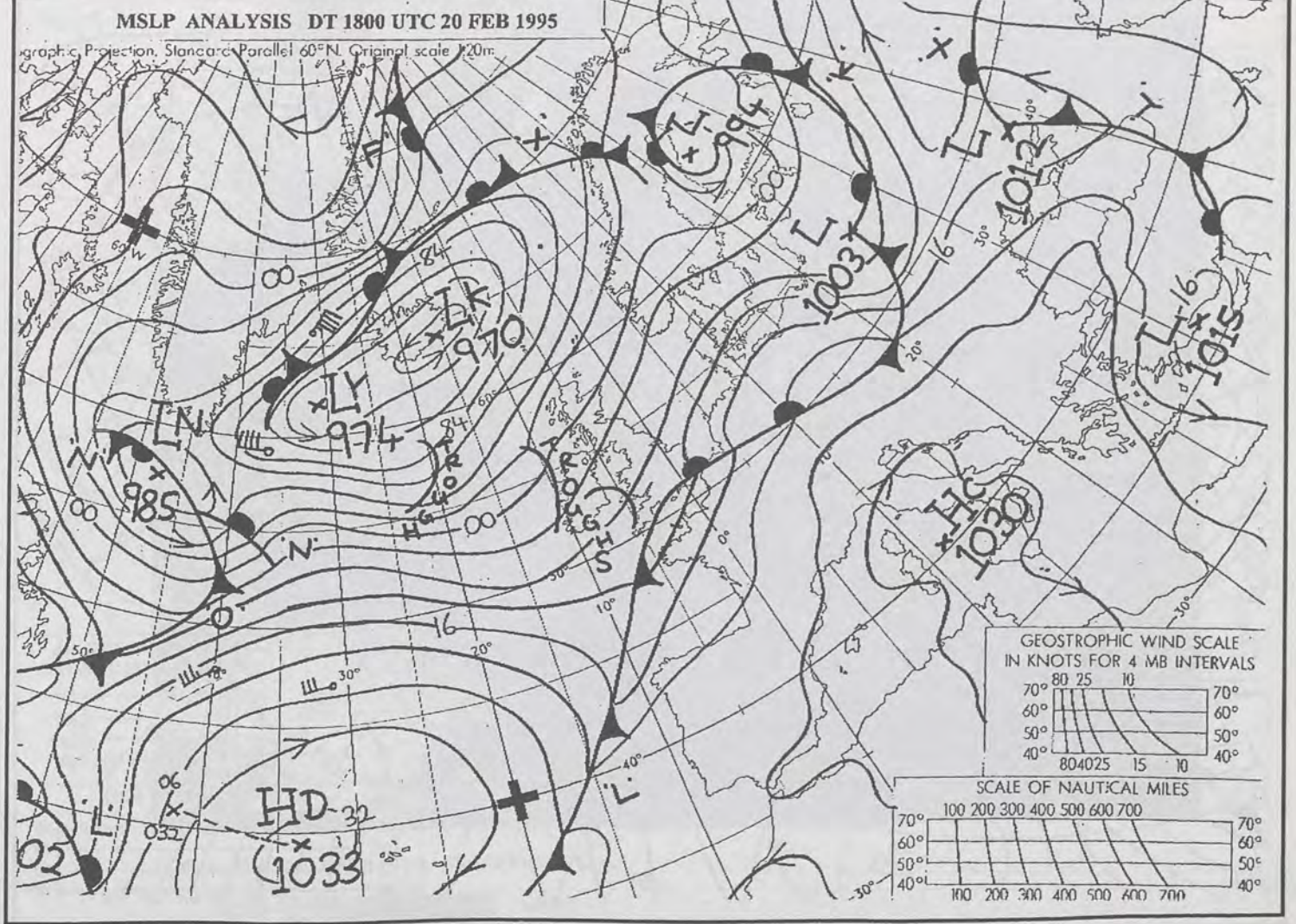
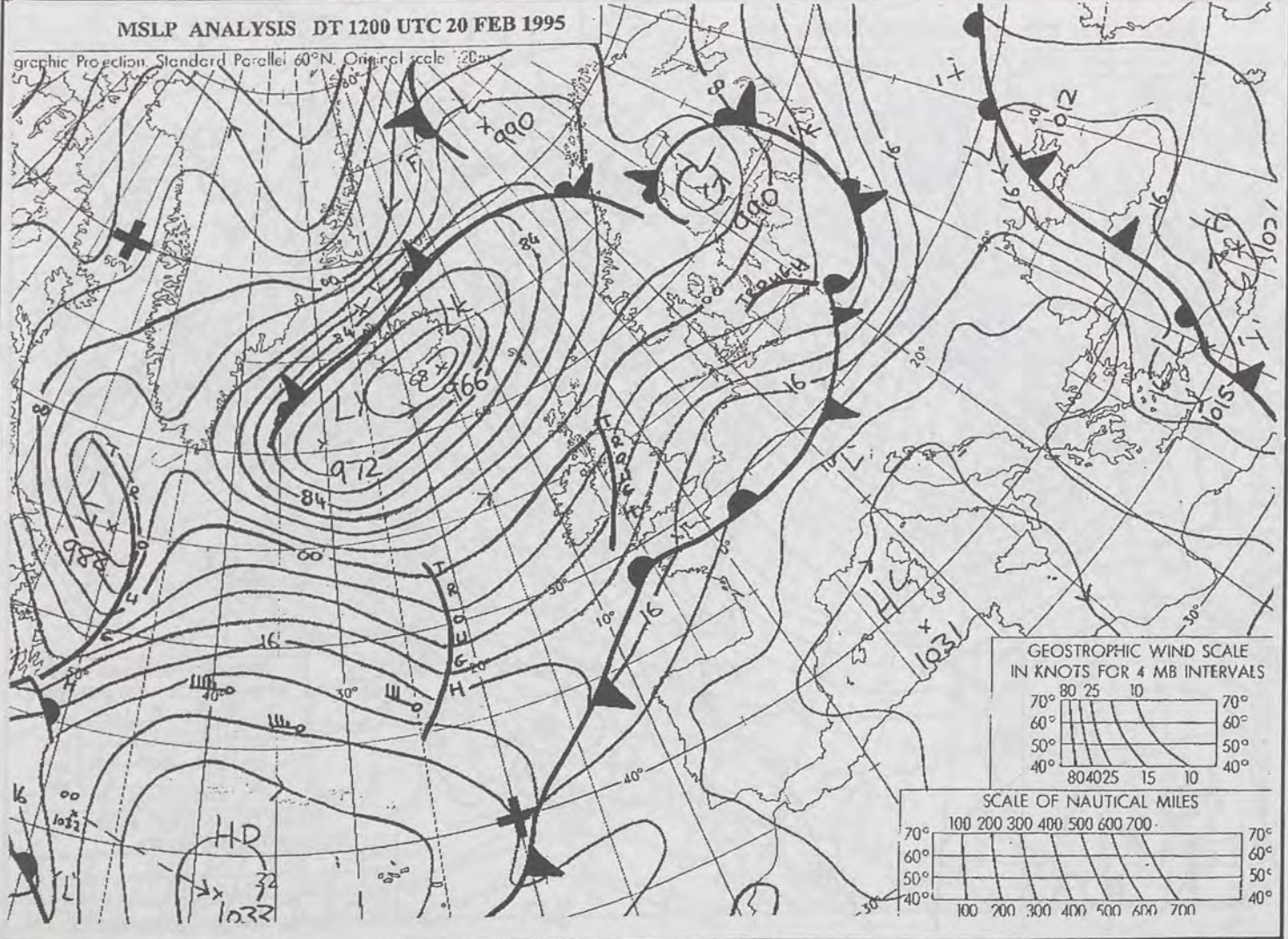
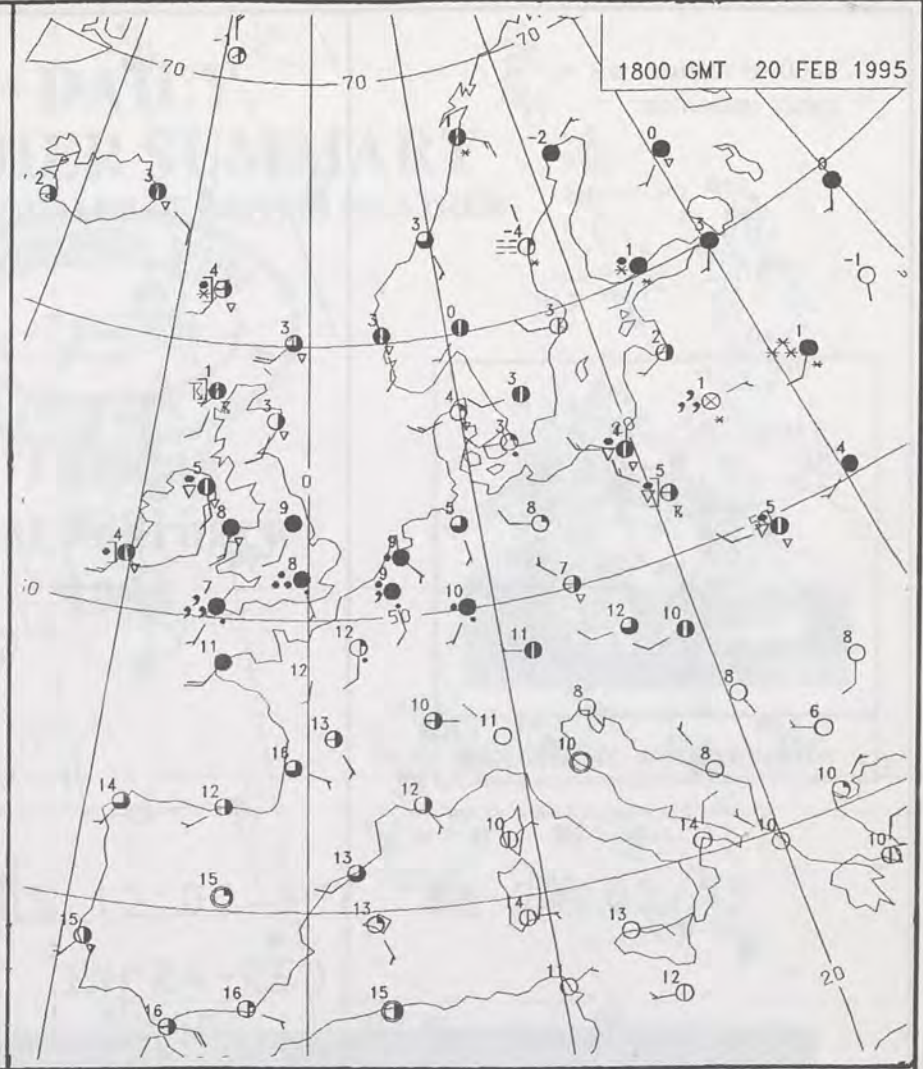
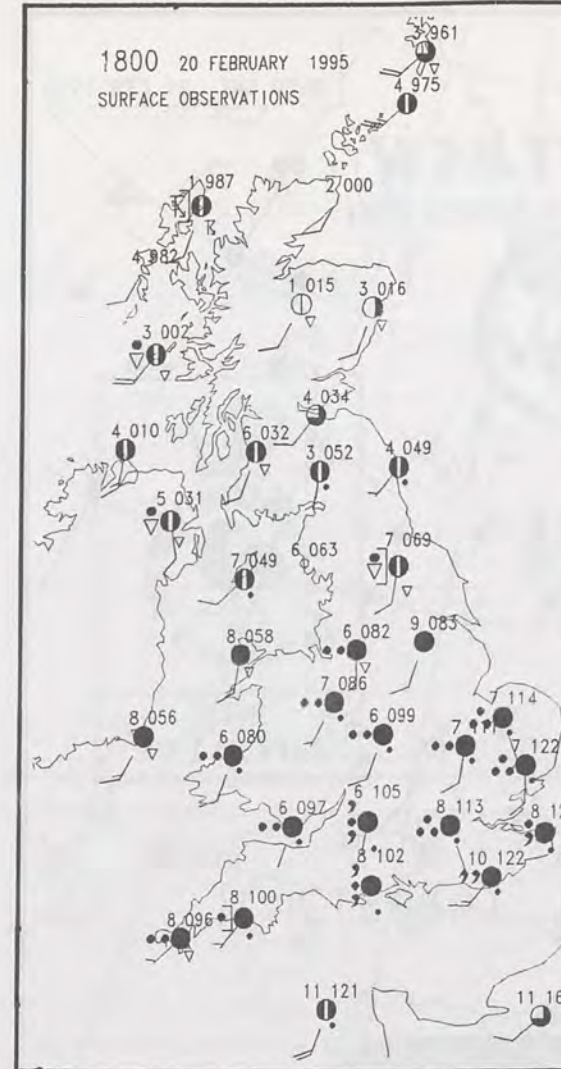
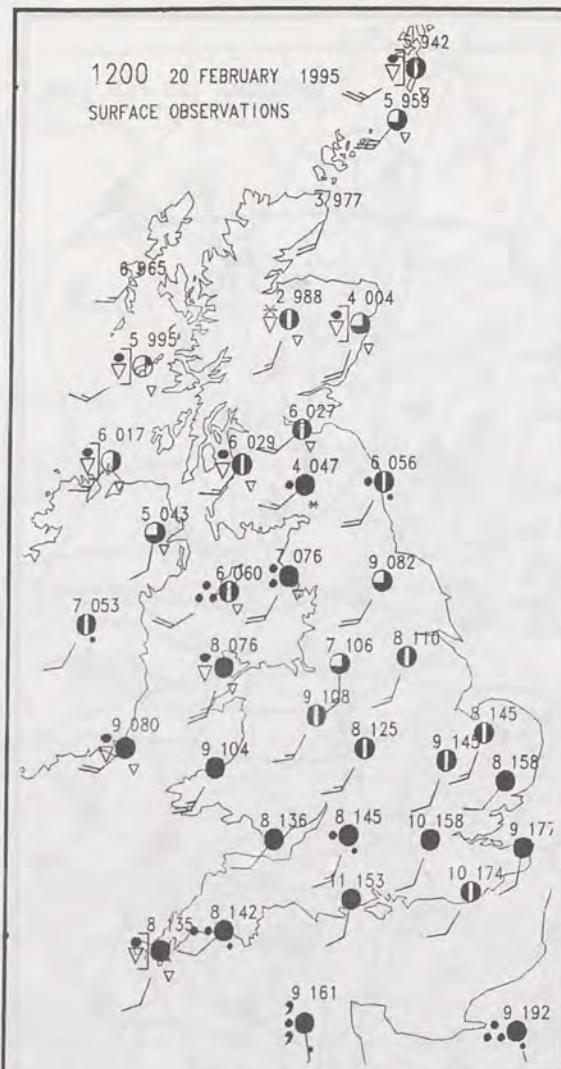
DAY RAINFALL  
(MILLIMETRES)  
20 FEBRUARY 1995



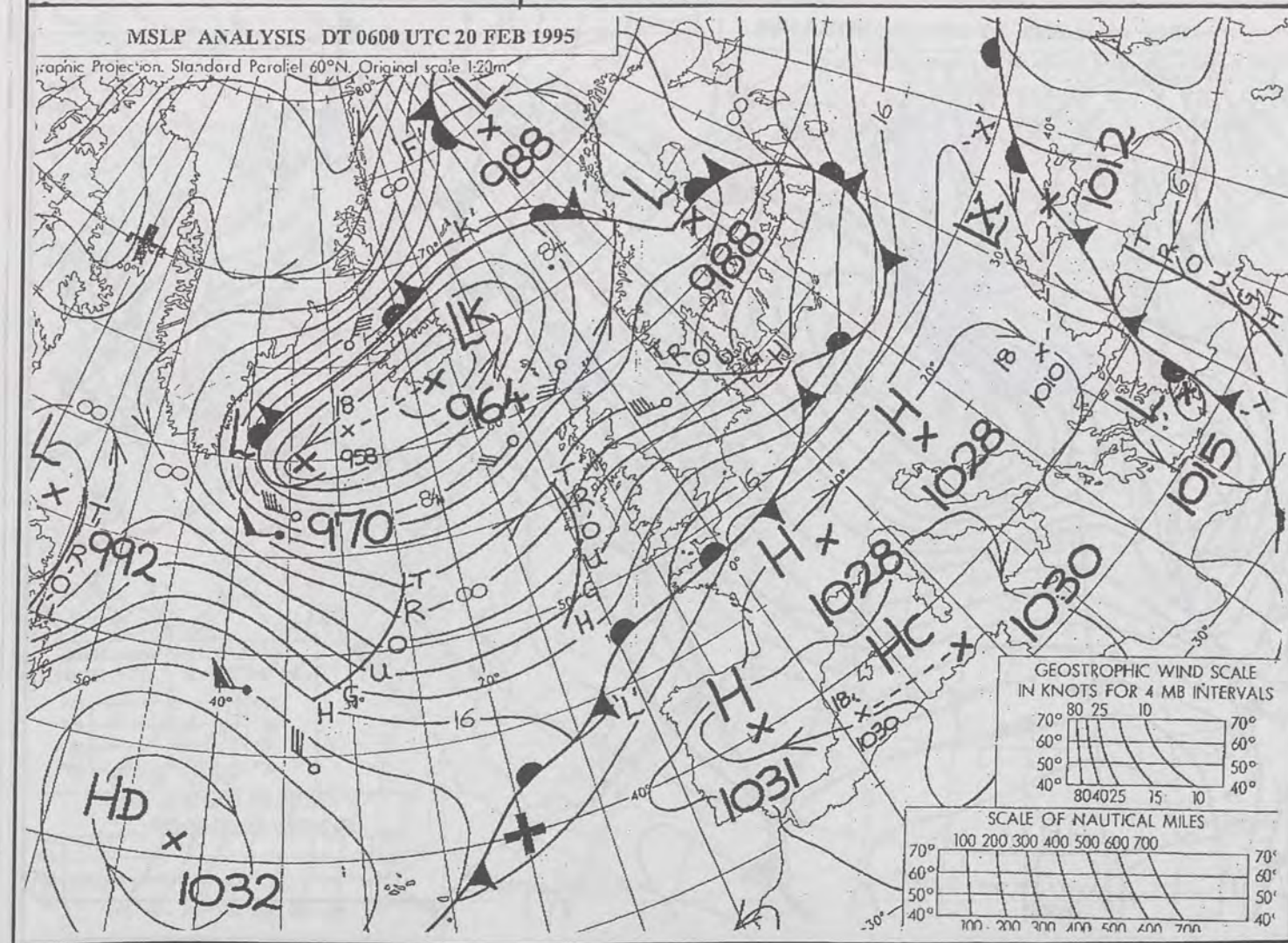
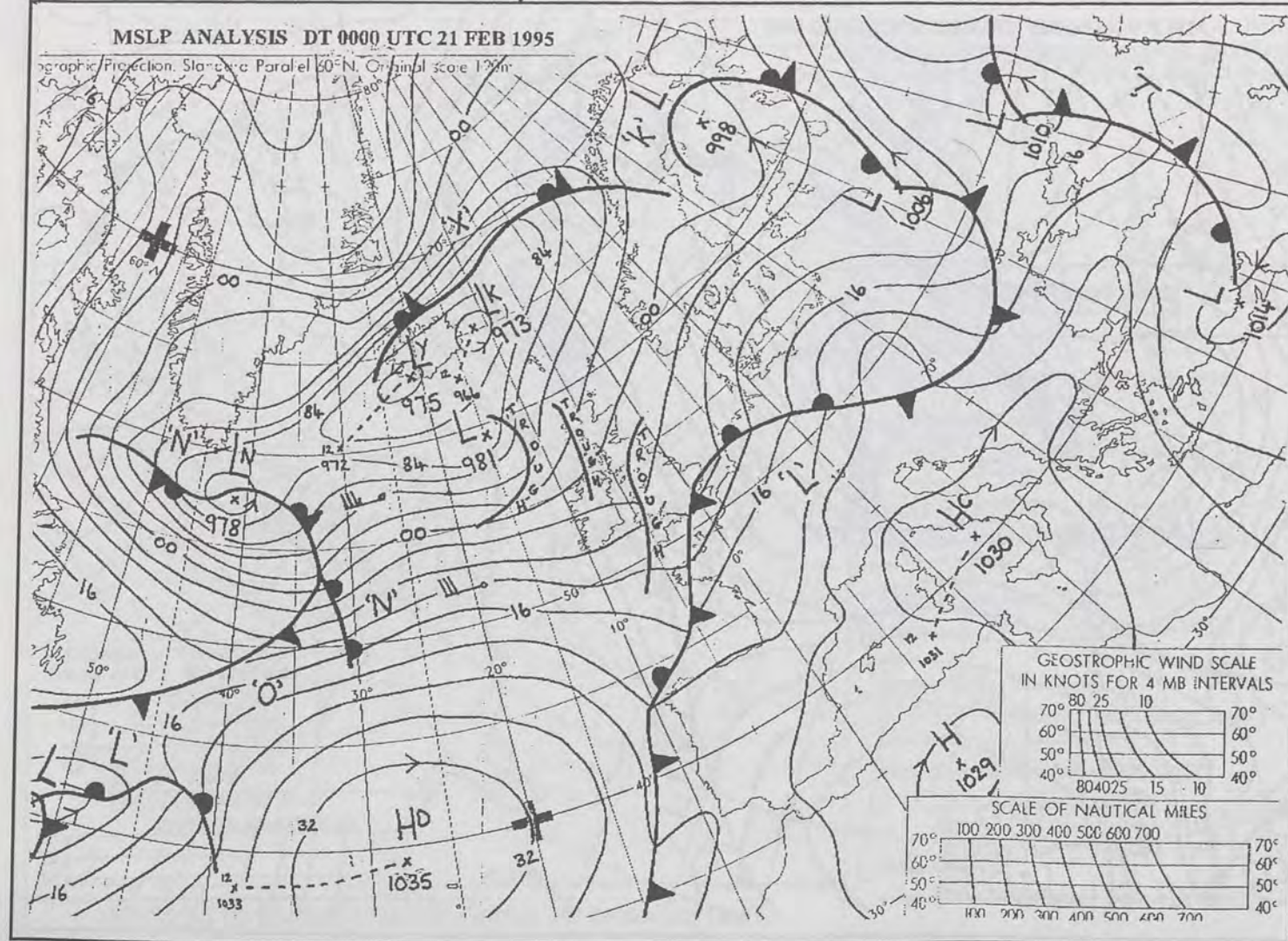
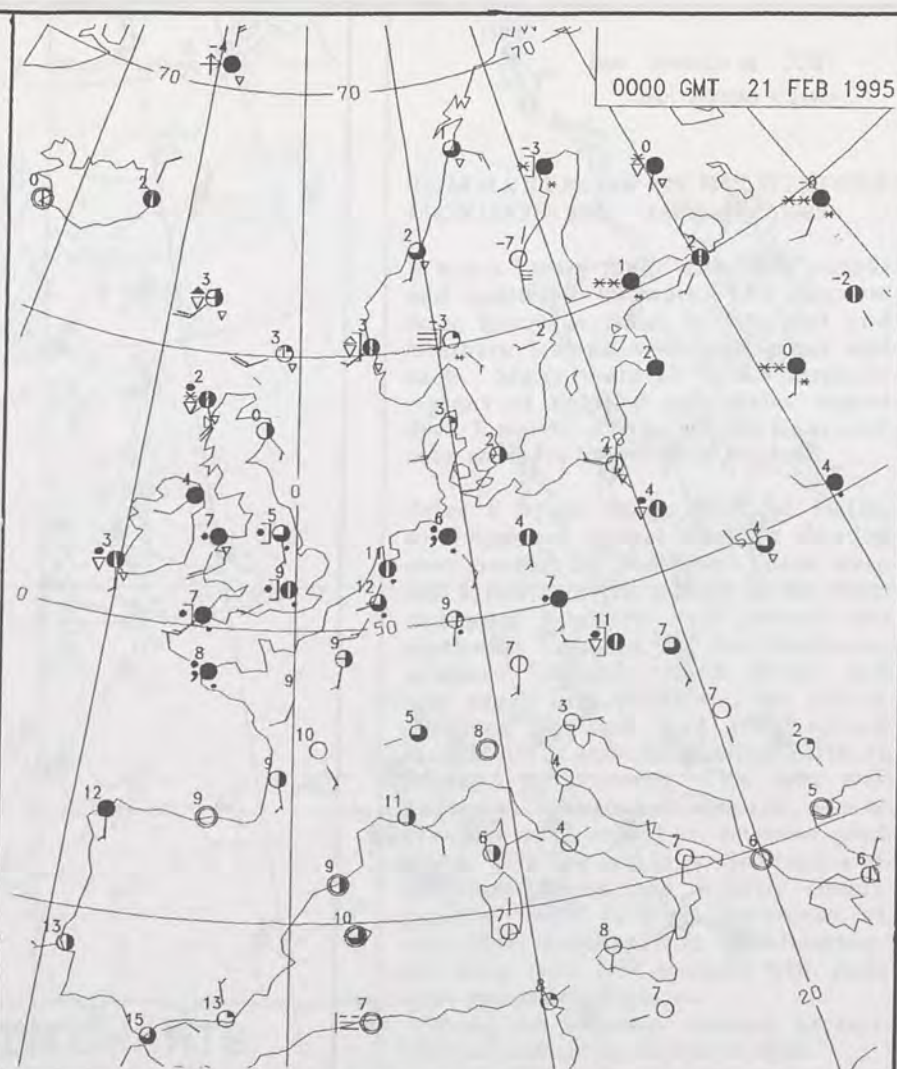
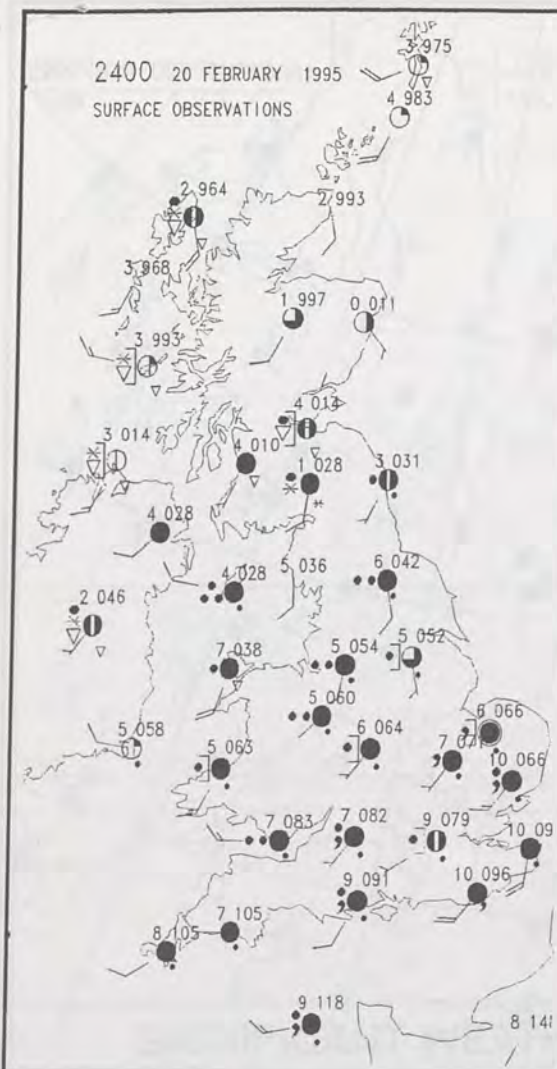
20 FEBRUARY 1995  
TOTAL DEPTH OF SNOW (9GMT)  
(CENTIMETRES)



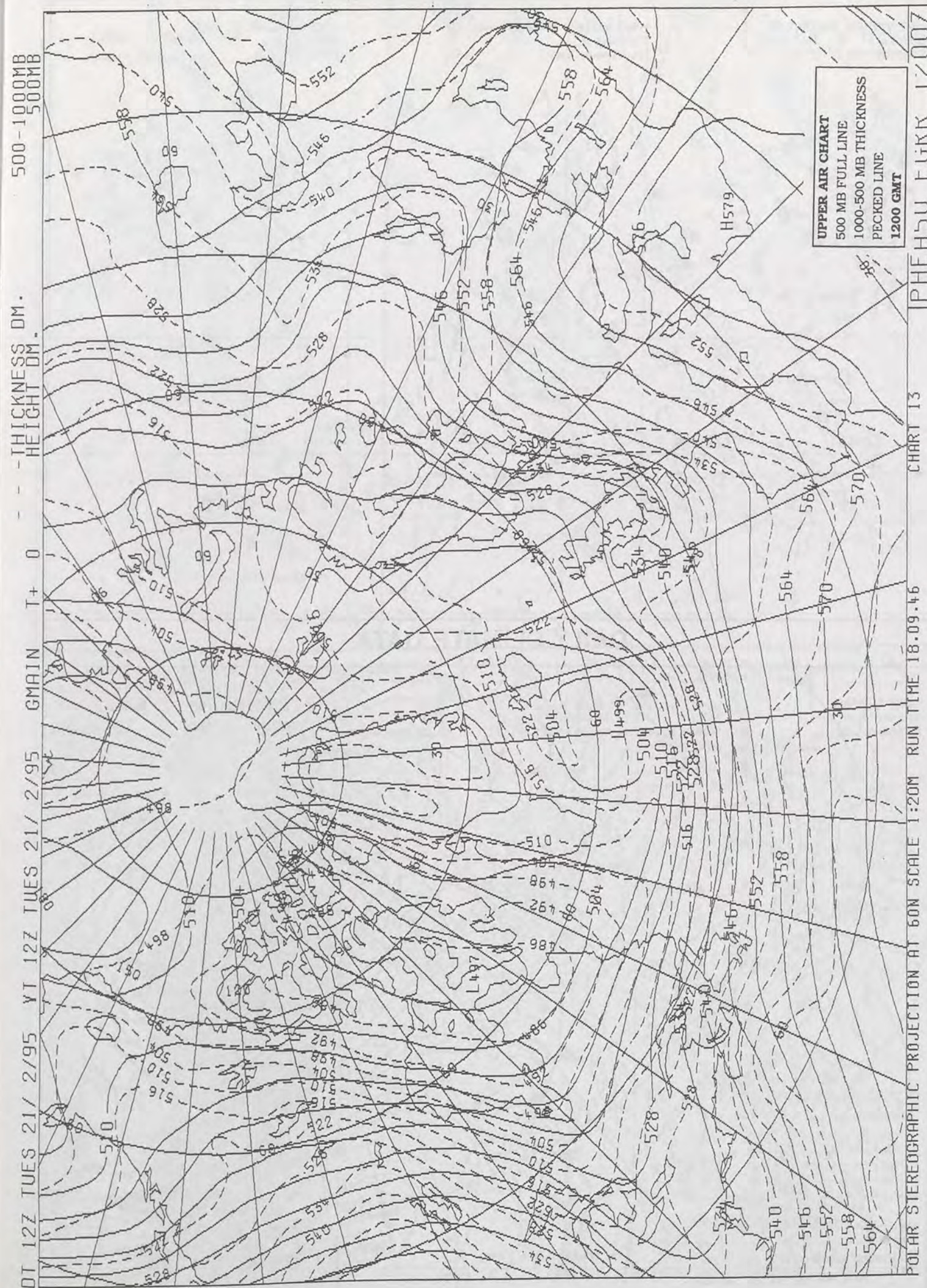















# DAILY WEATHER SUMMARY

INCLUDING SUMMARY OF BRITISH WEATHER




Tuesday  
21st February  
1995



LONDON weather centre

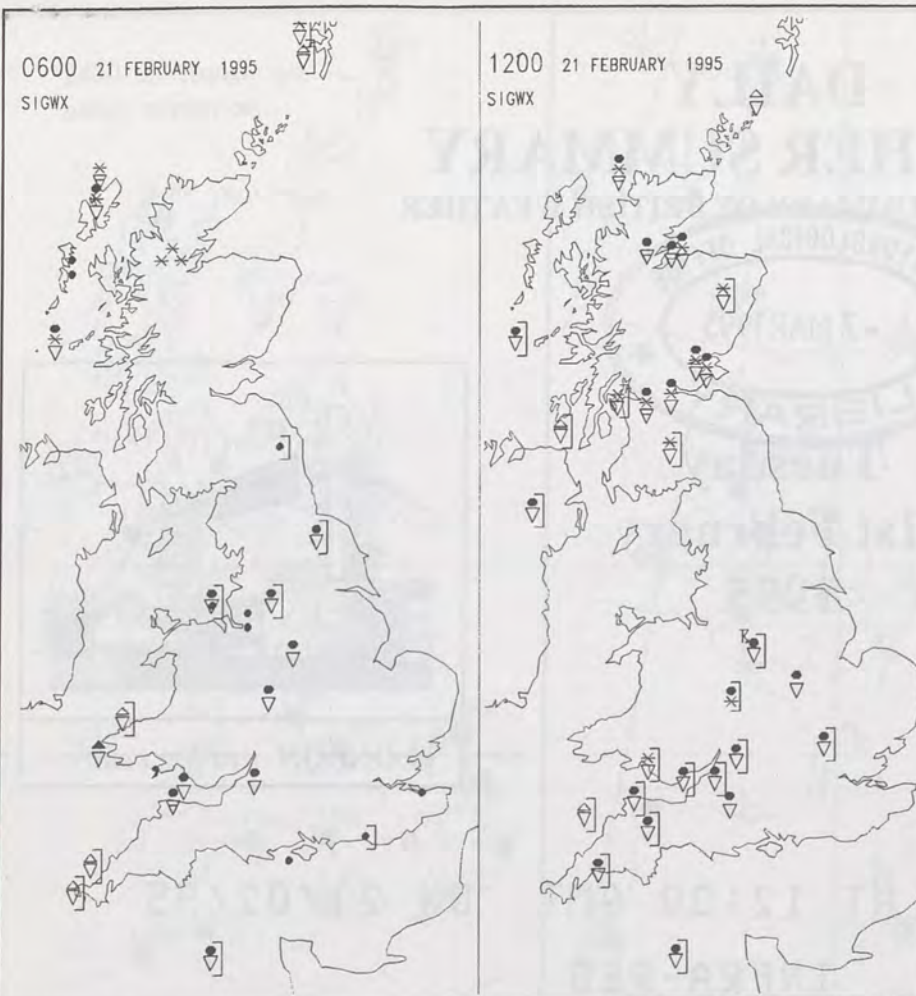
METEOSAT AT 12:00 GMT ON 21/02/95  
INFRA-RED



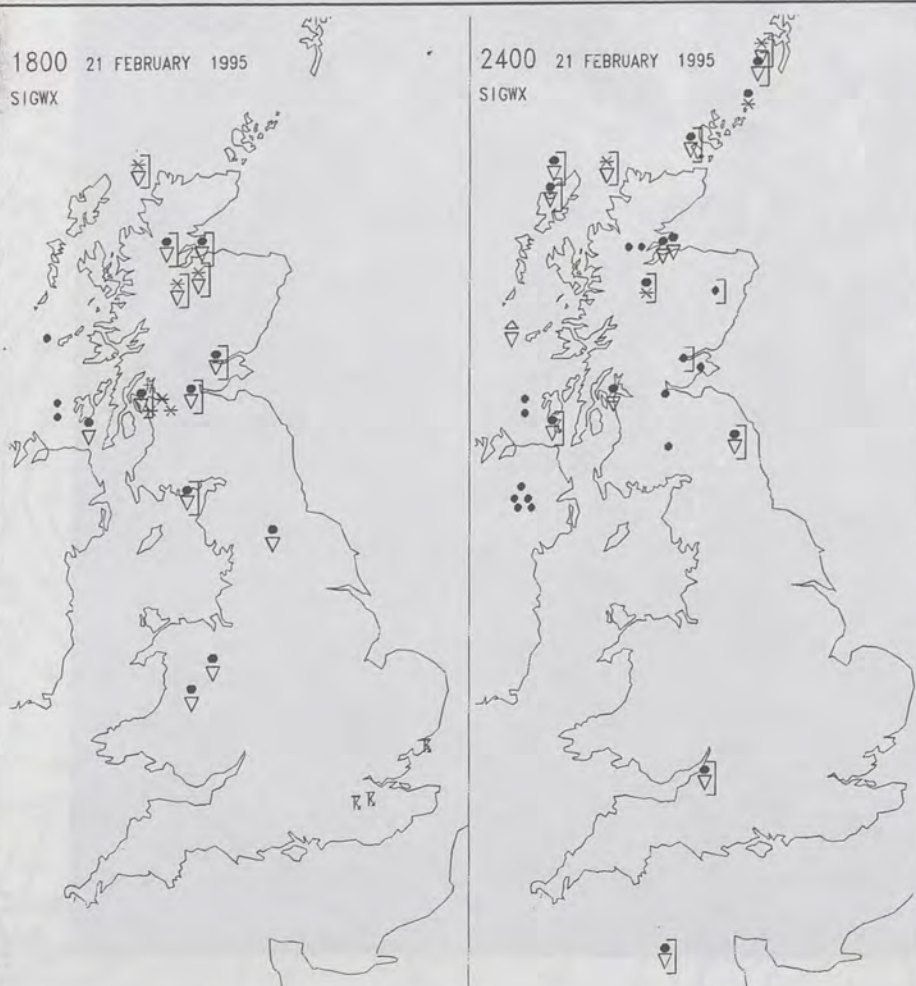
CLOUD-TOP OR LAND/SEA TEMPERATURE

COLD WARM





## SIGNIFICANT WEATHER CHARTS



Published by London Weather Centre. All times are GMT.

## SUMMARY OF UK WEATHER TUESDAY 21st February 1995

Much of England and Wales started the night cloudy and wet. However, clearer, more showery conditions over Scotland and Northern Ireland gradually eased down during the night, with the cloud and rain largely confined to the southeast and East Anglia by morning.

During the morning the cloud and rain cleared away eastwards, to leave the country with sunny intervals and showers. Some of these showers were heavy and blustery with hail and the odd crack of thunder. In the north the showers were wintry at times, turning to sleet and snow over the hills.

By the evening, most of the showers had died away over England and Wales. However, the showers over Scotland and Northern Ireland gave way to rain and strong winds from the west. Northern parts of England and Wales became increasingly cloudy and windy through the evening. Remaining areas of England and Wales were largely clear but also became more breezy.

Temperatures were mostly near normal.

## EXTREMES

### TUESDAY 21st FEBRUARY 1995

**Highest Maximum**  
: 9.9 C Lizard Lighthouse [ Cornwall ]

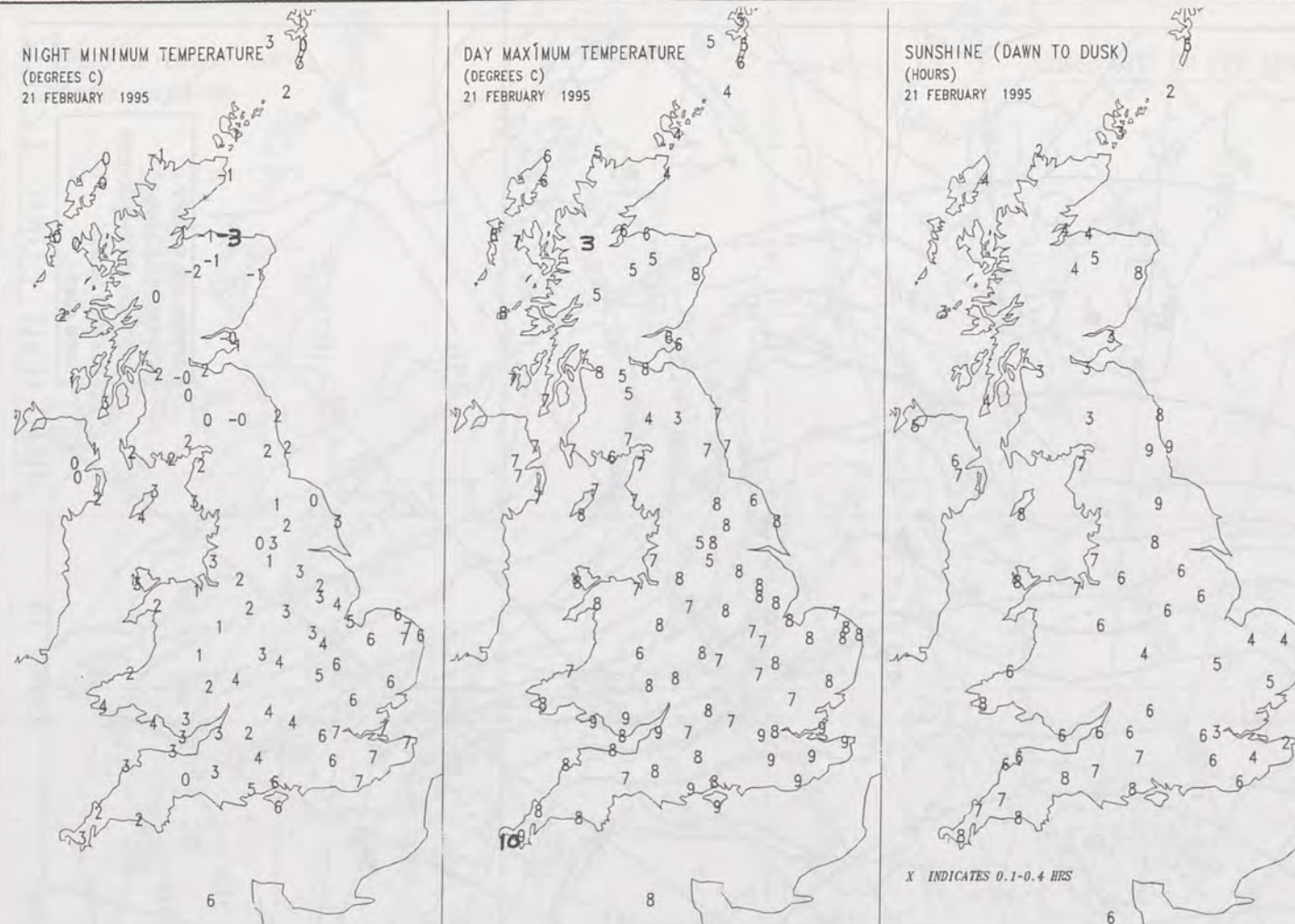
**Lowest Maximum**  
: 3.4 C Loch Glascarnoch [ Highland ]

**Lowest Minimum**  
: -3.2 C Lossiemouth [ Moray firth ]

**Lowest Grass Minimum**  
: -8.5 C Aboyne [ Grampian ]

**Most Rain (24 hrs from 0900 GMT)**  
: 21.8 mm Aviemore [ Highland ]

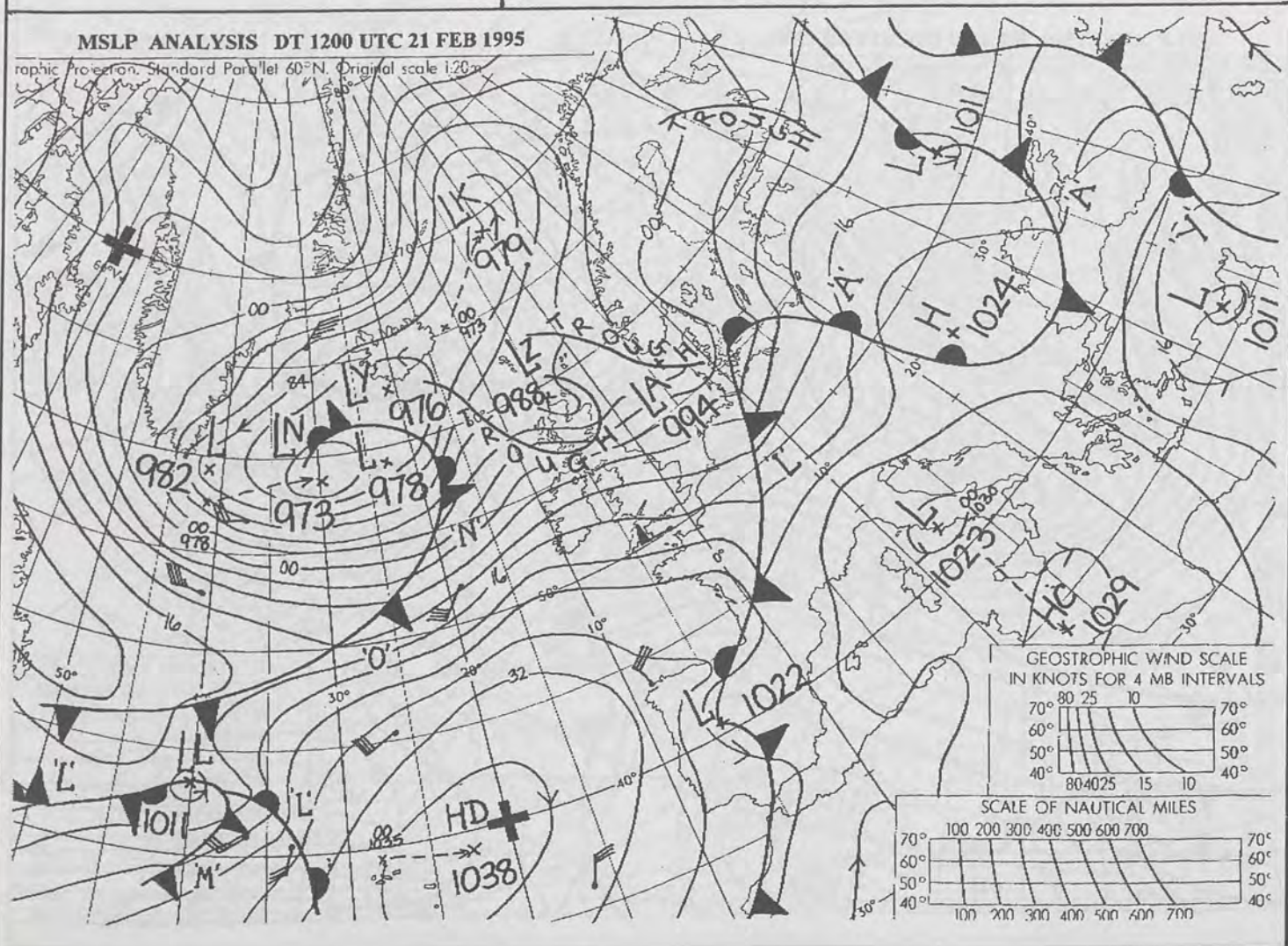
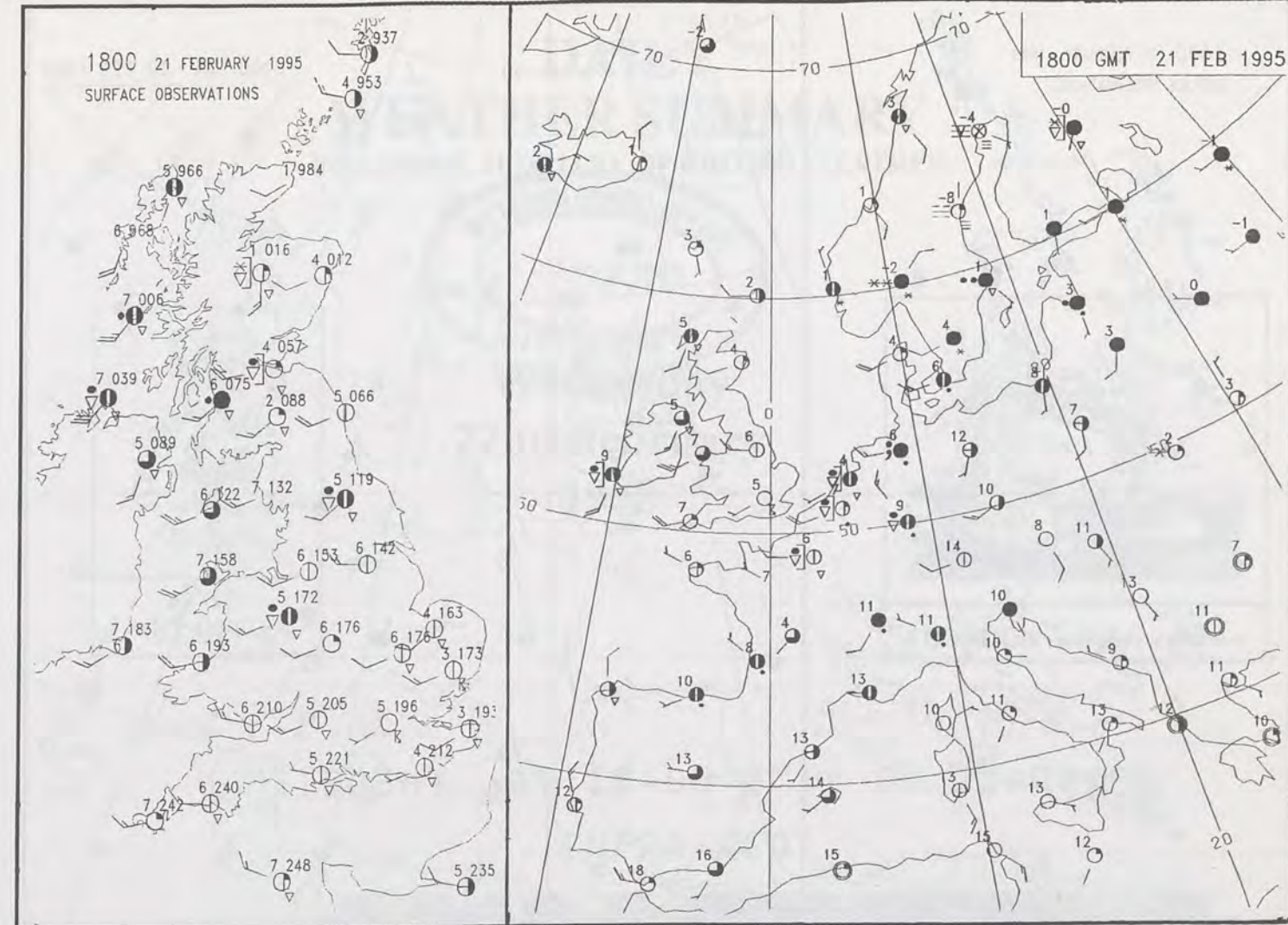
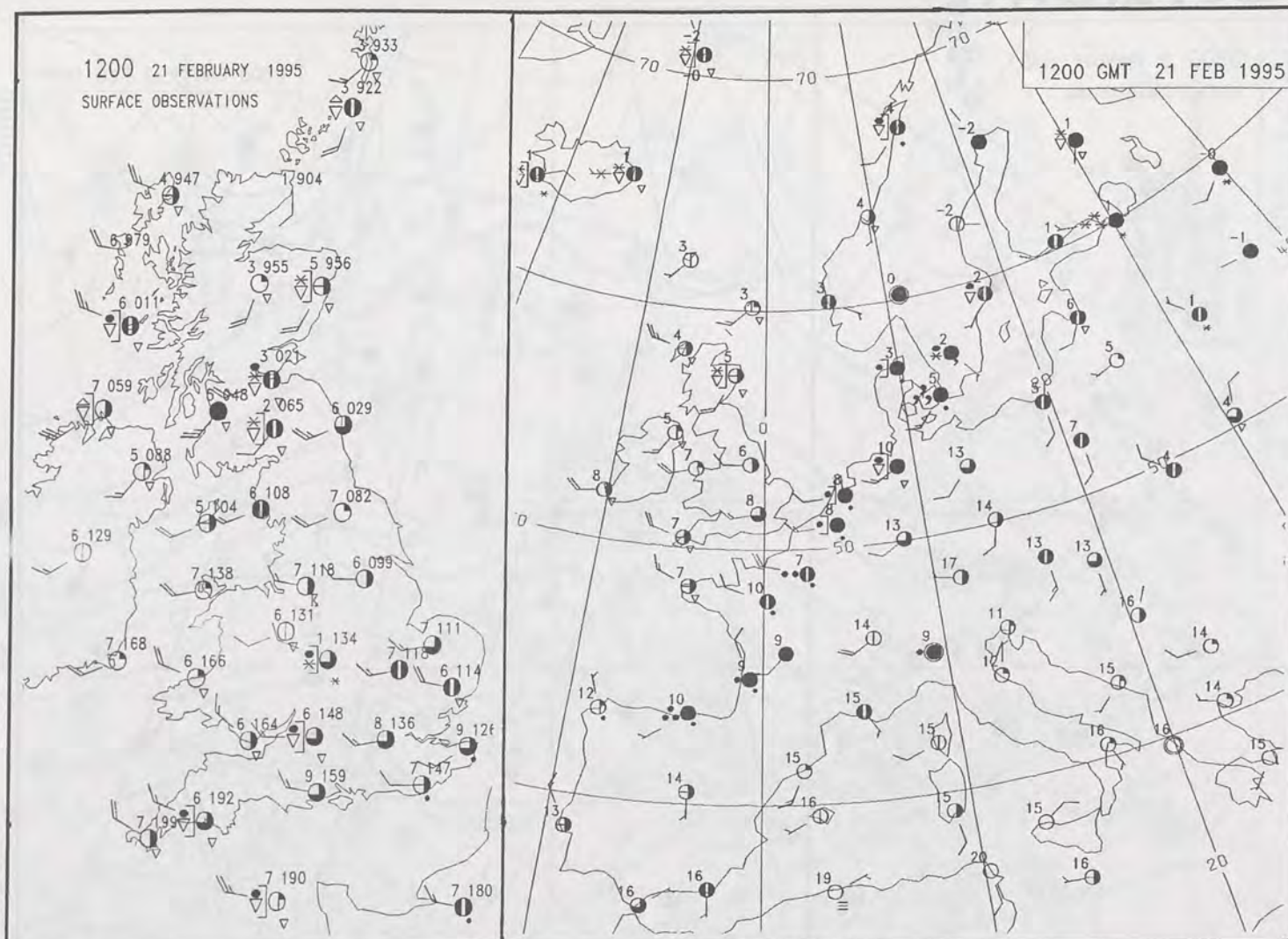
**Most Sunshine**  
: 9.3 Hrs Tynemouth [ Tyne and Wear ]



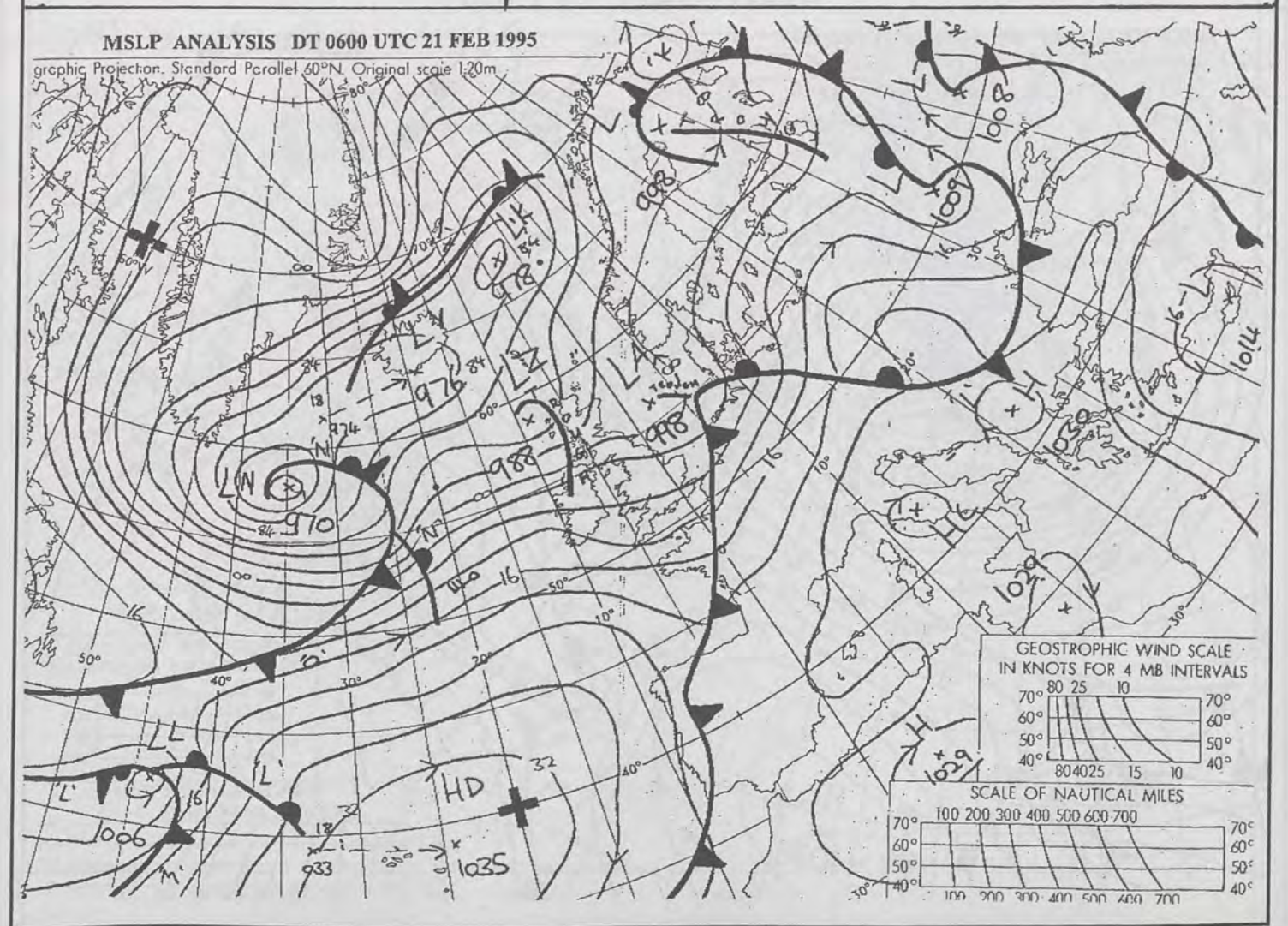
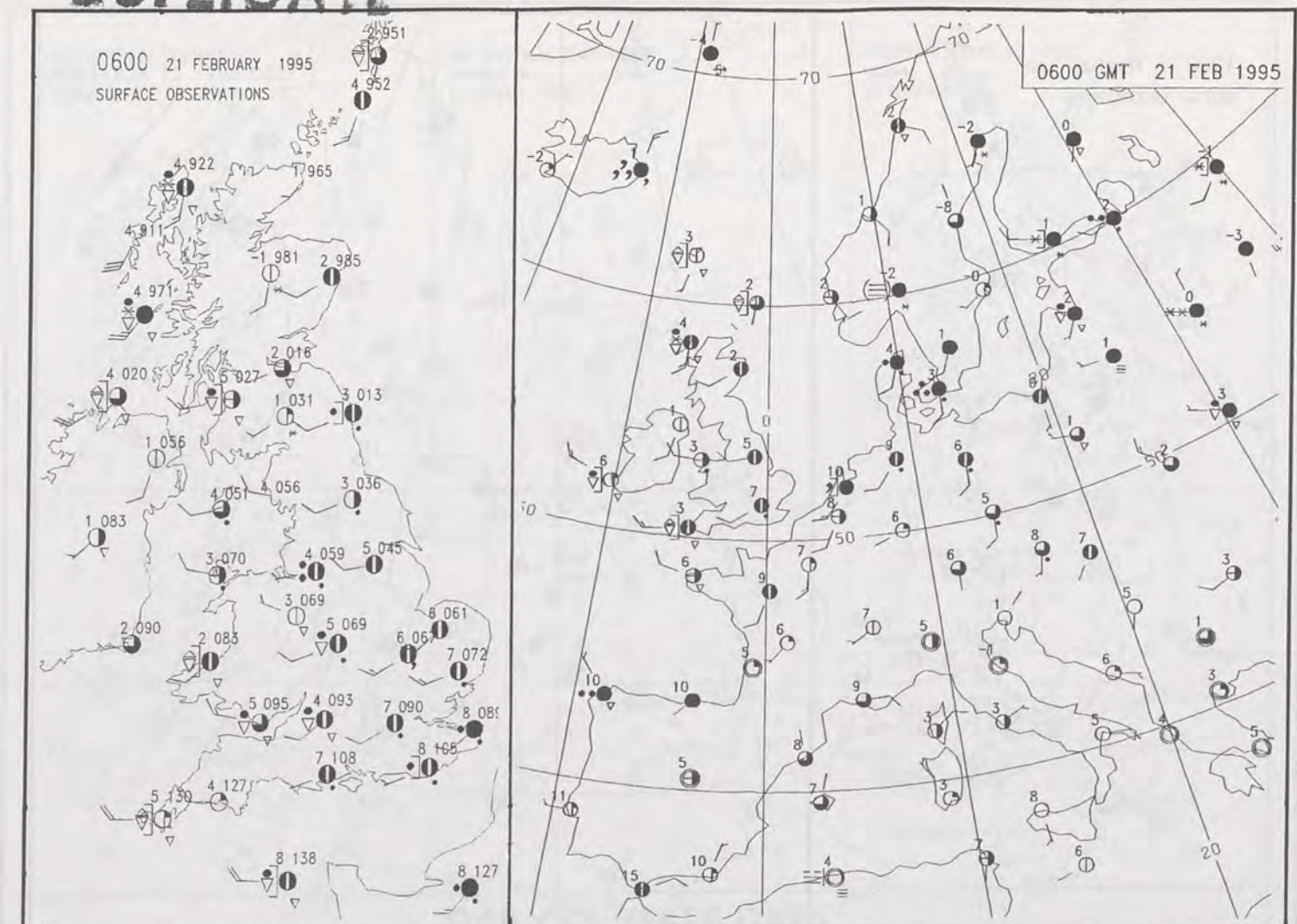
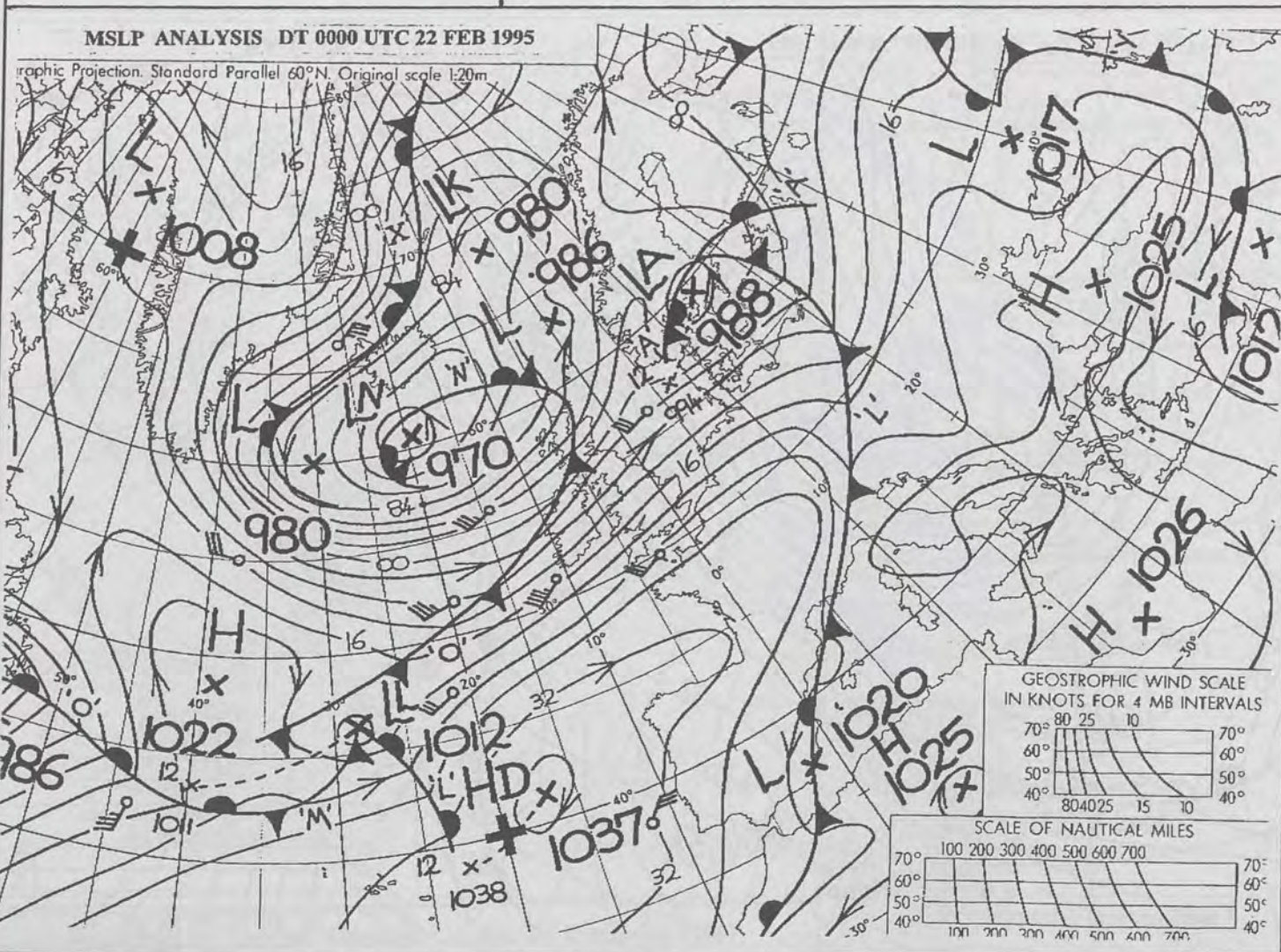
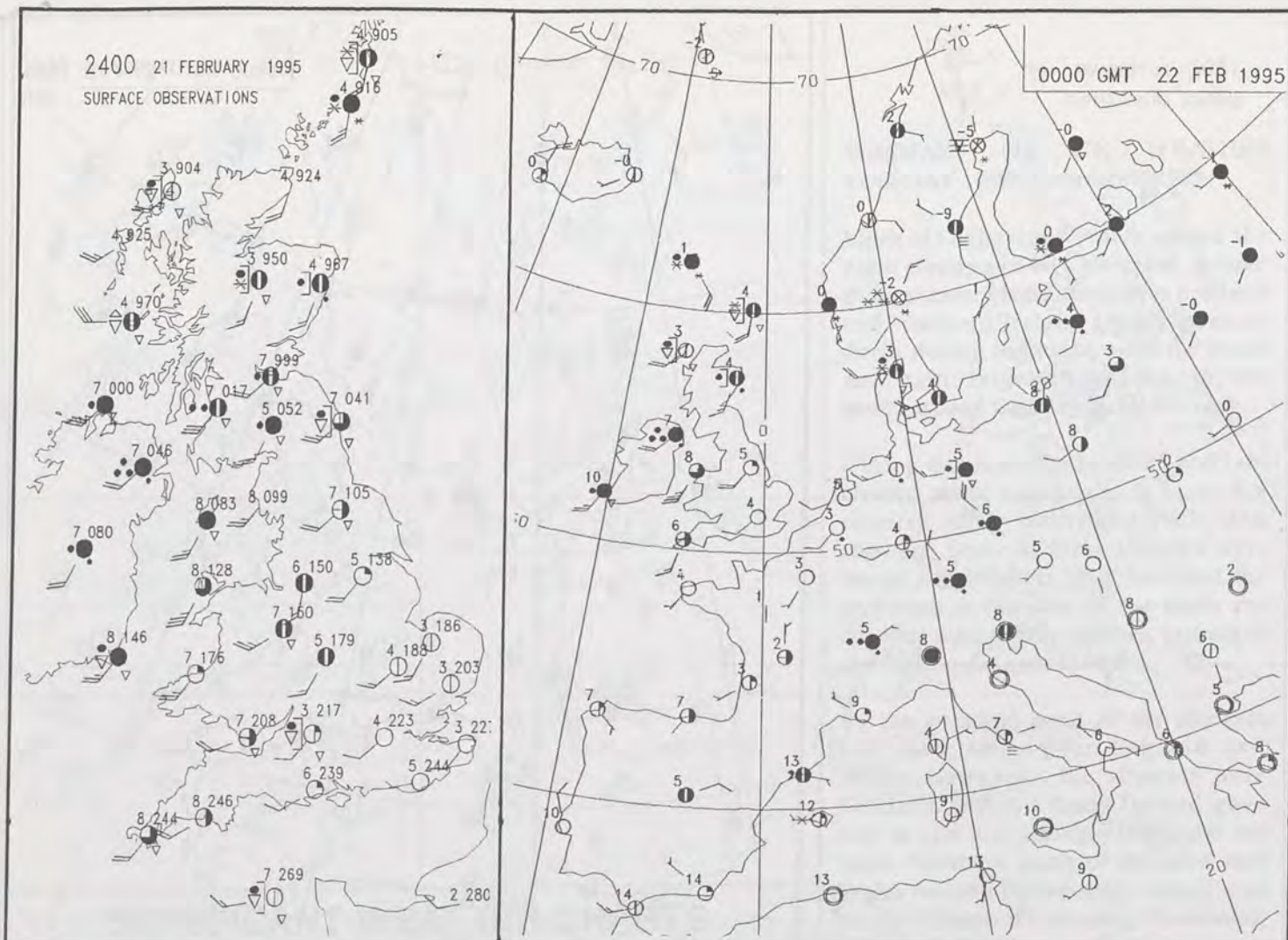
## DAILY CLIMATE DATA





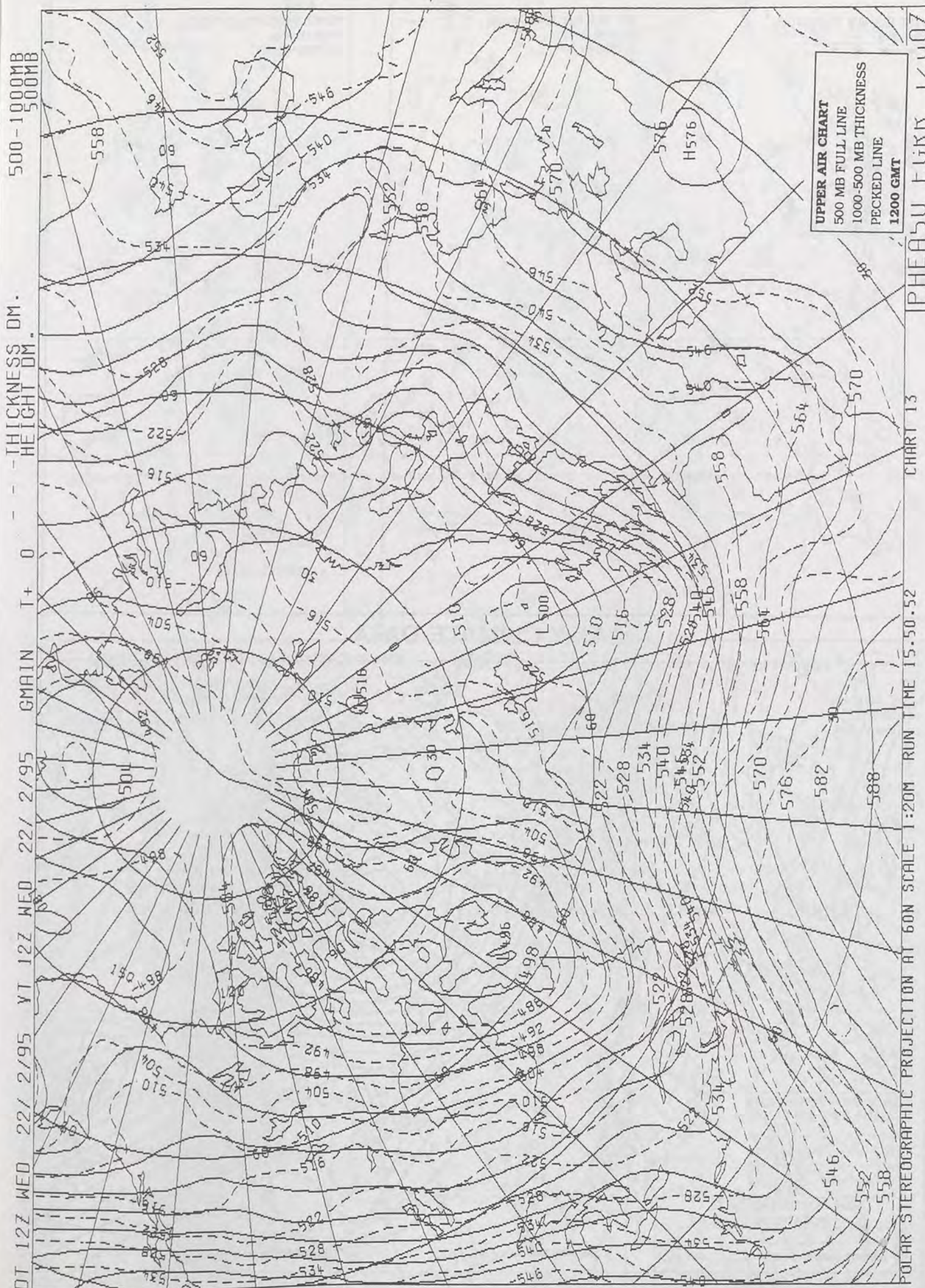






500-1000MB  
THICKNESS DM  
HEIGHT DM  
DT 12Z WED 22/ 2/95 VT 127 WED 22/ 2/95 GMAIN






# DAILY WEATHER SUMMARY

INCLUDING SUMMARY OF BRITISH WEATHER




Wednesday  
22nd February  
1995



LONDON weather centre

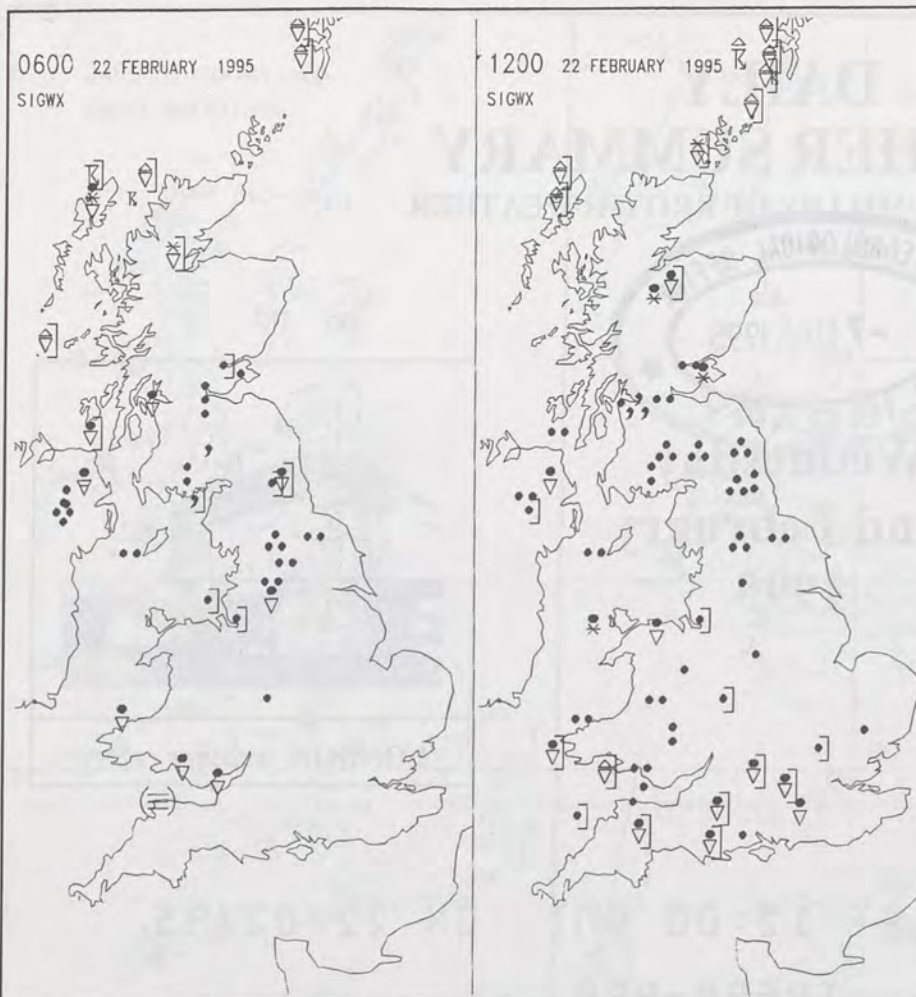
METEOSAT AT 12:00 GMT ON 22/02/95  
INFRA-RED



CLOUD-TOP OR LAND/SEA TEMPERATURE

COLD WARM





### SUMMARY OF UK WEATHER WEDNESDAY 22nd February 1995

A band of rain, with some heavy outbreaks, and strong winds pushed southeastwards across Northern Ireland and southern Scotland into northern parts of England and Wales overnight. Clearer, more showery weather over northern Scotland followed. Southern areas of England and Wales were mostly dry and clear but the cloud increased from the north through the night.

During the day the rain pushed southeastwards, reaching the southeast by late afternoon. The rain was heavy in many places with winds, reaching gale force in many areas, severe gale in a few places. The showery weather in the north gradually pushed southwards, with the showers becoming heavy and turning to sleet and snow with many reports of thunder..

The rain strong winds and thundery showers pushed across the southeast during the evening, turning to sleet and snow in many areas before it cleared. Elsewhere had wintry showers.

Temperatures were generally near normal, although after the heavy rain and wintry showers it did become considerably colder.

### EXTREMES

#### WEDNESDAY 22nd FEBRUARY 1995

**Highest Maximum**  
: 10.8 C Linton on Ouse [ Yorkshire ]

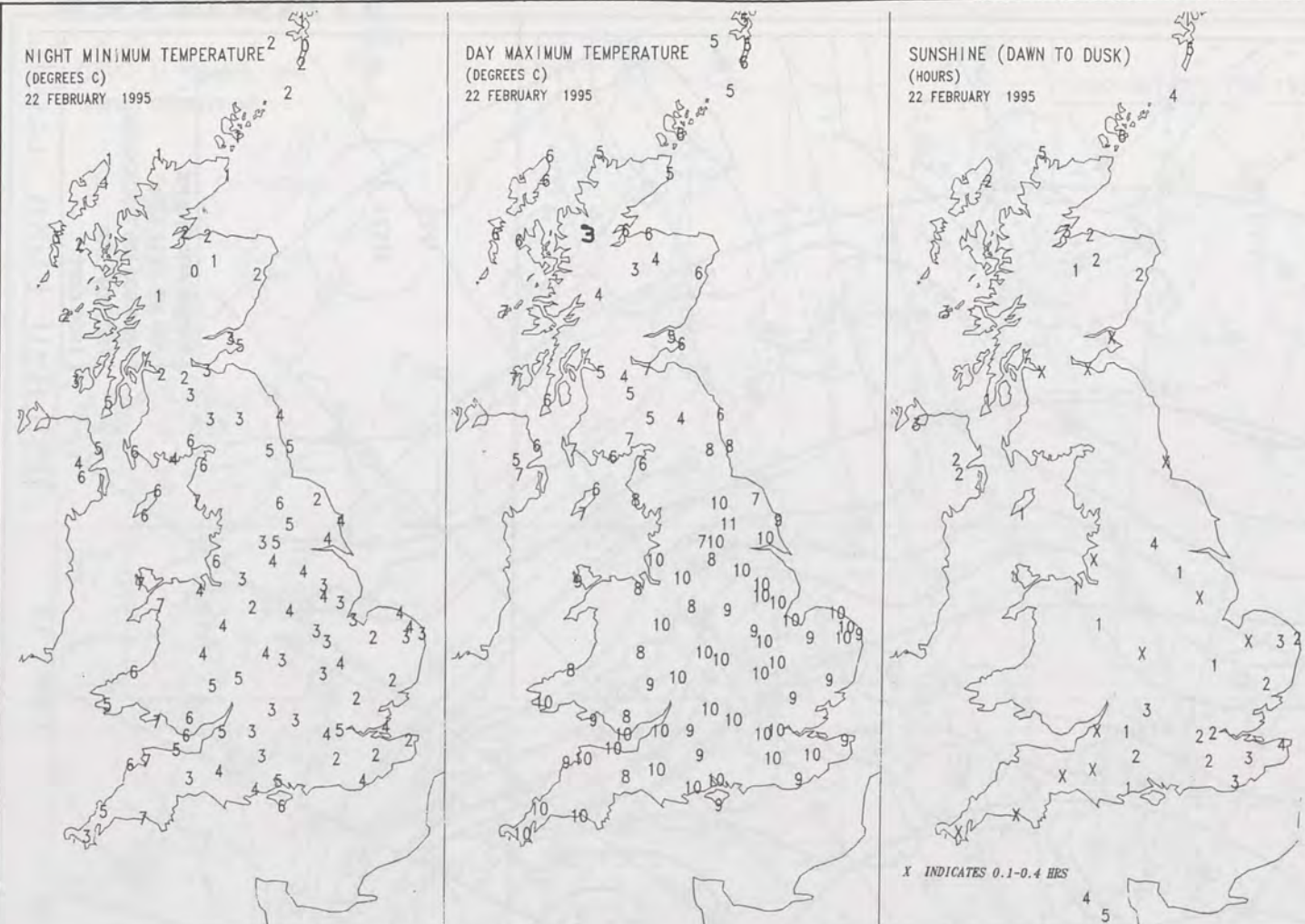
**Lowest Maximum**  
: 3.1 C Loch Glascarnoch [ Highland ]  
Aviemore [ Highland ]

**Lowest Minimum**  
: 0.4 C Lerwick [ Shetland ]

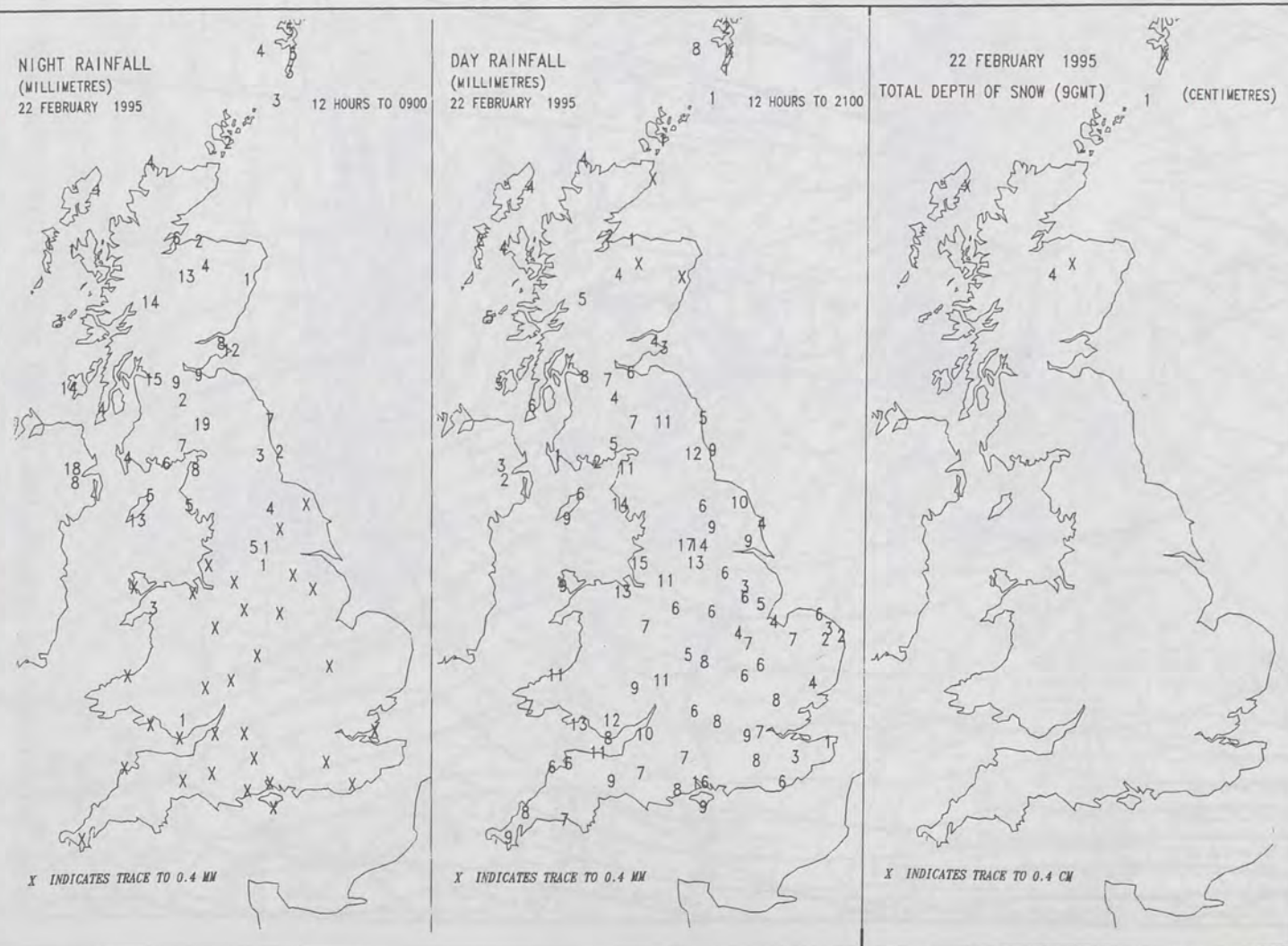
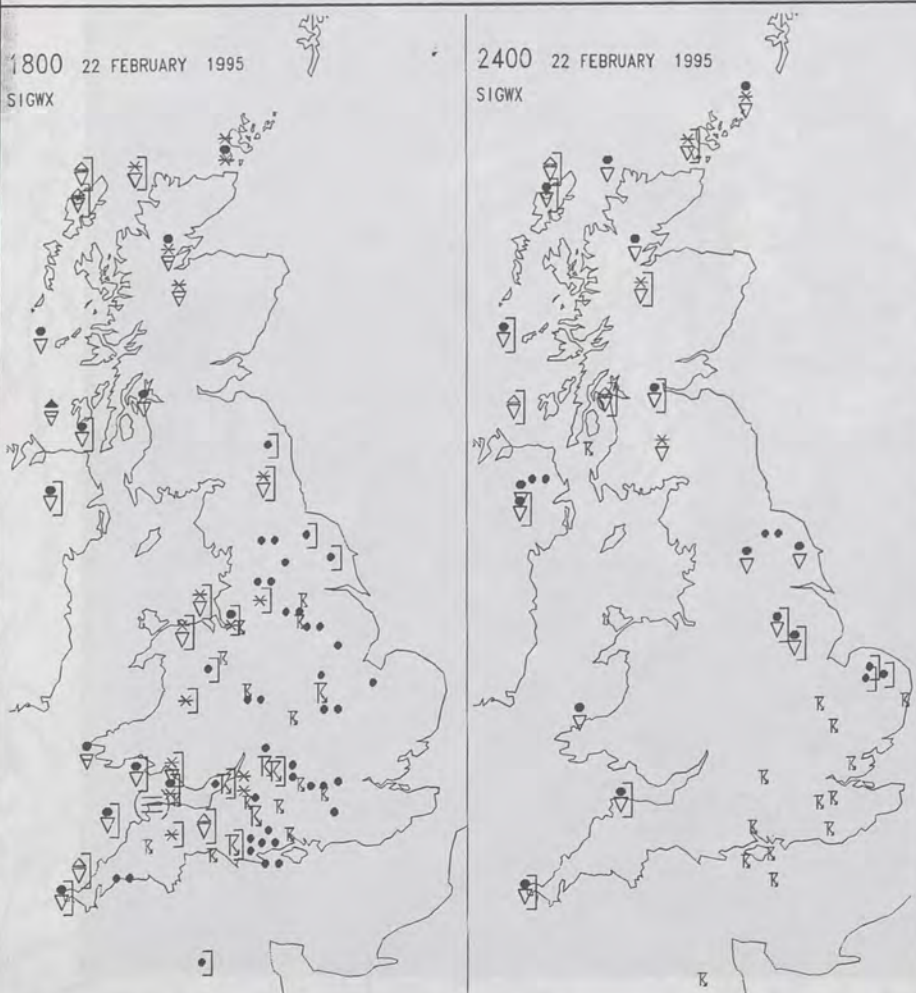
**Lowest Grass Minimum**  
: -4.2 C Jubilee Corner [ Kent ]

**Most Rain (24 hrs from 0900 GMT)**  
: 30.3 mm Nantmor [ Gwynedd ]

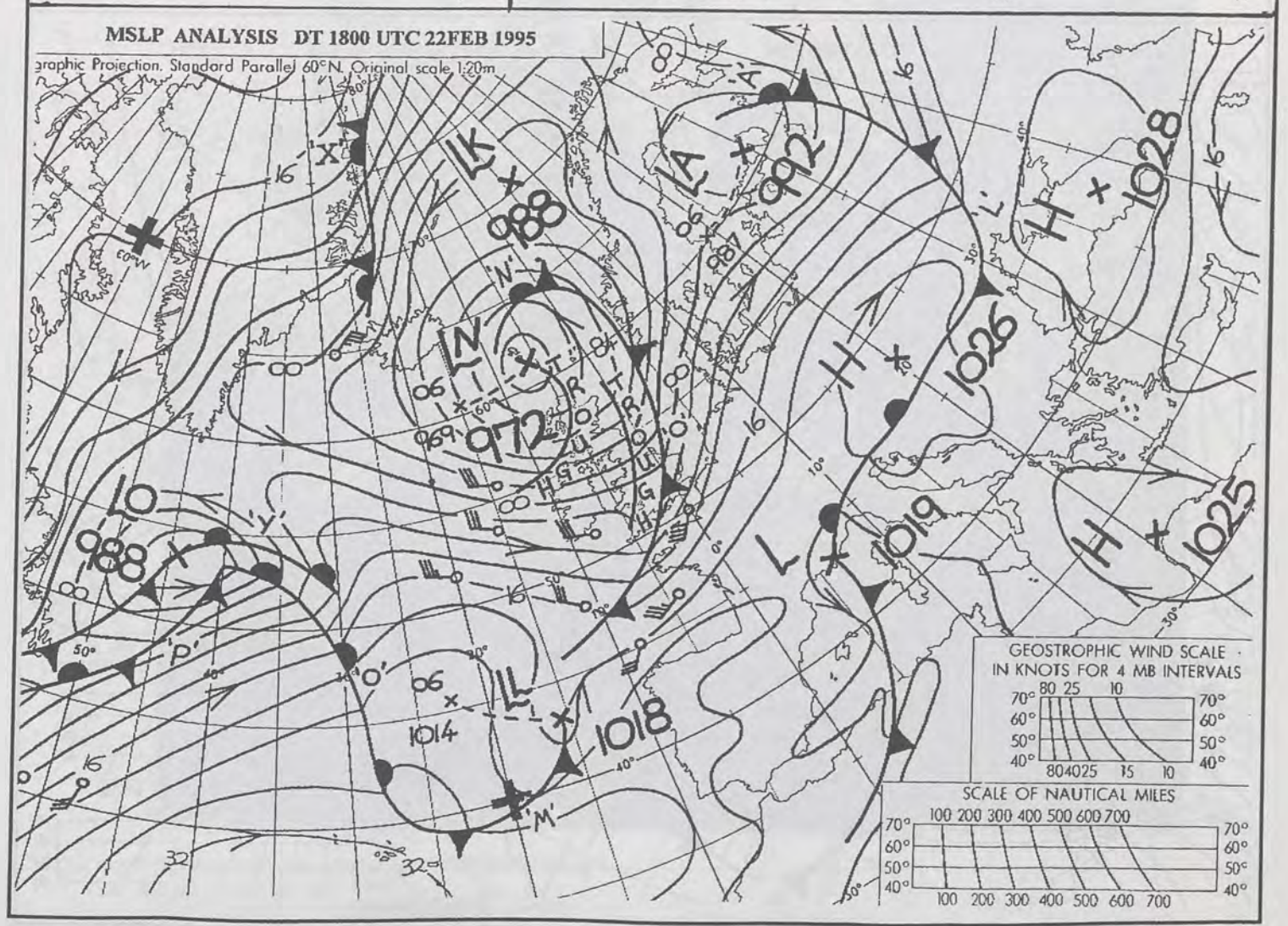
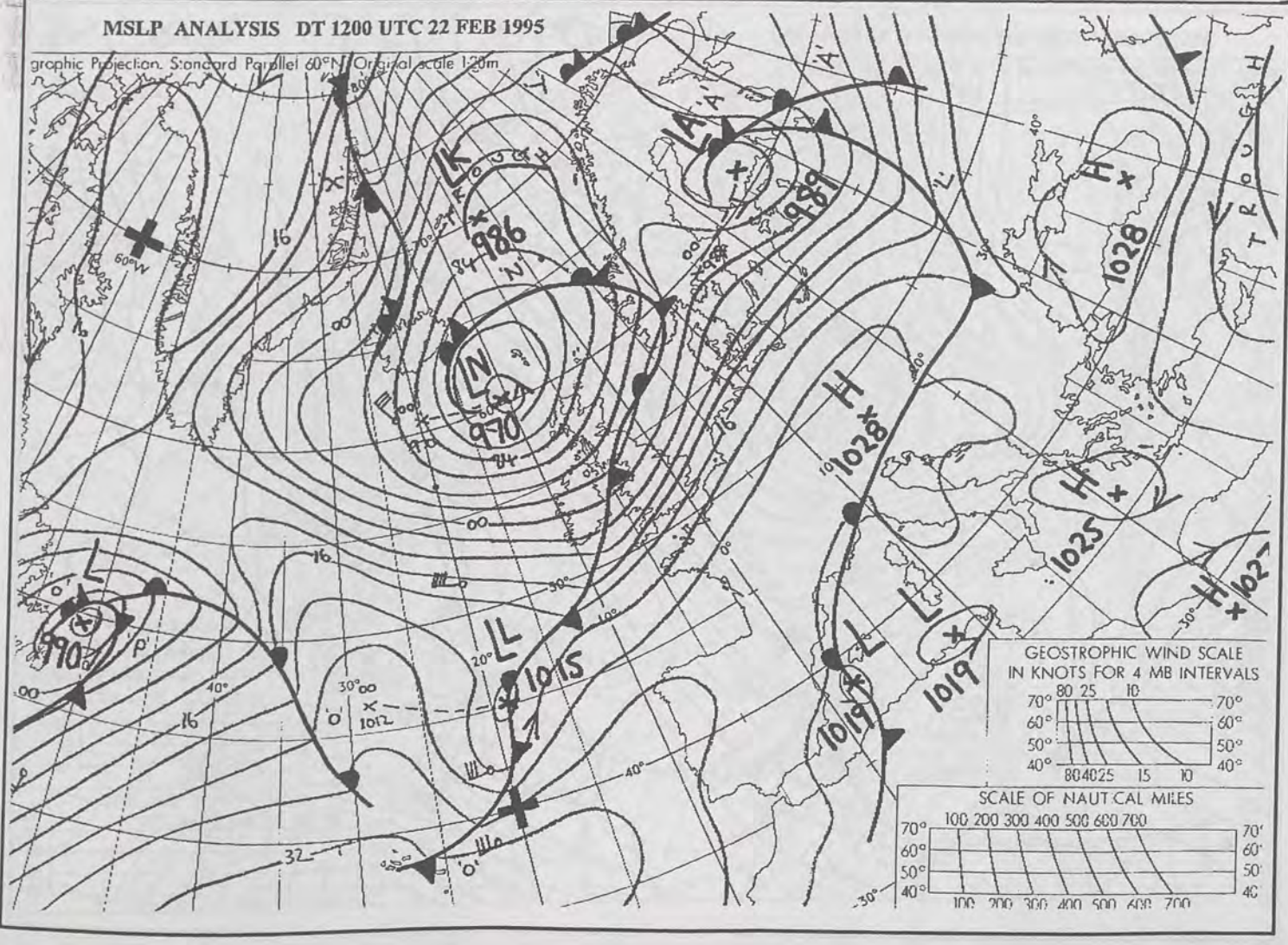
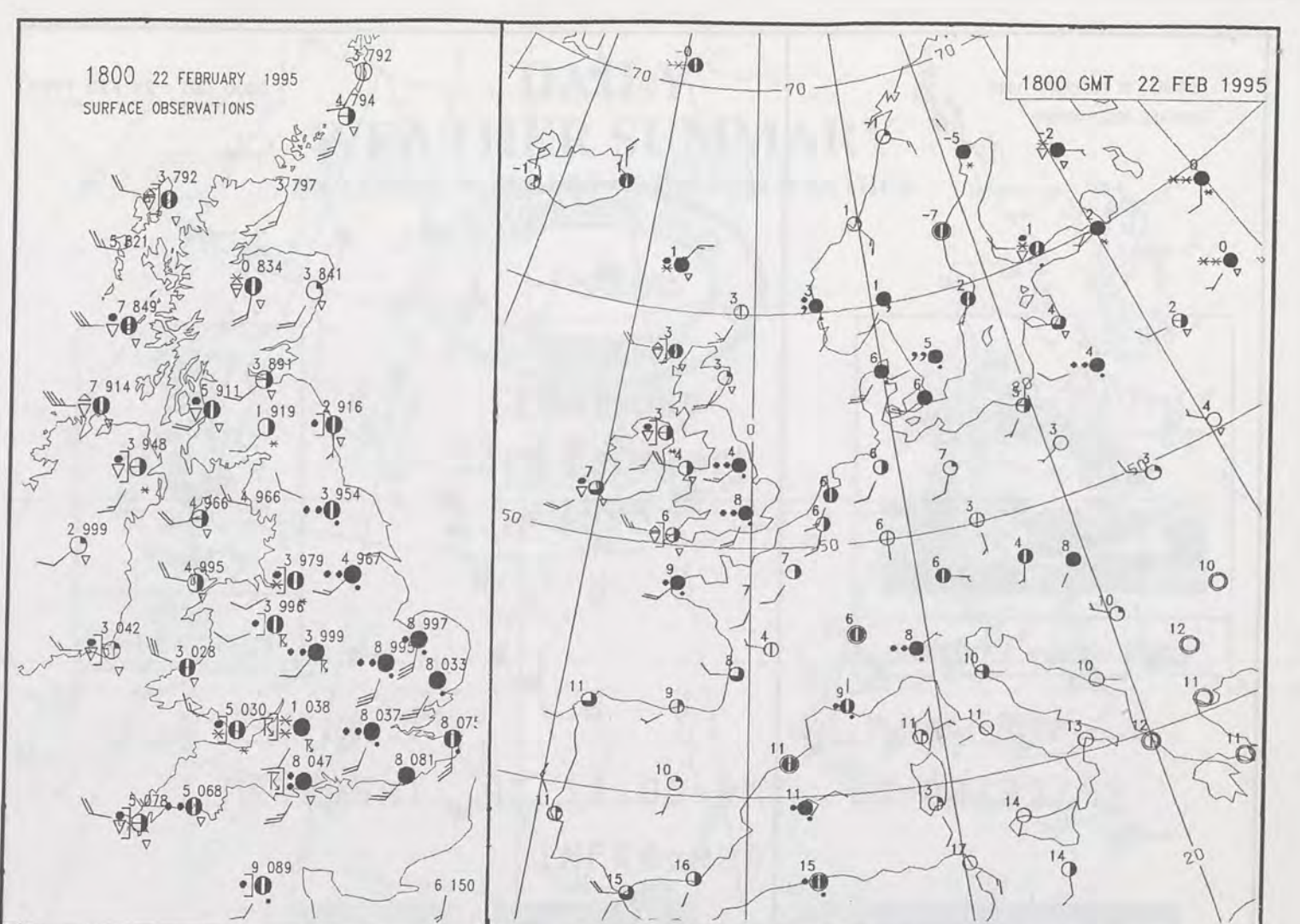
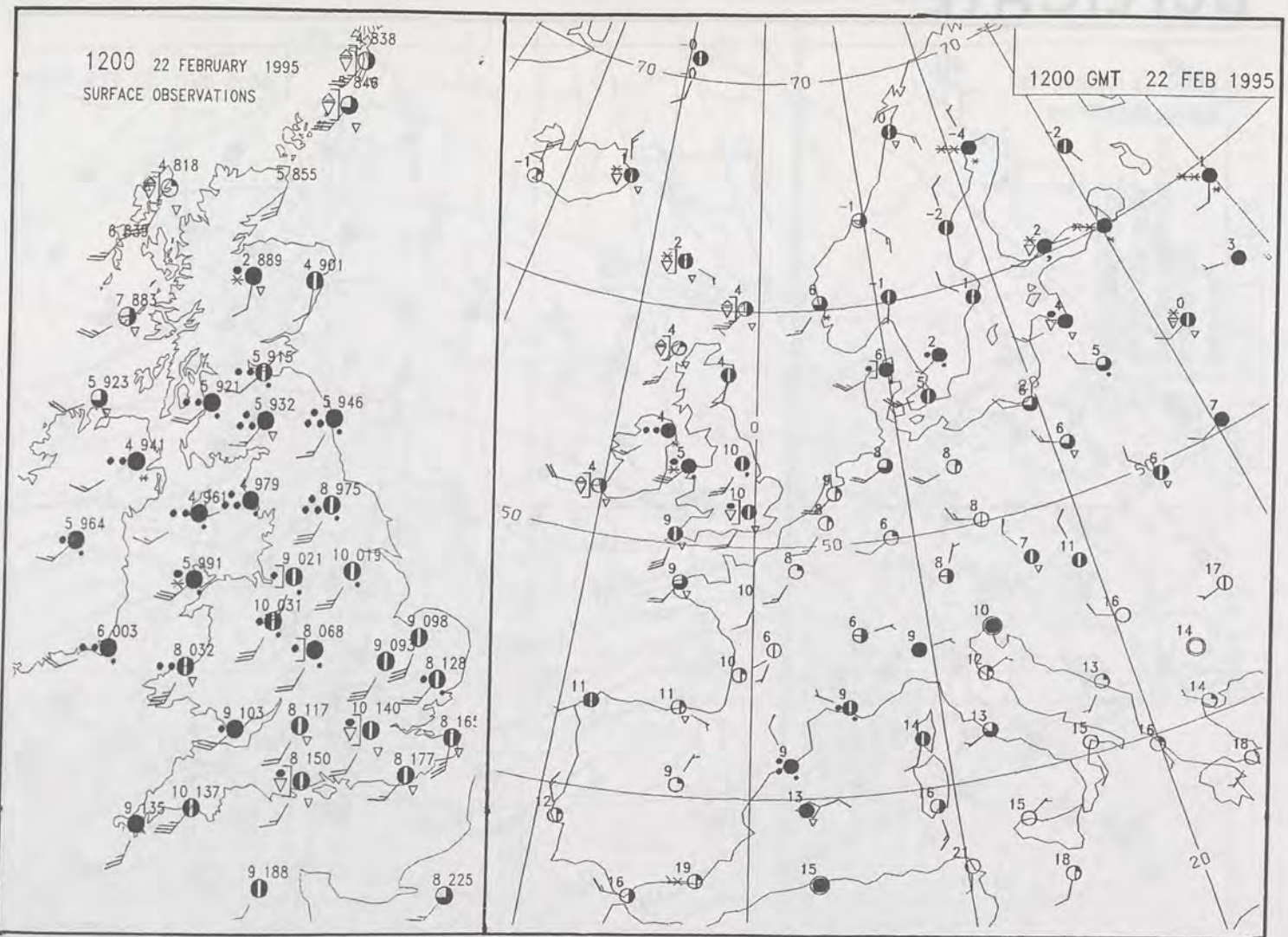
**Most Sunshine**  
: 6.0 Hrs Kirkwall [ Orkney ]



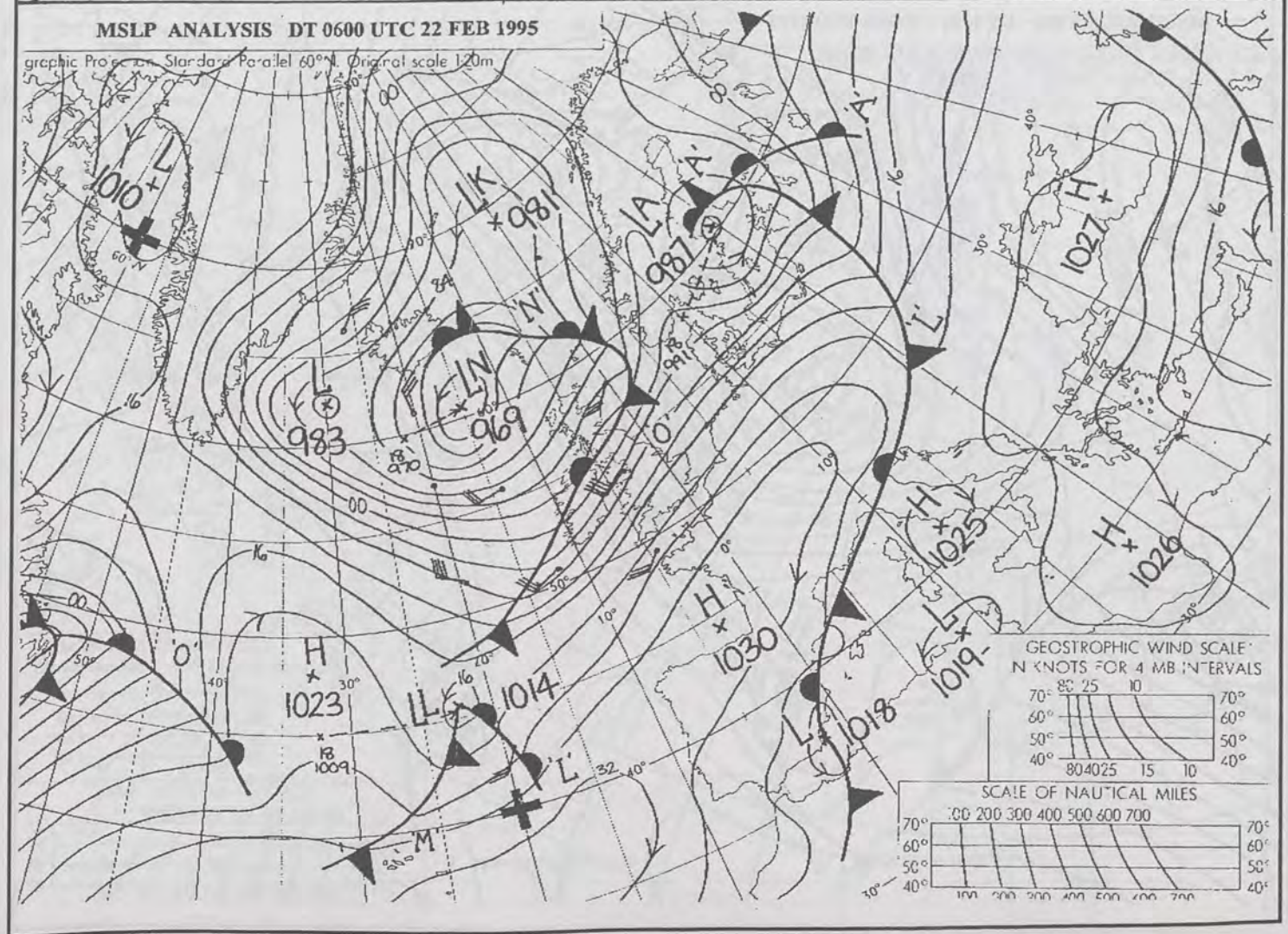
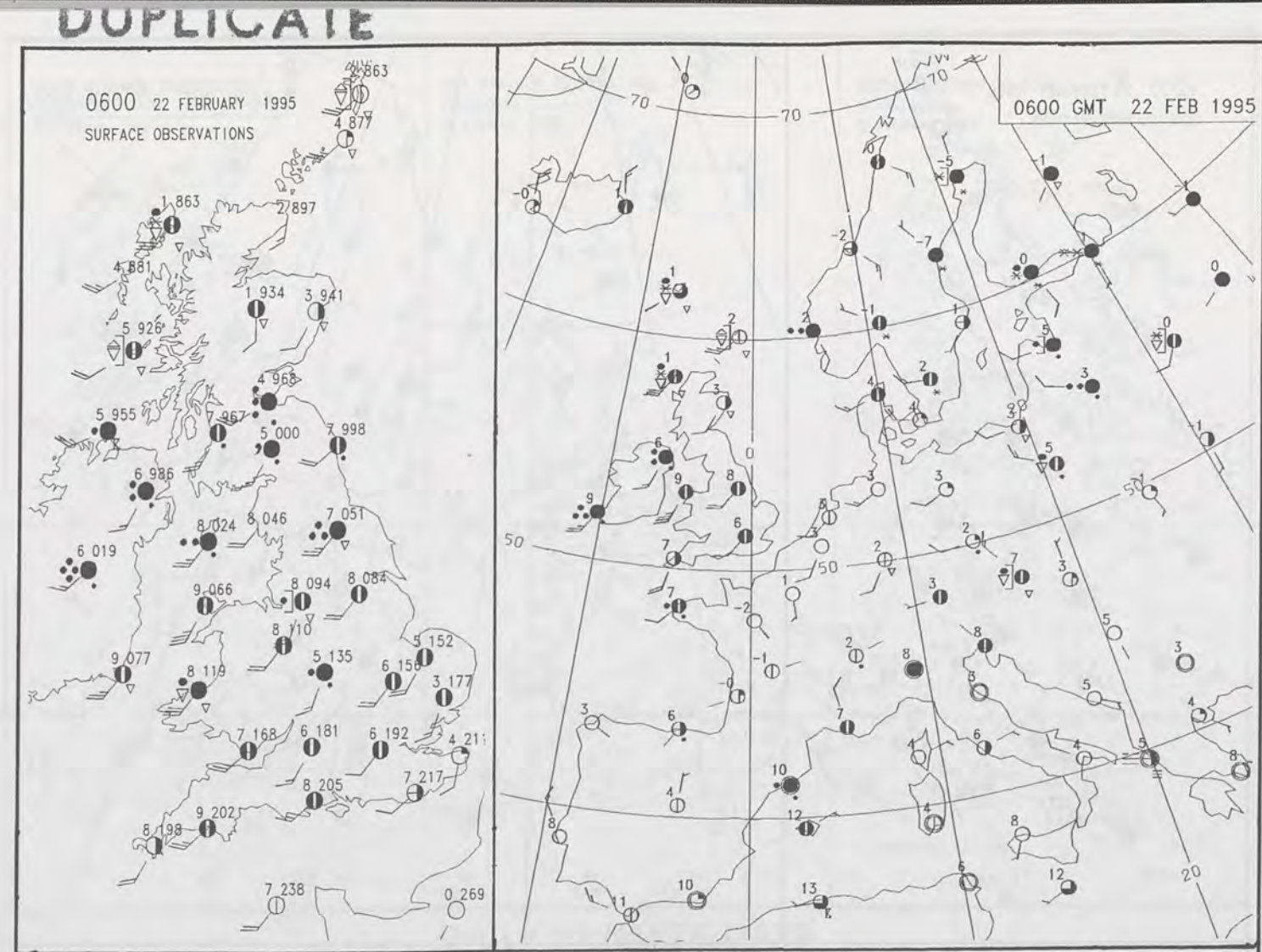
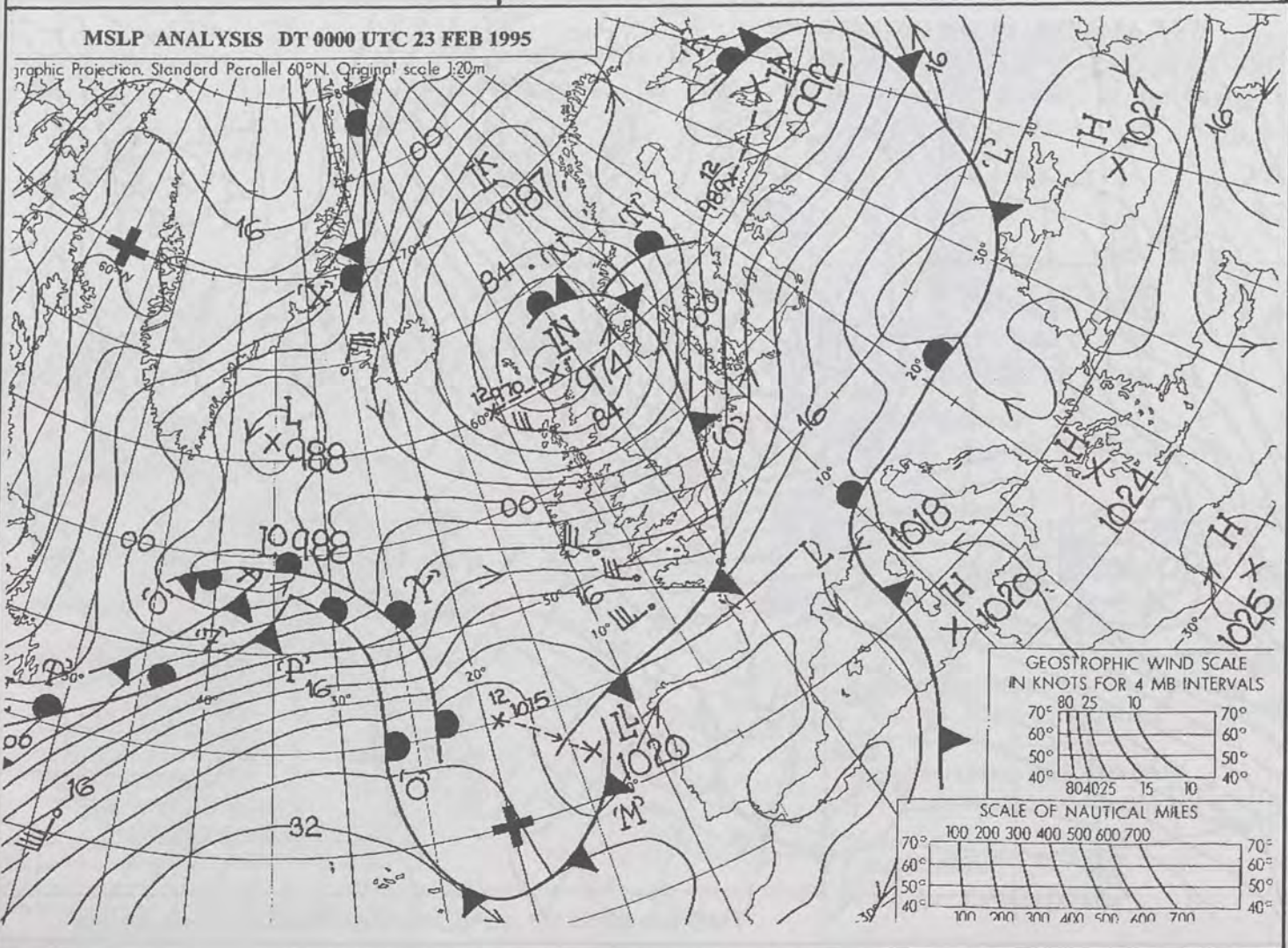
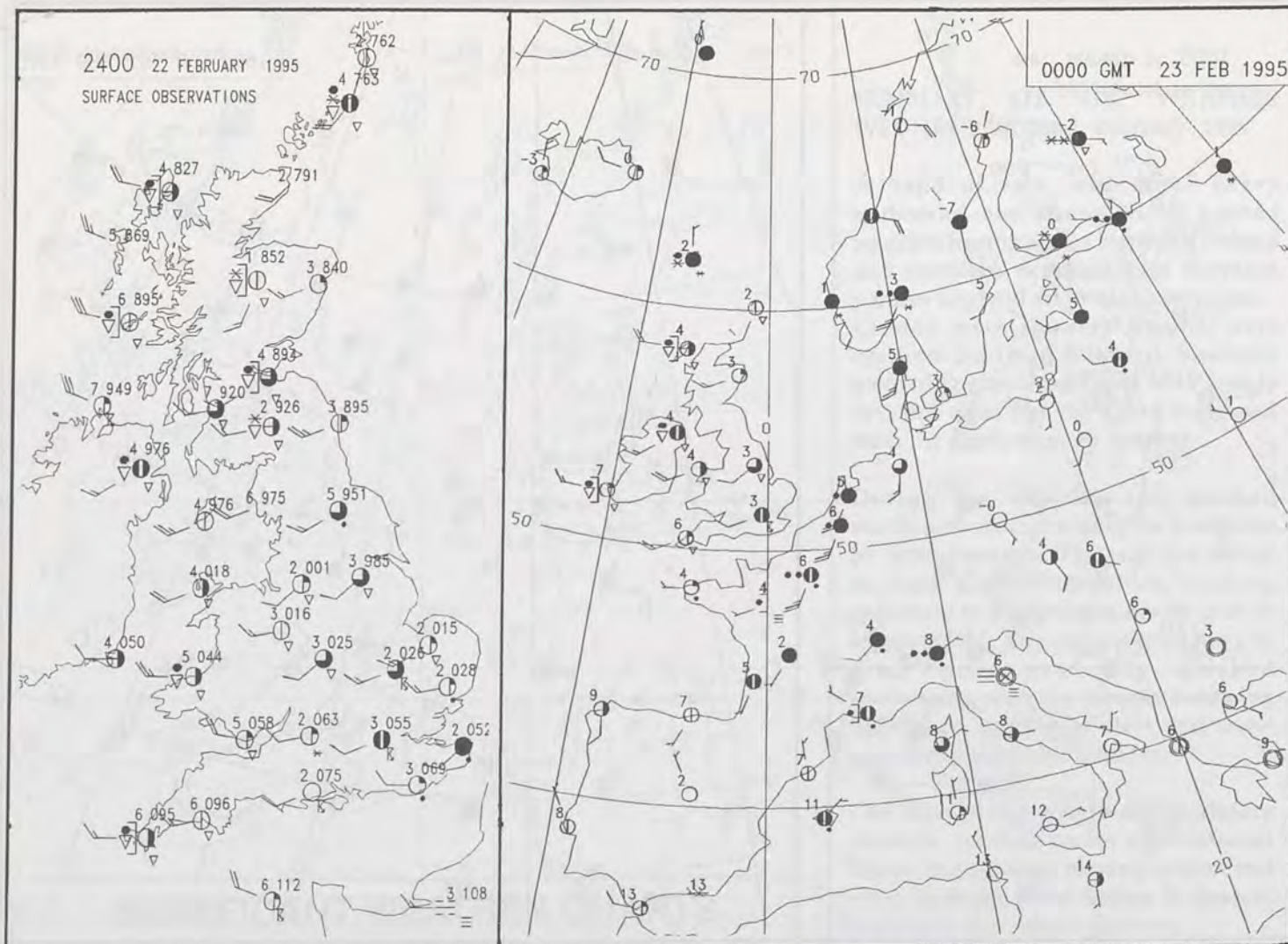
### DAILY CLIMATE DATA





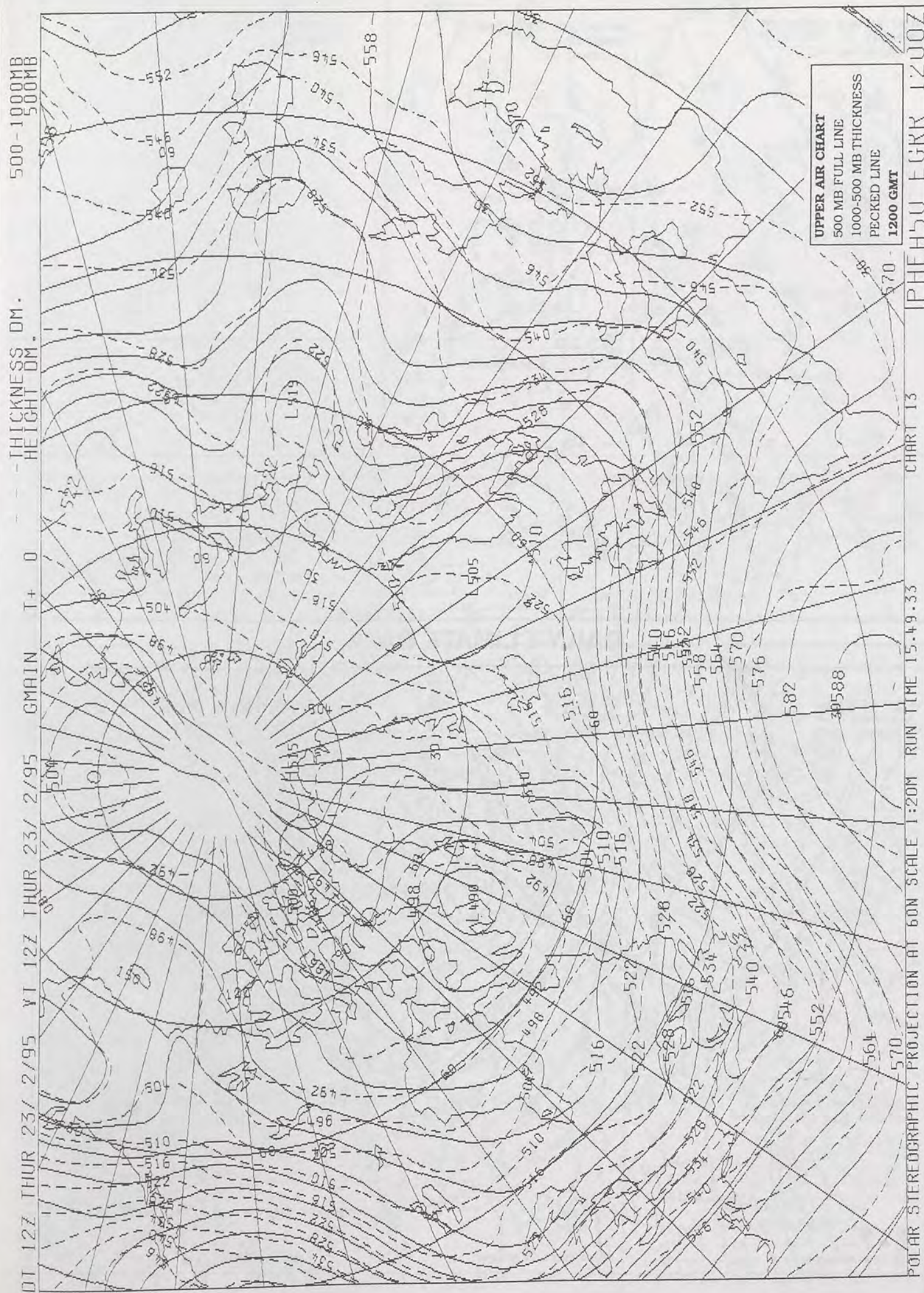







500-1000MB  
THICKNESS DM.  
01 127 THUR 23/ 2/95 MT 127 THUR 23/ 2/95 CM01N






# DAILY WEATHER SUMMARY

INCLUDING SUMMARY OF BRITISH WEATHER




Thursday  
23rd February  
1995



LONDON weather centre

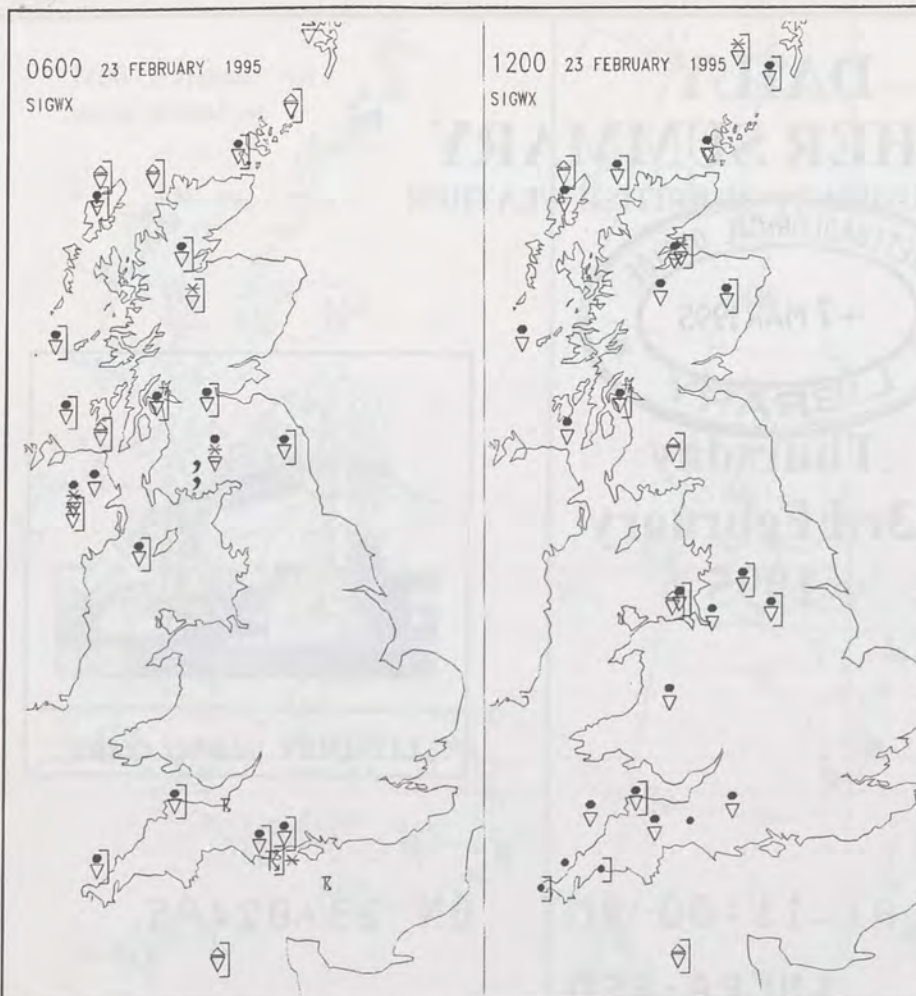
METEOSAT AT 11:00 GMT ON 23/02/95  
INFRA-RED



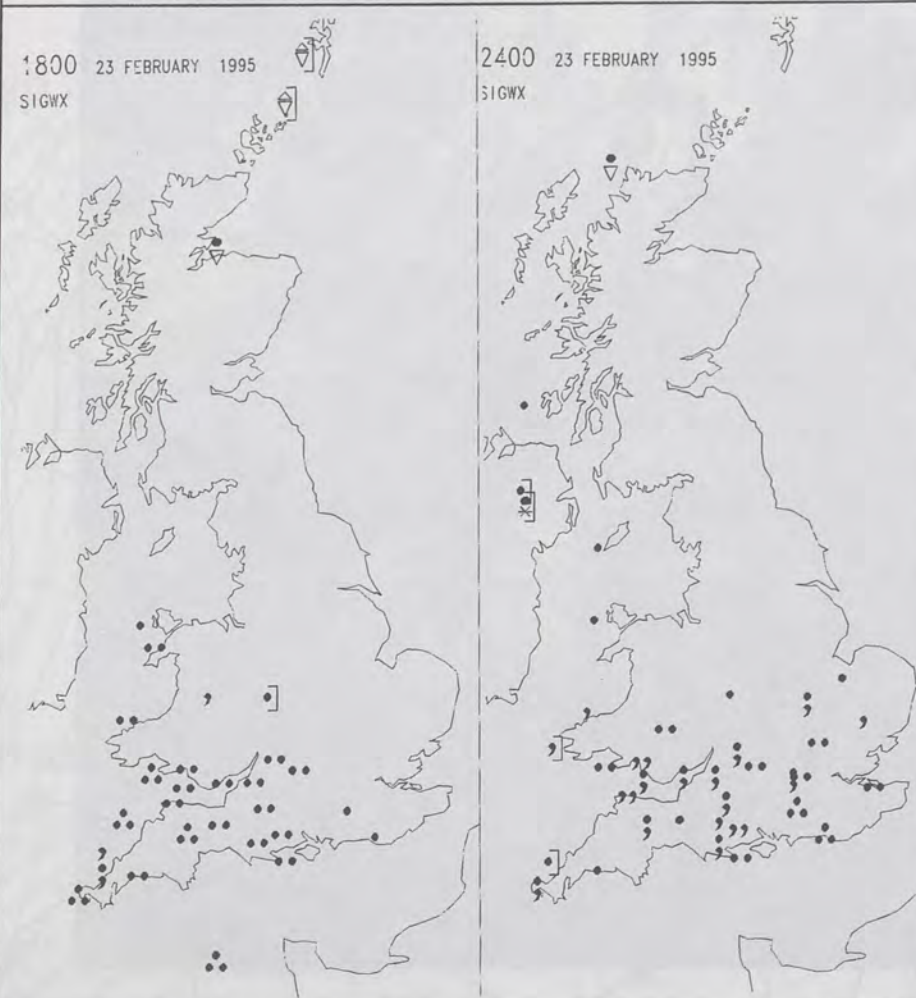
CLOUD-TOP OR LAND/SEA TEMPERATURE

COLD WARM





## SIGNIFICANT WEATHER CHARTS



Published by London Weather Centre. All times are GMT.

## SUMMARY OF UK WEATHER THURSDAY 23rd February 1995

The whole country had clear intervals overnight but there were showers too. Some of the showers were heavy and wintry with a mixture of hail, sleet and snow. There was a thunderstorm over the Isle of Wight just before dawn but generally the south and east had very few showers with some places staying dry. There was a widespread ground frost away from western coasts with icy patches on untreated roads.

On Thursday, Scotland and Northern Ireland had sunshine and wintry showers, the showers becoming lighter and less frequent during the day. England and Wales has some sunshine, more especially in the east and during the morning. Showers affected western coasts, and these showers merged in the afternoon into a longer spell of rain over south Wales and southwest England. The rain moved across southern counties of England and the south Midlands during the evening.

Temperatures were generally near average everywhere.

## EXTREMES

### THURSDAY 23rd FEBRUARY 1995

#### Highest Maximum

: 10.7 C Isles of Scilly

#### Lowest Maximum

: 3.6 C Spadeadam [ Cumbria ]

#### Lowest Minimum

: -0.2 C Lerwick [ Shetland ]  
Scampton [ Lincs ]

#### Lowest Grass Minimum

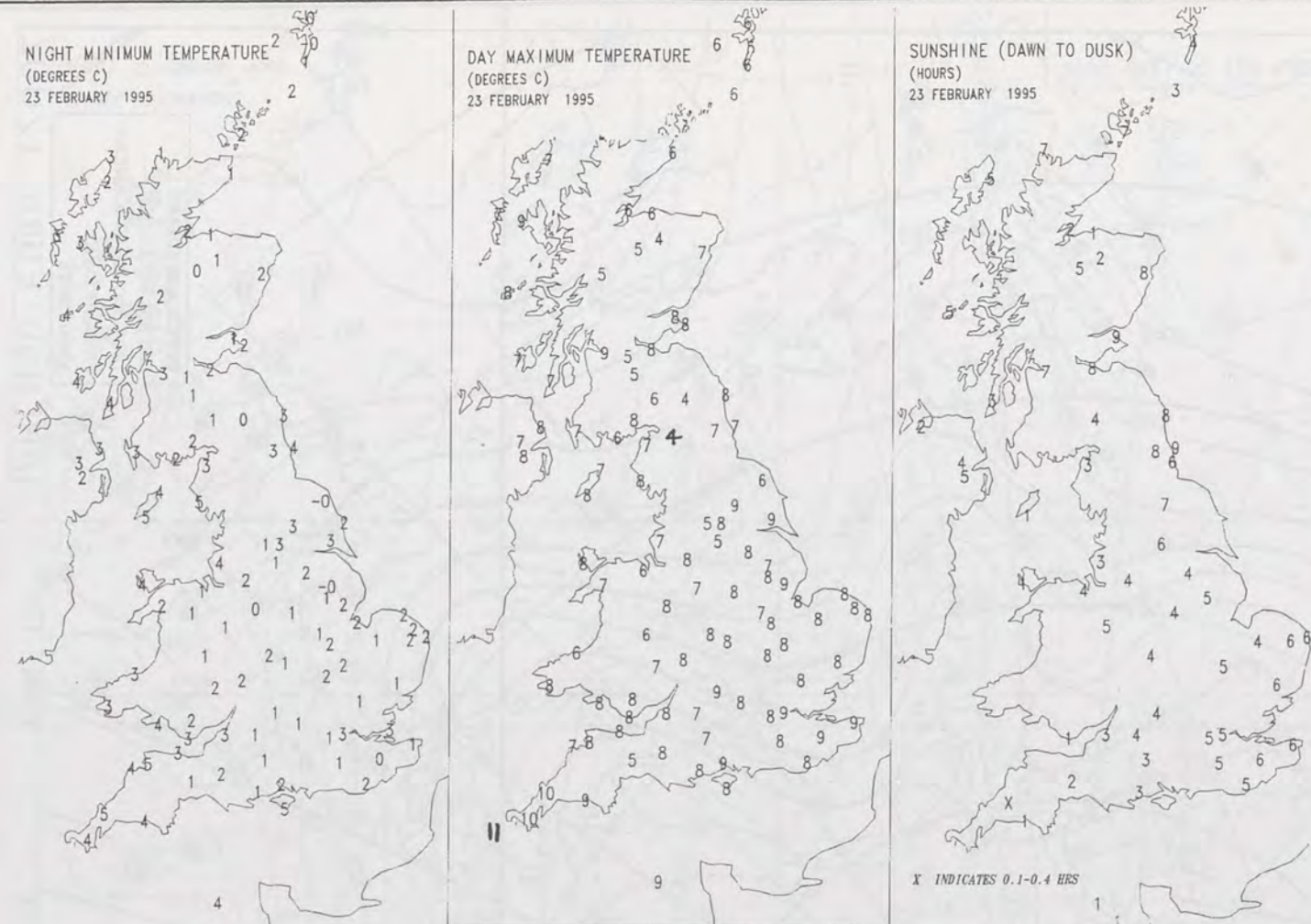
: -8.2 C Nottingham Weather Centre

#### Most Rain (24 hrs from 0900 GMT)

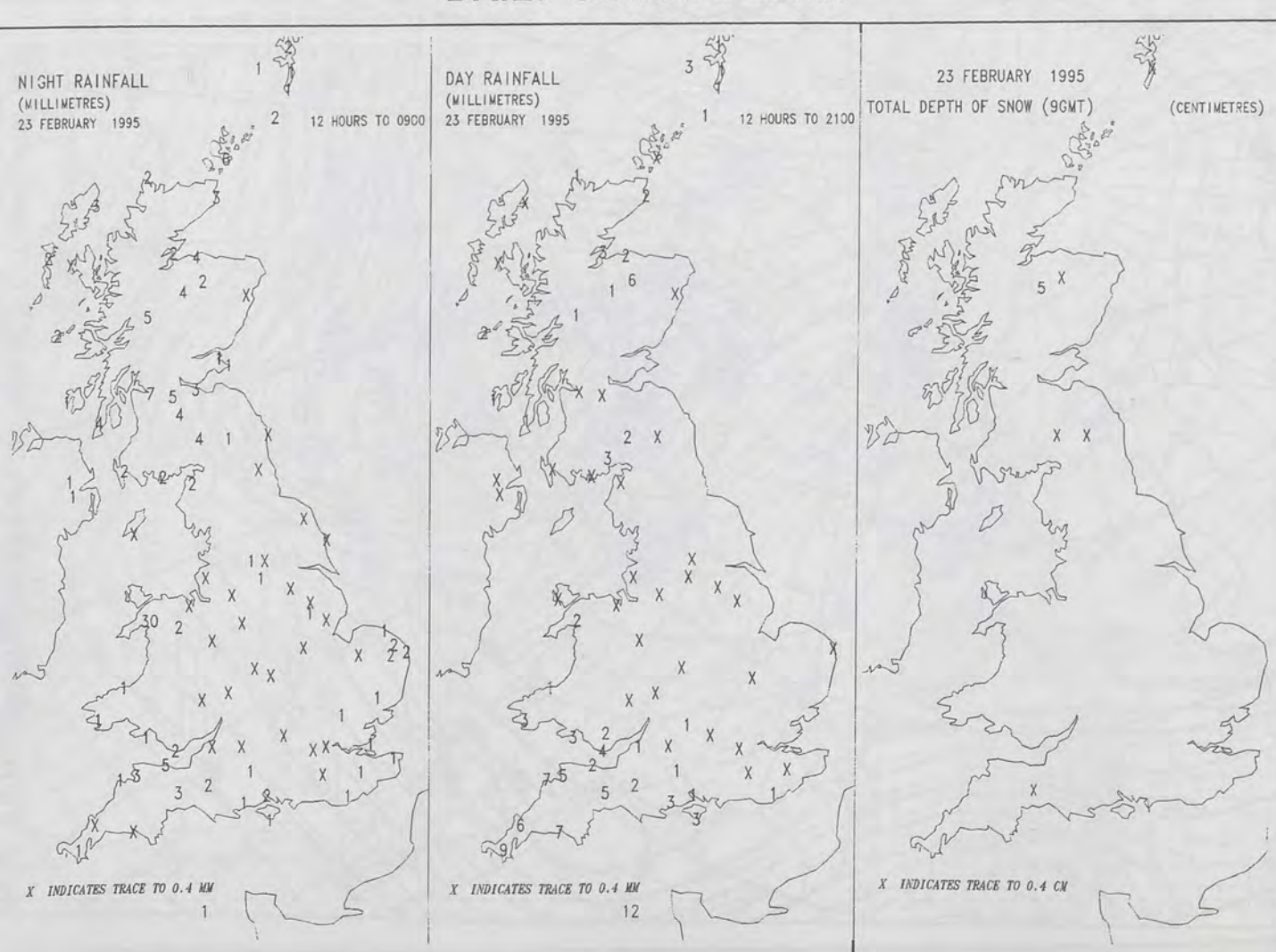
: 17.5 mm Davidstow Moor [ Cornwall ]

#### Most Sunshine

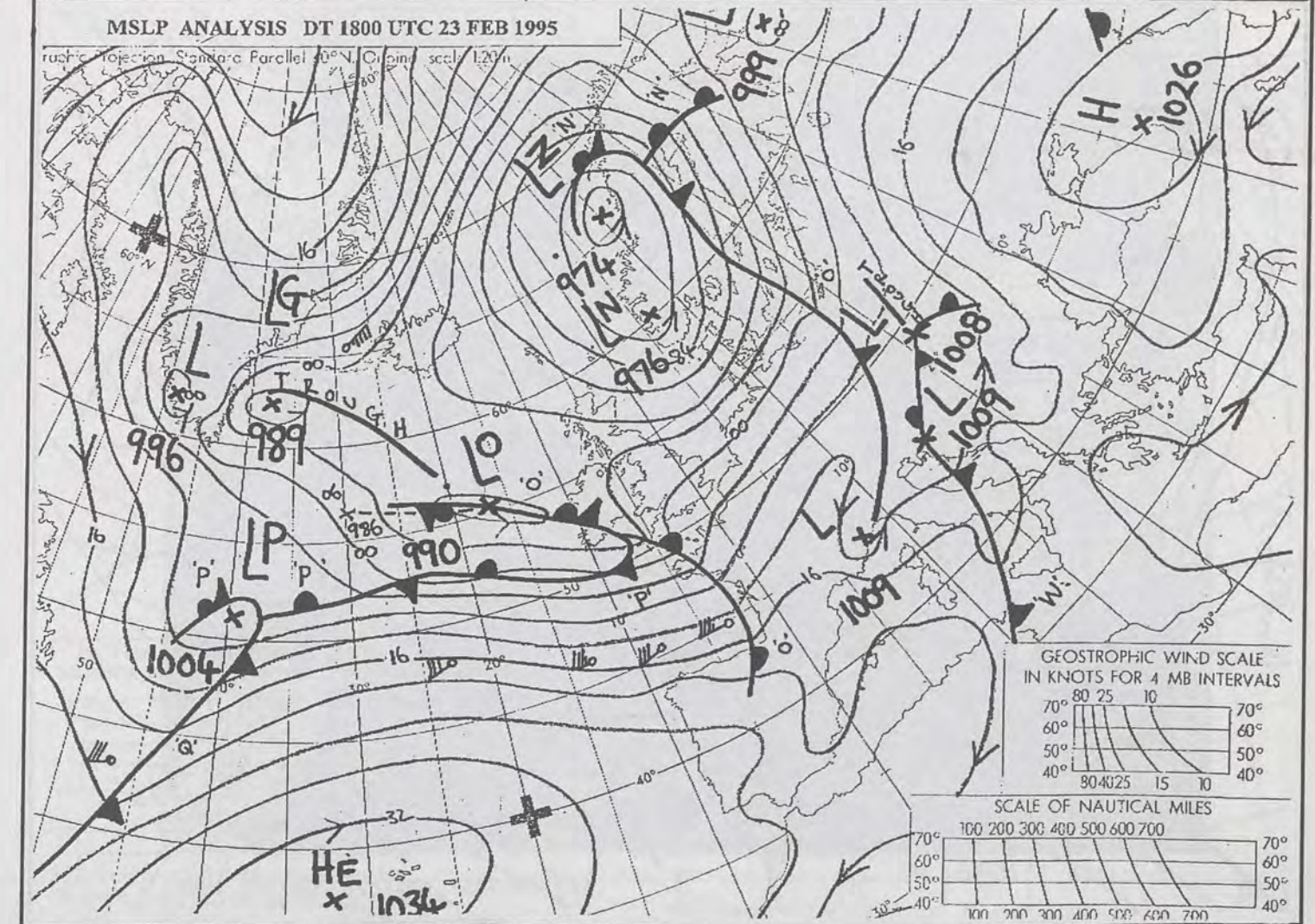
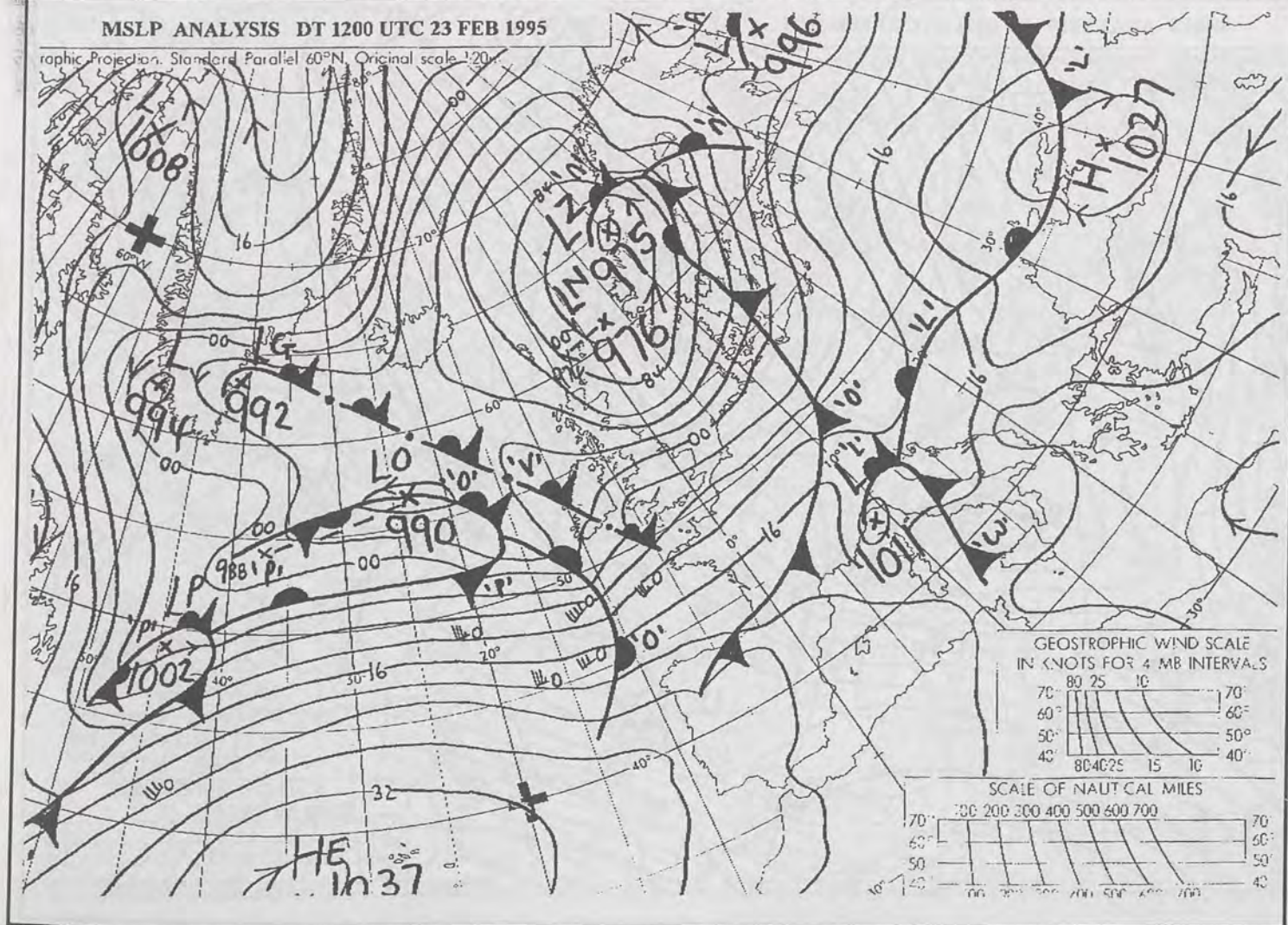
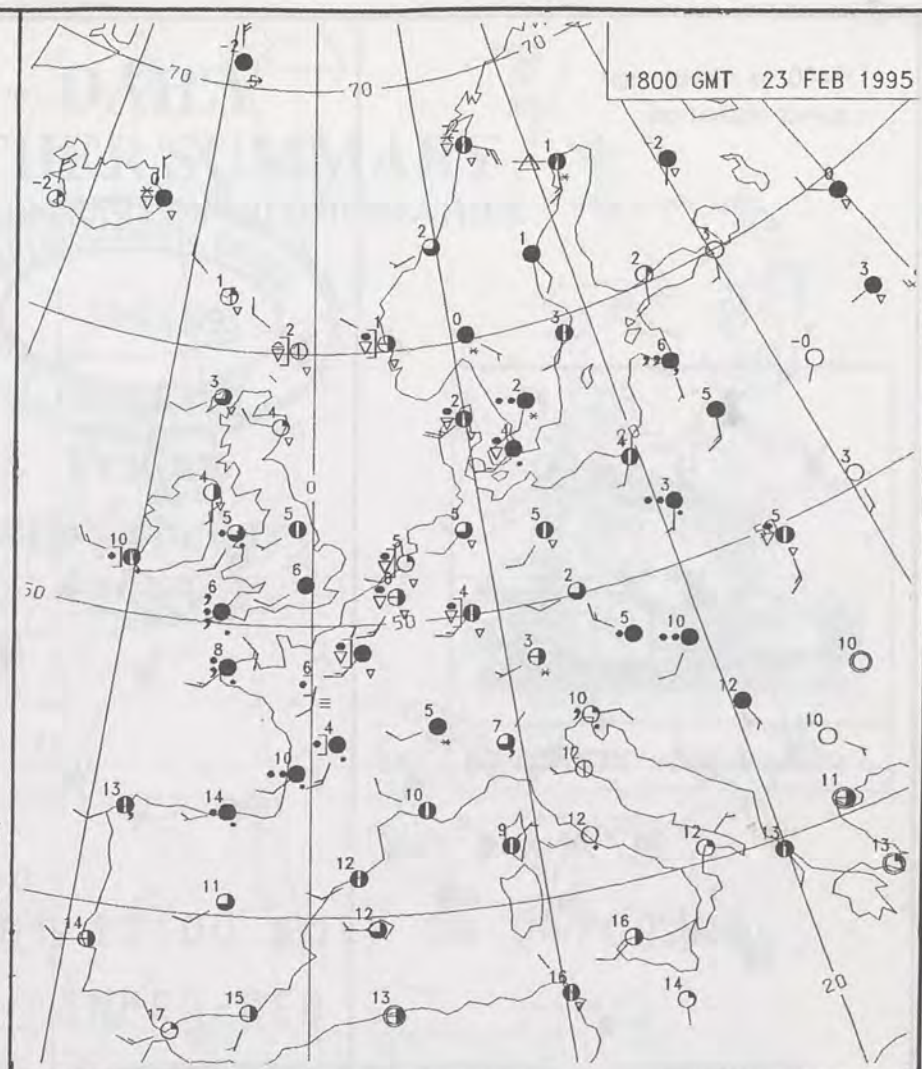
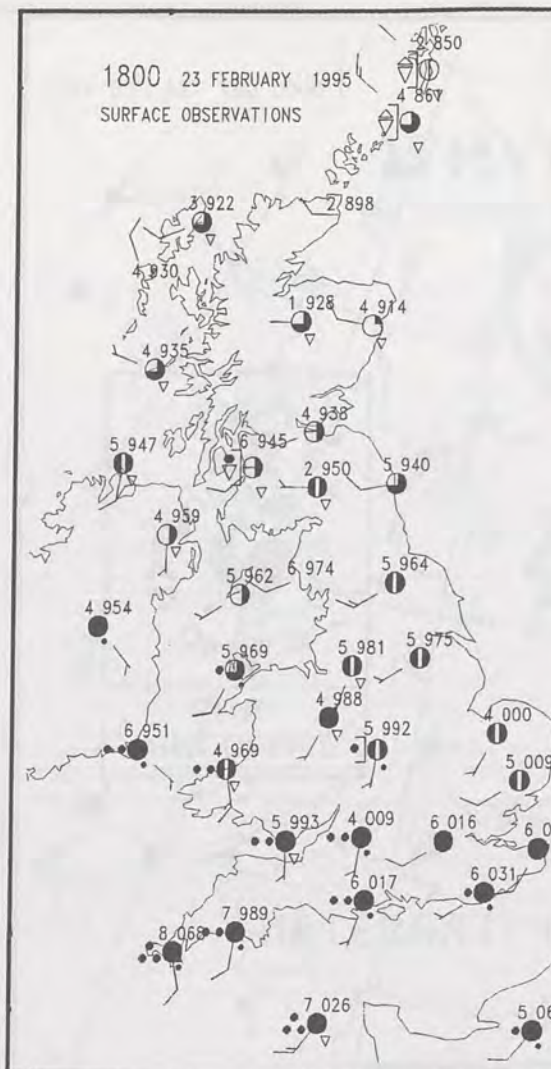
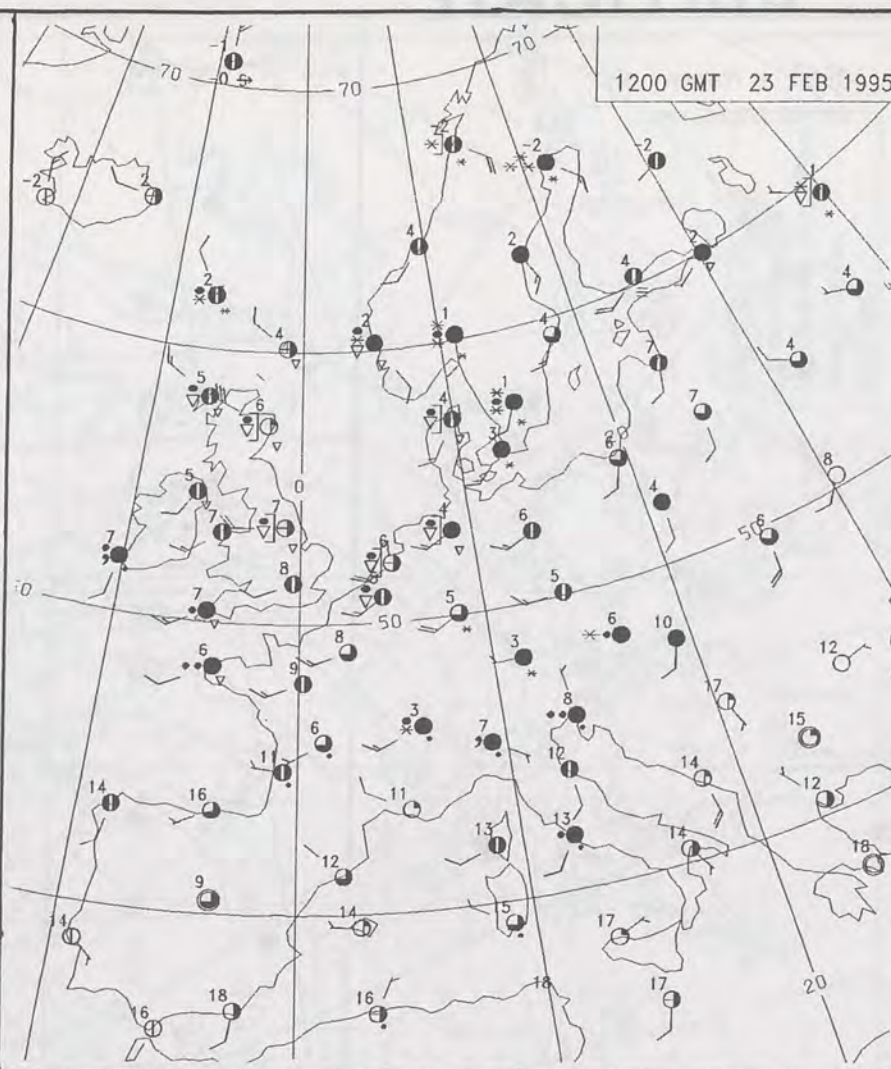
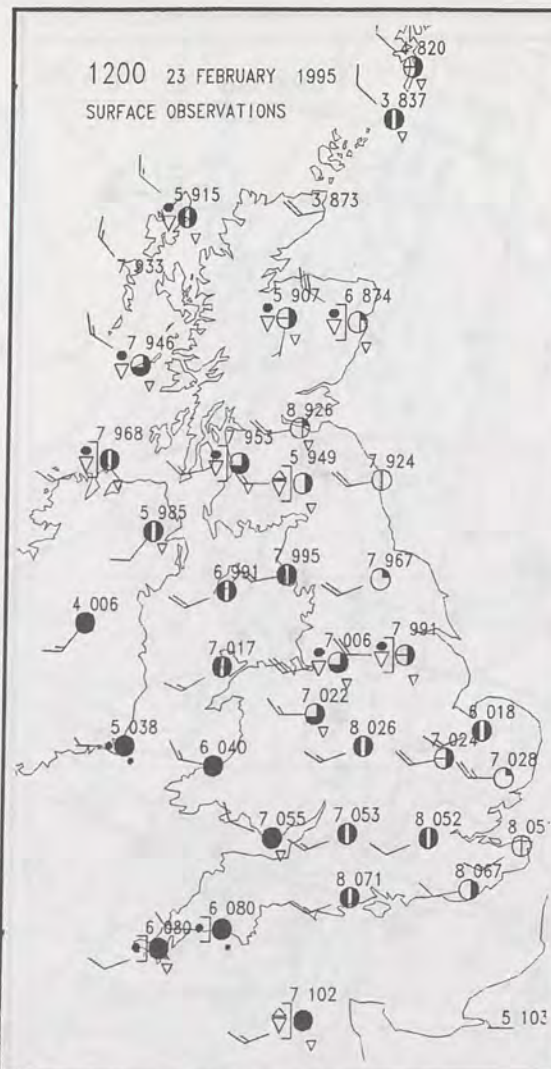
: 8.9 Hrs Tynemouth [ Tyne and Wear ]



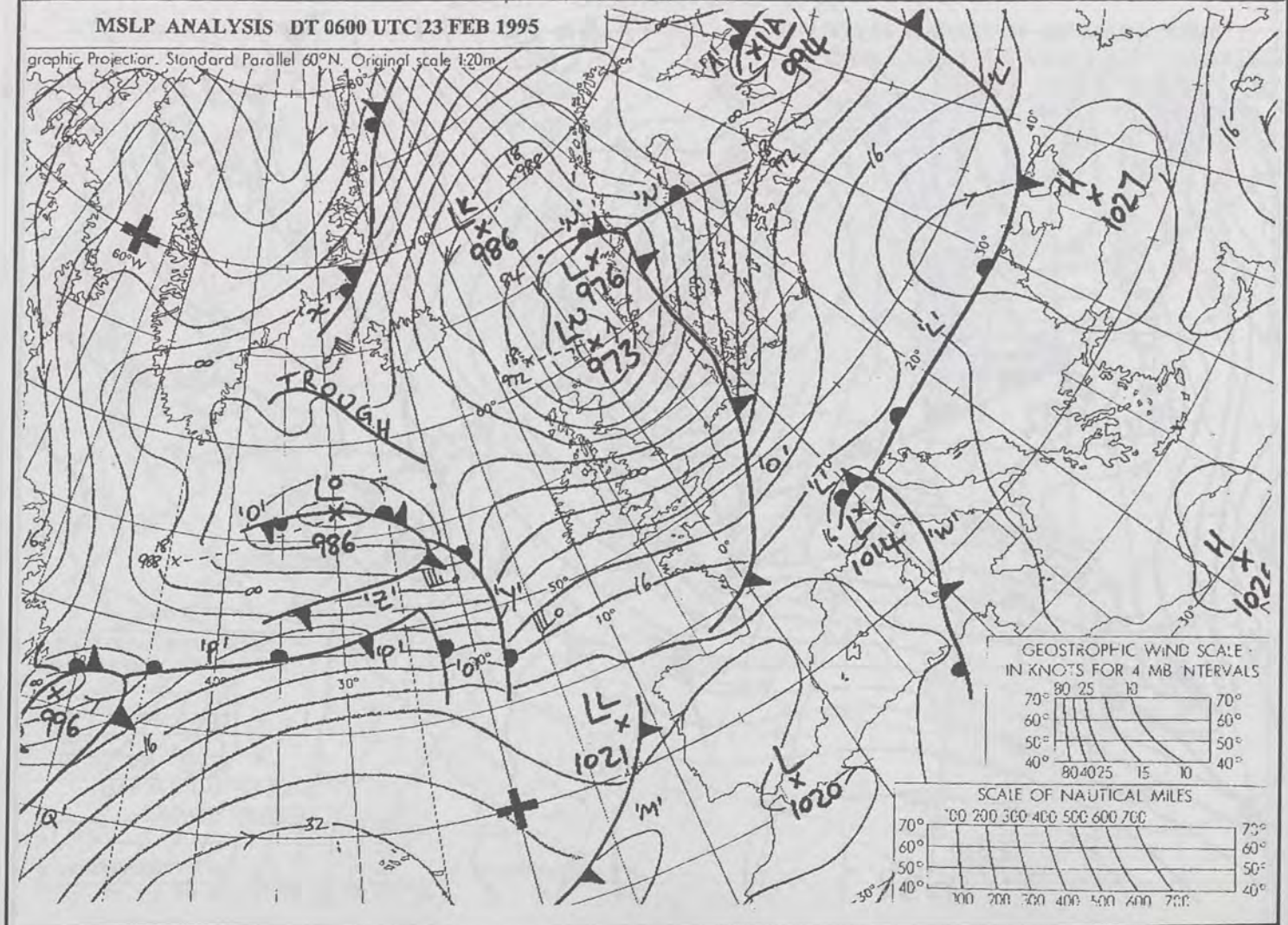
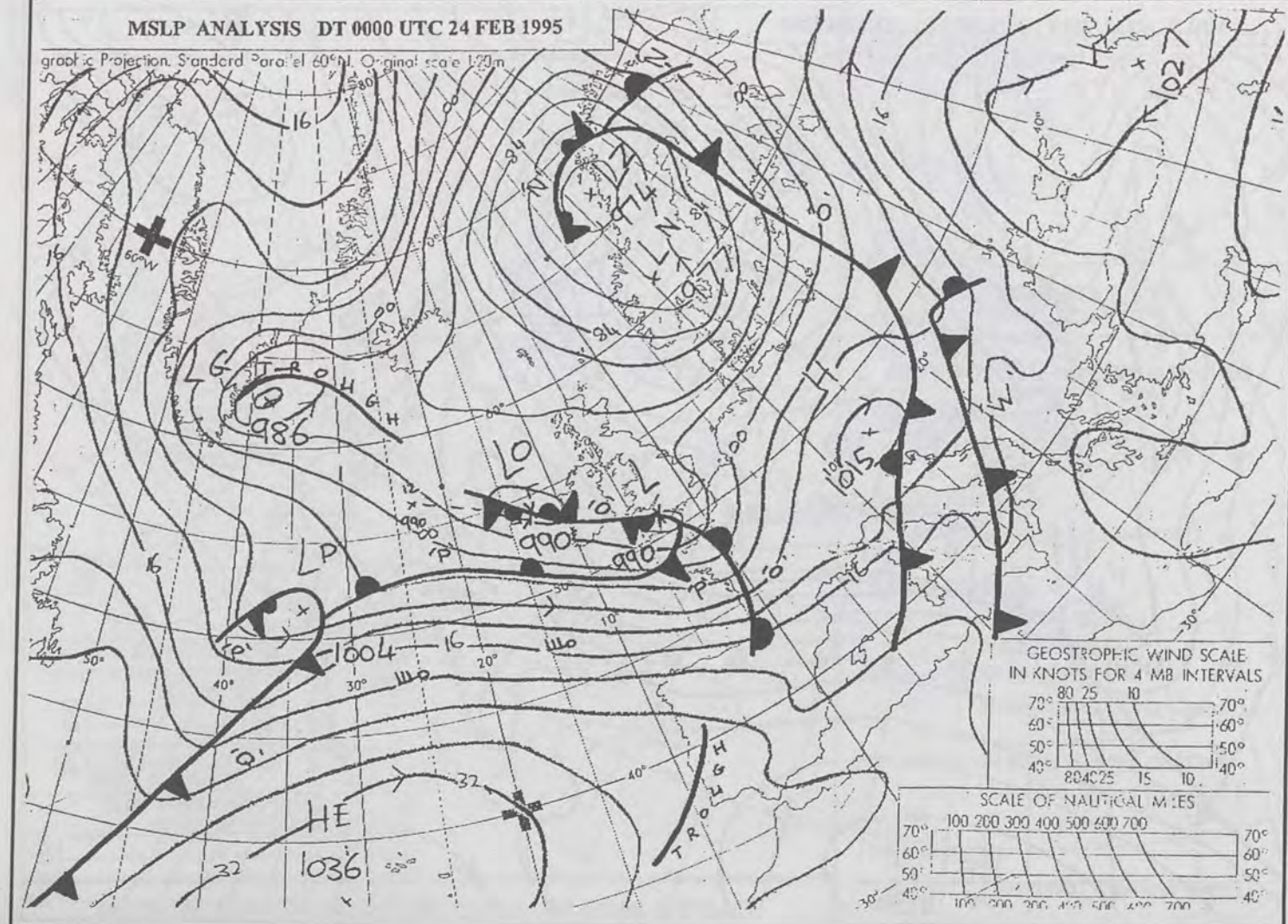
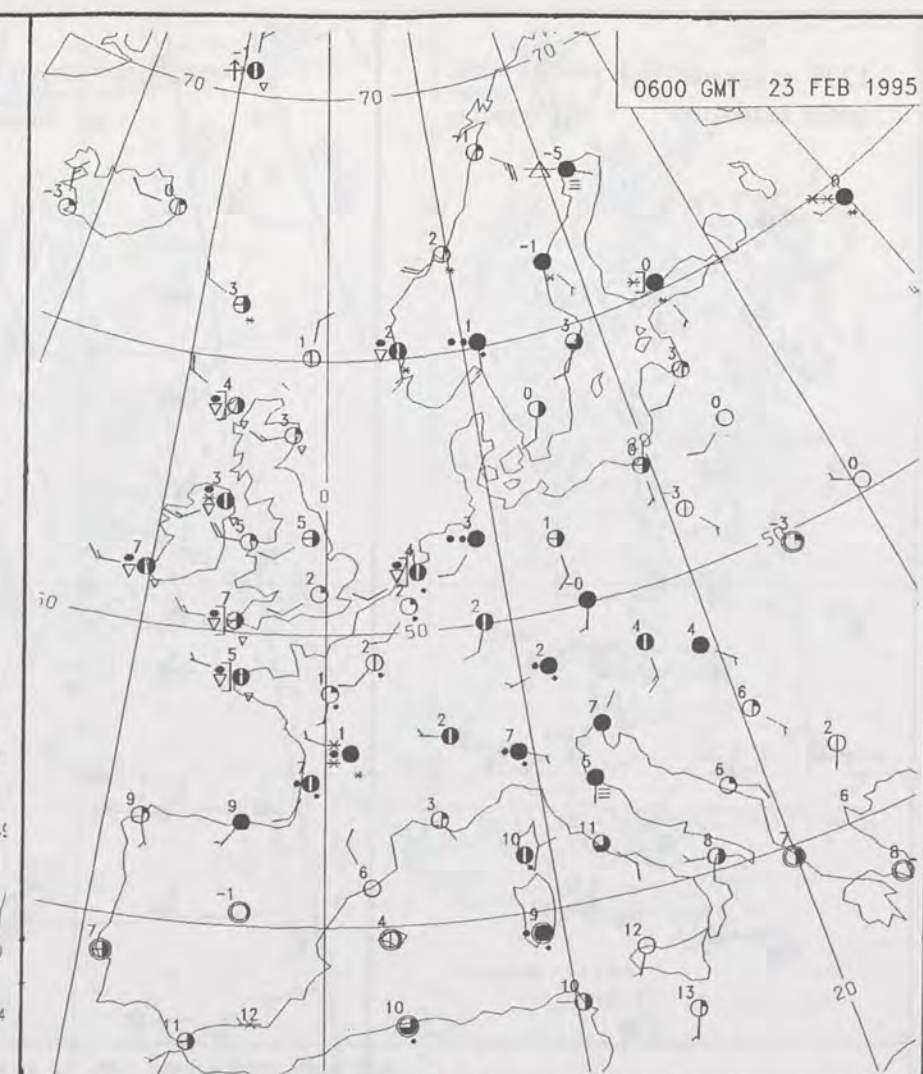
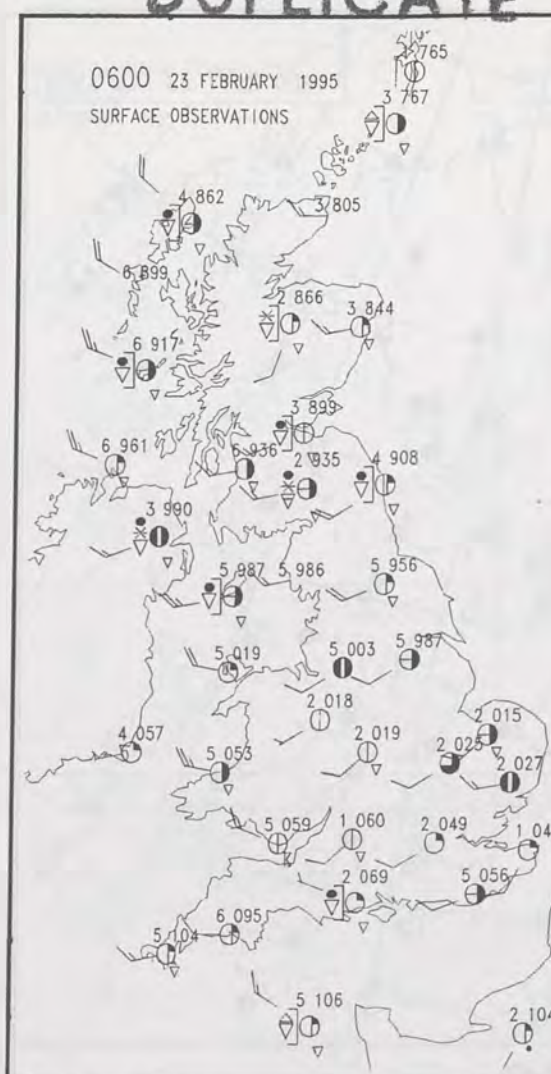
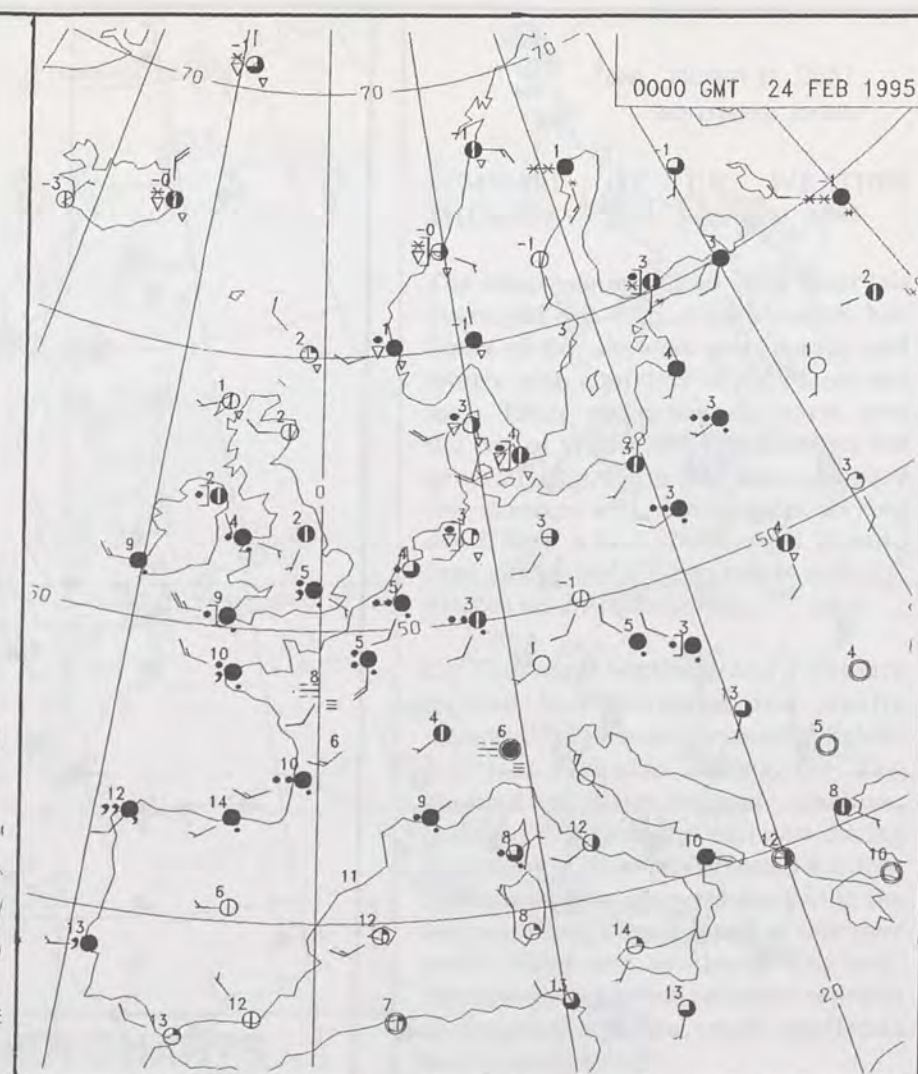
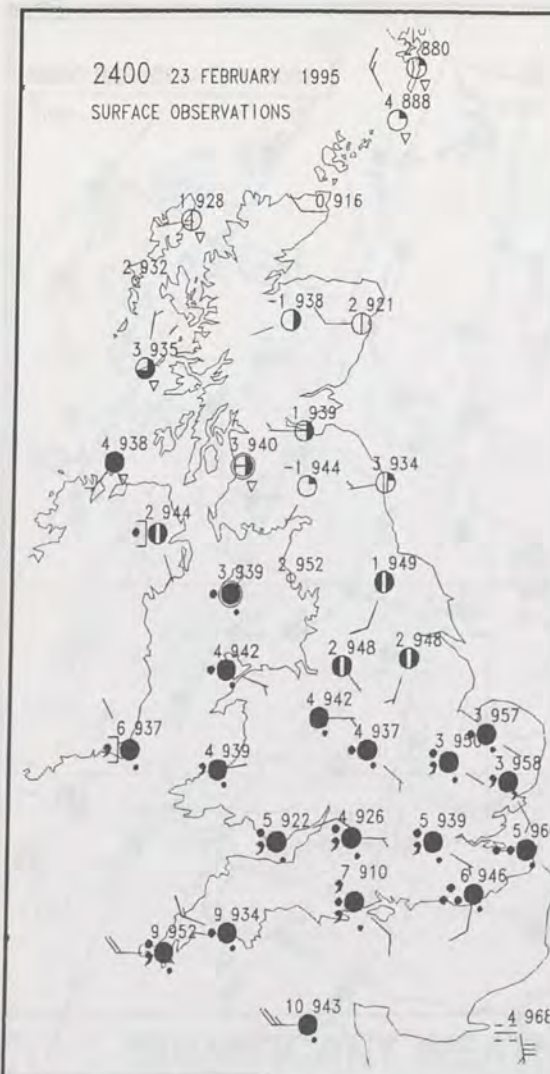
## DAILY CLIMATE DATA





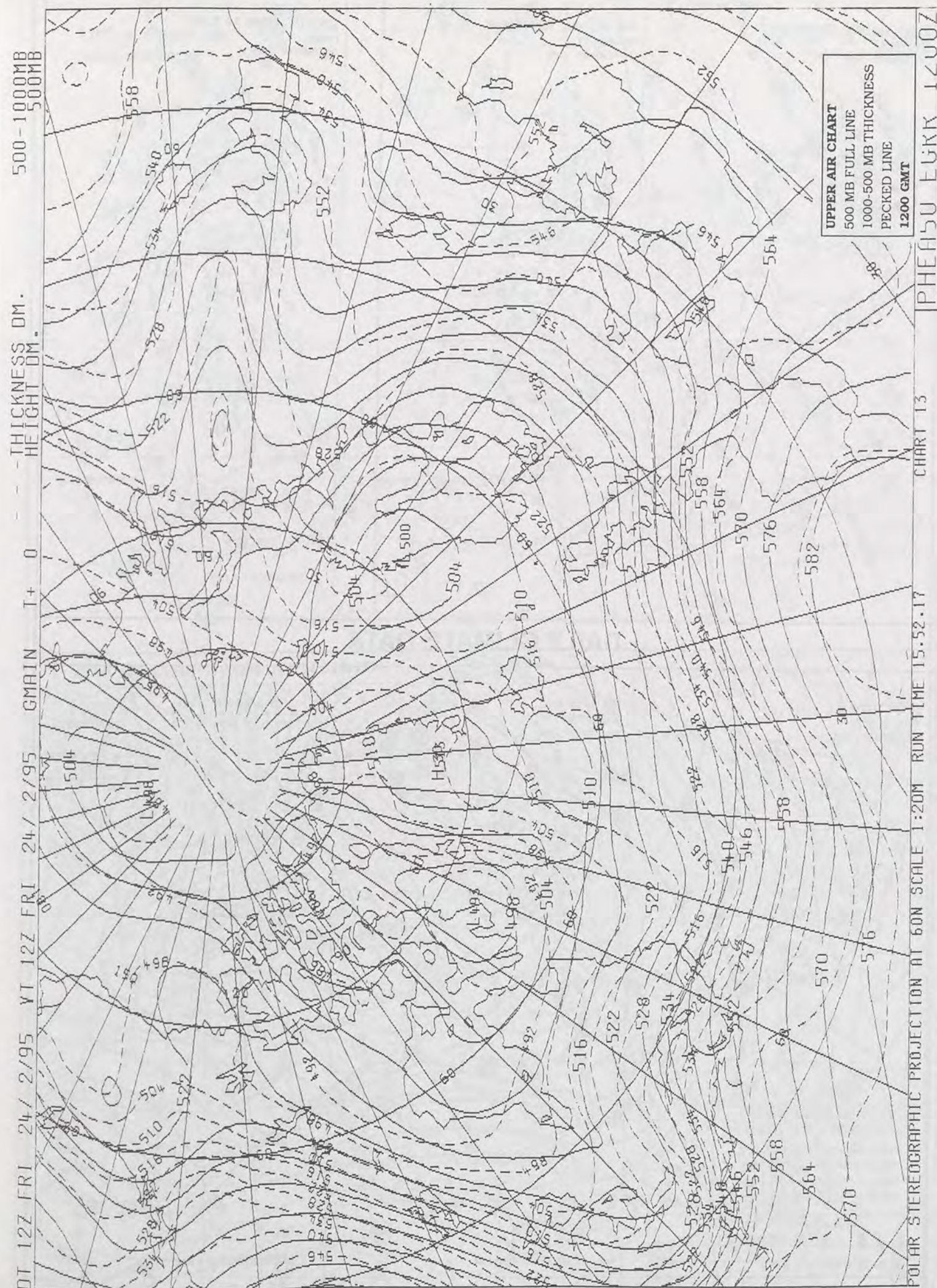







THICKNESS 0M






# DAILY WEATHER SUMMARY

INCLUDING SUMMARY OF BRITISH WEATHER




Friday  
24th February  
1995



LONDON *weather centre*

METEOSAT AT 12:00 GMT ON 24/02/95  
INFRA-RED



CLOUD-TOP OR LAND/SEA TEMPERATURE

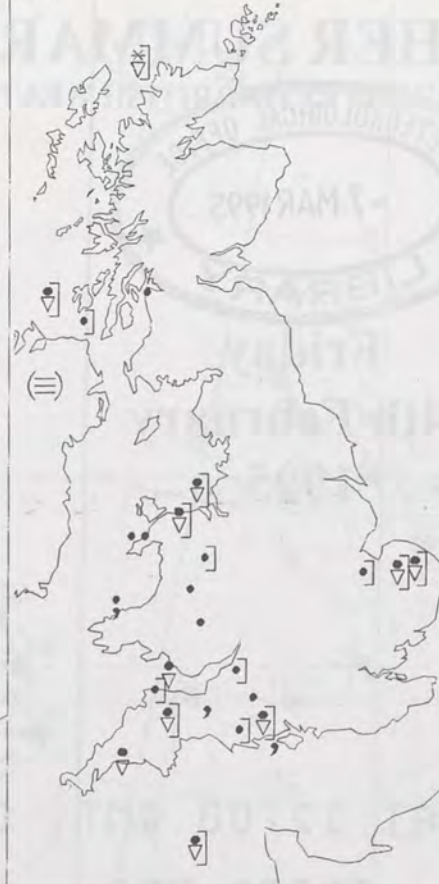
COLD WARM



0600 24 FEBRUARY 1995  
SIGWX



1200 24 FEBRUARY 1995  
SIGWX



## SIGNIFICANT WEATHER CHARTS

1800 24 FEBRUARY 1995  
SIGWX



2400 24 FEBRUARY 1995  
SIGWX



Published by London Weather Centre. All times are GMT.

## SUMMARY OF UK WEATHER FRIDAY 24th February 1995

In the early hours most of England and Wales was cloudy with outbreaks of mainly light rain and drizzle. Meanwhile Scotland and Northern Ireland had broken cloud and were mainly dry except a few showers in the Western Isles.

During the day there was variable cloud across Britain, with outbreaks of rain in places, more especially in England and Wales and showers, wintry in the far north, mostly in western Scotland.

In the evening wintry showers persisted in Northern Ireland and western Scotland. Elsewhere it was mainly cloudy with outbreaks of rain in parts of England and Wales.

Temperatures ranged from around average in the north to slightly above average in the southwest.

## EXTREMES

### FRIDAY 24th FEBRUARY 1995

**Highest Maximum**  
: 12.2 C Guernsey / L'Ancresse

**Lowest Maximum**  
: 2.3 C Tulloch Bridge [ Highland ]

**Lowest Minimum**  
: -4.4 C Loch glascarnoch [ Highland ]

**Lowest Grass Minimum**  
: -10.6 C Aboyne [ Grampian ]

**Most Rain (24 hrs from 0900 GMT)**  
: 21.1 mm Davidstow Moor [ Cornwall ]

**Most Sunshine**  
: 7.7 Hrs Sunderland [ Tyne & Wear ]  
Leeming [ Yorkshire ]

NIGHT MINIMUM TEMPERATURE<sup>2</sup>  
(DEGREES C)  
24 FEBRUARY 1995



DAY MAXIMUM TEMPERATURE  
(DEGREES C)  
24 FEBRUARY 1995



SUNSHINE (DAWN TO DUSK)  
(HOURS)  
24 FEBRUARY 1995



## DAILY CLIMATE DATA

NIGHT RAINFALL  
(MILLIMETRES)  
24 FEBRUARY 1995



DAY RAINFALL  
(MILLIMETRES)  
24 FEBRUARY 1995

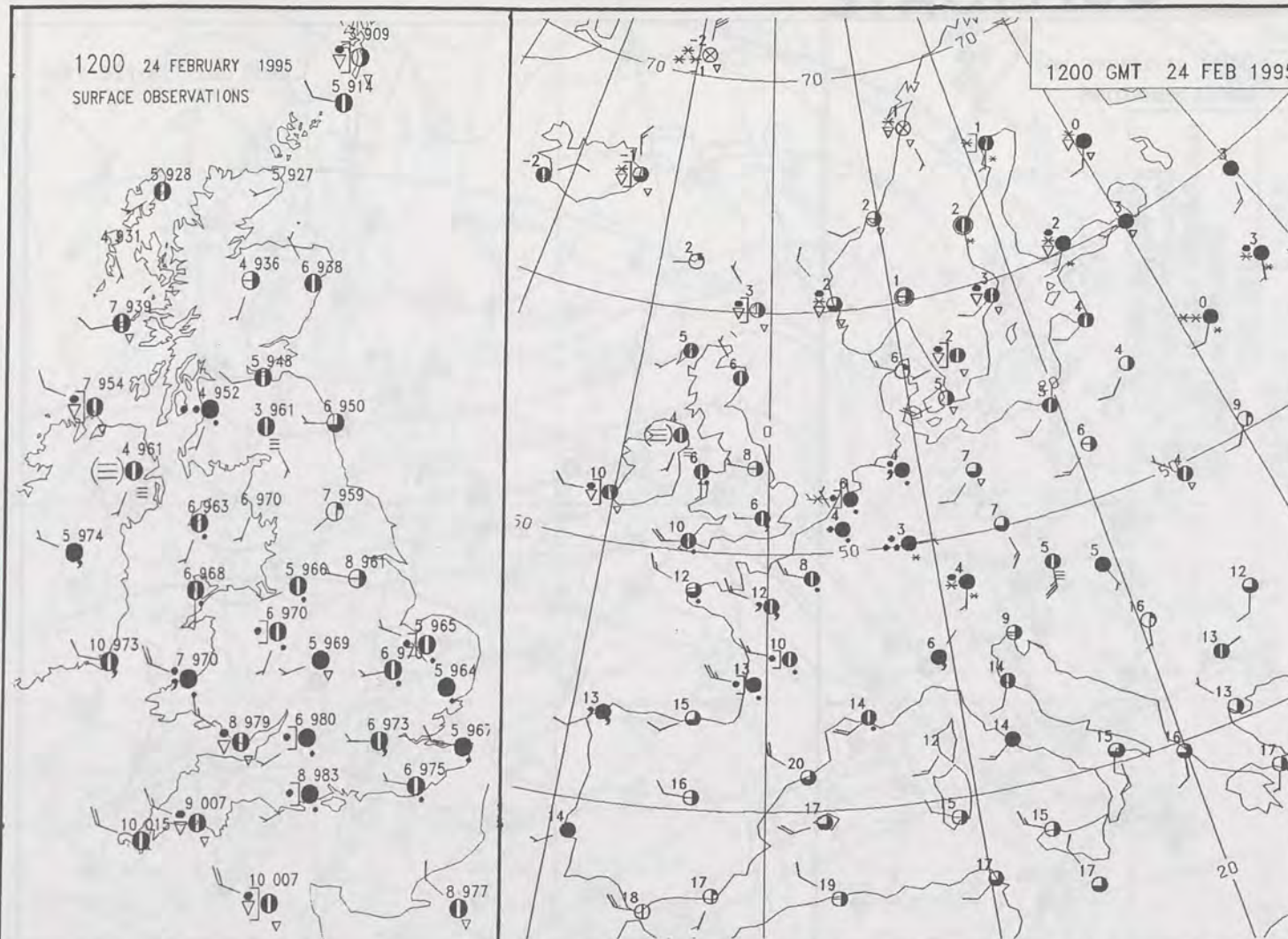


24 FEBRUARY 1995  
TOTAL DEPTH OF SNOW (9GMT)  
(CENTIMETRES)

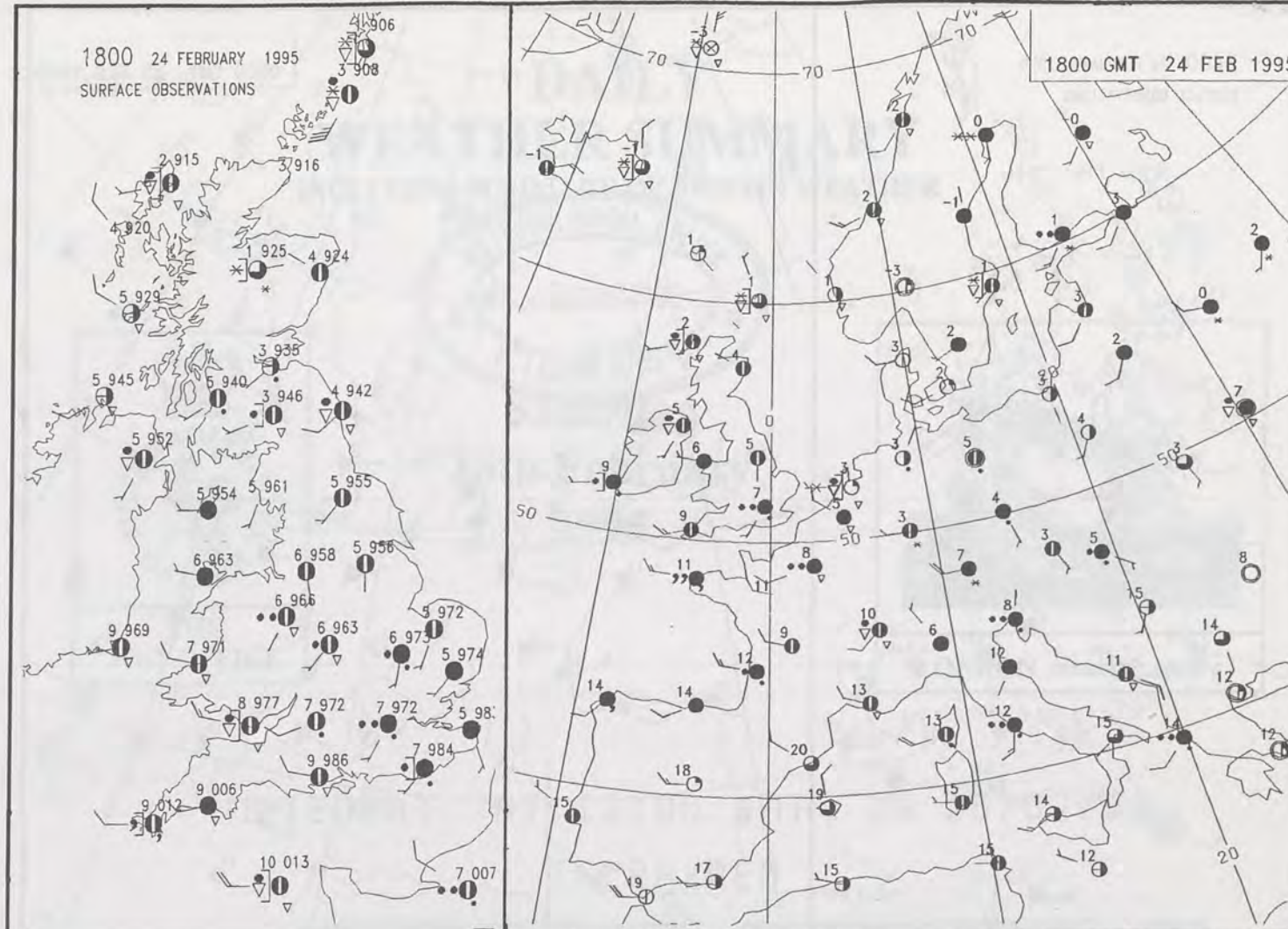




1200 GMT 24 FEB 1995



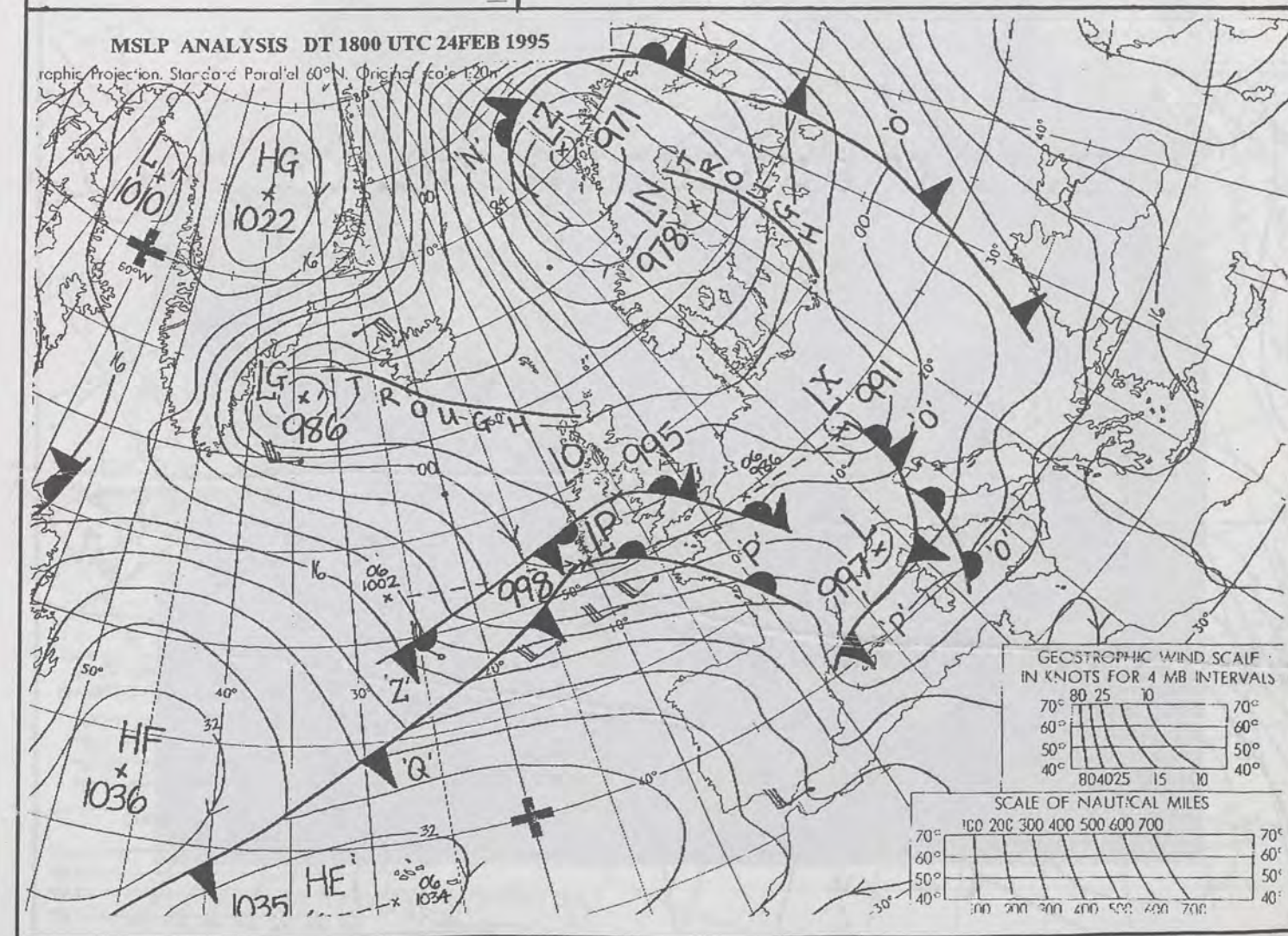
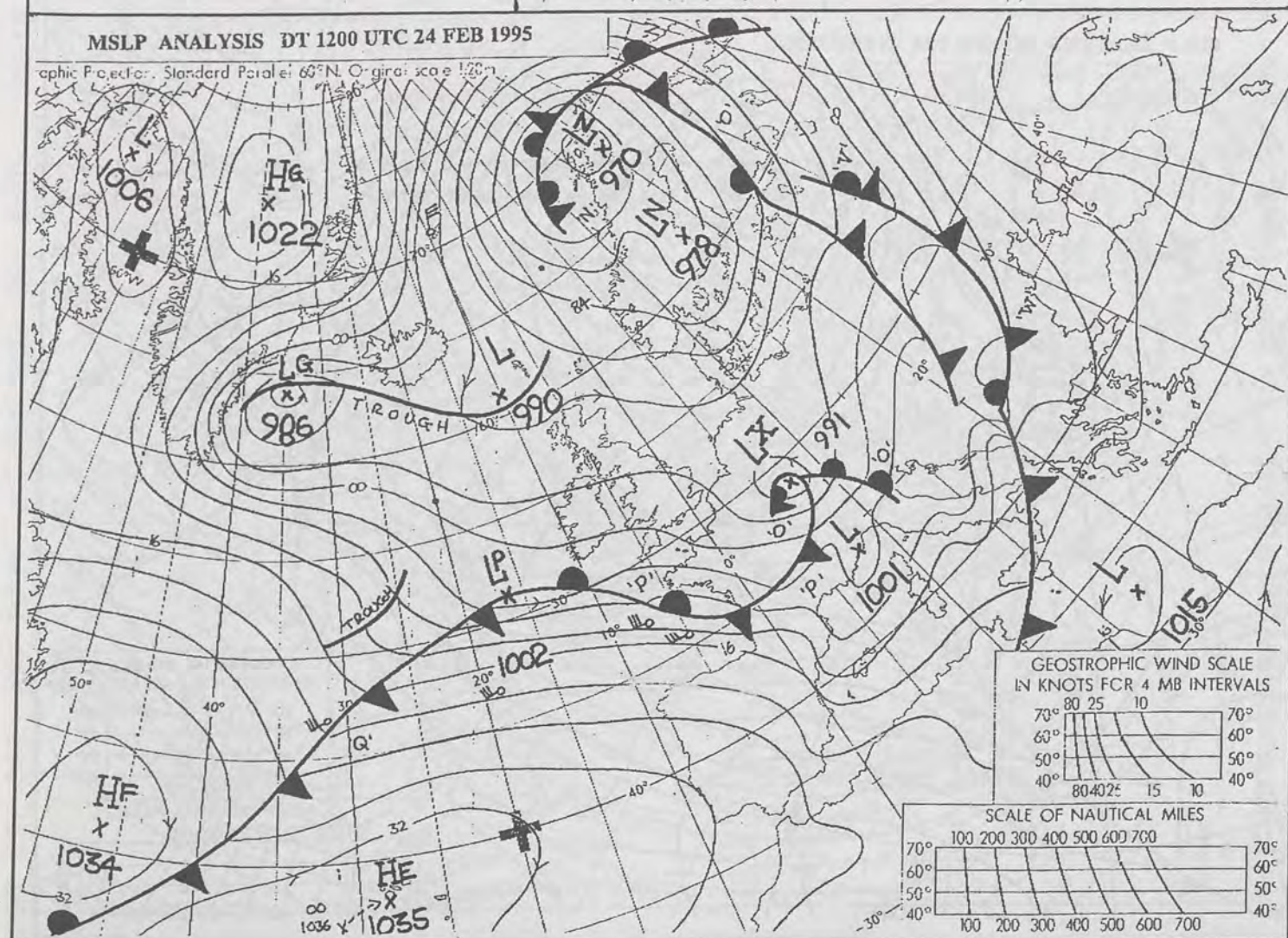
1800 24 FEBRUARY 1995  
SURFACE OBSERVATIONS



MSLP ANALYSIS DT 1800 UTC 24FEB 1995

aphic Projection. Standard Parallel: 60°N. Original scale 1:200,000.

raphic Projection. Standard Parallel 60°N. Original scale 1:200,000.





0600 24 FEBRUARY 1995  
SURFACE OBSERVATIONS

0600 GMT 24 FEB 1995

**MSLP ANALYSIS DT 0600 UTC 24 FEB 1995**

Graphic Projected Standard Parallel 50°N. Original scale 1:250,000.

**GEOSTROPHIC WIND SCALE IN KNOTS FOR 4 MB INTERVALS**

70°	80	25	10	70°	
60°				60°	
50°				50°	
40°	80	40	25	10	40°

**SCALE OF NAUTICAL MILES**

70°	100	200	300	400	500	600	700	70°
60°								60°
50°								50°
40°	300	200	300	400	500	600	700	40°

2400 24 FEBRUARY 1995  
SURFACE OBSERVATIONS

0000 GMT 25 FEB 1995

DT	12Z	SAT	25/	2/95	VT	127	SAT	25/	2/95	GMRAIN	T+	0	- THICKNESS WEIGHT DM.	500-1000MB 5000MB
DT	12Z	SAT	25/	2/95	VT	127	SAT	25/	2/95	GMRAIN	T+	0	- THICKNESS WEIGHT DM.	500-1000MB 5000MB



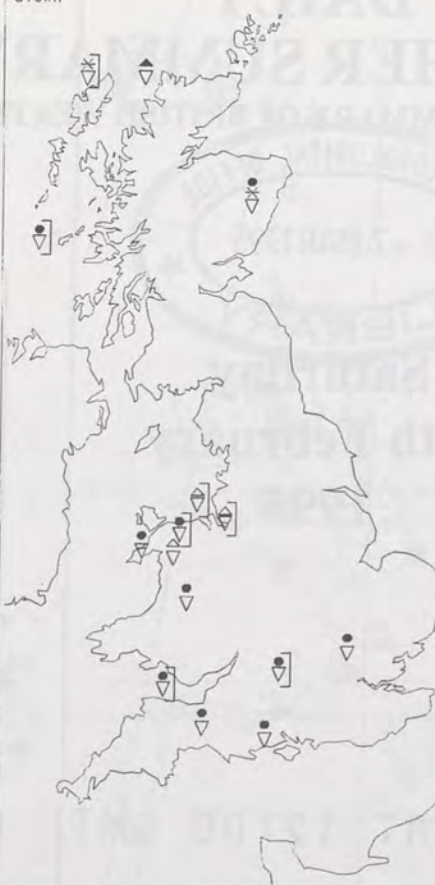




0600 25 FEBRUARY 1995  
SIGWX



1200 25 FEBRUARY 1995  
SIGWX



## SIGNIFICANT WEATHER CHARTS

1800 25 FEBRUARY 1995  
SIGWX



2400 25 FEBRUARY 1995  
SIGWX



Published by London Weather Centre. All times are GMT.

## SUMMARY OF UK WEATHER SATURDAY 25th February 1995

Scotland and Northern Ireland had clear spells overnight but showers of rain, snow or hail in many places. Wales stayed mostly dry although there was some rain in the north. England had a cloudy night and there was rain nearly everywhere, with some heavy rain in the north.

During the day Scotland was sunny at times and in the south some places stayed dry all day. However there were sleet and snow showers, mostly in the north, where some were heavy.

Northern Ireland, Wales and England were sunny at times, but most places had rain or hail showers. Some of them were heavy and in England there were one or two thunderstorms.

Southern England had temperatures above average, but much of the United Kingdom had near normal temperatures.

## EXTREMES

### SATURDAY 25th FEBRUARY 1995

**Highest Maximum**  
: 11.2 C Penzance [ Cornwall ]

**Lowest Maximum**  
: 3.4 C Cape Wrath [ north Scotland ]

**Lowest Minimum**  
: -3.0 C Aboyne [ Grampian ]

**Lowest Grass Minimum**  
: -8.6 C Aboyne [ Grampian ]

**Most Rain (24 hrs from 0900 GMT)**  
: 8.3 mm Bastreet [ Cornwall ]

**Most Sunshine**  
: 9.6 Hrs Morecambe [ Lincs ]

NIGHT MINIMUM TEMPERATURE  
(DEGREES C)  
25 FEBRUARY 1995



DAY MAXIMUM TEMPERATURE  
(DEGREES C)  
25 FEBRUARY 1995



SUNSHINE (DAWN TO DUSK)  
(HOURS)  
25 FEBRUARY 1995



## DAILY CLIMATE DATA

NIGHT RAINFALL  
(MILLIMETRES)  
25 FEBRUARY 1995



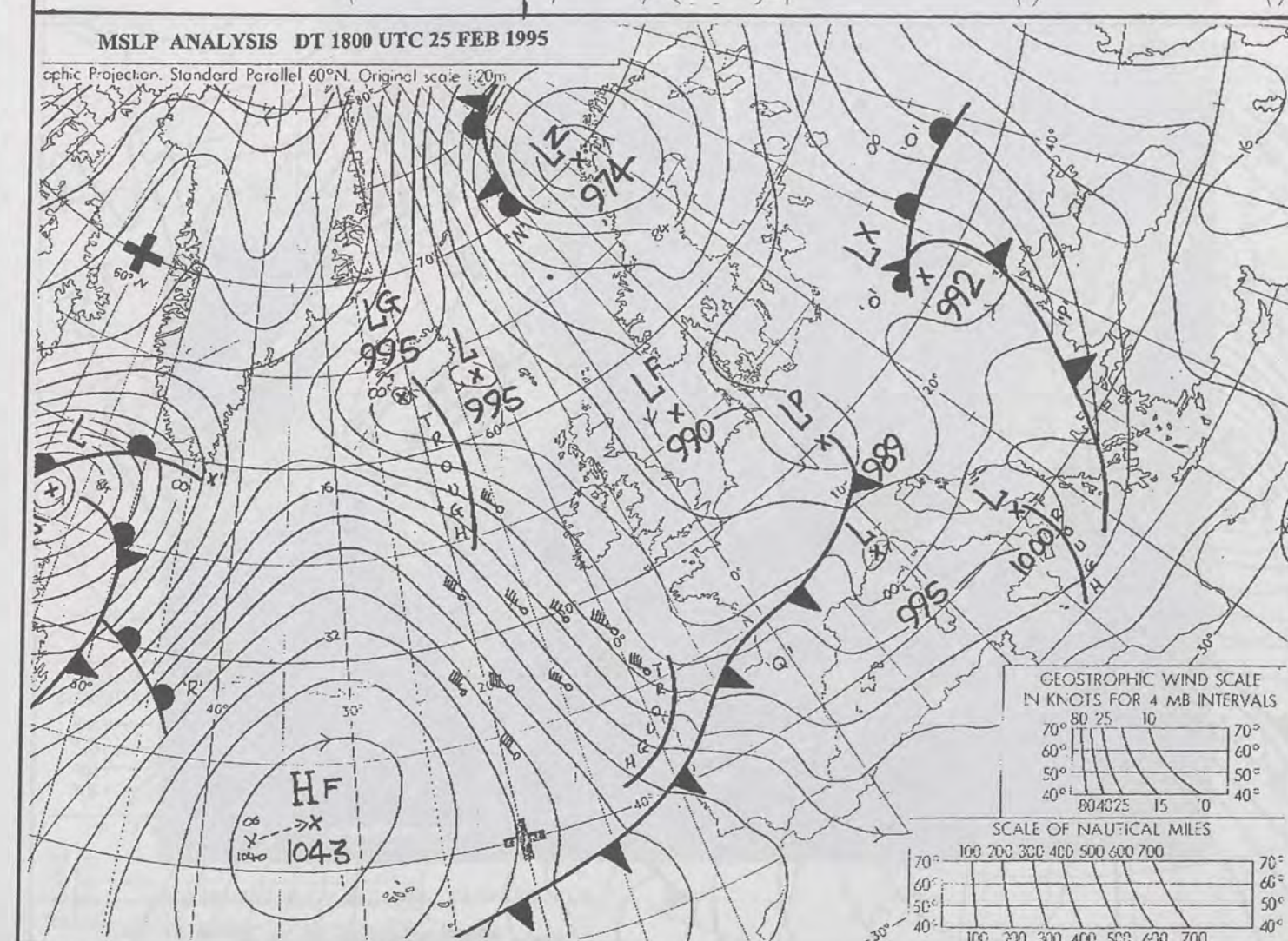
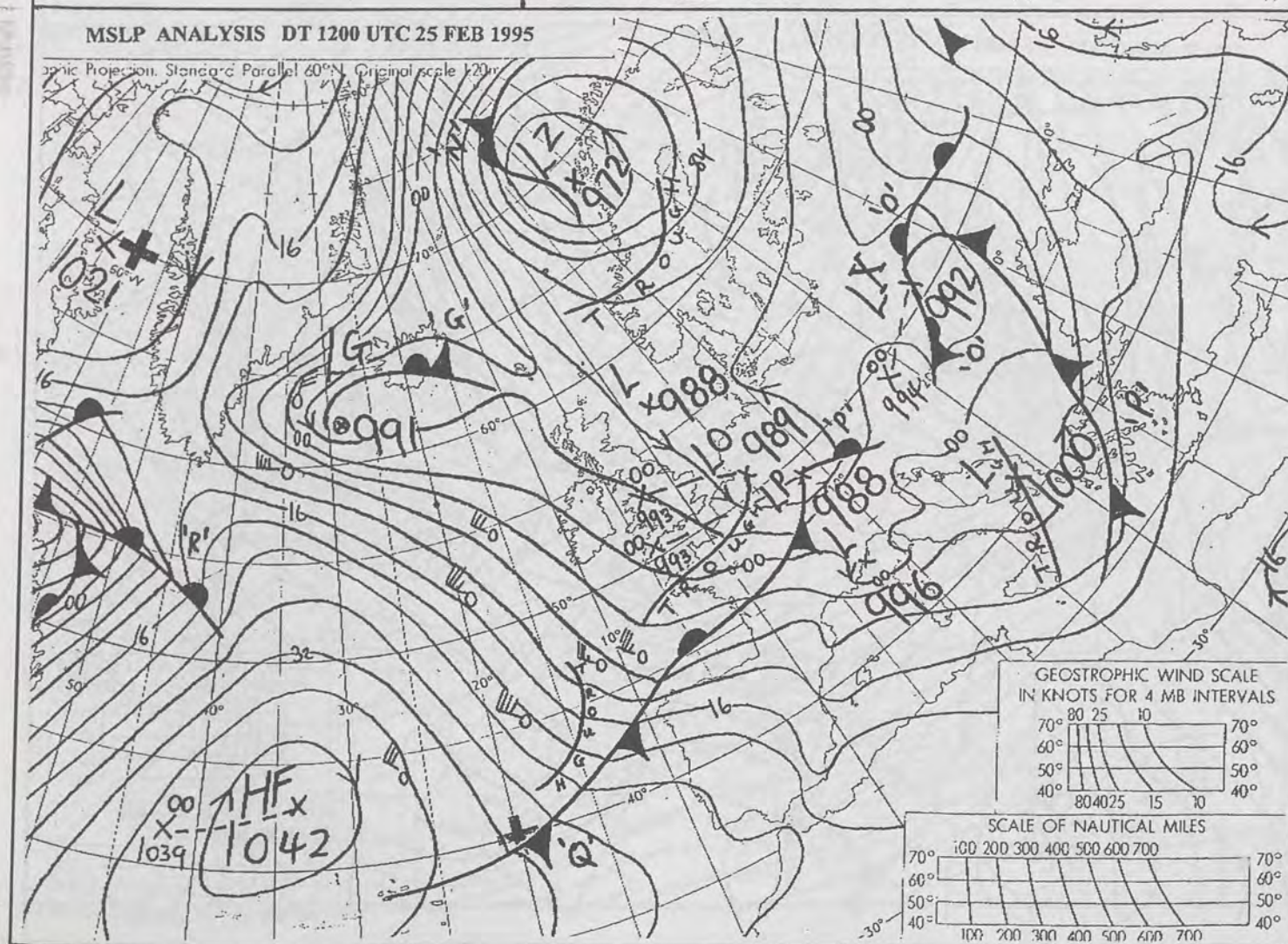
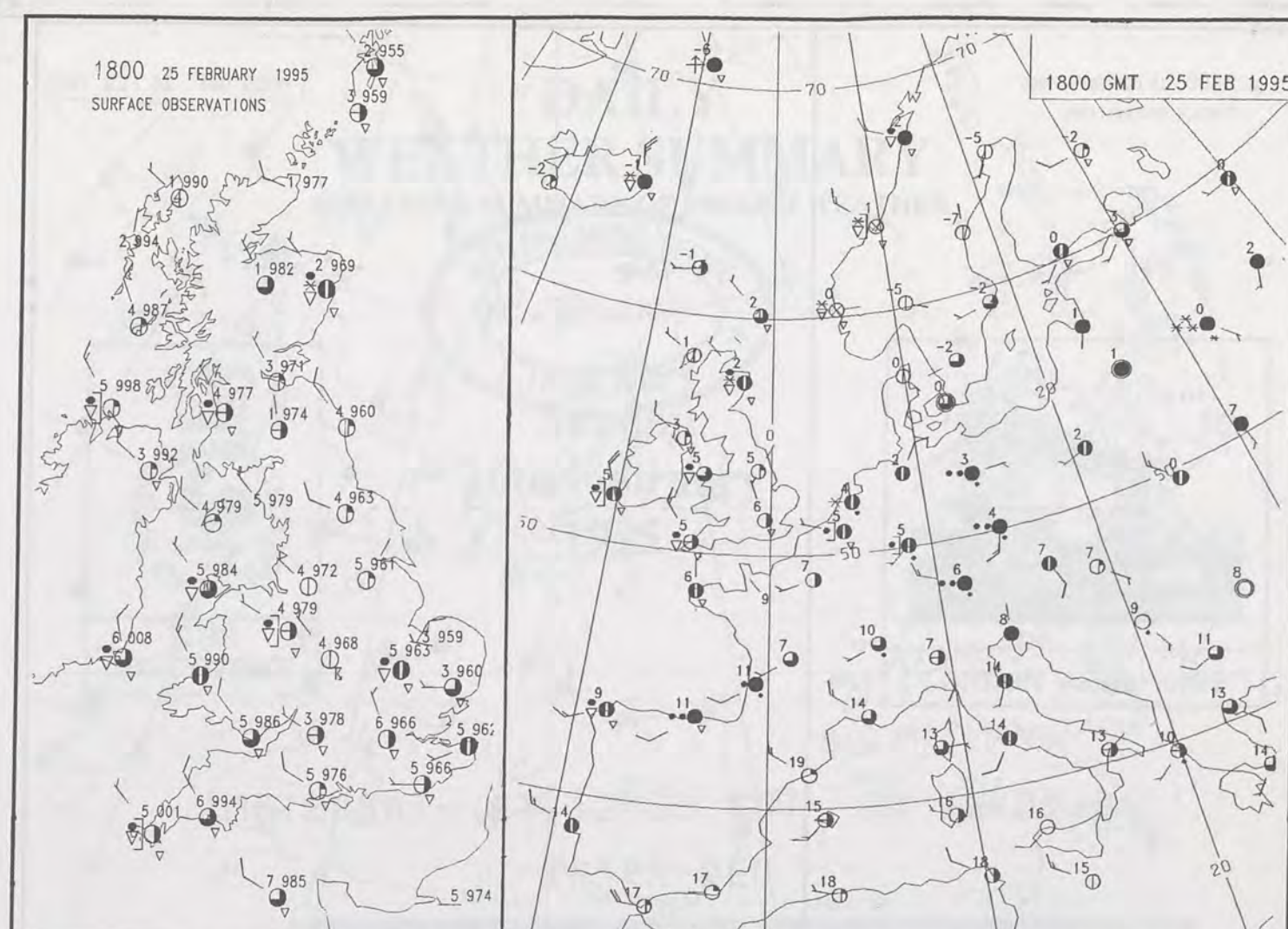
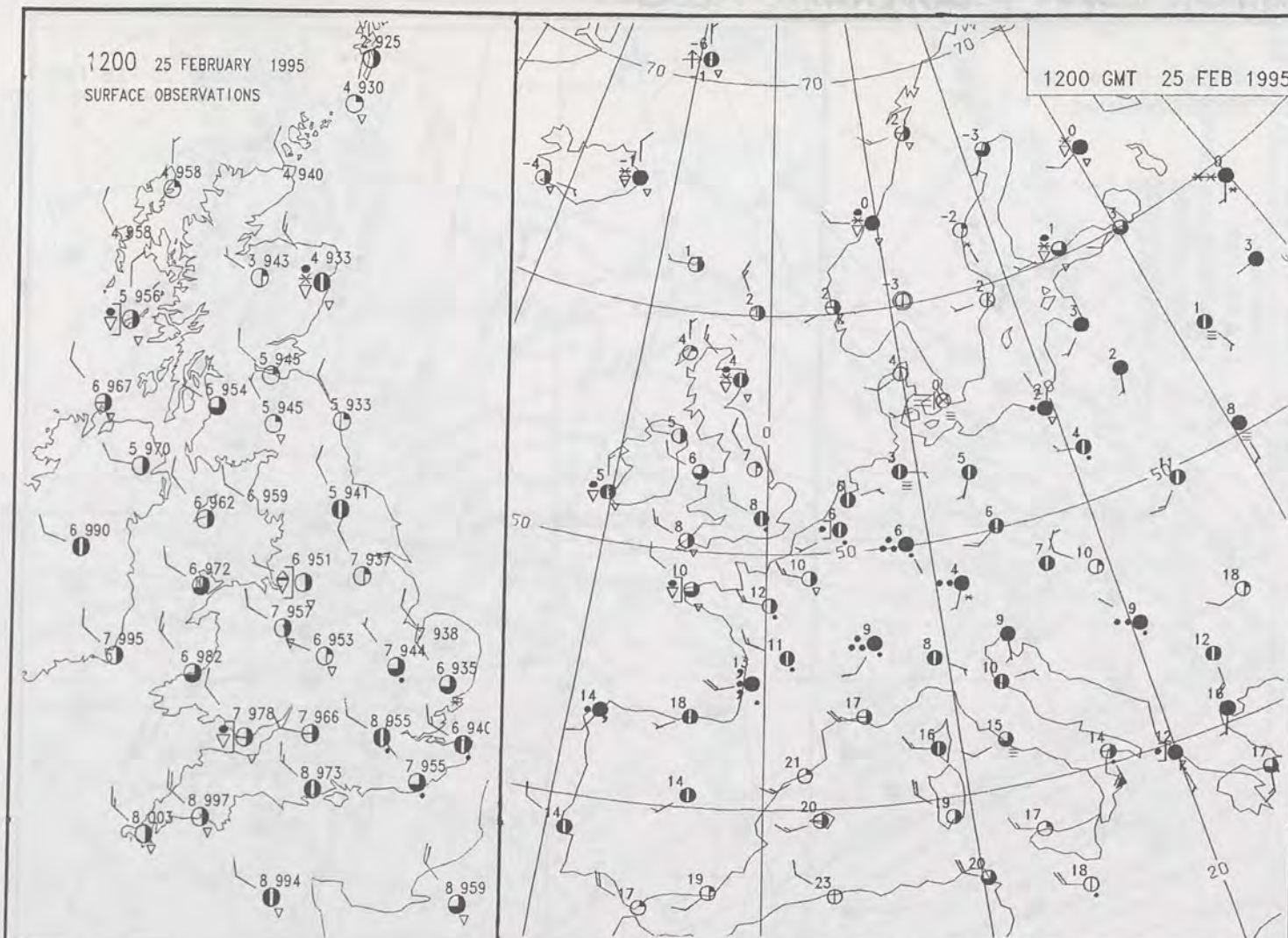
DAY RAINFALL  
(MILLIMETRES)  
25 FEBRUARY 1995



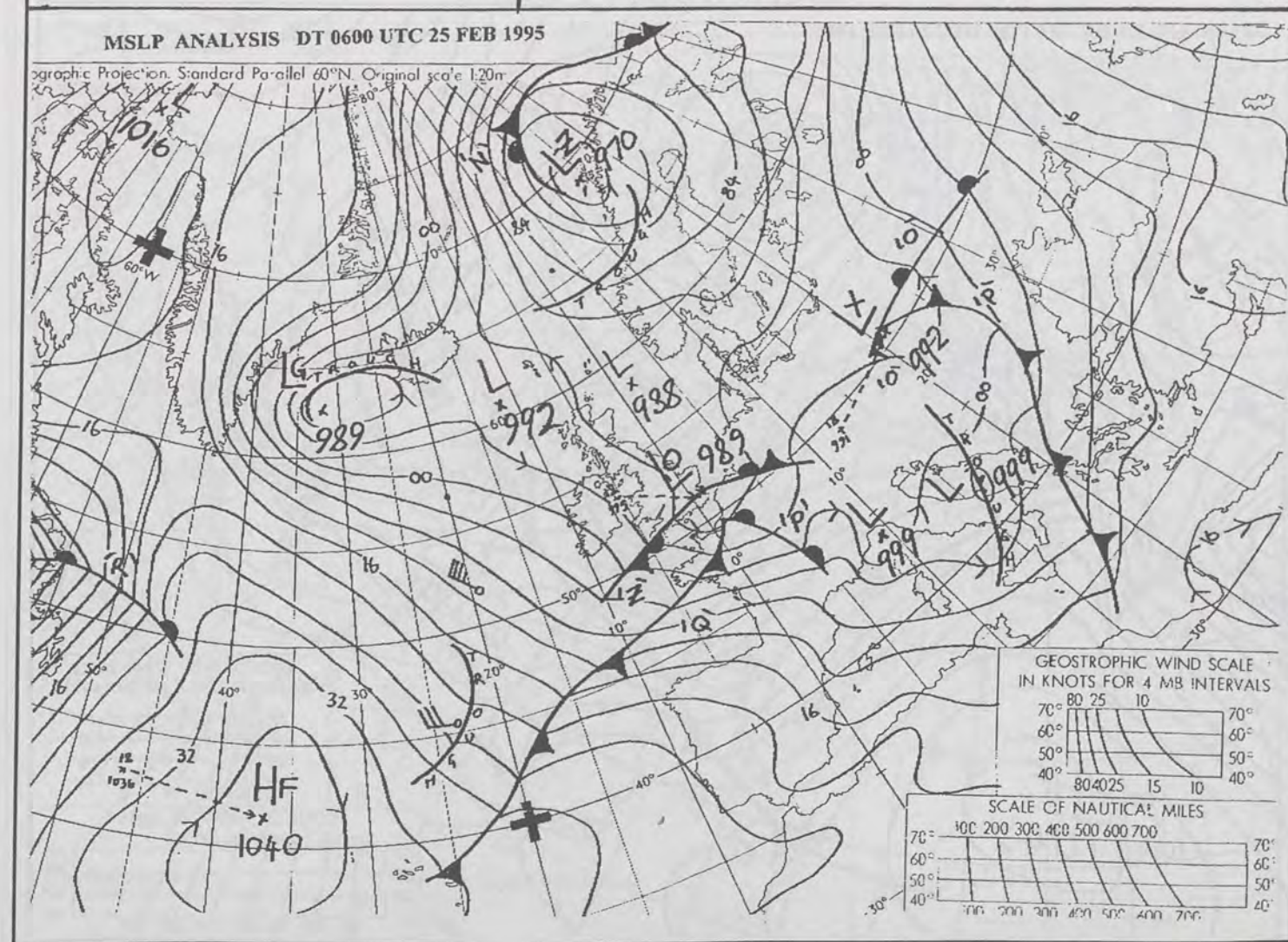
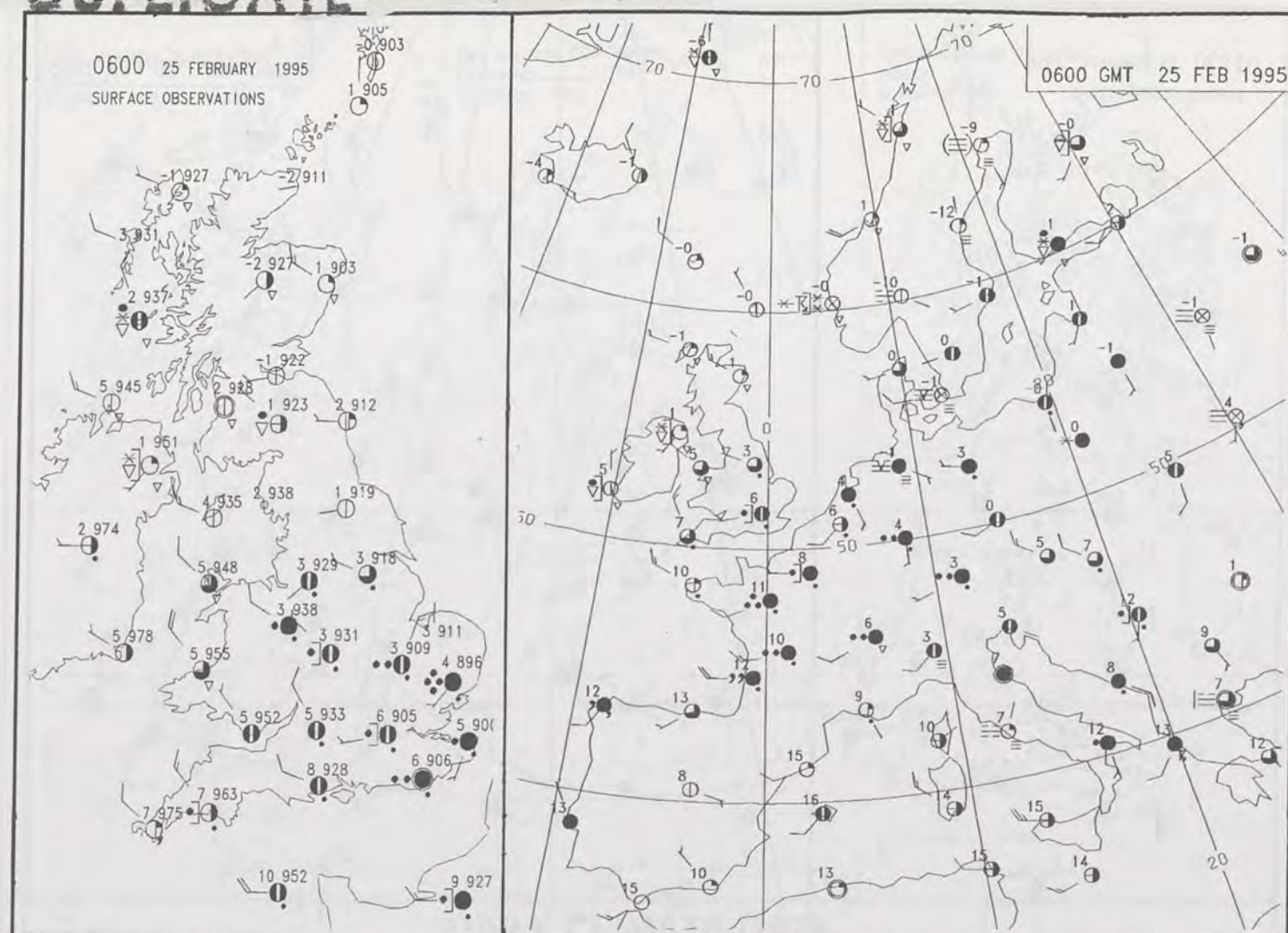
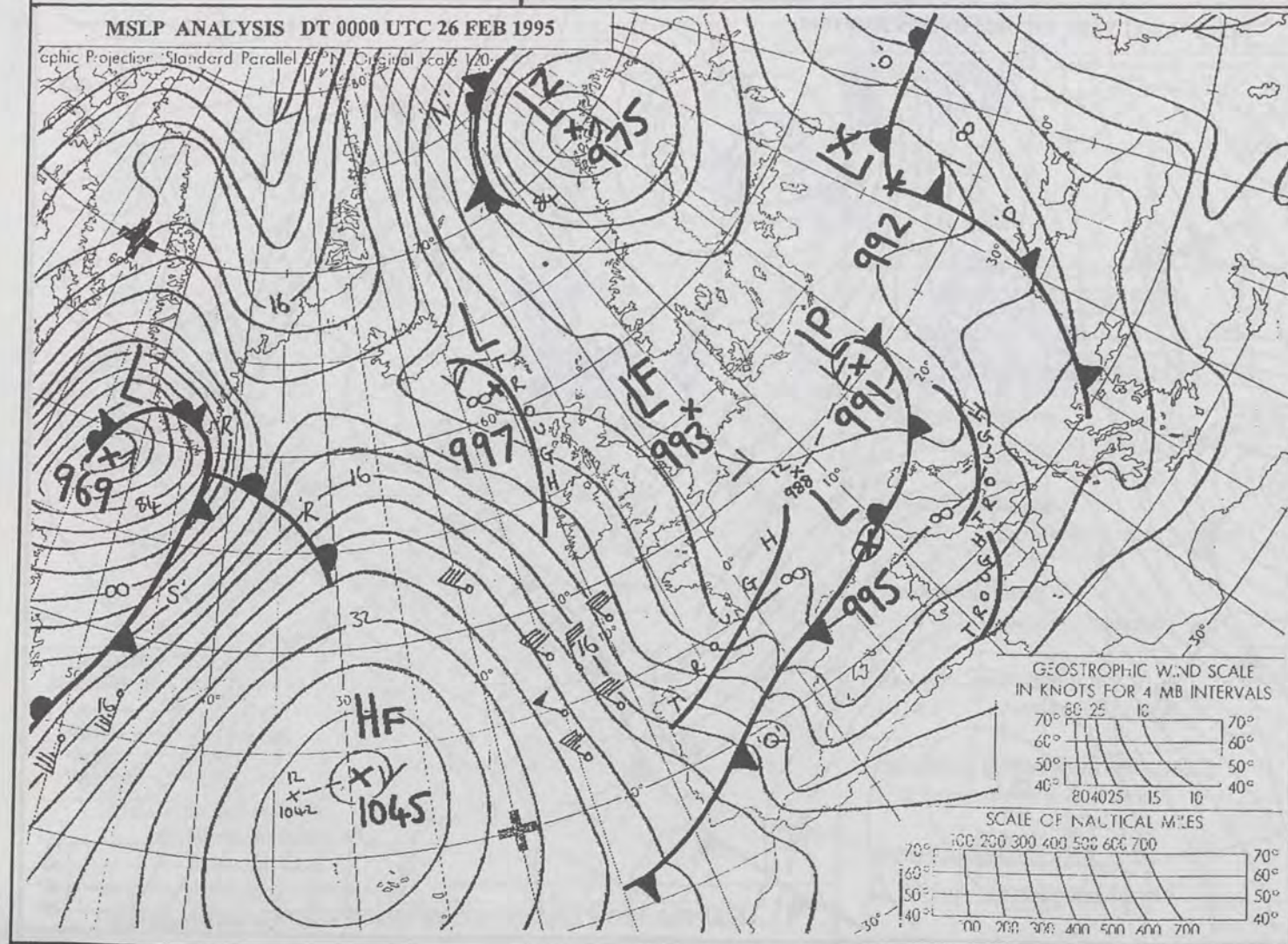
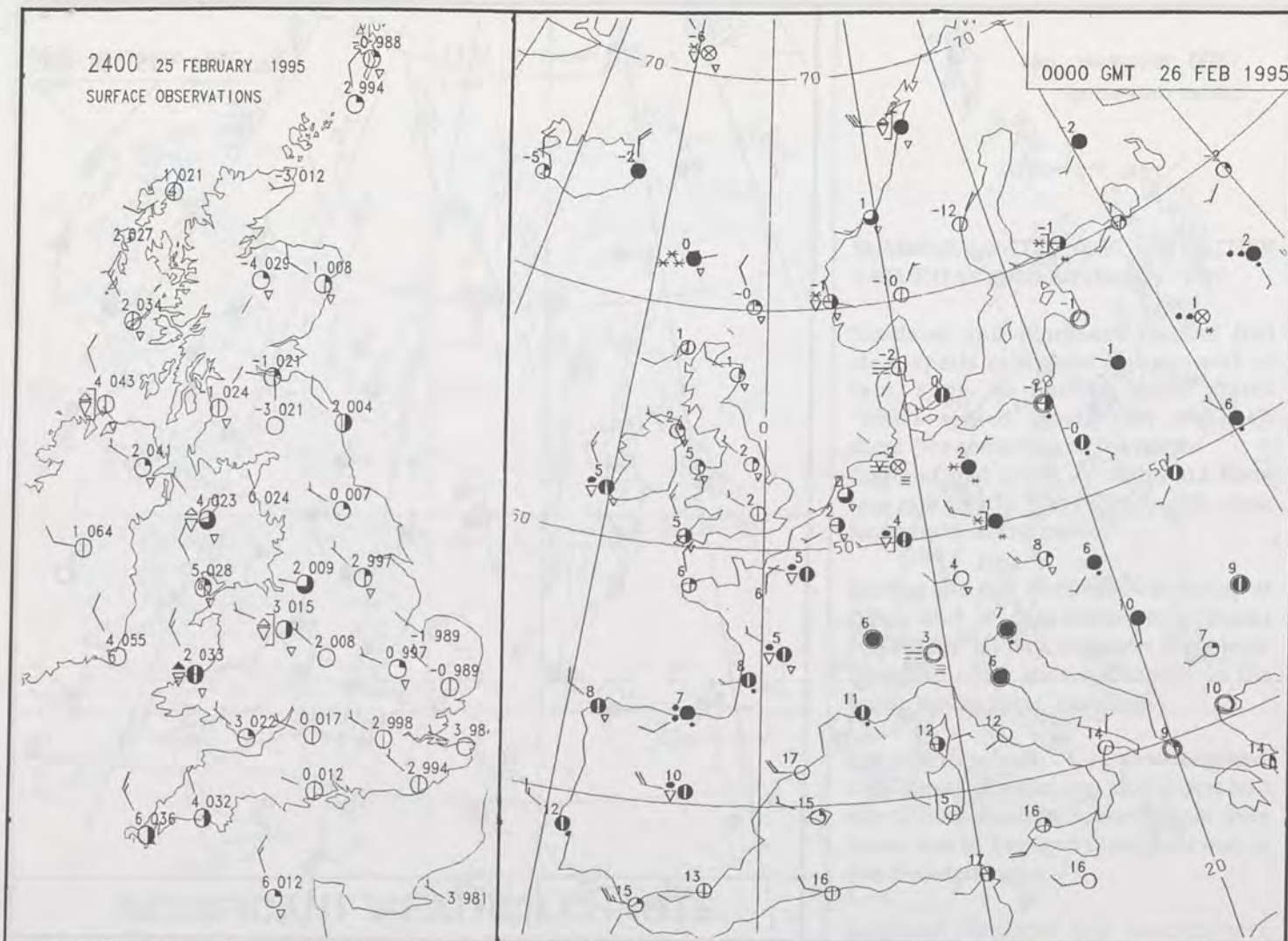
25 FEBRUARY 1995  
TOTAL DEPTH OF SNOW (9GMT)  
(CENTIMETRES)



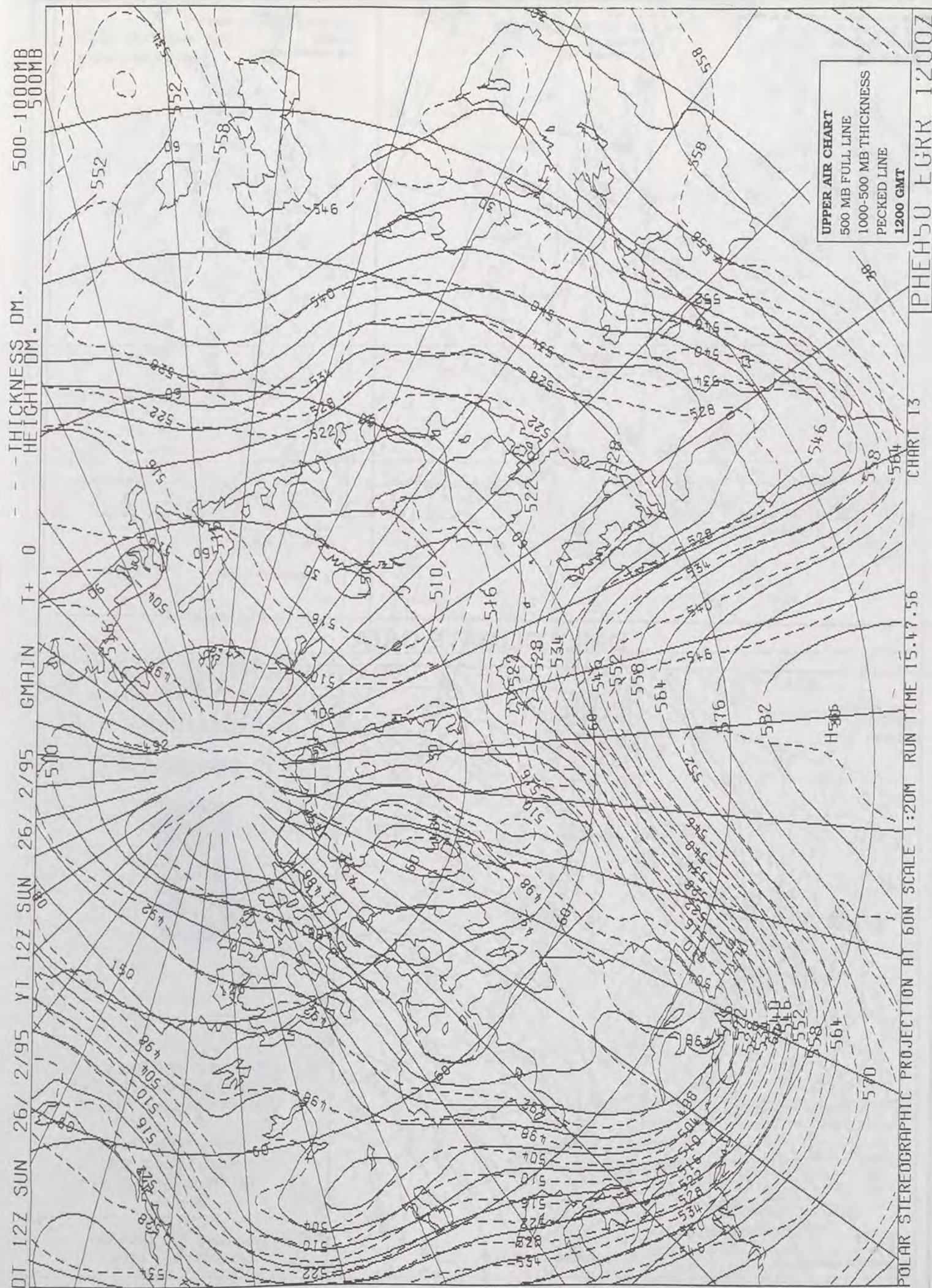












# DAILY WEATHER SUMMARY


INCLUDING SUMMARY OF BRITISH WEATHER



Sunday  
26th February  
1995



METEOSAT AT 12:00 GMT ON 26/02/95  
INFRA-RED



CLOUD-TOP OR LAND/SEA TEMPERATURE

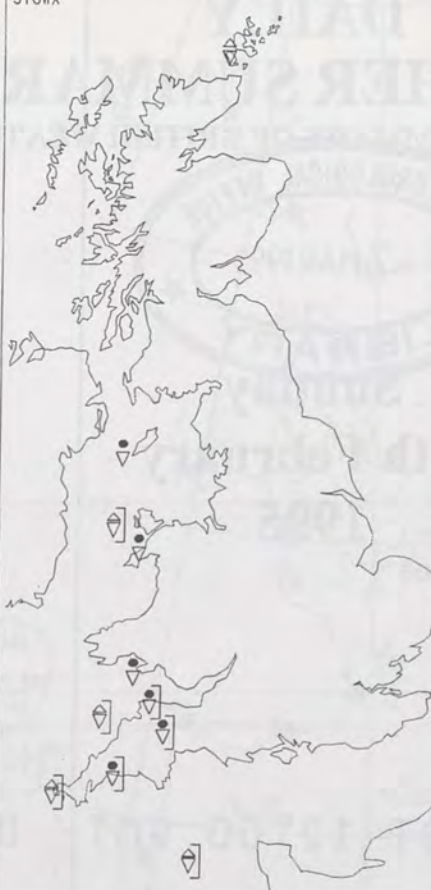
COLD WARM



0600 26 FEBRUARY 1995  
SIGWX



1200 26 FEBRUARY 1995  
SIGWX



## SIGNIFICANT WEATHER CHARTS

1800 26 FEBRUARY 1995  
SIGWX



2400 26 FEBRUARY 1995  
SIGWX



Published by London Weather Centre. All times are GMT.

## SUMMARY OF UK WEATHER SUNDAY 26th February 1995

Much of the United Kingdom had a clear, frosty night, but there were a few rain, hail and snow showers, mostly in Scotland.

During the day there were more rain, hail and snow showers in Scotland, but a lot of sunshine too. In the evening the weather turned more cloudy.

Over Northern Ireland, Wales and England most places stayed dry and sunny with just a few showers scattered about mainly in the west.

Temperatures were close to average everywhere.

## EXTREMES

### SUNDAY 26th FEBRUARY 1995

**Highest Maximum**  
: 9.6 C Penzance [ Cornwall ]

**Lowest Maximum**  
: 3.2 C Tulloch Bridge [ Highland ]

**Lowest Minimum**  
: -6.7 C Loch glascarnoch [ Highland ]

**Lowest Grass Minimum**  
: -11.6 C Aboyne [ Grampian ]

**Most Rain (24 hrs from 0900 GMT)**  
: 19.6 mm Kilmory [ SW Highland ]

**Most Sunshine**  
: 10.1 Hrs Bognor Regis [ west Sussex ]

NIGHT MINIMUM TEMPERATURE  
(DEGREES C)  
26 FEBRUARY 1995



DAY MAXIMUM TEMPERATURE  
(DEGREES C)  
26 FEBRUARY 1995



SUNSHINE (DAWN TO DUSK)  
(HOURS)  
26 FEBRUARY 1995



## DAILY CLIMATE DATA

NIGHT RAINFALL  
(MILLIMETRES)  
26 FEBRUARY 1995



DAY RAINFALL  
(MILLIMETRES)  
26 FEBRUARY 1995



## DAILY WEATHER SUMMARY



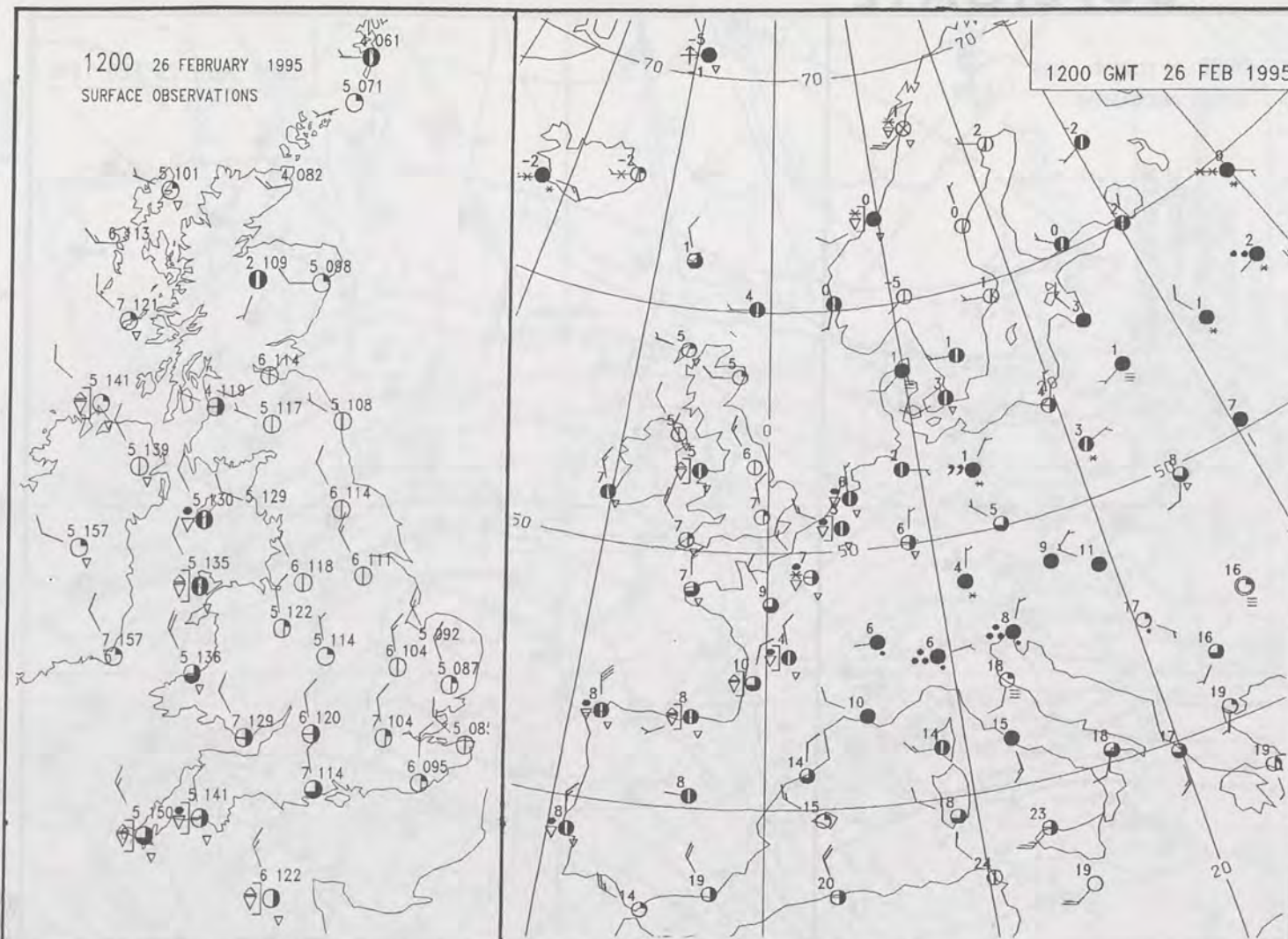
For details of other Weather  
Summaries produced by the  
Met. Office please contact:

London Weather Centre  
Climate Department  
127 Clerkenwell Road  
London  
EC1R 5DB  
Telephone: 071 405 4358  
Fax: 071 404 4314



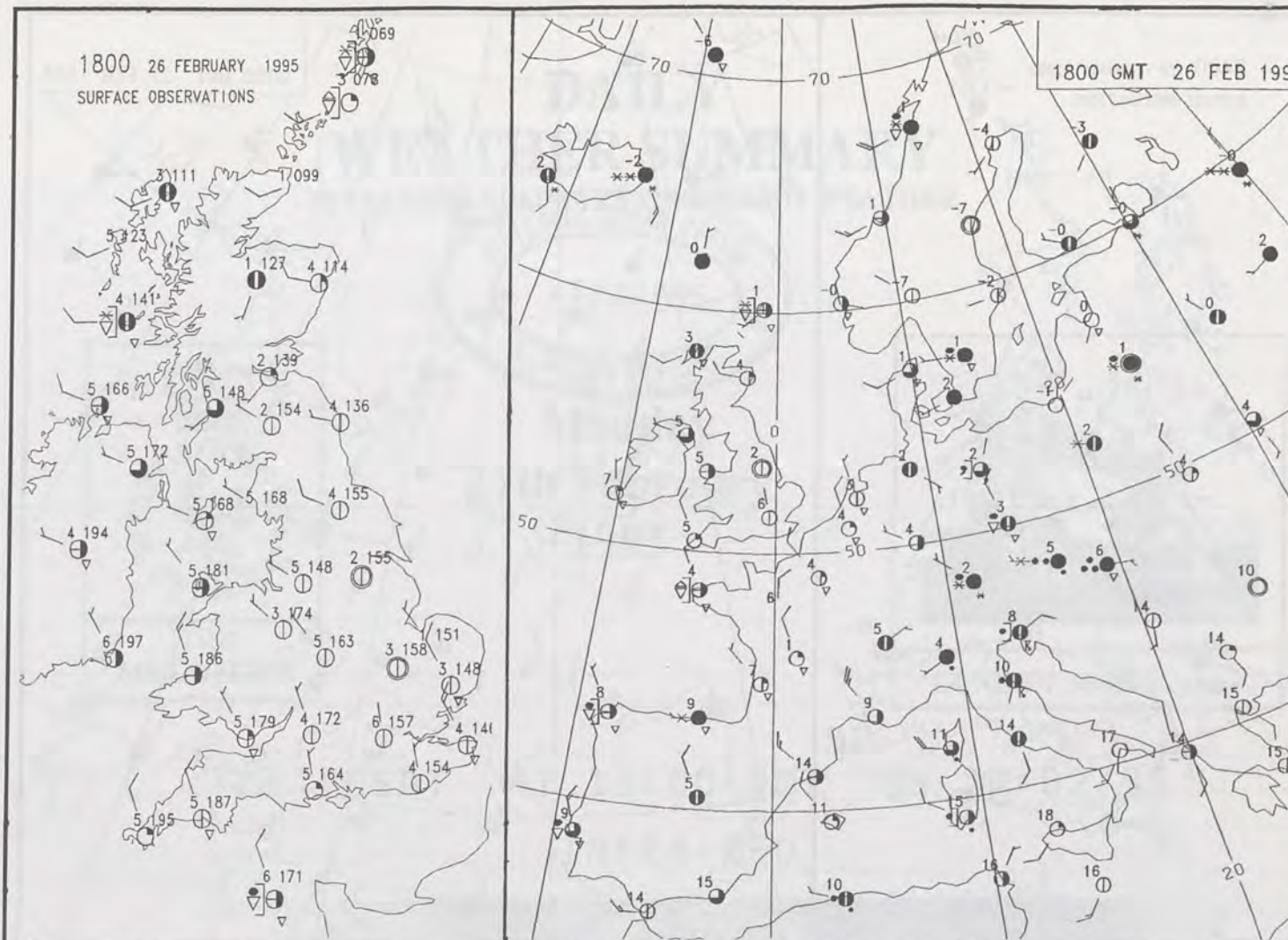
1200 26 FEBRUARY 1995  
SURFACE OBSERVATIONS

1200 GMT 26 FEB 1995

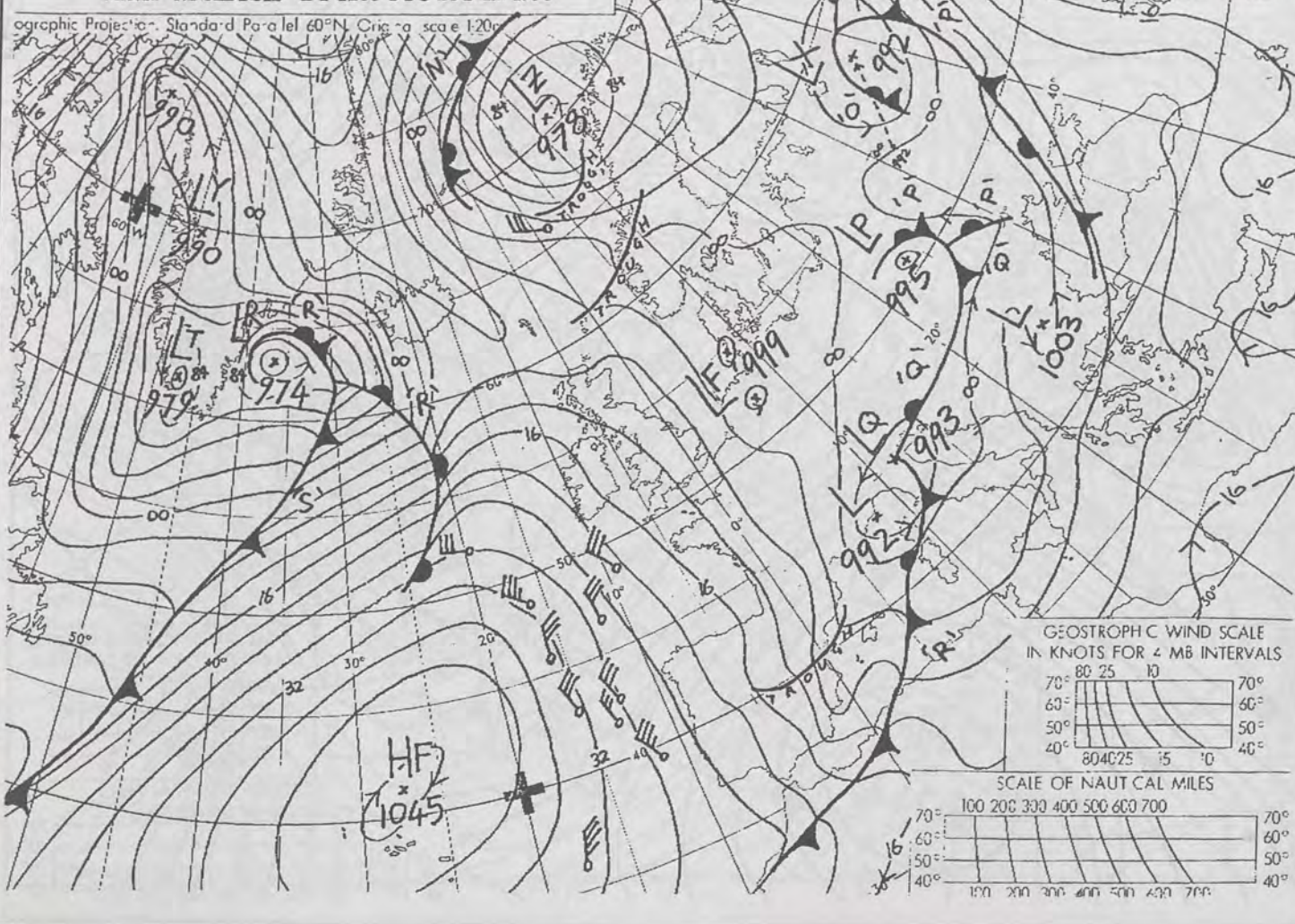


1800 26 FEBRUARY 1995  
SURFACE OBSERVATIONS

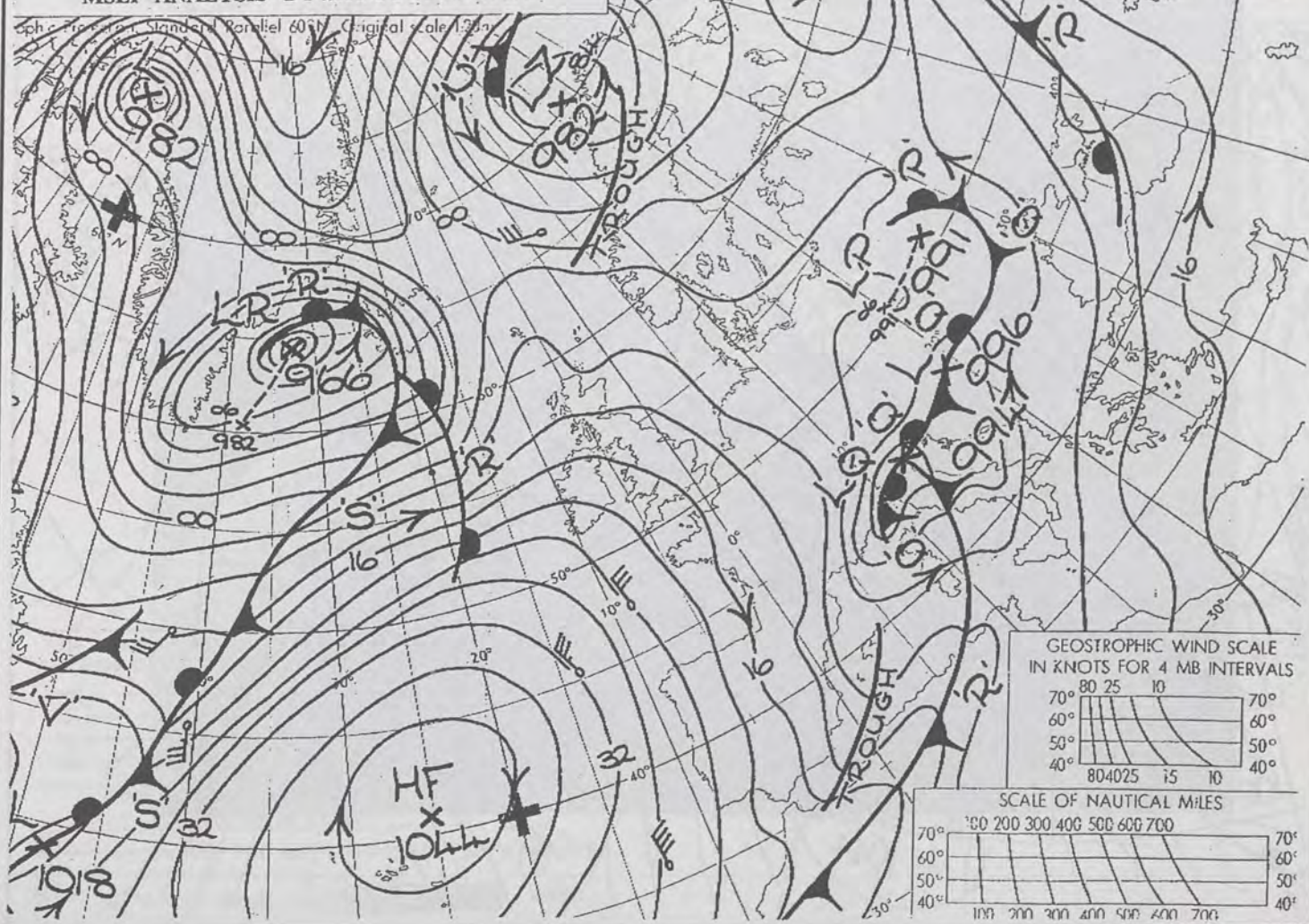
1800 GMT 26 FEB 1995



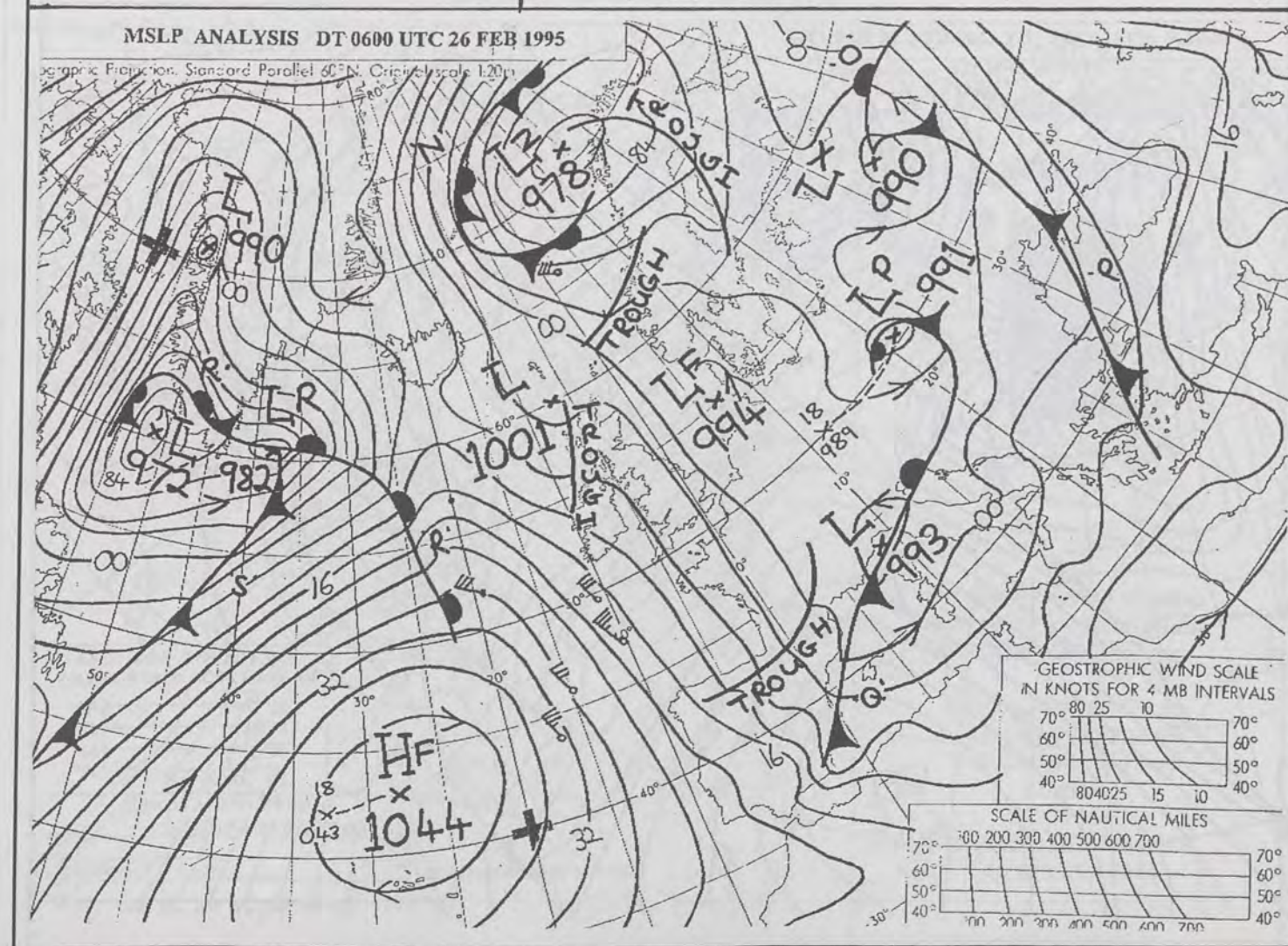
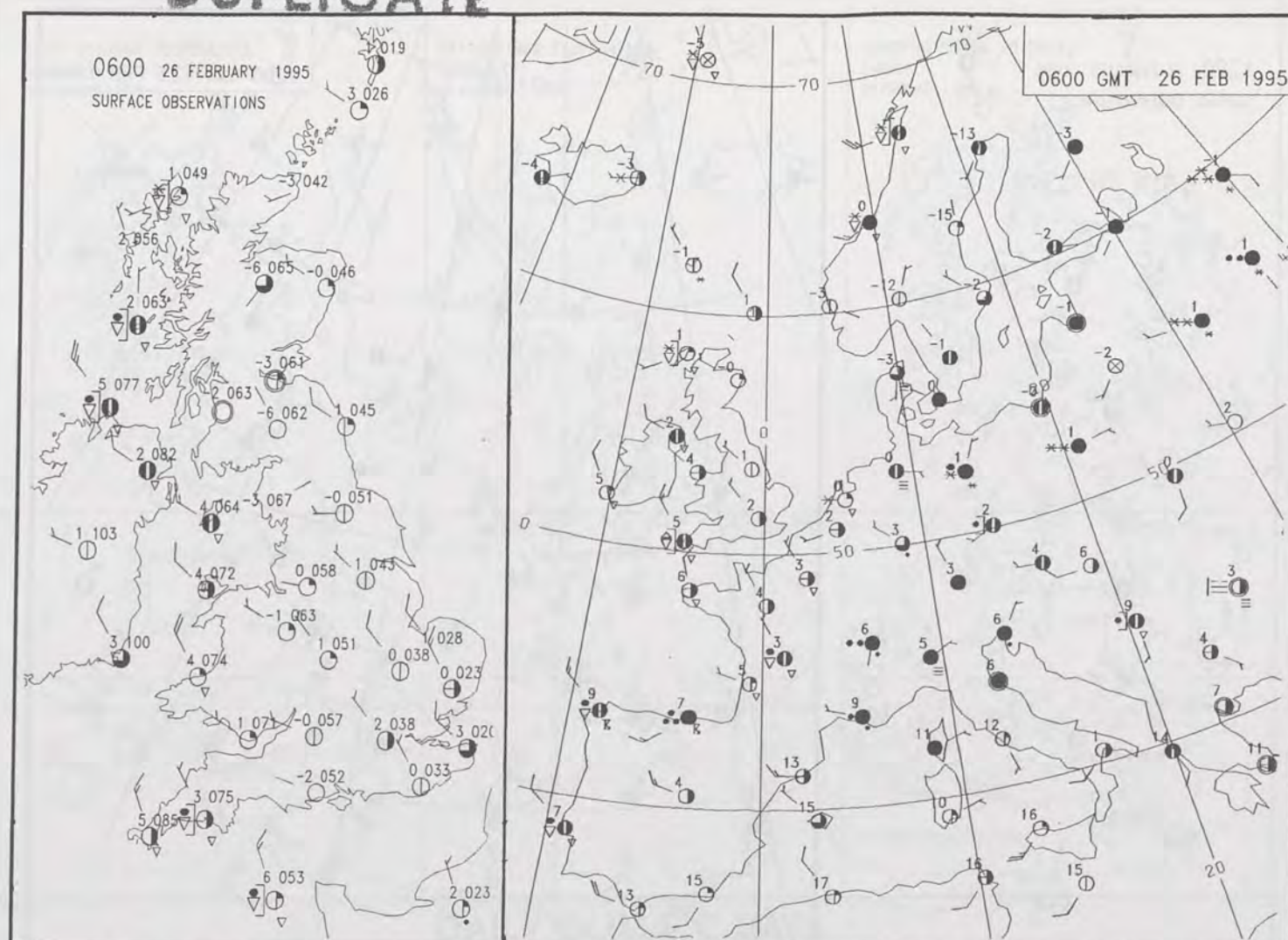
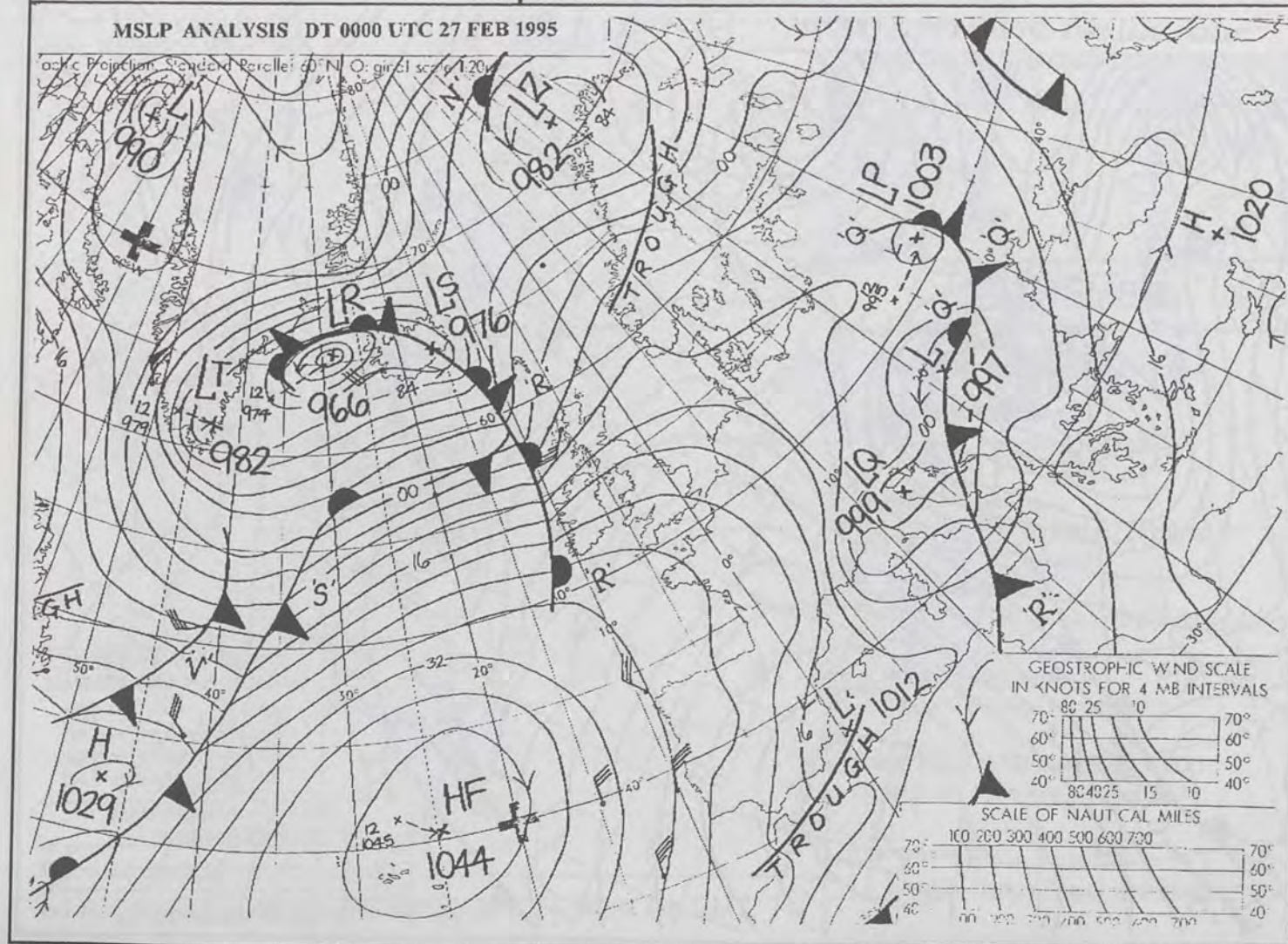
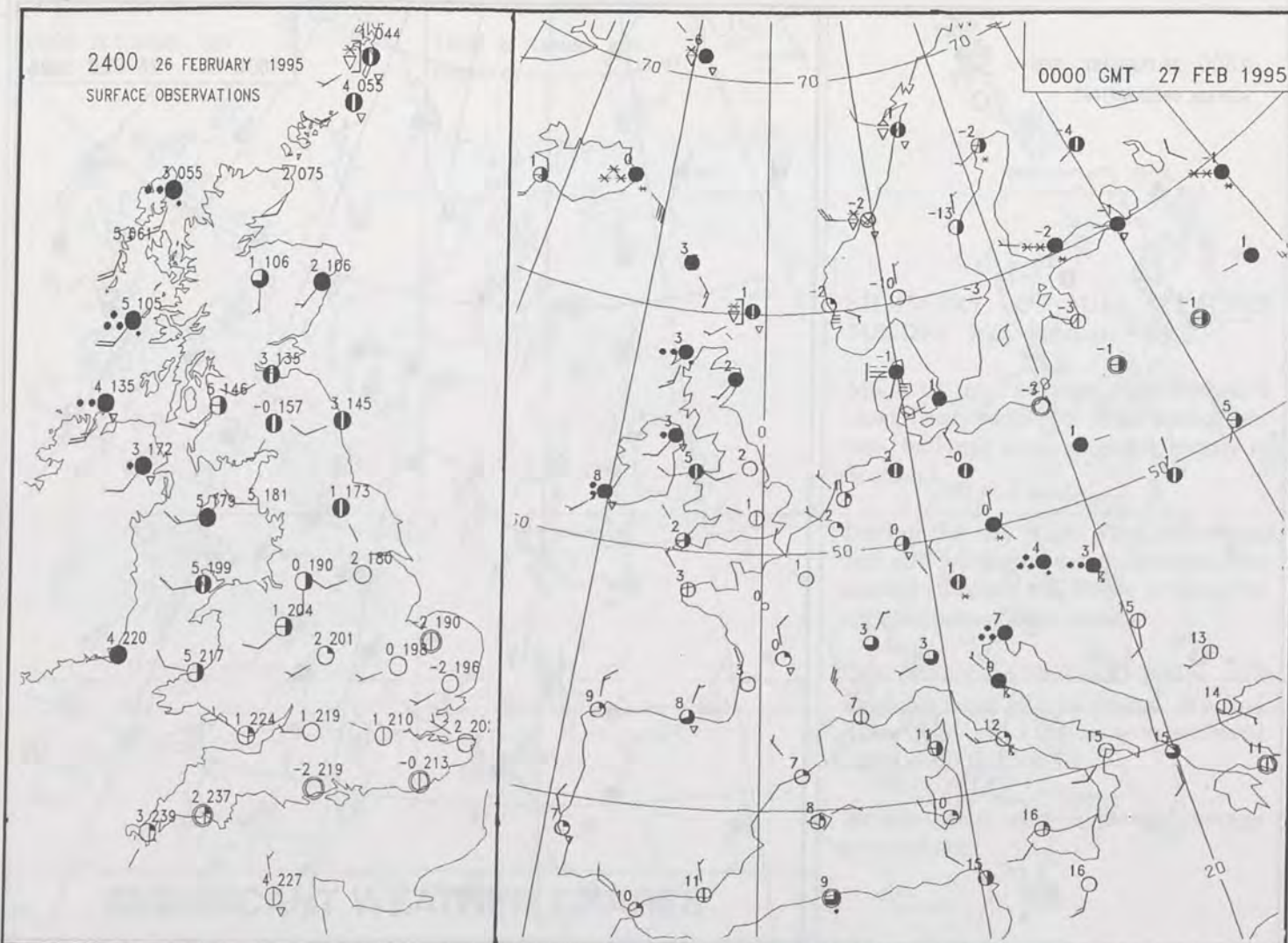
MSLP ANALYSIS DT 1200 UTC 26 FEB 1995



MSLP ANALYSIS DT 1800 UTC 26 FEB 1995

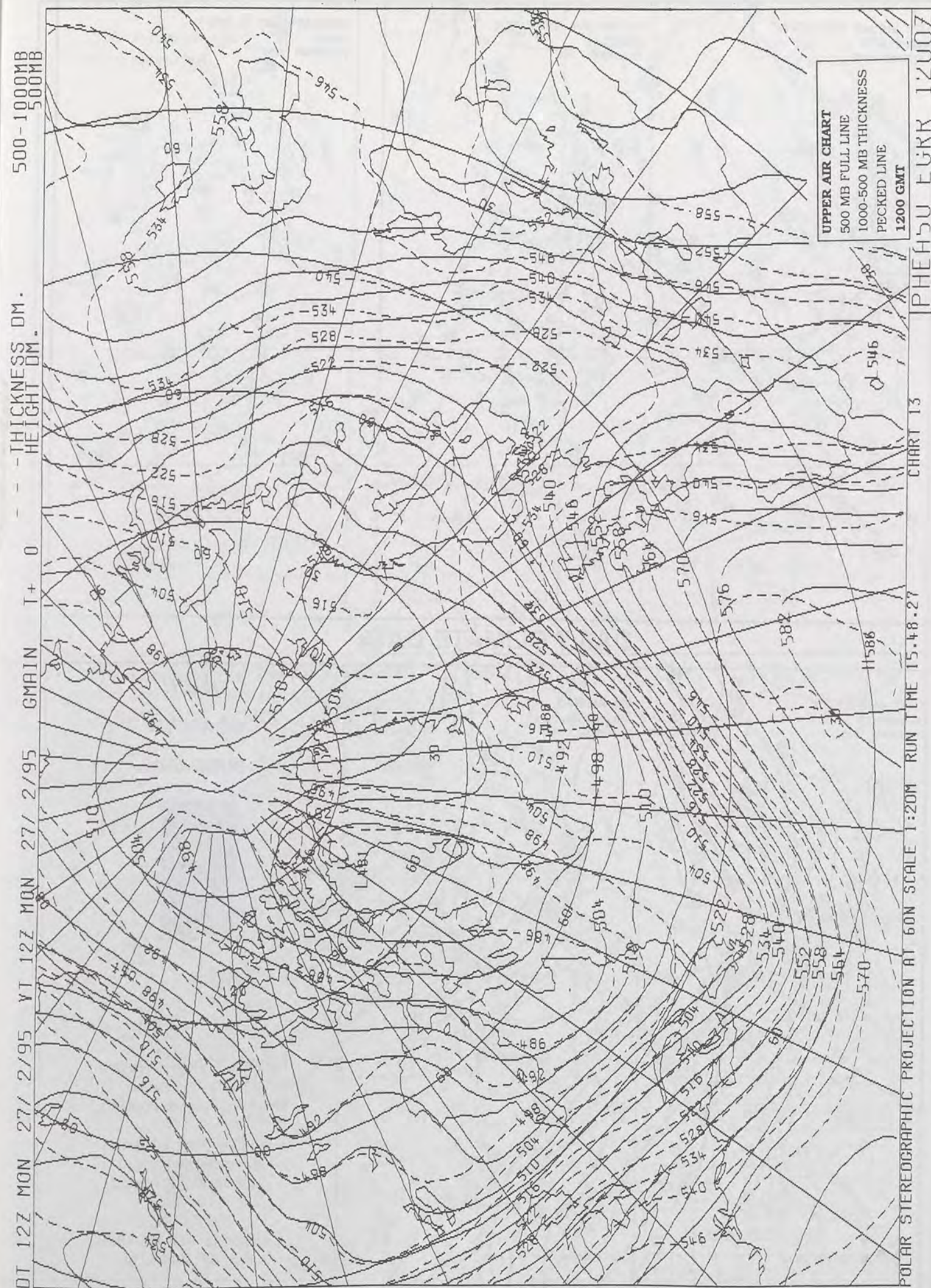







DT 12Z MON 27/ 2/95 VI 12Z MON 27/ 2/95 CMGIN  
- THICKNESS DM -  
500-1000MB






# DAILY WEATHER SUMMARY

INCLUDING SUMMARY OF BRITISH WEATHER




Monday  
27th February  
1995



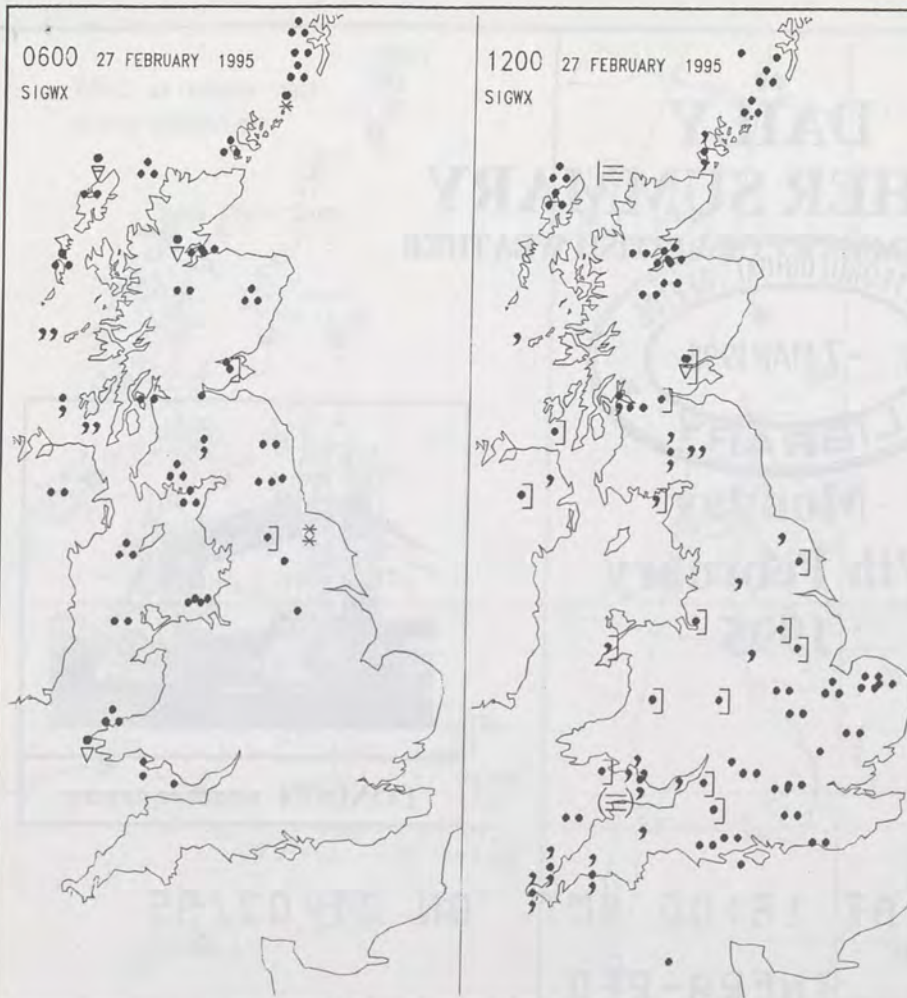
LONDON weather centre

METEOSAT AT 18:00 GMT ON 27/02/95  
INFRA-RED

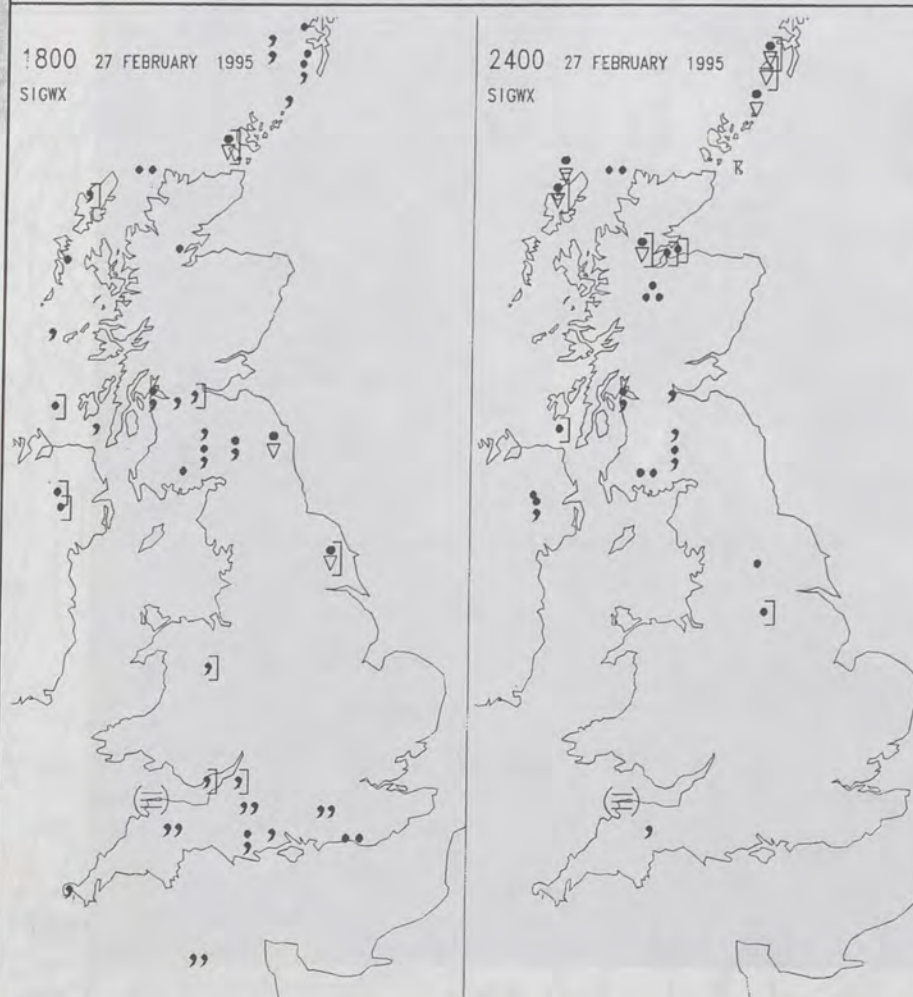


CLOUD-TOP OR LAND/SEA TEMPERATURE  
COLD WARM





## SIGNIFICANT WEATHER CHARTS



Published by London Weather Centre. All times are GMT.

## SUMMARY OF UK WEATHER MONDAY 27th February 1995

It was a cloudy night over Scotland and Northern Ireland with rain spreading in from the northwest, turning heavy at times. England and Wales started the night dry, with good clear periods in central and eastern parts. However, during the night the cloud thickened up with rain reaching extreme northern and western parts by morning.

During the morning the thicker cloud and rain pushed southeastwards across much of England and Wales, reaching Kent by the early afternoon. Elsewhere was mostly rather cloudy with outbreaks of rain and drizzle, although in a few more sheltered areas it was drier and brighter.

Much of the country had a mild, cloudy evening, with outbreaks of rain or drizzle in the north and west. However, during the evening clearer conditions with a few showers pushed over northern Scotland.

Temperatures were generally very mild, although the southeast of England and East Anglia, after a chilly start, became milder later in the day.

## EXTREMES

MONDAY 27th FEBRUARY 1995

**Highest Maximum**  
: 14.4 C Aberdeen and Inchmarlo  
[ Grampian ]

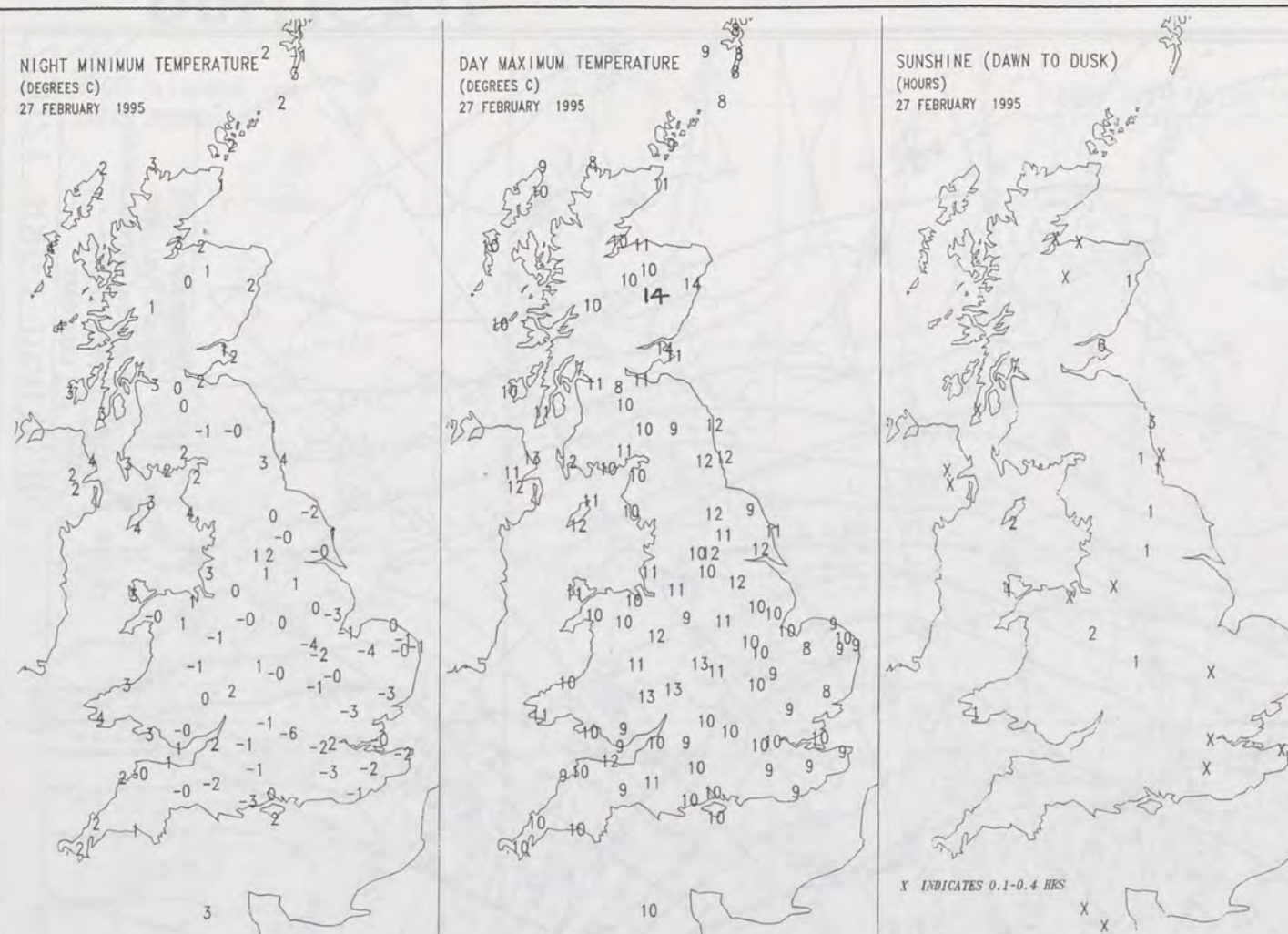
**Lowest Maximum**  
: 7.6 C Lerwick [ Shetland ]

**Lowest Minimum**  
: -5.7 C Benson [ Oxon ]

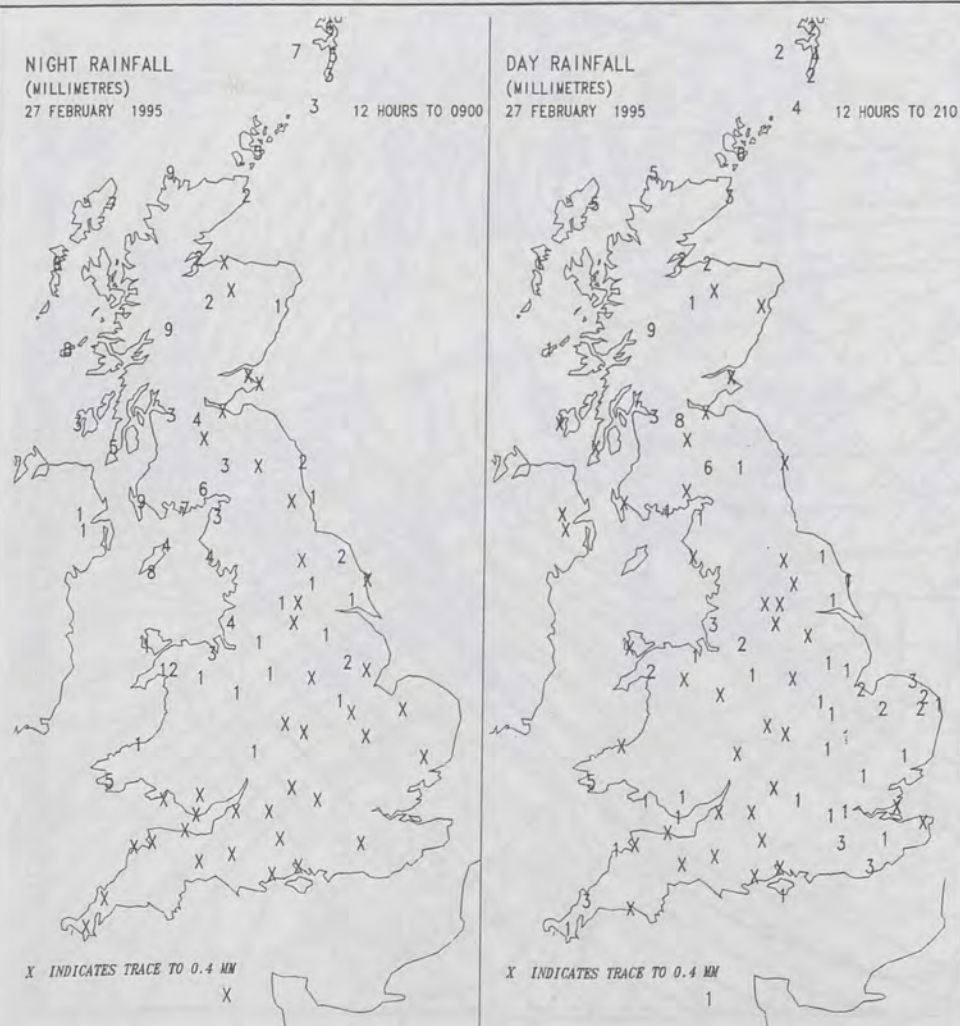
**Lowest Grass Minimum**  
: -11.7 C Bastreet [ Cornwall ]

**Most Rain (24 hrs from 0900 GMT)**  
: 24.6 mm Saughall [ Stathclyde ]

**Most Sunshine**  
: 5.8 Hrs Leuchars [ Fife ]



## DAILY CLIMATE DATA



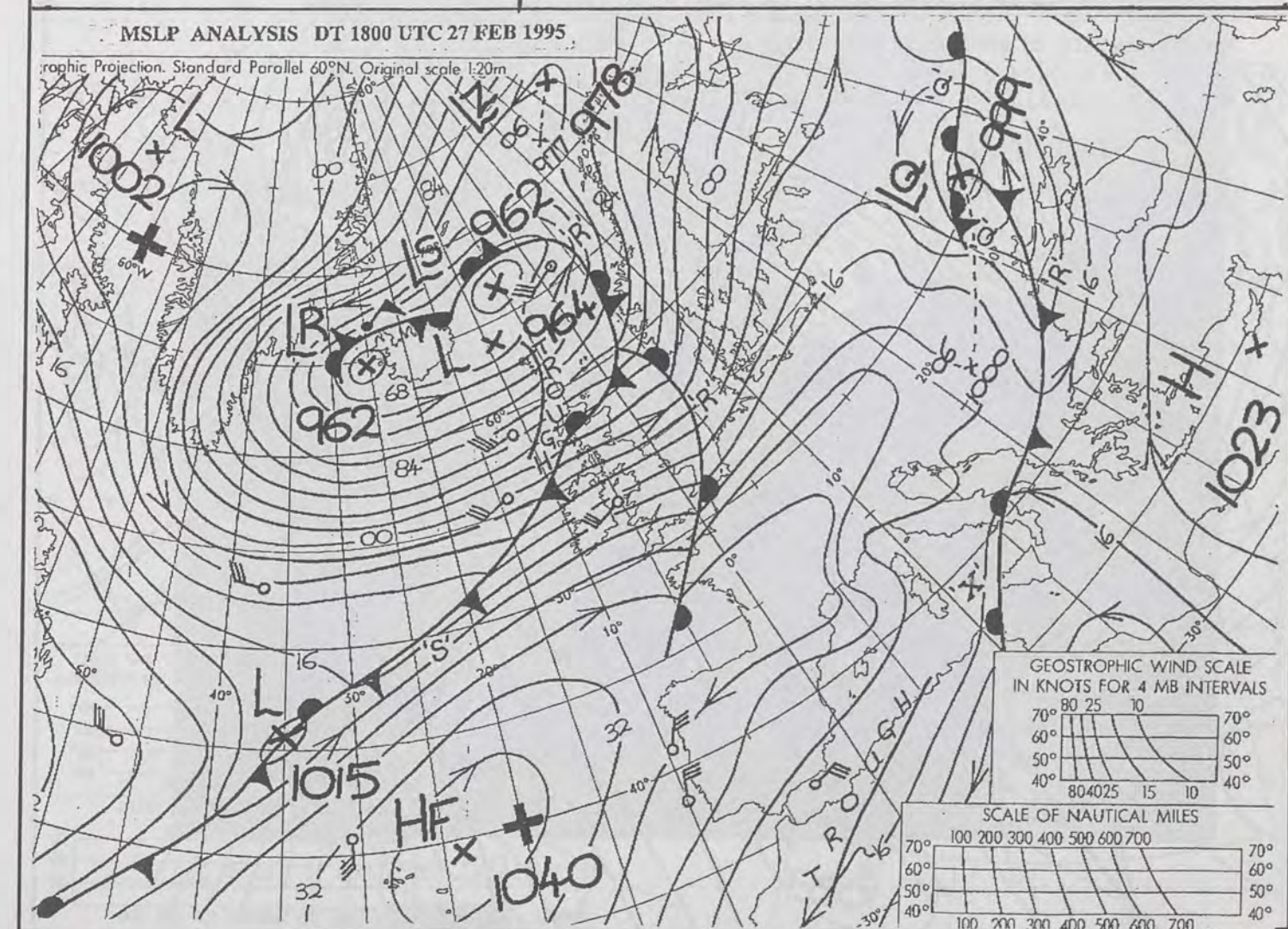
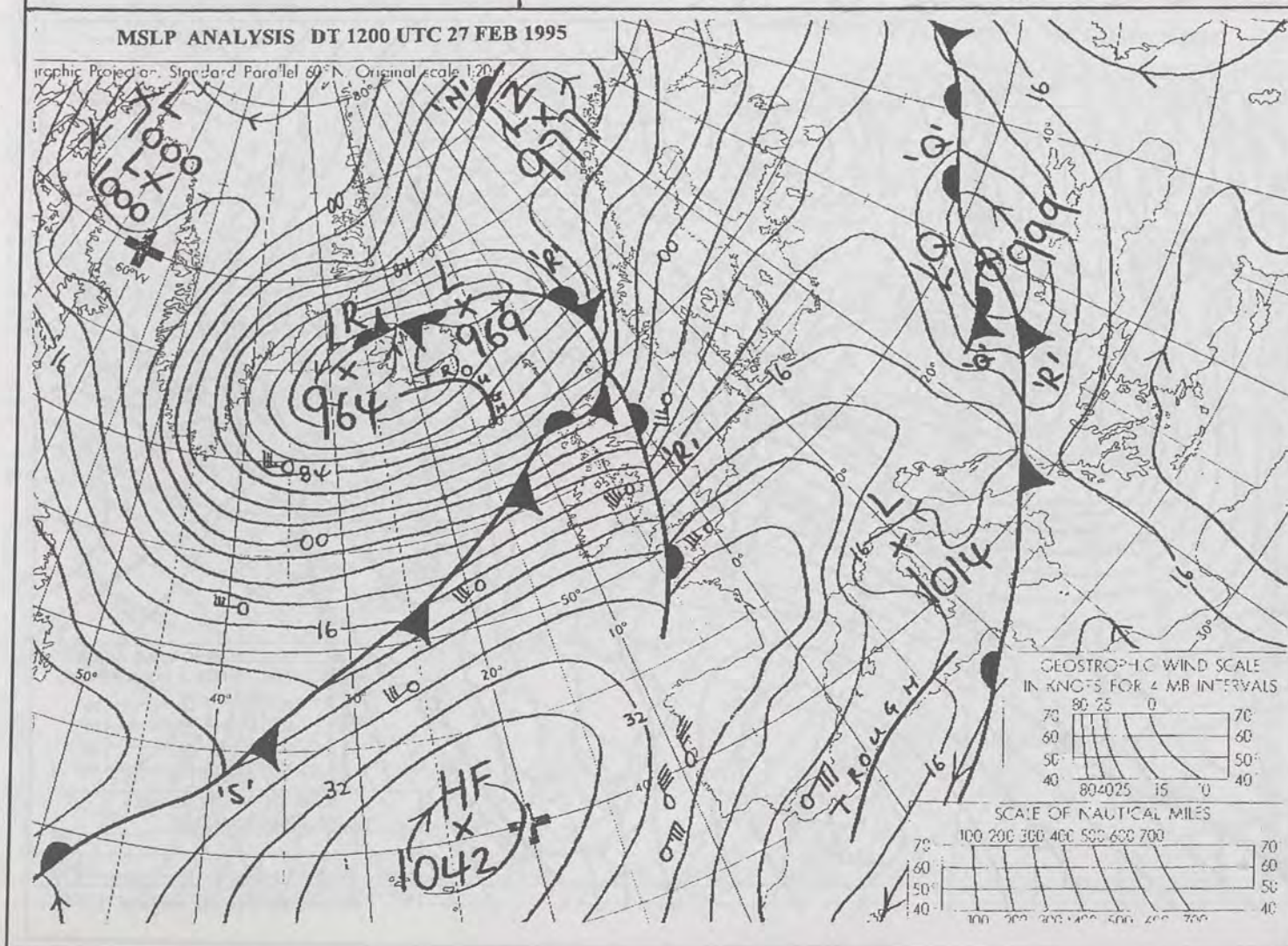
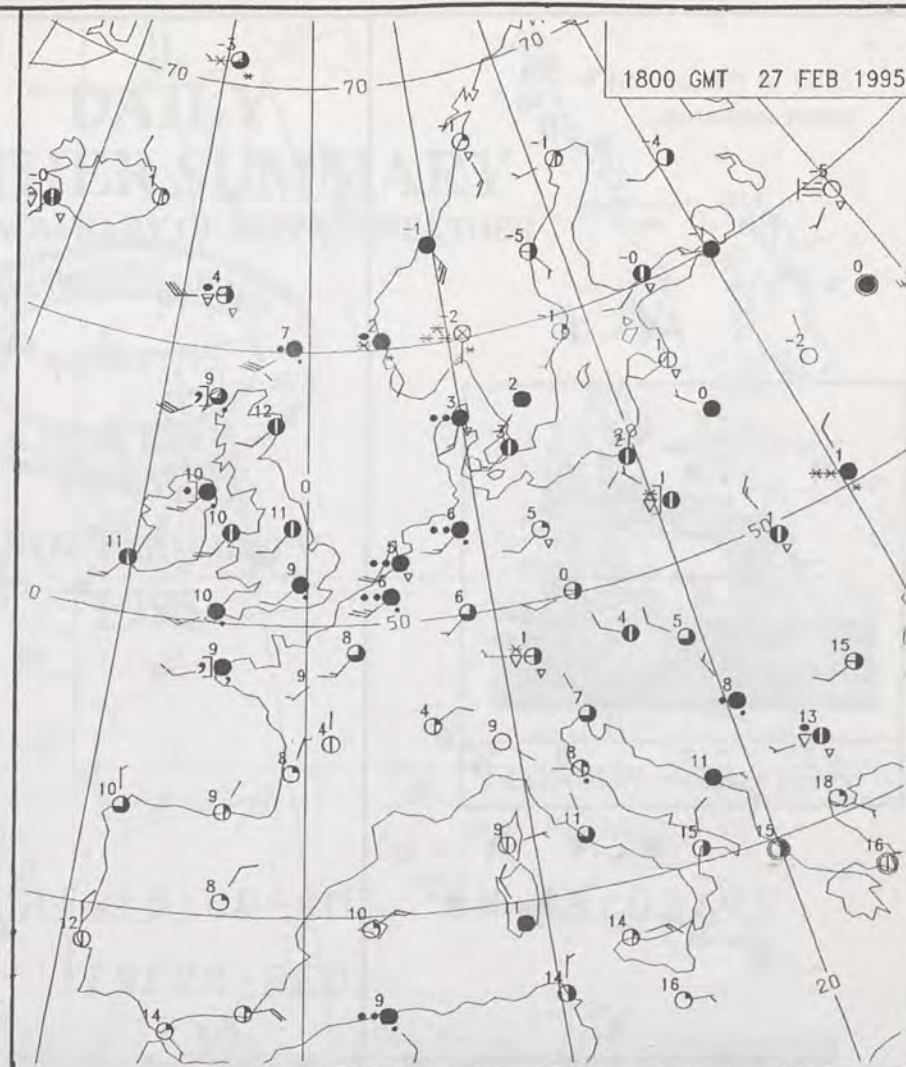
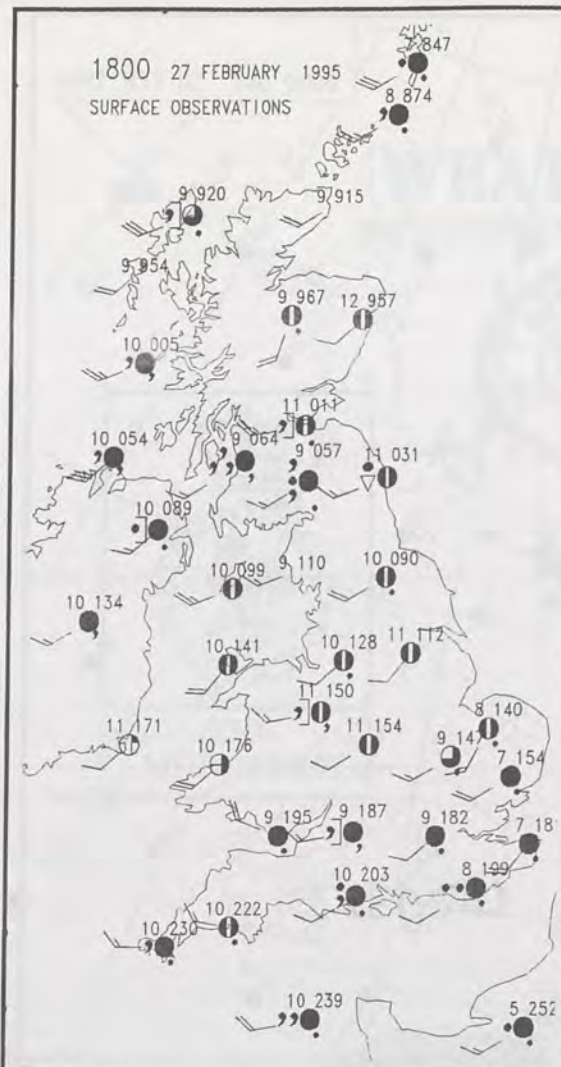
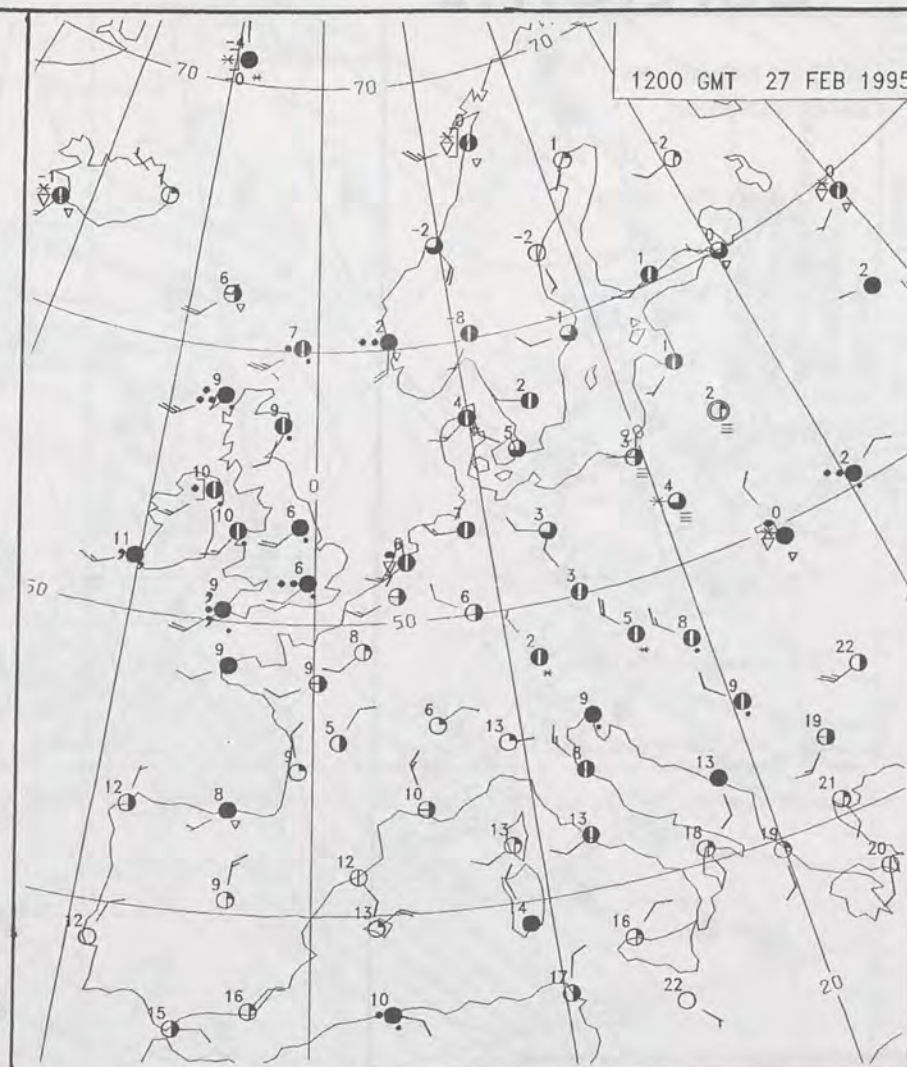
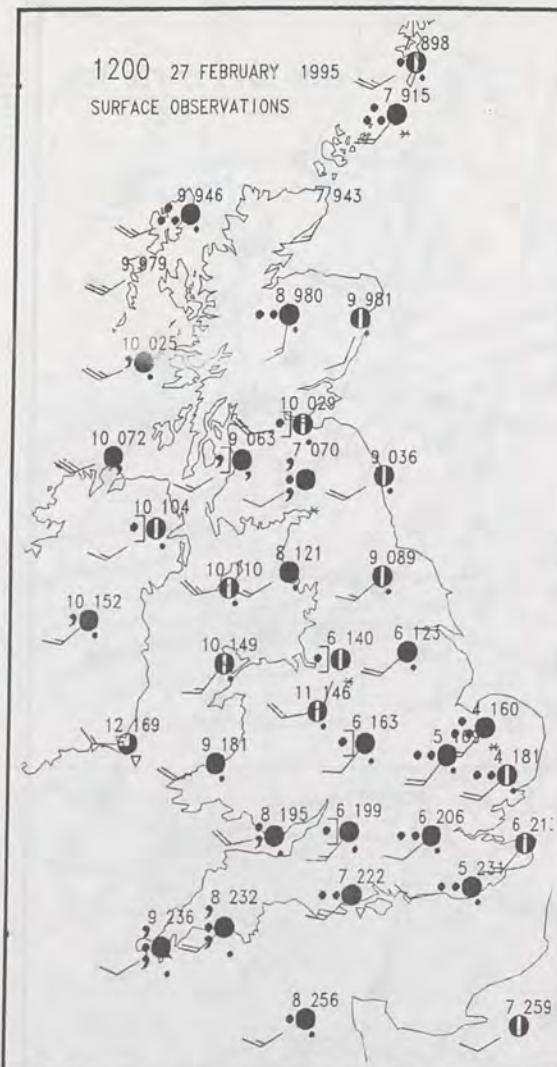
## DAILY WEATHER SUMMARY



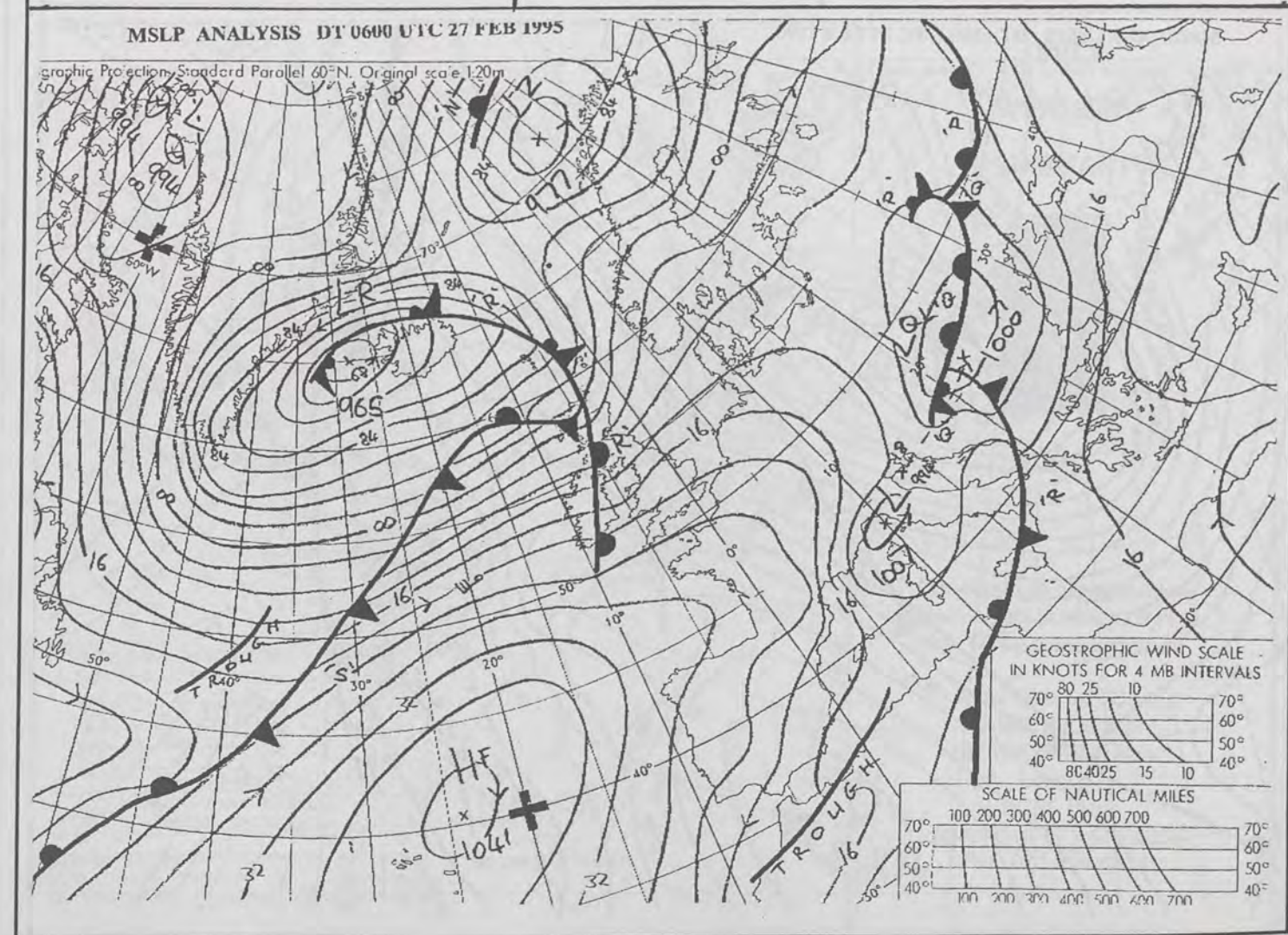
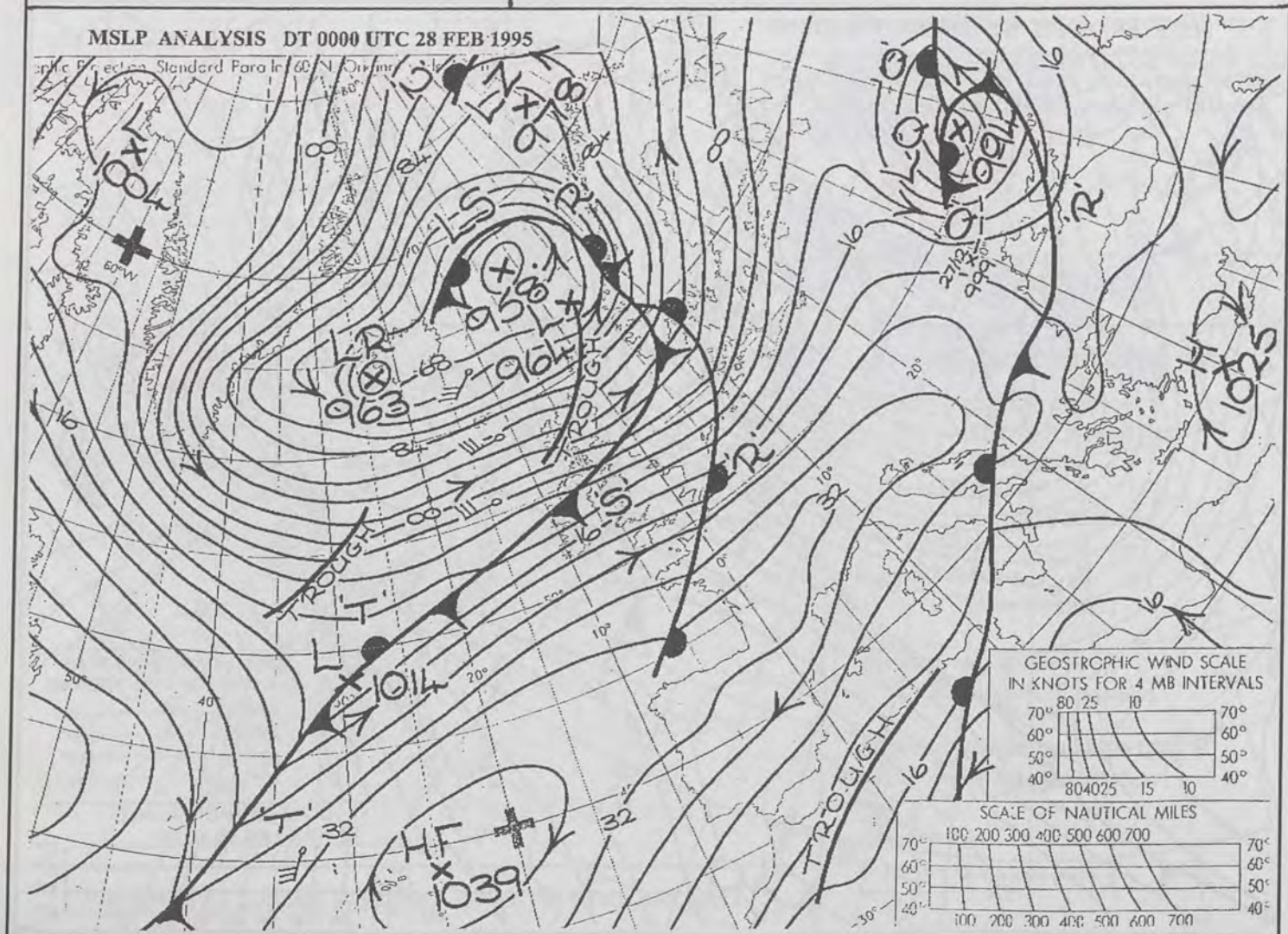
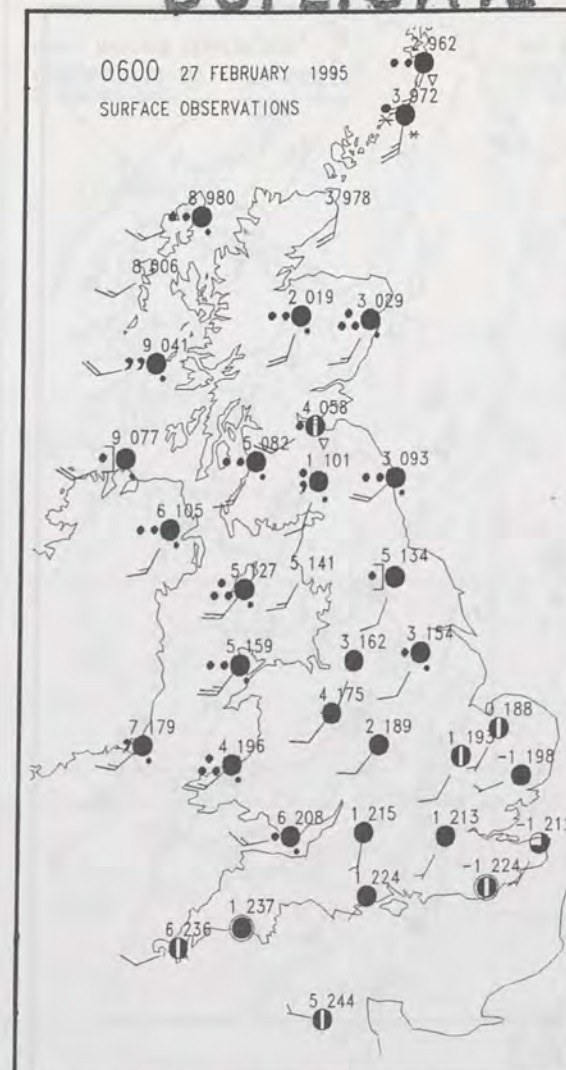
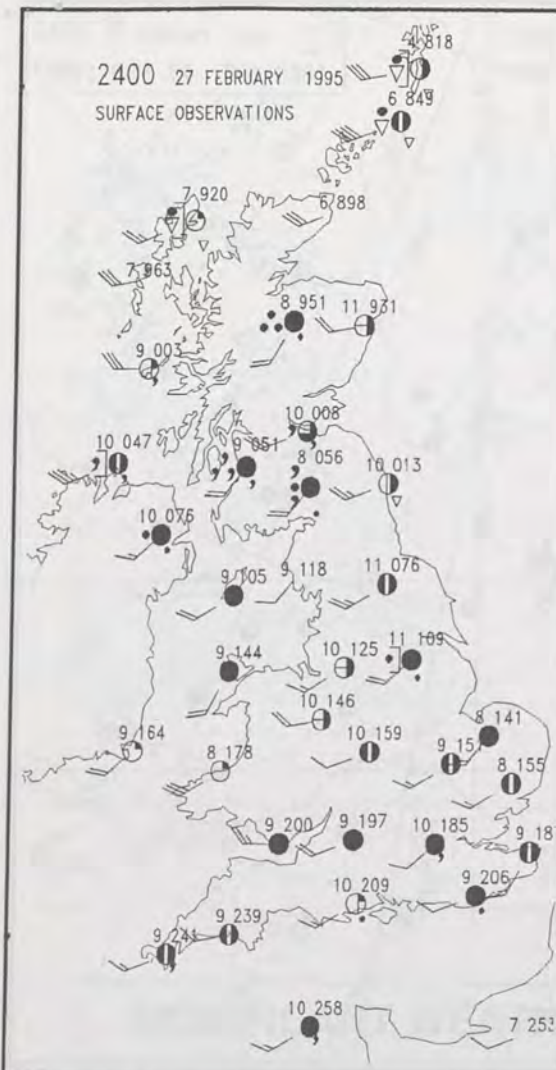
For details of other Weather Summaries produced by the Met. Office please contact:

London Weather Centre  
Climate Department  
127 Clerkenwell Road  
London  
EC1R 5DB  
Telephone: 071 405 4358  
Fax: 071 404 4314



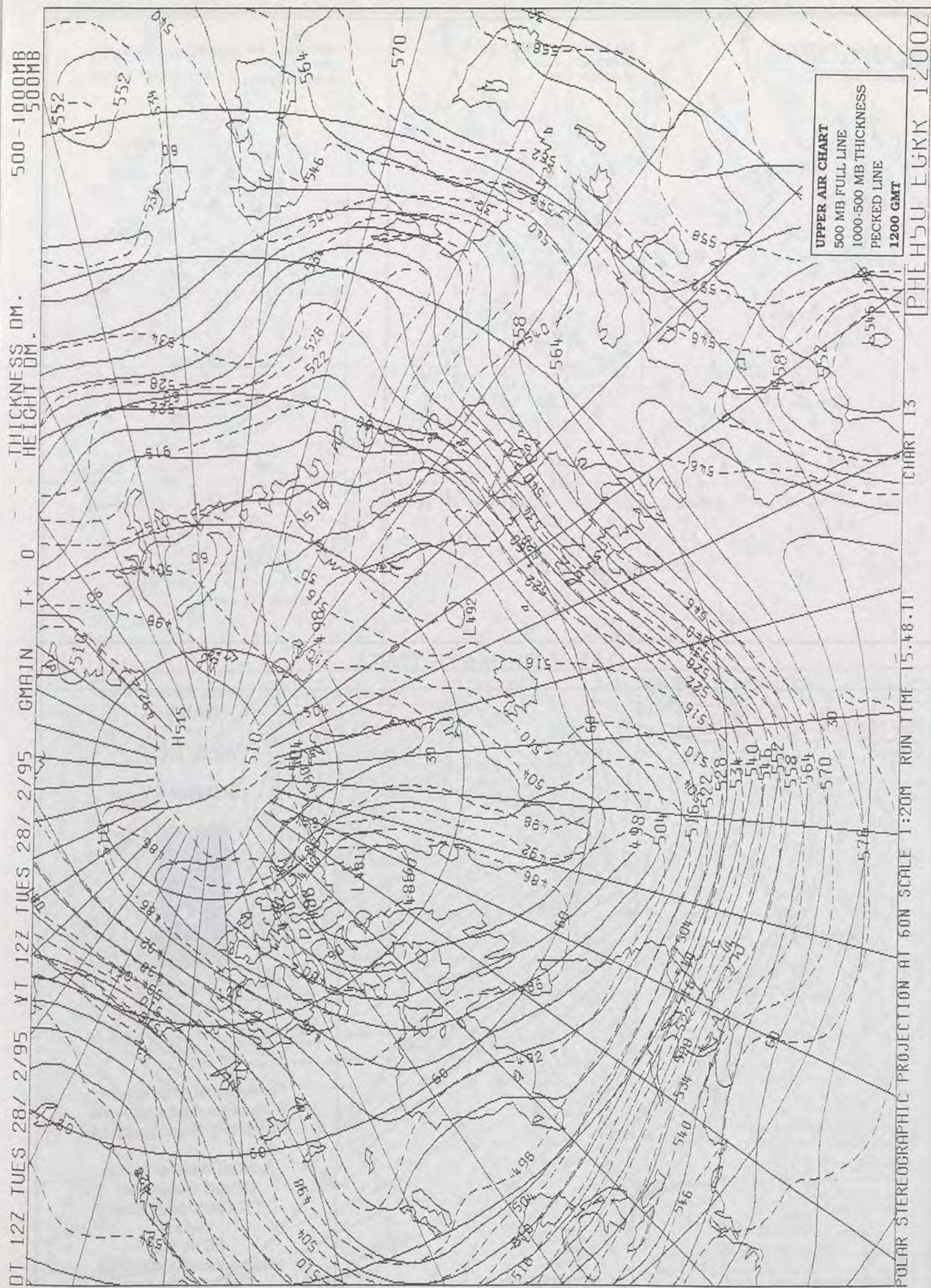






DT 12Z TUES 28/ 2/95 VT 12Z TUES 28/ 2/95 GMTIN T+ 0 THICKNESS DM. - HEIGHT DM. 500-1000MB






DT 12Z TUES 28/ 2/95 VT 12Z TUES 28/ 2/95 GMRAIN T+ 0 - THICKNESS DM. HEIGHT DM. 500-1000MB 500MB

POLAR STEREOGRAPHIC PROJECTION AT 60N SCALE 1:20M RUN TIME 15.48.11

# DAILY WEATHER SUMMARY

INCLUDING SUMMARY OF BRITISH WEATHER




Tuesday  
28th February  
1995



LONDON weather centre

METEOSAT AT 12:00 GMT ON 28/02/95  
INFRA-RED



CLOUD-TOP OR LAND/SEA TEMPERATURE  
COLD WARM



0600 28 FEBRUARY 1995

SIGWX



1200 28 FEBRUARY 1995

SIGWX



## SIGNIFICANT WEATHER CHARTS

1800 28 FEBRUARY 1995

SIGWX



2400 28 FEBRUARY 1995

SIGWX



Published by London Weather Centre. All times are GMT.

SUMMARY OF UK WEATHER  
TUESDAY 28th February 1995

It was a mild, cloudy night across much of the country, although there were a few breaks in the cloud here and there. The north and west had outbreaks of rain and drizzle. The far north of Scotland, though, was clearer and colder with wintry showers.

It was cloudy through the day as well, with rain chiefly over Northern Ireland and Scotland. Apart from a few outbreaks of drizzle, it was mainly dry elsewhere with even some sunshine in places. It was windy virtually everywhere with gales in some areas. The extreme north of Scotland continued showery.

During the evening the rain over Northern Ireland and Scotland pushed southeastwards into northern parts of England and Wales. The clearer, showery weather over the extreme north followed south later. The remaining parts of England and Wales were cloudy with a few spots of light rain and drizzle.

Temperatures ranged from near normal in the north of Scotland to very mild over much of the country.

## EXTREMES

## TUESDAY 28th FEBRUARY 1995

## Highest Maximum

: 14.1 C Margate [ Kent ]

## Lowest Maximum

: 4.7 C Loch Glascarnoch [ Highland ]

## Lowest Minimum

: 1.1 C Lerwick [ Shetland ]

## Lowest Grass Minimum

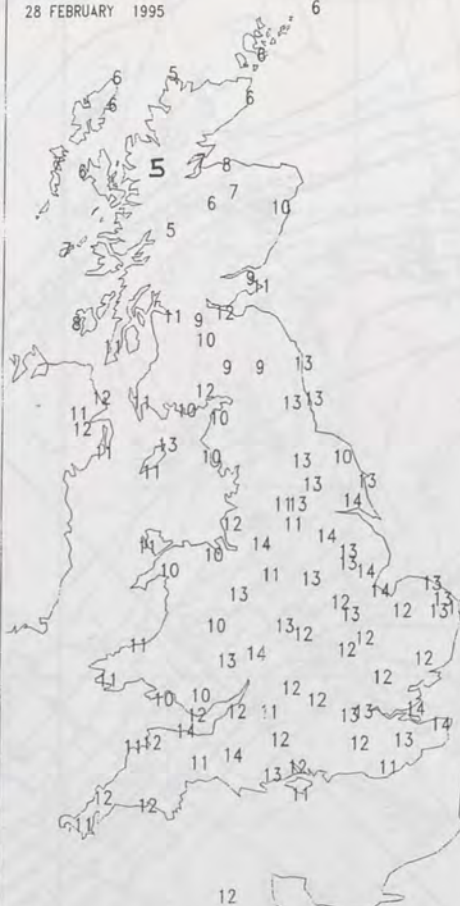
: -0.4 C Wick [ NE Scotland ]

## Most Rain (24 hrs from 0900 GMT)

: 26.0 mm Eskdalemuir [ Dumfries &amp; Gal'way ]

## Most Sunshine

: 5.7 Hrs Guernsey / L'Ancrese

NIGHT MINIMUM TEMPERATURE  
(DEGREES C)  
28 FEBRUARY 1995DAY MAXIMUM TEMPERATURE  
(DEGREES C)  
28 FEBRUARY 1995SUNSHINE (DAWN TO DUSK)  
(HOURS)  
28 FEBRUARY 1995

## DAILY CLIMATE DATA

NIGHT RAINFALL  
(MILLIMETRES)  
28 FEBRUARY 1995DAY RAINFALL  
(MILLIMETRES)  
28 FEBRUARY 1995DAILY  
WEATHER  
SUMMARY

For details of other Weather Summaries produced by the Met. Office please contact:

London Weather Centre  
Climate Department  
127 Clerkenwell Road  
London  
EC1R 5DB  
Telephone: 071 405 4358  
Fax: 071 404 4314







