



Monthly weather summary collated on the 15 November 2018 16:17 pm

Product designed by the Met Office National Climate Information Centre (NCIC) in collaboration with The National Meteorological Library and Archive (NMLA).

Met Office and the Met Office logo are registered trademarks. © Crown copyright 2018

Daily Weather Summaries for October 2018

If you have any questions or feedback about this product or wish to obtain further data please contact the Met Office.

This document contains daily weather summaries for each day of October 2018. The Met Office National Meteorological Library and Archive holds a continuous record of daily weather summaries or daily weather reports from 1860, and these daily weather summaries form a continuation of that series.

The purpose of each summary is to provide an overview of the weather conditions across the UK on that day, with the historical emphasis mainly based on observations from surface network of weather stations, although the format has varied over the decades. While the emphasis remains on observations from the surface network, the current daily weather summaries supplement these by including satellite and rain-radar imagery to provide a more complete overview. The current format of the daily weather summaries is as follows:

1. Text summary of the main characteristics of the weather during the day, written by an operational meteorologist in the Met Office operations centre.
2. Table of daily extremes for the UK for key climate variables including temperature, rainfall, sunshine and gust speeds.
3. Overview of the synoptic situation at 00 and 12 UTC comprising: analysis charts showing the surface pressure pattern and associated weather fronts; North Atlantic and European infra-red satellite images showing cloud-cover; combined infra-red and rain-radar images of the UK; maps of wind speed and direction at 00 and 12 UTC; observations of pressure, wind speed and direction, cloud cover, air and dewpoint temperature at selected UK and European stations in data tables.
4. UK maps of key climate variables from observing stations including maximum, minimum and grass minimum temperature, rainfall, sunshine, gust speed and snow.
5. Further guidance notes

If you spot any data errors or omissions in this product please contact the Met Office.

Monthly summary collated 15/11/2018 16:17 Product designed by the Met Office National Climate Information Centre working with the Library and Archive.

Met Office Crown Copyright

Station Network Maps

This issue of the daily weather summary provides data for the following UK and European locations (Reykjavic (5) also included):



Daily Weather Summary for Monday 01 October 2018

This day's summary created 09/10/2018 10:45

Summary of the UK Weather for Monday 01 October 2018

Many places stayed dry overnight, although some showers filtered into eastern Scotland and along eastern coasts of England on a northwesterly breeze. It was a chilly night in the north with a touch of grass frost for some. Temperatures dropped below zero in southern Scotland, but it stayed a little milder across Wales and southern England. Monday began dry with a good deal of sunshine in most areas. However, a few showers fed down the North Sea onto eastern-most coasts of England and Scotland, and one or two also moved down through the Irish Sea into Wales and the Northwest Midlands for a while. England and Wales stayed largely dry through the day, despite some cloud bubbling up and limiting the sunshine a little. However, cloud thickened from the west across Scotland and eventually Northern Ireland too, bringing some wet and increasingly windy weather into the afternoon. Temperatures were generally a degree or so below average.

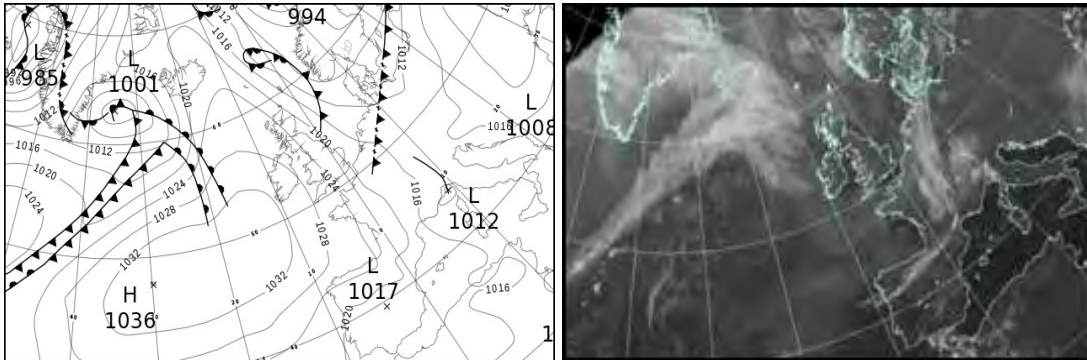
Daily Extremes

<i>Highest Maximum</i>	18.2°C Usk No 2 (Monmouthshire, 25mAMSL)
<i>Lowest Maximum</i>	9.6°C Baltasound No 2 (Shetland, 15mAMSL)
<i>Highest Minimum</i>	11.4°C Bude (Cornwall, 15mAMSL)
<i>Lowest Minimum</i>	-2.7°C Bewcastle (Cumbria, 133mAMSL)
<i>Lowest Grass Minimum</i>	-5.5°C Bewcastle (Cumbria, 133mAMSL)
<i>Most Rainfall</i>	26.0mm Achfary (Sutherland, 46mAMSL)
<i>Most Sunshine</i>	9.2hr Manston (Kent, 49mAMSL)
<i>Highest Gust</i>	44Kt 51mph Fair Isle (Shetland, 57mAMSL)
<i>Highest Gust (mountain)</i>	88Kt 101mph Cairngorm Summit (Inverness-shire, 1237mAMSL)
<i>Greatest Snow Depth at 0900 UTC</i>	No non-zero values

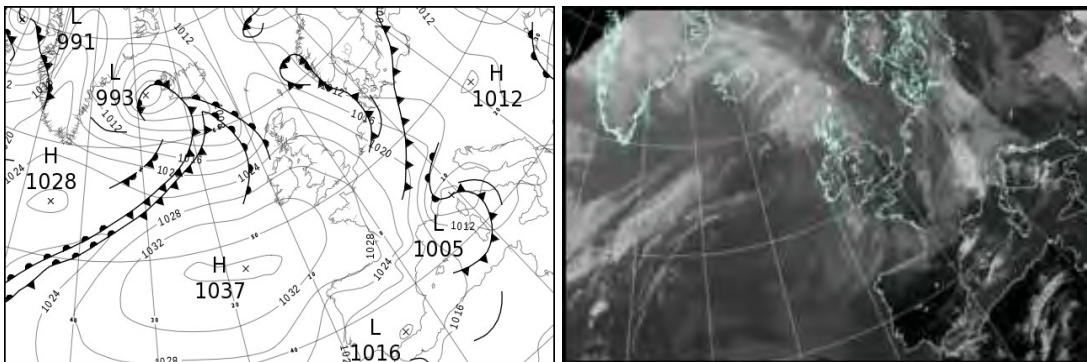
mAMSL refers to station elevation in metres above mean sea level

Daily Weather Summary for Monday 01 October 2018

North Atlantic and Europe analysis charts and satellite images at 0000 UTC




North Atlantic and Europe analysis charts and satellite images at 1200 UTC



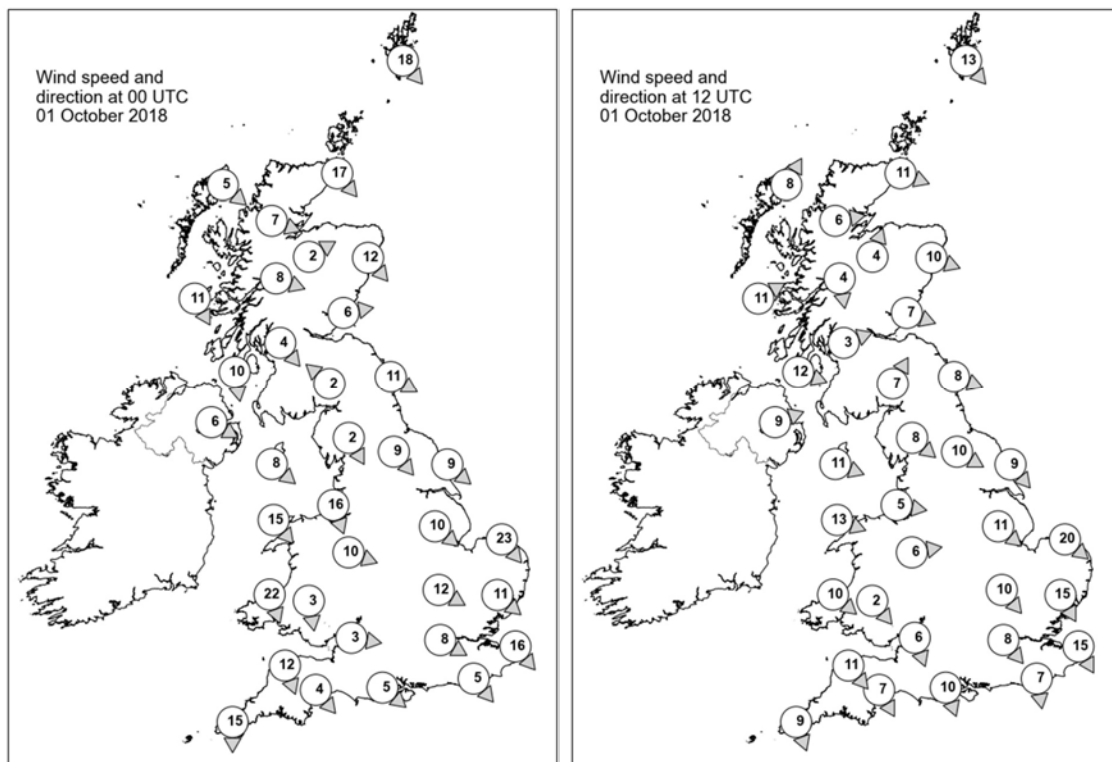
All satellite imagery copyright Met Office and EUMETSAT (European Organisation for the Exploitation of Meteorological Satellites). These show infra-red images from the geostationary MSG satellite. The rainfall rates are derived from both rain-radar and satellite data.

Daily Weather Summary for Monday 01 October 2018

UK satellite and rain-radar precipitation rates at (L) 0000 and (R) 1200 UTC



UK wind speed and direction at (L) 0000 and (R) 1200 UTC



Daily Weather Summary for Monday 01 October 2018

Selected UK readings at (L) 0000 and (R) 1200 UTC

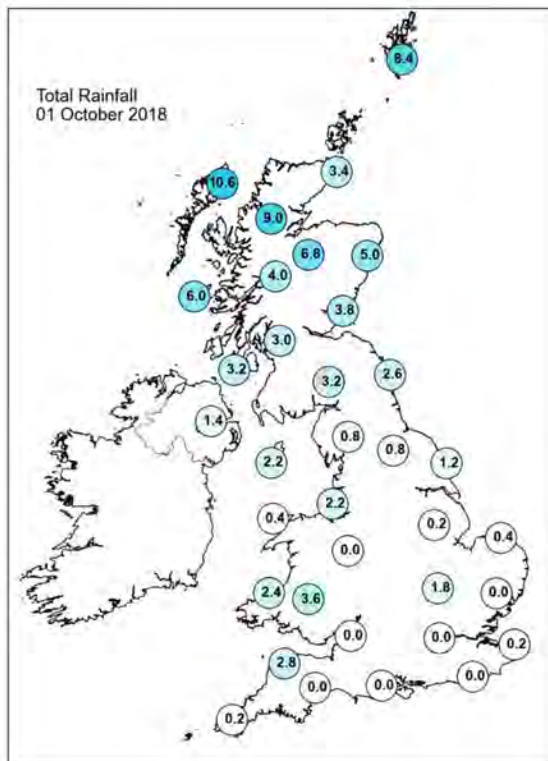
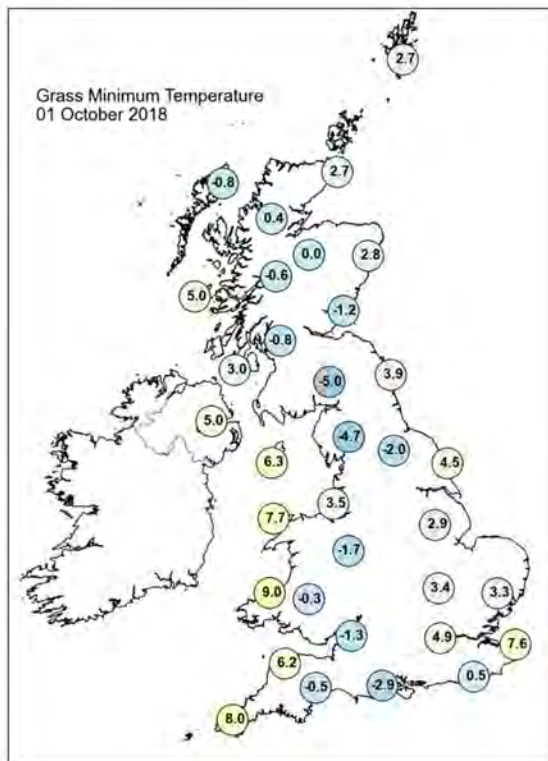
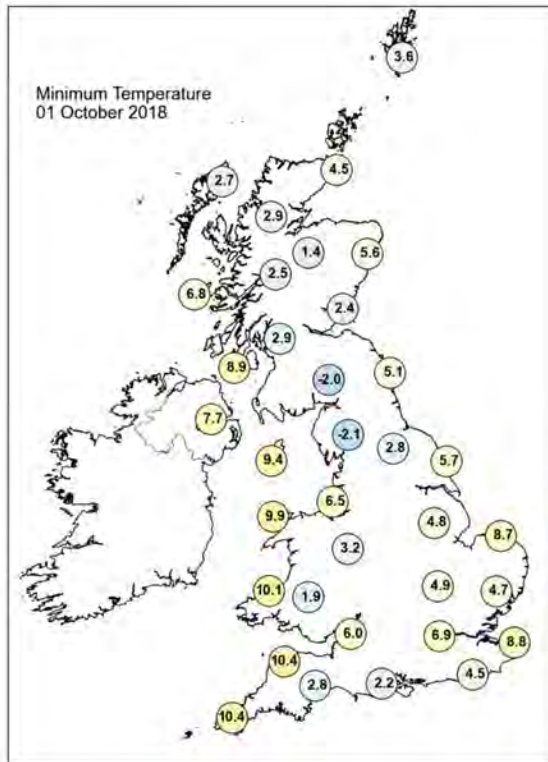
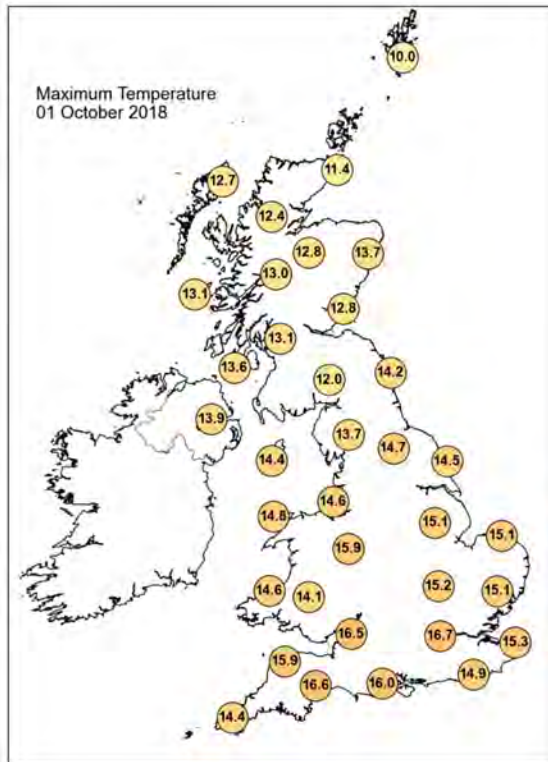
STATIONS		0000 UTC						1200 UTC					
NO	SITE	PRESS	WDIR	WSPD	CLOUD	TEMP	TDEW	PRESS	WDIR	WSPD	CLOUD	TEMP	TDEW
1	Lerwick	1016.2	NW	18	7	4.9	0.8	1018.0	NW	13	7	6.9	-1.6
2	Wick	1021.3	NW	17	7	5.9	1.0	1021.0	WNW	11	8	8.7	1.5
3	Stomoway	-	NW	5	8	5.8	4.1	-	SSW	8	8	7.4	5.6
4	Loch Glascarnoch	1024.7	WNW	7	8	4.4	2.6	1022.6	W	6	8	6.2	4.0
5	Aviemore	1024.3	WSW	2	7	3.2	2.9	1023.0	SSW	4	8	7.5	4.2
6	Dyce	1021.2	NW	12	5	6.2	1.4	1022.6	WNW	10	8	9.1	0.5
7	Tulloch Bridge	1025.3	WNW	8	4	5.1	2.0	1024.2	N	4	8	7.6	-
8	Tiree	1025.5	NNW	11	5	8.0	5.4	1023.3	WSW	11	8	10.5	7.2
9	Leuchars	1023.0	W	6	5	4.9	1.9	1023.8	WNW	7	8	9.6	2.6
10	Bishopton	1024.1	NW	4	0	5.7	3.5	1024.6	WSW	3	7	9.6	6.4
11	Machrihanish	1025.0	N	10	2	9.0	5.2	1025.1	WNW	12	7	11.4	6.6
12	Boulmer	1021.9	WNW	11	2	8.1	4.1	1024.7	WNW	8	6	10.6	3.0
13	Eskdalemuir	1024.4	SE	2	0	2.9	2.1	1025.9	SSW	7	8	7.7	5.2
14	Aldergrove	1026.7	WNW	6	3	8.5	6.9	1026.9	WSW	9	7	11.4	6.4
15	Shap	1024.3	NNW	2	1	2.9	1.2	1026.0	NW	8	7	10.0	3.0
16	Leeming	1022.5	NW	9	0	7.4	3.2	1025.7	WNW	10	6	11.7	2.5
17	Ronaldsway	1025.3	NW	8	7	10.8	7.9	1027.2	WNW	11	5	12.9	5.4
18	Bridlington	1020.2	NW	9	7	9.8	6.2	1025.1	NW	9	7	12.2	3.9
19	Crosby	1023.9	NNW	16	3	10.3	7.2	1027.5	W	5	4	11.9	8.2
20	Valley	1025.7	NW	15	7	11.3	7.0	1029.0	WNW	13	3	12.7	6.0
21	Waddington	1021.4	NW	10	0	7.5	3.9	1026.1	NW	11	3	11.8	1.4
22	Shawbury	1023.8	WNW	10	7	8.6	6.8	1028.0	W	6	6	11.6	7.4
23	Weybourne	1019.1	NW	23	6	10.8	7.4	1025.6	NW	20	3	12.0	4.3
24	Bedford	1021.8	WNW	12	0	7.8	5.2	1027.0	NW	10	1	12.5	1.8
25	Aberporth	1026.0	NNW	22	6	10.5	5.5	1029.7	NW	10	7	11.3	5.8
26	Sennybridge	1025.8	N	3	0	5.8	4.0	1028.8	NW	2	7	11.5	6.0
27	Wattisham	1020.2	NW	11	0	7.2	4.5	1026.0	NNW	15	2	11.0	-0.1
28	Filton	1024.7	W	3	0	9.1	5.2	1028.4	NNW	6	5	14.6	5.5
29	Heathrow	1022.1	WNW	8	0	9.4	4.9	1027.6	NW	8	1	14.0	2.3
30	Manston	1019.9	NW	16	4	10.2	5.5	1026.5	NNW	15	2	12.1	3.7
31	Chivenor	1026.3	NNW	12	5	12.1	5.4	1030.2	NW	11	3	14.1	6.0
32	Exeter	1025.2	NW	4	1	9.2	4.2	1029.4	NNW	7	1	15.3	5.0
33	Herstmonceux	1021.5	NW	5	2	8.7	3.9	1027.2	N	7	3	12.8	3.2
34	Hurn	1024.0	NW	5	0	5.7	2.9	1028.6	NNW	10	4	14.6	5.2
35	Camborne	1027.4	N	15	7	12.0	2.5	1031.7	NNW	9	6	13.3	5.7

Daily Weather Summary for Monday 01 October 2018

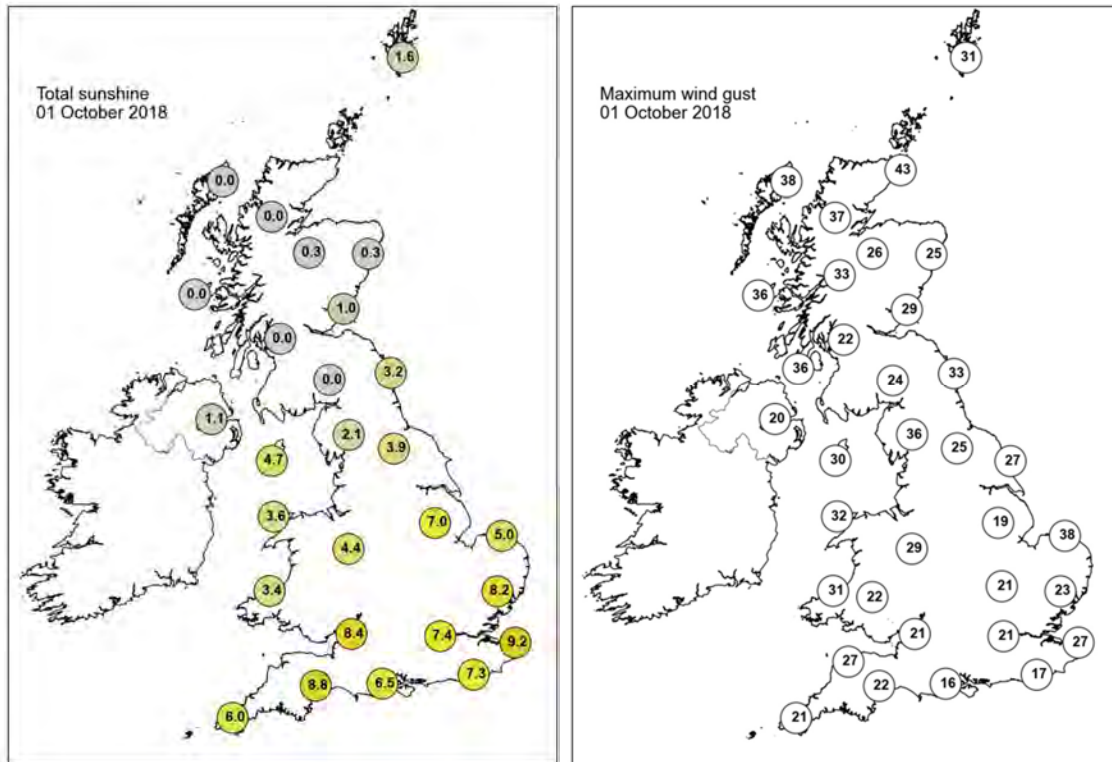
Selected European readings at (L) 0000 and (R) 1200 UTC

STATIONS		0000 UTC						1200 UTC					
NO	SITE	PRESS	WDIR	WSPD	CLOUD	TEMP	TDEW	PRESS	WDIR	WSPD	CLOUD	TEMP	TDEW
1	Murmansk	992.2	S	2	7	3.4	2.7	999.3	NW	12	8	3.3	2.3
2	Helsinki	1004.8	SW	4	3	7.2	7.0	1006.7	WSW	8	7	13.2	6.6
3	Stockholm	1005.4	SW	6	-	7.9	7.0	1006.8	WSW	4	-	10.6	6.8
4	Oslo	1004.4	NNE	4	-	3.8	0.7	1007.8	NE	10	5	12.5	0.3
5	Reykjavik	-	-	-	8	-	-	-	-	-	-	-	-
6	Moscow	1019.6	SSW	2	7	7.5	1.7	1018.8	SW	2	5	13.9	0.6
7	Kiev	1023.9	S	2	0	4.1	2.3	1017.5	S	6	0	16.1	5.0
8	Warsaw	1015.5	SE	4	0	3.9	1.8	1010.0	S	6	3	16.7	4.8
9	Berlin	1011.9	S	2	-	6.5	3.1	1012.0	WNW	14	-	13.4	7.2
10	De Bilt	1015.5	WNW	2	8	10.3	6.7	1020.7	N	10	8	11.6	4.9
11	Dublin	1028.3	W	12	1	5.2	3.5	1029.2	W	12	4	11.3	4.5
12	Cork	1030.4	NW	8	1	7.7	3.8	1031.8	W	8	7	11.8	5.9
13	Sofia	1017.8	E	4	7	10.1	8.1	1010.5	ESE	6	5	16.6	10.0
14	Belgrade	1016.0	ESE	4	0	10.4	6.6	1009.4	SE	6	0	21.7	10.3
15	Budapest	1017.7	E	2	0	7.0	5.6	1011.7	ESE	4	8	14.5	7.1
16	Prague	1013.7	N	2	-	7.0	2.2	1013.6	N	2	8	7.1	6.1
17	Munich	1011.8	WSW	2	8	12.9	10.8	1015.5	W	10	8	11.3	7.2
18	Strasbourg	1014.1	WNW	7	8	14.1	6.0	1019.5	WNW	10	8	13.9	5.8
19	Paris	1019.1	W	2	7	11.9	6.8	1025.1	N	12	6	14.5	3.6
20	Jersey	1023.8	NNW	17	8	13.0	4.8	1029.6	N	11	4	14.6	6.1
21	Milan	1013.9	N	2	7	14.6	11.9	1008.9	N	3	7	14.0	12.0
22	Marseille	1014.9	WNW	7	-	17.7	14.8	1013.8	NNW	36	-	18.2	6.4
23	Bordeaux	1022.7	WNW	6	-	10.8	8.6	1027.3	NNW	11	7	16.3	3.0
24	Rome	1013.6	E	4	3	15.7	14.8	1008.6	WSW	21	5	23.9	14.9
25	Ajaccio	1014.5	NE	7	7	16.5	12.6	1010.6	W	18	7	22.4	9.9
26	Barcelona	1016.9	N	4	5	21.8	18.2	1016.9	SW	7	6	24.6	15.6
27	Majorca	1017.3	NE	3	1	17.5	15.5	1016.1	WNW	4	4	27.7	14.3
28	Madrid	1018.1	NNE	4	1	18.2	-0.7	1018.7	NNE	7	2	24.0	2.0
29	Lisbon	1018.6	-	-	-	19.0	14.9	1018.1	NE	6	0	29.2	17.9
30	Athens	1012.1	NNE	6	-	17.0	13.7	1011.9	N	3	-	24.4	16.4
31	Malta	1015.7	W	4	1	19.5	16.0	1014.0	WSW	10	1	26.5	16.0
32	Gibraltar	1018.0	SW	4	8	22.3	18.2	1017.0	SW	11	4	28.2	16.0

Daily Weather Summary for Monday 01 October 2018



Daily Weather Summary for Monday 01 October 2018



None of the selected stations observed a day of sleet or snow falling or non-zero snow depth at 0900 UTC.

Daily Weather Summary for Tuesday 02 October 2018

This day's summary created 09/10/2018 10:45

Summary of the UK Weather for Tuesday 02 October 2018

In the early hours of Tuesday, bands of cloud and light rain moved southwards across the UK. It became quite breezy, particularly in the north. Temperatures were relatively mild under the cloud. Through the daytime, fog lingered in Cornwall into the early afternoon. Elsewhere across Northern Ireland, England and Wales, the cloud lifted and despite a few outbreaks of rain and drizzle, there were a few breaks in the cloud too, allowing temperatures to rise well above average for the time of year. Northern England and Scotland had a fair amount of sunny spells, although it was a little cooler here, and there were some showers in northern parts of Scotland

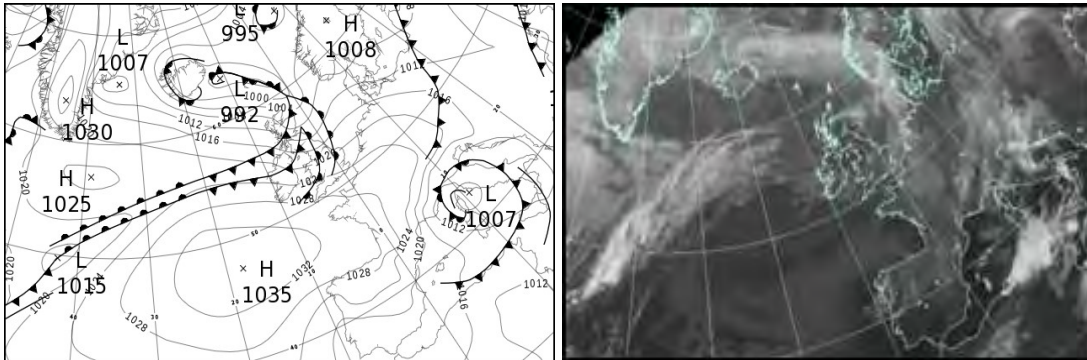
Daily Extremes

<i>Highest Maximum</i>	21.1°C London, St James's Park (Greater London, 5mAMSL) also Swanage (Dorset, 10mAMSL)
<i>Lowest Maximum</i>	9.4°C Baltasound No 2 (Shetland, 15mAMSL)
<i>Highest Minimum</i>	12.1°C Bude (Cornwall, 15mAMSL)
<i>Lowest Minimum</i>	2.4°C Eskdalemuir (Dumfriesshire, 236mAMSL)
<i>Lowest Grass Minimum</i>	1.8°C Winchcombe, Sudeley Castle (Gloucestershire, 112mAMSL)
<i>Most Rainfall</i>	8.4mm Baltasound No 2 (Shetland, 15mAMSL)
<i>Most Sunshine</i>	9.3hr Leuchars (Fife, 10mAMSL)
<i>Highest Gust</i>	55Kt 63mph Fair Isle (Shetland, 57mAMSL)
<i>Highest Gust (mountain)</i>	82Kt 94mph Cairngorm Summit (Inverness-shire, 1237mAMSL)
<i>Greatest Snow Depth at 0900 UTC</i>	No non-zero values

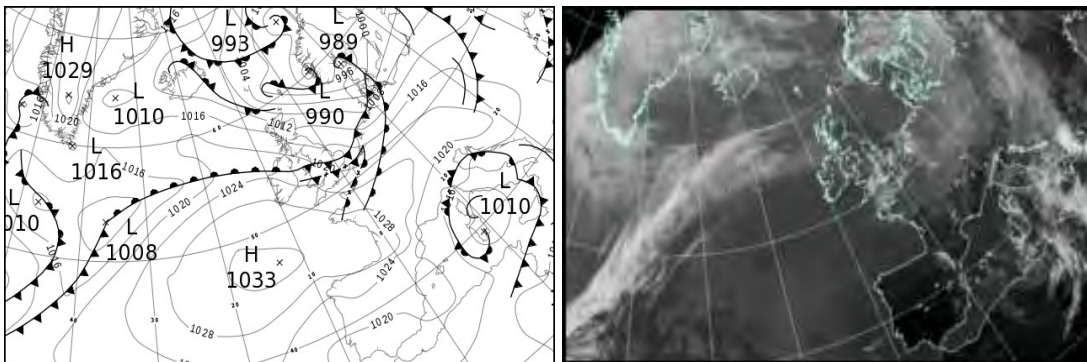
mAMSL refers to station elevation in metres above mean sea level

Daily Weather Summary for Tuesday 02 October 2018

North Atlantic and Europe analysis charts and satellite images at 0000 UTC




North Atlantic and Europe analysis charts and satellite images at 1200 UTC



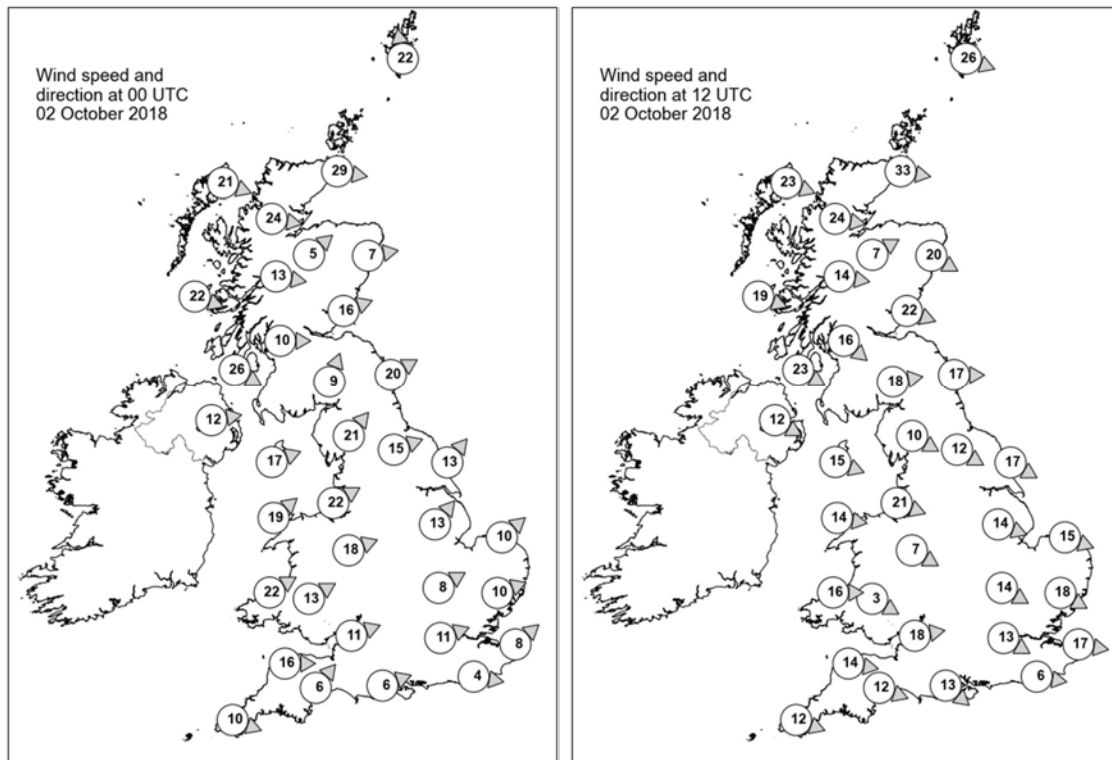
All satellite imagery copyright Met Office and EUMETSAT (European Organisation for the Exploitation of Meteorological Satellites). These show infra-red images from the geostationary MSG satellite. The rainfall rates are derived from both rain-radar and satellite data.

Daily Weather Summary for Tuesday 02 October 2018

UK satellite and rain-radar precipitation rates at (L) 0000 and (R) 1200 UTC



UK wind speed and direction at (L) 0000 and (R) 1200 UTC



Daily Weather Summary for Tuesday 02 October 2018

Selected UK readings at (L) 0000 and (R) 1200 UTC

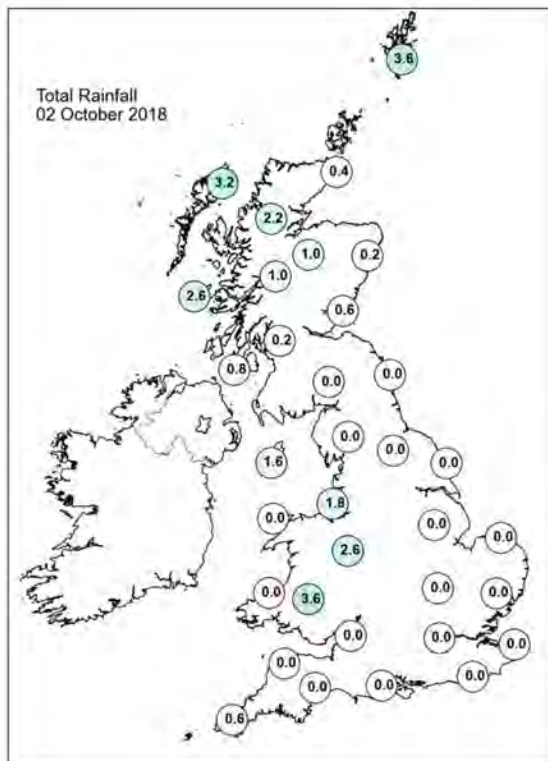
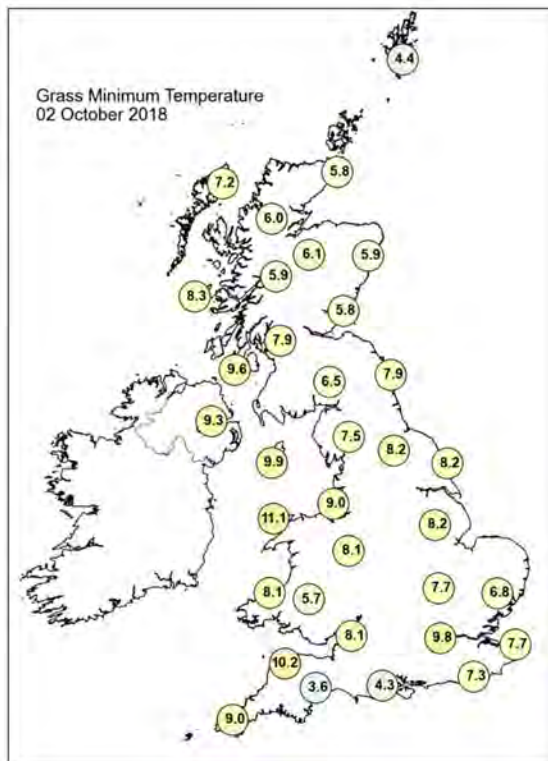
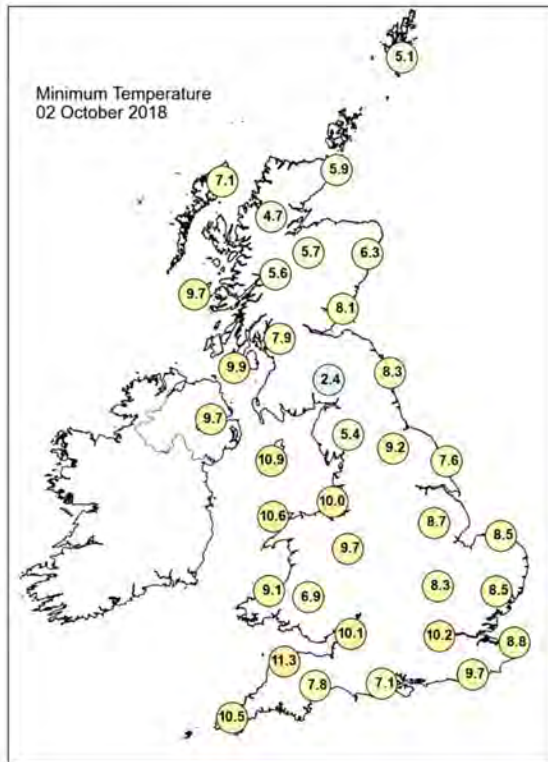
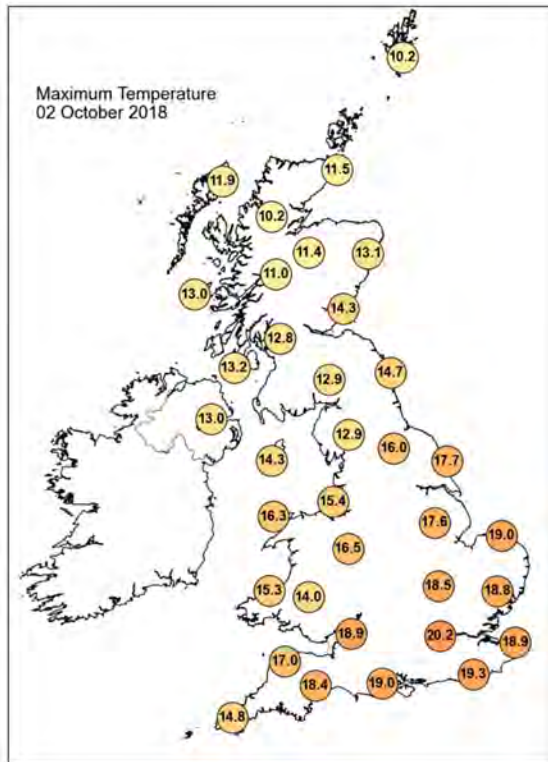
STATIONS		0000 UTC						1200 UTC					
NO	SITE	PRESS	WDIR	WSPD	CLOUD	TEMP	TDEW	PRESS	WDIR	WSPD	CLOUD	TEMP	TDEW
1	Lerwick	997.6	S	22	8	8.8	8.6	999.9	WNW	26	7	9.4	5.9
2	Wick	1003.6	W	29	8	10.7	10.0	1008.0	W	33	6	9.7	6.0
3	Stornoway	-	WNW	21	7	10.1	6.8	-	WNW	23	6	11.4	4.1
4	Loch Glascarnoch	1008.5	W	24	8	9.8	9.1	1013.6	W	24	5	10.0	3.3
5	Aviemore	1008.2	SW	5	8	12.6	9.5	1013.7	WSW	7	7	10.5	2.3
6	Dyce	1006.1	W	7	8	13.3	10.8	1010.8	WNW	20	5	11.9	3.8
7	Tulloch Bridge	1010.8	W	13	8	11.7	9.2	1015.9	W	14	8	9.9	4.1
8	Tiree	1014.8	WNW	22	8	11.3	10.2	1019.0	WNW	19	8	11.5	6.4
9	Leuchars	1008.4	WSW	16	8	12.1	11.0	1012.7	WNW	22	1	13.8	3.0
10	Bishopton	1012.3	W	10	7	12.7	11.2	1016.5	NW	16	7	11.9	6.7
11	Machrihanish	1015.1	WNW	26	7	12.8	12.1	1018.7	WNW	23	5	12.7	7.1
12	Boulmer	1010.5	WSW	20	6	12.0	10.0	1014.6	W	17	0	12.7	4.2
13	Eskdalemuir	1013.5	SSW	9	8	10.1	9.7	1016.7	W	18	5	12.5	4.9
14	Aldergrove	1017.8	W	12	7	13.8	12.6	1021.3	WNW	12	7	12.7	7.3
15	Shap	1015.1	SW	21	8	11.5	10.4	1018.0	WNW	10	6	11.8	4.6
16	Leeming	1014.6	WSW	15	7	12.4	9.5	1016.5	WNW	12	4	14.7	6.1
17	Ronaldsway	1017.6	WSW	17	8	13.4	12.1	1020.5	WNW	15	7	13.8	10.1
18	Bridlington	1015.1	SW	13	8	9.6	6.9	1014.8	WNW	17	0	16.8	5.5
19	Crosby	1018.3	WSW	22	8	13.4	11.4	1020.6	WNW	21	8	14.3	12.7
20	Valley	1020.2	SW	19	8	13.4	11.8	1022.1	W	14	7	15.4	12.4
21	Waddington	1019.0	SW	13	8	9.0	6.5	1017.7	WNW	14	6	16.1	10.3
22	Shawbury	1019.9	WSW	18	8	12.4	9.6	1020.5	WNW	7	7	16.1	12.4
23	Weybourne	1019.6	SW	10	8	9.9	6.5	1016.7	WNW	15	0	17.3	10.9
24	Bedford	1021.6	WSW	8	8	9.6	5.0	1019.4	WNW	14	8	16.8	11.4
25	Aberporth	1023.2	WSW	22	7	11.8	11.1	1023.8	W	16	8	14.8	13.7
26	Sennybridge	1023.7	WSW	13	8	8.9	8.3	1023.0	WNW	3	8	13.8	13.5
27	Wattisham	1021.5	WSW	10	8	10.4	4.4	1018.1	WNW	18	7	17.1	10.6
28	Filton	1023.8	WSW	11	8	12.0	8.3	1022.0	W	18	6	17.7	14.4
29	Heathrow	1023.4	WSW	11	8	10.8	5.2	1020.1	WNW	13	7	19.2	12.5
30	Manston	1023.3	SW	8	8	10.2	5.9	1019.4	W	17	6	18.1	12.8
31	Chivenor	1026.1	W	16	8	13.5	9.8	1025.0	W	14	8	16.8	15.1
32	Exeter	1026.1	SW	6	7	10.0	6.6	1023.8	WNW	12	8	17.6	14.6
33	Herstmonceux	1024.0	W	4	8	10.4	6.0	1020.4	W	6	8	19.0	13.8
34	Hurn	1025.4	WSW	6	7	9.3	5.7	1022.4	NW	13	8	18.1	14.7
35	Camborne	1028.5	WNW	10	7	12.4	8.6	1027.3	WNW	12	8	14.3	14.1

Daily Weather Summary for Tuesday 02 October 2018

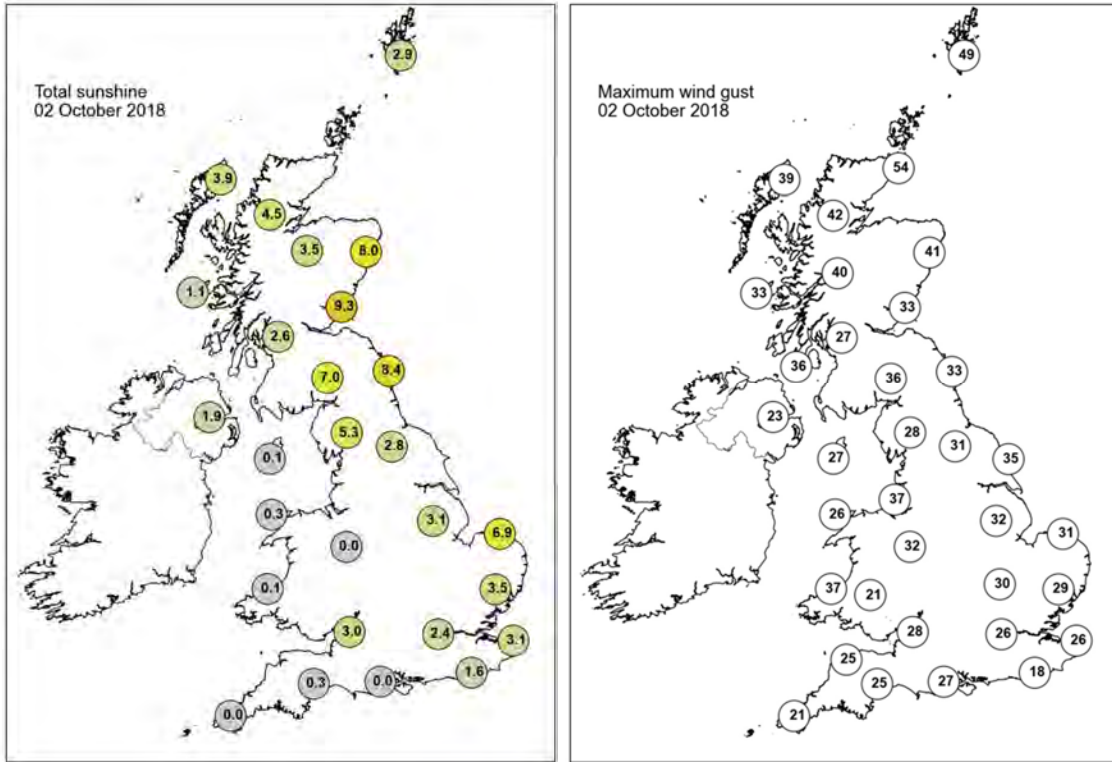
Selected European readings at (L) 0000 and (R) 1200 UTC

STATIONS		0000 UTC						1200 UTC					
NO	SITE	PRESS	WDIR	WSPD	CLOUD	TEMP	TDEW	PRESS	WDIR	WSPD	CLOUD	TEMP	TDEW
1	Murmansk	1003.7	SW	12	8	1.3	-2.2	1003.2	WSW	6	7	3.8	-3.1
2	Helsinki	1004.9	WNW	6	7	6.8	6.8	1000.9	NW	4	4	10.0	3.0
3	Stockholm	1006.0	-	0	-	5.5	5.0	999.3	S	6	-	9.7	5.6
4	Oslo	1006.5	NE	4	-	2.6	0.3	993.7	ENE	4	8	5.9	3.2
5	Reykjavik	1002.6	WNW	19	8	5.8	2.8	1012.7	W	9	3	6.1	-1.2
6	Moscow	1018.0	-	0	6	6.4	3.3	1012.1	-	0	8	9.8	7.4
7	Kiev	1013.9	-	0	8	9.4	6.9	1012.8	S	2	7	15.6	12.1
8	Warsaw	1010.9	W	6	8	8.9	5.5	1013.8	WSW	8	6	12.3	4.1
9	Berlin	1016.4	W	8	-	6.3	4.1	1014.6	WSW	10	-	9.8	4.6
10	De Bilt	1021.2	SSW	6	8	7.8	6.5	1014.9	W	8	8	15.1	12.5
11	Dublin	1020.1	WSW	12	8	13.0	12.4	1022.4	W	19	8	14.4	12.9
12	Cork	1025.9	W	12	7	13.0	12.4	1026.1	WNW	19	4	16.3	11.8
13	Sofia	1014.2	-	0	1	9.4	8.6	1013.4	-	0	6	20.8	10.0
14	Belgrade	1013.0	ESE	4	7	12.3	8.5	1019.3	W	4	8	12.2	9.4
15	Budapest	1014.3	NW	4	2	10.0	8.1	1018.7	WNW	10	8	12.0	5.6
16	Prague	1018.2	N	2	-	7.4	5.9	1019.6	W	6	7	10.3	-0.2
17	Munich	1021.8	WNW	8	8	7.2	5.2	1023.3	W	8	8	10.6	1.5
18	Strasbourg	1024.8	WNW	6	-	7.0	2.7	1024.7	SSW	9	8	12.1	2.8
19	Paris	1027.1	WSW	6	7	9.4	3.4	1025.0	SW	11	8	13.9	8.5
20	Jersey	1028.2	WNW	12	6	12.0	6.0	1025.9	WNW	19	8	15.7	15.0
21	Milan	1013.9	-	0	5	11.6	10.0	1018.8	SSE	3	2	18.6	6.9
22	Marseille	1014.2	NNW	22	-	14.5	5.0	1017.8	NNW	16	-	19.8	4.7
23	Bordeaux	1028.8	W	2	-	8.6	6.7	1029.3	N	4	-	18.7	2.9
24	Rome	1008.4	SW	12	3	18.7	9.0	1012.1	ESE	9	5	23.1	9.7
25	Ajaccio	1008.7	E	3	-	13.3	7.5	1012.1	N	2	7	22.4	7.4
26	Barcelona	1018.3	NW	9	2	18.8	1.4	1020.2	S	9	2	22.9	7.9
27	Majorca	1018.2	E	10	2	18.2	9.3	1020.0	NE	4	4	23.5	10.2
28	Madrid	1022.5	N	7	0	13.8	2.2	1020.8	NE	7	2	23.9	-7.8
29	Lisbon	1017.9	-	-	-	22.0	9.3	1018.6	NNE	8	3	26.2	9.1
30	Athens	1013.8	N	1	-	17.6	13.0	1016.4	-	0	3	26.8	14.2
31	Malta	1012.9	SW	7	6	19.7	17.5	1013.1	N	5	8	17.1	16.2
32	Gibraltar	1016.8	SW	10	0	23.8	15.9	1019.7	ENE	16	3	24.5	20.4

Daily Weather Summary for Tuesday 02 October 2018



Daily Weather Summary for Tuesday 02 October 2018



None of the selected stations observed a day of sleet or snow falling or non-zero snow depth at 0900 UTC.

Daily Weather Summary for Wednesday 03 October 2018

This day's summary created 10/10/2018 03:00

Summary of the UK Weather for Wednesday 03 October 2018

During the early hours northeast UK became quite cold with a frost in places. The southwest had long clear periods at first, but then some mist and fog patches formed later. A band of cloud straddling western Scotland, northwest England and the Midlands brought forth some rain. This was mostly light, except in the far north, where some moderate rain fell. It was a cloudy start for many, but not everywhere and the breaks in the cloud increased through the day, especially towards the south where there was a lot of bright and sunny weather. Further north it was cloudier and wetter but not as blustery as previous days and none of the rain was especially heavy.

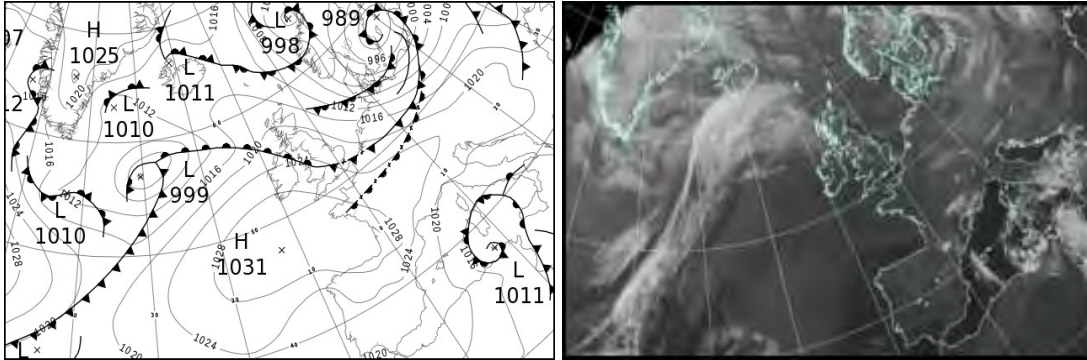
Daily Extremes

<i>Highest Maximum</i>	21.1°C Exeter Airport No 2 (Devon, 27mAMSL)
<i>Lowest Maximum</i>	12.0°C Spadeadam No 2 (Cumbria, 285mAMSL)
<i>Highest Minimum</i>	14.6°C Isle Of Portland (Dorset, 52mAMSL)
<i>Lowest Minimum</i>	1.1°C Kindrogan (Perthshire (in Tayside Region), 259mAMSL)
<i>Lowest Grass Minimum</i>	-2.4°C Drummond Castle (Perthshire (in Tayside Region), 113mAMSL)
<i>Most Rainfall</i>	18.2mm Achnagart (Ross & Cromarty, 15mAMSL)
<i>Most Sunshine</i>	10.4hr Filton (Avon, 59mAMSL)
<i>Highest Gust</i>	35Kt 40mph Loch Glascarnoch (Ross & Cromarty, 269mAMSL)
<i>Highest Gust (mountain)</i>	69Kt 79mph Cairngorm Summit (Inverness-shire, 1237mAMSL)
<i>Greatest Snow Depth at 0900 UTC</i>	No non-zero values

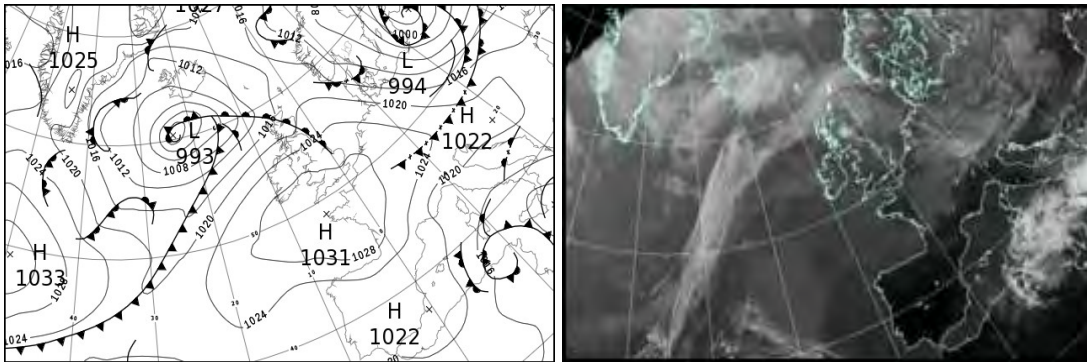
mAMSL refers to station elevation in metres above mean sea level

Daily Weather Summary for Wednesday 03 October 2018

North Atlantic and Europe analysis charts and satellite images at 0000 UTC



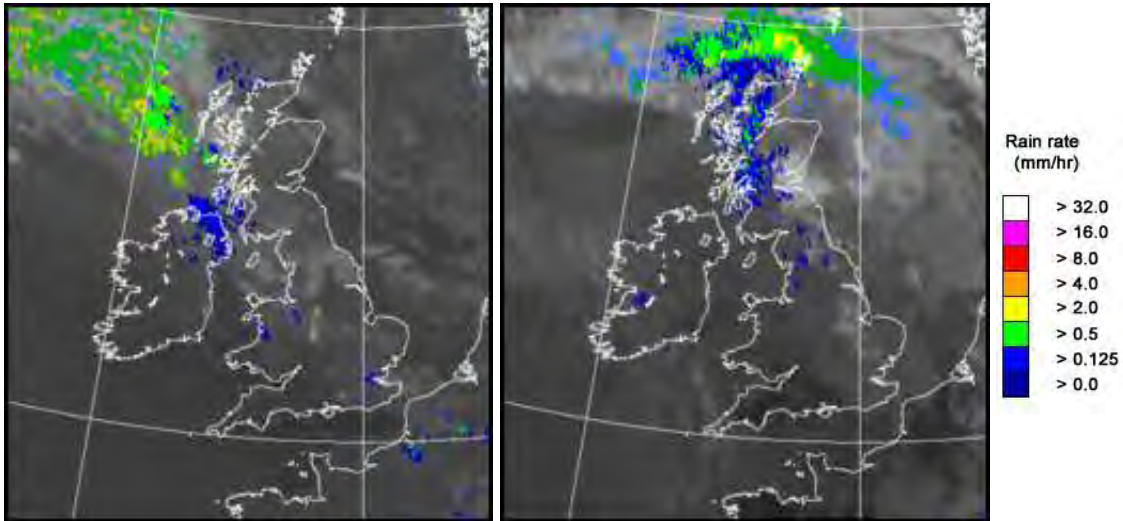
North Atlantic and Europe analysis charts and satellite images at 1200 UTC



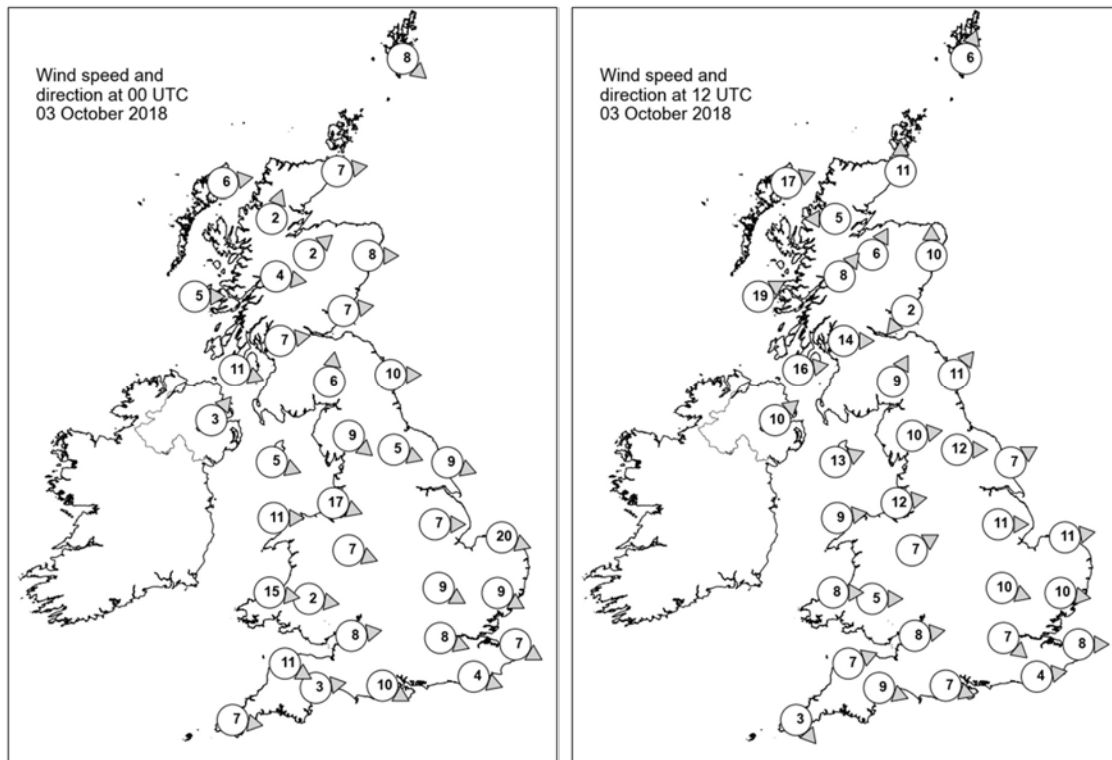
All satellite imagery copyright Met Office and EUMETSAT (European Organisation for the Exploitation of Meteorological Satellites). These show infra-red images from the geostationary MSG satellite. The rainfall rates are derived from both rain-radar and satellite data.

Daily Weather Summary for Wednesday 03 October 2018

UK satellite and rain-radar precipitation rates at (L) 0000 and (R) 1200 UTC



UK wind speed and direction at (L) 0000 and (R) 1200 UTC



Daily Weather Summary for Wednesday 03 October 2018

Selected UK readings at (L) 0000 and (R) 1200 UTC

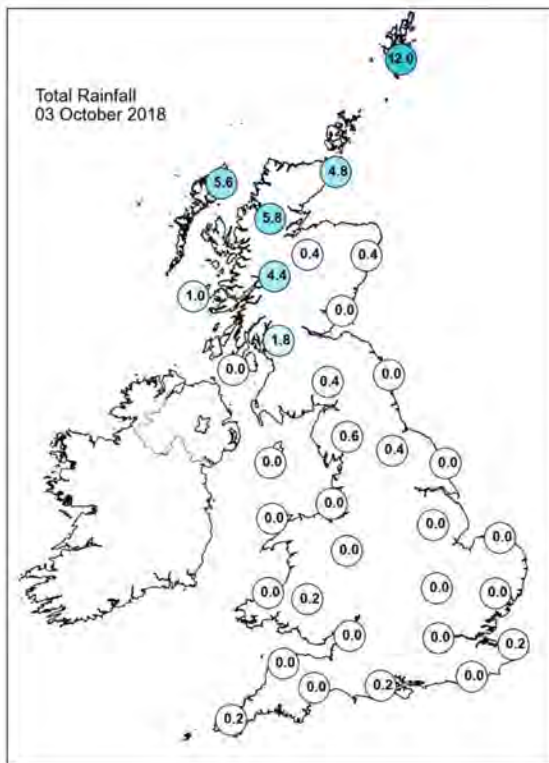
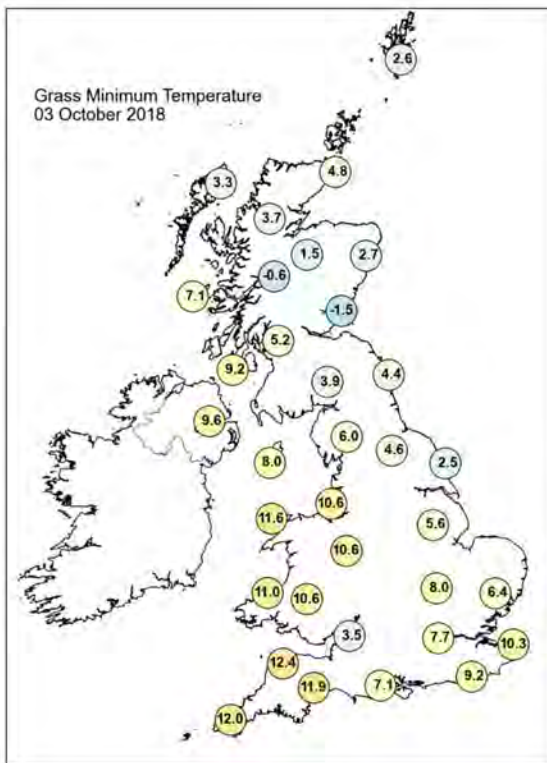
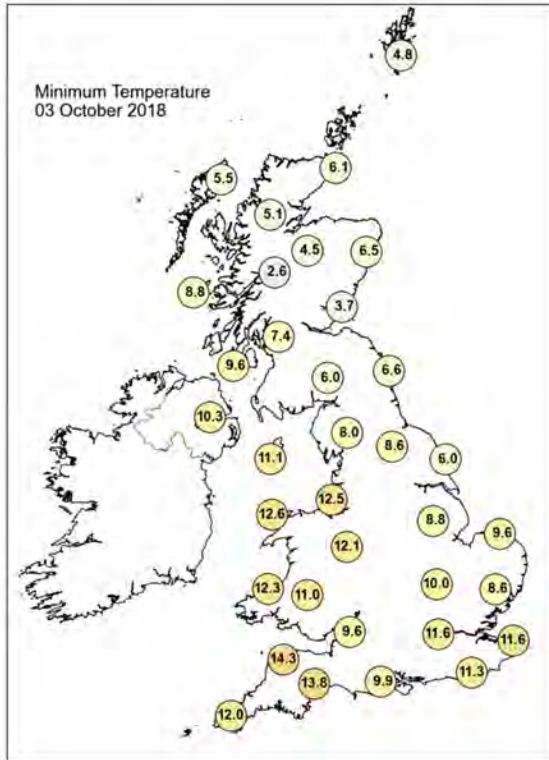
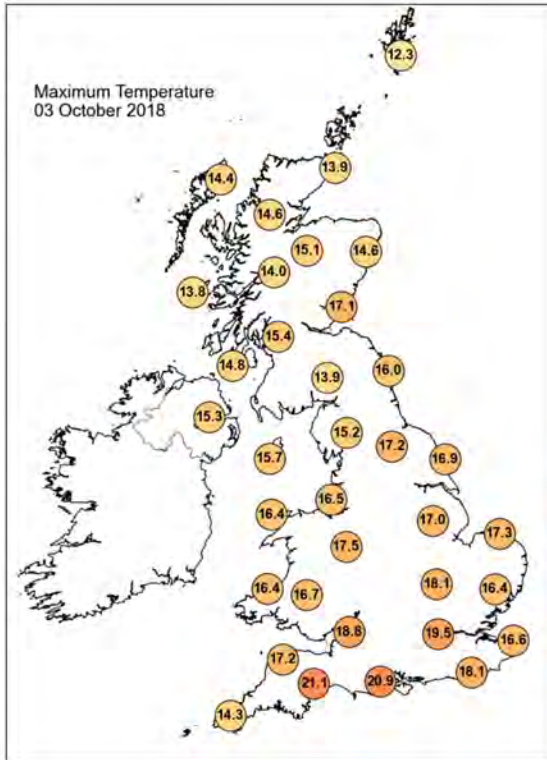
STATIONS		0000 UTC						1200 UTC					
NO	SITE	PRESS	WDIR	WSPD	CLOUD	TEMP	TDEW	PRESS	WDIR	WSPD	CLOUD	TEMP	TDEW
1	Lerwick	1013.6	NW	8	7	6.5	3.5	1017.3	SSW	6	8	8.3	4.5
2	Wick	1017.1	W	7	8	6.9	4.9	1017.6	S	11	8	7.5	6.8
3	Stomoway	-	W	6	5	5.7	2.4	-	WSW	17	8	13.3	12.0
4	Loch Glascarnoch	1020.1	SSW	2	8	6.2	3.1	1016.9	E	5	8	10.3	10.3
5	Aviemore	1020.3	SW	2	4	4.9	2.2	1017.9	SSW	6	8	11.5	10.4
6	Dyce	1018.9	W	8	0	7.2	2.2	1019.2	S	10	8	9.3	7.6
7	Tulloch Bridge	1021.6	W	4	4	6.2	2.4	1019.6	SW	8	8	13.1	10.1
8	Tiree	1021.0	W	5	8	9.3	6.1	1020.2	WSW	19	8	13.1	12.8
9	Leuchars	1020.2	W	7	0	5.5	2.2	1019.8	NE	2	8	11.3	10.5
10	Bishopton	1021.6	W	7	7	8.7	5.0	1021.1	W	14	7	15.4	13.3
11	Machrihanish	1022.1	WNW	11	8	11.3	6.8	1022.7	W	16	8	14.5	13.2
12	Boulmer	1020.4	W	10	5	9.2	4.0	1021.9	SW	11	8	14.8	10.5
13	Eskdalemuir	1022.5	S	6	8	6.3	4.4	1022.8	SSW	9	8	12.6	10.7
14	Aldergrove	1023.1	SW	3	7	10.4	10.0	1024.5	SW	10	8	14.2	12.0
15	Shap	1022.8	NW	9	7	9.3	5.0	1024.5	W	10	7	13.6	10.0
16	Leeming	1021.7	WNW	5	8	10.3	3.8	1024.3	W	12	7	15.9	10.5
17	Ronaldsway	1023.9	WNW	5	8	11.1	10.6	1025.7	WSW	13	8	14.8	12.2
18	Bridlington	1020.8	WNW	9	6	9.5	5.2	1024.4	WSW	7	8	15.5	10.9
19	Crosby	1023.9	WNW	17	8	13.1	10.4	1027.0	W	12	8	15.1	12.2
20	Valley	1024.8	W	11	8	13.9	11.8	1027.6	W	9	1	15.7	10.7
21	Waddington	1022.5	W	7	5	10.4	7.3	1025.8	W	11	6	16.3	9.3
22	Shawbury	1024.3	WNW	7	7	12.5	10.9	1027.4	WSW	7	7	15.4	11.6
23	Weybourne	1021.6	WNW	20	0	11.7	7.5	1026.3	W	11	8	15.3	11.2
24	Bedford	1023.2	WNW	9	1	11.9	9.2	1027.4	WNW	10	7	16.6	9.4
25	Aberporth	1026.3	W	15	0	13.5	12.1	1028.8	W	8	8	15.0	12.7
26	Sennybridge	1026.0	W	2	8	12.1	11.8	1028.9	W	5	7	14.4	11.8
27	Wattisham	1022.4	WNW	9	2	11.6	9.2	1027.3	W	10	7	16.0	11.1
28	Filton	1025.4	W	8	0	13.9	12.3	1028.9	W	8	0	17.2	11.6
29	Heathrow	1023.7	WNW	8	7	15.5	11.7	1028.4	NW	7	8	16.6	9.9
30	Manston	1022.8	WNW	7	8	14.8	12.5	1028.4	W	8	8	15.7	11.3
31	Chivenor	1027.3	WNW	11	1	14.4	13.1	1030.0	WSW	7	8	16.3	13.7
32	Exeter	1026.3	W	3	8	14.8	12.9	1029.3	WNW	9	1	19.0	13.0
33	Herstmonceux	1023.7	WNW	4	7	15.0	13.0	1028.6	W	4	8	17.0	12.0
34	Hurn	1025.3	WNW	10	6	14.5	12.4	1028.8	WNW	7	5	19.4	12.3
35	Camborne	1029.1	W	7	8	12.4	12.4	1030.7	NW	3	8	13.7	13.5

Daily Weather Summary for Wednesday 03 October 2018

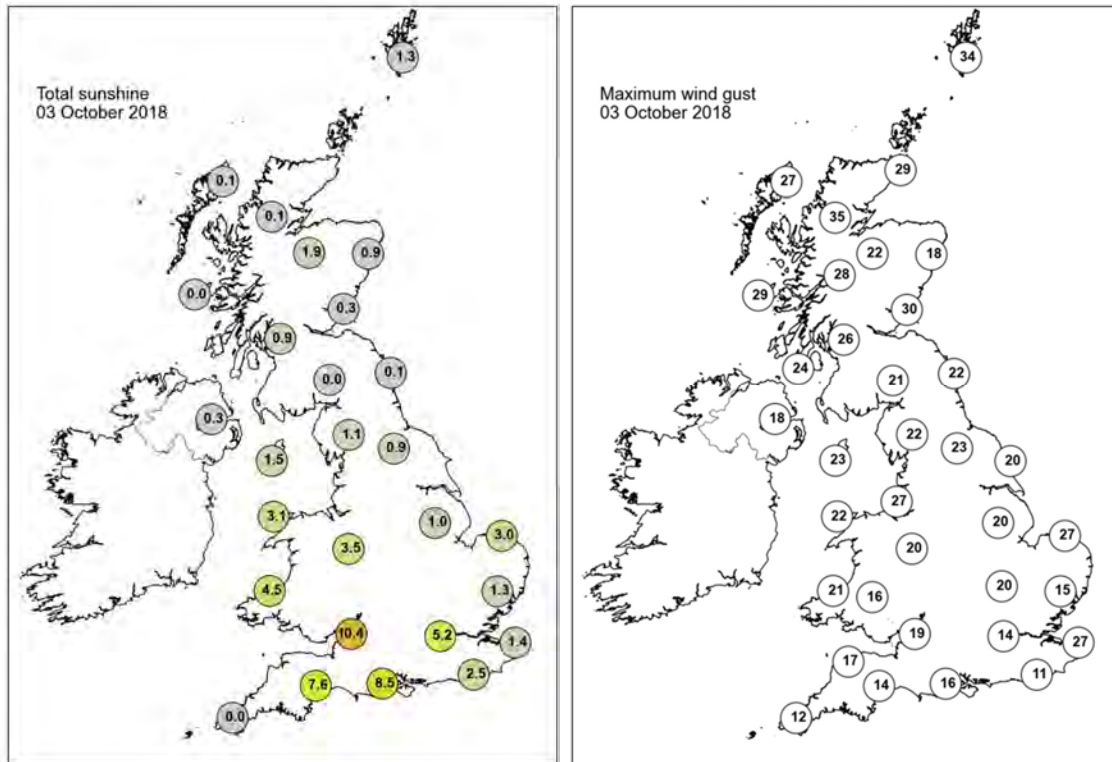
Selected European readings at (L) 0000 and (R) 1200 UTC

STATIONS		0000 UTC						1200 UTC					
NO	SITE	PRESS	WDIR	WSPD	CLOUD	TEMP	TDEW	PRESS	WDIR	WSPD	CLOUD	TEMP	TDEW
1	Murmansk	1000.2	-	0	8	1.9	-2.1	1000.3	WSW	8	7	5.4	-2.0
2	Helsinki	995.8	ESE	4	4	4.2	4.2	-	-	-	8	-	-
3	Stockholm	991.9	N	8	-	6.6	5.4	1005.1	NW	12	-	9.0	2.8
4	Oslo	-	-	-	-	-	-	1009.9	WNW	8	2	12.2	-0.3
5	Reykjavik	1013.5	ESE	3	8	3.6	-0.6	1007.0	ENE	5	8	4.2	-2.4
6	Moscow	1008.5	S	2	8	9.1	7.5	1002.6	SSE	2	8	10.1	8.9
7	Kiev	1009.8	NNW	4	8	10.5	9.9	1010.0	WNW	10	8	11.0	5.1
8	Warsaw	1008.5	WSW	12	7	9.0	4.0	1008.0	W	17	6	12.0	4.8
9	Berlin	1010.8	W	14	-	11.1	7.4	1017.6	WNW	12	-	12.4	7.6
10	De Bilt	1019.2	W	4	4	11.0	8.9	1026.2	W	8	8	15.6	5.8
11	Dublin	1025.2	W	8	7	12.0	10.8	1026.9	WSW	8	7	14.0	11.6
12	Cork	1028.2	W	10	3	11.8	11.0	1028.5	WSW	8	7	14.6	12.6
13	Sofia	1019.5	W	6	6	11.6	9.1	-	-	-	-	-	-
14	Belgrade	1023.7	-	0	0	8.3	7.2	1022.4	WNW	2	4	18.8	2.5
15	Budapest	1021.5	W	6	7	7.0	2.1	1019.5	WNW	16	5	17.5	4.5
16	Prague	1017.7	WSW	6	-	9.4	5.5	1020.4	WNW	10	6	14.6	0.6
17	Munich	1023.6	W	12	8	9.8	5.9	1024.9	WNW	12	8	12.8	9.1
18	Strasbourg	1024.7	S	7	8	11.5	7.2	1027.1	ENE	4	8	15.1	11.5
19	Paris	1025.0	W	6	7	15.4	14.1	1028.7	N	8	7	18.4	10.5
20	Jersey	1027.5	WNW	10	7	14.6	13.3	1030.5	W	7	7	17.2	13.4
21	Milan	1021.3	N	1	0	10.9	8.5	1020.5	N	2	0	20.1	8.6
22	Marseille	1020.5	SE	3	-	11.3	3.1	1019.9	WSW	4	-	23.0	7.5
23	Bordeaux	1029.3	W	3	8	12.5	9.5	1028.7	NNE	10	7	19.5	11.5
24	Rome	1016.7	NNE	4	5	16.5	10.2	1016.2	NW	2	1	25.9	11.1
25	Ajaccio	1017.0	ENE	6	-	13.2	7.4	1018.0	SW	10	-	25.0	12.9
26	Barcelona	1021.2	N	7	5	17.3	6.3	1021.7	WSW	9	1	25.5	11.5
27	Majorca	1020.9	E	2	2	13.4	8.5	1020.7	NE	16	3	24.2	11.1
28	Madrid	1022.5	NNW	1	0	16.9	0.1	1021.0	SE	4	0	24.6	-1.7
29	Lisbon	1019.5	-	-	-	25.5	1.3	1020.7	E	4	1	29.0	3.5
30	Athens	1016.8	N	3	-	19.8	15.5	1018.4	SSW	4	5	25.6	17.8
31	Malta	1012.2	N	4	3	18.9	17.0	-	-	-	-	-	-
32	Gibraltar	1021.3	ENE	15	0	22.2	20.5	1022.1	E	21	3	22.9	19.3

Daily Weather Summary for Wednesday 03 October 2018



Daily Weather Summary for Wednesday 03 October 2018



None of the selected stations observed a day of sleet or snow falling or non-zero snow depth at 0900 UTC.

Daily Weather Summary for Thursday 04 October 2018

This day's summary created 11/10/2018 03:00

Summary of the UK Weather for Thursday 04 October 2018

During the early hours, western and northern areas of the UK were cloudy, with patchy rain across western Scotland and the hills of northwest England. There were misty and murky conditions across western Wales and much of southwest England, with foggy conditions across many central and southern areas by dawn. It was windy over Scotland, but it was a mild night for most. The low cloud and fog took its time to burn off through the day, and indeed some southern coastal counties and Irish Sea coasts remained rather grey all day. However, across a good part of central and eastern England, as well as east Wales, there were clear skies, with some warm sunshine. In Scotland, persistent rain, initially in the far northwest, sank southeastwards across the rest of Scotland and Northern Ireland, whilst at the same time a separate area of showery rain developed across parts of northwest England and north Wales. It remained windy in the north, with gusts close to gale force across Shetland. Temperatures were around average for the time of year.

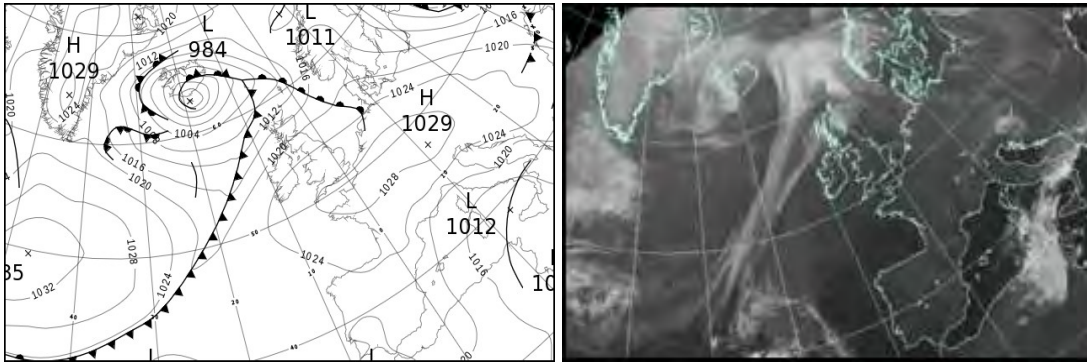
Daily Extremes

<i>Highest Maximum</i>	21.3°C Monks Wood (Cambridgeshire, 41mAMSL)
<i>Lowest Maximum</i>	10.6°C Stornoway Airport (Western Isles, 15mAMSL)
<i>Highest Minimum</i>	13.8°C Crosby (Merseyside, 9mAMSL)
<i>Lowest Minimum</i>	5.0°C Kindrogan (Perthshire (in Tayside Region), 259mAMSL)
<i>Lowest Grass Minimum</i>	1.3°C South Newington (Oxfordshire, 105mAMSL)
<i>Most Rainfall</i>	27.4mm Shap (Cumbria, 252mAMSL)
<i>Most Sunshine</i>	9.9hr Wattisham (Suffolk, 89mAMSL) also Tibenham Airfield (Norfolk, 52mAMSL)
<i>Highest Gust</i>	46Kt 53mph Lerwick (Shetland, 82mAMSL)
<i>Highest Gust (mountain)</i>	67Kt 77mph Cairngorm Summit (Inverness-shire, 1237mAMSL)
<i>Greatest Snow Depth at 0900 UTC</i>	No non-zero values

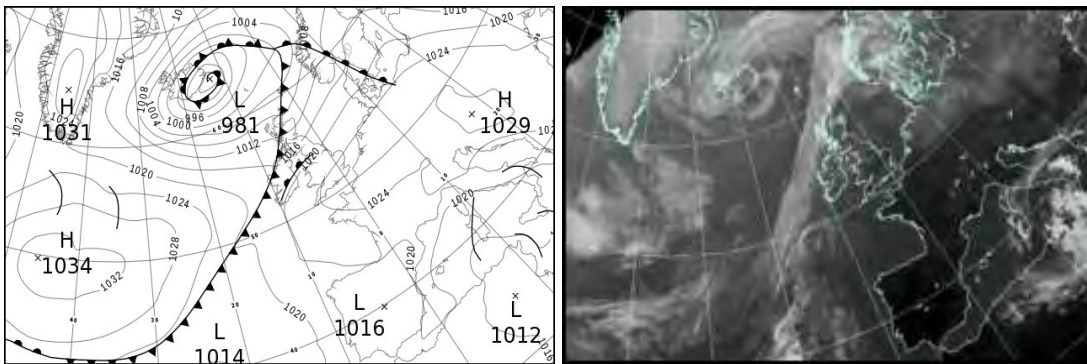
mAMSL refers to station elevation in metres above mean sea level

Daily Weather Summary for Thursday 04 October 2018

North Atlantic and Europe analysis charts and satellite images at 0000 UTC




North Atlantic and Europe analysis charts and satellite images at 1200 UTC



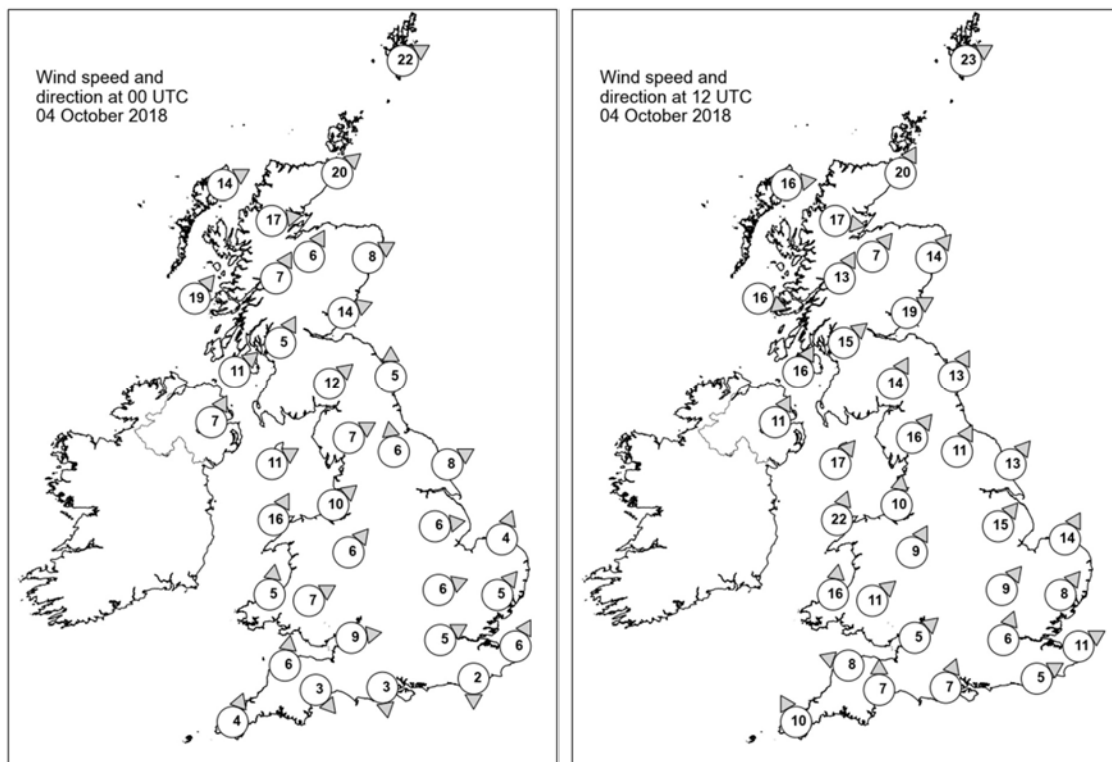
All satellite imagery copyright Met Office and EUMETSAT (European Organisation for the Exploitation of Meteorological Satellites). These show infra-red images from the geostationary MSG satellite. The rainfall rates are derived from both rain-radar and satellite data.

Daily Weather Summary for Thursday 04 October 2018

UK satellite and rain-radar precipitation rates at (L) 0000 and (R) 1200 UTC



UK wind speed and direction at (L) 0000 and (R) 1200 UTC



Daily Weather Summary for Thursday 04 October 2018

Selected UK readings at (L) 0000 and (R) 1200 UTC

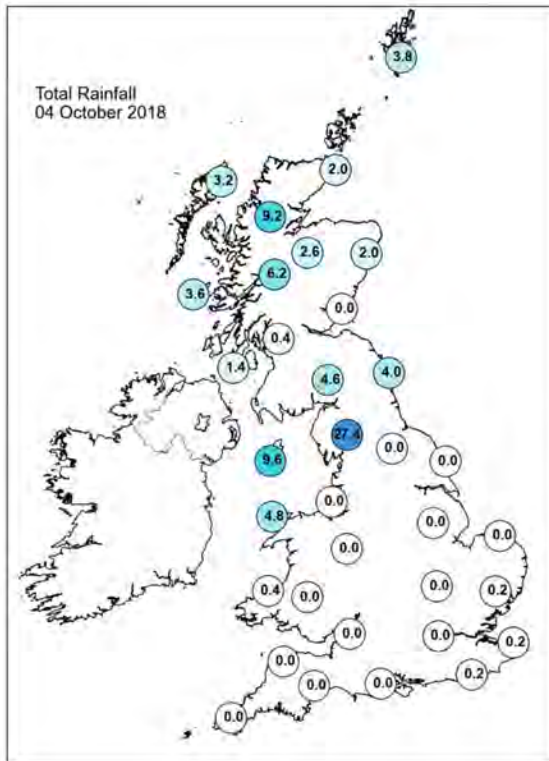
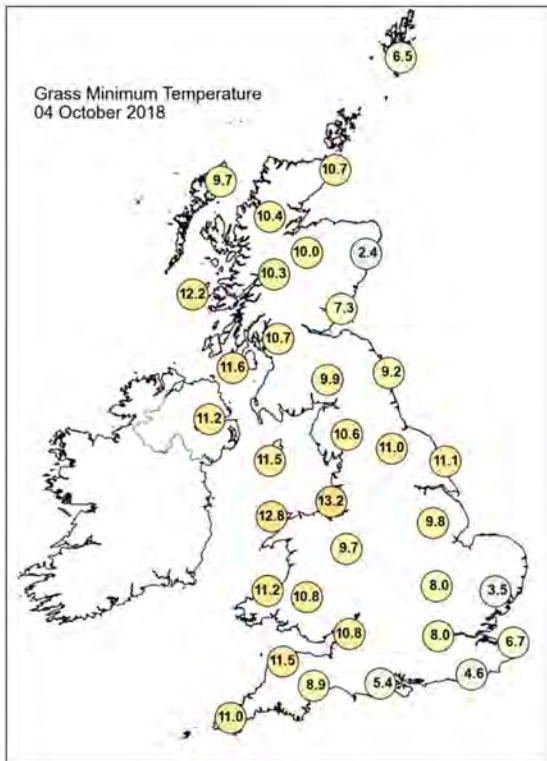
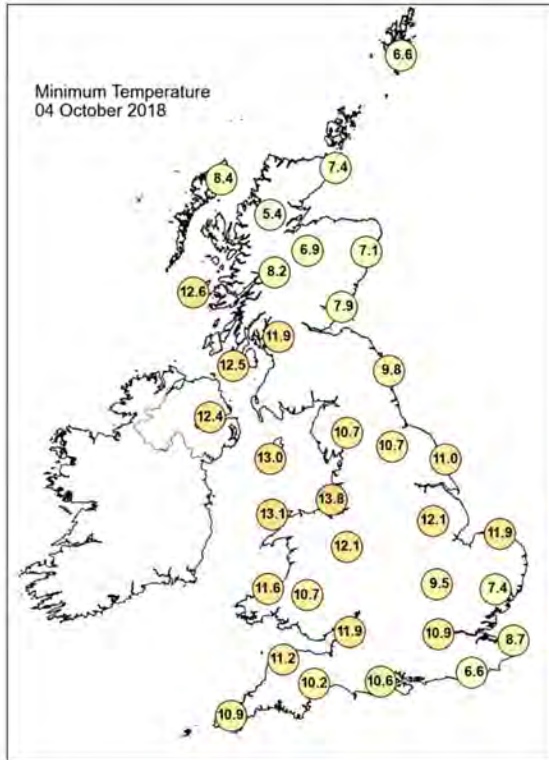
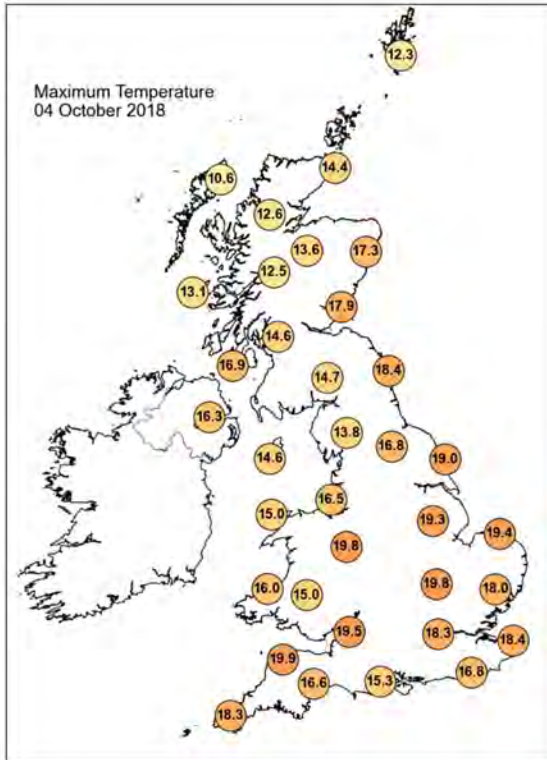
STATIONS		0000 UTC						1200 UTC					
NO	SITE	PRESS	WDIR	WSPD	CLOUD	TEMP	TDEW	PRESS	WDIR	WSPD	CLOUD	TEMP	TDEW
1	Lerwick	1009.3	WSW	22	8	11.1	10.8	1004.5	WSW	23	8	9.9	9.5
2	Wick	1013.1	SW	20	4	13.5	10.7	1008.3	SSW	20	8	11.1	-
3	Stomoway	-	WSW	14	8	12.9	12.2	1011.7	W	16	8	8.9	6.6
4	Loch Glascarnoch	1015.0	W	17	8	13.3	10.2	1010.0	W	17	8	9.5	8.9
5	Aviemore	1016.9	SSW	6	8	11.6	10.1	1010.3	SW	7	8	12.4	11.2
6	Dyce	1016.3	WSW	8	0	12.9	8.9	1010.6	SW	14	8	16.3	9.8
7	Tulloch Bridge	1018.4	SSW	7	7	12.4	10.8	1012.4	SSW	13	8	12.2	10.9
8	Tiree	1017.9	SW	19	8	13.0	12.0	1013.5	WNW	16	8	10.7	10.1
9	Leuchars	1018.3	WSW	14	0	12.4	11.2	1013.5	WSW	19	8	16.3	11.6
10	Bishopton	1020.5	SSW	5	8	12.6	12.1	1014.8	SW	15	8	14.3	12.2
11	Machrihanish	1021.0	SW	11	8	13.8	12.0	1015.1	SSW	16	8	16.6	12.3
12	Boulmer	1021.4	S	5	8	12.5	10.4	1016.7	SSW	13	7	16.3	11.5
13	Eskdalemuir	1021.7	SW	12	8	12.0	11.1	1017.1	SSW	14	7	13.3	11.6
14	Aldergrove	1022.6	SSW	7	8	13.1	11.6	1016.6	SSW	11	7	15.3	11.9
15	Shap	1022.9	WSW	7	8	13.1	11.2	1019.2	SW	16	8	12.7	11.7
16	Leeming	1023.6	S	6	8	12.8	12.0	1019.5	SSW	11	7	15.6	12.4
17	Ronaldsway	1023.8	WSW	11	8	14.1	12.6	1019.0	SW	17	8	14.0	12.9
18	Bridlington	1023.4	WSW	8	5	13.3	10.6	-	SW	13	-	18.0	12.0
19	Crosby	1024.7	SW	10	8	14.0	12.6	1020.7	S	10	7	15.6	12.8
20	Valley	1025.1	SSW	16	8	14.3	13.4	1020.7	SSW	22	8	14.2	13.4
21	Waddington	1025.2	W	6	8	14.2	10.8	1022.1	SW	15	7	14.6	11.0
22	Shawbury	1025.8	SW	6	8	13.1	11.6	1021.8	SSW	9	7	16.3	12.7
23	Weybourne	1025.4	SSW	4	7	12.0	10.0	1022.6	SSW	14	1	18.1	11.8
24	Bedford	1026.7	WSW	6	0	11.1	10.1	1023.5	SW	9	0	17.6	11.4
25	Aberporth	1027.0	S	5	8	12.0	11.4	1022.1	S	16	7	15.4	12.1
26	Sennybridge	1027.5	WSW	7	9	11.0	10.9	1023.3	SW	11	7	14.2	12.2
27	Wattisham	1026.6	SW	5	0	9.8	8.5	1024.2	SW	8	1	14.9	11.6
28	Filton	1027.5	W	9	8	13.5	12.1	1024.3	SW	5	7	16.6	12.1
29	Heathrow	1027.2	WSW	5	0	12.4	11.2	1025.0	SSW	6	7	15.7	12.8
30	Manston	1027.3	SSW	6	0	11.3	10.7	1025.4	WSW	11	3	16.5	13.7
31	Chivenor	1028.3	S	6	8	12.9	11.9	1023.9	ESE	8	7	15.3	13.0
32	Exeter	1028.1	NW	3	8	12.1	11.7	1024.6	S	7	8	14.1	12.4
33	Herstmonceux	1027.5	N	2	0	10.5	10.4	1025.8	WSW	5	8	15.5	13.4
34	Hurn	1027.9	N	3	7	12.2	12.0	1025.3	SSW	7	8	14.6	13.0
35	Camborne	1028.2	SSW	4	9	12.0	12.0	1023.3	SSE	10	3	16.2	13.1

Daily Weather Summary for Thursday 04 October 2018

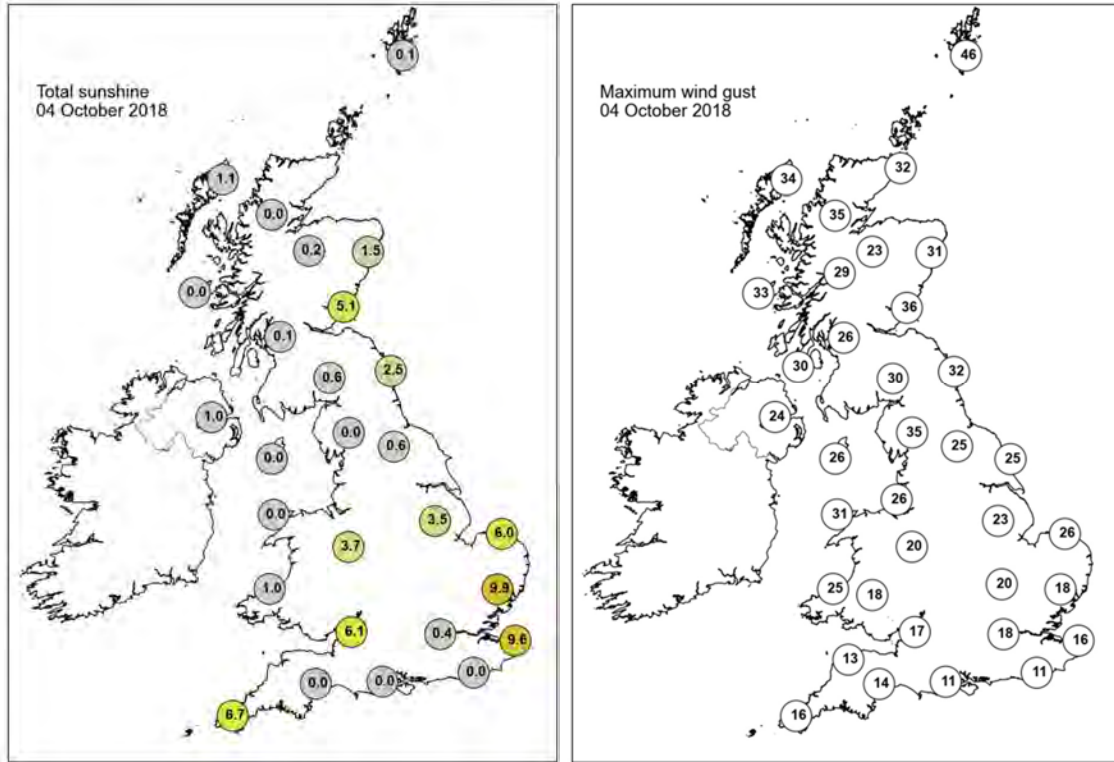
Selected European readings at (L) 0000 and (R) 1200 UTC

STATIONS		0000 UTC						1200 UTC					
NO	SITE	PRESS	WDIR	WSPD	CLOUD	TEMP	TDEW	PRESS	WDIR	WSPD	CLOUD	TEMP	TDEW
1	Murmansk	1002.6	S	6	5	0.5	-1.8	1003.7	W	10	6	3.7	-1.9
2	Helsinki	1005.7	NNW	12	7	3.6	2.2	-	-	-	6	-	-
3	Stockholm	1012.8	WNW	4	-	1.6	1.2	1017.1	W	8	-	9.0	1.2
4	Oslo	1017.2	NNE	4	-	1.8	-0.8	1013.6	S	4	8	6.9	3.7
5	Reykjavik	992.2	ESE	1	8	3.9	1.5	994.1	N	13	6	5.9	0.8
6	Moscow	998.3	WSW	2	8	6.6	5.4	999.1	W	2	6	6.8	5.5
7	Kiev	1010.5	W	8	4	6.8	4.5	1016.3	N	8	6	8.4	2.2
8	Warsaw	1018.3	W	10	3	6.6	4.8	1024.6	W	12	6	11.5	4.6
9	Berlin	1024.3	W	8	-	8.9	5.3	1026.0	WSW	8	-	13.6	8.4
10	De Bilt	1026.5	SSW	4	8	12.8	11.2	1025.2	SSW	8	8	17.6	12.5
11	Dublin	1024.5	WSW	6	8	13.7	11.8	1019.1	SW	14	7	14.3	12.2
12	Cork	1025.8	SSW	8	8	11.7	11.5	1020.3	SSW	14	7	14.6	13.1
13	Sofia	1026.5	-	0	2	8.8	2.3	1025.2	NNW	4	2	18.2	-0.6
14	Belgrade	1026.2	-	0	0	9.6	7.0	1028.1	NNW	4	0	19.6	4.9
15	Budapest	1026.1	W	2	2	7.7	4.3	1028.6	NW	8	3	16.2	2.6
16	Prague	1027.4	N	2	-	8.1	2.1	1027.8	N	4	3	14.7	2.5
17	Munich	1029.0	N	4	8	9.5	8.4	1026.5	NE	4	1	15.4	7.6
18	Strasbourg	1028.5	NNW	5	-	8.2	7.3	1026.1	NNE	6	-	18.6	8.3
19	Paris	1028.6	NNE	1	6	13.5	9.0	1026.0	E	4	0	19.6	8.6
20	Jersey	1028.4	NW	5	8	12.7	12.5	1024.8	SE	8	3	16.7	13.2
21	Milan	-	-	-	-	-	-	-	-	-	-	-	-
22	Marseille	1019.5	SSE	3	-	12.9	9.9	1020.9	W	6	-	24.5	11.8
23	Bordeaux	1026.0	N	1	-	12.0	9.2	1021.0	E	6	-	21.8	10.6
24	Rome	1016.5	NNE	3	0	16.9	9.0	1020.0	ENE	6	5	26.0	13.0
25	Ajaccio	1017.3	NE	6	-	13.0	8.7	1018.4	SW	6	6	26.8	13.9
26	Barcelona	1021.3	NNW	4	0	18.2	12.9	1021.0	SSE	6	1	24.4	13.9
27	Majorca	1019.9	NW	2	1	14.2	11.2	1018.7	NNW	9	1	27.0	11.3
28	Madrid	1020.6	NNW	4	0	17.2	4.6	1017.1	SE	4	0	25.0	4.3
29	Lisbon	-	-	-	-	-	-	1017.7	SW	4	0	27.4	15.3
30	Athens	1019.9	N	2	-	20.4	16.8	1022.8	SSW	6	3	25.4	18.2
31	Malta	1015.2	SW	5	1	19.5	14.9	-	-	-	-	-	-
32	Gibraltar	1020.9	E	18	0	21.7	19.3	1020.0	ENE	17	1	23.2	19.0

Daily Weather Summary for Thursday 04 October 2018



Daily Weather Summary for Thursday 04 October 2018



None of the selected stations observed a day of sleet or snow falling or non-zero snow depth at 0900 UTC.

Daily Weather Summary for Friday 05 October 2018

This day's summary created 12/10/2018 03:00

Summary of the UK Weather for Friday 05 October 2018

Friday started on a wet note across Northern Ireland, northern England and the far north of Wales. To the north of this, aside from a few showers across the far north of Scotland, there was plenty of clear sky to start the day, albeit with a frost in places, especially in eastern Scotland. Further south, Friday started grey and murky, with some locally quite dense fog across southeast England. However, this burnt off during the morning, with much of southern and eastern England then seeing a sunny afternoon, with temperatures comfortably above the seasonal average. It was a starkly different affair across northern England, where a weather front became slow moving and under the cloud and rain, temperatures stayed in single figures for some places. Some of this rain pushed further south into Wales and the Midlands during the afternoon, with temperatures dropping here during the afternoon. Northern Ireland and Scotland saw a fair amount of sunshine during the day, although this did turn hazier later. The far north of Scotland remained windy with scattered showers, especially for Orkney and Shetland.

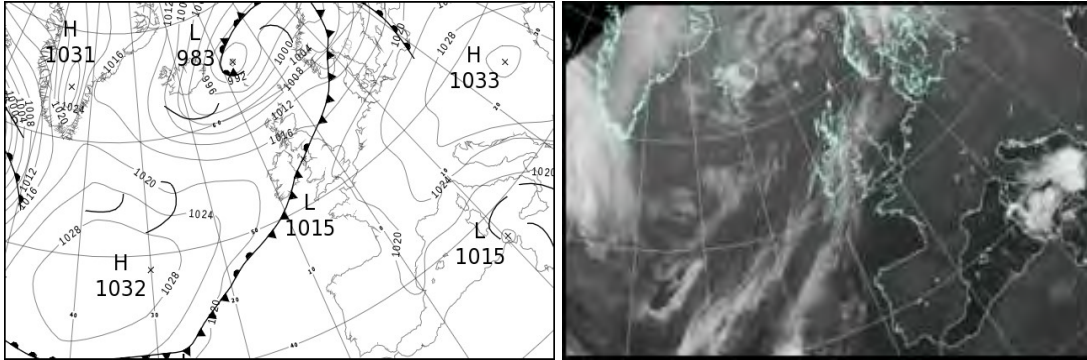
Daily Extremes

<i>Highest Maximum</i>	22.6°C Kew Gardens (Greater London, 6mAMSL)
<i>Lowest Maximum</i>	7.9°C Middlesmoor (North Yorkshire, 310mAMSL)
<i>Highest Minimum</i>	13.9°C Wight: St Catherines Point (Isle Of Wight, 20mAMSL)
<i>Lowest Minimum</i>	-2.0°C Aboyne No 2 (Aberdeenshire, 140mAMSL)
<i>Lowest Grass Minimum</i>	-4.7°C Aboyne No 2 (Aberdeenshire, 140mAMSL)
<i>Most Rainfall</i>	19.2mm Ryhill (West Yorkshire, 78mAMSL)
<i>Most Sunshine</i>	10.4hr Manston (Kent, 49mAMSL)
<i>Highest Gust</i>	51Kt 59mph Sella Ness (Shetland, 7mAMSL)
<i>Highest Gust (mountain)</i>	54Kt 62mph Cairngorm Summit (Inverness-shire, 1237mAMSL)
<i>Greatest Snow Depth at 0900 UTC</i>	No non-zero values

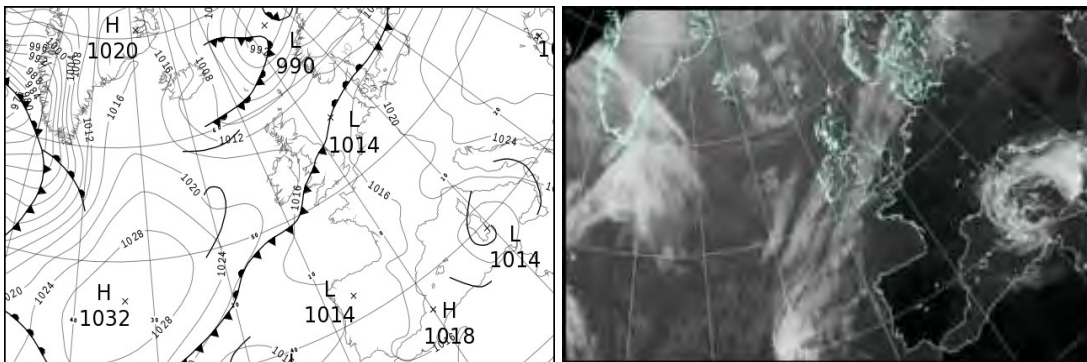
mAMSL refers to station elevation in metres above mean sea level

Daily Weather Summary for Friday 05 October 2018

North Atlantic and Europe analysis charts and satellite images at 0000 UTC




North Atlantic and Europe analysis charts and satellite images at 1200 UTC



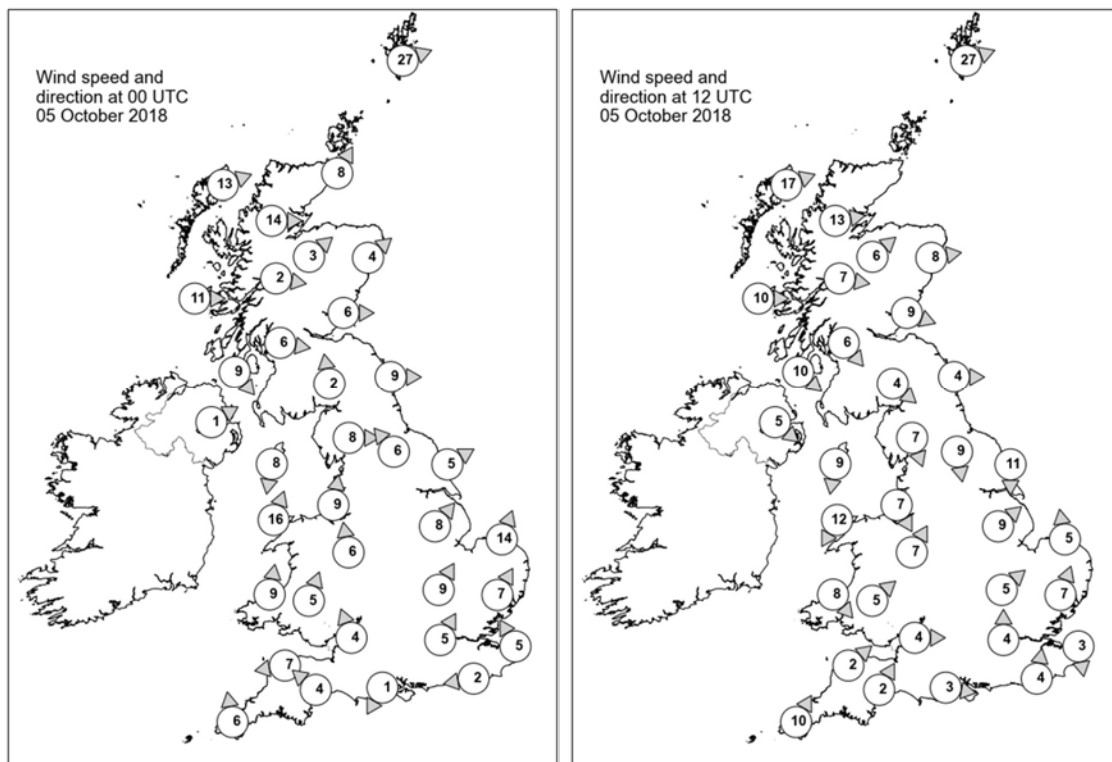
All satellite imagery copyright Met Office and EUMETSAT (European Organisation for the Exploitation of Meteorological Satellites). These show infra-red images from the geostationary MSG satellite. The rainfall rates are derived from both rain-radar and satellite data.

Daily Weather Summary for Friday 05 October 2018

UK satellite and rain-radar precipitation rates at (L) 0000 and (R) 1200 UTC



UK wind speed and direction at (L) 0000 and (R) 1200 UTC



Daily Weather Summary for Friday 05 October 2018

Selected UK readings at (L) 0000 and (R) 1200 UTC

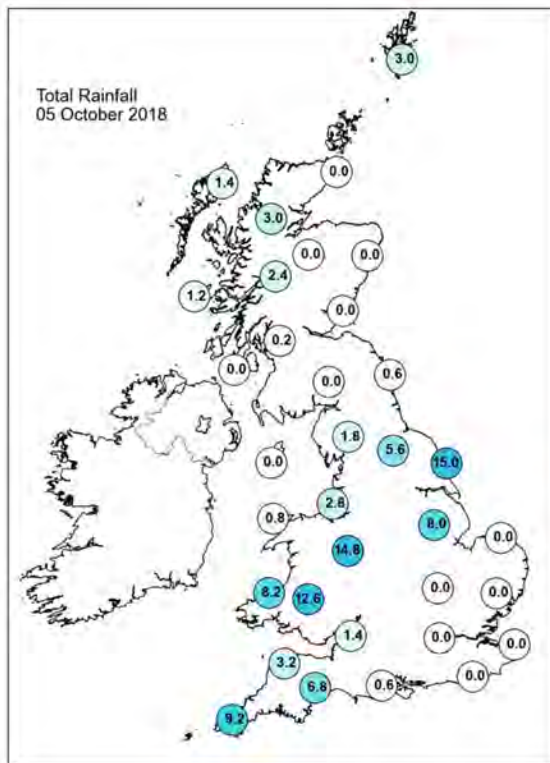
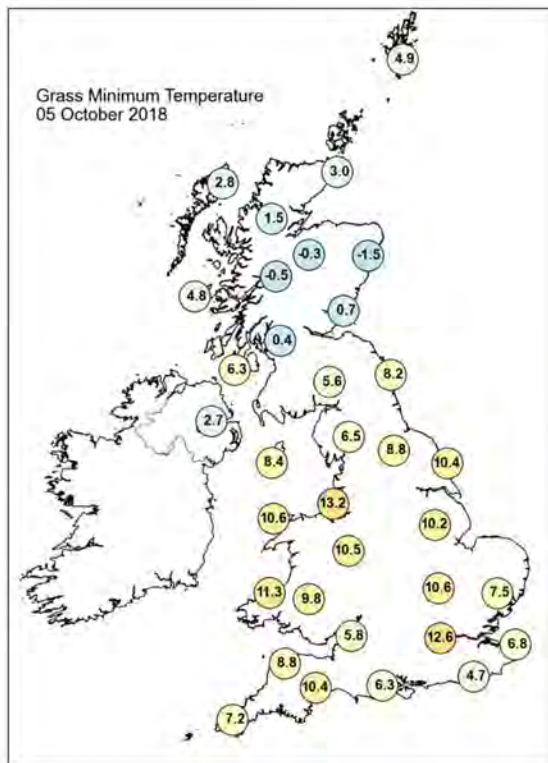
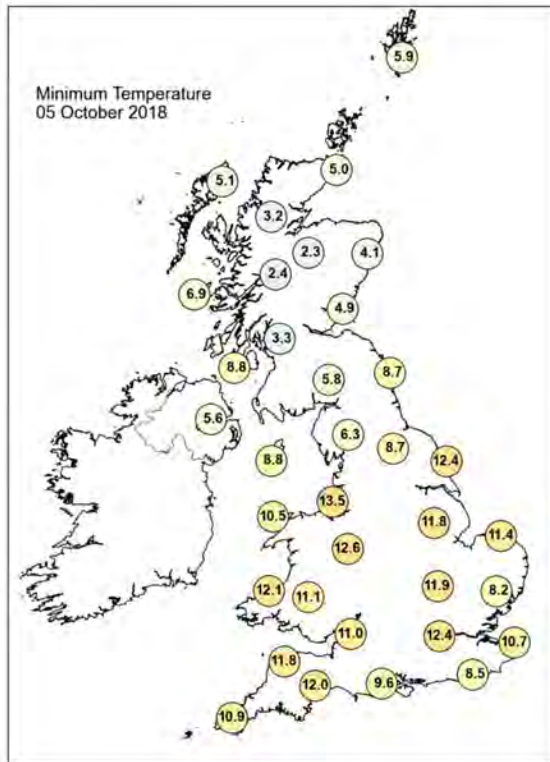
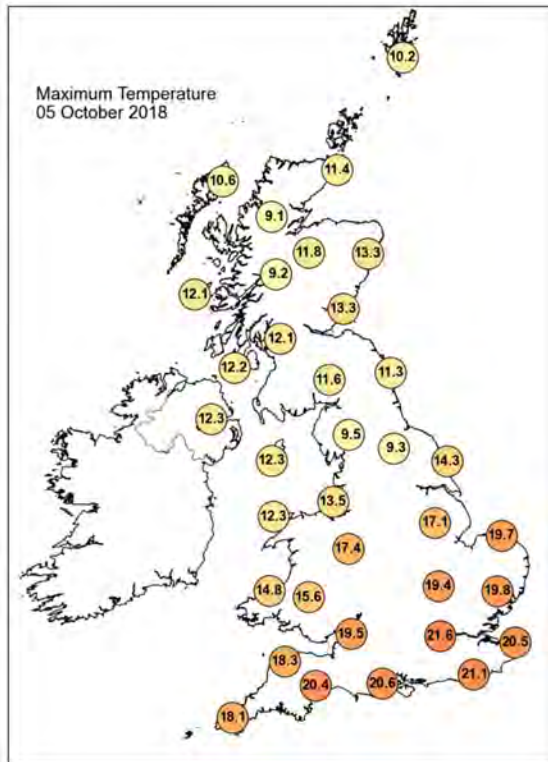
STATIONS		0000 UTC						1200 UTC					
NO	SITE	PRESS	WDIR	WSPD	CLOUD	TEMP	TDEW	PRESS	WDIR	WSPD	CLOUD	TEMP	TDEW
1	Lerwick	1006.3	WSW	27	3	7.9	2.7	1006.7	WSW	27	4	9.1	4.2
2	Wick	1011.8	SSW	8	0	5.4	2.5	1011.9	-	-	7	10.0	3.1
3	Stomoway	1012.9	WSW	13	0	6.9	4.2	1015.0	WSW	17	3	8.3	5.3
4	Loch Glascarnoch	1014.0	W	14	3	6.0	1.4	1013.6	W	13	7	8.8	2.5
5	Aviemore	1014.8	SW	3	1	4.8	1.9	1014.1	SW	6	5	9.9	3.6
6	Dyce	1014.8	SW	4	8	7.2	3.4	1013.7	W	8	0	11.4	2.2
7	Tulloch Bridge	1016.4	W	2	6	5.0	3.8	1015.9	W	7	8	7.6	-
8	Tiree	1016.1	W	11	7	8.1	2.1	1015.8	W	10	6	9.8	4.9
9	Leuchars	1015.7	W	6	8	7.0	5.1	1014.6	WNW	9	0	11.5	2.2
10	Bishopton	1016.5	W	6	8	8.3	5.6	1015.6	NW	6	4	10.6	5.7
11	Machrihanish	1016.7	NW	9	8	10.2	6.4	1016.2	NW	10	3	11.0	4.8
12	Boulmer	1016.3	W	9	8	11.3	7.8	1015.2	W	4	8	10.2	5.1
13	Eskdalemuir	1017.2	S	2	8	7.5	6.4	1015.6	NW	4	6	10.2	3.2
14	Aldergrove	1017.7	WSW	1	8	8.9	7.7	1016.9	NW	5	2	11.9	4.3
15	Shap	1017.1	W	8	7	9.5	8.8	1015.6	NNW	7	8	8.7	7.1
16	Leeming	1016.5	SE	6	6	14.3	11.5	1015.6	N	9	8	8.3	7.8
17	Ronaldsway	1016.7	N	8	8	9.9	8.7	1015.9	N	9	7	11.6	5.9
18	Bridlington	1017.1	WSW	5	8	14.7	11.6	1014.1	N	11	7	11.3	10.4
19	Crosby	1017.3	S	9	8	14.4	11.9	1014.6	NNW	7	8	12.2	11.4
20	Valley	1016.8	SSW	16	8	14.0	13.4	1015.9	NNE	12	8	11.1	9.4
21	Waddington	1018.7	SW	8	7	13.3	11.7	1014.4	SW	9	7	16.4	11.5
22	Shawbury	1018.1	S	6	7	13.7	11.9	1013.7	SSW	7	7	17.1	12.3
23	Weybourne	1019.4	SSW	14	0	12.5	11.3	1014.7	S	5	1	16.6	12.0
24	Bedford	1019.9	SSW	9	8	12.7	11.0	1015.0	SW	5	4	17.8	12.2
25	Aberporth	1017.9	S	9	7	13.4	12.6	1014.5	NW	8	9	12.2	12.0
26	Sennybridge	1018.8	SSW	5	7	11.2	10.4	1014.6	SW	5	8	14.1	12.4
27	Wattisham	1020.4	SSW	7	7	11.0	10.9	1015.2	SSW	7	6	16.4	13.3
28	Filton	1019.7	SSE	4	8	12.7	11.6	1014.5	W	4	0	17.8	12.7
29	Heathrow	1020.2	SSW	5	8	14.0	11.8	1015.3	S	4	1	17.9	13.4
30	Manston	1021.0	SSE	5	0	11.3	11.0	1015.5	N	3	0	18.9	13.7
31	Chivenor	1019.1	E	7	7	12.8	11.9	1014.7	SW	2	7	18.0	13.3
32	Exeter	1019.4	SE	4	7	13.5	12.4	1014.4	SSW	2	4	18.9	11.8
33	Herstmonceux	1020.6	E	2	0	9.8	9.6	1015.3	S	4	0	19.6	14.1
34	Hurn	1020.0	NNE	1	7	10.7	10.3	1015.1	W	3	8	16.3	14.0
35	Camborne	1018.8	S	6	6	12.0	11.1	1015.0	SSW	10	7	16.8	13.9

Daily Weather Summary for Friday 05 October 2018

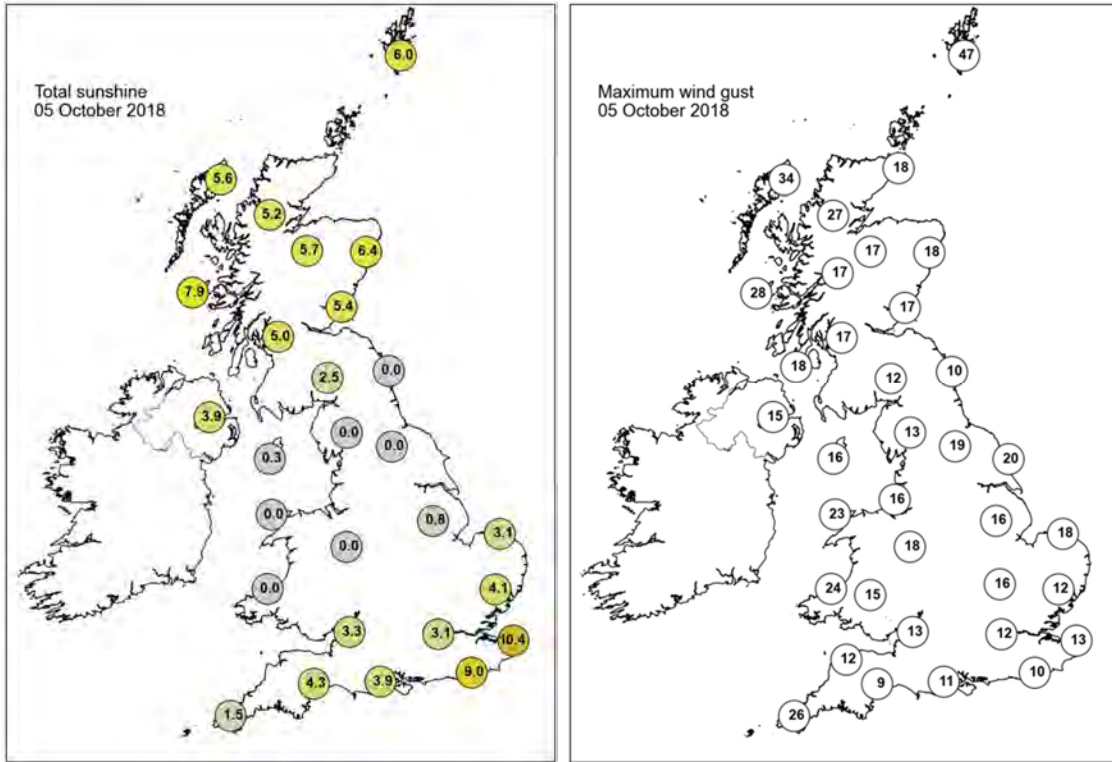
Selected European readings at (L) 0000 and (R) 1200 UTC

STATIONS		0000 UTC						1200 UTC					
NO	SITE	PRESS	WDIR	WSPD	CLOUD	TEMP	TDEW	PRESS	WDIR	WSPD	CLOUD	TEMP	TDEW
1	Murmansk	1003.7	SSE	10	7	-0.3	-2.7	995.8	S	8	7	3.2	-3.9
2	Helsinki	-	-	-	2	-	-	1004.0	WSW	14	7	11.8	10.8
3	Stockholm	1009.6	S	6	-	9.5	8.5	1008.4	W	12	-	15.9	7.0
4	Oslo	1004.5	SSW	8	-	11.9	8.9	1008.9	SSW	8	4	12.2	1.5
5	Reykjavik	1005.8	N	12	4	3.5	-1.6	1014.2	N	10	3	2.2	-6.3
6	Moscow	1012.7	NNW	4	8	3.7	1.0	1021.4	W	2	2	7.0	-3.8
7	Kiev	1026.0	NW	4	0	5.7	2.2	1028.8	WNW	6	3	14.3	1.9
8	Warsaw	1026.9	S	2	6	8.4	6.5	1026.2	SE	2	7	14.0	7.8
9	Berlin	1025.0	SSW	4	-	12.1	9.2	1021.6	SE	6	-	20.0	8.3
10	De Bilt	1022.1	S	6	0	11.6	9.9	1016.8	SSE	8	8	19.3	10.9
11	Dublin	1016.8	NE	12	8	11.0	10.4	1017.2	NNW	10	7	9.7	4.1
12	Cork	1016.6	NW	8	8	11.4	11.3	1017.2	NNE	12	7	10.0	7.7
13	Sofia	1030.0	ESE	4	0	7.2	2.0	1026.0	ENE	4	1	19.6	3.2
14	Belgrade	1029.7	SE	2	0	10.2	5.1	1026.3	ESE	6	0	21.3	4.2
15	Budapest	1030.8	SSW	2	0	4.8	3.5	1028.5	E	6	0	17.8	4.7
16	Prague	1028.0	N	2	-	6.5	3.5	1022.9	N	4	1	16.8	6.2
17	Munich	1026.0	NE	2	0	6.3	5.5	1019.8	E	4	0	19.2	9.4
18	Strasbourg	1024.2	WNW	2	-	6.6	5.2	1018.9	SSE	4	-	20.8	10.6
19	Paris	1021.8	W	1	1	10.4	7.3	1016.4	S	4	1	22.1	10.3
20	Jersey	1019.2	ESE	7	0	13.5	12.6	1015.0	SE	4	0	19.8	11.5
21	Milan	1025.7	NNW	1	0	11.9	10.0	1023.5	ESE	3	-	21.2	8.4
22	Marseille	1021.9	NNE	2	-	15.3	10.9	1018.5	WNW	7	-	25.5	8.5
23	Bordeaux	1018.2	E	4	-	14.4	10.6	1015.1	SE	8	-	27.3	12.5
24	Rome	1019.2	NNE	5	0	17.2	11.4	1017.3	E	8	7	23.6	13.5
25	Ajaccio	1020.2	NE	4	-	16.6	10.7	1016.4	SSW	4	8	22.7	17.4
26	Barcelona	1020.9	N	7	4	18.3	13.2	1018.5	SE	8	1	24.5	17.0
27	Majorca	1019.5	N	3	2	15.8	13.1	1016.8	E	7	5	26.5	14.6
28	Madrid	1018.8	-	0	0	13.7	3.9	1014.9	SE	2	0	23.8	9.9
29	Lisbon	1016.8	-	-	-	21.3	2.2	1014.9	-	-	-	27.9	7.3
30	Athens	1025.4	N	3	-	19.8	14.6	1026.3	N	9	6	22.4	6.0
31	Malta	1016.3	W	3	6	17.6	17.0	1017.5	WSW	6	1	25.6	17.7
32	Gibraltar	1018.5	E	15	0	21.4	19.4	1017.4	ENE	17	2	23.5	18.6

Daily Weather Summary for Friday 05 October 2018



Daily Weather Summary for Friday 05 October 2018



None of the selected stations observed a day of sleet or snow falling or non-zero snow depth at 0900 UTC.

Daily Weather Summary for Saturday 06 October 2018

This day's summary created 15/10/2018 10:27

Summary of the UK Weather for Saturday 06 October 2018

A band of rain across Wales and central England slowly edged southeast overnight becoming heavier and reaching most of southwest England by morning. To the southeast of the front it was dry with clear spells which allowed mist and fog to form through the early hours. To the north of the front it was a mostly dry, clear and chilly night with a scattering of showers across the far north and northwest of Scotland. The rain band moved gradually south-eastwards, bringing some persistent rain to many parts of the south. It eventually cleared the southeast in the late evening. To the north, a cool air mass meant that temperatures were much colder than in some recent days. A brisk breeze in the north, meant that feels like temperatures were even less. It was cloudy close to the front, but in the north there was plenty of sunshine, and one or two showers in the far north.

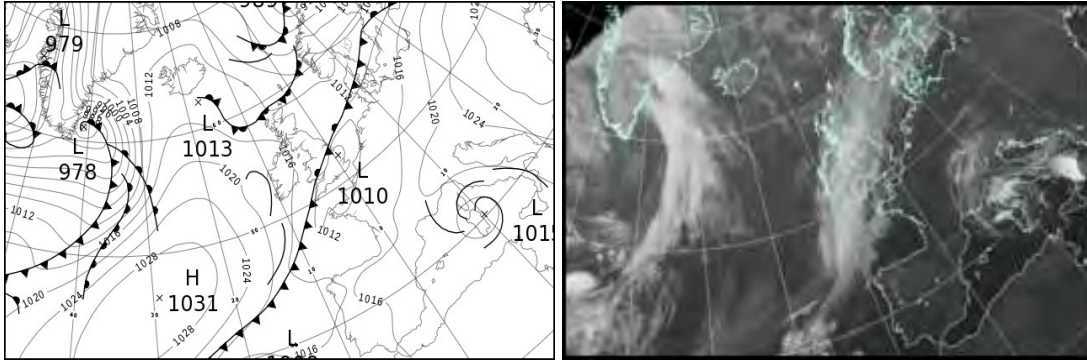
Daily Extremes

<i>Highest Maximum</i>	14.9°C Helens Bay (Down, 43mAMSL)
<i>Lowest Maximum</i>	7.6°C High Wycombe, Hqair (Buckinghamshire, 204mAMSL)
<i>Highest Minimum</i>	12.7°C Wight: St Catherines Point (Isle Of Wight, 20mAMSL)
<i>Lowest Minimum</i>	-2.8°C Braemar No 2 (Aberdeenshire, 327mAMSL)
<i>Lowest Grass Minimum</i>	-6.0°C Balmoral (Aberdeenshire, 283mAMSL)
<i>Most Rainfall</i>	16.8mm Kenley Airfield (Greater London, 170mAMSL)
<i>Most Sunshine</i>	9.4hr Thomastown (Fermanagh, 72mAMSL)
<i>Highest Gust</i>	45Kt 52mph Wight: Needles Old Battery (Isle Of Wight, 80mAMSL)
<i>Highest Gust (mountain)</i>	38Kt 44mph Cairngorm Summit (Inverness-shire, 1237mAMSL)
<i>Greatest Snow Depth at 0900 UTC</i>	No non-zero values

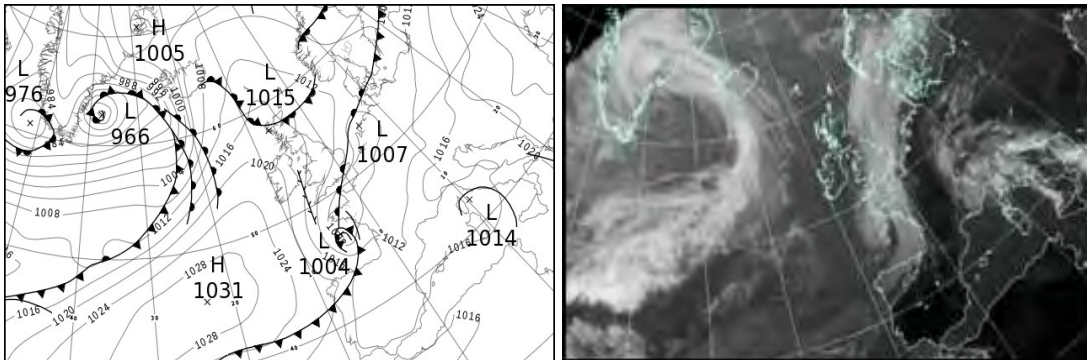
mAMSL refers to station elevation in metres above mean sea level

Daily Weather Summary for Saturday 06 October 2018

North Atlantic and Europe analysis charts and satellite images at 0000 UTC




North Atlantic and Europe analysis charts and satellite images at 1200 UTC



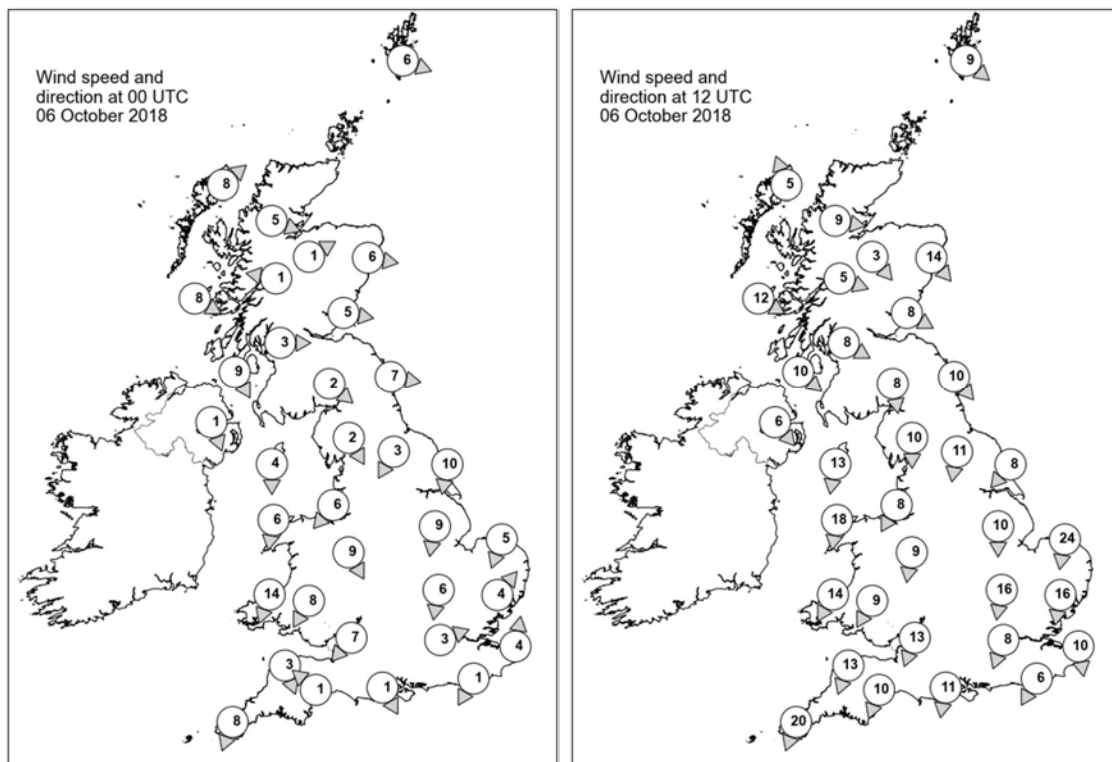
All satellite imagery copyright Met Office and EUMETSAT (European Organisation for the Exploitation of Meteorological Satellites). These show infra-red images from the geostationary MSG satellite. The rainfall rates are derived from both rain-radar and satellite data.

Daily Weather Summary for Saturday 06 October 2018

UK satellite and rain-radar precipitation rates at (L) 0000 and (R) 1200 UTC



UK wind speed and direction at (L) 0000 and (R) 1200 UTC



Daily Weather Summary for Saturday 06 October 2018

Selected UK readings at (L) 0000 and (R) 1200 UTC

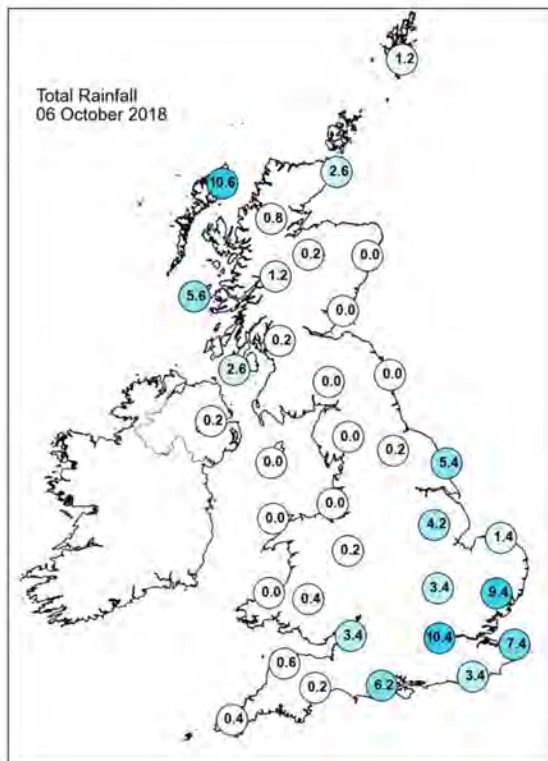
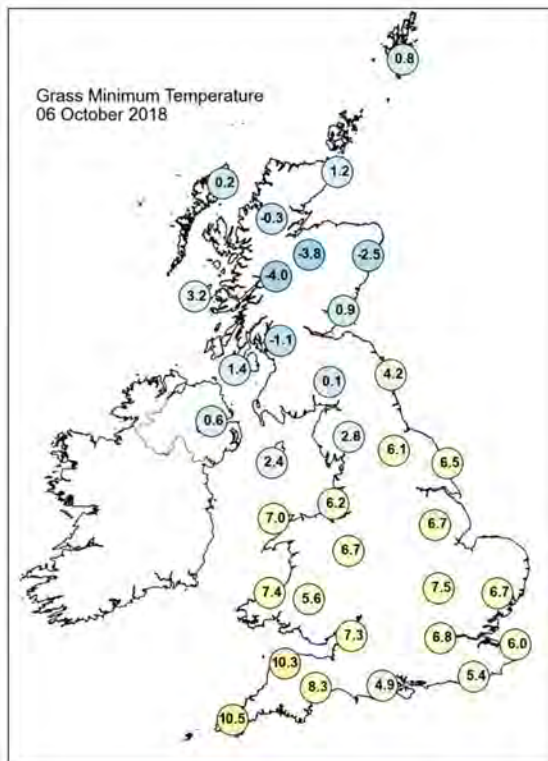
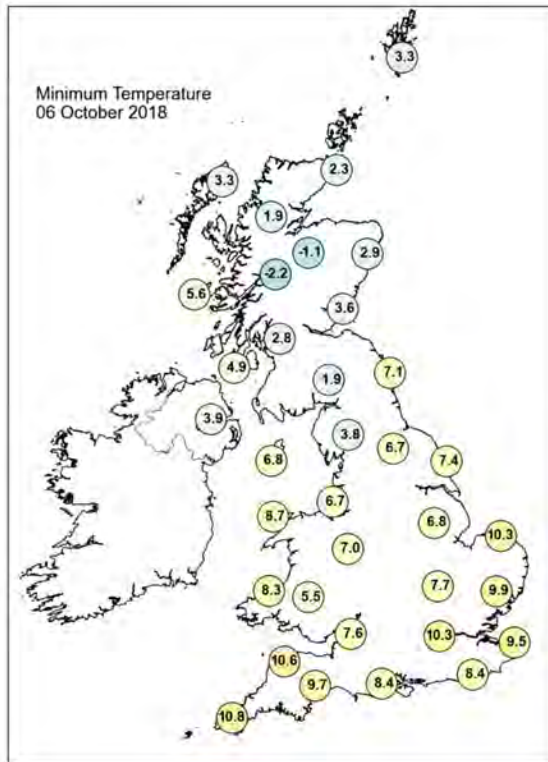
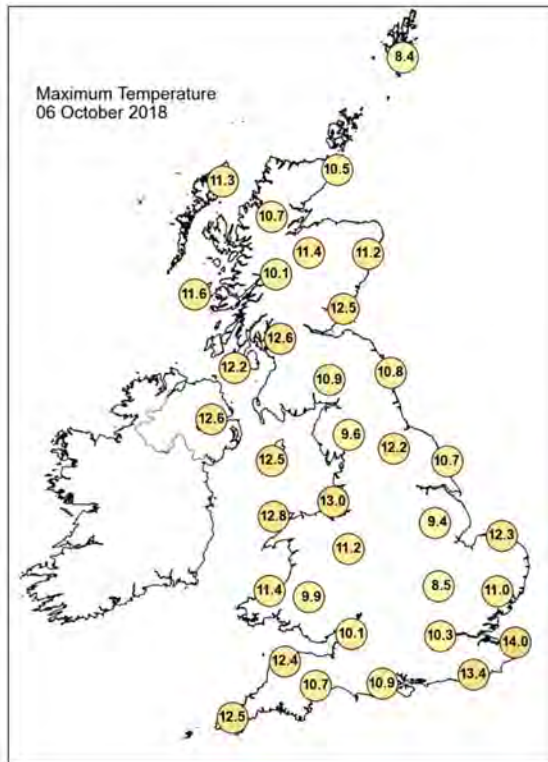
STATIONS		0000 UTC						1200 UTC					
NO	SITE	PRESS	WDIR	WSPD	CLOUD	TEMP	TDEW	PRESS	WDIR	WSPD	CLOUD	TEMP	TDEW
1	Lerwick	1009.5	WNW	6	3	6.2	4.6	1014.2	NW	9	3	7.3	2.3
2	Wick	1012.7	-	-	8	4.2	1.5	1015.5	-	-	4	8.6	3.2
3	Stomoway	1013.0	SW	8	0	4.0	2.8	1019.4	SSE	5	0	9.7	6.0
4	Loch Glascarnoch	1015.1	WNW	5	7	4.4	3.2	1016.4	W	9	3	8.0	3.9
5	Aviemore	1015.6	WSW	1	1	1.5	1.0	1016.1	NW	3	5	8.9	1.5
6	Dyce	1014.3	W	6	7	6.6	1.2	1015.4	NW	14	4	10.3	2.7
7	Tulloch Bridge	1017.0	E	1	7	0.8	0.8	1017.7	WNW	5	6	8.0	2.6
8	Tiree	1016.0	WNW	8	7	6.7	1.3	1017.6	WNW	12	1	11.1	5.0
9	Leuchars	1015.1	W	5	7	4.6	2.2	1016.1	WNW	8	0	10.1	2.7
10	Bishopton	1015.8	W	3	7	5.1	3.9	1017.0	WNW	8	0	10.9	4.5
11	Machrihanish	1015.8	NNW	9	8	9.3	4.6	1017.6	NW	10	1	11.4	5.0
12	Boulmer	1014.6	W	7	8	7.5	3.9	1015.8	NW	10	0	10.5	3.9
13	Eskdalemuir	1015.9	NW	2	8	2.3	1.8	1016.4	N	8	5	9.4	0.4
14	Aldergrove	1016.8	NNW	1	7	5.2	4.1	1018.6	NW	6	2	11.8	4.4
15	Shap	1015.2	NNW	2	8	6.1	3.8	1016.1	N	10	2	8.5	2.9
16	Leeming	1014.9	NNE	3	8	7.6	7.0	1015.1	N	11	8	10.1	6.4
17	Ronaldsway	1015.2	N	4	8	8.0	5.3	1017.3	N	13	1	11.4	2.9
18	Bridlington	1013.1	N	10	8	7.7	5.3	1013.9	NE	8	8	8.6	7.5
19	Crosby	1014.6	NE	6	8	8.4	7.7	1015.6	NNE	8	7	11.6	6.9
20	Valley	1014.1	N	6	8	9.9	6.4	1016.7	N	18	0	11.9	3.0
21	Waddington	1012.5	N	9	8	9.8	9.7	1013.6	N	10	8	8.4	7.2
22	Shawbury	1013.1	NNW	9	7	8.5	8.1	1014.7	N	9	8	9.5	6.7
23	Weybourne	1010.7	NNE	5	7	13.7	13.4	1011.3	N	24	8	9.7	9.1
24	Bedford	1011.5	N	6	7	12.2	10.5	1012.2	N	16	8	8.4	7.2
25	Aberporth	1013.2	NNE	14	8	9.5	8.5	1015.0	NNE	14	8	10.3	6.1
26	Sennybridge	1013.4	NNE	8	7	6.9	6.5	1014.5	NNE	9	8	7.4	5.1
27	Wattisham	1010.9	SW	4	7	11.8	11.0	1010.0	N	16	8	9.6	9.0
28	Filton	1011.6	NE	7	7	11.8	10.1	1012.9	NNE	13	8	8.1	7.0
29	Heathrow	1011.4	WSW	3	2	13.1	11.6	1010.5	NNE	8	8	9.4	8.2
30	Manston	1011.5	S	4	1	11.7	8.8	1008.4	N	10	8	13.7	13.0
31	Chivenor	1011.5	NNW	3	7	13.9	13.0	1012.8	NNE	13	7	10.7	7.1
32	Exeter	1011.1	SE	1	6	12.3	12.0	1011.3	NNE	10	8	9.6	7.6
33	Herstmonceux	1011.5	NNE	1	4	9.8	9.6	1008.6	NNE	6	8	12.7	11.5
34	Hurn	1011.3	NNW	1	7	8.5	8.2	1010.2	N	11	8	8.8	8.1
35	Camborne	1011.8	NNE	8	8	12.7	11.7	1012.2	NNE	20	7	11.3	5.5

Daily Weather Summary for Saturday 06 October 2018

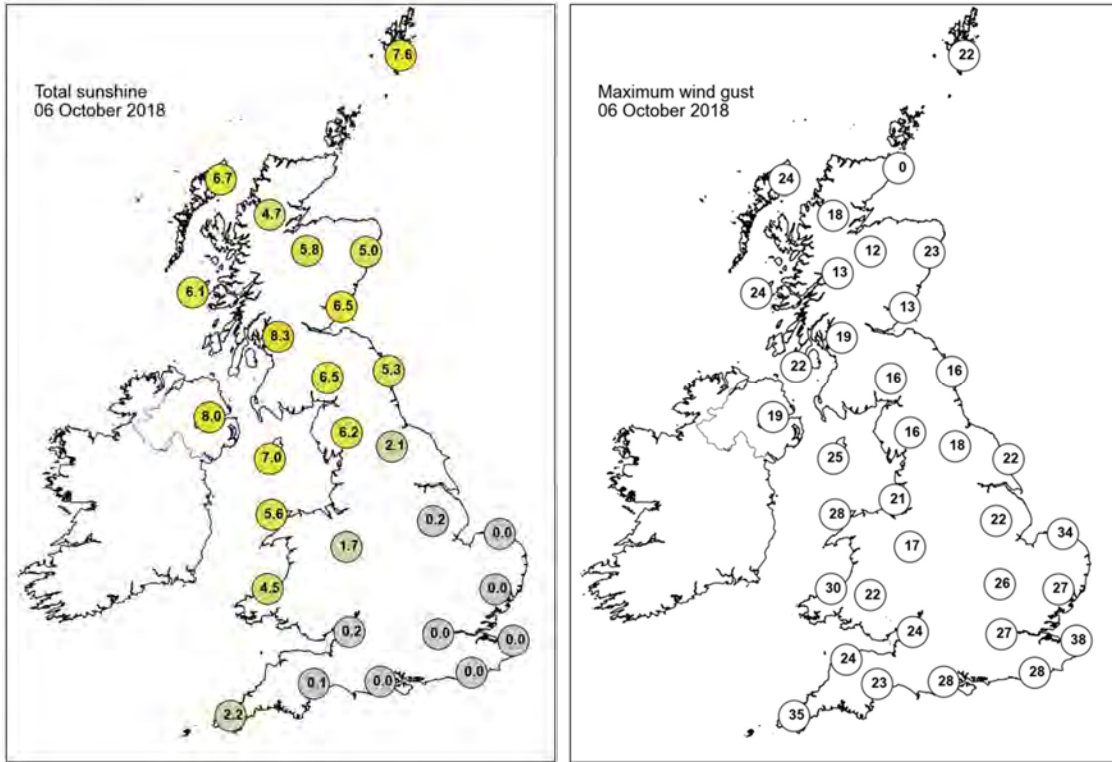
Selected European readings at (L) 0000 and (R) 1200 UTC

STATIONS		0000 UTC						1200 UTC					
NO	SITE	PRESS	WDIR	WSPD	CLOUD	TEMP	TDEW	PRESS	WDIR	WSPD	CLOUD	TEMP	TDEW
1	Murmansk	988.7	NNW	8	8	-0.2	-0.5	993.3	W	6	7	2.2	-0.8
2	Helsinki	-	-	-	6	-	-	-	-	-	7	-	-
3	Stockholm	1008.6	SW	8	-	9.4	6.0	1007.4	WSW	8	-	11.0	4.3
4	Oslo	1008.0	SW	6	-	4.6	0.0	1008.2	S	4	7	10.2	1.1
5	Reykjavik	-	-	-	0	-	-	998.8	ESE	17	8	3.0	-1.2
6	Moscow	1017.0	WNW	2	8	6.5	5.6	1016.7	W	2	8	12.8	10.2
7	Kiev	1029.2	W	4	0	8.6	3.5	1025.2	SW	8	3	17.9	6.6
8	Warsaw	1022.2	SE	4	0	6.6	4.9	1015.2	S	8	3	19.5	7.3
9	Berlin	1015.7	S	6	-	10.9	6.5	1010.3	SSW	8	-	20.3	9.3
10	De Bilt	1012.2	SSE	2	8	7.7	7.7	1007.4	WSW	6	7	19.7	12.8
11	Dublin	1016.6	NW	6	6	5.8	4.3	1018.7	N	14	1	11.2	3.6
12	Cork	1017.0	NW	8	7	6.7	4.0	1019.9	N	14	1	10.4	3.3
13	Sofia	1028.5	SSE	2	0	9.8	3.5	1022.2	ENE	4	0	19.6	8.8
14	Belgrade	1024.4	SE	8	0	15.0	4.9	1016.4	SE	10	0	25.6	7.7
15	Budapest	1026.2	NE	4	0	8.3	3.8	1020.7	ESE	6	3	20.2	6.5
16	Prague	1019.7	E	2	-	8.2	4.9	1014.0	N	4	5	18.1	7.2
17	Munich	1018.1	S	2	8	10.0	9.2	1011.9	W	4	8	21.6	8.0
18	Strasbourg	1016.1	WSW	2	-	9.1	8.3	1011.4	SSW	5	7	21.5	12.3
19	Paris	1012.8	SW	2	0	11.0	9.6	1008.4	SW	11	3	22.8	10.6
20	Jersey	1011.4	NNE	6	8	13.6	13.5	1006.7	SSW	5	8	13.7	13.3
21	Milan	1022.2	ENE	2	7	16.4	13.0	1018.1	SSW	4	7	18.9	12.6
22	Marseille	1018.0	SE	2	8	17.3	12.8	1015.8	S	7	-	24.2	14.6
23	Bordeaux	1014.7	WSW	2	-	12.5	8.8	1012.4	SW	14	7	21.1	14.0
24	Rome	1017.8	SSE	6	7	17.9	16.9	1014.9	ESE	12	6	20.0	18.3
25	Ajaccio	1015.9	ENE	3	-	16.2	15.1	1014.5	WSW	4	8	21.4	16.4
26	Barcelona	1017.5	N	6	1	19.0	16.6	1015.6	SSW	7	6	24.2	18.1
27	Majorca	1017.4	N	2	1	16.5	14.5	1016.1	SW	13	3	26.3	17.4
28	Madrid	1016.4	N	3	0	13.8	5.5	1013.6	S	7	1	25.3	7.2
29	Lisbon	1014.7	-	-	-	20.8	11.9	1016.1	-	-	-	27.5	10.7
30	Athens	1024.3	N	7	-	18.3	8.7	1021.1	NE	5	3	24.4	9.5
31	Malta	1019.2	W	3	0	19.3	17.1	1018.9	E	7	2	26.1	17.4
32	Gibraltar	1016.8	ENE	15	0	21.6	18.9	1017.8	ENE	14	5	23.5	19.0

Daily Weather Summary for Saturday 06 October 2018



Daily Weather Summary for Saturday 06 October 2018



None of the selected stations observed a day of sleet or snow falling or non-zero snow depth at 0900 UTC.

Daily Weather Summary for Sunday 07 October 2018

This day's summary created 14/10/2018 03:00

Summary of the UK Weather for Sunday 07 October 2018

A band of rain gradually cleared the southeast of England into the early hours. The rest of the UK was under a ridge of high pressure bringing settled, dry conditions, light winds and clear skies. This allowed temperatures to fall away with a widespread frost forming. Some patchy shallow mist and fog also formed through the early hours, mainly across central and western England. Towards dawn the cloud and wind increased across northwest Scotland with rain arriving here by morning. During the day, heavy persistent rain fell in western Scotland over many hours accompanied by strong winds. Further south, there was plenty of dry bright weather. Although it was fairly cloudy, most of the cloud was high level cirrus, allow for some hazy sunshine at times.

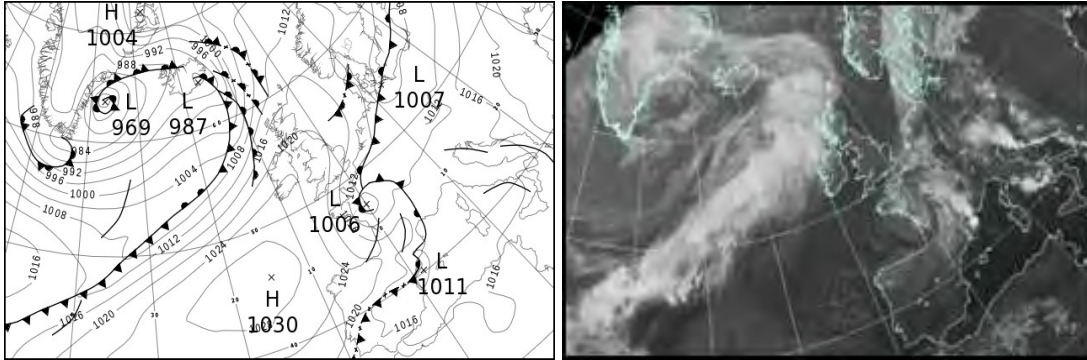
Daily Extremes

<i>Highest Maximum</i>	17.2°C Ringmer, Bishops Lane (East Sussex, 23mAMSL)
<i>Lowest Maximum</i>	10.0°C Fylingdales (North Yorkshire, 262mAMSL)
<i>Highest Minimum</i>	10.5°C Manston (Kent, 49mAMSL)
<i>Lowest Minimum</i>	-4.3°C Aboyne No 2 (Aberdeenshire, 140mAMSL)
<i>Lowest Grass Minimum</i>	-7.4°C Aboyne No 2 (Aberdeenshire, 140mAMSL)
<i>Most Rainfall</i>	70.6mm Achnagart (Ross & Cromarty, 15mAMSL)
<i>Most Sunshine</i>	9.0hr East Malling (Kent, 33mAMSL)
<i>Highest Gust</i>	45Kt 52mph Shap (Cumbria, 252mAMSL) also Sella Ness (Shetland, 7mAMSL)
<i>Highest Gust (mountain)</i>	92Kt 106mph Cairngorm Summit (Inverness-shire, 1237mAMSL)
<i>Greatest Snow Depth at 0900 UTC</i>	No non-zero values

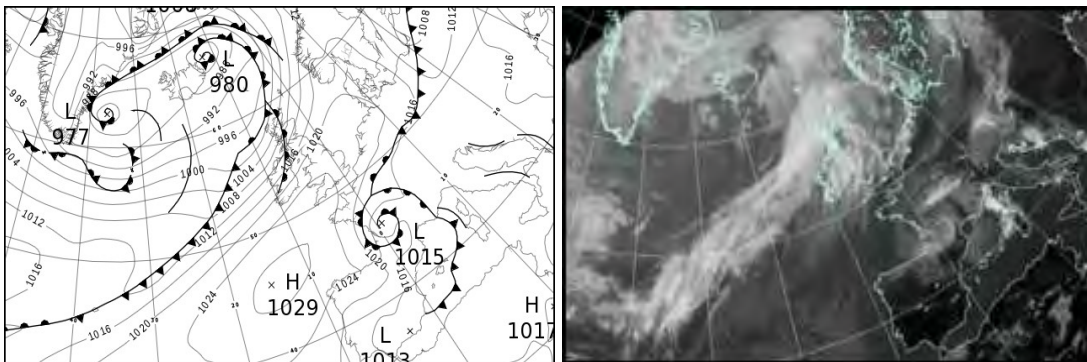
mAMSL refers to station elevation in metres above mean sea level

Daily Weather Summary for Sunday 07 October 2018

North Atlantic and Europe analysis charts and satellite images at 0000 UTC




North Atlantic and Europe analysis charts and satellite images at 1200 UTC



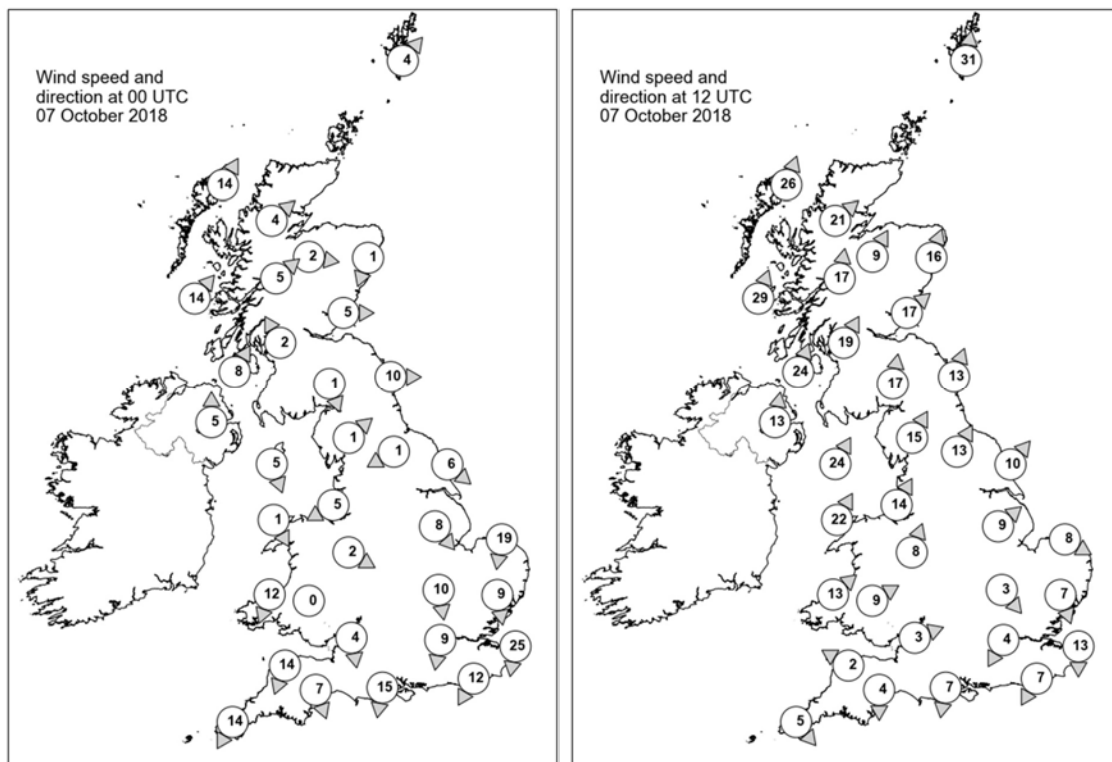
All satellite imagery copyright Met Office and EUMETSAT (European Organisation for the Exploitation of Meteorological Satellites). These show infra-red images from the geostationary MSG satellite. The rainfall rates are derived from both rain-radar and satellite data.

Daily Weather Summary for Sunday 07 October 2018

UK satellite and rain-radar precipitation rates at (L) 0000 and (R) 1200 UTC



UK wind speed and direction at (L) 0000 and (R) 1200 UTC



Daily Weather Summary for Sunday 07 October 2018

Selected UK readings at (L) 0000 and (R) 1200 UTC

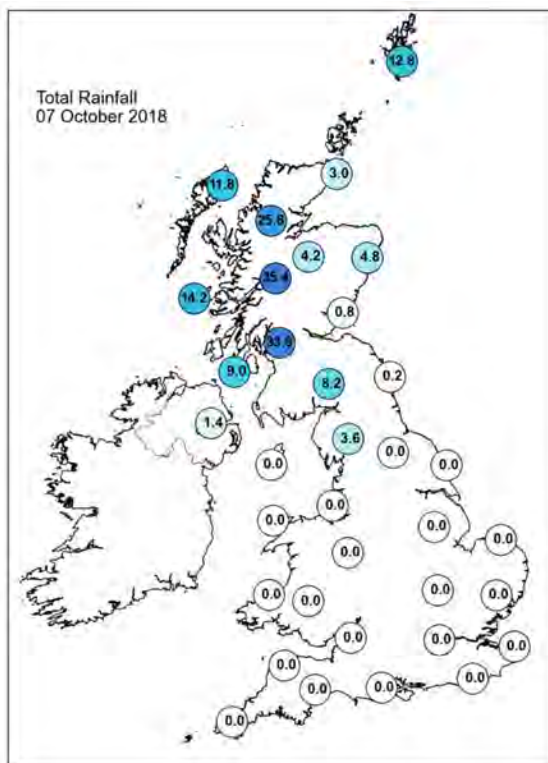
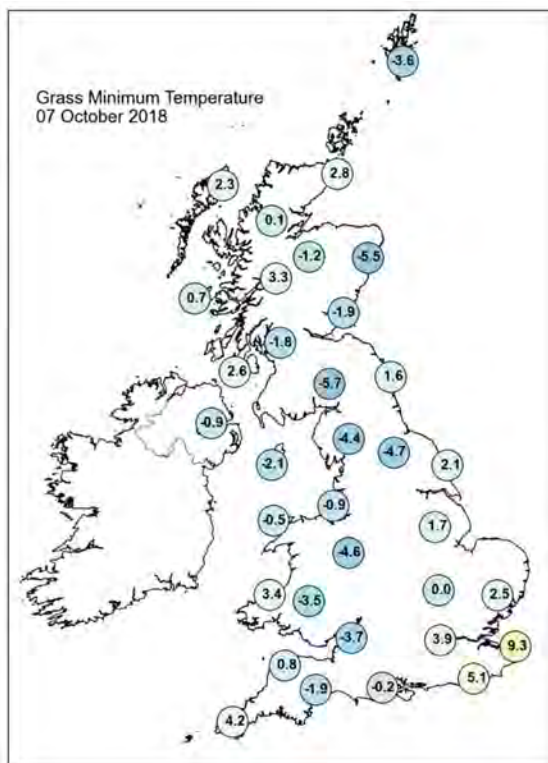
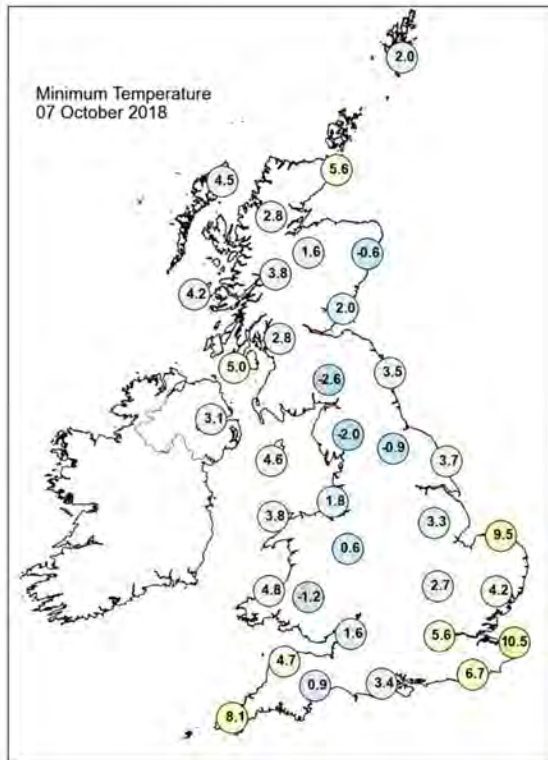
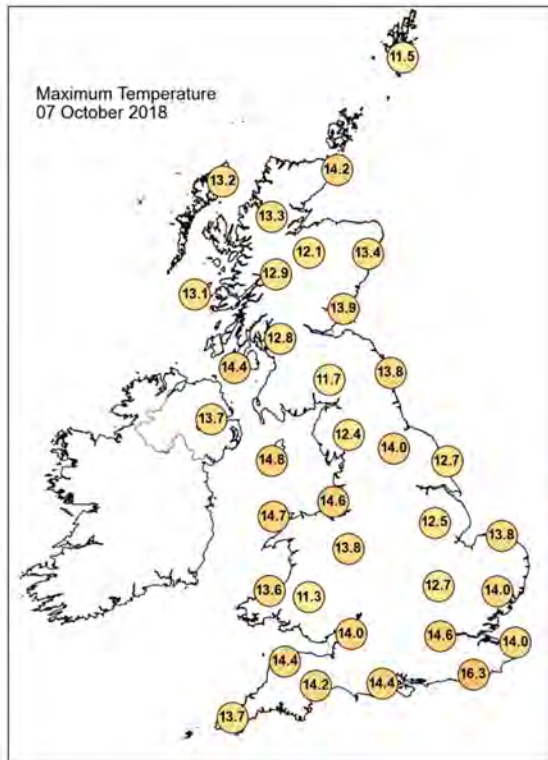
STATIONS		0000 UTC						1200 UTC					
NO	SITE	PRESS	WDIR	WSPD	CLOUD	TEMP	TDEW	PRESS	WDIR	WSPD	CLOUD	TEMP	TDEW
1	Lerwick	1015.2	SW	4	5	3.9	1.4	1004.6	S	31	8	8.3	6.9
2	Wick	1016.3	-	-	8	6.4	3.7	1005.5	-	-	8	9.7	-
3	Stornoway	1015.4	SSW	14	8	8.5	5.3	1003.9	SSW	26	8	11.7	10.9
4	Loch Glascarnoch	1017.6	SW	4	8	6.3	2.3	1005.4	SW	21	8	9.9	7.9
5	Aviemore	1018.7	W	2	5	3.4	2.5	1007.9	SSW	9	8	8.9	6.0
6	Dyce	1018.6	NNE	1	0	-0.2	-1.1	1011.4	SSW	16	8	7.5	5.7
7	Tulloch Bridge	1019.8	SW	5	6	5.4	2.7	1009.4	S	17	7	8.7	7.7
8	Tiree	1018.1	SW	14	7	9.5	3.8	1005.8	SSW	29	8	11.9	11.4
9	Leuchars	1019.0	W	5	0	2.8	0.4	1013.2	SW	17	8	10.6	6.4
10	Bishopton	1020.1	SSE	2	0	2.8	2.3	1012.8	SSW	19	8	9.1	8.6
11	Machrihanish	1020.3	SSW	8	2	6.9	4.4	1012.5	SSW	24	8	10.3	8.2
12	Boulmer	1019.9	W	10	0	6.5	2.3	1017.3	SSW	13	8	9.7	5.7
13	Eskdalemuir	1021.9	NNW	1	0	-1.6	-1.9	1017.0	S	17	7	8.8	4.7
14	Aldergrove	1022.1	S	5	0	3.5	1.9	1015.0	S	13	8	9.6	7.3
15	Shap	1022.6	SW	1	0	-0.7	-1.2	1019.6	SSW	15	8	9.4	4.4
16	Leeming	1021.2	ENE	1	0	0.3	-1.7	1020.6	SSW	13	8	11.3	5.4
17	Ronaldsway	1021.8	NNW	5	1	5.4	3.3	1019.2	SSW	24	8	12.0	6.7
18	Bridlington	1019.7	NW	6	5	6.0	3.7	1021.3	SW	10	1	12.4	3.5
19	Crosby	1021.5	ENE	5	0	3.3	1.5	1022.0	SSW	14	8	12.2	6.2
20	Valley	1022.1	NNW	1	3	6.1	3.1	1021.7	SSW	22	8	12.3	6.6
21	Waddington	1020.5	NW	8	0	4.4	3.6	1023.0	SW	9	7	11.0	5.3
22	Shawbury	1021.8	WNW	2	0	1.4	0.6	1023.2	SSW	8	1	12.3	5.9
23	Weybourne	1018.2	N	19	2	10.9	4.9	1022.8	WNW	8	0	12.4	7.2
24	Bedford	1019.5	N	10	0	5.9	3.5	1023.6	NW	3	3	11.4	4.1
25	Aberporth	1022.2	NNE	12	1	9.6	4.7	1023.9	SW	13	1	12.6	5.9
26	Sennybridge	1023.3	-	0	0	0.4	-0.4	1024.4	WSW	9	0	10.3	5.0
27	Wattisham	1017.7	N	9	0	6.7	5.3	1022.9	NNW	7	0	12.2	7.7
28	Filton	1021.0	N	4	0	6.3	3.6	1024.7	WSW	3	0	11.9	4.4
29	Heathrow	1018.1	N	9	0	7.9	4.8	1023.6	NNE	4	0	13.2	4.1
30	Manston	1015.3	N	25	8	12.0	7.3	1022.3	N	13	1	13.6	9.0
31	Chivenor	1021.7	NNE	14	0	9.6	3.9	1025.0	ESE	2	0	13.5	5.5
32	Exeter	1020.8	NNW	7	0	7.6	3.1	1024.8	N	4	1	12.5	3.3
33	Herstmonceux	1014.5	NNE	12	8	9.4	6.2	1022.5	NNE	7	0	14.2	6.5
34	Hurn	1018.2	N	15	0	7.6	4.2	1024.0	N	7	0	13.4	4.9
35	Camborne	1022.4	NNE	14	1	10.7	3.0	1025.8	NW	5	7	13.2	3.4

Daily Weather Summary for Sunday 07 October 2018

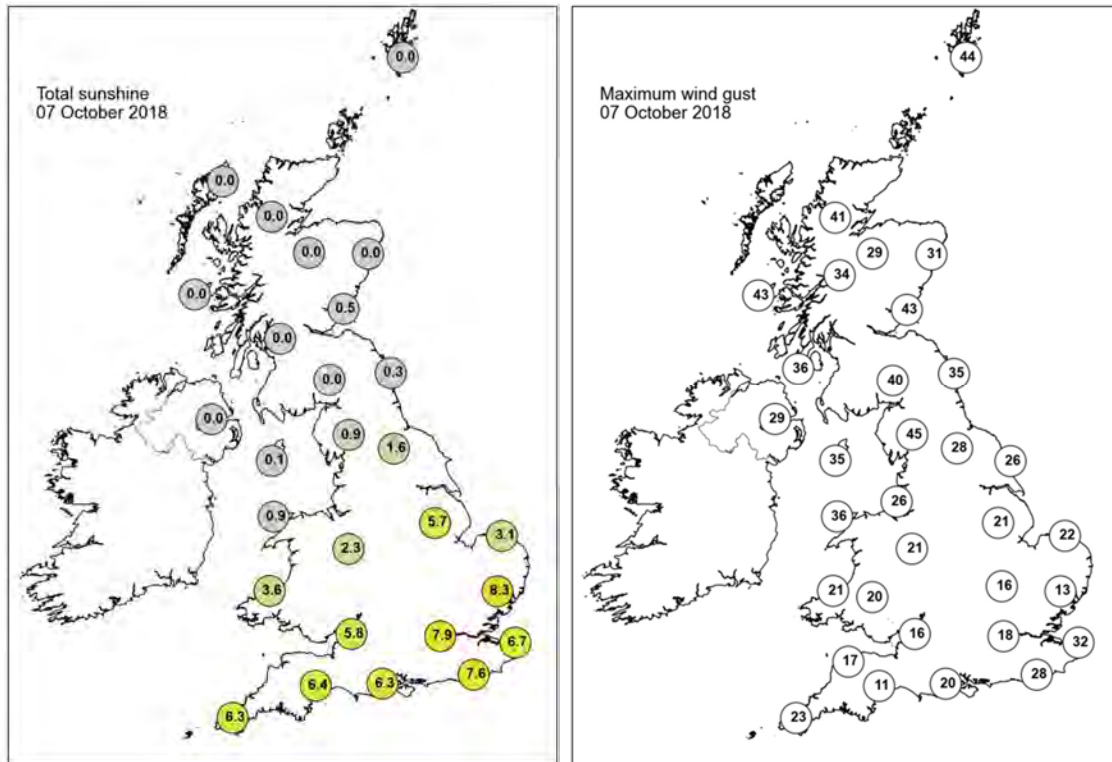
Selected European readings at (L) 0000 and (R) 1200 UTC

STATIONS		0000 UTC						1200 UTC					
NO	SITE	PRESS	WDIR	WSPD	CLOUD	TEMP	TDEW	PRESS	WDIR	WSPD	CLOUD	TEMP	TDEW
1	Murmansk	998.7	W	12	4	0.8	-1.5	1002.5	S	8	2	3.0	-2.4
2	Helsinki	1007.6	W	2	8	4.8	4.7	1009.6	N	6	7	7.4	5.0
3	Stockholm	1009.0	-	0	-	7.1	5.8	1014.1	NW	8	-	9.5	2.4
4	Oslo	1011.1	N	8	-	5.6	-1.8	1016.5	S	2	6	9.2	0.1
5	Reykjavik	-	-	-	6	-	-	987.6	SSW	7	7	2.9	0.7
6	Moscow	1014.6	SW	2	3	10.0	5.8	1010.7	S	2	4	16.2	7.3
7	Kiev	1021.5	SSW	6	0	9.6	5.4	1018.0	WSW	10	0	19.0	6.7
8	Warsaw	1011.9	SSE	4	3	11.0	8.7	1010.8	WSW	6	5	19.9	11.7
9	Berlin	1008.2	SSW	6	-	16.3	10.3	1018.1	NNW	14	-	11.7	5.7
10	De Bilt	1013.5	N	14	8	11.8	9.7	1021.0	NE	8	8	15.1	7.2
11	Dublin	1023.6	WSW	6	0	2.9	0.3	1019.0	SW	14	7	11.7	6.0
12	Cork	1025.4	WNW	8	1	6.5	3.0	1022.2	SW	16	7	12.7	8.5
13	Sofia	1022.4	-	0	0	9.3	5.9	1015.3	-	0	1	20.0	7.0
14	Belgrade	1016.2	SE	8	0	16.9	5.8	1013.5	SSE	6	3	24.9	10.0
15	Budapest	1016.2	E	2	7	14.6	8.1	1014.7	NE	4	6	20.3	8.9
16	Prague	1011.8	N	2	-	9.8	8.4	1014.1	NNW	6	3	19.5	9.9
17	Munich	1011.2	S	4	8	15.1	13.0	1013.6	SSW	2	8	19.7	11.1
18	Strasbourg	1010.5	ESE	1	-	9.8	9.0	1014.8	W	2	-	22.1	12.6
19	Paris	1009.8	S	4	7	15.5	11.1	1018.7	NE	11	8	13.6	12.0
20	Jersey	1015.0	N	25	8	10.8	8.0	1023.2	N	13	7	13.6	9.4
21	Milan	-	-	-	-	-	-	1014.4	N	3	0	21.5	12.1
22	Marseille	1013.8	NE	5	8	18.4	15.5	1014.4	NNW	10	6	18.4	11.5
23	Bordeaux	1014.4	W	12	8	13.4	11.8	1016.1	WNW	8	8	13.4	12.6
24	Rome	1013.7	E	4	5	17.5	16.9	1014.1	SSW	9	4	22.2	17.6
25	Ajaccio	1014.5	NE	6	-	14.6	13.3	1014.6	SW	14	7	22.5	17.2
26	Barcelona	1011.8	SW	9	7	23.5	20.0	1015.5	SW	4	5	19.4	12.5
27	Majorca	1013.9	SSW	10	4	22.6	19.0	1013.9	ENE	12	3	24.2	15.7
28	Madrid	1015.3	E	3	0	16.5	6.5	1017.8	N	10	1	18.5	2.6
29	Lisbon	-	-	-	-	-	-	1017.9	-	-	-	22.5	6.3
30	Athens	1018.4	N	4	-	17.5	9.0	1016.2	-	0	1	24.4	10.8
31	Malta	1017.3	W	3	0	20.4	16.8	1016.0	S	8	3	26.2	19.0
32	Gibraltar	1016.5	W	6	0	20.7	18.5	1015.6	S	13	1	27.2	16.8

Daily Weather Summary for Sunday 07 October 2018



Daily Weather Summary for Sunday 07 October 2018



None of the selected stations observed a day of sleet or snow falling or non-zero snow depth at 0900 UTC.

Daily Weather Summary for Monday 08 October 2018

This day's summary created 15/10/2018 03:00

Summary of the UK Weather for Monday 08 October 2018

Monday started with a frontal band running from west to east across Northern Ireland and the southern half of Scotland. To the north of the front scattered showers moved eastwards across the Outer Hebrides and Orkney. To the south of the front it was predominantly dry with cloud moving eastwards across western parts of England and Wales. Strong winds affected a broad swath of the UK in association with the front. Through the small hours of Monday the frontal band brought persistent rain to parts of Northern Ireland and southwest Scotland. It remained dry across much of England and Wales with an incoming raft of cloud reaching the Home Counties by around dawn. Spells of persistent rain continued to affect Northern Ireland, western and northern Scotland throughout the day and into the night. By contrast, it remained dry across much of England and Wales throughout Monday day and night. Sunny spells developed across England and Wales on Monday day, especially for eastern and southeastern parts.

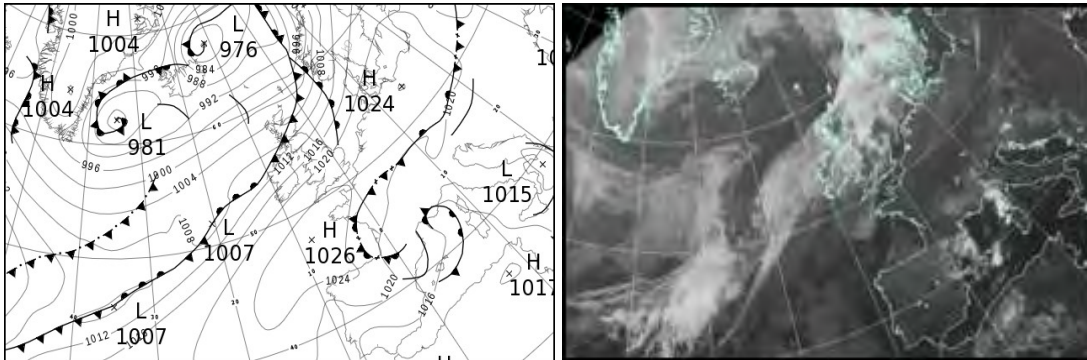
Daily Extremes

<i>Highest Maximum</i>	18.4°C Coningsby (Lincolnshire, 6mAMSL)
<i>Lowest Maximum</i>	11.0°C Lerwick (Shetland, 82mAMSL)
<i>Highest Minimum</i>	12.3°C Scilly: St Marys Airport (Isles Of Scilly, 31mAMSL)
<i>Lowest Minimum</i>	1.4°C Frittenden (Kent, 38mAMSL)
<i>Lowest Grass Minimum</i>	-1.1°C Ringmer, Bishops Lane (East Sussex, 23mAMSL)
<i>Most Rainfall</i>	128.0mm Achnagart (Ross & Cromarty, 15mAMSL)
<i>Most Sunshine</i>	5.8hr Shoeburyness, Landwick (Essex, 2mAMSL)
<i>Highest Gust</i>	47Kt 54mph Capel Curig No 3 (Gwynedd, 216mAMSL)
<i>Highest Gust (mountain)</i>	85Kt 98mph Cairngorm Summit (Inverness-shire, 1237mAMSL)
<i>Greatest Snow Depth at 0900 UTC</i>	No non-zero values

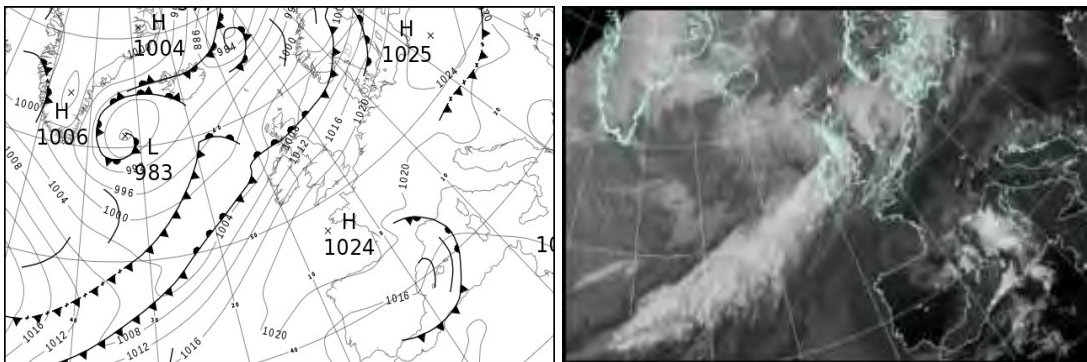
mAMSL refers to station elevation in metres above mean sea level

Daily Weather Summary for Monday 08 October 2018

North Atlantic and Europe analysis charts and satellite images at 0000 UTC




North Atlantic and Europe analysis charts and satellite images at 1200 UTC



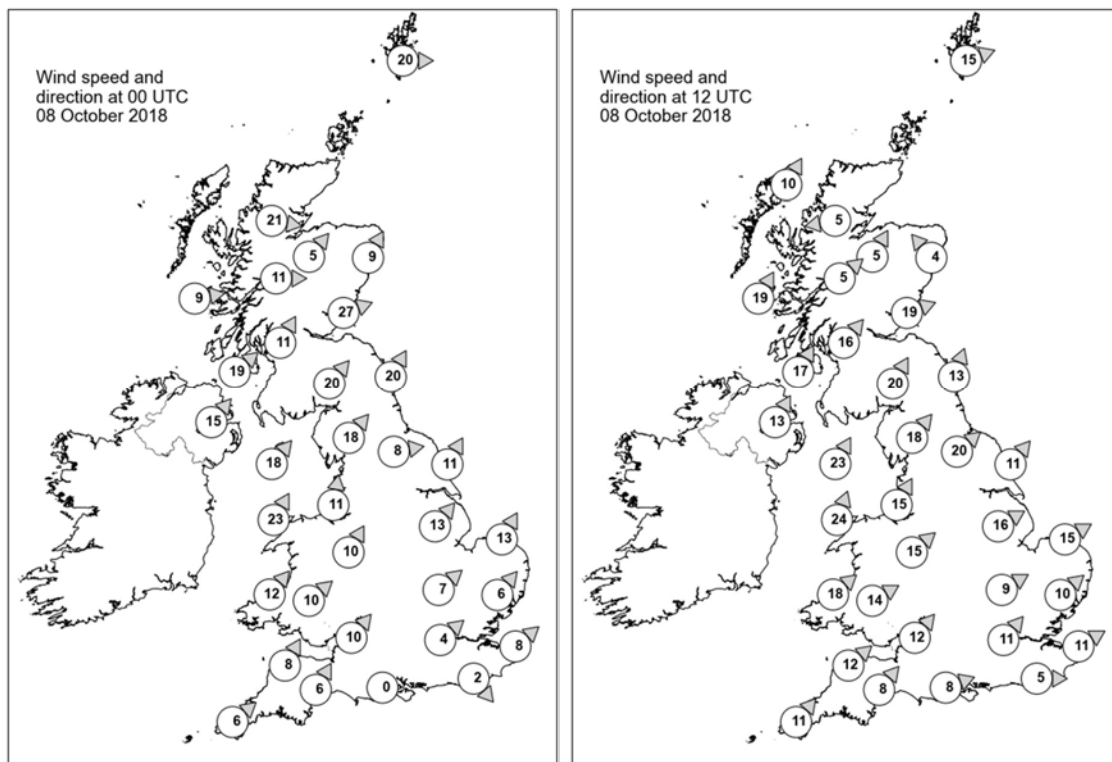
All satellite imagery copyright Met Office and EUMETSAT (European Organisation for the Exploitation of Meteorological Satellites). These show infra-red images from the geostationary MSG satellite. The rainfall rates are derived from both rain-radar and satellite data.

Daily Weather Summary for Monday 08 October 2018

UK satellite and rain-radar precipitation rates at (L) 0000 and (R) 1200 UTC



UK wind speed and direction at (L) 0000 and (R) 1200 UTC



Daily Weather Summary for Monday 08 October 2018

Selected UK readings at (L) 0000 and (R) 1200 UTC

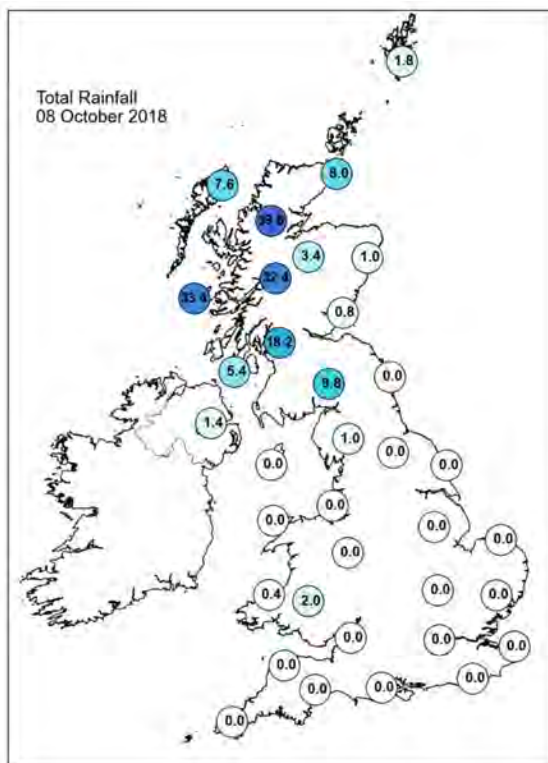
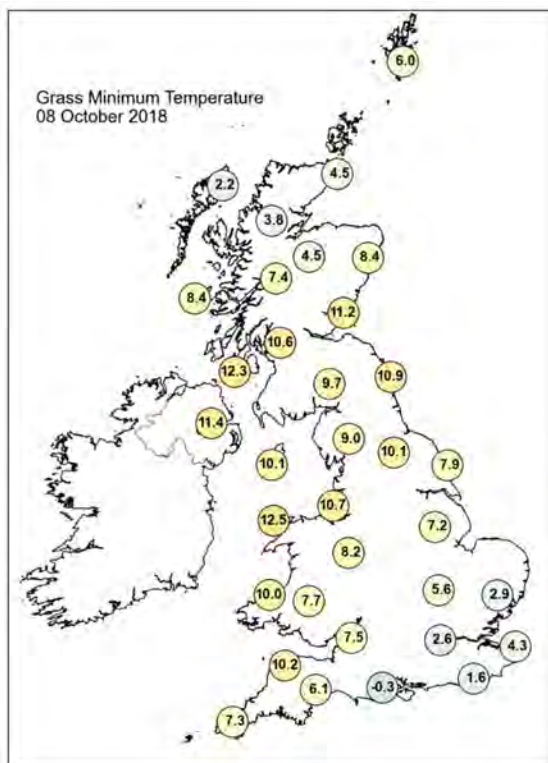
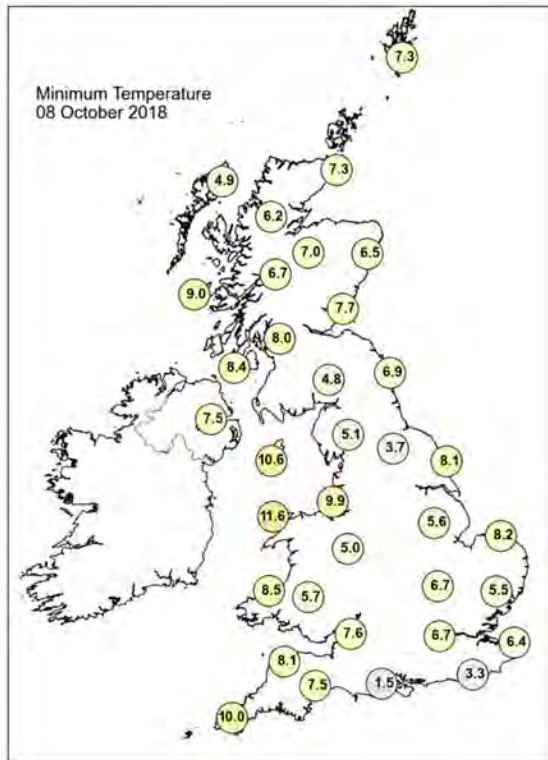
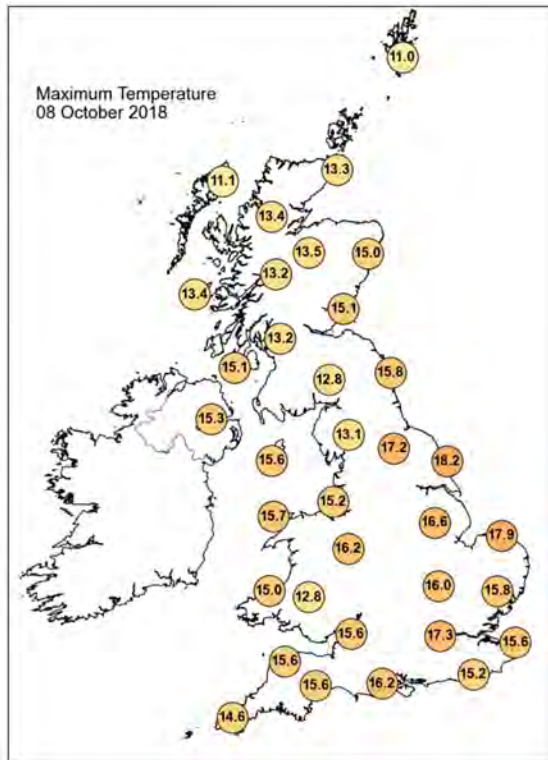
STATIONS		0000 UTC						1200 UTC					
NO	SITE	PRESS	WDIR	WSPD	CLOUD	TEMP	TDEW	PRESS	WDIR	WSPD	CLOUD	TEMP	TDEW
1	Lerwick	998.5	W	20	6	8.4	5.3	1004.3	WSW	15	6	9.6	5.5
2	Wick	1002.3	-	-	7	8.6	7.5	1005.8	-	-	8	10.8	5.9
3	Stornoway	1005.4	-	-	5	8.1	7.0	-	SSW	10	8	10.6	7.5
4	Loch Glascarnoch	1004.1	W	21	0	8.3	4.6	1005.9	E	5	8	7.7	6.8
5	Aviemore	1003.8	SW	5	8	11.8	10.0	1005.4	SSW	5	8	11.2	9.2
6	Dyce	1003.9	SSW	9	6	13.0	10.5	1006.9	SE	4	7	11.7	11.2
7	Tulloch Bridge	1006.5	W	11	8	11.3	9.6	1006.6	SW	5	8	10.0	9.1
8	Tiree	1007.2	W	9	8	10.6	8.2	1004.2	SSW	19	8	13.0	12.7
9	Leuchars	1005.7	WSW	27	8	13.8	10.9	1007.5	WSW	19	8	14.7	12.0
10	Bishopton	1008.8	SSW	11	8	12.3	11.9	1008.6	SW	16	8	12.5	11.9
11	Machrihanish	1009.4	SW	19	7	13.9	11.8	1008.5	SSW	17	8	14.6	11.5
12	Boulmer	1011.3	SSW	20	7	13.2	10.3	1011.7	SSW	13	8	15.0	11.3
13	Eskdalemuir	1011.3	SW	20	8	11.1	10.2	1011.4	SSW	20	8	11.9	10.5
14	Aldergrove	1011.6	SW	15	8	13.4	11.5	1010.7	SSW	13	7	14.6	10.4
15	Shap	1015.2	SW	18	7	11.6	9.9	1014.6	SW	18	8	12.7	10.4
16	Leeming	1015.6	W	8	8	12.9	8.5	1014.5	SW	20	6	15.4	9.9
17	Ronaldsway	1015.2	SW	18	7	13.6	11.3	1013.8	SSW	23	7	14.4	12.1
18	Bridlington	1016.1	SSW	11	5	9.8	6.5	1015.0	SW	11	1	15.8	10.9
19	Crosby	1017.5	S	11	8	13.0	10.6	1016.8	SSW	15	8	14.8	10.5
20	Valley	1017.6	SSW	23	8	13.8	11.7	1016.5	SSW	24	8	15.0	11.6
21	Waddington	1019.0	SW	13	7	9.4	6.2	1017.5	WSW	16	6	15.5	9.3
22	Shawbury	1019.2	SSW	10	7	11.4	8.4	1018.2	SW	15	7	15.1	10.3
23	Weybourne	1020.3	SSW	13	0	9.0	3.7	1019.0	WSW	15	0	16.8	9.6
24	Bedford	1021.7	SW	7	0	7.7	4.4	1019.8	WSW	9	7	15.2	9.4
25	Aberporth	1020.6	SW	12	8	12.4	9.3	1018.9	SW	18	7	14.4	9.8
26	Sennybridge	1021.5	SW	10	8	10.5	8.6	1019.8	WSW	14	8	12.4	10.3
27	Wattisham	1022.2	SW	6	0	7.2	4.2	1020.7	SW	10	6	14.6	10.0
28	Filton	1022.3	SW	10	8	11.5	8.1	1020.9	SW	12	7	14.8	10.1
29	Heathrow	1023.0	SW	4	0	7.3	3.7	1021.8	SW	11	7	15.3	9.1
30	Manston	1023.1	SW	8	0	7.2	5.7	1022.5	WSW	11	8	14.6	8.9
31	Chivenor	1023.0	SSW	8	8	12.1	9.3	1021.6	SW	12	8	14.5	11.1
32	Exeter	1023.4	SSW	6	8	10.8	7.6	1021.8	SW	8	8	15.1	10.0
33	Herstmonceux	1023.4	NW	2	0	6.9	5.6	1022.9	W	5	8	14.3	9.1
34	Hurn	1023.6	-	0	0	3.6	2.8	1022.7	WSW	8	8	15.0	9.0
35	Camborne	1024.0	SW	6	8	12.0	9.0	1021.7	SW	11	8	14.2	10.7

Daily Weather Summary for Monday 08 October 2018

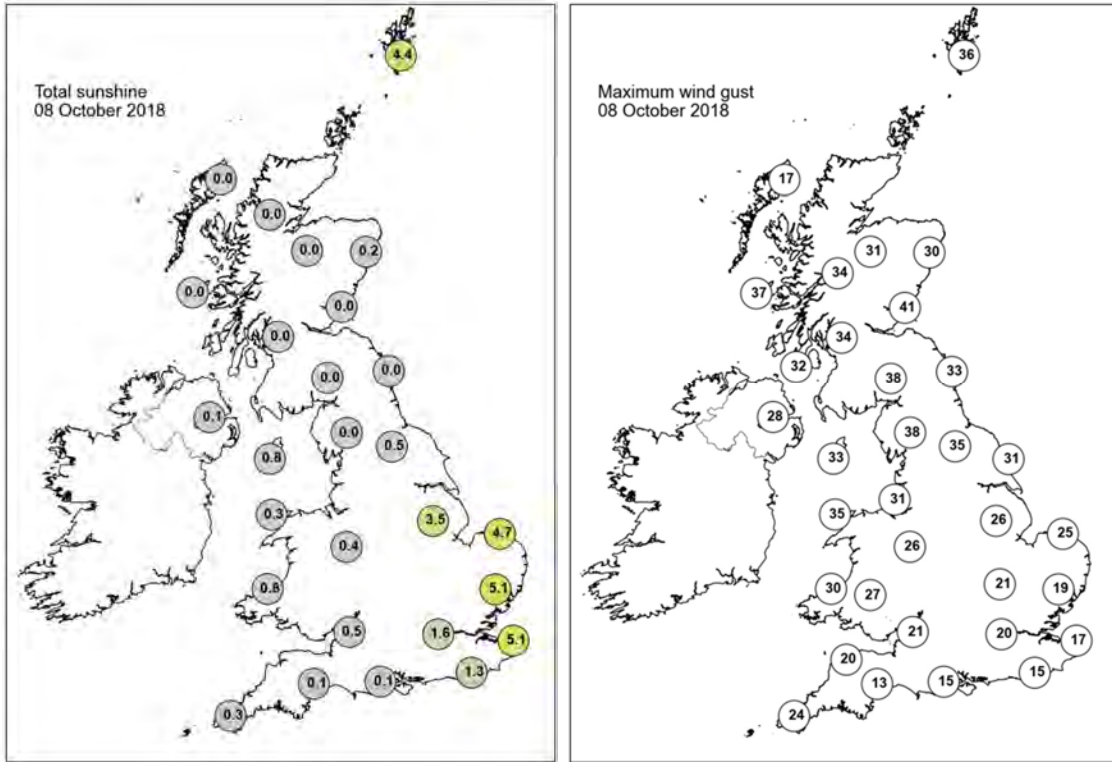
Selected European readings at (L) 0000 and (R) 1200 UTC

STATIONS		0000 UTC						1200 UTC					
NO	SITE	PRESS	WDIR	WSPD	CLOUD	TEMP	TDEW	PRESS	WDIR	WSPD	CLOUD	TEMP	TDEW
1	Murmansk	1004.2	S	10	1	-1.1	-3.0	1002.8	S	17	2	4.6	-3.5
2	Helsinki	1017.2	WNW	4	0	-0.6	-0.7	1015.4	SW	14	8	7.9	7.1
3	Stockholm	1017.7	S	4	-	4.3	1.3	1011.6	S	12	-	8.7	6.5
4	Oslo	1011.6	SSW	8	-	6.0	3.5	1004.8	SSW	12	6	15.3	8.5
5	Reykjavik	-	-	-	5	-	-	990.2	E	8	7	3.4	0.2
6	Moscow	1007.1	SW	2	8	13.2	9.9	1022.4	N	6	2	7.3	-1.6
7	Kiev	1017.8	SW	6	0	10.0	3.6	1019.6	NNE	4	2	18.6	11.7
8	Warsaw	1021.4	W	6	5	8.1	6.6	1025.0	W	4	5	12.1	4.4
9	Berlin	1024.0	ENE	2	-	3.6	2.5	1023.2	SSE	6	-	14.0	3.4
10	De Bilt	1022.5	-	0	8	3.8	3.8	1022.1	SW	6	8	15.7	8.9
11	Dublin	1015.3	SW	12	7	13.1	8.7	1014.0	SW	12	7	15.0	10.0
12	Cork	1018.8	SW	14	7	12.2	10.5	1016.6	SW	16	7	13.8	11.5
13	Sofia	1018.9	-	0	0	8.0	5.4	-	-	-	-	-	-
14	Belgrade	1016.8	SE	2	0	15.1	10.9	1018.0	NW	2	4	25.1	12.1
15	Budapest	1017.9	N	4	6	14.7	10.3	1020.3	ENE	4	2	22.3	12.3
16	Prague	1022.9	-	0	-	8.8	6.2	1023.5	N	2	8	13.3	8.4
17	Munich	1019.7	ENE	4	7	11.7	11.4	1019.9	ENE	6	4	17.2	11.6
18	Strasbourg	1020.2	N	6	-	10.7	8.3	1020.4	NE	5	-	18.6	11.2
19	Paris	1022.5	NNW	4	0	9.5	7.1	1022.9	NNE	6	2	16.8	6.9
20	Jersey	1024.5	NNW	6	0	8.3	4.4	1023.7	W	4	0	15.6	8.6
21	Milan	1018.0	ENE	2	3	15.7	13.8	1019.5	N	2	-	23.2	13.1
22	Marseille	1015.6	SSW	3	7	14.5	12.5	1017.2	SSW	2	8	21.6	15.9
23	Bordeaux	1020.1	NNW	4	-	11.6	11.3	1020.8	N	4	8	14.9	12.2
24	Rome	1016.9	ENE	4	1	15.1	14.7	1017.8	WSW	8	2	23.5	17.8
25	Ajaccio	1015.9	ENE	4	6	16.3	15.0	1016.9	SSW	5	-	24.5	16.7
26	Barcelona	1017.2	N	5	8	15.8	13.8	1017.4	N	5	6	18.9	12.4
27	Majorca	1016.1	N	4	3	15.3	12.8	1014.1	ENE	11	6	22.4	11.8
28	Madrid	1020.3	NW	4	0	10.7	2.3	1016.1	ENE	6	3	18.3	4.9
29	Lisbon	1016.0	-	-	-	16.8	6.9	1014.4	NNE	4	2	23.1	6.2
30	Athens	1015.7	N	2	-	17.8	14.8	1015.9	SSW	4	0	25.6	13.7
31	Malta	1016.3	WSW	8	1	22.7	19.5	1016.4	SE	8	6	24.3	19.1
32	Gibraltar	1015.0	WSW	9	0	21.7	16.2	1015.0	E	6	2	23.8	19.3

Daily Weather Summary for Monday 08 October 2018



Daily Weather Summary for Monday 08 October 2018



None of the selected stations observed a day of sleet or snow falling or non-zero snow depth at 0900 UTC.

Daily Weather Summary for Tuesday 09 October 2018

This day's summary created 16/10/2018 03:00

Summary of the UK Weather for Tuesday 09 October 2018

Rain continued to affect northwest Scotland and Northern Ireland through the early hours of Tuesday and it was windy across the northern half of the country. There was some light rain across Wales and the Pennines, but otherwise most places were dry but cloudy. There were some clear spells in southern England where a few patches of fog formed towards the end of the night. For most it was a mild night, but it was chilly across parts of the south. Heavy and persistent rain continued across western Scotland through the rest of the day. Elsewhere it was largely dry, although rain nudged into Northern Ireland at times through the day and it stayed cloudy here. For much of England and Wales it was a dry, sunny and warm day with temperatures warmer than the seasonal average. Winds remained fairly strong across the north but were lighter across central and southern areas. There was little change through the evening with rain continuing across much of northern and western Scotland. Elsewhere, it was dry with largely clear skies, but it remained generally mild.

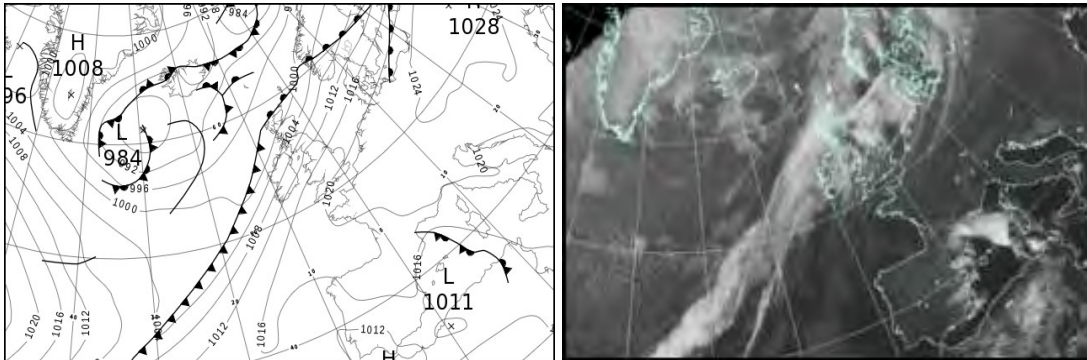
Daily Extremes

<i>Highest Maximum</i>	21.8°C London, St James's Park (Greater London, 5mAMSL)
<i>Lowest Maximum</i>	11.5°C Baltasound No 2 (Shetland, 15mAMSL)
<i>Highest Minimum</i>	14.1°C Wight: St Catherines Point (Isle Of Wight, 20mAMSL)
<i>Lowest Minimum</i>	3.9°C Hurn (Dorset, 10mAMSL)
<i>Lowest Grass Minimum</i>	0.2°C South Farnborough (Hampshire, 65mAMSL)
<i>Most Rainfall</i>	40.2mm Achnagart (Ross & Cromarty, 15mAMSL)
<i>Most Sunshine</i>	10.5hr Wellesbourne (Warwickshire, 47mAMSL)
<i>Highest Gust</i>	50Kt 58mph Capel Curig No 3 (Gwynedd, 216mAMSL)
<i>Highest Gust (mountain)</i>	81Kt 93mph Cairngorm Summit (Inverness-shire, 1237mAMSL)
<i>Greatest Snow Depth at 0900 UTC</i>	No non-zero values

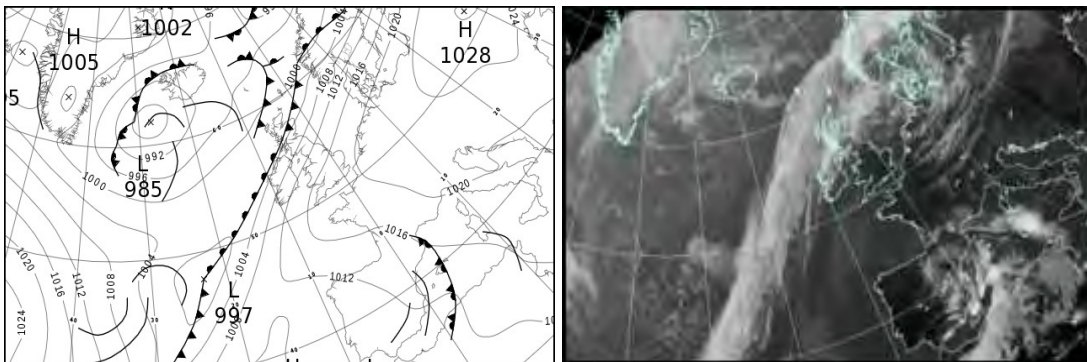
mAMSL refers to station elevation in metres above mean sea level

Daily Weather Summary for Tuesday 09 October 2018

North Atlantic and Europe analysis charts and satellite images at 0000 UTC




North Atlantic and Europe analysis charts and satellite images at 1200 UTC



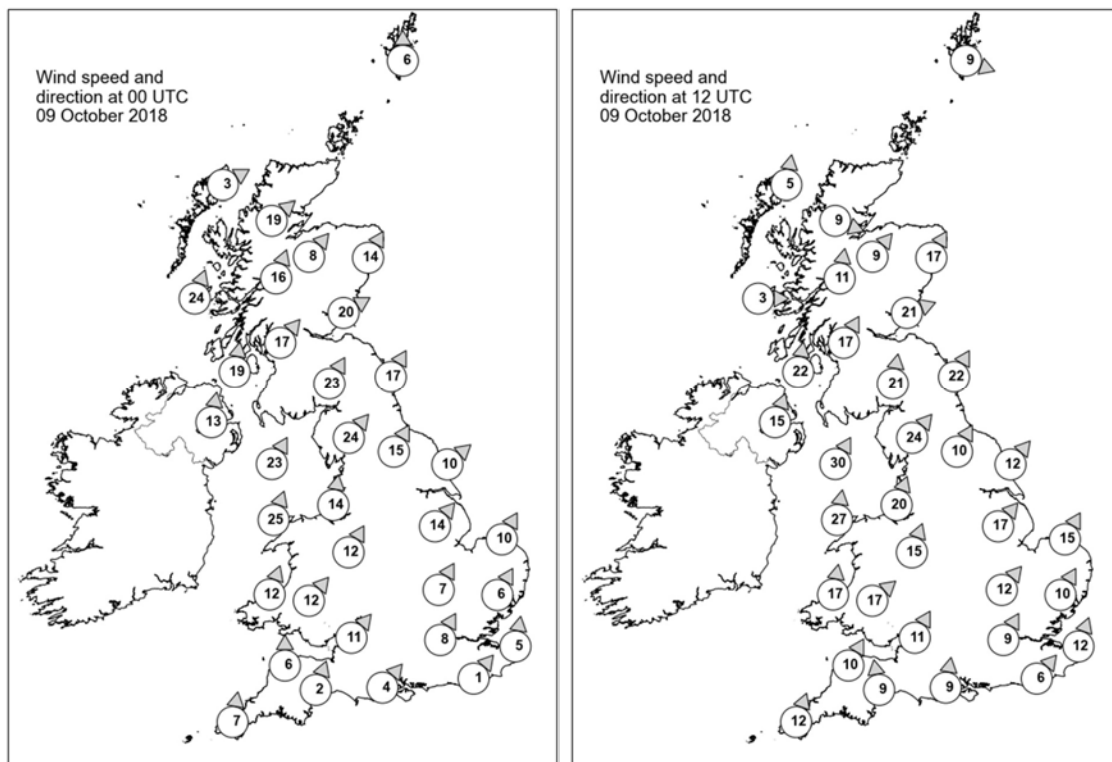
All satellite imagery copyright Met Office and EUMETSAT (European Organisation for the Exploitation of Meteorological Satellites). These show infra-red images from the geostationary MSG satellite. The rainfall rates are derived from both rain-radar and satellite data.

Daily Weather Summary for Tuesday 09 October 2018

UK satellite and rain-radar precipitation rates at (L) 0000 and (R) 1200 UTC



UK wind speed and direction at (L) 0000 and (R) 1200 UTC



Daily Weather Summary for Tuesday 09 October 2018

Selected UK readings at (L) 0000 and (R) 1200 UTC

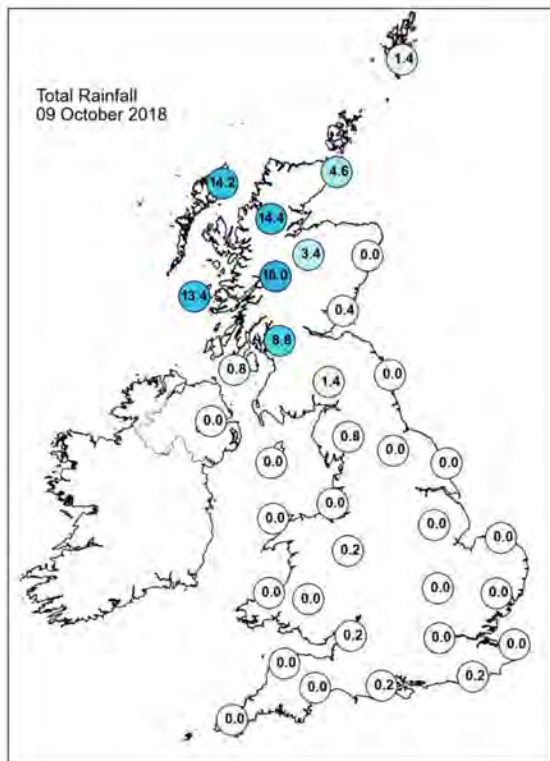
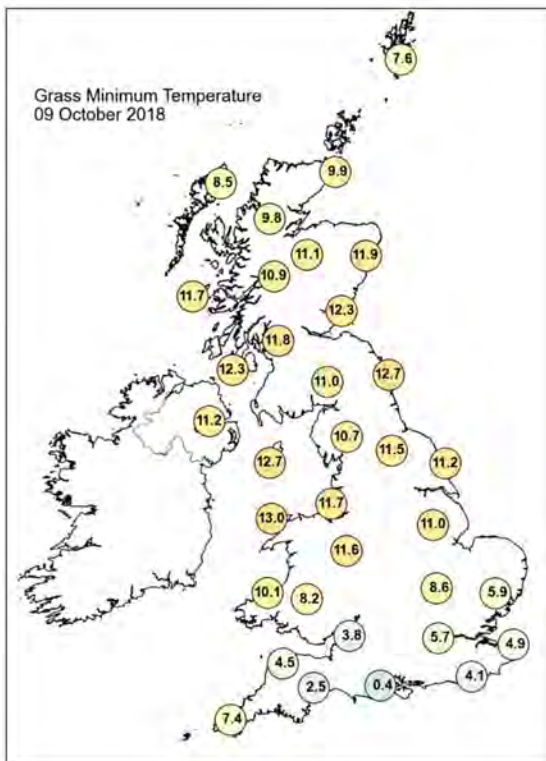
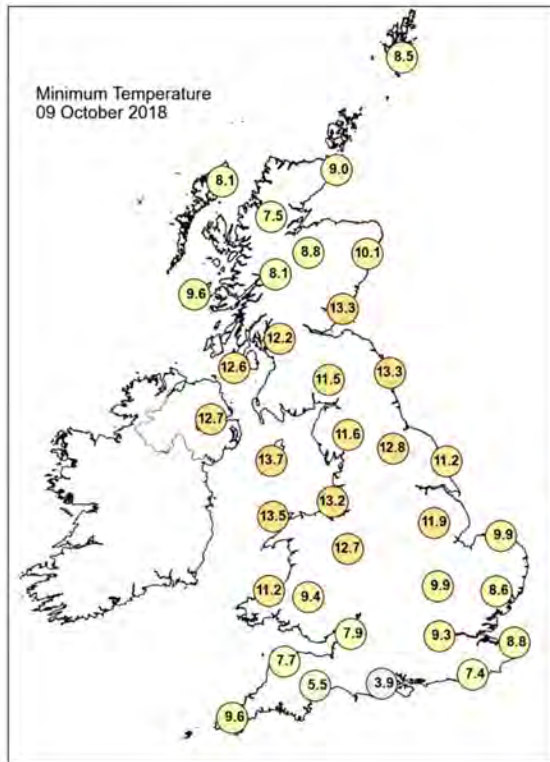
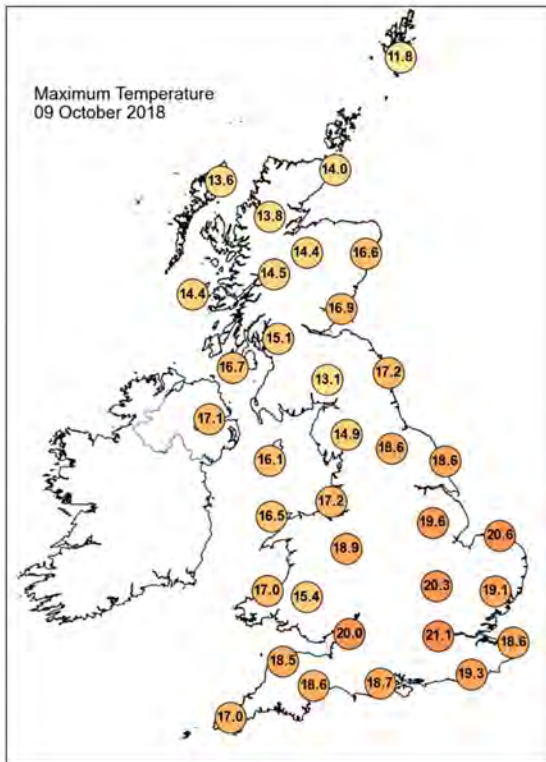
STATIONS		0000 UTC						1200 UTC					
NO	SITE	PRESS	WDIR	WSPD	CLOUD	TEMP	TDEW	PRESS	WDIR	WSPD	CLOUD	TEMP	TDEW
1	Lerwick	998.2	S	6	8	9.2	9.0	999.5	WNW	9	8	9.8	9.2
2	Wick	999.1	-	-	8	11.4	10.9	1001.5	-	-	8	11.7	10.8
3	Stornoway	-	WSW	3	8	9.8	9.2	-	S	5	7	10.5	10.1
4	Loch Glascarnoch	999.3	SW	19	8	13.0	10.8	1001.9	WNW	9	8	10.2	9.8
5	Aviemore	1000.5	SW	8	8	13.5	10.2	1002.1	SW	9	7	13.9	10.9
6	Dyce	1002.7	SSW	14	7	14.0	10.9	1003.4	SSW	17	8	15.2	11.2
7	Tulloch Bridge	1002.4	SSW	16	8	12.0	11.2	1003.5	S	11	8	12.5	11.6
8	Tiree	999.9	SSW	24	8	13.3	13.0	1002.3	W	3	8	11.2	10.9
9	Leuchars	1004.6	WSW	20	8	14.7	10.8	1005.0	WSW	21	8	16.7	12.1
10	Bishopton	1005.8	SW	17	8	12.7	11.9	1006.1	SSW	17	8	12.5	11.9
11	Machrihanish	1005.7	S	19	8	13.9	11.5	1005.3	S	22	8	14.8	12.1
12	Boulmer	1009.2	SSW	17	8	14.5	10.5	1008.8	SSW	22	7	16.6	10.5
13	Eskdalemuir	1008.8	SSW	23	8	11.9	10.7	1009.4	S	21	8	12.2	10.6
14	Aldergrove	1007.2	S	13	8	13.4	10.9	1007.0	SSW	15	8	15.3	11.5
15	Shap	1012.2	SW	24	8	12.2	9.6	1012.2	SW	24	8	12.7	9.8
16	Leeming	1013.2	SSW	15	8	13.2	9.7	1013.2	SSW	10	5	16.0	9.7
17	Ronaldsway	1011.2	SSW	23	8	13.9	11.3	1010.9	SSW	30	6	15.4	10.5
18	Bridlington	1013.6	SW	10	-	13.1	10.3	1013.7	SW	12	1	17.2	10.6
19	Crosby	1014.7	S	14	8	14.2	10.1	1013.7	SSW	20	0	16.2	9.5
20	Valley	1013.8	SSW	25	8	14.4	11.6	1013.9	S	27	7	14.7	11.6
21	Waddington	1016.2	SW	14	7	12.9	9.8	1015.9	SW	17	0	16.9	6.3
22	Shawbury	1016.3	SSW	12	8	13.4	9.4	1015.6	SSW	15	2	16.8	6.0
23	Weybourne	1017.6	SSW	10	0	11.0	8.7	1017.2	SSW	15	0	18.2	7.0
24	Bedford	1018.5	SSW	7	8	12.9	9.4	1017.4	SW	12	0	18.2	7.8
25	Aberporth	1016.5	SSW	12	8	12.6	9.6	1015.7	S	17	2	15.2	9.5
26	Sennybridge	1017.8	SW	12	8	10.6	10.1	1016.5	SW	17	0	14.5	8.2
27	Wattisham	1019.7	SSW	6	0	9.6	8.0	1018.4	SSW	10	2	17.7	10.6
28	Filton	1018.8	SW	11	8	13.0	9.4	1017.3	SSW	11	1	18.9	11.9
29	Heathrow	1020.0	SSW	8	5	11.8	9.5	1018.5	SSW	9	0	19.4	9.9
30	Manston	1020.7	S	5	0	9.2	8.0	1019.5	SSW	12	0	18.3	9.8
31	Chivenor	1018.9	S	6	6	11.9	9.2	1017.2	SSW	10	1	17.8	12.0
32	Exeter	1019.9	SSW	2	0	9.3	7.6	1017.5	S	9	0	18.0	11.5
33	Herstmonceux	1020.5	SW	1	0	9.8	9.3	1019.4	SW	6	0	18.3	10.2
34	Hurn	1020.2	SW	4	1	11.3	8.5	1018.7	S	9	0	17.9	12.4
35	Camborne	1019.0	S	7	7	11.9	10.5	1017.3	SSW	12	2	15.7	11.9

Daily Weather Summary for Tuesday 09 October 2018

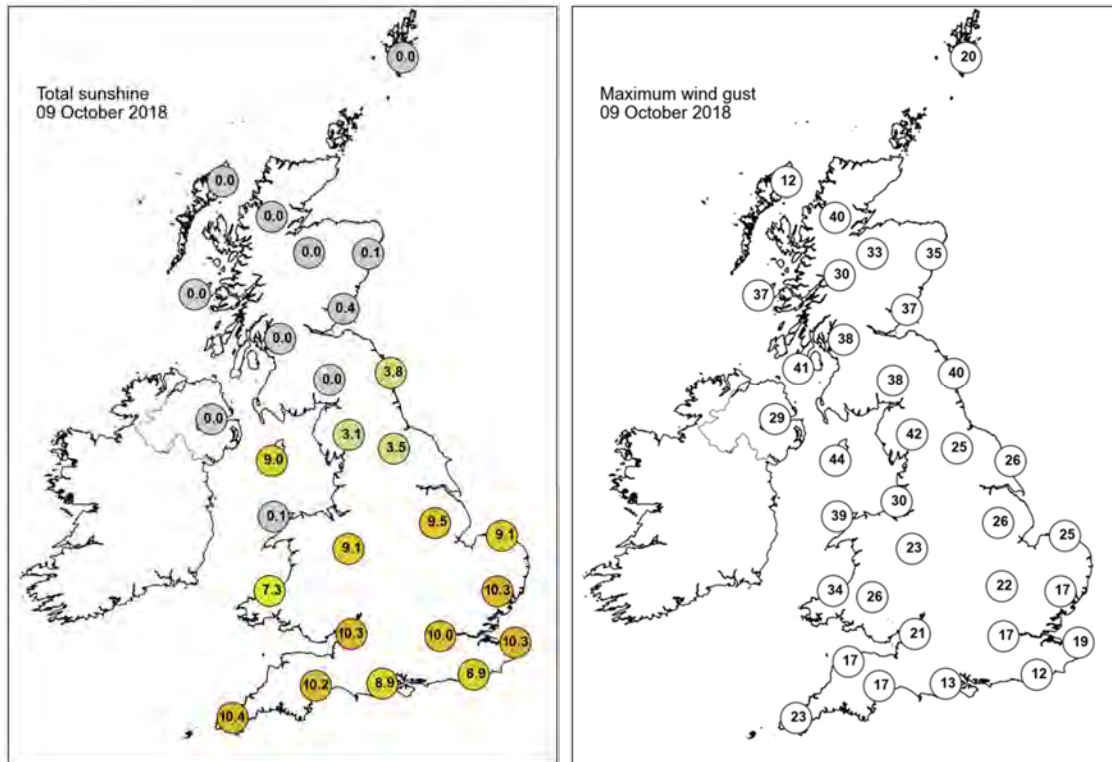
Selected European readings at (L) 0000 and (R) 1200 UTC

STATIONS		0000 UTC						1200 UTC					
NO	SITE	PRESS	WDIR	WSPD	CLOUD	TEMP	TDEW	PRESS	WDIR	WSPD	CLOUD	TEMP	TDEW
1	Murmansk	993.5	SSE	14	7	2.9	0.5	991.5	SSE	14	7	5.5	0.3
2	Helsinki	-	-	-	8	-	-	1011.0	SW	12	8	11.7	11.1
3	Stockholm	1010.8	SSW	8	-	11.2	10.3	1010.4	SW	14	-	14.9	10.3
4	Oslo	1007.1	S	2	-	7.0	5.8	1004.6	S	12	7	14.3	10.5
5	Reykjavik	989.5	ENE	5	7	2.1	-1.4	990.6	E	8	6	5.2	0.9
6	Moscow	1027.7	-	0	6	1.5	0.4	1027.5	WNW	2	6	9.1	-1.6
7	Kiev	1025.5	NNE	8	4	8.0	5.6	1028.2	NE	4	8	7.4	4.4
8	Warsaw	1025.5	SE	2	0	4.2	3.5	1025.7	SSE	4	6	15.2	7.8
9	Berlin	1022.8	-	0	-	6.5	4.6	1023.3	SW	4	-	17.6	7.5
10	De Bilt	1021.2	SSW	4	8	6.2	6.2	1021.0	SSW	6	8	17.8	11.0
11	Dublin	1010.6	SSW	16	6	13.7	9.2	1009.7	SSW	17	5	16.2	10.4
12	Cork	1012.5	SSW	19	7	12.9	11.4	1011.8	SSW	19	6	14.4	11.1
13	Sofia	1022.3	-	0	0	10.4	6.2	1021.2	N	4	1	19.6	3.5
14	Belgrade	1021.4	SSE	2	0	14.6	13.5	1022.9	ESE	4	0	24.0	9.4
15	Budapest	1022.8	N	2	1	13.3	11.5	1023.6	NNW	2	0	22.7	11.4
16	Prague	1024.5	W	2	-	7.2	7.0	1024.2	N	2	4	16.4	10.1
17	Munich	1022.5	NW	4	4	10.2	9.8	1022.0	E	6	8	15.6	11.6
18	Strasbourg	1021.7	N	1	-	9.8	9.0	1021.4	N	3	-	17.8	11.8
19	Paris	1022.1	NW	1	2	9.6	6.9	1019.9	ESE	5	2	21.2	11.8
20	Jersey	1020.8	ESE	8	0	8.8	8.2	1018.4	SE	6	0	16.9	11.8
21	Milan	1020.9	N	2	-	13.9	13.0	1022.0	N	1	2	22.8	14.8
22	Marseille	1017.6	SSW	1	-	15.0	14.5	1017.8	ESE	15	-	26.5	13.9
23	Bordeaux	1018.9	-	0	-	11.7	11.4	1016.0	-	0	8	15.4	13.4
24	Rome	1018.6	NE	3	0	15.7	15.4	1019.5	SW	9	3	24.1	17.6
25	Ajaccio	1017.8	NE	6	8	15.5	12.4	1018.5	SW	8	-	24.7	18.9
26	Barcelona	1015.3	N	8	7	16.4	12.9	1015.8	E	14	7	21.8	17.3
27	Majorca	1014.7	NNE	2	2	12.1	11.2	1013.2	E	10	6	26.3	12.7
28	Madrid	1016.2	N	4	2	11.8	4.4	1011.3	NNE	5	4	19.1	5.3
29	Lisbon	1011.0	-	-	-	20.3	6.1	1008.7	NE	4	0	23.5	6.9
30	Athens	1017.6	N	4	-	19.2	9.3	1017.8	N	9	5	23.8	9.6
31	Malta	1017.4	NW	1	1	20.1	19.5	1018.4	ESE	7	2	24.7	17.9
32	Gibraltar	1012.0	NE	7	0	20.9	18.4	1009.8	E	11	4	22.6	19.2

Daily Weather Summary for Tuesday 09 October 2018



Daily Weather Summary for Tuesday 09 October 2018



None of the selected stations observed a day of sleet or snow falling or non-zero snow depth at 0900 UTC.

Daily Weather Summary for Wednesday 10 October 2018

This day's summary created 17/10/2018 03:00

Summary of the UK Weather for Wednesday 10 October 2018

Rain across the far north of Scotland soon cleared in the early hours of the morning, leaving clear skies across most of the UK. This caused temperatures to drop and mist and fog patches to form in many parts of England and Wales. The mist and fog cleared slowly through the morning, and all areas were clear by lunchtime. Into the afternoon the UK stayed warm and sunny with clear blue skies for most. During the evening, it turned misty again in eastern parts, but in southwest England, cloud arrived with a few heavy showers. Temperatures were well above average for the time of year.

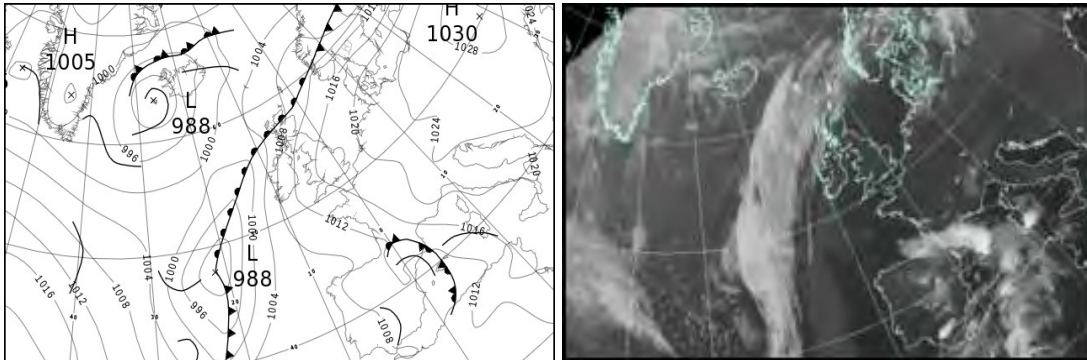
Daily Extremes

<i>Highest Maximum</i>	24.6°C Northolt (Greater London, 33mAMSL)
<i>Lowest Maximum</i>	14.3°C Fair Isle (Shetland, 57mAMSL)
<i>Highest Minimum</i>	15.1°C Swanage (Dorset, 10mAMSL)
<i>Lowest Minimum</i>	3.0°C South Newington (Oxfordshire, 105mAMSL) also Ravensworth (North Yorkshire, 120mAMSL)
<i>Lowest Grass Minimum</i>	-0.2°C South Newington (Oxfordshire, 105mAMSL)
<i>Most Rainfall</i>	7.8mm Huntsham (Devon, 237mAMSL)
<i>Most Sunshine</i>	10.3hr Lyneham (Wiltshire, 145mAMSL)
<i>Highest Gust</i>	49Kt 56mph Capel Curig No 3 (Gwynedd, 216mAMSL)
<i>Highest Gust (mountain)</i>	65Kt 75mph Cairngorm Summit (Inverness-shire, 1237mAMSL)
<i>Greatest Snow Depth at 0900 UTC</i>	No non-zero values

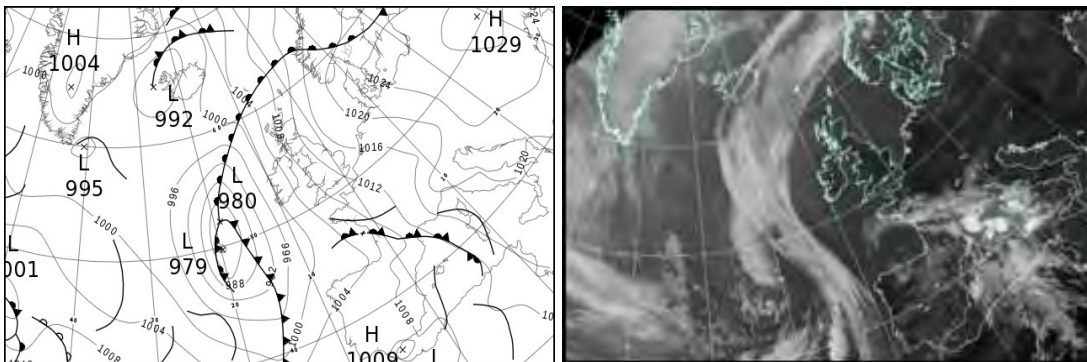
mAMSL refers to station elevation in metres above mean sea level

Daily Weather Summary for Wednesday 10 October 2018

North Atlantic and Europe analysis charts and satellite images at 0000 UTC




North Atlantic and Europe analysis charts and satellite images at 1200 UTC



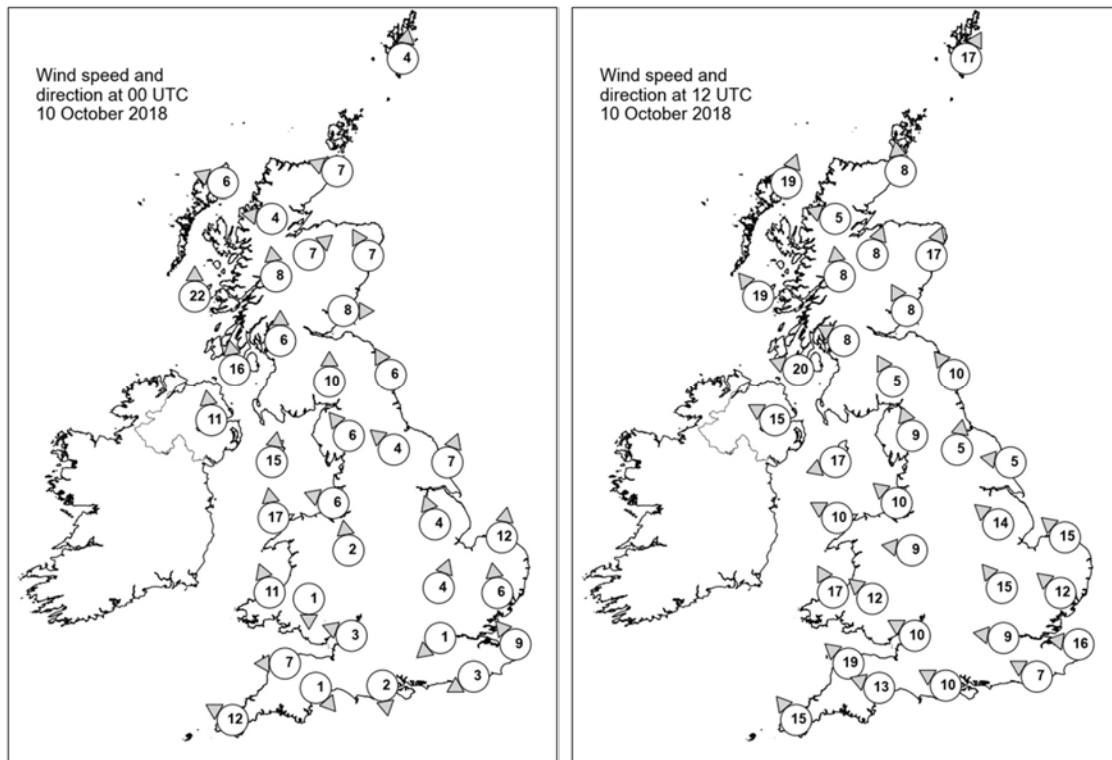
All satellite imagery copyright Met Office and EUMETSAT (European Organisation for the Exploitation of Meteorological Satellites). These show infra-red images from the geostationary MSG satellite. The rainfall rates are derived from both rain-radar and satellite data.

Daily Weather Summary for Wednesday 10 October 2018

UK satellite and rain-radar precipitation rates at (L) 0000 and (R) 1200 UTC



UK wind speed and direction at (L) 0000 and (R) 1200 UTC



Daily Weather Summary for Wednesday 10 October 2018

Selected UK readings at (L) 0000 and (R) 1200 UTC

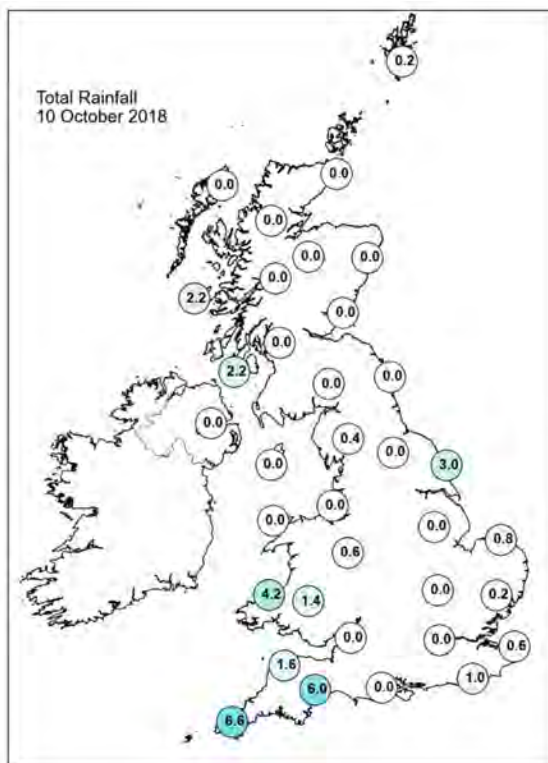
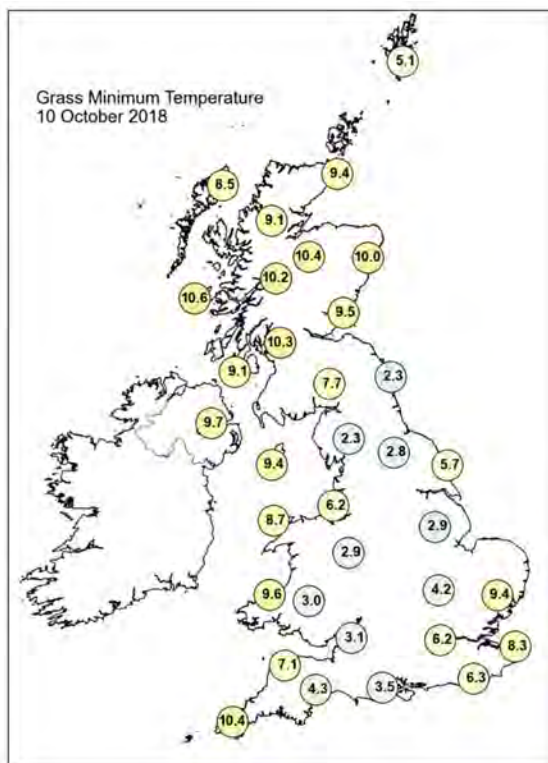
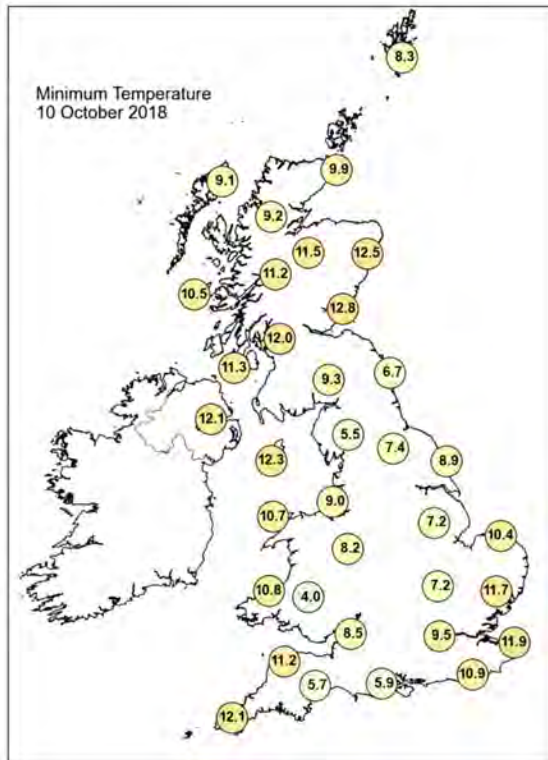
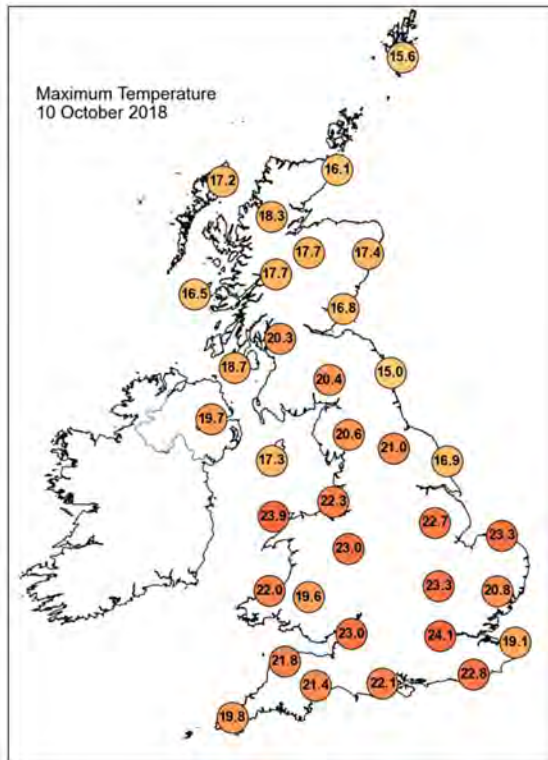
STATIONS		0000 UTC						1200 UTC					
NO	SITE	PRESS	WDIR	WSPD	CLOUD	TEMP	TDEW	PRESS	WDIR	WSPD	CLOUD	TEMP	TDEW
1	Lerwick	1008.3	S	4	8	8.7	8.1	1010.0	SSW	17	1	13.2	12.1
2	Wick	1007.7	ESE	7	8	10.7	10.6	1009.5	S	8	0	15.1	9.2
3	Stornoway	-	ESE	6	8	9.2	8.7	-	SSW	19	2	14.6	11.6
4	Loch Glascarnoch	1007.5	E	4	8	9.4	9.3	1008.0	ESE	5	0	17.0	10.5
5	Aviemore	1008.1	SW	7	8	13.6	11.3	1009.8	SSW	8	4	17.5	10.7
6	Dyce	1009.4	SSE	7	8	14.0	11.5	1011.4	SSW	17	0	16.4	10.9
7	Tulloch Bridge	1009.2	S	8	8	12.5	12.3	1010.0	S	8	0	15.2	10.7
8	Tiree	1005.9	S	22	8	13.9	12.6	1006.4	SE	19	4	14.2	12.0
9	Leuchars	1010.9	W	8	6	13.8	11.3	1012.3	SSE	8	0	16.2	11.1
10	Bishopton	1010.9	S	6	8	13.4	11.7	1010.0	ESE	8	0	18.0	12.6
11	Machrihanish	1009.9	S	16	4	13.0	11.4	1007.7	ESE	20	0	15.4	12.1
12	Boulmer	1014.0	SSE	6	6	11.1	8.6	1013.6	SE	10	0	14.6	11.3
13	Eskdalemuir	1013.9	S	10	8	11.9	10.6	1011.7	SSE	5	0	18.0	11.2
14	Aldergrove	1010.6	S	11	0	12.6	9.4	1006.5	ESE	15	0	18.5	13.1
15	Shap	1015.1	SE	6	3	10.7	8.5	1011.7	SSE	9	0	19.7	11.7
16	Leeming	1015.6	SE	4	0	10.8	7.4	1013.8	S	5	0	16.1	11.7
17	Ronaldsway	1013.8	S	15	7	13.8	12.2	1009.2	ENE	17	1	15.2	12.4
18	Bridlington	1016.2	SSW	7	0	12.8	10.9	1014.7	E	5	0	16.1	12.9
19	Crosby	1015.8	ESE	6	0	11.7	9.2	1010.7	SE	10	0	20.0	13.1
20	Valley	1014.3	S	17	5	13.6	11.6	1007.8	ESE	10	1	23.6	11.0
21	Waddington	1017.4	SSE	4	0	10.1	8.6	1013.3	SE	14	1	20.4	13.9
22	Shawbury	1016.4	S	2	0	9.0	7.8	1010.7	E	9	0	19.5	14.2
23	Weybourne	1018.2	S	12	0	13.1	10.2	1014.6	SE	15	0	22.3	13.3
24	Bedford	1017.8	SSW	4	0	10.1	8.2	1012.8	SE	15	0	22.7	12.6
25	Aberporth	1014.9	SSE	11	0	11.2	9.8	1007.0	SSE	17	0	20.6	13.7
26	Sennybridge	1017.2	N	1	0	7.0	6.8	1009.2	SE	12	0	18.9	13.2
27	Wattisham	1018.3	S	6	0	12.3	8.7	1014.3	SE	12	1	20.5	13.5
28	Filton	1016.4	ESE	3	0	10.7	9.9	1010.5	ESE	10	0	20.3	13.9
29	Heathrow	1017.7	NE	1	0	11.6	9.6	1012.1	E	9	0	23.1	12.7
30	Manston	1018.5	SE	9	0	13.9	12.6	1013.5	E	16	0	18.5	14.2
31	Chivenor	1015.4	E	7	1	12.5	11.5	1007.8	SE	19	0	20.4	15.2
32	Exeter	1015.7	NW	1	0	6.9	6.7	1008.8	ESE	13	0	20.3	14.1
33	Herstmonceux	1018.1	ENE	3	0	11.9	11.4	1012.8	ESE	7	0	21.0	14.1
34	Hurn	1016.4	N	2	0	7.2	6.8	1010.5	ESE	10	0	21.5	15.7
35	Camborne	1013.4	ESE	12	0	14.0	12.1	1005.5	SE	15	1	19.3	14.7

Daily Weather Summary for Wednesday 10 October 2018

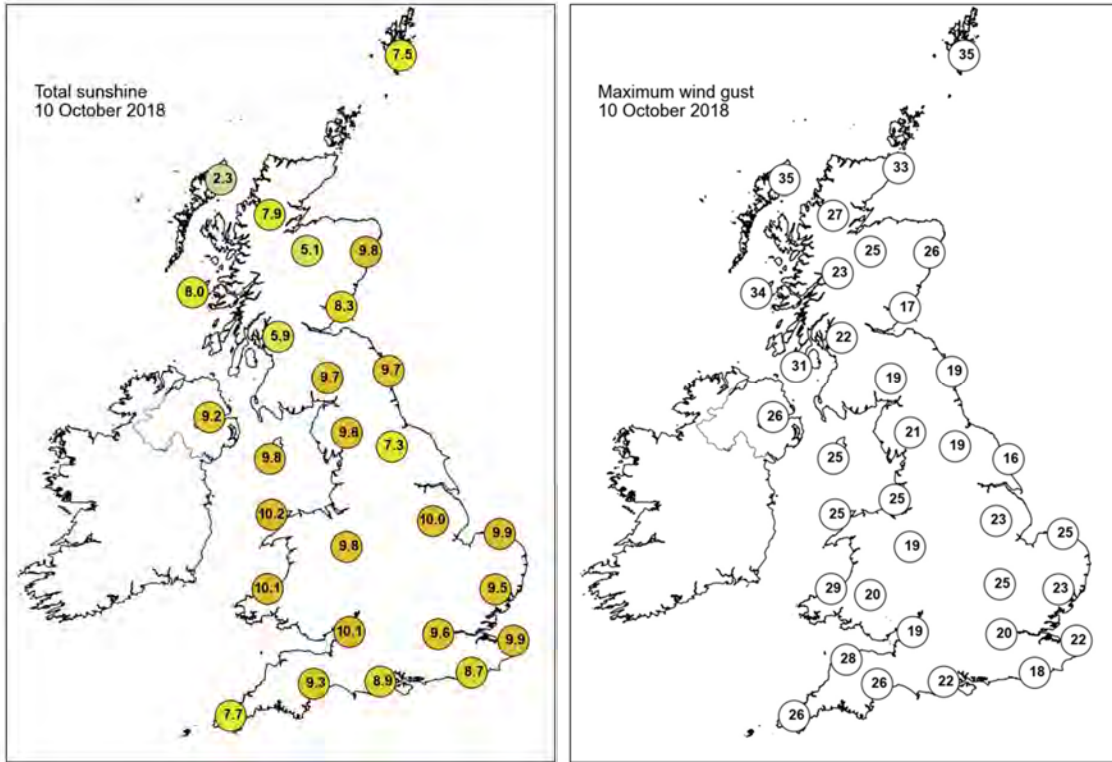
Selected European readings at (L) 0000 and (R) 1200 UTC

STATIONS		0000 UTC						1200 UTC					
NO	SITE	PRESS	WDIR	WSPD	CLOUD	TEMP	TDEW	PRESS	WDIR	WSPD	CLOUD	TEMP	TDEW
1	Murmansk	989.1	S	12	1	3.7	0.6	1003.5	NW	14	7	4.9	1.6
2	Helsinki	1008.7	SW	12	8	11.5	11.0	-	-	-	5	-	-
3	Stockholm	1011.5	WSW	16	-	14.2	9.7	1022.0	W	8	-	15.2	10.8
4	Oslo	1010.5	SSW	4	-	12.3	9.7	1019.4	SSW	8	1	16.9	11.2
5	Reykjavik	-	-	-	4	-	-	996.0	SSW	7	5	7.3	2.4
6	Moscow	1025.3	-	0	2	5.1	0.5	1019.3	WNW	4	8	13.2	3.7
7	Kiev	1029.6	NNW	2	0	4.0	2.5	1029.2	S	4	0	15.1	6.9
8	Warsaw	1026.9	ESE	2	0	5.1	4.8	1027.3	SE	4	4	19.4	10.2
9	Berlin	1023.8	NE	2	-	9.1	8.2	1023.1	ESE	8	-	22.2	12.2
10	De Bilt	1020.3	SE	2	7	6.8	6.4	1016.7	ESE	6	1	22.8	10.7
11	Dublin	1011.8	S	6	5	14.1	10.2	1006.0	SSE	16	1	18.1	13.0
12	Cork	1010.7	S	14	7	13.4	12.8	1002.2	SE	19	1	16.4	12.9
13	Sofia	1025.6	-	0	0	7.8	5.2	1021.7	-	0	1	20.6	4.3
14	Belgrade	1024.8	ESE	2	0	14.6	8.8	1023.7	ESE	6	0	23.7	9.4
15	Budapest	1025.7	N	2	0	12.9	11.0	1025.5	ENE	2	6	23.5	10.6
16	Prague	1025.0	N	2	-	8.8	8.5	1021.2	E	8	1	23.3	10.1
17	Munich	1022.0	ESE	4	7	10.9	10.4	1017.4	E	6	0	19.0	11.8
18	Strasbourg	1020.5	-	0	-	9.9	9.4	1016.6	NNE	1	8	14.0	12.4
19	Paris	1018.0	NNE	3	0	11.5	10.2	1011.8	E	10	1	23.1	13.0
20	Jersey	1014.8	E	12	0	16.1	13.3	-	SE	14	-	-	-
21	Milan	1022.5	ENE	4	4	18.0	15.0	1021.9	SE	9	3	22.4	13.1
22	Marseille	1016.9	NNE	3	-	19.3	12.6	1014.4	E	16	8	18.8	15.7
23	Bordeaux	1012.4	E	5	-	16.3	14.0	1006.5	SE	10	-	21.9	14.5
24	Rome	1020.4	NNE	3	0	16.1	14.6	1020.0	S	9	6	23.5	16.6
25	Ajaccio	1018.1	ENE	5	8	16.0	13.7	1016.3	ESE	7	8	26.6	12.6
26	Barcelona	1011.8	E	16	6	19.1	16.6	1010.2	ENE	8	6	22.5	18.9
27	Majorca	1011.2	E	5	4	17.1	16.3	1009.7	S	11	7	25.3	18.4
28	Madrid	1010.9	N	7	8	12.0	10.4	1008.1	-	0	8	16.0	13.6
29	Lisbon	1005.6	-	-	-	17.6	10.3	1006.2	SW	10	6	21.5	15.2
30	Athens	1019.1	N	2	-	16.9	10.7	1019.2	N	8	1	23.8	6.7
31	Malta	1019.4	E	4	3	20.5	17.5	1019.0	ESE	9	2	24.1	16.8
32	Gibraltar	1008.1	ESE	12	7	21.3	18.6	1008.6	ENE	6	6	22.3	18.0

Daily Weather Summary for Wednesday 10 October 2018



Daily Weather Summary for Wednesday 10 October 2018



None of the selected stations observed a day of sleet or snow falling or non-zero snow depth at 0900 UTC.

Daily Weather Summary for Thursday 11 October 2018

This day's summary created 15/11/2018 16:12

Summary of the UK Weather for Thursday 11 October 2018

Through the early hours of the morning, there were mist and fog patches across many parts of the UK. Some showers affected parts of central and southern England, with particularly heavy rain across Cornwall to begin the day. It was a very mild night. The outbreaks of heavy rain across Cornwall slowly moved north and east through the day into Wales, western England and Scotland and eventually eastern parts of the UK by the evening. The rain narrowed as it moved north and eastwards but remained intense with some locally very heavy bursts, particularly across Wales. It was very windy along the front with gales. Ahead of the rain it was warm with some sunshine. Clearer weather moved into the west of the UK to end the day.

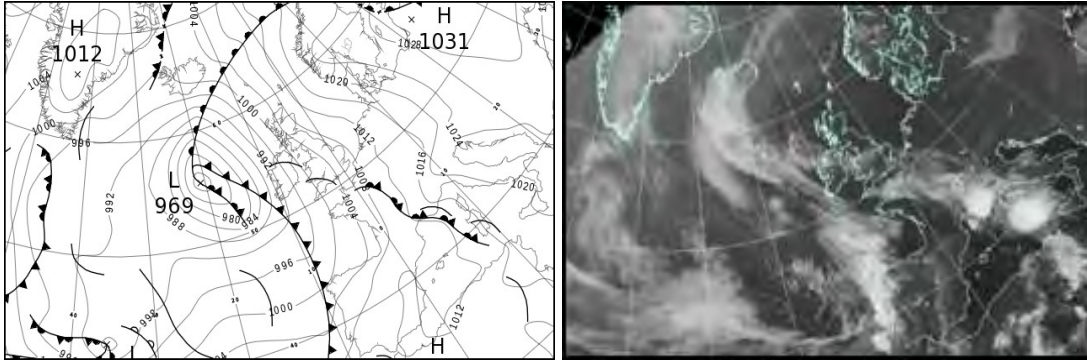
Daily Extremes

<i>Highest Maximum</i>	22.9°C Weybourne (Norfolk, 21mAMSL)
<i>Lowest Maximum</i>	11.8°C Lerwick (Shetland, 82mAMSL)
<i>Highest Minimum</i>	16.0°C Shoreham Airport (West Sussex, 2mAMSL) also Bognor Regis (West Sussex, 7mAMSL)
<i>Lowest Minimum</i>	7.1°C Leeming (North Yorkshire, 33mAMSL)
<i>Lowest Grass Minimum</i>	2.8°C Dyce (Aberdeenshire, 65mAMSL) also Leeming (North Yorkshire, 33mAMSL)
<i>Most Rainfall</i>	46.4mm Scolton Country Park (Dyfed, 75mAMSL)
<i>Most Sunshine</i>	7.6hr Manston (Kent, 49mAMSL)
<i>Highest Gust</i>	49Kt 56mph Scilly: St Marys Airport (Isles Of Scilly, 31mAMSL)
<i>Highest Gust (mountain)</i>	83Kt 96mph Cairngorm Summit (Inverness-shire, 1237mAMSL)
<i>Greatest Snow Depth at 0900 UTC</i>	No non-zero values

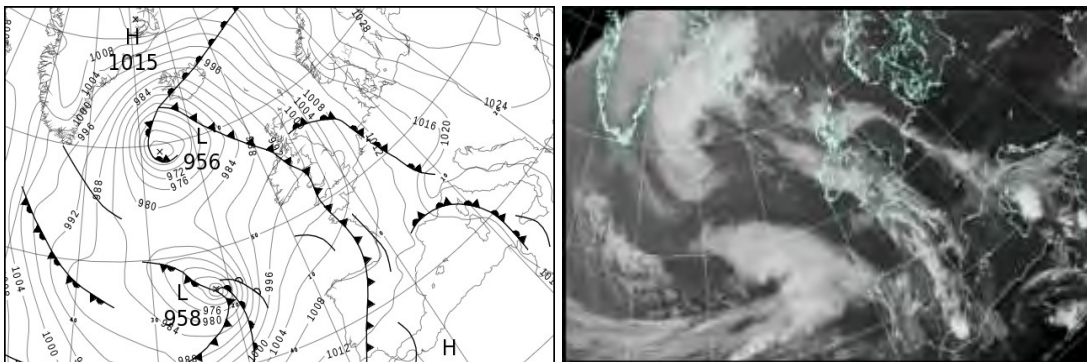
mAMSL refers to station elevation in metres above mean sea level

Daily Weather Summary for Thursday 11 October 2018

North Atlantic and Europe analysis charts and satellite images at 0000 UTC




North Atlantic and Europe analysis charts and satellite images at 1200 UTC



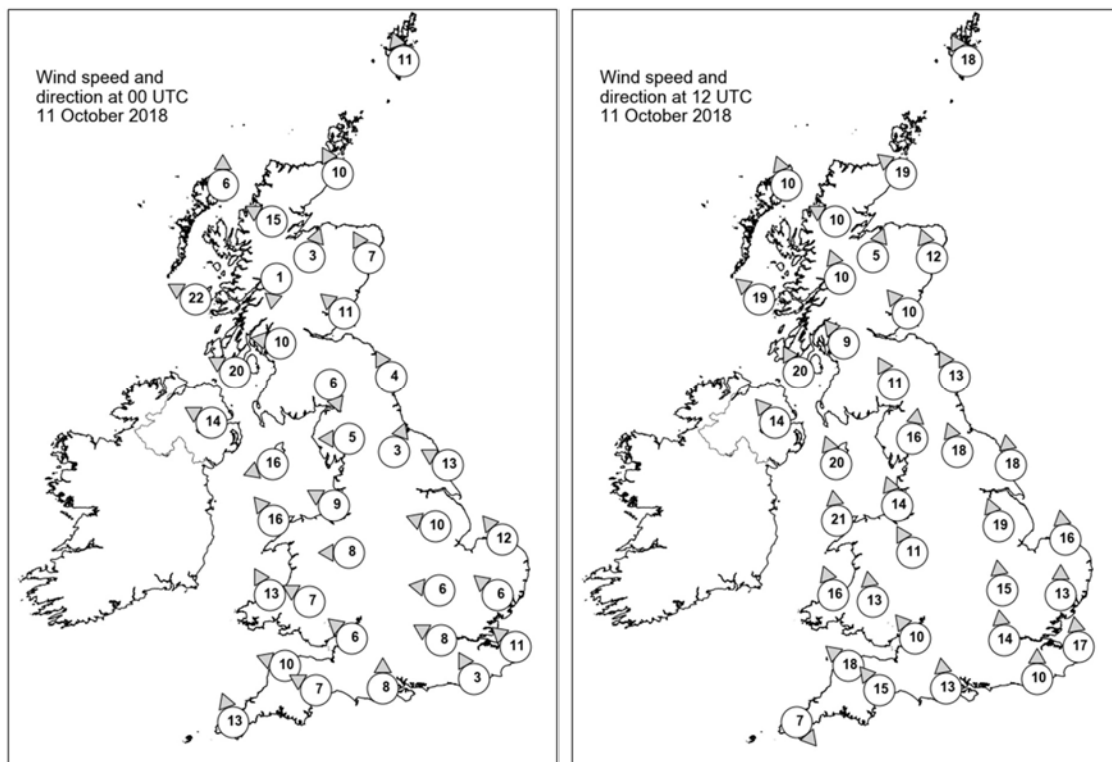
All satellite imagery copyright Met Office and EUMETSAT (European Organisation for the Exploitation of Meteorological Satellites). These show infra-red images from the geostationary MSG satellite. The rainfall rates are derived from both rain-radar and satellite data.

Daily Weather Summary for Thursday 11 October 2018

UK satellite and rain-radar precipitation rates at (L) 0000 and (R) 1200 UTC



UK wind speed and direction at (L) 0000 and (R) 1200 UTC



Daily Weather Summary for Thursday 11 October 2018

Selected UK readings at (L) 0000 and (R) 1200 UTC

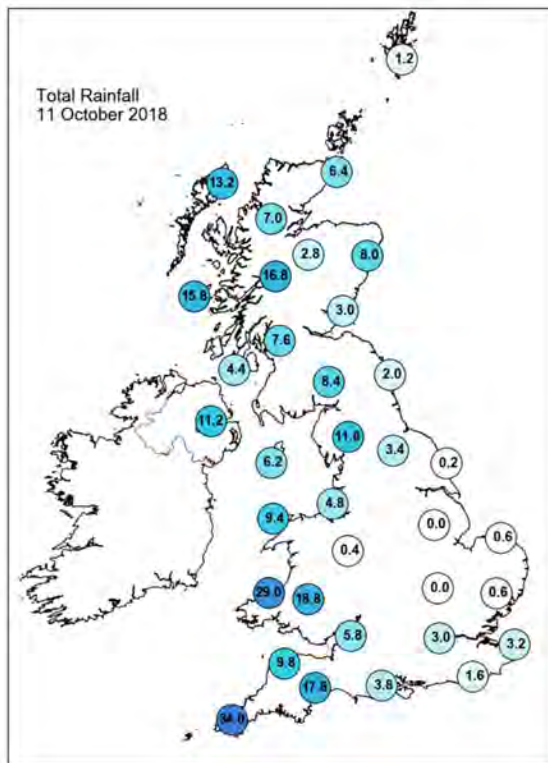
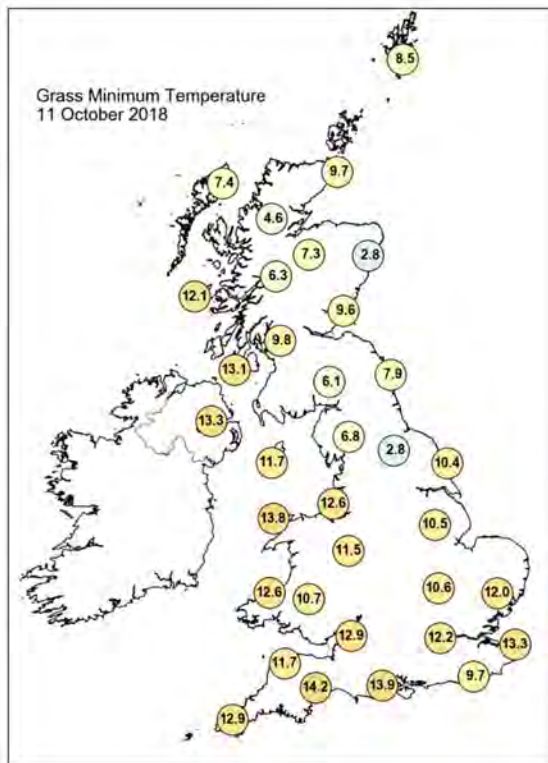
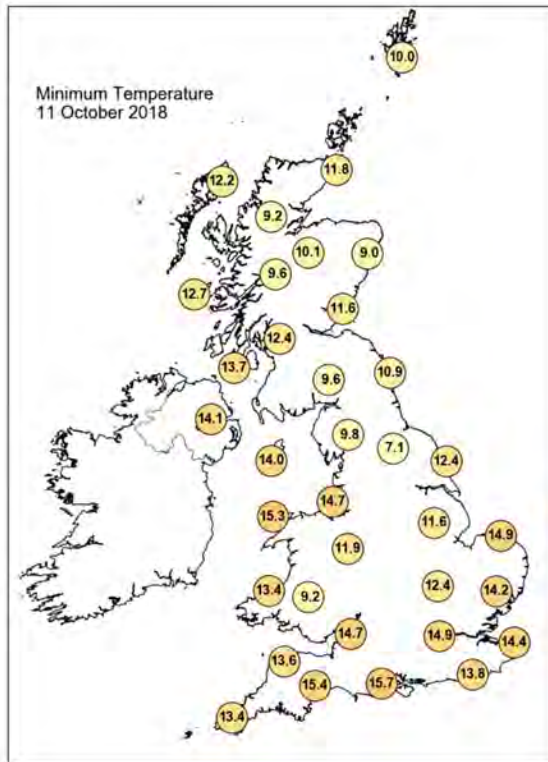
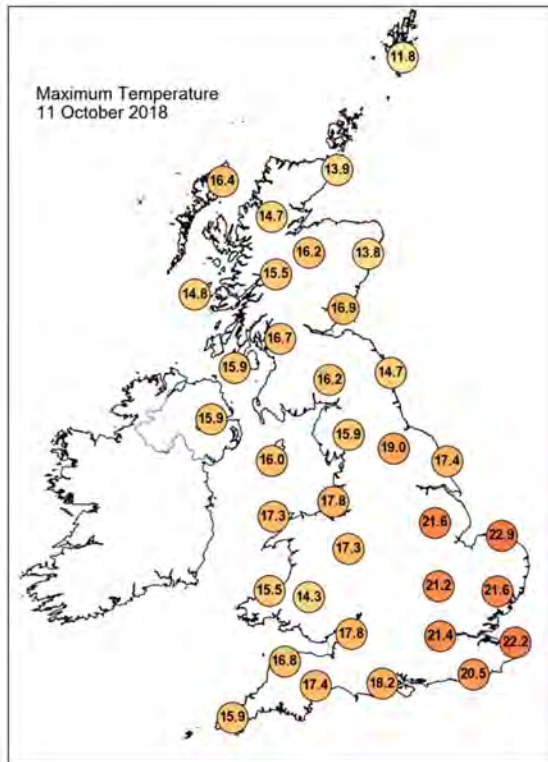
STATIONS		0000 UTC						1200 UTC					
NO	SITE	PRESS	WDIR	WSPD	CLOUD	TEMP	TDEW	PRESS	WDIR	WSPD	CLOUD	TEMP	TDEW
1	Lerwick	1011.3	SSE	11	1	11.0	10.6	1003.9	SSE	18	9	11.1	11.1
2	Wick	1008.0	SSE	10	6	12.9	11.6	997.0	SE	19	8	12.6	12.3
3	Stomoway	1001.5	S	6	0	15.1	11.1	992.7	SSE	10	7	14.5	-
4	Loch Glascarnoch	1004.7	ESE	15	0	12.2	9.3	995.1	ESE	10	8	13.7	11.4
5	Aviemore	1006.1	SSW	3	0	13.2	9.4	995.6	SSW	5	8	15.3	11.2
6	Dyce	1009.1	SSE	7	0	9.6	9.0	998.6	SSE	12	8	12.8	12.3
7	Tulloch Bridge	1005.8	N	1	0	10.0	9.2	995.5	SSE	10	8	14.3	11.2
8	Tiree	999.0	ESE	22	0	14.8	12.2	991.6	SE	19	8	14.3	12.6
9	Leuchars	1006.2	SE	11	0	12.1	11.3	997.5	SE	10	8	13.1	12.6
10	Bishopton	1003.1	E	10	7	15.2	11.8	995.6	SE	9	8	15.0	13.2
11	Machrihanish	999.9	ESE	20	7	16.0	11.8	993.1	SSE	20	8	15.5	13.2
12	Boulmer	1007.5	SSE	4	7	11.8	11.5	999.7	SSE	13	8	13.0	12.8
13	Eskdalemuir	1005.3	NNW	6	4	11.8	9.6	997.2	SSE	11	7	15.8	12.2
14	Aldergrove	999.0	ESE	14	8	16.6	12.1	992.1	SE	14	8	14.3	13.1
15	Shap	1005.0	E	5	0	13.8	11.2	998.7	S	16	8	15.3	11.2
16	Leeming	1006.5	SSW	3	1	11.4	11.1	1000.7	SSE	18	6	17.4	12.4
17	Ronaldsway	1001.3	ENE	16	3	14.9	12.5	995.4	SSE	20	7	15.0	12.7
18	Bridlington	1006.8	ESE	13	0	13.6	12.9	1002.3	S	18	1	16.6	13.9
19	Crosby	1002.7	ESE	9	7	16.2	12.4	998.4	SSE	14	7	16.9	12.2
20	Valley	1000.0	SE	16	7	18.2	11.3	995.9	S	21	8	15.1	12.9
21	Waddington	1005.6	ESE	10	4	12.8	12.4	1002.4	SSE	19	3	19.3	13.2
22	Shawbury	1002.8	E	8	7	14.6	12.5	999.1	SSE	11	8	15.2	13.1
23	Weybourne	1007.0	SE	12	2	15.7	12.7	1004.5	S	16	0	21.6	13.5
24	Bedford	1005.3	E	6	7	14.5	12.6	1002.8	S	15	7	20.9	13.0
25	Aberporth	1000.0	SSE	13	8	15.1	13.8	997.2	SSE	16	8	13.6	12.7
26	Sennybridge	1001.9	ESE	7	8	14.7	11.9	998.4	S	13	8	13.2	10.7
27	Wattisham	1006.7	SE	6	2	15.1	13.4	1005.0	S	13	2	20.2	14.6
28	Filton	1002.4	SE	6	8	16.4	12.9	999.9	SE	10	8	16.3	13.2
29	Heathrow	1005.0	ESE	8	1	15.7	13.2	1003.3	S	14	7	20.8	13.9
30	Manston	1006.9	SE	11	2	15.7	14.1	1005.9	S	17	0	21.0	14.9
31	Chivenor	1000.5	ESE	10	5	15.5	14.7	996.8	SE	18	8	15.5	14.1
32	Exeter	1001.4	ESE	7	7	15.7	15.0	998.4	SE	15	8	16.0	14.5
33	Herstmonceux	1005.9	SSE	3	8	16.9	14.6	1004.6	S	10	7	19.9	15.9
34	Hurn	1003.5	S	8	8	17.0	15.1	1001.6	S	13	8	17.2	14.4
35	Camborne	999.2	SSE	13	4	14.7	13.4	998.4	NW	7	6	12.9	11.7

Daily Weather Summary for Thursday 11 October 2018

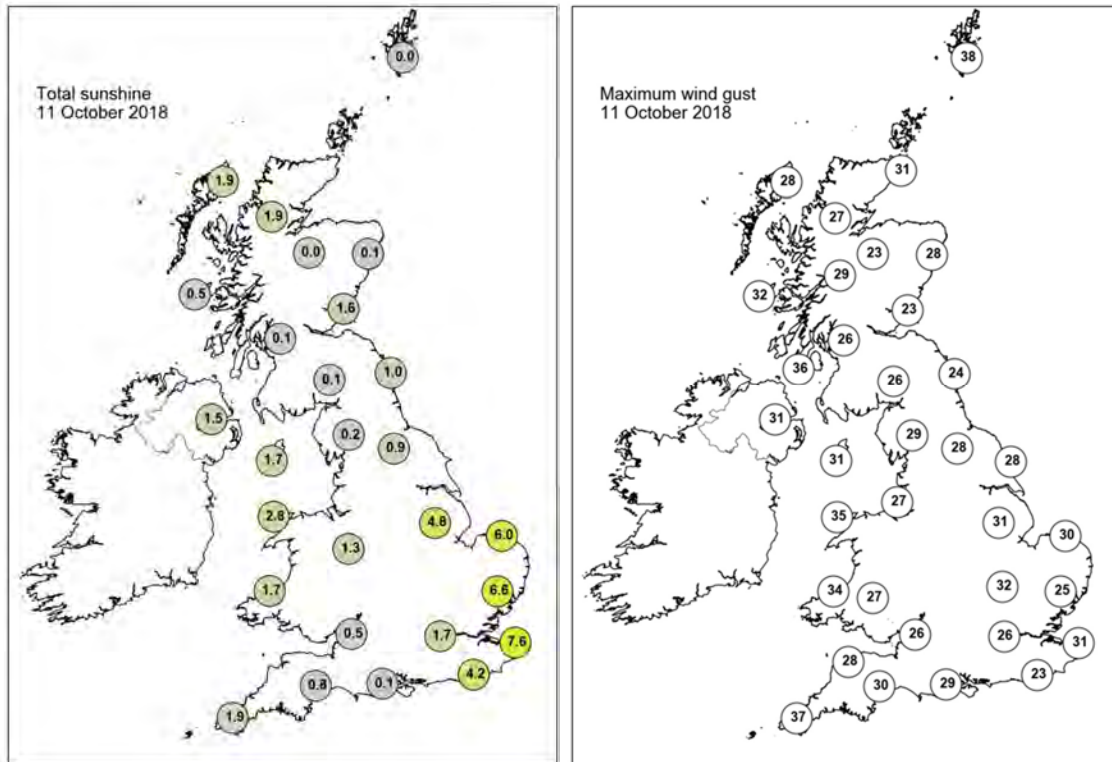
Selected European readings at (L) 0000 and (R) 1200 UTC

STATIONS		0000 UTC						1200 UTC					
NO	SITE	PRESS	WDIR	WSPD	CLOUD	TEMP	TDEW	PRESS	WDIR	WSPD	CLOUD	TEMP	TDEW
1	Murmansk	1016.1	S	8	0	0.4	-3.6	1022.5	W	6	2	5.2	-1.9
2	Helsinki	1028.2	WNW	2	0	5.2	3.9	-	-	-	4	-	-
3	Stockholm	1027.2	S	4	-	13.4	11.2	1028.2	SE	8	-	12.5	10.7
4	Oslo	1024.7	SSW	6	-	10.8	9.4	1022.9	NE	8	3	12.8	7.9
5	Reykjavik	998.4	ENE	4	7	3.9	1.6	979.1	E	17	8	11.4	6.3
6	Moscow	1024.8	NW	2	2	10.9	8.0	1029.8	NNW	4	0	13.3	1.3
7	Kiev	1029.9	WNW	4	2	8.5	5.9	1028.8	NNE	6	0	17.4	6.4
8	Warsaw	1028.1	E	4	2	8.7	7.5	1026.6	ESE	10	3	21.3	5.7
9	Berlin	1020.7	ESE	6	-	14.1	10.8	1017.9	SE	10	-	23.2	8.8
10	De Bilt	1011.4	SE	6	0	15.7	11.8	1010.6	SSE	10	5	20.7	14.0
11	Dublin	998.3	SSE	14	7	15.6	12.9	995.3	SW	8	8	11.3	8.3
12	Cork	994.0	SSE	19	7	13.8	13.4	996.3	WSW	10	5	13.3	8.4
13	Sofia	1025.9	S	2	0	9.4	2.5	1023.6	E	2	6	17.4	4.7
14	Belgrade	1023.9	SE	4	0	16.4	10.3	1023.6	ESE	8	0	22.8	9.0
15	Budapest	1025.5	N	4	0	13.1	9.4	1024.0	E	6	0	23.5	11.2
16	Prague	1021.0	N	2	-	12.5	8.6	1017.6	ESE	8	1	24.1	4.9
17	Munich	1016.3	ESE	4	0	10.5	8.6	1013.5	ENE	4	0	23.9	8.4
18	Strasbourg	1013.9	SSW	4	-	8.6	8.2	1014.7	SSE	2	7	16.4	12.9
19	Paris	1008.7	S	8	7	19.2	12.2	1008.4	S	11	1	24.6	12.5
20	Jersey	1002.8	SE	15	7	15.9	14.5	1002.8	SSE	17	8	17.1	14.6
21	Milan	1020.5	ESE	8	-	18.1	13.1	1020.8	NNE	3	7	17.2	14.4
22	Marseille	1013.0	E	13	8	18.0	16.0	1014.7	ESE	13	-	24.7	16.7
23	Bordeaux	1006.8	SE	6	-	15.0	14.7	1008.8	SSW	12	7	23.1	13.6
24	Rome	1020.0	E	4	5	18.0	16.8	1019.5	SSE	5	7	22.4	17.8
25	Ajaccio	1015.2	NNE	7	8	21.5	14.6	1015.9	WSW	7	-	26.6	17.7
26	Barcelona	1011.5	N	6	4	18.7	17.9	1013.9	SW	11	4	25.0	20.0
27	Majorca	1011.9	N	3	1	15.4	14.9	1014.6	SW	5	3	24.9	18.1
28	Madrid	1010.7	N	3	5	13.2	12.3	1011.2	S	15	7	20.0	15.8
29	Lisbon	1007.0	-	-	-	19.8	15.8	1011.7	WSW	6	7	22.9	16.2
30	Athens	1020.9	N	3	-	16.8	10.9	1019.8	NNE	8	1	23.4	8.2
31	Malta	1020.0	E	2	1	19.4	17.3	1019.8	SSE	9	6	24.5	17.7
32	Gibraltar	1011.8	ENE	5	7	21.0	19.2	1016.1	W	5	4	24.2	17.2

Daily Weather Summary for Thursday 11 October 2018



Daily Weather Summary for Thursday 11 October 2018



None of the selected stations observed a day of sleet or snow falling or non-zero snow depth at 0900 UTC.

Daily Weather Summary for Friday 12 October 2018

This day's summary created 14/10/2018 03:00

Summary of the UK Weather for Friday 12 October 2018

Through the night it turned wet and windy from the west as Storm Callum approached the northwest of the UK. Gales spread along western coasts as a band of heavy rain started to move across the UK from the west. However, the far southeast of England stayed dry, although rather cloudy. It was a very mild night for most, especially across central and southern areas, with all parts remaining above freezing.

Storm Callum continued to track northwards through the day bringing gale force winds to many western areas of the UK with gusts over 70mph recorded in Wales and southwest England. Locally heavy outbreaks of rain affected southwest England, Wales, northern England and Scotland. Large rainfall totals started to mount up across southern Wales in particular. Southeast England remained mostly dry but rather windy through the day and also saw the highest temperatures, with many places reaching the low 20's Celsius.

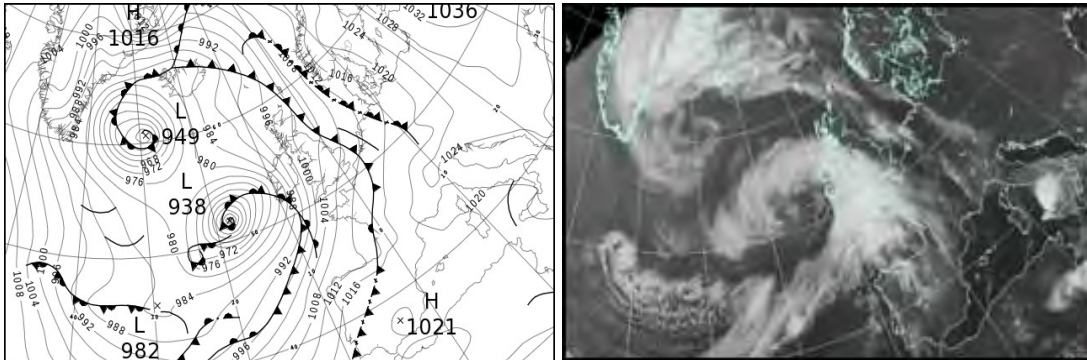
Daily Extremes

<i>Highest Maximum</i>	23.1°C Cavendish (Suffolk, 55mAMSL)
<i>Lowest Maximum</i>	12.5°C Lerwick (Shetland, 82mAMSL)
<i>Highest Minimum</i>	15.3°C Hastings (East Sussex, 45mAMSL)
<i>Lowest Minimum</i>	2.1°C Altnaharra No 2 (Sutherland, 81mAMSL)
<i>Lowest Grass Minimum</i>	-0.7°C Loch Glascarnoch (Ross & Cromarty, 269mAMSL)
<i>Most Rainfall</i>	159.8mm Libanus (Powys (south), 331mAMSL)
<i>Most Sunshine</i>	5.3hr Wattisham (Suffolk, 89mAMSL)
<i>Highest Gust</i>	75Kt 86mph Capel Curig No 3 (Gwynedd, 216mAMSL)
<i>Highest Gust (mountain)</i>	103Kt 119mph Bealach Na Ba No 2 (Ross & Cromarty, 773mAMSL)
<i>Greatest Snow Depth at 0900 UTC</i>	No non-zero values

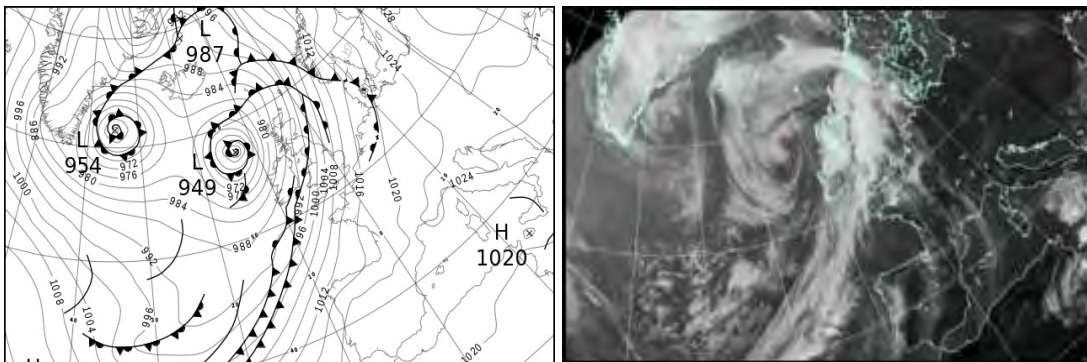
mAMSL refers to station elevation in metres above mean sea level

Daily Weather Summary for Friday 12 October 2018

North Atlantic and Europe analysis charts and satellite images at 0000 UTC




North Atlantic and Europe analysis charts and satellite images at 1200 UTC



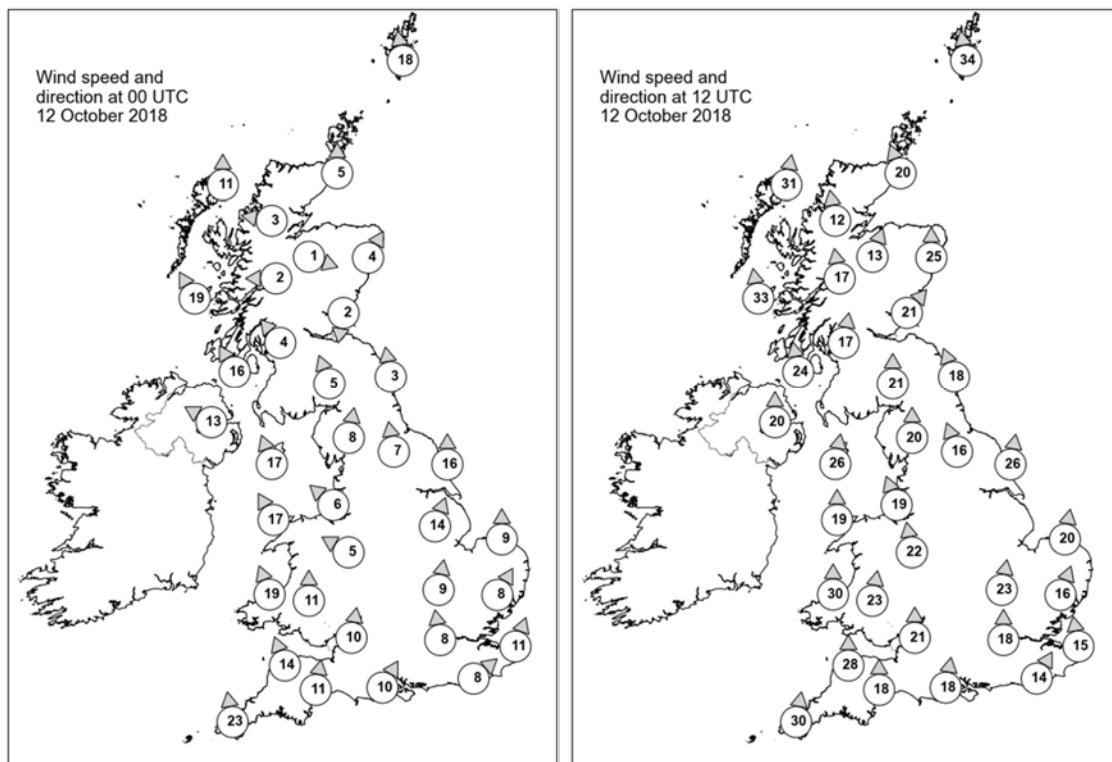
All satellite imagery copyright Met Office and EUMETSAT (European Organisation for the Exploitation of Meteorological Satellites). These show infra-red images from the geostationary MSG satellite. The rainfall rates are derived from both rain-radar and satellite data.

Daily Weather Summary for Friday 12 October 2018

UK satellite and rain-radar precipitation rates at (L) 0000 and (R) 1200 UTC



UK wind speed and direction at (L) 0000 and (R) 1200 UTC



Daily Weather Summary for Friday 12 October 2018

Selected UK readings at (L) 0000 and (R) 1200 UTC

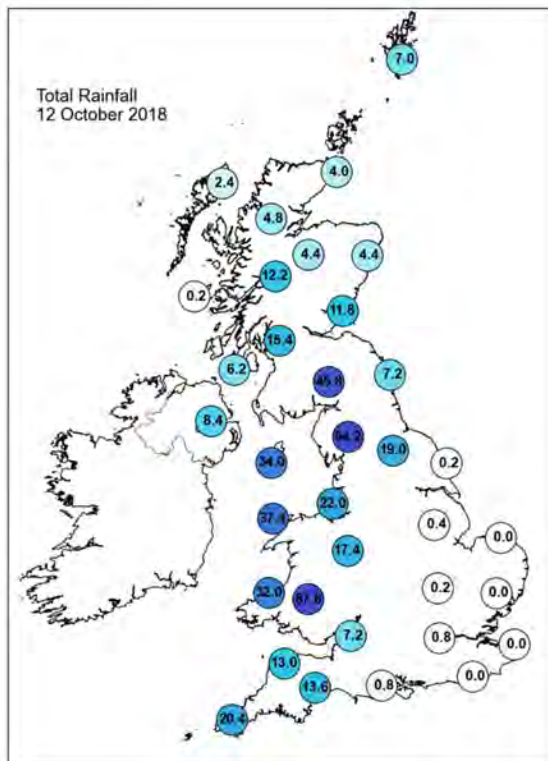
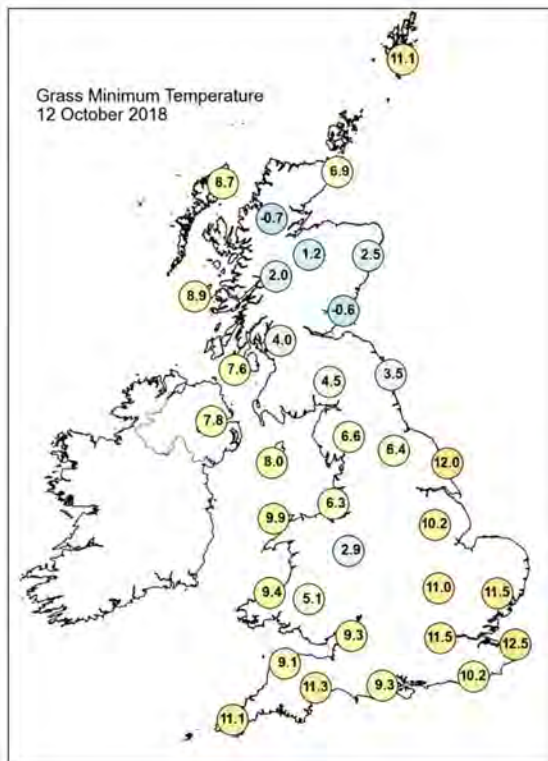
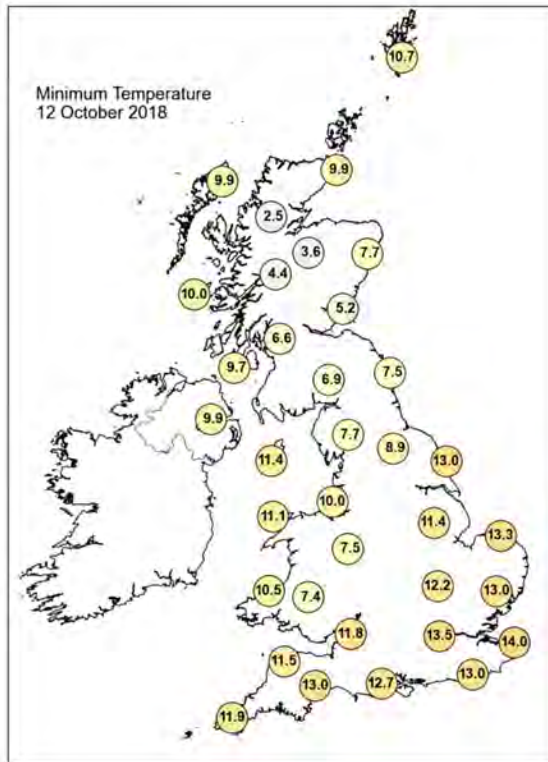
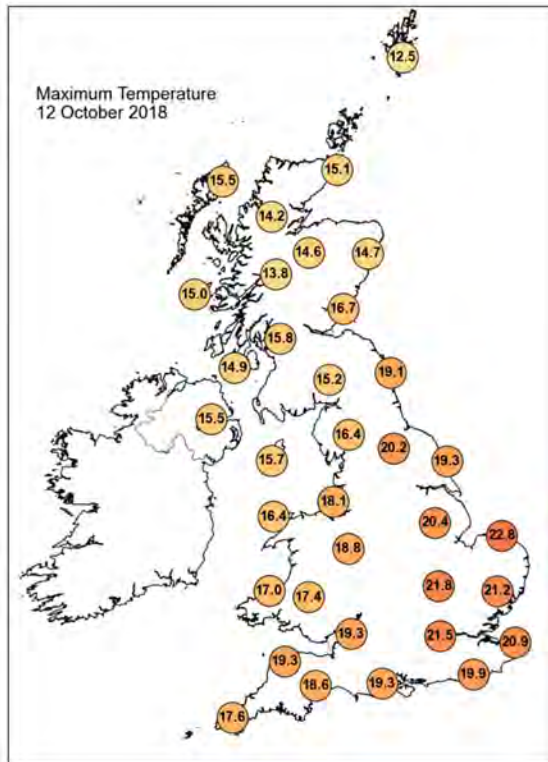
STATIONS		0000 UTC						1200 UTC					
NO	SITE	PRESS	WDIR	WSPD	CLOUD	TEMP	TDEW	PRESS	WDIR	WSPD	CLOUD	TEMP	TDEW
1	Lerwick	1000.7	S	18	8	11.5	11.4	992.6	S	34	8	11.8	10.9
2	Wick	998.2	S	5	5	10.9	10.5	989.5	SSE	20	6	13.8	9.7
3	Stornoway	996.0	S	11	6	11.3	9.1	982.3	S	31	7	14.3	7.8
4	Loch Glascarnoch	998.8	E	3	0	5.5	4.9	987.8	S	12	5	12.3	5.7
5	Aviemore	999.3	WNW	1	0	6.2	5.7	989.0	SSW	13	0	14.2	7.3
6	Dyce	999.7	SSW	4	3	10.0	8.9	993.6	S	25	7	14.2	11.2
7	Tulloch Bridge	999.7	E	2	6	6.1	5.9	990.1	S	17	7	13.7	6.7
8	Tiree	994.9	SSE	19	4	12.0	9.9	982.7	S	33	7	14.1	9.5
9	Leuchars	1000.2	N	2	1	7.0	6.7	993.8	SW	21	7	16.4	10.5
10	Bishopton	999.7	SE	4	2	7.3	6.9	991.5	S	17	7	15.6	10.6
11	Machrihanish	996.6	SSE	16	3	11.9	9.9	988.5	S	24	8	14.9	12.3
12	Boulmer	1002.1	S	3	0	8.4	7.6	997.2	SSE	18	5	16.2	13.4
13	Eskdalemuir	1001.6	SSE	5	8	9.1	8.9	995.2	S	21	8	13.4	11.9
14	Aldergrove	994.3	ESE	13	2	11.5	9.5	988.9	S	20	7	13.9	8.3
15	Shap	1002.8	S	8	8	9.6	8.5	996.8	S	20	8	14.1	13.0
16	Leeming	1003.6	S	7	1	9.5	8.4	1000.2	SSE	16	8	15.0	14.0
17	Ronaldsway	998.6	SSE	17	2	12.6	10.0	993.5	S	26	8	14.4	11.8
18	Bridlington	1004.1	S	16	2	14.2	11.4	1003.4	S	26	7	16.1	13.1
19	Crosby	1002.2	SE	6	6	10.3	9.1	996.5	SSE	19	8	16.7	14.2
20	Valley	999.2	SSE	17	4	13.1	10.4	993.1	S	19	8	13.9	13.5
21	Waddington	1005.5	SSW	14	1	13.1	11.1	1005.2	-	-	-	15.8	14.3
22	Shawbury	1003.3	ESE	5	2	9.8	9.2	999.5	S	22	8	15.8	14.3
23	Weybourne	1007.1	S	9	5	15.1	13.8	1009.2	S	20	1	19.8	12.3
24	Bedford	1006.7	S	9	0	12.4	11.1	1007.6	S	23	8	19.0	11.2
25	Aberporth	999.8	SSE	19	8	12.0	10.4	994.1	S	30	8	15.5	15.5
26	Sennybridge	1003.2	S	11	7	10.7	9.0	999.4	S	23	8	14.5	13.9
27	Wattisham	1008.4	SSW	8	1	13.7	12.6	1011.1	SSW	16	7	19.6	11.6
28	Filton	1005.0	S	10	1	13.5	10.7	1004.8	S	21	7	16.9	13.4
29	Heathrow	1007.6	S	8	1	13.6	12.3	1009.9	S	18	8	19.9	11.4
30	Manston	1010.1	SSW	11	0	14.4	13.3	1013.4	S	15	6	17.9	11.7
31	Chivenor	1002.9	SSE	14	5	13.9	10.7	1001.3	S	28	8	17.7	15.2
32	Exeter	1005.0	S	11	7	14.3	11.4	1005.6	S	18	8	17.4	14.3
33	Herstmonceux	1009.7	SW	8	7	14.9	13.3	1012.9	SSW	14	8	18.5	12.8
34	Hurn	1007.4	SSW	10	5	14.9	11.7	1009.0	S	18	8	17.9	12.8
35	Camborne	1000.3	S	23	7	14.1	12.0	1000.0	S	30	8	16.3	15.2

Daily Weather Summary for Friday 12 October 2018

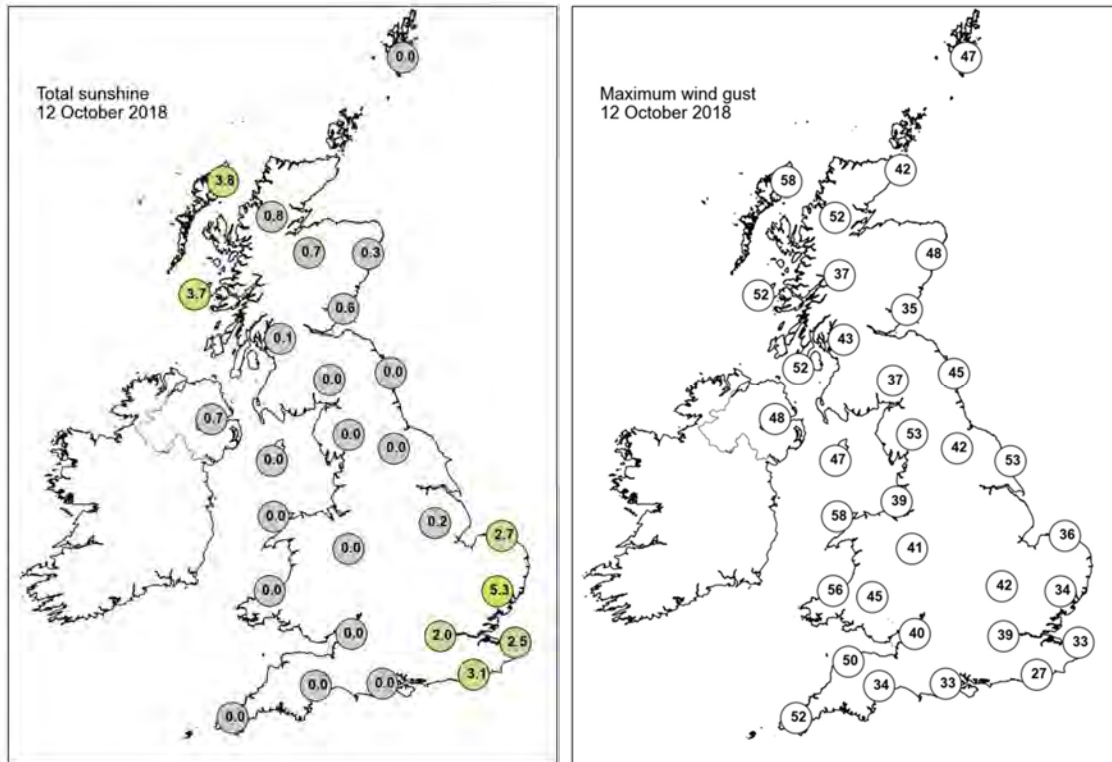
Selected European readings at (L) 0000 and (R) 1200 UTC

STATIONS		0000 UTC						1200 UTC					
NO	SITE	PRESS	WDIR	WSPD	CLOUD	TEMP	TDEW	PRESS	WDIR	WSPD	CLOUD	TEMP	TDEW
1	Murmansk	1021.7	S	6	1	0.5	-2.1	1025.7	S	4	7	2.4	0.3
2	Helsinki	1030.2	SW	6	8	10.4	9.9	1028.0	S	10	8	10.7	10.1
3	Stockholm	1025.1	ESE	4	-	9.0	8.7	1022.3	SSE	10	-	16.9	10.9
4	Oslo	1019.8	NE	6	-	11.1	9.0	1018.4	NE	6	8	10.2	8.3
5	Reykjavik	-	-	-	8	-	-	983.3	ESE	9	6	7.8	2.7
6	Moscow	1034.7	-	0	0	4.0	3.2	1032.8	W	2	0	14.4	3.5
7	Kiev	1032.2	ESE	4	8	11.8	7.0	1034.2	SSE	4	0	18.0	3.3
8	Warsaw	1027.4	ESE	8	0	11.8	6.4	1028.4	ESE	8	0	20.8	10.4
9	Berlin	1019.1	SE	6	-	15.3	8.2	1022.5	SSE	6	-	23.3	9.3
10	De Bilt	1012.2	S	8	8	18.0	12.9	1017.5	S	14	8	21.3	13.6
11	Dublin	994.8	SSE	21	8	12.8	9.2	991.4	SSW	8	8	11.5	9.5
12	Cork	985.3	SSE	35	8	12.2	11.9	990.3	S	10	7	10.7	9.9
13	Sofia	1026.1	-	0	4	9.7	7.0	1024.6	NE	4	3	19.1	6.6
14	Belgrade	1024.6	ESE	4	0	15.2	8.6	1026.3	SE	6	0	23.7	9.0
15	Budapest	1026.6	NE	2	0	11.3	8.9	1028.4	E	4	0	21.7	8.6
16	Prague	1021.1	ESE	2	-	12.2	7.7	1024.8	N	2	1	20.8	7.7
17	Munich	1018.6	W	4	8	15.0	11.9	1022.6	NW	6	0	23.6	10.8
18	Strasbourg	1018.7	SSE	2	-	12.6	11.5	1021.4	S	6	-	25.7	12.2
19	Paris	1014.4	ESE	4	6	15.4	14.6	1017.9	SSW	11	7	22.9	15.7
20	Jersey	1009.6	S	16	7	14.8	12.6	1010.9	SSE	22	1	18.1	14.0
21	Milan	1024.2	WSW	4	-	15.3	14.9	1025.7	WSW	5	0	22.0	15.8
22	Marseille	1020.6	ESE	7	-	18.4	15.1	1024.3	S	5	-	23.7	17.0
23	Bordeaux	1014.5	ESE	4	-	15.3	15.0	1018.0	SSE	9	-	26.3	17.1
24	Rome	1020.6	NNE	6	6	18.1	16.5	1022.5	WSW	4	3	26.2	11.9
25	Ajaccio	1020.3	NE	4	-	17.2	15.0	1023.1	SW	10	-	24.2	19.1
26	Barcelona	1018.7	N	4	1	20.1	18.2	1022.6	S	5	7	24.8	20.5
27	Majorca	1019.0	ENE	2	4	16.3	15.7	1022.7	SW	9	5	25.0	19.7
28	Madrid	1018.0	SSE	7	7	17.9	16.0	1022.9	W	8	8	17.7	16.1
29	Lisbon	1017.0	-	-	-	18.2	16.0	1020.5	SW	10	7	25.0	16.3
30	Athens	1020.4	N	2	-	17.4	12.3	1021.0	NNW	6	7	19.6	11.4
31	Malta	1020.1	SE	2	5	20.4	18.2	1020.7	NW	5	6	21.3	18.1
32	Gibraltar	1019.9	WNW	3	0	20.7	17.9	1022.3	ESE	9	7	24.7	16.9

Daily Weather Summary for Friday 12 October 2018



Daily Weather Summary for Friday 12 October 2018



None of the selected stations observed a day of sleet or snow falling or non-zero snow depth at 0900 UTC.

Daily Weather Summary for Saturday 13 October 2018

This day's summary created 20/10/2018 03:00

Summary of the UK Weather for Saturday 13 October 2018

The front straddling the UK from southwest to northeast continued to bring spells of persistent rain to parts of southwest England, Wales, northern England and the southern fringe of Scotland. The rain and cloud were associated with some strong southerly winds. There were a few showers across central England, but by and large it was dry and exceptionally mild for east and southeast England early on Sunday morning. It was dry across Northern Ireland and much of Scotland.

Through Saturday daytime, rain moved into Northern Ireland and across Scotland whilst clearing much of eastern Wales and southwestern England. There were strong winds and coastal gales across many parts of the western half of the UK. It remained warm but breezy across east and southeast England. The winds eased into the evening.

Much of England remained dry on Saturday night, with patchy rain hanging on in the northwest and southwest. It was another mild night for much of England, especially for southeastern counties. The rain across Northern Ireland and Scotland cleared slowly northwards.

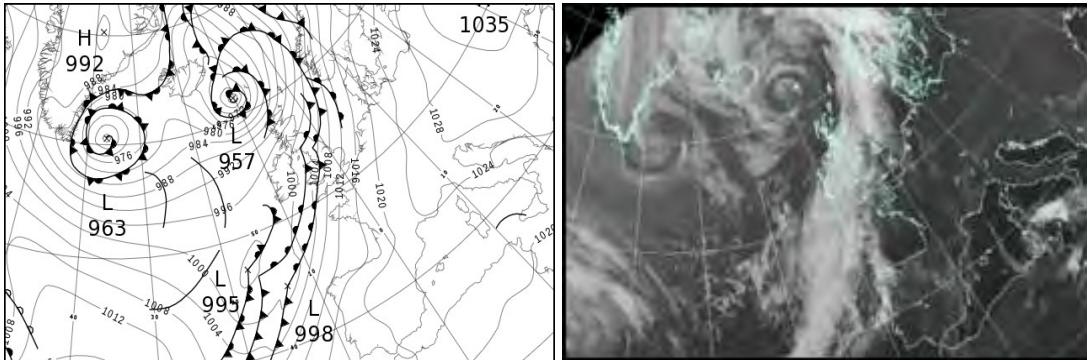
Daily Extremes

<i>Highest Maximum</i>	26.5°C Donna Nook No 2 (Lincolnshire, 8mAMSL)
<i>Lowest Maximum</i>	9.3°C Dalwhinnie No 2 (Inverness-shire, 351mAMSL)
<i>Highest Minimum</i>	17.6°C Hampton W Wks (Greater London, 12mAMSL) also Teddington, Bushy Park (Middlesex, 9mAMSL)
<i>Lowest Minimum</i>	6.5°C Drumnadrochit (Inverness-shire, 53mAMSL)
<i>Lowest Grass Minimum</i>	4.4°C Drumnadrochit (Inverness-shire, 53mAMSL)
<i>Most Rainfall</i>	48.6mm Shap (Cumbria, 252mAMSL)
<i>Most Sunshine</i>	6.9hr Faversham (Kent, 46mAMSL)
<i>Highest Gust</i>	59Kt 68mph Capel Curig No 3 (Gwynedd, 216mAMSL)
<i>Highest Gust (mountain)</i>	72Kt 83mph Great Dun Fell No 2 (Cumbria, 847mAMSL) also Cairngorm Summit (Inverness-shire, 1237mAMSL)
<i>Greatest Snow Depth at 0900 UTC</i>	No non-zero values

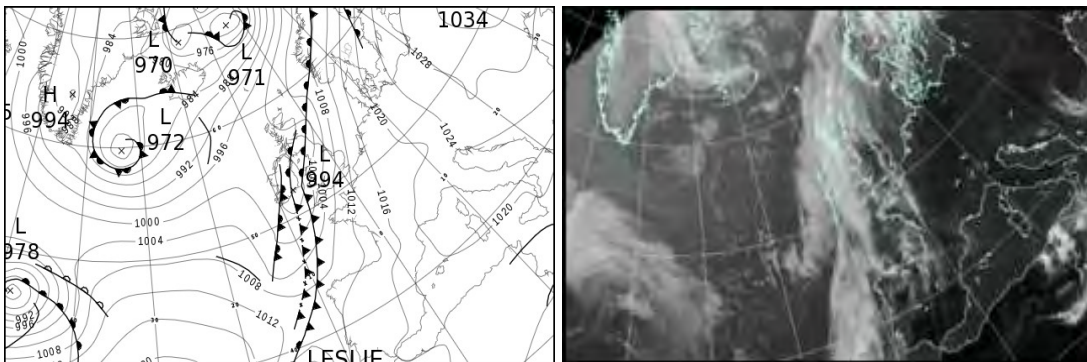
mAMSL refers to station elevation in metres above mean sea level

Daily Weather Summary for Saturday 13 October 2018

North Atlantic and Europe analysis charts and satellite images at 0000 UTC




North Atlantic and Europe analysis charts and satellite images at 1200 UTC



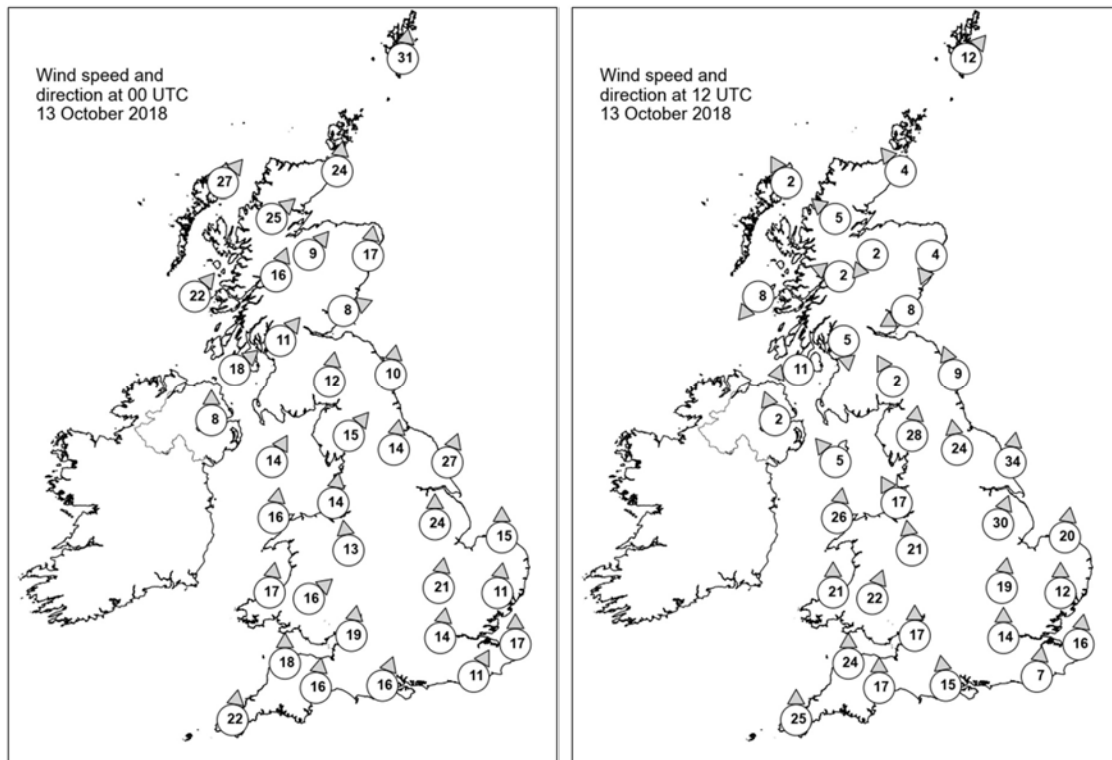
All satellite imagery copyright Met Office and EUMETSAT (European Organisation for the Exploitation of Meteorological Satellites). These show infra-red images from the geostationary MSG satellite. The rainfall rates are derived from both rain-radar and satellite data.

Daily Weather Summary for Saturday 13 October 2018

UK satellite and rain-radar precipitation rates at (L) 0000 and (R) 1200 UTC



UK wind speed and direction at (L) 0000 and (R) 1200 UTC



Daily Weather Summary for Saturday 13 October 2018

Selected UK readings at (L) 0000 and (R) 1200 UTC

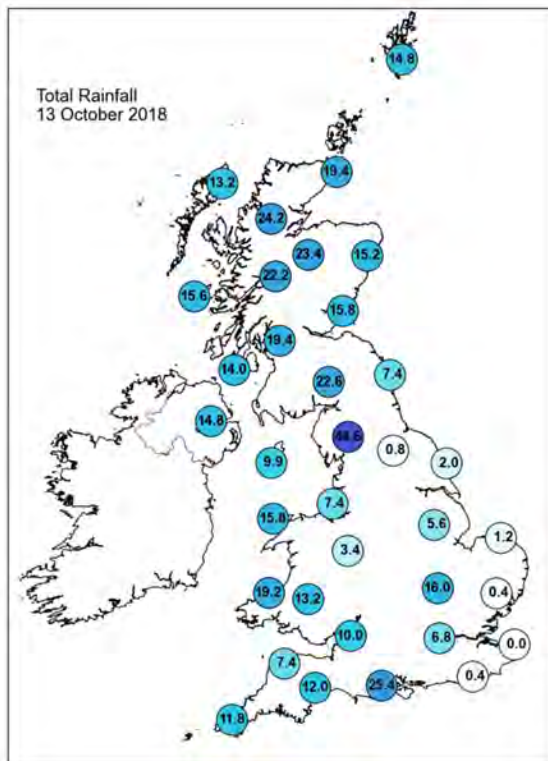
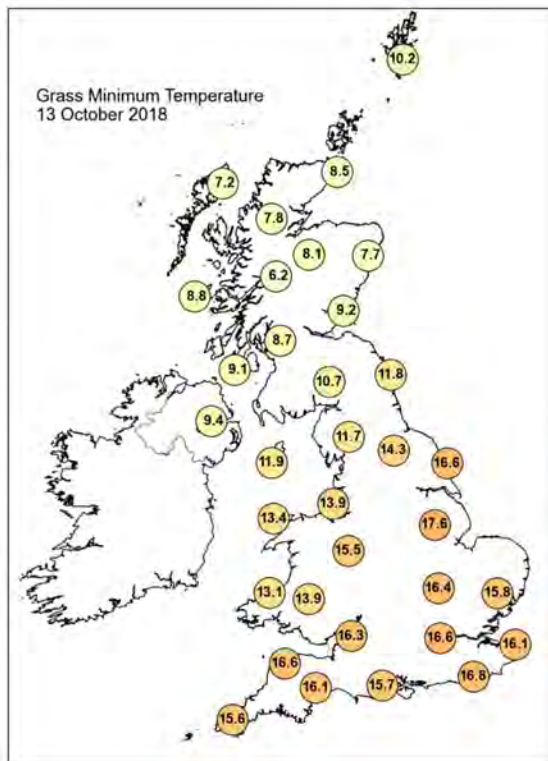
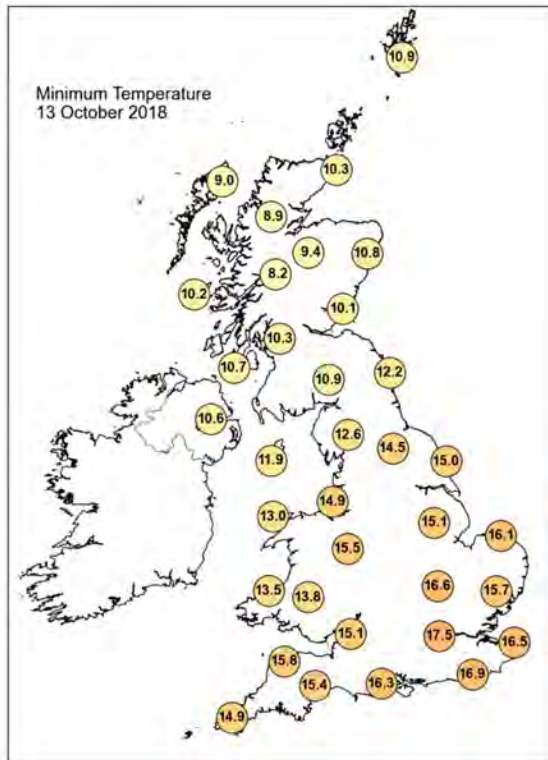
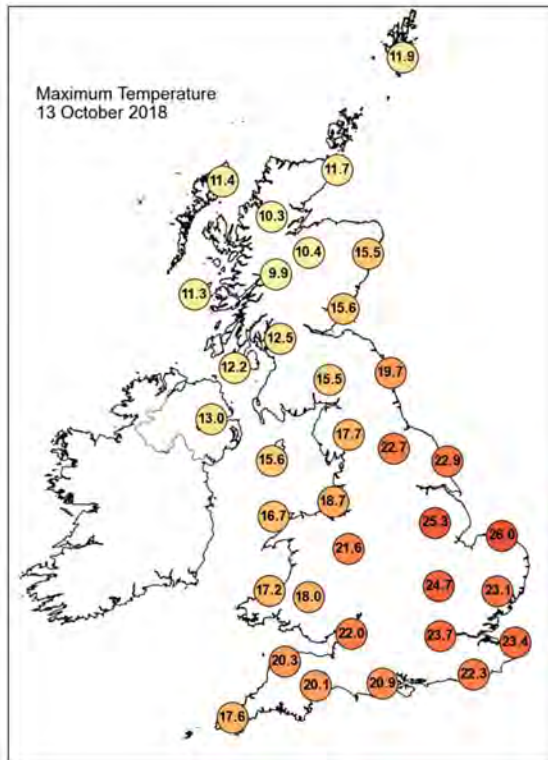
STATIONS		0000 UTC						1200 UTC					
NO	SITE	PRESS	WDIR	WSPD	CLOUD	TEMP	TDEW	PRESS	WDIR	WSPD	CLOUD	TEMP	TDEW
1	Lerwick	989.7	S	31	1	11.7	10.5	1002.6	SW	12	8	11.4	9.2
2	Wick	991.3	S	24	0	12.7	7.8	1001.3	SE	4	8	11.4	10.1
3	Stornoway	988.6	SW	27	8	10.9	8.1	999.7	SSE	2	7	11.2	7.6
4	Loch Glascarnoch	994.0	SW	25	7	10.0	6.8	1000.7	SE	5	8	8.8	7.3
5	Aviemore	995.8	SW	9	3	11.2	6.6	1000.4	NE	2	7	9.0	8.3
6	Dyce	996.9	S	17	7	12.5	9.1	1000.1	NNE	4	8	12.0	11.8
7	Tulloch Bridge	997.4	SSW	16	7	10.9	6.5	1000.4	ESE	2	7	9.0	8.4
8	Tiree	995.3	SW	22	5	11.5	8.6	997.9	NE	8	8	10.5	10.0
9	Leuchars	999.1	WSW	8	7	12.4	9.2	998.4	ENE	8	7	11.5	11.4
10	Bishopton	999.4	SW	11	7	12.1	9.7	997.6	N	5	8	10.8	10.5
11	Machrihanish	998.7	SW	18	4	11.9	7.8	995.7	E	11	8	12.0	11.1
12	Boulmer	1001.7	S	10	2	13.9	11.9	996.8	SSE	9	8	17.8	17.8
13	Eskdalemuir	1002.1	S	12	8	12.0	11.3	998.1	SSE	2	8	12.4	12.0
14	Aldergrove	999.7	S	8	7	11.4	8.9	995.6	SSE	2	8	12.9	12.2
15	Shap	1003.0	SW	15	8	12.9	11.6	997.7	S	28	8	17.4	16.3
16	Leeming	1003.3	S	14	8	17.7	16.3	1000.1	S	24	7	19.7	16.8
17	Ronaldsway	1001.5	SSW	14	8	13.8	12.3	996.5	SE	5	8	13.7	13.3
18	Bridlington	1005.3	SSW	27	8	17.7	15.0	1002.9	S	34	7	20.1	15.6
19	Crosby	1003.5	S	14	8	15.8	14.0	998.7	SSE	17	8	18.3	17.2
20	Valley	1002.3	S	16	8	14.3	13.9	996.9	S	26	8	16.2	15.6
21	Waddington	1007.3	S	24	8	18.4	15.5	1005.0	SSW	30	3	23.7	15.5
22	Shawbury	1004.1	S	13	8	17.8	16.6	1001.4	S	21	8	19.5	16.3
23	Weybourne	1010.0	S	15	0	18.5	13.0	1008.7	S	20	0	25.4	12.8
24	Bedford	1009.6	S	21	8	19.1	15.0	1007.5	S	19	0	21.9	15.1
25	Aberporth	1003.3	S	17	7	14.2	13.5	999.0	S	21	8	16.1	15.8
26	Sennybridge	1005.1	SW	16	8	14.6	14.2	1000.7	SSW	22	7	17.7	15.0
27	Wattisham	1011.9	S	11	1	18.9	13.1	1010.3	S	12	0	22.9	14.7
28	Filton	1007.2	S	19	8	18.3	16.7	1005.3	S	17	8	20.3	15.1
29	Heathrow	1011.9	S	14	8	20.2	13.6	1009.2	S	14	6	22.0	15.0
30	Manston	1014.1	S	17	8	20.2	13.7	1012.5	S	16	2	22.1	15.9
31	Chivenor	1005.3	S	18	7	18.0	16.8	1002.6	S	24	8	19.8	16.1
32	Exeter	1007.4	S	16	8	17.6	16.9	1005.4	S	17	6	19.7	15.0
33	Herstmonceux	1014.3	SSW	11	8	18.7	14.4	1011.9	S	7	8	21.2	16.9
34	Hurn	1010.5	SSW	16	8	18.4	15.0	1008.5	S	15	6	19.5	15.8
35	Camborne	1004.0	S	22	8	16.1	16.0	1000.8	S	25	8	16.8	14.9

Daily Weather Summary for Saturday 13 October 2018

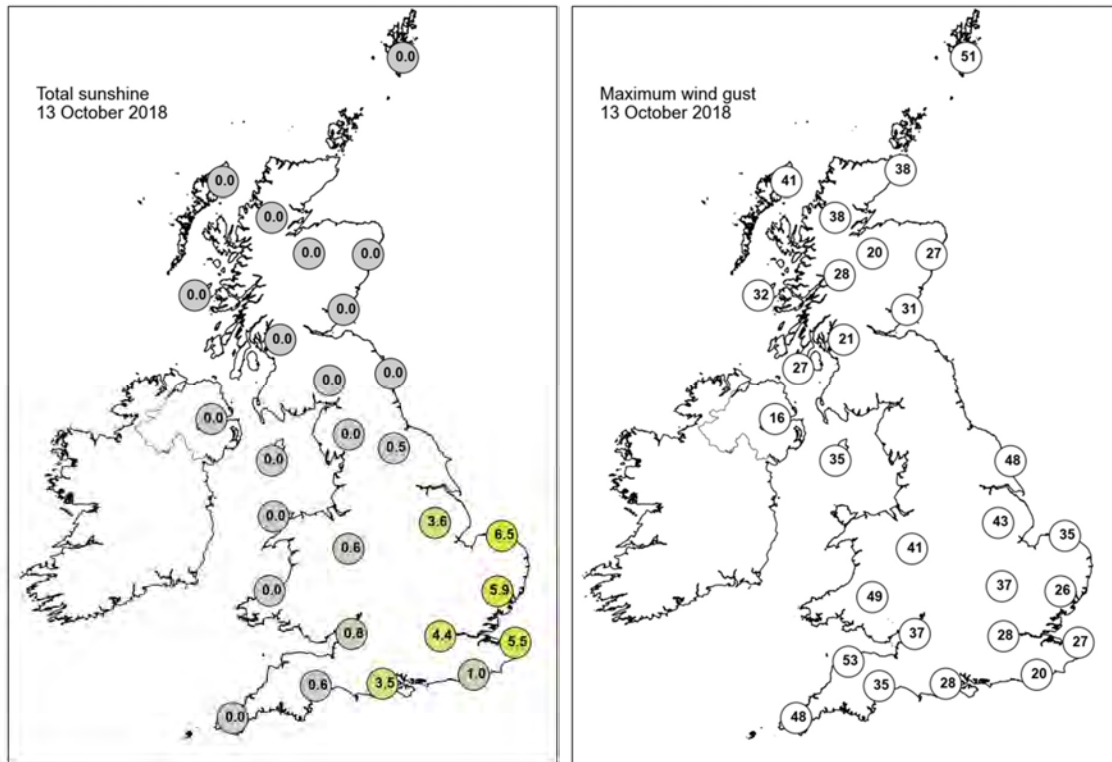
Selected European readings at (L) 0000 and (R) 1200 UTC

STATIONS		0000 UTC						1200 UTC					
NO	SITE	PRESS	WDIR	WSPD	CLOUD	TEMP	TDEW	PRESS	WDIR	WSPD	CLOUD	TEMP	TDEW
1	Murmansk	1023.6	S	4	6	0.6	-0.4	1016.5	SSE	10	8	4.4	1.1
2	Helsinki	1025.1	SW	4	2	9.6	9.6	-	-	-	8	-	-
3	Stockholm	1021.8	SSE	2	-	9.2	9.0	1021.2	S	8	-	18.9	12.0
4	Oslo	1016.0	SSW	6	-	13.6	12.2	1014.0	S	8	8	16.3	13.2
5	Reykjavik	977.5	WNW	1	7	4.7	0.3	982.1	SSW	6	7	6.9	3.4
6	Moscow	1030.0	-	0	0	8.2	7.0	1027.5	NW	2	0	14.5	8.8
7	Kiev	1035.2	SW	2	2	6.9	1.7	1033.8	S	4	0	18.4	2.1
8	Warsaw	1029.9	SE	4	0	10.9	8.9	1029.2	SE	6	0	21.0	9.7
9	Berlin	1024.7	ESE	2	-	13.2	9.9	1023.6	SE	8	-	24.4	9.7
10	De Bilt	1018.4	SSE	6	2	17.4	14.4	1016.2	SSE	8	8	25.3	15.6
11	Dublin	1000.8	SSW	2	7	12.0	9.5	995.5	NW	6	8	11.3	10.6
12	Cork	999.0	S	4	7	12.6	12.2	995.5	NW	8	7	11.3	10.8
13	Sofia	1027.4	-	0	5	11.4	7.3	1025.1	NE	2	6	17.6	3.3
14	Belgrade	1028.1	SSE	2	0	14.0	8.8	1026.7	ESE	6	0	23.1	8.3
15	Budapest	1029.3	N	4	0	12.4	9.6	1028.4	SSE	2	0	22.7	9.1
16	Prague	1027.4	N	2	-	11.5	8.4	1024.2	ESE	6	0	21.3	8.5
17	Munich	1025.4	NE	2	0	11.1	10.1	1019.8	E	6	0	21.0	11.4
18	Strasbourg	1023.4	WSW	1	-	11.1	10.3	1019.4	NNE	5	-	23.9	12.5
19	Paris	1018.9	SSW	3	0	17.9	14.2	1015.4	SSE	10	5	25.0	14.8
20	Jersey	1012.9	SSE	18	6	18.6	13.2	1009.9	SSE	19	0	19.9	15.9
21	Milan	1025.8	-	0	-	14.9	14.8	1024.2	SSE	4	-	21.3	15.4
22	Marseille	1023.8	SE	1	-	17.4	16.3	1021.0	SSE	10	-	25.2	15.5
23	Bordeaux	1018.2	SE	11	-	19.4	17.4	1014.4	SE	11	-	26.2	18.1
24	Rome	-	ENE	4	0	15.9	15.5	1021.3	NNE	4	0	25.2	7.7
25	Ajaccio	1023.6	NNE	6	-	16.5	15.0	1021.2	SW	8	-	24.4	17.4
26	Barcelona	1022.0	N	5	5	20.6	19.3	1019.5	N	3	8	22.3	21.3
27	Majorca	1022.2	ENE	2	5	18.6	18.1	1019.5	SW	8	1	26.0	19.1
28	Madrid	1021.4	N	2	2	15.4	14.6	1015.8	S	3	6	23.2	14.3
29	Lisbon	1018.4	-	-	-	18.9	15.0	1012.7	-	-	-	25.0	16.6
30	Athens	1020.2	NNW	7	-	19.2	13.6	1020.8	N	8	5	21.4	13.8
31	Malta	1019.9	ENE	4	4	19.2	18.0	1018.4	ESE	13	8	21.7	16.8
32	Gibraltar	1020.3	ENE	8	8	21.2	19.5	1017.7	E	14	2	23.9	19.5

Daily Weather Summary for Saturday 13 October 2018



Daily Weather Summary for Saturday 13 October 2018



None of the selected stations observed a day of sleet or snow falling or non-zero snow depth at 0900 UTC.

Daily Weather Summary for Sunday 14 October 2018

This day's summary created 21/10/2018 03:00

Summary of the UK Weather for Sunday 14 October 2018

During the early hours, rainfall became mainly confined to Scotland for a time leaving much of the UK cloudy with some drizzle. However, during the second part of the night, further heavy rain moved up into the west country, south Wales and then into southern England and the Midlands. It was another exceptionally warm night in the east of England, but cooler in the north and west. Rain continued to affect eastern Wales, southwest England, the Midlands, and parts of northern and eastern England through Sunday daytime. Scotland and Northern Ireland remained dry and sunny with a few showers in the far northwest. It remained mostly cloudy across the southwest and eastern Wales through the latter part of the afternoon although the rain stopped and some bright or sunny spells developed. It remained cloudy across east and southeast England and the rain eased. Scotland and Northern Ireland remained sunny and dry..

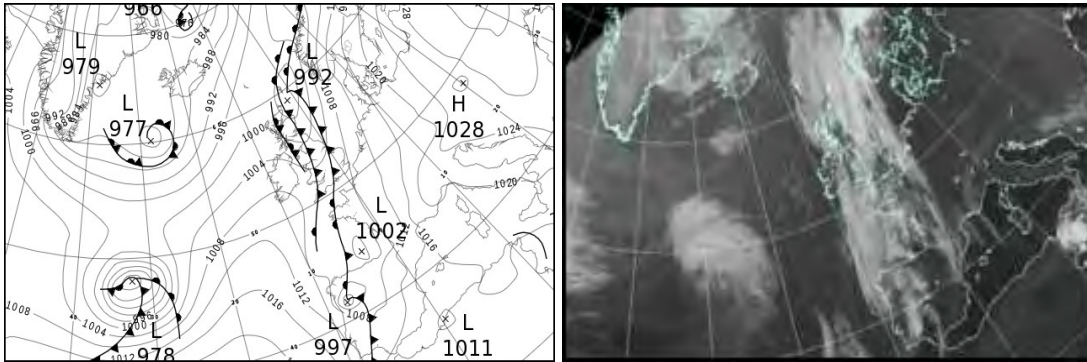
Daily Extremes

<i>Highest Maximum</i>	21.2°C Faversham (Kent, 46mAMSL)
<i>Lowest Maximum</i>	8.4°C Kindrogan (Perthshire (in Tayside Region), 259mAMSL) also Fylingdales (North Yorkshire, 262mAMSL)
<i>Highest Minimum</i>	16.6°C Langdon Bay (Kent, 117mAMSL)
<i>Lowest Minimum</i>	0.0°C Castlederg (Tyrone, 49mAMSL)
<i>Lowest Grass Minimum</i>	-1.5°C Castlederg (Tyrone, 49mAMSL)
<i>Most Rainfall</i>	37.8mm Northolt (Greater London, 33mAMSL) also Wisley (Surrey, 38mAMSL)
<i>Most Sunshine</i>	8.7hr Thomastown (Fermanagh, 72mAMSL)
<i>Highest Gust</i>	38Kt 44mph Fair Isle (Shetland, 57mAMSL)
<i>Highest Gust (mountain)</i>	56Kt 64mph Great Dun Fell No 2 (Cumbria, 847mAMSL)
<i>Greatest Snow Depth at 0900 UTC</i>	No non-zero values

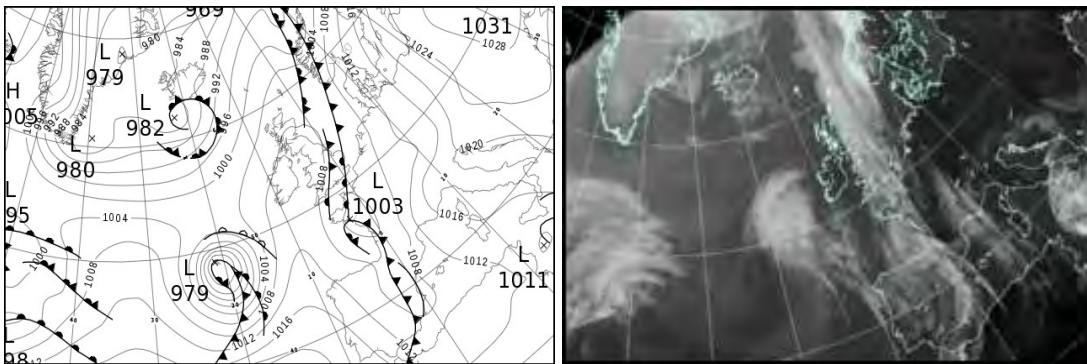
mAMSL refers to station elevation in metres above mean sea level

Daily Weather Summary for Sunday 14 October 2018

North Atlantic and Europe analysis charts and satellite images at 0000 UTC




North Atlantic and Europe analysis charts and satellite images at 1200 UTC



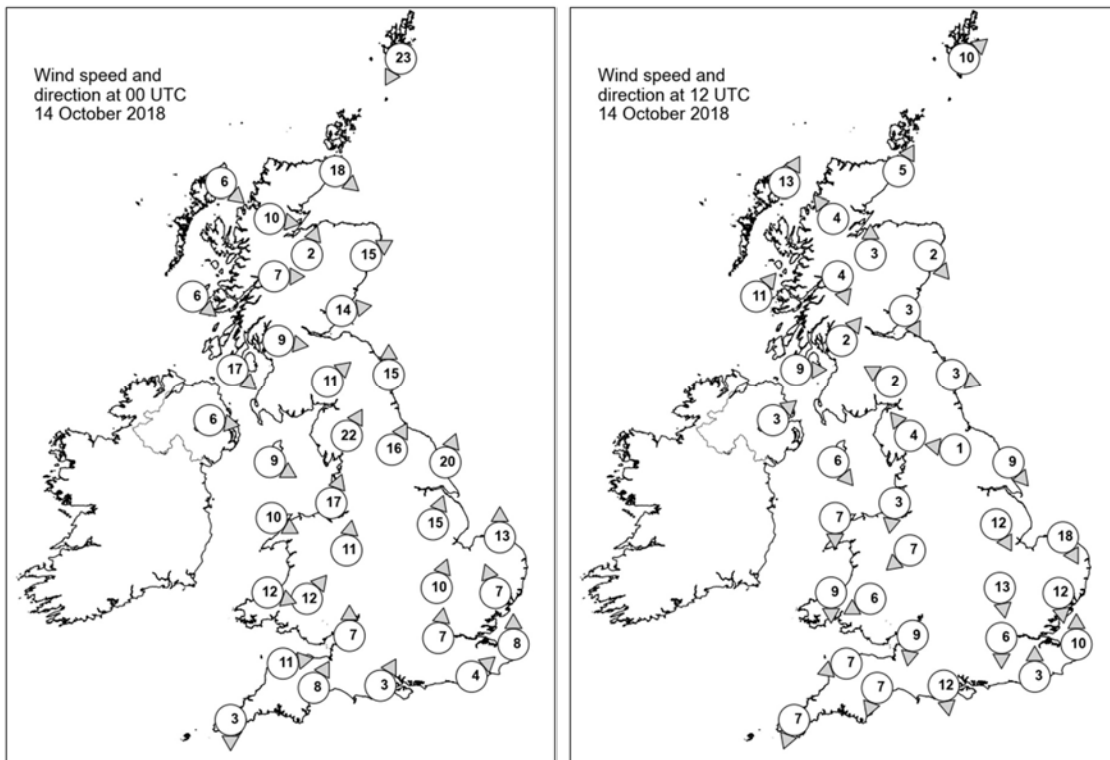
All satellite imagery copyright Met Office and EUMETSAT (European Organisation for the Exploitation of Meteorological Satellites). These show infra-red images from the geostationary MSG satellite. The rainfall rates are derived from both rain-radar and satellite data.

Daily Weather Summary for Sunday 14 October 2018

UK satellite and rain-radar precipitation rates at (L) 0000 and (R) 1200 UTC



UK wind speed and direction at (L) 0000 and (R) 1200 UTC



Daily Weather Summary for Sunday 14 October 2018

Selected UK readings at (L) 0000 and (R) 1200 UTC

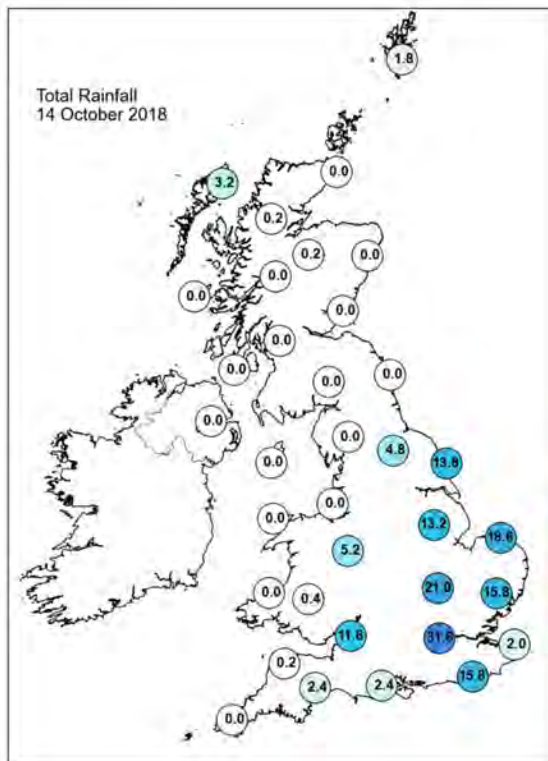
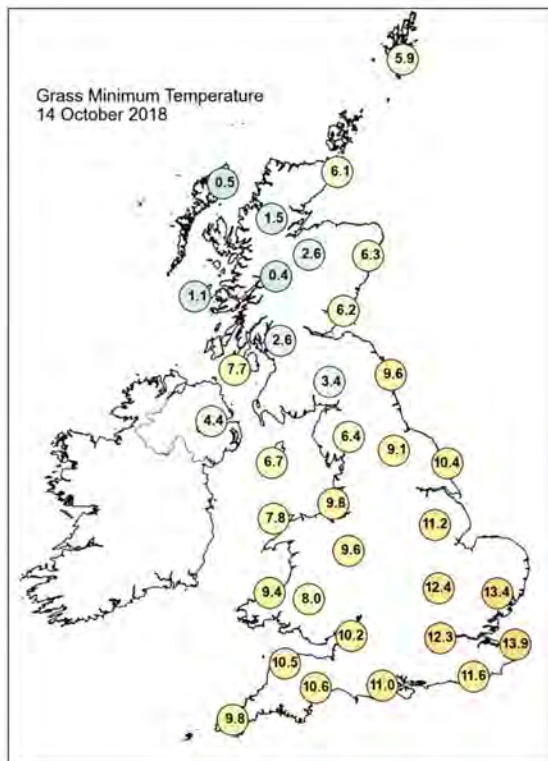
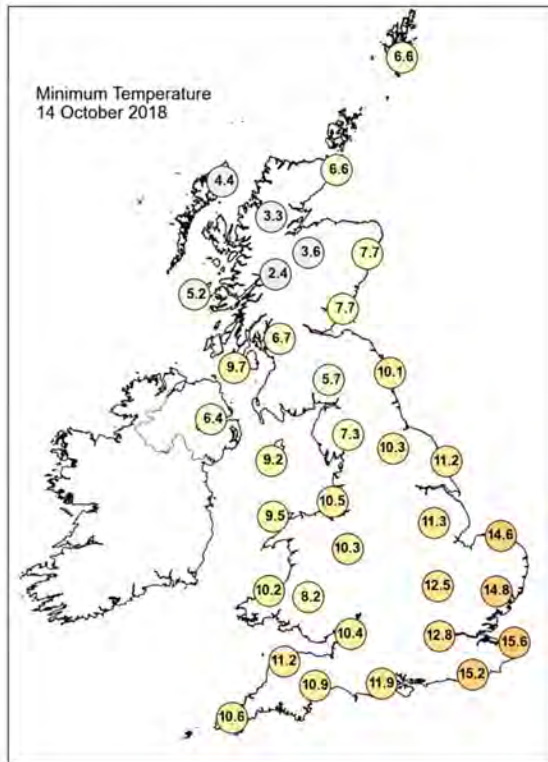
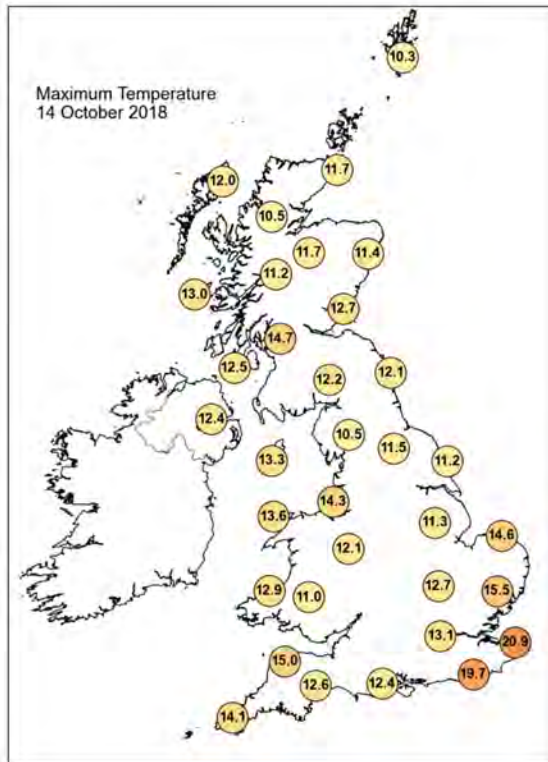
STATIONS		0000 UTC						1200 UTC					
NO	SITE	PRESS	WDIR	WSPD	CLOUD	TEMP	TDEW	PRESS	WDIR	WSPD	CLOUD	TEMP	TDEW
1	Lerwick	993.6	NNE	23	8	9.0	8.9	1005.7	SW	10	7	9.5	6.6
2	Wick	995.4	NW	18	8	8.6	8.5	1007.0	SSW	5	7	9.1	6.3
3	Stomoway	999.6	NW	6	7	7.3	6.5	1005.6	SSW	13	1	11.8	6.5
4	Loch Glascarnoch	999.3	W	10	8	6.6	6.3	1007.3	SE	4	6	9.0	5.1
5	Aviemore	998.5	SSW	2	7	7.3	6.4	1007.7	S	3	0	9.5	5.7
6	Dyce	996.3	WSW	15	8	11.4	8.2	1007.9	NW	2	7	8.7	5.3
7	Tulloch Bridge	1000.0	W	7	8	7.4	6.5	1008.4	NNW	4	8	9.8	6.2
8	Tiree	1001.2	NW	6	8	8.7	6.9	1007.1	SW	11	0	11.9	4.9
9	Leuchars	997.5	W	14	3	10.5	8.9	1008.2	NNW	3	6	9.6	5.7
10	Bishopton	1000.0	W	9	7	9.5	7.5	1008.4	SW	2	4	12.7	7.7
11	Machrihanish	1001.6	NW	17	8	10.1	8.1	1008.4	W	9	0	11.5	5.4
12	Boulmer	999.6	S	15	7	15.5	11.6	1008.9	WNW	3	8	10.1	6.3
13	Eskdalemuir	1000.2	SW	11	8	9.7	8.3	1009.1	ESE	2	8	8.0	7.4
14	Aldergrove	1004.0	W	6	8	8.9	7.1	1009.0	SW	3	0	11.1	6.0
15	Shap	1001.2	SSW	22	8	12.5	10.8	1009.3	SE	4	2	9.0	6.3
16	Leeming	1001.8	SSW	16	8	16.8	10.1	1009.6	E	1	8	9.4	7.5
17	Ronaldsway	1003.1	WNW	9	8	10.4	9.2	1009.3	NW	6	3	12.3	6.6
18	Bridlington	1002.6	SSW	20	8	18.1	14.4	1007.8	NW	9	8	10.2	9.4
19	Crosby	1002.4	SSW	17	8	14.9	11.7	1009.1	N	3	8	11.4	8.5
20	Valley	1003.9	WNW	10	8	11.1	9.7	1009.0	N	7	0	12.7	6.8
21	Waddington	1004.2	SSW	15	7	18.7	13.5	1008.0	NNW	12	8	9.8	9.4
22	Shawbury	1003.4	S	11	8	15.8	11.5	1008.7	NE	7	7	9.9	8.8
23	Weybourne	1005.7	S	13	4	19.7	15.4	1006.1	NNW	18	8	12.5	12.0
24	Bedford	1006.0	SSW	10	7	17.5	14.0	1007.0	N	13	8	11.3	10.5
25	Aberporth	1005.6	WNW	12	8	10.9	10.0	1008.7	N	9	8	11.8	8.9
26	Sennybridge	1004.8	SW	12	8	11.7	10.9	1008.8	ENE	6	6	9.6	7.4
27	Wattisham	1007.1	SSE	7	6	18.0	15.6	1004.5	N	12	8	14.6	13.5
28	Filton	1006.1	S	7	8	14.0	12.4	1008.0	N	9	7	10.5	9.6
29	Heathrow	1006.5	S	7	3	18.5	15.6	1005.3	N	6	8	13.0	12.1
30	Manston	1008.1	S	8	0	18.3	15.7	1004.2	S	10	7	19.9	14.2
31	Chivenor	1006.8	W	11	7	12.9	11.5	1008.2	ENE	7	3	13.1	7.9
32	Exeter	1006.3	SSW	8	8	14.1	12.7	1007.0	NNE	7	8	11.4	9.2
33	Herstmonceux	1007.7	SW	4	8	18.9	16.5	1003.7	S	3	8	18.1	15.6
34	Hurn	1007.3	SSW	3	8	14.4	13.2	1006.2	N	12	8	12.0	10.9
35	Camborne	1006.9	N	3	8	11.5	11.0	1008.4	NNE	7	4	13.0	9.5

Daily Weather Summary for Sunday 14 October 2018

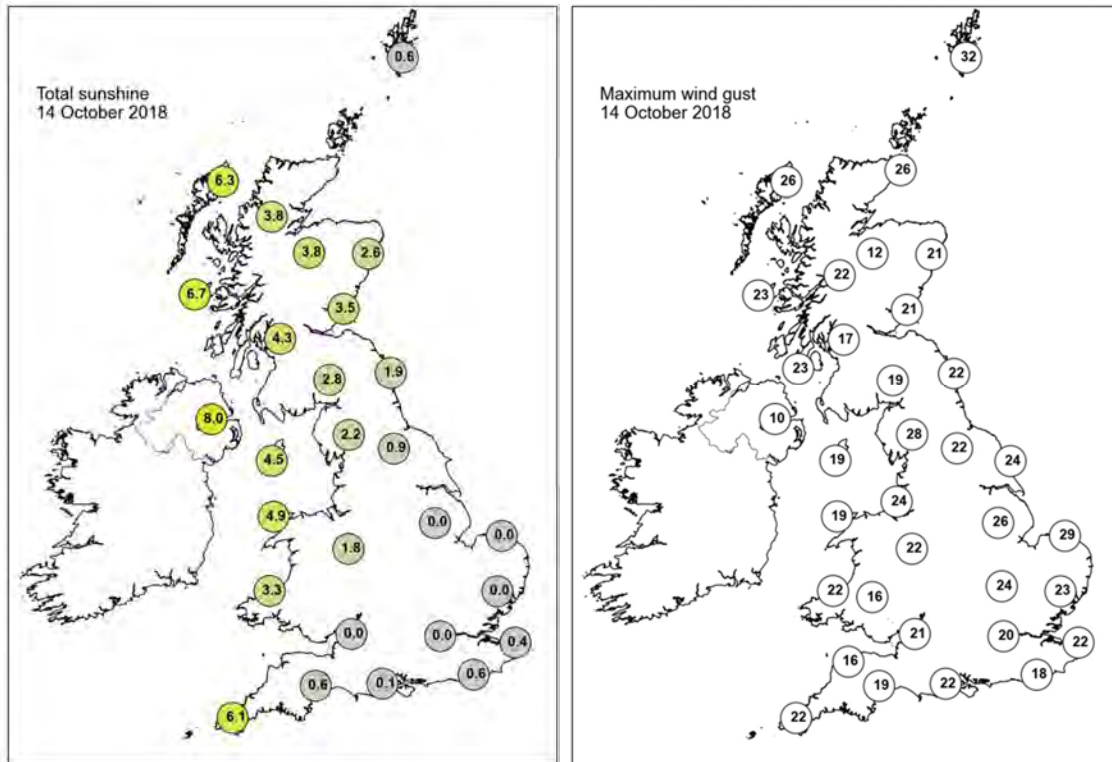
Selected European readings at (L) 0000 and (R) 1200 UTC

STATIONS		0000 UTC						1200 UTC					
NO	SITE	PRESS	WDIR	WSPD	CLOUD	TEMP	TDEW	PRESS	WDIR	WSPD	CLOUD	TEMP	TDEW
1	Murmansk	1008.5	SSE	8	7	5.9	5.0	1005.2	SE	4	8	8.7	8.5
2	Helsinki	-	-	-	7	-	-	1022.9	SW	10	0	17.0	11.8
3	Stockholm	1020.7	S	6	-	14.5	10.4	1018.0	S	10	-	18.5	9.9
4	Oslo	1013.6	S	4	-	14.8	13.2	1010.6	SSW	8	3	17.0	11.5
5	Reykjavik	984.9	SSE	5	2	4.6	1.6	984.4	ESE	7	7	6.7	3.3
6	Moscow	1027.1	-	0	0	8.5	7.7	1025.9	NW	2	5	17.6	9.9
7	Kiev	1033.1	-	0	0	7.2	2.1	1031.2	ENE	2	2	18.2	2.1
8	Warsaw	1027.7	SE	6	0	11.2	9.2	1024.8	ESE	8	0	19.6	9.6
9	Berlin	1020.3	ESE	6	-	14.1	8.2	1015.5	SE	10	-	22.7	8.0
10	De Bilt	1011.7	SSE	6	2	17.6	11.7	1006.7	S	10	2	23.1	12.5
11	Dublin	1005.9	W	10	7	8.5	7.5	1009.6	N	4	1	11.6	2.6
12	Cork	1008.3	WNW	8	4	7.8	5.6	1009.9	SE	4	1	11.8	3.7
13	Sofia	1027.5	-	0	3	8.8	3.6	1023.6	E	4	6	17.0	3.8
14	Belgrade	1025.8	S	2	0	13.6	7.2	1023.5	ESE	10	3	21.8	-0.6
15	Budapest	1027.2	NNE	4	0	11.8	7.9	1025.1	ESE	6	0	21.0	4.6
16	Prague	1021.1	N	4	-	13.3	6.9	1016.3	SSE	12	0	23.1	5.0
17	Munich	1018.4	SSW	2	0	10.3	9.0	1012.1	E	8	0	23.1	6.6
18	Strasbourg	1016.0	S	2	-	11.2	10.3	1011.2	W	2	-	23.3	12.6
19	Paris	1010.5	SE	2	3	17.3	13.0	1005.5	S	12	6	25.1	11.6
20	Jersey	1007.1	NW	5	8	15.2	13.8	1004.2	N	21	8	13.3	11.7
21	Milan	1022.3	-	0	-	12.3	12.0	1020.1	N	2	-	21.4	10.7
22	Marseille	1017.8	E	9	-	17.4	7.7	1014.7	SE	16	-	23.2	13.7
23	Bordeaux	1007.2	SE	13	-	19.5	16.9	1003.8	S	5	6	25.5	16.4
24	Rome	1019.8	ENE	4	0	15.1	11.9	1017.5	SE	4	2	23.8	12.2
25	Ajaccio	1019.5	NE	6	-	14.9	12.6	1015.8	WSW	6	-	25.6	11.4
26	Barcelona	1015.3	N	5	5	19.9	19.2	1010.3	SSE	10	4	25.3	19.0
27	Majorca	1015.8	E	2	2	18.1	17.1	1009.9	SE	14	4	26.3	16.2
28	Madrid	1008.2	SE	10	4	18.3	13.8	1007.1	WSW	15	7	15.7	7.7
29	Lisbon	1011.3	-	-	-	15.7	13.6	1016.9	-	-	-	20.2	8.6
30	Athens	1021.3	N	6	-	18.0	12.7	1020.2	N	7	6	20.8	13.0
31	Malta	1016.3	ESE	12	7	19.7	17.0	1012.2	SE	17	8	21.5	18.4
32	Gibraltar	1013.3	E	11	7	21.6	20.2	1013.6	W	16	3	20.2	11.9

Daily Weather Summary for Sunday 14 October 2018



Daily Weather Summary for Sunday 14 October 2018



None of the selected stations observed a day of sleet or snow falling or non-zero snow depth at 0900 UTC.

Daily Weather Summary for Monday 15 October 2018

This day's summary created 29/10/2018 10:35

Summary of the UK Weather for Monday 15 October 2018

During the early hours of Monday morning, outbreaks of locally heavy rain affected many central, eastern and southeastern parts of England. Elsewhere it was mostly dry, although scattered showers affected the extreme northwest. Under clear skies, some short lived mist and patchy fog developed, and with light winds across parts of the north, temperatures fell low enough to give a local frost. For much of England and Wales it was cloudy through the daytime, with some rain. There were heavier bursts at first, but as the rain steadily cleared northeastwards it became much patchier and lighter. Some brighter breaks did develop; especially in the far southeast where there were some decent sunny spells. Scotland and Northern Ireland were brighter with lengthy sunny spells but also a few showers. Temperatures were generally a little below average, especially under the cloud and rain, but in the sunny southeast it was a little above average.

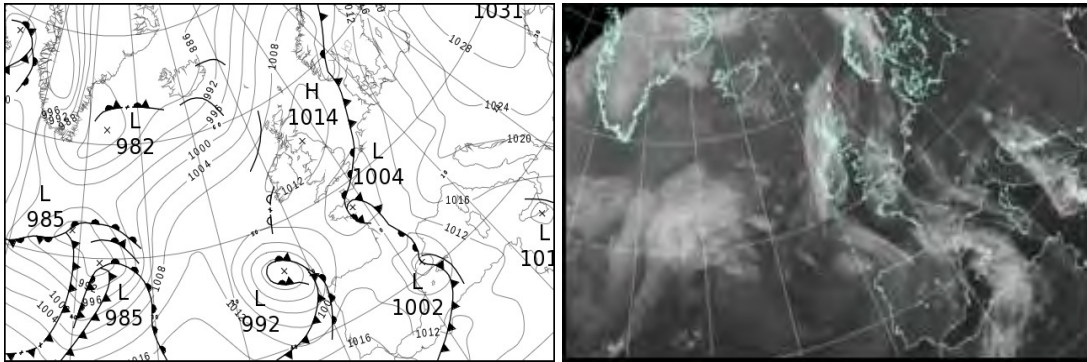
Daily Extremes

<i>Highest Maximum</i>	20.1°C Herstmonceux, West End (East Sussex, 52mAMSL)
<i>Lowest Maximum</i>	10.1°C Malham Tarn (North Yorkshire, 381mAMSL)
<i>Highest Minimum</i>	13.1°C Langdon Bay (Kent, 117mAMSL)
<i>Lowest Minimum</i>	-1.8°C Aboyne No 2 (Aberdeenshire, 140mAMSL)
<i>Lowest Grass Minimum</i>	-4.4°C Aboyne No 2 (Aberdeenshire, 140mAMSL)
<i>Most Rainfall</i>	8.1mm Middleton, Hillside (Derbyshire, 295mAMSL)
<i>Most Sunshine</i>	9.7hr Thomastown (Fermanagh, 72mAMSL)
<i>Highest Gust</i>	36Kt 41mph Wight: Needles Old Battery (Isle Of Wight, 80mAMSL)
<i>Highest Gust (mountain)</i>	48Kt 55mph Cairngorm Summit (Inverness-shire, 1237mAMSL)
<i>Greatest Snow Depth at 0900 UTC</i>	No non-zero values

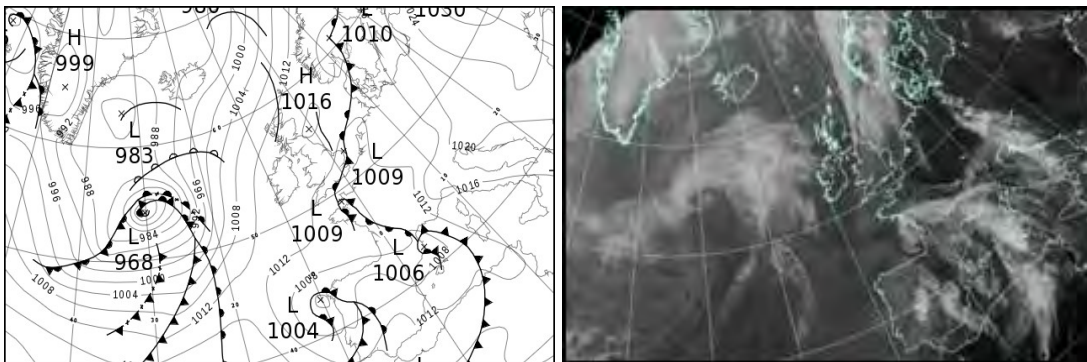
mAMSL refers to station elevation in metres above mean sea level

Daily Weather Summary for Monday 15 October 2018

North Atlantic and Europe analysis charts and satellite images at 0000 UTC




North Atlantic and Europe analysis charts and satellite images at 1200 UTC



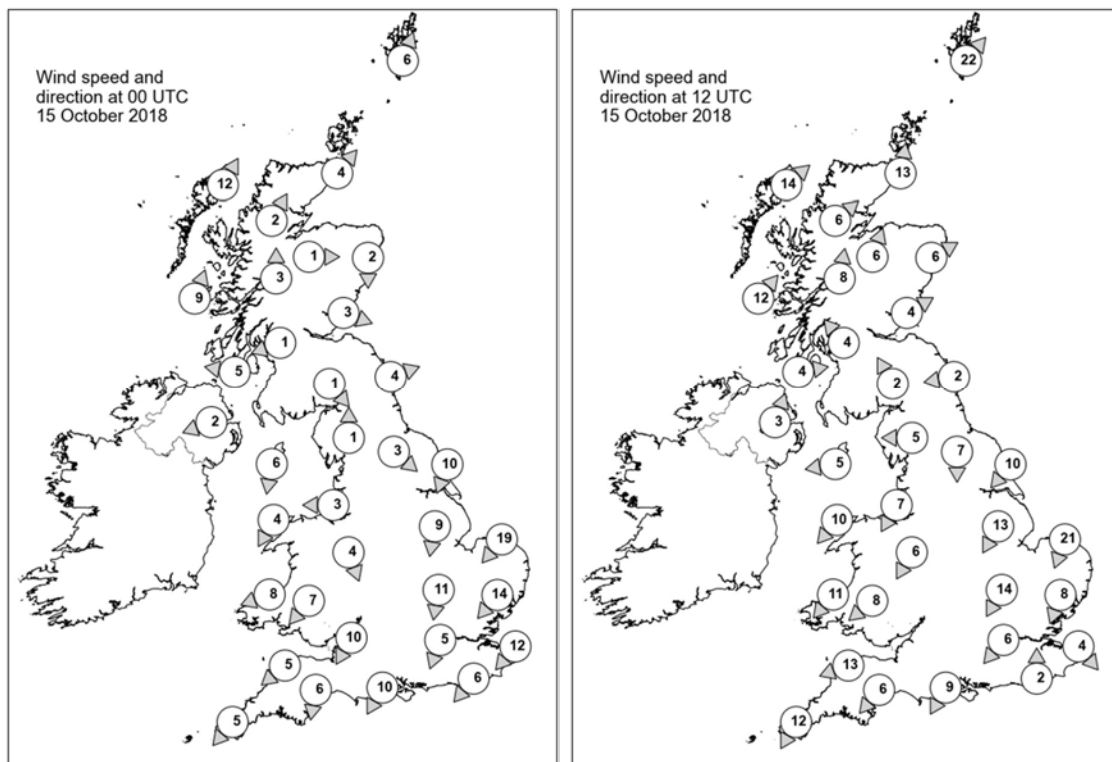
All satellite imagery copyright Met Office and EUMETSAT (European Organisation for the Exploitation of Meteorological Satellites). These show infra-red images from the geostationary MSG satellite. The rainfall rates are derived from both rain-radar and satellite data.

Daily Weather Summary for Monday 15 October 2018

UK satellite and rain-radar precipitation rates at (L) 0000 and (R) 1200 UTC



UK wind speed and direction at (L) 0000 and (R) 1200 UTC



Daily Weather Summary for Monday 15 October 2018

Selected UK readings at (L) 0000 and (R) 1200 UTC

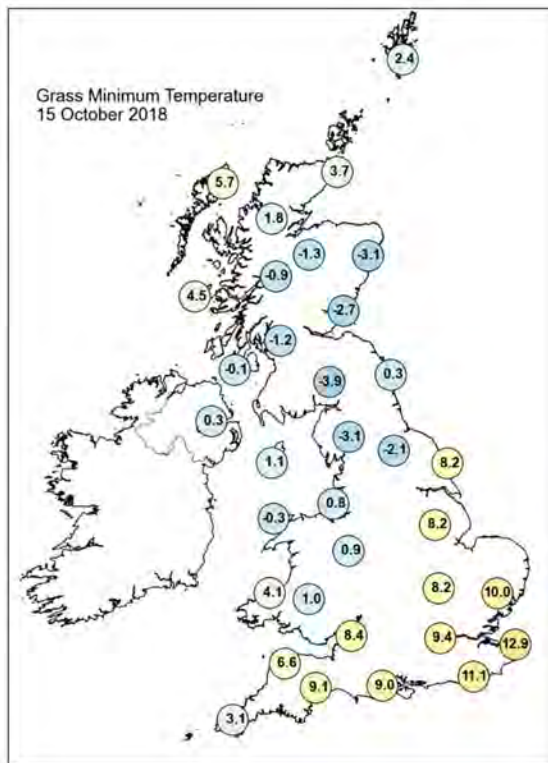
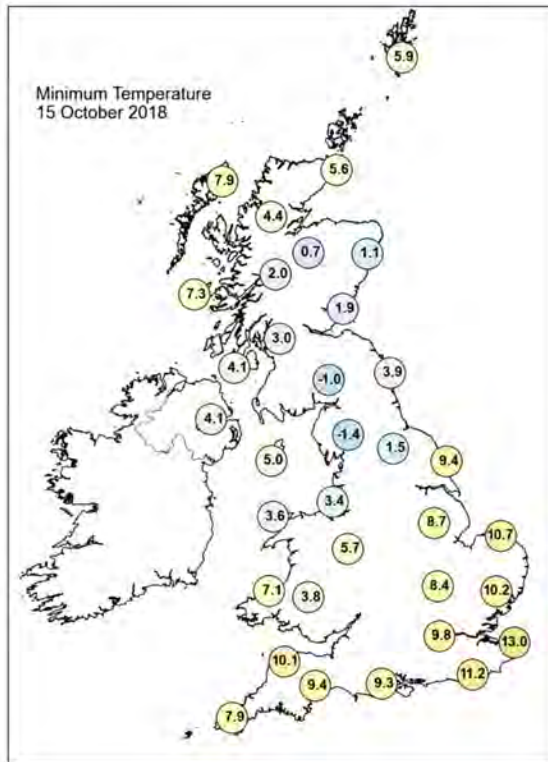
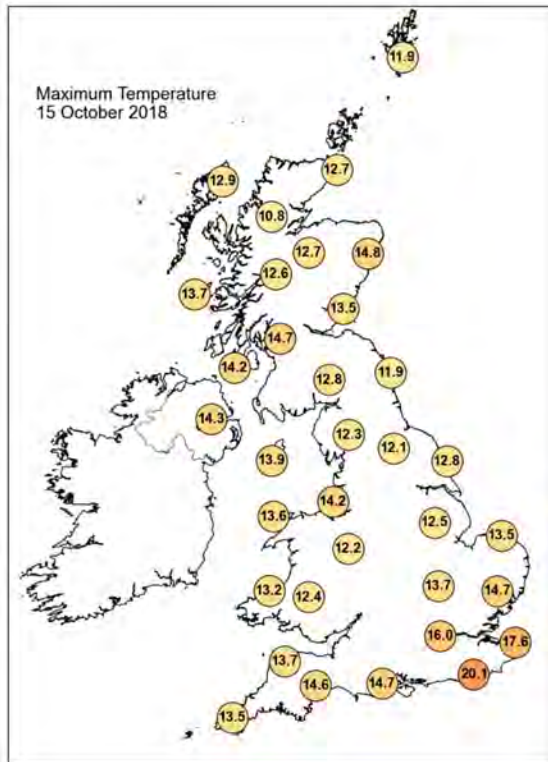
STATIONS		0000 UTC						1200 UTC					
NO	SITE	PRESS	WDIR	WSPD	CLOUD	TEMP	TDEW	PRESS	WDIR	WSPD	CLOUD	TEMP	TDEW
1	Lerwick	1010.2	SSW	6	1	7.0	5.7	1011.6	SW	22	4	11.4	8.1
2	Wick	1010.9	SW	4	8	7.2	5.1	1013.1	S	13	1	11.2	6.9
3	Stornoway	1009.0	SSW	12	8	9.3	7.3	1011.9	SW	14	1	12.4	7.1
4	Loch Glascarnoch	1011.7	SSW	2	8	6.6	4.0	1013.9	SW	6	8	9.9	6.3
5	Aviemore	1013.4	W	1	7	1.3	1.1	1014.3	SSW	6	1	12.0	5.1
6	Dyce	1012.9	N	2	0	2.0	1.8	1015.1	WSW	6	0	12.2	3.7
7	Tulloch Bridge	1013.6	S	3	8	5.2	4.5	1015.4	S	8	4	11.5	5.3
8	Tiree	1011.1	SSW	9	7	10.0	6.3	1014.1	SW	12	6	11.8	8.7
9	Leuchars	1012.8	WNW	3	0	2.7	2.4	1015.8	WSW	4	0	11.7	6.1
10	Bishopton	1013.1	ENE	1	6	4.1	3.9	1015.9	SE	4	0	12.4	7.4
11	Machrihanish	1012.4	E	5	8	6.3	4.8	1015.2	W	4	0	12.9	6.2
12	Boulmer	1013.4	WSW	4	0	4.3	3.4	1016.3	E	2	7	10.3	7.3
13	Eskdalemuir	1014.4	NW	1	0	0.6	0.5	1016.2	SSE	2	1	10.1	3.0
14	Aldergrove	1013.1	ENE	2	8	5.7	3.5	1015.7	SSW	3	0	12.6	4.7
15	Shap	1014.4	S	1	0	0.0	-0.3	1015.8	E	5	7	9.4	4.6
16	Leeming	1013.2	NW	3	0	3.2	3.1	1015.7	N	7	7	10.5	8.7
17	Ronaldsway	1013.0	N	6	2	5.7	4.2	1015.3	E	5	1	13.1	7.2
18	Bridlington	1011.6	NNE	10	8	10.2	7.8	1014.4	NE	10	8	11.1	9.8
19	Crosby	1012.8	E	3	0	5.4	4.6	1014.8	NNE	7	0	12.9	8.8
20	Valley	1012.7	NNE	4	0	5.7	5.0	1014.7	NE	10	2	12.7	7.0
21	Waddington	1011.5	N	9	8	9.1	7.8	1013.5	NNE	13	8	10.5	10.2
22	Shawbury	1012.3	NNW	4	8	7.5	6.3	1014.2	NNE	6	7	11.0	8.6
23	Weybourne	1009.8	NE	19	8	12.0	11.2	1011.3	NNE	21	8	12.6	12.6
24	Bedford	1010.0	N	11	8	9.0	8.6	1012.5	NNE	14	8	11.1	10.7
25	Aberporth	1011.9	ENE	8	0	8.7	5.8	1013.7	NE	11	0	11.9	7.9
26	Sennybridge	1012.1	NE	7	8	6.6	5.5	1013.0	NE	8	8	10.3	7.7
27	Wattisham	1008.4	NE	14	8	11.1	10.7	1011.1	NNE	8	8	13.9	13.9
28	Filton	1010.1	NNE	10	8	9.1	7.4	-	-	-	-	-	-
29	Heathrow	1008.9	NNE	5	8	10.2	9.9	1011.3	NE	6	8	13.2	12.6
30	Manston	1007.5	NE	12	8	14.4	13.9	1011.0	NW	4	8	15.6	15.3
31	Chivenor	1009.8	NE	5	4	10.3	6.5	1011.7	ENE	13	7	13.0	9.8
32	Exeter	1008.6	N	6	8	9.9	7.1	1010.7	NE	6	8	11.7	10.5
33	Herstmonceux	1007.0	NE	6	8	11.4	11.0	1010.3	S	2	8	18.8	16.2
34	Hurn	1007.5	NNE	10	8	10.1	8.8	1010.4	NNE	9	8	12.6	12.1
35	Camborne	1009.6	NE	5	2	8.0	6.0	1010.9	NNE	12	8	13.0	10.0

Daily Weather Summary for Monday 15 October 2018

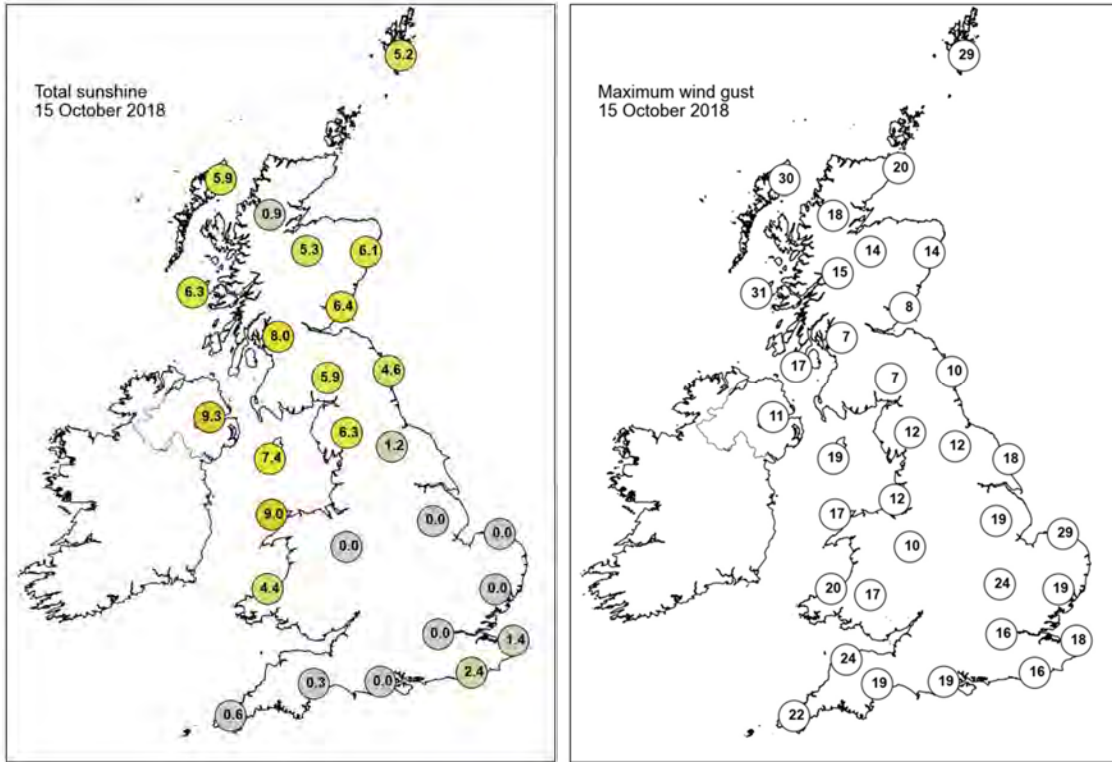
Selected European readings at (L) 0000 and (R) 1200 UTC

STATIONS		0000 UTC						1200 UTC					
NO	SITE	PRESS	WDIR	WSPD	CLOUD	TEMP	TDEW	PRESS	WDIR	WSPD	CLOUD	TEMP	TDEW
1	Murmansk	999.3	SSE	14	8	13.5	11.4	1002.8	NW	12	7	7.9	5.7
2	Helsinki	1020.3	S	8	1	10.6	10.2	1018.2	SSW	16	0	15.4	10.5
3	Stockholm	1013.9	S	8	-	12.3	9.6	1014.4	S	10	-	18.8	9.0
4	Oslo	1007.2	S	6	-	13.3	11.4	1010.4	S	6	8	12.7	11.8
5	Reykjavik	987.7	SSW	3	7	4.6	2.6	991.6	SSE	5	5	5.9	2.2
6	Moscow	1027.4	-	0	2	10.0	9.4	1027.4	WNW	2	0	17.9	8.2
7	Kiev	1030.7	N	2	0	8.5	4.1	1029.4	ENE	4	2	18.9	7.0
8	Warsaw	1024.0	SE	8	0	10.3	4.7	1023.2	ESE	6	2	19.1	8.8
9	Berlin	1015.1	SE	6	-	15.1	5.0	1015.8	SSE	6	-	20.6	5.2
10	De Bilt	1008.8	SSE	4	8	13.6	10.5	1011.7	SSW	6	5	22.5	12.5
11	Dublin	1013.3	W	2	7	2.4	1.9	1015.5	ENE	6	3	11.6	6.5
12	Cork	1012.2	NE	6	7	7.3	3.3	1015.0	ENE	6	3	12.0	6.0
13	Sofia	1025.7	-	0	2	9.6	4.8	1021.6	E	6	1	20.8	1.1
14	Belgrade	1023.0	ESE	8	0	15.6	4.7	1021.4	ESE	8	0	22.5	5.3
15	Budapest	1025.0	E	4	0	10.0	5.8	1023.1	E	6	0	20.5	2.8
16	Prague	1017.9	N	2	-	12.7	2.1	1017.0	N	4	6	20.7	3.3
17	Munich	1014.5	SE	4	0	12.0	5.0	1013.0	ENE	4	0	22.1	6.2
18	Strasbourg	1012.9	SW	2	-	10.6	9.7	1012.8	N	7	-	23.9	9.8
19	Paris	1007.1	S	6	0	19.6	10.6	1010.5	S	15	3	25.3	8.3
20	Jersey	1004.3	NNE	13	8	13.8	13.3	1008.8	SSE	12	8	14.9	14.0
21	Milan	1019.1	N	1	-	12.5	11.6	1019.2	ESE	8	-	21.4	10.8
22	Marseille	1012.4	E	10	-	20.8	10.3	1010.0	E	17	7	22.8	12.1
23	Bordeaux	1009.2	SW	3	7	14.0	13.5	1008.6	WNW	2	7	16.6	13.3
24	Rome	1016.7	ENE	3	0	14.0	13.2	1015.4	WSW	5	5	24.0	12.3
25	Ajaccio	1014.8	NE	6	-	14.4	9.0	1012.8	SSW	2	-	26.3	8.3
26	Barcelona	1003.3	SSE	18	6	21.1	18.7	1006.5	N	7	3	22.4	14.9
27	Majorca	1006.2	SSE	7	7	19.3	17.3	1008.9	NNW	8	7	19.1	13.9
28	Madrid	1010.4	N	4	3	11.9	6.7	1009.7	SSE	7	5	15.9	6.7
29	Lisbon	1015.7	-	-	-	14.9	9.7	1009.1	WNW	8	7	18.5	15.8
30	Athens	1019.3	N	6	-	17.8	12.9	1019.8	N	5	7	19.4	13.2
31	Malta	1011.7	WSW	7	2	21.0	17.3	1014.0	WNW	8	5	23.8	16.3
32	Gibraltar	1015.5	WSW	13	0	18.2	9.6	1014.7	W	18	4	20.6	9.3

Daily Weather Summary for Monday 15 October 2018



Daily Weather Summary for Monday 15 October 2018



None of the selected stations observed a day of sleet or snow falling or non-zero snow depth at 0900 UTC.

Daily Weather Summary for Tuesday 16 October 2018

This day's summary created 23/10/2018 03:00

Summary of the UK Weather for Tuesday 16 October 2018

The early hours of Tuesday saw extensive low cloud and fog across much of central, eastern and southern England, as well as parts of Wales and northern England. Later, some of this pushed further north into southern Scotland. Ahead of this, across northern Scotland, as well as much of Northern Ireland it was clear, allowing temperatures to fall low enough for a touch of frost in places. During the morning, the cloud and murk tended to lift and thin for many areas, although parts of the Midlands and southwest England remained rather grey well into the afternoon. The best of the sunshine developed across East Anglia and southeast England, where once again it became quite warm for the time of year. Meanwhile, a weather front introduced stronger winds and outbreaks of rain to western Scotland in the morning, with this tracking across the rest of Scotland, then into northwest England and Wales by the evening. A scattering of heavy showers followed on into northwest Scotland. Away from the warm southeast, temperatures were close to or a little above the mid-October average.

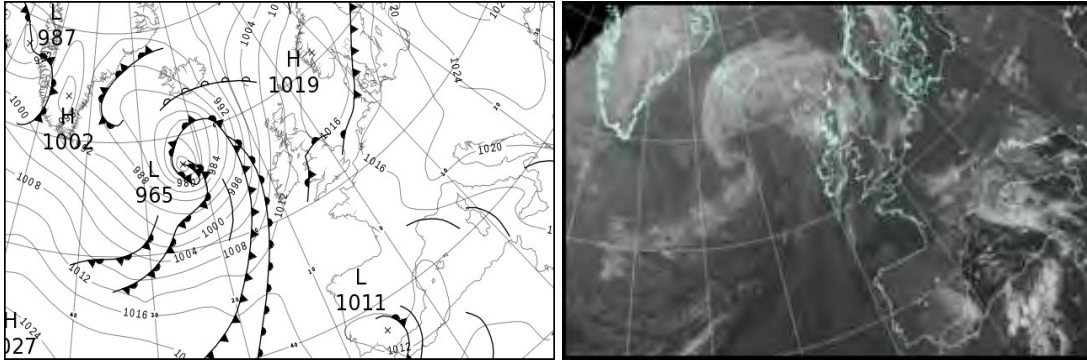
Daily Extremes

<i>Highest Maximum</i>	21.8°C Faversham (Kent, 46mAMSL)
<i>Lowest Maximum</i>	10.3°C Dalwhinnie No 2 (Inverness-shire, 351mAMSL)
<i>Highest Minimum</i>	14.4°C Hastings (East Sussex, 45mAMSL)
<i>Lowest Minimum</i>	0.0°C Eskdalemuir (Dumfriesshire, 236mAMSL)
<i>Lowest Grass Minimum</i>	-2.9°C Eskdalemuir (Dumfriesshire, 236mAMSL)
<i>Most Rainfall</i>	10.4mm Achnagart (Ross & Cromarty, 15mAMSL)
<i>Most Sunshine</i>	9.0hr Faversham (Kent, 46mAMSL)
<i>Highest Gust</i>	50Kt 58mph Stornoway Airport (Western Isles, 15mAMSL)
<i>Highest Gust (mountain)</i>	72Kt 83mph Cairngorm Summit (Inverness-shire, 1237mAMSL)
<i>Greatest Snow Depth at 0900 UTC</i>	No non-zero values

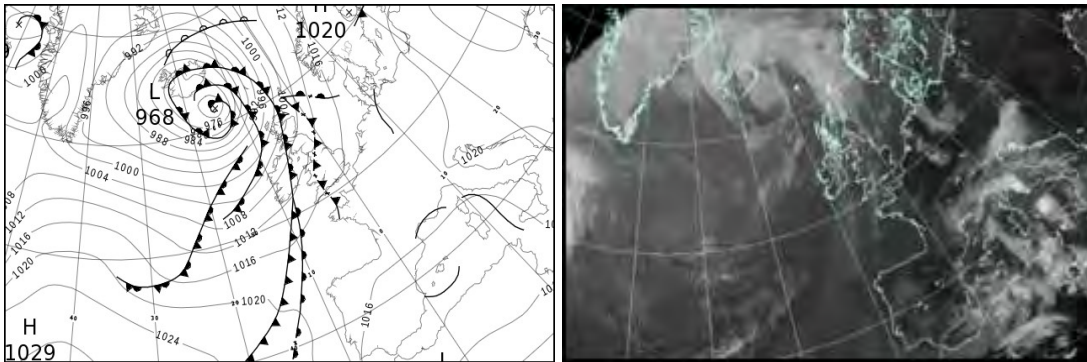
mAMSL refers to station elevation in metres above mean sea level

Daily Weather Summary for Tuesday 16 October 2018

North Atlantic and Europe analysis charts and satellite images at 0000 UTC




North Atlantic and Europe analysis charts and satellite images at 1200 UTC



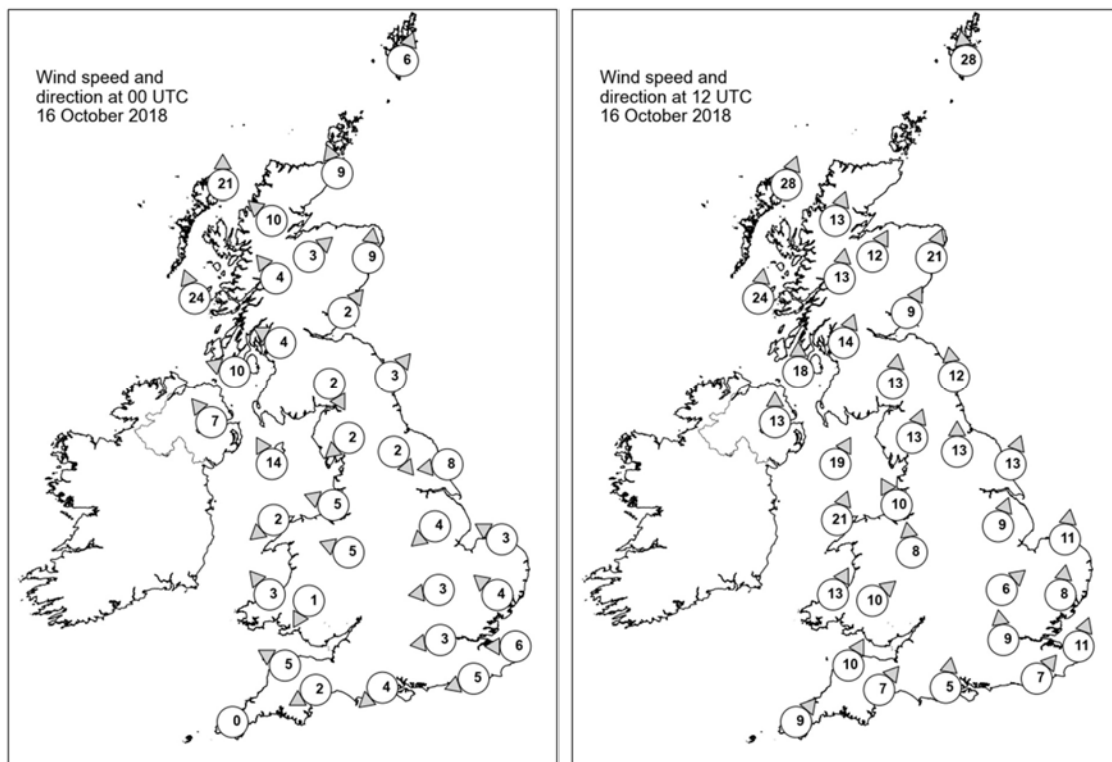
All satellite imagery copyright Met Office and EUMETSAT (European Organisation for the Exploitation of Meteorological Satellites). These show infra-red images from the geostationary MSG satellite. The rainfall rates are derived from both rain-radar and satellite data.

Daily Weather Summary for Tuesday 16 October 2018

UK satellite and rain-radar precipitation rates at (L) 0000 and (R) 1200 UTC



UK wind speed and direction at (L) 0000 and (R) 1200 UTC



Daily Weather Summary for Tuesday 16 October 2018

Selected UK readings at (L) 0000 and (R) 1200 UTC

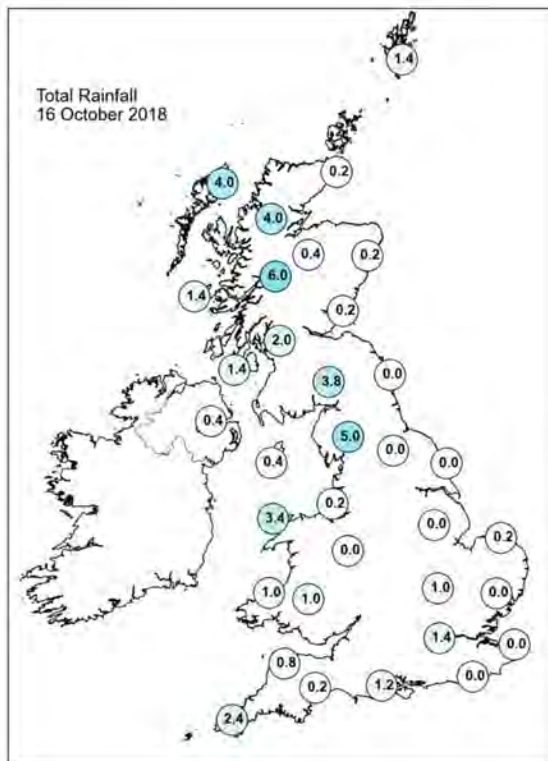
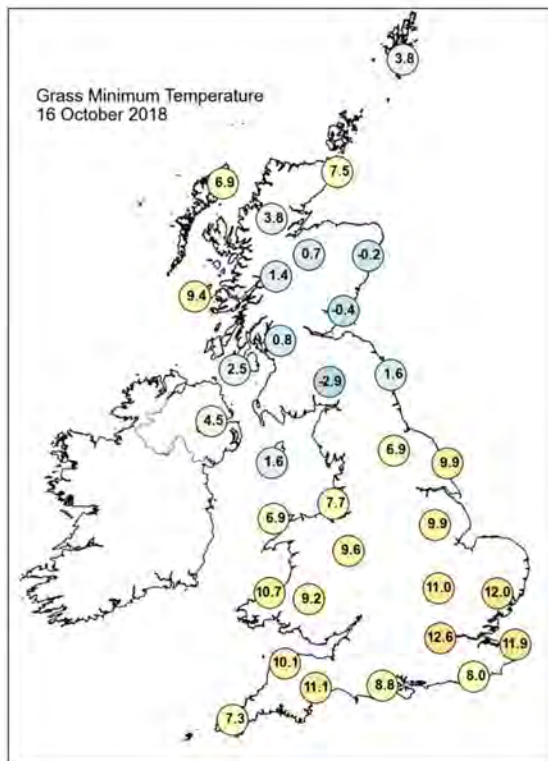
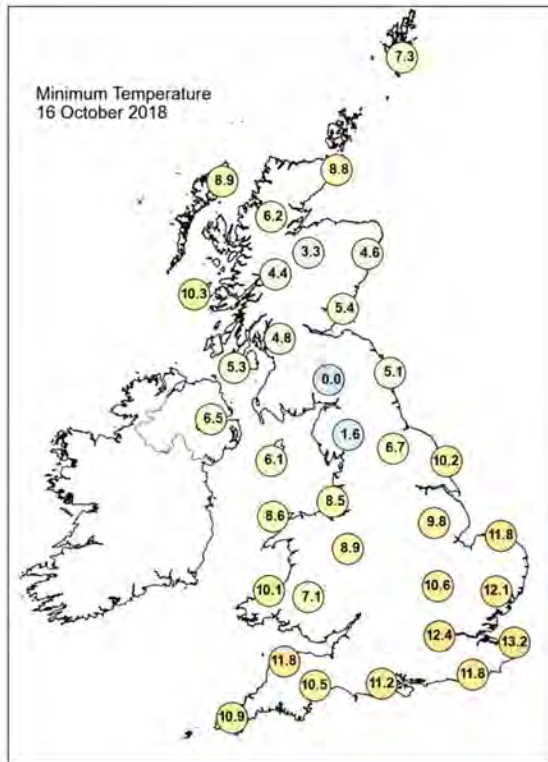
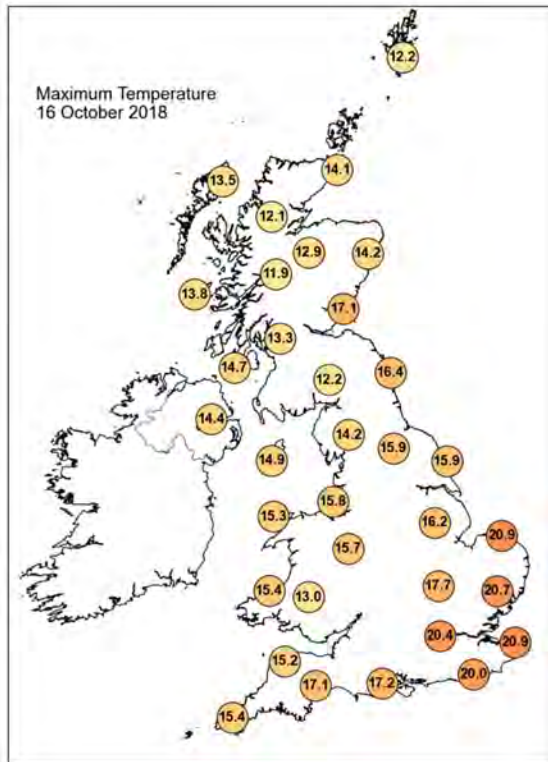
STATIONS		0000 UTC						1200 UTC					
NO	SITE	PRESS	WDIR	WSPD	CLOUD	TEMP	TDEW	PRESS	WDIR	WSPD	CLOUD	TEMP	TDEW
1	Lerwick	1012.8	SSW	6	7	8.1	7.2	1004.0	S	28	8	10.1	9.7
2	Wick	1011.7	SSE	9	7	11.0	8.4	-	-	-	8	-	9.0
3	Stornoway	1009.0	S	21	8	11.3	6.4	998.7	SSW	28	8	12.4	11.0
4	Loch Glascarnoch	1011.4	SE	10	8	8.2	3.6	1002.0	SSW	13	7	11.8	7.9
5	Aviemore	1012.5	SW	3	8	8.1	4.0	1003.4	SSW	12	3	12.2	5.4
6	Dyce	1014.5	S	9	8	8.4	6.0	1006.4	SSW	21	7	12.3	8.0
7	Tulloch Bridge	1013.1	SE	4	7	8.0	3.1	1005.8	S	13	8	10.1	8.8
8	Tiree	1009.2	SSE	24	7	11.1	6.3	1003.2	S	24	8	12.7	11.0
9	Leuchars	1014.7	SW	2	8	7.8	5.9	1007.7	SSW	9	6	13.4	9.9
10	Bishopton	1013.7	ESE	4	3	5.8	4.4	1007.5	SSW	14	8	11.6	9.8
11	Machrihanish	1011.1	ESE	10	7	10.3	7.5	1007.1	S	18	8	11.9	10.8
12	Boulmer	1016.0	SW	3	8	6.4	6.2	1010.2	S	12	6	14.0	11.3
13	Eskdalemuir	1016.3	NNW	2	5	0.3	0.2	1010.0	S	13	7	11.9	10.8
14	Aldergrove	1011.6	SE	7	6	9.3	6.8	1007.9	S	13	8	11.9	10.3
15	Shap	1016.0	NE	2	8	5.9	5.4	1011.6	SSW	13	8	12.7	11.8
16	Leeming	1016.0	NW	2	7	8.4	7.6	1012.2	S	13	7	14.1	11.9
17	Ronaldsway	1013.3	SSE	14	7	11.9	9.7	1010.8	SSW	19	7	13.9	10.6
18	Bridlington	1015.5	E	8	8	11.8	10.4	1013.5	SSW	13	8	14.0	11.9
19	Crosby	1014.7	ESE	5	8	11.1	8.2	1012.7	SSE	10	8	14.8	12.3
20	Valley	1013.5	NE	2	8	11.0	8.8	1012.2	SSW	21	3	14.8	11.1
21	Waddington	1015.5	NE	4	8	10.7	10.6	1014.5	SSW	9	7	14.6	13.2
22	Shawbury	1015.0	ESE	5	8	10.0	9.9	1013.6	S	8	7	14.9	12.6
23	Weybourne	1015.4	ESE	3	8	12.9	12.9	1015.0	S	11	2	18.3	15.3
24	Bedford	1015.4	E	3	8	11.4	11.3	1015.3	SW	6	8	16.0	14.5
25	Aberporth	1013.8	SE	3	8	10.9	9.8	1013.7	SSW	13	7	14.4	10.4
26	Sennybridge	1015.0	NNE	1	8	9.5	9.1	1014.4	SW	10	8	12.3	11.9
27	Wattisham	1015.8	SE	4	8	12.2	12.2	1015.3	S	8	2	19.1	14.4
28	Filton	-	-	-	-	-	-	-	-	-	-	-	-
29	Heathrow	1015.1	E	3	8	14.0	13.9	1015.3	S	9	4	19.8	14.7
30	Manston	1015.5	E	6	8	15.1	14.9	1016.7	SSW	11	0	20.4	13.9
31	Chivenor	1013.7	ESE	5	7	12.3	11.3	1015.5	SSW	10	7	14.0	11.6
32	Exeter	1013.6	ENE	2	8	12.2	11.9	1015.3	SW	7	7	16.6	12.3
33	Herstmonceux	1014.8	ENE	5	8	14.3	14.3	1016.4	SW	7	0	19.8	14.3
34	Hurn	1014.5	NE	4	8	12.9	12.9	1015.6	S	5	8	17.0	15.5
35	Camborne	1013.6	-	0	8	12.0	11.7	1015.9	SW	9	6	13.5	10.0

Daily Weather Summary for Tuesday 16 October 2018

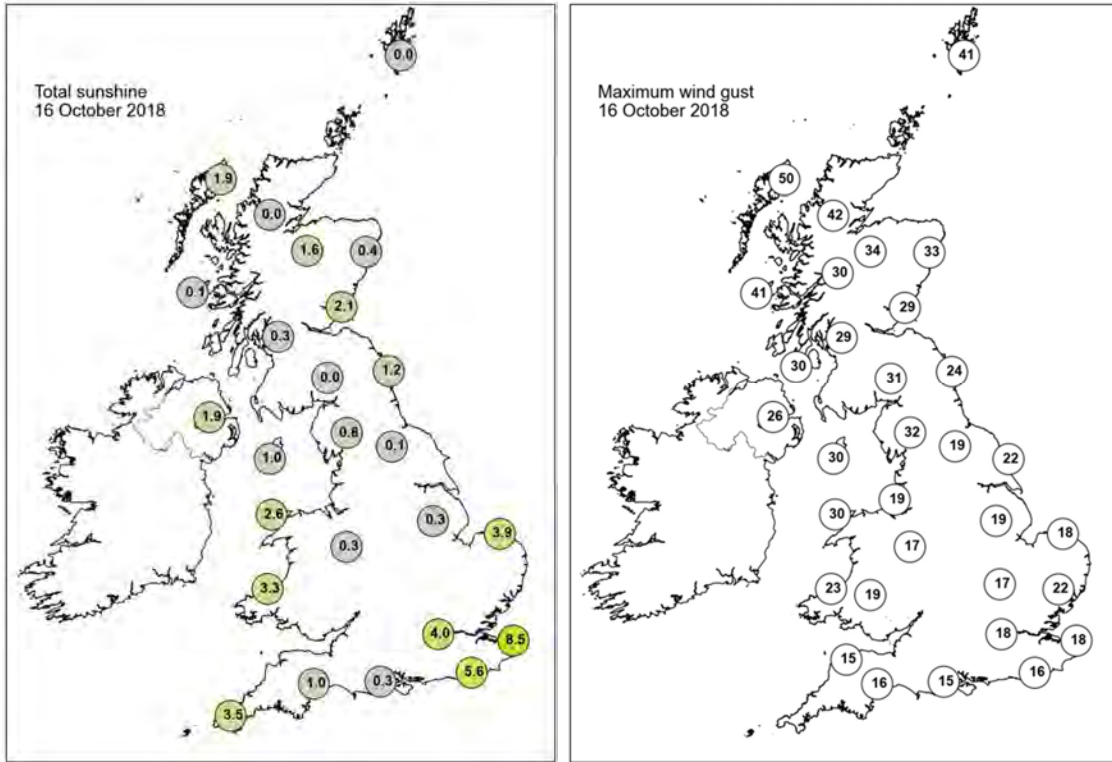
Selected European readings at (L) 0000 and (R) 1200 UTC

STATIONS		0000 UTC						1200 UTC					
NO	SITE	PRESS	WDIR	WSPD	CLOUD	TEMP	TDEW	PRESS	WDIR	WSPD	CLOUD	TEMP	TDEW
1	Murmansk	1010.4	S	6	6	3.2	2.2	1007.7	SSE	8	6	5.7	2.0
2	Helsinki	-	-	-	0	-	-	-	-	-	8	-	-
3	Stockholm	1014.3	S	2	-	8.3	7.8	1019.2	NE	6	-	12.2	9.5
4	Oslo	1016.0	NNE	4	-	6.7	6.0	1019.2	NE	4	7	7.6	5.1
5	Reykjavik	985.4	E	10	7	4.7	2.5	973.5	N	3	8	6.7	5.2
6	Moscow	1027.7	-	0	0	7.2	6.8	1025.0	W	2	2	16.3	3.5
7	Kiev	1028.6	-	0	0	10.7	7.6	1026.8	S	4	0	22.6	10.9
8	Warsaw	1022.4	SE	6	0	9.0	5.6	1021.9	ESE	4	0	19.3	6.8
9	Berlin	1016.9	SSE	4	-	13.3	4.9	1018.4	E	4	-	20.6	6.5
10	De Bilt	1015.9	-	0	7	11.4	11.4	1018.1	S	4	8	22.9	12.5
11	Dublin	1012.3	SSE	6	7	8.9	7.4	1009.8	SSW	16	7	14.1	10.6
12	Cork	1013.0	S	4	6	7.4	5.9	1011.1	SW	12	7	14.0	13.1
13	Sofia	1024.1	SSE	4	2	10.4	4.8	1020.9	NE	4	0	20.8	2.5
14	Belgrade	1022.5	SSE	4	0	14.6	3.1	1021.4	SSE	16	0	23.7	6.8
15	Budapest	1024.0	NE	4	0	9.4	3.6	1022.9	ESE	6	3	21.3	4.0
16	Prague	1018.7	E	4	-	11.6	5.1	1018.9	N	4	0	18.3	6.2
17	Munich	1017.5	SSW	2	0	9.3	8.1	1017.5	NW	4	0	20.8	5.5
18	Strasbourg	1016.5	-	0	-	8.9	6.9	1018.4	N	4	-	19.7	9.8
19	Paris	1015.6	SE	1	7	14.3	8.9	1017.6	SW	4	6	24.5	9.6
20	Jersey	1012.9	E	8	0	13.6	13.4	1017.1	WNW	6	8	14.9	14.0
21	Milan	1020.8	E	3	5	16.6	12.5	1021.1	N	2	0	21.1	11.4
22	Marseille	1015.3	ESE	10	8	17.5	14.0	1017.6	N	4	8	20.0	15.4
23	Bordeaux	1013.9	NE	4	9	12.6	12.4	1017.9	NNE	5	-	19.9	12.6
24	Rome	1016.6	E	3	6	18.3	15.5	1016.8	SSE	13	7	24.2	15.9
25	Ajaccio	1015.4	NE	4	8	18.5	12.5	1015.6	NNE	4	8	21.5	16.0
26	Barcelona	1012.2	N	7	2	16.4	13.3	1015.5	E	11	2	22.3	16.0
27	Majorca	1012.3	N	2	5	13.4	12.2	1014.2	SW	9	5	24.4	12.7
28	Madrid	1013.1	N	3	1	10.8	9.8	1014.1	SW	2	-	19.6	9.9
29	Lisbon	1011.3	-	-	-	16.5	15.9	1016.5	NE	6	4	21.6	14.6
30	Athens	1020.5	SSW	1	-	17.0	12.6	1020.0	N	4	6	24.0	12.4
31	Malta	1016.5	S	4	-	19.9	17.1	1016.7	SE	8	3	24.2	18.9
32	Gibraltar	1011.3	SSW	9	8	18.9	17.0	1013.5	W	10	2	22.5	14.8

Daily Weather Summary for Tuesday 16 October 2018



Daily Weather Summary for Tuesday 16 October 2018



None of the selected stations observed a day of sleet or snow falling or non-zero snow depth at 0900 UTC.

Daily Weather Summary for Wednesday 17 October 2018

This day's summary created 24/10/2018 03:00

Summary of the UK Weather for Wednesday 17 October 2018

The first few hours of Wednesday saw further showers push into northwest Scotland. Meanwhile, further south, a weak weather front moved southeastwards across parts of England and Wales, bringing occasional rain and drizzle, as well as some low cloud across southwest England and the Midlands in particular. Northern Ireland also saw some low cloud develop by the morning. Elsewhere, there were some clearer spells, leading to a cold start in a few spots. It remained cloudy across southern, central, and southeastern parts of the UK through the daytime, with patchy rain and drizzle lingering throughout. Within this cloudy zone we also continued to see low cloud and there was a rather grey, dull feel to the day. Further north across England, Scotland and Northern Ireland, it was drier and brighter with some decent sunny spells, though there was a scattering of showers in western Scotland with a few showers across northwest England and western Northern Ireland too.

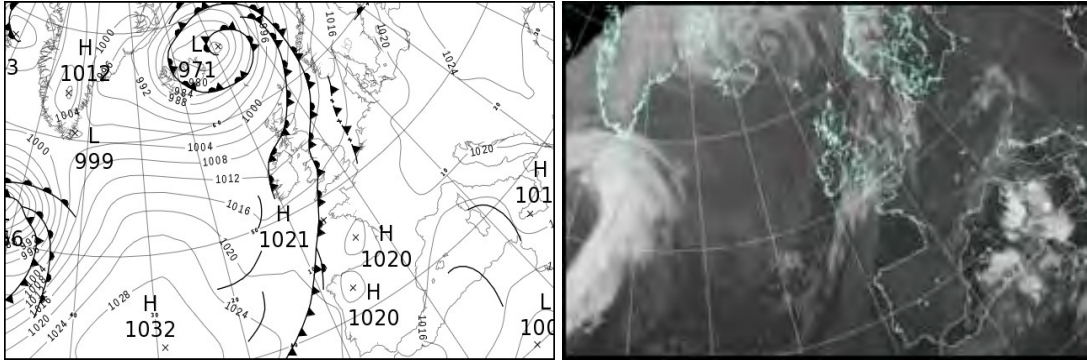
Daily Extremes

<i>Highest Maximum</i>	19.5°C Herstmonceux, West End (East Sussex, 52mAMSL)
<i>Lowest Maximum</i>	9.6°C Dalwhinnie No 2 (Inverness-shire, 351mAMSL)
<i>Highest Minimum</i>	13.8°C Wight: St Catherines Point (Isle Of Wight, 20mAMSL)
<i>Lowest Minimum</i>	1.1°C Aboyne No 2 (Aberdeenshire, 140mAMSL)
<i>Lowest Grass Minimum</i>	-2.0°C Kindrogan (Perthshire (in Tayside Region), 259mAMSL)
<i>Most Rainfall</i>	5.6mm Achnagart (Ross & Cromarty, 15mAMSL)
<i>Most Sunshine</i>	8.4hr Drummond Castle (Perthshire (in Tayside Region), 113mAMSL)
<i>Highest Gust</i>	39Kt 45mph Sella Ness (Shetland, 7mAMSL)
<i>Highest Gust (mountain)</i>	51Kt 59mph Cairngorm Summit (Inverness-shire, 1237mAMSL)
<i>Greatest Snow Depth at 0900 UTC</i>	No non-zero values

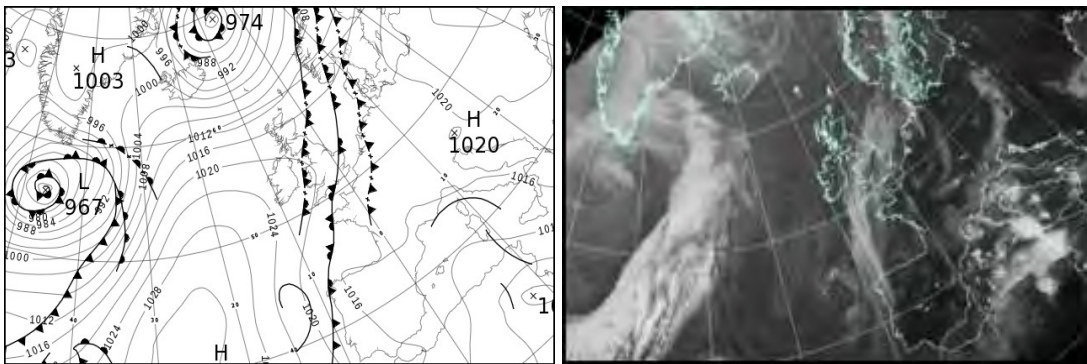
mAMSL refers to station elevation in metres above mean sea level

Daily Weather Summary for Wednesday 17 October 2018

North Atlantic and Europe analysis charts and satellite images at 0000 UTC




North Atlantic and Europe analysis charts and satellite images at 1200 UTC



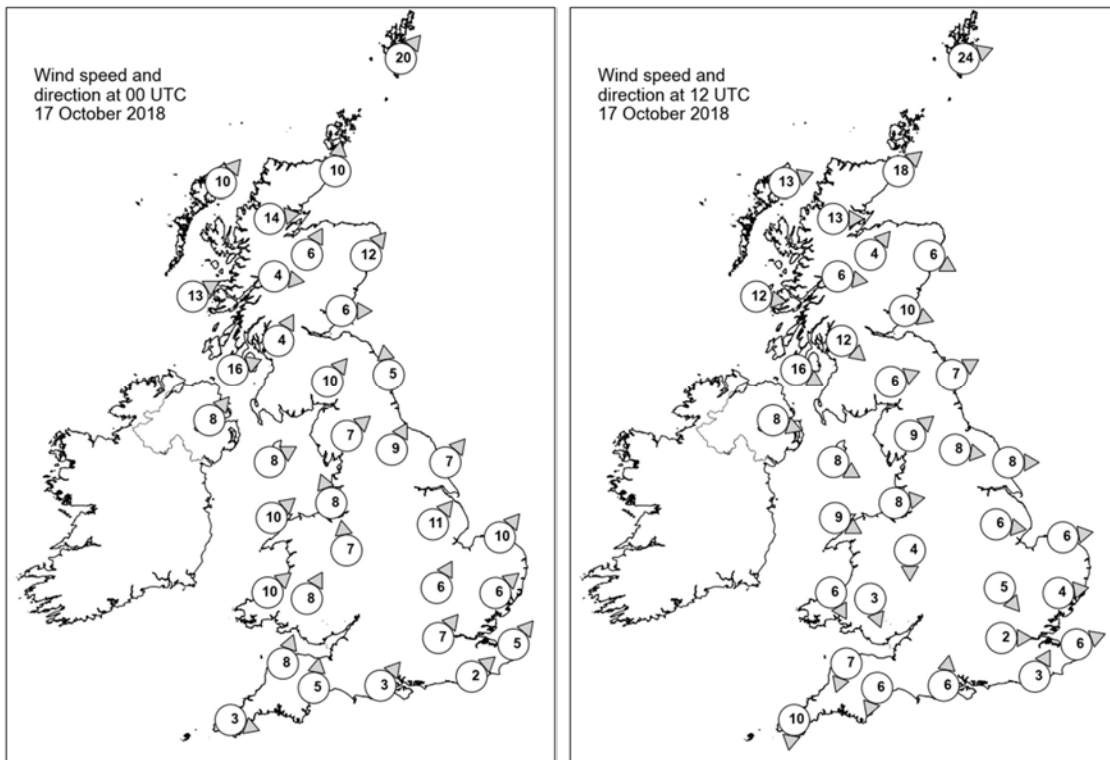
All satellite imagery copyright Met Office and EUMETSAT (European Organisation for the Exploitation of Meteorological Satellites). These show infra-red images from the geostationary MSG satellite. The rainfall rates are derived from both rain-radar and satellite data.

Daily Weather Summary for Wednesday 17 October 2018

UK satellite and rain-radar precipitation rates at (L) 0000 and (R) 1200 UTC



UK wind speed and direction at (L) 0000 and (R) 1200 UTC



Daily Weather Summary for Wednesday 17 October 2018

Selected UK readings at (L) 0000 and (R) 1200 UTC

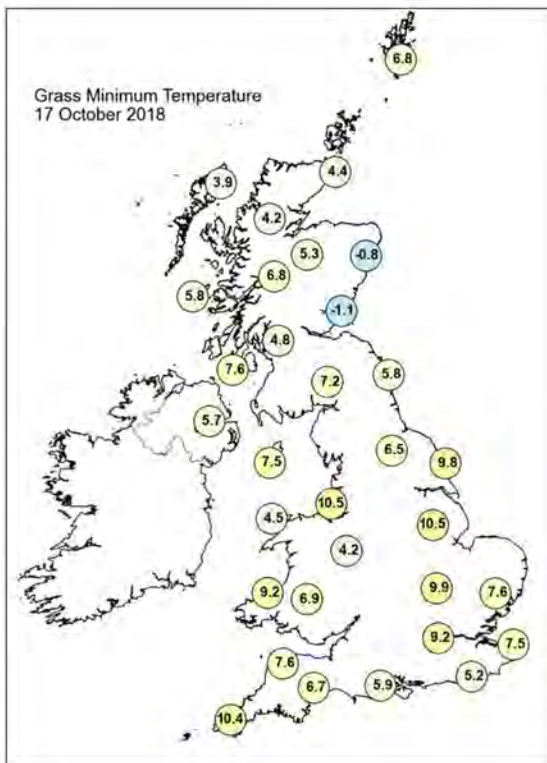
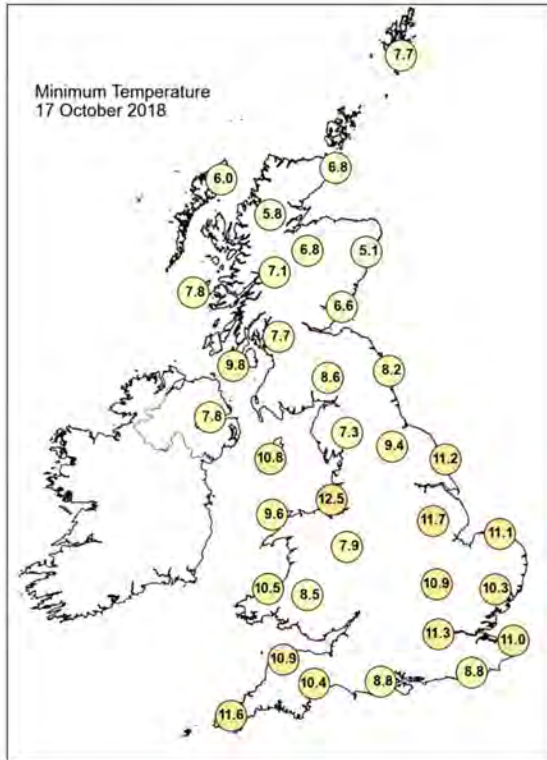
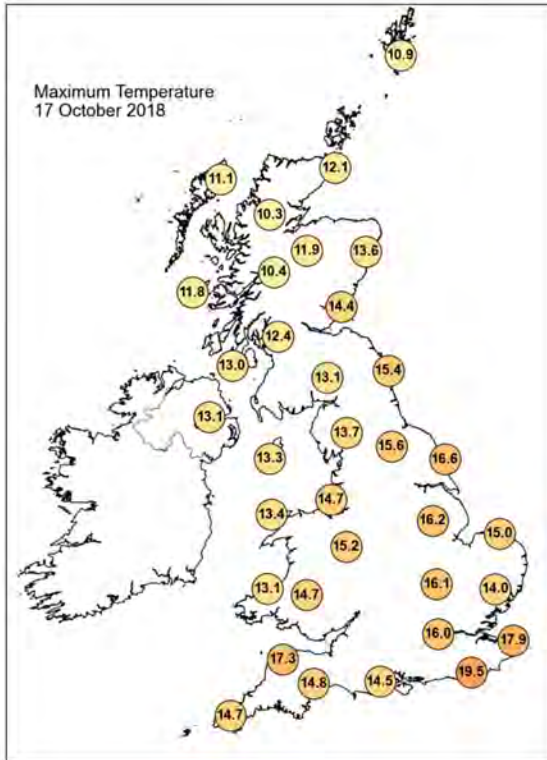
STATIONS		0000 UTC						1200 UTC					
NO	SITE	PRESS	WDIR	WSPD	CLOUD	TEMP	TDEW	PRESS	WDIR	WSPD	CLOUD	TEMP	TDEW
1	Lerwick	1003.6	SW	20	1	10.2	8.9	1010.8	WSW	24	3	8.1	6.3
2	Wick	1005.3	S	10	8	11.1	9.2	1014.5	SW	18	0	11.2	5.1
3	Stornoway	1005.2	SW	10	6	9.1	6.7	1015.4	WSW	13	3	10.1	6.9
4	Loch Glascarnoch	1006.3	W	14	5	9.4	5.7	1016.6	W	13	3	9.8	4.8
5	Aviemore	1007.1	SSW	6	7	9.9	9.0	1017.0	SW	4	2	10.5	5.4
6	Dyce	1007.4	SW	12	0	11.7	8.4	1016.3	WNW	6	7	12.2	6.5
7	Tulloch Bridge	1009.5	W	4	8	9.2	8.3	1018.5	W	6	3	9.5	4.2
8	Tiree	1008.8	WSW	13	7	10.7	8.0	1018.7	W	12	6	10.4	8.4
9	Leuchars	1009.3	W	6	1	10.4	9.0	1016.9	WNW	10	7	12.2	8.2
10	Bishopton	1009.9	SSW	4	8	10.9	10.0	1018.3	NW	12	0	11.8	7.2
11	Machrihanish	1010.2	WSW	16	8	12.0	10.3	1019.3	WNW	16	1	11.7	6.3
12	Boulmer	1011.5	S	5	8	11.9	10.4	1018.2	WSW	7	7	14.3	8.9
13	Eskdalemuir	1011.8	SW	10	4	10.1	9.1	1019.0	WSW	6	6	11.5	8.6
14	Aldergrove	1011.8	SW	8	2	10.2	9.2	1020.5	WNW	8	3	12.3	5.9
15	Shap	1013.0	SW	7	7	10.9	9.1	1019.1	SW	9	0	13.0	8.3
16	Leeming	1013.0	SSW	9	7	13.2	10.6	1018.9	W	8	7	15.2	10.3
17	Ronaldsway	1012.8	WSW	8	3	12.2	9.6	1020.1	WNW	8	7	12.6	8.9
18	Bridlington	1013.3	SW	7	8	13.6	12.6	1018.5	W	8	1	16.4	9.9
19	Crosby	1013.8	SSE	8	8	13.1	10.8	1020.2	W	8	8	14.6	11.9
20	Valley	1013.8	SW	10	5	13.2	12.7	1020.7	WNW	9	7	12.5	10.5
21	Waddington	1015.0	SW	11	7	12.2	10.8	1019.4	W	6	7	15.3	10.4
22	Shawbury	1014.7	S	7	8	13.0	10.3	1019.8	N	4	7	14.7	9.8
23	Weybourne	1015.8	SW	10	5	14.0	12.5	1019.3	W	6	8	14.0	12.3
24	Bedford	1016.6	SSW	6	5	11.3	9.8	1019.5	NW	5	8	15.2	11.5
25	Aberporth	1015.4	SW	10	7	11.6	11.0	1020.4	NNW	6	8	13.0	10.5
26	Sennybridge	1015.6	SSW	8	8	11.6	11.3	1019.9	NNW	3	3	13.5	8.8
27	Wattisham	1016.9	SW	6	7	12.5	11.0	1019.5	W	4	8	13.0	12.6
28	Filton	-	-	-	-	-	-	-	-	-	-	-	-
29	Heathrow	1017.3	SW	7	8	13.1	10.9	1019.5	W	2	8	14.8	12.8
30	Manston	1017.9	SW	5	7	13.0	12.0	1019.4	WSW	6	1	17.4	11.8
31	Chivenor	1016.3	SSW	8	8	13.4	12.7	1019.6	NNE	7	4	16.1	11.2
32	Exeter	1016.8	S	5	8	13.1	12.3	1019.5	NNE	6	7	13.0	11.7
33	Herstmonceux	1018.0	SW	2	8	13.2	12.6	1019.3	SSW	3	7	18.2	8.9
34	Hurn	1017.7	SW	3	8	11.5	10.3	1019.4	S	6	8	13.7	13.2
35	Camborne	1016.9	WNW	3	8	12.2	12.0	1019.8	N	10	7	14.2	11.9

Daily Weather Summary for Wednesday 17 October 2018

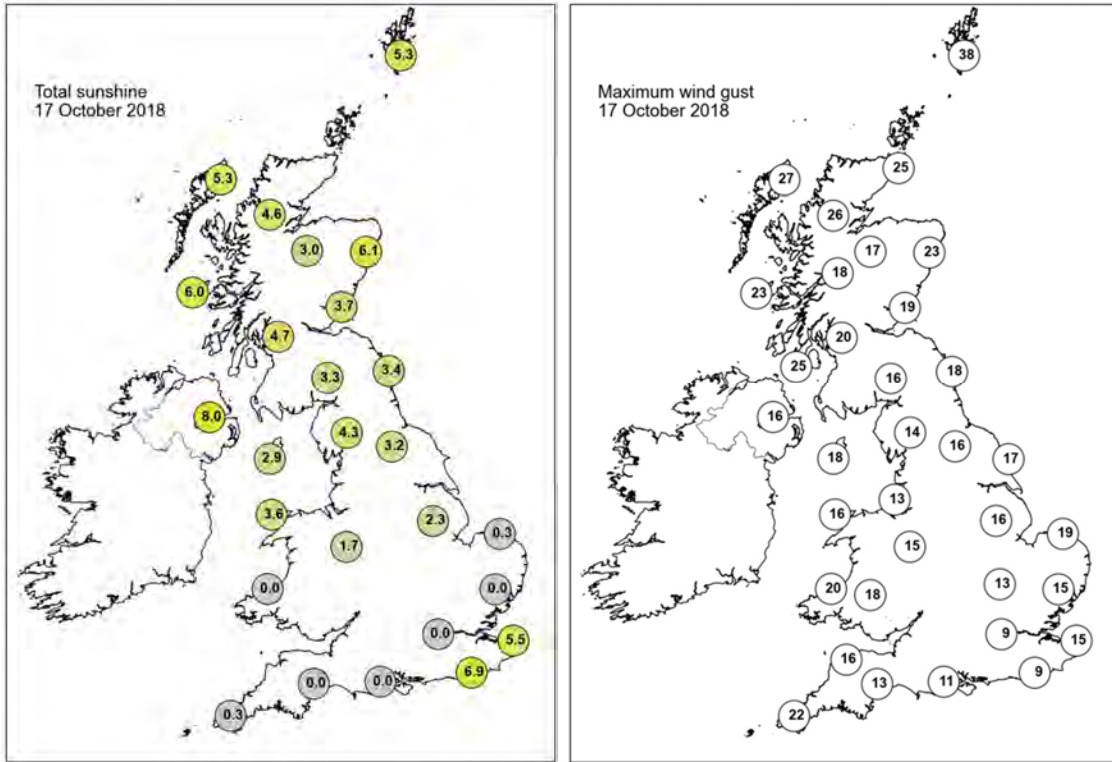
Selected European readings at (L) 0000 and (R) 1200 UTC

STATIONS		0000 UTC						1200 UTC					
NO	SITE	PRESS	WDIR	WSPD	CLOUD	TEMP	TDEW	PRESS	WDIR	WSPD	CLOUD	TEMP	TDEW
1	Murmansk	1013.7	W	2	0	2.4	-0.2	1012.5	S	10	7	4.4	0.8
2	Helsinki	-	-	-	8	-	-	-	-	-	8	-	-
3	Stockholm	1018.5	ESE	4	-	10.0	9.6	1017.6	WSW	4	-	14.1	12.0
4	Oslo	1016.0	-	0	-	8.0	7.1	1014.0	SSW	2	-	12.2	11.4
5	Reykjavik	-	-	-	-	-	-	1002.6	W	8	7	3.8	1.6
6	Moscow	1024.5	-	0	0	8.5	4.8	1025.7	-	0	0	15.9	6.4
7	Kiev	1027.0	-	0	0	11.7	9.3	1025.8	SSW	4	0	23.0	11.4
8	Warsaw	1022.8	ESE	4	0	8.5	6.8	1022.0	ESE	6	2	19.9	6.3
9	Berlin	1019.5	ESE	2	-	9.1	5.9	1019.1	S	4	-	20.3	8.5
10	De Bilt	1017.6	S	2	8	13.8	10.2	1019.2	NNW	4	7	19.0	13.0
11	Dublin	1013.4	WSW	10	3	10.7	8.1	1021.7	NNW	8	7	11.8	6.0
12	Cork	1015.6	SW	8	7	7.3	6.9	1022.4	NNW	14	4	11.7	6.3
13	Sofia	1025.1	SE	2	0	10.0	3.3	1017.6	-	0	4	21.7	4.1
14	Belgrade	1021.6	SE	4	0	15.1	4.0	1019.6	E	6	2	23.6	5.8
15	Budapest	1022.8	E	4	3	14.3	3.7	1021.2	ESE	6	3	22.2	3.8
16	Prague	1020.6	N	2	-	9.6	6.7	1019.1	N	2	2	18.2	7.9
17	Munich	1020.7	SW	2	0	9.1	7.3	1017.2	NE	4	0	20.2	7.9
18	Strasbourg	1019.9	-	0	-	8.1	7.3	1018.1	N	4	-	19.5	9.7
19	Paris	1019.2	W	3	3	12.4	10.6	1018.8	NE	3	8	19.6	12.8
20	Jersey	1018.9	WSW	5	8	11.7	10.1	1018.9	SSE	9	3	15.1	11.5
21	Milan	1021.0	SE	1	-	16.1	13.6	1019.1	SSE	3	7	20.7	12.3
22	Marseille	1018.6	SW	3	8	16.8	16.0	1015.3	WSW	7	7	21.4	16.8
23	Bordeaux	1019.5	N	4	8	14.4	11.9	1017.0	ESE	7	8	17.6	14.7
24	Rome	1017.3	ENE	6	3	17.2	15.9	1015.2	SE	8	5	24.0	17.1
25	Ajaccio	1015.6	ENE	3	-	15.4	13.8	1013.2	NE	3	8	21.6	17.6
26	Barcelona	1017.0	N	9	1	17.4	14.7	1014.9	E	10	3	22.6	16.3
27	Majorca	1015.5	NNE	2	4	14.8	14.0	1012.4	ESE	9	4	24.1	15.0
28	Madrid	1018.4	N	2	0	11.6	9.1	1014.6	SSE	2	1	20.3	9.2
29	Lisbon	1018.5	-	-	-	16.6	14.2	1017.6	NNW	6	5	20.9	13.1
30	Athens	1019.1	N	4	-	17.7	8.4	1016.6	NNE	6	1	24.2	11.2
31	Malta	1015.9	ESE	3	2	21.3	19.0	1012.3	ESE	13	5	24.5	20.4
32	Gibraltar	1016.6	NNW	3	7	19.4	15.7	1016.4	S	13	1	21.7	16.4

Daily Weather Summary for Wednesday 17 October 2018



Daily Weather Summary for Wednesday 17 October 2018



None of the selected stations observed a day of sleet or snow falling or non-zero snow depth at 0900 UTC.

Daily Weather Summary for Thursday 18 October 2018

This day's summary created 20/10/2018 03:00

Summary of the UK Weather for Thursday 18 October 2018

Through the early hours of the morning, it was fine and dry across the UK. However with clear skies, temperatures dropped quickly and fog formed in some areas, such as East Anglia. The fog didn't clear until mid-morning in some places, but after that most of the UK had a pleasant day with plenty of sunshine and very little wind. There was some patchy cloud over parts of the midlands and south east England but there were sunny spells here too. Northern Scotland was much more cloudy and breezy and there were one or two showers in the far northwest. Temperatures were above average for the time of year, though a little cooler than the previous day.

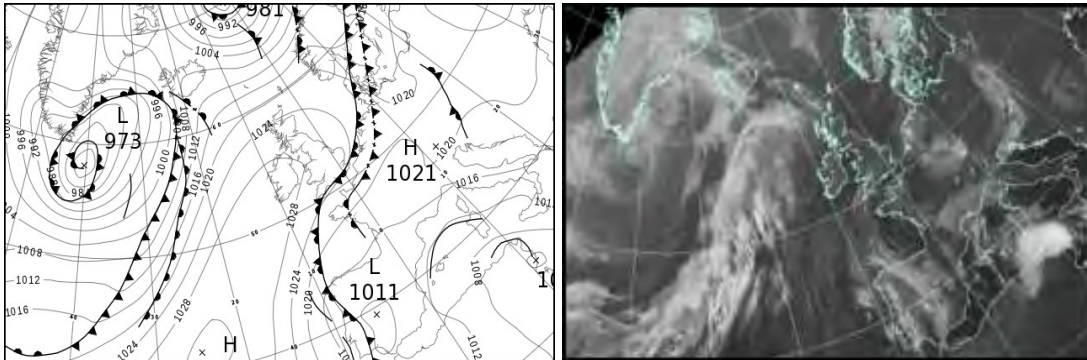
Daily Extremes

<i>Highest Maximum</i>	17.4°C Wight: St Catherines Point (Isle Of Wight, 20mAMSL)
<i>Lowest Maximum</i>	8.7°C Dalwhinnie No 2 (Inverness-shire, 351mAMSL)
<i>Highest Minimum</i>	12.5°C Scilly: St Marys Airport (Isles Of Scilly, 31mAMSL) also Manston (Kent, 49mAMSL)
<i>Lowest Minimum</i>	-4.0°C Katesbridge (Down, 91mAMSL)
<i>Lowest Grass Minimum</i>	-7.6°C Balmoral (Aberdeenshire, 283mAMSL)
<i>Most Rainfall</i>	9.4mm Achnagart (Ross & Cromarty, 15mAMSL)
<i>Most Sunshine</i>	9.8hr Morecambe No 2 (Lancashire, 7mAMSL) also Aberporth (Dyfed, 133mAMSL)
<i>Highest Gust</i>	38Kt 44mph Sella Ness (Shetland, 7mAMSL)
<i>Highest Gust (mountain)</i>	47Kt 54mph Bealach Na Ba No 2 (Ross & Cromarty, 773mAMSL)
<i>Greatest Snow Depth at 0900 UTC</i>	No non-zero values

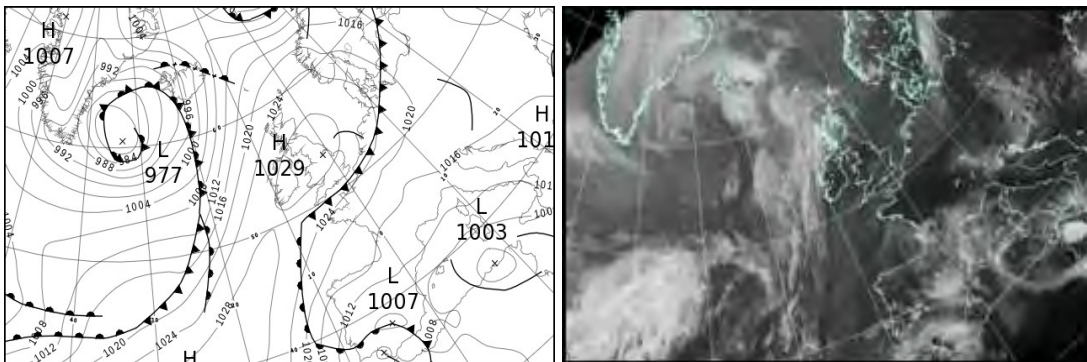
mAMSL refers to station elevation in metres above mean sea level

Daily Weather Summary for Thursday 18 October 2018

North Atlantic and Europe analysis charts and satellite images at 0000 UTC




North Atlantic and Europe analysis charts and satellite images at 1200 UTC



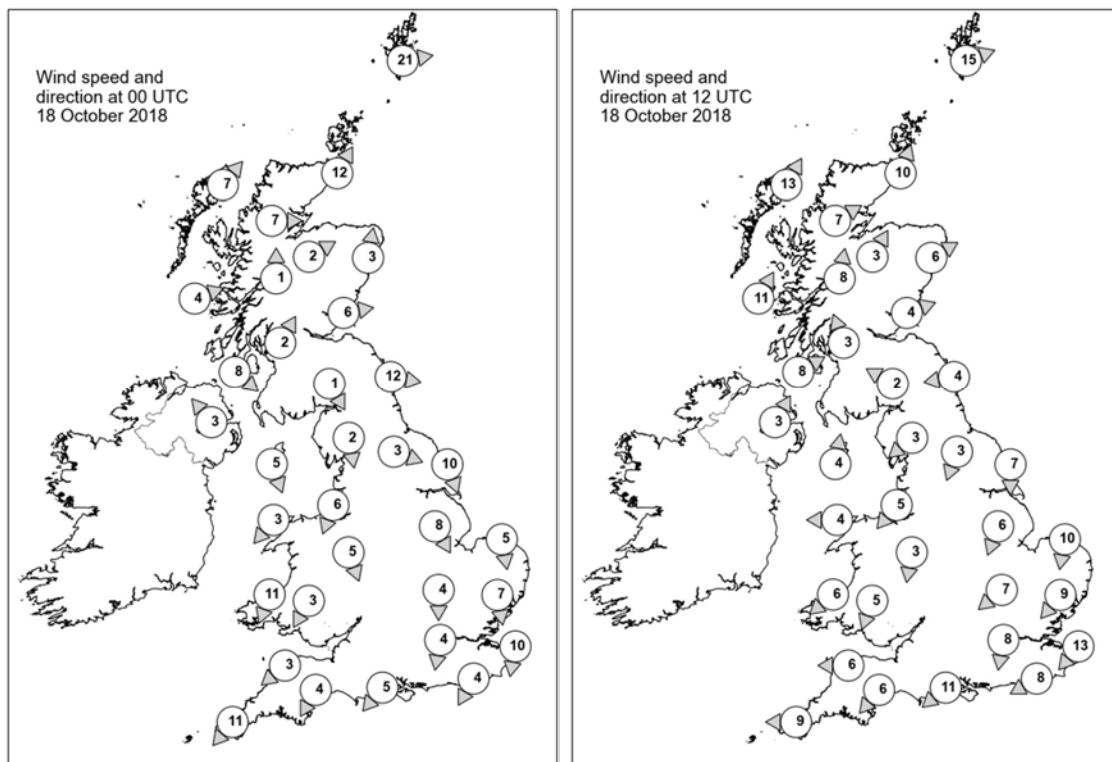
All satellite imagery copyright Met Office and EUMETSAT (European Organisation for the Exploitation of Meteorological Satellites). These show infra-red images from the geostationary MSG satellite. The rainfall rates are derived from both rain-radar and satellite data.

Daily Weather Summary for Thursday 18 October 2018

UK satellite and rain-radar precipitation rates at (L) 0000 and (R) 1200 UTC



UK wind speed and direction at (L) 0000 and (R) 1200 UTC



Daily Weather Summary for Thursday 18 October 2018

Selected UK readings at (L) 0000 and (R) 1200 UTC

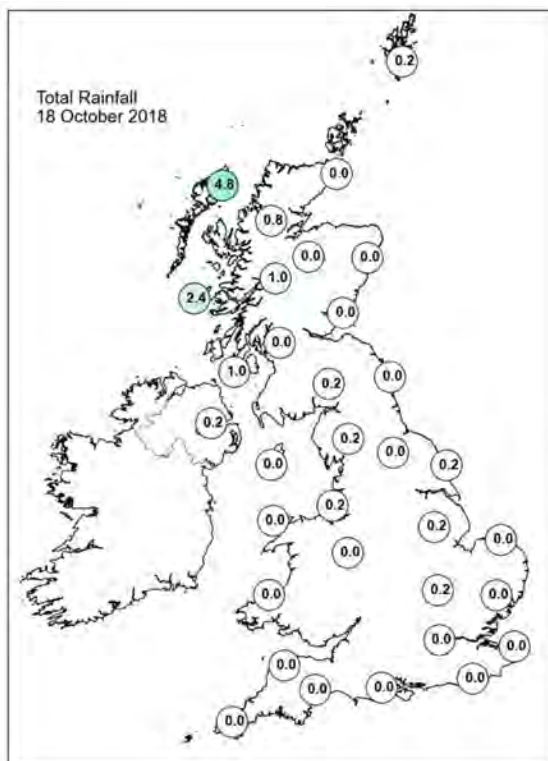
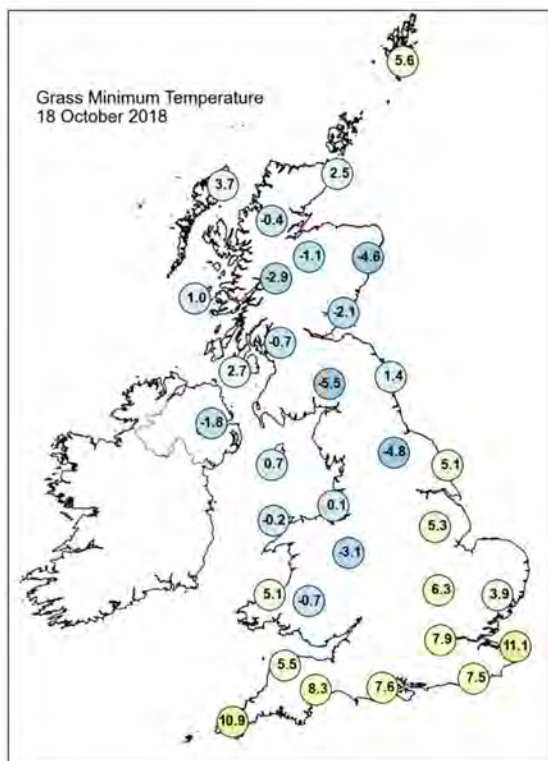
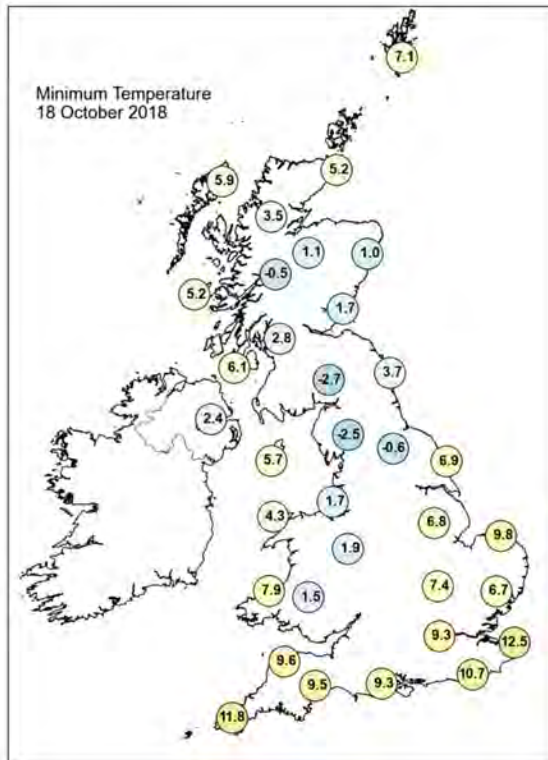
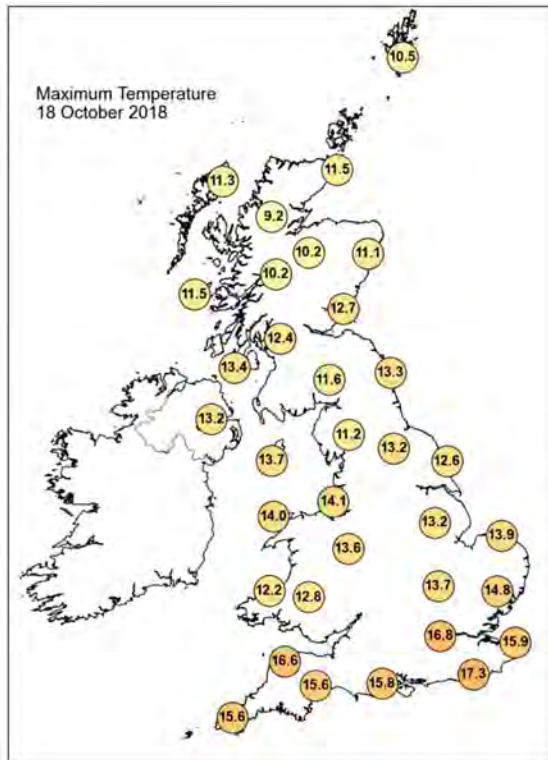
STATIONS		0000 UTC						1200 UTC					
NO	SITE	PRESS	WDIR	WSPD	CLOUD	TEMP	TDEW	PRESS	WDIR	WSPD	CLOUD	TEMP	TDEW
1	Lerwick	1018.9	W	21	4	8.3	4.1	1023.5	WSW	15	7	9.5	5.0
2	Wick	1022.9	SSW	12	3	7.2	3.8	1025.6	SSW	10	7	10.5	5.0
3	Stomoway	1024.2	SW	7	7	7.4	5.8	1024.4	SSW	13	6	10.6	7.0
4	Loch Glascarnoch	1025.0	W	7	0	5.1	3.4	1026.4	WSW	7	7	9.1	4.4
5	Aviemore	1026.3	WSW	2	0	1.9	0.7	1026.9	SSW	3	8	9.9	3.9
6	Dyce	1025.3	S	3	0	3.8	1.4	1027.3	WSW	6	7	10.5	3.0
7	Tulloch Bridge	1027.6	S	1	2	1.3	1.1	1027.8	S	8	8	9.5	4.2
8	Tiree	1026.4	WSW	4	5	7.1	4.8	1026.8	SSW	11	8	11.4	6.5
9	Leuchars	1026.1	W	6	0	5.3	3.8	1027.9	WSW	4	0	11.9	4.4
10	Bishopton	1026.9	SSW	2	3	4.2	3.5	1028.2	SSE	3	8	10.3	8.2
11	Machrihanish	1026.9	NW	8	7	10.6	6.5	1028.1	WSW	8	7	11.7	5.2
12	Boulmer	1026.0	W	12	0	7.4	4.0	1028.9	E	4	0	10.8	6.0
13	Eskdalemuir	1028.5	NNW	1	0	-0.7	-0.9	1029.2	ESE	2	8	9.1	6.7
14	Aldergrove	1028.3	SE	3	0	4.4	3.5	1028.8	SSW	3	0	10.6	6.5
15	Shap	1028.4	N	2	0	1.0	0.6	-	NE	3	-	10.0	5.4
16	Leeming	1027.3	WNW	3	0	4.9	4.3	1029.2	NNE	3	1	11.1	4.9
17	Ronaldsway	1027.9	NNW	5	1	7.0	4.8	1029.0	S	4	1	12.5	6.3
18	Bridlington	1025.6	NNW	10	8	11.3	7.4	1028.6	N	7	3	12.0	7.6
19	Crosby	1027.7	NNE	6	0	6.3	5.2	1029.2	NE	5	0	12.6	5.0
20	Valley	1028.1	NE	3	4	7.3	5.3	1028.9	E	4	6	12.3	6.6
21	Waddington	1026.1	NNW	8	0	9.1	8.2	1028.9	NNE	6	1	12.4	6.2
22	Shawbury	1027.4	NNW	5	0	6.7	6.4	1029.1	N	3	1	11.5	5.1
23	Weybourne	1025.3	N	5	0	11.9	10.7	1028.3	N	10	1	13.6	8.4
24	Bedford	1025.9	N	4	2	9.6	8.4	1028.2	NE	7	7	13.4	9.1
25	Aberporth	1027.2	NNE	11	7	11.1	8.5	1028.4	NE	6	0	11.3	6.3
26	Sennybridge	1027.6	NNE	3	0	6.7	6.3	1028.5	NNE	5	0	11.0	6.3
27	Wattisham	1024.9	N	7	1	9.2	9.2	1027.4	NE	9	3	13.5	7.7
28	Filton	-	-	-	-	-	-	-	-	-	-	-	-
29	Heathrow	1024.9	N	4	8	13.3	11.4	1027.3	N	8	3	13.7	9.2
30	Manston	1024.0	N	10	8	13.9	12.2	1026.4	NE	13	3	15.6	10.5
31	Chivenor	1025.6	NE	3	0	10.8	9.5	1027.2	E	6	0	15.9	9.6
32	Exeter	1024.7	NNE	4	8	13.2	10.3	1026.7	NE	6	0	15.0	9.4
33	Herstmonceux	1024.0	NNE	4	8	13.3	12.0	1025.8	ENE	8	2	16.8	10.9
34	Hurn	1024.3	NE	5	8	12.9	12.0	1026.5	NE	11	1	14.8	10.0
35	Camborne	1025.0	NE	11	7	12.6	10.9	1026.4	E	9	6	15.1	8.0

Daily Weather Summary for Thursday 18 October 2018

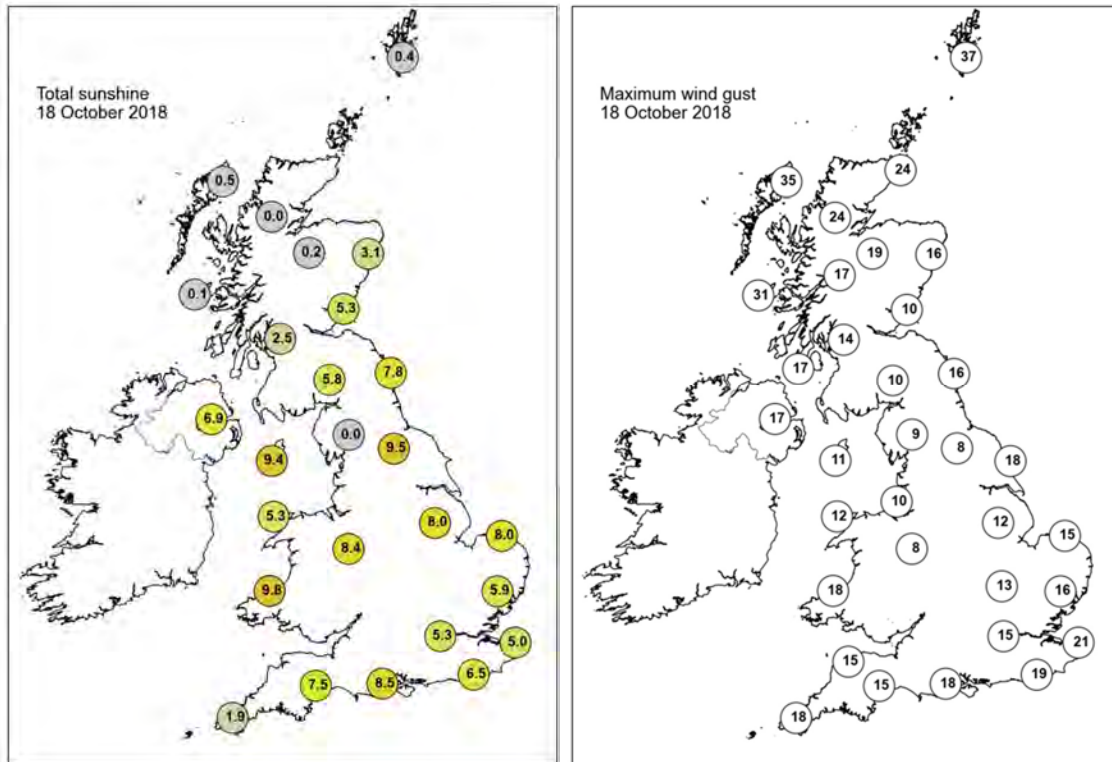
Selected European readings at (L) 0000 and (R) 1200 UTC

STATIONS		0000 UTC						1200 UTC					
NO	SITE	PRESS	WDIR	WSPD	CLOUD	TEMP	TDEW	PRESS	WDIR	WSPD	CLOUD	TEMP	TDEW
1	Murmansk	1003.7	S	10	8	3.6	2.1	1002.2	S	8	-	4.0	2.5
2	Helsinki	1017.1	WSW	8	8	10.6	10.6	1012.9	WSW	8	8	12.2	12.1
3	Stockholm	1016.0	SSW	4	-	13.0	11.3	1015.9	W	10	-	13.2	7.0
4	Oslo	1016.2	NW	2	-	8.9	8.5	1020.0	W	8	1	12.9	0.0
5	Reykjavik	1005.0	ESE	8	8	4.4	1.4	992.0	SSE	10	7	9.5	6.9
6	Moscow	1025.6	-	0	0	5.1	4.9	1021.0	W	2	0	17.7	7.1
7	Kiev	1025.3	-	0	0	12.5	9.8	1021.5	SSW	4	0	22.3	10.9
8	Warsaw	1021.5	-	0	4	8.7	6.5	1018.3	W	2	2	20.6	6.2
9	Berlin	1019.7	-	0	-	9.0	7.9	1021.0	NW	8	-	14.8	9.2
10	De Bilt	1022.7	NNW	4	8	10.3	10.1	1025.3	N	10	8	15.3	8.6
11	Dublin	1029.1	WNW	4	1	1.1	0.3	1029.2	ESE	2	1	11.5	4.9
12	Cork	1029.4	NNW	6	1	6.1	3.8	1028.7	ESE	4	1	11.3	4.2
13	Sofia	1019.5	-	0	4	13.5	6.4	1014.8	NE	4	2	20.8	7.6
14	Belgrade	1019.1	ESE	4	0	15.6	7.4	-	-	-	-	-	-
15	Budapest	1020.5	N	4	6	13.2	5.6	1018.2	NW	2	7	22.2	7.6
16	Prague	1020.8	W	2	-	7.3	6.6	1019.2	N	4	1	16.7	9.3
17	Munich	1020.3	SSW	2	1	8.0	7.1	1018.3	NE	4	4	17.7	9.0
18	Strasbourg	1018.7	NNW	3	-	10.4	9.2	1018.8	NE	12	-	21.7	11.4
19	Paris	1020.3	N	7	0	14.3	11.3	1021.1	NNE	11	0	20.0	12.2
20	Jersey	1022.1	NE	9	7	14.3	12.7	1024.1	NE	9	8	15.8	13.9
21	Milan	1018.5	-	0	-	13.3	12.8	-	-	-	-	-	-
22	Marseille	1014.7	NE	10	8	18.6	16.0	1013.5	W	5	-	21.6	17.0
23	Bordeaux	1016.0	WSW	1	8	14.8	13.5	1016.0	N	4	-	19.0	15.3
24	Rome	1014.2	NE	5	2	17.8	16.1	-	-	-	-	-	-
25	Ajaccio	1012.9	NE	6	7	16.6	14.4	1010.2	WSW	4	-	26.9	15.0
26	Barcelona	1013.0	N	7	2	18.2	16.1	1011.1	NNE	10	8	19.8	18.4
27	Majorca	1010.7	NNW	5	8	17.3	16.3	1007.7	E	13	7	23.2	18.7
28	Madrid	1012.7	NNE	4	5	12.1	8.7	1008.8	ENE	5	6	21.1	8.9
29	Lisbon	1013.7	-	-	-	15.0	10.0	1009.8	NNE	8	7	19.7	12.2
30	Athens	1016.4	N	4	-	18.2	11.9	1015.2	N	2	-	22.8	14.1
31	Malta	1009.1	ESE	19	6	22.5	19.3	1006.3	ESE	22	8	23.9	21.3
32	Gibraltar	1012.3	W	5	7	19.6	16.3	1008.0	WSW	8	6	18.2	13.1

Daily Weather Summary for Thursday 18 October 2018



Daily Weather Summary for Thursday 18 October 2018



None of the selected stations observed a day of sleet or snow falling or non-zero snow depth at 0900 UTC.

Daily Weather Summary for Friday 19 October 2018

This day's summary created 26/10/2018 03:00

Summary of the UK Weather for Friday 19 October 2018

Through the early hours of the morning, cloud arrived in parts of Scotland and Northern Ireland, with rain soon following. Elsewhere across England and Wales there were clear skies, which allowed temperatures to fall quickly, and fog to form - particularly so across the Vale of York, around the Welsh border, and parts of southern England. During the day, once early mist and fog dispersed, there was lots of sunshine across England and Wales, though cloud gathered over Cornwall and parts of Devon and Wales later. Scotland and Northern Ireland were cloudier and breezier throughout and there were some significant showers in the far north.

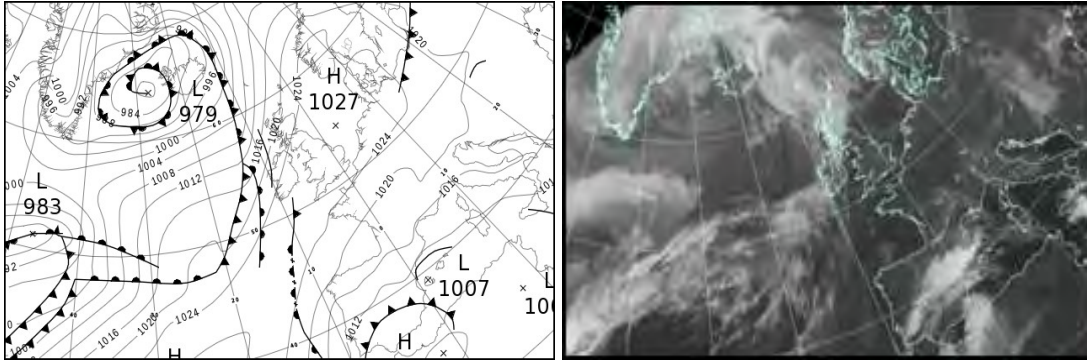
Daily Extremes

<i>Highest Maximum</i>	18.1°C Virginstow, Beaworthy (Devon, 147mAMSL)
<i>Lowest Maximum</i>	10.9°C Baltasound No 2 (Shetland, 15mAMSL) also Killylane (Antrim, 250mAMSL)
<i>Highest Minimum</i>	11.6°C Scilly: St Marys Airport (Isles Of Scilly, 31mAMSL)
<i>Lowest Minimum</i>	-2.5°C Ravensworth (North Yorkshire, 120mAMSL) also Redesdale Camp (Northumberland, 211mAMSL)
<i>Lowest Grass Minimum</i>	-5.4°C South Newington (Oxfordshire, 105mAMSL)
<i>Most Rainfall</i>	6.4mm Dunstaffnage (Argyll (in Strathclyde Region), 3mAMSL)
<i>Most Sunshine</i>	9.3hr Preston, Cove House (Dorset, 44mAMSL)
<i>Highest Gust</i>	39Kt 45mph Loch Glascarnoch (Ross & Cromarty, 269mAMSL) also Stornoway Airport (Western Isles, 15mAMSL)
<i>Highest Gust (mountain)</i>	73Kt 84mph Cairngorm Summit (Inverness-shire, 1237mAMSL)
<i>Greatest Snow Depth at 0900 UTC</i>	No non-zero values

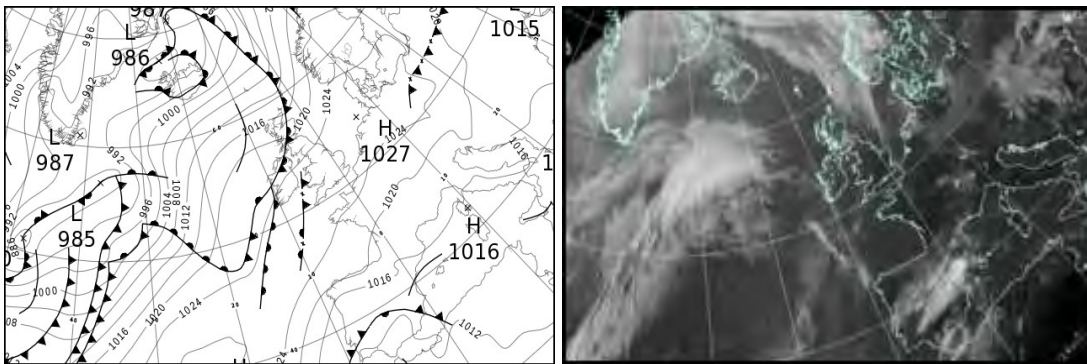
mAMSL refers to station elevation in metres above mean sea level

Daily Weather Summary for Friday 19 October 2018

North Atlantic and Europe analysis charts and satellite images at 0000 UTC




North Atlantic and Europe analysis charts and satellite images at 1200 UTC



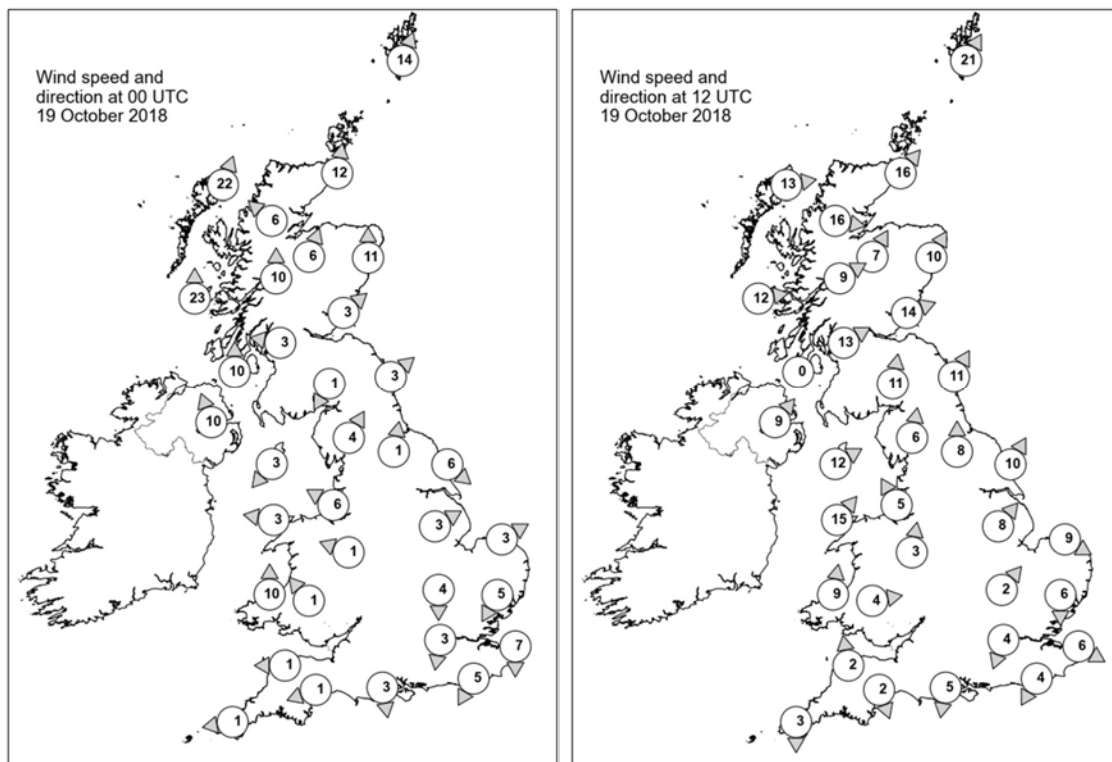
All satellite imagery copyright Met Office and EUMETSAT (European Organisation for the Exploitation of Meteorological Satellites). These show infra-red images from the geostationary MSG satellite. The rainfall rates are derived from both rain-radar and satellite data.

Daily Weather Summary for Friday 19 October 2018

UK satellite and rain-radar precipitation rates at (L) 0000 and (R) 1200 UTC



UK wind speed and direction at (L) 0000 and (R) 1200 UTC



Daily Weather Summary for Friday 19 October 2018

Selected UK readings at (L) 0000 and (R) 1200 UTC

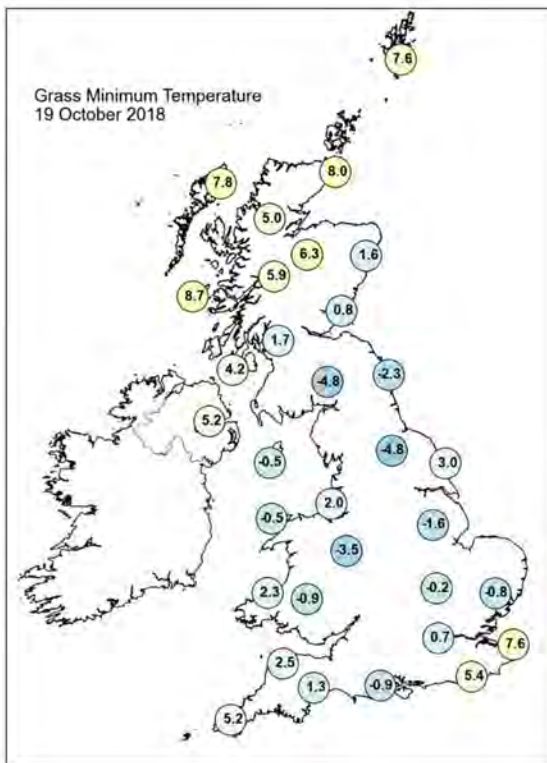
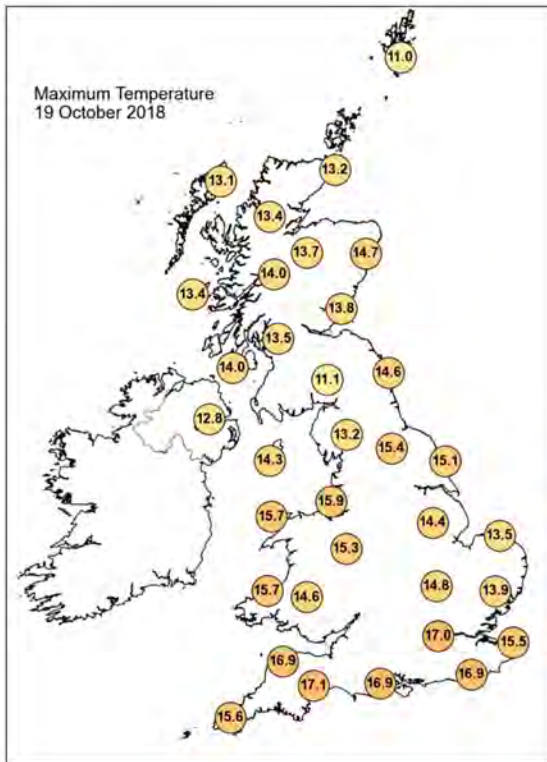
STATIONS		0000 UTC						1200 UTC					
NO	SITE	PRESS	WDIR	WSPD	CLOUD	TEMP	TDEW	PRESS	WDIR	WSPD	CLOUD	TEMP	TDEW
1	Lerwick	1020.3	SSW	14	7	9.2	6.4	1012.9	SSW	21	8	9.5	8.0
2	Wick	1019.6	S	12	8	9.8	4.8	1015.7	SW	16	8	12.0	8.8
3	Stornoway	1017.6	SSW	22	8	11.0	6.8	1017.4	W	13	4	11.5	8.0
4	Loch Glascarnoch	1020.5	SE	6	8	7.5	2.6	1017.6	W	16	2	11.3	6.0
5	Aviemore	1021.6	SSW	6	8	7.7	2.6	1017.5	SSW	7	2	10.1	7.4
6	Dyce	1023.2	S	11	8	7.6	4.8	1017.6	SSW	10	7	12.7	7.2
7	Tulloch Bridge	1023.0	S	10	8	8.0	3.5	1019.6	WSW	9	8	10.1	9.3
8	Tiree	1020.7	S	23	8	10.4	6.2	1020.5	W	12	4	13.4	9.6
9	Leuchars	1024.5	SW	3	8	6.5	4.1	1020.3	WSW	14	8	11.6	8.2
10	Bishopton	1024.2	E	3	4	5.8	5.2	1020.8	WSW	13	8	10.8	9.8
11	Machrihanish	1023.5	S	10	8	10.1	6.3	1021.7	-	0	8	12.2	10.3
12	Boulmer	1026.4	SW	3	0	3.9	2.7	1022.4	SSW	11	5	13.4	7.6
13	Eskdalemuir	1027.0	NNE	1	7	-1.6	-1.8	1023.2	S	11	8	9.5	8.2
14	Aldergrove	1024.2	SSE	10	8	9.1	5.4	1023.0	SW	9	8	11.4	9.1
15	Shap	-	SSW	4	-	2.0	1.1	-	S	6	-	10.1	8.1
16	Leeming	1027.7	S	1	0	0.2	-0.6	1024.6	S	8	5	12.7	7.3
17	Ronaldsway	1025.0	NE	3	1	6.1	3.3	1024.2	WSW	12	7	13.2	9.2
18	Bridlington	1027.2	NW	6	3	5.8	5.2	1024.8	SSW	10	1	13.3	6.9
19	Crosby	1026.5	ESE	6	0	7.6	4.5	1025.5	SSE	5	8	13.2	9.4
20	Valley	1025.7	E	3	2	5.0	3.5	1024.9	SW	15	3	15.0	11.0
21	Waddington	1027.5	WSW	3	0	6.4	6.2	1026.2	SW	8	1	12.3	6.1
22	Shawbury	1027.6	ESE	1	8	5.1	5.1	1026.4	S	3	2	11.8	8.8
23	Weybourne	1026.9	WSW	3	6	5.9	5.8	1026.5	WNW	9	5	13.0	8.2
24	Bedford	1027.5	N	4	0	5.4	4.5	1026.8	SW	2	0	13.1	5.7
25	Aberporth	1026.4	S	10	0	6.9	6.1	1026.1	S	9	5	15.3	11.0
26	Sennybridge	1028.1	SE	1	4	3.0	3.0	1026.7	W	4	3	12.3	9.5
27	Wattisham	1026.6	NNE	5	0	6.7	6.1	1026.7	N	6	4	11.0	8.7
28	Filton	-	-	-	-	-	-	-	-	-	-	-	-
29	Heathrow	1026.9	N	3	0	7.9	6.0	1026.7	NNE	4	0	14.0	5.9
30	Manston	1025.6	N	7	8	12.5	10.8	1025.8	WNW	6	2	14.4	11.5
31	Chivenor	1026.7	E	1	0	6.8	5.8	1026.9	S	2	0	16.0	10.5
32	Exeter	1026.6	ENE	1	7	6.2	5.9	1026.7	NNW	2	0	15.4	11.0
33	Herstmonceux	1025.6	NNE	5	0	9.2	7.0	1025.5	NNE	4	6	15.5	9.5
34	Hurn	1026.2	N	3	0	6.0	5.5	1026.6	N	5	0	15.2	8.3
35	Camborne	1026.0	E	1	5	10.3	8.8	1026.8	N	3	7	14.4	12.0

Daily Weather Summary for Friday 19 October 2018

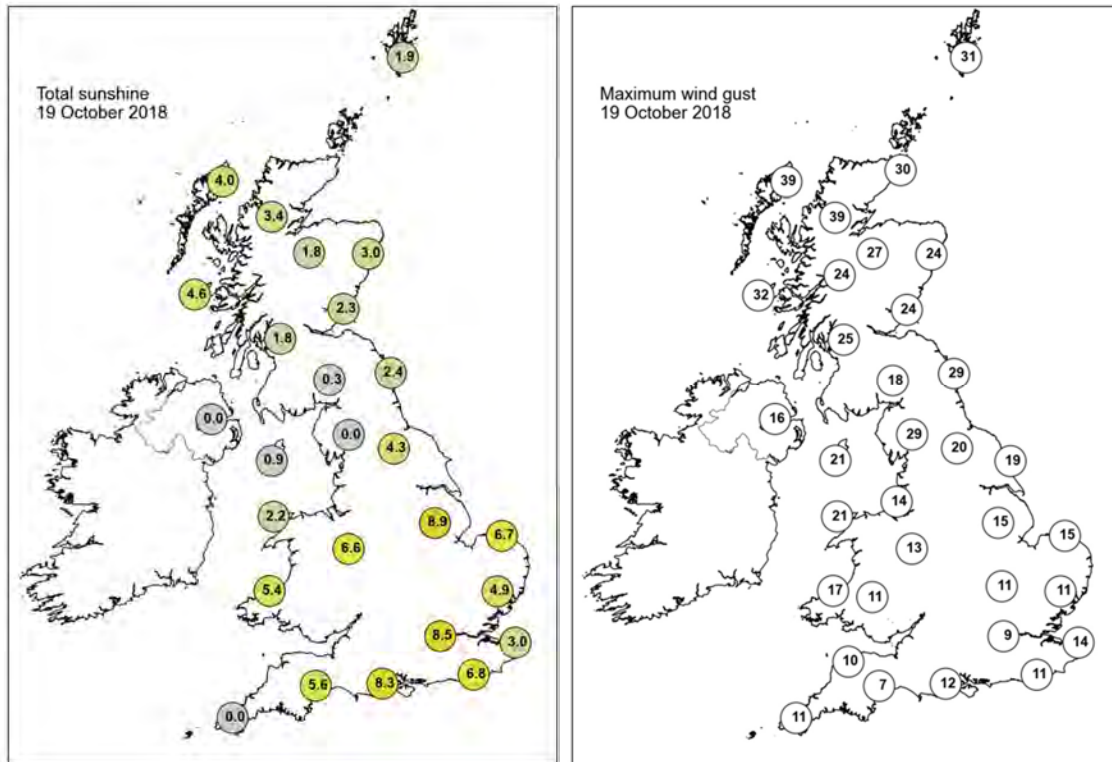
Selected European readings at (L) 0000 and (R) 1200 UTC

STATIONS		0000 UTC						1200 UTC					
NO	SITE	PRESS	WDIR	WSPD	CLOUD	TEMP	TDEW	PRESS	WDIR	WSPD	CLOUD	TEMP	TDEW
1	Murmansk	1000.3	SW	4	8	3.1	1.3	1007.1	SSE	2	7	2.5	1.7
2	Helsinki	1017.9	W	6	0	4.7	4.1	1019.2	W	12	1	10.6	3.3
3	Stockholm	1021.9	-	0	-	1.4	1.2	1022.8	SW	2	-	10.7	4.8
4	Oslo	1023.6	NE	4	-	3.5	-0.1	1022.7	SW	4	3	9.8	1.7
5	Reykjavik	-	-	-	6	-	-	995.6	SW	16	7	6.0	4.3
6	Moscow	1018.3	-	0	0	11.0	8.3	1015.0	NW	2	5	16.7	10.3
7	Kiev	1019.5	-	0	0	12.1	7.1	1017.1	E	2	8	19.9	8.7
8	Warsaw	1019.7	W	4	2	10.3	9.0	1022.6	N	6	7	12.3	10.1
9	Berlin	1024.5	N	8	-	11.2	6.6	1025.4	NNW	6	-	13.5	4.7
10	De Bilt	1026.1	NE	4	8	7.3	6.1	1025.3	NE	4	4	14.9	7.4
11	Dublin	1025.7	SSW	4	5	5.8	3.5	1024.5	SW	8	6	13.5	8.1
12	Cork	1025.7	S	4	6	8.7	7.5	1025.6	WSW	8	7	13.0	9.3
13	Sofia	1018.8	-	0	6	10.2	7.4	1015.4	NW	2	6	20.0	7.0
14	Belgrade	1018.0	WNW	2	6	15.4	11.1	1018.3	N	2	4	22.2	10.0
15	Budapest	1019.6	-	0	3	12.5	8.2	1020.6	N	2	7	14.0	11.5
16	Prague	1023.2	N	4	-	10.9	9.5	1023.7	NW	4	8	14.9	9.5
17	Munich	1021.7	WSW	2	0	8.2	7.4	1021.8	ENE	4	1	14.0	9.6
18	Strasbourg	1021.0	NNE	5	-	12.5	10.2	1021.8	NE	6	-	18.3	10.9
19	Paris	1022.3	NNE	7	0	11.7	9.6	1023.1	N	10	0	17.7	11.3
20	Jersey	1023.9	ENE	10	0	12.9	11.1	1025.1	NE	10	7	15.6	10.9
21	Milan	1018.1	NNE	1	0	14.0	13.3	1018.7	S	4	0	22.5	14.1
22	Marseille	1015.5	SSE	1	-	16.3	15.0	1017.2	W	5	-	23.2	16.7
23	Bordeaux	1017.2	NNE	4	-	14.2	12.1	1019.2	NNE	6	-	20.0	12.5
24	Rome	1014.1	NE	5	3	17.2	15.0	1015.6	W	9	0	24.6	12.9
25	Ajaccio	1013.4	NE	7	-	16.0	12.7	1015.5	SSE	3	-	26.0	16.0
26	Barcelona	1011.5	ENE	18	5	21.7	14.1	1015.6	E	19	6	23.6	16.7
27	Majorca	1009.6	E	4	4	18.1	17.5	1013.1	SSE	5	4	23.4	19.3
28	Madrid	1010.4	NNE	12	8	14.6	12.7	1013.5	NNE	7	8	16.8	13.9
29	Lisbon	1010.7	-	-	-	19.0	13.8	1011.8	ENE	6	6	21.9	13.6
30	Athens	1016.1	N	2	-	16.3	13.1	1016.0	SSW	5	4	23.4	14.6
31	Malta	1008.7	NE	5	7	20.2	16.4	1012.2	ENE	9	2	23.1	17.5
32	Gibraltar	1010.3	NE	3	7	15.9	12.4	1011.1	ENE	18	7	17.9	13.6

Daily Weather Summary for Friday 19 October 2018



Daily Weather Summary for Friday 19 October 2018



None of the selected stations observed a day of sleet or snow falling or non-zero snow depth at 0900 UTC.

Daily Weather Summary for Saturday 20 October 2018

This day's summary created 27/10/2018 03:00

Summary of the UK Weather for Saturday 20 October 2018

The early hours were dry for most, though there was a little light and patchy rain for parts of the northwest including Northern Ireland and northern and western Scotland. Elsewhere, there were clear spells, and a few fog patches developed through the early hours, especially in the south. Fog soon cleared once the sun came up. Cloud in the English midlands mostly broke up during the day so that much of England and Wales had widespread warm sunshine. It was cloudier, cooler and windier in Scotland, Northern Ireland, and the far north of England. A few showers affected western Scotland. Mountain waves were clear to see on the weather satellite picture, and a Foen effect led to remarkably high temperatures in parts of eastern Scotland. In the evening, rain became more widespread in western Scotland.

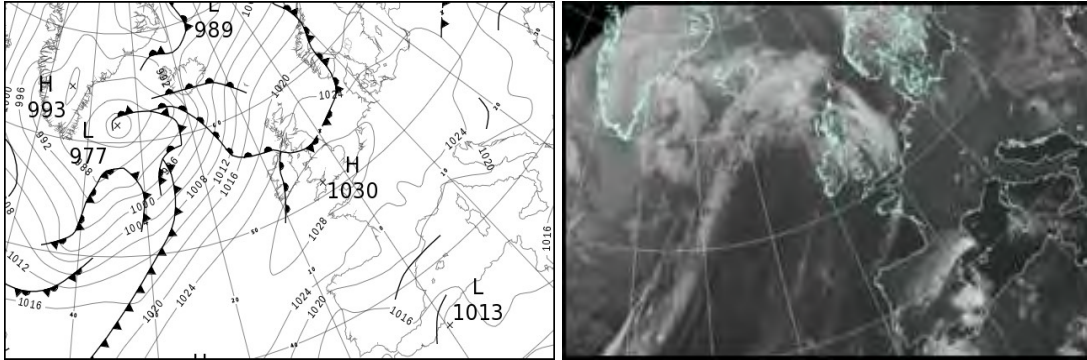
Daily Extremes

<i>Highest Maximum</i>	20.4°C Fyvie Castle (Aberdeenshire, 55mAMSL)
<i>Lowest Maximum</i>	12.2°C Spadeadam No 2 (Cumbria, 285mAMSL)
<i>Highest Minimum</i>	12.6°C Valley (Gwynedd, 10mAMSL)
<i>Lowest Minimum</i>	0.3°C Fyvie Castle (Aberdeenshire, 55mAMSL)
<i>Lowest Grass Minimum</i>	-2.9°C Dyce (Aberdeenshire, 65mAMSL)
<i>Most Rainfall</i>	24.6mm Achnagart (Ross & Cromarty, 15mAMSL)
<i>Most Sunshine</i>	9.6hr East Malling (Kent, 33mAMSL)
<i>Highest Gust</i>	41Kt 47mph Lerwick (Shetland, 82mAMSL)
<i>Highest Gust (mountain)</i>	72Kt 83mph Cairngorm Summit (Inverness-shire, 1237mAMSL)
<i>Greatest Snow Depth at 0900 UTC</i>	No non-zero values

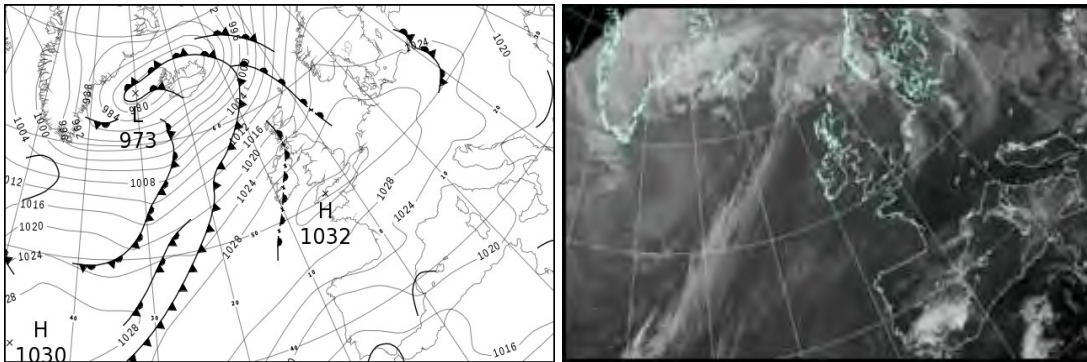
mAMSL refers to station elevation in metres above mean sea level

Daily Weather Summary for Saturday 20 October 2018

North Atlantic and Europe analysis charts and satellite images at 0000 UTC




North Atlantic and Europe analysis charts and satellite images at 1200 UTC



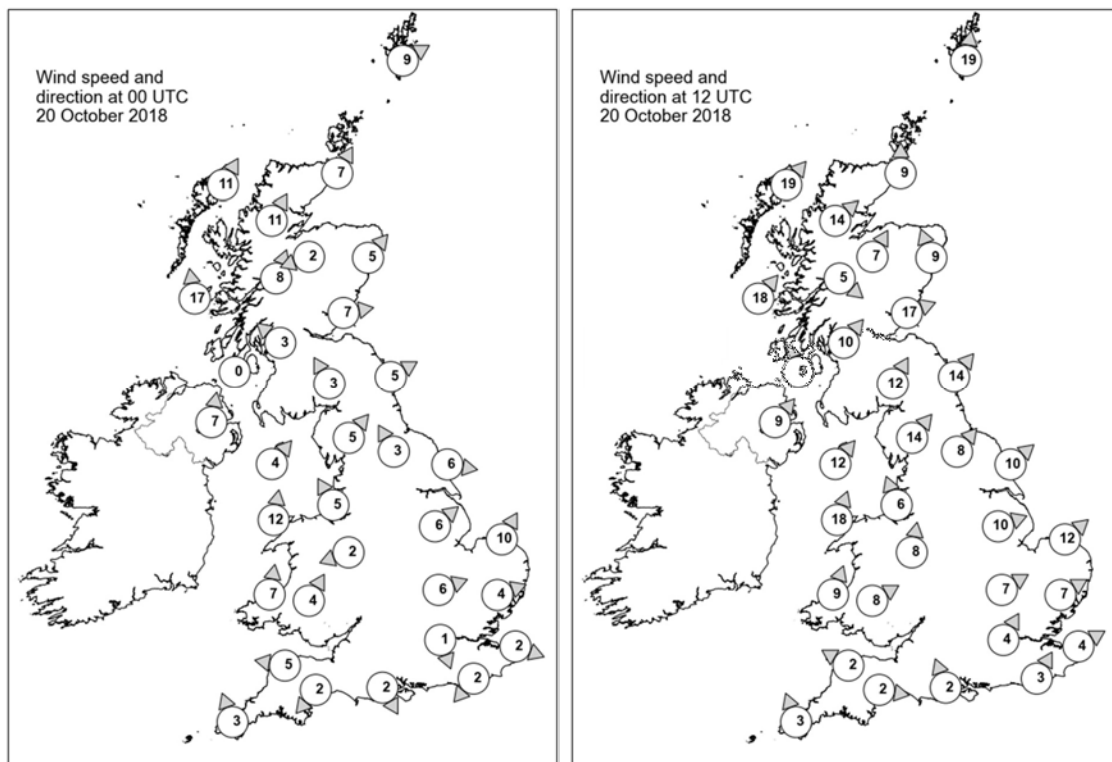
All satellite imagery copyright Met Office and EUMETSAT (European Organisation for the Exploitation of Meteorological Satellites). These show infra-red images from the geostationary MSG satellite. The rainfall rates are derived from both rain-radar and satellite data.

Daily Weather Summary for Saturday 20 October 2018

UK satellite and rain-radar precipitation rates at (L) 0000 and (R) 1200 UTC



UK wind speed and direction at (L) 0000 and (R) 1200 UTC



Daily Weather Summary for Saturday 20 October 2018

Selected UK readings at (L) 0000 and (R) 1200 UTC

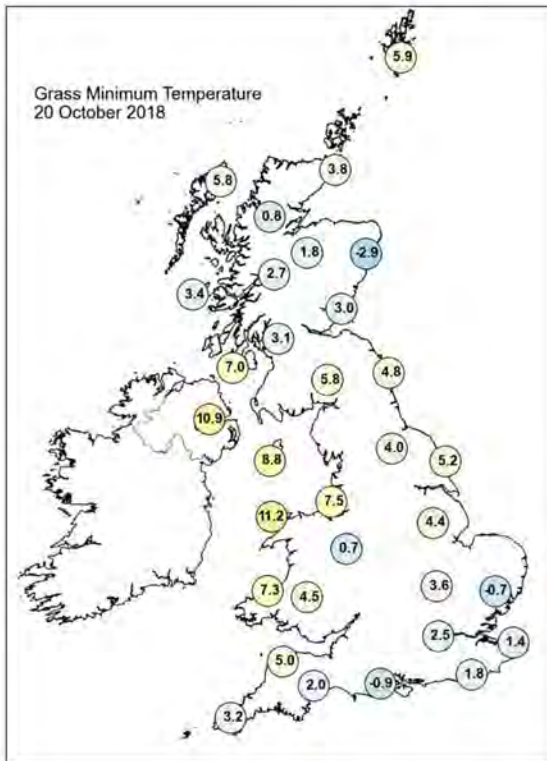
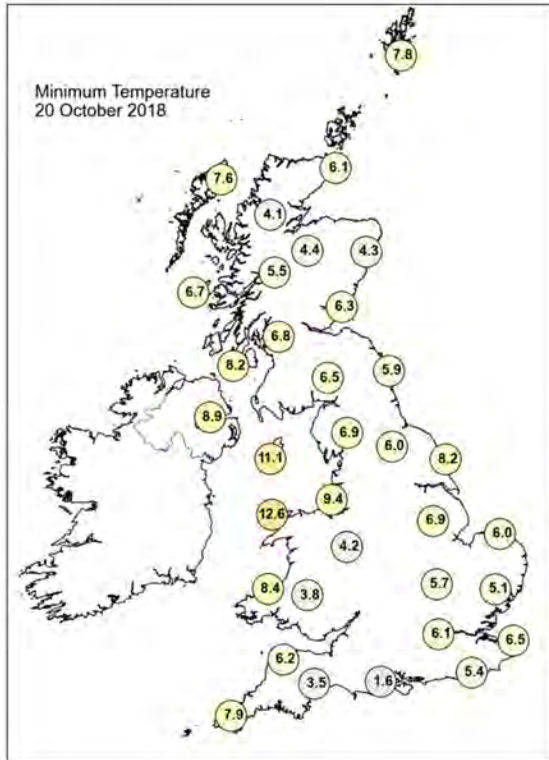
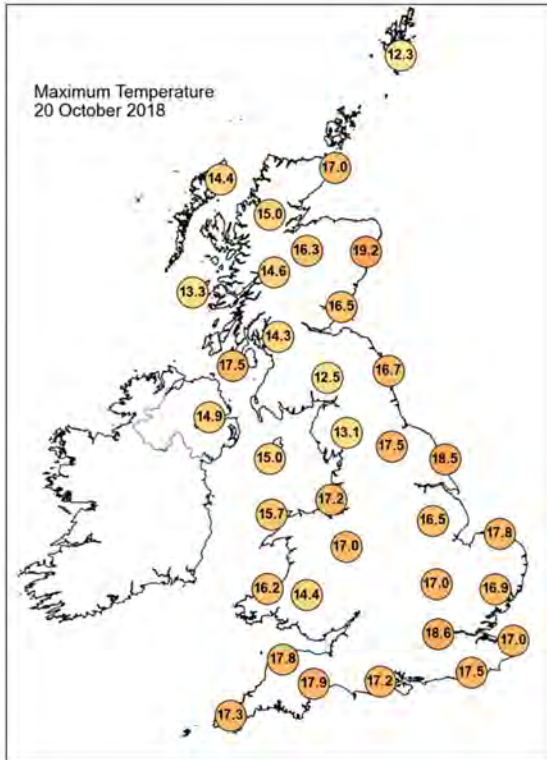
STATIONS		0000 UTC						1200 UTC					
NO	SITE	PRESS	WDIR	WSPD	CLOUD	TEMP	TDEW	PRESS	WDIR	WSPD	CLOUD	TEMP	TDEW
1	Lerwick	1020.3	WSW	9	6	7.9	5.5	1015.8	S	19	8	10.1	9.8
2	Wick	1022.5	SSW	7	7	8.3	5.6	1017.5	S	9	7	15.9	11.6
3	Stornoway	1020.9	SSW	11	2	9.3	6.7	1017.5	SW	19	8	13.6	12.8
4	Loch Glascarnoch	1022.7	SSW	11	3	8.4	4.2	1019.9	SW	14	7	14.3	12.4
5	Aviemore	1024.1	ENE	2	6	6.3	5.0	1021.1	SSW	7	6	15.1	11.1
6	Dyce	1024.4	SW	5	8	8.8	4.1	1020.8	SSE	9	0	15.5	11.4
7	Tulloch Bridge	1025.4	SSW	8	0	6.8	4.8	1023.7	NW	5	8	12.8	11.9
8	Tiree	1022.2	S	17	8	11.0	10.4	1022.7	SW	18	8	13.1	12.9
9	Leuchars	1025.0	W	7	7	6.8	5.3	1023.9	WSW	17	6	15.4	11.9
10	Bishopton	1025.4	SE	3	8	7.8	7.2	1025.2	SW	10	7	13.2	12.0
11	Machrihanish	1024.4	-	0	8	12.8	11.8	1025.2	SSE	5	8	14.3	13.2
12	Boulmer	1026.4	WSW	5	3	8.0	6.7	1025.8	SW	14	7	16.1	12.0
13	Eskdalemuir	1026.8	SSE	3	8	9.4	9.4	1027.0	SSW	12	8	12.1	11.6
14	Aldergrove	1025.7	S	7	8	12.7	11.1	1027.0	SW	9	8	13.9	12.2
15	Shap	-	SW	5	-	10.7	10.1	-	SW	14	-	11.9	11.1
16	Leeming	1027.4	SSE	3	8	9.9	8.5	1028.3	SW	8	6	16.0	10.7
17	Ronaldsway	1027.1	SW	4	8	12.9	12.2	1028.5	SW	12	7	14.4	12.4
18	Bridlington	1027.3	W	6	4	8.9	7.8	1028.4	SW	10	8	15.3	10.3
19	Crosby	1028.2	SSE	5	5	10.9	9.4	1029.4	SSE	6	7	15.7	11.1
20	Valley	1027.8	S	12	7	12.8	11.5	1029.5	SSW	18	6	15.4	13.0
21	Waddington	1028.4	SW	6	1	9.1	7.4	1030.0	WSW	10	6	13.9	9.7
22	Shawbury	1028.9	ENE	2	2	6.3	5.8	1030.3	S	8	7	13.5	10.8
23	Weybourne	1028.4	SSW	10	0	8.2	6.6	1030.5	SW	12	0	15.9	10.0
24	Bedford	1029.1	WSW	6	7	7.6	6.3	1031.0	WSW	7	8	14.5	10.0
25	Aberporth	1028.8	S	7	7	9.2	9.1	1031.1	SSW	9	3	15.6	12.1
26	Sennybridge	1029.6	SSW	4	7	9.9	9.8	1031.6	WSW	8	8	13.0	11.2
27	Wattisham	1029.3	WSW	4	4	6.8	6.1	1031.0	WSW	7	0	15.7	10.1
28	Filton	-	-	-	-	-	-	-	-	-	-	-	-
29	Heathrow	1029.7	NNW	1	1	7.8	6.9	1031.7	SSW	4	2	16.5	10.1
30	Manston	1029.2	WNW	2	3	8.4	6.9	1031.9	WSW	4	2	15.7	8.8
31	Chivenor	1029.8	E	5	0	7.1	6.6	1032.3	ESE	2	0	17.1	12.3
32	Exeter	1029.9	NE	2	0	4.8	4.4	1032.3	W	2	0	16.4	10.1
33	Herstmonceux	1029.4	NE	2	0	7.5	7.1	1032.1	SSW	3	0	16.3	8.9
34	Hurn	1029.6	NNW	2	0	3.9	3.5	1032.4	SSE	2	1	16.4	8.8
35	Camborne	1029.5	SSE	3	1	10.4	8.6	1032.3	SSE	3	2	16.9	9.8

Daily Weather Summary for Saturday 20 October 2018

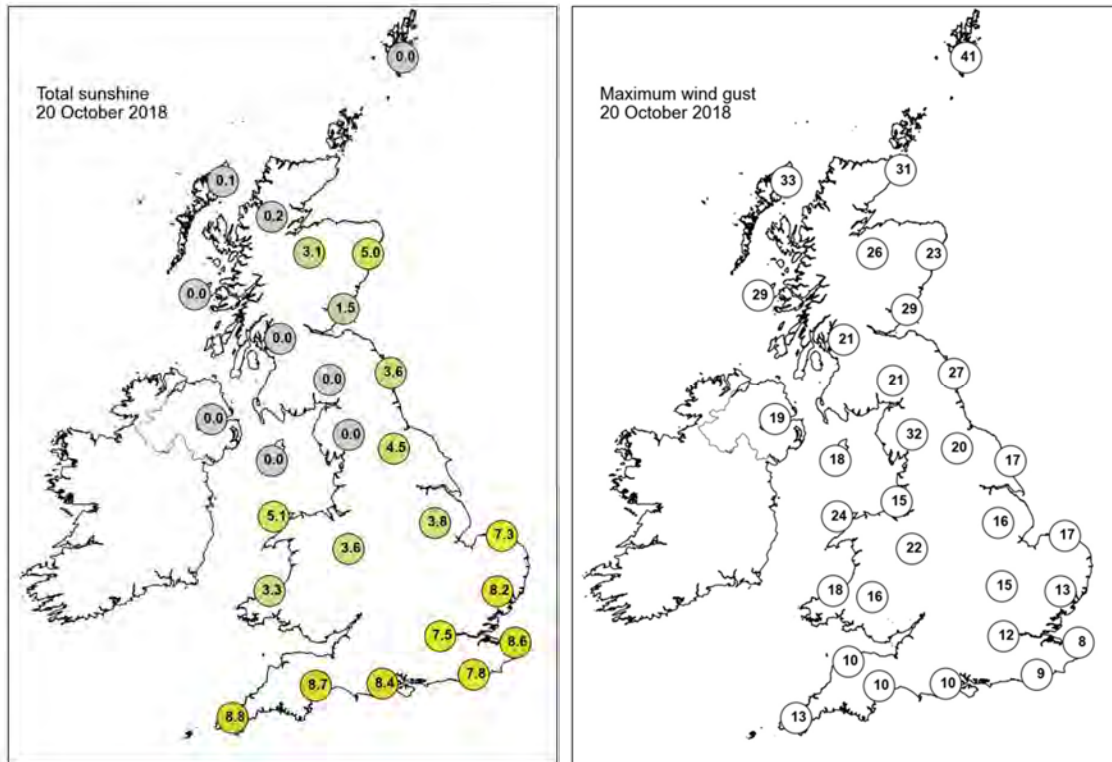
Selected European readings at (L) 0000 and (R) 1200 UTC

STATIONS		0000 UTC						1200 UTC					
NO	SITE	PRESS	WDIR	WSPD	CLOUD	TEMP	TDEW	PRESS	WDIR	WSPD	CLOUD	TEMP	TDEW
1	Murmansk	1013.7	SSE	4	7	1.7	0.6	1015.8	S	8	7	2.4	0.5
2	Helsinki	-	-	-	1	-	-	-	-	-	7	-	-
3	Stockholm	1021.0	-	0	-	1.6	1.5	1021.6	W	2	-	10.2	6.1
4	Oslo	1019.3	NNE	2	-	4.7	3.5	1022.8	SSW	2	6	8.5	4.9
5	Reykjavik	-	-	-	8	-	-	983.4	SW	17	7	5.8	3.1
6	Moscow	1019.1	-	0	0	5.2	4.0	1022.1	WNW	2	8	7.8	1.9
7	Kiev	1018.0	NNW	2	3	12.8	8.8	1020.3	NNE	6	6	12.0	9.2
8	Warsaw	1024.7	W	2	5	6.5	6.4	1024.7	ESE	2	8	10.7	9.2
9	Berlin	1026.6	NW	2	-	4.2	2.9	1028.9	NW	10	-	12.1	1.6
10	De Bilt	1028.6	NNW	2	-	2.8	2.5	1031.4	WSW	4	8	15.2	8.0
11	Dublin	1027.0	SSW	2	6	9.4	8.1	1028.8	WSW	10	6	16.1	10.7
12	Cork	1027.9	S	6	7	10.8	10.3	1030.7	SSW	10	7	12.9	12.3
13	Sofia	1019.4	-	0	2	10.6	8.2	1018.4	NW	8	5	18.0	7.6
14	Belgrade	1021.9	WSW	4	7	13.4	12.7	1023.3	W	4	8	16.7	13.1
15	Budapest	1022.1	NNW	2	5	11.8	9.9	1023.2	WNW	6	3	18.1	10.5
16	Prague	1026.0	N	2	-	9.1	8.9	1027.7	NNW	6	7	13.2	5.1
17	Munich	1025.8	W	2	8	8.0	7.1	1028.1	N	6	8	14.2	8.6
18	Strasbourg	1025.1	WNW	2	-	9.0	8.2	1028.6	ENE	3	-	17.0	10.1
19	Paris	1027.1	N	6	0	11.0	8.0	1030.3	NNE	9	6	16.7	8.1
20	Jersey	1028.6	NE	8	0	12.0	9.7	1031.9	E	7	1	15.5	10.0
21	Milan	1021.6	N	1	0	13.1	12.3	1024.0	SE	4	0	21.7	12.1
22	Marseille	1019.9	ESE	2	-	15.5	14.0	1022.5	SW	3	-	21.2	15.5
23	Bordeaux	1022.0	NNE	3	-	13.8	11.3	1025.1	ESE	2	-	20.6	12.3
24	Rome	1018.9	N	4	0	15.6	15.2	1020.6	W	4	0	24.3	16.1
25	Ajaccio	1019.5	NE	5	-	15.8	14.0	1021.2	SW	8	-	23.5	18.4
26	Barcelona	1019.7	NW	6	8	18.1	17.6	1022.1	E	12	6	23.2	15.7
27	Majorca	1017.7	N	3	1	16.6	16.3	1020.2	E	12	6	25.0	16.8
28	Madrid	1017.1	NNW	8	8	13.8	12.8	1018.3	ENE	5	7	20.1	12.0
29	Lisbon	1013.8	-	-	-	18.3	15.4	1015.1	-	-	-	22.5	15.2
30	Athens	1016.7	N	3	-	17.5	14.5	1017.2	-	0	0	24.0	14.0
31	Malta	1015.6	NE	12	6	21.9	20.4	1018.4	E	12	7	24.0	18.8
32	Gibraltar	1012.6	ENE	19	7	19.0	16.6	1014.3	ENE	14	6	18.2	16.3

Daily Weather Summary for Saturday 20 October 2018



Daily Weather Summary for Saturday 20 October 2018



None of the selected stations observed a day of sleet or snow falling or non-zero snow depth at 0900 UTC.

Daily Weather Summary for Sunday 21 October 2018

This day's summary created 28/10/2018 02:00

Summary of the UK Weather for Sunday 21 October 2018

Through the night, cloud and outbreaks of rain continued to move slowly southeastwards, reaching much of Northern Ireland and Scotland towards dawn. Patchy rain also affected parts of northwest England. Elsewhere it was dry with the clearest of the skies in the south, but dense fog patches formed in places. It was a mild night in the north, but rather chilly across parts of the south. The cold front in the northwest trundled its way southeastwards, largely fizzling out as it did so, meaning nothing more than some patchy rain for parts of the Midlands and Wales by dusk. As the front cleared south, so skies brightened across Scotland, Northern Ireland and northern England, albeit with some heavy, blustery showers. Ahead of the front, southern England saw another beautiful day once the morning fog cleared.

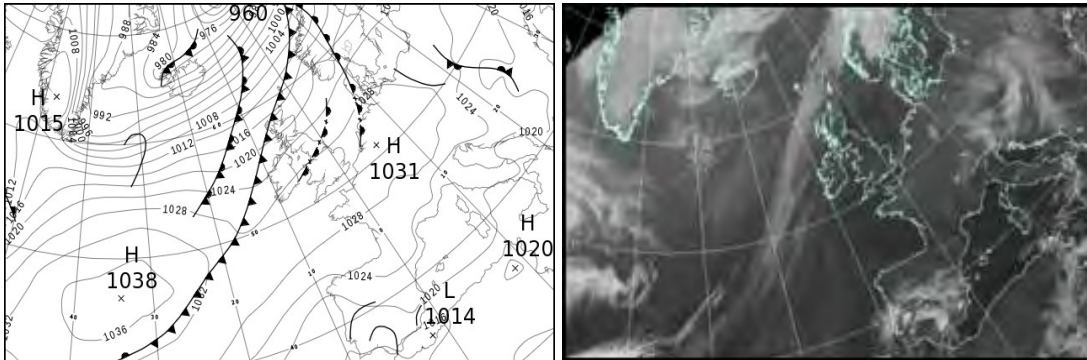
Daily Extremes

<i>Highest Maximum</i>	20.5°C Cavendish (Suffolk, 55mAMSL)
<i>Lowest Maximum</i>	9.3°C Resallach (Sutherland, 133mAMSL)
<i>Highest Minimum</i>	14.1°C Edinburgh, Royal Botanic Garden No 2 (Midlothian (in Lothian Region), 23mAMSL)
<i>Lowest Minimum</i>	3.0°C South Newington (Oxfordshire, 105mAMSL)
<i>Lowest Grass Minimum</i>	-0.8°C Wallingford (Oxfordshire, 47mAMSL)
<i>Most Rainfall</i>	12.8mm Cassley (Sutherland, 99mAMSL) also Resallach (Sutherland, 133mAMSL)
<i>Most Sunshine</i>	9.7hr Preston, Cove House (Dorset, 44mAMSL) also Hastings (East Sussex, 45mAMSL)
<i>Highest Gust</i>	56Kt 64mph Baltasound No 2 (Shetland, 15mAMSL)
<i>Highest Gust (mountain)</i>	74Kt 85mph Cairngorm Summit (Inverness-shire, 1237mAMSL)
<i>Greatest Snow Depth at 0900 UTC</i>	No non-zero values

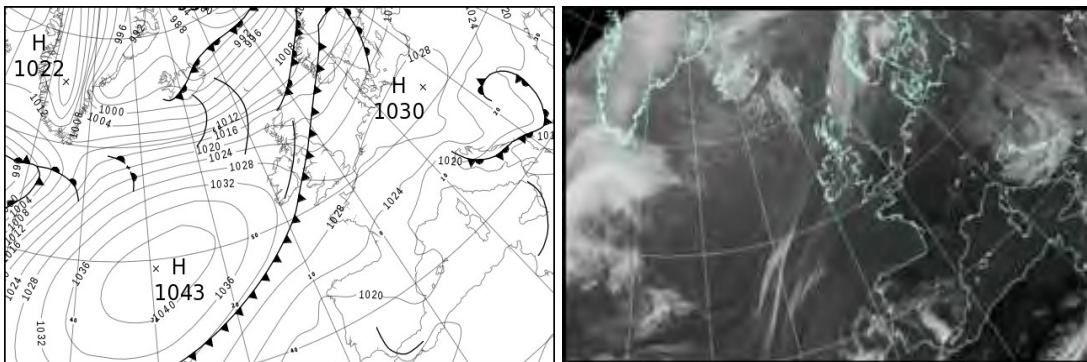
mAMSL refers to station elevation in metres above mean sea level

Daily Weather Summary for Sunday 21 October 2018

North Atlantic and Europe analysis charts and satellite images at 0000 UTC




North Atlantic and Europe analysis charts and satellite images at 1200 UTC



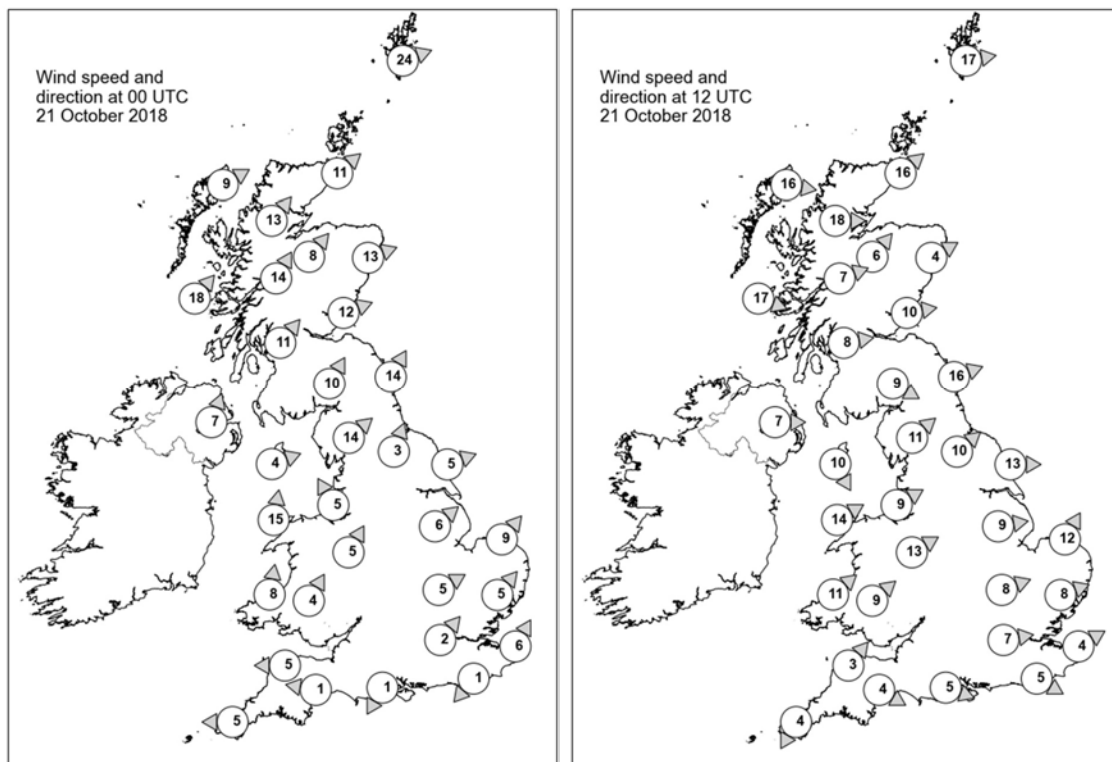
All satellite imagery copyright Met Office and EUMETSAT (European Organisation for the Exploitation of Meteorological Satellites). These show infra-red images from the geostationary MSG satellite. The rainfall rates are derived from both rain-radar and satellite data.

Daily Weather Summary for Sunday 21 October 2018

UK satellite and rain-radar precipitation rates at (L) 0000 and (R) 1200 UTC



UK wind speed and direction at (L) 0000 and (R) 1200 UTC



Daily Weather Summary for Sunday 21 October 2018

Selected UK readings at (L) 0000 and (R) 1200 UTC

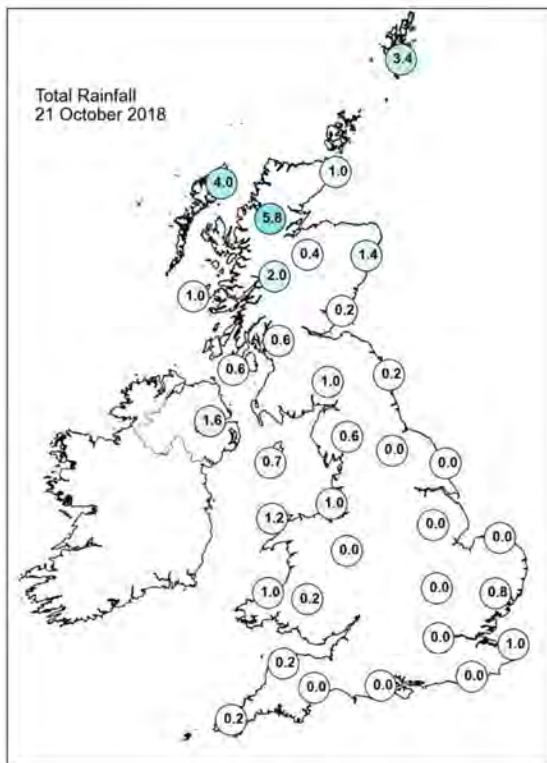
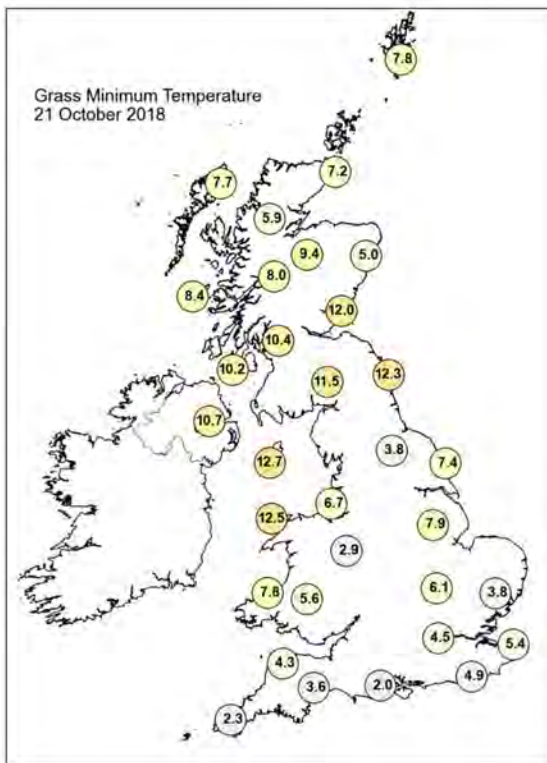
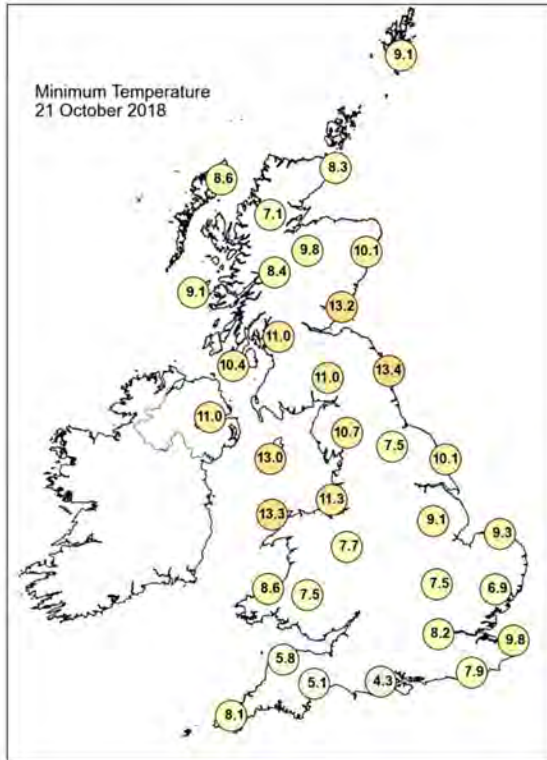
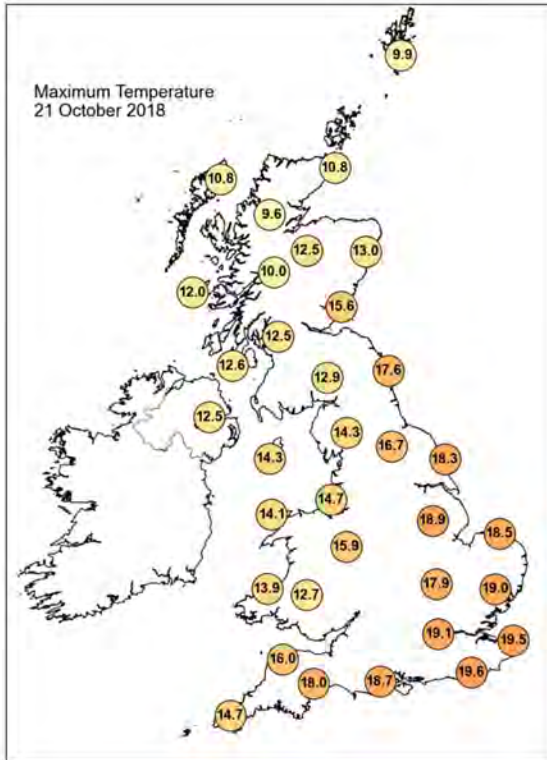
STATIONS		0000 UTC						1200 UTC					
NO	SITE	PRESS	WDIR	WSPD	CLOUD	TEMP	TDEW	PRESS	WDIR	WSPD	CLOUD	TEMP	TDEW
1	Lerwick	1014.3	WSW	24	8	10.8	10.6	1012.9	W	17	8	8.2	7.0
2	Wick	1017.1	SW	11	8	13.8	13.2	1017.5	SW	16	8	10.3	7.2
3	Stomoway	1017.1	WSW	9	8	11.0	10.5	1020.0	W	16	7	9.8	4.5
4	Loch Glascarnoch	1018.3	SW	13	8	12.4	11.6	1020.4	W	18	8	8.0	6.7
5	Aviemore	1019.1	SW	8	8	14.5	12.5	1020.5	SW	6	7	10.0	5.8
6	Dyce	1020.0	WSW	13	0	15.8	12.1	1019.8	WSW	4	8	11.2	10.0
7	Tulloch Bridge	1021.2	SSW	14	8	13.8	12.5	1022.8	WSW	7	8	9.8	6.0
8	Tiree	1020.5	SW	18	8	13.3	13.1	1024.4	WNW	17	7	11.0	6.5
9	Leuchars	1022.2	WSW	12	8	14.5	13.6	1021.2	W	10	7	13.3	8.4
10	Bishopton	1023.3	SW	11	8	13.7	13.0	1023.9	W	8	8	10.3	8.9
11	Machrihanish	1023.4	-	-	8	15.0	13.5	1025.0	-	-	8	11.9	10.4
12	Boulmer	1025.0	SSW	14	8	14.1	12.6	1022.6	WSW	16	8	14.3	10.8
13	Eskdalemuir	1025.6	SSW	10	9	12.1	12.1	1023.9	WNW	9	8	10.8	8.6
14	Aldergrove	1025.3	SSW	7	8	14.6	13.6	1026.9	W	7	7	11.4	9.3
15	Shap	-	SW	14	-	12.7	11.6	-	SW	11	-	14.0	12.6
16	Leeming	1026.9	SSW	3	0	8.3	7.5	1023.9	SW	10	7	15.4	12.0
17	Ronaldsway	1026.9	WSW	4	8	13.7	13.0	1026.6	NNW	10	7	12.3	10.3
18	Bridlington	1026.5	WSW	5	0	10.7	9.4	1023.4	W	13	7	17.7	12.6
19	Crosby	1028.2	SSE	5	8	12.8	10.6	1025.9	WSW	9	7	14.4	12.4
20	Valley	1028.3	S	15	8	13.7	12.6	1026.9	WSW	14	8	13.6	13.0
21	Waddington	1028.3	SW	6	0	10.8	9.6	1025.2	W	9	1	16.2	11.3
22	Shawbury	1029.0	SSW	5	0	10.2	9.6	1026.5	WSW	13	7	15.4	12.5
23	Weybourne	1028.5	SW	9	0	11.2	9.3	1025.1	SSW	12	0	17.9	10.2
24	Bedford	1029.4	WSW	5	0	10.1	8.9	1026.5	WSW	8	0	15.3	10.9
25	Aberporth	1029.9	S	8	0	9.4	9.3	1028.0	SW	11	8	13.4	12.0
26	Sennybridge	1030.4	SSW	4	7	9.1	9.1	1028.5	SW	9	7	11.9	10.2
27	Wattisham	1029.6	SW	5	0	10.2	8.9	1026.4	WSW	8	0	17.2	11.8
28	Filton	-	-	-	-	-	-	-	-	-	-	-	-
29	Heathrow	1030.0	SW	2	0	11.0	10.0	1027.6	W	7	0	16.3	10.4
30	Manston	1030.3	SSW	6	8	10.7	8.9	1027.5	WSW	4	0	17.9	10.7
31	Chivenor	1030.6	E	5	0	8.0	7.6	1028.8	SW	3	4	15.5	12.4
32	Exeter	1030.7	E	1	7	5.9	5.7	1028.5	WNW	4	0	15.0	12.1
33	Herstmonceux	1030.5	NE	1	8	9.1	8.8	1027.8	WNW	5	0	17.9	11.6
34	Hurn	1030.7	NNE	1	4	5.7	5.3	1028.4	WNW	5	0	17.1	12.1
35	Camborne	1030.6	E	5	0	10.8	9.6	1029.2	NNE	4	2	14.1	11.3

Daily Weather Summary for Sunday 21 October 2018

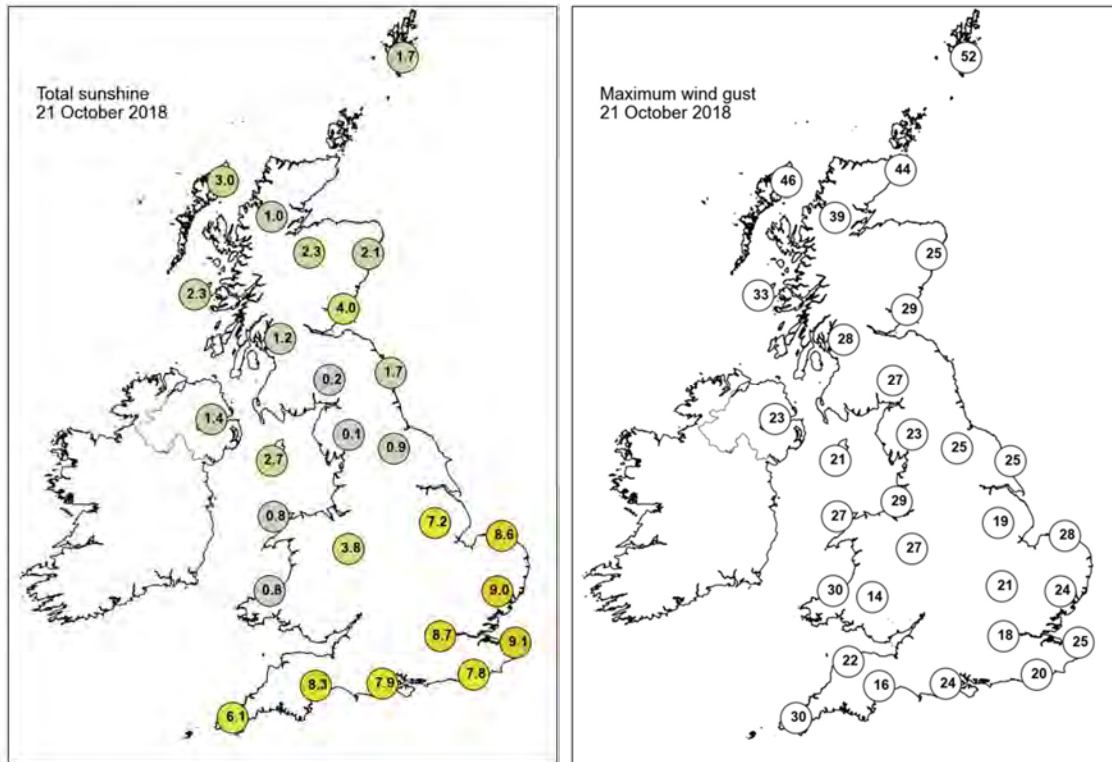
Selected European readings at (L) 0000 and (R) 1200 UTC

STATIONS		0000 UTC						1200 UTC					
NO	SITE	PRESS	WDIR	WSPD	CLOUD	TEMP	TDEW	PRESS	WDIR	WSPD	CLOUD	TEMP	TDEW
1	Murmansk	1011.5	SSE	10	6	1.2	0.4	997.9	SSE	16	8	3.8	2.6
2	Helsinki	1022.7	SSW	4	7	5.5	5.5	-	-	-	7	-	-
3	Stockholm	1023.1	SW	4	-	4.8	4.6	1017.1	SSW	10	-	10.7	8.8
4	Oslo	1019.4	E	2	-	6.2	5.0	1011.5	SW	6	6	13.7	10.3
5	Reykjavik	-	-	-	7	-	-	997.8	W	9	7	4.6	1.2
6	Moscow	1023.9	N	2	8	6.6	0.5	1026.5	-	0	8	7.8	0.3
7	Kiev	1020.5	ENE	4	8	10.9	7.4	1022.4	NNE	8	7	12.1	5.7
8	Warsaw	1025.7	NW	6	7	7.4	6.8	1028.2	N	2	3	12.3	4.8
9	Berlin	1028.5	WNW	2	-	8.1	4.7	1028.9	W	4	-	14.5	5.1
10	De Bilt	1030.3	S	2	6	6.2	6.1	1028.0	SSW	8	7	15.2	8.0
11	Dublin	1027.2	SW	4	6	15.0	11.9	1028.6	NW	12	7	12.3	10.1
12	Cork	1029.1	SSW	8	7	12.6	12.6	1029.7	NNW	17	7	12.5	9.0
13	Sofia	1020.8	-	0	2	11.1	7.7	1018.9	-	0	6	14.8	7.8
14	Belgrade	1022.0	NW	4	7	14.0	10.2	1022.4	NNW	2	7	11.8	5.1
15	Budapest	1021.6	NW	10	7	11.5	6.0	1023.6	NW	4	8	10.9	4.8
16	Prague	1029.1	-	0	-	7.9	4.1	1028.6	N	4	3	12.2	4.4
17	Munich	1028.5	W	4	8	8.8	6.8	1027.4	E	8	3	13.5	-1.2
18	Strasbourg	1029.2	W	3	-	8.0	5.6	1026.8	NE	8	-	15.5	7.0
19	Paris	1030.1	N	3	2	8.1	6.4	1027.2	NE	6	0	16.8	8.5
20	Jersey	1030.2	E	9	0	10.5	10.2	1028.3	NNE	5	0	16.4	10.3
21	Milan	1022.9	NNW	1	0	11.3	10.9	1018.8	SE	6	4	18.9	13.1
22	Marseille	1022.0	SSE	4	-	14.2	13.1	1018.1	W	10	-	20.8	13.5
23	Bordeaux	1024.9	-	0	-	11.4	10.1	1023.4	ENE	2	-	19.8	11.8
24	Rome	1020.0	NE	4	0	15.6	11.0	1016.3	SSW	8	5	22.6	15.7
25	Ajaccio	1021.0	NE	2	-	16.1	14.8	1017.2	SW	8	-	23.8	17.3
26	Barcelona	1023.1	N	9	1	17.2	15.9	1020.7	SW	9	1	22.9	17.8
27	Majorca	1021.3	ENE	5	2	17.8	17.3	1020.1	SE	2	5	26.4	16.9
28	Madrid	1021.9	NNW	6	8	14.5	13.2	1020.2	NNE	6	4	20.1	13.8
29	Lisbon	1016.0	-	-	-	18.4	13.6	1016.5	-	-	-	21.5	15.4
30	Athens	1017.4	N	2	-	17.7	13.2	1016.4	SSW	4	5	23.8	13.0
31	Malta	1019.0	NE	5	4	21.0	17.3	1017.0	S	6	5	23.8	16.8
32	Gibraltar	1016.1	ENE	5	5	18.9	17.4	1017.9	E	6	7	21.5	17.0

Daily Weather Summary for Sunday 21 October 2018



Daily Weather Summary for Sunday 21 October 2018



None of the selected stations observed a day of sleet or snow falling or non-zero snow depth at 0900 UTC.

Daily Weather Summary for Monday 22 October 2018

This day's summary created 29/10/2018 02:00

Summary of the UK Weather for Monday 22 October 2018

During the early hours of Monday morning a fragmenting band of light rain sank southwards across England and Wales, clearing from the south coast before dawn and leaving clear skies in its wake. Across Scotland it was windy, with scattered showers, these occasionally heavy in the north and west. Winds were lighter elsewhere, and under clear skies temperatures fell low enough to give a touch of frost in places.

It remained windy across Scotland throughout the day. Showers across Scotland turned into persistent rain in the far north. Skies were largely cloudy across western Northern Ireland and northern and western Scotland and it was often cloudy in northwest England too. However, elsewhere there was some decent sunshine, particularly for the bulk of England and Wales where there was very little if any cloud. Where skies were sunny temperatures were slightly higher than average temperatures for the time of year.

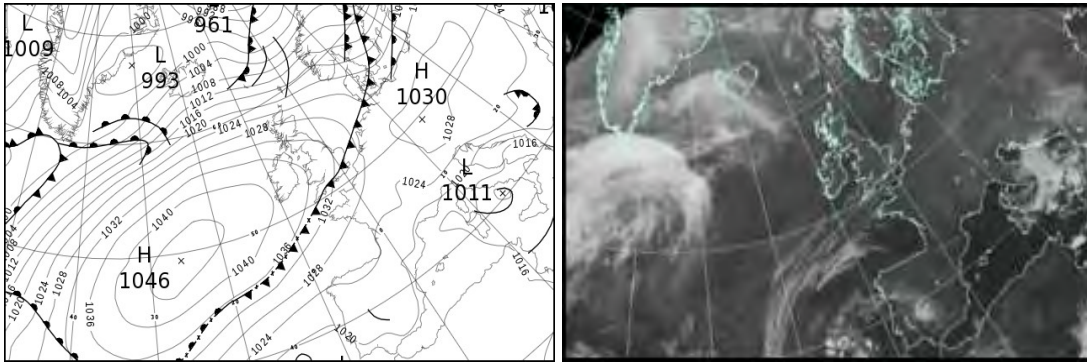
Daily Extremes

<i>Highest Maximum</i>	15.2°C Plymouth, Mountbatten (Devon, 50mAMSL)
<i>Lowest Maximum</i>	9.4°C Salsburgh (Lanarkshire, 277mAMSL) also Malham Tarn (North Yorkshire, 381mAMSL)
<i>Highest Minimum</i>	11.4°C Scilly: St Marys Airport (Isles Of Scilly, 31mAMSL)
<i>Lowest Minimum</i>	-2.0°C Katesbridge (Down, 91mAMSL)
<i>Lowest Grass Minimum</i>	-5.2°C Wallingford (Oxfordshire, 47mAMSL)
<i>Most Rainfall</i>	73.2mm Cassley (Sutherland, 99mAMSL)
<i>Most Sunshine</i>	9.7hr Preston, Cove House (Dorset, 44mAMSL)
<i>Highest Gust</i>	60Kt 69mph Fair Isle (Shetland, 57mAMSL)
<i>Highest Gust (mountain)</i>	104Kt 120mph Cairngorm Summit (Inverness-shire, 1237mAMSL)
<i>Greatest Snow Depth at 0900 UTC</i>	No non-zero values

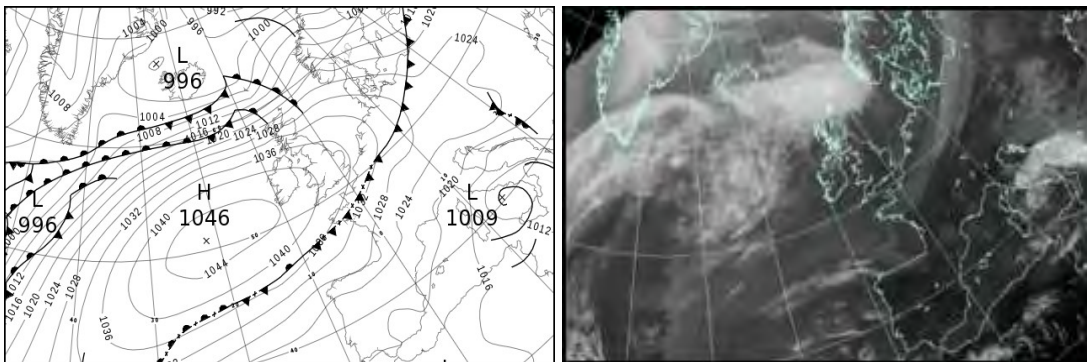
mAMSL refers to station elevation in metres above mean sea level

Daily Weather Summary for Monday 22 October 2018

North Atlantic and Europe analysis charts and satellite images at 0000 UTC



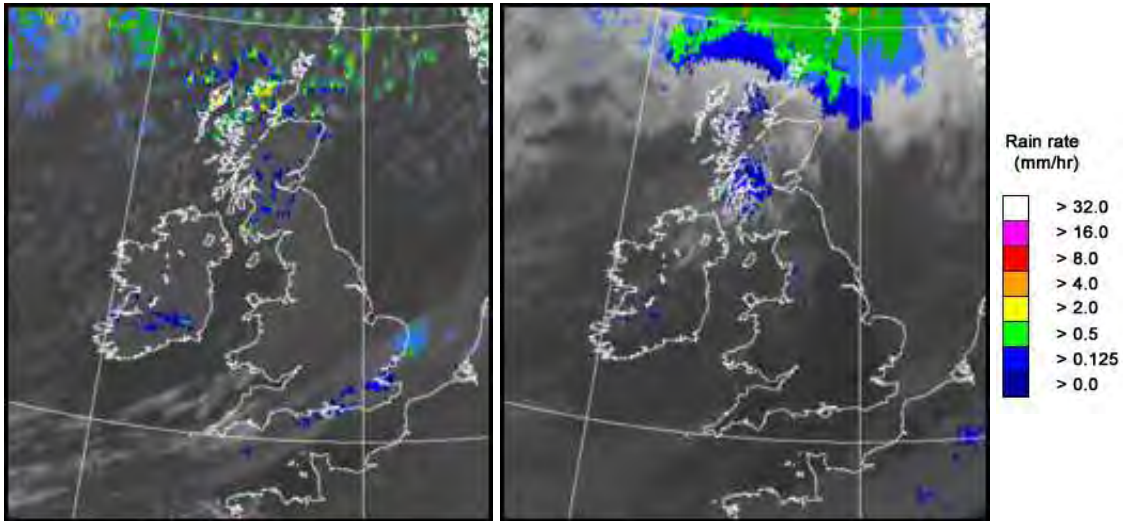
North Atlantic and Europe analysis charts and satellite images at 1200 UTC



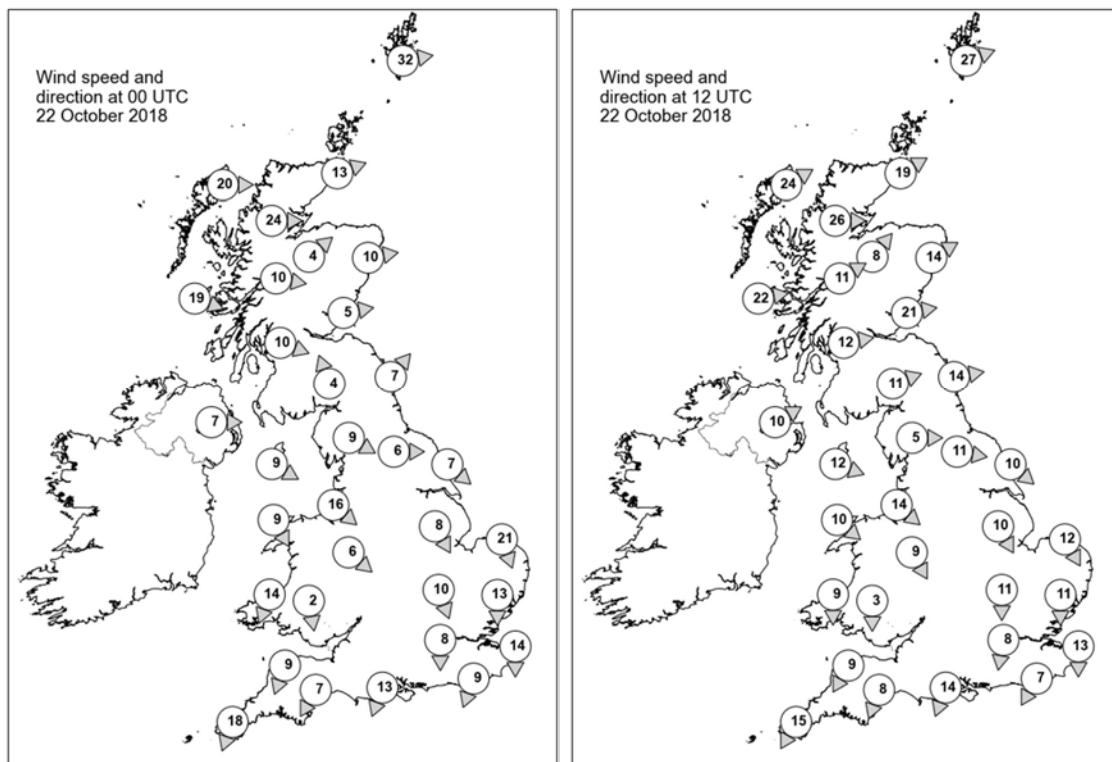
All satellite imagery copyright Met Office and EUMETSAT (European Organisation for the Exploitation of Meteorological Satellites). These show infra-red images from the geostationary MSG satellite. The rainfall rates are derived from both rain-radar and satellite data.

Daily Weather Summary for Monday 22 October 2018

UK satellite and rain-radar precipitation rates at (L) 0000 and (R) 1200 UTC



UK wind speed and direction at (L) 0000 and (R) 1200 UTC



Daily Weather Summary for Monday 22 October 2018

Selected UK readings at (L) 0000 and (R) 1200 UTC

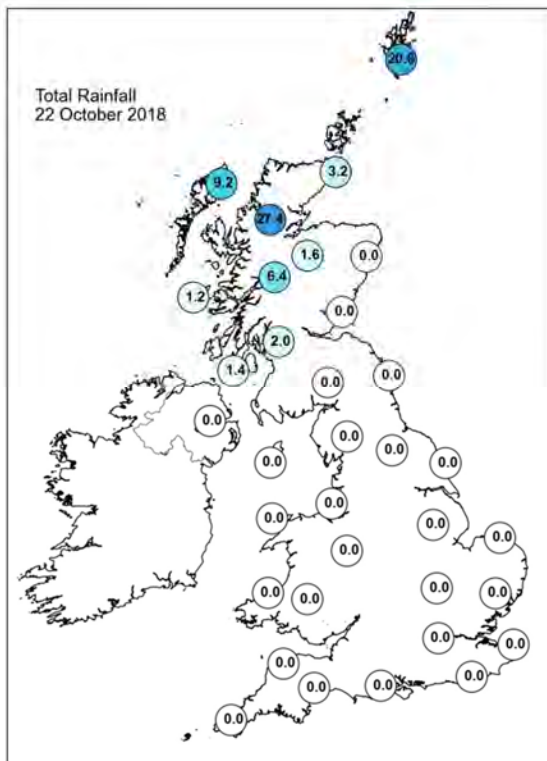
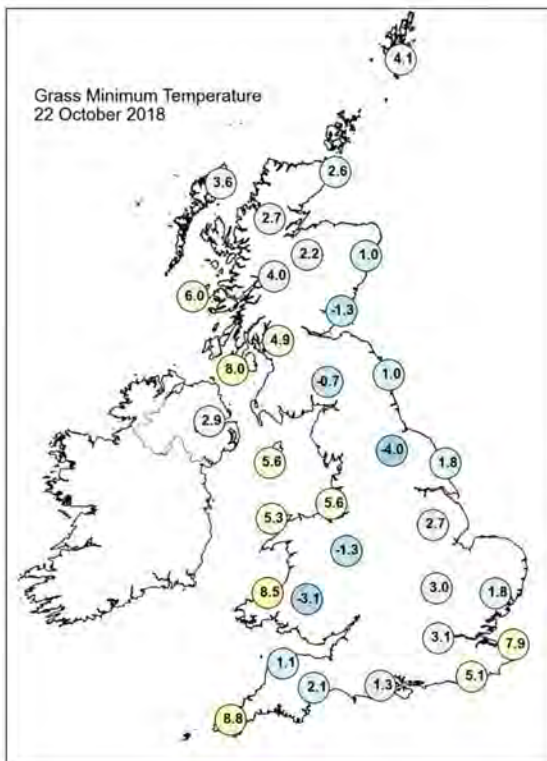
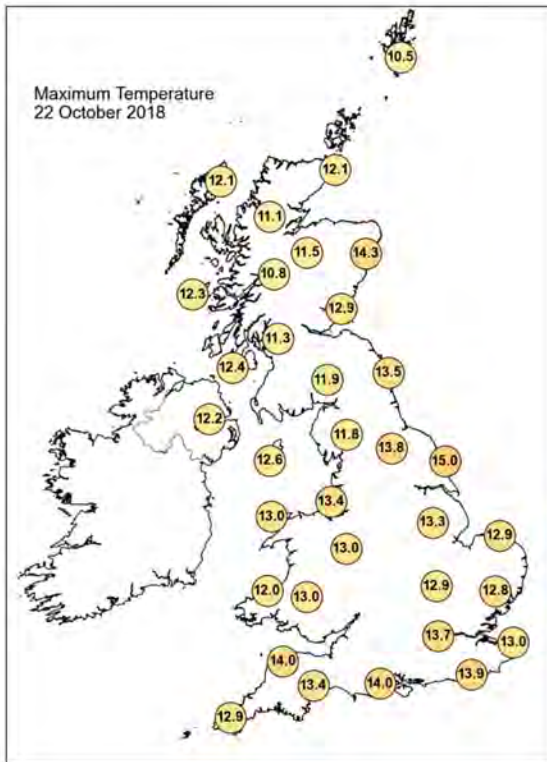
STATIONS		0000 UTC						1200 UTC					
NO	SITE	PRESS	WDIR	WSPD	CLOUD	TEMP	TDEW	PRESS	WDIR	WSPD	CLOUD	TEMP	TDEW
1	Lerwick	1016.8	W	32	3	6.6	2.7	1015.6	WSW	27	8	8.7	7.7
2	Wick	1024.5	WSW	13	7	5.2	3.3	1023.4	WSW	19	8	11.2	7.3
3	Stomoway	1027.2	W	20	7	8.2	2.7	1026.1	WSW	24	8	11.2	7.7
4	Loch Glascarnoch	1027.4	W	24	8	5.9	1.9	1027.8	W	26	8	9.4	6.1
5	Aviemore	1029.2	SW	4	0	4.8	-0.2	1029.6	SW	8	8	9.9	5.3
6	Dyce	1027.8	W	10	4	7.3	0.8	1028.7	WSW	14	5	12.3	3.7
7	Tulloch Bridge	1030.6	W	10	2	6.2	1.8	1033.0	WSW	11	8	9.5	5.1
8	Tiree	1032.7	WNW	19	7	8.9	3.6	1034.1	W	22	8	11.2	7.6
9	Leuchars	1029.8	W	5	5	6.7	2.5	1032.0	W	21	1	11.8	5.2
10	Bishopton	1031.7	WNW	10	3	7.9	4.3	1035.1	W	12	8	10.7	7.1
11	Machrihanish	1033.2	-	-	8	10.4	4.3	1036.8	-	-	8	11.0	7.9
12	Boulmer	1031.2	SW	7	0	5.5	2.6	1034.4	W	14	2	12.2	5.1
13	Eskdalemuir	1033.3	SSE	4	7	3.0	2.5	1036.0	WSW	11	5	11.1	4.1
14	Aldergrove	1035.7	W	7	1	7.6	5.0	1038.9	WSW	10	0	10.6	7.1
15	Shap	1033.1	WNW	9	-	7.0	3.1	1037.5	W	5	-	9.6	4.5
16	Leeming	1033.0	W	6	0	6.0	2.6	1037.5	W	11	4	11.5	3.8
17	Ronaldsway	1034.8	WNW	9	1	9.6	4.1	1039.2	WNW	12	2	11.9	5.2
18	Bridlington	1031.6	NW	7	0	7.2	2.4	1036.2	NW	10	0	13.9	4.2
19	Crosby	1034.3	NW	16	8	11.3	6.1	1039.9	NW	14	1	12.6	7.1
20	Valley	1035.7	NNW	9	1	10.0	4.3	1040.9	NW	10	1	12.5	7.1
21	Waddington	1032.9	NNW	8	0	7.5	4.8	1038.1	NNW	10	1	11.4	3.9
22	Shawbury	1034.4	NW	6	7	8.5	4.7	1039.5	NNW	9	2	11.5	5.2
23	Weybourne	1031.0	NNW	21	8	12.2	8.1	1037.1	NNW	12	2	12.2	7.1
24	Bedford	1032.5	NNW	10	1	10.2	5.9	1038.1	N	11	0	11.6	2.6
25	Aberporth	1035.6	NNE	14	5	10.5	4.9	1040.4	N	9	6	11.5	5.9
26	Sennybridge	1036.1	N	2	1	3.7	3.3	1040.3	N	3	1	10.8	4.9
27	Wattisham	1030.8	N	13	8	10.7	9.9	1037.0	N	11	2	10.7	5.3
28	Filton	-	-	-	-	-	-	-	-	-	-	-	-
29	Heathrow	1031.6	N	8	8	12.6	8.0	1037.6	N	8	0	12.7	2.4
30	Manston	1029.5	N	14	8	13.3	12.8	1036.6	N	13	4	11.9	7.0
31	Chivenor	1034.5	NNE	9	5	12.2	7.3	1040.1	NNE	9	0	13.3	5.1
32	Exeter	1032.9	NNE	7	8	12.2	8.9	1038.9	NNE	8	2	12.9	6.4
33	Herstmonceux	1029.7	NNE	9	8	14.3	12.2	1036.6	NNE	7	0	12.5	3.5
34	Hurn	1031.7	NNE	13	7	12.5	7.3	1037.7	NNE	14	0	13.0	5.6
35	Camborne	1034.1	NNE	18	8	12.6	6.7	1039.9	NNE	15	6	12.1	5.6

Daily Weather Summary for Monday 22 October 2018

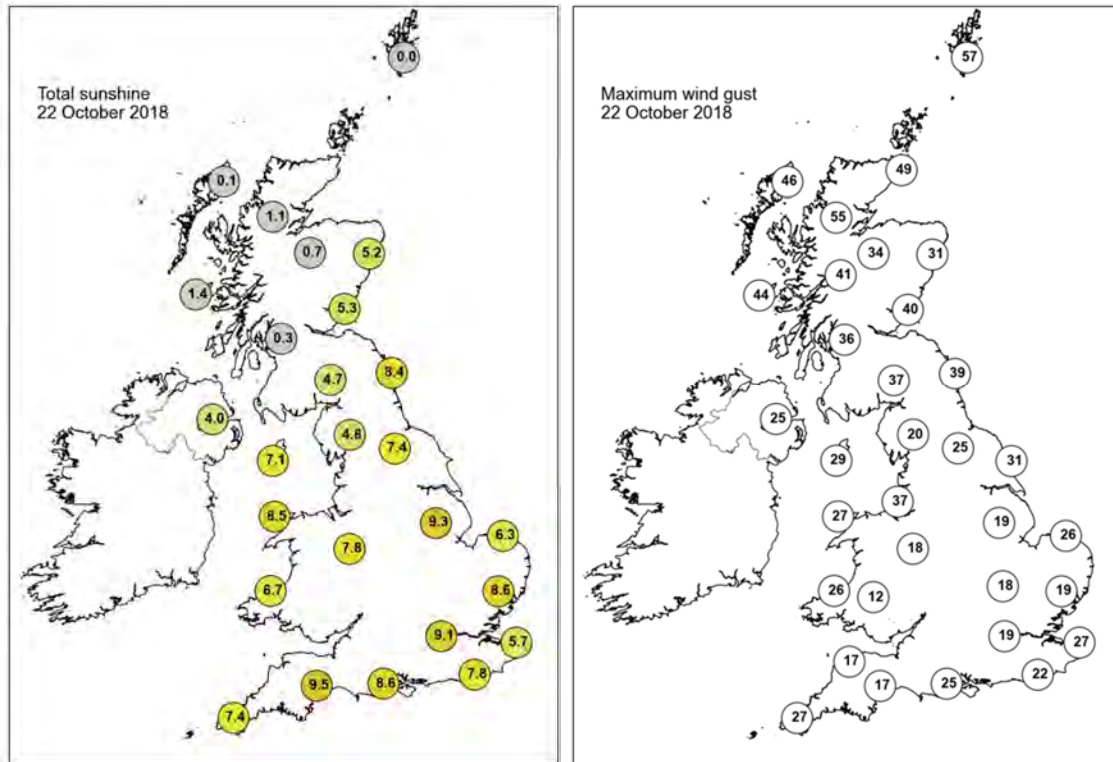
Selected European readings at (L) 0000 and (R) 1200 UTC

STATIONS		0000 UTC						1200 UTC					
NO	SITE	PRESS	WDIR	WSPD	CLOUD	TEMP	TDEW	PRESS	WDIR	WSPD	CLOUD	TEMP	TDEW
1	Murmansk	991.5	SSE	10	2	4.4	2.2	986.5	S	8	2	3.0	0.1
2	Helsinki	-	-	-	8	-	-	-	-	-	2	-	-
3	Stockholm	1008.2	SW	12	-	14.6	11.6	1011.5	W	17	-	10.3	-0.1
4	Oslo	1012.3	WNW	6	-	6.2	2.3	1014.1	WSW	12	1	12.1	-3.2
5	Reykjavik	1005.8	SSW	10	8	3.8	-1.8	999.7	W	3	7	5.8	4.0
6	Moscow	1026.6	-	0	8	6.4	2.0	1020.2	SW	2	3	7.7	-1.1
7	Kiev	1025.4	N	4	0	6.1	2.2	1023.0	NW	4	0	11.3	3.3
8	Warsaw	1028.5	W	4	7	4.1	3.8	1024.4	WSW	4	5	10.0	6.3
9	Berlin	1026.9	SSW	2	-	8.1	4.2	1027.3	N	10	-	9.8	7.2
10	De Bilt	1026.8	W	4	8	12.5	10.0	1033.3	N	6	7	13.7	9.2
11	Dublin	1037.5	W	10	3	6.6	3.7	1041.3	W	12	1	11.2	6.7
12	Cork	1039.1	NNW	6	1	5.8	2.7	1043.0	N	10	1	11.5	2.9
13	Sofia	1022.5	N	2	7	9.5	7.2	1019.7	E	8	5	15.7	6.5
14	Belgrade	1024.8	NW	2	8	9.3	7.4	1024.0	NNE	4	8	11.0	9.0
15	Budapest	1025.7	NNW	2	7	10.7	7.0	1024.7	W	4	2	15.7	6.4
16	Prague	1029.5	N	2	-	2.6	1.8	1026.3	W	4	1	14.1	2.7
17	Munich	1028.2	E	4	0	3.9	1.4	1027.2	NE	6	0	11.7	2.5
18	Strasbourg	1026.3	NNW	2	-	5.0	2.7	1028.1	NNE	12	-	16.7	3.4
19	Paris	1027.4	N	6	5	12.1	6.6	1031.8	NNE	14	8	13.8	11.3
20	Jersey	1029.7	N	11	5	14.0	13.1	1035.9	NE	14	0	13.6	6.9
21	Milan	1024.1	NE	3	4	12.3	6.3	1022.6	N	4	0	17.8	3.3
22	Marseille	1018.3	ESE	5	-	12.3	10.2	1020.7	W	5	-	17.3	9.0
23	Bordeaux	1023.6	NNW	3	-	10.9	9.2	1026.6	NNE	12	-	17.8	6.9
24	Rome	1013.6	NNE	11	6	12.3	6.3	1012.2	NNE	15	7	18.4	7.3
25	Ajaccio	1016.3	NE	6	-	15.2	12.7	1016.2	SW	10	-	21.5	4.1
26	Barcelona	1018.0	NNW	7	0	18.5	16.1	1021.4	ESE	11	1	22.5	14.1
27	Majorca	1018.5	E	2	1	15.7	15.1	1019.1	ENE	14	1	24.3	16.2
28	Madrid	1021.7	N	5	0	13.0	11.7	1019.9	NNE	1	0	21.0	11.8
29	Lisbon	1019.7	-	-	-	17.6	14.4	1021.0	NNE	4	1	23.1	14.6
30	Athens	1017.4	N	2	-	18.1	9.8	1016.4	NE	4	6	21.2	12.2
31	Malta	1014.5	WSW	6	7	17.6	17.5	1011.3	WNW	13	5	23.3	17.5
32	Gibraltar	1019.2	NE	12	6	19.6	18.4	1020.6	E	9	4	21.2	19.0

Daily Weather Summary for Monday 22 October 2018



Daily Weather Summary for Monday 22 October 2018



None of the selected stations observed a day of sleet or snow falling or non-zero snow depth at 0900 UTC.

Daily Weather Summary for Tuesday 23 October 2018

This day's summary created 30/10/2018 15:56

Summary of the UK Weather for Tuesday 23 October 2018

Many places stayed dry overnight with some clear spells. However, outbreaks of rain lingered in northern Scotland through the night with some heavy bursts at times. It was windy in northern areas too, with gales in parts of eastern Scotland and northeast England. Elsewhere it was a breezy night which kept any mist or fog at bay. Through the daytime, most places had a dry and sunny day. However, persistent rain continued across western Scotland, and skies stayed on the cloudy side for many other western parts of the UK. It was also very windy in the north and east, with a light breeze elsewhere.

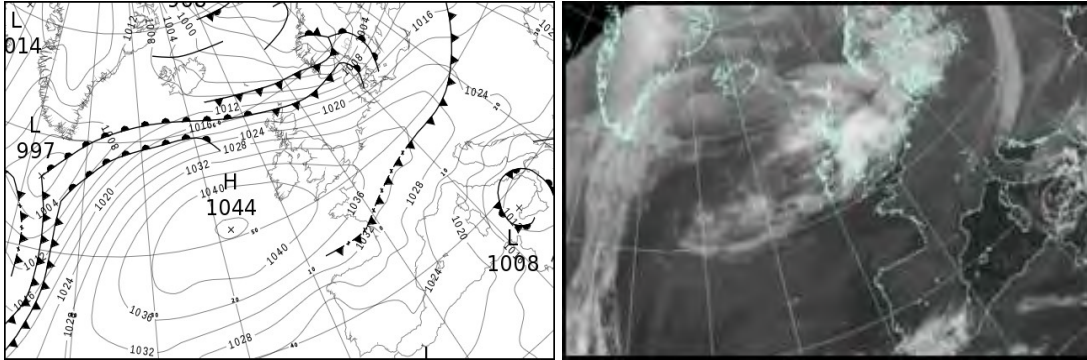
Daily Extremes

<i>Highest Maximum</i>	19.3°C Fettercairn, Glensaugh No 2 (Kincardineshire, 171mAMSL)
<i>Lowest Maximum</i>	9.5°C Baltasound No 2 (Shetland, 15mAMSL)
<i>Highest Minimum</i>	10.9°C Blackpool, Squires Gate (Lancashire, 10mAMSL) also Crosby (Merseyside, 9mAMSL)
<i>Lowest Minimum</i>	0.5°C South Newington (Oxfordshire, 105mAMSL)
<i>Lowest Grass Minimum</i>	-3.2°C South Newington (Oxfordshire, 105mAMSL)
<i>Most Rainfall</i>	25.2mm Resallach (Sutherland, 133mAMSL)
<i>Most Sunshine</i>	7.8hr Whitby (North Yorkshire, 41mAMSL) also Boulmer (Northumberland, 23mAMSL)
<i>Highest Gust</i>	49Kt 56mph Loch Glascarnoch (Ross & Cromarty, 269mAMSL)
<i>Highest Gust (mountain)</i>	110Kt 127mph Cairngorm Summit (Inverness-shire, 1237mAMSL)
<i>Greatest Snow Depth at 0900 UTC</i>	No non-zero values

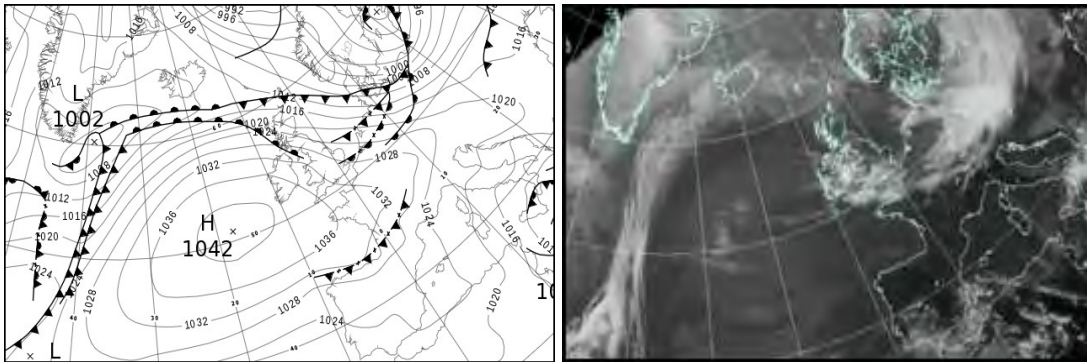
mAMSL refers to station elevation in metres above mean sea level

Daily Weather Summary for Tuesday 23 October 2018

North Atlantic and Europe analysis charts and satellite images at 0000 UTC




North Atlantic and Europe analysis charts and satellite images at 1200 UTC



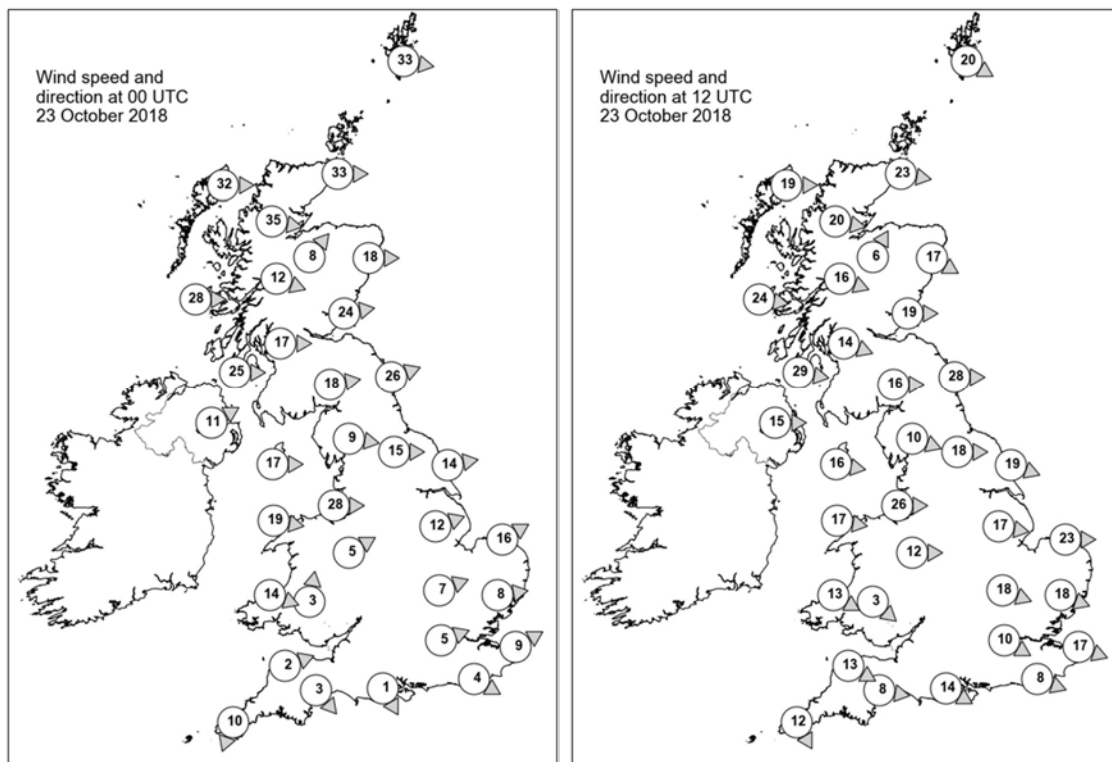
All satellite imagery copyright Met Office and EUMETSAT (European Organisation for the Exploitation of Meteorological Satellites). These show infra-red images from the geostationary MSG satellite. The rainfall rates are derived from both rain-radar and satellite data.

Daily Weather Summary for Tuesday 23 October 2018

UK satellite and rain-radar precipitation rates at (L) 0000 and (R) 1200 UTC



UK wind speed and direction at (L) 0000 and (R) 1200 UTC



Daily Weather Summary for Tuesday 23 October 2018

Selected UK readings at (L) 0000 and (R) 1200 UTC

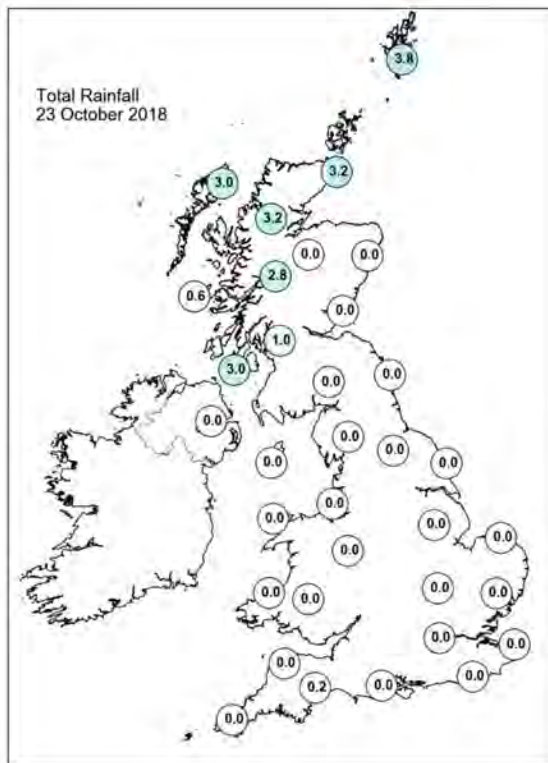
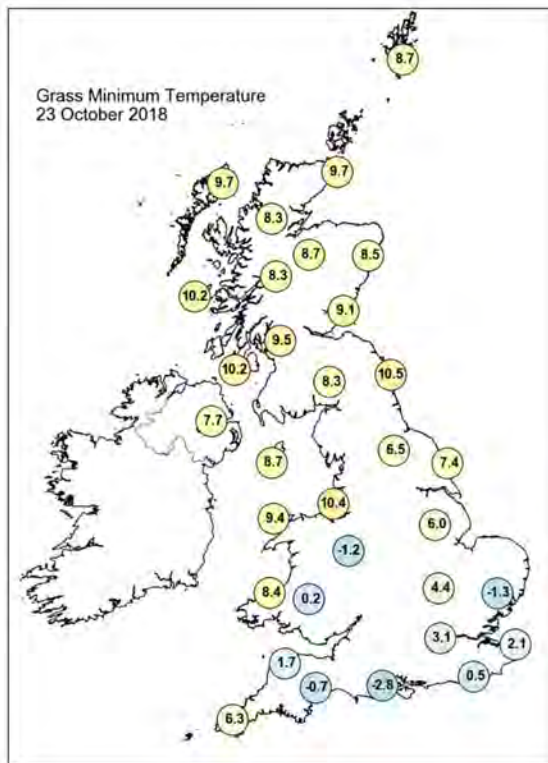
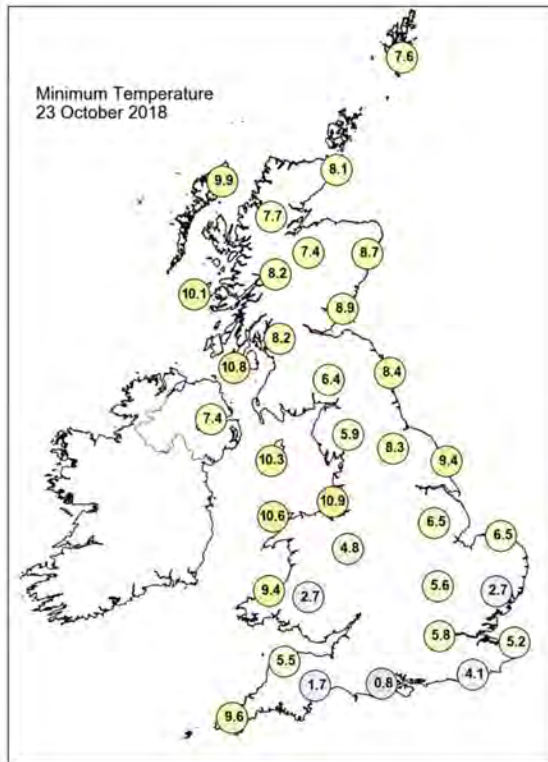
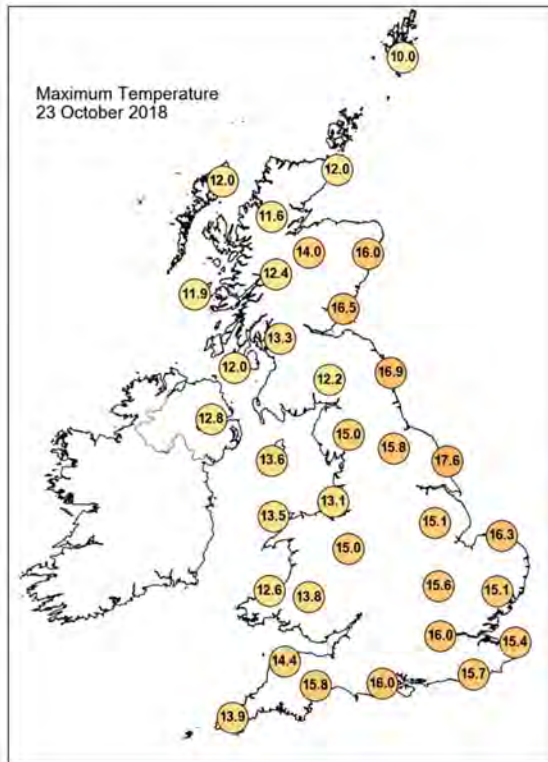
STATIONS		0000 UTC						1200 UTC					
NO	SITE	PRESS	WDIR	WSPD	CLOUD	TEMP	TDEW	PRESS	WDIR	WSPD	CLOUD	TEMP	TDEW
1	Lerwick	1007.1	W	33	8	10.3	8.8	1010.8	WNW	20	7	9.4	5.2
2	Wick	1014.2	W	33	8	10.8	10.2	1016.9	W	23	7	11.1	10.7
3	Stomoway	1019.8	W	32	8	11.4	9.3	1021.8	W	19	8	11.4	10.8
4	Loch Glascarnoch	1020.0	W	35	8	10.2	9.2	1021.6	W	20	8	10.4	10.0
5	Aviemore	1021.9	SW	8	8	10.2	7.9	1021.5	SSW	6	7	12.8	9.5
6	Dyce	1018.2	W	18	8	13.9	8.0	1018.0	WNW	17	8	14.7	9.3
7	Tulloch Bridge	1025.1	WNW	12	8	10.1	-	1024.6	WNW	16	8	11.2	-
8	Tiree	1028.3	W	28	7	11.5	8.1	1027.5	W	24	8	11.8	11.0
9	Leuchars	1023.2	W	24	7	11.4	6.8	1021.1	W	19	8	15.0	9.9
10	Bishopton	1028.4	W	17	8	10.7	7.8	1026.4	WNW	14	8	12.1	10.8
11	Machrihanish	1031.9	W	25	8	12.2	8.4	1028.9	W	29	8	11.7	11.4
12	Boulmer	1025.7	WSW	26	8	11.9	5.6	1021.6	W	28	0	16.2	9.4
13	Eskdalemuir	1029.2	W	18	8	9.9	5.4	1027.2	W	16	8	11.8	9.3
14	Aldergrove	1034.7	WSW	11	7	10.8	7.4	1031.6	W	15	8	12.2	9.6
15	Shap	1032.2	W	9	-	9.4	4.4	1027.9	WNW	10	-	13.2	8.9
16	Leeming	1030.5	W	15	8	11.1	6.0	1025.9	W	18	6	15.0	9.1
17	Ronaldsway	1034.0	W	17	7	11.0	6.3	1030.7	W	16	7	13.3	8.8
18	Bridlington	1028.7	W	14	4	10.5	6.4	1023.2	WNW	19	0	17.1	9.5
19	Crosby	1035.0	W	28	8	12.1	9.4	1031.0	W	26	8	12.5	10.0
20	Valley	1036.7	W	19	1	11.1	7.7	1033.8	W	17	7	12.4	9.1
21	Waddington	1032.0	WSW	12	7	8.2	5.7	1027.6	W	17	6	14.1	8.5
22	Shawbury	1035.4	WSW	5	7	8.5	6.2	1030.7	W	12	7	13.8	7.9
23	Weybourne	1031.7	WSW	16	0	8.0	5.6	1025.5	W	23	1	14.7	8.7
24	Bedford	1035.1	WSW	7	0	6.1	3.8	1028.7	WNW	18	0	13.2	6.6
25	Aberporth	1038.4	WNW	14	5	10.9	7.9	1035.0	WNW	13	7	11.5	9.2
26	Sennybridge	1039.2	S	3	0	4.8	4.2	1033.8	NW	3	0	12.0	7.2
27	Wattisham	1034.3	W	8	0	6.3	4.3	1026.8	WNW	18	5	13.5	7.3
28	Filton	-	-	-	-	-	-	-	-	-	-	-	-
29	Heathrow	1036.3	WSW	5	0	7.1	4.5	1029.7	WNW	10	0	14.8	5.7
30	Manston	1035.4	WSW	9	0	5.6	3.4	1028.4	WNW	17	0	13.0	7.0
31	Chivenor	1039.2	WSW	2	0	6.9	5.5	1034.8	WNW	13	0	14.2	9.7
32	Exeter	1038.9	NW	3	0	6.2	5.4	1033.6	W	8	0	15.1	10.7
33	Herstmonceux	1036.7	WNW	4	0	6.4	3.0	1029.7	WNW	8	0	12.9	5.5
34	Hurn	1038.0	NNW	1	0	2.1	1.2	1031.2	WNW	14	5	15.0	9.5
35	Camborne	1039.9	NNE	10	3	10.8	6.4	1036.7	NNW	12	7	13.3	9.9

Daily Weather Summary for Tuesday 23 October 2018

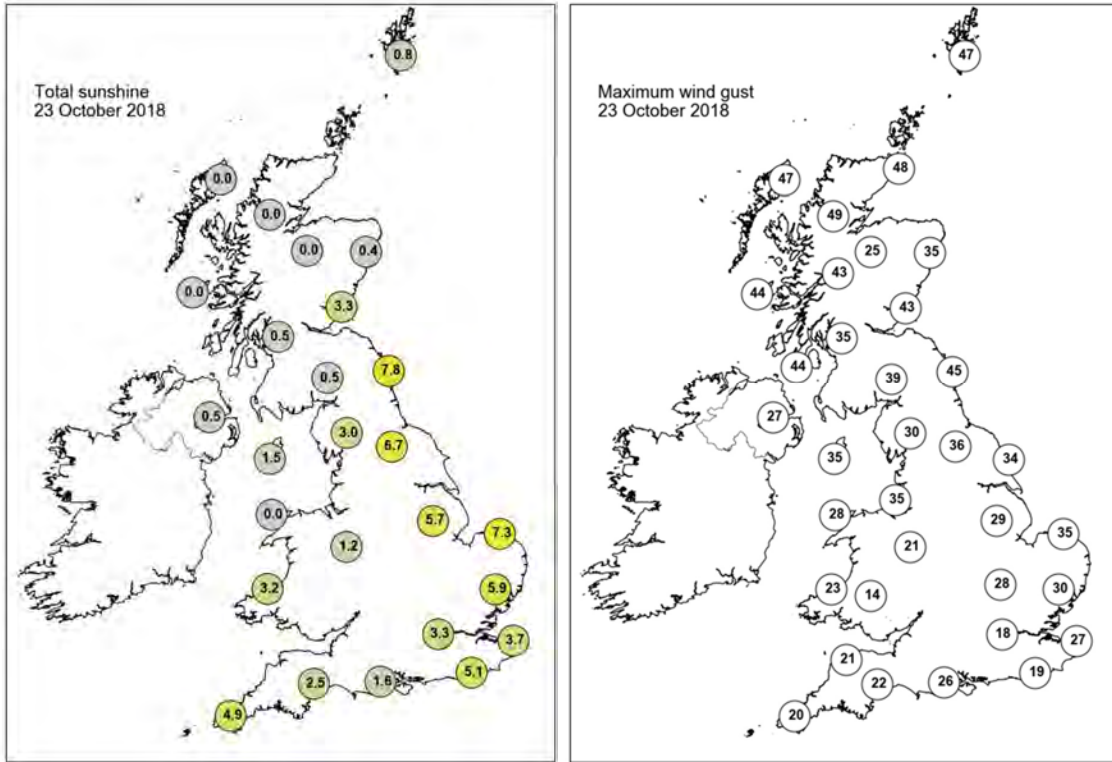
Selected European readings at (L) 0000 and (R) 1200 UTC

STATIONS		0000 UTC						1200 UTC					
NO	SITE	PRESS	WDIR	WSPD	CLOUD	TEMP	TDEW	PRESS	WDIR	WSPD	CLOUD	TEMP	TDEW
1	Murmansk	987.1	S	6	6	-0.4	-2.2	988.2	SSE	8	5	-0.5	-2.0
2	Helsinki	-	-	-	0	-	-	-	-	-	8	-	-
3	Stockholm	1002.7	SSW	8	-	7.0	3.0	987.9	NW	8	-	6.1	5.0
4	Oslo	995.9	SW	8	-	7.6	3.1	994.3	WNW	12	3	12.5	-1.8
5	Reykjavik	-	-	-	4	-	-	1010.8	E	5	8	3.6	-1.6
6	Moscow	1010.5	SSW	2	0	3.6	-0.2	1002.9	WSW	2	8	5.5	4.3
7	Kiev	1018.8	WNW	2	0	4.5	1.2	1010.8	W	8	8	7.6	4.2
8	Warsaw	1022.3	W	12	5	6.6	5.9	1005.5	WSW	10	8	6.4	4.9
9	Berlin	1026.6	WSW	6	-	5.7	2.8	1010.5	WSW	14	-	10.1	7.2
10	De Bilt	1031.5	SW	8	8	7.9	4.6	1023.1	W	12	8	13.4	9.2
11	Dublin	1037.3	WSW	12	3	8.2	6.0	1033.5	W	21	7	11.5	8.1
12	Cork	1041.5	WNW	6	4	7.6	5.2	1037.1	NW	12	7	11.6	7.8
13	Sofia	1023.0	-	0	6	9.0	5.1	1018.4	E	2	5	13.8	4.5
14	Belgrade	1024.2	W	2	7	11.0	9.7	1021.1	WSW	4	4	14.8	8.3
15	Budapest	1023.6	S	2	7	9.0	5.7	1019.6	W	12	6	13.8	3.8
16	Prague	1029.5	N	2	-	6.2	4.0	1018.2	W	8	8	9.8	2.8
17	Munich	1031.0	WNW	6	7	7.9	4.3	1025.5	W	12	8	11.7	4.5
18	Strasbourg	1032.1	N	6	8	11.5	6.0	1028.9	S	8	-	13.8	6.4
19	Paris	1035.5	N	7	0	7.8	4.6	1031.7	WNW	10	5	15.9	6.0
20	Jersey	1037.9	NE	6	0	10.3	5.8	1034.6	W	13	1	14.4	11.3
21	Milan	1024.9	N	1	0	7.7	6.4	1023.2	W	4	-	18.8	7.2
22	Marseille	1023.2	WSW	4	-	10.5	7.9	1023.4	WNW	9	-	19.2	8.5
23	Bordeaux	1030.7	N	8	-	13.0	10.9	1031.1	NNE	10	-	16.8	9.2
24	Rome	1016.2	NNE	16	6	15.3	7.1	1016.6	NE	10	0	23.2	8.5
25	Ajaccio	1019.3	NE	4	-	9.7	4.7	1020.7	SW	6	-	22.3	9.8
26	Barcelona	1024.7	N	6	0	16.0	14.4	1025.9	SW	4	-	22.6	12.2
27	Majorca	1024.2	N	2	1	13.1	11.7	1024.9	NNE	9	1	23.9	9.8
28	Madrid	1024.9	N	4	0	14.0	2.3	1025.2	SW	2	2	19.6	10.4
29	Lisbon	1020.5	-	-	-	18.5	14.8	1023.0	E	2	4	23.6	14.9
30	Athens	1015.0	N	1	-	17.8	11.7	1013.8	ENE	4	7	19.4	13.8
31	Malta	1011.4	WNW	8	7	18.3	13.0	1009.1	ENE	6	6	18.5	14.4
32	Gibraltar	1021.8	ENE	11	6	20.0	18.9	1024.2	NE	12	8	20.7	19.4

Daily Weather Summary for Tuesday 23 October 2018



Daily Weather Summary for Tuesday 23 October 2018



None of the selected stations observed a day of sleet or snow falling or non-zero snow depth at 0900 UTC.

Daily Weather Summary for Wednesday 24 October 2018

This day's summary created 31/10/2018 02:00

Summary of the UK Weather for Wednesday 24 October 2018

Skies were rather cloudy through the early hours of the morning across northwestern parts of the UK. In northwest Scotland, the thicker cloud gave some outbreaks of drizzle through the night. Elsewhere, it stayed dry and there were some clear spells, although patchy low cloud formed across the midlands. Skies remained mostly cloudy across western Wales, northwest England, northern Ireland and north and west Scotland through the day, with some drizzle at times. It was also quite windy across northern Scotland. However, low cloud tended to lift and break across eastern Wales and central, southern and eastern England along with eastern Scotland to give plenty of warm sunshine. Temperatures were a little above average for the time of year.

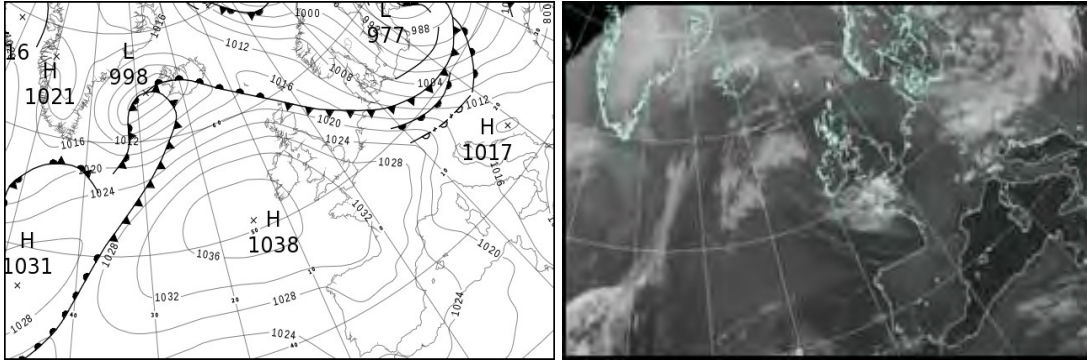
Daily Extremes

<i>Highest Maximum</i>	19.7°C Gosport, Fleetlands (Hampshire, 1mAMSL)
<i>Lowest Maximum</i>	9.4°C Altnahinch Filters (Antrim, 213mAMSL)
<i>Highest Minimum</i>	12.9°C Dyce (Aberdeenshire, 65mAMSL)
<i>Lowest Minimum</i>	2.8°C Pembrey Sands (Dyfed, 3mAMSL)
<i>Lowest Grass Minimum</i>	-1.4°C Whitechurch (Dyfed, 129mAMSL)
<i>Most Rainfall</i>	7.4mm Cluanie Inn No 3 (Ross & Cromarty, 223mAMSL)
<i>Most Sunshine</i>	9.1hr Lyneham (Wiltshire, 145mAMSL)
<i>Highest Gust</i>	48Kt 55mph Lerwick (Shetland, 82mAMSL)
<i>Highest Gust (mountain)</i>	82Kt 94mph Cairngorm Summit (Inverness-shire, 1237mAMSL)
<i>Greatest Snow Depth at 0900 UTC</i>	No non-zero values

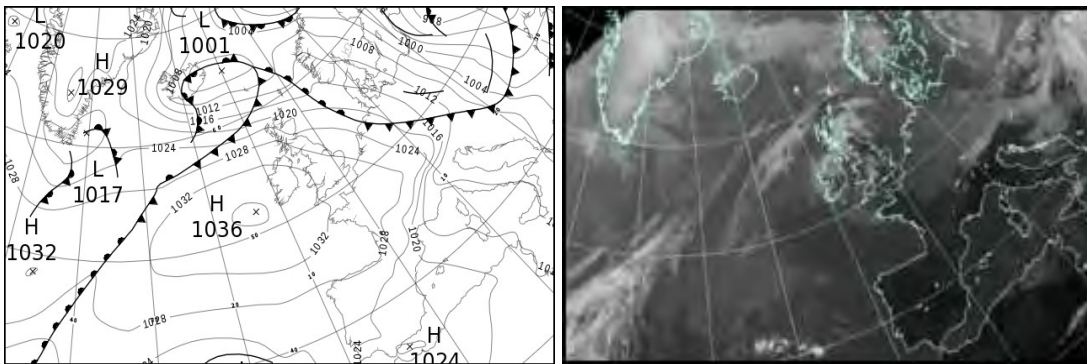
mAMSL refers to station elevation in metres above mean sea level

Daily Weather Summary for Wednesday 24 October 2018

North Atlantic and Europe analysis charts and satellite images at 0000 UTC




North Atlantic and Europe analysis charts and satellite images at 1200 UTC



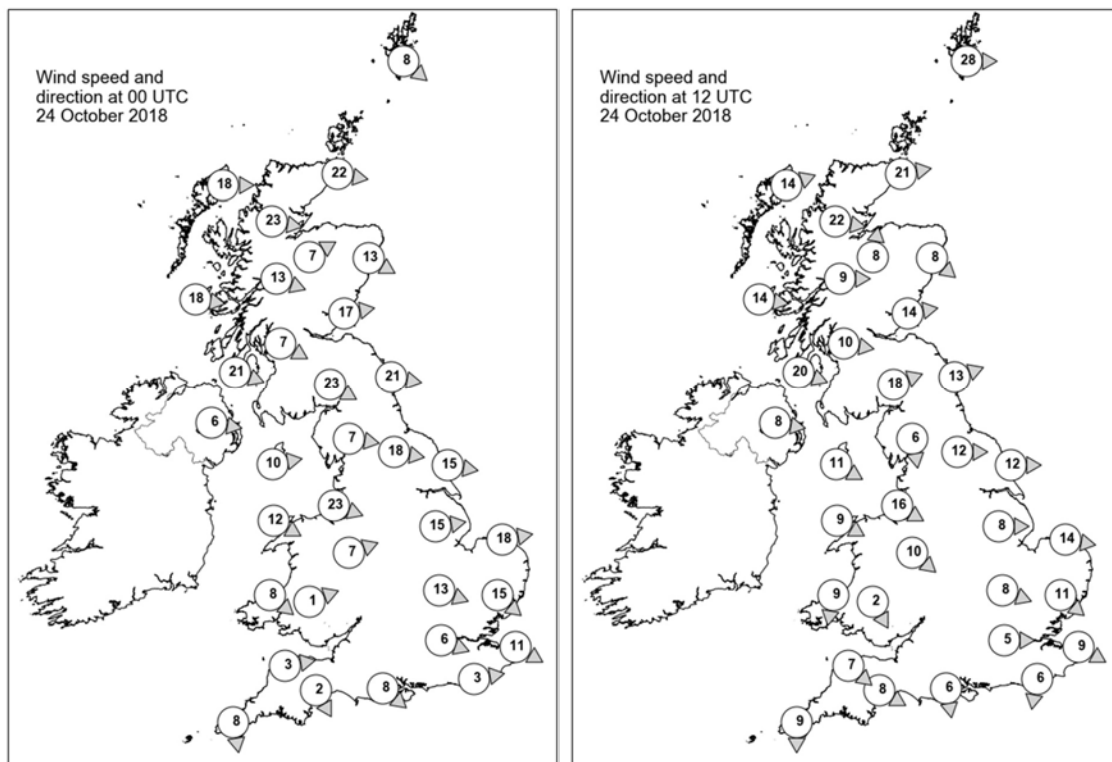
All satellite imagery copyright Met Office and EUMETSAT (European Organisation for the Exploitation of Meteorological Satellites). These show infra-red images from the geostationary MSG satellite. The rainfall rates are derived from both rain-radar and satellite data.

Daily Weather Summary for Wednesday 24 October 2018

UK satellite and rain-radar precipitation rates at (L) 0000 and (R) 1200 UTC



UK wind speed and direction at (L) 0000 and (R) 1200 UTC



Daily Weather Summary for Wednesday 24 October 2018

Selected UK readings at (L) 0000 and (R) 1200 UTC

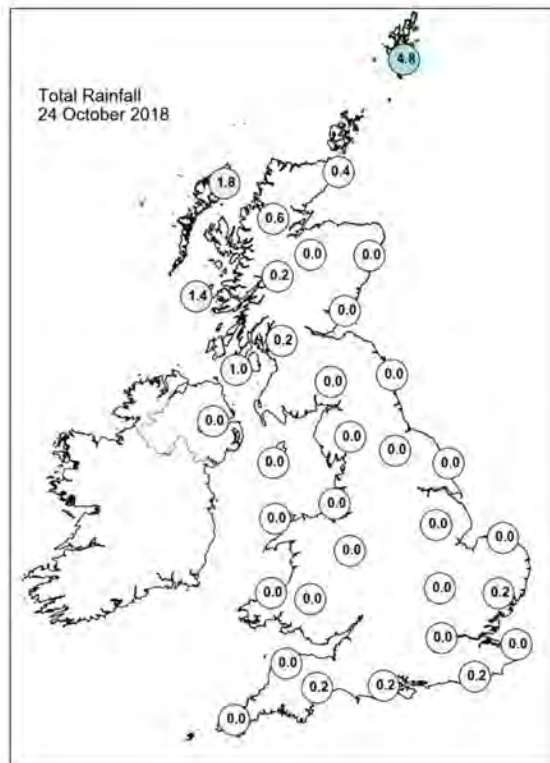
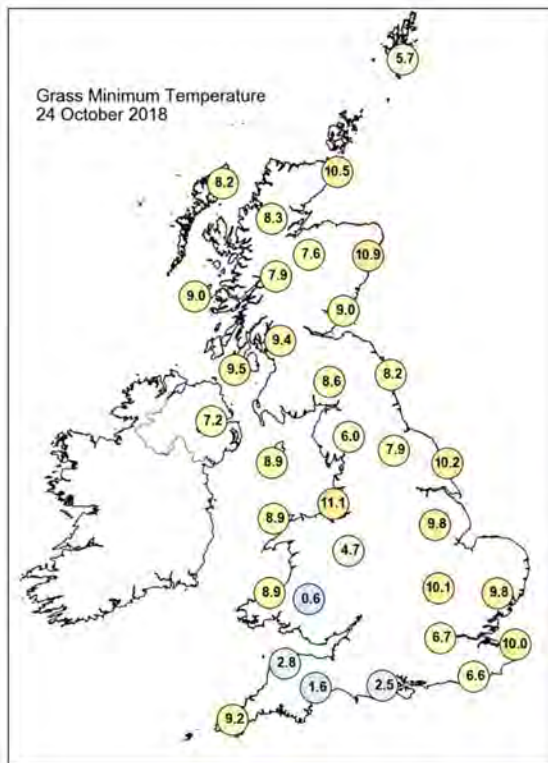
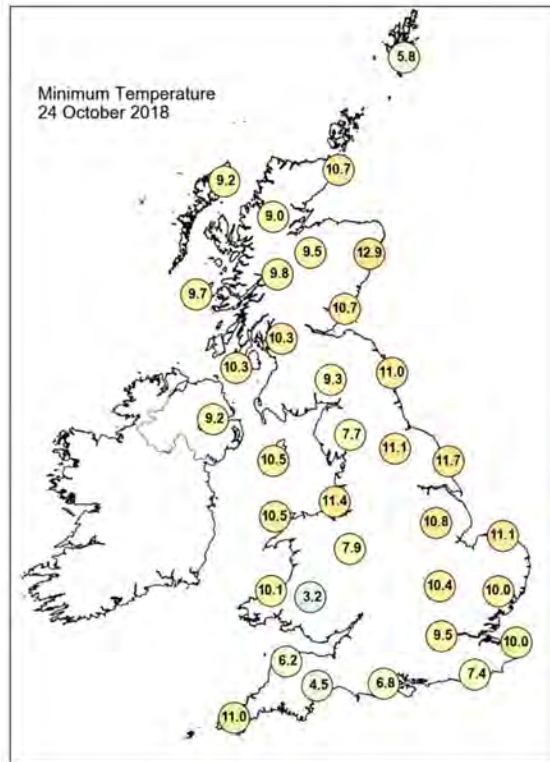
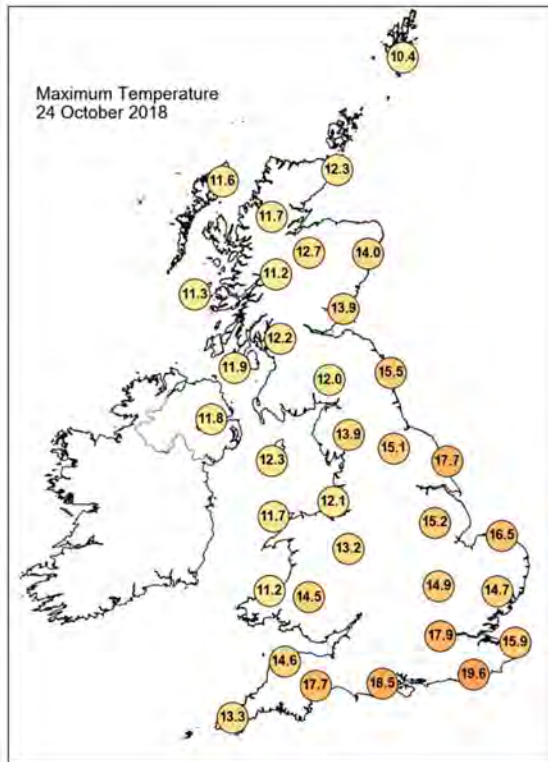
STATIONS		0000 UTC						1200 UTC					
NO	SITE	PRESS	WDIR	WSPD	CLOUD	TEMP	TDEW	PRESS	WDIR	WSPD	CLOUD	TEMP	TDEW
1	Lerwick	1016.5	NW	8	8	6.8	6.0	1012.9	W	28	8	10.1	9.7
2	Wick	1019.8	W	22	8	11.1	10.8	1019.9	W	21	5	10.4	7.3
3	Stomoway	1024.2	W	18	7	11.1	10.5	1023.4	WSW	14	8	10.5	9.6
4	Loch Glascarnoch	1023.7	W	23	7	9.9	9.5	1023.7	W	22	8	9.7	6.5
5	Aviemore	1023.1	WSW	7	0	12.2	9.1	1023.9	S	8	0	10.8	6.0
6	Dyce	1020.8	WNW	13	8	14.5	9.9	1021.8	NW	8	7	13.6	7.2
7	Tulloch Bridge	1026.6	WNW	13	8	10.9	9.0	1027.3	W	9	7	10.0	5.9
8	Tiree	1029.2	W	18	8	10.7	9.4	1028.6	W	14	8	10.5	9.1
9	Leuchars	1023.5	W	17	0	12.0	9.6	1023.6	W	14	6	12.8	7.6
10	Bishopton	1028.3	WNW	7	8	11.4	10.0	1027.7	W	10	8	11.0	8.5
11	Machrihanish	1030.9	WNW	21	8	11.1	10.2	1029.5	WNW	20	7	11.3	9.4
12	Boulmer	1023.2	W	21	0	15.0	10.8	1024.9	WSW	13	0	15.4	8.3
13	Eskdalemuir	1026.6	WNW	23	7	10.8	9.2	1027.3	WSW	18	6	11.7	6.8
14	Aldergrove	1032.6	W	6	7	9.9	7.7	1031.5	W	8	8	11.8	7.9
15	Shap	1028.2	W	7	-	13.4	9.5	1028.3	N	6	-	12.6	7.6
16	Leeming	1025.7	W	18	0	14.1	11.2	1027.1	W	12	2	14.7	8.3
17	Ronaldsway	1032.1	W	10	7	11.4	7.6	1031.0	WNW	11	7	11.8	6.9
18	Bridlington	1023.6	W	15	0	13.5	11.3	1025.9	W	12	0	16.8	9.9
19	Crosby	1030.8	WNW	23	8	12.3	11.4	1031.0	WNW	16	8	12.0	8.9
20	Valley	1032.8	WNW	12	6	10.6	8.4	-	WNW	9	8	-	8.0
21	Waddington	1026.7	W	15	3	12.6	10.9	1028.0	W	8	4	14.5	9.3
22	Shawbury	1031.1	WSW	7	8	12.6	10.5	1031.0	NW	10	4	12.5	8.4
23	Weybourne	1025.7	W	18	0	12.0	10.7	1027.4	W	14	1	15.3	11.1
24	Bedford	1028.6	WNW	13	0	12.1	10.0	1029.2	WNW	8	0	14.6	8.2
25	Aberporth	1033.5	NW	8	1	11.5	10.6	1032.6	N	9	8	11.2	8.3
26	Sennybridge	1033.8	WSW	1	8	9.1	8.3	1031.2	NNW	2	0	13.1	7.9
27	Wattisham	1027.2	NW	15	4	12.0	10.1	1028.6	NW	11	4	14.1	11.1
28	Filton	-	-	-	-	-	-	-	-	-	-	-	-
29	Heathrow	1029.6	WNW	6	0	12.7	9.9	1029.5	W	5	0	16.5	11.4
30	Manston	1027.8	WNW	11	0	12.7	10.5	1029.3	WNW	9	7	14.5	11.9
31	Chivenor	1033.5	W	3	0	9.2	7.7	1032.1	NW	7	1	13.5	9.9
32	Exeter	1032.7	NNW	2	0	8.9	7.7	1030.7	WNW	8	0	16.3	11.0
33	Herstmonceux	1028.9	W	3	0	9.6	8.4	1029.2	N	6	0	16.5	11.9
34	Hurn	1031.8	NW	8	7	11.1	9.3	1030.1	N	6	0	16.8	9.2
35	Camborne	1033.9	N	8	7	12.1	11.2	1032.6	N	9	7	12.8	10.2

Daily Weather Summary for Wednesday 24 October 2018

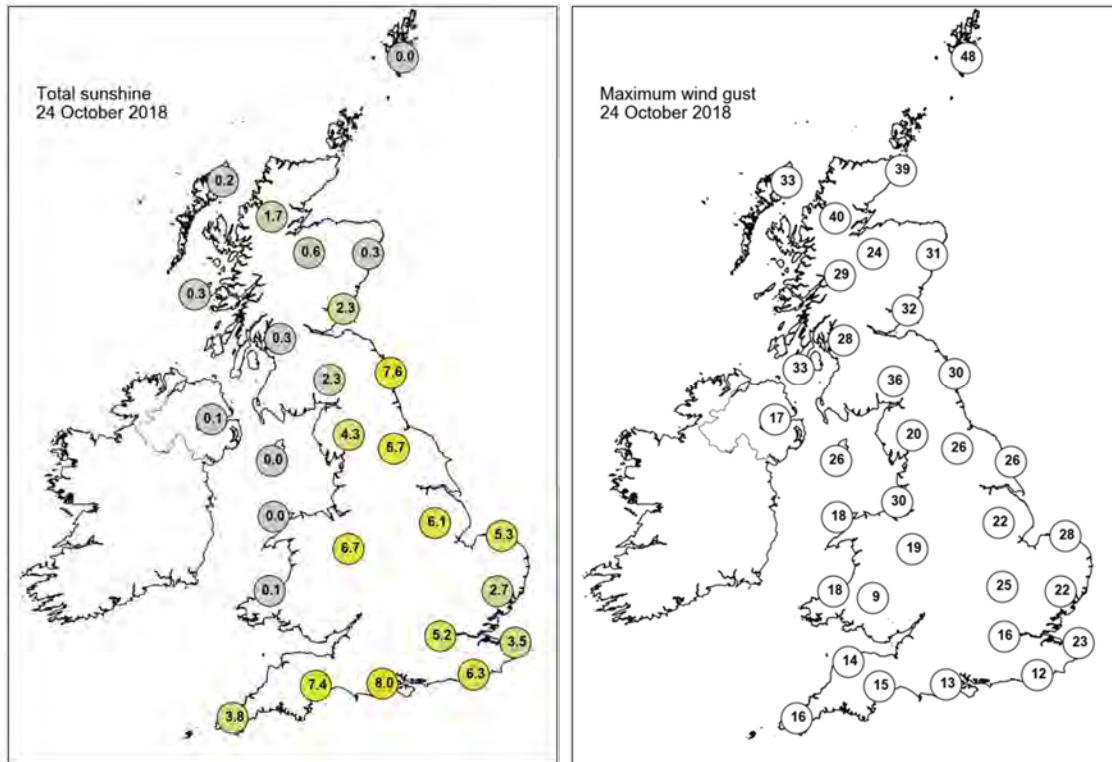
Selected European readings at (L) 0000 and (R) 1200 UTC

STATIONS		0000 UTC						1200 UTC					
NO	SITE	PRESS	WDIR	WSPD	CLOUD	TEMP	TDEW	PRESS	WDIR	WSPD	CLOUD	TEMP	TDEW
1	Murmansk	992.4	S	8	5	-3.3	-3.4	996.8	S	8	8	-2.3	-2.6
2	Helsinki	985.2	NE	12	8	4.5	4.2	996.8	N	10	7	5.0	2.8
3	Stockholm	994.3	NW	16	-	4.1	0.7	1004.2	NW	12	-	7.4	-0.2
4	Oslo	1005.5	WSW	2	-	0.0	-3.6	1010.3	W	6	7	8.4	-4.7
5	Reykjavik	-	-	-	8	-	-	1006.4	W	10	7	5.0	2.9
6	Moscow	993.4	-	0	8	3.5	2.9	987.0	SE	2	8	5.3	4.7
7	Kiev	994.9	W	10	8	6.7	5.4	988.0	NW	8	7	7.0	3.3
8	Warsaw	994.1	W	16	7	6.9	4.9	1001.5	WNW	19	6	7.4	0.8
9	Berlin	1006.8	WNW	16	-	11.4	8.1	1015.5	NW	17	-	12.1	-0.1
10	De Bilt	1022.5	WNW	10	8	14.5	11.7	1024.9	NW	10	7	15.4	11.3
11	Dublin	1033.8	W	14	6	9.2	6.8	1032.8	W	17	7	10.2	6.6
12	Cork	1035.8	NW	16	2	8.0	6.3	1033.9	NNW	14	2	10.9	6.9
13	Sofia	1014.1	-	0	0	7.8	4.2	1006.9	WSW	6	6	13.6	2.1
14	Belgrade	1013.2	SW	2	3	10.8	7.2	1007.4	W	4	8	13.6	8.8
15	Budapest	1010.3	W	12	8	11.1	7.0	1007.5	WNW	12	7	10.4	3.0
16	Prague	1010.9	W	12	-	11.2	5.8	1015.2	NW	8	5	9.6	3.5
17	Munich	1021.3	W	14	8	12.8	1.6	1021.5	W	16	8	11.3	8.0
18	Strasbourg	1026.6	WSW	7	-	9.5	4.3	1026.4	SW	6	8	14.3	8.7
19	Paris	1030.0	WSW	4	0	8.2	7.4	1029.5	N	9	7	15.5	11.9
20	Jersey	1032.3	NNW	8	0	13.5	12.0	1030.9	NNW	6	0	16.8	13.1
21	Milan	1016.2	W	10	-	14.8	8.8	1011.1	W	11	0	25.5	6.3
22	Marseille	1020.1	N	6	-	10.2	7.1	1014.9	NNW	19	-	21.3	7.5
23	Bordeaux	1031.2	NW	3	-	8.0	4.9	1028.7	N	5	-	19.4	7.8
24	Rome	1016.5	E	5	0	12.1	7.0	1013.0	WNW	9	2	20.9	12.1
25	Ajaccio	1019.3	NE	8	-	11.0	7.7	1015.6	WSW	6	-	22.3	14.9
26	Barcelona	1023.9	N	5	0	15.5	11.5	1019.8	NNW	5	0	23.3	12.5
27	Majorca	1024.1	ENE	2	0	10.9	9.8	1021.0	NNW	11	1	24.0	11.6
28	Madrid	1027.4	N	3	0	11.4	10.1	1023.5	SE	2	0	20.1	6.9
29	Lisbon	1024.9	-	-	-	18.8	15.0	1023.9	ENE	4	3	24.8	16.8
30	Athens	1011.1	N	3	-	17.6	12.8	1006.2	SSW	5	2	22.2	12.4
31	Malta	1012.0	NNE	17	7	19.1	14.6	1013.0	N	14	1	22.1	11.6
32	Gibraltar	1024.8	ENE	18	7	20.5	18.1	1024.5	ENE	14	3	21.4	17.6

Daily Weather Summary for Wednesday 24 October 2018



Daily Weather Summary for Wednesday 24 October 2018



None of the selected stations observed a day of sleet or snow falling or non-zero snow depth at 0900 UTC.

Daily Weather Summary for Thursday 25 October 2018

This day's summary created 01/11/2018 02:00

Summary of the UK Weather for Thursday 25 October 2018

Through the early hours of Thursday morning, it was a rather cloudy picture across the UK, although there were some clear spells across southern and eastern parts of England. Pockets of mist and fog formed in southern counties of England towards dawn, where there was also a slight frost. The mist and fog cleared readily through the morning, with plenty of sunshine breaking through across southern and eastern parts. However, elsewhere it was cloudier and this cloud pushed a little further southward through the day, although there were still some bright or sunny spells from time to time. The best of the sunshine remained across southern and eastern England as well as south Wales. In contrast, across west Wales, western England, Scotland and Northern Ireland it was largely cloudy with low cloud and outbreaks of drizzle. This turned heavier and more persistent through the afternoon across northern and western Scotland, where it was windy too. Temperatures were lower than on recent days, although for most they were around average for late October.

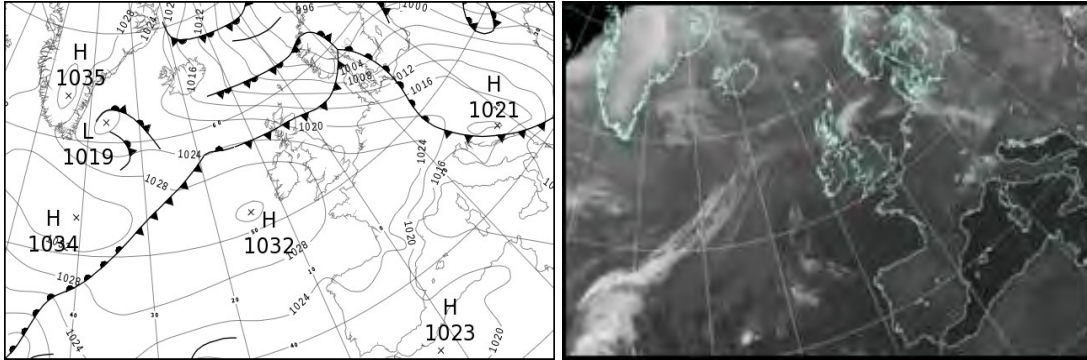
Daily Extremes

<i>Highest Maximum</i>	16.9°C Bridlington Mrsc (Humberside, 15mAMSL)
<i>Lowest Maximum</i>	7.5°C Baltasound No 2 (Shetland, 15mAMSL)
<i>Highest Minimum</i>	11.1°C Blackpool, Squires Gate (Lancashire, 10mAMSL)
<i>Lowest Minimum</i>	-1.9°C St Harmon No 2 (Powys, 291mAMSL)
<i>Lowest Grass Minimum</i>	-3.8°C Hurn (Dorset, 10mAMSL)
<i>Most Rainfall</i>	26.4mm Cluanie Inn No 3 (Ross & Cromarty, 223mAMSL)
<i>Most Sunshine</i>	8.3hr Cawood (North Yorkshire, 6mAMSL)
<i>Highest Gust</i>	45Kt 52mph Fair Isle (Shetland, 57mAMSL)
<i>Highest Gust (mountain)</i>	77Kt 89mph Cairngorm Summit (Inverness-shire, 1237mAMSL)
<i>Greatest Snow Depth at 0900 UTC</i>	No non-zero values

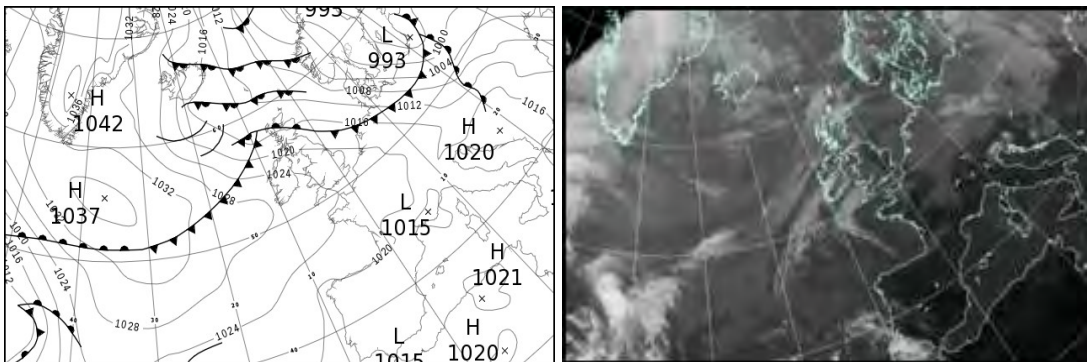
mAMSL refers to station elevation in metres above mean sea level

Daily Weather Summary for Thursday 25 October 2018

North Atlantic and Europe analysis charts and satellite images at 0000 UTC




North Atlantic and Europe analysis charts and satellite images at 1200 UTC



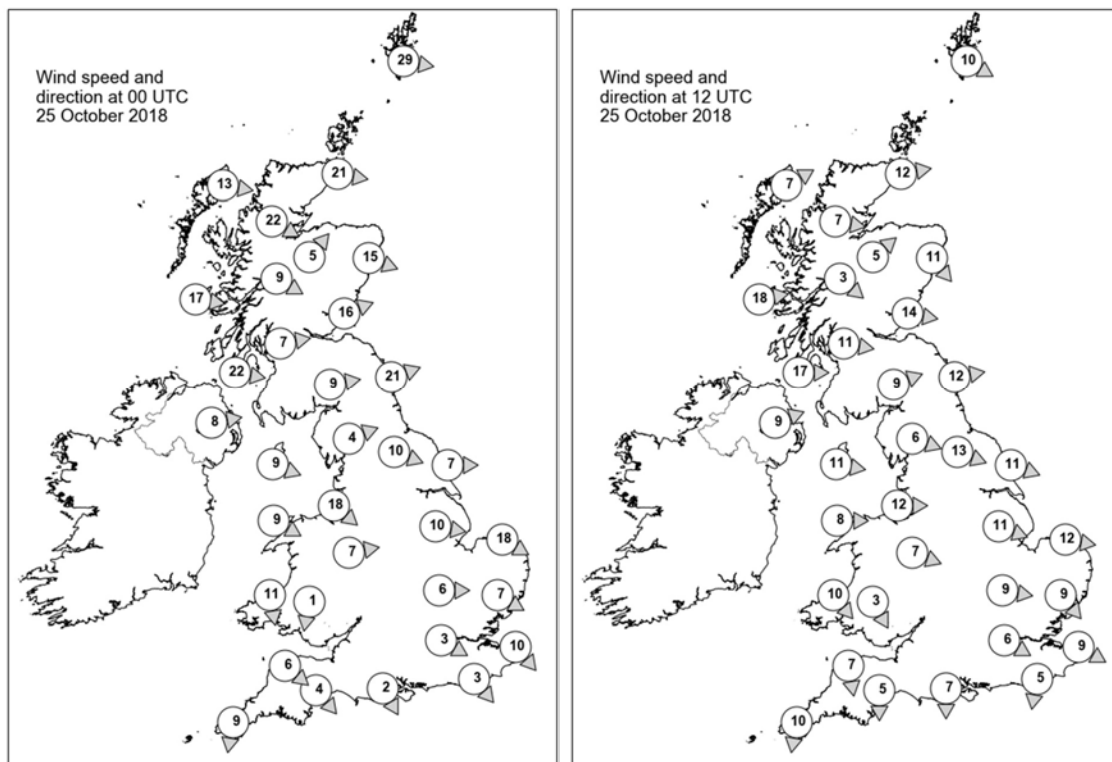
All satellite imagery copyright Met Office and EUMETSAT (European Organisation for the Exploitation of Meteorological Satellites). These show infra-red images from the geostationary MSG satellite. The rainfall rates are derived from both rain-radar and satellite data.

Daily Weather Summary for Thursday 25 October 2018

UK satellite and rain-radar precipitation rates at (L) 0000 and (R) 1200 UTC



UK wind speed and direction at (L) 0000 and (R) 1200 UTC



Daily Weather Summary for Thursday 25 October 2018

Selected UK readings at (L) 0000 and (R) 1200 UTC

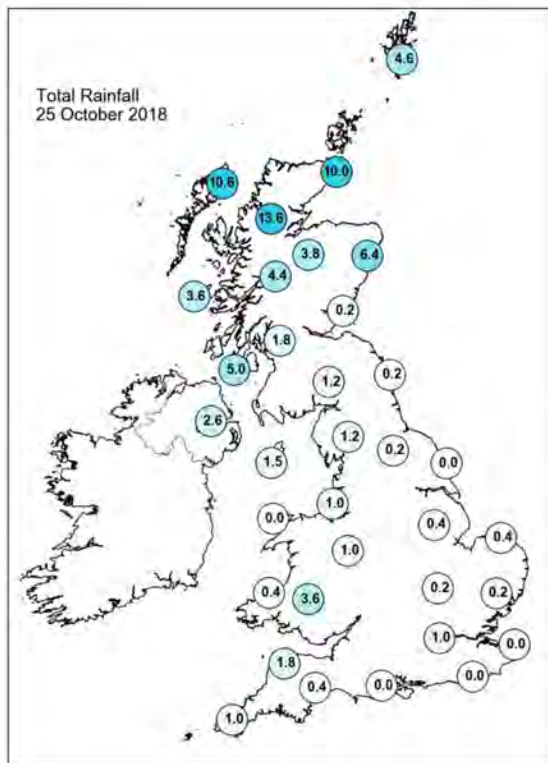
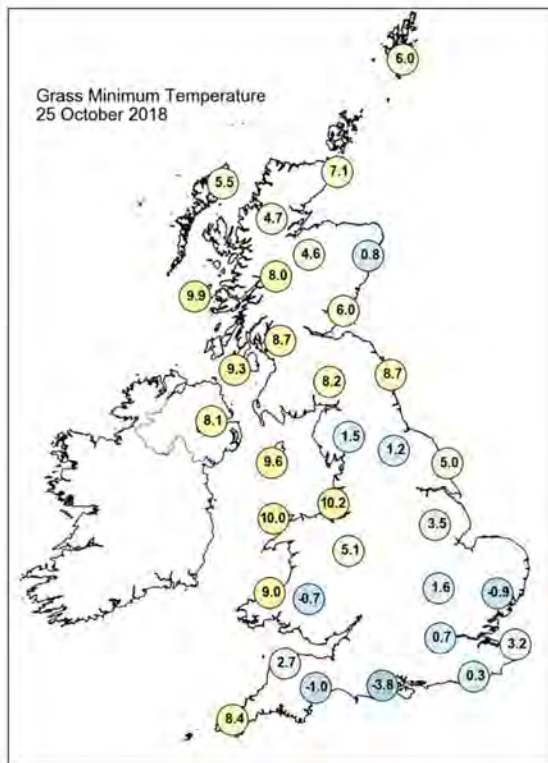
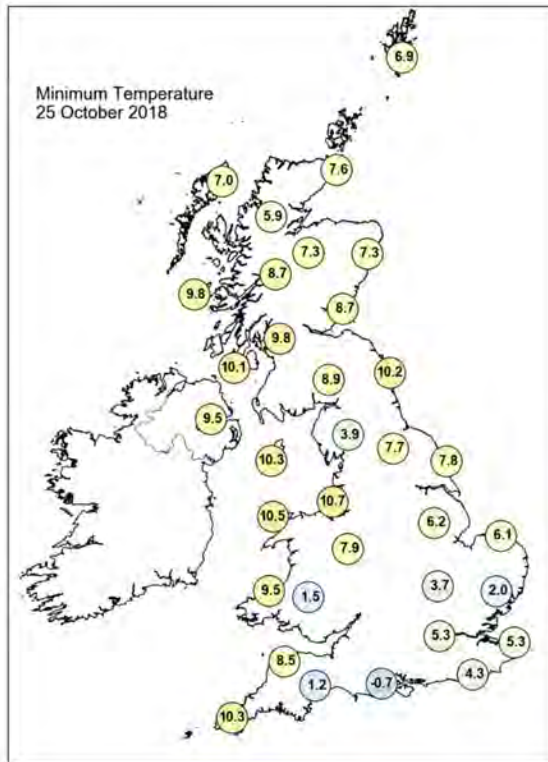
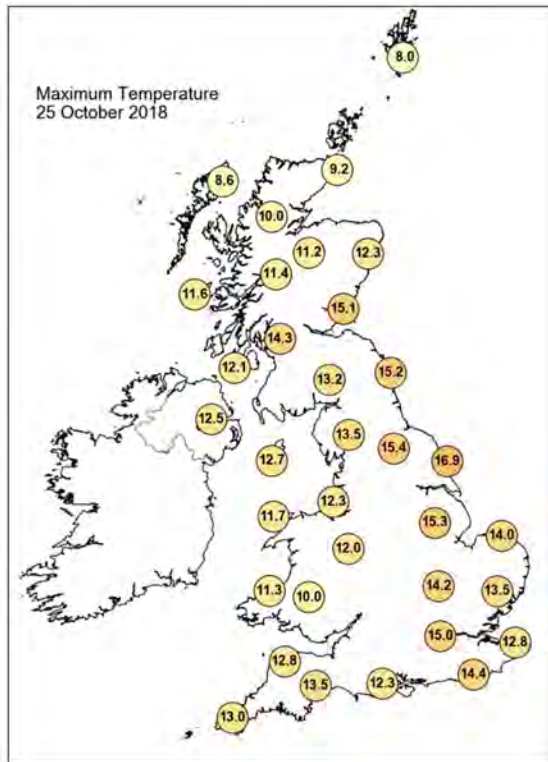
STATIONS		0000 UTC						1200 UTC					
NO	SITE	PRESS	WDIR	WSPD	CLOUD	TEMP	TDEW	PRESS	WDIR	WSPD	CLOUD	TEMP	TDEW
1	Lerwick	1009.7	W	29	6	8.0	4.1	1010.6	WNW	10	5	7.7	5.9
2	Wick	1016.7	W	21	8	9.3	6.2	1014.6	W	12	8	8.4	5.7
3	Stomoway	1020.7	W	13	7	9.4	5.7	1015.7	WSW	7	8	8.2	7.1
4	Loch Glascarnoch	1019.2	WNW	22	7	8.6	7.6	1016.3	W	7	8	7.4	6.6
5	Aviemore	1019.7	SW	5	8	10.8	7.9	1016.0	SW	5	8	10.6	7.2
6	Dyce	1017.8	WNW	15	8	12.5	8.0	1015.7	NW	11	6	11.8	4.8
7	Tulloch Bridge	1022.2	WNW	9	8	10.2	8.9	1017.6	NW	3	7	9.4	9.0
8	Tiree	1024.1	W	17	8	11.1	10.6	1018.3	W	18	8	11.1	10.5
9	Leuchars	1020.1	WSW	16	8	10.7	8.6	1016.5	W	14	8	14.5	8.8
10	Bishopton	1023.3	W	7	8	10.9	9.5	1018.4	W	11	8	13.5	10.9
11	Machrihanish	1025.0	W	22	7	11.4	9.8	1020.1	W	17	8	11.8	11.2
12	Boulmer	1020.3	WSW	21	8	10.8	6.8	1017.6	W	12	7	14.9	9.3
13	Eskdalemuir	1024.2	W	9	7	8.9	7.0	1019.2	WSW	9	8	12.1	9.0
14	Aldergrove	1027.3	W	8	8	9.9	7.8	1022.1	WSW	9	8	11.7	9.1
15	Shap	-	WSW	4	-	5.4	4.4	-	WNW	6	-	12.5	8.0
16	Leeming	1023.8	WNW	10	0	8.7	5.8	1019.7	WNW	13	5	14.8	9.2
17	Ronaldsway	1027.1	WNW	9	7	10.7	6.3	1022.4	W	11	7	12.1	8.2
18	Bridlington	1022.2	W	7	0	7.8	6.0	1019.0	WNW	11	0	16.0	9.4
19	Crosby	1026.9	NW	18	8	11.5	7.4	1022.6	W	12	8	12.3	10.0
20	Valley	1028.1	WNW	9	8	10.8	6.8	1023.5	W	8	8	11.3	8.4
21	Waddington	1023.6	W	10	4	8.1	6.2	1020.5	WNW	11	1	14.0	8.7
22	Shawbury	1026.9	W	7	8	8.7	6.8	1023.0	WNW	7	7	11.6	7.8
23	Weybourne	1023.3	WNW	18	0	10.1	7.8	1020.5	W	12	1	11.9	8.7
24	Bedford	1025.4	W	6	0	6.5	5.0	1021.7	W	9	0	13.3	8.1
25	Aberporth	1028.2	N	11	8	10.2	7.4	1024.6	NW	10	8	10.5	6.9
26	Sennybridge	1028.1	N	1	7	7.0	6.7	1024.1	NNW	3	8	9.5	7.1
27	Wattisham	1024.4	WNW	7	0	6.6	5.6	1021.2	NW	9	2	12.0	8.1
28	Filton	-	-	-	-	-	-	-	-	-	-	-	-
29	Heathrow	1026.1	WNW	3	6	8.4	6.7	1022.0	WNW	6	0	13.2	7.2
30	Manston	1024.9	NW	10	1	9.2	7.3	1021.9	WNW	9	7	11.2	8.2
31	Chivenor	1028.3	NW	6	4	9.4	7.3	1024.6	N	7	8	12.3	7.6
32	Exeter	1027.3	NW	4	0	8.2	7.2	1023.7	N	5	6	12.5	7.9
33	Herstmonceux	1025.7	NW	3	0	8.3	7.2	1021.9	N	5	1	12.4	7.8
34	Hurn	1026.7	NNW	2	0	6.8	6.6	1023.7	N	7	8	10.5	7.0
35	Camborne	1028.4	N	9	7	11.0	8.6	1024.9	N	10	6	12.2	8.3

Daily Weather Summary for Thursday 25 October 2018

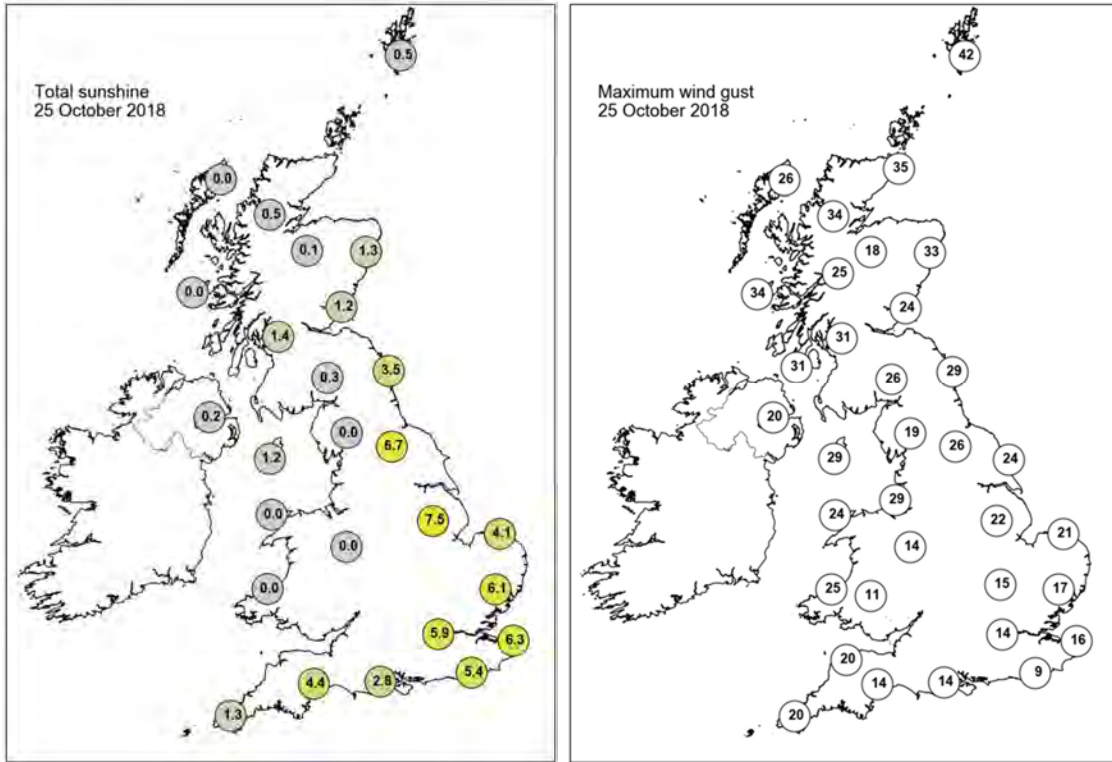
Selected European readings at (L) 0000 and (R) 1200 UTC

STATIONS		0000 UTC						1200 UTC					
NO	SITE	PRESS	WDIR	WSPD	CLOUD	TEMP	TDEW	PRESS	WDIR	WSPD	CLOUD	TEMP	TDEW
1	Murmansk	998.3	SSE	6	8	-2.7	-3.1	1000.2	SSE	4	8	-2.9	-3.3
2	Helsinki	998.0	WSW	4	0	-2.8	-2.8	-	-	-	7	-	-
3	Stockholm	999.7	SW	4	-	3.6	-0.5	996.3	WNW	6	-	6.5	-0.6
4	Oslo	998.3	WNW	2	-	1.5	-2.3	1001.2	E	2	7	7.7	0.2
5	Reykjavik	-	-	-	3	-	-	1022.0	N	11	4	0.9	-4.5
6	Moscow	986.2	WNW	2	8	4.3	3.8	992.0	W	2	8	4.1	0.5
7	Kiev	993.4	N	8	8	4.4	2.7	1001.2	NNW	6	7	5.4	0.0
8	Warsaw	1010.5	W	12	3	3.2	0.6	999.7	W	12	7	10.0	9.1
9	Berlin	1015.0	W	10	-	9.5	7.7	1009.9	WNW	14	-	11.6	9.9
10	De Bilt	1021.5	WSW	6	8	12.6	11.9	1019.1	W	6	8	12.7	9.8
11	Dublin	1028.9	W	10	8	8.7	6.7	1024.0	W	12	8	10.4	6.5
12	Cork	1030.5	NNW	14	7	9.0	6.4	1026.5	NW	8	5	11.2	5.9
13	Sofia	1012.7	W	10	3	4.6	0.6	1016.3	WNW	6	1	8.8	-7.5
14	Belgrade	1017.7	WNW	4	0	6.0	3.8	1018.2	W	6	6	12.4	2.5
15	Budapest	1016.7	NW	10	1	6.8	-1.9	1014.4	WSW	10	8	8.9	7.2
16	Prague	1018.5	N	4	-	8.8	5.6	1013.2	W	12	8	13.9	5.6
17	Munich	1023.5	W	8	8	10.9	9.3	1018.3	NW	12	-	14.1	8.7
18	Strasbourg	1025.4	S	2	8	12.0	9.7	1020.5	W	7	8	15.9	9.3
19	Paris	1026.1	S	4	8	14.5	11.8	1022.2	WNW	5	4	14.9	8.1
20	Jersey	1026.7	NW	4	0	10.8	10.8	1023.4	NNE	6	6	13.5	9.5
21	Milan	1014.1	ENE	7	0	21.2	6.2	1016.6	E	5	0	19.3	13.6
22	Marseille	1014.9	SE	4	-	10.9	9.0	1015.5	W	3	-	20.7	11.1
23	Bordeaux	1024.2	NNE	8	-	13.4	11.5	1020.2	NNE	3	-	17.5	11.7
24	Rome	1014.0	ENE	4	0	13.2	12.4	1017.8	SSE	13	2	22.2	15.7
25	Ajaccio	1015.5	NE	6	-	11.3	6.8	1016.8	SW	12	-	23.4	16.7
26	Barcelona	1017.7	N	10	0	17.2	11.0	1017.3	SSE	5	1	22.6	13.6
27	Majorca	1018.6	N	2	1	12.5	11.2	1018.2	SSW	12	1	24.2	19.1
28	Madrid	1022.7	N	2	0	10.7	7.9	1018.1	S	3	0	20.0	8.0
29	Lisbon	1020.6	-	-	-	19.5	11.6	1018.3	E	2	6	23.4	11.7
30	Athens	1005.5	N	2	-	16.3	13.0	1014.8	NNE	8	2	16.6	-0.3
31	Malta	1013.9	NW	6	1	18.5	15.5	1018.7	E	11	1	23.1	16.4
32	Gibraltar	1021.0	NNE	5	8	18.6	17.4	1019.3	E	7	2	20.5	15.3

Daily Weather Summary for Thursday 25 October 2018



Daily Weather Summary for Thursday 25 October 2018



None of the selected stations observed a day of sleet or snow falling or non-zero snow depth at 0900 UTC.

Daily Weather Summary for Friday 26 October 2018

This day's summary created 07/11/2018 09:25

Summary of the UK Weather for Friday 26 October 2018

A cold front pushed southwards through the early hours of Friday morning bringing a spell of rain to many parts. Ahead of this it stayed mild across the south of England, however behind it, much colder air filtered south across the country. Northerly winds strengthened, bringing showers across many northern areas, often heavy, with a little wintriness falling over the tops of the Scottish mountains. Cloud and patchy rain cleared from southern England through the morning and then all parts saw a mixture of sunshine and showers. The showers were heaviest and most frequent in the north and west, with hail and thunder at times. During the afternoon the showers turned wintry over the Scottish mountains, and later on also across the high ground in north England, Northern Ireland and Snowdonia. The brisk wind made it feel rather cold.

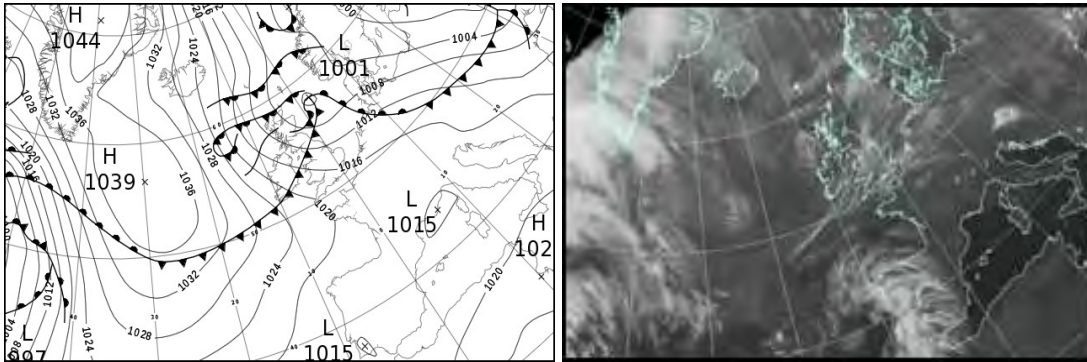
Daily Extremes

<i>Highest Maximum</i>	12.9°C Slapton (Devon, 32mAMSL)
<i>Lowest Maximum</i>	5.0°C Dalwhinnie No 2 (Inverness-shire, 351mAMSL) also Balmoral (Aberdeenshire, 283mAMSL)
<i>Highest Minimum</i>	10.1°C Scilly: St Marys Airport (Isles Of Scilly, 31mAMSL)
<i>Lowest Minimum</i>	0.4°C Tyndrum No 3 (Perthshire (in Central Region), 168mAMSL)
<i>Lowest Grass Minimum</i>	-1.9°C Tyndrum No 3 (Perthshire (in Central Region), 168mAMSL)
<i>Most Rainfall</i>	23.1mm Fettercairn, Glensaugh No 2 (Kincardineshire, 171mAMSL)
<i>Most Sunshine</i>	8.1hr Hazelrigg (Lancashire, 95mAMSL)
<i>Highest Gust</i>	47Kt 54mph Orlock Head (Down, 35mAMSL) also Fair Isle (Shetland, 57mAMSL)
<i>Highest Gust (mountain)</i>	88Kt 101mph Cairngorm Summit (Inverness-shire, 1237mAMSL)
<i>Greatest Snow Depth at 0900 UTC</i>	No non-zero values

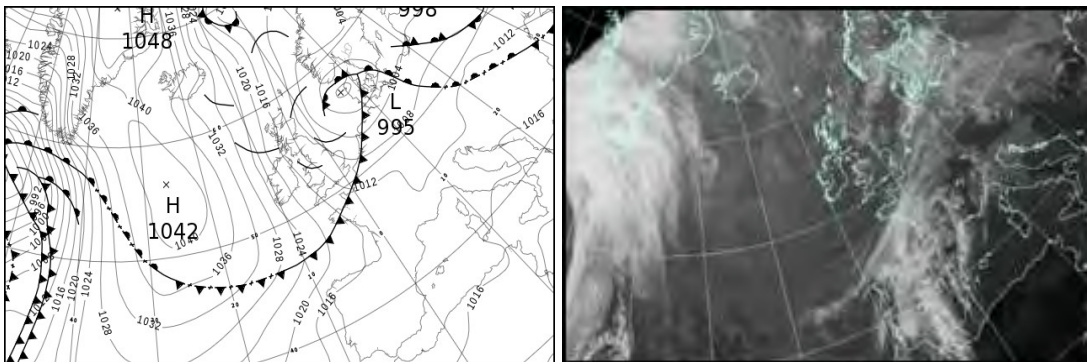
mAMSL refers to station elevation in metres above mean sea level

Daily Weather Summary for Friday 26 October 2018

North Atlantic and Europe analysis charts and satellite images at 0000 UTC



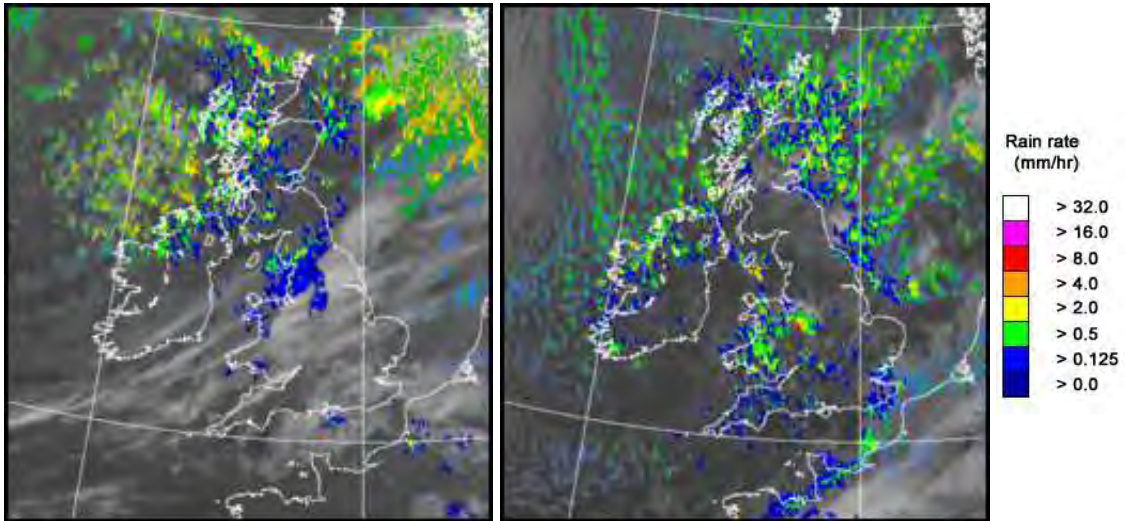
North Atlantic and Europe analysis charts and satellite images at 1200 UTC



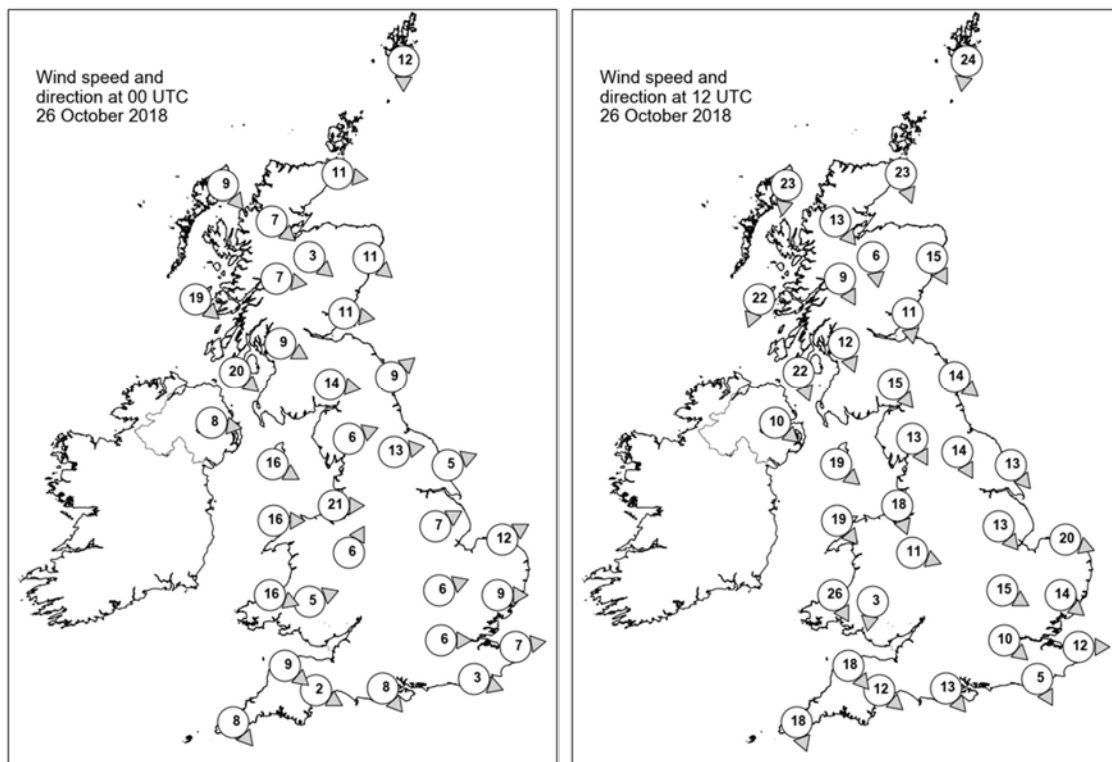
All satellite imagery copyright Met Office and EUMETSAT (European Organisation for the Exploitation of Meteorological Satellites). These show infra-red images from the geostationary MSG satellite. The rainfall rates are derived from both rain-radar and satellite data.

Daily Weather Summary for Friday 26 October 2018

UK satellite and rain-radar precipitation rates at (L) 0000 and (R) 1200 UTC



UK wind speed and direction at (L) 0000 and (R) 1200 UTC



Daily Weather Summary for Friday 26 October 2018

Selected UK readings at (L) 0000 and (R) 1200 UTC

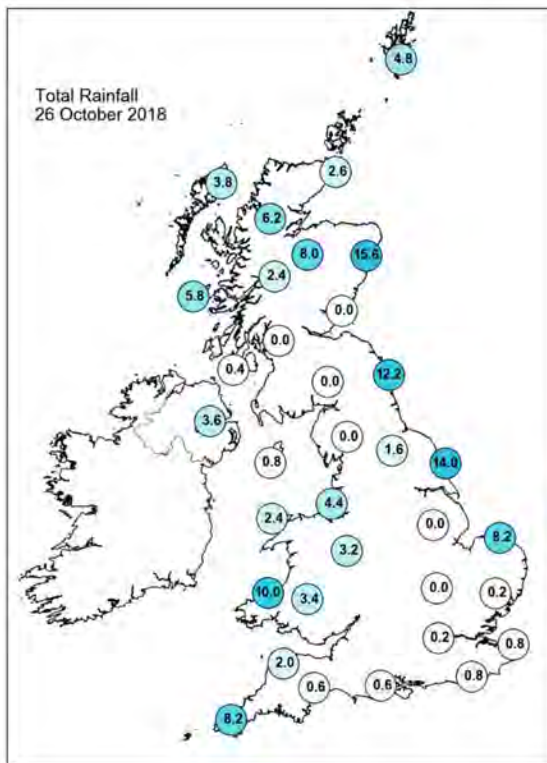
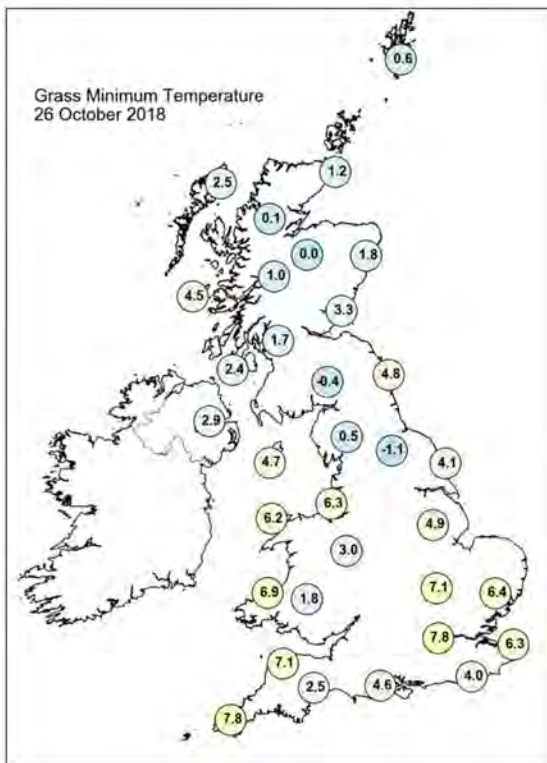
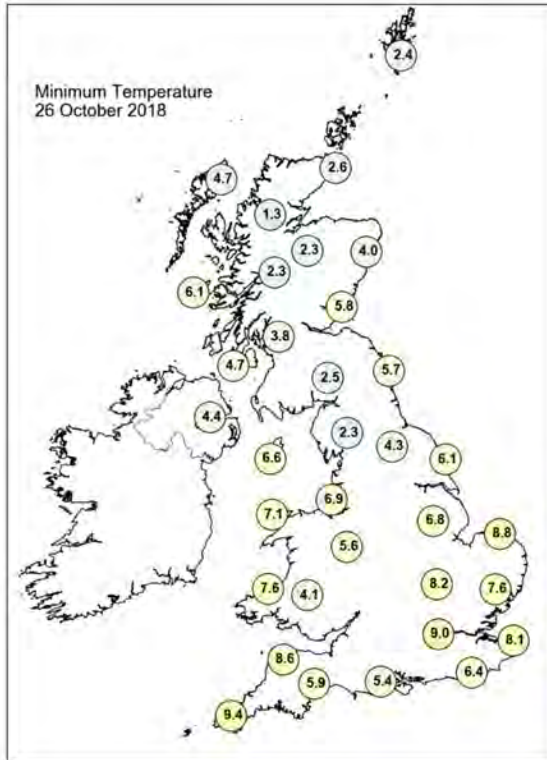
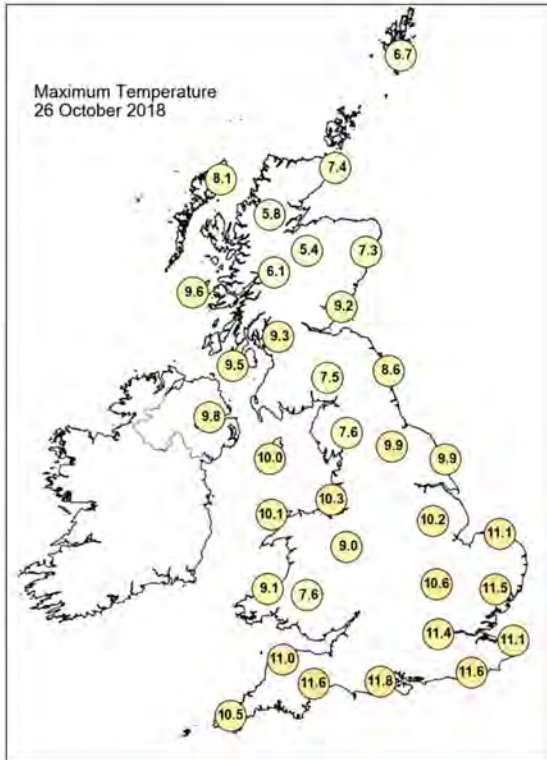
STATIONS		0000 UTC						1200 UTC					
NO	SITE	PRESS	WDIR	WSPD	CLOUD	TEMP	TDEW	PRESS	WDIR	WSPD	CLOUD	TEMP	TDEW
1	Lerwick	1006.0	N	12	7	4.0	2.0	1010.0	N	24	3	6.3	-0.5
2	Wick	1006.6	W	11	3	4.7	3.4	1012.1	NNW	23	8	5.9	3.2
3	Stomoway	1010.9	NW	9	8	6.1	4.1	1017.5	N	23	4	8.1	3.2
4	Loch Glascarnoch	1010.5	NW	7	7	3.5	2.4	1015.9	NW	13	5	4.7	-
5	Aviemore	1009.6	NW	3	2	4.5	2.3	1013.5	N	6	4	4.6	2.5
6	Dyce	1007.4	NW	11	3	6.8	4.4	1009.5	NNW	15	7	6.7	3.6
7	Tulloch Bridge	1010.8	W	7	8	5.4	3.9	1015.6	NNW	9	3	5.0	1.4
8	Tiree	1012.4	NW	19	3	7.3	2.0	1017.3	NNE	22	3	7.4	5.2
9	Leuchars	1008.4	W	11	7	9.0	6.3	1011.4	N	11	7	7.5	1.3
10	Bishopton	1010.9	WNW	9	7	7.4	5.3	1013.2	NNW	12	2	8.5	0.8
11	Machrihanish	1012.7	NW	20	6	8.7	4.8	1014.6	NNW	22	0	9.2	3.5
12	Boulmer	1008.9	SW	9	8	9.4	7.8	1009.1	NW	14	3	8.2	2.5
13	Eskdalemuir	1010.7	W	14	2	6.0	3.7	1011.8	NW	15	5	6.7	-0.1
14	Aldergrove	1015.2	W	8	3	7.6	4.1	1016.0	NW	10	6	8.1	4.9
15	Shap	-	WSW	6	-	8.6	7.6	1011.0	NNW	13	0	7.1	1.2
16	Leeming	1011.4	W	13	7	10.4	7.2	1009.7	NNW	14	4	9.1	2.1
17	Ronaldsway	1013.8	WNW	16	7	10.0	4.5	1013.2	NW	19	6	7.9	3.5
18	Bridlington	1011.0	WSW	5	8	9.7	7.7	1007.5	NW	13	5	9.2	2.7
19	Crosby	1013.8	W	21	8	12.0	8.8	1012.1	NNW	18	5	9.6	6.3
20	Valley	1015.5	W	16	8	11.2	8.9	1014.4	NW	19	5	9.5	4.2
21	Waddington	1013.4	WSW	7	7	9.5	7.1	1009.2	NW	13	5	8.8	2.6
22	Shawbury	1015.0	SSW	6	7	9.5	7.1	1012.0	WNW	11	5	8.5	5.2
23	Weybourne	1013.3	WSW	12	8	10.5	8.5	1007.6	WNW	20	5	9.5	4.2
24	Bedford	1015.3	WSW	6	7	9.2	6.0	1010.1	WNW	15	7	8.9	3.1
25	Aberporth	1017.3	WNW	16	8	10.9	7.8	1014.7	NNW	26	7	7.7	2.9
26	Sennybridge	1017.2	WSW	5	7	7.9	6.5	1014.5	N	3	8	4.9	3.9
27	Wattisham	1014.8	W	9	8	9.5	7.8	1008.2	NW	14	4	10.1	3.5
28	Filton	-	-	-	-	-	-	-	-	-	-	-	-
29	Heathrow	1016.3	W	6	8	9.8	6.6	1010.3	NW	10	3	10.9	3.2
30	Manston	1015.7	W	7	8	9.8	7.6	1009.2	W	12	8	9.2	7.9
31	Chivenor	1018.2	NW	9	8	12.1	8.4	1015.3	NW	18	6	10.0	3.7
32	Exeter	1018.2	WNW	2	5	8.6	6.5	1014.0	NW	12	2	10.7	3.6
33	Herstmonceux	1016.5	WNW	3	8	7.8	6.7	1010.2	NNW	5	7	9.2	7.4
34	Hurn	1017.5	NW	8	8	9.8	6.0	1012.4	NW	13	3	11.5	5.0
35	Camborne	1020.0	NW	8	7	11.5	7.6	1017.4	NNW	18	5	9.6	2.3

Daily Weather Summary for Friday 26 October 2018

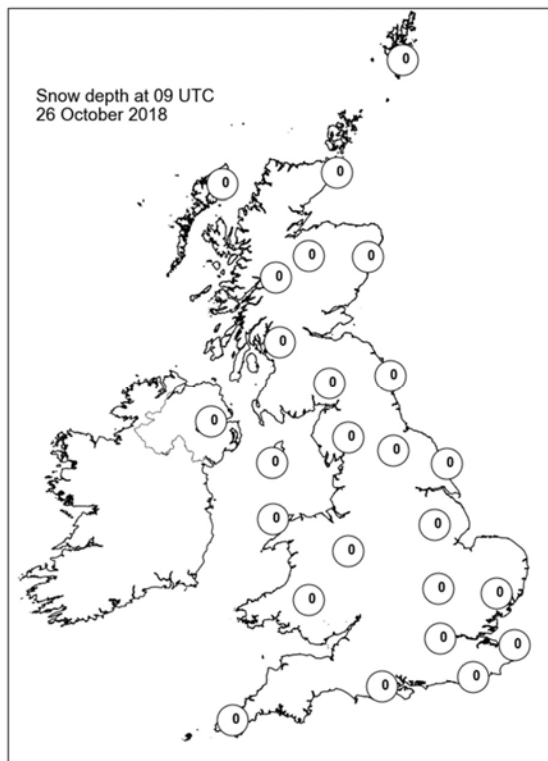
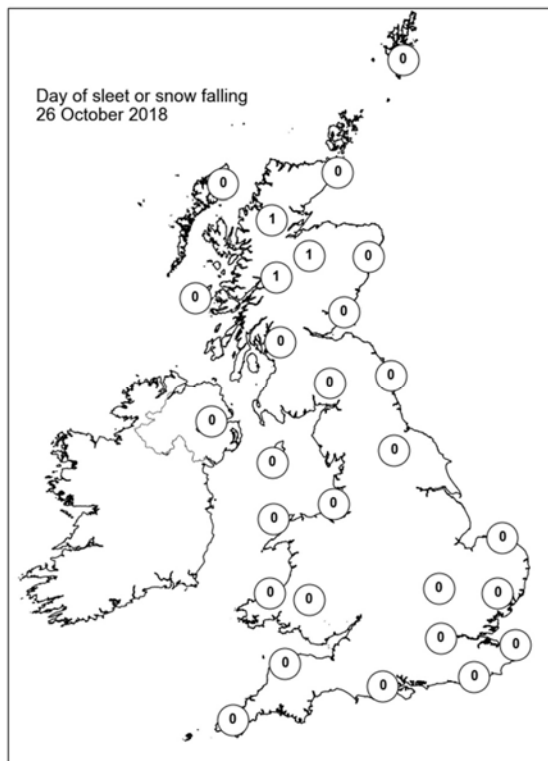
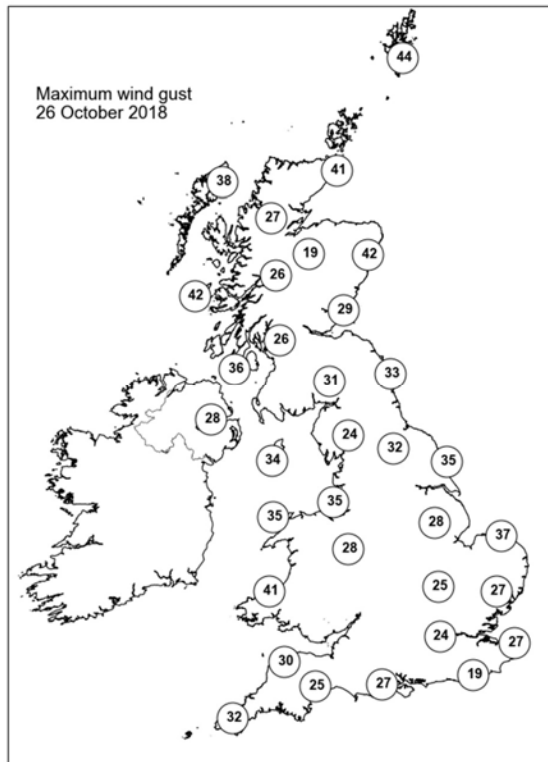
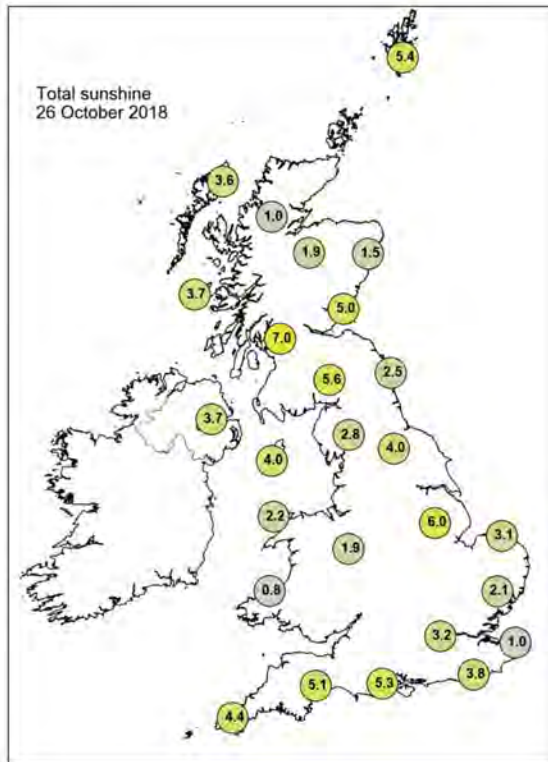
Selected European readings at (L) 0000 and (R) 1200 UTC

STATIONS		0000 UTC						1200 UTC					
NO	SITE	PRESS	WDIR	WSPD	CLOUD	TEMP	TDEW	PRESS	WDIR	WSPD	CLOUD	TEMP	TDEW
1	Murmansk	1002.6	SSW	2	8	-1.7	-1.9	1004.2	N	8	7	0.4	-0.6
2	Helsinki	-	-	-	8	-	-	-	-	-	7	-	-
3	Stockholm	1000.5	-	0	-	-0.7	-1.5	1003.3	N	4	-	5.2	0.0
4	Oslo	1003.1	NE	4	-	0.5	-1.4	1002.8	NE	6	6	5.1	-1.6
5	Reykjavik	1029.7	NNW	8	1	0.9	-5.3	1036.1	NNE	3	3	2.3	-5.2
6	Moscow	996.2	WNW	2	8	0.6	-0.8	1001.4	WSW	2	6	3.1	-3.1
7	Kiev	999.4	S	4	8	3.0	2.0	1006.6	NNW	4	3	6.7	4.2
8	Warsaw	1006.0	W	12	7	7.8	5.3	1008.2	W	6	7	10.0	3.9
9	Berlin	1011.3	W	8	-	10.2	5.4	1006.0	SSW	6	-	11.3	8.6
10	De Bilt	1013.8	SW	6	8	11.1	10.4	1005.2	SW	8	8	10.7	9.6
11	Dublin	1016.9	WNW	12	8	8.0	6.3	1017.2	NW	17	3	8.5	3.7
12	Cork	1020.4	W	8	3	8.5	6.2	1021.0	NNW	17	5	8.4	2.3
13	Sofia	1018.4	ESE	2	1	2.5	-2.5	1015.4	NNW	4	2	18.0	1.6
14	Belgrade	1015.4	SW	2	0	9.4	6.6	1015.1	SSE	2	0	20.4	7.9
15	Budapest	1013.0	WNW	8	1	13.0	5.4	1013.4	SW	6	7	15.1	6.9
16	Prague	1013.8	N	4	-	11.4	4.4	1008.9	N	4	6	13.2	4.1
17	Munich	1017.2	NW	2	8	10.1	5.9	1008.6	WNW	4	1	15.6	6.7
18	Strasbourg	1017.5	SW	5	8	6.8	4.9	1010.5	SSW	6	-	15.3	6.0
19	Paris	1017.5	W	1	3	7.5	5.8	1011.9	SSW	9	7	13.3	7.3
20	Jersey	1019.0	NW	7	8	11.6	8.5	1014.0	NW	18	8	11.7	6.4
21	Milan	1016.1	E	3	6	14.8	12.6	1013.0	E	4	6	16.8	14.0
22	Marseille	1015.3	SSW	1	-	14.0	12.7	1012.5	W	6	-	21.9	15.5
23	Bordeaux	1017.1	S	1	9	8.8	8.2	1014.5	-	0	7	16.1	10.8
24	Rome	1017.6	E	3	4	15.7	15.0	1015.9	SSE	9	6	22.9	15.7
25	Ajaccio	1017.8	ENE	4	-	16.2	13.9	1015.0	SSW	4	8	21.9	16.6
26	Barcelona	1015.8	N	9	0	15.3	12.1	1012.6	S	4	7	22.1	15.5
27	Majorca	1017.1	NNW	4	5	15.5	14.5	1013.6	SW	9	4	23.2	16.8
28	Madrid	1018.2	NNW	4	8	11.0	7.1	1014.3	E	2	8	16.0	8.5
29	Lisbon	1015.3	-	-	-	18.7	10.5	1013.7	SSE	2	7	19.9	14.4
30	Athens	1018.5	E	4	-	11.4	-2.3	1019.6	-	0	0	21.2	5.0
31	Malta	1020.6	S	5	0	18.9	15.6	1020.2	WSW	11	1	23.2	17.0
32	Gibraltar	1016.9	NE	2	6	18.2	16.1	1015.1	W	4	7	18.9	14.5

Daily Weather Summary for Friday 26 October 2018



Daily Weather Summary for Friday 26 October 2018



Daily Weather Summary for Saturday 27 October 2018

This day's summary created 03/11/2018 02:00

Summary of the UK Weather for Saturday 27 October 2018

From the early hours of Saturday and into the morning, the whole of the UK saw a mixture of clear skies and scattered heavy showers. The showers were most frequent towards coastal areas exposed to the strong northerly wind. Showers fell as hail in places, but also snow across the Scottish Highlands. The spine of the country remained generally shower free. Here is where we saw some of the lowest temperatures, with a patchy frost forming. During the morning scattered locally heavy showers continued over Scotland, east and northeast England and also western fringes of Wales and the southwest. An area of showers also spread into the Midlands and later parts of east Wales, and continued to move southwestwards through the afternoon. The showers fell as snow over Scottish hills, but elsewhere after some early wintry outbreaks over the North Yorkshire moors, the showers fell mainly as rain and locally hail, with any sleet largely confined to higher ground. Away from the showers there was some glorious sunshine, but with a cold and brisk northerly wind tempering afternoon temperatures.

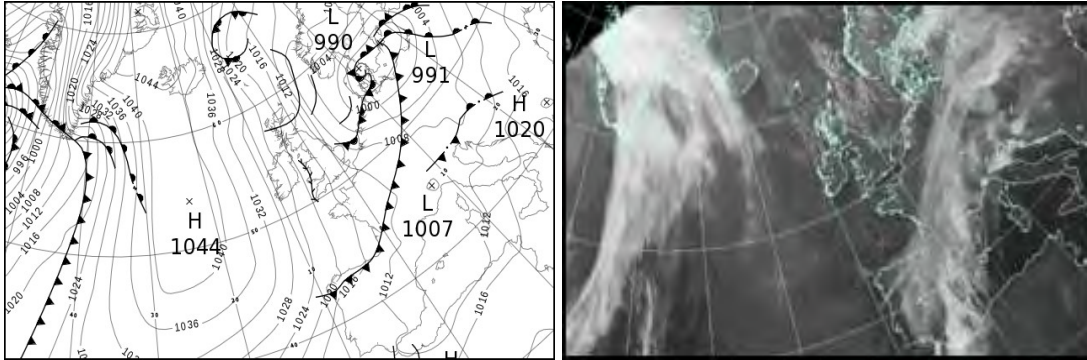
Daily Extremes

<i>Highest Maximum</i>	10.4°C Langdon Bay (Kent, 117mAMSL)
<i>Lowest Maximum</i>	3.0°C Dalwhinnie No 2 (Inverness-shire, 351mAMSL)
<i>Highest Minimum</i>	8.2°C Scilly: St Marys Airport (Isles Of Scilly, 31mAMSL)
<i>Lowest Minimum</i>	-3.3°C Sennybridge No 2 (Powys (south), 307mAMSL)
<i>Lowest Grass Minimum</i>	-8.0°C Tulloch Bridge (Inverness-shire, 249mAMSL)
<i>Most Rainfall</i>	23.8mm Keith, Strathisla (Banffshire, 115mAMSL)
<i>Most Sunshine</i>	8.8hr Prestwick, Gannet (Ayrshire, 27mAMSL) also Dundrennan (Kirkcudbrightshire, 113mAMSL)
<i>Highest Gust</i>	45Kt 52mph Aberdaron (Gwynedd, 95mAMSL) also Donna Nook No 2 (Lincolnshire, 8mAMSL)
<i>Highest Gust (mountain)</i>	63Kt 72mph Cairnwell (Aberdeenshire, 928mAMSL)
<i>Greatest Snow Depth at 0900 UTC</i>	6cm Tomnavoulin (Moray (in Highland Region), 264mAMSL)

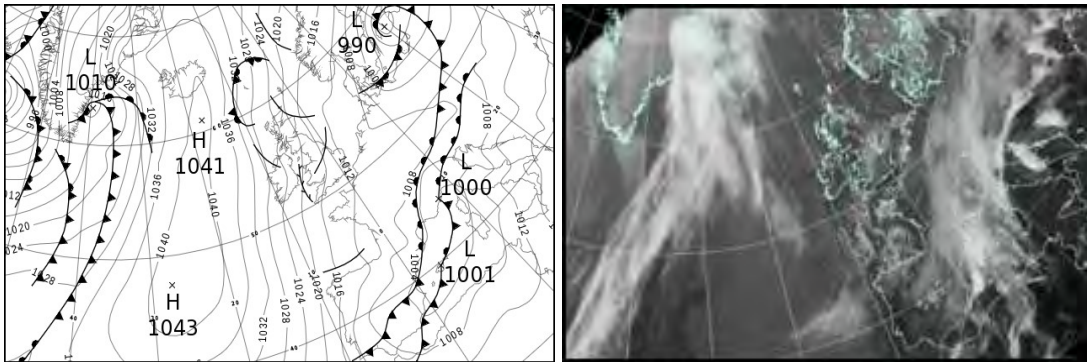
mAMSL refers to station elevation in metres above mean sea level

Daily Weather Summary for Saturday 27 October 2018

North Atlantic and Europe analysis charts and satellite images at 0000 UTC



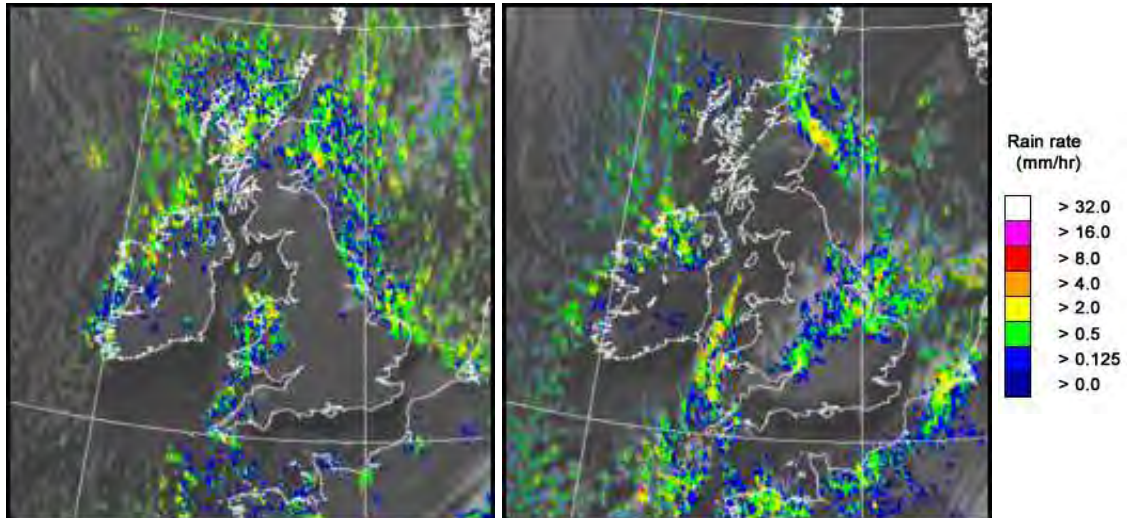
North Atlantic and Europe analysis charts and satellite images at 1200 UTC



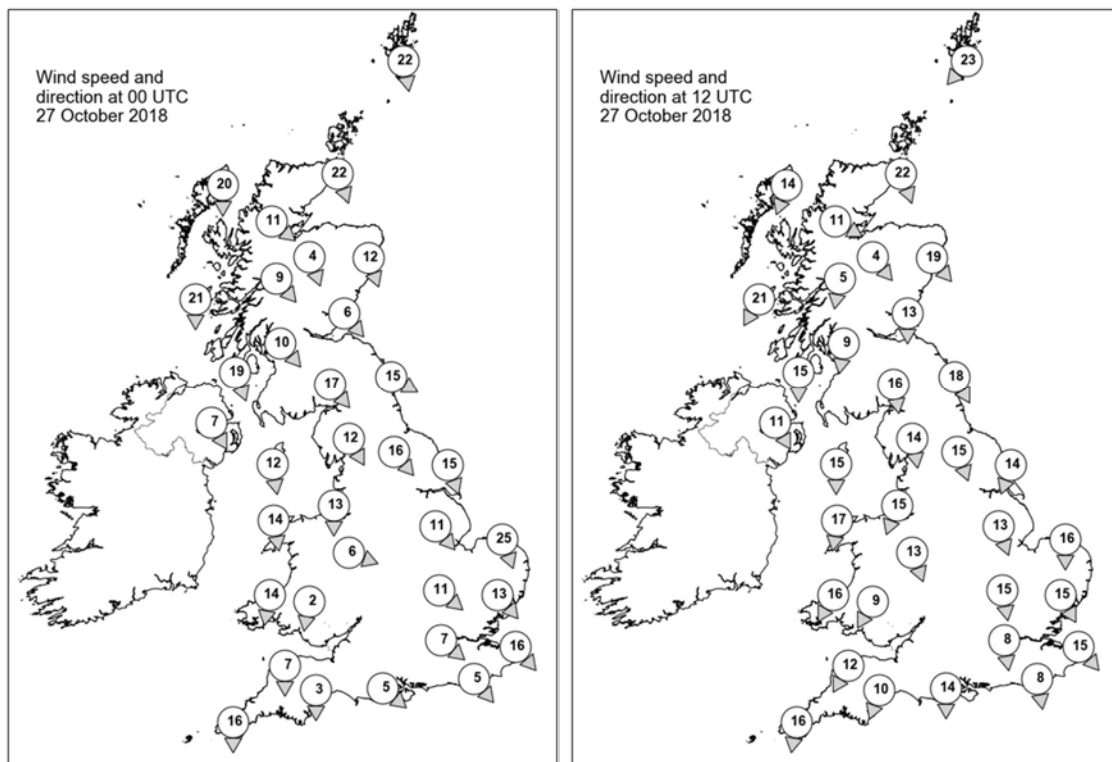
All satellite imagery copyright Met Office and EUMETSAT (European Organisation for the Exploitation of Meteorological Satellites). These show infra-red images from the geostationary MSG satellite. The rainfall rates are derived from both rain-radar and satellite data.

Daily Weather Summary for Saturday 27 October 2018

UK satellite and rain-radar precipitation rates at (L) 0000 and (R) 1200 UTC



UK wind speed and direction at (L) 0000 and (R) 1200 UTC



Daily Weather Summary for Saturday 27 October 2018

Selected UK readings at (L) 0000 and (R) 1200 UTC

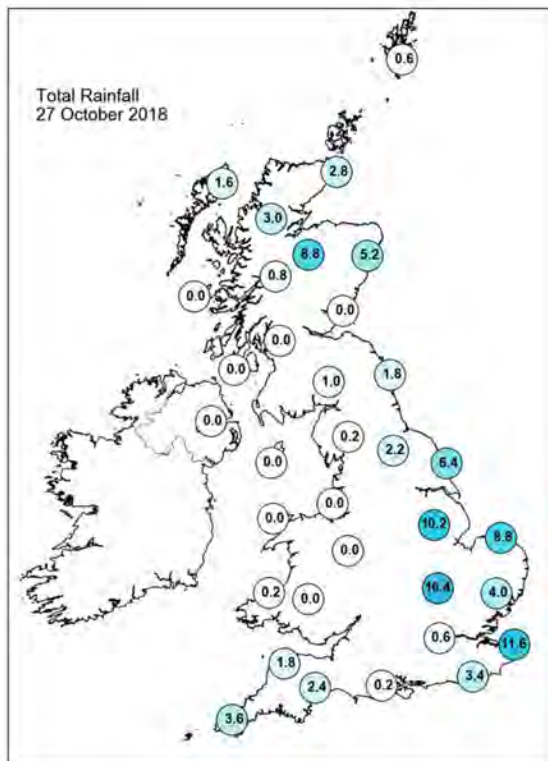
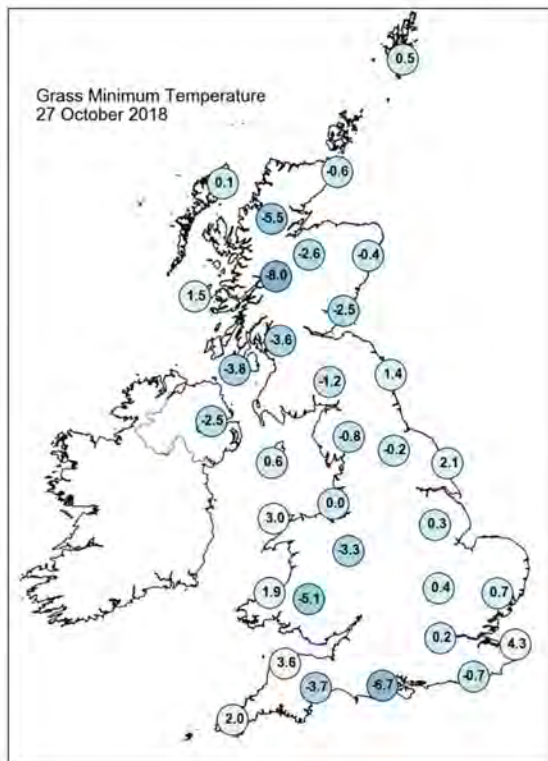
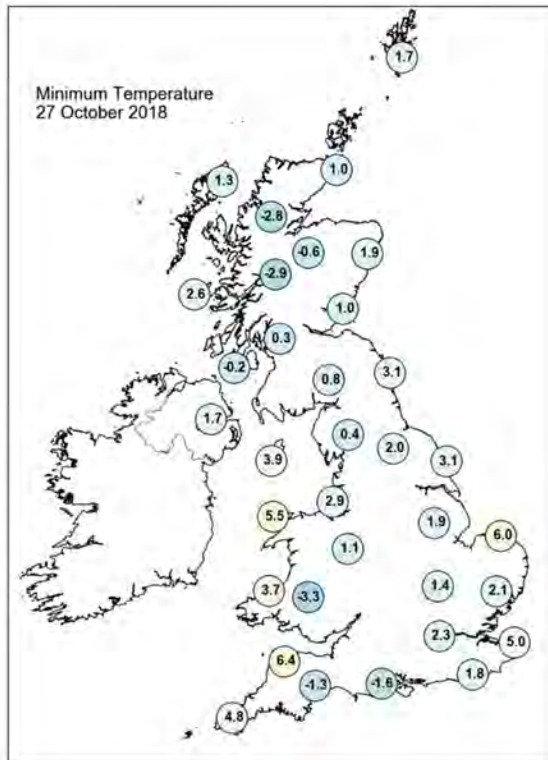
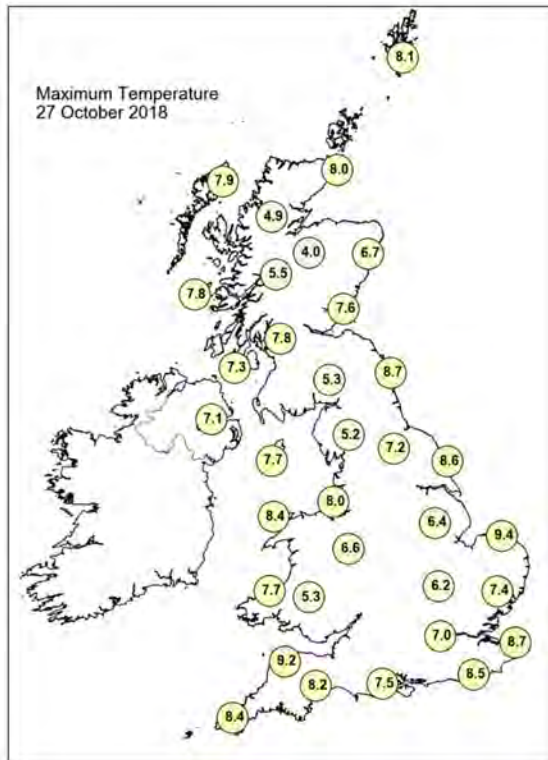
STATIONS		0000 UTC						1200 UTC					
NO	SITE	PRESS	WDIR	WSPD	CLOUD	TEMP	TDEW	PRESS	WDIR	WSPD	CLOUD	TEMP	TDEW
1	Lerwick	1013.9	N	22	1	3.1	-0.8	1020.4	NE	23	4	7.9	0.1
2	Wick	1016.7	NNW	22	3	4.6	0.3	1021.1	NNW	22	7	5.3	3.9
3	Stomoway	1022.2	N	20	6	3.8	0.9	1025.3	NNE	14	4	5.3	1.4
4	Loch Glascarnoch	1021.3	NW	11	7	1.4	-0.7	1024.5	WNW	11	1	2.1	-0.7
5	Aviemore	1019.0	NNW	4	8	1.2	-0.3	1022.9	NW	4	5	1.8	-0.9
6	Dyce	1015.0	NNW	12	8	2.8	1.6	1018.6	NW	19	7	6.2	-0.2
7	Tulloch Bridge	1020.9	NW	9	5	1.5	-0.8	1024.8	N	5	5	2.0	-1.0
8	Tiree	1021.9	N	21	7	6.1	1.0	1024.6	NNE	21	4	5.7	-0.9
9	Leuchars	1016.3	NW	6	7	4.0	-0.5	1020.0	N	13	0	6.5	-2.7
10	Bishopton	1018.3	NW	10	2	3.2	-1.1	1022.0	N	9	0	5.9	-2.8
11	Machrihanish	1019.5	NNW	19	2	5.9	0.4	1022.2	N	15	0	6.5	-1.7
12	Boulmer	1013.5	WNW	15	4	4.5	0.6	1017.8	NNW	18	7	7.0	1.1
13	Eskdalemuir	1016.4	NW	17	0	2.0	-2.4	1020.1	N	16	0	4.5	-4.4
14	Aldergrove	1021.1	NNW	7	5	4.0	1.4	1022.5	NNW	11	5	5.8	2.5
15	Shap	1016.3	NNW	12	0	1.4	-1.8	1019.1	N	14	1	4.3	-1.6
16	Leeming	1014.0	NW	16	0	3.9	-0.6	1017.3	NNW	15	8	4.9	1.8
17	Ronaldsway	1018.3	N	12	1	6.8	-0.7	1020.9	N	15	1	7.0	-5.5
18	Bridlington	1010.9	NNW	15	7	5.8	2.8	1013.9	NNE	14	8	6.5	4.5
19	Crosby	1016.4	N	13	1	5.6	-0.5	1018.8	NNE	15	3	7.5	0.2
20	Valley	1017.7	N	14	8	7.5	4.0	1019.8	N	17	4	7.6	-0.4
21	Waddington	1013.0	NW	11	7	4.7	0.5	1015.2	NNW	13	8	2.8	2.0
22	Shawbury	1016.1	WNW	6	0	1.7	-0.4	1017.6	NNW	13	5	5.2	0.2
23	Weybourne	1009.6	NNW	25	7	7.1	5.4	1011.9	N	16	6	8.4	4.8
24	Bedford	1013.3	NW	11	0	3.8	0.1	1014.3	N	15	7	6.0	1.6
25	Aberporth	1017.6	N	14	8	6.6	3.5	1018.4	NNE	16	2	7.0	1.9
26	Sennybridge	1018.1	N	2	4	1.0	0.8	1017.9	NNE	9	8	4.5	0.2
27	Wattisham	1011.1	NW	13	8	4.8	1.7	1012.3	NNW	15	7	6.4	2.9
28	Filton	-	-	-	-	-	-	-	-	-	-	-	-
29	Heathrow	1013.6	NW	7	0	4.5	1.4	1014.1	N	8	7	6.5	0.5
30	Manston	1011.4	NW	16	7	6.4	2.6	1011.9	NW	15	3	7.3	3.2
31	Chivenor	1017.7	N	7	6	8.2	3.0	1017.2	NNE	12	5	9.1	0.9
32	Exeter	1016.9	N	3	0	3.5	2.3	1015.8	NNE	10	0	7.7	-0.4
33	Herstmonceux	1013.1	NW	5	0	3.5	1.5	1012.7	N	8	1	7.5	1.2
34	Hurn	1015.3	NW	5	0	1.1	0.3	1014.8	N	14	3	7.1	0.8
35	Camborne	1019.1	N	16	7	7.5	4.3	1017.1	N	16	4	7.8	-0.1

Daily Weather Summary for Saturday 27 October 2018

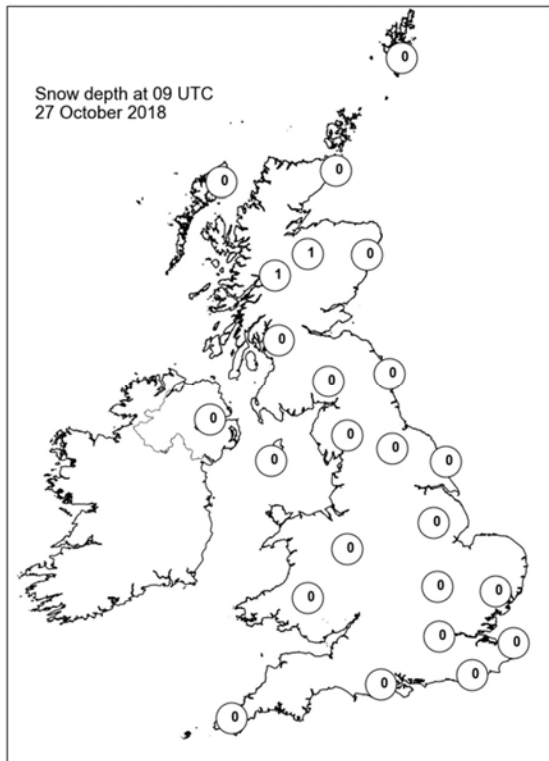
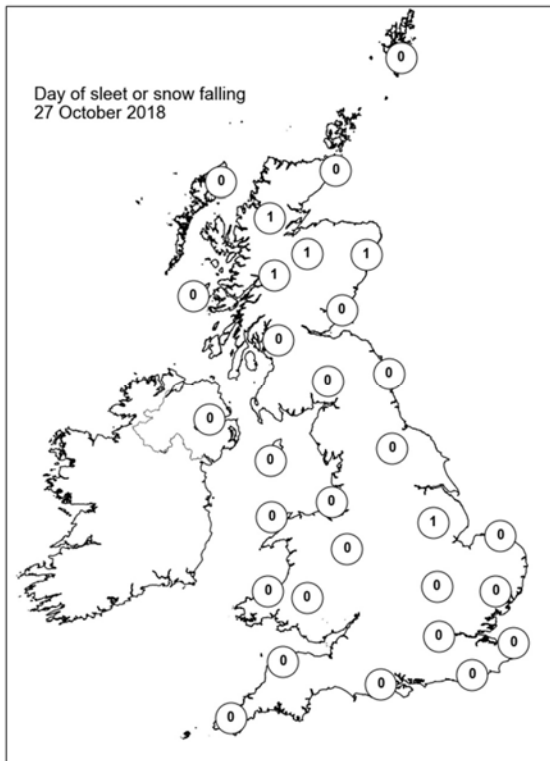
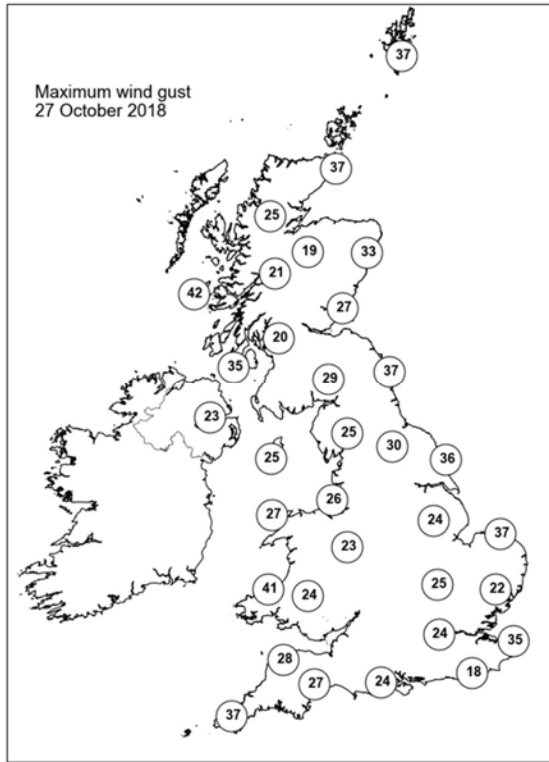
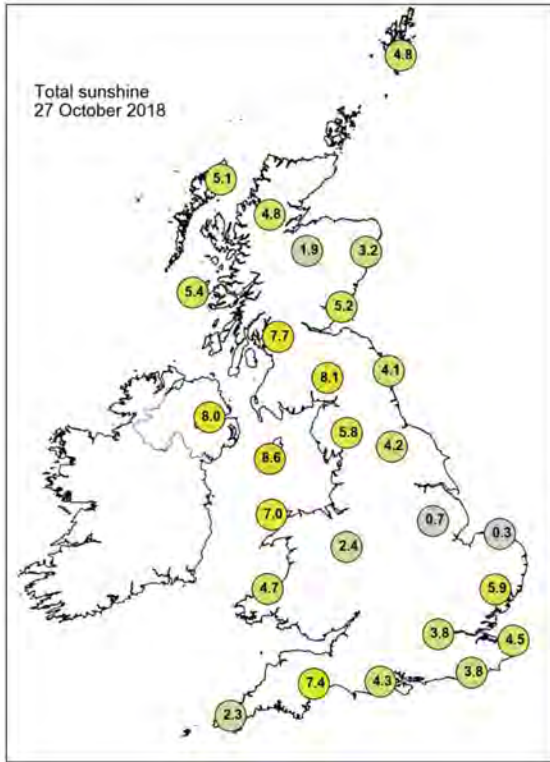
Selected European readings at (L) 0000 and (R) 1200 UTC

STATIONS		0000 UTC						1200 UTC					
NO	SITE	PRESS	WDIR	WSPD	CLOUD	TEMP	TDEW	PRESS	WDIR	WSPD	CLOUD	TEMP	TDEW
1	Murmansk	1007.7	N	4	8	-1.0	-1.1	1013.0	NW	8	7	-1.1	-2.8
2	Helsinki	1003.8	NE	10	6	0.3	-0.6	-	-	-	7	-	-
3	Stockholm	1001.4	N	4	-	0.3	-0.4	1002.9	NNE	10	-	3.3	-1.9
4	Oslo	1005.1	NNE	8	-	0.7	-4.5	1012.1	NNE	10	3	3.2	-3.6
5	Reykjavik	-	-	-	3	-	-	1037.5	ESE	7	8	2.1	-5.6
6	Moscow	1006.8	W	2	8	1.9	0.1	1012.5	W	2	8	4.6	-1.2
7	Kiev	1013.6	S	2	6	2.8	1.8	1010.0	SSW	8	6	13.9	5.2
8	Warsaw	1003.2	SSE	6	7	8.3	5.4	1004.3	WSW	8	7	11.3	5.0
9	Berlin	1000.9	WSW	10	-	9.9	4.7	1005.2	W	14	-	9.2	2.5
10	De Bilt	1005.5	NNW	2	7	6.2	5.6	1008.4	NW	6	0	10.7	3.8
11	Dublin	1021.8	NW	12	1	2.4	0.1	1022.8	N	17	1	6.4	-1.9
12	Cork	1025.2	NW	8	1	4.1	1.6	1023.8	N	16	1	6.0	-0.8
13	Sofia	1019.5	-	0	0	5.6	2.0	1014.4	E	2	4	20.4	3.1
14	Belgrade	1012.2	S	6	6	18.1	7.7	1009.0	S	8	3	26.2	10.0
15	Budapest	1009.0	SSE	4	6	12.0	7.5	1006.3	SW	6	7	18.9	12.2
16	Prague	1005.6	WSW	6	-	9.0	4.8	1008.0	N	2	8	7.9	2.5
17	Munich	1008.6	WNW	4	8	7.5	5.4	1009.5	NNW	4	8	4.7	3.4
18	Strasbourg	1009.2	SSW	6	8	9.3	6.4	1009.1	N	6	-	9.7	3.0
19	Paris	1012.4	WNW	5	2	4.6	3.4	1010.8	N	6	7	10.0	1.4
20	Jersey	1014.7	N	10	7	8.8	4.2	1013.3	NNE	14	7	8.9	2.2
21	Milan	1008.3	ESE	6	-	15.2	14.0	1001.6	ESE	7	7	15.6	14.4
22	Marseille	1008.9	WSW	6	8	16.5	14.5	1003.0	NW	13	8	13.3	9.5
23	Bordeaux	1013.6	NNW	5	8	10.6	8.7	1010.3	N	8	-	11.4	3.2
24	Rome	1014.3	SE	8	2	17.5	16.3	1008.7	S	19	5	22.8	16.4
25	Ajaccio	1011.6	NNE	7	-	14.2	10.6	1003.9	WSW	4	7	23.0	13.7
26	Barcelona	1008.4	N	9	8	18.0	15.8	1003.8	NE	4	8	13.9	12.8
27	Majorca	1009.3	NE	2	1	14.1	13.5	1000.5	SSW	4	8	17.3	16.3
28	Madrid	1011.2	-	0	8	13.0	12.4	1006.9	NNE	10	8	10.5	5.7
29	Lisbon	1013.8	-	-	-	15.8	12.7	1013.2	-	-	-	16.9	3.3
30	Athens	1020.0	N	3	-	16.1	10.3	1020.4	-	0	0	24.0	14.2
31	Malta	1019.5	SW	5	2	20.9	17.3	1016.3	S	14	3	23.5	16.5
32	Gibraltar	1012.1	W	4	5	19.0	17.0	1008.8	W	18	3	20.9	14.3

Daily Weather Summary for Saturday 27 October 2018



Daily Weather Summary for Saturday 27 October 2018



Daily Weather Summary for Sunday 28 October 2018

This day's summary created 04/11/2018 02:00

Summary of the UK Weather for Sunday 28 October 2018

Many western and northwestern areas were dry overnight with largely clear skies. With lighter winds than on Saturday, this led to a cold night for many. Further east, thicker cloud brought showers through much of the night. Showers were heaviest across southeast England and East Anglia, with hail and thunder, and these merged into longer spells of rain. Thicker cloud stopped the temperatures falling quite as low here. It was a cold day for most. Scattered showers continued in eastern counties of the UK, pushing in from the North Sea. Some of the showers were heavy with hail and thunder, mainly around the coast. Elsewhere it stayed largely dry and sunny, although it felt cold despite the sunshine. It was a breezy day across southern England, but winds eased through the evening.

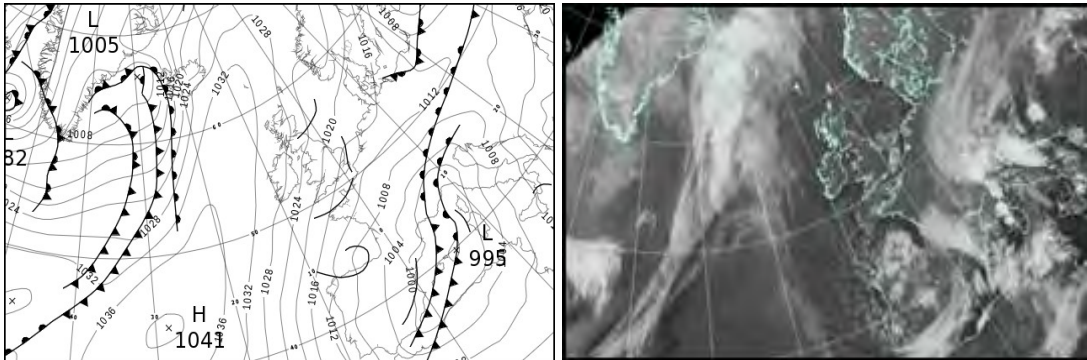
Daily Extremes

<i>Highest Maximum</i>	11.4°C Glasgow, Bishopton (Renfrewshire, 59mAMSL) also Helens Bay (Down, 43mAMSL) also Castlederg (Tyrone, 49mAMSL)
<i>Lowest Maximum</i>	3.6°C Lentrán (Inverness-shire, 146mAMSL)
<i>Highest Minimum</i>	6.8°C Prestatyn (Clwyd, 4mAMSL)
<i>Lowest Minimum</i>	-3.8°C Gogerddan (Dyfed, 31mAMSL)
<i>Lowest Grass Minimum</i>	-8.1°C Gogerddan (Dyfed, 31mAMSL)
<i>Most Rainfall</i>	11.5mm Faversham (Kent, 46mAMSL)
<i>Most Sunshine</i>	9.0hr Aberdaron (Gwynedd, 95mAMSL)
<i>Highest Gust</i>	45Kt 52mph Berry Head (Devon, 58mAMSL)
<i>Highest Gust (mountain)</i>	43Kt 49mph Cairnwell (Aberdeenshire, 928mAMSL)
<i>Greatest Snow Depth at 0900 UTC</i>	4cm Tomnavoulin (Moray (in Highland Region), 264mAMSL)

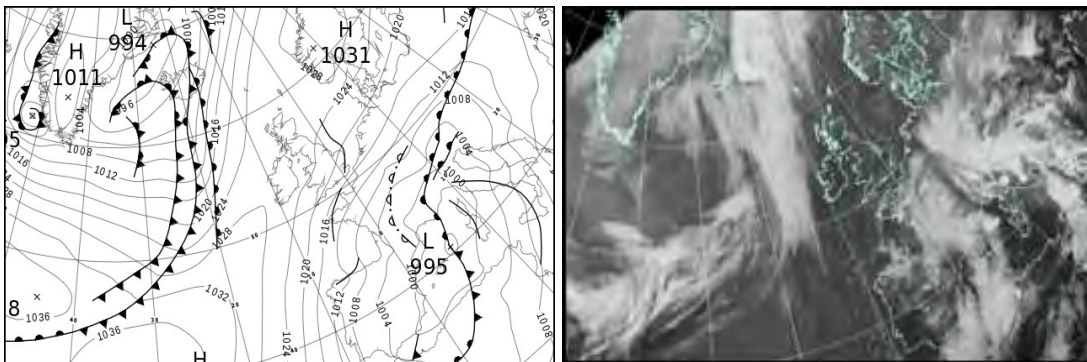
mAMSL refers to station elevation in metres above mean sea level

Daily Weather Summary for Sunday 28 October 2018

North Atlantic and Europe analysis charts and satellite images at 0000 UTC



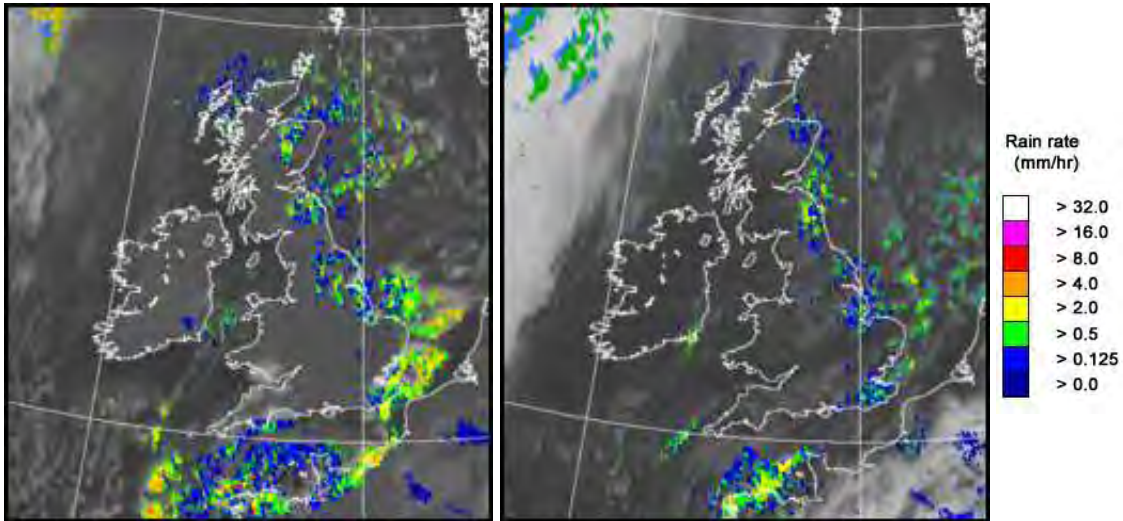
North Atlantic and Europe analysis charts and satellite images at 1200 UTC



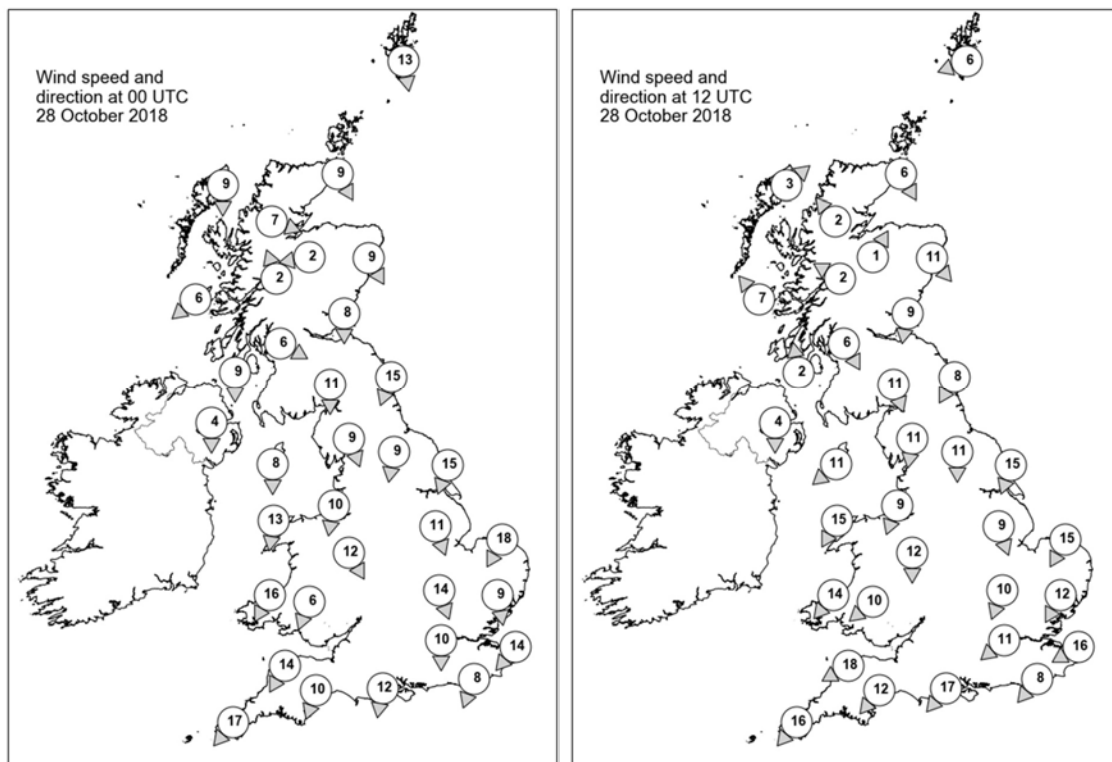
All satellite imagery copyright Met Office and EUMETSAT (European Organisation for the Exploitation of Meteorological Satellites). These show infra-red images from the geostationary MSG satellite. The rainfall rates are derived from both rain-radar and satellite data.

Daily Weather Summary for Sunday 28 October 2018

UK satellite and rain-radar precipitation rates at (L) 0000 and (R) 1200 UTC



UK wind speed and direction at (L) 0000 and (R) 1200 UTC



Daily Weather Summary for Sunday 28 October 2018

Selected UK readings at (L) 0000 and (R) 1200 UTC

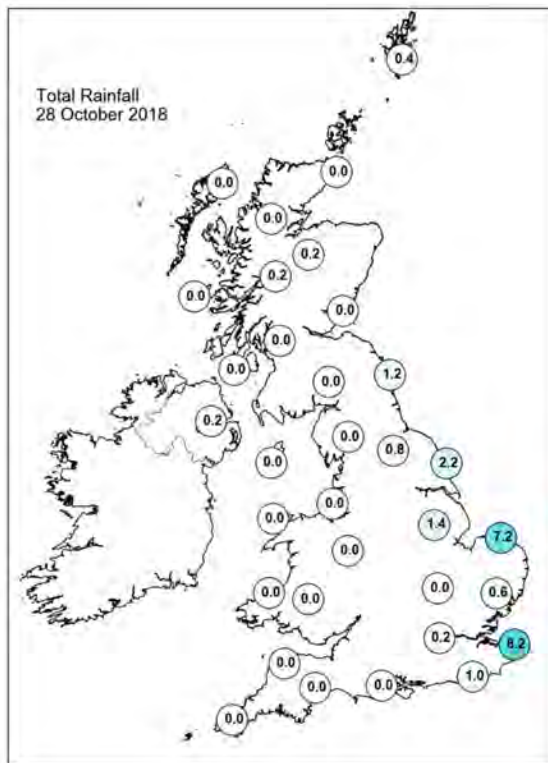
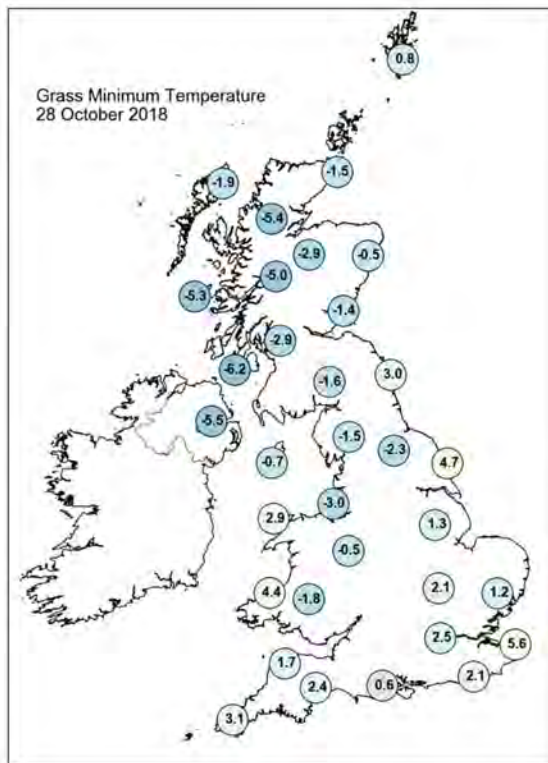
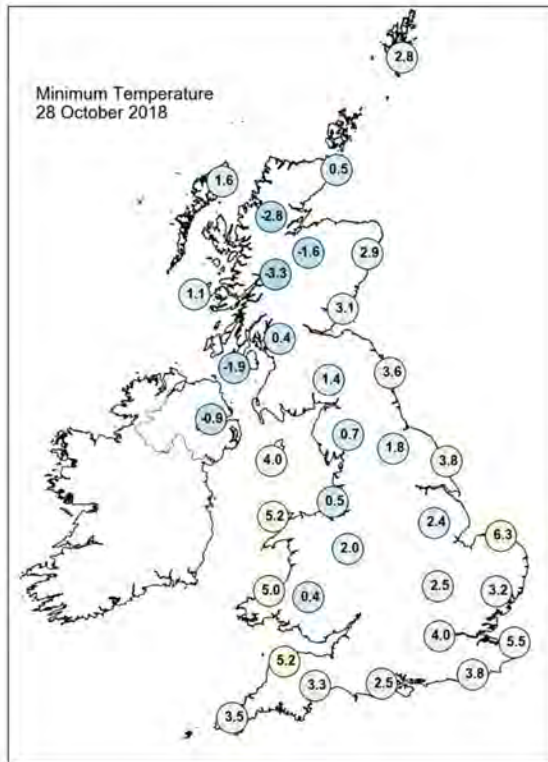
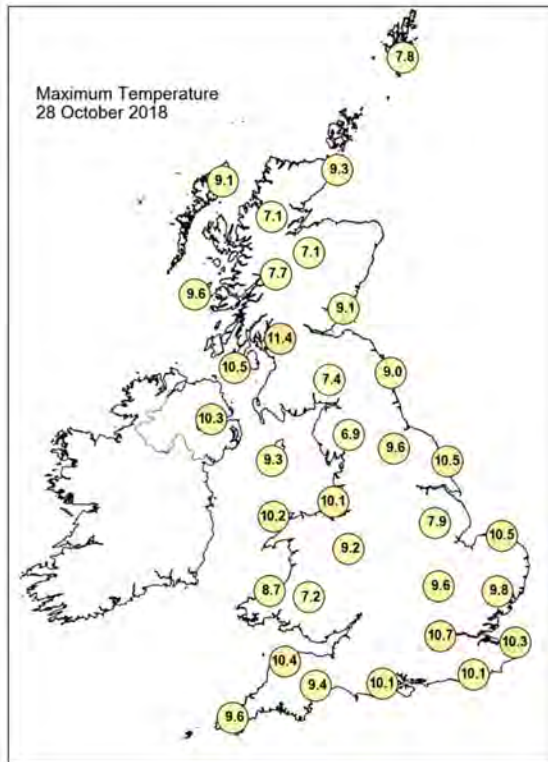
STATIONS		0000 UTC						1200 UTC					
NO	SITE	PRESS	WDIR	WSPD	CLOUD	TEMP	TDEW	PRESS	WDIR	WSPD	CLOUD	TEMP	TDEW
1	Lerwick	1027.3	N	13	3	3.7	0.9	1027.1	ENE	6	2	7.4	-1.6
2	Wick	1028.4	NNW	9	0	2.7	0.5	1026.9	NNW	6	6	7.6	3.3
3	Stomoway	1030.9	N	9	0	5.4	3.1	1027.0	SW	3	1	8.3	4.4
4	Loch Glascarnoch	1030.9	WNW	7	1	0.8	-0.3	1027.4	SE	2	0	6.3	0.3
5	Aviemore	1029.6	E	2	4	1.5	1.1	1027.9	SSW	1	7	3.6	2.6
6	Dyce	1026.9	NNW	9	0	5.1	1.7	1026.8	NW	11	3	5.9	3.1
7	Tulloch Bridge	1031.2	SSE	2	5	-1.3	-1.5	1028.3	ESE	2	1	5.7	0.2
8	Tiree	1029.9	NE	6	0	2.5	-0.4	1027.1	SE	7	0	9.0	1.2
9	Leuchars	1026.9	N	8	0	4.6	0.9	1026.4	N	9	0	8.4	1.6
10	Bishopton	1027.9	WNW	6	0	3.5	-0.2	1026.8	NNW	6	0	8.3	2.1
11	Machrihanish	1028.1	N	9	0	4.2	-0.1	1027.1	S	2	0	9.6	-0.3
12	Boulmer	1024.2	NNE	15	0	7.9	1.6	1025.0	NNE	8	1	8.4	4.1
13	Eskdalemuir	1026.1	N	11	6	3.2	-0.3	1026.1	NNW	11	0	6.5	0.8
14	Aldergrove	1028.0	N	4	0	2.4	0.6	1027.1	N	4	0	8.5	3.6
15	Shap	1024.5	NNW	9	4	2.7	1.4	1025.7	N	11	3	5.3	2.4
16	Leeming	1022.9	N	9	7	3.8	1.7	1024.0	N	11	3	8.6	4.2
17	Ronaldsway	1025.2	N	8	1	5.8	1.5	1026.0	NE	11	1	8.8	2.4
18	Bridlington	1020.3	NNE	15	5	7.5	3.8	1022.5	NNE	15	4	8.9	3.8
19	Crosby	1023.1	N	10	2	4.8	1.4	1024.8	NNE	9	0	8.9	2.9
20	Valley	1023.9	N	13	4	7.2	2.8	1025.0	NNE	15	5	9.7	3.1
21	Waddington	1019.4	NNW	11	3	3.2	2.0	1022.2	NNW	9	4	6.2	4.1
22	Shawbury	1021.6	NNW	12	0	2.7	-0.1	1023.7	N	12	0	7.7	2.9
23	Weybourne	1016.9	NNE	18	6	8.5	4.4	1020.4	NNE	15	1	9.7	4.2
24	Bedford	1017.8	NNW	14	0	3.4	1.9	1020.5	NNE	10	1	9.1	2.9
25	Aberporth	1022.2	NNE	16	0	6.0	0.8	1023.8	NE	14	6	8.3	3.5
26	Sennybridge	1022.0	NNE	6	3	1.4	-1.8	1023.1	NE	10	1	6.2	1.0
27	Wattisham	1015.9	N	9	0	4.0	3.1	1019.3	NNE	12	3	8.3	5.2
28	Filton	-	-	-	-	-	-	-	-	-	-	-	-
29	Heathrow	1016.5	N	10	3	4.9	2.6	1019.4	NE	11	7	9.3	4.2
30	Manston	1013.9	NE	14	8	6.6	4.9	1017.9	ENE	16	7	9.5	2.5
31	Chivenor	1020.2	NNE	14	4	6.1	0.0	1021.3	ENE	18	0	9.7	1.5
32	Exeter	1018.7	NNE	10	8	5.0	0.3	1019.9	NE	12	6	8.1	2.8
33	Herstmonceux	1014.5	NNE	8	7	5.1	2.9	1017.6	NE	8	7	7.6	4.5
34	Hurn	1016.9	N	12	2	4.2	1.4	1018.7	NE	17	6	8.9	3.7
35	Camborne	1020.0	NE	17	7	6.9	0.8	1020.1	NE	16	4	8.6	1.1

Daily Weather Summary for Sunday 28 October 2018

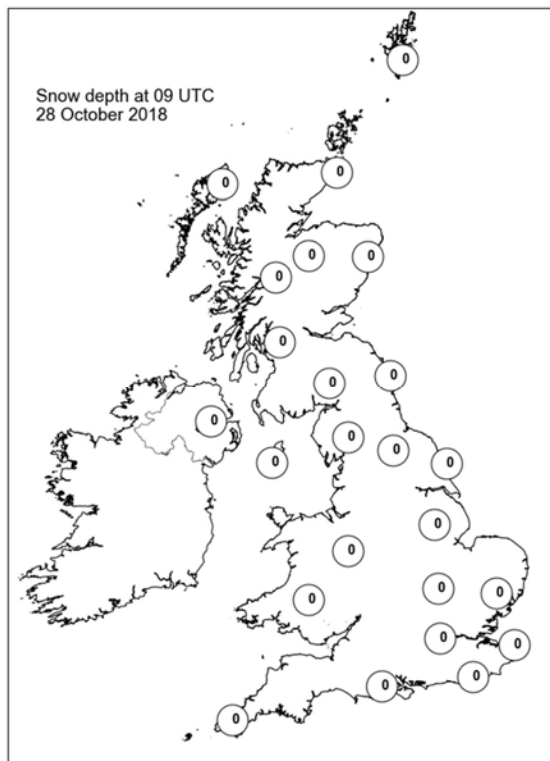
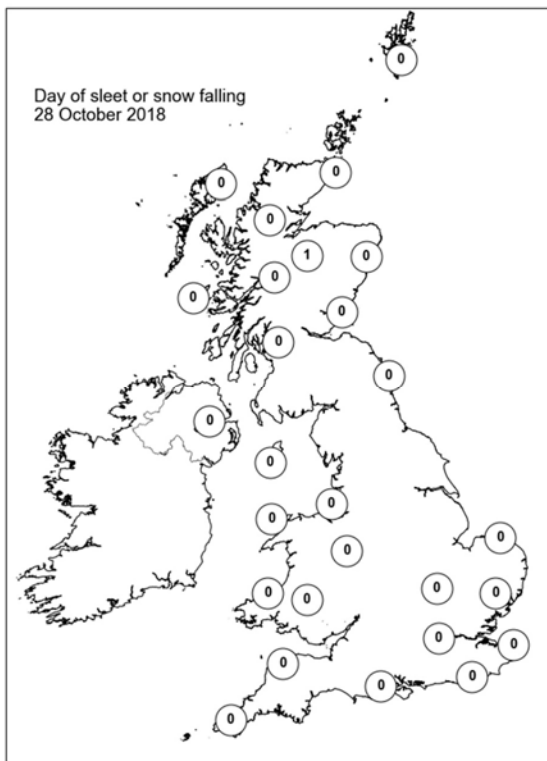
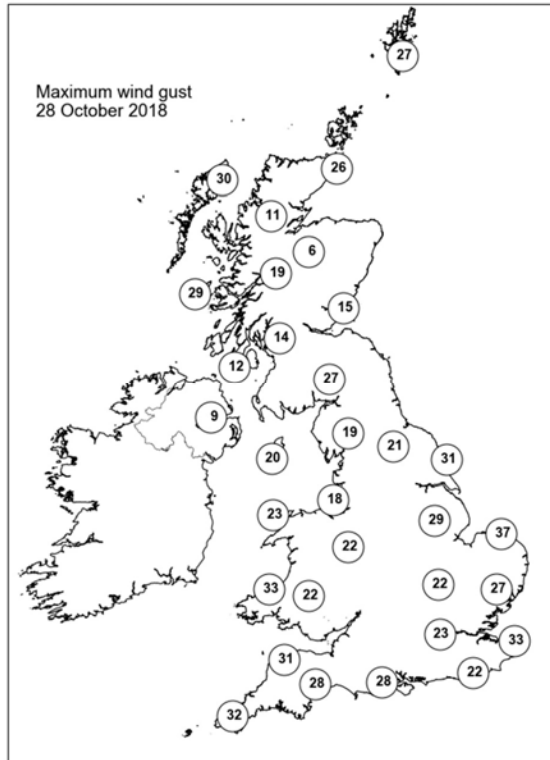
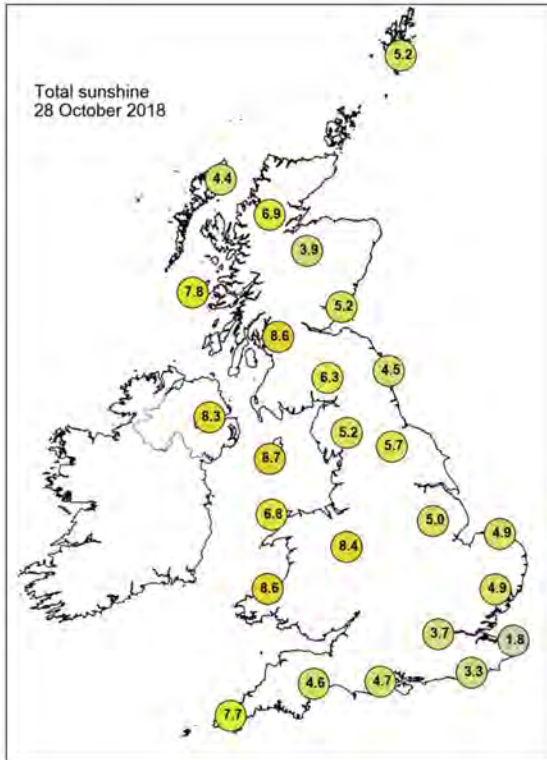
Selected European readings at (L) 0000 and (R) 1200 UTC

STATIONS		0000 UTC						1200 UTC					
NO	SITE	PRESS	WDIR	WSPD	CLOUD	TEMP	TDEW	PRESS	WDIR	WSPD	CLOUD	TEMP	TDEW
1	Murmansk	1015.3	NW	12	7	-1.9	-4.7	1020.7	W	8	5	-2.3	-4.2
2	Helsinki	1009.7	N	17	4	0.2	-4.8	-	-	-	1	-	-
3	Stockholm	1015.3	N	10	-	1.9	-1.5	1025.8	N	6	-	3.2	-2.1
4	Oslo	1022.9	NNE	6	-	-0.8	-6.4	1029.2	NE	8	1	3.0	-8.3
5	Reykjavik	-	-	-	8	-	-	1000.6	S	7	8	6.4	4.8
6	Moscow	1003.2	SSW	2	8	5.0	4.4	1011.0	NW	2	5	6.5	2.8
7	Kiev	1011.3	WNW	2	7	11.4	7.3	1015.4	SSE	4	4	15.6	9.4
8	Warsaw	1011.5	SW	2	7	6.0	2.8	1015.8	E	4	8	6.6	4.9
9	Berlin	1013.6	N	6	-	4.4	1.1	1015.1	NE	14	-	8.3	1.5
10	De Bilt	1015.2	ENE	8	5	5.5	1.7	1017.4	NE	12	8	7.1	-1.5
11	Dublin	1026.3	NNW	10	6	0.9	-1.3	1026.4	NE	10	4	9.2	2.8
12	Cork	1027.2	N	12	0	1.5	-2.1	1026.4	N	14	1	7.4	1.4
13	Sofia	1018.6	-	0	0	9.4	3.1	1017.5	-	0	6	19.4	7.9
14	Belgrade	1011.1	SSE	8	0	19.0	11.2	1010.9	SSE	12	8	21.0	10.9
15	Budapest	1008.3	NNE	4	6	10.5	9.6	1007.6	S	10	7	22.7	7.7
16	Prague	1011.5	N	4	-	6.2	1.5	1009.6	N	4	8	3.5	2.8
17	Munich	1007.5	NE	10	7	4.0	3.2	1004.2	NE	6	7	3.5	2.9
18	Strasbourg	1007.8	NNE	9	8	6.4	4.4	1007.6	NNE	18	8	4.7	3.0
19	Paris	1010.6	NE	8	7	6.0	3.8	1009.4	NNE	19	7	7.7	1.5
20	Jersey	1014.1	NNE	14	7	7.5	3.9	1014.1	NE	16	6	9.7	4.9
21	Milan	997.0	E	9	7	15.1	14.3	997.4	E	7	8	16.6	15.8
22	Marseille	997.1	NW	8	7	9.5	6.8	997.0	NNW	2	6	13.3	9.4
23	Bordeaux	1006.6	NNE	9	8	6.5	2.0	1004.2	N	12	8	6.9	3.0
24	Rome	1005.4	S	19	4	22.0	17.0	1002.8	S	22	7	22.6	20.1
25	Ajaccio	999.0	SE	7	8	19.8	13.5	999.8	SSE	7	7	21.9	15.5
26	Barcelona	998.9	N	9	7	10.5	8.9	1000.1	N	7	8	10.3	8.5
27	Majorca	996.9	N	10	7	12.1	9.7	998.5	NNW	4	7	16.6	9.6
28	Madrid	1003.5	NNW	5	7	4.9	0.1	1002.0	N	16	3	10.6	-2.7
29	Lisbon	1010.3	-	-	-	10.6	6.7	1008.9	-	-	-	14.1	3.6
30	Athens	1020.6	N	2	-	19.7	17.6	1022.0	N	5	-	24.4	16.7
31	Malta	1012.0	S	12	3	22.6	18.1	1011.8	SSW	13	7	24.0	21.1
32	Gibraltar	1005.3	W	18	6	15.4	5.6	1003.4	W	16	3	14.0	3.3

Daily Weather Summary for Sunday 28 October 2018



Daily Weather Summary for Sunday 28 October 2018



Daily Weather Summary for Monday 29 October 2018

This day's summary created 05/11/2018 02:00

Summary of the UK Weather for Monday 29 October 2018

Scattered showers affected North Sea coastal areas during the early hours of Monday morning, with more isolated showers across the Irish Sea. Elsewhere it was dry and clear, allowing temperatures to fall sharply. A frost developed widely in western and northern areas, with some mist and freezing fog patches forming towards dawn.

Through the morning, frost and patches of freezing fog cleared away allowing many places to become fine and sunny. Some fair weather cloud bubbled up from time to time, otherwise there were long spells of sunshine with fairly light winds. Across eastern counties of England and Scotland there was a mixture of sunshine and showers, these locally heavy, especially across eastern Scotland and northeast England. A few showers also affected eastern parts of Northern Ireland, the Channel Islands and the Outer Hebrides, but these were well scattered with many remaining dry. It was a cold day with a frost forming in the evening.

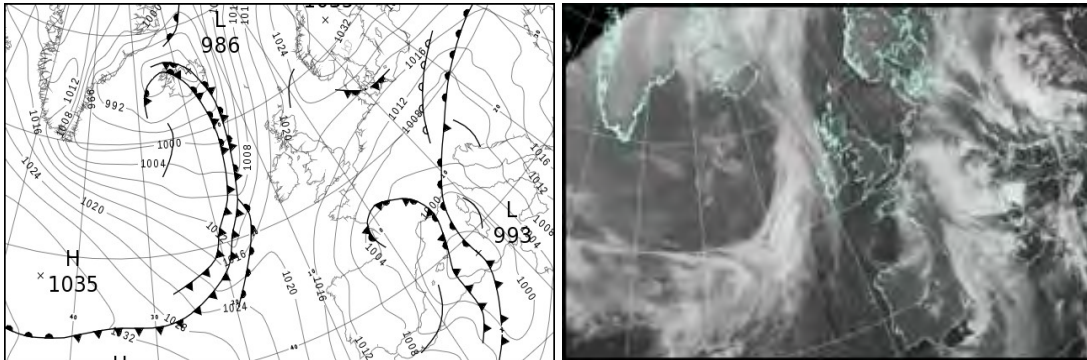
Daily Extremes

<i>Highest Maximum</i>	10.8°C Ringmer, Bishops Lane (East Sussex, 23mAMSL)
<i>Lowest Maximum</i>	3.3°C Balmoral (Aberdeenshire, 283mAMSL)
<i>Highest Minimum</i>	6.5°C Scilly: St Marys Airport (Isles Of Scilly, 31mAMSL)
<i>Lowest Minimum</i>	-5.9°C Katesbridge (Down, 91mAMSL)
<i>Lowest Grass Minimum</i>	-10.2°C Whitechurch (Dyfed, 129mAMSL)
<i>Most Rainfall</i>	13.4mm Waterside, Glen Esk (Angus, 185mAMSL)
<i>Most Sunshine</i>	9.1hr Exeter Airport No 2 (Devon, 27mAMSL)
<i>Highest Gust</i>	40Kt 46mph Fair Isle (Shetland, 57mAMSL)
<i>Highest Gust (mountain)</i>	54Kt 62mph Cairngorm Summit (Inverness-shire, 1237mAMSL)
<i>Greatest Snow Depth at 0900 UTC</i>	2cm Tomnavoulin (Moray (in Highland Region), 264mAMSL)

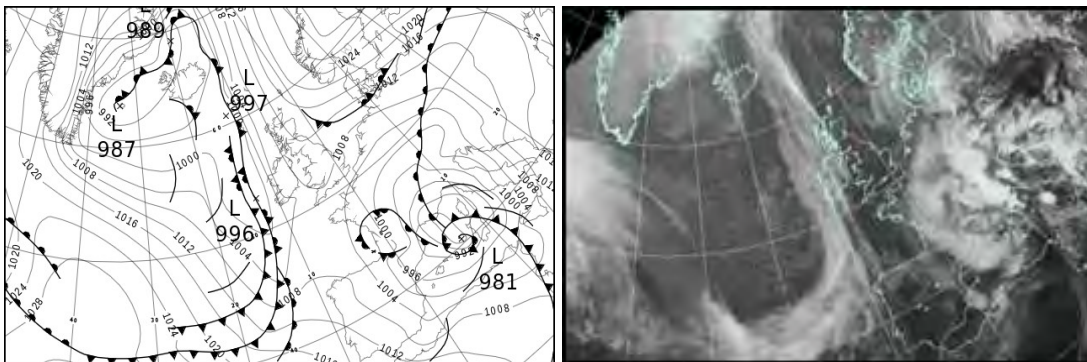
mAMSL refers to station elevation in metres above mean sea level

Daily Weather Summary for Monday 29 October 2018

North Atlantic and Europe analysis charts and satellite images at 0000 UTC




North Atlantic and Europe analysis charts and satellite images at 1200 UTC



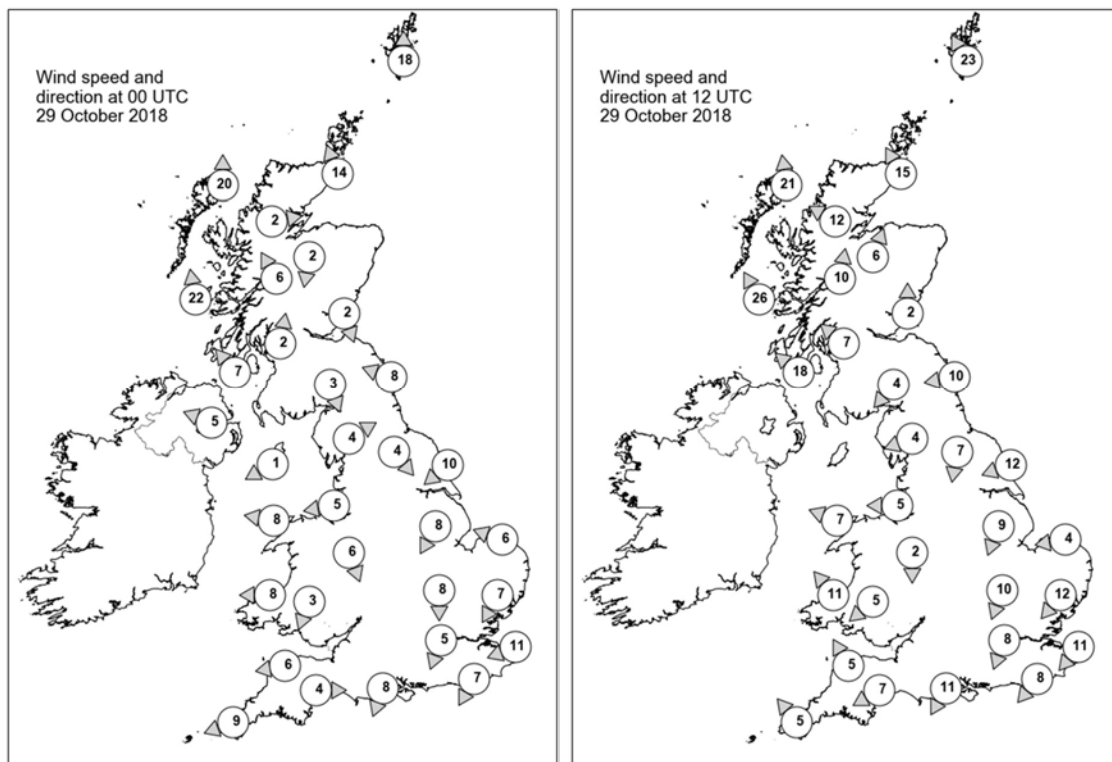
All satellite imagery copyright Met Office and EUMETSAT (European Organisation for the Exploitation of Meteorological Satellites). These show infra-red images from the geostationary MSG satellite. The rainfall rates are derived from both rain-radar and satellite data.

Daily Weather Summary for Monday 29 October 2018

UK satellite and rain-radar precipitation rates at (L) 0000 and (R) 1200 UTC



UK wind speed and direction at (L) 0000 and (R) 1200 UTC



Daily Weather Summary for Monday 29 October 2018

Selected UK readings at (L) 0000 and (R) 1200 UTC

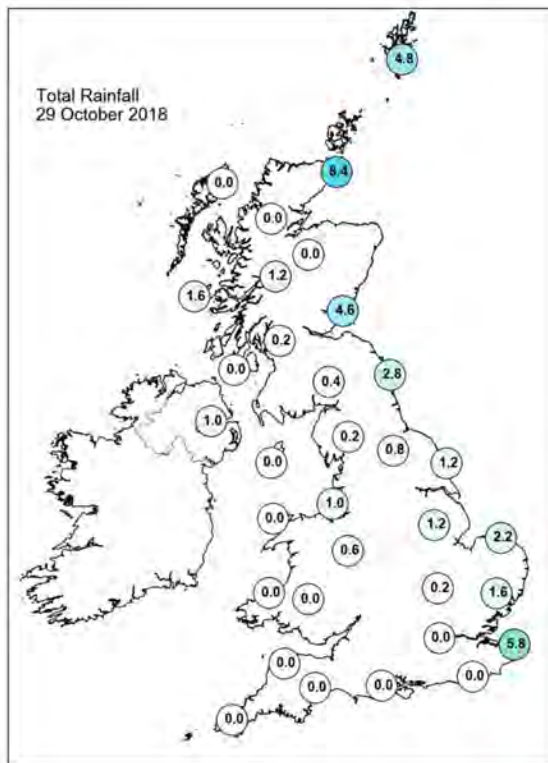
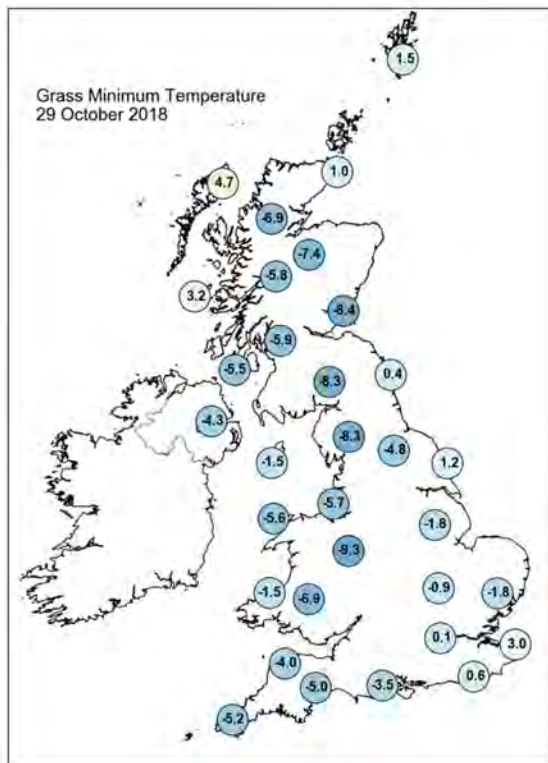
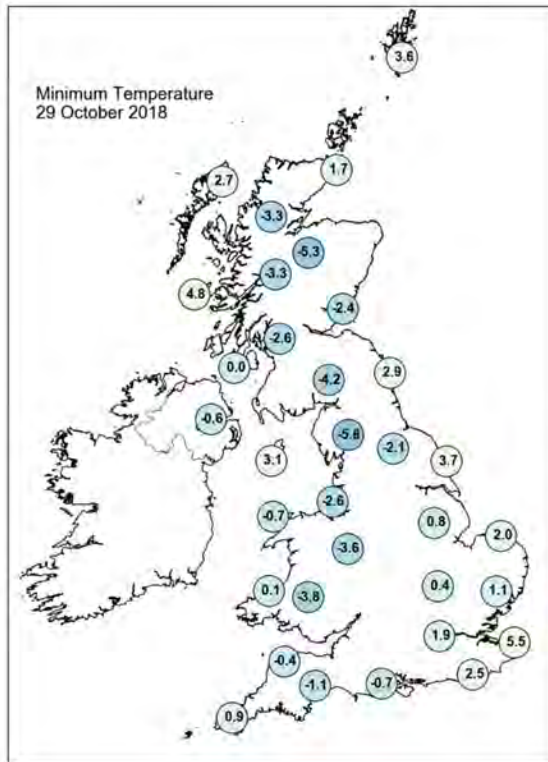
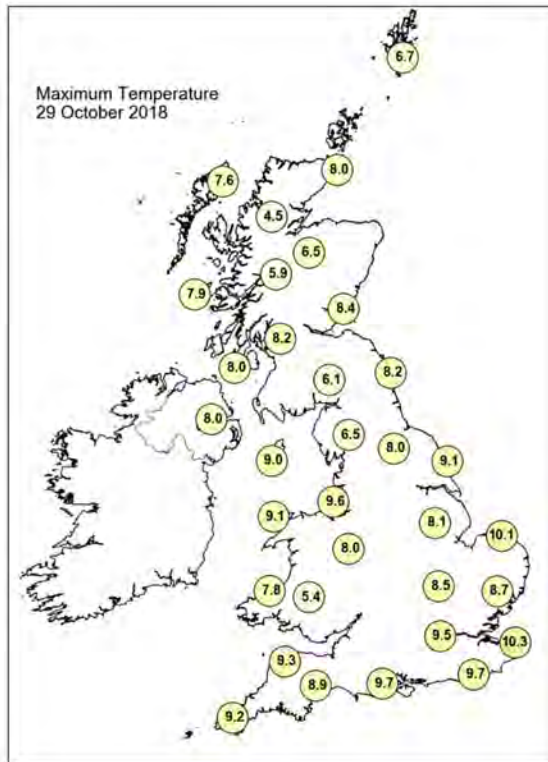
STATIONS		0000 UTC						1200 UTC					
NO	SITE	PRESS	WDIR	WSPD	CLOUD	TEMP	TDEW	PRESS	WDIR	WSPD	CLOUD	TEMP	TDEW
1	Lerwick	1020.6	S	18	1	5.6	0.6	1016.7	SSE	23	7	4.9	1.1
2	Wick	1019.6	SSE	14	5	6.5	1.7	1013.4	SSE	15	3	6.8	1.2
3	Stornoway	1015.7	S	20	8	7.5	3.2	1008.8	S	21	8	7.1	-0.4
4	Loch Glascarnoch	1020.0	W	2	0	-1.8	-3.1	1011.8	ESE	12	0	3.3	-1.5
5	Aviemore	1021.1	N	2	0	-4.7	-5.5	1012.3	SSW	6	2	5.9	-0.8
6	Dyce	-	-	-	-	-	0.0	-	-	-	-	7.0	-1.0
7	Tulloch Bridge	1021.0	SSE	6	0	1.8	-0.7	1012.1	S	10	8	5.2	-1.1
8	Tiree	1016.6	S	22	8	7.9	1.0	1007.7	SSE	26	7	7.3	3.5
9	Leuchars	1021.0	NNW	2	4	-1.1	-1.5	1012.8	S	2	1	6.6	1.7
10	Bishopton	1020.5	S	2	0	-0.2	-1.2	1011.7	SE	7	0	6.3	1.4
11	Machrihanish	1019.0	SE	7	0	1.1	-0.2	1009.4	SE	18	8	7.2	2.9
12	Boulmer	1021.0	ESE	8	5	6.0	1.7	1012.1	E	10	1	7.4	0.5
13	Eskdalemuir	1021.7	NNW	3	0	-1.6	-1.8	1012.2	NE	4	2	4.6	1.8
14	Aldergrove	1019.2	ESE	5	0	0.0	-1.2	-	-	-	-	-	2.0
15	Shap	1021.3	WSW	4	0	-1.5	-2.2	1011.5	ENE	4	0	4.3	0.7
16	Leeming	1020.6	NW	4	3	0.4	-0.2	1011.2	N	7	1	6.9	2.8
17	Ronaldsway	1019.5	ENE	1	3	5.8	1.4	1009.8	-	-	5	8.2	2.4
18	Bridlington	1018.7	NE	10	4	6.3	3.0	1010.0	ENE	12	5	7.9	0.3
19	Crosby	1019.5	E	5	0	-0.4	-1.7	1010.2	E	5	0	8.8	0.5
20	Valley	1019.2	E	8	1	3.1	0.1	1009.3	ESE	7	1	7.8	0.2
21	Waddington	1018.2	NNE	8	1	2.5	1.1	1009.3	NNE	9	4	7.0	3.2
22	Shawbury	1019.1	NNW	6	0	0.8	-0.5	1009.9	N	2	1	5.3	1.9
23	Weybourne	1016.5	ESE	6	6	5.1	2.8	1008.5	E	4	4	6.8	3.4
24	Bedford	1017.3	N	8	1	2.1	1.0	1008.4	NNE	10	3	6.7	2.5
25	Aberporth	1018.9	E	8	0	4.0	0.8	1008.7	SE	11	0	5.7	1.2
26	Sennybridge	1019.5	NNE	3	0	-1.5	-2.6	1009.7	NE	5	7	2.7	0.6
27	Wattisham	1016.2	NNE	7	3	2.3	1.7	1007.2	NE	12	1	7.9	2.5
28	Filton	-	-	-	-	-	-	-	-	-	-	-	-
29	Heathrow	1016.1	NNE	5	0	3.0	1.4	1007.1	NNE	8	0	8.6	1.7
30	Manston	1014.5	ENE	11	4	6.6	2.0	1005.4	NE	11	6	9.4	3.2
31	Chivenor	1017.5	E	6	0	5.0	1.2	1007.9	SSE	5	1	9.1	2.4
32	Exeter	1017.0	W	4	0	4.0	1.4	1007.7	ENE	7	0	7.6	2.4
33	Herstmonceux	1014.4	NNE	7	0	3.6	2.6	1005.3	NE	8	1	8.4	2.6
34	Hurn	1015.9	NNE	8	0	2.7	0.8	1006.8	NNE	11	0	8.6	1.8
35	Camborne	1017.1	ENE	9	1	4.7	0.0	1007.5	SE	5	3	7.5	1.5

Daily Weather Summary for Monday 29 October 2018

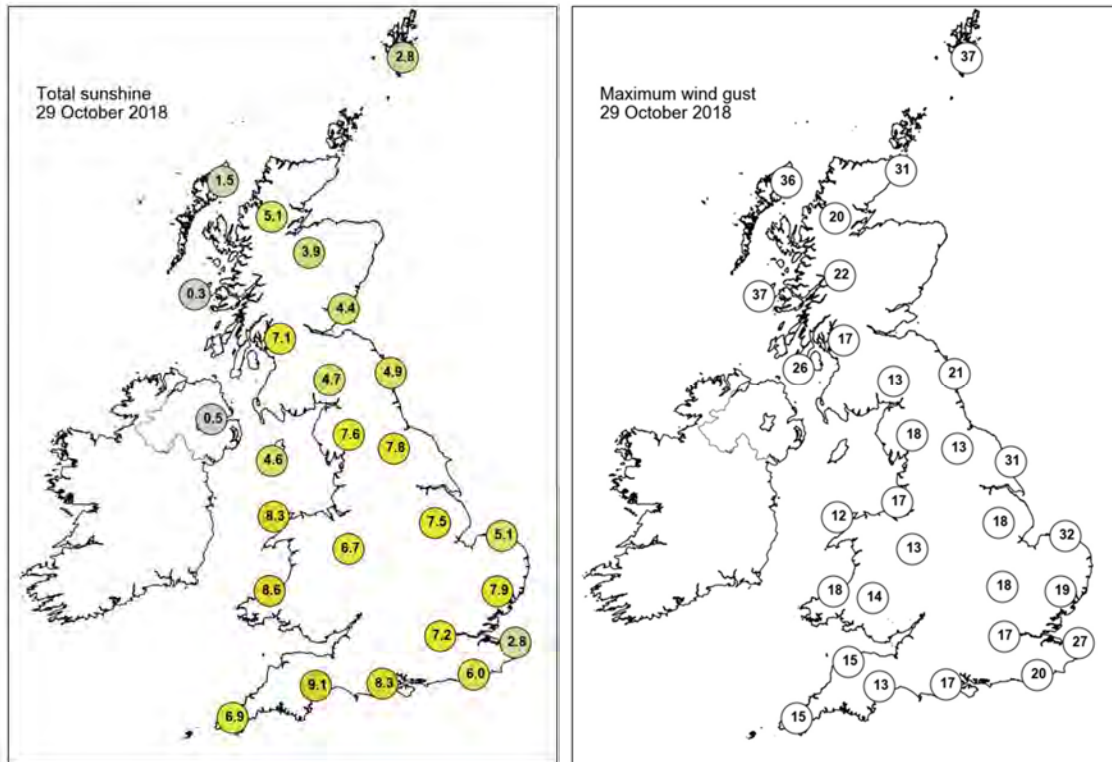
Selected European readings at (L) 0000 and (R) 1200 UTC

STATIONS		0000 UTC						1200 UTC					
NO	SITE	PRESS	WDIR	WSPD	CLOUD	TEMP	TDEW	PRESS	WDIR	WSPD	CLOUD	TEMP	TDEW
1	Murmansk	1026.9	S	8	3	-4.7	-7.1	1029.9	SSE	10	7	-4.0	-7.0
2	Helsinki	1032.7	NE	6	0	-4.5	-5.4	1035.9	ENE	14	7	-0.2	-1.4
3	Stockholm	1030.4	N	2	-	-1.7	-3.9	1029.4	E	14	-	3.8	-2.9
4	Oslo	1031.6	NNE	6	-	-0.2	-5.7	1028.5	NNE	14	8	-0.1	-5.0
5	Reykjavik	-	-	-	7	-	-	992.7	ESE	2	6	3.2	0.7
6	Moscow	1024.8	NNE	4	8	2.3	-0.1	1035.5	ENE	4	8	-0.3	-5.0
7	Kiev	1017.1	ESE	2	3	8.7	8.1	1016.3	S	4	8	14.0	11.8
8	Warsaw	1013.3	ENE	12	8	3.9	3.2	1011.3	ENE	8	8	7.0	6.9
9	Berlin	1013.1	E	16	-	5.2	1.4	1008.9	E	12	-	4.6	1.9
10	De Bilt	1014.7	NNE	8	7	2.3	-0.6	1005.8	ENE	8	8	5.5	2.3
11	Dublin	1019.4	W	6	1	-2.8	-3.6	1008.0	SSE	12	6	7.9	0.4
12	Cork	1018.9	ENE	6	1	3.8	0.1	1005.0	SSE	14	7	8.3	2.3
13	Sofia	1018.8	-	0	5	11.8	8.2	1017.1	-	0	7	18.6	9.4
14	Belgrade	1009.6	SSE	10	6	21.3	11.7	1011.5	S	10	7	24.1	11.2
15	Budapest	1008.7	SSE	4	8	15.4	14.1	1008.9	SSE	8	5	23.6	13.8
16	Prague	1008.0	N	2	-	3.2	2.9	1004.6	NE	2	8	5.8	5.6
17	Munich	1006.0	ENE	4	8	3.5	3.2	997.6	E	6	8	6.6	5.6
18	Strasbourg	1006.8	NNE	8	8	5.0	3.2	997.3	NNE	14	8	6.3	3.3
19	Paris	1007.6	NNE	15	8	4.6	0.2	1001.1	NNE	14	8	5.5	1.6
20	Jersey	1011.9	NNE	17	6	8.7	3.3	1004.7	NE	11	6	8.2	4.7
21	Milan	1002.4	ESE	8	4	15.1	14.2	991.8	E	15	8	15.8	14.7
22	Marseille	999.4	N	6	8	8.5	7.4	984.8	NW	13	8	10.3	8.4
23	Bordeaux	1001.7	N	4	8	5.1	4.8	1001.1	NNW	7	8	5.3	4.3
24	Rome	1004.6	SE	14	4	20.7	18.6	995.4	SE	32	8	22.1	17.9
25	Ajaccio	998.0	N	3	8	15.5	13.7	987.0	SE	9	-	18.3	13.2
26	Barcelona	999.3	N	9	5	9.1	5.8	992.8	NNW	5	7	11.6	3.4
27	Majorca	997.1	NNW	5	8	10.4	7.8	995.3	NW	11	8	11.1	6.1
28	Madrid	1007.2	SSW	2	5	2.5	-0.7	1004.8	W	12	3	10.4	-3.1
29	Lisbon	1012.7	-	-	-	11.4	4.5	1012.9	N	8	6	17.3	5.1
30	Athens	1021.8	N	2	-	18.3	14.9	1021.2	SSE	4	6	23.6	17.2
31	Malta	1009.5	SSE	13	8	23.2	20.6	1006.2	S	22	5	25.4	20.5
32	Gibraltar	1009.3	W	11	0	12.7	3.8	1012.0	W	18	1	15.2	4.0

Daily Weather Summary for Monday 29 October 2018



Daily Weather Summary for Monday 29 October 2018



None of the selected stations observed a day of sleet or snow falling or non-zero snow depth at 0900 UTC.

Daily Weather Summary for Tuesday 30 October 2018

This day's summary created 06/11/2018 02:00

Summary of the UK Weather for Tuesday 30 October 2018

Scattered showers arrived in eastern counties overnight and moved across northern England and Scotland. Some persistent rain also moved into Kent and eastern parts of East Anglia, also bringing strengthening winds here. Elsewhere, winds were fairly light, and under clear spells in the west it turned very cold with a widespread frost.

Cloud and rain persisted across East Anglia and Kent during the day, where it and it stayed cold and windy. Elsewhere, there was a mixture of sunny spells and some showers, mainly in the northeast and some western parts. The best of the sunshine was across south Wales and southwest England throughout the day. Despite the sunshine it felt rather cold.

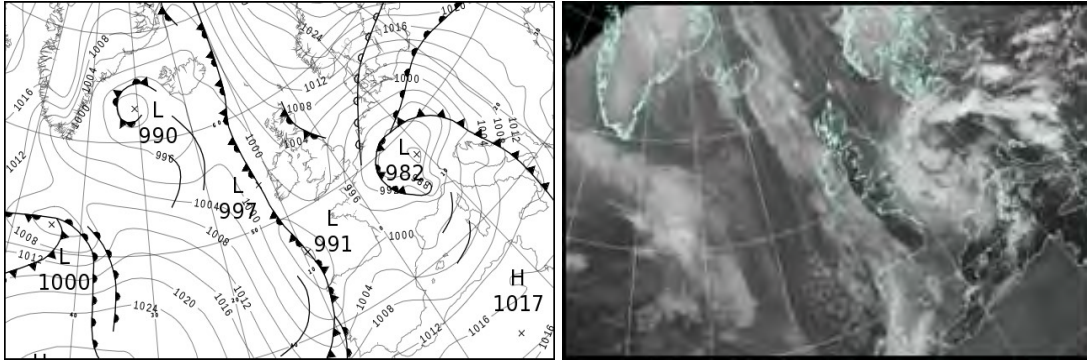
Daily Extremes

<i>Highest Maximum</i>	12.8°C Swanage (Dorset, 10mAMSL)
<i>Lowest Maximum</i>	4.2°C Balmoral (Aberdeenshire, 283mAMSL)
<i>Highest Minimum</i>	7.3°C Scilly: St Marys Airport (Isles Of Scilly, 31mAMSL)
<i>Lowest Minimum</i>	-8.6°C St Harmon No 2 (Powys, 291mAMSL)
<i>Lowest Grass Minimum</i>	-12.1°C Whitechurch (Dyfed, 129mAMSL)
<i>Most Rainfall</i>	11.2mm Dundrennan (Kirkcudbrightshire, 113mAMSL)
<i>Most Sunshine</i>	8.8hr St Athan (South Glamorgan, 49mAMSL)
<i>Highest Gust</i>	37Kt 43mph Donna Nook No 2 (Lincolnshire, 8mAMSL)
<i>Highest Gust (mountain)</i>	57Kt 66mph Cairngorm Summit (Inverness-shire, 1237mAMSL)
<i>Greatest Snow Depth at 0900 UTC</i>	1cm Tomnavoulin (Moray (in Highland Region), 264mAMSL)

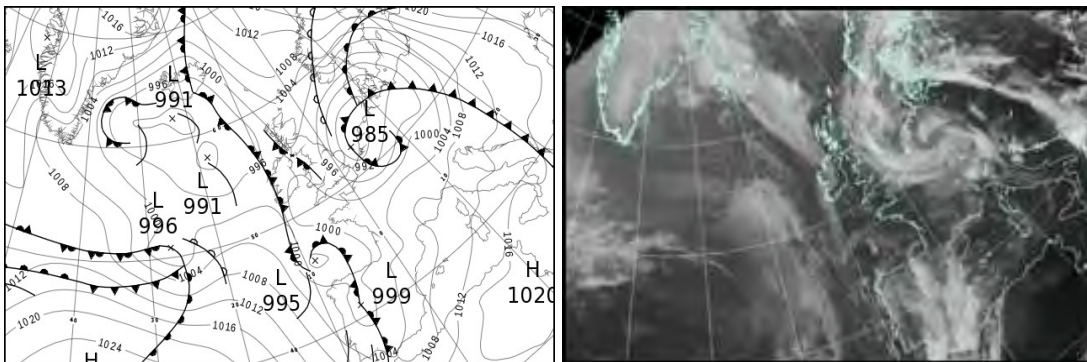
mAMSL refers to station elevation in metres above mean sea level

Daily Weather Summary for Tuesday 30 October 2018

North Atlantic and Europe analysis charts and satellite images at 0000 UTC




North Atlantic and Europe analysis charts and satellite images at 1200 UTC



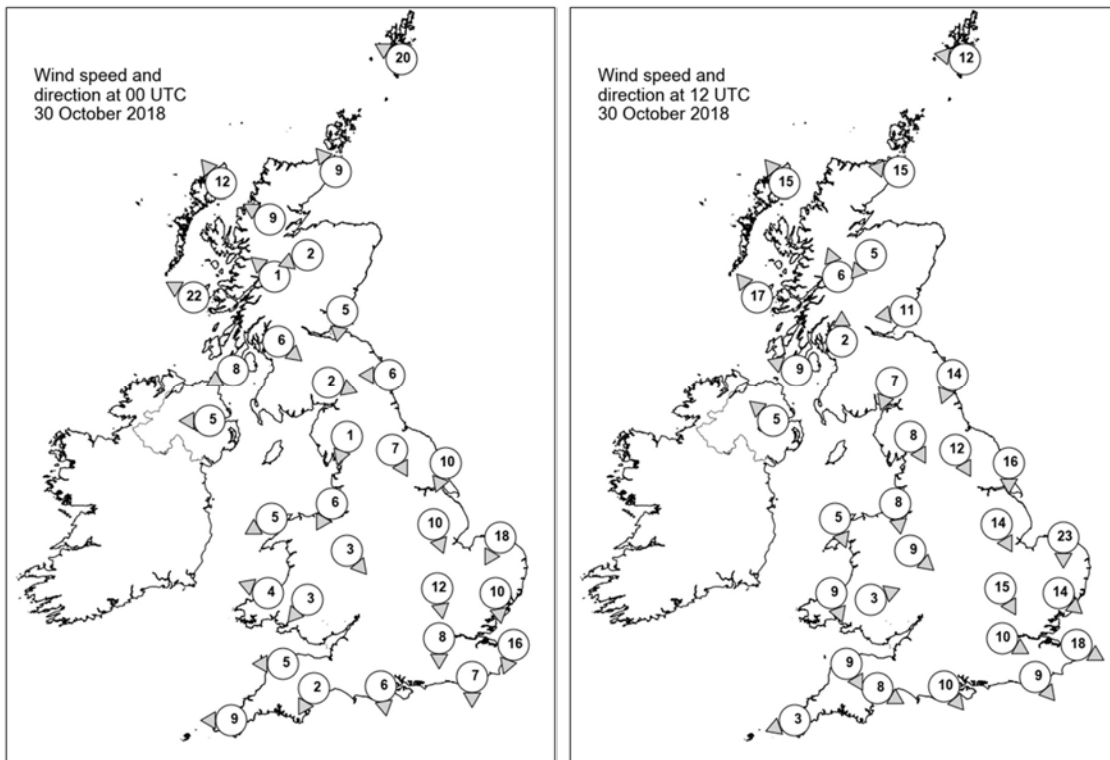
All satellite imagery copyright Met Office and EUMETSAT (European Organisation for the Exploitation of Meteorological Satellites). These show infra-red images from the geostationary MSG satellite. The rainfall rates are derived from both rain-radar and satellite data.

Daily Weather Summary for Tuesday 30 October 2018

UK satellite and rain-radar precipitation rates at (L) 0000 and (R) 1200 UTC



UK wind speed and direction at (L) 0000 and (R) 1200 UTC



Daily Weather Summary for Tuesday 30 October 2018

Selected UK readings at (L) 0000 and (R) 1200 UTC

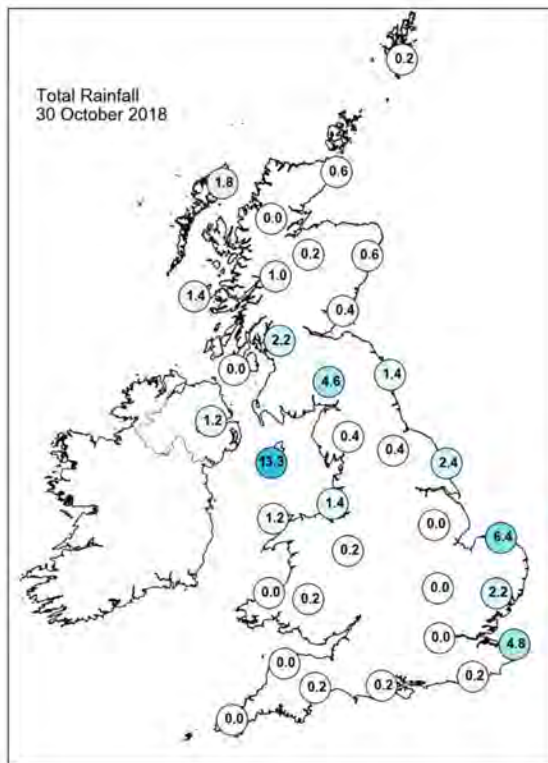
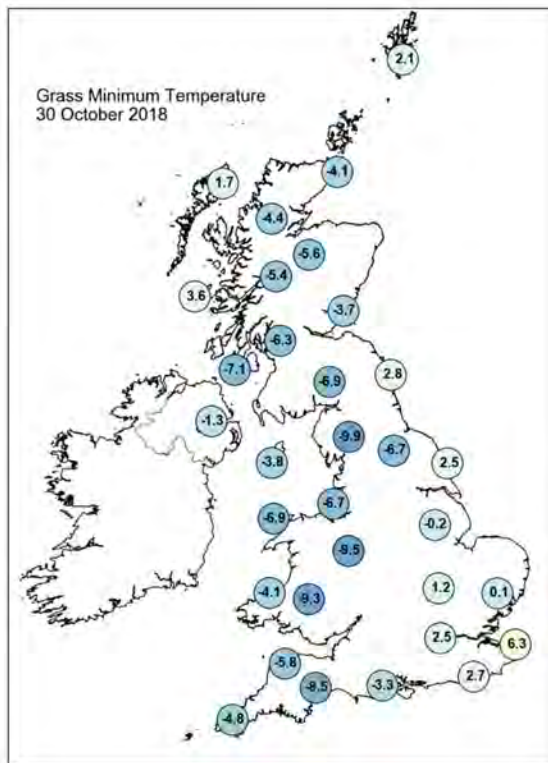
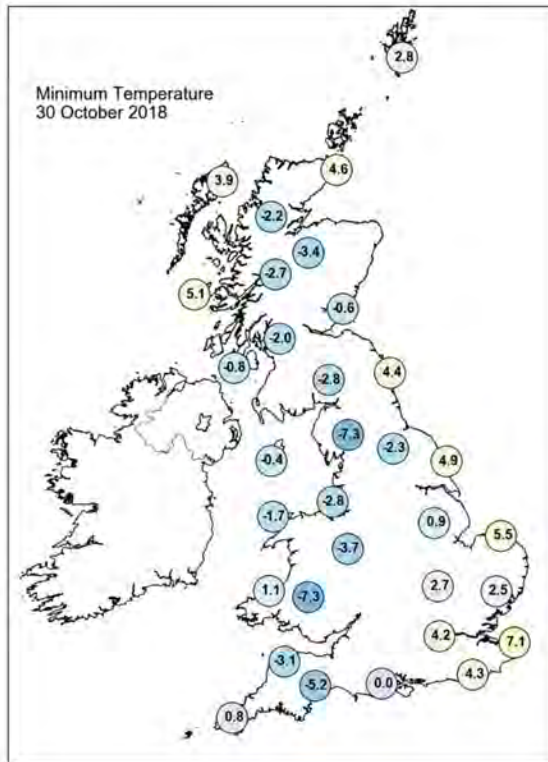
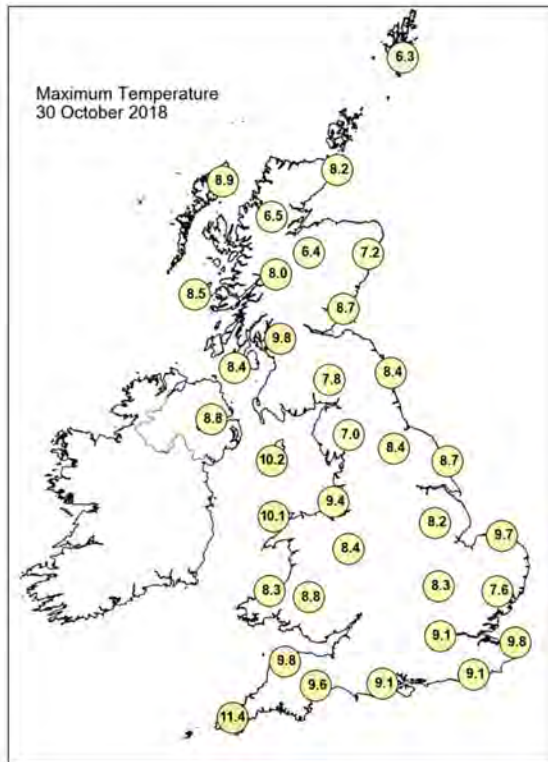
STATIONS		0000 UTC						1200 UTC					
NO	SITE	PRESS	WDIR	WSPD	CLOUD	TEMP	TDEW	PRESS	WDIR	WSPD	CLOUD	TEMP	TDEW
1	Lerwick	1012.0	ESE	20	7	4.4	2.6	1005.6	E	12	3	5.6	-1.3
2	Wick	1008.1	SE	9	8	6.6	3.6	1002.6	E	15	3	7.6	1.5
3	Stornoway	1006.1	SE	12	0	5.7	-1.3	1000.2	SE	15	5	8.4	2.0
4	Loch Glascarnoch	1008.0	ESE	9	6	0.9	-0.8	-	-	-	0	-	-
5	Aviemore	1007.5	ENE	2	8	-1.6	-1.8	1001.3	NE	5	7	5.6	2.0
6	Dyce	-	-	-	-	7.0	4.0	1001.6	-	-	7	6.5	3.3
7	Tulloch Bridge	1007.3	SE	1	7	0.7	-0.9	1001.5	SSE	6	3	6.8	0.9
8	Tiree	1004.2	ESE	22	7	5.7	0.7	998.9	SE	17	4	7.5	2.6
9	Leuchars	1005.1	N	5	8	6.5	4.9	1000.3	E	11	1	8.2	3.2
10	Bishopton	1005.1	NW	6	0	-0.3	-1.0	1000.5	S	2	8	6.6	4.5
11	Machrihanish	1004.2	ENE	8	0	1.8	-0.3	999.6	ESE	9	3	6.9	3.7
12	Boulmer	1004.1	E	6	5	6.1	3.9	998.4	NNE	14	8	7.5	4.4
13	Eskdalemuir	1005.5	WNW	2	8	-0.4	-1.1	999.4	NNE	7	7	7.4	3.5
14	Aldergrove	1003.5	E	5	3	2.9	0.3	999.6	SE	5	1	8.1	0.2
15	Shap	1005.2	NNE	1	7	-5.2	-5.9	998.6	NNW	8	7	5.3	3.6
16	Leeming	1003.4	NNW	7	0	0.4	-1.1	997.0	NNW	12	7	7.6	5.5
17	Ronaldsway	1003.5	-	-	5	6.3	0.4	999.4	-	-	6	8.0	2.5
18	Bridlington	1000.8	NNE	10	6	7.3	4.8	993.9	N	16	8	8.1	6.1
19	Crosby	1003.2	NNE	6	0	-2.1	-2.9	998.6	N	8	7	7.9	5.2
20	Valley	1002.7	ENE	5	0	1.4	-0.7	999.7	NNW	5	2	8.5	0.7
21	Waddington	1000.2	NNW	10	3	1.1	-0.6	994.5	NNW	14	7	7.4	5.7
22	Shawbury	1002.9	NW	3	0	-2.2	-2.7	998.3	NW	9	7	6.5	5.1
23	Weybourne	997.5	NNE	18	4	9.0	6.1	990.2	N	23	7	9.1	7.9
24	Bedford	999.0	N	12	7	3.4	0.6	994.5	NNW	15	8	7.8	5.4
25	Aberporth	1002.5	ESE	4	0	2.1	-0.5	1000.0	NNW	9	1	7.5	1.4
26	Sennybridge	1003.2	NE	3	0	-1.1	-1.9	999.8	WSW	3	8	4.3	0.2
27	Wattisham	996.8	N	10	7	4.9	4.0	990.9	NW	14	8	7.0	6.7
28	Filton	-	-	-	-	-	-	-	-	-	-	-	-
29	Heathrow	998.1	N	8	5	4.7	1.0	995.3	WNW	10	8	7.3	4.2
30	Manston	994.7	NNE	16	7	9.0	4.7	991.4	WNW	18	8	7.4	6.8
31	Chivenor	1001.7	E	5	0	-0.4	-1.1	1000.3	NNW	9	1	8.8	0.7
32	Exeter	1001.1	NNE	2	0	-3.6	-4.0	999.5	WNW	8	0	8.0	1.3
33	Herstmonceux	996.0	N	7	7	4.7	2.5	994.4	NW	9	7	7.8	4.9
34	Hurn	999.2	N	6	0	1.0	-0.1	998.2	NW	10	7	6.9	2.7
35	Camborne	1000.4	E	9	1	3.2	-0.3	1001.1	ENE	3	1	8.5	-2.5

Daily Weather Summary for Tuesday 30 October 2018

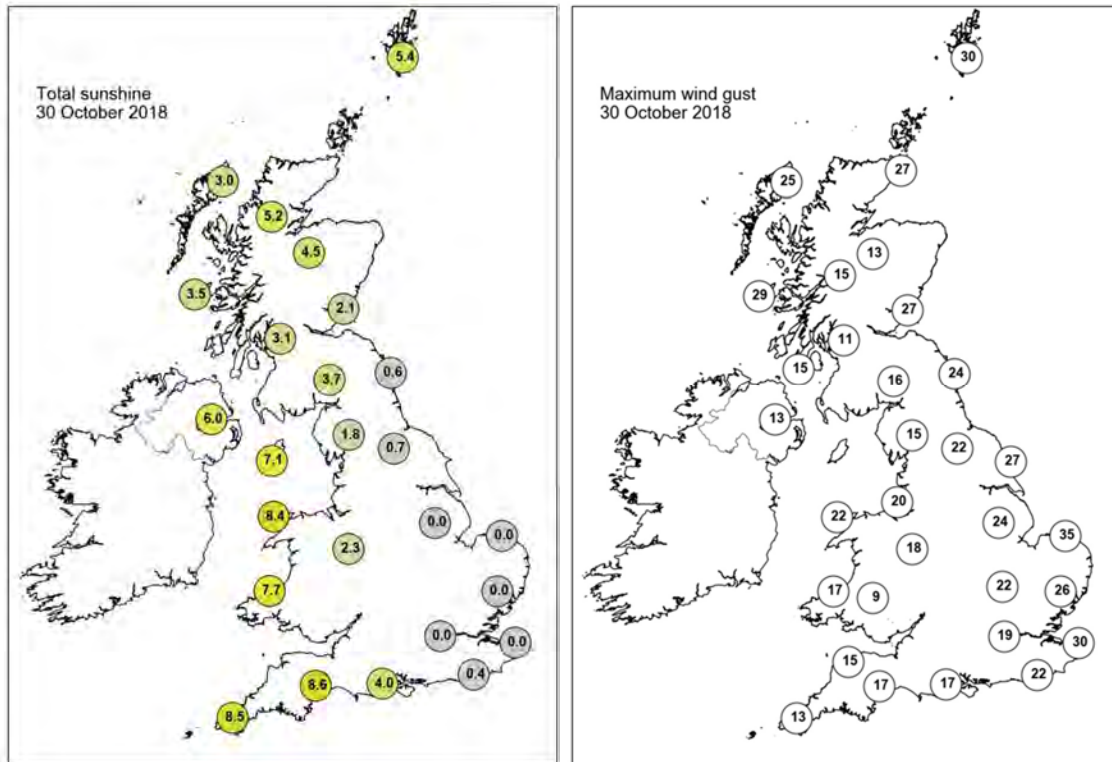
Selected European readings at (L) 0000 and (R) 1200 UTC

STATIONS		0000 UTC						1200 UTC					
NO	SITE	PRESS	WDIR	WSPD	CLOUD	TEMP	TDEW	PRESS	WDIR	WSPD	CLOUD	TEMP	TDEW
1	Murmansk	1034.0	S	14	2	-5.1	-7.9	1035.0	SSE	10	2	-3.2	-6.9
2	Helsinki	1032.6	E	14	8	1.3	-4.8	1024.9	ESE	17	8	2.5	1.2
3	Stockholm	1020.9	E	14	-	3.7	1.0	1009.4	ESE	17	-	6.8	6.2
4	Oslo	1020.1	NNE	12	-	0.0	-1.7	1006.2	NNE	17	8	2.1	-0.1
5	Reykjavik	997.0	ESE	7	6	1.6	-0.1	994.0	E	6	7	3.3	-0.9
6	Moscow	1039.5	E	4	8	-1.1	-4.5	1039.7	ESE	4	6	2.3	-6.2
7	Kiev	1019.4	-	0	0	12.7	12.1	1021.9	SSE	4	9	13.9	13.7
8	Warsaw	1009.2	E	10	6	12.4	12.0	1005.6	SE	14	6	20.7	12.0
9	Berlin	995.5	E	12	-	6.4	5.9	993.4	SSW	12	-	20.7	4.5
10	De Bilt	992.2	NE	12	8	4.4	3.1	987.1	S	10	8	5.5	3.7
11	Dublin	1002.7	SE	6	3	4.7	-1.9	999.8	SSW	4	1	9.1	-1.0
12	Cork	1000.0	ESE	6	7	6.1	1.1	1000.0	S	6	7	8.2	4.6
13	Sofia	1019.7	-	0	5	12.2	8.7	1015.7	E	2	6	20.8	10.9
14	Belgrade	1010.1	SE	8	8	20.6	11.8	1012.7	S	4	7	19.8	14.4
15	Budapest	1006.9	SE	10	5	19.6	11.1	1010.1	S	8	5	20.2	13.2
16	Prague	991.1	ESE	8	-	18.0	12.1	995.9	SSE	12	5	18.7	2.6
17	Munich	985.8	S	14	0	15.0	4.2	1001.9	NW	10	8	7.2	1.2
18	Strasbourg	985.4	N	7	8	5.7	5.1	999.9	S	16	8	5.7	3.4
19	Paris	990.0	NW	11	8	3.3	2.1	997.7	WSW	17	6	9.6	6.1
20	Jersey	997.7	N	8	7	8.1	3.4	999.9	WNW	12	0	9.8	2.0
21	Milan	994.6	SE	9	-	13.8	6.6	1006.9	N	2	8	15.4	6.0
22	Marseille	998.8	WNW	19	8	7.3	4.4	1009.0	ESE	8	8	11.7	5.1
23	Bordeaux	999.3	S	3	8	5.3	4.4	1002.1	SSE	9	-	13.0	5.2
24	Rome	1006.0	SSW	23	5	16.8	7.6	1013.6	SW	14	6	18.5	8.4
25	Ajaccio	1001.1	SSE	5	8	12.0	9.7	1012.3	SW	13	-	17.8	8.4
26	Barcelona	1000.8	W	3	1	7.5	1.8	1006.9	-	0	2	17.4	4.4
27	Majorca	1003.1	W	8	5	13.5	1.2	1009.0	WSW	11	5	17.8	6.0
28	Madrid	1005.1	SSW	9	8	7.9	-0.1	1002.0	SE	9	8	7.9	7.0
29	Lisbon	1004.4	-	-	-	12.7	12.0	1002.9	N	12	7	13.8	7.4
30	Athens	1021.0	N	2	-	18.4	16.3	1021.0	-	0	5	23.4	17.0
31	Malta	1014.0	W	12	1	20.2	7.2	1018.9	W	9	1	20.5	8.3
32	Gibraltar	1011.6	WSW	16	7	15.5	9.3	1004.9	SW	17	8	13.2	11.9

Daily Weather Summary for Tuesday 30 October 2018



Daily Weather Summary for Tuesday 30 October 2018



None of the selected stations observed a day of sleet or snow falling or non-zero snow depth at 0900 UTC.

Daily Weather Summary for Wednesday 31 October 2018

This day's summary created 07/11/2018 02:00

Summary of the UK Weather for Wednesday 31 October 2018

Showery rain affected some northwestern areas of the UK through the early hours, keeping temperatures up. Elsewhere there were plenty of clear spells. Temperatures tumbled under the clear skies giving a widespread frost. There were also one or two isolated mist and freezing fog patches. Towards dawn, some light scattered showers moved into southern England. As they pushed into the sub-zero air, they caused freezing rain. Showery outbreaks of rain, which was heavy at times, continued to affect Northern Ireland, western parts of Wales, northwest England, western Scotland and southwest England throughout the day. There was also a scattering of showers across Devon and Cornwall, along with south Wales. Elsewhere there was a good deal of dry and bright weather however some rain did push into the far southeast of England by the end of the day. Temperatures were around average for the time of year.

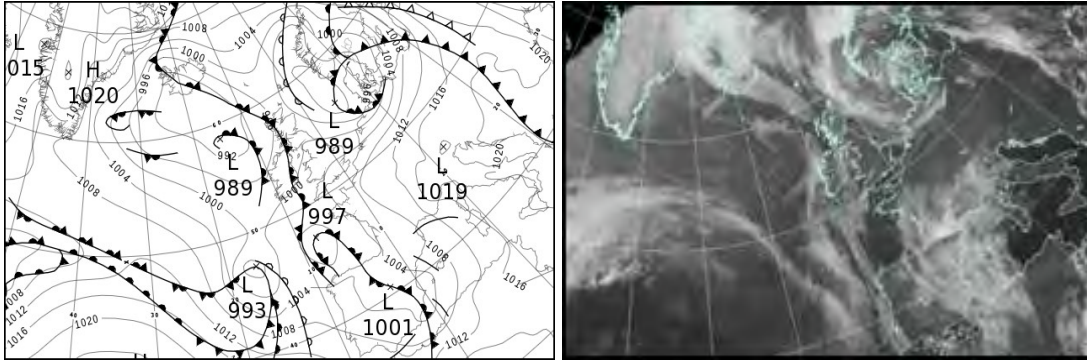
Daily Extremes

<i>Highest Maximum</i>	14.5°C Isle Of Portland (Dorset, 52mAMSL)
<i>Lowest Maximum</i>	5.7°C Altnahinch Filters (Antrim, 213mAMSL) also Lough Fea (Londonderry, 225mAMSL)
<i>Highest Minimum</i>	8.8°C Scilly: St Marys Airport (Isles Of Scilly, 31mAMSL)
<i>Lowest Minimum</i>	-6.6°C Cromdale (Moray (in Highland Region), 193mAMSL)
<i>Lowest Grass Minimum</i>	-10.3°C South Newington (Oxfordshire, 105mAMSL)
<i>Most Rainfall</i>	35.4mm St Bees Head No 2 (Cumbria, 124mAMSL)
<i>Most Sunshine</i>	8.0hr Waddington (Lincolnshire, 68mAMSL)
<i>Highest Gust</i>	35Kt 40mph Wight: Needles Old Battery (Isle Of Wight, 80mAMSL)
<i>Highest Gust (mountain)</i>	49Kt 56mph Bealach Na Ba No 2 (Ross & Cromarty, 773mAMSL)
<i>Greatest Snow Depth at 0900 UTC</i>	1cm Aviemore (Inverness-shire, 228mAMSL)

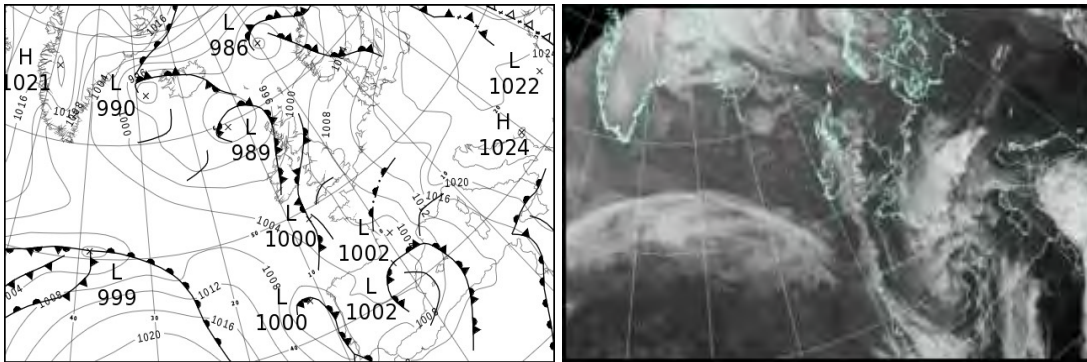
mAMSL refers to station elevation in metres above mean sea level

Daily Weather Summary for Wednesday 31 October 2018

North Atlantic and Europe analysis charts and satellite images at 0000 UTC




North Atlantic and Europe analysis charts and satellite images at 1200 UTC



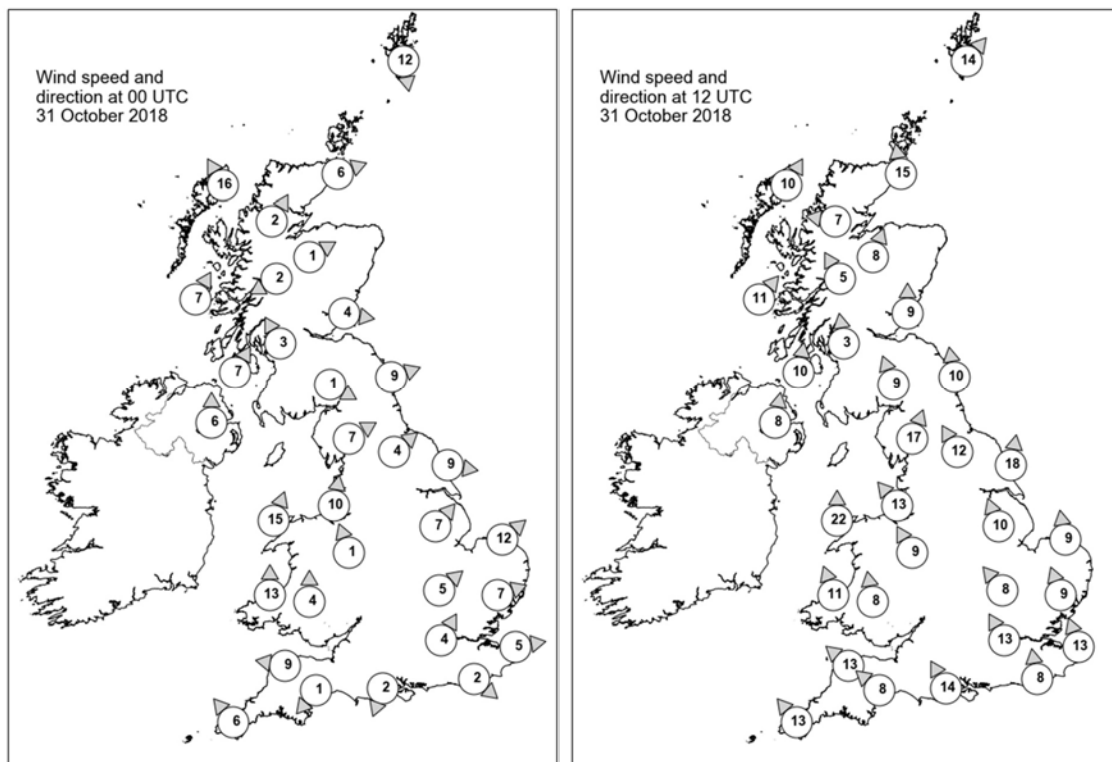
All satellite imagery copyright Met Office and EUMETSAT (European Organisation for the Exploitation of Meteorological Satellites). These show infra-red images from the geostationary MSG satellite. The rainfall rates are derived from both rain-radar and satellite data.

Daily Weather Summary for Wednesday 31 October 2018

UK satellite and rain-radar precipitation rates at (L) 0000 and (R) 1200 UTC



UK wind speed and direction at (L) 0000 and (R) 1200 UTC



Daily Weather Summary for Wednesday 31 October 2018

Selected UK readings at (L) 0000 and (R) 1200 UTC

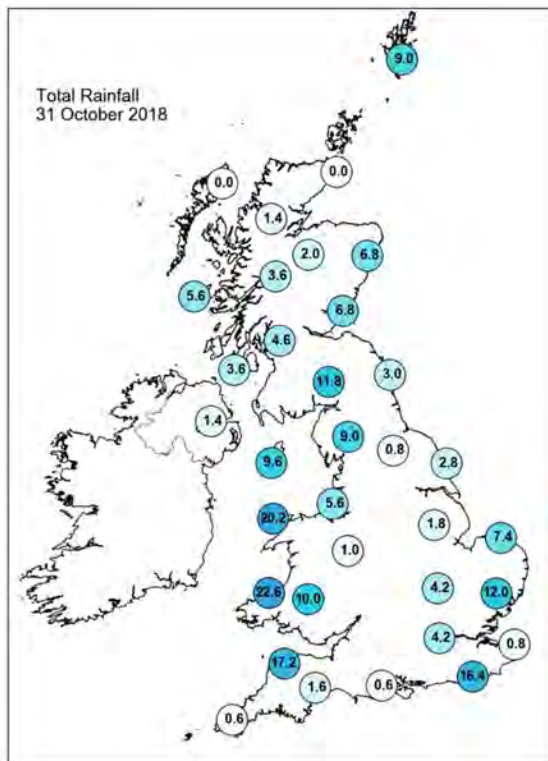
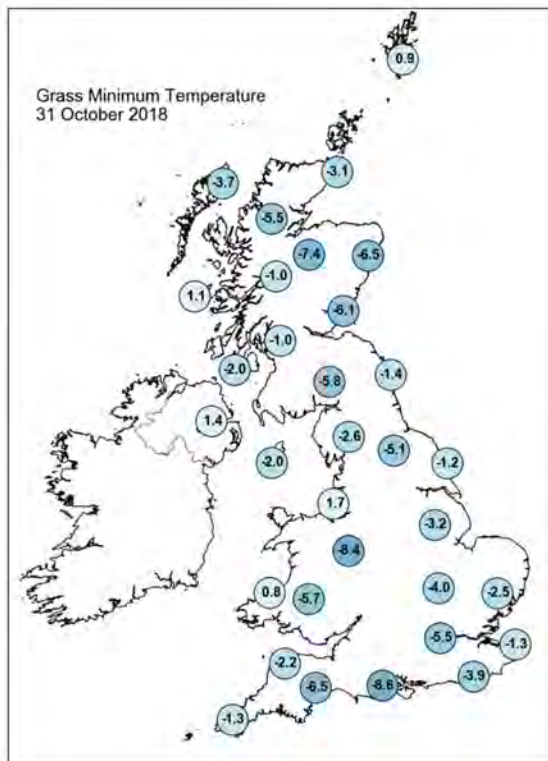
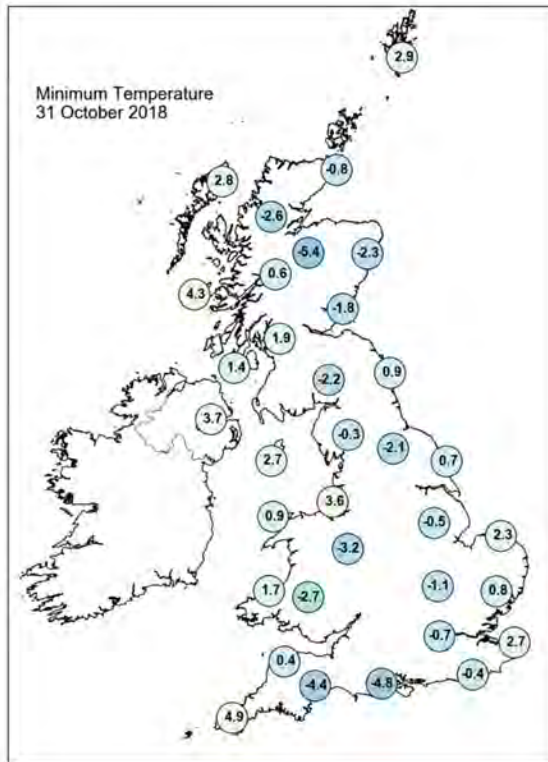
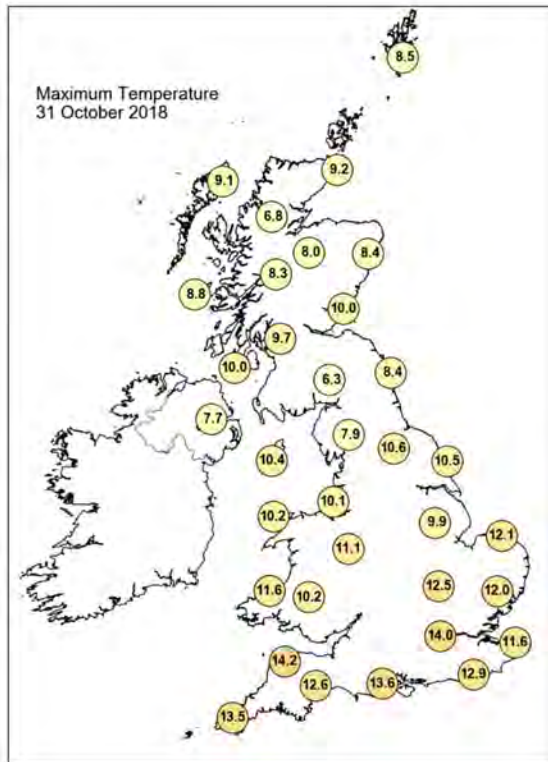
STATIONS		0000 UTC						1200 UTC					
NO	SITE	PRESS	WDIR	WSPD	CLOUD	TEMP	TDEW	PRESS	WDIR	WSPD	CLOUD	TEMP	TDEW
1	Lerwick	995.4	N	12	8	3.8	-0.5	998.2	SW	14	4	7.2	-0.4
2	Wick	997.1	WSW	6	6	0.5	-0.7	997.9	S	15	7	8.5	3.0
3	Stornoway	994.8	SSE	16	7	7.9	3.2	995.2	SSW	10	7	8.0	4.8
4	Loch Glascarnoch	998.1	SSW	2	6	-0.4	-0.9	997.5	E	7	8	6.0	2.8
5	Aviemore	998.9	WSW	1	7	-3.4	-3.9	998.6	SSW	8	6	6.6	2.0
6	Dyce	997.3	-	-	0	2.7	-0.5	1000.8	-	-	8	7.2	4.9
7	Tulloch Bridge	998.5	ENE	2	8	3.6	1.2	999.6	SSE	5	6	7.3	1.3
8	Tiree	996.1	SSW	7	3	4.7	1.9	997.2	SW	11	8	7.9	4.2
9	Leuchars	998.2	W	4	8	3.1	1.7	1001.0	S	9	8	7.5	6.2
10	Bishopton	998.6	SSE	3	8	3.6	3.1	1000.5	S	3	7	7.8	7.1
11	Machrihanish	997.9	SSW	7	7	4.5	2.5	999.8	S	10	8	8.4	5.7
12	Boulmer	998.9	WSW	9	0	3.4	1.9	1003.6	S	10	8	7.3	3.8
13	Eskdalemuir	1000.7	WNW	1	2	-1.9	-2.2	1002.9	SSE	9	7	4.9	4.3
14	Aldergrove	998.9	S	6	8	5.4	3.0	1000.6	S	8	-	7.4	-
15	Shap	1000.9	WSW	7	2	2.1	0.1	1004.4	SSW	17	7	6.1	3.0
16	Leeming	1000.7	SW	4	1	0.1	-1.1	1005.6	SSE	12	5	6.9	2.6
17	Ronaldsway	999.6	-	-	7	9.0	3.9	1002.1	-	-	7	9.7	6.0
18	Bridlington	1000.1	W	9	1	3.8	2.0	1006.9	S	18	3	7.2	2.9
19	Crosby	1001.4	S	10	7	5.9	2.6	1004.3	SE	13	8	7.8	2.2
20	Valley	1000.4	SSW	15	8	9.6	4.8	1002.9	S	22	8	9.9	7.7
21	Waddington	1002.1	SW	7	1	3.4	2.3	1007.7	SSE	10	1	8.0	3.0
22	Shawbury	1003.0	SSE	1	0	-2.4	-3.1	1005.7	SSE	9	3	9.1	3.9
23	Weybourne	1001.9	SW	12	0	4.9	3.8	1009.0	S	9	0	10.6	4.0
24	Bedford	1004.0	SW	5	6	3.1	1.5	1007.7	SE	8	0	10.6	5.4
25	Aberporth	1001.6	S	13	7	4.7	1.5	1003.3	SSE	11	8	9.8	5.8
26	Sennybridge	1003.7	S	4	0	1.5	-1.1	1004.5	S	8	6	9.4	5.4
27	Wattisham	1004.2	WSW	7	0	2.7	2.0	1009.0	SSE	9	3	11.1	6.3
28	Filton	-	-	-	-	-	-	-	-	-	-	-	-
29	Heathrow	1004.4	SSW	4	2	3.6	1.7	1007.5	SSE	13	0	13.1	4.9
30	Manston	1005.3	W	5	0	4.3	2.6	1009.8	SSE	13	7	10.4	6.2
31	Chivenor	1003.6	E	9	0	0.6	-0.8	1003.2	SE	13	0	13.6	7.8
32	Exeter	1004.3	NE	1	0	-3.5	-4.0	1003.5	SE	8	8	12.2	9.4
33	Herstmonceux	1005.3	NW	2	3	4.4	2.8	1008.5	S	8	5	11.8	6.4
34	Hurn	1004.8	NNE	2	0	-2.7	-3.4	1006.0	SSE	14	8	12.6	7.5
35	Camborne	1002.5	SE	6	5	6.9	2.9	1001.6	SE	13	7	12.6	9.6

Daily Weather Summary for Wednesday 31 October 2018

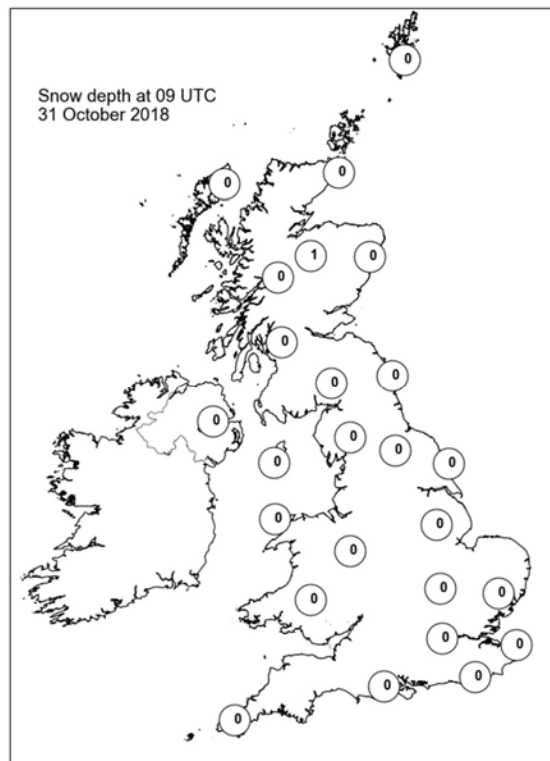
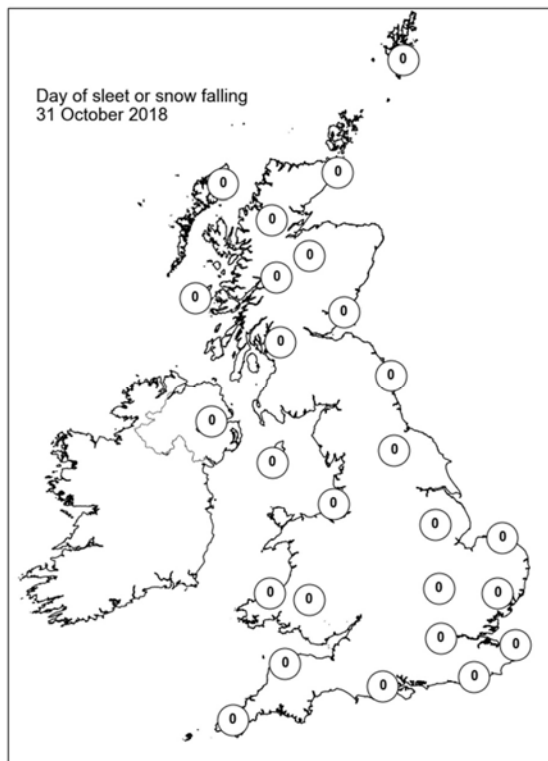
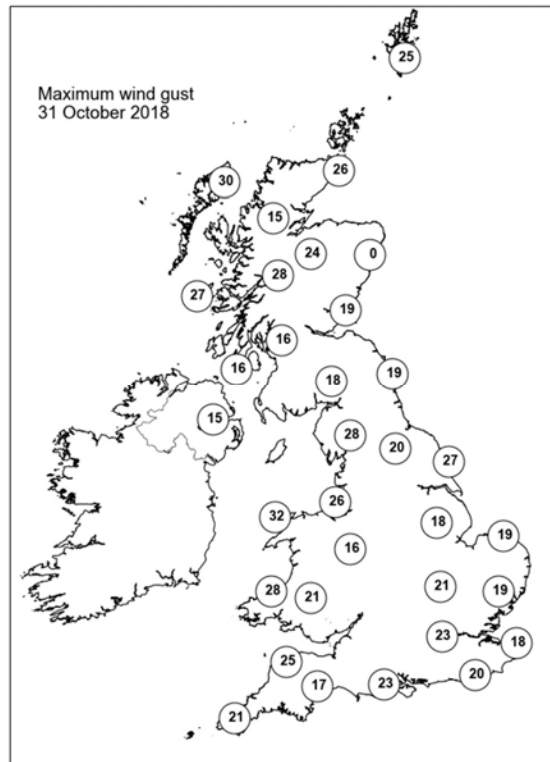
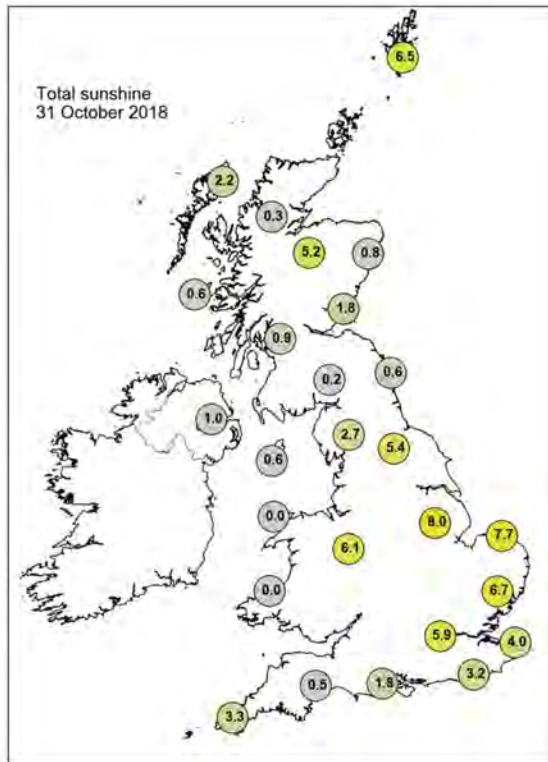
Selected European readings at (L) 0000 and (R) 1200 UTC

STATIONS		0000 UTC						1200 UTC					
NO	SITE	PRESS	WDIR	WSPD	CLOUD	TEMP	TDEW	PRESS	WDIR	WSPD	CLOUD	TEMP	TDEW
1	Murmansk	1029.6	SSE	8	6	-5.4	-7.9	1014.9	S	10	8	0.8	-0.9
2	Helsinki	1019.0	SE	17	8	5.0	4.8	1016.8	SSE	14	8	7.8	7.6
3	Stockholm	1004.5	SE	17	-	11.3	10.2	1008.2	S	12	-	9.7	6.4
4	Oslo	997.3	NE	8	-	7.3	5.9	1001.4	SW	6	8	6.1	5.5
5	Reykjavik	991.1	ESE	1	8	0.2	-3.2	993.5	E	5	2	1.0	-3.2
6	Moscow	1040.2	SE	2	-	-2.0	-5.8	1038.6	SSE	6	8	0.7	-2.4
7	Kiev	1023.9	SSE	4	9	12.5	12.5	1029.3	S	6	8	12.0	9.6
8	Warsaw	1015.0	SSE	4	0	13.2	9.4	1023.3	SSE	4	2	16.9	5.9
9	Berlin	1007.6	SSW	14	-	9.4	2.3	1019.7	SSW	8	-	12.3	1.6
10	De Bilt	1003.4	SW	12	8	8.4	6.8	1013.1	SE	6	8	10.7	4.5
11	Dublin	999.7	SW	2	8	6.9	4.4	1002.3	SSW	8	7	8.7	3.2
12	Cork	1000.1	WNW	8	1	4.0	3.0	1002.2	SSW	6	5	10.1	6.5
13	Sofia	1022.2	SSE	2	5	12.4	10.5	1022.4	-	0	2	21.8	10.4
14	Belgrade	1021.1	SSE	2	0	13.8	7.9	1025.5	ESE	4	0	23.0	6.4
15	Budapest	1019.8	E	4	0	8.2	5.5	1024.4	SSE	10	2	20.3	6.3
16	Prague	1015.0	SSW	6	-	7.0	1.4	1020.0	N	4	1	14.6	0.8
17	Munich	1016.7	SSW	2	0	2.1	0.6	1016.5	ENE	4	8	11.0	3.8
18	Strasbourg	1013.3	S	7	-	4.7	1.7	1014.8	N	5	6	8.8	5.0
19	Paris	1009.3	S	3	0	4.3	3.1	1009.4	ESE	8	7	9.6	5.8
20	Jersey	1004.8	SSE	9	0	8.7	3.4	1005.1	SE	18	3	12.0	7.4
21	Milan	1018.1	E	5	5	11.6	7.4	1020.8	E	4	7	14.2	8.9
22	Marseille	1011.3	E	13	8	12.0	9.6	1010.8	E	15	7	16.1	11.7
23	Bordeaux	1004.9	E	5	7	8.4	5.0	1002.5	NNE	5	8	11.3	8.9
24	Rome	1019.5	E	5	3	11.4	9.3	1020.1	SE	19	7	20.5	11.0
25	Ajaccio	1015.8	NE	6	7	13.4	8.0	1015.2	E	9	7	20.9	8.5
26	Barcelona	1007.2	N	9	8	12.0	11.2	1004.9	SW	17	7	17.2	11.6
27	Majorca	1005.5	SSE	9	4	18.3	11.5	1007.4	SSW	16	7	15.4	10.8
28	Madrid	1001.6	E	1	6	8.1	7.6	1002.3	SW	13	8	10.4	6.6
29	Lisbon	1008.2	-	-	-	10.3	8.7	1003.5	SSE	27	8	11.3	10.7
30	Athens	1021.8	N	1	-	19.0	17.3	1023.6	-	0	1	24.8	17.8
31	Malta	1020.3	NNW	1	2	14.4	9.0	1021.8	WSW	5	8	18.6	18.0
32	Gibraltar	1008.5	W	8	7	13.2	7.8	1010.3	W	14	8	14.4	9.1

Daily Weather Summary for Wednesday 31 October 2018



Daily Weather Summary for Wednesday 31 October 2018



Guidance Notes

UTC = Universal Coordinated Time. For the UK UTC is the same as GMT (Greenwich Mean Time).

National boundaries shown on the European station map are for illustrative purposes only.

Daily extremes

- Daily extremes have been manually confirmed by Met Office Observations Quality Management as valid observations from the live database at the time of checking. However, more extreme values may still be possible if they occur after the time of production.
- Mountain stations above 500 masl are excluded from lowest temperatures, highest gust speeds and greatest snow depths at 0900 UTC. This is because they are not considered representative of low level areas.
- Counties quoted against each station are based on historical county boundaries pre-1974 and may not reflect current administrative boundaries.

Analysis charts and satellite imagery

- The satellite imagery is infra-red imagery from the geostationary MSG satellite.
- The rainfall image is derived from satellite data from MSG and rain-radar data. This represents a snapshot of instantaneous rain-rates at 0000 UTC and 1200 UTC and so does not necessarily reflect daily accumulations in the rainfall station map.
- Any analysis charts or satellite images which are unavailable will be displayed as white space.

Station maps

- The UK maps show station data for the same set of stations presented UK data table. These stations are selected to provide good spatial coverage across the UK; they represent only a fraction of the overall UK observing network.
- Wind speed maps show wind speed in Kt and direction both averaged over the hour up to the time of observation. 1 Kt = 1.151 mph.

Hourly station data

- The data tables provide spot hourly observations from synoptic messages at 0000 and 1200 UTC. Missing data are denoted by '-'.

- Pressures are mean sea level pressure in hPa.
- For UK stations, Gibraltar and Jersey, the wind speeds and directions are both averaged over the hour up to the time of observation. However, for European stations wind speeds and directions are both averaged over a 10-minute period up to the time of observation.
- Wind speeds are in Kt. Wind directions are stored in the database every 10 degrees and have been converted to the nearest point of the compass. These give the direction the wind is blowing from, not to.
- Cloud amounts are in Oktas from 0 (clear) to 8 (overcast). 9 indicates sky obscured (eg by fog).
- Air temperature and dew point temperature are in Celsius.

Temperature maps

- Daily maximum, minimum and grass minimum temperatures are in Celsius.
- The period for the daily maximum temperature on day D is defined from 0900 UTC day D to 0900 UTC day D+1.
- The period for the daily minimum and grass minimum temperatures on day D is defined as 0900 UTC day D-1 to 0900 UTC day D.
- On any given day D the minimum will typically occur in the early hours of the morning and the maximum in early afternoon.

Rainfall, sunshine and max gust speed maps

- Daily rainfall is in mm from 0900 UTC day D to 0900 UTC day D+1.
- Daily sunshine is in hours from Kipp and Zonen CSD1 automatic sunshine records. Bright sunshine is defined as exceeding 120 W/m².
- Max gust speeds are the daily max gust in Kt from 0000-0000 UTC

Snow maps

- The day of snow falling map displays data from present weather sensors, showing stations which have recorded sleet or snow falling at any point in the day (0000-0000 UTC).
- The snow lying map shows level snow depth as recorded by the automatic snow depth sensors at 0900 UTC. These snow depth sensors do not record snow depth if this is less than 1cm.
- Snow depth sensors are normally operational from October to April, in the event of snow falling outside this period data availability may be limited.
- Snow maps will only be displayed if one or more of the selected stations on that date have recorded either snow falling or non-zero snow depths. If snow maps are not

displayed it is still possible that other stations in the network have recorded a day of sleet or snow falling or non-zero snow depth.