



Monthly and annual totals of **RAINFALL 1984** for the United Kingdom



DATA UKMO Duplicate

National Meteorological Library

FitzRoy Road, Exeter, Devon. EX1 3PB

Met Office
National Meteorological Library & Archive
FitzRoy Road, Exeter, Devon, EX1 3PB UK
Tel: +44(0)1392 88 4838 Fax: 5681
email: metlib@metoffice.gov.uk
www.metoffice.gov.uk

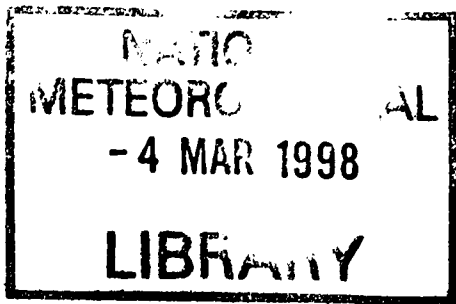
This publication must be returned or renewed by the last date shown below. Renewal depends on reservations. Extended loans must be authorised by the Librarian.
Publications must NOT be passed to other readers

21 AUG 2003


--	--

Met Office
National Meteorological Library & Archive
FitzRoy Road, Exeter, Devon, EX1 3PB
Tel: +44(0)1392 88 4838 Fax: 5681
email: metlib@metoffice.gov.uk
www.metoffice.gov.uk

DUPLICATE



NATIONAL METEOROLOGICAL LIBRARY
METEOROLOGICAL OFFICE
LONDON ROAD
BRACKNELL, RG12 2SZ



Monthly and annual totals of **RAINFALL 1984** for the United Kingdom

© Crown copyright 1986



3 8078 0002 3841 2

Published by the Meteorological Office,
London Road, Bracknell, Berkshire RG12 2SZ

UDC 551.506.1 (41-4)
ISBN 0 86180 209 8

Cover photograph

Heavy snow in spruces at Alice Holt Forest.

Photograph by permission of Maurice Nimmo, Photographer, Haycastle Cross, Haverfordwest.

INTRODUCTION

This publication

1. The present publication is the 16th in the new paperback series which provides the information on rainfall over the United Kingdom that was formerly given in Part 1 of *British Rainfall*. It gives monthly and annual totals of rainfall and, where available, the rainfall on the wettest day of the year by amount and date(s).

Station details

2. The publication includes for each station its 'Rainfall Station Number' (previously known as its 'Hydrometric Station Number'): this is the reference used by the Meteorological Office to identify the station's rainfall data.

3. The county in which the rain-gauge is located is given by the 'County Number'. The counties in this volume are those which came into existence after the 1974 reorganization of Local Government in England and Wales, and after the 1975 reorganization in Scotland. The new county number, Ccc, comprises C the country and cc the county within the country. In Wales the county of Powys has been divided into two parts, north and south, each given a separate county number: this is to maintain a link with the 'districts' adopted by the Meteorological Office in its *Monthly Weather Report*. In the London area, all stations within administrative authorities bearing the name 'London Borough of ...' are shown within the county of Greater London. In Scotland the reorganization introduced Regional Council areas but, as the former county names are still largely used, the county numbering system adopted by the Meteorological Office serves the dual purpose of identifying both Regional Council and old county areas, and the three-figure county number may be regarded as being CRc, where C is the country number, R is the Regional Council number and c is the county number within the Region. (Where c is 6 or greater, the old county has been divided between two Regional Councils and the two parts are separately identified.) A complete decode of the system is given on pages x–xi.

4. The location of the rain-gauge sites is given by National Grid Reference to the nearest 100 metres, and the altitude of the rain-gauge site above mean sea level is given to the nearest metre.

5. The name of the rainfall station is that used by the Meteorological Office under rules which require that the primary name should normally appear on the 1-inch Ordnance Survey map and/or its 1:50 000 metric successor. Where stations exist on islands, the island name is given in capital letters as the first part of the name. Where it is desirable to identify the location beyond the name of the town, village, etc., a supplementary part of the name appears after a comma. In a decreasing number of cases it is desirable to retain the name under which data were published in *British Rainfall* (prior to 1969): thus there will remain some instances where longer-term station names do not adhere to these rules and the names may not in fact appear on current Ordnance Survey maps. Abbreviations or initials are used only in forms that are readily identifiable, although there are rules applicable to certain standard abbreviations, such as S. Wks = Sewage Works (or Sewage Treatment Works), P. Sta. = Pumping Station, Res. = Reservoir, Met. Office = Meteorological Office (where the term applies only to sites manned by personnel of the Meteorological Office or at Royal Naval Air Stations by personnel of the Directorate of Naval Oceanography and Meteorology).

*Where a station name is prefixed by an asterisk, the rain-gauge is set with its rim at ground level, surrounded by a pattern of antisplash grid which is acceptable to the Meteorological Office

#Where a station name is prefixed by a hatch symbol, the station is located in England although it is shown within the Hydrometric Areas associated with Scottish River Purification Boards; such stations fall within the data areas of the Northumbrian River Authority if in the north-east and of the North West Water Authority if in the north-west.

Where a station name is prefixed by a 'greater than' sign, the data originated from a rain-gauge of a tipping-bucket type which provides data acceptable to Meteorological Office standards for data archiving purposes.

6. The average annual rainfall at stations for the latest reference period, 1941–70, is given in as many cases as possible. Estimated averages are not included. Representative figures (Table B) for the monthly and annual rainfall of 1984 in England, Wales, Scotland, Northern Ireland and the Isle of Man are given as percentages of the longer-period averages (1941–70) in Tables C and D.

Rivers and streams

7. The publication follows earlier practice in that it endeavours to associate rain-gauges with particular catchments and accordingly names the associated rivers and streams.

8. It is not practicable to identify every stream in the country and some minor features have necessarily been ignored. However, in general, a stream is separately identified if it is more than four miles long and has, or has had, a number of rainfall stations within its catchment.

9. As with station names, a number of subjective decisions have had to be taken. The name of the river or stream not uncommonly changes throughout its course: a stream which enters and leaves a lake may thereby acquire a new name. In general, such rivers are identified by the name in use at the lowest reaches, that at the mouth or that at the confluence with a larger river to which it is a tributary.

Water authorities and hydrometric areas

10. The water industry was also reorganized in England and Wales in April 1974 when the many 'River Authorities' were replaced by ten larger regional 'Water Authorities'; similarly, in 1975 there were changes in Scotland resulting in fewer 'River Purification Boards' each covering larger geographical areas.

11. As the administrative structure within Water Authorities does not necessarily follow hydrological boundaries, and is in any case subject to revision from time to time, it is not practicable to publish the rainfall data under sub-headings related to (say) Water Authority Divisions. Accordingly, the data are now published within 'Hydrometric Area' groupings and maps showing the relationship between these Hydrometric Areas and the various water authorities across the United Kingdom are included in pages viii and ix. The Hydrometric Area numbers used in this volume are those in use at the date of printing, and are not necessarily those in use in 1984.

Data

12. Rainfall data are still published in strict numerical order of Rainfall Station Number. The 1974/75 reorganization of the water authorities cut across the hydrologically determined station numbering system adopted by the Meteorological Office in 1961 and to maintain the publication of data in numerical order it has been necessary in some instances to subdivide water authority headings into Part 1, Part 2, and so on.

13. The unit of rainfall amount that is used is the millimetre (mm). Monthly and annual totals are the summation of daily and monthly totals in that unit. If for any station or any period the unit of measurement was the inch, the daily data have been converted to millimetres prior to totalling.

14. The data from each station have been subjected to the routine quality-control procedure in operation by the Meteorological Office at the time of data receipt. Any corrections or adjustments have been incorporated in the figures now presented.

15. Certain practices operating during the period of publication of *British Rainfall* have been kept, namely the retention in archives of all data as originally submitted, and the omission from the published information of data from stations which appear too unrepresentative of the rainfall regime indicated by the bulk of rainfall stations in the area.

16. The present publication continues the practice commenced with the first new paperback edition, that for 1969, in that reports from stations from which data for the year are incomplete are included. Some stations opened or closed during the year and for others a local shift of site occurred which is thought to have been sufficient to raise doubts about the homogeneity of the old and new observations. New rainfall station numbers have been allocated in the latter instance.

17. When data are missing in a random manner from the Meteorological Office data set for 1984, then the station in question will not, in general, be included in the lists of published data. In a certain limited number of cases, missing monthly totals are estimated and such estimated values are shown in the table by brackets around the totals. Where totals have been subject to substantial amendment during the quality-control process, this too is indicated by the presence of brackets around the rainfall totals. Such amendments, in addition to the treatment accorded to suspect daily values, could arise for example from the reapportionment of rainfall reported when the observation on the first day of the month has been missed, or because of adjustments arising from snowfall.

18. The maximum amount of rainfall in a rainfall-day is given in the last column together with the date of its occurrence. Should the amount be equalled on other dates within the year, those other dates are included, subject to a maximum of three date entries, shown in date order. For stations which commenced or terminated within the year (i.e. with some months' entries shown as dashes) the maximum daily amount is shown related to the period of available data. The maximum daily fall is not shown for stations whose data were received only as monthly totals or for which, for one reason or another, daily data are incomplete for the relevant period of record within the year.

Availability

19. This series of booklets has been introduced to meet the needs within the Meteorological Office. Further, it provides the opportunity to acknowledge the contribution of many enthusiastic, private rainfall observers and co-operating rainfall station authorities who may receive a free copy for the period during which the data from their station(s) are published.

20. Whilst the booklets are not primarily produced for sale, some copies are available, on repayment, for libraries, universities and other educational establishments, and indeed to individuals particularly if they wish to maintain a series of publications of rainfall data as a continuation of the former *British Rainfall* series.

21. The publications are available only from the Meteorological Office: they are *not* available through Her Majesty's Stationery Office. Applications for copies should be made to one of the addresses given below:

The Director-General
Meteorological Office (Met O 3)
London Road
BRACKNELL
Berkshire RG12 2SZ

The Superintendent
Meteorological Office
231 Corstorphine Road
EDINBURGH EH12 7BB

The Senior Meteorological Officer
Progressive House
1 College Square East
BELFAST
Northern Ireland BT1 6BQ

but any Standing Orders for issues as they are published should be placed only with the BRACKNELL address.

Index to areal groupings of stations by Hydrometric area (HHHh)

Hydro-metric area	Page	Hydro-metric area	Page	Hydro-metric area	Page
0010	72	0402	28	0820	65
0020	72	0410	30	0830	65
0030	73	0420	32	0840	66
0040	73	0430	34	0850	67
0050	73	0441	35	0860	67
0060	74	0442	36	0870	68
0071	74	0450	36	0880	68
0072	74	0460	37	0890	68
0080	75	0470	38	0901	69
0090	75	0480	39	0902	69
0100	75	0490	40	0910	69
0110	76	0500	40	0920	70
0120	76	0511	42	0930	70
0131	77	0512	42	0940	70
0132	77	0520	42	0950	71
0141	77	0530	43	0960	71
0142	79	0541	44	0970	72
0150	77	0542	45		
0160	79	0550	48	1010	34
0171	79	0560	50	1020	54
0172	81	0570	50	1030	62
0180	80	0581	51	1040	68
0190	81	0582	51	1051	70
0200	82	0590	51	1052	70
0210	82	0601	51	1060	71
0220	1	0602	52	1070	72
0230	1	0610	52	1080	72
0240	2	0620	52		
0250	3	0630	53	1170	90*
0260	4	0640	53	1180	90
0271	3	0651	53	1190	90
0272	4	0652	54	1200	90
0280	8	0661	54		
0290	12	0662	54	2010	85
0300	13	0670	54	2020	85
0310	14	0680	55	2030	86
0320	14	0690	56	2040	87
0330	15	0700	58	2050	87
0340	17	0710	58	2060	88
0350	19	0720	59	2260	88*
0360	19	0730	60	2350	88
0371	20	0740	60	2360	88
0372	21	0750	61	2390	85*
0380	21	0760	61	2400	85*
0391	22	0770	63		
0392	23	0780	63		
0393	25	0790	63		
0394	27	0800	64		
0401	28	0810	64		

* No stations in this area at present

WATER AUTHORITY BOUNDARIES and Hydrometric Area Numbers (Northern British Isles)

The **WATER AUTHORITY BOUNDARIES** are those related to river divisions, which are somewhat different from water supply, etc. boundaries, and which are related to the re-organization of 1974 in England and Wales, and of 1975 in Scotland. Parts of Wales were revised in April 1979.

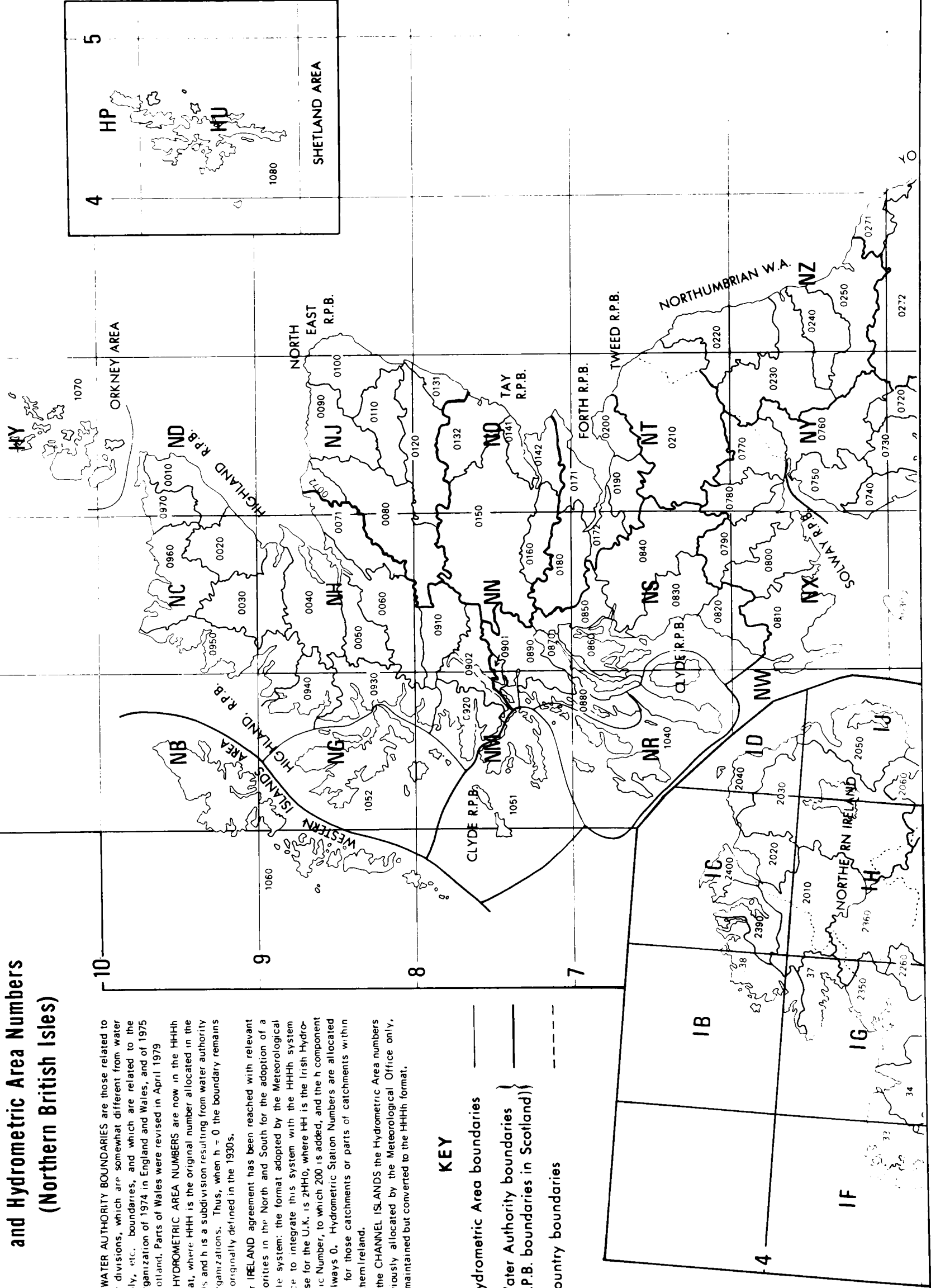
The **HYDROMETRIC AREA NUMBERS** are now in the HHHh format, where HHH is the original number allocated in the 1930s and h is a subdivision resulting from water authority re-organizations. Thus, when h = 0 the boundary remains that originally defined in the 1930s.

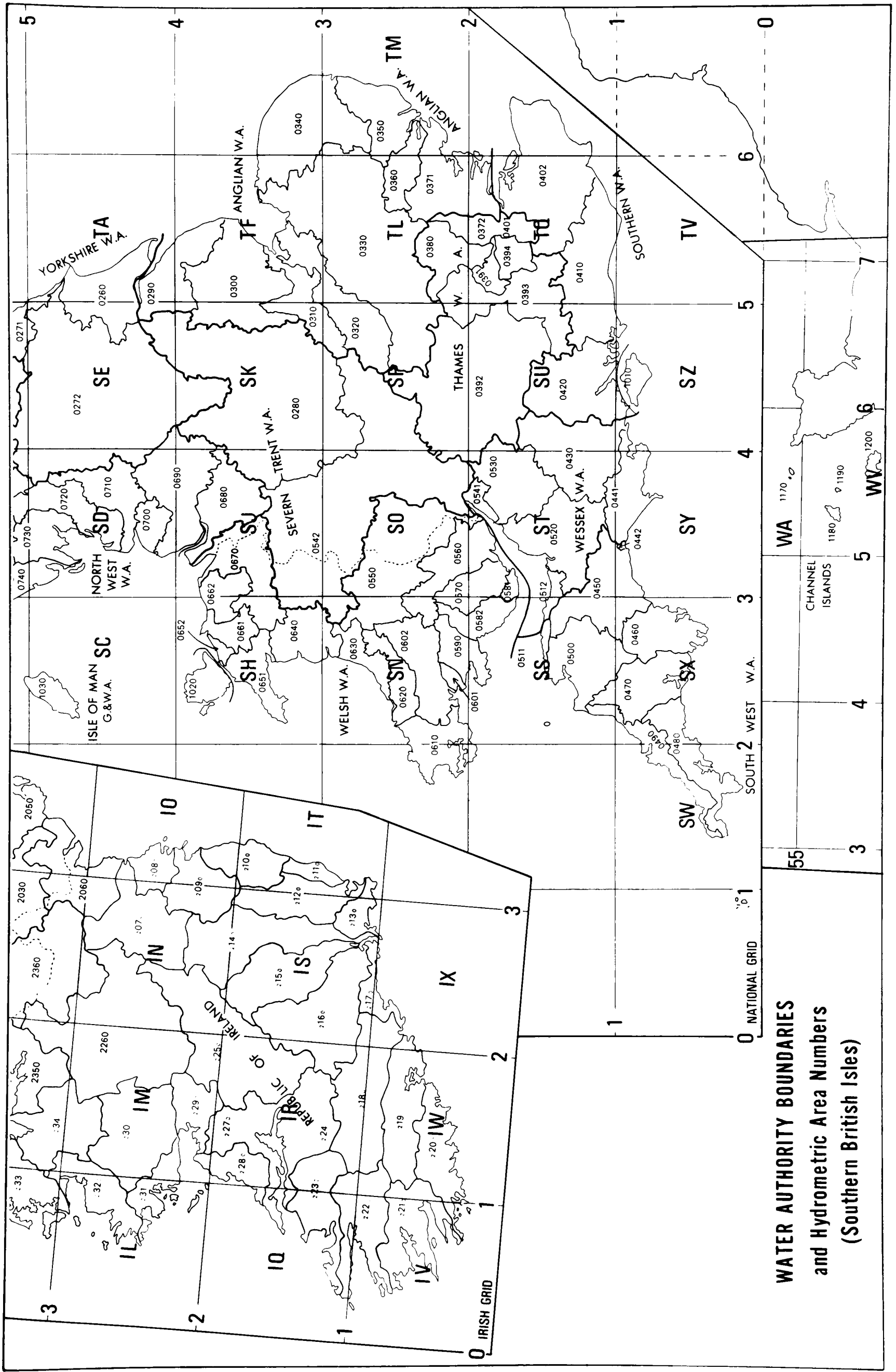
Over **IRELAND** agreement has been reached with relevant authorities in the North and South for the adoption of a single system: the format adopted by the Meteorological Office to integrate this system with the HHHh system in use for the U.K. is 2HH0, where HH is the Irish Hydrometric Number, to which 200 is added, and the h component is always 0. Hydrometric Station Numbers are allocated only for those catchments or parts of catchments within Northern Ireland.

For the **CHANNEL ISLANDS** the Hydrometric Area numbers previously allocated by the Meteorological Office only, are maintained but converted to the HHHh format.

KEY

- Hydrometric Area boundaries ———
- Water Authority boundaries {
- (R.P.B. boundaries in Scotland)}
- Country boundaries - - - - -





**WATER AUTHORITY BOUNDARIES
and Hydrometric Area Numbers
(Southern British Isles)**

Index to County Numbers

following Local Government reorganization 1974/75

(See Introduction, para. 3)

SCOTLAND

CRc

Islands

- 001 Shetland Islands
- 002 Orkney Islands
- 003 Western Isles

Highland Region

- 011 Caithness
- 012 Sutherland
- 013 Ross and Cromarty
- 014 Inverness-shire
- 015 Nairnshire
- 016 Moray (in Highland)*
- 017 Argyll (in Highland)*

Grampian Region

- 021 Banffshire
- 022 Aberdeenshire
- 023 Kincardineshire
- 026 Moray (in Grampian)*

Tayside Region

- 031 Angus
- 032 Kinross-shire
- 036 Perthshire (in Tayside)*

Fife Region

- 041 Fife

Lothian Region

- 051 East Lothian
- 056 Midlothian (in Lothian)*
- 057 West Lothian (in Lothian)*

Borders Region

- 061 Berwickshire
- 062 Peeblesshire
- 063 Selkirkshire
- 064 Roxburghshire
- 066 Midlothian (in Borders)*

Central Region

- 071 Clackmannanshire
- 076 Perthshire (in Central)*
- 077 Stirling (in Central)*
- 078 West Lothian (in Central)*

SCOTLAND (contd)

CRc

Strathclyde Region

- 081 Dunbartonshire
- 082 Renfrewshire
- 083 Buteshire
- 084 Lanarkshire
- 085 Ayrshire
- 086 Stirlingshire (in Strathclyde)*
- 087 Argyll (in Strathclyde)*

Dumfries and Galloway Region

- 091 Wigtownshire
- 092 Kirkcudbrightshire
- 093 Dumfriesshire

ENGLAND

Ccc

- 101 Northumberland
- 102 Tyne and Wear
- 103 Durham
- 104 Cleveland
- 105 North Yorkshire
- 106 Humberside
- 107 Lincolnshire
- 108 West Yorkshire
- 109 South Yorkshire
- 110 Nottinghamshire
- 111 Leicestershire
- 112 Northamptonshire
- 113 Derbyshire
- 114 Warwickshire
- 115 Staffordshire
- 116 West Midlands
- 117 Shropshire†
- 118 Hereford and Worcester
- 119 Gloucestershire
- 120 Buckinghamshire
- 121 Oxfordshire
- 122 Norfolk
- 123 Suffolk
- 124 Essex
- 125 Cambridgeshire
- 126 Bedfordshire
- 127 Hertfordshire

* See Introduction, para. 3, for explanation

† for a time known as Salop

ENGLAND (*contd*)

Ccc

- 128 Wiltshire
- 129 Berkshire
- 130 Surrey
- 131 Greater London
- 132 Kent
- 133 East Sussex
- 134 West Sussex
- 135 Hampshire
- 136 Isle of Wight
- 137 Dorset
- 138 Somerset
- 139 Avon
- 140 Devon
- 141 Cornwall
- 142 Scilly
- 143 Cheshire
- 144 Greater Manchester
- 145 Merseyside
- 146 Lancashire
- 147 Cumbria

- 148 Isle of Man

WALES

Ccc

- 201 Powys (South)*
- 202 Gwent
- 203 Mid Glamorgan
- 204 South Glamorgan
- 205 West Glamorgan
- 206 Dyfed
- 207 Powys (North)*
- 208 Gwynedd
- 209 Clwyd

* See Introduction, para. 3, for explanation

NORTHERN IRELAND

Ccc

- 301 Londonderry
- 302 Antrim
- 303 Down
- 304 Armagh
- 305 Tyrone
- 306 Fermanagh

CHANNEL ISLANDS

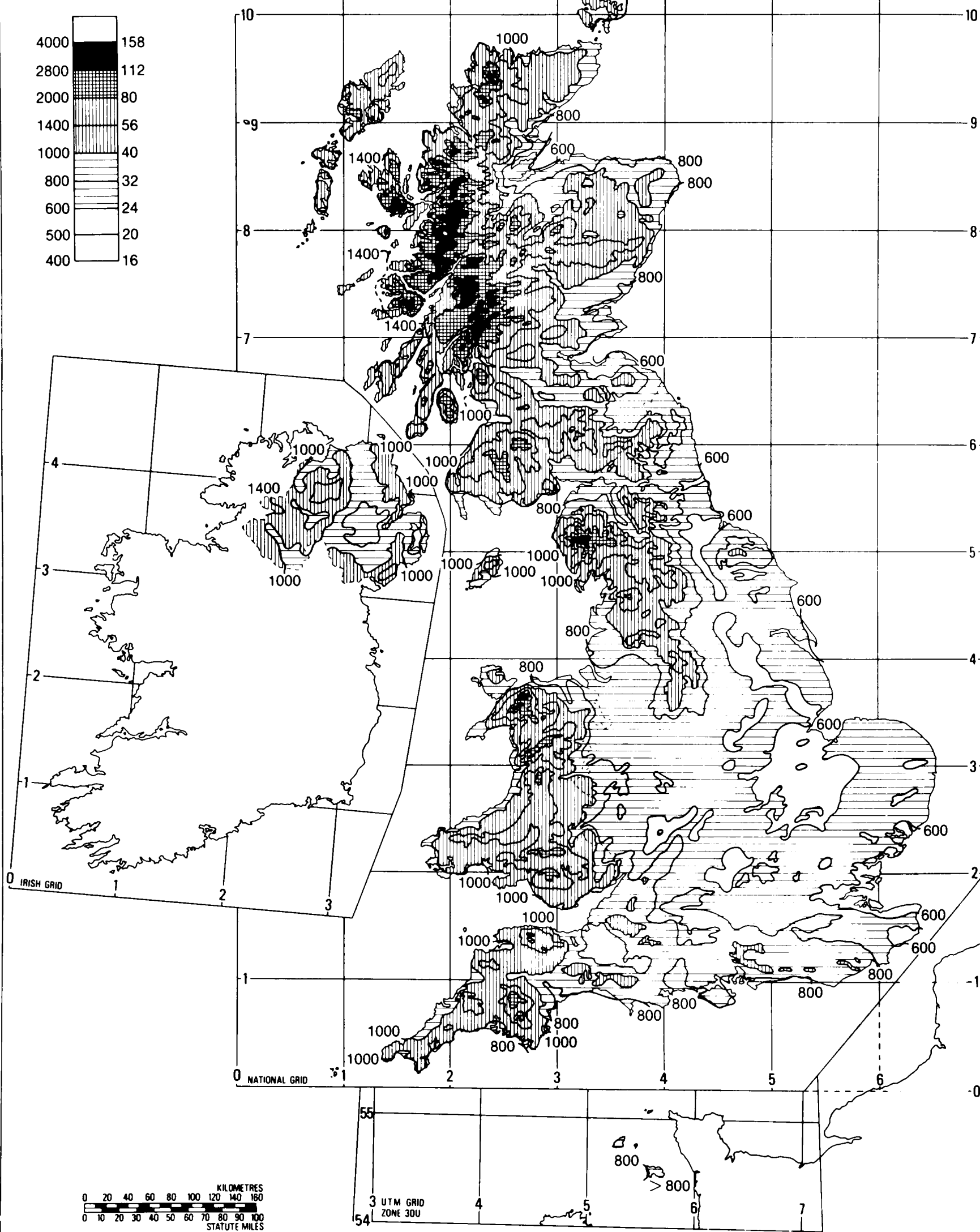
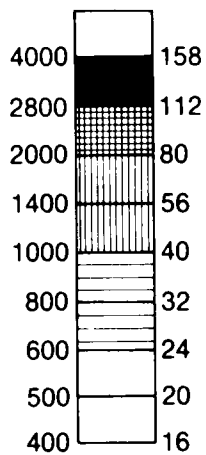
Ccc

- 401 Alderney
- 402 Guernsey
- 403 Sark
- 404 Jersey

ANNUAL RAINFALL 1984

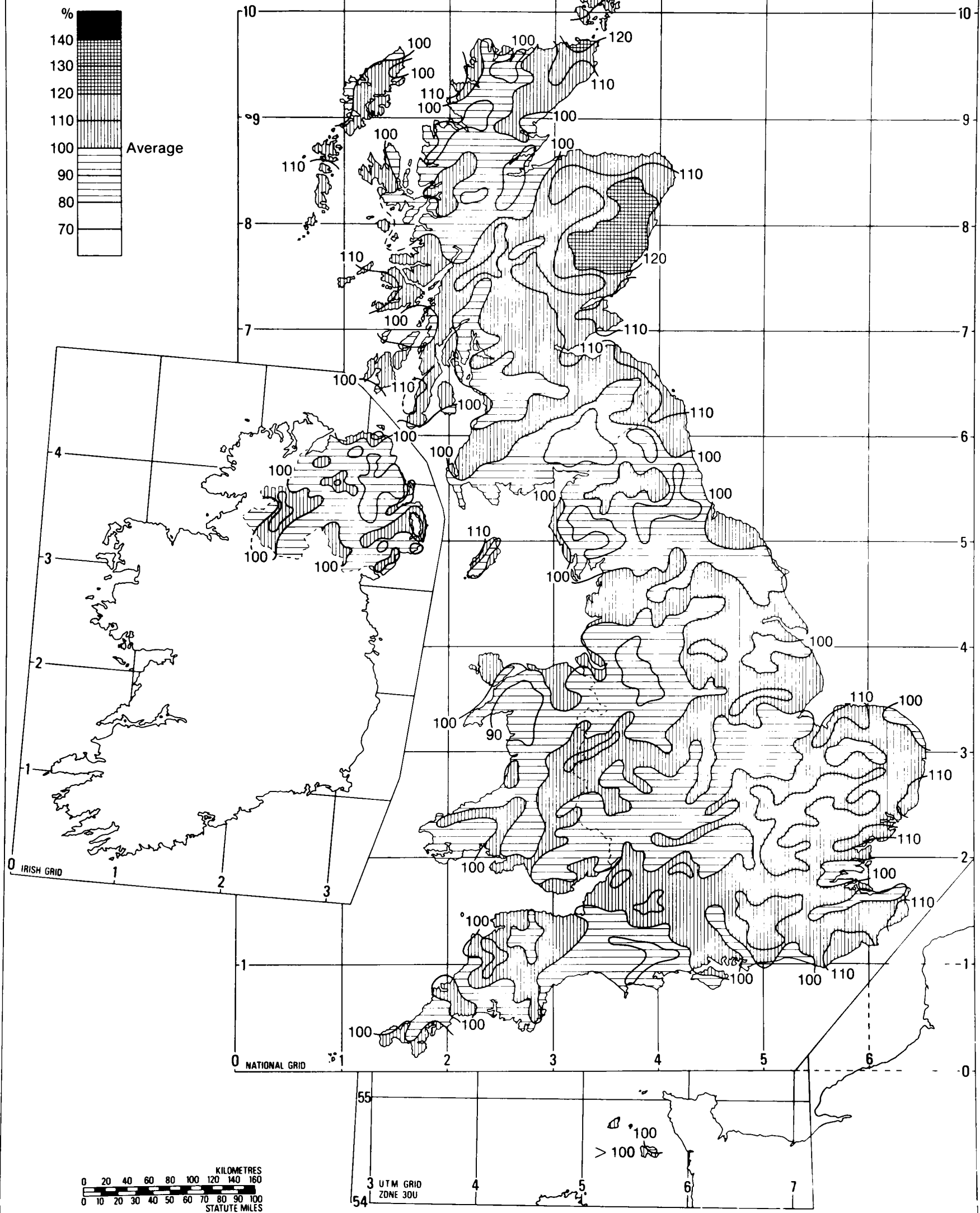
Millimetres

The approximate values
in inches are given. The exact
relationship is 254 mm = 10 in.



Met O Karte 100/144

As a percentage of annual
average 1941–70



Estimated areal rainfall, monthly, annual and seasonal for parts of the United Kingdom

A Averages for 1941–70 in millimetres*

	Jan	Feb	Mar	Apr	May	June	July	Aug	Sept	Oct	Nov	Dec	Year	Winter half-year Oct-Mar	Summer half-year Apr-Sept	Area† <i>km</i> ²
England	77	59	54	53	63	57	69	85	76	75	89	80	837	434	403	130 297
Wales	142	101	91	88	94	84	97	122	130	134	149	153	1385	770	615	20 756
England and Wales	86	65	59	53	67	61	73	90	83	83	97	90	912	480	432	151 053
Scotland	137	104	92	90	91	92	112	129	137	149	142	156	1431	780	651	78 734
Great Britain	103	78	70	69	75	72	86	103	102	106	112	113	1089	582	507	229 787
Northern Ireland	104	75	70	68	73	79	93	103	107	107	102	114	1095	572	523	14 133
Isle of Man	123	82	82	73	79	72	82	108	119	124	127	131	1202	669	533	572

B Values for 1984 in millimetres

	Jan	Feb	Mar	Apr	May	June	July	Aug	Sept	Oct	Nov	Dec	Year	Winter half-year Oct 1983– Mar 1984	Summer half-year Apr–Sept 1984	Seasonal year Oct 1983– Sept 1984
England	132	52	60	10	60	43	26	54	107	86	133	70	833	463	300	763
Wales	224	95	50	12	53	45	32	76	177	187	222	149	1322	769	395	1164
England and Wales	144	57	59	11	59	43	27	57	116	100	145	81	899	502	313	815
Scotland	223	111	103	60	24	66	55	50	166	216	233	166	1473	924	421	1345
Great Britain	171	75	74	28	47	51	37	55	133	140	175	110	1096	646	351	997
Northern Ireland	180	111	72	30	22	57	49	71	104	112	114	115	1037	673	333	1006
Isle of Man	179	86	42	30	22	73	26	78	136	168	223	147	1210	708	365	1073

C Values for 1984 percentage of monthly average, 1941–70*

	Jan	Feb	Mar	Apr	May	June	July	Aug	Sept	Oct	Nov	Dec	Year	Winter half-year Oct 1983– Mar 1984	Summer half-year Apr–Sept 1984	Seasonal year Oct 1983– Sept 1984
England	171	88	111	19	95	75	38	63	141	115	149	87	99	107	74	91
Wales	158	94	55	14	56	53	33	62	136	139	149	97	95	100	64	84
England and Wales	167	88	100	19	88	70	37	63	140	120	149	90	99	105	72	89
Scotland	163	107	112	67	26	72	49	39	121	145	164	106	103	118	65	94
Great Britain	166	96	106	41	63	71	43	53	130	132	156	97	101	111	69	91
Northern Ireland	173	148	103	44	30	72	53	69	97	105	112	101	95	118	64	92
Isle of Man	145	105	51	41	28	101	32	72	114	135	175	112	101	106	68	89

D Values for 1984 percentage of annual average, 1941–70*

	Jan	Feb	Mar	Apr	May	June	July	Aug	Sept	Oct	Nov	Dec	Year	Winter half-year Oct 1983– Mar 1984	Summer half-year Apr–Sept 1984	Seasonal year Oct 1983– Sept 1984
England	15.8	6.2	7.2	1.2	7.2	5.1	3.1	6.4	12.8	10.3	15.9	8.3	99	55	36	91
Wales	16.2	6.8	3.6	0.9	3.8	3.2	2.3	5.5	12.8	13.5	16.0	10.7	95	55	29	84
England and Wales	15.8	6.2	6.5	1.2	6.5	4.7	3.0	6.2	12.7	11.0	15.9	8.9	99	55	34	89
Scotland	15.6	7.8	7.2	4.2	1.7	4.6	3.8	3.5	11.6	15.1	16.3	11.6	103	65	29	94
Great Britain	15.7	6.9	6.8	2.6	4.3	4.7	3.4	5.0	12.2	12.9	16.1	10.1	101	59	32	91
Northern Ireland	16.4	10.1	6.6	2.7	2.0	5.2	4.5	6.5	9.5	10.2	10.4	10.5	95	62	30	92
Isle of Man	14.9	7.1	3.5	2.5	1.8	6.1	2.2	6.5	11.3	14.0	18.5	12.2	101	59	30	89

* See Introduction, para. 6, regarding introduction of averages over the new period, 1941–70

† Values derived from: London, Central Office of Information. *Britain — an official handbook*, 1964. London, HMSO, 1964.

RAINFALL 1984

RAINFALL 1964																			
Number	Station	Co no	Grid reference	Altitude m	Av 1941 - 1970 mm	Rainfall in millimetres												Highest daily fall	
						Jan	Feb	Mar	Apr	May	Jun	Jul	Aug	Sep	Oct	Nov	Dec	Year	mm

England and Wales

NORTHUMBRIAN WATER AUTHORITY AREA

HYDROMETRIC AREA 0220

North Low (Coastal)

Coastal

000898 Newlands	101 NU 46 116324	58	626	68	31	72	16	18	44	36	46	109	46	206	42	734	34	4Nov
000952 Bamburgh, Budle Hall	101 NU 46 157350	38		66	29	88	14	22	44	32	54	103	40	187	46	725	39	3Nov
001045 Newham Hall	101 NU 46 178293	37		70	33	83	16	22	42	40	58	113	46	198	50	771	38	3Nov
001145 Doxford Hall Farm	101 NU 46 186242	46		(96)	37	91	20	23	(43)	38	52	114	55	202	(45)	816		
001584 Boulmer Met.Office	101 NU 46 253142	23		97	28	74	12	19	31	26	44	97	45	163	39	675	31	3Nov

Aln (Coastal)

001618 Alnham, The Croft	101 NT 36 994106	168		136	47	99	11	15	45	27	56	95	59	199	40	829	43	4Nov
001721 Callaly Castle	101 NU 46 051099	104	785	120	48	121	9	15	43	35	(58)	103	55	201	38	846		
001910 Broome Park	101 NU 46 109130	76		125	38	119	7	15	28	34	63	112	42	177	32	792	38	3Aug
002183 Hagdon Farm	101 NU 46 119226	186		(101)	26	105	(11)	27	40	44	65	123	50	227	37	856		
002392 Alnwick	101 NU 46 199129	56		124	34	88	13	24	34	34	54	115	45	185	43	793	29	17Sep

Coquet

003966 Rothbury Cemetery	101 NU 46 055013	91	810	129	35	106	9	13	37	28	74	96	41	216	35	819	48	3Aug
004489 Embleton Hall	101 NU 46 131012	152		87	37	94	11	19	46	37	70	114	39	205	42	801		
004802 Newton-on-the-Moor P.O.	101 NU 46 171053	137		(89)	39	99	12	20	43	38	63	114	43	192	33	785		
004941 Warkworth W.Wks	101 NU 46 236057	30		81	32	91	11	11	28	31	48	105	42	180	28	688	35	4Nov

Lyne (Coastal)

005349 Cockle Park	101 NZ 45 200912	99	729	101	31	96	13	17	36	32	68	123	42	179	39	777	32	3Aug
005505 Ellington	101 NZ 45 279919	23		96	34	80	15	19	33	33	70	111	39	174	32	736	33	3Nov

Wansbeck

005785 Wallington Hall	101 NZ 45 035843	130		123	39	99	12	12	47	41	53	107	52	154	37	776	29	17Sep
------------------------	------------------	-----	--	-----	----	----	----	----	----	----	----	-----	----	-----	----	-----	----	-------

Hart (Wansbeck)

006168 Hartburn	101 NZ 45 088864	128		102	31	101	9	14	58	30	62	114	42	158	31	752	35	17Sep
-----------------	------------------	-----	--	-----	----	-----	---	----	----	----	----	-----	----	-----	----	-----	----	-------

Font (Wansbeck)

006404 Font Res. P.Sta.	101 NZ 45 052938	171		(121)	44	115	12	17	54	33	67	114	64	199	38	878		
-------------------------	------------------	-----	--	-------	----	-----	----	----	----	----	----	-----	----	-----	----	-----	--	--

Wansbeck

006734 Morpeth, Carlisle Park	101 NZ 45 201856	29		101	29	99	11	18	39	36	56	109	42	163	30	733	30	17Sep
-------------------------------	------------------	----	--	-----	----	----	----	----	----	----	----	-----	----	-----	----	-----	----	-------

Blyth (Coastal)

007036 Capheaton	101 NZ 45 038805	180		106	39	91	13	9	44	39	62	117	55	146	32	753	28	3Aug
------------------	------------------	-----	--	-----	----	----	----	---	----	----	----	-----	----	-----	----	-----	----	------

Pont (Blyth)

007290 Great Whittington	101 NZ 45 007703	161	691	64	35	51	13	15	--	--	--	--	--	--	--	---		
007335 Burnside	101 NZ 45 044717	128	683	76	32	65	12	15	57	30	42	114	46	135	34	658		

Blyth (Coastal)

007863 Blagdon Hall	101 NZ 45 212771	55		103	24	89	11	15	45	26	49	106	42	151	29	690	29	4Sep
008024 Cramlington S.Wks	101 NZ 45 268796	46		86	26	73	14	20	(39)	(30)	38	(94)	39	161	23	643		
008232 Blyth, Ridley Park	101 NZ 45 321812	3		95	28	68	12	14	36	29	37	77	35	142	25	598	28	3Nov

HYDROMETRIC AREA 0230

Coastal

008646 Tynemouth Coastguard	102 NZ 45 374695	30	638	87	22	83	14	13	34	27	27	81	40	119	22	569	26	27Mar
-----------------------------	------------------	----	-----	----	----	----	----	----	----	----	----	----	----	-----	----	-----	----	-------

North Tyne (Tyne)

008849 Kielder, Ridge End	101 NY 35 658958	274		146	65	96	12	37	64	59	44	97	134	310	99	1163	93	4Nov
008887 Kielder Castle	101 NY 35 632935	201	1288	245	87	102	23	35	68	65	44	102	158	307	103	1339	84	4Nov
009641 Falstone	101 NY 35 726873	152		166	--	--	--	--	--	--	--	--	--	--	--	---	(23)	23Jan
010064 High Green Manor	101 NY 35 809910	247		136	51	97	8	15	51	39	38	97	97	171	62	862	25	17Sep
010311 Chirdon	101 NY 35 762832	160		144	63	72	13	11	68	31	45	103	104	173	71	898	(23)	28Nov
010477 Bellingham S.Wks	101 NY 35 838829	122		139	49	77	15	12	57	28	41	100	70	154	50	792	29	4Nov

Rede (North Tyne)

010514 Carter	101 NT 36 705060	351		159	128	119	20	38	68	64	26	106	128	292	104	1252		
010568 Upper Coomsdon	101 NT 36 705032	393		203	76	98	17	22	60	58	24	107	135	289	111	1200		
010574 Game Park	101 NT 36 715044	268	1300	169	82	105	15	31	59	54	34	96	116	295	103	1159		
010630 Upper Chattlehope Burn	101 NT 36 714022	381		195	85	107	19	28	64	58	27	121	139	303	113	1259		
010649 Chattlehope	101 NT 36 735021	366		170	58	109	14	29	58	52	22	116	134	281	107	1146		
010659 Catcleugh Nursery	101 NT 36 749031	229	1176	141	60	96	12	31	49	41	34	98	105	265	82	1014	75	4Nov
010741 Cottonshope	101 NT 36 791048	297		158	50	111	12	24	75	39	37	(101)	94	232	75	1008		
011070 Redesdale	101 NY 35 834955	235		127	50	85	7	16	61	36	37	93	79	157	65	813	24	17Sep
011384 Elsdon	101 NY 35 937932	162		134	40	97	9	15	47	37	46	102	56	157	52	792	31	26Mar
011706 West Woodburn	101 NY 35 897872	131		139	47	91	7	11	45	37	41	87	(64)	145	46	760		

North Tyne (Tyne)

012213 Stonehaugh	101 NY 35 792760	201		140	56	79	15	14	--	--	--	--	--	--	--	---	28	15Jan
012304 Park End	101 NY 35 872758	84	811	111	49	71	18	--	--	--	--	--	--	--	--	---	20	23Jan
012547 Green Crag	101 NY 35 913805	256		107	37	75	9	17	47	24	27	96	50	150	52	691		
012594 Colt Crag Res.	101 NY 35 942781	200	784	91	24	64	7	14	38	23	35	83	43	140	41	603	27	17Sep

Hallington (North Tyne)

012714 Fawcett	101 NY 35 967766	160	734	81	29	68	8	10	34	24	55	84	45	(133)	32	603		
012716 Hallington Res.	101 NY 35 973762	152	697	81	32	69	8	10	35	22	46	87	45	103	29	567	24	17Sep
012718 Hallington	101 NY 35 978761	142	702	80	33	68	8	9	34	22	53	88	42	98	31	566		
012804 Ryall Cottage	101 NY 35 995740	141	694	66	22	59	6	8	32	(25)	46	88	41	(121)	26	540		
012836 Binqfield Ccmbe	101 NY 35 982728	146		92	32	73	10	16	41	28	48	103	43	131	34	651	27	17Sep

South Tyne (North Tyne)

013131 Garrigill	147 NY 35 732402	555		(221)	(91)	135	23	32	116	29	92	210	207	270	134	1560		
013335 Hartside	147 NY 35 668423	503		226	100	110	(25)	44	108	52	103	192	145	232	114	1451		
013554 Alston S.Wks	147 NY 35 714474	255		157	82	109	18	48	105	(57)	84	154	145	238	82	1279		
013876 Aules Hill Farm	101 NY 35 665528	297		(170)	122	102	(19)	39	130	36	91	165	172	242	99	1387		
014136 Tindale, Roachburngate	101 NY 35 613596	213		127	71	76	18	29	89	43	71	134	123	162	91	1034	27	3Nov
014554 Haltwhistle	101 NY 35 681640	122	945	(123)	67	71	13	50	95	32	50	123	102	162	78	966		

RAINFALL 1984

Number	Station	Co no	Grid reference	Alt- tude	Av 1941 -1970 mm	Rainfall in millimetres												Highest daily fall	
						Jan	Feb	Mar	Apr	May	Jun	Jul	Aug	Sep	Oct	Nov	Dec	Year	mm
NORTHUMBRIAN, 0230-- (contd)																			
West Allen (South Tyne)																			
015131	Ninebanks	101	NY 35	777528	253	149	79	94	16	32	87 (26)	88	154	101	221	55	1102		
South Tyne (North Tyne)																			
015812	Haydon Bridge	101	NY 35	838645	79	102	40	81	16	11	75	19	55	93	52	168	34	746 32 4Nov	
Tyne																			
016168	Hexham Res.	101	NY 35	932632	99	112	43	90	19	16	68	20	51	106	48	165	36	774 31 3Nov	
016181	Hexham S.Wks	101	NY 35	949643	30	110	36	72 (18)	16	(56)	(19)	37	89	38	138	27	656		
Devils Water (Tyne)																			
016362	Ladle Wells	101	NY 35	875525	381	(145)	(62)	76	11	29 (78)	13	43	108	61	187	39	852		
016450	Whitley Mill	101	NY 35	924581	152	121	54	97	21	22	80	17	66	110	52	176	48	864 34 3Nov	
Tyne																			
016958	Riding Mill	101	NZ 45	012615	58	94	34	59	15	22	62	20	48	94	42	134	30	654 33 3Nov	
016991	Bywell	101	NZ 45	047616	18	88	34	67	16	23	61	17	47	95	41	133	33	655	
017041	Minsteracres	101	NZ 45	025556	259	118	41	72	22	29	70	20	67	110	39	172	30	790 46 3Nov	
017112	Broomley	101	NZ 45	037600	99	102	35	66	20	27	56	17	51	96	40	139	32	681	
017213	Whittledean Res.	101	NZ 45	064680	116	79	32	63	12	18	63	24	43	97	45	126	28	630 29 17Sep	
017260	Whittledean Filters	101	NZ 45	076673	108	90	34	67	13	23	65	26	52	104	46	132	32	684 30 17Sep	
017341	Prudhoe	101	NZ 45	087635	15	108	39	61	16	21	63	19	46	107 (42)	132	27	681		
017499	Throckley Filters	101	NZ 45	152669	91	73	29	64	11	19	54	13	37	106	43	123	20	592 (36 4Sep)	
Derwent (Tyne)																			
017701	Quickcleugh	101	NY 35	889479	421	123	141	110	18	42	91 (18)	91	127	98	258	68	1185		
017832	Boltshope	103	NY 35	948468	381	129	80	104	24	32	83	14	91	118	72	221	41	1009 50 3Nov	
017842	Presser Villa	103	NY 35	959478	397	175	72	110	18	39	68	12	83	106	65	220	38	1006	
017857	Birkside	101	NY 35	949506	332	(130)	52	105	22	35	69	17	78	111	56	219	51	945	
017936	Acton Burn	101	NY 35	979537	259	130	45	80	26	35	53	20	62	109 (54)	(187)	46	847		
018027	Derwent Bridge	103	NZ 45	032513	189	135	46	77	25	36	55	18	61	100	46	185	43	827 43 3Nov	
Burnhope (Derwent)																			
018085	Feldon Burn	103	NY 35	999461	375	139	154	106	22	28	66	15	91	112	71	219	39	1062	
Derwent (Tyne)																			
018196	Smiddy Shaw Res.	103	NZ 45	039462	332	152	71	87	23	38	70	21	74	109	62	185	52	944 (35 3Nov)	
018402	Ebchester, Westwood S.Wks	103	NZ 45	096548	78	(116)	39	69	20	29 (57)	18	52	86	39	150	32	707		
018710	Derwenthaugh	102	NZ 45	191614	15	95	24 (64)	14	22	35	17	36	73	38	106	21	545 (26 23Jan)		
Team (Tyne)																			
018927	Birtley S.Wks	102	NZ 45	263563	23	105	30	69	15	28	36	17	47 (94)	37	(145)	20	643		
Tyne																			
019355	Jesmond Dene	102	NZ 45	253672	48	109	32	72	18	21	47 (14)	56	91	60	(150)	(24)	694		
019640	Cleadon P.Sta.	102	NZ 45	386634	66	88	21	67	13	16	32	23	39	91	47	144	22	603 24 4Sep	
019839	Tynemouth, North Pier	102	NZ 45	371693	5	89	25	67	19	21	37	27	35	85	43	150	26	624 29 3Nov	
Coastal																			
020177	South Shields, South Pier	102	NZ 45	373678	5	111	27	72	14	17	37	26	30	86	45	133	25	623 30 23Jan	
HYDROMETRIC AREA 0240																			
Wear																			
021163	Lodgegill Mine	103	NY 35	802375	594	(269)	(127)	(117)	19	24	75	22	75	(208)	230	365	97	1628	
021204	Grass Meres	103	NY 35	825372	564	(225)	(125)	(108)	19	25	60	20	80	(187)	215	275	96	1435	
021229	Burnhope Res.	103	NY 35	850391	354	183	92	97	15	34	98	16	86	165	130	266	80	1262 58 4Nov	
021232	Plover Hill	103	NY 35	831401	546	(230)	(115)	104	17	25	55	16	75	(201)	180	280	92	1390	
021273	Ireshopeburn	103	NY 35	861379	434	(221)	110	103	14	30	86	18	83	154	159	270	96	1344	
021389	Westgate Railway Sta.	103	NY 35	910380	269	172	76	91	13	30	79	19	73	126	110	221	71	1081 38 4Nov	
Rookhope (Wear)																			
021601	Rookhope Nurseries	103	NY 35	932430	332	161	63	(103)	18	36	70	18	67	115	81	205	54	991	
Waskerley (Wear)																			
022065	Waskerley No.3	103	NZ 45	004433	436	(149)	89	84	32 (34)	54	14	80	111	70	205	45	967		
022085	Waskerley	103	NZ 45	022444	359	(154)	73	92	25	37	66	19	88	108	67	177	55	961	
022094	Waskerley No.1	103	NZ 45	026451	401	(144)	120	93	28 (37)	55	16	85	105	67	222	38	1010		
022114	Waskerley No.6	103	NZ 45	042430	375	(153)	58	91	30 (37)	(60)	15	72	106	68	189	37	916		
022164	Tunstall Res.	103	NZ 45	063407	221	165	52	88	18	39	67	20	70	102	63	167	49	900 31 4Nov	
Wear																			
022349	Low Harperley	103	NZ 45	120348	123	(126)	31	56	9	19	68	14	55	83	41	135	33	670	
Bedburn (Wear)																			
022645	Dryderdale Farm	103	NZ 45	089340	197	152	52	62	8	23	82	20	52	105	57	144	44	801 40 17Jun	
Wear																			
022817	Low Etherley	103	NZ 45	169289	155	119	42	58	9	22	56	17	47	92	52	119	31	664 34 23Jan	
Gaunless (Wear)																			
022955	Woolly Hill	103	NZ 45	044249	358	(157)	(63)	69	11	22	45	15	59	104	60	134	42	781	
023151	West Auckland	103	NZ 45	181263	109	115	39	60 (9)	24	39	15	53	95	55	118	33	655		
Wear																			
023309	Vinovia S.Wks	103	NZ 45	206317	69	102	31	51	9	18 (44)	11	44	85	43	(111)	(28)	577		
Brownley (Wear)																			
023690	Satley	103	NZ 45	117437	226	136	42	65	21	29	53	19	61	91	53	144	39	753 32 23Jan	
023782	Hollinside Farm	103	NZ 45	148464	213	(114)	31 (63)	9	29	43 (18)	53	83	35	(124)	26	628			
Wear																			
024513	Houghall, Durham Agric.College	103	NZ 45	283412	37	96	27	60	13	31	38	22	57	99	44	(145)	33	665	
024724	Durham	103	NZ 45	267415	102	84	28	52	13	31	37	21	56	96	40	134	24	616 27 4Sep	
024734	Durham, Barkers Haugh S.Wks	103	NZ 45	278433	30	98	28	58	13	32	41	21	51	100	41	144	26	653 30 23Jan	
024954	East Rainton	102	NZ 45	336481	85	68	24	54	14	28	42	19	57	108	40	156	27	637 (32 3Nov)	
025412	Washington No.3	102	NZ 45	317575	56	87	28	65	17 (22)	40	18	49	86	39	144	25	620		
025542	Stony Gate P.Sta.	102	NZ 45	355517	114	76	25	66	14	20	40	20	72	104	42	160	22	661 33 3Nov	
Coastal																			
025767	Ryhope P.Sta.	102	NZ 45	404524	69	74	25	67	12	21	39	21	61	110	50	154	29	663 34 3Nov	
025861	Dalton P.Sta.	103	NZ 45	411468	105	67	25	66	13	23	46	18	78	102	49	166	33	686 30 4Aug	

RAINFALL 1984

Number	Station	Co no	Grid reference	Av Alti- tude -1970 m mm	Rainfall in millimetres														Highest daily fall	
					Jan	Feb	Mar	Apr	May	Jun	Jul	Aug	Sep	Oct	Nov	Dec	Year	mm	date	
HYDROMETRIC AREA 0250																				
Coastal																				
025979	Mill Hill Res.	103	NZ 45 413425	154	684	58	16	51	11	25	48	20	64	96	40	137	26	592	25	4Aug
026018	New Winning P.Sta.	103	NZ 45 406384	123	712	79	20	59	15	29	62	22	60	105	51	149	27	678	29	4Sep
026323	West Hartlepool W.Wks	104	NZ 45 508334	11	609	75	20	61	14	30	68	29	50	91	43	132	24	637	23	3Nov
026336	Hartlepool	104	NZ 45 510327	9	598	80	22	69	10	30	52	26	50	81	42	123	22	607	22	3Nov
Trout (Tees)																				
026530	Moor House	147	NY 35 758328	556	2009	(287)	15	(121)	25	47	131	70	50	210	265	309	(138)	1668		
Tees																				
026638	Widdybank Fell	103	NY 35 818298	513		251	115	101	23	31	87	25	81	174	225	247	123	1483	31	22Sep
026645	Cow Green Res. No.1	103	NY 35 817291	494		(265)	121	104	30	(43)	99	30	91	184	250	253	143	1613		
Harwood (Tees)																				
026957	Greenhills Farm	103	NY 35 838320	444	1380	(203)	119	90	19	29	81	23	75	158	174	249	113	1333		
Tees																				
Lune (Tees)																				
027653	Selset	103	NY 35 919217	329	1051	117	67	71	11	25	64	14	76	112	115	171	63	906		
027684	Grassholme Res.	103	NY 35 946224	285	1030	(144)	77	74	12	(25)	61	15	69	104	106	165	72	924		
Tees																				
027882	Eggleston, Gate House Farm	103	NZ 45 004236	253		135	51	69	8	17	44	16	57	99	67	132	35	730	25	4Sep
Balder (Tees)																				
028019	Balderhead Embankment	103	NY 35 929187	343	1055	(157)	(74)	84	15	20	68	15	81	(115)	120	181	63	993		
028106	Hury Res.	103	NY 35 967193	263	927	152	72	74	10	17	58	15	65	(101)	97	154	49	864		
Tees																				
028206	Lartington Filters	103	NZ 45 012179	224	835	150	59	65	6	17	48	16	63	99	80	147	43	793	32	4Sep
028408	Barnard Castle, Bowes Museum	103	NZ 45 056164	171	777	145	52	67	6	23	42	18	56	97	74	130	34	744	37	4Sep
Greta (Tees)																				
028501	Old Spittal Farm	103	NY 35 910122	423	1140	174	69	94	11	36	48	19	96	137	114	(207)	70	1075		
028636	Tan Hill	103	NY 35 900066	539		(248)	(98)	(125)	17	32	53	22	97	155	154	(287)	89	1377		
028677	Bar Gap Farm	103	NY 35 960107	374	1066	203	117	94	8	26	56	23	96	127	116	209	79	1154	39	4Sep
028710	Gilmonby, West Gates	103	NY 35 988128	280		164	61	75	9	27	46	22	85	109	78	171	61	908	42	4Aug
028850	Arkenqarthdale, Stang Forest	103	NZ 45 024090	325		178	76	87	10	22	52	19	120	116	93	193	64	1030	47	3Aug
028904	Brignall	103	NZ 45 070122	209	805	(132)	(53)	69	11	18	44	16	71	98	74	159	53	798		
Tees																				
029156	Raby Castle	103	NZ 45 128221	140	774	116	39	70	8	27	69	17	61	98	55	132	31	723	35	4Sep
029447	East Selaby	103	NZ 45 158184	107		110	35	--	--	--	--	--	--	--	--	--	--	--	22	23Jan
029581	Darlington, Broken Scar	103	NZ 45 256141	48	629	89	28	(50)	10	19	27	16	60	100	56	102	25	582		
Skerne (Tees)																				
029668	Hurworth Burn Res.	103	NZ 45 408333	109	669	82	25	65	15	33	46	24	66	111	48	(134)	31	680		
029807	Thrislington Quarry	103	NZ 45 309326	114		74	24	48	10	27	42	16	60	84	46	125	29	585	(32	3Nov)
030036	Redworth, Tcdd Fall Farm	103	NZ 45 229239	139		102	38	54	8	20	33	21	51	90	57	117	29	620	(27	4Sep)
030313	Newton Ketton, Ketton Farm	103	NZ 45 314206	73		66	27	46	9	27	45	17	56	93	45	106	28	565	29	4Sep
030581	Darlington, South Park	103	NZ 45 285134	30	644	87	27	50	13	21	35	19	68	114	68	135	30	667	37	4Sep
Clow (Tees)																				
030701	Forcett Park	105	NZ 45 174125	110		104	38	69	10	17	35	22	60	104	49	127	34	669	38	4Sep
030908	Monk End Farm	105	NZ 45 281099	34		96	25	52	11	17	50	17	51	87	55	112	28	601	28	4Sep
Leven (Tees)																				
031505	Kildale, East Green Beck	105	NZ 45 620098	168		95	37	94	23	80	46	39	58	133	59	157	38	859	39	3Nov
032099	Whorlton	105	NZ 45 477021	85		92	28	81	17	43	40	17	59	101	47	119	31	675	(31	4Sep)
Tees																				
032389	Stainton	104	NZ 45 479142	47		66	27	49	16	44	48	32	58	98	47	122	31	638	34	4Sep
032474	Long Newton Res.	104	NZ 45 364166	56	629	64	21	51	12	26	36	27	53	--	--	--	--	--	18	1Sep
032602	Hartburn Grange	104	NZ 45 407185	31	561	57	21	48	8	34	33	23	58	87	52	100	19	540	26	4Sep
033148	Middlesbrough, Albert Park	104	NZ 45 494189	9	591	66	25	68	12	46	33	26	66	90	47	107	21	607	30	4Sep
033443	Crockfoot Res.	104	NZ 45 430309	89	630	68	22	57	12	32	38	20	48	99	48	124	24	592	32	4Sep
033590	Wolviston, Aranvale	104	NZ 45 437252	35		61	25	62	12	34	35	19	64	98	50	114	19	593	(26	4Sep)
Coastal																				
034458	Lockwood Res.	104	NZ 45 668141	193	818	98	39	94	23	73	43	41	55	148	53	172	32	871	46	3Nov

YORKSHIRE WATER AUTHORITY AREA

HYDROMETRIC AREA 0271

Coastal																					
035020	Scaling Res.No.2	104	NZ	45	739124	187		112	40	94	24	71	47	50	62	140	56	160	42	898	
035023	Scaling Res.No.3	105	NZ	45	748128	177		106	39	93	20	68	43	46	58	129	51	147	38	838	36 4Sep
035300	Mulgrave Castle	105	NZ	45	845125	125	738	101	31	58	13	44	47	57	60	97	48	129	32	717	28 15Jul
Esk																					
035487	Westerdale	105	NZ	45	664052	232	930	128	56	104	17	35	54	30	60	141	69	147	54	895	39 24Sep
035817	Danby Lodge	105	NZ	45	717084	122	908	(120)	(48)	113	17	55	46	57	52	131	51	149	45	884	
036347	Randy Mere Res.	105	NZ	45	809019	174		140	43	(78)	12	43	42	47	58	(142)	74	118	--	---	
036374	Fylingdales, Snod Hill	105	SE	44	867975	232		184	44	98	17	65	30	42	59	157	73	120	48	937	43 4Sep
036486	Randy Mere Res.No.2	105	NZ	45	810022	166		149	47	86	13	49	43	45	54	141	78	128	42	875	42 4Sep
036702	Ruswarp	105	NZ	45	892088	30		101	33	65	15	49	50	47	57	94	49	119	33	712	32 4Sep
036813	Whitby School	105	NZ	45	892104	41		108	31	60	13	45	46	48	51	87	44	113	32	678	30 4Sep
Coastal																					
036864	Whitby Coastguard	105	NZ	45	904114	60		86	29	60	12	38	51	38	54	78	45	111	(32)	634	
037182	Cloughton	105	TA	54	010937	46	745	111	33	52	(13)	44	22	26	44	115	59	107	35	661	
037225	Scarborough, Manor																				
	Road Nurseries	105	TA	54	031883	52		101	28	55	13	47	22	23	51	108	53	109	24	634	42 4Sep
037282	Filey P.Sta.	105	TA	54	114807	37	638	102	29	54	12	45	20	18	59	119	53	101	25	637	45 4Sep

RAINFALL 1984

Number	Station	Co no	Grid reference	Altitude -1970 m	Av 1941 mm	Rainfall in millimetres												Highest daily fall			
						Jan	Feb	Mar	Apr	May	Jun	Jul	Aug	Sep	Oct	Nov	Dec	Year	mm	date	
YORKSHIRE, 0271-- (contd)																					
HYDROMETRIC AREA 0260																					
Gypsey Race (Coastal)																					
038178	High Mowthorpe	105	SE 44	888685	175	771	89	35	87	10	48	54	26	48	126	71	106	49	749	64	4Sep
038290	Sledmere House	106	SE 44	933648	121	807	130	38	82	13	46	46	19	55	146	76	113	49	813	70	4Sep
039164	Bridlington, Mill Lane P.Sta.	106	TA 54	172687	48	728	96	29	53	12	62	19	22	64	125	42	96	22	642	55	4Sep
039166	Bridlington Cemetery	106	TA 54	181681	25		103	28	55	16	61	20	23	63	123	40	97	36	665	58	4Sep
Coastal																					
039445	Skipsea S.Wks	106	TA 54	166548	7		(97)	30	49	8	65	21	25	76	108	38	(91)	(33)	641		
040205	Withernsea S.Wks	106	TA 54	351268	8		92	28	46	13	61	28	22	48	95	27	75	(35)	570		
040740	Keyingham S.Wks	106	TA 54	230251	3		102	27	47	19	74	54	22	62	76	32	85	38	638	(25	22May)
Holderness Drain (Coastal)																					
041237	Tickton P.Sta.	106	TA 54	073425	3		91	38	60	11	57	25	32	59	87	43	100	38	641	30	4Sep
Hull																					
042356	Wetwang	106	SE 44	933590	74		123	37	(72)	10	42	34	11	35	101	68	102	45	680		
Kelk (Hull)																					
042991	Langtoft School	106	TA 54	009670	79	731	122	38	68	13	50	26	25	67	126	62	103	43	743	(63	4Sep)
043255	Lowthorpe, The Elms	106	TA 54	074611	21		(98)	29	60	11	(51)	17	22	71	99	52	100	31	641		
Driffield Canal (Kelk)																					
043511	Great Kendale	106	TA 54	017602	46		110	28	54	10	45	21	18	60	104	55	95	36	636	53	4Sep
Hull																					
043681	Tophill Low P.Sta.	106	TA 54	071482	2	621	97	35	55	11	56	24	23	64	87	48	106	30	636	43	4Sep
043941	Dalton Holme	106	SE 44	965452	34	722	86	38	70	9	56	38	13	58	93	49	122	36	668	37	4Sep
044703	Cottingham P.Sta.	106	TA 54	047343	6		85	38	74	12	64	43	17	86	88	46	112	41	706	43	4Aug
Coastal																					
044841	Hull, Pearson Park	106	TA 54	083301	2	645	98	34	66	19	67	48	34	82	80	42	104	35	709	30	4Aug
044973	Hessle, Sandford	106	TA 54	027261	24	654	105	34	65	17	67	37	14	79	78	51	113	39	699	41	4Aug
045105	Welton, The Crescent	106	SE 44	957270	21		93	34	71	15	65	35	18	56	(90)	50	100	41	668		
Foulness (Coastal)																					
046220	North Cave	106	SE 44	893323	15		92	32	67	14	53	51	15	48	100	57	105	41	675	(24	3Nov)
HYDROMETRIC AREA 0272																					
Ure (Ouse)																					
047060	Moorland Cottage	105	SD 34	807923	343	1832	271	125	90	22	46	115	29	92	234	298	292	160	1774	(51	4Sep)
Widdale (Ure)																					
047196	Top Widdale	105	SD 34	796842	434		(279)	117	74	25	38	107	36	98	243	250	267	154	1688		
047215	Mid Widdale	105	SD 34	813864	351		293	130	90	21	34	103	--	--	--	--	--	--	--		
047257	Top Snaizeholme	105	SD 34	830834	579		(277)	(128)	(87)	26	32	120	36	109	255	300	263	158	1791		
047282	Snaizeholme, Tow Hill	105	SD 34	830867	290		237	117	88	17	30	87	23	102	222	211	264	154	1552		
Ure (Ouse)																					
047462	Sedbusk	105	SD 34	883912	297		201	77	65	13	27	56	--	--	--	--	--	--	--		
047474	Burtersett	105	SD 34	891893	291		247	109	76	12	28	77	20	88	163	176	226	96	1318	48	4Sep
047609	Stalling Busk	105	SD 34	914857	335		205	99	93	13	37	65	17	87	173	168	221	112	1290		
048001	Bishopdale, Long Ridge	105	SD 34	960831	247		235	105	81	19	30	74	15	68	159	170	243	114	1313	(25	23Jan)
048217	Carperby	105	SE 44	007898	223		176	65	72	8	40	54	--	--	--	--	--	--	--		
048500	Leyburn	105	SE 44	114898	145		128	--	--	--	--	--	--	--	--	--	--	--	--		
048505	Leyburn S.Wks	105	SE 44	121893	116		153	42	73	8	25	48	14	58	117	72	(144)	43	797		
048738	Carlton	105	SE 44	064846	271		(200)	62	85	13	(32)	45	(14)	--	--	--	--	--	--		
Burn (Ure)																					
049132	Low Houses	105	SE 44	138814	211	984	215	71	95	14	40	34	11	54	117	109	203	72	1035		
Aqill (Burn)																					
049219	Aqill Head	105	SE 44	114766	421	1197	232	95	96	17	48	54	--	--	--	--	--	--	--		
049259	Arnaqill Beck East	105	SE 44	162755	351	1070	249	68	81	14	42	45	--	--	--	--	--	--	--		
049268	Roundhill Res.	105	SE 44	150776	241	975	(205)	78	93	14	41	45	14	49	126	118	207	69	1059		
049308	Leighton Res.	105	SE 44	162791	193	947	228	71	91	14	42	41	12	42	116	114	193	65	1029	54	4Sep
Laver (Ure)																					
049753	Hambleton Hill	105	SE 44	160731	337	1022	(228)	64	78	15	50	47	15	52	140	138	184	63	1074		
049857	Drovers Inn	105	SE 44	213723	176	966	195	75	76	10	43	33	12	42	131	99	167	55	938		
049901	Lumley Moor Res.	105	SE 44	224706	172	911	200	61	81	11	43	35	13	55	130	101	146	56	932	60	4Sep
Ure (Ouse)																					
050209	Ripon S.Wks	105	SE 44	324707	21	653	137	32	59	8	27	28	16	43	100	59	104	36	649	54	4Sep
050464	Burton Leonard Res.	105	SE 44	319638	90		136	39	60	14	30	26	23	54	106	68	107	34	697	55	4Sep
Swale (Ure)																					
051065	Keld	105	NY 35	892011	320	1411	188	87	92	21	36	54	19	63	142	154	257	100	1213		
051272	Gunnerside	105	SD 34	948982	240		187	88	92	14	44	51	20	76	124	136	222	92	1146		
051684	Arkengarthdale	105	NY 35	999030	294		224	93	84	13	44	60	26	69	142	112	212	72	1151	50	4Sep
051814	Grinton Lodge	105	SE 44	049976	259	1019	169	79	84	11	22	55	12	71	113	100	183	50	949		
052286	Richmond, Green Howard Road	105	NZ 45	172016	189	819	144	45	76	10	27	57	12	44	99	61	155	38	768	40	3Nov
Bedale (Swale)																					
053530	Little Crakehall	105	SE 44	238903	60		130	32	60	12	20	36	12	41	97	66	111	33	650	42	4Sep
053765	Snape Castle	105	SE 44	262844	52		143	35	63	11	29	26	14	43	105	81	96	42	688	46	4Sep
053904	Leeming Met.Office	105	SE 44	306890	32	611	108	25	58	11	32	28	9	34	95	67	99	30	596	(43	4Sep)
Wiske (Swale)																					
054370	East Cowton S.Wks	105	NZ 45	315027	40		(95)	20	50	15	25	52	11	42	95	64	108	24	601		
Cod (Swale)																					
055176	Whorlton Moor	105	SE 44	480988	235	797	(107)	35	(85)	25	54	40	29	41	141	59	155	38	809		
055222	Osmotherly Filters	105	SE 44	458968	147	764	109	35	87	18	54	35	15	52	118	52	123	30	728	38	4Sep
055659	Thirsk, South Villa	105	SE 44	438818	35	640	108	26	59	7	21	42	14	55	93	67	100	32	624	43	4Sep
Willow (Cod)																					
055812	Mount St John	105	SE 44	474848	165	709	100	29	75	11	31	(40)	31	44	107	64	119	42	693		

RAINFALL 1984

Number	Station	Co no	Grid reference	Av Alti- tude -1970 m mm	Rainfall in millimetres												Highest daily fall			
					Jan	Feb	Mar	Apr	May	Jun	Jul	Aug	Sep	Oct	Nov	Dec	Year	mm	date	
YORKSHIRE, 0272-- (contd)																				
Swale (Ure)																				
056123	Coxwold Stores	105	SE 44 534771	70	114	27	60	7	27	40	23	53 (106)	60	97	34	648				
056275	*Bainton	105	SE 44 374750	30	(120)	28	57	11	26	35	18	(45)	107	71	104	41	663			
Ure (Ouse)																				
056501	*Upper Dunsforth	105	SE 44 449632	16	(112)	26	63	12	26 (27)	45	56	104	57	103	38	669				
056506	*Lower Dunsforth No.2	105	SE 44 435643	15	114	30	66	12	28	56	21	53	114	50	110	40	694	59	4Sep	
056507	Lower Dunsforth	105	SE 44 435643	15	106	28	63	11	25	56	20	51	110	47	106	38	661	58	4Sep	
Kyle (Ouse)																				
057293	Linton upon Ouse Met.Office	105	SE 44 492613	14 623	110	26	59	10	27	27	15	45	94	52	97	33	595	(41)	4Sep	
Nidd (Ouse)																				
057427	Scar House Res.	105	SE 44 065766	331 1314	260	99	87	21	43	53	16	61	160	192	240	106	1338	63	4Sep	
How Stean (Nidd)																				
057524	Meugher Dike	105	SE 44 043699	533 1565	260 (97)	94	23	51	87	21	124	196	232	238	118	1541				
057533	Little Stangate	105	SE 44 059716	465 1628	275 (120)	95	20	55	91	21	143	205	272	260	135	1692				
057535	Backsteane Gill	105	SE 44 058723	373 1590	265	118	97	18	43	78	14	111	180	240	242	132	1538			
Nidd (Ouse)																				
057712	Ramskill	105	SE 44 120709	137 1148	272	92	93	16	44	50	16	51	144	154	188	83	1203	57	4Sep	
057788	*Gouthwaite Res.	105	SE 44 139681	140	252	86	80	17	40	54	14	54	142	154	170	82	1145	56	4Sep	
058261	Birstwith Hall	105	SE 44 241583	99 919	(180)	63	77	15	39	37	16	58	120	90	139	50	884			
Oak (Nidd)																				
058449	Beaverdike Res.	105	SE 44 231546	162	173	64	82	14	37	--	--	--	--	--	--	--	---	34	23Jan	
058460	Scargill Res.	105	SE 44 235533	206 890	151	59	81	13	40	43	15	57	121	94	142	52	868	49	4Sep	
058527	Harlow Hill Res.	105	SE 44 289549	167 798	169	55	67	15	40	35	18	56	122	92	142	44	855	53	4Sep	
058569	Harrogate	105	SE 44 303579	63 757	174	46	65	18	37	28	19	55	109	85	125	39	800	(51)	4Sep	
Ouse																				
059559	Long Marston, South Park	105	SE 44 508502	23	109	29	60	12	38	21	11	87	102	57	115	32	673	59	4Aug	
059792	York, Accomb Landing Treatment Wks	105	SE 44 581527	9 610	103	25	66	12	36	21	10	71	93	54	93	32	616	45	4Aug	
Foss (Ouse)																				
060200	Walbutts S.Wks	105	SE 44 646617	25	93	30	57	8	29	78	12	55	128	56	97	29	672	50	4Sep	
Ouse																				
060548	York, The Retreat	105	SE 44 615508	18	99	28	60	14	38	23	11 (69)	112	55	111	38	658				
Wharfe (Ouse)																				
060946	Beckermonds	105	SD 34 873804	319	262	129	85	18	33	99	21	81	212	235	271	144	1590	63	4Sep	
061246	Kettlewell	105	SD 34 970724	212	293	107	84	17	33	68	19	68	187	203	212	103	1394	56	4Sep	
Skirfare (Wharfe)																				
061518	Fountains Fell	105	SD 34 869709	657 1839	(263)	(112)	(90)	23	32	162	29	128	219	315	241	141	1755			
Wharfe (Ouse)																				
062017	Grimwith, Rams Close	105	SE 44 052647	297	286	88	79	17	32	78	20	78	167	191	182	90	1308	45	4Sep	
062044	Jack Hole	105	SE 44 089657	402 1254	280 (88)	85	19	47	85	18	81	179	186	191	93	1352				
062060	Grimwith Res.	105	SE 44 062640	290	(209)	77	79	16	32	75	18	73	162 (117)	174	83	1115				
062233	Upper Barden Res.	105	SE 44 017577	317	(220)	73	70	16	26	97	19	109	181	177	195	76	1259			
062254	Lower Barden Res.	105	SE 44 035563	227 1213	210	93	90	20	31	85	21	89	168	168	180	73	1228	43	4Sep	
062350	Bolton Abbey	105	SE 44 071539	112 952	150	68	70	14	28	58	15	54	144	117	151	57	926	41	4Sep	
062381	Chelker Res.	105	SE 44 052517	223 880	(168)	73	61	15	30	65	18	60	146	139	163	68	1006			
062633	Ilkley, Council Nurseries	108	SE 44 124479	83	196	63	57	12	33	43	13	45	123	101	172	52	910	45	4Sep	
062663	March Ghyll Res.	105	SE 44 126510	198 891	166	58	66	16	41	51	16	50	141	106	159	58	928	49	4Sep	
062915	Otley New S.Wks	108	SE 44 223461	52	148	54	68	13	43	31	13	54	98	82	132	47	783	38	4Sep	
Washburn (Wharfe)																				
063027	Thruscross Res.	105	SE 44 154574	235	228	96	80	15	44	75	18	76	171	138	182	81	1204	51	4Sep	
063121	Fewston	105	SE 44 188544	160 911	157	67	79	11	37	44	13	51	138	96	144	57	894	51	4Sep	
063187	Swinsty	105	SE 44 197527	140 880	174	66	76	12	37	46	12	62	128	95	144	54	906	47	4Sep	
063256	Lindley Wood	105	SE 44 217486	95 826	163	51	71	13	37	38	15	58	108	96	144	48	842	37	4Sep	
Wharfe (Ouse)																				
063517	Eccup No.2	108	SE 44 309422	115	151	44	67	13	36	26	15	58	106	77	128	37	758	45	4Sep	
064281	Bramham	108	SE 44 441412	54 663	112	34	49	14	39	21	12	35	100	64	118	31	629	43	4Sep	
064282	*Bramham No.2	108	SE 44 441412	54	(112)	46	54	17	42	23	13	48	108	69	129	35	696			
064421	Church Fenton Met.Office	105	SE 44 528380	8 616	88	30	59	16	42	18	11	33	80	58	109	29	573	30	4Sep	
064425	Cawood, Stockbridge House	105	SE 44 561372	6 592	84	28	54	16	43	21	11	40	74	65	97	27	560	24	4Sep	
064718	Askham Bryan	105	SE 44 551477	32 623	107	32	57	12	39	22	9	77	96	61	106	34	652	(39)	4Sep	
Ouse																				
064960	Riccall	105	SE 44 608373	5 596	87	28	50	16	52	27	11	40	70	51	109	31	572	(26)	3Nov	
Selby Dam (Ouse)																				
065112	Sherburn-in-Elmet S.Wks	105	SE 44 526332	12	92	32	62	13	39	22	9	35	69	63	110	27	573	25	4Sep	
Derwent (Ouse)																				
065783	Silpho Moor	105	SE 44 957946	203 881	164	45	74	14	62	30	25	49	135	82	140	44	864	48	4Sep	
066312	Irton P.Sta., Cayton Bore	105	TA 54 047828	30	131	33	59	14	47	22	22	57	106	52	102	26	671	43	4Sep	
066446	Irton P.Sta.	105	TA 54 004840	29 700	130	32	57	12	44	24	30	48	113	48	100	24	662	42	4Sep	
066516	Ganton, Golf Club	105	SE 44 982781	30 695	135	33	69	8	38	25	21	43	110	56	94	25	657	47	4Sep	
066598	Wykeham Nursery	105	SE 44 947863	152 764	125	36	70	12	55	40	30	48	122	67	116	32	753	(43)	4Sep	
067183	Scampston Hall	105	SE 44 864756	31 662	116	32	77	10	35	32	17	39	124	54	92	34	662	71	4Sep	
067347	Thornton-le-Dale	105	SE 44 832825	37	116	23	--	--	--	--	--	--	--	--	--	--	---	27	23Jan	
Rye (Derwent)																				
067797	Cold Moor	105	NZ 45 550020	323	114	38	90	20	75	50	28	74	142	62	155	42	890			
067959	Bilsdale, Spout House	105	SE 44 574936	139	152	53	128	14 (42)	38	27	50	134	78	137	47	900				
068111	Hambleton, Greystones	105	SE 44 528830	271	115	36	84	12	29	40	24	54	120	73	121	43	751	51	4Sep	
068415	East Ness	105	SE 44 695787	43 682	(106)	32	77	7	19 (35)	11	36	103	53	123	28	630				
Dove (Rye)																				
068723	Farndale No.10	105	SE 44 643998	175 1030	170	53	122	21	60	51	44	60	156	78	166	50	1031			
068766	Farndale No.13	105	SE 44 673995	322 1045	161	55	125	17	58	55	56	64	162	85	155	52	1045			
068782																				

RAINFALL 1984

Number	Station	Co no	Grid reference	Av Alt- tude -1970 m mm	Rainfall in millimetres												Highest daily fall				
					Jan	Feb	Mar	Apr	May	Jun	Jul	Aug	Sep	Oct	Nov	Dec	Year	mm	date		
YORKSHIRE, 0272-- (contd)																					
063894	Ravenswick	105	SE 44	706873	82	736	115	32	88	6	18	34	11	36	111	56	92	35	634	38	4Sep
	Hodge (Dove)																				
069094	Lund Court	105	SE 44	669857	78	727	(116)	44	80	7	19	35	11	50	98	58	96	30	644		
	Costa (Rye)																				
070364	Keld Head	105	SE 44	777839	24		98	26	78	7	26	37	18	39	96	53	82	28	588	40	4Sep
	Pickering (Costa)																				
070479	Cropton Forest,	105	SE 44	816937	198		167	67	110	12	53	(44)	(37)	(53)	164	76	105	52	940		
	Scarfehill																				
070676	Pickering	105	SE 44	795843	44		119	29	79	9	--	--	--	--	--	--	--	--	---	30	23Jan
	Derwent (Ouse)																				
071099	Huttons Ambo	105	SE 44	763678	30		107	28	62	8	42	30	14	54	126	53	75	34	633	62	4Sep
071166	Birdsall House	105	SE 44	818652	94	763	129	(34)	90	8	45	37	18	52	133	63	88	38	735		
071295	Coneysthorpe	105	SE 44	711712	51		109	24	77	8	36	31	12	57	121	57	85	33	650	(57	4Sep)
072065	Elvington W.Wks	105	SE 44	704485	9		125	34	58	13	(38)	56	9	(66)	98	(60)	104	37	698		
	Pocklington (Derwent)																				
072415	Warter	106	SE 44	861502	88	744	101	29	79	11	45	45	12	84	140	69	103	49	767	49	4Aug
	Aire (Ouse)																				
073420	Malham Tarn No.2	105	SD 34	894671	381		287	97	77	19	33	122	27	98	215	234	222	130	1561	49	4Sep
073421	*Malham Tarn No.3	105	SD 34	894671	381		(280)	112	82	20	35	124	27	99	217	249	228	135	1608		
073775	Malham, Lee Gate House	105	SD 34	926645	378	1290	201	75	(60)	14	41	87	20	85	210	209	194	96	1292		
073812	Brown Hill	105	SD 34	935618	293	1124	(266)	(78)	46	12	34	(62)	(16)	(65)	138	202	164	72	1155		
073953	Gargrave, Hclme House	105	SD 34	943547	107		179	69	63	11	32	54	21	82	150	108	(149)	68	986	(38	4Sep)
	Farm																			(38	4Sep)
073960	Gargrave S.Wks	105	SD 34	945537	107		203	80	64	13	36	67	16	71	143	113	155	67	1028		
074022	Salterforth	146	SD 34	882442	219	1248	(223)	95	74	22	39	89	21	84	156	153	206	82	1244		
074091	Barby S.Wks	105	SD 34	909472	128	1053	205	74	72	16	32	65	17	85	118	120	176	74	1054	29	4Sep
074118	Elslack Res.No.2	105	SD 34	937485	198		203	72	66	15	33	66	23	75	(146)	120	173	(73)	1065		
074130	Bank Newton	105	SD 34	913532	137		(185)	88	68	14	32	67	17	73	151	126	162	74	1057		
074328	Embsay Res.	105	SE 44	002545	194		170	68	68	15	28	62	17	105	147	125	167	62	1034	40	4Aug
074739	Silsden Res.	108	SE 44	044475	160	879	186	66	70	15	30	66	24	48	115	110	177	64	971	(34	4Sep)
	Worth (Aire)																				
074852	Watersheddes Res.	146	SD 34	968380	340	1378	253	97	80	28	52	107	25	69	158	190	230	94	1383	39	3Nov
074921	Lower Laithe Res.	108	SE 44	015367	236	1239	238	92	69	21	38	77	25	57	134	155	214	78	1198	(39	3Nov)
074922	*Lower Laithe Res. No.2	108	SE 44	015367	236		290	109	77	23	41	88	28	62	150	177	234	93	1372	(42	3Nov)
	Aire (Ouse)																				
075150	Marley S.Wks	108	SE 44	087412	83	837	176	68	54	14	37	54	16	35	114	99	168	51	886	29	4Sep
075247	Doe Park Res.	108	SE 44	077342	250	1122	227	88	58	17	39	69	25	50	134	145	205	72	1129	37	3Nov
	Denholme Beck (Aire)																				
075265	Wilsden, Harrop Lane	108	SE 44	088349	262		172	80	55	15	38	63	15	50	125	131	195	(63)	1002		
	Aire (Ouse)																				
075349	Gilstead Filters	108	SE 44	119394	168	897	162	65	55	16	37	49	10	37	125	98	168	47	869	37	4Sep
	Clayton (Aire)																				
075632	Bradford, Lister Park	108	SE 44	149352	134	867	180	66	53	12	33	39	15	50	132	106	156	46	888	(44	4Sep)
	Aire (Ouse)																				
075725	Reva Res.	108	SE 44	153425	221	843	156	65	57	16	34	46	11	45	141	108	185	60	924	48	4Nov
076178	Pudsey S.Wks	108	SE 44	234330	101	735	153	60	56	13	34	30	11	53	110	84	136	44	784	(42	4Sep)
076203	Farnley Hall	108	SE 44	246324	123	723	124	59	59	14	35	30	12	55	108	83	133	44	756	41	4Sep
076410	Leeds, Hollies Park	108	SE 44	277377	93		150	49	63	14	38	25	18	51	115	74	125	39	761	46	4Sep
076414	Weetwood Filters	108	SE 44	272372	100	738	155	50	64	12	37										

		Co	Grid	Alti-	Av	Rainfall in millimetres													Highest	
Number	Station	no	reference	tude	-1970	Jan	Feb	Mar	Apr	May	Jun	Jul	Aug	Sep	Oct	Nov	Dec	Year	mm	date
YORKSHIRE, 0272-- (contd)																				
Wessenden (Colne)																				
078475	Wessenden Head	108	SE 44 068077	366	1411	236	117	76	13	56	97	30	93	233	199	227	93	1470	(46	4Sep)
078525	Bobus No.2	108	SE 44 033100	360		222	109	83	12	55	108	27	82	208	181	229	90	1406	(43	3Nov)
Colne (Calder)																				
078622	Blackmoorfoot Res.No.2	108	SE 44 099131	243		197	94	53	8	42	63	24	78	120	130	(187)	61	1057	38	3Nov
078673	Huddersfield, Oakes	108	SE 44 113177	232	1002	203	85	59	12	39	58	31	51	104	118	175	51	986	33	4Nov
Holme (Colne)																				
078701	Ramsden	108	SE 44 116051	262	1523	253	131	79	13	70	75	21	99	183	164	240	95	1423	50	4Aug
Netherley (Holme)																				
078705	Holme Moss Television Sta.	108	SE 44 096040	520		259	144	70	19	81	110	33	78	236	205	247	101	1583	46	3Nov
078712	Yateholme	108	SE 44 111043	308	1605	283	151	88	15	68	81	28	96	206	187	253	(97)	1553		
Holme (Colne)																				
078722	Far Naze End	108	SE 44 098048	457	1729	297	161	78	15	(75)	101	28	78	227	217	258	--	---		
078764	Bilberry Res.	108	SE 44 102068	265	1343	267	124	75	17	65	73	23	85	181	194	258	--	---		
078770	Holmbridge, Digley Cottages	108	SE 44 113070	244		224	113	75	13	67	63	21	77	160	134	224	89	1260	44	3Nov
078810	Holmfirth, Holme Styes Res.No.3	108	SE 44 141058	262		220	108	69	12	68	64	22	78	151	151	208	82	1233	41	12Jan
078850	Boshaw Whams Res.	108	SE 44 154058	283	1170	228	98	64	12	66	63	23	83	136	134	185	76	1168		
Calder (Aire)																				
079620	Heckmondwike, The Bottoms	108	SE 44 220224	50	709	114	48	46	9	31	33	7	47	98	75	110	33	651	28	4Sep
079639	Dewsbury, Crow Nest Park	108	SE 44 234213	94	719	137	58	49	10	35	(33)	14	51	(99)	79	(130)	40	735		
079769	Dewsbury, Mitchell Laithes S.Wks	108	SE 44 263200	46		107	57	55	14	38	33	9	52	93	75	122	40	695	(37	4Sep)
080138	Thornes Park	108	SE 44 321196	32		102	52	58	12	33	28	13	51	97	63	(116)	37	662	30	4Sep
080193	Jaw Hill W.Wks	108	SE 44 293233	98		93	42	48	12	31	27	10	48	95	67	113	31	617	30	4Sep
080281	Wakefield S.Wks	108	SE 44 348202	24	633	95	52	54	8	33	32	13	49	111	60	109	31	647	27	4Sep
080494	Normanton S.Wks	108	SE 44 395239	16	607	102	46	58	11	37	23	13	54	89	64					

RAINFALL 1984

Number	Station	Co no	Grid reference	Av Altitude - 1941 m	Av tude - 1970 mm	Rainfall in millimetres												Highest daily fall			
						Jan	Feb	Mar	Apr	May	Jun	Jul	Aug	Sep	Oct	Nov	Dec	Year	mm	date	
YORKSHIRE, 0272-- (contd)																					
Dearne (Don)																					
085159	Emley Moor	108	SE 44	223130	259	780	139	62	56	12	58	42	10	56	93	75	146	34	783	34	3Nov
085321	Cannon Hall	109	SE 44	273084	113	754	165	61	59	11	55	34	13	65	98	70	137	39	807	27	22May
085477	Barnsley, Highway Depot	109	SE 44	348083	53		122	43	54	14	50	32	9 (74)	90	57	112 (31)	688				
085528	Barnsley S.Wks	109	SE 44	378071	40	626	127	39	54	15	50	38	9	65	84	51	100	27	659	23	4Sep
085831	Stocksbridge, Wortley Res.	109	SK 43	308998	213	810	163	68	55	11	56	44	8	136	101	73	137	51	903	51	4Aug
085885	Worsbrough Dale S.Wks	109	SE 44	362035	52	667	135	54	56	13	54	37	9	79	94	65	113	36	745	24	22May
085968	Darfield S.Wks	109	SE 44	420038	25	624	106	40	51	15	54	44	10	67	87	55	104	32	665	25	4Sep
Don (Ouse)																					
086408	Sandall S.Wks No.2	109	SE 44	600059	9		78	32	59	11	51	37	16	67	74	48 (87)	35	595			
Mill (Don)																					
086502	South Elmsall S.Wks	109	SE 44	478115	64		99	39	57	18	59	40	10	53	68	48	105	27	623	27	22May
Don (Ouse)																					
087024	Kirk Bramwith	109	SE 44	618114	7	575	94	32	52	13	64	35 (12)	50	70	45	94	36	597			
087133	Thorne S.Wks	109	SE 44	677145	6		91	33	52	12	59	32	9	51	75	57	98	37	606	27	22May
Went (Don)																					
087705	Gale Common	105	SE 44	534217	8		90	37	60	10	54	26	13	42	70	55	102	32	591	(28	4Sep)
087789	Stapleton Park S.Wks	105	SE 44	516190	11		94	37	60	12	55	25	10 (45)	66	60 (105)	(32)	601				
087956	Pollington P.Sta.	105	SE 44	614201	10		85	36	57	13	68	21	11	61	72	53	118	36	631	26	22May
Don (Ouse)																					
088215	Goole, Docks Office	106	SE 44	745235	5	622	84	27	54	13	65	34	8	47	74	61	94	38	599	21	4Sep

SEVERN-TRENT WATER AUTHORITY AREA (Part 1)

Trent Area

HYDROMETRIC AREA 0280

Trent																				
089361	Burslem Water Recl.Wks	115	SJ 33	862487	122		97	59	45	10	43	45	23	45 (95)	(70)	147	48	727		
089542	Keele University	115	SJ 33	820446	179	805	84	48	47	10	50	53	25	56	82	61	135	50	701	36 3Nov
089714	Stronqford Water Recl.Wks	115	SJ 33	878393	95		98	57	49	9	44	51	23	49	82 (65)	(131)	52	710	(29 3Nov)	
089984	Yarlet Hall	115	SJ 33	912292	123	762	86	50 (34)	9	57	62	31	45	90	64	143	44	715		
090221	Chartley	115	SK 43	005282	91		91	57	48	6	56	53 (30)	53	83	50 (144)	(50)	721			
Sow (Trent)																				
090358	Sugnall Hall	115	SJ 33	799312	143		84	48	46	10	59	55	37	48	87	60	153	49	736	(32 3Nov)
090492	Walton Hall Gardens	115	SJ 33	849285	99		87	52	42	8	59	61	32	40	82	64	150	49	726	(31 3Nov)
090537	Whitmore P.Sta.	143	SJ 33	799401	121	785	100	55	43	13	54	56	23	50	75	67	147	52	735	(33 3Nov)
090803	Stone, Cold Norton Farm	115	SJ 33	878321	107	736	93	55	40	8	58	57	34	52	87	62	145	53	744	30 3Nov
091143	Stafford, Riverway	115	SJ 33	930230	75		84	49	52	6	60	50	38	42	72	54	143	50	700	33 3Nov
Penk (Sow)																				
091196	Codsall	115	SJ 33	870028	125	725	80	43	66	7	61	51	26	85	112	59	134	51	775	32 3Nov
091267	Barnhurst Water Recl.Wks	115	SJ 33	901017	110		79	42	59	4	65	44	39	89	109	62	124	42	758	29 3Nov
091403	Slade Heath P.Sta.	115	SJ 33	918071	104	693	83	49	58	6	73	51	24	82	103	58	131	46	764	33 3Nov
091773	Belvide Res.	115	SJ 33	861103	112	733	84	39	49	7 (63)	64	21	59	99	61	124	47	717		
092233	Penkridge, Staffs College Of Agric.	115	SJ 33	920116	101	689	75	47	57	6	74	51	20	79	83	55	131	45	723	31 3Nov
Sow (Trent)																				
Trent																				
092923	Slitting Mill	115	SK 43	033173	91	739	94	54	53	9	57	42	25	76	97	52	126	49	734	22 3Nov
Blithe (Trent)																				
093141	Meir P.Sta.	115	SJ 33	937421	188	846	98	62	52	10	50	63	31	61	90	68	156	53	794	41 3Nov
093358	Pradswell	115	SK 43	007334	137	801	81	68	48	5	43	56	29	52	99	58	148	57	744	
093536	Blithfield Res.	115	SK 43	071226	83	716	90	55	44	8	54	47	21	59	75	56	139	45	693	35 3Nov
093592	Bagct's Park	115	SK 43	091269	128		85	57	46	6	51	63	21	60	76	47	126	45	683	32 3Nov
Trent																				
093765	Gentleshaw	115	SK 43	049123	227	796	103	55	55	7	64	41	32	105	98	58	133	49	800	(28 3Nov)
093864	Hanch Res.	115	SK 43	103136	79	706	93	54	44	8	50	40	30	92	94	53	128	46	732	31 3Nov
094154	Pradley Junction	115	SK 43	142140	61		81 (51)	45	8	53	41	27	84	88	53	119	47	697		
Tame (Left)																				
094320	Willenhall S.Wks No.2	116	SO 32	978985	119	683	85	49	67	3	59	42	28	96	102	61	131	45	768	28 3Nov
Tame (Right)																				
Tipton Branch (Tame)																				
094488	Coseley S.Wks	116	SO 32	945930	149		91	43	70	4	63	55	26	86	127	61	135	46	807	30 3Nov
094638	Toll End S.Wks	116	SO 32	978933	122	713	90	49	67	3	57	56	23	72	126	55	130	42	770	30 3Nov
Tame (Trent)																				
094699	Walsall Wood	116	SK 43	038042	140		77	45	53	4	54	36	25	80	91	60	121	49	695	
094720	Walsall, Aldridge	116	SK 43	058010	163	740	82	50	57	5	66	39	24	85	88	60	127	52	735	26 3Nov
094894	West Bromwich, Central Nurseries	116	SP 42	018934	134	741	85	50	62	3	63	53	24	70	112	57	127	46	752	25 22May
095021	Warley Park	116	SP 42	010861	210	832	103	48	64	3	75	40	39	72	125	71	144	50	834	26 13Jul
095170	Erdington Res.	116	SP 42	102917	135	725	95	53	51	4	56	39	35	100	99	54	128	41	755	(28 3Nov)
Rea (Tame)																				
095326	Frankley W.Wks	116	SP 42	007801	174	770	105	45	52	3	65	46	20	71	103	70	144	57	781	25 22May
095460	Birmingham, King Edwards School	116	SP 42	051835	137	728	113	72	54	4	60	61	63	69	97	62	147	46	848	(24 4Aug)
095467	Harborne	116	SP 42	022853	177		104	49	58	3	70	48	40	77	120	66	140	49	824	27 13Jul
095489	Edgbaston, Cannon Hill Park	116	SP 42	067834	155		112	51	49	3	57 (45)	27	65	96	64	146	49	764		
Tame (Trent)																				
095646	Kingstanding, Perry Bar Res.	116	SP 42	084952	157	729	84	55	53	3	59	38	17	100	94	53	123	43	722	29 5Aug
095702	Sutton Coldfield, Honeybourne Road	116	SP 42	128974	129		83	54	55	6	54	67	25	98	100 (53)	116	42	753		

RAINFALL 1984

Number	Station	Co no	Grid reference	Av Alti- tude -1970 m mm	Rainfall in millimetres														Highest daily fall	
					Jan	Feb	Mar	Apr	May	Jun	Jul	Aug	Sep	Oct	Nov	Dec	Year	mm	date	
TRENT, 0280-- (contd)																				
095801	Minworth S.Wks	116	SP 42 165924	79 660	75	51	50	4	53	34	15	76	94	40	102	36	630	19 15Aug		
Blythe (Tame)																				
095842	Earlswood	114	SP 42 095743	158	(79)	50	48	3	57	44	38	77	104	69	(137)	55	761			
096006	Solihull, Tudor Grange Fm	116	SP 42 147789	129	105	49	48	3	65	(40)	37	56	98	62	123	51	737			
096081	Dorridge, Windmill Farm	116	SP 42 171733	130	99	46	46	4	62	33	25	57	85	53	135	60	705	25 23Nov		
Cole (Blythe)																				
096672	Birmingham, Hall Green	116	SP 42 109798	140	107	50	52	3	58	45	23	55	105	63	131	46	738	22 4Aug		
096712	Highters Heath Res.	116	SP 42 086792	158 745	104	47	51	3	55	50	25	59	102	73	138	47	754	(25 4Aug)		
096790	Yardley	116	SP 42 126851	122	99	51	46	3	52	37	24	54	83	56	131	42	678	(21 3Nov)		
096893	Elmdon Met. Office	116	SP 42 167841	98	89	53	47	2	67	33	26	55	93	51	124	41	681	20 14Sep 23Nov		
Tame (Trent)																				
097260	Whitacre W.Wks	114	SP 42 225910	82 665	89	57	51	4	58	45	27	70	93	46	116	(33)	689			
097503	Hunts Green	114	SP 42 182975	82	81	51	45	5	55	42	24	82	93	46	107	33	664	24 5Aug		
Black (Tame)																				
097900	Little Hay	115	SK 43 123030	91 726	83	53	55	5	50	46	26	83	90	56	118	42	707	26 3Nov		
Anker (Tame)																				
098200	Hinckley, Bowling Green Road	111	SP 42 434941	122 675	89	45	61	8	54	83	20	50	95	47	100	39	691	39 21Jun		
098202	Hinckley, Southfield Road	111	SP 42 431934	111	91	43	64	7	57	87	17	51	92	44	100	38	691	(42 21Jun)		
098210	Hinckley S.Wks	111	SP 42 420927	99 655	89	42	59	6	58	93	17	52	92	41	97	37	683	49 21Jun		
098408	Nuneaton P.Sta.	114	SP 42 361923	82 668	86	50	53	5	62	57	19	48	97	39	104	31	651	25 21Jun		
098544	Hartshill New S.Wks	114	SP 42 333955	75	84	45	50	5	61	66	22	46	94	37	106	33	649	28 21Jun		
098549	Hartshill	114	SP 42 328951	93 712	95	49	51	5	64	76	24	46	101	37	102	37	687	38 21Jun		
Sence (Anker)																				
098814	Mailstone, Crown Farm	114	SK 43 426077	151	81	51	59	10	68	71	17	48	92	37	91	41	666	28 22May		
099063	Stoke Golding, St Martins Convent	111	SP 42 409974	100	92	52	64	7	55	64	28	54	100	42	99	39	696	24 22May		
099219	Market Bosworth S.Wks	111	SK 43 392028	95	90	43	61	8	55	57	30	48	95	39	86	37	649	23 22May 4Sep		
Anker (Tame)																				
099319	Atherstone S.Wks	114	SP 42 318980	71 674	85	45	43	3	57	61	24	51	(80)	(38)	(94)	34	615	28 21Jun		
Tame (Trent)																				
099712	Tamworth, Cotton Lane Water Recl.Wks	115	SK 43 193057	61	79	49	45	6	50	54	12	85	87	47	100	32	646	21 15Aug		
Mease (Trent)																				
100202	Norton-Juxta-Twycross	111	SK 43 318066	127	72	42	54	7	58	69	14	59	88	42	94	32	631	(29 21Jun)		
100306	Ashby-de-la-Zouch, Ingleshill Nursery	111	SK 43 346175	152	79	50	62	10	80	49	17	86	92	44	103	35	707	37 5Aug		
100449	Overseal S.Wks	113	SK 43 291149	88	(78)	45	66	10	(59)	44	17	69	90	41	88	34	641			
100498	Chilcote	111	SK 43 284103	73 631	76	43	55	8	57	47	19	67	86	39	91	31	619	24 22May		
Trent																				
101049	Outwoods	115	SK 43 227240	94 666	87	54	48	8	60	45	20	83	79	58	114	43	699	31 22May		
101089	Winshill P.Sta.	115	SK 43 264229	94 650	79	42	54	8	69	36	19	70	77	45	109	37	645	(31 22May)		
101151	Clayhills Water Recl.Wks	115	SK 43 265259	43	75	44	54	8	66	45	25	79	77	50	107	41	671	31 22May		
Dove (Trent)																				
101202	Hollinsclough	115	SK 43 066665	291 1273	230	107	(83)	14	(52)	53	23	67	(173)	109	169	82	1162			
Manifold (Dove)																				
101673	Hulme End	115	SK 43 106596	216	178	106	65	9	48	49	25	82	145	95	142	65	1009	42 4Sep		
Hamps (Manifold)																				
101838	Onecote, Loxley Park Farm	115	SK 43 045554	290	143	100	62	11	(53)	72	42	93	134	103	153	70	1036			
Manifold (Dove)																				
102035	Upper Eastern	113	SK 43 123526	259	148	97	59	9	45	45	23	75	118	80	142	57	898	29 4Sep 3Nov		
Dove (Trent)																				
Henmore (Dove)																				
102433	Carsington Res.	113	SK 43 241517	206	164	87	67	10	51	45	31	69	95	75	118	60	872	25 4Sep		
102521	Ashbourne W.Wks	113	SK 43 187459	179 874	141	83	61	5	33	50	24	64	87	69	116	52	785	(21 3Nov)		
Churnet (Dove)																				
103043	Wall Grange P.Sta.	115	SJ 33 966536	139 896	116	76	56	10	42	52	36	57	104	77	138	59	823			
103047	Cellarhead, Rownall	115	SJ 33 944492	228	130	68	53	12	51	53	24	67	112	70	146	56	842	46 3Nov		
Tean (Dove)																				
104024	Uttoxeter S.Wks	115	SK 43 095345	78	109	66	46	6	46	71	(26)	56	97	51	141	51	766			
Dove (Trent)																				
104335	Marchington Post Office	115	SK 43 136307	76	97	64	53	6	48	55	26	64	93	53	135	44	738	27 3Nov		
104430	Cubley P.Sta.	113	SK 43 171380	110 729	111	60	55	6	42	53	17	62	85	61	123	46	721	24 3Nov		
Sutton (Dove)																				
104716	Hulland Moss	113	SK 43 250463	178	129	67	57	9	45	43	28	65	88	67	117	53	768	20 2Aug		
104885	Rodsley P.Sta.	113	SK 43 197413	126 814	119	64	57	6	39	56	19	78	91	59	127	48	763	24 3Nov		
105051	Tutbury	113	SK 43 219310	54 711	103	55	51	7	55	57	22	58	77	69	116	43	713	26 22May		
Dove (Trent)																				
105088	Stretton	113	SK 43 252264	55	87	49	53	8	64	49	25	80	79	57	113	43	707	30 22May		
Trent																				
105428	Repton	113	SK 43 302267	70 658	89	47	59	9	66	39	26	77	80	49	109	45	695	(28 22May)		
105608	Derby, Brayfield Road	113	SK 43 335338	69 653	95	52	62	6	57	42	27	95	7							

RAINFALL 1984

Number	Station	Co no	Grid reference	Altitude -1970	Av 1941-1970	Rainfall in millimetres												Highest daily fall	
						Jan	Feb	Mar	Apr	May	Jun	Jul	Aug	Sep	Oct	Nov	Dec	Year	mm
TRENT, 0280-- (contd)																			
Derwent (Trent)																			
106138	Slippery Stones	113	SK 43	168954	290	(261)	(147)	113	16	57	82	29	78	166	162	217	87	1415	
106275	Derwent Dam	113	SK 43	175899	249 1275	232	140	87	12	53	64	30	(74)	164	138	184	91	1269	
Ashop (Derwent)																			
106381	Featherbed Top	113	SK 43	089928	507 1515	284	148	95	(17)	57	89	24	72	200	153	196	95	1430	
106430	Wood Cottage	113	SK 43	128896	310	256	159	91	16	49	78	27	80	211	152	203	102	1424	
Derwent (Trent)																			
106584	Yorkshire Bridge	113	SK 43	198853	168 1037	200	107	76	13	44	56	28	61	161	116	152	73	1087	
Noe (Derwent)																			
106616	Upper Booth, Grain Clough	113	SK 43	096854	304 1333	240	132	101	15	38	82	27	60	210	141	179	78	1303	
106686	Edale Mill	113	SK 43	134854	221 1241	198	150	83	17	41	64	21	65	200	134	186	91	1250	
106688	Edale Mill, Rose Cottage	113	SK 43	136856	221	223	(149)	--	--	--	--	--	--	--	--	--	--	--	
106798	Great Hucklow School	113	SK 43	178780	323	165	98	75	10	39	58	22	61	131	95	136	59	949	
106852	Hope Cement Wks	113	SK 43	169822	177 1032	196	119	80	10	32	52	25	63	150	114	138	71	1050	
Derwent (Trent)																			
Burbage (Derwent)																			
107028	Upper Burbage No.2	109	SK 43	265829	411 983	168	97	81	14	58	61	26	86	154	98	145	65	1053	
107047	Parsons House	109	SK 43	273806	379	195	95	75	15	65	51	25	74	152	79	138	62	1026	
Derwent (Trent)																			
107124	Middleton Moor	113	SK 43	205752	306	182	108	65	12	42	60	16	67	139	99	127	59	976	
107204	Baslow, Grendon	113	SK 43	258726	152	154	88	68	8	40	45	21	67	118	69	107	46	831	
107268	Barbrook Res.	113	SK 43	281770	323 940	202	99	76	16	62	51	19	70	149	86	126	64	1020	
107317	Eastmoor, The Paddock	113	SK 43	308714	290	195	83	72	11	61	41	23	69	120	71	124	55	925	
Wye (Derwent)																			
107494	Buxton, Terrace Slopes	113	SK 43	058734	307 1284	217	128	81	15	41	65	29	61	182	135	185	86	1225	
107545	Stanley Moor	113	SK 43	053714	351	233	141	93	22	51	69	33	71	188	121	191	82	1295	
Monks Dale (Wye)																			
Wye (Derwent)																			
107821	Peak Forest, Conies Farm	113	SK 43	118800	329	176	100	82	13	37	63	24	52	175	113	162	72	1069	
Monks Dale (Wye)																			
107875	Hargatevall	113	SK 43	117752	347 1186	186	95	79	(12)	43	(62)	24	36	176	154	176	72	1115	
Wye (Derwent)																			
Derwent (Trent)																			
108761	Astonhill, Pikehall Lane	113	SK 43	208593	292	173	91	69	11	--	--	--	--	--	--	--	--	--	
108956	Whatstandwell W.Wks	113	SK 43	326554	75 859	161	79	64	7	49	41	28	64	97	74	114	53	831	
Amber (Derwent)																			
109084	Ashover	113	SK 43	349629	178	179	75	66	11	68	36	22	65	112	76	129	(54)	893	
109141	Ogston Res.	113	SK 43	380598	102 762	151	69	64	10	62	32	25	50	91	68	115	49	786	
109225	Newton	113	SK 43	446595	171	115	62	66	8	66	38	20	52	83	49	111	49	719	
109483	Wingfield Park, Weir Mill Farm	113	SK 43	380535	81 747	141	68	61	7	59	35	24	73	87	64	106	47	772	
Derwent (Trent)																			
109641	Belper Meadows P.Sta.	113	SK 43	340477	69 805	139	77	63	8	53	49	28	68	89	71	117	52	814	
Ecclesbourne (Derwent)																			
109722	Middleton Top	113	SK 43	276552	303	167	89	73	11	58	52	31	75	108	84	133	59	940	
Derwent (Trent)																			
110371	Markeaton Park	113	SK 43	333377	58 711	112	65	60	8	62	45	30	87	90	60	107	46	772	
Soar (Trent)																			
110779	Frolesworth, The Brambles	111	SP 42	508903	113	88	45	58	8	58	77	14	42	78	54	102	41	665	
111398	Narborough S.Wks	111	SP 42	549966	74	88	41	58	7	56	47	21	48	79	46	91	29	611	
Sence (Soar)																			
111523	Houghton-on-the-Hill	111	SK 43	689035	165	89	44	57	13	71	44	20	42	92	57	90	37	656	
111739	Wistow Hall	111	SP 42	641957	94 649	87	43	59	12	49	56	19	50	80	60	88	38	641	
111814	Kilby Bridge	111	SP 42	609970	78 656	87	38	57	7	56	41	14	41	79	54	90	29	593	
111847	Shearsby	111	SP 42	626912	129	85	36	64	7	47	50	25	43	86	67	94	38	642	
111947	Wigston S.Wks	111	SP 42	593967	78 651	89	34	50	6	54	38	15	36	78	45	85	27	557	
Soar (Trent)																			
112166	Leicester, Saffron Lane	111	SK 43	584021	59	81	46	53	7	59	36	23	45	85	40	86	32	593	
112395	Leicester Water Centre	111	SK 43	563070	100	74	42	61	8	62	36	17	54	99	34	93	35	615	
112545	Wanlip Water Recl.Wks	111	SK 43	598117	52	85	40	55	9	63	53	23	41	91	40	84	39	623	
Wreake (Soar)																			
112704	Leesthorpe	111	SK 43	798136	125	92	36	60	9	50	37	13	43	109	42	82	45	618	
113016	Wymondham	111	SK 43	851190	113	(81)	--	--	--	--	--	--	--	--	--	--	--	--	
113259	Waltham-on-the-Wolds	111	SK 43	804251	174 660	96	46	59	11	70	39	8	68	97	56	83	45	678	
113408	Melton Mowbray, Ferneley School	111	SK 43	751210	111	84	41	62	12	63	41	9	50	(98)	43	67	49	619	
113774	Brooksby Hall	111	SK 43	679154	70	85	37	56	11	60	44	16	57	85	45	78	33	607	
113987	Ashby Folville	111	SK 43	709119	82	93	38	--	--	--	--	--	--	--	--	--	--	--	
114059	Lowesby Hall	111	SK 43	722075	131	84	46	63	15	68	46	18	49	99	63	88	37	676	
114205	Barkby Hall	111	SK 43	637098	69 625	83	41	59	9	65	46	20	54	105	46	81	35	644	
Rothley (Soar)																			
114337	Thornton Res.	111	SK 43	473072	112 694	103	54	64	6	62	46	17	48	103	43	97	47	690	
Soar (Trent)																			
114807	Ulverscroft	111	SK 43	497117	195 732	109	53	66	9	72	45	27	48	95	59	107	46	736	
114830	Newtown Linford	111	SK 43	530095	119 675	96	48	60	8	64	42	20	52	93	42	98	38	661	
114895	Swithland Res.	111	SK 43	555148	52 713	100	49	62	10	61	40	23	58	90	43	98	41	675	
115083	Burton-on-the-Wolds	111	SK 43	608215	79	70	37	54	11	69	50	13	50	79	32	80	25	570	

RAINFALL 1984

Number	Station	Co no	Grid reference	Av Alti- tude -1970 m mm	Rainfall in millimetres															Highest daily fall	
					Jan	Feb	Mar	Apr	May	Jun	Jul	Aug	Sep	Oct	Nov	Dec	Year	mm	date		
TRENT, 0280-- (contd)																					
115174	Nanpantan Res.	111	SK 43 508171	82 702	110	54	64	8	65	52	20	57	95	54	102	36	717	29 22May			
	Woodbrook (Soar)																				
115231	Loughborough	111	SK 43 512182	61	113	52	64	9	65	52	19	65	93	53	103	36	724	28 22May			
115244	Loughborough S.Wks	111	SK 43 529209	41 665	93	45	65	9	73	55	21	64	86	47	89	29	676	32 22May			
	Black Brook (Soar)																				
115296	Mount St Bernard Abbey	111	SK 43 459158	186 760	112	54	62	10	78	65	28	58	97	52	107	41	764				
115306	Blackbrook Res.	111	SK 43 456178	107 694	107	50	60	9	67	53	29	66	92	43	96	36	708	27 22May			
	Kingston (Soar)																				
115831	East Leake Hills	110	SK 43 567279	91 571	56	37	48	9	57	76	14	51	66	36	81	26	557				
115902	Sutton Bonington	110	SK 43 507259	48 611	84	45	58	7	60	73	24	62	73	43	92	27	648	35 21Jun			
	Erewash (Trent)																				
116094	Kirkby S.Wks	110	SK 43 484548	108	128	51	61	8	66	47	14	72	78	48	101	38	712	24 22May			
116173	Pye-Bridge Water																				
	Recl.Wks	113	SK 43 439527	84	130	56	62	8	62	43	15	74	77	48	101	46	722	27 7Aug			
116429	Newthorpe S.Wks	110	SK 43 477449	58	102	52	66	10	69	38	14	81	80	(49)	(100)	(39)	700				
116527	Ilkeston S.Wks	113	SK 43 483393	41 631	96	47	58	5	62 (36)	19	98	86	43 (99)	36	685						
116770	Long Eaton, Rossignol	113	SK 43 501340	28	85	44	55	7	58	39	21	100	66	50	90	27	642	29 3Aug			
Trent																					
	Fairham (Trent)																				
117286	Wilford Hill Res.	110	SK 43 579351	90 608	77	41	61	9	60	50	12	74	72	42 (89)	(30)	617					
	Leen (Trent)																				
117626	Watnall Met.Office	110	SK 43 503456	117 716	109	49	61	7	72	36	18	83	86	51	103	41	716	24 4Sep			
	Trent																				
117848	Sneinton P.Sta.	110	SK 43 592393	25 615	80	40	61	7	58	52	11	79	84	42	84	30	628	20 22May			
117867	Holme Sluice No.2	110	SK 43 615393	23 591	84	41	70	9	60	46	13	76	79	44	84	31	637	19 22May			
118171	Stoke Bardolph, S.Wks																				
	Offices	110	SK 43 635417	22	85	39	67	7	76	45	12	80	71	43	80	33	638	25 26May			
118217	Burton Joyce W.Wks	110	SK 43 654443	20 637	(90)	44	50	9	58	56	16	89	86	36	90	41	665				
	Dover (Trent)																				
118317	Blidworth, Ravenshead	110	SK 43 562553	122 734	126	52	--	--	--	--	--	--	--	--	--	--	--	16 16Jan			
118519	Ramsdale Hill Res.	110	SK 43 596483	153 695	102	52	57	9	87	46	11	115	86 (48)	78 (41)	732						
	Greet (Trent)																				
118731	Farnsfield	110	SK 43 639561	58	114	43	53	10	62	48	11	87	77	47	86	43	681				
118899	Southwell, The Nurseries	110	SK 43 696541	38 663	117	44	54	8	61	33	10	110	72	44	89	43	685	27 3Aug			
118920	Southwell, Notts.College Of Agriculture	110	SK 43 696524	70	108	43	55	9	62	39	11	136	72	45	90	44	714	31 3Aug			
	Devon (Trent)																				
119386	Woolsthorpe Grange	107	SK 43 838351	57 574	(82)	35	57	14	65	41	11	74	101	43	75	25	623				
119422	Cox's Walk Farm	107	SK 43 837384	49	82	32	57	11	58	40	11	87	87	44	76	27	612	27 3Aug			
	Smite (Devon)																				
119628	Nether Broughton	111	SK 43 689252	67	82	40	58	9	81	49	14	67	82	44	85	33	644	34 22May			
119838	Hose	111	SK 43 746287	61	93	46	54	14	76	46	14	78	77	49	82	41	670	33 22May			
119914	Barnstone	110	SK 43 736349	32 545	74	33	50	9	67	69	12	62	78	41 (75)	27	597					
119943	Cropwell Bishop	110	SK 43 681356	35	85	39	61	10	68	42	12	61	78	47	92	30	625	(23 22May)			
120067	Barkestone, Wilders Farm	111	SK 43 781348	58	82	31	56	13	67	47	14	90	92	46	83	35	656	27 22May			
120262	Flawborough Hall	110	SK 43 782429	30	77	28	50	10	57	46	11	71	97	38	76	32	593	25 22May			
	Devon (Trent)																				
120439	Aslockton S.Wks	110	SK 43 726404	20	88	33	56	9	54	44	10	72	75	42	77	36	596	22 22May			
120611	Balderton	110	SK 43 823516	17 549	94	31	53	9	58	28	9	102	75	38	73	33	603	(31 5Aug)			
120636	Cotham No.2	110	SK 43 796476	21	77	36	56 (9)	66	32	16 (94)	96	38	85	34	639						
120691	Newark, Riverside Road	110	SK 43 788523	17	96	35	57	8	57	32	13	105	88	41	86	40	658	(24 3Aug)			
120708	Newark, The Priary	110	SK 43 802540	15 598	102	--	--	--	--	--	--	--	--	--	--	--	--	16 23Jan			
	Trent																				
120801	Eakring	110	SK 43 673614	86 641	102 (45)	54	9	67	32	13	73 (85)	39	93	37	649						
121173	Collingham S.Wks	110	SK 43 828629	9	83	37	58	14	62	25 (10)	112	83	34	77	38	633					
121285	Broadwaters Farm	110	SK 43 753635	42	93	41	62	10	65	27	7	89	89	37	89	43	652	23 28May			
121620	Normanton	110	SK 43 790693	14	86	43	57	13	66	22	8	79	83	30	85	35	607	30 5Aug			
121862	Tuxford, Westwood																				

RAINFALL 1984

Number	Station	Co no	Grid reference	Altitude - 1970 m	Av 1941 mm	Rainfall in millimetres													Highest daily fall	
						Jan	Feb	Mar	Apr	May	Jun	Jul	Aug	Sep	Oct	Nov	Dec	Year	mm	date
TRENT, 0280-- (contd)																				
Ryton (Idle)																				
124928	Thorpe Salvin S.Wks	109	SK 43	529813	89	95	44	58	7	62	27	17	81	78	46	101	37	653	29	3Aug
124936	Hardwick Grange	109	SK 43	485863	107	102	45	58	13	57	37	14	65	106	48	97	34	676	29	4Sep
125215	Manton Water Recl.Wks	110	SK 43	608791	27	84	43	64	11	65	26	16	60	85	38	86	31	609	29	4Sep
Old Coates (Ryton)																				
125416	Abbey Lathe S.Wks	109	SK 43	541903	66	108	45	72	18	65	43	16	80	108	54	99	44	752	28	4Sep
125581	Carlton-in-Lindrick	110	SK 43	589838	30	85	43	68	12	64	26	22	62	82	43	89	34	630	(27	4Sep)
Idle (Trent)																				
125842	Finningley Met.Office	109	SK 43	659989	10	67	31	60	12	50	29	22	68	81	39	81	31	571	(21	4Sep)
Trent																				
126521	Owston Ferry	106	SE 44	806018	11	69	34	55	14	57	22	20	70	85	34	76	38	574	22	3Aug
Eau (Trent)																				
126701	Willoughton Manor	107	SK 43	935932	46	(82)	37	66	14	50	53 (18)	57	85	42	90	34	628	(27	4Sep)	
126787	Laughton	107	SK 43	864982	23	91	39	60	14	58	25	35	61	89	37	88	36	633	(27	4Sep)
126819	Kirton-in-Lindsey, Drevery Warehouse	107	SK 43	933996	23	91	39	61	17	54	29	17	55	101	40	88	42	634	29	4Sep
Trent																				
127190	Scunthorpe, Grange Lane South	106	SE 44	908079	21	91	41	58	15	56	29	27	44	89	37	82	40	609	(24	22May)
Torne (Trent)																				
127574	Tickhill, Dadsley Road	109	SK 43	590938	18	79	--	--	--	--	--	--	--	--	--	--	--	---	16	23Jan
127749	Warmsworth S.Wks	109	SK 43	550999	21	75	35	60	18	52	36	18	64	75	44	92	33	602	(28	3Nov)
127964	Cantley, Thornham P.Sta.	109	SE 44	656034	4	75	34	57	14	53	36	12	79	89	--	--	--	---	20	22May
127979	Candy Farm P.Sta.	106	SE 44	698030	1	69	32	56	14	54	39	23	57	82	39	87	39	591	22	3Nov
128284	Doncaster, Runnymede Road	109	SE 44	597035	11	92	32	58	12	54	29	16	73	77	46	--	--	---	27	4Aug
128787	Crowle, Dirtness P.Sta.	106	SE 44	749098	3	75	34	49	14	61	28	13	55	88	41	83	32	573	(24	22May)
128856	Keadby P.Sta.	106	SE 44	835112	6	88	36	53	15	64	23	13	61	70	38	79	35	575	26	22May

ANGLIAN WATER AUTHORITY AREA

HYDROMETRIC AREA 0290

Coastal		106 SE 44 881167	53	(95)	35	67	14	71	27	12 (58)	77	51	103	39	649		
130069	Normanby	106 SE 44 905206	18	106	30	69	15	58	24	14	46	74	46	92	42	616	(34 23Jan)
Ancholme		107 TF 53 148895	46	97	47	57	18	69	26	23	66	104	40	79	39	665	25 22May
130736	Osgodby	107 TF 53 077922	21	115	41	60 (15)	56	27	31	65	97	40	71	33	651		
130884	Normanby-le-Wold	107 TF 53 114968	151	88	40	56	17	77	25	22	61	98	37	81	44	646	28 22May
131009	Snitterby	107 SK 43 988948	11	84	36	68	13	49	37	11	56	95	40	93	39	621	27 4Sep
131231	South Kelsey	107 TF 53 042983	15	98	35	63	15	59	40	18	72	84	42	87	41	654	23 22May
131736	Scawby Hall	106 SE 44 968057	24	92	39	64	17	55	31	18	62	96	39	89	45	647	27 4Sep
131742	Brigg Sugar Factory	106 SE 44 987062	5	83	41	65	17	56	36	22	59	93	35	90 (42)	639		
132184	Appleby Lodge Farm	106 SE 44 961110	14	95	36	65	18	55 (30)	25	50	83	42	86	45	630		
132210	High Risby	106 SE 44 920147	66	92	44	67	18	63	28	11	52	72	43	89	41	620	28 22May
132388	Ferriby Sluice	106 SE 44 975209	5	102	33	66	13	59	26	9	68	71	43	105	41	636	26 3Nov
Coastal		106 TA 54 032176	46	99	27	66	17	62	25	25	43	88	42	102	40	636	(27 23Jan)
132560	Beaumontcote Farm	106 TA 54 061203	11	96	27	60	19	61	30	23	57	84	45	97	40	639	26 22May
Skitter (Coastal)		107 TA 54 140113	34	110	41	78	20	74	32	18	75	95	32	97	43	715	29 5Aug
132917	Brocklesby Park	107 TA 54 077074	79	86	41	55	16	69	35	19	52	94	39	88	42	636	26 22May
132954	Somerby Top	106 TA 54 095181	21	91	32	63	17	64	30	18	50	89	40	94	45	633	(25 22May)
Coastal		107 TA 54 191082	21	(99)	45	58 (25)	78	41	22	70	107 (39)	92	44	720			
133654	Riby	106 TA 54 252086	4	88	34	51	24	64	47	22	66	83	29	94	46	648	26 21Jun
Freshney (Coastal)		107 TF 53 195958	108	96	51	52	20	85	34	19	61	107	36	83	42	686	32 28May
134069	Little Coates P.Sta. No.2	106 TA 54 207016	64	101	53	63	26	70	27	19	50	120	44	89	45	707	26 4Sep
Coastal		107 TF 53 354997	3	97	39	45	22 (75)	38	16	60	85	29	66	37	609		
135028	Marshchapel	107 TF 53 283814	131	(106)	51	54	16	83	46	29	50	86	41	77	41	680	
135116	Cadwell	107 TF 53 343880	22	116	46	56	17	94	55	20	51	80	44	82	46	707	(33 22May)
135249	Louth, Chestnut Drive	107 TF 53 401955	2	86	32	43	20	80	35	17	46	75	39	67	40	580	24 22May
135420	Conisholme	107 TF 53 295952	38	121	45	57	19	89	44	17	58	91	35	74	41	691	27 22May
135444	Ludborough	107 TF 53 351967	3	104	39	49	21	84	38	18	51	79	32	68	38	621	25 22May
135606	Covenham	107 TF 53 387745	41	97	56	42	14	91	40	24	99	73	50	86	47	719	56 3Aug
135886	Driby P.Sta.	107 TF 53 356796	75	109	43	46 (18)	76	24	18	66	79	39	78	40	636		
136099	Burwell	107 TF 53 448738	21	118	51	47	17	79	27	24	82	78	55	88	51	717	30 22May
136868	Well	107 TF 53 514746	9	92	36	43	18	73	29	19	84	84	43	77	43	641	42 3Aug
137223	Mumby P.Sta.	107 TF 53 515755	3	111	43	54	19	75	30	20	71	87	52	82	43	687	29 22May
137246	Anderby	107 TF 53 559729	3	109	45	39 (10)	86	32	19	86	77	44	91	49	687		
Willoughby High (Coastal)																	
137590	Chapel St Leonards P.Sta.																

				Av		Rainfall in millimetres													Highest		
Number	Station	Co no	Grid reference	Alti- tude m	1941 -1970 mm	Jan	Feb	Mar	Apr	May	Jun	Jul	Aug	Sep	Oct	Nov	Dec	Year	daily fall		
																			mm	date	
HYDROMETRIC AREA 0300																					
Coastal																					
137661	Skegness	107	TF 53 569631	5	596	82	38	43	20	77	27	21	72	99	35	81	45	640	25	28May	
137675	Gibraltar Point	107	TF 53 555579	3		93	30	36	14	77	30	18	71	93	31	78	40	611	(23	28May)	
Steeping																					
137710	Tetford	107	TF 53 329748	59	741	101	63	51	15	85	37	17	76	78	45	82	52	702	(35	3Aug)	
137827	Hagworthingham, Furze Farm	107	TF 53 354691	62	668	96	54	46	16	86	45	21	112	75	(48)	95	51	745			
138060	Fordington W.Wks	107	TF 53 415714	49	710	114	54	44	18	92	31	22	79	76	48	92	48	718	(32	3Aug)	
138156	Great Steeping	107	TF 53 439643	7		101	46	43	16	79	27	15	75	77	52	81	41	653	28	22May	
138325	Wainfleet	107	TF 53 498588	3		90	33	40	16	78	31	19	72	85	37	82	41	624	(25	22May)	
Witham																					
138834	Cottesmore Met.Office	111	SK 43 909154	138	663	94	35	61	11	61	27	10	50	85	51	79	36	600	26	22May	
139067	Wyville	107	SK 43 883293	122		(92)	42	72	15	84	33	17	54	114	53	87	46	709			
139274	Saltersford P.Sta.	107	SK 43 926334	57	637	122	39	50	12	62	29	11	59	87	42	79	30	622	29	22May	
139360	Grantham Park	107	SK 43 915365	53	624	99	35	62	13	60	32	12	63	90	42	89	28	625	27	22May	
139491	Caythorpe	107	SK 43 958483	93		96	34	54	18	61	48	14	125	75	44	95	35	699	50	3Aug	
Brant (Witham)																					
140566	Welbourn	107	SK 43 964536	40		(98)	36	52	14	64	57	13	93	95	36	(93)	(36)	687			
Witham																					
140986	North Hykeham	107	SK 43 931659	12		95	36	50	13	60	26	16	112	71	33	83	36	631	40	3Aug	
Till (Witham)																					
141096	Corringham	107	SK 43 865902	18		72	41	63	13	48	23	17	58	74	35	81	38	563	22	2Aug	
141417	Ingham	107	SK 43 951835	36		74	42	62	15	50	28	22	55	76	(39)	86	41	590			
141443	Coates Hall	107	SK 43 909831	9		73	39	60	13	44	25	26	60	68	28	75	34	545	23	2Aug	
Witham																					
141933	Canwick S.Wks	107	SK 43 999705	7		94	40	59	13	59	23	14	79	76	32	90	45	624	22	3Nov	
142001	Waddington Met.Office	107	SK 43 988653	68	598	91	41	52	15	70	27	17	90	81	36	95	47	662	25	28May	
Barlings Eau (Witham)																					
142319	Hackthorn Hall	107	SK 43 992825	32	648	89	44	64	13	49	30	33	49	85	39	92	41	628	23	2Aug	
142352	Welton P.Sta.	107	TF 53 014815	14		82	44	59	13	49	32	36	55	88	37	94	38	627	20	2Aug	
142497	Reasby Hall	107	TF 53 067796	16		77	43	55	11	47	33	20	49	92	35	77	35	574	23	4Sep	
142501	Scampton Met.Office	107	SK 43 966791	58	619	77	41	53	13	50	32	17	65	88	37	86	35	594	21	2Aug	
142694	Holton	107	TF 53 116816	29	607	99	46	58	13	53	30	22	51	89	39	75	38	613	21	22May	
142766	Riseholme	107	SK 43 985756	38	634	83	40	57	14	53	24	21	60	81	34	95	40	602	24	2Aug	
143057	Reepham, Mellows Close	107	TF 53 038736	18		88	44	53	12	59	28	22	55	76	38	90	43	608	23	23Jan	
143285	Stainfield	107	TF 53 113734	6		94	44	59	12	51	35	18	52	80	38	85	42	610	24	3Aug	
143547	Bardney	107	TF 53 113688	5	595	103	34	48	11	56	23	13	67	75	(36)	73	42	581	37	3Aug	
Witham																					
143760	Wanham Bridge	107	TF 53 058622	15		93	35	47	10	64	40	14	95	78	37	(90)	35	638			
143782	Potterhanworth, Station Road	107	TF 53 052663	20		102	42	56	10	65	27	13	66	75	39	84	41	620	27	3Aug	
144141	Baumber	107	TF 53 222740	64	653	72	47	50	13	62	36	22	64	79	40	69	38	592	35	3Aug	
144779	Buskington	107	TF 53 079512	11		93	38	48	14	69	34	13	110	85	39	88	36	667	(64	3Aug)	
144853	Navenby, Crop Factory	107	TF 53 030578	38		85	37	46	11	69	33	11	95	73	37	92	35	624	(42	3Aug)	
Bain (Witham)																					
145350	East Wykeham, Ten Trees	107	TF 53 227893	122		90	49	53	16	71	27	12	52	83	42	75	49	619	29	28May	
145499	Donington-on-Bain	107	TF 53 235827	70		105	54	60	15	84	42	30	75	92	41	81	52	731	31	22May	
146127	Coningsby Met.Office	107	TF 53 224568	7	574	78	33	40	12	66	28	11	90	82	35	81	37	593	(35	3Aug)	
Slea (Witham)																					
146217	Barkston Heath	107	SK 43 965406	101		96	32	54	18	55	28	16	74	81	39	92	31	616	(25	22May)	
146451	Cranwell Met.Office	107	TF 53 004493	62	590	106	35	53	14	57	47	16	83	78	41	106	35	671	29	7Aug	
Witham																					
146893	Boston, Rabin Hoods Walk	107	TF 53 323450	3		96	34	41	16	72	35	15	57	84	42	83	37	612	(27	22May)	
146896	Boston, Grand Sluice	107	TF 53 323444	5	595	92	32	38	17	73	41	11	52	76	34	85	43	594	(27	22May)	
South Forty Foot (Witham)																					
147104	Pinchbeck, Black Hole Drove P.Sta.	107	TF 53 168251	3		80	39	50	13	66	30	12	44	62	(46)	79	31	552			
147674	Walcot, Lodge Farm	107	TF 53 051351	53		99	37	56	13	62	19	10	52	80	(47)	(95)	31	601			
147891	Donington	107	TF 53 212357	4		87	35	47	14	67	21	14	48	81	41	76	34	565	(22	22May)	
148248	Culverthorpe Hall	107	TF 53 022402	58	654	100	36	63	14	62	23	11	67	96	39	94	35	640	24	22May	
148676	Heckington	107	TF 53 144443	8	600	92	(36)	49	16	75	30	16	63	87	42	91	37	634			
148771	Amber Hill	107	TF 53 207488	2		81	44	40	15	73	30	14	100	84	36	90	33	640	27	15Aug	
148934	Kirton Exp. Hort. Sta.	107	TF 53 299395	4		92	32	39	14	69	57	16	59	85	37	77	32	609	25	22May	
149039	Wyberton, Tytton Lane West	107	TF 53 313417	3		92	37	42	15	69	61	16	59	80	33	83	37	624	25	22May	
149043	Boston, Cooks Lock	107	TF 53 313432	3	583	82	34	37	14	69	43	15	56	80	40	81	37	588	27	22May	
149052	Skirbeck, Black Sluice	107	TF 53 326428	6	610	87	33	36	14	68	27	14	57	83	37	82	36	574	25	21Sep	
Witham																					
149240	East Kirkby Primary School	107	TF 53 334620	14		90	42	47	17	67	46	13	70	78	53	84	40	647	(25	28May)	
149408	Carrington Grange Estate Office	107	TF 53 311543	2		82	34	47	16	62	36	9	67	88	39	81	36	597	22	7Aug	
149439	Hakerley Bridge Farm	107	TF 53 321529	3	550	85	36	44	14	57	33	8	61	73	49	(71)	41	572			
149636	Tumby Woodside	107	TF 53 285572	3		72	32	41	12	65	28	13	55	91	41	82	40	572	22	22May	
149730	Wildmore	107	TF 53 252529	4		71	29	36	14	69	32	11	69	85	38	81	36	571	(21	7Aug)	
149809	Gipsey Bridge	107	TF 53 289490	3		79	31	41	13	64	32	11	64	80	43	80					

RAINFALL 1984

Number	Station	Co no	Grid reference	Altitude -1970	Av 1941-1970	Rainfall in millimetres													Highest daily fall	
						Jan	Feb	Mar	Apr	May	Jun	Jul	Aug	Sep	Oct	Nov	Dec	Year	mm	date
HYDROMETRIC AREA 0310																				
Welland																				
151238	Market Harborough, Burnmill Road	111	SP 42 732879	96	642	85	44	55	9	59	49	34	38	69	55	90	(39)	626		
151350	Great Bowden S.Wks	111	SP 42 758889	72		82	38	47	9	49	35	29	37	66	45	88	40	565	22 22May	
151420	Laughton House	111	SP 42 661892	165		81	36	55	9	56	51	24	45	78	58	93	38	624	24 22May	
151844	Ashley, Main Street	111	SP 42 794909	81		79	38	50	9	51	33	22	42	68	46	85	50	573	24 22May	
151919	Hallaton, Croft Garden	111	SP 42 792967	107		79	43	56	10	53	34	30	35	77	52	91	54	614	24 22May	
Eye (Welland)																				
152264	Tugby	111	SK 43 769006	172		81	45	56	13	58	49	39	34	93	58	87	53	666	29 22May	
152419	Eye Brook Res.	111	SP 42 857942	57	594	84	45	53	9	57	36	25	41	71	40	90	48	599	25 22May	
152426	Caldecott P.Sta.	111	SP 42 865932	53	563	87	41	51	8	56	32	18	37	63	46	85	48	572	25 22May	
Welland																				
152542	Seaton Mill	111	SP 42 908976	41	609	81	47	49	8	69	37	15	35	72	44	79	52	588	31 22May	
152561	Uppingham, Meadowsweet	111	SP 42 868995	130		80	46	52	9	62	36	21	34	70	47	91	56	604	28 22May	
Chater (Welland)																				
152824	Launde Abbey	111	SK 43 797043	144		93	43	63	10	59	38	23	37	99	60	90	53	668	30 22May	
153002	Winq S.Wks	111	SK 43 899026	110		79	46	51	8	57	33	36	34	78	51	92	45	610	(29 15Jul)	
Gwash (Welland)																				
153244	Gunthorpe Hall	111	SK 43 868056	119	650	90	39	58	9	54	34	18	35	95	61	95	54	642	28 22May	
Welland																				
153803	West Deeping Manor	107	TF 53 113087	10		77	34	52	11	55	39	10	33	64	41	85	32	533	26 22May	
153908	Ufford	125	TF 53 093045	25		83	33	54	8	58	33	16	29	73	43	85	33	548	28 22May	
153971	Etton	125	TF 53 142048	11	536	75	29	47	11	56	47	18	27	63	45	82	32	532	24 22May	
154031	Marholm	125	TF 53 145020	21	588	87	32	56	11	54	38	15	22	70	35	81	29	530	26 22May	
154209	Langtoft	107	TF 53 125128	6		78	30	47	7	56	37	11	34	67	40	88	29	524	22 22May	
154528	Deeping St Nicholas	107	TF 53 213157	3	585	80	31	48	13	61	48	(14)	33	62	32	85	35	542		
154720	Pode Hole No.3	107	TF 53 214219	3	568	88	41	51	17	65	26	14	45	67	47	90	33	584	25 22May	
154724	Pode Hole No.2	107	TF 53 215223	3	560	78	36	46	15	60	25	13	46	64	46	85	33	547	23 22May	
154773	Spalding, Marsh Road	107	TF 53 258238	4	563	80	32	40	15	64	24	8	34	64	32	79	28	500	24 22May	
154780	Spalding S.Wks	107	TF 53 262252	5		80	29	38	15	61	18	8	39	60	33	80	28	489	23 22May	
Glen (Welland)																				
154818	Old Somerby	107	SK 43 964339	110		106	42	62	16	62	30	14	82	95	44	97	36	686	29 16Aug	
155011	Birkhclme	107	SK 43 969235	90		(87)	43	56	11	66	28	7	70	91	49	92	32	632	27 22May	
155233	Clipsham, Home Farm	111	SK 43 968161	94		91	42	68	10	72	29	7	56	82	45	92	34	628	29 22May	
Eden (Glen)																				
155492	Welby	107	SK 43 976382	101		103	37	61	15	58	26	15	63	89	43	101	36	647		
155989	Wilsthorpe	107	TF 53 081148	15	572	78	37	49	10	61	28	10	45	73	38	88	32	549		
156000	Carlby	107	TF 53 049142	31		79	40	52	8	67	33	8	54	87	40	85	30	583	26 22May	
Glen (Welland)																				
156194	Tonque End	107	TF 53 151184	3	567	84	32	47	6	50	27	15	48	61	38	82	28	518	19 24Nov	
156215	Lound	107	TF 53 078191	41	558	84	(35)	--	--	--	--	--	--	--	--	--	--	--		
156225	Bourne P.Sta.	107	TF 53 101201	7	592	82	35	52	9	67	19	7	40	72	35	83	32	533		
156280	Pinchbeck Marsh	107	TF 53 261261	3	572	91	41	52	12	68	28	6	42	67	39	76	30	552	20 21Sep	
Welland																				
156504	Aspertown Farm	107	TF 53 260377	3	545	76	32	41	13	62	34	13	62	79	43	74	31	560	23 22May	
156635	Irby Hall Farm	107	TF 53 323224	3	571	78	33	39	14	64	26	8	(49)	67	32	79	34	523		
156677	Holbeach	107	TF 53 355241	3	570	81	33	42	15	64	28	11	39	88	30	87	31	549	25 22May	
156836	Majors Farm	107	TF 53 345309	4	616	83	33	43	16	68	27	15	41	77	30	82	30	545	25 22May	
157045	Bingham Lodge Farm	107	TF 53 392321	3	545	73	29	34	12	58	36	21	51	69	32	82	31	528	21 22May	
HYDROMETRIC AREA 0320																				
Kislingbury (Nene)																				
158443	Norton Lock	112	SP 42 605656	109	699	90	55	53	6	54	40	29	56	89	49	106	46	673	(28 24Nov)	
Nene																				
158714	Litchborough, St Martins Church	112	SP 42 633542	150		92	56	50	6	59	50	14	64	92	73	103	49	708	(40 5Aug)	
158858	Northampton, St Crispin Hospital	112	SP 42 712611	121	614	75	42	47	5	60	50	16	41	77	63	90	44	610	24 24Nov	
Brampton (Nene)																				
159358	Hannington	112	SP 42 811709	122		85	57	51	10	62	43	15	68	(78)	48	84	49	650		
159426	Pitsford Res.	112	SP 42 758687	101	609	82	51	47	6	53	44	19	44	96	52	90	45	629	27 4Sep	
159728	Hollowell	112	SP 42 687722	122	656	92	--	--	--	--	--	--	--	--	--	--	--	--	13 23Jan	
159796	Ravensthorpe Res.	112	SP 42 682704	98	639	85	57	57	7	54	34	26	53	79	47	86	46	631	(23 7Aug)	
160109	Moulton Park	112	SP 42 765644	122		94	54	43	7	64	44	13	41	82	65	89	41	637	23 22May	
Nene																				
160206	Northampton General Hosp.	112	SP 42 762604	79	637	71	41	43	6	(65)	33	16	41	73	53	103	36	581		
160210	Northampton, Cliftonville Road	112	SP 42 767602	72	616	78	46	46	7	(65)	35	16	(40)	76	57	(100)	42	608		
160279	Little Houghton	112	SP 42 805598	79		72	41	48	10	69	42	20	45	78	55	97	41	618	27 24Nov	
160367	Billing S.Wks	112	SP 42 819619	55		81	45	46	12	67	38	13	34	78	51	96	37	598	(26 24Nov)	
160560	Bozeat	112	SP 42 911590	80		76	48	44	10	79	44	14	42	81	58	98	44	638	29 22May	
160611	Castle Ashby	112	SP 42 862593	83		83	44	45	12	69	40	15	44	(78)	52	96	46	624		
160775	Wollaston Hall	112	SP 42 911631	84	543	76	48	39	12	(65)	36	13	50	82	53	94	43	611		
Ise (Nene)																				
160839	Kelmarsh	112	SP 42 738794	137		103	56	48	8	65	62	24	44	73	59	97	50	689	28 22May	
160995	Desborough	112	SP 42 797827	122		90	49	46	11	68	42	18	48	64	54	103	41	634	(35 22May)	
161125	Weekley	112	SP 42 885809	85		84	43	44	--	--	--	--	--	--	--	--	--	--	12 24Mar	
The Slade (Ise)																				
161197	Rothwell S.Wks	112	SP 42 826808	90		85	48	45	(11)	(67)	36	14	37	67	47	86	47	590		
161224	Clover Hill W.Wks	112	SP 42 869799	105	598	85	--	--	--	--	--	--	--	--	--	--	--	--	13 2Jan	
Ise (Nene)																				
161496	Orlingbury	112	SP 42 844715	118	624	84	50	47	10	55	49	15	48	93	(50)	97	42	640		
161728	Wellingborough, Swanspool	112	SP 42 894675	57	614	83	57	47	12	67	35	10								

RAINFALL 1984

Number	Station	Co no	Grid reference	Av Alti- tude -1970 m mm	Rainfall in millimetres													Highest daily fall		
					Jan	Feb	Mar	Apr	May	Jun	Jul	Aug	Sep	Oct	Nov	Dec	Year	mm	date	
ANGLIAN, 0320-- (contd)																				
162145	Baunds S.Wks	112	SP 42	981725	40	78	46	47 (9)	65	57	8	42	71	48	82	49	60.2			
162269	Cranford	112	SP 42	925770	69	83	46	39	11	60	48	10	35	76	43	86	47	58.4	24 22May	
162386	Islip S.Wks	112	SP 42	994799	29	72	40 (46)	9	63	45	6	58	70	46	76	41	57.2			
Harpers (Nene)																				
Nene																				
162992	Barnwell P.Sta.	112	TL 52	043872	21	563	75	36	41	7	61	57	6	46	64	34	74	38	539	29 21Jun
163055	Polebrook, Kingsthorpe Lodge	112	TL 52	082858	61		83	41	52	8	71	55	9	38	70	50	83	34	594	25 22May
Willow (Nene)																				
163465	Corby, Stanion Lane	112	SP 42	901885	97	610	89	37	47	9	66	35	9	33	72	51	93 (49)	590		
163737	Apethorpe	112	TL 52	022961	39	599	78	40	51	7	67	35	12	44	70	38	81 (37)	560		
Nene																				
164015	Wittering Met.Office	125	TF 53	043026	73		76	31	55	8	72	28	16 (36)	72	39	83 (34)	550			
164336	Orton Longueville	125	TL 52	174971	15	576	84	33	50	11	59	31	13	36	73	31	82	27	530	24 22May
164339	Woodston	125	TL 52	182977	15	553	74	29	46	8	58	30	12	33	73	30	81	27	501	25 22May
164364	Peterborough S.Wks	125	TL 52	201984	3	543	75	30	43	8	58	41	11	27	73	27	85	31	509	24 22May
164637	Whittlesey, Dog-in-a- Doublet Sluice	125	TL 52	272993	2		66 (31)	44	9	60	34	17	35	75	25	68	24	488		
164746	Thorney, North House	125	TF 53	307034	1	537	72	30	48	13 (57)	(35)	(14)	45	74	37	83	39	547		
164921	Guyhirn	125	TF 53	401039	3		72	31	44	11	65	61	15	39	106	36	77	38	595	(27 21Jun)
165177	West Walton S.Wks	125	TF 53	460140	5		70	37	54	13	71	66	13	50 (75)	34	77	34	594		
165711	Clough's Cross	125	TF 53	368093	2	564	66	25	46	10	64	33	14	50	83	33	80	31	535	23 22May
165842	Gorefield	125	TF 53	427119	3		73	35	56	15	68	39	12	55	77	37	82	34	583	22 22May
165965	Tydd Gote	107	TF 53	467180	3	629	74	39	51	14	73	44	16	72	75	41	84	37	620	26 5Aug
166338	Gedney Hill, Kingfisher Nurseries	107	TF 53	330122	3		74	30	52	14	60	34	12	70	69	34	79	34	562	28 15Aug
166779	Gedney, Peregrines Rest	107	TF 53	417258	3		(77)	36	38	13	73	30	13	49	73	33	85	31	551	
166869	Sutton Bridge	107	TF 53	476201	6	617	67	29	49	12	54	39	17	74	69	41	88	34	573	34 5Aug
HYDROMETRIC AREA 0330																				
Coastal																				
168169	Terrington St Clement Exp.Husb.Farm	122	TF 53	546187	2		84	37	43	14	77	63	28	110	81	47	81	35	700	58 5Aug
168196	Terrington St Clement, Manor Farm	122	TF 53	551203	4	613	81	42	46	14	78	56	22	106	80	52	86	39	702	(55 5Aug)
Ouse																				
168400	Hazelborough Woods	112	SP 42	654427	140	689	72	66	51	6	61	39 (11)	(44)	89	65	93 (45)	642			
168908	Gawcott P.Sta.	120	SP 42	684322	116		82	41	47	7	64	30	13	35	104	60 (101)	(42)	626		
168912	Buckingham, Gawcott Fields	120	SP 42	689330	107		80	42	43	6	63 (29)	(13)	37	112	58	104	45	632		
Twyford (Ouse)																				
169305	Calvert	120	SP 42	688247	90	617	68	34	41	7	53	31	14 (37)	96	46	99	40	566		
169328	Botolph Claydon, Bernwood Farm	120	SP 42	732243	122		77	38	50	9	61	36	15	40	93	59	115	44	637	26 24Mar
Claydon (Twyford)																				
169403	Swanbourne	120	SP 42	801270	123		79	46	47	6	72	37 (16)	--	--	--	--	--	---		
169477	Granborough, Lathwells Farm	120	SP 42	773248	107		73	40	48	7	69	38	19	49	84	50	104	40	621	29 24Nov
169526	Quainton Hill Res.	120	SP 42	751213	184	685	80	38	42	7	70	34	14	43	87	54	106	48	623	(24 24Mar)
Ouse																				
169852	Forcote P.Sta.	120	SP 42	713357	93	669	83	51	49	7	64	39	13	41	112	61	99	50	669	43 21Sep
Tove (Ouse)																				
170862	Shutlanger, Towcester S.Wks	112	SP 42	718498	88		84	51	46	8	67	40	10	43	90	61	92	40	632	(25 24Nov)
Ouse																				
171240	Howe Park Farm	120	SP 42	832340	110		78	53	49	6	76	40	11 (46)	102	54	120	40	675		
171258	Shenley, Emerson Farm	120	SP 42	833350	101		79	57	48	5	82	39	9	52	101	59	118	47	696	32 21Sep
171430	Lathbury	120	SP 42	877453	56		76	50	43	8	77	52	9	49	90	51	93	41	639	26 21Sep
Ouzel (Ouse)																				
171992	Battlesden P.Sta.	126	SP 42	960281	109	660	68	45	48	8	96	47	17	48	110	51	104	49	691	39 21Sep
172067	Leighton Buzzard W.Wks	126	SP 42	935247	96		67	41	46	5	83	41	21	64	83	45	100 (51)	647		
172601	Woburn	126	SP 42	964360	89	623	73	45	49	9	88	49	12	69	89	48	105	49	685	33 5Aug
172682	Cranfield, E.P.R.U.	126	SP 42	947416	113		67	46	50	13	91	42	18	39 (92)	(46)	102	45	651		
172773	Cottonvalley S.Wks	120	SP 42	888407	60		58	52	40	7	76	42	9	37	98 (50)	104	41	614		
Ouse																				
173224	Olney S.Wks	120	SP 42	888528	67		75 (45)	(45)	11	75	47	17	41	83	51	94 (44)	628			
173310	Brayfield House	120	SP 42	928522	55		76	42	51	9	76	44 (11)	43	76	48	91	43	610		
173741	Bedford W.Wks	126	TL 52	038515	34	548	75	39	46	10	83	40	7	50	91	41	86	40	608	27 5Aug
173816	Stagsden	126	SP 42	981488	63		71	34	45	13	77	43	10	58	94	41	87	40	613	29 5Aug
173963	Kempston	126	TL 52	031479	38		66	32	44	12	89	35	12	38	95	47	84	43	597	26 22May
174052	Bedford, Summerhouse Hill S.Wks	126	TL 52	085496	30		69	34	41 (10)	77	37	9	30	88	44	81	43	563		
174062	Bedford Met.Office	126	TL 52	049597	85	556	72	46	46	11	81	44	7	56	86	42	84	40	615	25 22May
Elstow (Ouse)																				
174556	Wilstead	126	TL 52	073438	37		70	32	41	11	79	41	11	33	111	41	93	38	601	30 21Sep
174566	Cardington Met.Office	126	TL 52	081463	29	537	62	28	37	9	77	34	15	40	108 (37)	83	36	566		
Ivel (Ouse)																				
174784	Baldock, William Road P.Sta.	127	TL 52	241325	82	594	61	36	39	10	84	63	14	57 (111)	59	92	37	663		
Hiz (Ivel)																				
175171	Hitchin W.Wks	127	TL 52	185289	64	620	(70)	(40)	42	11	89	76	14	49	94 (60)	95 (40)	680			
175383	Lower Stondon	126	TL 52	164350	55		57	37	42	12	81	69	11	55	86	53	92	41	636	27 21Sep
175476	Letchworth S.Wks	127	TL 52	208347	59		60	36	37	12	87	67	16	49	107	56	89	40	656	27 22May
Ivel (Ouse)																				
175556	Clifton S.Wks	126	TL 52	177402	34	539	57	33	34	10	82	57	11	51	99	44	91	36	605	(29 21Sep)

RAINFALL 1984

Number	Station	Co no	Grid reference	Altitude -1970	Av 1941	Rainfall in millimetres												Highest daily fall	
						Jan	Feb	Mar	Apr	May	Jun	Jul	Aug	Sep	Oct	Nov	Dec	Year	mm
ANGLIAN, 0330-- (contd)																			
Old Canal (Ivel)																			
175842	Aspithill, Flitwick Tr. Wks	126	TL 52 039369	69		69 (43)	46	11	90	34	15	72	(106)	46	95	44	671		
175915	Silsoe	126	TL 52 092358	59	539	64	35	38	9	81	45	9	42	100	41	70	36	590	27 22May
176218	Pulloxhill P.Sta.	126	TL 52 080336	55		74	41	37	12	81	52	11	29	96	53	88	41	615	26 22May 21Sep
Ivel (Ouse)																			
176325	New Spring P.Sta.	126	TL 52 210416	53	559	60	32	32	11	89	53	19	55	117	48	95	36	647	28 21Sep
176798	Sandy S.Wks	126	TL 52 162501	22	521	64	32	36	8	68	35	16	27	108	35	85	32	546	(30 21Sep)
Ouse																			
178274	Grafham Water Treatment Wks	125	TL 52 155667	52		64	40	39	8	65	39	12	33	88	42	83	36	549	23 24Nov
178409	Brampton Water Treatment Wks	125	TL 52 223709	9	534	66	32	34	8	66	34	8	24	(103)	39	83	35	532	24 24Nov
Alconbury (Ouse)																			
179035	Molesworth	125	TL 52 074759	40		74	38	46	8	78	59	7	31	67	39	84	37	568	32 22May
179263	Great Stukeley 16 Church Rd	125	TL 52 220745	37		71	34	34	11	77	35	10	22	98	--	--	--	---	28 22May
Ouse																			
179356	Houghton P.Sta.No.1	125	TL 52 288717	7	573	67	36	32	10	76	32	10	31	115	41	85	36	571	(24 24Nov)
179432	Hilton	125	TL 52 289660	15		58	40	38	9	75	51	10	32	101	34	85	29	562	24 15Sep
179624	Wyton Met. Office	125	TL 52 284745	40	551	66	36	32	10	80	31	11	32	122	35	82	34	571	34 18Sep
179956	Boxworth, Manor House	125	TL 52 352645	23	602	57	36	30	13	69	60	12	34	88	40	83	31	553	(24 7Aug)
179958	Boxworth, Samson Field	125	TL 52 344633	53		59	38	34	12	73	55	16	44	97	40	88	34	590	25 22May
180024	Brownhill Staunch	125	TL 52 371726	3	590	52	31	38	9	77	46	12	31	83	34	73	31	517	25 22May
180604	Cottenham College	125	TL 52 449671	8		60	36	33	12	72	57	11	45	94	41	86	33	580	29 24Nov
180704	Stretham	125	TL 52 516729	4	514	61	36	33	19	76	52	13	53	85	42	79	34	583	(28 7Aug)
Cam (Ouse)																			
180788	Widdington	124	TL 52 542313	113		83	32	41	16	76	55	18	54	89	68	82	48	662	32 60Oct
180956	Arkesden	124	TL 52 479336	114		76	31	31	12	72	41	16	68	85	86	81	44	643	49 60Oct
180994	Newport S.Wks	124	TL 52 523345	56		71	35	27	14	77	47	18	50	75	69	82	44	609	
181069	Wendens Ambo	124	TL 52 491365	73	608	79	40	34	15	83	37	18	56	85	89	87	47	670	(52 60Oct)
181126	Saffron Walden County High School	124	TL 52 532378	72	577	82	37	37	13	82	41	11	--	--	--	--	--	---	26 22May
181160	Chesterford Park	124	TL 52 536422	110	595	72	46	37	11	79	43	14	55	81	78	81	44	641	40 60Oct
181199	Saffron Walden S.Wks	124	TL 52 533386	52		85	38	31	16	84	39	10	40	76	78	85	45	627	(41 60Oct)
181240	Audley End House	124	TL 52 525384	52	611	79	36	35	12	--	--	--	--	--	--	--	--	---	13 6Feb
181415	Ickleton Grange	125	TL 52 461422	76		62	34	40	13	79	45	13	36	87	53	79	34	575	28 22May
181440	Hinxton	125	TL 52 498448	34		71	41	37	14	84	39	15	40	97	57	78	41	614	
181516	Sawston	125	TL 52 482494	23		67	38	40	12	80	48	19	42	104	39	78	34	601	31 21Sep
Granta (Cam)																			
181807	Linton	125	TL 52 559468	44		74	42	43	13	81	64	17	46	92	73	82	39	666	39 60Oct
181840	Linton, Chilford Hall	125	TL 52 568488	78		74	42	38	14	83	85	13	37	85	68	82	40	661	44 18Jun
181867	Little Abington	125	TL 52 535495	46		68	32	36	10	78	58	14	37	93	56	71	36	589	33 21Sep
Rhee (Cam)																			
182075	Odsey	125	TL 52 292380	78	611	68	38	38	10	91	72	13	56	130	53	88	33	690	47 15Sep
182363	Abington, Pigotts Hall	125	TL 52 304444	30	574	59	33	34	9	82	70	11 (51)	125	47	91	91	34	646	
182578	Royston, Aintree Road	127	TL 52 366407	78		65	39	39	9	85	58	8	56	93	50	90	35	627	(25 5Aug)
182668	Melbourn	125	TL 52 381445	26		58	36	38	9	85	58	10	56	103	45	84	30	612	26 22May
Cam (Ouse)																			
183630	Cambridge Botanic Garden	125	TL 52 456572	12	556	68	40	29	14	77	62	15	64	118	45	93	37	662	28 15Sep
183752	Cambridge, Queen Edith Way	125	TL 52 479557	17		58	35	31	11	73	53	16	60	108	30	84	36	595	27 21Sep
183799	Cambridge, Nat. Inst. Agricultural Botany	125	TL 52 434604	24	553	62	42	31	14	76	49	15	61	113	49	88	35	635	27 27May
183891	Bottisham Lock	125	TL 52 507657	3	536	69	39	28	15	70 (58)	13	40 (88)	35	89	39	89	39	583	
Bottisham Lode (Cam)																			
183928	Fulbourn, Fleam Dyke P.Sta.No.1	125	TL 52 539549	30	539	70	43	31	15	76	56	17	40	105	46	84	35	618	31 21Sep
183969	Balsham, Lower Farm	125	TL 52 582509	99		71	45	37	13	86	63	15	35	95	69	91	41	661	(37 21Sep)
184209	Quy Hall	125	TL 52 515611	5	602	55	38	29	13	73	79	13	46	95	34	85	36	596	28 21Sep
New River (Cam)																			
184863	Upware P.Sta.	125	TL 52 537699	2		63	38	26	16	77	51	9	43	85	36	79	33	556	28 27May
Soham (Ouse)																			
185087	Newmarket, New S.Wks	125	TL 52 633672	24		67	40	34	17	93	58	14	41	103	38	79	35	619	(29 27May)
185144	Isleham P.Sta.	125	TL 52 640728	7	597	69	35	37	16	80	97	23	47	91	35	77	35	642	(39 21Jun)
Ouse																			
185346	Ely, Area Office	125	TL 52 551807	17		67	33	29	15	80	69	20	33	83	44	77	38	588	25 27May
Lark (Ouse)																			
185551	Rushbrooke P.Sta.	123	TL 52 873624	37		101	53	42	15	74	41	21	33	85	46	92	50	653	28 21Sep
185565	Rushbrooke Hall	123	TL 52 893613	76		94	55	40	14	80	46	22	32	86	51	87	48	655	29 21Sep
185735	Bury St Edmunds, Abbey Gardens	123	TL 52 858643	37		89	56	45	16	76	59	23	50	85	45	87	44	675	28 21Sep
185759	Bury St Edmunds Sugar Factory	123	TL 52 863653	49	594	96	50	41	18	89	63	46	51	81	47	84	44	710	
185822	Pornham All Saints, Pidgeon Lane Wks	123	TL 52 843673	24		90	46	33	17	76	90	26	46	85	48	76	45	678	(52 21Jun)
186331	Brocm's Barn	123	TL 52 753656	75	598	78	49	40	18	88	94	16	44	103	57	75	39	701	47 21Jun
Kennet (Lark)																			
186863	Lidgate	123	TL 52 728576	89	607	75	48	42	16	83	90	13	39	125	50	88	44	713	(50 21Jun)
Lark (Ouse)																			
187187	Isleham Lock	125	TL 52 648760	3	536	73	40	33	13	78	101	21	36	81 (38)	74	43	631		
187225	Isleham Fen P.Sta.	125	TL 52 628788	3		64	35	29	15	79	51	21	32	80	35	78	39	558	24 27May
187231	Beck Row P.Sta.	123	TL 52 680773	5		73	35	37	16	78	78	24	33	96	33	77	42	622	33 21Jun
187440	Lark P.Sta.	125	TL 52 610827	0	589	67	32	32	16	71	64	13	27	83	45	75	37	562	25 27May
187534	Prickwillow	125	TL 52 597825	3	597	73	31	33	17	77	68	16	26	92	48	78	40	599	23 22May
Little Ouse (Ouse)																			
188013	Knettishall, Hall Farm	123	TL 52 966806	21		94	38	35	14	73	89	26	31	107	45	73 (50)	675		

RAINFALL 1984

Number	Station	Co no	Grid reference	Alti- tude m	Av 1941-1970 mm	Rainfall in millimetres												Highest daily fall	
						Jan	Feb	Mar	Apr	May	Jun	Jul	Aug	Sep	Oct	Nov	Dec	Year	mm
ANGLIAN, 0330-- (contd)																			
Black Bourn (Little Ouse)																			
188433	Langham	123	TL 52	979692	46	86	46	44	14	68	53	21	31	99	49	80	43	634	26 21Sep
188531	Rougham Green	123	TL 52	912618	73	91	49	39	16	75	49	24	36	88	50	80	44	641	28 21Sep
188598	Thurston S.Wks	123	TL 52	917668	38	95	45	47	13	67	53	21	44	79	47	79	45	635	(26 21Sep)
188832	Honington Met.Office	123	TL 52	888750	51	79	42	33	11	72	89	22	33	92	43	69	43	628	(43 21Jun)
188926	Euston Hall	123	TL 52	898787	15	90	42	38	12	(70)	90	29	36	95	36	75	49	662	
Little Ouse (Ouse)																			
189014	Elveden Hall	123	TL 52	822795	40	100	39	42	14	76	87	22	47	123	57	74	52	733	44 21Jun
Thet (Little Ouse)																			
189569	Old Buckenham	122	TM 62	085935	67	91	39	45	14	56	64	33	51	107	49	71	48	668	(20 21Sep)
189682	Shropham House	122	TL 52	984930	34	92	39	40	14	60	85	23	38	117	54	83	50	695	45 21Jun
190241	Shadwell Hall	122	TL 52	936833	21	(94)	34	37	14	70	80	17	31	110	47	77	50	661	
190294	Kilverstone Hall	122	TL 52	891841	17	(103)	36	38	12	67	74	12	41	108	(55)	77	47	670	
Little Ouse (Ouse)																			
190352	Thetford W.Wks	122	TL 52	863845	50	87	33	37	12	68	92	16	52	121	53	76	49	696	48 21Jun
190539	Santon Downham	123	TL 52	815879	6	104	28	43	14	72	66	16	48	103	49	72	46	661	24 27May
190567	Brandon W.Wks No.2	123	TL 52	796862	14	94	32	38	14	71	67	17	(48)	107	(49)	75	(47)	659	
190604	Santon Downham, Grimes Graves	122	TL 52	813901	24	100	29	43	14	73	72	17	46	106	47	74	46	667	24 21Jun
190605	*Santon Downham, Grimes Graves No.2	122	TL 52	813901	24	102	31	45	16	74	(67)	18	47	108	49	(74)	(47)	678	
191330	Feltwell P.Sta.	122	TL 52	651869	2	71	26	34	12	66	52	19	34	80	37	71	34	536	
Ouse																			
191591	Southery P.Sta.	122	TL 52	612932	0	66	24	34	7	70	55	16	38	76	57	70	(35)	548	
191769	Feltwell, Muriels Farm	122	TL 52	722925	12	74	22	36	11	71	53	13	41	90	38	70	34	553	23 27May
191893	Catsholm P.Sta.	122	TL 52	683970	2	(81)	28	40	12	74	53	8	(48)	93	44	72	35	588	
Wissey (Ouse)																			
192026	Bradenham W.Wks	122	TF 53	923100	85	(109)	39	47	12	--	--	--	--	--	--	--	--	--	
192334	Hilborough Hall	122	TF 53	827003	24	103	37	41	12	74	44	13	58	121	56	(73)	42	674	
192498	Saham Toney	122	TF 53	902014	40	103	38	41	14	66	58	12	41	102	49	76	(44)	644	
192957	Lynford, Home Farm	122	TL 52	825928	24	95	33	44	13	73	60	14	35	115	47	74	48	651	23 22May
193213	Swafton S.Wks	122	TF 53	833068	40	97	31	46	10	71	41	19	57	115	44	71	42	644	(22 27May)
193359	Marham Met.Office	122	TF 53	737091	21	93	29	48	11	74	36	13	65	100	54	67	37	627	24 27May
193758	Denton Lodge P.Sta.	122	TL 52	752919	37	85	29	37	14	76	86	--	--	--	--	--	--	--	24 22May
193827	Methwold	122	TL 52	730948	12	86	26	37	11	71	52	14	42	91	41	66	40	577	22 22May
Ouse																			
194078	Denver Sluice, Right Bank	122	TF 53	590009	3	86	31	41	10	72	63	13	38	87	41	69	37	588	23 22May
Delph (Ouse)																			
194089	Earith	122	TL 52	387756	5	(59)	30	(34)	13	66	62	11	41	(86)	(37)	64	30	533	
194297	Mepal	125	TL 52	429825	-2	62	32	38	10	74	69	11	43	83	37	75	35	569	27 22May
194729	Chatteris	125	TL 52	395852	9	58	37	40	12	76	42	7	33	98	34	77	37	551	
195064	Manea, Lynford House	125	TL 52	480923	2	58	24	38	14	68	55	14	38	91	38	69	35	542	22 22May
195507	Ely, Hervey Close	125	TL 52	530799	27	73	34	33	14	78	65	27	39	85	50	80	41	619	(24 27May)
195727	Littleport	125	TL 52	563863	20	65	23	36	14	76	67	14	39	76	51	(71)	33	565	
Ouse																			
195890	Abbot's Ripton Hall	125	TL 52	240778	24	76	38	35	8	77	42	16	28	105	35	87	35	582	28 22May
196238	Ransonmoor P.Sta.	125	TL 52	358922	0	58	25	(43)	10	--	--	--	--	--	--	--	--	--	
196390	Monk's Wood	125	TL 52	202797	39	78	37	39	7	70	38	9	27	82	31	81	31	530	28 22May
196599	Wood Walton Fen	125	TL 52	232848	2	68	33	36	8	(65)	(39)	(13)	27	81	30	83	30	513	
196776	Yaxley	125	TL 52	196934	20	68	36	47	11	63	40	26	44	(73)	32	82	30	552	
196879	Tebbitts Bridge	125	TL 52	249914	1	63	35	41	9	64	37	36	27	77	32	79	31	531	28 15Jul
196880	Stanground Sluice	125	TL 52	208973	5	(75)	27	44	8	58	48	13	26	73	32	84	29	517	
197029	Whittlesey, Ashline Sluice	125	TL 52	272962	5	68	32	46	12	61	32	16	37	76	32	79	34	525	(25 7Aug)
197430	March	125	TL 52	421967	2	61	25	43	10	44	42	14	45	105	34	68	40	531	17 18Sep
198215	Wisbech, Isle of Ely Col. of Hort.	125	TF 53	471086	5	79	38	50	15	73	60	13	61	87	40	81	36	633	27 21Jun
198523	Wiggenhall St Germans Sluice	122	TF 53	588141	3	81	35	47	12	69	65	18	100	90	46	82	37	682	54 5Aug
198558	King's Lynn, Tail Sluice	122	TF 53	606173	4	84	33	43	13	77	65	34	102	83	44	76	35	689	44 5Aug
198565	King's Lynn, Freebridge	122	TF 53	614186	7	87	29	40	16	65	59	21	77	78	43	77	(33)	625	
Nar (Ouse)																			
198866	Castle Acre, Wicken Farm	122	TF 53	813178	76	114	41	70	13	84	45	21	72	119	50	76	42	747	26 27May
199425	Marham P.Sta.	122	TF 53	717107	6	93	32	49	12	82	46	13	44	110	51	71	38	641	26 22May
199654	Gayton	122	TF 53	729193	20	100	39	57	16	(79)	42	24	51	(95)	49	73	42	667	
199735	North Runcion Lodge	122	TF 53	644163	18	101	34	45	14	75	46	20	77	87	52	80	32	663	26 22May
Gaywood (Ouse)																			
199778	Gayton P.Sta.	122	TF 53	733206	40	88	32	51	13	90	43	23	47	89	49	75	41	641	27 22May
Babingley (Coastal)																			
201056	Sandringham House	122	TF 53	697289	37	96	32	49	17	85	51	23	53	84	55	78	37	660	31 22May
Coastal																			
201766	Docking	122	TF 53	766378	79	94	40	49	24	125	71	35	76	97	46	74	37	768	52 22May
HYDROMETRIC AREA 0340																			
Coastal																			
202037	Holme-next-Sea	122	TF 53	703435	6	79	33	43	16	88	59	20	56	85	45	73	34	631	30 22May
202235	Syderstone	122	TF 53	848328	58	87	35	63	17	91	58	39	72	135	42	81	39	759	32 22May
202347	North Creake	122	TF 53	854371	21	92	41	63	22	113	55	51	50	128	38	82	43	778	43 22May
202701	Wells-next-the-Sea	122	TF 53	917428	12	(85)	37	57	17	87	85	58	32	103	34	71	40	706	
Stiffkey																			
202802	Barney	122	TF 53	996324	73	101	41	62	22	102	57	34	47	109	36	71	43	725	36 22May
Glaven (Coastal)																			
203476	Melton Constable	122	TG 63	050330	70	103	45	64	22	97	55	54	54	104	35	64	50</		

RAINFALL 1984

Number	Station	Co no	Grid reference	Alt- tude	Av 1941 -1970 mm	Rainfall in millimetres												Highest daily fall mm date
						Jan	Feb	Mar	Apr	May	Jun	Jul	Aug	Sep	Oct	Nov	Dec	Year

ANGLIAN, 0340-- (contd)

Yare																			
204304	Cranworth	122	TF 53	987037	46	100	39	39	11	62	57	40	61	102	41	77	49	678	22 18Sep
204433	Runhall, Beech House Farm	122	TG 63	051078	50	100	36	45	13	66	69	25	44	95	45	73 (46)	657		
204583	Browick Hall	122	TG 63	130015	46 637	96	38	47	14	62	58	36	38 (90)	49	78	49	655		
204710	Morley St Bctolph	122	TM 62	061996	46	94	39	41	11	57	90	46	52	89	46	66	46	677	(52 21Jun)
Tas (Yare)																			
205379	Wacton Hall	122	TM 62	180903	55 609	89	36	45	15	60	37	33	31	86	53	76	64	625	24 22May
205443	Tacclneston Hall	122	TM 62	138955	61	102	40	48	16	58	59	50	39	93	53	74	50	682	20 24Nov
205472	Tharston, Valley Farm	122	TM 62	184960	20	103	40	--	--	--	--	--	--	--	--	--	--	---	(18 23Jan)
Wensum (Yare)																			
206497	Pakenham	122	TF 53	923297	44 686	114	40	63	19	87	55	41	53	141	40	76	46	775	31 24Sep
206518	Colkirk Hall	122	TF 53	924266	64 715	116	32	61	19	73	56	31	60	139	40	74	45	746	33 24Sep
206769	Foulsham	122	TG 63	031252	46 634	99	32	55	16	78	62	25	80	113	42	--	--	---	(30 15Aug)
206859	North Elmham, Tower Hill	122	TF 53	986219	38	102	38	63	17	84	65	23	71	116	42	75	39	735	(26 27May)
Fransham (Wensum)																			
206950	Wendling, Ashness	122	TF 53	928127	53	99	37	54	12	73	48	21	101	150	42	74	43	754	39 15Aug
207040	East Dereham Laboratory	122	TF 53	994132	53 676	112	40	48	13	77	65	36	54	125	47	80	46	743	25 22May
207132	Gressenhall	122	TF 53	978163	43	99	37	50	12	71	48	24	76	116	42	73	38	686	34 3Aug
Wensum (Yare)																			
207479	Lynq	122	TG 63	067181	18	100	33	51	13	70	58	18	34	90	39	65	45	616	24 22May
207484	Sparham Hall	122	TG 63	071186	30 619	99	36	52	15	69	60	21	38	90	40	63	39	622	23 22May
207568	Heydon	122	TG 63	106266	46	97	32	47	14	80	52	56	76	93	38	66	41	692	33 3Aug
207909	Svanington	122	TG 63	131193	18 641	105	32	57	18	78	64	34	43	88	40	65	42	666	24 22May
207954	Attlebridge, Old Hall Farm	122	TG 63	139157	12	101	37	53	17	72	68	23	46	81	38	66	39	641	27 23Jan
Tud (Wensum)																			
208208	Mattishall, Mill Street	122	TG 63	053109	49	116	43	47 (14)	70	59	--	--	--	--	--	--	--	---	
208256	East Tuddenham	122	TG 63	079113	48	103	35	49	15	68	66	29	40	97	49	73	47	671	26 21Jun
Wensum (Yare)																			
208389	Norwich W.Wks	122	TG 63	212096	10	98	38	47	15	57	76	41	44	71	51	67	44	649	36 21Jun
208400	Norwich Cemetery	122	TG 63	212086	28 643	95	37	46	16	60	67	38	59	70	48	69	43	648	31 21Jun
Yare																			
208737	Framingham Earl	122	TG 63	272030	55	89	34	48	19	62	43	44	37	73	37	65	41	592	21 22May
208908	Cantley, The Oaks	122	TG 63	380044	15	92	38	55	19	63	36	30	26	82	38	63	44	586	(26 22May)
Chet (Yare)																			
209230	Loddon	122	TM 62	375988	5	96	37	55 (19)	65	36	40	33 (82)	40	68	46	617			
209272	Raveningham Hall	122	TM 62	399965	23 607	96	30	70	24	83	35	37	33 (79)	41	68	46	642		35 22May
Waveney (Yare)																			
209524	Bressingham Hall No.1	122	TM 62	078806	30 629	97	38	42	15	69	129	39	30	91	58	73	47	728	71 18Jun
209526	Bressingham Hall No.2	122	TM 62	082807	30	94	39	39	14	62	128	41	29	94	57 (73)	48	718		
209642	Thrandeston, Abbey Farm	123	TM 62	124768	30	91	42	39	13	68	66	29	28	92	53	75	52	648	25 22May
209976	Brone	123	TM 62	153766	40 596	96	41	40	15	69	62	35	30	88	59	68	50	653	
Dove (Waveney)																			
210150	Gislingham	123	TM 62	075713	62	85	40	36	13	65	61	28	25	100 (53)	68	42	616		
210216	Brockford, Buces Farm	123	TM 62	116659	58 595	87	38	46	15	70	36	21	27	94	51	63	51	599	(30 21Sep)
210270	Thwaite, The Grange	123	TM 62	114681	47	98	44	45	16	67	42	21	27	109	57	72	52	650	30 21Sep
210481	Eye, Uplands Farm	123	TM 62	160732	49	84	40	45	14	65	47	24	24	89	47	67	49	595	29 21Sep
Waveney (Yare)																			
210903	Stradbroke	123	TM 62	231736	54	92	46	50	--	--	--	--	--	--	--	--	--	---	
211012	Wingfield	123	TM 62	235782	49 638	95	41	47	19	71	41	37	24	99	49	73	54	650	24 21Sep
211233	St Margaret, South Elmham	123	TM 62	313837	37 618	87	37	45	19	70	33	51	31	102	42	64	48	629	24 21Sep
211409	Pulham St Mary	122	TM 62	209852	37	92	36	44	15	70	43	31	26	89	49	61	49	605	23 22May
211668	Ditchingham	122	TM 62	340906	5 627	95	36	54	19	75	33	53	29	86	44	62	46	632	29 22May
211831	Woodton	122	TM 62	295954	37 630	97	35	52	17	67	43	53	36	79	47	68	45	639	23 22May
212059	Barsham W.Wks	123	TM 62	406896	11 641	101	35	65	22	74	30	40	25	90	42	59	46	629	28 23Jan
212524	Hopton School	122	TM 62	530999	7 631	101	42 (69)	--	--	--	--	--	--	--	--	--	--	---	
212598	Pritton Warren	122	TM 62	463998	13 638	99	36	70 (22)	78	29	44	29	88	36	66	53	650		
Bure (Yare)																			
212884	Hope House	122	TG 63	038295	64 733	100	38	62	24	85	59	37	56	99	42	69	52	723	(30 22May)
213200	Wolterton Park	122	TG 63	165318	35 712	103	39	48	18	84	52	58	61	85	36	63	49	696	(33 22May)
213519	Aylsham, Bankfield House	122	TG 63	195273	15	97	39	49	16	78	58	49	48	89	39	65	46	673	25 22May
213598	Woodgate House	122	TG 63	181259	30 660	100	37	50	19	82	54	60	48	96	41	65	44	696	26 22May
213939	Hevingham	122	TG 63	172204	37 610	101	32	46	20	82	62	44	41	85	35	63	41	652	(24 22May)
214042	Coltishall Met.Office	122	TG 63	262229	17 621	92	35	57	19	75	51	41	41	94	36	67	40	648	26 22May
214186	Prettenham, The Gravel Pit	122	TG 63	238165	7	103	35	62	20	68	78	57	38	90	36	68	42	697	
214578	Horning P.Sta.	122	TG 63	359165	9 624	88	38	57	20	75	44	48	35 (75)	41	67	37	625		29 27May
Ant (Bure)																			
214658	Southrepps	122	TG 63	257358	34	94	46	49	19	90	59	48	60	96	35	67	49	712	33 22May
215050	Barton Hall	122	TG 63	354223	8	91	38	50 (21)	76	49	32 (36)	(87)	41	68	40	629			
Bure (Yare)																			
215803	Hemsby Met.Office	122	TG 63	493162	14	92	35	56	19	74	33	38	27	78	31	61	41	585	30 22May
215823	Ormesby St Michael	122	TG 63	468152	7 644	87	33	57	20	80	37	43	28	84	37	65	43	614	32 22May
Coastal																			
216524	Lowestoft	123	TM 62	543946	25 602	78	34	66	21	73	24	33	37	90	40	65	56	617	26 22May

RAINFALL 1984

Number	Station	Co no	Grid reference	Alti- tude m	Av 1941 -1970 mm	Rainfall in millimetres												Highest daily fall	
						Jan	Feb	Mar	Apr	May	Jun	Jul	Aug	Sep	Oct	Nov	Dec	Year	mm
HYDROMETRIC AREA 0350																			
Hundred (Coastal)																			
216711	Ilketshall St Lawrence	123	TM 62 382830	43	616	90	37	56	21	66	31	47	30	90	47	64	50	629	28 21Sep
216786	Sotterley Hall	123	TM 62 460851	15	634	94	41	59	24	82	29	46	45	100	46	68	56	690	(41 21Sep)
216886	Kessingland	123	TM 62 526870	19		105	39	67	24	78	32	36	35	105	46	80	(55)	702	
Coastal																			
216998	Wrentham	123	TM 62 495827	11		93	41	62	23	78	28	41	46	84	48	67	59	670	31 21Sep
Blyth (Coastal)																			
217137	Cratfield	123	TM 62 314750	46		86	37	46	18	68	34	38	34	76	49	64	53	603	(27 21Sep)
217186	Threadbare Hall	123	TM 62 362722	46	599	103	45	58	9	81	30	43	35	86	41	56	55	642	
217277	Linstead Parva	123	TM 62 332777	40		76	36	48	17	66	31	42	30	79	49	64	50	588	28 21Sep
217383	Halesworth	123	TM 62 393774	21		96	42	52	19	69	27	49	35	78	52	61	(49)	629	
Minsmere (Coastal)																			
218011	Yoxford	123	TM 62 397688	15		97	48	60	19	70	32	45	43	76	52	60	53	655	27 21Sep
218117	Theberton	123	TM 62 437660	12		99	48	61	20	65	27	49	34	81	52	59	56	651	33 21Sep
Coastal																			
218185	Upper Abbey	123	TM 62 453645	18	594	98	46	60	20	66	25	49	41	86	59	55	52	657	37 21Sep
218335	Aldeburgh	123	TM 62 461583	6		98	50	55	22	72	28	46	52	100	80	63	60	726	39 21Sep
Alde																			
218377	Badingham, Factory House	123	TM 62 304684	27		93	44	54	18	67	35	43	33	79	54	62	52	634	(32 21Sep)
Ore (Alde)																			
218699	Framlingham S.Wks	123	TM 62 283622	21	611	98	40	54	20	62	40	32	37	81	60	63	52	639	35 21Sep
Alde																			
219170	Aldeburgh, Linden Road	123	TM 62 452575	12	590	95	49	55	20	72	30	49	29	103	81	61	50	694	40 21Sep
219427	Sudbourne Park	123	TM 62 407511	8	617	100	49	55	16	69	35	40	29	85	51	62	57	648	
219528	Butley Abbey Farm	123	TM 62 375491	8	587	(92)	51	(51)	18	66	33	47	23	(79)	49	61	55	625	(42 21Sep)
219614	Hollesley	123	TM 62 353451	17	598	88	49	51	17	64	29	46	22	85	77	59	50	637	(41 21Sep)
Deben (Coastal)																			
219902	Debenham	123	TM 62 174639	46		91	39	50	16	72	40	24	28	102	68	66	52	648	33 21Sep
220022	Helmingham Hall	123	TM 62 186577	61		85	46	58	14	64	32	25	27	81	68	60	52	612	38 21Sep
220165	Kenton, The Laurels	123	TM 62 190665	52		89	42	44	17	65	41	21	(28)	93	72	61	49	622	
220313	Kettleburgh	123	TM 62 258602	18	645	92	40	62	23	65	36	33	30	93	74	58	59	665	35 21Sep
220346	Letheringham	123	TM 62 273576	30		88	45	53	18	60	32	34	24	(86)	61	57	53	611	
220391	Charsfield	123	TM 62 244567	46	601	87	42	54	15	59	37	35	25	83	61	58	51	607	30 21Sep
220579	Melton, St Audry's Hospital	123	TM 62 283516	27	581	93	41	51	16	60	25	28	29	93	95	(56)	54	641	
Coastal																			
220808	Otley	123	TM 62 203540	59		(91)	48	58	10	(72)	41	24	23	96	73	51	(52)	639	
221131	Brightwell	123	TM 62 251431	8		89	45	58	15	62	--	--	--	--	--	--	--	---	22 22May
221295	Landguard Point	123	TM 62 282316	3		74	33	51	14	55	32	24	22	59	72	60	40	536	28 21Sep
221370	Levington Res.Sta.	123	TM 62 241399	22		79	41	50	14	60	30	26	21	78	82	51	44	576	39 50Oct
Gipping																			
221558	New Bells Farm	123	TM 62 037640	61		73	37	43	16	73	40	31	25	107	50	73	45	613	31 21Sep
221741	Rattlesden School	123	TL 52 976588	61	608	97	46	46	13	77	80	35	(35)	114	66	76	46	731	
221945	Stowmarket, Imp.Chem. Industries	123	TM 62 060579	30		97	48	52	14	70	54	23	33	113	66	74	50	694	34 60Oct
221992	Wattisham Met.Office	123	TM 62 026514	85	590	89	46	48	12	66	62	23	36	105	71	66	50	674	34 60Oct
222337	Baylham P.Sta.	123	TM 62 117520	15		83	49	47	11	66	38	23	28	107	71	60	50	633	41 21Sep
222421	Westerfield P.Sta.	123	TM 62 165482	37	577	71	41	46	9	65	36	23	21	103	75	56	--	---	43 21Sep
222429	Whitton P.Sta.	123	TM 62 153483	24	600	77	41	43	9	66	45	24	21	118	74	54	--	---	42 21Sep
222659	Ipswich Museum	123	TM 62 161449	22	542	82	41	46	11	61	34	20	23	85	70	50	42	565	37 21Sep
222661	Ipswich, Park Road Res.	123	TM 62 163457	57	580	78	37	41	10	63	29	21	20	110	67	51	--	---	46 21Sep
Belstead (Coastal)																			
222757	Elmsett	123	TM 62 060469	61	546	75	44	51	11	65	37	28	24	97	77	54	45	608	40 60Oct
222885	Belstead Hall	123	TM 62 127411	36	580	93	45	58	11	70	30	21	20	97	81	55	46	627	38 21Sep
HYDROMETRIC AREA 0360																			
Coastal																			
223152	Holbrook, Alton Water Treatment Wks	123	TM 62 164358	9		85	43	58	10	52	34	27	22	82	82	58	42	595	47 21Sep
Stour																			
223524	Great Bradley Hall	123	TL 52 673530	85		83	49	40	14	81	67	16	45	99	62	89	42	687	31 21Sep
223673	Little Wratting	123	TL 52 700476	63	578	79	46	44	10	74	71	12	47	89	52	71	41	636	36 21Jun
223794	Haverhill W.Wks	123	TL 52 659452	85	608	78	43	42	10	73	57	15	51	83	58	77	42	629	29 60Oct
223805	Haverhill S.Wks	123	TL 52 680448	67	594	87	50	46	11	72	98	14	53	82	57	76	42	688	(62 21Jun)
223971	Wixoe P.Sta.	124	TL 52 708430	53		80	45	38	9	65	102	15	52	76	43	70	41	636	(65 21Jun)
224050	Stoke-by-Clare, California Farm	123	TL 52 740451	80		90	50	44	10	71	77	17	49	80	50	75	47	660	46 21Jun
224243	Cavendish	123	TL 52 801468	55		87	48	39	12	65	55	16	50	85	52	64	44	617	24 27May
Glem (Stour)																			
224376	Clopton Hall	123	TL 52 766547	112	652	95	51	41	17	76	96	15	34	101	51	84	49	710	47 21Jun
Stour																			
224624	Long Melford	124	TL 52 847456	33	546	87	43	41	10	67	64	18	43	83	54	64	38	612	(25 27May)
Chad (Stour)																			
224631	Rede	123	TL 52 806567	120		95	48	45	14	73	68	14	36	105	45	70	51	664	35 21Sep
224660	Hartest, Kewgardens	123	TL 52 842538	91		88	48	40	16	64	76	20	39	100	53	(70)	48	662	
Belchamp (Stour)																			
224971	Halstead, Wickham Hall	124	TL 52 826371	76	569	(83)	36	44	9	62	33	22	41	82	60	62	47	581	
Stour																			
225113	Sudbury, Shrublands	123	TL 52 868424	31	592	97	49	49	12	66	51	23	49	89	66	66	48	665	30 21Sep
225261	Bures, Dunstead House	123	TL 52 899362	34	559	86	40	46	13	66	33	31	37	80	64	60	48	604	36 21Sep
225374	Wormingford	124	TL 52 921318	46		84	34	39	11	57	28	31	25	94	80	63	49	595	41 60Oct
225557	Cock Street	123	TL 52 964364	55	596	90	42	46	12	64	30	22	26	88	84	54	50	608	42 60Oct
225620	Langham W.Wks	124	TM 62 018339	12		91	40	48	11	64	32	20	28	97	71	70	56	628	36 21Sep

RAINFALL 1984

Number	Station	Co no	Grid reference	Av Altitude -1970 m mm	Rainfall in millimetres													Highest daily fall		
					Jan	Feb	Mar	Apr	May	Jun	Jul	Aug	Sep	Oct	Nov	Dec	Year	mm	date	
ANGLIAN, 0360-- (contd)																				
Brett (Stour)																				
226016	Pelsham	123	TL 52 933564	94		96	48	45	17	70	43	25	36	121	64	77	48	690	37	15Sep
226058	Cockfield	123	TL 52 899556	82	613	93	48	45	16	71	47	24	36	95	--	--	--	--	29	21Sep
226130	Lavenham Lodge	123	TL 52 899516	85		103	53	54	15	69	46	27	33	120	68	76	48	712	33	15Sep
226180	Washmere Green	123	TL 52 915478	76		81	44	44	10	61	49	25	32	89	55	64	48	602	27	21Sep
226441	Kersey	123	TM 62 004436	52		98	50	53	12	68	38	23	28	(94)	82	61	53	660	43	6Oct
226503	Holbecks	123	TM 62 020417	46	620	98	46	46	11	64	31	21	19	92	86	59	51	624	42	6Oct
226592	Raydon	123	TM 62 053389	53		86	45	54	11	65	31	18	20	91	70	61	48	600	34	21Sep
Stour																				
226729	East Bergholt, Gatton House Farm	123	TM 62 068349	38		83	35	52	13	68	29	24	27	89	78	60	46	604	(39	21Sep)
226756	East Bergholt	123	TM 62 077333	5	561	84	36	54	12	63	43	25	20	(86)	83	63	42	611		
Coastal																				
226918	Mistley	124	TM 62 110318	6	554	80	37	50	13	54	41	28	19	86	85	62	44	599	46	21Sep
HYDROMETRIC AREA 0371																				
Holland (Coastal)																				
227382	Horsley Cross	124	TM 62 123275	37	551	84	37	51	13	58	55	27	31	81	92	63	45	637	50	6Oct
227486	Tendring, Brett's Hall	124	TM 62 137232	26		78	37	54	12	59	44	22	29	69	74	64	46	588	28	21Sep
227611	Row Heath, Honey Pot Farm	124	TM 62 154197	27		79	35	55	14	59	100	13	22	68	75	66	(45)	631		
227684	Little Holland	124	TM 62 216172	4	559	80	32	53	15	47	35	27	16	58	49	53	46	511	20	23Jan
Coastal																				
227719	Clacton on Sea	124	TM 62 172143	16	573	80	29	56	15	54	62	27	29	54	50	53	45	554	36	2Jun
227779	St Osyth, Lee Wick Farm	124	TM 62 107142	7	509	82	24	50	13	49	32	25	28	62	69	55	44	533	22	22May
228029	Ardleigh, Vincas Farm	124	TM 62 062281	37	585	82	34	48	11	60	45	28	20	86	77	62	47	600	44	21Sep
Colne																				
228166	Birdbrook, Moyn's Park	124	TL 52 696405	91		82	41	37	9	72	109	16	(49)	82	45	79	48	669		
228562	Halstead, Ramsey Comp.Sch.	124	TL 52 819309	70		87	35	44	10	67	39	28	53	98	76	66	51	654	30	6Oct
228771	Pebmarsh	124	TL 52 858344	66		81	34	47	12	67	39	25	40	93	78	66	48	630	38	21Sep
229115	Colchester, Shrub End	124	TL 52 981235	37	559	82	33	43	14	60	46	29	31	92	76	66	47	619	40	21Sep
229121	Colchester, Castle Park	124	TL 52 999255	27	565	86	33	41	13	65	60	34	24	92	78	66	50	642	45	21Sep
229149	Colchester, Severalls Lane	124	TM 62 011284	46		87	40	44	12	68	48	26	20	98	74	68	51	636	39	21Sep
229247	Ardleigh, Hull Farm	124	TM 62 043276	37	590	81	36	44	12	62	47	28	21	92	79	65	48	615	44	21Sep
Roman (Colne)																				
229686	Laver-de-la-Haye	124	TL 52 965196	44	565	81	32	43	11	57	60	47	44	90	77	75	47	664	42	21Sep
Coastal																				
229787	Finquinghoe Wick Nature Reserve	124	TM 62 047193	17		76	34	47	13	53	42	21	26	75	(70)	(58)	48	563		
Blackwater																				
230374	Will's Ayley Farm	124	TL 52 578388	113		84	42	39	12	80	46	16	67	75	56	81	45	643	24	27May
230425	Radwinter	124	TL 52 618372	99	609	77	35	38	10	70	76	15	45	76	57	77	43	619	(34	21Jun)
230535	Little Sampford	124	TL 52 659335	67		88	37	36	9	67	54	22	66	80	53	75	50	637	25	16Aug
230742	Beazley End	124	TL 52 745289	88		73	31	44	8	71	37	27	39	93	63	68	49	603	26	6Oct
230996	Coggeshall	124	TL 52 841238	54		79	30	51	9	60	41	38	31	93	83	75	50	640	34	21Sep
231108	Harboro Hall	124	TL 52 900186	55	570	77	26	41	10	62	55	(37)	24	94	67	74	45	612		
231149	Tiptree W.Wks	124	TL 52 885167	73	564	83	31	44	10	68	50	43	27	104	66	72	54	652	52	21Sep
231232	Rivenhall	124	TL 52 823191	44	543	80	28	47	11	59	39	30	38	87	80	79	53	631	37	21Sep
Brain (Blackwater)																				
231342	Great Lodge	124	TL 52 693291	79	562	81	33	37	6	75	37	25	75	89	59	74	53	644	42	16Aug
231538	Faulkbourne Hall	124	TL 52 803164	24	566	77	27	46	8	58	43	29	46	95	75	76	52	632	35	21Sep
231581	Witham S.Wks	124	TL 52 826140	15		82	32	50	10	68	55	27	27	88	67	72	53	631	(37	21Sep)
Blackwater																				
231636	Lanqford	124	TL 52 830090	6	546	70	26	53	9	63	37	25	21	77	64	70	42	557	37	21Sep
Chelmer (Blackwater)																				
231720	Thaxted P.Sta.	124	TL 52 606307	76	586	76	32	37	14	80	48	22	54	77	57	75	49	621	27	6Oct
231783	Chickney Hall	124	TL 52 576280	91	605	80	33	47	15	79	56	16	38	85	57	80	51	637	26	6Oct
231829	Great Easton, Gallow Green	124	TL 52 631272	96		86	33	46	12	74	43	21	41	89	59	73	49	626	24	21Sep
232106	Little Dunmow	124	TL 52 657224	85	591	78	29	42	11	79	35	27	(42)	(93)	71	74	51	632		
232137	Felsted School	124	TL 52 676205	73	617	83	32	45	14	82	29	27	32	118	67	77	52	658	33	21Sep
Can (Chelmer)																				
232434	High Easter	124	TL 52 622148	77		81	27	50	9	75	34	24	44	111	66	84	51	656	39	21Sep
232671	Writtle, Essex Inst.of Agriculture	124	TL 52 677066	35	569	76	24	46	10	82	37	16	81	92	77	77	47	665	49	16Aug
Mid (Can)																				
232745	Pilgrims Hatch	124	TQ 51 571968	101	597	77	35	48	6	80	30	23	33	93	76	89	60	650	39	21Sep
232846	Herongate W.Wks	124	TQ 51 632915	75		82	33	46	4	65	31	15	44	65	77	74	53	589	(26	21Sep)
232913	Hutton S.Wks	124	TQ 51 652958	47	592	80	34	48	5	66	(37)	27	56	80	76	86	53	648		
232945	Stock	124	TQ 51 693986	91		88	27	45	7	76	47	28	36	70	77	87	52	640	28	6Oct
Chelmer (Blackwater)																				
233263	Longstamps Res.	124	TL 52 703045	69	588	89	21	(46)	9	83	34	13	40	86	(76)	(80)	46	623		
233276	Sandford Mill W.Wks	124	TL 52 738060	21	553	74	19	43	15	67	35	27	34	82	70	--	--	--	32	21Sep
233288	Galleywood	124	TL 52 712042	58	616	84	23	45	9	82	38	17	48	80	77	79	46	628	33	21Sep
Sandon (Chelmer)																				
233415	Downham P.Sta.	124	TQ 51 723970	56	604	92	26	43	7	76	56	23	34	75	75	87	59	653	(28	21Sep)
233452	South Hanningfield Res.	124	TQ 51 745991	48	584	82	24	38	7	77	48	20	37	63	74	81	57	608	27	21Sep
Chelmer (Blackwater)																				
Ter (Chelmer)																				
233748	Stebbing	124	TL 52 676252	91		80	--	--	--	--	--	--	--	--	--	--	--	--	(11	23Jan)
234012	Whitelands	124	TL 52 783135	40	582	76	29	47	11	67	43	23	55	97	79	73	50	650	(37	21Sep)

Number	Station	Co no	Grid reference	Alti- tude m	Av 1941 -1970 mm	Rainfall in millimetres													Highest daily fall		
						Jan	Feb	Mar	Apr	May	Jun	Jul	Aug	Sep	Oct	Nov	Dec	Year	mm	date	
ANGLIAN, 0371-- (contd)																					
Coastal																					
234614	Bradwell on Sea	124	TL 52	979054	24	555	73	22	43	9	60	44	36	20	(80)	61	64	47	559		
234682	Bradwell, Eastlands Farm	124	TM 62	023075	7		68	24	46	11	50	37	36	21	57	69	58	41	518	25	15Jul
234996	Burnham Wick Farm	124	TQ 51	962957	2		67	18	37	10	61	34	37	23	52	51	71	42	503	24	22May
Crouch																					
235214	Great Burstead	124	TQ 51	682925	45		82	29	42	6	71	39	25	40	63	76	77	54	604	23	21Sep
235389	Basildon, Nevendon S.Wks	124	TQ 51	737903	12	543	69	24	41	5	73	36	22	23	54	66	72	46	531	21	22May
235519	Wickford	124	TQ 51	772921	14	555	80	29	37	7	77	49	30	34	51	78	77	55	604	(25	50Oct)
235576	Battlesbridge	124	TQ 51	777956	23	595	92	23	34	8	77	38	(28)	--	--	--	--	--	---		
235585	Rayleigh, Rawreth Lane	124	TQ 51	804926	28		85	29	39	8	72	31	39	33	50	63	80	58	587	23	50Oct
Coastal																					
236008	Prittlewell S.Wks	124	TQ 51	880875	15	530	67	26	39	10	67	29	22	24	57	67	71	49	528	25	22May
236279	POTTON: Potton Island Farm	124	TQ 51	956898	2	564	69	22	39	10	59	27	23	50	54	64	73	37	527	29	8Aug
236428	Shoeburyness Met.Office	124	TQ 51	959877	2		65	24	38	10	63	25	21	47	46	74	66	32	511	25	50Oct
236524	Southend W.Wks	124	TQ 51	874853	37	537	57	28	34	10	66	30	26	36	47	64	71	41	510	25	22May
236762	Vange P.Sta.	124	TQ 51	709860	13	564	71	24	45	5	73	29	22	28	52	78	68	48	543	38	60Oct
236974	Marsh Farm S.Wks	124	TQ 51	654756	3	572	63	24	48	11	(73)	42	20	14	55	(66)	74	(48)	538		
Mar (Coastal)																					
237084	Upminster, Howard Road	124	TQ 51	562868	23	597	75	24	45	6	77	25	19	54	66	87	71	51	600	25	16Aug
237162	Bury Farm S.Wks	131	TQ 51	606867	7	559	77	26	47	6	77	25	19	55	55	74	74	49	584		
237466	Stifford P.Sta.	124	TQ 51	590802	5	596	65	22	49	7	80	31	23	23	42	58	71	40	511	25	22May

THAMES WATER AUTHORITY AREA

HYDROMETRIC AREA 0372

Coastal																				
237611	Rainham, Spring Park Farm	131	TQ 51	540824	7	590	59	19	46	6	75	22	21	25	56	(77)	63	45	514	
Inglebourne (Coastal)																				
237740	Harold Wood, Nags Head Lane S.Wks	124	TQ 51	565914	40		78	29	46	4	77	31	17	54	66	86	84	(57)	629	
237774	Harold Wood	131	TQ 51	549901	28	607	76	27	44	10	72	27	14	38	70	78	79	59	594	(33 60Oct)
237868	Hornchurch Marshes, Riverside S.Wks	131	TQ 51	515822	4		67	22	46	6	82	29	26	13	59	83	73	43	549	33 60Oct
Beam (Coastal)																				
237992	Risebridge, Havering Golf Course	131	TQ 51	518910	37		(75)	23	51	--	--	--	--	--	--	--	--	--	--	--
237995	Romford, Raphael Park	131	TQ 51	519901	33	575	72	26	49	6	68	27	14	25	71	81	75	56	570	32 60Oct
238013	Romford, Danes Road	131	TQ 51	502879	17	596	65	23	47	10	80	30	25	15	85	81	(74)	(51)	586	
238031	Harold Hill	124	TQ 51	543910	40		65	22	42	6	67	28	11	27	66	77	86	53	550	36 60Oct
238055	Hornchurch, Langtons Gardens	131	TQ 51	537875	27	577	78	26	46	6	77	28	19	43	64	88	(71)	53	599	
238097	Dagenham, Central Park Nursery	131	TQ 51	499863	16	577	70	21	49	7	79	30	26	20	64	77	71	46	560	(33 60Oct)
Roding																				
238515	Fyfield	124	TL 52	573078	51	635	82	26	50	10	73	39	18	25	103	68	83	55	632	42 21Sep
238604	Thornwood S.Wks	124	TL 52	476048	76		83	29	47	6	62	36	20	27	97	(67)	71	51	596	(43 21Sep)
238943	Little End S.Wks	124	TQ 51	546999	38	632	90	36	55	6	69	31	21	32	97	83	88	61	669	35 21Sep
239172	Theydon Bois, Thrifts Hall Farm	124	TQ 51	457987	75	595	78	34	45	6	73	34	14	23	105	77	81	56	626	36 60Oct
239183	Chigwell Row	124	TQ 51	458935	78		80	28	46	6	71	29	22	24	94	84	87	(59)	630	
239258	High Beach Conservation Centre	124	TQ 51	412981	110		85	35	49	6	76	36	16	31	118	81	90	62	685	34 60Oct
239259	High Beach Res.	124	TQ 51	411981	115	671	(79)	38	52	8	(78)	38	14	24	107	(81)	83	65	667	
239314	Chigwell S.Wks	124	TQ 51	423926	15		79	33	48	8	79	36	18	19	94	81	81	58	634	34 60Oct
239320	Woodford Bridge, Ray Park Nursery	131	TQ 51	417923	20		83	25	53	6	82	34	24	17	104	82	61	(54)	625	
239374	Wanstead, Redbridge P.Sta.	131	TQ 51	415882	8	575	(77)	(26)	55	6	92	34	27	20	92	84	83	(51)	647	
239397	Manor Park, City Of London Cemetery	131	TQ 51	418863	18	584	78	28	54	7	89	33	28	22	90	87	77	51	644	33 60Oct
239437	Valentines Park	131	TQ 51	434872	13	585	77	25	53	6	87	30	25	18	93	93	64	51	622	30 60Oct
239519	Seven Kings Park	131	TQ 51	455881	17	649	85	18	(54)	4	80	27	24	14	(101)	76	47	45	575	
239534	Loxford Park	131	TQ 51	442853	9	604	75	26	54	6	79	32	27	19	82	79	72	51	602	33 60Oct
239551	East Ham, Folkestone Road P.Sta.	131	TQ 51	434831	6	565	71	26	54	7	91	28	25	17	76	82	69	52	598	32 60Oct
239593	Goodmayes Park	131	TQ 51	466866	12	590	79	29	49	6	78	34	27	19	95	86	75	55	632	(36 60Oct)
239626	Barking, Beckton S.Wks	131	TQ 51	452822	7	550	66	24	54	6	83	28	24	19	69	81	69	47	570	(34 60Oct)

HYDROMETRIC AREA 0380

Lea																				
240202	Luton, Runley Wood P.Sta.	126	TL	52	064217	137	642	85	46	57	9	88	77	25	58 (95)	69	103	56	768	
240203	Chaul End	126	TL	52	056215	187	673	86	52	61	12	90 (61)	31	95	100	67	110	56	821	
240280	Luton S.Wks	126	TL	52	121179	101	657	70	49	59	8	80	77	23	77 (98)	73	104	40	758	
Mimram (Lea)																				
240869	Luton Airport	126	TL	52	118216	158	671	87	50	53	10	74	103	23	49	103	74	117	48	791 (48 18Jun)
241091	Digswell P.Sta.	127	TL	52	239153	65	647	89	31	46	10	75	57	15	44	109	66	91	53	686 (25 15Sep)
Beane (Lea)																				
241385	Walkern Bury	127	TL	52	305262	122	653	68	30	43	8	84	61	21	33	105 (69)	94	47	663	
241458	Whitehall P.Sta.	127	TL	52	284220	70	632	82	33	39	9	84	50	15	42	100	50	90	46	640 23 22May
Rib (Lea)																				
241960	Chipping P.Sta.	127	TL	52	357323	104		81	42	41	12	90	50	17	41	97	77	89	44	681 26 22May
242313	Braughing, Friars	127	TL	52	420245	116	659	92	34	56	7	80	56	20	40	91	90	85	46	697 44 60Oct
242335	Standon P.Sta.	127	TL	52	382226	81	659	88	29	58	9	66	49	15	50	92	66	85	45	652 (28 60Oct)
242409	Barwick	127	TL	52	385194	58	624	85	27	44	9	75	60	16	47	113	80	79	47	682 39 60Oct

RAINFALL 1984

Number	Station	Co no	Grid reference	Alt- tude m	Av 1941 -1970 mm	Rainfall in millimetres													Highest daily fall	
						Jan	Feb	Mar	Apr	May	Jun	Jul	Aug	Sep	Oct	Nov	Dec	Year	mm	date
THAMES, 0380-- (contd)																				
Lea																				
242501	Hertford S.Wks	127	TL 52 338134	37	620	95	34	48	11	64	50	12	59	134	87	88	45	727	(38	60Oct)
Ash (Lea)																				
242589	Stocking Pelham Hall	127	TL 52 447294	128		80	35	42	11	82	44	11	41	86	89	86	48	655	50	60Oct
242787	Moor Place	127	TL 52 422188	82	647	99	32	45	11	69	45	13	41	102	84	81	49	671	44	60Oct
242809	Hadham P.Sta.	127	TL 52 420166	52	598	80	25	43	10	63	47	15	60	93	81	82	45	644	46	60Oct
Lea																				
242938	Hoddesdon	127	TL 52 369106	43	641	88	31	49	10	74	62	11	54	120	80	88	47	714	40	60Oct
Stort (Lea)																				
243130	Stansted Mountfitchet S.Wks	124	TL 52 502243	70		92	33	53	8	79	41	19	42	99	80	82	55	683	44	60Oct
243303	Maze Green P.Sta.	127	TL 52 474214	102	628	80	29	45	7	68 (41)	15	33	103	84	80	51	636			
243350	Stansted Met.Office	124	TL 52 531226	101	621	88	30	51	9	75	39	25	43	93	60	81	56	650	(25	60Oct)
243389	Bishop's Stortford S.Wks	124	TL 52 501199	76		79	30	44	9	73	41	22	33	100	68	76	50	625	35	60Oct
243759	Sawbridgeworth P.Sta.	127	TL 52 464130	55	586	89	34 (43)	9	62 (41)	19	26 (97)	84	69	28	601					
244015	Boydton P.Sta.	124	TL 52 412102	37	590	81	28	45	9	67	51	12	36	108	75	88	51	651	(39	60Oct)
244027	Stanstead Abbots, Rye Meads S.Wks	127	TL 52 394105	30	596	79	26	44	9	72	50	10	55	117	76	84	48	670	40	60Oct
Lea																				
244284	Cheshunt Cemetery	127	TL 52 346021	38	640	95	40	54	5	64	40	14	26	118	76	89	58	679	38	60Oct
244299	Waltham Abbey Gunpowder Factory	127	TL 52 375013	20	611	88	42	49	6	62 (40)	14	33	132	75	85	54	680			
244309	Waltham Abbey P.Sta.	127	TL 52 375003	19	598	79 (37) (42)	6	62	34	12	32	133	72	81	52	642	(38	15Sep)		
244568	Darnicle Hill P.Sta.	127	TL 52 309048	73	670	94	42	48	9	81	56	12	36	127	88	96	54	743	(43	60Oct)
244645	Whitewebbs Park	131	TQ 51 326989	37	643	95	38	56	6	75	39	19	20	123	80	93	58	702	42	60Oct
244758	Chingford South P.Sta.	131	TQ 51 374949	13	608	96	33	49	5	77	40	19	33	122	85	89	54	702	33	60Oct
244790	Enfield, Middlesex Polytechnic	131	TQ 51 352959	17		87	38	51	5	69	40	19	28	125	86	87	52	687	38	60Oct
244803	Chingford Mill	131	TQ 51 364926	12	587	91	34	51	5	78	36	19	33	113	85	80	55	680	(33	60Oct)
244833	Buckhurst Hill Res.	124	TQ 51 407938	84	643	75	37	50	8	71	35	21	30	105	87	85	61	665	(30	60Oct)
Pymmes Brook (Lea)																				
244909	East Barnet, Tudor Sports Ground	131	TQ 51 262968	70	669	100	36	60	6 (73) (50)	23 (48)	119	85	80	47	727					
245011	Bromfield Park	131	TQ 51 304925	41	667	99	35	69	6	80	46	28	27	119	95	92	53	749	42	60Oct
245074	Hadley Road P.Sta.	131	TQ 51 303981	49	646	98	39	56	4 (79) (49)	18	24	132	82	91	53	725				
245117	Southgate, Oakwood Park	131	TQ 51 299952	67	650	91	33	60	6	77	43	29	25	127	81	88	45	705	36	60Oct
245166	Crouch End, Priory Park	131	TQ 51 300891	36	653	93	33	68	6	83	40	30	29	116	101	93	60	752	44	60Oct
245190	Wood Green, Wolves Lane	131	TQ 51 313912	30		87	31	61	5	83	39	24	17	111	89	84	52	683	(42	60Oct)
Lea																				
245223	Woodford, Hagger Lane P.Sta	131	TQ 51 392902	54	632	84	19	50	6	86	36	25	29	102	79	83	57	656	32	60Oct
245270	Walthamstow, Coppermills Wks	131	TQ 51 355881	6		84	31	56	8	83	34	28	30	106	80	90	53	683	30	60Oct
245291	Stoke Newington Filters	131	TQ 51 320868	31	616	66	27	50	3	76	34	23	21	107	87	79	49	622	39	21Sep
245345	Leyton, Auckland Road P.Sta.	131	TQ 51 376862	8	617	79	26	50	6	85	40	28	30	95	77	79	52	637	31	60Oct
245430	West Ham, Abbey Mills P.Sta.	131	TQ 51 387832	5	611	73	25	54	6	88	29	26	17	90	82	77	54	621	32	60Oct
HYDROMETRIC AREA 0391																				
Coastal																				
246020	Newham, Lyle Park	131	TQ 51 406800	6		62	26	53	6	79	26	25	12	69	79	69	49	555	32	60Oct
246024	Isle of Dogs, Stewart St P.Sta.	131	TQ 51 383797	5		69	28	59	6	85	24	23	17	80	78	75	52	596	30	60Oct
246213	Islington, Thames W.A. HQ	131	TQ 51 314828	26	601	75	31	56	6	72	26	29	23	86	81	77	52	614	(32	60Oct)
246263	St James's Park	131	TQ 51 298800	8	612	73	28	61	6	84	23	24	47	83	83	83	51	646	(32	60Oct)
246411	Kensington, St Helen's Gdns	131	TQ 51 236816	37		74	32	62	8	77	31	29	22	102	92	77	52	658	39	60Oct
246424	Holland Park	131	TQ 51 246795	21	621	73	30	64	8	78	26	29	27	102	94	81	52	664	41	60Oct
246459	Fulham, Bishop's Park	131	TQ 51 241764	5	600	64	27	65	9	70	23	23	38	96	82	80	51	628	(33	60Oct)
246481	Acton P.Sta.	131	TQ 51 212797	7	574	74	27	66	8	74	29	25	25	93	83	73	52	629	33	60Oct
246509	Acton, Park Royal Cemetery	131	TQ 51 205818	29	598	76	29	60	7	73	30	27	18	92	85	73	52	622	33	21Sep
246535	Ealing, Barclay's Sports Ground	131	TQ 51 183816	46		66	26	53	7	77	34	19	18	95	83	64	48	590	36	60Oct
Brent																				
246627	Mill Hill Cemetery	131	TQ 51 231917	78	700	96	31	69	7	77	49	31	32	124	89	87	58	750	36	60Oct
246668	Finchley, Avenue House	131	TQ 51 252902	87	701	101	33	74	7	79	39	38	26	116	91	96	61	761	34	60Oct
246690	Hampstead	131	TQ 51 262863	137	675	87	33	66	9	81	33	32	21</							

RAINFALL 1984

Number	Station	Co no	Grid reference	Alti- tude m	Av 1941 -1970 mm	Rainfall in millimetres													Highest daily fall	
						Jan	Feb	Mar	Apr	May	Jun	Jul	Aug	Sep	Oct	Nov	Dec	Year	mm	date
HYDROMETRIC AREA 0392																				
Thames																				
248113	Cirencester, Royal Agricultural College	119 SP 42 004011	135	801	129	44	38	4	61	23	13	53	131	90	151	74	811	(33 20Sep)		
248331	Shorncliffe S.Wks	119 SU 41 034971	94	751	117	39	39	2	61	21	10	37	106	75	152	76	735	29 20Sep		
Churn (Thames)																				
249022	Baunton W.Wks	119 SP 42 019048	121	815	119	42	42	9	59	26	15	56	127	77	141	93	806	34 20Sep		
249145	Cirencester, Chesterton Grove	119 SP 42 022009	123	799	119	40	39	5	63	23 (11)	47	122 (78)	148 (80)	775						
249146	Cirencester, Chesterton Lane	119 SP 42 026010	100		126	37	39	4	61	22	10	43	125	82	155	80	784	32 20Sep		
249221	Latton W.Wks	128 SU 41 080968	84	703	101	31	39	1	60	21	12	30	89	65	145	63	657	23 24Nov		
Ray (Thames)																				
249649	Wroughton S.Wks	128 SU 41 141815	122		137	47	57	2	82	28	13	24	94	67	128	69	748	(24 24Mar)		
249685	Swindon, Town Gardens	128 SU 41 151834	146	694	137	48	52	1	89	32	16	32	102	66	132	65	772	25 2Jan		
249855	Purton	128 SU 41 080872	134	706	116	45	40	4	83	21	16	35	105	74	147	59	745	25 9Nov		
Thames																				
250123	Kempsford	119 SU 41 148972	79	698	103	38	38	0	68	25	11	29	92	61	153	50	668	(28 20Sep)		
Coln (Thames)																				
250469	Shipton Oliffe	119 SP 42 040186	168		121	53	53	11	64	42	15	87	126	98	156	85	911	27 5Aug		
250742	Bibury W.Wks	119 SP 42 113071	119	798	105	42	41	2	65	28	20	58	112	74	137	70	754	32 20Sep		
Thames																				
251529	Lechlade, St Johns Lock	119 SU 41 222990	72	686	98	30	39	1	77	25	13	27	75	49	127	46	607	26 20Sep		
Leach (Thames)																				
Thames																				
252448	Brize Norton Met.Office	121 SP 42 292067	81		105	28	37	0	67	18	11	50	89	52	132	46	635	26 24Nov		
252473	Bampton	121 SP 42 310029	70	614	96	32	35	0	71	21	13	40	84	63	123	40	618	28 20Sep		
252556	Buckland	121 SU 41 342981	92	642	96	42	44	1	77	25	14	55	76	49	114	42	635	30 5Aug		
Windrush (Thames)																				
Dickler (Windrush)																				
253339	Bourton-on-the-Water S.Wks	119 SP 42 182201	128		106	41	45	2	55	26	15	51	120	84	144	60	749	(26 20Sep)		
Windrush (Thames)																				
253860	Minster Lovell Source Wks	121 SP 42 302106	99		113	34	41	0	67	17	12	62	97 (71)	139	54	707				
254027	Witney S.Wks	121 SP 42 348084	80		99	32	39	0	76	23	15	43	83	63	126	45	644	31 24Nov		
Thames																				
254258	Farmoor Res.	121 SP 42 452064	63	611	85	34	49	1	59	22	11	21 (79)	45	103	44	553				
254334	Swinford P.Sta.	121 SP 42 446085	62	639	85	36	48	1	60	31	15	28 (86)	50	117	46	603				
Evenlode (Thames)																				
254428	Moreton in Marsh P.Sta.	119 SP 42 208323	126		79	39	42	4	68	21	5	49	90	71	133	42	643	(25 24Mar)		
255069	Milton under Wychwood, Frcgmore House	121 SP 42 269181	122		122	39	43	7	61	20	14	60	102	84	150	52	754	27 20Sep		
255217	Chadlington	121 SP 42 333219	125	666	104	40	48	5	66	18	15	71	102	69	127	48	713	26 20Sep		
255298	Charlbury	121 SP 42 362196	126		117	41	44	1	62	17	18	73	100	70	127	51	721	36 5Aug		
Glyme (Evenlode)																				
255554	Heythrop College	121 SP 42 363266	183	749	104	46	50	4	72	33	16	54	93	77	132	56	737	(28 20Sep)		
255837	Barton Abbey	121 SP 42 452251	114		99	39	54	4	67	29	18	40	88	84	123	51	696	30 25Oct		
Thames																				
256225	Oxford, Radcliffe Lawns	121 SP 42 509072	63	659	82	35	50	2	72	30	14	33	91	54	102	45	610	26 20Sep		
256229	Osney Lock	121 SP 42 503059	57	630	80	35	52	1	68	29	13	34	86	54	101	45	598	24 20Sep		
Cherwell (Thames)																				
256340	Byfield	112 SP 42 516533	158		93	55	53	8	67	35	26	45	78	60	107	45	672	23 24Nov		
256406	Moreton Pinkney	112 SP 42 575491	152		89	61	60	11	69	39	20	54	81	76	105	46	711	27 24Nov		
256571	Chipping Warden	112 SP 42 494491	137	701	88	56	51	8	70	36	32	35	75	61	101	41	654	25 24Nov		
257038	Grimsbury P.Sta.	121 SP 42 458418	91	627	98	57	47	6	54	28	15	30	86	63	111	44	639	28 24Nov		
257272	Kings Sutton	112 SP 42 505361	99		100	48	56	7	71	22	15	40	106	74	113	53	705	33 21Sep		
Sor (Cherwell)																				
Cherwell (Thames)																				
258035	Aynho Grounds	112 SP 42 509323	101		98	46	52	7	67 (28)	12	48	117	82	113	50	720				
258410	Shipton on Cherwell	121 SP 42 481174	76	610	88	36	46	1	65	27	6	33	90	48	129	50	619	(28 24Nov)		
Woodham (Ray)																				
258519	Shipton Lee, Hill Farm	120 SP 42 733211	107		81	32	44	6	71	36	13	49	87	55	105	44	623	25 24Mar		
258521	Shipton Lee, Middle Farm	120 SP 42 728211	93	628	74	29	39	7	62	36	9	44	84	51	97	41	573	(22 24Nov)		
258528	Doddershall, Lower South Farm	120 SP 42 725194	82	644	74	33	44	4	65	34	9	48	85	51	95	44	586	(23 24Mar)		
Shipton Lee (Woodham)																				
258636	Kingswood	120 SP 42 689191	78	641	80	33	49	4	62	35	12	30	85	52	104	47	593	23 24Mar		
258673	Shipton Lee, Dry Leys Farm	120 SP 42 731218	96	651	72	34	44	7	64	32	11	48	86	53	101	37	589	26 24Mar		
258695	Middle Claydon, Knowlhill Farm	120 SP 42 707238	91	654	64	34	41	8	63	36	18	40	87	46	92	36	565	(22 21Sep)		
258712	Finemerehill House	120 SP 42 715224	128	647	76	31	36	4	57	33	12	44	87	50	99 (41)	570				
258723	Edgcott, Prune Farm	120 SP 42 692223	76	641	68	33	38	8	62	36	8	42	84	44	101	38	562	23 24Nov		
258740	Edgcott, Lawn House	120 SP 42 681222	76	629	70	36	42	7	60	34	8	37	80	45	100	39	558	25 24Nov		
258745	Grendon Underwood	120 SP 42 678216	67	629	78	37	41	7	59	34	8	35	82	45	105	40	571	25 24Nov		
258746	*Grendon Underwood No.2	120 SP 42 678216	67		84	40	42	8	62	35	8	36	85	46	109	41	596	26 24Nov		

RAINFALL 1984

Number	Station	Co no	Grid reference	Alti- tude	Av -1970 mm	Rainfall in millimetres												Highest daily fall	
						Jan	Feb	Mar	Apr	May	Jun	Jul	Aug	Sep	Oct	Nov	Dec	Year	mm
THAMES, 0392-- (contd)																			
Ray (Cherwell)																			
259489	Middleton Stoney, Park Pa	121	SP 42	521243	105	93	33	52	6	70	30	9	47	88 (60)	114	49	651		
Cherwell (Thames)																			
259707	Headington	121	SP 42	558071	101 714	89	43	52	2	68	31	12	35	93	60	108	50	643 24 20Sep	
Ock (Thames)																			
260481	Sudbury Farm	121	SU 41	393994	85	92	35	41 (1)	79	23	10	26	72	39	106	45	569		
260648	Letcombe Regis	121	SU 41	380863	107 705	135	36	58	2	95	23	13	23	89	51	139	62 726 (28 20Sep)		
260878	Prilford Heath	121	SU 41	447983	73 616	86	36	45	1	73	35	13	32	72	48	96	43 580 21 22May		
Thames																			
261020	Abingdon S.Wks	121	SU 41	493952	50 586	86	36	51	1	65	57	10	32	64	36	89	40 567 34 18Jun		
261041	Wantage, Kitford Gardens	121	SU 41	428867	122 706	131	39	55	2	102	28	14	31	75	55	121	54 707 20 24Mar		
261191	Drayton S.Wks	121	SU 41	482934	58 559	95	28	56	2	71	75	12	25	62	40	92 (40)	598		
261316	Didcot S.Wks	121	SU 41	520912	51	91	26	53	1	85	52	8	24	56	48	95	47 586 28 18Jun		
Thistle (Thame)																			
261666	Bulbourne	120	SP 42	932138	122 698	79	46	54	6	92	57	19	39	88	60	105	51 696 (30 27May)		
Thame (Thames)																			
262173	Aylesbury S.Wks	120	SP 42	791145	76	67	31	39	4	71	30	14	46	70	35	102	41 550 (22 22May)		
262226	Quainton	120	SP 42	748202	102 688	75	37	44	7	83	34	14	40	83	49	97	43 606 26 24Mar		
263279	Oakley	120	SP 42	639123	85	75	35	53	5	63	40	8	29	82	58	92	48 588 19 24Mar		
263618	Little Milton	121	SP 42	622006	65	73	32	53	2	71	26	22	29	74	49	93	45 569 25 20Sep		
263791	Aston Rowant, Beacon Hill	121	SU 41	727971	244	89	37	61	3	96	70	24	33	79	66	93	60 711 (31 24Mar)		
263853	Shirburn, Model Farm	121	SU 41	695971	108	93	38	66	3	86	55	24	33	75	52	82	47 654 32 24Mar		
263938	Cuxham	121	SU 41	664953	84 660	87	35	64	3	84	43	10	28	74	49	82	51 610 31 24Mar		
Thames																			
264253	Benson Lock	121	SU 41	613913	43	78	30	62	3	72	54	17	26	67	42	87	49 587 33 24Mar		
264270	Benson Met.Office	121	SU 41	633909	67 607	78	32	59	3	79	55	12	36	71	47	81	47 600 30 24Mar		
264271	*Benson Met.Office No.2	121	SU 41	633909	67	80	34	60	3	83	56	12	37	72	48	80	49 614 (30 24Mar)		
264282	Wallingford	121	SU 41	618898	48 570	75	30	59	3	72	49	11	35	69	44	80	49 576 30 24Mar		
264283	*Wallingford No.2	121	SU 41	618898	48	80	32	61	4	76	50	11	35	71	47	84	53 604 30 24Mar		
264643	Cholsey S.Wks	121	SU 41	589873	46 617	79	35	65	5	75	37	10	42	72	40	81	56 597 (32 24Mar)		
264898	Goring	121	SU 41	598806	48 691	99	38	73	3	70	47	11	38	109	59	90 (61)	698		
Pang (Thames)																			
265135	Compton P.Sta.	129	SU 41	514801	105	112	34	69	5	84	30	12	34	93	59	107	69 708 (36 24Mar)		
265414	Yattendon Court	129	SU 41	558743	104 699	96	35	68	2	89	38	14	42	105	61	94	56 700 35 20Sep		
265462	Bradfield P.Sta.	129	SU 41	599731	67 654	(97) (35)	69	6	77	28	12	30	80	52	84	57 627 (26 24Mar)			
265605	Upper Basildon	129	SU 41	593763	125	92	33	69	3	85	29	17	40	104	52	94	59 677 37 20Sep		
265628	Pangbourne P.Sta.	129	SU 41	635763	43 639	96	37	73	5	78	31	6	25	109	49	84	60 653 36 20Sep		
Thames																			
265632	Pangbourne S.Wks	129	SU 41	643767	41	99	35	67	6	80	31	12	28	114	51	87	61 671 37 21Sep		
265637	Theale S.Wks	129	SU 41	645718	45	102	38	75	3	81	31	13	28	88	49	82	60 650 30 21Sep		
265808	Reading Highways Depot	129	SU 41	708739	40 644	93	32	71	3	71	36	13	20	96	52	88	60 635 31 21Sep		
265922	Caversham Lock	129	SU 41	720740	37 635	85	29	66	3	78	30	14	19	87	61	83	52 607 23 24Mar		
Kennet (Thames)																			
265981	Broad Hinton	128	SU 41	102768	192	144	50	56	2	97	30	28	51	116	79	146	83 882 26 20Sep		
266348	Lockeridge, Watendlath	128	SU 41	142679	145	150	48	61	2	79	26	15	27	132	88	135	106 869 40 20Sep		
266475	Marlborough	128	SU 41	185686	129 822	143	20	53	1	70	20	13	25	118	72	141	103 779 47 20Sep		
266567	Ogbourne W.Wks	128	SU 41	191762	151 750	161	52	67	3	90	28	14	22	121	90	142	102 892 40 20Sep		
266745	Marlborough S.Wks	128	SU 41	201692	126	155	47	59	2	77	21	12	26 (123)	74	144	121 861 (42 20Sep)			
266949	Aldbourn	128	SU 41	260756	146 798	146	49	57	3	83	24	11	30	120	63	140	88 814 27 21Sep		
266969	Aldbourn, Half Moon Cottage	128	SU 41	263755	130	159	47	59	3	82	23	10	28	121	58	141	90 821 40 20Sep		
267090	Eastridge House	128	SU 41	301731	183	165	41	65	3	95 (25)	15	30	114 (60)	143	89	845			
Dun (Kennet)																			
267662	Snalbourne	128	SU 41	322634	135	150	42	74	2	87	24	19	39	101	71	132	99 840 35 24Mar		
Kennet (Thames)																			
267941	Inkpen	129	SU 41	381647	145 838	167	49	75	3	91	34	20	55	94	73	157	98 916 40 24Mar		
Lambourn (Kennet)																			
268184	Fognam Down P.Sta. No.1	129	SU 41	296802	145 744	164	52	63	3	101	25	14	32	112	66	146	86 864 38 20Sep		
268398	Lambourn, Warren Farm	129	SU 41	355817	192	(118)	42	57	2	105	26	18	20	102	51	131	73 745 23 21Sep		
268637	East Shefford	129	SU 41	385737	119 732	134	36	55	2	71	35	20	33	102	57	120	78 743 29 21Sep		
268744	Catmore Farm	129	SU 41	453801	167	114	34	63	4	90	23	16	35	89	62	105	65 700 22 24Mar		
268812	Peasmore House	129	SU>																

Number	Station	Co no	Grid reference	Av Alti- tude -1970 m mm	Rainfall in millimetres												highest daily fall		
					Jan	Feb	Mar	Apr	May	Jun	Jul	Aug	Sep	Oct	Nov	Dec	Year	mm	date
THAMES, 0392-- (contd)																			
Loddon (Thames)																			
270549	West Ham P.Sta.	135	SU 41 625524	98	725	134	37	77	2	86	22	25	40	85	95	105	84	792	28 24Mar
270668	Basingstoke, Chineham S.Wks	135	SU 41 676552	67		120	34	66	2	92	36	22	48	76	74	111	74	755	31 16Aug
271093	Heckfield, Kennel Cottage	135	SU 41 716622	78		105	34	75	3	91	25	18	72	78	71	104	73	749	40 15Aug
Blackwater (Loddon)																			
271144	Aldershot Res.	135	SU 41 859502	120	727	123	39	87	3	114	27	28	34	96	82	109	85	827	30 21Sep
271148	Aldershot W.Wks	135	SU 41 863493	77	722	124	37	90	3	110	24	27	29	90	77	99	83	793	29 21Sep
271264	Camp Farm S.Wks	135	SU 41 882528	69		(112) (41)	92	2	114	22	23	24	90	74	100	74	768	(33 21Sep)	
271300	Primley P.Sta.	130	SU 41 887562	65	694	109	41	90	2	114	25	34	20	78	80	92	74	759	29 21Sep
271432	South Farnborough Met.Office	135	SU 41 867544	65	669	101	37	83	2	104	20	28	29	88	70	90	65	717	25 21Sep
271490	Camberley S.Wks	130	SU 41 862598	60	662	96	36	86	3	106	37	35 (24)	73	61	79	60	696		
271492	Camberley, Woodlands Road	130	SU 41 867600	66	704	96	36	89	4	113	35	47	25	75	66	82	70	738	(28 21Sep)
271555	Sandhurst, Isis Way	129	SU 41 846619	70		87	36	82	5	106	29	49	36	86	74	82	71	743	31 24Jul
271567	Broadmoor	129	SU 41 852640	91	657	82	40	76	4	111	28 (53)	34	63	65	78	69	703		
Whitewater (Blackwater)																			
271827	Swaineshill Res.	135	SU 41 720441	183	837	139	50	85	4	106	22	35	55	88	103	142	94	923	32 21Sep
271868	Long Suttcn, Lord Wandsworth College	135	SU 41 749467	145	795	138	53	85	3	94	24	59	70	88	106	129	83	932	35 4Aug
271911	Greywell P.Sta.	135	SU 41 722513	80	710	124	41	79	2	88	50	22	34	96	99	104	75	814	37 25Oct
271922	North Warnborough	135	SU 41 733519	76		112	40	82	3	89	45	22	35	104	89	96	70	787	33 18Sep
271975	Odiham Met.Office	135	SU 41 737494	118	722	130	45	79	1	93	38	31	56	86	100	106	79	844	40 25Oct
272112	Hartley Wespall	135	SU 41 705588	75		105	34	69	1	88	27	17	53	86	71	93	68	712	27 24Mar
Hart (Whitewater)																			
272307	Crondall S.Wks	135	SU 41 795495	92		120	44	80	3	115	27	49	50	96	80	114	81	859	(29 24Mar)
272464	Hartley Wintney S.Wks	135	SU 41 768580	55	680	102	33	77	3	94	25	20	65	89					

Number	Station	Co no	Grid reference	Alt- tude	Av 1941 -1970	Rainfall in millimetres												Highest daily fall		
						Jan	Feb	Mar	Apr	May	Jun	Jul	Aug	Sep	Oct	Nov	Dec	Year	mm	date
THAMES, 0393-- (contd)																				
Colne (Thames)																				
276761	Bushey Heath Res.	127	TQ 51	152941	158	687	102	30	66	6	87	62	20	37	110	73	103	65	761	(27 15Sep)
276801	Boreham Wood, Purzehill Road	127	TQ 51	193964	92	720	99	40	66	8	87	69	35	39	125	91	98	62	819	29 60Oct
Ver (Colne)																				
276955	Markyate S.Wks	127	TL 52	071155	119	678	93	52	65	8	81	60	22	50	105	80	103	62	781	25 24Mar
277003	Flamstead, Friars Wash P.Sta.	127	TL 52	090149	114	669	84	47	59	9	80	59	20	40	(101)	82	101	58	740	
277021	Studham Hall	126	TL 52	012153	194	702	90	53	62	9	95	63	19	75	102	69	110	64	811	(35 5Aug)
277326	Stonecross P.Sta.	127	TL 52	151081	128	659	96	46	60	4	70	78	24	31	103	88	106	(58)	764	
277331	St Albans, Holywell Hill P.Sta.	127	TL 52	146066	76	678	97	54	61	5	69	65	28	28	117	91	98	62	775	(26 15Sep)
Colne (Thames)																				
277406	Radlett, Blackbird S.Wks	127	TL 52	148002	79		104	38	63	4	75	45	30	30	115	85	92	58	739	26 24Mar
277551	Hilfield Park Res.	127	TQ 51	153960	85	662	98	35	66	5	79	49	33	30	131	74	100	65	765	(40 21Sep)
277568	Aldenham School	127	TQ 51	157972	91	688	92	37	66	5	88	54	38	39	133	97	87	55	791	33 60Oct
277604	Watford, Aldenham Road P.Sta.	127	TQ 51	120958	62	662	99	37	59	6	76	51	23	25	123	78	100	58	735	30 21Sep
277610	Watford Fields P.Sta.	127	TQ 51	114958	52	683	98	36	67	6	72	54	23	27	116	80	94	61	734	(35 21Sep)
Gade (Colne)																				
277754	Hudnall Park	127	TL 52	011126	168		103	54	68	6	93	57	17	65	103	70	107	69	812	28 5Aug
277777	Water End	127	TL 52	036106	104		99	54	66	5	86	53	18	50	105	86	101	67	790	26 27May
277862	Picott's End P.Sta.	127	TL 52	048092	91	704	91	53	65	5	81	45	21	54	102	--	--	--	---	(24 24Mar)
277928	Tring, Cowroast Lock	127	SP 42	957104	119	722	105	51	67	6	98	(61)	18	34	96	67	112	67	782	
277981	Berkhamstead P.Sta.	127	SP 42	992078	149	697	106	58	63	4	108	47	14	37	(103)	--	--	--	---	
278222	Hunton Bridge P.Sta.	127	TL 52	083007	66	731	106	44	69	3	76	68	30	(28)	112	--	--	--	---	
278237	The Grove P.Sta.	127	TQ 51	087990	58	720	102	43	67	3	70	66	40	27	112	81	90	61	762	32 21Sep
Chess (Colne)																				
278659</																				

RAINFALL 1984

Number	Station	Co no	Grid reference	Av Alti- tude -1970 m mm	Rainfall in millimetres														Highest daily fall	
					Jan	Feb	Mar	Apr	May	Jun	Jul	Aug	Sep	Oct	Nov	Dec	Year	mm	date	
THAMES, 0393-- (contd)																				
Wey (Thames)																				
282739	Guildford, Wodeland Avenue	130	SU 41 989492	68	731	110	42	96	3	79	42	14	36	72	112	99	79	784	37	6Oct
282760	Onslow Village, Bannisters Road	130	SU 41 979494	81		107	41	94	3	80	39	16	34	78	105	98	73	768	(36	6Oct)
282770	Guildford, Ladymead P.Sta.	130	SU 41 994509	30	667	106	42	107	2	79	31	19	27	76	96	107	(67)	759		
282777	Guildford, Woking Road S.Wks	130	TQ 51 000515	30	668	105	41	95	2	78	26	24	25	68	92	95	66	717	30	6Oct
282787	Merrow	130	TQ 51 017507	67	696	110	43	98	3	77	24	24	29	83	103	97	70	761	38	6Oct
Stanford (Wey)																				
282942	Pirbright Institute	130	SU 41 954542	37	638	106	40	97	3	92	27	21	21	73	78	86	67	711	31	24Mar
282960	Merrist Wood Agric.College	130	SU 41 965537	45		103	41	92	4	86	27	23	29	76	83	88	60	712	(28	6Oct)
283183	Old Woking S.Wks	130	TQ 51 026574	23	634	93	37	87	6	86	36	17	36	61	91	88	63	701	(39	6Oct)
West Clandon (Wey)																				
283249	West Clandon P.Sta.	130	TQ 51 047506	97	742	118	41	99	4	82	26	21	33	78	105	104	82	793	36	6Oct
283305	Horsley P.Sta.	130	TQ 51 080523	87	724	116	37	97	6	81	33	20	28	83	102	106	76	785	(34	6Oct)
Wey (Thames)																				
283424	Wisley, Royal Hort.Scc.Gdns	130	TQ 51 063583	32	648	93	33	87	8	84	36	16	74	68	93	87	61	740	54	16Aug
283429	Wisley S.Wks	130	TQ 51 060597	16	642	83	35	82	7	81	28	15	82	68	91	85	57	714	59	16Aug
283523	Addlestone P.Sta.	130	TQ 51 061643	14	643	78	37	66	6	82	23	19	47	59	(98)	81	69	665		
Bourne (Wey)																				
Thames																				
283926	Walton on Thames W.Wks	130	TQ 51 085663	10	613	80	26	82	7	81	22	24	17	58	79	79	61	616	28	21Sep
283958	Staines P.Sta.	130	TQ 51 042720	14	621	76	34	76	7	92	24	17	15	64	75	72	57	609	28	6Oct
283965	Staines Res.	130	TQ 51 046730	16	632	79	33	75	7	96	26	15	17	64	77	74	60	623	29	6Oct
284058	Ashford Common P.Sta.	130	TQ 51 087698	15		70	28	81	6	84	29	17	11	62	92	70	63	613	(40	6Oct)
284089	Walton W.Wks	130	TQ 51 117684	11	596	70	25	83	7	77	24	15	39	55	77	81	60	613	(29	6Oct)
284128	Kempton W.Wks	131	TQ 51 111710	12	599	75	29	76	7	89	27	24	45	68	84	91	73	688	33	6Oct
284152	Hampton	131	TQ 51 131695	12	607	68	25	69	4	72	23	16	44	58	74	76	56	585	27	16Aug 21Sep
Mole (Thames)																				
284324	Gatwick Met.Office	133	TQ 51 265407	59	771	130	39	92	4	72	19	16	21	55	120	104	90	762	34	24Mar
284374	Crawley, The Beeches	134	TQ 51 271361	76	841	144	46	105	3	83	21	22	28	70	128	120	(100)	870		
Stanford Brook (Mole)																				
284517	Tinsley S.Wks	133	TQ 51 289402	64	779	121	42	96	3	71	18	19	24	54	121	112	94	775	33	24Mar
Mole (Thames)																				
284702	Burstow S.Wks	130	TQ 51 305437	58	747	121	36	90	5	66	19	26	28	57	123	101	88	760	32	24Mar
Redhill (Mole)																				
284868	Brewer Street P.Sta.	130	TQ 51 325526	125	757	121	45	95	11	82	39	27	34	83	125	110	90	862		
284912	Merstham S.Wks	130	TQ 51 296522	81	775	124	39	81	9	76	30	22	34	75	131	105	101	827	43	6Oct
284951	Redhill, London Road	130	TQ 51 281512	82	752	124	35	73	10	74	25	30	46	73	127	109	(95)	821		
284974	Earlswood S.Wks	130	TQ 51 275482	62	722	129	31	79	8	75	25	30	53	77	107	118	(85)	817		
Mole (Thames)																				
285056	Newdigate	130	TQ 51 217422	76		144	39	84	5	77	17	23	23	65	134	121	101	833	31	24Mar
285300	Reigate, Clifton's Lane P.Sta.	130	TQ 51 239512	85	758	124	38	79	10	80	37	32	44	68	121	122	96	851		
285313	Headley Res.	130	TQ 51 207527	192	808	125	39	81	11	85	(35)	29	34	76	127	128	101	871		
285411	Dorking, Pixham Lane S.Wks	130	TQ 51 177505	42	766	131	34	(87)	7	82	33	10	28	56	(84)	115	(83)	750		
285477	Dorking P.Sta.	130	TQ 51 160495	58		133	38	97	9	81	26	21	30	71	121	117	94	838	38	6Oct
285532	Great Bookham Res.	130	TQ 51 145526	141	778	121	35	98	9	85	38	24	61	72	117	110	94	864		
285587	Mickleham, Juniper Hall	130	TQ 51 173526	55	745	123	38	101	9	82	29	34	43	66	111	113	88	837	35	6Oct
285629	Leatherhead, Elmer Wks	130	TQ 51 160557	51	704	113	29	86	9	74	37	23	69	65	102	101	76	784	36	6Oct
285764	Effingham Res.	130	TQ 51 119526	115	733	124	35	102	10	84	37	23	63	74	115	107	93	867		
Thames																				
286113	Surbiton, Seething Wells W.Wks	130	TQ 51 173672	10	610	69	24	73	8	69	26	24	69	56	91	71	56	636	54	16Aug
Hogsmill (Thames)																				
286196	Epsom College	130	TQ 51 223601	82	673	102	32	94	10	79	27	20	27	65	110	107	69	742	(40	6Oct)
286277	Epsom, London Rd Nursery	130	TQ 51 225632	42		81	29	78	11	77	24	20	51	68	92	92	60	683	(36	6Oct)
286392	Hogsmill Valley S.Wks	131	TQ 51 194682	12	599	73	27	70	9	72	27	19	70	57	83	76	54	637	(36	6Oct)
Thames																				
286405	Kingston, Canbury Gardens	131	TQ 51 180702	7	600	72	27	73	9	72	28	25	62	58	88	78	58	650	36	16Aug
HYDROMETRIC AREA 0394																				
Coastal																				
287012	Richmond, Park Gate House	131	TQ 51 188716	9	636	70	26	69	8	71	37	23	49	61	81	76	52	623	34	6Oct
287052	Kew Gardens	131	TQ 51 185773	6	625	78	26	66	10	76	34	21	25	80	81	71	53	621	(31	6Oct)
287059	Kew S.Wks	131	TQ 51 197766	6		76	25	66	10	73	32	18	27	82	78	74	52	613	30	6Oct
287078	Barn Elms W.Wks	131	TQ 51 230775	5	591	70	26	67	9	68	26	17	21	--	--	--	--	---		
Beverley																				
287098	Worcester Park S.Wks	131	TQ 51 228667	21	626	68	23	59	9	70	24	11	(45)	62	79	76	(55)	581		
287124	Sutton, Langley Park Res.	131	TQ 51 267631	96		84	33	82	13	77	26	19	32	71	105	101	66	709	39	6Oct
287140	Cheam P.Sta.	131	TQ 51 249642	44		88	31	82	11	74	27	19	49	72	102	96	62	713	38	6Oct
287141	Cheam P.Sta.No.2	131	TQ 51 247641	47		88	31	82	11	74	27	19	49	72	102	96	62	713	38	6Oct
287144	Sutton S.Wks	131	TQ 51 249655	26	616	80	28	80	10	71	25	(18)	(38)	64	84	86	52	636		
287180	Morden, Glenthorpe Road	131	TQ 51 238676	15		74	27	70	10	75	26	17	28	61	84	81	56	609	34	6Oct
287196	Merton, Joseph Hood Rec.Grnd	131	TQ 51 240688	15	614	73	28	70	11	74	27	18	43	68	81	82	53	628	32	6Oct
287283	Putney Heath Res.	131	TQ 51 234737	56	621	72	27	87	10	73	31	20	42	91	84	84	56	677	(34	6Oct)

RAINFALL 1984

Number	Station	Co no	Grid reference	Altitude -1970 m	Av 1941-1970 mm	Rainfall in millimetres													Highest daily fall	
						Jan	Feb	Mar	Apr	May	Jun	Jul	Aug	Sep	Oct	Nov	Dec	Year	mm	date
THAMES, 0394-- (contd)																				
Wandle																				
287302	Margery Hall Res.	130	TQ 51	252526	207	126	39	76	12	90	35	31	42	77	131	131	101	891	38	60Oct
287403	Burgh Heath Res.	130	TQ 51	237581	177	112	38	88	12	94	31	30	32	68	112	127	85	829	41	60Oct
287451	How Green Res.	130	TQ 51	283581	161	127	43	88	13	95	30	26	30	94	117	136	90	889	38	60Oct
287567	Purley P.Sta.	131	TQ 51	312614	65	115	38	85	12	83	26	19	9	71	112	109	(73)	752		
Woldingham (Wandle)																				
287601	Woldingham Water Tower	130	TQ 51	386552	267	170	25	87	10	87	35	55	25	83	155	122	100	954		
287620	Woldingham P.Sta.	130	TQ 51	375572	146	120	33	107	11	91	28	30	12	97	135	119	79	862	32	24Mar
287642	Caterham Res.	130	TQ 51	331545	215	160	35	(100)	(12)	90	30	52	23	83	140	112	90	927		
287648	Caterham, Whiteknobs Way	130	TQ 51	345547	152	137	44	85	11	89	24	28	26	86	137	115	99	881	(39	60Oct)
287687	Kenley P.Sta.	131	TQ 51	325601	84	124	42	94	11	92	26	20	15	91	129	116	(75)	835		
Wandle																				
287722	Purley, Oaks Depot	131	TQ 51	322624	58	84	37	77	11	90	23	11	15	88	103	100	59	698	(28	15Sep)
287734	Selsdon	131	TQ 51	350625	152	119	39	91	11	(85)	27	(23)	16	85	141	113	77	827		
287767	Waddon	131	TQ 51	314639	59	98	35	82	11	82	25	16	16	83	103	105	70	726	33	60Oct
287864	Beddington, New S.Wks	131	TQ 51	299661	35	81	33	75	14	77	24	16	20	76	91	91	58	656	32	60Oct
287909	Morden Hall	131	TQ 51	261685	16	76	29	71	12	74	32	19	31	70	83	88	52	637	34	60Oct
287946	Mitcham, London Rd Cemetery	131	TQ 51	278701	19	75	31	73	11	76	32	(17)	(47)	(75)	82	86	54	659		
287969	Merton, Gap Road Cemetery	131	TQ 51	255715	18	74	31	70	10	72	28	18	47	86	84	83	54	657	32	60Oct
288020	Streatham, Furzedown Recreation Ground	131	TQ 51	286712	40	74	27	(73)	6	76	29	18	58	78	(84)	81	50	654		
Coastal																				
288147	Battersea Park	131	TQ 51	275773	4	72	28	70	8	83	25	34	54	105	90	89	53	711	39	5Aug
Effra (Coastal)																				
288156	Rock Hill Res.	131	TQ 51	339718	111	78	--	--	--	--	--	--	--	--	--	--	--	---	10	23Jan
288177	Dulwich, Belair	131	TQ 51	329732	34	77	30	68	8	75	32	20	18	80	77	79	59	623	21	21Sep
288201	Brockwell Park	131	TQ 51	315740	44	79	29	88	8	87	27	27	21	90	100	82	55	693	46	60Oct
288211	Brixton Hill Res.	131	TQ 51	305743	37	76	27	71	9	82	21	14	14	88	85	83	55	625	(32	60Oct)
Coastal																				
288327	Lambeth, Ruskin Park	131	TQ 51	326759	38	75	31	83	8	83	22	27	32	(88)	85	81	55	670		
288345	Telegraph Hill	131	TQ 51	357761	30	72	28	67	9	86	23	24	41	80	86	80	56	652	29	60Oct
Biggin Hill (Ravensbourne)																				
288615	Addington, Hares Bank P.Sta.	131	TQ 51	370627	101	112	34	85	13	93	26	22	13	84	128	108	64	782	(36	60Oct)
Pool (Ravensbourne)																				
288800	Croydon, Northampton Road	131	TQ 51	342658	64	94	35	77	14	93	26	19	14	94	100	97	62	725	(32	60Oct)
Ravensbourne																				
288963	Lewisham, Grove Park Cemetery	131	TQ 51	415715	70	79	26	66	11	95	26	21	39	90	101	86	57	697	38	60Oct
288983	Bexley, Avery Hill	131	TQ 51	442746	58	71	26	62	8	91	26	26	22	73	92	82	52	631	37	60Oct
289022	Eltham, High Street Res.	131	TQ 51	433745	75	75	(25)	57	10	102	17	(25)	20	80	95	(81)	53	640		
289088	Deptford W.Wks	131	TQ 51	375766	6	67	25	(60)	7	75	23	18	24	74	75	73	47	568		
289101	Deptford P.Sta.	131	TQ 51	377771	5	59	22	59	6	78	21	16	21	73	74	72	47	548	27	60Oct
Coastal																				
289129	Greenwich Maritime Museum	131	TQ 51	387776	7	67	27	55	9	79	24	20	22	75	61	72	49	560	21	22May
289160	Charlton Cemetery	131	TQ 51	424777	45	74	30	56	7	81	23	24	24	75	(89)	(76)	(52)	611		
HYDROMETRIC AREA 0401																				
Coastal																				
Darent																				
290070	Westwood P.Sta.	130	TQ 51	425541	127	139	41	77	8	82	28	30	27	97	135	103	85	852	29	60Oct
290115	Westerham Hill P.Sta.	132	TQ 51	429558	174	142	(40)	85	10	91	32	(32)	23	101	133	(113)	85	887		
290184	Knockholt W.Wks	132	TQ 51	466583	239	166	(40)	88	11	91	38	(30)	27	106	129	(128)	96	950		
290200	Sundridge P.Sta.	132	TQ 51	489556	82	138	(37)	83	8	72	38	(28)	20	85	133	(90)	81	813		
290319	Sevenoaks, Cramptons Road P.Sta.	132	TQ 51	530570	68	134	36	77	11	74	37	30	19	76	125	105	69	793	26	21Sep
290349	Kensington P.Sta.	132	TQ 51	570576	89	133	34	(75)	11	87	41	28	25	81	110	101	70	796		
290378	Sevenoaks, Solefields Res.	132	TQ 51	532538	163	(146)	37	70	8	72	46	30	24	80	111	93	77	794		
290578	Eynsford P.Sta.	132	TQ 51	535655	40	110	29	71	10	80	25	(25)	36	65	91	(87)	61	690		
290681	Horton Kirby	132	TQ 51	562686	24	91	26	70	9	79	54	22	26	61	78	95	48	659	23	24Mar
290866	Hartley P.Sta.	132	TQ 51	617663	82	96	29	61	9	86	63	30	23	67	83	88	47	682	25	21Sep
291033	Wilmington W.Wks	132	TQ 51	543728	8	69	26	57	8	78	33	23	29	64	80	87	44	598	21	50Oct
Cray (Darent)																				
291110	Colgates Farm	132	TQ 51	495616	152	125	35	77	5	85	27	26	49	82	115	(113)	(71)	810		
291210	Holwood	131	TQ 51	422636	172	118	34	78	14	89	49	25	12	96	121	130	65	831	(30	60Oct)
291241	Orpington P.Sta.	131	TQ 51	459652	67	112	(31)	76	12	83	29	(23)	38	72	107	(107)	65	755		
291467	Danson Park	131	TQ 51	468754	50	74	26	55	7	87	25	32	15	(70)	92	83	50	616		
291537	Dartford, Christchurch Road	132	TQ 51	532741	30	69	26	56	7	78	34	19	28	62	80	80	46	585	19	21Sep
																			50Oct	60Oct
Coastal																				
291627	Dartford, Long Reach S.Wks	132	TQ 51	552765	4	64	28	(49)	5	70	31	19	42	(54)	72	70	39	543		
291665	Greenhithe	132	TQ 51	583743	23	71	30	55	7	74	34	21	32	60	70	85	46	585	(20	23Nov)
SOUTHERN WATER AUTHORITY AREA																				
HYDROMETRIC AREA 0402																				
Coastal																				
291787	Southfleet	132	TQ 51	612706	30	79	27	58	11	78	34	27	24	58	(69)	85	39	589		
291802	Southfleet P.Sta.	132	TQ 51	610724	25	79	29	60	9	73	36	27	28	60	69	88	51	609	22	22May
291919	Gravesend S.Wks	132	TQ 51	666739	4	66	27	61	8	(74)	51	24	14	50	67	(85)	50	577		

RAINFALL 1984

Number	Station	Co no	Grid reference	Alti- tude	Av 1941 -1970 m mm	Rainfall in millimetres													Highest daily fall	
						Jan	Feb	Mar	Apr	May	Jun	Jul	Aug	Sep	Oct	Nov	Dec	Year	mm	date
SOUTHERN,0402--(contd)																				
Medway																				
292553	Weir Wood Res.	134	TQ 51	406354	69	822	156	39	90	5	67	25	26	29	77	123	115	104	856	(27 24Mar)
293313	Dry Hill Res.	130	TQ 51	431417	168		96	45	93	6	73	35	44	33	88	86	107	79	785	
293375	Falconsbury	132	TQ 51	470426	110	805	136	41	82	7	73	30	30	19	78	105	105	80	786	23 2Jan
293437	Saints Hill	132	TQ 51	523414	38	729	(135)	25	67	6	76	23	32	20	64	84	103	70	705	
293488	Great Bounds Res.	132	TQ 51	573436	146	767	129	37	73	(9)	82	28	29	19	54	98	96	82	736	
Eden (Medway)																				
293557	Godstone P.Sta.	130	TQ 51	352522	108	759	127	36	89	10	76	28	26	39	95	143	107	89	865	47 6Oct
293572	Godstone S.Wks	130	TQ 51	365504	79	754	118	34	(86)	7	83	(28)	28	47	113	157	107	80	888	
Eden Brook (Eden)																				
293782	Felbridge S.Wks	130	TQ 51	362411	65	737	135	38	112	5	77	20	(27)	25	64	(119)	115	84	821	
293942	Lingfield S.Wks	130	TQ 51	387450	47	730	127	41	92	8	69	(25)	35	23	66	120	(101)	(79)	786	
293945	South Park Farm	130	TQ 51	342488	104	755	119	35	85	9	75	25	22	103	71	136	101	81	862	79 16Aug
Eden (Medway)																				
294056	Paines Hill P.Sta.	130	TQ 51	412515	94	777	116	39	89	5	74	(29)	29	42	79	122	102	77	803	
294119	Edenbridge P.Sta.	132	TQ 51	452468	40	743	106	(35)	77	8	64	(30)	(32)	25	69	106	86	64	702	
294126	Kent Hatch Res.	130	TQ 51	436515	202	773	123	40	87	7	80	50	32	(25)	95	130	127	78	874	
294322	Edenbridge	132	TQ 51	492472	45		111	30	74	4	68	29	29	23	69	103	88	66	694	21 21Sep
Medway																				
294415	Penshurst Place	132	TQ 51	528440	40	721	133	30	69	6	75	32	35	16	76	91	92	80	735	23 22May
294470	Bayleys Hill Res.	132	TQ 51	519521	212	783	122	42	72	6	76	37	31	21	86	120	95	81	789	(30 21Sep)
294569	Tonbridge P.Sta.	132	TQ 51	588464	21		(116)	34	67	5	71	42	33	27	65	85	87	76	708	(21 15Sep)
294679	Northern S.Wks	132	TQ 51	601423	55	718	139	36	73	5	72	27	32	39	45	89	99	(80)	736	
Bourne (Medway)																				
294879	Borough Green P.Sta.	132	TQ 51	611573	85	720	133	37	68	8	75	46	37	17	90	104	(94)	86	795	
295005	Hadlow College	132	TQ 51	628497	27		106	32	66	7	60	68	39	19	53	77	79	66	672	43 18Jun
Medway																				
295038	Pembury W.Wks	132	TQ 51	627425	60	725	138	35	73	4	72	33	44	32	55	92	103	85	766	22 24Mar
Teise (Medway)																				
295524	Wadhurst	133	TQ 51	643320	134	902	167	47	(85)	9	75	33	51	16	69	160	132	110	954	
295604	Goudhurst, Bedgebury Pinetum	132	TQ 51	722333	85	840	161	39	77	5	71	32	64	10	55	137	117	106	874	26 30Oct
295668	Goudhurst P.Sta.	132	TQ 51	711367	37	753	157	37	84	3	64	31	52	9	54	136	111	86	824	27 30Oct
Medway																				
295945	Yalding	132	TQ 51	691498	12	647	103	30	64	7	58	47	43	18	(50)	72	80	66	638	
Beult (Medway)																				
296491	Ulcombe,Jubilee Corner	132	TQ 51	843475	47		110	21	78	6	55	(32)	48	18	35	106	75	67	651	25 22May
296706	Headcorn S.Wks	132	TQ 51	817443	20	660	125	27	73	5	58	31	45	15	42	111	83	73	688	(26 22May)
296843	Great Tong	132	TQ 51	831465	34	658	(106)	23	77	7	56	34	58	20	42	111	78	67	679	
296872	Staplehurst S.Wks	132	TQ 51	788445	19	653	125	28	76	(6)	58	38	47	19	43	101	88	69	698	
297078	Coxheath, Clock House Farm	132	TQ 51	745507	126		95	23	62	6	66	36	(42)	17	52	78	82	65	624	
Medway																				
297340	East Farleigh Lock	132	TQ 51	735535	9	660	113	24	63	7	63	42	39	16	49	78	81	67	642	22 22May
297347	Barming W.Wks	132	TQ 51	735549	75	670	104	24	67	9	68	46	33	23	57	76	84	68	659	23 22May
297361	Sutton Valence, Herriard Farm	132	TQ 51	826508	119		114	27	74	9	62	31	87	23	55	117	86	76	761	51 24Jul
Len (Medway)																				
297640	Thurnham P.Sta.	132	TQ 51	816559	69	743	109	27	71	13	75	33	38	21	61	106	102	62	718	25 22May
297707	Hockers Lane P.Sta.	132	TQ 51	789571	65	705	112	30	70	12	73	41	39	23	59	86	92	64	701	26 22May
Medway																				
297727	Maidstone, Branchley Gdns	132	TQ 51	759561	15	661	103	24	66	9	64	31	30	30	50	73	78	57	615	24 22May
297751	Borley W.Wks	132	TQ 51	774594	97	685	104	28	69	12	88	42	34	20	63	81	98	64	703	29 22May
297785	Allington Lock	132	TQ 51	746581	6	640	112	29	65	8	58	38	33	28	(62)	(73)	94	(66)	666	
297790	Forstal P.Sta.	132	TQ 51	739587	6	648	105	27	64	10	64	33	35	37	59	73	88	67	662	22 21Sep
297880	East Malling Research Sta.	132	TQ 51	708571	33	671	110	27	59	7	62	60	30	16	59	76	87	70	663	(29 18Jun)
297930	Trottiscliffe P.Sta.	132	TQ 51	640594	76	720	130	36	64	10	81	67	32	19	80	94	93	77	783	35 18Jun
298160	Halling P.Sta.	132	TQ 51	697643	23	664	99	27	52	11	78	40	31	41	64	83	93	73	692	26 21Sep
298209	Luddesdown P.Sta.	132	TQ 51	663662	70	684	103	34	59	11	93	44	29	18	62	75	101	68	697	24 17Nov
298319	Nashenden P.Sta.	132	TQ 51	733656	38	671	103	34	55	11	84	40	29	31	60	81	89	78	695	(24 22May)
298531	Shorne Res.	132	TQ 51	703706	109	615	(82)	(28)	(53)	(9)	81	36	28	18	69	78	93	65	640	
Coastal																				
298963	Matts Hill P.Sta.	132	TQ 51	820625	69	731	105	31	61	10	93	38	41	36	73	90	102	68	748	(26 21Sep)
299194	SHEPPEY: Barnland	132	TR 61	009720	49	541	68	26	52	11	75	37	22	24	49	83	70	46	563	27 22May
299367	ELMLEY: Bird Reserve	132	TQ 51	939679	11		60	(25)	53	10	66	31	20	26	40	82	74	39	526	
299657	Church Marshes S.Wks	132	TQ 51	912648	2	573	88	26	62	12	76	(33)	19	20	51	97	78	45	607	
Oare Creek																				
300116	Eastling P.Sta.	132	TQ 51	965572	91		127	(32)	74	12	89	44	33	17	60	112	103	79	782	
300362	Faversham	132	TR 61	007593	48	671	114	27	70	11	78	30	23	23	51	95	95	65	682	26 22May
300386	Faversham W.Wks	132	TR 61	013595	40	622	107	24	64	(10)	72	29	20	26	(47)	86	(87)	60	632	
300396	Faversham S.Wks	132	TR 61	023617	7	651	94	23	64	11	67	29	15	32	51	74	81	54	595	22 22May
Coastal																				
300551	Selling, Oversland Farm	132	TR 61	056571	58		112	31	72	13	80	29	20	33	48	82	89	67	676	27 22May
300588	Boughton Street S.Wks	132	TR 61	054598	15		106	25	71	12	75	28	18	35	46	90	91	59	656	26 22May
301114	Manston Met.Office	132	TR 61	335666	44	605	76	25	53	27	62	35	11	32	62	65	65	53	566	(25 22May)
301168	Margate	132	TR 61	368714	16	576	91	20	51	23	57	32	21	27	60	78	71	61	592	30 22May
301199	Broadstairs, Stone Road	132	TR 61	397683	30		81	27	54	23	60	30	23	22	53	87	64	66	590	30 30Oct
Stour																				
301411	Charing, Pluckley Road	132	TQ 51	945479	91		123	27	69	9	59	26	38	28	43	99	89	90	700	24 22May
301613	Sellindge S.Wks	132	TR 61	086382	52		150	42	72	13	66	28	28	(21)	52	84	111	(113)	780	
301772	Marsham	132	TR 61	055399	70	784	133	33	69	11	60	30	29	23	55	134	102	115	794	30 30Oct
301985	Ashford, Hythe Road	132	TR 61	018425	43	733	138	30	68	9	54	27	39	24	52	100	106	95	742	22 22May
301986	Ashford	132	TR 61	013430	58	753	126	25	65	8	54	27	36	25	47	96	104	94	707	22 22May
302179	Wye	132	TR 61	058469	56	739	129	27	80	10	59	28	18	30	49	123	98	92	743	43 30Oct
302180	*Wye No.2	132	TR 61	058469	56		141	34	83	12	65	29	19	30	54	126	102	96	791	43 30Oct
302293	Godmersham P.Sta.	132	TR 61	073516	25	748	125	36	81	14	67	34	19	27	50	126	109	87	775	29 30Oct
302516	Anvil Green	132	TR 61	107495	140		137	36	88	16	76	33	21	34	52	148	102	98	841	37 30Oct
302607	Chartham	132	TR 61	097554	24	709	108	28	81	14	(72)	31	21	37	46	119	88	70	715	

RAINFALL 1984

Number	Station	Co no	Grid reference	Altitude	Av 1941-1970	Rainfall in millimetres												Highest daily fall			
						Jan	Feb	Mar	Apr	May	Jun	Jul	Aug	Sep	Oct	Nov	Dec	Year	mm	date	
SOUTHERN, 0402-- (contd)																					
302770	Canterbury S.Wks	132	TR 61	167598	5	664	100	23	60	15	72	31	11	25	47	100	82	58	624	25	40Oct
302831	Stelling Minnis	132	TR 61	143474	145	830	142	40	88	14	74	31	26	41	53	112	123	110	854	23	30Oct
Little Stour (Stour)																					
303116	Lyminge, Farthing Common	132	TR 61	138405	182		169	47	78	13	70	43	31	20	70	118	122	133	914	27	22May
303401	Barham P.Sta.	132	TR 61	198509	53	767	143	37	81	(15)	74	30	20	37	(60)	114	123	85	819		
303549	Garrington Watercress Beds	132	TR 61	203566	12		119	32	65	15	76	28	21	27	57	114	102	67	723	(27	30Oct)
303874	West Stourmouth P.Sta.	132	TR 61	250629	2	668	90	29	59	20	(73)	39	16	27	54	95	89	51	642		
Stour																					
303886	Nash Court Farm	132	TR 61	268590	23	640	99	24	54	18	74	34	19	38	59	91	82	57	649	26	30Oct
303908	Elmstone, Court Farm	132	TR 61	263606	5		108	27	59	18	71	33	16	21	58	92	87	55	645	24	30Oct
303998	Minster	132	TR 61	309650	23		87	26	58	21	63	34	16	35	66	74	76	(56)	612		
304174	Martin Mill P.Sta.	132	TR 61	337471	87	816	(140)	44	67	18	83	32	10	45	90	113	143	(137)	922		
304249	Northbourne Court	132	TR 61	337524	27		120	31	74	19	74	34	13	26	74	124	104	91	784	(36	30Oct)
304358	Waldershare Park	132	TR 61	291482	76	852	169	42	91	15	(83)	32	11	33	62	145	146	115	944		
304404	Eastray S.Wks	132	TR 61	319555	6		117	31	62	16	72	32	10	23	63	120	(110)	66	722		
Coastal																					
304664	Walmer W.Wks	132	TR 61	364509	34	699	(115)	39	80	20	75	32	12	33	94	103	(123)	(124)	850		
304819	Lower Stands	132	TR 61	240404	76	811	164	47	85	15	72	34	27	23	82	137	(134)	(124)	944		
305050	Dover W.Wks	132	TR 61	322420	61	733	121	35	74	13	66	29	21	23	84	104	114	118	802	31	17Dec
305106	Folkestone	132	TR 61	214369	31		133	34	70	13	68	32	33	19	65	102	121	109	799	32	19Nov
305110	Folkestone, Upper Cherry Garden P.Sta.	132	TR 61	210379	66		150	41	76	14	69	39	37	21	62	103	130	119	861	(32	19Nov)
305210	Sandling Park	132	TR 61	142368	79	833	155	43	72	13	85	33	38	20	51	112	118	128	868	28	17Dec
305733	Dymchurch	132	TR 61	102296	2	689	127	31	65	11	(62)	29	36	22	41	86	107	103	720		
305835	Denge P.Sta.	132	TR 61	068201	4	685	136	31	60	10	75	32	39	17	46	81	100	112	739	33	17Dec
Rother																					
306312	Crowhurst Bridge	133	TQ 51	682265	30	801	173	48	89	5	63	36	50	16	58	147	122	113	920	26	40Oct
306414	Little Tottingworth	133	TQ 51	603218	157		176	47	87	3	65	38	44	20	81	142	131	150	984	26	24Nov
306947	Great Dixter	133	TQ 51	820251	64	758	163	38	83	2	62	24	86	21	58	129	124	123	913	29	14Jul
307727	Iden	132	TQ 51	918240	46	719	152	38	67	4	63	25	77	17	50	113	140	109	855	31	17Dec
307815	Playden, Scots Float	132	TQ 51	932226	4	728	150	41	72	4	63	28	75	15	53	90	141	106	838	24	14Jul
307819	Playden, Oakfield	132	TQ 51	925232	44	716	135	35	69	4	61	27	79	16	52	100	141	104	823	29	14Jul
Powdermill (Brede)																					
308324	Staplecross	133	TQ 51	781213	108	865	174	48	89	3	63	26	113	20	69	134	156	159	1054	58	25Jul
Brede (Rother)																					
308361	Brede P.Sta.	133	TQ 51	814178	8	779	160	39	85	2	59	27	80	16	52	130	131	127	908	35	17Dec
308467	Fairlight Res.	133	TQ 51	842121	157	782	143	38	88	4	64	29	74	32	66	96	152	127	913	40	25Jul
308684	Brede Sluice	133	TQ 51	919199	5	764	160	43	79	3	60	24	48	18	61	99	157	123	875	28	19Nov
308815	Udimore	133	TQ 51	886194	28	776	166	43	(79)	3	56	27	60	19	56	107	143	111	870		
HYDROMETRIC AREA 0410																					
Coastal																					
309016	Halton Res.	133	TQ 51	826104	76	763	154	36	104	2	62	33	58	28	79	95	162	123	936	(31	17Nov)
309032	Hastings, Wykeham Road	133	TQ 51	813098	40	715	137	35	92	3	54	26	43	23	68	82	130	101	794	28	17Nov
309038	Hastings	133	TQ 51	809094	45	731	142	37	90	3	60	23	46	23	65	86	134	105	814	(29	17Nov)
309040	Hastings, Newgate	133	TQ 51	807102	74	755	143	43	84	2	56	29	48	34	61	117	159	127	903	(32	17Nov)
Combe (Coastal)																					
309103	Buckholt Farm	133	TQ 51	747110	34	769	152	39	82	3	58	23	82	23	67	125	138	128	920	32	25Jul
309145	Battle W.Wks	133	TQ 51	742144	34	808	165	43	95	3	68	20	73	26	69	147	141	150	1000	36	16Dec
309237	Baldslow Res.	133	TQ 51	796132	129		176	53	114	3	81	30	82	45	64	(122)	195	134	1099		
309239	St Leonards, Sedlescombe Road	133	TQ 51	792124	91		152	40	82	2	63	22	66	20	58	115	146	114	880	30	25Jul
309244	Hollington	133	TQ 51	794115	56		151	40	91	3	56	25	61	29	58	107	150	116	887	(31	19Nov)
Coastal																					
309278	Bexhill	133	TQ 51	737072	4	734	156	34	85	3	53	20	83	16	66	108	155	111	890	41	25Jul
Ash Bourne																					
309326	Ashburnham Forge	133	TQ 51	684161	27	824	171	39	86	2	55	31	58	35	69	115	136	149	946		
309526	Hazards Green P.Sta.	133	TQ 51	681123	23	738	147	35	79	3	56	23	71	27	54	112	116	131	854	24	25Jul
309569	Hooze	133	TQ 51	678090	35		139	34	81	3	57	20	75	29	(60)	120	120	122	860		
309620	Barnhorn	133	TQ 51	698079	29		134	31	79	2	52	23	71	17	62	89	126	111	797	33	25Jul
Pevensey																					
309718	Hellingly Hospital	133	TQ 51	597124	43	814	156	41	75	3	52	30	45	42	56	115	118	116	849	22	7Aug
309756	Flowers Green	133	TQ 51	638115	31		154	40	77	2	58	24	58	34	51	115	107	114	834	19	22May
309876	Horse Eye	133	TQ 51	627083	6		163	41	79	2	55	26	53	25	57	111	117	129	858	28	17Dec
309902	Herstmonceux Met.Office	133	TQ 51	645099	18		138	35	78	2	56	24	66	29	49	95	108	109	789	22	17Dec
New Stream (Pevensey)																					
309951	Crane Down	133	TQ 51	567032	98		145	53	77	2	54	43	49	42	84	133	139	178	999		
310007	Eastbourne	133	TV 50	611980	7	794	152	42	81	3	65	35	41	26	85	103	139	138	910	42	19Nov
310057	Eastbourne, Rodmill Drive	133	TQ 51	598005	38		168	45	76	2	65	36	35	39	85	119	139	152	961	31	17Dec
310083	Langney Crematorium	133	TQ 51	629031	5		167	43	77	1	(59)	(31)	71	17	74	107	138	138	923		
Coastal																					
310154	Ringwood Bottom	133	TV 50	578989	110		163	39	71	2	59	35	34	16	75	109	110	164	877		
Cuckmere (Coastal)																					
310262	Birchford Farm	133	TQ 51	622198	109	881	179	52	88	5	66	55	72	26	78	162	131	148	1062	33	40Oct
310287	Cowbeech P.Sta.	133	TQ 51	610149	30	768	166	44	72	3	54	38	44	49	62	120	131	127	910	29	24Nov
310372	Heathfield, Danswood	133	TQ 51	564202	93		175	50	77	3	57	38	35	28	71	123	121	144	922	24	23Oct
310432	Waldron	133	TQ 51	537185	61		162	39	71	2	63	34	41	25	66	122	113	133	871	22	24Nov
310468	East Hoathly, Hesmonds	133	TQ 51	526162	61	799	160	43	68	1	47	37	54	27	58	109	109	126	839		
310507	Swansbrook Nursery	133	TQ 51	573150	44	775	159	36	69	0	48	60	45	43	55	122	116	135	888		
310677	Arlington Res.	133	TQ 51	535069	5		170	36	79	3	54	44	47	16	69	111	107	142	878	21	17Dec
310790	Littleington, Church Farm	133	TQ 51	523020	5		149	38	73	4	60	39	37	19	93	107	102	147	868	28	15Sep
310796	Bopeep	133	TQ 51	492052	186		144	43	64	2	60	39	65	25	88	109	109	155	903		
310823	Winchester's Pond	133	TQ 51	545021	134		160	43	69	1	57	38	39	21	82	116	113	170	909		
310834	Charleston Bottom	133	TQ 51	537002	53		160	39	73	1	50	39	43	15	77	118	116	162	893		
310875	Friston Water Tower	133	TV 50	553984	119	853	147	37	72	4	62	36	36	12	74	119	122	137	858		

RAINFALL 1984

		Co		Grid	Alti-	Av	Rainfall in millimetres													Highest	
Number	Station	no		reference	tude	-1970	Jan	Feb	Mar	Apr	May	Jun	Jul	Aug	Sep	Oct	Nov	Dec	Year	mm	date
SOUTHERN,0410-- (contd)																					
Coastal																					
311001	Poverty Bottom W.Wks	133	TQ	51	467022	18 768	139	34	72	4	55	29	38	24	96	109	100	126	826	37	15Sep
Ouse																					
311123	Balcombe W.Wks	134	TQ	51	290312	142 871	160	46	93	4	93	23	21	17	70	130	126	112	895	27	24Mar
Shell Brook (Ouse)																					
311253	Wakehurst Place	134	TQ	51	338314	125 868	169	40	104	4 (82)	22	31	20	76	142	133	110	933			
311269	Shell Brook W.Wks	134	TQ	51	334284	39 841	158	39	90	4	77	22	26	18	69	145	159	108	915	27	23Nov
Ouse																					
311334	Haywards Heath	134	TQ	51	339233	82	160	37	88	4	78	24	26	22	63	138	116	107	863	(32	24Mar)
Cockhaise Brook (Ouse)																					
311390	Cinder Hill	134	TQ	51	379297	88 827	165	40	98	5	72	23	26	24	68	126	125	105	877	28	23Nov
311465	Holy Well P.Sta.	134	TQ	51	369276	38 837	160	37	95	5 (73)	23	27	23	66	140	125	109	883			
Ouse																					
311533	Furners Green	133	TQ	51	406263	64 793	148	36	77	1	64	26	25	29	60	124	105	105	800	25	24Mar
311741	Oxbottom, Sheepgate Farm	133	TQ	51	412202	46	159	43	75	3	66	27	27	33	54	127	114	117	845	25	24Mar
311790	Horney Common	133	TQ	51	449252	52 802	155	39	68	3	60	25	33	27	54	145	116	113	838	22	24Mar 23Oct
Uck (Ouse)																					
311940	Burnt Oak	133	TQ	51	510269	58 879	164	46	87	5	81	31	54	26	76	155	133	135	993		
312049	Hadlow Down	133	TQ	51	526241	130 840	144 (43)	64	1	64	32	31	28	56	152	108	128	851			
312156	Uckfield S.Wks	133	TQ	51	465205	18	157	39 (72)	2	66	32	36	18	46	154	98	112	832			
312216	East Hoathly	133	TQ	51	509144	38 773	157	42	73	3 (51)	35	47	27	50	98	107	119	809			
312244	Halland, Little Bentley Fm	133	TQ	51	490166	46	158	47	68	4	54	38	42	21	59	137	113	141	882	(25	23Oct)
Ditchling (Ouse)																					
312502	Plumpton	133	TQ	51	357136	76 1016	212	56	90	2	67	26	31	28	58	150	139	158	1017	30	23Oct
312533	South Chailey, Bevern Bridge Farm	133	TQ	51	395164	23	184	46	79	1	64	26	28	28	53	126	122	129	886	28	24Mar
312565	Barcombe Cross, Camoys Court Farm	133	TQ	51	423157	27	181	47	78	3	58	26	32	30	54	135 (121)	144	909			
312574	Barcombe W.Wks	133	TQ	51	440147	10	176	40	73	3	51	27	36	19	49	138	118	142	872	(26	23Oct)
Ouse																					
312621	Cooksbridge, Shelley's Folly	133	TQ	51	404148	53	182	49	104	2	63	29	31	18	64	135	131	145	953	27	24Mar
312680	Offham P.Sta.	133	TQ	51	402120	6 861	193	52	70	3	57	23	39	29	74	147	125	152	964	(34	23Oct)
312705	Housedean Farm	133	TQ	51	369093	53	184	50	86	3	65	26	42	32	74	134	125	153	974	25	23Oct
312780	Lewes, Southover P.Sta.	133	TQ	51	408092	4 878	186	53	81	4	56	28	46	39	70	127	128	149	967	(30	24Nov)
312809	Ringmer S.Wks	133	TQ	51	464125	9	180	38	80	3 (54)	30	44	30	59	107	114	141	880			
312865	Chalvington No.2	133	TQ	51	519096	18	164	38	76	2	50	40	55 (27)	61	104	112	132	861			
313031	Beddingham	133	TQ	51	445073	15	(172)	39	71	3	50	29	46	29	64	96	100	119	818		
313138	Peacehaven	133	TQ	51	418022	53	154	34	71	3	54	29 (45)	20	70	100	102	136	818			
Coastal																					
313317	Balsdean P.Sta.	133	TQ	51	378045	57 815	151	39	75	7	58	28	55	32	74	105	109	148	881	(27	24Nov)
313324	Balsdean Res.	133	TQ	51	374045	122 815	114	34	74	1	52	24	52	27	68	86	97	146	775		
313388	Brighton	133	TQ	51	332053	120	131	34	73	3	61	26	52	35	56	89	100	123	783	31	25Jul
Moulsecoomb (Coastal)																					
313454	Palmer	133	TQ	51	341083	57 899	173	48	77	7	62	26	45	25	64	127	113	150	917	24	6Dec
313494	Brighton, Lewes Road	133	TQ	51	319060	42 806	155	38	76	8	61	25	51	25	59	100	102	127	827	29	25Jul
313497	Brighton, Ditchling Road	133	TQ	51	315075	129	138	40	73	8	67	26	56	30	58	113	105	127	841	26	25Jul
313560	Patcham W.Wks	133	TQ	51	294092	62 818	184	51	81	4	71	25	43	21	62	125	110	135	912	(25	24Mar)
Coastal																					
314009	Hove, Shirley Road	133	TQ	51	294059	52	138	38	79	5	63	23	41	22	60	111	105	124	809	22	24Nov
314021	Hove, Goldstone Bottom	133	TQ	51	285066	53 794	144	40	79	9	64	21	38	21	62	111	104	124	817	(23	24Nov)
314073	Mile Oak	133	TQ	51	243079	51 836	144	43	81	9	69	17	35	19	68	116	103	122	826	(23	24Mar)
Adur West (Coastal)																					
314200	Barns Green	134	TQ	51	124265	30	153	35	89	3	85	17	31	21	57	145	108	92	836	(29	6Oct)
314304	Knepp Castle	134	TQ	51	155218	20 801	154	41	102	5	92	19	36	19	54	147	123	106	898	40	24Mar
314319	Shipley	134	TQ	51	133195	17	158	44	96	2	85	19	40 (20)	64	144	138	115	925			
314590	Washington, Warren Hill Lodge	134	TQ	51	118135	53 912	185	44	93	2	86	14	31	27	94	150	147	129	1002	26	24Mar
Adur East (Adur West)																					
314703	Clayton P.Sta.	134	TQ	51	304137	79 976	219	56	90	3	78	22	39	22	64	142	135	155	1025	(30	24Mar)
314765	Hurstpierpoint College	134	TQ	51	292174	29 823	172	44	99	3	67	19	25	21	65	131	123	119	888	33	24Mar
314908	Bolney	134	TQ	51	275240	85	144	38	90	4	86	28	26	24	61	127	119	102	849	27	24Mar
Adur West (Coastal)																					
315103	Lower Beeding	134	TQ	51	219274	97	152	37	90	4	85	23	30	16	60	131	112	108	848	25	24Mar
Adur East (Adur West)																					
Adur																					
315444	Small Dole	134	TQ	51	215135	12	165	39	94	3	70	16	35	22	82	117	134	112	889	30	24Mar
315482	Wappingthorn, Huddleston Farm	134	TQ	51	176134	26	145	36	82	2	65	17	30	21	77	132	134	111	852		
315558	Upper Beeding, Sele Gdns	134	TQ	51	195105	5 881	165	47	92	3	70	15	31	20	76	131	125	110	885	25	24Mar
315621	Applesham Farm	134	TQ	51	194071	35 845	147	43	82	4	68	14	35	18	76	112	119	117	835	23	23Oct
315626	Shoreham W.Wks	134	TQ	51	210068	3 814	138	40	80	6	67	14	36	18	56	107	103	112	777	24	4Oct
315680	Tottington Barn	134	TQ	51	220105	183	147	44	68	2	72	18	33	16	74	118	115	125	832	24	23Oct 6Dec
Coastal																					
315840	Broadwater P.Sta.	134	TQ	51	143054	21	133	32	87	2	74	9	39	13	74	107	102	103	775	(23	24Mar)
315925	Worthing	134	TQ	51	160035	2	125	31	82	3	70	9	40	21	70	102	112	97	762	24	25Jul
315996	Worthing Corporation Nurseries	134	TQ	51	105045	15	130	32	81	2	79	11	39	17	83	116	89	96	775	25	18Sep
Arun East (Coastal)																					
316233	Horsham S.Wks	134	TQ	51	160302	37 750	148	40	88	3	76	18	29	19	57	127	115	88	808	28	24Mar
316239	Ockley, Capel	130	TQ	51	174387	91	152	44	77	3	83	19	25	29	59 (131)	131	102	855			
316261	Rusper	134	TQ	51	190363	79 834	135	35	91	3	80	22	30	20	61	113	117	100	807		
316343	Horsham, Wimblesbury Park	134	TQ	51	180321	61	149	41	93	5	87	20	40	21</							

RAINFALL 1984

Number	Station	Co no	Grid reference	Altitude -1970 m	Av 1941 -1970 mm	Rainfall in millimetres													Highest daily fall		
						Jan	Feb	Mar	Apr	May	Jun	Jul	Aug	Sep	Oct	Nov	Dec	Year	mm	date	
SOUTHERN, 0410-- (contd)																					
316524	Ockley No.2	130	TQ 51	146397	79	155	40	97	4	88	26	28	23	67	130	114	102	874			
Dunsfold (Arun East)																					
316897	Chiddingfold	130	SU 41	964355	70	796	171	50	90	5	90	18	24	34	85	132	126	99	924	35	60Oct
316944	Dunsfold, Windways	130	TQ 51	008371	58		157	43	86	4	78	32	17	39	77	131	126	98	888	32	60Oct
Arun East (Coastal)																					
317165	Wistborough Green	134	TQ 51	067265	23		148	42	79	2	82	15	32	22	59	137	108	94	820	29	50Oct
Arun																					
317241	Roundhurst	134	SU 41	927298	137		164	46	92	3	82	15	28	44	77	132	120	116	919	29	60Oct
317458	Kirdford, Pound Common	134	TQ 51	015270	24	803	165	41	98	(3)	86	13	36	60	77	144	107	106	936		
Rother (Arun)																					
317834	Petersfield Res.	135	SU 41	749245	91	957	185	45	87	3	100	19	45	43	93	102	140	111	973	33	2Jan
317843	Langrish	135	SU 41	712240	129		(187) (49)	88	(3)	(100)	21	48	44	(97)	119	148	157	1061			
317900	Ramsdean	135	SU 41	705223	125		185	50	94	2	99	20	42	33	107	119	134	129	1014	39	24Mar
317913	Little Butser	135	SU 41	719209	183		214	52	87	2	99	16	50	59	103	127	143	137	1089	39	24Mar
317938	Buriton	135	SU 41	745203	88		201	56	89	3	107	15	54	37	104	159	145	137	1107	37	25Jul
317963	Durford S.Wks	135	SU 41	769228	52		187	47	91	3	91	16	46	34	86	131	135	120	987	34	25Jul
318022	West Harting, Goose Green	134	SU 41	773214	61		192	49	92	3	104	15	50	31	91	137	135	131	1030	35	25Jul
318050	Rogate	134	SU 41	809237	64		175	49	106	3	88	13	68	36	74	130	124	110	976	55	25Jul
318304	Didling	134	SU 41	843194	55		(162)	47	120	1	87	12	62	(28)	89	133	122	109	972		
318440	Cowdray Park	134	SU 41	902215	30		162	45	(95)	4	101	12	42	29	102	142	128	104	966		
318675	North Chapel	134	SU 41	954275	61		156	43	88	3	94	13	26	41	75	133	122	103	897	30	27May
318762	Graffham	134	SU 41	913171	91		212	(52)	114	2	91	13	50	27	113	196	153	155	1178		
318908	Petworth Park	134	SU 41	974216	76	880	179	53	101	2	86	12	31	25	63	124	89	83	848	31	16Jan
318939	Petworth, Barlavington	134	SU 41	972161	53	968	198	(51)	99	2	79	9	44	24	97	(163)	138	139	1043		
319025	Hardham P.Sta.	134	TQ 51	033176	9	885	180	51	99	1	84	13	52	18	79	161	137	123	998	33	24Mar
Arun																					
319112	West Chiltonington P.Sta.	134	TQ 51	093171	30	839	169	42	93	3	87	17	36	24	78	163	130	116	958	(31	60Oct)
319157	Pulborough	134	TQ 51	059185	19	841	163	49	94	3	91	14	49	33	76	150	129	110	961	33	25Jul
319385	Burpham P.Sta.	134	TQ 51	049093	20		168	44	91	2	94	13	56	15	84	151	126	120	964	(35	60Oct)
319455	Arundel	134	TQ 51	004073	40		142	43	81	1	92	10	45	18	59	141	117	108	857	33	27May
319642	Rustington, Glasshouse Res.Inst.	134	TQ 51	045034	3	735	127	31	78	1	74	11	40	16	86	119	93	99	775	24	60Oct
319659	Court Wick No.2	134	TQ 51	025036	5		125	31	77	1	83	11	41	15	86	120	78	81	749	36	60Oct
Ryebank (Coastal)																					
320000	Westergate School	134	SU 41	941054	8		135	36	78	1	68	11	43	32	66	126	114	91	801	28	23Nov
320024	Walberton, Long Mead	134	SU 41	967062	15		(142)	38	82	1	88	10	42	29	--	--	--	--	--		
320074	Upwaltham No.2	134	SU 41	940120	155		172	53	98	2	103	11	69	31	83	188	124	133	1067	(47	25Jul)
320188	Eartham	134	SU 41	938093	73	885	158	(46)	102	2	(83)	12	55	30	76	163	116	101	944		
320221	Halnaker	134	SU 41	901089	55		150	42	72	2	66	15	63	25	89	136	87	89	836	36	18Sep
Coastal																					
320345	Bognor Regis	134	SZ 40	934989	7	738	128	30	78	1	76	11	36	49	50	114	82	94	749	25	25Jul
320401	South Mundham	134	SU 41	880003	3		122	33	73	1	73	11	53	18	59	(93)	73	94	703		
320468	Pagham S.Wks	134	SZ 40	884988	6		118	32	84	1	75	12	43	24	49	88	72	90	688	28	25Jul
320543	Sidlesham S.Wks	134	SZ 40	853964	3		135	34	76	0	(68)	9	26	13	57	91	(75)	(94)	678		
320600	Selsey, West Street	134	SZ 40	850931	4		132	34	74	1	81	10	23	17	55	73	76	98	674	24	26May
Lavant (Coastal)																					
320766	Upwaltham, Littleton Farm	134	SU 41	950145	120		205	52	104	(2)	86	12	55	36	85	216	140	159	1152		
320794	Droke	134	SU 41	924128	67		173	53	101	2	87	14	66	26	103	(166)	122	(135)	1048		
320922	West Dean Park	134	SU 41	864127	58	965	185	46	109	1	96	13	83	26	123	177	142	137	1138	63	25Jul
320994	Chilgrove House	134	SU 41	837144	91	976	171	51	113	1	94	16	63	23	97	137	123	122	1011	51	25Jul
321064	Lavant Res.	134	SU 41	867095	72	822	147	(38)	(88)	1	76	13	(72)	18	85	178	95	120	931		
321092	Chichester Ambulance Sta.	134	SU 41	862064	32		138	39	81	0	69	12									

Number	Station	Co no	Grid reference	Alti- tude m	Av 1941 -1970 mm	Rainfall in millimetres													Highest daily fall	
						Jan	Feb	Mar	Apr	May	Jun	Jul	Aug	Sep	Oct	Nov	Dec	Year	mm	date
SOUTHERN,0420-- (contd)																				
Coastal																				
323135	Stubbington	135	SU 41 556034	9	755	116	36	72	1	89	13	43	25	71	82	109	103	760	35	25Jul
323138	Pareham, Peel Common S.Wks	135	SU 41 566035	9		120	36	70	1	87	12	45	26	69	80	108	104	758	37	25Jul
323218	Lee-on-Solent RNAS Met.Office	135	SU 41 557016	10		109	38	69	1	82	8	51	20	58	75	110	96	717	44	25Jul
Meon																				
323330	West Meon P.Sta.	135	SU 41 648243	101	918	182	52	91	2	102	24	45	28	(96)	112	142	118	994		
323464	Midlington	135	SU 41 603173	64		146	40	82	1	94	15	53	32	97	108	128	115	911	36	25Jul
323507	Soberton P.Sta.	135	SU 41 596142	41	851	144	45	77	2	89	14	47	35	93	105	134	122	907	32	25Jul
Coastal																				
323707	Warsash	135	SU 41 495072	21		139	39	70	1	89	17	31	25	83	118	136	108	856	29	23Nov
Hamble																				
323806	Bishops Waltham S.Wks	135	SU 41 544168	23		145	40	78	(2)	105	15	35	36	88	96	124	110	874		
323840	Wintershill Hall	135	SU 41 527184	76	831	151	37	78	1	99	19	31	40	83	103	129	125	896	31	24Mar
323885	Swanmore	135	SU 41 577163	58		142	40	78	1	95	16	34	36	96	111	122	115	886	28	24Mar
323902	Hoe P.Sta.	135	SU 41 567167	34	815	152	44	79	2	95	18	33	34	91	102	123	110	883	26	24Mar
Itchen																				
324462	West Tisted, Manor Farm	135	SU 41 650293	180		168	51	94	4	107	20	45	31	92	110	135	128	985	39	24Mar
324474	Bramdean Woodcote, Manor House	135	SU 41 624279	101		169	55	99	4	101	24	43	36	95	119	139	134	1018	40	24Mar
324643	Alresford S.Wks	135	SU 41 591307	99		140	50	90	2	(96)	--	--	--	--	--	--	--	---		
Alre (Itchen)																				
324658	Medstead, Sclridge Road	135	SU 41 655357	192		155	59	99	6	113	47	30	44	94	113	132	121	1013	(37	24Mar)
324702	Ropley, Harcombe House	135	SU 41 639308	123		167	50	96	1	101	24	36	31	90	104	134	119	955	38	24Mar
324738	Bishops Sutton, Sutton Manor House	135	SU 41 605320	78	822	143	50	94	3	97	22	42	38	91	121	122	117	940	49	25Oct
The Grange (Itchen)																				
324920	Ellisfield	135	SU 41 635442	140		142	46	86	2	106	34	30	38	93	104	123	100	904	39	21Sep
325034	Preston Candover	135	SU 41 607422	107		130	40	96	2	100	29	32	38	86	97	123	99	872	37	24Mar
325100	Brown Candover	135	SU 41 577393	91		113	34	78	2	93	26	31	45	86	100	119	110	837	37	24Mar
Itchen																				
325267	Martyn Worthy	135	SU 41 517338	84	809	126	36	90	1	86	27	27	42	84	103	125	117	864	43	24Mar
325445	Harestock	135	SU 41 469318	67	851	137	38	83	2	85	27	24	42	86	106	136	117	883	36	24Mar
325608	Twyford P.Sta.	135	SU 41 493249	42	840	139	38	77	--	--	--	--	--	--	--	--	--	---	(36	24Mar)
325738	Otterbourne W.Wks No.2	135	SU 41 468233	34		137	39	75	1	104	23	36	43	92	96	126	108	880	33	24Mar
325739	Otterbourne W.Wks No.3	135	SU 41 468233	34		139	38	75	0	113	26	32	40	81	93	127	112	876		
325858	Eastleigh, Rosebery Cres.	135	SU 41 458204	21		150	40	76	1	89	26	36	34	75	--	--	--	---		
325867	Eastleigh S.Wks	135	SU 41 466182	9		137	36	72	2	75	24	34	50	71	94	127	109	831	31	24Mar
Coastal																				
326216	Southampton, Mayflower Park	135	SU 41 416112	3		126	32	80	2	93	20	30	23	63	(96)	132	109	806	27	27Dec
326250	Millbrook S.Wks	135	SU 41 387125	5	829	140	39	91	2	94	17	40	23	70	100	140	115	871	30	25Oct
Test																				
326345	North Oakley	135	SU 41 538542	164		148	48	95	0	92	29	27	51	89	80	112	114	885	36	24Mar
326384	Wootton House	135	SU 41 592530	123	798	126	40	83	1	(92)	27	26	54	100	93	103	91	836		
326500	North Waltham	135	SU 41 563463	116		121	35	89	1	89	28	33	38	93	95	115	109	846	38	24Mar
326523	Oakley, Bulls Bushes Farm	135	SU 41 573486	146		132	35	82	1	85	30	30	35	94	93	112	99	828	39	24Mar
326674	Overton	135	SU 41 519508	104	789	127	38	95	1	85	32	28	41	96	75	113	104	835	35	24Mar
326985	Whitchurch, Evingar Road	135	SU 41 461485	94		120	35	78	1	91	29	25	50	74	72	110	102	787	31	24Mar
Bourne (Test)																				
327022	Fosbury Manor	135	SU 41 306585	177	956	177	56	75	1	97	30	29	42	101	91	144	116	959	40	24Mar
327138	Linkenholt Manor	135	SU 41 362581	204	893	167	44	(73)	1	104	24	27	50	99	91	149	88	917		
327305	Hurstbourne Tarrant	135	SU 41 382532	98		153	40	67	1	93	27	24	60	91	81	134	113	884	31	24Mar
Test																				
327581	Middleton House	135	SU 41 421441	64		118	42	89	1	81	28	26	77	71	70	113	95	811	44	16Aug
Bullington (Test)																				
327725	East Stratton	135	SU 41 542396	98		118	37	80	2	93	31	26	43	83	101	118	105	837	34	24Mar
327846	West Stoke Farm	135	SU 41 477372	84	826	127	34	77	2	80	22	20	33	77	100	121	111	804	(35	24Mar)
Anton (Test)																				
328519	Andover W.Wks	135	SU 41 368467	63	749	134	35	65	2	82	22	24	65	73	79	118	99	798	29	16Aug
328910	Goodworth Clatford, Fullerton S.Wks	135	SU 41 366413	46		124	35	67	1	80	24	22	51	71	76	120	97	768	32	24Mar
Test																				
328989	Leckford	135	SU 41 393362	117	803	134	36	77	1	82	27	25	31	80	87	127	111	818	38	24Mar
329084	Houghton Lodge	135	SU 41 344332	34	800	153	43	75	1	81	32	24	28	85	87	119	106	834	37	24Mar
Wallop (Test)																				
329399	Middle Wallop Primary Sch.	135	SU 41 296376	70	775	137	38	61	2	81	39	20	31	74	(75)	127	102	787		
329462	Middle Wallop Met.Office	135	SU 41 303390	90		145	38	62	2	79	30	21	29	75	73	126	106	786	(31	24Mar)
329487	Garlogs	135	SU 41 305355	52	785	143	41	62	2	77	34	19	35	84	86	128	106	817	32	24Mar
329516	Broughton P.Sta.	135	SU 41 307338	43	813	141	39	66	1	82	34	20	32	87	79	124	113	818	33	24Mar
Test																				
329903	Winterslow	128	SU 41 246327	125		140	39	67	3	90	32	19	27	80	80	127	110	814	32	24Mar
330251	Romsey, Southern Wtr.Auth.Stores	135	SU 41 357216	20		159	39	84	2	100	35	33	24	71	101	142	120	910	(31	24Mar)
330324	Crampoor	135	SU 41 382222	36		149	35	78	2	127	33	29	29	76	105	136	116	915	32	17May
Blackwater (Test)																				
330612	Nomansland, School Rd	128	SU 41 252179	61		176	48	80	2	98	32	27	33	80	104	156	128	964	37	24Mar
330777	Wellow Primary School	135	SU 41 297194	20		147	40	78	2	81	33	34	35	73	91	151	117	882	32	24Mar
Test																				
330972	Testwood P.Sta.	135	SU 41 355151	7		138	39	79	1	88	23	39	17	60	100	139	117	840	28	24Mar

RAINFALL 1984

Number	Station	Co no	Grid reference	Altitude	Av 1941-1970	Rainfall in millimetres													Highest daily fall	
						Jan	Feb	Mar	Apr	May	Jun	Jul	Aug	Sep	Oct	Nov	Dec	Year	mm	date
SOUTHERN,0420-- (contd)																				
Coastal																				
33150	Woodlands, Riverside	135	SU 41	315126	21	148	47	80	1	99	31	43	22	65	99	142	125	902	(31 24Mar)	
331552	Lyndhurst	135	SU 41	296086	43 932	141	47	81	1	99	37	28	21	72	115	145	--	---		
331716	Beaulieu, Rings Nursery	135	SU 41	393044	37	160	39	78	3	92	19	22	30	80	117	160	130	930	35 23Nov	
Lyminster																				
332379	Brockenhurst S.Wks	135	SU 41	311028	12	150	41	81	1	97	32	21	23	71	109	153	120	899		
332462	Lyminster, Ampress W.Wks	135	SZ 40	320971	5	132	38	88	1	88	22	19	25	73	106	119	116	827	27 23Nov	
Coastal																				
Avon Water (Coastal)																				
332708	Everton	135	SZ 40	302937	16 782	121	36	81	0	86	19	12	19	62	95	128	96	755	29 23Nov	
Coastal																				
332822	Barton-on-Sea S.Wks	135	SZ 40	245930	28	127	32	74	1	86	15 (13)	24 (58)	83	129	98	740				
332824	New Milton, Barton Croft	135	SZ 40	243934	37	132	32	76	1	90	18	13	25	59	90	132	95	763	33 23Nov	
HYDROMETRIC AREA 1010																				
Medina																				
333055	WIGHT: Chillerton W.Wks	136	SZ 40	490844	41 942	150	45	92	1	104	11	24	27	66	111	119	112	862	(29 26May)	
Lukely (Medina)																				
333194	WIGHT: Carisbrooke W.Wks	136	SZ 40	487881	17 876	163	51	86	1	104	14	32	25	69	118	139	127	929	(31 26May)	
Medina																				
333286	WIGHT: Osborne House	136	SZ 40	513947	55	146	50	82	1	89	13	28	25	67	108	132	113	854	27 23Nov	
Coastal																				
333471	WIGHT: Ryde Esplanade	136	SZ 40	597928	4 781	143	43	81	1	88	9	36	25	57	91	111	104	789	29 25Jul	
Yar, East																				
333746	WIGHT: Newchurch, Knighton W.Wks	136	SZ 40	567868	18 893	161	42	88	1	105	13	38	20	58	109	119	110	864	(31 26May)	
333812	WIGHT: Sandown P.Sta.	136	SZ 40	589850	6 825	161	45	87	2	93	12	34	21	63	105	126	119	868	25 23Oct	
Coastal																				
333914	WIGHT: Sandown, Sandham Gardens	136	SZ 40	604846	4 771	158	39	79	0	78	10	29	17	63	92	120	118	803	24 26May	
333919	WIGHT: Shanklin, Big Meade	136	SZ 40	581808	55 917	145	43	77	1	81	9	29	20	69	107	112	113	806	24 26May	
333939	WIGHT: Ventnor Cemetery	136	SZ 40	556777	135 846	121	33	84	0	94	11	25	23	56	97	123	114	781	29 26May	
333940	WIGHT: Ventnor Park	136	SZ 40	557773	60	121	33	76	0	87	9	24	22	48	92	97	94	703	26 26May	
333958	WIGHT: St Catherine's Point Lighthouse	136	SZ 40	498753	16 765	109	35	90	1	88	12	19	26	61	85	104	90	720	26 26May	
334164	WIGHT: Freshwater P.Sta.	136	SZ 40	341871	3 784	146	38	74	1	82	17	16	28	74	100	131	124	831	27 27Dec	
334266	WIGHT: Calbourne	136	SZ 40	425859	70 882	145	42	90	1	105	16	23	26	74	102	119	128	871	(32 26May)	
334509	WIGHT: Cowes W.Wks	136	SZ 40	490952	49 807	147	46	80	2	89	11	31	24	64	103	126	118	841	(27 26May)	
WESSEX WATER AUTHORITY AREA (Part 1)																				
HYDROMETRIC AREA 0430																				
Mude (Coastal)																				
335088	Christchurch, Highcliffe	135	SZ 40	208938	26	130	33	68 (1)	86	19	12	21	64	93	138	101	766			
Avon																				
335117	Bishops Cannings, Easton Farm	128	SU 41	048645	131	135	45	56	0	103	31	16	65	122	79	117	96	865	40 20Sep	
335251	Wedhampton	128	SU 41	060577	117	141	41	57	1	90	36	18	35	100	79	119	87	804	30 24Mar	
335663	Alton Priors	128	SU 41	109624	134 781	135	45	58	1	97	25	18	30	123	80	117	102	831	30 24Mar	
335783	Upavon Met.Office	128	SU 41	157548	179 764	134	39	64	1	109	23	26	37	83	65	133	105	819	35 24Mar	
335953	Netheravon Met.Office	128	SU 41	164495	129	129	38	57	1	83	23	18	43	73	72	124	99	760	(34 24Mar)	
336376	Boscombe Down Met.Office	128	SU 41	172403	126 724	124	36	56	2	88	31	29	24	87	65	124	97	763	30 24Mar	
336402	Larkhill Met.Office	128	SU 41	137447	132 746	130	42	44	1	80	30	23	33 (81)	68	127	101	760			
Nadder (Avon)																				
336658	Donhead St Mary, Coombe Hill	128	ST 31	896227	172	159	51	81 (2)	88	38	16	59	83	80	120	127	904			
337022	Fonthill Bishop	128	ST 31	940331	122	169	59	73	1	93	26	36	--	--	--	--	--	---	(36 24Mar)	
337068	Swallowcliffe	128	ST 31	973267	125 895	158	52	68	1	90	33	20	26	87	92	135	104	866		
337470	Wilton House	128	SU 41	099311	53	166	46	62	1	82	34	30	32	79	92	130	102	856	30 24Mar	
Wylve (Nadder)																				
337630	Lower Pertwood	128	ST 31	883366	183 1003	178	66	60	2	102	26	35	41	112	118	162	116	1018	28 25Oct	
Bourne (Avon)																				
339374	Collingbourne Kingston, Waglands Farm	128	SU 41	244566	145	138	43	71	1	91	27	25	35	81	70	131	106	819	33 24Mar	
339608	South Tidworth S.Wks	135	SU 41	231468	104 773	138	43 (71)	2	87	25	20	39	77	73	136 (110)	821			35 24Mar	
339981	Peters Finger S.Wks	128	SU 41	159288	43 745	161	42	68	2	86	33	28	33	71	86	138	110	858	35 24Mar	
Ebble (Avon)																				
340394	Odstock Down, Yews Farm	128	SU 41	142245	107	158	41	66	3	87	36	39	29	76	92	150	104	881	32 24Mar	
Avon																				
340764	Martin Down	135	SU 41	058185	91	167	52	69	2	77	37	17	34	79	110	146	107	897	34 25Oct	
341580	Bisterne	135	SU 41	151006	13 872	154	42	77	1	91	32	8	13	53	86	134	108	799	26 24Mar	
341732	Christchurch	137	SZ 40	154939	4 784	142	33	67	0	82	26	12	18	56	92	141	108	777	26 23Nov	
341737	Stony Lane S.Wks	135	SZ 40	164935	2	145	33	71	0	78	30	11	11	56	95	135	110	775	25 23Nov	
Stour (Avon)																				
341961	Gillingham S.Wks	137	ST 31	802259	79	141	51	57	2	73	27	16	35	87	106	122	104	821	32 25Oct	
342152	Gillingham	137	ST 31	818261	75	143	54	57	2	79	29	18	39	84	92	122	105	824	23 24Mar	

RAINFALL 1984

Number	Station	Co no	Grid reference	Alti- tude m	Av 1941 -1970 mm	Rainfall in millimetres												Highest daily fall	
						Jan	Feb	Mar	Apr	May	Jun	Jul	Aug	Sep	Oct	Nov	Dec	Year	mm
WESSEX, 0430-- (contd)																			
342282	Fifehead Magdalen	137	ST 31	779214	91	139	49	63	3	70	33	12	37	77	92	121	98	794	26 25Oct
342534	Horsington	138	ST 31	686233	140 860	145	56	53	5	72	26	26	45	85	90	119	99	821	(27 4Aug)
	Lydden (Stour)																		
343207	Little Westrow	137	ST 31	697107	81 916	171	45	71	5	68	38	20	39	82	104	151	85	879	42 25Oct
	Stour (Avon)																		
343447	Sturminster Newton, Rosecroft	137	ST 31	786147	67	141	44	71	2	60	29	12	34	73	74	120	88	748	36 24Mar
343878	Shillingstone, Green Hills	137	ST 31	829104	58 896	155	48	70	3	68	28	18	34	78	100	143	109	854	(44 25Oct)
344005	Stourpaine, Lazerton Farm	137	ST 31	863103	46	159	49	72	2	71	29	20	30	78	91	144	104	849	34 25Oct
344052	Bryanston	137	ST 31	872067	82 949	166	49	68	3	61	23	25	51	92	95	145	113	891	29 25Oct
	Tarrant (Stour)																		
344314	Tarrant Launceston	137	ST 31	945092	58	158	47	61	2	62	23	19	47	84	80	126	93	802	26 24Mar
	Stour (Avon)																		
344939	Corfe Mullen W.Wks	137	SY 30	974982	25 841	176	40	67	3	70	28	24	19	73	84	141	110	835	24 23Nov
	Allen (Stour)																		
345089	Sixpenny Handley	137	ST 31	993174	91	146	52	59	2	71	35	21	32	86	86	161	95	846	29 23Nov
345379	Stanbridge Mill P.Sta.	137	SU 41	011089	40 915	156	44	62	2	77	30	19	25	(77) (94)	117	90	793		
345678	Wimborne P.Sta.	137	SU 41	006009	21 856	138	38	59	2	68	25	20	18	66	93	134	106	767	(25 25Oct)
	Moors (Stour)																		
346474	Hurn Met.Office	137	SZ 40	117978	10 806	154	37	73	1	80	27	14	15	56	91	147	100	795	24 24Mar
	Coastal																		
346806	Bournemouth, Kings Park Nursery	137	SZ 40	124927	27	161	37	70	0	78	23	13	17	59	89	145	97	789	25 23Nov
HYDROMETRIC AREA 0441																			
	Bourne (Coastal)																		
346847	Alderney Res.	137	SZ 40	045950	69 838	157	35	69	2	76	26	17	18	62	92	137	108	799	24 24Mar
346876	Branksome, Bourne Valley Gas Wks	137	SZ 40	060924	24 858	139	30	78	2	88	25	15	18	65	105	149	113	827	
	Coastal																		
347013	Poole S.Wks	137	SZ 40	006937	5 778	165	36	68	2	79	24	22	22	63	86	132	111	810	26 24Mar
	Piddle																		
347553	Lower Ansty, Ivy Cottage	137	ST 31	769029	123	190	53	73	6	89	35	24	39	85	107	158	121	980	35 25Oct
	Milborne (Piddle)																		
347819	Milborne St Andrew P.Sta.	137	SY 30	804983	78	186	54	66	3	66	26	16	37	93	103	163	125	938	35 22Nov
	Frome																		
348232	Cattistock, Lankham House	137	SY 30	595996	117	181	54	62	4	82	47	24	74	120	120	183	131	1082	49 25Oct
348576	Sydling, Huish Fish Farm	137	SY 30	633983	91	199	57	74	4	77	33	19	56	107	122	196	150	1094	41 25Oct
348684	Minterne House	137	ST 31	659040	174 1068	196	53	65	5	91	34	24	55	113	142	195	132	1105	55 25Oct
348809	Charminster, Hill View	137	SY 30	677927	77	175	66	65	4	57	26	24	58	95	106	172	134	982	32 25Oct
348847	Dorchester W.Wks	137	SY 30	684905	95 1045	171	62	63	3	54	27	22	57	88	118	173	146	984	(35 4Aug)
348916	Kingston Maurward	137	SY 30	718912	73 991	184	61	66	5	62	21	18	41	79	115	172	144	968	31 25Oct
	South Winterbourne (Frome)																		
349121	Dorchester, 7,Queens Avenue	137	SY 30	687898	82	167	60	66	4	60	28	26	55	--	--	--	--	---	27 4Aug
	Frome																		
349492	Winfrith	137	SY 30	820870	26 876	171	46	62	2	66	24	18	26	65	90	149	119	838	24 26May
349651	Wool	137	SY 30	847866	20	178	48	63	3	64	28	22	28	64	93	153	120	864	22 25Jan
349695	East Stoke, Freshwater River Lab.	137	SY 30	870866	9	184	46	66	3	60	27	24	30	72	93	151	120	876	24 25Jan
	Coastal																		
350278	Swanage	137	SZ 40	030794	11 809	168	45	70	2	73	21	25	10	80	105	137	101	837	25 23Nov
350570	Weymouth, Cranford Ave	137	SY 30	681805	12	123	44	56	1	55	27	19	25	60	70	136	99	715	19 25Oct
350593	Priar Waddon P.Sta.	137	SY 30	652857	65 906	159	56	61	3	55	31	24	35	70	99	136	130	859	(30 25Oct)
350749	Weymouth, Westham	137	SY 30	661796	21	122	42	52	2	58	27	16	33	64	60	146	103	725	19 22Jan
350776	Portland Bill Coastguard	137	SY 30	677692	53	106	38	67	5	54	29	31	33	60	52	127	99	701	(22 3Jun)
350921	Abbotsbury, East Cottage	137	SY 30	578852	43 838	134	36	63	3	63	31	32	57	65	93	146	108	831	29 4Aug
351047	Litton Cheney, Baglake Borehole	137	SY 30	556908	88	168	40	60	2 (65)	27 (26)	61	77	98	163	112	899			
	Brit (Coastal)																		
351192	Beamister, Champion Gardens	137	ST 31	479014	60	204	52	61	2	77	29	22	44	90	122	160	107	970	26 25Oct
351257	Netherbury, Virginia Cottage	137	SY 30	470991	45	192	46	55	3	69	32	35	47	94	126	172	105	976	(27 25Oct)
	Asker (Brit)																		
351464	Loders	137	SY 30	496941	25	158	44	49	5	56	28	28	49	83	83	157	103	843	27 4Aug
351523	Powerstock	137	SY 30	531971	87	168	48	55	2	66	35 (26) (54)	97 (112)	168	117	948				
	Coastal																		
351827	Charmouth S.Wks	137	SY 30	371937	10 811	184	39	43	7	46	17	25	48	84	108	164	74	839	27 26Jan
351884	Wootton Fitzpaine, Manor Farm	137	SY 30	372957	59	194	45	47	6	58	20	28	56	97	118	166	90	925	26 26Jan

Number	Station	Co no	Grid reference	Altitude -1970 m	Av 1941-1970 mm	Rainfall in millimetres												Highest daily fall mm	date
						Jan	Feb	Mar	Apr	May	Jun	Jul	Aug	Sep	Oct	Nov	Dec		

SOUTH WEST WATER AUTHORITY AREA

HYDROMETRIC AREA 0442

Coastal
351986 Pinhay | 140 SY 30 315913 137 913 | 186 48 48 5 53 15 28 42 79 105 186 84 879 | 33 26Jan

HYDROMETRIC AREA 0450

Axe 352193 Dripton, Burstock	137 ST 31 415048 110	229	48	63	5	78	24	25	57	84	116	164	116	1009				33	26Jan
352282 Cricket St Thomas Wildlife Park	138 ST 31 371085 135	227	66	65 (4)	72	22	25	64	85	105	180	92	1007					36	26Jan
352316 Porde Abbey	137 ST 31 359051 70 972	216	55	61	6	69	20	29	70	76	96	169	95	962					
352461 Hawkchurch	140 ST 31 359006 79 1065	239	59	62	8	66	21	30	68	102	101	197	96	1049				36	26Jan
352519 Wambrook	138 ST 31 291073 200	253	71	62	6	76	19	24	74	86	89	186	106	1052				31	26Jan
352634 Twist	140 ST 31 290037 183	219	63	58	6	70	15	25	75	90	100	189	95	1005					
352686 Axminster, Lyme Rd Res.	140 SY 30 308977 108 1030	215	48	54	11	52	17	18	51	97	111	202	99	975				45	26Jan
Yarty (Axe) 352746 Buckland St Mary	138 ST 31 271133 218	233	68	71	10	80	18 (27)	58	86	84	206	100	1041					28	23May
352856 Yarcombe Welton	140 ST 31 244082 154	187	69	62	5	77	20	23	71	82	61	173	97	927				29	26Jan
353056 Kilmington	140 SY 30 267986 67 994	216	63	58	6	45	16	19	48	91	115	175	90	942					
Coly (Axe) 353195 Farway, Tedbridge	140 SY 30 176959 94	213	61	68	9	50	31	37	71	83	105	172	98	998				29	25Jan
353419 Wilmington P.Sta.	140 ST 31 214004 91	211	65	76	6	52	18	24	71	83	120	194	91	1011				39	24Mar
353471 Seaton Junction, Rayleen	140 SY 30 248966 35	212	40	67	5	43	16	21	48	90	107	178	82	909				29	26Jan
Axe 353510 Holyford Wtr.Tr.Wks	140 SY 30 236922 46	195	53	57	5	42	15	30	39	88	97	165	85	871	(29	26Jan)			
Coastal 353608 Beer, Windyridge	140 SY 30 231894 66 869	168	46	47	6	39	17	36	31	69	73	165	72	769				31	26Jan
Sid (Coastal) 353781 Sidford P.Sta.	140 SY 30 137903 35	163	46	65	8	51	27	22	48	73	81	152	79	815	(27	8Nov)			
Coastal 353863 Sidmouth	140 SY 30 124873 10 789	139	38	63	6	44	26	19	46	63	64	152	57	717				27	8Nov
Otter 353907 Churchingford, Ostlers	138 ST 31 213125 229	245	87	100	8	89	24	36	69	90	92	221	105	1166				47	24Mar
353965 Up-Ottery, Yew Tree	140 ST 31 206089 225	231	82	79	8	91	20	24	62	93	69	211	97	1067				35	23May
354170 Honiton, Copper Castle	140 ST 31 171004 162 1078	208	63	74	10	56	28	32	55	77	103	174	106	986				37	24Mar
354295 Feniton Court	140 SY 30 109994 67 925	187	62	85	7	52	30	32	70	73	81	162	84	925				38	24Mar
354492 Ottery St Mary, Greatwell P.Sta.	140 SY 30 110955 79 987	178	57	74	8	44	30	27	62	70	83	165 (88)	886						
354497 Ottery St Mary, Kings School	140 SY 30 089953 52 934	166	52	69	5	38	26	28 (57)	(71)	80	163 (75)	830							
354551 Ottery St Mary, West Hill	140 SY 30 069939 102	162	49	68	5	48	23	33	53	76	78	169	74	838				27	25Jan
354658 Dotton P.Sta.	140 SY 30 083882 27 874	155	50	66	8	51	20	25	59	63	70	162	72	801				28	8Nov
354697 Bicton House	140 SY 30 071868 51	141	48 (60)	9	46 (18)	25	52	62	64	143	69	737							
Agricultural Coll. 354778 Kersbrook	140 SY 30 063831 12	160	39	66	10	39	11	25	48	60	67	167	59	751				27	8Nov
Coastal 354864 Exmouth, Capel Lane Tr.Wks	140 SY 30 027819 66 792	168	39	64	9	47	14	20	45	60	61	169	54	750				28	8Nov
354880 Exmouth W.Wks	140 SY 30 015813 59 783	169	41	63	7	--	--	--	--	--	--	--	--	--				29	24Mar
354895 Exmouth, The Marles	140 SY 30 013827 53	164	39	62	9	43	14	18	48	56	64	164	53	734				26	26Jan
Clyst (Coastal) 355003 Plymtree	140 ST 31 050031 64	183	72	68	7	45	30	35	62	79	69	176	70	896				30	26Jan
355052 Clyst St Lawrence	140 ST 31 021005 81 911	180	61	54	6	43	30	26	62	77	67	170	62	838				29	25Jan
355363 Exeter Met.Office	140 SY 30 001933 32 774	163	51	59	7	44	17	19	60	62	71	150	53	756				30	25Jan
355436 Redhayes	140 SX 20 971934 34 806	148	48	48	6	40	11	24	76	66	59	129	52	707				28	26Jan
355459 Stallcombe	140 SY 30 039892 114	158	48	68	9	53	24	27	77	61	75	169	62	831				30	8Nov
Exe 355568 Blackpits Gate	138 SS 21 763417 427	348	157	61	7	109	40	90	78	256	236	289	207	1878					
355612 Wellshead	138 SS 21 824417 422	423	177	66	8	97	30	62	112	233	265	312	198	1983					
355639 Lower Thorne	138 SS 21 843383 290 1627	383	179	58	10	101	22	45	94	191	234	270	167	1754				61	12Jan
355871 Brompton Regis, Gutterhole	138 SS 21 941319 320	301	146	56 (7)	83	43	31	55	161	187	209	119	1398						
Haddeo (Exe) 356012 Brompton Regis, Hill Farm	138 SS 21 968310 251	296 (130) (67)	(7)	83	33	27	61	149	158	207	108	1326							
356081 Exton, Leigh Farm	138 SS 21 961338 329	326	150	64	7	98	37	29	61	164	196	228	121	1481				43	12Jan
Barle (Exe) 356172 Great Vintcombe, Lower	138 SS 21 732395 379 1972	386	172	46	1	130	52	111	89	292	259	278	198	2014					
356229 Simonsbath, White Rock	138 SS 21 782394 381	349	181	64	9	109	36	73	84 (245)	239	274	195	1858						
356262 Honeyhead	138 SS 21 797392 381 1645	302	164	56	12	96	31	57	74	225	219	259	185	1680				44	22Oct
356283 Kinsford Gate	138 SS 21 744365 457 2070	421	204	60 (10)	102	44	96	110	281	313	298	237	2176						
356466 Hawkridge, Liscombe Exp.Husb.Farm	138 SS 21 877327 314 1526	363	168	68	9	87	43	44	69	175	214	242	122	1604				49	12Jan
356475 Hawkridge, Withypool Cross	138 SS 21 849313 341	294	137	51	9	48	32 (48)	66	165	212	230	164	1456						
356477 Hawkridge, Huntercombe	138 SS 21 851315 341	(329) 97	53	8	51	29	48	65	--	--	--	--	--						
356499 Sportsman's Inn	138 SS 21 793333 390	308	141	37 (10)	91	37	67	89	203	222	241	175	1621						
356617 Dulverton, Exmoor House No.2	138 SS 21 912280 137	317	153	65	8	61	43	45	64	141	180	192	117	1386				41	12Jan
Exe 356650 Exebridge	138 SS 21 930243 113	274	113	61	8	53	32	34	77	119	138	185	100	1194				49	4Aug
Iron Mill (Exe) 356836 Oakford, Bellbrook	140 SS 21 896202 149	287	109	63	9	52	28	--	--	--	--	--	--	--				(33	2Jan)

RAINFALL 1984

Number	Station	Co no	Grid reference	Alti- tude m	Av 1941 -1970 mm	Rainfall in millimetres												Highest daily fall	
						Jan	Feb	Mar	Apr	May	Jun	Jul	Aug	Sep	Oct	Nov	Dec	Year	mm
SOUTH WEST,0450--(contd)																			
Bathern (Exe)																			
356984 Clayhanger	140 ST 31 022230	165	1118			268	104	63	6	51	39	37	75	106	116	181	78 1124		
357055 Morebath, Little Timewell	140 SS 21 964256	168	1131			268	113	63	7	56	38	36	75	104	141	179 89 1169	49 4Aug		
Exe																			
357205 Pylemore	140 SS 21 928171	213				285	128	61	6	40	44	34	61	120	135	199 101 1214	35 12Jan		
Loman (Exe)																			
357393 Chimney Down Res.	140 ST 31 026197	251				240	86	52 (6)	49	31	31	72	110	100	174	85 1036			
357435 Huntsham	140 SS 21 990180	241	1114			253	93	63	6	55	47	35	68	102	112	206 90 1130	42 4Aug		
357522 Allers W.Wks	140 SS 21 966152	104				238	91	61	5	46	38	30	65	96	84	183 88 1025	41 4Aug		
Exe																			
357703 Cadeleigh, Clee House	140 SS 21 914080	183				221	104	57	9 (48)	(19)	23	50	109	75	180 (89)	984			
357822 Bickleigh, Great Dorweeke	140 SS 21 953068	76				211	84	52	9	46	20	24	43	96	72	165 76 898	42 26Jan		
357958 Brampford Speke	140 SX 20 925984	34				185	71	53	11	61	18	34	51	75	75	161 74 869	31 26Jan		
357960 Stoke Canon, Oakhay Barton	140 SX 20 936981	21				173	61	46	9	57	17	33	50	69	66	154 65 800	34 26Jan		
Culm (Exe)																			
358100 Dunkeswell	140 ST 31 136076	253	1113			228	74	80	7	89	34	24	79	93	94	195 101 1098	(40 24Mar)		
358234 Hemyock, Marl Pit	140 ST 31 138129	165				244	83	83	6	86	31	41	78	99	107	188 90 1136	44 24Mar		
358263 Culm Davy, New Barn	140 ST 31 122147	169				230	76	68	6	81	33	37	55	98	77	177 73 1011	(41 26Jan)		
358300 Culmstock,Woodgate Farm	140 ST 31 102151	160	918			230	79	75	5	74	31	40	53	97	79	184 79 1026	41 26Jan		
358424 Uffculme, Gaddon Farm	140 ST 31 070116	116				227	68	60	6	76	33	35	59	99	93	183 85 1024	40 26Jan		
358511 Kentisbeare	140 ST 31 065075	115	939			204	67	60	7	63	25	40	77	86	85	164 79 957	37 26Jan		
358550 Hockworthy House	140 ST 31 041195	194				258	97	56	7	55	36	33	75	114	100	185 101 1117	40 26Jan		
358674 Willand, Losinga	140 ST 31 035103	79				226	76	53	6	60	36	33	101	93	83	177 76 1020	43 27Aug		
358680 Sampford Peverell	140 ST 31 034144	88				227	80	55	6	58	41	32	62	99	75	179 74 988	42 26Jan		
Creedy (Exe)																			
359171 Kennerleigh	140 SS 21 819074	117	1065			232	105	70	9	40	9	38	68	113	98	182 92 1056	34 4Aug		
Yeo (Creedy)																			
359424 Hittisleigh, Higher Hill	140 SX 20 726943	213				235	79	68	7	58	8	21	49	93	98	211 91 1018	31 2Jan		
359725 Barnstaple Cross	140 SS 21 805014	139	888			168	70	62	8	35	7	32	63	77	65	176 73 836	(27 4Aug)		
Creedy (Exe)																			
359973 Newton ST Cyres, Rome Farm	140 SX 20 877982	33				181	67	56	11	39	8	24	50	68	62	160 67 793	31 26Jan		
Exe																			
360155 Exeter, County Hall	140 SX 20 929918	30				171	64	54	9	44	12	25	70	60	66	151 53 779	30 26Jan		
360247 Pocombe Bridge	140 SX 20 894917	30				200	66	61	11 (48)	10	30	80	76	83	169	63 897			
360325 Shillingford Abbot	140 SX 20 908888	30				198	62	59	9	46	11	29	92	59	85	138 51 839	(32 24Mar)		
Coastal																			
360699 Kenton, High Barn	140 SX 20 957836	23				192	48	53	7	45	11	22	85	60	85	162 54 824	33 26Jan		
360724 Starcross	140 SX 20 972821	9	812			180	46	56	7	44	10	18	74	54	77	154 49 769	26 26Jan		
360763 Manhead	140 SX 20 944800	46	964			226	51	61	11	53	11	28	96	76	101	185 63 962	43 4Aug		
360863 Luscombe Castle	140 SX 20 943768	59	970			212	50	60	9	48	7	32	84	70	95	178 70 915	31 4Aug		
HYDROMETRIC AREA 0460																			
Coastal																			
360892 Holcombe	140 SX 20 953751	61	979			200	49	59	9	45	10	25	66	62	86	155 50 816	27 24Mar		
360901 Teignmouth, Portland Avenue	140 SX 20 941745	122	947			196	43	55	9	46	7 (30)	--	--	--	--	--			
360906 Teignmouth	140 SX 20 941728	3	829			183	42	61	9	43	8	30	71	69	70	156 52 794	27 22Aug		
Teign																			
360922 Varracombe	140 SX 20 619849	549				465	230	113	11	131	39	88	98	285 (307)	354	240 2361			
361067 Throwleigh, Providence	140 SX 20 674894	255				283	126	81	7	77	13	35	66	139	168	245 114 1354			
South Teign (Teign)																			
361088 White Ridge	140 SX 20 650824	488	2061			425	172	115 (10)	98	24	58	67	218	276	385	164 2012			
361105 Hurston Ridge	140 SX 20 668828	411	1877			392	174	117 (10)	95	23	62	97	203	272	385	162 1992			
361118 Thornworthy Down	140 SX 20 664846	354	1861			379	162	118 (5)	95	21	60	88	211	269	387	159 1954			
361123 Metherall	140 SX 20 672843	352	1916			418	148	104 (5)	90	22	48	88	179	263	350	164 1879			
361126 Fernworthy House	140 SX 20 673842	352				420 (149)	102 (13)	90	23	49	84	184	269	364	167 1914				
361130 Thornworthy	140 SX 20 671850	344	1783			368	181	103	5	91	19	54	75	186	233	337 162 1814			
Teign																			
361213 Furlong Mill	140 SX 20 709895	146				284	97	85	6	71	9	26	64	103	139	225 90 1199			
361361 Woodbrooke Cottage	140 SX 20 775908	107				244 (85)	89	10	59	12	20	60	87 (102)	189	75 1032				
Trenchford (Teign)																			
361701 Laployd	140 SX 20 807849	317	1181			272	81	74	8	87	17	30 (111)	97	140	243	76 1236			
361705 Kennick Res. No.2	140 SX 20 808839	250				268	93	79	12	94	15	37	111	105	151	221 101 1287	(41 23May)		
361711 Tottiford,Filter House	140 SX 20 807823	215				269	86	78	11	76	13	35	97	95	138	215 89 1202	(35 22Aug)		
Teign																			
361732 Trusham, Wat-a-View	140 SX 20 855821	98	1002			224	51	65	10	52 (11)	(30)	84	65	106	184	61 943			
361753 Haldon	140 SX 20 884847	250				211 (61)	61	13	63	10	29	76	72	112	190	72 970	33 9Nov		
361850 Chudleigh	140 SX 20 866793	70				235	56	76	10	64	9	31	93	75	106	199 63 1017	36 1Apr		
Bovey (Teign)																			
361974 North Bovey	140 SX 20 719836	267				412	158	112	12	100	19	41	74	131	189	327 132 1707	63 24Mar		
362187 Yarner Wood	140 SX 20 786783	196	1286			299	103	82	9	63	11	37	92	109	159	248 95 1307	35 24Mar		
Teign																			
362295 Ilsington	140 SX 20 773763	265				327	114	78	9	58	11	40	100	117	174	254 101 1383	41 12Jan		
362732 Compton	140 SX 20 862652	64	1026			234	56	77	12	54	7	36	94	80	116	237 78 1081	33 8Nov		
362836 Ashwell Corner	140 SX 20 899744	143				187	43	71	8	53	7	33	80	72	81	190 53 878	31 22Aug		
Coastal																			
363036 Torquay, Abbey Park	140 SX 20 909638	8	898			191	48	65	8	45	6	28	71	72	92	192 62 880	(37 22Aug)		
363113 Paignton, Clennon Valley S.Wks	140 SX 20 888593	6				221	48	63	8	46	8	29	60	84	100	201 73 941	30 16Nov		
Dart																			
363234 Cut Hill No.2	140 SX 20 603831	541				483	207	117	9	116	47	81	93	283	354	345 242 2377			
363235 Cut Hill	140 SX 20 599828	594				522	218	136	10	117 (45)	87	100	307	379	356	256 2533			

RAINFALL 1984

Number	Station	Co no	Grid reference	Av Altitude -1970 m mm	Rainfall in millimetres												Highest daily fall		
					Jan	Feb	Mar	Apr	May	Jun	Jul	Aug	Sep	Oct	Nov	Dec	Year	mm date	
SOUTH WEST,0460--(contd)																			
363243	Sandy Hole	140	SX 20	612813	518	453	226	122	11	119	48	91	110	292	388	367	270	2497	
363271	Archerton	140	SX 20	637792	393	445	178	108	9	94	27	60	74	214	262	313	(206)	1990	
363367	Dartmeet, Roques Roost	140	SX 20	677751	312	366	154	122	10	92	19	56	78	(175)	212	(305)	146	1735	
West Dart (Dart)																			
363381	Plat Tor	140	SX 20	601806	533	453	211	114	10	114	39	86	97	260	354	331	265	2334	
363407	Beardown Hill	140	SX 20	606768	482	(421)	192	87	(6)	93	22	75	89	236	299	292	235	2047	
363433	Cowsic Valley	140	SX 20	595767	403	386	150	102	5	86	24	66	143	209	281	297	185	1934	
363454	Mis Tor	140	SX 20	569765	472	414	149	98	10	98	28	85	(87)	216	304	305	240	2034	
363469	Princetown	140	SX 20	587748	394	344	130	88	(8)	74	24	67	88	197	259	277	204	1760	
363474	Princetown Prison	140	SX 20	586741	423	411	160	117	9	90	28	76	95	226	303	299	226	2040	65 24Mar
363534	Cherrybrock Hotel	140	SX 20	622760	381	374	164	117	6	96	24	69	104	205	257	279	192	1887	(58 24Mar)
363624	Swincombe	140	SX 20	633719	317	460	174	156	11	89	29	68	90	210	301	341	214	2143	78 24Mar
Dart																			
363697	Venford Res.	140	SX 20	684707	290	468	192	136	15	83	23	60	98	180	301	349	204	2109	
363700	Venford Dam	140	SX 20	688711	290	361	145	123	13	84	21	54	89	162	254	303	168	1777	66 24Mar
364067	Ryders Hill	140	SX 20	659695	500	571	208	124	14	90	37	74	94	218	380	431	201	2442	
364083	Scorriton, Higher Combe	140	SX 20	700681	122	426	164	91	11	65	15	50	78	159	275	303	168	1805	67 22Nov
364119	Deancombe, Keeper's Cottage	140	SX 20	723643	91	378	131	78	9	37	9	46	75	141	235	254	149	1542	(55 22Nov)
364177	Buckfastleigh S.Wks	140	SX 20	749659	27	344	115	76	(9)	46	9	39	74	117	(163)	(246)	112	1350	
364283	Battery	140	SX 20	744605	129	312	103	79	7	52	10	(44)	89	128	175	266	149	1414	
365046	Dartmouth Public Gardens	140	SX 20	879515	3	240	69	74	7	60	12	36	68	99	131	213	101	1110	33 22Nov
365060	Dartmouth, Dean's Lodge	140	SX 20	880506	24	237	65	63	4	58	11	33	62	97	124	203	89	1046	38 22Nov
Coastal																			
365364	Slapton Ley Field Centre	140	SX 20	824449	32	243	70	65	8	62	9	34	54	89	175	203	106	1118	59 23Oct
365772	Bolt Tail, Hope	140	SX 20	678398	46	146	46	55	9	64	13	30	57	68	57	161	65	771	23 8Nov
365789	Kingsbridge, Easton	140	SX 20	725428	38	188	57	64	8	55	10	32	68	98	86	184	104	954	27 1Apr 16Nov
Avon Water (Coastal)																			
365915	Avon Head	140	SX 20	649695	463	484	177	123	12	92	32	72	87	203	329	387	171	2169	
365962	Avon Dam	140	SX 20	679649	320	484	183	99	13	72	20	73	87	191	354	317	229	2122	73 22Nov
365974	Yalland	140	SX 20	691628	265	394	137	88	9	61	15	57	70	158	278	282	183	1732	
365999	Bala Brook	140	SX 20	675627	232	473	170	97	11	68	20	70	75	188	310	298	215	1995	57 22Nov
366105	Avonwick, Black Hall	140	SX 20	712576	99	331	125	79	7	72	17	48	73	130	185	232	144	1443	42 5Feb
366134	Holsome	140	SX 20	732558	107	289	90	76	6	80	14	50	70	132	167	215	126	1315	36 22Nov
366223	Hazelwood House	140	SX 20	727522	85	275	87	78	8	75	13	44	70	112	141	218	122	1243	35 22Oct
Coastal																			
366512	Kingston, Scobbiscombe	140	SX 20	631470	99	205	60	61	9	98	13	36	60	114	87	179	90	1012	39 26Sep
Erme (Coastal)																			
366571	Stall Moor	140	SX 20	634646	378	465	164	103	(13)	--	--	--	--	--	--	--	--	--	
366575	Stall Moor No.2	140	SX 20	627645	381	467	165	107	(11)	--	--	--	--	--	--	--	--	--	
366619	Harford, Tor Cottage	140	SX 20	639591	198	307	97	81	9	85	19	55	102	127	214	250	157	1503	39 22Nov
366705	Wranqaton, Moorhaven Hospital	140	SX 20	666574	183	(338)	99	82	6	(86)	20	50	85	125	193	243	161	1488	
366768	Erminington	140	SX 20	636530	34	256	75	67	7	119	15	42	65	112	127	--	--	--	(55 21May)
366873	Modbury, Whympston Farm	140	SX 20	666503	76	246	72	69	8	75	18	40	57	112	119	185	115	1116	27 22Nov
HYDROMETRIC AREA 0470																			
Yealm (Coastal)																			
368060	Watercombe Wtr.Tr.Wks	140	SX 20	629612	280	343	131	93	11	115	25	60	98	169	246	280	203	1774	41 21May
368119	Lutton W.Wks	140	SX 20	588590	168	296	86	74	7	68	14	37	73	116	186	219	142	1318	34 24Mar
368235	Yealmpton, Ashcombe Farm	140	SX 20	574504	52	(231)	65	55	10	64	14	28	66	120	121	199	113	1086	
Coastal																			
368487	Mount Batten Met.Office	140	SX 20	492529	27	215	51	46	10	72	8	28	53	106	110	191	85	975	31 26Sep
Heavy (Plym)																			
368633	Princetown, North Hessary	140	SX 20	585735	427	363	134	106	8	85	25	70	90	216	275	285	208	1865	61 24Mar
368641	Double Waters	140	SX 20	575723	355	292	96	83	(7)	(82)	17	54	75	184	222	233	169	1514	
368675	Sivard's Cross	140	SX 20	595699	360	408	129	141	11	89	26	71	91	194	288	296	206	1950	
368699	Deancombe Farm	140	SX 20	578687	246	339	107	114	7	81	18	64	71	155	237	268	186	1647	
368710	Lowery	140	SX 20	557694	274	248	81	86	5	92	17	54	88	146	202	224	156	1399	
368714	Sheepstor, Head Weir	140	SX 20	553687	223	301	92	71	3	82	16	55	89	142	208	232	155	1446	37 22Oct
368715	Burrator Lawn	140	SX 20	552685	221	307	96	79	3	82	16	57	88	140	205	233	164	1470	43 24Mar
368717	Sheepstor, Redstone	140	SX 20	558682	232	312	92	91	6	89	20	65	74	144	203	235	157	1488	
368718	Burrator Wood	140	SX 20	553680	230	330	100	85	5	87	19	62	82	147	210	244	169	1540	
Plym																			
369021	Little Woodford	140	SX 20	531571	24	242	70	63	8	82	10	33	50	100	136	195	109	1098	28 24Mar
Coastal																			
369296	Maristow Gardens	140	SX 20	474640	30	248	75	60	5	49	16	34	70	106	142	206	111	1122	35 25Jan
Tavy																			
369307	Tavy Head No.2	140	SX 20	589812	527	460	187	114	(9)	104	37	82	93	249	(348)	331	250	2264	
369342	Amiccombe Brook	140	SX 20	578840	445	446	182	129	9	116	38	79	89	251	(342)	336	235	2252	
369365	Rattle, Brook Head	140	SX 20	559872	534	397	144	97	7	125	32	86	98	252	325	294	228	2085	
369423	Willsworthy Intake	140	SX 20	544838	404	(379)	100	90	(7)	106	27	75	83	195	261	263	190	1776	
369483																			

RAINFALL 1984

Number	Station	Co no	Grid reference	Av Alti- tude -1970 m mm	Rainfall in millimetres												Highest daily fall		
					Jan	Feb	Mar	Apr	May	Jun	Jul	Aug	Sep	Oct	Nov	Dec	Year	mm	date
SOUTH WEST, 0470-- (contd)																			
Tamar																			
370259	Lower Tamar Lake W.Wks	141	SS 21	294107	136	213	90	(54)	(11)	59	24	50	67	188	150	227	188	1321	
370543	Pyworthy	140	SS 21	312028	152	187	83	53	9	44	15	37	51	167	124	192	143	1110	28 28Sep
370579	Davies	141	SX 20	314982	114 998	198	86	58	8	38	16	29	57	165	127	198	130	1110	28 28Sep
370612	Chilsworthy	140	SS 21	327066	146	183	85	54	11	40	21	38	58	172	115	177	154	1108	28 28Sep
370670	Holsworthy, Blagdon	140	SS 21	365058	146	201	104	52	11	42	23	42	64	176	152	204	159	1230	29 28Sep
370934	Ditchen	141	SX 20	309947	139 1162	210	85	62	5	44	17	29	58	164	123	205	129	1131	(34 24Mar)
Ottery (Tamar)																			
371160	Otterham	141	SX 20	169916	203	202	72	60	12	51	13	34	48	172	(148)	215	166	1193	
371322	Canworthy Water	141	SX 20	227916	104	231	101	64	7	53	11	20	60	172	162	238	141	1260	(37 24Mar)
371460	Winnacott	141	SX 20	258901	117	244	98	62	7	48	14	32	73	(151)	131	237	132	1229	
371600	Werrington Park	141	SX 20	332872	91 1132	267	104	62	5	71	15	49	84	145	135	215	126	1278	39 24Mar
Carey (Tamar)																			
371634	Halwill Forest	141	SS 21	413013	192	226	102	65	8	47	21	60	78	172	152	213	147	1291	28 26Jan
371724	Ashwater	140	SX 20	388952	152	234	96	60	8	51	20	59	78	156	147	206	125	1240	30 26Jan
371799	Virqinstow, Beaworthy	140	SX 20	379926	145	233	99	62	6	61	21	48	80	144	137	201	124	1216	30 24Mar
371834	Broadwoodwidger	140	SX 20	388891	146	200	85	57	5	67	22	57	88	125	114	191	101	1112	30 24Mar
Kensley (Tamar)																			
371899	Tresmeer	141	SX 20	230869	152	282	131	73	7	68	16	40	76	158	163	253	180	1447	40 24Mar
372003	Launceston, St Johns	141	SX 20	327839	128 1196	293	107	65	5	64	15	47	103	148	152	226	141	1366	43 24Mar
Lyd (Tamar)																			
372159	Prewley	140	SX 20	548910	322 1570	313	108	115	12	105	27	75	95	191	219	257	159	1676	53 24Mar
372319	Eastcott	140	SX 20	475847	152	243	83	78	6	79	13	52	92	153	160	198	119	1276	
Thrusheh (Lyd)																			
372622	Lewdown	140	SX 20	459876	192	157	65	57	4	70	13	58	87	122	102	161	93	989	
Wolf (Thrusheh)																			
372697	Higher Brockscombe Farm	140	SX 20	462950	186	212	83	64	7	63	24	41	(80)	167	147	204	128	1220	
Tamar																			
372920	Kelly	140	SX 20	396819	128	225	80	79	4	54	17	55	99	128	155	213	110	1219	47 24Mar
373078	Landue	141	SX 20	349797	76 1118	(241)	70	67	5	68	21	46	95	124	132	224	(119)	1212	
Penpont Water (Tamar)																			
373165	Altarnun	141	SX 20	222813	177	340	146	96	12	79	27	53	85	194	200	276	196	1704	51 24Mar
373392	Lewannick	141	SX 20	286804	149	291	117	72	8	69	16	50	86	155	153	234	149	1400	42 24Mar
Tamar																			
373814	Rumleigh Exp.Sta.	140	SX 20	443680	23	244	82	64	4	49	36	43	58	123	153	206	118	1180	34 24Mar
373864	Harrowbarrow	141	SX 20	401699	104	271	78	(75)	4	56	21	47	74	135	178	233	(121)	1293	
373953	Pentillie Castle	141	SX 20	406647	46 1262	262	97	43	9	53	20	45	64	121	157	204	119	1194	35 22Nov
Coastal																			
Lynher (Coastal)																			
374322	North Hill, Bastreet W.Wks	141	SX 20	244765	233 1706	378	165	90	13	84	26	88	77	195	213	285	192	1806	45 28Sep
374360	Coads Green	141	SX 20	295770	186	294	111	77	8	72	21	77	79	164	180	250	156	1489	43 24Mar
374385	Bathpool	141	SX 20	289744	107	298	113	72	6	64	22	60	89	160	182	244	138	1448	35 22Nov
374499	Caradon Hill	141	SX 20	273707	369 1824	418	144	83	16	90	27	60	78	186	208	259	166	1735	
374561	Callington S.Wks	141	SX 20	358702	137	260	75	72	3	73	(18)	43	78	130	164	237	92	1245	
374661	Bray Shop	141	SX 20	323741	154	293	113	74	6	61	16	48	90	146	189	232	114	1382	33 5Feb
Coastal																			
375147	Torpoint S.Wks	141	SX 20	415542	8	214	59	46	10	35	10	25	58	106	105	173	84	925	(26 26Sep)
HYDROMETRIC AREA 0480																			
Seaton (Coastal)																			
375292	St Cleer Down S.Wks	141	SX 20	254674	183 1521	325	111	75	11	62	28	40	71	172	188	231	142	1456	34 24Mar
375396	Tregastick	141	SX 20	282596	110	256	79	41	7	67	20	47	61	119	151	203	107	1158	31 22Nov
Looe (Coastal)																			
375568	Liskeard, Lodge Hill Tr.Wks	141	SX 20	241630	46	292	99	62	10	64	21	62	63	139	175	225	123	1335	32 25Jan
375746	Liskeard, Middle Bodrane	141	SX 20	209614	119	260	99	54	9	54	20	57	82	137	170	212	114	1268	30 28Sep
Fowey (Coastal)																			
376240	Trekeivesteps No.2	141	SX 20	231703	198	331	120	90	17	71	28	83	97	195	196	256	174	1658	
376290	St Neot, Carpuan Farm	141	SX 20	206691	206	(288)	84	73	7	56	25	73	63	143	158	217	129	1316	
Warleggan (Fowey)																			
376494	Warleggan	141	SX 20	157690	198	245	96	67	7	65	19	55	77	160	147	240	144	1322	
376507	St Nect, Golds Hill Farm	141	SX 20	168707	232	249	93	71	10	71	20	62	80	160	152	244	158	1370	
Fowey (Coastal)																			
376661	Cardinham, Bodmin Airfield	141	SX 20	111700	194	210	91	72	9	70	26	38	89	140	143	226	145	1259	
376747	Restormel Wtr.Tr.Wks	141	SX 20	096624	21	232	96	50	7	71	20	43	64	150	142	224	131	1230	39 28Sep
376770	Lostwithiel	141	SX 20	107600	4	237	97	43	7	80	--	--	--	--	--	--	--	--	
376967	Lerryn, Tregoning	141	SX 20	139572	18	230	87	43	7	72	16	51	60	121	147	194	112	1140	27 25Jan
377089	Fowey, Lawhyre	141	SX 20	121520	75	215	71	38	6	67	15	40	51	108	127	186	91	1015	24 16Nov
Coastal																			
377162	Roche	141	SW 10	990607	177	218	89	66	9	75	26	54	65	159	149	238	146	1294	37 28Sep
377222	Bugle	141	SX 20	015585	162	268	113	73	13	75	26	67	63	174	170	250	192	1484	47 28Sep
377449	St Austell, Bethel	141	SX 20	041532	55	240	95	53	8	63	12	36	50	134	125	184	122	1122	30 28Sep
377504	Carthew	141	SX 20	002559	221	268	108	65	13	72	22	64	64	170	155	230	147	1378	40 28Sep
377795	Trelewack	141	SW 10	978468	70	192	74	58	15	64	21	49	60	114	111	188	91	1037	34 28Sep
378025	St Maves, Trevennel Farm	141	SW 10	851350	66	222	75	57	12	53	12	28	53	120	117	165	84	998	36 18Jan
Fal																			
378159	St Dennis S.Wks	141	SW 10	943576	122	212	81	55	(7)	72	26	40	66	138	139	207	121	1164	
Kenwyn (Truro)																			
378760	Truro, Broad Street	141	SW 10	832453	38	220	87	67	7	62	11	45	75	115	120	182	103	1094	31 23May

RAINFALL 1984

Number	Station	Co no	Grid reference	Altitude -1970 m	Av 1941 mm	Rainfall in millimetres													Highest daily fall	
						Jan	Feb	Mar	Apr	May	Jun	Jul	Aug	Sep	Oct	Nov	Dec	Year	mm	date
SOUTH WEST, 0480-- (contd)																				
Truro (Fal)																				
378768 Newham P.Sta.	141 SW 10 832432	8				212	84	62	5	62	11	35	54	105	114	183	93	1020	33	14Nov
Tresillian (Truro)																				
378965 Ladock P.Sta.	141 SW 10 892511	30	1115			205	83	74	5	73	14	45	62	119	113	183	120	1096	32	28Sep
Devoran (Coastal)																				
379372 Trevince	141 SW 10 737402	69	1219			237	77	81	11	74	10	52	49	135	120	184	130	1160	37	23May
Coastal																				
379706 Penryn Res. No.2	141 SW 10 778337	61	1159			270	87	76	13	65	5	43	50	138	128	195	122	1192	39	18Jan
379710 Penryn, College Farm	141 SW 10 784341	23				277	89	72	12	62	5	42	50	131	136	188	125	1189	38	18Jan
379758 Falmouth	141 SW 10 802325	51	1098			247	84	67	15	59	5	37	45	117	127	173	117	1093	40	18Jan
Helford (Coastal)																				
379921 Wendron	141 SW 10 677306	133				232	69	67	11	77	5	47	49	131	133	181	138	1140	41	18Jan
380106 Constantine, Ponvethen	141 SW 10 737292	45				266	79	77	12	68	6	48 (47)	--	--	--	--	--			
Coastal																				
380483 Lizard	141 SW 10 700119	73	880			183	54	78	11	61	4	32	39	90	91	154	90	887	33	18Jan
The Loe (Coastal)																				
380837 Culdrose RNAS Met.Office	141 SW 10 676253	80	942			235	69	56	9	74	5	42	37	101	111	183	114	1036	36	18Jan
Coastal																				
380967 St Michael's Mount	141 SW 10 516300	5	925			209	72	54	15	76	3	37	35	106	89	161	111	968	46	23May
381210 Penzance, Penlee Gardens	141 SW 10 469302	19	1098			223	76	54	26	76	4	48	37	120	107	167	133	1071	48	23May
381232 Trengwainton House	141 SW 10 450313	116	1184			244	84	54	32	83	5	49	41	128	115	179	139	1153	48	23May
381316 Drift W.Wks	141 SW 10 440287	69	1191			233	81 (58)	28	80	4	53	35	122	103	160	133	1090			
381319 Trewidden	141 SW 10 442295	82	1188			(236)	--	--	--	--	--	--	--	--	--	--	--			
381518 Porthcurno	141 SW 10 385226	46	907			181	57	54	15	84	5	41	36	97	89	156	95	910	(52)	23May
HYDROMETRIC AREA 0490																				
Coastal																				
381560 ROUND ISLAND:	142 SV 0 902177	38				163	51	43	9	31	24	24	26	91	60	105	87	714	28	23Jan
381584 ST MARYS:	142 SV 0 913121	51	881			(161) (57) (43)	5	40	24	31	22	89	71	139	101	139	101	783		
381899 Bussow Moor Res.	141 SW 10 501392	110	1122			194	76	55	15	70	6	43	37	118	113	179	119	1025	32	28Sep
Hayle																				
382035 Townshend	141 SW 10 581325	64				214	67	51	9	82	8	35	37	110	106	159	110	988	(39)	23May
382131 Hayle S.Wks	141 SW 10 547358	6				217	73	55	9	74	4	36	42	120	104	162	117	1013	36	23May
382205 Gwinear	141 SW 10 615372	88				(212)	53	49	6 (75)	9	37	43	105	119	178	149	1035			
Coastal																				
382327 Four Lanes	141 SW 10 678380	189				234	65	66	10	86	6	54	55	136	138	202	148	1200	37	18Jan
382380 Rosewarne Exp.Hort.Sta.	141 SW 10 643412	76	1044			220	63	66	6	75	5	56	46	117	111	200	113	1078	35	23May
382430 Camborne Met.Office	141 SW 10 628407	88				209	58	63	5	77	7	54	47	118	109	190	112	1049	37	23May
382444 Boswyn Res.	141 SW 10 657363	149	1230			245	68	72	12	90	5	48	46	127	130	197	140	1180	45	23May
382603 Mavla	141 SW 10 703458	69				161	60	57	4	68	7	67	48	98	90	184	100	944	(36)	23May
382793 St Agnes	141 SW 10 721506	97	1006			183 (61) (58)	6	65	8	83	50	100	97	171	(101)	983				
382923 Goonhavern	141 SW 10 786537	64				196	68	59	5	65	12	57	53	99	94	174	113	995	(34)	23May
Gannel (Coastal)																				
383324 Newquay	141 SW 10 820612	21				156	66	49	2	53	12	51	46	102	83	175	94	889	28	23May
383335 Crantock	141 SW 10 801604	21				156	60	47	3	54	9	48	53	98	78	174	89	869	29	22Aug
Coastal																				
383478 St Mawgan Met.Office	141 SW 10 873642	103	1012			170	67	55	3	64	9	53	43	114	97	192	108	975	38	23May
383584 St Columb S.Wks	141 SW 10 905640	45				190	71	72	4	68	13	42	63	120	113	191	164	1111	(37)	23May
383815 Constantine Bay, Trevoze Golf & Country Club	141 SW 10 868745	36	874			157	70	40	2	48	7	21	82	110	81	168	103	889	37	4Aug
383886 Padstow, Lellizzick Farm	141 SW 10 908774	53				168	59	37	3 (48)	9	24	76	127	99	178	121	949			
Camel																				
384073 Camelford, Boughton View	141 SX 20 104832	213	1493			253	104	80	9	100	22	40	61	202	169	243	222	1505	(59)	23May
384074 Davidstow	141 SX 20 135862	296				274	116	70	11 (77)	17	43	55	197	223	(222)	(177)	1482			
384101 Lower Moor Water Treatment Wks	141 SX 20 128831	267	1585			274	119	82	12	91	22	47	63	206	188	262	229	1595	(49)	23May
3841																				

RAINFALL 1984

Number	Station	Co no	Grid reference	Alti- tude m	Av 1941 -1970 mm	Rainfall in millimetres												Highest daily fall		
						Jan	Feb	Mar	Apr	May	Jun	Jul	Aug	Sep	Oct	Nov	Dec	Year	mm date	
SOUTH WEST,0500--(contd)																				
Lew (Torridge)																				
388371	Ashbury Sta.	140	SX 20	483962	253 1334	265	107	74	4	69	18	75	104	172	175	216	150	1429	40 22Aug	
388389	Venn Down	140	SX 20	507940	247	262	104	80	5	72	22	54	92	187	162	213	148	1401	(42 22Aug)	
388426	Northlew	140	SX 20	505992	146	256	110	68	5	67	14	59	75	197	166	217	139	1373		
388514	Chilla	140	SS 21	445016	181 1197	219	107	54	6	45	17	79	78	134	127	173	109	1148	44 12Jul	
388667	Inwardleigh, Waytown	140	SX 20	547978	189	233	85	83	9	71	21	46	69	157	143	206	125	1248	36 22Aug	
Okement (Torridge)																				
388838	Brim Brook	140	SX 20	587868	471	491	194	112	6	139	34	83	89	248	342	332	243	2313		
388933	Okehampton, Battle Camp	140	SX 20	585928	372 1553	292	122	102	10	84	24	65	89	164	207	263	147	1569	45 24Mar	
East Okement (Okement)																				
388947	Okement Valley	140	SX 20	607896	404	366	160	121	11	104	24	69	85	190	260	296	195	1881		
388964	High Willhays	140	SX 20	585890	571	420	163	113	10	138	36	85	90	253	345	319	225	2197		
389005	Belstone Res.	140	SX 20	615934	338	334	153	107	13	80	19	51	79	173	220	294	165	1688	53 24Mar	
389018	Okehampton Pleasure Gdns	140	SX 20	591946	162 1358	296	115	95	13	63	22	57	84	155	175	251	132	1458	46 24Mar	
Okement (Torridge)																				
389191	Exbourne	140	SS 21	610015	130 943	167	63	50	13	44	13	34	57	128	93	208	90	960	32 22Aug	
Torridge																				
389394	Iddesleigh, Westpark	140	SS 21	563080	97	202	96	47	4	63	16	54	65	134	120	190	96	1087	36 22Aug	
389529	Merton Clay Works	140	SS 21	504126	69	231	91	39	6	54	20	29	87	148	151	192	120	1168	51 22Aug	
389716	Roborough	140	SS 21	579171	171 1062	185	75	27	5	56	18	47	62	156	128	174	107	1040	27 22Aug	
389897	Torridge Vale S.Wks	140	SS 21	482191	13 1022	215	84	32	7	38	28	23	84	148	144	191	123	1117		
389905	Lanqtree	140	SS 21	448157	46	246	90	38 (7)	50	23	38	82	177	166	226	153	1296			
390110	Weare Giffard	140	SS 21	479215	15	214	89	34	7	42	21	23	90	157	136	202	115	1130	(43 22Aug)	
390167	Melbury Res.	140	SS 21	388202	143 1353	268	112	43	8	46	27	40	82	201	181	236	172	1416	38 22Nov	
390388	Jennett's Res.	140	SS 21	444247	19 962	196	67	35	5	34	31	25	70	150	114	202	119	1048	41 22Aug	
390468	Gammaton Res.	140	SS 21	482253	91	182	78	34	5 (45)	29	31	76	143	108	181	(118)	1030			
390480	Bideford, King George's Fields	140	SS 21	454271	4 912	173	64	30	5	40	27	20	68	148	115	202	118	1010	41 22Aug	
Taw																				
390743	Taw Head	140	SX 20	609867	518	531	222	116	11	145	34	81	94	277	370	357	251	2489		
390782	Belstone, Irishman's Wall	140	SX 20	618918	363	319	163	113 (10)	89	9	50	64	183	232	309	122	1663			
390858	South Tawton	140	SX 20	654944	198 1226	257	104	79	11	49	11	36	64	119	147	252	120	1249	40 24Mar	
390881	North Wyke	140	SX 20	658983	177	241	91	75	13	50	8	38	58	121	108	220	108	1131	36 24Mar	
390883	Sampford Courtenay	140	SX 20	630988	180	228	91	75	14	52	13	29	64	130	127	236	109	1168	38 24Mar	
Dalch (Yeo)																				
391497	Washford Pyne, Henceford	140	SS 21	822116	183	229	100	54	8	46	13	33	67	125	101	176	92	1044	28 4Aug	
Yeo (Taw)																				
391605	Lapford Cross	140	SS 21	729075	82 1065	214	91	60	9	46	19	56	58	125	96	195	96	1065	24 12Jan	
Taw																				
391695	Eggesford	140	SS 21	680118	64 1038	(222)	97	49	6	53	12	49	60	131	(129)	(185)	109	1102		
Little Dart (Taw)																				
391867	North Backstone	140	SS 21	835200	232	246	105	59	7	46	31	47	70	138	160	191	117	1217	29 4Aug	
392112	Chawleigh	140	SS 21	727123	168	237	103	47	7	46	19	40	58	136	115	188	103	1099	30 2Jan	
392148	Meshaw,Batney Farm	140	SS 21	757182	184	(223)	100	51	5 (46)	11	53 (64)	134	138	174	107	1106				
Taw																				
392291	Hollocombe	140	SS 21	636110	99	223	78	50	8	65	15	64	73	153	121	197	110	1157	27 12Jan	
392373	Burrington, Common Head	140	SS 21	606168	199	229	93 (32)	6	62	23	54	70	163	143	186	127	1188			
392459	Burrington, Graze Cottage	140	SS 21	655158	61	229	107	41	6	52	17	53	74	162	112	180	113	1146	26 22Aug	
392465	Burrington, Hayne View	140	SS 21	639166	162	217	95	36	7	58	17	54	66	169	113	174	123	1129	27 29Sep	
Mole (Taw)																				
392651	North Molton, Coombeshead	140	SS 21	729309	206	266	123	43	8	68	30	58	73	180	169	217	148	1383	(31 12Jan)	
Yeo (Mole)																				
392810	Molland, The Bakery	140	SS 21	807284	193	273	127	50	6	57	34	43	68	145	183	188	128	1302	38 12Jan	
Mole (Taw)																				
393059	Ash Mill	140	SS 21	792229	146 1252	262	110	55	6	45	24	54	71	145	151	191	104	1218	30 25Jan	
Bray (Mole)																				
393351	Challacombe, Friendship Intake	140	SS 21	663417	287	318	190	53	15	122	38	59	65	217	(206)	253	(194)	1730		
393386	Pullaforde	140	SS 21	682380	245 1558	286	137	55	9	99	46	85	72	275	211	241	171	1687	46 22Nov	
393432	Brayford	140	SS 21	685347	146 1441	263	140	49	11	91	45	104	81	213	194	235	175	1601	58 12Jul	
393619	Pilleigh	140	SS 21	672283	98 1214	(219)	92 (39)	4	69	29 (51)	84	160	134	205	118	1204				
Mole (Taw)																				
393812	Kings Nympton	140	SS 21	690190	158	196	86	35	6	45	16	43	68	143	111	163	114	1026	28 2Dec	
Taw																				
393921	Warkleigh	140	SS 21	639239	143	191	93	31	8	66	22	46	62	146	128	180	109	1082	24 21Feb	
394082	High Bickington	140	SS 21	598200	171	206	90	30	8	74	20	49	60	158	133	189	119	1136	25 12Jan	
394299	Bishops Tawton	140	SS 21	568298	23	168	71	36	8	40	18	32	62	155	119	187	113	1009	30 20Sep	
394318	Gunn, Furze	140	SS 21	648332	186	205	102	37	11	77	41	82	63	198	142	196	142	1296	44 12Jul	
394351	Swimbridge, Yarmacott Corner	140	SS 21	623305	73 1062	194	86	30	7	61	30	44	55	(161)	129	183	128	1108		
394514	Willesleigh	140	SS 21	600334	110	160	75	36	6	67	32	30	57	163	120	192	125	1063	26 23May	
Coastal																				
Yeo (Coastal)																				
394784	Loxhore, Cott Bridge	140	SS 21	609384	79	220	105	45	5	87	42	40	56	219	160	208	160	1347		
394855	Bratton Fleming	140	SS 21	642386	145	266	131	49	8	93	27	41	57	267	191	226	173	1529	45 23May	
Coastal																				
395034	Bittadon	140	SS 21	541422	210	183	80	33	5	67	41	39	49	(107)	156	210	156	1126		
395162	Chivenor Met.Office	140	SS 21	495347	6 868	132	59	28	5	48	27	16	55	141	91	164	113	879	26 12Nov	
Caen (Coastal)																				
395219	Spreacombe	140	SS 21	482419	125 1129	170	70	29	4	72	37	26	49	185	148	212	136	1138	42 20Sep	
395348	Marwood, Springwood	140	SS 21	550375	122	189	93	36	7	87	42	33	48	214	144	200	150	1243	42 23May	

RAINFALL 1984

Number	Station	Co no	Grid reference	Altitude -1970	Av 1941	Rainfall in millimetres												Highest daily fall
						Jan	Feb	Mar	Apr	May	Jun	Jul	Aug	Sep	Oct	Nov	Dec	

SOUTH WEST,0500--(contd)

HYDROMETRIC AREA 0511

Coastal																			
395601 Ilfracombe Res.	140 SS 21 505453	120	1198	175	79	31	0	68	31	35	44	212	140	215	159	1195		51 20 Sep	
395829 Parracombe	140 SS 21 660448	227	1368	230	150	49	14	112	38	46	52	207 (164)	244	180	1486				
395952 Lynton, Lee Abbey	140 SS 21 698493	97		222	92	64	7	65	25	26	33	175 (134)	195	141	1179				
Lyn (Coastal)																			
396041 Withycombe Ridge	140 SS 21 771451	408		324	139	58	7	90	44	76	64	214	192	261	155	1624			
396129 Oareford	138 SS 21 811459	343		375	164	66	11	83	38	67	56	205	217	302	161	1745			
396192 Chains Barrow	138 SS 21 734420	484	2028	457	178	60	3	126	35	95	91	289	281	296	234	2145			
396300 Longstone Barrow	140 SS 21 708428	472	1909	409	164	65	0	125 (48)	56	88	277	261	279	214	1992				
Coastal																			
396384 LUNDY: Stoneycroft	140 SS 21 133443	139		118	52	19	10	34	19	12	51	161 (143)	177	134	930				

WESSEX WATER AUTHORITY AREA (Part 2)

HYDROMETRIC AREA 0512

Coastal																			
397075 Porlock, Birchanger Fm	138 SS 21 862468	244		304	139	45	6	86	38 (34)	45	144	160	241	149	1391				
397103 Porlock W.Wks	138 SS 21 890462	104		255	109	52	3	62 (29)	25	79	126	157	219	101	1217				
397135 Nutscale Res.	138 SS 21 862432	305	1474	338	137	52	4	78	26 (41)	84	187 (202)	263	150	1562					
397169 West Dunkery	138 SS 21 874417	500		385	154	74	8	82	42	43	101	213	203	306	148	1759			
Avill																			
397519 Dunster	138 SS 21 989437	49		250	85	50	6	74	38 (20)	46 (90)	103	189	66	1017					
397532 Minehead Recreation Ground	138 SS 21 972461	9	807	218	69	41	5	72	42	11	48	89	94	187	82	958	32	2 Jan	
Coastal																			
397637 Bilbrook	138 ST 31 031410	35		188	76	57	4	61	33	10	38	70	68	157 (73)	835				
Washford (Coastal)																			
397680 Lype Hill	138 SS 21 954366	402	1444	290	137 (66)	8	90	37	22	77	120	180 (248)	(123)	1398					
397758 Brendon Hill	138 ST 31 022343	381		308	137	69	8	99	41	26 (52)	150	197	211	122	1420				
397781 Treborough	138 ST 31 016362	340		(291)	115	56	4	75	36	21	45	111	134 (218)	81	1187				
Doniford (Coastal)																			
397944 Crowcombe, Halsway Nurseries	138 ST 31 124382	152		196	71	69	6	91	29	9	60	88	91	191	86	987	33	4 Aug	
398022 Sampford Brett	138 ST 31 085404	55		192	60	62	5	58	29	9	49	80	78	172	64	858	27	2 Jan	
398074 Nettlecombe, Bird's Hill	138 ST 31 057363	280		257	112	62	10	79	36	17	44	112	117	218	92	1156	35	2 Jan	
398081 Nettlecombe	138 ST 31 057377	96		250	105	66	7	74	33	13	39	101	112	208	80	1088	35	2 Jan	
Coastal																			
398201 Holford, Clandon	138 ST 31 157413	110		190	68	46	7	69	31	14	58	85	88	187	89	932	31	4 Aug	

HYDROMETRIC AREA 0520

Coastal																			
398296 Stogursey	138 ST 31 204427	29		163	64	45	7	70	29	20	63	87	73	157	74	852	23	4 Aug	
398383 Whitewick Farm	138 ST 31 236453	3	771	138 (67)	32	6	67	28	18	47	96	56	121	74	750				
Parrett																			
398512 Henley	138 ST 31 438076	145	915	177	40	49	3	76	24	23	57	80	96	155	92	872			
398528 Crewkerne, Wadham School	138 ST 31 448103	101		202	41	58	2	77	32	29	52	76	96	165	98	928	30	26 Jan	
398631 Haselbury Plucknett	138 ST 31 466109	52		190	42	65	3	83	36	27	48	70	93	158	88	903	30	24 Mar	
398842 Chiselborough	138 ST 31 468148	46		164	41	68	2	89	33	20	54	56	62	148	76	813	34	24 Mar	
398896 New Cross Farm	138 ST 31 416191	49	736	163	39	52	3	67	31	21	46	63	51	140	60	736	37	26 Jan	
399025 Martock S.Wks	138 ST 31 455191	15		153	39	153	4 (67)	28	18	37	56	53 (110)	60	778					
Isle (Parrett)																			
399369 Puckington, Manor Farm House	138 ST 31 376183	53		(171)	44 (52)	3	67	18	29	44	60	52	143	58	741				
399569 Hatch Beauchamp	138 ST 31 299198	55		189	59	58 (3)	50	16	32	55	61	64	169	60	816				
399748 Drayton	138 ST 31 406240	14	712	158	39	50	3	66	20	23	36	57	52	120	63	687	35	26 Jan	
Parrett																			
399753 Muchelney, Thorney Farm	138 ST 31 429235	9		146	42	50	2	67	24	20	41	53	46	117	60	668	33	26 Jan	
399762 Curry Rivel	138 ST 31 387250	55	734	163	41	48	3	78	13	24	33	66	54	124	65	712	38	26 Jan	
Yeo (Parrett)																			
399863 Milborne Port	138 ST 31 668194	122		143	41	59	4	78	30	13	48	62	68	114	74	734			
400021 Sherborne S.Wks	137 ST 31 632154	50	826	136	44	60	3	77	28	13	46	62	80	129	76	754	(33	4 Aug)	
400174 Hilfield Manor	137 ST 31 633068	131		176	48	73	4	82	--	--	--	--	--	--	--	---	33	24 Mar	
Halstock (Yeo)																			
400347 Corscombe	137 ST 31 517055	134		212	50	68	3	74	44	25	50	89	119	181	116	1031	27	3 Jun	
400418 Melbury Sampford	137 ST 31 576060	140		203	53	72	3	87	42	35	58	127	135	187	129	1131	39	4 Aug	
Yeo (Parrett)																			
400616 Pen Mill S.Wks	138 ST 31 573162	30	827	145	41	64	2	75	27	20	31	64	79	124	70	742	26	24 Mar	
Parrett																			
401444 West Sedgemoor P.Sta.	138 ST 31 376286	8	680	153	39	37	3	57	22	21	37	57	41	112	60	639	39	26 Jan	
Tone (Parrett)																			
401622 Milltown	138 ST 31 048310	195	1209	293	132	62 (6)	84	26 (27)	56	131 (157)	196	97	1267						
401957 Wellington S.Wks	138 ST 31 130218	48		213	80	70	6	38	24	21	47	88	77	170	72	906	36	26 Jan	
402073 Wiveliscombe, Maundown	138 ST 31 065291	198		284	144	58	5	65	38	26	58	125	147	192	97	1239	37	12 Jan	
402092 Wiveliscombe, Spring Gardens	138 ST 31 081280	114		280	124	68	6	62	37	25	49	118	111	179	96	1155	35	26 Jan	
402190 Langford Budville	138 ST 31 114235	76	907	223	92	62	0	45	27	24	49	100	82	169	79	958	38	26 Jan	
Halse Water (Tone)																			
402547 Bagborough, Shopmoller Farm	138 ST 31 165326	107		203	84	60	6	88	28	22	58	87	83	161	73	953			

Number	Station	Co no	Grid reference	Alt- tude m	Av 1941 -1970 mm	Rainfall in millimetres													highest daily fall	
						Jan	Feb	Mar	Apr	May	Jun	Jul	Aug	Sep	Oct	Nov	Dec	Year	mm	date
WESSEX, 0520-- (contd)																				
402606	Yarford	138	ST 31	201298	61 791	188	68	58	4	68	25	17	45	87	63	144	59	826		
Tone (Parrett)																				
402745	Fulwood W.Wks	138	ST 31	212197	93	201	66	81	7	49	19	17	47	74	72	196	63	892	42 24Mar	
402769	Taunton, Vivary Park	138	ST 31	229238	22 725	183	56	75	4	48	18	15	41	71	56	149	51	767	42 24Mar	
402819	Taunton, Cheddon Road	138	ST 31	228265	32 769	181	62	(55)	5	53	18	19	39	81	50	140	51	754		
403115	West Newton Farm	138	ST 31	286291	37 726	170	59	47	4	64	21	25	41	67	48	131	58	735	36 26Jan	
403138	East Lyng	138	ST 31	333289	13 732	170	54	45	4	67	21	22	49	61	46	139	64	742	42 26Jan	
403143	Currymoor P.Sta.	138	ST 31	344289	6 694	164	46	(44)	9	56	19	18	71	(62)	44	126	63	722		
Parrett																				
403146	Alleremoor P.Sta.	138	ST 31	357305	7 690	152	42	42	3	64	24	39	41	65	41	122	59	694	43 26Jan	
403219	Northmoor P.Sta.	138	ST 31	332330	7 695	169	54	41	3	62	18	33	46	70	49	130	59	734	39 26Jan	
403451	Spaxton	138	ST 31	224367	72 869	188	79	42	6	74	31	22	60	84	72	171	71	900	25 4Aug	
403490	Durleigh Res.	138	ST 31	275362	14 764	170	63	42	6	74	13	17	67	78	67	148	56	801	32 5Aug	
403491	Bridgwater, Durleigh Rd	138	ST 31	276365	30	161	62	40	5	79	19	19	66	77	68	148	58	802	30 26Jan	
Cary (Parrett)																				
403674	Babcary, Cornerstones	138	ST 31	562288	23	130	43	39	1	70	24	15	31	69	55	116	76	669	19 3Nov	
403899	Somerton	138	ST 31	475286	46	142	46	38	(2)	72	(25)	--	--	--	--	--	--	---		
404124	Ashcott, Bradley Cottage	138	ST 31	439365	35 735	151	39	33	3	66	26	40	46	73	48	117	75	717	33 26Jan	
404367	Stawell	138	ST 31	363384	15	156	44	28	1	44	29	22	47	68	60	117	65	681		
Cannington (Parrett)																				
404552	Hawkridge Res.	138	ST 31	212362	114 903	227	90	40	(7)	74	30	23	59	93	87	181	82	993		
404564	Ashford W.Wks	138	ST 31	236385	31 786	166	75	35	(6)	71	26	20	58	78	64	164	64	827		
404580	Brymore School	138	ST 31	244394	23 757	157	69	35	6	69	22	21	51	74	61	143	52	760	25 4Aug	
Huntsmill (Coastal)																				
404978	Overleigh	138	ST 31	485354	37	145	43	39	3	70	25	32	39	85	57	119	77	734	31 26Jan	
404988	Millfield School	138	ST 31	492362	30 766	129	37	35	2	66	23	31	35	85	53	117	76	689	30 26Jan	
404994	Street, Hindhayes	138	ST 31	485364	24 735	148	43	36	3	69	23	32	36	85	55	117	80	727	32 26Jan	
405279	Gold Corner	138	ST 31	367431	4 716	138	42	25	3	65	23	21	47	81	56	111	67	679	37 26Jan	
Brue																				
405433	North Brewham	138	ST 31	722370	123	158	(57)	51	3	83	27	29	55	78	102	137	107	887		
405455	Upton Noble, Folly Farm	138	ST 31	704385	186 984	169	62	52	3	92	31	46	55	90	101	143	117	961	27 4Aug	
405817	Evercreech	138	ST 31	647390	86	147	51	50	3	86	31	46	52	81	72	124	102	845	25 13Jul	
405876	Wraxall	138	ST 31	603364	60	(142)	42	42	3	62	28	30	46	(83)	63	(122)	79	742		
406028	Barton St David	138	ST 31	541331	15 794	136	48	41	2	72	24	34	50	80	64	122	77	750	22 4Aug	
406121	Glastonbury S.Wks	138	ST 31	488385	8	153	38	34	2	65	22	45	34	89	56	110	81	729	37 26Jan	
Sheppey (Brue)																				
406177	Shepton Mallet, Whitstone School	138	ST 31	623435	140 1003	162	50	61	4	94	30	(50)	69	122	91	125	112	970		
406209	Darshill S.Wks	138	ST 31	601440	99	152	49	43	3	90	32	46	67	121	92	130	103	928	28 13Jul	
406353	Wells S.Wks	138	ST 31	535451	23 811	149	46	35	4	81	27	52	36	(124)	(82)	103	92	831		
Brue																				
407021	Basen Bridge	138	ST 31	349458	5 759	126	39	25	3	63	25	20	44	77	73	111	71	677	24 20Sep	
Coastal																				
407156	Burnham-on-Sea	138	ST 31	305501	5	135	43	31	5	62	26	16	36	108	63	135	75	735	26 20Sep	
Axe																				
407234	Ebbcr Gorge	138	ST 31	531488	238	(175)	(58)	38	8	102	34	55	73	157	96	115	109	1020		
407349	Rodney Stoke	138	ST 31	488501	40 907	157	53	40	4	88	26	43	38	154	98	130	98	929	37 20Sep	
407368	Rodney Stoke, Stoke Woods	138	ST 31	486509	186 974	164	55	34	5	97	(30)	48	38	140	102	125	102	940		
407635	Cheddar P.Sta.	138	ST 31	453533	15 879	126	42	29	3	77	25	24	43	138	83	105	90	785	39 20Sep	
407733	Winscombe, Mendip View	139	ST 31	415572	30 898	151	56	39	5	73	--	--	--	--	--	--	--	---	22 26Jan	
407884	Lympsham	138	ST 31	340535	6	146	51	27	3	76	22	20	38	127	89	139	89	827	34 20Sep	
Coastal																				
408123	Black Rock S.Wks	139	ST 31	318592	8	140	55	30	4	74	25	12	40	154	91	158	93	876	54 20Sep	
408197	St Georges	139	ST 31	368627	6	154	58	31	4	75	27	24	59	154	103	153	82	924	53 20Sep	
Yeo (Coastal)																				
408346	Blaqdon P.Sta.	139	ST 31	504602	46 953	178	56	52	3	94	33	32	51	160	116	148	109	1032	51 20Sep	
408414	Barley Wood	139	ST 31	479629	61 896	149	54	48	4	103	22	29	41	143	94	130	80	897	53 20Sep	
408689	Kingston Seymour S.Wks	139	ST 31	390681	6	132	53	35	3	85	19	20	46	152	87	149	72	853	46 20Sep	
Kenn (Coastal)																				
408723	Chelvey P.Sta.	139	ST 31	473680																

RAINFALL 1984

Number	Station	Co no	Grid reference	Altitude -1970	Av 1941	Rainfall in millimetres												Highest daily fall	
						Jan	Feb	Mar	Apr	May	Jun	Jul	Aug	Sep	Oct	Nov	Dec	Year	mm date
WESSEX, 0530-- (contd)																			
Seminaton (Avon)																			
412837	West Lavington, Rutts Lane	128	SD 41	010527	107	149	42	57	1	96	31	22	45	106	77	125	85	836	28 24Mar
412958	Urchfont, Townsend	128	SD 41	042569	122	143	34	59	1	91	27	20	27	93 (79)	115	87	776		
413035	Edington	128	ST 31	941547	66	138	35	53	0	84	28	17	47	82	75	120	81	760	25 24Mar
413242	Devizes, Browfort	128	ST 31	997618	122	123	32	47	1	87	29	13	49	98	75	109	79	742	35 20Sep
413344	Poulshot	128	ST 31	969594	64	142	39	58	1	80	35	13	36	95	70 (114)	(81)	764		
Biss (Avon)																			
413479	Upton Scudamore P.Sta.	128	ST 31	862483	93 821	156	48	48	1	105	27	19	33	81	96	141	99	854	(20 26May)
413747	Trowbridge Bowling Green	128	ST 31	858577	40 701	150	38	38	1	72	17	15	48	95	67	125	78	744	25 16Jan
413787	Trowbridge, Upper Studley	128	ST 31	843562	55 720	(139)	38	42	1	81	23	15	44	90	70	130	83	756	
413825	Trowbridge, Cockhill House	128	ST 31	845583	37	156	40	46	1	76	22	12	41	102	70	133	94	793	31 20Sep
Avon																			
Frome (Avon)																			
413982	Witham Friary	138	ST 31	743418	122	180	65	54	0	85	22	40	46	104	101	135	122	954	34 24Mar
414176	Corsley Heath	128	ST 31	821455	137	162	57	51	2	100	26	23	38	117	106	166	98	946	37 18Sep
414290	Frome S.Wks	138	ST 31	774487	64 829	(162)	55	52	1	81	23	27	57	98	102	151	102	911	
Wadbury (Frome)																			
414587	Merehead, Torr Quarry	138	ST 31	693437	176	183	69	55	3	83	28	54	76	122	112	137	134	1056	41 5Aug
414593	Downhead, Green Farm	138	ST 31	688454	206	202	86	57	2	89	29	44	67 (127)	99	149	133	1084		
414685	Cloford Manor	138	ST 31	723440	134	187	74	53	2	91	22	53	57	114	111	167	129	1060	27 13Jul
Frome (Avon)																			
414829	Orchardleigh Park	138	ST 31	774514	94 932	170	62	57	8	103	35	7	66	140	113	164	117	1042	
414947	Farleigh Hungerford	138	ST 31	799573	69	164	41	43	2	91	20	27	67	98	71	141	87	852	31 2Jan
Wellow Brook (Avon)																			
415086	Chilcompton	138	ST 31	647524	125 1140	228	81	64	2	96	31	47	48	173	123	173	132	1198	39 12Jan
415125	Downside Abbey	138	ST 31	655508	183 1078	219	75	58	2	87	30	37	50	155	119	151	129	1112	39 12Jan
415161	Midsomer Norton, Charlton Road	139	ST 31	668535	128	220	71	61	3	90	26	39	48	159	109	177	116	1119	35 12Jan
415176	Ammerdown House	138	ST 31	712527	149 1083	202	58	62	2	90	22	22	48	134	103	156	111	1010	(32 24Mar)
Cam (Wellow Brook)																			
415502	Peasedown St John	139	ST 31	698575	155	175	48	55	3	96	22	36	50	125	79	144	97	930	38 20Sep
Wellow Brook (Avon)																			
415583	Southstoke	139	ST 31	750617	155 858	150	45	53	2	77	--	--	--	--	--	--	--	---	29 24Mar
415588	Tucking Mill P.Sta.	139	ST 31	763616	41 854	163	43	50	2	83	18	32	43	135	80	138	96	883	56 20Sep
By (Avon)																			
415725	Marshfield, Castle Farm	139	ST 31	772744	175	165	51	50	3	87	24	35	66	136	84	144	96	941	39 20Sep
416056	Bathford	139	ST 31	794669	63	141	44	54	2	76	22	28	48	127	78	136	98	854	58 20Sep
Avon																			
416081	Monkswood Res.	139	ST 31	755711	111	144	45	45	2	81	22	34	58	123	78	122	89	843	42 20Sep
416128	Batheaston Res.	139	ST 31	769685	76 812	153	49	54	2	79	21	29	52	135	70	136	93	873	62 20Sep
416213	Charlcombe	139	ST 31	750668	88 815	147	44	51	3	87	19	27	52	142	72	126	94	864	63 20Sep
416242	Bath, Beechen Cliff School	139	ST 31	751638	118 801	143	42 (47)	2	67	19	26	44	142 (72)	131 (88)	823				
416263	Bath College of Further Education	139	ST 31	743662	123	139	42	44	2	83	17	25	44	126	66	121	89	798	57 20Sep
416428	Stanton Prior	139	ST 31	678627	99	152	43	51	2	83	22	33	49	126	86	136	89	872	57 20Sep
416593	Doynton	139	ST 31	718743	70	147	40	49	2	86	22	29	64	121	71	123	78	832	30 2Jan
416742	Bitton	139	ST 31	667699	30 768	136	40	41	2	80	31	26	56	110	70	118	78	788	37 20Sep
416743	Keynsham S.Wks	139	ST 31	664692	14	139	44	44	1	73	22	27	49	119	74	123	79	794	48 20Sep
Chew (Avon)																			
416771	Chewton Mendip, Chewton House	138	ST 31	597528	161	227	85	55 (3)	102	40	49	47	176	124	175	144	1227		
416807	Sherborne Res.	138	ST 31	589554	99 1035	214	82	54	3	100	24	37	47	184	115	182	134	1176	35 18Sep
416812	Green Down, Holmewood Farm	138	ST 31	572539	207	242	95	51	4	96	41	49	50	205	149	180	161	1323	45 20Sep
417005	Chew Stoke P.Sta.	139	ST 31	570617	43 907	187	49	55	3	94	26	35	61	151	109	159	107	1036	58 20Sep
417194	Publow	139	ST 31	622652	53	176	45	45	2	83	25	31	49	148	98	142	84	928	63 20Sep
Avon																			
417634	Barrow Gurney Res.	139	ST 31	537679	91 883	178	63	43	4	91	25	37	54	150	101	139	99	984	39 20Sep
417640	Long Ashton	139	ST 31	535699	51 876	158	53	39	3	97	25	25	72	128	91	134	87	912	43 20Sep
Frome (Avon)																			
417685	Old Sodbury	139	ST 31	748816	104	139	43	53	2	79	28	--	--	--	--	--	--	---	37 2Jan
Chew (Avon)																			
Frome (Avon)																			
417899	Tytherington	139	ST 31	667886	73 866	127	52	48	11	85	36	17	101	112	106	143	59	897	43 4Aug
417998	Frampton Cotterell, Mendleshire	139	ST 31	664805	62	149	49	50	4	86	30	26	77	124	85	128	73	881	39 20Sep
418317	Horfield	139	ST 31	589763	76 814	142	45	39	3	89	25	17	141	118	84	134	78	915	87 3Aug
418367	Clifton, Oakfield Road	139	ST 31	577737	61 851	153	51	40	1	86	24	22	83	136	87	141	91	915	(48 3Aug)
HYDROMETRIC AREA 0541																			
Coastal																			
419025	Avonmouth S.Wks	139	ST 31	536793	6	156	53	39	7	77	21	17	80	109	100	131	75	865	37 20Sep
419364	Thornbury, Castle School	139	ST 31	634909	34	129	48	34	14	74	22	14	95	124 (96)	132	55	837		
Little Avon (Coastal)																			
419746	Alderley P.Sta.	119	ST 31	773914	63 855	121	54	43	10	87	31	28	111	122	91	141	76	915	
419751	Hawkesbury Upton	139	ST 31	780870	191	136	53	47	4	86	33	23	90	136	102	146	81	937	34 20Sep
419869	Kingswood S.Wks	119	ST 31	743929	42 800	124	41	52	4	81	25	24	85	114	92	123	64	829	
420216	Berkeley	119	ST 31	674995	8	113	41	37	9	68	18	12	103	123	88	107	61	780	48 4Aug

Number	Station	Co no	Grid reference	Av Alti- tude -1970 m mm	Rainfall in millimetres													Highest daily fall mm date
					Jan	Feb	Mar	Apr	May	Jun	Jul	Aug	Sep	Oct	Nov	Dec	Year	

WESSEX, 0541-- (contd)

Coastal																		
420254 Sharpness Docks	119	SO	32	668023	12	116	37	34	11	57	26	7	108	134	81	128	(62)	801

SEVERN-TRENT WATER AUTHORITY AREA (Part 2)

Severn Area

HYDROMETRIC AREA 0542

Severn																		
420649 Carreg Wen	207	SN	22	829885	576	(431)	217	65	19	(63)	96	42	160	236	326	328	260	2303
420655 Moel Cynnedd	207	SN	22	843877	358	374	195	67	19	56	69	38	123	253	296	307	233	2030
Dulas (Severn)																		
420868 Garth-Pawr	207	SN	22	996791	366	213	123	53	5	70	35	30	67	139	136	223	93	1187
420983 Llanidloes	207	SN	22	948837	171	229	131	51	6	54	27	23	64	139	146	213	105	1188
Clywedog (Severn)																		
421048 Bryn-y-fedwen	207	SN	22	836952	509	311	110	58	11	55	52	27	170	200	216	265	162	1637
421090 Dol Bachog	207	SN	22	884936	314	271	124	58	8	46	44	19	108	195	222	(257)	160	1512
421125 Waun-Llwyd, Barcud	207	SN	22	841910	442	382	163	65	15	59	74	25	149	248	319	342	232	2073
421140 Dolydd	207	SN	22	873905	297	326	163	57	12	56	50	26	102	200	245	291	184	1712
421234 Clywedog Dam	207	SN	22	911870	290	333	158	61	8	51	49	20	88	185	212	256	143	1564
Severn																		
421484 Llandinam	207	SO	32	022894	131	177	91	63	3	63	(29)	28	59	126	107	170	80	996
421645 Trefeglwys	207	SN	22	972909	146	(189)	(101)	47	5	57	28	18	73	148	144	206	103	1119
421954 Carno	207	SN	22	960965	191	256	125	50	8	53	40	20	83	134	157	223	122	1271
422328 Dolfor	207	SO	32	102870	312	188	95	51	8	65	31	30	77	148	119	208	102	1122
422493 Gregynog Hall	207	SO	32	085976	192	163	91	43	9	71	34	34	80	131	110	174	94	1034
422693 Lower Cefnperfa	207	SO	32	129892	223	185	92	56	(7)	82	35	27	78	129	99	190	79	1059
423008 Garthmyl Lodge	207	SO	32	193990	85	120	79	49	9	81	24	23	62	113	84	154	71	869
Rhiw (Severn)																		
423292 Manafon	207	SJ	33	112024	134	162	97	36	9	66	31	24	69	117	105	181	80	977
Camlad (Severn)																		
423510 Church Stoke	207	SO	32	291933	140	122	64	66	10	79	39	21	72	95	81	143	79	871
423879 Chirbury, Oaklee	207	SO	32	261983	108	111	66	55	9	77	36	15	79	98	69	138	61	814
423905 Forden, P.O. Stores	207	SJ	33	239023	150	95	77	51	8	80	48	19	61	104	69	145	65	822
Severn																		
Sylfaen (Severn)																		
424199 Welshpool, Bryn Frochas	207	SJ	33	195081	213	145	73	45	8	66	31	23	62	114	90	164	75	896
424216 Welshpool S.Wks	207	SJ	33	233073	70	121	71	52	4	65	44	24	52	105	70	152	65	825
Severn																		
424242 Hope, Buttington View	207	SJ	33	259074	198	141	74	58	8	68	45	20	61	99	81	160	60	875
424314 Middleton, Isfryn	207	SJ	33	307126	145	116	53	43	8	45	41	20	55	97	(68)	(151)	(63)	760
424573 Wern View	207	SJ	33	252132	67	115	57	48	7	42	32	18	51	95	68	135	60	728
Vyrnwy (Severn)																		
424744 Rhiwargor	207	SH	23	963244	262	330	150	63	10	80	46	22	118	205	279	241	192	1736
424767 Pen Bryn-y-fawnog, Yr Eithin	207	SH	23	955268	488	343	164	75	9	87	50	27	128	260	300	318	230	1991
424813 Gadfa	207	SH	23	928232	464	400	200	75	20	50	60	35	140	215	360	328	229	2112
Hirddu Fawr (Vyrnwy)																		
Vyrnwy (Severn)																		
424927 Afon Cedig, Hen Eglwys	207	SH	23	993253	433	318	150	63	10	85	48	25	130	240	330	316	216	1931
424961 Bryn Gwyn	207	SH	23	999196	400	495	175	63	10	(50)	50	25	129	205	290	279	191	1962
425001 Lake Vyrnwy	207	SJ	33	017188	303	334	151	52	11	39	46	25	122	179	232	248	148	1587
Banwy (Vyrnwy)																		
425785 Abercannon Farm	207	SH	23	962069	244	246	(106)	59	12	49	48	23	123	173	211	213	156	1419
426073 Llanerfyl, Bryn Maldwyn	207	SJ	33	053091	191	224	116	47	7	51	44	22	99	136	185	182	81	1194
426180 Llanfair Caereinion, Cwm Goleu	207	SJ	33	133057	236	160	80	42	8	64	33	23	81	121	118	178	81	989
Vyrnwy (Severn)																		
426279 Meifod	207	SJ	33	143118	87	151	76	40	6	53	28	16	69	109	110	164	77	899
426762 Llansantffraid, Wren Meadows	207	SJ	33	235197	78	137	57	35	7	38	30	23	71	96	85	154	73	806
Tanat (Vyrnwy)																		
426967 Hirnant	207	SJ	33	048225	233	295	121	51	12	52	(42)	(24)	117	153	188	228	129	1412
427166 Rhiwlas	207	SJ	33	114260	228	212	92	47	6	46	(44)	28	85	138	152	201	110	1161
427387 Llangedwyn, Tan-y-llwyn	207	SJ	33	174243	116	175	56	36	7	39	45	15	74	113	104	161	92	917
427446 Penygwely Res. No. 2	209	SJ	33	222322	322	192	77	44	10	44	58	12	90	120	120	178	90	1035
Morda (Vyrnwy)																		
427859 Llanforda Res.	117	SJ	33	268296	213	158	59	38	7	46	37	25	74	114	101	167	83	909
428051 Crickheath, Meadows	117	SJ	33	294230	69	127	46	34	6	37	30	20	66	110	74	138	65	753
Vyrnwy (Severn)																		
Severn																		
428328 Molverley	117	SJ	33	328175	61	100	39	38	6	42	(31)	17	(54)	--	--	--	--	---
428553 Preston Montford Field Centre	117	SJ	33	432144	61	72	41	42	7	48	43	19	71	111	52	111	55	672
Perry (Severn)																		
428738 Hindford	117	SJ	33	334324	91	145	44	36	10	41	40	13	53	109	78	143	69	781
428890 Dudleston Heath	117	SJ	33	366357	99	106	42	42	10	45	56	15	57	94	67	141	67	742
429029 Lower Hordley	117	SJ	33	394293	84	102	37	40	10	45	39	16	58	99	71	131	68	716
429166 Ruyton-Eleven-Towns	117	SJ	33	392224	76	87	33	35	7	45	28	13	75	103	56	139	62	683
Severn																		
429413 Shelton	117	SJ	33	465134	87	74	40	45	8	45	59	21	62	106	51	134	60	705

HAINPAUL 1984

		RAINFALL 1984					Rainfall in millimetres												Highest daily fall			
Number	Station	Co no	Grid reference	Altitude m	Avg 1941-1970 mm	Jan	Feb	Mar	Apr	May	Jun	Jul	Aug	Sep	Oct	Nov	Dec	Year	mm	date		
SEVERN, 0542-- (contd)																						
Rea (Severn)																						
429987	Hanwood	117	SJ 33	432095	73	81	50	55	9	48	35	19	91	114	50	127	56	735	(26	3Nov)		
430038	Westbury	117	SJ 33	355095	130	95	60	52	1	54	41	19	60	111	56	153	59	775	27	3Nov		
Severn																						
430430	Preston Gubbals	117	SJ 33	495191	107	67	33	36	8	43	41	16	61	101	56	133	60	655	25	3Nov		
Tern (Severn)																						
430632	Willoughbridge	115	SJ 33	751400	119	93	54	(50)	17	54	77	27	61	80	61	154	53	781				
431004	Sandford	117	SJ 33	583340	84	(89)	40	44	10	50	50	22	57	93	62	141	68	726				
431171	Stoke-on-Tern	117	SJ 33	639285	69	95	42	56	7	46	49	26	57	79	(54)	138	50	699	29	3Nov		
431312	Peplow, Home Farm	117	SJ 33	636247	69	78	39	52	8	42	55	23	50	82	52	139	49	669				
Meese (Tern)																						
431584	Moreton	117	SJ 33	797170	88	73	40	48	6	57	53	29	39	97	58	135	(46)	681				
431663	Norbury Junction	115	SJ 33	794228	101	76	38	(37)	(5)	(50)	50	25	44	91	61	148	55	686				
431952	Cheswardine, The Lilacs	117	SJ 33	720296	131	86	49	51	10	56	55	23	74	91	59	149	54	757	28	3Nov		
Tern (Severn)																						
432251	Newport	117	SJ 33	712204	64	65	39	51	8	47	59	23	51	84	58	139	38	662	31	3Nov		
432335	Crudington, Priory Cott.	117	SJ 33	632179	53	65	40	54	6	49	64	20	38	87	59	142	50	676	(28	3Nov)		
Beanhill (Tern)																						
432473	Lilleshall	117	SJ 33	724152	69	74	37	61	7	57	56	35	39	94	63	140	45	708	30	3Nov		
432583	Trench	117	SJ 33	686127	75	66	33	64	8	60	56	32	42	98	59	143	51	712	29	3Nov		
Tern (Severn)																						
Roden (Tern)																						
432926	Northwood, Woodlands	117	SJ 33	471322	88	95	33	35	10	52	46	19	65	93	58	144	66	716	30	3Nov		
433056	Cockshutt	117	SJ 33	436287	99	99	34	38	8	50	49	22	63	104	59	143	70	739	27	24Sep		
433237	Wem Water Recl. Wks	117	SJ 33	518286	76	94	37	38	9	42	43	30	49	92	65	149	65	713	(28	3Nov)		
433710	Shawbury Met. Office	117	SJ 33	553220	72	69	34	35	7	44	47	21	59	92	54	135	55	652	27	3Nov		
Severn																						
Cound (Severn)																						
434078	All Stretton	117	SO 32	457958	256	(113)	78	61	12	66	66	27	101	150	69	151	73	967				
434223	Dorrington	117	SJ 33	481033	99	89	56	63	7	57	46	15	58	121	73	156	66	807	29	3Nov		
434595	Harnage Grange	117	SJ 33	569021	117	75	37	46	9	70	52	22	55	110	59	135	52	722	26	3Nov		
Severn																						
434942	Much Wenlock	117	SO 32	619999	168	90	40	54	12	74	63	30	71	115	65	148	57	819	26	3Nov		
435131	Coalport	117	SJ 33	707015	40	75	38	50	9	53	59	31	42	96	58	137	49	697	(29	3Nov)		
Worfe (Severn)																						
435388	Weston Park	117	SJ 33	806108	113	80	48	53	8	60	62	32	59	110	63	138	47	760	30	3Nov		
435509	Cosford W. Wks	117	SJ 33	780046	59	74	40	(46)	6	59	56	23	59	97	59	123	47	689				
435528	Hatton Grange	117	SJ 33	764043	80	78	39	47	7	60	68	30	62	95	62	121	47	716	28	3Nov		
Nun Brook (Worfe)																						
435970	Patttingham	115	SO 32	826992	122	74	38	60	7	57	47	22	99	98	60	119	50	731	34	15Aug		
436070	Halfpenny Green	115	SO 32	818914	76	73	29	63	6	60	42	29	81	98	57	120	52	710	29	15Aug		
Severn																						
436532	Morville Hall	117	SO 32	667940	91	(83)	35	52	8	56	49	15	63	100	57	147	60	725				
436697	Hampton Loade P. Sta.	117	SO 32	752870	70	84	32	61	3	53	47	11	80	116	63	125	50	725	36	14Sep		
437138	Trimpley W. Wks	118	SO 32	772789	41	86	36	55	3	53	39	13	75	92	60	122	54	688	30	15Aug		
Dowles Brook (Severn)																						
437158	Bayton Common	118	SO 32	710729	198	88	41	62	5	52	56	14	79	102	65	151	59	774	32	15Aug		
Stour (Severn)																						
437487	Hayley Green P. Sta.	118	SO 32	941815	180	(98)	42	66	4	67	47	16	75	113	65	149	59	801				
437694	Lye Water Recl. Wks	116	SO 32	919849	75	89	36	69	3	64	40	5	24	94	51	136	50	661	32	3Nov		
Smestow (Stour)																						
438093	Dimmingsdale W. Wks	115	SO 32	859961	98	71	38	64	8	53	51	36	92	95	52	122	46	728	(34	15Aug)		
438251	Ashwood P. Sta.	115	SO 32	866878	63	79	32	65	4	58	60	(20)	89	96	59	134	47	749				
438304	Enville	115	SO 32	825866	99	90	33	63	5	58	55	26	67	92	68	135	59	751	29	3Nov		
Stour (Severn)																						
438492	Wolverley	118	SO 32	830798	62	76	34	49	4	51	43	10	65	95	59	137	50	673	(30	3Nov)		
438639	Hayley Water Recl. Wks	118	SO 32	898799	81	81	33	55	3	59	41	13	63	96	58	133	54	689	(30	3Nov)		
438880	Kidderminster, Stourport Rd	118	SO 32	822748	54	86	35	47	2	45	(41)	13	71	81	51	124	52	648				
Severn																						
438937	Shenstone	118	SO 32	863735	76	84	35	44	5	58	42	18	60	95	58	131	51	681	33	3Nov		
438993	Lincombe Lock	118	SO 32	821693	19	(86)	(37)	45	4	50	45	22	61	89	57	129	(52)	677				
439253	Holt Lock	118	SO 32	821634	17	(83)	(25)	40	3	48	35	23	56	83	62	121	(49)	628				
Salwarpe (Severn)																						
439375	Wildmoor	118	SO 32	955751	137	69	32	47	4	55	41	15	66	96	52	(131)	56	664				
439482	Bromsgrove Water Recl. Wks	118	SO 32	959685	67	83	36	37	6	54	38	30	51	90	56	121	54	656	(25	13Jul)		
439483	*Bromsgrove Water Recl. Wks No. 2	118	SO 32	959685	67	87	40	39	6	56	39	31	53	92	58	124	57	682	(26	13Jul)		
439672	Droitwich, Petersfield Dr.	118	SO 32	906629	55	73	28	37	4	56	53	26	58	88	59	132	48	662	25	3Nov		
439790	Elmbridge	118	SO 32	901678	56	66	33	36	6	59	33	29	51	79	57	126	44	619	(27	3Nov)		
Severn																						
440112	Bevere Lock	118	SO 32	836594	16	83	26	39	4	51	41	23	48	76	65	119	(47)	622				
440120	Cornmeadow	118	SO 32	847585	30	82	25	35	4	51	46	22	48	73	69	123	48	626	25	3Nov		
440198	Worcester W. Wks	118	SO 32	841565	17	86	23	37	4	49	53	25	48	80	72	124	47	648	(24	3Nov)		
440229	Diglis Lock	118	SO 32	847533	15	(86)	23	38	2	47	40	21	50	66	63	121	(47)	604				
Teme (Severn)																						
440452	Beguildy	201	SO 32	195798	244	208	97	70	5	62	70	39	64	148	123	180	112	1178	29	24Mar		
440707	Knighton, Victoria Road	201	SO 32	287725	183	204	80	70	6	55	62	24	59	127	102	173	99	1061	34	17Jun		
440885	Brampton Bryan	118	SO 32	371726	131	159	62	63	4	47	29	26	68	122	91	151	77	899	33	24Mar		

Number	Station	Co no	Grid reference	Alt- tude m	Av 1941 -1970 mm	Rainfall in millimetres													Highest daily fall		
						Jan	Feb	Mar	Apr	May	Jun	Jul	Aug	Sep	Oct	Nov	Dec	Year	mm	date	
SEVERN, 0542-- (contd)																					
Clun (Teme)																					
441009	Bettws-y-Crwyn	117	SO 32	203814	396		187	84	68	4	66	64	35	65	(159)	127	(177)	115	1151		
441059	Two Crosses	117	SO 32	238866	434	1072	182	73	70	9	71	84	37	100	143	112	188	97	1166	27	26Jan
441305	Clun	117	SO 32	309801	262		177	78	64	7	55	47	25	75	125	99	158	86	996	28	26Jan
441373	Clunbury	117	SO 32	372805	158	825	141	66	55	9	54	(48)	24	69	135	88	151	74	914		
Teme (Severn)																					
442025	Leintball Earls	117	SO 32	444677	134		114	42	49	0	52	32	15	70	121	75	140	64	780	27	14Sep
Onny (Teme)																					
442525	Ratlinghope, Coates	117	SO 32	393954	328		104	61	68	(11)	57	50	27	94	133	70	143	72	890		
442592	Plowden Hall	117	SO 32	375866	191	843	139	57	54	9	51	67	19	63	112	83	148	79	881	22	17Jun 18Oct
442927	Church Stretton Water	117	SO 32	438909	180		115	70	64	9	57	40	25	76	134	77	143	78	888	(30)	24Mar
443093	Craven Arms S.Wks	117	SO 32	437811	111		120	47	55	6	46	35	25	81	111	76	138	69	809	(26)	24Mar
Teme (Severn)																					
443216	Oakly Park	117	SO 32	491762	91	775	119	39	47	5	44	37	12	72	113	71	134	69	762	24	14Sep
Corve (Teme)																					
443362	The Fegg	117	SO 32	552934	229		89	64	58	11	69	79	23	74	128	79	154	66	894	26	3Nov
443638	Westhope, Garden	117	SO 32	475863	186	772	108	50	48	7	53	40	25	75	127	74	139	67	813	23	14Sep
443689	Clee St Margaret	117	SO 32	564842	206		110	(50)	70	11	54	46	17	74	108	71	153	64	820		
Teme (Severn)																					
443891	Ludlow Water Recl.Wks	117	SO 32	516732	72		110	41	(49)	3	40	52	11	69	109	66	127	66	743		
444643	Kyre	118	SO 32	638620	99	747	98	38	52	(5)	51	43	11	66	92	76	137	65	734		
444765	Tentury Water Recl.Wks	118	SO 32	604685	73		97	32	55	6	47	44	6	81	89	60	119	56	692	29	14Sep
Rea (Teme)																					
445049	Dingle Leys	117	SO 32	623850	223	878	125	46	(38)	11	50	60	10	88	125	64	154	69	840	34	3Nov
445388	Hopton Wafers, Middridge	117	SO 32	636764	169		106	46	52	0	56	31	22	78	103	(76)	(156)	70	802		
Teme (Severn)																					
445563	Eastham	118	SO 32	669680	88		92	32	55	4	46	43	10	68	90	77	135	58	710	25	3Nov
445778	Kingswood	118	SO 32	743598	53	690	86	31	57	4	46	44	16	60	97	67	134	56	698	30	4Aug
446072	Colwall, Evendine Lane	118	SO 32	757412	146		85	28	50	7	74	47	10	59	85	77	134	65	721	28	4Aug
446330	Old Storridge	118	SO 32	750514	84	751	95	33	65	4	61	43	14	63	90	72	135	57	732	35	4Aug
Severn																					
446802	Great Malvern	118	SO 32	791470	44		94	30	43	8	58	38	18	53	84	73	129	47	675	29	4Aug
446823	Malvern	118	SO 32	790461	62	747	96	31	43	9	61	39	20	54	82	75	131	58	699	29	4Aug
446888	Clevedale, Little	118	SO 32	833460	30		80	26	30	7	61	33	17	45	73	67	125	50	614	25	4Aug
446964	Malvern Met.Office	118	SO 32	787447	59		90	30	43	7	62	37	15	53	75	74	122	60	668	27	4Aug
447148	Castlemorton, Mill	118	SO 32	783372	33		76	(29)	40	6	66	35	5	70	78	68	122	60	655		
447413	Longdon, St Mary's	118	SO 32	837363	23		65	23	29	3	53	26	6	61	77	61	110	50	564	23	4Aug
447570	Tewkesbury P.Sta.	119	SO 32	890337	14	612	64	23	28	4	65	28	4	64	76	53	107	38	554	26	22May
447576	Tewkesbury, Upper Lode	119	SO 32	881328	12	626	(69)	27	36	4	60	32	5	44	78	55	(109)	(39)	558		
Avon (Severn)																					
447649	Welford, Glebe Farm	112	SP 42	642790	152		91	55	58	0	64	56	21	96	70	68	100	46	731	44	5Aug
447738	Kilworth Wharf	111	SP 42	627836	128		79	48	59	7	64	47	22	48	67	61	104	33	639	27	22May
447787	Stanford Res.	111	SP 42	596804	112	686	79	48	56	4	60	45	17	57	62	59	98	37	622		
Swift (Avon)																					
448389	Lutterworth Recl.Wks	111	SP 42	531830	107		(85)	(47)	49	5	62	47	14	57	73	57	95	39	630		
Avon (Severn)																					
448545	Rugby	114	SP 42	507749	117	652	68	58	50	8	59	53	23	67	67	55	88	33	629	21	22May
Sowe (Avon)																					
448982	Bedworth W.Wks	114	SP 42	354866	105	673	80	52	42	8	70	41	17	37	87	40	106	41	621	22	22May
449242	Coventry, Walsgrave	116	SP 42	380798	75		93	53	48	7	61	51	28	46	73	54	105	40	659	20	22May
449587	Doe Bank P.Sta.	116	SP 42	323792	84	676	87	50	43	8	59	41	35	35	75	48	107	42	630	19	22May
449958	Finham Water Recl.Wks	114	SP 42	334740	61	644	(82)	(48)	42	4	59	52	23	36	80	60	112	(42)	640		
Leam (Avon)																					
450183	Staverton	112	SP 42	537611	168	709	90	46	55	7	64	30	27	50	84	62	111	48	674	22	4Sep
450355	Kilsby	114	SP 42	562711	132		88	52	52	4	(62)	41	--	--	--	--	--	--	---		
450393	Rugby, Ashlawn	114	SP 42	519735	124		85	54	58	0	62	50	23	75	75	66	98	42	694	25	26Mar
450489	Draycote Res.	114	SP 42	469693	98		73	45	44	5	55	36	26	44	63	81	106	48	626	(27)	23Oct
Itchen (Leam)																					
450732	Penny Compton School	114	SP 42	418524	116		83	50	43	6	69	26	18	36	72	57	103	42	605	23	24Nov
451117	Southam, 76 Banbury Rd	114	SP 42	416613	82		78	44	53	7	65	37	13	38	92	60	111	(43)	641		
Leam (Avon)																					
Avon (Severn)																					
451552	Warwick, St Nicholas	114	SP 42	287649	47	652	77	47	44	5	56	43	18	51	78	63	117	(43)	642		
452001	Moreton Morrell	114	SP 42	306553	85	622	75	46	50	4	73	35	10	38	86	59	112	43	631	21	22May
452036	Wellesbourne	114	SP 42	271565	47	599	69	43	41	2	59	29	9	51	79	51	105	36	574	25	4Aug
452037	*Wellesbourne No.2	114	SP 42	271565	47		75	48	43	3	62	30	10	53	82	54	112	38	610	26	4Aug
Dene (Avon)																					
452176	Kineton High School	114	SP 42	341510	87	616	71	47	52	(5)	77	32	9	35	(75)	(57)	109	46	615		
Avon (Severn)																					
452626	Stratford-upon-Avon P.Sta.	114	SP 42	195541	35	617	68	40	49	4	52	25	10	45	74	50	117	41	575	22	4Aug
Stour (Avon)																					
452840	Lower Brailes Primary School	121	SP 42	309393	128		83	41	54	6	68	23	8	56	75	62	109	41	626	28	24Mar
453096	Chipping Campden Water Recl.Wks	119	SP 42	164393	123		89	41	58	8	77	28	8	67	84	71	136	48	715	(38)	24Mar
453191	Blockley	119	SP 42	165348	137	745	83	48	53	7	61	18	8	67	100	47	131	40	663	26	24Mar
453420	Shipston on Stour Water Recl.Wks	114	SP 42	268411	67		84	36	52	3	60	21	9	41	77	50	115	43	591	(27)	24Mar
453836	Ilmington	114	SP 42	209436	119		86	43	50	0	72	23	12	46	77	64	119	41	639	26	22May

RAINFALL 1984

Number	Station	Co no	Grid reference	Av Altitude -1970	Rainfall in millimetres												Highest daily fall	
					Jan	Feb	Mar	Apr	May	Jun	Jul	Aug	Sep	Oct	Nov	Dec	Year	mm
SEVERN, 0042-- (contd)																		
Avon (Severn)																		
453933	Luddington																	
	Exp.Hort.Sta.	114	SP 42 167528	56	71	43	45	4	56	30	8	54	70	52	113	39	585	22 4Aug
454099	Stratford-upon-Avon, Drayton																	
	Exp.Husb.Farm	114	SP 42 164549	49 623	72	45	44	4	54	22	14	69	76	53	117	41	611	24 4Aug
Arrow (Avon)																		
454380	Lower Bittell Res.	118	SP 42 021743	139 791	105	45	48	6 (63)	43	40	58	107	74	(137)	(61)	787		
454433	Lye Bridge Water Recl.Wks	118	SP 42 032717	104	95	43	41	5	46	48	28	50	106	57	128	60	707	(23 23Nov)
454739	Studley Water Recl.Wks	114	SP 42 080625	61	79	45	36	6	47	43	12	46	88	50	128	49	629	(24 3Nov)
454813	Alcester, The Pleck	114	SP 42 078589	76 661	92	46	32	5	47	42	12	59	79	53	130	55	652	23 4Aug
Alne (Arrow)																		
455098	Wroxall	114	SP 42 220708	122 730	81	49	44	7	61	36	37	57	78	54	122	49	675	23 4Aug
Isbourne (Avon)																		
456197	Sudeley Lodge	119	SP 42 041270	152	85	44	54	8	81	34	8	56	100	84	137	65	756	(33 22May)
456333	Didbrook Fields	119	SP 42 048320	80	86	36	49	6	76	28	7	44	96	68	118	44	658	32 22May
Avon (Severn)																		
456523	Hampton Park Water Recl.Wks	118	SP 42 030446	30 620	76	30	32	5	55	25	5	59	66	60	109	42	564	(23 4Aug)
Piddle (Avon)																		
456753	Astwood Bank	118	SP 42 045611	139	82	42	36	5	48	34	24	53	82	50	129	49	634	25 4Aug
Avon (Severn)																		
457134	Pershore College of Horticulture	118	SO 32 959447	40 641	75	26	31	6	53	29	6	64	65	63	108	45	571	24 4Aug
Bow (Avon)																		
Avon (Severn)																		
458282	Overbury Court	118	SO 32 956373	65 662	68	31	41	6	72	34	7	56	86	55	114	46	616	30 22May
458331	Hewletts Res.	119	SO 32 973222	128 707	90	40	52	7	76	32	8	58	101	74	138	63	739	28 22May
458427	Brockhampton Water Recl.Wks	119	SO 32 945260	40	(84)	(42)	43	4	62	38	5	44	92	59	113	41	627	
Severn																		
Chelt (Severn)																		
458845	Dowdeswell Res.No.2	119	SO 32 983198	100	103	46	55	6	76	38	10	58	109	83	155	74	813	28 22May
458905	Cheltenham, Montpellier Gdns	119	SO 32 946218	65 665	70	47	52	11	72	47	10	44	121	63	121	50	708	25 24Mar
Severn																		
459378	Witcombe Res.	119	SO 32 903151	84 732	105	49	58	8	77	32	12	44	110	76	142	66	779	26 22May
Leadon (Severn)																		
459695	Staplow	118	SO 32 693416	70	95	36	58	6	63	49	14	66	94	68	128	66	743	27 3Nov
459794	Ledbury Water Recl.Wks	118	SO 32 701372	46	90	25	50	5 (64)	30	7	57	90	74	112	65	669		
460039	Upton Bishop	118	SO 32 653285	91	90	31	55	8	63	32	11	62	88	76	128	54	698	36 4Aug
460147	Bromsberrow Heath P.Sta.	119	SO 32 738332	55 717	75	22	42	5	67	31	8	59	79	76	119	67	650	(27 4Aug)
460418	Staunton Water Recl.Wks	119	SO 32 785282	21	75	24	36	4	58	27	7	68	87	60 (111)	(48)	605		
460748	Taynton	119	SO 32 742216	24 755	89	33	48	3	69	33 (8)	(83)	96	76	116	54	708		
Severn																		
460921	Harescombe Grange	119	SO 32 843105	170 770	82	40	48	10	75	32	12	59	105	69	127	52	711	(30 22May)
460970	Hempsted	119	SO 32 811157	12 665	84 (38)	39	4	58 (27)	6	85 (90)	63	114	47	655				
Frome (Severn)																		
461415	Brimpsfield	119	SO 32 940124	259	108	47	53	13	89	42	15	80	134	106	151	76	914	(31 4Aug)
461467	Miserden Park	119	SO 32 938088	232 941	121	51	58	13	73	40	11	68	129	103	154	84	905	36 20Sep
461777	Sheepscombe	119	SO 32 897104	134	107	47	58	14	92	34	13	77	121	92	142	72	869	33 20Sep
461940	Avening	119	ST 31 885982	130	120	44	48	14	66	25	14	108	145	91	138	80	893	48 3Aug
461994	Minchinhampton, Rectory Cottage	119	SO 32 873008	186 847	130	52	49	15	68	37	17	108	143	99	157	79	954	(38 5Aug)
462022	Kingscote	119	ST 31 829962	175	140	54	56	14	72	36	23	120	140	114	162	89	1020	39 20Sep
462130	Woodchester	119	SO 32 839029	76	113	44	45	12	59	32	15	99	134	93	136	64	846	45 5Aug
Coastal																		
463196	Blaisdon	119	SO 32 699168	55	106	40	39	4	62	27	7	99	100	91	137	60	772	40 4Aug
463377	Cinderford, Crumpmeadow S.Wks	119	SO 32 646138	152	125	43	44	5	72	23	10	108	110	113	146	79	878	59 4Aug
463587	Sling, Marsh Lane	119	SO 32 585076	183	157	49	43	7	91	32	11 (110)	121	116	165	81	983		

WELSH WATER AUTHORITY AREA

HYDROMETRIC AREA 0550

Wye																		
464041	Llechwedd Hirgoed, Cefn-brwyn	207	SN 22 826838	358	401	193	65	16 (60)	84	39	141	300	288	271	226	2084		
464054	Manod	207	SN 22 840827	320 2120	363	204	71	19	53	69	40	130	247	267	281 (211)	1955		
464321	Dernol	207	SN 22 914748	265 1422	290	170	65	10	60	37	33	69	175	152	205	120	1386	
464501	St Harmon	201	SN 22 990726	279 1184	200	110	49	7	58	38	24	62	154	174	167 (112)	1155		
Elan (Wye)																		
464761	Abergynghu	206	SN 22 870734	351 1874	(357) (182)	73	19	56	67	59	108	242	226	289	171	1849		
464923	Tynant	201	SN 22 899673	311 1761	299	165	72	11	59	53	37	83	230	212	265	170	1656	36 2Jan
464939	Pen-y-garreg	201	SN 22 925681	466 1527	(311) 147	53	14	62 (48)	54 (86)	194	178	181	157	1485				
Claerwen (Elan)																		
465259	Ciloerwynt	201	SN 22 882629	319 1672	340	162	71	15	64	62	43	101	225	235	266	178	1762	36 2Jan
Elan (Wye)																		
465396	Elan Village	201	SN 22 934651	213 1412	290	145	69	9	50	48	34	82	195	188	256	150	1516	38 2Jan
Ithon (Wye)																		
465927	Llanbadarn-Fynydd	201	SO 32 097777	297 1149	(226) 106	66	5	68	35	31	68	133	150	166	108	1162		
466400	Penybont Hall	201	SO 32 111643	244	196	77	--	--	--	--	--	--	--	--	--	--	--	(24 2Jan)
466586	Abbeycwmhir, Foresters House, No.2	201	SO 32 044719	290 1169	(236) 103	54	--	--	--	--	--	--	--	--	--	--	--	

RAINFALL 1984

Number	Station	Co no	Grid reference	Av Alti- tude -1970 m mm	Rainfall in millimetres														Highest daily fall	
					Jan	Feb	Mar	Apr	May	Jun	Jul	Aug	Sep	Oct	Nov	Dec	Year	mm	date	
WELSH, 0550-- (contd)																				
467002	Llandrindod Wells, Rhydilynddu S.Wks	201	SO 32 051608	171	234	82	51	7	40	29	38 (58)	171	141	187	102	1140				
Irfon (Wye)																				
467281	Llanerch-Yrfa	201	SN 22 836555	326 1946	340	153	48	8	60	55	42	89	310	275	279	208	1867	41 14Sep		
467633	Llandulas	201	SN 22 878419	256	305	117	55	10	82	65	45	93	205	212	258	134	1581			
467853	Llwyn Madoc	201	SN 22 903524	223 1534	368	126	62	9	50	51	52 (100)	(207)	212	264	147	1648				
Chwefru (Irfon)																				
468280	Lletherddu	201	SN 22 965545	232	291	(110)	(59)	8	59	42	39	75	188	188	235	84	1378			
Wye																				
468344	Builth Wells, Cefndyrys	201	SO 32 038530	229 1020	219	76	56	7	55	34	29	82	131	140 (189)	84	1102	37 23Nov			
468456	Builth Wells, Cilarddu	201	SO 32 018476	253	222	97	53	7	69	52	30	71	160	150	228	88		1227		
Edw (Wye)																				
468632	Glan-yr-Afon	201	SO 32 113576	235	207	81	60	8	51	31	32	69	144	118	172	73	1046	27 12Jan		
Wye																				
469156	Llettypeod	201	SO 32 165487	274	202	61	46	6	56	50	24	73	160	125	189	94	1086	44 14Sep		
469334	Llaneglwys School	201	SO 32 063395	280	240	94	50	6	72	83	35	62	147	148	203	98	1238	40 10Jun		
469381	Llanstephan	201	SO 32 123418	191	186	60	46	--	--	--	--	--	--	--	--	--	27 26Jan			
Afon Llynfi (Wye)																				
469618	Llanfihangel, Tal-y- lyn	201	SO 32 121282	174	(173)	(67)	(45)	6	76	41	16	62	103	122	183	72	966			
469900	Talgarth, Bronllys Hosp.	201	SO 32 136354	183 911	173	73	61	5	69	32	20	59	105	113	179	69	958	(29 24Mar)		
470042	Velindre	201	SO 32 186371	152	173	71	81	4	59	31	13	37	93	92	180	73	907	46 24Mar		
470080	Treogyd	201	SO 32 196378	152	171	(65)	(51)	2	63	27	13	50	103 (97)	176	73	891				
Wye																				
470226	Gwernalwe	201	SO 32 183437	282	170	67	50 (5)	65	33	18	89	125	111	184	79	996	(31 24Mar)			
470356	Clifford	118	SO 32 268445	146 883	148	62	62	4	53	28	8	60	92	83	175	79		854		
471316	Brocmv Hill	118	SO 32 496397	73 673	99	25	52	4	59	42	7	51	89	80 (116)	67	691				
Yazor Brook (Wye)																				
471408	Foxley, Yarscp House	118	SO 32 412467	162	132	47	44 (4)	69	29	4 (73)	87 (76)	155	40	760						
471532	Hereford, St Mary's Hosp.	118	SO 32 482433	82 681	86	31	41	4	55	34	4	59	74	62 (121)	55	626				
Wye																				
471686	Holme Lacy, Bower Farm	118	SO 32 552356	67	94	21	64	5	63	36	5	43	85	80	117	55	668	(24 24Mar)		
Lugg (Wye)																				
471824	Cwmygerwyn	201	SO 32 194671	297	237	--	--	--	--	--	--	--	--	--	--	--	--	(34 26Jan)		
Summergill (Lugg)																				
472242	New Radnor, Hollygate	201	SO 32 209607	231	(199)	(79)	59	7 (58)	49	27	82 (129)	(105)	170	118	1082					
Lugg (Wye)																				
472476	Lower Kinsham, Old Rectory	118	SO 32 359645	133	152	55	52	4	51	39	17	85	115	75	136	71	852	40 4Aug		
472800	Ox House Farm	118	SO 32 408616	113	131	50	48	4	51	53	14	91	112	79	134	70	837	32 14Sep		
472866	Bircher	118	SO 32 477657	122	112	41	50	6	46	37	14	83	117	77	137	63	783	30 14Sep		
Arrow (Lugg)																				
473337	Huntington	118	SO 32 236527	338	165	87	44	4	47	42	--	--	--	--	--	--	--			
473469	Kingtcn, Cemetery House	118	SO 32 303554	178	166	71	55	4	49	21	20	56	121	79	150	68	860	35 26Jan		
473822	Lyonshall	118	SO 32 339576	155 865	157	57	61	4	56	34	18	75	115	75	149	69	870	33 4Aug		
Lugg (Wye)																				
474296	Hope Under Dinmore, Marlbrcok Milk Lab.	118	SO 32 513538	75 703	106	34	50	5	66	34	6	107	102	68	139	53	770	(32 4Aug)		
474801	Sutton St Nicholas	118	SO 32 537456	64	94	34	44	5	68	38	5	53	96	67	121	58	683	20 23Nov		
474940	Preston Wynne	118	SO 32 564475	84 670	88	35	52	6	63	47	6	53	107	66	117	56	696	30 4Aug		
Frome (Lugg)																				
475148	Batchley Farm	118	SO 32 600574	250	90	35	56	6	70	53	9	71	110	84	134	72	790	(28 4Aug)		
475211	Bredenbury, Grendon Bishop Sch.	118	SO 32 611564	229	96 (36)	59	7	70	56	10	65	112	85	135	74	805				
475284	Wolferlow, Heath Farm	118	SO 32 670622	185	92	36	55	3	67	37 (14)	40	84	102	125	52	707				
475361	Down House	118	SO 32 671545	156 738	86	32 (58)	(6)	61	38	15	48	110	73	142	60	729				
475623	Stoke Lacy	118	SO 32 618498	94	(93)	32	53	5 (64)	32	11	63	96	77	124 (58)	708					
475751	Yarkhill	118	SO 32 596430	94	85	27	66	5	61	60	9	68	102	67	109	58	717			
Lugg (Wye)																				
Wye																				
Rudhall Brook (Wye)																				
476375	Ross-on-Wye, Ledbury Road	118	SO 32 605250	59	94	29	52	5	58	29	8	56	78	75	122	44	650	35 4Aug		
Wye																				
Garren (Wye)																				
476799	Carwendy, Tomlinsfield Farm	118	SO 32 474249	140	121	37	56	5	73	27	8	49	84 (85)	(135)	(65)	745				
476882	Much Birch	118	SO 32 503304	152	99 (40)	--	--	--	--	--	--	--	--	--	--	--	--			
Wye																				
477172	Coleford, Marions Lodge	119	SO 32 571127	198 1000	134	41	50	6	86	31	14	51	101	108	162	74	858	29 20Sep		
Monnow (Wye)																				
477348	Longtown Outdoor Education Centre	118	SO 32 323291	172 1113	224	98	65	6	62	30	7	76	117	118	206	90	1099	46 26Jan		
477481	Blackhill Farm	118	SO 32 291319	305	(246)	(89)	68	5 (74)	(40)	12	71	122 (131)	206	85	1149					
Honddu (Monnow)																				

RAINFALL 1984

Number	Station	Co no	Grid reference	Av Altitude -1970	Rainfall in millimetres													Highest daily fall		
					Jan	Feb	Mar	Apr	May	Jun	Jul	Aug	Sep	Oct	Nov	Dec	Year	mm	date	
WELSH, 0560-- (contd)																				
	Dore (Mcnnow)																			
478435	Lower Maes-coed	118	SO 32	348308	198	198	66	46	3	64	20	7	65	114	109	174	80	946	36 26Jan	
	Monnow (Wye)																			
478425	Monmouth, Cornwall House	202	SO 32	507126	16 796	129	35	52	3	63	24	8	67	75	78	138	58	730	39 5Aug	
	Troddi (Wye)																			
479029	Llantilio Crossenny	202	SO 32	393172	162 911	150	46 (52)	5	49	28	8	46	88	116	155 (70)	813				
479356	Treqare, West House	202	SO 32	432109	89	155	41	44	3	50	25	6	43	89	100	147	68	771	30 26Jan	
	Wye																			
479951	Chepstow, Moor Street W.Wks	202	ST 31	527936	94 1009	182	66	36	4	65	23	17	55	139 (116)	159	77	944			
	Coastal																			
480638	Sudbrook	202	ST 31	508874	16 859	145	49	36	8	63	21	10	39	109 (113)	144	67	804			
HYDROMETRIC AREA 0560																				
	Coastal																			
481096	Llanvaches	202	ST 31	428929	139 1019	215	80	36	11	76	31	13	33	137	168	185	101	1086	38 20Sep	
481380	Redwick	202	ST 31	413842	6 904	168	55	38	7	65	19	11	36	112	121	173	77	882	36 20Sep	
	Usk																			
481666	Upper Usk 1	206	SN 22	834289	282 1644	244	113	57	12	65	57	35	88	197	235	265	155	1523	39 24Mar	
481776	Trecastle, Portis S.Wks	201	SN 22	871276	251	263	110	60	11	57	59	33	73	174	234	272	154	1500	37 2Jan	
	Cray Res (Usk)																			
481855	Cray Res. No.1	201	SN 22	887220	305 2064	386	167	89	13	61	59	47	79	223	317	329	202	1972	56 22Nov	
	Usk																			
	Afon Senni (Usk)																			
	Cilient (Usk)																			
	Usk																			
482519	Llanfihangel Nant Bran School	201	SN 22	943342	213 1291	268	95	40	6	78	54	31	87	172	162	242	110	1345	39 24Aug	
482788	Pontfaen	201	SN 22	996341	206	243	93	45	7	71	52	24	74	146	147	225	98	1225	33 23Nov	
483039	Brecon W.Wks	201	SO 32	037276	168 1090	213	68	70	6	64	43	18	85	110	149	230	84	1140	48 24Mar	
	Honddu (Usk)																			
	Usk																			
483364	Abercynrig Fish Hatchery	201	SO 32	067264	136	259	84	66	7	67	41	15	80	110	146	239	84	1198	43 24Mar	
	Caerfanell (Usk)																			
483540	Blaen-Caer-Fanell	201	SO 32	058188	483 1929	407	137	69	7	77	50	39	88	139	282	299	152	1746		
483625	Talybont Filters	201	SO 32	106207	169 1447	(289) (116)	60	6	76	45	29	70	159	213	280	129	1474			
	Usk																			
	Grwyne Fawr (Usk)																			
484399	Tal-y-maes	201	SO 32	225259	381 1205	223	78	63	8	77	22	19	62	119	150	219	89	1129		
484512	Llanqenny	202	SO 32	241184	122	218	68	75 (7)	47	49	5	52	106	117	214	84	1042			
	Usk																			
484832	Llwyn-du Res.	202	SO 32	290159	152	243	63	63	7	56	27	6	42	100	127	203	82	1019	51 26Jan	
484933	Llanover	202	SO 32	318092	47	198 (71)	55	5	51 (28)	8	63	98	146	(196)	103	1022				
485337	Usk	202	SO 32	370018	21 1030	218	64	39	5	62	21	8	40	113	134	198	85	987	39 26Jan	
485984	Sluvald Treatment Wks	202	ST 31	318992	143 1094	232	81	33	4	65	23	10	36	146	163	218	111	1122	43 22Nov	
	Lwyd (Usk)																			
486128	Cwmavon Res.	202	SO 32	269071	256	305	118	73	9	72	36	12	52	125	177	272	137	1388	48 26Jan	
486357	Upper Cwmbran	202	ST 31	273968	194 1528	313	89	38	6	54	36	14	39	159	--	--	--	---		
	Usk																			
486509	Llantarnam	202	ST 31	303922	61	251	90	36	8	66	32	10 (36)	167	180	227	94	1197			
486600	Ynys-y-fro Res.No.2	202	ST 31	285892	43 1126	235	91	35	6	60	37	12	54	146	158	226	104	1164 (43 20Sep)		
486644	Newport, Frobisher Road	202	ST 31	336876	11 1001	199	73	35	6	60	33	11 (43)	142	143	177	88	1010			
	Ebbw																			
486856	Carno South	202	SO 32	164129	385 1621	298	150	84	11	80	47	24	49	149	225	285	139	1541	50 12Jan	
487076	Cwmtilerry Res.	202	SO 32	221069	344 1474	260	101	89	9	61	40	13	51 (128) (182)	267	112	1313				
487120	Llanhilleth, Pen-y-fan W.Wks	202	SO 32	198012	312 1502	300	113	72	8	55	46	16	68	140	206	261	149	1434	47 2Jan	
	Sirhowy (Ebbw)																			
487395	Georgetown W.Wks	202	SO 32	149085	344 1467	277	135	85	10	72	52	26	56	152	223	277	144	1509	46 22Nov	
487570	Cae'r-Llwyn Isaf Farm	202	ST 31	187935	250 1414	299	89	45	11	51	44	17	52	166	201 (265)	153	1393	56 22Nov		
	Ebbw																			
	Coastal																			
487877	St Mellons	204	ST 31	239815	15	187	80	39	7 (57)	32	8	38	137	161	194	108	1048			
HYDROMETRIC AREA 0570																				
	Rhymney																			
488027	Rhymney Bridge Res.	203	SO 32	104099	332 1542	314	154	70	13	54	53	34	59	159	248	278	152	1588	52 12Jan	
	Taff																			
488988	Cantref Res.	203	SN 22	995154	341 1895	406	183	83	14	65	71	36	71	209	312	308	188	1946	62 2Jan	
489091	Llwynon Res.	203	SO 32	011113	241 1690	331	177	76	18	60	64	38	68	179	276	298	170	1755	50 12Jan	
	Taf Pechan (Taff)																			
489170	Neuadd Res. No.11A	201	SO 32	033184	463 2132	426	178	98	16	74	65	48	94	238	346	302	183	2068	68 12Jan	
489279	Pontsticill W.Wks No.12a	203	SO 32	060115	302	330	153	79	13	50	62	34	57	179	242	260	153	1612	51 12Jan	

RAINFALL 1984

Number	Station	Co no	Grid reference	Av Alti- tude -1970 m mm	Rainfall in millimetres												Highest daily fall		
					Jan	Feb	Mar	Apr	May	Jun	Jul	Aug	Sep	Oct	Nov	Dec	Year	mm date	
WELSH, 0570-- (contd)																			
Taff																			
489341	Merthyr Tydfil, Bronygarth	203	SO 32 048071	235	1441	273	106	47	10	46	50	23	46	144	197	240	105	1287	50 2Jan
489526	Merthyr Tydfil, Cwm Bargoed	203	SO 32 081062	372		244	106	53	10	52	51	29	53	140	217	259	139	1353	39 18Oct
Cynon (Taff)																			
489901	Aberdare Filter Sta.	203	SN 22 999022	174		359	142	64	10	43	54	33	61	169	281	285	196	1697	59 2Jan
Taff																			
490108	Nant-yr-Ysfa	203	ST 31 033964	260		390	157	62	16	61	52	40	83	194	313	330	247	1945	73 2Jan
490203	Cilfynydd	203	ST 31 101939	184		320	114	55	8	51	39	27	52	158	231	277	141	1473	61 22Nov
Rhondda (Taff)																			
490291	Treherbert, Tyn-y- Waun No.3	203	SS 21 933992	253		498	209	58	16	49	76	55	103	238	390	354	244	2290	73 12Jan
Rhondda Fach (Rhondda)																			
490519	Maerdy S.Wks	203	SS 21 972989	293		454	208	54	14	51	71	47	102	239	(357)	342	222	2161	
Taff																			
490735	Nantgarw	203	ST 31 118856	36	1386	270	103	38	8	52	39	23	49	176	227	242	155	1382	
490847	Bhiwbina Res.	204	ST 31 150824	102	1288	243	113	37	10	58	34	21	52	175	216	234	(150)	1343	48 20Sep
490887	Cardiff, Bute Park	204	ST 31 176773	9		206	67	31	10	60	36	15	48	149	148	218	115	1103	46 20Sep
Ely (Coastal)																			
491053	Llantrisant S.Wks	203	ST 31 028849	85	1582	295	123	39	12	57	52	41	75	214	281	255	205	1649	59 22Oct
491534	St Fagans Castle	204	ST 31 119773	30	1233	173	75	30	9	58	34	18	44	149	165	207	120	1082	44 20Sep
491614	Cogan P.Sta.	204	ST 31 172729	37	1057	193	76	37	12	69	33	14	43	161	154	213	119	1124	47 20Sep
Coastal																			
HYDROMETRIC AREA 0581																			
Coastal																			
Thaw (Coastal)																			
492010	Cowbridge, Lake Hill	204	SS 21 997737	23		191	85	30	10	(54)	50	21	54	178	169	(217)	143	1202	
492325	Rhoose Met.Office	204	ST 31 066678	65		150	69	28	11	62	36	22	45	166	121	180	113	1003	64 20Sep
HYDROMETRIC AREA 0582																			
Ogmore																			
492559	Ogmore Vale	203	SS 21 933936	260	2361	415	164	42	17	55	84	55	118	246	354	340	264	2154	70 22Oct
Ewenny (Ogmore)																			
493212	Llanilid No.1	203	SS 21 996824	79		(229)	105	44	15	54	67	41	45	195	210	226	145	1376	
493227	Llanbaran S.Wks	203	SS 21 974821	46	1336	234	91	(27)	7	46	57	35	(54)	207	(170)	241	169	1338	
493439	Bridgend, Tremains House	203	SS 21 919796	40		204	83	22	10	42	(52)	24	50	183	(153)	(215)	154	1192	
493600	Merthyr Mawr, Schwyll	203	SS 21 887770	14	1097	171	61	15	8	39	57	26	(45)	165	126	212	126	1051	
Coastal																			
493716	Porthcawl, Griffin Park	203	SS 21 822771	6	1014	159	60	14	7	46	50	18	48	(125)	122	213	120	982	
493791	Cefn Cribwr, Park Slip Extn OCCS	203	SS 21 856838	77		242	87	18	8	59	62	26	60	199	212	237	(191)	1401	
Neath																			
494696	Maesgwyn Coal Site No.6	205	SN 22 873088	300		305	133	62	9	44	51	37	65	205	288	282	178	1659	51 22Nov
494759	Ystradfellte Res.	201	SN 22 945173	343	2066	351	171	73	10	74	63	46	75	190	278	270	147	1748	61 12Jan
495039	Llyn Fawr Res. No.2	203	SN 22 919035	341	2514	474	196	77	18	48	70	45	97	238	417	381	252	2313	76 2Jan
495430	Crynant, Treforgan Colliery	205	SN 22 791054	98		(283)	137	30	7	51	46	48	78	258	281	255	196	1670	
495559	Cimla Res.	205	SS 21 767962	110	1445	256	82	28	7	46	58	41	60	201	205	261	200	1445	40 20Sep
495690	Neath, B.P.Refinery	205	SS 21 715958	62	1301	241	72	21	6	43	50	28	64	178	168	228	175	1274	46 20Sep
HYDROMETRIC AREA 0590																			
Tawe																			
496138	Nantyrwydd	201	SN 22 859182	284	2076	440	188	67	11	63	70	53	101	241	342	299	229	2104	66 12Jan
496230	Penycae, Tawe	201	SN 22 847138	183		327	124	36	11	53	58	43	75	198	257	282	174	1638	44 2Jan
496428	Ynyscedwyn House	201	SN 22 778096	72	1728	(302)	114	(44)	10	48	62	41	118	209	278	270	195	1691	
496828	Trebanos S.Wks	205	SN 22 711022	23	1541	204	83	29	4	(44)	45	48	56	215	278	(251)	169	1426	
Coastal																			
497134	Swansea, Victoria Park	205	SS 21 642923	10	1158	186	76	14	6	53	33	23	(42)	173	184	216	178	1184	
497412	Penmaen	205	SS 21 531889	87	1219	198	75	19	6	52	32	29	54	173	158	213	208	1217	47 20Sep
Lliw (Coastal)																			
497879	Upper Lliw Res.	205	SN 22 662058	183	1694	285	100	47	7	49	39	51	80	231	269	266	206	1630	50 20Sep
497893	Lower Lliw Res.	205	SN 22 649034	127	1545	248	94	45	6	45	40	54	69	214	225	247	197	1484	53 20Sep
Loughor																			
498483	Brynamman	206	SN 22 718143	183		252	95	34	11	65	43	41	77	190	222	228	189	1447	34 12Nov
498721	Garnswilt S.Wks	206	SN 22 621100	21	1558	251	99	52	6	46	46	53	56	184	238	(245)	185	1461	
Coastal																			
499320	Cwmlliedi W.Wks	206	SN 22 519031	73	1369	205	97	36	6	46	32	58	57	217	187	223	192	1356	46 20Sep
499359	Penyfai House	206	SN 22 497015	52	1157	(191)	89	31	7	54	30	41	42	(182)	158	215	179	1219	
HYDROMETRIC AREA 0601																			
Gwendraeth Fawr (Coastal)																			
499581	Gorslas Res.	206	SN 22 563146	229	1605	293	102	34	8	40	35	64	72	228	252	264	204	1596	

RAINFALL 1984

Number	Station	Co no	Grid reference	Alt- tude m	Av 1941 -1970 mm	Rainfall in millimetres												Highest daily fall		
						Jan	Feb	Mar	Apr	May	Jun	Jul	Aug	Sep	Oct	Nov	Dec	Year	mm	date
HYDROMETRIC AREA 0602																				
Tywi																				
500542	Nant-y-maen	206	SN 22 761584	418	1807	274	125	57	15	55	69	62	104	254	219	226	240	1700	42	2Dec
500779	Llandewi-Brefi	206	SN 22 714537	396		295	132	56	--	--	--	--	--	--	--	--	--			
Bran (Tywi)																				
501684	Llandovery P.Sta.	206	SN 22 765353	69		(237)	(88)	39	7	50	41	42	56	182	188	(217)	132	1279	(34	14Sep)
Tywi																				
Sawdde (Tywi)																				
502167	Maen Sychlwch	206	SN 22 804220	502	2632	437	185	60	15	86	65	79	106	298	439	397	296	2463	72	22Nov
502187	Troed-y-foel	206	SN 22 798238	264	1832	307	127	82	15	83	65	57	85	227	292	319	213	1872	58	24Mar
Tywi																				
502525	Manordeilc	206	SN 22 674269	55		223	85	34	9	37	28	42	59	203	165	212	125	1222	41	14Sep
503057	Golden Grove Farm Inst.	206	SN 22 596203	30	1414	234	77	34	6	43	41	50	70	182	215	(221)	180	1353		
Cothi (Tywi)																				
504116	Abergcrllech	206	SN 22 585336	76	1600	278	92	34	12	48	39	56	111	249	235	273	183	1610	43	28Sep
Tywi																				
Gwilli (Tywi)																				
504704	Llawddog P.Sta.	206	SN 22 449277	115		(269)	106	38	7	50	37	28	59	255	234	243	198	1524		
Tywi																				
505331	Nant-y-caws	206	SN 22 462187	100		240	106	50	3 (34)	28	27	73	(206)	232	240	167	1406			
505386	Carmarthen	206	SN 22 412183	15	1267	210	87	35	4	29	24	22	59	208	201	232	154	1265	56	28Sep
505434	Towy Castle	206	SN 22 406142	88		217	88	34	7	52	25	27	43	239	235	232	181	1380	57	28Sep
Taf																				
506087	Login	206	SN 22 146226	119		173	78	52	11	45	23	33	80	175	181	202	192	1245	(47	28Sep)
506478	Whitland	206	SN 22 201166	18	1329	(184)	90	35	6	40	30	24	54	176	219	232	(233)	1323		
Asen (Taf)																				
506760	Trelech	206	SN 22 282302	198		211	97	50	13	58	30	26	67	204	232	244	198	1430	(58	28Sep)
Dewi Fawr (Asen)																				
HYDROMETRIC AREA 0610																				
Coastal																				
507617	Pendine Met.Office	206	SN 22 261084	5	1118	167	87	28	5	35	22	9	40	(174)	145	198	170	1080		
508012	Tenby, Golf Course	206	SN 22 129001	5		162	65	34	5	31	19	26	50	194	154	203	156	1099	51	28Sep
508024	CALDEY: Abbey	206	SS 21 141966	30		128	55	26	6	32	19	20	38	173	124	166	142	929	46	28Sep
508167	St Twynnells	206	SR 11 955969	30		116	58	28	10	24	15	17	75	167	119	179	148	956	44	20Sep
508283	Orielton Field Centre	206	SR 11 953991	60	1102	145	64	32	12	23	17	18	70	172	143	188	170	1054	49	20Sep
508614	Cosheston	206	SN 22 004037	46		148	75	37	12	24	20	19	64	169	158	185	184	1095	46	20Sep
Cresswell (Coastal)																				
508729	Jeffreston, Millards Farm	206	SN 22 076074	23		(152)	78	32	10	25	27	20 (57)	182	172	212	196	1163			
Eastern Cleddau																				
Syfni (Eastern Cleddau)																				
509335	Maenclochcg, Ddolwen Bridge	206	SN 22 067298	226		211	91	59	13	51	23	40	95	170	211	222	220	1406	40	12Nov
509436	Clarbeston	206	SN 22 035219	96	1338	168	69	53	12	34	32	33	63	171	187	202	178	1202	36	28Sep
509585	Gelli, Longridge	206	SN 22 084201	37		158	73	48	8	33	18	27	57	158	172	188	162	1102	40	28Sep
Eastern Cleddau																				
509813	Blackpool	206	SN 22 058137	64	1238	184	73	44	10	30	30	27	60	169	190	210	166	1193	(41	28Sep)
Western Cleddau																				
509909	Mathry, Llain Farm	206	SM 12 890302	140		168	83	71	19	38	21	33	66	174	(166)	202	217	1258		
510136	Haycastle Cross	206	SM 12 914254	119		169	69	45	16	38	23	28	55	164	179	178	206	1170	33	12Nov
510264	Little Newcastle, Hotwells Res.	206	SM 12 977305	187	1350	167	57	49	16	58	25	33	77	172	173	187	202	1216	43	2Dec
Coastal																				
511464	Milford Haven	206	SM 12 892054	37	995	153	51	36	17	19	21	9	82	167	135	154	162	1006	46	2Aug
511627	Dale Fort	206	SM 12 823052	33		115	42	30	12	17	17	30	61	143	116	135	162	880	33	20Sep
511668	SKOKHOLM: Nature Reserve	206	SM 12 738052	34		--	--	29	11	19	17	27	52	138	--	--	--	--	30	20Sep
511956	Brawdy Met.Office	206	SM 12 851248	111	1166	133	60	50	12	32	21	22	54	150	140	186	185	1045	31	14Dec
512208	Llandigige Fawr	206	SM 12 795293	85		104	47	51	11	30	18	22	66	145	136	182	159	971	39	2Aug
512607	Fishquard Secondary School	206	SM 12 951374	52	1069	122	51	57	15	41	22	27	56	145	155	186	145	1022	33	24Mar
Gwaun (Coastal)																				
512688	Pontfaen, Delnant	206	SN 22 032340	107		209	83	73	20	55	35	30	88	188	219	251	235	1486	47	2Dec
Nefern (Coastal)																				
512987	Whitechurch, Felin Tygwyn	206	SN 22 162356	129		206	85	69	11	54	22	67	68	196	199	231	219	1427	57	28Sep
513226	Nevern, Rhoswrdan	206	SN 22 089424	137		118	55	56	9	47	18	25	37	133	136	180	157	973	35	24Mar
HYDROMETRIC AREA 0620																				
Teifi																				
513603	Strata Florida S.Wks	206	SN 22 755659	223	1505	216	107	64	14	44	53	54	70	206	182	249	158	1417	36	12Nov
513866	Swyddffynnon	206	SN 22 693654	168		181	89	50	13	48	51	47	57	197	165	219	169	1286	30	24Mar
514484	Cellan, Brooklands	206	SN 22 608490	137		210	100	39	11	42	40	38	71	210	193	235	180	1369	49	28Sep
514872	Cribyn, Troedybryn	206	SN 22 510517	168		160	67	31	7	42	33	38	70	236	157	206	145	1192	37	28Sep
515035	Llanybyther, Highmead School	206	SN 22 501432	130		(175)	93	55	8	44	36	52	67	217	159	216	160	1282		
516250	Newcastle Emlyn, Cawdor Garage	206	SN 22 308405	38		170 (60)														
517220	Llangoedmor	206	SN 22 194455	21		115	66	63	11	48	19	31	43	158	111	164	161	990	43	28Sep

Number	Station	Co no	Grid reference	Av Alti- tude -1970 m mm	Rainfall in millimetres														Highest daily fall	
					Jan	Feb	Mar	Apr	May	Jun	Jul	Aug	Sep	Oct	Nov	Dec	Year	mm	date	
HYDROMETRIC AREA 0630																				
Coastal																				
517546	Aberporth Met.Office	206	SN 22 242521	133 946	81	52	35	8	45	25	38	41	154	95	145	134	853	51 28Sep		
Aeron																				
518193	Bwlch-y-graig	206	SN 22 579595	241 1275	160	87	(39)	10	56	45	44	77	206	145	200	178	1247			
Arth (Coastal)																				
Ystwyth																				
519357	Cwmystwyth, Pwllpeiran	206	SN 22 773749	301 1743	255	126	66	19	45	89	46	88	241	224	254	178	1631	37 24Mar		
519580	Trawscoed	206	SN 22 674736	63 1165	156	87	34	12	35	46	44	58	186	144	197	170	1169	27 28Sep		
Rheidol (Ystwyth)																				
520454	Cwmrheidol	206	SN 22 709792	53 1313	153	70	39	12	40	60 (30)	73	179	148	192	171	1167				
Coastal																				
520756	Gogerddan	206	SN 22 627835	31 987	121	48	26	12	47	40	26	58	204	132	178	148	1040	31 4Sep		
HYDROMETRIC AREA 0640																				
Coastal																				
Dovey																				
521437	Llanymawddwy, Troed-y-Foel	208	SH 23 910195	171	385	182	89	13	43	58	38	146	251	314	276	209	2004	47 23Nov		
521489	Llanymawddwy, Plasau	208	SH 23 889171	229	346	121	53	13	27	56	37	155	196	240 (283)	141	1668				
521909	Aberangell, Esqairangell	208	SH 23 829105	130	354	166	49	15	39	62	38	156	231	319	275	194	1898	51 22Oct		
Twymyn (Dovey)																				
522297	Pentre Celyn	207	SH 23 891057	180	251	134	60	11	40	57	28	111	175	217	188	141	1413	37 12Jan		
522339	Llanbrynmair, Rhyd-y-Meirch	207	SH 23 919068	244	268	144	60	12	55	55	24	132	179	214 (251)	126	1520				
522461	Cemmaes Road	207	SH 23 825048	29	240	102	43	11	39	51	25	115	176	186	220	150	1358	36 23Nov		
Dovey																				
522550	Darowen	207	SH 23 841014	201	173	94	34	9	45	48	30	94	156	163	199	134	1179	25 20Sep		
522791	Aberhosan	207	SN 22 814974	168	247	118	58	12	52	61	27	105	186	183	235	162	1446	31 24Mar		
522986	Aberllefenni, Cymerau Farm	207	SH 23 776107	191	359	153	39	19	47	70	33	149	246	320 (301)	210	1946				
523417	Glasgwall	207	SN 22 733978	128	243	(111) (44) (19)	47	65	23	101	193	206	231	175	1458					
Coastal																				
523653	Aberdovey	208	SN 22 605960	3	117	49	22	13 (49)	38	21	62	159	136	139	138	943				
Dysynni																				
523766	Cader Idris, Llyn Cau	208	SH 23 727124	328	340	143	34	21	34	114	53	175	261	409	320	307	2211			
Coastal																				
Mawddach																				
524943	Graig Ddu Ganol	208	SH 23 681299	247 2349	366	142	58 (21)	28 (86) (48)	97	239	356	252	264	1957						
525123	Buarthre Newydd	208	SH 23 745259	198	279	143	38	16	35	60	43	108	206	259	230	183	1600	41 25Oct		
Wnlon (Mawddach)																				
525370	Cae'r Defaid	208	SH 23 797238	366	283	133	61	16	44	74	47	130	213	260	244	161	1666			
525651	Dolgellau	208	SH 23 728187	84	259	113	38	12	42	52	36	81	169	247	221	202	1472	39 25Oct		
Coastal																				
525850	Barmouth, Llwynon	208	SH 23 628178	207	196	70	31	--	--	--	--	--	--	--	--	--	---	40 10Jan		
525957	Llyn Bodlyn	208	SH 23 646240	384	196	108	22	24	25	108	127	63	220	336	224	131	1584			
HYDROMETRIC AREA 0651																				
Coastal																				
526460	Talsarnau	208	SH 23 610361	3	163	63	28	23	25	57	26	62	142	185	174	138	1086	(35 10Jan)		
Goedol (Dwryd)																				
526648	Llyn Stwlan	208	SH 23 665442	505 2631	364	188	43 (40)	25	117	64 (124)	277	399	239	267	2147					
Dwryd																				
526796	Trawsfynydd Power Sta., Utica Lab.	208	SH 23 695390	193 1697	198	99	34	22	27	67	33	82	179	229	190 (169)	1329				
Glaslyn																				
527192	Crib Goch	208	SH 23 623550	713 4282	555	221	80	48	49	197	120	154	583	678	482	464	3631			
527193	Delta	208	SH 23 624544	437 4279	577	262	82	59	43	204	98	122	553	654	463	493	3610			
527199	Llydaw Mine	208	SH 23 628547	518	654	241	102 (53) (45)	197	102	197	502	629	576	457	3755					
527223	Cwm Dyli	208	SH 23 654542	94 3266	470	193	90	42	33	129	50	140	413	442	339	318	2659	98 10Jan		
527408	Beddgelert, Hafod Wydr	208	SH 23 575498	130	353	126	61	46	46	88	50	97	280	348	267	290	2052	67 10Jan		
527472	Nantmor	208	SH 23 603463	52	290	118	53	37	26	69	37	95	246	302	213 (218)	1704				
527653	Rhyd	208	SH 23 636424	134	238	98	41	32	28	73	46	68	205	236	187	174	1426	59 10Jan		
Coastal																				
527745	Porthmadog P.Sta.	208	SH 23 569391	3	195	77	26	19	28	49	36	70	158	182	174	151	1165	52 10Jan		
Dwyfor (Coastal)																				
527882	Braich Dinas	208	SH 23 534485	152	311	103	52	41	63	95	36	96	247	316	259	310	1929	71 10Jan		
527996	Cwmystadllyn, Lower	208	SH 23 557442	204	261	101	43	37	34	70	42	83	250	263	227	244	1655	(60 10Jan)		
528129	Pant Glas, Bwlchderwin	208	SH 23 459472	145	246	93	57	27	46	62	40	81	209	263	242	237	1603	(53 25Oct)		
Coastal																				
529038	Botwnnog School	208	SH 23 263313	34 1099	138	63	40	23	27	36	24	51	110	130	185	181	1008	38 25Oct		
529362	BARDSEY: Lighthouse	208	SH 23 112206	15 886	122	60	33	14	29	24	20	34	93	104	154	155	842	34 28Sep		
530007	Glynllifon Park	208	SH 23 455554	30 1179	157 (61)	38	13	49	46	43	58	163	181	189	158	1156				
Gwyrfa (Coastal)																				
530166	Clogwyn Gwin	208	SH 23 572536	152	367	120	62	38	55	99	55	122 (324)	343	(309)	240	2134				
Seiont (Coastal)																				
530584	Marchlyn Bach	208	SH 23 608627	472	326	84	79	26	74	103	49 (124)	(257)	301	(326)	188	1937				

RAINFALL 1984

		RAINFALL 1964																	Highest daily fall	
Number	Station	Co no	Grid reference	Altitude -1970 m	Av 1941 mm	Rainfall in millimetres												Year	mm date	
						Jan	Feb	Mar	Apr	May	Jun	Jul	Aug	Sep	Oct	Nov	Dec			
HYDROMETRIC AREA 1020																				
Coastal																				
530856	ANGLESEY: Llansadwrn, Gadlys Lodge	208	SH 23 553758	107		154	36	50	12	50	46	19	60	134	135	141	97	934	41 10Jan	
Cefni																				
531385	ANGLESEY: Cefni Res.	208	SH 23 444772	27	1031	175	50	48	21	45	37	33	79	158	135	142	(112)	1035		
Coastal																				
532207	ANGLESEY: Valley Met.Office	208	SH 23 309757	10	871	117	48	41	14	30	41	31	69	143	111	145	108	898	35 28Sep	
532550	ANGLESEY: Llyn Alaw	208	SH 23 376853	44		158	46	55	18	30	48	33	60	161	146	153	117	1025	44 28Sep	
533073	ANGLESEY: Amluch, Penrhyd	208	SH 23 427915	55		(154)	43	45	14	34	(39)	30	84	(141)	135	148	99	966		
533211	ANGLESEY: Llwydiarth Esgob	208	SH 23 436843	61	1016	157	39	51	18	39	41	29	99	150	119	151	113	1006	50 3Aug	
533657	ANGLESEY: Plas Cadnant	208	SH 23 557731	37	1113	171	45	56	14	51	55	22	69	128	142	139	104	996	47 10Jan	
HYDROMETRIC AREA 0652																				
Coastal																				
533663	Pen-y-ffridd Research Sta.	208	SH 23 563705	84	1109	173	58	55	16	51	50	21	62	149	155	144	106	1040	53 10Jan	
534257	Aber,College Farm	208	SH 23 656732	15		146	51	56	17	68	47	21	64	139	128	170	102	1009	(49 10Jan)	
HYDROMETRIC AREA 0661																				
Coastal																				
534494	Conway Mussel Tanks	208	SH 23 785773	8	799	112	46	34	19	49	36	19	62	104	99	152	78	810	20 10Nov	
Conway																				
534546	Ysppyty-Ifan Treatment Wks	208	SH 23 811456	390	2158	332	190	56	25	59	71	39	137	257	339	269	205	1979	60 4Sep	
534901	Voelas Hall	209	SH 23 851516	195	1419	203	104	51	17	47	39	34	81	146	204	224	120	1270	39 3Nov	
Lledr (Conway)																				
535284	Dolwyddelan	208	SH 23 706505	255		422	154	48	28	64	(90)	43	117	342	356	(295)	214	2173		
Lluqwy (Conway)																				
535572	Llwyn Cowlyd	208	SH 23 715608	408	2473	313	155	72	25	90	70	30	200	310	327	390	180	2162		
535695	Capel Curig	208	SH 23 717578	183		417	173	60	36	43	68	40	110	320	393	324	224	2208	64 4Sep	
Conway																				
535816	Betws-y-coed Field Centre	209	SH 23 803571	20		258	101	45	17	46	41	33	52	160	231	228	121	1333	49 19Oct	
535825	Belmont	209	SH 23 815569	213		224	86	41	16	35	41	25	61	139	215	218	89	1190	39 19Oct	
535904	Llanrwst, Gwydyr Uchaf	208	SH 23 795608	15		282	108	46	19	55	44	33	78	176	242	254	(140)	1477		
536110	Cowlyd	208	SH 23 738635	351	2303	329	151	52	20	62	79	40	101	285	(309)	361	217	2006		
536179	Llyn Eigiau	208	SH 23 724647	379	2074	317	108	65	21	(90)	70	(40)	87	272	(282)	296	220	1868		
536213	Coedty Res.	208	SH 23 756668	274	1830	300	113	48	(26)	82	52	35	73	199	242	316	157	1643		
536248	Llyndulyn	208	SH 23 706663	497	2670	(394)	(181)	(80)	35	95	(90)	35	145	(340)	385	350	248	2378		
536351	Hafotty-Gwyn	208	SH 23 737709	293		215	90	65	(22)	85	70	(36)	180	(228)	232	275	150	1648		
536414	Tal-y-cafn, Penrhyd	208	SH 23 791718	30		160	59	35	13	83	39	23	82	144	132	211	113	1094	37 4Nov	
536506	Bodnant	208	SH 23 800725	52	990	146	58	37	13	75	36	19	82	146	119	201	108	1040	43 4Nov	
Coastal																				
536842	Colwyn Bay,Eirias Park	209	SH 23 858785	36		95	51	31	17	(50)	36	16	(57)	97	83	102	61	696		
536899	Pen-y-fron, Trofarth	209	SH 23 838717	299		148	57	45	18	80	47	22	89	147	117	228	102	1100	53 4Nov	
HYDROMETRIC AREA 0662																				
Clwyd																				
538133	Clawdd-Newydd	209	SJ 33 078521	300	1014	149	80	65	10	49	29	22	105	139	143	203	82	1076	29 4Sep	
538454	Bwlch Tunnel	209	SJ 33 163581	277		94	45	64	10	50	44	21	61	125	79	174	63	830	29 3Nov	
538481	Ruthin, Brynhyfiyd Co.Sec.Sch.	209	SJ 33 133584	76	765	97	54	64	12	51	30	19	83	114	74	169	70	837	(28 4Nov)	
538502	Ruthin, Caerfallen Farm	209	SJ 33 127596	62		95	50	66	10	51	29	17	78	115	69	168	62	810	32 4Aug	
Clywedoq (Clwyd)																				
Clwyd																				
539198	Denbigh Hospital	209	SJ 33 051653	96	771	132	55	54	12	58	33	17	63	119	94	170	83	890	37 4Sep	
539241	Eglwyswen S.Wks	209	SJ 33 071664	41	747	114	53	51	10	52	24	10	61	111	(71)	168	52	777		
Wheeler (Clwyd)																				
539350	Nannerch, Gwrychbedw	209	SJ 33 147684	210		90	42	49	15	61	46	14	52	144	(86)	170	65	834		
539516	Bodfari, Waen Rodyn	209	SJ 33 108718	73		(121)	48	59	16	54	44	14	51	131	78	158	66	840		
Aled (Elwy)																				
540360	Plas Pigot	209	SH 23 952647	239		182	63	56	17	56	44	33	75	165	118	182	97	1088	52 4Sep	
Elwy (Clwyd)																				
540469	Plas Uchaf Res.	209	SH 23 967713	148	809	135	45	46	12	57	34	21	57	139	80	163	73	862	60 4Sep	
540676	St Asaph S.Wks	209	SJ 33 033752	14		91	38	40	11	53	31	16	(45)	120	60	129	60	694		
Clwyd																				
540856	Dyserth,Trecastell Tr.Wks	209	SJ 33 064793	79		99	34	35	15	42	33	14	46	112	(67)	122	(61)	680		
540924	Abergele Sanatorium	209	SH 23 948754	113		124	57	38	16	47	42	21	61	148	84	134	76	848		
541007	Glascoed Filters	209	SH 23 996736	110	736	128	48	42	14	62	42	19	58	135	73	145	76	842	45 4Sep	
541153	Rhyl S.Wks	209	SJ 33 001807	9	642	96	37	35	15	38	33	(14)	(43)	114	58	93	56	632		
HYDROMETRIC AREA 0670																				
Coastal																				
541256	Prestatyn Lido	209	SJ 33 061836	4		99	35	36	14	34	29	12	40	124	60	103	58	644	(38 4Sep)	
541510	Baillit	209	SJ 33 219753	14		109	42	51	13	42	36	13	(61)	129	91	135	67	789		
Dee																				
541790	Buarthmeini	208	SH 23 836322	360		220	149	38	17	34	61	37	(135)	203	293	263	157	1607		
541918	Llanuwchllyn	208	SH 23 878298	173	1503	261	137	51	13	42	45	29	110	178	238	244	154	1502	35 12Nov	

Number	Station	Co no	Grid reference	Alti- tude m	Av 1941 -1970 mm	Rainfall in millimetres												Highest daily fall		
						Jan	Feb	Mar	Apr	May	Jun	Jul	Aug	Sep	Oct	Nov	Dec	Year	mm	date
WELSH, 0670-- (contd)																				
Tryweryn (Dee)																				
542393	Arenig	208	SH 23	839391	411	2041	274	126	(64)	19	(60)	43	45	185	183	290	295	132	1716	
542519	Tryweryn Dam No.2	208	SH 23	881399	253		269	(123)	48	11	42	55	29	(127)	175	234	244	134	1491	
542719	Bala Sluices	208	SH 23	935356	163	1262	213	98	48	9	44	40	20	94	149	195	213	104	1227	32 19Oct
542722	*Bala Sluices No.2	208	SH 23	935356	163		253	110	53	10	46	43	21	98	157	212	225	112	1340	36 19Oct
Dee																				
543125	Blaen-y-cwm	209	SJ 33	025333	229		221	92	65	9	64	39	23	119	151	223	(241)	102	1349	
Alwen (Dee)																				
543510	Alwen Res.	209	SH 23	957529	335	1249	182	87	65	12	59	40	35	88	171	170	204	109	1222	42 3Nov
Brenig (Alwen)																				
543535	Llyn Bran	209	SH 23	960593	435	1381	253	94	75	17	62	50	40	101	183	183	282	(125)	1465	
Alwen (Dee)																				
544156	Glan-yr-afon	208	SJ 33	025425	183		176	93	54	9	49	37	15	117	166	139	196	91	1142	31 3Nov
Dee																				
544636	Vivod	209	SJ 33	191424	195	1013	147	71	56	13	51	35	25	88	(133)	124	196	94	1033	
544877	Cefn Mawr, Monsanto	209	SJ 33	275423	79		120	48	42	13	35	32	14	67	105	98	142	75	791	26 25Oct
544987	Penycae	209	SJ 33	268453	207	996	127	68	50	10	41	34	21	61	124	108	161	85	890	28 3Nov
545612	Manley Hall	209	SJ 33	350415	38		94	47	31	11	38	29	11	49	97	62	127	45	641	22 24Sep
Clywedog (Dee)																				
Black (Clywedog)																				
546023	Cae Llwyd Res.	209	SJ 33	270480	280	993	130	74	51	16	48	39	20	74	(126)	118	173	85	954	
Clywedog (Dee)																				
546173	Wrexham, Camberley Drive	209	SJ 33	342512	82	746	98	48	32	11	43	31	14	60	87	81	142	70	717	22 3Nov
546191	Marchwiel, Five Fords S.Wks	209	SJ 33	366483	39		101	46	32	15	42	29	14	47	100	72	129	70	697	25 24Sep
Worthenbury (Dee)																				
546397	Penley, Maelor School	209	SJ 33	417398	69		(95)	38	38	9	37	52	14	49	(93)	77	146	47	695	
546654	Grindley Brook	117	SJ 33	523429	87		81	38	36	13	44	38	17	47	79	65	139	74	671	30 3Nov
546866	Threapwood, Topwood Farm	143	SJ 33	447456	47		86	33	39	12	45	36	17	56	97	64	125	67	677	23 3Nov
Alyn (Dee)																				
547053	Pendinas Res.	209	SJ 33	232518	381	1087	148	66	65	18	52	58	29	87	157	128	214	87	1109	35 3Nov
547250	Loggerheads, Colomendy Centre	209	SJ 33	201622	210	889	108	59	60	15	52	46	18	61	126	87	178	74	884	37 4Nov
547300	Cilcain Res. No.2	209	SJ 33	162645	241	915	107	(48)	69	14	67	45	45	58	151	(89)	199	75	967	
547369	Glan-yr-afon Lead Mine	209	SJ 33	202677	134	905	112	56	69	16	54	45	15	63	137	96	160	85	908	32 4Sep
547371	Moel-y-cricio	209	SJ 33	194699	263		101	56	59	14	54	46	12	66	138	91	156	67	860	33 4Sep
547598	Leeswood Farm	209	SJ 33	254605	168	816	116	51	52	12	50	35	18	55	127	91	169	69	845	34 4Nov
Dee																				
548023	Dodleston	143	SJ 33	361609	20		76	45	28	10	37	30	14	63	91	86	147	59	686	29 3Nov
548312	Clutton	143	SJ 33	465545	53		75	38	31	12	40	32	14	46	102	63	130	56	639	26 3Nov
548681	Chester W.Wks	143	SJ 33	418666	26	667	72	36	24	11	38	30	14	80	98	68	146	59	676	29 4Aug
548798	Chester, Dicksons Drive	143	SJ 33	409677	20		66	35	24	12	34	36	19	77	99	71	132	61	666	23 3Nov
548814	Chester S.Wks	143	SJ 33	393667	5	673	71	39	25	11	41	32	16	69	103	77	138	64	686	26 3Nov
548933	Bretton W.Wks	209	SJ 33	352632	11		79	45	28	10	38	29	9	54	106	92	136	(59)	685	
549218	Hawarden Bridge	209	SJ 33	314694	5	706	83	40	32	9	39	34	13	61	104	80	135	62	692	27 4Sep
549265	Mold	209	SJ 33	256663	153	834	98	57	46	11	44	44	13	68	100	78	166	61	786	(26 4Nov)
Coastal																				
549620	Ness Gardens	143	SJ 33	303754	30	718	81	35	40	9	39	33	11	60	122	72	128	60	690	24 3Nov
549669	Heswall	145	SJ 33	271812	76		91	39	54	14	41	31	11	53	146	82	134	60	756	33 4Sep

NORTH WEST WATER AUTHORITY AREA

HYDROMETRIC AREA 0680

Coastal																				
550167	Crosshill Res.	145	SJ 33	280842	65	790	99	34	51	11	38	33	10	66	146	85	133	59	765	
550239	Bidston	145	SJ 33	287899	60	726	99	46	43	8	33	35	11	70	149	75	120	68	757	38 4Sep
550578	Port Sunlight, Estate Nursery	145	SJ 33	336842	15	835	(105)	44	42	9	23	39	15	55	133	94	118	73	750	
550660	Sutton Hall P.Sta.	143	SJ 33	371757	38	734	85	44	30	14	32	45	14	71	122	60	128	73	718	27 3Nov
Gowy (Coastal)																				
551010	Waverton, Greenfield Road	143	SJ 33	458646	34		75	39	32	12	35	33	15	94	95	65	147	57	699	35 4Aug
551163	Delamere, Linnere	143	SJ 33	548704	85	832	112	45	33	11 (34)	40	29	69	105	65	148	65	756		
551169	Eddisbury Fruit Farm	143	SJ 33	534702	99	795	84	37	36	8	33	39	32	66	113	61	142	61	712	26 4Aug
551208	Mouldsworth P.Sta.	143	SJ 33	503704	40	739	(85)	34	29	12	32	40	17	61	102	65	142	73	692	
551371	Stoak Pollutn Control Wks	143	SJ 33	421743	8		88	45	30	14	34	46	17	75	114	70	128	68	729	28 3Nov
Weaver																				
551705	Cholmondeley, Weaver Farm	143	SJ 33	552511	91		71	37	28	9	41	40	20	44	108	64	136	62	660	
552375	Mere Farm	143	SJ 33	692410	126	700	75	49	42	12	56	71	31 (46)	82	51	136	50	701		
553154	Hurleston	143	SJ 33	621552	61	742	77	46	31	14	46	30	15	49	109	70	132	54	673	27 4Sep
Valley (Weaver)																				
553236	Radway Green Garden Centre	143	SJ 33	776545	76		84	46	50	10	38	50	40	47	80	68	134	58	705	32 3Nov
553237	Radway Green	143	SJ 33	776542	78	763	74	46	46	9	40	49	37	47	84	62	121	44	659	(31 3Nov)
Weaver																				
553563	Worleston S.Wks	143	SJ 33	665574	34		66	40	29	9	45	35	21	43	76	74	117	47	602	25 3Nov
Ash Brock (Weaver)																				
553671	Delamere P.Sta.	143	SJ 33	562677	91		95	51	35	13	34	46	31	78	115	72	147	70	787	30 4Aug
553821	Tiresford	143	SJ 33	556613	74	728	75	39	31	13	34 (31)	31	44	97	67	140	76	678	(25 3Nov)	
553849	Eaton P.Sta.	143	SJ 33	569635	87	820	79	43	32	12	37	38	20	48	128	79	144	70	730	27 3Nov

RAINFALL 1984

Number	Station	Co no	Grid reference	Av Altitude - 1970 m mm	Rainfall in millimetres												Highest daily fall				
					Jan	Feb	Mar	Apr	May	Jun	Jul	Aug	Sep	Oct	Nov	Dec	Year	mm	date		
NORTH WEST, 0680-- (contd)																					
Dane (Weaver)																					
554503	Bosley Res.	143	SJ 33	927654	180	896	118	59	54	12	50	50	31	50	125	71	140	50	810	37	3Nov
554568	Bosley Lock	143	SJ 33	905670	160	919	141 (52)	50	14	46	61	42	40	(126)	76	138	44	830			
554637	Biddulph Grange	143	SJ 33	892592	160	936	115	57	53	15	45	51	32	51 (118)	78	150	56	821			
554941	Cranaque, Hall Hospital	143	SJ 33	749682	55	750	95	45	34	10	38	33	20	32	88	76	132	45	648	30	3Nov
555134	Elworth	143	SJ 33	732627	47		83	41	34	9	38	39	28	30	85	73	121	38	619	30	3Nov
Wheelock (Dane)																					
555208	Mow Cop P.Sta.	143	SJ 33	843577	140	836	106	66	48	12	40	52	28	41	118	69	142 (50)	772			
555211	Mow Cop, Lion Cottage	014	SJ 33	853574	262		110	52	48	11	42	55	31	56	109	66	143	48	771	33	3Nov
555309	Red Bull S.Wks	143	SJ 33	829551	114	802	94	49	46	9	40	46	28	55	102	63	144	47	723	30	3Nov
Wincham (Weaver)																					
556201	Arley Hall	143	SJ 33	674808	65		130	55	33 (9)	50	42	23	48	117	88	138	61	794			
Wade (Wincham)																					
556423	Windyharbour	143	SJ 33	829701	91		100	53 (42)	13	37	37	24	36	102	78 (127)	39	688				
556432	Brode Hall Farm	143	SJ 33	817696	79		100	49	41	11	38	39	23	28	98	81	125	38	671	32	3Nov
556550	Lostock Gralam	143	SJ 33	682743	23	752	107	46	34	8	38	33	19 (43)	117	88	132	50	715			
Weaver																					
556720	Winnington	143	SJ 33	643747	20	773	109	38	30	4	38	26 (21)	(59)	112	73	114	61	685			
556725	Northwich S.Wks	143	SJ 33	639742	14		94	36	26	8	32	26	21 (61)	82	76	133	63	658			
Coastal																					
557285	Weston Point	143	SJ 33	495814	6	792	(102) (47)	(20)	7	36	36	15	77	110	88	134	66	738			
557458	Appleton, Bellfield	143	SJ 33	609845	80		100	46	33	9	44	38	19	42	124	85	131	57	728	27	3Nov
HYDROMETRIC AREA 0690																					
Goyt (Mersey)																					
558030	Goytshead	113	SK 43	012748	282	1340	215	118	93	26	41	73	39	73	184	122	175	77	1236	50	3Nov
558059	Longhill	113	SK 43	031752	424	1330	(214)	120	80 (19)	40	65	25	74	173	142	186	80	1218			
558082	Oldfield	113	SK 43	012777	250	1242	195	100	93	22	36	69	33	66	185	118	164	74	1155	49	3Nov
Sett (Goyt)																					
558446	Oaken Clough	113	SK 43	064860	381	1141	(169)	64	86 (14)	35	59	28	44	176	96	177	47	995			
558489	Kinder Filters	113	SK 43	054880	244	1173	172	78	107	15	36	79	43	45	191	119	157	65	1107	40	3Nov
Goyt (Mersey)																					
558668	Marple	144	SJ 33	961884	158		148 (56)	62	15	42	57 (26)	41	151	93	142	54	887				
Etherow (Goyt)																					
558712	Longside Moss	113	SE 44	131009	451	1547	(233) (146)	99	17 (70)	77	26 (95)	164	190	251	84	1452					
558927	Clough Edge	113	SK 43	066970	443	1426	159 (97)	96	19 (57)	53	31 (52)	185	143	183	53	1128					
558944	Torside Res.	113	SK 43	055984	204	1328	172	95	95	19	51	72	24	46	201	124	192	61	1152	46	3Nov
558953	Rhodes Wood Res.	113	SK 43	042981	166	1297	155	87	85	18	52	72	21	45	194	120	168	60	1077	44	3Nov
Ogden (Etherow)																					
559024	Arnfield Res.	113	SK 43	012972	156	1071	146	80	74	15	44	62	24	46	184	103	167	59	1004		
Etherow (Goyt)																					
559094	Swineshaw W.Wks No.1	113	SK 43	044958	223	1130	136	88	86	20	49	71	31	42	192	123	164	66	1068	40	3Nov
559210	Glossop S.Wks	144	SK 43	003946	117	1065	147	83	72	15	28	66	23	40	167	114	164	58	977	51	3Nov
Tame (Goyt)																					
559483	Broadhead Noddle	144	SD 34	996102	261	1392	209	98	82	16	60	91	21	77	195 (170)	184 (83)	1286				
559561	Saddleworth Canal	144	SD 34	998067	175	1279	(186) (139)	86	12	45	82	29	61 (190)	141	172	80	1223				
559585	Greenfield S.Wks	144	SD 34	992042	152	1190	186 (83)	76	12	48	90	31	60	209	142	178	65	1180			
Greenfield (Tame)																					
559638	Dove Stone Res.	144	SE 44	022043	221		(220)	104	79	19	65	95	28	61	215	145	190	66	1287		
Chew (Greenfield)																					
559654	Chew Mount	144	SE 44	035020	481	1560	(200)	95	80	19	63	101	29	69	242	181	199	82	1360		
Tame (Goyt)																					
559760	Higher Swineshaw	144	SK 43	006996	294	1187	173 (84)	77	21	53	47	23	50	204	142	172	60	1106			
559769	Brushes Filters	144	SJ 33	993990	188	1141	169 (83)	64	20	47	46	22	47	188	133	167	55	1041	45	3Nov	
559891	Godley Res.	144	SJ 33	967954	145	965	147	72	57	10	35	50	20	48	165	104	146	57	911	41	3Nov
559968	Denton Res.	144	SJ 33	913956	93	944	(129)	61	45	10	34	44	29	48	137	91	133	56	817		
Micker (Mersey)																					
560039	Lyme Park	143	SJ 33	971837	205	942	126	69	57	18	32	63	35	40	175	93	134	46	888	56	3Nov
Mersey																					
560321	East Didsbury, Parrs Wood	144	SJ 33	857905	38		116	60	43	14	34	36	14	50	148	97	134	51	797	33	3Nov
560377	Audenshaw Res.	144	SJ 33	912972	91	985	126	64	43	11	36	51	24	44	140	92	134	55	820	33	3Nov
560423	Fallowfield, Platt Fields Park	144	SJ 33	852943	36	853	120	65	45	9	24	43	11 (49)	148	100	131	61	806			
560556	Sale, Carrington Lane	144	SJ 33	765928	22	823	114	55	43	10	33	45	13	50	143	93	126	49	774	30	22Sep
Irwell (Mersey)																					
560711	Cowpe Res.	146	SD 34	843204	282	1546	275	101	63	15	37	80	19	86	232	166	187	99	1360	36	4Sep
560727	Clough Bottom Res.	146	SD 34	845269	312	1298	227	92	70	22	56	93	36	86	219	168	202	86	1357	49	4Sep
Limy (Irwell)																					
560823	Clowbridge Res. No.1	146	SD 34	824281	283	1314	213	92	88	23	53	98	37	83	214	163	192	81	1337	41	4Sep
Ogden (Irwell)																					
560942	Holden Wood No.2	146	SD 34	767224	195	1427	290	108	64	15	35	95	33	91	237	182	219	104	1473	50	4Sep
Musbury (Ogden)																					
560985	Musbury Valley	146	SD 34	770213	229	1412	276	103	67	16	39 (95)	(33)	(87)	236	183	218	98	1451			
Irwell (Mersey)																					
561272	Bury S.Wks	144	SD 34	804078	67	1036	158	77	42	11	26	54	20	74	183	124	143	70	982	32	4Sep
Roch (Irwell)																					
561288	Lower Chelburn	144	SD 34	949187	197	1298	236	103	75	16	35	90	16	72	175	187	196	89	1290	33	4Nov
561301	Blackstone Edge	144	SD 34	966182	387	1316	249	109	76	16	38	86	16	77	188	181	197	81	1314	38	12Jan
561360	Hollingworth Lake	144	SD 34	942150	182	1212	213	96	74	10	36	75	13	58	180	165	163	77	1160 (32	3Nov	
Beal (Roch)																					
561439	Brushes Clough	144	SD 34	956097	287	1311	181	90	66	13	54	86	26	60	227	160	173	71	1207	38	3Nov
561467	Kitcliffe	144	SD 34	960123	233	1294	207	86	74	11	55	74	23	57	185	161	164	79	1176	34	4Sep

RAINFALL 1984

Number	Station	Co no	Grid reference	Av Alti- tude -1970 m mm	Rainfall in millimetres													Highest daily fall			
					Jan	Feb	Mar	Apr	May	Jun	Jul	Aug	Sep	Oct	Nov	Dec	Year	mm	date		
NORTH WEST, 0690-- (contd)																					
Roch (Irwell)																					
561549	Watergrove Res.	144	SD 34	910183	245	1327	225	97	69	13	42	76	18	82	184	(184)	186	94	1270		
561659	Spring Mill Res.	144	SD 34	875168	212	1442	251	110	70	15	41	98	19	89	198	185	201	104	1381	47	4Nov
561698	Rochdale, Roch Mills S.Wks	144	SD 34	883124	110	1134	204	86	49	9	34	67	17	55	173	135	144	74	1047	32	4Sep
561795	Naden Res.	144	SD 34	858163	230		216	102	62	15	37	83	27	82	199	179	186	95	1283	30	3Nov
561819	Ashworth Moor Res.	144	SD 34	832157	292		192	84	47	12	30	72	22	84	193	145	157	84	1122	32	3Nov
Bradshaw (Irwell)																					
562078	Cranberry Moss	146	SD 34	709189	299	1414	238	97	51	14	41	99	33	77	233	181	273	104	1441		
562095	Entwistle	146	SD 34	724173	213	1419	242	98	52	15	34	97	33	82	219	166	213	106	1357	(43	4Nov)
562098	Ugflow	146	SD 34	749210	332	1417	207	(102)	53	13	35	98	31	82	233	165	218	97	1334		
562149	Wayoh	146	SD 34	734163	185	1414	218	95	36	14	31	93	39	81	218	171	204	98	1298	(44	4Nov)
Eagley (Bradshaw)																					
562262	Bromiley Heys	146	SD 34	665174	282	1450	212	87	34	16	38	130	34	102	263	190	222	109	1437		
562322	Delph	146	SD 34	704156	216	1459	241	102	50	19	33	104	33	90	257	164	229	118	1440	77	4Nov
562340	Springs	146	SD 34	692142	247	1536	238	91	60	19	35	124	34	89	251	168	207	111	1427	64	4Nov
562360	Bolton	144	SD 34	724116	107		197	89	41	11	29	75	22	92	188	140	176	87	1147	41	4Nov
562400	Smithills Hall	144	SD 34	699118	157	1264	214	94	50	13	28	97	34	87	201	144	211	86	1259	60	4Nov
Bradshaw (Irwell)																					
562485	Harpers Farm	144	SD 34	668114	266	1232	198	78	51	16	28	94	25	76	196	137	193	81	1173		
562505	Bolton, Heaton Res.	144	SD 34	687096	152	1201	164	64	36	12	21	65	34	66	167	111	160	62	962	42	3Nov
Irwell (Mersey)																					
562655	Bingley S.Wks	144	SD 34	768048	46	1004	156	71	34	10	28	49	16	67	172	105	136	61	905	35	4Sep
562697	Prestwich S.Wks	144	SD 34	801032	46	1037	152	71	41	11	32	50	15	57	187	111	142	65	934	42	22Sep
Irk (Irwell)																					
562810	Royston S.Wks	144	SD 34	907072	131	1057	(166)	70	56	10	34	65	14	82	180	121	121	62	981		
562991	Heaton Park	144	SD 34	826043	99	1047	141	65	45	12	29	57	15	59	178	117	144	65	927	37	4Sep
Irwell (Mersey)																					
Medlock (Irwell)																					
563104	Strine Dale Res.No.4	144	SD 34	955062	213		154	82	66	12	49	73	23	62	199	136	160	(66)	1082		
563162	Oldham, Alexandra Park	144	SD 34	931039	167	1142	172	(81)	64	12	49	(69)	23	53	218	144	156	62	1103		
Irwell (Mersey)																					
563598	Davyhulme S.Wks	144	SJ 33	756962	22	844	108	59	37	9	29	37	10	48	136	90	127	55	745	30	3Nov
Glaze (Mersey)																					
564153	Leigh, Bedford P.Sta.	144	SD 34	668000	22	911	121	65	34	8	31	46	11	49	138	86	134	65	788	28	4Sep
Sinderland (Mersey)																					
564402	Wythenshawe College	144	SJ 33	806898	31		111	54	33	11	30	34	13	57	(135)	(93)	(123)	50	744		
564419	Ringway Met.Office	144	SJ 33	821849	75	819	112	52	41	14	31	30	13	43	140	97	121	49	743	34	3Nov
Bollin (Mersey)																					
564568	Twelve Ashes	143	SJ 33	967712	275	1102	156	71	71	16	52	73	32	59	158	88	149	56	981	45	3Nov
564594	Bottoms Res.	143	SJ 33	944715	201	979	139	70	71	16	47	70	25	55	154	88	154	51	940	46	3Nov
564708	Macclesfield	143	SJ 33	910742	143	915	112	66	53	18	50	53	26	50	133	89	142	47	839	48	3Nov
564768	Prestbury S.Wks	143	SJ 33	897782	98	849	111	60	47	14	38	44	22	48	99	94	126	44	747	33	3Nov
Dean (Bollin)																					
564841	Lamalcad Res.	143	SJ 33	968755	267	1076	138	74	83	18	35	67	34	60	153	100	120	56	938	42	3Nov
564865	Rainow	143	SJ 33	947751	248	967	136	63	59	(17)	47	--	--	--	--	--	--	--	--		
Bollin (Mersey)																					
565260	Knutsford, Lime Cottage	143	SJ 33	757783	65	841	119	49	39	10	41	34	17	54	111	99	130	51	754	34	3Nov
565547	Dunham Massey S.Wks	144	SJ 33	726875	17	816	106	48	30	13	35	45	15	47	132	80	122	53	726	30	3Nov
Sankey (Mersey)																					
565995	Rookery S.Wks	145	SJ 33	485999	33	910	137	56	39	9	31	46	24	66	131	106	199	75	919	48	22Nov
Newton (Sankey)																					
566475	Newton-Le-Willows, Redbanks	145	SJ 33	594946	23		126	60	35	9	(32)	(44)	16	46	142	84	123	59	776		
Sankey (Mersey)																					
566652	Great Sankey	143	SJ 33	551889	20	835	102	55	34	7	(36)	44	22	50	132	85	140	69	776		
Ditton (Coastal)																					
567185	Liverpool, South S.Wks	145	SJ 33	434874	17		108	55	27	6	36	35	18	52	151	95	129	77	789	31	3Nov
Coastal																					
567423	Aigburth	145	SJ 33	384852	12		98	43	34	9	36	34	(15)	57	136	84	118	73	737		
567566	Liverpool, Breckside Park	145	SJ 33	375927	40	814	112	45	33	6	33	46	17	53	155	85	142	81	808	(32	4Sep)
567733	Crosby Coastguard	145	SD 34	298005	6		138	51	53	9	39	60	10	36	154	69	139	(66)	824		
Alt (Coastal)																					
567802	Liverpool, Knotty Ash	145	SJ 33	411915	32	915	127	59	35	7	40	40	18	64	173	89	129	79	860	36	4Sep
567865	Liverpool, North S.Wks	145	SJ 33	393965	18		133	49	34	7	24	54	12	60	143	82	152	75	825	33	3Nov
567921	Knowsley Water Treatment Wks	145	SJ 33	439971	42		137	44	38	7	34	45	22	61	125	91	147	77	828	(31	4Sep)
568146	Melling P.Sta.	145	SD 34	393009	24	804	119	46	37	6	33	54	16	65	139	77	148	73	813	34	4Sep
Downholland (Alt)																					
568364	Fine Jane P.Sta.	146	SD 34	329088	3		121	51	48	9	33	61	12	57	125	89	137	83	826	27	3Nov
568454	Aughton Met.Office	146	SD 34	394063	54		120	50	46	7	29	54	13	77	151	94	160	74	875	(42	4Sep)
Alt (Coastal)																					
568594	Formby, Hightown	145	SD 34	294044	8	818	121	46	35	7	30	48	8	43	139	71	127	67	742	(30	4Sep)
Coastal																					
568653	Formby Golf Club	145	SD 34	289084	3	851	119	49	41	9	33	51	10	50	128	86	141	102	819	24	3Nov

HAINFALL 1984

		Co	Grid	Alt-	Av	Rainfall in millimetres													Highest	
Number	Station	no	reference	tude	-1970	Jan	Feb	Mar	Apr	May	Jun	Jul	Aug	Sep	Oct	Nov	Dec	Year	mm	date
HYDROMETRIC AREA 0700																				
Fine Janes (Coastal)																				
569112	Southport, York Road	145	SD 34 331161	7		(123)	(49)	44	7	30	54	10	54	159	89	145	85	849		
569322	Crossens F.Sta.	146	SD 34 378206	5	824	128	49	44	7	24	49	13	69	145	109	146	80	863	(36)	4Sep
569435	Holmeswood, Wiggins Lane	146	SD 34 425164	4		124	50	33	8	23	52	13	95	133	91	150	73	845	34	3Aug
569585	Southport	145	SD 34 371207	5	836	143	55	49	6	22	54	14	65	149	109	151	86	903	36	4Sep
Coastal																				
569644	Hesketh Bank	146	SD 34 425221	9		135	42	33	6	22	54	15	67	147	98	144	70	833	34	4Sep
Douglas																				
569698	Scotchmans Post	146	SD 34 661146	434	1378	218	82	50	14	29	100	32	78	240	161	204	90	1298	39	4Sep
569708	Lower Rivington Res.	146	SD 34 631126	134	1122	177	71	50	15	27	83	28	63	181	131	165	70	1061	31	22Sep
569846	Worthington W.Wks	144	SD 34 580102	69	1014	165	67	40	7	25	66	24	50	174	101	161	65	945	26	4Sep
570027	Wigan, Mesnes Park	144	SD 34 577066	39	963	145	68	38	8	27	57	22	51	144	100	167	71	898	31	3Nov
570112	Up Holland	144	SD 34 521056	107		150	61	43	10	36	50	(25)	(64)	--	--	--	--	--		
570230	Hoscar S.Wks	146	SD 34 481113	30		131	53	35	7	25	46	19	125	198	92	170	68	969	60	3Aug
Tawd (Douglas)																				
570327	Lathom Park	146	SD 34 460087	55		129	51	40	7	29	56	17	118	155	102	158	65	927	68	3Aug
Douglas																				
570438	Dark Lane P.Sta.	146	SD 34 428088	41	929	139	51	43	9	26	56	14	121	175	95	160	85	974	77	3Aug
Yarrow (Douglas)																				
570580	Stones House	146	SD 34 621163	195	1167	203	71	57	14	37	90	29	69	239	131	184	76	1200	51	4Sep
570626	Coppice Stile	146	SD 34 627191	268	1185	183	75	48	12	41	110	34	76	218	141	187	(75)	1200		
570787	Common Bank S.Wks	146	SD 34 567176	53	982	136	57	42	9	26	66	39	53	188	106	167	63	952	47	4Sep
Lostok (Yarrow)																				
571069	Leyland, Lancaster Lane	146	SD 34 563225	68		151	60	41	11	35	76	33	65	173	120	171	63	999	36	22Sep
Coastal																				
571405	Leighton	146	SD 34 484258	17		117	43	35	7	33	57	12	102	178	103	175	61	923	40	3Aug
HYDROMETRIC AREA 0710																				
Ribble																				
571478	Far Gearstones	105	SD 34 783801	314		310	115	70	26	45	124	16	108	259	276	247	157	1753		
571895	Stainforth, Long Close	105	SD 34 822675	221		168	54	52	11	24	71	16	72	192	156	163	89	1068		
571959	Low Paley Green	105	SD 34 791643	165		187	60	48	10	26	70	16	75	189	156	194	85	1116	(37)	4Sep
572147	Long Preston	105	SD 34 835583	155		235	90	60	14	28	66	28	70	179	177	179	88	1214		
572414	Barnoldswick S.Wks	146	SD 34 878479	134		183	84	60	20	35	84	15	91	138	152	195	85	1142	32	4Sep
572437	Greenber Field	146	SD 34 887483	145	1023	185	78	60	17	34	(85)	14	82	(128)	134	(171)	67	1055	30	4Sep
572468	Horton-in-Craven, Horton Hall	146	SD 34 852504	134		184	74	64	18	29	77	15	91	141	138	(179)	70	1080		
572589	Tosside	146	SD 34 767561	266		244	85	52	22	59	89	24	124	178	209	229	99	1414		
572643	Lower Flass	146	SD 34 795530	174		219	86	48	19	49	76	27	94	172	151	188	94	1223		
572865	Rimington, The Hawthorns	146	SD 34 802455	147		217	90	54	19	60	98	19	115	158	168	183	82	1263	(35)	4Sep
573106	Chatburn	146	SD 34 761433	94	1152	218	77	59	13	66	103	26	103	160	159	188	80	1252	35	14Jun
573174	Barrow, Clitheroe Golf Club	146	SD 34 739391	92		195	83	53	13	57	99	24	104	170	148	178	70	1194	39	14Jun
Hodder (Ribble)																				
573197	Red Syke No.36	146	SD 34 685604	393	1871	438	53	63	32	45	128	29	140	261	240	290	159	1878		
573205	White Hill No.30	146	SD 34 677585	521	2038	427	86	(72)	25	59	169	28	187	246	319	283	158	2059		
573224	Catlow No.4A	146	SD 34 705591	251	1713	430	51	65	27	41	125	24	139	244	234	254	143	1777		
573249	Collyholme No.20	146	SD 34 716578	198	1610	(289)	47	61	21	36	128	19	141	227	235	278	141	1623		
Dob Dale (Hodder)																				
573302	Dobdale No.28	146	SD 34 747592	244	1415	255	97	58	19	45	87	16	122	207	209	269	110	1494		
Hodder (Ribble)																				
573339	Stocks Res.No.21h	146	SD 34 717547	189		236	92	43	20	33	99	31	109	208	209	220	116	1416	42	14Jun
573340	*Stocks Res. No.21G	146	SD 34 717547	189		261	96	46	21	36	102	32	111	212	215	223	119	1474	43	14Jun
573344	Slaidburn, Stocks Res. No.11	146	SD 34 716548	192	1529	267	99	47	20	32	108	32	114	219	219	227	122	1506	44	14Jun
Croasdale (Hodder)																				
573411	Baxton Fell	146	SD 34 673561	465	2022	419	85	(68)	27	57	176	33	203	218	301	322	150	2059		
573426	Croasdale House No.14	146	SD 34 704550	183	1508	279	114	49	22	42	124	30	121	237	219	243	128	1608	48	14Jun
Dunsop (Hodder)																				
573673	Footholme No.2	146	SD 34 653533	171	1771	277	119	55	23	48	152	29	147	232	244	269	141	1736	59	14Jun
573695	Brennand No.2	146	SD 34 631551	251		296	76	58	19	51	173	32	175	203	261	292	123	1759		
Hodder (Ribble)																				
573796	Langden Brock	146	SD 34 628510	170	1906	299	114	58	26	41	148	26	131	242	245	241	152	1723	65	14Jun
573830	Hareden Valley	146	SD 34 636502	172	1853	283	111	58	25	41	143	24	134	241	242	246	154	1702	64	14Jun
574005	Chipping	146	SD 34 614440	166		238	90	55	17	40	122	26	120	212	177	231	95	1423	56	4Nov
574144	Cow Ark	146	SD 34 672453	175		241	99	49	16	50	132	35	114	211	202	229	94	1472	(60)	14Jun
Calder (Ribble)																				
574272	Habergham Eaves	146	SD 34 838308	238	1205	160	74	59	16	52	71	26	67	176	146	192	59	1098		
574288	Burnley Waterways Depot	146	SD 34 843319	132		(202)	(70)	65	18	50	86	24	68	157	148	(184)	76	1148		
Don (Calder)																				
574339	Swinden Lower	146	SD 34 885334	227	1197	216	73	66	19	49	98	28	76	153	149	199	61	1187	36	3Nov
574384	Cant Clough, South	146	SD 34 894306	275	1326	278	88	73	21	47	84	26	79	159	164	218	84	1321	41	3Nov
Pendle (Calder)																				
574487	Buttock	146	SD 34 807401	358	1509	264	102	74	28	69	159	31	118	218	232	197	88	1580	58	14Jun
Colne (Pendle)																				
574611	Lanesbaw Res.	105	SD 34 943414	242	1113	187	79	77	23	45	85	23	57	147	146	187	68	1124	37	3Nov
574719	Colne S.Wks	146	SD 34 871394	129	1122	198	92	64	24	48	104	27	69	145	159	190	70	1190	42	14Jun
574743	Poulridge, Lower Res.	146	SD 34 880418	160	1198	227	94	(82)	25	50	(86)	25	66	147	161	186	71	1220		
574762	Barrowford Res.	146	SD 34 868403	144	1187	216	93	68	24	55	(100)	27	70	149	158	186	69	1215	35	14Jun
Pendle (Calder)																				
574785	Coldwell Res. No.2	146	SD 34 900362	293	1272	216	83	71	23	44	110	24	77	160	165	194	72	1239	36	14Jun
574843	Nelson S.Wks	146	SD 34 845375	109	1122	220	86	62	20	46	117	26	70	179	163	180	63	1232	41	14Jun

RAINFALL 1984

Number	Station	Co no	Grid reference	Av Alti- tude -1970 m mm	Rainfall in millimetres													Highest daily fall		
					Jan	Feb	Mar	Apr	May	Jun	Jul	Aug	Sep	Oct	Nov	Dec	Year	mm	date	
NORTH WEST,0710--(contd)																				
Calder (Ribble)																				
574889	Burnley, Wood End Wks	146	SD 34	827355	92	192	78	63	16	47	108	23	81	145	140	184	68	1145	36	14Jun
Hyndburn (Calder)																				
575091	Mitchell's House Res.	146	SD 34	787274	283	1219	224	100	57	17	46	93	34	64	210	172	(187)	83	1287	
Calder (Ribble)																				
575330	Churn Clough Res.	146	SD 34	785382	241	1233	190	76	59	19	54	118	37	97	183	(178)	(196)	76	1283	
575383	Great Harwood, Kebb Farm	146	SD 34	722327	204		171	87	59	15	41	103	30	79	171	164	188	71	1179	39 14Jun
Ribble																				
575514	Copster Green	146	SD 34	675338	94		174	81	50	12	33	105	33	89	165	155	204	60	1161	45 4Nov
575647	Jeffrey Hill	146	SD 34	647402	283	1377	198	89	52	15	41	125	34	121	219	188	251	89	1422	62 4Nov
575662	Longridge, Spade Mill Res.	146	SD 34	620372	110	1159	165	71	47	12	31	95	23	88	192	155	215	80	1174	56 4Nov
Darwen (Ribble)																				
575934	Sunnyhurst Hey Res.	146	SD 34	679221	279	1371	204	96	54	17	42	109	28	81	221	173	218	96	1339	48 4Sep
575974	Pickup Bank	146	SD 34	721237	222	1424	211	84	52	14	42	88	28	78	220	159	227	84	1287	51 4Sep
Roddlesworth (Darwen)																				
576162	Pimms	146	SD 34	652195	301	1409	242	86	68	20	44	108	31	82	262	179	212	89	1423	
576181	Roddlesworth	146	SD 34	655216	221	1269	207	67	52	14	40	77	24	67	225	155	196	77	1201	46 4Sep
Darwen (Ribble)																				
576342	Samlesbury, Smithfold S.Wks	146	SD 34	602300	58		131	64	41	11	26	76	25	70	169	125	190	64	992	53 4Nov
576397	Preston, Hoghton	146	SD 34	591265	49		157	64	45	13	31	82	33	63	178	132	200	69	1067	41 4Nov
Ribble																				
576577	Haighton Res.	146	SD 34	573352	80	1072	174	70	40	12	26	105	26	64	192	157	203	71	1140	47 4Sep
576634	Preston, Moor Park	146	SD 34	537311	33	1005	142	61	37	10	31	83	21	67	180	135	187	74	1028	44 4Sep
HYDROMETRIC AREA 0720																				
Coastal																				
577048	Warton	146	SD 34	403292	15		117	45	35	8	32	57	19	57	195	96	169	70	900	37 4Sep
577267	Squires Gate Met.Office	146	SD 34	316316	10	862	123	51	39	8	32	42	18	32	178	95	150	75	843	28 4Sep
Wyre																				
577658	Hare Syke	146	SD 34	598576	494	1838	287	106	69	25	66	170	38	166	281	276	252	140	1876	
577793	Abbeystead Gardens	146	SD 34	566545	146	1323	225	75	58	16	48	107	29	100	193	185	214	109	1359	45 10Jan
577803	Abbeystead Res.	146	SD 34	556539	102		227	69	54	13	40	103	28	97	183	182	210	107	1313	
577880	High Cross Moor, Old Gauge Basin	146	SD 34	541576	294	1409	233	62	52	13	68	96	35	93	224	186	202	109	1373	
577975	Scorton	146	SD 34	502487	28	1077	175	57	44	10	26	80	20	90	158	141	186	85	1072	33 4Nov
578008	Barnacre Res.	146	SD 34	528481	188	1258	189	61	59	11	32	101	29	105	199	164	197	99	1246	41 4Sep
578082	Calder Intake	146	SD 34	544484	193	1214	180	59	54	10	34	107	33	146	189	184	210	84	1290	
Brock (Wyre)																				
578321	Myerscough Coll. of Agric.	146	SD 34	494401	14		156	58	41	8	23	74	19	84	168	109	199	78	1017	47 4Nov
578378	Barnsford Res.	146	SD 34	577416	155	1242	197	74	53	12	36	111	35	102	206	160	222	89	1297	53 4Nov
Wyre																				
578682	St Michaels-on-Wyre	146	SD 34	465411	8	972	157	57	41	9	24	59	25	72	169	118	194	81	1006	36 4Sep
578978	Hambleton	146	SD 34	382415	10		150	57	35	10	23	53	18	63	164	119	177	99	968	33 4Nov
Coastal																				
579155	Pilling, Abram House	146	SD 34	400482	5		155	54	35	8	20	56	31	71	145	125	176	103	979	35 4Sep
Conder (Coastal)																				
579622	Hazelrigg	146	SD 34	493578	95		183	65	38	10	36	64	25	76	181	128	177	97	1080	40 4Sep
Lune																				
579863	Kelleth Rigg	147	NY 35	664057	305		235	69	55	21	32	54	28	84	166	179	244	118	1285	
580037	Tebay, Weather Hill	147	NY 35	624035	285		261	85	69	32	21	82	23	93	186	243	253	149	1497	
580057	Orton, Shallowford	147	NY 35	626083	235		217	75	54	31	21	64	21	78	169	190	267	141	1328	50 28Nov
580352	Borrowdale, Crookdale Bridge	147	NY 35	549056	347		(338) (86)	59	36	27	85	21	90	233	318	321	196	1810		
580361	High Borrowdale	147	NY 35	568029	244		250	97	56 (37)	23	85	26	86	224	268	263	161	1576		
580463	Lowgill,Whins Farm	147	SD 34	632974	229		212	69	65	30	34	70	31	65	172	209	211	125	1293	
Rawthey (Lune)																				
580664	Ravenstonedale, Fell End	147	SD 34	728969	283		248	129	91 (24)	32	93	30	92	228	273	247	163	1650		
580919	Shaking Moss	147	SD 34	783895	532		(294) (134) (92)	22	45	102	34	117	223	277	259	148	1747			
581025	Sedburgh, Farfield	147	SD 34	677918	130		226	88	60	28	30	83	27	78	194	199	216	124	1353	40 4Sep
581085	Dent,Dee Side House	147	SD 34	773851	274		266	123	78 (21)	33	107 (32)	100	246	266	219	162	1653			
581234	Dent, Whernside Manor	147	SD 34	724858	172		260	140	77	25	37	104	36	101	236	265	257	187	1725	46 4Sep
Lune																				
581388	Middleton-on-Lune	147	SD 34	627882	105		195	78	54	27	24	84	23	76	215	191	214	125	1306	42 4Sep
581574	South Lords Land, Gawthrop	147	SD 34	684867	305		259	87	69	28	31	120	17	111	238	270	230	158	1618	
581658	Casterton Fell	147	SD 34	649810	414		247	62	60	22	33	104	38	91	227	211	195	127	1417	
Greta (Lune)																				
582032	Ingleton,White Scar Cave	105	SD 34	713745	251		184	74	68	13	25	107	30	93	222	170	206	107	1299	54 4Sep
582190	Ingleton, High Leys	105	SD 34	717721	296		203	71	61	11	24	106	27	96	199	179	219	85	1281	
582262	Burton-in-Lonsdale	105	SD 34	653724	94		154	61	57	12	29	88	32	76	204	143	188	84	1128	47 4Sep
582291	Leck Hall	146	SD 34	652769	157		185	69	58	18	30	108	37	86	217	174	193	111	1286	48 4Sep
Lune																				
582389	Arkholme	146	SD 34	586723	35		155	61	38	14	22	88	25	72	185	131				

RAINFALL 1984

Number	Station	Co no	Grid reference	Alti- tude m	Av 1941 -1970 mm	Rainfall in millimetres													Highest daily fall	
						Jan	Feb	Mar	Apr	May	Jun	Jul	Aug	Sep	Oct	Nov	Dec	Year	mm	date
NORTH WEST, 0720-- (contd)																				
583230	High Salter	146	SD 34	616620	302 1593	242	78	60	20	41	115	25	101	226	200	246	140	1494		
583327	Wray, Bellhurst	146	SD 34	616659	169	209	66	54	13	28	102	37	82	200	173	214	111	1289		
	Lune																			
583359	Snab	146	SD 34	564682	38 1130	164	62	50	15	48	92	29	76	196	154	169	102	1157	51	4Sep
583507	Brownley Hill	146	SD 34	564591	433	(275)	77	66	25	69	153	49	143	283	278	237	153	1808		
HYDROMETRIC AREA 0730																				
	Coastal																			
583949	Morecambe	146	SD 34	431645	7 982	143	64	40	10	35	55	17	56	163	125	164	107	979	(51	4Sep)
584094	Carnforth, Pedder Pots Res.	146	SD 34	533700	82 1151	170	62	44	16	33	82	28	75	224	149	175	108	1166	(57	4Sep)
584307	Silverdale	146	SD 34	463755	17	162	63	32	15	14	68	23	59	175	(145)	151	112	1019		
584342	Burton Vicarage	147	SD 34	532768	67	(174)	(70)	45	21	25	79	23	61	198	(169)	170	107	1142		
	Beela (Coastal)																			
584644	Lupton, Middle Row Farm	147	SD 34	574828	152	(193)	71	37	26	31	78	(27)	92	182	180	183	110	1210		
584771	Fisher Tarn Res.	147	SD 34	549927	226 1420	233	75	36	36	19	72	25	54	169	205	(169)	142	1235		
584916	Beetham Hall	147	SD 34	499790	24	171	72	33	25	10	86	21	79	181	156	171	107	1112		
	Kent																			
585121	Dubbs Res.	147	NY 35	421018	227 1695	317	100	50	29	13	97	27	62	191	(280)	258	175	1599	42	12Jan
585185	Staveley, Ashes Farm	147	SD 34	469968	122	274	72	47	36	12	81	20	63	186	235	238	150	1414		
585222	Potter Fell	147	SD 34	496987	236 1746	(327)	(91)	43	35	19	76	24	89	168	252	214	176	1514		
	Sprint (Kent)																			
585311	Longsleddale, Swinklebank	147	NY 35	493043	177	365	112	53	34	20	98	24	82	229	329	304	193	1843	43	22Oct
	Mint (Kent)																			
585461	Bannisdale, Muddy Brow	147	NY 35	546015	271	489	98	45	41	22	82	25	66	213	266	270	169	1786		
585583	Grayrigg	147	SD 34	580971	174	192	79	49	(33)	24	67	31	75	168	187	210	120	1235		
	Kent																			
585693	Kirkbie Kendal School	147	SD 34	518915	41 1281	209	71	44	30	17	75	17	62	168	(197)	230	130	1250		
585709	Kendal S.Wks	147	SD 34	519911	36	205	76	43	26	19	63	19	62	166	184	206	(119)	1188	34	12Nov
585938	Underbarrow Vicarage	147	SD 34	463926	35	237	98	41	33	8	78	18	68	194	202	246	137	1360	45	12Nov
586055	Levens, Bridge End	147	SD 34	474857	7 1259	193	81	32	30	24	76	23	87	173	203	199	127	1248	37	4Sep
	Coastal																			
586163	Meathop, Ulpha Farm	147	SD 34	453813	12	167	75	31	20	12	91	13	77	183	165	171	131	1136	54	4Sep
586415	Merlewood	147	SD 34	409796	91	161	72	35	18	20	83	15	77	183	154	156	129	1103	(39	4Sep)
586467	Flockburgh	147	SD 34	365758	18	159	61	30	15	25	60	13	60	179	130	133	111	976	56	4Sep
586492	High Newton Res.	147	SD 34	399839	178 1385	193	80	33	25	21	77	21	99	193	170	185	126	1223	45	4Sep
	Brathay (Leven)																			
586680	Wrynose Pass	147	NY 35	278032	508	(461)	(217)	97	73	29	(190)	103	112	397	598	395	368	3040		
586764	Great Langdale, Mickleden	147	NY 35	263070	171	424	228	121	108	26	202	95	116	343	570	421	305	2959		
586870	Elterwater, Carr Howes	147	NY 35	329039	72	367	130	62	50	19	140	43	91	260	387	387	269	2205	84	28Nov
586897	Brathay Hall	147	NY 35	366032	49	332	131	50	35	13	97	35	65	214	338	294	207	1811	49	28Nov
	Rothay (Brathay)																			
586932	Grasmere, Tongue Gill	147	NY 35	351114	536	(451)	(171)	78	55	26	118	60	94	299	407	(456)	214	2429		
586945	Grasmere, Lakeing	147	NY 35	339087	99	367	138	68	48	23	87	46	71	253	360	380	271	2112	60	28Nov
587061	Rydal Hall	147	NY 35	366063	78	347	130	61	38	21	96	43	79	220	366	364	222	1987	75	28Nov
	Trout (Leven)																			
587328	Holebird	147	NY 35	411007	149 1743	293	113	55	30	(14)	87	(29)	57	(196)	269	263	169	1575		
	Leven																			
587359	Windermere, Whasdyke	147	SD 34	434979	175	314	91	49	37	10	91	29	70	185	253	243	166	1538	47	12Jan
587408	Perry House	147	SD 34	390956	44 1566	285	106	48	42	12	100	27	84	196	244	234	162	1540	41	12Jan
587478	Hawkshead	147	SD 34	362973	84 1815	325	131	51	45	17	103	32	80	204	331	251	201	1771	54	12Jan
587551	Tower Wood S.Wks	147	SD 34	385912	46 1580	285	109	46	42	20	88	30	100	202	225	224	161	1532	38	4Sep
587700	Grizedale	147	SD 34	337942	91 1914	288	132	55	48	25	118	33	96	241	313	234	196	1779	49	22Oct

RAINFALL 1984

Number	Station	Co no	Grid reference	Av Alti- tude -1970 m mm	Rainfall in millimetres													Highest daily fall				
					Jan	Feb	Mar	Apr	May	Jun	Jul	Aug	Sep	Oct	Nov	Dec	Year	mm	date			
NORTH WEST, 0740-- (contd)																						
Irt (Esk)																						
590690	Wastwater Hotel	147	NY 35	187087	79	2576	328	153	127	76 (24)	198	66	113	296	397	334	273	2385	45	23Dec		
590860	Pea Gill	147	NY 35	106045	41		183	93	90	37	31	84	68	88	203	234	199	180			1490	
591103	Low Place Farm	147	NY 35	154017	91		244	103	100	38	22	113	74	96	223	270	200	184			1667	
Calder (Coastal)																						
591371	Prior Scales Farm	147	NY 35	063074	114		141	73	84	31	20	71	93	77	169	164	184	141	1248	34	4Sep	
591412	Sellafield, Windscale Wks	147	NY 35	023045	22		166	76	48	31	15	48	36	59	147	130	178	151	1085	37	23Dec	
Ehen (Coastal)																						
591565	Gillerthwaite	147	NY 35	144141	137	2344	342	126	106	69	21	138	75	72	269 (341)	402	249	2210	48	12Nov		
591641	Ennerdale, Bleach Green	147	NY 35	085153	117	1795	209	91	96	49	15	101	66	81	199	280	273	249			1709	
591688	Ennerdale Bridge	147	NY 35	067157	110		209	90	81 (44)	13	89	65	77	192	248	220	205	1533				
591849	Arlecdon	147	NY 35	030200	201		193 (76)	60	36	13	88 (63)	(81)	157	201	192	165	1325	35	23Dec			
591877	Summergrove	147	NX 25	999159	86	1218	158	83	68	44	17	68	55	71	175	183	185			160	1267	
592066	Braystones	147	NY 35	008058	11	1037	119	57	62	26	12	55	30	50	106	179	157			141	994	
Coastal																						
592199	St Bees Head	147	NX 25	941143	94	953	120	52	46	38	17	54	40	57	138	148	158	144	1012	31	30Oct	
HYDROMETRIC AREA 0750																						
Derwent																						
592428	Styhead No. 1	147	NY 35	231106	335	3947	748	228	184	133 (50)	237	85	109	439	477	442	324	3456	62	28Nov		
592429	Stockley Bridge	147	NY 35	233110	178	3552	445	198	172	121 (44)	219	64	82	373	585	260	385	2948				
592430	Sprinkling Tarn	147	NY 35	228090	600	4298	(580) (223)	143	136	41	229 (111)	(185)	389	598	426	385	3446					
592431	Styhead Tarn	147	NY 35	221097	449	4129	(541) (190)	149	109	40	309	107	194	458	560	433	363	3453				
592439	Styhead No. 2	147	NY 35	229107	326	4306	580	173	170	128	55	320	107	151	382	664	475	420			3625	
592446	Seathwaite	147	NY 35	235121	129	3120	463	153	140	85 (23)	176	51	139	320	490	405	349	2794				
592465	Honister Pass	147	NY 35	225135	358		(512)	208	140 (67)	(40)	248	84	108	405	609	372	172	2965				
592732	Keswick, Friars Crag	147	NY 35	265225	76		224	120	96	21	15	97	43	88	211	208	294	137			1554	
Greta (Derwent)																						
592764	Thirlmere, The Nook	147	NY 35	319129	189	2476	392	140	91	61	22	100	49	73	268	394	386	258			2234	
592775	Birkside	147	NY 35	338133	655	2474	(360) (126) (83)	51	22	100	31	89	287 (395)	300	189	2033	45	28Nov				
592787	Wythburn	147	NY 35	318139	186	2580	(438) (114)	89	49	18	99	50	82	249 (455)	357	176					2176	
592790	Ullscarf	147	NY 35	295121	690	3130	(447) (157) (107)	40	15	120	65	92	311 (525)	397	181	2457						
592806	Brown Rigg	147	NY 35	309148	427	2939	(393) (138)	86	42	15	110	54	85	292	544	422					179	2360
592849	Dale Head Hall	147	NY 35	313175	189	2259	293	124	78	36	22	83	44	70	223	269					357	202
592864	Brown Cove	147	NY 35	331162	640	2431	(367) (129) (80)	32	27	117	52	91	279 (389)	336	185	2084						
Glenderamackin (Greta)																						
592999	Redmire Farm	147	NY 35	374298	223		235	112	81	23 (20)	71	37	92	166	201	276	190	1504				
593037	Groove Beck	147	NY 35	376223	398		(269) (95)	82 (24)	33	84	41	79	209	265	326	139	1646					
593179	Threlkeld, New S. Wks	147	NY 35	324253	142		238	89	97 (25)	24	102	59	86	184	202	338	139	1583				
Derwent																						
593351	Millbeck	147	NY 35	252262	101		218	87	78	16	25	91	49	78	196	199	269	149	1455	68	4Nov	
593521	How Farm	147	NY 35	246243	76		215	93	84	15	16	90	38	74	193	208	271	142	1439			
593525	Braithwaite, Bisoi	147	NY 35	232243	84		237	115	94	25	11	118	44	87	205	240	312	177	1665			
593676	Hause Gill W. Wks	147	NY 35	263324	267	1561	197 (90)	103	22 (25)	100	41	93	214	165	245	116	1411	35	4Nov			
593711	Bassenthwaite, Fell																					
593894	Sunderland S. Wks	147	NY 35	222326	155		137	55	84	12	21	89	39	94	160	124	179			103	1097	
	Garth	147	NY 35	179351	114		147	56	76	13	21	88	42	89	151	138	165	102	1088			
Cocker (Derwent)																						
593965	Fleetwith Pike	147	NY 35	208142	622		523	143	(272)	91	51	163	86 (146)	353	554	(839)	308	3529	47	28Nov		
594022	Bleaberry Tarn	147	NY 35	166152	556	2839	368	73	(136)	55 (21)	(189)	77	115	326	456	(521)	275	2612				
594023	>Bleaberry Tarn MTER Sta.						(250)	320	--	--	22	158	--	--	--	--	--	---				
594051	Buttermere W. Wks	147	NY 35	166152	556		267 (127)	118	36	11 (149)	49 (90)	(257)	335	(282)	(194)	1915						
594185	Loweswater, Kirkstyle Inn	147	NY 35	140210	130		228	68	77	25	10	114	52	81	195	241	251	186			1528	
594200	Cornhew Treatment Wks	147	NY 35	150222	98		209	89	93	28	11	105	43	82	190	199	258	178			1485	
594203	Gasgale Gill	147	NY 35	186208	674	2487	283 (145)	103 (39)	33	176	83	157	291	379	391	(235)	2315					
594442	Cockermouth Moor Res.	147	NY 35	117300	79	1101	153	54	57	11	9 (81)	42	94	152	136	(139)	114	1042				
Derwent																						
594588	Dovenby	147	NY 35	096335	76		(133)	42	46	16	12	86	46	85	127	139	146	99			977	
594971	Stainburn Res.	147	NY 35	022293	56	1044	164	49	45	20	15	79	52	83	131	157	153	123	1071	30	10Jan	
594972	Stainburn, Moorside	147	NY 35	017290	34		165	52	45	19	13	74	48	78	127	154	154	125	1054	30	10Jan	
Ellen (Coastal)																						
595248	Sandale, E.B.C. Transmitting Sta.	147	NY 35	267400	363		(176)	76	81	23	30	104	47	103	176	172	183	(112)	1283	30	28Nov	
595272	Quarry Hill Filter Wks	147	NY 35	219412	143	1093	143	51	70	19	31	85	38	87	166	134	158	121	1103			
Coastal																						
595717	Allcnby, Mealo House	147	NY 35	078416	3		99	33	34	10	17	70	42	80	113	111	125	88	822	(24	4Aug)	
595739	Aspatia	147	NY 35	154423	62		126	39	53	15	19	74	39	82	149	122	134	97	949	28	21Sep	
Wampool (Coastal)																						
596790	Thursby S. Wks	147	NY 35	317504	30		105	41	64	4	8 (60)	32	59	127	79	125	70	774	(16	6Jun)		
596864	Westward Park Farm	147	NY 35	289449	93		128	46	75	7	11	71	24	80	129	102	139	87			899	
596936	Brookfield	147	NY 35	242478	34	871	116	43	66	14	13	67	--	--	--	--	--	---				
597028	Wiggonby School House	147	NY 35	296530	53		100	42	64	7	8	62	35	35	126	81	114	71			745	
HYDROMETRIC AREA 0760																						
Eden																						
597518	Ais Gill Mccr	147	SD 34	778963	360		282	114	84 (21)	53	105	20	91	210	211	280	150	1621	44	12Jan		
597608	Castlethwaite	147	NY 35	785027	253		227	93	1													

RAINFALL 1984																			
Number	Station	Co no	Grid reference	Av Altitude -1970	1941	Rainfall in millimetres												Highest daily fall	
						Jan	Feb	Mar	Apr	May	Jun	Jul	Aug	Sep	Oct	Nov	Dec	Year	mm
NORTH WEST, 0760-- (contd)																			
Lyvennet (Eden)																			
599566	Sleaquill	147	NY 35	593192	220	178	55	57	19	15	46	22	79	165	137	230	107	1110	40 10Nov
599673	Shap S.Wks	147	NY 35	558158	244	206	57	42	11	15	34	13	79	151	168	265	128	1169	
Eden																			
599878	Great Dun Fell	147	NY 35	711322	847	269	(101)	107	(23)	39	109	53	130	244	195	249	128	1647	
Eamont (Eden)																			
600286	Grisedale Bridge	147	NY 35	391163	146 2217	342	132	71	18	37	72	49	71	232	297	358	223	1902	(57 28Nov)
600670	Soulby	147	NY 35	466257	183	218	81	65	13	18	56	31	86	145	143	243	119	1218	49 28Nov
600836	Penrith, Tirril	147	NY 35	497259	191	183	67	52	12	15	51	26	86	130	107	200	106	1035	(37 4Aug)
600906	Skirsgill	147	NY 35	513289	137	296	53	50	6	10	(49)	(22)	75	107	80	184	78	1010	
600932	Penrith, Castle Park	147	NY 35	513299	149 868	145	54	59	11	18	50	22	86	125	94	176	79	919	39 4Nov
Lowther (Eamont)																			
600961	Wasdale Pike	147	NY 35	537085	564 2343	(286)	(140)	(72)	42	31	107	27	122	348	458	377	221	2231	
600990	Shap Fell, Birbeck	147	NY 35	565115	282 1519	209	77	46	23	21	51	21	82	182	321	287	149	1469	
Swindale (Lowther)																			
601077	Mosedale Cottage	147	NY 35	496095	440 2560	(405)	180	77	50	25	86	36	133	263	475	426	263	2419	
Haweswater (Lowther)																			
601184	Blea Water	147	NY 35	456108	427 2831	350	(184)	84	47	21	102	40	129	263	485	476	297	2478	
601258	Guerness	147	NY 35	482135	275 2104	(278)	135	66	30	21	61	28	92	216	363	442	227	1959	
601303	Burn Banks	147	NY 35	503159	213 1710	285	103	51	16	23	45	24	76	184	247	372	193	1619	
Lowther (Eamont)																			
601404	Kidmoor	147	NY 35	479193	335 1766	274	104	64	14	23	55	21	75	181	237	367	161	1576	
601494	Askham Hall	147	NY 35	515239	186 1070	200	64	63	14	15	50	26	90	153	123	211	107	1116	39 4Aug
Eamont (Eden)																			
601580	Penrith S.Wks	147	NY 35	547294	101	116	46	58	9	10	43	21	91	125	72	172	72	835	50 4Nov
Eden																			
601785	Blencarn, Ardale House	147	NY 35	638312	172	107	49	53	13	13	48	34	89	147	82	156	61	852	36 4Nov
602252	Haresceugh Castle	147	NY 35	610428	244	120	52	77	16	15	74	35	80	158	87	194	70	978	
602595	Armathwaite S.Wks	147	NY 35	510464	52	114	42	60	13	7	52	28	61	118	67	165	63	790	
602748	Cumwhinton W.Wks	147	NY 35	462528	82	130	53	60	13	11	66	34	53	146	81	127	83	857	28 4Nov
Irthing (Eden)																			
603314	Wiley Sike	147	NY 35	645705	230	162	62	80	17	55	92	42	54	119	155	165	87	1090	
603741	Walton, Hillfield Farm	147	NY 35	531654	79	101	57	61	23	19	72	39	47	128	108	130	94	879	25 4Nov
Gelt (Irthing)																			
604039	Geltsdale	147	NY 35	575537	229 1065	138	59	92	23	24	83	48	74	162	(124)	134	104	1065	23 17Sep
604141	Castle Carrock	147	NY 35	545551	146 844	119	54	72	21	20	70	44	66	155	91	(133)	88	933	
Eden																			
604470	Scaleby Hall Farm	147	NY 35	451631	31	94	61	57	22	11	66	37	42	116	98	120	89	813	(18 10Nov)
Petteril (Eden)																			
604672	Johnby, Hill Cottage	147	NY 35	429333	259	189	72	70	16	15	66	31	94	137	124	237	104	1155	47 28Nov
604740	Newton Rigg	147	NY 35	493310	171 930	139	54	60	10	18	43	22	91	117	90	185	64	893	41 4Aug
604741	*Newton Rigg No.2	147	NY 35	493310	171	140	57	61	10	18	44	22	92	117	99	(191)	68	919	
605014	Calthwaite, Thieveside	147	NY 35	489411	130	120	55	73	9	12	47	28	82	131	75	171	74	877	32 4Nov
605050	Broadfield House	147	NY 35	440443	155 797	123	51	59	8	12	46	30	82	122	70	161	74	838	39 4Nov
Caldew (Eden)																			
605336	Carrock Mine	147	NY 35	323329	359	315	111	86	28	(22)	(105)	56	112	209	209	252	150	1655	
605473	Carrock Beck	147	NY 35	347352	308	231	65	78	12	13	79	39	95	182	165	223	122	1304	
605815	Chapel Lane Cottage	147	NY 35	379444	108	150	62	76	11	(14)	54	36	82	140	86	194	80	985	
Eden																			
606298	Carlisle, Willow Holme S.Wks	147	NY 35	388566	12 825	106	50	56	16	14	53	37	39	120	77	122	80	770	22 2Dec
606336	Carlisle Met.Office	147	NY 35	384603	26 871	99	48	45	16	20	49	39	41	99	93	124	77	750	20 31Jul

Isle of Man

ISLE OF MAN GAS AND WATER AUTHORITY AREA

HYDRONETRIC AREA 1030

Coastal																			
607093	MAN: Block Eary Dam	148	SC 24	388900	189 1619	(220)	(101)	42	46	29	90	33	82	194	222	325	(188)	1572	
607334	MAN: Ballure Res.	148	SC 24	455930	75 1385	244	87	36	25	24	65	30	91	134	229	288	168	1421	50 12Nov
607428	MAN: Cornaa	148	SC 24	468894	41	188	106	42	32	18	65	29	74	137	167	235	167	1260	39 4Nov
607592	MAN: Baldrine	148	SC 24	429811	107	187	88	42	30	15	58	26	57	148	144	209	137	1141	(43 4Sep)
607627	MAN: Clypsse Res., West	148	SC 24	402807	137 1281	164	88	41	30	16	60	28	72	145	146	217	130	1137	40 4Sep
607708	MAN: West Baldwin Res.	148	SC 24	358831	145 1536	219	92	51	46	26	80	36	84	155	202	269	208	1468	58 4Nov
607828	MAN: Douglas Cemetery	148	SC 24	381776	85 1137	169	85	34	36	13	60	25	67	131	140	196	129	1085	40 4Sep
608160	MAN: Ronaldsway Airport	148	SC 24	279687	16 866	116	66	33	20	18	52	18	51	126	103	145	112	860	48 4Sep
Silver Burn (Coastal)																			
608233	MAN: South Barrule Plantation	148	SC 24	275761	244	174	92	38	52	26	93	30	87	151	181	215	177	1316	(44 4Sep)
608279	MAN: Castletown, Ballalough	148	SC 24	259678	12	114	60	29	(21)	18	51	15	49	119	107	157	121	861	
Coastal																			
608371	MAN: Ballagawne Res.	148	SC 24	237715	111 1012	121	56	31	22	23	58	18	59	116	126	165	128	923	(44 4Sep)
608780	MAN: Knockaloe Experimental Farm	148	SC 24	237823	61	150	74	35	30	22	79	24	59	100	153	177	124	1027	31 4Sep
608970	MAN: Ballaugh	148	SC 24	346935	30	(134)	78	34	18	20	83	29	70	100	156	214	102	1038	
609234	MAN: Point of Ayre	148	NX 25	463047	9 832	101	62	36	13	17	55	14	70	91	106	163	81	809	26 4Nov

RAINFALL 1984

Number	Station	Co no	Grid reference	Altitude m	Av 1941-1970 mm	Rainfall in millimetres													Highest daily fall mm	date
						Jan	Feb	Mar	Apr	May	Jun	Jul	Aug	Sep	Oct	Nov	Dec	Year		

Scotland

SOLWAY RIVER PURIFICATION BOARD AREA

HYDROMETRIC AREA 0770

Esk 610122 Eskdalemuir Observatory	093 NT 36 235026 242 1506	304 109 87 38 4 55 29 42 110 232 242 159 1411	55 28Nov
Black Esk (Esk) 610504 Mid Height	093 NT 36 183012 335	327 115 97 39 5 57 29 45 115 (250) (270) (160) 1509	
610569 Black Esk Res.	093 NY 35 203958 259	289 (120) 79 42 10 58 54 60 115 221 234 131 1413	
610584 Sandyford	093 NY 35 205939 204 1366	216 107 69 36 12 53 42 52 112 204 210 138 1251	38 28Nov
610606 Fauldbrae	093 NY 35 230959 283 1498	(260) (110) 81 36 12 49 57 54 110 217 235 128 1349	
Esk 610755 Bentpath, Westerkirk Mains	093 NY 35 293916 122	(213) 102 58 27 21 (44) 52 28 104 189 223 (133) 1194	39 28Nov
610851 Megdale	093 NY 35 300954 166	(245) (105) (77) 28 28 44 46 (37) 106 172 222 126 1236	
611820 Irvine House	093 NY 35 374806 61 1223	182 85 53 34 21 57 40 38 99 182 186 128 1105	31 20Oct
611910 Canonbie	093 NY 35 396753 33	(161) 63 45 32 19 51 54 49 113 132 153 104 976	(26 12Jan)
Liddel (Esk) 612720 Newcastleton	064 NY 35 479870 105	(185) 98 76 42 23 -- -- -- -- -- -- --	(27 12Jan)
Esk 613466 #Longtown Cent.Arm.Depot	147 NY 35 363679 15	115 66 40 28 17 45 46 35 84 143 118 94 831	25 2Dec
Lyne (Esk) 613904 #Crew Pell Filter House	147 NY 35 558774 164	138 72 73 28 17 74 51 45 123 162 166 110 1059	
614101 #Shankbridge End Farm	147 NY 35 470700 77	108 62 53 27 12 73 41 45 106 133 128 104 892	24 23Dec
Coastal 614581 Solway Bank	093 NY 35 308774 139 1206	166 (85) 42 35 17 59 46 46 103 185 182 118 1084	
Kirtle (Coastal) 614844 Winterhope	093 NY 35 273823 174 1370	(214) 101 55 37 49 56 41 48 105 183 206 131 1226	32 25May
Coastal 615317 Annan	093 NY 35 193651 11 966	-- -- -- -- -- -- -- -- -- -- 145 90 ---	23 10Nov

HYDROMETRIC AREA 0780

Annan 615448 Moffat, Hydro Gardens	093 NT 36 079063 116	236 (94) 71 28 13 52 31 28 116 199 243 154 1265	46 28Nov
Evan (Annan) 615794 Moffat, Auchen Castle	093 NT 36 061049 184	(262) 108 60 32 15 53 33 30 120 229 251 163 1356	(49 28Nov)
Moffat (Annan) 616028 Roundstonefoot	093 NT 36 140086 143	(266) (91) (93) 37 15 66 35 31 (119) 185 253 142 1333	(46 28Nov)
616122 Cornal Burn	093 NT 36 130036 335	(280) (110) 84 40 12 62 46 44 119 198 232 149 1376	
Annan 616576 Fourmerkland	093 NY 35 103866 58	(153) 85 50 19 9 40 27 32 93 133 160 96 897	28 10Nov
616623 Auchenroddan No.2	093 NY 35 123880 122	(160) 76 50 25 5 51 26 38 98 -- -- --	
Ae (Kinnel) 616995 Cran Loch	093 NY 35 005938 335 1556	250 (120) 63 43 12 54 36 42 154 243 276 165 1458	
Annan 617949 Lochmaben Hospital	093 NY 35 074827 65 1119	(167) 83 51 24 7 42 26 32 105 133 174 108 952	40 28Nov
618140 Kirkwood	093 NY 35 120752 79 1108	135 89 48 (19) 10 41 38 39 77 144 156 93 889	
618759 Cushathill No.2	093 NY 35 229754 76	(140) 85 47 (30) 30 48 38 37 91 151 171 109 977	

HYDROMETRIC AREA 0790

Afton (Nith) 620161 Green Burn	085 NS 26 633035 431 2257	-- -- -- -- -- -- -- -- 217 400 385 223 ---	
620168 Afton Filters No.4	085 NS 26 630050 389 2051	437 (200) (123) 31 (20) 87 59 61 209 334 334 234 2129	
Nith 621150 Eucharhead	093 NS 26 683058 418 2017	(430) 213 95 48 18 87 41 39 212 400 312 232 2127	
621169 Poltallan Burn	093 NS 26 692075 472 1811	(360) 177 81 36 19 84 35 39 192 335 274 200 1832	
621202 Benzien Craig	093 NS 26 723067 302 1632	(310) 175 83 32 14 63 31 29 160 312 265 206 1680	
621206 Euchar Filters	093 NS 26 729070 280 1574	302 149 92 29 13 58 27 28 157 325 274 200 1654	52 28Nov
621335 Elioock	093 NS 26 797074 162 1240	267 129 57 19 19 38 28 19 132 239 220 151 1318	46 28Nov
621983 Kettleton Filters	093 NX 25 901995 195	(258) (117) 88 29 25 48 34 33 136 179 201 130 1278	42 28Nov
Scar (Nith) 622644 Capenoch	093 NX 25 845940 52	230 106 58 17 13 50 24 30 120 201 198 140 1187	
Nith 622885 Blackwood	093 NX 25 907870 30 1155	(184) (82) 47 16 12 42 29 34 128 (166) 188 123 1051	47 28Nov
Cluden (Nith) 623619 Maxwellton House	093 NX 25 820896 107	(252) 108 (66) 20 13 56 25 38 117 214 201 142 1252	(41 28Nov)
623954 Glenkiln Res.	092 NX 25 849776 137 1426	(226) 106 69 40 16 65 28 52 148 243 216 181 1390	(49 28Nov)
624032 Newtonaids	093 NX 25 889799 37	(207) (112) 50 29 8 55 25 39 130 221 209 152 1237	49 28Nov
Nith 624179 Dumfries, Crichton Royal	093 NX 25 982747 49 1052	168 79 33 14 14 39 26 46 103 157 183 109 971	50 28Nov
624349 Lochrutton W.Wks	092 NX 25 901743 83 1215	(172) 82 37 24 11 48 27 55 127 190 204 121 1098	43 28Nov
624438 Dumfries, Drungans Factory	092 NX 25 950745 16	197 85 36 19 13 42 26 42 109 175 198 110 1052	(50 28Nov)
624573 Glencaple	093 NX 25 995682 9 1020	170 72 30 15 13 42 20 43 100 166 157 114 942	28 28Nov
624621 West Glen Filters	092 NX 25 957654 49	248 97 34 41 15 49 30 64 127 213 217 151 1286	61 28Nov

		Co		Grid		Altitude		Rainfall in millimetres												Highest daily fall		
Number	Station	no	reference	mm	mm	1941	1970	Jan	Feb	Mar	Apr	May	Jun	Jul	Aug	Sep	Oct	Nov	Dec	Year	mm	date
HYDROMETRIC AREA 0800																						
Coastal																						
624858	Drum Mains	092	NX 25	978611	28			185	93	40	28	16	54	26	64	128	195	146	149	1124	28	12Jan
625216	Portling	092	NX 25	881544	46			143	60	29	27	18	48	34	62	107	154	155	126	963	29	12Jan
Urr (Coastal)																						
625486	Corsock	092	NX 25	758755	154	1405		(237)	119	78	37	23	52	31	60	146	242	212	156	1393	43	28Nov
626420	Dalbeattie S.Wks	092	NX 25	832603	8			(193)	89	39	39	16	47	32	60	120	180	219	147	1181		
Coastal																						
626657	Auchencairn, Daltamie	092	NX 25	802518	12			173	74	41	41	17	52	26	70	119	171	179	152	1115	33	23Dec
626818	Girdstingwood No.2	092	NX 25	742468	91			(164)	80	38	39	(19)	59	40	87	130	183	198	139	1176	29	40Oct
Dee																						
627058	Black Laggan	092	NX 25	469777	235			(360)	198	124	118	22	(130)	57	122	233	384	236	240	2224		
627090	Loch Dee	092	NX 25	480791	238	2232		367	209	122	94	25	135	(40)	96	206	351	247	239	2131		
627258	Craigencallie	092	NX 25	504779	226	2147		(350)	206	110	69	30	112	35	81	201	358	256	273	2081		
627371	Clatteringshaws	092	NX 25	554780	178	1953		335	183	127	63	25	109	34	90	200	329	259	229	1983	55	24Mar
Pullaugh (Dee)																						
627410	Loch Grennoch No.1	092	NX 25	542681	218	2164		350	(200)	98	108	34	110	31	109	196	346	238	242	2062		
627422	Loch Grennoch No.2	092	NX 25	514692	480	2680		(450)	(220)	(120)	95	34	119	39	96	211	359	258	350	2351		
627438	Loch Grennoch No.3	092	NX 25	537698	213	2176		350	172	99	99	33	100	29	99	192	328	248	246	1995		
627450	Loch Grennoch No.4	092	NX 25	531712	315	2221		350	(190)	100	102	32	103	30	92	199	332	250	241	2021		
627466	Loch Grennoch No.5	092	NX 25	548718	213	2137		(340)	207	118	80	31	98	36	80	207	355	282	260	2094		
627477	Loch Grennoch No.6	092	NX 25	543736	216	2119		449	187	(100)	64	24	101	33	97	202	346	244	238	2085		
627478	Pullaugh Burn	092	NX 25	544741	183	2099		(348)	200	113	70	27	101	35	85	207	341	262	247	2036	48	24Mar
Dee																						
627518	Laggan of Dee	092	NX 25	572745	168	1860		(308)	(150)	88	51	(20)	7									

Number	Station	Co no	Grid reference	Alti- tude	Av	Rainfall in millimetres												Highest daily fall	
					1941 -1970	Jan	Feb	Mar	Apr	May	Jun	Jul	Aug	Sep	Oct	Nov	Dec	Year	mm
				m	mm														

CLYDE RIVER PURIFICATION BOARD AREA (Part 1)

HYDROMETRIC AREA 0820

Stinchar (Coastal)																				
640314 Glenapp	085 NX 25 092807	98				211	(104)	88	43	21	55	46	51	145	176	199	(147)	1286	53	24Mar
Girvan																				
640591 Loch Bradan	085 NX 25 437978	308				(320)	140	110	40	19	80	61	53	213	320	243	(189)	1788		
641169 Kirkbride House	085 NS 26 334047	114	1160			171	88	58	35	20	47	96	45	168	196	168	(130)	1222	38	13Jul
641270 Wallacetown	085 NS 26 278031	75				210	87	60	37	18	59	103	46	195	194	139	121	1269	38	13Jul
641443 Penwhapple Res.	085 NX 25 257969	202	1308			268	106	66	54	12	71	78	69	190	228	158	127	1427		
641540 Girvan	085 NX 25 184979	8	958			205	94	61	32	12	47	55	36	178	158	146	90	1114	30	24Mar
Coastal																				
641733 Culzean Castle	085 NS 26 231098	42	1048			157	81	37	31	(14)	(40)	48	38	166	169	131	96	1008	34	14Sep
Doon																				
641982 Starr	085 NX 25 481936	244	1583			335	167	104	33	14	65	37	55	225	330	286	206	1857		
642340 Garpel Burn	085 NX 25 482985	216	1440			(274)	153	88	28	16	59	53	48	199	310	243	192	1663	48	18Oct
642751 Kerse Filters No.2	085 NS 26 425131	213	1305			(175)	106	67	34	14	53	84	48	169	227	166	131	1274	38	28Jul
642992 Knockjarder W.Wks	085 NS 26 353150	84	1083			137	88	53	27	19	41	54	39	173	200	130	114	1075	35	25Oct
643087 Doonholm	085 NS 26 338175	27	1055			144	82	36	24	16	40	50	41	167	187	123	101	1011	36	25Oct

HYDROMETRIC AREA 0830

Ayr																				
643795 Blackside Water Tank	085 NS 26 575285	256	1191			225	(110)	50	33	13	70	38	51	130	185	134	129	1168		
Luqar (Ayr)																				
644410 Cumnock	085 NS 26 563200	99				164	96	62	19	21	(46)	33	37	119	204	130	106	1037	38	40Oct
644415 Cumnock, Hclmhead	085 NS 26 558204	104	1053			170	98	62	20	15	48	36	39	129	208	137	104	1066	39	40Oct
Ayr																				
644812 Barskimming, Burnbrae																				
Lodge	085 NS 26 476245	67				146	98	49	(24)	13	(45)	(36)	37	141	184	126	100	999		
644825 Hillhead Water Tank	085 NS 26 494283	172	1093			(154)	84	50	24	11	59	31	39	120	170	(133)	109	984	(38	40Oct)
645404 Auchincruive	085 NS 26 379233	48	918			131	78	36	24	16	37	42	31	147	179	124	103	948	(31	14Sep)
645445 Ayr Cemetery	085 NS 26 348211	12	858			117	77	33	22	15	37	49	30	141	181	112	102	916	38	25Oct
645455 Ayr Racecourse	085 NS 26 347223	14				116	79	28	22	15	39	48	29	141	179	113	95	904	42	25Oct
Coastal																				
645590 Prestwick Met.Office	085 NS 26 369261	16	912			130	78	35	24	16	43	36	36	144	202	128	95	967	40	25Oct
645804 Gailes	085 NS 26 323354	4	916			132	83	43	29	17	45	28	39	146	177	119	92	950	39	25Oct
Irvine																				
645822 Drumclog	084 NS 26 615393	227				(172)	118	74	44	16	67	30	53	135	210	190	(147)	1256	40	25Oct
646062 Darvel	085 NS 26 560374	101				(196)	120	83	49	14	65	30	49	141	200	192	137	1276	43	4Nov
646459 Carnell	085 NS 26 467322	76	1107			135	91	57	34	17	50	27	41	124	206	142	112	1036		
Fenwick (Irvine)																				
646676 Moor Farm No.2	085 NS 26 510479	256				200	132	83	47	17	62	32	62	171	242	206	164	1418		
646688 Baithill	085 NS 26 482468	195	1364			185	94	73	43	14	51	30	57	157	219	206	139	1268		
646765 North Craig Res.	085 NS 26 438412	97	1187			(165)	(95)	(65)	38	15	54	31	53	145	199	162	112	1134		
646792 Lochgoil Res.	085 NS 26 534474	264	1513			205	133	85	53	21	52	29	60	173	257	231	178	1477		
646827 Amlaird Filters No.2	085 NS 26 484443	178				(177)	107	75	45	16	61	31	58	164	220	200	131	1285	44	25Oct
646843 Croilburn	085 NS 26 537440	221				201	102	75	51	14	55	27	55	163	210	188	130	1271		
Annick (Irvine)																				
647277 Corsehouse	085 NS 26 474502	207				(222)	121	88	50	(15)	64	28	66	187	260	218	178	1497	39	4Nov
647479 Dunlop	085 NS 26 412489	146	1317			206	114	72	48	17	52	26	47	155	221	168	137	1263	38	25Oct
Garnock (Irvine)																				
647782 Beith Filters	085 NS 26 371538	126	1410			(230)	123	62	63	17	64	27	64	172	230	(180)	(145)	1377		
647887 Dalry	085 NS 26 293505	32				(235)	143	70	(54)	26	51	34	69	(185)	238	173	156	1434	38	25Oct
Rye (Garnock)																				
647895 Rye Water	085 NS 26 252585	315				293	148	86	75	13	71	59	80	234	295	194	185	1733		
647903 Blairpark	085 NS 26 248574	220	1703			310	144	82	78	12	71	51	77	237	281	202	182	1727		
647917 Catburn	085 NS 26 255559	309	1776			332	142	(85)	80	9	79	64	99	251	330	220	195	1886		
647920 Whitehill	085 NS 26 263563	191	1751			(320)	150	85	91	12	80	55	85	247	283	199	192	1799		
647938 Routdane Burn	085 NS 26 266573	318				277	139	77	77	10	73	53	75	232	288	195	194	1690		
647948 Camphill Res.	085 NS 26 275549	186	1733			(290)	156	79	69	15	68	47	90	219	268	178	182	1661	42	25Oct
647962 Haining	085 NS 26 264545	273	1772			335	147	78	85	6	65	56	102	227	311	197	198	1807		
Garnock (Irvine)																				
648008 Dalry Filters No.2	085 NS 26 277501	93				252	135	64	64	14	59	40	79	191	249	182	(150)	1479		
Caaf (Garnock)																				
648019 Bradshaw	085 NS 26 239539	323				262	146	69	63	30	67	58	82	177	250	166	150	1520		
648039 South Knockendon	085 NS 26 246519	216	1531			253	135	66	59	25	47	47	87	197	292	172	168	1548		
648049 Drum Burn	085 NS 26 237513	208	1408			247	114	60	50	24	61	43	85	217	240	170	(150)	1461		
648096 Munnoch Res.	085 NS 26 254481	99	1380			225	117	69	36	20	63	50	67	162	236	173	(143)	1361	(40	25Oct)
Luqton (Garnock)																				
648358 Uplawmoor S.Wks	082 NS 26 432552	128				(282)	133	80	49	19	56	22	64	161	265	208	176	1515	53	12Jan
Garnock (Irvine)																				
648612 Ravenspark Hospital	085 NS 26 309407	7	1020			137	89	49	29	17	40	32	38	140	181	136	113	1001	35	25Oct
Coastal																				
648680 Greenhead Filters	085 NS 26 273437	56	1116			157	95	45	30	18	45	41	41	144	189	146	124	1075	36	25Oct
648746 Ardrossan Filters	085 NS 26 235444	51	1088			(173)	84	46	29	19	38	34	47	(130)	175	168	122	1065	(28	25Oct)
648861 Crosbie Res.	085 NS 26 218507	114	1203			(203)	96	57	37	25	33	35	71	150	193	146	(113)	1159	34	25Oct
648876 Hunterston Power Sta.	085 NS 26 183514	8				186	97	48	30	22	33	30	54	142	177	138	110	1067	28	12Jan
648926 Fairlie W.Wks	085 NS 26 214555	82	1314			198	108	64	32	28	38	34	(60)	154	(220)	158	112	1206		
649106 Castlehill Filters	085 NS 26 225641	137				(250)	(127)	78	69	28	61	46	70	181	275	205	171	1561		

RAINFALL 1984

Number	Station	Co no	Grid reference	Altitude	Av 1941-1970	Rainfall in millimetres												Year	Highest daily fall			
						Jan	Feb	Mar	Apr	May	Jun	Jul	Aug	Sep	Oct	Nov	Dec		mm	date		
HYDROMETRIC AREA 0840																						
Coastal																						
649501	Larqs, Woodbank No.2	085	NS	26	200607	11		197	100	54	51	21	49	31	49	146	227	161	98	1184	33	13Oct
649530	Millburn Cottage	085	NS	26	194657	0		186	110	61	59	17	57	41	51	146	204	159	114	1205		
Kip (Coastal)																						
649638	Knockencorsan	085	NS	26	246676	317	1860	320	163	84	73	32	92	48	86	206	320	255	(210)	1889		
649646	Larqs Road	085	NS	26	249685	277	1790	300	170	80	64	25	88	43	84	192	298	237	218	1799		
649661	Loch Thom	082	NS	26	256725	196	1751	(280)	(150)	65	60	31	84	20	72	189	303	225	220	1699		
649677	Compensation Res.	082	NS	26	248725	183		(270)	(144)	60	58	28	77	20	68	187	279	213	207	1611		
649697	Larkfield Filters	082	NS	26	245761	103	1603	--	--	--	--	--	74	23	54	188	265	207	201	---		
649753	Daff Burn Res.	082	NS	26	227712	155	1726	(270)	(145)	66	72	26	85	36	78	204	300	207	176	1665		
Coastal																						
649836	Greenock	082	NS	26	274757	61	1508	(227)	139	(57)	47	24	71	15	57	181	275	237	216	1546	44	25Oct
Clyde																						
649919	Thick Cleuch	084	NS	26	952021	457	2045	360	178	104	62	16	57	53	46	232	320	316	190	1934		
649926	Daerhead	084	NS	26	964030	397	2140	365	(180)	103	62	12	55	51	46	226	318	318	192	1928		
649941	Lower Carsehope	084	NS	26	963048	373	2013	360	(170)	100	61	8	54	47	38	214	300	301	187	1840		
649952	Upper Carsehope	084	NS	26	939040	518	2083	360	(180)	100	65	16	71	63	47	171	302	306	200	1881		
649970	New Kirkhope	084	NS	26	963055	357	2002	(350)	(172)	109	60	17	72	45	55	179	323	312	(238)	1932		
649994	Whiteholm	093	NS	26	984036	427	2093	330	(170)	84	48	19	54	40	32	180	317	335	208	1817		
650022	Kirkhope Cleuch	084	NS	26	954069	427	2102	350	(180)	129	59	15	71	50	50	186	300	347	208	1945		
650048	White Burn	084	NS	26	997060	381	1886	300	(160)	(90)	41	16	59	40	38	155	296	310	179	1684		
650085	Garls Craig	084	NS	26	976092	300	1744	(300)	(150)	92	36	12	57	43	45	136	281	(291)	188	1631		
650123	Hitteril	084	NS	26	963099	297	1659	270	(145)	99	25	7	50	40	36	156	296	301	158	1583		
650251	Potrenick Burn	084	NS	26	934101	306	1624	366	143	117	47	19	56	47	68	166	266	336	187	1818		
650291	Peden Res.	084	NS	26	942123	294	1616	(332)	154	107	46	16	81	45	71	161	269	322	203	1807	49	28Nov
Camps (Clyde)																						
650597	Risingclaw	084	NT	36	036200	480	1569	(300)	(140)	110	42	15	58	47	57	134	212	294	181	1590		
650606	Peat Rig	084	NT	36	013209	427	1472	280	(130)	82	33	11	47	38	45	119	192	267	150	1394		
650630	Whitecamp	084	NT	36	029214	358	1331	250	113	95	34	12	49	40	43	118	165	256	149	1324		
650638	Kneesend	084	NT	36	013225	366	1261	250	117	95	31	19	46	38	35	106	145	213	121	1216		
650642	Hillshaw	084	NT	36	042252	549	1469	280	(130)	128	39	20	(60)	44	50	135	193	280	141	1500		
650656	Linnburn	084	NT	36	022253	381	1323	250	(115)	114	36	23	55	43	52	129	175	273	148	1413		
650696	Camps Res.	084	NS	26	997226	295	1184	(242)	108	88	23	18	42	39	39	114	157	243	140	1253	49	4Nov
Clyde																						
650781	Leadhills No.2	084	NS	26	888151	388		(276)	98	126	43	15	75	44	59	172	269	302	198	1677	55	24Mar
650872	Abington	084	NS	26	932230	247	1084	(214)	99	(92)	26	11	45	(33)	35	123	175	200	126	1179	31	12Jan
Duneaton (Clyde)																						
650930	Cairn Table No.2	084	NS	26	743235	358		256	109	87	41	15	78	27	48	163	224	211	142	1401		
650993	Auchandaff	084	NS	26	782236	358	1437	(266)	107	82	37	13	74	(32)	43	153	216	197	(155)	1375	32	14Sep
Clyde																						
651763	Coulter Res.	084	NT	36	036276	347	1342	(250)	117	121	31	23	55	40	46	133	181	251	152	1400	43	28Nov
651815	Cowgill Res.	084	NT	36	008295	302		(227)	105	110	26	27	50	40	61	119	162	187	122	1236	(33	4Nov)
652142	Thankerton,Heathery Hall	084	NS	26	971405	223		(125)	(80)	68	19	15	(50)	33	25	92	101	136	82	826		
652271	Easton	084	NT	36	085493	255	859	(132)	78	93	21	35	53	54	31	109	107	179	69	961	(60	4Nov)
652672	Carnwath	084	NS	26	974464	208	826	129	77	80	17	16	46	31	23	84	104	149	74	830	53	4Nov
652839	Loch Lyoch Res.	084	NS	26	932357	273	1015	(180)	89	97	31	21	53	33	29	128	132	182	114	1089		
Douglas (Clyde)																						
652954	Monksfoot	084	NS	26	787285	238	1258	(249)	144	83	40	16	66	30	53	122	192	175	150	1320	32	4Nov
Clyde																						
653557	Bonnington Power Sta.	084	NS	26	884417	119	821	140	66	73	18	14	40	23	21	80	116	145	92	828	39	4Nov
Mouse (Clyde)																						
654053	Lanark,Bellfield Hosp.	084	NS	26	881447	151		119	54	67	13	17	39	25	24	83	128	132	79	780	28	4Nov
Clyde																						
654152	Coldstream Res.	084	NS	26	873499	244	873	114	64	71	12	17	40	27	24	92	131	146	73	811	(40	4Nov)
Nethan (Clyde)																						
654310	Dunside Res.	084	NS	26	748372	305	1321	(251)	166	(84)	41	14	57	22	40	122	216	186	181	1380	34	4Feb
654466	Burnfoot	084	NS	26	809429	130		138	77	74	13	12	37	20	20	97	143	156	109	896	(38	4Nov)
Clyde																						
654629	Mauldslie	084	NS	26	808502	44	826	129	71	64	10	12	37	24	17	96	123	156	81	820	40	4Nov
654646	Gair Res.	084	NS	26	853535	200		(105)	71	73	11	22	48	28	21	93	121	146	73	812	46	4Nov
Avon (Clyde)																						
655036	Glenqavel Res.	084	NS	26	663351	256	1405	(250)	130	90	54	11	68	26	55	(133)	229	162	172	1380		
655240	West Browncastle	084	NS	26	622432	238	1410	217	123	84	40	12	70	26	50	(145)	227	228	167	1389	51	4Nov
655462	Kype Res.	084	NS	26	735387	287	1320	227	111	81	39	15	59	26	38	113	202	183	168	1262	34	4Nov
655719	Bent Schocl	084	NS	26	786424	198		(130)	(76)	65	14	16	42	18	18	91	125	143	105	843		
655724	Gillholm, Blackwood	084	NS	26	784445	155		135	69	71	16	14	38	21	24	102	162	172	111	935	38	4Nov
655838	Glassford Filters	084	NS	26	709478	236	1160	189	104	71	30	19	48	20	34	107	221	205	141	1189	37	25Oct
Clyde																						
655975	Motherwell, Strathclyde Pk	084	NS	26	732565	22		122	70	49	9	18	35	20	23	93	152	158	84	833	34	25Oct
South Calder (Clyde)																						
656041	Shotts Res.	084	NS	26	880613	247	1066	(191)	110	88	27	23	52	39	52	118	170	187	90	1147	47	4Nov
Clyde																						
656475	Townhill Filters	084	NS	26	694546	131	960	153	94	57	13	18	37	20	28	112	191	204	110	1037	42	25Oct
North Calder (Clyde)																						
656740	Roughrigg Res.	084	NS	26	804639	202	947	(136)	93	71	17	19	41	25	63	112	154	177	78	986	35	4Nov
Luggie (North Calder)																						
657000	Coatbridge	084	NS	26	714643	66	852	(131)	(86)	49	14	19	44	23	45	103	148	165	85	912	45	25Oct
Clyde																						
Kelvin (Clyde)																						
657842	Kirkintilloch	081	NS	26	665743	60		184	92	62	25	(18)	(50)	11	53	147	208	177	125	1152		
657926	Caupsie,Glenmill	086	NS	26	605794	99		226	132	78	45	19	69	11	46	155	256	233	165	1435	(62	4Nov)

RAINFALL 1984

Number	Station	Co no	Grid reference	Alti- tude m	Av -1970 mm	Rainfall in millimetres													Highest daily fall	
						Jan	Feb	Mar	Apr	May	Jun	Jul	Aug	Sep	Oct	Nov	Dec	Year	mm	date
CLYDE, 0840-- (contd)																				
Lugqie (Kelvin)																				
658246	Drumpellier Park	084	NS 26	708659	88	(124)	(94)	50	15	21	(36)	20	49	101	145	168	89	912	37 25Oct	
658296	Gartloch Hospital No.2	084	NS 26	681670	80	(139)	101	54	18	16	48	19	51	109	159	178	100	992	38 25Oct	
Allander (Kelvin)																				
658669	Burncrooks Filters	077	NS 26	501793	216 1593	(250)	154	69	61	21	82	20	75	179	287	280	192	1670	33 4Nov	
658765	Mugdock Res.	081	NS 26	558755	98 1278	(189)	119	62	31	11	66	12	65	151	201	198	147	1252		
Kelvin (Clyde)																				
658904	Glasgow, Springburn	084	NS 26	608686	107 1044	144	91	58	13	18	38	10	47	129	161	176	102	987	39 25Oct	
658932	Glasgow Botanic Gardens	084	NS 26	568675	40 989	(150)	93	57	15	16	41	10	36	112	165	179	106	980		
Clyde																				
658988	Victoria Park	084	NS 26	541673	9 984	152	95	53	17	17	39	7	35	(107)	167	174	109	972	36 25Oct	
Black Cart (Clyde)																				
659123	Upper Calder	082	NS 26	265647	408 2333	370	(200)	109	111	35	102	46	95	202	428	241	255	2194		
659140	Calder Water, Barytes Mine	082	NS 26	283650	307 2319	370	(190)	102	102	36	81	41	79	187	436	261	267	2152		
659150	Calder Dam	082	NS 26	295653	280 2335	380	(200)	110	99	37	86	43	86	204	457	293	288	2283		
659155	Queenside Loch	082	NS 26	294643	384 2395	380	(210)	112	106	33	76	44	92	198	423	247	247	2168		
659169	Muirshiel Mill	082	NS 26	310633	238 2113	(340)	195	84	92	29	73	41	83	222	359	249	276	2043		
659172	White Grain Burn	082	NS 26	279633	438 2355	380	(200)	109	106	37	99	56	102	212	456	257	249	2263		
659231	Kaim Dam	082	NS 26	346622	188 1945	--	--	--	--	--	(70)	29	79	222	334	266	246	---	49 22Oct	
659347	Muirhead	082	NS 26	390576	147 1415	216	112	69	45	17	55	21	68	169	252	185	157	1366	41 25Oct	
659405	Lochwinnoch S.Wks	082	NS 26	356588	29 1583	280	149	66	47	18	55	25	69	177	270	(216)	182	1554		
Gryfe (Black Cart)																				
659724	Gryfe Res.	082	NS 26	287711	195 1769	(280)	(160)	71	63	25	86	23	70	(209)	334	288	249	1858		
659728	Darndaff Moor	082	NS 26	276731	259 1716	280	(150)	63	55	26	86	(25)	70	197	303	252	(240)	1747		
659817	Creuch Hill	082	NS 26	267688	411 2049	330	(180)	93	80	34	94	36	85	203	370	246	248	1999		
659828	Green Water	082	NS 26	288700	240 1853	290	145	101	67	29	89	20	74	208	328	274	245	1870		
659888	Kilmacolm W.Wks	082	NS 26	317674	183 1966	(300)	(180)	63	67	(35)	67	34	73	191	334	284	226	1854		
659916	Duchal Moor	082	NS 26	282667	351 2081	330	(190)	106	74	36	99	--	--	--	--	--	--	---		
Black Cart (Clyde)																				
660285	Abbotsinch Met.Office	082	NS 26	480667	5	157	95	49	14	16	36	12	24	121	178	172	126	1000	42 25Oct	
White Cart (Black Cart)																				
660377	Dunvan Res. No.2	082	NS 26	554496	250	(250)	146	93	36	26	53	27	62	163	258	252	194	1560		
660468	Picketlaw Res. No.1	082	NS 26	567516	210 1428	(235)	136	76	39	13	50	19	49	153	244	219	169	1402	41 25Oct	
660552	South Moorhouse W.Wks	082	NS 26	524511	227	(253)	137	82	35	17	62	23	(55)	(166)	241	220	170	1461	40 25Oct	
660628	East Kilbride	084	NS 26	638535	178	(205)	108	67	27	19	48	22	36	127	219	234	137	1249	41 28Nov	
660719	Linn Park	084	NS 26	583591	50 1000	(190)	83	49	13	17	36	(12)	23	--	--	--	--	---		
Levern (White Cart)																				
660928	Neilston Filters	082	NS 26	475564	171	(287)	143	71	39	21	52	18	67	159	277	230	173	1537	45 12Jan	
661054	Waulk Glen	082	NS 26	523580	91 1241	(221)	109	59	22	16	46	15	44	139	243	212	148	1274	46 12Jan	
White Cart (Black Cart)																				
661187	Stanely Res.	082	NS 26	469616	58 1260	(186)	106	(60)	20	15	38	12	42	124	229	184	(161)	1177	49 22Oct	
661218	Paisley	082	NS 26	478642	32 1103	193	87	53	19	17	37	12	29	130	202	192	133	1104	44 25Oct	
Cochno (Clyde)																				
661294	Jaw Res.	081	NS 26	496757	277 1474	(230)	134	61	40	22	69	22	59	(179)	211	223	177	1427		
661344	Cochno Filters	081	NS 26	494737	126 1200	161	106	56	26	15	50	18	49	140	197	199	136	1153	(51 4Nov)	
Clyde																				
661506	Garshake Filters	081	NS 26	415762	70 1192	215	108	56	26	13	51	18	41	133	(191)	202	145	1199	34 4Nov	
HYDROMETRIC AREA 0850																				
Falloch (Leven)																				
661778	Allt nan Caorrunn	076	NN 27	277220	341	(450)	(230)	90	141	12	139	76	109	261	402	433	343	2686		
661883	Lairig, Arnan	076	NN 27	295182	340 3114	530	280	137	125	17	157	94	148	300	439	502	368	3097		
662042	Sloy Power Sta.No.2	081	NN 27	321098	12	(438)	233	93	112	10	118	65	85	249	425	431	369	2628	(87 7Dec)	
Inveruglas (Falloch)																				
662077	Allt a' Chnoic	081	NN 27	255140	411 3198	(550)	(270)	155	162	22	186	115	138	300	472	555	428	3353		
662119	Sloy Main Adit	081	NN 27	293104	204	(530)	(244)	110	132	16	150	107	125	(298)	478	575	419	3184	77 25Nov	
662130	Beinn Ime, South	087	NN 27	270080	381 3696	(600)	(300)	146	168	23	209	145	175	330	523	612	508	3739		
Falloch (Leven)																				
662214	Corrieichan	077	NN 27	376085	198 2262	380	(200)	101	87	16	100	44	96	220	382	406	298	2330		
662588	Inverbeg	081	NS 26	344981	46	(368)	172	84	86	17	90	61	60	(226)	314	359	293	2130		
662984	Arrochymore	077	NS 26	415918	30	274	(123)	85	64	22	68	21	62	145	292	199	176	1531	39 22Oct	
Fruin (Falloch)																				
663121	Auchengaich Res., North	081	NS 26	276918	244	369	(180)	81	92	22	(99)	50	92	208	325	274	255	2047		
663182	Blairnairn No.1	081	NS 26	302882	175 1786	300	110	78	80	13	73	45	81	175	293	243	227	1718		
Endrick (Falloch)																				
663675	Balfron, Cld Stables	077	NS 26	541886	53	242	110	61	21	21	57	8	40	118	230	242	(145)	1295	(42 25Oct)	
663787	Blanefield	077	NS 26	555796	76 1399	(220)	127	74	43	11	71	11	39	149	274	244	158	1421	63 4Nov	
663840	Quinloch Farm	077	NS 26	518820	30	231	126	61	39	14	64	11	34	140	263	238	158	1379	51 25Oct	
663867	Killearn S.Wks	077	NS 26	518844	23	(213)	108	65	31	17	55	9	38	127	223	229	145	1260	43 25Oct	
663926	Burncrooks Res.	077	NS 26	490796	251	260	175	61	74	17	72	17	(47)	132	277	(280)	192	1604		
Leven (Clyde)																				
664462	Loch Lomond Park	081	NS 26	391832	56 1423	(244)	116	58	48	18	67	23	49	137	225	(230)	161	1376		
HYDROMETRIC AREA 0860																				
Coastal																				
664975	Helensburgh	081	NS 26	303837	96	(256)	(131)	48	44	19	77	10	61	164	228	218	190	1446	38 25Oct	
665206	Coullport	081	NS 26	212889	114	(268)	173	65	57	14	70	33	62	188	276	241	163	1610	49 25Oct	
665217	Whistlefield Filters	081	NS 26	236925	90	323	(180)	(79)	78	16	90	43	97	189	272	(240)	(190)	1797		
665451	Glen Croe	087	NN 27	269037	30	(416)	196	85	118	13	139	93	112	256	417	425	317	2587	56 25Nov	
665742	Lochgailhead	087	NN 27	199017	9	(384)	212	115	85	19	104	71	70	227	345	(350)	331	2313		
665995	Ardentinny	087	NS 26	186875	5	392	213	(87)	76	20	79	54	98	256	343	369	240	2227	64 27Nov	
666043	Blairmore	087	NS 26	192828	46	(324)	(190)	72	70	21	85	38	90	232	326	303	231	1982	56 27Nov	

RAINFALL 1984

Number	Station	Co no	Grid reference	Altitude -1970 m	Av 1941 mm	Rainfall in millimetres												Highest daily fall		
						Jan	Feb	Mar	Apr	May	Jun	Jul	Aug	Sep	Oct	Nov	Dec	Year	mm	date
CLYDE, 0860-- (contd)																				
Eachaig (Coastal)																				
666215	Glenbranter	087	NS 26	113978	24	(328)	174	104	92	23	92	69	97	277	351	309	216	2132	54	31Aug
666484	Younker Botanic Garden	087	NS 26	141857	12 2293	346	203	86	73	16	97	64	99	259	323	328	228	2122		
Coastal																				
667153	Glen Tarsan	087	NS 26	070833	117 2138	(362)	194	99	73	17	97	94	95	252	354	314	246	2197	46	31Aug
667169	Loch Striven Power Sta.No.3	087	NS 26	056840	3	354	196	98	70	15	96	94	96	246	341	292	239	2137	46	31Aug
667391	BUTE: Rotheray Academy	083	NS 26	083649	43 1374	221	129	55	58	22	46	64	66	175	203	173	156	1368	42	28Jul
667417	BUTE: Dhu Loch W.Wks	083	NS 26	071624	83	196	121	47	53	18	48	59	60	167	195	185	143	1292	36	28Jul
667591	GT.COMBRAE: Millport	083	NS 26	175544	5 1140	(204)	100	42	38	23	38	28	51	135	198	(141)	112	1110	32	12Jan
Ruel (Coastal)																				
668043	Garvie Farm	087	NS 26	037904	43 2192	(350)	171	106	93	17	116	86	123	264	339	287	245	2197	60	31Aug
HYDROMETRIC AREA 0870																				
Coastal																				
Kingslas (Coastal)																				
669222	Allt Uaine	087	NN 27	263113	342 3317	622	(280)	128	133	17	(170)	118	97	275	(550)	592	462	3444	(50	24Mar)
Fyne (Coastal)																				
669370	Upper Glen Fyne	087	NN 27	218217	335	(460)	(250)	146	151	16	173	110	143	278	477	463	417	3084		
669508	Allt na Lairige	087	NN 27	252171	328 3176	(486)	(270)	153	152	9	187	106	145	307	492	513	341	3161		
669631	Clachan Power Sta.	087	NN 27	195133	8 2134	(308)	158	121	86	13	119	90	98	212	318	336	236	2095		
Shira (Coastal)																				
669732	Shira Main Dam	087	NN 27	161203	351 2437	(303)	195	125	120	15	151	115	109	247	396	343	298	2417	(57	28Jul)
669813	Brannie Burn	087	NN 27	173161	274	(425)	(200)	114	121	15	151	80	118	254	415	351	296	2540		
669869	Elleriqbeg	087	NN 27	135145	9 2122	(320)	157	93	89	13	113	83	120	214	367	306	258	2133		
Coastal																				
670207	Inveraray Castle	087	NN 27	093093	12	339	168	97	95	(15)	117	71	84	243	356	295	253	2133	38	11Jan
670265	Beinn Bhreac	087	NN 27	021104	427 2471	(350)	200	92	(120)	28	83	104	100	235	420	(350)	310	2392		
670427	Brenachaille Farmhouse	087	NN 27	019022	73	(351)	191	100	--	--	--	--	--	--	--	--	--	--		
670463	Brenachaille	087	NN 27	009015	159	381	204	121	114	14	(130)	90	114	355	396	284	(286)	2489		
670599	Glashan Dam	087	NR 16	921927	101 1762	(301)	142	109	63	18	114	110	109	257	291	230	218	1962	(57	28Jul)
670626	Loch Gair	087	NR 16	924908	9 1760	284	145	106	56	20	109	112	104	252	276	219	208	1891	(58	28Jul)
Dippin (Coastal)																				
670787	Knapdale Forest No.2	087	NR 16	833906	12	284	129	101	60	16	79	84	86	232	249	269	226	1815	44	31Aug
Coastal																				
670960	Stronachullin	087	NR 16	851795	2	307	139	98	64	15	(77)	96	86	234	297	(277)	235	1925	(57	28Jul)
671200	Skipness House	087	NR 16	908576	24 1343	212	123	75	33	14	65	71	54	202	239	200	141	1429	49	2Sep
HYDROMETRIC AREA 1040																				
Coastal																				
671650	ARRAN: MacI Donn	083	NS 26	011405	320 2266	472	230	99	71	16	93	64	(100)	265	330	320	270	2330	45	21Oct
671684	ARRAN: Brodick Castle	083	NS 26	013377	15 1818	312	190	95	62	14	76	50	69	250	306	247	218	1889		
672067	ARRAN:Kildonan No.2	083	NS 26	037211	23	207	117	44	43	16	52	51	51	178	193	161	122	1235	30	28Jul
672070	PLADDA: Lighthouse	083	NS 26	028190	16 1134	188	109	31	36	7	39	52	46	164	175	--	--	--		
672470	ARRAN: Lakin Forge	083	NR 16	901303	23	240	119	41	55	13	61	45	(46)	183	191	166	133	1293	31	16Jan
672904	ARRAN: Dougarie Lodge	083	NR 16	884373	15 1253	247	101	62	45	18	65	51	48	179	184	207	133	1340		
673682	Auchenbreck	087	NR 16	782441	55	(300)	162	103	66	14	55	98	78	238	316	315	239	1984		
673800	Carradale Manse	087	NR 16	798380	9 1637	(266)	167	(75)	58	15	66	90	60	208	302	(205)	222	1734		
674033	Colluska	087	NR 16	718319	152	261	127	84	57	17	89	104	58	217	279	214	220	1727		
674085	Corrylach	087	NR 16	707300	137 1488	(234)	132	93	50	10	89	93	49	215	237	187	204	1593		
674177	Lussa Power Sta.	087	NR 16	735261	26	229	132	71	(37)	15	73	72	54	206	230	202	164	1485	(34	22Sep)
674500	Glen Kerran	087	NR 16	733143	143	303	148	(85)	50	20	75	56	63	189	225	172	194	1580		
675177	Machrihanish																			
	Met.Office	087	NR 16	663226	10 1164	(251)	109	68	41	16	61	80	41	164	180	159	152	1322	47	12Jul
675710	Larqie Castle	087	NR 16	699461	26 1311	224	96	94	(46)	12	55	68	48	148	226	206	141	1364	(40	24Mar)
676202	GIGHA: Achamore House	087	NR 16	642478	20 1088	181	96	75	43	8	52	53	39	154	195	167	128	1191		
677028	ISLAY: Port Ellen																			
	Airfield	087	NR 16	329516	18	255	124	84	44	11	53	69	47	149	(212)	95	131	1274		
677678	ISLAY: Eallabus	087	NR 16	335634	21 1287	234	104	89	75	11	50	62	48	150	243	144	159	1369	48	18Oct
679014	JURA: Craighouse,Jura																			
	Hotel	087	NR 16	527671	4	241	(137)	79	46	9	68	82	68	185	326	168	185	1594	41	2Sep
679058	JURA:Strode No.2	087	NR 16	505644	76	239	--	--	--	--	--	--	--	--	--	--	--	--	27	12Jan
680110	COLONSAY: Torr-an-Tuirc																			
680422	Seil: An Cala	087	NR 16	383959	35	(177)	86	75	45	9	57	60	(49)	(145)	208	137	158	1206		
		087	NR 17	748173	9 1504	(189)	81	75	78	9	70	78	69	179	260	200	189	1477	29	3Sep
HYDROMETRIC AREA 0880																				
Coastal																				
680648	Achaqlachgach	087	NR 16	813643	12 1645	281	148	(101)	50	7	96	87	(79)	189	225	245	175	1683	36	18Oct
681072	Ormsary House	087	NR 16	739718	15 1371	240	130	84	52	10	71	66	49	179	199	235	177	1492		
Add (Coastal)																				
681880	Tunns Farm	087	NR 16	921952	104	282	134	110	72	18	115	127	99	280	300	260	232	2029		
682150	Kilmartin	087	NR 16	829981	27	226	95	90	59	15	82	68	72	213	234	224	169	1547	35	12Nov
682221	Dunardry, Woodglen	087	NR 16	827910	34	258	128	99	58	15	74	86	85	215	255	256	217	1746	46	31Aug
Coastal																				
682776	Blaran	087	NR 17	859172	123 2195	282	157	108	149	12	112	100	105	237	389	297	291	2239	(55	3Sep)
683628	Dunstaffnage	087	NR 17	881340	3	195	106	64	95	8	76	76	75	211	247	212	201	1566		
683896	Midmuir Aqueduct	087	NR 17	947232	259 2283	(285)	(140)	94	126	12	118	107	90	258	401	376	315	2322		
683977	Nant Intake	087	NR 27	001234	211	283	140	90	136	10	113									

RAINFALL 1984

Number	Station	Co no	Grid reference	Av Alti- tude -1970 m mm	1941	Rainfall in millimetres												Highest daily fall	
						Jan	Feb	Mar	Apr	May	Jun	Jul	Aug	Sep	Oct	Nov	Dec	Year	mm
CLYDE, 0890-- (contd)																			
686581	Glenloch Crossing	087	NN 27 254293	200	2509	417	177	119	95	29	145	99	123	273	406	(400)	356	2639	57 28Jul
686696	Corryqhoil No.2	087	NN 27 192276	43		306	155	113	96	23	109	86	94	276	328	306	252	2144	

HIGHLAND RIVER PURIFICATION BOARD AREA (Part 1)

HYDROMETRIC AREA 0902

	Coastal																				
690155	Auchindarroch	017	NN 27 002554	52	221	134	68	103	22	84	81	89	208	276	293	256	1835				
690255	Glenachulish	017	NN 27 045589	61	(300)	164	81	131	16	103	69	(95)	(242)	332	407	410	2350				
690287	Glenduror Forest	017	NN 27 048544	296 2850	420	(220)	114	186	25	130	90	170	--	--	--	--	--				
	Coe (Coastal)																				
690535	Lower Glencoe	017	NN 27 112574	27	(320)	197	95	150	16	98	74	100	271	393	491	432	2637				
690560	Glencoe	017	NN 27 104591	12	264	166	140	134	15	101	64	88	247	355	430	373	2377	84	7Dec		
	Leven																				
690948	Glenleven, Invercam	014	NN 27 322608	326 1980	300	163	147	109	71	86	83	81	240	300	344	325	2249				
691055	Loch Chiaran	014	NN 27 291634	366 2189	300	(170)	159	84	38	(100)	56	89	226	341	373	331	2267				
691089	Blackwater House	017	NN 27 282599	326	300	(170)	152	137	56	107	89	94	218	(350)	345	271	2289				
691280	Loch Eilde Beg	014	NN 27 251653	343 2727	380	(200)	135	122	18	119	66	140	285	485	410	381	2741				
691327	Loch Eilde Mhor	014	NN 27 217633	344 2666	360	(200)	142	105	14	142	83	131	280	439	424	380	2700				
	Coastal																				
691569	Upper Glenrigh	014	NN 27 076647	146 2231	283	145	102	103	22	104	81	126	222	317	327	339	2171				
691599	Lower Glenrigh	014	NN 27 061630	128 2121	(290)	138	109	108	17	107	78	124	221	314	344	341	2191				
691637	Onich	014	NN 27 028633	15 2029	(250)	141	90	113	21	109	80	104	234	286	268	322	2018	63	8Dec		
691872	Port William, Glasdrum	014	NN 27 101735	66 1930	(220)	130	72	119	16	(75)	71	98	207	321	340	329	1998				
	Nevis (Coastal)																				
691900	Allt Coire a' Bhinnean	014	NN 27 238689	405	(350)	(250)	144	154	23	125	56	133	274	465	471	428	2873				

HYDROMETRIC AREA 0910

	Arkaig (Lochy)																				
693558	Achnacarry, The Park	014	NN 27 178878	39	(240)	152	78	139	15	53	51	51	173	286	240	255	1733				
	Lochy																				
693637	Gairloch	014	NN 27 177842	30 1869	239	147	65	128	14	64	50	82	178	313	257	259	1796	45	8Dec		
693643	Mucomir Generating Sta.	014	NN 27 182839	24 1767	209	132	66	104	11	55	47	78	168	284	246	240	1640				
	Spean (Lochy)																				
693827	Loch Pattack	014	NN 27 542798	433 1519	210	(160)	70	41	36	64	25	48	203	274	375	218	1724				
694088	Ardverikie	014	NN 27 507874	251 1402	(200)	150	72	(40)	14	40	24	48	220	239	295	203	1545				
694911	Craigbeg	014	NN 27 406817	262 1484	(220)	122	84	(55)	23	70	29	47	215	240	268	196	1569				
	Treig (Spean)																				
695368	Corrour	014	NN 27 353668	411 2036	300	188	132	97	22	76	33	52	232	312	372	293	2109				
695547	Persit	014	NN 27 351782	259 1751	(255)	187	105	65	23	65	21	49	208	238	337	252	1805	51	28Nov		
	Spean (Lochy)																				
695676	Allt Laire	014	NN 27 328776	320 1967	278	153	111	74	23	65	24	47	222	295	405	272	1969				
	Roy (Spean)																				
696146	Braeroy Lodge	014	NN 27 336914	223	(250)	137	76	87	22	43	19	74	260	286	294	215	1763				
	Spean (Lochy)																				
696461	Lairiq Road	014	NN 27 279753	503 2486	(400)	(220)	(130)	145	30	70	43	126	275	425	396	308	2568				
696486	Allt Leachdach	014	NN 27 256789	198 1642	(200)	108	84	60	16	53	25	60	211	273	359	231	1680				
696553	The Cour	014	NN 27 222758	320 2558	405	235	117	143	29	71	41	177	266	424	515	366	2789				
696749	Spean Bridge	014	NN 27 218816	60 1594	180	122	62	62	15	55	41	81	183	307	268	208	1584				
	Lochy																				
697081	Sgurr Finisgaig	014	NN 27 188757	564 2400	(300)	166	123	(130)	27	77	59	189	264	347	470	313	2465				
697267	Allt a' Mhuilinn	014	NN 27 149746	305 2320	(280)	154	122	119	33	87	81	(120)	280	358	350	358	2342				
697286	Fort William, The Factory	014	NN 27 130751	23 1702	167	110	91	82	21	61	64	63	190	266	259	221	1595	(47	8Dec)		
	Coastal																				
697582	Corriebeg	014	NN 17 996788	15	253	153	78	112	24	91	72	65	210	288	295	283	1924	48	8Dec		
698513	Keil	017	NN 27 008650	6	(301)	175	89	177	18	139	104	128	254	373	261	428	2447	95	7Dec		
698532	Ardour House	017	NN 17 994639	18 2464	286	171	88	159	20	140	107	122	269	376	264	414	2416	97	7Dec		
698993	Kinairloch House	017	NN 17 836531	12 2618	(375)	204	109	176	(25)	105	130	98	282	425	(380)	343	2652				

RAINFALL 1984																	
Number	Station	Co no	Grid reference	Av Altitude 1941-1970 m mm	Rainfall in millimetres												Highest daily fall
					Jan	Feb	Mar	Apr	May	Jun	Jul	Aug	Sep	Oct	Nov	Dec	Year

Coastal																			
700049	Lochaline	017 NM 17 677448	34	303	133	105	81	15	93	110	72	230	307	343	237	2029			
701068	Bellsqrove	017 NM 17 834657	235	(350)	171	(125)	(110)	28	132	136	82	291	367	336	344	2472			
701119	Strontian	017 NM 17 814619	15	295	138	102	91	(25)	122	107	81	244	299	301	314	2119			
701623	Ardnamurchan Lighthouse	017 NM 17 417673	6	(250)	(86)	89	92	13	71	44	70	(156)	234	180	154	1439			
Shiel (Coastal)																			
702369	Glenfinnan	014 NM 17 898802	0	362	201	143	231	33	133	104	145	(292)	500	415	416	2975	58 200Oct		
702910	Polloch House	017 NM 17 792689	24 2216	292	152	114	119	26	136	128	92	270	369	364	340	2402	(74 28Jul)		
Coastal																			
703280	Glenncidart House	014 NM 17 745728	61 2149	(275)	157	148	108	16	156	135	97	260	342	287	268	2249			
703550	Inverailort	014 NM 17 764816	2	250	140	122	111	18	124	103	91	222	350	306	334	2171	57 28Jul		

Coastal		014 NM 17 657906		6 1501		171 99 76 91 20 81 77 58 180 227 195 220 1495		31 19Apr	
Morar (Coastal)		014 NM 17 688922		16 1718		(224) 120 (86) 112 23 93 89 72 192 256 202 290 1759		57 10Dec	
Coastal		014 NG 18 951070		5		357 (264) 150 (250) (20) 101 72 104 269 354 386 375 2702		(40 7Dec)	
Garden		014 NG 18 808179		8		219 142 94 142 15 77 101 82 208 278 210 286 1854			
Eilanreach		013 NG 18 920196		4		(250) 165 94 230 17 (90) 69 100 236 358 (290) (320) 2219			
Rataqan No.2		013 NH 28 017132		183		(400) (240) 146 271 19 136 63 176 320 457 449 476 3153		93 7Dec	
Glenshiel Forest		013 NG 18 961151		15		324 201 146 285 16 106 61 110 270 403 384 418 2724			
Achnangart		013 NH 28 076319		436 2350		300 (160) 100 100 25 100 60 80 240 440 260 345 2210			
Elchaig (Coastal)		013 NG 18 853272		7 1831		184 131 85 219 14 80 76 60 209 287 217 (270) 1832		(41 14Apr	
Loch Mhoicean		013 NG 18 802332		12 1361		169 87 72 116 12 55 67 45 151 191 191 208 1364			
Coastal		013 NG 18 879341		229 1744		(220) 148 90 158 19 80 82 54 209 280 214 (280) 1834			
Nostie		013 NG 18 926391		15		(230) (150) 93 162 22 88 76 54 185 (290) 177 295 1822			
Plockton		013 NH 28 025501		290 2392		372 216 166 238 28 142 106 80 261 365 210 460 2644			
Am Meallan		013 NG 18 902399		32		246 (125) 116 166 21 93 86 68 229 283 182 337 1952		(103 10Dec)	
Attadale		013 NG 18 846431		98 2188		240 156 107 215 40 84 102 101 260 310 206 346 2167			
Carron (Coastal)		013 NG 18 787411		384		(400) (250) 232 288 26 178 197 135 385 400 266 455 3212			
Coulin Pass		013 NG 18 723456		21 1598		179 112 92 105 16 72 104 41 (180) 237 192 212 1542			
Lochcarron		013 NG 18 846431		98 2188		240 156 107 215 40 84 102 101 260 310 206 346 2167			
Tornapress		013 NG 18 787411		384		(400) (250) 232 288 26 178 197 135 385 400 266 455 3212			
Bealach na Ba		013 NG 18 723456		21 1598		179 112 92 105 16 72 104 41 (180) 237 192 212 1542			
Applecross House		013 NG 18 723456		21 1598		179 112 92 105 16 72 104 41 (180) 237 192 212 1542			

[illegible][illegible]

Coastal		1970-1971																		1971-1972	
719256	EIGG: Galmisdale	014 NM 17	479836	37	1540	221	78	90	92	12	86	80	66	175	239	(184)	201	1524	51	28Jul	
719358	RHUM: Kinloch Glen	014 NG 18	370001	107	2472	382	167	146	205	36	134	135	114	250	484	308	413	2774			
719395	RHUM: Kinloch	014 NM 17	402996	5	2517	333	161	130	211	20	103	88	80	252	454	319	450	2601	70	1Nov	
719416	RHUM: Coire Dubh	014 NM 17	387977	320	3195	(450)	195	144	245	60	180	168	121	328	571	342	415	3219			
719428	RHUM: Slugan Burn	014 NM 17	393983	152	3165	450	222	153	236	44	156	147	111	302	545	356	581	3303			
719560	RHUM: Harris	014 NM 17	337958	21	1435	235	112	127	123	10	76	81	60	177	315	212	227	1755			
719696	RHUM: Ard Nev	014 NM 17	354987	274		405	167	146	188	42	(130)	160	126	261	469	287	385	2766			
719741	RHUM: Kilmory	014 NG 18	362038	15	1939	260	121	97	180	15	80	66	69	199	394	270	343	2094			
720133	SKYE: Elishader	014 NG 18	499650	70		161	--	--	--	--	--	--	--	--	--	--	--	--	16	12Jan	
720285	SKYE: Storr Lochs No. 1	014 NG 18	513523	140	2163	(300)	(140)	83	181	29	92	107	82	192	301	269	324	2100			
720445	SKYE: Portree, Beechwood	014 NG 18	478438	18		234	95	78	(177)	20	70	51	44	208	298	252	257	1784	65	1Nov	

RAINFALL 1984

Number	Station	Co no	Grid reference	Alti- tude -1970 m	Av 1941 -1970 mm	Rainfall in millimetres												Highest daily fall	
						Jan	Feb	Mar	Apr	May	Jun	Jul	Aug	Sep	Oct	Nov	Dec	Year	mm date
HIGHLAND, 1052-- (contd)																			
721138 SKYE: Alltdearg House	014 NG 18 477293	55	3023	400	(200)	150	(300)	18	130	108	82	311	670	409	(500)	3278			
721604 SKYE: Broadford, Rockbank	014 NG 18 652230	5		279	142	72	201	14	55	67	71	196	339	233	269	1938	56 7Dec		
721804 SKYE: Dunringell	014 NG 18 744263	21	1591	222	117	72	169	10	50	60	49	173	253	274	245	1694	52 14Apr		
722623 SKYE: Heaste	014 NG 18 647178	109		(261)	(126)	80	143	16	92	76	100	235	315	240	284	1968	54 10Dec		
722844 SKYE: Strathaird House	014 NG 18 550182	91		326	162	102	171	30	128	112	107	270	305	260	--	---			
723387 SKYE: Bealach Brittle	014 NG 18 394231	232	2429	318	166	141	129	28	109	129	73	222	304	277	387	2343			
723472 SKYE: Grula	014 NG 18 384266	18	2248	301	149	132	121	26	102	122	68	214	328	268	369	2200			
723615 SKYE: Portnalong	014 NG 18 348354	40		(268)	116	104	172	29	71	80	51	200	310	239	296	1936	53 1Nov		
725418 SKYE: Edinbane	014 NG 18 347509	30		216	97	106	152	26	68	85	58	179	315	252	242	1796	59 1Nov		
725923 SKYE: Prabost	014 NG 18 418501	67		225	113	91	177	31	69	80	61	174	331	235	245	1832	75 1Nov		

WESTERN ISLES AREA

HYDROMETRIC AREA 1060

Coastal																			
727288 LEWIS: Stornoway Met. Office		003	NB 19 464332	15	1094	154	63	81	70	20	44	75	32	119	167	140	107	1072	22 1Nov
727819 LEWIS: Loch Oichean		003	NB 19 389271	55	1156	233	90	65	83	23	39	99	49	128	175	145	136	1265	
730470 LEWIS: Borve Lodge		003	NG 18 033948	15		188	122	101	101	30	52	92	51	160	298	223	166	1584	45 30Nov
730976 LEWIS: Laq Garbh Aqueduct		003	NB 19 074095	178	2015	217	(140)	160	108	37	92	136	110	(220)	282	272	185	1959	
731009 LEWIS: Chliostair Power Sta.		003	NB 19 058092	47	1839	205	134	170	113	34	112	139	67	232	265	(197)	170	1838	
732073 LEWIS: Kneep		003	NB 19 096366	5		168	80	92	95	20	54	84	46	122	(229)	172	156	1318	46 1Nov
732183 LEWIS: Gisla Power Sta.		003	NB 19 129258	7	1756	212	96	120	149	25	92	75	91	174	324	221	217	1796	
732214 LEWIS: Loch Grunavat Weir		003	NB 19 102262	111	1866	(225)	110	120	160	40	110	120	70	(190)	351	(230)	240	1966	
733716 LEWIS: Shawbost Filters		003	NB 19 261436	73	1178	205	74	98	87	27	69	70	60	130	(180)	(150)	133	1283	
735022 LEWIS: Ness Treatment Wks		003	NB 19 532605	94		(200)	(75)	56	68	25	37	86	36	94	190	146	117	1130	
736633 BENBECULA: Met. Office		003	NF 8 782556	5	1204	209	78	57	101	15	52	80	45	142	231	200	167	1377	42 30Nov
737050 S.UIST: Loch Carnan Power Sta.		003	NF 8 833427	7		214	82	60	108	18	54	64	42	156	283	205	168	1454	32 17Oct

HIGHLAND RIVER PURIFICATION BOARD AREA (Part 3)

HYDROMETRIC AREA 0950

Coastal																			
738713 Sand		013	NG 18 912916	15		155	87	70	108	21	57	103	60	178	176	129	198	1342	40 14Apr
Dundonnell (Coastal)																			
740241 Dundonnell		013	NH 28 110863	24		226	140	(125)	110	17	121	94	74	242	264	146	305	1864	
Broom (Coastal)																			
740861 Loch Droma No.2		013	NH 28 253753	267		310	131	110	107	27	62	62	42	195	(240)	184	199	1669	
741028 Strathlael		013	NH 28 195809	30		(219)	136	100	90	28	69	68	46	183	207	162	221	1529	45 10Dec
Coastal																			
741221 Strone Nea		013	NH 28 204843	366	1688	250	(150)	109	102	28	75	104	65	195	217	157	206	1658	
741369 Ullapcol		013	NH 28 126940	12	1384	155	86	94	95	26	58	79	47	144	164	94	201	1243	60 10Dec
741899 Strath Kanaird Power Sta.		013	NC 29 149013	14	1565	(215)	105	130	108	32	82	75	55	181	205	93	197	1478	(55 25Mar)
741928 Dubh Loch		013	NH 28 150995	197		(230)	(112)	(140)	(120)	31	98	98	67	202	205	100	204	1607	
741962 Knockanrock		013	NC 29 187087	244	2138	(231)	128	124	144	33	117	106	98	251	279	131	241	1883	57 10Dec
742758 Lochan Gainmheich No.2		013	NC 29 136116	84		211	109	127	132	17	98	109	79	228	256	126	224	1716	
742883 Inverpolly		013	NC 29 074134	14	1345	147	90	87	107	22	73	85	59	184	176	129	178	1337	41 14Apr
743538 Strathan		012	NC 29 089211	61		(154)	106	85	110	20	73	100	60	204	184	119	154	1369	44 14Apr
Inver (Coastal)																			
743775 Inchnadamph		012	NC 29 254218	77		(240)	112	160	145	15	73	(100)	75	223	(290)	158	227	1818	
Coastal																			
745443 Duartmore Bridge		012	NC 29 200375	30		170	90	121	114	22	77	109	76	204	213	164	174	1534	43 10Dec
Laxford (Coastal)																			
745951 Lochmore Lodge		012	NC 29 300386	46	2121	(227)	135	--	--	--	--	--	--	--	--	--	--	---	35 11Jan
746295 Laxford Bridge		012	NC 29 236467	9		(200)	104	126	--	--	--	--	--	--	--	--	--	---	
Coastal																			
746746 Kinlochbervie, Bervie Road		012	NC 29 222564	10		157	83	92	88	18	68	66	49	184	181	140	141	1267	
747140 Cape Wrath		012	NC 29 259747	112	1156	115	77	59	74	28	84	53	48	159	224	158	114	1193	32 26Oct

HYDROMETRIC AREA 0960

Coastal																			
747731 Inshore		012	NC 29 327692	94		(160)	91	91	112	44	80	71	72	225	278	180	178	1582	
748336 Durness		012	NC 29 403675	35		181	78	52	75	30	69	33	39	176	169	147	147	1196	(38 10Dec)
Hope (Coastal)																			
748843 Gobernuisgach Lodge		012	NC 29 437417	76	2272	318	134	141	126	18	80	36	55	256	330	194	306	1994	100 10Dec
749209 Alltnacaillich		012	NC 29 459456	15		(250)	98	137	93	29	65	31	55	255	297	188	198	1696	
749576 Hope		012	NC 29 474601	6		153	74	81	59	22	62	(30)	40	167	264	155	124	1231	
Coastal																			
750583 Torrisdale		012	NC 29 677617	27		123	65	54	47	20	46	42	19	123	159	107	87	892	37 26Oct
Naver (Coastal)																			
751647 Altnaharra No.2		012	NC 29 568356	83		(200)	97	85	58	18	43	33	27	166	195	161	128	1211	
751751 Vagastie Aqueduct		012	NC 29 518271	228	1357	(250)	101	85	71	20	52	29	38	183	188	175	147	1339	
Mallart (Naver)																			
752236 Allt Coire na Feorna		012	NC 29 618268	177		250	154	147	74	22	57	45	30	182	247	211	148	1567	
752371 Loch Choire Lodge No.2		012	NC 29 651305	175		207	102	124	69	28	57	43	34	171	227	234	136	1432	

RAINFALL 1984

RAINFALL 1960																			
Number	Station	Co no	Grid reference	Altitude - 1970 m mm	Av 1941 mm	Rainfall in millimetres												Highest daily fall	
						Jan	Feb	Mar	Apr	May	Jun	Jul	Aug	Sep	Oct	Nov	Dec	Year	mm date
HIGHLAND, 0960-- (contd)																			
Saver (Coastal)																			
752600	Dalbarrold	012	NC 29 680386	79		(158)	(73)	78	51	23	38	46	16	149	149	154	102	1077	39 26Oct
752676	Dalvina Lodge	012	NC 29 696439	46	1075	(146)	87	84	51	20	47	43	18	165	187	133	89	1070	46 26Oct
Coastal																			
753292	Bettyhill	012	NC 29 709622	24		132	64	52	44	20	44	43	19	126	147	109	(85)	885	
Halladale (Coastal)																			
754770	Croick	012	NC 29 894543	30	961	(153)	97	91	59	21	50	37	16	155	(221)	--	--	---	60 26Oct

HYDROMETRIC AREA 0970

Coastal																			
755424	Shebster	011	ND 39 006644	70		146	61	69	44	21	47	30	18	143	204	137	99	1019	
Forss (Coastal)																			
755800	Loch Shurrery	011	ND 39 041568	100		217	79	79	46	19	59	28	18	173	(200)	148	99	1165	
Thurso																			
756345	Glutt	011	NC 29 999368	180		192	87	114	42	25	62	24	19	145	205	(220)	(103)	1238	
757530	Dorrery	011	ND 39 076550	115		(180)	86	61	36	14	53	30	28	173	208	(154)	90	1113	
757718	Loch Calder	011	ND 39 092597	58		179	76	68	48	16	59	27	21	157	176	141	101	1069	
757883	Hoy P.Sta.	011	ND 39 137607	23	923	(188)	76	82	50	13	55	24	18	143	197	153	94	1093	41 26Oct
Coastal																			
758274	Greenland	011	ND 39 247667	53		136	70	63	56	13	49	23	19	129	209	153	96	1016	37 18Dec

SHETLAND AREA

HYDROMETRIC AREA 1080

Coastal																			
759234	UNST: Baltascund	001	HP412 607089	24	1144	180	103	77	78	26	59	39	53	173	144	83	112	1127	34 2Jan
759446	UNST: Uyeasound No.2	001	HP412 599007	9		159	98	76	75	23	58	43	53	169	134	84	111	1083	30 2Jan
760758	SHETLAND: Cellafrith Hill No.2	001	HU411 335834	228		(200)	102	54	100	46	65	59	79	169	187	87	151	1299	
761851	WHALSAY: Bu Water	001	HU411 548623	66		140	79	56	69	26	38	28	33	132	153	93	118	965	24 7Jan
762041	SHETLAND: Voe	001	HU411 397621	45		186	101	61	71	32	44	44	43	154	184	112	130	1162	
762449	SHETLAND: Vementry	001	HU411 309597	8	999	168	103	62	76	32	32	33	43	106	167	88	131	1041	
762628	SHETLAND: Sandness	001	HU411 208559	61		147	89	64	73	34	43	30	40	100	192	75	96	983	
762765	SHETLAND: Kergord No.2	001	HU411 394543	55		191	135	77	55	37	40	49	39	141	189	137	112	1202	
763886	SHETLAND: Lerwick Observatory No.2	001	HU411 453397	82	1172	142	90	82	75	27	52	36	34	147	173	110	123	1091	33 2Mar
764620	SHETLAND: Sumburgh	001	HU411 388126	79		154	87	65	69	18	44	29	29	137	147	93	91	963	
764671	FAIR ISLE: Field	001	HZ410 210712	57		98	69	54	52	11	44	21	23	133	151	82	113	851	25 22Sep

ORKNEY AREA

HYDROMETRIC AREA 1070

Coastal																			
764721	NORTH RONALDSHAY: Lighthouse	002	HY310 784559	7	911	123	86	58	55	11	47	27	41	122	149	81	122	922	24 18Dec
765745	SHAPINSAY: Balfour Castle	002	HY310 476165	15	1019	170	84	65	58	10	50	19	24	168	186	116	138	1088	47 18Dec
767313	ORKNEY: Kirbister P.Sta.	002	HY310 367071	11	1091	190	89	74	62	10	55	22	22	131	205	108	141	1109	49 18Dec
767475	ORKNEY: Kirkwall Met.Office	002	HY310 483076	26	1026	166	111	71	62	11	52	23	22	152	195	120	146	1131	(53 18Dec)

HIGHLAND RIVER PURIFICATION BOARD AREA (Part 4)

HYDROMETRIC AREA 0010

Coastal																			
769137	Keiss	011	ND 39 355621	30		141	(60)	(60)	46	13	46	29	15	112	184	124	95	925	
Wick (Coastal)																			
769952	Acharole	011	ND 39 221510	55	922	157	65	64	43	15	44	26	15	90	188	151	98	956	
770765	Wick Met.Office	011	ND 39 364522	36	788	137	59	56	47	12	47	35	17	99	176	137	86	908	38 18Dec
Berriedale (Coastal)																			
771850	Gobernuisgeach	011	NC 29 983312	253		(220)	(100)	134	56	25	75	--	--	--	--	--	--	---	
772241	Altnabea	011	ND 39 032249	149		(200)	(75)	118	46	25	55	22	45	133	202	231	110	1262	

HYDROMETRIC AREA 0020

Helmsdale (Coastal)																			
772638	Rimsdale	012	NC 29 751388	168	1032	145	(80)	71	51	28	54	35	46	151	190	153	84	1088	
772778	Gearnasary	012	NC 29 732321	152		(180)	81	77	51	20	45	43	23	135	187	176	111	1129	
773652	Kinbrace, The Hatchery	012	NC 29 872285	103		(150)	69	104	41	21	42	19	31	107	164	171	80	999	34 25Mar
Brora (Coastal)																			
775273	Dalnessie	012	NC 29 631152	177	1109	161	(89)	107	63	13	42	33	23	148	191	153	116	1139	
Black (Brora)																			
775705	Ben Armine Lodge	012	NC 29 704194	220		(170)	(120)	(119)	65	24	53	42	28	171	265	219	131	1407	
Brora (Coastal)																			
776634	Gordonbush	012	NC 29 845096	38		156	76	123	41	10	40	18	19	96	156	187	72	994	45 27Mar
Coastal																			
776847	Dunrobin Castle Gardens	012	NC 29 851008	6		141	61	(69)	31	9	34	14	16	81	112	120	60	748	
Fleet (Coastal)																			
777192	Preas Nan Sgiathanach	012	NC 29 687096	213		(140)	119	(100)	51	27	60	57	38	108	164	152	107	1123	
777770	Mound, Alderwoods Nat.Nature Reserve	012	NH 28 765980	9		126	56	79	34	11	28	18	21	90	143	116	73	795	

RAINFALL 1984

Number	Station	Co no	Grid reference	Alti- tude m	Av 1941 -1970 mm	Rainfall in millimetres												Highest daily fall	
						Jan	Feb	Mar	Apr	May	Jun	Jul	Aug	Sep	Oct	Nov	Dec	Year	mm
HYDROMETRIC AREA 0030																			
Coastal																			
777916 Dornoch	012 NH 28 801893	10				107	--	--	--	--	--	--	--	--	--	--	--		
Evelix (Coastal)																			
778199 Evelix	012 NH 28 766908	37				117	51	60	48	12	38	17	25	85	120	(125)	59 757		
Oykel																			
778574 Benmore Lodge	012 NC 29 324121	162				260	104	106	117	21	86	76	76	171	279	140	256 1692		
779750 Oykel Bridge, Amat	013 NC 29 390000	46				224	112	79	96	18	54	43	31	157	213	111	139 1277		
Cassley (Oykel)																			
780156 Maovally	012 NC 29 382213	410				(450)	140	(130)	158	18	76	43	84	230	335	203	300 2167		
780686 Rosehall	012 NC 29 469022	15 1088				(204)	86	(97)	61	16	44	38	16	130	153	105	119 1069		
Shin (Oykel)																			
781161 Loch Merkland	012 NC 29 401297	118 1899				(280)	(113)	(139)	122	20	70	45	53	241	292	165	252 1792		
781338 Cassley Power Sta.	012 NC 29 396232	99 1918				(289)	107	96	145	15	62	36	60	204	299	172	262 1747		
781720 Fiaq Bridge	012 NC 29 466207	104				(220)	121	84	96	24	45	28	27	155	198	136	174 1308		
Tirry (Shin)																			
782554 Rhian Bridge	012 NC 29 565166	154				(180)	(80)	80	56	11	40	29	20	132	143	126	104 1001		
Shin (Oykel)																			
782930 Lairg	012 NC 29 579058	91				(192)	90	101	52	20	38	40	21	127	153	132	94 1060		
Carron (Oykel)																			
783481 Gleann Beag	013 NH 28 337836	335 2254				350	200	(180)	112	33	89	53	29	222	344	192	217 2021		
784021 Amat Lodge	013 NH 28 472905	107				(230)	104	147	71	18	49	29	19	140	178	148	103 1236		
Coastal																			
784827 Struie, Mid Pearn	013 NH 28 627869	113				172	87	93	50	17	41	27	21	97	140	151	65 961		
785146 Lochan Uaine	013 NH 28 740817	244				(140)	66	49	41	17	36	30	30	94	137	132	54 826		
785171 Morangie	013 NH 28 760832	46 734				121	58	42	35	14	36	28	29	82	118	121	48 732		
HYDROMETRIC AREA 0040																			
Coastal																			
785449 Tartatness	013 NH 28 947875	18				79	33	27	30	5	32	19	31	76	80	80	34 526		
785489 Geanies House	013 NH 28 895793	61 613				66	30	35	23	6	35	33	42	71	98	107	44 590		
Alness (Coastal)																			
786533 Gleann Mhuire	013 NH 28 493786	251 1531				300	(140)	135	81	22	45	16	20	135	223	176	140 1433		
786884 Loch Bad a' Bhathaich	013 NH 28 542791	317 1309				250	104	130	78	18	50	18	26	116	198	167 (95)	1250		
787077 Ardross, Glensax	013 NH 28 629738	180 936				(170)	82	102	38	14	37	9	23	88	135	126	57 881		
Glass (Coastal)																			
787488 Loch Glass	013 NH 28 534701	219 1267				226	106	140	62	21	40	30	25	116	187	172	109 1234		
787680 Assynt Filters	013 NH 28 586669	152 866				170	75	80	23	18	33	12	20	83	117	103	68 802		
Conon																			
788507 Achnasheen	013 NH 28 162586	154				308	(140)	138	110	24	62	50	47	160	224	150	(223) 1636		
788551 Druimdh	013 NH 28 189592	146 1551				306	(130)	133	100	19	58	45	41	154	222	135	(197) 1540		
788696 Achanalt, Rosebank	013 NH 28 229611	120				(265)	169	95	97	16	55	50	41	149	214	137	208 1496		
Grudie (Conon)																			
789084 Loch Fannich South	013 NH 28 178647	293 2039				(300)	(200)	125	(150)	34	84	54	69	261	309	180	(297) 2063		
789210 Fannich Lodge	013 NH 28 219660	268 1872				(273)	179	128	133	17	74	58	48	205	291	153	230 1789		
789397 Aultdearg	013 NH 28 288652	221 1417				260	166	(100)	97	21	49	51	31	140	187	110	157 1369		
789433 Grudie	013 NH 28 310623	100				(199)	133	72	74	20	42	42	26	123	168	120	148 1167		
Conon																			
789696 Loch Luichart, East	013 NH 28 390575	50 1115				(181)	123	86	54	21	33	27	21	107	132	147	118 1050		
Meiq (Conon)																			
789962 Scardroy Lodge	013 NH 28 216519	152				(226)	147	113	94	26	53	43	36	152	204	180	205 1479		
790309 Bridgend	013 NH 28 323551	107				(173)	114	105	65	22	32	32	25	128	169	172	152 1189		
Black (Conon)																			
791047 Luiachlaggan	013 NH 28 350782	259				(300)	(170)	173	92	22	58	32	21	156	241	163	174 1602		
791136 Vaich Dam	013 NH 28 347747	230				(261)	(129)	103	87	25	60	38	31	134	183	156	166 1373		
791188 Blackbridge	013 NH 28 374710	210 1267				(243)	(128)	109	86	21	48	38	32	125	146	119	136 1231		
791319 Strathannoch	013 NH 28 388747	290 1433				264	142	172	64	19	41	34	24	145	165	148	118 1336		
791320 Strathannoch Garve	013 NH 28 386744	274				(283)	(133)	134	64	21	43	31	24	131	173	152	126 1315		
791392 Dubh Choille	013 NH 28 397684	351 1312				270	(130)	(120)	81	21	51	42	24	140	153	121	121 1274		
791814 Contin	013 NH 28 454568	29				125	73	84	22 (20)	29	17	18	104	90	(120)	73	775		
Orrin (Conon)																			
792337 Orrin Dam	013 NH 28 401504	221 1183				(190)	(120)	76	40	29	34	22	27	119	158	176	113 1104		
792393 Fairburn House	013 NH 28 455528	152 955				163	98	56	35	31	30	21	17	105	99	135	84 874		
Conon																			
792552 Brahan	013 NH 28 515548	53 844				126	77	49	36	21	28	17	19	92	85				

RAINFALL 1984

Number	Station	Co no	Grid reference	Av Altitude -1970	Rainfall in millimetres														Highest daily fall	
					Jan	Feb	Mar	Apr	May	Jun	Jul	Aug	Sep	Oct	Nov	Dec	Year	mm	date	
HIGHLAND,0050-- (contd)																				
797139	Neaty Burn Intake	014	NH 28 358402	183		199	(135)	85	42	23	50	32	30	136	175	160	(150)	1217		
797209	Struy	014	NH 28 394406	53 1126		165	111	82	35	25	37	36	24	113	150	143	119	1040		
	Beaully																			
797415	Aigas Dam	014	NH 28 475435	53 880		(141)	80	47	22	25	29	20	25	99	130	129	80	827	29 25Oct	
	Coastal																			
798112	Lentran	014	NH 28 578436	146		(109)	66	38	22	23	32	27	28	122	110	114	61	752	38 25Oct	
HYDROMETRIC AREA 0060																				
	Ness																			
798224	South Laggan	014	NN 27 299978	40		(222)	170	71	119	21	56	31	56	183	271	273	250	1723	53 8Dec	
	Garry (Ness)																			
798613	Alltbeithe	014	NH 28 021072	232 2906		(350)	(240)	157	178	25	117	68	133	274	473	448	328	2791		
798649	Glenquoich	014	NH 28 025032	213 2874		(350)	(230)	140	179	24	109	65	149	231	422	(400)	382	2681		
798948	Lochan na Sgud	014	NN 27 061984	143 2518		(309)	(220)	106	185	17	97	79	92	205	440	362	359	2471		
799028	Kinzie Camp	014	NH 28 102014	146 2225		269	165	84	144	23	78	45	99	180	311	320	313	2031		
799278	Inchlaggan	014	NH 28 174016	107 1756		(220)	136	75	102	21	59	42	62	154	246	276	242	1635		
799626	Invergarry Dam	014	NH 28 276022	90 1431		(192)	122	66	65	15	54	37	(43)	(159)	214	242	220	1429	(40 8Dec)	
799634	Faichen Lodge	014	NH 28 286014	110		198	139	64	68	14	50	31	41	156	213	267	211	1452	44 7Dec	
	Ness																			
799983	Lon Mor	014	NH 28 336068	160 1346		213	122	39	65	19	50	31	46	164	222	204	164	1339		
800068	Auchterawe	014	NH 28 368092	41 1242		(170)	81	42	62	15	30	(18)	(35)	153	220	181	132	1139		
	Tarff (Ness)																			
800399	Port Augustus	014	NH 28 381091	21		162	83	46	54	14	33	22	34	153	178	173	136	1088	29 3Sep	
	Moriston (Ness)																			
800699	Strath Cluanie	013	NH 28 042113	262		(500)	246	142	204	23	130	56	148	334	496	437	456	3172		
801025	Cluanie Dam	014	NH 28 185096	218		(300)	(165)	88	183	19	76	45	68	192	279	285	348	2048		
	Loyne (Moriston)																			
801339	Loyne Dam	014	NH 28 204078	229 1975		279	(154)	89	153	22	66	39	74	184	273	248	282	1863		
	Moriston (Ness)																			
801386	Ceannacroc	014	NH 28 226110	152		(250)	(140)	67	146	21	55	38	58	165	248	244	309	1741		
801525	Dho Intake	014	NH 28 210126	233		(270)	(150)	61	120	16	54	(40)	(55)	177	248	250	(300)	1741		
802045	Dundreggan Dam	014	NH 28 358157	104		164	(100)	47	52	20	43	19	22	139	149	(175)	180	1110		
802141	Bhlaraidh Headpond	014	NH 28 355184	375 1408		220	(130)	52	65	19	47	17	22	154	163	182	211	1282		
802191	Bhlaraidh No.2	014	NH 28 382164	75		172	(107)	46	55	18	49	28	23	132	164	(156)	168	1118		
	Foyers (Ness)																			
802812	Sronlairig Lodge	014	NH 28 535070	358 1462		(230)	(150)	70	56	20	51	25	28	217	209	229	159	1444		
803321	Aberchalder	014	NH 28 552201	195 1053		113	71	41	26	18	29	35	29	163	134	141	92	892		
803461	Garthbeg	014	NH 28 518170	198		110	60	43	30	16	39	(30)	22	168	134	161	90	903		
803550	Foyers No.2	014	NH 28 505220	48		149	78	(32)	26	13	39	26	25	135	125	125	98	871		
	Enrick (Ness)																			
804373	Glenurquhart Forest	014	NH 28 426284	305 1217		160	142	64	44	22	52	49	29	131	140	(170)	145	1148		
804431	Balnain	014	NH 28 447302	122 1010		(135)	103	46	24	26	30	32	26	115	111	168	100	916		
	Ness																			
805389	Inverness	014	NH 28 668462	4 663		(71)	(46)	36	12	8	26	21	22	94	92	88	45	561	28 25Oct	
	Coastal																			
805591	Culloden	014	NH 28 746450	152		80	(55)	(48)	15	12	34	47	33	129	127	92	51	723		
805708	Dalcross Met.Office	014	NH 28 766520	11 646		71	51	37	19	10	34	23	25	102	106	88	48	614	33 25Oct	
805943	Balblair	015	NH 28 873553	29 690		(69)	48	34	21	8	40	35	23	127	123	97	51	676	(28 25Oct)	
HYDROMETRIC AREA 0071																				
	Nairn (Coastal)																			
806285	Loch Duntelchaig	014	NH 28 627328	223		(100)	61	45	20	18	36	44	19	145	123	103	65	779		
806486	Farr	014	NH 28 682332	198 996		(110)	60	36	25	13	28	39	26	173	127	132	65	834		
807076	Cawdor Castle	015	NH 28 847498	69 762		81	63	37	17	8	35	48	28	136	117	95	52	717	36 25Oct	
807219	Craggie	015	NH 28 910537	61		61	40	33	21	7	34	46	26	132	115	95	53	663	31 26Oct	
	Muckle (Coastal)																			
807612	Clunas	015	NH 28 873464	193		98	59	43	24	27	40	59	32	169	135	101	55	842	47 26Oct	
807696	Lethen House	015	NH 28 937518	101 741		76	47	53	19	10	41	52	35	161	138	97	56	785	48 26Oct	
	Findhorn																			
809439	Moy	014	NH 28 765341	305 1137		(110)	79	(55)	33	14	35	42	35	180	139	137	71	930		
810185	Little Lyne No.2	015	NH 28 974453	199		(70)	(50)	70	21	23	44	50	46	189	141	118	60	882	66 24Sep	
810891	Logie House	026	NJ 38 006507	98		71	50	69	27	16	45	45	41	186	146	105				

RAINFALL 1984

Number	Station	Co no	Grid reference	Alti- tude m	Av 1941 -1970 mm	Rainfall in millimetres													Highest daily fall	
						Jan	Feb	Mar	Apr	May	Jun	Jul	Aug	Sep	Oct	Nov	Dec	Year	mm	date
NORTH EAST,0072-- (contd)																				
812566	Elgin, Kirkhill	026	NJ 38 249628	11	726	86	38	71	22	17	38	44	23	118	120	121	61	759	(38 26Oct)	
812792	Newton	026	NJ 38 162638	23	711	(80)	(35)	60	19	10	33	50	23	111	119	113	50	703		
HYDROMETRIC AREA 0080																				
Spey																				
813075	Loch Spey	014	NN 27 422938	355	1685	300	(200)	89	78	25	69	32	53	255	282	300	211	1894		
813224	Mealgarve	014	NN 27 463959	346	1470	250	200	61	55	14	52	32	49	231	226	290	176	1636		
813597	Glenshero	014	NN 27 562929	268	1159	(201)	130	69	42	14	38	24	33	185	151	209	157	1253	41 8Dec	
814042	Cluny Castle	014	NN 27 647942	253	994	(199)	127	63	30	21	35	29	36	147	137	202	107	1133	37 3Sep	
Truim (Spey)																				
814281	Dalwhinnie Stores	014	NN 27 634841	361		(178)	141	82	36	26	31	27	17	149	240	275	135	1337	46 3Sep	
814336	Dalwhinnie	014	NN 27 639855	351		(199)	(115)	69	33	25	29	26	18	136	217	274	133	1274	40 3Sep	
Spey																				
815116	Kinquessie	014	NH 28 755007	244		(141)	(65)	51	14	14	23	25	32	128	114	158	91	856		
Tromie (Spey)																				
815521	Tromie Dam	014	NN 27 763883	436	1321	220	(145)	96	32	22	33	46	36	133	196	302	146	1407		
Spey																				
815893	Insh	014	NH 28 814016	245		(113)	57	62	12	13	19	31	34	103	108	164	75	791	32 10Nov	
Feshie (Spey)																				
816474	Glenfeshie Lodge, Carnachuin	014	NN 27 846940	357	1047	187	73	71	23	15	28	27	28	141	150	210	117	1070		
816916	Lagganlia	014	NH 28 856038	250		122	(61)	69	11	15	22	59	41	117	110	170	72	869	28 10Nov	
Spey																				
816958	Inshriach	014	NH 28 873074	213		(118)	61 (63)	20	7	24	50	51	122	117	178	70	881			
817138	Achnaquoichan	014	NH 28 913082	305	895	(140)	(65)	67	19	23	34	40	58	--	--	--	--	---		
Druie (Spey)																				
817537	Loch Morlich No.2	014	NH 28 979096	324		(151)	(85) (82)	24	26	48	48	52	156	122	197	88	1079			
Spey																				
817692	Aviemore Met.Office	014	NH 28 896143	229		(136)	85	66	22	19	35	59	31	124	119	149	80	925	30 25Oct	
817910	Tulloch, Grianan	014	NH 28 973165	228		94	50	75	18	24	59	47	33	122	101	140	67	830	34 25Oct	
819952	Grantown-cn-Spey, Grant House	016	NJ 38 034283	220		(116)	49 (72)	17	19	49	82	33	164	118	128	79	926	48 24Sep		
820390	Tulchan Lodge	016	NJ 38 129356	174		113	46	108	16	33	47	91	34	166	139	134	70	997	66 24Sep	
Avon (Spey)																				
821299	Tomintoul No.3	021	NJ 38 164177	340		126	(60)	120	26	19	49	49	35	144	98	157	69	952		
Livet (Avon)																				
822203	The Bochel	021	NJ 38 228231	305		113	69	123	39	24 (50)	72	41	157	125	165	70	1048			
822472	Glenlivet	021	NJ 38 188303	215	950	119	47	125	27	20	47	77	35	166	131	159	69	1022	56 24Sep	
Spey																				
822712	Ballindalloch	021	NJ 38 186370	195	862	(125)	66	114	24	39	62	87	34	180	122	172	98	1123		
Fiddich (Spey)																				
823726	Dufftown S.Wks	021	NJ 38 321408	152		99	57	139	18	22	42	80	37	150	110	193	86	1033	35 4Nov	
Spey																				
823897	Rothies	026	NJ 38 285497	61		(107)	46	134	16	31	43	71	33	185	122	146	75	1009	75 24Sep	
HYDROMETRIC AREA 0090																				
Coastal																				
824978	Rochowie Res.	021	NJ 38 441633	94	845	(81)	36	118	28	16	47	53	25	129	129	175	89	926	41 20Nov	
825283	Cullen House No.2	021	NJ 38 507664	24		(86)	33	72	24	12	47	42	21	98	101 (134)	78	748	32 20Nov		
825808	Banff	021	NJ 38 689647	24	751	92	35	75	25	16	42	29	15	82	97	134	90	732	37 18Dec	
Deveron																				
825941	Cabrach Lodge	021	NJ 38 391265	341		(137)	(68)	110	23	22	56	60	33	156	117	240	87	1109	38 24Sep	
826410	Beldorney Castle	022	NJ 38 421370	229		(129)	69	155	24	40	52	62	35	138	(115)	221	(100)	1140		
Boogie (Deveron)																				
826874	Newseat	022	NJ 38 489281	229		(163)	(60)	154	19	21	49	45	42	142	98	270	99	1162	56 4Nov	
827023	Gartly	022	NJ 38 523323	146		(178)	59	172	21	21	51	46	33	123	93	241	104	1142	51 25Mar	
827251	Clashindarroch Forest	022	NJ 38 459357	309		145	72	147	26	27	54	51	33	165	120	236	121	1197		
827441	Huntly S.Wks	022	NJ 38 535403	110		139	50	102	18	19	49	49	23	108	111	198	94	960	42 4Nov	
Deveron																				
827515	Avochie House	022	NJ 38 533465	91		(148)	50	123	21	25	51	65	29	109	117	199	106	1043	50 4Nov	
Isla (Deveron)																				
827555	Drummuir Castle	021	NJ 38 372441	189	957	(126)	56	138	19	26	50	80	35	162	126	185	88	1091	46 24Sep	
827901	Keith S.Wks	021	NJ 38 433518	106		100	43	122	21	26	56 (54)	23	134	120	163	110	972	38 18Dec		
828010	Coralbrae	021	NJ 38 431557	210		106	38	113	26	32	59	59	36	150	121	163	107	1010		
Deveron																				
829182	Auchaber	022	NJ 38 625398	180		(150)	(50)	128	21	18	50	59	26	115	101	170	121	1009		
829495	Muireisk House	022	NJ 38 704496	40	848	(124)	37	91	20	16	48	58	17	120	93	216	114	954	60 4Nov	
829899	Woodside Res.	021	NJ 38 741510	104		(111)	38	104	20	16	50	52	16	111	95	228	105	946	62 4Nov	
830001	Black Law	021	NJ 38 642547	183		(135)	(50)	88	26	16	50	62	21	118	111	193	119	989		
HYDROMETRIC AREA 0100																				
Strathbeq (Coastal)																				
831570	Crimmongate	022	NK 48 034584	19		119	39	76	18	21	56	44	16	90	99	195	126	899	55 18Dec	
Ugie (Coastal)																				
832076	Strichen No.2	022	NJ 38 948553	55		(120)	59	88	21	19	59	49	12	97	119	262	130	1035		
South Ugie (Ugie)																				
Ugie (Coastal)																				
833151	Forehill W.Wks No.3	022	NK 48 094462	41		114	36	68	18	18	58	44	13	85	91	184	128	857	59 18Dec	

RAINFALL 1984

Number	Station	Co no	Grid reference	Alt- tude m	Av -1970 mm	Rainfall in millimetres												Highest daily fall		
						Jan	Feb	Mar	Apr	May	Jun	Jul	Aug	Sep	Oct	Nov	Dec	Year	mm	date
NORTH EAST, 0100-- (contd)																				
Cruden (Coastal)																				
833431	Hatton	022	NK 48 049372	46		112	34	66	16	18	47	50	11	31	91	194	98	828	46	4Nov
Ythan (Coastal)																				
834009	Pyvie Castle	022	NJ 38 766392	55	871	(127)	41	131	28	22	48	75	21	(122)	91	255	126	1087	68	4Nov
834058	Haddo House	022	NJ 38 868347	57	838	133	44	91	19	18	49	65	14	122	85	216	102	958		
835088	Eilon	022	NJ 38 961306	14		144	38	80	11	19	42	55	11	37	94	234	114	939	63	4Nov
836098	Culterty No.2	022	NJ 38 999261	3		126	33	66	11	22	42	56	12	94	89	206	101	858	48	4Nov
HYDROMETRIC AREA 0110																				
Don																				
836570	Culchavie	022	NJ 38 192084	478		(160)	(85)	(150)	23	19	59	53	37	177	110	232	82	1187		
836716	Cock Bridge	022	NJ 38 258087	410		(144)	(75)	158	22	22	71	47	29	191	113	(225)	84	1181		
836931	Ernan Shiel	022	NJ 38 271128	486		170	(85)	180	(25)	22	84	71	42	222	123	237	107	1368		
836996	Edinglassie House	022	NJ 38 328123	358	1057	(155)	(72)	162	25	24	62	51	38	150	121	221	82	1163	40	25Mar
837376	Deskryshiel	022	NJ 38 406104	353		(135)	(51)	(139)	24	34	50	44	31	(130)	109	252	93	1092		
838080	Littlewood Park	022	NJ 38 516185	229	1025	(150)	(55)	165	20	23	36	74	36	137	104	273	93	1166		
838226	Cushnie, Westfield	022	NJ 38 528072	280		(130)	(46)	159	12	14	46	65	33	109	103	288	90	1095		
838306	Craigievar	022	NJ 38 565095	274		(125)	50	161	16	19	44	66	40	99	(100)	248	(92)	1060		
838559	Tullynessle	022	NJ 38 561184	160		133	43	(118)	12	17	34	62	28	127	93	214	85	966	57	4Nov
839126	Monyroads	022	NJ 38 672129	91		123	39	124	--	--	--	--	--	--	--	--	--	--	(36	27Mar)
839457	Bennachie	022	NJ 38 693220	180		(150)	(50)	148	22	21	43	70	33	117	96	247	126	1123		
839564	Inverurie S.Wks	022	NJ 38 779204	54	805	138	49	126	16	15	38	48	16	108	87	237	103	981	53	4Nov
Urie (Don)																				
839964	Insch No.2	022	NJ 38 630282	128		140	51	132	13	14	43	66	17	126	95	256	111	1064	58	4Nov
Gudie (Urie)																				
840043	Knockspock	022	NJ 38 549244	238		(155)	54	127	18	(17)	46	73	35	123	92	236	(104)	1080		
Urie (Don)																				
840573	Old Meldrum	022	NJ 38 809275	110	866	(160)	55	145	20	23	44	69	17	130	95	250	140	1148		
Don																				
841496	Dyce Met. Office No.3	022	NJ 38 877127	65		145	47	98	17	16	44	68	16	106	99	268	119	1043	54	4Nov
841537	Craibstone No.1	022	NJ 38 871107	102	847	(156)	49	94	14	(16)	41	71	20	106	93	269	115	1044	49	4Nov
841597	Persley S.Wks	022	NJ 38 908097	18		157	39	76	11	18	38	58	17	98	98	246	100	956	47	4Nov
HYDROMETRIC AREA 0120																				
Clunie (Dee)																				
843623	Braemar	022	NO 37 152914	339	879	(169)	(83)	143	11	21	47	30	16	105	109	244	77	1055	49	25Mar
843627	Braemar Irrigation Farm	022	NO 37 148921	323	932	(180)	(95)	(147)	14	18	47	34	18	116	101	272	82	1124		
Dee																				
843860	Danzig Shiel	022	NO 37 202904	320		(181)	(82)	151	12	26	38	49	17	92	112	323	82	1165		
844215	Balmoral	022	NO 37 260946	283	834	(110)	54	118	8	15	39	47	17	97	84	249	65	903	50	4Nov
Gairn (Dee)																				
844672	Daldownie	022	NJ 38 243008	410		(125)	64	143	20	29	56	43	25	158	99	242	65	1069		
Dee																				
845054	Birkhall, Woodstock	022	NO 37 361950	215		(119)	52	162	7	13	43	41	33	109	87	264	72	1002	55	4Nov
Muick (Dee)																				
845255	Spittal of Glenmuick	022	NO 37 309851	412		200	95	172	(15)	28	58	41	16	133	130	391	136	1415		
Dee																				
845513	Ballater Irrigation Farm	022	NO 37 380965	193	866	(130)	56	171	10	15	42	43	37	124	87	265	82	1062	56	4Nov
845790	Morven	022	NJ 38 393055	522		140	55	150	(15)	38	50	(50)	38	161	(100)	287	86	1170		
Tanar (Dee)																				
846334	Glen Tanar House	022	NO 37 474958	169	947	(146)	63	186	10	14	41	65	49	94	98	294	87	1147	72	25Mar
Tarland (Dee)																				
846542	Tarland	022	NJ 38 488040	142	810	(115)	48	145	10	14	40	59	48	99	89	277	87	1031		
846697	Aboyne	022	NO 37 542982	116	800	(100)	49	157	10	15	41	58	62	104	95	255	87	1033	51	4Nov
Dee																				
846840	Lumphanan	022	NJ 38 575036	145	887	(125)	56	151	14	18	42	68	39	(100)	99	290	90	1092		
847422	Invercarnie W.Wks No.2	023	NO 37 666964	64	858	(176)	56	145	8	16	39	50	41	119	99	307	100	1156	80	4Nov
Feugh (Dee)																				
847528	Wester Flcors	023	NO 37 527908	251		(183)	53	181	16	30	44	64	35	128	115	360	132	1341	69	4Nov
847626	Pinzean	023	NO 37 594919	133		(178)	55	136	9	18	46	53	39	95	104	300	121	1154	45	4Nov
847657	Bogmore	023	NO 37 607903	177		(180)	(52)	145	7	19	(51)	54	34	102	114	310	151	1219		
847846	Strachan, Glendye Filter Sta.No.2	023	NO 37 652937	220		(169)	44	156	7	20	42	56	38	111	110	287	106	1146	48	25Mar
Dye (Feugh)																				
848007	Charr	023	NO 37 616830	251		(200)	60	190	(15)	25	54	62	24	116	123	429	168	1466		
848038	Charr, Grainsburn	023	NO 37 616801	358		200	65	(200)	15	25	(55)	67	30	128	154	436	150			

RAINFALL 1984

Number	Station	Co no	Grid reference	Alti- tude m	Av 1941 -1970 mm	Rainfall in millimetres													Highest daily fall	
						Jan	Feb	Mar	Apr	May	Jun	Jul	Aug	Sep	Oct	Nov	Dec	Year	mm	date
HYDROMETRIC AREA 0131																				
Coastal																				
850201	Netherley	023	NO 37	855928	152	(160)	38	96	14	19	42	62	32	120	92	297	111	1083	56	4Nov
Cowie (Coastal)																				
850563	Stonehaven	023	NO 37	875864	4 792	158 (37)	102		8	18	33	46	28	93	97	245	83	948	(56	4Nov)
Bervie (Coastal)																				
850940	Goyle Hill	023	NO 37	687823	427	(200)	64	191	22	20	63	75	28	145	146	398	134	1486		
851219	Fordoun House	023	NO 37	732770	77	(150)	47	119	7 (11)		45	53	36	89	99	281	97	1034		
851314	Arbuthnott	023	NO 37	802747	55	158	34	104	14	14	33	41	40	101	119	259	85	1002	50	4Nov

TAY RIVER PURIFICATION BOARD AREA

HYDROMETRIC AREA 0132

Lee (North Esk)																				
851867	Glen Lee	031	NO 37	374815	471 1458	280	110	210	(20)	29	59	47	20	188	167	466	145	1741		
851892	Bridge of Lee	031	NO 37	395803	280 1317	257	(100)	190	18	22	51	38	18	164	144	436	126	1564		
852030	Inchgrundle	031	NO 37	410793	270 1288	245	(100)	183	17	27	54	43	17	148	153	404	145	1536		
852058	Invermark Lodge	031	NO 37	431803	273 1217	(230)	99	156	15	17	52	43	17	145	142	379	131	1426		
852068	Whitehillccks	031	NO 37	448800	258 1187	(223)	82	166	17	14	47	49	19	134	147	419	133	1450	98	4Nov
North Esk																				
852792	The Burn	023	NO 37	598718	78	168	61	129	6	10	50	56	(25)	95	114	316	100	1130		
Cruick (North Esk)																				
853721	Stracathro Hospital	031	NO 37	622654	37	(151)	49	126	6	9	41	34	18	85	107	242	80	948	37	27Mar
Luther (North Esk)																				
853887	Luther Water	023	NO 37	715797	122	(160)	49	137	14	17	52	52	36	98	94	323	100	1132		
North Esk																				
854576	Kinnaber W.Wks	031	NO 37	713621	9 700	138	34	92	8	6	50	30	18	97	82	219	75	849	48	4Nov
Coastal																				
854648	Montrose, Wellington Park	031	NO 37	722582	5 681	(149)	37	92	7	9	44	39	12	93	87	204	78	851	32	15Nov
South Esk																				
854834	Moulzie	031	NO 37	283778	274	(280)	(112)	211	37	30	57	53	19	155	167	418	153	1692	88	4Nov
855109	Rottal Lodge	031	NO 37	372697	232	(231)	(89)	227	15	21	43	59	12	149	126	411	133	1516	91	4Nov
855303	Cortachy	031	NO 37	394598	125	181	85	164	12	23	41	47	13	118	114	254	78	1130	48	25Mar
Noran (South Esk)																				
856352	Glenoqil W.Wks	031	NO 37	445625	210 969	(190)	(82)	(152)	10	19	42	51	15	102	119	271	78	1131		
South Esk																				
856579	Brechin S.Wks	031	NO 37	619591	15	165	44	131	7	13	35	37	15	91	103	214	81	936		
856975	Montrose	031	NO 37	707617	55 726	(123)	35	91	8	9	51	32	16	96	80	224	70	835	46	4Nov
Lunan (Coastal)																				
Coastal																				
857708	Arbroath	031	NO 37	649411	29 648	78	29	75	8	12	32	32	11	92	68	141	49	627	(26	4Nov)
857788	Muirheads Res.	031	NO 37	607443	77 737	106	41	119	9	10	36	35	12	98	(85)	186	57	794		

HYDROMETRIC AREA 0141

Coastal																				
858300	Fallows	031	NO 37	503405	177 865	(150)	53	121	16	20	(40)	23	17	100	101	224	83	948		
858310	Crombie Res.No.1	031	NO 37	522404	161 860	150	55	139	13	22	43	27	14	102	105	224	74	968	45	27Mar
858392	Monikie Res.No.1	031	NO 37	502383	151 852	142	54	125	12	21	40	20	16	88	100	213	62	893	44	27Mar
Dighty (Coastal)																				
858786	Clatto Res.	031	NO 37	368344	152 799	135	51	120	9	20	46	25	17	123	99	217	61	923	50	4Nov
Coastal																				
859107	Dundee	031	NO 37	422313	45 755	110	47	101	6	18	41	32	13	94	83	182	54	781	37	4Nov
859117	Stobsmuir Res.	031	NO 37	414321	87 755	120	47	102	6	17	41	31	15	102	83	180	56	800	32	27Mar
859312	Mylnefield	031	NO 37	339301	31 707	137	42	119	5	21	39	32	11	118	91	180	52	847	34	25Mar
859414	Abernyte	036	NO 37	262313	116	136	50	118	8	34	45	32	22	110	101	186	60	902	39	25Mar
859596	Finqask	036	NO 37	223294	166 802	140	41	(120)	10	40	45	32	16	120	109	174	53	900		
859717	Errol Park	036	NO 37	247226	41 667	138	26	(100)	8	35	37	29	11	111	99	160	47	801		

HYDROMETRIC AREA 0150

Tay																				
859814	Cononish	076	NN 27	301285	287	(470)	236	93	161	23	142	79	121	311	521	535	464	3156		
860141	Benmore	076	NN 27	412253	229	(380)	181	102	96	23	80	67	84	218	378	502	332	2443		
860481	Auchlyne West	076	NN 27	485306	427 2333	(400)	(200)	(140)	84	26	85	49	103	222	325	441	296	2371		
860623	Glenoglehead	076	NN 27	558281	287 1874	(328)	(163)	128	38	28	68	44	40	196	293	390	273	1989		
Lochay (Tay)																				
860733	Ben Challum No.2	076	NN 27	402334	383	(500)	(250)	172	150	50	84	77	171	255	474	511	470	3164		
860882	Lairig nan Lunn	076	NN 27	447390	524 2501	(406)	(200)	136	100	23	84	48	69	266	440	485	347	2604		
861125	Lochay Power Sta.	076	NN 27	546350	116 1721	(300)	(144)	102	66	27	51	36	28	191	254	391	226	1816		
Tay																				
861244	Finlarig Power Sta.	036	NN 27	584345	111	(270)	(130)	(110)	43	27	47	25	23	159	227	341	160	1562		
861305	Lochan Breachlaich	076	NN 27	618316	427 1880	(330)	168	131	51	40	63	36	33	(190)	279	367	225	1913		
861356	Lavers Dam No.2	036	NN 27	598392	512	(350)	174	118	82	36	72	49	40	(230)	271	392	232	2046		
861364	Allt a' Mhoirneas	036	NN 27	604383	457 1924	(350)	156	119	61	36	76	43	35	(217)	264	361	225	1943		
861501	Allt Meall nan Damh	076	NN 27	663317	457 1717	(300)	(135)	(120)	45	29	54	35	25	160	245	302	159	1609		
861535	Braentrian No.2	076	NN 27	662342	259 1596	(268)	(109)	118	44	30	54	35	24	159	248	311	159	1559	51	28Nov
861812	Ardtalnaig	036	NN 27	702394	130 1277	(236)	99	170	31	22	47	29	22	172	205	272	137	1442	76	3Sep
862053	Kenmore	036	NN 27	761452	116 1086	(200)	97	137	22	17	47	(25)	11	136	174	240	124	1230		
Lyon (Tay)																				
862411	Lubreoeh Dam	036	NN 27	457417	312 2050	(380)	175	102	96	19	76	44	54	227	357	446	348	2324		
862523	Stronuich Dam	036	NN 27	508422	287 1754	(325)	(176)	117	60	20	61	36	31	186	248	366	270	1896		
862675	Giorra Dam	036	NN 27	510465	419 1849	(330)	(185)	100	75	20	57	31	44	199	264	388	239	1932		
862779	Megqernie																			
Castle, Walled Garden																				
		036	NN 27	553460	220	(300)	142	122	44	28	64	35	26	171	228	375	196	1731		

RAINFALL 1984

Number	Station	Co no	Grid reference	Alti- tude m	Av -1941 -1970 mm	Rainfall in millimetres												Highest daily fall	
						Jan	Feb	Mar	Apr	May	Jun	Jul	Aug	Sep	Oct	Nov	Dec	Year	mm
TAY, 0150-- (contd)																			
862984	Gleann Da Eiqg No.2	036	NN 27	596420	605	(380)	200	140	(85)	31	55	54	21	216	269	386	243	2080	
863336	Glenlyon House	036	NN 27	734472	130 1268	226	120	173	24	28	52	27	21	150	180	259	140	1400	59 24Mar
Tay																			
863911	Aberfeldy Council Depot	036	NN 27	859492	103	(170)	70	133	7	22	40	26	19	121	132	253	97	1090	
Rannoch (Tay)																			
865046	Gaur Power Sta.No.2	036	NN 27	464568	244	(255)	(130)	99	38	26	51	35	53	181	202	251	166	1487	
Ericht (Rannoch)																			
865921	Ericht Dam No.2	036	NN 27	507627	358	235	(151)	91	49	20	52	39	36	194	214	231	183	1495	
Rannoch (Tay)																			
866079	Loch Rannoch Power House	036	NN 27	531582	206 1124	(200)	108	106	25	18	47	30	45	175	182	240	134	1310	
866475	Dall, Rannoch School	036	NN 27	593562	232 1134	(187)	(120)	126	24	20	43	28	33	166	192	272	141	1352	59 3Sep
866546	Allt a' Chreagain	036	NN 27	619634	427	250	145	124	39	16	54	30	33	154	197	(250)	146	1438	
866625	Allt na Bogair	036	NN 27	595538	390 1527	(250)	(150)	167	45	25	59	35	35	164	215	298	183	1626	
Tummel (Tay)																			
867133	Errochty Switching Sta.	036	NN 27	770590	148 955	177	90	86	9	19	32	37	15	126	152	235	108	1086	49 3Sep
867488	Fincastle House	036	NN 27	871622	299 925	(143)	82	80	19	26	33	38	17	117	148	207	102	1012	(47 3Sep)
Garry (Tummel)																			
867739	Garry Tunnel Intake	036	NN 27	624701	421	229	(150)	116	67	18	59	31	66	134	247	351	214	1682	
867886	Allt Dubhaig	036	NN 27	641727	416 1563	225	103	110	61	18	43	22	50	121	244	337	194	1528	
868163	Dalnacardoch Lodge	036	NN 27	721704	320	(190)	(109)	107	38	22	39	37	22	150	(180)	215	116	1225	
Errochty (Garry)																			
868847	Trinafour	036	NN 27	725649	262 1197	(187)	(113)	106	29	12	37	30	20	131	183	247	132	1227	49 3Sep
Bruar (Garry)																			
869222	Bruar Intake	036	NN 27	823726	381	(180)	100	(120)	31	12	35	26	30	170	170	269	139	1282	
Garry (Tummel)																			
869440	Blair Castle No.2	036	NN 27	865662	149	129	(73)	100	26	18	35	34	14	113	(130)	(166)	95	933	
Tilt (Garry)																			
870020	Forest Lodge	036	NN 27	932742	305	(222)	(121)	(130)	27	30	52	38	22	144	168	241	147	1342	48 24Mar
Garry (Tummel)																			
870596	Allt Girnaig	036	NN 27	923627	259	(170)	101	(105)	25	31	38	37	20	98	138	230	113	1106	
Tummel (Tay)																			
870622	Paskally	036	NN 27	918599	94 879	(132)	72	92	14	36	38	29	15	106	123	190	101	948	(43 3Sep)
870928	Ballinluig	036	NN 27	979532	107	(152)	(67)	138	11	33	37	32	13	100	120	207	81	991	56 25Mar
Tay																			
871092	Lochan Oisinnach Mor	036	NO 37	026543	427 1027	170	(100)	136	10	34	49	38	20	111	122	251	95	1136	
871106	Capel Hill West	036	NO 37	029519	354 962	170	(75)	131	10	35	45	37	20	116	124	235	95	1093	
871122	Loch Ordie	036	NO 37	029501	299 945	170	(70)	134	10	33	46	30	16	105	106	223	95	1038	
871211	Craigvinean Forest	036	NN 27	992429	351	170	(85)	141	17	32	57	36	15	126	135	301	110	1225	
871225	Inver	036	NO 37	019423	50	(150)	71	(129)	13	(31)	50	37	8	108	114	270	95	1076	
Braan (Tay)																			
Isla (Tay)																			
Melgam (Isla)																			
873073	Glen Damff	031	NO 37	249650	351	(250)	(150)	(180)	18	25	51	35	12	126	115	222	135	1319	
873096	Barney	031	NO 37	251634	341 1128	(240)	(150)	(175)	15	25	58	36	14	126	132	238	120	1329	
873112	Glenhead	031	NO 37	273648	366 1180	(250)	(150)	(180)	16	27	53	38	16	127	145	324	136	1462	
873151	Clintlaw	031	NO 37	258616	317 1114	(230)	164	174	15	24	50	43	7	125	120	237	122	1311	
873180	Backwater Control House	031	NO 37	252588	255	(170)	122	161	14	31	44	38	9	126	115	264	126	1220	
873186	Backwater	031	NO 37	249584	265	(170)	137	145	16	25	43	42	10	114	113	234	121	1170	
873195	Dykends	031	NO 37	253569	229 991	(160)	146	162	14	23	45	43	9	134	102	263	109	1210	
Quharily (Melgam)																			
873233	Glendye	031	NO 37	296621	320 1192	(250)	(150)	184	16	22	57	42	10	136	110	326	131	1434	
873246	Longdrum	031	NO 37	278619	319 1114	(230)	(140)	(175)	13	23	51	37	8	137	108	294	112	1328	
873264	Westerton	031	NO 37	282598	274 1073	(200)	(140)	184	15	23	49	39	18	137	110	294	107	1316	
873295	Newton	031	NO 37	285573	224 999	176	115	167	15	21	39	38	9	132	105	264	104	1185	
Melgam (Isla)																			
873312	Balnakeilly	031	NO 37	281554	209 922	(160)	90	135	13	21	34	40	8	131	100	227	91	1050	
873322	Lintathen	031	NO 37	274539	210 888	157	88	130	12	22	37	44	9	126	105	229	88	1047	43 25Mar
Isla (Tay)																			
873677	Alyth	036	NO 37	250478	91	110	54	97	7	34	34	47	5	119	84	161	58	810	36 25Mar
Dean (Isla)																			
873818	Porfar S.Wks No.2	031	NO 37	443503	61	(159)	61	137	5	23	28	32	13	91	91	188	68	896	44 25Mar
Ericht (Isla)																			
875211	Dalhenzean Lodge	036	NO 37	131674	335	(217)	(118)	(142)	23	15	50	35	12	119	142	241	120	1234	47 25Mar
Ardle (Ericht)																			
875920	Kindrogan	036	NO 37	054629	259	(210)	131	117	16	20	47	36	13	116	134	227	100	1167	44 3Sep
876208	Pitcarnick	036	NO 37	087568	198 984	(183)	(97)	142	15	22	53	37	14	118	126	241	99	1147	
Lornly (Ericht)																			
876513	Loch Benachally	036	NO 37	078497	308 987	152	100	123	13	29	58	34	5	132	103	242	98	1089	
876516	Loch Benachally South	036	NO 37	078491	323 960	141	(70)	100	10	30	53	32	3	125	94	257	94	1009	
Ericht (Isla)																			
876633	Blairgowrie, Burnhead	036	NO 37	174459	134 801	(105)	(75)	95	9	34	38	31	9	100	96	180	65	837	34 25Mar
Lunan (Isla)																			
876839	Cardney House	036	NO 37	051452	107 961	148	63	105	10	33	52	33	12	110	103	246	99	1014	39 10Nov
876858	Capel Hill North	036	NO 37	038532	411 1058	190	(120)	141	15	30	42	35	11	129	125	258	(100)	1196	

RAINFALL 1984

Number	Station	Co no	Grid reference	Altitude m	Av -1970 mm	Rainfall in millimetres													Highest daily fall	
						Jan	Feb	Mar	Apr	May	Jun	Jul	Aug	Sep	Oct	Nov	Dec	Year	mm	date
TAY,0150-- (contd)																				
Isla (Tay)																				
877132	Fairygreen	036	NO 37	216328	183		(140)	51	123	11	29	35	29	14	110	109	186	64	901	
877408	Burrelton	036	NO 37	207378	52	741	113	(55)	(86)	8	60	32	25	12	97	98	154	58	798	
Tay																				
877464	Ballathie House	036	NO 37	147369	34		104	62	102	11	48	36	34	8	99	102	179	63	848	
Almond (Tay)																				
878230	Almond Intake	036	NN 27	758332	375	1732	(275)	109	166	33	30	61	23	28	183	235	401	196	1740	
878553	Glenalmond House	036	NN 27	931290	189		(200)	87	140	33	45	50	26	18	131	155	283	107	1275	
878561	Pendoch Burn	036	NN 27	888288	396		210	100	121	(35)	65	50	21	20	144	197	329	116	1408	
878841	Methven W.Wks	036	NN 27	992267	137	968	176	75	121	(20)	36	39	39	27	127	(130)	206	75	1071	
879009	Perth Crematorium	036	NO 37	091255	30		(149)	53	106	11	30	43	57	14	102	102	167	52	886	40 25Mar
Tay																				
879086	Perth Airfield	036	NO 37	155280	118		(141)	54	118	8	31	37	30	12	102	95	171	48	847	40 25Mar
879174	Perth, Muirend	036	NO 37	096233	91		151	50	113	7	38	42	49	20	104	101	182	57	914	41 25Mar
879211	Perth, Craigie Haugh	036	NO 37	113226	4		(154)	54	125	5	39	39	41	20	102	97	196	56	928	38 25Mar

HYDROMETRIC AREA 0160

Earn																				
879830	Glen Beich	036	NN 27	647280	450		(275)	130	(120)	49	36	64	39	24	232	216	335	203	1723	
879914	St Fillans Post-Office	036	NN 27	698241	120		257	114	104	27	44	41	26	20	151	224	381	165	1554	53 28Nov
Ruchill (Earn)																				
880114	Ben Vorlich	036	NN 27	648166	433	2181	(350)	178	132	65	36	72	42	53	215	329	442	255	2169	
880275	Auchinner No.2	036	NN 27	693158	225		(298)	130	125	63	30	67	32	42	160	259	401	233	1840	51 28Nov
880486	The Ross	036	NN 27	765215	64		219	102	109	24	44	49	17	18	126	195	324	141	1368	49 28Nov
Earn																				
880488	Comrie, Riverside	036	NN 27	776221	55		214	93	117	22	36	46	18	18	126	183	335	131	1339	48 4Nov
880513	Lednock Power Sta.	036	NN 27	697303	356		(297)	(120)	(140)	37	32	45	24	23	156	256	351	189	1670	
880560	Lednock Dam	036	NN 27	730286	347	1493	(250)	(114)	142	30	33	55	22	20	161	204	377	144	1552	
880730	Monzievaird	036	NN 27	787262	369		240	105	(110)	19	32	50	18	21	130	189	318	139	1371	
880817	Strcwan	036	NN 27	812253	372		230	121	100	29	37	51	22	14	133	183	(350)	112	1382	
Turret (Earn)																				
881005	Loch Turret Treatment Wks	036	NN 27	835248	232		(175)	(82)	(114)	26	42	43	30	18	124	169	324	110	1257	55 4Nov
881029	Barvick Burn	036	NN 27	839268	378		240	100	(130)	38	49	60	21	22	144	186	374	141	1505	
881069	Cnoc Beithe	036	NN 27	867270	393		240	(90)	128	36	65	59	26	21	150	166	370	(130)	1481	
Earn																				
881185	Strathearn Hydro	036	NN 27	867223	122	1023	169	77	(111)	13	68	48	20	15	120	134	317	86	1178	58 4Nov
881231	Drummond Castle	036	NN 27	841177	113		(194)	(91)	107	26	63	52	24	18	126	174	304	115	1294	46 25May
881784	South Drumdowie	036	NN 27	861138	168		204	98	129	34	51	54	28	25	128	208	258	106	1323	39 25Oct
Water Of May (Earn)																				
882517	Chapel Burn	036	NO 37	058094	308	1170	188	117	144	24	45	59	40	25	122	185	326	119	1394	
882543	Slateford Burn	036	NO 37	087097	236	1164	177	102	153	24	75	65	36	26	111	167	278	111	1325	
Earn																				
882741	Strathallan School	036	NO 37	090185	41		174	46	114	7	36	49	39	21	99	101	215	62	963	35 25Oct
882856	Dron	036	NO 37	135159	54		(180)	54	120	12	36	44	36	19	103	116	210	67	997	
882897	Upper Farg	036	NO 37	111108	166	1075	(200)	71	145	21	84	69	35	20	105	159	244	100	1253	
882918	Duncruevie	036	NO 37	129098	220		156	58	(140)	19	70	65	28	15	113	144	225	90	1123	

HYDROMETRIC AREA 0142

Coastal																				
883463	Wester Flisk	041	NO 37	313225	47		139	34	118	11	39	58	32	16	101	92	170	51	861	38 27Mar
883520	Newport, Tayfield	041	NO 37	422274	30	734	116	39	98	7	17	40	20	11	91	83	(175)	59	756	31 27Mar
Eden (Coastal)																				
883802	Gateside No.2	041	NO 37	183093	95		174	57	121	17	49	57	30	23	109	132	226	90	1085	39 25Mar
883875	Lochmill	041	NO 37	225162	174		125	44	(110)	12	55	47	32	26	105	116	170	61	903	
884314	Pitlessie	041	NO 37	330097	31		143	48	124	(10)	35	45	33	14	94	102	175	(65)	888	
884437	West Hall	041	NO 37	332147	46		110	32	100	9	31	48	33	12	92	92	156	58	773	35 27Mar
884481	Letham	041	NO 37	306144	64	767	131	32	113	9	32	47	30	15	102	102	169	65	847	32 27Mar
884492	Pitlair	041	NO 37	317122	35	750	129	36	120	9	40	50	35	16	95	100	166	63	859	39 27Mar
884630	Cupar	041	NO 37	362145	42		(127)	44	115	9	33	51	34	13	86	93	159	59	823	30 27Mar
884790	Clatto Res.	041	NO 37	366078	154	840	132	39	117	14	33	45	40	15	92	101	184	69	881	(36 27Mar)
885313	Leuchars Met.Office	041	NO 37	468209	10	661	113	39	102	10	23	36	21	11	78	77	161	53	724	28 25Mar
Coastal																				
885379	St Andrews	041	NO 37	503167	18	682	(121)	39	99	11	22	40	25	12	75	--	--	--	---	31 27Mar
885467	St Andrews, Horseleys Park	041	NO 37	501159	26		132	43	101	13	25	43	30	12	77	83	178	67	804	29 27Mar
885544	Cameron W.Wks	041	NO 37	478114	146	829	(140)	(39)	113	15	25	42	29	10	93	(97)	178	65	846	
885751	Boghall	041	NO 37	590133	23		80	39	78	8	19	40	27	15	80	73	171	58	688	

FORTH RIVER PURIFICATION BOARD AREA

HYDROMETRIC AREA 0171

Coastal																					
886140	Gillingshill	041	NO	37	509058	91		(102)	33	110	13	30	48	29	12	102	85	173	60	797	35 27Mar
886152	Belliston	041	NO	37	500055	82	762	94	27	115	12	27	45	31	13	98	82	174	57	775	31 27Mar
886570	Pilmuir Filters	041	NO	37	399040	64		104	34	108	11	27	40	43	12	86	90	191	59	805	38 27Mar
886589	Leven, Silverburn	041	NO	37	393019	9	744	(101)	37	(91)	9	20	41	32	12	90	87	195	60	775	42 4Nov
Leven																					
886693	Carnbo	032	NO	37	056032	175		(185)	80	113	33	49	58	28	39	136	213	268	114	1316	65 4Nov
886703	Balado House	032	NO	37	083026	134		(187)	74	111	25	52	(52)	27	40	134	188	279	101	1270	64 4Nov
886916	Ochil Hills Hospital	032	NO	37	098074	235	1117	(172)	(59)	134	32	62	66	35	24	114	191	(264)	127	1280	43 4Nov
886981	Kinross	032	NO	37	125033	116		(150)	57	111	18	51	53	32	34	122	159	277	99	1163	65 4Nov
887155	Lochglow Res.	041	NT	36	094961	277	1065	150	(80)	123	33	55	59	38	35	131	157	251	112	1224	
887238	Loch Leven Sluices	032	NT	36	171994	110	935	140	53	121	16	66	45	35	32	104	131	251	83	1077	49 4Nov
887360	Lothrie Res.	041	NO	37	222038	206	991	(160)	59	119	19	58	50	38	31	106	118	229	84	1071	45 25May
887445	Markinch, Rothes	041	NO	37	283015	60	830	137	47	109	13	40	40	42	22	106	118	235	76	985	36 4Nov
887462	Glenrothes, Teil Path	041	NO	37	289010	69		(130)	47	93	12	40	39	40	23	104	110	216	75	929	43 4Nov

		Co		Grid	Altitude	Avg	Rainfall in millimetres												Highest daily fall		
Number	Station	no	reference		m	1941	Jan	Feb	Mar	Apr	May	Jun	Jul	Aug	Sep	Oct	Nov	Dec	Year	mm	date
FORTH, 0171-- (contd)																					
Ore (Leven)																					
887614	Craigkaveral No.2	041	NT	36	085941	245	150	(75)	138	33	67	65	43	41	140	155	262	102	1271		
Leven																					
888156	Carriston Res.	041	NO	37	327035	88	833	(132)	42	114	13	35	47	39	19	105	118	205	79	948	37 27Mar
888195	Coul Res.	041	NO	37	271037	131	901	(147)	46	113	14	44	48	37	19	103	117	191	74	953	31 25May
Coastal																					
888360	Kirkcaldy, Carberry	041	NT	36	284948	99	776	(127)	47	100	12	30	47	35	31	102	117	200	68	916	42 4Nov
888647	Cullaloe Res.	041	NT	36	186872	90	798	121	61	101	15	41	44	38	(30)	108	94	188	77	918	
888816	Pitreavie Met. Office	041	NT	36	117848	40	709	105	55	84	10	40	40	32	31	101	91	175	67	831	35 4Nov
888935	Dunfermline No.2	041	NT	36	098881	115		136	62	92	12	38	44	37	37	112	106	196	83	955	40 4Nov
889242	Comrie Mine	041	NT	36	006910	91		128	68	84	15	30	49	34	33	112	132	185	78	948	38 25Oct
889281	Culross Cemetery	041	NS	26	994874	61		127	58	(68)	8	31	(43)	27	36	106	123	178	80	885	36 25Oct
889360	Tulliallan	041	NS	26	936881	27	821	130	71	65	12	34	48	21	22	105	138	163	84	893	35 25Oct
HYDROMETRIC AREA 0180																					
Forth																					
889369	Achaidh Burn	077	NN	27	369043	366	2515	400	(210)	96	75	17	106	75	82	260	395	395	327	2438	
889384	Comer	077	NN	27	384041	183	2360	370	(195)	108	87	16	113	66	67	233	393	426	315	2389	
889413	Beinn Uamha	077	NN	27	388062	274		400	(200)	113	92	20	145	64	76	246	397	430	313	2496	
889440	Glen Dhu	077	NN	27	400035	152	2148	340	(170)	92	85	16	104	65	60	242	408	410	308	2300	
889447	Beinn a'Bhan	077	NN	27	400017	457	2530	400	210	(110)	87	20	123	68	78	250	430	(450)	314	2540	
889702	Loch Dhu	076	NN	27	429037	99	2022	325	163	94	91	21	96	35	45	218	352	380	262	2082	
889869	Aberfoyle	076	NN	27	526007	27		225	144	79	(61)	22	81	18	46	171	250	265	204	1566	
889984	High Corrie	077	NS	26	481954	110		300	(150)	97	84	23	93	28	65	179	313	252	222	1806	
890119	Auchentroig	077	NS	26	544935	46		(220)	122	(71)	42										

RAINFALL 1984

Number	Station	Co no	Grid reference	Av Altitude -1970 m mm	Rainfall in millimetres													Highest daily fall		
					Jan	Feb	Mar	Apr	May	Jun	Jul	Aug	Sep	Oct	Nov	Dec	Year	mm	date	
HYDROMETRIC AREA 0172																				
Coastal																				
895739	Glenbervie Golf Course	077	NS 26	849838	30	(170)	107	65	19	29	56	13	31	120	198	172	113	1093		
Carron																				
895940	Waterhead	086	NS 26	651836	259	1665	287	168	102	70	25	91	17	70	173	327	296	215	1841	
896032	Kirkburn	077	NS 26	701839	226	1533	(275)	(160)	108	63	27	74	17	48	172	309	282	207	1742	
896059	Craigannet No.2	077	NS 26	717839	221		(289)	(161)	105	54	20	66	15	42	162	284	282	191	1671	45 30Oct
896078	Earlsburn Res.	077	NS 26	702893	366	1608	(300)	(160)	112	36	33	84	22	43	141	(280)	267	145	1623	
896149	Faughlin Res.No.2	086	NS 26	738833	225		(270)	145	87	63	22	71	15	46	161	318	266	209	1673	
896185	Buckieburn Filters	077	NS 26	751851	232	1537	(270)	130	97	50	21	66	(15)	37	149	312	278	172	1597	
896255	Loch Coulter	077	NS 26	757858	217		251	(130)	100	44	22	69	(15)	33	145	302	263	178	1552	
896457	Cumbernauld, Dunns Wood S.Wks	081	NS 26	782772	55		(179)	101	85	25	26	61	17	46	133	207	193	129	1202	44 25Oct
896522	Tippetcraig	077	NS 26	827773	125		195	96	86	19	30	55	19	52	138	195	182	110	1177	41 25Oct
896602	Bonnybridge S.Wks	077	NS 26	836811	26		172	109	70	17	25	69	9	34	120	204	191	111	1131	45 25Oct
896710	Falkirk S.Wks	077	NS 26	902820	3		(150)	83	62	11	32	58	20	22	111	148	(175)	(88)	960	38 25Oct
Coastal																				
896894	Grangemouth Refinery	077	NS 26	943813	2		(135)	(61)	61	9	24	49	33	28	101	(144)	183	83	911	36 19Oct
Avon																				
896912	Longriggend Remand Unit	084	NS 26	807711	183		(181)	113	80	24	24	62	31	64	140	196	(192)	100	1207	46 25Oct
897038	Balquhatstone House	077	NS 26	858726	168		168	102	83	19	30	58	30	58	147	176	201	117	1189	34 25Oct
897183	Drumbroider	057	NS 26	922741	183		158	80	79	20	26	63	31	48	125	161	195	105	1091	32 25Oct
897213	Forrestburn Res.	084	NS 26	874651	213	1069	(189)	100	82	26	21	64	37	51	127	178	187	91	1153	40 4Nov
897287	Armada S.Wks No.2	057	NS 26	937695	127		(160)	85	73	16	23	54	38	40	124	148	184	88	1033	
897398	Bathgate S.Wks	026	NS 26	961704	122		161	72	86	14	22	59	38	34	121	142	174	78	1001	(35 4Nov)
897607	Linlithgow, Craigenroan	057	NT 36	001766	88	863	152	67	83	15	29	60	34	25	110	137	189	74	975	39 25Oct
897650	Polmonthill S.Wks	077	NS 26	954796	7		142	74	78	16	27	58	33	26	111	139	200	91	995	34 25Oct
Coastal																				
897796	Beecraigs Fish Farm	057	NT 36	013743	145		140	67	83	15	29	75	(31)	39	142	141	191	80	1033	42 25Oct
897917	Duddingston Farm	057	NT 36	100776	76		(119)	46	79	7	47	54	30	27	114	97	156	54	830	32 25Oct
HYDROMETRIC AREA 0190																				
Almond																				
898078	Harthill S.Wks	084	NS 26	907649	171		162	100	77	20	29	75	48	(50)	(120)	164	(180)	86	1111	
898119	Whitburn S.Wks	057	NS 26	950655	160	969	(183)	98	80	20	28	58	38	37	119	164	192	90	1107	45 4Nov
898219	Blackburn S.Wks	057	NT 36	005653	131		(147)	72	80	20	32	52	34	36	107	126	187	73	966	44 4Nov
Breich (Almond)																				
898326	Fauldhouse S.Wks	057	NS 26	940603	201	1023	163	96	86	22	41	63	33	40	(113)	142	199	92	1090	(53 4Nov)
Almond																				
898471	Pateshill Res.	056	NS 26	984595	280	1083	167	89	95	25	39	64	33	43	122	163	192	106	1138	46 4Nov
898567	Livingston	057	NT 36	035659	125		150	70	86	20	37	57	33	37	96	123	187	70	966	46 4Nov
Linhouse (Almond)																				
898652	Crosswood	056	NT 36	056575	290		(140)	(82)	96	30	36	51	32	34	110	137	190	95	1033	52 4Nov
898753	Morton	056	NT 36	076631	229	950	178	74	107	21	43	62	27	30	94	137	189	77	1039	43 4Nov
Almond																				
898872	Pumpherston	056	NT 36	072695	131	746	108	57	78	9	37	56	29	29	104	116	188	58	869	40 4Nov
898965	Banqour General Hospital	057	NT 36	018712	195		117	64	87	16	30	59	37	41	117	146	179	72	965	40 25Oct
898966	Uphall No.8	057	NT 36	024708	176	853	(130)	67	88	13	33	56	31	33	110	(130)	(175)	69	935	
899148	Ecclesmachan	057	NT 36	058736	102		(124)	65	89	14	30	55	32	31	118	126	179	67	930	37 25Oct
899170	Winchburgh Primary School	057	NT 36	083748	73		(130)	(60)	84	(12)	36	54	--	--	--	--	--	--	--	
899283	Linburn	056	NT 36	121683	107		125	56	90	9	37	58	26	31	96	107	183	57	875	48 4Nov
899407	Turnhouse Met.Office	056	NT 36	159739	35	677	88	41	88	8	55	51	25	23	103	79	159	46	766	44 4Nov
899431	Edinburgh, East Craigs	056	NT 36	185735	61		(91)	43	88	9	60	51	27	21	89	75	159	44	757	45 4Nov
Coastal																				
899481	Edinburgh, Silverknowes	056	NT 36	211760	40	675	95	41	80	9	51	48	30	22	99	73	149	43	740	34 4Nov
Leith (Coastal)																				
899577	Harperrig	056	NT 36	101616	277		(167)	80	109	25	41	61	29	29	96	128	192	77	1034	53 4Nov
899806	Colinton, Firhill Tank	056	NT 36	226699	126	737	107	50	103	10	40	49	31	23	82	78	170	44	787	57 4Nov
899894	Edinburgh, Hillview Road	056	NT 36	194734	73	686	81	43	92	8	62	53	28	22	89	74	158	42	752	42 4Nov
899924	Edinburgh, Ravelston	056	NT 36	222736	66		88	42	87	9	46	50	30	23	87	73	153	43	731	
899958	Edinburgh, Blinkbonny	056	NT 36	227741	41		95	45	89	8	45	48	28	23	88	71	152	42	734	41 4Nov
899979	Edinburgh, Royal Botanic Garden	056	NT 36	245755	26	661	94	40	73	8	37	47	28	20	89	66	138	37	677	36 4Nov
Figgate (Coastal)																				
900048	Clubbiedean Res.	056	NT 36	203670	236	804	131	53	116	16	47	58	28	27	96	92	188	(49)	901	58 4Nov
900093	Edinburgh, Blackford Hill	056	NT 36	258706	134	673	(109)	42	91	11	36	50	37	29	83	83	161	45	777	(55 4Nov)
900118	Edinburgh, Astley Ainslie Hospital No.2	056	NT 36	251714	85		106	41	91	8	37	41	37	22	77	74	156	41	731	
900146	Portobello, Milton Rd West	056	NT 36	296728	30	653	89	34	75	9	35	54	25	24	75	77	137	43	677	(41 4Nov)
Brunstane (Coastal)																				
900176	Fairmilehead W.Wks	056	NT 36	248683	180	738	122	43	102	15	38	56	31	25	81	87	183	49	832	65 4Nov
North Esk (Esk)																				
900315	Newhall House	056	NT 36	175566	268	1013	(160)	(75)	109	25	25	66	(30)	30	113	116	214	85	1048	
900453	Penicuik No.2	056	NT 36	232596	185		(146)	74	121	21	46	61	26	31	92	99	178	65	960	52 4Nov
900521	Wellington School	056	NT 36	238566	250		(126)	(61)	102	(15)	(35)	55	30	28	82	77	(154)	(56)	821	49 4Nov
Glencourse (North Esk)																				
900613	Loganlea	056	NT 36	199626	247	958	118	59	110	24	44	63	29	30	96	109	199	66	947	61 4Nov
900648	Glen Cottage	056	NT 36	223635	225	921	119	54	123	26	40	68	29	29	96	108	215	70	977	79 4Nov
900662	Bush House	056	NT 36	245633	184	866	141	62	117	20	47	59	26	29	87	98	194	63	943	68 4Nov

RAINFALL 1984

Number	Station	Co no	Grid reference	Alt-ude -1970	Av -1970	Rainfall in millimetres												Highest daily fall	
						Jan	Feb	Mar	Apr	May	Jun	Jul	Aug	Sep	Oct	Nov	Dec	Year	mm
PORTH, 0190-- (contd)																			
North Esk (Esk)																			
South Esk (North Esk)																			
900849	Bowbale No.2	056	NT 36	296486	387	(150)	(75)	145	(20)	76	102	44	46	100	97	234	85	1174	
900930	Gladhouse Res.	056	NT 36	299544	279	(136)	(56)	122	16	52	66	30	34	84	90	190	63	939	65 4Nov
900959	Rosebery	056	NT 36	308570	229	122	70	124	17	43	58	29	36	79	81	197	64	920	83 4Nov
901314	Gourlaw Filters	056	NT 36	283612	181	93	46	110	13	58	51	25	26	73	87	173	50	805	62 4Nov
901323	St Joseph's	056	NT 36	295620	146	96	48	110	11	39	(50)	24	25	70	(85)	(170)	49	777	
HYDROMETRIC AREA 0200																			
Coastal																			
901606	Prestonpans, Burnside	051	NT 36	390744	17	72	27	91	9	31	49	24	24	64	63	124	37	615	(31 4Nov)
901671	Greendykes	051	NT 36	436736	76	73	24	106	15	30	51	28	27	54	67	146	33	654	41 4Nov
901801	Craigielaw	051	NT 36	454798	15	72	26	93	10	22	49	24	25	78	70	127	36	632	26 4Nov
Peffer (Coastal)																			
901812	East Fortune Hospital	051	NT 36	553793	31	(72)	24	101	13	23	63	25	28	79	63	164	41	696	51 4Nov
901885	Drem, New Mains	051	NT 36	505813	18	84	29	103	15	22	57	23	34	74	78	158	43	720	38 4Nov
901968	Gullane	051	NT 36	480827	27	73	26	95	12	22	46	24	31	67	75	141	41	653	32 4Nov
Coastal																			
902033	Ferrygate No.2	051	NT 36	526845	22	(66)	24	99	10	18	49	25	31	56	66	125	39	608	24 4Nov
Tyne																			
902394	Fordel Dean	056	NT 36	385665	122	97	35	103	11	31	51	32	23	65	74	163	42	727	60 4Nov
902427	Ormiston S.Wks	051	NT 36	422691	79	87	26	110	12	30	51	31	22	60	67	156	39	691	56 4Nov
902505	Pathhead No.2	051	NT 36	413662	131	116	32	106	11	34	52	28	26	64	66	170	41	746	60 4Nov
Humbie (Tyne)																			
902774	Stotshiell Res.	051	NT 36	501622	274	(125)	38	136	19	39	69	35	35	71	69	198	52	886	
902783	Stotshiell Filters	051	NT 36	498638	198	(115)	34	125	18	34	60	31	27	65	62	180	47	798	73 4Nov
Tyne																			
902952	Samuelston	051	NT 36	486711	64	86	26	102	13	25	51	25	20	63	61	168	42	682	69 4Nov
Colstoun (Tyne)																			
902980	West Hopes	051	NT 36	551622	247	156	47	160	19	37	63	35	33	69	53	221	60	953	(110 4Nov)
903132	Lammerloch Res.	051	NT 36	517634	274	149	38	129	21	37	68	34	36	77	71	193	55	908	(73 4Nov)
903146	Skedsbush	051	NT 36	512657	183	(98)	33	110	18	35	52	29	28	59	55	152	41	710	50 4Nov
Tyne																			
903329	Haddington S.Wks	051	NT 36	532744	41	(80)	28	103	14	24	61	29	17	58	56	152	40	662	46 4Nov
903449	Hailes Castle	051	NT 36	575758	30	(78)	29	114	13	29	75	29	24	68	57	165	40	721	
903479	East Linton, Smeaton	051	NT 36	594786	30	66	26	86	11	23	71	33	26	87	63	162	43	697	42 4Nov
Biel (Coastal)																			
903588	Donolly Res.	051	NT 36	580690	162	120	27	127	19	40	62	34	32	71	(56)	185	51	824	
903615	White Castle	051	NT 36	619684	301	(130)	35	(141)	26	44	70	40	37	80	59	213	53	928	
903625	Thorters Res.	051	NT 36	607695	221	138	28	126	23	45	68	39	36	79	60	217	52	911	
903637	Munraw Abbey	051	NT 36	594700	197	(125)	31	143	20	46	72	35	32	75	55	192	50	876	63 4Nov
903760	Belton House	051	NT 36	645766	30	94	24	121	12	26	70	33	23	73	63	161	42	742	
Coastal																			
903797	Dunbar	051	NT 36	672791	23	(79)	(24)	92	10	20	46	32	29	79	54	148	(43)	656	33 4Nov
903853	Halls	051	NT 36	652728	158	115	27	147	15	39	67	39	24	76	52	196	50	847	
903890	Broxmouth	051	NT 36	699774	15	72	21	82	11	20	43	33	23	64	43	166	42	620	47 4Nov

TWEED RIVER PURIFICATION BOARD AREA

HYDROMETRIC AREA 0210

Coastal																					
904055	Crowhill	051	NT	36	737741	47		106	31	98	11	21	51	40	31	68	41	183	45	726	(41 4Nov)
904085	Dunglass	051	NT	36	763720	67	668	94	32	96	11	22	50	42	34	64	49	175	43	712	37 4Nov
904278	Redbeugh	061	NT	36	822699	88	694	(92)	31	118	13	20	46	49	29	63	51	215	42	769	53 4Nov
Eye (Coastal)																					
904592	Houndwood Manse	061	NT	36	839639	92		98	20	112	19	39	52	46	--	--	--	--	--	---	(19 6Jun)
904675	Harelaw	061	NT	36	875576	129		90	24	115	12	20	53	51	(40)	70	48	258	37	818	
904751	Ayton Castle	061	NT	36	929615	63		97	30	97	13	20	49	49	46	61	40	227	38	767	54 4Nov
Tweed																					
905119	Hawkshaw	062	NT	36	083204	335		217	(140)	126	33	14	50	35	36	133	204	281	164	1433	
Fruid (Tweed)																					
905175	Garelet Dod	062	NT	36	126173	671	2092	--	--	--	--	20	47	39	34	(180)	(280)	(400)	--	---	
905184	Fruid Farm	062	NT	36	107183	314		260	110	141	35	16	49	40	51	128	207	286	161	1484	
905214	Brawn's Dod	062	NT	36	103195	472	1521	273	(140)	126	34	13	65	40	51	136	(220)	(300)	(170)	1568	
905228	Fruid Dam	062	NT	36	089205	312	1436	(258)	138	129	40	22	56	38	44	141	227	321	176	1590	(62 28Nov)
Tweed																					
905238	Menzion Burn	062	NT	36	116192	436		265	(150)	134	45	26	64	56	57	129	242	324	165	1657	
905250	Upper Menzion	062	NT	36	102207	311	1348	(230)	125	92	31	14	64	37	46	125	202	306	181	1453	
905258	The Rig	062	NT	36	090223	344		240	(130)	117	31	16	50	38	39	130	197	294	172	1454	
905267	Quarter Hill	062	NT	36	097235	365	1297	220	(120)	111	31	22	58	38	36	135	190	297	144	1402	
Talla (Tweed)																					
905350	Talla Linns Foot	062	NT	36	134204	294	1527	255	118	140	26	18	53	45	40	134	200	352	131	1512	
905374	Victoria Lodge No.2	062	NT	36	106230	283	1206	214	116	122	29	20	59	37	38	133	189	276	135	1368	47 28Nov
905375	Victoria Lodge	062	NT	36	106231	274	1203	199	113	124	28	19	--	--	--	--	--	--	--	---	47 24Nov
Tweed																					
905620	Stanhope Farm	062	NT	36	123296	226	1096	(189)	85	124	22	25	53	32	31	101	142	211	121	1136	47 4Nov
Biggar (Tweed)																					
905906	Skirling, Hanna House	062	NT	36	074391	224		(136)	60	92	20	31	60	29	24	94	97	144	72	859	38 4Nov
906211	Rachan	062	NT	36	122347	192		(140)	81	119	20	39	65	32	27	83	119	206	98	1029	
Lyne (Tweed)																					
906424	Baddinsgill Res.	062	NT	36	126554	335	1125	(204)	105	118	32	42	63	32	40	111	130	218	96	1191	70 4Nov
906478	West Lintcn	062	NT	36	150520	244	939	(141)	(91)	109	20	26	54	37	31	97	103	188	70	967	57 4Nov
906521	West Lintcn, Woodlea																				
	Cott.	062	NT	36	159507	244	883	(120)	81	111	21	26	63	38	30	86	105	169	71	921	50 4Nov
906557	West Water Res.No.2	062	NT	36	126517	280		(184)	89	107	24	35	63	46	37	119	125	206	82	1117	69 4Nov

RAINFALL 1984

Number	Station	Co no	Grid reference	Av Alti- tude -1970 m mm	Rainfall in millimetres														Highest daily fall	
					Jan	Feb	Mar	Apr	May	Jun	Jul	Aug	Sep	Oct	Nov	Dec	Year	mm	date	
TWEED, 0210-- (contd)																				
906889	Blyth Bridge	062	NT 36 141463	253 896	141	60	99	18	28	62	37	35	74	104	158	77	893	(35 4Nov)		
907062	Stobo March	062	NT 36 209401	170	(153)	60	107	19	22	55	28	25	84	106	169	77	925	(36 4Nov)		
Tweed																				
907264	Hallmanor House	062	NT 36 210351	238	(187)	75	143	18	22	71	32	30	85	109	233	99	1104	56 4Nov		
907793	Glentress Forest	062	NT 36 283397	165 841	(134)	56	105	14	42	50	29	22	80	80	218	75	905	76 4Nov		
907963	Glen House, Fethan View Cottages	062	NT 36 301335	226	(201)	80	113	16	40	68	26	30	83	100	186	109	1052	(39 4Nov)		
908081	Traquair School	062	NT 36 331344	168 848	136	59	111	7	43	67	25	26	60	79	172	72	857	(33 4Nov)		
908612	Caddonhead	063	NT 36 401411	320 1019	(180)	104	115	16	24	66	34	50	98	75	212	82	1056			
908628	Craig Head	063	NT 36 417403	274 967	160	84	98	16	20	65	30	42	89	78	194	72	948			
Ettrick (Tweed)																				
909429	Ettrick, Ladyside	063	NT 36 333212	223	209	83	88	11	14	61	25	31	75	118	197	94	1006	41 28Nov		
909538	Ettrickbridge	063	NT 36 389244	168	187	64	84	9	27	59	28	34	64	98	164	74	892	(32 28Nov)		
Yarrow (Ettrick)																				
909767	Megget Head	063	NT 36 152200	451 1688	(300)	(150)	(150)	43	18	71	46	44	169	255	383	191	1820			
909975	Cappercleuch	063	NT 36 239232	250	(246)	94	113	19	13	64	28	35	95	170	288	130	1295	(74 28Nov)		
910529	Bowhill	063	NT 36 428278	168 878	(149)	(45)	103	9	32	50	32	24	66	83	167	66	826	26 28Nov		
Ettrick (Tweed)																				
910640	Selkirk, Tcft House	063	NT 36 468284	143	149	37	88	6	20	47	31	25	65	78	154	56	756	26 4Nov		
Gala (Tweed)																				
911462	Knowsdean Res.	063	NT 36 436393	272 920	(170)	85	92	13	16	75	28	33	78	78	183	66	917			
911541	Galashiels Filter Sta.	063	NT 36 479367	198	(141)	50	77	6	12	59	31	34	68	62	149	45	734	37 4Nov		
Tweed																				
911772	Dingleton Hospital	064	NT 36 542332	146	126	40	85	5	30	50	35	29	79	63	159	45	746	40 4Nov		
Leader (Tweed)																				
912318	Lauder S.Wks	061	NT 36 540472	159	(140)	42	102	15	11	73	29	28	91	58	(170)	44	803			
912505	Scoured Rig	061	NT 36 584519	354 875	159	35	125	15	13	89	36	43	95	48	207	48	913			
912526	Blythe	061	NT 36 585495	262 859	(163)	37	107	11	10	71	36	36	88	58	187	43	847	68 4Nov		
Tweed																				
912964	Newtown St Boswells S.Wks	064	NT 36 581317	88 700	108	33	77	7	16	44	41	32	70	61	160	40	689	46 4Nov		
913045	Greybrook	064	NT 36 599305	76	(101)	31	76	8	21	48	41	37	68	56	161	37	685	49 4Nov		
913320	Floors Castle	064	NT 36 707345	59 698	97	22	88	9	13	56	57	37	71	45	148	33	676	42 4Nov		
Teviot (Tweed)																				
913439	Braehead	064	NT 36 406007	267 1406	(230)	74	86	23	18	56	39	48	101	187	233	144	1239			
Borthwick (Teviot)																				
914002	Craik	064	NT 36 349082	212 1338	(230)	84	(82)	22	45	53	41	29	95	179	270	125	1255			
914180	Roberton Filters	064	NT 36 428151	259 1012	142	56	82	11	25	63	38	29	83	117	227	73	946	54 28Nov		
Teviot (Tweed)																				
914568	Hawick S.Wks	064	NT 36 512156	96 792	130	47	87	5	27	62	35	22	64	83	197	49	808	58 4Nov		
915299	Newton	064	NT 36 600208	84	113	34	79	9	28	67	47	23	66	63	--	--	---	21 6Jun		
Ale (Teviot)																				
915383	Shiringscleuch	064	NT 36 358151	317	220	(80)	82	23	42	59	35	41	89	160	227	100	1158			
915425	Ale Moor Hill	064	NT 36 389157	335	210	(75)	74	12	24	70	37	37	86	139	201	84	1049			
915436	Ale Moor Loch	064	NT 36 406156	274 1161	181	59	84	17	24	66	37	32	83	133	212	81	1009			
Teviot (Tweed)																				
916030	Monteviot House	064	NT 36 643250	64 687	92	29	73	7	20	63	47	27	67	56	(155)	(40)	676			
Jed (Teviot)																				
916383	Edgerston Tofts No.2	064	NT 36 700109	241	(121)	36	93	9	31	53	59	27	85	74	231	57	876	82 4Nov		
916604	Jedburgh, Jedneuk	064	NT 36 656234	82 655	83	29	66	8	22	65	(50)	34	73	67	146	40	683			
Kale (Teviot)																				
Tweed																				
917746	Kelso S.Wks	064	NT 36 736346	34	88	22	92	10	11	69	47	40	68	41	148	31	667	43 4Nov		
Eden (Tweed)																				
917955	East Gordon Hospital	061	NT 36 658434	158 750	(107)	25	99	10	11	63	42	25	81	43	170	38	714	56 4Nov		
Tweed																				
918357	Lochton	061	NT 36 776389	37 640	75	21	98	6	11	58	49	39	75	41	178	30	681	61 4Nov		
Leet Water (Tweed)																				
918812	Swinton House	061	NT 36 819471	61 687	(68)	24	95	8	15	56	46	35	73	41	178	27	666	63 4Nov		
Tweed																				
919101	Coldstream S.Wks	061	NT 36 858412	37	79	24	93	9	12	49	47	36	80	(36)	181	31	677	60 4Nov		
Till (Tweed)																				
919172	#Low Bleakhope	101	NT 36 934153	305	(154)	78	163	17	29	63	38	66	114	82	300	67	1171			
919393	#Brandon	101	NU 46 042171	99	110	33	117	8	23	41	31	--	--	--	--	--	---	31 26Mar		
919808	#Chillingham Barns	101	NU 46 052262	70 685	97	30	122	11	23	43	40	55	95	31	195	40	782	34 4Nov		
920314	#North Middleton	101	NU 46 001242	122	107	32	100	8	20	39	39	37	103	41	223	46	795	50 4Nov		
Wooler (Till)																				
920358	#Wooler S.Wks	101	NT 36 998291	43	106	32	90	9	25	57	42	45	74	41	227	36	784	55 4Nov		
Till (Tweed)																				
Glen (Till)																				
920561	Sourhope	064	NT 36 845202	221	(160)	56	137	23	40	58	48	55	106	72	244	58	1057	84 4Nov		
920886	#Mindrum	101	NT 36 842327	76 731	(95)	25	116	(8)	20	44	43	71	(76)	(37)	(173)	39	747			
921082	#Goldscleugh	101	NT 36 914233	305 1175	155	39	144	27	43	70	61	76	121	66	30	56	888			
Till (Tweed)																				
921334	#Penton, East Penton Farm	101	NT 36 972338	38	(123)	25	87	13	16	59	43	47	78	38	184	43	756			
Tweed																				
921829	#Grievestead	101	NT 36 929451	69	100	30	119	10	20	56	--	--	--	--	--	--	---	29 26Mar		

RAINFALL 1984

RAINFALL 1984																			
Number	Station	Co no	Grid reference	Alt- tude	Av -1941 -1970 = mm	Mainfall in millimetres												Highest daily fall	
						Jan	Feb	Mar	Apr	May	Jun	Jul	Aug	Sep	Oct	Nov	Dec	Year	mm
TWEED, 0210-- (contd)																			
	Whiteadder (Tweed) 922310 Hungry Snout	051	NT 36 665633	218		118	40	129	23	--	--	--	--	--	--	--	--	---	21 25Mar
	Watchwater (Dye) 922709 Bawburn Filters	061	NT 36 677563	244		126	44	124	17	17	87	35	39	71	62	264	52	938	
	Whiteadder (Tweed) 922829 Whitchester	061	NT 36 721589	255	920	(158)	45	134	19	19	79	37	49	68	63	274	50	995	100 4Nov
	Blackadder (Whiteadder) 923842 Kinnerghame House	061	NT 36 814513	76	760	(80)	29	111	9	16	(60)	46	39	68	48	206	37	749	

Number	Station	Co no	Grid reference	Alti- tude m	Av 1941- 1970 mm	Rainfall in millimetres													Highest daily fall mm	date
						Jan	Feb	Mar	Apr	May	Jun	Jul	Aug	Sep	Oct	Nov	Dec	Year		

Northern Ireland

HYDROMETRIC AREA 2390

No stations in this area for this year

HYDROMETRIC AREA 2400

No stations in this area for this year

HYDROMETRIC AREA 2010

Coastal																				
925309 Boom Hall	301	IC	24	447198	37	177	105	47	28	18	55	50	53	106	121	95	99	954	18	14Jan
Foyle																				
925726 Lough Fingrean	305	IH	23	573774	186	200	140	96	36	25	73	67	72	113	129	120	116	1187	35	24Mar
925735 Loughmacrory																				
Treatment Wks	305	IH	23	575767	177	153	(120)	70	40	20	67	67	64	93	120	100	116	1030		
926072 Beraagh	305	IH	23	559675	117	149	107	68	29	22	65	77	56	102	112	93	99	979		
926409 Killyclogher Filter House	305	IH	23	473746	113 1110	180	109	74	31	19	52	83	57	105	117	92	121	1040	30	24Mar
Drumragh (Foyle)																				
926613 Drumlish Forest	305	IH	23	353665	110 1197	187	132	66	40	23	57	57	87	(108)	(132)	(114)	(137)	1140		
926632 Dromore S.Wks	305	IH	23	354634	101	227	119	66	34	26	59	85	61	106	163	99	126	1171		
927560 Seskinore Forest	305	IH	23	490640	110 1124	256	114	85	37	16	54	88	51	105	126	97	(109)	1138		
927679 Edenfel	305	IH	23	466719	88 1062	199	118	71	31	17	51	75	54	96	126	98	115	1051	34	24Mar
927736 Omaagh S.Wks	305	IH	23	441737	66	165	105	57	26	16	44	59	54	92	104	106	125	953	26	14Dec
Fairy Water (Foyle)																				
928050 Lough Bradan	305	IH	23	259725	169 1408	(257)	114	89	85	23	89	72	68	112	186	(147)	168	1410		
Foyle																				
928585 Lislap Forest	305	IH	23	485823	209 1295	216	131	(88)	45	32	70	86	91	104	145	--	--	---		
928670 Carrigans	305	IH	23	435810	113 1130	203	117	79	37	26	67	70	72	111	131	125	131	1169	34	24Mar
Owenkillew (Foyle)																				
928804 Davaagh Forest	305	IH	23	696864	183 1255	195	130	95	40	20	75	40	71	103	124	110	134	1137		
Glenelly (Owenkillew)																				
929878 Goles Forest	305	IH	23	683938	250 1611	(245)	(201)	107	52	26	83	68	78	141	158	155	165	1479		
Derq (Foyle)																				
930760 Ardeemore	305	IH	23	060807	253	279	150	90	68	34	110	118	45	143	224	183	190	1634		
930994 Glenderg Forest	305	IH	23	090819	180 1730	306	184	(98)	64	29	101	85	74	147	234	200	202	1724		
931158 Killeter	305	IH	23	176796	119 1216	253	118	89	71	35	75	61	31	99	169	143	174	1318	34	25Oct
931373 Killen S.Wks	305	IH	23	242812	91	215	122	69	55	30	54	64	35	90	145	(150)	157	1186		
931562 Cross Hill	305	IH	23	090845	305 1918	(336)	(203)	92	84	39	107	105	48	170	254	196	238	1872		
931911 Castlederg S.Wks	305	IH	23	272846	49 983	221	116	75	44	26	50	56	36	85	133	140	142	1124		
931975 Spamount S.Wks	305	IH	23	293852	46	193	111	78	39	29	47	49	34	71	125	134	140	1050		
932222 Baron's Court	305	IH	23	364825	90	142	96	62	48	26	44	47	56	93	115	107	126	962	25	4Apr
Foyle																				
932324 Ligfordrum Forest	305	IH	23	418935	161 1089	201	127	(92)	32	32	45	89	92	(97)	96	135	88	1126		

HYDROMETRIC AREA 2020

Faughan (Coastal)																				
937001 Cloghcrnagh	301	IH	23	638977	329	233	148	136	61	34	84	83	79	144	185	131	186	1504		
937148 Learmount Forest	301	IC	24	578022	140 1245	255	118	110	40	27	64	65	--	--	--	--	--	---	30	15Jan
937699 Loughermore Forest	301	IC	24	584128	174 1161	205	127	91	27	27	75	61	54	118	142	114	106	1147	32	25Oct
937886 Slievekirk	301	IC	24	455088	296 1210	240	102	50	27	22	69	68	53	119	141	107	121	1119		
937968 Drumahoe	301	IC	24	465146	25 972	161	98	56	17	24	50	48	(47)	(102)	93	83	101	880		
938051 Altnagelvin Cemetery	301	IC	24	453151	55 951	179	102	49	17	14	50	55	45	100	104	87	102	904	25	25Oct
938112 Cloghole P.Sta.	301	IC	24	489200	9 959	184	100	54	21	15	52	62	49	99	102	90	94	922	28	25Oct
Coastal																				
938308 Carmoney W.Wks	301	IC	24	503197	73	137	99	62	22	17	57	55	53	93	106	88	96	885	26	25Oct
Roe																				
938920 Dungiven, St Patrick's Secondary School	301	IC	24	696088	104	154	121	103	25	19	62	(45)	49	84	113	116	114	1005		
Altnaheglish (Owenrigh)																				
938963 Labbyheige	301	IC	24	723021	347 1522	190	173	134	47	(31)	81	69	74	151	187	174	189	1500		
938982 Glack Burn	301	IC	24	707040	292 1430	345	161	131	45	31	85	65	69	124	177	174	168	1575		
938986 Altabrogy Burn	301	IC	24	701033	292 1483	231	161	126	48	28	90	50	75	135	181	168	128	1421		
Glenedra (Altnaheglish)																				
939010 Spelhoagh Mountain	301	IH	23	704985	404 1669	(376)	(160)	112	(57)	29	88	67	77	182	209	177	185	1719		
939012 Glenedra Hill	301	IH	23	696992	404 1680	(389)	(150)	132	59	32	101	82	97	153	230	177	168	1770		
939028 Altagarra Mountain	301	IC	24	711012	372 1489	(203)	(155)	115	45	33	88	68	79	164	186	164	166	1466		
939052 Glenedra Intake	301	IC	24	682024	223 1470	408	146	130	44	27	83	63	76	125	180	165	170	1617		
Owenrigh (Roe)																				
939063 Banagher, Caugh Hill	301	IC	24	663047	216 1314	243	136	127	37	22	76	36	54	103	152	137	137	1260	65	24Mar
Owenbeg (Roe)																				
939208 Umrucan	301	IC	24	612038	232	225	118	112	39	28	74	57	51	116	155	130	140	1245		
Roe																				
939574 Gortnanoyagh Forest	301	IC	24	740153	137 1152	188	116	72	25	26	49	50	(57)	102	115	126	87	1013		
939735 Limavady S.Wks	301	IC	24	674235	15	154	102	79	17	20	45	(45)	(46)	(88)	(102)	85	88	871		
940130 Aghanloo	301	IC	24	673256	18	133	106	73	18	20	53	44	43	85	87	84	81	827	(31	24Mar)
Coastal																				
940333 Ballymulholland	301	IC	24	676336	3	152	116	43	23	19	49	40	46	92	103	90	94	867	23	25Oct
940517 Castlerock, Morwell	301	IC	24	770358	24	207	115	58	36	20	48	41	68	108	114	111	107	1033	27	23Jan

RAINFALL 1984

RAINFALL 1984																		Highest daily fall	
Number	Station	Co no	Grid reference	Altitude -1970	Av 1941 -1970	Rainfall in millimetres												Year	date
						Jan	Feb	Mar	Apr	May	Jun	Jul	Aug	Sep	Oct	Nov	Dec		
N. IRELAND, 2020-- (contd)																			
HYDROMETRIC AREA 2030																			
Bann																			
940609	Deer's Meadow	303	IJ 33	260257	378	1753	303	162	106	71	35	71	40	190	177	165	227	268	1815
940621	Ott Mountain	303	IJ 33	280272	454	1757	283	111	92	66	40	70	25	140	193	182	250	255	1707
940628	Spelga Dam	303	IJ 33	263273	317	1659	238	(132)	111	31	31	85	37	158	116	176	244	265	1624
940648	Pofannybane W.Wks	303	IJ 33	275304	263		(258)	(140)	79	19	36	72	21	146	130	132	203	161	1397
941269	Katesbridge, Hillhead	303	IJ 33	229404	91		133	93	77	14	16	61	19	83	83	80	110	100	869
941554	Magherally	303	IJ 33	173472	97		123	87	74	16	19	57	37	85	91	71	86	102	848
941654	Huntly S.Wks	303	IJ 33	118467	58	823	144	86	75	20	22	53	34	72	82	75	87	94	844
Cusher (Bann)																			
942065	Whitecross	304	IH 23	986315	128	1054	190	101	74	(26)	(25)	52	(40)	(102)	(85)	102	(133)	106	1036
942279	Ballylane W.Wks	304	IH 23	965352	143	1042	134	(100)	63	27	24	57	44	(102)	80	97	129	109	966
942478	Tandragee S.Wks	304	IJ 33	038457	18	852	144	87	51	16	28	48	38	91	70	73	85	88	819
942568	Tandragee, Ballylisk N.I. Elect. Serv.	304	IJ 33	023478	43		(145)	79	49	16	27	(48)	(39)	87	76	74	78	92	810
Bann																			
943082	The Birches Police Sta.	304	IH 23	942603	20	851	165	(86)	46	14	12	45	42	71	80	81	69	71	782
Blackwater North Branch																			
944782	Knockmany Forest	305	IH 23	537546	73	1096	193	131	79	25	20	54	--	--	--	--	--	--	--
945033	Favcr Royal Forest	305	IH 23	615532	50	981	200	114	59	36	28	46	52	59	92	111	107	111	1015
945216	Ballygawley Res.	305	IH 23	631569	100	1005	(198)	110	65	16	22	51	(50)	52	110	96	84	86	940
945424	Auchnacloy S.Wks	305	IH 23	664519	45	953	137	118	(57)	28	17	52	58	61	120	108	(88)	111	955
Blackwater (Lough Neagh)																			
946947	Benburb Priory	305	IH 23	816522	53	832	142	93	55	16	11	48	40	83	76	(79)	79	78	800
947245	Moy Res.	305	IH 23	836564	59	834	145	98	(51)	23	14	52	(43)	57	83	84	(77)	90	817
Callan (Blackwater)																			
947356	Clay Lake	304	IH 23	836326	184	1037	148	89	64	25	25	58	53	100	92	82	115	110	961
947599	Seaghan Filters	304	IH 23	897382	122		155	98	76	23	25	62	48	124	77	91	120	105	1004
947811	Armagh	304	IH 23	878458	62	864	128	95	66	14	20	47	50	87	79	80	91	82	839
Blackwater (Lough Neagh)																			
947988	Dungannon Park	305	IH 23	802606	73	1027	185	104	60	30	15	58	56	97	118	113	94	104	1034
Tall (Blackwater)																			
948521	Loughgall	304	IH 23	907519	25	803	111	87	50	14	15	54	45	87	73	75	78	79	768
948551	Annaghmore	304	IH 23	907566	27		139	83	48	12	14	51	45	77	84	71	74	79	777
Torrent (Blackwater)																			
948633	Cappagh Res.	305	IH 23	684675	173	1302	211	129	64	38	11	59	56	59	124	125	116	113	1105
Lough Neagh (Bann)																			
949135	Washing Bay P.Sta.	305	IH 23	902668	18	886	154	89	41	16	9	48	44	53	94	78	68	86	780
949451	Lurgan Cemetery	304	IJ 33	073569	55	820	128	75	51	16	25	46	37	65	67	59	62	70	701
949674	Castor Bay W.Wks	304	IJ 33	075625	23		108	69	45	13	20	47	53	65	81	63	62	92	718
Crumlin (Lough Neagh)																			
950442	Nutts Corner, N.I. Elect. Serv.	302	IJ 33	198776	104		(161)	(96)	(77)	(21)	20	51	48	67	112	77	82	102	914
950578	Stoneyford Res. No.1	302	IJ 33	221701	135	1034	182	118	83	21	23	60	57	83	118	78	100	130	1053
950631	Rushey Hill	302	IJ 33	236721	229		176	95	78	19	17	54	51	81	106	68	106	128	979
Main (Lough Neagh)																			
951704	Ballyweeny	302	ID 34	066224	125		190	126	78	33	23	57	67	52	123	126	93	95	1063
Cloagh (Main)																			
951947	Collin Top	302	ID 34	207162	381	1668	308	(184)	118	50	25	92	71	80	170	195	170	160	1623
951959	Dungonnell Filters	302	ID 34	186173	271		204	162	113	38	26	84	74	75	159	154	148	124	1361
952355	Glarryford	302	ID 34	052113	83		184	124	63	31	20	46	62	49	125	115	86	102	1007
Main (Lough Neagh)																			
952616	Lisnafillan	302	ID 34	075023	38	993	133	134	59	31	19	45	51	70	99	101	85	96	923
Braid (Main)																			
952984	Quollie Res.	302	ID 34	178128	252	1335	167	153	87	33	27	74	68	73	150	144	108	112	1196
953020	Broughshane Filters	302	ID 34	164089	113		175	128	74	27	19	57	71	65	120	126	100	112	1074
Kells (Main)																			
953554	Carninard Mountain	302	IJ 33	313983	347	1397	222	152	105	28	16	76	54	88	122	140	140	125	1268
953563	Brunt Hill No.1	302	ID 34	318013	351	1404	223	160	95	(28)	17	72	46	88	92	108	142	119	1190
953574	Brunt Hill No.2	302	ID 34	309006	317		216	138	98	29	15	74	41	91	110	131	135	122	1200
953598	Lowtown	302	IJ 33	279999	213		173	152	112	31	18	87	46	95	126	134	149	137	1260
953606	Braetown	302	ID 34	288018	306	1418	205	136	97	25	14	91	56	82	120	138	130	128	1222
953635	Killylane Res.	302	IJ 33	286986	247														

RAINFALL 1984

Number	Station	Co no	Grid reference	Alti- tude m	Av 1941 -1970 mm	Rainfall in millimetres													Highest daily fall	
						Jan	Feb	Mar	Apr	May	Jun	Jul	Aug	Sep	Oct	Nov	Dec	Year	mm	date
N.IRELAND, 2030-- (contd)																				
958913	Maghera S.Wks	301	IC 24	853001	61	157	127	58	22	16	49	50	46	113	130	99	95	962		
959004	Iniscarn Forest	301	IH 23	828904	162	(210)	148	(85)	38	31	(65)	49	57	105	142	141	121	1192		
959430	Moyola W.Wks	301	IH 23	955894	17	149	99	44	22	16	44	45	39	89	95	80	92	814	23 19Feb	
Bann																				
959461	Toomebridge	302	IH 23	988905	15	152	100	40	22	17	46	49	40	82	92	79	89	808	(21 19Feb)	
959807	Bellaughy, Sandymount	301	IH 23	983984	19	(146)	107	40	19	16	45	53	48	(90)	(96)	(87)	(84)	831		
959996	Portglenone Monastery	302	IC 24	977035	23	145	121	42	18	19	36	55	54	92	98	80	85	845	(34 20Feb)	
Claudy (Bann)																				
960137	Upperlands	301	IC 24	874047	73	197	124	58	23	24	47	(49)	45	110	126	100	98	1001		
Bann																				
960845	Movanagher Fish Farm	302	IC 24	932156	18	181	133	47	24	24	39	43	52	107	116	87	100	953	33 20Feb	
Aqivey (Bann)																				
961384	Garvagh Forest No.1	301	IC 24	836159	88	236	157	70	32	26	48	39	71	109	156	115	107	1166	29 25Oct	
961648	Cam Forest	301	IC 24	765221	226	(221)	(150)	75	34	25	77	55	75	133	145	125	112	1227		
Macosquin (Bann)																				
Bann																				
962391	Ballymoney S.Wks	302	IC 24	943251	34	185	106	56	28	23	37	75	62	101	117	84	95	969	(33 12Jul)	
962647	Coleraine, The Cutts	302	IC 24	854302	4	210	119	53	28	26	49	46	57	102	117	102	92	1001	29 23Jan	
962813	Coleraine University	301	IC 24	843349	23	190	106	52	33	22	42	51	53	111	103	98	89	950	31 23Jan	
HYDROMETRIC AREA 2040																				
Bush (Coastal)																				
963652	Skerry Hill, North	302	ID 34	133216	329	195	140	116	47	26	105	99	88	181	176	138	146	1457	33 24Mar	
963676	Altnahinch Filters	302	ID 34	115238	213	192	129	109	44	24	83	82	69	145	150	125	132	1284	33 24Mar	
963711	Orra More,																			
	Ballybraddin	302	ID 34	125261	396	(275)	(138)	(121)	48	29	113	102	90	175	170	134	137	1532		
963860	Breen Forest	302	ID 34	122338	131	(262)	133	99	38	(21)	46	(75)	(67)	131	152	98	150	1272		
964572	Dervock	302	IC 24	972317	38	(183)	(106)	(55)	29	19	(44)	41	54	(96)	(116)	80	84	907		
964892	Bushmills Pclice Sta.	302	IC 24	942407	12	(228)	96	50	33	17	42	53	57	91	118	78	98	961	(28 23Jan)	
Glenshesk (Coastal)																				
965354	Ballycastle, Magherintemple	302	ID 34	144396	70	207	108	96	38	16	57	70	57	95	136	114	118	1112	44 24Mar	
Coastal																				
965367	Ballycastle, Glenowen	302	ID 34	125405	30	228	112	83	38	16	59	69	57	101	132	111	109	1115	(36 24Mar)	
965444	Ballypatrick Forest	302	ID 34	176387	152	289	119	107	43	24	74	75	80	102	156	133	120	1322	46 24Mar	
Glendun (Coastal)																				
965788	Bush Head	302	ID 34	159229	363	320	133	132	58	26	123	100	88	194	210	153	155	1692		
965851	Orra Beg	302	ID 34	143277	335	380	145	135	59	29	121	100	92	203	207	154	158	1783		
966019	Cushendun, Glendun Lodge	302	ID 34	243330	15	238	(104)	79	31	19	58	(69)	(60)	92	137	110	111	1108		
Coastal																				
966207	Parkmore Forest	302	ID 34	203207	235	287	197	132	52	26	103	76	93	175	204	172	157	1674	42 24Mar	
966218	Crockravar No.2	302	ID 34	240199	347	(290)	(165)	102	37	26	63	(64)	(77)	142	186	177	(141)	1470		
966239	Loughgarve	302	ID 34	214184	305	(263)	(154)	118	44	24	83	58	77	156	190	182	164	1513		
966481	Carnlough	302	ID 34	285170	12	215	147	99	32	15	43	41	58	96	121	131	110	1108	(44 24Mar)	
966894	Glenarm Forest	302	ID 34	301123	27	229	135	75	26	16	39	46	56	87	127	141	99	1076		
967034	Sallagh Spring	302	ID 34	350052	145	(215)	118	71	29	14	53	(44)	67	(100)	156	(129)	(115)	1111		
HYDROMETRIC AREA 2050																				
Coastal																				
967260	Kilwaughter	302	ID 34	354007	143	(206)	155	94	29	17	60	50	74	110	123	142	133	1193		
967345	Larne, Greenland Cemetery	302	ID 34	392036	98	185	121	74	22	17	42	35	72	87	121	153	106	1035	33 24Mar	
967535	Ballycarry	302	IJ 33	459949	61	166	104	72	19	16	55	65	63	78	76	135	114	963	40 12Jul	
967724	Kilroot Power Sta.	302	IJ 33	435888	12	101	114	67	19	10	43	52	62	76	68	98	(101)	811		
967744	Lough Mourne Res.	302	IJ 33	418923	186	(184)	121	79	28	15	72	75	81	113	107	157	144	1176		
967764	Copeland Res.	302	IJ 33	429916	128	118	117	(77)	20	13	64	80	72	97	105	139	121	1023		
967770	Belmont	302	IJ 33	432908	82	145	117	74	13	13	61	77	68	88	79	132	107	974	55 12Jul	
967824	Carrickfergus Harbour	302	IJ 33	412872	3	(123)	88	67	17	12	(51)	(55)	(68)	(85)	70	(118)	105	859		
Woodburn (Coastal)																				
967847	Woodburn, North	302	IJ 33	367905	217	(136)	129	82	28	20	80	86	78	119	118	149	131	1156	56 12Jul	
Boydstown (Woodburn)																				
967872	Knockagh	302	IJ 33	365881	218	175	101	82	24	17	84	72	78	121	105	142	115	1116		
967882	Woodburn, South	302	IJ 33	370893	186	157	108	67	19	17	69	62	67	107	94	124	113	1004	35 12Jul	
Coastal																				
967918	Dorisland Res.	302	IJ 33	386879	82	146	116	75	21	14	65	76	73	98	83	133	106	1006	51 12Jul	
968027	Monkstown, Upper	302	IJ 33	344872	239	156	(124)	80	23	16	--	--	--	--	--	--	--	--		
968044	Monkstown Factory Estate	302	IJ 33	344834	41	180	113	77	23	13	58	66	72	102	93	127	118	1042	42 12Jul	
968097	Newtownabbey	302	IJ 33	340802	32	170	(125)	86	21	10	63	70	(68)	(97)	71	104	104	989		
968133	Belfast P.Sta.	302	IJ 33	352769	5	131	128	69	16	13	58	21	68	87	70	94	92	847	(34 24Mar)	
Lagan																				
968242	Dromara S.Wks	303	IJ 33	289497	119	141	89	101	19	25	61	19	92	93	82	122	123	967	55 24Mar	
968704	Dromore, Millfield View	303	IJ 33	188495	95	128	89	(78)	18	18	48	29	85	92	66	85	98	834		
969274	Hillsborough	303	IJ 33	251577	116	123	77	82	13	23	61	26	81	111	67	91	102	857	44 24Mar	
969329	Long Kesh Met. Office	303	IJ 33	233613	37	131	87	83	9	23	54	21	74	102	61	80	100	825	51 24Mar	
969739	Lisburn W.Wks	302	IJ 33	254663	88	124	100	85	12	20	59	38	76	105	70	(86)	103	878		
969745	Lisburn, Antrim Rd Labs	302	IJ 33	262646	43	(127)	97	92	11	21	65	34	88	115	71	84	105	910		
969771	Tullynacross S.Wks	303	IJ 33	282655	23	147	109	94	15	17	80	36	91	116	81	91	103	980		
969838	Poleglass	302	IJ 33	276703	104	153	125	80	18	19	63	30	--	--	--	--	--	--	42 24Mar	
970018	Knockbreckan Res.	303	IJ 33	364661	116	170	116	82	19	13	60	33	96	102	80	112	107	990	41 24Mar	
970081	Belfast, Shaw's Bridge	303	IJ 33	328686	15	148	118	84	18	15	59	26	92	107	73	95	98	933	48 24Mar	
970088	Belfast, Newforge	303	IJ 33	330700	40	165	129	91	19	14	60	23	93	117	76	100	99	986	56 24Mar	
970170	Belfast, Malone	302	IJ 33	315691	35	173	128	87	20	16	63	25	87	115	78	97	100	989	49 24Mar	
970190	Belfast, Upper Falls S.Wks	302	IJ 33	310718	14	156	124	77	(18)	13	62	24	89	99	75	90	95	922		
970250	Oldpark Filters	302	IJ 33	326775	58	164	143	88	22	14	67	34	91	105	82	108	119	1037	37 24Mar	
970314	Divis Mountain	302	IJ 33	287751	363	(211)	139	(91)	38	(20)	79	(49)	90	132	108	109	(134)</			

RAINFALL 1984

Number	Station	Co no	Grid reference	Altitude -1970	Av 1941-1970	Rainfall in millimetres												Highest daily fall		
						Jan	Feb	Mar	Apr	May	Jun	Jul	Aug	Sep	Oct	Nov	Dec	Year	mm	date
N. IRELAND, 2050-- (contd)																				
Coastal																				
970396	Knockbreda	303	IJ 33	359708	50	165	125	85	19	14	56	19	101	95	79	107	98	963	45 24Mar	
970488	Stormont Castle	303	IJ 33	402749	56 933	163	110	71	18	18	59	19	79	100	63	110	85	895	26 24Mar	
970620	Ballysallagh Res.	303	IJ 33	455785	72 981	143	110	80	19	20	54 (32)	(78)	92	70	130	113	941			
970634	Helen's Bay	303	IJ 33	453825	43 859	152	108	78	18	17	48	36	72	82	64	116	107	898	30 24Mar	
970700	Banqor, Seacourt	303	IJ 33	497825	15	138	87	61	19	14	43	37	73	78	62	122	95	829	27 24Mar	
970720	Coanliq Res.	303	IJ 33	499786	61 952	(145)	110	78	21	15	60 (33)	(64)	97	72	131	112	958			
970858	Orlock Res.	303	IJ 33	561827	4 803	116	79	54	13	10	44	44	66	91	67	132	92	808	20 16Nov	
971049	Lough Cowey Res.	303	IJ 33	597546	10 824	119	91	42	15	15	48	30	89	114	98	129	115	905	28 3Aug	
971337	Ballywalter Park	303	IJ 33	623681	11 849	116 (82)	58	13	14	49	25	85	121	86	138	118	905			
971699	Ballyvatticock	303	IJ 33	516719	6 788	129	104	63	11	12	52	22	90	110	71	125	94	883	25 4Aug	
971783	Newtownards, Bailcullen Res.	303	IJ 33	476745	24	(139)	(102)	67	14	9	56	21 (87)	105	68	117	97	882			
Comber (Coastal)																				
971965	Crossnacreevy Plant Testing Sta.	303	IJ 33	392690	114	155	110	73	18	17	58	25	96	102	72	115	115	956		
972064	Comber Res.	303	IJ 33	448696	33	144	103	61	13	14	49	19	84	94	70	112	93	856	(27 24Mar)	
Coastal																				
972556	Killyleagh, Castle View	303	IJ 33	524546	15	103	89	50	14	19	49	20	79	97	73	111	96	800	22 3Aug	
972770	Hare Island	303	IJ 33	506494	3 861	137	93	54	21	21	44	26	76	99	85	117	104	877	26 24Mar	
Quoile (Coastal)																				
972969	Ballykine, Rockvale	303	IJ 33	345520	125	163	92	93	19	24	61	22	86	104	94	130	132	1020	46 24Mar	
973157	Dunmore Lodge	303	IJ 33	368464	119	167	104	75	25	27	54	25	93	108	96	139	141	1054	29 3Aug	
973421	Saintfield S.Wks	303	IJ 33	411594	70	164	120	78	21	19	59	20	83	103	74	125	112	978	(34 24Mar)	
973713	Downpatrick, La Salle	303	IJ 33	489443	26	111	74	55	21	18	53	17	73	96	74	120	126	838	(29 24Mar)	
Coastal																				
973762	Downpatrick, Killavees House	303	IJ 33	503448	58	113	78 (53)	16	23	47	17	78	91	91	123	103	833			
974249	Killough	303	IJ 33	540353	15 824	112	82	51	29	21	57	31	61	96	74	130	128	872	25 24Mar	
974419	Tievenadarragh	303	IJ 33	406459	78	(172)	92	62 (25)	19	51 (25)	82	106	90	133	122	979				
974905	Castlewellsan Forest	303	IJ 33	336372	133	203 (85)	78	26	24	74	27	106	101	124	173	164	1185			
974984	Murlough	303	IJ 33	414352	12	176	85	59	19	25	59 (22)	78	91	111	161	136	1022			
HYDROMETRIC AREA 2060																				
Shinna (Coastal)																				
975142	Trassey	303	IJ 33	311305	207	230	96	124	61	20 (86)	10 (141)	(146)	127	300	201	1542				
975204	Bryansford	303	IJ 33	346330	85	254	96	74	38	32	67	21	136	117	152	229	213	1429	48 12Nov	
975304	Newcastle, Slievenamaddy Avenue	303	IJ 33	368309	23 1335	273	130	65	44	34	63	29	125	120	154	239	213	1489	48 19Feb	
Coastal																				
975449	Slieve Lamagan	303	IJ 33	322255	399 1787	287	158	87	59	37	112	54	221	183	169	250	239	1856		
975486	Annalong Valley	303	IJ 33	355225	130 1240	138	107	56	28	25	61	26	164	107	95	164	140	1111	(54 4Aug)	
Kilkeel (Coastal)																				
975629	Slieve Bearnagh	303	IJ 33	314279	593 1770	218	120	77	73	39	115 (40)	187	(167)	216	267	255	1774			
975654	Lough Shannagh	303	IJ 33	298259	387 1808	291	138	108	69	44	110	47	199	175	150	240	227	1798		
975691	Silent Valley W.Wks	303	IJ 33	305216	129 1420	186	143	62	47	28	59	27	147	143	122	195	183	1342	61 3Aug	
Coastal																				
975817	Kilkeel	303	IJ 33	315140	18 901	110	87	41	22	17	42	16	95	90	80	110	(117)	827		
976177	Rostrevor Forest	303	IJ 33	185179	43 1194	191	118	73	47	25	54	15	97	123	92	155	173	1163		
976202	Crotlieve, South	303	IJ 33	205223	192 1314	255	114	97	58 (27)	81	20	129	148	121	170	195	1415			
Newry (Coastal)																				
976778	Rathfriland S.Wks	303	IJ 33	186324	94	172	96	79	21	25	62	19	106	92	77	106	105	960		
977342	Bessbrook No.1	304	IJ 33	051284	76 1035	(165)	89	75	34	27	49	26	109	78	91	128	105	976		
977434	Newry, Bridge Street P.Sta.	303	IJ 33	083258	5	164	90	75	29	21	40	12	93	82	70	116	105	897	(43 24Mar)	
977464	Newry Urban S.Wks	304	IJ 33	091247	1 952	181	99	78	32	21	41	12	89	88	73	114	119	947	42 24Mar	
977543	Warrenpoint S.Wks	303	IJ 33	129198	15	198	105	66	41	19	49	14	84	94	105	121	136	1032		
Castletown (Coastal)																				
978127	Bond's Mountain Forest	304	IH 23	925291	224 1236	188	108 (83)	27 (28)	83	45	115	115	92	169	124	1177				
978289	Carran Hill W.Wks	304	IH 23	913167	168	(153)	81 (69)	33	22	52	26	81	67 (84)	128	101	897				
Kilcurry (Castletown)																				
978646	Slieve Gullion Forest	304	IJ 33	012165	94 1051	(183)	(101)	(74)	(36)	31	58	13	132	101	99	145	(115)	1088		
HYDROMETRIC AREA 2260																				
No stations in this area for this year																				
HYDROMETRIC AREA 2350																				
Droves (Coastal)																				
980759	Knockarevan	306	IG 13	944526	53	161 (107)	57	42	32	56	63	46	122	156	128	148	1118			
980788	Corqary	306	IG 13	965546	156	166	111	59	37	35	78	89	61	136	145	120	145	1182	36 12Jul	
HYDROMETRIC AREA 2360																				
Finn (Erne)																				
987860	Killyfole W.Wks	306	IH 23	468315	87	187	107	89	33	32	56	57	83	101	114	102	122	1083	32 2Aug	
Erne																				
990798	Crom Castle	306	IH 23	356240	58 1033	(179)	(96)	77	37	28	54	96	82	80	125	119	109	1082		
990973	Gortgramagh	306	IH 23	365293	52	154	82	74	29	26	37	83	55	88	111	115	100	954		
Colebrooke (Erne)																				
991273	Mullaghfad Forest	305	IH 23	497423	162 1266	201 (131)	105	73 (30)	53 (65)	109	158	(139)	123	166	1353					
991622	Altaveedan W.Wks	305	IH 23	487451	175	195	111 (95)	76	30	76	62	105	121	145	137	174	1327			
992442	Lisnaskea Creamery	306	IH 23	341351	49 974	178	89	77	36	26	43	58	62	89	111	107	118	994	36 15Jan	
992556	Glasdrumman Res.	306	IH 23	390340	107 1061	185	92	82	49	26	51	66	67	99 (120)	113	114	1064			

RAINFALL 1984

Number	Station	Co no	Grid reference	Av Alti- tude -1970 m mm	Rainfall in millimetres													Highest daily fall	
					Jan	Feb	Mar	Apr	May	Jun	Jul	Aug	Sep	Oct	Nov	Dec	Year	mm	date
N.IRELAND, 2360-- (contd)																			
Arney (Erne)																			
993833	Ballintempo Forest	306	IH 23 054413	119 1312	244	116	65	29	26	53	--	--	--	--	--	--			
994251	Marble Arch P.Sta.	306	IH 23 124356	87 1271	(231)	139	(77)	33	40	66	37	94	137	164	149	(147)	1314		
994399	Florencecourt Primary School	306	IH 23 186352	62	229	99	71	39	29	(58)	62	72	84	145	151	141	1180		
Erne																			
994655	Bellanalect W.Wks	306	IH 23 244390	28 1085	(193)	101	(74)	22	(27)	51	47	69	(82)	(135)	(124)	154	1079		
994692	Killyhevlin W.Wks	306	IH 23 247423	55	194	(95)	75	30	28	58	68	72	(82)	138	121	119	1080		
Sillees (Erne)																			
994761	Lough Navar Forest	306	IH 23 063545	126 1494	252	136	83	50	37	95	82	65	134	177	141	162	1414		
Erne																			
995505	Portora Sluice	306	IH 23 222453	46 1140	200	98	68	36	19	54	59	64	85	134	111	110	1038		
995508	Silverhill S.Wks	306	IH 23 217457	58	184	88	73	36	17	54	56	64	86	148	118	116	1040		
Ballinamallard (Erne)																			
995871	Trillick S.Wks	305	IH 23 331557	116	(200)	98	(72)	47	23	(55)	82	60	113	142	102	139	1133		
996082	Ballinamallard S.Wks	306	IH 23 261528	53 1074	193	98	82	30	22	52	82	59	103	118	107	124	1070		
996134	Irvinestown S.Wks	306	IH 23 241581	87	163	108	72	34	26	62	70	51	102	126	108	126	1048		
Erne																			
996613	Castle Archdale Exp.Husb.Farm	306	IH 23 189593	66 1149	195	110	66	37	24	62	57	58	89	124	112	117	1051		
Kesh (Erne)																			
997029	Kesh Forest	306	IH 23 181664	82	226	120	80	34	20	74	72	43	104	156	115	135	1179		
Erne																			
998315	Belleek W.Wks	306	IG 13 944587	46	210	122	70	31	27	69	67	44	120	139	107	138	1144		

RAINFALL 1984

Number	Station	Co no	Grid reference	Av Alti- tude -1970 m mm	Mainfall in millimetres												Highest daily fall mm date
					Jan	Feb	Mar	Apr	May	Jun	Jul	Aug	Sep	Oct	Nov	Dec	Year

Channel Islands

ALDERNEY (Hydrometric Area 1170)

No stations in this area for this year

GUERNSEY (Hydrometric Area 1180)

Coastal																		
999059 Guernsey, L'ancrese	402	WV554	337829	5	782	205	54	71	4	59	23	26	22	67	46	116	(138)	831
999192 Guernsey Airport	402	WV554	292759	104	868	168	80	83	10	71	18	25	23	74	42	160	140	894

(37 23May)

SARK (Hydrometric Area 1190)

Coastal																		
999296 Le Carrefour	403	WV554	468763	96		163	77	76	7	56	12	23	20	76	45	129	160	844
999301 Le Manoir	403	WV554	465758	105		165	77	75	7	62	12	23	20	78	44	128	149	840

(35 6Dec)
(32 23May
6Dec

JERSEY (Hydrometric Area 1200)

Coastal																		
999327 St Ouen, La Brequette	404	WV554	559542	17	827	163	56	70	7	71	15	17	27	71	71	103	115	786
999365 St Brelade, La																		
Sergente	404	WV554	566486	58	814	154	58	72	4	71	17	22	47	76	76	109	117	823
999374 Val de la Mare Res.	404	WV554	577518	23	847	141	46	72	8	78	13	17	32	64	81	110	104	766
999408 Jersey Airport	404	WV554	588513	84		178	62	74	8	84	15	22	38	82	86	117	132	898
999427 St Peters Rectory	404	WV554	595515	86	884	146	49	72	0	71	15	20	39	74	75	105	116	782
999531 Handois Res.	404	WV554	632536	76	949	202	69	84	6	82	17	19	48	101	90	131	141	990
999541 Millbrook Res.	404	WV554	632507	16	882	179	63	77	6	77	17	22	33	105	71	113	117	880
999600 Trinity, States Exp.Fm	404	WV554	660540	104	922	224	73	83	6	87	25	27	29	109	85	141	148	1037
999622 Augres Filtration Sta.	404	WV554	662515	84	908	199	73	81	5	82	23	23	38	107	84	126	135	976
999627 St Helier, St Louis																		
Observatory	404	WV554	662493	54	880	180	61	79	5	84	21	21	44	97	65	118	118	893
999631 Grands Vaux Res.	404	WV554	664507	18	878	199	71	83	6	86	23	24	36	104	78	126	129	965
999637 St Saviour, Petit																		
Menage	404	WV554	663483	9	853	169	60	76	4	86	21	25	41	105	62	107	110	866
999725 Grouville, Queen's																		
Valley	404	WV554	696498	17		169	62	76	4	80	23	26	14	93	66	122	113	848

(34 23May)
37 23May
38 23May
(45 23May)
44 23May
(41 23May)
(47 23May)
43 23May
41 23May
44 23May
39 23May
(38 23May)