

# THE DAILY WEATHER REPORT

BRITISH SECTION

1st July to 30th September

1932.



AIR MINISTRY. METEOROLOGICAL OFFICE, LONDON. W.C.2.



# INTRODUCTION

The Daily Weather Report has been issued in three sections since April 1, 1919. The section of which this forms the Introduction is known as the "British Section."

## NOTES REGARDING THE BRITISH SECTION.

**Description of each issue:**—The British section is issued daily by 12.30 p.m. (except that Sunday's issue is printed on Monday) and contains—

(a) On pp. 1 and 4 two tables of observations taken generally at 13h. and 18h. G.M.T. of "yesterday," and at 1h. and 7h. G.M.T. of "to-day" from about 45 stations in the British Isles, which regularly report to the Meteorological Office, and of the weather in the intervening intervals. These observations are telegraphed in a figure and letter code. The stations are arranged according to Forecast Districts as described at the foot of p. 2 of the report, and also on p. 4 of this Introduction. Whenever it is possible to do so without occupying too much space, the decoded values are set out in full in the table; in other cases, code figures are entered; these are interpreted by reference first to the number printed at the head of the column, and then to the Explanation printed at the foot of pp. 1 and 4, where the column numbers are shown in connexion with each of the separate classes of observation.

(b) Observations made at nine London Stations during the 24 hours ending 7h. or 9h.

(c) Table of atmospheric pollution for "yesterday" for South Kensington and Kew Observatory.

(d) Observations for "yesterday evening" and "this morning" from five capital cities on the Continent of Europe.

(e) On p. 2, a table of weather reports from British health resorts for the previous day, arranged under forecast districts.

(f) A weather chart (scale 1 : 10,000,000) for the British Isles and the neighbouring parts of the Continent and of the Atlantic. An explanation of the chart is printed below it.

(g) A "general inference" drawn up by the forecaster from all the weather charts available. This inference sets out the meteorological changes in progress and the deductions to be drawn from them.

(h) Weather forecasts for the 24 hours commencing 12 noon of the day of issue for 20 districts into which the British Isles are divided.

(i) A "further outlook," i.e. an indication of the changes to be expected after the expiry of the term of the forecasts, if the meteorological conditions are such as to warrant the issue of such an extension.

(j) On p. 3, a weather chart for the greater part of the Northern Hemisphere, including the whole of Europe, part of N. Africa, the Northern part of the N. Atlantic, N. America and usually a part of Russia in Asia.

The observations presented on this chart are not synchronous. Those for most of Europe (excluding Russia) and neighbouring countries refer to 7h. G.M.T., exceptions being:—Bulgaria (5h. G.M.T.) Austria, Hungary, Greece, Turkey, Egypt, Sudan, Cyprus, Palestine, Syria (6h. G.M.T.) Azores (8h. G.M.T.). The Greenland observations shown are made at 0h. G.M.T. with the exception of these for Mygbugten, which are for 7h. G.M.T., while those for North America are made at 1h. G.M.T.

In the case of ships at sea, the hour of observation for vessels east of 40° W. is 6h. G.M.T. while that for vessels west of 40° W. is 0h. G.M.T.

Thus, within each of the two sectors 40° W. to 170° W. and 30° E. to 40° W., the observations are approximately synchronous among themselves though most of those in the western sector refer to an epoch 6 hours earlier than do most of those in the eastern sector.

The observations shown for Russia and Siberia are especially to be noted from this standpoint of time. They are made at 7h. local time which implies that the absolute time to which they refer varies over a wide range, viz.: from 5h. G.M.T. in the longitude of Leningrad (35° E.) to 19h. G.M.T. of the previous day in longitude 180° E.

The map on the following page shows graphically the hours of observation over the various parts of the weather chart for the Northern Hemisphere.

**Wind:**—The force of the wind is indicated in each issue of the Report by figures on the Beaufort Scale. The equivalents between numbers of the Beaufort Scale and the indications of an anemometer when exposed at a height of 30 to 40 feet above the ground are set out at the foot of p. 2 of each issue. Stations where such anemometers are installed determine their Beaufort numbers from their anemometers by the use of this table. At stations where anemometers are not in use, the force of the wind is estimated by means of the specification set out below. All wind directions are "true" or geographical, as distinguished from "magnetic."

**Gale warnings:**—A note regarding the meaning of gale warnings and the method of indicating in the Report to what districts warnings may have been issued is also shown below.

## THE INTERNATIONAL AND UPPER AIR SECTIONS.

The other two sections of the Daily Weather Report are Royal quarto in size.

The International Section contains 4 pp. per day and is issued daily by 3.30 p.m., but the issues for Saturday and Sunday are made on Monday. The "International Section" contains information received from the Continent of Europe, the Mediterranean Basin, Iceland and the Azores, and from ships on the Atlantic, arranged as follows:—

(a) Two weather maps (Scale 1 : 20,000,000) for Europe, the Mediterranean and Eastern Atlantic for 18h. yesterday and 7h. to-day.

(b) Two inset maps (Scale 1 : 20,000,000) for Northwest Europe for 13h. yesterday and 1h. to-day.

(c) Table of meteorological observations taken at about 80 stations, mostly on the Continent of Europe (not for the British Isles).

(d) Table of meteorological observations received by Wireless Telegraphy from Ships on the Northern Atlantic.

This section is very useful to one who wishes to trace the passage of various weather systems, since the 4 charts for each 24 hours enable the reader to follow the course of events in detail.

**Upper Air Section:**—The third section, called the "Upper Air Section" consists of 2 pp. Royal quarto per day and is issued in the same manner as the International Section. It contains maps, diagrams and tables showing upper air currents and upper air temperatures over the British Isles and on the Continent of Europe; and the cloud forms observed at different heights over the British Isles.

## THE BEAUFORT SCALE OF WIND FORCE.

Beaufort Number.	Admiral Beaufort's General Description of Wind.	Specification for use on Land, based on observations made at British Land Stations.	Limits of Mean Velocities Statute Miles per Hour as recorded by well exposed anemometers about 40 feet above ground.
0	Calm	Calm; smoke rising vertically	Less than 1
1	Light air	Direction of wind shown by smoke drift	1-3
2	Slight breeze	Wind felt on face; leaves rustle	4-7
3	Gentle breeze	Leaves and small twigs in constant motion; wind extends light flag	8-12
4	Moderate breeze	Raises dust and loose paper; small branches are moved	13-18
5	Fresh breeze	Small trees in leaf begin to sway; crested wavelets on inland waters	19-24
6	Strong breeze	Large branches in motion; whistling heard in telegraph wires	25-31
7	Moderate gale	Whole trees in motion; inconvenience felt when walking against wind	32-38
8	Fresh gale	Breaks twigs off trees; generally impedes progress	39-46
9	Strong gale	Slight structural damage occurs (chimney pots and slates removed)	47-54
10	Whole gale	Seldom experienced inland; trees uprooted	55-63
11	Storm	Very rarely experienced; accompanied by widespread damage	64-75
12	Hurricane		Above 75

## GALE WARNINGS.

The Meteorological Office issues warnings to ports and fishing stations of gales on or near the coasts of the British Isles. When one of these notices has been received at a station a black canvas cone is hoisted. The Signals remain hoisted after the receipt of a warning telegram until danger of a gale is passed.

The *North Cone* (point upwards) is hoisted for gales commencing from a Northerly point.

For gales commencing from East or West the North Cone will be hoisted if the gale is expected to change to a Northerly direction.

The *South Cone* (point downwards) is hoisted for gales commencing from a Southerly point. Such gales often veer, sometimes as far as Northwest.

For gales commencing from East or West the South Cone will be hoisted if the gale is expected to change to a Southerly direction.

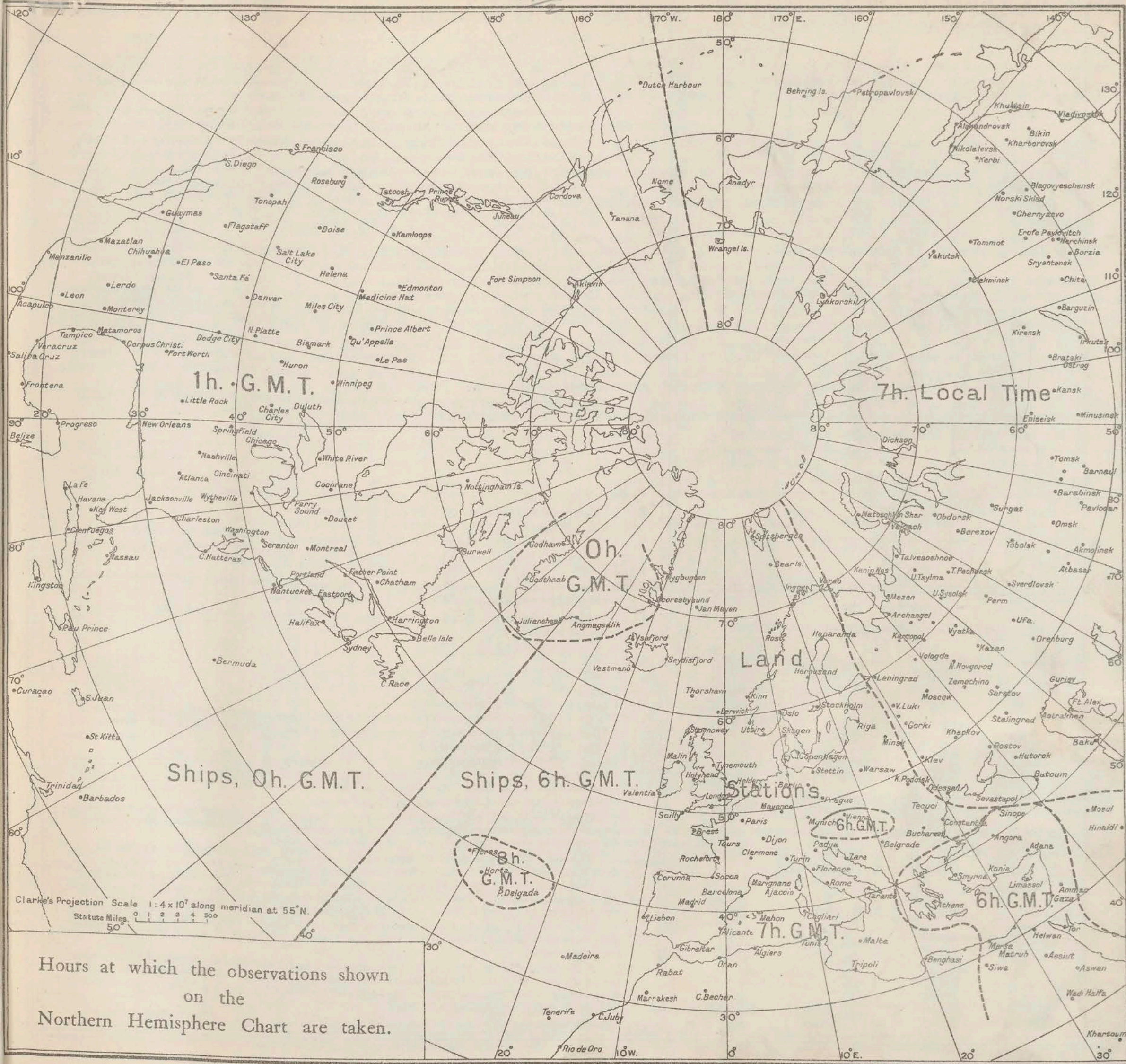
The districts to which warnings are sent are shown in the Report by the following symbols written on page 2 against the forecast districts to which they apply:—

▲ North Cone hoisted:

▼ South Cone hoisted:

The time or times of issue of the gale warning telegrams is shown below the "further outlook" on page 2 of the Report.





1h. G.M.T.

7h. Local Time

0h. G.M.T.

Ships, 0h. G.M.T.

Ships, 6h. G.M.T.

Station's

8h. G.M.T.

6h. G.M.T.

6h. G.M.T.

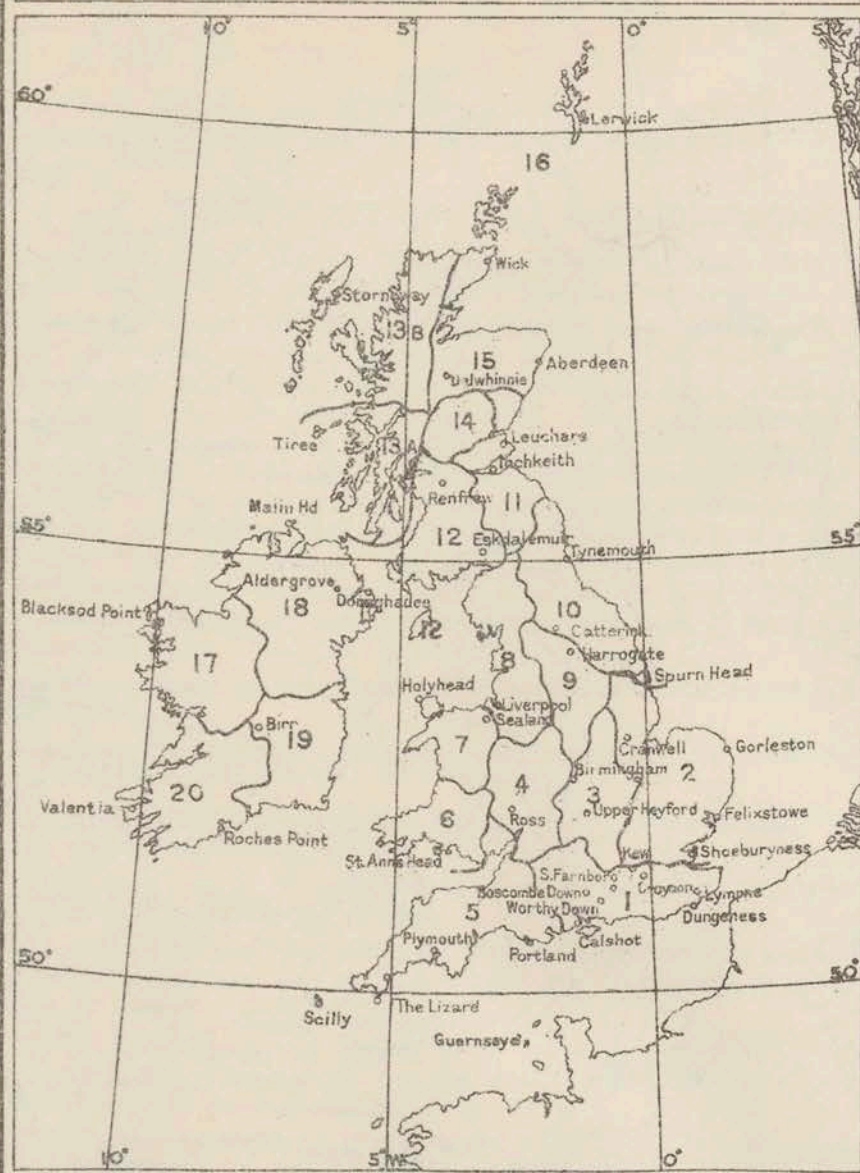
7h. G.M.T.

Clarke's Projection Scale 1:4 x 10<sup>7</sup> along meridian at 55°N.  
Statute Miles 0 1 2 3 4 500  
50°

Hours at which the observations shown  
on the  
Northern Hemisphere Chart are taken.



# FORECAST DISTRICTS AND STATIONS IN GREAT BRITAIN AND IRELAND



## FORECAST DISTRICTS and the Counties comprised within them.

- |                                                                                                                                         |                                                                                                                                                                        |                                                                                                                                                                                                                |                                                                                                                                                                                     |
|-----------------------------------------------------------------------------------------------------------------------------------------|------------------------------------------------------------------------------------------------------------------------------------------------------------------------|----------------------------------------------------------------------------------------------------------------------------------------------------------------------------------------------------------------|-------------------------------------------------------------------------------------------------------------------------------------------------------------------------------------|
| 1. <i>England, S.E.</i><br>Kent.<br>Sussex.<br>Surrey.<br>Hampshire.<br>Berkshire.<br>Wiltshire.                                        | 6. <i>Wales, S.</i><br>Glamorgan.<br>Brecknock.<br>Carmarthen.<br>Pembroke.<br>Cardigan.<br>Radnor.                                                                    | 12. <i>Scotland, S.W., and Isle of Man.</i><br>Isle of Man.<br>Dumfries.<br>Kirkcudbright.<br>Wigtown.<br>Ayr.<br>Lanark.<br>Renfrew.<br>Dumbarton.<br>Stirling.                                               | 16. <i>Orkneys and Shetlands.</i>                                                                                                                                                   |
| 2. <i>England, E.</i><br>Essex.<br>Middlesex.<br>Hertford.<br>Bedford.<br>Huntingdon.<br>Cambridge.<br>Suffolk.<br>Norfolk.<br>Lincoln. | 7. <i>Wales, N.</i><br>Montgomery.<br>Merioneth.<br>Flint.<br>Denbigh.<br>Carnarvon.<br>Anglesey.                                                                      | 13A. <i>Scotland, W.</i><br>Argyll.<br>Bute.                                                                                                                                                                   | 17. <i>Ireland, N.W.</i><br>Galway.<br>Roscommon.<br>Mayo.<br>Sligo.<br>Leitrim.                                                                                                    |
| 3. <i>Midlands, E.</i><br>Buckingham.<br>Oxford.<br>Northampton.<br>Warwick.<br>Leicester.<br>Rutland.<br>Nottingham.                   | 8. <i>England, N.W.</i><br>Cheshire.<br>Lancashire.<br>Westmorland.<br>Cumberland.                                                                                     | 13B. <i>Scotland, N.W.</i><br>Hebrides.<br>Western parts of Inverness.<br>Ross and Cromarty.<br>Sutherland.<br>(Boundary line runs from Bannoch Station through Fort Augustus, Beaulie and Lairg to Melville). | 18. <i>Ireland, N.E.</i><br>Meath.<br>West Meath.<br>Longford.<br>Cavan.<br>Fermanagh.<br>Monaghan.<br>Louth.<br>Armagh.<br>Down.<br>Antrim.<br>Londonderry.<br>Tyrone.<br>Donegal. |
| 4. <i>Midlands, W.</i><br>Gloucester.<br>Hereford.<br>Worcester.<br>Shropshire.<br>Stafford.                                            | 9. <i>Midlands, N.</i><br>Derby.<br>Yorkshire, W.                                                                                                                      | 14. <i>Mid. Scotland.</i><br>Perth.                                                                                                                                                                            | 19. <i>Ireland, S.E.</i><br>Waterford.<br>Wexford.<br>Kilkenny.<br>Carlow.<br>Wicklow.<br>Offaly.<br>Leix.<br>Kildare.<br>Dublin.                                                   |
| 5. <i>England, S.W.</i><br>Dorset.<br>Somerset.<br>Monmouth.<br>Devon.<br>Cornwall.                                                     | 10. <i>England, N.E.</i><br>Yorkshire, N. & E.<br>Durham.<br>Northumberland.                                                                                           | 15. <i>Scotland, N.E.</i><br>Kincardine.<br>Aberdeen.<br>Banff.<br>Elgin.<br>Nairn.<br>Cathness.<br>Eastern parts of Inverness.<br>Ross.<br>Sutherland.                                                        | 20. <i>Ireland, S.W.</i><br>Cork.<br>Kerry.<br>Limerick.<br>Tipperary.<br>Clare.                                                                                                    |
|                                                                                                                                         | 11. <i>Scotland, S.E.</i><br>Roxburgh.<br>Selkirk.<br>Peebles.<br>Berwick.<br>Haddington.<br>Edinburgh.<br>Linlithgow.<br>Blackmarnan.<br>Kinross.<br>Fife.<br>Forfar. |                                                                                                                                                                                                                |                                                                                                                                                                                     |

## NOTES ON THE INFORMATION CONTAINED IN THE DAILY WEATHER REPORT.

**Standard of Time.**—Greenwich Mean Time is exclusively used throughout the Report.

**Stations.**—*Kew.*—Temperature readings at Kew are taken in a large louvered screen placed against the north wall of the observatory. The thermometer bulbs are at a height of 10 feet above the ground immediately surrounding the building. This ground is raised a few feet above the general level of the Old Deer Park in which the observatory stands.

*Valentia.*—The observations at 1h. G.M.T. are taken at the Post Office Wireless Station on Valentia Island, those at all other hours at the Observatory near Cahirciveen on the mainland.

*Falmouth and The Lizard.*—Daily reports from Falmouth (Pendennis) ceased after 30th April. Reports from The Lizard, the prominent headland shown in the Map to the West of Falmouth, were arranged for in lieu of those from Falmouth, and commenced on 9th May.

*Lerwick.*—The telegraphic reporting station at Lerwick, which is under the care of H.M. Coastguard, was moved from Fort Charlotte to the Knab on 16th September, 1932. The exposure for wind at the Knab is considerably superior to that at Fort Charlotte.

**Heights of Stations.**—The heights of British Stations above M.S.L. refer to the plot of ground on which the rain gauge is situated.

**Pressure.**—The distribution of barometric pressure at Mean Sea Level is shown by means of isobars which are drawn for intervals of 2 millibars on page 2 of the Report and for intervals of 4 millibars on Page 3.


The wind at a height of 1,500-2,000 feet above ground usually blows along the isobars and, for the same temperature, pressure and latitude, the speed of the wind is inversely proportional to the distance between the isobars, e.g., for isobars 1-inch apart for the chart on Page 2 the speed of the upper wind is about 12 m.p.h. in latitude 55°, with a temperature of 50° F. and a pressure of 1,015 mb; if, however, the isobars are ½ inch apart the corresponding speed is 24 m.p.h.

The scale below can be used to determine the theoretical wind as deduced from the pressure distribution on either chart. On the assumption that the path of the air is straight this theoretical wind is called the Geostrophic Wind.

If the distance between consecutive isobars is measured along the scale from the left-hand extremity the geostrophic wind is shown by the scale in miles per hour.

### GEOSTROPHIC WIND SCALE FOR

8 mb isobars on 1:4 × 10<sup>7</sup> Charts.



Miles per hour.

This scale applies under the following conditions:—

Pressure, 1,015 mb. Temperature, 50° F. Latitude, 55°.

**Corrections.**—For an increase of 10 mb pressure, subtract 1% from velocity; for an increase of 10° F. add 2%. From Latitude 55° to Latitude 65° subtract 1% for each degree above 55°. From Latitude 55° to Latitude 45° add 1½% for each degree below 55°.

**Temperature.**—Temperature is specified in degrees Fahrenheit, and is shown on the charts by means of figures written alongside the positions of the stations.

**Relative Humidity.**—Relative Humidity at British stations is calculated from the following hygrometric formulae:—

$$\text{Relative humidity} = \frac{100x}{F}$$

$$x = f - .444 (t - t') \text{ for wet bulb readings above } 32^\circ \text{ F.}$$

$$x = f - .400 (t - t') \text{ for wet bulb readings below } 32^\circ \text{ F.}$$

where  $x$  is the vapour pressure in mb.;

$F$  the saturation vapour pressure at the temperature of the dry bulb;

$f$  the saturation vapour pressure at the temperature of the wet bulb;

$t$  the dry bulb temperature; and,

$t'$  the wet bulb temperature.

The values printed in columns 7 and 21 always end with the figure 5. By this it should be understood that a value of 95, for example, stands for any one of the values 90 to 100; a value of 85 stands for any one of the values 80 to 89 and so on.

**Wind.**—All wind directions specified in the reports are "true," as distinguished from "magnetic." The arrows indicating wind direction are drawn to fly with the wind. The number of feathers on the arrows denotes wind force by Beaufort number.

**Adjusted Readings.**—Where an instrumental reading is found to be in error and some adjustment is necessary, such adjusted reading is published in brackets thus (59).

The entries in the British Section of the Report for the stations in the main tables on pages 1 and 4 are compared with those in the returns received from the stations at the end of the month and errors in the Report so found are noted in the monthly correction sheets.

The reports from the London Stations on page 1 and from the Health Resorts on page 2 are not subjected to the same close scrutiny, but if any errors are found these are also noted in the correction sheets.

**N.B.**—Readers of the Report who are unacquainted with the method of construction and the use of weather charts are recommended to read "The Weather Map: An Introduction to Modern Meteorology," (2nd Edition, 1930), to be purchased from H.M. Stationery Office, Adastral House, Kingsway, W.C.2, price 5s. 2d. post free.

Corrections and additions can be obtained, if required, on application to the Meteorological Office.



## Notes on the Weather of the Month.

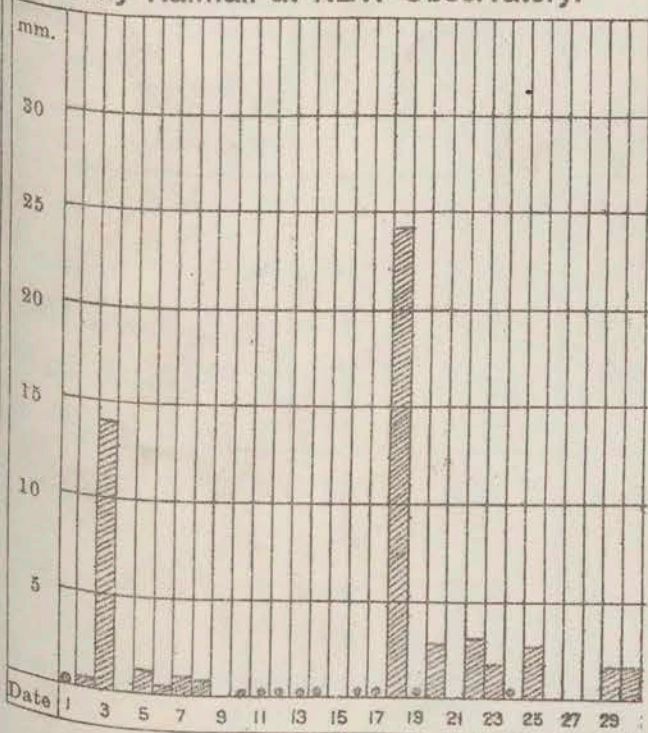
The weather of September was of a variable character. Depressions affecting the country from the north, showed a marked tendency to move from WNW. to ESE. when near the British Isles, and as a result there was a noticeable dearth of sunshine in most areas, particularly in the southeast, and an excess of rain in all but the eastern coastal areas. The total sunshine of 109 hours at Gorleston was the lowest September figure since records began there in 1908.

The first ten days were very unsettled with considerable rain in many districts, notably from the 2nd - 3rd., the 7th-8th. and again on the 10th. Birr Castle and Ilkley (9h.-9h.) both had 34 mm. on the 2nd. The first two nights were unusually warm with minima of from 60°F. to 65°F. in many places, the reading of 64°F. at Kew on the night of the 2nd being a September record since 1871. Subsequently, with the collapse of the anticyclone to the south, disturbances passed across the country, and there was a marked drop in temperature, from maxima of 77°F. in the Southeast on the 3rd to round 65°F. on the 4th.

The best weather of the month was enjoyed from the 11th - 18th, when an anticyclonic distribution was maintained over most of Europe and the British Isles. Although variable, sunshine records were frequently good especially on the 15th & 16th. There was a progressive rise in day temperature to 77°F. in some places. The maximum of 79°F. at Aberdeen on the 15th. was the highest on record there in Mid-September; Tunbridge Wells reported 80°F. on the 16th.

A vigorous development south of Iceland on the 17th preceded a period of much colder weather. The onset of the cold northerly winds was accompanied by local rainstorms in the South late on the 18th. For some days pressure was low to the southwest and to northeast and cool, rather showery weather prevailed with bright periods, the 21st being a sunny day in most districts. Maxima were well below 60°F. and sharp ground frosts occurred in the northern districts, particularly on the nights of the 20th. and 21st. During the closing days of the month a low pressure system over the Bay of Biscay was the dominant feature of the distribution, and temperature rose slowly. Rain fell at times in most districts and heavy falls were recorded in the southwestern half of the country.

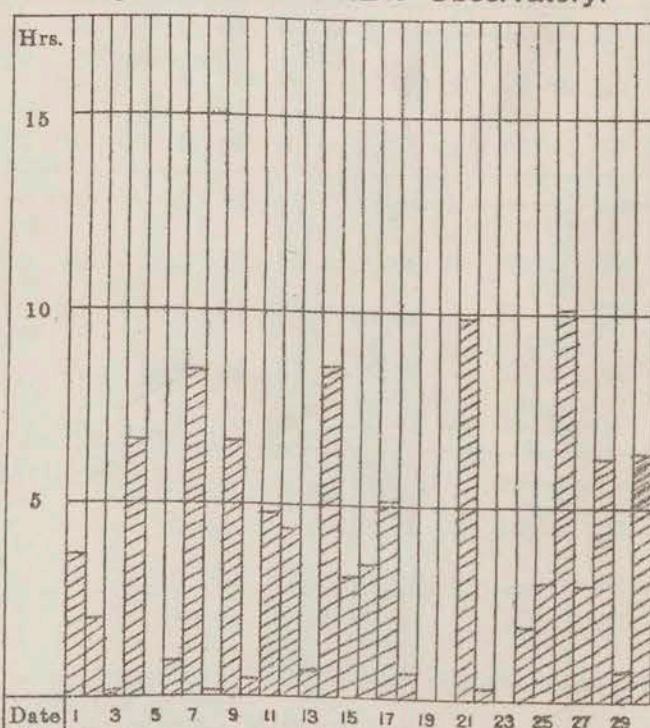
Daily Rainfall at KEW Observatory.



\* = Less than 0.5 mm.

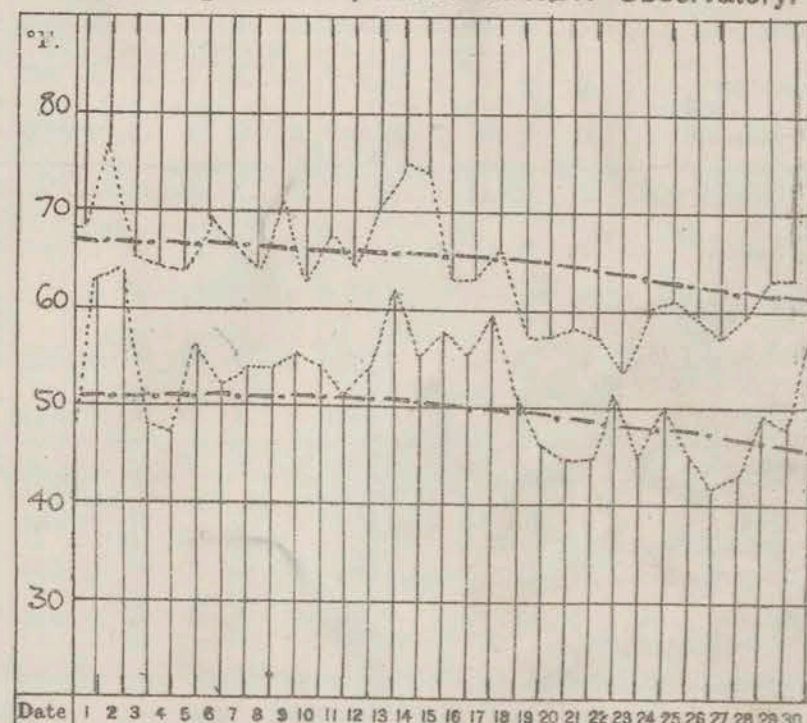
RAINFALL. Total for Month. 59 mm.

Daily Sunshine at KEW Observatory.



SUNSHINE. Total for Month. 103 hrs.

Daily Range of Temperature at KEW Observatory.



TEMPERATURE. The peaked curves indicate the maximum temperature recorded each day, and the minimum temperature each night throughout the month. The chain lines show normal values.

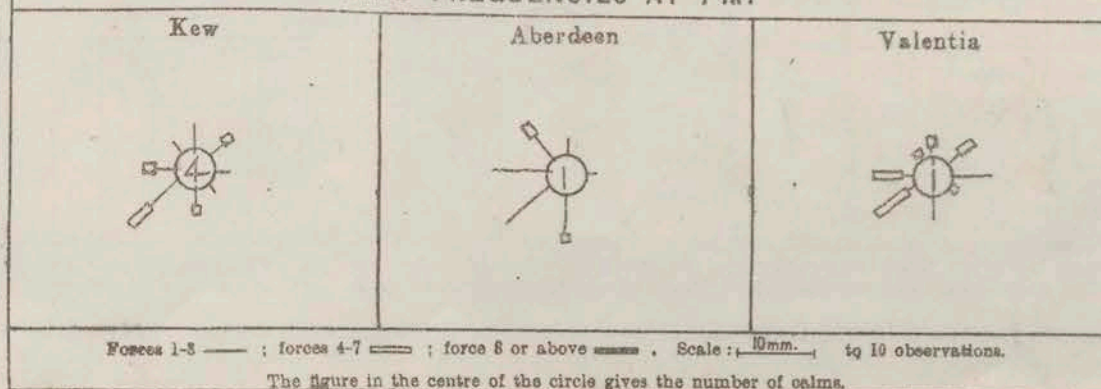
## MEAN VALUES FOR THE MONTH.\*

STATIONS.	PRESSURE		TEMPERATURE	
	Mean	Difference from average	Mean	Difference from average
Kew	mb. 1013.0	mb. -4.4	°F. 58.1	+0.9
Aberdeen	1007.4	-7.1	53.2	-0.1
Valentia	1013.5	-2.8	56.6	-0.2

\* Pressure - mean for the 24 hours.

Temperature - mean of Max. and Min.

## WIND FREQUENCIES AT 7 hr.



Forces 1-3 — ; forces 4-7 — ; force 8 or above — . Scale: 10mm. to 10 observations.

The figure in the centre of the circle gives the number of calms.

## "RUN" of WIND, or total displacement of air relative to the anemographs.

	miles.
Kew ...	634.0
Aberdeen ...	6,009
Lerwick ...	12,909
Valentia ..	8268



## SUMMARY OF RECORDS OF TEMPERATURE, LOW CLOUD, VISIBILITY,

STATIONS.		† TEMPERATURE.														LOW CLOUD.						FOG, MIST and GOOD VISIBILITY.																			
		Number of daily readings within fixed limits.						Extremes—Warmest and Coldest								Number of observations within fixed limits.						Number of observations within fixed limits.																			
								Days.				Nights.																													
								Maximum.		Normal Max.	Minimum.		Normal Min.	Highest Max.														Lowest Max.	Highest Min.		Lowest Min.										
42°-50°	51°-59°	60°-68°	69°-77°	78°-86°	24°-32°	33°-41°	42°-50°	51°-59°	60°-68°		Highest Max.	Date.		Lowest Max.	Date.	Highest Min.	Date.	Lowest Min.	Date.																						
1	London (Kew Obsy). Croydon  Calshot** (Southampton) Lympne	0	8	14	8	0	64.9	0	0	13	14	3	49.3	76	2	54	23	64	3	42	27	0	2	24	0	0	29	1	1	26	1	0	1	0	3	7	0	0	0	0	21
		0	5	17	8	0	*	0	2	10	15	3	*	77	2	54	23	64	3	41	21	0	12	10	1	5	24	1	7	21	0	1	0	3	1	7	0	0	1	1	17
		0	3	22	5	0	*	0	0	8	17	5	*	74	14	57	23	63	3	42	27	0	8	18	0	5	25	0	7	20	1	0	1	1	0	15	0	0	1	0	16
		0	6	20	4	0	*	0	1	11	17	1	*	72	14	55	27	61	3	40	27	0	11	10	1	11	16	1	9	18	1	0	1	3	1	14	0	0	1	0	19
2	Shoeburyness...	0	5	15	10	0	65.6	0	1	13	13	3	51.1	77	2	57	23	64	3	41	21	0	4	16	4	3	24	1	4	22	2	0	0	1	1	15	0	0	0	1	17
	Gorleston	0	5	18	7	0	62.5	0	0	12	14	4	51.5	77	2	56	27	64	3	42	22	0	2	22	0	0	29	0	1	25	0	0	1	0	2	5	0	0	0	1	10
	Cranwell	0	9	16	4	1	63.7	1	5	12	9	3	48.3	78	15	55	23	62	2	31	22	1	5	17	1	3	27	0	3	22	2	0	3	0	2	11	0	0	0	0	19
3	Birmingham ... (Edgbaston)	0	11	13	6	0	62.5	0	5	13	9	3	48.8	75	15	51	22	63	15	38	28	3	7	12	0	1	28	0	0	25	0	1	1	0	6	14	0	0	0	0	18
4	Ross-on-Wye...	1	7	15	7	0	65.3	0	5	12	10	3	47.7	77	15	50	22	64	2	36	24	1	7	18	0	3	26	0	1	28	0	0	3	2	1	13	0	0	0	1	22
5	The Lizard	*	*	*	*	*	*	0	0	6	20	4	*	*	*	*	*	62	13	43	28	*	3	25	2	4	24	2	5	23	2	0	3	0	0	23	1	2	0	0	21
7	Holyhead	0	11	19	0	0	61.0	0	0	7	21	2	51.8	67	14	52	26	61	14	44	22	0	6	22	2	2	23	3	2	22	4	0	0	1	0	16	0	0	0	1	24
8	Liverpool ... (Bidston)	0	14	15	1	0	61.4	0	2	10	15	3	50.7	72	16	52	26	62	2	40	22	0	6	21	0	0	26	1	4	23	0	0	0	5	3	15	0	0	0	1	23
10	Tynemouth	0	12	16	2	0	60.7	0	5	9	15	1	47.8	71	15	51	20	64	2	38	20	0	0	30	0	0	30	0	0	30	0	0	0	3	3	13	0	0	0	1	22
11	Inchkeith**	0	20	10	0	0	*	0	2	17	10	1	*	67	14	52	26	60	15	41	21	2	3	26	0	1	27	1	2	27	1	0	1	0	2	22	0	1	0	0	26
12	Renfrew	0	17	13	0	0	*	5	4	13	7	1	*	68	15	53	23	61	15	25	21	6	4	22	2	2	28	0	4	24	0	0	0	2	3	13	0	0	1	0	21
	Eskdalemuir	2	21	7	0	0	*	5	4	14	7	0	*	68	16	48	26	58	2	24	28	7	8	18	0	4	25	0	9	17	0	0	0	1	1	21	0	0	0	0	27
13	††Stornoway C.G.	4	20	6	0	0	57.7	0	6	15	9	0	46.2	63	1	50	23	57	1	38	27	*	3	27	0	1	29	0	2	28	0	0	0	0	0	27	0	0	0	0	30
15	Aberdeen	1	12	13	3	1	53.5	0	9	16	5	0	46.6	79	15	50	27	58	15	35	24	3	4	22	0	3	23	0	3	25	1	0	0	1	0	18	0	0	0	0	25
18	Aldergrove	0	16	14	0	0	*	0	8	11	10	1	*	67	14	51	26	60	15	33	21	6	16	13	1	7	22	0	6	23	0	0	0	0	0	25	0	0	0	1	26
19	Dublin ... (Phoenix Park) Birr Castle	1	11	16	2	0	61.9	3	7	7	11	2	46.1	72	1	50	26	62	14	30	29	9	*	*	*	*	*	*	*	*	*	*	*	*	*	*	*	*	*	*	
		0	12	17	1	0	62.1	4	6	8	9	3	47.0	70	16	54	26	63	2	30	29	9	0	25	0	0	28	0	0	28	0	0	0	0	0	30	0	0	0	0	30
20	Valentia ... (Cahiriveen)	0	12	17	1	0	61.8	0	3	8	15	4	51.3	69	16	53	22	64	2	36	28	0	9	19	1	8	22	0	8	22	0	0	0	0	0	22	0	0	0	0	25

## UPPER AIR TEMPERATURE.

## UPPER WINDS.

No. of records of Velocity (m.p.h.) within fixed limits.

Pressure. mb.	Normal Height. Feet.	Normal Temperature. °F.	DUXFORD.		S. FARNBOROUGH.		FELIXSTOWE.		STATION.  Height. Feet.	LYMPNE.							PLYMOUTH (Mt. Batten).							HOLYHEAD.							RENFREW.							STATION.  Height. Feet.
			Mean. °F.	No. of Reports.	Mean. °F.	No. of Reports.	Mean. °F.	No. of Reports.		No. of Obs.	9 or less	10 to 25	26 to 45	46 to 75	Above 75	No. of Obs.	9 or less	10 to 25	26 to 45	46 to 75	Above 75	No. of Obs.	9 or less	10 to 25	26 to 45	46 to 75	Above 75	No. of Obs.	9 or less	10 to 25	26 to 45	46 to 75	Above 75					
950	1860	50	53	34	54	10	53	2	2,000	60	6	38	16	-	-	49	7	33	9	-	-	55	14	30	10	1	-	55	13	30	11	1	-	2,000				
850	4870	44	46	36	45	10	41	2	5,000	26	3	19	4	-	-	15	3	9	3	-	-	32	6	21	3	2	-	21	6	9	5	1	-	5,000				
750	8210	36	39	36	33	9	33	1	10,000	10	1	5	4	-	-	2	1	1	-	-	-	14	4	8	2	-	-	3	1	1	1	-	-	10,000				
650	11,950	24	28	35	22	8	-	-	15,000	1	-	-	1	-	-	1	-	-	1	-	-	11	1	7	3	-	-	-	-	-	-	-	-	15,000				
550	16,200	11	15	35	7	8	-	-																														

† The readings used, are, except in the case of Phoenix Park, the maximum for the period 7 h.-18 h., and the minimum for the period 18 h.-7 h. The normal values given above are based on extremes taken over the 24 hours.

METEOROLOGICAL OFFICE, AIR MINISTRY, KINGSWAY, LONDON, W.C.2.

G. C. SIMPSON, C.B., D.Sc., F.R.S., Director.



# SUNSHINE, RAINFALL, AND HUMIDITY SEPTEMBER, 1932

Page 3

District.	STATIONS.	SUNSHINE.														RAINFALL.														Days with Thunder.	Days with Snow or Sleet.					
		Number of Days with duration.					Maximum Duration.		Total for past 12 months.	Difference from average.	Total for Month.	Difference from average.	Highest and Lowest Totals on record for Month.				Number of days with amount.					Maximum fall in 24 hrs.		Total for past 12 months.	Difference from Average.	Total for Month.†	Difference from Average.	Highest and Lowest Totals on record for Month.								
		Nil.	0-1-3h.	3-1-6h.	6-1-9h.	Above 9h.	Hours.	Date.					First year of record.	Highest.	Year.	Lowest.	Year.	0, trace or 0.1 mm.	0.2-1 mm.	1-1-5 mm.	5-1-15 mm.	15-1-25 mm.	Above 25 mm.					mm.	Date.			First year of record.	Highest.	Year.	Lowest.	Year.
1	London ... (Kew Obsy). Croydon ... Calshot** ... (Southampton) Lympne ...	4	11	7	6	2	10.2	26	1265	-210	103	-42	1880	224	'11	94	'96	15	5	8	1	1	0	24	18	478	-128	59	+11	1871	145	'18	4	'29	0	0
		4	12	5	7	2	10.3	21	1321	*	106	*	1922	205	'28	110	'27	16	4	8	1	1	0	17	3	537	-142	45	-5	1921	124	'27	4	'29	1	0
		7	9	6	5	3	10.5	21	1466	*	108	*	1881	243	'95	102	'96	13	3	9	4	1	0	19	22	655	+9	74	+20	1871	170	'96	4	'10	0	0
		4	12	4	6	4	10.4	21	1603	*	120	*	1921	244	'28	112	'27	11	9	6	4	0	0	11	23	555	-129	53	-5	1920	114	'22	8	'28	0	0
2	Shoeburyness ... Gorleston ... Cranwell ...	5	8	7	7	3	10.5	21	1610	*	133	*	1919	237	'28	114	'20	16	6	6	2	0	0	14	3	371	-109	39	-1	1920	93	'20	8	'28	0	0
		7	8	8	5	2	10.7	16	1335	-370	109	-53	1908	222	'28	112	'25	13	6	8	3	0	0	7	'26	503	-119	42	-8	1871	163	'30	4	'98	0	0
		1	9	10	8	2	10.6	21	1368	-180	133	-15	1921	185	'29	87	'31	13	5	8	4	0	0	12	22	694	+104	51	+6	1917	115	'27	12	'28	1	0
3	Birmingham ... (Edgbaston)	4	10	7	6	3	10.3	7	1125	-152	117	-6	1897	181	'29	60	'09	10	9	6	4	1	0	15	22	755	+81	75	+29	1887	164	'18	12	'95	0	0
4	Ross-on-Wye ...	1	12	9	3	5	10.7	21	1340	-146	128	-8	1915	205	'29	95	'31	14	3	9	1	3	0	19	30	759	+41	86	+35	1818	174	'76	2	'65	0	0
5	Falmouth ... (Observatory)	8	9	4	9	0	8.9	25	1571	-188	99	-64	1881	235	'66	116	'86	10	7	4	6	3	0	20	7	963	-144	126	+52	1871	206	'18	9	'95	0	0
7	Holyhead ...	5	8	4	12	1	10.4	21	1505	-101	129	-15	1914	172	'14	107	'16	13	5	6	6	0	0	12	7	771	-117	68	0	1871	188	'18	7	'94	0	0
8	Liverpool ... (Bidston)	5	8	5	10	2	10.3	7	1302	-154	128	0	1908	176	'14	93	'31	13	4	8	5	0	0	11	8	666	-43	67	+6	1867	167	'72	11	'15	1	0
10	Tynemouth ...	*	*	*	*	*	*	*	*	*	*	*	*	*	*	*	*	13	8	5	4	0	0	8	'13	583	-38	47	+1	1915	115	'18	22	'21	0	0
11	Inchkeith** ...	2	10	5	8	5	11.2	12	1462	*	146	*	1923	166	'28	106	'30	16	3	8	3	0	0	13	30	496	-58	51	+8	1870	139	'27	6	'29	0	0
12	Renfrew ... Eskdalemuir ...	6	9	7	7	1	9.4	21	1116	*	108	*	1921	152	'28	90	'30	10	5	8	5	2	0	21	7	972	+47	100	+33	1921	155	'27	28	'29	1	0
		5	10	9	3	3	9.6	21	1170	-45	100	-10	1910	150	'15	75	'31	12	2	6	6	3	1	27	1	1656	+227	157	+63	1910	242	'18	25	'10	1	0
13a	†Stornoway C.G.	4	16	5	5	0	8.3	12	1136	-123	93	-22	1881	175	'03	73	'87	4	4	13	9	0	0	15	10	1235	-31	121	+21	1870	201	'00	12	'94	0	0
15	Aberdeen ...	2	8	11	6	3	10.6	12	1259	-128	137	+13	1881	199	'06	57	'81	5	9	6	4	1	1	28	8	752	+4	91	+35	1871	162	'27	14	'94	1	0
18	Aldergrove ...	8	8	5	8	1	11.1	20	1292	*	102	*	1926	156	'28	96	'31	11	5	9	3	2	0	16	'30	862	*	85	*	1926	123	'27	36	'29	0	1
19	Dublin ... (Phoenix Park)	6	9	7	6	2	10.3	11	1283	-224	110	-29	1881	185	'95	77	'16	12	5	9	3	1	0	19	2	707	+2	73	+24	1877	171	'30	5	'94	1	0
	Birr Castle ...	4	14	8	5	2	10.6	21	1231	-112	99	-27	1881	182	'95	80	'08	13	6	5	5	0	1	34	2	763	-66	34	+36	1872	172	'24	8	'94	0	0
20	Valentia ... (Cahiriveen)	6	8	6	8	2	10.5	21	1204	-241	114	-19	1880	181	'11	78	'22	7	6	14	3	0	0	13	7	1354	-60	65	-40	1870	253	'75	24	'09	0	0

## MINIMUM SURFACE HUMIDITY.

No. of Days (MDT. to MDT.) WITH MINIMA BETWEEN FIXED LIMITS.

STATIONS.	90 to 100 %	80 to 89 %	70 to 79 %	60 to 69 %	50 to 59 %	40 to 49 %	30 to 39 %	20 to 29 %	10 to 19 %
London (Kew)	0	2	7	10	8	3	0	0	0
Ross-on-Wye	0	7	7	6	9	1	0	0	0
Falmouth (Obsy.)	3	11	5	9	2	0	0	0	0
Renfrew	1	5	8	7	6	2	1	0	0
Eskdalemuir	2	4	5	9	6	4	0	0	0
Aberdeen	1	1	4	9	9	6	0	0	0
Valentia	3	7	6	11	3	0	0	0	0

## STATE OF GROUND AT 18h.

No. of Days Each Type was Recorded.

STATIONS.	0	1	2	3	4	5	6	7	8	9	CODE for State of Ground.
London (Kew)	10	20	0	0	0	0	0	0	0	0	0 Dry.
Ross-on-Wye	2	28	0	0	0	0	0	0	0	0	1 Wet.
Renfrew	0	30	0	0	0	0	0	0	0	0	2 Flooded.
Eskdalemuir	0	30	0	0	0	0	0	0	0	0	3 Covered with thawing snow.
Aberdeen	2	28	0	0	0	0	0	0	0	0	4 Frozen hard and dry.
Valentia	2	28	0	0	0	0	0	0	0	0	5 Covered with ice or glazed frost.
											6 Partly covered by snow or hail.
											7 Covered with snow, less than 6 ins., but ground not frozen.
											8 Covered with snow, less than 6 ins., and ground frozen.
											9 Covered with snow greater than 6 ins. deep.

\*\* In extremes of rainfall the short period returns from Inchkeith are supplemented by those from Leith, and extremes of rainfall and sunshine from Calshot by those from Southampton.

† Based in part on reports made by telegraph in which the day and night measurements are rounded off to the nearest whole millimetre. Small discrepancies may arise between these totals and those given in the Monthly Weather Report which are based on readings taken to 0.1 mm.

Observations Coast Guard began Sept., 1930. Normals and extremes for old Station.



## PRESSURE: ICELAND TO GULF OF LIONS SEPTEMBER, 1932.

ISOPLETHS\* BASED ON SIX-HOURLY OBSERVATIONS.



\* The diagram is obtained by drawing a line from Akureyri in Iceland to the south of France near Marseilles. The points at which the isobars drawn for 4 mb. pressure intervals intersect this line at 1h., 7h., 13h., and 18h. are plotted consecutively and joined to show the variation of pressure from day to day at any point in the line. The line terminates at Lat. 66° N., Long. 18° W. in the north; at Lat. 44½° N., Long. 4° E. in the south.



# THE DAILY WEATHER REPORT

OF THE METEOROLOGICAL OFFICE, LONDON.

BRITISH SECTION  
Thursday, 1st September 1932.  
No. 25,851

DISTRICT.	STATIONS.	OBSERVATIONS at 13h. G.M.T. 31st August														OBSERVATIONS at 18h. G.M.T. 31st August														PAST 24 HOURS.					
		Barom. at M.S.L. mb.	Change in 3 hours.	Wind.		Weather.	Temp. °F.	Humid. %.	Visibility 0-3.	Cloud.			Barom. at M.S.L. mb.	Change in 3 hours.	Wind.		Weather.	Temp. °F.	Humid. %.	Visibility 0-3.	Cloud.			State of Ground. 0-9.	Sea. 0-9.	WEATHER.									
				Direc.	Force.					Low.	Med.	High.			Low.	Med.					High.	Low.	Med.			High.	Low.	Total 0-10.	Height of Base (feet).	7h.-13h. 31st.	13h.-18h. 31st.	18h. 31st to 1h. 1st.	1h.-7h. 1st.		
(1)	(2)	(3)	(4)	(5)	(6)	(7)	(8)	(9)	(10)	(11)	(12)	(13)	(14)	(15)	(16)	(17)	(18)	(19)	(20)	(21)	(22)	(23)	(24)	(25)	(26)	(27)	(28)	(29)	(30)	(31)	(32)	(33)	(34)		
(For heights see p. 4.)																																			
1	London (Kew)...	1018.5	+18	NNW	3	c	64	55	7	5	-	2	4-6	7-8	2500	1020.0	+8	NW	2	bc	65	55	7	7	1	-	1	2-3	2500	0	.	cd,c	bcby	bw	bcw
	Croydon	1018.0	+22	NW	4	c	61	65	7	8	-	-	9+	9+	2500	1019.6	+10	WNW	3	bc	65	55	7	1	6	-	1	2-3	4000	0	.	d,cbc	cbv	b3,m	bmwbc
	S. Farnborough	1018.2	+18	WNW	4	bc	67	55	6	2	-	8	4-6	4-6	2500	1020.1	+8	WNW	2	b	63	55	8	7	4	8	Tr	Tr	4000	1	.	cbc	bcy	bybw	bmwbc
	Winchester	1018.8	+14	NNW	3	c	64	65	8	8	-	1	7-8	7-8	4000	1020.2	-4	NW	2	bc	63	65	8	1	-	1	1	2-3	4000	0	.	cbcc	cbcyb	b	bmst
	Boscombe Down	1019.3	+10	WNW	3	bc	64	45	8	1	-	1	4-6	4-6	2500	1020.8	+6	NNW	2	bc	63	55	8	1	-	1	2-3	2-3	2500	0	.	cbc	bcyby	b	bmst
	Calshot, S'thmtn	1018.7	+14	WNW	4	c	65	65	8	7	-	6	4-6	7-8	2500	1020.1	+6	WNW	3	b	65	55	8	7	-	1	1	1	4000	0	1	bcc	bcyby	b bw	bwbc
	Dungeness	*	*	SW	3	bc	*	*	7	5	7	*	2-3	4-6	2500	*	*	NW	1	bc	*	*	7	5	1	*	2-3	4-6	2500	*	0	bc	bc	bc	bc
	Lympne	1016.6	-2	WSW	3	bc	65	55	9	1	-	9	2-3	4-6	2500	1019.8	+10	NNW	3	b	60	65	8	5	-	-	1	1	2500	0	.	cd,r,cbv	bcvcb	b bw	bwcm
2	Shoeburyness	1016.3	+4	NNW	4	c	68	65	7	7	5	6	4-6	7-8	4000	1019.3	+8	NNW	1	b	60	75	7	-	7	-	0	Tr	-	0	.	bcid,c	cbcb	b	bcm
	Felixstowe	1015.8	+2	S	1	c	69	65	7	7	-	8	4-6	7-8	2500	1018.7	+16	N	2	bc	58	65	8	7	7	-	1	2-3	2500	0	1	bcz,cbcb	cbcb	bcb	bcb
	Gorleston	1015.9	+8	-	0	c	61	65	6	8	-	-	9+	9+	2500	1018.1	+6	NNW	3	bc	57	85	7	4	-	-	4-6	4-6	2500	1	2	bcac	cm	bcb	bcb
	Cranwell	1017.6	+12	NNW	3	bc	63	55	7	1	3	1	1	2-3	4000	1019.2	+8	WN	1	bc	62	65	7	1	-	1	4-6	4-6	4000	1	.	oddrred	bybc	bcbwm	bcbwm
3	Birmingham	1018.4	+16	NNW	3	bc	62	65	8	1	-	1	4-6	4-6	2500	1020.0	+2	WNW	2	bc	63	55	8	7	-	-	2-3	2-3	2500	1	.	bc	bc	bc	bcc
	Upper Heyford	1018.8	+18	NW	4	bc	63	55	6	7	-	-	4-6	4-6	1500	1020.3	+10	WNW	3	b	63	55	8	-	-	1	0	Tr	-	0	.	cbc	bc	bcb	bcw,ofc
4	Ross-on-Wye	1018.7	+8	NNW	2	bc	65	55	9	1	-	-	2-3	2-3	4000	1020.3	+8	WN	2	b	63	65	9	4	-	-	Tr	Tr	4000	0	.	cbcy	bcv	bv	bcbwm
5	Portland Bill	1012.5	+10	NW	3	bc	67	65	8	2	-	-	2-3	2-3	2500	1021.1	+4	WNW	3	b	63	75	8	-	-	1	0	1	-	0	3	bc	bc	b	bbc
	Plymouth	1020.8	+12	NW	3	c	64	55	9	1	-	-	7-8	7-8	4000	1022.2	+10	NW	3	b	64	55	9	1	-	4	Tr	1	4000	0	2	cbcy	bcv	bv	bwc
	The Lizard	1022.0	+16	WNW	2	bc	66	55	8	1	-	-	2-3	2-3	4000	1023.0	+6	SW	2	bc	64	75	9	7	-	1	2-3	4-6	5700	0	1	cbcy	bcv	bc	bcc
	Scilly (St. Mary's)	1022.4	+12	WNW	2	bc	69	55	8	1	4	-	2-3	2-3	4000	1023.8	+2	WNW	2	bc	64	75	8	2	4	5	1	2-3	4000	0	1	cbc	bc	bcb	bcc
	Guernsey	1020.8	+12	NNW	3	bc	64	75	8	8	3	-	4-6	4-6	2500	1021.7	+4	NW	2	b	62	75	8	-	3	-	0	1	-	0	2	oid,c	bc	bw	bwbc
6	Pembroke	1020.1	+8	WSW	1	bc	63	75	8	1	4	-	1	2-3	4000	1021.6	-	WNW	2	bc	62	85	8	5	7	-	2-3	4-6	2500	0	1	bc	bc	bc	bccpr
7	Holyhead	1018.9	+6	SW	3	bc	63	75	8	2	-	2	1	2-3	4000	1019.6	+2	SW	4	c	59	85	8	5	-	1	4-6	7-8	7200	1	1	bc	bc	bcb	com,r.o
	Chester (Sealand)	1019.0	+12	NW	3	bc	64	65	8	1	-	1	2-3	2-3	4000	1019.9	+6	NW	2	bc	62	65	8	2	-	-	4-6	4-6	4000	1	.	bc	bc	bcb	bcb
8	L'pool (Bidston)	1019.1	+14	NNW	3	bc	61	65	9	1	-	4	2-3	2-3	4000	1020.0	0	NNW	3	b	62	65	9	1	-	1	1	1	5700	0	.	bcv	bc	bv	bcb
9	Harrogate	1017.0	+6	WSW	3	bc	62	55	9	2	-	-	4-6	4-6	4000	1019.1	+6	SW	2	b	59	65	9	2	4	-	Tr	Tr	4000	1	.	bcc	bc	b	cbc
10	Spurn Head	1016.9	+8	N'E	2	bc	64	65	7	2	2	9	2-3	4-6	4000	1017.4	+4	W'S	2	bc	60	75	7	1	7	8	2-3	4-6	2500	0	1	cbcy	bc	bc	bcc
	Catterick	1017.0	+8	WNW	3	bc	65	45	8	1	-	1	4-6	4-6	4000	1018.6	+10	WSW	3	bc	60	75	8	4	-	1	2-3	2-3	4000	1	1	cbcy	bc	bc	bcc
	Tynemouth	1016.7	+8	W	3	bc	62	65	7	2	-	-	4-6	4-6	2500	1017.5	+10	W	2	bc	62	75	8	4	-	-	4-6	4-6	4000	1	1	bc	bc	bc	bcc
11	Inchkeith	1015.4	+4	SW	2	c	60	75	8	8	-	-	9+	9+	2500	1016.0	+2	SW	2	c	61	95	8	5	-	-	9	9	2500	0	2	bc	bc	c	cir
	Leuchars	1014.9	0	WSW	3	bc	64	55	8	1	6	6	2-3	4-6	2500	1015.8	+4	SW	3	c	62	65	7	5	3	-	7-8	7-8	5700	0	.	bcv	bc	bc	bcc
12	Renfrew	1016.1	+6	SW	4	c	63	65	8	8	-	8	4-6	7-8	2500	1016.1	-2	SW	3	c	61	75	7	5	-	-	9	9	4600	1	.	m,bcc	c	crc	crr
	Eskdalemuir	1016.4	+6	SW	3	pr	57	65	8	8	-	-	9+	9+	2500	1017.4	+8	SW	3	c	57	75	8	8	-	-	9+	9+	2500	1	.	bcw,pr	cpr	cir	orr
13a	Tise	1013.2	+2	S'W	4	c	61	85	8	5	7	-	7-8	10	2500	1012.9	-4	S'W	4	c	58	95	7	5	7	-	9	10	1500	1	3	bcc	cir	crr	orr
13b	Stornoway	1010.1	0	SSW	6	c	60	75	7	4	7	9	7-8	9+	2500	1009.4	-4	SSW	6	id	58	95	7	9	2	-	7-8	10	1500	1	3	bcc	cpr	cpr	cd,orr
15	Dalwhinnie	1015.1	+4	S	3	c	57	75	8	4	4	-	4-6	9	2500	1015.3	+2	S	3	c	55	85	8	4	-	3	4-6	7-8	2500	0	.	c	c	c	ir
	Aberdeen	1014.0	+2	SSE	2	bc	62	55	8	1	-	3	2-3	4-6	4000	1014.2	-2	SW	2	bc	63	55	9	7	4	-	2-3	4-6	5700	1	1	bcy	bc	bcb	bcc
	Wick	1012.1	+4	S	3	bc	59	85	8	2	-	3	4-6	4-6	4000	1012.2	+2	S	3	bc	58	95	8	5	4	1	4-6	4-6	2500	1	2	cbc	bc	bcc	c,orr
16	Lerwick	1011.2	+6	W	2	bc	59	65	8	7	-	2	2-3	4-6	2500	1012.2	0	S	1	bc	57	75	8	7	4	1	2-3	4-6	1500	0	.	bc	bc	bcc	c
17	Blacksod Point																																		



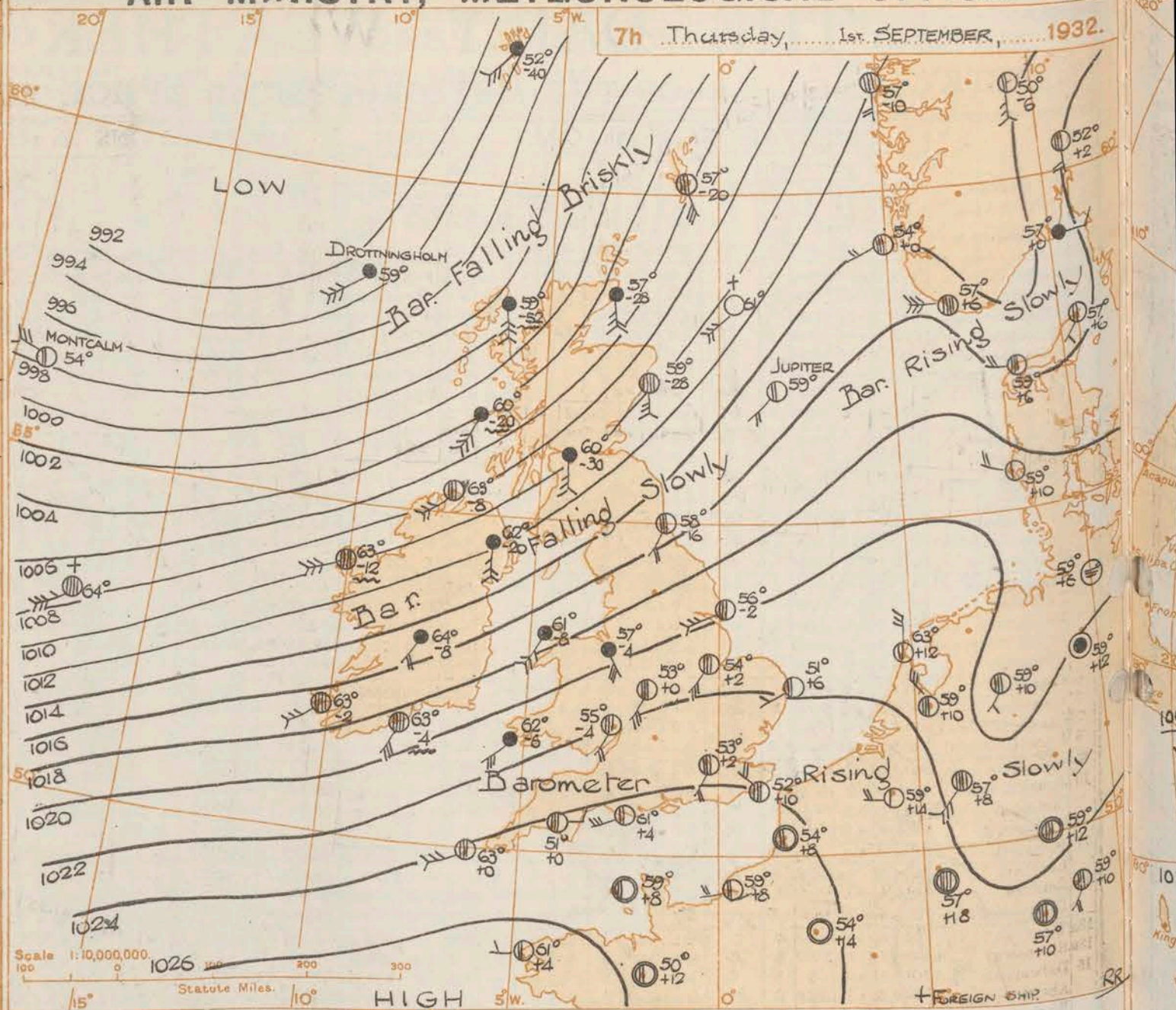
# REPORTS from HEALTH RESORTS for 31st August 1932.

DISTRICTS.	STATIONS.	WEATHER.		TEMPERATURE.		RAINFALL.		SUNSHINE.	
		Fore-noon.	After-noon.	Min. 9h. to 31st.	Max. 3h. to 31st.	Night. 17h. to 9h. 31st.	Day. 9h. to 17h. 31st.	Sunrise to 17h. 31st.	Sunrise to Sunset. 30th.
1	Tunbridge W.	cb	b	50	68	0.5	-	6.5	4.7
	Bournemouth	b	b	57	71	-	-	9.4	6.2
	Ventnor	bc	b	60	69	Trace	-	8.0	6.5
	Southsea	b	b	59	69	-	-	9.7	5.9
	Bognor Regis	bc	bc	56	69	Trace	-	8.3	6.5
	Littlehampton	bc	bc	51	70	Trace	-	8.0	5.7
	Worthing	bc	bc	55	69	0.3	-	8.2	7.3
	Brighton	bc	b	55	72	0.2	-	8.1	6.7
	Eastbourne	bc	bc	56	69	Trace	-	6.0	7.5
	Hastings	bc	bc	54	71	-	-	5.5	8.3
	Folkestone	bc	bc	54	70	Trace	Trace	6.2	7.2
	Dover	bc	bc	58	69	Trace	Trace	4.6	7.1
	Deal	bc	bc	55	73	-	Trace	4.7	7.2
	Ramsgate	bc	bc	57	72	-	0.6	4.5	6.8
	Margate	bc	bc	56	71	-	Trace	5.6	7.5
2	Southend	bc	b	57	72	Trace	-	7.6	4.3
	Maldon	bc	bc	53	70	Trace	-	5.6	4.4
	Clacton-on-Sea	bc	bc	56	72	-	-	5.2	5.8
	Dovercourt	bc	bc	55	71	-	-	6.2	5.3
	Lowestoft	bc	bc	54	67	2	0.5	2.8	4.7
	Skegness	bc	bc	53	62	3	-	4.3	3.6
	Mablethorpe	bc	bc	51	62	Trace	-	4.7	4.9
	Cleethorpe	bc	bc	52	64	2	-	6.0	2.2
3	Leamington S.	bc	bc	53	66	7	-	8.7	4.1
4	Cheltenham	bc	bc	54	68	4	-	5.8	2.6
5	Bath	bc	bc	58	69	1	-	7.3	7.3
	Weymouth	b	b	58	71	-	-	10.0	8.8
	Jersey	bc	bc	61	68	-	Trace	4.0	7.7
	Torquay	bc	b	56	67	-	-	9.9	8.2
	Penzance	bc	b	56	68	1	-	8.6	9.3
	St. Ives	b	b	59	65	1	-	8.3	9.5
	Bude	b	b	53	64	0.3	-	9.8	8.8
	Ilfracombe	b	b	58	65	2	-	10.4	9.6
6	Aberystwyth	bc	bc	57	65	2	-	10.4	3.9
7	Llandudno	bc	bc	55	65	3	Trace	10.1	5.1
	Colwyn Bay	bc	bc	51	66	4	-	9.3	5.1
	Rhyl	bc	b	54	64	6	-	9.8	5.6
8	Wallasey	b	b	54	65	2	-	11.0	5.7
	Southport	bc	b	54	65	1	-	10.5	5.6
	Blackpool	bc	bc	55	64	1	-	10.8	4.1
	Morecambe	b	b	53	64	-	-	10.0	2.7
9	Ilkley	b	b	50	66	0.5	-	9.8	4.3
10	Berwick-on-T.	bc	bc	46	64	-	-	7.4	0.7
11	Dunbar	bc	bc	49	66	-	-	8.2	1.5
12	Troon	bc	bc	54	62	-	-	8.1	2.5
	Douglas	bc	bc	49	65	0.3	-	9.4	4.0

+ Max. Temp. for period 21h. yesterday to 17h. to-day; Min. Temp. 21h.-9h. | Min. Temp. 17h.-9h.

## AIR MINISTRY, METEOROLOGICAL OFFICE.

7th Thursday, 1st SEPTEMBER, 1932.



### DISTRICTS. FORECASTS FOR THE 24 HOURS COMMENCING 12 NOON, G.M.T. 1st Sept., 1932.

1. S.E. England	Wind southwest, moderate; cloudy; mainly dry but perhaps slight drizzle locally later; becoming rather close.
2. E. England...	Wind southwest, moderate; cloudy; slight rain or drizzle; rather close.
3. E. Midlands	Wind southwest, moderate, fresh locally; cloudy; local drizzle and fog or mist; rather close.
4. W. Midlands	Wind southwest, moderate or fresh, veering later; cloudy; some rain or drizzle; showers later; moderate temperature or rather close.
5. S.W. England	Wind southwest on west, fresh, strong locally; cloudy with rain or drizzle at first, showers and bright intervals later; becoming somewhat cooler.
6. South Wales	Wind south or southwest, fresh or strong, perhaps gale locally; rainy at first, fair later; temperature about normal.
7. North Wales	As 12 - 13
8. N.W. England	As 5 - 6.
9. N. Midlands	
10. N.E. England	
11. S.E. Scotland	
12. S.W. Scotland & Isle of Man	
13. A. W. Scotld. B. N.W. Scotland.	
14. Mid-Scotland	
15. N.E. Scotland	
16. Orkneys and Shetlands.	
17. N.W. Ireland	
18. N.E. Ireland	
19. S.E. Ireland	
20. S.W. Ireland	

BAROMETER. Isobars are drawn for intervals of two millibars. WIND. Arrows fly with wind. Number of feathers indicate Beaufort Force. Calm is indicated by circle outside weather symbol. TEMPERATURE is given in degrees F. WEATHER SYMBOLS: — Clear sky. ☁ Sky less than 1/2 clouded. ☁ Sky 1/2 to 3/4 clouded. ☁ Overcast sky. ☔ Rain falling. \* Snow \* Sleet \* Hail ☁ Fog ☁ Mist ☁ Thunder. ☁ Thunderstorm. SEA DISTURBANCE. ~~~~~ Rough. ~~~~~ High. BAROMETRIC CHANGE from 4h. to 7h. in tenths of millibars is entered beneath the temperature.

#### GENERAL INFERENCE.

An anticyclone extends from near the Azores to Central Europe. A deep depression centred over Iceland is almost stationary, but secondary disturbances will pass over our northwestern districts. Weather will be mainly dry in the Southeast but unsettled in most other districts.

#### FURTHER OUTLOOK.

Unsettled in the North and West, mainly fair in the Southeast.

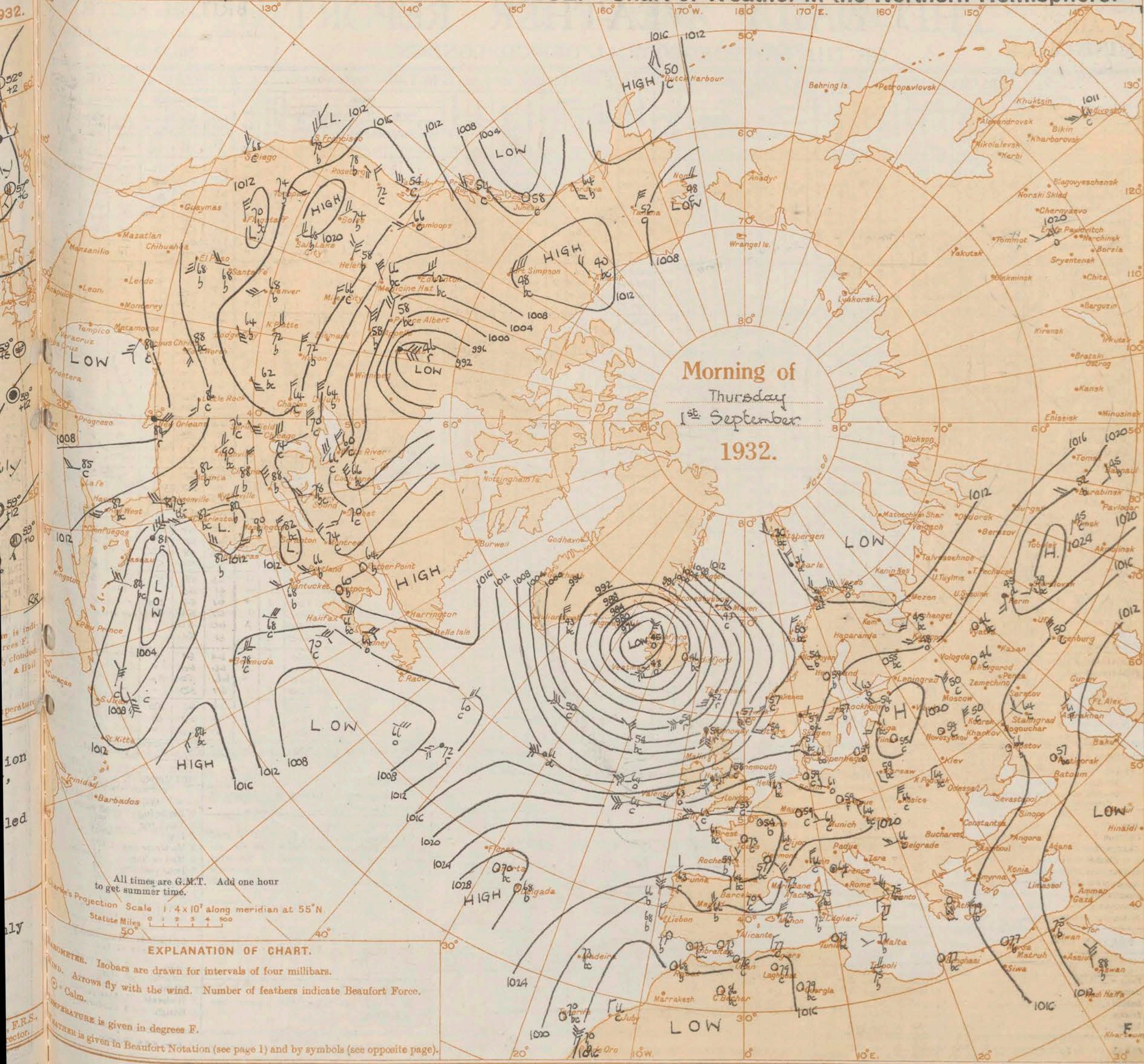
#### GALE WARNING.

South Cone hoisted at 0835 G.M.T. in districts 15 and 16.

Forecasts issued at 0930 G.M.T.

G. C. SIMPSON, C.B., D.Sc., F.R.S., Director.







# THE DAILY WEATHER REPORT

OF THE METEOROLOGICAL OFFICE, LONDON.

BRITISH SECTION

Thursday, 1st September 1932.

No. 25,851

District.	STATIONS.	OBSERVATIONS at 1 hr. G.M.T. 1st September.														OBSERVATIONS at 7 hr. G.M.T. 1st September.														PAST 24 HOURS.								
		Height above M.S.L. in feet.	Barom. at m.b. M.S.L.	Change in 3 hours.	Wind.		Weather.	Temp. of air.	Humid. %	Visibility 0-9	Cloud.				Height of Base (feet)	Barom. at m.b. M.S.L.	Change in 3 hours.	Wind.		Weather.	Temp. of air.	Humid. %	Visibility 0-9	Cloud.				Height of Base (feet)	State of Ground.	Sea.	TEMPERATURE.			RAINFALL.		SUNSHINE Hrs.		
					Direc.	Force.					0-12	0-12	Form.	Amount.				Direc.	Force.					0-12	0-12	Form.	Amount.				Max. Day 7h-18h of (31).	Min. Night 18h-7h of (32).	Min. on Grass of (33).	Day 7h-18h mm. (34).	Night 18h-7h mm. (35).			
														Low.													Med.										High.	Low.
1	London (Kew)...	18	*	*	*	*	*	*	*	*	*	*	*	*	1023.5	+6	SSW	2	bc	54	95	5	-	-	6	0	4.6	-	0	*	67	48	38	-	-	8.8		
	Croydon	217	1023.1	+8	SW	1	b	48	85	6	-	-	-	0	0	1023.2	+2	SSW	2	c	53	85	6	-	3	2	0	7.8	-	0	*	67	47	43	Tr	Tr	7.8	
	S. Farnborough	237	*	*	*	*	*	*	*	*	*	*	*	*	1023.7	+4	-	0	bc	50	95	6	-	-	6	0	4.6	-	0	*	68	42	31	-	Tr	9.6		
	Winchester	275	*	*	*	*	*	*	*	*	*	*	*	*	1024.3	+6	-	0	cs	45	95	2	-	-	1	0	7.8	-	0	*	69	40	35	-	-	10.8		
	Boscombe Down	417	*	*	*	*	*	*	*	*	*	*	*	*	1024.1	+4	SSW	1	bc	50	95	7	-	-	6	0	4.6	-	0	*	66	45	37	-	-	11.3		
	Calshot (St. Thomas)	8	1023.0	+12	NW	2	b	57	95	8	-	-	-	0	0	1023.9	+4	WSW	2	c	55	85	8	-	-	6	0	7.8	-	2	1	68	50	44	-	-	*	
	Dungeness	20	*	*	*	*	*	*	*	*	*	*	*	*	*	*	NW	2	c	*	*	6	5	9	2.3	7.8	1500	-	2	*	70	46	*	-	-	5.6		
	Lympne	346	1022.8	+6	NW	3	b	51	85	6	-	-	-	0	0	1023.3	+10	NW	2	c	52	85	6	-	-	6	0	7.8	-	0	*	69	43	45	Tr	-	9.4	
2	Shoeburyness	11	*	*	*	*	*	*	*	*	*	*	*	*	1023.3	+12	W	1	bc	53	95	5	-	1	8	0	2.3	-	0	*	71	48	39	Tr	-	6.3		
	Felixstowe	15	*	*	*	*	*	*	*	*	*	*	*	*	1022.6	+10	WNW	2	bc	55	85	6	-	-	6	0	4.6	-	0	1	71	51	42	Tr	-	2.4		
	Gorleston	14	1021.4	+4	WSW	1	b	51	95	7	-	-	-	0	0	1021.8	+6	SW	1	bc	51	85	6	-	8	-	0	4.6	-	0	2	67	49	47	2	-	6.2	
	Craulwell	240	1021.8	+10	SW	2	b	50	95	6	-	-	-	0	0	1021.2	+2	SW	3	c	54	85	6	-	-	6	0	3.7	-	1	*	66	49	45	-	-	9.5	
3	Birmingham	535	*	*	*	*	*	*	*	*	*	*	*	*	1021.6	0	SSW	3	c	53	95	7	-	-	6	0	7.8	-	1	*	65	50	46	-	-	9.7		
	Upper Heyford	408	*	*	*	*	*	*	*	*	*	*	*	*	1023.1	+4	SW	2	of	51	95	3	5	-	7	8	0	3	-	0	*	68	47	43	-	-	9.8	
4	Ross-on-Wye	223	*	*	*	*	*	*	*	*	*	*	*	*	1021.6	-4	SSW	2	c	55	95	6	-	-	7	8	0	3	-	0	*	68	47	43	-	-	9.9	
5	Portland Bill	32	1023.2	+6	NNW	2	b	59	85	8	-	-	-	0	0	1023.7	+4	WS	3	bc	61	85	8	1	4	1	2.3	4.6	2500	0	3	67	57	*	-	-	10.7	
	Plymouth	82	*	*	*	*	*	*	*	*	*	*	*	*	1024.0	0	E	1	c	51	95	7	5	-	6	4.6	3	4000	1	0	66	50	47	-	-	6.9		
	The Lizard	222	1024.3	0	SW	2	bc	59	85	8	1	-	1	2.3	2.3	4000	1024.1	0	SW	3	c	62	85	8	5	4	-	7.8	3	4000	0	3	67	57	*	-	10.7	
	Scilly (St. Mary's)	163	1024.8	-2	W	3	b	57	95	8	-	-	-	0	0	1023.9	0	WSW	4	c	63	95	7	5	-	-	2.3	4.6	4000	0	2	69	56	*	-	-	6.6	
	Guernsey	175	1024.3	+6	-	0	b	56	95	9	-	-	-	0	0	1025.3	+8	-	0	bc	59	95	7	7	1	-	4.6	4.6	4000	0	2	66	52	45	0.1	-	12.2	
6	Pembroke	142	1021.3	0	WSW	3	bc	61	95	7	4	-	-	2.3	2.3	4000	1021.7	-6	SW	3	dr	62	95	6	3	-	-	10	10	2500	1	2	64	60	*	-	Tr	9.8
7	Holyhead	26	1019.3	-6	SW	4	c	60	95	7	5	-	-	9.4	9.4	2500	1017.1	-8	SW	5	ir	61	95	6	6	-	-	10	10	450	1	2	65	59	55	-	Tr	11.2
	Chester (Sealand)	16	*	*	*	*	*	*	*	*	*	*	*	*	1018.9	-4	SSE	3	ir	57	85	8	5	2	-	4.6	10	1500	1	*	65	51	46	-	-	Tr	11.8	
8	L'pool (Bidston)	188	*	*	*	*	*	*	*	*	*	*	*	*	1018.4	-6	SSW	3	r.f.	58	95	6	6	7	-	4.6	3	1500	0	*	63	55	53	-	-	Tr	11.2	
9	Harrogate	478	*	*	*	*	*	*	*	*	*	*	*	*	1017.9	-6	SSW	4	bc	57	85	5	-	7	3	0	4.6	-	1	*	65	52	48	-	-	7.0		
10	Spurn Head	29	1020.4	+2	WSW	3	bc	55	85	7	-	2	-	0	2.3	-	1019.6	-2	WSW	4	c	56	85	6	4	1	-	2.3	3	2500	0	3	65	52	*	-	-	*
	Catterick	175	*	*	*	*	*	*	*	*	*	*	*	*	1016.9	-10	SE	3	c	53	95	5	5	7	-	7.8	3	2500	1	*	65	50	44	-	-	*		
	Tynemouth	67	1018.7	+6	W	2	bc	56	85	7	5	-	-	2.3	2.3	1500	1015.2	-16	SSW	2	c	58	85	6	4	-	-	7.8	7.8	4000	1	1	65	55	50	-	-	*
11	Inchkeith	190	1015.5	-10	SW	2	bc	59	95	8	5	4	-	4.6	4.6	4000	1011.1	-12	SSW	2	cl	60	95	7	5	2	-	7.8	10	1500	1	1	63	57	52	-	0.5	6.3
	Leuchars	35	*	*	*	*	*	*	*	*	*	*	*	*	1011.1	-20	SW	4	r.f.	60	95	7	6	2	-	4.6	10	800	1	*	65	52	47	-	-	8.0		
	Renfrew	36	*	*	*	*	*	*	*	*	*	*	*	*	1009.8	-30	S	4	r.f.	60	95	6	6	2	-	4.6	10	800	1	*	65	58	56	-	2	5.5		
12	Eskdalemuir	794	*	*	*	*	*	*	*	*	*	*	*	*	1013.0	-20	SW	5	r.f.	57	95	5	6	-	-	10	10	220	1	*	62	51	52	Tr	3	4.7		
13a	Tiree	22	*	*	*	*	*	*	*	*	*	*	*	*	1003.8	-20	SSW	6	r.f.	60	95	6	6	-	-	10	10	800	1	4	63	58	57	0.2	20	2.8		
13b	Stornoway	34	1007.1	-10	S	4	id.	58	95	7	9	7	-	7.8	10	1500	1008.3	-52	S	6	r.f.	59	95	6	5	-	-	10	10	1500	1	4	61	57	*	6	3.9	
15	Dalwhinnie	1176	*	*	*	*	*	*	*	*	*	*	*	*	1008.6	-40	S	5	r.f.	57	95	7	4	4	-	7.8	10	800	1	*	61	54	50	-	2	8.6		
	Aberdeen	37	*	*	*	*	*	*	*	*	*	*	*	*	1009.																							



# THE DAILY WEATHER REPORT

OF THE METEOROLOGICAL OFFICE, LONDON.

BRITISH SECTION  
Friday, 2nd September 1932.  
No. 25852

STATIONS.	OBSERVATIONS at 13h. G.M.T. 1st September.														OBSERVATIONS at 18h. G.M.T. 1st September.														PAST 24 HOURS.															
	Barom. at station mb.	Change in 3 hours.	Wind.		Weather.	Temp. °F.	Humid. %	Visibility.	Cloud.						Barom. at station mb.	Change in 3 hours.	Wind.		Weather.	Temp. °F.	Humid. %	Visibility.	Cloud.						State of Ground.	Sea.	WEATHER.													
			Dir.	Force.					Low.	Med.	High.	Low.	Total.	Height of Base (feet).			Low.	Med.					High.	Low.	Total.	Height of Base (feet).	7h.-13h.	13h.-18h.			18h. to 1h. 2nd.	1h.-7h. 2nd.												
																																	Form.	Amount.	Form.	Amount.	Form.	Amount.	Form.	Amount.	Form.	Amount.	Form.	Amount.
(For heights see p. 4.)	(1)	(2)	(3)	(4)	(5)	(6)	(7)	(8)	(9)	(10)	(11)	(12)	(13)	(14)	(15)	(16)	(17)	(18)	(19)	(20)	(21)	(22)	(23)	(24)	(25)	(26)	(27)	(28)	(29)	(30)	(31)	(32)	(33)	(34)	(35)	(36)	(37)	(38)	(39)	(40)				
1 London (Kew)...	1022.5	-8	SW	4	ir	68	65	7	5	2	-	2-3	10	2500	1020.3	-12	SW	4	ir	63	85	6	6	2	-	4-6	10	1500	0	•	ccr	ccr	ccr	c	ccr	ccr	ccr	c						
Croydon	1022.8	-6	SW	4	ir	68	65	8	1	1	-	2-3	10	2500	1020.8	-14	SSW	4	c	62	85	7	5	2	-	9+	10	800	0	•	bccir	ccr	ccr	c	bccir	ccr	ccr	c						
S. Farnborough.	1022.5	-6	SW	4	dr	66	75	7	6	-	-	10	10	1500	1020.6	-14	SSW	4	o/r	62	95	6	6	-	-	10	10	450	0	•	bccir	cir	cir	c	bccir	cir	cir	c						
Winchester	1023.1	-2	SW	3	dr	63	85	7	6	2	-	2-3	10	800	1020.8	-10	SW	3	o/r	62	95	6	5	-	-	10	10	800	1	•	cfd	ccr	ccr	c	cfd	ccr	ccr	c						
Boscombe Down	1023.3	-2	SW	4	c/r	62	85	6	5	2	-	7-8	10	800	1020.9	-12	SW	4	id	62	95	6	6	-	-	10	10	450	1	•	bcc	cir	cir	c	bcc	cir	cir	c						
Calshot, S. Hamn	1023.6	-2	SW	4	ir	64	85	7	5	2	-	4-6	10	1500	1021.3	-12	SW	5	id	63	95	6	5	-	-	10	10	450	0	2	bccir	cir	cir	c	bccir	cir	cir	c						
Dungeness	*	*	SW	4	*	*	*	7	5	6	-	2-3	4-6	1500	*	*	WSW	5	ir	*	*	7	9	-	-	7-8	9	1500	0	3	bc	pr	pr	o	bc	pr	pr	o						
Lympne	1023.1	-6	WSW	4	c	68	55	9	1	3	9	4-6	7-8	4000	1021.8	-6	SW	3	ir	60	95	7	5	-	-	10	10	1500	1	•	bcc	ccr	ccr	c	bcc	ccr	ccr	c						
2 Shoeburyness	1022.5	-6	SW	3	c	68	65	8	-	7	-	0	7-8	-	1020.5	-14	SW	4	ir	63	85	7	6	2	-	7-8	10	1500	1	•	bcc	ccr	ccr	c	bcc	ccr	ccr	c						
Felixstowe	1021.9	-8	SW	4	c	69	55	7	-	7	-	0	9+	-	1019.9	-14	SSW	4	ir	63	85	7	6	2	-	4-6	10	4000	1	•	bcc	ccr	ccr	c	bcc	ccr	ccr	c						
Gorleston	1020.6	-8	SSW	3	c	70	55	7	-	6	-	0	9	-	1018.5	-10	SSW	3	ir	62	85	6	6	-	-	10	10	1500	1	•	bcc	ccr	ccr	c	bcc	ccr	ccr	c						
Cranwell	1018.7	-12	SW	4	rr	60	95	6	6	2	-	9	10	800	1015.3	-20	SSW	4	ir	63	95	6	6	2	-	4-6	10	800	1	•	bccr	rrr	rrr	c	bccr	rrr	rrr	c						
3 Birmingham	1019.5	-8	SSW	4	ir	60	95	8	6	-	-	10	10	1500	1017.1	-16	SW	4	o	64	95	8	6	-	-	10	10	800	1	•	cir	cir	cir	c	cir	cir	cir	c						
Upper Heyford	1021.4	-6	S	4	ir	60	95	7	5	2	-	7-8	10	5700	1019.1	-14	SSW	4	ir	63	95	7	5	-	-	10	10	1500	1	•	cir	cir	cir	c	cir	cir	cir	c						
Ross-on-Wye	1020.0	-10	SW	4	dr	63	95	7	6	1	-	9	10	2500	1018.0	-10	WSW	4	o	65	85	7	6	-	-	10	10	2500	1	•	cir	id	id	c	cir	id	id	c						
5 Portland Bill	1023.2	-4	SW	4	o	62	85	7	5	-	-	10	10	2500	1020.8	-12	WSW	5	o	63	95	6	5	-	-	10	10	1500	0	4	bcc	ccr	ccr	c	bcc	ccr	ccr	c						
Plymouth	1021.2	-2	SW	4	o/r	63	95	7	5	-	-	10	10	800	1022.3	-4	SW	3	o/r	64	95	7	5	-	-	10	10	800	1	•	cir	ccr	ccr	c	cir	ccr	ccr	c						
The Lizard	1021.1	-2	SW	3	dr	63	95	5	5	-	-	10	10	1500	1023.3	-4	SW	3	o/r	64	95	7	5	-	-	10	10	2500	1	•	ccr	ccr	ccr	c	ccr	ccr	ccr	c						
Scilly (St. Mary's)	1023.1	0	WS	4	c	65	95	6	5	-	-	10	10	2500	1022.5	-8	W	5	c	63	95	7	5	-	-	10	10	4000	0	3	id	ccr	ccr	c	id	ccr	ccr	c						
Guernsey	1025.3	-2	WSW	3	c	66	75	8	8	2	-	7-8	10	2500	1023.8	-10	WSW	4	o	64	85	7	5	-	-	10	10	2500	0	3	bcc	ccr	ccr	c	bcc	ccr	ccr	c						
6 Pembroke	1019.6	-4	WSW	4	c	64	95	6	3	-	-	10	10	2500	1017.8	-6	WSW	4	c	63	95	6	5	-	-	10	10	1500	0	3	cir	ccr	ccr	c	cir	ccr	ccr	c						
Holyhead	1014.5	-12	SW	5	ir	63	95	5	5	-	-	10	10	2200	1013.2	-6	SW	5	ir	61	95	6	6	2	-	9	10	4000	1	•	ir	ccr	ccr	c	ir	ccr	ccr	c						
Chester (Sealand)	1016.1	-14	SW	4	c	68	85	8	6	2	-	7-8	10	1500	1013.9	-4	SW	5	ir	66	85	8	5	7	-	7-8	10	800	1	•	ir	ccr	ccr	c	ir	ccr	ccr	c						
L'pool (Bidston)	1015.2	-14	WS	4	c/r	66	85	9	6	2	-	4-6	10	1500	1012.7	-10	WS	6	ir	65	85	7	6	2	-	9	10	1500	1	•	cir	ccr	ccr	c	cir	ccr	ccr	c						
8 Harrogate	1014.6	-14	SW	4	c/r	62	95	5	6	2	-	7-8	10	2500	1011.5	-14	SW	5	c/r	64	95	7	6	2	-	7-8	9+	2500	1	•	bccir	cir	cir	c	bccir	cir	cir	c						
Spurn Head	1017.2	-6	SW	5	ir	62	95	6	6	2	-	4-6	9+	1500	1013.8	-8	SW	5	rr	62	95	6	6	-	-	10	10	800	1	4	cir	ccr	ccr	c	cir	ccr	ccr	c						
Catterick	1013.1	-24	SSW	4	c	63	85	7	6	2	-	9+	10	1500	1010.0	-16	SW	4	ir	65	85	8	5	7	-	7-8	9+	1500	1	•	cir	ccr	ccr	c	cir	ccr	ccr	c						
Tynemouth	1010.7	-20	SW	3	o/r	64	95	6	6	-	-	10	10	1500	1008.5	-10	SW	3	c/r	67	85	7	6	-	-	7-8	7-8	1500	1	•	cir	ccr	ccr	c	cir	ccr	ccr	c						
11 Incheith	1005.7	-20	SSW	4	rr	65	95	7	6	2	-	7-8	10	1500	1004.9	+2	SSW	4	ir	63	95	6	6	2	-	7-8	10	1500	1	•	cir	ccr	ccr	c	cir	ccr	ccr	c						
Leuchars	1005.3	-30	SW	4	ir	66	95	7	6	2	-	9+	10	800	1004.6	+2	WSW	5	c/r	66	85	7	6	-	-	7-8	9	800	1	•	cir	ccr	ccr	c	cir	ccr	ccr	c						
12 Renfrew	1006.5	-6	SW	5	rr	63	95	6	6	2	-	9	10	450	1005.3	-6	WSW	5	c/r	63	95	5	6	7	-	7-8	9+	800	1	•	cir	ccr	ccr	c	cir	ccr	ccr	c						
Eskdalemuir	1008.5	-28	SW	5	o/r	62	95	5	5	-	-	10	10	1500	1006.9	-4	WSW	5	ir	61	95	6	6	-	-	10	10	450	1	•	cir	ccr	ccr	c	cir	ccr	ccr	c						
13 Tiree	1002.7	+8	SW	6	rr	61	95	6	6	-	-	10	10	450	1004.0	+8	W	3	c/r	59	95	7	5	7	-	2-3	10	450	1	•	cir	ccr	ccr	c	cir	ccr	ccr	c						
13 Stornoway	998.5	+14	WSW	3	c	61	95	8	9	7	-	4-6	7-8	1500	1001.1	+10	SW	4	c	59	85	8	9	2	-	7-8	10	2500	1	•	cir	ccr	ccr	c	cir	ccr	ccr	c						
15 Dalwhinnie	1002.8	-4	S	4	ir	63	85	7	4	-	-	7-8	10	1500	1003.0	0	S	4	rr	60	95	7	4	-	-	10	10	1500	1	•	cir	ccr												

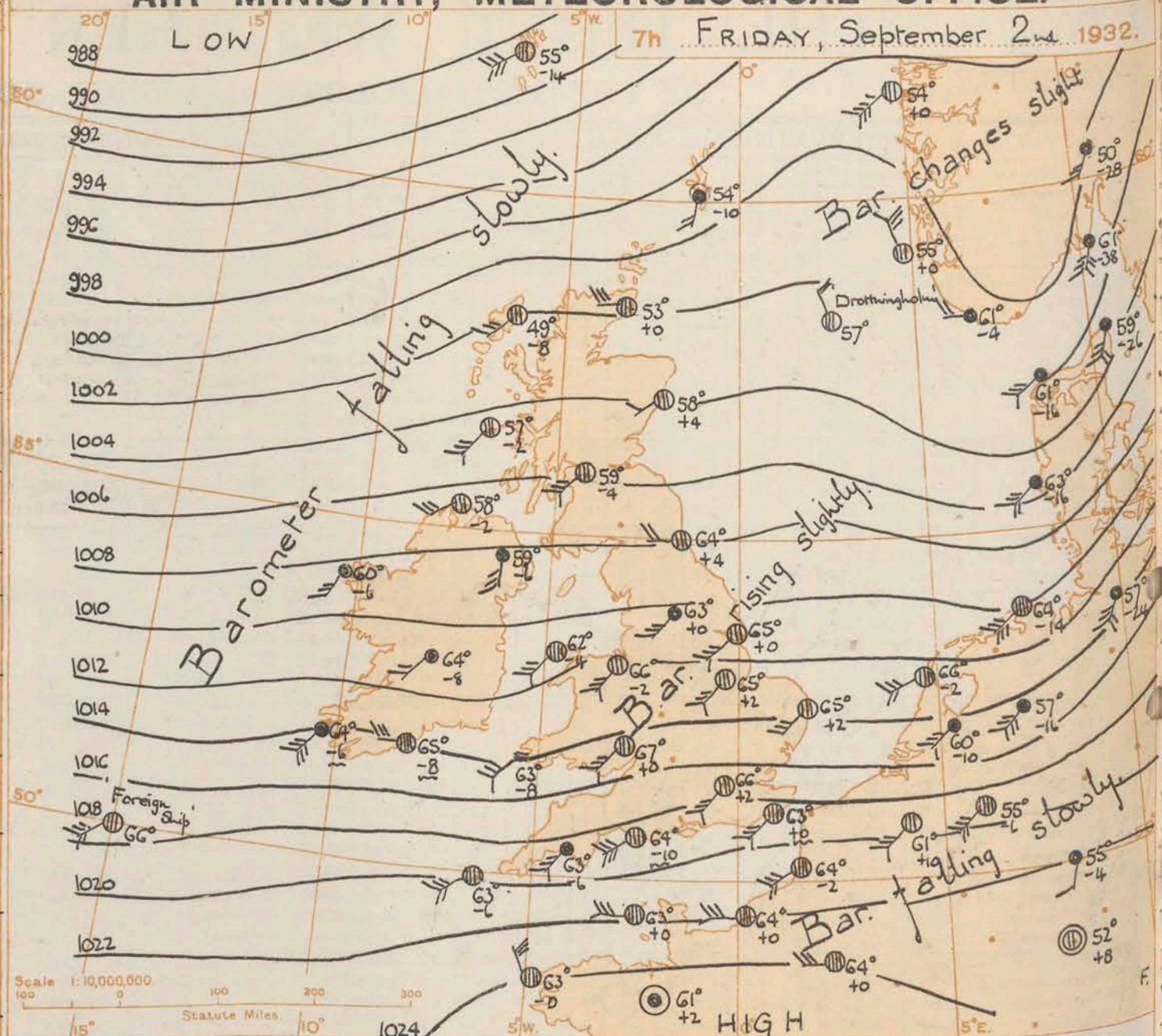


# REPORTS from HEALTH RESORTS for...1st September...1932.

DISTRICTS.	STATIONS.	WEATHER.		TEMPERATURE.		RAINFALL.		SUNSHINE.	
		Fore-noon.	After-noon.	Min. 9h.-12h.	Max. 12h.-17h.	Night. 17h.-9h.	Day. 9h.-17h.	Sunrise to 17h.	Sunset to 3h.
1	Tunbridge W.	bc	op	44	68	-	Trace	4.0	7.2
	Bournemouth	bbc	o	49	68	-	-	4.0	10.7
	Ventnor	bbc	bcd	54	64	-	Trace	4.8	9.4
	Southsea	bbc	oro	52	63	-	Trace	4.8	11.0
	Bognor Regis	bbc	coir	50	68	-	Trace	4.1	9.3
	Littlehampton	bc	bpc	47	66	-	Trace	4.1	9.2
	Worthing	bbc	cofo	51	67	-	0.3	4.6	9.5
	Brighton	bc	oro	51	67	-	0.1	4.6	8.9
	Eastbourne	bcb	bcoir	50	67	-	Trace	4.0	6.5
	Hastings	bcb	bcoir	52	69	-	-	4.2	6.2
	Folkestone	bbc	bcoir	52	63	-	Trace	5.7	6.8
	Dover	ybc	bcoir	50	67	-	Trace	6.6	5.6
	Deal	b	bcoir	50	71	-	Trace	5.9	4.9
	Ramsgate	bbc	cdc	53	71	-	0.2	5.8	4.8
	Margate	bc	bcd	53	72	-	Trace	6.0	6.0
2	Southend	bcco	oro	51	71	Trace	Trace	3.8	7.9
	Maldon	bc	cod	48	71	-	Trace	3.6	5.9
	Clacton-on-Sea	bc	bccop	49	71	-	0.1	5.2	7.2
	Dovercourt	bco	bccop	50	69	-	Trace	5.6	7.1
	Lowestoft	b	bcoir	47	70	-	0.1	5.8	2.9
	Skegness	b	bcoir	48	66	-	1	3.8	5.3
	Mablethorpe	bcc	orm	47	66	0.3	3	3.2	5.8
	Cleethorpes	cbe	coir	48	67	-	1	2.9	6.6
3	Leamington S.	copr	opr	48	64	-	1	0.5	8.8
	Cheltenham	cipr	cipr	48	65	-	1	0.4	7.2
5	Bath	bcd	cd	48	66	-	Trace	1.1	8.8
	Weymouth	bc	c	50	68	-	-	3.4	11.6
	Jersey	bc	bcc	53	67	-	-	6.3	5.7
	Torquay	bcc	oid	51	67	-	Trace	1.8	11.4
	Penzance	circ	oco	54	69	0.2	-	0.0	9.5
	St. Ives	codo	oco	56	68	Trace	-	0.2	9.7
	Bude	cod	ddo	50	64	-	Trace	0.0	11.2
	Ilfracombe	od	odo	56	66	-	1	0.0	11.9
6	Aberystwyth	cdc	cic	55	65	1	0.3	0.0	11.7
	Llandudno	rc	co	56	70	0.2	0.3	0.3	11.0
	Colwyn Bay	rdco	oco	57	68	0.5	Trace	0.1	10.6
	Rhyl	circ	cprc	55	68	0.2	0.3	0.0	10.5
8	Wallasey	r	ir	56	69	0.3	2	0.0	12.2
	Southport	rr	oro	55	68	1	3	0.0	11.5
	Blackpool	or	oro	57	66	3	6	0.0	11.7
	Morecambe	rdic	crror	55	66	3	10	0.0	11.2
9	Ilkley	cico	oro	46	68	Trace	1	0.3	10.6
	Berwick-on-T.	oro	oro	53	67	1	0.6	0.0	7.4
	Dunbar	crr	cpc	55	69	1	2	0.2	8.2
	Troon	rroro	orror	67	63	13	4	0.0	8.2
	Douglas	omir	omir	57	62	9	7	0.0	9.8

+ Max. Temp. for period 21h. yesterday to 17h. to-day; Min. Temp. 21h.-9h. | Min. Temp. 17h.-9h.

## AIR MINISTRY, METEOROLOGICAL OFFICE.



### DISTRICTS. FORECASTS FOR THE 24 HOURS COMMENCING 12 NOON, G.M.T. 2nd Sept., 1932.

1. S.E. England	Wind southwesterly, moderate or fresh; dull or cloudy; occasional drizzle locally; rather close.
2. E. England...	
3. E. Midlands	
4. W. Midlands	
5. S.W. England	
6. South Wales	Wind southwesterly, moderate or fresh; dull or cloudy; local drizzle or slight rain; coastal and hill mist or fog; rather close.
7. North Wales	
8. N.W. England	
9. N. Midlands	Wind southwesterly, moderate or fresh; mainly dull; occasional rain; rather close.
10. N.E. England	
11. S.E. Scotland	
12. S.W. Scotland & Isle of Man	
13. { A. W. Scotld. B. N.W. Scot- land.	Wind west or southwest, moderate or fresh; cloudy; showers, perhaps rain later; moderate temperature.
14. Mid-Scotland	
15. N.E. Scotland	
16. Orkneys and Shetlands.	
17. N.W. Ireland	
18. N.E. Ireland	Wind southwesterly, moderate to strong; dull or cloudy; occasional rain or drizzle; coastal and hill fog or mist; rather close.
19. S.E. Ireland	
20. S.W. Ireland	

BAROMETER. Isobars are drawn for intervals of two millibars.  
WIND. Arrows fly with wind. Number of feathers indicate Beaufort Force. Calm is indicated by circle outside weather symbol. TEMPERATURE is given in degrees F.  
WEATHER SYMBOLS: — Clear sky. — Sky less than 1/2 clouded. — Sky 1/2 to 1 clouded. — Sky 1 to 1 1/2 clouded. — Overcast sky. — Rain falling. \* Snow. \* Sleet. \* Hail.  
Fog. — Mist. — Thunder. — Thunderstorm.  
SEA DISTURBANCE. — Rough. — High.  
BAROMETRIC CHANGE from 4h. to 7h. in tenths of millibars is entered beneath the temperature.

#### GENERAL INFERENCE.

An anticyclone reaches from the Azores to France while a depression is almost stationary over Iceland. Wind will be southwesterly and the sky mainly overcast or cloudy. Showers or occasional rain will occur in the North. Conditions will be close over most of England, Wales and Ireland with local drizzle and coastal fog in southwestern districts.

#### FURTHER OUTLOOK.

Similar.

Forecasts issued at 0930 G.M.T.

G. C. SIMPSON, C.B., D.Sc., F.R.S.  
Director.



# AIR MINISTRY, METEOROLOGICAL OFFICE. Chart of Weather in the Northern Hemisphere.





## THE DAILY WEATHER REPORT

OF THE METEOROLOGICAL OFFICE, LONDON.

BRITISH SECTION

Friday, 2nd September, 1932.

No. 25852

DATE.	STATIONS.	OBSERVATIONS at 1 hr. G.M.T. 2nd September.														OBSERVATIONS at 7 hr. G.M.T. 2nd September.														PAST 24 HOURS.															
		Height above M.S.L. in feet.	Barom. at M.S.L.	Change in 3 hours.	Wind.		Weather.	Temp. of air.	Humid. %.	Visibility in miles.	Cloud.			Height of Base (feet).	Barom. at M.S.L.	Change in 3 hours.	Wind.		Weather.	Temp. of air.	Humid. %.	Visibility in miles.	Cloud.			State of Ground.	Sea.	TEMPERATURE.			RAINFALL.		SUNSHINE.												
					Dir.	Force.					Low.	Med.	High.				Low.	Total.					Low.	Force.	Low.			Med.	High.	Low.	Total.	Max. Day 7h-18h of.		Min. Night 18h-7h of.	Min. on Grass of.	Day 7h-18h mm.	Night 18h-7h mm.								
																																						Form.	Amount.	Form.	Amount.	Form.	Amount.	Form.	Amount.
(1)	(2)	(3)	(4)	(5)	(6)	(7)	(8)	(9)	(10)	(11)	(12)	(13)	(14)	(15)	(16)	(17)	(18)	(19)	(20)	(21)	(22)	(23)	(24)	(25)	(26)	(27)	(28)	(29)	(30)	(31)	(32)	(33)	(34)	(35)	(36)										
1	London (Kew)...	18												1017.2	+4	WSW	4	C	66	85	7	5	2		9	10	2500	0		68	63	62	0.1	Tr	37										
	Croydon	217	1018.7	-10	SW'S	4	C	64	85	7	5	1	4-6	10	1500	1017.9	+2	SWW	4	C	66	85	7	5		9+	9+	1500	0		68	62	60	Tr	Tr	44									
	S. Farnborough	237												1017.7	-2	WSW	4	C	65	85	8	6			9+	9+	800	0		68	62	60	Tr	Tr	28										
	Winchester	275												1018.0		SWW	4	C	65	95	7	5	7		7-8	9+	800	1		68	62	61	0.5	Tr	2.7										
	Boscombe Down	417												1018.5	-2	SWW	4	C	64	95	6	5	2		9+	10	800	1		66	62	61	0.5	Tr	2.6										
	Calshot (S' thmtn)	8	1020.1	-10	SW	5	C	64	95	7	5			10	1500	1018.7	-6	SWW	4	C	65	95	6	5		10	10	450	0	3	67	62	62	Tr	Tr	3.7									
	Dunneage	20															SW	5	C			6	9			10	10	1500		4	69	60		Tr	Tr	5.5									
	Lympe	346	1019.9	-2	SWW	3	C/f	61	95	4	5			10	10	220	1018.6	0	WSW	4	0	63	95	6	5		10	10	800	1		68	58	58	0.1	0.2									
2	Shoeburyness	11												1017.0	0	WSW	4	C	66	95	7	7			9+	9+	1500	0		71	62	60	Tr	Tr	4.8										
	Felixstowe	15												1015.7	-2	SWW	4	C	66	85	7	5	3		7-8	9+	1500	0	3	70	62	60	0.1	0.5	5.4										
	Gorleston	14	1014.8	-20	SW'S	3	F.R.	61	95	6	6			10	10	1500	1013.5	+2	SW	3	C	65	95	6	8		9+	9+	2500	1	3	70	61	60	0.2	2	5.7								
	Cranwell	240	1013.1	-8	SWW	5	C	64	95	7	5			10	800	1012.7	+2	SWW	4	C	65	95	8	5	7		4-6	10	1500	1		64	62	61	2	2	1.6								
3	Birmingham	535												1014.2	-2	SW	3	C	65	95	8	6			9+	9+	1500	1		64	63	61	0.3	Tr	0.1										
	Upper Heyford	408												1016.1	-2	SW	5	0	65	95	7	5			10	10	800	1		63	63	62	1	Tr	0.1										
4	Ross-on-Wye	223												1015.3	0	WSW	4	9	67		8	5	4		4-6	9	2500	1		65	64	62	0.5												
5	Portland Bill	32	1020.4	-6	WSW	5	0	63	95	6	5			10	10	1500	1018.6	-10	WSW	6	0	64	95	6	5		10	10	1500	0	4	63	62			0.5									
	Plymouth	82												1019.8	-6	SW	4	dg	63	95	5	5	2		9+	10	1500	1	3	64	62	61	0.1	0.3											
	The Lizard	222	1022.9	-2	SW	3	0	62	95	7	5			10	10	2500	1021.2	-8	SW	4	0	63	95	5	5		10	10	1500	0	3	64	62			0.5									
	Scilly (St. Mary's)	163	1022.4	-4	W	4	C	62	95	6	5			10	10	4000	1020.8	-6	W'S	5	o/d	63	95	5	5		10	10	4000	0	3	66	61		Tr	Tr	0.2								
	Guernsey	175	1023.4	-4	W	3	o/d	63	95	6	5			10	10	1500	1022.5	0	W	4	0	63	95	6	5		10	10	2500	0	3	67	62	60		Tr	5.5								
6	Pembroke	142	1017.2	-4	WSW	4	of	63	95	3	3			10	10	1500	1014.5	-8	WSW	4	F	63	95	1	5		10	10	1500	1	3	64	62			0.0									
7	Holyhead	26	1012.7	-2	SW	5	C	62	95	5	5	2		9+	10	220	1012.0	-4	SW	4	o/r	62	95	5	6		10	10	450	1	2	63	61	60	4	1	0.0								
	Chester (Sealand)	16												1012.1	-2	SWW	4	C	66	85	9	5	7	1	4-6	9+	1500	1		69	65	62	1	0.2	0.0										
8	L'pool (Bidston)	198												1011.3	-4	W'N	4	C	65	85	8	6			9+	9+	1500	1		67	62	61		1	0.0										
9	Harrogate	478												1010.2	0	SW	3	id	63	95	6	6			9+	9+	2500	1		66	62	61	3	4	0.5										
10	Spurn Head	29	1010.8	-6	W'S	5	C	65	95	7	5	2		4-6	9+	1500	1010.5	0	W	4	C	65	95	7	4	2		4-6	7-8	1500	0	3	67	61		4	1	2.5							
	Catterick	175												1008.9	-2	WSW	2	C/r	64	85	8	6	7		4-6	9	1500	1	*	67	63	62	7	0.4											
	Tynemouth	67	1007.0	+2	W	2	C	65	95	7	6			7-8	7-8	1500	1007.5	+4	W	2	o/r	64	85	7	6		10	10	1500	1	1	68	64	60	2	Tr									
11	Inchkeith	190	1005.5	0	SW	4	C	61	95	8	6			10	10	1500	1005.7	-2	SW	4	C	59	95	8	8	3		4-6	9+	2500	0	3	65	58	56	2	0.6	0.4							
	Leuchars	35												1005.4	+2	SW	3	C	58	85	8	5	7	8		4-6	9+	5700	1		67	57	53	4		0.8									
12	Renfrew	36												1006.5	-4	WSW	4	C	59	85	7	6	7		2-3	10	800	1		65	58	56	10	1	0.0										
	Eskdalemuir	794												1007.1	0	W	4	C	59	85	8	5	7		2-3	9+	1500	1		62	58	57	2.5	2	0.0										
13a	Tiree	22												1005.4	-2	SWW	4	C	57	75	7	5	7		4-6	10	2500	0	3	61	56	51	8	0.1	0.0										
13b	Stornoway	34	1002.1	0	WSW	1	bc	54	85	7	8	6		2-3	4-6	2500	1002.1	-8	WSW	3	C/r	59	85	7	8	9		4-6	9	2500	0	2	63	52		4	0.2	0.0							
15	Dalwhinnie	117																																											



# THE DAILY WEATHER REPORT

OF THE METEOROLOGICAL OFFICE, LONDON.

BRITISH SECTION  
Saturday 3rd September 1932.  
No. 25853













DIVIS.	STATIONS.	OBSERVATIONS at 13h. G.M.T. 2nd Sept														OBSERVATIONS at 18h. G.M.T. 2nd Sept														PAST 24 HOURS.																
		Barom. at M.S.L. mb.	Change in 3 hours.	Wind.		Weather.	Temp. °F.	Humid. %	Visibility 0-9	Cloud.			Barom. at M.S.L. mb.	Change in 3 hours.	Wind.		Weather.	Temp. °F.	Humid. %	Visibility 0-9	Cloud.			State of Ground.	Sea.	WEATHER.																				
				Direc.	Force.					Form.	Amount.	Height of Base. (feet)			Direc.	Force.					Form.	Amount.	Height of Base. (feet)			Direc.	Force.	Form.	Amount.	Height of Base. (feet)	7h.-13h. 2nd	13h.-18h. 2nd	18h. to 1h. 3rd	1h.-7h. 3rd												
																																			Low.	Med.	High.	Low.	Med.	High.	Low.	Med.	High.	Low.	Med.	High.
(1)	(2)	(3)	(4)	(5)	(6)	(7)	(8)	(9)	(10)	(11)	(12)	(13)	(14)	(15)	(16)	(17)	(18)	(19)	(20)	(21)	(22)	(23)	(24)	(25)	(26)	(27)	(28)	(29)	(30)	(31)	(32)	(33)	(34)	(35)	(36)	(37)	(38)	(39)	(40)							
1	London (Kew)...	1015.6	-10	WSW	4	C	75	85	8	5	-	-	9	9	2500	1013.7	-14	SW	5	C	69	85	7	5	-	-	9	9	1500	0	0	C	cd	cprc	cd,rm											
	Croydon	1016.0	-14	SSW	4	C	71	85	7	5	-	-	9	9	1500	1014.2	-14	SSW	4	cd	68	85	6	5	-	-	10	10	800	0	0	C	cd	cprc	cd,rm											
	S. Farnborough	1015.9	-14	WSW	5	C	76	75	8	5	4	2	9	9	2500	1014.5	-8	SW	5	cl	68	85	7	5	-	-	9	9	800	0	0	cbc	cd	cprc	cd,rm											
	Winchester	1016.7	-12	SW	5	C	73	85	7	5	-	-	9	9	800	1015.4	-4	SW	4	cl	66	95	7	5	-	-	9	9	800	0	0	ccc	cd	cprc	cd,rm											
	Boscombe Down	1017.4	-10	SW	5	cd	68	95	5	6	2	-	9	9	450	1015.4	-10	SW	5	cd	67	95	6	5	7	-	9	9	450	1	0	cd	cd	cprc	cd,rm											
	Calshot, S'thmtn	1017.7	-10	SW	5	id	66	95	6	5	-	-	10	10	450	1016.2	-10	SW	5	old	65	95	6	5	-	-	10	10	450	0	3	cd	cd	cprc	cd,rm											
	Dunstable	*	*	SW	5	o	*	95	5	5	-	*	10	10	1500	*	*	SW	5	o	*	95	5	5	-	*	10	10	1500	*	4	d	o	cprc	cd,rm											
	Lymington	1017.6	-10	WSW	5	o	66	95	6	5	-	-	10	10	450	1015.7	-10	WSW	4	o	64	95	5	5	-	-	10	10	220	1	0	om	om	cprc	cd,rm											
2	Shoeburyness	1015.3	-8	WS	5	C	75	75	7	7	8	6	4-6	7-8	2500	1012.8	-14	SW	5	bc	70	85	7	5	-	-	2-3	2-3	1500	0	0	cbcc	cbcc	b	bc											
	Felixstowe	1014.1	-14	SW	4	C	75	75	7	7	-	-	7-8	7-8	1500	1012.2	-10	SW	4	C	73	75	7	7	-	-	9	9	2500	0	3	C	cbcc	cbcc	cbcc											
	Gorleston	1012.4	-8	SW	3	C	73	95	6	8	-	-	7-8	7-8	2500	1009.7	-16	SW	4	bc	74	75	6	8	3	-	4-6	4-6	2500	0	3	cbcc	cbcc	cbcc	cbcc											
	Cranwell	1010.5	-18	WS	4	C	69	85	8	5	-	-	10	10	1500	1006.8	-20	SW	5	C	70	75	8	8	3	-	4-6	7-8	1500	1	0	cd	cd	cprc	cd,rm											
3	Birmingham	1012.3	-8	WSW	4	id	70	85	8	6	-	-	9	9	1500	1009.5	-16	WSW	5	C	68	75	8	6	4	-	9	9	1500	1	0	C	bc	cd	cprc											
	Upper Heyford	1014.7	-10	SW	5	cd	69	85	8	5	-	-	10	10	800	1012.1	-18	SW	6	old	68	75	8	5	-	-	10	10	800	1	0	cd	cd	cd	cd											
4	Ross-on-Wye	1014.4	-8	WSW	5	q	69	85	7	5	-	-	10	10	2500	1011.0	-14	SW	5	q	67	85	7	5	-	-	9	9	2500	1	0	C	cd	cd	cd											
5	Portland Bill	1018.5	-10	WSW	6	o	64	95	6	5	-	-	10	10	1500	1016.6	-6	WSW	7	o	63	95	6	5	-	-	10	10	800	0	5	F	cd	cd	cd											
	Plymouth	1019.3	-2	SW	5	of	64	95	3	5	-	-	10	10	1500	1017.2	-14	SW	5	C	64	95	6	5	-	-	10	10	800	1	4	om	cd	cd	cd											
	The Lizard	1020.8	-4	SW	4	if	63	95	1	5	-	-	10	10	1500	1018.7	-10	WSW	5	C	64	95	7	5	-	-	9	9	2500	0	3	m	cd	cd	cd											
	Scilly (St. Mary's)	1020.0	-8	WSW	5	C	66	95	6	5	-	-	9	9	4000	1017.6	-10	WS	5	bc	65	95	6	5	-	-	2-3	2-3	4000	0	3	id	cd	cd	cd											
	Guernsey	1022.0	-6	WSW	5	C	67	85	6	8	-	-	10	10	2500	1020.5	-10	WSW	5	o	64	95	5	5	-	-	10	10	1500	0	4	id	cd	cd	cd											
6	Pembroke	1013.3	-16	WSW	4	C	65	85	5	5	-	-	10	10	4000	1010.7	-18	SW	5	id	64	95	5	3	-	-	9	9	1500	1	3	id	cd	cd	cd											
7	Holyhead	1009.2	-18	SW	6	id	63	95	5	6	2	-	7-8	10	450	1005.9	-22	SW	5	to	62	95	6	6	2	-	9	9	450	1	2	firm	id	cd	cd											
	Chester (Sealand)	1010.0	-12	SW	6	id	70	75	9	5	7	-	7-8	9	1500	1005.7	-24	SW	4	ir	67	85	7	6	7	-	7-8	9	800	1	0	r	cd	cd	cd											
8	L'pool (Bidston)	1003.0	-12	WS	4	id	67	85	8	6	1	-	7-8	10	1500	1004.7	-16	WS	5	rr	64	95	6	6	-	-	10	10	1500	1	0	cd	cd	cd	cd											
9	Harrogate	1008.2	-10	SW	2	cd	64	95	5	6	2	-	9	9	2500	1003.2	-14	SW	1	RR	62	95	4	6	-	-	10	10	1500	1	0	cd	cd	cd	cd											
10	Spurn Head	1009.2	-6	WSW	4	C	69	85	7	3	1	-	4-6	9	1500	1004.5	-14	WS	5	C	70	75	7	3	2	-	4-6	9	1500	0	4	bc	bc	cd	cd											
	Catterick	1007.0	-18	WSW	2	ir	65	85	7	6	2	-	4-6	10	1500	1003.1	-22	SSW	1	Tr	63	95	7	6	2	-	7-8	10	1500	1	0	cv	cd	cd	cd											
	Tynemouth	1007.6	+12	W	2	pr	66	85	6	6	-	-	7-8	7-8	1500	7002.3	-28	SW	1	rr	61	95	4	6	-	-	10	10	1500	1	0	oc	cd	cd	cd											
11	Inchkeith	1005.4	-4	SW	4	C	61	95	8	8	3	8	4-6	9	2500	1002.0	-14	SSW	4	ir	55	95	7	6	7	-	4-6	9	2500	0	3	C	cd	cd	cd											
	Leuchars	1004.6	-14	W	4	C	63	55	8	5	7	-	9	9	1500	1001.4	-16	SW	4	C	58	75	8	5	1	8	4-6	9	4000	0	0	cc	cd	cd	cd											
12	Renfrew	1005.3	-10	WS	4	C	60	65	7	5	7	-	7-8	9	4000	1002.2	-22	WSW	3	cl	55	95	6	8	7	-	7-8	9	2500	1	0	cc	cd	cd	cd											
	Eskdalemuir	1005.5	-12	WSW	5	c/pr	60	85	8	8	2	-	7-8	10	1500	1001.9	-22	W	2	id	56	95	6	5	-	-	10	10	450	1	0	cpr	cd	cd	cd											
13	Tiree	1003.7	-14	SW	4	C	60	75	7	5	7	8	2-3	10	2500	1001.0	-14	WSW	4	C	56	75	8	8	3	8	2-3	7-8	2500	0	3	C	cd	cd	cd											
14	Stornoway	999.3	-10	WSW	6	C	59	65	8	8	7	-	7-8	9	2500	997.3	-6	SW	3	bc	56	75	8	8	6	-	2-3	4-6	2500	1	0	C	cd	cd	cd											
15	Dalwhinnie	1003.6	-4	SW	3	C	57	65	8	4	1	-	4-6	10	2500	1000.8	-16	S	2	C	54	75	8	4	1	-	4-6	10	2500	0	0	C	cd	cd	cd											
	Aberdeen	1002.5	-10	SW	3	C	64	45	7	8	7	8	2-3	9	4000	998.8	-22	SW	3	C	62	45	7	8	7	-	4-6	9	4000	1	1	cc	cd	cd	cd											
	Wick	1000.1	-10	W	3	c/pr	58	85	8	8	2	-	4-6	7-8	1500	997.1	-20	SW	3	C	57	85	8	8	1	-	7-8	9	1500	1	2	pr	cd	cd	cd											
16	Lerwick	996.9	-8	WS	4	C	57	85	7	5	7	-	4-6	7-8	1500	994.6	-16	WSW	3	C	55	85	7	8	-																					



A

[illegible]

Scale 1:10,000,000

BAROMETER. Isobars are drawn for intervals of two millibars.  
WIND. Arrows fly with wind. Number of feathers indicate Beaufort Force. Calm is indicated by circle outside weather symbol :—  TEMPERATURE is given in degrees F.  
WEATHER SYMBOLS :—  Clear sky.  Sky less than  $\frac{1}{8}$  clouded.  Sky  $\frac{1}{8}$  to  $\frac{7}{8}$  clouded.  Sky  $\frac{7}{8}$  to  $\frac{9}{10}$  clouded.  Overcast sky.  Rain falling. \* Snow \* Sleet  Blowing  
 Fog  Mist T Thunder K Thunderstorm.  
SEA DISTURBANCE.  Rough.  High.  
BAROMETRIC CHANGE from 4h. to 7h. in tenths of millibars is entered beneath the temperature.

A deep depression centred near the Faeroes will move east or east-southeast. Weather will be unsettled generally with drizzle or rain at first in Southern England and showers in other districts. Temperature will fall in the South.

**FURTHER OUTLOOK.**

Rather cool, with showers, in the North; unsettled, but some bright intervals, in the South.

▼ South Cone at 1405 G.M.T. on 2.9.32 in Districts 1, 5, 6, 7 and 8.

Districts 1, 5, 6, 7 and 8.

Forecasts issued at 0915 G.M.T.

G. C. SIMPSON, C.B., D.Sc., F.R.S.  
Director.



# AIR MINISTRY, METEOROLOGICAL OFFICE. Chart of Weather in the Northern Hemisphere.

1932.

43° -14

57° -14

59° -8

64° -7

63° -12

im is indi

to clouded

at 11a

land

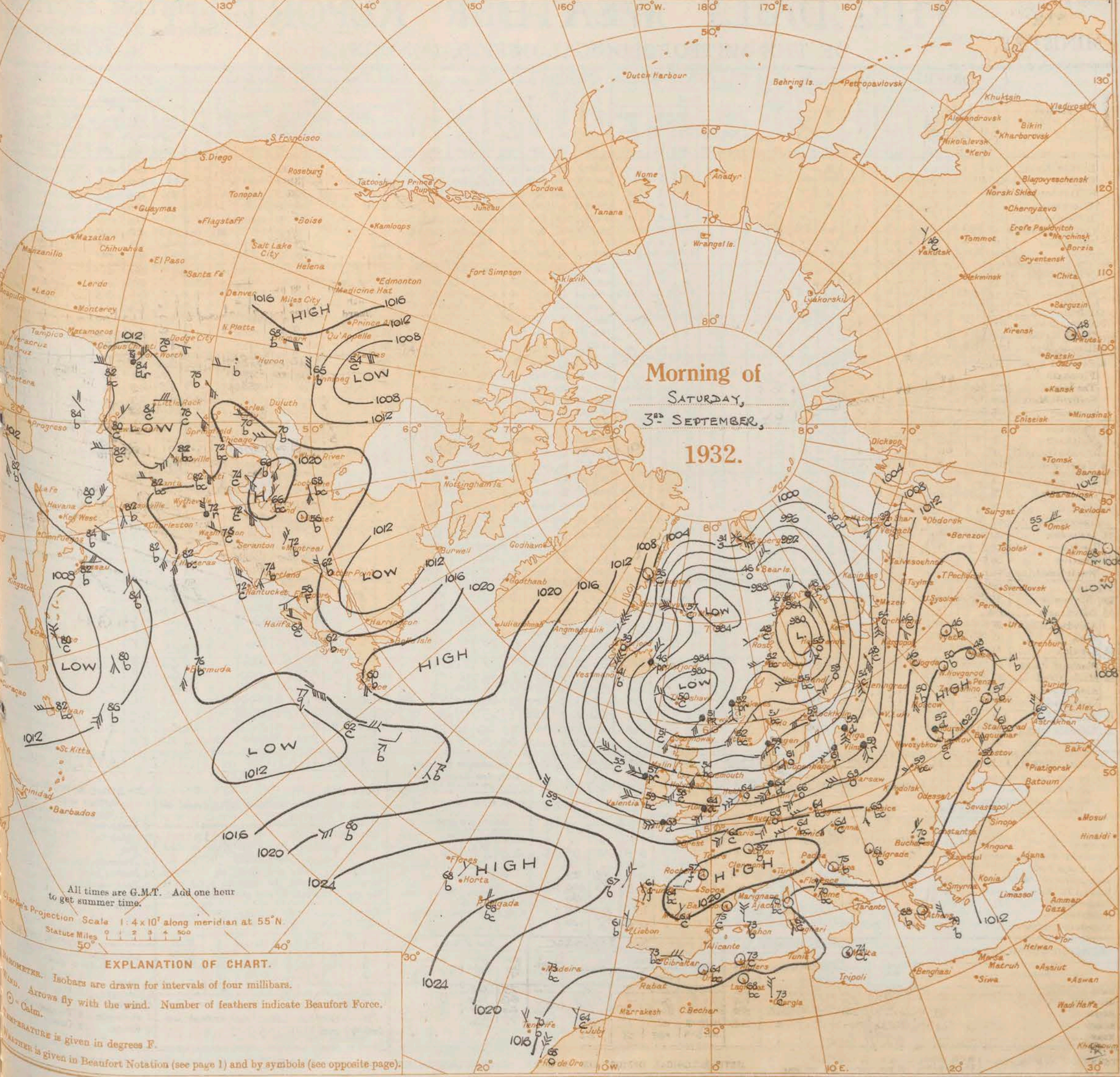
ature

orth;

the

W. F.R.S.

Director.





# THE DAILY WEATHER REPORT

OF THE METEOROLOGICAL OFFICE, LONDON.

BRITISH SECTION  
Saturday 3<sup>rd</sup> September 1932.  
No. 25853

DISTRICT.	STATIONS.	OBSERVATIONS at 1 hr. G.M.T. 3rd Sept.														OBSERVATIONS at 7 hr. G.M.T. 3rd Sept.														PAST 24 HOURS.								
		Height above M.S.L. in feet.	Barom. at M.S.L. in mb.	Change in 3 hours.	Wind.		Weather.	Temp. °F.	Humid. %.	Visibility 0-9.	Cloud.			Barom. at M.S.L. in mb.	Change in 3 hours.	Wind.		Weather.	Temp. °F.	Humid. %.	Visibility 0-9.	Cloud.			Height of Base (feet).	State of Ground.	Sea.	TEMPERATURE.			RAINFALL.		SUR-FAINE 2nd Hrs.					
					Dir.	Force.					Low.	Med.	High.			Low.	Total.					Low.	Med.	High.				Low.	Total.	Max. Day 7h-18h °F.	Min. Night 18h-7h °F.	Min. on Grass °F.		Day 7h-18h mm.	Night 18h-7h mm.			
																																				Form.	Amount.	Height of Base (feet).
(1)	(2)	(3)	(4)	(5)	(6)	(7)	(8)	(9)	(10)	(11)	(12)	(13)	(14)	(15)	(16)	(17)	(18)	(19)	(20)	(21)	(22)	(23)	(24)	(25)	(26)	(27)	(28)	(29)	(30)	(31)	(32)	(33)	(34)	(35)	(36)			
1	London (Kew)...	18												1003.2	-10	SW	4	rr	64	95	5	6	2	-	10	10	1500	1	*	76	64	63	Tr	1	2.1			
	Croydon	217	1011.6	-10	SW	5	c	65	85	7	S	-	-	9	9	1500	1007.8	-16	SW	5	d.d.	64	95	5	6	-	-	10	10	450	1	*	77	64	62	Tr	0.4	1.2
	S. Farnborough	237												1007.6	-16	SW	5	Dr	63	95	4	6	-	-	10	10	220	1	*	77	63	61	Tr	1	1.8			
	Winchester	275												1008.0	-16	SW	5	Dr	63	95	4	6	-	-	10	10	450	1	*	74	63	62	Tr	1	1.3			
	Boscombe Down	417												1008.2	-12	SW	4	dd	63	95	5	6	-	-	10	10	450	1	*	73	63	62	Tr	1	1.2			
	Calshot (St. Thomas)	8	1012.3	-16	SW	6	id.	65	95	6	S	-	-	10	10	450	1008.9	-18	SW	6	id.	64	95	6	5	-	-	10	10	450	MI	68	63	62	Tr	0.4	0.0	
	Dungeness	20																																Tr	0.0			
	Lympne	346	1012.6	-22	SW	5	bc	63	95	6	S	-	-	4.6	4.6	800	1009.4	-14	SW	5	id.	62	95	4	6	-	-	10	10	220	1	*	67	61	60	-	Tr	0.0
2	Shoeburyness	11												1007.1	-18	SW	5	c	66	95	7	5	2	-	9	9	800	0	*	77	64	64	-	-	4.4			
	Felixstowe	15												1006.3	-10	SW	5	c	65	95	7	6	2	-	7.8	10	800	1	3	77	65	64	-	0.3	2.9			
	Gorleston	14	1006.7	-14	SW	4	bc	67	85	7	4	-	-	4.6	4.6	2500	1003.6	-10	SW	4	c	65	95	6	6	-	-	10	10	2500	1	3	77	64	63	-	0.3	2.8
	Cranwell	240	1004.9	-6	WSW	4	c	64	95	8	S	7	-	7.8	10	1500	1003.3	-10	W	3	c/r	60	95	6	8	9	4	4.6	9	800	1	*	73	59	57	0.1	1	0.5
3	Birmingham	535												1005.4	-2	W	3	c	59	85	8	6	7	-	2.3	9	1500	1	*	73	59	57	Tr	6	1.0			
	Upper Heyford	408												1005.8	-14	SW	4	rr	63	95	7	6	2	-	9	10	450	1	*	70	63	62	Tr	11	2.1			
4	Ross-on-Wye	223												1005.2	-12	SW	4	c/r	62	95	8	6	7	-	2.3	10	1500	1	*	70	62	61	-	3	2.1			
5	Portland Bill	32	1012.1	-24	WSW	7	o	62	95	6	S	-	-	10	10	800	1008.7	-10	WSW	8	o	63	95	6	5	-	-	10	10	800	0	6	64	62	*	-	1	0.0
	Plymouth	82												1009.6	-22	SW	6	ir	63	95	6	5	-	-	10	10	220	1	5	65	63	62	0.1	1	0.0			
	The Lizard	222	1015.2	-12	WSW	6	q	63	95	7	S	-	-	10	10	2500	1011.3	-26	WSW	7	d.d.	63	95	6	5	-	-	10	10	2500	1	4	65	62	*	-	0.2	*
	Scilly (St. Mary's)	183	1014.2	-16	W	6	c	63	95	6	S	-	-	10	10	4000	1010.3	-14	W	6	d.d.	63	95	4	5	-	-	10	10	1500	1	4	67	62	*	Tr	1	1.3
	Guernsey	175	1017.1	-16	W	5	o	62	95	6	S	-	-	10	10	1500	1014.2	-20	WSW	5	c	62	95	7	8	-	-	10	10	2500	0	4	68	62	60	Tr	-	0.4
6	Pembroke	142	1008.0	-6	W	4	d.d.	63	95	4	3	-	-	10	10	800	1006.1	-4	W	4	c	60	95	6	3	-	-	10	10	1500	1	3	66	60	*	Tr	6	0.4
7	Holyhead	26	1007.0	+8	W	4	c	58	85	7	-	1	8	0	7.8	-	1004.6	-12	SW	4	c	58	75	8	1	-	3	Tr	9	1500	1	2	63	56	51	3	3	0.0
	Chester (Sealand)	16												1004.2	-6	SW	2	c	58	65	8	5	7	-	4.6	7.8	1500	1	*	71	53	42	0.1	2	0.2			
8	L'pool (Bidston)	198												1003.7	-6	W	4	bc	56	75	8	5	-	9	1	4.6	4000	0	*	68	55	52	1	5	0.1			
9	Harrogate	478												1001.0	-10	SW	5	q	56	75	8	-	-	-	0	2.3	-	1	*	65	52	48	19	4	0.0			
10	Spurn Head	29	1003.2	0	W	5	ir	65	95	7	6	-	-	10	10	800	1002.2	-6	W	5	bc	60	85	7	-	2	9	0	4.6	-	0	4	71	58	*	-	4	0.0
	Catterick	175												999.7	-18	WSW	4	bc	57	75	8	2	-	2	2.3	4.6	4000	1	*	66	52	48	6	1	*			
	Tynemouth	67	1001.6	+8	W	3	bc	54	85	7	2	-	-	2.3	2.3	2500	997.6	-20	SW	3	bc	54	85	7	1	-	-	2.3	2.3	4000	1	*	66	54	47	4	3	*
11	Inchkeith	190	999.4	-14	SW	4	c	55	85	8	S	-	-	10	10	2500	994.6	-6	SW	5	PR	53	95	7	8	-	-	10	10	1500	1	3	61	52	50	Tr	2	0.2
	Leuchars	35												994.7	-20	WSW	5	bc/pr	53	85	8	9	3	3	2.3	4.6	800	1	*	65	50	45	-	0.1	0.5			
12	Renfrew	36												995.2	-22	W	5	ir	51	95	7	9	-	-	10	10	2500	1	*	62	51	48	1	6	0.2			
	Eskdalemuir	794												997.9	-14	SW	5	pr	51	85	7	5	-	-	9	9	1500	1	*	62	48	46	2	1	0.4			
13	Tiree	22												992.2	-16	WSW	5	c	54	85	7	8	7	3	7.8	9	1500	0	4	61	51	48	-	2	1.1			
13	Stornoway	34	991.8	-28	SW	5	c/pr	49	85	7	3	-	-	10	10	1500	987.7	-10	SW	3	c/pr	51	85	8	9	8	-	4.6	9	1500	1	1	61	49	*			



## THE DAILY WEATHER REPORT

BRITISH SECTION

Sunday, 4th September 1932.

No. 25,854.

OF THE METEOROLOGICAL OFFICE, LONDON.

STATIONS.	OBSERVATIONS at 13h. G.M.T. 3rd September														OBSERVATIONS at 18h. G.M.T. 3rd September														PAST 24 HOURS.					
	Barom. at M.S.L. mb.	Change in 3 hours.	Wind.		Weather.	Temp. °F.	Humid. %	Visibility 0-9	Cloud.						Barom. at M.S.L. mb.	Change in 3 hours.	Wind.		Weather.	Temp. °F.	Humid. %	Visibility 0-9	Cloud.						State of Ground. 0-9	Sea. 0-9	WEATHER.			
			Dir.	Force.					Low.	Med.	High.	Low.	Total.	Height of Base (feet)			Dir.	Force.					Low.	Med.	High.	Low.	Total.	Height of Base (feet)			7h.-13h. 3rd	13h.-18h. 3rd	18h. to 1h. 4th	1h.-7h. 4th
(1)	(2)	(3)	(4)	(5)	(6)	(7)	(8)	(9)	(10)	(11)	(12)	(13)	(14)	(15)	(16)	(17)	(18)	(19)	(20)	(21)	(22)	(23)	(24)	(25)	(26)	(27)	(28)	(29)	(30)	(31)	(32)	(33)	(34)	
(For heights see p. 4.)	(1)	(2)	(3)	(4)	(5)	(6)	(7)	(8)	(9)	(10)	(11)	(12)	(13)	(14)	(15)	(16)	(17)	(18)	(19)	(20)	(21)	(22)	(23)	(24)	(25)	(26)	(27)	(28)	(29)	(30)	(31)	(32)	(33)	(34)
1 London (Kew)...	10061	-6	W	4	cl	62	85	8	2	-	7-8	2	-	1500	10065	+6	WSW	3	C	61	65	8	4	7	4	2-3	2	2500	1	*	orrc	C	cbcb	bw
Croydon	10066	-2	WSW	5	rr	62	85	6	2	-	7-8	10	450	10063	-2	WSW	4	C	60	75	8	5	7	1	1	3	1500	1	*	oddrmm	crcc	cbw	bw	
S. Farnborough	10066	-2	WSW	3	rr	62	85	3	6	-	10	10	800	10067	+2	WSW	4	C	59	75	8	5	7	-	1	3	1000	1	*	oddrmm	crcc	cbw	bw	
Winchester	10074	+2	WN	4	rr	62	85	3	6	-	10	10	800	10075	+6	W	3	C	58	75	8	5	2	-	4-6	3	1500	1	*	oddrmm	crcc	cbw	bw	
Boscombe Down	10077	-4	W	4	cl	60	75	7	5	2	-	4-6	2	1500	10087	0	WS	4	C	58	85	7	5	2	-	7-8	2	1500	1	*	oddrmm	crcc	cbw	bw
Calshot, S'thmtn	10073	-8	SWW	5	rr	64	85	6	6	-	10	10	2500	10079	+6	WSW	3	C	60	85	8	8	7	-	4-6	3	2500	1	2	oddrmm	crcc	cbw	bw	
Dungeness	*	*	SW	7	old	*	*	5	5	-	*	10	10	1500	*	*	W	3	cl	*	*	7	8	7	-	2-3	3	1500	4	*	d	*	b	b
Lympne	10075	-12	WSW	5	rr	63	85	6	6	-	10	10	220	10068	+6	WS	4	C	59	84	8	8	2	-	7-8	10	2500	1	*	oddrmm	orrm	ob	bwm	
2 Shoeburyness	10052	-10	SWW	4	rr	64	85	7	6	-	10	10	800	10055	+6	WSW	4	C	61	75	7	5	7	-	7-8	7-8	1500	1	*	orrc	orrc	cbw	b	
Felixstowe	10045	-14	WSW	4	rr	62	85	7	3	2	-	7-8	2	450	10044	+2	WSW	3	C	63	65	8	4	7	3	2-3	3	2500	1	2	oddrmm	crcc	cbw	b
Gorleston	10030	-6	WSW	3	C	63	85	6	8	-	3	3	2500	10031	+10	W	2	C	63	75	6	8	-	-	3	3	2500	0	2	oddrmm	crcc	cbw	b	
Cranwell	10022	-8	SWW	5	C	65	85	8	8	-	7-8	7-8	4000	10030	+10	WS	4	C	59	65	8	8	-	-	7-8	7-8	2500	1	*	cm.c	cbw	bbw	bbw	
3 Birmingham	10044	-4	W	5	bc	62	55	8	7	7	2-3	4-6	2500	10057	+6	W	4	bc	58	65	8	8	7	-	1	2-3	2500	1	*	C	bcpr	b	b	
Upper Heyford	10062	-4	SW	6	C	64	65	8	5	6	-	4-6	3	800	10059	+2	W	4	bc	60	65	8	7	4	8	1	4-6	1500	0	*	circ	cbw	bbw	bbw
Ross-on-Wye	10059	0	W	4	C	63	65	8	1	1	8	1	7-8	4000	10072	+8	WN	4	bc	60	65	8	8	1	2	1	2-3	4000	1	*	cbw	bbw	bbw	bbw
4 Portland Bill	10084	+16	W	6	rr	61	95	6	6	-	10	10	800	10083	+10	WNW	6	C	61	95	7	5	-	-	3	3	1500	1	5	orrm	rrcc	cbw	b	
Plymouth	10102	+6	W	4	rr	57	85	8	6	2	-	3	10	2500	10103	+2	WNW	5	C	61	75	8	8	7	8	1	3	2500	1	3	orrm	rrcc	cbw	b
The Lizard	10112	+10	W	3	RR	56	95	7	6	-	10	10	2500	10116	+4	WN	3	C	59	85	8	2	2	-	2-3	3	4000	1	3	odrr	rrcc	cbw	bcw	
Scilly (St. Mary's)	10118	+2	WNW	5	rr	57	95	6	5	-	10	10	1600	10123	+8	NW	4	cjp	60	85	7	8	6	-	7-8	3	2500	1	3	rrmir	rrcc	cbw	bcc	
Guernsey	10118	-16	SWW	6	old	65	85	7	5	-	10	10	2500	10115	+8	WNW	3	oir	56	95	7	5	-	-	10	10	2500	1	3	cod	orfr	ochc	bcc	
5 Pembroke	10071	-6	W	3	bc	61	75	6	1	6	-	2-3	4-6	1500	10085	+2	W	2	bc	61	65	7	5	7	-	2-3	4-6	4000	0	2	cbw	bbw	bbw	bbw
Holyhead	10043	+2	WN	4	bc	61	65	8	8	-	2-3	2-3	2500	10067	+18	WN	6	q	59	75	8	3	-	-	4-6	4-6	2500	1	3	cbw	bbw	bbw	bbw	
Chester (Sealand)	10029	-6	WS	4	q	62	55	8	8	-	3	7-8	2	2500	10050	+16	W	5	bc	58	65	8	8	-	-	4-6	4-6	4000	1	*	cjp	cbw	bbw	bbw
L'pool (Bidston)	10023	-4	WNW	6	bc	56	85	8	3	-	-	4-6	4-6	1500	10043	+16	WNW	6	q	58	65	8	2	-	-	4-6	4-6	2500	0	*	cbw	bbw	bbw	bbw
6 Harrogate	0987	-6	SW	7	bc	60	75	3	3	-	-	2-3	2-3	2500	10003	+10	WS	6	pr	54	75	3	3	-	-	7-8	7-8	2500	1	*	cbw	bbw	bbw	bbw
Spurn Head	0998	-6	W	7	C	64	65	7	2	2	8	4-6	7-8	2500	10001	+2	WN	7	bc	61	65	7	2	2	-	2-3	4-6	2500	0	6	cbw	bbw	bbw	bbw
Catterick	0976	-6	WSW	5	bc	60	65	8	2	3	-	1	2-3	4000	0995	+18	W	4	b	55	65	8	2	-	3	1	1	4000	1	*	bbw	bbw	bbw	bbw
Tynemouth	0965	-8	SW	4	bc	59	65	7	3	-	-	4-6	4-6	4000	0972	+20	W	4	bc	56	75	8	3	-	-	4-6	4-6	1500	1	2	cbw	bbw	bbw	bbw
7 Inchkeith	0932	0	SW	5	bc	54	75	8	8	4	-	4-6	4-6	2500	0971	+20	SW	5	bc	55	65	8	8	6	-	4-6	4-6	2500	0	4	cbw	bbw	bbw	bbw
Leuchars	0925	-6	W	6	bc	60	55	3	6	3	4-6	4-6	2500	0955	+28	WNW	5	cjp	52	75	3	6	-	3	7-8	3	1500	1	*	cbw	bbw	bbw	bbw	
Renfrew	0956	+12	WS	5	PR	57	75	7	3	-	-	3	3	1500	10004	+32	W	5	pr	53	75	8	3	-	3	7-8	3	2500	1	*	cbw	bbw	bbw	bbw
Eskdalemuir	0963	0	W	5	ir	52	75	8	3	-	-	7-8	7-8	1500	0992	+22	W	5	cjp	51	75	8	3	-	-	7-8	7-8	2500	1	*	cbw	bbw	bbw	bbw
8 Tiree	0955	+26	WN	6	cjp	55	75	7	3	-	3	4-6	3	1500	10013	+36	WNW	6	bc	53	75	7	8	-	3	2-3	2-3	1500	1	4	cbw	bbw	bbw	bbw
Stornoway	0911	+28	WNW	4	cjp	52	85	8	3	1	7-8	7-8	1500	0974	+28	NW	5	pr	54	65	8	3	-	-	4-6	7-8	1500	1	2	cbw	bbw	bbw	bbw	
Dalwhinnie	0936	+8	W	3	rr	49	85	6	4	4	-	4-6	10	800	0988	+36	NW	3	C	47	75	8	4	4	-	4-6	10	1500	1	*	ir	ir	ir	ir
Aberdeen	0834	-2	WSW	4	C	62	55	8	8	-	3	4-6	7-8	2500	0945	+40	WNW	5	bcjp	54	65	8	8	3	3	2-3	4-6	2500	1	1	prbc	bcpr	bcpr	bcpr
Wick	0869	+6	WSW	3	pr	55	85	8	3	1	-	7-8	3	1500	0916	+24	W	4	pr	50	85	8	3	1	-	4-6	7-8	1500	1	2	prbc	bcpr	bcpr	bcpr
Lerwick	0828	-4	SW	2	cjp	52	75	7	3	-	1	7-8	7-8	1500	0854	+22	W	4	C	50	85	7	3	-	-	7-8	7-8	1500	2	*	prbc	bcpr	bcpr	bcpr
9 Blacksod Point	10057	+22	WNW	7	PR	58	75	8	3	-	-	7-8	7-8	450	10100	+26	WNW	7	q	58	75	8	3	-	-	7-8	7-8	800						

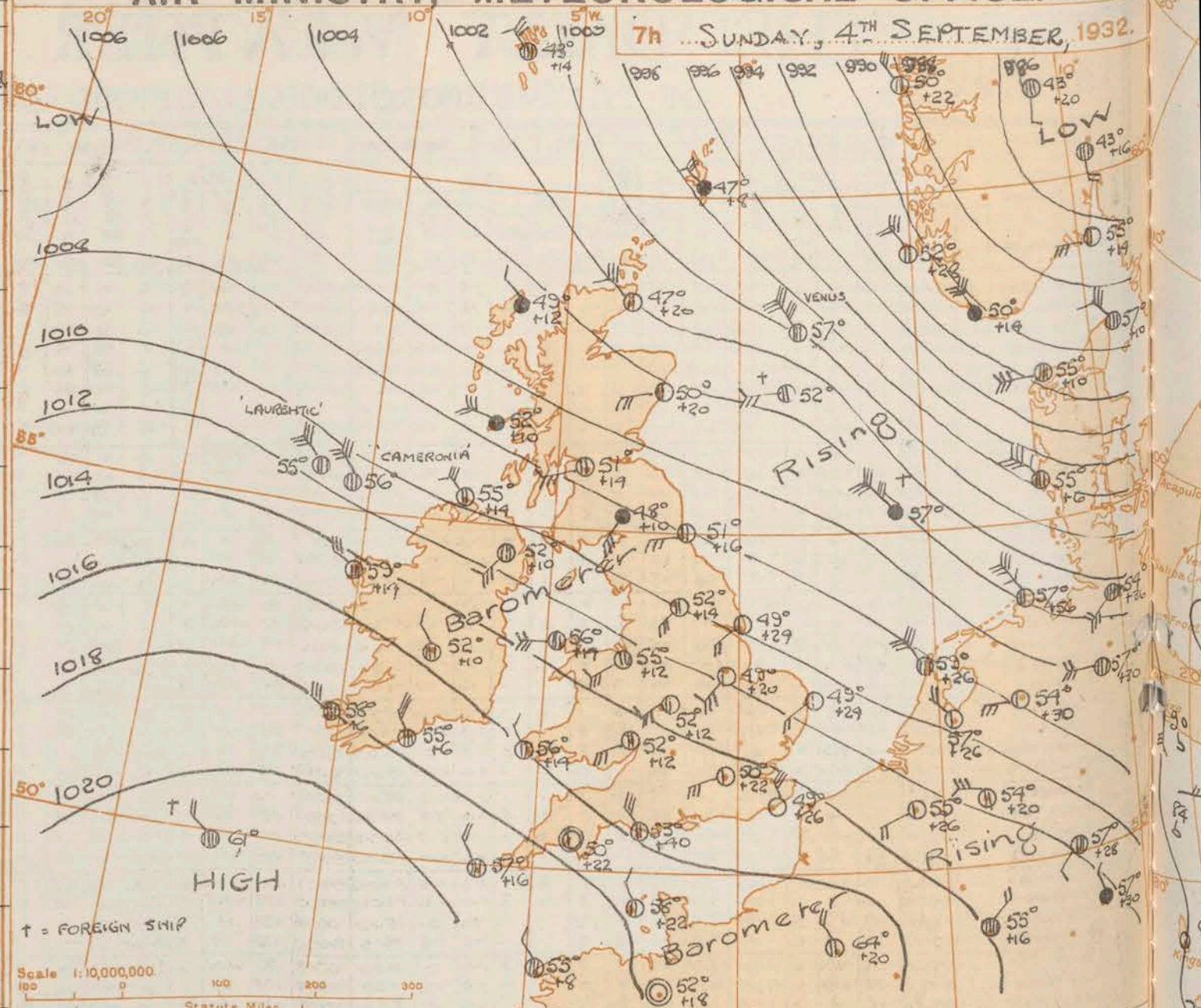


# REPORTS from HEALTH RESORTS for... 3rd... September 1932.

DISTRICTS.	STATIONS.	WEATHER.		TEMPERATURE.		RAINFALL.		SUNSHINE.	
		Fore-noon.	After-noon.	Min.	Max.	Night.	Day.	Sunrise to 17h.	Sunrise to Sunset.
		9h. to 12h.	12h. to 3h.	9h. to 17h.	17h. to 21h.	9h. to 17h.	9h. to 17h.	9h. to 17h.	9h. to 17h.
1	Tunbridge W.	odor	oro	61	65	1	3	0.0	1.2
	Bournemouth	r	r	57	64	1	13	0.0	0.0
	Ventnor	orf	orou	62	63	1	11	0.0	0.0
	Southsea	orf	oro	63	64	3	8	0.0	0.0
	Bognor Regis	rr	rra	63	64	0.5	11	0.0	0.0
	Littlehampton	cr	crarc	63	64	1	10	0.0	0.0
	Worthing	pr	pr	63	64	0.3	10	0.0	0.0
	Brighton	r	or	63	64	0.2	8	0.0	0.0
	Eastbourne	d. dd	ddrr	59	64	Trace	6	0.0	0.0
	Hastings	odr	ordr	62	64	0.4	5	0.0	0.0
2	Folkestone	or	or	63	67	2	3	0.0	0.0
	Dover	rra	roirc	63	65	0.5	11	0.0	0.0
	Deal	or	ro	64	65	-	8	0.0	4.2
	Ramsgate	or	orc	64	66	0.2	10	0.0	4.8
	Margate	cdr	cr	64	66	0.5	6	0.0	7.3
	Southend	or	orc	64	67	3	3	0.0	1.7
	Maldon	orr	rc	63	65	5	8	0.0	3.0
	Clacton-on-Sea	orr	orc	64	65	2	12	0.0	2.1
	Dovercourt	roc	rocrc	64	65	4	6	0.2	3.7
	Lowestoft	cprc	cbr	64	67	2	0.3	0.7	3.3
3	Skegness	ocm.	ob	58	66	0.2	-	2.8	0.5
	Mablethorpe	cbe	cobc	58	66	2	Trace	3.8	0.0
	Cleethorpe	cbe	cb	57	66	3	-	6.1	0.4
	Leamington S.	or	oc	60	65	2	-	2.5	1.0
	Cheltenham	orc	cbcc	61	65	6	0.3	2.3	2.7
	Bath	rrc	cbc	63	66	20	3	0.7	0.0
	Weymouth	or	orc	62	64	1	3	0.0	0.0
	Jersey	dc	cd	64	68	0.3	0.4	0.0	0.0
	Torquay	ordm	ordbc	64	66	4	13	0.0	0.4
	Penzance	r	roc	63	64	10	7	0.0	0.6
4	St. Ives	r	o	64	66	3	20	0.0	2.5
	Bude	r	cr	50	62	23	2	0.6	0.0
	Ilfracombe	rebe	bce	62	64	26	2	3.3	0.0
	Aberystwyth	orc	cprbc	60	62	4	Trace	3.8	0.0
	Llandudno	bcc	P bcp	56	62	10	3	7.2	0.0
	Colwyn Bay	cbe	cbcbc	53	67	6	-	6.1	0.0
	Rhyl	bc	bcp	57	64	5	0.2	8.6	0.0
	Wallassey	bcp	pbcb	57	63	3	1	5.8	0.0
	Southport	bcp	pbcb	57	62	4	1	6.3	0.0
	Blackpool	cb	cbcb	57	62	6	1	5.4	0.0
5	Morecambe	rpbcb	rbcb	57	61	7	3	5.9	0.0
	Ilkley	bcp	b	52	62	16	1	3.5	0.0
	Berwick-on-T.	bcp	rbcb	50	52	1	2	7.8	0.0
	Dunbar	crr	bcr	49	58	2	1	6.4	0.0
	Troon	rocr	crarc	53	57	5	4	2.6	0.0
	Douglas	cbqr	cbqbr	53	59	3	2	6.0	0.0
	Max. Temp. for period 21h. yesterday to 17h. to-day; Min. Temp. 21h.-9h.   Min. Temp. 17h.-9h.								

## AIR MINISTRY, METEOROLOGICAL OFFICE.

7h SUNDAY, 4th SEPTEMBER, 1932.



**BAROMETER.** Isobars are drawn for intervals of two millibars.  
**WIND.** Arrows fly with wind. Number of feathers indicate Beaufort Force. Calm is indicated by a circle outside weather symbol. **TEMPERATURE** is given in degrees F.  
**WEATHER SYMBOLS:** — Clear sky. — Sky less than  $\frac{1}{2}$  clouded. — Sky  $\frac{1}{2}$  to  $\frac{3}{4}$  clouded. — Overcast sky. — Rain falling. \* Snow \* Sleet \* Hail  
 — Fog — Mist — Thunder — Thunderstorm.  
**SEA DISTURBANCE.** — Rough. — High.  
**BAROMETRIC CHANGE** from 4h. to 7h. in tenths of millibars is entered beneath the temperature.

### GENERAL INFERENCE.

A ridge of relatively high pressure off the west of Ireland is moving eastward, and is being followed by a depression now to the southwest of Iceland. There will be an interval of mainly fair and rather cool weather in most districts, although showers will occur at first in the North. Unsettled conditions will be renewed in the extreme Northwest early tomorrow and will probably spread eastwards.

### FURTHER OUTLOOK.

Unsettled; temperature rising.

Forecasts issued at 1130 G.M.T.

G. C. SIMPSON, C.B., D.Sc., F.R.S.,  
 Director.

18 Stationery Office Press, Kingsway WC2



# AIR MINISTRY, METEOROLOGICAL OFFICE. Chart of Weather in the Northern Hemisphere.

1932.





# THE DAILY WEATHER REPORT

OF THE METEOROLOGICAL OFFICE, LONDON.

BRITISH SECTION  
Sunday, 4th September 1932.  
No. 25854

DAYS.	STATIONS.	OBSERVATIONS at 1 hr. G.M.T. 4th September														OBSERVATIONS at 7 hr. G.M.T. 4th September														PAST 24 HOURS.									
		Height above M.S.L. in feet.	Barom. at M.S.L.	Change in 3 hours.	Wind.		Weather.	Temp. °F.	Humid. %	Visibility in miles.	Cloud.				Barom. at M.S.L.	Change in 3 hours.	Wind.		Weather.	Temp. °F.	Humid. %	Visibility in miles.	Cloud.				State of Ground.	Sea.	TEMPERATURE.			RAINFALL.		SUNSHINE Hrs.					
					Direc.	Force.					Form.	Amount.	Height of Base (feet).	Direc.			Force.	Form.					Amount.	Height of Base (feet).	Max. Day 7h-12h °F.	Min. Night 12h-7h °F.			Min. on Grass °F.	Day 7h-12h mm.	Night 12h-7h mm.								
																																Low.	Med.		High.	Low.	Total.	Low.	Night.
(1)	(2)	(3)	(4)	(5)	(6)	(7)	(8)	(9)	(10)	(11)	(12)	(13)	(14)	(15)	(16)	(17)	(18)	(19)	(20)	(21)	(22)	(23)	(24)	(25)	(26)	(27)	(28)	(29)	(30)	(31)	(32)	(33)	(34)	(35)	(36)				
1	London (Kew)...	18	*	*	*	*	*	*	*	*	*	*	*	1015.3	+20	WSW	2	bc	52	85	8	-	-	4	0	2-3	-	1	*	65	48	39	14	-	0.1				
	Croydon	217	1011.1	+20	WSW	3	b	51	85	8	-	-	0	0	-	1015.0	+22	W'S	3	b	50	85	7	-	3	1	0	1	*	65	48	43	17	-	0.0				
	S. Farnborough	237	*	*	*	*	*	*	*	*	*	*	*	1015.6	+22	W'S	2	bc	49	95	8	-	-	2	0	2-3	-	1	*	65	44	30	12	Tr.	0.0				
	Winchester	275	*	*	*	*	*	*	*	*	*	*	*	1016.0	+16	WNW	3	bc	51	85	8	-	-	2	0	4-6	-	1	*	64	42	35	12	-	0.0				
	Boscombe Down	417	*	*	*	*	*	*	*	*	*	*	*	1016.5	+20	W'S	3	bc	51	95	7	-	-	9	0	4-6	-	1	*	64	46	43	10	-	0.0				
	Calshot (S'thmtn)	8	1011.9	+14	W'S	3	b	52	95	8	-	-	0	0	-	1015.9	0	W'N	3	bc	53	85	7	-	-	4	0	2-3	-	0	1	64	49	46	8	-	0.0		
	Dungeness	20	*	*	*	*	*	*	*	*	*	*	*	*	*	NW	2	b	*	*	7	5	-	*	Tr.	Tr.	1500	*	2	66	44	*	3	Tr.	0.0				
	Lympne	346	1010.8	+14	W'N	3	b	52	85	8	-	-	0	0	-	1015.1	+26	NW	3	b	49	85	7	-	-	0	-	1	*	63	45	42	7	-	0.0				
2	Shoeburyness	11	*	*	*	*	*	*	*	*	*	*	*	1014.2	+22	WNW	3	b	53	85	7	-	5	-	0	Tr.	-	1	*	67	49	46	14	-	0.0				
	Felixstowe	15	*	*	*	*	*	*	*	*	*	*	*	1013.6	+22	WNW	4	b	53	75	8	-	-	-	0	0	-	0	2	66	51	46	10	-	0.1				
	Gorleston	14	1006.8	+16	WSW	3	b	52	95	7	-	-	0	0	-	1011.5	+24	WSW	2	b	49	85	7	1	-	1	1	2500	0	2	68	47	44	2	-	1.1			
	Cranwell	240	1008.4	+20	W	3	b	49	85	7	-	-	0	0	-	1012.3	+20	SW'W	4	b	49	95	7	-	3	1	0	Tr.	-	1	*	65	46	42	-	-	4.6		
3	Birmingham	535	*	*	*	*	*	*	*	*	*	*	*	1014.3	+16	WSW	4	bc	50	85	8	-	3	9	0	2-3	-	1	*	63	47	43	0.2	-	3.5				
	Upper Heyford	408	*	*	*	*	*	*	*	*	*	*	*	1015.0	+24	SW	2	c	49	95	7	-	-	4	0	7-8	-	0	*	65	42	35	2	0.2	3.0				
4	Ross-on-Wye	223	*	*	*	*	*	*	*	*	*	*	*	1015.3	+12	W'S	3	bc	52	85	8	2	3	-	Tr.	4-6	4000	1	*	65	48	39	0.1	-	3.0				
5	Portland Bill	32	1013.2	+18	NW	3	b	58	85	8	-	-	0	0	-	1016.5	+20	NW	3	b	58	85	8	-	-	0	0	-	0	3	63	56	*	10	-	0.0			
	Plymouth	82	*	*	*	*	*	*	*	*	*	*	*	1018.4	+22	-	0	b	50	95	8	2	-	4	Tr.	Tr.	2500	1	1	63	47	43	17	-	0.0				
	The Lizard	222	1015.5	+16	W'S	2	bc	54	85	8	1	-	2	4-6	4000	1019.2	+20	W'S	2	bc	50	85	8	1	1	-	1	2-3	4000	1	2	63	50	*	15	-	0.0		
	Scilly (St. Mary's)	163	1016.3	+14	NW	4	bc	57	75	8	2	-	2-3	2-3	4000	1019.4	+16	NNW	2	c	57	75	7	4	4	-	4-6	7-8	4000	0	3	63	55	*	13	Tr.	0.0		
	Guernsey	175	1014.3	+10	NNW	3	b	57	85	8	-	-	0	0	-	1017.9	+22	N'W	1	bc	58	85	7	1	7	-	2-3	4-6	2500	1	2	67	55	47	7	-	0.0		
6	Pembroke	142	1014.3	+22	WNW	3	bc	57	75	8	5	-	2-3	2-3	2500	1016.0	+14	NW	1	bc	56	75	8	5	7	-	2-3	4-6	4000	0	2	63	55	*	Tr.	-	4.2		
7	Holyhead	26	1011.3	+18	WNW	6	bq	56	85	8	-	-	0	0	-	1013.7	+14	W'N	5	c	56	85	8	5	3	-	7-8	9+	4000	1	3	62	55	52	4	-	7.7		
	Chester (Sealand)	16	*	*	*	*	*	*	*	*	*	*	*	1013.1	+12	W	4	c/pr	55	85	8	5	3	-	7-8	9	2500	1	*	64	53	50	Tr.	Tr.	4.7				
8	L'pool (Bidston)	198	*	*	*	*	*	*	*	*	*	*	*	1012.3	+12	NW'W	5	q	55	75	7	9	2	-	7-8	9	1500	0	*	60	53	51	1	-	6.4				
9	Harrogate	478	*	*	*	*	*	*	*	*	*	*	*	1010.4	+14	WSW	3	bc	52	85	8	3	4	9	2-3	4-6	2500	1	*	61	47	43	0.2	0.1	10.9				
10	Spurn Head	29	1005.4	+10	WNW	7	bc	53	95	7	-	2	0	2-3	-	1009.7	+10	W'N	6	bc	54	85	7	-	2	-	0	2-3	-	0	5	65	51	*	-	-	6.8		
	Catterick	175	*	*	*	*	*	*	*	*	*	*	*	1009.6	+16	WSW	2	bc	52	75	8	4	3	1	2-3	2-3	4000	1	*	61	45	37	0.6	-	11.3				
	Tynemouth	87	1004.6	+26	W	4	b	52	85	8	-	-	0	0	-	1008.5	+16	W	3	bc	51	85	8	1	-	8	2-3	2-3	2500	0	1	62	48	43	1	-	6.3		
11	Inchkeith	190	1004.3	+22	SW	4	b	50	85	8	-	-	0	0	-	1006.3	+12	SW	4	bc	53	85	8	8	-	1	2-3	4-6	1500	0	4	56	49	45	2	-	5.5		
	Leuchars	35	*	*	*	*	*	*	*	*	*	*	*	1005.9	+14	W	3	bc	49	75	9	4	-	1	4-6	4-6	4000	1	*	61	41	34	1	-	4.5				
12	Renfrew	36	*	*	*	*	*	*	*	*	*	*	*	1007.7	+14	W	4	bc	51	85	8	8	3	1	2-3	4-6	4000	1	*	59	46	39	4	0.5	4.0				
	Eskdalemuir	794	*	*	*	*	*	*	*	*	*	*	*	1009.0	+10	SW	3	pr	48	85	7	5	-	-	9+	9+	1500	1	*	55	42	40	6	0.6	4.6				
13a	Tiree	22	*	*	*	*	*	*	*	*	*	*	*	1007.8	+10	W'N	5	pr	52	85	8	3	5	9	7-8	9+	1500	1	4	58	52	46	13	1	5.6				
13b	Stornoway	34	1002.7	+20	NW	1	b/pr	49	85	7	8	6	-	2-3	4-6	2500	1005.2	+12	NW	1	pr	49	85	7	9	2	-	7-8	10	1500	1	0	57	48	*	3	2	2.0	
15	Dalwhinnie	1176	*	*	*	*	*	*	*	*	*	*	*	1005.1	+16	W	2	bc	45	85	8	3	4	-	4-6	4-6	1500	1	*	55	44	40	3	0.4	5.5				
	Aberdeen	87	*	*	*	*	*	*	*	*	*	*	*	1004.3	+20	W	3	bc	50	75	8	8	-	-	4-6	4-6	4000	1	1	62	47	43	0.5	Tr.	5.5				
	Wick	81	997.2	+20	W	4	bc	48	85	8	1	-	2-3	4-6	2500	1001.6	+20	WNW	4	bc	47	85	8	8	-	-	2-3	4-6	1500	1	2	57	45	*	3	3	4.1		
16	Lerwick	54	990.7	+24	NW	5	pr	49	85	7	9	-	7-8	7-8	1500	996.7	+8	NW	4	pr	47	85	8	8	-	-	4-6	4-6	1500	1	*	56	46	*	5	5	6.7		
17	Blacksod Point	18	1013.2	+18	WNW	4	c	54	75	7	3	-	7-8	7-8	450	1015.5	+14	WNW	3	c	59	75	7	3	7	-	4-6	10	800	0	2	60	52	*	1	0.6	6.3		
18	Malin Head	52	1008.5	+12	WNW	6	b/pr	54	85	8	3	-	2-3	2-3	1500	1010.6	+14	NW	4	jp	55																		



# THE DAILY WEATHER REPORT

OF THE METEOROLOGICAL OFFICE, LONDON.

BRITISH SECTION

MONDAY, 5th SEPTEMBER, 1932.

No. 25,255

DISTRICT.	STATIONS.	OBSERVATIONS at 13h. G.M.T. 4 <sup>th</sup> September.														OBSERVATIONS at 18h. G.M.T. 4 <sup>th</sup> September.														PAST 24 HOURS.						
		Barom. at M.S.L. (1)	Change in 3 hours. (2)	Wind. (3-4)		Weather. (5)	Temp. (6)	Humid. (7)	Visibility (8)	Cloud. (9-13)					Barom. at M.S.L. (15)	Change in 3 hours. (16)	Wind. (17-18)		Weather. (19)	Temp. (20)	Humid. (21)	Visibility (22)	Cloud. (23-27)					State of Ground. (29)	Sea. (30)	WEATHER. (31-34)						
				Direc. (3)	Force (4)					Form. (9)	Amount. (10)	Height of Base. (feet) (11)	Direc. (17)	Force (18)			Form. (23)	Amount. (24)					Height of Base. (feet) (25)	Form. (26)	Amount. (27)	7h.-13h. (31)	13h.-18h. (32)			18h.-4 <sup>th</sup> 5 <sup>th</sup> (33)	4 <sup>th</sup> -7h. (34)					
(1)	(2)	(3)	(4)	(5)	(6)	(7)	(8)	(9)	(10)	(11)	(12)	(13)	(14)	(15)	(16)	(17)	(18)	(19)	(20)	(21)	(22)	(23)	(24)	(25)	(26)	(27)	(28)	(29)	(30)	(31)	(32)	(33)	(34)			
(For heights see p. 4.)																																				
1	London (Kew)...	1016.7	0	WNW	3	c	63	55	8	4	-	-	9	9	4000	1017.3	+6	W	2	u	60	65	8	8	7	5	4-6	7-8	2500	1	*	bcc	cbe	beb	cmw	
	Croydon	1016.6	+2	W'N	4	c	63	45	8	7	-	-	7-8	7-8	4000	1017.1	+4	W	3	bc	61	65	8	5	7	9	1	4-6	4000	1	*	bccy	cbe	cb	cmw	
	S. Farnborough	1016.8	+2	WNW	3	c	63	55	8	7	-	-	7-8	7-8	4000	1017.4	+6	W'N	2	c	59	75	8	5	3	2	Tr.	9	5700	1	*	bwbcc	cyc	c	cbw	
	Winchester	1017.2	+2	NW	4	bc	63	55	8	7	-	-	4-6	4-6	4000	1017.7	+2	W	2	bc	58	75	8	4	2	2	4-6	4-6	4000	1	*	bey	beycbe	c	bcc	
	Boscombe Down	1017.3	+2	W	3	c	63	55	7	7	-	-	6	7-8	7-8	2500	1018.3	+2	W'N	3	c	59	75	8	7	4	9	4-6	7-8	4000	1	*	bcc	c	cbc	bcc
	Calshot, S'thmtn	1017.7	+2	W	3	bc	63	65	8	7	5	-	4-6	7-8	4000	1018.1	+6	W'N	3	c	61	75	8	8	7	2	4-6	7-8	4000	0	1	bc	bcc	bcbw	bwc	
	Dungeness	*	*	SW	3	c	*	*	7	8	-	*	7-8	7-8	2500	*	*	SWW	4	bc	*	*	7	8	6	*	4-6	7-8	1500	*	2	bc	bc	bc	bc	
	Lympe	1017.0	+8	W'S	3	c	61	55	9	7	-	-	7-8	7-8	4000	1017.6	+6	WSW	2	c	60	75	8	7	7	-	4-6	9	4000	0	*	bccy	bccv	cbc	bwm	
2	Shoeburyness	1016.5	+6	WSW	3	c	62	65	7	8	7	-	4-6	9+	2500	1016.6	+6	W'N	2	c	61	75	7	8	9	8	2-3	7-8	2500	0	*	bbec	cbcc	cbcb	hbcm	
	Felixstowe	1015.6	+6	WNW	3	c	62	55	8	7	-	-	7-8	7-8	4000	1016.3	+8	W'N	1	c	62	65	8	5	7	-	4-6	9	2500	0	2	bccv	cy	cbc	bc	
	Gorleston	1014.0	+16	W	3	c	63	85	6	8	-	-	7-8	7-8	2500	1014.8	+4	W'S	1	c	60	65	7	4	1	-	2-3	10	2500	0	2	bcc	c	cbcc	cpr	
	Cranwell	1014.1	+6	W'S	4	c	60	65	8	8	-	9	7-8	9	2500	1015.6	+8	W	2	c	56	75	7	5	7	6	1	9+	5700	0	*	b,c	cpr	cbcc	cm	
3	Birmingham	1015.7	+4	WNW	4	c	59	65	8	8	3	-	7-8	9+	2500	1016.8	+6	WNW	2	c	58	75	8	2	9	-	2-3	7-8	2500	1	*	bc	c	cbcc	bcc	
	Upper Heyford	1016.6	+4	W	5	c	60	65	8	5	-	-	9+	9+	1500	1017.4	+8	W	2	c	58	65	9	4	3	6	1	7-8	4000	0	*	bcc	c	cbcc	cbw	
4	Ross-on-Wye	1016.5	+4	W	3	c	60	65	8	8	-	8	9+	9+	4000	1017.1	+6	W	3	c	57	75	9	8	4	6	1	7-8	4000	0	*	cbcc	cv	cvc	c	
5	Portland Bill	1018.3	+2	WSW	4	c	61	95	8	4	4	-	4-6	7-8	2500	1018.5	+4	WNW	3	c	61	85	8	4	-	-	7-8	7-8	2500	0	3	bbec	c	co	c	
	Plymouth	1019.2	+2	WNW	4	q	62	55	9	8	6	-	9+	9+	2500	1019.3	+2	WNW	4	c	61	55	9	4	-	9	9+	9+	4000	1	1	bwcqy	cqy	cvybe	bcc	
	The Lizard	1020.5	+4	W'N	2	bc	63	75	9	7	7	-	4-6	7-8	4000	1020.2	-2	SW'S	1	c	59	85	8	5	-	-	10	10	4000	1	2	bccv	cvo	c	cpr	
	Scilly (St. Mary's)	1020.6	0	NW	3	c	66	55	8	5	-	-	9+	9+	4000	1020.5	-2	WNW	3	c	60	75	8	5	-	-	9+	9+	4000	0	2	c	c	c	c	
	Guernsey	1020.1	+4	W'N	1	c	63	65	8	7	1	-	4-6	7-8	2500	1019.9	0	W'N	2	bc	60	65	8	8	1	-	4-6	6	2500	0	2	bcc	cbc	bc	bcc	
6	Pembroke	1017.9	+6	W	3	c	60	75	7	5	7	-	2-3	9+	4000	1018.3	-6	W	3	c	59	75	7	5	7	-	4-6	9	4000	0	2	bcc	c	cbcc	cpr	
7	Holyhead	1016.0	+10	W	4	c	59	75	8	2	3	8	1	9+	1500	1016.2	0	WSW	3	tr	58	85	8	4	7	-	Tr.	9+	2500	1	1	c	cr	co	oc	
	Chester (Sealand)	1015.2	+8	W	5	c/pr	58	75	8	8	3	3	7-8	9+	2500	1016.0	+6	W'N	3	c	58	75	7	5	7	1	4-6	9	1500	1	*	cpr,c	c	c	c	
8	L'pool (Bidston)	1014.9	+6	WNW	6	q	57	75	8	8	-	-	9+	9+	1500	1015.9	+6	WNW	4	c	57	75	8	8	-	8	4-6	9	2500	0	*	cpr,c	cqbcc	bcc	cbc	
9	Harrogate	1013.5	+6	WNW	4	c	56	75	9	8	3	8	7-8	9+	4000	1014.2	+6	WSW	3	c	55	75	9	5	7	-	4-6	9+	4000	1	*	bcc	c	c	c	
10	Spurn Head	1011.3	+2	W'N	6	c	61	75	7	3	5	8	4-6	7-8	2500	1013.2	+6	WNW	5	c	59	75	7	4	6	7	4-6	9+	2500	0	4	bcc	bc	cbc	bc	
	Catterick	1011.9	+14	WNW	2	c	59	65	8	8	9	-	7-8	9+	4000	1013.4	+10	WNW	2	c	57	65	8	5	7	-	4-6	9	2500	0	*	bccpr	c	c	cbc	
	Tynemouth	1009.4	+6	W	4	bc	59	65	8	2	-	2	4-6	4-6	2500	1011.7	+10	W	3	c/r	57	75	7	6	-	9	9	1500	1	*	bccpr	bccpr	orcc	c		
11	Incheith	1008.7	+6	W	4	c	56	95	8	8	3	-	4-6	7-8	4000	1011.0	+10	SW	4	pr	55	95	8	5	7	-	7-8	9+	2500	0	3	bccpr	cpr	c	c	
	Leuchars	1008.4	+10	WNW	4	pr	58	65	9	5	8	7-8	9+	1500	1010.3	+10	W	3	c/r	54	75	8	5	7	-	2-3	9+	2500	1	*	bccpr	cpr	c	c		
	Renfrew	1010.7	+12	WNW	4	c	57	65	8	9	7	-	2-3	9+	2500	1013.0	+12	W	2	tr	52	85	7	6	2	-	7-8	10	1500	1	*	bccpr	cpr	rc	c	
	Eskdalemuir	1010.8	+8	W	4	q/pr	54	75	8	5	-	-	10	10	1500	1013.1	+12	W'N	4	c	51	75	8	5	2	-	4-6	10	2500	1	*	cirpr	cpr	cpr	cpr	
12	Tisee	1011.1	+16	W'N	5	c	56	75	8	8	2	-	2-3	10	1500	1011.0	-6	SW'S	3	tr	53	95	7	6	2	-	4-6	10	1500	1	3	cpr	crrir	crr	irc	
13	Stornoway	1008.0	+12	NW	1	c	54	75	8	8	7	-	7-8	9+	2500	1007.7	-2	SW	3	pr	52	85	8	8	2	-	4-6	10	2500	1	1	cpr	c	onrd	ed	
14	Dalwhinnie	1008.7	+12	W	3	c	50	75	8	4	1	-	4-6	9	1500	1010.8	+12	W	4	tr	49	75	8	3	2	-	4-6	10	800	1	1	ir	iro	ir	ir	
	Aberdeen	1007.6	+12	WNW	3	bc/pr	53	75	8	8	3	-	2-3	4-6	2500	1009.5	+12	WSW	1	c	52	75	8	8	7	-	2-3	7-8	2500	1	1	bccpr	bccpr	cbcb	cpr	
	Wick	1006.0	+20	WNW	4	bc	52	75	8	8	1	1	4-6	4-6	2500	1007.3	+8	WNW	3	c/pr	51	85	8	9	1	-	7-8	9	1500	1	2	bccpr	bccpr	cpr	rc	
15	Lerwick	1002.3	+20	NW	4	pr	50	75	8	9	-	-	7-8	7-8	1500	1003.9	+14	WNW	3	pr	48	75	8	8	-	1	4-6									



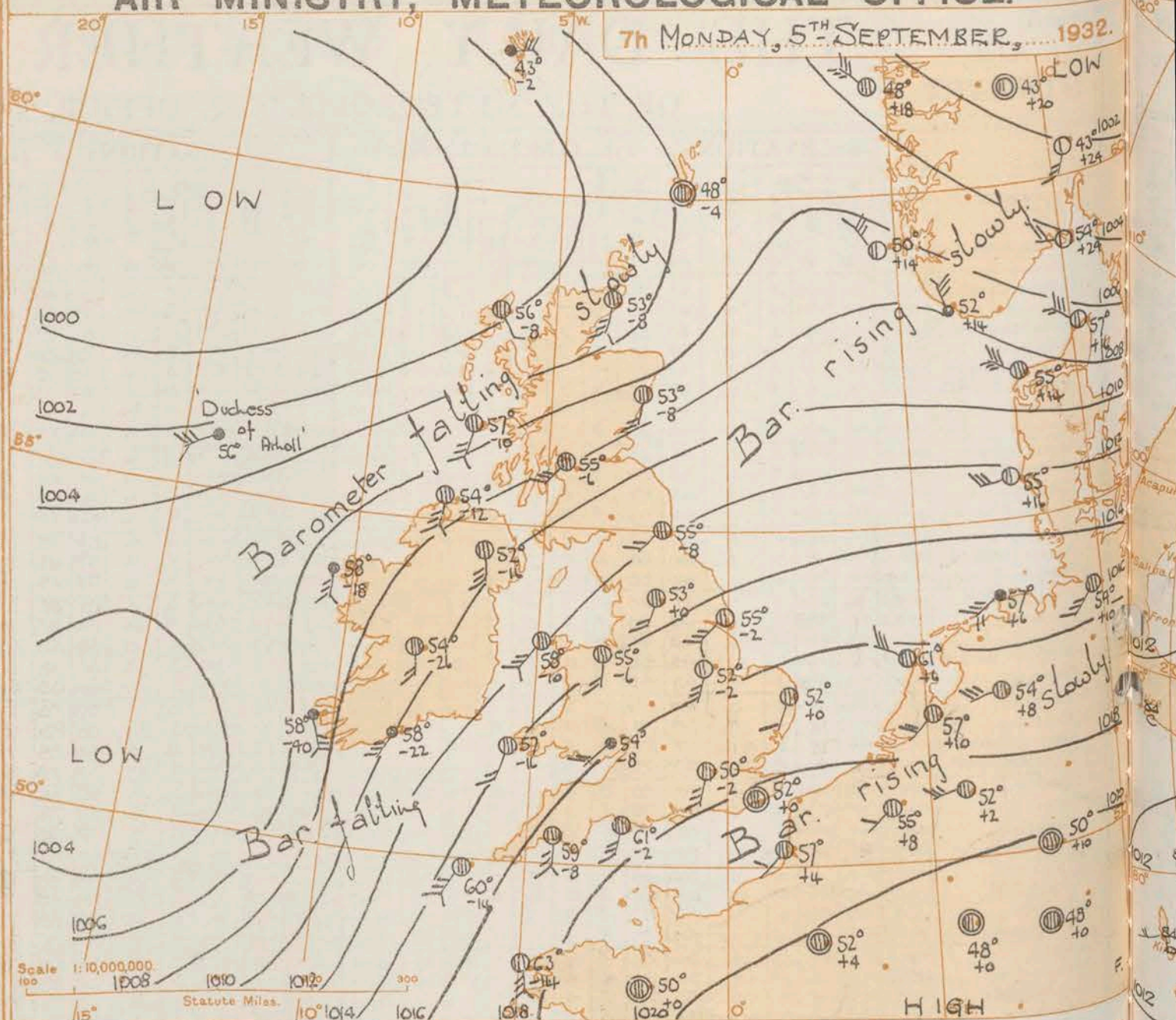
# REPORTS from HEALTH RESORTS for 4TH SEPTEMBER, 1932.

DISTRICT.	STATIONS.	WEATHER.		TEMPERATURE.		RAINFALL.		SUNSHINE.	
		Forenoon.	Afternoon.	Min.	Max.	Night.	Day.	Sunrise to 17h.	Sunrise to Sunset.
				9h. to 4h.	9h. to 4h.	17h. to 9h.	9h. to 4h.	4h. to 7h.	3h. to 3h.
1	Tunbridge W.	b	bccc	45	65	-	-	9.2	0.0
	Bournemouth	b	c	48	65	-	-	5.7	0.0
	Ventnor	obbc	bcc	51	63	-	-	7.5	0.0
	Southsea	b	bc	50	66	-	-	8.3	0.0
	Bognor Regis	b	bccc	48	65	-	-	8.4	0.0
	Littlehampton	bc	bc	46	67	-	-	8.5	0.0
	Worthing	b	bccc	48	66	-	-	8.6	0.0
	Brighton	bcc	bc	49	68	-	-	8.0	0.0
	Eastbourne	b	bccc	51	64	Tr	-	8.6	0.0
	Hastings	b	bccc	47	65	0.3	-	8.2	0.0
	Folkestone	xb	bcc	50	66	-	-	8.2	0.0
	Dover	bcc	bcc	52	66	-	-	8.0	0.0
	Deal	b	bcc	50	69	-	-	7.7	0.0
	Ramsgate	b	bcc	54	65	-	-	7.9	0.0
	Margate	bcc	bcc	56	66	-	-	8.7	0.0
2	Southend	bcc	bcc	50	67	-	-	7.4	0.0
	Maldon	bcc	bcc	50	65	-	-	6.4	0.0
	Clacton-on-Sea	bccc	bccc	49	64	-	-	7.0	0.0
	Dovercourt	bc	bc	50	64	-	-	7.0	0.2
	Lowestoft	b	bcc	47	65	-	-	7.2	0.7
	Skegness	obc	cob	49	66	-	-	4.3	2.8
	Mablethorpe	bc	cob	47	64	-	Tr	6.3	4.7
	Cleethorpe	bc	cigo	47	63	-	Tr	5.8	6.8
3	Leamington S.	c	c	47	62	-	-	5.3	2.8
4	Cheltenham	wbcc	cobcc	45	62	-	-	3.3	3.1
5	Bath	bob	bcc	47	64	-	-	4.9	1.4
	Weymouth	b	bc	48	66	-	-	7.5	0.0
	Jersey	rbc	bc	55	66	3	-	9.8	0.0
	Torquay	wb	bccv	48	64	-	-	5.0	0.0
	Penzance	cbe	bccc	52	65	-	-	4.0	0.0
	St. Ives	c	c	55	63	Tr	-	3.6	0.0
	Bude	bc	bcc	52	61	-	-	3.4	0.7
	Hilfrcombe	bc	bcc	57	64	-	-	5.0	3.3
6	Aberystwyth	c	bccc	56	61	-	-	3.4	5.1
7	Llandudno	cpc	bcc	54	61	Tr	Tr	1.3	8.2
	Colwyn Bay	c	bccc	52	61	Tr	Tr	1.0	7.4
	Rhyl	cprc	bcc	54	61	Tr	Tr	1.1	9.5
8	Wallasey	cpc	pc	53	62	2	Tr	2.0	6.5
	Southport	bccc	cprc	55	60	1	Tr	1.7	7.0
	Blackpool	cp	c	53	60	1	0.2	0.7	6.1
	Morecambe	ccheb	cobc	62	60	3	-	1.6	6.8
9	Hkley	bpr	c	48	62	1	Tr	2.6	10.3
10	Berwick-on-T.	bc	co	47	60	Tr	-	5.2	8.7
11	Dunbar	bc	cr	46	60	Tr	-	4.4	6.7
12	Troon	ro	co	51	58	Tr	-	0.6	3.4
	Douglas	cbqc	cb	50	60	Tr	-	1.2	6.7

+ Max. Temp. for period 21h. yesterday to 17h. to-day; Min. Temp. 21h.-9h. | Min. Temp. 17h.-9h.

## AIR MINISTRY, METEOROLOGICAL OFFICE.

7th MONDAY, 5th SEPTEMBER, 1932.



DISTRICTS.	FORECASTS FOR THE 24 HOURS COMMENCING 12 NOON, G.M.T. 5th Sept., 1932.
1. S.E. England	Wind southerly, moderate or fresh, perhaps strong on coast later; cloudy; some rain later; moderate temperature.
2. E. England...	
3. E. Midlands	
4. W. Midlands	Wind southeast or south, fresh, strong locally; cloudy; some rain; moderate temperature.
5. S.W. England	
6. South Wales	
7. North Wales	
8. N.W. England	
9. N. Midlands	Wind southwest or south, moderate or fresh, perhaps variable later; cloudy; rain at times; moderate temperature.
10. N.E. England	
11. S.E. Scotland	
12. S.W. Scotland & Isle of Man	Wind south or southwest, veering later, moderate or fresh; cloudy; showers or occasional rain; moderate temperature.
13. (A. W. Scotl. B. N.W. Scotl. land.	Wind southwest or variable, fresh at times; cloudy; showers or occasional rain; moderate temperature.
14. Mid-Scotland	As 12 - 13A.
15. N.E. Scotland	As 13B.
16. Orkneys and Shetlands.	
17. N.W. Ireland	Wind variable or easterly, light to fresh; cloudy; rain at times; rather cool.
18. N.E. Ireland	Wind southerly, fresh or strong, variable later; dull or cloudy; rain at times; moderate temperature.
19. S.E. Ireland	
20. S.W. Ireland	

BAROMETER. Isobars are drawn for intervals of two millibars.  
WIND. Arrows fly with wind. Number of feathers indicate Beaufort Force. Calm is indicated by circle outside weather symbol. TEMPERATURE is given in degrees F.  
WEATHER SYMBOLS: — Clear sky. — Sky less than  $\frac{1}{2}$  clouded. — Sky  $\frac{1}{2}$  to  $\frac{3}{4}$  clouded. — Overcast sky. — Rain falling. \* Snow \* Sleet \* Hail.  
SEA DISTURBANCE. — Rough. — High.  
BAROMETRIC CHANGE from 4h. to 7h. in tenths of millibars is entered beneath the temperature.

### GENERAL INFERENCE.

A depression south of Iceland will probably move a little further eastward and a secondary off Southwest Ireland also move eastward. Wind will be from a southerly point generally, fresh or strong at times over the southern half of the British Isles. Some rain is probable in most districts, but not till later today in Southeast and East England.

### FURTHER OUTLOOK.

Unsettled.

Forecasts issued at 0920 G.M.T.

G. C. SIMPSON, C.B., D.Sc., F.R.S.,  
Director.



# AIR MINISTRY, METEOROLOGICAL OFFICE. Chart of Weather in the Northern Hemisphere.

1932.

LOW

43° 100°

424

57° 100°

424

57° 100°

424

57° 100°

424

57° 100°

424

57° 100°

424

57° 100°

424

57° 100°

424

57° 100°

424

57° 100°

424

57° 100°

424

57° 100°

424

57° 100°

424

57° 100°

424

57° 100°

424

57° 100°

424

57° 100°

424

57° 100°

424

57° 100°

424

57° 100°

424

57° 100°

424

57° 100°

424

57° 100°

424

57° 100°

424



Sc. F.R.S.

Director.



THE DAILY WEATHER REPORT  
OF THE METEOROLOGICAL OFFICE, LONDON.

BRITISH SECTION

MONDAY, 5TH SEPTEMBER, 1932.

No. 25,855

DISTRICT.	STATIONS.	OBSERVATIONS at 1 hr. G.M.T. 5TH SEPTEMBER.														OBSERVATIONS at 7 hr. G.M.T. 5TH SEPTEMBER.														PAST 24 HOURS.									
		Height above M.S.L. in feet.	Barom. at M.S.L.	Change in 3 hours.	Wind.		Weather.	Temp. of.	Humid. %	Visibility 0-9	Cloud.			Height of Base (feet)	Barom. at M.S.L.	Change in 3 hours.	Wind.		Weather.	Temp. of.	Humid. %	Visibility 0-9	Cloud.			State of Ground.	Sea.	TEMPERATURE.			RAINFALL.		SUNSHINE. Hrs.						
					Direc.	Force.					Form.	Amount.	Direc.				Force.	Form.					Amount.	Max. Day 7h-18h of.	Min. Night 18h-7h of.			Min. on Grass of.	Day 7h-18h mm.	Night 18h-7h mm.									
																															Low.	Med.		High.	Low.	Total 0-10	Low.	Total 0-10	Height of Base (feet)
(1)	(2)	(3)	(4)	(5)	(6)	(7)	(8)	(9)	(10)	(11)	(12)	(13)	(14)	(15)	(16)	(17)	(18)	(19)	(20)	(21)	(22)	(23)	(24)	(25)	(26)	(27)	(28)	(29)	(30)	(31)	(32)	(33)	(34)	(35)	(36)				
1	London (Kew)...	18	*	*	*	*	*	*	*	*	*	*	*	1017.9	0	SSW	1	C	52	95	5	5	7	6	4-6	9+	2500	1	*	64	47	38	-	-	6.6				
	Croydon ...	217	1018.4	+2	SW	1	C	53	85	8	-	-	1	0	1	-	-	1017.8	-2	SSW	3	C	50	95	6	5	-	5	2-3	9	4000	1	*	65	47	44	-	Tr	8.5
	S. Farnborough ...	237	*	*	*	*	*	*	*	*	*	*	*	1017.7	+2	S	1	C	50	95	6	5	-	-	10	10	4000	1	*	68	44	32	-	-	7.2				
	Winchester ...	275	*	*	*	*	*	*	*	*	*	*	*	1017.4	-2	SE	1	C	48	95	7	5	-	-	10	10	4000	1	*	65	42	37	-	-	6.8				
	Boscombe Down ...	417	*	*	*	*	*	*	*	*	*	*	*	1017.5	-4	S	2	C	52	95	7	5	-	-	10	10	4000	1	*	63	47	41	-	-	7.6				
	Calshot (St. Thomas) ...	8	1018.6	-2	W'S	2	C	53	85	8	-	-	1	1	4000	1017.3	-4	NE/N	1	C	55	85	7	5	-	9+	9+	4000	0	0	65	51	44	-	-	7.2			
	Dungeness ...	20	*	*	*	*	*	*	*	*	*	*	*	1018.5	*	NW	1	C	55	85	7	5	-	7	1	9	1500	*	1	67	45	*	-	-	8.8				
	Lymington ...	346	1018.6	+4	NNW	2	bc	51	85	7	S	2	-	2-3	4-6	4000	1018.1	0	-	0	C	52	95	7	-	-	7	0	9+	-	0	*	64	48	42	-	-	7.5	
2	Shoeburyness ...	11	*	*	*	*	*	*	*	*	*	*	*	1017.7	0	WSW	2	C	55	95	6	-	7	7	0	9+	-	0	*	65	48	42	-	-	7.3				
	Felixstowe ...	15	*	*	*	*	*	*	*	*	*	*	*	1017.6	0	WS	1	C	55	85	7	1	3	6	7	7-8	4000	0	1	65	52	47	-	Tr	8.6				
	Gorleston ...	14	1016.9	+6	WSW	1	C	53	95	7	-	2	-	0	10	-	1016.2	0	WS	1	C	52	85	6	4	3	2-3	7-8	2500	0	2	65	52	49	-	Tr	4.9		
	Cranwell ...	240	1016.5	-2	SW	2	C	52	95	7	S	3	-	7-8	9	4000	1015.4	-2	SW'S	3	bc	52	95	7	-	3	6	6	2-3	-	0	*	62	48	45	Tr	-	2.9	
3	Birmingham ...	535	*	*	*	*	*	*	*	*	*	*	*	1016.1	-4	SW	3	C	52	95	8	5	7	-	7-8	9	2500	1	*	60	48	46	-	-	2.9				
	Upper Heyford ...	408	*	*	*	*	*	*	*	*	*	*	*	1016.9	-2	SSW	1	C	49	95	6	5	-	8	10	10	5700	0	*	64	45	38	-	Tr	8.4				
4	Ross-on-Wye ...	223	*	*	*	*	*	*	*	*	*	*	*	1015.8	-8	WSW	2	C	54	95	6	6	-	-	10	10	1500	0	*	63	47	38	-	-	8.4				
5	Portland Bill ...	32	1018.5	-6	NW	2	0	60	85	9	S	-	-	10	10	2500	1016.9	-2	SSW	3	C	61	95	8	4	-	-	10	10	1500	0	2	62	53	*	-	-	3.5	
	Plymouth ...	82	*	*	*	*	*	*	*	*	*	*	*	1016.1	-8	S	4	C	59	85	8	5	-	-	10	10	1500	1	3	63	56	55	-	-	4.1				
	The Lizard ...	222	1019.1	-6	SSW	1	0	58	85	8	S	-	-	10	10	4000	1016.1	-6	S	3	C	60	95	8	8	-	-	10	10	4000	1	3	65	57	*	-	Tr	4.1	
	Scilly (St. Mary's) ...	183	1018.9	-14	WSW	2	0	58	85	8	S	-	-	9	9	4000	1014.5	-14	SW'S	4	C	60	85	8	2	7	-	2-3	10	4000	0	2	66	57	*	-	-	10.7	
	Guernsey ...	175	1020.3	-2	-	0	bc	55	85	8	8	-	-	4-6	4-6	2500	1018.7	0	-	0	C	57	85	8	8	-	-	10	10	2500	0	2	63	54	47	-	-	2.2	
6	Pembroke ...	142	1017.0	-6	WSW	3	C	60	75	7	S	-	-	10	10	2500	1015.1	-16	SSW	2	C	57	85	7	5	7	-	4-6	9+	2500	0	2	61	55	*	-	Tr	1.7	
7	Holyhead ...	26	1015.2	-6	WSW	3	0	58	85	7	S	-	-	10	10	2500	1012.5	-10	SW'S	4	C	58	85	8	8	-	-	9+	9+	4000	1	1	61	57	53	Tr	-	0.6	
	Chester (Sealand) ...	16	*	*	*	*	*	*	*	*	*	*	*	1013.6	-6	S	2	C	55	85	6	5	-	8	7-8	9+	4000	0	*	61	53	50	Tr	-	-	1.5			
8	L'pool (Bidston) ...	198	*	*	*	*	*	*	*	*	*	*	*	1013.0	-6	SSW	3	C	55	85	8	5	-	-	7-8	7-8	2500	0	*	60	53	50	Tr	-	-	3.5			
9	Harrogate ...	478	*	*	*	*	*	*	*	*	*	*	*	1013.3	0	SSW	2	C	53	95	5	5	-	-	9+	9+	4000	1	*	60	52	49	-	-	5.0				
10	Spurn Head ...	29	1015.0	+4	W	4	bc	55	85	6	-	1	-	0	4-6	-	1014.3	-2	SW	4	bc	55	85	6	-	4	8	0	4-6	-	0	3	61	52	*	-	3.0		
	Catterick ...	175	*	*	*	*	*	*	*	*	*	*	*	1012.3	-2	S'E	2	bc	53	95	7	5	3	-	4-6	4-6	2500	0	*	59	50	47	Tr	-	-	*			
	Tynemouth ...	67	1013.1	+4	W	2	C	54	85	7	6	-	-	7-8	7-8	1500	1012.0	-8	SW	2	C	55	85	6	4	-	7-8	7-8	4000	1	1	60	52	49	0-3	Tr	*		
11	Inchkeith ...	190	1010.8	-6	SW	3	C	53	95	8	S	2	-	7-8	10	1500	1008.9	-2	SW	4	C	55	95	8	5	7	-	7-8	9+	1500	0	2	57	51	49	Tr	-	4.3	
	Leuchars ...	35	*	*	*	*	*	*	*	*	*	*	*	1008.3	-6	SW	4	C	55	85	7	5	9	-	2-3	9+	1500	0	*	60	49	46	0-5	Tr	-	2.6			
12	Renfrew ...	36	*	*	*	*	*	*	*	*	*	*	*	1009.4	-6	SW	3	C	55	85	7	5	7	-	7-8	9	4000	1	*	59	48	45	1	1	0.5				
	Eskdalemuir ...	794	*	*	*	*	*	*	*	*	*	*	*	1010.9	-2	SW	3	C	51	95	7	5	3	-	7-8	10	1500	1	*	55	47	45	1	0.1	1.2				
13a	Tiree ...	22	*	*	*	*	*	*	*	*	*	*	*	1005.4	-10	SSW	4	C	57	95	7	6	2	-	9+	9+	1500	1	3	57	53	52	4	3	2.9				
13b	Slornoway ...	34	1003.2	-20	SW	2	dr	55	95	7	6	-	-	10	10	1500	1001.4	-8	SE	1	C	56	95	8	9	2	-	7-8	10	2500	1	1	56	51	*	Tr	0.3		
14	Dalwhinnie ...	1170	*	*	*	*	*	*	*	*	*	*	*	1006.5	-2	SW	2	d	52	95	5	3	2	-	7-8	10	220	1	1	53	46	44	1	1	6.3				
	Aberdeen ...	37	*	*	*	*	*	*	*	*	*	*	*	1006.0	-8	SSW	2	C	53	95	7	6	7	-	1	9	2500	1	1	53	49	43	1	2	1	5.9			
	Wick ...	81	1006.0	-12	WSW	3	pr	50	95	8	9	2	-	4-6	10	1500	1003.0	-8	SSW	4	C	53	95	8	8	1	-	7-8	9+	1500	1	2	54	46	*	0.1	Tr	5.9	
16	Lerwick ...	54	1005.1	+4	W	1	b	45	75	8	S	-	-	1	1	1500	1004.4	-4	-	0	C	48	85	7	5	-	9+	9+	1500	0	*	52	43	*	-	0.2			
17	Blackod Point ...	18	1010.1	-16	S	3	bc	58	75	7	-	4	-	0	4-6	-	1006.8	-18	S	4	ir	58	85	7	6	-	-	10	10	800	1	3	60	57	*	-	0.8		
18	Malin Head ...	52	1010.3	-12	SWW	4	C	56	95	7	8	-	-	9+	9+	1500	1007.4	-12	S'W	4	C	54	95	7	5	1	-	7-8	9+	800	1	2	59	53	*	Tr	1.2		
	Aldergrove ...	288	*	*	*	*	*	*	*	*	*	*	*	1010.0	-16	S	3	C	52	95	8	5	7	-	7-8	9+	800	1	*	62	50	47	Tr	-	-	2.2			
	Donaghadee ...	40	*	*	*	*	*	*	*	*	*	*	*	1010.2	-10	-	0	bc	52	95	7	8	3	-	2-3	4-6	2500	0	0	61	50	*	Tr	-	-	8.0			
19	Birr Castle ...	173	*	*	*	*	*	*	*	*	*	*	*	1009.5	-26	S	2	0/r	54	95	8	6	-	-	10	10	2500	1	*	63	53	50	Tr	Tr	3	8.0			
20	Valentia Obay.†	30	1014.5	-10	SW	4	0	57	85	8	-	-	-	10	10	<150	1006.8	-40	SE'S	4	0/r	58	95	6	6	-	-	10	10	800	1	3	61	56	54	Tr	1		
	Roche's Point ...	22	*	*	*	*	*	*	*	*	*	*	*	1010.5	-22	SW	3	ir	58	95	8	6	-	-	7-8	7-8	1500	1	3	63	56	*	-	-	8.0				
LONDON OBSERVATIONS.		Day 7h-18h, Kew & Croydon. 9h-18h, Kensington. 9h-21h, other stations, except Greenwich rainfall, 9h-18h.	Height above M.S.L. in feet.	Weather		Temperature.			Rainfall.		Sun- shine to Sunset hrs.	Humidity.		Atmospheric Pollution.		EXPLANATION OF FIGURES, LETTERS, etc.																							
				Morning.	Afternoon.	Night.	Day Max.	Night Min.	Min. on Grass of.	Day mm.	Night mm.	Yester- day.	To-day.	Milligrams of Solid Impurity per cubic metre. 24 hrs. ended 7h. G.M.T. 5TH		COLUMNS 2, 16. The barometric tendency is expressed in tenths of a millibar. COLUMNS 4, 48. The BEAUFORT SCALE OF WIND is used only for surface observations. In the ac- companying table the speed of the wind corresponding with the different numbers is the speed at about 30 feet above the ground.																							
				24 hrs. ended 9h.			of.	of.	of.					24 hrs. ended 7h. G.M.T. 5TH		COLUMNS 8, 22.—Code for surface visibility. Objects not visible at 55 yards.																							
														SOUTH KENSINGTON.		COLUMNS 30.—Code for State of Sea.																							
														Max. Time. Min. Time.		0 Dense fog 55 yards																							

G. C. SIMPSON, C.B., D.Sc., F.R.S., Director.

The observations are from Valencia W/T station

† Maximum and Minimum Temperatures and Rainfall are for the 24 hours ending 9 h.



## THE DAILY WEATHER REPORT

OF THE METEOROLOGICAL OFFICE, LONDON.

BRITISH SECTION  
Tuesday 6<sup>th</sup> September 1932.  
No. 25856

STATIONS.	OBSERVATIONS at 13h. G.M.T. 5 <sup>th</sup> Sept.														OBSERVATIONS at 18h. G.M.T. 5 <sup>th</sup> Sept.														PAST 24 HOURS.							
	Barom. at M.S.L. mb.	Change in 3 hours.	Wind.		Weather.	Temp. °F.	Humid. %	Visibility 0-9	Cloud.					Height of Base (feet)	Barom. at M.S.L. mb.	Change in 3 hours.	Wind.		Weather.	Temp. °F.	Humid. %	Visibility 0-9	Cloud.					Height of Base (feet)	State of Ground. 0-9	Sea. 0-9	WEATHER.					
			Dir.	Force.					Low.	Med.	High.	Low.	Total 0-10				Form.	Amount.					Low.	Med.	High.	Low.	Total 0-10				Form.	Amount.	7h.-13h. 5 <sup>th</sup>	13h.-18h. 5 <sup>th</sup>	18h. to 1h. 6 <sup>th</sup>	1h.-7h. 6 <sup>th</sup>
(1)	(2)	(3)	(4)	(5)	(6)	(7)	(8)	(9)	(10)	(11)	(12)	(13)	(14)	(15)	(16)	(17)	(18)	(19)	(20)	(21)	(22)	(23)	(24)	(25)	(26)	(27)	(28)	(29)	(30)	(31)	(32)	(33)	(34)			
(For heights see p. 4.)																																				
1 London (Kew)...	1015.6	-14	SSW	3	C	63	65	8	5	-	-	2+	2500	1013.2	-10	SW	3	rr	58	85	5	6	2	-	7-8	10	1500	1	*	C	crs m.	ord d	crs c			
Croydon	1016.6	-20	SSW	3	C	62	65	8	7	2	-	2+	2500	1013.6	-12	SSW	4	rr	58	75	7	8	2	-	2-3	10	1500	1	*	C	crs m.	ord d	crs c			
S. Farnborough	1015.5	-14	SSW	3	C	62	65	8	8	-	-	10	2500	1012.5	-18	S	3	rr	56	85	6	6	-	-	10	10	450	1	*	C	crs m.	ord d	crs c			
Winchester	1015.1	-16	SSW	4	C	61	75	8	5	2	-	7-8	10	2500	1012.3	-18	S	3	dr	55	85	5	6	-	-	10	10	220	1	*	C	crs m.	ord d	crs c		
Boscombe Down	1015.3	-14	SSW	4	C	60	75	7	5	2	-	2+	10	2500	1012.4	-18	S	4	rr	55	85	6	5	-	-	10	10	450	1	*	C	crs m.	ord d	crs c		
Calshot, S'thmtn	1015.5	-18	SSW	5	C	62	75	8	8	7	-	7-8	10	2500	1012.8	-16	SW	5	rr	58	85	5	6	-	-	10	10	1500	1	3	C	crs m.	ord d	crs c		
Dungeness	*	*	SSW	3	C	*	*	7	8	6	-	4-6	3	1500	*	*	SW	3	C	*	*	7	5	-	-	3+	2+	1500	*	1	O	crs m.	ord d	crs c		
Lympne	1016.5	-10	SW	4	C	61	65	8	8	1	-	2+	2500	1014.7	-8	SSW	3	rr	58	85	8	5	2	-	4-6	10	2500	0	*	C	crs m.	ord d	crs c			
2 Shoeburyness	1016.0	-12	SSW	3	C	62	75	8	8	2	-	7-8	10	1500	1013.9	-8	SSW	3	rr	59	85	8	8	2	-	7-8	10	1500	1	*	C	crs m.	ord d	crs c		
Felixstowe	1015.8	-18	SSW	3	C	64	55	8	7	1	-	7-8	3	2500	1014.1	-8	SSW	3	rr	60	75	8	6	2	-	7-8	10	1500	0	1	bccy	crs	ord d	crs c		
Gorleston	1015.3	-10	SSW	3	C	65	85	7	7	-	-	4-6	7-8	2500	1013.3	-4	S	2	rr	61	75	6	6	-	-	10	10	1500	1	2	bcc	crs	ord d	crs c		
Cranwell	1012.9	-14	SSW	4	C	61	75	8	5	-	-	2+	2500	1010.9	-10	SW	3	C	57	85	8	5	7	-	7-8	10	1500	1	*	bcc	crs	ord d	crs c			
3 Birmingham	1013.0	-12	SSW	4	C	59	75	8	6	-	-	2+	1500	1010.3	-16	S	3	rr	55	85	8	6	-	-	3+	2+	1500	1	*	C	crs m.	ord d	crs c			
Upper Heyford	1014.0	-18	SSW	4	C	60	75	8	7	-	-	10	10	2500	1011.7	-18	S	4	C	55	85	7	5	2	-	7-8	10	1500	1	*	C	crs m.	ord d	crs c		
Ross-on-Wye	1012.7	-12	SSW	3	rr	59	75	7	6	1	-	2+	10	2500	1010.0	-16	S	3	O	55	85	6	6	-	-	10	10	1500	1	*	dcc	crs m.	ord d	crs c		
5 Portland Bill...	1014.5	-16	SSW	5	C	61	85	7	4	4	-	4-6	7-8	2500	1011.1	-20	SSW	5	rr	59	85	6	5	-	-	10	10	1500	1	4	C	crs m.	ord d	crs c		
Plymouth	1013.3	-22	SW	5	dcd	58	85	7	5	-	-	10	10	1500	1010.2	-18	S	4	orr	61	85	5	5	-	-	10	10	450	1	3	crs d	ord d	crs c			
The Lizard	1012.0	-24	S	5	RR	59	85	5	5	-	-	10	10	800	1010.6	-4	SW	2	df	62	85	3	5	-	-	10	10	800	1	3	crs m	ord d	crs c			
Scilly (St. Mary's)	1010.6	-22	SW	5	rr	62	85	5	6	-	-	10	10	2500	1010.2	0	WSW	4	id	62	85	5	5	-	-	3+	2+	1500	1	3	crs m	ord d	crs c			
Guernsey	1016.7	-18	S	4	O	61	75	8	5	-	-	10	10	1500	1013.5	-16	SW	3	d	60	85	5	6	-	-	10	10	1500	1	2	co	ord d	crs c			
6 Pembroke	1010.2	-18	S	4	rr	59	85	5	6	-	-	10	10	1500	1006.8	-12	SW	3	df	62	85	1	5	-	-	10	10	450	1	3	crs m	ord d	crs c			
Holyhead	1009.8	-16	SW	4	rr	59	85	6	6	1	-	7-8	10	800	1006.4	-18	S	4	id	59	85	5	6	-	-	10	10	450	1	3	crs m	ord d	crs c			
Chester (Sealand)	1011.3	-14	SSE	2	rr	58	85	6	6	-	-	10	10	1500	1007.2	-18	SSE	4	C	59	85	7	5	-	-	3	2	800	1	*	C	crs m.	ord d	crs c		
L'pool (Bidston)	1010.8	-14	SSW	3	rr	58	85	6	6	-	-	10	10	1500	1007.1	-6	SSE	3	C	58	85	7	5	2	-	2-3	2+	1500	1	*	corr	ord d	crs c			
8 Harrogate	1011.1	-6	SSW	2	C	57	85	5	6	2	-	2+	10	2500	1008.3	-10	SSW	1	cl	56	85	5	6	-	-	7	4	2500	1	*	C	crs m.	ord d	crs c		
Spurn Head	1012.1	-8	SW	5	C	64	65	7	4	2	-	4-6	3	1500	1010.0	-8	SSW	4	C	59	85	7	5	7	3	4-6	3	2500	0	3	bcc	crs m.	ord d	crs c		
Catterick	1010.1	-16	SSW	3	C	59	75	7	8	1	-	2+	10	1500	1007.8	-16	SSE	3	rr	56	85	6	6	-	-	10	10	1500	1	*	bcc	crs m.	ord d	crs c		
Tynemouth	1002.1	-10	WSW	3	C	60	85	7	2	-	-	7-8	7-8	2500	1007.8	-6	S	2	orr	58	85	6	6	-	-	10	10	1500	1	1	C	crs m.	ord d	crs c		
11 Inchkeith	1007.4	-4	SSW	4	rr	58	85	8	5	7	-	7-8	10	2500	1005.6	-10	SW	3	bc	57	85	8	7	4	3	4-6	4-6	2500	0	2	crs	crs m.	ord d	crs c		
Leuchars	1007.4	-16	WSW	4	rr	57	75	7	5	7	-	4-6	10	2500	1005.3	-6	SW	3	bc	57	85	7	7	3	-	1	2-3	2500	1	*	crs	crs m.	ord d	crs c		
Renfrew	1007.0	-18	SW	4	rr	55	85	6	5	2	-	7-8	10	1500	1005.5	-8	SW	3	C	57	85	7	8	-	-	7-8	7-8	2500	1	*	crs	crs m.	ord d	crs c		
Eskdalemuir	1008.3	-14	SSW	5	C/r	55	75	7	5	2	-	4-6	10	1500	1006.4	-2	SW	3	dd	53	85	6	5	2	-	7-8	10	450	1	*	crs	crs m.	ord d	crs c		
13a Tise	1004.0	-12	SW	5	rr	56	85	6	6	2	-	2+	10	800	1002.8	-6	SSW	3	C	56	85	7	5	7	-	7-8	2+	2500	1	3	orr	ord d	crs c	crs c		
13b Stornoway	1000.4	-2	SW	5	rr	56	85	7	6	-	-	10	10	1500	999.8	+2	WSW	2	id	56	85	6	5	7	-	7-8	3	1500	1	1	corr	ord d	crs c	crs c		
15 Dalwhinnie	1006.3	0	SW	4	rr	50	85	5	3	-	-	10	10	800	1003.0	-4	S	4	C	54	85	7	3	2	-	4-6	7-8	800	1	1	rr	ord d	crs c	crs c		
Aberdeen	1006.3	-2	SW	2	rr	57	75	7	6	7	-	4-6	10	400	1003.0	-10	SW	2	C	56	85	7	8	4	-	7-8	7-8	400	1	1	crs	crs m.	ord d	crs c		
Wick	1002.0	-6	SW	4	rr	57	85	8	5	2	-	7-8	7-8	1500	1000.2	-6	SSW	4	rr	53	85	8	5	2	-	7-8	10	1500	1	2	crs	crs m.	ord d	crs c		
16 Lerwick	1002.3	-12	SE	1	C	55	85	7	5	-	-	2+	2+	800	999.2	-8	WSW	3	rr	53	85	7	6	-	-	10	10	800	1	*	oddmc	ord d	crs c	crs c		
17 Blackod Point	1004.9	-8	SE	2	C	60	85	5	7	-	-	2-3	3	1500	1004.7	0	W	3																		

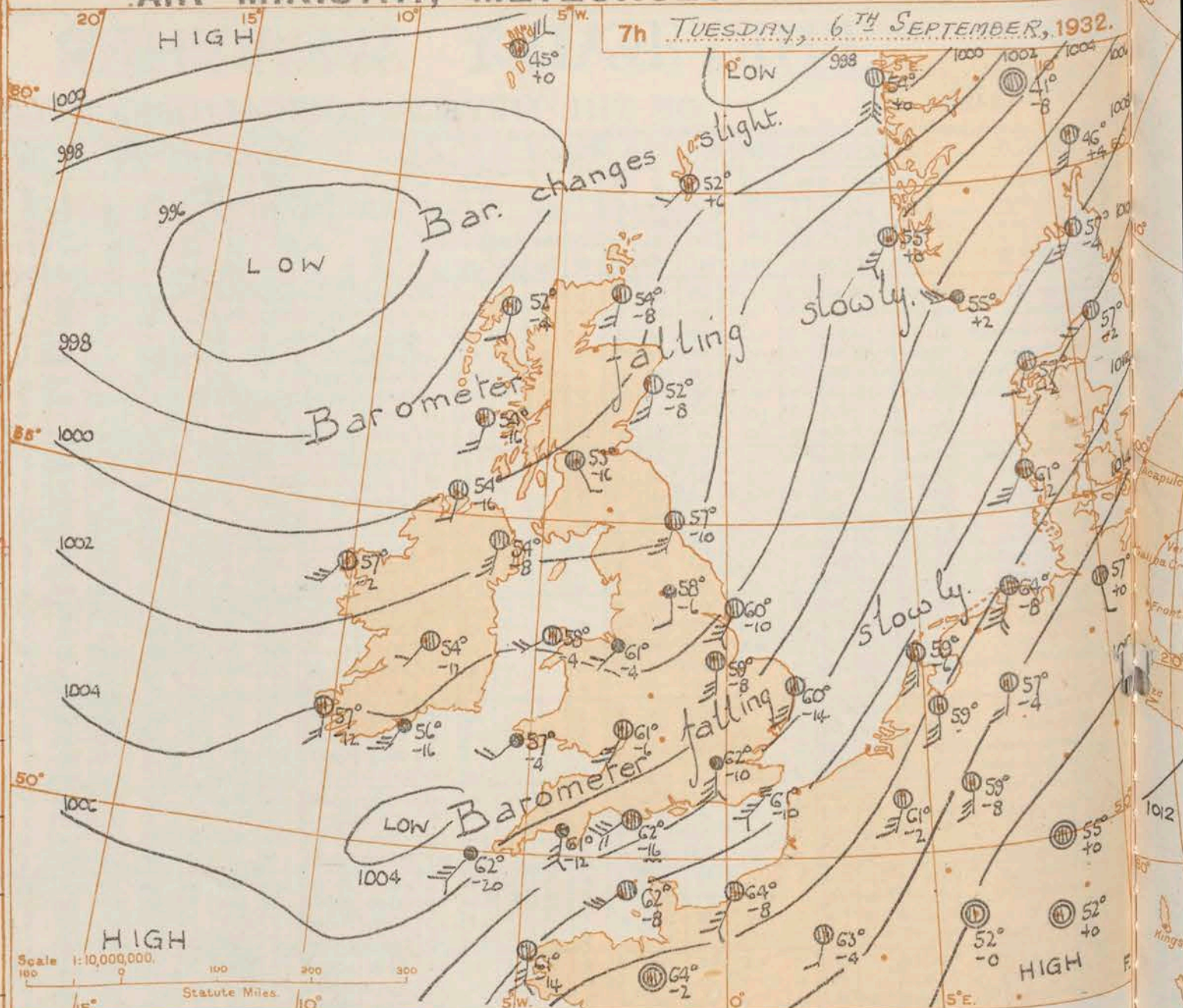


# REPORTS from HEALTH RESORTS for 5th September 1932.

DISTRICTS.	STATIONS.	WEATHER.		TEMPERATURE.		RAINFALL.		SUNSHINE.	
		Fore-noon.	After-noon.	Min. 9h. to 5h.	Max. 5h. to 9h.	Night. 9h. to 5h.	Day. 5h. to 9h.	Sunrise to 17h.	Sunset to 4h.
1	Tunbridge W.	oco	o	43	63	-	-	0.1	9.4
	Bournemouth	o	odod	49	64	-	1	0.1	6.2
	Ventnor	o	ouor	52	63	-	0.3	0.1	7.6
	Southsea	o	od	54	63	-	Trace	0.0	8.3
	Bognor Regis	bcc	cor	49	63	-	Trace	0.2	8.6
	Littlehampton	c	ec	46	63	-	Trace	0.3	9.2
	Worthing	c	cp	48	64	-	Trace	0.3	9.2
	Brighton	c	c	47	64	-	-	0.3	8.4
	Eastbourne	oco	o	50	63	-	-	0.1	8.6
	Hastings	c	cc	49	64	-	-	0.1	8.3
	Folkestone	bcc	co	49	66	-	-	1.6	8.2
	Dover	bcc	c	49	64	-	-	2.6	8.0
	Deal	bcc	co	48	64	-	-	2.0	7.7
	Ramsgate	bcc	c	52	63	-	-	2.6	7.9
	Margate	bcc	cd	51	65	-	Trace	3.2	8.7
2	Southend	bcc	or	52	65	-	Trace	1.9	7.4
	Maldon	c	cor	48	65	-	Trace	2.0	6.4
	Clacton-on-Sea	c	cc	51	65	-	-	3.1	7.0
	Dovercourt	bcc	bcccd	51	64	-	Trace	3.4	7.0
	Lowestoft	b	bcccd	50	66	0.2	Trace	4.7	7.2
	Skegness	b	bccr	50	64	-	0.2	5.3	5.3
	Mablethorpe	bc	cor	49	64	-	0.5	4.6	6.3
	Cleethorpes	bc	cor	49	65	-	0.1	5.9	5.8
3	Leamington S.	oc	cor	47	62	-	3	0.0	8.5
	Cheltenham	woco	cor	47	57	Trace	2	0.1	3.4
5	Bath	c	err	49	62	-	2	0.0	4.9
	Weymouth	c	cor	53	64	-	3	0.0	7.7
	Jersey	c	c	51	66	-	-	0.2	10.7
	Torquay	op	orod	56	61	-	1	0.0	5.0
	Penzance	ro	m	57	66	Trace	8	0.0	4.0
	St. Ives	coro	o	52	67	-	6	0.0	3.6
	Bude	cor	rmd	56	63	-	5	0.3	3.3
	Ilfracombe	or	cdco	56	63	-	4	0.7	5.0
6	Aberystwyth	c	circ	56	62	-	3	0.1	3.4
	Llandudno	ec	rc	53	61	0.1	2	0.0	1.3
	Colwyn Bay	cr	rnc	53	60	-	2	0.0	1.0
	Rhyl	cor	orre	55	61	Trace	2	0.0	1.1
8	Wallasey	bcc	oir	53	61	-	2	0.0	2.0
	Southport	oco	oro	56	61	-	1	0.0	1.7
	Blackpool	cod	cod	56	60	-	1	0.1	0.7
	Morecambe	dpcbc	bdpc	56	61	-	2	0.2	1.6
9	Ilkley	c	crou	52	60	-	0.5	0.0	2.6
	Berwick-on-T.	u	cho	50	61	0.2	1	1.3	5.2
11	Dunbar	bcc	bcp	49	62	0.3	1	0.1	4.4
12	Troon	cc	cc	53	58	0.3	0.5	1.7	0.6
	Douglas	cc	cc	52	58	-	3	0.1	1.3

† Max. Temp. for period 21h. yesterday to 17h. to-day; Min. Temp. 21h. to 9h. † Min. Temp. 17h. to 9h.

## AIR MINISTRY, METEOROLOGICAL OFFICE.



### DISTRICTS. FORECASTS FOR THE 24 HOURS COMMENCING 12 NOON, G.M.T. 6th Sept. 1932.

1. S.E. England	Moderate or fresh southwest wind, strong locally on coast, veering slightly and perhaps moderating later; dull, some rain; probably bright intervals and local showers tomorrow; moderate temperature.
2. E. England...	
3. E. Midlands	
4. W. Midlands	
5. S.W. England	
6. South Wales	
7. North Wales	Wind variable to westerly, light or moderate, fresh locally; rainy today, showers tomorrow, and perhaps a few bright intervals; moderate temperature.
8. N.W. England	
9. N. Midlands	
10. N.E. England	
11. S.E. Scotland	
12. S.W. Scotland & Isle of Man	
13. { A. W. Scotld. B. N.W. Scotland.	Moderate or light southwest to west wind; mainly cloudy, occasional rain; moderate temperature.
14. Mid-Scotland	
15. N.E. Scotland	
16. Orkneys and Shetlands.	
17. N.W. Ireland	
18. N.E. Ireland	
19. S.E. Ireland	
20. S.W. Ireland	

BAROMETER. Isobars are drawn for intervals of two millibars.  
WIND. Arrows fly with wind. Number of feathers indicate Beaufort Force. Calm is indicated by circle outside weather symbol. — ☉ TEMPERATURE is given in degrees F.  
WEATHER SYMBOLS: — ☉ Clear sky. ☉ Sky less than 1/2 clouded. ☉ Sky 1/2 to 3/4 clouded. ☉ Sky 3/4 to 1 clouded. ☉ Overcast sky. ☉ Rain falling. \* Snow \* Sleet \* Hail  
☉ Fog ☉ Mist ☉ Thunder. ☉ Thunderstorm.  
SEA DISTURBANCE. ~~~~~ Rough. ~~~~~ High.  
BAROMETRIC CHANGE from 4h. to 7h. in tenths of millibars is entered beneath the temperature.

### GENERAL INFERENCE.

A depression off the Hebrides is moving very slowly eastward and secondaries are moving northeast over England and Wales. Weather will continue very unsettled but some bright intervals are probable in the South tomorrow.

### FURTHER OUTLOOK.

General outlook very unsettled; bright intervals in the South tomorrow.

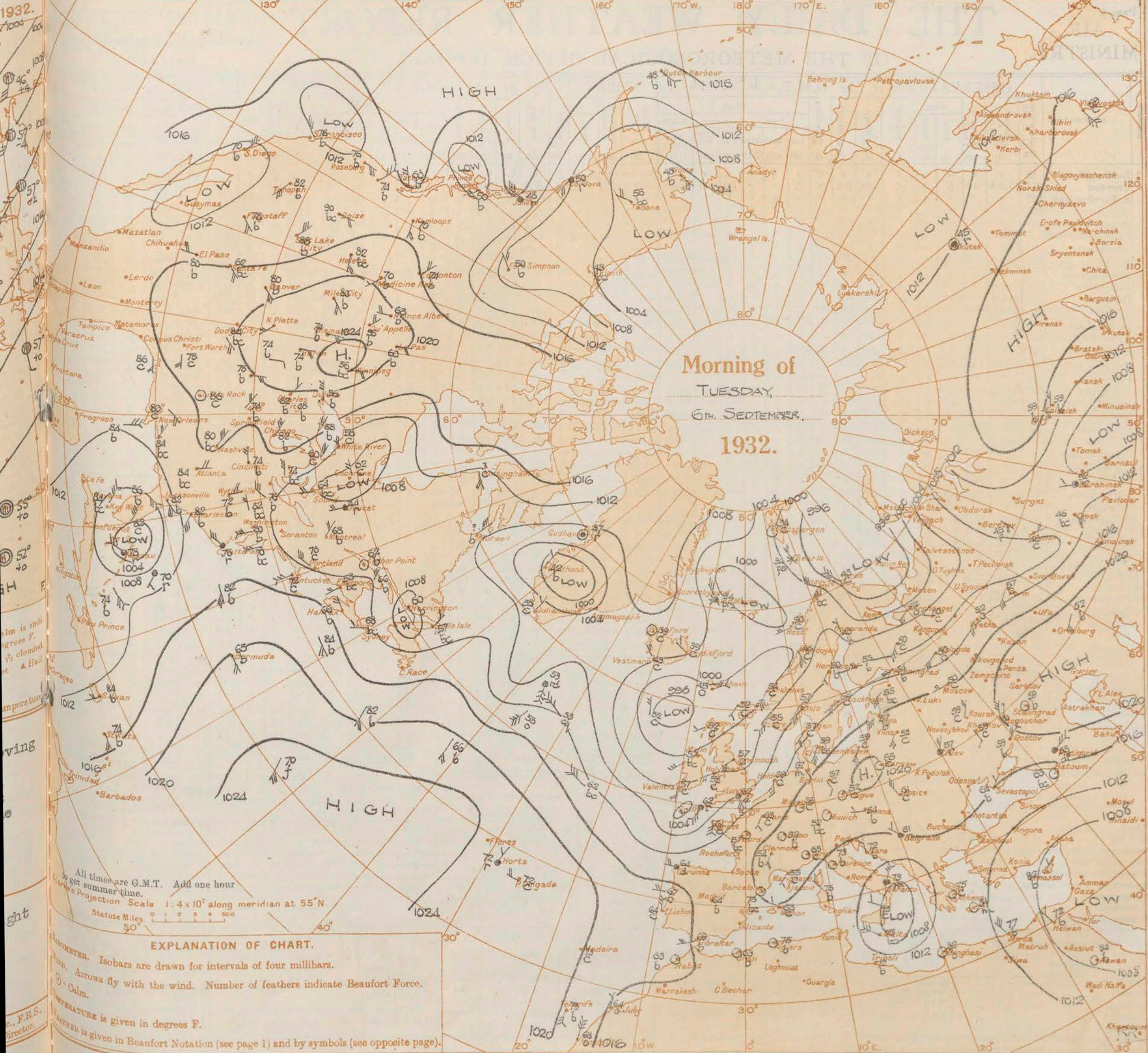
Forecasts issued at 0930 G.M.T.

G. C. SIMPSON, C.B., D.Sc., F.R.S.,  
Director.



# AIR MINISTRY, METEOROLOGICAL OFFICE. Chart of Weather in the Northern Hemisphere.

1932.



Morning of  
TUESDAY  
6th SEPTEMBER  
1932.

All times are G.M.T. Add one hour to get summer time.  
Scale 1:4 x 10<sup>7</sup> along meridian at 55°N  
Statute Miles 0 100 200 300 400 500

**EXPLANATION OF CHART.**  
Isobars are drawn for intervals of four millibars.  
Arrows fly with the wind. Number of feathers indicate Beaufort Force.  
Calm.  
TEMPERATURE is given in degrees F.  
WIND is given in Beaufort Notation (see page 1) and by symbols (see opposite page).



# THE DAILY WEATHER REPORT

OF THE METEOROLOGICAL OFFICE, LONDON.

BRITISH SECTION  
Tuesday, 6<sup>th</sup> September 1932.  
No. 25856

DISTRICT.	STATIONS.	OBSERVATIONS at 1 hr. G.M.T. 6 <sup>th</sup> Sept.														OBSERVATIONS at 7 hr. G.M.T. 6 <sup>th</sup> Sept.														PAST 24 HOURS.								
		Height above M.S.L. in feet.	Barom. at P. M.S.L.	Change in 3 hours.	Wind.		Weather.	Temp. °F.	Humid. %	Visibility. 0-9	Cloud.			Barom. M.S.L. mb.	Change in 3 hours.	Wind.		Weather.	Temp. °F.	Humid. %	Visibility. 0-9	Cloud.			State of Ground. 0-9	Sea. 0-9	TEMPERATURE.			RAINFALL.		SUN- SHINE 5 <sup>th</sup> Hrs.						
					Direc.	Force.					Low.	Med.	High.			Low.	Total.					Height of Base (feet).	Low.	Med.			High.	Low.	Total.	Height of Base (feet).	Max. Day 7h-18h °F.		Min. Night 18h-7h °F.	Mtn. on Grass °F.	Day 7h-18h mm.	Night 18h-7h mm.		
(1)	(2)	(3)	(4)	(5)	(6)	(7)	(8)	(9)	(10)	(11)	(12)	(13)	(14)	(15)	(16)	(17)	(18)	(19)	(20)	(21)	(22)	(23)	(24)	(25)	(26)	(27)	(28)	(29)	(30)	(31)	(32)	(33)	(34)	(35)	(36)			
1	London (Kew)...	18	*	*	*	*	*	*	*	*	*	*	*	1007.4	-6	SSW	3	C	62	95	7	5	-	-	10	10	1500	1	*	64	56	55	1	0.5	0.0			
	Croydon ...	217	1010.6	-14	S	3	16	59	95	7	5	-	-	10	10	800	1007.9	-10	SE	4	d.d.	62	95	6	5	-	-	10	10	450	1	*	62	56	55	Tr.	2	0.0
	S. Farnborough ...	237	*	*	*	*	*	*	*	*	*	*	*	1007.5	-8	SSW	4	d.d.	62	95	6	6	-	-	10	10	800	1	*	62	55	55	1	1	0.0			
	Winchester ...	275	*	*	*	*	*	*	*	*	*	*	*	1007.2	-8	SSW	3	r.r.	61	95	6	6	-	-	10	10	450	1	*	62	55	54	3	1	0.0			
	Boscombe Down ...	417	*	*	*	*	*	*	*	*	*	*	*	1007.4	-10	SSW	3	d.d.	61	95	6	6	-	-	10	10	220	1	*	62	54	54	4	0.5	0.0			
	Calshot (St. thmtn) ...	8	1010.0	-18	SW	4	d.d.	62	95	6	6	-	-	10	10	800	1007.6	-10	SSW	5	d.d.	62	95	5	5	-	-	10	10	450	1	3	64	59	59	2	3	0.0
	Dungeness ...	20	*	*	*	*	*	*	*	*	*	*	*	*	*	SSW	3	d.d.	*	*	5	9	-	-	9+	9+	1500	*	2	63	57	*	-	0.6	*			
	Lympne ...	346	1011.9	-24	SSW	4	df	58	95	3	6	-	-	10	10	<150	1007.7	-10	SW	4	of	61	95	3	6	-	-	10	10	450	1	*	62	55	54	Tr.	1	0.8
2	Shoeburyness ...	11	*	*	*	*	*	*	*	*	*	*	*	1008.2	-12	SSW	4	C	63	95	7	5	2	-	7-8	10	800	1	*	66	57	55	Tr.	1	3.6			
	Felixstowe ...	15	*	*	*	*	*	*	*	*	*	*	*	1008.0	-18	SW	4	C	63	95	8	5	1	-	9	10	800	1	3	65	58	55	0.1	1	2.8			
	Gorleston ...	14	1010.7	-18	SSW	3	r.r.	58	95	6	6	-	-	10	10	1500	1007.5	-14	SW	3	C	60	95	6	8	-	9	1500	0	2	65	57	55	0.2	1	5.8		
	Cranwell ...	240	1008.0	-18	S	3	C	56	95	7	5	2	-	9	10	1500	1005.0	-8	S	3	qd	59	95	6	5	-	10	10	450	1	*	63	55	53	1	0.2	4.0	
3	Birmingham ...	535	*	*	*	*	*	*	*	*	*	*	*	1004.9	-4	SSW	3	C	60	95	8	6	7	-	1	9+	1500	1	*	60	53	53	2	0.2	0.0			
	Upper Heyford ...	408	*	*	*	*	*	*	*	*	*	*	*	1006.3	-12	SSW	3	C	61	95	7	5	2	-	7-8	9+	450	1	*	61	53	53	2	0.1	0.1			
4	Ross-on-Wye ...	223	*	*	*	*	*	*	*	*	*	*	*	1005.5	-6	SSW	3	C	61	95	7	5	7	-	2-3	10	2500	1	*	61	55	55	1	0.1	0.1			
5	Portland Bill ...	32	1009.6	-2	WSW	5	O	61	95	6	5	-	-	10	10	800	1007.3	-16	WSW	5	O	62	95	6	5	-	10	10	1500	1	4	62	59	*	3	1	0.0	
	Plymouth ...	82	*	*	*	*	*	*	*	*	*	*	*	1006.7	-12	S	4	rr	61	95	4	5	-	-	10	10	450	1	3	61	60	60	10	1	0.0			
	The Lizard ...	222	1011.0	-4	WSW	3	df	61	95	3	5	-	-	10	10	1500	1007.1	-10	SW	3	C	61	95	7	8	4	-	4-6	7-8	4000	1	3	62	60	*	5	1	0.0
	Scilly (St. Mary's) ...	163	1009.2	-8	WS	2	id.	61	95	5	5	-	-	9+	9+	1500	1005.2	-20	WS	4	ir	62	95	6	6	-	10	10	2500	1	3	64	60	*	5	1	0.0	
	Guernsey ...	175	1012.5	-10	WSW	2	dm	62	95	4	6	-	-	10	10	800	1010.4	-8	WSW	3	d	62	95	5	5	-	10	10	1500	1	2	63	60	61	2	6	0.3	
6	Pembroke ...	142	1006.2	-10	SW	4	C	60	95	7	3	-	-	10	10	1500	1004.6	-4	WSW	2	ir	57	95	7	5	-	10	10	1500	1	2	62	57	*	5	6	0.0	
7	Holyhead ...	26	1005.5	-6	SW	4	id.	59	95	4	5	-	-	10	10	220	1004.1	-4	WSW	2	C	58	95	6	5	2	8	2-3	9+	4000	1	0	59	58	56	1	4	0.0
	Chester (Sealand) ...	16	*	*	*	*	*	*	*	*	*	*	*	1002.8	-4	SWW	1	ir	61	85	7	6	2	-	7-8	10	1500	1	*	63	56	53	3	0.2	0.1			
8	L'pool (Bidston) ...	198	*	*	*	*	*	*	*	*	*	*	*	1002.4	-6	WSW	3	dd	57	95	4	5	-	-	10	10	450	1	*	61	56	54	2	0.1	0.0			
9	Harrogate ...	478	*	*	*	*	*	*	*	*	*	*	*	1002.5	-6	S	1	df	58	95	3	5	-	-	10	10	450	1	*	59	55	54	1	0.1	0.0			
10	Spurn Head ...	29	1007.1	-8	WS	5	C	58	95	7	4	2	-	4-6	9+	2500	1003.9	-10	SSW	4	C	60	95	6	5	2	-	4-6	9+	1500	0	3	67	56	*	Tr.	-	4.3
	Catterick ...	175	*	*	*	*	*	*	*	*	*	*	*	1001.4	-18	SE	3	d.d.	57	95	4	5	-	-	10	10	220	1	*	61	55	54	2	0.2	0.3			
	Tynemouth ...	87	1005.1	-8	SW	2	bc	56	95	7	2	-	-	2-3	2-3	2500	1001.6	-10	SW	3	of	57	95	5	6	-	10	10	1500	1	2	63	55	51	1	0.1	*	
11	Inchkeith ...	190	1004.6	-8	S	2	O	54	95	7	5	-	-	10	10	450	1001.5	-2	S	1	id	54	95	4	5	2	-	10	10	450	1	1	59	53	47	0.1	Tr.	0.8
	Leuchars ...	35	*	*	*	*	*	*	*	*	*	*	*	1001.5	-10	-	O	51	95	6	5	1	-	-	9	10	4000	1	*	60	45	35	0.5	Tr.	1.4			
12	Renfrew ...	38	*	*	*	*	*	*	*	*	*	*	*	1001.0	-16	SE	1	O	53	95	4	5	-	-	10	10	1500	1	*	60	52	47	1	0.1	2.0			
	Eskdalemuir ...	794	*	*	*	*	*	*	*	*	*	*	*	1000.7	-8	-	O	dd	55	95	4	5	-	-	10	10	220	1	*	56	51	52	1	8	0.0			
13A	Tiree ...	22	*	*	*	*	*	*	*	*	*	*	*	999.4	-16	SSW	2	C	54	95	8	9	9	9	2-3	9	1500	1	2	57	48	39	13	0.1	0.9			
13B	Stornoway ...	34	1000.1	-2	-	O	bc	51	95	8	8	-	-	4-6	4-6	4000	998.8	-4	SW	1	C	52	95	8	9	-	7-8	9+	2500	1	0	60	50	*	10	0.3	0.2	
15	Dalwhinnie ...	1176	*	*	*	*	*	*	*	*	*	*	*	1000.4	-8	SSW	2	C	52	85	6	3	2	-	4-6	10	800	1	*	55	50	45	5	Tr.	0.2			
	Aberdeen ...	37	*	*	*	*	*	*	*	*	*	*	*	999.5	-8	SSW	2	C	52	85	6	3	2	-	2-3	9	2500	1	1	60	49	43	1	4	-	0.0		
	Wick ...	81	1000.6	+2	W	1	C	53	95	8	8	1	-	4-6	7-8	2500	999.5	-8	SSW	2	C	54	95	9	9	2	-	7-8	9	1500	1	2	59	52	*	4	0.1	0.0
16	Lerwick ...	54	999.0	+6	WSW	3	rr	53	95	7	6	-	-	10	10	800	999.5	+6	SW	1	C	52	95	7	5	7	9	2-3	7-8	1500	2	*	56	52	*	9	4	0.0
17	Blackod Point ...	18	1003.7	-8	-	O	pr	57	95	7	6	-	-	10	10	220	1001.0	-2	SW	3	bc	57	85	8	3	-	9	2-3	4-6	1500	0	2	62	52	*	-	9	2.0



## THE DAILY WEATHER REPORT

OF THE METEOROLOGICAL OFFICE, LONDON.

BRITISH SECTION  
Wednesday 7<sup>th</sup> September 1932.

No. 25857

STATIONS.  (For heights see p. 4.)	OBSERVATIONS at 13h. G.M.T. 6 <sup>th</sup> Sept.														OBSERVATIONS at 18h. G.M.T. 6 <sup>th</sup> Sept.														PAST 24 HOURS.						
	Barom. at M.S.L. mb.	Change in 3 hours.	Wind.		Weather.	Temp. °F.	Humid. %	Visi- bility 0-9	Cloud.					Barom. at M.S.L. mb.	Change in 3 hours.	Wind.		Weather.	Temp. °F.	Humid. %	Visi- bility 0-9	Cloud.					State of Ground. 0-6	Sea. 0-9	WEATHER.						
			Dir.	Force					Form.	Amount.		Height of Base (feet)	Form.			Amount.						Height of Base (feet)	Form.	Amount.		Height of Base (feet)			7h.-13h. 6 <sup>th</sup>	13h.-18h. 6 <sup>th</sup>	18h.-6 <sup>th</sup> 1h.	6 <sup>th</sup> -1h. 7 <sup>th</sup>			
										Low.	Med.					High.	Low.							Total	Low.								Total	Low.	Total
(1)	(2)	(3)	(4)	(5)	(6)	(7)	(8)	(9)	(10)	(11)	(12)	(13)	(14)	(15)	(16)	(17)	(18)	(19)	(20)	(21)	(22)	(23)	(24)	(25)	(26)	(27)	(28)	(29)	(30)	(31)	(32)	(33)	(34)		
1 London (Kew)...	1005.6	-8	SW	5	C	68	75	8	8	7	-	7-8	3	1500	1003.6	-10	SW	4	ir	64	75	8	5	7	-	4-6	3	1500	1	*	C	cr	crbc	bmw	
Croydon	1006.7	-8	SW	4	id.	65	75	7	5	-	-	3	3	450	1004.0	-14	SSW	5	cl	63	75	7	5	2	-	3	10	450	1	*	d.o.d.	id.	cd.r	cdw	
S. Farnborough	1005.6	-10	WSW	5	C	69	75	8	5	3	-	3	3	1500	1003.5	-10	SW	5	cl	62	75	6	6	-	-	10	10	450	1	*	addm	cd	cdw	bw	
Winchester	1005.6	-10	WSW	5	ir	63	75	7	6	-	-	10	10	450	1003.7	-8	SW	4	cl	61	75	6	6	2	-	3	10	450	1	*	addm	cd	cdw	bw	
Boscombe Down	1005.2	-14	SW	5	rr	62	75	5	6	-	-	10	10	220	1004.2	0	SW	4	ir	62	75	7	6	-	-	3	10	450	1	*	addm	cd	cdw	bw	
Calshot, S'thmtn	1006.4	-10	SSW	4	id.	66	85	6	5	3	-	7-8	3	800	1004.2	-10	SW	5	old	63	75	7	5	-	-	10	10	800	1	4	od.Dbc	cd	cdw	bw	
Dungeness	*	*	SSW	4	d.o.d.	*	*	6	8	-	-	10	10	1500	*	*	SW	3	id.	*	*	6	8	-	-	3	10	1500	*	2	d	d	cd	cdw	
Lympne	1008.2	-12	SSW	5	O	65	75	8	5	-	-	10	10	450	1006.4	-8	SW	4	d.o.d.	62	75	6	6	-	-	10	10	450	1	*	d.o.d.	cd	cdw	bw	
2 Shoeburyness	1006.5	-10	SSW	4	C	70	85	8	8	-	-	7-8	7-8	1500	1003.8	-16	SW	4	C	65	75	8	5	-	-	3	10	800	0	*	C	cl	cl	cdw	
Felixstowe	1006.1	-14	SW	5	bc	68	85	8	8	4	-	4-6	4-6	1500	1003.5	-14	SSW	6	C	65	75	8	8	-	-	3	10	800	1	4	cbc	cd	cdw	bw	
Gorleston	1005.1	-12	SSW	4	C	66	85	6	5	-	-	3	3	2500	1004.0	-4	SSW	4	rr	66	75	6	6	-	-	10	10	1500	0	3	oid	cd	cdw	bw	
Cranwell	1003.6	-6	SW	3	id.	59	85	7	6	2	-	3	10	1500	1001.8	-6	WSW	2	rr	58	75	6	6	2	-	3	10	1500	1	*	cd.d	cd	cdw	bw	
3 Birmingham	1004.1	-6	WSW	1	ir	58	75	6	6	-	-	10	10	1500	1002.6	-4	WNW	2	bc	58	75	5	6	-	-	2	2.3	4-6	1500	1	*	cl	cd	cdw	bw
Upper Heyford	1004.0	-12	SSW	4	ir	65	75	8	5	2	-	7-8	10	800	1002.5	-6	SSW	4	rr	61	75	6	6	-	-	10	10	450	1	*	orcl	cd	cdw	bw	
Ross-on-Wye	1003.1	-12	SW	3	rr	62	85	7	6	2	-	7-8	10	2500	1003.1	0	SW	2	C	59	75	8	8	7	2	2.3	7-8	4000	1	*	cd.d	cd	cdw	bw	
4 Portland Bill	1004.7	-20	SW	6	O	62	75	6	6	-	-	10	10	800	1004.1	-8	SW	5	C	62	75	7	8	2	-	7-8	10	1500	1	5	opr	cd	cdw	bw	
Plymouth	1003.8	-20	SW	4	RR	61	75	6	5	2	-	3	10	1500	1005.8	+14	WNW	4	C	63	75	8	8	-	-	3	4-6	1500	1	2	orrm	cd	cdw	bw	
The Lizard	1004.7	-10	W	3	O	62	75	8	5	-	-	10	10	4000	1007.3	+14	W	2	C	59	75	8	4	8	4	2.3	7-8	5700	1	2	cl	cd	cdw	bw	
Scilly (St. Mary's)	1005.3	+16	NW	5	C	63	75	7	8	5	-	4-6	7-8	4000	1007.6	+8	NW	4	bc	61	75	7	2	4	-	2.3	4-6	4000	1	3	rrfc	cd	cdw	bw	
Guernsey	1005.3	-12	SW	3	C	68	85	8	8	-	-	3	3	2500	1006.3	-2	WNW	4	cl	63	75	8	6	-	-	10	10	1500	1	3	odrb	cd	cdw	bw	
5 Pembroke	1002.5	-16	-	0	C	60	75	7	3	3	-	4-6	3	800	1003.2	0	WSW	4	bc	60	75	7	5	7	1	2.3	4-6	4000	1	2	cmir	cd	cdw	bw	
Holyhead	1003.7	-4	SW	3	ir	59	85	8	4	7	8	1	3	800	1003.0	-4	WSW	4	cl	59	75	7	5	-	-	7-8	7-8	2500	1	2	ir	cd	cdw	bw	
Chester (Sealand)	1002.5	-6	SW	1	rr	61	85	7	6	2	-	7-8	10	1500	1001.9	-4	-	0	cl	58	75	7	5	-	-	1	3	2500	1	*	orrm	cd	cdw	bw	
L'pool (Bidston)	1002.6	-2	-	0	rr	67	75	6	6	1	-	4-6	3	1500	1001.5	-4	SW	2	cl	57	75	3	3	8	-	7-8	3	1500	1	*	odrb	cd	cdw	bw	
6 Harrogate	1001.8	0	SW	2	ir	59	85	8	6	2	-	7-8	10	2500	1001.3	-6	SW	3	ir	56	85	8	6	-	-	3	4	2500	1	*	facid	cd	cdw	bw	
Spurn Head	1002.2	-4	WSW	5	ir	65	75	6	6	2	-	7-8	10	1500	1000.8	-4	W	3	rr	60	75	6	6	-	-	10	10	800	0	2	cl	cd	cdw	bw	
Catterick	1001.1	+6	WSW	1	ir	60	75	8	6	2	-	7-8	10	2500	1000.2	-4	WSW	2	C	58	75	8	4	3	-	4-6	7-8	4000	1	*	dmorg	cd	cdw	bw	
Tynemouth	1000.5	-4	SW	2	O	61	75	6	6	-	-	10	10	1500	999.8	-4	SW	1	bc	63	75	6	3	-	-	4-6	4-6	1500	1	1	clm	cd	cdw	bw	
7 Inchkeith	998.9	-12	SW	3	C	59	85	7	8	1	-	7-8	10	1500	997.4	-10	SW	3	bc	59	75	8	2	4	-	4-6	4-6	4000	0	2	acm	cd	cdw	bw	
Leuchars	998.5	-12	WSW	3	C	60	75	6	5	1	8	2.3	3	2500	997.4	-4	WSW	4	bc	59	75	8	3	3	3	2.3	2.3	2500	0	*	clm	cd	cdw	bw	
Renfrew	998.5	-6	SW	3	C	57	85	7	8	-	-	10	10	2500	997.7	-6	WSW	3	bc	59	75	7	2	-	-	2.3	2.3	4000	1	*	omcpc	cd	cdw	bw	
Eskdalemuir	998.8	-2	SW	4	C	56	85	8	5	1	-	4-6	10	1500	998.8	-2	SW	2	pr	53	85	8	8	-	-	7-8	7-8	2500	1	*	odcrg	cd	cdw	bw	
8 Tires	997.5	-4	SSW	3	bc	60	75	8	8	3	8	2.3	4-6	2500	996.9	-4	SW	3	bc	55	85	8	3	4	3	4-6	4-6	1500	1	2	cl	cd	cdw	bw	
Stornoway	996.4	-10	SSW	2	clpr	55	85	8	8	7	-	7-8	3	1500	994.0	-4	WSW	2	clpr	54	85	8	8	6	-	7-8	3	1500	1	1	cl	cd	cdw	bw	
Dalwhinnie	996.7	-12	S	2	C	56	75	8	4	1	-	4-6	10	2500	996.5	-4	S	2	bc	53	85	8	4	-	-	4-6	4-6	2500	1	*	C	cd	cdw	bw	
Aberdeen	996.5	-14	WSW	2	C	59	85	7	8	7	8	1	3	1500	996.4	0	NW	1	cl	57	85	8	8	-	-	7-8	7-8	2500	1	0	cl	cd	cdw	bw	
Wick	996.2	-12	SW	2	ir	56	75	8	3	2	-	7-8	3	1500	994.3	-10	NW	2	C	56	85	8	8	7	8	7-8	7-8	2500	1	2	cl	cd	cdw	bw	
Lerwick	997.6	-12	-	0	C	55	75	7	5	2	-	4-6	10	1500	992.3	-24	-	0	C	55	75	7	5	2	-	7-8	10	1500	0	*	C	cd	cdw	bw	
9 Blacksod Point	1001.4	+4	SW																																



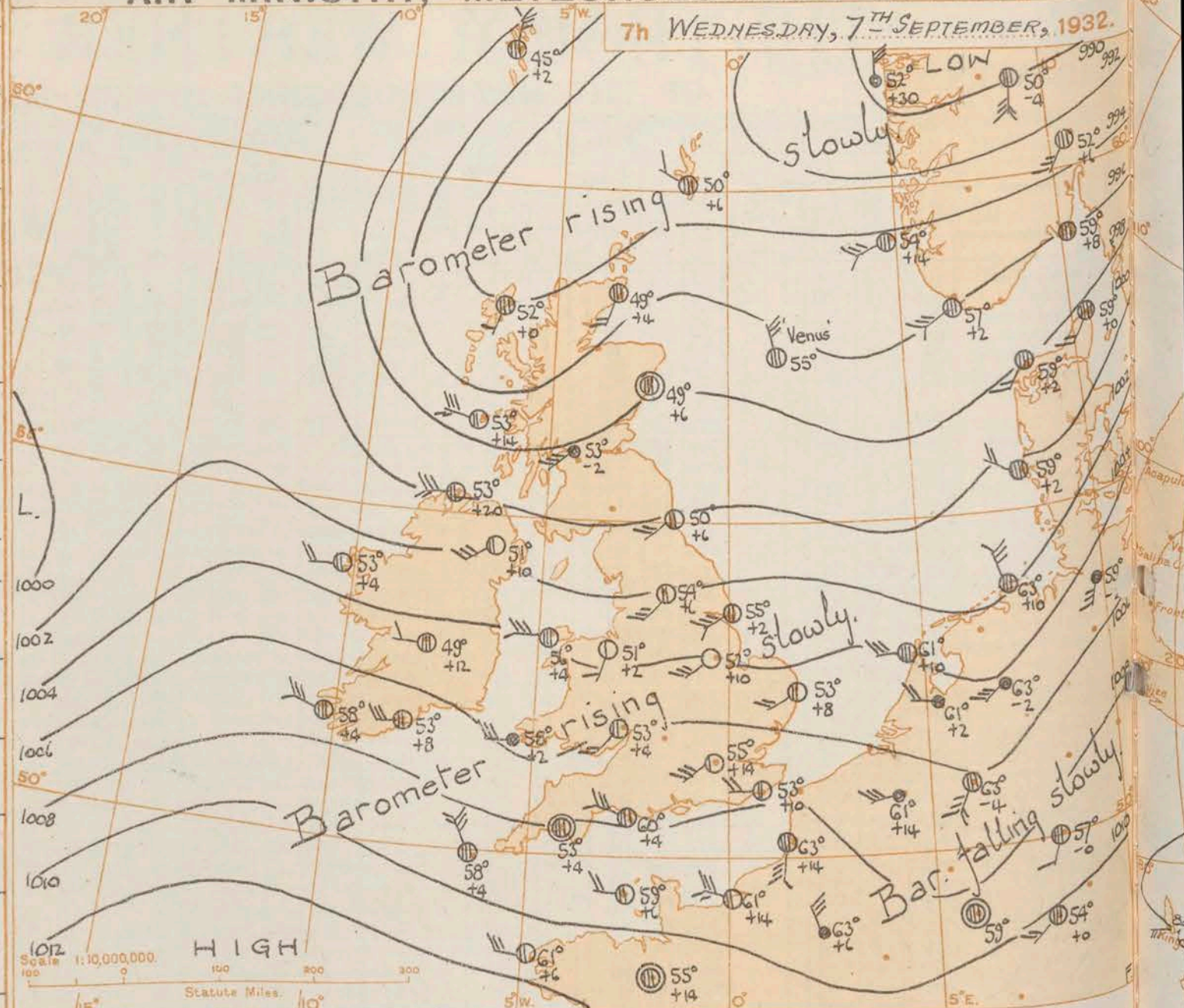
# REPORTS from HEALTH RESORTS for 6th September 1932.

DISTRICTS.	STATIONS.	WEATHER.		TEMPERATURE.		RAINFALL.		SUNSHINE.	
		Fore-noon.	After-noon.	Min. 5h. to 6h.	Max. 6h. to 17h.	Night 17h. to 6h.	Day 6h. to 17h.	Sunrise to 17h.	Sunrise to Sunset.
1	Tunbridge W.	odco	odco	55	67	2	1	1.1	0.1
	Bournemouth	orc	oror	56	67	2	4	0.8	0.1
	Ventnor	orc	borf	57	66	1	10	0.9	0.1
	Southsea	ocb	bc	58	70	2	1	2.2	0.0
	Bognor Regis	orbor	bccr	56	67	3	3	1.5	0.2
	Littlehampton	c	cbor	58	67	2	4	1.5	0.3
	Worthing	ooo	bccr	58	68	2	3	1.5	0.3
	Brighton	odac	bccr	58	66	2	3	1.3	0.3
	Eastbourne	ooo	ccid	59	68	3	0.2	0.9	0.1
	Hastings	ofdo	cbcc	57	67	3	1	1.2	0.1
	Folkestone	omd	odbc	58	68	1	0.2	1.6	1.6
	Dover	o	odbc	59	67	0.2	Trace	0.9	2.6
	Deal	oro	obco	58	70	Trace	Trace	1.8	2.0
	Ramsgate	c	cbc	58	69	0.3	-	1.3	2.6
	Margate	bcc	cbc	57	70	0.2	-	2.7	3.2
2	Southend	oc	coro	57	71	1	0.1	1.0	1.9
	Maldon	ocbc	bccr	57	72	1	0.3	2.1	2.0
	Clacton-on-Sea	c	cboc	58	70	1	-	2.3	3.1
	Dovercourt	do	bccr	56	71	1	Trace	1.9	3.4
	Lowestoft	c	cbcc	57	71	0.4	Trace	1.3	4.7
	Skegness	orbo	ccrm	55	68	1	0.5	0.5	5.3
	Mablethorpe	odrm	orm	56	68	Trace	0.5	0.0	4.6
	Cleethorpes	ocir	or	56	68	Trace	1	0.4	5.9
3	Leamington S.	od	or	55	63	0.1	10	0.0	0.0
4	Cheltenham	omr	orom	55	63	0.5	7	0.0	0.1
5	Bath	cbor	rod	56	69	2	3	0.5	0.0
	Weymouth	mcbo	PRro	58	66	2	9	0.8	0.0
	Jersey	rcbo	boo	60	72	1	-	5.2	0.2
	Torquay	pcor	orpc	57	66	1	11	0.9	0.0
	Penzance	r	rcbo	59	65	10	9	0.7	0.0
	St. Ives	roc	bc	57	65	3	8	0.5	0.0
	Bude	cdvc	cbcc	58	65	4	4	0.7	0.3
	Ilfracombe	pd	pd	58	65	5	2	0.6	0.7
6	Aberystwyth	ccrr	trbc	58	60	4	4	0.4	0.1
7	Llandudno	ccrr	ccrr	58	61	1	0.5	0.6	0.0
	Colwyn Bay	ccrr	ccrr	57	60	2	3	0.0	0.0
	Rhyl	ccrr	ccrr	57	62	0.2	4	0.0	0.0
8	Wallasey	ccrr	ccrr	57	60	0.3	4	0.0	0.0
	Southport	ccrr	ccrr	57	61	0.3	3	0.0	0.0
	Blackpool	ccrr	ccrr	57	60	1	1	0.0	0.1
	Morecambe	ccrr	ccrr	56	61	2	0.3	0.1	0.2
9	Ilkley	ccrr	ccrr	56	62	0.5	Trace	0.0	0.0
10	Berwick-on-T.	ccrr	ccrr	51	62	7	Trace	1.9	1.3
11	Dunbar	ccrr	ccrr	51	62	3	0.3	1.5	0.2
12	Troon	ccrr	ccrr	54	60	Trace	0.5	2.6	1.7
	Douglas	ccrr	ccrr	54	61	10	0.5	1.8	0.1

† Max. Temp. for period 21h. yesterday to 17h. to-day; Min. Temp. 21h.-9h. ‡ Min. Temp. 17h.-9h.

## AIR MINISTRY, METEOROLOGICAL OFFICE.

7th WEDNESDAY, 7th SEPTEMBER, 1932.



### DISTRICTS. FORECASTS FOR THE 24 HOURS COMMENCING 12 NOON, G.M.T. 7th Sept. 1932.

1. S.E. England	Moderate westerly wind, backing south and freshening later; fair at first apart from scattered showers; rain later; moderate temperature.
2. E. England...	
3. E. Midlands	
4. W. Midlands	
5. S.W. England	Wind backing south, becoming fresh or strong, veering again tomorrow; becoming dull, rain at times, especially tonight; moderate temperature.
6. South Wales	
7. North Wales	
8. N.W. England	
9. N. Midlands	
10. N.E. England	Moderate westerly wind, falling light and backing southeast, freshening again later; bright intervals and showers today, some rain tomorrow; moderate temperature.
11. S.E. Scotland	
12. S.W. Scotland & Isle of Man	
13. (A. W. Scotld. B. N.W. Scotland.	
14. Mid-Scotland	Moderate westerly winds, becoming variable later; showers and bright intervals; perhaps rain tomorrow; moderate temperature.
15. N.E. Scotland	
16. Orkneys and Shetlands	
17. N.W. Ireland	
18. N.E. Ireland	
19. S.E. Ireland	
20. S.W. Ireland	

As 5 - 7.

BAROMETER. Isobars are drawn for intervals of two millibars.  
WIND. Arrows fly with wind. Number of feathers indicate Beaufort Force. Calm is indicated by circle outside weather symbol. — TEMPERATURE is given in degrees F.  
WEATHER SYMBOLS: — Clear sky. — Sky less than 1/2 clouded. — Sky 1/2 to 3/4 clouded. — Sky 3/4 to 1 clouded. — Overcast sky. — Rain falling. \* Snow \* Sleet \* Hail  
— Fog — Mist — Thunder. — Thunderstorm.  
SEA DISTURBANCE. — Rough. — High.  
BAROMETRIC CHANGE from 4h. to 7h. in tenths of millibars is entered beneath the temperature.

#### GENERAL INFERENCE.

A depression over Norway is retreating quickly and the remains of an old system off Northern Scotland is filling up. A new depression is quickly approaching from the Atlantic. There will be bright intervals at first, but local showers, chiefly in the North, and rain will spread eastward later.

#### FURTHER OUTLOOK.

Continuing very unsettled.

Forecasts issued at 0915 G.M.T.

G. C. SIMPSON, C.B., D.Sc., F.R.S., Director.



# AIR MINISTRY, METEOROLOGICAL OFFICE. Chart of Weather in the Northern Hemisphere.

1932.



slowly

temperature

ting  
A new  
the  
als  
the  
ter.

Clarke's Projection Scale 1 : 4 x 10<sup>7</sup> along meridian at 55° N  
Statute Miles 0 100 200 300 400 500

## EXPLANATION OF CHART.

**BAROMETER.** Isobars are drawn for intervals of four millibars.  
**WIND.** Arrows fly with the wind. Number of feathers indicate Beaufort Force.  
○ = Calm.  
**TEMPERATURE** is given in degrees F.  
**WEATHER** is given in Beaufort Notation (see page 1) and by symbols (see opposite page).

30 All times are G.M.T. Add one hour to get summer time.

Sc. F.R.S.  
Director.



# THE DAILY WEATHER REPORT

OF THE METEOROLOGICAL OFFICE, LONDON.

BRITISH SECTION  
Wednesday, 7th September 1932.  
No. 25857

District.	STATIONS.	OBSERVATIONS at 1 hr. G.M.T. 7th September														OBSERVATIONS at 7 hr. G.M.T. 7th September														PAST 24 HOURS.																																																																																																																																																																																																																																																																																																																																																																																																																																																																																																
		Height above M.S.L. in feet.	Barom. at M.S.L. mb.	Change in 3 hours.	Wind.		Weather.	Temp. of air.	Humid. %	Visibility.	Cloud.			Height of Base (feet).	Barom. at M.S.L. mb.	Change in 3 hours.	Wind.		Weather.	Temp. of air.	Humid. %	Visibility.	Cloud.			Height of Base (feet).	State of Ground.	Sea.	TEMPERATURE.			RAINFALL.		Sun-shine Hrs.																																																																																																																																																																																																																																																																																																																																																																																																																																																																																												
					Direc.	Force.					Low.	Med.	High.				Low.	Med.					High.	Low.	Med.				High.	Low.	Med.	High.	Min. on Grass.		Day 7h-18h.	Night 18h-7h.																																																																																																																																																																																																																																																																																																																																																																																																																																																																																										
																																					0-12	0-10	0-10	0-10	0-10	0-10	0-10	0-10	0-10	0-10	0-10	0-10	0-10	0-10	0-10	0-10	0-10	0-10	0-10	0-10	0-10	0-10	0-10	0-10	0-10	0-10	0-10	0-10	0-10	0-10	0-10	0-10	0-10	0-10	0-10	0-10	0-10	0-10	0-10	0-10	0-10	0-10	0-10	0-10	0-10	0-10	0-10	0-10	0-10	0-10	0-10	0-10	0-10	0-10	0-10	0-10	0-10	0-10	0-10	0-10	0-10	0-10	0-10	0-10	0-10	0-10	0-10	0-10	0-10	0-10	0-10	0-10	0-10	0-10	0-10	0-10	0-10	0-10	0-10	0-10	0-10	0-10	0-10	0-10	0-10	0-10	0-10	0-10	0-10	0-10	0-10	0-10	0-10	0-10	0-10	0-10	0-10	0-10	0-10	0-10	0-10	0-10	0-10	0-10	0-10	0-10	0-10	0-10	0-10	0-10	0-10	0-10	0-10	0-10	0-10	0-10	0-10	0-10	0-10	0-10	0-10	0-10	0-10	0-10	0-10	0-10	0-10	0-10	0-10	0-10	0-10	0-10	0-10	0-10	0-10	0-10	0-10	0-10	0-10	0-10	0-10	0-10	0-10	0-10	0-10	0-10	0-10	0-10	0-10	0-10	0-10	0-10	0-10	0-10	0-10	0-10	0-10	0-10	0-10	0-10	0-10	0-10	0-10	0-10	0-10	0-10	0-10	0-10	0-10	0-10	0-10	0-10	0-10	0-10	0-10	0-10	0-10	0-10	0-10	0-10	0-10	0-10	0-10	0-10	0-10	0-10	0-10	0-10	0-10	0-10	0-10	0-10	0-10	0-10	0-10	0-10	0-10	0-10	0-10	0-10	0-10	0-10	0-10	0-10	0-10	0-10	0-10	0-10	0-10	0-10	0-10	0-10	0-10	0-10	0-10	0-10	0-10	0-10	0-10	0-10	0-10	0-10	0-10	0-10	0-10	0-10	0-10	0-10	0-10	0-10	0-10	0-10	0-10	0-10	0-10	0-10	0-10	0-10	0-10	0-10	0-10	0-10	0-10	0-10	0-10	0-10	0-10	0-10	0-10	0-10	0-10	0-10	0-10	0-10	0-10	0-10	0-10	0-10	0-10	0-10	0-10	0-10	0-10	0-10	0-10	0-10	0-10	0-10	0-10	0-10	0-10	0-10	0-10	0-10	0-10	0-10	0-10	0-10	0-10	0-10	0-10	0-10	0-10	0-10	0-10	0-10	0-10	0-10	0-10	0-10	0-10	0-10	0-10	0-10	0-10	0-10	0-10	0-10	0-10	0-10	0-10	0-10	0-10	0-10	0-10	0-10	0-10	0-10	0-10	0-10	0-10	0-10	0-10	0-10	0-10	0-10	0-10	0-10	0-10	0-10	0-10	0-10	0-10	0-10	0-10	0-10	0-10	0-10	0-10	0-10	0-10	0-10	0-10	0-10	0-10	0-10	0-10	0-10	0-10	0-10	0-10	0-10	0-10	0-10	0-10	0-10	0-10	0-10	0-10	0-10	0-10	0-10	0-10	0-10	0-10	0-10	0-10	0-10	0-10	0-10	0-10	0-10	0-10	0-10	0-10	0-10	0-10	0-10	0-10	0-10	0-10	0-10	0-10	0-10	0-10	0-10	0-10	0-10	0-10	0-10	0-10	0-10	0-10	0-10	0-10	0-10	0-10	0-10	0-10	0-10	0-10	0-10	0-10	0-10	0-10	0-10	0-10	0-10	0-10	0-10	0-10	0-10	0-10	0-10	0-10	0-10	0-10	0-10	0-10	0-10	0-10	0-10	0-10	0-10	0-10	0-10	0-10	0-10	0-10	0-10	0-10	0-10	0-10	0-10	0-10	0-10	0-10	0-10	0-10	0-10	0-10	0-10	0-10	0-10	0-10	0-10	0-10	0-10	0-10	0-10	0-10	0-10	0-10	0-10	0-10	0-10	0-10	0-10	0-10	0-10	0-10	0-10	0-10	0-10	0-10	0-10	0-10	0-10	0-10	0-10	0-10	0-10	0-10	0-10	0-10	0-10	0-10	0-10	0-10	0-10	0-10	0-10	0-10	0-10



## THE DAILY WEATHER REPORT

OF THE METEOROLOGICAL OFFICE, LONDON.

BRITISH SECTION

Thursday 8<sup>th</sup> September 1932.

No. 25858.

DISTRICT.	STATIONS.	OBSERVATIONS at 13h. G.M.T. 7 <sup>th</sup> September														OBSERVATIONS at 18h. G.M.T. 7 <sup>th</sup> September														PAST 24 HOURS.							
		Barom. at M.S.L. mb.	Change in 3 hours.	Wind.		Weather.	Temp. °F.	Humid. %	Visibility 0-9	Cloud.			Barom. at M.S.L. mb.	Change in 3 hours.	Wind.		Weather.	Temp. °F.	Humid. %	Visibility 0-9	Cloud.			State of Ground. 0-9	Sea. 0-9	WEATHER.											
				Direc.	Force 0-12					Form.	Amount. 0-10	Height of Base (feet)			Direc.	Force 0-12					Form.	Amount. 0-10	Height of Base (feet)			7h.-13h. 7 <sup>th</sup>	13h.-18h. 7 <sup>th</sup>	18h. 7 <sup>th</sup> to 1h. 8 <sup>th</sup>	1h.-7h. 8 <sup>th</sup>								
																														Low.	Med.	High.	Low.	Total 0-10	Low.	Med.	High.
(1)	(2)	(3)	(4)	(5)	(6)	(7)	(8)	(9)	(10)	(11)	(12)	(13)	(14)	(15)	(16)	(17)	(18)	(19)	(20)	(21)	(22)	(23)	(24)	(25)	(26)	(27)	(28)	(29)	(30)	(31)	(32)	(33)	(34)				
1	London (Kew)...	1007.6	-4	W'S	3	C	64	55	8	8	7	1	7-8	7-8	2500	1007.0	-8	SW	3	bc	63	75	8	8	7	-	2-3	2-3	2500	1	*	C	crbc	bc	bc	cr	
	Croydon	1005.5	-4	SW	3	C	64	55	8	7	-	-	3	3	2500	1007.0	-6	SW'S	4	bc	60	75	8	7	-	1	2-3	2-3	2600	1	*	b, c	cprbc	bc	bc	cr	
	S. Farnborough	1007.6	-2	SWW	4	bc	67	65	8	8	-	1	4-6	4-6	4000	1007.3	-2	SW	2	b	60	85	7	8	-	-	1	1	4000	1	*	b, c, bc	cprb	b, c	cr		
	Winchester	1007.4	-6	WSW	4	C	65	65	8	8	-	1	7-8	7-8	2500	1007.3	0	W	2	bc	60	85	8	7	-	5	2-3	2-3	2500	1	*	bc	cprbc	bc	bc	cr	
	Boscombe Down	1008.0	-2	SW	4	C	62	65	8	7	-	2	7-8	7-8	2500	1007.7	0	W	2	bc	59	75	8	1	-	1	1	2-3	2500	1	*	bc	cprbc	b	bc	cr	
	Calshot, S'thmtn	1008.4	-2	SW'S	5	C	67	75	8	8	6	6	4-6	7-8	4000	1007.5	-6	SW	4	bc	62	85	8	3	4	5	2-3	4-6	4000	0	3	bc	CPR	bc	bc	cr	
	Dungeness	*	*	SW	4	bc	*	*	7	8	1	*	4-6	4-6	2500	*	*	SW	4	C	*	*	7	8	3	*	2-3	7-8	2500	*	3	bc	bc	bc	cr		
	Lympne	1008.5	0	WSW	4	bc	67	55	8	2	-	1	4-6	4-6	2500	1008.3	0	SWW	3	C	59	85	8	7	7	1	4-6	2500	0	*	bc	pr, cv	bc	bc	cr		
2	Shoeburyness	1007.5	0	SW'S	4	bc	67	65	8	8	1	4-6	4-6	2500	1006.3	-2	SW	3	C	60	75	8	8	3	-	7-8	2500	1	*	bc	cpr	bc	bc	cr			
	Felixstowe	1007.2	+6	W'S	3	C	66	55	7	2	-	-	4-6	4-6	4000	1006.7	-2	SW'S	4	C	63	75	8	7	1	-	7-8	2500	0	2	bc	bc	bc	bc	cr		
	Gorleston	1006.0	+2	SW	1	bc	66	65	7	2	-	-	4-6	4-6	2500	1006.3	+2	SW'S	1	bc	65	65	6	8	-	-	4-6	4-6	2500	0	2	bc	bc	bc	bc	cr	
	Cranwell	1005.2	+6	SWW	4	cjp	61	65	7	8	3	-	7-8	2500	1004.6	0	W'S	2	bc	60	75	8	8	6	3	1	2-3	4000	1	*	bc	cprb	bc	bc	cr		
3	Birmingham	1005.5	+2	WSW	3	bc	59	75	8	3	-	-	4-6	4-6	1500	1005.3	-2	WSW	2	b	61	65	8	1	-	4	1	2500	1	*	bc	bc	bc	bc	cr		
	Upper Heyford	1006.8	-2	SW	3	C	60	75	7	8	-	-	7-8	7-8	2500	1006.2	0	WSW	4	bcjp	60	75	8	8	-	-	4-6	4-6	4000	1	*	bc	bc	bc	bc	cr	
4	Ross-on-Wye	1006.1	0	WNW	3	bc	64	65	7	2	-	1	4-6	4-6	4000	1006.2	0	SW	3	C	58	75	8	2	1	4	1	2500	1	*	bc	bc	bc	bc	cr		
5	Portland Bill	1008.1	-8	WSW	5	C	61	55	8	4	4	-	4-6	7-8	2500	1007.3	-26	WSW	5	bc	61	55	8	4	4	-	2-3	4-6	2500	0	4	bc	bc	bc	bc	cr	
	Plymouth	1009.1	+2	W'S	3	bc	62	65	8	8	-	1	4-6	4-6	4000	1007.9	-8	SW	4	bc	61	75	8	8	7	6	1	4-6	4000	1	2	bc	bc	bc	bc	cr	
	The Lizard	1010.3	+2	W	3	C	64	75	8	2	-	8	2-3	7-8	4000	1008.5	-10	SWW	3	bc	60	85	8	8	4	4	2-3	4-6	2500	0	2	bc	bc	bc	bc	cr	
	Scilly (St. Mary's)	1010.8	-4	WN	3	bc	64	75	7	8	-	-	4-6	4-6	2500	1007.7	-24	WSW	4	r	60	75	7	8	-	-	2-3	2500	0	3	bc	bc	bc	bc	cr		
	Guernsey	1011.1	+2	WSW	4	bc	65	65	8	7	-	-	4-6	4-6	2500	1010.4	-4	WSW	4	bc	61	85	8	1	1	1	1	4-6	2500	0	3	bc	bc	bc	bc	cr	
6	Pembroke	1007.1	-4	W	3	bc	60	75	7	2	7	-	2-3	4-6	1500	1004.1	-18	WSW	4	q	60	75	7	3	6	-	2-3	10	1500	0	2	bc	bc	bc	bc	cr	
7	Holyhead	1005.8	-2	SWW	3	bc	61	75	8	2	-	3	4-6	4-6	1500	1003.8	-18	SSW	4	C	58	85	8	5	2	1	7-8	2500	1	2	bc	bc	bc	bc	cr		
	Chester (Sealand)	1005.0	+6	WNW	4	cjp	59	75	8	8	-	6	7-8	7-8	2500	1003.9	-10	SWW	3	bc	60	65	8	8	3	1	2-3	4-6	4000	1	*	bc	bc	bc	bc	cr	
8	L'pool (Bidston)	1004.8	+6	WNW	4	bc	59	75	8	8	-	6	4-6	4-6	2500	1003.8	-8	WSW	3	bc	60	65	8	8	4	-	2-3	4-6	2500	0	*	bc	bc	bc	bc	cr	
9	Harrogate	1003.0	0	SW	6	bc	62	65	7	3	-	5	4-6	4-6	4000	1003.9	0	SW	3	bc	55	75	7	-	4	6	0	4-6	-	1	*	bc	bc	bc	bc	cr	
10	Spurn Head	1003.7	0	W	3	bc	64	65	7	2	5	-	2-3	4-6	2500	1003.7	0	WNW	3	bc	62	75	6	3	1	8	2-3	4-6	2500	0	2	bc	bc	bc	bc	cr	
	Catterick	1001.3	+2	WSW	4	C	62	65	7	2	3	-	4-6	7-8	4000	1002.8	+6	SWW	3	C	56	65	8	4	3	2	2-3	7-8	2500	0	*	bc	bc	bc	bc	cr	
	Tynemouth	1000.8	+8	WSW	2	bc	61	75	7	2	-	-	4-6	4-6	1500	1002.0	+8	WSW	2	bc	59	65	7	4	-	-	4-6	4-6	4000	1	1	bc	bc	bc	bc	cr	
11	Inchkeith	999.3	+10	W	4	C	59	65	8	2	-	-	7-8	7-8	4000	1000.3	+4	W	4	C	56	65	8	4	6	2	4-6	7-8	2500	0	3	C	bc	bc	bc	cr	
	Leuchars	998.8	+2	W	4	bc	62	65	7	3	6	3	4-6	4-6	2500	1000.3	+10	W	3	bc	56	65	8	4	-	6	2-3	4-6	4000	0	*	bc	bc	bc	bc	cr	
	Renfrew	1000.6	+8	WSW	4	pr	59	65	8	8	-	-	7-8	7-8	4000	1001.1	-4	WSW	2	C	54	75	8	5	1	-	2-3	4-6	4000	1	*	bc	bc	bc	bc	cr	
	Exdalemuir	1000.7	+6	W	4	C	57	65	8	5	-	-	7-8	7-8	2500	1001.2	+2	SWW	4	bc	52	75	8	2	-	8	2-3	4-6	2500	1	*	bc	bc	bc	bc	cr	
13a	Tiree	1000.3	+6	W'S	4	bc	57	65	7	4	2	2-3	4-6	2500	998.3	-14	-	0	C	53	85	7	2	6	1	7-8	2500	0	1	bc	bc	bc	bc	cr			
13b	Stornoway	996.9	+10	-	0	C	59	65	8	8	3	-	4-6	7-8	4000	997.7	+6	-	0	c/p	53	85	8	8	7	5	4-6	7-8	2500	1	0	bc	bc	bc	bc	cr	
15	Dalwhinnie	998.3	+6	SSW	3	bcjp	66	65	8	3	4	-	2-3	4-6	1500	999.4	+4	W	4	bc	51	65	8	4	-	1	4-6	4-6	2500	0	*	bc	bc	bc	bc	cr	
	Aberdeen	998.0	+12	E	2	r, f	54	85	7	3	-	-	2-3	4-6	1500	998.7	+6	SE	1	pr	56	85	6	3	-	3	7-8	2500	1	0	bc	bc	bc	bc	cr		
	Wick	996.3	+14	SW	1	c/r	57	85	8	8	8	8	7-8	2500	997.9	+6	ENE	2	C	53	85	8	8	1	-	7-8	2500	1	1	bc							

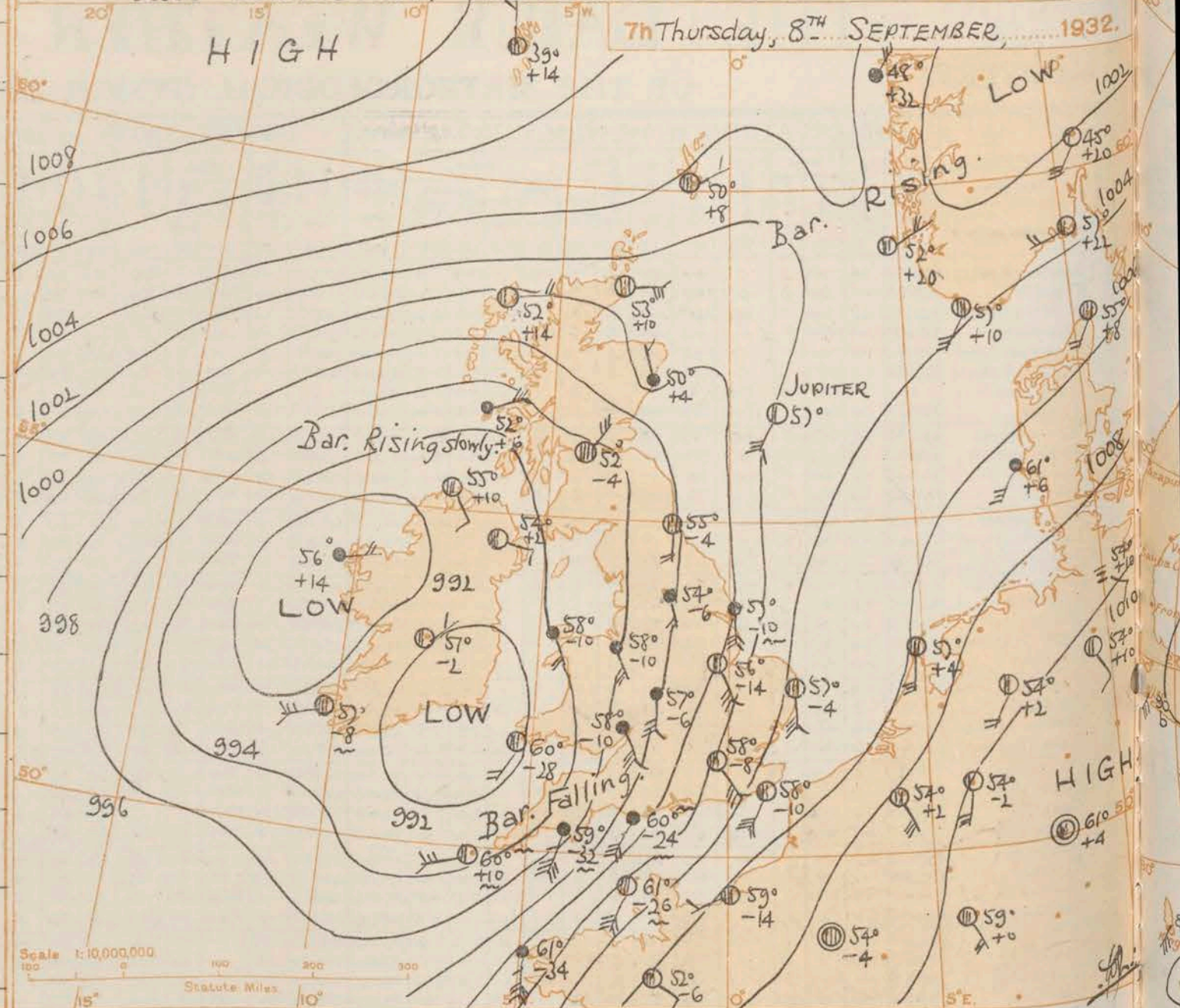


# REPORTS from HEALTH RESORTS for 7th September 1932.

DISTRICTS.	STATIONS.	WEATHER.		TEMPERATURE.		RAINFALL.		SUNSHINE.	
		Fore-noon.	After-noon.	Min.	Max.	Night.	Day.	Sunrise	Sunset.
				9h. to 9h. 7h.	9h. to 7h.	9h. to 9h. 7h.	9h. to 7h.	to 17h.	to 6h.
1	Tunbridge W.	bc	bccop	49	66	Trace	0.5	6.3	1.1
	Bournemouth	cbo	bcc	50	66	0.3	-	6.3	0.8
	Ventnor	bccpb	bccbz	55	63	0.3	Trace	6.9	0.9
	Southsea	bcb	bcc	55	66	0.3	-	7.3	2.2
	Bognor Regis	bcb	bccb	54	67	-	-	6.9	1.5
	Littlehampton	bc	bc	53	65	0.1	-	7.0	1.5
	Worthing	cbo	bcc	54	66	Trace	-	7.7	1.5
	Brighton	bc	bc	54	67	0.2	-	8.9	1.3
	Eastbourne	bcb	bcc	55	65	0.2	-	9.3	0.9
	Hastings	bcb	bcc	53	68	1	-	9.1	1.2
	Folkestone	bc	bc	54	69	1	-	9.1	1.6
	Dover	bcb	bcc	50	69	1	-	9.0	0.9
	Deal	b	bcc	54	70	0.5	-	8.5	1.8
	Ramsgate	bcb	bcc	55	69	-	-	8.0	1.3
	Margate	bc	bcc	55	70	Trace	-	8.3	2.7
2	Southend	bc	bccop	55	70	Trace	0.1	6.3	1.0
	Maldon	b	bcc	52	70	Trace	-	7.3	2.1
	Clacton-on-Sea	cbo	bcc	55	69	-	-	8.2	2.3
	Dovercourt	bcc	bcc	54	68	-	-	7.6	1.9
	Lowestoft	b	bcc	53	69	Trace	-	9.0	1.3
	Skegness	b	bcc	53	68	2	-	8.0	0.5
	Mablethorpe	bcb	bc	50	67	2	-	8.2	0.0
	Cleethorpes	b	b	50	67	1	-	8.4	0.4
3	Leamington	bcp	bc	49	66	-	0.4	9.7	0.0
4	Chester	bcb	bcc	49	64	0.3	Trace	7.6	0.0
5	Bath	bccop	bcb	54	66	2	0.5	7.8	0.5
	Weymouth	cb	bcb	55	67	Trace	0.1	7.5	0.3
	Jersey	bcb	bcb	57	66	4	-	9.7	5.3
	Torquay	bcb	bcb	51	68	-	Trace	6.8	1.1
	Penzance	bcb	bcb	52	62	Trace	-	7.6	1.6
	St. Ives	b	b	55	63	2	-	9.3	2.2
	Bude	bcb	bcb	56	63	4	2	8.1	0.7
	Ilfracombe	bcb	bcb	55	63	3	1	9.2	0.0
6	Aberystwyth	bcb	bcb	57	62	-	-	8.7	0.4
7	Llandudno	bcb	bcb	55	62	0.3	0.1	8.3	0.6
	Colwyn Bay	bcb	bcb	53	64	0.3	-	7.5	0.0
	Rhyl	bcb	bcb	51	64	0.2	0.2	8.8	0.0
8	Wallasey	bcb	b	50	63	0.3	-	9.3	0.0
	Southport	bcb	bcb	54	62	3	0.1	7.4	0.0
	Blackpool	cb	bcc	55	62	1	0.1	8.0	0.1
	Morecambe	bcb	bcb	55	61	0.5	Trace	8.1	0.1
9	Ilkley	b	b	52	63	1	-	6.7	0.0
10	Berwick-on-T.	cbo	bc	47	62	-	-	9.7	1.9
11	Dunbar	cbo	bc	50	62	-	-	7.8	2.2
12	Troon	bcb	bcb	53	59	6	-	5.8	2.3
	Douglas	bcb	bcb	51	61	-	-	9.6	2.4

† Max. Temp. for period 21h. yesterday to 17h. to-day; Min. Temp. 21h.-9h. ‡ Min. Temp. 17h.-9h.

## AIR MINISTRY, METEOROLOGICAL OFFICE.



DISTRICTS.	FORECASTS FOR THE 24 HOURS COMMENCING 12 NOON, G.M.T. 8th Sept. 1932.
1. S.E. England	Moderate or fresh south to southwest wind, strong locally on coast; rain at first, showers and bright intervals later; moderate temperature.
2. E. England...	
3. E. Midlands	
4. W. Midlands	
5. S.W. England	Wind veering west, moderate or fresh, strong locally; a further veer probable tomorrow; showery, some bright intervals; rather cool.
6. South Wales	
7. North Wales	
8. N.W. England	Variable wind, mainly light or moderate, fresh locally; some rain or showers; perhaps local thunder; moderate temperature.
9. N. Midlands	
10. N.E. England	
11. S.E. Scotland	Moderate or fresh easterly wind, backing northeast; cloudy or dull, rain at times; cool.
12. S.W. Scotland & Isle of Man	
13. A. W. Scotland	Moderate northeast wind; cloudy, local showers; cool.
14. Mid-Scotland	As 11 - 13A.
15. N.E. Scotland	As 13B.
16. Orkneys and Shetlands.	
17. N.W. Ireland	
18. N.E. Ireland	Light variable wind, becoming northerly, moderate or fresh; occasional rain, perhaps local thunder; temperature moderate today, rather low tomorrow.
19. S.E. Ireland	
20. S.W. Ireland	

**GENERAL INFERENCE.**

A complex depression is crossing the British Isles. Its motion is becoming slower and it will probably become less deep. Weather will continue unsettled.

**FURTHER OUTLOOK.**

Cool northerly winds probably extending over the country tomorrow, with showers. Subsequently a short fair interval is probable but the outlook is still unsettled.

**Times of issue of Gale Warnings.**

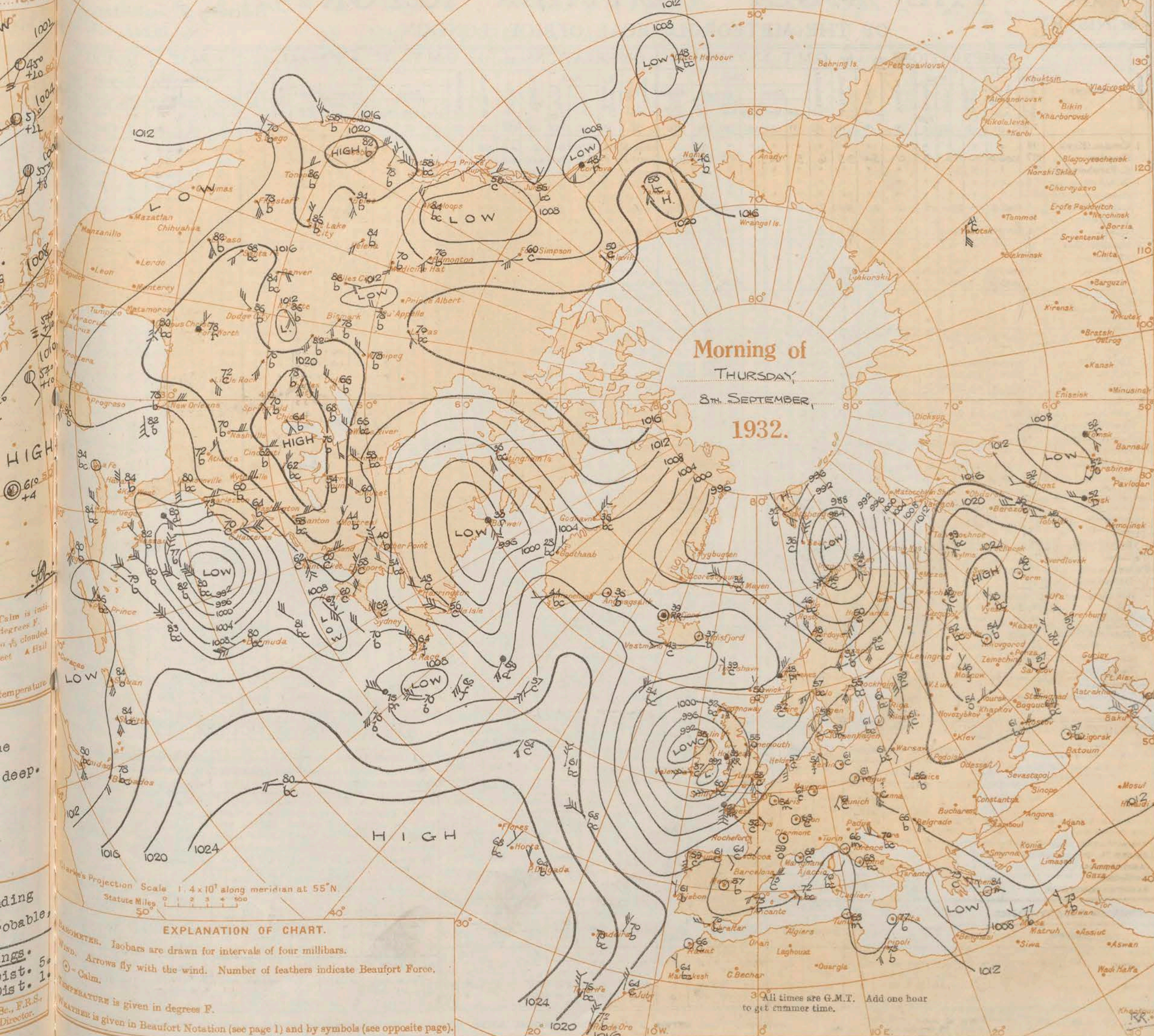
↓ South Cone hoisted 1050 B.M.T. 7th in Dist. 5.  
 ↓ South Cone hoisted 0620 G.M.T. 8th in Dist. 1.

Forecast issued at 0930 G.M.T. G. C. SIMPSON, C.B., D.Sc., F.R.S., Director.



# AIR MINISTRY, METEOROLOGICAL OFFICE. Chart of Weather in the Northern Hemisphere.

1932.





# THE DAILY WEATHER REPORT

OF THE METEOROLOGICAL OFFICE, LONDON.

BRITISH SECTION  
Thursday 8<sup>th</sup> September 1932.  
No. 25858

DISTRICT.	STATIONS.	OBSERVATIONS at 1 hr. G.M.T. 8 <sup>th</sup> September														OBSERVATIONS at 7 hr. G.M.T. 8 <sup>th</sup> September														PAST 24 HOURS.										
		Height above M.S.L. in feet.	Barom. at M.S.L.	Change in 3 hours.	Wind.		Weather.	Temp. of air.	Humid. %	Visibility 0-9	Cloud.				Barom. at M.S.L.	Change in 3 hours.	Wind.		Weather.	Temp. of air.	Humid. %	Visibility 0-9	Cloud.				State of Ground.	Sea.	TEMPERATURE.			RAINFALL.		Sun-shine 7-11 hr.						
					Direc.	Force.					Low.	Med.	High.	Low.			Total.	Low.					Med.	High.	Low.	Total.			Min. on Grass of.	Day 7h-11h mm.	Night 11h-7h mm.									
																																Form.	Amount.		Height of Base (feet).	Form.	Amount.	Height of Base (feet).	Max. Day 7h-11h of.	Min. Night 11h-7h of.
1	London (Kew)...	18	*	*	*	*	*	*	*	*	*	*	*	*	1002.5	-12	S'W	4	C	59	85	7	4	7	6	4-6	9+	1500	1	*	60	54	50	1	0.1	8.5				
	Croydon ...	217	1006.3	-10	S'E	3	C	54	95	6	5	2	-	2.3	9+	1500	1003.7	-8	S'E	4	C/r	58	85	8	5	7	-	9	9+	1500	1	*	67	54	51	0.5	0.2	8.3		
	S. Farnborough ...	237	*	*	*	*	*	*	*	*	*	*	*	*	1002.3	-12	S	4	r	58	95	7	6	7	-	9	9+	800	1	*	68	53	43	1	0.5	9.0				
	Winchester ...	275	*	*	*	*	*	*	*	*	*	*	*	*	1001.4	-10	S'W	4	r	57	95	7	6	-	-	10	10	450	1	*	66	52	46	3	3	8.5				
	Boscombe Down ...	417	*	*	*	*	*	*	*	*	*	*	*	*	1001.2	-18	S	5	C/r	57	95	6	5	2	-	9+	10	800	1	*	66	51	42	2	1	9.0				
	Calshot (S'thmtn) ...	8	1005.6	-14	SSW	5	C	60	85	7	5	1	-	4.6	7-8	2500	1001.8	-14	S'E	5	C/r	61	95	7	5	2	-	7-8	10	2500	1	4	67	58	56	2	0.6	8.4		
	Dungeness ...	20	*	*	*	*	*	*	*	*	*	*	*	*	*	*	*	S'W	4	C	*	*	7	8	-	*	9	9	1500	*	3	69	58	*	Tr	Tr.	9.0			
	Lympe ...	346	1003.0	-2	SWW	2	C	54	95	8	7	-	-	Tr	Tr	4000	1005.3	-10	SW'S	5	C	58	85	8	5	2	-	4-6	10	800	0	*	67	53	50	Tr	-	8.4		
2	Shoeburyness ...	11	*	*	*	*	*	*	*	*	*	*	*	*	1004.1	-12	S'W	4	C	60	95	8	5	7	-	4-6	9+	4000	0	*	69	55	52	0.5	-	8.4				
	Felixstowe ...	15	*	*	*	*	*	*	*	*	*	*	*	*	1004.3	-10	SSW	4	C	61	75	8	5	7	1	4-6	7-8	1500	0	3	68	55	52	Tr	-	7.3				
	Gorleston ...	14	1005.3	0	SW'S	2	C	55	85	7	-	-	-	0	0	-	1004.2	-4	S	4	C	57	85	6	2	7	-	2-3	7-8	2500	0	2	68	52	48	-	-	9.3		
	Cranwell ...	240	1003.2	-12	SW	3	C/r	53	85	6	5	2	-	4.6	10	4000	999.6	-14	SSE	4	C/r	56	95	7	5	7	-	7-8	9+	1500	1	*	65	49	44	Tr	0.2	9.7		
3	Birmingham ...	535	*	*	*	*	*	*	*	*	*	*	*	*	998.9	-6	S	4	r	57	95	8	6	7	-	9	9+	800	1	*	64	53	51	Tr	0.5	10.3				
	Upper Heyford ...	408	*	*	*	*	*	*	*	*	*	*	*	*	1000.5	-12	S'E	3	C/r	57	95	6	6	7	-	9	10	800	1	*	65	49	43	Tr	2	10.3				
4	Ross-on-Wye ...	223	*	*	*	*	*	*	*	*	*	*	*	*	997.4	-10	SSE	4	r	58	95	6	6	-	-	10	10	800	1	*	67	55	50	-	1					
5	Portland Bill ...	32	1004.5	-20	SW	5	C	60	85	8	5	-	-	10	10	1500	999.6	-24	SSW	5	r	60	95	6	5	-	-	10	10	1500	1	5	62	58	*	-	2	7.5		
	Plymouth ...	82	*	*	*	*	*	*	*	*	*	*	*	*	995.7	-32	S'W	7	rr	59	95	6	6	-	-	10	10	450	1	5	64	57	56	0.2	16					
	The Lizard ...	222	1002.4	-30	SW	6	C	59	95	8	5	-	-	9+	9+	4000	996.6	-24	S'W	6	rr	60	95	6	5	-	-	10	10	1500	1	5	65	58	*	-	18			
	Scilly (St. Mary's) ...	163	999.3	-32	SWW	6	C	61	95	8	5	-	-	9+	9+	2500	993.7	-10	W'S	4	bc/pr	60	95	6	8	-	4	4-6	4-6	2500	1	4	65	57	*	Tr	10	7.7		
	Guernsey ...	175	1007.3	-22	SSW	3	C	59	85	7	8	-	-	10	10	2500	1002.7	-26	S'W	5	C	61	85	7	8	-	-	10	10	2500	1	4	65	58	54	-	2	10.5		
6	Pembroke ...	142	998.6	-24	SSW	4	C/r	60	95	6	3	-	-	10	10	1500	991.2	-28	SW	2	C	60	95	5	3	6	-	7-8	10	800	2	3	60	57	*	Tr	15	8.1		
7	Holyhead ...	26	997.3	-28	SW	4	dd	59	95	5	6	-	-	10	10	450	994.5	-10	S'E	2	RR	58	95	6	6	2	-	4-6	10	1500	1	0	62	57	55	-	12	7.1		
	Chester (Sealand) ...	16	*	*	*	*	*	*	*	*	*	*	*	*	995.4	-10	SSE	3	id.	58	95	7	6	-	-	9+	9+	1500	1	*	65	53	49	Tr	8	10.3				
8	L'pool (Bidston) ...	198	*	*	*	*	*	*	*	*	*	*	*	*	994.9	-8	SSE	3	r	56	95	6	6	-	-	10	10	1500	2	*	62	53	51	Tr	10					
9	Harrogate ...	478	*	*	*	*	*	*	*	*	*	*	*	*	997.6	-6	SSE	2	RR	54	95	4	6	2	-	7-8	10	1500	1	*	62	50	43	Tr	7	7.8				
10	Spurn Head ...	29	1002.3	-2	SW	4	bc	55	85	7	-	2	-	0	4-6	-	999.5	-10	S	5	dd	57	95	5	6	-	-	10	10	1500	1	4	66	53	*	-	0.3	9.0		
	Catterick ...	175	*	*	*	*	*	*	*	*	*	*	*	*	997.1	-2	S'E	4	rr	53	95	5	6	-	-	10	10	800	1	*	63	48	43	-	5					
	Tynemouth ...	67	1000.4	-14	SW	2	cr	53	85	7	6	-	-	10	10	1500	997.8	-4	S	2	o/r	55	95	6	6	-	-	10	10	1500	1	*	63	52	45	Tr	3			
11	Inchkeith ...	190	999.6	-12	ESE	1	RR	52	85	8	5	2	-	10	10	4000	996.3	-6	E	3	C	53	95	8	5	-	-	10	10	2500	1	3	59	51	42	-	8	9.3		
	Leuchars ...	35	*	*	*	*	*	*	*	*	*	*	*	*	998.2	-8	E	4	r	53	95	6	6	1	-	9+	10	800	1	*	65	44	36	-	6	10.0				
	Renfrew ...	36	*	*	*	*	*	*	*	*	*	*	*	*	995.9	-4	ENE	3	C/r	52	95	6	5	-	-	10	10	1500	1	*	61	50	47	0.1	21	4.5				
	Eskdalemuir ...	794	*	*	*	*	*	*	*	*	*	*	*	*	995.9	+2	SSE	3	C	53	95	7	5	-	-	9	9	1500	1	*	59	48	45	0.2	10	3.5				
13a	Tiree ...	22	*	*	*	*	*	*	*	*	*	*	*	*	994.5	+6	ENE	4	rr	52	95	8	5	2	-	9	10	2500	1	3	58	47	41	0.2	9	9.1				
13b	Stornoway ...	34	999.1	+2	-	0	bc	45	95	7	8	-	-	2.3	2.3	2500	999.4	+14	E	2	bc	52	85	8	8	7	-	2-3	4-6	2500	1	1	60	43	*	3	-	3.0		
15	Dalwhinnie ...	1176	*	*	*	*	*	*	*	*	*	*	*	*	998.3	-4	N	3	rr	45	95	7	3	2	-	4-6	10	800	1	*	57	38	38	Tr	3	5.7				
	Aberdeen ...	37	*	*	*	*	*	*	*	*	*	*	*	*	1000.3	+4	NNW	1	r	50	95	7	9	2	-	4-6	10	2500	1	0	64	46	40	2	4	3.5				
	Wick ...	81	999.0	0	ENE	3	bc	51	95	8	8	-	-	2.3	4-6	2500	1000.5	+10	E	4	C	53	95	8	8	1	-	7-8	9+	1500	1	3	57	51	*	10	1	0.5		
16	Lerwick ...	54	1001.2	+4	-	0	C	46	85	8	5	-	-	1	1	1500	1003.8	+8	NE	1	C	50	95	8	5	-	-	7-8	7-8	1500	0	*	54	45	*	Tr	-			
17	Blacksod Point ...	18	991.0	-8	3	pr	57	85	7	3	-	-	-	4-6	4-6	450	991.1	+14	E	2	pr	56	95	7	3	-	-	7-8	7-8	450	1	2	60	55	*	14	0.2	4.8		
18	Malin Head ...	52	991.6	-10	S	2	o/r	56	95	7	6	1	-	9	10	1500	992.4	+10	SE	1	C	55	95	8	8	-	-	4-6	9	2500	1	0	59	52	*</					



ION  
2.1932.  
JRS.  
ALL  
Night  
8h-7h  
mm.  
(35)  
(36)  
8.5  
8.3  
9.0  
8.5  
9.0  
8.4  
8.4  
7.3  
9.3  
9.7  
10.3  
10.3  
7.5  
7.5  
7.7  
10.5  
8.1  
7.5  
7.1  
10.3  
7.8  
9.6  
9.0  
9.3  
10.0  
4.5  
3.5  
9.1  
3.0  
5.7  
3.5  
1.4  
0.5  
0.2  
4.4  
4.4  
4.3  
1.1  
4.5  
1.4  
etc.

STATIONS.	OBSERVATIONS at 13h. G.M.T. 8TH SEPTEMBER														OBSERVATIONS at 18h. G.M.T. 8TH SEPTEMBER														PAST 24 HOURS.							
	Barom. at M.S.L. mb.	Change in 3 hours.	Wind.		Weather.	Temp. °F.	Humid. %	Visibility 0-9	Cloud.					Barom. at M.S.L. mb.	Change in 3 hours.	Wind.		Weather.	Temp. °F.	Humid. %	Visibility 0-9	Cloud.					State of Ground. 0-9	Sea. 0-9	WEATHER.							
			Direc.	Force 0-12					Form.	Amount.	Height of Base (feet)	Direc.	Force 0-12			Form.	Amount.					Height of Base (feet)	7h.-13h. 8TH	13h.-18h. 8TH	18h. 8TH 9TH	1h.-7h. 9TH										
																													Low.	Med.	High.	Low.	Total 0-10	Low.	Total 0-10	Height of Base (feet)
(1)	(2)	(3)	(4)	(5)	(6)	(7)	(8)	(9)	(10)	(11)	(12)	(13)	(14)	(15)	(16)	(17)	(18)	(19)	(20)	(21)	(22)	(23)	(24)	(25)	(26)	(27)	(28)	(29)	(30)	(31)	(32)	(33)	(34)			
(For heights see p. 4.)																																				
1 London (Kew)...	1000.9	-12	SSW	5	ir	63	75	8	5	2	-	7-8	10	1500	1000.0	0	S	4	cid	61	85	7	6	-	-	10	10	800	1	*	cr	cr d.	cd c	oc m.		
Croydon	1001.5	-10	S	5	ir	63	75	7	5	-	-	10	10	1500	1000.6	-2	SSE	4	ro	60	95	6	6	2	-	3	10	800	1	*	cr pr	d. r.	cm r.	bccom.		
S. Farnborough	1000.1	-8	S	4	rr	60	95	6	6	-	-	10	10	450	999.3	+2	S	4	olr	61	95	6	6	-	-	10	10	450	1	*	cr orr	odr	or Rbc	b, cbm		
Winchester	999.1	-6	S	4	rr	59	95	7	6	-	-	10	10	450	998.5	+2	SE	4	rr	59	95	6	6	-	-	10	10	220	1	*	ogorr	orr m.	or m.	bm f		
Boscombe Down	998.1	-12	S	4	rr	59	95	5	6	-	-	10	10	220	998.7	+10	SSW	3	ir	58	95	7	6	7	-	7-8	3	800	1	*	orr m.	cr m.	or m.	coffe		
Calshot, S. thmtn	999.1	-12	S	6	r. r.	62	95	6	6	2	-	7-8	10	1500	998.3	-4	S'E	6	ir	63	85	6	6	2	-	7-8	10	450	1	4	cr r	cid r	or m.	bccwm		
Dungeness	*	*	SSE	5	c	*	*	7	8	7	*	2-3	3	2500	*	*	SSE	5	c	*	*	7	3	-	*	10	10	1500	*	4	bc	p	bc	bc		
Lynnhne	1003.8	-14	S	4	c	62	75	8	5	7	-	2-3	3	5700	1003.4	0	S	4	cid	61	85	7	5	2	-	4-6	10	2500	0	*	cq	cr	od c	or m. c		
2 Shoeburyness	1002.4	-12	S	5	c	65	85	8	8	9	-	7-8	3	4000	1002.2	+4	S'W	5	ir	62	95	8	3	-	-	10	10	800	0	*	c	cid	cid c	c		
Felixstowe	1003.1	-12	SSE	5	c	65	75	8	5	3	8	2-3	7-8	1500	1002.4	0	S	6	rr	63	85	7	6	2	-	7-8	3	800	1	4	cr c	cid r	cid r	cd r. m.		
Gorleston	1002.5	-8	S'E	6	bc	62	75	6	8	-	-	4-6	4-6	2500	1002.2	+6	S'E	5	c	65	65	7	3	-	-	3	3	1500	0	4	cr pr	bcc	cid r	cid r		
Cranwell	999.2	-10	SE	5	dd	61	85	6	6	-	-	10	10	800	998.4	+4	SE'S	3	id	60	95	7	5	-	-	3	3	800	1	*	cr d.	or r.	cd c	cm r.		
3 Birmingham	999.4	-14	S	4	ro	59	95	6	6	-	-	10	10	1600	997.2	+4	S	3	c	60	95	8	6	-	-	3	3	800	1	*	opr	or r.	cd c	befmw		
Upper Heyford	998.3	-6	S	5	rr	58	95	4	6	2	-	3	10	450	997.9	+2	S	4	c	61	95	8	5	-	-	3	3	800	1	*	rr r.	rr r.	cd c	coffe		
Ross-on-Wye	985.5	0	SSW	5	0	62	95	7	6	-	-	10	10	2500	997.4	+8	SSW	2	b	62	85	8	3	-	3	1	1	4000	1	*	rr r.	rr r.	cd c	bfffe		
4 Portland Bill...	997.1	-10	SSW	7	rr	61	95	6	6	-	-	10	10	800	998.4	+4	SW	4	c	61	95	7	8	4	-	4-6	7-8	1500	1	5	or r.	rr r.	cd c	bcbc		
Plymouth	996.4	+2	WSW	3	bcjp	64	85	8	2	6	5	4-6	4-6	2500	997.6	+10	SW	3	bc	62	85	8	8	6	-	2-3	4-6	2500	1	2	or r.	rr r.	cd c	bcbw		
The Lizard	996.1	+4	W	2	bc	65	85	8	4	-	-	2-3	2-3	4000	998.0	+4	W	2	bc	62	85	8	8	4	-	2-3	4-6	4000	1	2	or r.	rr r.	cd c	bcbw		
Scilly (St. Mary's)	996.5	+10	WSW	2	cjp	62	85	7	8	-	-	7-8	7-8	4000	997.8	+8	W'S	1	cjp	59	85	8	8	3	-	4-6	7-8	2500	1	2	bcjp	cd c	cd c	bc		
Guernsey	1000.0	-12	S'W	5	ir	61	95	7	6	-	-	10	10	1500	1000.0	+10	N'W	1	bc	62	95	8	4	-	-	4-6	4-6	1500	1	3	or r.	rr r.	cd c	bc		
5 Pembroke	994.0	+6	WSW	2	bc	63	85	8	8	6	-	2-3	4-6	4000	996.4	+16	SW	2	bc	61	75	8	4	5	-	2-3	4-6	2500	1	3	cd c	cd c	cd c	bc		
Holyhead	994.2	+8	N'W	1	c	61	85	8	8	-	-	3	3	7200	997.4	+22	NW	3	bc	59	85	8	3	-	-	2-3	2-3	2500	1	1	rr pr	cd c	cd c	bccm.		
Chester (Sealand)	993.2	-6	SSE	4	cjp	65	75	8	3	-	2	3	3	1500	995.8	+22	N'W	4	cjp	61	85	8	8	-	3	7-8	7-8	2500	1	*	d. r.	rr r.	cd c	bcbif		
L'pool (Bidston)	993.5	-2	S'E	2	RR	63	85	8	3	-	-	7-8	7-8	1500	995.9	+12	NW	3	bc	60	85	3	8	-	-	2-3	2-3	2500	1	*	rr r.	rr r.	cd c	bcbw		
6 Harrogate	996.5	-6	SSE	3	dd	57	95	5	6	2	-	3	10	2500	996.4	+6	S'E	2	clr	59	95	5	6	2	-	7-8	10	2500	1	*	cd r.	cd r.	cd c	c		
Spurn Head	997.8	-6	S	6	ir	61	95	6	3	2	-	4-6	3	1500	998.4	0	S	5	c	61	95	7	4	2	-	4-6	3	2500	1	4	cd r.	cd r.	cd c	irc		
Catterick	995.5	-12	SE	4	ro	59	95	6	6	-	-	10	10	800	995.9	+4	SE'S	3	0	60	95	6	5	-	-	10	10	800	1	*	rr m.	rr m.	cd c	bcm.		
Tynemouth	996.7	-8	SE	3	rr	56	95	6	6	-	-	10	10	1500	995.9	-4	SE	3	olr	57	95	7	6	-	-	10	10	1500	1	2	or	or	cd c	cbcf		
7 Inchkeith	994.9	-2	ENE	3	c	56	95	6	5	2	-	7-8	10	1500	996.2	-10	NNE	4	ir	55	95	7	6	2	-	7-8	10	800	1	3	c	cd r.	cd r.	off		
Lenchairs	998.5	-4	ENE	3	c	56	95	7	5	2	-	3	10	450	998.1	-2	NE	3	ro	55	95	6	6	-	-	10	10	1500	2	*	or r.	or r.	cd c	or r.		
Renfrew	996.9	+6	NE	4	c	59	85	6	5	2	-	7-8	10	1500	997.2	+2	NE	2	clr	56	95	7	8	-	-	3	3	1500	1	*	cd r.	cd r.	cd c	cd c		
Eskdalemuir	996.0	0	ENE	3	rr	55	95	6	6	2	-	4-6	10	800	995.7	+4	N'E	2	c	56	95	7	5	7	-	7-8	3	1500	1	*	cd r.	cd r.	cd c	cd c		
8 Tiree	997.9	+12	NE	4	ir	55	85	8	5	2	-	3	10	2500	1000.1	+14	NNE	5	bc	55	85	8	7	3	3	1	4-6	2500	0	3	cd r.	cd r.	cd c	b		
9 Stornoway	1002.7	+14	NE	6	c	54	85	8	5	7	-	7-8	3	2500	1004.7	+16	NNE	6	c	54	85	7	8	7	-	7-8	10	2500	1	2	bc	bc r.	cd c	c		
Dalwhinnie	998.9	0	NNE	5	c	53	75	8	3	4	-	4-6	10	800	1000.1	+8	NNE	4	ir	48	95	7	3	2	-	7-8	10	800	1	*	bc	ir	cd c	irm		
Aberdeen	1001.0	+2	E	5	dd	54	95	6	6	-	-	10	10	450	1000.4	0	ENE	5	rr	54	95	6	6	-	-	10	10	450	1	2	cd r.	or r.	cd c	dd r.		
Wick	1003.4	+12	E	5	c	54	95	8	8	1	-	7-8	3	2500	1003.9	+4	E	5	c	55	95	8	8	1	-	7-8	3	1500	1	3	cd r.	cd r.	cd c	pc m.		
Lerwick	1007.0	+12	NE	3	c	52	75	8	5	-	-	7-8	7-8	1500	1008.7	+12	ENE	3	c	52	85	8	8	3	-	4-6	7-8	1500	0	*	c	c	cd c	cd c		
10 Blacksod Point	995.1	+22	ENE	4	q	41	85	8	3	-	-	4-6	4-6	1500	1001.2	+28	ENE	4	q	58	85	8	5	-	-	3	3	450	0	4	cd r.	cd r.	cd c	pcy		
Malin Head	996.0	+14	NE	2	c	58	95	7	8	8	-	7-8	3	1500																						



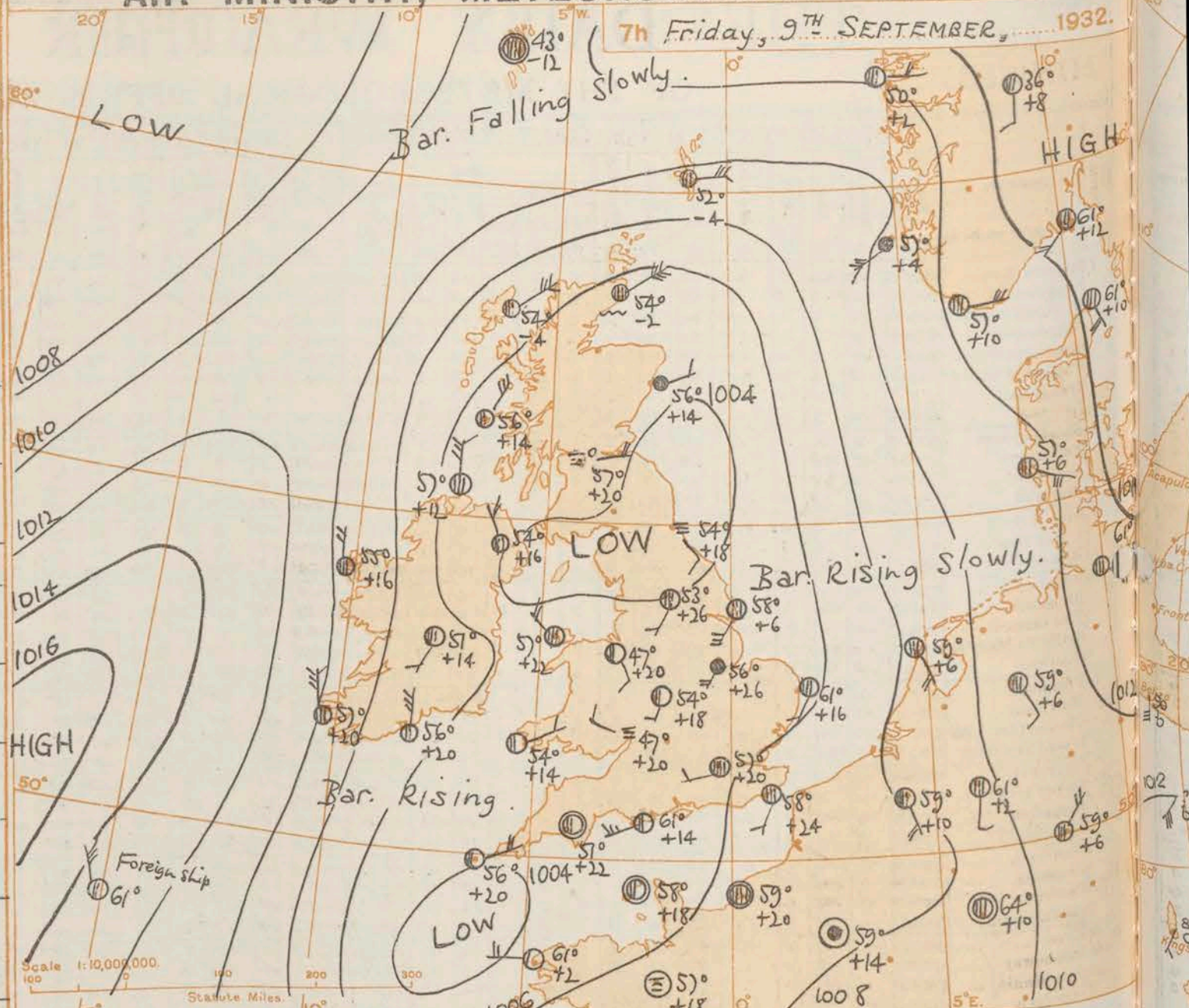
# REPORTS from HEALTH RESORTS for 8TH SEPTEMBER, 1932.

DISTRICTS.	STATIONS.	WEATHER.		TEMPERATURE.		RAINFALL.		SUNSHINE.	
		Fore-noon.	After-noon.	Min. 9h. to 5h.	Max. 5h. to 9h.	Night. 17h. to 9h.	Day. 9h. to 17h.	Sunrise to 17h.	Sunset to 17h.
1	Tunbridge W.	cbc	bcor	53	66	-	2	2.0	6.5
	Bournemouth	oro	ror	56	61	1	1.4	0.0	6.7
	Ventnor	opor	orou	55	62	Trace	2	0.0	7.2
	Southsea	orr	orr	58	63	0.2	3	0.0	8.6
	Bognor Regis	rrco	cco	59	63	0.3	2	0.0	7.2
	Littlehampton	cro	cro	59	63	0.3	1	0.0	7.7
	Worthing	o	ocro	60	63	Trace	2	0.0	8.2
	Brighton	coro	or	60	63	-	1	0.0	9.5
	Eastbourne	co	or, r	59	64	-	1	0.0	9.3
	Hastings	cbco	cor	57	64	0.2	1	0.0	9.8
	Folkestone	cbc	ccor	57	68	-	Trace	2.1	9.1
	Dover	bco	bco	59	67	-	-	2.3	9.0
2	Deal	ocbc	bco	55	69	-	-	2.2	8.5
	Ramsgate	cbc	bco	56	66	-	-	2.1	8.0
	Margate	cbc	bco	55	68	-	Trace	3.3	8.3
	Southend	co	or	56	65	-	Trace	0.0	6.3
	Maldon	c	co	48	67	-	-	0.3	7.8
	Clacton-on-Sea	cpc	c	57	65	-	Trace	0.3	8.2
	Dovercourt	bcc	bco	54	66	-	Trace	1.0	7.6
	Lowestoft	cbc	bco	52	66	-	-	1.3	9.8
	Skegness	orm	orm	53	64	0.4	0.4	0.0	8.7
	Mablethorpe	om	or	49	64	2	1	0.0	8.2
	Cleethorpes	oro	oro	47	64	1	1	0.0	8.8
3	Leamington S.	oro	oroco	53	64	1	2	0.1	10.2
	Cheltenham	orm	oroco	54	63	5	2	0.2	7.9
	Bath	crr	rrcbo	53	66	3	2	0.5	8.3
	Weymouth	rr	cde	59	63	3	6	0.7	8.0
	Jersey	ct	rc	58	64	-	7	0.0	10.8
	Torquay	orr	qmbcb	58	67	12	7	4.1	7.3
	Penzance	rcbcb	bc	58	67	15	-	5.7	7.6
	St. Ives	c	c	58	65	19	-	4.9	8.6
	Bude	rrrbo	cbcb	59	65	19	0.3	6.1	8.4
	Ilfracombe	ccpc	cbc	57	68	21	1	4.7	9.3
4	Aberystwyth	orroc	oprc	57	63	17	2	3.7	8.7
	Llandudno	op	opbc	58	66	17	0.3	2.2	9.0
	Colwyn Bay	rrbco	obrb	58	68	18	2	3.1	7.9
	Rhyl	orrc	oprc	54	68	22	1	4.1	9.6
5	Wallasey	Rroc	elrc	54	67	14	12	3.2	10.2
	Southport	rrco	cdtrcb	53	68	18	6	2.8	8.3
	Blackpool	orc	ctbc	53	65	14	3	2.7	8.8
	Morecambe	rltc	cbcb	53	66	7	6	0.9	8.6
6	Hkley	ocR	ocRc	47	62	9	5	0.2	7.4
	Berwick-on-T.	oco	RRo	50	58	10	7	0.1	10.5
	Dunbar	crrbo	orrm	50	59	7	8	0.5	8.1
	Troon	roc	oro	52	62	31	4	0.5	5.8
	Douglas	b	bco	54	59	6	19	1.3	9.8

+ Max. Temp. for period 21h. yesterday to 17h. to-day; Min. Temp. 21h.-9h. | Min. Temp. 17h.-9h.

## AIR MINISTRY, METEOROLOGICAL OFFICE.

7th Friday, 9TH SEPTEMBER, 1932.



BAROMETER. Isobars are drawn for intervals of two millibars.  
WIND. Arrows fly with wind. Number of feathers indicate Beaufort Force. Calm is indicated by circle outside weather symbol. TEMPERATURE is given in degrees Fahrenheit.  
WEATHER SYMBOLS: — Clear sky. — Sky less than 1/2 clouded. — Sky 1/2 to 3/4 clouded. — Overcast sky. — Rain falling. \* Snow. \* Sleet. \* Hail.  
SEA DISTURBANCE. — Rough. — High.  
BAROMETRIC CHANGE from 4h. to 7h. in tenths of millibars is entered beneath the temperature.

### GENERAL INFERENCE.

A depression over the British Isles is rapidly filling up and a new depression southwest of Iceland is moving quickly eastward together with secondaries on the Atlantic. There will be local thundery showers today and local fog tonight. Rain will spread eastward tomorrow.

### FURTHER OUTLOOK.

Rain in the West, spreading eastward.

Forecasts issued at 0925 G.M.T.

G. C. SIMPSON, C.B., D.Sc., F.R.S.  
Director

Stationary Office, Fleet Street, London E.C.4



# AIR MINISTRY, METEOROLOGICAL OFFICE. Chart of Weather in the Northern Hemisphere.

1932.

HIGH

51° +6

59° +6

1010

is

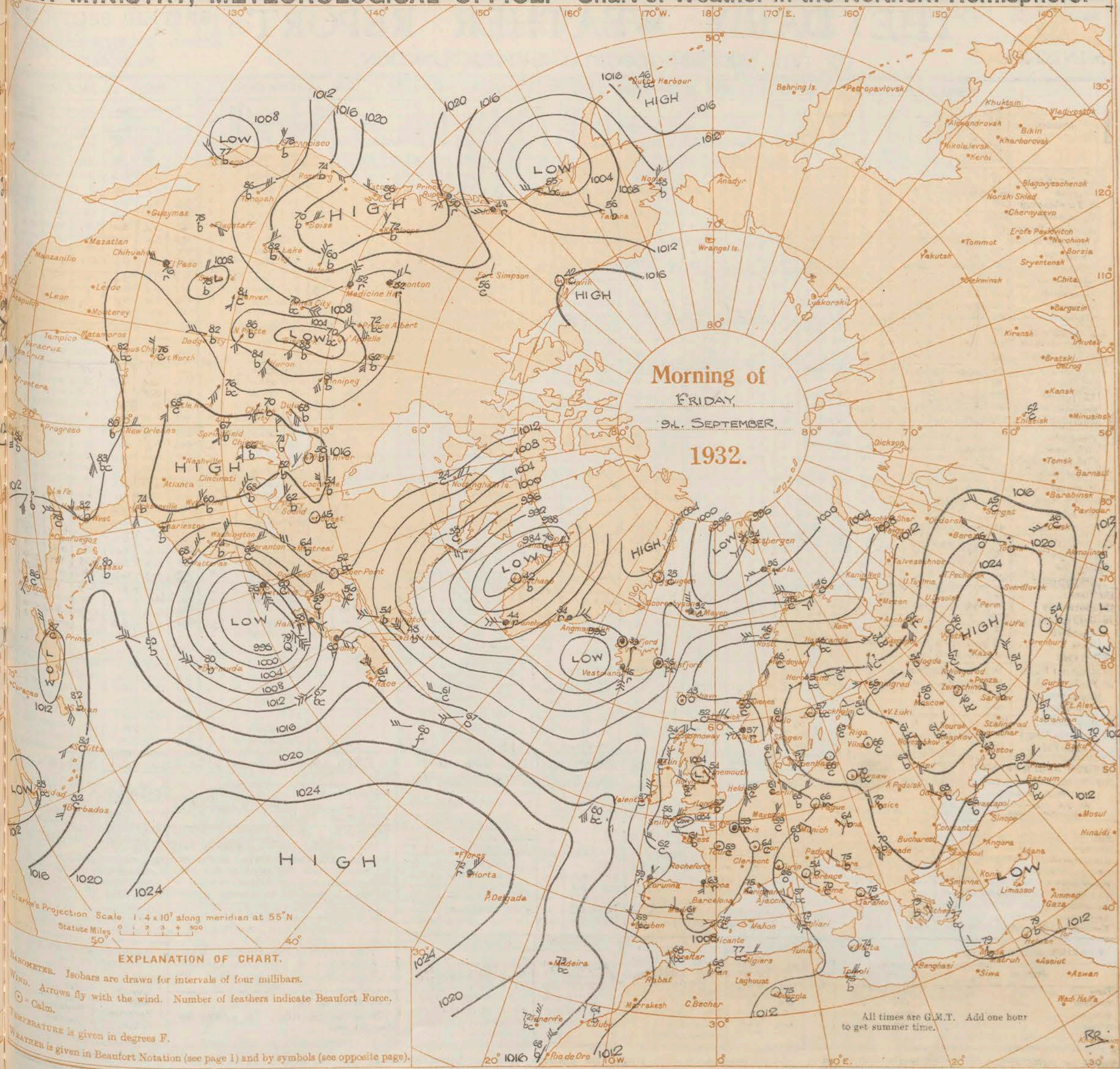
ne

y Rain

rd.

O.Sc. F.R.S.

Director.





## THE DAILY WEATHER REPORT

OF THE METEOROLOGICAL OFFICE, LONDON.

BRITISH SECTION

FRIDAY, 9TH SEPTEMBER, 1932.

No. 25,859.

DISTRICT.	STATIONS.	OBSERVATIONS at 1 hr. G.M.T. 9TH SEPTEMBER														OBSERVATIONS at 7 hr. G.M.T. 9TH SEPTEMBER														PAST 24 HOURS.																					
		Height above M.S.L. in feet.	Barom. at M.S.L.	Change in 3 hours.	Wind.		Weather.	Temp. of air.	Humid. %	Visibility 0-9	Cloud.					Height of Base (feet).	Barom. at M.S.L.	Change in 3 hours.	Wind.		Weather.	Temp. of air.	Humid. %	Visibility 0-9	Cloud.					Height of Base (feet).	State of Ground.	Sea.	TEMPERATURE.			RAINFALL.		SUNSHINE 8TH Hrs.													
					Direc.	Force.					Low.	Med.	High.	Low 0-10	Total 0-10				Low.	Med.					High.	Low 0-10	Total 0-10	Low.	Med.				High.	Low 0-10	Total 0-10	Max. Day 7h-18h of.	Min. Night 18h-7h of.		Min. on Grass of.	Day 7h-18h mm.	Night 18h-7h mm.										
																Form.														Amount.												Form.	Amount.	Form.	Amount.	Form.	Amount.	Form.	Amount.	Form.	Amount.
(1)	(2)	(3)	(4)	(5)	(6)	(7)	(8)	(9)	(10)	(11)	(12)	(13)	(14)	(15)	(16)	(17)	(18)	(19)	(20)	(21)	(22)	(23)	(24)	(25)	(26)	(27)	(28)	(29)	(30)	(31)	(32)	(33)	(34)	(35)	(36)																
1	London (Kew)...	18	*	*	*	*	*	*	*	*	*	*	*	1006.2	+20	-	0	C	57	95	5	5	-	-	9	9	2500	1	*	64	54	46	1	Tr	0.1																
	Croydon ...	217	1002.8	+14	S	2	C	59	95	7	5	7	-	2.3	7.3	2500	1005.9	+20	WSW	1	0	57	95	5	5	-	-	10	10	450	1	*	66	57	54	3	0.4	1.1													
	S. Farnborough ...	237	*	*	*	*	*	*	*	*	*	*	*	1006.0	+20	SSW	1	C	55	95	5	5	-	-	9+	9+	800	1	*	62	54	43	6	3	0.0																
	Winchester ...	275	*	*	*	*	*	*	*	*	*	*	*	1005.9	+18	-	0	F	56	95	2	5	-	-	10	10	<150	1	*	61	53	49	18	8	0.0																
	Boscombe Down ...	417	*	*	*	*	*	*	*	*	*	*	*	1006.3	+18	E	1	0	F	53	95	2	5	-	-	10	10	<150	1	*	61	52	50	9	Tr	0.0															
	Calshot (St. Thomas) ...	8	1002.4	+16	SW	2	bc	59	95	7	5	-	-	2.3	2.3	1500	1005.6	+18	S'E	1	bc	56	95	5	3	-	-	2.3	2.3	2500	0	0	63	54	49	4	1	0.0													
	Dungeness ...	20	*	*	*	*	*	*	*	*	*	*	*	*	*	*	SW	1	C	*	*	7	3	9	*	2.3	9	1500	*	2	67	58	*	Tr	1	*															
	Lympe ...	346	1004.2	+6	SW	3	0	60	95	8	5	-	-	10	10	1500	1006.9	+24	SW	1	C	58	95	8	5	7	1	4.6	9+	2500	1	*	65	56	53	0.1	0.3	1.9													
2	Shoeburyness ...	11	*	*	*	*	*	*	*	*	*	*	*	1006.3	+18	SW	1	C	61	95	7	8	7	6	4.6	9	4000	0	*	68	59	56	Tr	Tr	1.0																
	Felixstowe ...	15	*	*	*	*	*	*	*	*	*	*	*	1006.3	+20	SW	2	bc	59	95	5	6	7	-	7.8	9+	800	1	2	67	59	58	Tr	2	0.7																
	Gorleston ...	14	1004.1	+4	SSE	4	cr	62	95	7	6	-	-	10	10	1500	1005.8	+16	S'W	1	C	61	95	6	8	-	-	9	9	2500	0	3	66	60	58	Tr	0.2	1.1													
	Cranwell ...	240	1001.9	+10	SE	3	C/r	55	95	6	6	2	-	7.2	9	800	1005.3	+26	SW	2	id	56	95	4	5	-	-	10	10	450	1	*	62	54	53	2	4	0.1													
3	Birmingham ...	535	*	*	*	*	*	*	*	*	*	*	*	1005.8	+18	SW	1	bc	54	95	4	5	2	-	2.3	2.3	2500	1	*	61	51	40	13	-	0.0																
	Upper Heyford ...	408	*	*	*	*	*	*	*	*	*	*	*	1006.1	+24	-	0	F	53	95	1	5	-	-	10	10	<150	1	*	61	52	52	7	1	*																
4	Ross-on-Wye ...	223	*	*	*	*	*	*	*	*	*	*	*	1005.9	+20	WNW	1	C/F	47	95	1	5	-	-	9	9	<150	1	*	65	46	41	15	0.1	2.2																
5	Portland Bill ...	32	1002.0	+16	WSW	3	bc	61	95	7	4	-	-	2.3	2.3	2500	1005.3	+14	WSW	3	bc	61	95	7	2	-	-	4.6	4.6	2500	1	3	62	57	*	10	-	*													
	Plymouth ...	82	*	*	*	*	*	*	*	*	*	*	*	1004.9	+22	-	0	bc	51	95	8	5	-	-	2.3	2.3	450	1	1	64	50	47	9	0.1	5.0																
	The Lizard ...	222	1001.3	+16	-	0	b	56	95	8	7	-	-	1	1	4000	1004.8	+14	-	0	F	56	95	1	5	-	-	10	10	<150	1	1	66	55	*	0.2	-	*													
	Scilly (St. Mary's) ...	163	1001.3	+12	SSW	2	bc	57	95	8	5	-	-	4.6	4.6	4000	1004.5	+20	ENE	2	bc	56	95	8	7	-	-	4.6	4.6	4000	0	1	65	54	*	1	0.5	7.3													
	Guernsey ...	175	1003.0	+10	-	0	bc	58	95	8	8	-	-	4.6	4.6	2500	1005.3	+18	-	0	bc	58	95	7	8	-	-	4.6	4.6	2500	1	2	63	54	54	14	-	0.4													
6	Pembroke ...	142	1001.6	+16	NE	1	bc	55	95	7	5	-	-	2.3	2.3	2500	1004.6	+14	ENE	1	bc	54	95	7	5	6	1	2.3	4.6	2500	0	1	63	52	*	1	-	8.6													
7	Holyhead ...	26	1002.2	+20	NW	4	bc	58	95	6	5	-	-	2.3	2.3	1500	1005.3	+22	NW	2	C	57	85	8	5	-	-	9+	9+	800	1	2	65	55	49	9	-	5.5													
	Chester (Sealand) ...	16	*	*	*	*	*	*	*	*	*	*	*	1005.2	+20	SSE	1	bc/F	47	95	4	5	-	-	2.3	2.3	4000	1	*	70	44	40	2	Tr	4.4																
8	L'pool (Bidston) ...	198	*	*	*	*	*	*	*	*	*	*	*	1004.5	+16	S'W	3	bc	52	95	8	8	4	-	2.3	4.6	2500	0	*	66	52	49	11	-	4.6																
9	Harrogate ...	478	*	*	*	*	*	*	*	*	*	*	*	1004.9	+26	SW	1	C	53	95	7	5	-	-	9+	9+	4000	1	*	60	49	43	7	-	0.1																
10	Spurn Head ...	29	1001.5	+6	S	5	rr	60	95	7	6	-	-	10	10	1500	1004.4	+6	SW	3	C	58	95	7	3	1	-	4.6	7.8	2500	1	2	63	56	*	1	3	0.1													
	Catterick ...	175	*	*	*	*	*	*	*	*	*	*	*	1004.5	+20	-	0	bc	48	95	6	5	3	-	2.3	4.6	2500	1	*	60	46	40	3	-	0.0																
	Tynemouth ...	67	1000.7	+14	SE	2	C	57	95	7	5	-	-	9	9	1500	1003.5	+18	SE	1	bc/F	54	95	3	4	-	-	4.6	4.6	4000	1	1	60	53	49	3	-	*													
11	Inchkeith ...	190	1001.5	+20	NE	2	of	55	95	3	5	-	-	10	10	220	1004.1	+12	NE	1	F	55	95	1	5	-	-	10	10	<150	1	2	60	54	54	9	1	1.8													
	Leuchars ...	35	*	*	*	*	*	*	*	*	*	*	*	1004.8	+18	NNE	1	0	56	95	5	5	-	-	10	10	<150	1	*	58	54	54	15	0.4	1.0																
12	Renfrew ...	36	*	*	*	*	*	*	*	*	*	*	*	1004.6	+20	E	2	0	57	95	5	5	-	-	10	10	450	1	*	59	56	54	0.4	Tr	0.4																
	Eskdalemuir ...	794	*	*	*	*	*	*	*	*	*	*	*	1004.6	+20	-	0	C	48	95	8	5	3	-	7.8	7.8	4000	1	*	56	43	40	13	-	0.2																
13	Tiree ...	22	*	*	*	*	*	*	*	*	*	*	*	1005.2	+14	NE	3	bc	56	85	8	-	4	1	0	2.3	-	0	2	57	55	51	0.3	-	0.3																
13	Stornoway ...	34	1002.1	+14	NNE	5	C	54	95	8	8	7	-	7.8	9	1500	1007.3	-4	NE	4	C	54	85	8	8	7	-	7.8	10	1500	1	1	56	53	*	Tr	-	2.7													
15	Dalwhinnie ...	1176	*	*	*	*	*	*	*	*	*	*	*	1005.6	+14	NNE	1	b	51	95	4	-	-	-	0	0	-	1	*	54	42	41	0.4	3	1.4																
	Aberdeen ...	37	*	*	*	*	*	*	*	*	*	*	*	1004.9	+14	E'N	1	df	56	95	3	5	-	-	10	10	<150	1	1	54	54	53	14	14	0.0																
	Wick ...	81	1006.1	+8	NNE	6	C	53	95	8	2	-	-	7.8	10	1500	1005.2	-2	NE	6	C	54	95	7	9	2	-	7.8	10	1500	1	4	55	52	*	0.1	1	5.6													
16	Lerwick ...	54	1010.3	+6	NE	3	C	52	75	7	5	-	-	7.8	7.8	1500	1009.0	-4	E	4	C/r	52	85	8	5	2	-	4.6	9	1500	1	*	54	50	*	Tr	-	*													
17	Blacksod Point ...	18	1006.2	+22	ENE	5	q	58	75	7	5	-	-	9	9	220	1009.3	+16	N	2	C	55	85	8	5	-	-	10	10	450	0	3	61	55	*	Tr	1	0.4													
18	Malin Head ...	52	1003.4	+20	N	5	bc	56	95	8	5	-	-	1	1	4000	1005.3	+12																																	



THE DAILY WEATHER REPORT  
OF THE METEOROLOGICAL OFFICE, LONDON.BRITISH SECTION  
SATURDAY, 10<sup>TH</sup> SEPTEMBER, 1932.  
No. 25,860.

OBSERVATIONS at 13h. G.M.T. 9 <sup>TH</sup> SEPTEMBER														OBSERVATIONS at 18h. G.M.T. 9 <sup>TH</sup> SEPTEMBER														PAST 24 HOURS.						
STATIONS. (For heights see p. 2.)	Barom. at M.S.L. (1)	Change in 3 hours (2)	Wind. (3) (4)		Weather. (5)	Temp. °F. (6)	Humid. % (7)	Visibility (8)	Cloud. (9) (10) (11)			Height of Base. (feet) (14)	Barom. at M.S.L. (15)	Change in 3 hours (16)	Wind. (17) (18)		Weather. (19)	Temp. °F. (20)	Humid. % (21)	Visibility (22)	Cloud. (23) (24) (25)			Height of Base (feet) (28)	State of Ground. (29)	Sea. (30)	WEATHER. (31) (32) (33) (34)							
			Form.	Amount.					Height of Base (feet) (14)	Form.	Amount.				Height of Base (feet) (28)	Form.					Amount.	Height of Base (feet) (28)	7h.-13h. 9 <sup>TH</sup>				13h.-18h. 9 <sup>TH</sup>	18h. 9 <sup>TH</sup> to 1h. 10 <sup>TH</sup>	1h.-7h. 10 <sup>TH</sup>					
																														Low.	Med.	High.	Low.	Med.
1 London (Kew)...	1008.2	+2	SSW	2	c	67	65	8	8	3	-	4-6	7-8	4000	1008.8	+10	SSW	3	b	66	75	8	8	-	-	Tr.	Tr.	2500	0	*	cm,c	cb	bw	cm,cw
2 Croydon	1007.8	+2	S	1	c	70	85	8	8	-	-	7-8	7-8	4000	1008.8	+10	SSW	3	b	64	75	8	2	-	-	1	1	4000	1	*	cfm	bc	bcw	bcwcm
3 S. Farnborough	1007.7	-2	SSW	2	c	69	65	7	8	4	-	9+	9+	4000	1008.6	+8	SSW	3	bc	63	75	8	2	-	-	2-3	2-3	4000	1	*	cm,bcc	cprbc	bcw	bcwcm
4 Winchester	1007.7	0	WSW	1	c	67	75	8	8	-	-	7-8	7-8	2500	1008.6	+6	SSW	3	bc	62	85	8	3	-	-	2-3	2-3	4000	1	*	ffcbc	bccpr	bcw	ffcm
5 Boscombe Down	1008.0	-4	SSE	2	bc	67	65	7	1	3	-	4-6	4-6	2500	1008.8	+2	SSW	2	b/pr	61	85	8	3	-	-	1	1	2500	1	*	offcbc	bcPRb	bm	bm,cw
6 Calshot, S' thmtn	1007.9	+6	SE/E	3	c/pr	64	85	7	9	-	-	7-8	7-8	4000	1009.0	+8	SSW	3	bc	63	85	7	8	-	-	2-3	2-3	4000	0	1	bcpr	bc	bcw	bwc
7 Dungeness	*	*	S	1	bc	*	*	7	2	7	*	2-3	4-6	2500	*	*	SW	1	bc	*	*	7	5	-	*	2-3	2-3	2500	*	0	bc	bc	bc	bc
8 Lympne	1008.9	+4	SSW	2	bc	67	75	9	2	3	2	1	4-6	4000	1009.7	+6	SW	2	b	62	85	8	2	-	1	Tr.	Tr.	4000	0	*	cbcv	bcv	bw	bwobfe
9 Shoeburyness	1008.3	+6	S	1	bc	71	75	8	1	3	8	1	4-6	4000	1008.3	+6	SSW	2	bc	65	85	8	4	-	-	2-3	2-3	1500	0	*	cbc	bc	bcw	bbcprc
10 Felixstowe	1008.2	0	S/E	3	bc	67	75	8	2	3	1	2-3	4-6	4000	1008.9	+2	SSE	3	b	64	85	9	2	-	1	Tr.	1	4000	0	1	cr,bccbc	bcv	bcw	bccm
11 Gorleston	1007.6	+2	SE/S	3	bc	66	85	7	8	-	-	4-6	4-6	2500	1008.2	+6	S	2	bc	65	75	7	3	-	-	4-6	4-6	2500	0	2	cor, bc	bc	bcw	bbcc
12 Cranwell	1007.4	+2	SSW	1	c	63	75	6	7	-	-	9	9	1500	1008.1	+2	SSW	1	b	63	85	7	-	-	-	0	0	-	1	*	oidcm	cm,bab	b, cmw	cpcc
13 Birmingham	1007.2	+2	WSW	2	bc	65	65	8	9	-	-	4-6	4-6	4000	1007.6	0	SSW	2	bc	64	75	8	8	-	1	1	2-3	2500	1	*	bc	bcw	bbc	bcc
14 Upper Heyford	1007.8	-6	SSW	2	bc	67	65	7	1	-	-	4-6	4-6	2500	1008.3	+4	S	2	bc	62	85	8	8	-	-	4-6	4-6	2500	1	*	fecbc	bcjp	cbw	bwom
15 Ross-on-Wye	1007.2	+6	W/S	2	bc	69	55	8	2	-	-	4-6	4-6	4000	1007.8	+4	S/N	2	b	63	75	8	8	-	8	1	1	4000	1	*	Fbbc	bcy	bcc	cpcc
16 Portland Bill	1008.0	+10	S	3	bc	65	95	8	4	4	-	4-6	4-6	2500	1008.6	+6	S	2	bc	62	95	8	4	-	-	4-6	4-6	2500	1	2	bc	bc	bcc	c
17 Plymouth	1007.4	+4	S	3	if	63	85	7	2	-	-	2-3	2-3	2500	1008.4	+4	SSW	1	bc	61	85	8	8	-	-	4-6	4-6	800	1	1	cbcif	bcife	bc	bccw
18 The Lizard	1007.8	+10	NE/E	2	bc	65	85	8	7	-	-	2-3	2-3	4000	1008.8	+4	-	0	b	61	95	8	7	-	-	1	1	5700	0	1	Fbc	bc	b bw	-bwc
19 Scilly (St. Mary's)	1007.8	+8	E	1	bcf	66	85	3	8	7	-	2-3	4-6	4000	1009.5	+8	N/W	1	bc	61	85	7	8	-	-	2-3	2-3	4000	0	1	bcif	bc	bc	bcprc
20 Guernsey	1008.0	+8	S	1	bc	66	75	9	8	-	-	2-3	2-3	2500	1010.9	+10	-	0	bc	61	85	8	1	-	-	2-3	2-3	2500	0	2	bc	bc	bcw	bcw
21 Pembroke	1007.8	+2	WNW	1	bc	63	85	7	5	-	-	2-3	2-3	2500	1007.9	-4	W	1	bc	61	75	7	5	-	-	2-3	2-3	4000	0	1	bc	bc	bc	bcc
22 Holyhead	1007.6	+6	WSW	3	c	61	75	8	4	-	-	9+	9+	1500	1008.2	+2	SW/S	3	bc	59	85	8	4	-	5	Tr.	2-3	1500	1	1	c	cbc	b, c	com,r
23 Chester (Sealand)	1007.0	+6	NW/W	3	c	63	75	8	8	-	-	7-8	7-8	4000	1007.3	0	NW/N	1	b	60	75	7	2	-	-	1	1	2500	0	*	mbcc	bc	bm, c	cm,r
24 L'pool (Bidston)	1008.9	+4	NW/W	2	bc	60	85	7	7	-	-	4-6	4-6	2500	1007.4	-2	WNW	2	b	60	85	8	1	-	-	1	1	2500	0	*	bc	bcv	bb, c	cor
25 Harrogate	1008.1	0	SW	3	bc	65	65	6	8	-	-	4-6	4-6	2500	1008.3	0	SW	1	b	60	85	6	-	8	-	0	Tr.	-	1	*	cbc	bcw	b	cir
26 Spurn Head	1008.9	+2	S	4	bc	63	85	7	1	7	-	2-3	4-6	4000	1008.8	0	SW	3	bc	63	85	6	-	4	8	0	4-6	-	0	2	cbc	bc	bcc	bc
27 Catterick	1008.6	0	WSW	1	c	64	65	8	2	-	-	7-8	7-8	4000	1008.2	+2	WSW	1	b	60	75	8	4	-	-	Tr.	Tr.	4000	1	*	m, bccbc	bcw	bcc	cpr
28 Tynemouth	1004.6	0	SW	1	bc	61	85	6	2	-	-	4-6	4-6	2500	1004.4	+4	W	3	bc	63	75	7	2	-	-	2-3	2-3	2500	1	1	bcm	bc	bcc	coir
29 Inchkeith	1005.0	-6	NE	1	F	57	95	1	5	-	-	10	10	<150	1004.1	-2	SW	3	c	60	85	7	5	-	-	9+	9+	2500	0	2	off	ofc	c	cir
30 Leuchars	1005.1	-6	-	0	bc	64	75	6	2	-	-	2-3	2-3	800	1003.7	-6	S	3	c	61	85	6	5	-	5	7-8	7-8	5700	1	*	om, offm	bbcm	cm, c	cir, r
31 Renfrew	1004.8	-6	-	0	c	64	75	6	8	-	-	9+	9+	4000	1004.2	+2	SW	2	c	60	85	6	8	2	-	9+	10	2500	1	*	od, cm	cbcc	cm, c	cir, r
32 Eskdalemuir	1004.8	0	SW	4	c	60	75	7	8	3	-	4-6	7-8	2500	1005.2	+2	SSW	4	c	55	95	6	5	-	-	10	10	800	1	*	cbwbbcc	cir, c	cm, c	cir, r
33 Tiree	1005.0	-10	NW	1	c	58	85	9	5	-	6	Tr.	9	2500	1004.0	-8	WSW	2	c	54	95	8	5	2	8	4-6	10	2500	0	1	rb, bcc	c	cm, c	Rrcpr
34 Stornoway	1004.6	-12	NE	1	c	56	85	8	8	2	-	7-8	10	1500	1001.5	-20	-	0	c/d	54	95	8	8	2	-	4-6	10	1500	1	0	c	cd	cprq	crrq
35 Dalwhinnie	*	-10	NNE	1	c	59	85	8	4	-	-	7-8	7-8	1500	1003.3	-6	E	1	c	53	85	8	3	2	-	4-6	10	1500	0	*	bcc	c	cm	rr
36 Aberdeen	1004.5	-10	SSW	2	c	60	95	6	5	-	-	9+	9+	800	1002.2	-6	SSE	2	c	57	95	5	5	-	-	7-8	7-8	800	1	1	odff	cm	cm	crr
37 Wick	1004.0	-10	SSW	1	F-	56	95	1	5	-	-	10	10	<150	1001.1	-8	W	2	c	56	95	8	8	2	-	7-8	9	1500	0	2	cff	FFc	crr	cir
38 Lerwick	1004.7	-24	NE	3	r, r	52	95	5	6	-	-	10	10	450	1000.5	-26	-	0	F	55	95	1	5	-	-	10	10	<150	1	*				



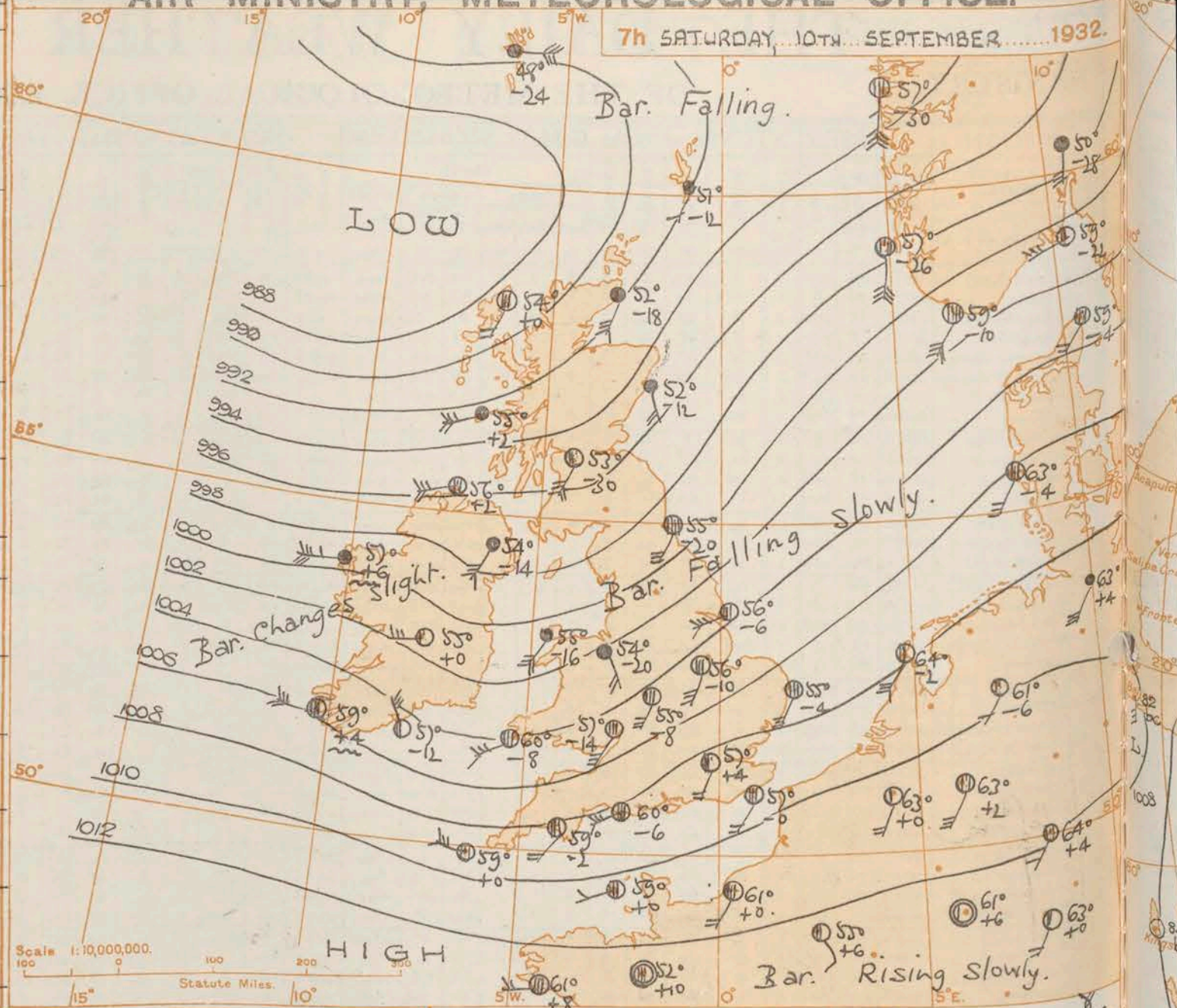
# REPORTS from HEALTH RESORTS for... 9TH SEPTEMBER, 1932.

# AIR MINISTRY, METEOROLOGICAL OFFICE.

7th SATURDAY, 10TH SEPTEMBER 1932.

DISTRICTS.	STATIONS.	WEATHER.		TEMPERATURE.		RAINFALL.		SUNSHINE.	
		Fore-noon.	After-noon.	Min. 9h. to 9h. 15m.	Max. 9h. 15m. to 9h. 45m.	Night. 9h. 45m. to 11h. 15m.	Day. 9h. 45m. to 11h. 15m.	Sunrise to 11h. 15m.	Sunset to 9h. 45m.
1	Tunbridge W.	bcc	cbcb	55	71	2	-	7.3	2.0
	Bournemouth	mb	b	50	69	15	-	8.3	0.0
	Ventnor	pbob	cbcb	57	72	0.5	-	8.5	0.0
	Southsea	b	b	54	69	0.5	-	10.0	0.0
	Bognor Regis	beb	b	55	69	2	-	8.7	0.0
	Littlehampton	bc	bc	56	66	1	-	8.6	0.0
	Worthing	b	b	60	67	Trace	-	9.0	0.0
	Brighton	beb	b	61	69	Trace	-	8.6	0.0
	Eastbourne	bcc	bc	59	68	2	-	7.8	0.0
	Hastings	cbc	beb	59	67	2	-	7.2	0.0
	Folkestone	rbcc	beb	60	73	0.2	-	8.7	2.1
	Dover	bc	beb	61	69	Trace	-	8.5	2.3
	Deal	cbc	b	61	72	-	-	6.5	2.2
	Ramsgate	beb	b	62	69	-	-	7.7	2.1
	Margate	bc	beb	61	70	Trace	-	6.7	3.3
2	Southend	bc	beb	59	73	-	-	7.9	0.0
	Maldon	mbcc	beb	57	73	1	-	4.9	0.3
	Clacton-on-Sea	corbc	bc	59	68	5	-	8.2	0.3
	Dovercourt	rbccbc	by	58	70	4	-	8.1	1.0
	Lowestoft	cpbcb	b	61	67	2	0.1	6.7	1.3
	Skegness	rom	ob	56	66	7	-	4.2	0.0
	Mablethorpe	or.m.	cbcb	56	67	6	Trace	4.2	0.0
	Cleethorpes	Roc	cbcb	56	68	6	-	4.9	0.0
3	Leamington S.	cbc	bc	50	69	-	-	7.6	0.1
4	Cheltenham	b	bbc	48	69	1	-	10.2	0.2
5	Bath	beb	bbcp	49	71	2	Trace	8.3	0.6
	Weymouth	bbc	b	53	67	-	-	7.9	1.3
	Jersey	rbcc	bc	59	68	2	-	10.0	0.0
	Torquay	wcbc	b	50	65	-	-	7.3	4.8
	Penzance	bbcb	bc	51	67	-	2.2	5.9	5.7
	St. Ives	b	b	53	64	0.3	-	9.1	5.0
	Bude	wlcb	bbcp	48	65	-	2	8.8	6.5
	Ilfracombe	b	bc	52	67	-	-	10.8	5.6
6	Aberystwyth	cwbc	beb	56	63	-	-	8.3	3.8
7	Llandudno	bc	beb	54	63	-	-	8.1	3.3
	Colwyn Bay	bcc	beb	51	65	-	-	6.8	3.8
	Rhyl	bcc	cbcb	47	64	-	-	7.3	4.6
8	Wallasey	bzbc	beb	52	65	-	-	6.5	4.1
	Southport	cbc	bbcb	51	65	0.2	-	6.8	3.7
	Blackpool	cbc	bcc	52	64	-	-	6.5	4.0
	Morecambe	cbbc	bc	51	64	-	-	5.7	2.3
9	Ilkley	bbc	beb	49	66	Trace	-	6.3	0.3
10	Berwick-on-T.	ocbc	cbc	53	64	0.2	-	5.1	0.1
11	Dunbar	f	bc	54	63	0.3	-	3.8	0.5
12	Troon	rcbc	bcc	55	65	0.3	-	7.3	0.5
	Douglas	co	oircb	55	59	-	0.5	0.6	1.7

† Max. Temp. for period 21h. yesterday to 17h. to-day; Min. Temp. 21h. to 9h. | Min. Temp. 17h. to 9h.



DISTRICTS.	FORECASTS FOR THE 24 HOURS COMMENCING 12 NOON, G.M.T. 10th Sept. 1932
1. S.E. England	Moderate or fresh southwest wind, veering west;
2. E. England...	occasional rain at first, then bright intervals and local
3. E. Midlands	showers; moderate temperature.
4. W. Midlands	
5. S.W. England	Moderate or fresh westerly wind, backing southwest
6. South Wales	later; bright intervals and occasional showers; perhaps rain
7. North Wales	tomorrow; moderate temperature.
8. N.W. England	Fresh westerly wind, strong locally; showers and bright
9. N. Midlands	intervals; perhaps rain tomorrow; moderate temperature.
10. N.E. England	As 1 - 4.
11. S.E. Scotland	
12. S.W. Scotland & Isle of Man	
13. { A. W. Scotld. & B. N.W. Scotland.	
14. Mid-Scotland	
15. N.E. Scotland	As 6 - 8.
16. Orkneys and Shetlands.	
17. N.W. Ireland	
18. N.E. Ireland	
19. S.E. Ireland	
20. S.W. Ireland	

† Stationery Office Press, Kingsway W.C.2.

BAROMETER. Isobars are drawn for intervals of two millibars.  
WIND. Arrows fly with wind. Number of feathers indicate Beaufort Force. Calm is indicated by circle outside weather symbol. TEMPERATURE is given in degrees F.  
WEATHER SYMBOLS: ☉ Clear sky. ☁ Sky less than 1/4 clouded. ☂ Sky 1/4 to 1/2 clouded. ☄ Sky 1/2 to 3/4 clouded. ☁ Overcast sky. ☔ Rain falling. \* Snow \* Sleet \* Hail  
☁ Fog. ☁ Mist. ☁ Thunder. ☁ Thunderstorm.  
SEA DISTURBANCE. ~~~~~ Rough. ~~~~~ High.  
BAROMETRIC CHANGE from 4h. to 7h. in tenths of millibars is entered beneath the temperature.

## GENERAL INFERENCE.

Pressure is high over the Azores and low to northwards of the British Isles. A trough of low pressure is crossing the British Isles and another secondary in Mid-Atlantic is likely to advance rapidly. Weather continues unsettled, but rainfall amounts will be small in the South.

## FURTHER OUTLOOK.

Rain spreading eastward to all districts.

Time of issue of Gale Warning.

South cone hoisted at 0335 on 10th in districts 13A, 13B, 17 and 19.

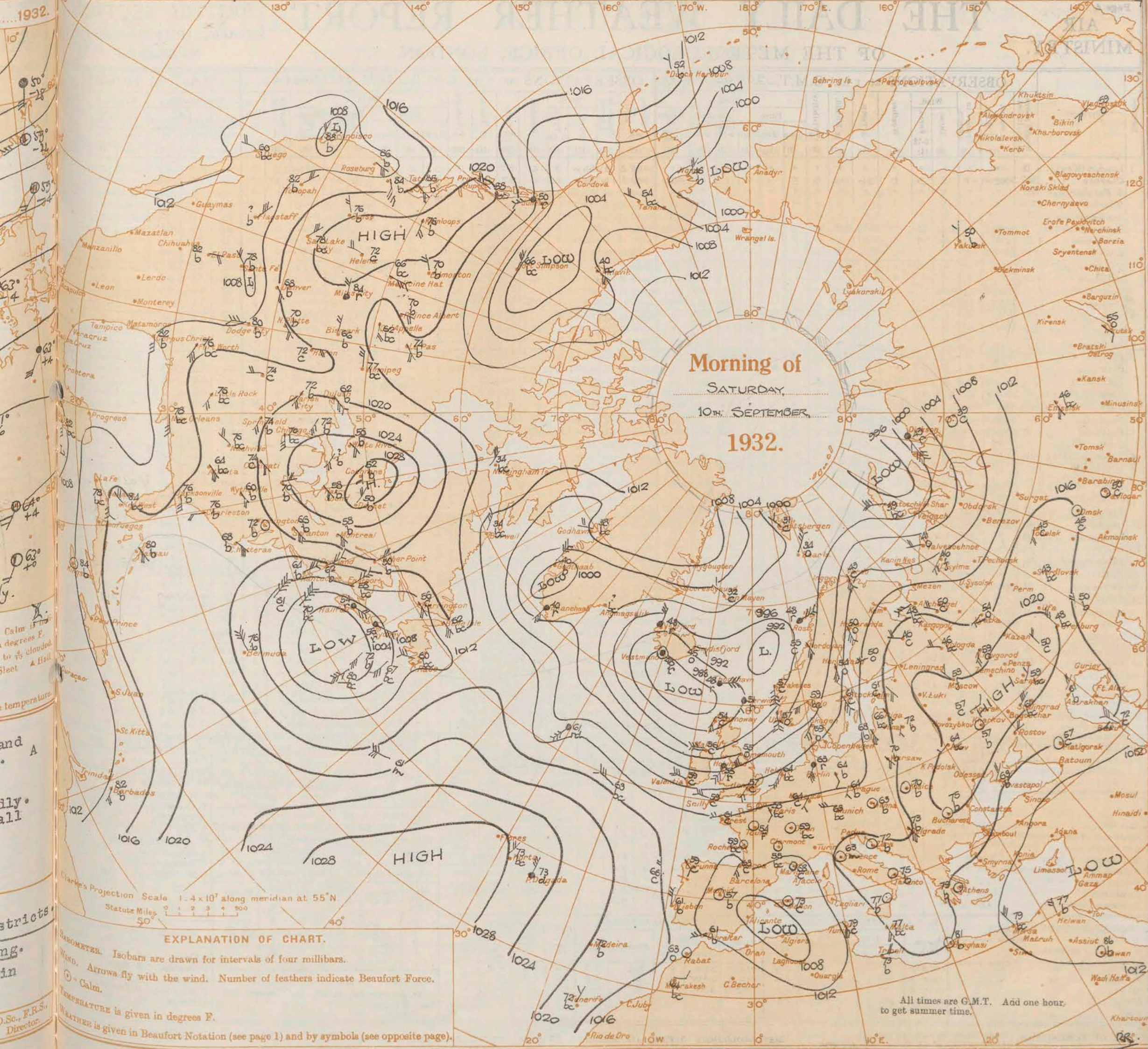
Forecasts issued at 0925 G.M.T.

G. C. SIMPSON, C.B., D.Sc., F.R.S.,  
Director.



# AIR MINISTRY, METEOROLOGICAL OFFICE. Chart of Weather in the Northern Hemisphere.

1932.





# THE DAILY WEATHER REPORT

OF THE METEOROLOGICAL OFFICE, LONDON.

BRITISH SECTION  
SATURDAY, 10TH SEPTEMBER, 1932.  
No. 25,860

STATIONS.	OBSERVATIONS at 1 hr. G.M.T. 10 <sup>TH</sup> SEPTEMBER.														OBSERVATIONS at 7 hr. G.M.T. 10 <sup>TH</sup> SEPTEMBER.														PAST 24 HOURS.																																																																																																																																																																																																																																																																																																																																																																																																																																																																																																																																																																																																																																																																																																																																																																																																																																																													
	Height above M.S.L. in feet.	Barom. at M.S.L. in mb.	Change in 3 hours.	Wind.		Weather.	Temp. at 1 hr.	Humid. %	Visibility 0-9	Cloud.					Barom. at M.S.L. in mb.	Change in 3 hours.	Wind.		Weather.	Temp. at 7 hr.	Humid. %	Visibility 0-9	Cloud.					State of Ground.	Sea.	TEMPERATURE.			RAINFALL.		SUNSHINE Hrs.																																																																																																																																																																																																																																																																																																																																																																																																																																																																																																																																																																																																																																																																																																																																																																																																																																																							
				Direc.	Force.					Low.	Med.	High.	Low.	Total.			Low.	Med.					High.	Low.	Total.	Direc.	Force.			Low.	Med.	High.	Low.	Total.		Max. Day 7h-18h.	Min. Night 18h-7h.	Min. on Grass.	Day 7h-18h.	Night 18h-7h.																																																																																																																																																																																																																																																																																																																																																																																																																																																																																																																																																																																																																																																																																																																																																																																																																																																		
																																									Form.	Amount.	Height of Base (feet).	Form.	Amount.	Height of Base (feet).																																																																																																																																																																																																																																																																																																																																																																																																																																																																																																																																																																																																																																																																																																																																																																																																																																												
																																															0-12	0-10	0-10	0-10	0-10	0-10	0-10	0-10	0-10	0-10	0-10	0-10	0-10	0-10	0-10	0-10	0-10	0-10	0-10	0-10	0-10	0-10	0-10	0-10	0-10	0-10	0-10	0-10	0-10	0-10	0-10	0-10	0-10	0-10	0-10	0-10	0-10	0-10	0-10	0-10	0-10	0-10	0-10	0-10	0-10	0-10	0-10	0-10	0-10	0-10	0-10	0-10	0-10	0-10	0-10	0-10	0-10	0-10	0-10	0-10	0-10	0-10	0-10	0-10	0-10	0-10	0-10	0-10	0-10	0-10	0-10	0-10	0-10	0-10	0-10	0-10	0-10	0-10	0-10	0-10	0-10	0-10	0-10	0-10	0-10	0-10	0-10	0-10	0-10	0-10	0-10	0-10	0-10	0-10	0-10	0-10	0-10	0-10	0-10	0-10	0-10	0-10	0-10	0-10	0-10	0-10	0-10	0-10	0-10	0-10	0-10	0-10	0-10	0-10	0-10	0-10	0-10	0-10	0-10	0-10	0-10	0-10	0-10	0-10	0-10	0-10	0-10	0-10	0-10	0-10	0-10	0-10	0-10	0-10	0-10	0-10	0-10	0-10	0-10	0-10	0-10	0-10	0-10	0-10	0-10	0-10	0-10	0-10	0-10	0-10	0-10	0-10	0-10	0-10	0-10	0-10	0-10	0-10	0-10	0-10	0-10	0-10	0-10	0-10	0-10	0-10	0-10	0-10	0-10	0-10	0-10	0-10	0-10	0-10	0-10	0-10	0-10	0-10	0-10	0-10	0-10	0-10	0-10	0-10	0-10	0-10	0-10	0-10	0-10	0-10	0-10	0-10	0-10	0-10	0-10	0-10	0-10	0-10	0-10	0-10	0-10	0-10	0-10	0-10	0-10	0-10	0-10	0-10	0-10	0-10	0-10	0-10	0-10	0-10	0-10	0-10	0-10	0-10	0-10	0-10	0-10	0-10	0-10	0-10	0-10	0-10	0-10	0-10	0-10	0-10	0-10	0-10	0-10	0-10	0-10	0-10	0-10	0-10	0-10	0-10	0-10	0-10	0-10	0-10	0-10	0-10	0-10	0-10	0-10	0-10	0-10	0-10	0-10	0-10	0-10	0-10	0-10	0-10	0-10	0-10	0-10	0-10	0-10	0-10	0-10	0-10	0-10	0-10	0-10	0-10	0-10	0-10	0-10	0-10	0-10	0-10	0-10	0-10	0-10	0-10	0-10	0-10	0-10	0-10	0-10	0-10	0-10	0-10	0-10	0-10	0-10	0-10	0-10	0-10	0-10	0-10	0-10	0-10	0-10	0-10	0-10	0-10	0-10	0-10	0-10	0-10	0-10	0-10	0-10	0-10	0-10	0-10	0-10	0-10	0-10	0-10	0-10	0-10	0-10	0-10	0-10	0-10	0-10	0-10	0-10	0-10	0-10	0-10	0-10	0-10	0-10	0-10	0-10	0-10	0-10	0-10	0-10	0-10	0-10	0-10	0-10	0-10	0-10	0-10	0-10	0-10	0-10	0-10	0-10	0-10	0-10	0-10	0-10	0-10	0-10	0-10	0-10	0-10	0-10	0-10	0-10	0-10	0-10	0-10	0-10	0-10	0-10	0-10	0-10	0-10	0-10	0-10	0-10	0-10	0-10	0-10	0-10	0-10	0-10	0-10	0-10	0-10	0-10	0-10	0-10	0-10	0-10	0-10	0-10	0-10	0-10	0-10	0-10	0-10	0-10	0-10	0-10	0-10	0-10	0-10	0-10	0-10	0-10	0-10	0-10	0-10	0-10	0-10	0-10	0-10	0-10	0-10	0-10	0-10	0-10	0-10	0-10	0-10	0-10	0-10	0-10	0-10	0-10	0-10	0-10	0-10	0-10	0-10	0-10	0-10	0-10	0-10	0-10	0-10	0-10	0-10	0-10	0-10	0-10	0-10	0-10	0-10	0-10	0-10	0-10	0-10	0-10	0-10	0-10	0-10	0-10	0-10	0-10	0-10	0-10	0-10	0-10	0-10	0-10	0-10	0-10	0-10	0-10	0-10	0-10	0-10	0-10	0-10	0-10	0-10	0-10	0-10	0-10	0-10	0-10	0-10	0-10	0-10	0-10	0-10	0-10	0-10	0-10	0-10	0-10	0-10	0-10	0-10	0-10	0-10	0-10	0-10	0-10	0-10	0-10	0-10	0-10	0-10	0-10	0-10	0-10	0-10	0-10	0-10	0-10	0-10	0-10	0-10	0-10	0-10	0-10	0-10	0-10	0-10	0-10	0-10	0-10	0-10	0-10	0-10	0-10	0-10	0-10	0-10	0-10	0-10	0-10	0-10	0-10	0-10	0-10	0-10	0-10	0-10	0-10	0-10	0-10	0-10	0-10	0-10	0-10	0-10	0-10	0-10	0-10	0-10	0-10	0-10	0-10	0-10	0-10	0-10	0-10	0-10	0-10	0-10	0-10	0-10	0-10	0-10	0-10	0-10	0-10	0-10	0-10	0-10	0-10	0-10	0-10	0-10	0-10	0-10	0-10	0-10	0-10	0-10	0-10	0-10	0-10	0-10	0-10	0-10	0-10	0-10	0-10	0-10	0-10	0-10	0-10	0-10	0-10	0-10	0-10	0-10	0-10	0-10	0-10	0-10	0-10	0-10	0-10	0-10	0-10	0-10	0-10	0-10	0-10	0-10	0-10	0-10	0-10	0-10	0-10	0-10	0-10	0-10	0-10	0-10	0-10	0-10	0-10	0-10	0-10	0-10	0-10	0-10	0-10	0-10	0-10	0-10	0-10	0-10	0-10	0-10	0-10	0-10	0-10	0-10	0-10	0-10	0-10	0-10	0-10	0-10	0-10	0-10	0-10	0-10	0-10	0-10	0-10	0-10	0-10	0-10	0-10	0-10	0-10	0-10	0-10	0-10	0-10	0-10	0-10	0-10	0-10	0-10	0-10	0-10	0-10	0-10	0-10	0-10	0-10	0-10	0-10	0-10	0-10	0-10	0-10	0-10	0-10	0-10	0-10	0-10	0-10	0-10	0-10	0-10	0-10	0-10	0-10	0-10	0-10	0-10	0-10	0-10	0-10	0-10	0-10	0-10	0-10	0-10	0-10	0-10	0-10	0-10	0-10	0-10	0-10	0-10	0-10	0-10	0-10	0-10	0-10	0-10	0-10	0-10	0-10	0-10	0-10	0-10	0-10	0-10	0-10	0-10	0-10	0-10	0-10	0-10	0-10	0-10	0-10	0-10	0-10	0-10	0-10	0-10	0-10	0-10	0-10	0-10	0-10	0-10	0-10	0-10	0-10	0-10	0-10	0-10	0-10	0-10	0-10	0-10	0-10	0-10	0-10	0-10	0-10	0-10	0-10	0-10	0-10	0-10	0-10	0-10	0-10	0-10	0-10	0-10	0-10	0-10	0-10	0-10	0-10	0-10	0-10	0-10	0-10	0-10	0-10	0-10	0-10	0-10	0-10	0-10	0-10	0-10	0-10	0-10	0-10	0-10	0-10	0-10	0-10	0-10	0-10	0-10	0-10	0-10	0-10	0-10	0-10	0-10	0-10	0-10	0-10	0-10	0-10	0-10	0-10	0-10



NOTE.—The accuracy of individual entries in this Report cannot be guaranteed. Corrections and additions can be obtained, if necessary, on application to the Meteorological Office, London, W.C.2.



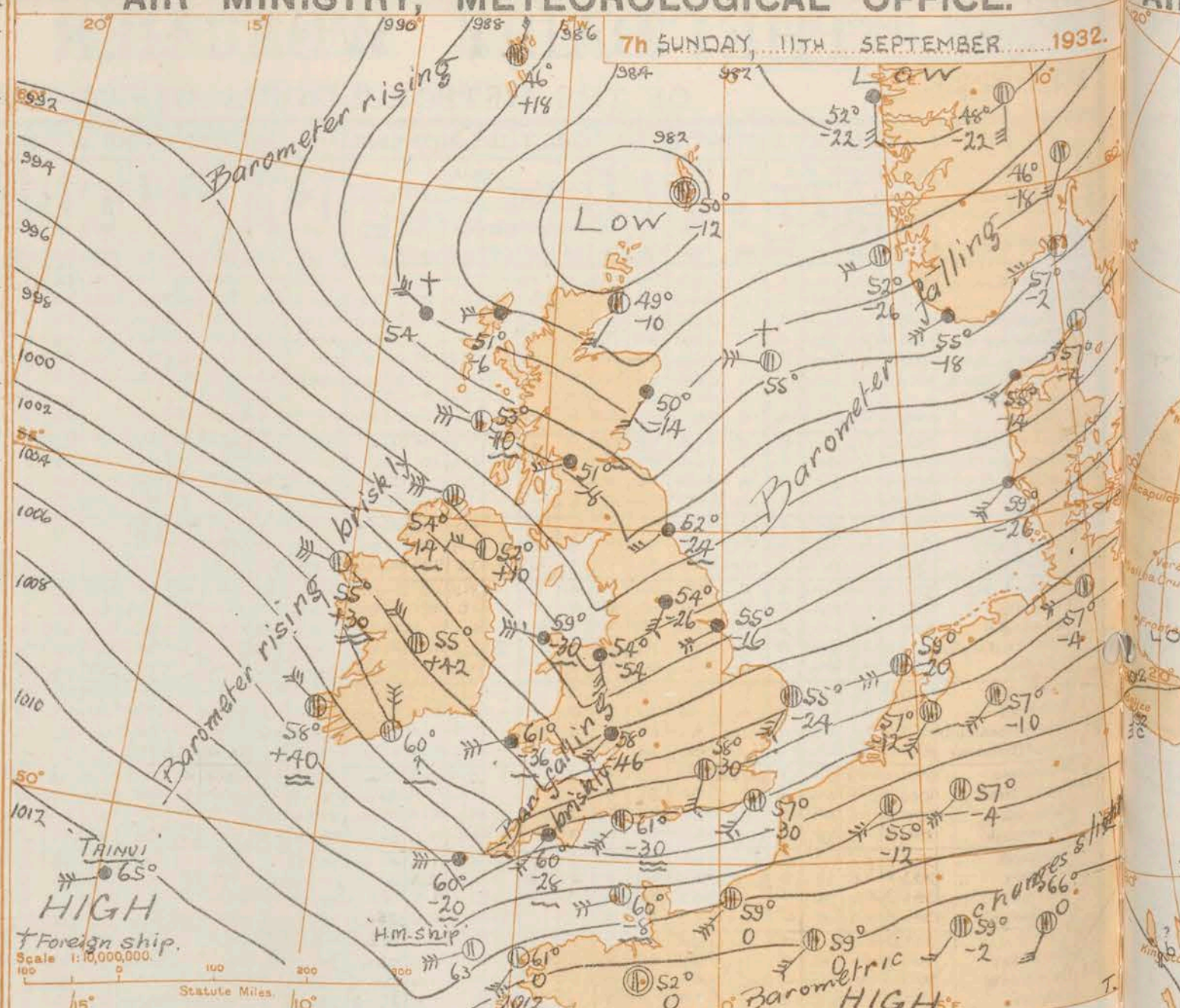
# REPORTS from HEALTH RESORTS for 10th SEPTEMBER, 1932.

DISTRICTS.	STATIONS.	WEATHER.		TEMPERATURE.		RAINFALL.		SUNSHINE.	
		Fore-noon.	After-noon.	Min. 9h. to 10h.	Max. 10h. to 17h.	Night. 17h. to 9h.	Day. 9h. to 17h.	Sunrise to 17h.	Sunrise to Sunset.
1	Tunbridge W.	co	opo	51	63	-	Trace	0.4	8.2
	Bournemouth	o	oc	50	63	-	-	1.0	9.4
	Ventnor	oup	corou	58	62	-	1	0.1	9.0
	Southsea	oc	acpb	58	64	-	Trace	0.4	11.0
	Bognor Regis	co	coburn	59	64	-	1	0.2	9.2
	Littlehampton	cbcc	crc	61	64	-	1	0.3	9.2
	Worthing	c	cor	60	64	-	1	0.5	9.8
	Brighton	c	coro	61	64	-	1	0.2	9.1
	Eastbourne	cor	r	54	64	-	1	0.1	8.4
	Hastings	cbcc	cod	55	63	0.2	0.3	0.1	8.0
	Folkestone	coc	cir	55	65	-	2	0.3	9.2
	Dover	c	cpoc	58	64	Trace	0.5	0.0	9.2
	Deal	co	opo	54	66	-	(Trace)	0.4	7.3
	Ramsgate	bcc	edjoc	56	67	-	Trace	0.3	8.2
	Margate	c	cd	54	65	-	Trace	0.3	7.4
2	Southend	co	corc	56	65	Trace	Trace	0.6	8.1
	Maldon	fc	cir	52	64	-	0.3	0.1	5.4
	Clacton-on-Sea	bccp	cpc	55	64	-	Trace	0.4	8.8
	Dovercourt	ocv	acp	54	68	-	Trace	0.9	8.8
	Lowestoft	c	cior	54	64	Trace	0.4	0.1	8.1
	Skegness	om	orbc	54	60	-	3	0.7	4.9
	Mablethorpe	or	orc	52	62	-	2	2.1	5.0
	Cleethorpes	orc	b	54	64	Trace	1	3.4	4.9
3	Leamington S.	oro	c	54	63	-	2	2.7	8.3
4	Cheltenham	omcor	ocirb	54	64	Trace	1	2.6	10.5
5	Bath	c	cpbc	56	66	-	0.5	2.5	9.2
	Weymouth	c	cicdb	57	65	-	Trace	2.0	8.4
	Jersey	cbe	becr	55	66	-	Trace	1.2	10.7
	Torquay	wchco	dapby	54	67	-	Trace	5.3	8.4
	Penzance	c	cbgb	58	65	-	1	5.0	6.5
	St. Ives	o	omcbe	55	63	-	0.5	4.4	9.9
	Bude	uepbc	bcb	51	63	-	0.6	5.0	9.7
	Ilfracombe	orpc	deb	57	63	0.2	2	4.9	11.2
6	Aberystwyth	corr	nrcb	53	63	2	1	5.0	9.4
7	Llandudno	dbc	berbc	55	63	1	2	5.9	9.1
	Colwyn Bay	rbcpc	bcbpc	52	63	0.5	3	5.3	7.8
	Rhyl	cbcep	cbcpb	53	64	0.3	2	5.2	8.3
8	Wallasey	rcbc	pccbc	54	64	1	0.5	6.6	7.6
	Southport	cbc	bc	53	63	3	-	6.3	7.8
	Blackpool	cpc	cbcc	54	63	2	Trace	5.8	7.5
	Morecambe	cdpbc	cbe	58	63	5	0.5	5.1	6.2
9	Ilkley	rcbc	bcprb	51	63	Trace	1	4.1	6.6
10	Berwick-on-T.	cbe	bc	50	62	1	-	6.1	5.5
11	Dunbar	berr	crbc	51	60	2	0.3	5.5	4.0
12	Troon	rerc	ererc	51	60	5	4	4.3	7.3
	Douglas	cbcc	bcinb	52	62	2	1	6.7	0.6

† Max. Temp. for period 21h. yesterday to 17h. to-day; Min. Temp. 21h.-9h. ‡ Min. Temp. 17h.-9h.

## AIR MINISTRY, METEOROLOGICAL OFFICE.

7th SUNDAY, 11th SEPTEMBER, 1932.



### DISTRICTS. FORECASTS FOR THE 24 HOURS COMMENCING 12 NOON, G.M.T. 11th Sept. 1932.

1. S.E. England	Wind southwesterly, veering to northwesterly, strong, squally, overcast with rain at first, showers with bright intervals and perhaps local thunder later; moderate temperature.
2. E. England...	
3. E. Midlands	
4. W. Midlands	
5. S.W. England	Wind northwesterly, fresh to strong, squally; showers with bright intervals, perhaps thunder locally; moderate temperature.
6. South Wales	
7. North Wales	
8. N.W. England	
9. N. Midlands	As 1 - 4.
10. N.E. England	
11. S.E. Scotland	
12. S.W. Scotland & Isle of Man	Wind northwesterly, fresh to strong, squally, showers with bright intervals, perhaps thunder locally; rather cool.
13. { A.W. Scotland B.N.W. Scotland land.	
14. Mid-Scotland	
15. N.E. Scotland	
16. Orkneys and Shetlands.	Wind southerly or southwesterly, light to moderate, veering to west or northwest, cloudy, local showers; rather cool.
17. N.W. Ireland	
18. N.E. Ireland	As 5 - 8.
19. S.E. Ireland	
20. S.W. Ireland	

Stationery Office Press, Kingsway, W.C.2.

**BAROMETER.** Isobars are drawn for intervals of two millibars.  
**WIND.** Arrows fly with wind. Number of feathers indicate Beaufort Force. Calm is indicated by circle outside weather symbol. **TEMPERATURE** is given in degrees F.  
**WEATHER SYMBOLS:** — Clear sky. — Sky less than  $\frac{1}{4}$  clouded. — Sky  $\frac{1}{4}$  to  $\frac{1}{2}$  clouded. — Sky  $\frac{1}{2}$  to  $\frac{3}{4}$  clouded. — Overcast sky. — Rain falling. \* Snow \* Sleet \* Hail  
 = Fog = Mist T Thunder K Thunderstorm.  
**SEA DISTURBANCE.** — Rough. — High.  
**BAROMETRIC CHANGE** from 4h. to 7h. in tenths of millibars is entered beneath the temperature.

#### GENERAL INFERENCE.

A well-marked trough of low pressure is moving rapidly eastwards across the British Isles. Winds will be fresh to strong, and will veer from southwest to northwest. Rain in eastern districts will be followed by showers with perhaps thunder locally.

#### FURTHER OUTLOOK.

Continuing unsettled.

#### Time of issue of Gale Warning.

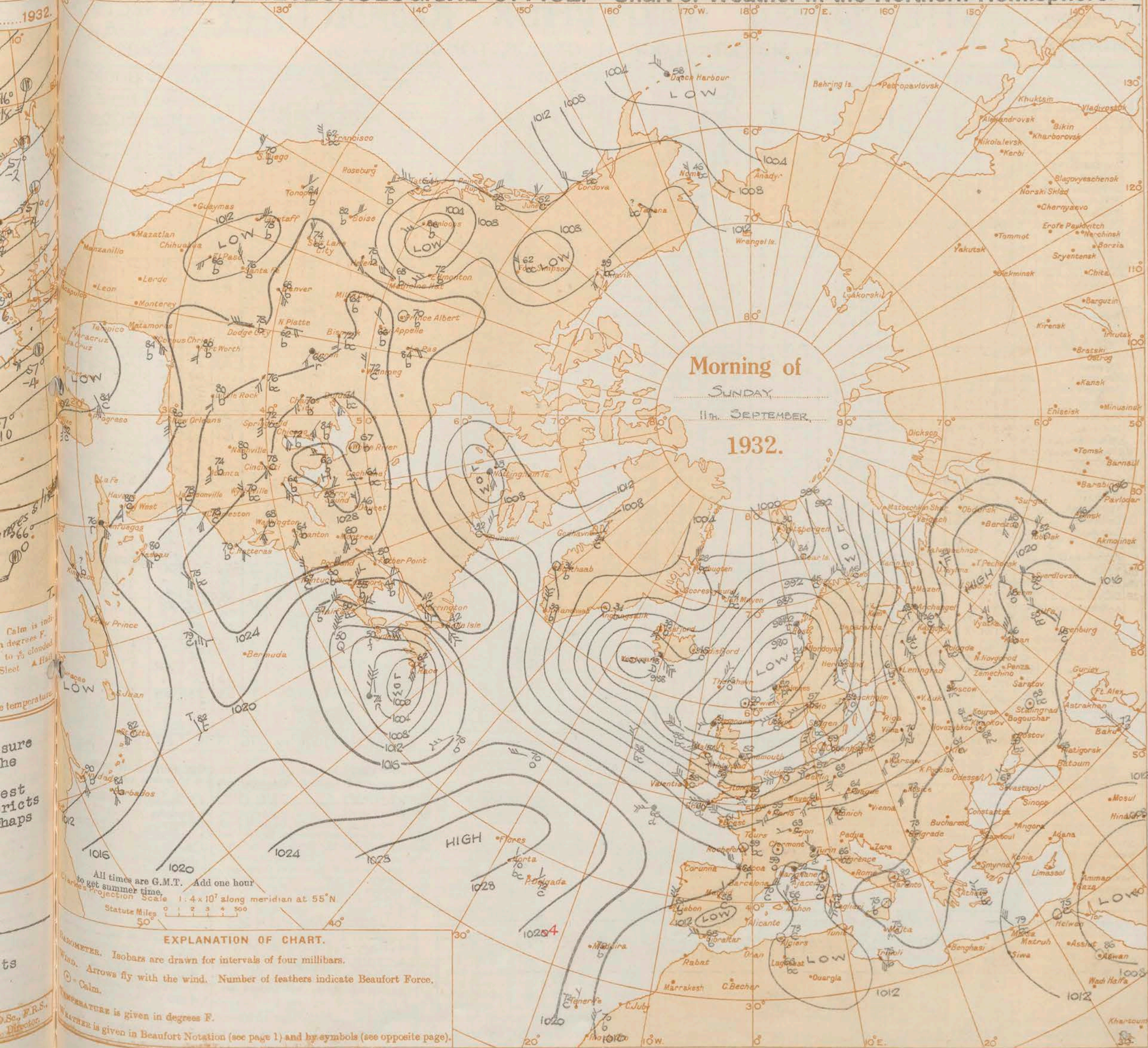
South coast at 0335 on 10th in districts 13A., 13B., 17 and 20.

Forecasts issued at 11.30 G.M.T.

G. C. SIMPSON, O.B., D.Sc., F.R.S.,  
Director.



AIR MINISTRY, METEOROLOGICAL OFFICE. Chart of Weather in the Northern Hemisphere.



All times are G.M.T. Add one hour to get summer time.  
Scale 1:4x10<sup>7</sup> along meridian at 55°N  
Statute Miles 0 100 200 300 400 500

**EXPLANATION OF CHART.**

BAROMETER. Isobars are drawn for intervals of four millibars.

WIND. Arrows fly with the wind. Number of feathers indicate Beaufort Force.

☉ - Calm.

TEMPERATURE is given in degrees F.

WEATHER is given in Beaufort Notation (see page 1) and by symbols (see opposite page).



LONDON OBSERVATIONS.

Day 7h—18h, Kew & Croydon.  
9h—18h, Kensington.  
9h—21h, other stations, except  
Greenwich rainfall, 9h—18h.

Height above  
M.S.L. in feet.

18  
217  
149  
—  
27  
108  
110  
80  
460

Weather

MorningAfternoonNight

cgc cprbc bcb,c  
cpgs cgc bbb,c  
cp ciab bcd  
.  
.  
cp cp  
bc co  
oed or

Temperature.

Day Max.Night Min.  
°F.°F.

63 54 49  
63 54 52  
66 53 47  
.  
63 55 61  
63 55 50  
63 54 47  
61 51 46

Rainfall.

Day Night  
mm. mm.

T<sub>r</sub> —  
0.1 —  
1 T<sub>r</sub>  
.  
.  
0.3 0.3  
0.4 T<sub>r</sub>  
0.5 0.3

Sun-  
shine  
to  
Sunset  
hrs.

0.6  
0.5  
0.4  
0.6  
0.7  
0.7  
0.8  
0.2

Humidity.

15h.  
G.M.T.  
%

9h.  
G.M.T.  
%

7  
7  
7  
.  
81  
51  
85  
91

Atmospheric Pollution.

Milligrams of Solid Impurity  
per cubic metre.

24 hrs. ended 7h. G.M.T. 1/10 TH

SOUTH KENSINGTON.

Max. Time. Min. Time.  
0.6 7h 10d Nis 6h 11d

KEW OBSERVATORY.

Max. Time. Min. Time.  
0.1 10h. 10h. 10.1 1h. 11h.

EXPLANATION OF FIGURES, LETTERS, etc.,

COLUMNS 2, 16.  
The barometric tendency is expressed in  
tenths of a millibar.

COLUMNS 4, 18.  
The BEAUFORT SCALE OF WIND is used  
only for surface observations. In the ac-  
companying table the speed of the wind  
corresponding with the different numbers is  
the speed at about 30 feet above the ground.

Beau-  
fort  
No.

Statute  
m/h.

Beau-  
fort  
No.

Statute  
m/h.

Beau-  
fort  
No.

Statute  
m/h.

0  
1  
2  
3

1  
1-3  
4-7  
8-12

4  
5  
6  
7  
8

13-18  
19-24  
25-31  
32-38  
39-46

9  
10  
11  
12

47-54  
55-63  
64-75  
75

COLUMNS 8, 22.—Code for  
surface visibility.  
Objects not visible at  
0 Dense fog 55 yards.  
1 Thick fog 220  
2 Fog 550 "  
3 Moderate fog 1,100 "  
4 Mist or haze 1 1/4 miles.  
5 Poor visibility 2 1/2 "  
6 Moderate .. 6 1/2 "  
7 Good .. 12 1/2 "  
8 Very good .. 31 "  
9 Excellent .. beyond 31m.

COLUMN 30.—Code for  
State of Sea.  
0 Calm. 5 Very rough.  
1 Smooth. 6 High.  
2 Slight. 7 Very high.  
3 Moderate. 8 Precipitous.  
4 Rough. 9 Confused.

FOREIGN OBSERVATIONS.

STATIONS.

PARIS  
BRUSSELS  
BREMA  
LONDON  
ROME

18h. G.M.T. 19th SEPTEMBER.....

Th. G.M.T. 11th SEPTEMBER.....

Past 24 Hours.

Barom.  
mb.

Wind.  
Direc. Force.

Weather.

Temp.  
°F.

Barom.  
mp.

Wind.  
Direc. Force.

Weather.

Temp.  
°F.

Max.  
Day  
°F.

Min.  
Night  
°F.

Rainfall.  
Day.  
mm.

Night.  
mm.

1010.1  
1007.5  
1014.0  
1015.7

W  
SW  
SE  
SSW

4  
3  
2  
2

C  
C  
bc  
bc

70  
63  
66  
79

1011.9  
1008.6  
1004.8  
1014.8

SW  
SW  
SSW  
SE

4  
5  
4  
2

C  
c/p  
C  
C

59  
55  
63  
63

77  
73  
79  
90

57  
54  
59  
61

—  
0.2  
—  
—

—  
T<sub>r</sub>  
8  
2

G. C. SIMPSON, C.B., D.Sc., F.R.S., Director.

† 1 hr. observations are from Valentia W/T station † Maximum and Minimum Temperatures and Rainfall are for the 24 hours ending 9 h



DISTANCE.	STATIONS.	OBSERVATIONS at 13h. G.M.T. 11 <sup>th</sup> September.														OBSERVATIONS at 18h. G.M.T. 11 <sup>th</sup> September.														PAST 24 HOURS.																																																																																																																																																																																																																																																																																																																																																																																																																																																																																																																																																																																																																																																																																																																																																																																																																																																																																																																																																																																																																																																																																																																																																																																																																																																
		Barom. at M.S.L. mb.	Change in 3 hours.	Wind.		Weather.	Temp. °F.	Humid. %	Visibility 0-9	Cloud.				Height of Base. (feet)	Barom. at M.S.L. mb.	Change in 3 hours.	Wind.		Weather.	Temp. °F.	Humid. %	Visibility 0-9	Cloud.				Height of Base. (feet)	State of Ground. 0-9	Sea. 0-9	WEATHER.																																																																																																																																																																																																																																																																																																																																																																																																																																																																																																																																																																																																																																																																																																																																																																																																																																																																																																																																																																																																																																																																																																																																																																																																																																																
				Dir.	Force 0-12					Low.	Med.	High.	Low.				Med.	High.					Low.	Med.	High.	Low.				Med.	High.	Low.	Med.	High.	Low.	Med.	High.	Low.	Med.	High.	Low.	Med.	High.	Low.	Med.	High.	Low.	Med.	High.																																																																																																																																																																																																																																																																																																																																																																																																																																																																																																																																																																																																																																																																																																																																																																																																																																																																																																																																																																																																																																																																																																																																																																																																																													
(1)	(2)	(3)	(4)	(5)	(6)	(7)	(8)	(9)	(10)	(11)	(12)	(13)	(14)	(15)	(16)	(17)	(18)	(19)	(20)	(21)	(22)	(23)	(24)	(25)	(26)	(27)	(28)	(29)	(30)	(31)	(32)	(33)	(34)	(35)	(36)	(37)	(38)	(39)	(40)																																																																																																																																																																																																																																																																																																																																																																																																																																																																																																																																																																																																																																																																																																																																																																																																																																																																																																																																																																																																																																																																																																																																																																																																																																							
(For heights see p. 4.)																																																																																																																																																																																																																																																																																																																																																																																																																																																																																																																																																																																																																																																																																																																																																																																																																																																																																																																																																																																																																																																																																																																																																																																																																																																																														

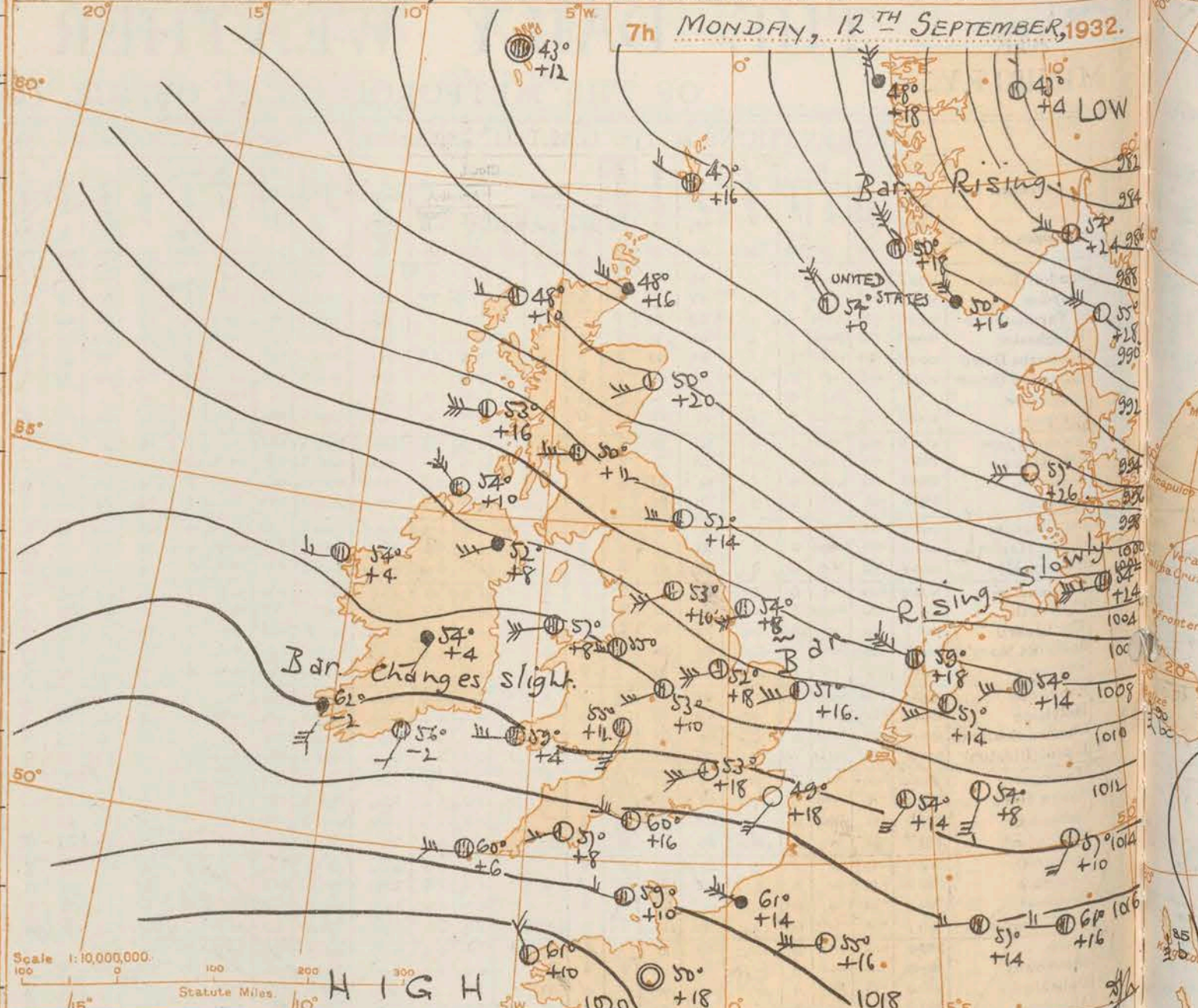


# REPORTS from HEALTH RESORTS for 11th September 1932.

DISTRICTS.	STATIONS.	WEATHER.		TEMPERATURE.		RAINFALL.		SUNSHINE.	
		Fore-noon.	After-noon.	Min. 9h. to 11h.	Max. 11h. to 17h.	Night 17h. to 9h.	Day 9h. to 17h.	Sunrise to 17h.	Sunset to 10h.
1	Tunbridge W.	ood	ocbc	52	67	-	0.3	3.5	0.4
	Bournemouth	o	bc	53	66	-	-	2.7	2.2
	Ventnor	opou	bc	56	67	Trace	Trace	3.4	0.1
	Southsea	oir	bc	57	63	-	0.3	3.7	0.8
	Bognor Regis	corr	rbcb	56	68	1	0.3	3.4	0.2
	Littlehampton	crac	cbc	53	69	-	0.5	3.5	0.3
	Worthing	oc	cbcb	53	68	1	-	3.9	0.5
	Brighton	odo	ocbc	56	70	0.3	Trace	*	0.2
	Eastbourne	qor, r	r, cbcb	57	68	0.1	0.5	3.2	0.1
	Hastings	op, r	orcb	52	67	0.5	1	2.8	0.1
2	Folkestone	oir	ocbc	52	68	0.3	2	1.6	0.3
	Dover	oir	orbcc	55	68	1	2	1.5	0.0
	Deal	or	obcc	54	69	-	Trace	1.1	0.4
	Ramsgate	c	cbc	54	68	-	-	1.1	0.3
	Margate	cbc	c	54	68	0.1	-	1.7	0.3
	Southend	op	op, c	55	67	Trace	0.3	1.3	0.6
	Maldon	or	rbcb	53	66	Trace	1	1.5	0.1
	Clacton-on-Sea	cp, c	cbc	56	65	0.3	0.1	1.7	0.4
	Dovercourt	ofoc	rbcb	54	64	1	0.1	0.7	1.8
	Lowestoft	oir	cbcb	52	63	2	1	2.9	0.1
3	Skegness	orc	bcc	52	63	5	2	4.4	1.4
	Mablethorpe	or, c	cbc	52	62	6	Trace	6.0	2.7
	Cleethorpes	oRcb	b	52	64	3	Trace	6.2	4.1
	Leamington S.	orc	c	53	64	2	-	4.3	3.4
	Cheltenham	corc	cbcb	53	64	Trace	0.3	5.7	3.1
	Bath	rcbc	bc	56	66	1	2	5.6	3.7
	Weymouth	q, p, c	bc, v	57	69	0.1	-	4.1	3.0
	Jersey	cp	bc	59	65	0.2	Trace	2.3	1.2
	Torquay	od, p, c	bc	55	67	0.3	Trace	5.5	6.2
	Penzance	r, cb	bc	55	68	1	-	7.1	5.3
4	St. Ives	c	c	57	64	-	-	6.0	5.1
	Bude	c	bc	54	63	-	-	5.8	5.6
	Ilfracombe	cbcc	cbc	57	63	2	-	5.7	5.5
	Aberystwyth	cp, c	cbcb	56	62	5	-	6.4	5.2
	Llandudno	cbc	bc	54	61	7	-	6.6	6.0
	Colwyn Bay	r, bc	bcc	54	62	4	-	5.9	5.5
	Rhyl	cr, bc	b, bc	53	61	4	-	7.1	5.7
	Wallasey	r, q, bc	b, bc	53	62	10	-	7.2	7.5
	Southport	bc	bc	53	62	7	-	7.6	6.5
	Blackpool	or, c	bcc	54	62	25	-	7.5	6.6
5	Morecambe	rc, bc	dp, bc	53	61	13	Trace	6.3	5.5
	Ilkley	rc, bc	b	51	61	10	0.3	6.5	4.7
	Berwick-on-T.	bc	bc	50	61	3	-	7.6	6.7
	Dunbar	bc, c	bc	50	60	3	-	7.9	6.3
	Troon	roc	r, c	51	59	12	Trace	5.8	4.9
	Douglas	bc, q	bc, q	52	60	10	-	8.5	7.1

† Max. Temp. for period 21h. yesterday to 17h. to-day; Min. Temp. 21h.-9h. | Min. Temp. 17h.-9h.

## AIR MINISTRY, METEOROLOGICAL OFFICE.



DISTRICTS.	FORECASTS FOR THE 24 HOURS COMMENCING 12 NOON, G.M.T. 12th Sept., 1932.
1. S.E. England	Wind west to southwest, moderate or fresh; cloud increasing; perhaps slight rain this evening; then fair; moderate temperature.
2. E. England...	
3. E. Midlands	
4. W. Midlands	Wind southwest or west, moderate or fresh; cloudy; some rain at first; then fair; moderate temperature.
5. S.W. England	
6. South Wales	
7. North Wales	
8. N.W. England	
9. N. Midlands	Wind west, moderate or fresh; variable cloud; occasional rain or showers; moderate temperature.
10. N.E. England	
11. S.E. Scotland	
12. S.W. Scotland & Isle of Man	Wind west, fresh, backing later; bright intervals and showers today; perhaps further more general rain tomorrow; rather cool, then milder.
13. { A. W. Scotld. B. N.W. Scot- land.	
14. Mid-Scotland	Wind northwest or west, fresh or moderate, backing; showers and bright intervals; moderate or rather low temperature.
15. N.E. Scotland	
16. Orkneys and Shetlands.	
17. N.W. Ireland	
18. N.E. Ireland	Wind west, moderate or fresh, backing; mainly fair at first, deteriorating; moderate temperature.
19. S.E. Ireland	
20. S.W. Ireland	

H.M. Stationery Office Press Kingsway W.C.2.

BAROMETER. Isobars are drawn for intervals of two millibars.  
WIND. Arrows fly with wind. Number of feathers indicate Beaufort Force. Calm is indicated by circle outside weather symbol. — TEMPERATURE is given in degrees F.  
WEATHER SYMBOLS: — Clear sky. — Sky less than  $\frac{1}{2}$  clouded. — Sky  $\frac{1}{2}$  to  $\frac{3}{4}$  clouded. — Sky  $\frac{3}{4}$  to  $\frac{5}{8}$  clouded. — Overcast sky. — Rain falling. \* Snow \* Sleet \* Hail  
Fog: — Mist. T Thunder R Thunderstorm.  
SEA DISTURBANCE: — Rough. — High.  
BAROMETRIC CHANGE from 4h. to 7h. in tenths of millibars is entered beneath the temperature.

**GENERAL INFERENCE.**  
A complex depression is moving northeast from the Baltic Area and a small secondary disturbance will move eastwards across the British Isles. Further developments on the Atlantic are probable. Showers and brighter intervals will occur in Scotland and Ireland. Some rain will occur in Wales and Northern England and probably later in eastern districts of England.

**FURTHER OUTLOOK.**  
Unsettled.

Forecasts issued at 0940 G.M.T. G. C. SIMPSON, C.B., D.Sc., F.R.S., Director.



AIR MINISTRY, METEOROLOGICAL OFFICE. Chart of Weather in the Northern Hemisphere.

1932.

LOW

992

994

996

998

1000

1002

1004

1006

1008

1010

1012

1014

1016

1018

1020

1022

1024

1026

1028

1030

1032

1034

1036

1038

1040

1042

1044

1046

1048

1050

1052

1054

1056

1058

1060

1062

1064

1066

1068

1070

1072

1074

1076

1078

Morning of  
MONDAY  
12th. SEPTEMBER  
1932.

the east  
ary  
the  
righter  
eland.  
ern

All times are G.M.T. Add one hour  
to get summer time.

Tropical disturbance approx. 27°N. 93°W moving northward.

Scale 1:4 x 10<sup>7</sup> along meridian at 55°N

Statute Miles 0 2 3 4 500

EXPLANATION OF CHART.

Isobars are drawn for intervals of four millibars.

Arrows fly with the wind. Number of feathers indicate Beaufort Force.

○ - Calm.

TEMPERATURE is given in degrees F.

WIND is given in Beaufort Notation (see page 1) and by symbols (see opposite page).

Sc. F.R.S.  
Director.



# THE DAILY WEATHER REPORT

OF THE METEOROLOGICAL OFFICE, LONDON.

BRITISH SECTION  
Monday, 12<sup>th</sup> SEPTEMBER 1932.  
No. 25862.

STATIONS.	OBSERVATIONS at 1 hr. G.M.T. 12 <sup>th</sup> September														OBSERVATIONS at 7 hr. G.M.T. 12 <sup>th</sup> September														PAST 24 HOURS.									
	Height above M.S.L. in feet.	Barom. at M.S.L. (1)	Change in 3 hours. (2)	Wind.		Weather. (5)	Temp. °F. (6)	Humid. % (7)	Visibility 0-9 (8)	Cloud.			Barom. at M.S.L. (15)	Change in 3 hours. (16)	Wind.		Weather. (19)	Temp. °F. (20)	Humid. % (21)	Visibility 0-9 (22)	Cloud.			State of Ground. 0-9 (29)	Sea. 0-9 (30)	TEMPERATURE.			RAINFALL.		SUN- SHINE Hrs. (36)							
				Direc. (3)	Force. (4)					Low (9)	Med (10)	High (11)			Low 0-10 (12)	Total 0-10 (13)					Height of Base. (feet) (14)	Direc. (17)	Force (18)			Low (23)	Med (24)	High (25)	Low 0-10 (26)	Total 0-10 (27)		Height of Base (feet) (28)	Max. Day 7h-12h °F. (31)	Min. Night 12h-7h °F. (32)	Min. on Grass °F. (33)	Day 7h-12h mm. (34)	Night 12h-7h mm. (35)	
1 London (Kew)...	18	*	*	*	*	*	*	*	*	*	*	*	1014.5	+10	W'S	2	6	54	85	6	7	-	-	1	1	4000	0	*	67	51	47	0.1	-	4.7				
Croydon ...	217	1012.3	+12	WSW	4	bc	54	85	8	-	3	9	0	4.6	-	1014.4	+12	W'S	4	6	53	85	7	-	3	1	0	Tr.	0	*	67	51	48	Tr.	-	4.0		
S. Farnborough ...	237	*	*	*	*	*	*	*	*	*	*	*	1015.1	+14	W'S	3	6	51	95	7	5	-	-	Tr.	Tr.	7200	1	*	68	47	35	0.1	Tr.	-	4.4			
Winchester ...	275	*	*	*	*	*	*	*	*	*	*	*	1015.4	+10	W'S	3	6	52	95	8	5	-	-	7.3	7.3	4000	1	*	67	48	45	0.0	-	5.5				
Boscombe Down ...	417	*	*	*	*	*	*	*	*	*	*	*	1015.8	+14	W'S	1	6	52	95	7	5	-	-	9.0	9.0	2500	1	*	65	47	42	0.3	Tr.	4.7				
Calshot (St. Helens) ...	8	1013.7	+12	W'S	4	b	54	85	8	-	-	0	0	-	1015.6	+14	W'S	4	6	55	85	7	5	-	-	7.3	7.3	4000	0	1	67	51	47	0.2	-	3.6		
Dungeness ...	20	*	*	*	*	*	*	*	*	*	*	*	*	*	*	*	3	6	*	*	7	5	-	*	2.3	2.3	2500	*	2	69	5	*	2	-	*			
Lymington ...	346	1012.8	+10	W'S	3	c	51	95	9	-	3	-	0	9	-	1014.7	+12	WSW	3	6	49	95	8	-	-	0	0	-	1	*	67	48	46	2	-	2.1		
2 Shoeburyness ...	11	*	*	*	*	*	*	*	*	*	*	*	1012.5	+20	W	3	6	54	85	6	-	-	-	0	0	-	0	*	62	50	47	1	-	2.6				
Felixstowe ...	15	*	*	*	*	*	*	*	*	*	*	*	1012.5	+12	W'S	3	6	53	85	7	-	-	3	1	0	2.3	-	0	0	64	50	45	1	-	1.2			
Gorleston ...	14	1008.2	+10	WSW	2	b	52	85	7	-	6	-	0	1	-	1010.6	+16	W'S	3	6	51	85	7	-	4	0	2.3	-	0	2	63	50	46	3	-	3.5		
Cranwell ...	240	1003.1	+16	W	4	bc	52	85	7	5	3	-	4.6	4.6	4000	1010.7	+18	W'S	5	6	52	85	7	5	-	1	Tr.	2.3	4000	1	*	61	49	46	6	-	5.6	
3 Birmingham ...	535	*	*	*	*	*	*	*	*	*	*	*	1013.1	+10	WSW	3	6	53	85	8	-	-	3	0	4.6	-	1	*	62	49	46	0.3	-	4.3				
Upper Heyford ...	408	*	*	*	*	*	*	*	*	*	*	*	1014.2	+12	WSW	3	6	53	85	8	5	-	-	7.3	7.3	4000	0	*	64	47	42	1	-	6.8				
4 Ross-on-Wye ...	223	*	*	*	*	*	*	*	*	*	*	*	1014.0	+12	WSW	3	6	55	85	8	5	-	-	9	9	4000	1	*	64	51	48	0.5	-	-				
5 Portland Bill ...	32	1014.5	+12	WNW	5	b	60	75	8	1	-	1	1	2500	1016.0	+16	WNW	4	6	60	95	8	4	-	-	4.6	4.6	2500	0	3	64	59	*	1	-	6.5		
Plymouth ...	82	*	*	*	*	*	*	*	*	*	*	*	1016.6	+8	WSW	2	6	57	95	6	5	-	-	Tr.	Tr.	1500	1	2	65	55	52	1	-	-				
The Lizard ...	222	1016.9	+8	W'N	3	b	58	95	8	-	-	0	0	-	1017.1	+2	W'N	3	6	59	95	8	8	-	-	4.6	7.3	4000	0	2	65	57	*	0.2	-	7.3		
Scilly (St. Mary's) ...	163	1017.6	+14	WNW	4	bc	58	85	8	2	-	4.6	4.6	4000	1017.5	+6	W	4	6	60	95	6	8	-	-	9	9	2500	0	3	65	57	*	0.5	-	1.3		
Guernsey ...	175	1016.5	+8	WNW	3	bc	58	95	7	1	-	2.3	2.3	2500	1017.9	+10	WNW	2	6	59	85	7	7	-	-	2.3	2.3	2500	0	3	65	57	51	0.5	-	-		
6 Pembroke ...	142	1014.6	+18	WSW	3	bc	59	85	6	4	6	-	2.3	4.6	2500	1014.0	+4	W	3	6	59	95	7	3	-	-	2.3	7.3	1500	0	2	62	57	*	0.1	-	7.3	
Holyhead ...	26	1010.8	+12	W'N	6	q	56	75	8	5	-	4.6	4.6	4000	1012.1	+2	W'S	5	6	57	85	8	5	-	-	9.0	9.0	4000	1	3	62	56	52	2	-	6.3		
Chester (Sealand) ...	16	*	*	*	*	*	*	*	*	*	*	*	*	1012.0	+12	W	3	6	55	75	8	3	1	-	7.3	2500	1	*	62	54	48	2	-	-	7.6			
L'pool (Bidston) ...	193	*	*	*	*	*	*	*	*	*	*	*	*	1011.2	+12	WNW	6	q	56	75	8	5	3	-	4.6	7.3	2500	0	*	60	54	50	5	-	-			
9 Harrogate ...	478	*	*	*	*	*	*	*	*	*	*	*	1008.9	+10	WSW	3	6	53	85	8	8	-	-	9	Tr.	1	4000	0	*	60	(53)	47	1	-	7.6			
10 Spurn Head ...	29	1006.0	+12	W	6	q	55	85	7	-	4	8	0	4.6	-	1008.3	+8	W	6	q	54	85	6	-	4	9	0	4.6	-	0	5	61	52	*	3	-	9.0	
Catterick ...	175	*	*	*	*	*	*	*	*	*	*	*	1008.1	+16	W'S	3	6	53	75	8	8	-	-	1	1	4000	0	1	61	49	41	1	-	-				
Tynemouth ...	67	1003.7	+14	W	3	b	54	85	8	-	-	0	0	-	1006.3	+14	W	3	6	52	95	7	1	-	-	2.3	2.3	2500	0	1	63	51	46	0.2	-	-		
11 Inchkeith ...	190	1002.7	+14	W	4	c	53	95	8	5	-	7.8	7.8	2500	1004.7	+16	W	4	6	51	85	8	5	-	-	2.3	2.3	2500	0	3	59	50	47	Tr.	-	9.7		
Leuchars ...	35	*	*	*	*	*	*	*	*	*	*	*	1004.8	+20	WSW	3	6	47	85	9	1	6	-	-	Tr.	Tr.	2500	1	*	63	46	41	-	Tr.	6.3			
12 Renfrew ...	86	*	*	*	*	*	*	*	*	*	*	*	1006.4	+12	W	3	6	50	95	7	8	-	-	4.6	4.6	2500	1	*	61	49	45	1	2	8.3				
Eskdalemuir ...	794	*	*	*	*	*	*	*	*	*	*	*	1007.5	+12	WNW	3	6	49	85	8	8	-	-	9.0	9.0	1500	1	*	58	47	45	1	0.2	7.9				
13a Tiree ...	22	*	*	*	*	*	*	*	*	*	*	*	1006.6	+16	W	6	6	53	65	8	3	3	-	-	2.3	2.3	2500	0	3	58	51	46	0.5	2	6.7			
13b Stornoway ...	34	1000.0	+18	W	3	c	50	85	8	7	-	4.6	7.8	2500	1002.2	+10	W	2	6	48	85	8	7	-	-	4.6	4.6	2500	1	1	58	47	*	2	4	3.0		
16 Dalwhinnie ...	1176	*	*	*	*	*	*	*	*	*	*	*	1004.7	+12	W	3	6	46	85	7	4	4	-	-	7.3	10	1500	1	1	54	44	40	Tr.	2	5.6			
Aberdeen ...	37	*	*	*	*	*	*	*	*	*	*	*	1002.4	+20	W'S	3	6	50	75	8	8	-	-	1	1	4000	1	1	61	48	42	0.3	4	15				
Wick ...	81	996.6	+6	WNW	2	pr	49	95	8	1	-	4.6	7.8	1500	999.0	+16	WNW	3	6	48	95	8	9	1	-	7.3	9	1500	1	2	57	47	*	4	3.0			
16 Lerwick ...	54	994.9	+18	NW	1	pr	46	85	7	8	-	9	9	1500	996.4	+16	W'N	2	6	47	85	7	8	7	-	4.6	7.3	1500	1	*	54	45	*	Tr.	2	-		
17 Blacksod Point ...	18	1010.5	+6	WNW	5	q	55	75	7	3	-	4.6	4.6	450	1011.4	+4	W	2	6	54	85	8	5	-	-	10	10	220	0	1	60	53	*	0.1	0.2	3.0		
18 Malin Head ...	52	1006.9	+4	W	6	c/pr	54	85	7	8	-	7.8	7.8	2500	1009.2	+10	NW	5	6	54	95	8	8	-	-	7.3	9	2500	0	3	59	53	*	Tr.	2	8.9		
Aldergrove ...	238	*	*	*	*	*</																																



# THE DAILY WEATHER REPORT

OF THE METEOROLOGICAL OFFICE, LONDON.

STATIONS.	OBSERVATIONS at 13h. G.M.T. 12 <sup>th</sup> September														OBSERVATIONS at 18h. G.M.T. 12 <sup>th</sup> September														PAST 24 HOURS.				
	Barom. mb.	Change in 3 hours.	Wind.		Weather.	Temp. °F.	Humid. %	Visibility 0-9	Cloud.					Barom. mb.	Change in 3 hours.	Wind.		Weather.	Temp. °F.	Humid. %	Visibility 0-9	Cloud.					State of Ground. 0-9	Sea. 0-9	WEATHER.				
			Dir.	Force.					Form.	Amount.	Height of Base (feet)	Dir.	Force.			Form.	Amount.					Height of Base (feet)	Dir.	Force.	Form.	Amount.			Height of Base (feet)	7h.-13h. 12 <sup>th</sup>	13h.-18h. 12 <sup>th</sup>	18h. 2 <sup>nd</sup> to 1h. 15 <sup>th</sup>	1h.-1h. 13 <sup>th</sup>
(1)	(2)	(3)	(4)	(5)	(6)	(7)	(8)	(9)	(10)	(11)	(12)	(13)	(14)	(15)	(16)	(17)	(18)	(19)	(20)	(21)	(22)	(23)	(24)	(25)	(26)	(27)	(28)	(29)	(30)	(37)	(38)	(39)	(40)

1	London (Kew)...	1016.2	+2	SW	4	c/c	62	75	7	5	-	-	10	10	2500	1016.2	+2	SW	2	C	60	85	5	5	9	-	4-6	7-8	2500	0	*	c/c	C	cm	cm	cm
	Croydon	1015.8	+4	SW	4	C	62	75	8	7	7	-	4-6	10	2500	1015.7	+2	SW	3	C	60	85	6	5	3	1	2-3	9	2500	0	*	b/c	cd	cm	cm	
	S. Farnborough	1016.1	+6	WSW	4	id	60	85	6	6	-	-	10	10	800	1016.0	+2	SSW	1	cd	59	95	5	6	-	-	10	10	450	1	*	b/c	cd	cd	cd	
	Winchester	1016.3	+2	SSW	2	id	58	95	7	5	-	-	10	10	2500	1016.0	-2	-	0	cd	59	95	6	5	-	-	10	10	450	1	*	cd	cd	cd	cd	
	Boscombe Down	1016.2	+2	WSW	4	cd	61	75	7	5	2	-	9	10	800	1016.3	0	-	0	cd	59	95	5	6	-	-	10	10	220	1	*	cd	cd	cd	cd	
	Calshot, S'thmtn	1016.0	+6	SW	4	C	62	85	7	5	7	-	4-6	10	4000	1015.9	-2	SW	3	cd	61	95	5	5	-	-	10	10	800	1	1	cd	cd	cd	cd	
	Dungeness	*	*	SW	4	C	*	*	7	8	-	-	9	9	2500	*	*	WSW	2	C	*	*	7	4	-	-	10	10	2500	*	2	C	C	C	C	
	Lympne	1015.7	+6	W	3	C	63	55	8	8	3	-	7-8	7-8	2500	1016.6	+4	WS	3	C	58	85	7	4	-	-	9+	9+	4000	0	*	b/c	C	C	C	
2	Shoeburyness	1015.0	+6	WNW	4	C	65	65	8	8	7	-	9	9+	4000	1015.3	+4	WS	4	C	61	95	7	5	7	-	4-6	9+	4000	0	*	b/c	C	C	C	
	Felixstowe	1014.4	+6	W	4	C	63	55	8	1	3	4	2-3	7-8	2500	1014.8	0	W	2	C	60	75	7	5	-	-	9	9	4000	0	1	b/c	C	C	C	
	Gorleston	1012.7	+10	WN	3	bc	62	75	6	2	-	-	4-6	4-6	2500	1013.7	+8	WS	1	C	60	75	7	4	-	-	7-8	7-8	4000	0	2	b/c	C	C	C	
	Cranwell	1013.4	+10	WS	3	C	56	75	7	5	-	-	9+	9+	2500	1014.5	+4	WS	3	bc	55	85	7	5	-	2	2-3	4-6	7200	1	*	b/c	C	C	C	
3	Birmingham	1014.4	+8	WSW	3	C	58	85	8	6	-	-	9+	9+	1500	1015.9	+6	WNW	3	C	57	85	7	8	3	-	7-8	7-8	2500	1	*	b/c	C	C	C	
	Upper Heyford	1015.1	+2	WSW	4	C	61	75	8	7	2	-	9	10	2500	1015.5	+4	WN	2	C	59	85	8	7	-	-	10	10	1500	0	*	bc	C	C	C	
4	Ross-on-Wye	1014.8	+8	WS	3	C	61	75	8	5	-	-	10	10	4000	1015.5	+4	SW	2	C	59	95	8	8	-	8	9	9+	2500	1	*	bc	C	C	C	
5	Portland Bill	1016.8	+2	WSW	5	C	61	95	7	4	-	-	10	10	1500	1016.2	-10	WSW	5	C	62	95	7	4	-	-	10	10	1500	0	4	b/c	C	C	C	
	Plymouth	1017.1	+2	SW	4	dd	60	95	5	6	-	-	10	10	220	1017.2	+6	W	3	id	64	95	6	5	-	-	10	10	450	1	2	b/c	C	C	C	
	The Lizard	1018.2	+2	SW	2	df	60	95	1	5	-	-	10	10	450	1018.3	+2	W	2	F	61	95	1	-	-	-	10	10	450	1	3	cd	C	C	C	
	Seilly (St. Mary's)	1017.9	0	W	5	F	62	95	1	-	-	-	10	10	450	1018.8	+6	WNW	5	F	62	95	1	-	-	-	10	10	450	1	3	cd	C	C	C	
	Guernsey	1019.3	+2	SW	3	C	64	85	8	8	-	-	7-8	7-8	2500	1018.4	0	WNW	5	cd	62	95	5	5	-	-	10	10	1500	1	4	b/c	C	C	C	
6	Pembroke	1014.7	(+4)	WSW	1	df	60	95	2	-	-	-	10	10	450	1016.3	+6	N	1	C	61	85	6	5	4	1	4-6	7-8	1500	1	1	cd	C	C	C	
7	Holyhead	1014.1	+6	WN	4	C	59	85	8	5	-	-	9+	9+	2500	1015.8	+12	W	2	C	58	75	8	5	4	3	1	7-8	5700	1	1	C	C	C	C	
	Chester (Sealand)	1013.8	+6	WNW	4	C	59	75	8	5	-	-	9+	9+	2500	1015.6	+12	WN	3	C	57	75	7	5	-	1	7-8	7-8	2500	1	*	b/c	C	C	C	
8	L'pool (Bidston)	1013.5	+8	WNW	5	q	56	85	8	3	1	-	7-8	10	1500	1015.6	+8	WNW	3	bc	56	75	8	5	-	6	1	4-6	2500	0	*	cd	C	C	C	
9	Harrogate	1011.2	+6	WSW	4	bc	60	65	9	8	-	-	4-6	4-6	4000	1013.7	+6	SW	3	b	54	65	9	7	-	-	Tr	Tr	4000	1	*	b/c	C	C	C	
10	Spurn Head	1010.3	+4	SW	6	q	62	75	7	2	-	-	4-6	7-8	4000	1012.0	+6	WNW	6	bc	60	65	7	-	2	9	0	4-6	-	0	5	cd	C	C	C	
	Catterick	1010.5	+10	W	4	C	60	55	8	8	-	-	7-8	7-8	4000	1013.1	+14	WN	3	bc	56	55	8	1	-	1	1	2-3	4000	0	*	bc	C	C	C	
	Tynemouth	1008.7	+12	W	3	bc	60	85	8	2	-	-	4-6	4-6	2500	1012.2	+22	WNW	3	bc	57	75	7	1	-	1	1	2-3	2500	0	1	bc	C	C	C	
11	Inchkeith	1007.6	+14	W	5	bc	56	95	8	4	4	-	2-3	4-6	4000	1011.5	+20	W	5	bc	57	55	8	4	4	9	2-3	4-6	4000	0	4	bc	C	C	C	
	Leuchars	1007.4	+18	WNW	5	bc	60	45	9	2	6	-	4-6	4-6	2500	1011.1	+22	WNW	4	bc	56	55	9	1	4	1	1	2-3	2500	0	*	b/c	C	C	C	
12	Renfrew	1010.6	+20	W	4	cd	57	65	8	8	-	-	7-8	7-8	2500	1013.3	+18	W	3	bc	55	65	8	8	-	-	4-6	4-6	4000	1	*	bc	C	C	C	
	Edinburgh	1009.7	+10	WN	5	bc	56	65	8	2	-	-	4-6	4-6	2500	1013.3	+14	WN	4	b	52	65	8	1	-	1	Tr	1	2500	1	*	cd	C	C	C	
13a	Tiree	1011.2	+22	WNW	4	pr	56	65	8	2	4	-	4-6	4-6	2500	1013.4	+18	WNW	3	C	53	75	8	5	7	6	1	9	2500	0	3	bc	C	C	C	
13b	Stornoway	1006.9	+20	W	6	bc	56	65	8	8	7	-	4-6	4-6	2500	1011.1	+10	WNW	3	C	52	85	8	8	6	-	4-6	7-8	2500	1	1	bc	C	C	C	
15	Dalwhinnie	1008.4	+20	W	3	bc	51	65	8	4	4	-	4-6	4-6	2500	1013.5	+20	W	2	b	50	65	8	4	4	-	1	1	2500	0	*	bc	C	C	C	
	Aburdeen	1006.5	+20	WN	3	q	50	85	8	3	-	-	4-6	4-6	2500	1010.2	+24	WNW	4	b	53	65	8	8	-	1	1	1	2500	1	2	bc	C	C	C	
	Wick	1004.1	+22	WNW	3	pr	48	95	8	3	8	-	4-6	4-6	1500	1008.1	+26	WNW	3	bc	53	85	8	3	8	-	4-6	4-6	1500	1	2	bc	C	C	C	
16	Lerwick	1000.3	+20	WN	2	C	51	65	8	8	5	-	4-6	7-8	1500	1005.4	+18	WN	2	bc	49	75	8	8	-	-	4-6	4-6	1500	0	*	C	C	C	C	
17	Blacksod Point	1014.7	+16	N	1	bc	60	65	8	2	5	-	2-3	4-6	450	1014.3	0	-	0	C	58	75	8	-	5	-	0	10	-	0	0	bc	C	C	C	
18	Malin Head	1013.6	+20	WN	5	bc	57	85	8	7	-	-	2-3	2-3	2500	1015.2	+8	WNW	3	C	55	75	8	5	-	6	2-3	9+	2500	0	2	bc	C	C	C	
	Aldergrove	1013.5	+16	WNW	3	bc	59	65	8	7	-	-	2-3	2-3	4000	1015.3	+14	WN	2	C	55	65	8	7	3	4	1	7-8	4000	1	*	bc	C	C	C	
	Donaghadee	1012.9	+16	WN	2	C	58	65	8	8	-	-	7-8	7-8	1500	1014.9	+12	WN	2	bc	56	75	8	7	3	1	2-3	2-3	2500	0	2	bc	C	C	C	
19	Birr Castle	1015.1	+8	WN	1	id	57	95	7	6	-	-	10	10	1500	1015.5	+2	WNW	2	C	61	85	8	5	-	-	9+	9+	2500	1	*	bc	C	C	C	
20	Valentia Obay.	1016.1	+12	WSW	4	cd	62	95	5	5	-	-	10	10	450	1016.5	+2	SW	4	cd	62	95	6	5	-	-	10	10	450	1	3	cd	C	C	C	
	Roches Point	1014.5	+8	N	3	C	67	85	8	3	-	-	7-8	7-8	2500	1015.8	+6	N	2	C	62	95	8	3	-	-	9	9	1500	0	3	cd	C	C	C	



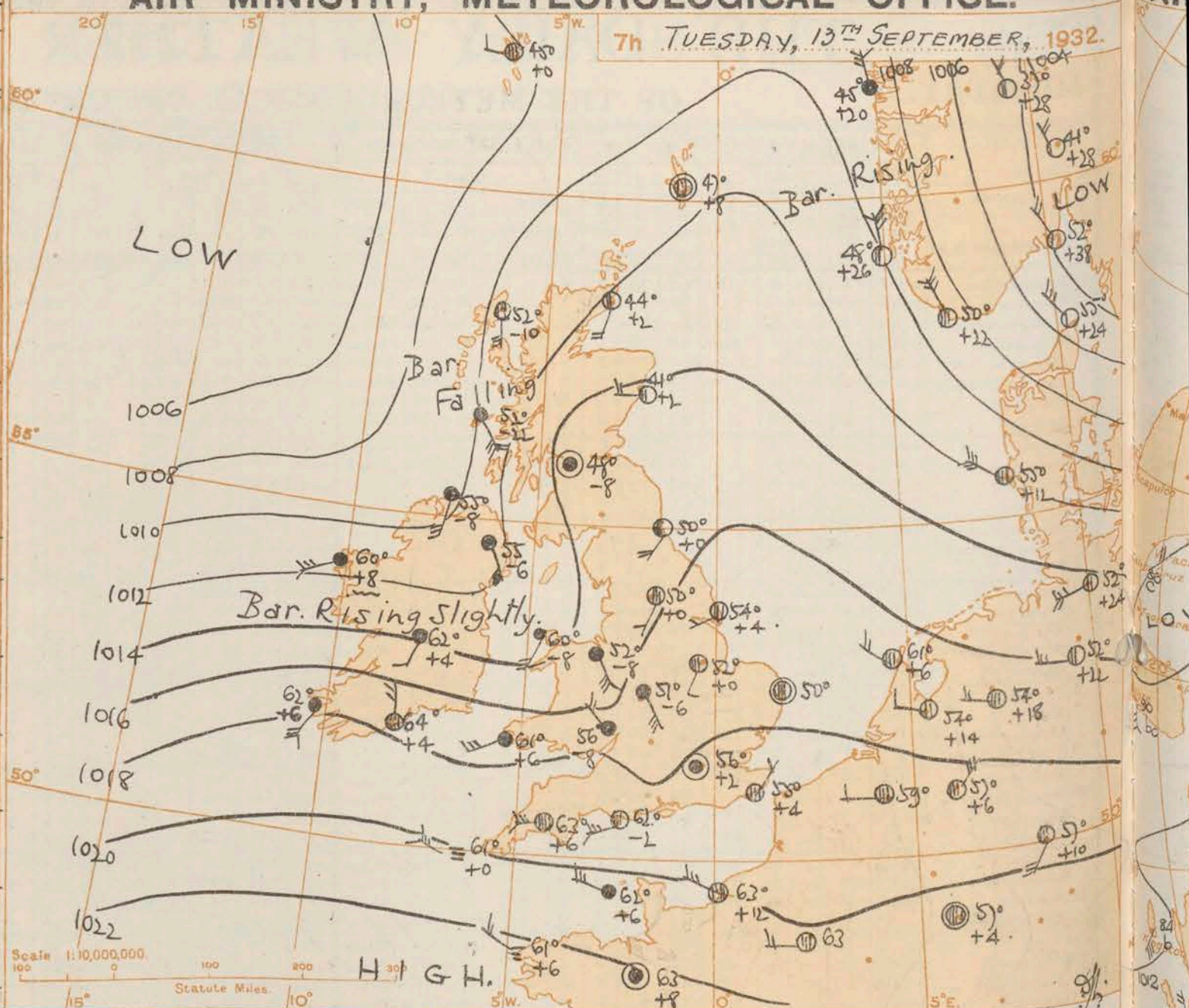
# REPORTS from HEALTH RESORTS for 12th September 1932.

# AIR MINISTRY, METEOROLOGICAL OFFICE.

7th TUESDAY, 13th SEPTEMBER, 1932.

DISTRICTS.	STATIONS.	WEATHER.		TEMPERATURE.		RAINFALL.		SUNSHINE.	
		Fore-noon.	After-noon.	Min. 9h. to 12h.	Max. 12h. to 5h.	Night 12h. to 17h.	Day 9h. to 17h.	Sunrise to 17h.	Sunset to 17h.
1	Tunbridge W.	bbe	odo	49	64	-	Trace	5.4	4.0
	Bournemouth	oco	od	52	65	-	Trace	0.5	4.9
	Ventnor	bube	cor	54	64	-	1	2.2	3.5
	Southsea	c	oro	54	64	-	0.2	1.3	4.0
	Bognor Regis	bbe	corc	51	67	-	Trace	3.7	3.7
	Littlehampton	bcc	cd.c	50	67	-	0.2	4.3	3.9
	Worthing	bbec	coido	51	65	-	Trace	5.0	4.6
	Brighton	bbe	cod.o	52	65	-	Trace	4.8	?
	Eastbourne	bbec	coir.o	53	65	-	0.5	5.7	4.0
	Hastings	bbe	bcco	49	67	Trace	-	5.6	3.3
	Folkestone	b	bbec	48	68	-	-	6.6	1.6
	Dover	ybe	bcc	52	68	-	-	6.8	1.5
	Deal	b	co	51	69	-	-	6.2	1.1
	Ramsgate	bc	c	54	66	-	-	6.3	1.1
	Margate	bc	bcc	51	66	-	-	6.4	1.7
2	Southend	bbe	coc	50	69	-	-	5.2	1.3
	Maldon	bbe	co	48	65	-	-	4.5	1.5
	Clacton-on-Sea	bbe	c	51	65	-	-	5.4	1.7
	Dovercourt	bccv	bccv	53	64	-	-	7.1	1.4
	Lowestoft	b	bcc	49	65	-	-	7.6	2.9
	Skegness	b	b	49	63	-	-	10.2	4.4
	Mablethorpe	bcb	bbe	48	64	-	-	10.1	6.0
	Cleethorpes	b	b	50	63	-	-	7.6	6.6
3	Leamington S.	c	c	49	61	-	-	1.7	4.9
4	Cheltenham	wco	ocomo	50	63	-	-	1.9	6.6
5	Bath	cp	cd.o	53	63	-	Trace	1.4	6.9
	Weymouth	bbe	cbe	56	67	-	-	3.8	5.0
	Jersey	bbe	bcc	57	66	-	-	7.3	2.5
	Torquay	wbe	d.p.3.	55	67	-	Trace	3.8	5.8
	Penzance	cm.c	cm.o	54	65	-	-	0.3	7.7
	St. Ives	c	com	57	66	-	Trace	2.4	6.7
	Bude	bcco	omd	59	63	-	0.6	0.5	6.0
	Ilfracombe	o	adfe	60	63	-	1	0.6	6.2
6	Aberystwyth	c	cprc	57	62	-	1	0.1	7.2
7	Llandudno	c	c	55	61	-	-	1.7	7.3
	Colwyn Bay	c	bepb	53	60	-	0.3	0.9	6.3
	Rhyl	bcc	cbe	54	60	-	-	1.4	7.5
8	Wallasey	c	cbeb	56	61	-	-	1.8	7.9
	Southport	cbcco	oc	55	62	-	-	4.3	8.0
	Blackpool	cbe	bc	55	61	-	-	6.0	7.6
	Morecambe	cdpbe	bccbe	54	62	-	Trace	5.6	6.6
9	Ilkley	b	buprb	51	61	1	Trace	8.0	7.1
10	Berwick-on-T.	bbe	bcb	49	60	-	-	10.3	7.8
11	Dunbar	bc	bc	49	59	-	-	10.1	8.1
12	Troon	cbcc	cbe	52	58	-	-	6.8	6.4
	Douglas	cbbe	bc	52	60	-	-	7.6	9.1

† Max. Temp. for period 21h. yesterday to 17h. to-day; Min. Temp. 21h.-9h. | Min. Temp. 17h.-9h.



DISTRICTS.	FORECASTS FOR THE 24 HOURS COMMENCING 12 NOON, G.M.T. 13th Sept., 1932.
1. S.E. England	Wind mainly southwest or west, light or moderate; dull or cloudy; slight rain or drizzle; close; some coastal fog.
2. E. England...	
3. E. Midlands	Wind west or southwest, moderate; dull or cloudy; occasional drizzle; local coastal and hill fog; close.
4. W. Midlands	
5. S.W. England	
6. South Wales	
7. North Wales	
8. N.W. England	
9. N. Midlands	Wind south or southwest, light or moderate; dull or cloudy; slight rain, then occasional drizzle; becoming close.
10. N.E. England	
11. S.E. Scotland	
12. S.W. Scotland & Isle of Man	Wind southwest, moderate, fresh locally; dull or cloudy; slight rain or drizzle at first; perhaps more rain tomorrow; mild.
13. { A. W. Scotld. B. N.W. Scot- land.	
14. Mid-Scotland	Wind south or southwest, light to fresh; dull or cloudy; some rain, then drizzle; becoming mild.
15. N.E. Scotland	
16. Orkneys and Shetlands	
17. N.W. Ireland	Wind west or southwest, moderate or fresh, perhaps strong locally later; dull or cloudy; occasional drizzle today, perhaps rain tomorrow; close.
18. N.E. Ireland	
19. S.E. Ireland	
20. S.W. Ireland	

**BAROMETER.** Isobars are drawn for intervals of two millibars.  
**WIND.** Arrows fly with wind. Number of feathers indicate Beaufort Force. Calm is indicated by circle outside weather symbol. **TEMPERATURE** is given in degrees F.  
**WEATHER SYMBOLS:** — Clear sky. — Sky less than  $\frac{1}{4}$  clouded. — Sky  $\frac{1}{4}$  to  $\frac{3}{4}$  clouded. — Overcast sky. — Rain falling. \* Snow \* Sleet \* Hail  
 = Fog = Mist = Thunder. = Thunderstorm.  
**SEA DISTURBANCE.** — Rough. — High.  
**BAROMETRIC CHANGE** from 4h. to 7h. in tenths of millibars is entered beneath the temperature.

**GENERAL INFERENCE.**  
 Pressure is high from the Azores to France. A large depression centred west-southwestward of Iceland is moving northeast and an associated trough of low pressure extending southeastwards across the British Isles is moving east-north-east. Dull or cloudy conditions will be general. In the North and East, rain or drizzle will occur and temperature will rise. In the South and West, weather will continue close, with local drizzle and also coastal & hill fog.

**FURTHER OUTLOOK.**  
 Unsettled, especially in the West and North.

Forecasts issued at 0940 G.M.T. G. C. SIMPSON, G.B., D.Sc., F.R.S. Director.



**Morning of  
TUESDAY  
13th SEPTEMBER,  
1932.**

All times are G.M.T. Add one hour to get summer time.

Scale  $1:4 \times 10^7$  along meridian at  $55^\circ N$

Statute Miles 0 100 200 300

**EXPLANATION OF CHART.**

Isobars are drawn for intervals of four millibars.

Arrows fly with the wind. Number of feathers indicate Beaufort Force.

Temperature is given in degrees F.

Weather is given in Beaufort Notation (see page 1) and by symbols (see opposite page).

TUESDAY

13TH, SEPTEMBER

1932.

EXPLANATION OF CHART.

Isobars are drawn for intervals of four millibars.

Arrows fly with the wind. Number of feathers indicate Beaufort Force.

Calm.

TEMPERATURE is given in degrees F.

WIND is given in Beaufort Notation (see page 1) and by symbols (see opposite page).



AIR  
MINISTRY.

# THE DAILY WEATHER REPORT

OF THE METEOROLOGICAL OFFICE, LONDON.

BRITISH SECTION  
Tuesday 13<sup>th</sup> September 1932.  
No. 25263

DATE.	STATIONS.	OBSERVATIONS at 1 hr. G.M.T. 13 <sup>th</sup> September														OBSERVATIONS at 7 hr. G.M.T. 13 <sup>th</sup> September														PAST 24 HOURS.							
		Height above M.S.L. in feet.	Barom. at M.S.L.	Change in 3 hours.	Wind.		Weather.	Temp. °F.	Humid. %	Visibility 0-9	Cloud.			Barom. at M.S.L.	Change in 3 hours.	Wind.		Weather.	Temp. °F.	Humid. %	Visibility 0-9	Cloud.			State of Ground.	Sea.	TEMPERATURE.			RAINFALL.		SUNSHINE 12 <sup>th</sup> Hr.					
					Direc.	Force.					Low.	Med.	High.			Low.	Total.					Direc.	Force.	Low.			Med.	High.	Low.	Total.	Max. Day 7h-18h °F.		Min. Night 18h-7h °F.	Min. on Grass °F.	Day 7h-18h mm.	Night 18h-7h mm.	
																																					Form.
(1)	(2)	(3)	(4)	(5)	(6)	(7)	(8)	(9)	(10)	(11)	(12)	(13)	(14)	(15)	(16)	(17)	(18)	(19)	(20)	(21)	(22)	(23)	(24)	(25)	(26)	(27)	(28)	(29)	(30)	(31)	(32)	(33)	(34)	(35)	(36)		
1	London (Kew)...	18	*	*	*	*	*	*	*	*	*	*	*	1018.7	+6	-	0	c/r	56	95	5	5	2	-	7-8	10	1500	0	*	64	54	45	Tr	Tr	4.4		
	Croydon	217	1018.0	+8	-	0	0	57	95	4	5	-	10	10	450	1018.7	+2	-	0	ir	56	95	5	5	2	-	4-6	10	200	1	*	65	54	33	Tr	Tr	5.0
	S. Farnborough	237	*	*	*	*	*	*	*	*	*	*	*	1018.3	+2	SE	1	df	55	95	3	6	-	-	10	10	220	1	*	65	54	46	0.2	1	3.9		
	Winchester	275	*	*	*	*	*	*	*	*	*	*	*	1018.2	-2	-	0	df	53	95	2	5	-	-	10	10	450	1	*	61	56	52	0.3	2	2.5		
	Boscombe Down	417	*	*	*	*	*	*	*	*	*	*	*	1018.3	0	S.E.	2	dd	53	95	4	6	-	-	10	10	450	1	*	62	57	53	Tr	2	1.2		
	Calshot (St. thmtn)	8	1018.0	+2	W'S	1	C	59	95	7	5	-	7-8	7-8	2500	1018.0	0	S.E.	2	dd	61	95	6	5	-	-	10	10	800	1	*	65	59	55	-	1	0.9
	Dungeness	20	*	*	*	*	*	*	*	*	*	*	*	1018.0	0	S.E.	0	dd	61	95	5	5	7	*	4-6	9+	1500	*	1	68	52	*	-	0.3	*		
	Lympe	346	1017.7	+4	NNW	3	C	57	95	6	5	-	9	9	5700	1019.1	+4	NEN	1	C	55	85	6	5	1	-	2-3	9+	4000	1	*	65	51	48	-	Tr	6.4
2	Shoeburyness	11	*	*	*	*	*	*	*	*	*	*	*	1019.0	+10	W	1	cd	55	95	6	6	2	-	4-6	9+	4000	0	*	68	51	43	-	Tr	6.0		
	Felixstowe	15	*	*	*	*	*	*	*	*	*	*	*	1018.1	+2	WNW	1	C	54	85	6	5	7	-	2-3	10	7200	0	0	64	51	44	-	Tr	5.6		
	Gorleston	14	1016.7	+8	W	1	bc	51	85	7	-	7	-	0	4-6	1017.3	+4	-	0	C	50	95	6	5	-	9+	9+	2500	0	2	64	49	47	-	-	7.8	
	Cranwell	240	1017.6	+6	WSW	2	C	49	95	6	5	3	-	7-8	9	1017.5	0	SW	1	C	52	85	6	5	-	10	10	5700	1	*	59	46	42	-	Tr	3.5	
3	Birmingham	535	*	*	*	*	*	*	*	*	*	*	*	1017.1	-6	SSE	3	r.r.	51	95	5	6	-	-	10	10	800	1	*	59	49	40	0.1	2	1.3		
	Upper Heyford	408	*	*	*	*	*	*	*	*	*	*	*	1017.9	-8	SSE	1	ir	51	95	5	5	-	-	10	10	800	1	*	63	49	44	Tr	1	0.5		
4	Ross-on-Wye	223	*	*	*	*	*	*	*	*	*	*	*	1016.4	-8	NW	2	cd	56	95	4	6	-	-	10	10	800	1	*	62	52	45	0.1	3	0.5		
5	Portland Bill	32	1018.6	+10	WNW	3	0	62	95	7	5	-	10	10	1500	1019.4	-2	WSW	4	C	62	95	6	5	2	-	7-8	10	800	0	3	63	61	*	0.1	Tr	2.3
	Plymouth	82	*	*	*	*	*	*	*	*	*	*	*	1019.1	+6	W	4	C/d	63	95	6	5	-	-	10	10	800	1	2	64	61	62	0.1	0.2	+		
	The Lizard	222	1019.8	0	W	3	F	60	95	1	5	-	10	10	<150	1020.3	+2	SW	3	df	60	95	1	5	-	10	10	450	1	3	63	59	*	0.5	1	0.1	
	Scilly (St. Mary's)	163	1020.3	+4	W	4	F	60	95	1	5	-	10	10	<150	1020.1	0	WN	4	df	61	95	1	5	-	10	10	450	1	3	63	60	*	Tr	Tr	0.1	
	Guernsey	175	1019.6	+6	WNW	3	0	61	95	5	5	-	10	10	800	1020.5	+6	WNW	3	dd	62	95	5	6	-	-	10	10	1500	1	3	65	61	61	0.1	0.6	5.9
6	Pembroke	142	1016.1	-8	SW	2	df	61	95	1	5	-	10	10	<150	1016.4	+6	WSW	3	df	61	95	4	5	-	-	10	10	450	1	2	63	53	*	1	1	0.6
7	Holyhead	26	1016.7	0	S.W	2	r.r.	54	95	6	5	-	10	10	2500	1013.8	-8	SW	4	r.f	60	95	3	5	-	-	10	10	450	1	1	62	53	46	-	2	0.7
	Chester (Sealand)	16	*	*	*	*	*	*	*	*	*	*	*	1015.5	-8	SSE	4	dr	52	95	5	6	-	-	10	10	450	1	*	61	46	37	Tr	1	1.7		
8	L'pool (Bidston)	198	*	*	*	*	*	*	*	*	*	*	*	1014.5	-6	SES	4	cd	52	95	6	5	-	-	10	10	1500	1	*	59	51	49	-	0.1	2.0		
9	Harrogate	478	*	*	*	*	*	*	*	*	*	*	*	1016.2	0	SW	1	C	50	85	5	-	2	-	0	10	-	1	*	62	47	42	-	-	10.1		
10	Spurn Head	29	1015.9	+6	WNW	5	C	54	75	6	5	1	-	4-6	9	1016.8	+4	W'S	1	C	54	85	6	4	2	-	4-6	9+	2500	2	1	63	52	*	-	-	9.4
	Catterick	175	*	*	*	*	*	*	*	*	*	*	*	1016.3	0	SSE	1	r.r.	48	95	8	-	7	-	0	9+	-	0	*	62	45	41	-	Tr	9.8		
	Tynemouth	67	1015.3	+6	WNW	3	0	50	75	7	4	-	10	10	4000	1015.3	0	SW	2	C	50	85	4	5	-	-	7-8	7-8	1500	0	2	62	49	44	-	-	*
11	Inchkeith	190	1014.1	+8	WSW	3	C	51	85	7	5	-	9+	9+	1500	1014.3	-2	E	1	C	49	85	7	5	7	1	4-6	7-8	1500	0	0	58	48	39	-	-	11.2
	Leuchars	35	*	*	*	*	*	*	*	*	*	*	*	1014.6	+2	WSW	1	C	42	95	8	5	3	1	4-6	7-8	5700	0	*	61	37	27	-	-	11.1		
12	Renfrew	36	*	*	*	*	*	*	*	*	*	*	*	1014.2	-8	-	0	cd	48	95	4	5	-	-	10	10	800	1	*	61	46	40	Tr	0.4	8.7		
	Eskdalemuir	794	*	*	*	*	*	*	*	*	*	*	*	1015.1	-6	-	0	dd	45	95	7	5	2	-	4-6	10	1500	1	*	57	42	39	Tr	0.1	8.4		
13a	Tiree	22	*	*	*	*	*	*	*	*	*	*	*	1009.8	-22	SE	5	dd	52	95	6	5	2	-	9+	10	800	1	3	58	47	42	Tr	0.1	8.3		
13b	Stornoway	34	1012.4	0	WNW	1	C	44	95	8	8	6	1	4-6	7-8	1010.8	-10	S	3	C	52	85	8	5	7	-	4-6	9+	1500	1	2	57	43	*	1.4	1.4	7.4
15	Dalwhinnie	1176	*	*	*	*	*	*	*	*	*	*	*	0	-	0	ir	33																			



STATIONS.	OBSERVATIONS at 13h. G.M.T. 13 <sup>th</sup> September														OBSERVATIONS at 18h. G.M.T. 13 <sup>th</sup> September														PAST 24 HOURS.																																																																																																																																																																																																																																																																																																																																																																																																																																																																																																																																																																																																																																																																																																																																																																																																																																																																																																																																																																																																																																																																																																																																																																																																											
	Barom. at M.S.L. mb.	Change in 3 hours.	Wind.		Weather.	Temp. °F.	Humid. %	Visibility 0-9	Cloud.			Height of Base (feet)	Barom. at M.S.L. mb.	Change in 3 hours.	Wind.		Weather.	Temp. °F.	Humid. %	Visibility 0-9	Cloud.			Height of Base (feet)	State of Ground. 0-9	Sea. 0-9	WEATHER.																																																																																																																																																																																																																																																																																																																																																																																																																																																																																																																																																																																																																																																																																																																																																																																																																																																																																																																																																																																																																																																																																																																																																																																																													
			Dir.	Force 0-12					Low.	Med.	High.				Low. 0-10	Total 0-10					Form.	Amount.	Height of Base (feet)				Low.	Med.	High.	Low. 0-10	Total 0-10	Form.	Amount.	Height of Base (feet)	7h.-13h. 13 <sup>th</sup>	13h.-18h. 13 <sup>th</sup>	18h. 13 <sup>th</sup> to 1h. 14 <sup>th</sup>	1h.-Th. 14 <sup>th</sup>																																																																																																																																																																																																																																																																																																																																																																																																																																																																																																																																																																																																																																																																																																																																																																																																																																																																																																																																																																																																																																																																																																																																																																																																		
(1)	(2)	(3)	(4)	(5)	(6)	(7)	(8)	(9)	(10)	(11)	(12)	(13)	(14)	(15)	(16)	(17)	(18)	(19)	(20)	(21)	(22)	(23)	(24)	(25)	(26)	(27)	(28)	(29)	(30)	(31)	(32)	(33)	(34)	(35)	(36)	(37)	(38)	(39)	(40)																																																																																																																																																																																																																																																																																																																																																																																																																																																																																																																																																																																																																																																																																																																																																																																																																																																																																																																																																																																																																																																																																																																																																																																																	
(For heights see p. 4.)																																																																																																																																																																																																																																																																																																																																																																																																																																																																																																																																																																																																																																																																																																																																																																																																																																																																																																																																																																																																																																																																																																																																																																																																																																								



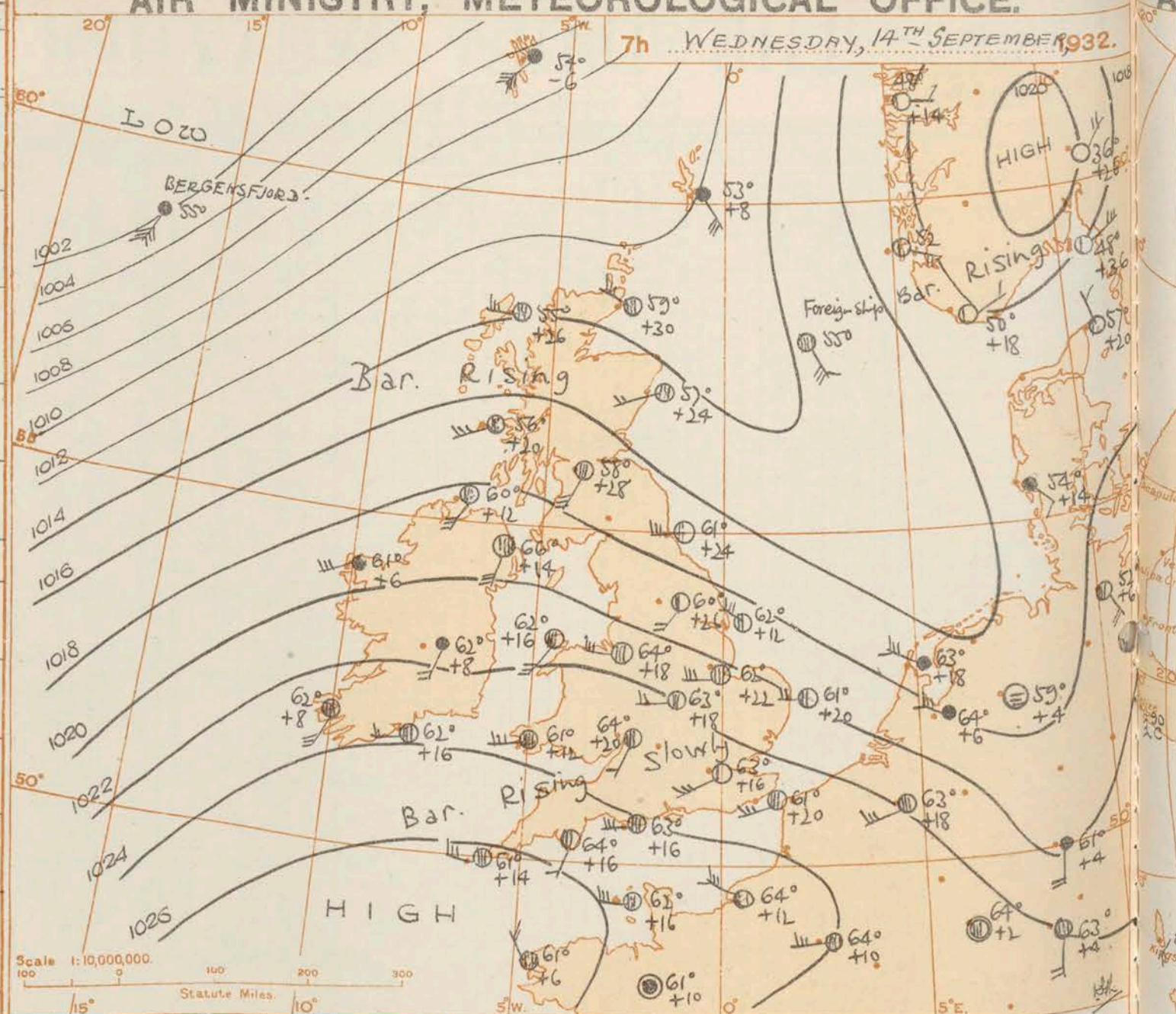
# REPORTS from HEALTH RESORTS for 13<sup>th</sup> September 1932.

DISTRICTS.	STATIONS.	WEATHER.		TEMPERATURE.		RAINFALL.		SUNSHINE.	
		Fore-noon.	After-noon.	Min. 9h. to 12h. 15 <sup>th</sup>	Max. 12h. to 17h. 15 <sup>th</sup>	Night. 17h. to 9h. 15 <sup>th</sup>	Day. 9h. to 17h. 15 <sup>th</sup>	Sunrise to 17h. 15 <sup>th</sup>	Sunset to 12h. 15 <sup>th</sup>
1	Tunbridge W.	oe	oco	54	71	Tr	-	0.1	5.4
	Bournemouth	c	c	52	75	2	-	3.3	0.6
	Ventnor	orfc	bc	58	70	2	Tr	3.3	2.2
	Southsea	odc	cb	58	73	3	0.2	2.7	1.3
	Bognor Regis	reco	bc	59	71	2	Tr	1.1	3.7
	Littlehampton	oc	cbc	58	68	2	-	0.7	4.3
	Worthing	oroc	c	59	67	2	Tr	0.4	5.0
	Brighton	p	pc	59	68	1	Tr	0.8	4.8
	Eastbourne	dido	oco	57	68	2	0.2	0.6	5.7
	Hastings	odmo	odoc	55	67	1	0.5	0.0	5.6
	Folkestone	ood	odco	55	68	-	1	1.0	6.6
	Dover	orod	odbc	55	66	-	0.6	0.5	6.8
	Deal	odlo	oc	54	70	-	Tr	0.3	6.2
	Ramsgate	od	debc	56	69	-	Tr	1.2	6.3
	Margate	cd	cbc	57	69	-	Tr	0.4	6.4
2	Southend	odm	doc	54	66	0.2	1	0.0	5.2
	Maldon	or	rc	51	67	Tr	1	0.0	4.5
	Clacton-on-Sea	coy	ogdc	51	63	2	0.2	0.0	5.4
	Dovercourt	ocw	ocg	49	63	Tr	-	0.0	7.1
	Lowestoft	czo	czo	48	62	-	-	0.0	7.6
	Skegness	om	om	47	60	-	-	0.0	10.7
	Mablethorpe	opm	om	45	60	Tr	-	0.6	10.1
	Cleethorpes	orc	co	49	62	Tr	-	0.1	8.5
3	Leamington S.	odc	co	48	70	2	Tr	0.5	1.7
4	Cheltenham	omo	opc	51	68	2	Tr	0.0	1.9
5	Bath	cbcc	c	56	68	4	-	0.5	1.4
	Weymouth	cb	b	60	71	0.4	-	5.1	3.8
	Jersey	rc	cdef	61	65	1	Tr	0.0	7.3
	Torquay	bcobc	bcv	61	75	-	-	5.1	3.7
	Penzance	mc	c	61	68	-	-	0.0	0.3
	St. Ives	f	f	61	66	Tr	-	0.0	2.4
	Bude	om	bm	61	65	1	-	0.0	0.5
	Hilfracombe	faf	fcbf	60	65	1	-	0.3	0.6
6	Aberystwyth	crc	cide	55	63	8	1	0.0	0.1
7	Llandudno	ccp	cide	51	67	1	0.6	0.1	1.7
	Colwyn Bay	ro	pdcc	50	68	1	0.3	0.1	0.9
	Rhyl	do	oc	48	69	1	0.3	0.1	1.3
8	Wallasey	odrr	iroc	52	66	1	1	0.0	1.9
	Southport	dor	rro	51	63	1	4	0.0	4.3
	Blackpool	od	odo	51	62	2	3	0.0	6.3
	Morecambe	cdc	rcro	50	62	0.3	2	0.0	6.2
9	Ilkley	oido	cifo	47	63	Tr	1	0.0	8.5
10	Berwick-on-T.	o	oro	44	60	-	1	0.1	11.0
11	Dunbar	bc	cro	44	60	-	2	0.2	10.5
12	Troon	odd	o	49	60	1	8	0.0	7.5
	Douglas	omir	omir	48	64	4	2	0.6	8.0

+ Max. Temp. for period 21h. yesterday to 17h. to-day; Min. Temp. 21h.-9h. | Min. Temp. 17h.-9h.

## AIR MINISTRY, METEOROLOGICAL OFFICE.

7h WEDNESDAY, 14<sup>th</sup> SEPTEMBER 1932.



**BAROMETER.** Isobars are drawn for intervals of two millibars.  
**WIND.** Arrows fly with wind. Number of feathers indicate Beaufort Force. Calm is indicated by circle outside weather symbol. **TEMPERATURE** is given in degrees F.  
**WEATHER SYMBOLS:** — Clear sky. — Sky less than  $\frac{1}{2}$  clouded. — Sky  $\frac{1}{2}$  to  $\frac{3}{4}$  clouded. — Overcast sky. — Rain falling. \* Snow \* Sleet \* Hail  
 — Fog. — Mist. — Thunder. — Thunderstorm.  
**SEA DISTURBANCE.** — Rough. — High.  
**BAROMETRIC CHANGE** from 4h. to 7h. in tenths of millibars is entered beneath the temperature.

### GENERAL INFERENCE.

An anticyclone is centred over the Bay of Biscay and a large depression centred near Western Iceland continues to move northeast. Occasional rain or showers are probable in the Northwest and local drizzle in the Southwest, but weather will be mainly fair in the Southeast.

### FURTHER OUTLOOK.

Unsettled in the Northwest, mainly fair in the Southeast.

### DISTRICTS. FORECASTS FOR THE 24 HOURS COMMENCING 12 NOON, G.M.T. 14<sup>th</sup> Sept., 1932.

1. S.E. England	Wind westerly, light or moderate; mainly fair; warm and rather close.
2. E. England...	
3. E. Midlands	
4. W. Midlands	
5. S.W. England	Wind west or southwest, light or moderate; cloudy; perhaps local drizzle; mild and close.
6. South Wales	
7. North Wales	
8. N.W. England	
9. N. Midlands	
10. N.E. England	Wind west or southwest, light or moderate; cloudy, but some bright periods; rather warm and close.
11. S.E. Scotland	
12. S.W. Scotland & Isle of Man	
13. { A. W. Scotld. B. N.W. Scot- land.	Wind west or southwest, moderate or fresh; cloudy; some rain or showers later; moderate temperature.
14. Mid-Scotland	
15. N.E. Scotland	
16. Orkneys and Shetlands.	
17. N.W. Ireland	
18. N.E. Ireland	Wind west or southwest, moderate, fresh locally later; cloudy; occasional drizzle locally; perhaps rain later; mild and close.
19. S.E. Ireland	
20. S.W. Ireland	

A # Stationary Office Press, Fenchurch Way, E.C.2.

Forecasts issued at 0930 G.M.T. G. C. SIMPSON, G.B., D.Sc., F.R.S., Director.



BER 932.





1-hr. observations are from Valentia W/T station      † Maximum and Minimum Temperatures and Rainfall are for the 24 hours ending 9h.



DISTRICT.	STATIONS.	OBSERVATIONS at 13h. G.M.T. 14th September.														OBSERVATIONS at 18h. G.M.T. 14th September.														PAST 24 HOURS.							
		Barom. at M.S.L. mb.	Change in 3 hours.	Wind.		Weather.	Temp. °F.	Humid. %	Visib. 0-9	Cloud.				Barom. at M.S.L. mb.	Change in 3 hours.	Wind.		Weather.	Temp. °F.	Humid. %	Visib. 0-9	Cloud.				State of Ground. 0-9	Sea. 0-9	WEATHER.									
				Direc.	Force.					Low.	Med.	High.	Form.			Amount.	Total 0-10					Height of Base (feet)	Direc.	Force.	Low.			Med.	High.	Form.	Amount.	Total 0-10	Height of Base (feet)	7h.-13h. 14th.	13h.-18h. 14th.	18h. 14th 1h. 15th.	1h.-7h. 15th.
(1)	(2)	(3)	(4)	(5)	(6)	(7)	(8)	(9)	(10)	(11)	(12)	(13)	(14)	(15)	(16)	(17)	(18)	(19)	(20)	(21)	(22)	(23)	(24)	(25)	(26)	(27)	(28)	(29)	(30)	(31)	(32)	(33)	(34)	(35)	(36)		
(For heights see p. 4.)																																					
1	London (Kew)...	1024.9	+10	NW	2	bc	73	55	8	8	7	-	4-6	4-6	4000	1026.1	+12	NW	1	bc	72	65	8	7	8	-	2-3	2-3	4000	0	*	bhc	bc	b	cfbcmw		
	Croydon	1024.5	+10	NW	2	c	73	65	8	7	3	-	7-8	7-8	4000	1025.8	+14	NW	2	c	71	75	7	8	3	-	7-8	7-8	4000	0	*	bhc	bey	bwm	bwm		
	S. Farnborough	1024.8	+8	NW	3	c	73	65	8	7	5	-	7-8	7-8	2500	1026.0	+10	NW	1	bc	71	75	8	1	8	-	2-3	2-3	4000	1	*	bcc	c,b	bwm	boFE		
	Winchester	1025.2	+6	NW	3	c	73	75	7	5	-	-	7-8	7-8	4000	1026.3	+8	NW	2	c	70	85	7	7	-	-	7-8	7-8	4000	1	*	cc	cbcc	bcc	cmFF		
	Boscombe Down	1025.9	+6	NW	2	c	72	75	7	8	-	-	9+	9+	2500	1027.0	+8	NW	3	c	69	85	7	5	-	-	9+	9+	2500	1	*	cm	c	cof	cofm		
	Calshot, S'thmtn	1025.3	+8	NW	2	bc	72	75	7	7	4	-	4-6	4-6	2500	1026.3	+6	SW	3	bc	67	95	7	7	-	-	1	2-3	2500	0	1	bc	bc	bccw	bcwm		
	Dungeness	*	*	SW	2	c	*	*	7	5	-	-	7-8	7-8	1500	*	*	SW	2	bc	*	*	6	5	1	-	4-6	4-6	2500	*	1	c	bc	f	f		
	Lympe	1025.2	+10	NW	2	c	69	75	7	7	-	-	7-8	7-8	2500	1026.5	+10	SE	1	bc	65	85	7	7	3	-	4-6	4-6	4000	0	*	bcc	cbc	bbj	bffe		
2	Shoeburyness	1024.5	+8	NW	3	bc	71	65	8	4	-	-	4-6	4-6	4000	1025.9	+14	SE	2	bc	68	95	7	4	7	9	2-3	4-6	2500	0	*	cbc	bc	bc	bccm		
	Felixstowe	1024.2	+16	NW	3	c	70	65	8	5	-	-	9+	9+	2500	1025.3	+4	-	0	bc	68	75	7	-	3	9	0	2-3	-	0	0	b,c	cbc	bccm	bccm		
	Gorleston	1023.1	+16	NW	1	c	68	65	6	3	3	4	2-3	10	2500	1025.0	+10	-	0	bc	65	85	6	7	-	-	4-6	4-6	2500	0	1	bccm	cbc	bcm	bccf		
	Cranwell	1023.9	+10	NW	3	c	69	75	6	7	-	-	7-8	7-8	2500	1025.4	+8	NW	1	bc	67	85	6	4	-	-	2-3	2-3	4000	0	*	cm,c3	c3,bcb	b,cmw	cm,w		
3	Birmingham	1024.9	+14	NW	3	c	70	75	8	8	-	-	7-8	7-8	2500	1025.8	+10	NW	2	c	69	85	8	5	3	-	9	9	2500	1	*	cbc	bcc	cbc	bcc		
	Upper Heyford	1024.7	+8	NW	4	bc	73	65	8	7	-	-	4-6	4-6	4000	1026.3	+14	NW	1	bc	70	75	8	7	-	-	4-6	4-6	4000	0	*	cbc	bc	bcc	ccw		
	Ross-on-Wye	1024.6	+10	NW	3	bc	73	75	9	4	-	-	4-6	4-6	4000	1025.8	+12	NW	2	c	72	75	8	5	-	-	9	9	4000	1	*	cbccv	bc	cbwm	bffwof		
4	Portland Bill	1025.9	+8	NW	3	bc	66	95	8	2	-	-	4-6	4-6	2500	1026.9	+6	NW	3	bc	66	95	7	4	-	-	2-3	2-3	2500	0	2	cbc	bc	b	bbee		
	Plymouth	1026.5	+6	NW	3	c	70	75	8	7	-	-	9	9	1500	1027.5	+10	NW	3	bc	67	85	8	4	-	-	2-3	2-3	2500	0	2	c	cbc	bcc	cbwcc		
	The Lizard	1027.9	+10	WSW	2	c	63	85	9	5	-	-	9+	9+	4000	1028.2	0	NW	2	c	65	85	9	5	-	-	9+	9+	4000	0	1	ccv	cv	cbcw	bcc		
	Scilly (St. Mary's)	1028.2	+10	NW	2	c	65	95	8	5	-	-	9+	9+	4000	1028.8	0	NW	2	c	63	95	7	5	-	-	7-8	7-8	4000	0	2	c	c	c	c		
	Guernsey	1026.7	+6	NW	3	c	66	85	7	8	-	-	9+	9+	2500	1027.0	+6	NW	1	c	64	95	6	7	-	-	10	10	1500	0	2	come	cbcc	cbc	bcc		
5	Pembroke	1025.7	+10	WSW	2	cF	61	95	1	5	-	-	10	10	1500	1027.0	+6	NW	2	c	61	95	8	5	-	-	9+	9+	1500	0	2	cfec	c	c	cfafcd		
	Holyhead	1024.2	+10	WSW	3	c/d	67	95	7	5	-	-	9+	9+	2500	1025.5	+10	WSW	3	id	62	95	6	5	-	-	9+	9+	2500	1	1	em,c,d	d,c,m	cm	cm		
	Chester (Sealand)	1024.5	+10	NW	1	bc	71	75	8	7	9	-	2-3	4-6	4000	1026.0	+10	NW	1	id	67	95	7	5	-	-	9+	9+	1500	1	*	cbc	bcc,d,m	cm	cbcm		
	L'pool (Bidston)	1024.4	+6	NW	3	bc	67	85	8	7	4	9	2-3	4-6	4000	1025.9	+6	NW	2	id	64	95	9	5	-	-	10	10	4000	0	*	cbc	bcd,o	oid,c	ccv		
6	Harrogate	1023.3	+14	SW	3	bc	68	65	9	7	4	-	1	2-3	4000	1025.2	+6	SW	1	bc	64	85	8	-	6	-	0	2-3	-	1	*	cb	b	bbee	cb		
	Spurn Head	1023.2	+10	NW	4	bc	67	75	7	3	5	-	2-3	4-6	4000	1024.6	+8	NW	3	bc	64	85	6	-	4	8	0	4-6	-	0	2	bc	cbc	bccw	bcwcf		
	Catterick	1022.4	+10	NW	3	bc	71	65	8	4	3	9	2-3	4-6	4000	1024.7	+16	WSW	2	bc	65	75	8	7	-	-	4-6	4-6	4000	0	*	cbew	bc	bccw	bwbcc		
	Tynemouth	1022.3	+18	NW	4	bc	68	75	7	1	6	-	2-3	4-6	2500	1023.0	+12	NW	2	bc	66	85	7	4	6	-	4-6	4-6	2500	1	2	bcq	bcq	bc	bcm		
7	Inchkeith	1021.1	+8	SW	3	c	60	85	7	8	3	6	4-6	9	2500	1022.1	+4	SW	3	c	64	85	7	4	4	-	4-6	7-8	2500	0	1	c	c	c	c		
	Leuchars	1020.3	+10	NW	3	c	64	75	9	1	3	8	Tr	9	2500	1021.4	+6	SW	3	c	63	85	8	5	3	-	4-6	7-8	5700	0	*	cwcv	cvbbe	cbew	beweq		
	Renfrew	1022.1	+12	SSW	2	c	63	85	7	7	-	-	4-6	9+	1500	1022.8	+4	SW	2	d,f	63	95	6	5	2	-	9	10	800	1	*	c	c,d	d,bcc	c		
	Eskdalemuir	1022.2	+10	SW	3	c	62	85	8	5	3	-	4-6	7-8	2500	1024.0	+6	SSW	2	id	61	95	8	6	2	-	Tr	9+	1500	1	*	cbc	bccr	croff	offo		
8	Tiree	1019.2	+8	SE	4	id	60	95	5	5	-	-	10	10	220	1019.8	+4	SW	5	0	59	95	4	5	-	-	10	10	<150	1	3	c	ord,m	omid	adrdm		
	Stornoway	1016.8	+8	SW	5	c	60	85	8	7	-	-	4-6	9	1500	1016.8	-6	SSW	5	id	59	95	7	5	-	-	10	10	800	1	2	c	cid	cid,g	cirm		
	Dalwhinnie	1019.0	+12	S	3	c	60	75	8	4	1	-	4-6	10	2500	1020.5	+6	S	3	c	58	95	7	4	2	-	4-6	7-8	1500	0	*	c	c	c	ir		
	Aberdeen	1019.0	+20	WS	3	bc	69	65	8	-	3	3	0	4-6	-	1020.5	+6	SW	2	bc	66	75	7	-	5	3	0	2-3	-	1	0	cm,bc	bcb	bbe	bcw		
	Wick	1017.5	+24	WSW	3	c	63	85	8	1	-	-	4-6	7-8	2500	1018.3	+6	SSW	3	c	59	95	8	5	8	3	4-6	7-8	4000	0	2	c	c	c	c		
	Lerwick	1014.6	+12	NW	3	bc	65	95	8	5	-	-	4-6	4-6	1500	1016.6	-4	NW	4	c	56	85	7	5	9	-	4-6	7-8	1500	1	*	addmff,bc	bcc	cur,m	org,m		
9	Blacksod Point	1020.8	+10	SW	3	c	66	85	8	5	-	-	9+	9+	450	1022.1	+2	SW	4	c	61	95	7	5	-	-	9	9	220	0	3	id	id	idq	pr		
	Malin Head	1020.6	+4	SSW	2	c	66	95	7	5	-	-	9+	9+	2500	1021.7	+4	WSW	3	c	64	95	7	5	-	-	9	9	2500	0	2	c	cde	c	c		
	Aldergrove	1022.1	+4	SW	3	c	65	95	8	5	-	-	10	10	800	1023.3	+6	SW	3	c/pr	66	95	8	8	-	-	9+	9+	1500	1	*	ed	cb,c	cb,c	cp		
	Donaghadee	1022.1	+6	SW	1	c	66	95	7	5	2	-	4-6	9	1500	1023.2	+6	SW	1	bc	69	85	8	8	3	-	4-6	4-6	2500	0	1	c	cbc	bbe	bcc		
10	Birr Castle	1024.5	+18	WSW	2	id	66	95	7	5	-	-	10	10	1500	1025.3	+6	WSW	2	c	67	85	8	5	-	-	9	9	2500	1	*	oid	idc	co	oidc		

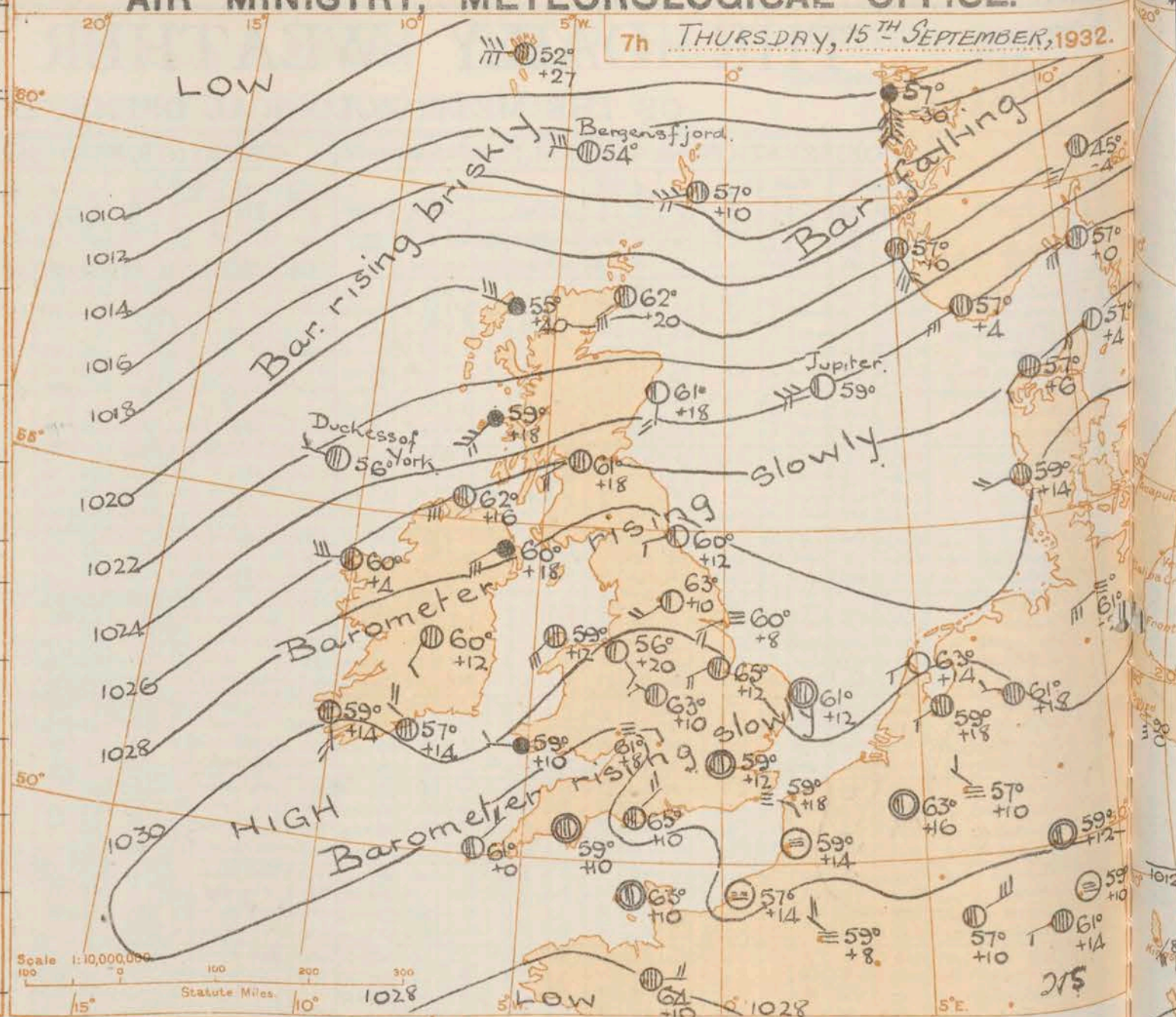


# REPORTS from HEALTH RESORTS for 14th September 1932.

DISTRICTS.	STATIONS.	WEATHER.		TEMPERATURE.		RAINFALL.		SUNSHINE.	
		Fore-noon.	After-noon.	Min. (9h.-12h.)	Max. (12h.-17h.)	Night. (17h.-19h.)	Day. (9h.-17h.)	Sunrise to 17h.	Sunset to 19h.
1	Tunbridge W.	bc	bcc	57	75	-	-	8.5	0.2
	Bournemouth	co	oc	60	73	-	-	1.0	3.8
	Ventnor	obow	b	62	72	-	-	6.4	3.6
	Southsea	ocb	bcb	63	74	-	-	5.8	3.2
	Bognor Regis	bc	b	62	73	-	-	5.2	1.3
	Littlehampton	bc	bc	61	74	-	-	6.5	1.5
	Worthing	cbc	cbb	61	73	-	-	7.0	1.1
	Brighton	bc	bc	60	71	-	-	8.5	0.8
	Eastbourne	bc	bcb	62	74	-	-	9.6	0.6
	Hastings	bcbbc	bc	59	73	0.2	-	6.0	0.0
2	Folkestone	bc	bc	60	73	-	-	5.2	1.0
	Dover	bcc	cbbc	60	73	-	-	3.7	0.5
	Deal	b	cbeo	60	74	-	-	5.7	0.3
	Ramsgate	bc	bc	64	73	-	-	5.5	1.2
	Margate	bc	bc	60	72	-	-	7.8	0.4
	Southend	cbc	b	56	75	Tr	-	6.3	0.0
	Maldon	bcb	b	62	73	-	-	6.9	0.0
	Clacton-on-Sea	cbc	bc	54	72	-	-	5.7	0.0
	Dovercourt	bc	bc	54	72	-	-	5.9	0.0
	Lowestoft	bcbbc	cbb	56	70	0.4	-	5.6	0.0
3	Skegness	b	b	56	70	-	-	8.3	0.0
	Mablethorpe	bc	bc	54	72	0.3	-	7.6	0.0
	Cleethorpes	bcc	cbb	56	73	0.3	-	5.3	0.1
	Leamington S.	cbe	bc	54	75	-	-	7.3	0.5
	Cheltenham	cwqbc	bccz	59	73	-	-	3.6	0.0
	Bath	cbe	bcc	63	74	0.3	-	5.0	0.5
	Weymouth	cb	bcc	62	74	-	-	4.3	5.4
	Jersey	c	cod	61	69	-	Tr	0.1	0.0
	Torquay	bc	bc	63	77	-	-	6.1	5.2
	Penzance	cmo	cbe	62	70	Tr	-	1.6	0.0
4	St. Ives	o	o	62	67	-	-	0.0	0.0
	Bude	omo	o	62	65	-	-	0.0	0.0
	Ilfracombe	o	ofocf	63	65	-	-	0.1	0.3
	Aberystwyth	cmo	cmo	61	63	-	-	0.0	0.1
	Llandudno	cbe	cbe	62	69	Tr	-	2.6	0.1
	Colwyn Bay	abc	bcc	63	73	-	-	1.8	0.1
	Rhyl	eo	abcc	59	69	Tr	-	2.1	0.1
	Wallasey	cbe	bdc	54	69	0.3	-	1.9	0.0
	Southport	oc	cbeo	61	68	-	-	1.2	0.0
	Blackpool	cbe	co	53	68	0.6	-	2.6	0.0
5	Morecambe	cbbc	cbbc	54	67	-	-	1.5	0.0
	Pikley	cbe	b	52	70	2	-	5.5	0.0
	Berwick-on-T.	bc	bcc	49	70	1	-	9.9	0.1
	Dunbar	bcr	bc	54	67	1	-	7.2	0.2
	Troon	rac	cod	51	63	2	Tr	0.1	0.0
	Douglas	cb	bcom	52	69	2	0.3	2.2	0.0
	Max. Temp. for period 21h. yesterday to 17h. to-day; Min. Temp. 21h.-9h. ! Min. Temp. 17h.-9h.								

## AIR MINISTRY, METEOROLOGICAL OFFICE.

7h THURSDAY, 15<sup>TH</sup> SEPTEMBER, 1932.



### DISTRICTS. FORECASTS FOR THE 24 HOURS COMMENCING 12 NOON, G.M.T. 15th Sep, 1932.

1. S.E. England	Wind variable or northeasterly, light; fair; mist or fog night and morning; warm.
2. E. England...	
3. E. Midlands	Wind variable, light; fair; mist or fog night and morning; warm.
4. W. Midlands	
5. S.W. England	Wind northeasterly, light or moderate; fair; local mist or fog in morning; warm.
6. South Wales	
7. North Wales	Wind southwesterly or variable, light; fair, apart from slight local drizzle; morning mist or fog; close.
8. N.W. England	
9. N. Midlands	
10. N.E. England	Wind southwest or west, light or moderate; mainly fair; perhaps morning mist or fog; warm.
11. S.E. Scotland	
12. S.W. Scotland & Isle of Man	
13. { A.W. Scotland B.N.W. Scotland	Wind southwest or west, light or moderate, fresh locally in west; variable cloud; showers or occasional rain; moderate temperature, cooler later.
14. Mid-Scotland	
15. N.E. Scotland	
16. Orkneys and Shetlands.	
17. N.W. Ireland	Wind westerly, moderate; cloudy or variable sky; some showers; moderate temperature.
18. N.E. Ireland	
19. S.E. Ireland	Wind southwesterly, light or moderate; cloudy; local drizzle and mist; close.
20. S.W. Ireland	

BAROMETER. Isobars are drawn for intervals of two millibars.  
WIND. Arrows fly with wind. Number of feathers indicate Beaufort Force. Calm is indicated by circle outside weather symbol. TEMPERATURE is given in degrees F.  
WEATHER SYMBOLS: ☉ Clear sky. ☁ Sky less than 1/2 clouded. ☂ Sky 1/2 to 3/4 clouded. ☄ Overcast sky. ☔ Rain falling. \* Snow. \* Sleet. \* Hail.  
SEA DISTURBANCE. ~~~~~ Rough. ~~~~~ High.  
BAROMETRIC CHANGE from 4h. to 7h. in tenths of millibars is entered beneath the temperature.

#### GENERAL INFERENCE.

A band of high pressure extends across Britain to Central Europe. A large depression between Iceland and Norway is moving northeast and an accompanying low-pressure trough on the Atlantic is moving east but growing less pronounced. Weather will be rather unsettled in the North but quiet, mainly fair and warm, with some morning mist or fog in the South.

#### FURTHER OUTLOOK.

Rather unsettled in the North, mainly quiet and fair in the South.

Forecasts issued at 0920 G.M.T.

G. C. SIMPSON, C.B., D.Sc., F.R.S.  
Director.







† The observations are from Valentia W/T station ‡ Maximum and Minimum Temperatures and Rainfall are for the 24 hours ending 9 h



## THE DAILY WEATHER REPORT

OF THE METEOROLOGICAL OFFICE, LONDON.

BRITISH SECTION

Friday, 16th September 1932.

No. 25,866

STATIONS.	OBSERVATIONS at 13h. G.M.T. 15th September														OBSERVATIONS at 18h. G.M.T. 15th September														PAST 24 HOURS.												
	Barom. at m.b.	Change in 3 hours.	Wind.		Weather.	Temp. of.	Humid. %	Visibility 0-9	Cloud.					Barom. at m.b.	Change in 3 hours.	Wind.		Weather.	Temp. of.	Humid. %	Visibility 0-9	Cloud.					Barom. at m.b.	Change in 3 hours.	Wind.	Weather.	Temp. of.	Humid. %	Visibility 0-9	WEATHER.							
			Direc.	Force.					Low.	Med.	High.	Low.	Total.			Height of Base (feet).	Form.					Amount.	Height of Base (feet).	Form.	Amount.	Height of Base (feet).								State of Ground.	Sea.	7h.-13h. 15th.	13h.-18h. 15th.	18h. 15th.	1h.-7h. 16th.		
(1)	(2)	(3)	(4)	(5)	(6)	(7)	(8)	(9)	(10)	(11)	(12)	(13)	(14)	(15)	(16)	(17)	(18)	(19)	(20)	(21)	(22)	(23)	(24)	(25)	(26)	(27)	(28)	(29)	(30)	(31)	(32)	(33)	(34)	(35)	(36)	(37)	(38)	(39)	(40)		
(For heights see p. 4.)																																									
1 London (Kew)...	1030.9	-4	N.E.	1	0	73	75	5	5	-	-	10	10	1500	1029.8	-4	E	2	b	70	75	6	-	-	-	0	Tr	-	0	*	bccm.	b3.	b3.	cm.w							
Croydon	1030.4	-4	E.N.	2	c	74	65	6	7	-	-	10	10	2500	1029.7	-2	E	2	b	70	75	6	-	-	-	0	0	-	0	*	bm.c	cb3.	bm.w	bm.wFe							
S. Farnborough	1030.4	-6	N.N.E.	1	c	73	65	6	5	-	-	9+	9+	4000	1029.4	-2	N.E.	2	b	70	85	5	-	-	-	0	0	-	1	*	cfbcc	cb3.b	bm.w	b3 ofe							
Winchester	1030.5	-2	N.E.	1	c	72	75	7	5	-	-	10	10	4000	1029.4	-4	-	0	b	67	95	6	-	-	-	0	0	-	1	*	fcmc	cb3bm.	bFF	bFF							
Boscombe Down	1031.0	-4	E.N.E.	1	c	72	75	7	5	2	-	9	10	4000	1029.8	+4	S.E.	2	bc	65	85	6	-	-	8	0	4-6	-	1	*	cme	cb3	cb3bm.	bm.fgr							
Calshot, S'thmtn	1030.6	+2	E.S.E.	4	f	63	95	3	-	-	-	10	10	<150	1029.4	-4	E	2	f	61	95	3	-	-	10	10	<150	0	1	bm of	of	offeb	bm.								
Dungeness	*	*	S.E.	1	CF	*	*	1	5	-	-	9+	9+	<150	*	*	N.E.	2	C	*	*	6	5	1	*	4-6	9	1500	*	1	f	c	bc								
Lympe	1030.9	-4	S.S.E.	2	b	71	75	6	1	-	-	1	1	2500	1030.3	-2	N.E.	2	b	63	85	6	-	-	-	0	0	-	0	*	Feb	b3.	bbm.	bm.w							
2 Shoeburyness	1031.2	0	E.S.E.	2	b	73	75	6	4	-	-	Tr	Tr	4000	1030.4	0	E.S.	1	b	65	95	7	-	-	-	0	0	-	0	*	cm.bm.	bm.b	b	bccm.							
Felixstowe	1031.3	+2	S.E.	2	bc	70	75	6	7	-	-	2-3	2-3	5700	1030.9	-2	-	0	bc	66	85	6	-	-	1	0	2-3	-	0	0	0	0	0	0	0	0	0	0	0	0	
Gorleston	1031.4	+2	-	0	C	67	85	4	5	-	-	9	9	2500	1030.6	-6	-	0	C	66	85	5	2	7	-	4-6	7-8	2500	0	1	cbccm	cm.m.	cb3bm.	bmw							
Cranwell	1030.6	-2	S.W.	2	bc	77	65	8	1	-	-	4-6	4-6	4000	1030.0	+2	S.S.W.	1	bc	69	85	6	4	-	1	4-6	4-6	4000	0	*	cm.bc	bc	beb	bcBF							
3 Birmingham	1030.4	-6	S.W.	2	C	75	65	8	8	-	-	7-8	7-8	2500	1029.8	-4	S.S.W.	1	bc	72	65	8	7	-	-	4-6	4-6	4000	1	*	cbc	bc	beb	bmw							
Upper Heyford	1030.7	-6	S.E.	2	C	75	65	7	8	-	-	7-8	7-8	2500	1029.8	-4	E.S.E.	1	bc	68	85	7	5	-	-	2-3	2-3	4000	0	*	cm.	cbc	beb	bmife							
Ross-on-Wye	1030.1	0	E.N.	2	C	72	75	6	8	-	-	9+	9+	4000	1028.8	-4	S.S.E.	1	b	70	75	8	5	-	-	1	1	4000	1	*	fcmc	cbc	beb	bmfof							
4 Portland Bill	1030.1	+2	E.N.E.	2	b	68	95	6	-	-	-	0	0	-	1028.4	-6	E	3	F	62	95	1	-	-	10	10	<150	0	2	hcb3.	bFF	b	bcb3.								
Plymouth	1029.5	-4	S	2	bc	68	85	6	1	-	-	4-6	4-6	2500	1027.6	-6	N.E.	3	F	69	75	7	-	-	-	0	0	-	0	1	cbc	bc	b	bmw							
The Lizard	1029.3	-8	N.E.	2	0	63	95	5	5	-	-	10	10	2500	1026.8	-16	N.E.	2	F	61	95	0	-	-	-	10	10	<150	0	1	om.	OFF	Ffbc	bcw							
Scilly (St. Mary's)	1029.6	-6	E.N.E.	4	bc	66	85	7	5	-	-	2-3	2-3	4000	1027.1	-10	E.S.E.	4	F	61	95	1	-	-	-	10	10	<150	0	2	cbc	bccff	fjccm	cmobc							
Guernsey	1029.1	-4	-	0	C	64	95	5	8	1	-	7-8	10	2500	1026.8	-16	N.E.	3	f	62	95	3	-	-	-	10	10	<150	0	2	comif	cifb	bw	bwbc							
5 Pembroke 1030.8	1029.1	-4	W	1	C	63	95	9	5	4	-	4-6	7-8	1500	1027.4	-18	N.N.E.	1	b	64	85	9	5	-	-	Tr	Tr	4000	0	1	cfdcv	cb3cb	cb3bm.	cm.bcmw							
Holyhead	1030.7	+2	S.W.	3	C	63	85	8	5	-	-	9+	9+	2500	1029.9	-8	S.W.	1	C	61	95	6	5	-	-	10	10	1500	1	0	m.c	cbcc	fcm.c	cm.							
Chester (Sealand)	1031.0	0	N.N.W.	2	0	66	85	6	5	-	-	10	10	2500	1030.2	-4	N.N.W.	2	b	62	95	7	5	-	-	1	1	4000	0	*	ed.m.	m.bcb	bFcf	offw							
L'pool (Bidston)	1030.9	0	-	0	C	64	85	9	5	-	-	9+	9+	2500	1030.2	-2	N.N.E.	1	C	63	95	7	5	-	-	9+	9+	2500	0	*	bcc	m	cbccw	ccwf							
6 Harrogate	1029.9	0	W.S.W.	3	bc	70	75	8	7	-	5	2-3	4-6	4000	1029.8	0	S.W.	2	b	63	85	7	-	-	6	0	1	-	1	*	bcc	bc	b	coff							
Spurn Head	1030.0	+4	-	0	C	74	75	5	6	-	-	4-6	7-8	800	1029.6	0	S.S.E.	3	bc	63	85	6	-	2	1	0	4-6	-	0	2	cfbcc	cbc	bcc	bcw							
Catterick	1029.3	-4	W.S.	3	bc	71	65	8	1	-	1	Tr	2-3	2500	1029.5	+6	-	0	bc	66	75	8	-	3	2	0	2-3	-	0	*	bc	bc	bcwm.	bcme							
Tynemouth	1028.7	0	N.N.W.	2	bc	70	85	8	1	-	-	2-3	2-3	4000	1029.6	+8	W	2	bc	64	85	7	1	-	1	2-3	4-6	2500	0	1	bc	bc	co	cbff							
7 Inchkeith	1027.2	+8	S.W.	2	C	65	75	7	2	7	-	4-6	7-8	4000	1028.4	+2	S.W.	3	C	63	85	8	5	-	-	9	9	2500	0	2	cbqbc	c	cbcc	C							
Leuchars	1026.4	+10	S.W.	4	bc	71	75	8	1	4	9	2-3	4-6	1500	1027.6	+10	W.S.W.	3	bc	65	85	7	1	-	1	Tr	2-3	1500	0	*	c	cbcc	c	C							
Renfrew	1028.5	+6	S.W.	4	C	66	85	7	5	7	-	7-8	9+	1500	1029.0	+2	S.W.	2	C	63	85	6	5	-	-	9+	9+	4000	1	*	bc	c	c	C							
8 Eskdalemuir	1029.3	+4	S.W.	3	C	63	85	7	5	-	-	10	10	1500	1029.5	0	S.W.	3	C	59	95	8	5	-	-	10	10	800	1	*	cc	c	ccid.	C							
9 Tires	1026.9	+12	S.W.	4	C	60	95	7	5	2	-	9+	10	<150	1027.3	0	S.W.	4	C	58	95	6	5	2	-	9	10	220	1	3	iDid	cm.m.	cm.c	C							
10 Stornoway	1025.7	+16	N.N.W.	2	C	58	85	8	2	-	-	4-6	10	1500	1026.5	+2	N.N.W.	1	C	58	85	8	8	7	-	4-6	9+	1500	1	0	cir	cm.c	cm.c	C							
11 Dalwhinnie	1025.2	+14	S	3	ir	61	95	7	4	4	-	4-6	10	1500	1026.5	+2	S	2	bc	57	95	8	4	-	2	2-3	2500	1	*	ir	cm.c	cm.c	C								
Aberdeen	1025.2	+18	W.S.	4	bc	78	55	9	8	3	9	4-6	4-6	4000	1027.8	+10	N.E.	2	bc	57	85	8	7	-	9	2-3	4-6	4000	1	1	bcy	bc	bc	bcw							
12 Wick	1024.8	+24	N.N.W.	3	C	58	85	8	5	1	8	7-8	10	1500	1026.6	+4	S	2	C	56	95	8	5	1	-	7-8	10	1500	0	2	cid.c	c	cid.c	C							
13 Lerwick	1022.4	+24	W.S.	3	C	57	75	7	5	-	-	7-8	7-8	1500	1025.0	+10	W	2	C	53	85	7	5	9	-	2-3	7-8	1500	0	*	om.c	c	c	corr.m.							
14 Blacksod Point	1028.0	0	W.S.W.	3	bc	62	95	8	5	-	-	4-6	4-6	450	1027.3	-2	S	1	C	61	85	9	-	-	-	0	7-8	-	0	1	cbc	cbc	c	C							
15 Malin Head	1029.0	+12	S.W.	3	C	63	95	7	5	-	-	9+	9+	1500																											



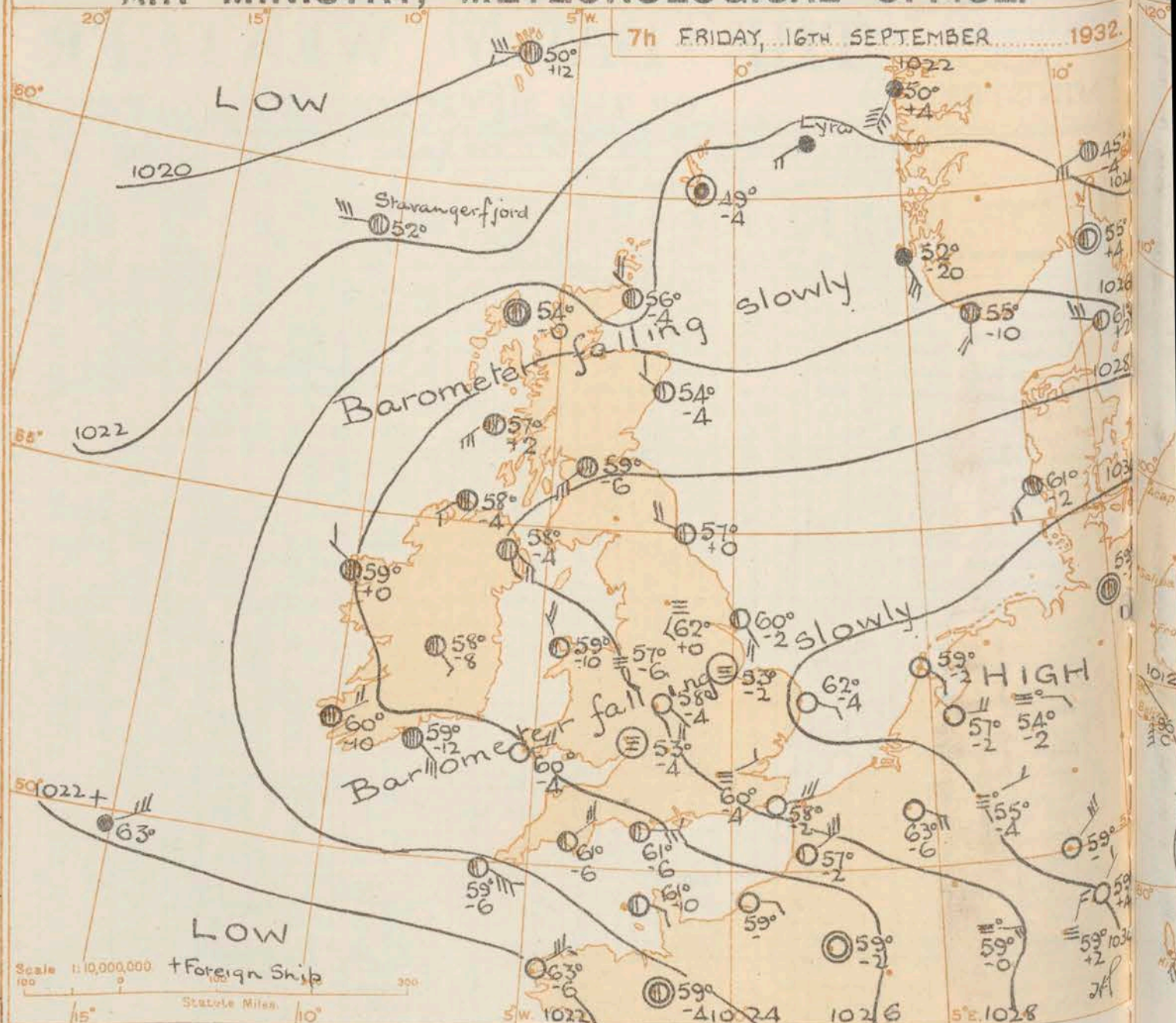
# REPORTS from HEALTH RESORTS for 15th September 1932.

DISTRICTS.	STATIONS.	WEATHER.		TEMPERATURE.		RAINFALL.		SUNSHINE.	
		Fore-noon.	After-noon.	Min. 9h. to 15h.	Max. 15h. to 17h.	Night. 17h. to 9h. 15h.	Day. 9h. to 17h.	Sunrise to 17h.	Sunset to 17h.
1	Tunbridge W.	b	bc	52	78	-	-	10.7	8.6
	Bournemouth	co	o	61	76	-	-	2.6	1.9
	Ventnor	b3	bf	64	70	-	-	3.5	6.7
	Southsea	b3	oof	59	73	-	-	3.5	6.3
	Bognor Regis	b3ce	ce	60	69	-	-	2.2	5.4
	Littlehampton	bcm	bcm	57	64	-	-	1.9	6.6
	Worthing	bm	m	57	64	-	-	1.8	7.6
	Brighton	bf	fb	57	65	-	-	2.4	9.2
	Eastbourne	fem	mb	58	67	0.1	-	3.2	9.8
	Hastings	offo	cb	56	63	0.4	-	5.1	6.6
	Folkestone	ofebm	b	58	70	0.1	-	6.2	5.2
	Dover	fob	b	55	71	-	-	6.7	3.7
	Deal	fb	b	52	70	-	-	8.0	5.7
	Ramsgate	bc	bc	58	68	-	-	9.2	5.5
	Margate	bcb	bcb	59	73	-	-	9.5	7.8
2	Southend	bm	b3	60	76	-	-	9.0	6.3
	Maldon	m3cb	b	54	78	-	-	7.3	7.0
	Clacton-on-Sea	cbcb3	b3	59	71	-	-	9.5	8.1
	Dovercourt	bcm	b3	57	73	-	-	8.5	5.9
	Lowestoft	cbc	bcb	58	73	-	-	2.5	3.6
	Skegness	b	b	56	74	-	-	4.9	8.3
	Mablethorpe	obc	bcb	56	73	-	-	5.6	7.8
	Cleethorpes	wcbc	bc	54	78	-	-	7.1	5.3
3	Leamington S.	ocbc	c	63	78	-	-	3.7	7.5
4	Cheltenham	wmoc	cbc	59	76	-	-	1.5	3.6
5	Bath	mc	c	62	74	-	-	0.0	5.3
	Weymouth	cb.	b3ff	62	74	-	-	3.5	4.9
	Jersey	c3bc	bcb	61	74	-	-	8.3	0.1
	Torquay	o3o	bbm	59	72	-	-	4.4	6.6
	Penzance	c	bcb	62	72	-	-	5.1	1.6
	St. Ives	o	ocbc	61	65	-	-	3.9	0.0
	Bude	wcbc	bcb	57	72	-	-	2.2	0.0
	Ilfracombe	b3cc	bcb	60	65	-	-	3.1	0.1
6	Aberystwyth	cid.	id.	66	63	-	-	0.5	0.0
7	Llandudno	c	c	59	67	-	-	2.1	2.6
	Colwyn Bay	b3cc	co	55	64	-	-	2.2	1.8
	Rhyl	co	o	56	67	-	-	0.1	2.1
8	Wallasey	c	c	60	65	-	-	0.0	1.9
	Southport	cbc	bcc	61	67	0.2	-	2.8	1.2
	Blackpool	c	cbcc	61	67	0.1	-	4.5	2.6
	Morecambe	cbcb	cbcb	60	67	-	-	1.3	1.5
9	Ilkley	bc	bc	62	72	-	-	5.3	5.5
10	Berwick-on-T.	bc	bcc	59	72	-	-	7.7	9.9
11	Dunbar	bc	bc	61	72	-	-	8.0	7.2
12	Troon	c	bc	57	73	-	-	2.9	0.1
	Douglas	c	c	57	64	-	-	0.0	2.2

† Max. Temp. for period 21h. yesterday to 17h. to-day; Min. Temp. 21h.-9h. | Min. Temp. 17h.-9h.

## AIR MINISTRY, METEOROLOGICAL OFFICE.

7th FRIDAY, 16th SEPTEMBER 1932.



BAROMETER. Isobars are drawn for intervals of two millibars.  
WIND. Arrows fly with wind. Number of feathers indicate Beaufort Force. Calm is indicated by circle outside weather symbol. TEMPERATURE is given in degrees Fahrenheit.  
WEATHER SYMBOLS: ☉ Clear sky. ☁ Sky less than 1/8 clouded. ☁ Sky 1/8 to 1/4 clouded. ☁ Sky 1/4 to 1/2 clouded. ☁ Overcast sky. ☔ Rain falling. \* Snow. \* Sleet. \* Hail.  
SEA DISTURBANCE. ~~~~~ Rough. ~~~~~ High.  
BAROMETRIC CHANGE from 4h. to 7h. in tenths of millibars is entered beneath the temperature.

### GENERAL INFERENCE.

An anticyclone over Central and Southeast Europe extends to the British Isles, and another anticyclone is situated in Mid-Atlantic. Apart from some rain or showers in North Scotland weather will be fair, but fog is probable in places at night and in the early morning.

### FURTHER OUTLOOK.

Quiet and fair.

DISTRICTS.	FORECASTS FOR THE 24 HOURS COMMENCING 12 NOON, G.M.T. 16th Sep, 1932.
1. S.E. England	Wind easterly, light or moderate; fair; local fog night and morning; warm.
2. E. England...	
3. E. Midlands	
4. W. Midlands	
5. S.W. England	Wind east or southeast, light or moderate; fair; perhaps local early morning fog; rather warm.
6. South Wales	
7. North Wales	
8. N.W. England	Wind southeasterly or variable, light; fair; local fog night and morning; warm.
9. N. Midlands	
10. N.E. England	
11. S.E. Scotland	
12. S.W. Scotland & Isle of Man	Wind southwest or variable, light; cloudy, with bright intervals; perhaps morning fog or mist locally; rather warm.
13. { A. W. Scotld. B. N. W. Scot- land.	
14. Mid-Scotland	Wind southwest or west, light or moderate; cloudy; perhaps some rain or showers; moderate temperature.
15. N.E. Scotland	
16. Orkneys and Shetlands.	
17. N.W. Ireland	Wind variable, light; fair; perhaps local morning mist; rather warm.
18. N.E. Ireland	
19. S.E. Ireland	Wind easterly or variable, light or moderate; cloudy; rather warm.
20. S.W. Ireland	

Stationery Office Press, Finsbury R.C.E.

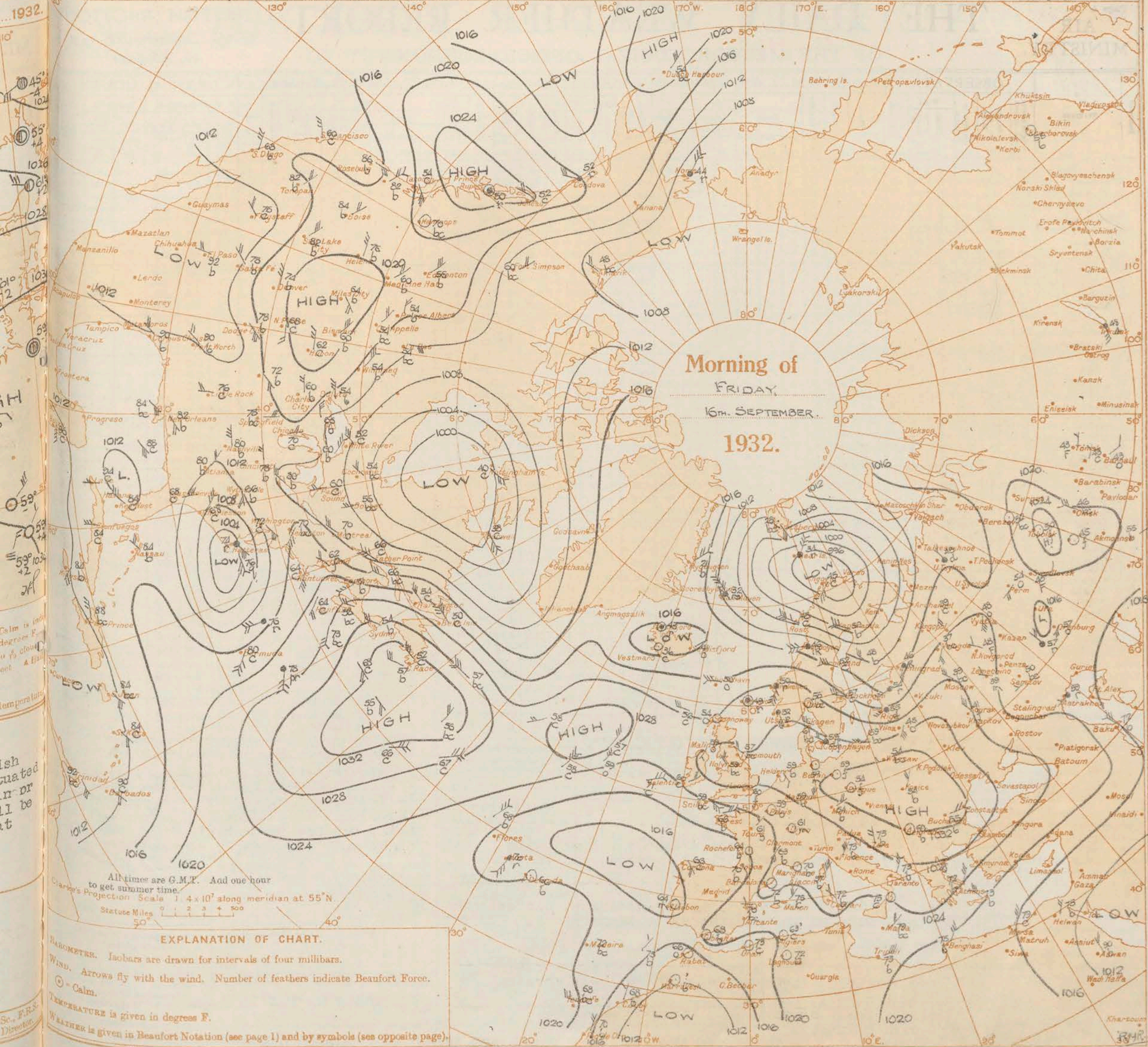
Forecast issued at 0920 G.M.T.

G. C. SIMPSON, C.B., D.Sc., F.R.S.  
Director.



# AIR MINISTRY, METEOROLOGICAL OFFICE. Chart of Weather in the Northern Hemisphere.

1932.





## THE DAILY WEATHER REPORT

OF THE METEOROLOGICAL OFFICE, LONDON.

BRITISH SECTION

Friday, September 16th, 1932.

No. 25,866.

DISTRICT.	STATIONS.	OBSERVATIONS at 1 hr. G.M.T. 16th September														OBSERVATIONS at 7 hr. G.M.T. 16th September														PAST 24 HOURS.									
		Height above M.S.L. in feet.	Barom. at M.S.L.	Change in 3 hours.	Wind.		Weather.	Temp. of.	Humid. %	Visibility 0-9	Cloud.			Barom. at M.S.L.	Change in 3 hours.	Wind.		Weather.	Temp. of.	Humid. %	Visibility 0-9	Cloud.			State of Ground.	Sea.	TEMPERATURE.			RAINFALL.		SUNSHINE Hrs.							
					Direc.	Force.					Low.	Med.	High.			Direc.	Force.					Low.	Med.	High.			Max. Day 7h-18h of.	Min. Night 18h-7h of.	Min. on Grass of.	Day 7h-18h mm.	Night 18h-7h mm.								
																																	0-12	0-10	0-10				
(1)	(2)	(3)	(4)	(5)	(6)	(7)	(8)	(9)	(10)	(11)	(12)	(13)	(14)	(15)	(16)	(17)	(18)	(19)	(20)	(21)	(22)	(23)	(24)	(25)	(26)	(27)	(28)	(29)	(30)	(31)	(32)	(33)	(34)	(35)	(36)				
1	London (Kew)...	18	*	*	*	*	*	*	*	*	*	*	*	1028.1	0	E	3	C	60	95	5	5	-	-	9+	9+	2500	0	*	74	57	45	-	-	3.3				
	Croydon ...	217	1029.4	-6	*	0	b	58	95	6	-	-	0	0	-	1028.2	-4	NE	1	f	56	95	3	5	-	-	10	10	1500	1	*	76	52	45	-	Tr	7.0		
	S. Farnborough ...	287	*	*	*	*	*	*	*	*	*	*	*	1027.8	-4	ENE	1	F	56	95	1	5	-	-	10	10	1500	1	*	76	47	39	Tr	-	2.8				
	Winchester ...	275	*	*	*	*	*	*	*	*	*	*	*	1027.4	-6	NE	2	f	55	95	2	5	-	-	10	10	1500	1	*	74	52	48	-	Tr	3.8				
	Boscombe Down ...	417	*	*	*	*	*	*	*	*	*	*	*	1027.8	-8	ENE	1	f	55	95	5	-	-	-	0	0	-	1	*	74	52	50	-	Tr	1.7				
	Calshot (S'thmtn) ...	8	1028.4	-6	E	3	b	62	85	6	-	-	0	0	-	1026.7	-2	NNE	2	b	58	95	6	-	-	0	0	-	0	1	70	57	52	-	-	4.9			
	Dungeness ...	20	*	*	*	*	*	*	*	*	*	*	*	1028.0	-2	SE	3	b	58	95	5	5	-	-	-	2-3	2-3	1500	0	1	67	58	*	0.1	-	*			
	Lymne ...	346	1029.7	-10	E	3	b	59	95	6	-	-	0	0	-	1028.0	-2	ENE	3	b	58	95	5	-	-	-	0	0	-	1	*	71	57	55	Tr	-	8.5		
2	Shoeburyness ...	11	*	*	*	*	*	*	*	*	*	*	*	1028.6	0	E	2	C	62	95	6	5	-	-	9+	9+	2500	0	*	75	56	44	-	-	9.5				
	Felixstowe ...	15	*	*	*	*	*	*	*	*	*	*	*	1029.2	-4	ESE	3	C	62	85	6	5	-	-	9	9	1500	0	1	71	57	54	-	-	8.1				
	Gorleston ...	14	1030.4	-6	*	0	b	61	95	5	-	-	0	0	-	1030.2	-4	ESE	1	b	62	95	6	-	-	-	0	0	-	0	1	73	58	57	-	-	1.8		
	Cranwell ...	240	1030.2	-2	S	2	b	59	95	5	-	3	-	0	4-6	-	1029.3	-2	-	0	b	53	95	1	-	-	-	0	0	-	0	*	78	52	48	-	Tr	6.9	
3	Birmingham ...	535	*	*	*	*	*	*	*	*	*	*	*	1028.6	-4	SE	2	f	58	95	5	-	-	-	0	0	-	1	*	75	57	46	-	-	5.7				
	Upper Heyford ...	408	*	*	*	*	*	*	*	*	*	*	*	1028.3	-8	NE	3	f	54	95	2	5	-	-	10	10	1500	0	*	76	53	49	-	0.1	*				
4	Ross-on-Wye ...	223	*	*	*	*	*	*	*	*	*	*	*	1027.0	-4	-	0	cf	53	95	3	5	-	-	9	9	4000	1	*	77	51	48	-	-	3.3				
5	Portland Bill ...	32	1027.4	-8	E	4	b	63	95	7	-	-	0	0	-	1025.2	-6	E	4	b	61	95	6	4	-	-	4-6	4-6	1500	0	3	70	60	*	-	-	*		
	Plymouth ...	82	*	*	*	*	*	*	*	*	*	*	*	1025.0	-6	NE	3	b	61	95	6	5	-	-	1	1	1500	1	1	73	60	58	-	-	6.9				
	The Lizard ...	222	1026.1	-8	E	4	b	59	95	7	7	-	-	2-3	2-3	2500	1024.3	-6	ENE	3	b	60	95	7	7	4	-	2-3	4-6	4000	1	3	66	58	*	-	-	*	
	Scilly (St. Mary's) ...	163	1025.9	-6	ESE	4	C	59	95	5	5	-	-	10	10	2500	1025.6	-6	ESE	4	b	59	95	6	5	-	-	2-3	2-3	4000	1	2	67	58	*	-	Tr	3.5	
	Guernsey ...	175	1026.1	-10	E	1	b	61	95	6	-	-	-	0	0	-	1024.6	-10	ESE	1	b	61	95	5	7	3	-	4-6	4-6	2500	0	2	66	60	57	-	-	3.2	
6	Pembroke ...	142	1028.1	-4	NNE	1	C	61	95	6	5	4	-	4-6	7-8	2500	1025.5	-4	ENE	2	b	60	95	5	-	-	-	0	0	-	1	1	67	58	*	0.3	Tr	5.7	
7	Holyhead ...	26	1028.6	-6	-	0	f	60	95	6	5	-	-	10	10	1500	1027.1	-10	NNW	2	b	59	95	6	5	-	-	4-6	4-6	2500	1	1	66	58	48	-	-	1.5	
	Chester (Sealand) ...	16	*	*	*	*	*	*	*	*	*	*	*	1028.2	-6	S	1	b	57	95	2	5	-	-	-	4-6	4-6	4000	1	*	68	56	50	Tr	-	0.7			
8	L'pool (Bidston) ...	198	*	*	*	*	*	*	*	*	*	*	*	1027.8	-2	S	2	cf	62	95	3	5	-	-	9+	9+	2500	0	*	65	60	55	-	-	0.0				
9	Harrogate ...	478	*	*	*	*	*	*	*	*	*	*	*	1028.5	0	SSW	1	f	62	95	3	5	-	-	10	10	1500	1	*	71	55	50	-	-	7.6				
10	Spurn Head ...	29	1029.6	0	SW	3	C	63	95	6	5	2	-	4-6	7-8	2500	1029.1	-2	SSE	2	b	60	95	6	-	-	8	0	2-3	-	0	1	75	58	*	-	Tr	7.0	
	Catterick ...	175	*	*	*	*	*	*	*	*	*	*	*	1028.4	0	-	0	C	58	95	6	5	-	-	-	9+	9+	4000	1	*	74	51	45	-	-	10.9			
	Tynemouth ...	67	1029.2	-8	WSW	1	b	60	95	7	5	-	-	4-6	4-6	1500	1028.3	0	WNW	2	b	57	95	5	5	-	-	4-6	4-6	1500	0	1	71	57	52	-	-	*	
11	Inchkeith ...	190	1028.5	-10	SW	2	C	59	85	8	5	-	-	9+	9+	2500	1027.3	-2	SW	2	C	59	85	8	5	-	-	10	10	2500	0	2	67	57	57	-	-	7.9	
	Leuchars ...	35	*	*	*	*	*	*	*	*	*	*	*	1026.1	-8	SW	4	C	59	85	7	5	-	-	9	4-6	7-8	2500	0	*	71	55	44	-	-	11.0			
12	Renfrew ...	36	*	*	*	*	*	*	*	*	*	*	*	1027.5	-6	SW	3	C	59	95	6	5	-	-	10	10	2500	1	*	68	58	52	-	-	2.0				
	Esksdalemuir ...	794	*	*	*	*	*	*	*	*	*	*	*	1028.1	-4	SW	2	C	57	95	6	5	-	-	9+	9+	800	1	*	63	56	55	-	Tr	0.1				
13a	Tiree ...	22	*	*	*	*	*	*	*	*	*	*	*	1026.5	+2	SW	3	C	57	95	8	5	7	-	-	9	9+	450	1	3	61	57	55	0.3	Tr	0.0			
13b	Stornoway ...	34	1024.7	-6	NNE	1	dd	53	95	6	5	2	-	7-8	10	800	1024.2	0	-	0	C	54	95	7	5	-	-	10	10	1500	1	0	60	52	*	1	8	0.6	
15	Dalwhinnie ...	1176	*	*	*	*	*	*	*	*	*	*	*	-	-	-	-	-	4	S	2	C	58	85	8	4	2	-	7-8	10	2500	0	*	63	55	50	-	-	2.2



# THE DAILY WEATHER REPORT

OF THE METEOROLOGICAL OFFICE, LONDON.

BRITISH SECTION  
Saturday, 17th September 1932.  
No. 25,867.

OBSERVATIONS at 13h. G.M.T. 16th September														OBSERVATIONS at 18h. G.M.T. 16th September														PAST 24 HOURS.										
STATIONS.	Barom. at M.S.L. mb.	Change in 3 hours.	Wind.		Weather.	Temp. °F.	Humid. %	Visibility 0-9	Cloud.					Barom. at M.S.L. mb.	Change in 3 hours.	Wind.		Weather.	Temp. °F.	Humid. %	Visibility 0-9	Cloud.					State of Ground. 0-9	Sea. 0-9	WEATHER.									
			Dir.	Force					Low.	Med.	High.	Low.	Total			Form.	Amount.					Height of Base. (feet)	Dir.	Force	Low.	Med.			High.	Low.	Total	Form.	Amount.	Height of Base. (feet)	7h.-13h. 16th	13h.-18h. 16th	18h. 16th to 1h. 17th	1h.-7h. 17th
(For heights see p. 4.)	(1)	(2)	(3)	(4)	(5)	(6)	(7)	(8)	(9)	(10)	(11)	(12)	(13)	(14)	(15)	(16)	(17)	(18)	(19)	(20)	(21)	(22)	(23)	(24)	(25)	(26)	(27)	(28)	(29)	(30)	(31)	(32)	(33)	(34)				
1 London (Kew)...	1024.9	-12	ENE	3	bc	72	65	6	5	-	-	2-3	2-3	2500	1022.7	-6	ESE	3	c	70	75	6	5	-	-	7-8	7-8	2500	0	*	c3b3	c3	bcbm	baf				
Croydon	1024.1	-22	NE	3	bc	72	75	6	7	-	-	4-6	4-6	1500	1023.0	-2	ENE	2	c	67	85	6	7	-	-	7-8	7-8	2500	0	*	ofembcm	b3	b3	offe				
S. Farnborough	1024.3	-18	NE	2	c	71	75	5	5	-	-	9	9	2500	1022.2	-10	ENE	2	b	68	85	6	-	-	-	0	0	-	1	*	Feobc	c3b3	bwmf	offe				
Winchester	1024.6	-14	NE	2	bc	66	85	6	5	-	-	4-6	4-6	800	1022.4	-4	NNE	1	c	68	85	5	5	-	-	9+	9+	4000	1	*	Fom	bcbcm	bwmf	FF				
Boscombe Down	1025.0	-14	ENE	3	bc	65	85	5	1	-	-	4-6	4-6	800	1023.0	-26	-	0	c	68	85	5	5	-	-	9+	9+	1500	1	*	bmofcm	bccm	cbm	bwmf				
Calshot, S'thmtn	1024.1	-16	SE	2	bc	71	75	6	5	-	-	2-3	2-3	1500	1022.3	-4	SE	2	bc	66	85	6	5	-	-	0	2-3	-	0	2	bcbm	bm	cbm	bwmf				
Dungeness	*	*	NE	3	bc	*	*	5	5	-	-	4-6	4-6	1500	*	*	NE	2	c	*	*	6	5	7	-	4-6	7-8	1500	*	0	bc	c	cbm	bwmf				
Lympne	1024.7	-18	ENE	2	b	72	75	6	-	-	-	0	0	-	1023.2	-4	NE	3	c	64	85	6	5	-	-	7-8	7-8	4000	0	*	b3	b3cm	bm	bwmf				
2 Shoeburyness	1025.4	-20	ENE	3	b	69	85	6	-	-	-	0	0	-	1023.2	-10	NE	2	b	63	95	6	-	-	-	0	0	-	0	*	bcbm	bm	bm	bwmf				
Felixstowe	1026.0	-20	ENE	2	b	68	75	6	-	-	-	0	0	-	1023.3	-14	NNE	3	b	64	85	6	-	-	-	0	0	-	0	1	b3	b3	b3	bwmf				
Gorleston	1027.0	-20	-	0	bc	65	85	6	2	-	-	2-3	2-3	2500	1023.9	-20	ENE	1	b	64	95	5	-	-	-	0	0	-	0	1	b3	b3	b3	bwmf				
Cranwell	1026.0	-16	ESE	2	c	73	65	7	2	-	-	7-8	7-8	4000	1023.9	-8	ENE	2	b	64	85	6	-	-	-	0	0	-	0	*	fmbmc	bcb	b3	bwmf				
3 Birmingham	1025.2	-10	ESE	3	bc	69	65	6	1	-	-	4-6	4-6	2500	1023.6	-8	ESE	2	b	65	85	7	5	-	-	1	1	4000	0	*	bcb	bcb	bm	bwmf				
Upper Heyford	1025.6	-14	ENE	3	c	65	85	6	5	-	-	9+	9+	800	1023.3	-10	ENE	1	bc	65	85	4	-	-	0	2-3	-	0	*	b3ofoc	bcbm	bm	bwmf					
Ross-on-Wye	1024.4	-12	ENE	3	b	69	75	6	1	-	-	1	1	4000	1022.8	-8	E	1	c	67	85	6	5	-	-	7-8	7-8	4000	1	*	mb3b3	b3b3	bm	bwmf				
4 Portland Bill	1023.6	-8	NE	4	b	65	95	6	-	-	-	0	0	-	1022.0	-10	E	3	b	63	95	6	-	-	-	0	0	-	0	3	b3	b3	bm	bwmf				
Plymouth	1023.1	-10	EN	4	bc	65	85	6	5	-	-	4-6	4-6	800	1021.7	-8	ENE	3	b	66	85	7	-	-	9	0	7	-	0	1	b3	b3	bm	bwmf				
The Lizard	1022.5	0	NNE	3	c	66	85	6	7	-	-	8	4-6	10	4000	1021.5	-6	NE	3	bc	61	95	6	7	-	1	2-3	2-3	4000	0	3	b3	b3	bm	bwmf			
Scilly (St. Mary's)	1022.7	-4	ESE	4	b	66	85	6	-	-	-	0	0	-	1021.7	-6	SE	3	bc	63	95	5	5	-	-	2-3	2-3	4000	0	2	bcb	bcb	bm	bwmf				
Guernsey	1022.4	-10	ENE	1	b	68	85	5	-	-	-	0	0	-	1021.6	0	NE	1	b	63	95	5	-	-	-	0	0	-	0	1	b3b	b3	bm	bwmf				
5 Pembroke	1023.3	-20	ESE	2	bc	68	75	7	-	-	-	0	2-3	-	1022.0	-12	NE	1	bc	67	85	6	-	-	3	1	0	-	0	1	bm	bc	bcbm	bwmf				
Holyhead	1024.5	-12	NE	3	b	64	85	6	-	-	-	0	0	-	1023.0	-6	NNE	2	c	62	85	6	5	-	-	7-8	7-8	7200	0	0	bcbm	bcbm	bm	bwmf				
Chester (Sealand)	1024.8	-20	ESE	2	bc	75	65	6	1	-	-	2-3	2-3	4000	1022.9	-8	SE	2	bc	68	75	6	5	-	-	2-3	2-3	4000	0	*	bcb3	b3	bm	bwmf				
L'pool (Bidston)	1024.7	-12	SE	2	b	72	75	6	-	-	-	0	0	-	1023.0	-8	-	0	c	65	85	5	5	-	-	4-6	9+	2500	0	*	mb3b	b3b	bm	bwmf				
6 Harrogate	1025.7	-10	SE	2	b	72	65	7	-	-	-	0	0	-	1023.2	-6	SE	2	b	66	85	5	-	-	-	0	0	-	1	*	feb	b	b3	bwmf				
Spurn Head	1026.5	-8	SE	3	bc	66	85	6	-	-	-	0	2-3	-	1024.2	-6	SE	3	bc	60	95	6	-	-	4	8	0	4-6	-	0	2	bc	bc	bm	bwmf			
Catterick	1025.4	-20	SE	1	b	74	65	6	1	-	-	1	1	4000	1023.0	-14	SE	2	b	65	85	6	-	-	3	-	0	1	-	0	*	cm	bc	bm	bwmf			
Tynemouth	1026.1	-12	SE	1	c	61	85	7	5	-	-	7-8	7-8	1500	1024.2	-16	E	1	c	58	95	7	5	-	-	7-8	7-8	1500	0	1	bcc	c	bm	bwmf				
7 Inchkeith	1025.9	-10	SW	1	c	63	75	7	4	7	-	4-6	7-8	2500	1024.2	-8	W	1	c	63	75	7	4	-	-	9+	9+	2500	0	1	c	c	bm	bwmf				
Leuchars	1025.4	-14	-	0	c	69	65	8	4	3	9	2-3	7-8	4000	1023.3	-8	WSW	2	c	63	85	7	5	3	-	-	7-8	9	2500	0	*	cbe	bcc	cbm	bwmf			
8 Renfrew	1025.9	-10	W	2	c	65	75	7	5	-	-	9+	9+	2500	1024.4	-6	WSW	1	c	61	85	7	5	-	-	10	10	2500	1	*	cm	c	cbm	bwmf				
Eskdalemuir	1025.4	-12	SW	2	c	65	75	8	5	-	-	9+	9+	2500	1023.4	-10	WSW	2	c	63	85	7	5	3	-	-	7-8	9	2500	1	*	cbcc	c	cbm	bwmf			
9 Tiree	1025.9	-4	SW	4	id.	59	95	6	5	1	-	7-8	10	220	1025.7	-4	-	0	c	57	95	7	5	4	9	4-6	9	220	0	2	cm	d.	im	d.				
Stornoway	1025.3	0	NE	1	c	57	95	8	8	7	-	7-8	9+	1500	1025.0	0	NE	1	c	55	85	8	8	6	-	4-6	9	1500	1	0	cd.	c	c	c				
Dalwhinnie	-4	S	2	c	61	75	8	4	4	-	-	7-8	10	2500	1024.2	-4	S	1	c	59	85	8	4	2	-	4-6	10	2500	0	*	c	c	c	c				
Aberdeen	1024.8	-6	ESE	1	c	67	75	8	7	3	-	7-8	7-8	2500	1024.2	-2	ENE	2	c	58	95	6	5	-	-	9	9	2500	1	1	bcm	bcc	c	cdm				
Wick	1024.8	+4	NNE	2	c	55	95	8	5	2	-	7-8	10	1500	1024.8	0	E	1	d.	54	95	7	5	2	-	7-8	10	1500	1	2	cd.	d.	cd.	cd.				
Lerwick	1024.2	+4	WSW	1	c	53	85	8	8	5	-	7-8	9	1500	1023.5	0	WSW	2	bc	52	95	8	8	-	-	4-6	4-6	1500	0	*	orrme	cbe	cbm	cbm				
10 Blacksod Point	1025.4	-2	-	0	c	62	85	9	5	-	-	9+	9+	800	1023.8	-8	NE	2	c	61	85	9	-	-	5	-	0	7-8	-	0	2	c	c	cbm	cbm			
Malin Head	1026.2	-10	NE	2	c	61	95	8	7	4	-	7-8	9	2500	1025.8	-2	NE	1																				



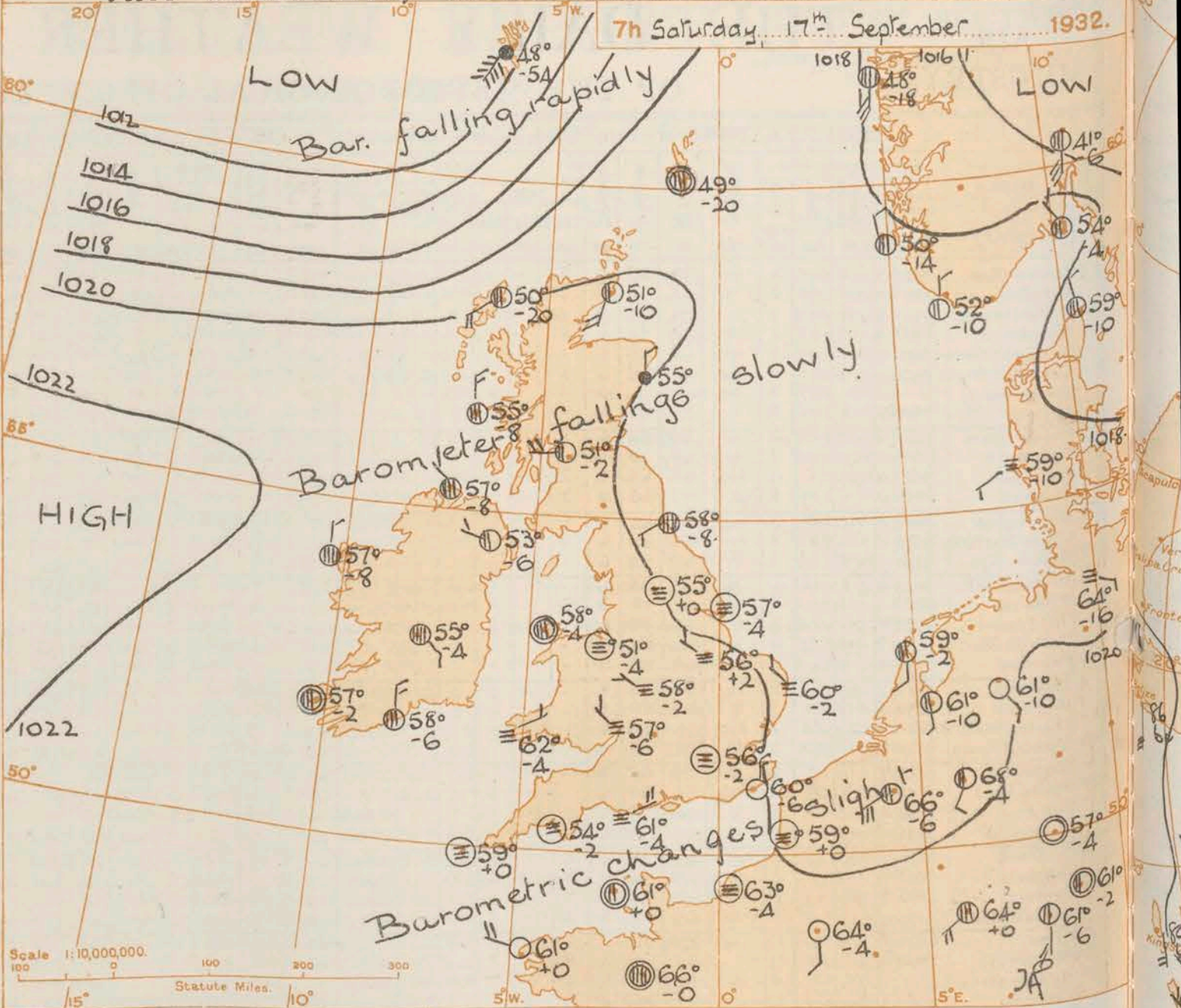
# REPORTS from HEALTH RESORTS for 16th September 1932.

DISTRICTS.	STATIONS.	WEATHER.		TEMPERATURE.		RAINFALL.		SUNSHINE.	
		Fore-noon.	After-noon.	Min. 9h. 15th. to 9h. 16th.	Max. 9h. 17th. to 9h. 16th.	Night. 17h. 15th. to 9h. 16th.	Day. 9h. 17th. to 9h. 16th.	Sunrise to 17h. 16th.	Sunset to 15th.
1	Tunbridge W.	b	bc	53	80	-	-	8.6	10.8
	Bournemouth	bcb	bcb	54	74	-	-	8.0	2.6
	Ventnor	ofb	b	60	69	-	-	7.3	3.5
	Southsea	b	b	57	72	-	-	10.2	3.5
	Bognor Regis	bcb	bcb	56	70	-	-	9.5	2.2
	Littlehampton	bcb	b	54	71	-	-	8.8	1.9
	Worthing	b	b	56	70	-	-	10.1	1.8
	Brighton	b	b	57	72	-	-	10.0	2.9
	Eastbourne	b	bcb	55	68	-	-	9.8	3.4
	Hastings	b	b	57	73	-	-	10.3	5.3
	Folkestone	wbm	b	57	73	-	-	9.1	6.4
	Dover	mb	bm	59	73	-	-	9.8	6.9
	Deal	b	b	59	71	-	-	9.4	8.2
	Ramsgate	bc	bc	60	67	-	-	9.3	9.3
	Margate	bc	bc	60	67	-	-	9.8	10.1
2	Southend	bm	bz	58	71	Trace	-	8.2	9.0
	Maldon	mbcb	b	53	70	-	-	9.1	7.3
	Clacton-on-Sea	bz	bz	61	69	-	-	9.4	9.8
	Dovercourt	bz	bz	58	68	-	-	9.1	8.5
	Lowestoft	bcb	cb	57	73	-	-	10.1	2.5
	Skegness	b	b	58	65	-	-	9.7	5.0
	Mablethorpe	wb	b	53	68	-	-	10.1	6.1
	Cleethorpes	b	b	55	69	-	-	10.0	7.2
3	Leamington S.	bc	bc	63	67	-	-	6.7	3.7
4	Cheltenham	bwbcb	bcb	56	71	-	-	8.7	1.7
5	Bath	bcb	bcbz	54	71	-	-	7.5	0.0
	Weymouth	mb	bz	58	69	-	-	6.7	3.5
	Jersey	b	bz	61	77	-	-	10.4	9.2
	Torquay	wom	cbm	59	67	-	-	3.4	4.6
	Penzance	cb	bcb	58	69	-	-	8.4	5.3
	St. Ives	b	b	59	70	-	-	9.0	4.8
	Bude	wb	b	57	73	-	-	9.8	2.7
	Ilfracombe	b	bcb	57	69	-	-	9.0	3.1
6	Aberystwyth	bwbz	bmb	57	74	-	-	9.8	1.3
7	Llandudno	bz	bz	56	71	-	-	8.7	2.1
	Colwyn Bay	bmb	bcb	54	71	-	-	9.7	2.2
	Rhyl	b	b	54	77	-	-	8.8	0.1
8	Wallasey	bcbz	bcbz	58	75	-	-	7.3	0.0
	Southport	bz	bzco	57	76	-	-	5.4	2.8
	Blackpool	bcb	bcb	56	75	-	-	7.8	4.5
	Morecambe	bcb	b	56	73	-	-	7.0	1.3
9	Ilkley	bcb	b	53	76	-	-	6.3	5.3
10	Berwick-on-T.	cbcc	bc	55	66	-	-	4.7	7.7
11	Dunbar	bc	bc	57	63	-	-	3.8	8.0
12	Troon	woc	c	57	63	-	-	0.2	2.3
	Douglas	b	b	57	71	-	-	9.2	0.0

+ Max. Temp. for period 21h. yesterday to 17h. to-day; Min. Temp. 21h. 9h. 1 Min. Temp. 17h. 9h.

## AIR MINISTRY, METEOROLOGICAL OFFICE.

7h Saturday 17th September 1932.



### DISTRICTS. FORECASTS FOR THE 24 HOURS COMMENCING 12 NOON, G.M.T. 17th Sep. 1932.

1. S.E. England	
2. E. England...	Wind variable, light; fair or fine; fog in most districts in morning; warm by day.
3. E. Midlands	
4. W. Midlands	
5. S.W. England	
6. South Wales	
7. North Wales	
8. N.W. England	
9. N. Midlands	Wind variable to westerly, light or moderate; fair; local morning fog; rather warm by day.
10. N.E. England	
11. S.E. Scotland	
12. S.W. Scotland & Isle of Man	
13. { A. W. Scotld. B. N.W. Scot- land.	Wind southwest or west, moderate, fresh or strong locally; cloudy; some rain or showers; moderate temperature.
14. Mid-Scotland	
15. N.E. Scotland	
16. Orkneys and Shetlands.	
17. N.W. Ireland	As 8 - 12.
18. N.E. Ireland	
19. S.E. Ireland	
20. S.W. Ireland	

BAROMETER. Isobars are drawn for intervals of two millibars.  
WIND. Arrows fly with wind. Number of feathers indicate Beaufort Force. Calm is indicated by circle outside weather symbol. TEMPERATURE is given in degrees F.  
WEATHER SYMBOLS. ☉ Clear sky. ☁ Sky less than 1/2 clouded. ☂ Sky 1/2 to 3/4 clouded. ☄ Overcast sky. ☔ Rain falling. \* Snow \* Sleet \* Hail  
☁ Fog ☁ Mist ☁ Thunder ☁ Thunderstorm.  
SEA DISTURBANCE. ~~~~~ Rough. ~~~~~ High.  
BAROMETRIC CHANGE from 4h. to 7h. in tenths of millibars is entered beneath the temperature.

#### GENERAL INFERENCE.

Pressure is almost uniform over the British Isles. A depression south of Iceland will move eastwards. Some rain is probable in Northern Scotland but weather will continue quiet and fair elsewhere.

#### FURTHER OUTLOOK.

Fair in the South, rather unsettled and cooler in the North.

Forecasts issued at 0930 G.M.T.

G. C. SIMPSON, C.B., D.Sc., F.R.S.  
Director.



# AIR MINISTRY, METEOROLOGICAL OFFICE. Chart of Weather in the Northern Hemisphere.

1932.

LOW

41°

54°

59°

-10

1018

5°

64°

-16

1020

57°

-4

61°

-2

61°

-6

is indi-

ered F.

A Hall

perature.

and

PHENOMETER.

Isobars are drawn for intervals of four millibars.

WIND. Arrows fly with the wind. Number of feathers indicate Beaufort Force.

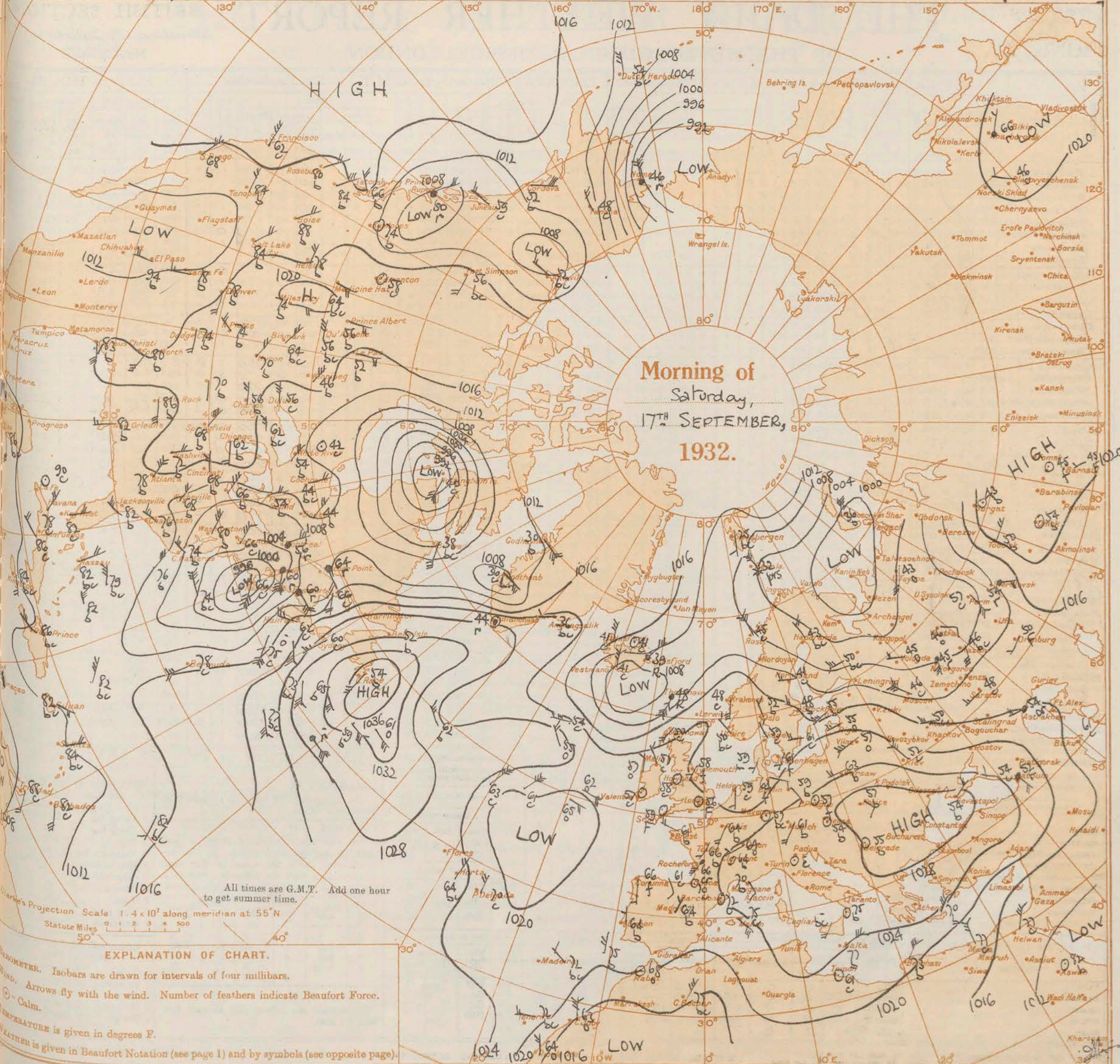
☉ - Calm.

TEMPERATURE is given in degrees F.

WEATHER is given in Beaufort Notation (see page 1) and by symbols (see opposite page).

F.R.S.

otor.





## THE DAILY WEATHER REPORT

OF THE METEOROLOGICAL OFFICE, LONDON.

BRITISH SECTION

Saturday, 17th September 1932.

No. 25,867.

Distances.	STATIONS.	OBSERVATIONS at 1 hr. G.M.T. 17th September														OBSERVATIONS at 7 hr. G.M.T. 17th September														PAST 24 HOURS.							
		Height above M.S.L. in feet.	Barom. at M.S.L.	Change in 3 hours.	Wind.		Weather.	Temp. of F.	Humid. %	Visibility.	Cloud.			Barom. at M.S.L.	Change in 3 hours.	Wind.		Weather.	Temp. of F.	Humid. %	Visibility.	Cloud.			State of Ground.	Sea.	TEMPERATURE.			RAINFALL.		SUN-SHINE Hrs.					
					Direc.	Force.					Low.	Med.	High.			Low.	Total.					Height of Base (feet).	Low.	Med.			High.	Low.	Total.	Height of Base (feet).	Max. Day 7h-18h of F.		Min. Night 18h-7h of F.	Min. on Grass of F.	Day 7h-18h mm.	Night 18h-7h mm.	
1	London (Kew)...	18	*	*	*	*	*	*	*	*	*	*	1020.5	0	WNW	1	F+	56	95	1	5	-	-	10	10	<150	1	*	73	55	48	-	Tr.	3.5			
	Croydon ...	217	1021.4	-6	SE	1	F	57	95	1	5	-	10	10	<150	1020.8	-2	0	F	56	95	0	5	-	-	10	10	<150	1	*	73	53	50	-	0.1	4.3	
	S. Farnborough ...	237	*	*	*	*	*	*	*	*	*	*	1020.3	-2	0	F	54	95	1	5	-	-	10	10	<150	1	*	73	52	45	Tr.	0.1	3.2				
	Winchester ...	275	*	*	*	*	*	*	*	*	*	*	1020.7	0	0	f	53	95	2	5	-	-	10	10	<150	1	*	72	51	50	-	0.1	3.7				
	Boscombe Down ...	417	*	*	*	*	*	*	*	*	*	*	1021.3	-2	NNW	1	F	57	95	1	5	-	-	10	10	<150	1	*	70	55	51	Tr.	0.1	4.0			
	Calshot (S'thmtn) ...	8	1021.1	-10	0	6	58	95	4	-	-	0	0	-	1020.2	+2	W/N	1	F	58	95	1	5	-	-	10	10	<150	0	0	71	55	50	-	Tr.	10.2	
	Dungeness ...	20	*	*	*	*	*	*	*	*	*	*	*	*	*	NNW	1	bc	*	*	3	5	-	-	4.6	4.6	1500	*	1	68	51	*	-	0.1	*		
	Lympe ...	346	1021.3	-10	2	2	58	95	2	-	-	0	0	-	1020.5	-6	N'E	2	f	60	95	5	-	-	0	0	-	*	*	72	54	52	-	Tr.	9.9		
2	Shoeburyness ...	11	*	*	*	*	*	*	*	*	*	*	1020.3	-6	0	bc	57	95	2	-	-	-	-	0	0	-	0	*	70	54	47	-	Tr.	9.0			
	Felixstowe ...	15	*	*	*	*	*	*	*	*	*	*	1020.0	-2	NNW	2	F	56	95	1	5	-	-	10	10	<150	1	1	68	53	53	-	Tr.	9.5			
	Gorleston ...	14	1020.9	-10	0	bc	58	95	1	5	-	4.6	4.6	300	1019.5	-2	W/N	1	F	60	95	1	5	-	-	10	10	<150	0	2	66	55	53	-	-	10.7	
	Cranwell ...	240	1021.2	-10	0	f	56	95	3	5	-	3+	3+	300	1020.6	+2	W/N	1	F	56	95	1	5	-	-	10	10	<150	0	*	75	52	49	-	Tr.	9.0	
3	Birmingham ...	535	*	*	*	*	*	*	*	*	*	*	1020.9	-2	NW	1	F	58	95	1	5	-	-	10	10	<150	1	*	70	57	47	-	-	9.7			
	Upper Heyford ...	408	*	*	*	*	*	*	*	*	*	*	1020.9	-2	0	F	57	95	1	5	-	-	10	10	<150	0	*	68	56	53	-	-	9.3				
4	Ross-on-Wye ...	222	*	*	*	*	*	*	*	*	*	*	1020.7	-6	NW	1	of	57	95	1	5	-	-	10	10	<150	1	*	70	56	53	-	0.1	9.3			
5	Portland Bill ...	32	1020.8	-3	ENE	2	6	61	95	6	-	0	0	-	1020.1	-4	ENE	2	F	61	95	1	5	-	-	10	10	<150	1	2	65	58	*	-	Tr.	9.7	
	Plymouth ...	82	*	*	*	*	*	*	*	*	*	*	1020.7	-2	0	bc	54	95	1	-	-	-	-	0	0	-	1	0	68	54	49	-	Tr.	*			
	The Lizard ...	222	1021.2	-14	NE	2	of	59	95	1	5	-	2.0	220	1021.1	0	ENE	1	of	58	95	1	5	-	-	10	10	220	1	1	66	57	*	-	0.2	*	
	Seilly (St. Mary's) ...	163	1020.5	-8	ESE	2	6	59	95	4	-	0	0	-	1020.9	0	0	F+	59	95	1	5	-	-	10	10	<150	0	1	66	57	*	-	-	10.5		
	Guernsey ...	175	1021.1	-6	0	bc	59	95	1	-	-	0	0	-	1020.4	0	0	bc	61	95	5	7	-	-	4.6	4.6	2500	0	2	69	58	56	-	-	10.5		
6	Pembroke ...	142	1021.3	-4	NE	1	bc	60	95	6	5	-	4.6	4.6	2500	1021.2	-4	ENE	1	F	62	95	1	5	-	-	10	10	<150	0	1	70	58	*	-	-	5.7
7	Holyhead ...	26	1021.8	-3	NNE	2	c	59	85	7	5	-	2.3	3	4000	1020.7	-4	0	c	58	95	8	5	-	8	9	3+	4000	0	0	65	56	49	-	-	7.8	
	Chester (Sealand) ...	16	*	*	*	*	*	*	*	*	*	*	*	1021.0	-4	0	c/f	51	95	4	5	-	-	7.8	7.8	4000	0	*	76	49	46	-	Tr.	7.7			
8	L'pool (Bidston) ...	198	*	*	*	*	*	*	*	*	*	*	1020.6	-2	WNW	2	bc	57	95	6	5	-	-	4.6	4.6	800	5	*	72	56	55	-	-	7.7			
9	Harrogate ...	478	*	*	*	*	*	*	*	*	*	*	1020.0	0	0	bc	55	95	2	5	-	-	2.3	2.3	1500	1	*	73	54	50	-	-	6.6				
10	Spurn Head ...	29	1021.7	-4	N'E	3	of	58	95	4	5	-	10	10	300	1019.7	-4	0	F+	57	95	1	5	-	-	10	10	<150	1	1	66	56	*	-	Tr.	9.7	
	Catterick ...	175	*	*	*	*	*	*	*	*	*	*	1019.6	-4	5	1	of	55	95	2	5	-	-	9	9	4000	1	*	75	54	51	-	0.1	5.4			
	Tynemouth ...	67	1022.2	-12	W	1	0	58	95	6	5	-	10	10	1500	1019.1	-8	SW	1	of	58	95	3	5	-	-	10	10	1500	0	1	62	56	55	-	-	*
11	Inchkeith ...	190	1022.4	-10	W	1	c	58	95	7	5	1	9	9+	1500	1020.2	-4	WSW	2	c	55	95	6	5	-	-	9+	9+	1500	0	1	66	54	53	-	-	2.1
	Leuchars ...	35	*	*	*	*	*	*	*	*	*	*	1019.3	-4	NE	1	c	55	95	5	5	-	-	9+	9+	4000	0	*	71	51	42	-	-	5.0			
12	Renfrew ...	36	*	*	*	*	*	*	*	*	*	*	1020.7	-2	W	2	bc	51	95	6	5	-	-	2.3	2.3	5700	1	*	66	48	39	-	-	0.0			
	Eakdalemuir ...	794	*	*	*	*	*	*	*	*	*	*	1020.0	-4	0	c	55	95	5	5	-	-	10	10	1500	1	*	68	53	50	-	-	3.5				
13a	Tiree ...	22	*	*	*	*	*	*	*	*	*	*	1021.2	-8	NNW	2	c	55	85	8	5	3	-	4.6	9	2500	0	1	60	54	53	Tr.	0.1	0.2			
13b	Stornoway ...	34	1023.0	-3	0	c	49	95	7	8	6	-	7.8	9	2500	1019.8	-20	SW	2	c	50	95	8	8	6	-	4.6	9	1500	1	0	58	48	*	0.3	0.1	
15	Dalwhinnie ...	1176	*	*	*	*	*	*	*	*	*	*	1018.7	-6	NW	1	id	53	95	7	4	4	-	4.6	10	1500	1	1	61	52	50	-	Tr.	4.6			
	Aberdeen ...	37	*	*	*	*	*	*	*	*	*	*	1020.2	-10	SW	2	bc	51	95	6	7	1	9	4.6	4.6	2500	1	2	73	54	53	-	0.1	*			
	Wick ...	81	1022.9	-14	NW	1	d.d.	52	95	8	6	-	10	10	1500	1018.5	-20	0	bc	49	95	8	5	-	-	7.8	7.8	1500	0	*	59	47	*	-	-	1.7	
16	Lerwick ...	54	1022.7	-3	WNW	2	c	49	95	8	5	7	4.6	7.8	1500	1021.9	-8	N	1	c	57	95	7	-	1	-	0	10	-	0	2	64	55	*	-	-	0.6
17	Blackod Point ...	18	1022.3	-4	0	bc	56	95	8	-	3	2	0	4.6	-	1021.9	-8	NW	1	c	57	95	7	5	-	-	9+	9+	2500	0	1	62	56	*	-	-	0.0
18	Malin Head ...	52	1023.6	-12	N	1	c	58	95	7	5	1	9	10	2500	1021.7	-6	WNW	1	b	53	95	7	5	3	-	1	1	800	1	*	66	52	47	-	-	*
	Aldergrove ...	236	*	*	*	*	*	*	*	*	*	*	1021.1	-4	SW	2	bc	56	95	8	7	3	-	2.3	4.6	2500	0	0	64	55	*	-	0.1	-	*		
	Donaghadee ...	40	*	*	*	*	*	*	*	*	*	*	1020.9	-4	SE	1	0	55	95	7	5	-	-	10	10	2500	1	*	70	55	46	-	-	0.9			
19	Birr Castle ...	173	*	*	*	*	*	*	*	*	*	*	1021.4	-2	0	c	57	95	6	7	5	-	-	7.8	7.8	7200	1	2	69	55	52	-	Tr.	3.7			
20	Val																																				

## LONDON OBSERVATIONS.

Day 7h-18h, Kew & Croydon.  
9h-18h, Kensington.  
9h-21h, other stations, except  
Greenwich rainfall,



## THE DAILY WEATHER REPORT

OF THE METEOROLOGICAL OFFICE, LONDON.

BRITISH SECTION

Sunday, 18th September 1932.

No. 25,868.

STATIONS.	OBSERVATIONS at 13h. G.M.T. 17th September.														OBSERVATIONS at 18h. G.M.T. 17th September.														PAST 24 HOURS.						
	Barom. at M.S.L. mb.	Change in 3 hours.	Wind.		Weather.	Temp. °F.	Humid. %	Visibility 0-9	Cloud.					Barom. at M.S.L. mb.	Change in 3 hours.	Wind.		Weather.	Temp. °F.	Humid. %	Visibility 0-9	Cloud.					State of Ground.	Sea.	WEATHER.						
			Dir.	Force 0-12					Low.	Med.	High.	Form.	Amount. Low 0-10 Total 0-10			Height of Base (feet)	Dir.					Force 0-12	Low.	Med.	High.	Form.			Amount. Low 0-10 Total 0-10	Height of Base (feet)	7h.-13h. 17th	13h.-18h. 17th	18h. 17th to 18th	1h.-7h. 18th	
(1)	(2)	(3)	(4)	(5)	(6)	(7)	(8)	(9)	(10)	(11)	(12)	(13)	(14)	(15)	(16)	(17)	(18)	(19)	(20)	(21)	(22)	(23)	(24)	(25)	(26)	(27)	(28)	(29)	(30)	(31)	(32)	(33)	(34)		
(For heights see p. 4.)	(1)	(2)	(3)	(4)	(5)	(6)	(7)	(8)	(9)	(10)	(11)	(12)	(13)	(14)	(15)	(16)	(17)	(18)	(19)	(20)	(21)	(22)	(23)	(24)	(25)	(26)	(27)	(28)	(29)	(30)	(31)	(32)	(33)	(34)	
1 London (Kew)...	1018.5	-14	SW	2	bc	71	75	6	5	3	-	2.3	2.3	4000	1015.8	-12	WNW	1	c	68	75	6	5	-	9	1	7.8	4000	0	*	of bc m.	bc 3.	bc m.	cpr m.	
Croydon	1018.5	-14	WNW	2	bc	72	75	5	1	-	1	Tr	2.3	4000	1015.5	-10	W	2	bc	69	75	5	-	-	2	0	4.6	-	0	*	of bc 3.	bc 3.	bc m.	bc m.	
S. Farnborough	1018.4	-16	W	1	b	70	85	6	1	-	-	1	1	1500	1015.6	-12	-	0	bc	67	75	6	-	8	2	0	2.3	-	0	*	off m b	bc 3.	bc m.	bc m.	
Winchester	1018.4	-14	WNW	1	c	73	75	6	2	-	-	9	9	4000	1015.9	-8	SW	2	bc	65	85	6	-	4	1	0	4.6	-	1	*	fbc m m.	bc m.	bc m.	c r m.	
Boscombe Down	1018.7	-20	W	2	bc	72	65	6	2	-	-	4.6	4.6	2500	1016.2	-10	SW	1	c	66	75	6	5	1	9	2.3	7.8	4000	1	*	off bc m.	bc 3.	cm	cm.	
Calshot, S'thmtn	1018.7	-16	S	2	bc	71	75	5	5	-	1	2.3	2.3	1500	1016.0	-10	SW'S	3	bc	64	85	5	-	4	6	0	4.6	-	0	1	of bc m.	bc b m.	bc m.	cm. pr	
Dungeness	*	*	S	1	bc	*	*	5	5	7	*	4.6	4.6	1500	*	*	SW	2	c	*	*	5	5	5	*	4.6	7.8	1500	*	0	f-3	c	*	s	
Lympne	1019.1	-10	SE'S	2	b	69	75	6	2	3	-	Tr	Tr	4000	1015.9	-14	SW'W	2	bc	66	85	5	-	-	2	0	4.6	-	0	*	b 3.	bc 3.	cfe few	Fe pro	
2 Shoeburyness	1018.3	-14	SE	2	bc	69	85	6	1	-	-	2.3	2.3	4000	1014.9	-20	W	1	b	66	85	4	5	-	-	1	1	5700	0	*	b f bc	bc m.	bc m.	bc m.	
Felixstowe	1018.3	-14	SE	2	if	61	95	3	-	-	-	0	0	-	1014.8	-20	-	0	c	63	95	4	8	-	1	4.6	7.8	4000	0	1	f f e m.	b f f e m.	bc m.	bc m.	
Gorleston	1017.8	-12	-	0	c	66	95	5	5	-	-	10	10	1500	1015.1	-12	S	1	f	62	95	2	5	-	-	10	10	<150	0	2	of m.	cm off	f f e m.	cm. r.	
Cranwell	1017.2	-22	SW	2	bc	70	75	6	1	-	1	2.3	4.6	2500	1014.8	-18	W'N	2	bc	65	75	6	7	6	1	2.3	4.6	4000	0	*	of bc	bc 3.	bc m.	cm.	
3 Birmingham	1018.9	-8	NNW	2	bc	63	85	5	5	4	-	4.6	4.6	1500	1015.5	-18	-	0	bc	65	75	5	6	2	-	4.6	9	1500	1	*	f c c	bc	cpr	coir	
Upper Heyford	1018.4	-18	SW	2	c	66	85	6	5	-	-	7.8	7.8	800	1015.4	-16	NW	1	bc	65	85	5	5	-	1	4.6	4.6	4000	0	*	of cm.	bc	bc m.	bc m.	
Ross-on-Wye	1018.1	-16	W	2	b	70	75	6	1	-	9	1	1	4000	1015.1	-10	SW	2	bc	66	85	6	5	-	2	1	4.6	4000	1	*	F c m b 3	b 3 bc 3	bc m.	bc m.	
4 Portland Bill	1019.2	-4	SSW	1	F	63	95	1	5	-	-	10	10	<150	1016.5	-8	NW	2	F	61	95	1	5	-	-	10	10	<150	0	1	FF	FF	F f bc	bc m.	
Plymouth	1019.3	-8	SW	1	bc	66	85	6	1	-	1	1	2.3	1500	1017.4	-6	S	2	f	60	95	2	5	-	-	10	10	<150	0	1	b f bc 3.	bc 3.	bc m.	bc m.	
The Lizard	1020.2	-8	SSW	1	OF	61	95	0	5	-	-	10	10	220	1017.8	-10	W	2	OF	60	95	1	5	-	-	10	10	220	0	1	FF	FF	F f d	ff do	
Scilly (St. Mary's)	1020.2	-6	WNW	1	F	60	95	1	5	-	-	10	10	<150	1018.2	-6	W'N	2	f	60	95	3	5	-	-	10	10	<150	0	1	offe	off	f f f	ffed	
Guernsey	1019.6	-6	-	0	f s	72	75	5	8	2	-	7.8	10	2500	1017.7	-12	NW	2	f s	62	95	5	8	-	-	4.6	4.6	1500	0	1	bc m.	ef bc m	bc m.	oprc	
5 Pembroke	1018.8	-8	WNW	1	F	61	95	1	5	-	-	10	10	<150	1016.0	-8	WNW	1	F	59	95	1	5	-	-	10	10	<150	0	1	c f f	c f e f e c	c f e f	c f e m.	
Holyhead	1018.6	-18	N'W	2	c	62	95	8	5	-	-	9+	9+	5700	1015.5	-22	-	0	c	61	85	8	5	-	-	9+	9+	4000	0	0	c	c	c	cm.	
Chester (Sealand)	1018.7	-18	WNW	2	bc	66	65	7	1	-	6	1	2.3	4000	1015.8	-18	WNW	1	bc	60	85	7	4	-	1	2.3	2.3	4000	0	*	cm 3.	bc	bc m.	cm.	
L'pool (Bidston)	1018.7	-8	NW	3	b	62	85	8	1	-	8	Tr	1	4000	1015.5	-14	-	0	bc	59	85	8	-	7	8	0	2.3	-	0	*	bc b	bc b	bc m.	cm.	
6 Harrogate	1016.6	-14	SW'W	3	b	68	65	7	1	-	-	Tr	Tr	4000	1014.3	-10	SW'W	2	c	57	85	8	5	-	-	9+	9+	2500	1	*	f b	bbcc	cb	cb	
Spurn Head	1016.9	-10	-	0	c	62	85	5	5	2	-	4.6	9+	800	1013.7	-8	W	2	c	61	95	5	5	2	-	4.6	9	800	0	1	f f c	c	bc	cpr	
Catterick	1016.1	-26	SW'W	3	b	68	65	7	7	-	-	1	1	4000	1013.3	-18	W	2	c	60	75	7	4	-	1	9	9	4000	0	*	of m.	bbcc	c	cb m.	
Tynemouth	1017.3	-8	-	0	o	60	85	6	5	-	-	10	10	1500	1012.5	-24	W	2	bc	60	85	7	2	-	-	4.6	4.6	2500	0	1	offo	abc	bc m.	abc	
7 Incheith	1016.1	-28	SW	2	c	61	75	7	8	3	-	4.6	7.8	2500	1012.4	-24	SW	3	c	58	75	8	5	9	9	4.6	7.8	4000	0	2	cm.	c	c	cir	
Leuchars	1015.9	-22	ESE	1	c	61	85	8	8	-	-	9	9	2500	1011.7	-22	WSW	3	c	59	75	9	5	7	6	2.3	7.8	2500	0	*	cm. c	c	c	cir	
8 Renfrew	1017.2	-22	WSW	2	c	60	85	7	8	-	-	9+	9+	1500	1013.2	-24	WSW	1	c	56	85	7	5	3	6	2.3	9	1500	1	*	bw bcc	c	c	bc b c	
Exdalemuir	1017.0	-18	WNW	3	c	60	75	8	5	-	-	10	10	2500	1013.5	-22	W	3	c	56	85	8	5	-	9	4.6	7.8	1500	1	*	cwc	cbc	bc	cpr	
9 Tiree	1017.3	-28	W'S	3	c	57	75	9	5	3	-	2.3	9+	2500	1012.5	-32	SW'W	4	c	55	85	9	4	7	9	4.6	9+	2500	0	1	cbcc	c	cpr	cpr	
Stornoway	1017.7	-26	SW	4	c	57	75	8	5	7	9	4.6	9+	2500	1007.3	-40	WSW	6	pr	54	85	8	9	2	-	7.8	10	1500	1	3	c	c	cpr	cpr	
Dalwhinnie	1015.3	-20	SW	3	bc	60	65	8	4	-	-	0	2.3	-	-	-	12	S	2	c	50	75	8	4	4	-	4.6	10	2500	0	*	bc	bc	cpr	cpr
Aberdeen	1015.9	-28	SE	2	c	61	85	8	8	-	-	7.8	7.8	2500	1011.6	-32	SSW	3	c	56	95	6	9	3	-	9	9+	800	0	1	od c	bc 3.	c 3 bc	bc m.	
Wick	1014.8	-30	SSW	3	c	56	95	8	8	7	3	4.6	7.8	1500	1008.3	-28	S	3	c	55	95	8	5	2	8	4.6	10	2500	1	2	bc c	c	cpr	bc	
Lerwick	1012.7	-24	SW	4	c	53	85	8	5	2	-	4.6	9+	1500	1006.4	-20	SW	4	c	52	85	8	5	-	-	9	9	1500	c	*	cir.	c	cpr	cpr	
10 Blackad Point	1019.1	-18	-	0	bc	61	85	9	2	-	-	4.6	4.6																						



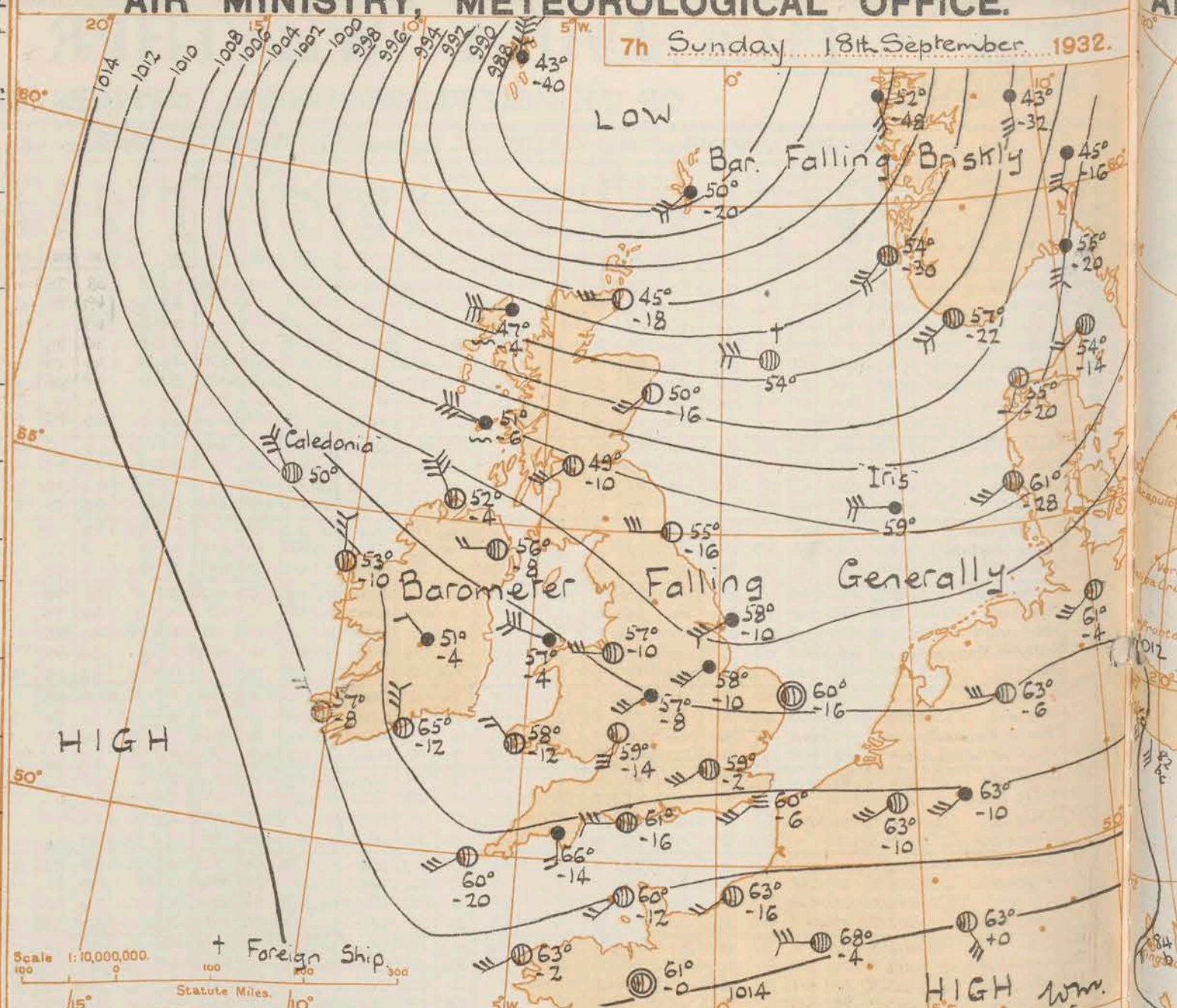
# REPORTS from HEALTH RESORTS for...17th September...1932.

DISTRICTS.	STATIONS.	WEATHER.		TEMPERATURE.		RAINFALL.		SUNSHINE.	
		Forenoon.	Afternoon.	Min. 9h. to 17h.	Max. 9h. to 17h.	Night. 17h. to 9h. 17th.	Day. 9h. to 17h. 17th.	Sunrise to 17h.	Sunset to 16th.
1	Tunbridge W.	bmbc	bc	50	76	-	-	6.9	8.7
	Bournemouth	oc	co	55	74	-	-	2.6	8.0
	Ventnor	bcbcb3	b3	61	72	-	-	7.6	7.5
	Southsea	b	b bm	56	75	-	-	7.2	10.4
	Bognor Regis	bcb	b	56	70	-	-	8.1	9.6
	Littlehampton	bcb	bbc	56	71	-	-	8.5	9.2
	Worthing	b	b3	56	71	Trace	-	9.3	10.7
	Brighton	b	bbc	56	71	-	-	8.8	10.3
	Eastbourne	b	bbc	55	73	-	-	9.2	9.8
	Hastings	3b	bbc	59	72	-	-	9.7	10.5
	Folkestone	bmo	ofbm	56	69	-	-	4.6	9.1
	Dover	fo	fombc	57	67	-	-	4.6	9.8
	Deal	fbc	bc	58	72	-	-	3.5	9.4
	Ramsgate	bc	bcb3	59	69	-	-	3.3	9.3
	Margate	cm	bc	59	67	-	-	3.0	9.8
2	Southend	bcb	b3	57	73	Trace	Trace	5.0	8.2
	Maldon	mb	bcb3	52	76	-	-	5.7	9.3
	Clacton-on-Sea	fbcw	bccm	54	63	-	-	1.7	9.75
	Dovercourt	fow	mbe3	54	67	-	-	2.3	9.4
	Lowestoft	cfe	bff	54	70	-	-	0.2	10.6
	Skegness	obc	b	54	70	-	-	3.5	9.7
	Mablethorpe	wom	com	55	70	Trace	-	2.1	10.7
	Cleethorpes	wfo	ocom	55	68	-	-	1.2	10.6
3	Leamington S.	oc	oc	57	68	-	-	0.4	6.7
4	Cheltenham	ofc	cbcc3	56	69	Trace	-	2.9	8.6
5	Bath	cmcb	bc	58	75	-	-	5.1	7.6
	Weymouth	fmb	b bf	56	73	-	-	6.5	6.7
	Jersey	bcb	f	62	67	-	-	1.3	11.0
	Torquay	wbm	bcm	55	69	-	-	8.0	3.7
	Penzance	bcb	febf	56	68	-	-	3.7	8.9
	St. Ives	b	bccof	59	66	-	-	4.4	9.3
	Bude	wmo	bcm	51	64	-	-	5.8	9.8
	Ilfracombe								
6	Aberystwyth	cmcm	cmcm	57	66	-	-	2.2	10.0
7	Llandudno	cbc	bcc	58	65	-	-	?	8.7
	Colwyn Bay	bcbcb	bcb	56	64	-	-	4.1	9.7
	Rhyl	bc	bcb	53	63	-	-	4.6	8.8
8	Wallasey	bcb	b	58	68	-	-	6.9	7.3
	Southport	bcb	bcb	57	65	-	-	7.3	5.4
	Blackpool	bc	bcc	57	64	-	-	8.7	7.8
	Morecambe	b	bcb	59	64	-	-	4.3	7.0
9	Ilkley	cbe	bcc	52	70	-	-	4.0	6.4
10	Berwick-on-T.	co	oc	54	62	-	-	0.1	4.7
11	Dunbar	cm	bc	56	64	-	-	1.8	3.6
12	Troon	wc	bcc	55	62	-	-	3.0	0.2
	Douglas	cobe	bco	54	60	-	-	2.4	9.2

+ Max. Temp. for period 21h. yesterday to 17h. to-day; Min. Temp. 21h.-9h. 1 Min. Temp. 17h.-9h.

## AIR MINISTRY, METEOROLOGICAL OFFICE.

7th Sunday 18th September 1932.



**BAROMETER.** Isobars are drawn for intervals of two millibars.  
**WIND.** Arrows fly with wind. Number of feathers indicate Beaufort Force. Calm is indicated by circle outside weather symbol. **TEMPERATURE** is given in degrees F.  
**WEATHER SYMBOLS:** ☉ Clear sky. ☁ Sky less than  $\frac{1}{2}$  clouded. ☂ Sky  $\frac{1}{2}$  to  $\frac{3}{4}$  clouded. ☄ Sky  $\frac{3}{4}$  to  $\frac{5}{8}$  clouded. ☁ Overcast sky. ☔ Rain falling. \* Snow \* Sleet \* Hail  
 ☁ Fog ☁ Mist ☁ Thunder ☁ Thunderstorm.  
**SEA DISTURBANCE.** Rough High.  
**BAROMETRIC CHANGE** from 4h. to 7h. in tenths of millibars is entered beneath the temperature.

### GENERAL INFERENCE.

A deep centre of low pressure between the Faeroes and the Shetlands will move southeast. Occasional rain will occur at first in the South and Southeast, and will be followed by showers and bright intervals. Northwestern winds will reach gale force in some northern districts. Temperature will be about normal. In the Southeast, rather cool in the Northwest.

### FURTHER OUTLOOK.

Northwesterly winds and showers; cooler than of late.

### Time of issue of Gale Warnings

North Cone at 0900 on 18th in Districts 13A., 13B., and 15.

Forecasts issued at 1100 G.M.T.

G. C. SIMPSON, C.B., D.Sc., F.R.S., Director.

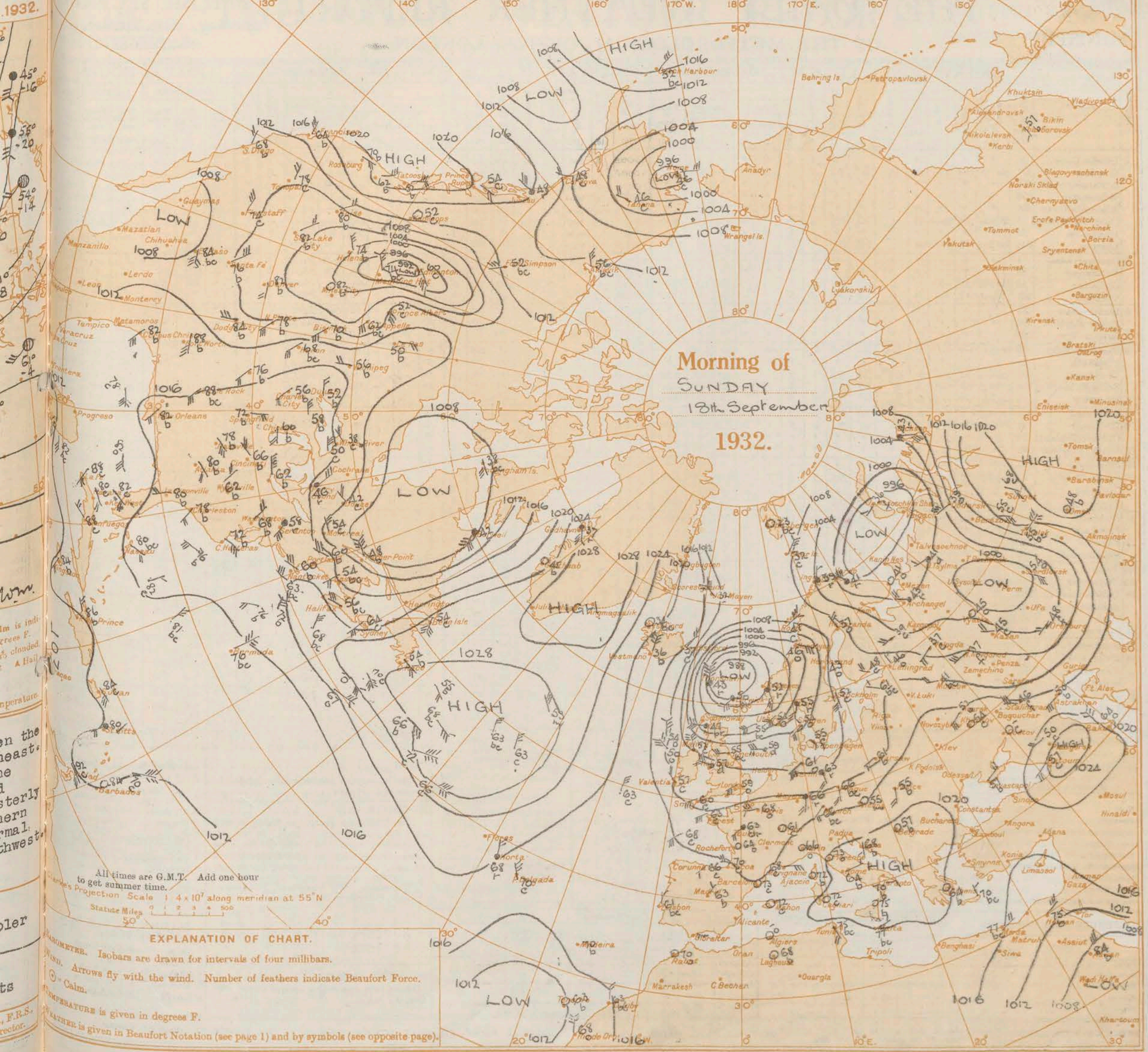
Stationary Office Press, Finsbury Way, E.C.2.

AFC.



# AIR MINISTRY, METEOROLOGICAL OFFICE. Chart of Weather in the Northern Hemisphere.

1932.



Morning of  
SUNDAY  
18th September  
1932.

## EXPLANATION OF CHART.

BAROMETER. Isobars are drawn for intervals of four millibars.  
WIND. Arrows fly with the wind. Number of feathers indicate Beaufort Force.  
☉ Calm.  
TEMPERATURE is given in degrees F.  
WEATHER is given in Beaufort Notation (see page 1) and by symbols (see opposite page).



# THE DAILY WEATHER REPORT

OF THE METEOROLOGICAL OFFICE, LONDON.

BRITISH SECTION  
Sunday, 18th September 1932.  
No. 25,868.

Disorder.	STATIONS.	OBSERVATIONS at 1 hr. G.M.T. 18th September														OBSERVATIONS at 7 hr. G.M.T. 18th September														PAST 24 HOURS.									
		Height above M.S.L. in feet.	Barom. at M.S.L.	Change in 3 hours.	Wind.		Weather.	Temp. of Air.	Humid. %	Visibility.	Cloud.			Barom. at M.S.L.	Change in 3 hours.	Wind.		Weather.	Temp. of Air.	Humid. %	Visibility.	Cloud.			State of Ground.	Sea.	TEMPERATURE.			RAINFALL.		SUM-SHINE Hrs.							
					Dir.	Force.					Low.	Med.	High.			Low.	Total 0-10.					Dir.	Force.	Low.			Med.	High.	Low.	Total 0-10.	Height of Base (feet).		0-9	0-9	Max. Day 7h-18h.	Min. Night 18h-7h.	Min. on Grass.	Day 7h-18h mm.	Night 18h-7h mm.
(1)	(2)	(3)	(4)	(5)	(6)	(7)	(8)	(9)	(10)	(11)	(12)	(13)	(14)	(15)	(16)	(17)	(18)	(19)	(20)	(21)	(22)	(23)	(24)	(25)	(26)	(27)	(28)	(29)	(30)	(31)	(32)	(33)	(34)	(35)	(36)				
1	London (Kew)...	18	*	*	*	*	*	*	*	*	*	*	*	1009.5	-8	SW	2	C	60	85	6	5	7	8	4.6	7.8	4000	1	*	73	59	53	-	0.4	5.2				
	Croydon	217	1011.8	-2.4	SW	2	bc	63	95	5	-	3	0	2.3	1010.0	-2	WSW	3	O	59	85	6	5	-	10	10	800	0	*	73	59	57	Tr.	-	6.8				
	S. Farnborough	237	*	*	*	*	*	*	*	*	*	*	*	1009.6	-12	WSW	2	bc	59	95	6	5	3	8	4.6	7.8	5700	0	*	74	57	50	-	-	4.1				
	Winchester	275	*	*	*	*	*	*	*	*	*	*	*	1009.3	-10	WSW	1	cl	59	95	6	5	-	10	10	5700	1	*	74	57	54	Tr.	-	6.0					
	Boscombe Down	417	*	*	*	*	*	*	*	*	*	*	*	1010.3	-10	SW	2	C	58	95	6	5	-	10	10	2500	1	*	73	57	55	Tr.	-	7.3					
	Calshot (St. thmtn)	8	1012.4	-2.0	SW	3	C	62	95	6	5	-	6	4.6	1010.3	-8	SW	1	cl	61	95	6	5	8	8	4.6	7.8	800	1	1	73	60	57	-	0.1	7.3			
	Dungeness	20	*	*	*	*	*	*	*	*	*	*	*	*	*	*	SWW	2	C	*	*	5	5	5	*	7.8	9	1500	*	2	71	55	*	-	-	*			
	Lympne	346	1013.0	-1.3	SW	2	F	59	95	1	5	-	10	10	1010.5	-6	WSW	3	f	60	95	3	5	-	10	10	220	1	*	70	58	57	-	0.1	9.3				
2	Shoeburyness	11	*	*	*	*	*	*	*	*	*	*	*	1009.1	-4	WS	3	bc	61	95	6	5	-	2.3	2.3	5700	0	*	73	57	49	-	-	5.8					
	Felixstowe	15	*	*	*	*	*	*	*	*	*	*	*	1008.5	-6	WSW	3	C	60	95	6	5	-	7.8	7.8	2500	1	1	63	59	48	Tr.	-	0.8					
	Gorleston	14	1010.6	-2.0	WSW	1	C	59	95	4	5	-	10	10	1007.2	-16	-	0	cl	60	95	5	5	3	-	4.6	7.8	1500	0	1	69	58	56	Tr.	-	1.5			
	Cranwell	240	1010.0	-2.2	SW	2	C	59	95	5	5	-	10	10	1006.4	-10	SWW	3	pr	58	95	6	5	7	-	7.8	9	2500	1	*	72	56	53	-	Tr.	6.1			
3	Birmingham	535	*	*	*	*	*	*	*	*	*	*	*	1007.9	-8	SW	3	ig	57	95	6	6	-	10	10	800	1	*	69	57	55	Tr.	0.5	1.5					
	Upper Heyford	408	*	*	*	*	*	*	*	*	*	*	*	1008.8	-20	SSW	3	C	57	95	5	5	-	7.8	7.8	800	0	*	70	55	52	-	0.1	5.1					
4	Ross-on-Wye	223	*	*	*	*	*	*	*	*	*	*	*	1008.7	-14	SSW	3	bc	59	85	6	5	4	9	2.3	4.6	4000	1	*	73	57	54	-	-	*				
5	Portland Bill	32	1013.1	-1.4	W	3	bc	62	95	6	-	4	0	2.3	1010.0	-16	W	4	O	61	95	7	5	-	10	10	1500	1	3	64	60	*	Tr.	1	7.3				
	Plymouth	82	*	*	*	*	*	*	*	*	*	*	*	1010.4	-14	S	2	ig	60	95	5	5	7	-	7.8	9	220	1	2	67	54	54	Tr.	-	*				
	The Lizard	222	1014.6	-2.0	W	1	cl	60	95	1	5	-	10	10	1010.6	-18	SW	1	O	60	95	6	5	-	10	10	2500	1	1	62	59	*	-	1	0.2				
	Scilly (St. Mary's)	163	1014.9	-1.0	NW	3	F	59	95	1	5	-	10	10	1010.8	-20	WS	3	cl	60	95	6	5	-	10	10	2500	1	2	62	59	*	0.1	0.2	5.3				
	Guernsey	175	1015.6	-1.4	WS	2	f	61	95	5	5	-	10	10	1012.2	-12	SW	2	C	60	95	8	5	3	-	10	10	1500	1	2	72	60	60	-	0.1	*			
6	Pembroke	142	1012.9	-1.2	W	3	f	59	95	3	5	-	10	10	1008.6	-12	NW	2	C	58	95	6	5	-	10	10	1500	0	2	67	57	*	Tr.	Tr.	2.7				
7	Holyhead	26	1010.2	-2.6	WS	5	O	61	95	6	5	1	8	7.8	1008.5	-4	WNW	5	id	57	85	8	6	-	10	10	800	0	2	62	56	52	-	Tr.	0.4				
	Chester (Sealand)	16	*	*	*	*	*	*	*	*	*	*	*	1007.2	-10	WN	3	cl	57	95	7	5	-	10	10	1500	1	*	67	55	51	-	0.1	4.3					
8	L'pool (Bidston)	138	*	*	*	*	*	*	*	*	*	*	*	1006.8	-10	NW	4	bc	56	85	8	5	-	2	4.6	4.6	1500	1	*	62	55	54	-	0.1	6.6				
9	Harrogate	478	*	*	*	*	*	*	*	*	*	*	*	1005.6	0	WSW	3	bc	54	85	9	5	-	1	1	2.3	2500	0	*	69	53	51	-	-	5.8				
10	Spurn Head	29	1009.7	-1.0	W	4	C	56	95	5	5	7	-	4.6	1005.3	-10	WSW	4	pr	58	95	5	6	2	-	4.6	9	800	1	3	62	55	*	-	Tr.	1.1			
	Catterick	175	*	*	*	*	*	*	*	*	*	*	*	1004.6	-8	SWW	3	bc	54	85	8	4	6	1	2.3	4.6	4000	0	*	69	53	46	-	-	3.8				
	Tynemouth	67	1006.6	-2.0	SSW	2	O	57	95	7	6	-	10	10	1005.3	-16	W	3	bc	55	85	8	2	-	4.6	4.6	2500	0	1	63	52	47	-	-	*				
11	Inchkeith	190	1005.6	-2.6	WSW	3	C	53	95	9	5	-	9	9	1002.3	-12	SW	5	C	50	85	8	4	4	9	4.6	7.8	2500	0	3	62	50	62	-	Tr.	2.2			
	Leuchars	35	*	*	*	*	*	*	*	*	*	*	*	1002.4	-10	WSW	3	C	47	85	8	5	7	2	2.3	9	2500	0	*	65	44	38	-	-	1.5				
12	Renfrew	36	*	*	*	*	*	*	*	*	*	*	*	1004.3	-10	WSW	3	C	49	85	8	5	7	-	4.6	9	1500	1	*	64	47	42	-	-	4.2				
	Eskdalemuir	794	*	*	*	*	*	*	*	*	*	*	*	1004.3	-4	W	3	C	48	75	8	5	-	2	9	9	1500	1	*	61	45	42	-	0.4	0.2				
13	Tiree	22	*	*	*	*	*	*	*	*	*	*	*	1004.4	-6	WNW	6	pr	51	75	7	3	3	6	4.6	9	1500	1	4	59	48	44	-	2	1.8				
13	Stornoway	34	1000.8	-2.4	W	5	O	49	85	9	9	6	-	4.6	997.7	-4	W	6	pr	47	85	7	3	7	-	4.6	7.8	1500	1	4	58	46	*	Tr.	10	2.2			
15	Dalwhinnie	1176	*	*	*	*	*	*	*	*	*	*	*	999.9	-20	SW	5	C	44	85	8	3	2	-	7.8	9	800	1	*	62	43	39	-	1	4.2				
	Aberdeen	37	*	*	*	*	*	*	*	*	*	*	*	998.8	-16	WSW	3	bc	50	65	8	-	9	-	0.4	6	-	1	1	61	47	41	Tr.	-	1.4				
	Wick	81	999.6	-1.0	SW	3	bc	45	95	9	9	1	-	4.6	994.0	-18	W	3	bc	45	95	8	8	8	1	2.3	4.6	2500	1	2	59	44	*	-	1	0.2			
16	Lerwick	54	994.7	-4.6	SWW	4	rr	48	95	7	6	-	10	10	987.1	-20	SW	5	pr	50	85	7	8	3	-	7.8	9	1500	1	*	58	47	*	Tr.	7	0.2			
17	Blackod Point	18	1011.9	-2.6	W	4	dd	56	95	7	6	-	10	10	1010.4	-10	N	4	C	53	75	8	3	7	-	4.6	9	4000	0	3	61	51	*	Tr.	1	0.3			
18	Malin Head	52	1008.9	-2.0	NW	5	C	52	85	7	5	-	9	9	1006.5	-4	WNW	6	C	52	65	6	5	-	10	10	5700	1	3	59	49	*	-	2	1.3				
	Aldergrove	238	*	*	*	*	*	*	*	*	*	*	*	1007.4	-8	W	2	cl	50	85	7	5	2	-	7.8	10	1500	1	*	62	(49)	47	-	-	*				

||
||
||



STATIONS.	OBSERVATIONS at 13h. G.M.T. 13th September														OBSERVATIONS at 18h. G.M.T. 13th September														PAST 24 HOURS.								
	Barom. at 5 ft. M.S.L.	Change in 3 hours.	Wind.		Weather.	Temp. °F.	Humid. %	Visibility 0-9	Cloud.					Barom. at 5 ft. M.S.L.	Change in 3 hours.	Wind.		Weather.	Temp. °F.	Humid. %	Visibility 0-9	Cloud.					State of Ground.	Sea.	WEATHER.								
			Dir.	Force					Low.	Med.	High.	Dir.	Force			Low.	Med.					High.	Low.	Total	Height of Base (feet)	Low.			Med.	High.	Low.	Total	Height of Base (feet)	7h.-13h. 13th	13h.-18h. 13th	18h.-12h. 14th	12h.-7h. 14th
(1)	(2)	(3)	(4)	(5)	(6)	(7)	(8)	(9)	(10)	(11)	(12)	(13)	(14)	(15)	(16)	(17)	(18)	(19)	(20)	(21)	(22)	(23)	(24)	(25)	(26)	(27)	(28)	(29)	(30)	(31)	(32)	(33)	(34)				
(For heights see p. 4.)	(1)	(2)	(3)	(4)	(5)	(6)	(7)	(8)	(9)	(10)	(11)	(12)	(13)	(14)	(15)	(16)	(17)	(18)	(19)	(20)	(21)	(22)	(23)	(24)	(25)	(26)	(27)	(28)	(29)	(30)	(31)	(32)	(33)	(34)			
1 London (Kew)...	1006.8	-26	SW	3	c	65	75	7	5	2	-	7-8	10	4000	1004.1	-16	SW	1	ir	63	95	5	6	2	-	7-8	10	1500	1	*	cm, pr	cm, pr	cm, pr	cm, pr			
Croydon	1007.2	-18	SSW	2	ir	63	85	6	5	-	-	10	10	2500	1004.6	-14	SSW	3	c	63	85	6	5	2	-	7-8	9+	1500	1	*	cm, pr	cm, pr	cm, pr	cm, pr			
S. Farnborough	1006.9	-20	SW	2	rr	61	95	5	6	-	-	10	10	1500	1004.2	-14	SW	3	ir	62	95	6	6	1	-	9+	10	800	1	*	cm, pr	cm, pr	cm, pr	cm, pr			
Winchester	1006.9	-20	SW	2	rr	61	95	5	6	-	-	10	10	450	1004.3	-12	SSW	3	ir	61	95	7	5	-	-	10	10	800	1	*	cm, pr	cm, pr	cm, pr	cm, pr			
Boscombe Down	1007.4	-20	SW	2	rr	61	95	6	6	2	-	9	10	800	1005.4	-6	NW	4	rr	54	95	5	6	-	-	10	10	450	1	*	cm, pr	cm, pr	cm, pr	cm, pr			
Calshot, S'thmtn	1007.0	-22	SSW	3	dd	62	95	5	5	-	-	10	10	800	1004.8	-12	SSW	5	c	62	95	7	5	-	-	10	10	1500	0	2	cm, pr	cm, pr	cm, pr	cm, pr			
Dungeness	*	*	SW	3	c	*	*	5	5	-	*	9+	9+	1500	*	*	SW	3	c	*	*	6	5	-	*	9	9	1500	1	1	cm, pr	cm, pr	cm, pr	cm, pr			
Lympe	1008.1	-12	SWW	4	c/r	63	95	5	6	-	-	9+	9+	800	1006.1	-12	SWW	2	c	61	95	6	5	4	1	4-6	7-8	1500	1	*	cm, pr	cm, pr	cm, pr	cm, pr			
2 Shoeburyness	1006.7	-10	WSW	3	c	67	85	6	5	-	-	9	9	5700	1004.8	-14	SW	2	c	63	95	6	5	-	-	9	9	1500	0	*	cm, pr	cm, pr	cm, pr	cm, pr			
Felixstowe	1006.3	-18	SW	4	bc	70	55	7	7	-	-	4-6	4-6	4000	1004.4	-6	SW	2	c/r	64	85	6	5	-	-	9+	9+	1500	0	1	cm, pr	cm, pr	cm, pr	cm, pr			
Grinstead	1005.2	-16	WSW	2	bc	66	75	6	2	-	-	4-6	4-6	2500	1004.5	-4	-	0	60	59	95	6	6	-	-	10	10	1500	1	1	cm, pr	cm, pr	cm, pr	cm, pr			
Gravelly	1005.1	-10	WSW	3	c	63	75	6	2	3	-	4-6	7-8	2500	1004.9	0	W/N	2	c	55	75	6	5	-	-	10	10	4000	1	*	cm, pr	cm, pr	cm, pr	cm, pr			
3 Birmingham	1006.5	-8	W	3	c	58	75	8	6	2	-	2-3	10	1500	1005.7	-2	NNW	3	c	53	75	6	6	5	-	4-6	7-8	1500	1	*	cm, pr	cm, pr	cm, pr	cm, pr			
Upper Heyford	1006.3	-16	W	3	ir	62	85	6	6	-	-	9+	9+	1500	1005.6	-2	NNE	3	60	53	95	6	6	8	-	10	10	800	1	*	cm, pr	cm, pr	cm, pr	cm, pr			
Ross-on-Wye	1006.8	-10	W/N	1	rr	57	95	4	6	-	-	10	10	800	1006.4	0	ENE	3	60	53	85	8	6	-	-	10	10	2500	1	*	cm, pr	cm, pr	cm, pr	cm, pr			
4 Portland Bill	1007.2	-20	SW	4	c	62	95	7	4	-	-	10	10	1500	1004.9	-12	W	3	c	62	95	7	6	-	-	10	10	1500	0	2	cm, pr	cm, pr	cm, pr	cm, pr			
Plymouth	1007.2	-22	SW	4	c/d	62	95	6	5	-	-	10	10	450	1006.4	+2	NW	4	c	58	85	7	5	-	-	9+	9+	1500	1	2	cm, pr	cm, pr	cm, pr	cm, pr			
The Lizard	1008.9	-20	W	2	c	61	95	7	8	-	-	10	10	2500	1006.9	-2	W	1	JP	59	95	8	8	-	-	9+	9+	2500	1	1	cm, pr	cm, pr	cm, pr	cm, pr			
Scilly (St. Mary's)	1008.1	-10	NW	4	c	61	95	7	8	5	-	4-6	9+	4000	1007.8	-2	NW	3	c	57	95	7	8	-	-	7-8	7-8	2500	0	2	cm, pr	cm, pr	cm, pr	cm, pr			
Guernsey	1009.5	-16	WSW	2	id	63	95	6	6	-	-	10	10	1500	1007.4	-8	W/S	3	c	62	95	7	5	-	-	10	10	800	1	3	cm, pr	cm, pr	cm, pr	cm, pr			
5 Pembroke	1006.8	-8	NNE	2	c	58	75	8	3	6	-	4-6	9+	800	1007.1	0	N	1	c	54	85	8	3	-	-	9+	9+	1500	0	1	cm, pr	cm, pr	cm, pr	cm, pr			
Holyhead	1008.2	-2	NW	4	c/r	56	75	8	1	2	-	1	9+	1500	1007.2	-8	NW	3	c	54	75	8	2	3	3	4-6	9+	2500	0	2	cm, pr	cm, pr	cm, pr	cm, pr			
Chester (Sealand)	1006.7	-2	NW	5	c	57	65	8	5	-	-	9+	9+	1500	1005.8	-6	W	3	c	54	65	7	5	2	-	7-8	9+	4000	1	*	cm, pr	cm, pr	cm, pr	cm, pr			
L'pool (Bidston)	1006.4	-2	NW	4	c	56	65	8	5	7	-	2-3	10	2500	1005.4	-10	NW	4	c	53	95	9	9	2	-	4-6	9+	1500	0	*	cm, pr	cm, pr	cm, pr	cm, pr			
6 Harrogate	1005.0	0	WSW	4	c	56	65	9	8	2	-	4-6	9+	4000	1005.5	0	SW	3	c	51	75	9	-	7	6	0	7-8	-	0	*	cm, pr	cm, pr	cm, pr	cm, pr			
Spurn Head	1004.0	-2	NNW	5	q	60	85	7	3	2	-	4-6	9+	2500	1003.4	0	NNW	5	c	58	65	7	5	2	-	4-6	9+	2500	0	4	cm, pr	cm, pr	cm, pr	cm, pr			
Catterick	1004.2	-2	NNW	4	c	57	55	8	1	9	-	2-3	9+	2500	1003.5	-6	W/S	3	c	51	65	8	4	3	2	1	7-8	4000	0	*	cm, pr	cm, pr	cm, pr	cm, pr			
Tynemouth	1003.0	-4	W	3	bc/pr	55	75	8	2	-	-	4-6	4-6	2500	1002.0	-6	W	3	bc	53	65	8	2	-	-	2-3	2-3	2500	0	1	cm, pr	cm, pr	cm, pr	cm, pr			
7 Incheith	1000.6	+2	W	5	c	54	55	8	4	4	9	2-3	7-8	2500	1000.0	-2	W	6	bc	51	65	8	2	6	2	2-3	4-6	4000	0	4	cm, pr	cm, pr	cm, pr	cm, pr			
Leuchars	1000.7	-2	W	6	c	56	55	8	1	-	-	6	2-3	7-8	2500	1000.6	+2	W	5	bc	52	55	9	1	-	1	1	2-3	2500	0	*	cm, pr	cm, pr	cm, pr	cm, pr		
Renfrew	1003.6	-4	W	5	c	55	65	8	8	-	-	2	4-6	7-8	4000	1003.6	+2	W	4	bc	49	65	8	8	-	2	2-3	4-6	4000	1	*	cm, pr	cm, pr	cm, pr	cm, pr		
Eskdalemuir	1003.6	-4	W/N	4	c	53	55	8	1	-	-	7	2-3	10	2500	1003.2	-4	W/N	4	bc	46	75	9	2	-	1	2-3	2-3	2500	1	*	cm, pr	cm, pr	cm, pr	cm, pr		
8 Tiroe	1004.9	+2	NW	6	bc	51	75	8	8	4	-	2-3	4-6	2500	1004.2	-4	NNW	6	PR	48	85	6	3	3	3	7-8	9	1500	1	4	cm, pr	cm, pr	cm, pr	cm, pr			
Stornoway	998.7	-4	NNW	7	PR	49	75	7	9	7	-	7-8	10	1500	997.6	-4	NW	7	PR	49	85	7	9	7	-	7-8	9+	1500	1	4	cm, pr	cm, pr	cm, pr	cm, pr			
Dalwhinnie	1000.5	0	W	5	bc	50	65	8	4	-	-	4-6	4-6	2500	1000.0	-2	W	3	c	43	75	8	4	4	-	4-6	9	2500	0	*	cm, pr	cm, pr	cm, pr	cm, pr			
Aberdeen	997.5	-2	NNW	5	bc	53	55	8	2	3	-	2-3	2-3	2500	995.6	-8	WSW	5	b	50	55	8	7	3	-	1	1	2500	0	2	cm, pr	cm, pr	cm, pr	cm, pr			
Wick	992.2	-8	NNW	6	pr	49	95	8	3	8	-	4-6	4-6	1500	989.7	0	NNW	6	ir	49	95	8	9	7	-	4-6	4-6	1500	1	3	cm, pr	cm, pr	cm, pr	cm, pr			
Lerwick	984.3	-20	WSW	5	c/pr	49	75	7	8	4	-	4-																									

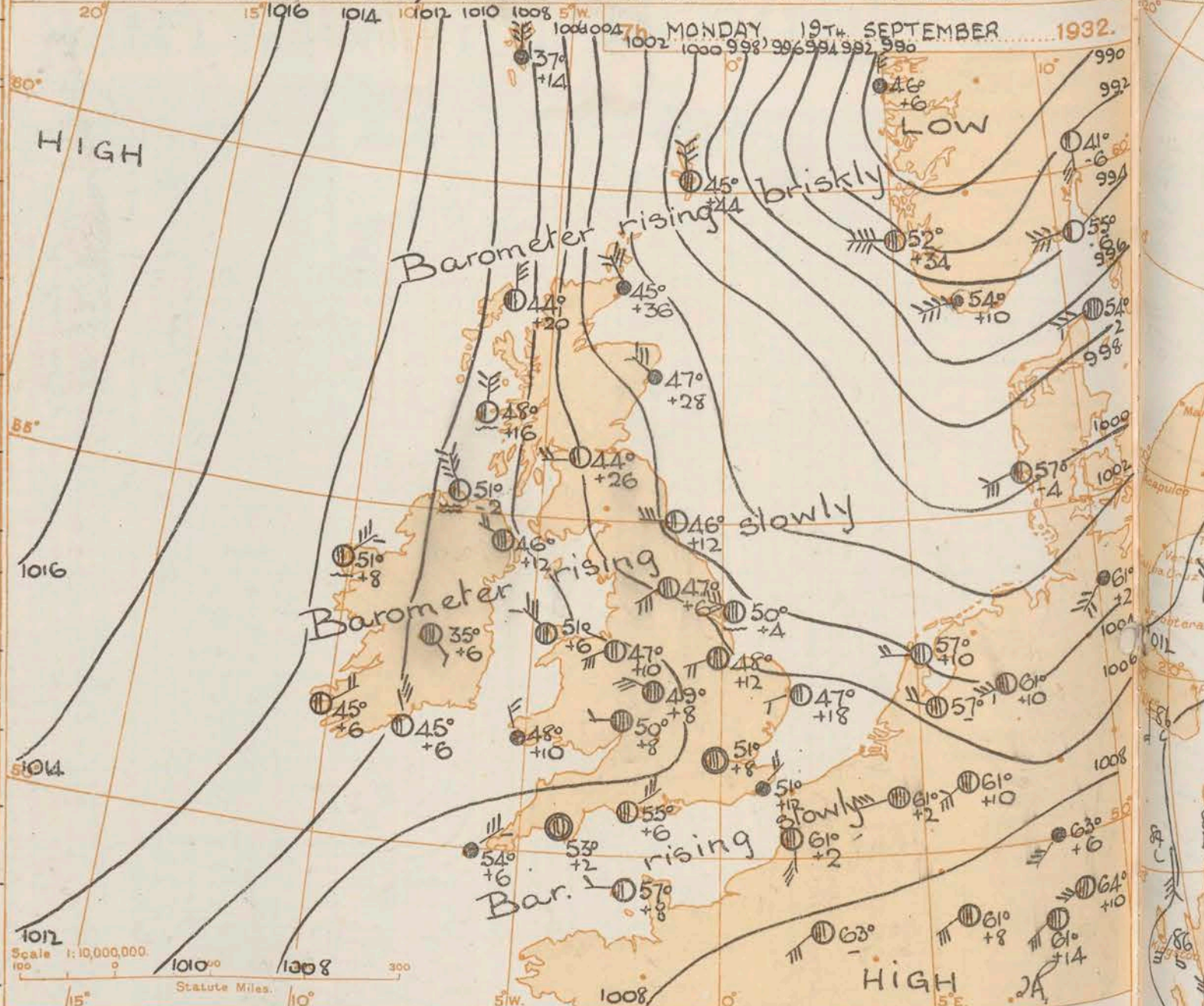


# REPORTS from HEALTH RESORTS for...19th September...1932.

DISTRICTS.	STATIONS.	WEATHER.		TEMPERATURE.		RAINFALL.		SUNSHINE.	
		Fore-noon.	After-noon.	Min. 9h.-17h.	Max. 17h.-17h.	Night. 17h.-17h.	Day. 9h.-17h.	Sunrise to 17h.	Sunset to 17h.
1. Tunbridge W. Bournemouth Ventnor Southsea Bognor Regis Littlehampton Worthing Brighton Eastbourne Hastings	Tunbridge W.	bco	opoc	57	66	-	0.5	1.9	6.9
	Bournemouth	o	oc	59	65	-	-	0.3	3.1
	Ventnor	poud	uo	60	62	0.5	Trace	0.0	7.6
	Southsea	o	ogco	61	65	Trace	0.3	0.2	7.2
	Bognor Regis	cco	cobc	61	65	Trace	-	0.5	8.1
	Littlehampton	c	cdcc	60	65	Trace	Trace	0.6	8.5
	Worthing	ocp	doc	61	65	Trace	Trace	0.9	9.3
	Brighton	co	odoc	61	64	-	Trace	0.7	8.8
	Eastbourne	oco	ogoc	60	64	0.2	0.2	0.1	9.2
	Hastings	o	odoc	60	66	-	0.3	0.3	9.7
	Folkestone	cig	c	60	67	Trace	Trace	1.1	4.6
	Dover	mpc	cdc	61	66	Trace	Trace	0.8	4.6
2. Southend Maldon Clacton-on-Sea Dovercourt Lowestoft Skegness Mablethorpe Cleethorpes	Southend	bccp	cop	60	69	Trace	0.3	1.1	5.0
	Maldon	bcb	cidor	55	69	0.3	0.3	2.3	5.7
	Clacton-on-Sea	cpbc	bccp	57	69	1	0.2	2.5	1.7
	Dovercourt	rcbc	bcpc	58	70	2	Trace	4.7	2.3
	Lowestoft	cbcc	bccr	58	72	-	5	1.0	0.2
	Skegness	omd	r	55	64	-	1	0.6	3.5
	Mablethorpe	wom	om	54	61	Trace	-	0.1	2.1
	Cleethorpes	c	c	52	62	0.2	-	1.2	1.2
	Leamington S.	oc	od	58	63	-	0.1	0.0	0.4
	Cheltenham	wcipo	oirp	54	60	-	6	1.5	2.9
	Bath	bccr	cbcr	61	68	-	8	0.9	5.1
	Weymouth	mc	c	60	65	-	-	0.3	6.5
3. Jersey Torquay Penzance St. Ives Bude Ilfracombe	Jersey	c	rb	61	67	5	7	1.2	1.3
	Torquay	cpbc	opoc	60	67	Trace	Trace	1.0	8.1
	Penzance	ccr	cbc	59	65	0.5	-	0.4	3.7
	St. Ives	bpb	bpb	58	66	0.5	2	0.0	4.4
	Bude	r	o	59	61	18	2	0.0	(5.8)
	Ilfracombe	o	opd	60	63	-	0.3	0.0	6.4
	Aberystwyth	cmcc	c	58	60	-	-	0.8	2.2
	Llandudno	ccd	cdcc	54	56	0.3	0.1	0.0	3.4
	Colwyn Bay	oro	opoc	55	56	1	0.5	0.1	4.1
	Rhyl	ccc	c	55	57	1	1	0.2	4.7
	Wallasey	c	c	56	58	Trace	-	0.1	7.0
	Southport	oco	oc	55	57	2.2	-	0.8	7.3
4. Blackpool Morecambe Ilkley Berwick-on-T. Dunbar Troon Douglas	Blackpool	oro	oc	53	57	5	-	0.0	8.7
	Morecambe	cbcc	bcc	53	58	2	-	2.0	4.6
	Ilkley	ccc	c	53	58	1	Trace	1.3	4.0
	Berwick-on-T.	cbc	bc	49	58	-	-	6.1	0.1
	Dunbar	cbc	bc	48	57	-	-	5.8	2.4
	Troon	ccc	c	49	55	0.3	-	6.2	3.0
	Douglas	bccbc	cbcc	51	-	-	Trace	3.8	2.4

† Max. Temp. for period 21h. yesterday to 17h. to-day; Min. Temp. 21h.-9h. † Min. Temp. 17h.-9h.

## AIR MINISTRY, METEOROLOGICAL OFFICE.



### DISTRICTS. FORECASTS FOR THE 24 HOURS COMMENCING 12 NOON, G.M.T. 19th Sept. 1932.

1. S.E. England	Winds becoming moderate west to northwest; bright intervals and showers; cool.
2. E. England...	
3. E. Midlands	Moderate west to northwest winds; bright intervals and showers; cool.
4. W. Midlands	
5. S.W. England	Winds becoming moderate, northwesterly; bright intervals and showers; cool.
6. South Wales	
7. North Wales	
8. N.W. England	Moderate northwesterly winds; bright intervals and showers; cool.
9. N. Midlands	
10. N.E. England	As 2 - 4.
11. S.E. Scotland	
12. S.W. Scotland & Isle of Man	Fresh northerly winds, moderating; bright intervals and showers; cool.
13. { A. W. Scotld. B. N.W. Scotland.	
14. Mid-Scotland	
15. N.E. Scotland	Fresh to strong northwest to north winds, moderating; bright intervals and showers; cool.
16. Orkneys and Shetlands.	
17. N.W. Ireland	
18. N.E. Ireland	As 12 - 14.
19. S.E. Ireland	
20. S.W. Ireland	Light to moderate northerly winds; bright intervals and showers; cool.

BAROMETER. Isobars are drawn for intervals of two millibars.  
 WIND. Arrows fly with wind. Number of feathers indicate Beaufort Force. Calm is indicated by circle outside weather symbol. — ☉ TEMPERATURE is given in degrees F.  
 WEATHER SYMBOLS: ☉ Clear sky. ☉ Sky less than 1/2 clouded. ☉ Sky 1/2 to 3/4 clouded. ☉ Sky 3/4 to 1 clouded. ☉ Overcast sky. ☉ Rain falling. \* Snow \* Sleet \* Hail  
 ☉ Fog ☉ Mist ☉ Thunder ☉ Thunderstorm.  
 SEA DISTURBANCE. ~~~~~ Rough. ~~~~~ High.  
 BAROMETRIC CHANGE from 4h. to 7h. in tenths of millibars is entered beneath the temperature.

### GENERAL INFERENCE.

Pressure is low over Scandinavia and high in Mid-Atlantic and is rising over the British Isles. A shallow low over the Bay of Biscay is moving east-southeast. Weather will be cool with showers in most districts.

### FURTHER OUTLOOK.

Cool; local showers but considerable bright intervals; ground frost locally at night.

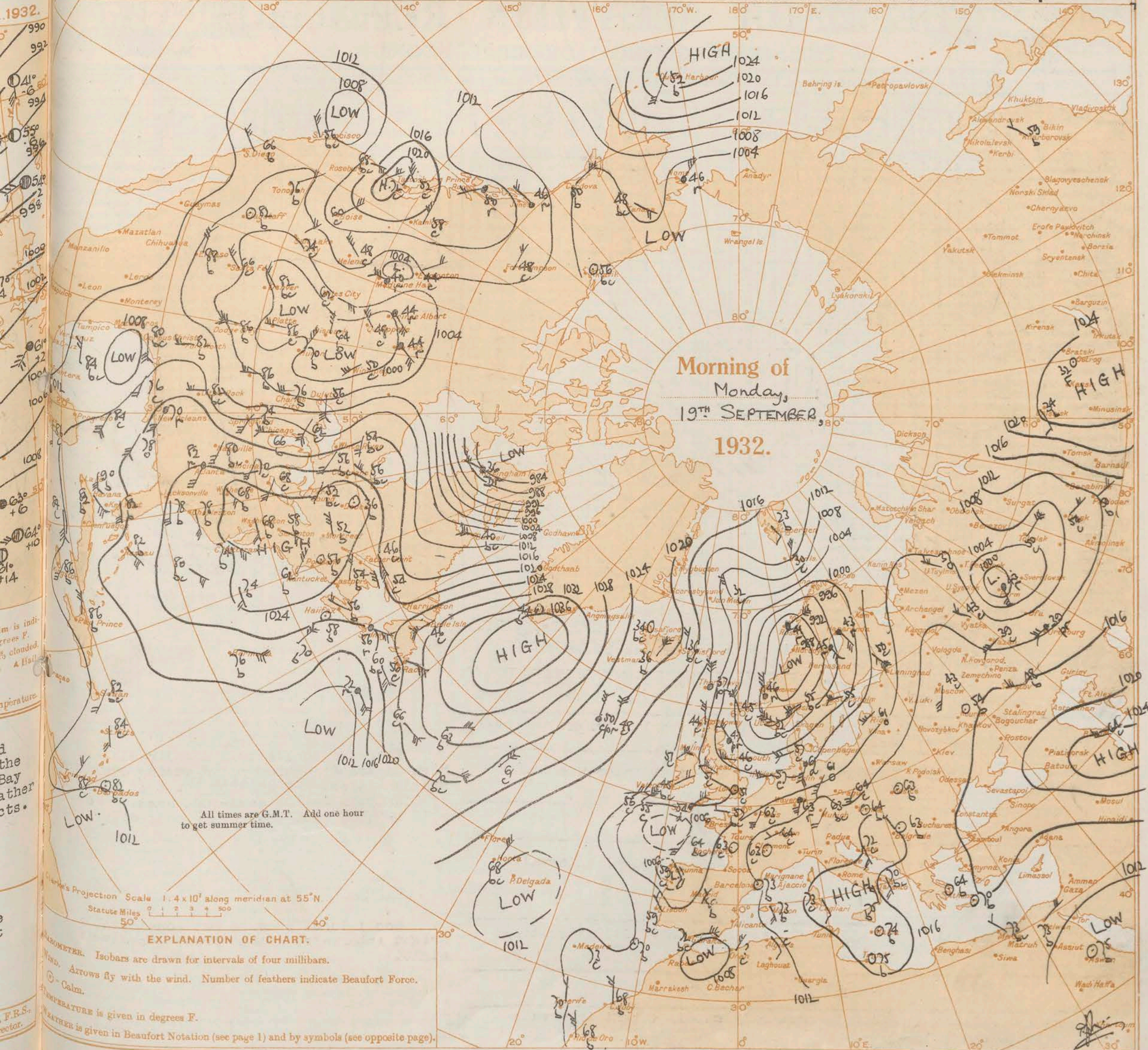
Forecasts issued at 0925 G.M.T.

G. C. SIMPSON, C.B., D.Sc., F.R.S., Director.



AIR MINISTRY, METEOROLOGICAL OFFICE. Chart of Weather in the Northern Hemisphere.

1932.



F.B.S.  
Director.

10



## THE DAILY WEATHER REPORT

OF THE METEOROLOGICAL OFFICE, LONDON.

BRITISH SECTION

Monday 12th September 1932.

No. 25862

DATE.	STATIONS.	OBSERVATIONS at 1 hr. G.M.T. 12th September														OBSERVATIONS at 7 hr. G.M.T. 12th September														PAST 24 HOURS.																																																																																																																																																																																																																																																																																																																																																																																																																									
		Height above M.S.L. in feet.	Barom. at M.S.L. in in.	Change in 3 hours.	Wind. Direc.	Force.	Weather.	Temp. °F.	Humid. %	Visibility 0-9	Cloud.				Height of Base (feet)	Barom. at M.S.L. in in.	Change in 3 hours.	Wind. Direc.	Force.	Weather.	Temp. °F.	Humid. %	Visibility 0-9	Cloud.				Height of Base (feet)	State of Ground.	Sea.	TEMPERATURE.			RAINFALL.		SUN-SHINE Hrs.																																																																																																																																																																																																																																																																																																																																																																																																																			
											Form.	Amount.	Height of Base (feet)	Form.										Amount.	Height of Base (feet)	Form.	Amount.				Height of Base (feet)	Form.	Amount.	Height of Base (feet)	Form.		Amount.	Height of Base (feet)	Form.	Amount.	Height of Base (feet)	Form.	Amount.	Height of Base (feet)	Form.	Amount.	Height of Base (feet)	Form.	Amount.	Height of Base (feet)	Form.	Amount.	Height of Base (feet)	Form.	Amount.	Height of Base (feet)	Form.	Amount.	Height of Base (feet)	Form.	Amount.	Height of Base (feet)	Form.	Amount.	Height of Base (feet)	Form.	Amount.	Height of Base (feet)	Form.	Amount.	Height of Base (feet)	Form.	Amount.	Height of Base (feet)	Form.	Amount.	Height of Base (feet)	Form.	Amount.	Height of Base (feet)	Form.	Amount.	Height of Base (feet)	Form.	Amount.	Height of Base (feet)	Form.	Amount.	Height of Base (feet)	Form.	Amount.	Height of Base (feet)	Form.	Amount.	Height of Base (feet)	Form.	Amount.	Height of Base (feet)	Form.	Amount.	Height of Base (feet)	Form.	Amount.	Height of Base (feet)	Form.	Amount.	Height of Base (feet)	Form.	Amount.	Height of Base (feet)	Form.	Amount.	Height of Base (feet)	Form.	Amount.	Height of Base (feet)	Form.	Amount.	Height of Base (feet)	Form.	Amount.	Height of Base (feet)	Form.	Amount.	Height of Base (feet)	Form.	Amount.	Height of Base (feet)	Form.	Amount.	Height of Base (feet)	Form.	Amount.	Height of Base (feet)	Form.	Amount.	Height of Base (feet)	Form.	Amount.	Height of Base (feet)	Form.	Amount.	Height of Base (feet)	Form.	Amount.	Height of Base (feet)	Form.	Amount.	Height of Base (feet)	Form.	Amount.	Height of Base (feet)	Form.	Amount.	Height of Base (feet)	Form.	Amount.	Height of Base (feet)	Form.	Amount.	Height of Base (feet)	Form.	Amount.	Height of Base (feet)	Form.	Amount.	Height of Base (feet)	Form.	Amount.	Height of Base (feet)	Form.	Amount.	Height of Base (feet)	Form.	Amount.	Height of Base (feet)	Form.	Amount.	Height of Base (feet)	Form.	Amount.	Height of Base (feet)	Form.	Amount.	Height of Base (feet)	Form.	Amount.	Height of Base (feet)	Form.	Amount.	Height of Base (feet)	Form.	Amount.	Height of Base (feet)	Form.	Amount.	Height of Base (feet)	Form.	Amount.	Height of Base (feet)	Form.	Amount.	Height of Base (feet)	Form.	Amount.	Height of Base (feet)	Form.	Amount.	Height of Base (feet)	Form.	Amount.	Height of Base (feet)	Form.	Amount.	Height of Base (feet)	Form.	Amount.	Height of Base (feet)	Form.	Amount.	Height of Base (feet)	Form.	Amount.	Height of Base (feet)	Form.	Amount.	Height of Base (feet)	Form.	Amount.	Height of Base (feet)	Form.	Amount.	Height of Base (feet)	Form.	Amount.	Height of Base (feet)	Form.	Amount.	Height of Base (feet)	Form.	Amount.	Height of Base (feet)	Form.	Amount.	Height of Base (feet)	Form.	Amount.	Height of Base (feet)	Form.	Amount.	Height of Base (feet)	Form.	Amount.	Height of Base (feet)	Form.	Amount.	Height of Base (feet)	Form.	Amount.	Height of Base (feet)	Form.	Amount.	Height of Base (feet)	Form.	Amount.	Height of Base (feet)	Form.	Amount.	Height of Base (feet)	Form.	Amount.	Height of Base (feet)	Form.	Amount.	Height of Base (feet)	Form.	Amount.	Height of Base (feet)	Form.	Amount.	Height of Base (feet)	Form.	Amount.	Height of Base (feet)	Form.	Amount.	Height of Base (feet)	Form.	Amount.	Height of Base (feet)	Form.	Amount.	Height of Base (feet)	Form.	Amount.	Height of Base (feet)	Form.	Amount.	Height of Base (feet)	Form.	Amount.	Height of Base (feet)	Form.	Amount.	Height of Base (feet)	Form.	Amount.	Height of Base (feet)	Form.	Amount.	Height of Base (feet)	Form.	Amount.	Height of Base (feet)	Form.	Amount.	Height of Base (feet)	Form.	Amount.	Height of Base (feet)	Form.	Amount.	Height of Base (feet)	Form.	Amount.	Height of Base (feet)	Form.	Amount.	Height of Base (feet)	Form.	Amount.	Height of Base (feet)	Form.	Amount.	Height of Base (feet)	Form.	Amount.	Height of Base (feet)	Form.	Amount.	Height of Base (feet)	Form.	Amount.	Height of Base (feet)	Form.	Amount.	Height of Base (feet)	Form.	Amount.	Height of Base (feet)	Form.	Amount.	Height of Base (feet)	Form.	Amount.	Height of Base (feet)	Form.	Amount.	Height of Base (feet)	Form.	Amount.	Height of Base (feet)	Form.	Amount.	Height of Base (feet)	Form.	Amount.	Height of Base (feet)	Form.	Amount.	Height of Base (feet)	Form.	Amount.	Height of Base (feet)	Form.	Amount.	Height of Base (feet)	Form.	Amount.	Height of Base (feet)	Form.	Amount.	Height of Base (feet)	Form.	Amount.	Height of Base (feet)	Form.	Amount.	Height of Base (feet)	Form.	Amount.	Height of Base (feet)	Form.	Amount.	Height of Base (feet)	Form.	Amount.	Height of Base (feet)	Form.	Amount.	Height of Base (feet)	Form.	Amount.	Height of Base (feet)	Form.	Amount.	Height of Base (feet)	Form.	Amount.	Height of Base (feet)	Form.	Amount.	Height of Base (feet)	Form.	Amount.	Height of Base (feet)	Form.	Amount.	Height of Base (feet)	Form.	Amount.	Height of Base (feet)	Form.	Amount.	Height of Base (feet)	Form.	Amount.	Height of Base (feet)	Form.	Amount.	Height of Base (feet)	Form.	Amount.	Height of Base (feet)	Form.	Amount.	Height of Base (feet)	Form.	Amount.



# THE DAILY WEATHER REPORT

OF THE METEOROLOGICAL OFFICE, LONDON.

BRITISH SECTION  
Tuesday 20th September 1932.  
No. 25870

STATIONS.	OBSERVATIONS at 13h. G.M.T. 19th September														OBSERVATIONS at 18h. G.M.T. 19th September														PAST 24 HOURS.								
	Barom. at mb.	Change in 3 hours.	Wind.		Weather.	Temp. °F.	Humid. %	Visibility 0-9	Cloud.						Barom. at mb.	Change in 3 hours.	Wind.		Weather.	Temp. °F.	Humid. %	Visibility 0-9	Cloud.						State of Ground. 0-9	Sea. 0-9	WEATHER.						
			Direc.	Force 0-12					Form.	Amount.	Height of Base (feet)	Direc.	Force 0-12	Form.			Amount.	Height of Base (feet)					Th. 13h. 19th.	13h.-18h. 19th.	18h.-19h. 19th.	19h.-20h. 20th.											
																											Low.	Med.			High.	Low.	Med.	High.	Low.	Med.	High.
(For heights see p. 4.)	(1)	(2)	(3)	(4)	(5)	(6)	(7)	(8)	(9)	(10)	(11)	(12)	(13)	(14)	(15)	(16)	(17)	(18)	(19)	(20)	(21)	(22)	(23)	(24)	(25)	(26)	(27)	(28)	(29)	(30)	(31)	(32)	(33)	(34)			
1 London (Kew)...	1011.2	+8	N	2	C	57	65	7	5	7	-	2.3	9	4000	1013.0	+6	NW	2	C	54	75	5	5	7	-	2.3	9	4000	1	*	c3c	cp.c	cm	cm			
Croydon	1010.3	+10	NW	2	C	57	55	6	5	7	-	4.6	9	4000	1012.7	+14	NW	1	cl	53	85	4	5	-	-	10	10	4000	1	*	cm	c3c	cm	cm			
S. Farnborough	1011.2	+14	NW	1	C	56	65	7	7	7	-	9	10	4000	1012.9	+10	N	1	cl	52	85	6	5	2	-	4.6	9	4000	1	*	cm	c	cm	cm			
Winchester	1011.1	+12	NNE	3	cl	54	75	7	5	7	-	1	10	1500	1012.8	+10	N'E	1	C	51	85	7	5	2	-	7.8	10	4000	1	*	cm	c	cm	cm			
Boscombe Down	1011.9	+14	N	3	ir.	52	75	8	5	2	-	9	10	4000	1013.2	+8	N'E	2	ir.	51	85	7	5	-	-	9	9	4000	1	*	cm	c	cm	cm			
Calshot, S'thmtn	1010.4	+6	NNW	3	id.	58	65	7	5	7	-	7.8	10	4000	1012.0	+12	NNW	3	C	54	75	6	5	7	-	4.6	10	4000	0	1	c	c	c	c			
Dungeness	*	*	NNE	2	C	*	*	6	5	-	-	9	9	1500	*	*	NE	2	C	*	*	7	8	8	-	4.6	7.8	2500	*	1	o	c	c	c			
Lympe	1011.2	+18	N	2	C	56	65	8	5	-	-	10	10	2500	1012.6	+8	NEN	2	C	51	85	6	5	-	-	7.8	7.8	5700	0	*	r.c	c	bcc	c			
2 Shoeburyness	1010.7	+8	NW	1	C	60	75	8	4	7	-	2.3	9	2500	1012.9	+10	NW	1	C	54	75	7	5	2	-	7.8	9	2500	0	*	c	c	c	cm			
Felixstowe	1010.6	+14	NW	2	C	58	55	8	1	7	-	2.3	9	2500	1012.5	+12	NNW	1	ir.	55	65	8	5	2	-	4.6	9	4000	0	1	c	c	c	cm			
Gorleston	1008.9	+8	W'N	2	C	58	95	6	8	7	-	2.3	7.8	2500	1011.8	+14	WSW	1	C	55	75	6	-	7	-	0	7.8	-	0	2	c	c	c	cm			
Cranwell	1009.3	+10	W	3	C	56	65	7	2	3	1	4.6	7.8	4000	1012.1	+12	WSW	2	bc	53	75	6	8	3	1	1	2.3	4000	0	*	c	c	c	cm			
3 Birmingham	1010.7	+4	NNW	2	bc	54	55	8	1	5	-	2.3	4.6	1500	1013.0	+14	NNW	2	bc	53	65	7	7	-	-	4.6	4.6	4000	1	*	c	c	c	cm			
Upper Heyford	1011.4	+10	WSW	2	ir.	53	75	8	5	2	-	2.3	10	1500	1013.2	+14	NNW	1	C	52	75	8	5	-	-	7.8	7.8	7200	1	*	c	c	c	cm			
4 Ross-on-Wye	1011.2	+8	SSW	2	C	53	75	8	8	1	-	4.6	9	4000	1013.0	+10	SSW	1	bc	52	75	8	5	-	2	1	2.3	4000	1	*	c	c	c	cm			
5 Portland Bill	1009.5	+16	ENE	3	o	57	85	7	5	-	-	10	10	1500	1010.7	+8	ENE	4	C	55	85	7	4	-	-	9	9	2500	0	3	c	c	c	cm			
Plymouth	1010.0	+10	NE	2	C	55	75	8	5	-	-	10	10	2500	1011.5	+12	NE	2	C	55	75	8	5	1	-	9	9	2500	1	0	c	c	c	cm			
The Lizard	1009.3	+2	NE	3	C	57	85	7	8	6	-	4.6	9	2500	1010.8	+4	NE	3	C	55	95	8	8	-	-	10	10	4000	1	3	c	c	c	cm			
Scilly (St. Mary's)	1009.6	+8	ENE	5	ir.	54	95	5	8	-	-	10	10	1500	1011.2	+4	ENE	5	C	55	95	7	5	-	-	9	9	4000	1	3	c	c	c	cm			
Guernsey	1009.6	+8	-	0	C	62	75	8	8	-	-	10	10	2500	1010.2	+6	-	0	d	60	85	7	6	-	-	10	10	2500	1	1	c	c	c	cm			
6 Pembroke	1011.7	+6	NW	1	bc	56	65	7	5	4	-	2.3	4.6	1500	1012.5	+6	NNE	2	bc	52	75	8	4	4	3	2.3	4.6	2500	0	1	c	c	c	cm			
Holyhead	1011.5	+10	NW	3	bc	57	65	8	2	-	-	4.6	4.6	2500	1014.0	+14	N	4	bc	53	65	8	1	-	-	2.3	2.3	4000	0	2	c	c	c	cm			
Chester (Sealand)	1010.7	+10	NNW	4	C	56	65	8	8	-	-	7.8	7.8	2500	1013.0	+14	NW	3	bc	52	75	8	2	-	-	2.3	2.3	2500	0	*	c	c	c	cm			
8 L'pool (Bidston)	1010.5	+10	NW	4	C	55	75	8	3	-	-	9	9	1500	1013.0	+4	NW	3	bc	53	65	9	1	-	-	2.3	2.3	1500	0	*	c	c	c	cm			
9 Harrogate	1008.7	+6	W'N	2	C	58	55	9	8	-	-	7.8	7.8	4000	1012.3	+10	NNW	1	bc	49	85	5	8	-	-	2.3	2.3	4000	0	*	c	c	c	cm			
10 Spurn Head	1008.7	+4	NNW	5	bc	55	65	7	3	4	-	4.6	4.6	2500	1011.2	+8	N'E	3	bc	54	75	7	3	2	-	2.3	4.6	4000	0	2	c	c	c	cm			
Catterick	1008.9	+14	NW	3	C	56	55	8	7	-	-	7.8	7.8	4000	1012.5	+22	-	0	bc	46	85	6	5	-	-	4.6	4.6	4000	1	*	c	c	c	cm			
Tynemouth	1008.6	+20	W	3	bc	52	85	7	4	-	-	2.3	4.6	4000	1010.9	+8	NNW	3	bc	51	75	8	2	-	-	2.3	2.3	2500	0	2	c	c	c	cm			
11 Inchkeith	1009.4	+14	NW	2	bc	53	55	8	8	6	-	4.6	4.6	4000	1012.0	+16	NW	1	C	50	95	8	8	6	-	4.6	7.8	2500	0	1	c	c	c	cm			
Leuchars	1009.3	+20	NW	4	C	54	45	8	2	3	-	7.8	7.8	2500	1012.3	+22	NNW	1	C	48	65	8	7	-	-	7.8	7.8	4000	0	*	c	c	c	cm			
Renfrew	1010.8	+22	N	3	JP	51	75	8	3	-	-	7.8	7.8	2500	1012.9	+14	NW	2	bc	50	65	8	7	-	-	2.3	2.3	4000	1	*	c	c	c	cm			
Eskdalemuir	1009.2	+22	N	3	C	54	55	8	2	-	-	7.8	7.8	4000	1012.5	+18	NNW	2	b	43	85	8	1	-	-	Tr.	Tr.	4000	1	*	c	c	c	cm			
13. Tires	1012.8	+18	NW	4	bc	51	65	9	8	4	3	4.6	4.6	2500	1015.5	+14	NW	2	bc	48	65	8	8	6	-	4.6	4.6	2500	0	5	c	c	c	cm			
13b. Stornoway	1012.5	+12	NNW	4	C	47	75	8	8	6	-	4.6	9	1500	1014.7	+12	N	2	bc	42	85	8	8	7	-	4.6	4.6	1500	1	1	c	c	c	cm			
15 Dalwhinnie	1008.6	+26	NW	5	ir.	50	65	8	8	4	-	4.6	7.8	1500	1013.2	+16	NW	2	bc	42	85	8	3	4	-	4.6	4.6	1500	0	*	c	c	c	cm			
Aberdeen	1007.8	+22	NNW	5	pr	45	35	8	9	8	-	4.6	7.8	1500	1012.1	+24	NNW	2	bc	42	85	7	8	-	-	4.6	4.6	1500	1	2	c	c	c	cm			
Wick	1007.8	+22	NNW	5	pr	45	35	8	9	8	-	4.6	7.8	1500	1010.7	+18	NNW	4	cl	41	95	8	9	8	-	4.6	7.8	1500	1	3	c	c	c	cm			
16 Lerwick	1004.3	+12	NW	4	C	48	75	8	8	-	-	7.8	7.8	1500	1007.7	+20	N	3	C	43	75	8	8	-	-	7.8	7.8	1500	1	*	c	c	c	cm			
17 Blacksod Point	1014.8	+12	NE	4	bc	54	65	9	3	-	-	4.6	4.6	1500	1017.7	+20	NNE	5	bc	53	65	9	3	4	3	2.3	4.6	2500	0	4	c	c	c	cm			
18 Malin Head	1013.6	+18	N	6	C	52	65	7	8	-																											



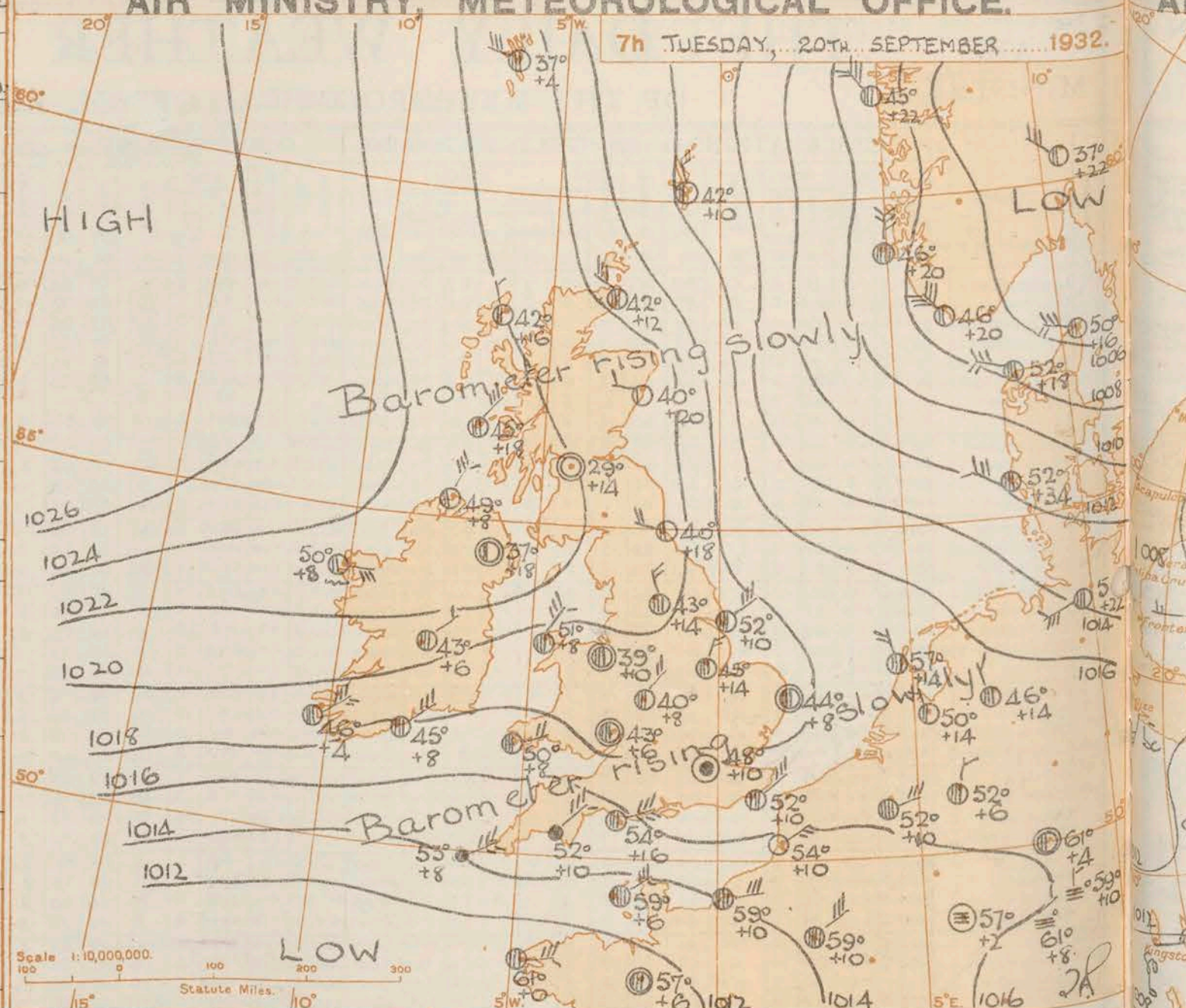
# REPORTS from HEALTH RESORTS for 19th September 1932.

STATIONS.	WEATHER.		TEMPERATURE.		RAINFALL.		SUNSHINE.	
	Fore-noon.	After-noon.	Min. 9h. 18th.	Max. 9h. 17th.	Night. 17h. 18th.	Day. 9h. 17th.	Sunrise to 17h.	Sunset to 18h.
1 Tunbridge W.	cc	cc	50	60	-	-	0.7	1.9
Bournemouth	o	o	49	57	Trace	-	0.0	0.4
Ventnor	obccz	ocz	52	60	-	-	0.5	0.0
Southsea	c	cpdc	52	61	Trace	Trace	0.8	0.2
Bognor Regis	obcc	cbrc	53	59	0.3	Trace	0.6	0.5
Littlehampton	c	c	52	62	0.3	-	0.6	0.6
Worthing	c	ccc	52	61	0.5	-	1.0	0.9
Brighton	cbo	c	52	62	2	-	0.5	0.7
Eastbourne	o	obcc	52	62	0.1	-	0.8	0.1
Hastings	od.o	ocbc	51	61	2	-	0.6	0.3
Folkestone	ro	ocbc	52	60	1	-	0.6	1.1
Dover	c	cbc	52	61	1	-	0.9	0.8
Deal	ro	oc	52	62	-	1	0.9	2.3
Ramsgate	ro	c	53	60	1	-	1.8	1.9
Margate	cbc	bcc	51	60	0.2	-	1.9	1.7
2 Southend	cbcc	co	51	61	0.2	-	0.6	1.1
Maldon	ocbc	co	52	59	14	-	1.7	2.3
Clacton-on-Sea	cbc	bcc	50	59	8	-	1.2	2.5
Dovercourt	roc	bcc	49	60	5	-	1.0	4.7
Lowestoft	c	c	50	60	6	-	1.3	1.0
Skegness	bcy	bccy	47	59	-	-	3.2	0.6
Mablethorpe	c	bc	45	59	Trace	-	2.1	0.1
Cleethorpe	c	c	46	61	-	-	4.6	1.2
3 Leamington S.	c	c	49	60	-	-	3.0	0.0
4 Cheltenham	omiro	ocbc	49	55	0.5	0.5	1.0	1.5
5 Bath	cuc	uc	52	55	Trace	0.3	0.0	0.9
Weymouth	c	c	52	57	1	-	0.0	0.5
Jersey	rdcd	rd	58	66	3	-	1.5	1.2
Torquay	pcz	o	52	57	Trace	-	0.0	1.0
Penzance	rc	c	53	57	0.2	-	0.0	0.4
St. Ives	p	p	52	58	3	2	0.0	0.0
Bude	cur	cur	52	61	Trace	Trace	0.0	0.0
Ilfracombe	do	ode	51	56	2	1	0.0	0.0
6 Aberystwyth	crbc	bc	48	57	0.3	-	5.9	0.8
7 Llandudno	cpbc	bc	50	58	-	-	6.3	0.0
Colwyn Bay	cbpc	bc	47	58	-	0.3	5.0	0.1
Rhyl	cprbc	bc	49	57	-	1	5.5	0.2
8 Wallasey	cpbc	bc	51	59	0.3	0.3	6.2	0.1
Southport	cbc	bcb	50	60	0.3	-	7.4	0.8
Blackpool	cp	cbc	50	58	0.2	0.2	5.7	0.1
Morecambe	b	b	48	59	2	-	8.7	2.0
9 Ilkley	cbc	bpr	44	60	-	Trace	4.1	1.3
10 Berwick-on-T.	cPR	c	42	52	-	-	1.9	6.6
11 Dumbar	bc	cpb	45	53	-	3	0.7	6.0
12 Troon	cbcc	cbcc	47	57	-	Trace	7.6	6.6
Douglas	cb	b	45	56	1	-	9.7	4.3

† Max. Temp. for period 21h. yesterday to 17h. to-day; Min. Temp. 21h.-9h. | Min. Temp. 17h.-9h.

## AIR MINISTRY, METEOROLOGICAL OFFICE.

7h TUESDAY, 20th SEPTEMBER 1932.



### DISTRICTS. FORECASTS FOR THE 24 HOURS COMMENCING 12 NOON, G.M.T. 20th Sept. 1932.

1. S.E. England	Moderate or fresh northeast wind; dull, slight rain locally; cool.
2. E. England...	
3. E. Midlands	Light or moderate northeast wind; mainly cloudy; cool.
4. W. Midlands	
5. S.W. England	As 1.
6. South Wales	
7. North Wales	As 2 - 4.
8. N.W. England	
9. N. Midlands	
10. N.E. England	Light northerly wind; fair; cool, with sharp ground frost at most places at night.
11. S.E. Scotland	
12. S.W. Scotland & Isle of Man	
13. { A. W. Scotland. B. N.W. Scotland.	Light or moderate northwest wind; showers, bright intervals, cloud increasing; cool, sharp ground frost at most places at night.
14. Mid-Scotland	
15. N.E. Scotland	
16. Orkneys and Shetlands.	
17. N.W. Ireland	Light northeast wind; fair; cool, ground frost inland at night.
18. N.E. Ireland	
19. S.E. Ireland	Moderate or fresh northeast wind; cloudy; cool.
20. S.W. Ireland	

BAROMETER. Isobars are drawn for intervals of two millibars.  
WIND. Arrows fly with wind. Number of feathers indicate Beaufort Force. Calm is indicated by circle outside weather symbol. — ☉ TEMPERATURE is given in degrees F.  
WEATHER SYMBOLS. — ☉ Clear sky. ☉ Sky less than 1/2 clouded. ☉ Sky 1/2 to 3/4 clouded. ☉ Sky 3/4 to 1 clouded. ☉ Overcast sky. ☉ Rain falling. \* Snow \* Sleet \* Hail  
☉ Fog. ☉ Mist. ☉ Thunder. ☉ Thunderstorm.  
SEA DISTURBANCE. ~~~~~ Rough. ~~~~~ High.  
BAROMETRIC CHANGE from 4h. to 7h. in tenths of millibars is entered beneath the temperature.

#### GENERAL INFERENCE.

A large anticyclone is centred off South Greenland and an associated wedge extends over the British Isles. A depression is centred to Northwest of Spain. A small secondary off Northern Iceland will move southeast. Showers will occur in Northern Scotland and slight local rain in Southern England, but elsewhere weather will be fair. Temperature will continue low.

#### FURTHER OUTLOOK.

Continuing cool.

Forecasts issued at 0930 G.M.T.

G. C. SIMPSON, C.B., D.Sc., F.R.S.,  
Director.



# AIR MINISTRY, METEOROLOGICAL OFFICE. Chart of Weather in the Northern Hemisphere.

1932.

037°  
+22°  
OW

050°  
+16°  
1008

2°  
34°  
1012

5°  
+22°  
1014

6°  
+4°  
F°  
53°  
10

6°  
+8°  
2A

6°  
+8°  
2A

6°  
+8°  
2A

6°  
+8°  
2A

6°  
+8°  
2A





AIR  
MINISTRY.

## THE DAILY WEATHER REPORT

OF THE METEOROLOGICAL OFFICE, LONDON.

BRITISH SECTION

Tuesday 20th September 1932.

No. 25870

DISTRICT.	STATIONS.	OBSERVATIONS at 1 hr. G.M.T. 20th September														OBSERVATIONS at 7 hr. G.M.T. 20th September														PAST 24 HOURS.																
		Height above M.S.L. in feet.	Barom. at M.S.L.	Change in 3 hours.	Wind.		Weather.	Temp. of air.	Humid. %	Visibility.	Cloud.					Barom. at M.S.L.	Change in 3 hours.	Wind.		Weather.	Temp. of air.	Humid. %	Visibility.	Cloud.					State of Ground.	Sea.	TEMPERATURE.			RAINFALL.		SUNSHINE Hrs.										
					Direc.	Force.					Low.	Med.	High.	Low.	Total.			Low.	Med.					High.	Low.	Total.	Direc.	Force.			Max. Day 7h-12h.	Min. Night 12h-7h.	Mtn. on Grass of.	Day 7h-12h.	Night 12h-7h.											
																																					0-12	0-10	0-10	0-10	0-9	0-9	0-9	0-9	0-9	0-9
(1)	(2)	(3)	(4)	(5)	(6)	(7)	(8)	(9)	(10)	(11)	(12)	(13)	(14)	(15)	(16)	(17)	(18)	(19)	(20)	(21)	(22)	(23)	(24)	(25)	(26)	(27)	(28)	(29)	(30)	(31)	(32)	(33)	(34)	(35)	(36)											
1	London (Kew)...	18	*	*	*	*	*	*	*	*	*	*	*	1017.9	+8	NE/N	1	For.	49	85	5	6	7	-	4-6	10	2500	1	*	57	46	38	0.1	0.1	0.0											
	Croydon ...	217	1016.2	+12	-	0	b	49	85	5	-	-	-	1017.8	+10	-	0	For.	48	95	5	5	7	-	4-6	10	1500	1	*	58	46	41	Tr.	0.2	0.3											
	S. Farnborough ...	237	*	*	*	*	*	*	*	*	*	*	*	1017.7	+10	NE	1	For.	47	95	5	5	2	-	9	10	4000	1	*	57	45	36	0.1	1	0.0											
	Winchester ...	275	*	*	*	*	*	*	*	*	*	*	*	1017.7	+6	NNE	2	For.	48	95	6	5	-	-	10	10	2500	1	*	55	47	46	Tr.	1	0.76											
	Boscombe Down ...	417	*	*	*	*	*	*	*	*	*	*	*	1018.0	+10	NE	2	For.	48	95	6	5	-	-	10	10	1500	1	*	53	47	46	Tr.	1	0.0											
	Calshot (S'thmtn) ...	8	1015.4	+16	7	2	c	53	75	8	5	-	-	9+	1016.5	+8	NE/N	3	c/r	52	85	6	5	7	-	4-6	10	1500	1	2	60	51	48	Tr.	1	0.1										
	Dungeness ...	20	*	*	*	*	*	*	*	*	*	*	*	*	*	SE	2	c	*	*	6	8	-	*	9	9	1500	*	1	59	54	*	0.2	-	*											
	Lympe ...	346	1016.5	+12	NE/N	2	c	51	85	7	5	-	-	9	1017.5	+10	NE	3	c	52	85	6	5	-	-	10	10	4000	0	*	57	47	46	-	-	1.0										
2	Shoeburyness ...	11	*	*	*	*	*	*	*	*	*	*	*	1017.8	+16	N/E	1	c	51	85	6	4	2	-	4-6	10	4000	0	*	61	44	37	-	-	1.6											
	Felixstowe ...	15	*	*	*	*	*	*	*	*	*	*	*	1017.9	+10	NNE	3	c	48	95	6	7	7	-	4-6	9	4000	0	1	59	43	37	Tr.	Tr.	0.8											
	Gorleston ...	14	1016.0	+10	-	0	b	46	95	7	-	-	-	1018.4	+8	-	0	c	44	95	6	5	6	1	4-6	7-8	1500	0	1	59	43	41	-	-	1.9											
	Cranwell ...	240	1017.0	+20	-	0	c	41	95	4	5	-	-	9	1019.2	+14	NNE	2	c	45	95	6	8	-	1	9	9+	2500	0	*	58	39	35	-	-	3.9										
3	Birmingham ...	535	*	*	*	*	*	*	*	*	*	*	*	1019.4	+8	NNE	2	c	44	85	4	-	7	-	0	9	-	1	*	57	40	31	-	-	4.3											
	Upper Heyford ...	408	*	*	*	*	*	*	*	*	*	*	*	1018.7	+12	NNE	1	c	43	95	4	-	2	-	0	10	-	1	*	53	47	37	1	-	*											
4	Ross-on-Wye ...	223	*	*	*	*	*	*	*	*	*	*	*	1018.4	+6	-	0	c	43	95	5	-	2	-	0	10	-	1	*	58	38	31	1	-	2.5											
5	Portland Bill... 32	1014.3	+16	NE/N	4	c	54	95	7	4	-	-	10	1015.0	+16	ENE	5	c	54	95	7	4	-	-	10	10	1500	0	3	57	52	*	Tr.	0.4	*											
	Plymouth ... 82	*	*	*	*	*	*	*	*	*	*	*	*	1015.0	+10	NE	4	For.	52	85	6	5	2	-	9+	10	1500	1	2	58	51	49	Tr.	2	0.0											
	The Lizard ... 222	1013.3	+6	NE	3	rr	55	95	7	5	-	-	10	1013.7	+4	NE	5	rr	53	95	7	5	-	-	10	10	2500	1	3	57	52	*	0.3	8	*											
	Scilly (St. Mary's) ... 163	1013.3	+14	ENE	4	rr	53	95	6	9	-	-	10	1013.9	+8	ENE	5	rr	53	95	6	8	-	-	10	10	2500	1	3	55	52	*	2	7	0.0											
	Guernsey ... 175	1012.7	0	ENE	3	c	60	95	7	3	1	-	7-8	1013.2	+6	NE	5	0	59	95	7	5	-	-	10	10	1500	1	4	63	59	58	Tr.	0.3	1.4											
6	Pembroke ... 142	1017.7	+4	NNE	3	c	50	75	7	3	2	-	4-6	1017.3	+8	ENE	2	c	50	75	8	5	7	-	4-6	9	4000	0	1	58	47	*	0.3	-	4.6											
7	Holyhead ... 26	1017.4	+12	N/E	4	c	52	65	8	4	-	3	2-3	1019.1	+8	N/E	4	c	51	75	9	2	-	8	4-6	9+	2500	0	2	57	50	43	Tr.	-	7.6											
	Chester (Sealand) ... 16	*	*	*	*	*	*	*	*	*	*	*	*	1019.4	+10	-	0	c	59	85	5	-	-	7	-	9	-	0	*	57	38	33	-	-	5.5											
8	L'pool (Ridston) ... 198	*	*	*	*	*	*	*	*	*	*	*	*	1019.3	+10	SE	2	bc	47	75	5	5	1	-	2-3	4-6	2500	0	*	56	47	43	1	-	5.7											
9	Harrogate ... 478	*	*	*	*	*	*	*	*	*	*	*	*	1020.1	+14	NNW	2	c	43	85	6	5	2	-	9	10	4000	0	*	59	41	36	-	-	5.7											
10	Spurn Head ... 29	1016.2	+10	NNE	1	bc	50	85	8	-	4	8	0	1018.8	+10	NE	3	c	52	75	7	8	2	-	4-6	9	1500	0	2	60	47	*	-	Tr.	4.8											
	Catterick ... 175	*	*	*	*	*	*	*	*	*	*	*	*	1020.6	+18	NNW	2	c	42	85	7	5	-	2	4-6	7-8	4000	0	*	58	38	31	0.1	-	6.8											
	Tynemouth ... 67	1016.7	+14	N	2	bc	46	85	7	2	-	-	4-6	1020.2	+18	WNW	2	bc	40	85	7	4	-	1	2-3	4-6	4000	0	2	53	38	37	0.1	-	*											
11	Inchkeith ... 190	1017.7	+20	WNW	1	b	43	65	8	-	4	-	0	1021.3	+16	W	3	bc	42	75	8	-	4	9	0	2-3	-	0	1	55	41	29	-	-	3.8											
	Leuchars ... 35	*	*	*	*	*	*	*	*	*	*	*	*	1021.0	+18	SW	2	b	34	95	8	-	3	-	0	Tr.	-	4	*	57	31	21	0.1	-	4.9											
12	Renfrew ... 36	*	*	*	*	*	*	*	*	*	*	*	*	1022.2	+14	-	0	b	29	95	4	-	4	-	0	Tr.	-	1	*	58	27	18	1	-	7.9											
	Esksdalemuir ... 794	*	*	*	*	*	*	*	*	*	*	*	*	1022.0	+20	N	1	b	34	85	9	-	-	2	0	Tr.	-	1	*	54	32	25	-	-	9.2											
13a	Tiree ... 22	*	*	*	*	*	*	*	*	*	*	*	*	1022.6	+18	NNE	3	c/pr	45	75	9	8	4	3	4-6	7-8	2500	1	3	52	45	39	1	0.4	7.0											
13b	Stornoway ... 34	1013.2	+18	-	0	bc	40	85	8	8	-	-	4-6	1022.2	+16	NNW	1	bc/pr	42	85	9	8	7	-	4-6	4-6	1500	1	0	50	39	*	1	2	4.9											
15	Dalwhinnie ... 1176	*	*	*	*	*	*	*	*	*	*	*	*	1020.5	+20	WNW	3	bc	27	95	8	4	-	-	2-3	2-3	4000	4	*	46																

## LONDON OBSERVATIONS.



THE DAILY WEATHER REPORT  
OF THE METEOROLOGICAL OFFICE, LONDON.BRITISH SECTION  
Wednesday 21st September 1932.  
No. 25871.

STATIONS.  (For heights see p. 4.)	OBSERVATIONS at 13h. G.M.T. 20th September														OBSERVATIONS at 18h. G.M.T. 20th September														PAST 24 HOURS.																																																																																																																																																																																																																																																																																																																																																																																																																																																																																																																																																																																																																																																																																																																																																																																																																																																																																																																																																																																																							
	Barom. at M.S.L. mb.	Change in 3 hours.	Wind.		Weather.	Temp. °F.	Humid. %	Visibility 0-9	Cloud.			Barom. at M.S.L. mb.	Change in 3 hours.	Wind.		Weather.	Temp. °F.	Humid. %	Visibility 0-9	Cloud.			State of Ground. 0-9	Sea. 0-9	WEATHER.																																																																																																																																																																																																																																																																																																																																																																																																																																																																																																																																																																																																																																																																																																																																																																																																																																																																																																																																																																																																											
			Direc.	Force					Low.	Med.	High.			Low. 0-10	Total 0-10					Height of Base (feet)	Direc.	Force			Low.	Med.	High.	Low. 0-10	Total 0-10	Height of Base (feet)	Th.—13h. 20th.	13h.—18h. 20th.	18h. 20th to 1h. 21st.	1h.—Th. 21st.																																																																																																																																																																																																																																																																																																																																																																																																																																																																																																																																																																																																																																																																																																																																																																																																																																																																																																																																																																																																		
(1)	(2)	(3)	(4)	(5)	(6)	(7)	(8)	(9)	(10)	(11)	(12)	(13)	(14)	(15)	(16)	(17)	(18)	(19)	(20)	(21)	(22)	(23)	(24)	(25)	(26)	(27)	(28)	(29)	(30)	(31)	(32)	(33)	(34)	(35)	(36)	(37)	(38)	(39)	(40)																																																																																																																																																																																																																																																																																																																																																																																																																																																																																																																																																																																																																																																																																																																																																																																																																																																																																																																																																																																													
1 London (Kew)...	1018.7	0	NE	2	ir	55	95	6	5	-	10	10	1500	1019.1	+4	NE	3	0	55	75	4	5	-	-	10	10	1500	1	*	or	or	or	or	or	or	or	or	or	or	or	or	or	or	or	or	or	or	or	or	or	or	or	or	or	or	or	or	or	or	or	or	or	or	or	or	or	or	or	or	or	or	or	or	or	or	or	or	or	or	or	or	or	or	or	or	or	or	or	or	or	or	or	or	or	or	or	or	or	or	or	or	or	or	or	or	or	or	or	or	or	or	or	or	or	or	or	or	or	or	or	or	or	or	or	or	or	or	or	or	or	or	or	or	or	or	or	or	or	or	or	or	or	or	or	or	or	or	or	or	or	or	or	or	or	or	or	or	or	or	or	or	or	or	or	or	or	or	or	or	or	or	or	or	or	or	or	or	or	or	or	or	or	or	or	or	or	or	or	or	or	or	or	or	or	or	or	or	or	or	or	or	or	or	or	or	or	or	or	or	or	or	or	or	or	or	or	or	or	or	or	or	or	or	or	or	or	or	or	or	or	or	or	or	or	or	or	or	or	or	or	or	or	or	or	or	or	or	or	or	or	or	or	or	or	or	or	or	or	or	or	or	or	or	or	or	or	or	or	or	or	or	or	or	or	or	or	or	or	or	or	or	or	or	or	or	or	or	or	or	or	or	or	or	or	or	or	or	or	or	or	or	or	or	or	or	or	or	or	or	or	or	or	or	or	or	or	or	or	or	or	or	or	or	or	or	or	or	or	or	or	or	or	or	or	or	or	or	or	or	or	or	or	or	or	or	or	or	or	or	or	or	or	or	or	or	or	or	or	or	or	or	or	or	or	or	or	or	or	or	or	or	or	or	or	or	or	or	or	or	or	or	or	or	or	or	or	or	or	or	or	or	or	or	or	or	or	or	or	or	or	or	or	or	or	or	or	or	or	or	or	or	or	or	or	or	or	or	or	or	or	or	or	or	or	or	or	or	or	or	or	or	or	or	or	or	or	or	or	or	or	or	or	or	or	or	or	or	or	or	or	or	or	or	or	or	or	or	or	or	or	or	or	or	or	or	or	or	or	or	or	or	or	or	or	or	or	or	or	or	or	or	or	or	or	or	or	or	or	or	or	or	or	or	or	or	or	or	or	or	or	or	or	or	or	or	or	or	or	or	or	or	or	or	or	or	or	or	or	or	or	or	or	or	or	or	or	or	or	or	or	or	or	or	or	or	or	or	or	or	or	or	or	or	or	or	or	or	or	or	or	or	or	or	or	or	or	or	or	or	or	or	or	or	or	or	or	or	or	or	or	or	or	or	or	or	or	or	or	or	or	or	or	or	or	or	or	or	or	or	or	or	or	or	or	or	or	or	or	or	or	or	or	or	or	or	or	or	or	or	or	or	or	or	or	or	or	or	or	or	or	or	or	or	or	or	or	or	or	or	or	or	or	or	or	or	or	or	or	or	or	or	or	or	or	or	or	or	or	or	or	or	or	or	or	or	or	or	or	or	or	or	or	or	or	or	or	or	or	or	or	or	or	or	or	or	or	or	or	or	or	or	or	or	or	or	or	or	or	or	or	or	or	or	or	or	or	or	or	or	or	or	or	or	or	or	or	or	or	or	or	or	or	or	or	or	or	or	or	or	or	or	or	or	or	or	or	or	or	or	or	or	or	or	or	or	or	or	or	or	or	or	or	or	or	or	or	or	or	or	or	or	or	or	or	or	or	or	or	or	or	or	or	or	or	or	or	or	or	or	or	or	or	or	or	or	or	or	or	or	or	or	or	or	or	or	or	or	or	or	or	or	or	or	or	or	or	or	or	or	or	or	or	or	or	or	or	or	or	or	or	or	or	or	or	or	or	or	or	or	or	or	or	or	or	or	or	or	or	or	or	or	or	or	or	or	or	or	or	or	or	or	or	or	or	or	or	or	or	or	or	or	or	or	or	or	or	or	or	or	or	or	or	or	or	or	or	or	or	or	or	or	or	or	or	or	or	or	or	or	or	or	or	or	or	or	or	or	or	or	or	or	or	or	or	or	or	or	or	or	or	or	or	or	or	or	or	or	or	or	or	or	or	or	or	or	or	or	or	or	or	or	or	or	or	or	or	or	or	or	or	or	or	or	or	or	or	or	or	or	or	or	or	or	or	or	or	or	or	or	or	or	or	or	or	or	or	or	or	or	or	or	or	or	or	or	or	or	or	or	or	or	or	or	or	or	or	or	or	or	or	or	or	or	or	or	or	or	or	or	or	or	or	or	or	or	

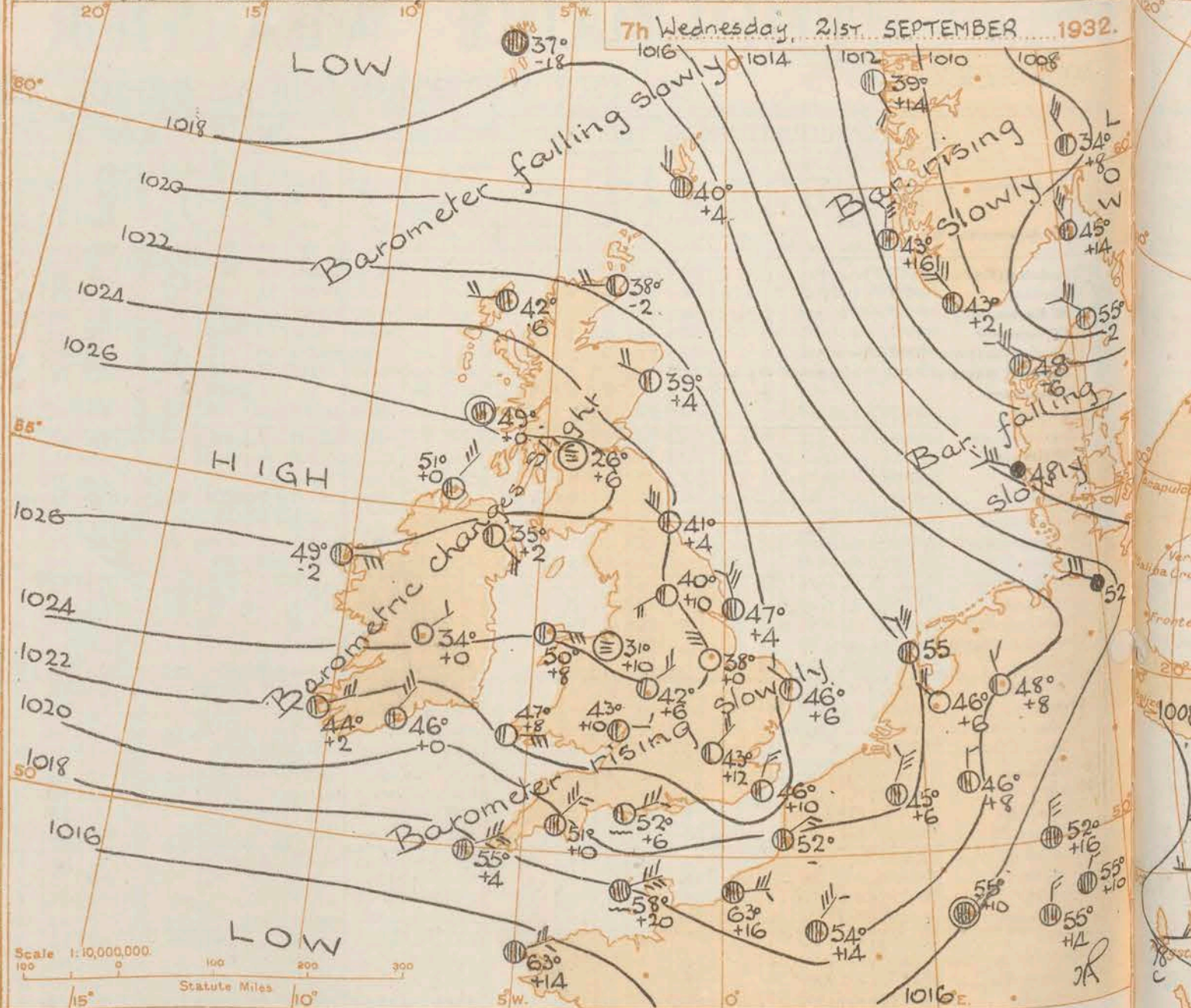


# REPORTS from HEALTH RESORTS for 20th September 1932.

DISTRICTS.	STATIONS.	WEATHER.		TEMPERATURE.		RAINFALL.		SUNSHINE.	
		Fore-noon.	After-noon.	Min. 9h.-12h.	Max. 12h.-17h.	Night. 17h.-12h.	Day. 9h.-17h.	Sunrise to 17h.	Sunset to 19h.
		9h. to 12h.	12h. to 3h.	9h. to 12h.	12h. to 3h.	17h. to 19h.	9h. to 17h.	17h. to 19h.	19h. to 21h.
1	Tunbridge W.	0	0	47	61	0.5	-	0.0	0.7
	Bournemouth	0	0	48	59	1	-	0.0	0.0
	Ventnor	0	0	52	61	1	Trace	0.1	0.5
	Southsea	0	0	50	61	1	-	0.0	0.8
	Bognor Regis	0	0	50	61	1	-	0.2	0.6
	Littlehampton	0	0	50	61	1	-	0.2	0.6
	Worthing	0	0	50	61	2	-	0.3	1.0
	Brighton	0	0	51	63	1	-	0.5	0.5
	Eastbourne	0	0	50	61	1	-	0.1	0.8
	Hastings	0	0	49	62	1	-	0.9	0.7
	Folkestone	0	0	52	62	Trace	Trace	0.2	0.7
	Dover	0	0	53	62	Trace	Trace	0.0	1.0
	Deal	0	0	53	63	-	-	0.2	0.9
	Ramsgate	0	0	53	60	0.4	-	0.0	1.8
	Margate	0	0	55	60	0.3	Trace	0.0	1.3
2	Southend	0	0	47	58	1	0.2	0.0	0.6
	Maldon	0	0	44	57	-	1	0.0	1.7
	Clacton-on-Sea	0	0	47	59	-	0.2	0.0	2.5
	Dovercourt	0	0	45	53	-	-	0.0	1.0
	Lowestoft	0	0	40	58	-	-	0.0	1.3
	Skegness	0	0	44	54	-	-	0.3	3.2
	Mablethorpe	0	0	41	55	-	-	0.0	2.1
	Cleethorpe	0	0	43	53	-	-	0.2	5.0
3	Leamington S.	0	0	38	59	-	-	2.3	3.0
4	Cheltenham	0	0	40	60	Trace	-	2.7	1.3
5	Bath	0	0	43	58	1	0.3	0.0	0.0
	Weymouth	0	0	50	59	1	-	0.0	0.0
	Jersey	0	0	59	67	-	-	6.0	1.5
	Torquay	0	0	51	59	2	-	0.1	0.0
	Penzance	0	0	50	61	6	0.5	0.4	0.0
	St. Ives	0	0	52	58	3	-	0.0	0.0
	Bude	0	0	49	60	3	-	1.3	0.0
	Ilfracombe	0	0	52	59	2	0.2	3.6	0.5
6	Aberystwyth	0	0	42	58	-	-	4.2	6.0
7	Llandudno	0	0	43	56	-	-	1.1	7.2
	Colwyn Bay	0	0	44	55	-	-	1.0	5.5
	Rhyl	0	0	40	55	-	-	1.1	6.0
8	Wallasay	0	0	45	55	-	-	0.7	6.3
	Southport	0	0	40	56	-	-	2.7	7.4
	Blackpool	0	0	38	56	-	-	3.5	6.5
	Morecambe	0	0	42	56	-	-	4.0	3.2
9	Ilkley	0	0	38	54	Trace	-	3.1	4.2
10	Berwick-on-T.	0	0	35	52	2	-	10.4	1.9
11	Dunbar	0	0	36	54	-	-	3.3	0.7
12	Troon	0	0	35	54	-	-	10.0	8.4
	Douglas	0	0	34	54	-	-	8.6	10.2

† Max. Temp. for period 21h. yesterday to 17h. to-day; Min. Temp. 21h.-0h. † Min. Temp. 17h.-0h.

## AIR MINISTRY, METEOROLOGICAL OFFICE.



DISTRICTS.	FORECASTS FOR THE 24 HOURS COMMENCING 12 NOON, G.M.T. 21st Sept. 1932
1. S.E. England	Light or moderate northeast to north or variable wind; fine; local morning mist or fog; slightly higher day temperature, but ground frost at most places at night.
2. E. England...	
3. E. Midlands	
4. W. Midlands	
5. S.W. England	Fresh to moderate or light northeast or east wind; fair to fine; slightly higher day temperature; ground frost locally at night.
6. South Wales	
7. North Wales	Light easterly to variable wind; fine; local morning fog; somewhat milder during day, ground frost locally at night.
8. N.W. England	
9. N. Midlands	
10. N.E. England	Light variable to westerly wind; fine; cloud increasing later; local morning mist or fog; somewhat milder during day, ground frost locally at night.
11. S.E. Scotland	
12. S.W. Scotland & Isle of Man	Light to moderate or fresh westerly wind; cloud increasing; perhaps occasional rain later; becoming somewhat milder.
13. { A. W. Scotl. B. N.W. Scotl. land.	
14. Mid-Scotland	Freshening westerly wind; cloudy, occasional rain; milder.
15. N.E. Scotland	
16. Orkneys and Shetlands.	
17. N.W. Ireland	As 8 - 10.
18. N.E. Ireland	
19. S.E. Ireland	As 6 - 7.
20. S.W. Ireland	

BAROMETER. Isobars are drawn for intervals of two millibars.  
WIND. Arrows fly with wind. Number of feathers indicate Beaufort Force. Calm is indicated by circle outside weather symbol. — ☉ TEMPERATURE is given in degrees F.  
WEATHER SYMBOLS: — ☉ Clear sky. ☉ Sky less than 1/4 clouded. ☉ Sky 1/4 to 1/2 clouded. ☉ Sky 1/2 to 3/4 clouded. ☉ Overcast sky. ☉ Rain falling. \* Snow \* Sleet \* Hail  
☉ Fog ☉ Mist ☉ Thunder. ☉ Thunderstorm.  
SEA DISTURBANCE. ~~~~~ Rough. ~~~~~ High.  
BAROMETRIC CHANGE from 4h. to 7h. in tenths of millibars is entered beneath the temperature.

### GENERAL INFERENCE.

An anticyclone extends from the Atlantic over the British Isles and depressions near Iceland are moving east-southeast. Weather will be fine in most districts but in Scotland there will be increasing cloud, and rain in the North, spreading southwards.

### FURTHER OUTLOOK.

Rather unsettled in the North; fair over tomorrow in the Southern half of the country.

Forecasts issued at 0925 G.M.T. G. C. SIMPSON, C.B., D.Sc., F.R.S. Director.



# AIR MINISTRY, METEOROLOGICAL OFFICE. Chart of Weather in the Northern Hemisphere.

1932.



antic  
ear  
ther  
and

over  
try.

C. F.R.S.  
Director.



## THE DAILY WEATHER REPORT

OF THE METEOROLOGICAL OFFICE, LONDON.

BRITISH SECTION

Wednesday 21<sup>st</sup> September 1932.

No. 25871

Duration.	STATIONS.	OBSERVATIONS at 1 hr. G.M.T. 21st September														OBSERVATIONS at 7 hr. G.M.T. 21st September														PAST 24 HOURS.												
		Height above M.S.L. in feet.	Barom. at M.S.L.	Change in 3 hours.	Wind.		Weather.	Temp. of.	% Humid.	Visibility 0-9	Cloud.			Barom. M.S.L.	Change in 3 hours.	Wind.		Weather.	Temp. of.	% Humid.	Visibility 0-9	Cloud.			State of Ground.	Sea.	TEMPERATURE.			RAINFALL.		SUNSHINE 20th Hrs.										
					Direc.	Force.					Low.	Med.	High.			Low.	Total.					Direc.	Force.	Low.			Med.	High.	Low.	Total.	Max. Day 7h-12h °F.		Min. Night 12h-7h °F.	Min. on Grass °F.	Day 7h-12h mm.	Night 12h-7h mm.						
																																					0-12	0-10	0-10	0-12	0-10	0-10
1	London (Kew)...	18	*	*	*	*	*	*	*	*	*	*	*	1022.3	+14	NNE	3	b	45	85	6	-	-	-	0	0	-	1	*	57	45	37	3	0.1	0.0							
	Croydon ...	217	1020.9	+8	NEW	2	bc	50	75	7	8	3	-	4.6	4.6	2500	1022.7	+12	NE'N	1	b	42	95	4	-	-	0	0	-	1	*	57	41	35	0.3	Tr.	0.0					
	S. Farnborough ...	237	*	*	*	*	*	*	*	*	*	*	*	1023.0	+12	NE'N	2	b	43	95	7	-	4	-	0	Tr.	-	1	*	56	42	32	0.5	-	0.0							
	Winchester ...	275	*	*	*	*	*	*	*	*	*	*	*	1022.4	+14	NNE	3	b	45	85	8	-	3	-	0	1	-	1	*	56	43	39	Tr.	-	0.0							
	Boscombe Down ...	417	*	*	*	*	*	*	*	*	*	*	*	1023.2	+12	NE	2	b	45	85	6	-	4	-	0	Tr.	-	1	*	55	40	33	0.3	Tr.	0.0							
	Calshot (S'thmtn) ...	8	1012.4	+4	NE	4	C	54	85	7	5	3	-	4.6	7.8	2600	1021.7	+14	NE	4	bc	49	75	7	-	4	-	0	2	60	48	43	Tr.	-	0.0							
	Dunegness ...	20	*	*	*	*	*	*	*	*	*	*	*	*	*	*	*	*	*	*	7	5	7	*	2.3	2.3	2500	0	3	63	52	*	0.1	Tr.	*							
	Lympne ...	346	1020.6	+4	NEE	2	d.d.	51	95	7	6	-	-	10	10	450	1022.3	+10	NNE	2	b	46	85	8	5	4	-	Tr.	1	2500	1	*	59	42	37	0.2	0.5	0.4				
2	Shoeburyness ...	11	*	*	*	*	*	*	*	*	*	*	*	1022.8	+10	N'E	2	b	46	95	7	-	-	-	0	0	-	1	*	59	41	37	1	1	0.0							
	Felixstowe ...	15	*	*	*	*	*	*	*	*	*	*	*	1022.1	+10	N'W	3	bc	44	85	7	5	-	-	2.3	2.3	4000	0	1	60	41	36	Tr.	-	0.0							
	Gorleston ...	14	1022.4	+4	WNW	1	C	46	85	7	-	7	-	0	7.8	-	1021.6	+6	NW'W	1	bc	46	85	6	8	-	-	4.6	4.6	2500	0	2	60	45	42	-	0.0					
	Cranwell ...	240	1023.5	+10	NNW	2	bc	41	95	7	5	-	-	4.6	4.6	5700	1024.3	+8	NW'N	3	b	38	95	4	-	-	0	0	-	0	*	58	36	34	-	1.1						
3	Birmingham ...	535	*	*	*	*	*	*	*	*	*	*	*	1024.5	+6	NE	2	b	42	85	4	-	-	1	0	Tr.	-	0	*	56	41	32	-	-	0.7							
	Upper Heyford ...	408	*	*	*	*	*	*	*	*	*	*	*	1023.8	+10	NE	3	b	41	85	7	-	-	-	0	0	-	0	*	56	39	35	-	-	*							
4	Ross-on-Wye ...	223	*	*	*	*	*	*	*	*	*	*	*	1023.5	+10	E	1	b	43	85	6	-	3	9	0	1	-	1	*	59	42	36	-	-	4.0							
5	Portland Bill ...	32	1018.0	+6	ENE	5	0	57	85	6	5	-	-	10	10	1500	1020.5	+6	ENE	4	bc	52	85	7	4	4	-	4.6	4.6	2500	0	4	59	52	*	Tr.	0.2	*				
	Plymouth ...	82	*	*	*	*	*	*	*	*	*	*	*	1018.8	+10	NE	5	c	51	85	7	5	-	2	4.6	7.8	2500	1	2	59	51	49	0.5	0.1	0.5							
	The Lizard ...	222	1016.4	+2	NEE	5	q	57	85	7	5	-	-	10	10	4000	1017.3	+6	N'E	6	cq	55	95	7	8	-	-	10	10	2500	1	4	58	54	*	0.2	-					
	Scilly (St. Mary's) ...	183	1016.9	+4	ENE	4	C	56	95	6	5	-	-	9	9	4000	1017.2	+4	E'N	5	c	55	95	6	5	-	-	9+	9+	4000	1	3	56	53	*	4	2	0.0				
	Guernsey ...	175	1016.4	+2	ENE	5	0	59	85	6	5	-	-	10	10	2500	1018.0	+20	ENE	6	o	58	65	8	5	-	-	10	10	2500	0	4	62	53	56	-	1.0					
6	Pembroke ...	142	1020.0	+6	ENE	3	bc	50	85	7	5	-	-	2.3	2.3	4000	1022.3	+8	E	3	bc	47	85	7	5	-	-	2.3	2.3	2500	0	1	60	46	*	-	5.0					
7	Holyhead ...	26	1022.6	+6	EN	3	C	52	85	5	5	-	-	9	9	4000	1023.9	+8	E	3	bc	50	85	6	5	-	1	2.3	2.3	4000	0	1	54	48	42	-	3.2					
	Chester (Sealand) ...	16	*	*	*	*	*	*	*	*	*	*	*	1025.2	+10	-	0	bcF	31	95	1	-	-	2	0	2.3	-	0	*	56	31	27	-	-	1.5							
8	L'pool (Bidston) ...	198	*	*	*	*	*	*	*	*	*	*	*	1025.1	+2	ESE	1	bf	44	85	3	-	-	8	0	1	-	0	*	54	43	36	-	-	0.2							
9	Harrigate ...	478	*	*	*	*	*	*	*	*	*	*	*	1024.9	+6	SW	2	bc	40	85	8	-	-	2	0	2.3	-	0	*	52	35	30	-	-	2.0							
10	Spurn Head ...	29	1022.2	+4	NW	4	bc	47	75	8	1	3	-	2.3	4.6	4000	1023.2	+4	N'W	4	c	47	85	7	5	7	-	4.6	7.8	4000	0	2	57	43	*	-	0.9					
	Catterick ...	175	*	*	*	*	*	*	*	*	*	*	*	1025.0	+8	WNW	1	bc	37	95	8	-	-	4	0	4.6	-	0	*	52	30	24	-	-	4.8							
	Tynemouth ...	67	1023.2	+6	NW	3	bc	47	95	7	2	-	-	4.6	4.6	2500	1024.0	+4	NW	3	bc	41	75	6	2	-	1	2.3	4.6	2500	0	2	51	40	36	-	*					
11	Inchkeith ...	190	1024.4	+10	N	1	bc	45	65	8	-	4	1	0	2.3	-	1024.8	+2	WSW	3	c	41	95	6	5	4	6	2.3	7.8	1500	0	2	54	41	30	-	9.5					
	Leuchars ...	35	*	*	*	*	*	*	*	*	*	*	*	1024.1	+4	WSW	2	bc	34	95	9	-	6	9	Tr.	4.6	4000	4	*	55	31	20	-	-	7.9							
12	Renfrew ...	36	*	*	*	*	*	*	*	*	*	*	*	1026.2	+6	-	0	bf	26	95	3	-	8	-	0	Tr.	-	1	*	57	25	17	-	-	8.2							
	Esdalemuir ...	794	*	*	*	*	*	*	*	*	*	*	*	1026.2	+8	-	0	b	29	85	9	-	-	5	0	1	-	4	*	53	23	23	-	-	9.4							
13	Tiree ...	22	*	*	*	*	*	*	*	*	*	*	*	1025.1	0	-	0	c	49	75	9	4	3	-	7.8	9	2500	0	1	53	47	40	-	-	8.2							
13	Stornoway ...	34	1024.8	0	W	2	C/pr	40	95	7	8	7	-	4.6	7.8	1500	1023.6	-6	W	2	c	42	85	8	5	4	-	4.6	7.8	1500	1	1	52	39	*	0.6	0.3	7.6				
15	Dalwhinnie ...	1176	*	*	*	*	*	*	*	*	*	*	*	1025.9	+2	E	1	bc	26	95	8	4	-	1	Tr.	2.3	5700	5	*	47	24	18	-	-	4.3							
	Aberdeen ...	37	*	*	*	*	*	*	*	*	*	*	*	1023.2	+4	WNW	2	bc	39	85	8	-	4	9	0	4.6	-	1	1	51	37	33	0.1	0.2	7.4							
	Wick ...	81	1021.9	0	NW	3	C	43	75	8	8	7	1	4.6	7.8	2500	1021.8	-2	W	2	bc	38	95	8	8	1	2.3	4.6	2500	1	2	49	36	*	1	0.1	*					
16	Lerwick ...	54	1018.7	+4	NNW	4	pr	41	85	8	8	4	-	4.6	7.8	1500	1018.8	+4	NW	2	c	40	85	8	5	-	7.8	7.8	1500	0	*	47	38	*	1	1	6.6					
17	Blacksod Point ...	18	1025.7	0	E	3	C	51	65	8	-	4	-	0	7.8	-	1026.1	-2	E	3	bc	49	75	9	-	5	-	0	2.3	-	0	3	55	48	*	-	5.6					
18	Malin Head ...	52	1025.9	+2	NNE	3	bc	51	65	9	8	-	-	4.6	4.6	2500	1025.9	0	NE'N	3	bc	51	55	9	4	-	4.6	4.6	2500	0	1	55	51	*	-	-	11.1					
	Aldergrove ...	238	*	*	*	*	*	*	*	*	*	*	*	1025.8	+2	SE	2	bc	35	95	9	2	-	1	Tr.	2.3	2500	1	*	53	33	25	-	-	*							
	Donaghadee ...	40	*	*	*	*	*	*	*	*	*	*	*	1024.8	+2	SSW	2	bc	46	85	8	8	-	-	4.6	4.6	2500	0	1	53	45	*	-	-	*							
19	Birr Castle ...	173	*	*	*	*	*	*	*	*	*	*	*	1025.0	0	NE	1	b	34	95	8	-	-	1	0	1	-	0	*	55	30	23	-	-	6.6							
20	Valentia Obsy.†	30	1022.1	+6	ENE	7	b	48	75	9	-	-	-	0	0	-	1022.9	+2	E'N	3	bc	44	75	8	1	-	5	Tr.	2.3	2500	0	2	58	42	35	-	3.3					
	Roche's Point...	22	*	*	*	*	*	*	*	*	*	*	*	1021.6	0	NE	3	bc	46	75	8	5	-	-	2.3	2.3	2500	0	3	58	41	*	-	-	*							

LONDON OBSERVATIONS.										EXPLANATION OF FIGURES, LETTERS, etc.									
Day 7h—18h, Kew & Croydon. 9h—18h, Kensington. 9h—21h, other stations, except Greenwich rainfall, 9h—18h.										Atmospheric Pollution. Milligrams of Solid Impurity per cubic metre.									
Weather Morning. Afternoon. Night.										Temperature. Day Max. Night Min. Min. on Grass.									
Rainfall. Day. Night.										Sun- shine to Sunset. hrs.									
Humidity. 15h. G.M.T. 2h. G.M.T.										Visibility 9h.									
24 hrs. ended 9h.										Yesterday. To-day.									
24 hrs. ended 7h. G.M.T. 21st.										SOUTH KENSINGTON.									
Max. Time. Min. Time.										1-1 10-12h 20th. Nil 0-4h 21st.									
KEW OBSERVATORY.										Max. Time. Min. Time.									
0-7 11h. 20th. 0-1 1h. 21st.										BEAUFORT SCALE OF WIND.									
The barometric tendency is expressed in tenths of a millibar.										The BEAUFORT SCALE OF WIND is used only for surface observations. In the ac- companying table the speed of the wind corresponding with the different numbers is the speed at about 30 feet above the ground.									
BEAUFORT SCALE OF WIND.										COLUMNS 8, 22.—Code for surface visibility.									
0 Dense fog 55 yards. 1 Thick fog 220 " 2 Fog 550 " 3 Moderate fog 1,100 " 4 Mist or haze 1 1/2 miles. 5 Poor visibility 21 " 6 Moderate " 61 " 7 Good " 12 1/2 " 8 Very good " 31 " 9 Excellent " beyond 31m.										COLUMNS 4, 48.									
BEAUFORT SCALE OF WIND.										COLUMNS 34, 35.									
0 1 4 13-18 9 47-54 1 1-3 5 19-24 10 55-63 2 4-7 6 25-31 11 64-75 3 8-12 7 32-38 12 75										COLUMNS 30.—Code for State of Sea.									
0 Calm. 5 Very rough. 1 Smooth. 6 High. 2 Slight. 7 Very high. 3 Moderate. 8 Precipitous. 4 Rough. 9 Confused.										Tr. = rain has fallen, but amount less than 0.1 mm.									
Kew ... .. 18										0.0 or 0.1									
CROYDON ... .. 217										0.0 or 0.1									
GREENWICH (Royal Observatory) ... 149										0.0 or 0.1									
CITY (Bunhill Row) ... .. —										0.0 or 0.1									
WESTMINSTER (St. James' Park) ... 27										0.0 or 0.1									
REGENTS PK. (Botanic Gardens) ... 108										0.0 or 0.1									
CAMDEN SQUARE ... .. 110										0.0 or 0.1									
KENSINGTON ... .. 80										0.0 or 0.1									
HAMPSTEAD OBSERVATORY ... .. 450										0.0 or 0.1									
FOREIGN OBSERVATIONS.										18h. G.M.T. 20th. September									
STATIONS.										7h. G.M.T. 21st. September									
Barom. mb. Wind. Weather. Temp. °F.										Barom. mb. Wind. Weather. Temp. °F.									
Paris ... .. 1013.7										1013.6									
BRUSSELS ... .. 1010.0										1010.0									
BERLIN ... .. 1016.4										1015.4									
ZÜRICH ... .. 1015.0										1015.9									
ROME ... .. 1013.7										1013.6									

TERMS OF SUBSCRIPTION. { Single Copies, 1d. each ; by post 1½d.  
2/6 per month ; 6/6 per quarter ; 25/- per year.

METEOROLOGICAL OFFICE, AIR MINISTRY, ADASTRAL HOUSE, KINGSWAY LONDON, W.C.2.

G. C. SIMPSON, C.B., D.Sc., F.R.S., Director.

† The observations are from Valencia W/T station      ‡ Maximum and Minimum Temperatures and Rainfall are for the 24 hours ending 9h.



## THE DAILY WEATHER REPORT

OF THE METEOROLOGICAL OFFICE, LONDON.

DISTRICT.	STATIONS.	OBSERVATIONS at 13h. G.M.T. 21st September													OBSERVATIONS at 18h. G.M.T. 21st September													PAST 24 HOURS.								
		Barom. at m.b.	Change in 3 hours.	Wind. Dir. Force	Weather.	Temp. °F.	Humid. %	Visibility 0-9	Cloud.					Barom. at m.b.	Change in 3 hours.	Wind. Dir. Force	Weather.	Temp. °F.	Humid. %	Visibility 0-9	Cloud.					State of Ground. 0-8	Sea. 0-9	WEATHER.								
									Form.	Amount.	Total 0-10	Height of Base (feet)	Form.								Amount.	Total 0-10	Height of Base (feet)	Th.—13h. 21st	13h.—18h. 21st			18h. 21st to 1h. 22nd	1h.—Th. 22nd							
																														Low.	Med.	High.	Low.	Med.	High.	
(For heights see p. 4.)		(1)	(2)	(3)	(4)	(5)	(6)	(7)	(8)	(9)	(10)	(11)	(12)	(13)	(14)	(15)	(16)	(17)	(18)	(19)	(20)	(21)	(22)	(23)	(24)	(25)	(26)	(27)	(28)	(29)	(30)	(31)	(32)			
1	London (Kew)...	1023.4	-8	NE'E	3	bc	57	55	7	1	-	-	2.3	2.3	4000	1022.2	-4	E'S	3	bc	55	55	5	7	-	-	4.6	4.6	4000	1	*	bbc	bcm	bcm	bcm	
	Croydon	1023.1	-6	E'N	3	bc	56	55	8	1	-	-	2.3	2.3	4000	1022.2	-4	E'N	2	b	53	65	6	1	-	-	1	1	4000	0	*	bmbey	bcm	bcm	bcm	
	S. Farnborough	1023.0	-10	ENE	3	b	57	55	7	7	-	-	1	1	2500	1021.8	-6	E	2	b	53	65	6	4	-	-	Tr.	Tr.	5700	1	*	b by	bcm	bcm	bcm	
	Winchester	1022.7	-10	NE	3	b	56	55	8	1	-	-	0	0	-	1021.4	-4	ENE	2	b	52	75	8	4	-	-	1	1	4000	1	*	by	bcm	bcm	bcm	
	Boscombe Down	1023.2	-10	NE'E	3	b	55	55	7	1	-	-	Tr.	Tr.	4000	1021.6	-8	NE'E	2	b	52	75	6	5	-	-	Tr.	Tr.	4000	1	*	bmb	bcm	bcm	bcm	
	Calshot, S'thmtn	1022.2	-10	NE'E	4	bc	60	55	6	5	-	-	2.3	2.3	4000	1020.7	-10	NE	3	bc	58	65	7	5	-	-	2.3	2.3	4000	0	2	b b3.	bcm	bcm	bcm	
	Dungeness	*	*	NE	3	bc	*	*	7	1	-	-	2.3	2.3	2500	*	*	NE	3	bc	*	*	7	5	-	-	4.6	4.6	2500	0	3	bc	bcm	bcm	bcm	
	Lympe	1023.2	-2	NE'N	4	bc	56	55	9	1	-	-	4.6	4.6	4000	1022.5	-6	NE'E	3	bc	51	75	9	1	-	-	2.3	2.3	4000	0	*	b bcv	bcm	bcm	bcm	
2	Shoeburyness	1023.7	0	NE	3	c	59	55	8	7	6	5	4.6	7.8	2500	1022.7	-6	ENE	3	bc	52	75	8	1	7	-	2.3	2.3	2500	0	*	b bcy	bcm	bcm	bcm	
	Felixstowe	1023.8	0	NNE	3	c	57	55	8	7	-	8	7.8	7.8	4000	1023.2	-2	NE'N	3	bc	51	65	8	7	-	1	2.3	4.6	4000	0	1	bcbey	bcm	bcm	bcm	
	Gorleston	1023.7	+2	N'W	3	bc	55	65	7	7	-	-	4.6	4.6	2500	1023.3	-4	NW'W	1	bc	52	75	7	2	-	-	4.6	4.6	4000	0	2	bey	bcm	bcm	bcm	
	Granwell	1024.9	-4	N	2	b	55	55	7	1	-	1	1	1	4000	1023.6	-6	E'N	2	b	49	75	7	4	-	1	Tr.	1	4000	0	*	bmbc	bcm	bcm	bcm	
3	Birmingham	1024.4	-4	ENE	3	b	54	55	6	1	-	-	1	1	1500	1022.5	-8	E	3	b	52	55	6	-	-	1	0	Tr.	-	0	*	bcb	bcm	bcm	bcm	
	Upper Heyford	1024.1	-6	ENE	4	bc	55	55	8	1	-	-	4.6	4.6	4000	1022.4	-10	ENE	2	b	50	65	8	-	-	0	0	-	-	0	*	bby	bcm	bcm	bcm	
4	Ross-on-Wye	1023.2	-6	E	4	b	55	45	8	-	-	1	0	Tr.	-	1021.5	-8	E	2	b	51	65	8	-	-	1	0	Tr.	-	0	*	b	bcm	bcm	bcm	
5	Portland Bill	1020.2	+2	E'S	5	b	59	85	7	-	-	-	0	0	-	1018.3	-12	E	6	bc	58	85	7	4	-	-	4.6	4.6	2500	0	4	bcb	bcm	bcm	bcm	
	Plymouth	1020.2	-2	ENE	4	c	58	65	8	5	3	-	2.3	7.8	4000	1018.6	-8	E	4	c	56	65	8	5	3	-	7.8	9	4000	1	2	bcb	bcm	bcm	bcm	
	The Lizard	1018.4	+8	NE	6	q	57	85	7	8	-	-	10	10	2500	1016.8	-4	E'N	6	cpr	55	85	7	9	-	-	10	10	2500	1	4	cqpr	bcm	bcm	bcm	
	Scilly (St. Mary's)	1017.9	+2	E	6	r	57	85	6	6	-	-	10	10	2500	1015.4	-10	E'S	6	c	57	85	6	8	-	-	9+	9+	4000	1	4	c	bcm	bcm	bcm	
	Guernsey	1019.6	+6	E	6	c	60	65	7	8	2	-	7.8	10	2500	1018.1	-6	E	5	bc	59	65	8	5	3	-	4.6	4.6	4000	0	4	ocbcc	bcm	bcm	bcm	
6	Pembroke	1021.3	-8	E	3	b	59	55	7	5	-	-	1	1	4000	1019.4	-16	E	3	bc	55	55	7	5	-	-	2.3	2.3	4000	0	2	bcb	bcm	bcm	bcm	
7	Holyhead	1024.1	-4	ENE	3	b	57	55	6	-	-	1	0	1	-	1021.3	-16	NE'E	4	b	53	65	6	-	-	2	0	1	-	0	2	bmb	bcm	bcm	bcm	
	Chester (Sealand)	1024.6	-10	ESE	1	bc	58	45	6	-	-	8	0	2.3	-	1022.5	-12	-	0	bc	51	75	6	-	3	1	0	2.3	-	0	*	bF33.	bcm	bcm	bcm	
8	L'pool (Bidston)	1024.3	-4	NNE	2	b	54	45	6	-	-	-	0	0	-	1022.3	-10	-	0	b	52	65	6	-	-	1	0	Tr.	-	0	*	f b by	bcm	bcm	bcm	
9	Harrogate	1024.6	-4	N	1	b	52	55	8	1	-	1	Tr.	Tr.	4000	1023.6	-6	-	0	b	45	75	4	5	-	5	Tr.	Tr.	1500	0	*	bcb	bcm	bcm	bcm	
10	Spurn Head	1024.6	+2	N'E	4	bc	54	65	7	1	-	-	4.6	4.6	4000	1023.3	-2	NE	3	bc	49	65	8	1	2	4	2.3	4.6	4000	0	2	bcb	bcm	bcm	bcm	
	Catterick	1025.1	-6	N	2	b	53	45	8	1	-	-	Tr.	Tr.	4000	1023.4	-4	-	0	bc	45	75	7	-	-	1	0	2.3	-	0	*	bcb	bcm	bcm	bcm	
	Tynemouth	1024.8	+4	NNE	2	bc	52	65	8	1	-	-	2.3	2.3	4000	1024.5	-4	SSE	1	bc	50	75	7	2	-	1	2.3	4.6	2500	0	2	bc	bcm	bcm	bcm	
11	Inchkeith	1024.6	-2	W	1	bc	53	45	8	-	4	1	0	2.3	-	1022.3	-8	SW	1	c	54	85	7	5	4	2	4.6	9	1500	0	1	bcb	bcm	bcm	bcm	
	Leuchars	1023.8	-10	W	3	bc	55	45	9	1	-	1	1	2.3	2500	1020.9	-16	SW	3	c	51	55	8	4	3	2	Tr.	7.8	5700	0	*	bcb	bcm	bcm	bcm	
	Renfrew	1024.5	-14	W	1	bc	57	55	7	5	-	1	2.3	2.3	4000	1022.1	-10	WSW	2	c	50	65	8	-	4	0	7.8	-	-	1	*	ifx b	bcm	bcm	bcm	
	Eskdalemuir	1024.3	-4	SSE	2	b	53	45	9	1	-	-	Tr.	Tr.	4000	1023.0	-4	WSW	1	bc	43	75	9	-	-	4	0	4.6	-	-	1	*	b x by	bcm	bcm	bcm
12	Tiree	1024.4	-12	W	3	bc	54	65	9	5	-	8	4.6	4.6	4000	1021.8	-14	SW	2	c	51	65	9	5	-	-	9+	9+	4000	0	1	bcb	bcm	bcm	bcm	
	Stornoway	1021.2	-12	W	4	c	52	75	9	5	7	-	7.8	9+	1500	1018.2	-14	SW	3	JP	52	75	9	9	7	-	7.8	10	1500	1	1	c	bcm	bcm	bcm	
13	Dalwhinnie	1024.0	-4	NW	3	bc	49	65	8	4	-	-	4.6	4.6	4000	1021.3	-8	SW	3	c	47	75	8	4	1	-	7.8	7.8	2500	0	*	bc	bcm	bcm	bcm	
	Aberdeen	1022.8	-2	W	2	bc	54	55	8	2	-	8	2.3	4.6	4000	1020.2	-16	S	2	c	52	75	6	5	7	-	4.6	7.8	4000	1	1	bey	bcm	bcm	bcm	
	Wick	1020.9	-6	W	3	c	53	75	8	4	-	-	4.6	7.8	2500	1018.6	-12	W	3	c	50	85	8	4	2	-	7.8	10	1500	1	2	bcb	bcm	bcm	bcm	
	Lerwick	1019.1	-6	SW	2	bc	48	65	8	7	-	8	2.3	4.6	2500	1015.2	-16	SW	2	Tr.	47	95	6	8	-	-	9+	9+	1500	1	*	bcb	bcm	bcm	bcm	
14	Blackod Point	1024.2	-6	E	2	bc	57	55	9	-	4	-	0	2.3	-	1021.3	-18	E	3	b	54	65	9	2	-	-	Tr.	Tr.	5700	0	3	bc	bcm	bcm	bcm	
15	Malin Head	1024.8	-8	N	1	bc	53	65	9	7	-	1	4.6	4.6	2500	1022.3	-14	NE	1	bc	52	65	9	4	-	1	4.6	4.6	2500	0	1	bcb	bcm	bcm	bcm	
	Aldergrove	1025.0	-10	NE	3	bc	55	55	9	1	-	1	1	2.3	4000	1022.6	-10	E	1	bc	50	75	8	4	-	9	1	4.6	4000	1	*	b x bv	bcm	bcm	bcm	
	Donaghadee	1025.1	0	ENE	1	b	53	65	8	-	+	1	0	1	-	1022.8	-6	ESE	1	bc	52	75	8	7	3	-	1	2.3	2500	0	0	bcb	bcm	bcm	bcm	
16	Birr Castle	1023.6	-6	SE	3	bc	58	65	7																											



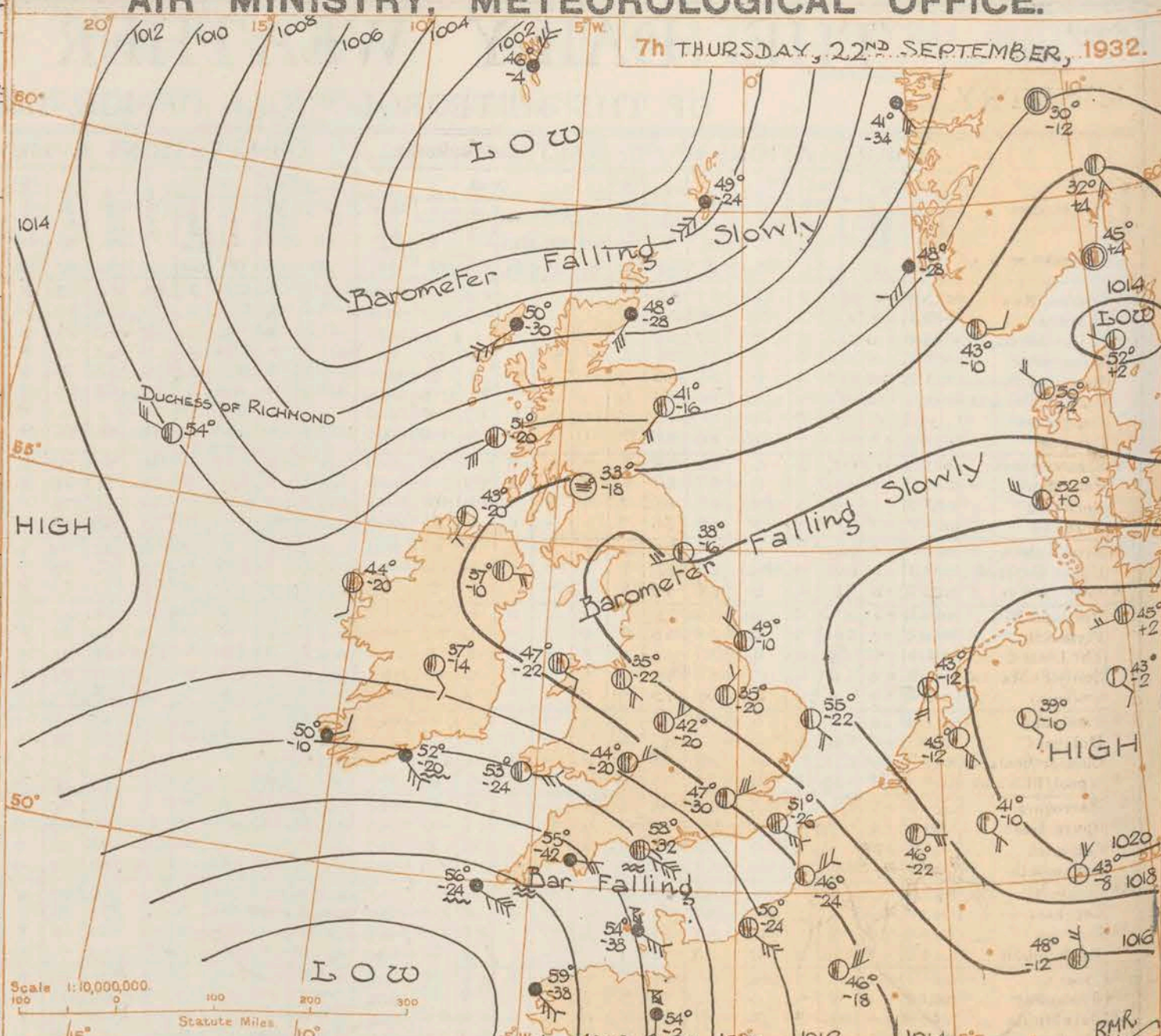
# REPORTS from HEALTH RESORTS for... 21st September 1932.

# AIR MINISTRY, METEOROLOGICAL OFFICE.

7th THURSDAY, 22nd SEPTEMBER, 1932.

DISTRICTS.	STATIONS.	WEATHER.		TEMPERATURE.		RAINFALL.		SUNSHINE.	
		Forenoon.	Afternoon.	Min. 9h. to 21st.	Max. 9h. to 17h. 21st.	Night. 17h. to 9h. 21st.	Day. 9h. to 17h. 21st.	Sunrise to 17h. 21st.	Sunset to 20th.
1	Tunbridge W.	b	b	43	61	-	-	10.1	0.0
	Bournemouth	b	b	45	60	-	-	9.5	0.0
	Ventnor	cb	bbc	51	59	-	-	8.2	0.1
	Southsea	b	b	47	61	-	-	10.0	0.0
	Bognor Regis	bcb	b	?	61	Trace	-	9.5	0.2
	Littlehampton	bcb	bbc	45	62	Trace	-	9.4	0.2
	Worthing	b	bbc	47	60	-	-	9.6	0.3
	Brighton	b	bc	48	63	-	-	9.8	0.5
	Eastbourne	b	bcb	48	61	Trace	-	9.7	0.1
	Hastings	bcb	bc	47	61	0.6	-	8.9	0.5
	Folkestone	bbc	bc	49	62	1	-	10.0	0.2
	Dover	ybc	bcy	50	62	0.5	-	10.3	0.0
	Deal	b	b	55	62	-	-	9.2	0.2
	Ramsgate	bc	bc	52	59	-	-	9.5	0.0
	Margate	bcl	bcl	54	58	-	-	9.6	0.0
2	Southend	b	bcb	44	59	Trace	-	8.7	0.0
	Maldon	b	bcb	45	59	-	-	7.6	0.0
	Clacton-on-Sea	bc	bcy	44	60	-	-	8.0	0.0
	Dovercourt	bv	bcy	43	61	-	-	8.5	0.0
	Lowestoft	bcb	bcb	41	58	-	-	7.3	0.0
	Skegness	b	b	39	54	-	-	10.2	0.3
	Mablethorpe	bc	bcb	37	55	-	-	8.6	0.0
	Cleethorpes	bcb	b	40	56	-	-	9.8	0.2
3	Leamington S.	b	b	40	58	-	-	10.0	2.3
4	Cheltenham	bwb	b	41	58	-	-	10.4	2.7
5	Bath	b	b	43	59	-	-	9.9	0.0
	Weymouth	by	by	48	61	-	-	10.3	0.0
	Jersey	bcb	bc	52	63	-	-	4.4	6.0
	Torquay	bca	bcb	52	61	1	-	3.9	0.1
	Penzance	c	crc	52	57	2	0.5	0.0	0.4
	St. Ives	p	p	52	58	4	1	0.0	0.0
	Bude	bc	bc	47	60	-	-	8.7	1.6
	Ilfracombe	b	b	50	58	-	-	10.1	3.6
6	Aberystwyth	bwb	bcb	44	60	-	-	10.0	4.2
7	Llandudno	b	b	41	57	-	-	9.5	1.1
	Colwyn Bay	b	b	42	56	-	-	10.0	1.0
	Rhyl	b	b	36	57	-	-	8.8	1.1
8	Wallasey	bcb	bm	38	56	Trace	-	8.0	0.7
	Southport	b	bcb	35	58	-	-	9.4	2.7
	Blackpool	bcb	bcb	35	57	-	-	9.8	3.5
	Morecambe	b	b	37	58	-	-	9.6	4.3
9	Ilkley	b	b	32	57	-	-	9.2	3.1
10	Berwick-on-T.	bc	bc	35	54	0.6	-	9.4	10.4
11	Dunbar	bcm	bcm	37	55	-	-	8.7	9.4
12	Tron	bcb	bcb	35	55	-	-	9.1	11.0
	Douglas	b	bcb	39	57	-	-	9.9	9.5

+ Max. Temp. for period 21h. yesterday to 17h. to-day; Min. Temp. 21h.-9h. | Min. Temp. 17h.-9h.



DISTRICTS.	FORECASTS FOR THE 24 HOURS COMMENCING 12 NOON, G.M.T. 22nd Sept. 1932.
1. S.E. England	Fresh easterly wind, strong locally on coast, moderating somewhat later and tending to back; dull, some rain; rather cool.
2. E. England...	
3. E. Midlands	
4. W. Midlands	
5. S.W. England	
6. South Wales	Light or moderate variable to easterly wind; mainly cloudy, perhaps local rain later; rather cool.
7. North Wales	
8. N.W. England	
9. N. Midlands	Light or moderate southwest to variable wind; fair at first, perhaps rain later; moderate temperature.
10. N.E. England	
11. S.E. Scotland	Moderate or fresh southwest wind, veering northwest or north later; dull, some rain, showers later; temperature moderate at first, rather low later.
12. S.W. Scotland & Isle of Man	
13. A. W. Scotld. B. N.W. Scotland.	As 8 - 10.
14. Mid-Scotland	
15. N.E. Scotland	
16. Orkneys and Shetlands.	
17. N.W. Ireland	Light to fresh northeast wind; dull, some rain, improving tomorrow; rather cool.
18. N.E. Ireland	
19. S.E. Ireland	
20. S.W. Ireland	

BAROMETER. Isobars are drawn for intervals of two millibars.  
WIND. Arrows fly with wind. Number of feathers indicate Beaufort Force. Calm is indicated by circle outside weather symbol. — TEMPERATURE is given in degrees F.  
WEATHER SYMBOLS: — Clear sky. — Sky less than 1/2 clouded. — Sky 1/2 to 3/4 clouded. — Sky 3/4 to 1 clouded. — Overcast sky. — Rain falling. \* Snow \* Sleet \* Hail  
SEA DISTURBANCE. — Rough. — High.  
BAROMETRIC CHANGE from 4h. to 7h. in tenths of millibars is entered beneath the temperature.

## GENERAL INFERENCE.

An elongated depression off Northern Scotland will move east and rotate counter-clockwise, and another depression to southwest of the British Isles is moving northeast. Rain will spread to most districts, but a limited area between the two depressions may escape.

## FURTHER OUTLOOK.

Unsettled and cool.

## Time of issue of Gale Warning.

South Cone at 0145 G.M.T. on 22nd in district 5.

Forecasts issued at 0930 G.M.T.

G. C. SIMPSON, G.B., D.Sc., F.R.S., Director.



# AIR MINISTRY, METEOROLOGICAL OFFICE. Chart of Weather in the Northern Hemisphere.

932.

1014  
LOW  
32°  
42°

GH  
43°  
42°

1020  
43°  
42°  
1018  
1016

RMR  
is indi-  
cated by  
clouded.  
A Hall

West

Temperature.

R.S.  
cor.





# THE DAILY WEATHER REPORT

OF THE METEOROLOGICAL OFFICE, LONDON.

BRITISH SECTION  
Thursday 22nd September 1932.  
No. 25872

District.	STATIONS.	OBSERVATIONS at 1 hr. G.M.T. 22nd September.														OBSERVATIONS at 7 hr. G.M.T. 22nd September.														PAST 24 HOURS.							
		Height above M.S.L. in feet.	Barom. at M.S.L. in in.	Change in 3 hours.	Wind.		Weather.	Temp. of air.	Humid. %	Visibility 0-3	Cloud.			Barom. at M.S.L. in in.	Change in 3 hours.	Wind.		Weather.	Temp. of air.	Humid. %	Visibility 0-3	Cloud.			State of Ground.	Sea.	TEMPERATURE.			RAINFALL.		SUNSHINE Hrs.					
					Direc.	Force.					Low.	Med.	High.			Low.	Total.					Direc.	Force.	Low.			Med.	High.	Low.	Total.	Height of Base (feet).		Max. Day 7h-18h of.	Min. Night 18h-7h of.	Min. on Grass of.	Day 7h-18h mm.	Night 18h-7h mm.
1	London (Kew)...	18	*	*	*	*	*	*	*	*	*	*	1014.7	-24	E	3	0	49	85	5	5	7	4	2.3	7.8	4000	1	*	58	45	37	-	-	9.9			
	Croydon	217	1020.3	-14	ENE	1	bc	43	95	7	7	-	-	4.6	1014.7	-30	ENE	3	0	47	95	6	-	7	9	0	9	-	0	*	60	41	36	-	Tr.	10.4	
	S. Farnborough	287	*	*	*	*	*	*	*	*	*	*	1014.0	-22	ENE	3	0	44	95	6	5	7	8	2.3	9.7	7200	1	*	59	41	29	-	-	10.4			
	Winchester	275	*	*	*	*	*	*	*	*	*	*	1013.2	-20	E	1	0	48	95	7	5	-	-	9.7	9.7	7200	1	*	58	41	35	-	-	10.3			
	Boscombe Down	417	*	*	*	*	*	*	*	*	*	*	1013.6	-24	E	3	0	45	95	6	5	2	-	9	10	4000	1	*	57	43	39	-	-	10.0			
	Calshot (S'thmtn)	8	1018.0	-20	NE	4	C	51	85	8	5	-	6	4.6	1012.5	-30	NE	5	0	54	85	7	8	7	-	4.6	10	2500	0	3	61	50	45	-	-	10.5	
	Dungeness	20	*	*	*	*	*	*	*	*	*	*	1015.3	-26	ESE	4	0	51	75	8	5	7	-	4.6	7.8	2500	*	3	62	52	*	-	-	*			
	Lympe	346	1020.4	-14	E	4	bc	51	75	8	4	-	-	4.6	1015.3	-26	ESE	4	0	51	75	8	5	-	2	4.6	7.8	4000	0	*	58	43	40	-	-	10.4	
2	Shoeburyness	11	*	*	*	*	*	*	*	*	*	*	1015.4	-20	ESE	4	0	54	85	8	8	3	-	4.6	4.6	2500	0	*	60	42	35	-	-	10.5			
	Felixstowe	15	*	*	*	*	*	*	*	*	*	*	1016.0	-30	ESE	4	0	55	85	8	5	-	1	7.8	7.8	4000	0	2	60	40	36	-	-	9.2			
	Gorleston	14	1021.2	-12	-	0	bc	45	85	7	-	4	-	0	1016.4	-22	SEE	2	0	55	75	6	7	-	-	7.8	7.8	2500	0	2	59	42	38	-	-	6.6	
	Cranwell	240	1021.7	-10	S	1	b	36	95	6	-	-	-	0	1016.6	-20	NE	1	0	35	95	6	-	-	0	7.8	-	4	*	57	31	26	-	-	10.6		
3	Birmingham	535	*	*	*	*	*	*	*	*	*	*	1015.5	-20	ENE	2	0	42	75	4	-	7	2	0	9	-	0	*	55	41	30	-	-	9.5			
	Upper Heyford	408	*	*	*	*	*	*	*	*	*	*	1015.0	-26	E	3	0	44	85	7	-	9	9	0	9	-	0	*	56	39	36	-	-	*			
4	Ross-on-Wye	223	*	*	*	*	*	*	*	*	*	*	1014.0	-20	ENE	2	0	44	85	7	-	2	-	0	10	-	0	*	56	41	33	-	-	10.7			
5	Portland Bill	32	1015.6	-24	ESE	6	C	58	75	6	4	-	-	10	1009.5	-32	ESE	7	0	58	75	6	4	-	-	10	10	1500	1	5	59	54	*	-	Tr.	*	
	Plymouth	82	*	*	*	*	*	*	*	*	*	*	1007.7	-24	E	3	0	55	85	7	5	7	-	9.7	9.7	2500	1	2	58	54	51	-	-	2.0			
	The Lizard	222	1012.5	-24	E	6	0/pr	55	95	8	5	-	-	10	1005.7	-24	E	7	0	56	95	7	9	-	-	10	10	2500	1	5	57	55	*	0.3	2	8.7	
	Scilly (St. Mary's)	163	1011.2	-24	ESE	7	0/pr	57	95	7	5	-	-	10	1004.8	-24	ESE	7	0	56	95	6	6	-	-	10	10	2500	1	4	58	55	*	0.2	2	0.0	
	Guernsey	175	1014.7	-30	E	5	0	58	75	8	5	-	-	10	1007.9	-38	E	4	0	54	85	6	6	-	-	10	10	1500	2	3	60	54	52	-	-	1.5	
6	Pembroke	142	1014.3	-20	E	3	bc	51	75	7	5	7	-	2.3	1009.7	-24	E	4	0	53	85	7	5	-	-	9.7	9.7	2500	0	3	60	49	*	-	-	10.0	
7	Holyhead	26	1018.6	-18	SEE	2	b	48	85	6	-	-	1	0	1014.0	-22	SEE	1	0	47	85	8	5	-	-	9	9	7200	0	0	57	44	32	-	-	10.4	
	Chester (Sealand)	16	*	*	*	*	*	*	*	*	*	*	*	*	1015.6	-22	SEE	2	0	35	95	4	5	3	1	4.6	7.8	5700	0	*	58	34	27	-	-	8.9	
8	L'pool (Bidston)	198	*	*	*	*	*	*	*	*	*	*	*	*	1015.0	-20	SEE	2	0	41	95	3	5	3	-	1	2.3	1500	0	*	54	40	37	-	-	6.1	
9	Harrogate	478	*	*	*	*	*	*	*	*	*	*	*	*	1016.4	-14	-	0	60	40	95	2	-	3	1	4.6	4.6	450	0	*	53	33	28	-	-	10.5	
10	Spurn Head	29	1021.3	-6	SW	2	bc	50	75	8	1	2	-	2.3	1016.7	-10	NW	2	0	49	95	6	5	4	1	2.3	7.8	800	0	1	56	43	*	-	Tr.	9.9	
	Catterick	175	*	*	*	*	*	*	*	*	*	*	*	*	1016.3	-20	SW	2	0	34	95	5	-	3	2	0	4.6	-	0	*	54	30	24	-	-	*	
	Tynemouth	67	1020.1	-12	W	2	bc	41	95	7	2	-	-	4.6	1015.0	-16	WSW	2	0	38	95	4	5	-	1	2.3	4.6	1500	0	1	53	38	35	-	-	*	
11	Inchkeith	190	1019.4	-14	SW	2	bc	44	75	7	5	4	-	2.3	1014.5	-18	SW	2	0	44	85	6	5	4	2	4.6	7.8	1500	0	1	55	42	37	-	-	9.8	
	Leuchars	35	*	*	*	*	*	*	*	*	*	*	*	*	1014.1	-22	SW	3	0	41	85	6	4	9	2	Tr.	9	4000	0	*	57	35	25	-	-	9.1	
12	Renfrew	36	*	*	*	*	*	*	*	*	*	*	*	*	1015.1	-18	-	0	60	33	95	3	5	7	2	2.3	9	5700	1	*	59	29	22	-	-	9.4	
	Eskdalemuir	794	*	*	*	*	*	*	*	*	*	*	*	*	1016.3	-20	-	0	60	31	95	7	5	-	8	2.3	9	1500	4	*	56	26	19	-	-	9.6	
13a	Tiree	22	*	*	*	*	*	*	*	*	*	*	*	*	1012.4	-20	SW	3	0	51	65	9	5	7	-	9	10	2500	0	1	55	49	45	-	-	6.0	
13b	Stornoway	34	1012.9	-22	SW	3	C	52	75	7	9	7	-	2.3	1006.5	-30	SW	5	0	50	95	6	5	2	-	7.8	10	450	1	2	54	49	*	-	-	2.4	
15	Dalwhinnie	1176	*	*	*	*	*	*	*	*	*	*	*	*	1012.5	-20	S	2	0	45	75	8	4	2	-	7.8	9	2500	0	*	52	39	32	-	-	5.4	
	Aberdeen	37	*	*	*	*	*	*	*	*	*	*	*	*	1011.6	-16	SW	2	0	41	85	6	5	7	9	4.6	9	4000	1	0	57	39	32	-	-	7.5	
	Wick	81	1013.6	-20	SW	4	C	48	85	8	8	1	-	7.8	1007.5	-28	SW	3	0	48	95	8	8	4	-	7.8	9	1500	1	2	55	47	*	0.2	0.5	9.4	
16	Lerwick	54	1009.0	-24	SW	3	ir	50	95	7	6	-	-	10	1003.0	-24	SW	3	0	49	95	6	6	-	-	10	10	800	2	*	48	37	*	1	16	9.4	
17	Blacksod Point	18	1017.9	-18	E	1	b	48	85	8	-	-	-	0	0	1013.9	-20	S	1	0	44	85	7	-	5	2	0	7.8	-	0	2	58	42	*	-	-	5.8
18	Malin Head	52	1018.2	-12	-	0	b	42	85	9	-	-	-	0	0	1013.7	-20	SW	1	0	43	85	7	5	-	1	4.6	4.6	2500	0	1	55	40	*	-	-	8.2
	Aldergrove	238	*	*	*	*	*	*	*	*	*	*	*	*	1014.7	-10	E	2	0	37	95	6	5	-	1	7.8	7.8	4000	1	*	57	33	30	-	-	*	
	Donaghadee	40	*	*	*	*	*	*	*	*	*	*	*	*	1014.2	-10	SW	2	0	44	95	7	7	-	2	2.3	2.3	2500	0	0	55	40	*	-	-	*	
19	Birr Castle	173	*	*	*	*	*	*	*																												



## THE DAILY WEATHER REPORT

OF THE METEOROLOGICAL OFFICE, LONDON.

BRITISH SECTION

Friday, 23<sup>rd</sup> September 1932.

No. 25875

Direction.	STATIONS.  (For heights see p. 4.)	OBSERVATIONS at 13h. G.M.T. 22 <sup>nd</sup> September													OBSERVATIONS at 18h. G.M.T. 22 <sup>nd</sup> September													PAST 24 HOURS.											
		Barom. at M.S.L. mb.	Change in 3 hours.	Wind.		Weather.	Temp. °F.	Humid. %	Visibility 0-9	Cloud.			Barom. at M.S.L. mb.	Change in 3 hours.	Wind.		Weather.	Temp. °F.	Humid. %	Visibility 0-9	Cloud.			State of Ground. 0-9	Sea. 0-9	WEATHER.													
				Direc.	Force 0-12					Low.	Med.	High.			Low.	Total 0-10					Direc.	Force 0-12	Low.			Med.	High.	Low.	Total 0-10	Height of Base (feet)	Th.—13h. 22 <sup>nd</sup>	13h.—18h. 22 <sup>nd</sup>	18h.22 <sup>nd</sup> to 23 <sup>rd</sup>	1h.—Th. 23 <sup>rd</sup>					
(1)	(2)	(3)	(4)	(5)	(6)	(7)	(8)	(9)	(10)	(11)	(12)	(13)	(14)	(15)	(16)	(17)	(18)	(19)	(20)	(21)	(22)	(23)	(24)	(25)	(26)	(27)	(28)	(29)	(30)	(31)	(32)	(33)	(34)	(35)	(36)	(37)	(38)	(39)	(40)
1	London (Kew)...	1008.3	-32	ESE	3	17	55	7	5	7	-	2.3	10	5700	1003.5	-18	E	3	17	53	95	3	6	2	-	7.8	10	1500	1	*	c30.c30	or.f.f	od.f.f	of.f.f					
	Croydon	1009.0	-34	E	3	17	55	7	5	7	-	4.6	10	5700	1003.6	-18	-	0	17	52	95	4	6	-	-	10	10	450	1	*	c.c30	or.f.f	od.f.f	of.f.f					
	S. Farnborough	1007.8	-34	E	3	17	55	6	5	2	-	9	10	4000	1002.9	-18	E'N	2	17	50	95	3	5	-	-	10	10	800	1	*	c.c30	or.f.f	od.f.f	of.f.f					
	Winchester	1007.5	-32	E	3	17	50	95	6	5	2	-	7.8	10	1500	1002.7	-22	E	2	17	51	95	5	6	-	-	10	10	1500	1	*	c.c30	or.f.f	od.f.f	of.f.f				
	Boscombe Down	1007.2	-38	E	3	17	50	95	6	5	2	-	7.8	10	4000	1003.1	-20	E'S	2	17	49	95	4	5	-	-	10	10	4000	1	*	c.c30	or.f.f	od.f.f	of.f.f				
	Calshot, S'thmtn	1006.4	-34	NE'E	5	17	53	95	6	6	-	-	10	10	1500	1002.1	-22	ESE	4	17	57	95	5	5	-	-	10	10	450	1	3	c.c30	or.f.f	od.f.f	of.f.f				
	Dungeness	*	*	ESE	4	C	*	6	5	-	-	9+	9+	1500	*	*	ESE	3	C	*	5	8	-	-	10	10	1500	*	2	bcc	or.f.f	od.f.f	of.f.f						
	Lympe	1009.4	-34	E	4	C	56	65	7	-	7	-	0	10	-	1003.7	-36	ESE	3	17	56	95	6	6	2	-	3	10	800	1	*	bcc	or.f.f	od.f.f	of.f.f				
2	Shoeburyness	1010.0	-30	E	5	C	58	65	8	4	2	-	2.3	9+	2500	1003.6	-20	E'S	4	17	56	95	7	6	-	-	10	10	800	1	*	bcc	or.f.f	od.f.f	of.f.f				
	Felixstowe	1010.9	-34	E'S	4	C	57	65	8	1	2	-	1	10	2500	1004.3	-34	E	4	17	55	85	6	6	2	-	7.8	10	2500	1	4	bcc	or.f.f	od.f.f	of.f.f				
	Gorleston	1011.8	-20	SE	5	C	55	65	7	7	3	-	4.6	10	2500	1005.8	-30	SE'E	5	17	56	85	6	6	-	-	10	10	1500	1	4	bcc	or.f.f	od.f.f	of.f.f				
	Cranwell	1010.8	-34	SE'E	3	C	56	65	8	7	1	6	2.3	9+	2500	1006.3	-20	ESE	1	17	49	95	6	6	-	-	10	10	1500	1	*	bcc	or.f.f	od.f.f	of.f.f				
3	Birmingham	1009.9	-30	ESE	3	17	51	85	5	6	-	-	10	10	800	1006.0	-20	ESE	3	17	48	95	4	6	-	-	10	10	800	1	*	C	or.f.f	od.f.f	of.f.f				
	Upper Heyford	1009.4	-30	ESE	2	17	52	85	6	5	2	-	4.6	10	4000	1004.6	-18	E	3	17	48	95	5	6	2	-	7.8	10	450	1	*	C	or.f.f	od.f.f	of.f.f				
4	Ross-on-Wye	1008.3	-26	NE'E	3	17	50	95	5	6	-	-	10	10	800	1004.6	-14	ESE	2	17	48	95	5	6	-	-	10	10	450	1	*	C	or.f.f	od.f.f	of.f.f				
5	Portland Bill	1003.9	-32	E'S	7	RR	56	95	6	6	-	-	10	10	800	1000.9	-12	SE	4	17	60	95	7	6	-	-	10	10	1500	2	5	ORR30	ORR	PRC	OPR30				
	Plymouth	1003.4	-26	E	4	RR	55	95	6	6	2	-	9	10	450	1000.8	-14	E	2	17	57	95	6	5	-	-	9+	9+	800	1	1	ORR30	ORR	PRC	OPR30				
	The Lizard	1002.2	-14	E	5	17	57	95	7	5	-	-	10	10	2500	999.9	0	sw's	2	C	60	95	8	8	-	-	9+	9+	2500	1	3	ORR30	ORR	PRC	OPR30				
	Scilly (St. Mary's)	1000.6	-22	SE'E	5	17	58	95	5	6	-	-	10	10	2500	999.7	-4	SW	3	C	60	95	6	5	-	-	9	9	2500	1	2	ORR30	ORR	PRC	OPR30				
	Guernsey	1003.8	-16	SE	3	O	61	95	8	5	-	-	10	10	1500	1002.0	-6	SW	2	O	62	95	7	8	-	-	10	10	2500	1	3	ORR30	ORR	PRC	OPR30				
6	Pembroke	1005.4	-18	E	3	C	52	85	6	5	-	-	10	10	2500	1001.9	-20	ENE	3	17	49	95	5	6	-	-	10	10	800	1	2	ORR30	ORR	PRC	OPR30				
7	Holyhead	1009.7	-22	NW	2	C	57	55	7	1	3	3	Tr.	9	4000	1005.6	-14	ENE	3	C	54	75	6	1	7	8	Tr.	9+	4000	0	1	ORR30	ORR	PRC	OPR30				
	Chester (Sealand)	1010.0	-36	SE'E	3	C	56	65	6	5	3	-	2.3	9	2500	1006.1	-16	ESE	3	17	52	75	6	6	2	-	7.8	10	2500	0	*	ORR30	ORR	PRC	OPR30				
8	L'pool (Bidston)	1009.5	-26	SE'S	3	C	55	65	7	8	3	6	4.6	9	2500	1005.4	-16	SE	2	C	53	75	6	5	1	-	4.6	9+	2500	0	*	ORR30	ORR	PRC	OPR30				
9	Harrogate	1011.3	-26	SE	2	C	55	55	7	2	-	9	7.8	9	4000	1006.5	-20	SE	1	C	52	75	5	6	2	-	7.8	10	4000	0	*	ORR30	ORR	PRC	OPR30				
10	Spurn Head	1011.7	-16	SE	3	C	58	95	7	4	3	-	4.6	7.8	4000	1006.6	-14	SE	4	17	54	75	6	6	2	-	7.8	9+	1500	1	3	ORR30	ORR	PRC	OPR30				
	Catterick	1011.1	-34	SE	1	C	55	55	6	-	-	9	0	7.8	-	1006.4	-22	-	0	C	50	75	7	-	7	-	0	9+	-	0	*	ORR30	ORR	PRC	OPR30				
	Tynemouth	1010.8	-30	WSW	2	bc	54	65	7	5	-	1	2.3	4.6	1500	1006.9	-20	SSW	2	O	54	75	6	5	-	-	10	10	1500	0	1	ORR30	ORR	PRC	OPR30				
11	Inchkeith	1010.2	-18	SW	2	C	54	75	7	8	4	-	4.6	7.8	2500	1006.6	-14	SW	2	C	54	75	7	5	4	2	2.3	7.8	1500	0	1	ORR30	ORR	PRC	OPR30				
	Leuchars	1009.8	-24	SW	4	C	57	55	6	7	4	8	4.6	7.8	4000	1006.3	-16	WSW	3	bc	53	65	8	5	-	2	1	4.6	4000	0	*	ORR30	ORR	PRC	OPR30				
12	Renfrew	1010.1	-22	SW'S	4	C	57	55	7	8	-	8	4.6	9	4000	1006.9	-16	W	2	bc	50	75	7	5	3	3	2.3	4.6	4000	1	*	ORR30	ORR	PRC	OPR30				
	Esksdalemuir	1010.2	-30	SSW	4	bc	53	65	7	2	-	8	2.3	4.6	2500	1006.7	-18	W	2	C	48	75	8	-	7	-	0	9	-	1	*	ORR30	ORR	PRC	OPR30				
13A	Tiree	1008.7	-16	SW'S	5	C	54	85	9	5	7	-	9	9+	2500	1005.9	-12	W	1	C	52	85	7	5	7	-	7.8	7.8	1500	1	2	ORR30	ORR	PRC	OPR30				
13B	Stornoway	1005.6	-12	WNW	2	C	52	95	8	8	7	-	7.8	9+	1500	1003.7	-10	W	1	C	51	95	8	8	6	-	7.8	9+	1500	1	1	ORR30	ORR	PRC	OPR30				
15	Dalwhinnie	1008.0	-20	S	3	C	52	65	8	4	-	-	7.8	7.8	2500	1004.3	-8	SW	2	17	47	85	3	4	-	-	10	10	1500	0	*	ORR30	ORR	PRC	OPR30				
	Aberdeen	1007.0	-24	SSW	3	bc	59	55	8	-	4	-	0	2.3	-	1004.3	-10	W	2	C	56	75	7	5	-	-	9	9	2500	1	1	ORR30	ORR	PRC	OPR30				
	Wick	1004.3	-10	WSW	4	C	55	95	8	8	7	8	4.6	9	1500	1002.7	-10	WSW	3	C	51	95	8	8	2	8	7.8	10	1500	1	2	ORR30	ORR	PRC	OPR30				
16	Lerwick	999.7	-6	WSW	3	17	51	95	6	6	2	-	4.6																										

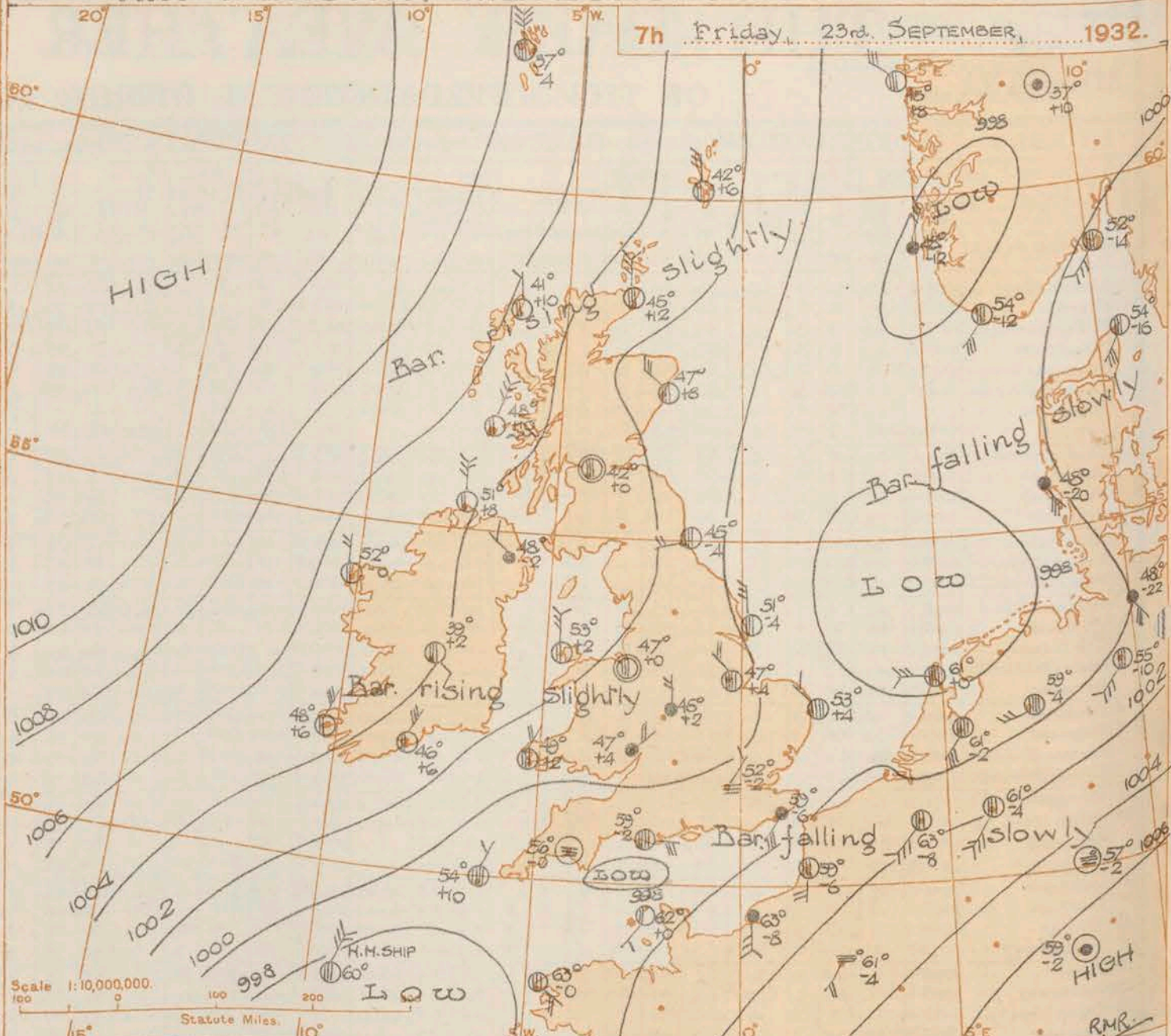


# REPORTS from HEALTH RESORTS for 22nd September 1932.

DISTRICTS.	STATIONS.	WEATHER.		TEMPERATURE.		RAINFALL.		SUNSHINE.	
		Fore-noon.	After-noon.	Min. 9h. 21st. to 9h. 22nd.	Max. 9h. 17h. 22nd.	Night. 17h. 21st. to 9h. 22nd.	Day. 9h. 22nd. to 17h. 22nd.	Sunrise to 17h. 22nd.	Sunset. 21st. to 22nd.
1	Tunbridge W.	o	oro	42	57	-	3	0.2	10.7
	Bournemouth	r	orm	47	56	-	14	0.0	9.7
	Ventnor	oior	orp	55	56	-	13	0.0	8.4
	Southsea	orr	oir	50	52	-	5	0.0	10.0
	Bognor Regis	corr	ro	48	57	-	5	0.0	9.6
	Littlehampton	c	orc	47	58	-	5	0.0	10.1
	Worthing	cor	orr	47	57	-	6	0.3	10.2
	Brighton	bc	ro	48	58	-	7	0.4	10.1
	Eastbourne	co	orro	51	58	-	6	0.0	10.0
	Hastings	bcco	orro	50	57	-	6	0.5	9.3
	Folkestone	bcc	oro	50	59	-	4	2.4	10.6
	Dover	bcc	oro	53	60	-	4	2.4	10.3
2	Deal	ccbc	oro	52	62	-	3	2.4	9.5
	Ramsgate	bc	oro	55	58	-	5	2.6	9.5
	Margate	bc	cr	52	59	-	3	2.5	10.0
	Southend	bco	or	45	58	-	3	2.0	8.8
	Maldon	bcc	cor	42	58	-	2	1.3	7.8
	Clacton-on-Sea	bcc	cobc	44	58	-	1	1.6	8.1
	Dovercourt	bcc	ocr	42	58	-	1	0.9	8.8
	Lowestoft	bcc	cor	40	58	-	0.2	1.1	7.9
	Skegness	b	cor	40	58	-	0.3	2.5	10.2
	Mablethorpe	wbc	bccm	34	58	-	Trace	3.4	8.9
3	Cleethorpes	bcc	cor	36	57	-	0.1	1.6	9.8
	Leamington S.	o	or	39	56	-	7	0.0	10.0
	Cheltenham	owr	orm	41	51	-	11	0.0	10.5
	Bath	rr	rr	43	50	Trace	16	0.0	10.7
	Weymouth	arr	r	51	58	2	19	0.0	10.5
	Jersey	trv	rbcc	51	66	21	5	2.7	4.5
	Torquay	ora	orm	55	58	4	37	0.0	3.8
	Penzance	cir	irc	54	61	3	3	0.0	0.0
	St. Ives	p	bcc	51	61	2	5	0.5	0.0
	Bude	r	r	50	57	1	12	0.0	8.7
4	Ilfracombe	or	rr	51	55	-	5	0.0	10.5
	Aberystwyth	c	cor	44	55	-	0.3	0.0	10.4
	Llandudno	bc	bcc	40	59	-	-	5.4	9.5
	Colwyn Bay	bcbcc	bcbcc	37	58	-	-	4.7	10.0
	Rhyl	bcc	bcc	36	58	-	-	4.7	8.8
	Wallasay	mcc	bcc	41	58	-	-	2.2	8.0
	Southport	bcc	bcc	36	57	-	-	1.9	9.4
	Blackpool	bcc	bcc	37	59	-	-	3.6	10.0
	Morecambe	bcbcc	bcc	39	59	-	-	2.7	10.3
	Pikley	afcc	bcc	30	55	-	-	2.5	9.2
5	Berwick-on-T.	bc	bcc	35	56	-	-	6.6	9.5
	Dunbar	bcc	bcc	37	58	-	-	6.3	8.7
	Troon	bcc	bcc	40	56	-	-	5.5	9.5
	Douglas	bcc	cobo	42	57	-	-	2.5	10.4

† Max. Temp. for period 21h. yesterday to 17h. to-day; Min. Temp. 21h.-9h. ‡ Min. Temp. 17h.-9h.

## AIR MINISTRY. METEOROLOGICAL OFFICE.



DISTRICTS.	FORECASTS FOR THE 24 HOURS COMMENCING 12 NOON, G.M. 23rd Sept., 1932.
1. S.E. England	Light north or northeast wind; dull, rain at times; cool.
2. E. England...	Light northerly wind; cloudy, slight rain locally;
3. E. Midlands	perhaps improving somewhat; cool.
4. W. Midlands	
5. S.W. England	As 1.
6. South Wales	As 2 - 4.
7. North Wales	Light or moderate northerly wind; backing later; bright
8. N.W. England	intervals, occasional showers; local morning fog; cool,
9. N. Midlands	ground frost at night.
10. N.E. England	
11. S.E. Scotland	
12. S.W. Scotland & Isle of Man	Light or moderate northerly wind, backing southwest
13. { A. W. Scotl. B. N.W. Scot- land.	and freshening later; bright intervals and local showers
14. Mid-Scotland	at first; cloud increasing later, perhaps rain tomorrow;
15. N.E. Scotland	local morning fog; cool, ground frost at night.
16. Orkneys and Shetlands.	
17. N.W. Ireland	
18. N.E. Ireland	
19. S.E. Ireland	Light or moderate north or northeast wind; mainly fair
20. S.W. Ireland	but local showers; cool.

BAROMETER. Isobars are drawn for intervals of two millibars. WIND. Arrows fly with wind. Number of feathers indicate Beaufort Force. Calm is indicated by circle outside weather symbol. TEMPERATURE is given in degrees F. WEATHER SYMBOLS: — Clear sky, ☁ Sky less than 1/2 clouded, ☁ Sky 1/2 to 3/4 clouded, ☁ Sky 3/4 to 1 clouded, ☁ Overcast sky, ☔ Rain falling, \* Snow, \* Sleet, ▲ Hail, ☁ Fog, ☁ Mist, ☁ Thunder, ☁ Thunderstorm. SEA DISTURBANCE: ~~~~~ Rough, ~~~~~ High. BAROMETRIC CHANGE from 4h. to 7h. in tenths of millibars is entered beneath the temperature.

GENERAL INFERENCE. Depressions over Norway and the North Sea are moving northeast. A deep depression off Corunna will move slightly northeast and partly fill up. Another depression off Southwest Iceland will deepen and probably move slowly southeast and later perhaps east. Weather will continue cool and unsettled but there will be bright intervals in northern districts and Ireland.

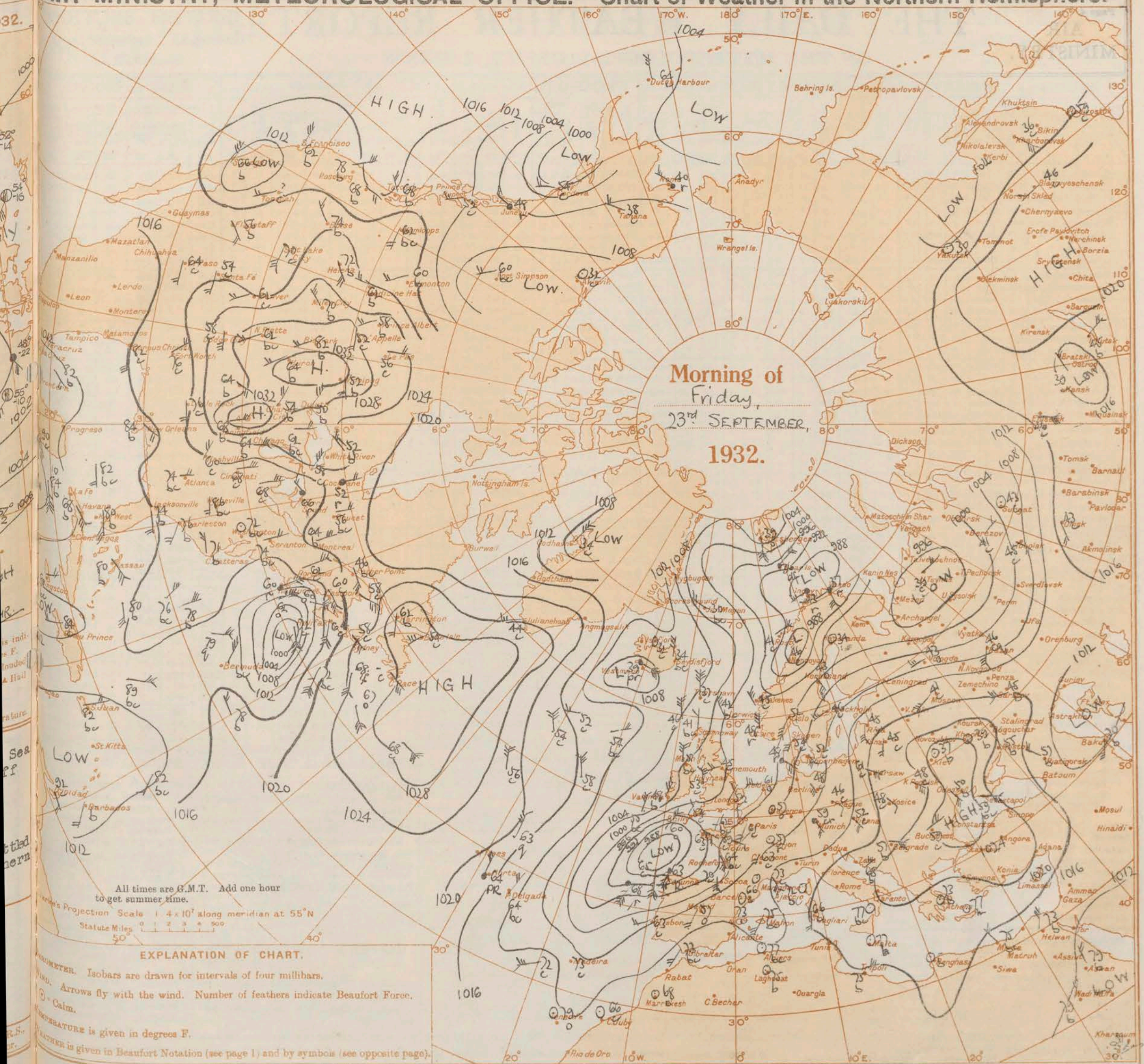
FURTHER OUTLOOK. Unsettled and rather cool.

Forecasts issued at 0950 G.M.T. G. C. SIMPSON, C.B., D.Sc., F.R.S. Director.



# AIR MINISTRY, METEOROLOGICAL OFFICE. Chart of Weather in the Northern Hemisphere.

32.





DISTANCE.	STATIONS.	OBSERVATIONS at 1 hr. G.M.T. 23 <sup>rd</sup> September														OBSERVATIONS at 7 hr. G.M.T. 23 <sup>rd</sup> September														PAST 24 HOURS.								
		Height above M.S.L. in feet.	Barom. at M.S.L.	Change in 3 hours.	Wind.		Weather.	Temp. °F.	Humid. %	Visibility 0-9	Cloud.			Barom. at M.S.L.	Change in 3 hours.	Wind.		Weather.	Temp. °F.	Humid. %	Visibility 0-9	Cloud.			State of Ground 0-9	Sea. 0-9	TEMPERATURE.			RAINFALL.		SUNSHINE Hrs.						
					Direc.	Force.					Form.	Amount.	Height of Base (feet).			Direc.	Force.					Form.	Amount.	Height of Base (feet).			Max. Day 7h-12h °F.	Min. Night 12h-7h °F.	Min. on Grass °F.	Day 7h-12h mm.	Night 12h-7h mm.							
																																	Low.	Med.	High.	Low.	Total.	High.
(1)	(2)	(3)	(4)	(5)	(6)	(7)	(8)	(9)	(10)	(11)	(12)	(13)	(14)	(15)	(16)	(17)	(18)	(19)	(20)	(21)	(22)	(23)	(24)	(25)	(26)	(27)	(28)	(29)	(30)	(31)	(32)	(33)	(34)	(35)	(36)			
1	London (Kew) ...	18	*	*	*	*	*	*	*	*	*	*	*	999.5	0	N.E.	2	C	51	95	4	5	-	-	10	10	1500	1	*	57	51	51	3	0.4	0.4			
	Croydon ...	217	1000.6	-6	*	*	rf	53	95	1	5	-	-	10	10	450	999.6	-2	N.E.	2	C	52	95	3	5	-	-	10	10	450	1	*	57	52	51	3	4	0.5
	S. Farnborough ...	237	*	*	*	*	*	*	*	*	*	*	*	999.5	-2	N.E.	1	C	51	95	2	5	-	-	10	10	220	1	*	53	49	49	3	1	0.1			
	Winchester ...	275	*	*	*	*	*	*	*	*	*	*	*	999.3	0	N.E.	0	C	51	95	4	5	-	-	10	10	450	1	*	52	50	50	9	1	0.0			
	Boscombe Down ...	417	*	*	*	*	*	*	*	*	*	*	*	1000.0	+2	N	2	C	50	95	2	5	-	-	10	10	450	1	*	50	49	49	6	2	0.0			
	Calshot (S' thmtn) ...	8	1000.2	-6	WSW	1	C	56	95	4	5	-	-	10	10	450	999.3	-4	WNW	2	C	55	95	3	5	-	-	10	10	450	1	0	59	54	53	13	6	0.0
	Dungeness ...	20	*	*	*	*	*	*	*	*	*	*	*	*	*	*	*	*	*	*	6	-	*	6	-	*	9	9	1500	*	0	61	57	*	6	5	*	
	Lymington ...	346	1000.9	-10	SW	2	C	58	95	5	5	-	-	10	10	1500	999.4	-6	SW	3	C	59	95	2	5	-	-	10	10	450	1	*	56	55	54	5	4	2.0
2	Shoeburyness ...	11	*	*	*	*	*	*	*	*	*	*	*	999.5	0	N.W.	1	C	53	95	6	6	-	-	10	10	450	1	*	59	52	52	4	6	2.5			
	Felixstowe ...	15	*	*	*	*	*	*	*	*	*	*	*	999.3	+2	N.W.	1	C	51	95	6	6	-	-	10	10	450	1	1	58	50	50	2	1	0.8			
	Gorleston ...	14	999.6	-24	N.E.	1	C	55	95	6	6	-	-	10	10	1500	999.1	+4	N.W.	1	C	53	95	5	5	-	-	10	10	1500	1	2	62	52	52	0.3	5	0.0
	Cranwell ...	240	1001.7	-18	N.E.	3	C	46	95	6	5	-	-	10	10	800	1001.1	+4	N.W.	2	C	47	95	5	5	-	-	10	10	4000	1	*	57	47	46	3	8	1.1
3	Birmingham ...	595	*	*	*	*	*	*	*	*	*	*	*	1002.0	+2	N	2	C	45	95	4	6	-	-	10	10	800	1	*	51	44	44	6	9	0.0			
	Upper Heyford ...	408	*	*	*	*	*	*	*	*	*	*	*	1000.4	+2	N.N.E.	1	C	43	95	5	6	-	-	10	10	450	1	*	52	46	46	8	5	0.0			
	Ross-on-Wye ...	223	*	*	*	*	*	*	*	*	*	*	*	1001.0	+4	N.E.	2	C	47	95	5	6	-	-	10	10	800	1	*	50	47	47	12	6	0.0			
5	Portland Bill ...	32	998.5	-6	WSW	3	C	60	95	7	4	-	-	10	10	1500	998.4	-2	E	3	C	59	95	6	5	-	-	10	10	1500	1	2	61	57	*	17	0.4	*
	Plymouth ...	82	*	*	*	*	*	*	*	*	*	*	*	998.3	0	N	1	C	56	95	2	5	-	-	10	10	450	1	2	57	55	55	12	1	0.0			
	The Lizard ...	222	999.3	-6	SSW	1	C	59	95	1	5	-	-	10	10	450	998.5	+2	N.W.	1	C	59	95	3	8	-	-	9	9	4000	1	2	60	59	*	13	0.5	*
	Seilly (St. Mary's) ...	103	999.0	-2	WN	2	C	57	95	7	5	-	-	7.8	7.8	4000	999.4	+10	N.E.	5	C	54	95	7	5	-	-	10	10	4000	1	3	62	53	*	6	0.1	0.2
	Guernsey ...	175	1000.8	-12	SW	4	RR	61	95	5	6	-	-	10	10	1500	998.9	0	SW	1	C	62	95	8	8	-	-	4	4	1500	1	2	63	60	56	13	13	0.3
6	Pembroke ...	142	1000.4	-8	NNE	3	C	49	95	7	5	-	-	10	10	2500	1000.1	+2	NNE	2	C	49	95	7	3	6	-	7.8	9	1500	1	1	55	48	*	6	4	0.0
	Holyhead ...	26	1003.5	-12	NE	3	C	52	85	6	-	7	-	0	9	-	1003.1	+2	N	4	C	53	75	6	2	6	-	4.6	4.6	2500	0	2	59	51	47	-	-	6.3
	Chester (Sealand) ...	16	*	*	*	*	*	*	*	*	*	*	*	1001.3	0	-	0	C	47	95	4	5	2	-	7.8	9	1500	1	*	57	46	44	Tr.	1	1	1.4		
	L'pool (Bidston) ...	196	*	*	*	*	*	*	*	*	*	*	*	1001.6	0	-	0	C	48	85	6	-	2	-	0	10	-	0	*	56	47	44	-	-	-	2.3		
9	Harrogate ...	478	*	*	*	*	*	*	*	*	*	*	*	1001.5	0	SW	1	C	45	85	6	-	2	-	0	10	-	0	*	55	44	40	-	-	-	3.5		
10	Spurn Head ...	29	1001.3	-18	NE	4	rr	51	95	7	6	2	-	7.8	10	1500	999.9	-4	NNW	3	C	51	95	7	3	2	-	4.6	9	2500	1	2	59	49	*	Tr.	11	4.5
	Catterick ...	175	*	*	*	*	*	*	*	*	*	*	*	1001.1	-4	-	0	C	40	95	6	-	7	-	0	9	-	0	*	56	40	36	-	-	-	3.4		
	Tynemouth ...	67	1003.6	-14	WSW	2	C	47	85	6	4	-	-	7.8	7.8	4000	1000.7	-4	WSW	2	C	45	95	6	4	-	-	7.8	7.8	4000	0	1	57	42	39	-	-	*
11	Inchkeith ...	190	1003.4	-14	SW	2	C	46	95	6	5	-	-	9	9	1500	1001.8	+2	SW	1	C	47	95	6	5	5	-	7.8	9	220	0	1	56	46	42	-	Tr.	6.9
	Leuchars ...	35	*	*	*	*	*	*	*	*	*	*	*	1002.0	+10	NW	1	C	43	95	8	5	7	-	9	9	2500	1	*	57	43	36	-	1	7.1			
12	Renfrew ...	36	*	*	*	*	*	*	*	*	*	*	*	1002.2	0	-	0	C	42	95	5	5	-	-	9	9	2500	1	*	58	40	32	-	0.1	3.0			
	Esksdalemuir ...	794	*	*	*	*	*	*	*	*	*	*	*	1002.4	0	-	0	C	34	95	8	-	3	-	0	9	-	4	*	54	30	25	-	-	-	5.7		
13a	Tiree ...	22	*	*	*	*	*	*	*	*	*	*	*	1004.2	+10	N.E.	6	C	48	75	8	7	4	-	1	2.3	4000	0	4	54	49	44	1	1	0.0			
13b	Stornoway ...	34	1005.1	+8	N	4	bc	45	85	8	8	7	-	2.3	4.6	1500	1006.2	+10	N	1	C	41	75	8	7	6	-	2.3	2.3	4000	1	1	55	38	*	2	2	0.4
15	Dalwhinnie ...	1176	*	*	*	*	*	*	*	*	*	*	*	1002.0	+6	N.E.	3	C	42	95	7	4	2	-	7.8	10	300	1	*	59	40	39	-	4	2.0			
	Aberdeen ...	37	*	*	*	*	*	*	*	*	*	*	*	1001.5	+8	N.W.	3	C	47	95	8	9	2	-	4.6	9	2500	1	1	61	47	43	-	0.6	6.0			
	Wick ...	81	1001.8	-2	NW	4	ir	48	95	8	6	-	-	10	10	1500	1002.3	+12	N	4	C	45	95	8	1	3	-	4.6	9	1500	1	3	55	45	*	3	2	0.3
16	Lerwick ...	54	1001.3	+4	N	3	br	45	85	7	8	-	-	9	9	1500	1002.7	+6	N.W.	3	C	42	85	8	8	-	-	4.6	4.6	1500	0	*	(54)	41	*	11	1	0.3
17	Blacksod Point ...	18	1006.0	-8	E	3	C	54	85	8	5	-	-	7.8	7.8	800	1005.5	0	N	2	C	52	85	8	3	8	-	4.6	4.6	300	0	3	56	49	*	-	0.5	4.8
18	Malin Head ...	52	1004.1	-14	W	2	C	53	75	6	8	2	-	9	9	2500	1003.9	+8	N	5	C	51	75	7	8	2	-	4.6	4.6	2500	0	2	(58)	49	*	-	0.5	5.2
	Aldergrove ...	238	*	*	*	*	*	*	*	*	*	*	*	1002.9	-2	NW	4	C	48	95	7	8	7	-	9	9	300	1	*	57	41	30	-	-	0.2	5.4		
	Donaghadee ...	40	*	*	*	*	*	*	*	*	*	*	*	1002.2	-2	SW	2	C	50	95	8	7	3	-	4.6	7.8	1500	0	1	59	46	*	-	-	*	*		
19	Birr Castle ...	173	*	*	*	*	*	*	*	*	*	*	*	1004.1	+2	SE	1	C	39	95	7	5	-	-	9	9	2500	1	1	56	33	26	Tr.	-	-	0.1		
20	Valentia Obsy.†	30	1007.1	-6	NE	2	b	51	95	9	-	-	-	0	0	-	1005.2	+6	N.E.	3	C	49	85	8	5	-	-	4.6	4.6	4000	1	1	53	43	37	3	Tr.	0.0
	Roches Point ...	22	*	*	*	*	*	*	*	*	*	*	*	1003.6	+6	NE	3	C	46	85	8	5	-	-	2.3	2.3	1500	1	3	54	45	*	5	2	*	*		
LONDON OBSERVATIONS.		Height above M.S.L. in feet.	Weather			Temperature.			Rainfall.		Sun- shine to Sunset hrs.	Humidity.		Visibility 0-9.	Atmospheric Pollution. Milligrams of Solid Impurity per cubic metre.				EXPLANATION OF FIGURES, LETTERS, etc.																			
Day 7h-12h, Kew & Croydon.			Morning.	Afternoon.	Night.	Day Max.	Night Min.	Min. on Grass °F.	Day.	Night.	Yesterday.	To-day.	24 hrs. ended 7h. G.M.T. 23 <sup>rd</sup> .				COLUMNS 2, 16. The barometric tendency is expressed in tenths of a millibar. COLUMNS 4, 48. The BEAUFORT SCALE OF WIND is used only for surface observations. In the accompanying table the speed of the wind corresponding with the different numbers is the speed at about 30 feet above the ground. COLUMNS 8, 22.—Code for surface visibility. Objects not visible at 55 yards. 0 Dense fog 1 Thick fog 2 Fog 3 Moderate fog 4 Mist or haze 5 Poor visibility 6 Moderate 7 Good 8 Very good 9 Excellent																					
9h-12h, Kensington.																																						
9h-21h, other stations except Greenwich rainfall, 9h-12h.																																						
24 hrs. ended 9h.		24 hrs. ended 7h. G.M.T. 23 <sup>rd</sup> .		SOUTH KENSINGTON.		Kew Observatory.		COLUMNS 30.—Code for State of Sea.																														
Max. Time. Min. Time.		Max. Time. Min. Time.		Max. Time. Min. Time.		Max. Time. Min. Time.		0 Calm. 1 Smooth. 2 Slight. 3 Moderate. 4 Rough. 5 Very rough. 6 High. 7 Very high. 8 Precipitous. 9 Confused.																														
20h. 22h.		20h. 22h.		20h. 22h.		20h. 22h.		COLUMNS 34, 35. Tr. = rain has fallen, but amount less than 0.1 mm.																														
20h. 22h.		20h. 22h.		20h. 22h.		20h. 22h.		COLUMNS 34, 35. Tr. = rain has fallen, but amount less than 0.1 mm.																														
20h. 22h.		20h																																				

TERMS OF SUBSCRIPTION. { Single Copies, 1d. each; by post 1½d.  
2/6 per month; 6/6 per quarter; 25/- per year.

METEOROLOGICAL OFFICE, AIR MINISTRY, ADASTRAL HOUSE, KINGSWAY LONDON, W.C.2

G. C. SIMPSON, C.B., D.Sc., F.R.S., Director.

† 1 hr. observations are from Valencia W/T station      † Maximum and Minimum Temperatures and Rainfall are for the 24 hours ending 9 h.



THE DAILY WEATHER REPORT  
OF THE METEOROLOGICAL OFFICE, LONDON.

BRITISH SECTION

Saturday, 24<sup>th</sup> September 1932.

No. 25874

STATIONS.	OBSERVATIONS at 13h. G.M.T. 23 <sup>rd</sup> September														OBSERVATIONS at 18h. G.M.T. 23 <sup>rd</sup> September														PAST 24 HOURS.					
	Barom. at M.S.L.	Change in 3 hours.	Wind.		Weather.	° F.	° C.	Humid.	Visibility.	Cloud.					Barom. at M.S.L.	Change in 3 hours.	Wind.		Weather.	° F.	° C.	Humid.	Visibility.	Cloud.					State of Ground.	Sea.	WEATHER.			
			Dir.	Force.						Form.	Amount.	Height of Base.	Form.	Amount.			Height of Base.	Form.						Amount.	Height of Base.	Form.	Amount.	Height of Base.			7h.-13h. 23 <sup>rd</sup>	13h.-18h. 23 <sup>rd</sup>	18h. 23 <sup>rd</sup> to 1h. 24 <sup>th</sup>	1h.-7h. 24 <sup>th</sup>
(For heights see p. 4.)	(1)	(2)	(3)	(4)	(5)	(6)	(7)	(8)	(9)	(10)	(11)	(12)	(13)	(14)	(15)	(16)	(17)	(18)	(19)	(20)	(21)	(22)	(23)	(24)	(25)	(26)	(27)	(28)	(29)	(30)	(31)	(32)	(33)	(34)
1 London (Kew)...	999.9	-2	N'E	2	0	53	95	6	5	-	-	10	10	2500	1001.0	+6	NNE	2	0	52	95	5	5	-	-	10	10	1500	1	*	adom.	orrm.	ocm.	bccm
2 Croydon	1000.1	-2	NNE	1	df	53	95	3	5	-	-	10	10	450	1000.5	+4	N'E	3	0/f	51	95	4	5	-	-	10	10	450	1	*	offrrd.	offdgm	ombcb	bmfco
3 S. Farnborough	999.8	-2	NEN	2	dd	52	95	4	5	-	-	10	10	220	1000.8	+8	NNE	2	dd	50	95	6	6	-	-	10	10	450	1	*	rd f m	md rdd	od bf	cfofe
4 Winchester	999.5	-2	NNE	2	0	52	95	5	5	-	-	10	10	450	1000.7	+8	NNE	3	0	50	95	7	5	-	-	10	10	800	1	*	omddm	om r	cbm.	bmf
5 Boscombe Down	1000.2	0	N	3	id.	50	95	6	3	-	-	10	10	450	1001.1	+4	N'E	3	0	49	95	6	5	-	-	9	9	800	1	*	off id.	om rroc	bcbm	bifo
6 Calshot, S'thmtn	999.9	-4	NW	3	id.	57	85	6	5	-	-	10	10	1500	999.9	+10	NW	3	lr	52	95	6	6	-	-	10	10	1500	1	1	off id m	orr r m	cd bcb	bbee
7 Dungeness	*	*	N	2	rr	*	*	5	3	-	-	10	10	450	*	*	NNE	2	rr	*	*	5	3	-	-	10	10	800	*	1	r	r	p	p
8 Lympne	999.4	-2	N'E	3	id.	56	95	5	6	-	-	10	10	800	999.3	0	N'E	3	rr	55	95	5	6	2	-	9+	10	800	1	*	oroid.	or r	orr r m	orrm.
9 Shoreham	999.9	0	NNE	2	of id.	56	85	6	6	-	-	10	10	800	1000.0	0	NNE	2	lr	53	95	6	6	-	-	10	10	450	1	*	orr id.	or m	oir cm	c
10 Felixstowe	999.5	-2	N	2	lr	57	95	6	5	-	-	9+	9+	800	999.9	+4	NNW	3	rr	53	95	6	5	-	-	10	10	800	1	2	orr d m	crm rrr	crr r m	bcc
11 Gorleston	999.6	-2	NW	3	c	56	95	6	8	-	-	9	9	2500	1000.1	+2	N	4	rr	54	95	6	6	-	-	10	10	1500	1	2	oid c	or c	oir c	bcm.
12 Cranwell	1001.1	0	NW	2	rr	50	95	6	5	2	-	7-8	10	800	1001.1	+2	-	0	b	51	85	6	5	-	-	1	1	4000	1	*	rr r c	r c b	bmf	bfofe
13 Birmingham	1001.9	-2	NE	2	c	50	85	5	6	2	-	4-6	7-8	800	1002.2	0	NW	2	bf	50	85	2	-	-	0	0	-	1	*	oir	c bcf	bmf	bmf	
14 Upper Heyford	1001.1	-2	NE	3	dd	48	95	5	6	2	-	7-8	10	450	1001.5	+2	NE	2	c	49	85	5	5	-	-	7-8	7-8	4000	1	*	rr dd	dd r r c	cbfe	bfofe
15 Ross-on-Wye	1001.9	0	NE	2	rr	50	95	5	6	7	8	2-3	9+	800	1002.0	0	NW	1	b	50	85	5	5	-	-	1	1	2500	1	*	rr	rr c	bmf	bfofe
16 Portland Bill	999.9	0	E	2	rr	55	95	6	6	-	-	10	10	1500	999.4	+6	ENE	4	c	52	85	6	4	-	-	7-8	7-8	1500	1	3	orr z.	rr z.	bbc	bc
17 Plymouth	999.0	+4	NNW	1	lr.	58	85	7	6	-	-	9+	9+	800	1000.5	+8	NNE	4	bc	54	75	8	5	-	4	2-3	4-6	2500	1	2	off r r c	cir bc	bcb	bwm.
18 The Lizard	999.3	+2	N	3	c	57	85	7	8	8	-	4-6	7-8	4000	1000.7	+4	N	3	bc	54	75	8	8	-	8	2-3	4-6	4000	0	2	c	c bc	bcb	bcc
19 Scilly (St. Mary's)	1000.9	+4	NE	5	c	56	75	7	2	-	5	2-3	7-8	4000	1001.2	+4	NE	5	bc	55	85	7	7	-	-	2-3	4-6	4000	0	3	c	c bc	bc	bc
20 Guernsey	999.0	0	-	0	0	63	95	7	5	-	-	10	10	2500	999.3	+8	NNE	2	id.	57	95	6	6	-	-	10	10	1500	1	2	bcir	oid.	ir d.	od.rr
21 Pembroke	1001.7	-4	NE	2	bc	51	65	7	1	2	-	2-3	4-6	2500	1002.0	0	NNE	2	bc	53	75	9	4	-	-	2-3	2-3	4000	0	1	cbcm.	bcc bcbv	bcbv	bccvw
22 Holyhead	1003.3	-2	NNW	4	c	56	75	8	2	-	2	7-8	7-8	1500	1003.9	+6	NNW	3	bc	54	75	8	8	-	1	2-3	2-3	2500	0	2	bcc	bcb	bcbwm.	bwm bc
23 Chester (Sealand)	1001.6	-6	NNW	3	c	57	65	8	3	-	7-8	9	2500	1002.3	+6	NNW	2	c	53	85	7	7	-	-	7-8	7-8	7200	0	*	cfbmbz	c	bcbm.	bffw	
24 L'pool (Bidston)	1001.3	-2	NNW	3	c	55	75	8	8	-	-	9	9	2500	1002.0	0	NNW	2	bc	52	85	9	8	-	-	2-3	2-3	2500	0	*	bcc	cbv	bcbmf	febf
25 Harrogate	1000.9	-6	NE	1	bc	57	55	7	2	-	9	1	2-3	4000	1002.4	+6	N	2	c	51	85	6	6	8	-	7-8	9+	2500	0	*	cb	bcc	c	cbm
26 Spurn Head	1000.2	0	N	4	c	55	85	6	4	2	-	4-6	9+	1500	1000.8	0	N'E	4	bc	53	85	6	-	2	8	0	4-6	-	0	3	bc	prbc	bcw	cff
27 Catterick	1000.9	-4	N	1	c	57	55	7	5	-	-	9	9	4000	1002.3	+12	N	2	c	49	95	7	9	-	-	10	10	1500	1	3	cm bz.	cr	cr cm.	cm bcf
28 Tynemouth	1001.6	+4	NNE	3	bc	54	95	8	2	-	-	4-6	4-6	2500	1002.7	+18	NNE	3	c	52	85	8	6	-	-	7-8	7-8	1500	1	3	c bc	bc p c	bccir.	obc
29 Incheith	1003.3	+14	N	2	rr	50	85	8	8	-	-	9+	9+	4000	1004.4	+4	NNE	1	rr	45	85	8	8	-	-	9+	9+	2500	1	1	cir	cir.	cir.	c
30 Leuchars	1003.5	+2	NNE	2	c	53	65	9	8	3	-	7-8	9	2500	1004.6	+10	NNE	1	rr	48	75	8	6	2	-	4-6	10	1500	1	*	crr cv	cvcir.	cir.	cir c
31 Renfrew	1004.2	+10	ENE	1	c	52	75	6	8	-	-	9+	9+	4000	1004.3	+2	N	2	c	47	85	7	8	-	-	9+	9+	4000	1	*	cf c	pr c r	c c r	cm.
32 Eskdalemuir	1002.5	+4	NNE	4	rr	48	75	7	5	3	-	4-6	9+	1500	1003.9	+10	NE	3	c	47	85	8	5	7	-	2-3	9+	1500	1	*	cx cir	cir c	c c r	bx id c
33 Tiree	1005.3	-2	NW	4	b	51	65	9	7	-	-	1	1	4000	1004.7	-6	NW	3	bc	48	75	9	7	5	9	2-3	2-3	4000	0	3	b	b	bc	d
34 Stornoway	1006.2	-2	N	2	bc	49	65	9	8	7	-	2-3	4-6	2500	1004.8	-6	NNE	1	c	44	85	9	8	7	8	4-6	9	1500	1	0	bpr	bccpr	c	crr
35 Dalwhinnie	1004.9	+8	NE	3	c	45	75	8	4	2	-	4-6	7-8	2500	1004.2	0	NE	2	bc	43	75	8	4	-	-	2-3	2-3	4000	0	*	c	c bc	*	irc
36 Aberdeen	1003.2	+8	NNW	4	bc	52	65	8	8	3	-	4-6	4-6	2500	1004.0	+4	NNW	2	bc	45	85	8	8	-	-	2-3	2-3	2500	1	1	bpr.	bcc pr	bcbw	bcc
37 Wick	1003.7	0	N	4	bc	48	85	8	8	8	-	4-6	4-6	2500	1003.8	0	N	3	bc	45	85	8	8	-	-	4-6	4-6	2500	0	2	cpr bc	bc	bcc	pr R
38 Lerwick	1003.0	-4	NW	3	c	45	65	8	5	-	-	7-8	7-8	1500	1003.0	0	NW	3	bc	41	65	8	8	-	-	4-6	4-6	1500	0	*	bcc	c bc	bc	bcc
39 Blackad Point	1007.1	+4	N	5	q	55	65	9	6	-	-	0	4-6	-	1006.5	-4	N	4	bc	54	45	9	-	4	-	0	2-3	-	0	3	bcc	bc	bcc	prcc
40 Malin Head	1005.2	+4	N	5	c	52	65	8	7	-	-	7-8																						



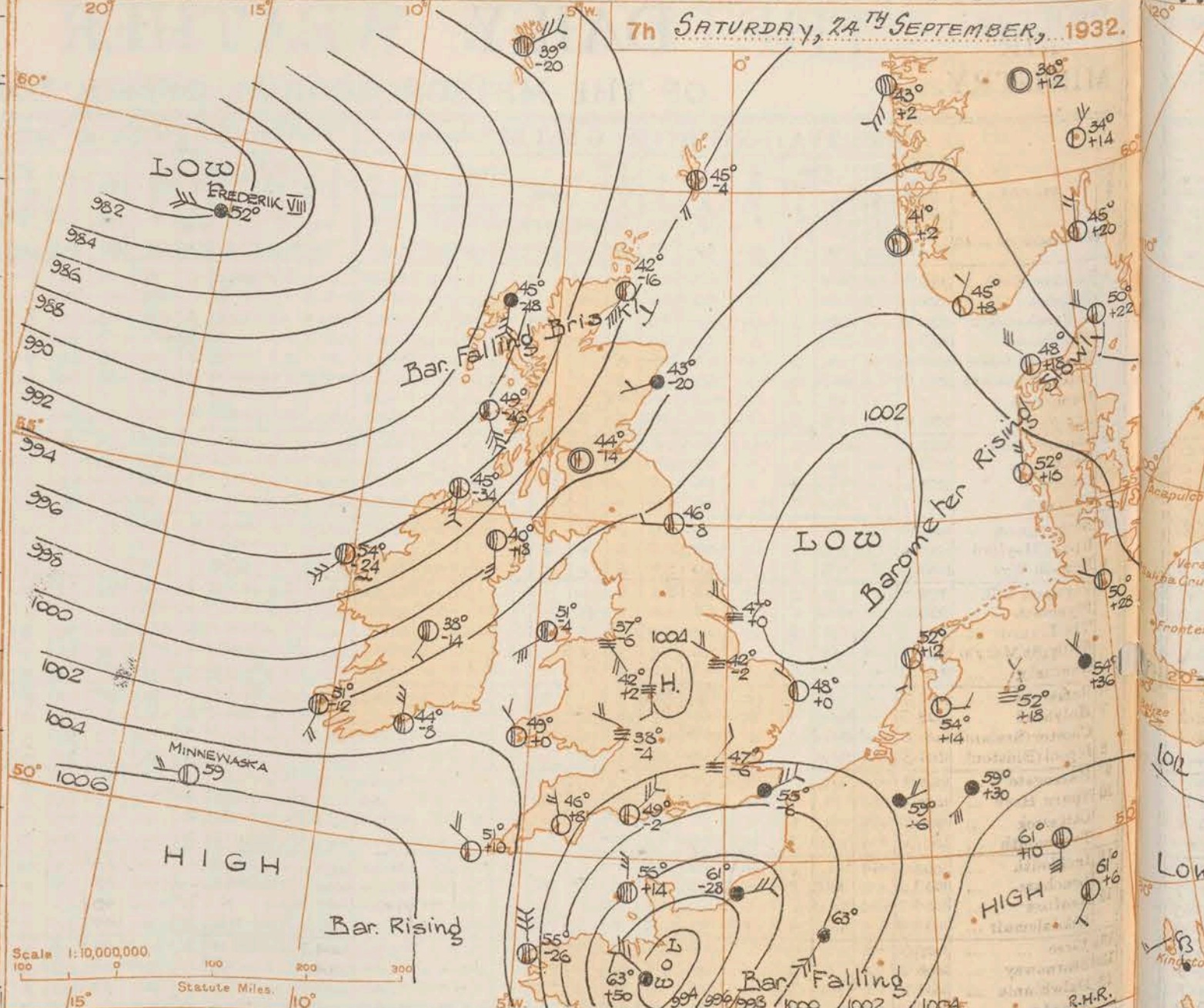
# REPORTS from HEALTH RESORTS for 23<sup>rd</sup> September 1932.

DISTRICTS.	STATIONS.	WEATHER.		TEMPERATURE.		RAINFALL.		SUNSHINE.	
		Forenoon.	Afternoon.	Min. 9h. to 2.30p.	Max. 2.30p. to 9h.	Night. 17h. to 2.30a.	Day. 9h. to 17h.	Sunrise to 17h. 2.30p.	Sunrise to Sunset. 2.30p.
1	Tunbridge W.	oor	oro	52	59	9	3	0.0	0.2
	Bournemouth	o	oro	50	54	2	2	0.0	0.0
	Ventnor	orcrf	orfo	55	61	10	10	0.2	0.0
	Southsea	oor	orr	51	59	8	4	0.0	0.0
	Bognor Regis	eorrr	rrco	52	61	14	5	0.0	0.0
	Littlehampton	c	eror	52	60	16	5	0.1	0.0
	Worthing	c	croir	52	62	15	4	1.1	0.3
	Brighton	cbc	r	53	64	11	3	0.1	0.4
	Eastbourne	corr	rr	60	64	8	11	1.0	0.0
	Hastings	orocr	orr	58	63	9	7	0.0	0.5
	Folkestone	orcor	or	54	62	7	5	0.1	2.4
	Dover	oir	oir	56	63	7	6	0.0	2.4
	Deal	ror	or	56	62	7	2	0.0	2.4
	Ramsgate	ro	or	55	59	26	2	0.0	2.6
	Margate	cd	cr	55	58	23	2	0.0	2.5
2	Southend	o	or	51	56	3	1	0.0	2.0
	Maldon	ro	or	50	56	4	2	0.0	1.3
	Clacton-on-Sea	gpd	ogpd	52	58	4	0.5	0.0	1.9
	Dovercourt	roc	ocr	50	58	4	0.5	0.0	0.9
	Lowestoft	oc	coir	52	57	7	0.4	0.0	1.1
	Skegness	rom	om	48	55	11	0.5	0.2	2.5
	Mablethorpe	orm	oc	49	55	9	1	0.9	3.4
	Cleethorpes	orrc	c	48	56	9	0.1	1.8	1.6
3	Leamington S.	or	orc	47	53	11	1	0.3	0.0
4	Cheltenham	oig	orc	46	54	9	1	1.1	0.0
5	Bath	drc	dc	49	52	4	1	0.0	0.0
	Weymouth	ro	epdc	54	55	1	0.5	0.0	0.0
	Jersey	rcbce	pc	53	69	7	0.2	2.2	2.7
	Torquay	pcmpd	orcdp	53	58	0.2	1	0.0	0.0
	Penzance	c	cbcb	54	58	Tr	—	2.9	0.0
	St. Ives	o	cbcb	54	57	0.3	—	2.2	0.6
	Bude	o	cbcb	52	56	1	—	3.1	0.0
	Ilfracombe	oc	cbcb	52	55	4	—	2.9	0.0
6	Aberystwyth	cbc	bc	47	57	7	—	5.7	0.0
7	Llandudno	c	c	47	58	Tr	—	1.0	5.4
	Colwyn Bay	cbcc	bcc	45	57	—	—	1.1	4.7
	Rhyl	cbccpre	prc	44	56	—	0.6	1.0	4.6
8	Wallasey	bcb	bc	45	58	—	—	4.4	2.2
	Southport	bcb	cbcb	45	59	—	—	5.4	1.9
	Blackpool	cbc	bcc	45	59	—	—	6.5	3.6
	Morecambe	b	cbcc	43	58	—	—	4.4	2.7
9	Ilkley	b	bcc	35	59	—	—	3.2	2.5
10	Berwick-on-T.	orro	c	40	52	—	1	1.7	6.6
11	Dunbar	er	c	43	53	Tr	—	0.9	6.3
12	Troon	romc	rc	45	55	0.3	Tr	2.0	5.5
	Douglas	copc	cbcb	44	58	1	1	4.8	2.5

+ Max. Temp. for period 21h. yesterday to 17h. to-day; Min. Temp. 21h.-9h. | Min. Temp. 17h.-9h.

## AIR MINISTRY, METEOROLOGICAL OFFICE.

7th SATURDAY, 24<sup>th</sup> SEPTEMBER, 1932.



DISTRICTS.	FORECASTS FOR THE 24 HOURS COMMENCING 12 NOON, G.M.T. 24th Sept. 1932.
1. S.E. England	Moderate to light northeast or north wind, changing to southwest and freshening later; mainly cloudy; local rain at first on coast; occasional rain tomorrow; cool, becoming milder.
2. E. England...	
3. E. Midlands	
4. W. Midlands	
5. S.W. England	Light variable wind, becoming southwest and freshening; fair at first, occasional rain later; becoming milder.
6. South Wales	
7. North Wales	Freshening southwest wind, becoming strong locally; cloudy, rain at times; milder.
8. N.W. England	
9. N. Midlands	
10. N.E. England	
11. S.E. Scotland	
12. S.W. Scotland & Isle of Man	Strong south to southwest winds, perhaps gale locally, veering later; cloudy or dull, rain at times; milder.
13. { A. W. Scotld. B. N.W. Scotland.	
14. Mid-Scotland	Wind southeast, becoming strong, perhaps gale locally; dull, some rain; rather cool.
15. N.E. Scotland	
16. Orkneys and Shetlands	Strong southwest to west winds, perhaps gale locally; rain at times, then showers; milder.
17. N.W. Ireland	
18. N.E. Ireland	
19. S.E. Ireland	
20. S.W. Ireland	

**BAROMETER.** Isobars are drawn for intervals of two millibars.  
**WIND.** Arrows fly with wind. Number of feathers indicate Beaufort Force. Calm is indicated by circle outside weather symbol. — TEMPERATURE is given in degrees F.  
**WEATHER SYMBOLS:** — Clear sky. ☁ Sky less than 1/2 clouded. ☁ Sky 1/2 to 3/4 clouded. ☁ Sky 3/4 to 1 clouded. ☁ Overcast sky. ● Rain falling. \* Snow \* Sleet \* Hail  
 ☁ Fog. ☁ Mist. ⚡ Thunder. ⚡ Thunderstorm.  
**SEA DISTURBANCE.** ~~~~~ Rough. ~~~~~ High.  
**BAROMETRIC CHANGE** from 4h. to 7h. in tenths of millibars is entered beneath the temperature.

### GENERAL INFERENCE.

A deep depression to west of the Hebrides will move slowly southeast or east and then probably northeast. A small depression over Northern France is moving northeast. Weather will be fair today over a considerable part of England but will become generally unsettled and milder than of late.

### FURTHER OUTLOOK.

Unsettled and milder than of late.

### Time of issue of Gale Warning.

South Cone at 0820 G.M.T. on 24th in districts 12, 13, 15, 16, 17, 18 and 20.

Forecasts issued at 0945 G.M.T.

G. C. SIMPSON, C.B., D.Sc., F.R.S.  
Director.







## THE DAILY WEATHER REPORT

OF THE METEOROLOGICAL OFFICE, LONDON.

BRITISH SECTION

Saturday, 24<sup>th</sup> September 1932.

No. 25374

DISTRICT.	STATIONS.	OBSERVATIONS at 1 hr. G.M.T. 24 <sup>th</sup> September														OBSERVATIONS at 7 hr. G.M.T. 24 <sup>th</sup> September														PAST 24 HOURS.								
		Height above M.S.L. in feet.	Barom. at M.S.L.	Change in 3 hours.	Wind.		Weather.	Temp. of.	Humid. %	Visibility 0-9	Cloud.			Height of Base (feet).	Barom. at M.S.L.	Change in 3 hours.	Wind.	Weather.	Temp. of.	Humid. %	Visibility 0-9	Cloud.			Height of Base (feet).	State of Ground.	Sea.	TEMPERATURE.			RAINFALL.		SUNSHINE 23 <sup>rd</sup> Hr.					
					Direc.	Force.					0-12	Form.	Amount.									Height of 0-10	Form.	Amount.				Height of 0-10	Form.	Amount.	Height of 0-10	Max. Day 7h-12h of.		Min. Night 12h-7h of.	Min. on Grass of.	Day 7h-12h mm.	Night 12h-7h mm.	
																																						(1)
1	London (Kew)...	18	*	*	*	*	*	*	*	*	*	*	*	1002.2	-2	N	2	c	46	95	4	5	-	-	9+	9+	4000	1	*	54	45	35	2	Tr	0.0			
	Croydon	217	1002.7	+6	-	0	6	48	95	5	-	-	0	0	-	1002.2	-6	NE	1	of	47	95	3	5	-	-	10	10	220	1	*	54	44	41	5	Tr	0.0	
	S. Farnborough	237	*	*	*	*	*	*	*	*	*	*	*	1001.9	-4	NNE	2	off	45	95	4	5	-	-	10	10	220	1	*	53	39	34	3	Tr	0.0			
	Winchester	275	*	*	*	*	*	*	*	*	*	*	*	1001.9	-2	NNE	3	f	44	95	2	5	-	-	10	10	<150	1	*	52	41	35	1	Tr	0.0			
	Boscombe Down	417	*	*	*	*	*	*	*	*	*	*	*	1002.8	0	N	3	f	44	95	2	5	-	-	10	10	<150	1	*	51	37	30	0.6	Tr	0.0			
	Calshot (St. thmtn)	8	1001.7	+2	NNW	2	bc	50	85	7	-	-	6	0	2-3	1000.4	-10	NNW	4	c	49	95	6	5	7	-	4.6	10	1500	0	1	57	48	45	6	0.1	0.0	
	Dungeness	20	*	*	*	*	*	*	*	*	*	*	*	1001.2	-6	NE	4	c/pr	49	95	6	3	-	-	10	10	1500	2	2	60	54	*	8	2	*	*		
	Lympne	346	1002.1	+6	NE	4	1/c	53	95	5	6	-	-	10	10	450	1001.2	-6	NE	4	rr	55	95	6	6	-	10	10	800	1	*	61	52	52	9	2	0.0	
2	Shoeburyness	11	*	*	*	*	*	*	*	*	*	*	*	1001.8	-4	NNE	2	c	51	95	7	5	-	-	9+	9+	5700	1	*	57	44	43	1	1	0.0			
	Felixstowe	15	*	*	*	*	*	*	*	*	*	*	*	1002.1	-4	NNE	3	c	50	85	6	7	-	-	7-8	7-8	4000	1	2	58	47	45	1	2	0.0			
	Gorleston	14	1001.8	+4	WNW	2	bc	51	95	7	4	-	-	2-3	2-3	2500	1002.6	0	WNW	1	bc	48	85	4	5	2	-	4.6	4.6	800	1	2	58	45	39	2	0.6	0.0
	Cranwell	240	1003.4	+2	NW	2	bf	41	95	2	-	-	-	0	0	-	1003.2	-2	WNW	2	F	42	95	1	-	-	10	10	<150	1	*	55	39	36	2	0.2	1.6	
3	Birmingham	535	*	*	*	*	*	*	*	*	*	*	*	1004.0	+2	S	1	F	42	95	0	-	-	-	10	10	<150	1	*	54	41	29	2	-	0.8			
	Upper Heyford	408	*	*	*	*	*	*	*	*	*	*	*	1003.5	+4	NNE	2	F	38	95	1	-	-	-	10	10	<150	1	*	50	35	31	2	0.3	0.0			
4	Ross-on-Wye	223	*	*	*	*	*	*	*	*	*	*	*	1003.9	-4	WNW	2	of	38	95	1	5	-	-	10	10	<150	1	*	55	36	33	2	0.1	2.3			
5	Portland Bill	32	1000.8	-2	ENE	4	bc	50	95	7	-	4	-	0	2-3	-	1000.6	-2	NE	4	bc	49	95	7	4	-	1	2-3	2-3	2500	0	3	62	48	*	2	-	*
	Plymouth	82	*	*	*	*	*	*	*	*	*	*	*	1002.8	+8	NNW	2	b	46	95	5	-	-	1	0	1	-	1	1	60	45	43	0.3	-	0.3			
	The Lizard	222	1002.4	0	NNE	3	b	50	85	8	-	-	-	0	0	-	1003.9	+16	NNE	1	bc	49	95	8	7	1	-	2-3	4-6	5700	0	2	60	48	*	-	-	*
	Scilly (St. Mary's)	163	1003.3	+6	NE	4	bc	54	75	8	2	-	-	4-6	4-6	4000	1004.8	+10	NNW	2	bc	51	85	8	7	4	-	2-3	2-3	4000	0	1	58	50	*	-	-	5.6
	Guernsey	175	999.8	-10	NE	4	d/d	58	95	5	6	-	-	10	10	1500	998.5	+14	N	3	0	56	95	5	5	-	10	10	1500	2	3	63	56	56	1	14	0.1	
6	Pembroke	142	1004.0	-4	E	2	bc	50	75	8	5	-	-	2-3	2-3	2500	1003.0	0	NNW	1	bc	49	95	9	4	4	-	2-3	4-6	2500	0	1	59	47	*	-	-	6.7
7	Holyhead	26	1003.9	-2	SSW	2	b	47	95	6	1	-	-	Tr	Tr	1500	1003.4	-4	SWW	3	c	51	75	7	1	-	2	4-6	9+	1500	0	1	58	46	35	-	-	5.2
	Chester (Sealand)	16	*	*	*	*	*	*	*	*	*	*	*	1002.8	-6	SE'S	2	bc	37	95	1	-	3	-	0	2-3	-	1	*	58	35	32	-	-	2.2			
8	L'pool (Bidston)	198	*	*	*	*	*	*	*	*	*	*	*	1002.1	-4	SE	3	bc	45	95	4	5	-	6	Tr	4-6	220	0	*	56	42	40	-	-	4.8			
9	Harrogate	478	*	*	*	*	*	*	*	*	*	*	*	1003.7	0	SW'S	2	b	45	95	4	5	-	5	Tr	1	<150	0	*	57	40	34	-	-	4.1			
10	Spurn Head	29	1002.3	+2	NW	3	bc	50	95	7	5	1	-	1	4-6	1500	1002.2	0	NNW	2	F	47	95	1	5	-	10	10	<150	0	1	57	45	*	Tr	2.7		
	Catterick	175	*	*	*	*	*	*	*	*	*	*	*	1002.2	-4	-	0	bc	38	95	4	4	3	4	Tr	4-6	4000	1	*	58	36	29	2	0.4	3.8			
	Tynemouth	67	1003.2	0	W	2	of	50	85	7	6	-	-	10	10	1500	1002.7	-8	W	1	bc	46	95	5	2	-	4-6	4-6	2500	1	1	54	45	41	Tr	0.1	*	
11	Inchkeith	190	1003.8	-2	SSW	1	ir	46	95	8	5	7	-	4-6	9+	1500	999.9	-14	SSW	1	c	47	85	7	8	2	-	9	9+	2500	1	1	54	45	37	0.1	0.1	
	Leuchars	35	*	*	*	*	*	*	*	*	*	*	*	999.7	-16	SW	1	c	45	85	7	5	7	-	4-6	9+	2500	1	*	55	42	39	1	0.4	0.7			
12	Renfrew	36	*	*	*	*	*	*	*	*	*	*	*	999.2	-14	-	0	c	44	95	5	8	-	-	10	10	1500	1	*	53	40	31	0.4	0.2	0.0			
	Eskdalemuir	794	*	*	*	*	*	*	*	*	*	*	*	1000.9	-14	NW	1	id	39	85	5	5	2	-	2-3	10	800	1	*	50	34	28	1	Tr	0.0			
13	Tiree	22	*	*	*	*	*	*	*	*	*	*	*	993.7	-46	SE	6	c	49	85	9	5	7	8	-	4-6	10	1500	1	3	52	40	29	-	Tr	9.5		
13	Stornoway	34	992.6	-30	S	1	c	45	85	7	8	7	-	7-8	9+	1500	992.6	-48	S	5	rr	45	85	7	9	2	-	4-6	10	1500	2	3	50	42	*	0.4	4	5.3
15	Dalwhinnie	1176	*	*	*	*	*	*	*	*	*	*	*	999.1	-50	S	3	c	42</																			



## THE DAILY WEATHER REPORT

OF THE METEOROLOGICAL OFFICE, LONDON.

BRITISH SECTION

Sunday 25th September 1932.

No. 25875

STATIONS.	OBSERVATIONS at 13h. G.M.T. 24th September														OBSERVATIONS at 18h. G.M.T. 24th September														PAST 24 HOURS.									
	Barom. at M.S.L.	Change in 3 hours.	Wind.		Weather.	Temp.	Humid.	Visibility	Cloud.					Barom. at M.S.L.	Change in 3 hours.	Wind.		Weather.	Temp.	Humid.	Visibility	Cloud.					State of Ground.	Sea.	WEATHER.									
			Dir.	Force					Form.	Amount.	Height of Base (feet)	Form.	Amount.			Height of Base (feet)	Form.					Amount.	Height of Base (feet)	7h.-13h. 24h.	13h.-18h. 24h.	18h.-24h. 25th			24h.-25th									
																														Low.	Med.	High.	Low.	Med.	High.	Low.	Med.	High.
(For heights see p. 4.)	(1)	(2)	(3)	(4)	(5)	(6)	(7)	(8)	(9)	(10)	(11)	(12)	(13)	(14)	(15)	(16)	(17)	(18)	(19)	(20)	(21)	(22)	(23)	(24)	(25)	(26)	(27)	(28)	(29)	(30)	(31)	(32)	(33)	(34)				
1 London (Kew)...	1001.1	-8	NNW	3	c	58	75	6	5	2	-	9+	10	2500	1001.3	+10	SWW	2	b	55	75	6	-	-	4	0	Tr.	-	1	*	c <sub>3</sub>	bcb <sub>3</sub>	b <sub>3</sub> c	cd <sub>3</sub> cu				
Croydon	1001.1	-10	NNW	2	c	58	75	4	5	-	-	9+	9+	1500	1001.5	+10	SW	3	b	55	65	5	7	3	-	1	1	2500	1	*	of <sub>3</sub> cm	cmb <sub>3</sub> c <sub>3</sub>	bm <sub>3</sub> c	cm <sub>3</sub> o				
S. Farnborough	1001.3	-6	NNW	2	c	58	75	7	8	-	-	9	9	1500	1002.6	+10	SWW	1	b	53	75	7	4	-	3	1	1	4000	1	*	omc	cbeby	bb <sub>3</sub> c <sub>3</sub> c	Sc <sub>3</sub> o <sub>3</sub> m <sub>3</sub>				
Winchester	1001.7	+2	NW	3	bc	57	75	7	1	-	-	4-6	4-6	2500	1002.7	+8	SW	2	bc	55	75	7	4	-	-	4-6	4-6	4000	1	*	fc <sub>3</sub> m <sub>3</sub> bc	bc	bc <sub>3</sub>	bb <sub>3</sub> c <sub>3</sub> PR				
Boscombe Down	1002.7	0	NW	3	b	57	55	7	1	-	-	Tr.	Tr.	2500	1002.9	+4	SW/S	2	c	54	75	8	5	-	-	7-8	7-8	2500	1	*	of <sub>3</sub> bm <sub>3</sub> b	bb <sub>3</sub> c <sub>3</sub>	cb <sub>3</sub> c <sub>3</sub>	co <sub>3</sub> Rc				
Calshot, S'thamtn	1001.3	+2	NNW	4	bc	61	65	7	7	4	-	4-6	4-6	4000	1002.9	+10	SW/S	2	bc	56	85	6	8	-	1	4-6	4-6	2500	0	*	cm <sub>3</sub>	bc <sub>3</sub>	bc <sub>3</sub> c <sub>3</sub>	ci <sub>3</sub> q				
Dungeness	"	"	N	2	for <sub>3</sub>	"	"	4	9	-	-	10	10	800	"	"	W/S	2	c	"	"	5	8	6	-	4-6	7-8	1500	"	0	r	"	bc <sub>3</sub>	pr				
Lympe	998.8	-10	N/E	4	dd	58	95	6	6	-	-	10	10	450	1002.4	+30	W/S	2	o	55	95	4	5	-	-	10	10	200	1	*	oidrrm <sub>3</sub>	od <sub>3</sub> om <sub>3</sub>	bm <sub>3</sub> bc	bc <sub>3</sub> PR				
2 Shoeburyness	1000.0	-10	NNE	2	for <sub>3</sub>	57	95	6	6	-	-	10	10	450	1001.7	+18	W/N	1	bc	55	95	6	5	-	-	2-3	2-3	1500	1	*	co <sub>3</sub> r <sub>3</sub> o	or <sub>3</sub> o <sub>3</sub> c	bc <sub>3</sub> m <sub>3</sub>	c				
Felixstowe	1000.1	-14	ENE	2	rr	57	95	5	6	-	-	10	10	800	1000.8	+10	W/S	2	bc	57	95	6	5	-	-	4-6	4-6	1500	1	1	co <sub>3</sub> o <sub>3</sub> orr	or <sub>3</sub> o <sub>3</sub> c	bc <sub>3</sub> o <sub>3</sub> bc <sub>3</sub>	b <sub>3</sub> o <sub>3</sub> c				
Gorleston	1000.8	-14	NE/E	2	c	58	85	7	8	-	-	9+	9+	2500	1000.0	0	N	2	c	58	85	5	5	-	-	7-8	7-8	2500	0	2	bc <sub>3</sub> m <sub>3</sub> c	ci <sub>3</sub> c	bc <sub>3</sub> o <sub>3</sub>	bcc				
Cranwell	1000.8	-22	SSW	2	bc	58	75	6	1	-	-	4-6	4-6	1500	999.4	-4	SSW	2	bc	56	85	5	-	-	2	0	4-6	-	1	*	of <sub>3</sub> bc	bc <sub>3</sub>	bc <sub>3</sub> o <sub>3</sub>	crb				
3 Birmingham	1001.9	-8	SW	3	bc	56	65	6	1	-	-	2-3	2-3	1500	1000.7	-4	SW	3	cjp	55	65	8	6	-	-	7-8	7-8	1500	1	*	fm <sub>3</sub> bc	bc <sub>3</sub>	cp <sub>3</sub> P	cPRb				
Upper Heyford	1001.9	-14	WSW	1	bc	59	65	7	1	-	-	2-3	2-3	2500	1001.8	+6	SSW	2	bc	53	75	7	5	-	6	2-3	4-6	4000	1	*	of <sub>3</sub> c	bcy	bcc	crR				
Ross-on-Wye	1002.1	-10	W	2	c	57	75	8	7	-	-	1	4-6	7-8	4000	1001.1	-6	SW	3	bc	54	85	8	5	-	1	4-6	4-6	2500	1	*	Fe <sub>3</sub> of <sub>3</sub> bc	cbyc	cp <sub>3</sub> c <sub>3</sub> PR	cPR <sub>3</sub> b <sub>3</sub>			
4 Portland Bill	1002.9	+14	W	3	b	59	85	7	-	-	-	0	0	-	1003.0	-2	WSW	5	c	59	85	7	8	4	-	7-8	7-8	1500	0	4	bc <sub>3</sub>	bb <sub>3</sub> c <sub>3</sub>	co	cp <sub>3</sub> PR				
Plymouth	1004.1	0	WNW	4	bc	60	55	9	7	-	-	4-6	4-6	2500	1003.7	0	SW	5	c	58	85	9	8	-	-	9	9	1500	1	4	bm <sub>3</sub> bcy	bcy <sub>3</sub> c	cvid <sub>3</sub> IR	crRR				
The Lizard	1005.0	+4	W	3	bc	60	75	8	8	-	-	4-6	4-6	5700	1004.6	-4	WSW	3	c	57	95	8	8	6	1	4-6	7-8	2500	0	2	bc	bcc	cp <sub>3</sub> q	cPRbc				
Scilly (St. Mary's)	1004.7	-4	W/N	4	c	62	75	8	2	1	-	4-6	7-8	4000	1003.3	-6	WSW	6	cjp	58	85	8	8	9	-	7-8	9+	4000	0	3	bc	cbcc	pk <sub>3</sub> q	crbc				
Guernsey	1004.6	+18	WNW	4	bc	60	65	6	-	3	8	0	4-6	-	1005.7	+6	SW	1	bc	57	75	9	-	-	3	0	4-6	-	1	2	odebc	bc	bc <sub>3</sub>	cPRbc				
5 Pembroke	1001.4	-12	WSW	3	bc	59	65	9	1	7	-	2-3	4-6	4000	999.6	-20	SSW	4	q	57	85	7	3	6	-	7-8	7-8	2500	1	2	bcv	bcprq	cp <sub>3</sub> PR	cPRq				
Holyhead	1000.2	-26	WSW	6	c	58	65	8	2	5	2	2-3	7-8	2500	997.3	-18	SSW	5	u	58	85	8	6	2	-	9+	10	800	0	3	c	cuc	ir <sub>3</sub> cm <sub>3</sub>	bcq				
Chester (Sealand)	1000.1	-18	SW	3	c	60	55	8	1	-	2	4-6	7-8	2500	998.0	-8	SSW	2	c	58	65	8	5	-	1	9	9+	1500	0	*	f <sub>3</sub> bc <sub>3</sub> ir	cuy	cb <sub>3</sub> c <sub>3</sub> o <sub>3</sub>	bcc				
L'pool (Bidston)	998.5	-16	W	4	bc	57	75	9	1	-	6	1	4-6	4000	997.0	-10	WSW	3	c	55	75	8	5	-	-	7-8	7-8	4000	0	*	bcv	bc <sub>3</sub> bc	bcc <sub>3</sub> R	prbcb				
6 Harrogate	1000.6	-10	SW/S	2	c	56	55	6	3	-	3	7-8	9+	2500	997.0	-10	SSW	3	c	53	65	7	8	7	3	4-6	7-8	2500	0	*	bb <sub>3</sub> c	cb <sub>3</sub> c	c	circbcb				
Spurn Head	1000.3	-8	SW/S	3	bc	60	75	7	5	2	8	2-3	4-6	1500	998.5	-6	SW/S	3	c	54	85	5	3	8	2-3	7-8	1500	0	2	fb <sub>3</sub> c	bc <sub>3</sub> q	bcc	cPR					
Catterick	998.1	-26	WSW	4	c	57	55	7	2	-	2	2-3	9	4000	996.3	-10	SSW	3	bc	53	65	8	4	-	9	4-6	4-6	4000	0	*	bc <sub>3</sub> o <sub>3</sub> c <sub>3</sub>	cy	bc	cr <sub>3</sub> o <sub>3</sub>				
Tynemouth	997.4	-20	SW	3	bc	56	75	7	2	6	-	4-6	4-6	2500	997.0	-8	WSW	3	bc	55	85	7	2	-	-	4-6	4-6	2500	0	1	bc	bcq	bcc <sub>3</sub> ir	oir <sub>3</sub> bc				
7 Inchkeith	994.6	-20	SSW	4	c	54	65	8	5	-	-	9+	9+	4000	991.2	-2	SSW	4	ir	53	95	7	6	-	-	9+	9+	1500	1	2	c	cir	cir	cbc				
Leuchars	995.1	-24	SSW	4	c	52	65	8	7	7	-	4-6	9+	5700	991.5	-18	SSW	4	ir <sub>3</sub>	52	75	7	5	7	-	9	9+	1500	1	*	c	cir <sub>3</sub> prc	cir <sub>3</sub> bc	bcp <sub>3</sub> bcw				
Renfrew	994.3	-26	S	3	for <sub>3</sub>	51	85	6	5	2	-	2-3	10	2500	991.4	-14	SW	3	rr	52	95	6	6	-	-	9+	9+	800	1	*	cr <sub>3</sub> c <sub>3</sub> o <sub>3</sub>	for <sub>3</sub> K	rbcc	c <sub>3</sub> o <sub>3</sub> c				
Eskdalemuir	995.6	-26	SW/S	6	c	50	75	8	7	5	6	7-8	9	2500	993.1	-18	SW/S	5	rr	50	85	7	6	-	-	10	10	220	1	*	cr <sub>3</sub> c	errc	errc <sub>3</sub> bc	bcc				
8 Tiree	998.3	-18	SW	6	cjp	56	85	7	9	7	-	7-8	7-8	1500	987.2	-8	SSW	5	c/pr	52	95	7	8	4	-	7-8	9	1500	1	3	rr <sub>3</sub> rr	bc <sub>3</sub> q	cb <sub>3</sub> pr	PRq				
Stornoway	984.6	-32	S	7	rr	50	95	7	6	2	-	7-8	10	1500	984.0	-4	SW	2	pr	52	95	8	8	8	-	4-6	7-8	1500	1	2	cr	crr	cpr	PR				
9 Dalwhinnie	992.6	-20	S	4	c	44	85	7	3	2	-	4-6	10	200	988.3	-12	SW	4	c	49	85	8	3	4	-	4-6	7-8	450	1	*	ir	ir	c	ir				
Aberdeen	993.0	-26	SW	3	c	51	75	6	9	2	-	4-6	10	1500	990.2	-18	SSW	4	c	51	85	7	6	3														

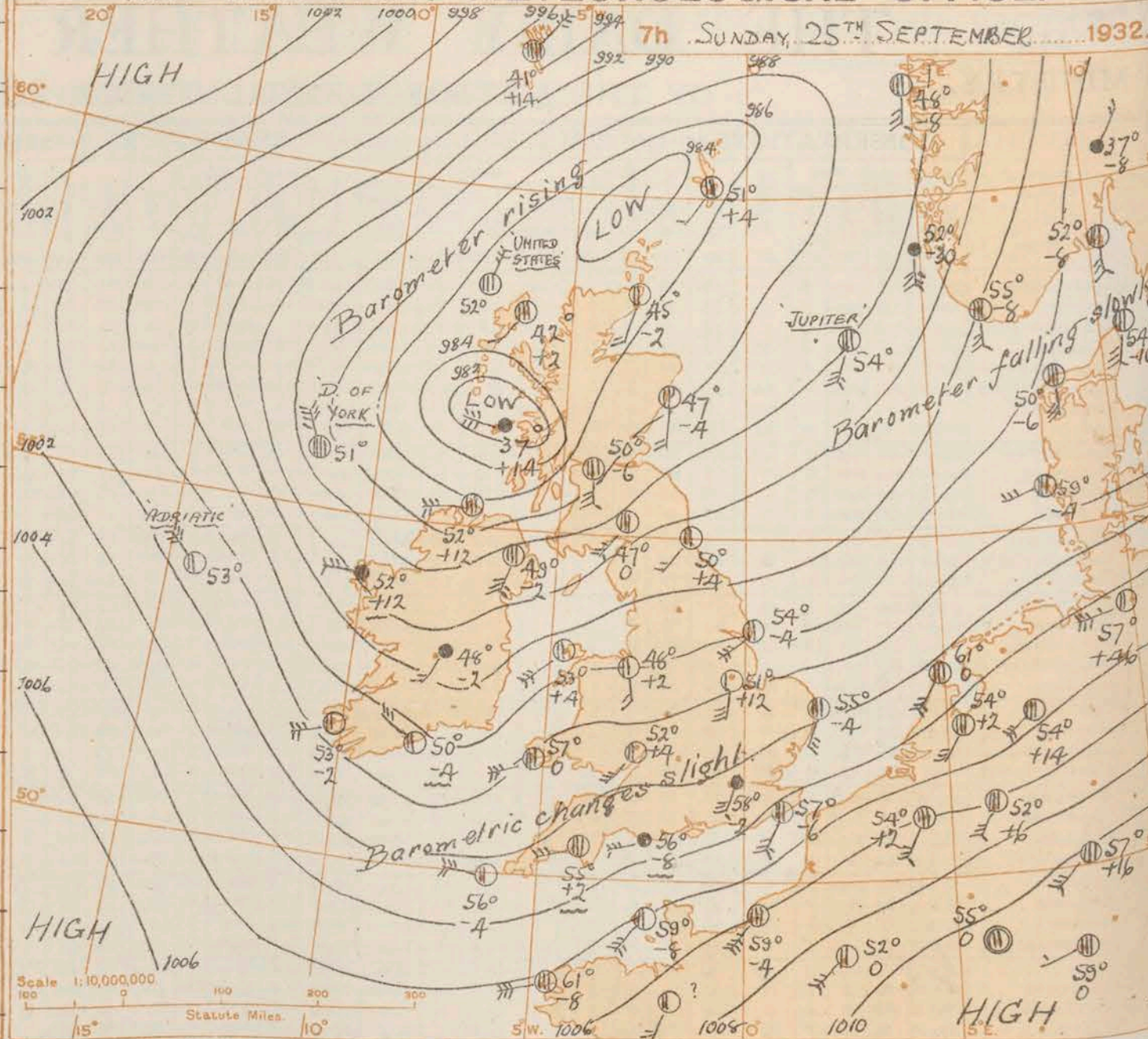


# REPORTS from HEALTH RESORTS for 24th September 1932.

DISTRICTS.	STATIONS.	WEATHER.		TEMPERATURE.		RAINFALL.		SUNSHINE.	
		Fore-noon.	After-noon.	Min. 9h. to 24h.	Max. 9h. to 24h.	Night. 17h. to 24h.	Day. 9h. to 17h.	Sunrise to 17h.	Sunrise to Sunset.
1	Tunbridge W.	or	oc	48	57	5	-	0.5	0.0
	Bournemouth	b	b	42	61	-	-	6.8	0.0
	Ventnor	orf	bc	50	61	2	Trace	4.4	0.2
	Southsea	oc	bbc	49	62	2	-	5.2	0.0
	Bognor Regis	cir	bc	50	62	2	1	4.2	0.0
	Littlehampton	orc	cbc	49	63	3	1	2.7	0.1
	Worthing	oro	cbcb	50	61	6	2	2.3	1.1
	Brighton	r	rcbc	51	61	4	3	1.4	0.1
	Eastbourne†	o	orc	52	59	3	0.2	0.9	1.0
	Hastings†	oradm	ocbc	51	58	5	0.4	0.4	0.0
	Folkestone	oir	or	53	62	2	2	0.0	0.1
	Dover	or	roc	54	62	2	4	0.1	0.0
	Deal	rr	ror	55	61	2	3	0.0	0.0
	Ramsgate	r	do	54	60	2	3	0.0	0.0
	Margate	cd	cr	54	61	3	3	0.0	0.0
2	Southend	or	orc	48	58	1	2	0.0	0.0
	Maldon	c	cpc	46	59	1	0.3	0.1	0.0
	Clacton-on-Sea	corr	orrc	49	58	2	4	0.0	0.0
	Dovercourt	rbc	roc	48	59	2	3	0.3	0.0
	Lowestoft	cbcc	oprc	44	62	1	0.2	1.7	0.0
	Skegness	fob	b	36	58	Trace	-	7.4	0.2
	Mablethorpe	ofecbc	bec	37	61	Trace	-	6.9	0.9
	Cleethorpes	womec	cbco	40	61	Trace	-	5.1	1.8
3	Leamington S.	or	cbc	37	57	-	-	4.2	0.3
	Cheltenham†	omac	cbbc	39	59	Trace	Trace	4.4	1.1
5	Bath	fmb	b	39	62	-	-	6.4	0.4
	Weymouth	b	b	45	63	-	-	8.7	0.0
	Jersey	rcyl	cb	56	62	15	1	5.8	2.2
	Torquay	wbm	bbqv	44	64	-	-	8.3	0.0
	Penzance	b	bc	48	64	-	-	8.2	3.1
	St. Ives	b	b	54	61	-	-	8.7	2.3
	Bude	wbec	cbc	37	60	-	-	7.4	3.2
	Ilfracombe	bc	bbc	44	61	-	-	6.6	3.2
6	Aberystwyth	c	cod	41	60	-	0.3	5.5	6.0
	Llandudno	bc	bcc	41	61	-	-	6.2	1.0
	Colwyn Bay	bcc	bcc	43	61	-	-	5.6	1.1
	Rhyl	bcb	bcc	37	60	-	-	6.7	1.0
8	Wallasey	mabb	bcc	43	61	-	-	7.1	4.4
	Southport	c	c	46	60	-	-	6.1	5.4
	Blackpool	c	c	42	59	-	-	5.3	6.7
	Morecambe	cbcb	cbcb	38	59	-	-	5.0	4.4
9	Ilkley	bc	bc	37	59	-	-	4.4	3.2
10	Berwick-on-T.	oc	c	40	56	-	-	1.9	1.7
11	Dunbar	bc	co	43	56	-	Trace	1.4	0.9
12	Troon	roc	crroc	44	55	Trace	3	1.4	2.1
	Douglas	cbcu	corq	45	56	2	Trace	5.0	5.2

† Max. Temp. for period 21h. yesterday to 17h. to-day; Min. Temp. 21h.-9h. | Min. Temp. 17h.-9h.

## AIR MINISTRY. METEOROLOGICAL OFFICE.



DISTRICTS.	FORECASTS FOR THE 24 HOURS COMMENCING 12 NOON, G.M.T. 25th Sept. 1932.
1. S.E. England	Moderate to fresh southwest to west winds; bright intervals and showers; cool.
2. E. England...	
3. E. Midlands	
4. W. Midlands	Fresh west to northwest winds; bright intervals and showers; cool.
5. S.W. England	
6. South Wales	
7. North Wales	Fresh southwest to west winds probably veering later; mainly cloudy with showers but bright intervals; cool.
8. N.W. England	
9. N. Midlands	
10. N.E. England	Wind veering to northwest to north, strong, perhaps gale at times; squally showers but bright intervals; cool.
11. S.E. Scotland	
12. S.W. Scotland & Isle of Man	
13. { A. W. Scotland. B. N.W. Scotland.	Light variable winds probably becoming fresh to strong, northerly; mainly cloudy with showers but bright intervals; perhaps more general rain later; cool.
14. Mid-Scotland	
15. N.E. Scotland	
16. Orkneys and Shetlands	As 13 - 14.
17. N.W. Ireland	
18. N.E. Ireland	
19. S.E. Ireland	As 4 - 7.
20. S.W. Ireland	

BAROMETER. Isobars are drawn for intervals of two millibars.  
WIND. Arrows fly with wind. Number of feathers indicate Beaufort Force. Calm is indicated by circle outside weather symbol. — TEMPERATURE is given in degrees F.  
WEATHER SYMBOLS: — Clear sky. — Sky less than 1/2 clouded. — Sky 1/2 to 3/4 clouded. — Overcast sky. — Rain falling. — Snow. — Sleet. — Hail. — Fog. — Mist. — Thunder. — Thunderstorm.  
SEA DISTURBANCE. — Rough. — High.  
BAROMETRIC CHANGE from 4h. to 7h. in tenths of millibars is entered beneath the temperature.

**GENERAL INFERENCE.**  
A depression with centres near the Shetland Isles and over the Hebrides will tend slowly to fill up and move away east or north-east. Showers and bright intervals will occur in most districts but more general rain may develop in the extreme North later.

**FURTHER OUTLOOK.**  
Cool with showers and bright intervals in most districts.  
Time of issue of Gale Warning.  
South Cone at 0820 G.M.T. on 24th in districts 12, 13, 15, 16, 17, 18 and 20.

Forecasts issued at 1130 G.M.T.  
G. C. SIMPSON, C.B., D.Sc., F.R.S., Director.







# THE DAILY WEATHER REPORT

OF THE METEOROLOGICAL OFFICE, LONDON.

BRITISH SECTION  
Sunday, 25th September 1932.  
No. 25,875

STATIONS.	OBSERVATIONS at 1 hr. G.M.T. 25th September.														OBSERVATIONS at 7 hr. G.M.T. 25th September.														PAST 24 HOURS.									
	Height above M.S.L. in feet.	Barom. at M.S.L.	Change in 3 hours.	Wind.		Weather.	Temp. of air.	Humid. %	Visibility in miles.	Cloud.					Height of Base (feet).	Barom. at M.S.L.	Change in 3 hours.	Wind.		Weather.	Temp. of air.	Humid. %	Visibility in miles.	Cloud.					State of Ground.	Sea.	TEMPERATURE.			RAINFALL.		SUNSHINE 24 Hrs.		
				Direc.	Force.					Low.	Med.	High.	Low.	Total.				Direc.	Force.					Low.	Med.	High.	Low.	Total.			Max. Day 7h-18h of.	Min. Night 18h-7h of.	Min. on Grass of.	Day 7h-18h mm.	Night 18h-7h mm.			
(1)	(2)	(3)	(4)	(5)	(6)	(7)	(8)	(9)	(10)	(11)	(12)	(13)	(14)	(15)	(16)	(17)	(18)	(19)	(20)	(21)	(22)	(23)	(24)	(25)	(26)	(27)	(28)	(29)	(30)	(31)	(32)	(33)	(34)	(35)	(36)			
1 London (Kew)...	18	*	*	*	*	*	*	*	*	*	*	*	*	1000.3	-4	SW	4	u	58	85	8	8	3	-	7-8	9+	800	1	*	60	50	40	Tr.	Tr.	2.0			
Croydon	217	1002.6	-6	SW	4	C	54	85	6	-	7	-	0	9+	-	1001.2	-2	SSW	4	ig	58	85	6	6	7	-	4-6	9+	2500	1	*	60	51	47	Tr.	Tr.	1.3	
S. Farnborough	237	*	*	*	*	*	*	*	*	*	*	*	*	1000.8	+4	SWW	4	IR	57	95	6	6	-	-	10	10	450	1	*	61	49	36	-	2	4.5			
Winchester	275	*	*	*	*	*	*	*	*	*	*	*	*	1000.6	+4	W	3	o/PR	52	95	8	5	-	-	10	10	1500	1	*	60	51	48	-	2	8.5			
Boscombe Down	417	*	*	*	*	*	*	*	*	*	*	*	*	1001.3	+6	SW	2	C	52	95	7	5	-	-	10	10	5700	1	*	60	51	48	-	3	8.8			
Calshot (St. Martin's)	8	1002.5	-8	SSW	5	C	59	75	7	5	2	-	7-8	10	2500	1000.7	0	SW	6	r	59	85	5	6	7	-	7-8	10	800	1	3	61	56	52	-	0.2	6.0	
Dungeness	20	*	*	*	*	*	*	*	*	*	*	*	*	*	*	*	SW	6	C	*	*	6	3	6	*	4-6	9+	800	*	3	60	53	*	1	1	*		
Lympne	346	1004.3	-2	SW	3	bc	53	85	8	5	-	-	4-6	4-6	5700	1002.6	-6	SW	5	C/IG	57	95	8	5	-	-	9+	9+	800	1	*	60	48	45	1	1	0.0	
2 Shoeburyness	11	*	*	*	*	*	*	*	*	*	*	*	*	1001.2	-4	SW	4	C	59	85	7	5	7	-	2-3	7-8	1500	1	*	58	50	46	4	-	0.0			
Felixstowe	15	*	*	*	*	*	*	*	*	*	*	*	*	1000.6	0	SSW	5	C	58	85	8	5	-	-	7-8	7-8	4000	1	3	60	52	46	4	-	0.4			
Gorleston	14	1001.3	0	SSE	3	bc	50	85	7	-	2	-	0	2-3	-	999.8	-4	SW	5	C	55	85	6	8	-	7-8	7-8	2500	0	3	62	48	46	0.1	-	0.0		
Cranwell	240	997.1	-16	SSW	4	C	52	85	8	-	5	-	0	7-8	-	997.4	+12	SW	3	b	51	95	8	5	3	-	1	1	4000	1	*	60	45	43	-	1	4.4	
3 Birmingham	595	*	*	*	*	*	*	*	*	*	*	*	*	998.9	+6	SW	3	b	50	95	8	-	3	-	0	Tr.	-	1	*	59	48	38	-	3	7.2			
Upper Heyford	408	*	*	*	*	*	*	*	*	*	*	*	*	999.6	+10	SW	2	C/r	51	95	8	6	3	9	4-6	7-8	1500	1	*	60	44	44	-	1	*			
4 Ross-on-Wye	223	*	*	*	*	*	*	*	*	*	*	*	*	998.9	+4	SW	3	bc	52	95	8	8	-	-	4-6	4-6	4000	1	*	61	49	42	Tr.	4	4.0			
5 Portland Bill	32	1001.4	-16	WSW	6	0	60	85	7	5	-	-	10	10	1500	1001.1	-8	W	5	rr	56	95	7	5	-	-	10	10	1500	1	4	60	55	*	-	1	*	
Plymouth	82	*	*	*	*	*	*	*	*	*	*	*	*	1001.4	+2	WSW	3	C	55	95	7	9	-	-	9	9	800	1	2	61	53	52	-	4	7.7			
The Lizard	222	1002.4	-12	WSW	5	q	57	85	8	8	-	-	9+	9+	2500	1001.9	+2	W	3	bc	56	85	8	8	4	-	4-6	4-6	2500	1	3	61	53	*	-	1	*	
Scilly (St. Mary's)	103	1001.8	-6	NW	5	r/o	57	95	7	8	-	-	9	9	2500	1001.5	-4	W/N	5	bc	56	75	8	8	-	-	4-6	4-6	4000	1	3	65	52	*	-	3	7.1	
Guernsey	175	1005.5	-6	SW	4	C	58	85	9	8	-	-	7-8	7-8	2500	1004.3	-8	SW	5	bc	59	85	7	8	-	-	4-6	4-6	2500	1	3	60	56	53	0.4	1	7.0	
6 Pembroke	142	997.4	-6	W	5	bc/pr	56	85	7	3	6	-	4-6	4-6	1500	998.5	0	WSW	5	q	57	75	7	3	6	-	4-6	7-8	1500	1	3	59	54	*	Tr.	3	6.0	
Holyhead	26	995.6	0	SWW	4	bc	54	85	7	5	-	-	4-6	4-6	2500	995.9	+4	SWW	5	bc	53	75	8	1	-	3	2-3	2-3	1500	1	2	60	53	48	-	1	5.4	
Chester (Sealand)	16	*	*	*	*	*	*	*	*	*	*	*	*	996.1	+2	SE	2	bc	48	95	8	8	-	-	2-3	2-3	1500	1	*	62	46	36	-	2	6.5			
8 L'pool (Bidston)	198	*	*	*	*	*	*	*	*	*	*	*	*	995.4	+4	SW	3	b	49	85	9	2	-	-	Tr.	Tr.	4000	1	*	58	49	47	-	4	7.0			
9 Harrogate	478	*	*	*	*	*	*	*	*	*	*	*	*	994.0	0	SW	3	b	49	85	8	1	-	-	1	1	4000	1	*	57	47	43	-	3	4.9			
10 Spurn Head	29	995.7	-8	SW	6	C	53	85	7	4	3	-	4-6	7-8	4000	995.1	-4	SWW	5	bc	54	85	7	5	1	-	2-3	4-6	2500	0	3	62	50	*	-	Tr.	5.4	
Catterick	175	*	*	*	*	*	*	*	*	*	*	*	*	993.1	+4	SW	2	pr	50	85	8	9	-	-	7-8	7-8	2500	1	*	57	50	44	-	3	4.4			
Tynemouth	67	992.0	-18	SW	3	o/r	50	95	7	6	-	-	10	10	1500	992.0	+4	SW	2	bc	50	95	7	1	-	-	2-3	2-3	4000	1	1	58	49	41	-	1	*	
11 Inchkeith	190	989.9	-4	SW	2	C	50	95	8	5	-	-	7-8	7-8	4000	989.0	+2	SW	3	C	50	85	8	5	4	-	4-6	7-8	2500	1	3	55	49	44	0.3	0.1	1.7	
Leuchars	35	*	*	*	*	*	*	*	*	*	*	*	*	989.1	-2	SSW	3	bc	47	95	7	8	6	2	4-6	4-6	2500	0	*	54	45	33	1	0.3	0.0			
12 Renfrew	36	*	*	*	*	*	*	*	*	*	*	*	*	988.7	-6	S	4	C/r	50	95	7	9	-	-	9+	9+	1500	1	*	53	49	41	6	0.6	0.9			
Eskdalemuir	794	*	*	*	*	*	*	*	*	*	*	*	*	991.1	0	SW	4	C	47	95	8	5	-	-	9	9	1500	1	*	53	46	44	6	10	1.7			
13a Tiree	22	*	*	*	*	*	*	*	*	*	*	*	*	981.8	-14	WNW	6	PR	51	95	7	9	7	-	9	9+	1500	1	3	57	50	44	7	3	3.2			
13b Stornoway	34	984.0	-4	SW	1	C	47	85	7	8	7	-	4-6	7-8	1500	984.6	+2	SW	1	C	42	95	8	8	4	-	4-6	7-8	1500	1	0	55	41	*	4	2	2.0	
15 Dalwhinnie	1176	*	*	*	*	*	*	*	*	*	*	*	*	988.1	-4	S	4	C	45	95	8	4	1	-	4-6	10	1500	1	*	49	42	34	3	1	0.0			
Aberdeen	37	*	*	*	*	*	*	*	*	*	*	*	*	987.3	-4	SW	2	bc	47	95	7	7	-	-	2-3	2-3	2500	1	1	52	45	38	1	0.1	0.6			
Wick	81	985.4	-8	SSW	3	bc	49	95	8	5	8	-	2-3	2-3	4000	985.2	-2	SSW	2	bc	45	95	9	5	4	-	2-3	2-3	4000	1	2	52	43	*	1	-	*	
16 Lerwick	54	986.0	-10	SW	1	C/pr	50	95	7	5	-	-	7-8	7-8	1500	985.4	+4	SW	1	C	51	95	7	8	-	-	9+	9+	1500	1	*	49	48	*	2	2	0.0	
17 Blacksod Point	18	991.0	-6	WSW	7	q	53	85	7	9	-	-	10	10	1500	991.5	+12	W	4	PR	52	85	8	9	-	-	7-8	7-8	450	1	3	58	50	*	3	3	1.5	
18 Malin Head	52	986.6	-16	SSW	3	bc	50	85	6	3	-	-	2-3	2-3	2500	986.1	+12	W	5	C	52	85	6	3	-	-	7-8	7-8	2500	2	2	57	48	*	1	2	0.4	
Aldergrove	238	*	*	*	*	*	*	*	*	*	*	*	*	990.3	-2	SSW	5	C	49	95																		



# THE DAILY WEATHER REPORT

OF THE METEOROLOGICAL OFFICE, LONDON.

BRITISH SECTION

MONDAY, 26TH SEPTEMBER, 1932.

No. 25,876.

STATIONS.	OBSERVATIONS at 13h. G.M.T. 25TH SEPTEMBER														OBSERVATIONS at 18h. G.M.T. 25TH SEPTEMBER														PAST 24 HOURS.													
	Barom. at m.s.l.	Change in 3 hours.	Wind.		Weather.	Temp. °F.	Humid. %	Visibility 0-9	Cloud.						Barom. at m.s.l.	Change in 3 hours.	Wind.		Weather.	Temp. °F.	Humid. %	Visibility 0-9	Cloud.						State of Ground. 0-9	Sea. 0-4	WEATHER.											
			Direc.	Force.					0-12	Form.			Amount.	Height of Base. (feet)			Direc.	Force.					0-12	Form.			Amount.	Height of Base (feet)			7h.-18h. 25TH	18h.-18h. 25TH	18h. 25TH to 1h. 26TH	1h.-1h. 26TH								
										Low.	Med.	High.												Low.	Total 0-10	Low.									Med.	High.	Low.	Total 0-10	Height of Base (feet)			
(1)	(2)	(3)	(4)	(5)	(6)	(7)	(8)	(9)	(10)	(11)	(12)	(13)	(14)	(15)	(16)	(17)	(18)	(19)	(20)	(21)	(22)	(23)	(24)	(25)	(26)	(27)	(28)	(29)	(30)	(31)	(32)	(33)	(34)	(35)	(36)	(37)	(38)	(39)	(40)			
(For heights see p. 4.)																																										
1 London (Kew)...	1001.3	-4	SW	4	c/pr	60	85	8	8	3	-	4-6	7-8	1500	1001.0	+2	SW	3	pr	56	85	6	8	3	7	4-6	7-8	1500	1	*	orRr	bc	bcPR	bc m.	bc m.	bc m.	bc m.	bc m.	bc m.	bc m.	bc m.	
Croydon	1001.8	0	SW	4	c	61	65	8	7	7	-	7-8	9+	2500	1001.4	-2	SW	4	bc	57	75	7	8	3	1	4-6	4-6	2500	1	*	rrd.	bc	prbc	cbm.	cbm.	cbm.	cbm.	cbm.	cbm.	cbm.	cbm.	
S. Farnborough	1001.0	-2	SW	5	c/pr	61	75	8	8	7	-	4-6	7-8	2500	1000.9	+2	SW	3	bc/pr	54	95	7	8	7	8	2-3	4-6	1500	1	*	rd.	cpr	bcpr	bc m.	bc m.	bc m.	bc m.	bc m.	bc m.	bc m.	bc m.	
Winchester	1001.0	-6	SW	4	c	60	75	8	8	7	-	7-8	7-8	2500	1001.0	+2	SW	3	c/p	55	85	7	9	-	6	7-8	7-8	2500	1	*	cpr	bc	cpr	cbcb	cbcb	cbcb	cbcb	cbcb	cbcb	cbcb	cbcb	
Boscombe Down	1001.0	-6	SW	4	c	62	65	8	7	-	-	7-8	7-8	4000	1001.3	+4	SW	3	c	55	85	8	8	-	1	7-8	7-8	4000	1	*	cpr	bc	cPR	bc b	bc b	bc b	bc b	bc b	bc b	bc b	bc b	
Calshot, S'thmtn	1002.0	+2	S	5	c/pr	61	75	8	8	-	-	7-8	7-8	2500	1001.5	0	SW	5	c/pr	55	85	8	8	-	1	7-8	9	2500	1	2	crd.	pr	bcpr	bc b	bc b	bc b	bc b	bc b	bc b	bc b	bc b	
Dungeness	*	*	SW	6	PR	*	*	9	-	*	*	9+	9+	1500	*	*	SW	4	c	*	*	6	8	-	*	8	-	1500	1	2	o	*	bc	*	*	*	*	*	*	*	*	*
Lympe	1003.0	0	SW	4	id.	57	35	6	6	1	-	9+	10	450	1002.8	+2	SW	4	b/pr	54	95	8	6	3	-	Tr.	1	800	1	*	PR	Rd	cpr	b	b	b	b	b	b	b	b	
2 Shoeburyness	1001.3	-8	SW	4	bc	64	65	7	7	-	-	4-6	4-6	2500	1001.2	0	SW	3	b	57	85	7	5	-	-	1	1	2500	1	*	cpr	bc	bcPR	bc m.	bc m.	bc m.	bc m.	bc m.	bc m.	bc m.	bc m.	
Felixstowe	1000.9	-6	SW	4	bc	61	75	8	2	4	-	4-6	4-6	2500	1000.7	-2	SW	5	bc	58	75	7	8	-	-	4-6	4-6	1500	1	3	cpr	bc	bcPR	bc m.	bc m.	bc m.	bc m.	bc m.	bc m.	bc m.	bc m.	
Gorleston	999.8	-2	SW	3	bc	62	75	7	7	-	-	4-6	4-6	2500	1000.2	+2	SW	3	bc	58	75	7	4	-	-	4-6	4-6	2500	0	3	cpr	bc	bcPR	bc m.	bc m.	bc m.	bc m.	bc m.	bc m.	bc m.	bc m.	
Cranwell	997.7	-4	SW	4	c	62	55	8	2	-	4	4-6	7-8	2500	997.6	+2	SW	4	pr	54	75	8	8	6	1	7-8	7-8	2500	1	*	bm	bc	cpr	bc	bc	bc	bc	bc	bc	bc	bc	
3 Birmingham	998.9	-2	SW	4	c	59	65	8	9	-	6	7-8	9	2500	998.6	-2	SW	3	bc	54	75	8	5	-	-	2-3	2-3	1500	1	*	bbc	bc	bcPR	bc m.	bc m.	bc m.	bc m.	bc m.	bc m.	bc m.	bc m.	
Upper Heyford	999.8	0	SW	4	c/p	61	75	8	8	3	5	4-6	7-8	1500	999.9	+6	SW	2	c/p	54	85	8	8	9	9	4-6	7-8	1500	1	*	bbc	bc	bcPR	bc m.	bc m.	bc m.	bc m.	bc m.	bc m.	bc m.	bc m.	
Ross-on-Wye	999.0	0	SW	4	c	60	65	8	8	-	6	2-3	9	4000	999.1	0	SW	4	bc	52	75	8	8	-	2	2-3	4-6	4000	1	*	bbc	bc	bcPR	bc m.	bc m.	bc m.	bc m.	bc m.	bc m.	bc m.	bc m.	
4 Portland Bill	1001.5	+6	WSW	5	bc	60	85	7	4	4	-	4-6	4-6	1500	1001.2	-4	WSW	5	c	58	85	7	8	4	-	7-8	7-8	1500	0	4	orrc	bc	bc	bc	bc	bc	bc	bc	bc	bc	bc	
Plymouth	1001.6	-2	SW	4	c	59	75	8	8	6	4	4-6	9	1500	1001.8	+4	WSW	3	bc	57	75	8	2	-	4	1	4-6	1500	1	3	cpr	bc	bcPR	bc m.	bc m.	bc m.	bc m.	bc m.	bc m.	bc m.	bc m.	
The Lizard	1002.4	+2	WS	3	bc	59	75	8	4	6	4	2-3	4-6	4000	1002.8	0	W	3	bc	57	75	8	8	7	-	2-3	4-6	2500	1	3	bcpr	bc	bcPR	bc m.	bc m.	bc m.	bc m.	bc m.	bc m.	bc m.	bc m.	
Scilly (St. Mary's)	1002.2	+2	NW	6	c/p	60	65	8	9	7	4	4-6	7-8	2500	1002.9	+6	NW	5	bc	55	75	8	2	-	-	2-3	2-3	4000	1	3	pbc	bc	bcPR	bc m.	bc m.	bc m.	bc m.	bc m.	bc m.	bc m.	bc m.	
Guernsey	1004.4	+6	SW	3	ir	57	35	7	6	-	-	10	10	1500	1004.2	-2	W'S	3	bc	58	75	7	8	1	-	4-6	4-6	1500	1	3	orRr	bc	bcPR	bc m.	bc m.	bc m.	bc m.	bc m.	bc m.	bc m.	bc m.	
5 Pembroke	997.9	+2	WSW	5	q	57	75	7	3	6	-	2-3	4-6	2500	998.5	0	WSW	3	bc/pr	56	75	7	3	6	-	2-3	4-6	2500	1	3	cpr	bc	bcPR	bc m.	bc m.	bc m.	bc m.	bc m.	bc m.	bc m.	bc m.	
Holyhead	996.3	+2	SW	5	bc	59	65	8	2	-	3	4-6	4-6	2500	995.9	0	WSW	5	c/pr	54	75	8	9	-	-	9+	9+	1500	1	2	bbc	bc	bcPR	bc m.	bc m.	bc m.	bc m.	bc m.	bc m.	bc m.	bc m.	
Chester (Sealand)	996.3	+2	SW	3	c	59	65	8	8	-	3	7-8	7-8	2500	995.4	-4	SW	3	cpr	56	65	8	8	-	3	4-6	7-8	1500	1	*	bbc	bc	bcPR	bc m.	bc m.	bc m.	bc m.	bc m.	bc m.	bc m.	bc m.	
L'pool (Bidston)	995.7	0	W'S	4	bc	58	55	9	2	-	4	1	2-3	4000	994.7	-6	SW	4	c/pr	55	75	8	3	-	-	7-8	7-8	1500	0	*	bcvby	bc	bcPR	bc m.	bc m.	bc m.	bc m.	bc m.	bc m.	bc m.	bc m.	
6 Harrogate	994.5	+6	N'E	4	c	59	55	6	9	6	9	4-6	7-8	4000	994.7	0	SW	2	b	53	65	6	7	-	-	1	1	4000	0	*	bbc	bc	bc	bc	bc	bc	bc	bc	bc	bc	bc	
Spurn Head	996.6	0	WSW	5	c	61	65	8	3	7	1	2-3	7-8	2500	996.3	0	SW	4	c	56	85	7	3	3	8	2-3	7-8	1500	0	3	bbc	bc	bcPR	bc m.	bc m.	bc m.	bc m.	bc m.	bc m.	bc m.	bc m.	
Catterick	994.0	+2	SW	4	c	58	55	8	8	-	4	7-8	7-8	4000	993.9	-2	SW	2	b	52	75	8	2	-	-	1	1	4000	0	*	prcy	bc	bcPR	bc m.	bc m.	bc m.	bc m.	bc m.	bc m.	bc m.	bc m.	
Tynemouth	992.1	0	SW	3	bc	60	65	7	2	-	-	4-6	4-6	2500	993.6	+8	SW	2	bc	53	95	6	2	-	-	2-3	2-3	2500	1	*	bcq	bc	bcPR	bc m.	bc m.	bc m.	bc m.	bc m.	bc m.	bc m.	bc m.	
7 Inchkeith	988.6	-2	SW	4	c	57	75	8	8	-	-	7-8	7-8	4000	989.7	+12	SW	4	c	54	85	8	8	4	2	4-6	7-8	2500	0	3	c	cpr	bcPR	bc m.	bc m.	bc m.	bc m.	bc m.	bc m.	bc m.	bc m.	
Leuchars	988.4	-2	SW	5	c	57	65	8	2	6	-	7-8	7-8	2500	989.2	+8	WSW	3	c	52	75	9	8	6	1	7-8	7-8	1500	0	*	bcpr	bc	bcPR	bc m.	bc m.	bc m.	bc m.	bc m.	bc m.	bc m.	bc m.	
Renfrew	989.3	+8	SW	4	bcjp	57	75	8	3	-	-	4-6	4-6	2500	991.3	+14	W	2	bc	51	85	7	8	-	-	2-3	2-3	2500	1	*	bcpr	bc	bcPR	bc m.	bc m.	bc m.	bc m.	bc m.	bc m.	bc m.	bc m.	
Eskdalemuir	990.9	+6	SW	6	c	53	75	8	8	-	-	7-8	7-8	2500	992.2	+6	SW	4	c	48	95	8	8	5	4	7-8	7-8	800	1	*	cprbc	bc	bcPR	bc m.	bc m.	bc m.	bc m.	bc m.	bc m.	bc m.	bc m.	
8 Tiree	988.8	+22	NW	5	pr	54	85	8																																		

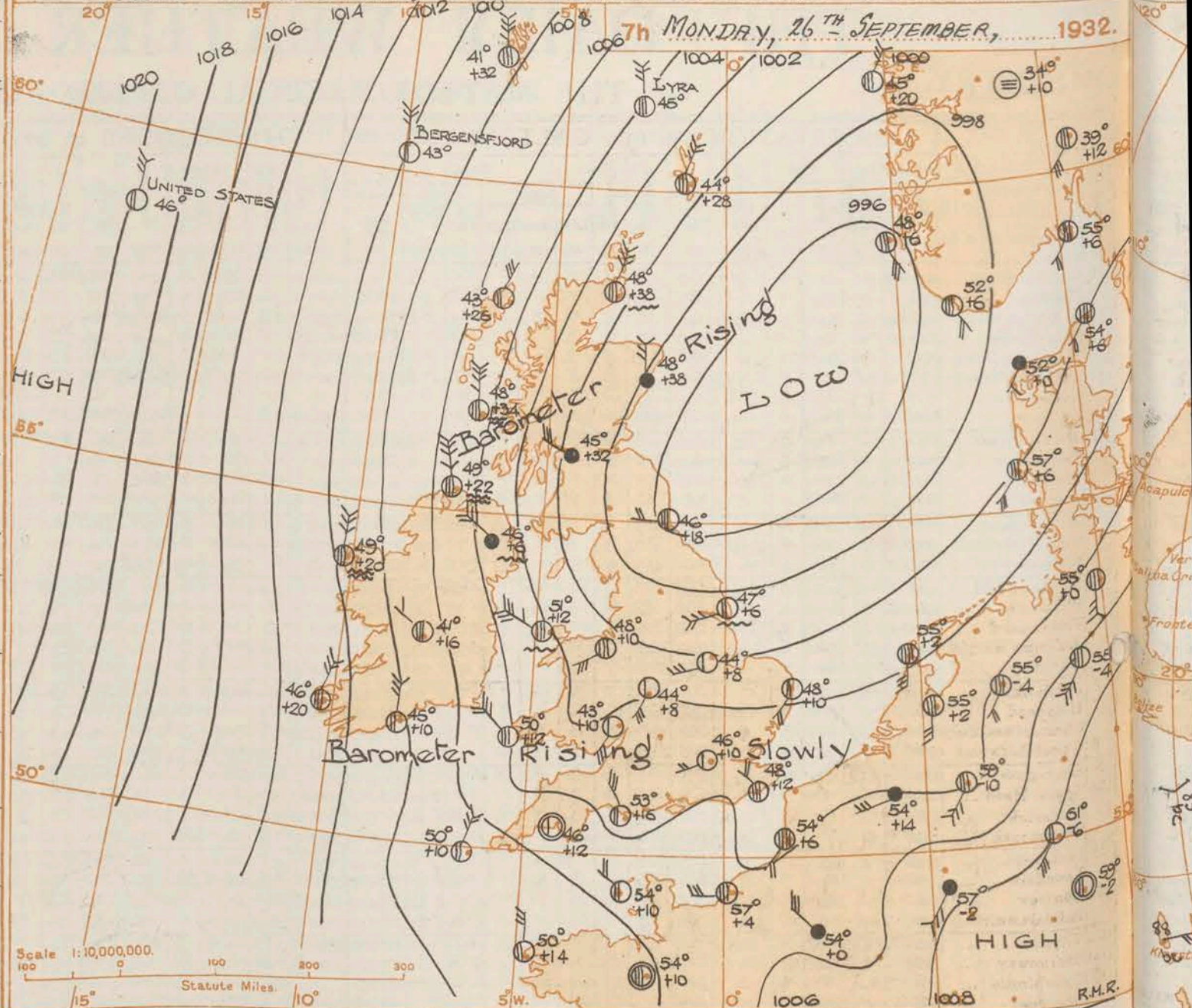


# REPORTS from HEALTH RESORTS for 25th SEPTEMBER, 1932.

DISTRICTS.	STATIONS.	WEATHER.		TEMPERATURE.		RAINFALL.		SUNSHINE.	
		Fore-noon.	After-noon.	Min. 9h. to 24h. 25th.	Max. 9h. to 17h. 25th.	Night. 17h. to 9h. 26th.	Day. 9h. to 17h. 25th.	Sunrise to 17h. 25th.	Sunset. 24th.
1	Tunbridge W.	oroc	ocbc	45	62	1	3	3.2	0.5
	Bournemouth	becd	becd	52	62	2	0.3	2.0	6.8
	Ventnor	orc	bc	54	60	3	1	2.6	4.8
	Southsea	cbo	cpbc	51	62	1	0.4	2.6	5.2
	Bognor Regis	bcir	bcir	50	62	2	1	2.5	4.2
	Littlehampton	oroc	bepbc	51	62	2	1	2.0	2.8
	Worthing	crc	cpbc	52	61	4	2	1.5	2.3
	Brighton	nrc	bc	53	61	0.5	3	1.0	1.6
	Eastbourne	coroc	coirc	56	62	2	5	0.6	0.9
	Hastings	corc	adrc	50	61	1	5	0.4	0.4
	Folkestone	cpbc	cir	50	63	1	4	1.1	0.0
	Dover	cber	oroinc	54	63	0.5	4	1.0	0.1
	Deal	rc	bcpc	50	64	2	2	2.0	0.0
	Ramsgate	cp	pc	52	62	0.1	1	2.6	0.0
	Margate	bcir	becd	51	64	2	2	2.7	0.0
2	Southend	orbc	bcorb	52	65	Tr	2	2.9	0.0
	Maldon	crcb	birc	45	60	Tr	1	2.5	0.1
	Clacton-on-Sea	corc	cbpc	51	60	1	1	1.6	0.0
	Dovercourt	ocr	ocbc	48	63	Tr	1	3.0	0.8
	Lowestoft	cpbc	bc	48	65	0.1	0.1	3.5	1.7
	Skegness	b	bor	47	64	0.3	0.3	7.9	7.4
	Mablethorpe	bc	bcc	47	63	0.3	-	6.7	6.9
	Cleethorpes	b	bbe	46	62	0.1	-	7.3	5.1
3	Leamington S.	c	cpc	37	63	1	0.2	5.5	4.2
4	Cheltenham	bbccp	bbccq	50	60	2	Tr	6.1	4.6
5	Bath	bbcc	bepbh	43	64	2	1	5.8	6.7
	Weymouth	c	bcps	52	63	3	0.1	2.4	8.9
	Jersey	bc	rb	55	63	-	3	3.0	6.3
	Torquay	pbpc	crbpb	52	64	1	4	6.6	8.3
	Penzance	cbeb	beb	52	64	3	-	8.2	8.2
	St. Ives	c	cbepb	53	61	3	1	7.0	8.9
	Bude	pbc	pbc	53	61	6	5	6.6	7.4
	Ilfracombe	bc	c	52	61	6	-	6.0	6.6
6	Aberystwyth	oide	cqpr	52	59	4	1	3.7	5.5
7	Llandudno	b	b	53	60	4	-	9.5	6.2
	Colwyn Bay	beb	bcc	51	62	5	-	9.1	5.7
	Rhyl	bbe	bc	46	61	5	-	9.3	7.1
8	Wallasey	beb	bbe	47	62	3	-	9.2	7.1
	Southport	c	cbo	53	61	5	-	7.4	6.1
	Blackpool	cbo	bepe	50	59	8	0.1	8.0	5.3
	Morecambe								
9	Ilkley	b	b	46	61	2	-	7.6	4.4
10	Berwick-on-T.	bepc	cpcc	44	57	1	0.3	7.2	1.9
11	Dunbar	ber	ber	45	60	1	1	8.7	1.4
12	Troon	roc	crc	49	57	0.3	Tr	3.9	1.4
	Douglas	coc	crocc	50	58	1	5	6.3	5.0

† Max. Temp. for period 21h. yesterday to 17h. to-day; Min. Temp. 21h.-9h. † Min. Temp. 17h.-9h.

## AIR MINISTRY, METEOROLOGICAL OFFICE.



### DISTRICTS. FORECASTS FOR THE 24 HOURS COMMENCING 12 NOON, G.M.T. 26th Sept. 1932.

1. S.E. England	Wind west to northwest, moderate or fresh; mainly fair but local showers; moderate or rather low day temperature; local ground frost at night.
2. E. England...	
3. E. Midlands	
4. W. Midlands	
5. S.W. England	Moderate or fresh northwest to north wind; bright intervals and showers; rather cool, local ground frost at night.
6. South Wales	
7. North Wales	Strong squally northerly winds, moderating; showers and bright intervals; rather cool, local ground frost at night.
8. N.W. England	
9. N. Midlands	Moderate or fresh westerly wind, veering northwest or north; showers and bright intervals; rather cool, local ground frost at night.
10. N.E. England	
11. S.E. Scotland	
12. S.W. Scotland & Isle of Man	
13. { A. W. Scotld. B. N.W. Scot. land.	Fresh or strong squally northerly wind, moderating; showers and bright intervals; cool, local ground frost at night.
14. Mid-Scotland	
15. N.E. Scotland	
16. Orkneys and Shetlands.	
17. N.W. Ireland	
18. N.E. Ireland	
19. S.E. Ireland	Fresh to moderate northerly wind; showers and bright intervals; rather cool; local ground frost at night.
20. S.W. Ireland	

BAROMETER. Isobars are drawn for intervals of two millibars. WIND. Arrows fly with wind. Number of feathers indicate Beaufort Force. Calm is indicated by circle outside weather symbol. TEMPERATURE is given in degrees F. WEATHER SYMBOLS: — Clear sky. — Sky less than  $\frac{1}{2}$  clouded. — Sky  $\frac{1}{2}$  to  $\frac{3}{4}$  clouded. — Overcast sky. — Rain falling. \* Snow \* Sleet \* Hail. — Fog. — Mist. — Thunder. — Thunderstorm. SEA DISTURBANCE. — Rough. — High. BAROMETRIC CHANGE from 4h. to 7h. in tenths of millibars is entered beneath the temperature.

GENERAL INFERENCE. A deep depression over the North Sea is moving east slowly and filling up. Winds will be mainly from a northerly point with showers and bright intervals.

FURTHER OUTLOOK. Cool with local showers and bright intervals.

Time of issue of Gale Warning. South Cone at 0820 G.M.T. on 24th in districts 12, 13, 15, 16, 17, 18 and 20.

Forecasts issued at 0915 G.M.T.

G. C. SIMPSON, C.B., D.Sc., F.R.S., Director.







# THE DAILY WEATHER REPORT

OF THE METEOROLOGICAL OFFICE, LONDON.

BRITISH SECTION

MONDAY, 26<sup>TH</sup> SEPTEMBER, 1932.

No. 25,876

OBSERVATIONS at 1 hr. G.M.T. 26 <sup>TH</sup> SEPTEMBER.														OBSERVATIONS at 7 hr. G.M.T. 26 <sup>TH</sup> SEPTEMBER.														PAST 24 HOURS.										
STATIONS.	Height above M.S.L. in feet.	Barom. at M.S.L.	Change in 3 hours.	Wind.		Weather.	Temp. of air.	Humid. %	Visibility 0-9	Cloud.			Barom. at M.S.L.	Change in 3 hours.	Wind.	Weather.	Temp. of air.	Humid. %	Visibility 0-9	Cloud.			Barom. at M.S.L.	Change in 3 hours.	Wind.	Weather.	Temp. of air.	Humid. %	Visibility 0-9	TEMPERATURE.			RAINFALL.		SUNSHINE 25 <sup>TH</sup> Hrs.			
				Direc.	Force.					Form.	Amount.	Height of Base (feet).								Form.	Amount.	Height of Base (feet).								State of Ground.	Sea.	Max. Day 7h-18h of.	Min. Night 18h-7h of.	Min. on Grass of.		Day 7h-18h mm.	Night 18h-7h mm.	
																																						Low.
1 London (Kew)...	18	*	*	*	*	*	*	*	*	*	*	*	*	*	*	*	*	*	*	*	*	*	*	*	*	*	*	*	*	61	45	37	3	Tr.	32			
Croydon	217	1001.9	0	SSW	3	c	52	85	6	-	2	-	1003.1	+10	WSW	2	b	46	95	6	-	3	1	0	1	-	1	*	63	46	42	3	Tr.	3.0				
S. Farnborough	287	*	*	*	*	*	*	*	*	*	*	*	*	*	*	*	*	*	*	*	*	*	*	*	*	*	*	*	*	62	41	29	3	Tr.	3.5			
Winchester	275	*	*	*	*	*	*	*	*	*	*	*	*	*	*	*	*	*	*	*	*	*	*	*	*	*	*	*	62	40	36	2	Tr.	5.6				
Boscombe Down	417	*	*	*	*	*	*	*	*	*	*	*	*	*	*	*	*	*	*	*	*	*	*	*	*	*	*	*	62	39	34	2	-	2.5				
Calshot (St. Mary's)	8	1002.0	0	WSW	3	b	51	85	7	-	-	0	0	-	1003.5	+10	WS	2	b	46	95	7	2	4	-	1	1	4000	0	1	62	45	40	3	-	*		
Dungeness	20	*	*	*	*	*	*	*	*	*	*	*	*	*	*	*	*	*	*	*	*	*	*	*	*	*	*	*	64	49	*	4	3	0.6				
Lympe	348	1002.6	-2	WSW	2	ro	53	95	8	6	2	-	4-6	10	800	1003.6	+12	NW	2	c	48	95	8	-	7	-	1	*	61	47	45	5	5	2.9				
2 Shoeburyness	11	*	*	*	*	*	*	*	*	*	*	*	*	*	*	*	*	*	*	*	*	*	*	*	*	*	*	*	65	48	44	2	Tr.	2.8				
Felixstowe	15	*	*	*	*	*	*	*	*	*	*	*	*	*	*	*	*	*	*	*	*	*	*	*	*	*	*	*	62	49	45	1	-	2.8				
Gorleston	14	1000.4	+2	SW	3	bc	53	85	7	-	2	-	0	2-3	-	1001.6	+10	SW	2	bc	48	85	6	7	-	-	4-6	4-6	2500	0	2	65	48	41	0.3	0.1	3.3	
Cranwell	240	998.6	+6	SWW	4	b	47	95	7	5	-	-	1	1	4000	1000.2	+8	WSW	3	b	44	95	7	5	-	-	Tr.	Tr.	4000	1	*	63	43	41	1	Tr.	6.4	
3 Birmingham	535	*	*	*	*	*	*	*	*	*	*	*	*	*	*	*	*	*	*	*	*	*	*	*	*	*	*	*	60	42	40	1	-	6.1				
Upper Heyford	408	*	*	*	*	*	*	*	*	*	*	*	*	*	*	*	*	*	*	*	*	*	*	*	*	*	*	*	61	40	30	2	-	*				
Ross-on-Wye	223	*	*	*	*	*	*	*	*	*	*	*	*	*	*	*	*	*	*	*	*	*	*	*	*	*	*	*	62	41	32	-	-	6.1				
4 Portland Bill	32	1000.9	+4	NW	4	bc	54	95	8	4	-	-	4-6	4-6	2500	1003.8	+16	NNW	3	bc	53	95	8	4	-	-	2-3	2-3	2500	0	3	60	51	*	2	-	*	
Plymouth	82	*	*	*	*	*	*	*	*	*	*	*	*	*	*	*	*	*	*	*	*	*	*	*	*	*	*	*	61	46	42	2	Tr.	7.2				
The Lizard	222	1004.6	+4	W	2	bc	49	85	8	-	-	-	4-6	4-6	4000	1006.5	+16	NW	2	bc	48	85	8	7	-	-	2-3	2-3	4000	0	2	61	46	*	3	-	8.4	
Scilly (St. Mary's)	103	1004.9	+4	NNW	4	bc/pr	51	85	8	2	-	-	4-6	4-6	4000	1006.8	+10	NW	5	bc/pr	50	75	8	9	6	9	4-6	4-6	2500	1	2	61	49	*	1	3	8.4	
Guernsey	175	1003.9	0	WNW	2	bc	54	75	8	8	-	-	4-6	4-6	1500	1005.0	+10	NN	2	bc	54	75	8	8	-	-	4-6	4-6	2500	1	3	61	52	47	6	0.2	3.4	
5 Pembroke	142	1002.2	+10	NW	5	q	51	75	8	5	7	-	2-3	2-3	4000	1004.0	+12	NW	5	q	50	75	7	8	7	-	2-3	7-8	2500	0	2	59	48	*	0.1	-	3.9	
Holyhead	26	999.9	+14	NNW	6	o/pr	53	85	8	6	-	-	10	10	800	1002.3	+12	NNW	7	c	51	75	8	2	-	-	7-8	7-8	1500	1	4	60	51	47	3	Tr.	7.5	
Chester (Sealand)	16	*	*	*	*	*	*	*	*	*	*	*	*	*	*	*	*	*	*	*	*	*	*	*	*	*	*	*	59	47	39	Tr.	3	5.5				
L'pool (Bidston)	198	*	*	*	*	*	*	*	*	*	*	*	*	*	*	*	*	*	*	*	*	*	*	*	*	*	*	*	59	47	46	Tr.	3	5.5				
6 Harrogate	478	*	*	*	*	*	*	*	*	*	*	*	*	*	*	*	*	*	*	*	*	*	*	*	*	*	*	*	60	45	39	-	-	6.9				
Spurn Head	29	996.6	0	WSW	5	bc	51	85	7	5	2	-	1	4-6	2500	998.6	+6	WS	5	bc	47	85	7	5	-	-	2-3	2-3	4000	1	*	58	43	35	0.1	0.2	5.4	
Catterick	175	*	*	*	*	*	*	*	*	*	*	*	*	*	*	*	*	*	*	*	*	*	*	*	*	*	*	*	60	45	41	0.3	0.1	*				
Tynemouth	67	994.0	+6	W	2	bc	47	85	7	2	-	-	2-3	2-3	2500	995.9	+18	W	2	c	46	95	6	4	-	-	7-8	7-8	4000	1	*	60	45	41	0.3	0.1	*	
7 Inchkeith	190	993.9	+14	SW	4	bc	48	95	8	5	-	-	4-6	4-6	2500	997.4	+24	NW	2	PR	48	95	7	5	-	-	2-3	2-3	4000	1	1	58	47	45	Tr.	2	8.8	
Leuchars	35	*	*	*	*	*	*	*	*	*	*	*	*	*	*	*	*	*	*	*	*	*	*	*	*	*	*	*	59	47	42	0.1	0.1	8.1				
Renfrew	36	*	*	*	*	*	*	*	*	*	*	*	*	*	*	*	*	*	*	*	*	*	*	*	*	*	*	*	59	41	30	0.3	4	5.2				
Eskdalemuir	794	*	*	*	*	*	*	*	*	*	*	*	*	*	*	*	*	*	*	*	*	*	*	*	*	*	*	*	56	42	39	3	Tr.	2.7				
8 Tires	22	*	*	*	*	*	*	*	*	*	*	*	*	*	*	*	*	*	*	*	*	*	*	*	*	*	*	*	55	43	43	1	4	3.7				
Stornoway	34	1001.1	+28	N	7	rr	43	85	6	5	-	-	10	10	800	1004.7	+34	N	7	c	48	65	7	5	2	-	7-8	3-4	2500	1	5	55	43	43	1	4	3.7	
Dalwhinnie	1176	*	*	*	*	*	*	*	*	*	*	*	*	*	*	*	*	*	*	*	*	*	*	*	*	*	*	*	54	41	*	0.3	2	2.1				
Aberdeen	37	*	*	*	*	*	*	*	*	*	*	*	*	*	*	*	*	*	*	*	*	*	*	*	*	*	*	*	58	40	39	2	4	1.3				
Wick	81	993.6	+24	NNE	6	ir	49	95	8	9	2	-	7-8	10	1500	1000.9	+38	NNE	6	c	48	85	8	6	-	-	8	4-6	7-8	1500	1	4	55	45	*	-	0.5	1.0
Lerwick	54	996.1	+26	NE	7	c	47	65	8	5	2	-	4-6	9	1500	1001.6	+28	NNE	5	c	44	65	8	5	2	1	4-6	7-8	1500	0	*	54	43	*	1	3	1.0	
9 Blackod Point	18	1006.2	+20	NW	6	q	49	75	7	9	-	-	9	9	220	1010.7	+20	N	6	q	49	65	8	9	-	-	7-8	7-8	800	0	5	56	45	*	2	0.2	3.6	
Malin Head	52	1000.3	+18	NNW	8	c	50	75																														



## THE DAILY WEATHER REPORT

OF THE METEOROLOGICAL OFFICE, LONDON.

BRITISH SECTION

Tuesday, 27th September 1932.

No. 25877.

DISTRICT.	STATIONS.	OBSERVATIONS at 13h. G.M.T. 26th September														OBSERVATIONS at 18h. G.M.T. 26th September														PAST 24 HOURS.												
		Barom. at M.S.L. mb.	Change in 3 hours.	Wind.		Weather.	Temp. °F.	Humid. %	Visibility 0-9	Cloud.				Height of Base (feet)	Barom. at M.S.L. mb.	Change in 3 hours.	Wind.		Weather.	Temp. °F.	Humid. %	Visibility 0-9	Cloud.				Height of Base (feet)	State of Ground.	Sea.	WEATHER.												
				Direc.	Force					0-12	Form.	Amount.	Total				Direc.	Force					0-12	Form.	Amount.	Total				7h.-13h.	13h.-18h.	18h.26.10	1h.-7h.									
																																		Low.	Med.	High.	Low.	Med.	High.	Low.	Med.	High.
(For heights see p. 4.)	(1)	(2)	(3)	(4)	(5)	(6)	(7)	(8)	(9)	(10)	(11)	(12)	(13)	(14)	(15)	(16)	(17)	(18)	(19)	(20)	(21)	(22)	(23)	(24)	(25)	(26)	(27)	(28)	(29)	(30)	(31)	(32)	(33)	(34)								
1	London (Kew)...	1004.5	-2	WS	3	bc	57	65	8	2	-	-	-	4000	1006.0	+1.6	WS	2	bc	54	65	5	7	-	-	2-3	2-3	2500	1	0	bc	bc	bc	cm, w								
	Croydon	1004.4	+2	W	3	bc	57	55	8	1	-	-	-	2500	1005.7	+1.2	WSW	2	bc	53	65	7	2	-	-	2-3	2-3	4000	1	0	bc	bc	bc	cm, w								
	S. Farnborough	1004.6	+2	W	2	bc	58	55	8	2	-	-	-	4000	1006.3	+1.4	W	2	b/p	53	65	7	3	-	3	1	1	4000	1	0	bc	bc	bc	cm, w								
	Winchester	1004.7	0	W	3	c	58	65	8	2	-	-	-	4000	1006.7	+1.6	WN	3	b/p	49	85	8	7	-	-	1	1	4000	1	0	bc	bc	bc	cm, w								
	Boscombe Down	1005.4	+4	WNW	3	bc	56	65	7	7	-	-	-	4000	1007.1	+1.0	W	2	b	50	85	7	3	-	-	1	1	4000	1	0	bc	bc	bc	cm, w								
	Calshot, S'thmtn	1004.9	-2	WS	4	c	57	55	8	4	-	-	-	2500	1006.3	+1.2	WSW	3	bc	53	75	7	8	-	3	2-3	2-3	2500	0	1	bc	bc	bc	cm, w								
	Dungeness	*	*	W	2	c	*	*	7	1	-	-	-	1500	1006.3	*	W	2	c	*	*	7	5	-	-	7-8	7-8	2500	*	1	bc	bc	bc	cm, w								
	Lympe	1004.5	+4	WSW	2	c	59	55	8	3	3	4	9	4000	1006.1	+1.2	WSW	2	c	53	75	9	1	9	-	7-8	7-8	4000	1	0	bc	bc	bc	cm, w								
2	Shoeburyness	1003.8	0	WSW	2	bc	60	45	7	2	7	1	2	4000	1005.6	+1.2	WSW	1	bc	52	75	6	8	-	-	2-3	2-3	4000	0	0	bc	bc	bc	cm, w								
	Felixstowe	1003.8	+2	WS	3	bc	61	45	7	2	-	8	2	4000	1004.8	+1.6	WS	1	bc	56	65	7	8	3	4	2-3	4-6	4000	0	1	bc	bc	bc	cm, w								
	Gorleston	1002.3	+4	WSW	2	bc	59	65	7	2	-	-	-	4000	1004.5	+1.4	SW	1	c	55	75	6	6	7	-	4-6	7-8	2500	0	2	bc	bc	bc	cm, w								
	Cranwell	1002.2	+4	WSW	4	c	56	65	7	7	-	-	-	2500	1004.8	+1.8	WN	3	pr	51	85	6	6	7	-	9	9	2500	1	0	bc	bc	bc	cm, w								
3	Birmingham	1003.7	+4	WNW	4	bc	55	55	8	8	-	-	-	2500	1005.3	+1.4	WNW	2	c	51	75	8	8	-	-	9	9	2500	1	0	bc	bc	bc	cm, w								
	Upper Heyford	1004.1	0	W	4	c	55	65	8	8	3	-	-	4000	1006.2	+1.8	WNW	3	bc	50	75	8	3	-	3	2-3	4-6	2500	1	0	bc	bc	bc	cm, w								
4	Ross-on-Wye	1004.5	0	W	4	bc	57	55	9	2	-	3	2-3	2-3	4000	1006.6	+1.0	WSW	3	bc	50	75	8	8	-	3	4-6	4-6	4000	1	0	bc	bc	bc	cm, w							
5	Portland Bill	1005.7	+2	W	3	c	57	85	8	2	-	-	-	2500	1007.2	+1.0	W	3	bc	55	75	8	4	-	-	4-6	4-6	2500	0	2	bc	bc	bc	cm, w								
	Plymouth	1006.9	+2	WN	3	bc	57	45	8	7	-	-	-	4000	1008.5	+1.2	WN	4	bc	51	65	8	7	-	1	1	2-3	2500	1	2	bc	bc	bc	cm, w								
	The Lizard	1007.9	+4	WNW	3	bc	57	65	8	8	4	-	-	2500	1009.3	+1.0	WN	3	bc	50	75	8	8	8	-	2-3	4-6	4000	0	2	bc	bc	bc	cm, w								
	Scilly (St. Mary's)	1003.1	+6	W	5	c	55	75	8	2	-	4	-	4000	1010.3	+1.2	WNW	4	bc/pr	50	75	8	3	-	-	4-6	4-6	4000	1	3	bc	bc	bc	cm, w								
	Guernsey	1007.6	+1.2	WN	2	bc	59	55	8	7	-	-	-	2500	1009.4	+1.0	-	0	bc	53	65	8	1	1	1	4-6	4-6	4000	1	2	bc	bc	bc	cm, w								
6	Pembroke	1006.4	+2	WN	3	c	54	65	7	5	7	-	-	2500	1007.7	+8	W	2	pr	49	75	8	3	6	-	4-6	4-6	2500	0	2	bc	bc	bc	cm, w								
7	Holyhead	1004.7	+1.0	WNW	6	c/pr	51	85	8	5	-	-	-	1500	1008.1	+2.4	W	7	pr	49	95	5	6	-	-	10	10	800	1	4	bc	bc	bc	cm, w								
	Chester (Sealand)	1003.0	+8	W	4	c/pr	54	75	8	5	-	-	-	1500	1006.7	+3.0	W	3	pr	49	95	5	6	-	-	10	10	1500	1	0	bc	bc	bc	cm, w								
8	L'pool (Bidston)	1002.5	+6	WNW	4	c/pr	52	85	8	9	-	-	-	1500	1007.0	+2.3	W	4	pr	49	95	5	6	-	-	10	10	800	1	0	bc	bc	bc	cm, w								
9	Harrogate	1001.0	+6	WN	3	pr	54	75	8	3	-	-	-	800	1005.6	+2.6	W	3	pr	47	85	8	6	2	-	9	10	800	1	0	bc	bc	bc	cm, w								
10	Spurn Head	1000.5	+2	W	5	c	57	65	6	5	3	-	-	2500	1003.0	+8	WNW	5	c	52	85	7	5	8	-	4-6	7-8	1500	1	4	bc	bc	bc	cm, w								
	Catterick	1000.8	+1.4	WNW	4	c/pr	53	75	8	9	-	-	-	2500	1006.0	+2.8	WNW	4	c	47	85	7	5	-	-	10	10	1500	1	0	bc	bc	bc	cm, w								
	Tynemouth	1004.6	+1.8	WNW	5	pr	50	85	8	6	-	-	-	1500	1005.4	+4.0	WNW	6	pr	47	85	6	6	-	-	10	10	1500	1	4	bc	bc	bc	cm, w								
11	Inchkeith	1004.4	+3.0	WNW	5	c	50	55	8	8	-	-	-	4000	1008.7	+2.0	WNW	3	c	49	65	8	4	3	-	4-6	7-8	4000	0	2	bc	bc	bc	cm, w								
	Leuchars	1005.1	+3.0	WNW	4	c	52	55	8	2	6	3	3	2500	1010.4	+3.3	W	3	bc	47	65	8	4	6	-	2-3	2-3	2500	0	2	bc	bc	bc	cm, w								
12	Renfrew	1006.6	+3.0	WNW	4	bc	53	55	8	7	-	3	4-6	4-6	4000	1011.0	+2.6	W	3	c	48	65	8	7	-	1	7-8	2500	1	0	bc	bc	bc	cm, w								
	Eskdalemuir	1003.0	+2.0	W	6	c	47	65	8	5	3	1	4-6	7-8	2500	1009.5	+2.8	W	6	bc	45	65	8	7	4	1	2-3	2500	1	0	bc	bc	bc	cm, w								
13	Tiree	1003.8	+2.0	W	6	pr	50	85	8	3	4	3	4-6	7-8	1500	1014.2	+2.8	W	6	bc	49	65	8	8	4	3	2-3	4-6	2500	0	5	bc	bc	bc	cm, w							
14	Stornoway	1011.1	+1.6	W	5	bc/pr	47	75	8	7	-	-	-	1500	1015.6	+1.4	W	3	bc	46	75	8	8	6	-	2-3	4-6	2500	1	1	bc	bc	bc	cm, w								
15	Dalwhinnie	1001.6	+2.0	W	5	c	44	75	8	4	4	-	-	2500	1011.3	+2.4	W	3	bc	41	85	8	4	4	-	4-6	7-8	2500	1	1	bc	bc	bc	cm, w								
16	Aberdeen	1004.8	+2.6	W	5	c	50	55	8	1	-	8	4-6	7-8	2500	1009.1	+2.6	W	4	bc/pr	47	75	7	9	3	3	4-6	4-6	1500	1	3	bc	bc	bc	cm, w							
	Wick	1002.9	+2.6	W	5	pr	49	85	8	7	8	8	4-6	7-8	1500	1010.2	+2.4	W	5	c	47	85	8	8	7	8	4-6	4-6	1500	1	3	bc	bc	bc	cm, w							
17	Lerwick	1005.2	+1.2	W	4	c/pr	48	75	8	8	-	-	-	1500	1009.4	+2.0	W	4	pr	45	85	8	8	7	-	4-6	7-8	1500	1	0	bc	bc	bc	cm, w								
18	Blacksod Point	1013.6	+1.8	W	7	pr	50	75	8	8	-	-	-	2200																												



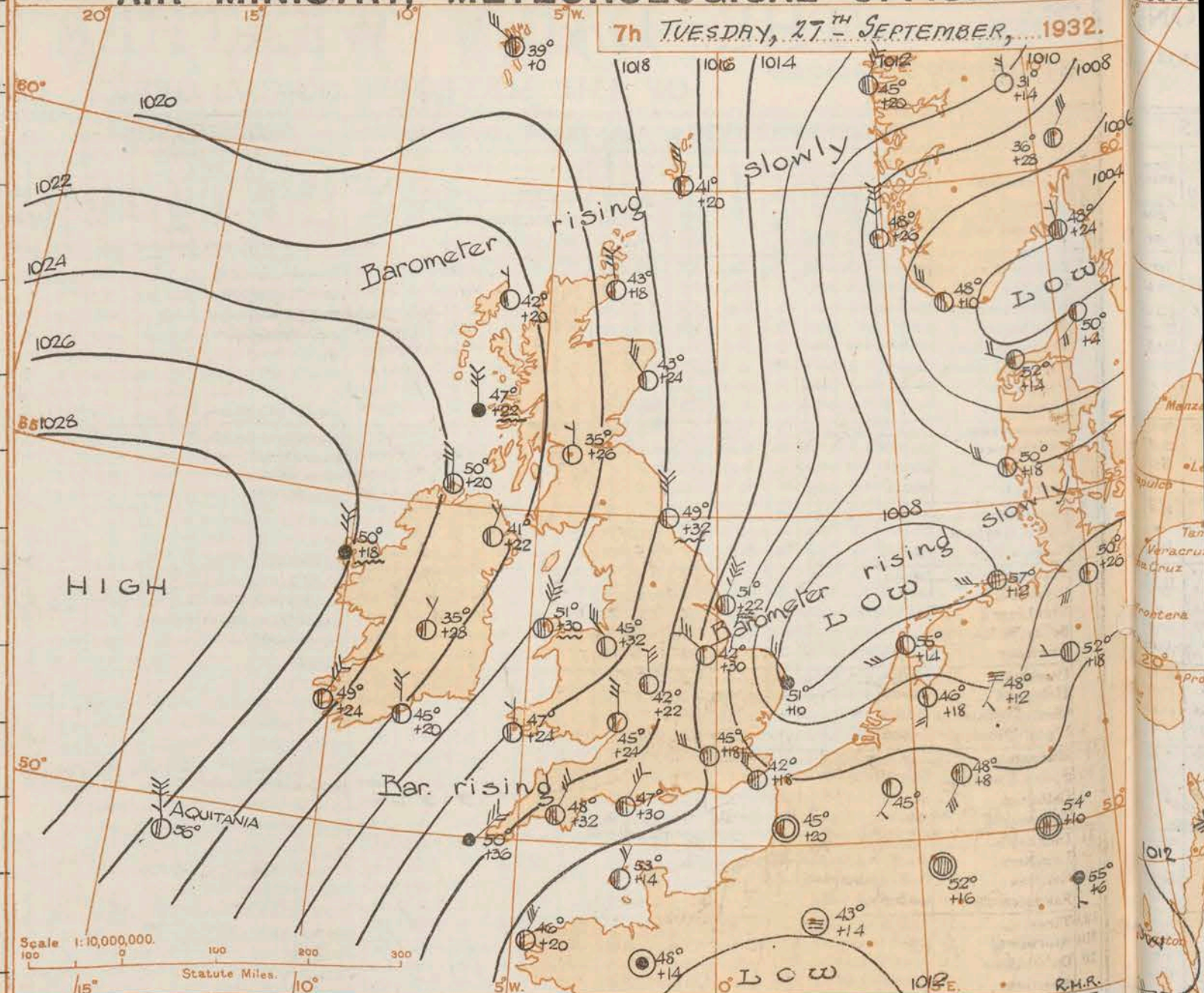
# REPORTS from HEALTH RESORTS for 26th September 1932.

DISTRICTS.	STATIONS.	WEATHER.		TEMPERATURE.		RAINFALL.		SUNSHINE.	
		Fore-noon.	After-noon.	Min. 9h. to 2h.	Max. 2h. to 9h.	Night. 9h. to 2h.	Day. 2h. to 9h.	Sunrise to 17h.	Sunset to 25h.
1	Tunbridge W.	b b c	b c	43	60	-	-	9.6	3.5
	Bournemouth	b	b	43	60	0.3	-	8.5	2.0
	Ventnor	b e b	b e b	50	59	1	-	9.0	2.6
	Southsea	b	b	47	61	-	-	10.0	2.6
	Bognor Regis	b	b	45	62	-	-	10.1	2.5
	Littlehampton	b e b	b e c	45	61	4	-	9.2	2.0
	Worthing	b	b	45	61	6	-	9.7	1.5
	Brighton	b	b c	47	61	1	-	9.7	1.0
	Eastbourne	b	b b c	49	60	3	-	9.0	0.6
	Hastings	b e b	b e c	48	60	2	-	7.5	0.4
	Folkestone	r b e b	b e	49	62	2	-	6.0	1.1
	Dover	b c	b e y	51	61	4	-	7.2	1.0
	Deal	e b b c	b c	45	63	2	-	6.2	2.0
	Ramsgate	b e b	b b c	50	62	1	-	6.1	2.6
	Margate	b c	b c	50	60	0.2	-	6.7	2.7
2	Southend	b y	b b z b c	48	63	Tr	-	8.4	2.9
	Maldon	b	b	41	63	-	-	9.3	2.5
	Clacton-on-Sea	b e	b e y	48	61	-	-	9.7	1.6
	Dovercourt	b v	b e v	46	61	-	-	9.7	3.1
	Lowestoft	b b e	b e	46	62	0.2	-	8.2	3.7
	Skegness	b	b e e	49	59	-	-	7.5	7.9
	Mablethorpe	b w b c	b e c	42	58	-	-	6.9	6.8
	Cleethorpe	b	b e i r c	43	59	0.5	Tr	6.7	7.3
3	Leamington S.	b e	b e	42	59	-	-	8.5	5.5
4	Cheltenham	b e w b	b e p b	42	58	1	Tr	9.3	6.2
5	Bath	b b c	b e p b	42	59	Tr	Tr	9.4	6.2
	Weymouth	b y	b y	46	62	-	-	9.8	2.5
	Jersey	r e b c	b c	52	61	5	-	6.4	3.2
	Torquay	w b b c p	b	45	58	-	Tr	8.4	6.8
	Penzance	e b c b	c g b c	48	58	0.2	0.5	7.5	8.3
	St. Ives	b	b e p b	51	55	-	1	6.6	7.2
	Bude	p b c	b e p o	49	54	3	Tr	8.4	6.6
	Ilfracombe	b e p c	b e	52	57	3	2	4.8	6.2
6	Aberystwyth	e p r c	e p r c	49	53	4	2	1.4	3.7
7	Llandudno	e r c	e r t l c	49	55	8	3	0.4	9.5
	Colwyn Bay	r o p c	e p t c	48	52	10	8	0.1	9.1
	Rhyl	e p r	e p r t l	49	54	5	2	0.8	9.5
8	Wallasey	b	p e o	49	55	6	3	1.2	9.2
	Southport	c p c	e o r o	48	59	5	1	3.0	7.4
	Blackpool	p c	c o p	49	57	2	3	2.8	8.0
	Morecambe	b	c d p c	48	56	5	0.3	3.4	5.3
9	Ilkley	b e p r c	b e p r c	46	60	Tr	1	4.9	7.6
10	Berwick-on-T.	e r r	r r o	42	50	4	3	0.0	7.5
11	Dunbar	c r e	b c	46	51	0.3	-	0.1	8.7
12	Tron	r r o c	r e b c	45	53	5	Tr	3.9	4.0
	Douglas	c b o r	r o	46	52	8	1	1.7	6.3

† Max. Temp. for period 21h. yesterday to 17h. to-day; Min. Temp. 21h.-9h. † Min. Temp. 17h.-9h.

## AIR MINISTRY, METEOROLOGICAL OFFICE.

7th TUESDAY, 27th SEPTEMBER, 1932.



### DISTRICTS. FORECASTS FOR THE 24 HOURS COMMENCING 12 NOON, G.M.T. 27th Sept., 1932.

1. S.E. England	Light or moderate northerly wind; fair but local showers; rather cool, local ground frost at night.
2. E. England...	
3. E. Midlands	
4. W. Midlands	
5. S.W. England	
6. South Wales	Light or moderate northerly wind, probably backing; mainly fair but local showers; rather cool.
7. North Wales	
8. N.W. England	
9. N. Midlands	
10. N.E. England	
11. S.E. Scotland	Moderate northerly winds, backing to southwest and freshening; local showers at first, rain later; cool becoming milder.
12. S.W. Scotland & Isle of Man	
13. { A. W. Scotl'd. B. N.W. Scot- land.	
14. Mid-Scotland	
15. N.E. Scotland	
16. Orkneys and Shetlands.	Moderate northerly wind, backing; mainly fair but local showers, perhaps rain later; rather cool becoming milder.
17. N.W. Ireland	
18. N.E. Ireland	
19. S.E. Ireland	
20. S.W. Ireland	

BAROMETER. Isobars are drawn for intervals of two millibars.  
WIND. Arrows fly with wind. Number of feathers indicate Beaufort Force. Calm is indicated by circle outside weather symbol. — ☉ TEMPERATURE is given in degrees F.  
WEATHER SYMBOLS: — ☉ Clear sky. ☉ Sky less than 1/4 clouded. ☉ Sky 1/4 to 1/2 clouded. ☉ Sky 1/2 to 3/4 clouded. ☉ Overcast sky. ☉ Rain falling. \* Snow \* Sleet \* Hail  
☉ Fog ☉ Mist ☉ Thunder ☉ Thunderstorm.  
SEA DISTURBANCE. ~~~~~ Rough. ~~~~~ High.  
BAROMETRIC CHANGE from 4h. to 7h. in tenths of millibars is entered beneath the temperature.

#### GENERAL INFERENCE.

A wedge of high pressure off our western seaboard is moving southeast and a depression near Eastern Greenland is spreading southeast. Weather, apart from local showers, will be mainly fair at first but rain is probable later in the North and West.

#### FURTHER OUTLOOK.

Unsettled and milder.

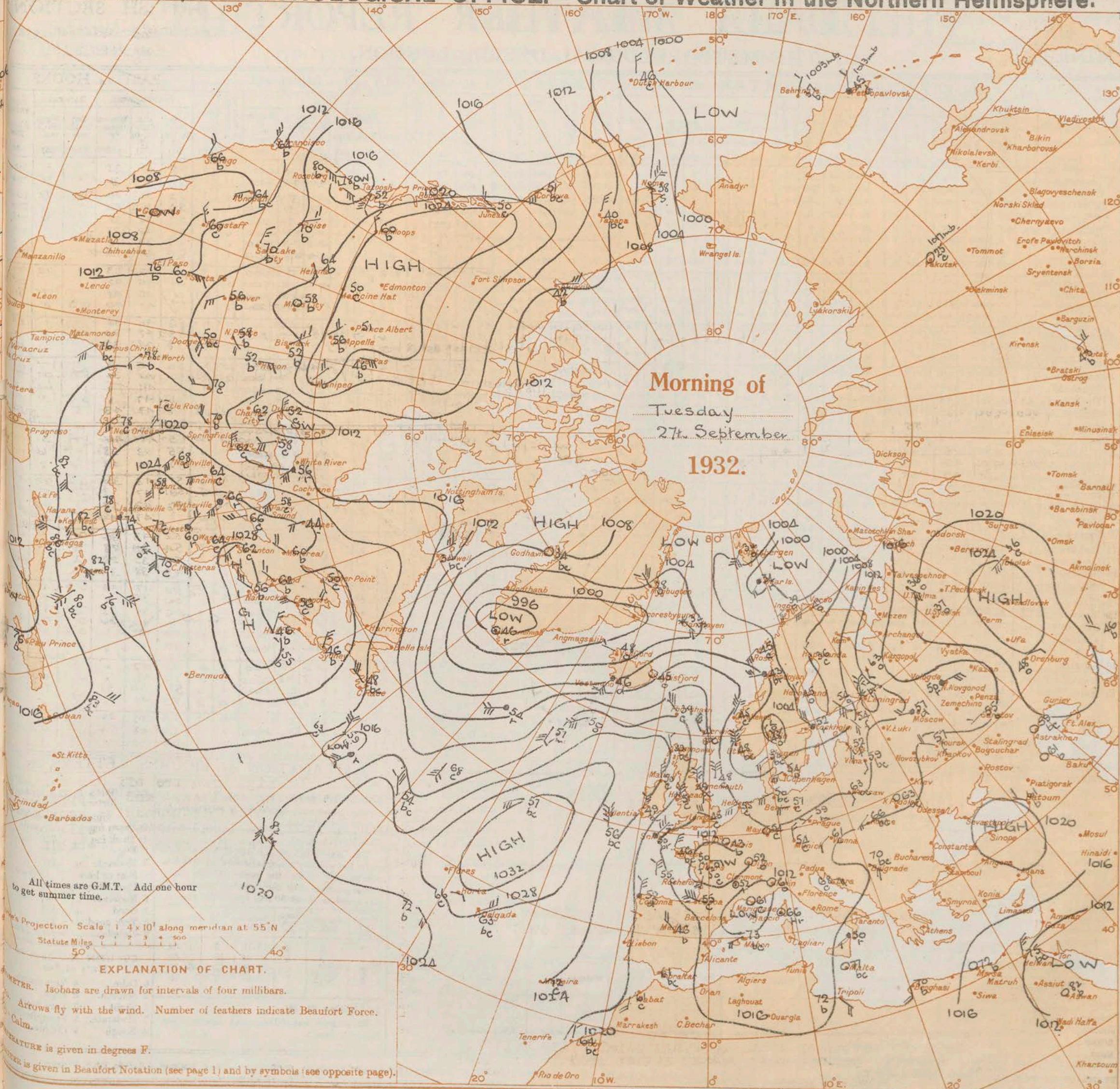
Forecasts issued at 0935 G.M.T.

G. C. SIMPSON, C.B., D.Sc., F.R.S.,  
Director.



# AIR MINISTRY, METEOROLOGICAL OFFICE. Chart of Weather in the Northern Hemisphere.

32.  
1008  
1006  
1004  
1002  
1000  
998  
996  
994  
992  
990  
988  
986  
984  
982  
980  
978  
976  
974  
972  
970  
968  
966  
964  
962  
960  
958  
956  
954  
952  
950  
948  
946  
944  
942  
940  
938  
936  
934  
932  
930  
928  
926  
924  
922  
920  
918  
916  
914  
912  
910  
908  
906  
904  
902  
900  
898  
896  
894  
892  
890  
888  
886  
884  
882  
880  
878  
876  
874  
872  
870  
868  
866  
864  
862  
860  
858  
856  
854  
852  
850  
848  
846  
844  
842  
840  
838  
836  
834  
832  
830  
828  
826  
824  
822  
820  
818  
816  
814  
812  
810  
808  
806  
804  
802  
800  
798  
796  
794  
792  
790  
788  
786  
784  
782  
780  
778  
776  
774  
772  
770  
768  
766  
764  
762  
760  
758  
756  
754  
752  
750  
748  
746  
744  
742  
740  
738  
736  
734  
732  
730  
728  
726  
724  
722  
720  
718  
716  
714  
712  
710  
708  
706  
704  
702  
700  
698  
696  
694  
692  
690  
688  
686  
684  
682  
680  
678  
676  
674  
672  
670  
668  
666  
664  
662  
660  
658  
656  
654  
652  
650  
648  
646  
644  
642  
640  
638  
636  
634  
632  
630  
628  
626  
624  
622  
620  
618  
616  
614  
612  
610  
608  
606  
604  
602  
600  
598  
596  
594  
592  
590  
588  
586  
584  
582  
580  
578  
576  
574  
572  
570  
568  
566  
564  
562  
560  
558  
556  
554  
552  
550  
548  
546  
544  
542  
540  
538  
536  
534  
532  
530  
528  
526  
524  
522  
520  
518  
516  
514  
512  
510  
508  
506  
504  
502  
500  
498  
496  
494  
492  
490  
488  
486  
484  
482  
480  
478  
476  
474  
472  
470  
468  
466  
464  
462  
460  
458  
456  
454  
452  
450  
448  
446  
444  
442  
440  
438  
436  
434  
432  
430  
428  
426  
424  
422  
420  
418  
416  
414  
412  
410  
408  
406  
404  
402  
400  
398  
396  
394  
392  
390  
388  
386  
384  
382  
380  
378  
376  
374  
372  
370  
368  
366  
364  
362  
360  
358  
356  
354  
352  
350  
348  
346  
344  
342  
340  
338  
336  
334  
332  
330  
328  
326  
324  
322  
320  
318  
316  
314  
312  
310  
308  
306  
304  
302  
300  
298  
296  
294  
292  
290  
288  
286  
284  
282  
280  
278  
276  
274  
272  
270  
268  
266  
264  
262  
260  
258  
256  
254  
252  
250  
248  
246  
244  
242  
240  
238  
236  
234  
232  
230  
228  
226  
224  
222  
220  
218  
216  
214  
212  
210  
208  
206  
204  
202  
200  
198  
196  
194  
192  
190  
188  
186  
184  
182  
180  
178  
176  
174  
172  
170  
168  
166  
164  
162  
160  
158  
156  
154  
152  
150  
148  
146  
144  
142  
140  
138  
136  
134  
132  
130  
128  
126  
124  
122  
120  
118  
116  
114  
112  
110  
108  
106  
104  
102  
100  
98  
96  
94  
92  
90  
88  
86  
84  
82  
80  
78  
76  
74  
72  
70  
68  
66  
64  
62  
60  
58  
56  
54  
52  
50  
48  
46  
44  
42  
40  
38  
36  
34  
32  
30  
28  
26  
24  
22  
20  
18  
16  
14  
12  
10  
8  
6  
4  
2  
0  
-2  
-4  
-6  
-8  
-10  
-12  
-14  
-16  
-18  
-20  
-22  
-24  
-26  
-28  
-30  
-32  
-34  
-36  
-38  
-40  
-42  
-44  
-46  
-48  
-50  
-52  
-54  
-56  
-58  
-60  
-62  
-64  
-66  
-68  
-70  
-72  
-74  
-76  
-78  
-80  
-82  
-84  
-86  
-88  
-90  
-92  
-94  
-96  
-98  
-100





# THE DAILY WEATHER REPORT

OF THE METEOROLOGICAL OFFICE, LONDON.

BRITISH SECTION  
Tuesday 27-September 1932.

No. 25877

OBSERVATIONS at 1 hr. G.M.T. 27th September														OBSERVATIONS at 7 hr. G.M.T. 27th September														PAST 24 HOURS.								
STATIONS.	Height above M.S.L. in feet.	Barom. at 1 hr. M.S.L.	Change in 3 hours.	Wind.		Weather.	Temp. at 1 hr.	Humid. %	Visibility in miles.	Cloud.			Height of Base (feet)	Barom. at 7 hr. M.S.L.	Change in 3 hours.	Wind.		Weather.	Temp. at 7 hr.	Humid. %	Visibility in miles.	Cloud.			Height of Base (feet)	State of Ground.	Sea.	TEMPERATURE.			RAINFALL.		SUNSHINE.			
				Direc.	Force.					Form.	Amount.	Direc.				Force.	Form.					Amount.	Total.	Max. Day 7h-12h.				Min. Night 12h-7h.	Min. on Grass.	Day 7h-12h.	Night 12h-7h.					
																																Low.		Med.	High.	Low.
(1)	(2)	(3)	(4)	(5)	(6)	(7)	(8)	(9)	(10)	(11)	(12)	(13)	(14)	(15)	(16)	(17)	(18)	(19)	(20)	(21)	(22)	(23)	(24)	(25)	(26)	(27)	(28)	(29)	(30)	(31)	(32)	(33)	(34)	(35)	(36)	
1 London (Kew)...	18	*	*	*	*	*	*	*	*	*	*	*	*	1014.2	+20	NW	2	C	46	35	5	5	-	-	3	3	4000	1	*	59	42	33	-	-	10.0	
Croydon	217	1010.4	+18	W	2	b	43	35	5	-	-	-	-	1013.8	+18	WNW	3	C	45	35	5	5	7	-	4.6	7.8	800	1	*	61	42	36	-	Tr.	36	
S. Farnborough	237	*	*	*	*	*	*	*	*	*	*	*	*	1014.7	+20	NW	2	C	44	35	6	5	-	-	3	3	4000	1	*	63	37	26	Tr.	Tr.	10.2	
Winchester	275	*	*	*	*	*	*	*	*	*	*	*	*	1015.1	+22	N	3	C	44	35	7	5	-	-	3	3	5700	1	*	59	35	29	-	-	9.4	
Boscombe Down	417	*	*	*	*	*	*	*	*	*	*	*	*	1015.5	+22	N	3	C	44	35	6	5	-	-	3	3	1500	1	*	57	36	32	-	Tr.	9.3	
Calshot (S' thmtn)	8	1010.3	+10	WN	3	b	44	35	7	-	-	-	-	1014.1	+10	NW	4	bc	46	35	6	5	-	-	1	2.3	4.6	4000	0	1	60	42	38	-	-	9.8
Dungeness	20	*	*	*	*	*	*	*	*	*	*	*	*	*	*	NW	2	bc	*	*	4	5	-	-	*	2.3	2.3	1500	*	0	63	37	*	-	-	7.2
Lympne	346	1009.9	+12	WNW	3	b	43	35	6	-	-	-	-	1013.1	+18	WNW	3	C	42	35	6	4	1	1	4.6	7.8	1500	1	*	60	40	38	-	-	-	
2 Shoeburyness	11	*	*	*	*	*	*	*	*	*	*	*	*	1012.6	+18	WNW	2	Fr	47	35	7	8	2	-	7.8	3	2500	1	*	61	42	37	-	0.2	31	
Felixstowe	15	*	*	*	*	*	*	*	*	*	*	*	*	1011.2	+16	WNW	4	C	48	35	7	5	-	-	7.8	7.8	1500	0	3	61	45	42	-	7	84	
Gorleston	14	1007.7	+18	WSW	2	bc	46	35	7	4	-	-	-	1008.1	+10	NNW	4	Fr	51	35	5	9	-	-	3	3	1500	1	2	61	45	42	-	0.3	2	
Cranwell	240	1009.6	+14	NNW	4	fr	45	35	6	6	-	-	-	1014.6	+20	NW	4	bc	42	35	7	8	-	-	1	2.3	2500	1	*	57	42	40	0.3	2	6.8	
3 Birmingham	536	*	*	*	*	*	*	*	*	*	*	*	*	1017.0	+22	NNW	4	bc	42	35	6	-	7	8	0	2.3	-	1	*	56	41	38	-	1	8.2	
Upper Heyford	408	*	*	*	*	*	*	*	*	*	*	*	*	1015.8	+30	N	4	C	43	35	6	6	7	3	2.3	3	2500	1	*	59	42	33	2	-	10.0	
4 Ross-on-Wye	223	*	*	*	*	*	*	*	*	*	*	*	*	1017.0	+24	N	3	bc	45	35	8	5	-	-	3	Tr	4.6	4000	1	*	59	44	37	-	-	-
5 Portland Bill	32	1010.4	+16	NNW	3	b	50	85	8	-	-	-	-	1014.4	+30	NE	4	C	47	85	7	4	4	-	4.6	7.8	2500	0	3	59	45	*	-	-	*	
Plymouth	82	*	*	*	*	*	*	*	*	*	*	*	*	1015.8	+32	NNE	3	C/r	48	75	8	5	2	-	3	3	1500	1	2	57	42	36	Tr.	0.1	9.5	
The Lizard	222	1012.0	+4	NNW	2	bc	46	85	8	8	-	-	-	1016.4	+32	NNW	2	C	46	35	8	6	-	-	4.6	3	4000	1	1	57	44	*	-	0.6	8.8	
Scilly (St. Mary's)	163	1012.3	+2	N/E	5	q	49	75	8	2	-	-	-	1016.1	+36	NE	5	pr	50	85	8	3	-	-	7.8	7.8	2500	1	3	56	47	*	0.6	2	8.3	
Guernsey	175	1010.5	+10	-	0	bc	51	75	8	2	-	-	-	1013.2	+14	NNE	2	C	53	75	8	8	-	-	3	3	1500	0	3	58	47	43	5	-	-	
6 Pembroke	142	1012.9	+24	NNE	3	fr	47	85	8	3	-	-	-	1018.0	+24	N	1	bc	47	85	8	3	-	-	2.3	2.3	2500	1	1	55	45	*	-	1	4.7	
Holyhead	26	1015.0	+30	N/E	6	bc	52	65	8	4	-	-	-	1019.7	+30	N/E	6	C	51	75	8	4	-	-	7.8	7.8	1500	1	4	52	48	46	4	3	0.6	
Chester (Sealand)	16	*	*	*	*	*	*	*	*	*	*	*	*	1019.3	+32	NNW	3	bc	45	85	6	7	-	-	2.3	2.3	4000	1	*	55	43	38	1	6	1.0	
L'pool (Bidston)	198	*	*	*	*	*	*	*	*	*	*	*	*	1019.5	+22	NNE	4	bc	46	75	8	7	-	-	2.3	2.3	2500	0	*	52	45	43	4	2	1.1	
9 Harrogate	478	*	*	*	*	*	*	*	*	*	*	*	*	1017.1	+26	N	4	bc	44	85	7	3	-	-	2.3	2.3	2500	1	*	57	43	39	0.2	0.2	4.6	
Spurn Head	29	1005.3	+6	N	8	q	51	95	7	6	-	-	-	1012.2	+22	NNE	7	C/r	51	75	6	3	7	-	4.6	7.8	2500	1	5	50	47	37	1	0.2	3.4	
Catterick	175	*	*	*	*	*	*	*	*	*	*	*	*	1017.4	+34	NNW	4	pr	45	85	8	6	-	-	2.3	2.3	1500	1	*	56	43	37	1	0.2	*	
Tynemouth	67	1011.1	+24	N	6	bc/pr	47	95	8	6	-	-	-	1017.8	+32	N	5	bc/pr	49	85	8	9	-	-	4.6	4.6	1500	1	4	58	47	44	5	2	*	
11 Incheith	190	1015.7	+20	NNW	3	b	44	75	9	-	-	-	-	1020.8	+20	NW	2	bc	44	75	8	7	4	-	4.6	4.6	2500	0	2	52	43	36	0.3	-	4.3	
Leuchars	35	*	*	*	*	*	*	*	*	*	*	*	*	1019.5	+22	NW	1	b	42	75	3	8	3	-	1	1	2500	0	*	54	39	28	Tr.	-	5.6	
Renfrew	36	*	*	*	*	*	*	*	*	*	*	*	*	1021.7	+26	N	1	b	35	95	6	7	-	-	1	1	4000	1	*	54	32	23	2	-	5.7	
Eskdalemuir	794	*	*	*	*	*	*	*	*	*	*	*	*	1020.3	+24	N	4	b	39	85	8	7	4	-	Tr.	1	2500	1	*	48	38	34	3	-	2.6	
13a Tires	22	*	*	*	*	*	*	*	*	*	*	*	*	1023.2	+22	NNW	5	pr	47	75	8	8	3	8	7.8	7.8	2500	1	4	51	47	43	0.3	Tr.	6.3	
13b Stornoway	34	1019.3	+20	NNW	2	bc	42	35	8	8	-	-	-	1022.9	+20	NNW	1	bc/pr	42	85	8	8	8	-	4.6	4.6	1500	1	1	50	38	*	1	2	7.6	
15 Dalwhinnie	1176	*	*	*	*	*	*	*	*	*	*	*	*	1019.1	+24	N	2	C	39	85	8	4	4	-	4.6	10	2500	1	*	46	33	33	Tr.	1	1.9	
Aberdeen	37	*	*	*	*	*	*	*	*	*	*	*	*	1019.1	+21	NNW	3	bc/pr	43	85	8	3	-	-	3	2.3	4.6	2500	1	3	51	40	36	0.1	0.4	4.0
Wick	81	1015.9	+20	N	5	bc/pr	45	35	8	3	-	-	-	1019.0	+18	NNW																				

## LONDON OBSERVATIONS.

Day 7h-12h, Kew & Croydon.  
9h-12h, Kensington.  
9h-21h, other stations, except  
Greenwich rainfall, 9h-12h.

STATIONS.	Height above M.S.L. in feet.	Barom. at 1 hr. M.S.L.	Change in 3 hours
-----------	------------------------------	------------------------	-------------------



# THE DAILY WEATHER REPORT

OF THE METEOROLOGICAL OFFICE, LONDON.

BRITISH SECTION  
Wednesday 28th September 1932.  
No. 25878

DIS- TRICT.	STATIONS.  (For heights see p. 4.)	OBSERVATIONS at 13h. G.M.T. 27th September.													OBSERVATIONS at 18h. G.M.T. 27th September.													PAST 24 HOURS.							
		Barom. at M.S.L. mb.	Change in 3 hours.	Wind.		Weather.	Temp. °F.	Humid. %	Visi- bility 0-9	Cloud.			Barom. at M.S.L. mb.	Change in 3 hours.	Wind.		Weather.	Temp. °F.	Humid. %	Visi- bility 0-9	Cloud.			State of Ground. 0-9	Sea. 0-9	WEATHER.									
				Direc.	Force.					Low.	Med.	High.			Low. 0-10	Total 0-10					Height of Base (feet)	Direc.	Force.			Low.	Med.	High.	Low. 0-10	Total 0-10	Height of Base (feet)	Th.—13h. 2.7m.	13h.—18h. 2.7m.	18h.—21h. 1h. 22m.	21h.—Th. 2.7m.
(1)	(2)	(3)	(4)	(5)	(6)	(7)	(8)	(9)	(10)	(11)	(12)	(13)	(14)	(15)	(16)	(17)	(18)	(19)	(20)	(21)	(22)	(23)	(24)	(25)	(26)	(27)	(28)	(29)	(30)	(31)	(32)	(33)	(34)		
1	London (Kew)...	1017.9	+1.4	N.E.	4	c	55	65	7	3	-	9+	9+	4000	1020.3	+1.3	N	4	bc	51	75	7	7	3	-	4-6	4-6	5700	1	*	c3c	c3c	bcb	bmo	
	Croydon	1017.3	+1.4	N.E.	4	c/r	53	65	6	3	-	9+	9+	1500	1020.9	+2.4	N	4	c	52	75	5	7	3	1	4-6	7-8	1500	1	*	cmr	c3p	bcbw	bwbm	
	S. Farnborough	1018.1	+1.4	N.E.	4	c	54	65	8	3	-	9+	9+	4000	1021.9	+2.6	N.E.	3	bc/pr	51	75	7	8	6	3	4-6	4-6	2500	1	*	c3c	c3p	bcbw	bwm	
	Winchester	1018.1	+1.2	N.E.	5	c	55	65	7	3	-	7-8	7-8	4000	1022.2	+3.0	N.E.	3	bc/pr	49	75	8	5	-	-	4-6	4-6	4000	1	*	c	cpr	bcbw	b	
	Boscombe Down	1018.6	+1.2	N.E.	5	c	55	65	7	2	4	7-8	7-8	1500	1022.3	+2.6	N.E.	4	c	48	85	7	5	-	-	3	3	4000	1	*	c	b3p	bcb	bwm	
	Calshot, S'thmtn	1017.7	+1.4	N.W.	5	c	55	65	7	3	3	7-8	9	2500	1021.0	+2.0	N.W.	5	bc	52	75	7	5	3	9	2-3	2-3	4000	0	1	cmr	cpr	b	bwm	
	Dungeness	*	*	N	3	c	*	*	7	3	-	9+	9+	1500	*	*	N	3	bc	*	*	7	8	7	*	2-3	4-6	2500	*	3	o	bc	r	r	
	Lympne	1015.8	+1.4	N.W.	4	c	54	75	7	4	7	7-8	9+	1500	1018.6	+1.6	N	4	c/pr	51	85	8	5	4	-	7-8	9	1500	1	*	bcm	cpr	bcbw	cpr	
2	Shoeburyness	1015.9	+1.4	N.W.	5	c	57	65	8	7	7	9	9+	1500	1020.2	+2.4	N.W.	3	bc	52	75	8	5	3	-	4-6	4-6	2500	0	*	cr	bc	bcbw	bc	
	Felixstowe	1015.7	+2.4	N.E.	5	c	56	65	8	3	-	9	9	1500	1019.6	+2.6	N.W.	4	jp	52	75	8	8	-	1	4-6	7-8	1500	0	2	bc	bcpr	bcbw	bc	
	Gorleston	1014.8	+2.0	N.E.	6	c/pr	54	85	6	3	-	9+	9+	2500	1019.5	+2.2	N	6	c	54	75	6	8	-	-	7-8	7-8	2500	1	4	co	cpr	bcbw	bcbw	
	Cranwell	1013.8	+2.2	N.E.	5	jp	53	75	8	9	3	7-8	9	1500	1023.6	+2.2	N	4	c	49	75	8	8	3	-	7-8	7-8	2500	1	*	b	cpr	bcbw	bcbw	
3	Birmingham	1020.2	+1.6	N.W.	4	bc	53	55	6	9	-	4-6	4-6	1500	1024.2	+2.0	N.W.	4	bc	50	65	6	-	3	-	0	Tr	-	1	*	bc	bcb	bm	bm	
	Upper Heyford	1019.2	+1.2	N.E.	5	pr	53	65	8	3	-	4-6	4-6	300	1023.5	+2.2	N.E.	3	bc	48	75	8	7	-	-	1	1	300	1	*	bc	bcbw	b	bwm	
4	Ross-on-Wye	1020.1	+1.4	N.E.	4	c	55	65	6	2	-	7-8	7-8	4000	1023.9	+2.4	N	3	bc	51	65	6	8	-	-	2-3	2-3	4000	1	*	bc	bcb	bcbw	bcbw	
5	Portland Bill	1017.9	+2.8	N.W.	4	bc	56	85	7	4	-	4-6	4-6	2500	1021.1	+2.0	N.E.	4	bc	53	85	7	4	-	-	2-3	2-3	2500	0	3	bc	bc	b	b	
	Plymouth	1019.4	+1.2	N.W.	4	bc	55	45	8	7	-	1	2-3	4-6	4000	1022.4	+2.0	N	4	bc	54	85	7	5	-	-	1	1	4000	1	2	bc	bc	b	b
	The Lizard	1020.7	+2.0	N.W.	3	bc	54	65	8	3	-	4-6	4-6	4000	1023.1	+2.2	N.W.	2	bc	51	75	8	7	6	-	2-3	4-6	4000	0	1	bc	bc	b	b	
	Scilly (St. Mary's)	1021.1	+1.6	N.E.	6	q	55	75	8	2	-	4-6	4-6	4000	1023.5	+1.6	N.E.	6	bc	53	75	8	2	-	-	4-6	4-6	4000	0	4	cp	bc	bcbw	bcbw	
	Guernsey	1017.5	+1.6	N.E.	4	c	54	75	7	8	-	10	10	2500	1019.5	+1.6	N.E.	5	c	55	65	7	8	-	-	7-8	7-8	2500	0	4	bcb	c	bcbw	bcbw	
6	Pembroke	1022.9	+1.4	N	3	bc	55	55	8	1	7	-	2-3	4-6	4000	1024.9	+1.6	N.W.	2	bc	50	65	8	8	7	-	2-3	4-6	2500	0	1	bc	bc	bcbw	bcbw
7	Holyhead	1024.0	+1.8	N.E.	5	bc	53	65	8	1	2	4-6	4-6	4000	1026.3	+1.4	N.E.	4	c	53	65	8	4	-	-	9	9	4000	1	2	bc	bc	bcbw	bcbw	
	Chester (Sealand)	1023.2	+1.8	N	3	c	53	65	6	4	-	7-8	7-8	4000	1026.1	+1.6	N.W.	2	bc	47	75	6	4	-	-	2-3	2-3	4000	1	*	bcb	bcbw	bcbw	bcbw	
8	L'pool (Bidston)	1023.2	+1.2	N.E.	3	bc	52	65	9	7	-	4-6	4-6	2500	1026.2	+1.8	N.W.	3	bc	50	55	9	7	-	-	1	1	4000	0	*	bcb	bcbw	bcbw	bcbw	
9	Harrogate	1022.1	+2.6	N	4	c	50	75	7	3	-	9	9	2500	1025.8	+1.4	N	2	c	46	75	7	3	-	-	9	9	2500	1	*	bcb	bc	bcbw	bcbw	
10	Spurn Head	1018.8	+1.4	N	7	q	55	65	7	2	2	4-6	7-8	2500	1022.2	+1.6	N.E.	6	q	52	75	7	3	7	-	4-6	7-8	2500	0	4	qpr	qpr	bcbw	bcbw	
	Catterick	1022.5	+2.2	N.W.	3	c	50	75	7	3	-	9+	9+	2500	1025.9	+2.2	N.W.	2	bc	45	75	7	4	-	-	4-6	4-6	4000	1	*	cpr	bc	bcbw	bcbw	
	Tynemouth	1021.3	+2.0	N.W.	6	c/pr	50	75	8	6	-	7-8	7-8	1500	1025.5	+2.4	N	3	bc/pr	49	85	7	2	-	-	4-6	4-6	2500	1	3	bcb	bc	bcbw	bcbw	
11	Inchkeith	1024.3	+1.6	N.W.	2	c	52	55	9	7	-	7-8	7-8	5700	1025.8	+1.4	N.W.	1	bc	50	65	8	7	4	1	4-6	4-6	4000	0	1	bcb	c	bcbw	bcbw	
	Leuchars	1023.4	+1.4	N.W.	3	c	54	45	8	1	-	7-8	7-8	4000	1025.2	+1.2	N.W.	1	bc	49	65	9	4	6	5	4-6	4-6	4000	0	*	bcbw	bc	bcbw	bcbw	
12	Renfrew	1024.7	+1.8	N.W.	1	c	53	55	8	7	-	9	9	4000	1026.7	+1.4	N	2	bc	47	75	7	7	-	-	1	2-3	4000	1	*	bm	bc	bcbw	bcbw	
	Eskdalemuir	1023.8	+2.0	N	3	c	50	55	8	5	-	7-8	7-8	2500	1026.8	+1.6	N	2	c	39	75	8	-	3	3	0	7-8	-	1	*	bcb	bc	bcbw	bcbw	
13	Tiree	1026.1	+1.6	N.W.	3	bc	51	65	9	7	-	5	4-6	4-6	4000	1027.5	+1.0	N.W.	3	c	48	75	9	5	3	8	4-6	7-8	4000	0	2	bc	bc	bcbw	bcbw
13	Stornoway	1025.3	+1.4	N.W.	2	c	53	55	9	7	-	4-6	7-8	1500	1025.2	+2.0	N.W.	1	bc	43	85	9	8	7	1	2-3	4-6	2500	1	1	bcb	bc	bcbw	bcbw	
15	Dalwhinnie	1025.7	+1.8	N	2	c	43	95	8	4	4	4-6	9	2500	1027.2	0	-	0	c	42	75	8	4	4	-	7-8	10	2500	0	1	c	bc	bcbw	bcbw	
	Aberdeen	1023.2	+1.6	N.W.	4	pr	47	75	8	3	-	4-6	4-6	2500	1025.2	+1.0	N.W.	2	bc	46	75	8	3	4	-	2-3	2-3	4000	1	2	bcb	bc	bcbw	bcbw	
	Wick	1022.7	+1.0	N	3	bc	50	75	8	3	8	4-6	4-6	2500	1024.5	+1.6	N	2	bc	45	85	8	3	-	-	2-3	4-6	2500	0	2	cpr	bc	bcbw	bcbw	
16	Lerwick	1020.6	+1.8	N	2	c	46	65	8	3	-	7-8	7-8	1500	1021.0	+1.4	N	3	c	46	75	8	5	7	-	4-6	9	1500							



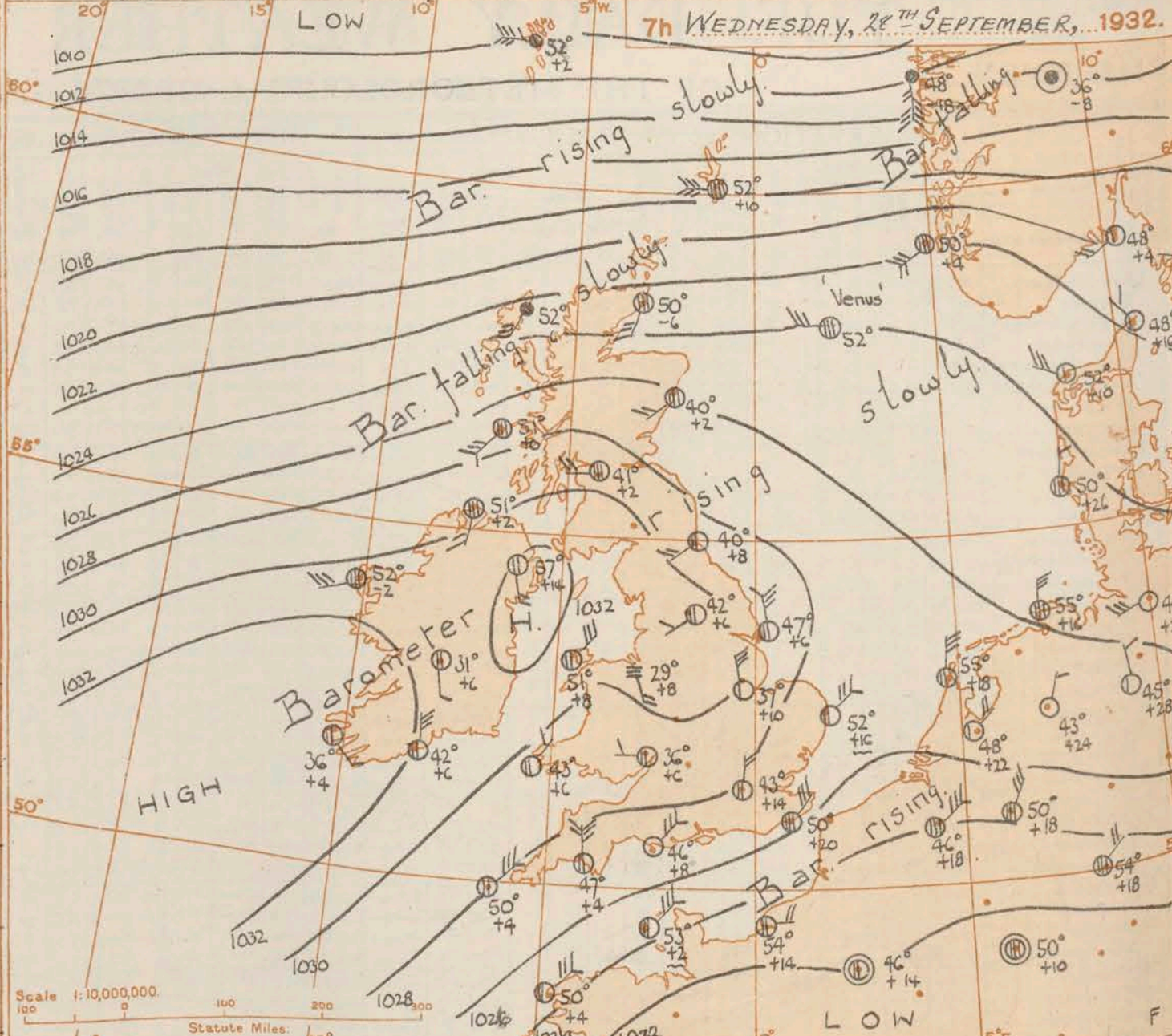
# REPORTS from HEALTH RESORTS for...27th September...1932.

DISTRICTS.	STATIONS.	WEATHER.		TEMPERATURE.		RAINFALL.		SUNSHINE.	
		Fore-noon.	After-noon.	Min.	Max.	Night.	Day.	Sunrise to 17h.	Sunrise to Sunset.
		9h.-2.7h.	2.7h.-5h.	9h.-17h.	17h.-2.7h.	9h.-17h.	9h.-17h.	2.7h.-5h.	2.7h.-5h.
1	Tanbridge W.	cc	oco	34	55	-	-	1.9	9.7
	Bournemouth	c	c	39	58	-	-	3.7	8.6
	Ventnor	bcc	obc	45	56	-	Trace	3.2	9.3
	Southsea	bcb	c	43	57	-	-	2.5	10.3
	Bognor Regis	bcbcc	cbcc	43	56	-	Trace	3.1	10.1
	Littlehampton	bc	bcb	41	56	-	Trace	4.1	9.5
	Worthing	c	c	44	56	-	Trace	3.8	9.9
	Brighton	bc	bc	43	57	-	-	2.3	10.0
	Eastbourne	bcc	cc	44	57	-	-	3.3	9.1
	Hastings	bccc	cbc	44	56	-	-	2.6	7.7
	Folkestone	wbcc	cbcc	44	58	-	Trace	3.2	6.2
	Dover	bcbp	cbc	45	59	-	Trace	2.7	7.4
	Deal	od	oc	48	59	-	Trace	1.1	6.2
	Ramsgate	cc	cbc	46	57	-	Trace	1.1	6.1
	Margate	cbcp	bcc	48	57	-	Trace	1.3	6.7
2	Southend	bc	bcbcc	44	59	Trace	-	4.7	8.4
	Maldon	bc	cbpc	44	58	-	Trace	4.6	9.3
	Clacton-on-Sea	bcbcc	bcbcc	43	59	-	-	5.4	9.8
	Dovercourt	bcc	bcc	44	58	-	-	6.4	9.7
	Lowestoft	circ	bcbp	43	56	7	3	6.5	8.2
	Skegness	b	bc	47	57	2	0.5	6.4	7.5
	Mablethorpe	bc	bcp	47	56	5	0.5	7.1	6.9
	Cleethorpes	bcp	c	48	54	0.6	1	5.8	6.7
3	Leamington S.	c	c	44	58	?	Trace	6.2	8.5
4	Cheltenham	bcbcc	bcbp	43	56	0.5	Trace	5.2	9.8
5	Bath	bcb	bcc	43	57	-	-	6.3	9.9
	Weymouth	bc	b	43	58	-	-	9.0	10.2
	Jersey	rc	bc	48	57	4	0.1	9.0	6.7
	Torquay	cbcp	bcb	41	58	-	-	7.4	8.6
	Penzance	circb	bcb	45	52	8	-	7.7	7.3
	St. Ives	c	b	48	56	1	-	8.3	8.2
	Bude	cbc	bc	48	56	1	-	7.4	4.8
	Ilfracombe	b	b	50	57	1	-	7.4	4.8
6	Aberystwyth	cbcc	bc	44	55	4	-	7.3	1.6
7	Llandudno	cbc	bc	49	54	4	-	5.9	0.4
	Colwyn Bay	cbc	bcb	48	53	3	-	5.0	0.1
	Rhyl	cbc	bc	49	54	5	-	6.3	0.7
8	Wallasey	bcb	bcb	46	55	2	-	9.2	1.2
	Southport	bcb	b	43	56	-	-	9.0	3.0
	Blackpool	bc	bcc	44	53	-	-	9.0	2.8
	Morecambe	b	cbcc	44	55	-	-	6.6	3.4
9	Ilkley	bcbcc	cbcc	42	53	Trace	Trace	2.9	4.9
10	Berwick-on-T.	bc	bc	43	51	7	-	8.4	0.0
11	Dunbar	bc	bc	46	53	-	-	4.9	0.1
12	Troon	x,bcc	bcc	39	54	-	-	8.6	4.1
	Douglas	bcb	bcb	49	55	Trace	-	9.5	1.7

\* Max. Temp. for period 21h. yesterday to 17h. to-day; Min. Temp. 21h.-9h. 1 Min. Temp. 17h.-9h.

## AIR MINISTRY, METEOROLOGICAL OFFICE.

7th WEDNESDAY, 28th SEPTEMBER, 1932.



DISTRICTS.	FORECASTS FOR THE 24 HOURS COMMENCING 12 NOON, G.M.T. 28th. Sept. 1932.
1. S.E. England	Light or moderate northerly wind; mainly fair but local showers on and near coast; rather cool, local ground frost at night.
2. E. England...	
3. E. Midlands	
4. W. Midlands	Light northerly wind; fair; rather cool; local ground frost at night.
5. S.W. England	
6. South Wales	
7. North Wales	Light variable wind becoming west or southwest and freshening somewhat; mainly fair; milder.
8. N.W. England	
9. N. Midlands	
10. N.E. England	Moderate west or southwest wind; mainly fair; milder.
11. S.E. Scotland	
12. S.W. Scotland & Isle of Man	Moderate to fresh or strong southwesterly wind; cloudy, occasional rain or drizzle; moderate temperature.
13. { A. W. Scotld. B. N.W. Scot- land.	
14. Mid-Scotland	
15. N.E. Scotland	
16. Orkneys and Shetlands.	
17. N.W. Ireland	
18. N.E. Ireland	As 7 - 10.
19. S.E. Ireland	
20. S.W. Ireland	

BAROMETER. Isobars are drawn for intervals of two millibars.  
WIND. Arrows fly with wind. Number of feathers indicate Beaufort Force. Calm is indicated by circle outside weather symbol. — ○ TEMPERATURE is given in degrees F.  
WEATHER SYMBOLS: — ○ Clear sky. ○ Sky less than 1/8 clouded. ○ Sky 1/8 to 1/4 clouded. ○ Sky 1/4 to 1/2 clouded. ○ Overcast sky. ● Rain falling. \* Snow \* Sleet \* Hail  
SEA DISTURBANCE. ~~~~~ Rough. ~~~~~ High.  
BAROMETRIC CHANGE from 4h. to 7h. in tenths of millibars is entered beneath the temperature.

**GENERAL INFERENCE.**  
An anticyclone off Southwest Ireland is spreading eastward while a trough of low pressure extends southwestward from a depression near Iceland. Weather will be fair in most districts but occasional rain or drizzle is probable in the Northwest.

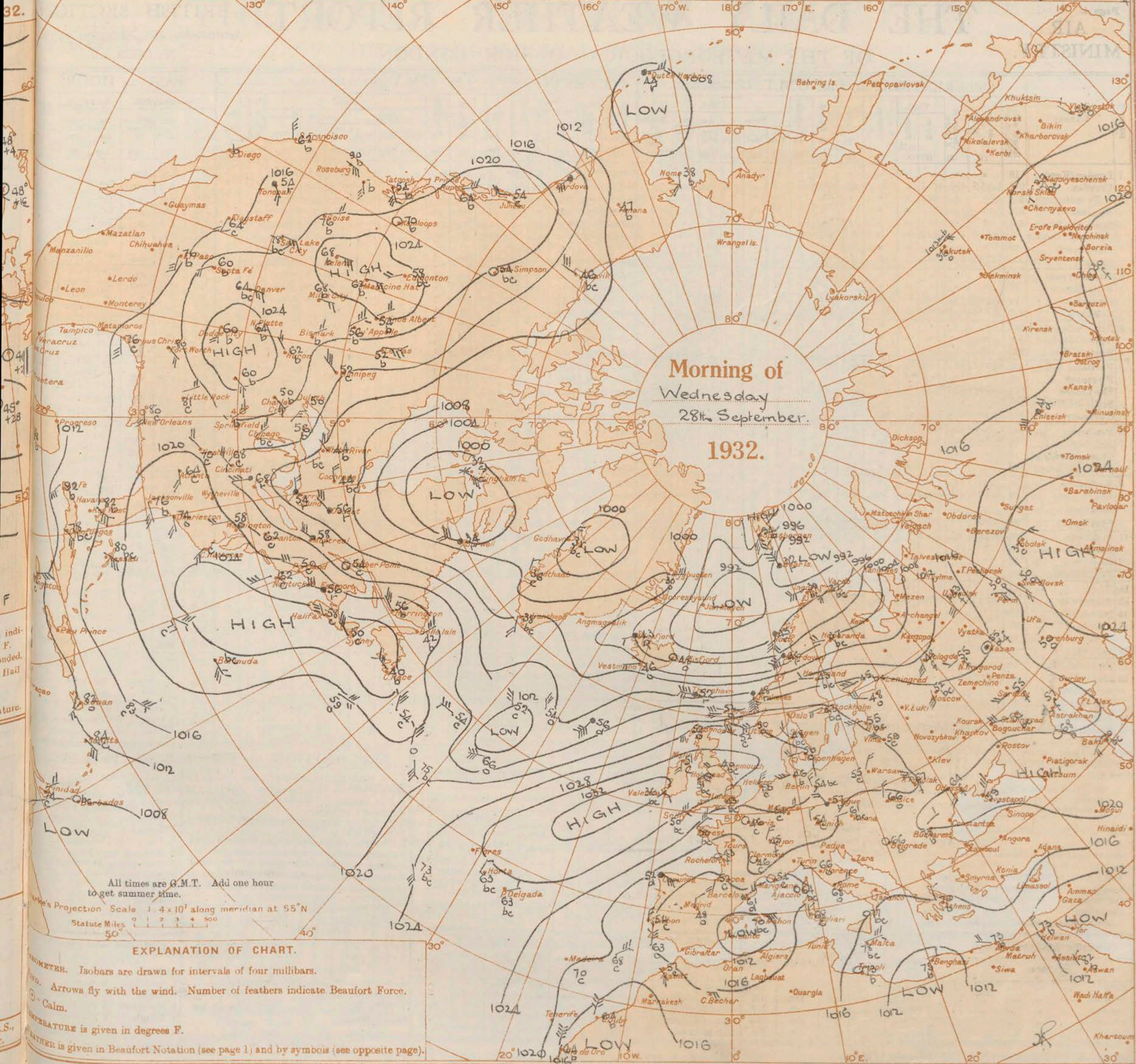
**FURTHER OUTLOOK.**  
Fair in the South; rather unsettled in the North and Northwest.

Forecasts issued at 0930 G.M.T. G. C. SIMPSON, C.B., D.Sc., F.R.S., Director.



# AIR MINISTRY, METEOROLOGICAL OFFICE. Chart of Weather in the Northern Hemisphere.

32.





# THE DAILY WEATHER REPORT

OF THE METEOROLOGICAL OFFICE, LONDON.

BRITISH SECTION  
Wednesday, 28th September 1932.  
No. 25878.

DISTRICT.	STATIONS.	OBSERVATIONS at 1 hr. G.M.T. 28th September.														OBSERVATIONS at 7 hr. G.M.T. 28th September.														PAST 24 HOURS.											
		Height above M.S.L. in feet.	Barom. at M.S.L.	Change in 3 hours.	Wind.		Weather.	Temp. °F.	Humid. %	Visibility 0-9	Cloud.			Barom. at M.S.L.	Change in 3 hours.	Wind.		Weather.	Temp. °F.	Humid. %	Visibility 0-9	Cloud.			State of Ground.	Sea.	TEMPERATURE.			RAINFALL.		SUNSHINE Hrs.									
					Direc.	Force.					Form.	Amount.	Height of Base (feet).			Direc.	Force.					Form.	Amount.	Height of Base (feet).			Max. Day 7h-18h °F.	Min. Night 18h-7h °F.	Min. on Grass °F.	Day 7h-18h mm.	Night 18h-7h mm.										
																																	Low.	Med.	High.	Low.	Med.	High.	Low.	Med.	High.
1	London (Kew)...	18	*	*	*	*	*	*	*	*	*	*	*	1028.1	+12	N'E	2	bc	44	85	6	5	-	-	2.3	2.3	4000	1	*	57	43	39	Tr	-	3.1						
	Croydon	217	1025.5	+14	N'W	2	b	46	85	6	-	-	-	0	0	1027.5	+14	N'E	2	bc	43	95	5	5	3	-	4.6	4.6	5700	1	*	56	43	39	Tr	-	0.3				
	S. Farnborough	287	*	*	*	*	*	*	*	*	*	*	*	*	*	1028.4	+14	N'E	1	b	40	95	6	5	-	-	Tr	Tr	7200	1	*	55	39	28	Tr	-	3.2				
	Winchester	275	*	*	*	*	*	*	*	*	*	*	*	*	*	1028.2	+10	N'E	3	b	40	95	7	3	-	-	1	1	5700	1	*	56	38	34	Tr	-	6.8				
	Boscombe Down	417	*	*	*	*	*	*	*	*	*	*	*	*	*	1028.3	+18	N'E	4	b	40	95	6	5	4	-	Tr	Tr	4000	1	*	55	37	35	Tr	-	2.1				
	Calshot (S'thmtn)	8	1025.5	+18	NW	4	b	45	85	8	-	-	-	0	0	1026.6	+8	NW	4	bc	43	85	7	5	-	-	2.3	2.3	4000	0	1	57	42	38	Tr	-	8				
	Dungeness	20	*	*	*	*	*	*	*	*	*	*	*	*	*	1026.1	+20	NE	4	bc	43	85	7	5	-	-	3	3	800	1	3	58	48	*	*	3	1.0				
	Lympe	346	1023.1	+16	NNE	5	br	50	85	8	6	-	-	9	9	1026.1	+20	NE	3	c/pr	50	95	7	3	-	-	3	3	2500	1	*	55	49	46	0.5	3					
2	Shoeburyness	11	*	*	*	*	*	*	*	*	*	*	*	*	*	1027.0	+16	N'E	4	bc	47	95	8	7	-	-	4.6	4.6	4000	0	*	59	44	41	Tr	-	5.9				
	Felixstowe	15	*	*	*	*	*	*	*	*	*	*	*	*	*	1027.4	+20	N'W	3	bc	47	85	8	7	3	-	4.6	4.6	2500	0	1	58	45	40	Tr	-	5.1				
	Gorleston	14	1024.8	+16	NNE	4	c/pr	51	95	7	8	-	-	7.8	7.8	1027.4	+16	NE	4	bc/pr	52	85	7	8	-	-	4.6	4.6	2500	1	4	56	51	47	5	2	1.5				
	Cranwell	240	1028.3	+14	NW	3	b	39	95	6	-	-	-	0	0	1030.2	+10	NW	3	b	37	95	6	5	3	1	Tr	1	4000	1	*	55	38	34	1	Tr	5.8				
3	Birmingham	535	*	*	*	*	*	*	*	*	*	*	*	*	*	1030.2	+2	N	2	b	40	85	4	-	-	9	0	1	-	1	*	55	38	30	-	-	7.5				
	Upper Heyford	408	*	*	*	*	*	*	*	*	*	*	*	*	*	1029.8	+12	N	1	b	37	95	5	-	-	5	0	1	-	0	*	55	35	33	0.5	0.1	5.5				
4	Ross-on-Wye	223	*	*	*	*	*	*	*	*	*	*	*	*	*	1029.6	+6	W	1	bc	36	95	5	-	-	2	0	2.3	-	1	*	55	36	29	-	-	-				
5	Portland Bill	32	1025.6	+12	NE	4	b	46	95	8	-	-	-	0	0	1026.6	+8	NE	4	b	46	95	8	-	-	0	0	-	0	3	57	44	*	-	-	6.6					
	Plymouth	82	*	*	*	*	*	*	*	*	*	*	*	*	*	1027.3	+4	N'E	5	bc	47	65	8	1	-	9	Tr	2.3	1500	0	2	57	45	42	-	-	9.0				
	The Lizard	222	1027.6	+10	NNE	3	bc	46	75	8	7	-	1	2.3	2.3	1028.2	+2	NNE	3	bc	45	85	8	7	9	-	1	2.3	4000	0	2	57	43	*	-	-	9.0				
	Scilly (St. Mary's)	163	1027.2	+8	NE	5	bc	53	75	7	2	-	-	4.6	4.6	1028.1	+4	ENE	4	bc	50	75	7	2	7	-	4.6	4.6	4000	0	3	57	49	*	0.2	-	0.3				
	Guernsey	175	1024.1	+18	NE	5	bc	52	75	8	2	-	-	4.6	4.6	1024.5	+2	NE	4	bc	53	85	7	8	-	-	4.6	4.6	2500	0	4	55	52	47	-	-	-				
6	Pembroke	142	1031.0	+16	NE	1	bc	47	75	8	1	7	-	2.3	4.6	1029.4	+6	NE	1	bc	43	75	7	5	4	-	2.3	2.3	4000	0	1	56	42	*	-	-	8.9				
7	Holyhead	26	1029.2	+10	N	2	b	51	65	8	4	7	-	Tr	Tr	1030.1	+8	NE	3	bc	51	75	8	4	3	1	2.3	4.6	1500	1	1	54	50	39	-	-	8.2				
	Chester (Sealand)	16	*	*	*	*	*	*	*	*	*	*	*	*	*	1031.0	+8	SSE	2	bc	29	95	3	-	3	-	0	2.3	-	1	*	55	28	24	-	-	7.4				
8	L'pool (Bidston)	198	*	*	*	*	*	*	*	*	*	*	*	*	*	1029.7	-2	-	0	cf	45	75	3	-	3	-	0	2.3	-	0	*	53	41	38	-	-	8.9				
9	Harrogate	478	*	*	*	*	*	*	*	*	*	*	*	*	*	1030.4	+6	WSW	1	bc	42	75	9	-	3	9	0	2.3	-	0	*	50	37	32	Tr	-	3.9				
10	Spurn Head	29	1027.1	+8	NNW	4	bc	50	85	7	4	4	-	2.3	4.6	1029.1	+6	N'W	4	bc	47	85	6	1	2	-	2.3	4.6	4000	0	3	55	46	*	0.1	Tr	7.0				
	Catterick	175	1028.2	+10	NW	2	bc	44	95	7	2	-	-	2.3	2.3	1030.8	+8	-	0	bc	34	95	7	-	3	-	0	4.6	-	0	*	51	31	21	0.1	-	2.2				
	Tynemouth	67	1028.2	+10	NW	2	bc	44	95	7	2	-	-	2.3	2.3	1029.5	+8	WSW	2	bc	40	75	4	4	-	-	2.3	2.3	4000	1	2	52	40	35	0.2	-	-				
11	Inchkeith	190	1028.3	+6	SW	2	cf	43	85	3	5	-	-	10	10	1028.4	+10	SW	1	bc/f	42	95	4	4	-	-	4.6	4.6	1500	0	1	55	42	32	-	-	9.3				
	Leuchars	35	*	*	*	*	*	*	*	*	*	*	*	*	*	1027.4	+4	WSW	3	b	36	85	8	5	-	4	Tr	1	5700	0	*	54	33	23	-	-	8.4				
12	Renfrew	38	*	*	*	*	*	*	*	*	*	*	*	*	*	1029.3	+2	W	2	c	41	95	5	5	-	-	9	9	4000	1	*	57	31	22	-	-	7.0				
	Eskdalemuir	794	*	*	*	*	*	*	*	*	*	*	*	*	*	1031.7	+10	-	0	c	27	95	8	5	-	-	7.8	7.8	4000	1	*	52	24	20	-	-	8.0				
13a	Tiree	22	*	*	*	*	*	*	*	*	*	*	*	*	*	1027.7	0	SW	4	c	51	95	7	5	2	-	7.8	10	1500	0	2	52	46	34	-	-	7.6				
13b	Stornoway	34	1024.7	-6	WSW	3	id.	50	85	7	8	7	-	7.8	9	1023.4	-6	SW	3	id.	52	95	7	8	2	-	7.8	10	1500	1	1	54	45	*	Tr	Tr	7.0				
15	Dalwhinnie	1176	*	*	*	*	*	*	*	*	*	*	*	*	*	1027.6	0	W	1	c	46	85	8	8	2	-	7.8	10	1500	0	*	44	31	22	-	-	1.7				
	Aberdeen	37	*	*	*	*	*	*	*	*	*	*	*	*	*	1026.4	+2	SW	2	c	40	85	6	-	3	2	0	7.8	-	1	1	50	35	28	0.1	-	7.9				
	Wick	81	1024.4	+4	SW	3	c	45	95	8	5	1	-	4.6	7.8	1022.9	-6	SW	3	c	30	95	8	5	7	8	7.8	9	2500	0	2	50	39	*	0.3	-	6.8				
16	Lerwick	54	1019.0	-12	W	5	c	50	75	7	8	-	-	7.8	7.8	1016.5	+6	W	6	o	52	95	6	5	-	-	10	10	800	0	*	48	43	*	0.6	6.8					
17	Blacksod Point	18	1031.2	-4	W	3	bc	46	85	8	-	4	9	0	2.3	1030.2	-2	W	3	c	52	85	9	-	4	-	0	7.8	-	0	2	55	43	*	0.1	-	5.9				
18	Malin Head	52	1029.6	+2	S	1	c	47	85	6	5	-	-	7.8	7.8	1029.1	+2	S'W	2	c	51	85	7	5	-	-	9	9	2500	0	1	53	45								



## THE DAILY WEATHER REPORT

BRITISH SECTION

Thursday, 29th September 1932.

OF THE METEOROLOGICAL OFFICE, LONDON.

No. 25,879.

DISTRICT.	STATIONS.	OBSERVATIONS at 13h. G.M.T. 28th September														OBSERVATIONS at 18h. G.M.T. 28th September														PAST 24 HOURS.						
		Barom. at m.b.	Change in 3 hours.	Wind.		Weather.	Temp. °F.	Humid. %	Visibility 0-9	Cloud.			Barom. at m.b.	Change in 3 hours.	Wind.		Weather.	Temp. °F.	Humid. %	Visibility 0-9	Cloud.			State of Ground.	Sea.	WEATHER.										
				Direc.	Force 0-12					Form.	Amount.	Height of Base. (feet)			Direc.	Force 0-12					Form.	Amount.	Height of Base. (feet)			7h.-13h. 28th.	13h.-18h. 28th.	18h. 28th to 1h. 29th.	1h.-7h. 29th.							
(1)	(2)	(3)	(4)	(5)	(6)	(7)	(8)	(9)	(10)	(11)	(12)	(13)	(14)	(15)	(16)	(17)	(18)	(19)	(20)	(21)	(22)	(23)	(24)	(25)	(26)	(27)	(28)	(29)	(30)	(31)	(32)	(33)	(34)			
(For heights see p. 4.)																																				
1	London (Kew)...	1028.6	+2	ENE	4	c	57	65	6	5	-	9+	9+	2500	1027.7	0	ENE	4	bc	55	65	5	7	-	1	2-3	2-3	2500	1	*	cs.	bc	bc	cm		
	Croydon	1028.2	+2	NE	4	c/d	55	75	6	7	-	7-8	7-8	2500	1027.5	0	NE	3	b	54	75	6	1	3	1	Tr.	1	4000	1	*	bc	bc	bc	bc		
	S. Farnborough	1028.1	-6	ENE	4	c	59	65	6	2	-	7-8	7-8	2500	1027.2	-6	ENE	2	c	54	75	6	5	-	3	7-8	7-8	2500	1	*	bc	bc	bc	bc		
	Winchester	1028.2	-2	NE	4	bc	57	65	7	2	-	4-6	4-6	4000	1026.8	-4	NE	3	bc	53	75	7	-	-	3	1	0	2-3	-	1	*	bc	bc	bc	bc	
	Boscombe Down	1028.5	-6	NE	4	bc	57	65	7	7	-	4-6	4-6	4000	1027.5	-4	NE	3	b	52	75	6	-	-	1	0	Tr.	-	1	*	bc	bc	bc	bc		
	Calshot, S'thmtn	1027.2	-2	NE	5	bc	59	65	6	5	-	4-6	4-6	4000	1025.8	-2	NE	4	bc	57	75	6	5	3	-	4-6	4-6	500	0	2	*	bc	bc	bc	bc	
	Dungeness	*	*	NE	5	bc	*	*	7	5	7	2-3	2-3	2500	*	*	NE	6	bc	*	*	7	5	8	-	4-6	4-6	2500	*	4	*	bc	bc	bc	bc	
	Lympe	1027.4	+2	NE	4	bc	57	65	9	1	-	2-3	2-3	4000	1026.6	-2	NE	5	bc	53	75	8	7	-	4	1	2-3	4000	1	*	bc	bc	bc	bc		
2	Shoeburyness	1028.3	+4	NE	4	c	57	85	8	8	-	7-8	7-8	4000	1028.1	-6	ENE	4	bc	54	75	8	8	7	-	2-3	4-6	2500	1	*	bc	bc	bc	bc		
	Felixstowe	1029.1	+6	NE	4	c	58	65	8	8	-	7-8	7-8	2500	1028.6	-4	NE	4	bc	56	65	7	7	-	-	4-6	4-6	2500	0	3	*	bc	bc	bc	bc	
	Gorleston	1030.0	+12	NE	4	bc	56	75	6	1	-	2-3	2-3	4000	1029.6	0	NE	4	bc	56	65	7	1	-	-	2-3	2-3	4000	0	2	*	bc	bc	bc	bc	
	Cranwell	1031.3	-2	NE	2	c	55	65	7	7	-	7-8	7-8	2500	1030.0	-4	E	2	b	50	85	8	5	-	-	Tr.	Tr.	4000	1	*	bc	bc	bc	bc		
3	Birmingham	1030.6	-2	ENE	3	c	53	65	6	2	-	7-8	7-8	1500	1029.2	-6	ENE	3	b	52	75	5	-	4	-	0	Tr.	-	1	*	bc	bc	bc	bc		
	Upper Heyford	1029.5	-6	ENE	3	bc	57	65	8	8	-	4-6	4-6	2500	1028.7	0	ENE	3	b	51	85	7	7	-	-	1	1	1500	0	*	bc	bc	bc	bc		
4	Ross-on-Wye	1029.5	0	NE	4	bc	55	65	7	2	-	4-6	4-6	4000	1029.0	-8	E	2	c	51	75	7	5	-	-	7-8	7-8	4000	1	*	bc	bc	bc	bc		
5	Portland Bill	1026.2	+4	ENE	5	c	59	75	7	2	-	7-8	7-8	2500	1025.3	-4	NE	4	bc	57	85	7	4	-	-	4-6	4-6	2500	0	3	*	bc	bc	bc	bc	
	Plymouth	1027.1	-6	NE	4	bc	58	55	8	7	-	4-6	4-6	4000	1025.6	+2	NE	3	b	55	65	8	4	-	-	Tr.	Tr.	2500	0	2	*	bc	bc	bc	bc	
	The Lizard	1027.4	-8	NE	3	b	57	55	8	7	-	1	1	500	1025.5	-16	NE	3	c	55	75	8	8	4	-	4-6	7-8	4000	0	2	*	bc	bc	bc	bc	
	Scilly (St. Mary's)	1027.3	-4	NE	5	bc	55	65	8	1	5	1	2-3	4000	1025.4	-10	NE	6	bc	53	75	8	5	4	-	2-3	2-3	4000	0	3	*	bc	bc	bc	bc	
	Guernsey	1024.3	-4	NE	6	bc	58	85	7	8	-	4-6	4-6	2500	1022.1	-8	NE	6	c/pr	57	85	7	8	-	-	10	10	1500	1	4	*	bc	bc	bc	bc	
6	Pembroke	1028.5	-12	NE	2	bc	56	55	7	5	5	2-3	4-6	4000	1027.1	-10	NNE	2	bc	52	65	7	1	-	-	2-3	2-3	4000	0	1	*	bc	bc	bc	bc	
7	Holyhead	1031.0	0	NE	3	c	55	65	8	1	5	1	7-8	4000	1029.7	-4	NE	3	bc	52	75	8	-	3	-	1	0	4-6	-	1	*	bc	bc	bc	bc	
	Chester (Sealand)	1031.1	-10	SE	1	b	58	45	7	-	2	0	1	-	1029.9	-6	WNW	2	b	46	85	5	-	-	-	0	0	-	0	1	*	bc	bc	bc	bc	
8	L'pool (Bidston)	1031.1	0	WNW	1	bc	53	55	6	-	4	8	0	2-3	-	1029.6	-6	NNE	2	bc	50	75	5	5	-	-	4-6	4-6	800	0	*	bc	bc	bc	bc	
9	Harrogate	1030.3	0	S	1	b	58	45	8	-	8	0	Tr.	-	1029.7	-6	S	1	b	47	75	4	5	-	-	1	1	1500	0	*	bc	bc	bc	bc		
10	Spurn Head	1030.9	+6	E	2	bc	58	55	7	1	3	2-3	2-3	4000	1030.3	-6	SE	3	bc	52	75	7	-	2	8	0	2-3	-	0	2	*	bc	bc	bc	bc	
	Catterick	1030.7	-4	S	1	b	58	45	8	1	-	1	Tr.	1	4000	1029.8	0	SE	2	b	48	75	8	-	-	1	0	1	-	0	*	bc	bc	bc	bc	
	Tynemouth	1028.8	0	S	2	bc	57	65	7	4	-	4-6	4-6	4000	1029.1	0	W	2	bc	52	85	6	4	-	-	2-3	2-3	4000	0	1	*	bc	bc	bc	bc	
11	Inchkeith	1028.1	+6	SW	4	c	54	75	6	5	3	4-6	7-8	2500	1027.3	-4	SW	4	c	53	95	7	5	-	-	10	10	2500	0	3	*	bc	bc	bc	bc	
	Leuchars	1027.2	-2	W	4	bc	61	55	8	1	3	1	4-6	4000	1026.4	0	SW	3	b	53	85	7	-	3	1	0	1	-	0	*	bc	bc	bc	bc		
12	Renfrew	1029.4	-2	WSW	3	c	54	85	7	5	-	10	10	1500	1028.7	-6	SW	3	c	52	95	6	5	-	-	10	10	1500	1	*	bc	bc	bc	bc		
	Eskdalemuir	1029.7	-8	SW	4	c	51	75	8	5	-	7-8	7-8	2500	1029.3	-4	SW	2	c	48	85	8	5	-	-	10	10	1500	1	*	bc	bc	bc	bc		
13	Tiree	1028.1	0	SW	4	d.d.	55	95	5	5	-	10	10	800	1027.3	0	W	1	c/d	54	95	5	5	-	-	10	10	1500	1	1	*	bc	bc	bc	bc	
14	Stornoway	1024.6	+6	SW	3	d.d.	58	85	5	3	2	4-6	10	1500	1024.0	-4	SW	3	c	56	85	7	9	7	2	4-6	9+	1500	1	2	*	bc	bc	bc	bc	
15	Dalwhinnie	1028.5	+2	W	1	c	57	75	8	4	4	4-6	9	2500	1028.0	0	W	1	bc	51	95	8	4	1	-	1	4-6	1500	0	2	*	bc	bc	bc	bc	
	Aberdeen	1026.5	0	S	3	bc	63	45	8	-	3	9	0	4-6	-	1025.8	-2	SW	2	c	58	75	7	7	9	1	4-6	7-8	500	1	1	*	bc	bc	bc	bc
	Wick	1023.8	+6	W	3	c	62	85	8	5	9	4-6	7-8	2500	1023.7	+4	SW	2	c	57	95	8	5	7	8	4-6	7-8	2500	0	2	*	bc	bc	bc	bc	
16	Lerwick	1018.2	+4	W	7	0	54	95	6	5	-	10	10	800	1018.7	+8	W	6	cd	53	95	5	6	-	-	10	10	800	1	*	bc	bc	bc	bc		
17	Blacksod Point	1030.2	-2	S	2	c	58	75	9	5	7	2-3	7-8	800	1028.4	-10	S	2	c	55	85	9	-	5	-	0	10	-	0	2	*	bc	bc	bc	bc	



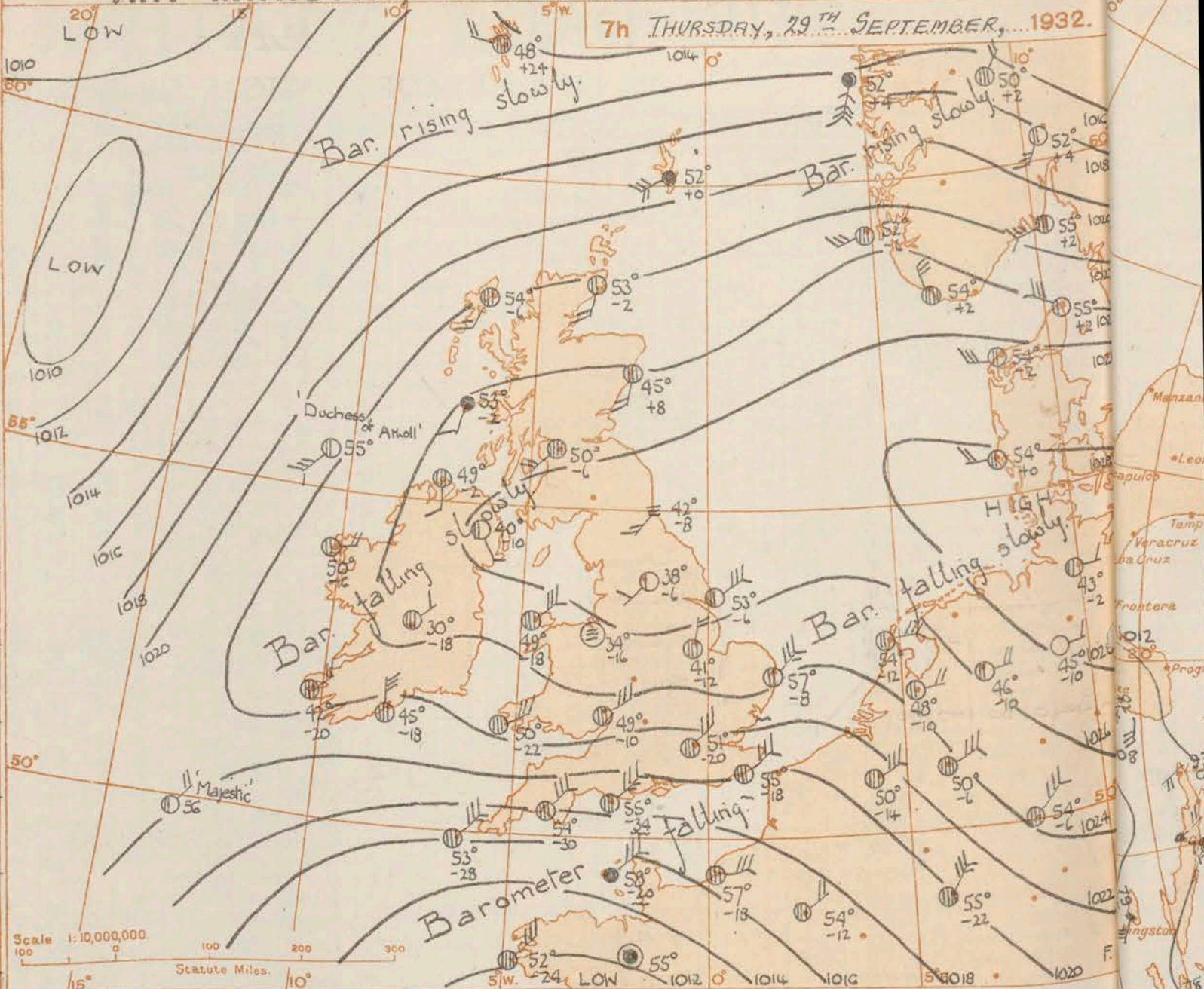
# REPORTS from HEALTH RESORTS for 28th September, 1932.

DISTRICTS.	STATIONS.	WEATHER.		TEMPERATURE.		RAINFALL.		SUNSHINE.	
		Fore-noon.	After-noon.	Min. 9h. to 27th.	Max. 9h. to 17h.	Night. 17h. to 27th.	Day. 9h. to 17h.	Sunrise to 17h.	Sunset to 27th.
1	Tunbridge W.	bpc	bc	43	62	-	-	7.4	1.9
	Bournemouth	b	ebcb	40	60	-	-	6.6	4.0
	Ventnor	ebc	bpc	44	60	-	-	6.6	3.2
	Southsea	bpc	bpc	44	63	-	-	7.3	2.8
	Bognor Regis	bc	bc	45	61	-	-	5.7	3.1
	Littlehampton	bc	bc	43	61	-	-	5.0	4.1
	Worthing	bc	bc	44	61	-	-	5.7	3.8
	Brighton	bc	bc	46	63	-	-	6.7	2.3
	Eastbourne	ebcb	bpc	46	60	6	-	5.8	3.3
	Hastings	ebcb	bpc	46	61	2	-	6.2	2.7
	Folkestone	orbc	bc	50	60	7	-	8.7	3.2
	Dover	bc	bc	50	62	10	-	9.2	2.7
	Deal	ebcb	b	50	61	11	-	8.7	1.7
	Ramsgate	bcb	b	52	60	3	-	8.7	1.1
	Margate	bc	bc	52	59	4	-	9.2	1.3
2	Southend	bpc	orbc	44	59	-	1	6.1	4.7
	Maldon	bc	bpc	44	60	-	-	5.0	4.6
	Clacton-on-Sea	bc	bpc	46	60	-	-	5.5	5.4
	Dovercourt	bpc	bpc	45	59	-	-	3.9	6.4
	Lowestoft	bpc	bpc	50	60	0.3	-	9.8	0.5
	Skegness	b	bc	42	56	0.5	-	7.5	6.4
	Mablethorpe	bcb	bpc	40	56	1	-	8.7	7.1
	Cleethorpes	b	b	43	57	Trace	-	10.1	5.8
3	Leamington S.	b	bc	38	58	-	-	9.0	6.2
4	Cheltenham	b	bpc	34	59	-	-	9.1	5.2
5	Bath	b	bpc	39	60	Trace	-	9.5	6.3
	Weymouth	b	b	41	61	-	-	10.1	9.1
	Jersey	bpc	bpc	51	63	2	0.6	3.8	0.0
	Torquay	b	b	42	60	-	-	8.2	7.5
	Penzance	bc	b	44	59	-	-	9.3	7.7
	St. Ives	b	b	43	56	-	-	8.3	7.7
	Bude	ebcb	bpc	36	58	-	-	8.2	8.3
	Ilfracombe	b	b	49	58	-	-	8.5	7.4
6	Aberystwyth	ebcb	b	37	57	-	-	10.0	7.3
7	Llandudno	ebcb	bcb	41	57	-	-	5.8	6.3
	Colwyn Bay	ebcb	bcb	41	56	-	-	5.1	5.3
	Rhyl	ebcb	bcb	40	56	-	-	4.4	6.4
8	Wallasey	ebcb	bcb	39	55	-	-	5.2	9.4
	Southport	ebcb	bcb	34	57	-	-	5.6	9.4
	Blackpool	ebcb	bcb	34	56	-	-	4.2	9.0
	Morecambe	b	b	33	56	-	-	8.5	7.0
9	Filkey	b	b	32	55	-	-	8.6	2.9
10	Berwick-on-T.	bc	ebcb	33	56	-	-	6.3	8.5
11	Dunbar	bc	b	36	58	-	-	8.2	5.1
12	Troon	ebcb	b	39	58	-	-	0.0	9.1
	Douglas	ebcb	ebcb	38	56	-	-	5.1	9.9

† Max. Temp. for period 21h. yesterday to 17h. to-day; Min. Temp. 21h. to 9h. † Min. Temp. 17h. to 9h.

## AIR MINISTRY, METEOROLOGICAL OFFICE.

7th THURSDAY, 29th SEPTEMBER, 1932.



BAROMETER. Isobars are drawn for intervals of two millibars.  
WIND. Arrows fly with wind. Number of feathers indicate Beaufort Force. Calm is indicated by circle outside weather symbol. — TEMPERATURE is given in degrees F.  
WEATHER SYMBOLS: — Clear sky. — Sky less than 1/2 clouded. — Sky 1/2 to 3/4 clouded. — Sky 3/4 to 1 clouded. — Overcast sky. — Rain falling. \* Snow \* Sleet \* Hail  
— Fog — Mist — Thunder. — Thunderstorm.  
SEA DISTURBANCE. — Rough. — High.  
BAROMETRIC CHANGE from 4h. to 7h. in tenths of millibars is entered beneath the temperature.

### GENERAL INFERENCE.

An anticyclone is centred over Germany and an extension of it over the British Isles is giving way. A depression over the Bay of Biscay is spreading north. Occasional rain or showers will occur in Southwestern districts and may extend later to Southeastern districts but over most of the country mainly fair weather is probable for another 24 hours.

### FURTHER OUTLOOK.

None issued.

Forecasts issued at 0940 G.M.T.

G. C. SIMPSON, C.B., D.Sc., F.R.S.,  
Director.

Stationery Office Press, Kingsway, W.C.2



# AIR MINISTRY, METEOROLOGICAL OFFICE. Chart of Weather in the Northern Hemisphere.





# THE DAILY WEATHER REPORT

## OF THE METEOROLOGICAL OFFICE, LONDON.

STATIONS.	OBSERVATIONS at 1 hr. G.M.T. 29th September.														OBSERVATIONS at 7 hr. G.M.T. 29th September.														PAST 24 HOURS.									
	Height above M.S.L. in feet.	Barom. at M.S.L.	Change in 3 hours.	Wind.		Weather.	Temp. of air.	Humid.	Visibility.	Cloud.			Barom. at M.S.L.	Change in 3 hours.	Wind.		Weather.	Temp. of air.	Humid.	Visibility.	Cloud.			State of Ground.	Sea.	TEMPERATURE.			RAINFALL.		SUM- MERINE Hrs.							
				Direc.	Force.					Form.	Amount.	Height of Base (feet).			Direc.	Force.					Form.	Amount.	Height of Base (feet).			Max. Day 7h-18h of.	Min. Night 18h-7h of.	Min. on Grass of.	Day 7h-18h mm.	Night 18h-7h mm.								
																																Low.	Med.	High.	Low.	Med.	High.	Low.
(1)	(2)	(3)	(4)	(5)	(6)	(7)	(8)	(9)	(10)	(11)	(12)	(13)	(14)	(15)	(16)	(17)	(18)	(19)	(20)	(21)	(22)	(23)	(24)	(25)	(26)	(27)	(28)	(29)	(30)	(31)	(32)	(33)	(34)	(35)	(36)			
1 London (Kew)...	18	*	*	*	*	*	*	*	*	*	*	*	*	1021.0	-20	NE	4	C	53	85	5	5	7	-	4.6	9	2500	1	*	59	49	45	-	-	6.4			
Croydon	217	1025.3	-10	NE	3	C	49	95	6	S	-	-	-	1020.8	-20	NE	3	C	51	95	5	5	7	-	4.6	9	800	1	*	60	49	44	Tr.	-	6.8			
S. Farnborough	237	*	*	*	*	*	*	*	*	*	*	*	*	1020.8	-18	NE	3	O	51	95	6	5	-	-	10	10	1500	1	*	59	48	44	-	-	8.5			
Winchester	275	*	*	*	*	*	*	*	*	*	*	*	*	1019.9	-16	NE	4	C	50	95	7	5	2	-	9	10	1500	1	*	60	48	44	-	-	9.6			
Boscombe Down	417	*	*	*	*	*	*	*	*	*	*	*	*	1020.5	-18	NE	4	C	52	85	6	5	1	-	2.3	10	1500	1	*	58	49	46	-	-	5.9			
Calshot (S'thmtn)	8	1023.6	-14	NNE	4	C	54	85	7	S	-	-	-	1018.9	-10	NNE	4	C	53	95	6	5	7	-	2.3	7.8	4000	0	2	61	53	46	-	Tr.	7.8			
Dungeness	20	*	*	*	*	*	*	*	*	*	*	*	*	*	*	ENE	5	q	*	*	6	8	-	*	9	9	1500	*	4	61	55	*	2	-	*			
Lympe	346	1024.8	-14	NE	4	b	53	85	8	-	-	-	-	1020.3	-18	ENE	4	C	55	85	7	-	7	-	0	10	-	0	58	52	50	-	-	7.8				
2 Shoreham	11	*	*	*	*	*	*	*	*	*	*	*	*	1021.8	-16	NE	5	C	57	85	7	5	2	-	7.8	9	4000	0	*	60	53	49	1	-	6.8			
Felixstowe	15	*	*	*	*	*	*	*	*	*	*	*	*	1022.7	-18	NE	5	C	58	75	7	5	1	-	7	9	7200	0	4	60	56	51	Tr.	-	3.4			
Gorleston	14	1028.4	-16	ENE	4	bc	55	85	7	2	-	-	-	1024.8	-8	ENE	5	bc	57	85	7	5	7	-	2.3	4.6	2500	0	3	59	55	52	-	-	8.6			
Cranwell	240	1029.4	-10	NE	2	b	38	95	6	-	-	-	-	1026.0	-12	NNE	2	C	41	95	7	5	3	6	2.3	7.8	2500	1	*	59	36	33	-	Tr.	7.6			
3 Birmingham	535	*	*	*	*	*	*	*	*	*	*	*	*	1026.2	-10	NE	4	C	45	85	5	5	3	-	2.3	7.8	2500	1	*	56	42	36	-	-	7.4			
Upper Heyford	408	*	*	*	*	*	*	*	*	*	*	*	*	1023.2	-14	NE	4	C	47	95	7	-	7	7	0	9	-	0	*	58	45	42	-	-	*			
Ross-on-Wye	223	*	*	*	*	*	*	*	*	*	*	*	*	1022.8	-10	ENE	3	C	49	85	7	5	7	-	1	10	2500	1	*	57	44	36	-	-	9.6			
5 Portland Bill	32	1021.4	-20	ENE	4	o	52	85	7	S	-	-	-	1016.8	-34	ENE	6	C	55	95	7	5	2	-	4.6	7.8	1500	0	5	60	52	48	-	Tr.	8.7			
Plymouth	82	*	*	*	*	*	*	*	*	*	*	*	*	1016.0	-30	NE	4	C/r	54	75	8	5	1	-	7.8	10	4000	1	2	59	52	48	-	0.1	*			
The Lizard	222	1021.3	-22	NE	5	q	55	75	8	S	-	-	-	1015.7	-24	NE	5	pr	54	85	7	5	-	-	10	10	2500	1	3	58	50	*	-	1	8.0			
Scilly (St. Mary's)	163	1021.5	-24	ENE	5	q	54	75	4	S	-	-	-	1015.8	-28	NE	5	C/pr	53	95	6	8	2	-	9	10	2500	1	3	56	52	*	-	2	3.7			
Guernsey	175	1019.2	-22	NE	5	o	57	85	6	S	-	-	-	1014.4	-20	E'N	5	pr	58	85	6	6	-	-	10	10	1500	1	5	59	57	54	0.6	1	8.2			
6 Pembroke	142	1025.6	-12	ENE	3	bc	49	85	7	S	-	-	-	1022.1	-22	E	3	C	50	75	6	5	4	-	4.6	9	2500	0	1	57	46	*	-	-	7.6			
Holyhead	26	1028.0	-12	E'S	3	b	48	85	6	-	-	-	-	1024.2	-18	E'N	4	C	49	95	6	5	7	1	Tr.	9	7200	1	2	56	45	34	-	-	7.5			
Chester (Sealand)	16	*	*	*	*	*	*	*	*	*	*	*	*	1026.4	-16	-	0	F	34	95	0	5	-	-	10	10	<150	0	*	59	30	27	-	-	5.6			
L'pool (Bidston)	198	*	*	*	*	*	*	*	*	*	*	*	*	1026.0	-10	ESE	4	bc	43	95	5	5	7	9	2.3	4.6	450	0	*	53	42	39	-	-	9.4			
9 Harrogate	478	*	*	*	*	*	*	*	*	*	*	*	*	1027.5	-6	SW	1	b	38	95	4	5	-	-	Tr.	Tr.	<150	0	*	59	35	30	-	-	10.8			
Spurn Head	29	1029.4	-4	ESE	3	bc	52	85	7	-	-	-	-	1026.5	-6	E'N	4	bc	53	75	8	5	-	-	8	2.3	2.3	2500	0	2	58	50	*	-	9.0			
Catterick	175	*	*	*	*	*	*	*	*	*	*	*	*	1028.1	-2	-	0	bc	31	95	5	-	-	-	6	0	4.6	-	0	58	29	21	-	-	*			
Tynemouth	67	1028.9	-6	W	2	b	41	95	5	-	-	-	-	1027.2	-8	SW	2	bcf	42	85	3	5	-	-	2.3	2.3	1500	0	1	58	39	35	-	-	7.3			
11 Inchkeith	190	1027.0	-4	SW	2	C	51	95	8	S	-	-	-	1026.0	0	SW	2	id.	49	95	6	5	2	-	9	10	1500	1	1	64	49	47	-	Tr.	9.0			
Leuchars	35	*	*	*	*	*	*	*	*	*	*	*	*	1024.9	+2	SW	3	C	50	95	6	5	-	-	9	9	1500	0	*	62	46	40	-	-	0.1			
Renfrew	36	*	*	*	*	*	*	*	*	*	*	*	*	1025.8	-6	SW	2	C	50	85	6	5	-	-	10	10	2500	1	*	55	49	48	-	Tr.	4.7			
Eskdalemuir	794	*	*	*	*	*	*	*	*	*	*	*	*	1027.7	-6	N	1	bcf	34	95	2	5	-	-	4.6	4.6	<150	1	*	52	33	29	-	-	0.0			
13a Tires	22	*	*	*	*	*	*	*	*	*	*	*	*	1024.4	-2	SSW	1	dg	53	95	5	5	-	-	10	10	<150	1	1	55	52	48	1	0.6	0.0			
13b Stornoway	34	1023.5	-4	SW	3	bc	53	95	7	8	7	-	-	1022.1	-6	SW	2	C	54	85	8	8	4	-	4.6	7.8	1500	1	1	58	52	*	Tr.	-	2.9			
15 Dalwhinnie	1176	*	*	*	*	*	*	*	*	*	*	*	*	-	-	-	0	C	47	95	7	4	4	-	7.8	10	1500	0	*	57	39	30	-	-	5.6			
Aberdeen	37	*	*	*	*	*	*	*	*	*	*	*	*	1024.8	+8	SSW	2	fs	45	95	6	5	3	-	4.6	7.8	<150	0	1	63	39	34	-	Tr.	*			
Wick	81	1023.2	-6	SSW	3	bc	55	95	8	8	7	-	-	1022.4	-2	SSW	2	bc	53	95	9	5	4	9	2.3	4.6	2500	0	2	62	51	*	-	-	0.0			
16 Lerwick	54	1019.5	+4	WSW	5	id	53	95	6	5	-	-	-	1019.7	0	WSW	5	id.	52	95	6	5	-	-	10	10	800	1	*	55	39	*	Tr.	1	0.0			
17 Blacksod Point	18	1026.4	-10	S	2	C	54	85	7																													

## LONDON OBSERVATIONS.

Day 7h-18h, Kew & Croydon.  
9h-18h, Kensington.  
9h-21h, other stations, except  
Greenwich rainfall, 9h-18h.

Kew ... ..
CROYDON ... ..
GREENWICH (Royal Observatory) ... ..
CITY (Bunhill Row) ... ..
WESTMINSTER (St. James' Park) ... ..
REGENTS Pk. (Botanic Gardens) ... ..
CAMDEN SQUARE ... ..
KENSINGTON ... ..
HAMPTHEAD OBSERVATORY ... ..



# THE DAILY WEATHER REPORT

OF THE METEOROLOGICAL OFFICE, LONDON.

BRITISH SECTION

Friday, 30<sup>th</sup> September, 1932.

No. 25,880.

DIRECTION.	STATIONS.	OBSERVATIONS at 13h. G.M.T. 29 <sup>th</sup> September.														OBSERVATIONS at 18h. G.M.T. 29 <sup>th</sup> September.														PAST 24 HOURS.																																																																																																																																																																																																																																																																																																																																																																																																																																																																																																																																																																																																																																																																																																																																																																																																																																																																																																																																							
		Barom. at M.S.L. mb.	Change in 3 hours.	Wind. Dir. Force.	Weather.	Temp. °F.	Humid. %	Visibility 0-9	Cloud.						Barom. at M.S.L. mb.	Change in 3 hours.	Wind. Dir. Force.	Weather.	Temp. °F.	Humid. %	Visibility 0-9	Cloud.						State of Ground.	Sea.	WEATHER.																																																																																																																																																																																																																																																																																																																																																																																																																																																																																																																																																																																																																																																																																																																																																																																																																																																																																																																																							
									Form.	Amount.	Height of Base. (feet)	Low.	Med.	High.								Low.	Total 0-10	Low.	Med.	High.	Low.			Total 0-10	Height of Base (feet)	7h.-13h. 29 <sup>th</sup>	13h.-18h. 29 <sup>th</sup>	18h. 29 <sup>th</sup> to 1h. 30 <sup>th</sup>	1h.-Th. 30 <sup>th</sup>																																																																																																																																																																																																																																																																																																																																																																																																																																																																																																																																																																																																																																																																																																																																																																																																																																																																																																																																		
(1)	(2)	(3)	(4)	(5)	(6)	(7)	(8)	(9)	(10)	(11)	(12)	(13)	(14)	(15)	(16)	(17)	(18)	(19)	(20)	(21)	(22)	(23)	(24)	(25)	(26)	(27)	(28)	(29)	(30)	(31)	(32)	(33)	(34)	(35)	(36)	(37)	(38)	(39)	(40)																																																																																																																																																																																																																																																																																																																																																																																																																																																																																																																																																																																																																																																																																																																																																																																																																																																																																																																														
1	London (Kew)...	1015.5	-2.8	E 12	5	c	63	75	6	7	2	-	7.8	9+	2500	1013.2	-1.8	E 12	4	f	60	85	3	5	-	-	10	10	1500	0	*	c3o	c3o	c3o	c3o	c3o	c3o	c3o	c3o	c3o	c3o	c3o	c3o	c3o	c3o	c3o	c3o	c3o	c3o	c3o	c3o	c3o	c3o	c3o	c3o	c3o	c3o	c3o	c3o	c3o	c3o	c3o	c3o	c3o	c3o	c3o	c3o	c3o	c3o	c3o	c3o	c3o	c3o	c3o	c3o	c3o	c3o	c3o	c3o	c3o	c3o	c3o	c3o	c3o	c3o	c3o	c3o	c3o	c3o	c3o	c3o	c3o	c3o	c3o	c3o	c3o	c3o	c3o	c3o	c3o	c3o	c3o	c3o	c3o	c3o	c3o	c3o	c3o	c3o	c3o	c3o	c3o	c3o	c3o	c3o	c3o	c3o	c3o	c3o	c3o	c3o	c3o	c3o	c3o	c3o	c3o	c3o	c3o	c3o	c3o	c3o	c3o	c3o	c3o	c3o	c3o	c3o	c3o	c3o	c3o	c3o	c3o	c3o	c3o	c3o	c3o	c3o	c3o	c3o	c3o	c3o	c3o	c3o	c3o	c3o	c3o	c3o	c3o	c3o	c3o	c3o	c3o	c3o	c3o	c3o	c3o	c3o	c3o	c3o	c3o	c3o	c3o	c3o	c3o	c3o	c3o	c3o	c3o	c3o	c3o	c3o	c3o	c3o	c3o	c3o	c3o	c3o	c3o	c3o	c3o	c3o	c3o	c3o	c3o	c3o	c3o	c3o	c3o	c3o	c3o	c3o	c3o	c3o	c3o	c3o	c3o	c3o	c3o	c3o	c3o	c3o	c3o	c3o	c3o	c3o	c3o	c3o	c3o	c3o	c3o	c3o	c3o	c3o	c3o	c3o	c3o	c3o	c3o	c3o	c3o	c3o	c3o	c3o	c3o	c3o	c3o	c3o	c3o	c3o	c3o	c3o	c3o	c3o	c3o	c3o	c3o	c3o	c3o	c3o	c3o	c3o	c3o	c3o	c3o	c3o	c3o	c3o	c3o	c3o	c3o	c3o	c3o	c3o	c3o	c3o	c3o	c3o	c3o	c3o	c3o	c3o	c3o	c3o	c3o	c3o	c3o	c3o	c3o	c3o	c3o	c3o	c3o	c3o	c3o	c3o	c3o	c3o	c3o	c3o	c3o	c3o	c3o	c3o	c3o	c3o	c3o	c3o	c3o	c3o	c3o	c3o	c3o	c3o	c3o	c3o	c3o	c3o	c3o	c3o	c3o	c3o	c3o	c3o	c3o	c3o	c3o	c3o	c3o	c3o	c3o	c3o	c3o	c3o	c3o	c3o	c3o	c3o	c3o	c3o	c3o	c3o	c3o	c3o	c3o	c3o	c3o	c3o	c3o	c3o	c3o	c3o	c3o	c3o	c3o	c3o	c3o	c3o	c3o	c3o	c3o	c3o	c3o	c3o	c3o	c3o	c3o	c3o	c3o	c3o	c3o	c3o	c3o	c3o	c3o	c3o	c3o	c3o	c3o	c3o	c3o	c3o	c3o	c3o	c3o	c3o	c3o	c3o	c3o	c3o	c3o	c3o	c3o	c3o	c3o	c3o	c3o	c3o	c3o	c3o	c3o	c3o	c3o	c3o	c3o	c3o	c3o	c3o	c3o	c3o	c3o	c3o	c3o	c3o	c3o	c3o	c3o	c3o	c3o	c3o	c3o	c3o	c3o	c3o	c3o	c3o	c3o	c3o	c3o	c3o	c3o	c3o	c3o	c3o	c3o	c3o	c3o	c3o	c3o	c3o	c3o	c3o	c3o	c3o	c3o	c3o	c3o	c3o	c3o	c3o	c3o	c3o	c3o	c3o	c3o	c3o	c3o	c3o	c3o	c3o	c3o	c3o	c3o	c3o	c3o	c3o	c3o	c3o	c3o	c3o	c3o	c3o	c3o	c3o	c3o	c3o	c3o	c3o	c3o	c3o	c3o	c3o	c3o	c3o	c3o	c3o	c3o	c3o	c3o	c3o	c3o	c3o	c3o	c3o	c3o	c3o	c3o	c3o	c3o	c3o	c3o	c3o	c3o	c3o	c3o	c3o	c3o	c3o	c3o	c3o	c3o	c3o	c3o	c3o	c3o	c3o	c3o	c3o	c3o	c3o	c3o	c3o	c3o	c3o	c3o	c3o	c3o	c3o	c3o	c3o	c3o	c3o	c3o	c3o	c3o	c3o	c3o	c3o	c3o	c3o	c3o	c3o	c3o	c3o	c3o	c3o	c3o	c3o	c3o	c3o	c3o	c3o	c3o	c3o	c3o	c3o	c3o	c3o	c3o	c3o	c3o	c3o	c3o	c3o	c3o	c3o	c3o	c3o	c3o	c3o	c3o	c3o	c3o	c3o	c3o	c3o	c3o	c3o	c3o	c3o	c3o	c3o	c3o	c3o	c3o	c3o	c3o	c3o	c3o	c3o	c3o	c3o	c3o	c3o	c3o	c3o	c3o	c3o	c3o	c3o	c3o	c3o	c3o	c3o	c3o	c3o	c3o	c3o	c3o	c3o	c3o	c3o	c3o	c3o	c3o	c3o	c3o	c3o	c3o	c3o	c3o	c3o	c3o	c3o	c3o	c3o	c3o	c3o	c3o	c3o	c3o	c3o	c3o	c3o	c3o	c3o	c3o	c3o	c3o	c3o	c3o	c3o	c3o	c3o	c3o	c3o	c3o	c3o	c3o	c3o	c3o	c3o	c3o	c3o	c3o	c3o	c3o	c3o	c3o	c3o	c3o	c3o	c3o	c3o	c3o	c3o	c3o	c3o	c3o	c3o	c3o	c3o	c3o	c3o	c3o	c3o	c3o	c3o	c3o	c3o	c3o	c3o	c3o	c3o	c3o	c3o	c3o	c3o	c3o	c3o	c3o	c3o	c3o	c3o	c3o	c3o	c3o	c3o	c3o	c3o	c3o	c3o	c3o	c3o	c3o	c3o	c3o	c3o	c3o	c3o	c3o	c3o	c3o	c3o	c3o	c3o	c3o	c3o	c3o	c3o	c3o	c3o	c3o	c3o	c3o	c3o	c3o	c3o	c3o	c3o	c3o	c3o	c3o	c3o	c3o	c3o	c3o	c3o	c3o	c3o	c3o	c3o	c3o	c3o	c3o	c3o	c3o	c3o	c3o	c3o	c3o	c3o	c3o	c3o	c3o	c3o	c3o	c3o	c3o	c3o	c3o	c3o	c3o	c3o	c3o	c3o	c3o	c3o	c3o	c3o	c3o	c3o	c3o	c3o	c3o	c3o	c3o	c3o	c3o	c3o	c3o	c3o	c3o	c3o	c3o	c3o	c3o	c3o	c3o	c3o	c3o	c3o	c3o	c3o	c3o	c3o	c3o	c3o	c3o	c3o	c3o	c3o	c3o	c3o	c3o	c3o	c3o	c3o	c3o	c3o	c3o	c3o	c3o	c3o	c3o	c3o	c3o	c3o	c3o	c3o	c3o	c3o	c3o	c3o	c3o	c3o	c3o	c3o	c3o	c3o	c3o	c3o	c3o	c3o	c3o	c3o	c3o	c3o	c3o	c3o	c3o	c3o	c3o	c3o	c3o	c3o	c3o	c3o	c3o	c3o	c3o	c3o	c3o	c3o	c3o	c3o	c3o	c3o	c3o	c3o	c3o	c3o	c3o	c3o	c3o	c3o	c3o	c3o	c3o	c3o	c3o	c3o	c3o	c3o	c3o	c3o	c3o	c3o	c3o	c3o	c3o	c3o	c3o	c3o	c3o	c3o	c3o	c3o	c3o	c3o	c3o	c3o	c3o	c3o	c3o	c3o	c3o	c3o	c3o	c3o	c3o	c3o	c3o	c3o	c3o	c3o	c3o	c3o	c3o	c3o	c3o	c3o	c3o	c3o	c3o	c3o	c3o	c3o	c3o	c3o	c3o	c3o	c3o	c3o	c3o	c3o	c3o	c3o	c3o	c3o	c3o	c3o	c3o	c3o	c3o	c3o	c3o	c3o	c3o	c3o	c3o	c3o	c3o	c3o</



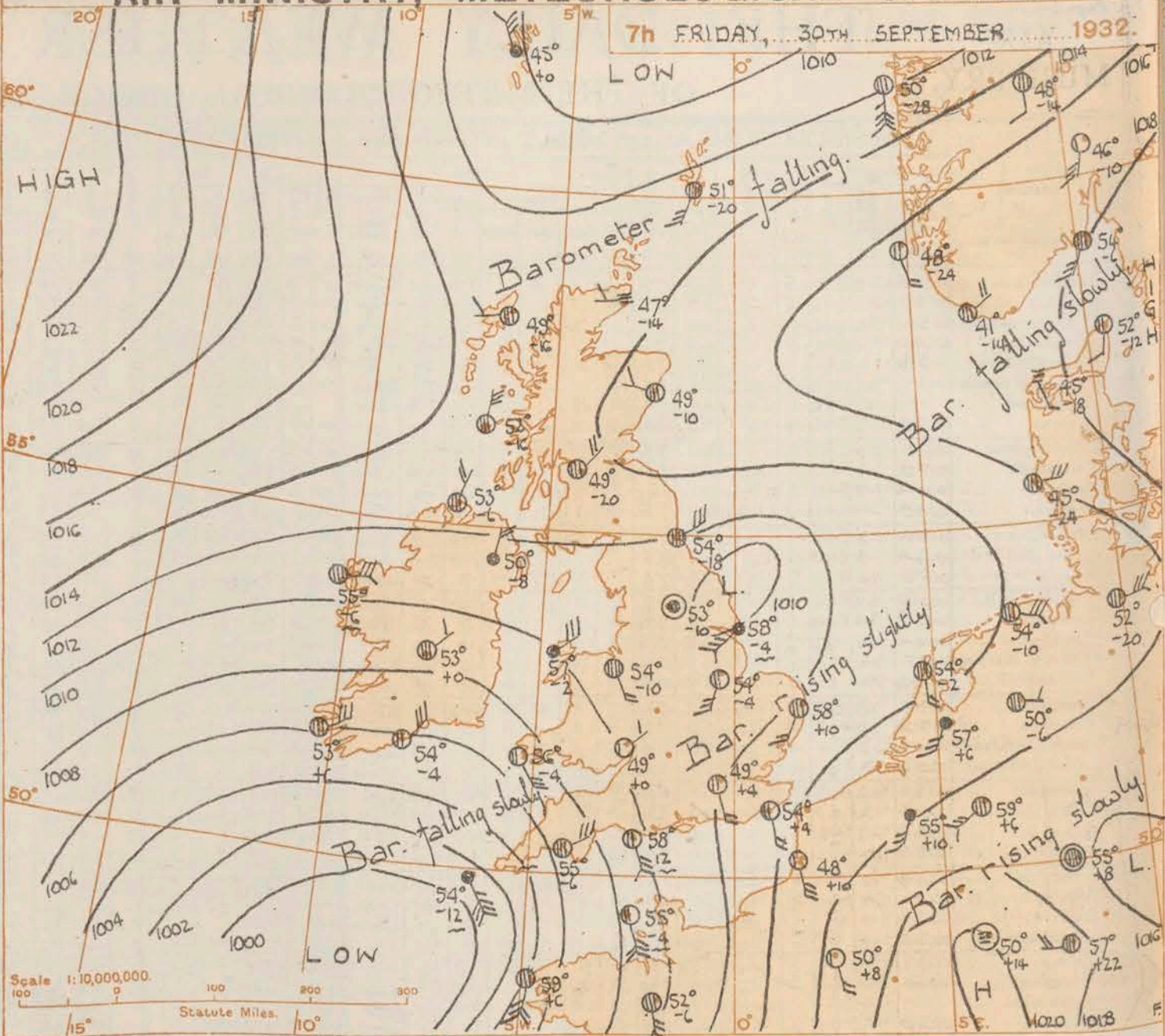
# REPORTS from HEALTH RESORTS for 29th SEPTEMBER, 1932.

# AIR MINISTRY, METEOROLOGICAL OFFICE.

# AIR

DISTRICTS.	STATIONS.	WEATHER.		TEMPERATURE.		RAINFALL.		SUNSHINE.	
		Fore-noon.	After-noon.	Min. 9h. 29h.	Max. 9h. 17h.	Night. 17h. 29h.	Day. 9h. 17h.	Sunrise to 17h.	Sunset to 29h.
1	Tunbridge W.	cbc	co	50	62	-	-	0.8	7.4
	Bournemouth	o	o	48	60	-	-	0.0	6.7
	Ventnor	oeg	agw	54	59	-	Trace	0.0	6.7
	Southsea	co	o	51	63	-	-	0.4	7.3
	Bognor Regis	cbbc	crc	46	64	-	Trace	0.3	5.7
	Littlehampton	c	c	53	63	-	-	0.6	6.0
	Worthing	c	cob	50	63	-	Trace	1.0	5.9
	Brighton	bc	bcoc	51	65	-	Trace	2.9	6.9
	Eastbourne	c	co	53	61	-	-	1.5	5.8
	Hastings	cbbc	bcco	53	61	-	-	2.1	6.2
	Folkestone	cbc	bcco	55	62	-	-	1.9	8.7
	Dover	cpc	bcco	55	62	-	-	1.9	3.2
	Deal	cobc	o	56	62	-	-	2.0	8.7
	Ramsgate	bcc	c	57	61	-	-	1.4	8.2
	Margate	bcc	c	56	62	-	-	1.5	9.2
2	Southend	cbc	o	49	62	-	-	1.2	6.1
	Maldon	cpcb	co	49	62	-	-	2.7	5.0
	Clacton-on-Sea	cpc	bccag	52	61	-	-	3.2	5.5
	Dovercourt	bcc	bcc	54	62	-	-	4.6	3.9
	Lowestoft	cbc	bcic	53	61	-	-	5.4	9.8
	Skegness	ombc	bcom	51	59	-	-	7.5	7.5
	Mablethorpe	cbc	bc	51	58	-	-	7.9	5.0
	Cleethorpes	bc	bc	37	59	-	-	8.6	10.4
3	Leamington S.	oc	co	42	63	-	-	3.5	9.0
	Cheltenham	omc	com	42	61	-	-	1.6	9.2
5	Bath	c	cir	48	62	-	Trace	0.0	10.0
	Weymouth	c	cir	51	60	-	0.1	0.0	10.1
	Jersey	rc	rbcc	52	61	-	3	0.2	3.8
	Torquay	bcc	rbcc	47	59	-	Trace	0.0	8.2
	Penzance	o	o	51	57	-	0.2	0.0	3.4
	St. Ives	b	b	50	58	-	Trace	0.0	8.3
	Bude	o	o	47	59	-	Trace	0.5	8.2
	Ilfracombe	od	odo	49	60	-	0.2	0.0	8.5
6	Aberystwyth	bcc	c	46	59	-	-	0.0	10.4
7	Llandudno	c	cbbc	39	58	-	-	1.2	6.0
	Colwyn Bay	co	obcc	39	58	-	-	1.7	5.1
	Rhyl	cmbc	cbc	35	60	-	-	2.2	4.4
8	Wallasey	fbc	bcc	42	60	-	-	3.0	5.2
	Southport	bcc	obcc	36	59	-	-	4.7	5.6
	Blackpool	cbc	fbcc	36	58	-	-	6.3	4.2
	Morecambe	bccbc	obccbc	36	59	-	-	7.5	8.5
9	Elkley	b	b	31	57	-	-	6.7	8.6
10	Berwick-on-T.	b	obcc	41	57	-	-	8.8	6.3
11	Dunbar	bc	bcom	49	57	-	-	5.3	8.2
12	Troon	bccbc	obccbc	46	58	-	-	7.3	8.2
	Douglas	bcb	cobw	41	56	-	Trace	5.2	8.5

† Max. Temp. for period 21h. yesterday to 17h. to-day; Min. Temp. 21h.-9h. | Min. Temp. 17h.-9h.



DISTRICTS.	FORECASTS FOR THE 24 HOURS COMMENCING 12 NOON, G.M.T. 30th Sept. 1932.
1. S.E. England	Moderate south to southeast wind; mainly fair but local showers; mild.
2. E. England...	
3. E. Midlands	
4. W. Midlands	
5. S.W. England	Moderate or fresh southeasterly wind, strong locally on coast at first; occasional rain or showers, bright intervals; moderate temperature.
6. South Wales	
7. North Wales	Moderate easterly wind; occasional rain or showers, bright intervals; moderate temperature.
8. N.W. England	
9. N. Midlands	Light or moderate variable northeasterly wind; cloudy, occasional rain or showers; moderate temperature; becoming colder.
10. N.E. England	
11. S.E. Scotland	
12. S.W. Scotland & Isle of Man	
13. { A. W. Scotland B. N.W. Scotland	Light or moderate variable winds becoming northerly; occasional rain or showers; becoming colder.
14. Mid-Scotland	
15. N.E. Scotland	
16. Orkneys and Shetlands	
17. N.W. Ireland	Moderate northeasterly wind; occasional local rain or showers; moderate to rather low temperature.
18. N.E. Ireland	
19. S.E. Ireland	Moderate east to northeast wind; some showers, bright intervals; moderate temperature.
20. S.W. Ireland	

BAROMETER. Isobars are drawn for intervals of two millibars.  
WIND. Arrows fly with wind. Number of feathers indicate Beaufort Force. Calm is indicated by circle outside weather symbol. — ○ TEMPERATURE is given in degrees F.  
WEATHER SYMBOLS: — ○ Clear sky. ○ Sky less than 1/2 cloudy. ○ Sky 1/2 to 3/4 cloudy. ○ Sky 3/4 to 1 cloudy. ○ Overcast sky. ● Rain falling. \* Snow \* Sleet \* Hail  
≡ Fog. ≡ Mist. T Thunder. T Thunderstorm.  
SEA DISTURBANCE: ~~~~~ Rough. ~~~~~ High.  
BAROMETRIC CHANGE from 4h. to 7h. in tenths of millibars is entered beneath the temperature.

**GENERAL INFERENCE.**  
A complex low pressure system off the Mouth of the Channel is almost stationary, while a large anticyclone between Greenland and Iceland is spreading east. Weather will be rather unsettled in most districts while temperature is likely to fall in the North.

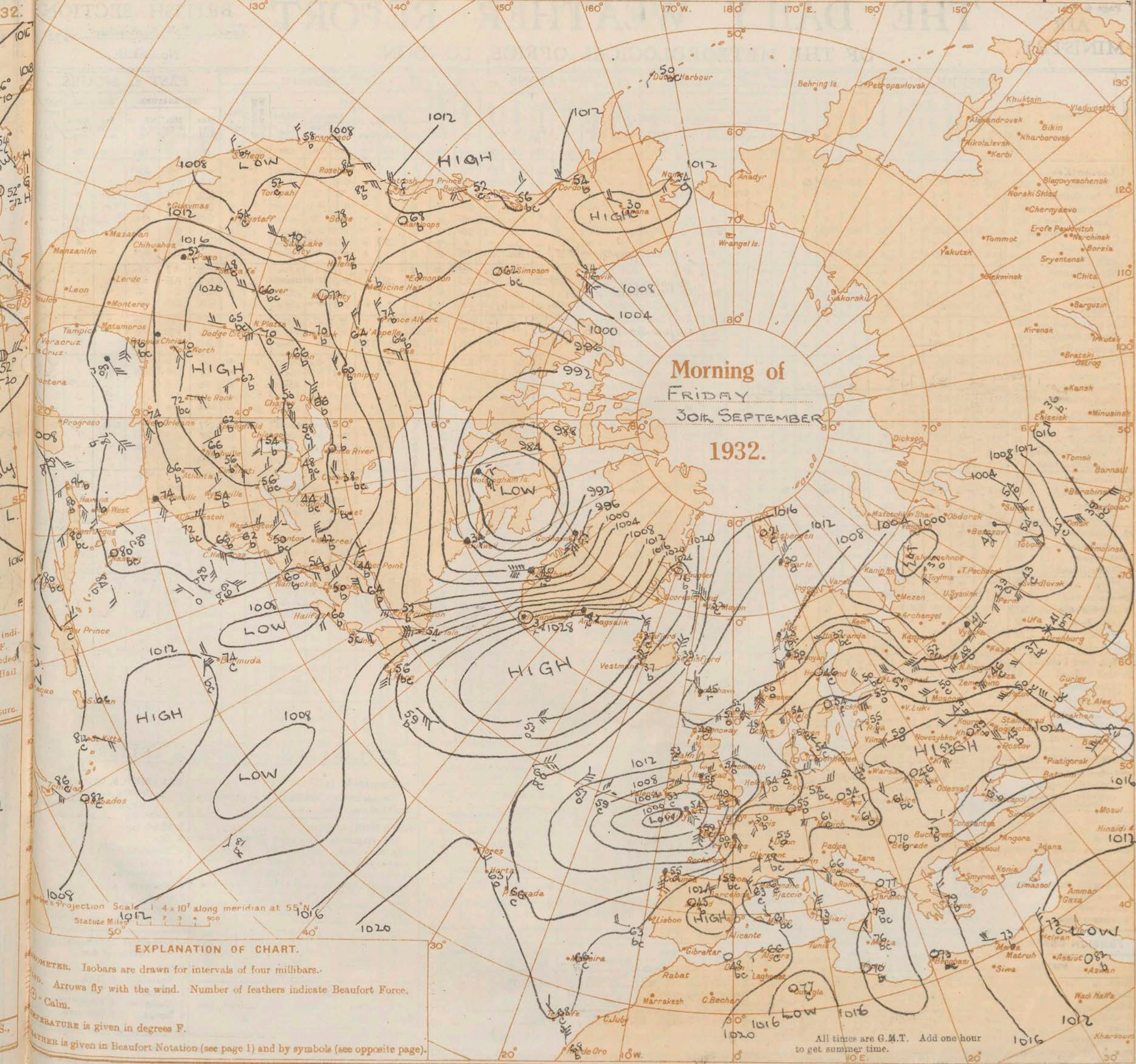
**FURTHER OUTLOOK.**  
Rather unsettled in most districts.

Forecast issued at 0935 G.M.T.  
G. C. SIMPSON, C.B., D.Sc., F.R.S.,  
Director.



# AIR MINISTRY, METEOROLOGICAL OFFICE. Chart of Weather in the Northern Hemisphere.

32.





# THE DAILY WEATHER REPORT

OF THE METEOROLOGICAL OFFICE, LONDON.

BRITISH SECTION  
Friday, 30th September 1932.  
No. 5890

DISTANCE.	STATIONS.	OBSERVATIONS at 1 hr. G.M.T. 30th September														OBSERVATIONS at 7 hr. G.M.T. 30th September														PAST 24 HOURS.												
		Height above M.S.L. in feet.	Barom. at station.	Change in 3 hours.	Wind.		Weather.	Temp. of air.	Humid. %	Visibility.	Cloud.			Barom. at M.S.L.	Change in 3 hours.	Wind.		Weather.	Temp. of air.	Humid. %	Visibility.	Cloud.			State of Ground.	Sea.	TEMPERATURE.			RAINFALL.		SUNSHINE Hrs.										
					Direc.	Force.					Form.	Amount.	Height of Base (feet).			Form.	Amount.					Height of Base (feet).	Form.	Amount.			Height of Base (feet).	Max. Day 7h-18h of.	Min. Night 18h-7h of.	Min. on Grass of.	Day 7h-18h mm.		Night 18h-7h mm.									
																																		Low.	Med.	High.	Low.	Med.	High.	Low.	Med.	High.
1	London (Kew)...	18	1012.5	0	SE	2	c	56	95	6	S	-	-	10	10	1500	1012.3	+4	SE	2	bc	51	95	5	8	-	-	2.3	2.3	2500	1	*	63	48	38	-	2	0.8				
	Croydon	217	1012.5	0	SE	2	c	56	95	6	S	-	-	10	10	1500	1012.1	0	SE	2	b	50	95	6	8	4	1	Tr.	Tr.	1500	1	*	62	48	36	Tr.	4	0.8				
	S. Farnborough	237	1012.5	0	SE	2	c	56	95	6	S	-	-	10	10	1500	1011.6	0	ESE	1	fg	48	95	6	5	-	-	4.6	4.6	2500	1	*	61	40	33	Tr.	8	0.1				
	Winchester	275	1012.5	0	SE	2	c	56	95	6	S	-	-	10	10	1500	1011.7	0	ESE	3	fg	47	95	6	5	4	-	Tr.	Tr.	4000	1	*	60	44	41	0.2	10	0.0				
	Boscombe Down	417	1012.5	0	SE	2	c	56	95	6	S	-	-	10	10	1500	1011.1	+2	ESE	4	bc	57	95	7	8	-	-	2.3	2.3	4000	1	2	61	55	48	Tr.	11	0.4				
	Calshot (St. Mary's)	8	1011.6	+2	SE	3	bc	56	85	7	S	-	-	2.3	2.3	2500	1011.1	+2	ESE	4	bc	57	95	7	8	-	-	2.3	2.3	4000	1	2	61	55	48	Tr.	11	0.4				
	Dungeness	20	1011.6	+2	SE	3	bc	56	85	7	S	-	-	2.3	2.3	2500	1011.1	+2	ESE	4	bc	57	95	7	8	-	-	2.3	2.3	4000	1	2	61	55	48	Tr.	11	0.4				
	Lympne	346	1013.7	0	SSW	3	id	56	95	5	G	-	-	10	10	450	1013.9	+4	S'E	2	bc	54	95	8	2	-	-	4.6	4.6	1500	1	*	60	51	49	-	1	3.1				
2	Shoeburyness	11	1013.1	-12	SE	4	c	59	95	6	G	-	-	10	10	1500	1013.6	+6	SSE	3	b	52	95	6	5	1	-	2.3	4.6	4000	0	1	62	47	36	-	-	2.5				
	Felixstowe	15	1013.1	-12	SE	4	c	59	95	6	G	-	-	10	10	1500	1013.2	+8	SSW	3	bc	56	95	7	5	3	1	2.3	4.6	2500	1	2	61	57	56	-	-	4.5				
	Gorleston	14	1013.1	-12	SE	4	c	59	95	6	G	-	-	10	10	1500	1012.7	+10	SW'S	2	c	58	95	6	8	-	-	9	9	2500	1	2	61	57	56	-	-	5.5				
	Cranwell	240	1012.3	-24	ENE	2	c	55	95	6	S	-	-	10	10	450	1011.2	-4	SW'S	3	bc	54	95	6	5	7	6	2.3	4.6	2500	1	*	62	54	51	-	-	5.8				
3	Birmingham	535	1012.1	0	ESE	1	f	48	95	1	S	-	-	10	10	4150	1011.3	-2	S	3	c	51	95	5	5	-	-	9	9	800	1	*	59	50	46	-	-	1.5				
	Upper Heyford	408	1012.1	0	ESE	1	f	48	95	1	S	-	-	10	10	4150	1012.1	0	ESE	1	f	48	95	1	5	-	-	10	10	4150	1	*	63	47	42	-	-	0.6				
4	Ross-on-Wye	223	1012.1	0	ESE	1	f	48	95	1	S	-	-	10	10	4150	1010.8	0	ENE	1	b	49	95	6	5	-	-	9	9	4000	1	*	61	49	42	-	-	0.6				
5	Portland Bill	32	1010.1	+4	S	4	c	58	85	8	4	-	-	7.8	7.8	1500	1008.9	-8	SSE	4	bc	58	85	8	4	4	1	2.3	4.6	2500	1	4	60	56	48	2	7	0.0				
	Plymouth	82	1005.9	-6	ESE	4	b	55	85	8	4	-	-	0	0	1500	1006.5	-6	E	3	c	55	85	8	5	-	-	7.8	7.8	1500	1	3	58	54	48	9	7	0.0				
	The Lizard	222	1003.7	-10	SE	5	b	54	95	8	4	-	-	1	1	4000	1003.6	-8	SE	5	pr	54	95	7	9	-	-	10	10	2500	1	4	56	53	48	16	0.4					
	Scilly (St. Mary's)	163	1003.7	-10	SE	5	b	54	95	8	4	-	-	1	1	4000	1000.1	-12	SE	7	rr	54	95	6	6	-	-	10	10	2500	1	4	57	53	48	19	3	0.0				
	Guernsey	176	1010.0	+6	S	5	b	56	85	8	-	-	-	0	0	-	1008.5	-4	SSE	5	bc	55	75	7	8	3	-	4.6	4.6	2500	0	5	60	55	50	-	-	0.0				
6	Pembroke	142	1008.1	0	S'E	3	bc	56	85	7	3	6	-	4.6	4.6	2500	1006.4	-4	ESE	3	bc	56	85	7	5	6	-	2.3	4.6	4000	1	2	57	53	48	0.4	7	0.0				
7	Holyhead	26	1011.2	-16	NE	5	c	55	95	5	S	-	-	10	10	800	1010.0	-2	ENE	3	bc	55	95	5	5	-	-	9+	9+	1500	1	1	57	54	53	-	-	2.1				
	Chester (Sealand)	16	1011.2	-16	NE	5	c	55	95	5	S	-	-	10	10	800	1009.9	-10	SE	2	o	54	95	4	5	-	-	10	10	800	1	*	61	52	46	-	-	3.6				
8	L'pool (Bidston)	198	1011.2	-16	NE	5	c	55	95	5	S	-	-	10	10	800	1009.6	-10	SE	3	f	54	95	2	5	-	-	10	10	1500	1	*	58	53	51	-	-	2.8				
9	Harrogate	478	1010.5	-10	-	0	df	53	95	2	5	-	-	10	10	1500	1010.5	-10	-	0	df	53	95	2	5	-	-	10	10	1500	1	*	56	49	46	-	-	6.6				
10	Spurn Head	29	1012.9	-12	E	5	c	57	85	7	5	2	-	4.6	9+	1500	1010.3	-4	SW	4	ir	58	85	4	6	-	-	10	10	1500	1	4	60	56	48	-	-	8.8				
	Catterick	175	1012.9	-12	E	5	c	57	85	7	5	2	-	4.6	9+	1500	1010.8	-14	NNE	2	fo	53	95	5	6	-	-	10	10	1500	1	*	59	44	38	-	-	7.5				
	Tynemouth	67	1017.7	-20	E	3	o	53	95	8	6	-	-	10	10	1500	1012.0	-18	ENE	3	o	54	95	7	6	-	-	10	10	1500	0	2	54	52	48	-	-	*				
11	Inchkeith	190	1018.6	-8	E	2	bc	49	95	8	S	-	-	4.6	4.6	4000	1013.6	-18	NNE	2	c	50	95	8	5	5	-	7.8	9+	4000	0	1	57	46	33	-	-	4.3				
	Leuchars	35	1014.6	-16	NW	1	c	46	95	6	5	-	-	9+	9+	1500	1014.6	-16	NW	1	c	46	95	6	5	-	-	9+	9+	1500	0	*	59	36	28	-	-	2.1				
12	Renfrew	36	1013.8	-20	ENE	2	c	49	95	6	5	2	-	9+	9+	1500	1013.8	-20	ENE	2	c	49	95	6	5	2	-	9+	9+	1500												