



Monthly weather summary collated

Product designed by the Met Office National Climate Information Centre (NCIC) in collaboration with The National Meteorological Library and Archive (NMLA).

Met Office and the Met Office logo are registered trademarks. © Crown copyright 2017

Daily Weather Summaries for October 2017

If you have any questions or feedback about this product or wish to obtain further data please contact the Met Office.

This document contains daily weather summaries for each day of October 2017. The Met Office National Meteorological Library and Archive holds a continuous record of daily weather summaries or daily weather reports from 1860, and these daily weather summaries form a continuation of that series.

The purpose of each summary is to provide an overview of the weather conditions across the UK on that day, with the historical emphasis mainly based on observations from surface network of weather stations, although the format has varied over the decades. While the emphasis remains on observations from the surface network, the current daily weather summaries supplement these by including satellite and rain-radar imagery to provide a more complete overview. The current format of the daily weather summaries is as follows:

1. Text summary of the main characteristics of the weather during the day, written by an operational meteorologist in the Met Office operations centre.
2. Table of daily extremes for the UK for key climate variables including temperature, rainfall, sunshine and gust speeds.
3. Overview of the synoptic situation at 00 and 12 UTC comprising: analysis charts showing the surface pressure pattern and associated weather fronts; North Atlantic and European infra-red satellite images showing cloud-cover; combined infra-red and rain-radar images of the UK; maps of wind speed and direction at 00 and 12 UTC; observations of pressure, wind speed and direction, cloud cover, air and dewpoint temperature at selected UK and European stations in data tables.
4. UK maps of key climate variables from observing stations including maximum, minimum and grass minimum temperature, rainfall, sunshine, gust speed and snow.
5. Further guidance notes

If you spot any data errors or omissions in this product please contact the Met Office.

Monthly summary collated 15/11/2017 09:13 Product designed by the Met Office National Climate Information Centre working with the Library and Archive.

Met Office Crown Copyright

Station Network Maps

This issue of the daily weather summary provides data for the following UK and European locations (Reykjavic (5) also included):



Daily Weather Summary for Sunday 01 October 2017

This day's summary created 02/11/2017 10:53

Summary of the UK Weather for Sunday 01 October 2017

Through the early hours there was low cloud across the UK, with fog covering most of the hills, and misty conditions in many low lying areas. A band of rain moved in from the west, giving outbreaks of rain and drizzle, as winds strengthened. Ahead of it, particularly across eastern Scotland and northeast England, it was chilly with a patchy frost.

It stayed dull and damp across the UK for much of the day with outbreaks of light rain and drizzle accompanied by plenty of low cloud and hill fog. A few heavier bursts of rain developed into afternoon across western parts of Scotland and northwest England before brighter skies moved into the far west for a time just before dusk. It turned increasingly windy across the north of the UK with gales developing in the far northwest by the evening. It was a largely humid day with temperatures above the climatic average.

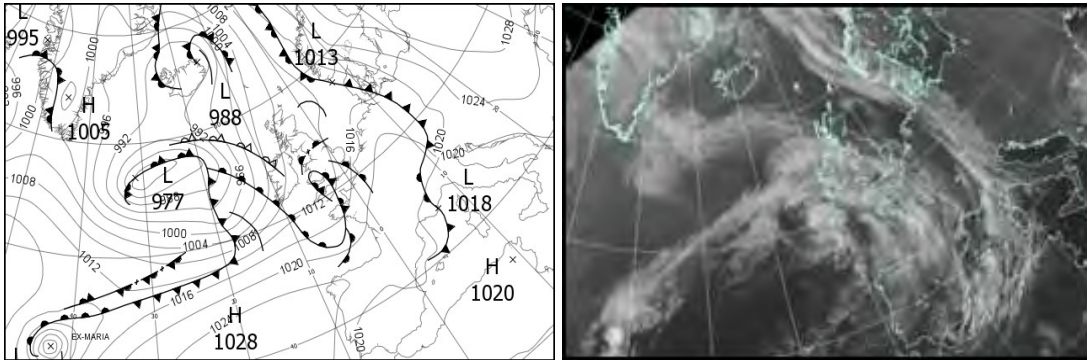
Daily Extremes

<i>Highest Maximum</i>	20.5°C Hereford, Credenhill (Hereford & Worcester, 76 mAMSL)
<i>Lowest Maximum</i>	12.8°C Fair Isle (Shetland, 57 mAMSL) also Lerwick (Shetland, 82 mAMSL)
<i>Highest Minimum</i>	14.4°C Bude (Cornwall, 15 mAMSL)
<i>Lowest Minimum</i>	-1.8°C Braemar No 2 (Aberdeenshire, 327 mAMSL)
<i>Lowest Grass Minimum</i>	-4.8°C Balmoral (Aberdeenshire, 283 mAMSL)
<i>Most Rainfall</i>	62.6mm Cluanie Inn No 3 (Ross & Cromarty, 223 mAMSL)
<i>Most Sunshine</i>	3.8hr Kinloss (Moray (in Grampian Region), 5 mAMSL)
<i>Highest Gust</i>	52Kt 60mph Inverbervie No 2 (Kincardineshire, 134 mAMSL)
<i>Highest Gust (mountain)</i>	85Kt 98mph Cairngorm Summit (Inverness-shire, 1237 mAMSL)
<i>Greatest Snow Depth at 0900 UTC</i>	No non-zero values

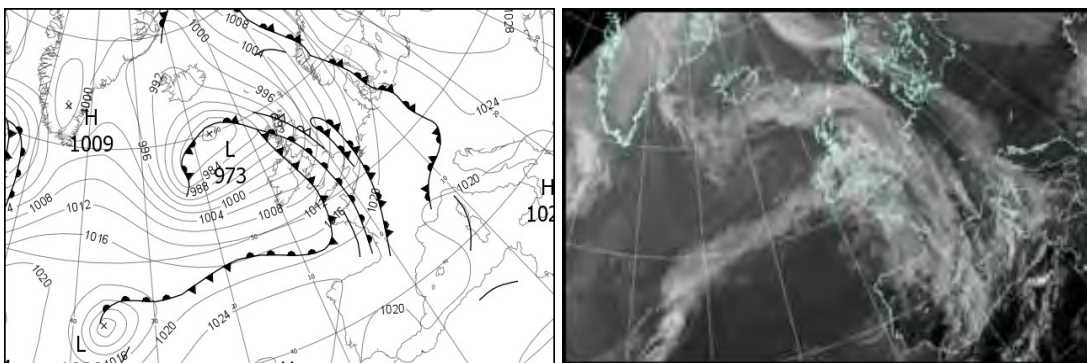
mAMSL refers to station elevation in metres above mean sea level.

Daily Weather Summary for Sunday 01 October 2017

North Atlantic and Europe analysis charts and satellite images at 0000 UTC




North Atlantic and Europe analysis charts and satellite images at 1200 UTC



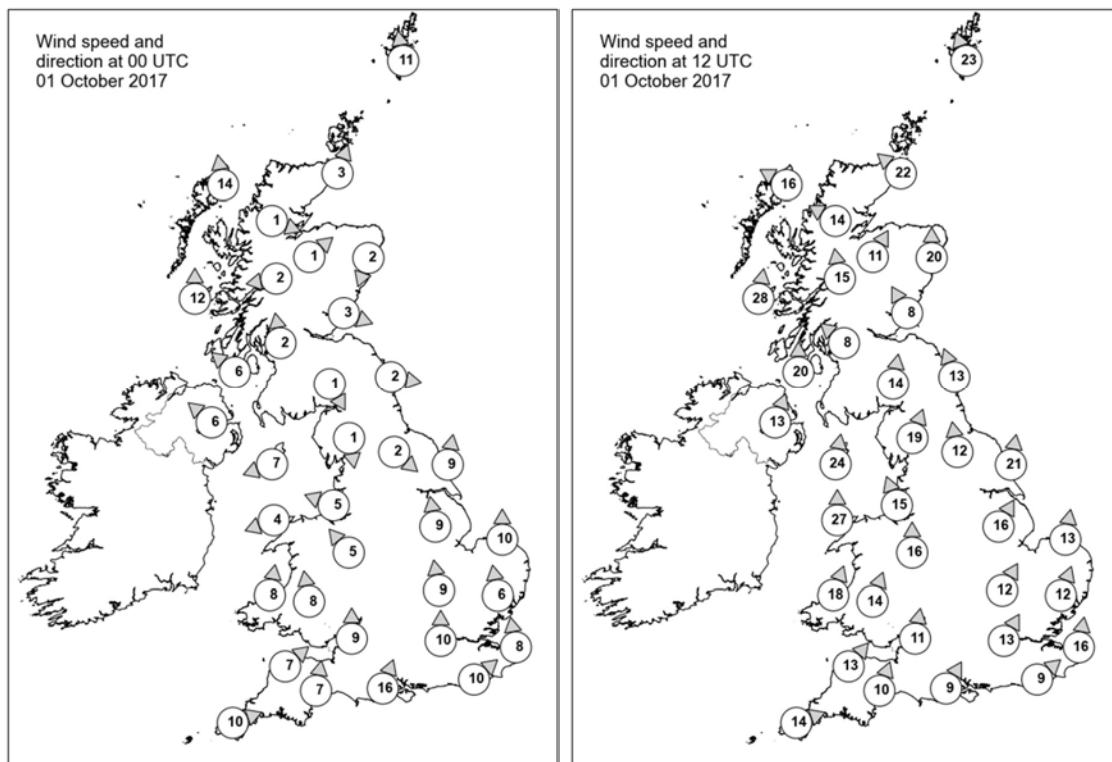
All satellite imagery copyright Met Office and EUMETSAT (European Organisation for the Exploitation of Meteorological Satellites). These show infra-red images from the geostationary MSG satellite. The rainfall rates are derived from both rain-radar and satellite data.

Daily Weather Summary for Sunday 01 October 2017

UK satellite and rain-radar precipitation rates at (L) 0000 and (R) 1200 UTC



UK wind speed and direction at (L) 0000 and (R) 1200 UTC



Daily Weather Summary for Sunday 01 October 2017

Selected UK readings at (L) 0000 and (R) 1200 UTC

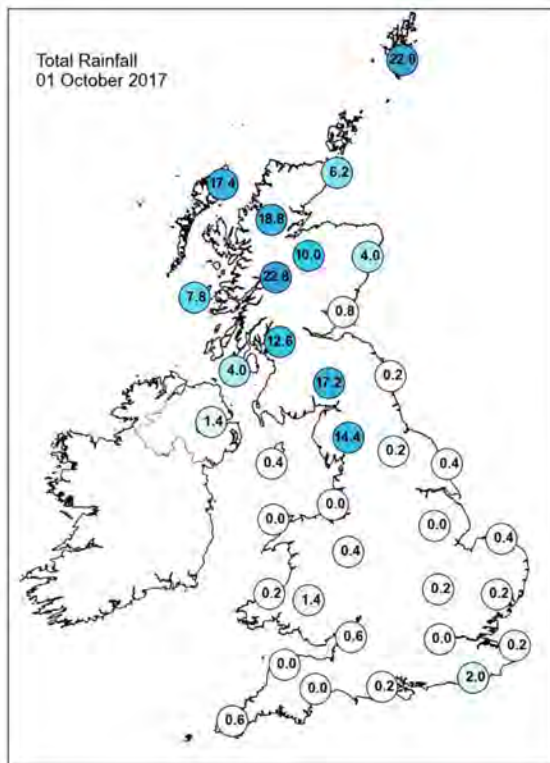
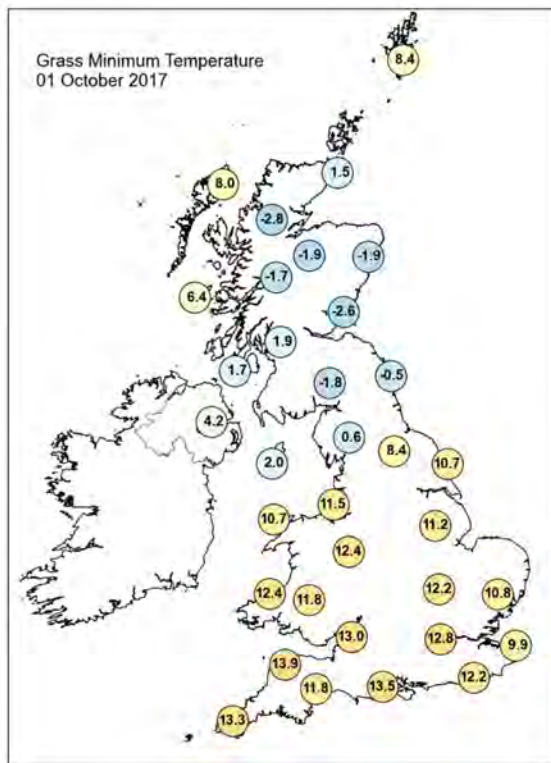
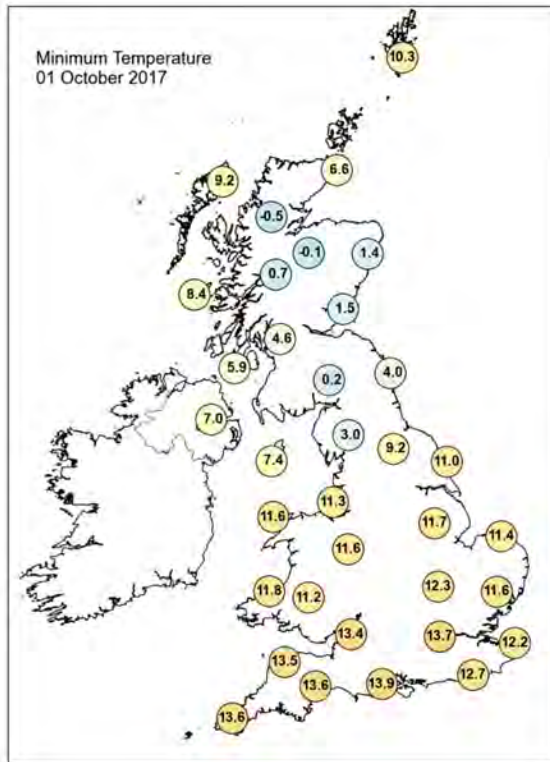
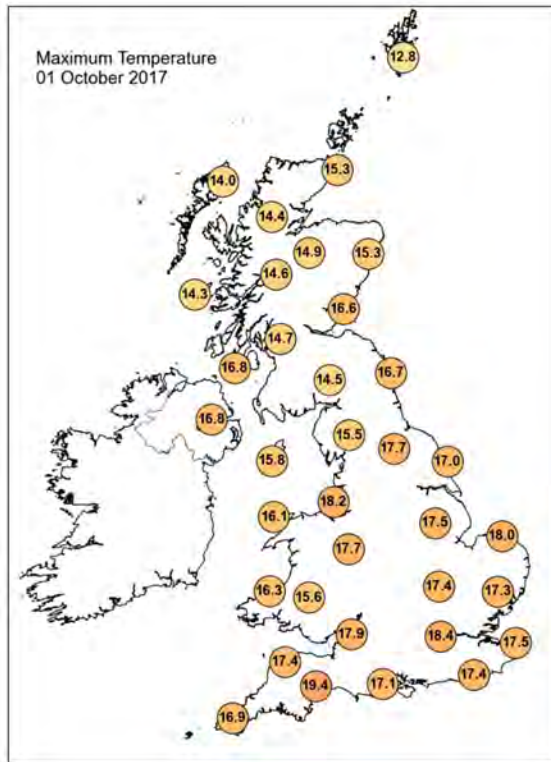
STATIONS		0000 UTC						1200 UTC					
NO	SITE	PRESS	WDIR	WSPD	CLOUD	TEMP	TDEW	PRESS	WDIR	WSPD	CLOUD	TEMP	TDEW
1	Lerwick	1010.0	S	11	1	10.6	8.7	999.6	SSE	23	8	11.4	7.8
2	Wick	1008.7	SSW	3	0	7.5	6.0	-	SE	22	8	12.2	11.9
3	Stomoway	1006.6	S	14	7	11.4	8.9	987.3	ESE	16	8	9.8	9.2
4	Loch Glascarnoch	1010.3	WNW	1	1	0.9	0.5	991.1	ESE	14	8	9.0	8.2
5	Aviemore	1010.5	SW	1	0	2.7	2.4	992.0	SSW	11	8	11.8	9.5
6	Dyce	1009.8	NNE	2	0	5.0	4.5	996.3	S	20	8	12.4	11.6
7	Tulloch Bridge	1010.8	E	2	0	3.6	3.5	993.9	S	15	8	10.6	9.2
8	Tiree	1007.1	S	12	6	11.5	8.6	990.5	S	28	8	14.0	13.7
9	Leuchars	1010.6	WNW	3	0	4.8	3.9	996.6	SSE	8	8	12.8	11.6
10	Bishopton	1010.1	S	2	0	5.4	5.2	996.0	SE	8	7	11.8	11.8
11	Machrihanish	1008.4	SE	6	5	7.1	6.4	995.1	S	20	8	15.9	14.5
12	Boulmer	1010.9	W	2	0	5.3	4.7	1000.8	SSE	13	7	14.1	13.2
13	Eskdalemuir	1012.2	NNW	1	2	0.9	0.5	999.9	S	14	8	12.1	11.5
14	Aldergrove	1008.6	SE	6	8	9.3	7.0	997.4	SSW	13	8	16.0	14.3
15	Shap	1011.1	N	1	8	5.7	5.7	1001.7	SSW	19	8	13.7	13.0
16	Leeming	1010.7	NW	2	8	9.7	9.0	1003.6	S	12	8	16.3	12.5
17	Ronaldsway	1008.5	ENE	7	7	12.4	10.2	1000.5	S	24	8	15.2	15.0
18	Bridlington	1011.2	S	9	8	13.1	12.7	1005.2	S	21	8	15.1	14.5
19	Crosby	1008.9	ESE	5	8	13.0	12.6	1003.1	SSE	15	7	16.7	14.0
20	Valley	1008.0	ENE	4	7	12.0	11.7	1002.7	S	27	8	15.8	15.6
21	Waddington	1011.8	S	9	8	12.4	12.0	1007.3	SSW	16	7	17.0	14.5
22	Shawbury	1009.3	SE	5	8	13.2	12.5	1005.3	S	16	7	16.8	13.7
23	Weybourne	1013.8	S	10	8	13.0	11.7	1009.3	S	13	8	16.5	15.4
24	Bedford	1012.4	S	9	8	13.3	12.5	1009.7	SSW	12	8	16.5	14.3
25	Aberporth	1008.0	S	8	8	13.8	13.7	1005.3	SSW	18	7	16.1	15.6
26	Sennybridge	1009.1	S	8	8	12.8	12.6	1006.6	SSW	14	8	15.4	15.0
27	Wattisham	1014.4	S	6	7	13.0	11.9	1010.8	SSW	12	8	16.5	14.7
28	Filton	1009.9	S	9	8	14.7	14.3	1009.5	S	11	8	16.1	14.9
29	Heathrow	1013.4	S	10	8	14.2	12.8	1011.3	SSW	13	8	18.4	14.5
30	Manston	1015.6	S	8	7	14.3	-	1013.1	S	16	8	16.9	15.8
31	Chivenor	1009.7	SW	7	8	15.3	14.8	1009.4	SW	13	8	17.2	16.3
32	Exeter	1010.1	S	7	8	15.2	14.6	1010.0	SSW	10	8	18.2	16.4
33	Herstmonceux	1015.3	SW	10	8	13.9	12.4	1013.6	SW	9	8	16.7	14.5
34	Hurn	1011.7	SSW	16	7	14.8	14.3	1011.9	SSW	9	8	16.4	15.8
35	Camborne	1011.0	WSW	10	8	13.8	13.7	1011.0	WSW	14	8	16.6	16.3

Daily Weather Summary for Sunday 01 October 2017

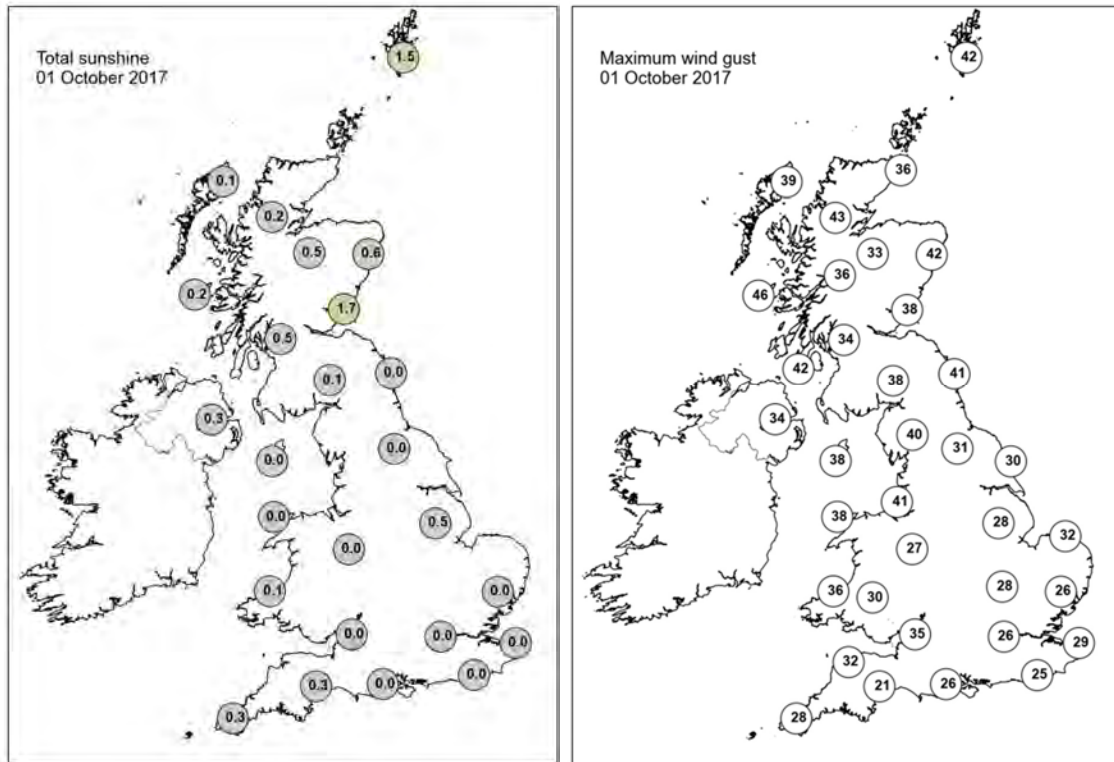
Selected European readings at (L) 0000 and (R) 1200 UTC

STATIONS		0000 UTC						1200 UTC					
NO	SITE	PRESS	WDIR	WSPD	CLOUD	TEMP	TDEW	PRESS	WDIR	WSPD	CLOUD	TEMP	TDEW
1	Murmansk	1032.3	SSW	10	7	4.9	2.3	1030.2	S	10	7	6.6	2.1
2	Helsinki	1033.0	E	4	8	8.7	6.5	1032.2	ESE	4	8	8.5	7.7
3	Stockholm	1028.8	-	0	-	5.1	5.0	1026.7	SE	14	-	13.1	4.8
4	Oslo	1023.3	ENE	8	-	10.4	5.6	1018.8	ESE	8	8	13.5	8.6
5	Reykjavik	989.4	SSW	2	8	8.4	7.0	990.9	ESE	2	6	10.4	5.5
6	Moscow	1030.6	NNE	4	8	5.2	1.3	1033.4	-	0	8	5.7	-0.4
7	Kiev	1029.9	-	0	8	7.5	3.5	1030.6	-	0	8	9.1	2.7
8	Warsaw	1026.4	ESE	6	0	6.9	3.7	1026.5	ESE	12	0	14.3	5.4
9	Berlin	1017.8	SE	8	-	13.1	6.8	1021.7	W	6	-	13.6	11.8
10	De Bilt	1018.3	SSE	4	8	10.1	9.8	1017.2	S	14	8	17.1	10.2
11	Dublin	1008.9	WSW	2	7	7.9	7.6	1000.8	WSW	21	7	16.9	14.4
12	Cork	1009.4	S	6	8	11.1	11.1	1006.1	W	8	7	15.9	13.8
13	Sofia	1022.9	-	0	7	9.0	6.5	1022.8	E	4	7	11.4	6.5
14	Belgrade	1022.7	ESE	6	0	10.6	3.5	1022.6	SE	4	2	19.5	4.0
15	Budapest	1024.6	NNE	4	0	8.2	5.8	1025.5	SE	4	2	17.0	4.0
16	Prague	1020.0	N	4	-	9.1	4.5	1021.7	N	2	5	17.2	5.9
17	Munich	1019.2	SSW	8	7	13.1	11.9	1022.8	S	4	8	13.0	8.1
18	Strasbourg	1021.9	SSW	1	9	10.5	9.9	1022.4	N	2	-	16.7	9.6
19	Paris	1020.0	S	4	7	13.5	10.1	1019.4	S	8	8	14.2	13.1
20	Jersey	1013.8	S	20	8	15.0	14.0	1014.9	SSW	14	8	16.2	16.2
21	Milan	1019.6	ENE	5	7	16.0	10.5	1021.8	ESE	4	8	16.7	10.4
22	Marseille	1018.5	NW	10	-	15.4	12.5	1019.3	WSW	9	-	21.5	13.4
23	Bordeaux	1022.4	S	6	-	13.9	12.3	1021.4	SW	10	8	17.2	16.1
24	Rome	1018.5	NE	2	5	14.1	13.3	1019.9	SSW	5	4	23.7	15.6
25	Ajaccio	1018.6	NE	4	6	16.6	14.2	1019.5	E	3	8	19.9	13.8
26	Barcelona	1020.4	N	6	6	19.3	17.1	1021.8	SSE	7	8	21.0	16.2
27	Majorca	-	-	1	-	20.0	19.0	1020.8	E	9	7	24.4	16.6
28	Madrid	-	NE	7	-	20.0	13.0	1019.9	NE	7	7	25.1	9.9
29	Lisbon	1020.9	-	-	-	18.3	-	1020.9	-	-	-	27.6	-
30	Athens	-	-	-	-	-	-	1020.4	-	0	7	19.0	12.8
31	Malta	1018.3	W	1	1	18.6	15.2	1019.2	S	7	5	24.9	15.4
32	Gibraltar	1018.9	NE	2	0	20.2	20.0	1020.6	E	12	6	22.4	19.6

Daily Weather Summary for Sunday 01 October 2017



Daily Weather Summary for Sunday 01 October 2017



None of the selected stations observed a day of sleet or snow falling or non-zero snow depth at 0900 UTC.

Daily Weather Summary for Monday 02 October 2017

This day's summary created 02/11/2017 10:53

Summary of the UK Weather for Monday 02 October 2017

Winds began to strengthen during the early hours across the north of the UK with gale force gusts in exposure. Blustery showers also affected much of Scotland, northern England and Northern Ireland. Meanwhile the south of the UK stayed cloudy but largely dry. The cloud and brisk winds allowed temperatures to hold up in double digits for many, resulting in a milder night than average for the time of year.

It was a windy day with the strongest winds across the northern half of the UK, with widespread gusts here of 50-60mph and a strongest recorded low level gust of 68mph on the Tay Bridge. Frequent blustery showers affected much of the northwest, while further south it was largely dry with sunny spells until early afternoon when the cloud thickened across the southwest. This heralded the arrival of patchy rain, which spread eastwards across the far south of Wales and Southern England through the remainder of the afternoon. There were some heavier bursts within this during the evening, especially across southwest England. It felt pleasantly warm in the sunny spells.

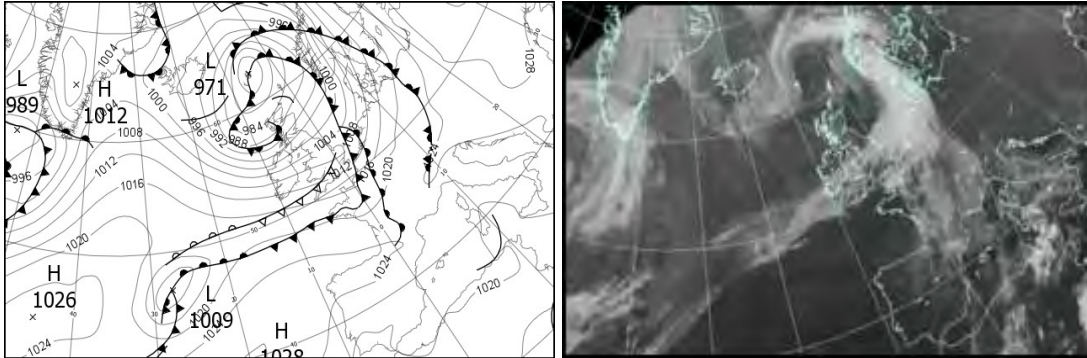
Daily Extremes

<i>Highest Maximum</i>	19.0°C Frittenden (Kent, 38 mAMSL)
<i>Lowest Maximum</i>	10.9°C Tulloch Bridge (Inverness-shire, 249 mAMSL)
<i>Highest Minimum</i>	15.4°C Wight: St Catherines Point (Isle Of Wight, 20 mAMSL)
<i>Lowest Minimum</i>	3.7°C Aboyne No 2 (Aberdeenshire, 140 mAMSL)
<i>Lowest Grass Minimum</i>	2.8°C Fettercairn, Glensaugh No 2 (Kincardineshire, 171 mAMSL)
<i>Most Rainfall</i>	37.0mm Tulloch Bridge (Inverness-shire, 249 mAMSL)
<i>Most Sunshine</i>	10.2hr Boulmer (Northumberland, 23 mAMSL)
<i>Highest Gust</i>	56Kt 64mph Fair Isle (Shetland, 57 mAMSL)
<i>Highest Gust (mountain)</i>	85Kt 98mph Cairngorm Summit (Inverness-shire, 1237 mAMSL)
<i>Greatest Snow Depth at 0900 UTC</i>	No non-zero values

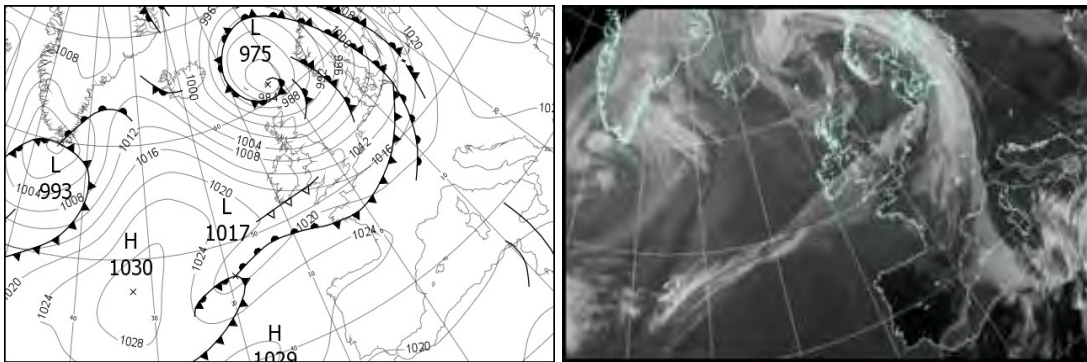
mAMSL refers to station elevation in metres above mean sea level.

Daily Weather Summary for Monday 02 October 2017

North Atlantic and Europe analysis charts and satellite images at 0000 UTC




North Atlantic and Europe analysis charts and satellite images at 1200 UTC



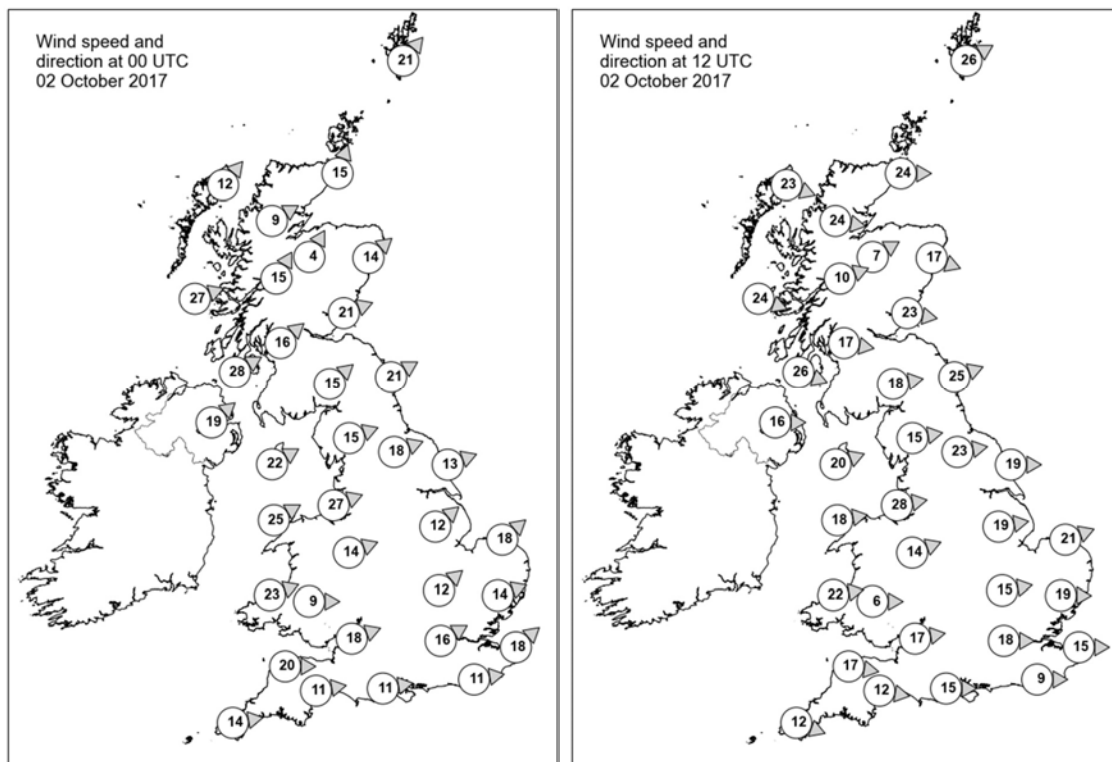
All satellite imagery copyright Met Office and EUMETSAT (European Organisation for the Exploitation of Meteorological Satellites). These show infra-red images from the geostationary MSG satellite. The rainfall rates are derived from both rain-radar and satellite data.

Daily Weather Summary for Monday 02 October 2017

UK satellite and rain-radar precipitation rates at (L) 0000 and (R) 1200 UTC



UK wind speed and direction at (L) 0000 and (R) 1200 UTC



Daily Weather Summary for Monday 02 October 2017

Selected UK readings at (L) 0000 and (R) 1200 UTC

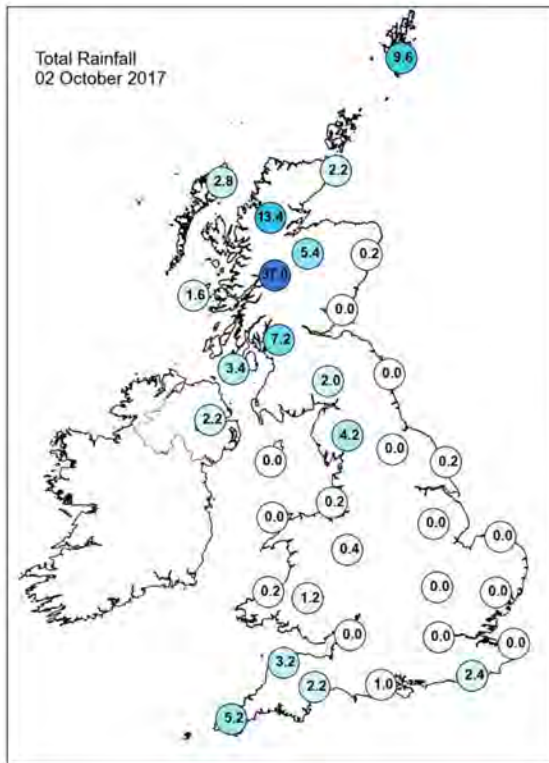
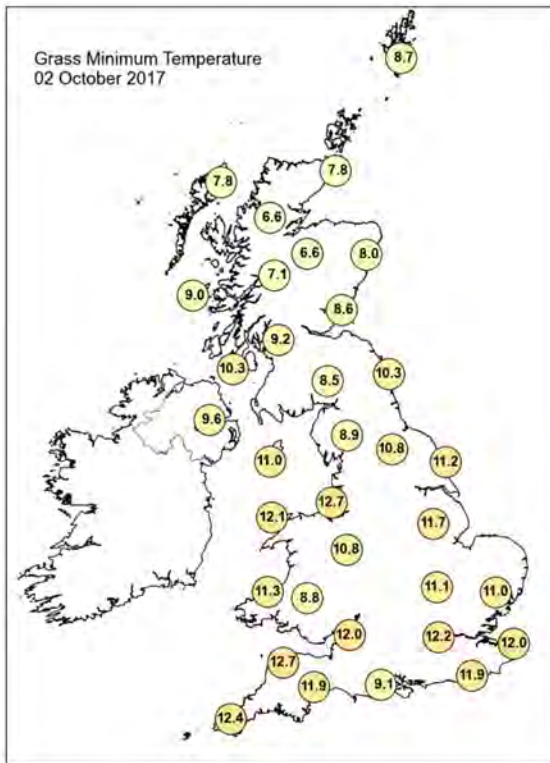
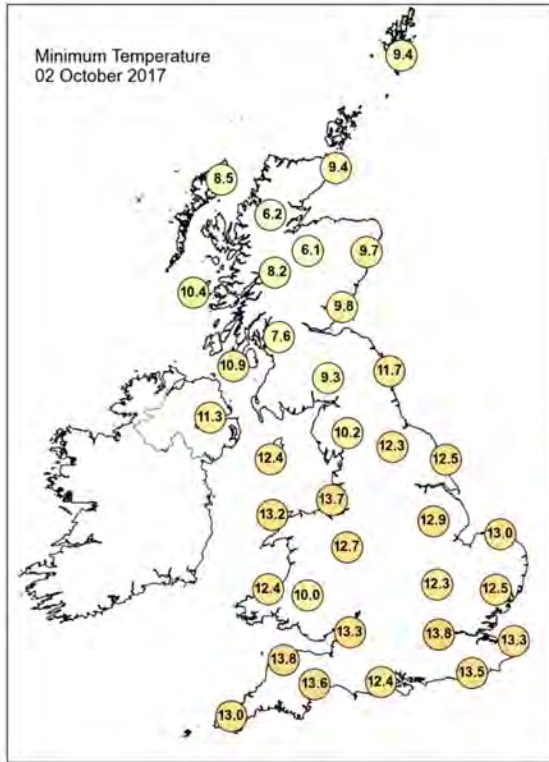
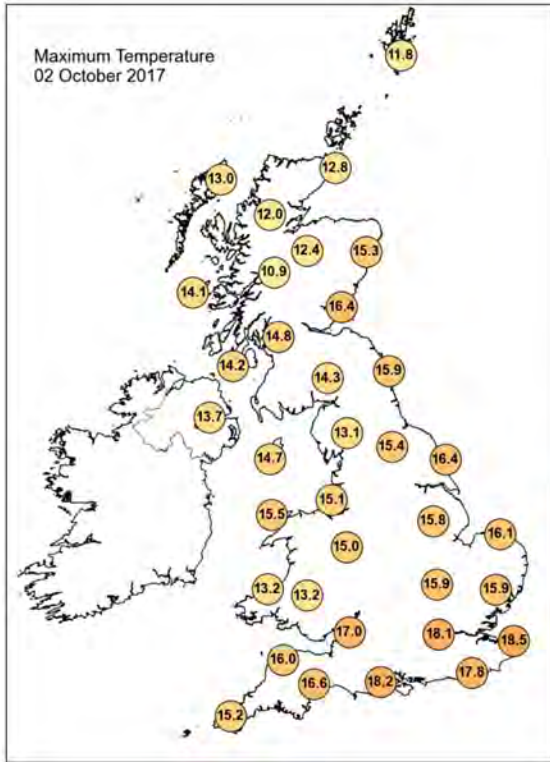
STATIONS		0000 UTC						1200 UTC					
NO	SITE	PRESS	WDIR	WSPD	CLOUD	TEMP	TDEW	PRESS	WDIR	WSPD	CLOUD	TEMP	TDEW
1	Lerwick	983.2	SW	21	7	10.1	8.1	980.9	WSW	26	8	10.4	8.7
2	Wick	986.0	SSW	15	3	9.5	7.1	990.4	W	24	8	11.7	9.8
3	Stomoway	983.9	SW	12	1	9.7	8.4	996.4	WNW	23	8	10.1	8.5
4	Loch Glascarnoch	986.4	WSW	9	8	8.9	7.3	995.8	W	24	8	11.2	7.2
5	Aviemore	988.8	SSW	4	8	8.2	7.6	996.5	WSW	7	8	11.5	7.8
6	Dyce	990.4	SW	14	0	10.1	5.9	994.5	WNW	17	5	13.5	6.0
7	Tulloch Bridge	989.4	SSW	15	8	10.7	8.9	999.3	WSW	10	8	10.4	7.9
8	Tiree	989.5	WSW	27	8	12.6	10.9	1002.8	WNW	24	6	13.8	9.3
9	Leuchars	992.9	WSW	21	5	11.3	8.1	997.1	W	23	6	16.0	7.1
10	Bishopton	994.0	SW	16	8	11.3	8.8	1001.0	W	17	6	12.9	8.1
11	Machrihanish	995.7	WSW	28	8	11.9	9.4	1004.5	WNW	26	8	11.8	10.4
12	Boulmer	997.4	WSW	21	0	12.1	8.0	999.8	WSW	25	2	15.0	10.3
13	Eskdalemuir	998.9	SW	15	8	9.8	7.3	1001.8	W	18	6	12.9	9.1
14	Aldergrove	999.4	SW	19	8	11.3	8.9	1007.9	W	16	8	13.4	8.7
15	Shap	1002.1	WSW	15	8	11.0	-	1005.1	W	15	8	11.8	8.8
16	Leeming	1002.1	WSW	18	5	13.3	7.6	1004.8	W	23	1	14.7	8.0
17	Ronaldsway	1002.6	WSW	22	6	13.5	8.3	1008.7	WSW	20	7	13.5	7.5
18	Bridlington	1002.3	WSW	13	0	14.9	10.0	1004.8	W	19	7	15.6	8.3
19	Crosby	1005.3	WSW	27	3	15.3	9.9	1010.0	W	28	8	14.0	8.9
20	Valley	1006.4	WSW	25	4	14.5	8.8	1012.1	W	18	7	13.6	6.9
21	Waddington	1005.3	SW	12	7	14.5	11.2	1008.2	W	19	7	15.1	7.2
22	Shawbury	1007.2	WSW	14	5	14.2	10.0	1011.5	WSW	14	7	14.1	8.1
23	Weybourne	1005.9	SW	18	4	15.4	12.4	1008.7	WSW	21	4	15.5	9.7
24	Bedford	1007.6	SW	12	5	14.5	11.6	1011.5	W	15	7	15.2	8.0
25	Aberporth	1009.8	WSW	23	8	13.8	11.9	1015.0	W	22	8	12.6	8.6
26	Sennybridge	1009.4	W	9	8	12.1	11.0	1014.5	W	6	7	11.7	8.7
27	Wattisham	1007.9	WSW	14	8	16.0	13.2	1011.1	W	19	7	15.1	7.2
28	Filton	1010.6	WSW	18	7	14.8	12.5	1014.8	W	17	6	15.4	8.3
29	Heathrow	1010.0	WSW	16	8	15.5	12.0	1013.7	W	18	5	17.0	6.8
30	Manston	1010.0	SW	18	8	16.0	13.8	1012.9	W	15	4	17.6	9.5
31	Chivenor	1012.6	W	20	8	15.4	13.0	1016.6	W	17	8	15.0	10.2
32	Exeter	1012.9	W	11	7	15.1	11.5	1016.2	W	12	7	15.8	10.2
33	Herstmonceux	1011.2	W	11	8	15.9	14.1	1014.3	W	9	7	15.9	9.5
34	Hurn	1012.1	W	11	3	14.7	12.3	1015.8	W	15	7	16.6	9.1
35	Camborne	1015.2	W	14	6	14.4	12.8	1018.8	WNW	12	7	14.6	10.8

Daily Weather Summary for Monday 02 October 2017

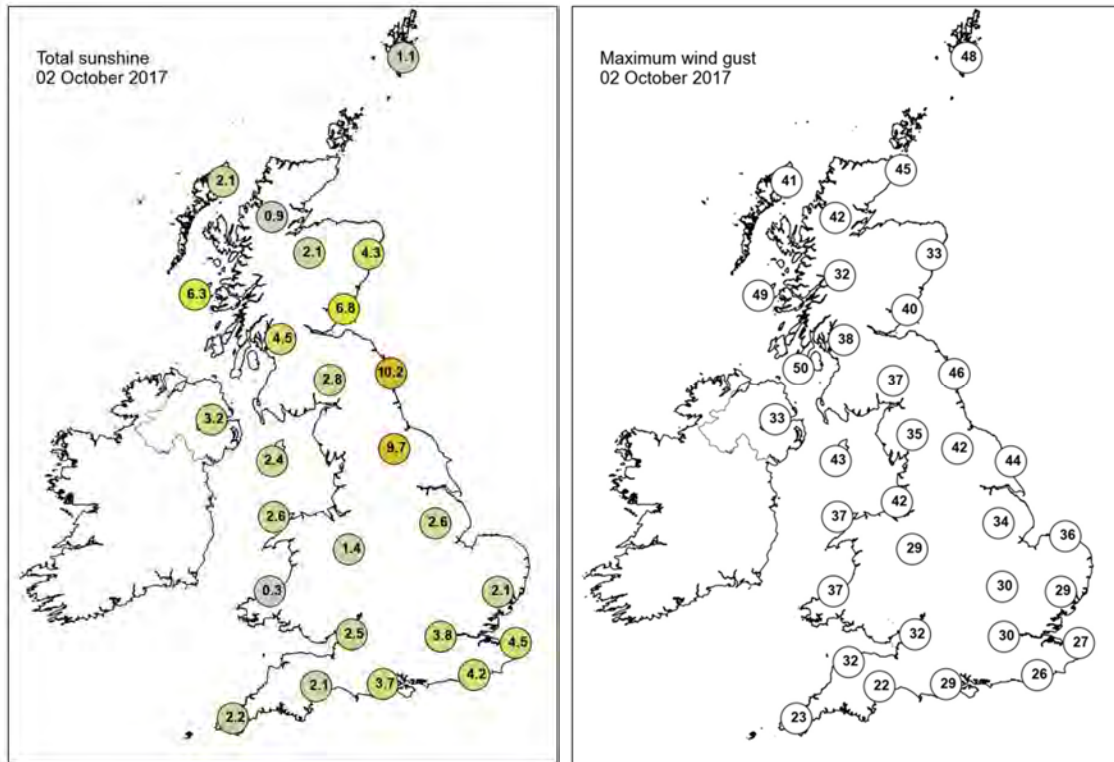
Selected European readings at (L) 0000 and (R) 1200 UTC

STATIONS		0000 UTC						1200 UTC					
NO	SITE	PRESS	WDIR	WSPD	CLOUD	TEMP	TDEW	PRESS	WDIR	WSPD	CLOUD	TEMP	TDEW
1	Murmansk	1027.9	S	8	7	4.3	1.3	1024.4	SSW	14	7	7.2	1.7
2	Helsinki	1028.6	SSE	4	8	8.6	6.0	1022.2	SSE	12	8	8.2	4.1
3	Stockholm	1021.2	SE	10	-	11.5	7.9	1007.5	SE	16	-	13.6	9.8
4	Oslo	1009.8	SSE	8	-	11.4	10.5	993.5	S	8	6	13.5	12.1
5	Reykjavik	996.6	NW	6	6	8.7	7.2	1004.1	WNW	9	8	8.4	6.9
6	Moscow	1034.6	-	0	8	4.1	0.4	1033.5	-	0	8	4.2	1.2
7	Kiev	1031.1	NE	2	7	7.7	4.2	1030.8	SE	2	8	9.6	1.9
8	Warsaw	1027.3	SE	6	0	5.3	3.9	1021.8	SSE	8	2	16.2	6.3
9	Berlin	1021.0	S	4	-	10.9	10.2	1013.8	SW	8	-	13.9	11.9
10	De Bilt	1011.1	S	14	8	15.0	12.6	1011.4	W	10	7	17.0	11.1
11	Dublin	1005.1	WSW	23	6	12.1	7.5	1011.3	W	23	6	14.4	7.4
12	Cork	1011.5	W	12	7	11.7	8.1	1017.0	W	16	8	11.6	9.3
13	Sofia	1026.9	-	0	7	9.0	6.5	1023.7	NE	4	2	16.7	5.3
14	Belgrade	1025.1	SSE	4	0	11.0	4.9	1024.8	SSE	4	0	19.8	5.3
15	Budapest	1026.9	N	2	2	7.7	5.0	1025.2	SSE	8	1	17.8	4.4
16	Prague	1023.5	S	2	-	9.5	8.0	1018.0	SSW	6	6	18.2	8.9
17	Munich	1022.4	SSE	6	0	11.1	9.3	1018.3	S	8	8	18.8	8.7
18	Strasbourg	1020.8	SSW	1	8	11.1	9.4	1018.6	S	11	8	17.0	12.9
19	Paris	1017.1	SSW	9	8	15.4	14.8	1019.0	WSW	11	8	18.0	12.9
20	Jersey	1016.7	W	20	8	15.6	14.6	1019.5	W	14	5	17.1	13.0
21	Milan	1023.9	N	1	4	12.8	11.3	1023.5	SW	3	5	19.7	9.6
22	Marseille	1021.5	ESE	2	7	16.8	12.5	1023.0	WNW	4	7	22.0	12.8
23	Bordeaux	1022.9	WSW	6	8	17.6	17.0	1024.9	NW	6	8	20.4	17.2
24	Rome	1021.2	E	2	6	17.5	15.9	1021.9	SSW	9	3	23.9	14.1
25	Ajaccio	1020.6	NE	4	-	14.7	13.2	1021.4	SSW	9	2	23.7	17.2
26	Barcelona	1022.3	N	5	5	19.1	16.7	1023.6	SE	6	4	24.7	17.6
27	Majorca	-	ENE	1	-	18.0	16.0	1023.1	-	0	8	23.5	16.5
28	Madrid	-	-	0	-	19.0	11.0	1021.0	ENE	2	2	26.8	13.1
29	Lisbon	1021.1	-	-	-	22.2	-	1021.6	N	2	1	31.4	16.3
30	Athens	-	-	-	-	-	-	-	-	-	-	-	-
31	Malta	1019.9	SE	4	4	20.7	16.2	1019.8	SSE	11	7	21.4	16.8
32	Gibraltar	1021.1	ENE	13	3	20.8	20.0	1021.8	ENE	16	3	22.7	19.3

Daily Weather Summary for Monday 02 October 2017



Daily Weather Summary for Monday 02 October 2017



None of the selected stations observed a day of sleet or snow falling or non-zero snow depth at 0900 UTC.

Daily Weather Summary for Tuesday 03 October 2017

This day's summary created 02/11/2017 10:53

Summary of the UK Weather for Tuesday 03 October 2017

Central and southern parts of the UK remained dry overnight with plenty of clear skies allowing it to turn quite chilly come dawn. Further north there was a mix of clear spells and scattered showers, which were accompanied by a strong wind which allowed temperatures to remain milder here. The showers being focused mainly across western coastal areas of Scotland.

Throughout the day the northwest- southeast split continued with many southern and central areas staying dry with some good spells of sunshine, although Wales and the Midlands did see some high cloud move over during the afternoon. Scotland, Northern Ireland and northern England however saw more in the way of cloud, with some further showers moving across the area. The showers were mainly light in nature, but towards dusk a more persistent band of rain did begin to move into the far northwest. Winds in the north eased off slightly during the day, but they did increase once again in the far north later. Temperatures were generally around the expected average for early October.

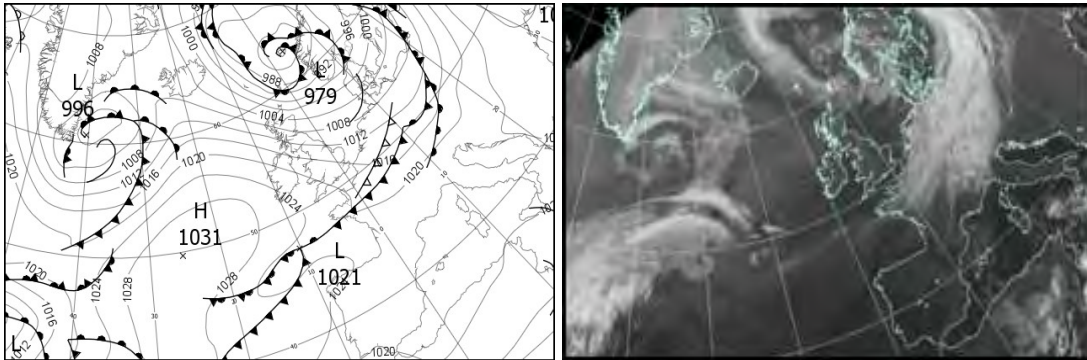
Daily Extremes

<i>Highest Maximum</i>	17.3°C Heathrow (Greater London, 25 mAMSL) also Langdon Bay (Kent, 117 mAMSL)
<i>Lowest Maximum</i>	9.7°C Dalwhinnie No 2 (Inverness-shire, 351 mAMSL)
<i>Highest Minimum</i>	12.2°C Prestatyn (Clwyd, 4 mAMSL)
<i>Lowest Minimum</i>	3.9°C Fontmell Magna (Dorset, 90 mAMSL)
<i>Lowest Grass Minimum</i>	-1.0°C Fontmell Magna (Dorset, 90 mAMSL)
<i>Most Rainfall</i>	25.8mm Cassley (Sutherland, 99 mAMSL)
<i>Most Sunshine</i>	9.0hr Yeovilton (Somerset, 20 mAMSL)
<i>Highest Gust</i>	56Kt 64mph Fair Isle (Shetland, 57 mAMSL)
<i>Highest Gust (mountain)</i>	86Kt 99mph Cairngorm Summit (Inverness-shire, 1237 mAMSL)
<i>Greatest Snow Depth at 0900 UTC</i>	No non-zero values

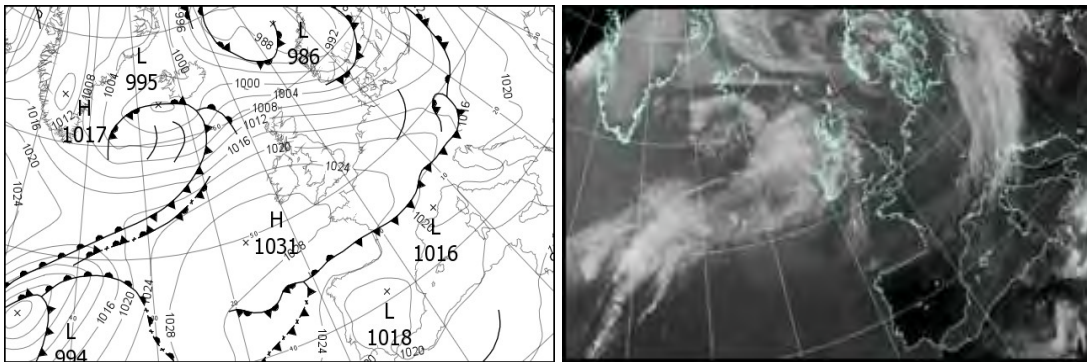
mAMSL refers to station elevation in metres above mean sea level.

Daily Weather Summary for Tuesday 03 October 2017

North Atlantic and Europe analysis charts and satellite images at 0000 UTC




North Atlantic and Europe analysis charts and satellite images at 1200 UTC



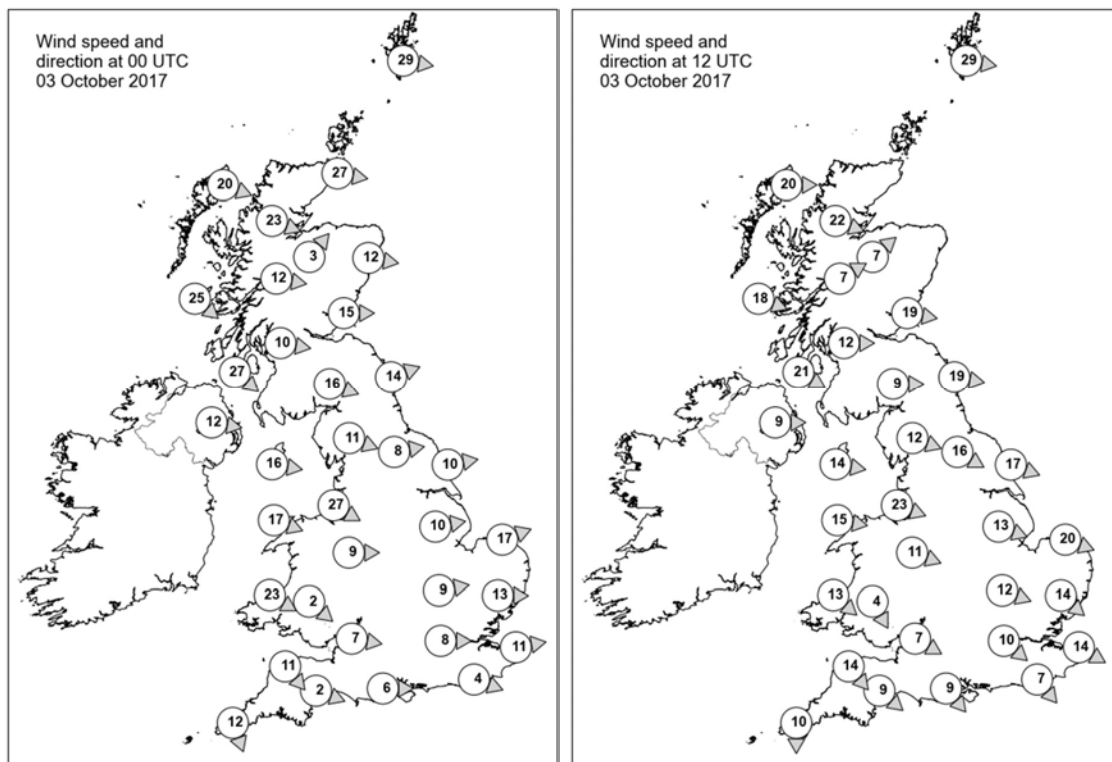
All satellite imagery copyright Met Office and EUMETSAT (European Organisation for the Exploitation of Meteorological Satellites). These show infra-red images from the geostationary MSG satellite. The rainfall rates are derived from both rain-radar and satellite data.

Daily Weather Summary for Tuesday 03 October 2017

UK satellite and rain-radar precipitation rates at (L) 0000 and (R) 1200 UTC



UK wind speed and direction at (L) 0000 and (R) 1200 UTC



Daily Weather Summary for Tuesday 03 October 2017

Selected UK readings at (L) 0000 and (R) 1200 UTC

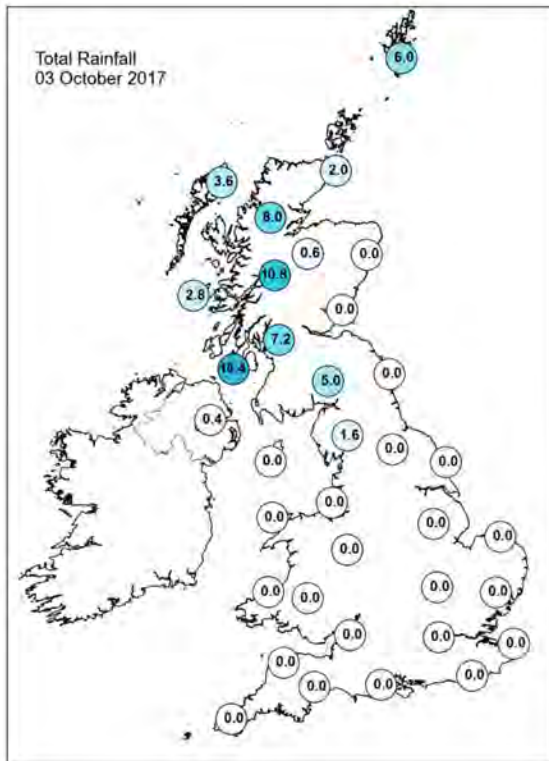
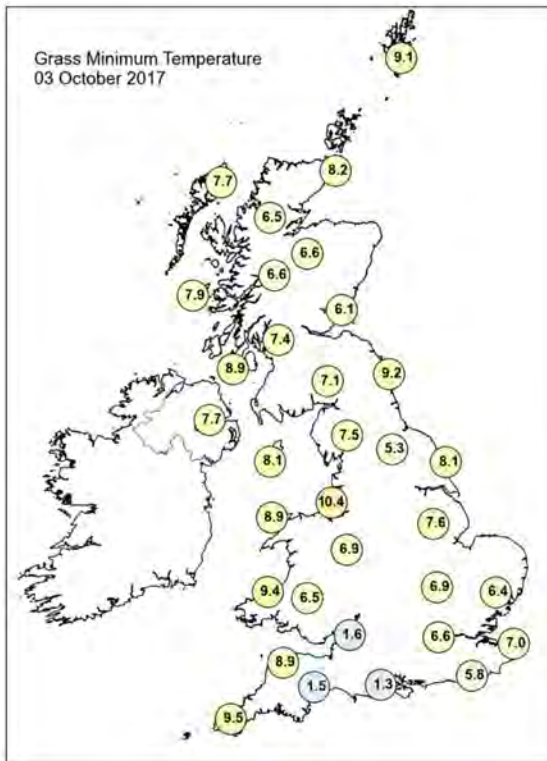
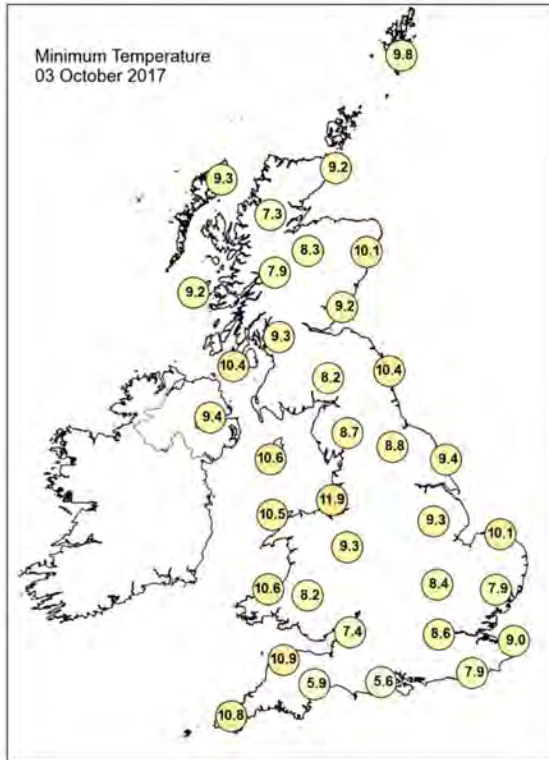
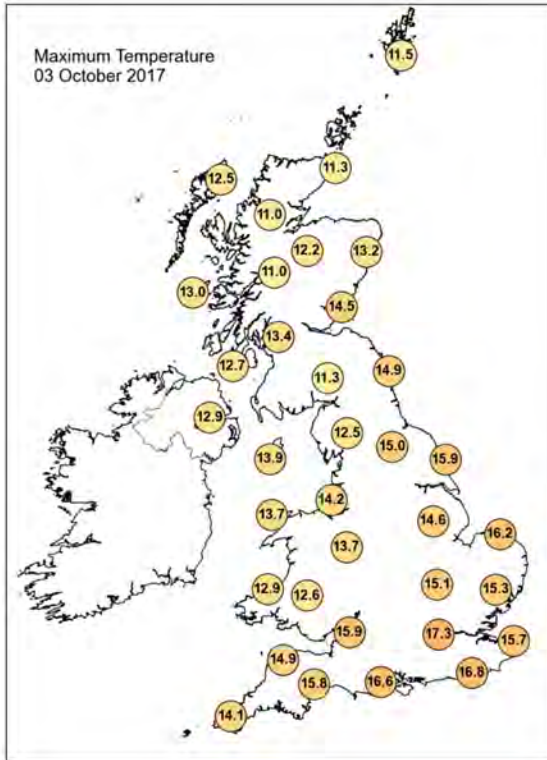
STATIONS		0000 UTC						1200 UTC					
NO	SITE	PRESS	WDIR	WSPD	CLOUD	TEMP	TDEW	PRESS	WDIR	WSPD	CLOUD	TEMP	TDEW
1	Lerwick	990.0	W	29	8	10.5	9.5	1002.7	W	29	7	10.9	7.2
2	Wick	1000.3	W	27	8	10.9	8.8	-	-	-	8	-	8.0
3	Stornoway	1007.2	WNW	20	3	10.2	7.5	1014.1	W	20	7	11.2	7.4
4	Loch Glascarnoch	1006.3	WNW	23	8	8.2	6.8	1013.7	WNW	22	6	10.7	4.9
5	Aviemore	1007.0	SW	3	7	8.8	6.1	1015.1	SW	7	6	11.1	5.4
6	Dyce	1004.3	W	12	7	10.9	5.8	-	-	-	-	-	5.0
7	Tulloch Bridge	1009.4	W	12	8	9.1	6.9	1017.4	WSW	7	8	9.6	5.9
8	Tiree	1013.4	NW	25	7	11.1	7.5	1019.2	WNW	18	8	11.2	5.3
9	Leuchars	1007.3	W	15	1	10.3	5.8	1015.4	W	19	2	14.4	5.3
10	Bishopton	1010.8	W	10	7	10.0	8.2	1018.4	W	12	6	13.2	8.1
11	Machrihanish	1013.3	NW	27	8	11.8	8.3	1020.4	WNW	21	7	12.6	7.3
12	Boulmer	1008.7	WSW	14	0	11.0	6.4	1017.6	W	19	0	14.5	4.8
13	Eskdalemuir	1011.4	WNW	16	6	9.2	6.1	1020.0	W	9	7	9.6	6.4
14	Aldergrove	1017.1	W	12	7	10.6	7.1	1022.7	W	9	8	12.1	5.7
15	Shap	1013.0	WNW	11	7	10.1	6.2	1021.0	WNW	12	4	11.7	5.9
16	Leeming	1011.9	W	8	0	10.2	6.5	1019.6	WNW	16	4	14.6	4.3
17	Ronaldsway	1016.4	W	16	6	11.3	7.0	1023.2	W	14	7	13.4	2.8
18	Bridlington	1011.0	W	10	0	10.4	7.4	1018.7	WNW	17	1	15.5	5.1
19	Crosby	1015.9	WNW	27	7	12.9	9.1	1023.4	WNW	23	6	13.6	7.8
20	Valley	1018.5	WNW	17	8	11.8	7.4	1025.2	W	15	7	12.9	5.1
21	Waddington	1013.7	W	10	0	10.4	7.3	1021.3	WNW	13	6	13.7	5.5
22	Shawbury	1017.0	W	9	2	10.1	6.3	1024.1	WNW	11	6	12.6	4.6
23	Weybourne	1012.9	WSW	17	3	10.6	8.1	1021.0	WNW	20	5	14.4	8.7
24	Bedford	1015.9	W	9	0	9.7	7.8	1023.7	WNW	12	7	13.6	6.2
25	Aberporth	1019.7	WNW	23	4	11.3	7.5	1026.5	NW	13	8	11.7	6.8
26	Sennybridge	1019.8	NW	2	8	9.3	7.6	1025.9	NNW	4	8	11.2	6.7
27	Wattisham	1014.6	W	13	0	10.1	7.3	1022.5	NW	14	5	14.1	5.8
28	Filton	1018.8	W	7	0	11.6	8.2	1025.4	WNW	7	7	14.4	5.8
29	Heathrow	1017.2	W	8	0	10.2	8.5	1024.6	NW	10	5	14.5	5.3
30	Manston	1015.7	W	11	0	10.5	8.8	1023.3	WNW	14	0	14.9	7.5
31	Chivenor	1020.7	NW	11	4	12.9	8.2	1026.8	NW	14	4	14.4	5.9
32	Exeter	1020.2	WNW	2	1	9.1	8.9	1026.5	NW	9	6	14.9	7.8
33	Herstmonceux	1017.3	WNW	4	0	9.7	9.2	1024.4	NW	7	5	15.4	7.5
34	Hurn	1019.0	W	6	0	7.2	6.8	1026.0	NW	9	7	14.8	7.1
35	Camborne	1022.2	NNW	12	3	12.5	7.0	1027.7	N	10	3	13.7	6.8

Daily Weather Summary for Tuesday 03 October 2017

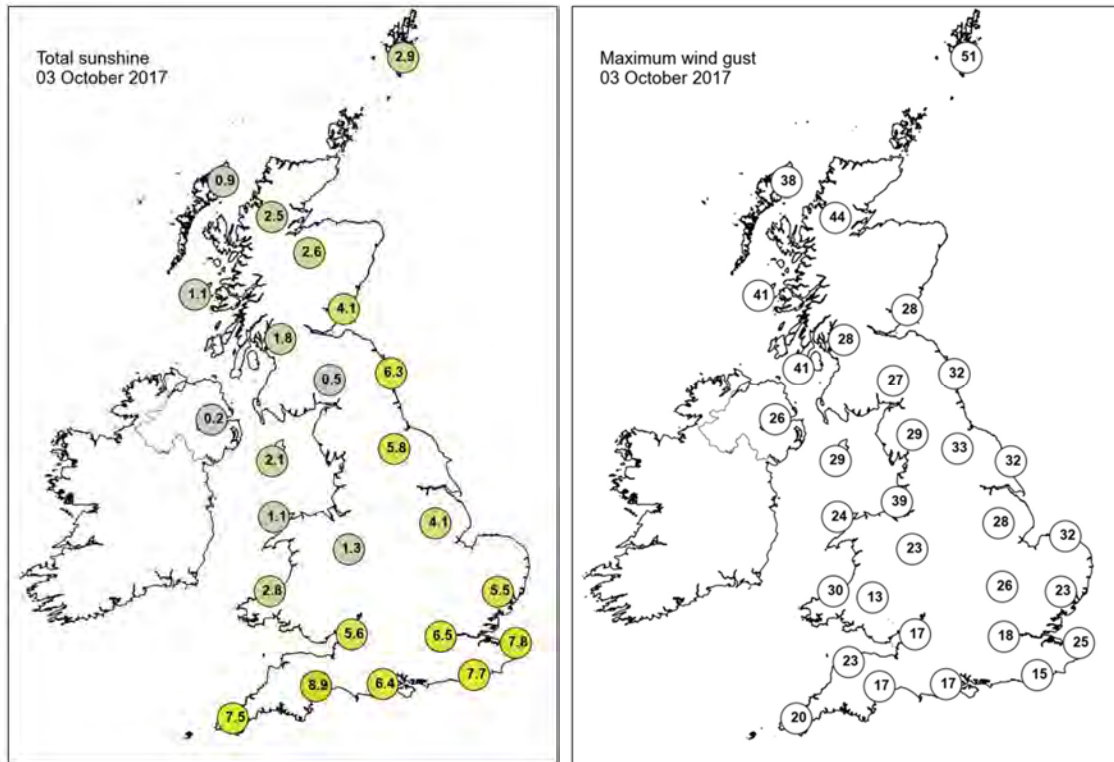
Selected European readings at (L) 0000 and (R) 1200 UTC

STATIONS		0000 UTC						1200 UTC					
NO	SITE	PRESS	WDIR	WSPD	CLOUD	TEMP	TDEW	PRESS	WDIR	WSPD	CLOUD	TEMP	TDEW
1	Murmansk	1020.4	S	12	8	6.3	2.7	1013.8	SSW	17	7	6.6	1.1
2	Helsinki	1011.5	SSE	16	7	7.7	4.9	1005.6	SSE	14	8	7.8	7.1
3	Stockholm	999.1	SE	6	-	10.6	10.5	997.8	SSW	6	-	13.6	9.2
4	Oslo	991.3	S	6	-	11.1	10.2	992.2	SSW	2	3	14.6	9.8
5	Reykjavik	1007.6	W	5	8	7.5	1.8	997.7	ENE	6	3	8.0	3.8
6	Moscow	1032.2	-	0	8	4.2	2.1	1030.4	S	2	8	4.5	-1.2
7	Kiev	1028.5	-	0	7	3.3	2.5	1024.1	S	8	6	13.1	0.1
8	Warsaw	1014.4	S	6	8	10.9	7.2	1012.3	S	6	8	11.6	10.5
9	Berlin	1010.4	SW	8	-	13.7	12.2	1013.5	WNW	12	-	14.2	11.2
10	De Bilt	1011.9	W	6	8	13.7	9.2	1019.6	WNW	8	4	15.3	9.6
11	Dublin	1020.1	W	16	1	7.9	6.2	1025.0	W	16	7	12.6	6.9
12	Cork	1023.9	WNW	8	1	9.0	6.1	1028.3	W	10	7	11.9	7.8
13	Sofia	1027.2	SE	2	0	6.0	4.7	1021.0	E	4	2	18.4	6.7
14	Belgrade	1022.7	SE	6	0	12.3	4.7	1017.8	SSW	4	0	24.5	8.3
15	Budapest	-	-	-	3	-	-	1016.3	S	6	7	17.6	9.8
16	Prague	1013.8	N	4	-	13.6	12.7	1016.4	N	4	8	11.6	10.4
17	Munich	1016.8	S	8	8	14.7	13.5	1020.6	SSW	10	8	12.1	9.9
18	Strasbourg	1015.8	S	9	8	16.2	15.2	-	-	-	-	-	-
19	Paris	1017.8	W	5	7	13.4	12.5	1024.9	NNW	9	4	17.2	8.1
20	Jersey	1020.4	NW	9	7	12.6	11.7	1027.1	N	7	2	15.5	-
21	Milan	1021.8	-	0	4	14.7	12.3	1019.3	SSW	3	7	17.6	13.0
22	Marseille	1021.9	E	4	-	15.3	12.2	1019.2	WSW	5	-	24.2	15.9
23	Bordeaux	1023.1	SSW	2	8	18.4	18.1	1023.9	N	8	7	21.6	17.8
24	Rome	1022.4	ENE	3	0	15.3	14.2	1020.8	SSW	9	3	23.4	15.1
25	Ajaccio	1022.2	NE	6	-	14.9	12.9	1020.4	SW	8	3	23.7	16.7
26	Barcelona	-	NW	3	-	21.0	18.0	1021.3	SW	9	7	24.7	19.4
27	Majorca	-	ENE	1	-	17.0	15.0	1021.4	WSW	7	8	23.5	17.9
28	Madrid	-	N	3	-	19.0	13.0	1018.1	S	3	0	27.5	12.6
29	Lisbon	1020.2	-	-	-	23.8	-	1020.3	SW	4	0	27.9	-
30	Athens	-	-	-	-	-	-	1022.2	N	7	5	22.8	8.6
31	Malta	1019.8	E	4	7	19.4	18.5	1019.4	SSE	15	8	20.8	19.9
32	Gibraltar	1021.4	E	18	0	21.3	20.1	1021.3	ENE	19	2	23.2	19.5

Daily Weather Summary for Tuesday 03 October 2017



Daily Weather Summary for Tuesday 03 October 2017



None of the selected stations observed a day of sleet or snow falling or non-zero snow depth at 0900 UTC.

Daily Weather Summary for Wednesday 04 October 2017

This day's summary created 02/11/2017 10:53

Summary of the UK Weather for Wednesday 04 October 2017

It was a mainly dry start across the UK with variable amounts of cloud and some clear spells. The exception was across northern Scotland where a band of locally heavy showery rain moved southeastwards through the early hours of the morning, to lie over the Central Belt by the morning rush hour. There were strong winds here too, with some local gales. It was breezy further south and in combination with the cloud it was a slightly less cold night than the previous one.

Patchy rain continued to slowly inch southwards, leaving much of Northern England, southern Scotland and Northern Ireland with a rather soggy day. For central England and Wales, meanwhile, it was a rather windy albeit mostly cloudy day too. The south of England enjoyed some sunshine though, mostly confined to the south coast. Overall, a rather cool day.

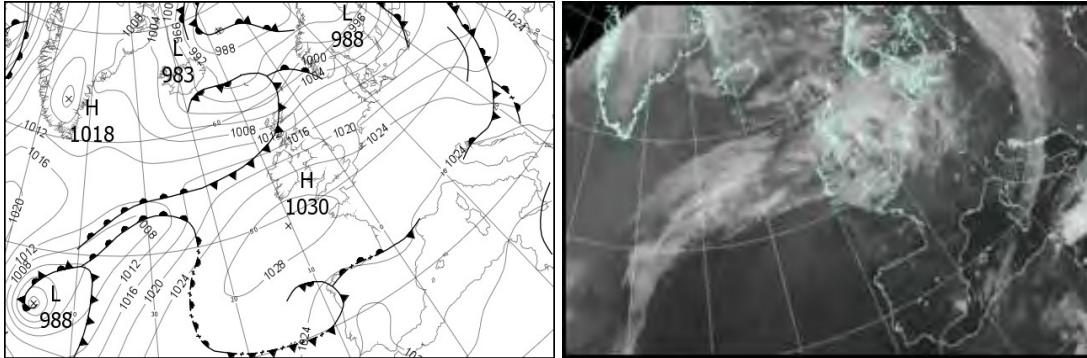
Daily Extremes

<i>Highest Maximum</i>	17.2°C Hawarden Airport (Clwyd, 11 mAMSL) also Exeter Airport No 2 (Devon, 27 mAMSL)
<i>Lowest Maximum</i>	9.8°C Salsburgh (Lanarkshire, 277 mAMSL)
<i>Highest Minimum</i>	12.7°C Bude (Cornwall, 15 mAMSL)
<i>Lowest Minimum</i>	4.9°C Kinbrace, Hatchery (Sutherland, 103 mAMSL)
<i>Lowest Grass Minimum</i>	0.4°C Usk No 2 (Monmouthshire, 25 mAMSL)
<i>Most Rainfall</i>	43.2mm Stonyhurst (Lancashire, 115 mAMSL)
<i>Most Sunshine</i>	6.7hr Slapton (Devon, 32 mAMSL)
<i>Highest Gust</i>	55Kt 63mph Fair Isle (Shetland, 57 mAMSL)
<i>Highest Gust (mountain)</i>	82Kt 94mph Cairngorm Summit (Inverness-shire, 1237 mAMSL)
<i>Greatest Snow Depth at 0900 UTC</i>	No non-zero values

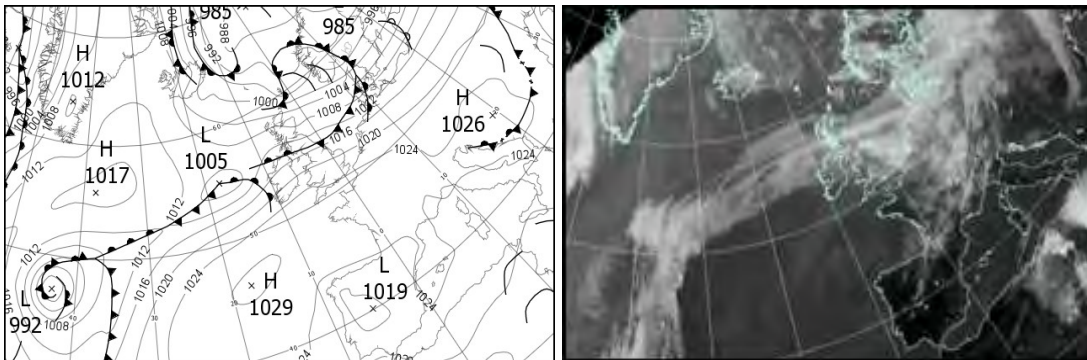
mAMSL refers to station elevation in metres above mean sea level.

Daily Weather Summary for Wednesday 04 October 2017

North Atlantic and Europe analysis charts and satellite images at 0000 UTC




North Atlantic and Europe analysis charts and satellite images at 1200 UTC



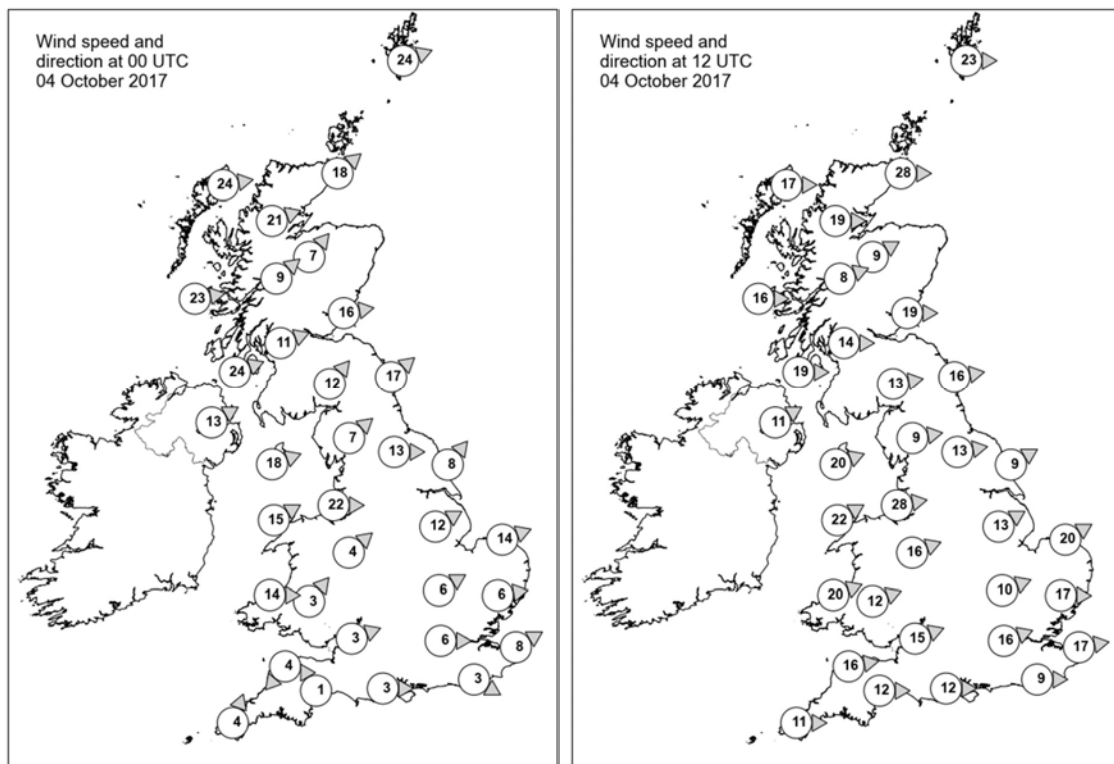
All satellite imagery copyright Met Office and EUMETSAT (European Organisation for the Exploitation of Meteorological Satellites). These show infra-red images from the geostationary MSG satellite. The rainfall rates are derived from both rain-radar and satellite data.

Daily Weather Summary for Wednesday 04 October 2017

UK satellite and rain-radar precipitation rates at (L) 0000 and (R) 1200 UTC



UK wind speed and direction at (L) 0000 and (R) 1200 UTC



Daily Weather Summary for Wednesday 04 October 2017

Selected UK readings at (L) 0000 and (R) 1200 UTC

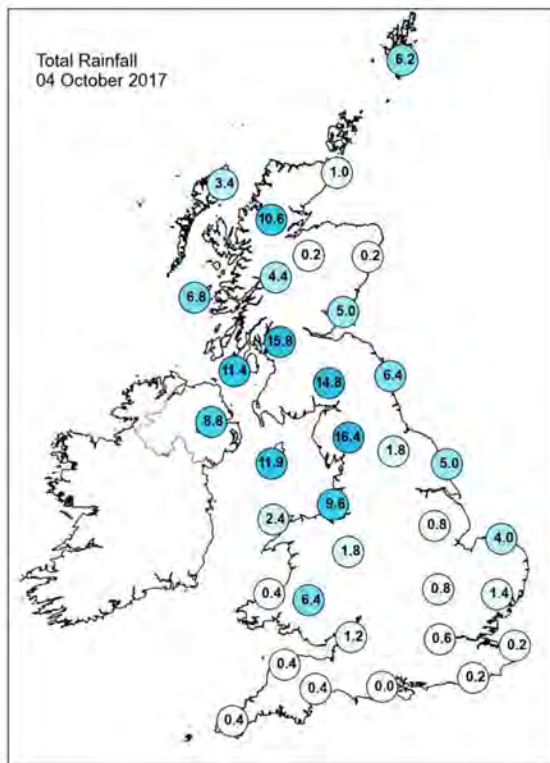
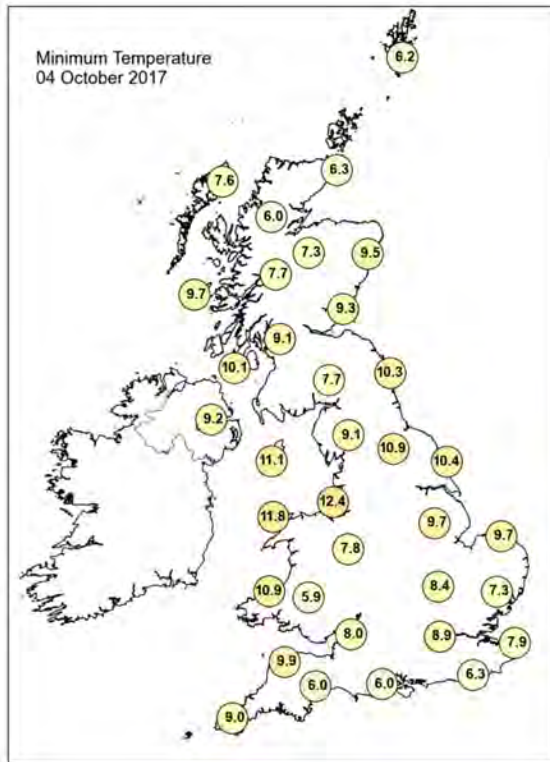
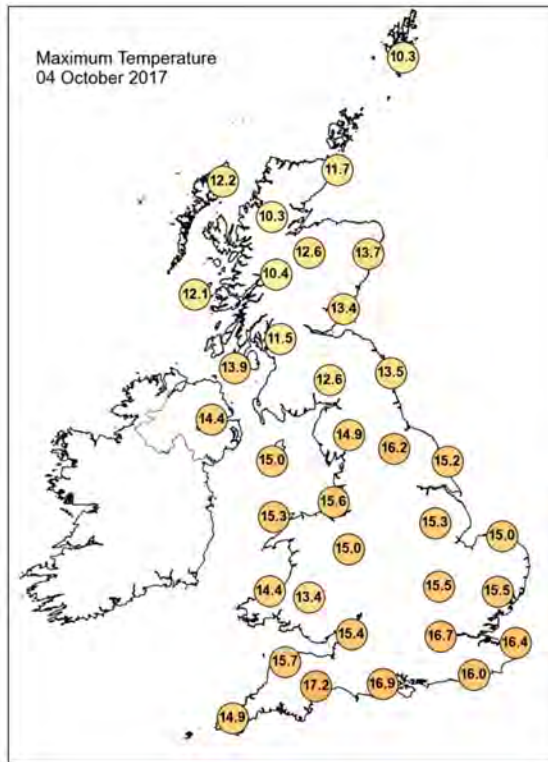
STATIONS		0000 UTC						1200 UTC					
NO	SITE	PRESS	WDIR	WSPD	CLOUD	TEMP	TDEW	PRESS	WDIR	WSPD	CLOUD	TEMP	TDEW
1	Lerwick	999.7	WSW	24	7	9.4	7.9	994.5	W	23	7	9.6	7.2
2	Wick	1004.8	SW	18	8	10.1	7.6	1003.7	W	28	6	9.3	7.9
3	Stornoway	1005.9	W	24	8	10.3	6.3	1006.6	W	17	8	10.5	8.3
4	Loch Glascarnoch	1007.2	WSW	21	8	10.3	6.2	1007.9	W	19	8	9.6	3.8
5	Aviemore	1009.6	SW	7	8	9.4	6.2	1008.5	WSW	9	7	11.1	3.8
6	Dyce	1009.4	-	-	8	9.9	5.5	1007.0	-	-	8	13.1	2.9
7	Tulloch Bridge	1012.1	SW	9	8	9.5	7.2	1010.8	WSW	8	8	9.2	5.8
8	Tiree	1013.2	W	23	8	11.4	10.2	1011.1	W	16	7	11.8	-
9	Leuchars	1012.6	W	16	7	10.2	8.0	1009.4	W	19	7	12.8	6.6
10	Bishopton	1014.9	WSW	11	8	10.4	9.5	1012.2	W	14	7	10.1	7.6
11	Machrihanish	1016.9	WSW	24	8	11.3	9.1	1013.4	W	19	8	11.4	10.1
12	Boulmer	1016.2	SW	17	8	10.8	6.8	1011.7	W	16	7	13.1	6.1
13	Eskdalemuir	1017.6	SW	12	8	8.3	7.2	1013.7	W	13	8	10.2	7.4
14	Aldergrove	1020.0	WSW	13	8	10.6	8.0	1015.6	WSW	11	8	12.0	10.3
15	Shap	1020.2	SW	7	7	9.3	6.9	1015.1	W	9	8	11.0	9.3
16	Leeming	1019.3	W	13	7	11.4	6.6	1015.5	W	13	8	13.4	9.6
17	Ronaldsway	1021.3	WSW	18	7	12.0	7.6	1017.0	WSW	20	8	12.6	10.0
18	Bridlington	1019.6	SW	8	7	10.9	7.4	1015.7	WSW	9	8	12.1	9.9
19	Crosby	1022.5	W	22	7	13.1	8.5	1018.7	W	28	8	13.4	9.9
20	Valley	1023.8	WSW	15	8	12.5	6.6	1019.9	WSW	22	8	13.1	8.7
21	Waddington	1022.1	WSW	12	8	10.5	5.1	1018.3	WSW	13	8	13.3	6.8
22	Shawbury	1023.7	SW	4	6	9.2	6.5	1020.2	WSW	16	8	13.5	8.4
23	Weybourne	1022.0	WSW	14	8	10.8	5.6	1018.6	WSW	20	8	11.7	7.2
24	Bedford	1024.3	WSW	6	8	9.6	5.4	1021.1	WSW	10	7	13.2	7.4
25	Aberporth	1025.6	W	14	8	11.8	5.9	1022.5	WSW	20	8	13.0	8.2
26	Sennybridge	1025.7	SW	3	8	8.4	7.2	1022.7	WSW	12	8	10.0	9.5
27	Wattisham	1023.9	W	6	8	8.7	5.4	1021.0	W	17	7	12.4	4.9
28	Filton	1025.8	WSW	3	8	9.9	7.2	1022.9	WSW	15	7	14.2	9.4
29	Heathrow	1025.5	W	6	8	10.6	6.0	1022.7	WSW	16	7	14.9	8.9
30	Manston	1024.9	WSW	8	8	9.7	6.6	1022.7	W	17	8	13.9	8.4
31	Chivenor	1027.1	NE	4	8	12.5	8.4	1024.4	W	16	8	15.0	9.8
32	Exeter	1027.1	SSE	1	8	7.0	6.5	1024.8	W	12	8	14.5	9.1
33	Herstmonceux	1025.6	WNW	3	8	9.8	7.3	1023.7	W	9	8	14.5	8.8
34	Hurn	1026.6	W	3	7	8.3	6.5	1024.4	W	12	5	15.7	9.1
35	Camborne	1028.3	SSW	4	7	9.1	6.7	1026.2	W	11	7	13.7	7.3

Daily Weather Summary for Wednesday 04 October 2017

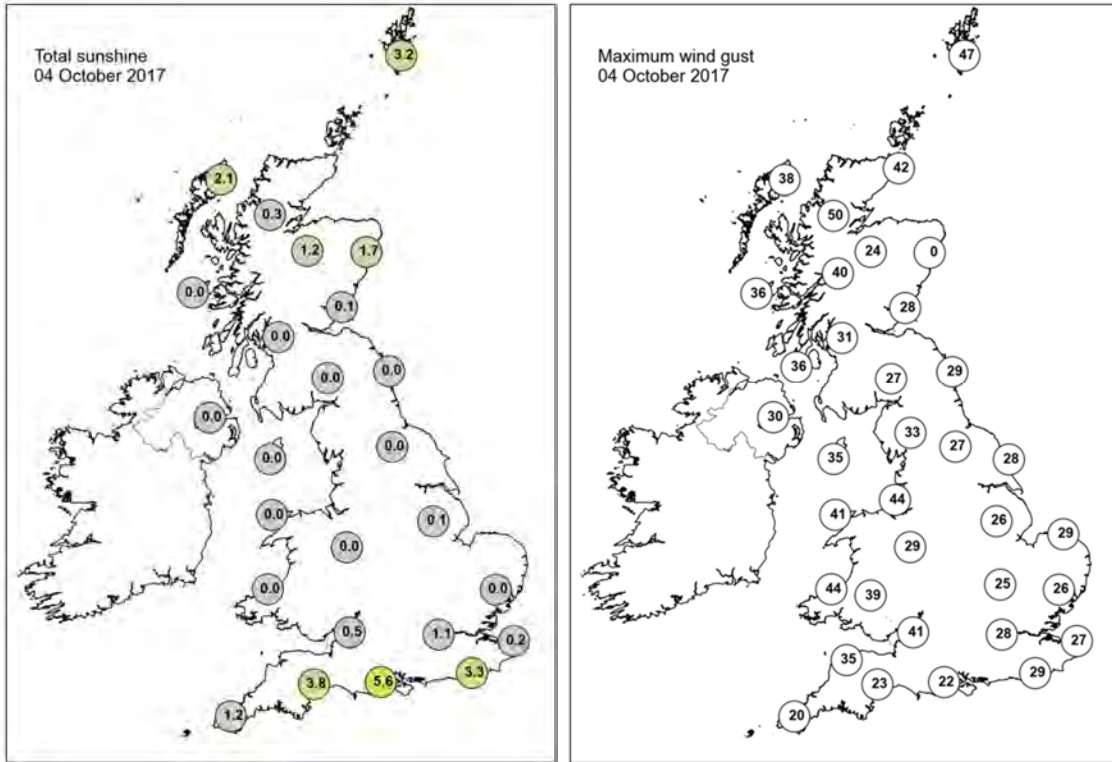
Selected European readings at (L) 0000 and (R) 1200 UTC

STATIONS		0000 UTC						1200 UTC					
NO	SITE	PRESS	WDIR	WSPD	CLOUD	TEMP	TDEW	PRESS	WDIR	WSPD	CLOUD	TEMP	TDEW
1	Murmansk	1008.0	S	6	6	3.2	0.1	1000.9	S	6	8	7.0	2.5
2	Helsinki	999.8	S	12	8	10.8	10.3	993.6	SW	16	6	12.3	9.3
3	Stockholm	995.8	SW	8	-	11.0	8.7	994.4	WSW	14	-	13.6	5.1
4	Oslo	997.2	SW	6	-	9.6	2.0	993.4	SW	6	7	8.0	7.9
5	Reykjavik	1001.0	N	8	3	6.8	1.4	1008.2	N	6	5	7.2	1.2
6	Moscow	1025.9	SE	2	0	3.7	-0.5	1016.6	SSE	2	8	10.0	1.6
7	Kiev	1020.6	S	8	8	9.0	5.2	1019.8	SW	6	8	9.4	8.2
8	Warsaw	1016.7	W	6	5	10.4	9.6	1016.6	WSW	10	7	13.9	7.6
9	Berlin	1019.9	W	10	-	11.0	8.1	1016.9	WSW	12	-	13.5	7.1
10	De Bilt	1022.3	SW	6	8	12.8	8.4	1019.8	W	12	8	14.8	7.6
11	Dublin	1023.3	SW	16	7	10.0	6.1	1018.7	SW	17	8	12.2	9.2
12	Cork	1027.3	SW	6	4	7.8	6.8	1022.2	WSW	14	7	13.0	9.3
13	Sofia	1025.1	-	0	0	6.8	5.5	1024.1	NNW	6	6	16.6	8.6
14	Belgrade	1024.6	W	2	8	14.8	13.1	1025.7	W	4	3	20.4	8.8
15	Budapest	1022.2	WNW	10	4	11.5	8.5	1024.7	W	8	2	17.5	7.8
16	Prague	1024.3	N	4	-	10.2	8.4	1021.4	WSW	6	7	13.8	6.9
17	Munich	1027.1	S	4	8	9.3	7.3	1023.8	SSW	8	8	15.3	6.8
18	Strasbourg	1027.3	SW	1	-	7.3	6.4	1025.5	S	7	-	15.9	8.9
19	Paris	1027.3	-	0	7	8.9	6.2	1026.3	W	7	7	16.8	8.5
20	Jersey	1027.7	WNW	2	7	10.7	7.9	1026.8	W	8	2	14.7	8.2
21	Milan	1023.8	SE	1	0	12.5	12.1	1024.9	E	2	5	18.9	13.7
22	Marseille	1022.0	N	6	7	17.5	9.4	1024.2	W	5	6	23.8	15.3
23	Bordeaux	1025.3	NE	5	-	15.2	12.7	1025.2	SE	2	-	21.4	13.8
24	Rome	1022.7	NE	2	6	17.4	16.0	1023.3	W	9	1	23.5	15.4
25	Ajaccio	1022.2	NE	4	-	15.6	13.1	1023.4	SW	10	1	24.2	16.7
26	Barcelona	1022.4	-	0	1	20.2	17.6	1025.1	SSE	9	7	23.7	18.8
27	Majorca	-	-	0	-	18.0	18.0	1024.4	ENE	8	2	26.2	16.3
28	Madrid	-	N	6	-	21.0	12.0	1020.5	SSE	2	2	26.1	13.4
29	Lisbon	1020.2	-	-	-	20.2	-	1021.2	SSW	4	3	24.6	17.4
30	Athens	-	-	-	-	-	-	1022.8	W	7	3	25.0	10.8
31	Malta	1018.3	ESE	12	8	22.9	21.3	1016.3	ESE	12	7	19.2	18.5
32	Gibraltar	1021.2	E	11	1	21.1	20.3	1022.7	ENE	19	4	22.3	19.9

Daily Weather Summary for Wednesday 04 October 2017



Daily Weather Summary for Wednesday 04 October 2017



None of the selected stations observed a day of sleet or snow falling or non-zero snow depth at 0900 UTC.

Daily Weather Summary for Thursday 05 October 2017

This day's summary created 02/11/2017 10:53

Summary of the UK Weather for Thursday 05 October 2017

Overnight, cloud and rain spread across much of England and Wales, slowly clearing away to the southeast. Windy here too, with gusts of up to 66KT recorded (Fylingdales). Across Scotland and Northern Ireland, still windy with isolated showers in the west, whilst more scattered showers in the north.

A narrow band of rain moved across southernmost parts during the morning, with some gusty winds associated with it. This quickly cleared away to the south, with bright or sunny spells extending across the bulk of the UK. However, it was a cold feeling day, accentuated by a strong and gusty north-westerly wind, with gales affecting the far northeast of Scotland and some North Sea coasts. Frequent showers affected exposed northern and eastern parts throughout the day. A few showers also filtered down the Cheshire Gap into parts of the West Midlands during the afternoon.

Through the evening a few showers continued over northern coastal areas, where it remained quite breezy too. Across the south of the UK it was dry and clear giving a cool end to the day.

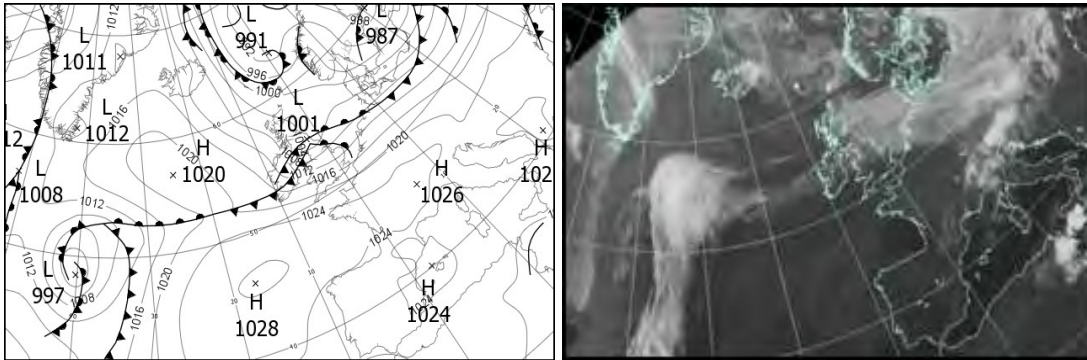
Daily Extremes

<i>Highest Maximum</i>	18.0°C London, St James's Park (Greater London, 5 mAMSL)
<i>Lowest Maximum</i>	9.3°C Loch Glascarnoch (Ross & Cromarty, 269 mAMSL)
<i>Highest Minimum</i>	13.7°C Wight: St Catherines Point (Isle Of Wight, 20 mAMSL) also Chivenor (Devon, 6 mAMSL) also Bude (Cornwall, 15 mAMSL)
<i>Lowest Minimum</i>	3.3°C Carterhouse (Roxburghshire, 308 mAMSL)
<i>Lowest Grass Minimum</i>	0.5°C Oyne No 2 (Aberdeenshire, 116 mAMSL)
<i>Most Rainfall</i>	7.4mm Cluanie Inn No 3 (Ross & Cromarty, 223 mAMSL)
<i>Most Sunshine</i>	10.1hr Leeming (North Yorkshire, 33 mAMSL)
<i>Highest Gust</i>	66Kt 76mph Fylingdales (North Yorkshire, 262 mAMSL)
<i>Highest Gust (mountain)</i>	65Kt 75mph Cairngorm Summit (Inverness-shire, 1237 mAMSL)
<i>Greatest Snow Depth at 0900 UTC</i>	No non-zero values

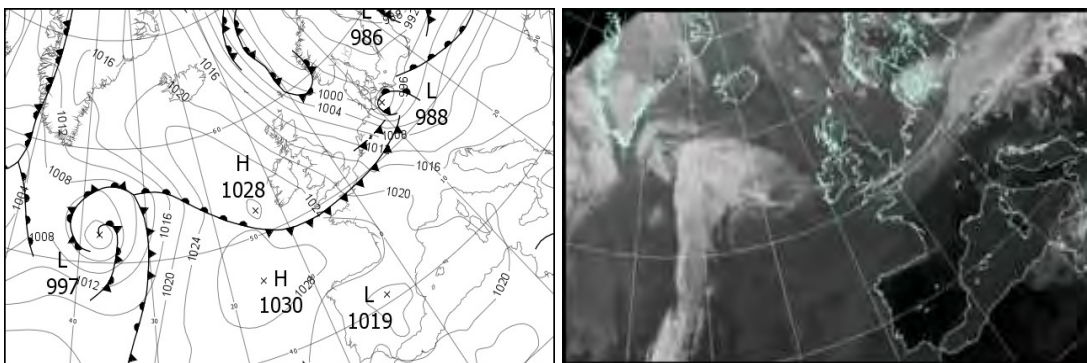
mAMSL refers to station elevation in metres above mean sea level.

Daily Weather Summary for Thursday 05 October 2017

North Atlantic and Europe analysis charts and satellite images at 0000 UTC




North Atlantic and Europe analysis charts and satellite images at 1200 UTC



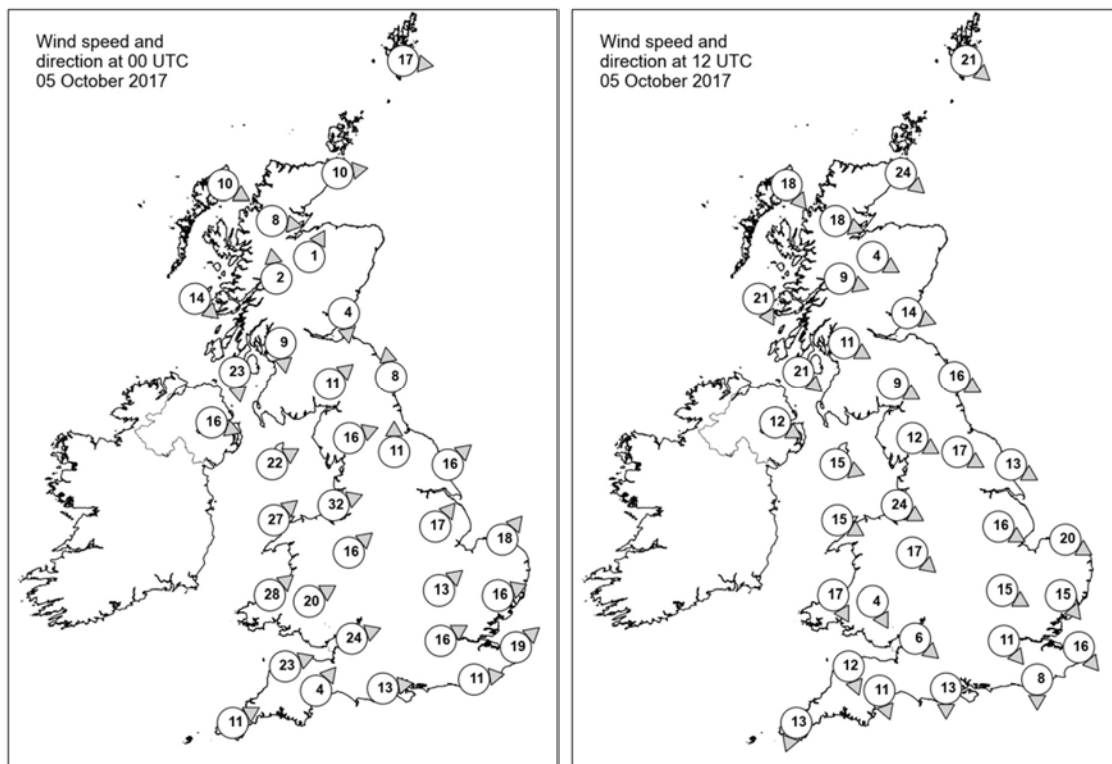
All satellite imagery copyright Met Office and EUMETSAT (European Organisation for the Exploitation of Meteorological Satellites). These show infra-red images from the geostationary MSG satellite. The rainfall rates are derived from both rain-radar and satellite data.

Daily Weather Summary for Thursday 05 October 2017

UK satellite and rain-radar precipitation rates at (L) 0000 and (R) 1200 UTC



UK wind speed and direction at (L) 0000 and (R) 1200 UTC



Daily Weather Summary for Thursday 05 October 2017

Selected UK readings at (L) 0000 and (R) 1200 UTC

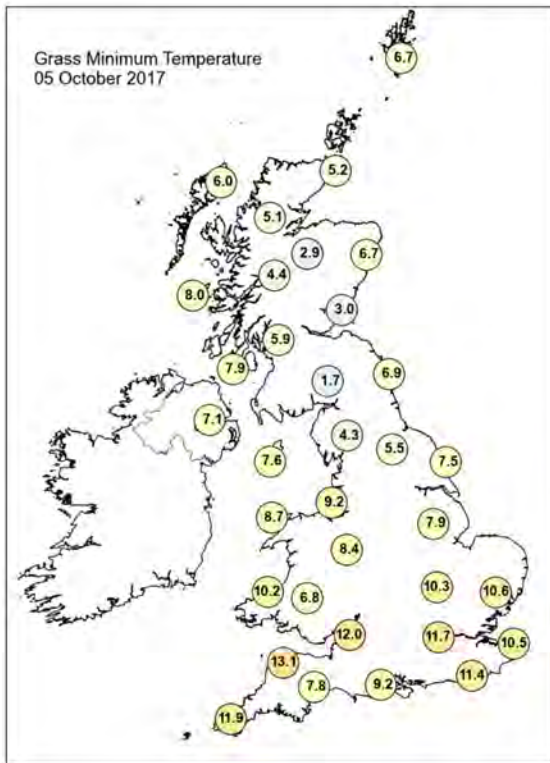
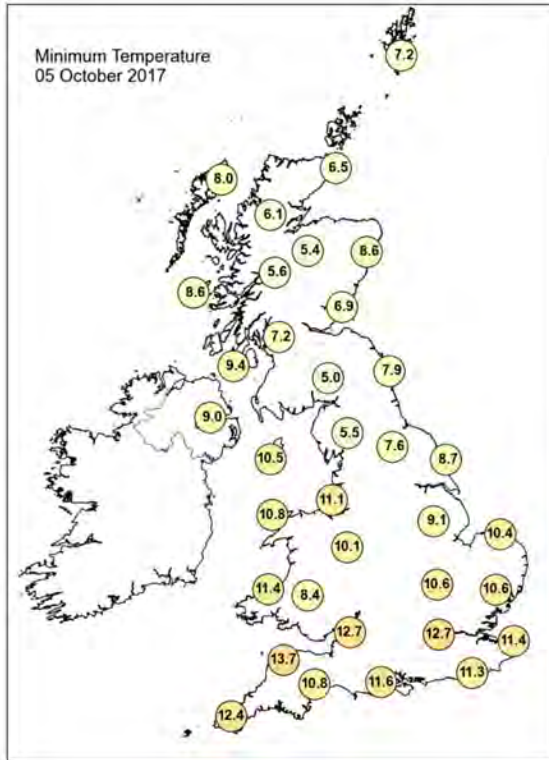
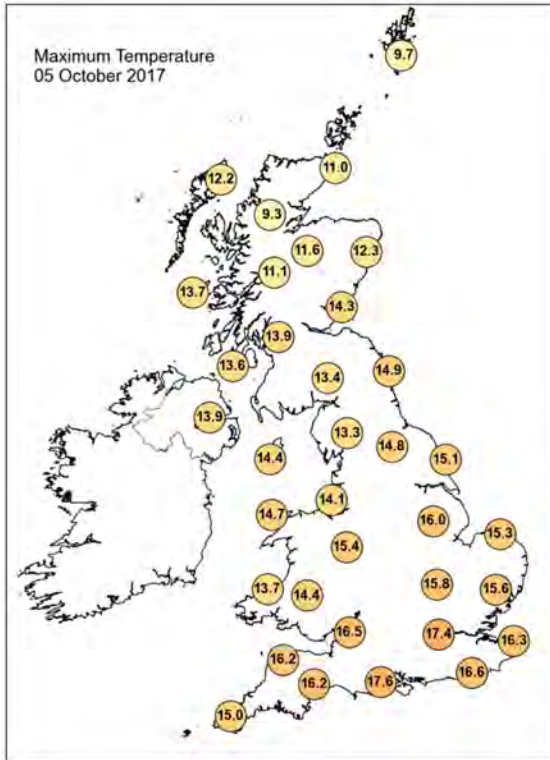
STATIONS		0000 UTC						1200 UTC					
NO	SITE	PRESS	WDIR	WSPD	CLOUD	TEMP	TDEW	PRESS	WDIR	WSPD	CLOUD	TEMP	TDEW
1	Lerwick	998.5	W	17	7	9.5	6.2	1004.8	NW	21	7	9.3	7.8
2	Wick	1002.8	W	10	8	7.5	7.0	1011.1	NW	24	8	10.3	8.7
3	Stomoway	1005.6	WNW	10	7	8.7	7.0	1016.5	NW	18	7	9.6	7.7
4	Loch Glascarnoch	1005.4	W	8	8	7.2	6.1	1015.7	WNW	18	7	8.0	6.3
5	Aviemore	1004.8	SSW	1	8	7.4	5.6	1014.8	WNW	4	7	9.8	5.6
6	Dyce	1003.4	-	-	7	9.6	6.6	1011.6	-	-	7	11.8	6.2
7	Tulloch Bridge	1006.7	S	2	8	6.3	5.8	1016.1	WNW	9	7	10.7	6.8
8	Tiree	1007.9	NW	14	4	10.4	7.4	1018.6	NNW	21	2	13.0	8.5
9	Leuchars	1004.2	N	4	7	8.5	8.2	1013.8	WNW	14	7	13.5	5.7
10	Bishopton	1005.3	N	9	7	8.1	7.7	1016.0	WNW	11	6	13.1	7.8
11	Machrihanish	-	N	23	8	10.0	8.9	1018.0	NW	21	5	11.1	9.6
12	Boulmer	1000.5	S	8	8	11.2	11.1	1014.1	WNW	16	1	13.7	5.2
13	Eskdalemuir	1001.0	SW	11	8	12.4	11.6	1016.0	WNW	9	3	11.8	3.6
14	Aldergrove	1007.6	WNW	16	8	10.7	9.6	1021.0	WNW	12	7	11.5	7.4
15	Shap	1002.7	WSW	16	8	13.8	12.3	1017.1	WNW	12	3	12.2	5.5
16	Leeming	1003.6	S	11	7	13.5	11.9	1015.6	WNW	17	3	14.1	5.5
17	Ronaldsway	1005.7	WSW	22	8	14.7	13.7	1019.8	WNW	15	3	13.0	6.7
18	Bridlington	1004.1	SW	16	8	11.5	10.7	1014.3	WNW	13	2	14.8	6.5
19	Crosby	1007.4	WSW	32	8	15.5	13.3	1019.4	WNW	24	3	13.5	8.9
20	Valley	1009.7	SW	27	8	14.7	13.5	1021.5	WNW	15	2	13.7	7.0
21	Waddington	1008.7	SW	17	8	11.4	10.7	1016.4	WNW	16	2	14.4	5.0
22	Shawbury	1010.1	SW	16	8	13.5	12.0	1019.6	NW	17	2	14.1	5.1
23	Weybourne	1009.6	SW	18	8	11.2	10.8	1015.5	WNW	20	3	13.3	7.9
24	Bedford	1011.7	SW	13	8	13.2	10.6	1017.9	WNW	15	7	13.8	7.6
25	Aberporth	1014.4	SW	28	8	13.4	12.5	1022.7	NNW	17	6	12.5	6.6
26	Sennybridge	1014.8	WSW	20	8	11.5	11.5	1021.6	NNW	4	3	13.7	7.6
27	Wattisham	1012.2	WSW	16	8	12.3	8.0	1016.6	NW	15	2	14.2	4.6
28	Filton	1016.1	WSW	24	8	13.8	11.7	1020.7	NW	6	1	14.9	6.6
29	Heathrow	1015.4	WSW	16	8	12.8	9.0	1018.9	NW	11	3	16.0	6.8
30	Manston	1014.8	SW	19	2	12.6	9.5	1017.5	NW	16	0	14.5	6.0
31	Chivenor	1018.6	WSW	23	8	14.4	11.7	1022.9	NNW	12	6	14.5	7.2
32	Exeter	1019.1	SW	4	8	12.3	9.6	1021.3	NNW	11	2	15.6	9.1
33	Herstmonceux	1017.1	W	11	8	13.5	10.3	1018.2	N	8	2	15.4	7.4
34	Hurn	1018.4	W	13	0	12.5	9.4	1020.0	N	13	0	16.5	7.2
35	Camborne	1021.5	WSW	11	8	13.0	10.5	1023.5	NNE	13	6	14.6	9.9

Daily Weather Summary for Thursday 05 October 2017

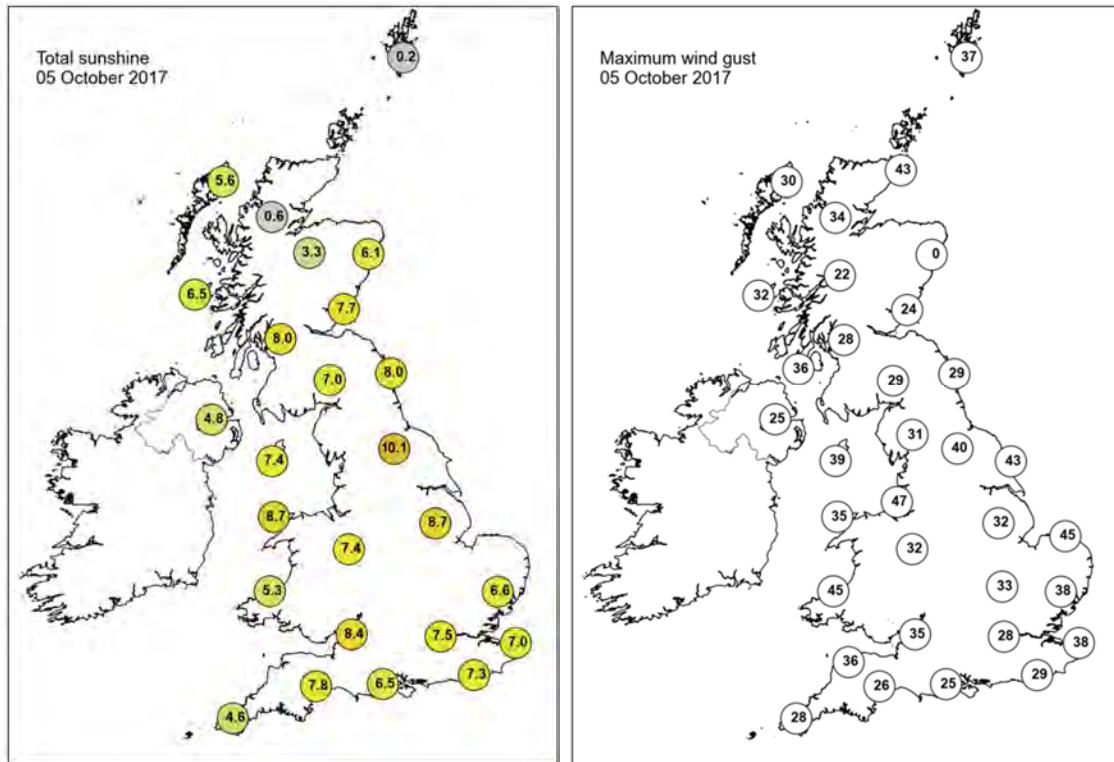
Selected European readings at (L) 0000 and (R) 1200 UTC

STATIONS		0000 UTC						1200 UTC					
NO	SITE	PRESS	WDIR	WSPD	CLOUD	TEMP	TDEW	PRESS	WDIR	WSPD	CLOUD	TEMP	TDEW
1	Murmansk	996.6	S	2	7	5.1	2.3	995.0	S	8	7	6.9	4.2
2	Helsinki	989.8	S	10	7	8.8	8.6	986.3	SSW	4	7	9.3	7.6
3	Stockholm	987.3	WSW	8	-	6.7	6.4	989.2	NW	8	-	10.2	4.7
4	Oslo	992.7	ESE	2	-	3.5	2.9	993.5	S	4	6	12.3	3.5
5	Reykjavik	-	-	-	7	-	-	1021.6	W	6	4	9.0	3.0
6	Moscow	1009.5	S	2	8	8.6	6.9	999.7	SSE	2	8	9.3	7.9
7	Kiev	1015.2	WSW	6	4	10.0	7.9	1005.9	W	8	7	14.2	6.9
8	Warsaw	1009.0	WSW	8	8	10.5	7.4	1001.5	SW	8	8	10.5	9.1
9	Berlin	1011.1	WSW	16	-	12.4	6.6	995.0	SW	14	-	11.8	10.7
10	De Bilt	1013.4	SW	8	8	12.0	11.7	1011.4	NW	10	4	14.7	8.7
11	Dublin	1008.8	WSW	23	8	14.6	14.0	1022.7	W	17	5	13.2	6.7
12	Cork	1016.3	WSW	17	7	14.0	13.8	1025.7	NNW	14	4	13.7	6.7
13	Sofia	1024.6	W	2	0	8.4	5.8	1015.7	W	6	5	21.8	7.0
14	Belgrade	1021.5	SSE	4	1	12.2	8.5	1014.6	WSW	4	6	23.9	9.8
15	Budapest	1019.4	WSW	4	7	11.0	7.9	1011.9	SSW	6	7	16.6	12.2
16	Prague	1017.4	N	4	-	11.9	6.6	1002.6	W	12	6	18.9	6.7
17	Munich	1022.2	SSW	4	8	11.5	7.2	1011.1	S	17	0	21.5	-1.8
18	Strasbourg	1023.4	S	3	-	8.0	6.8	1015.0	WSW	21	8	21.0	2.3
19	Paris	1022.9	SW	3	0	9.9	7.7	1019.1	W	10	8	15.4	11.8
20	Jersey	1023.0	W	16	7	13.1	-	1021.2	W	18	8	15.7	15.3
21	Milan	1022.5	-	0	5	13.7	12.8	1016.9	W	6	2	22.5	13.0
22	Marseille	1023.6	SE	5	-	15.0	12.7	1019.2	WSW	5	-	24.5	11.8
23	Bordeaux	1023.9	NE	2	-	12.2	11.6	1024.2	NNW	5	-	21.8	9.7
24	Rome	1022.8	ENE	2	0	13.3	12.8	1019.7	W	7	0	23.1	15.4
25	Ajaccio	1023.1	NE	5	-	16.4	14.2	1020.2	SSW	9	1	23.9	17.6
26	Barcelona	-	NW	3	-	19.0	18.0	1020.8	SW	18	1	24.9	18.9
27	Majorca	1024.5	NE	2	1	17.8	16.8	1022.1	SW	13	1	25.3	19.2
28	Madrid	-	NNW	4	-	19.0	11.0	1019.8	S	2	0	27.0	10.8
29	Lisbon	1021.7	-	-	-	16.9	-	1021.8	-	-	-	23.5	-
30	Athens	-	-	-	-	-	-	1019.6	-	0	1	26.2	10.8
31	Malta	1018.7	SE	13	8	23.1	23.1	1018.0	E	8	7	24.2	21.9
32	Gibraltar	1022.2	ENE	21	5	21.5	20.6	1021.7	ENE	18	3	22.2	19.2

Daily Weather Summary for Thursday 05 October 2017



Daily Weather Summary for Thursday 05 October 2017



None of the selected stations observed a day of sleet or snow falling or non-zero snow depth at 0900 UTC.

Daily Weather Summary for Friday 06 October 2017

This day's summary created 02/11/2017 10:53

Summary of the UK Weather for Friday 06 October 2017

The weather was dry and clear across the UK through the early hours of the morning, which gave a cold but bright start to the day, except for a few showers affecting some North Sea and Irish Sea coasts first thing.

Through the rest of the morning, there was plenty of sunshine across the bulk of the UK, and most places stayed dry. However, the cloud increased from the west during the afternoon, turning the sunshine increasingly hazy, particularly across northern and western parts. Meanwhile, thicker cloud and outbreaks of rain edged into western parts of Scotland later in the day, moving southeastwards into North Wales and Northern England through the evening.

Temperatures were colder than average for the time of year.

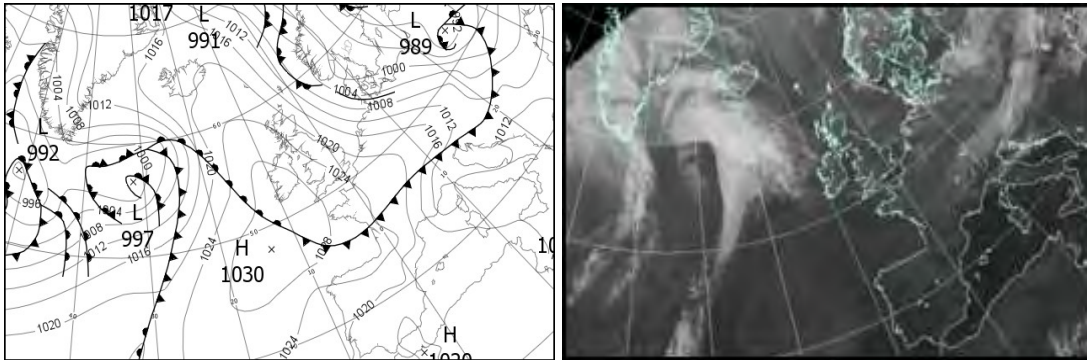
Daily Extremes

<i>Highest Maximum</i>	17.4°C Usk No 2 (Monmouthshire, 25 mAMS�)
<i>Lowest Maximum</i>	8.8°C Lerwick (Shetland, 82 mAMS�)
<i>Highest Minimum</i>	11.9°C Prestatyn (Clwyd, 4 mAMS�)
<i>Lowest Minimum</i>	-0.9°C Bewcastle (Cumbria, 133 mAMS�)
<i>Lowest Grass Minimum</i>	-2.7°C Katesbridge (Down, 91 mAMS�)
<i>Most Rainfall</i>	18.8mm Cassley (Sutherland, 99 mAMS�)
<i>Most Sunshine</i>	9.7hr Shoeburyness, Landwick (Essex, 2 mAMS�)
<i>Highest Gust</i>	40Kt 46mph Aberdaron (Gwynedd, 95 mAMS�)
<i>Highest Gust (mountain)</i>	64Kt 74mph Cairngorm Summit (Inverness-shire, 1237 mAMS�)
<i>Greatest Snow Depth at 0900 UTC</i>	No non-zero values

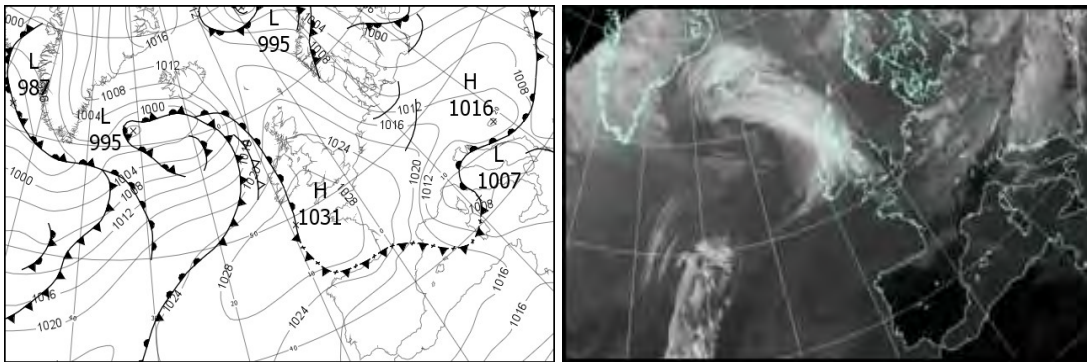
mAMS� refers to station elevation in metres above mean sea level.

Daily Weather Summary for Friday 06 October 2017

North Atlantic and Europe analysis charts and satellite images at 0000 UTC




North Atlantic and Europe analysis charts and satellite images at 1200 UTC



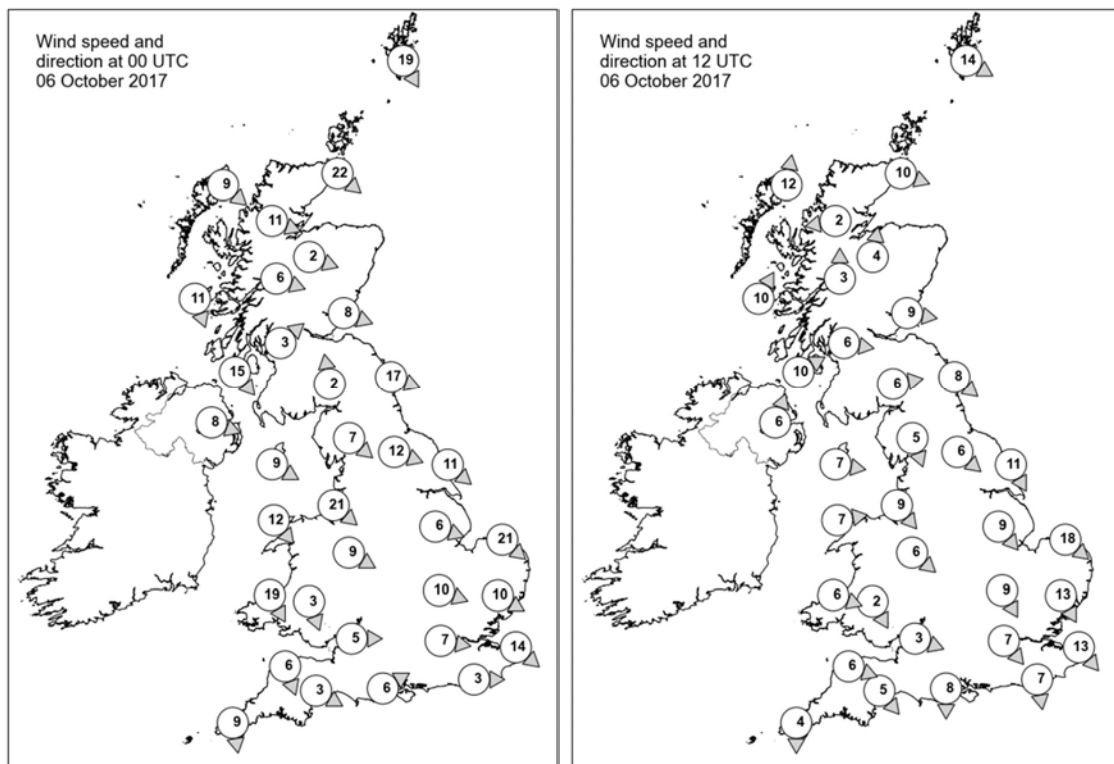
All satellite imagery copyright Met Office and EUMETSAT (European Organisation for the Exploitation of Meteorological Satellites). These show infra-red images from the geostationary MSG satellite. The rainfall rates are derived from both rain-radar and satellite data.

Daily Weather Summary for Friday 06 October 2017

UK satellite and rain-radar precipitation rates at (L) 0000 and (R) 1200 UTC



UK wind speed and direction at (L) 0000 and (R) 1200 UTC



Daily Weather Summary for Friday 06 October 2017

Selected UK readings at (L) 0000 and (R) 1200 UTC

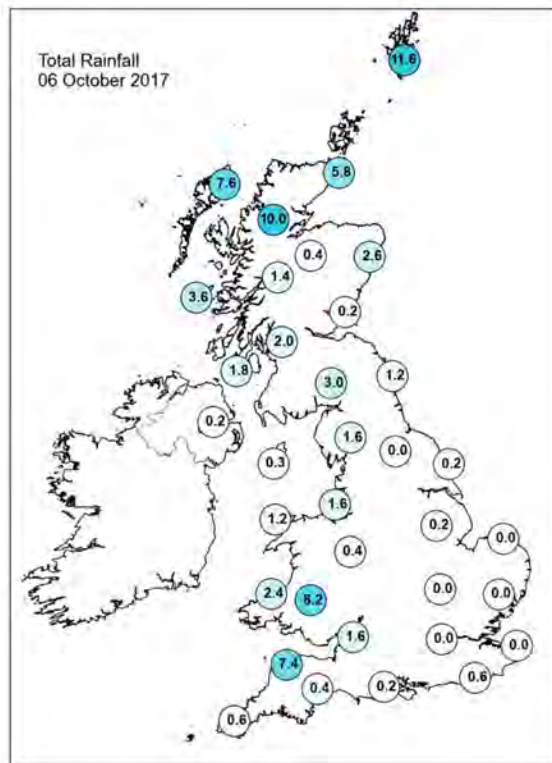
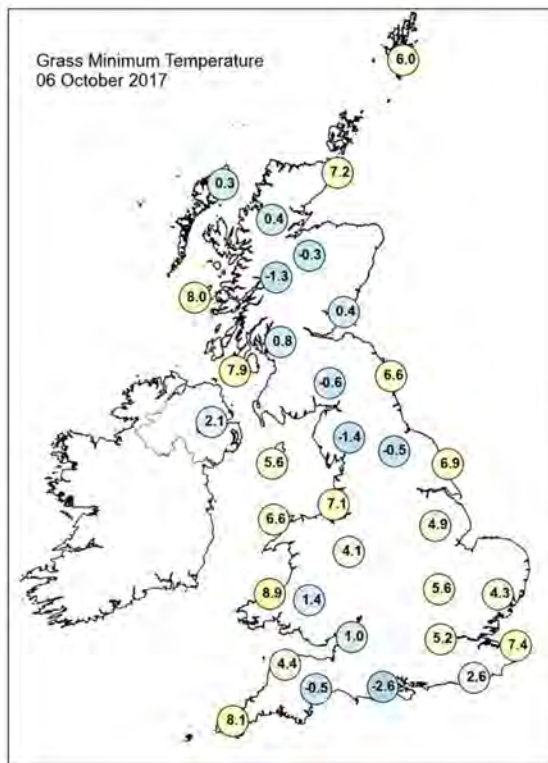
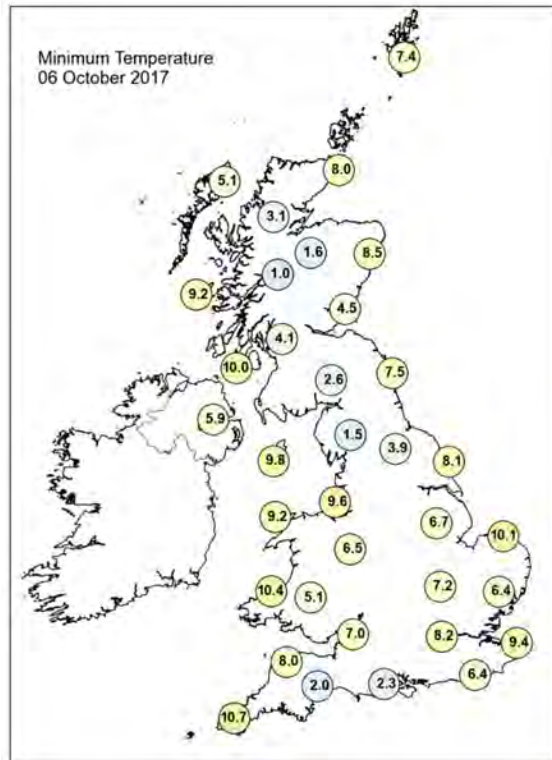
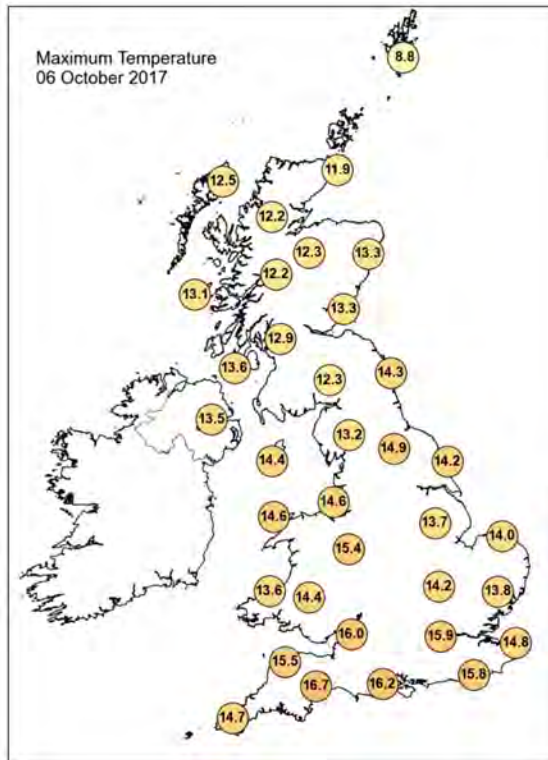
STATIONS		0000 UTC						1200 UTC					
NO	SITE	PRESS	WDIR	WSPD	CLOUD	TEMP	TDEW	PRESS	WDIR	WSPD	CLOUD	TEMP	TDEW
1	Lerwick	1014.2	NNW	19	7	8.6	6.0	1019.0	WNW	14	8	8.0	3.7
2	Wick	1019.4	NW	22	7	8.9	4.4	1021.7	WNW	10	7	10.6	4.5
3	Stomoway	1023.5	NW	9	1	6.3	3.4	1020.7	S	12	8	11.0	7.4
4	Loch Glascarnoch	1023.6	WNW	11	8	6.8	5.0	1022.1	E	2	0	9.7	3.4
5	Aviemore	1022.6	WNW	2	3	6.8	3.5	1022.6	S	4	0	10.0	3.5
6	Dyce	1019.8	-	-	8	9.0	4.1	1022.7	-	-	6	11.3	3.0
7	Tulloch Bridge	1024.3	WNW	6	8	7.3	4.8	1024.2	S	3	2	10.2	4.2
8	Tiree	1024.9	NNW	11	7	10.1	7.3	1022.6	SSW	10	8	11.5	6.9
9	Leuchars	1021.6	WNW	8	0	8.5	3.8	1023.6	W	9	0	11.5	4.1
10	Bishopton	1023.4	SW	3	0	6.9	5.4	1024.8	W	6	2	11.7	6.4
11	Machrihanish	1024.9	NW	15	7	10.1	8.7	1024.6	WSW	10	7	11.9	7.3
12	Boulmer	1020.6	WNW	17	0	8.9	4.6	1024.6	NW	8	0	12.1	3.3
13	Eskdalemuir	1023.8	S	2	0	4.1	3.1	1024.9	W	6	7	11.8	4.9
14	Aldergrove	1026.4	WNW	8	4	9.7	6.6	1025.8	SSW	6	4	10.6	6.4
15	Shap	1023.4	NW	7	0	7.4	4.8	1025.7	NNW	5	1	11.9	5.3
16	Leeming	1021.8	WNW	12	0	8.2	5.1	1025.2	NW	6	7	12.8	3.9
17	Ronaldsway	1025.3	WNW	9	6	11.1	7.1	1026.8	W	7	7	12.5	7.1
18	Bridlington	1019.8	NW	11	0	9.0	6.2	1024.9	NNW	11	3	11.6	5.3
19	Crosby	1024.1	NW	21	7	12.3	8.8	1027.2	NW	9	7	13.8	8.9
20	Valley	1026.2	NW	12	2	11.2	6.6	1027.9	W	7	6	13.2	7.4
21	Waddington	1021.8	WNW	6	0	8.9	6.1	1025.9	NW	9	2	12.8	2.9
22	Shawbury	1024.3	WNW	9	2	10.3	6.6	1027.2	NW	6	7	13.3	6.1
23	Weybourne	1019.8	NW	21	1	11.3	8.9	1025.3	NW	18	4	12.9	8.3
24	Bedford	1022.5	WNW	10	0	9.2	7.0	1026.6	NNW	9	0	13.4	4.6
25	Aberporth	1026.4	NNW	19	8	11.8	6.5	1028.9	WNW	6	3	12.5	7.1
26	Sennybridge	1026.4	NNW	3	6	8.4	6.7	1028.4	NNW	2	4	12.6	6.2
27	Wattisham	1021.1	WNW	10	0	9.0	6.5	1025.6	NNW	13	2	13.0	3.3
28	Filton	1025.4	W	5	0	10.8	6.6	1028.2	WNW	3	0	14.6	6.0
29	Heathrow	1023.3	W	7	0	10.1	5.8	1027.1	NW	7	-	14.4	4.9
30	Manston	1021.5	NW	14	1	11.2	7.5	1026.2	NW	13	0	13.0	6.1
31	Chivenor	1026.9	NNW	6	0	12.5	6.0	1029.5	WNW	6	3	14.6	7.9
32	Exeter	1026.2	WNW	3	0	7.4	6.7	1028.5	NW	5	3	15.6	7.6
33	Herstmonceux	1023.0	W	3	0	7.1	5.1	1026.8	N	7	1	14.4	6.0
34	Hurn	1025.1	WSW	6	0	7.6	5.8	1027.9	N	8	5	14.4	7.6
35	Camborne	1028.1	N	9	7	12.4	7.7	1030.1	N	4	2	13.7	7.4

Daily Weather Summary for Friday 06 October 2017

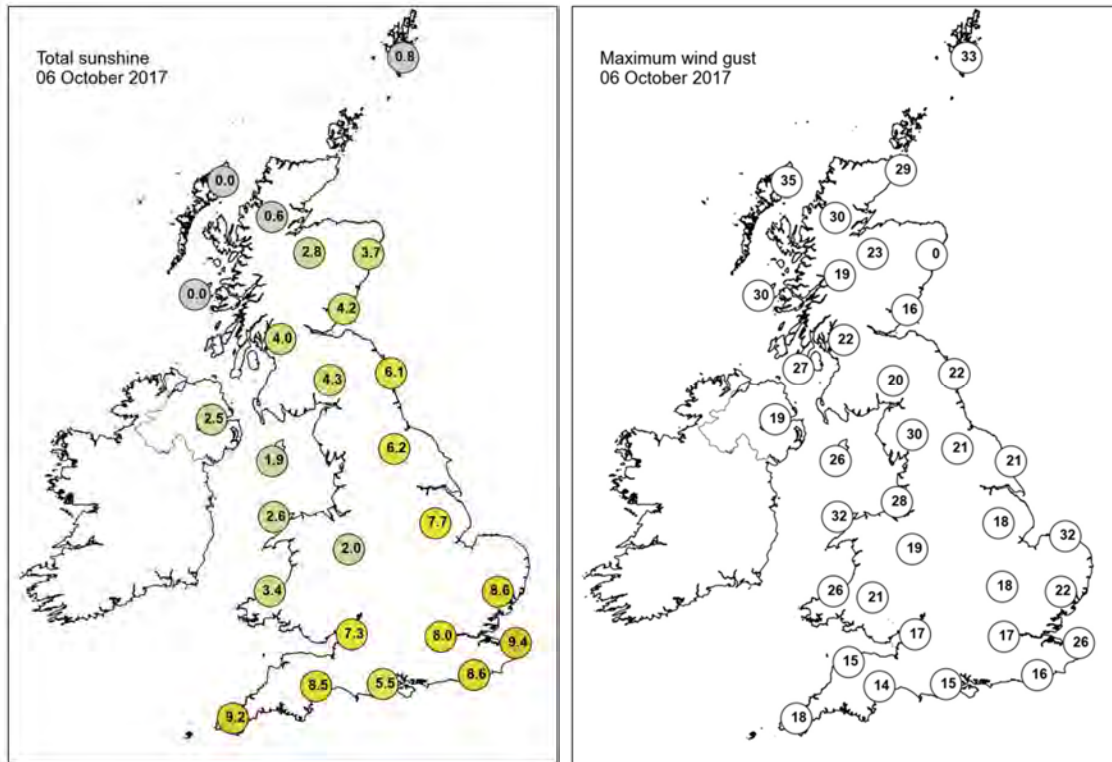
Selected European readings at (L) 0000 and (R) 1200 UTC

STATIONS		0000 UTC						1200 UTC					
NO	SITE	PRESS	WDIR	WSPD	CLOUD	TEMP	TDEW	PRESS	WDIR	WSPD	CLOUD	TEMP	TDEW
1	Murmansk	996.7	SSW	2	8	5.0	3.8	998.7	-	0	7	6.6	5.2
2	Helsinki	988.7	N	2	9	5.1	5.1	993.7	NNW	10	7	10.0	8.7
3	Stockholm	992.6	WNW	8	-	7.5	3.7	999.7	NW	12	-	11.3	4.2
4	Oslo	998.6	NNE	8	-	7.6	2.9	1005.5	NW	10	3	15.8	3.3
5	Reykjavik	-	-	-	6	-	-	1005.7	ENE	9	8	7.2	2.8
6	Moscow	997.5	SSW	2	7	7.2	5.5	993.5	ESE	2	8	7.7	6.7
7	Kiev	997.4	SSW	6	8	9.8	9.0	1001.0	WNW	8	8	11.1	6.2
8	Warsaw	995.9	WNW	21	8	8.2	7.0	1004.9	W	10	7	11.0	6.7
9	Berlin	1006.9	W	16	-	10.3	7.1	1008.2	W	12	-	11.7	9.2
10	De Bilt	1016.2	W	4	7	10.9	6.0	1020.5	NW	8	4	12.4	9.6
11	Dublin	1028.0	W	10	1	6.0	5.0	1027.6	SW	8	7	12.4	5.9
12	Cork	1030.0	NW	6	2	8.1	6.5	1028.8	S	6	8	12.3	11.1
13	Sofia	1012.0	-	0	1	10.8	6.7	1005.6	WNW	6	6	22.2	7.7
14	Belgrade	1009.2	SSW	2	4	16.0	10.6	1015.3	W	4	8	10.2	8.3
15	Budapest	1007.4	NW	12	7	14.9	5.1	1012.1	NW	10	6	14.2	1.8
16	Prague	1012.1	N	4	-	9.1	5.2	1012.2	W	8	6	12.6	4.5
17	Munich	1018.1	S	4	8	9.3	8.1	1018.3	N	14	5	11.7	3.0
18	Strasbourg	1019.9	NW	9	-	9.1	7.5	1021.8	NW	10	8	13.1	7.1
19	Paris	1022.7	W	4	-	7.6	6.4	1026.0	N	9	3	14.3	6.4
20	Jersey	1025.8	NNW	13	2	12.6	6.9	1028.9	N	10	4	14.6	7.1
21	Milan	1009.7	NNW	4	0	16.7	13.5	1008.4	NE	8	0	23.5	2.5
22	Marseille	1015.3	W	18	-	19.2	9.1	1014.9	NW	32	-	20.8	1.1
23	Bordeaux	1024.8	W	3	8	14.8	14.3	1026.0	NNE	9	-	17.6	8.4
24	Rome	1014.2	E	4	3	16.4	15.2	1007.1	S	10	6	24.0	14.8
25	Ajaccio	1014.7	NE	4	-	15.6	13.4	1008.3	W	6	6	22.1	13.2
26	Barcelona	1018.4	N	4	3	20.8	18.2	1017.5	ESE	11	2	24.8	18.7
27	Majorca	-	-	0	-	17.0	16.0	1018.2	SW	14	4	25.9	19.1
28	Madrid	-	NE	3	-	21.0	11.0	1017.3	NNE	8	0	28.5	-2.3
29	Lisbon	1019.4	-	-	-	19.7	-	1019.1	S	2	0	28.2	16.5
30	Athens	-	-	-	-	-	-	1008.8	S	4	5	28.2	14.4
31	Malta	1014.2	NNE	11	2	21.5	20.4	1012.4	NW	15	1	24.9	17.3
32	Gibraltar	1020.1	ENE	9	0	20.5	20.4	1019.3	E	6	1	23.5	18.9

Daily Weather Summary for Friday 06 October 2017



Daily Weather Summary for Friday 06 October 2017



None of the selected stations observed a day of sleet or snow falling or non-zero snow depth at 0900 UTC.

Daily Weather Summary for Saturday 07 October 2017

This day's summary created 02/11/2017 10:53

Summary of the UK Weather for Saturday 07 October 2017

It remained rather cloudy across the UK overnight with some clearer spells confined to eastern areas. Some outbreaks of mainly light rain moving eastwards, particularly affecting western coasts and hills. The cloud also lowered in many areas with hill fog across many western hills. It was a chilly night under the clearer skies. The cloudy conditions persisted across much of the UK through the day with further outbreaks of rain for many areas, especially in the west. The rain was more persistent across Cornwall, particularly through the afternoon and a more persistent band also moved across northern England and north Midlands though late afternoon and into East Anglia during early evening. However, some drier and brighter conditions followed across northern areas from late afternoon. Temperatures were near average for the time of year.


Daily Extremes

<i>Highest Maximum</i>	19.0°C Exeter Airport No 2 (Devon, 27 mAMSL)
<i>Lowest Maximum</i>	9.9°C Lerwick (Shetland, 82 mAMSL)
<i>Highest Minimum</i>	13.2°C Scilly: St Marys Airport (Isles Of Scilly, 31 mAMSL)
<i>Lowest Minimum</i>	3.0°C Kinross (Kinross-shire, 116 mAMSL)
<i>Lowest Grass Minimum</i>	-1.6°C Mickleham (Surrey, 55 mAMSL)
<i>Most Rainfall</i>	15.2mm Cardinham, Bodmin (Cornwall, 200 mAMSL)
<i>Most Sunshine</i>	5.9hr Baintown (Fife, 123 mAMSL)
<i>Highest Gust</i>	44Kt 51mph Wight: Needles Old Battery (Isle Of Wight, 80 mAMSL)
<i>Highest Gust (mountain)</i>	64Kt 74mph Cairngorm Summit (Inverness-shire, 1237 mAMSL)
<i>Greatest Snow Depth at 0900 UTC</i>	No non-zero values

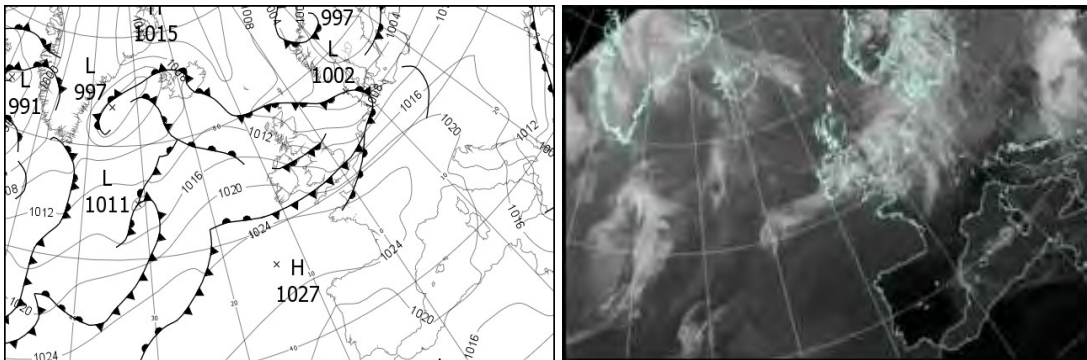
mAMSL refers to station elevation in metres above mean sea level.

Daily Weather Summary for Saturday 07 October 2017

North Atlantic and Europe analysis charts and satellite images at 0000 UTC




North Atlantic and Europe analysis charts and satellite images at 1200 UTC



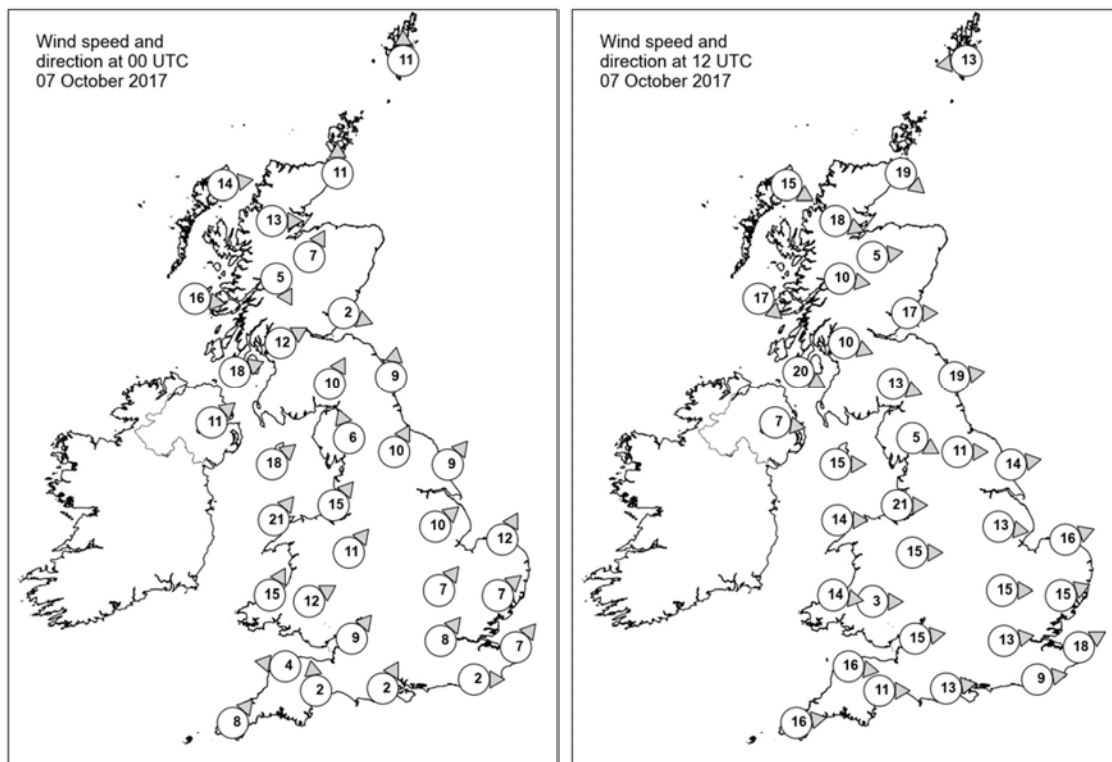
All satellite imagery copyright Met Office and EUMETSAT (European Organisation for the Exploitation of Meteorological Satellites). These show infra-red images from the geostationary MSG satellite. The rainfall rates are derived from both rain-radar and satellite data.

Daily Weather Summary for Saturday 07 October 2017

UK satellite and rain-radar precipitation rates at (L) 0000 and (R) 1200 UTC



UK wind speed and direction at (L) 0000 and (R) 1200 UTC



Daily Weather Summary for Saturday 07 October 2017

Selected UK readings at (L) 0000 and (R) 1200 UTC

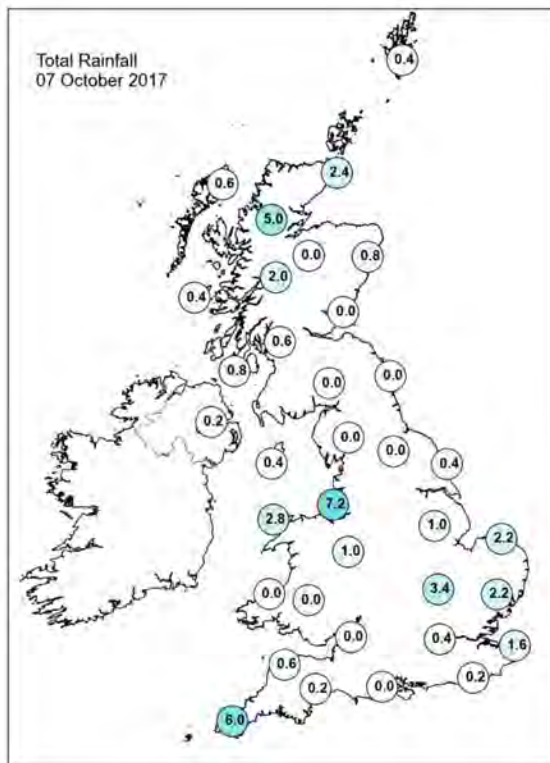
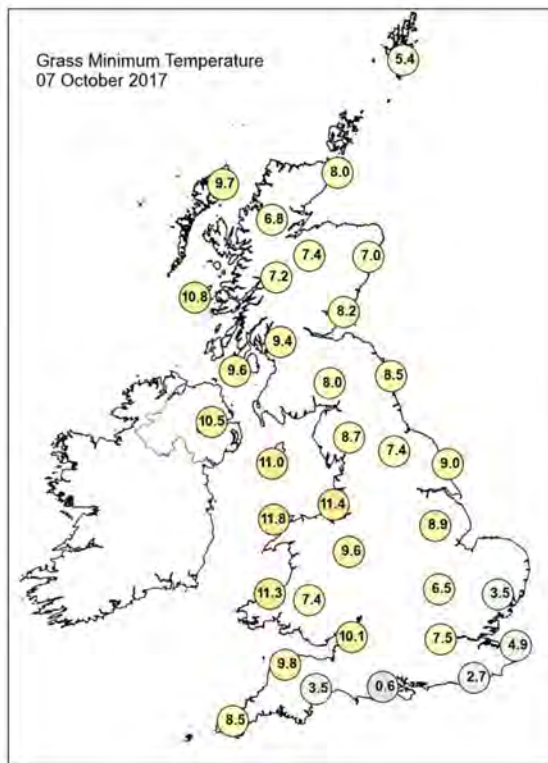
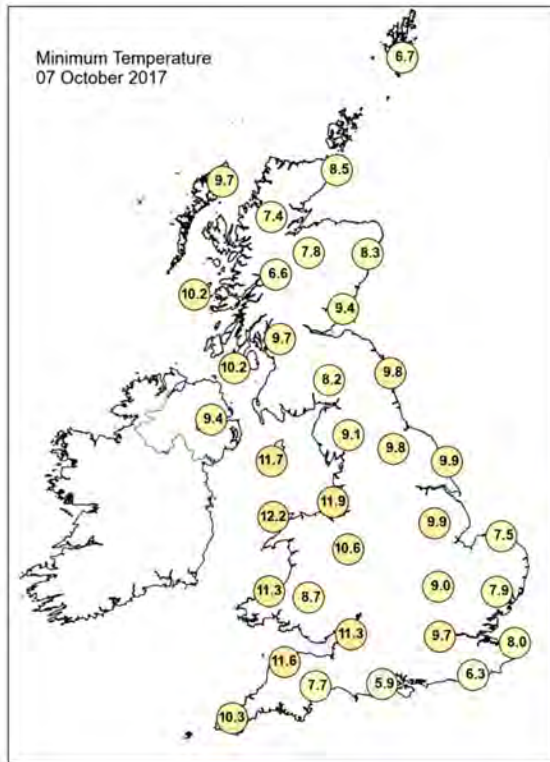
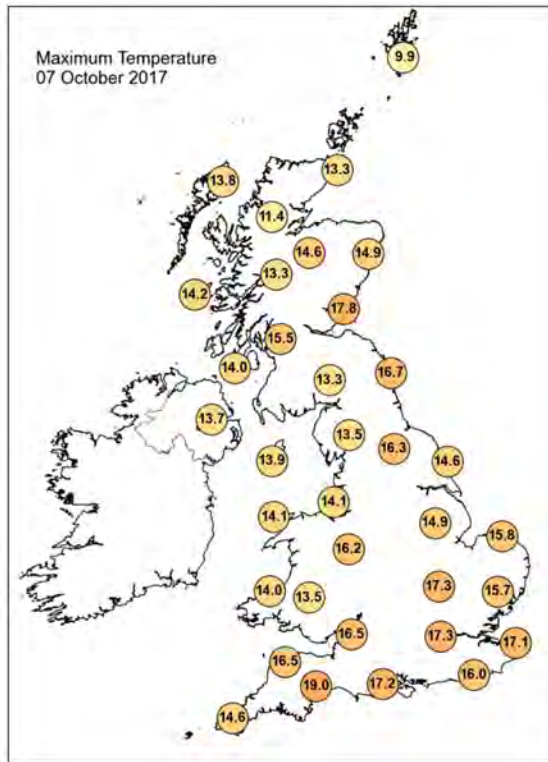
STATIONS		0000 UTC						1200 UTC					
NO	SITE	PRESS	WDIR	WSPD	CLOUD	TEMP	TDEW	PRESS	WDIR	WSPD	CLOUD	TEMP	TDEW
1	Lerwick	1008.8	S	11	8	7.4	6.7	1006.9	E	13	7	9.4	7.3
2	Wick	1007.5	S	11	7	10.4	8.8	1006.5	NW	19	8	12.5	11.6
3	Stomoway	1008.1	W	14	8	11.4	10.4	1009.8	WNW	15	8	13.1	11.8
4	Loch Glascarnoch	1008.2	W	13	7	11.6	9.2	1009.5	WNW	18	8	10.7	10.0
5	Aviemore	1009.7	SSW	7	7	8.7	7.7	1008.6	W	5	8	14.1	10.1
6	Dyce	1010.2	-	-	8	8.9	7.6	1007.1	-	-	7	14.4	9.8
7	Tulloch Bridge	1011.6	NNW	5	8	8.6	8.5	1010.8	W	10	8	11.9	10.1
8	Tiree	1012.5	W	16	7	12.1	11.1	1012.9	NW	17	8	13.2	11.6
9	Leuchars	1011.9	WNW	2	8	9.9	8.2	1008.5	W	17	7	16.0	9.8
10	Bishopton	1012.6	WSW	12	7	12.1	11.9	1011.5	WNW	10	8	12.9	12.2
11	Machrihanish	1014.1	WSW	18	7	13.1	12.7	1013.4	WNW	20	8	12.6	11.9
12	Boulmer	1014.3	S	9	8	10.3	8.6	1009.1	W	19	8	14.9	9.9
13	Eskdalemuir	1014.8	SSW	10	8	10.6	10.1	1011.7	WNW	13	8	12.3	10.1
14	Aldergrove	1016.1	SW	11	8	13.3	12.8	1015.5	W	7	8	12.8	10.9
15	Shap	1017.1	SSE	6	7	11.8	11.6	1012.7	WNW	5	8	12.7	9.7
16	Leeming	1017.7	SSW	10	8	10.6	8.0	1012.0	W	11	8	13.8	9.9
17	Ronaldsway	1017.3	SW	18	8	14.0	12.7	1014.6	W	15	8	13.4	10.8
18	Bridlington	1018.2	SW	9	8	10.1	8.0	1010.8	W	14	8	13.6	10.6
19	Crosby	1019.4	SW	15	8	13.8	11.7	1015.5	W	21	8	13.6	11.8
20	Valley	1019.7	SW	21	8	14.0	13.5	1016.8	W	14	7	13.7	11.0
21	Waddington	1020.1	SW	10	7	10.8	6.5	1013.5	W	13	8	14.2	9.7
22	Shawbury	1021.4	SW	11	8	12.5	8.3	1015.6	W	15	8	15.3	9.2
23	Weybourne	1021.1	SSW	12	6	9.8	6.8	1012.7	WSW	16	7	15.2	12.7
24	Bedford	1022.9	SW	7	8	10.2	7.9	1014.6	W	15	8	16.8	11.4
25	Aberporth	1022.5	SSW	15	8	12.7	12.0	-	W	14	-	13.3	11.6
26	Sennybridge	1023.5	WSW	12	7	10.8	9.8	1017.7	W	3	8	12.9	11.1
27	Wattisham	1023.2	SW	7	6	9.0	5.7	1014.4	WSW	15	8	14.8	11.9
28	Filton	1024.4	SW	9	8	11.8	9.0	1017.2	W	15	5	16.1	13.9
29	Heathrow	1024.7	SW	8	-	9.9	7.2	1016.2	W	13	-	16.2	14.5
30	Manston	1024.9	SW	7	8	8.5	5.7	1016.5	WSW	18	8	15.4	12.8
31	Chivenor	1025.6	E	4	8	11.9	10.4	1019.5	W	16	8	15.7	15.2
32	Exeter	1025.9	S	2	8	10.1	8.1	1019.0	W	11	7	16.9	14.0
33	Herstmonceux	1025.7	W	2	4	7.6	6.9	1017.5	W	9	7	14.7	13.9
34	Hurn	1026.0	SSW	2	8	7.4	6.8	1018.4	W	13	8	16.0	13.9
35	Camborne	1026.8	SW	8	8	12.9	11.2	1021.6	W	16	8	14.5	14.1

Daily Weather Summary for Saturday 07 October 2017

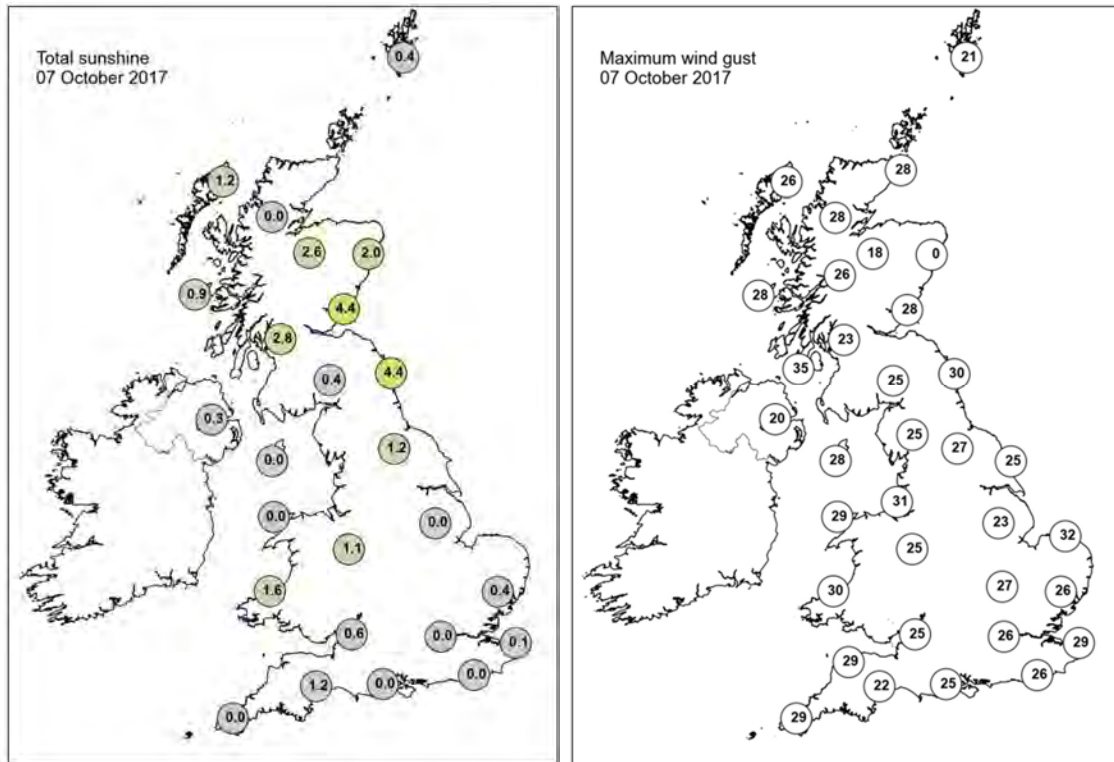
Selected European readings at (L) 0000 and (R) 1200 UTC

STATIONS		0000 UTC						1200 UTC					
NO	SITE	PRESS	WDIR	WSPD	CLOUD	TEMP	TDEW	PRESS	WDIR	WSPD	CLOUD	TEMP	TDEW
1	Murmansk	998.4	N	4	7	5.5	5.3	999.1	N	8	7	6.0	4.3
2	Helsinki	998.5	WNW	6	7	6.7	6.4	999.3	S	6	7	10.2	5.8
3	Stockholm	1002.8	W	4	-	7.3	5.4	999.2	E	4	-	7.5	5.6
4	Oslo	1004.5	ESE	2	-	6.4	3.9	998.6	SSW	4	1	12.5	2.1
5	Reykjavik	1004.0	E	9	8	8.4	4.4	1006.9	SSE	11	8	9.8	7.5
6	Moscow	1001.2	W	2	8	6.3	5.4	1008.3	S	2	8	10.0	7.1
7	Kiev	1011.4	WSW	8	0	6.4	4.6	1014.8	WNW	6	7	11.5	6.7
8	Warsaw	1010.8	W	8	7	7.7	7.1	1014.1	W	10	7	10.8	7.5
9	Berlin	1015.9	W	10	-	9.0	7.9	1014.2	WSW	8	-	12.3	7.7
10	De Bilt	1022.6	WSW	4	8	11.4	7.8	1013.6	SW	14	8	12.3	11.7
11	Dublin	1018.6	WSW	16	8	13.3	12.5	1017.3	W	17	8	13.1	10.2
12	Cork	1022.8	WSW	8	7	12.7	12.5	1020.3	NW	10	7	14.2	11.0
13	Sofia	1011.8	NW	4	7	8.6	6.1	1011.1	-	0	8	6.8	4.6
14	Belgrade	1015.2	W	4	8	9.1	7.1	1016.0	NW	4	7	13.0	7.4
15	Budapest	1015.3	WNW	4	1	9.4	5.0	1017.4	NW	6	5	15.3	4.7
16	Prague	1018.7	N	2	-	8.2	6.6	1018.3	W	8	6	13.2	6.0
17	Munich	1024.6	N	8	8	7.7	6.1	1023.1	N	8	8	11.3	4.1
18	Strasbourg	1027.0	SSW	3	8	6.8	5.7	1023.5	WSW	10	7	14.6	5.4
19	Paris	1028.9	WSW	3	3	5.0	3.5	1023.4	WSW	11	7	15.2	6.5
20	Jersey	1028.3	WSW	3	1	9.5	7.2	1023.5	W	18	8	14.3	11.7
21	Milan	1019.1	N	1	2	11.1	10.3	1018.9	SW	7	0	20.8	1.1
22	Marseille	1019.4	N	13	-	13.5	4.1	1022.1	W	7	-	19.8	3.5
23	Bordeaux	1028.4	-	0	-	7.7	6.5	1026.2	ENE	5	-	17.1	4.1
24	Rome	1010.2	N	11	5	14.4	6.3	1018.2	N	12	3	21.8	1.9
25	Ajaccio	1013.8	ENE	4	-	14.2	11.7	1020.9	WSW	10	1	23.9	3.2
26	Barcelona	1019.6	SSW	7	3	22.8	18.6	1023.4	ESE	9	2	21.6	7.4
27	Majorca	1020.2	ENE	6	3	19.5	17.1	1022.2	E	16	3	23.4	12.4
28	Madrid	-	NE	7	-	17.0	5.0	1019.2	NE	5	0	23.8	-10.7
29	Lisbon	1017.6	-	-	-	25.4	-	1017.3	-	-	-	29.0	-
30	Athens	-	-	-	-	-	-	1004.0	SSE	8	2	26.6	18.5
31	Malta	-	-	-	-	-	-	1012.8	NNW	16	1	24.6	15.8
32	Gibraltar	1016.7	E	4	0	20.6	19.2	1020.2	ENE	14	2	21.9	19.3

Daily Weather Summary for Saturday 07 October 2017



Daily Weather Summary for Saturday 07 October 2017



None of the selected stations observed a day of sleet or snow falling or non-zero snow depth at 0900 UTC.

Daily Weather Summary for Sunday 08 October 2017

This day's summary created 02/11/2017 10:53

Summary of the UK Weather for Sunday 08 October 2017

Skies were partly cloudy overnight with light winds. Where there were breaks in the cloud across East Anglia, some mist and fog patches formed. Elsewhere, it was largely dry, although some outbreaks of light rain or drizzle affected the far southwest and northwestern parts at times. It was a generally mild night away from the southeast, with a lows generally in the high single figures.

During the day it was largely dry and cloudy with light winds, though a few very light showers affected Cheshire. More persistent but light rain moved into western Scotland late in the day. There were some sunny breaks, notably in southern England, southwest England and northeast England. Temperatures were a little above average for the time of year, especially in those prolonged sunny spells reaching high teens.

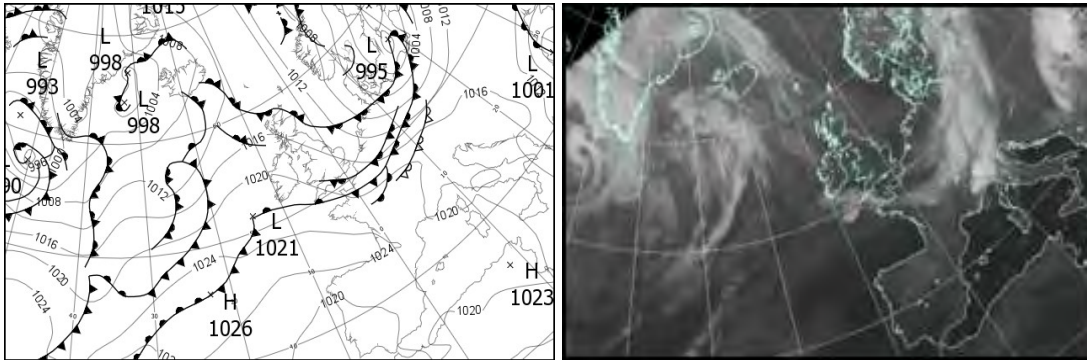
Daily Extremes

<i>Highest Maximum</i>	19.3°C Hurn (Dorset, 10 mAMSL)
<i>Lowest Maximum</i>	11.4°C Lerwick (Shetland, 82 mAMSL) also Dalwhinnie No 2 (Inverness-shire, 351 mMASL)
<i>Highest Minimum</i>	14.0°C Scilly: St Marys Airport (Isles Of Scilly, 31 mAMSL)
<i>Lowest Minimum</i>	4.1°C Lerwick (Shetland, 82 mAMSL)
<i>Lowest Grass Minimum</i>	-1.0°C Fair Isle (Shetland, 57 mAMSL) also Lerwick (Shetland, 82 mMASL)
<i>Most Rainfall</i>	8.8mm Achnagart (Ross & Cromarty, 15 mAMSL)
<i>Most Sunshine</i>	8.3hr Yeovilton (Somerset, 20 mAMSL)
<i>Highest Gust</i>	25Kt 29mph Manston (Kent, 49 mAMSL) also South Uist Range (Western Isles, 4 mMASL)
<i>Highest Gust (mountain)</i>	35Kt 40mph Cairngorm Summit (Inverness-shire, 1237 mAMSL) also Bealach Na Ba No 2 (Ross & Cromarty, 773 mMASL)
<i>Greatest Snow Depth at 0900 UTC</i>	No non-zero values

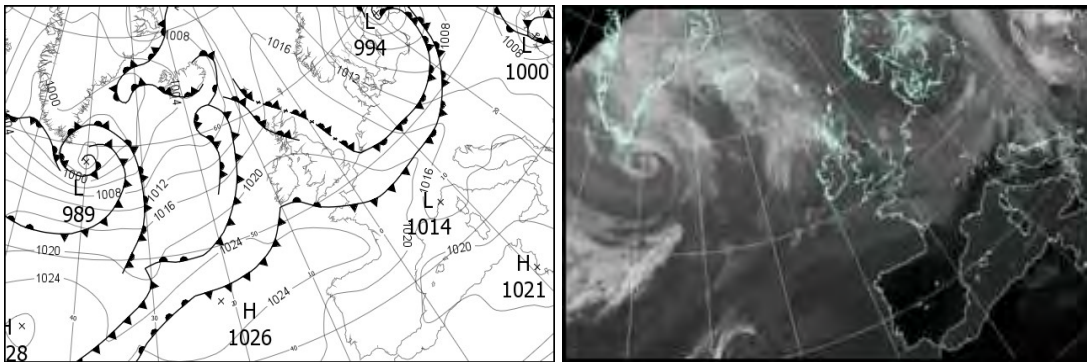
mAMSL refers to station elevation in metres above mean sea level.

Daily Weather Summary for Sunday 08 October 2017

North Atlantic and Europe analysis charts and satellite images at 0000 UTC




North Atlantic and Europe analysis charts and satellite images at 1200 UTC



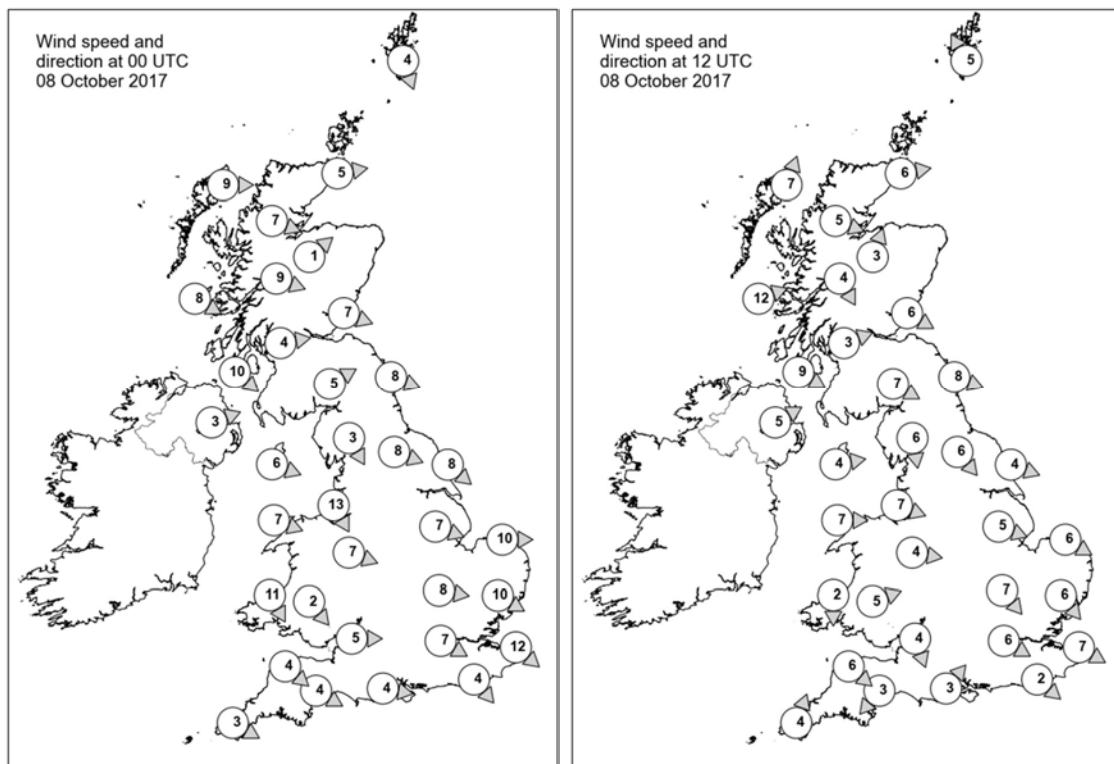
All satellite imagery copyright Met Office and EUMETSAT (European Organisation for the Exploitation of Meteorological Satellites). These show infra-red images from the geostationary MSG satellite. The rainfall rates are derived from both rain-radar and satellite data.

Daily Weather Summary for Sunday 08 October 2017

UK satellite and rain-radar precipitation rates at (L) 0000 and (R) 1200 UTC



UK wind speed and direction at (L) 0000 and (R) 1200 UTC



Daily Weather Summary for Sunday 08 October 2017

Selected UK readings at (L) 0000 and (R) 1200 UTC

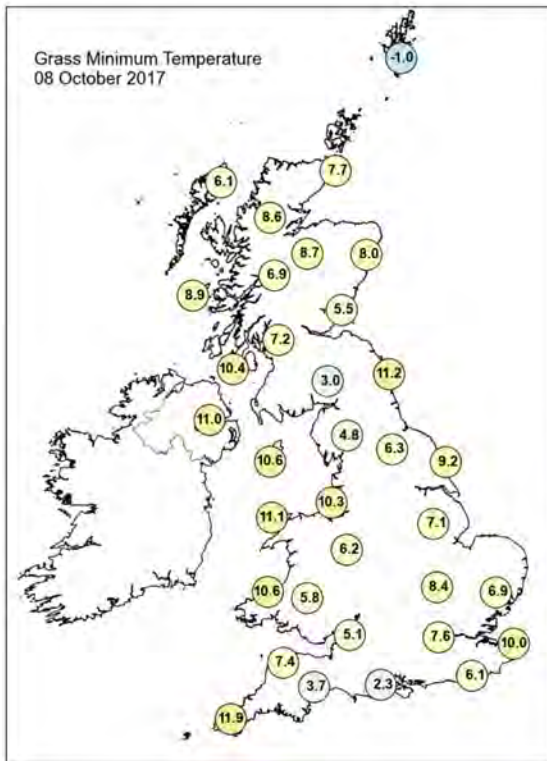
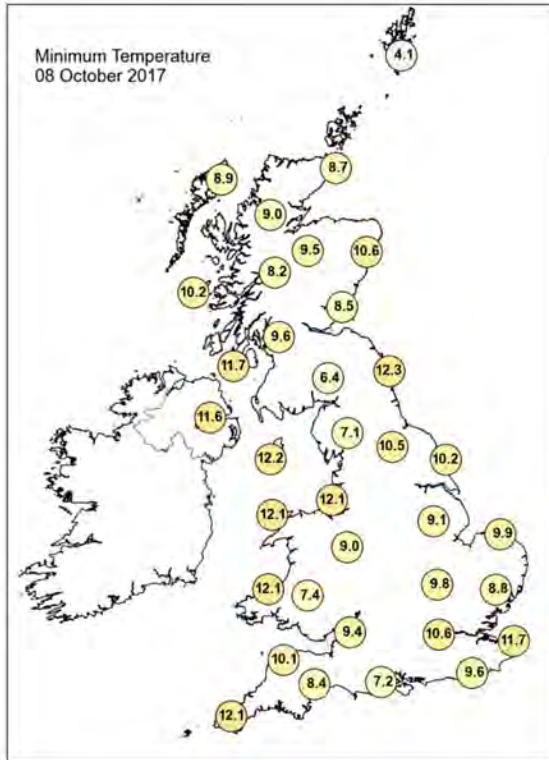
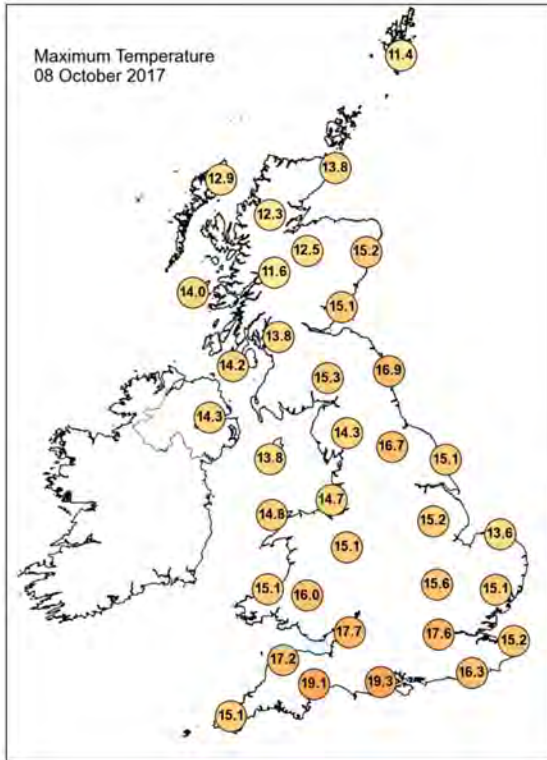
STATIONS		0000 UTC						1200 UTC					
NO	SITE	PRESS	WDIR	WSPD	CLOUD	TEMP	TDEW	PRESS	WDIR	WSPD	CLOUD	TEMP	TDEW
1	Lerwick	1013.9	NNW	4	7	7.2	3.5	1017.1	SSE	5	4	9.9	5.1
2	Wick	1013.0	W	5	8	10.1	10.1	1016.1	W	6	8	12.1	11.1
3	Stomoway	1014.3	W	9	8	10.3	9.6	1016.3	SSW	7	8	12.4	11.2
4	Loch Glascarnoch	1014.9	WNW	7	7	9.3	8.9	1017.3	WNW	5	8	11.4	9.8
5	Aviemore	1014.7	SW	1	7	10.2	9.0	1017.6	SSW	3	8	11.8	9.0
6	Dyce	1013.6	-	-	7	11.6	9.7	1017.0	-	-	8	14.4	8.8
7	Tulloch Bridge	1016.2	WNW	9	4	9.9	8.2	1019.1	NNW	4	7	10.4	9.6
8	Tiree	1016.6	WNW	8	7	12.1	10.9	1018.2	WSW	12	8	13.7	12.4
9	Leuchars	1014.2	WNW	7	8	12.5	8.9	1018.0	WNW	6	8	14.5	9.6
10	Bishopton	1016.1	W	4	8	10.8	9.6	1018.9	WSW	3	8	13.4	10.5
11	Machrihanish	1017.0	NW	10	8	12.1	10.7	1019.5	WNW	9	7	13.3	12.5
12	Boulmer	1014.4	WNW	8	8	13.3	9.4	1018.6	WNW	8	8	14.8	9.1
13	Eskdalemuir	1016.0	WSW	5	7	9.6	8.3	1019.2	WNW	7	7	14.4	8.5
14	Aldergrove	1018.3	WSW	3	8	11.9	10.4	1020.6	WSW	5	7	13.3	11.4
15	Shap	1016.6	NNW	3	8	10.8	8.9	1019.8	N	6	3	12.8	8.6
16	Leeming	1015.5	WNW	8	5	11.1	8.3	1019.3	NW	6	4	15.9	9.3
17	Ronaldsway	1018.0	WNW	6	8	12.5	9.9	1020.7	W	4	8	13.5	11.9
18	Bridlington	1014.3	NW	8	7	11.3	9.2	1018.9	WNW	4	8	14.5	10.2
19	Crosby	1017.6	NNW	13	8	12.9	12.1	1021.0	WNW	7	7	14.4	12.5
20	Valley	1018.8	WNW	7	8	13.2	11.5	1021.4	W	7	8	14.1	12.2
21	Waddington	1016.0	WNW	7	0	10.4	8.8	1019.9	WNW	5	7	14.1	9.9
22	Shawbury	1017.9	WNW	7	8	12.1	10.0	1021.0	W	4	8	14.8	10.1
23	Weybourne	1015.1	W	10	3	11.1	10.8	1019.8	WNW	6	8	13.0	12.3
24	Bedford	1017.0	W	8	5	11.4	10.1	1020.3	NW	7	7	15.1	9.8
25	Aberporth	1019.5	NNW	11	8	13.0	10.5	1021.6	N	2	7	13.8	12.0
26	Sennybridge	1019.4	NW	2	8	10.9	9.6	1021.5	WSW	5	7	13.7	10.0
27	Wattisham	1015.9	WNW	10	7	11.2	9.8	1019.9	NW	6	3	14.5	10.1
28	Filton	1018.8	W	5	8	12.9	10.6	1021.7	NNW	4	8	15.1	10.1
29	Heathrow	1017.5	WNW	7	-	13.5	10.2	1020.8	WNW	6	-	15.5	9.9
30	Manston	1016.1	NW	12	1	12.6	10.5	1020.2	WNW	7	3	14.6	10.6
31	Chivenor	1019.9	NW	4	7	11.8	10.7	1021.9	NW	6	6	16.5	12.6
32	Exeter	1019.5	WNW	4	5	10.6	10.4	1021.6	NE	3	0	17.2	10.7
33	Herstmonceux	1017.3	NW	4	8	13.0	10.3	1020.5	NW	2	7	15.6	10.0
34	Hurn	1018.6	W	4	8	10.6	9.5	1021.3	SW	3	7	17.7	10.7
35	Camborne	1020.8	WNW	3	8	13.3	13.2	1022.3	SSW	4	8	13.9	13.1

Daily Weather Summary for Sunday 08 October 2017

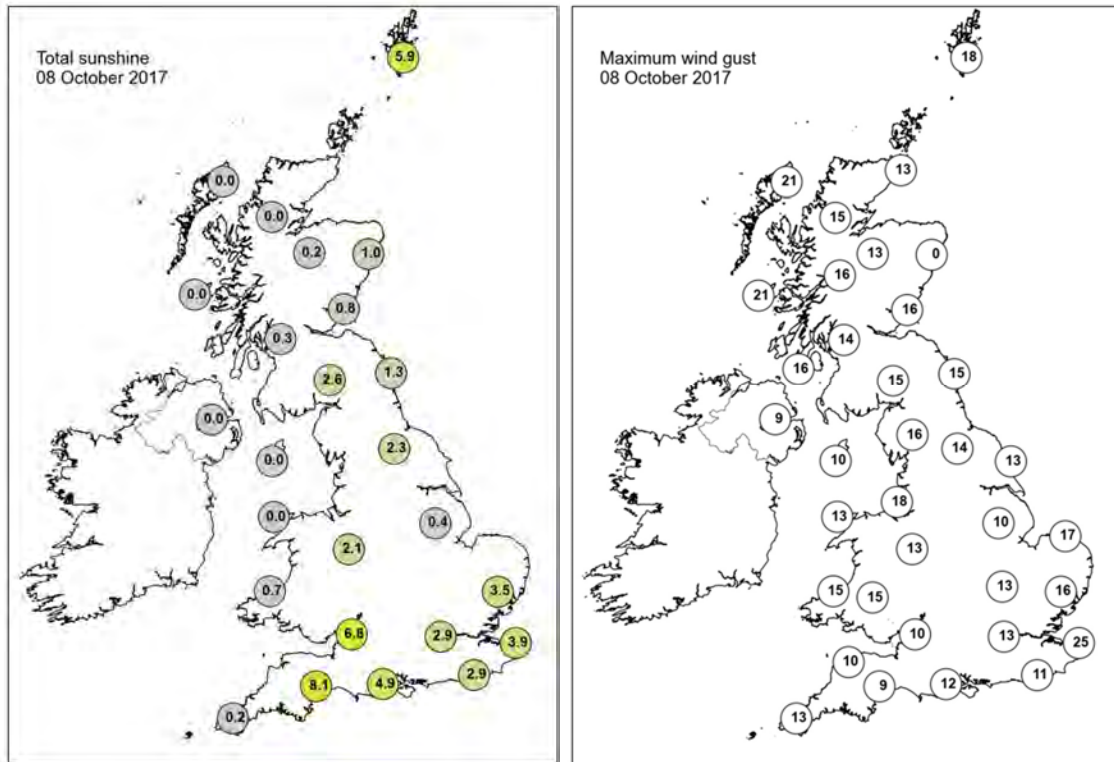
Selected European readings at (L) 0000 and (R) 1200 UTC

STATIONS		0000 UTC						1200 UTC					
NO	SITE	PRESS	WDIR	WSPD	CLOUD	TEMP	TDEW	PRESS	WDIR	WSPD	CLOUD	TEMP	TDEW
1	Murmansk	1003.7	N	6	7	5.1	4.0	1012.1	NNE	6	7	5.0	3.4
2	Helsinki	998.5	SE	10	8	7.5	6.9	1001.1	ESE	10	8	9.4	8.9
3	Stockholm	997.6	NNW	8	-	4.9	4.1	998.7	WNW	10	-	6.9	6.3
4	Oslo	1004.9	N	10	-	5.5	-1.6	1010.9	N	12	1	12.5	0.6
5	Reykjavik	-	-	-	7	-	-	1004.1	SW	5	8	7.9	6.7
6	Moscow	1015.1	SSW	2	8	8.0	5.5	1018.0	SSE	2	5	11.3	3.6
7	Kiev	1015.8	-	0	4	5.8	5.1	1010.3	NNE	4	8	8.5	7.7
8	Warsaw	1008.6	S	6	8	8.8	7.4	1006.4	W	8	7	12.9	9.5
9	Berlin	1005.3	WSW	12	-	10.3	9.3	1011.6	NNW	12	-	12.9	5.6
10	De Bilt	1012.1	W	4	7	12.2	11.4	1018.3	N	4	8	13.7	8.9
11	Dublin	1019.5	W	8	7	11.8	10.6	1021.5	WNW	8	7	13.0	11.6
12	Cork	1020.9	NNW	6	7	10.5	9.2	1022.1	W	4	7	13.0	9.7
13	Sofia	1015.0	W	4	8	3.0	2.0	1012.9	WNW	10	4	11.4	1.9
14	Belgrade	1017.2	WSW	2	0	7.4	5.3	1014.4	W	2	6	17.2	5.3
15	Budapest	1016.4	-	0	5	5.7	5.0	1013.3	WNW	10	8	12.9	6.7
16	Prague	1012.2	WSW	6	-	8.6	6.9	1012.5	W	8	7	13.3	7.8
17	Munich	1017.0	N	6	8	9.2	6.4	1018.3	N	12	8	11.0	7.1
18	Strasbourg	1017.7	SSW	10	8	10.6	8.4	1019.4	WSW	10	8	16.4	10.0
19	Paris	1018.5	W	6	7	12.3	10.9	1020.6	WNW	5	6	16.6	10.0
20	Jersey	1020.0	WNW	12	8	14.1	13.3	1021.9	W	5	1	16.9	12.3
21	Milan	1016.7	N	4	0	13.2	4.5	1014.0	WSW	6	0	21.1	7.0
22	Marseille	1020.0	SSE	3	-	10.5	5.3	1016.2	WNW	19	-	22.6	8.3
23	Bordeaux	1024.1	W	2	-	8.1	6.9	1023.7	WNW	2	7	18.2	11.7
24	Rome	1020.2	NNW	3	0	9.0	3.4	1018.1	SSW	8	3	21.6	11.2
25	Ajaccio	1021.1	NE	5	-	11.8	6.9	1017.8	SW	8	2	22.3	11.7
26	Barcelona	-	NW	5	-	16.0	12.0	1019.8	SW	10	2	23.2	16.5
27	Majorca	1022.2	ENE	2	2	13.6	12.3	1020.7	SW	12	3	24.7	14.7
28	Madrid	-	N	4	-	14.0	-3.0	1019.0	NW	3	0	22.7	10.6
29	Lisbon	1017.4	-	-	-	21.8	-	1019.9	-	-	-	26.1	-
30	Athens	-	-	-	-	-	-	-	-	-	-	-	-
31	Malta	1018.4	NNW	5	5	17.5	11.5	1020.1	N	8	1	21.5	9.2
32	Gibraltar	1020.3	ENE	14	0	20.4	18.9	1020.7	E	13	1	22.4	18.5

Daily Weather Summary for Sunday 08 October 2017



Daily Weather Summary for Sunday 08 October 2017



None of the selected stations observed a day of sleet or snow falling or non-zero snow depth at 0900 UTC.

Daily Weather Summary for Monday 09 October 2017

This day's summary created 02/11/2017 10:53

Summary of the UK Weather for Monday 09 October 2017

Low cloud, hill fog and patchy light rain and drizzle edged into western areas overnight. Further east it was a generally dry night with variable amounts of cloud and some clear spells. Winds remained light and in the clear spells the odd patch of mist and fog formed. It was mild in the west, but cooler under clear skies in the east.

It was a cloudy start with patchy light rain and drizzle across many parts at first. The cloud gradually lifted across England and Wales through the day with bright or sunny spells developing for many parts through the afternoon. Meanwhile, across Northern Ireland and western Scotland the wind increased as a band of locally heavy rain approached from the west. The rain reaching the Western Isles late afternoon and then Northern Ireland through the evening. With winds remaining light in the south it felt pleasantly warm in the afternoon sun.

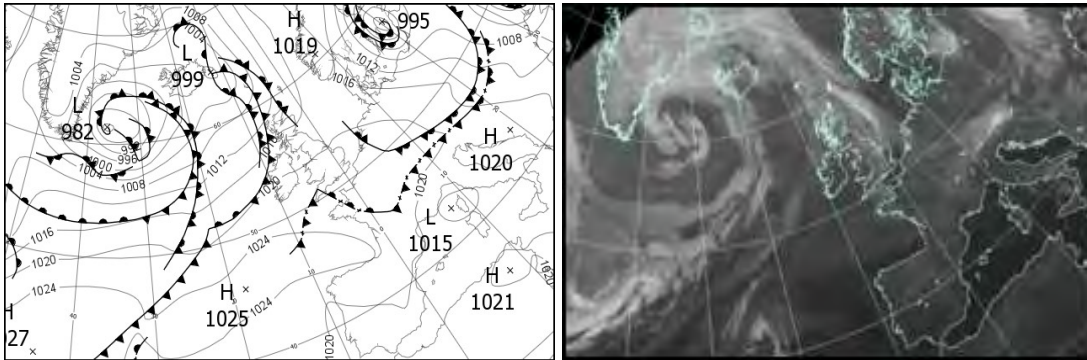
Daily Extremes

<i>Highest Maximum</i>	18.1°C Writtle (Essex, 32 mAMSL)
<i>Lowest Maximum</i>	12.0°C Spadeadam No 2 (Cumbria, 285 mAMSL)
<i>Highest Minimum</i>	13.6°C Isle Of Portland (Dorset, 52 mAMSL)
<i>Lowest Minimum</i>	5.3°C Katesbridge (Down, 91 mAMSL) also Frittenden (Kent, 38 mAMSL)
<i>Lowest Grass Minimum</i>	1.5°C Frittenden (Kent, 38 mAMSL)
<i>Most Rainfall</i>	17.8mm Tyndrum No 3 (Perthshire (in Central Region), 168 mAMSL)
<i>Most Sunshine</i>	5.2hr Whitby (North Yorkshire, 41 mAMSL)
<i>Highest Gust</i>	36Kt 41mph Aberdaron (Gwynedd, 95 mAMSL) also South Uist Range (Western Isles, 4 mAMSL)
<i>Highest Gust (mountain)</i>	50Kt 58mph Cairngorm Summit (Inverness-shire, 1237 mAMSL)
<i>Greatest Snow Depth at 0900 UTC</i>	No non-zero values

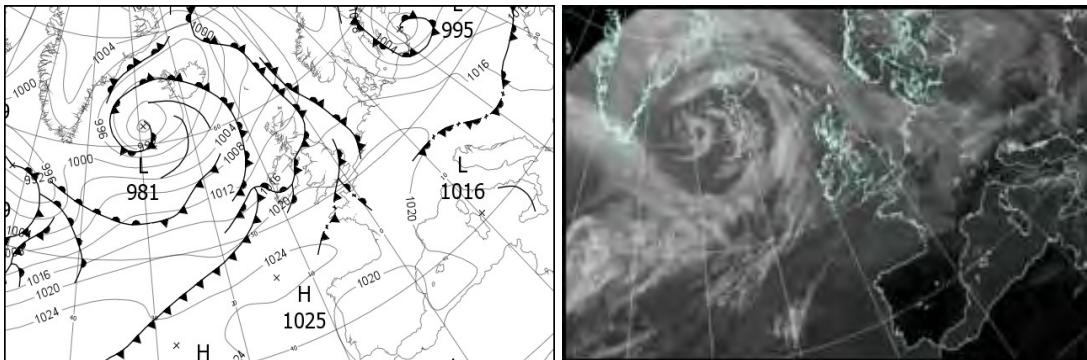
mAMSL refers to station elevation in metres above mean sea level.

Daily Weather Summary for Monday 09 October 2017

North Atlantic and Europe analysis charts and satellite images at 0000 UTC



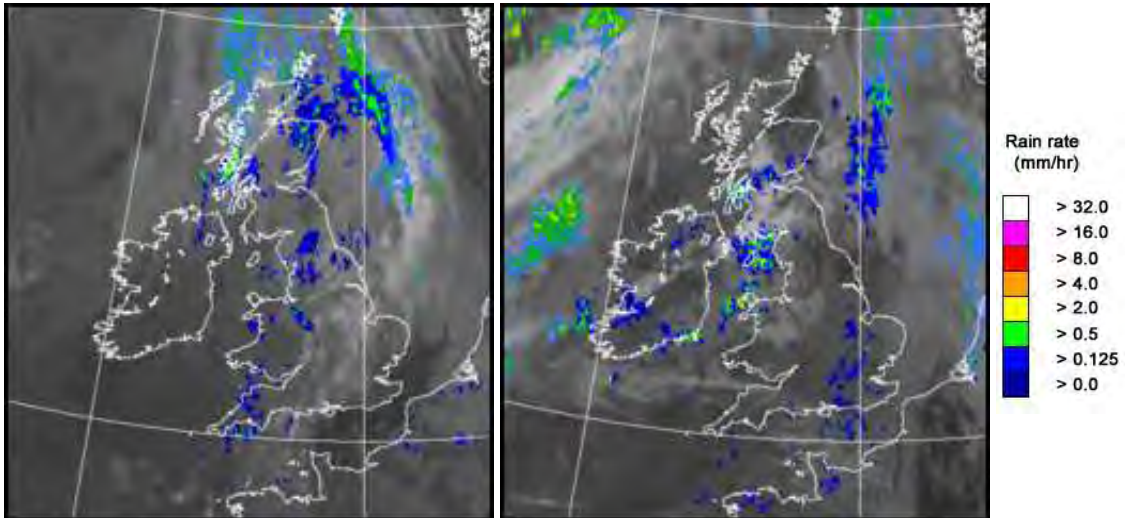
North Atlantic and Europe analysis charts and satellite images at 1200 UTC



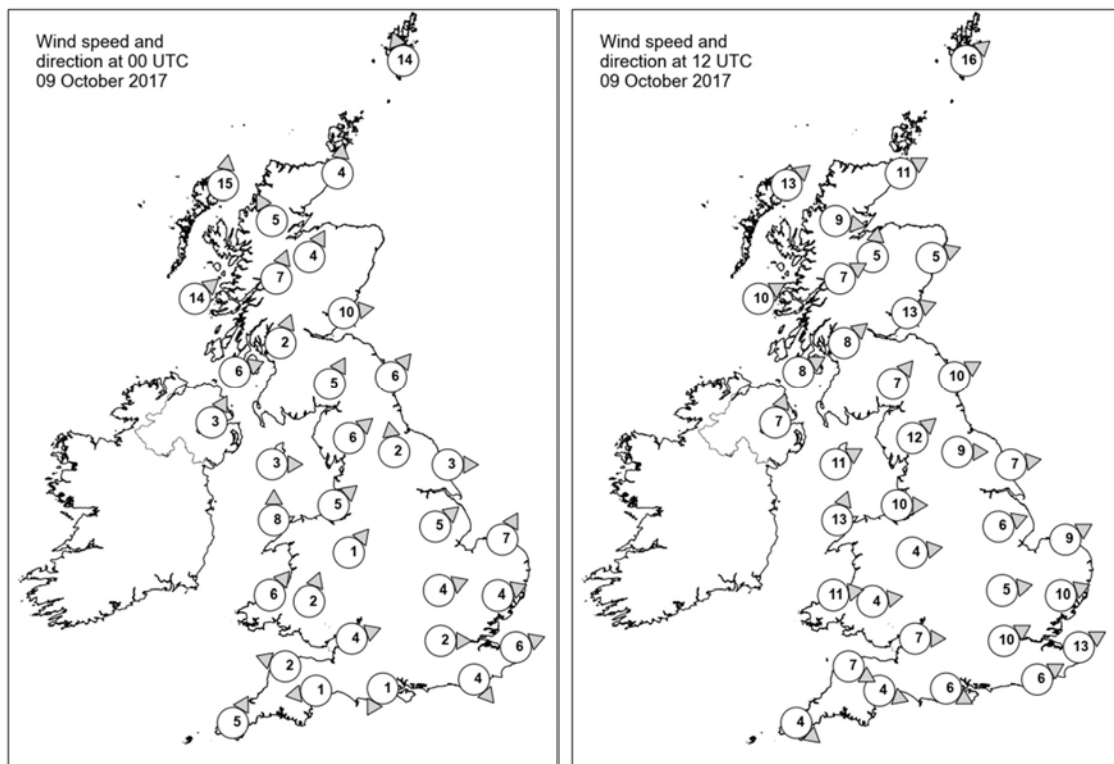
All satellite imagery copyright Met Office and EUMETSAT (European Organisation for the Exploitation of Meteorological Satellites). These show infra-red images from the geostationary MSG satellite. The rainfall rates are derived from both rain-radar and satellite data.

Daily Weather Summary for Monday 09 October 2017

UK satellite and rain-radar precipitation rates at (L) 0000 and (R) 1200 UTC



UK wind speed and direction at (L) 0000 and (R) 1200 UTC



Daily Weather Summary for Monday 09 October 2017

Selected UK readings at (L) 0000 and (R) 1200 UTC

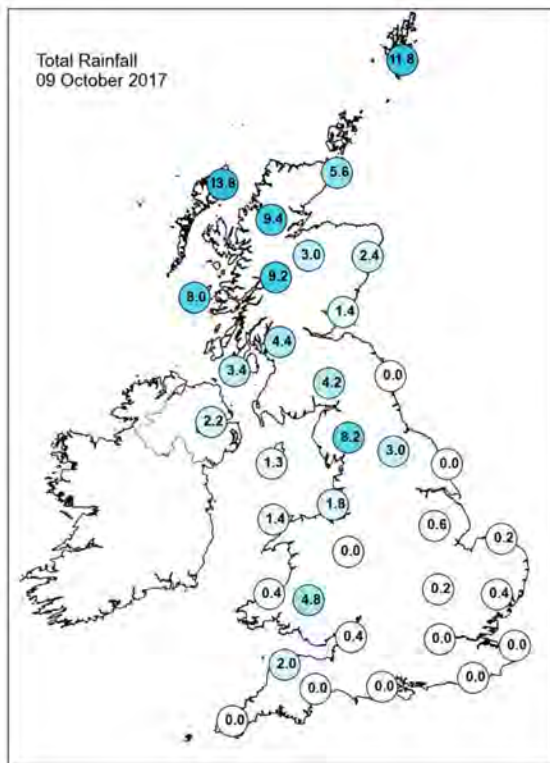
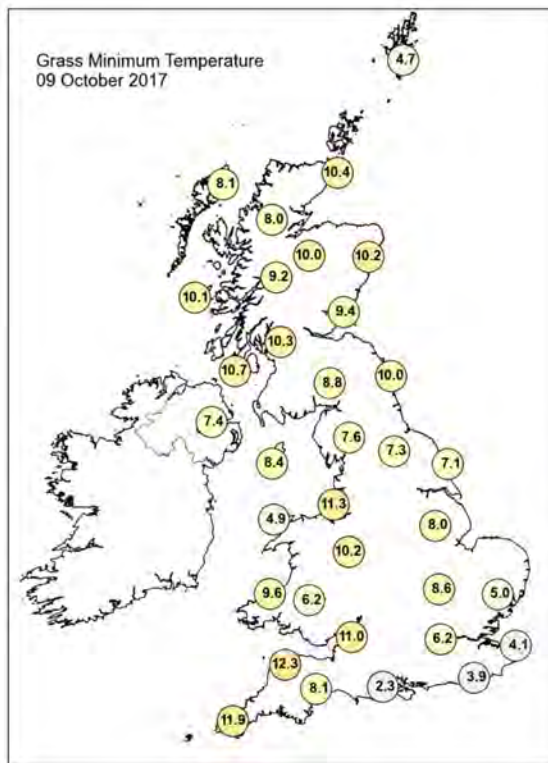
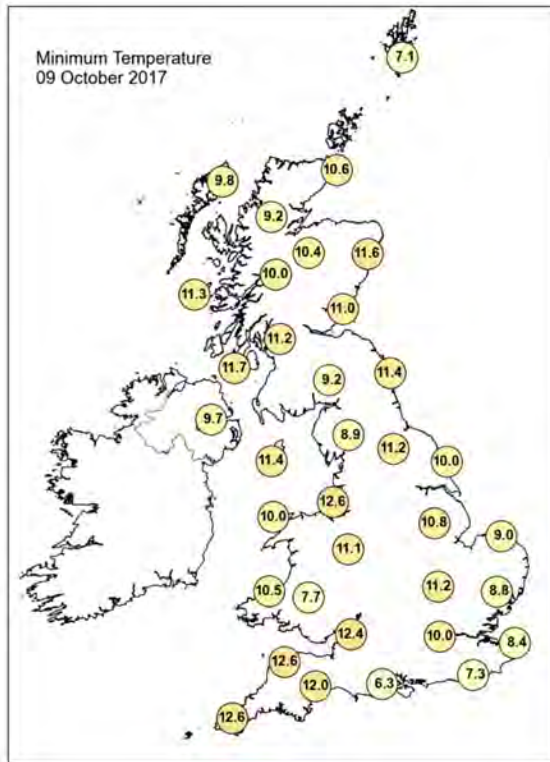
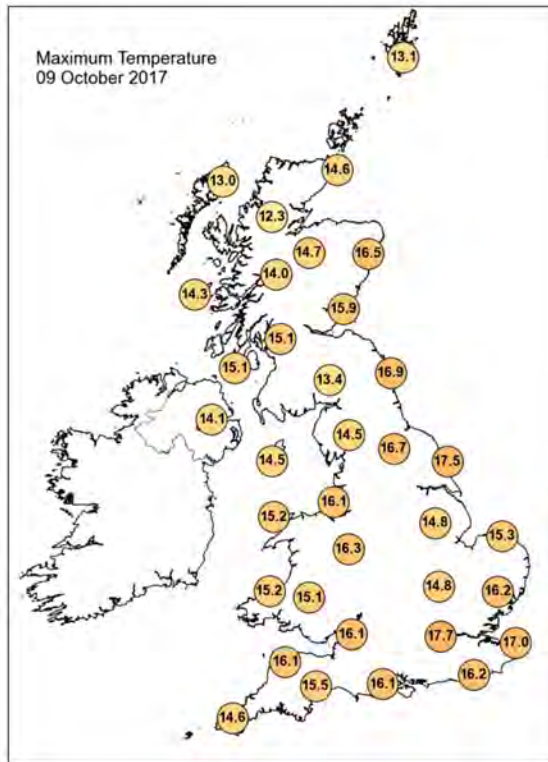
STATIONS		0000 UTC						1200 UTC					
NO	SITE	PRESS	WDIR	WSPD	CLOUD	TEMP	TDEW	PRESS	WDIR	WSPD	CLOUD	TEMP	TDEW
1	Lerwick	1014.0	SSE	14	8	9.8	9.5	1009.4	SW	16	7	12.2	11.3
2	Wick	1014.0	S	4	8	11.6	11.3	1010.9	WSW	11	8	13.2	9.2
3	Stornoway	1012.5	S	15	7	12.3	10.8	1010.2	SW	13	8	11.7	10.4
4	Loch Glascarnoch	1014.8	SSE	5	8	12.0	10.0	1011.7	W	9	6	11.7	7.5
5	Aviemore	1015.6	SSW	4	8	10.9	9.9	1012.1	S	5	7	13.1	8.8
6	Dyce	1015.5	-	-	8	11.9	10.5	1012.0	WSW	5	7	15.9	9.7
7	Tulloch Bridge	1016.7	SSW	7	8	11.2	10.4	1013.5	WSW	7	7	12.6	8.1
8	Tiree	1015.7	SW	14	8	12.7	11.9	1012.9	WSW	10	6	14.1	10.2
9	Leuchars	1016.4	W	10	8	12.1	10.6	1013.3	WSW	13	7	15.0	10.8
10	Bishopton	1017.5	SSW	2	8	11.3	10.7	1014.1	SW	8	8	13.4	11.5
11	Machrihanish	1017.8	WSW	6	8	12.1	10.8	1014.3	WSW	8	8	14.4	11.5
12	Boulmer	1017.8	SW	6	8	13.0	10.6	1014.7	WSW	10	7	15.4	11.1
13	Eskdalemuir	1018.7	SSW	5	8	10.4	9.8	1015.6	SW	7	7	12.4	9.8
14	Aldergrove	1018.8	SSW	3	8	11.5	10.4	1015.6	SSW	7	8	11.9	11.6
15	Shap	1019.1	SW	6	8	11.6	10.7	1016.3	SW	12	6	13.6	9.6
16	Leeming	1019.2	S	2	8	12.0	9.8	1016.3	W	9	4	15.7	9.1
17	Ronaldsway	1019.3	W	3	8	12.6	11.8	1017.0	WSW	11	8	12.2	11.0
18	Bridlington	1019.1	W	3	8	10.8	9.9	1016.0	W	7	0	17.2	10.3
19	Crosby	1020.0	SW	5	8	13.2	12.4	1018.1	W	10	7	14.7	10.7
20	Valley	1019.9	S	8	8	13.3	11.2	1018.1	SSW	13	7	13.9	10.8
21	Waddington	1020.2	SW	5	8	11.3	9.9	1017.5	WSW	6	8	13.1	12.1
22	Shawbury	1020.5	SW	1	8	12.2	11.8	1018.0	W	4	5	15.1	9.9
23	Weybourne	1020.3	SSW	7	1	9.3	9.0	1017.6	WSW	9	8	13.8	12.2
24	Bedford	1021.1	WSW	4	8	11.8	9.9	1018.3	W	5	8	13.2	11.9
25	Aberporth	1020.8	SW	6	8	10.9	10.7	1019.4	W	11	5	14.9	10.3
26	Sennybridge	1021.1	SSW	2	8	10.1	9.8	1019.5	W	4	8	12.7	10.7
27	Wattisham	1020.9	WSW	4	8	10.0	9.4	1018.2	WSW	10	7	15.3	10.9
28	Filton	1021.3	WSW	4	8	13.0	11.5	1019.3	W	7	7	15.2	9.5
29	Heathrow	1021.7	W	2	-	11.3	9.7	1018.7	WSW	10	-	16.6	12.0
30	Manston	1021.4	WSW	6	0	9.6	9.2	1019.2	WSW	13	7	16.3	12.2
31	Chivenor	1021.3	ESE	2	8	13.5	12.9	1020.3	WNW	7	8	15.3	10.2
32	Exeter	1021.3	E	1	8	12.5	11.9	1020.1	WNW	4	8	14.8	11.7
33	Herstmonceux	1021.7	NW	4	0	11.1	10.0	1019.6	WSW	6	8	15.9	12.0
34	Hurn	1021.9	NNE	1	3	6.3	5.7	1019.2	WNW	6	8	15.8	13.4
35	Camborne	1021.7	SSW	5	8	13.7	13.6	1021.1	NW	4	7	14.2	11.1

Daily Weather Summary for Monday 09 October 2017

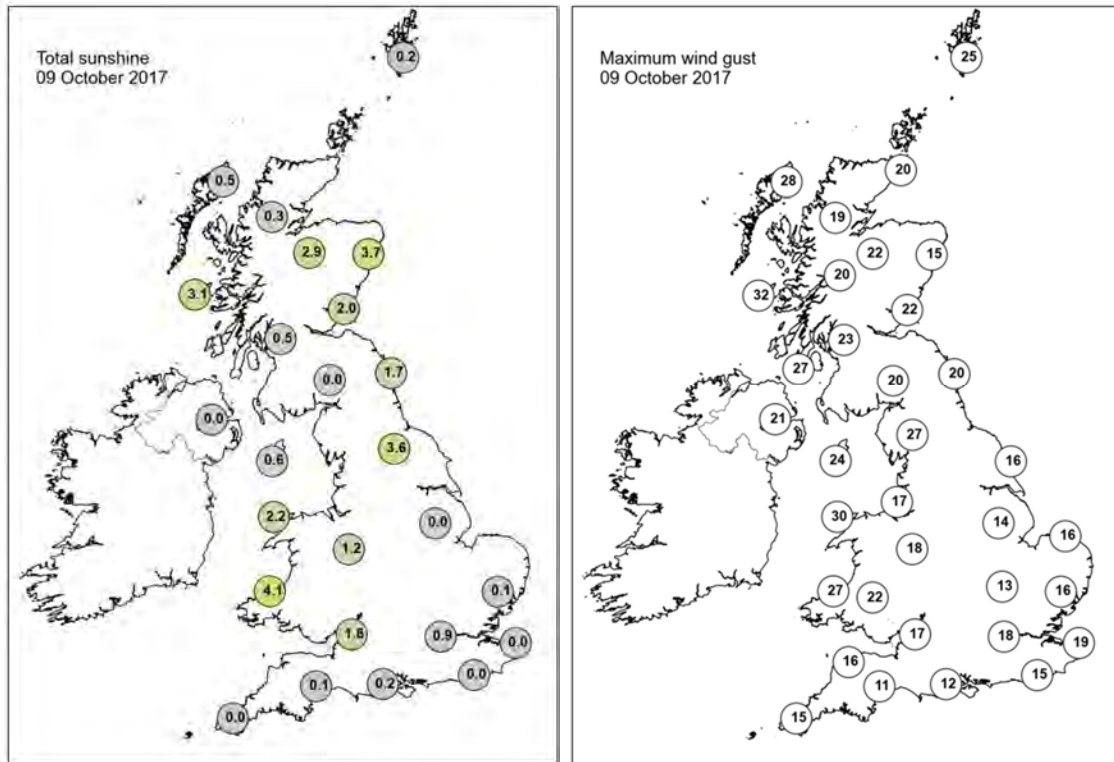
Selected European readings at (L) 0000 and (R) 1200 UTC

STATIONS		0000 UTC						1200 UTC					
NO	SITE	PRESS	WDIR	WSPD	CLOUD	TEMP	TDEW	PRESS	WDIR	WSPD	CLOUD	TEMP	TDEW
1	Murmansk	1019.5	S	4	6	1.4	0.7	1024.7	SSW	4	9	0.1	0.0
2	Helsinki	1005.2	ESE	4	7	8.4	8.2	1006.0	NE	12	8	8.4	7.3
3	Stockholm	1001.9	N	10	-	8.5	7.6	1006.3	N	6	-	10.9	7.1
4	Oslo	1015.5	NNE	4	-	5.5	1.1	1014.7	ENE	6	2	10.6	0.6
5	Reykjavik	999.2	E	3	8	6.7	4.7	991.9	SSE	8	2	8.4	2.3
6	Moscow	1014.3	E	2	8	8.6	7.6	1005.5	SSE	6	8	14.9	8.8
7	Kiev	1000.8	NNW	6	8	9.0	8.4	1008.7	W	8	6	11.0	3.3
8	Warsaw	1011.0	W	6	0	4.8	3.8	1009.4	W	16	5	10.8	4.7
9	Berlin	1016.9	W	6	-	6.2	3.7	1016.4	WNW	14	-	13.8	5.2
10	De Bilt	1020.7	E	2	8	10.1	9.5	1018.6	NNW	4	8	12.7	12.0
11	Dublin	1020.2	WSW	6	6	11.3	10.1	1017.2	WSW	14	6	13.4	11.1
12	Cork	1021.3	-	0	5	10.2	10.1	1019.2	WSW	10	7	14.6	14.6
13	Sofia	1017.8	-	0	6	7.0	3.8	1017.4	W	8	6	14.7	3.4
14	Belgrade	1017.0	W	2	6	10.9	8.5	1018.7	WNW	2	3	17.2	4.2
15	Budapest	1014.3	WNW	6	4	10.7	7.6	1017.8	WNW	14	1	13.6	0.9
16	Prague	1019.0	N	2	-	5.5	4.2	1018.5	W	6	6	11.6	3.9
17	Munich	1020.4	N	6	8	10.0	8.0	1020.1	N	8	8	12.4	8.1
18	Strasbourg	1021.4	S	5	-	9.8	9.2	1021.1	SW	3	8	15.6	11.4
19	Paris	1022.1	NE	1	3	9.1	7.7	1021.8	W	4	-	17.8	8.9
20	Jersey	1022.3	SE	4	8	12.5	11.5	1021.4	W	10	8	15.6	14.2
21	Milan	1016.8	E	3	0	11.7	8.4	1017.4	E	3	0	19.9	9.3
22	Marseille	1017.5	NW	12	-	16.0	8.2	1018.1	W	5	-	22.3	7.3
23	Bordeaux	1023.5	W	2	-	10.6	9.8	1023.2	WSW	7	8	17.8	15.2
24	Rome	1017.0	E	5	5	16.3	11.1	1016.9	SE	11	5	22.6	11.9
25	Ajaccio	1015.9	NE	6	7	14.3	9.7	1016.6	WSW	7	1	22.5	14.6
26	Barcelona	-	NNW	5	-	17.0	13.0	1020.2	SSE	8	2	24.0	16.9
27	Majorca	1020.1	N	2	1	14.5	13.2	1020.4	SW	11	3	25.0	16.7
28	Madrid	-	NNE	3	-	13.0	2.0	1017.9	SSW	3	0	25.8	-2.6
29	Lisbon	1019.1	-	-	-	18.8	-	1019.6	SSW	2	0	23.9	16.1
30	Athens	-	-	-	-	-	-	1017.0	SSW	4	1	23.8	8.2
31	Malta	1019.6	WNW	5	1	16.5	9.9	1019.3	WNW	10	4	22.3	12.1
32	Gibraltar	1019.9	ENE	4	8	20.3	18.6	1020.2	E	6	1	21.8	17.7

Daily Weather Summary for Monday 09 October 2017



Daily Weather Summary for Monday 09 October 2017



None of the selected stations observed a day of sleet or snow falling or non-zero snow depth at 0900 UTC.

Daily Weather Summary for Tuesday 10 October 2017

This day's summary created 02/11/2017 10:53

Summary of the UK Weather for Tuesday 10 October 2017

It was mild and cloudy through the early hours with outbreaks of rain and drizzle, spreading across many parts but mainly in the north and west. Winds were brisk across the north, whilst elsewhere they were a lighter especially away from the coasts. Later in the night, cooler air spread into northern and western Scotland with clear spells and a scattering of showers. Through the day outbreaks of rain continued to affect the hills of Wales, northern England and southern Scotland. Elsewhere, much of the midlands, eastern and southern England were dry and bright with spells of pleasantly warm sunshine. Cloud thickened across Scotland and Northern Ireland through, with a strengthening breeze and outbreaks of rain arriving through the afternoon. This turned heavy and persistent through the day, spreading into northern England later. A few showers also pushed in across south Wales and parts of southwest England. On the whole it was a mild day, despite the rain in the north and where the sun poked through it felt warm in the south.

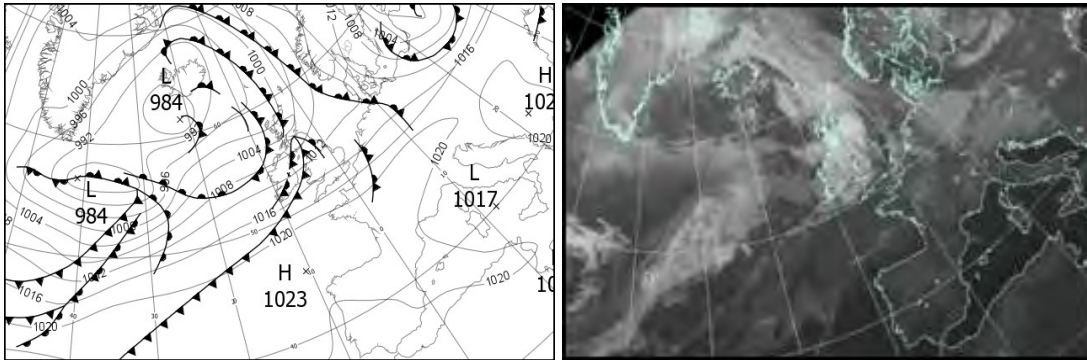
Daily Extremes

<i>Highest Maximum</i>	19.4°C Hereford, Credenhill (Hereford & Worcester, 76 mAMSL)
<i>Lowest Maximum</i>	10.7°C Dalwhinnie No 2 (Inverness-shire, 351 mAMSL)
<i>Highest Minimum</i>	13.6°C Wight: St Catherines Point (Isle Of Wight, 20 mAMSL) also Milford Haven Conservancy Board (Dyfed, 44 mAMSL)
<i>Lowest Minimum</i>	4.9°C Drumnadrochit (Inverness-shire, 53 mAMSL)
<i>Lowest Grass Minimum</i>	2.3°C Kinbrace, Hatchery (Sutherland, 103 mAMSL)
<i>Most Rainfall</i>	90.4mm Skye: Alltdearg House (Inverness-shire, 55 mAMSL)
<i>Most Sunshine</i>	5.9hr Fair Isle (Shetland, 57 mAMSL)
<i>Highest Gust</i>	51Kt 59mph Sella Ness (Shetland, 7 mAMSL)
<i>Highest Gust (mountain)</i>	79Kt 91mph Cairngorm Summit (Inverness-shire, 1237 mAMSL)
<i>Greatest Snow Depth at 0900 UTC</i>	No non-zero values

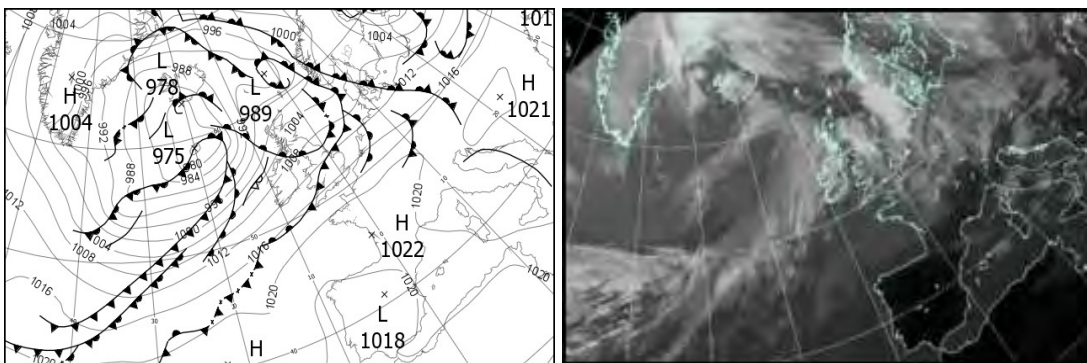
mAMSL refers to station elevation in metres above mean sea level.

Daily Weather Summary for Tuesday 10 October 2017

North Atlantic and Europe analysis charts and satellite images at 0000 UTC




North Atlantic and Europe analysis charts and satellite images at 1200 UTC



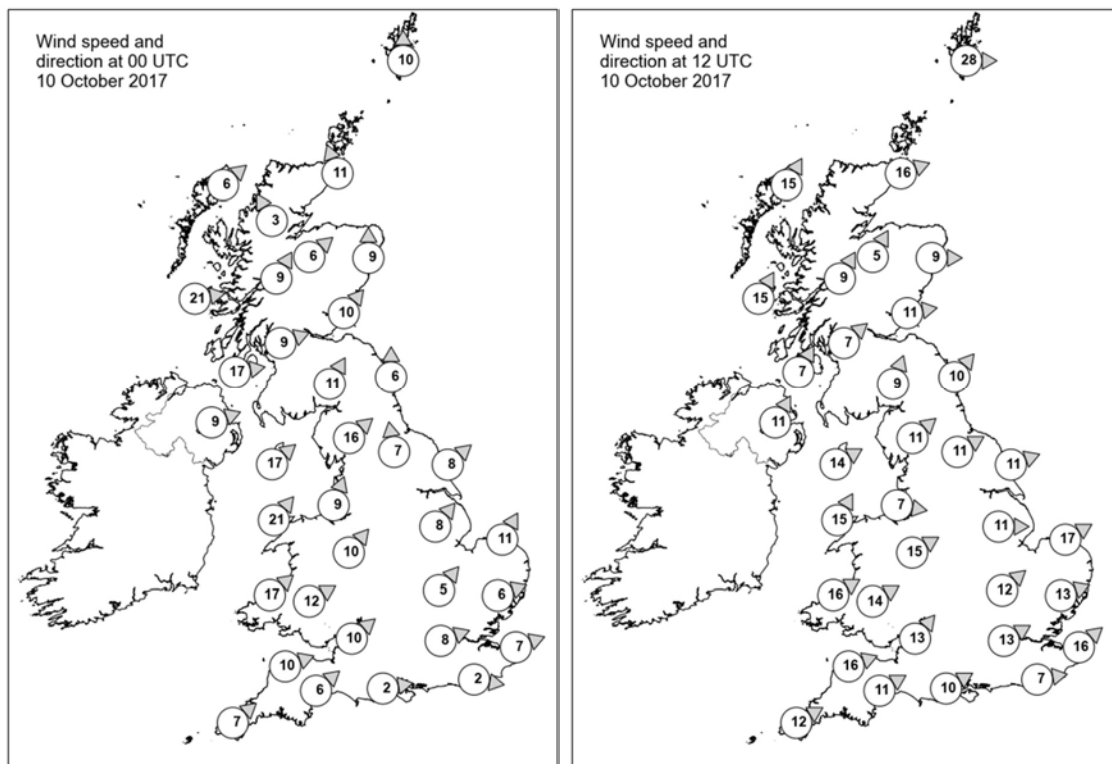
All satellite imagery copyright Met Office and EUMETSAT (European Organisation for the Exploitation of Meteorological Satellites). These show infra-red images from the geostationary MSG satellite. The rainfall rates are derived from both rain-radar and satellite data.

Daily Weather Summary for Tuesday 10 October 2017

UK satellite and rain-radar precipitation rates at (L) 0000 and (R) 1200 UTC



UK wind speed and direction at (L) 0000 and (R) 1200 UTC



Daily Weather Summary for Tuesday 10 October 2017

Selected UK readings at (L) 0000 and (R) 1200 UTC

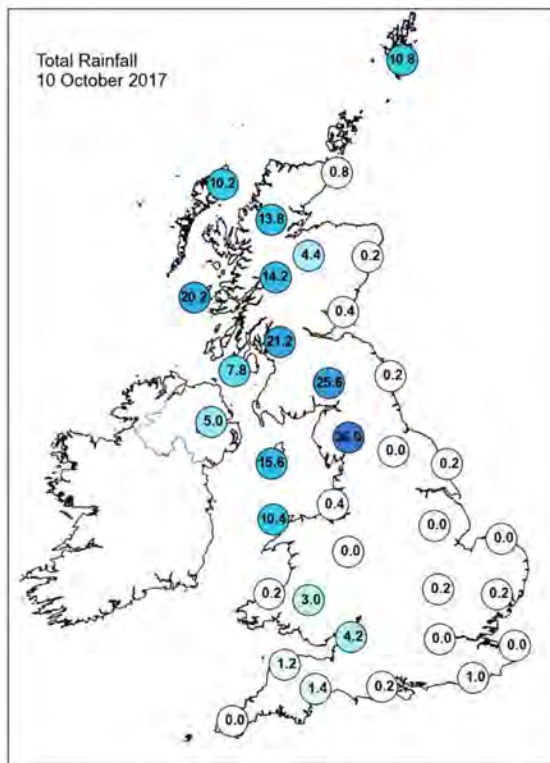
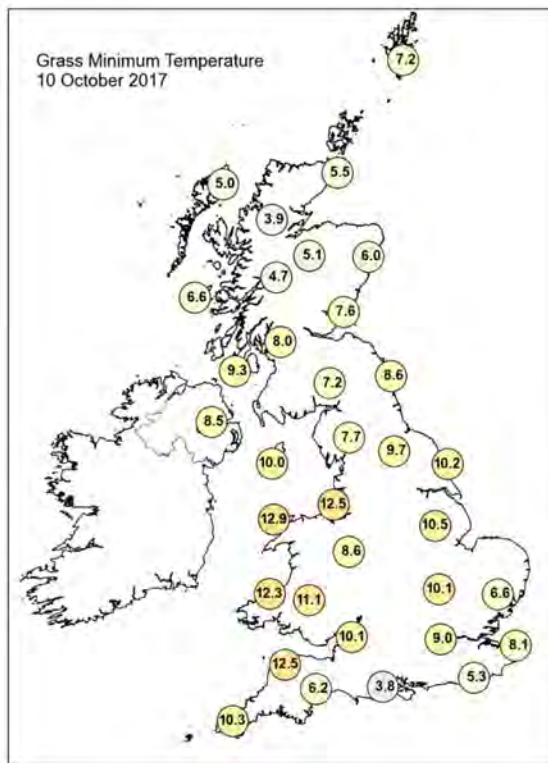
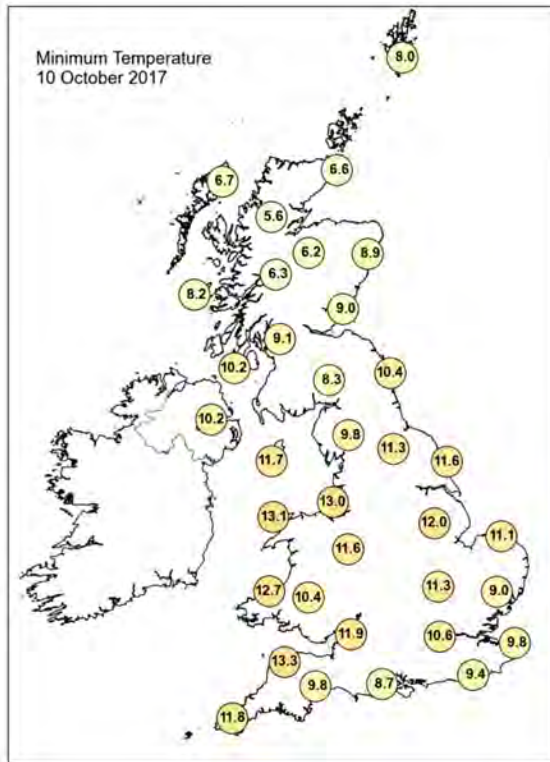
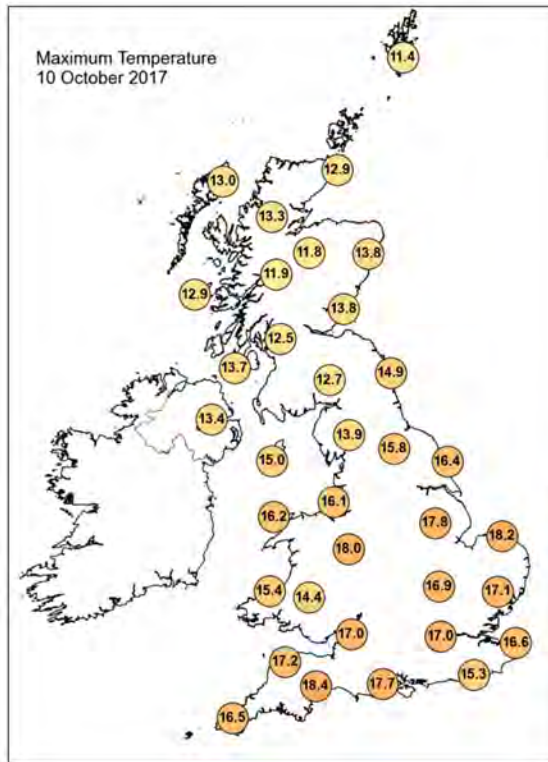
STATIONS		0000 UTC						1200 UTC					
NO	SITE	PRESS	WDIR	WSPD	CLOUD	TEMP	TDEW	PRESS	WDIR	WSPD	CLOUD	TEMP	TDEW
1	Lerwick	1002.5	S	10	8	10.7	10.1	996.2	W	28	5	9.7	4.2
2	Wick	1000.5	SSE	11	8	11.5	10.3	1000.9	WSW	16	2	11.7	4.8
3	Stornoway	998.6	SW	6	8	9.2	8.5	999.4	SSW	15	7	10.9	6.7
4	Loch Glascarnoch	1001.0	SSE	3	8	9.0	8.1	-	-	-	-	10.0	-
5	Aviemore	1001.5	SW	6	8	11.2	9.9	1003.0	SSW	5	0	11.7	5.3
6	Dyce	1003.5	S	9	8	11.3	10.5	1004.0	W	9	7	11.2	3.2
7	Tulloch Bridge	1003.4	SSW	9	8	11.7	10.0	1004.5	SSW	9	8	10.1	4.2
8	Tiree	1004.0	W	21	8	11.7	8.7	1002.8	SSW	15	8	10.5	9.1
9	Leuchars	1004.6	SW	10	7	12.9	-	1005.4	W	11	7	12.2	7.2
10	Bishopton	1006.0	WSW	9	8	12.5	10.9	1005.9	SW	7	7	12.5	-
11	Machrihanish	1006.5	W	17	8	13.2	11.3	1006.1	SSW	7	8	12.8	10.8
12	Boulmer	1007.9	S	6	8	11.9	10.1	1007.7	SW	10	2	12.9	9.0
13	Eskdalemuir	1007.6	SSW	11	8	12.4	11.8	1008.0	SSW	9	7	11.0	8.9
14	Aldergrove	1008.6	WSW	9	8	13.1	11.8	1007.8	SSW	11	5	12.7	9.5
15	Shap	1009.3	SW	16	8	13.0	12.0	1009.7	SW	11	8	12.1	9.1
16	Leeming	1010.5	S	7	8	12.6	10.8	1010.0	WSW	11	7	14.0	8.5
17	Ronaldsway	1009.9	SW	17	8	14.2	12.9	1009.5	WSW	14	7	14.2	10.4
18	Bridlington	1011.4	SW	8	4	11.8	10.1	1009.7	WSW	11	2	16.1	11.2
19	Crosby	1012.0	SSW	9	8	14.3	13.3	1011.1	W	7	3	15.2	12.6
20	Valley	1012.5	SW	21	8	14.3	13.2	1011.0	SSW	15	3	15.5	10.6
21	Waddington	1013.2	SW	8	8	12.3	9.7	1011.8	W	11	7	14.2	12.0
22	Shawbury	1013.3	SW	10	8	14.2	11.8	1011.8	WSW	15	7	17.6	10.4
23	Weybourne	1013.9	SSW	11	7	11.5	10.1	1012.4	WSW	17	7	16.5	13.1
24	Bedford	1015.3	SW	5	7	11.5	10.1	1013.7	SW	12	6	16.0	12.0
25	Aberporth	1015.3	SW	17	8	13.0	12.1	1013.4	WSW	16	4	14.8	11.3
26	Sennybridge	1015.9	WSW	12	8	11.8	11.7	1013.9	WSW	14	7	13.7	11.8
27	Wattisham	1015.4	WSW	6	3	9.2	8.4	1014.3	WSW	13	7	15.1	11.7
28	Filton	1016.6	SW	10	8	12.7	12.3	1015.0	SW	13	8	15.3	13.2
29	Heathrow	1016.8	WSW	8	-	11.3	9.6	1016.0	WSW	13	-	15.5	11.3
30	Manston	1016.5	WSW	7	8	12.3	10.7	1016.0	SW	16	7	16.2	12.1
31	Chivenor	1017.5	WSW	10	8	14.1	13.3	1015.6	WSW	16	7	16.9	15.6
32	Exeter	1017.8	SW	6	8	11.9	10.7	1016.0	WSW	11	8	17.1	13.8
33	Herstmonceux	1017.2	W	2	8	10.8	9.6	1016.7	W	7	8	15.1	12.5
34	Hurn	1017.7	W	2	1	9.6	8.4	1016.5	WSW	10	8	15.5	13.1
35	Camborne	1018.9	SW	7	8	12.3	11.5	1017.0	WSW	12	7	16.2	14.4

Daily Weather Summary for Tuesday 10 October 2017

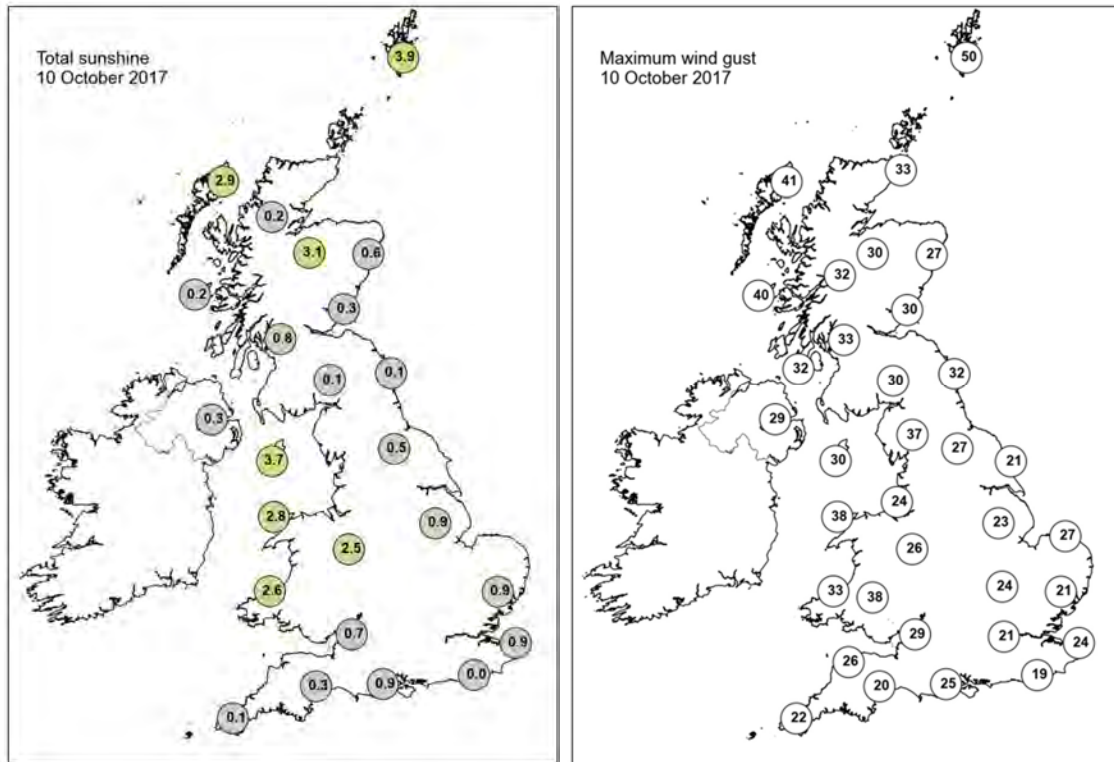
Selected European readings at (L) 0000 and (R) 1200 UTC

STATIONS		0000 UTC						1200 UTC					
NO	SITE	PRESS	WDIR	WSPD	CLOUD	TEMP	TDEW	PRESS	WDIR	WSPD	CLOUD	TEMP	TDEW
1	Murmansk	1026.7	NNE	2	9	-2.0	-2.1	1023.7	E	10	6	2.7	-1.6
2	Helsinki	996.6	NNE	10	8	7.8	7.6	-	-	-	-	-	-
3	Stockholm	1005.6	NW	8	-	7.6	6.7	1002.5	WNW	12	-	7.7	4.5
4	Oslo	1013.1	NE	4	-	2.3	-0.1	1006.8	SW	4	7	7.8	3.1
5	Reykjavik	987.8	E	6	5	3.7	1.3	980.9	NE	6	7	7.0	1.3
6	Moscow	1008.0	SW	2	8	9.9	7.4	1012.4	S	2	7	10.0	1.8
7	Kiev	1014.3	SW	6	0	5.3	3.1	1014.5	WSW	8	7	12.6	2.0
8	Warsaw	1009.7	W	12	7	7.9	5.5	1012.4	W	10	7	10.2	5.2
9	Berlin	1014.0	SW	4	-	9.6	8.9	1013.1	WSW	6	-	13.0	11.3
10	De Bilt	1014.9	SSW	6	8	12.7	11.7	1014.7	SW	10	8	14.8	12.8
11	Dublin	1011.3	SW	14	8	13.1	12.3	1010.2	WSW	14	7	12.8	8.6
12	Cork	1014.1	SW	14	8	13.2	13.1	1012.2	WSW	16	7	13.6	10.7
13	Sofia	1021.8	-	0	0	5.0	2.6	1019.1	NE	2	2	17.0	5.8
14	Belgrade	1020.7	ESE	2	2	10.4	7.0	1020.4	-	-	5	16.8	7.0
15	Budapest	1019.3	WSW	4	7	8.3	3.8	1019.6	WSW	8	7	15.6	6.3
16	Prague	1018.0	WSW	6	-	7.9	5.4	1016.5	N	4	7	14.1	9.4
17	Munich	1021.0	N	4	8	9.4	6.5	1019.8	W	12	8	14.2	6.3
18	Strasbourg	1020.7	S	5	8	9.6	8.4	1020.7	S	7	8	13.8	10.8
19	Paris	1019.6	SW	3	7	14.3	11.4	1019.8	W	7	7	17.1	11.1
20	Jersey	1019.1	W	10	8	14.5	13.0	-	-	-	-	-	-
21	Milan	1017.9	N	2	0	12.6	8.7	1019.1	S	3	0	20.2	10.6
22	Marseille	1018.1	NW	9	-	16.4	7.1	1019.7	WSW	8	-	21.6	8.5
23	Bordeaux	1022.0	NE	3	-	14.9	14.6	1022.2	ESE	3	7	20.6	13.5
24	Rome	1018.0	E	3	3	14.0	12.0	1018.7	SW	9	4	21.9	14.4
25	Ajaccio	1017.9	NE	5	7	14.3	11.4	1018.9	SW	8	2	23.2	13.9
26	Barcelona	1019.8	N	6	2	19.1	16.3	1021.0	S	6	2	24.3	16.6
27	Majorca	-	ENE	1	-	15.0	14.0	1021.4	SW	11	3	25.0	16.4
28	Madrid	-	N	4	-	13.0	-3.0	1018.5	S	2	0	24.4	3.4
29	Lisbon	1018.6	-	-	-	17.8	-	1019.0	SSE	2	0	24.8	12.7
30	Athens	-	-	-	-	-	-	1020.2	SSW	6	1	23.6	10.4
31	Malta	1019.3	WSW	5	4	20.1	14.7	1020.6	NW	12	2	24.2	16.7
32	Gibraltar	1019.7	NE	2	8	19.9	18.8	1020.9	ENE	9	1	21.7	18.3

Daily Weather Summary for Tuesday 10 October 2017



Daily Weather Summary for Tuesday 10 October 2017



None of the selected stations observed a day of sleet or snow falling or non-zero snow depth at 0900 UTC.

Daily Weather Summary for Wednesday 11 October 2017

This day's summary created 02/11/2017 10:53

Summary of the UK Weather for Wednesday 11 October 2017

Heavy rain arrived during the early hours across western Scotland, Northern Ireland and northwest England, accompanied by strong and gusty winds. Elsewhere, it was generally cloudy with some patchy light rain and drizzle in the south, but for all areas it was very mild with temperatures holding up in the low to mid teens. The belt of heavy rain continued to push its way south-eastwards through the day, but it was rather slow moving across the Scottish Borders, northwest England and western parts of Wales. This allowed some large amounts of rain to pile up with some localised flooding across parts of Cumbria. Ahead of the rain across southern and central England it was bright morning but the cloud gradually thickened and the rain eventually spread in later in the day, although it became lighter. Behind the rain it was a fresher but brighter with scattered showers across Scotland and Northern Ireland. Brighter skies spread into Wales and much of western England too later in the day with a few showers here as well. Temperatures were close to or slightly above average for most places.

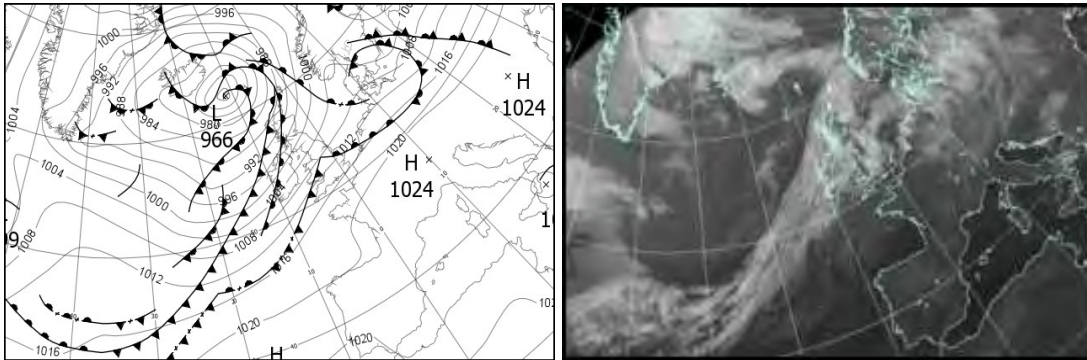
Daily Extremes

<i>Highest Maximum</i>	18.5°C Weybourne (Norfolk, 21 mAMSL)
<i>Lowest Maximum</i>	11.2°C Resallach (Sutherland, 133 mAMSL)
<i>Highest Minimum</i>	14.6°C Pembrey Sands (Dyfed, 3 mAMSL)
<i>Lowest Minimum</i>	6.4°C Dalwhinnie No 2 (Inverness-shire, 351 mAMSL)
<i>Lowest Grass Minimum</i>	5.0°C Kinross (Kinross-shire, 116 mAMSL)
<i>Most Rainfall</i>	26.0mm Capel Curig No 3 (Gwynedd, 216 mAMSL)
<i>Most Sunshine</i>	5.5hr Lerwick (Shetland, 82 mAMSL)
<i>Highest Gust</i>	55Kt 63mph Wight: Needles Old Battery (Isle Of Wight, 80 mAMSL)
<i>Highest Gust (mountain)</i>	71Kt 82mph Cairngorm Summit (Inverness-shire, 1237 mAMSL)
<i>Greatest Snow Depth at 0900 UTC</i>	No non-zero values

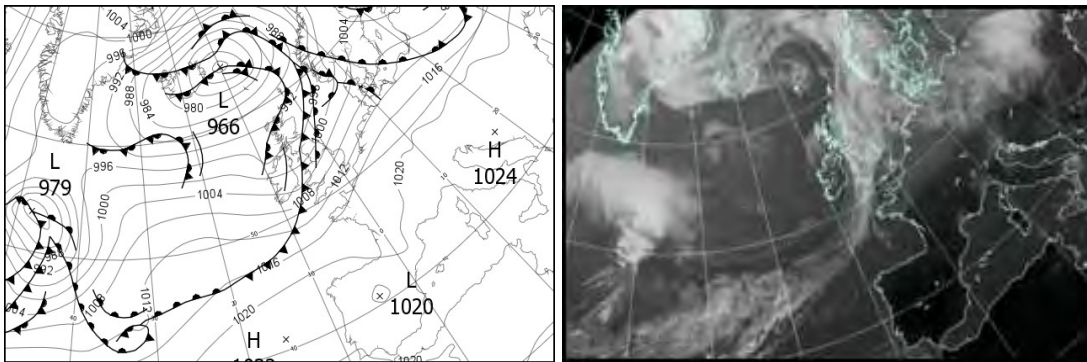
mAMSL refers to station elevation in metres above mean sea level.

Daily Weather Summary for Wednesday 11 October 2017

North Atlantic and Europe analysis charts and satellite images at 0000 UTC




North Atlantic and Europe analysis charts and satellite images at 1200 UTC



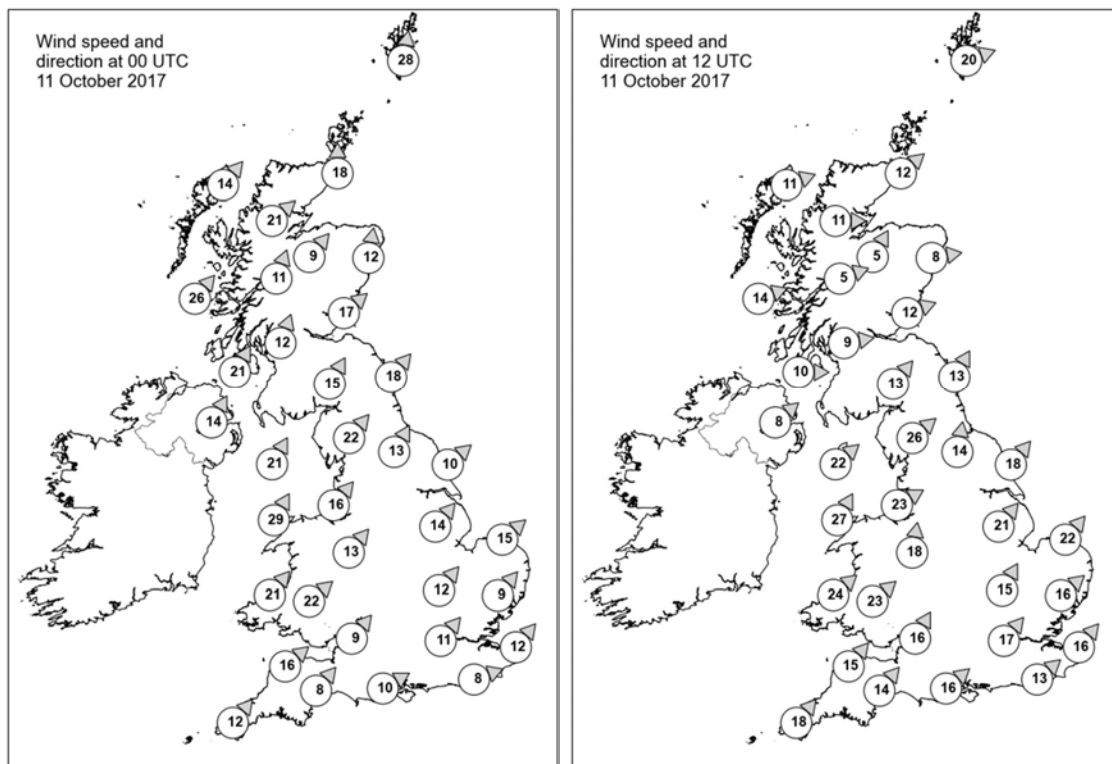
All satellite imagery copyright Met Office and EUMETSAT (European Organisation for the Exploitation of Meteorological Satellites). These show infra-red images from the geostationary MSG satellite. The rainfall rates are derived from both rain-radar and satellite data.

Daily Weather Summary for Wednesday 11 October 2017

UK satellite and rain-radar precipitation rates at (L) 0000 and (R) 1200 UTC



UK wind speed and direction at (L) 0000 and (R) 1200 UTC



Daily Weather Summary for Wednesday 11 October 2017

Selected UK readings at (L) 0000 and (R) 1200 UTC

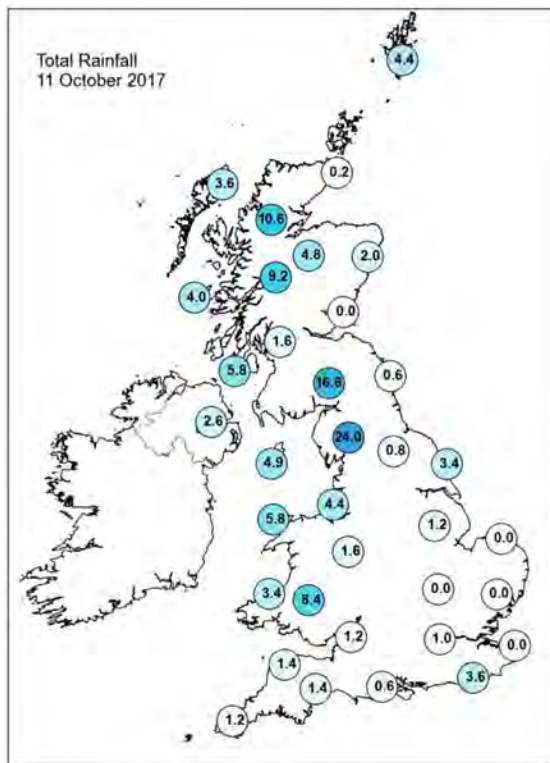
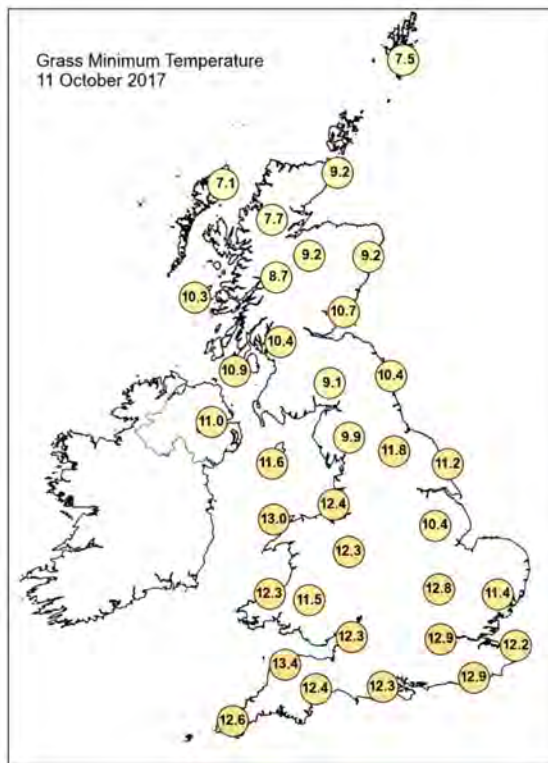
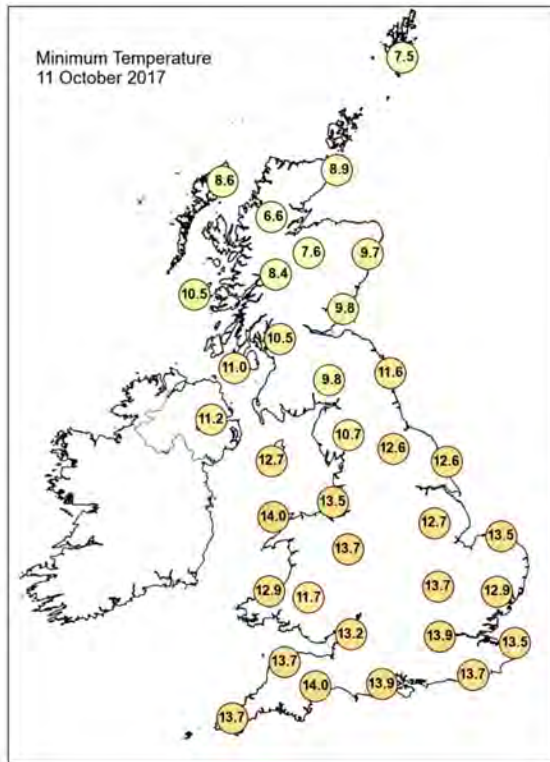
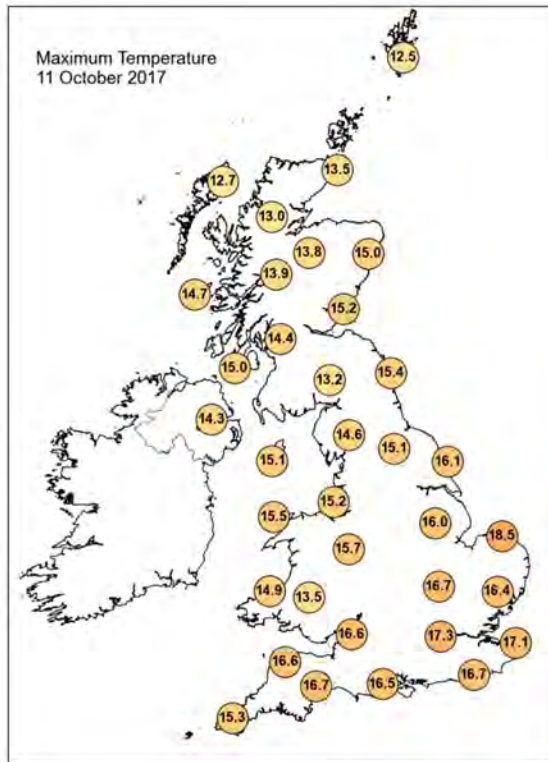
STATIONS		0000 UTC						1200 UTC					
NO	SITE	PRESS	WDIR	WSPD	CLOUD	TEMP	TDEW	PRESS	WDIR	WSPD	CLOUD	TEMP	TDEW
1	Lerwick	989.8	S	28	8	10.7	9.4	989.2	WSW	20	-	10.8	-
2	Wick	990.6	S	18	7	12.6	10.4	992.1	SW	12	4	12.6	8.1
3	Stornoway	988.0	SW	14	8	11.4	10.5	992.1	WSW	11	3	12.2	7.1
4	Loch Glascarnoch	990.9	SW	21	8	11.8	9.9	993.0	W	11	8	12.4	6.6
5	Aviemore	993.6	SW	9	7	11.7	8.8	993.6	SSW	5	4	11.6	7.1
6	Dyce	995.8	S	12	7	12.0	9.7	993.6	W	8	7	14.7	6.4
7	Tulloch Bridge	995.2	SSW	11	8	10.6	9.9	995.1	WSW	5	7	11.3	8.2
8	Tiree	993.1	SW	26	8	12.8	12.3	994.8	WSW	14	6	12.7	9.4
9	Leuchars	997.4	SW	17	8	12.6	9.4	994.5	WSW	12	7	14.2	11.2
10	Bishopton	998.2	SSW	12	8	11.4	11.0	995.7	W	9	3	13.1	10.1
11	Machrihanish	997.8	SSW	21	8	12.8	11.1	996.3	W	10	3	14.4	11.3
12	Boulmer	1001.4	SW	18	8	13.1	8.2	997.2	SSW	13	8	14.6	-
13	Eskdalemuir	1001.7	SSW	15	8	10.9	9.5	997.0	SW	13	8	11.9	11.2
14	Aldergrove	999.7	SSW	14	8	13.3	10.6	997.5	SW	8	8	13.0	11.8
15	Shap	1004.0	SW	22	8	11.9	10.8	998.9	SW	26	8	12.5	11.4
16	Leeming	1005.4	SSW	13	8	13.4	9.8	1000.3	S	14	8	14.6	12.7
17	Ronaldsway	1003.0	SSW	21	8	14.3	13.5	999.3	SW	22	8	13.2	12.4
18	Bridlington	1006.1	SW	10	8	12.8	9.6	1002.1	SW	18	7	14.9	11.4
19	Crosby	1006.2	SW	16	8	14.7	12.6	1002.1	WSW	23	8	14.0	-
20	Valley	1005.8	SSW	29	8	14.7	14.3	1001.6	SSW	27	8	14.2	13.6
21	Waddington	1009.1	SW	14	7	13.1	9.7	1005.1	SW	21	8	15.7	9.5
22	Shawbury	1008.2	SW	13	8	14.9	11.1	1004.0	S	18	8	14.8	12.1
23	Weybourne	1010.2	SW	15	0	13.7	10.6	1007.2	SW	22	7	16.3	10.9
24	Bedford	1011.4	SW	12	8	14.0	12.9	1008.1	SSW	15	7	16.2	11.5
25	Aberporth	1009.7	SW	21	8	14.4	12.0	1005.2	SW	24	8	12.9	10.4
26	Sennybridge	1011.0	SW	22	8	12.9	12.2	1005.9	SW	23	8	13.1	12.6
27	Wattisham	1012.4	SW	9	8	14.7	-	1009.7	SW	16	7	15.8	9.5
28	Filton	1012.8	SW	9	7	14.5	13.8	1008.6	SSW	16	8	16.2	12.5
29	Heathrow	1013.9	SW	11	-	15.5	13.6	1010.5	SW	17	-	16.5	11.8
30	Manston	1014.6	SW	12	3	14.5	12.9	1012.5	SW	16	7	15.9	12.2
31	Chivenor	1013.6	SW	16	8	15.3	13.2	1009.0	SW	15	8	16.4	13.5
32	Exeter	1014.4	SW	8	8	14.9	13.3	1010.2	SW	14	8	16.2	13.0
33	Herstmonceux	1015.7	WSW	8	8	15.0	14.0	1012.8	SW	13	7	16.1	12.4
34	Hurn	1015.0	WSW	10	8	15.1	14.3	1011.7	SW	16	8	15.8	12.7
35	Camborne	1014.8	SW	12	7	14.2	12.0	1010.4	SW	18	8	15.2	14.1

Daily Weather Summary for Wednesday 11 October 2017

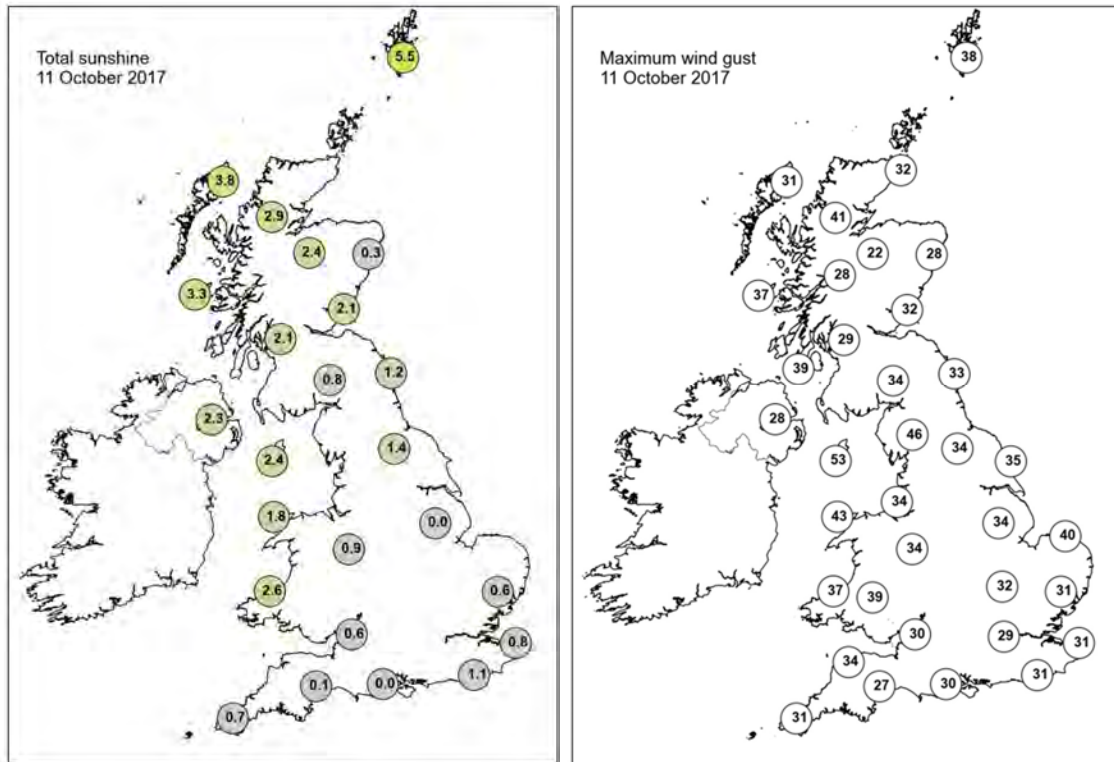
Selected European readings at (L) 0000 and (R) 1200 UTC

STATIONS		0000 UTC						1200 UTC					
NO	SITE	PRESS	WDIR	WSPD	CLOUD	TEMP	TDEW	PRESS	WDIR	WSPD	CLOUD	TEMP	TDEW
1	Murmansk	1015.7	ENE	8	7	2.7	0.7	1010.7	-	0	8	5.6	3.7
2	Helsinki	994.5	ENE	8	8	7.0	6.8	999.1	NW	10	7	7.7	5.6
3	Stockholm	1000.7	W	4	-	4.5	2.9	1004.4	W	8	-	9.4	4.1
4	Oslo	1002.8	NNE	2	-	2.1	2.1	1002.9	NE	2	8	5.5	5.2
5	Reykjavik	-	-	-	4	-	-	979.4	NNW	3	7	6.7	2.5
6	Moscow	1013.0	SSW	2	7	7.1	4.0	1013.2	S	2	8	8.2	5.1
7	Kiev	1017.4	WSW	6	7	7.8	2.6	1016.0	SW	8	7	12.0	8.2
8	Warsaw	1012.7	SW	4	8	10.8	9.7	1013.3	W	10	8	13.7	12.3
9	Berlin	1013.9	WSW	10	-	13.9	11.2	1014.7	SW	8	-	14.5	12.8
10	De Bilt	1014.4	SW	10	8	14.6	12.3	1013.4	SW	14	8	15.7	11.6
11	Dublin	1003.3	SW	10	8	13.5	12.2	1000.1	WSW	17	5	14.5	10.6
12	Cork	1006.5	SW	21	8	13.9	13.8	1004.3	W	19	5	15.0	10.5
13	Sofia	1023.1	S	2	0	8.0	4.0	1021.9	W	4	2	18.1	4.4
14	Belgrade	1023.2	-	0	4	11.4	8.3	1023.6	NE	2	2	20.2	8.1
15	Budapest	1021.7	WSW	4	6	11.4	9.1	1022.0	W	8	7	18.6	8.6
16	Prague	1019.0	SW	6	-	12.3	9.5	1018.3	WSW	10	6	17.2	10.0
17	Munich	1022.2	SW	4	8	11.4	8.3	1020.2	WSW	6	8	18.1	7.6
18	Strasbourg	1021.3	S	2	8	12.5	10.9	1020.1	SSE	3	6	18.9	11.2
19	Paris	1020.3	S	3	7	14.1	10.5	1018.2	WSW	11	8	17.2	11.0
20	Jersey	1018.1	-	-	7	14.3	11.5	1015.0	SSW	16	-	16.8	13.8
21	Milan	1022.1	N	2	0	12.9	9.3	1023.0	SSW	2	4	20.6	12.1
22	Marseille	1021.6	ESE	3	-	12.6	7.9	1022.7	SSW	8	-	24.0	10.6
23	Bordeaux	1020.9	E	2	-	10.8	10.3	1019.2	SW	6	-	25.0	12.2
24	Rome	1021.4	ENE	3	1	13.1	12.3	1022.8	W	8	1	22.2	14.0
25	Ajaccio	1022.1	ENE	3	8	17.1	13.2	1023.3	SW	9	1	23.0	14.6
26	Barcelona	1021.9	N	6	2	18.7	16.1	1022.3	SW	14	2	24.4	17.9
27	Majorca	-	NNE	2	-	15.0	14.0	1023.4	WSW	9	3	24.7	17.4
28	Madrid	-	N	3	-	13.0	0.0	1020.4	WSW	4	0	23.9	3.9
29	Lisbon	1019.6	-	-	-	18.5	-	1020.9	ENE	2	1	25.4	9.9
30	Athens	-	-	-	-	-	-	1021.4	-	0	5	23.8	4.8
31	Malta	1021.5	W	7	1	19.6	15.4	1022.1	NNW	12	2	24.7	14.7
32	Gibraltar	1021.3	NE	8	7	20.1	19.0	1022.8	E	11	3	22.0	18.7

Daily Weather Summary for Wednesday 11 October 2017



Daily Weather Summary for Wednesday 11 October 2017



None of the selected stations observed a day of sleet or snow falling or non-zero snow depth at 0900 UTC.

Daily Weather Summary for Thursday 12 October 2017

This day's summary created 02/11/2017 10:53

Summary of the UK Weather for Thursday 12 October 2017

Through the early hours of Thursday it was dry for most with clear spells, allowing temperatures to dip away into single figures. The breeze prevented too much mist or fog forming; however there were a few shallow mist patches and areas of low cloud across parts of southwest England. A scattering of showers continued to push through across Scotland, but despite this it turned chilly for some with a grass frost in sheltered rural areas in the north.

It stayed dry and bright across most parts for the whole day with plenty of warm sunny spells. Temperatures were a couple of degrees above average for the time of year across the south of the UK. It was windy in northern Scotland with a few light showers over the hills. Cloud built up in Northern Ireland and western Scotland late in the day.

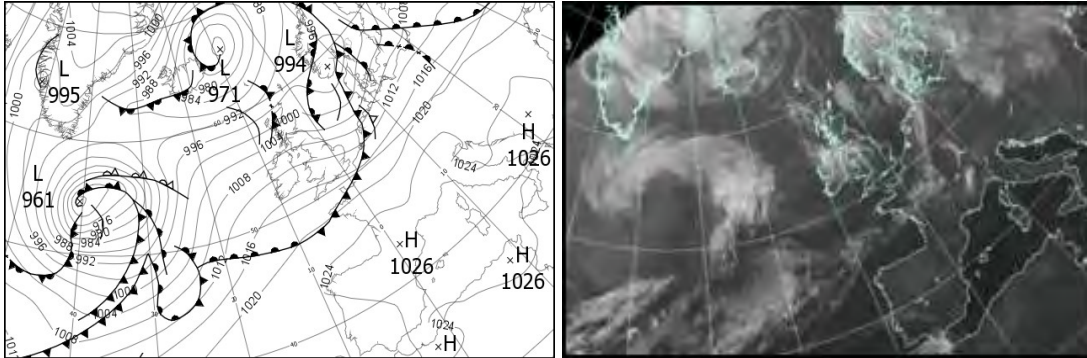
Daily Extremes

<i>Highest Maximum</i>	19.3°C Hawarden Airport (Clwyd, 11 mAMSL)
<i>Lowest Maximum</i>	11.5°C Fair Isle (Shetland, 57 mAMSL)
<i>Highest Minimum</i>	13.8°C Wight: St Catherines Point (Isle Of Wight, 20 mAMSL) also Bude (Cornwall, 15 mAMSL)
<i>Lowest Minimum</i>	2.7°C Drumnadrochit (Inverness-shire, 53 mAMSL) also Aboyne No 2 (Aberdeenshire, 140 mAMSL)
<i>Lowest Grass Minimum</i>	-2.5°C Balmoral (Aberdeenshire, 283 mAMSL)
<i>Most Rainfall</i>	63.0mm Achnagart (Ross & Cromarty, 15 mAMSL)
<i>Most Sunshine</i>	8.5hr Faversham (Kent, 46 mAMSL)
<i>Highest Gust</i>	46Kt 53mph Aultbea No 2 (Ross & Cromarty, 11 mAMSL)
<i>Highest Gust (mountain)</i>	73Kt 84mph Cairngorm Summit (Inverness-shire, 1237 mAMSL)
<i>Greatest Snow Depth at 0900 UTC</i>	No non-zero values

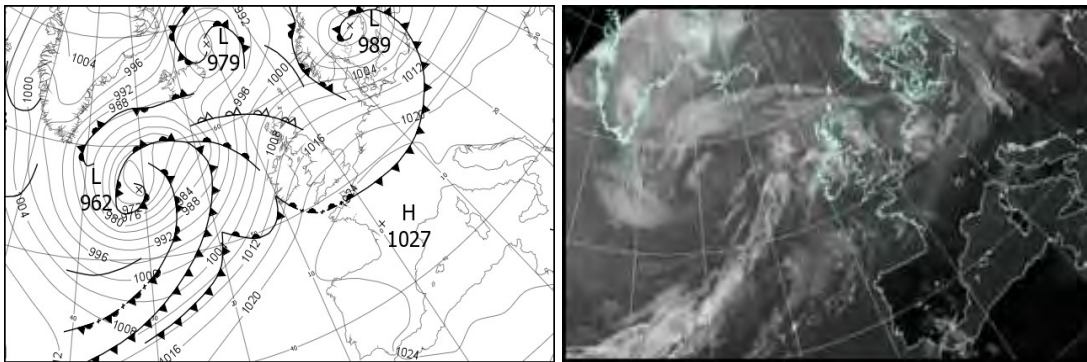
mAMSL refers to station elevation in metres above mean sea level.

Daily Weather Summary for Thursday 12 October 2017

North Atlantic and Europe analysis charts and satellite images at 0000 UTC




North Atlantic and Europe analysis charts and satellite images at 1200 UTC



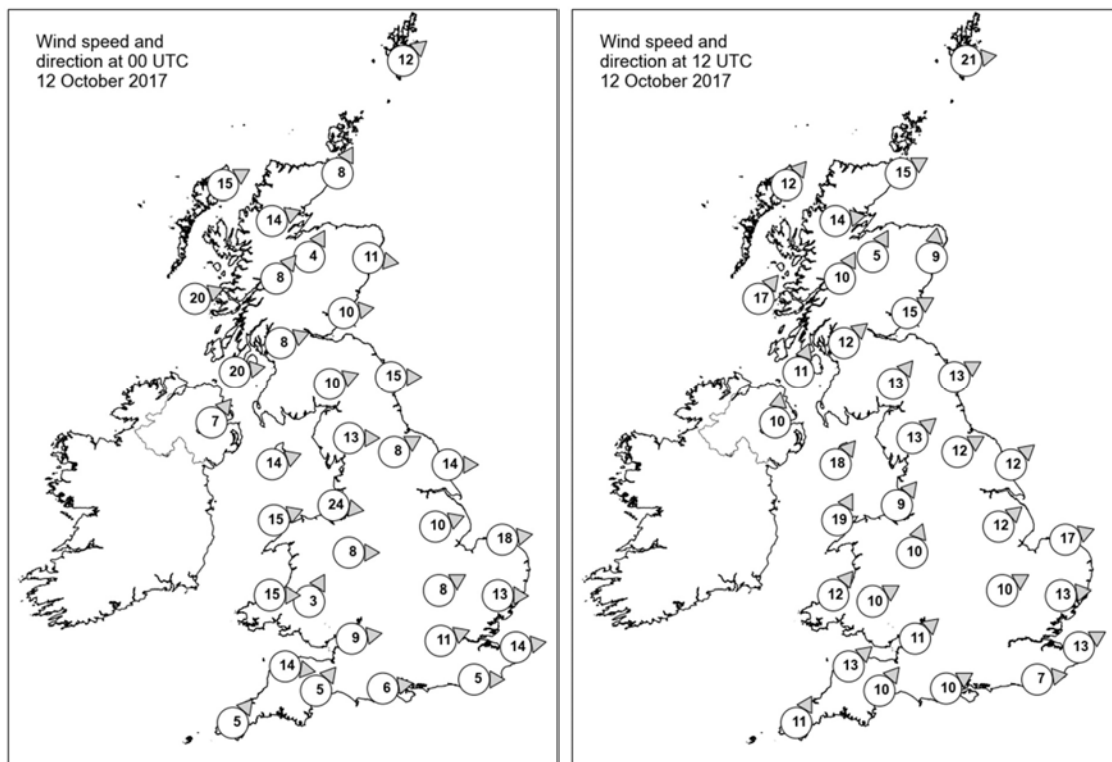
All satellite imagery copyright Met Office and EUMETSAT (European Organisation for the Exploitation of Meteorological Satellites). These show infra-red images from the geostationary MSG satellite. The rainfall rates are derived from both rain-radar and satellite data.

Daily Weather Summary for Thursday 12 October 2017

UK satellite and rain-radar precipitation rates at (L) 0000 and (R) 1200 UTC



UK wind speed and direction at (L) 0000 and (R) 1200 UTC



Daily Weather Summary for Thursday 12 October 2017

Selected UK readings at (L) 0000 and (R) 1200 UTC

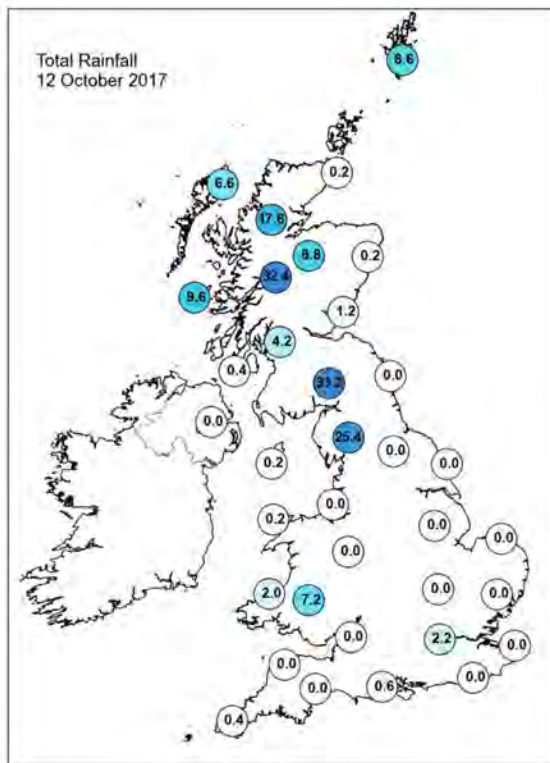
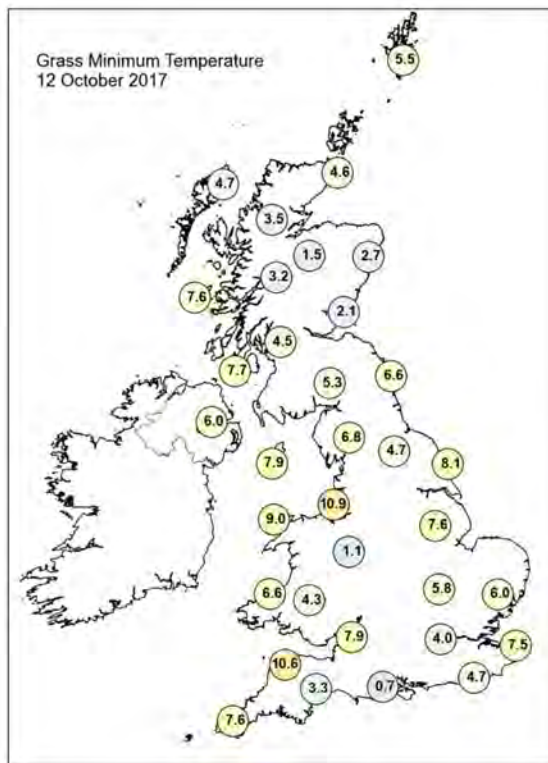
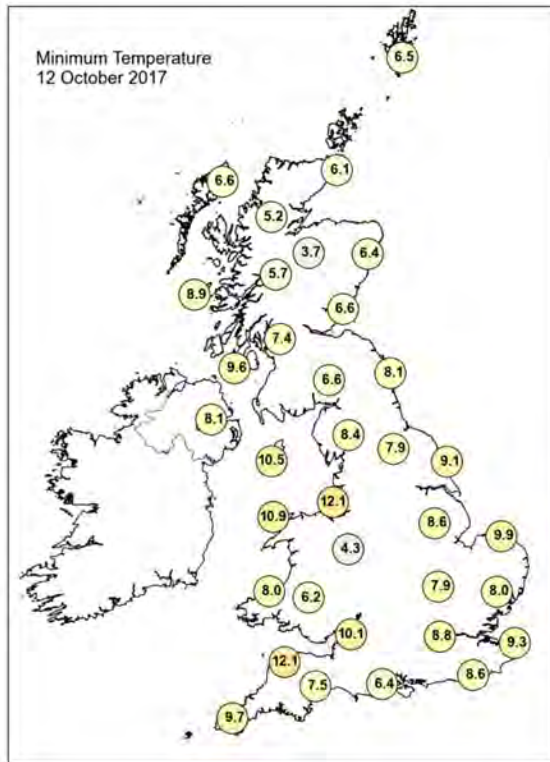
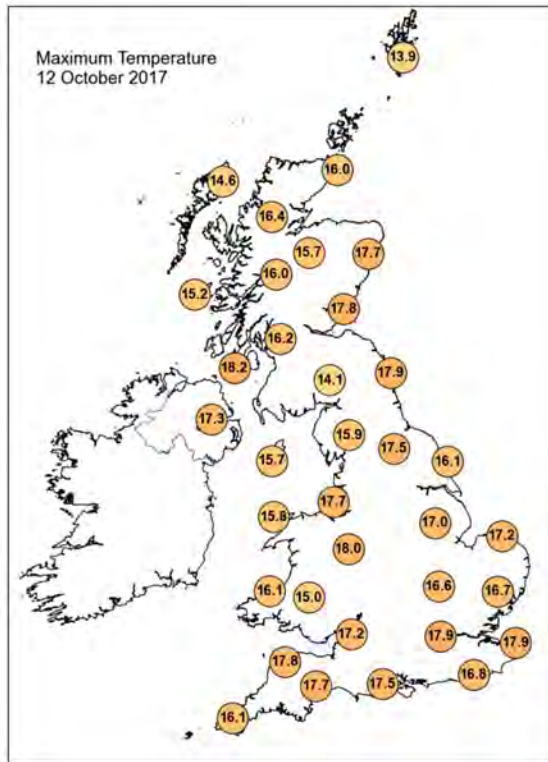
STATIONS		0000 UTC						1200 UTC					
NO	SITE	PRESS	WDIR	WSPD	CLOUD	TEMP	TDEW	PRESS	WDIR	WSPD	CLOUD	TEMP	TDEW
1	Lerwick	994.7	SW	12	4	8.5	6.1	1002.8	W	21	6	10.7	4.8
2	Wick	998.0	SSW	8	0	7.0	4.6	1006.5	WSW	15	8	11.2	6.5
3	Stornoway	998.0	WSW	15	4	7.5	5.8	1005.6	SW	12	8	9.6	7.2
4	Loch Glascarnoch	1000.3	WSW	14	7	7.4	4.9	1007.8	W	14	8	9.7	5.5
5	Aviemore	1001.6	SSW	4	0	5.4	3.9	1008.6	SSW	5	8	10.8	6.6
6	Dyce	1000.9	W	11	0	8.0	3.3	1009.1	S	9	8	10.8	7.0
7	Tulloch Bridge	1003.6	SW	8	7	7.6	4.1	1010.4	SSW	10	7	9.7	6.8
8	Tiree	1003.5	WSW	20	5	10.9	7.2	1008.9	SW	17	7	12.3	9.9
9	Leuchars	1002.9	W	10	0	7.6	4.7	1010.7	WSW	15	8	12.7	8.7
10	Bishopton	1005.3	WSW	8	3	8.5	6.3	1011.9	SW	12	8	12.2	8.9
11	Machrihanish	1006.8	W	20	4	9.7	7.5	1012.4	SSW	11	8	11.9	8.5
12	Boulmer	1004.4	W	15	0	9.9	5.1	1013.7	WSW	13	6	12.9	7.8
13	Eskdalemuir	1007.2	WSW	10	4	7.1	5.4	1014.5	SW	13	8	10.5	7.7
14	Aldergrove	1009.5	SW	7	5	8.3	6.2	1013.4	S	10	4	12.1	8.8
15	Shap	1008.8	W	13	2	8.9	3.9	1016.2	SW	13	7	11.4	7.6
16	Leeming	1008.2	WSW	8	0	9.3	6.0	1016.2	WSW	12	7	14.2	6.9
17	Ronaldsway	1010.4	WSW	14	7	11.1	5.5	1015.9	SW	18	7	14.3	7.9
18	Bridlington	1007.3	W	14	0	10.9	7.3	1016.5	SW	12	3	13.4	8.7
19	Crosby	1011.3	W	24	5	12.2	6.6	1018.1	SW	9	2	14.9	7.8
20	Valley	1012.4	WSW	15	5	11.6	6.5	1017.5	SSW	19	4	14.6	8.3
21	Waddington	1010.5	WSW	10	1	10.7	7.0	1018.6	SW	12	5	14.3	6.5
22	Shawbury	1012.4	W	8	0	10.2	6.8	1019.0	SSW	10	4	14.9	8.8
23	Weybourne	1010.0	W	18	0	11.9	8.0	1019.1	WSW	17	1	14.9	8.4
24	Bedford	1012.4	WSW	8	0	10.4	8.4	1020.4	WSW	10	5	14.8	8.7
25	Aberporth	1014.2	W	15	4	11.8	8.7	1019.4	SW	12	8	14.3	9.7
26	Sennybridge	1014.9	SSW	3	1	7.4	6.3	1020.2	WSW	10	7	12.3	9.8
27	Wattisham	1012.0	W	13	0	10.9	8.3	1020.3	W	13	4	14.9	8.4
28	Filton	1014.7	W	9	1	12.6	10.0	1021.2	SW	11	8	15.3	11.2
29	Heathrow	1014.0	WSW	11	-	11.3	9.7	1021.5	-	-	1	16.4	9.8
30	Manston	1013.9	W	14	0	12.0	9.2	1021.9	WSW	13	0	16.7	9.1
31	Chivenor	1015.9	W	14	1	13.3	10.2	1021.5	SW	13	7	15.8	9.3
32	Exeter	1016.4	SW	5	1	9.6	8.8	1021.6	SW	10	7	16.1	10.7
33	Herstmonceux	1015.1	W	5	0	11.3	9.5	1022.4	W	7	4	15.6	10.9
34	Hurn	1015.8	W	6	0	9.1	8.1	1022.2	WSW	10	1	15.9	10.8
35	Camborne	1017.7	SW	5	3	10.8	9.5	1021.6	SSW	11	4	15.5	9.8

Daily Weather Summary for Thursday 12 October 2017

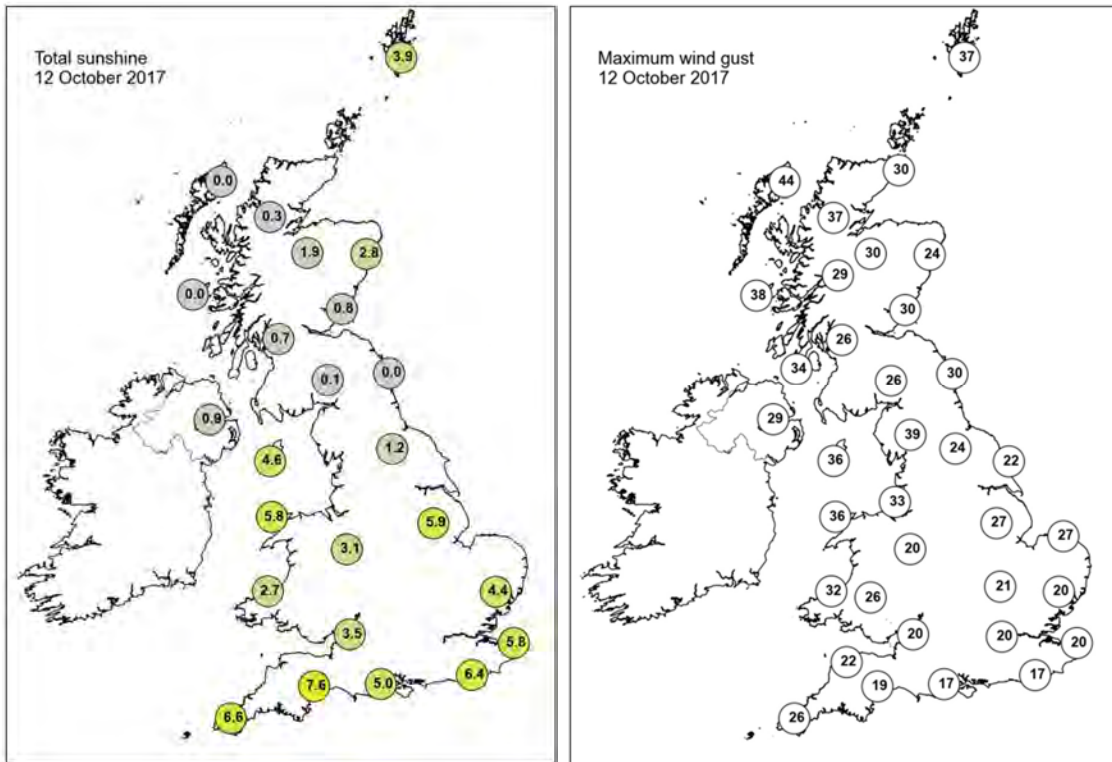
Selected European readings at (L) 0000 and (R) 1200 UTC

STATIONS		0000 UTC						1200 UTC					
NO	SITE	PRESS	WDIR	WSPD	CLOUD	TEMP	TDEW	PRESS	WDIR	WSPD	CLOUD	TEMP	TDEW
1	Murmansk	1008.4	ESE	4	8	6.0	4.2	1009.4	S	10	2	7.2	2.4
2	Helsinki	1004.9	W	4	0	2.0	2.0	1000.7	E	8	8	7.0	6.8
3	Stockholm	1001.8	SE	4	-	7.8	7.2	991.2	S	6	-	12.0	11.4
4	Oslo	994.2	ESE	2	-	8.4	8.4	994.4	WNW	8	7	11.5	5.8
5	Reykjavik	-	-	-	7	-	-	985.0	E	7	3	7.5	2.2
6	Moscow	1010.4	ESE	2	7	6.2	4.7	1009.1	-	0	8	8.7	6.7
7	Kiev	1014.3	W	6	8	10.4	9.4	1015.3	WSW	6	7	14.6	12.2
8	Warsaw	1014.6	W	10	8	13.2	12.3	1012.4	WSW	6	7	16.6	10.4
9	Berlin	1013.8	SSW	8	-	14.2	9.2	1015.3	W	16	-	16.0	7.8
10	De Bilt	1010.8	SW	12	8	14.4	12.7	1021.0	WSW	12	8	15.2	6.8
11	Dublin	1012.5	WSW	14	3	8.8	6.8	1016.0	SSW	14	7	13.0	8.4
12	Cork	1015.5	WSW	8	1	7.5	7.1	1016.4	SSW	14	6	14.7	12.2
13	Sofia	1026.0	-	0	0	6.2	4.9	1021.7	NNW	4	2	18.6	6.5
14	Belgrade	1022.8	SE	4	0	12.6	6.4	1022.6	W	4	0	23.2	9.2
15	Budapest	1021.7	ENE	4	3	8.6	7.5	1021.2	WNW	10	6	20.8	9.7
16	Prague	1019.2	N	4	-	10.3	8.7	1019.3	W	8	7	17.4	10.2
17	Munich	1021.3	SSW	6	0	11.2	6.9	1024.5	W	12	8	16.4	9.5
18	Strasbourg	1020.2	S	2	7	8.9	7.7	1025.6	WSW	11	8	18.8	11.4
19	Paris	1019.1	WSW	9	7	15.5	11.9	1024.8	WSW	8	7	19.2	12.7
20	Jersey	1018.4	W	10	8	14.8	13.4	1023.6	SSW	8	3	17.3	13.0
21	Milan	1023.5	SSW	1	5	13.9	11.6	1024.2	WSW	3	0	21.6	10.1
22	Marseille	1024.7	SSE	2	-	14.9	9.7	1024.8	W	7	-	24.2	13.7
23	Bordeaux	1025.1	SW	2	9	13.0	12.5	1027.1	E	6	7	17.5	15.3
24	Rome	1024.8	E	3	0	13.2	12.8	1025.5	W	8	3	21.4	16.9
25	Ajaccio	1025.4	NE	5	-	13.2	10.9	1026.3	SSW	9	3	22.4	15.5
26	Barcelona	1024.5	N	4	5	18.8	16.4	1026.4	S	6	2	25.0	18.7
27	Majorca	-	-	0	-	14.0	14.0	1027.0	SW	7	1	25.3	18.2
28	Madrid	-	-	1	-	14.0	1.0	1023.7	S	2	3	25.7	3.4
29	Lisbon	1020.2	-	-	-	23.4	-	1022.7	WSW	10	5	24.6	18.3
30	Athens	-	-	-	-	-	-	1022.2	N	5	0	25.2	2.2
31	Malta	1023.2	NW	3	2	18.7	16.8	1024.7	E	9	2	23.2	15.6
32	Gibraltar	1024.6	NE	5	5	20.6	19.5	1025.5	E	7	6	22.0	17.2

Daily Weather Summary for Thursday 12 October 2017



Daily Weather Summary for Thursday 12 October 2017



None of the selected stations observed a day of sleet or snow falling or non-zero snow depth at 0900 UTC.

Daily Weather Summary for Friday 13 October 2017

This day's summary created 02/11/2017 10:53

Summary of the UK Weather for Friday 13 October 2017

Through the early hours of the morning, an area of cloud and rain affected northern and western parts, with some heavy bursts over high ground. There were some clearer spells in the far north and across the south and east.

Through the day, outbreaks of rain continued in the north and west, where it stayed largely cloudy too. The rain turned heavy over western hills and persisted through much of day. Low cloud shrouded the hills to give fog in a few spots. However, across much of Scotland it was largely dry with some sunny spells, and it became warm in the east. The far south of England saw a largely dry day too with partly cloudy skies and it stayed breezy.

Temperatures were very mild for the time of year, especially overnight.

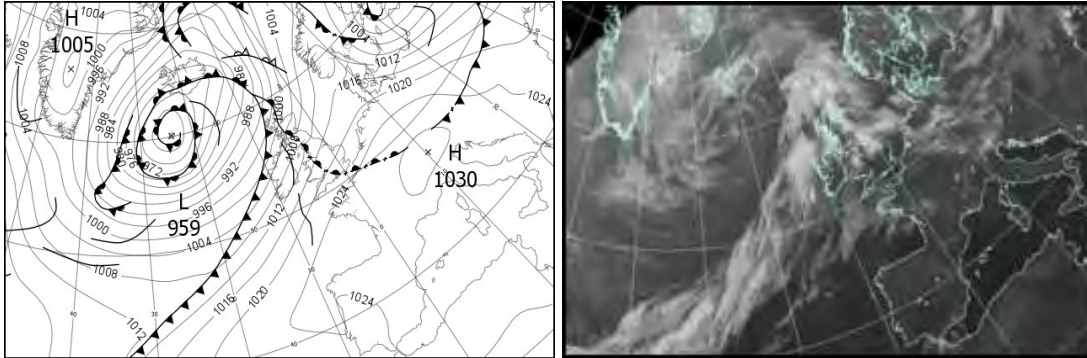
Daily Extremes

<i>Highest Maximum</i>	21.5°C Cranwell (Lincolnshire, 63 mAMSL)
<i>Lowest Maximum</i>	14.0°C Fair Isle (Shetland, 57 mAMSL) also Lerwick (Shetland, 82 mAMSL) also Baltasound No 2 (Shetland, 15 mAMSL) also Resallach (Sutherland, 133 mAMSL)
<i>Highest Minimum</i>	14.9°C Wight: St Catherines Point (Isle Of Wight, 20 mAMSL)
<i>Lowest Minimum</i>	6.3°C Frittenden (Kent, 38 mAMSL)
<i>Lowest Grass Minimum</i>	2.1°C Frittenden (Kent, 38 mAMSL)
<i>Most Rainfall</i>	76.4mm Capel Curig No 3 (Gwynedd, 216 mAMSL)
<i>Most Sunshine</i>	5.6hr Kinloss (Moray (in Grampian Region), 5 mAMSL)
<i>Highest Gust</i>	49Kt 56mph Killowen (Down, 4 mAMSL)
<i>Highest Gust (mountain)</i>	93Kt 107mph Cairngorm Summit (Inverness-shire, 1237 mAMSL)
<i>Greatest Snow Depth at 0900 UTC</i>	No non-zero values

mAMSL refers to station elevation in metres above mean sea level.


Daily Weather Summary for Friday 13 October 2017

North Atlantic and Europe analysis charts and satellite images at 0000 UTC

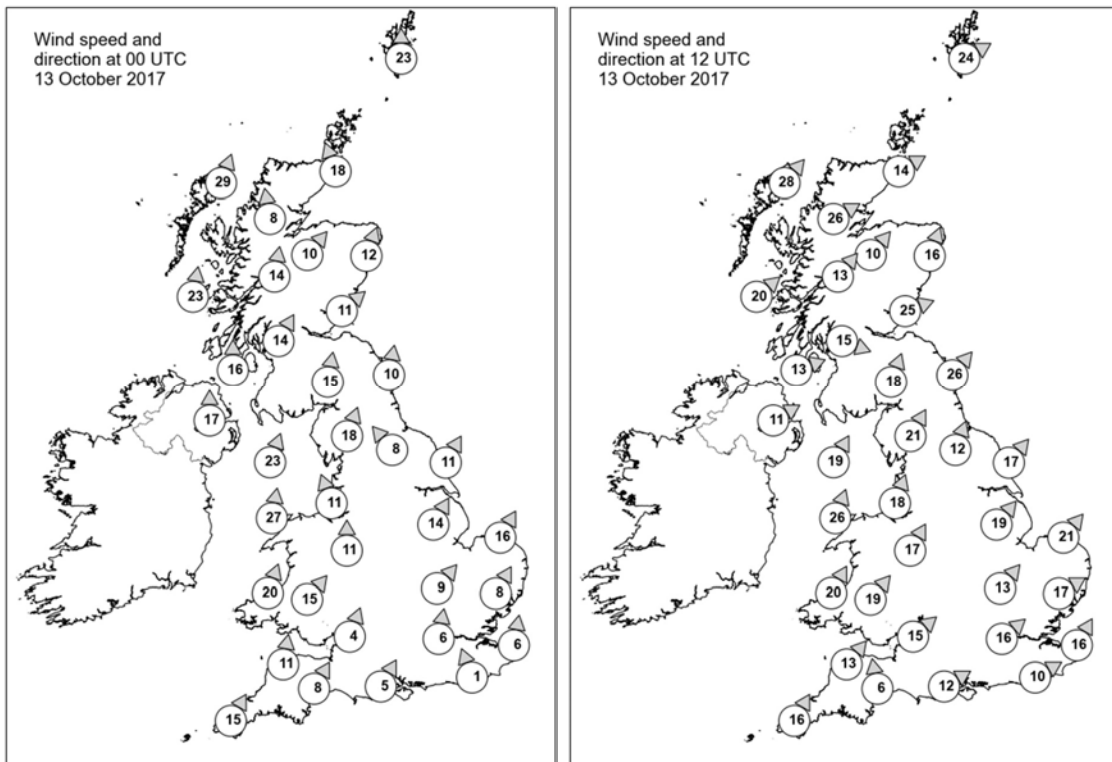


Daily Weather Summary for Friday 13 October 2017

UK satellite and rain-radar precipitation rates at (L) 0000 and (R) 1200 UTC



UK wind speed and direction at (L) 0000 and (R) 1200 UTC



Daily Weather Summary for Friday 13 October 2017

Selected UK readings at (L) 0000 and (R) 1200 UTC

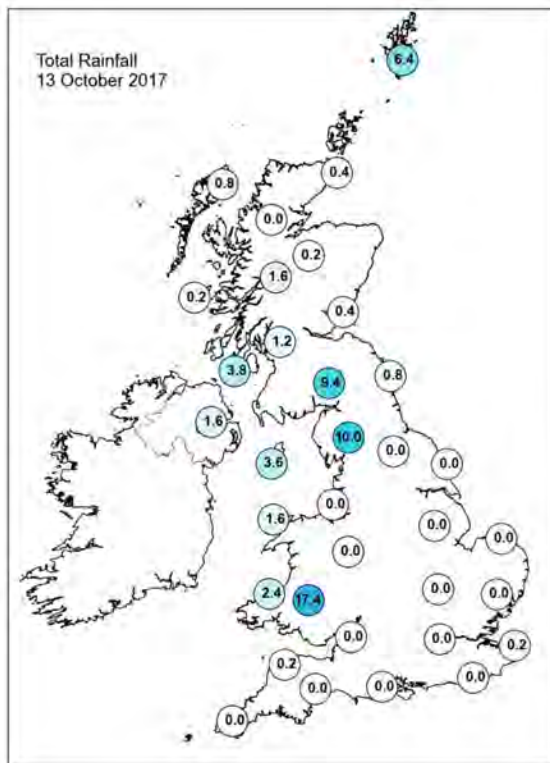
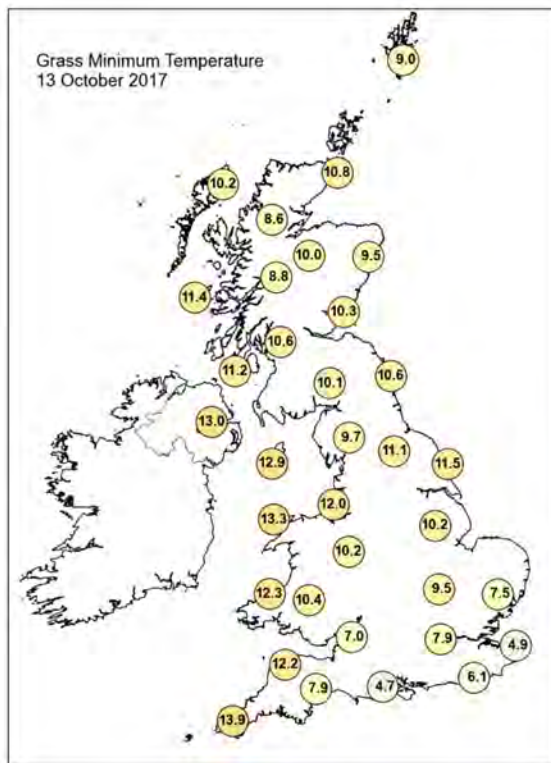
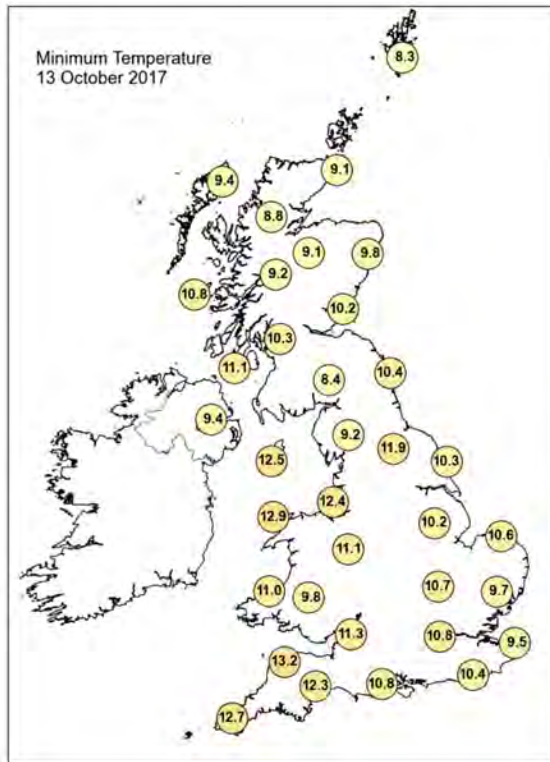
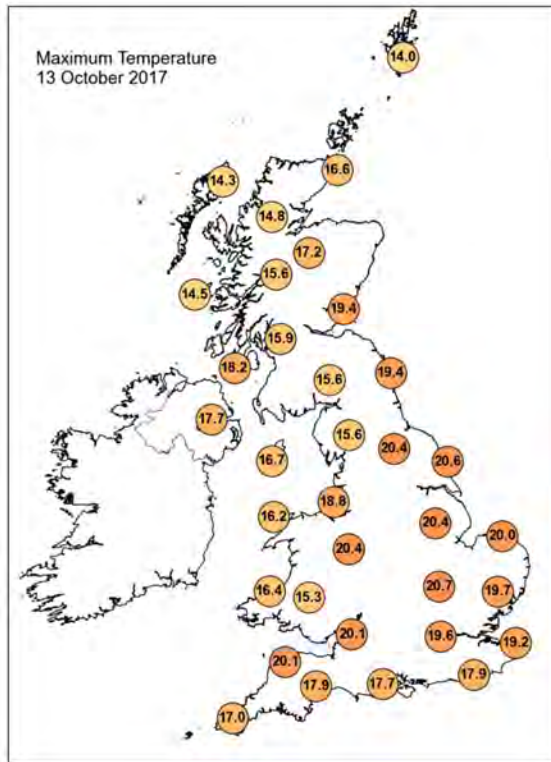
STATIONS		0000 UTC						1200 UTC					
NO	SITE	PRESS	WDIR	WSPD	CLOUD	TEMP	TDEW	PRESS	WDIR	WSPD	CLOUD	TEMP	TDEW
1	Lerwick	1001.3	S	23	8	10.8	9.3	997.3	WSW	24	7	13.1	9.6
2	Wick	1000.7	SSE	18	8	12.9	9.6	1000.4	WSW	14	7	15.1	9.4
3	Stornoway	995.3	SSW	29	8	14.6	13.7	999.3	SW	28	5	13.9	8.3
4	Loch Glascarnoch	1000.5	S	8	7	13.0	12.1	1001.9	WSW	26	3	12.9	6.7
5	Aviemore	1002.7	SW	10	7	12.8	9.9	1002.5	SW	10	5	16.3	9.5
6	Dyce	1005.5	SSW	12	8	12.6	10.5	1002.8	SSW	16	8	17.7	15.4
7	Tulloch Bridge	1004.1	S	14	7	12.9	12.3	1005.8	SW	13	7	13.0	8.9
8	Tiree	1000.5	S	23	8	14.4	13.7	1005.3	SW	20	8	13.9	12.2
9	Leuchars	1007.0	SW	11	8	13.3	12.6	1004.2	WSW	25	8	18.7	15.6
10	Bishopton	1006.4	SSW	14	8	15.3	14.0	1007.8	WNW	15	7	12.8	11.5
11	Machrihanish	1005.8	S	16	8	16.8	14.5	1008.2	WSW	13	7	14.9	13.3
12	Boulmer	1010.6	S	10	7	14.2	11.5	1008.6	SW	26	2	18.9	15.3
13	Eskdalemuir	1010.8	S	15	8	13.1	12.6	1009.6	SSW	18	8	14.4	14.0
14	Aldergrove	1006.6	S	17	7	16.8	14.5	1009.5	WSW	11	8	14.6	13.9
15	Shap	1014.0	SSW	18	7	11.3	10.7	1012.4	SSW	21	8	15.1	14.6
16	Leeming	1014.0	SE	8	3	12.9	9.3	1013.0	SSW	12	7	19.1	15.2
17	Ronaldsway	1011.3	SSW	23	8	14.9	14.6	1011.4	SSW	19	7	15.7	14.6
18	Bridlington	1015.1	SSW	11	1	12.3	9.0	1013.7	SW	17	4	20.0	14.8
19	Crosby	1014.6	SSE	11	8	14.8	12.4	1014.7	SSW	18	8	18.5	15.4
20	Valley	1013.8	S	27	8	15.2	15.0	1014.4	SSW	26	8	16.0	15.3
21	Waddington	1017.7	SSW	14	0	12.1	8.2	1016.9	SW	19	7	19.4	14.1
22	Shawbury	1016.5	S	11	8	15.0	12.4	1016.8	SSW	17	7	19.5	15.3
23	Weybourne	1019.2	SSW	16	0	10.8	8.4	1018.3	SW	21	4	19.2	15.2
24	Bedford	1019.9	SW	9	2	11.0	9.2	1019.9	SW	13	8	19.5	15.5
25	Aberporth	1016.6	SSW	20	8	15.2	14.8	1017.7	SSW	20	8	16.0	15.5
26	Sennybridge	1018.2	SW	15	8	13.5	13.3	1019.2	SW	19	7	15.1	14.8
27	Wattisham	1021.1	SSW	8	0	10.1	8.5	1020.9	WSW	17	7	18.9	14.4
28	Filton	1020.1	SSW	4	6	13.6	12.3	1020.9	SW	15	7	18.8	15.0
29	Heathrow	1021.5	S	6	0	11.2	10.4	1022.2	SW	16	8	19.4	15.0
30	Manston	1022.4	S	6	0	9.8	9.5	1023.0	SSW	16	8	18.8	15.8
31	Chivenor	1019.8	S	11	8	15.9	14.6	1021.0	SW	13	8	19.7	15.5
32	Exeter	1020.9	SSW	8	7	15.2	14.3	1022.2	S	6	8	17.5	15.2
33	Herstmonceux	1022.7	SSE	1	7	11.2	10.7	1024.0	WSW	10	8	17.6	15.7
34	Hurn	1022.1	SSW	5	7	14.9	13.7	1023.4	WSW	12	8	16.9	15.6
35	Camborne	1020.4	SSW	15	9	15.4	15.4	1021.8	SSW	16	8	16.4	15.1

Daily Weather Summary for Friday 13 October 2017

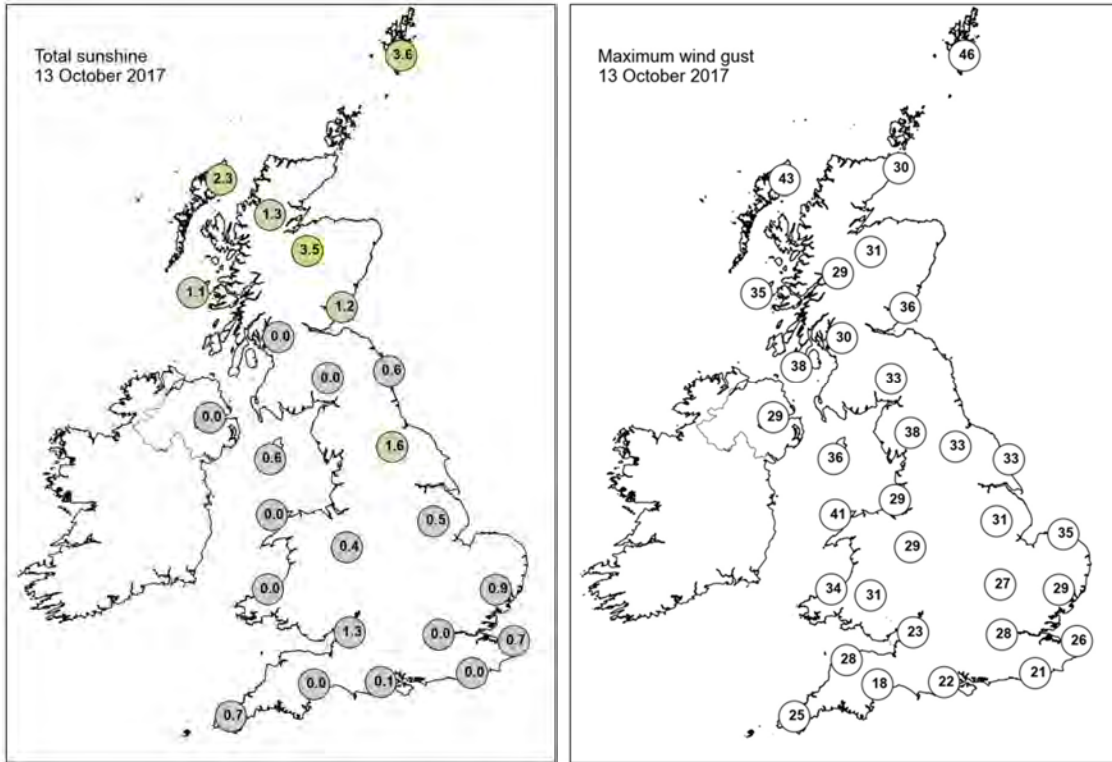
Selected European readings at (L) 0000 and (R) 1200 UTC

STATIONS		0000 UTC						1200 UTC					
NO	SITE	PRESS	WDIR	WSPD	CLOUD	TEMP	TDEW	PRESS	WDIR	WSPD	CLOUD	TEMP	TDEW
1	Murmansk	1012.2	N	4	9	0.2	0.0	1015.6	N	4	7	3.3	2.3
2	Helsinki	994.9	NE	14	8	7.7	7.5	1008.9	N	10	4	8.8	2.9
3	Stockholm	997.3	NNW	16	-	9.0	8.2	1015.9	WNW	12	-	8.4	4.6
4	Oslo	1011.1	WNW	2	-	3.5	1.5	1014.7	S	4	7	9.0	4.0
5	Reykjavik	969.4	NE	7	8	5.9	2.9	968.4	N	6	5	9.1	3.0
6	Moscow	1006.0	SSE	2	8	8.1	6.6	1001.3	-	0	8	10.2	8.9
7	Kiev	1013.0	WSW	10	7	13.0	10.1	1012.6	WNW	8	7	11.8	4.6
8	Warsaw	1014.7	W	14	7	11.3	6.0	1018.6	WNW	17	7	13.1	6.2
9	Berlin	1021.5	W	10	-	10.9	6.5	1024.0	W	10	-	15.7	8.4
10	De Bilt	1022.7	SSW	6	8	11.0	9.7	1023.8	SW	12	7	18.0	13.8
11	Dublin	1009.9	S	16	5	16.5	13.9	1011.3	SW	19	7	19.1	16.0
12	Cork	1011.6	SSW	19	8	14.9	14.9	1014.7	SW	16	8	15.4	15.4
13	Sofia	1026.3	-	0	0	6.8	5.0	1021.8	N	4	5	20.6	7.8
14	Belgrade	1025.1	SSE	2	0	12.5	10.3	1025.4	N	4	3	21.8	10.2
15	Budapest	1023.7	W	8	3	15.9	9.6	1024.6	WNW	10	5	18.1	7.8
16	Prague	1025.2	N	2	-	10.6	9.0	1025.4	W	6	7	16.6	9.6
17	Munich	1028.4	WSW	4	8	12.2	9.7	1027.2	WNW	4	7	18.3	8.0
18	Strasbourg	1028.1	SSE	4	-	8.6	7.7	1027.5	E	3	-	20.4	12.4
19	Paris	1025.8	SW	4	7	15.1	13.1	1026.7	S	4	1	20.7	14.1
20	Jersey	1024.1	SW	11	8	15.2	13.9	1025.4	S	11	7	17.4	15.5
21	Milan	1026.3	NNW	2	0	12.9	11.6	1026.4	SW	2	0	21.2	12.5
22	Marseille	1026.2	E	2	-	14.4	11.5	1026.9	W	3	8	20.7	15.5
23	Bordeaux	1025.0	NE	4	-	12.7	12.2	1024.5	ENE	3	-	21.6	14.0
24	Rome	1025.9	N	2	0	13.2	12.7	-	-	-	-	-	-
25	Ajaccio	1026.8	NE	6	-	15.3	13.3	1027.4	SW	6	1	22.7	15.8
26	Barcelona	-	NW	4	-	19.0	17.0	1026.0	SSW	8	1	24.9	17.7
27	Majorca	1027.1	-	0	1	15.7	14.9	1026.7	SW	9	3	25.4	17.8
28	Madrid	-	N	4	-	15.0	3.0	1022.4	S	2	0	26.2	7.1
29	Lisbon	1023.9	-	-	-	18.1	-	1025.0	SSE	4	4	22.4	17.1
30	Athens	-	-	-	-	-	-	1020.6	N	5	1	25.8	6.6
31	Malta	1025.4	NNW	2	1	18.2	15.4	1025.0	E	4	4	22.0	16.2
32	Gibraltar	1025.2	E	6	3	20.8	19.4	1025.6	E	9	6	23.6	13.1

Daily Weather Summary for Friday 13 October 2017



Daily Weather Summary for Friday 13 October 2017



None of the selected stations observed a day of sleet or snow falling or non-zero snow depth at 0900 UTC.

Daily Weather Summary for Saturday 14 October 2017

This day's summary created 02/11/2017 10:53

Summary of the UK Weather for Saturday 14 October 2017

It was a mostly cloudy night across central and southern Scotland, also across Northern Ireland and much of northern England, with some outbreaks of patchy light rain and drizzle. This was all due to a warm front making steady progress northwards. Ahead of this front, it was dry with clear spells across northern Scotland. Meanwhile, much of England and Wales was mostly dry and cloudy, with some patchy drizzle over the northern Pennines. It was a very mild night for the time of year across England and Wales, with temperatures holding up into double figures. Any patchy light rain and drizzle across parts of northern England, Northern Ireland and Scotland gradually eased throughout the day, although it stayed largely cloudy. Much of England and Wales saw a fine day, with warm sunny spells. The best of the sunshine was across central parts of England and Wales, where temperatures reached well above the average for this time in October.

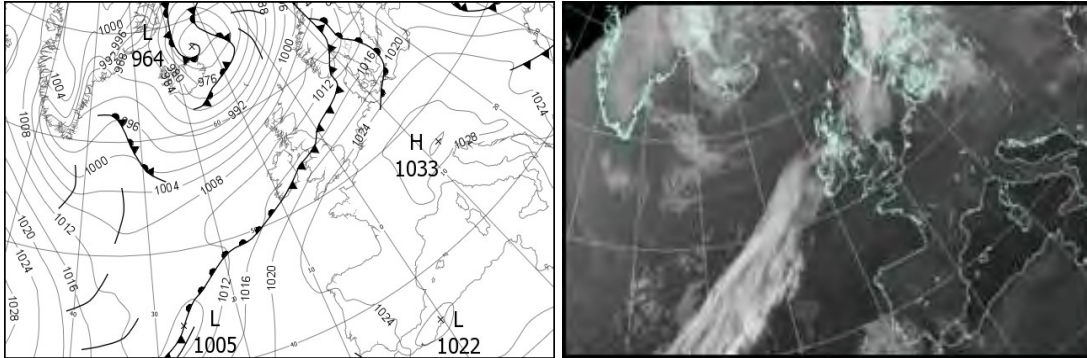
Daily Extremes

<i>Highest Maximum</i>	22.3°C Hull, East Park (Humberside, 2 mAMSL)
<i>Lowest Maximum</i>	12.8°C Fair Isle (Shetland, 57 mAMSL) also Lerwick (Shetland, 82 mAMSL) also Baltasound No 2 (Shetland, 15 mAMSL)
<i>Highest Minimum</i>	17.2°C Linton On Ouse (North Yorkshire, 14 mAMSL)
<i>Lowest Minimum</i>	3.5°C Kindrogan (Perthshire (in Tayside Region), 259 mAMSL)
<i>Lowest Grass Minimum</i>	0.3°C Fettercairn, Glensaugh No 2 (Kincardineshire, 171 mAMSL)
<i>Most Rainfall</i>	85.0mm Skye: Alltdearg House (Inverness-shire, 55 mAMSL)
<i>Most Sunshine</i>	8.6hr Manston (Kent, 49 mAMSL)
<i>Highest Gust</i>	49Kt 56mph Lerwick (Shetland, 82 mAMSL)
<i>Highest Gust (mountain)</i>	76Kt 87mph Cairngorm Summit (Inverness-shire, 1237 mAMSL)
<i>Greatest Snow Depth at 0900 UTC</i>	No non-zero values

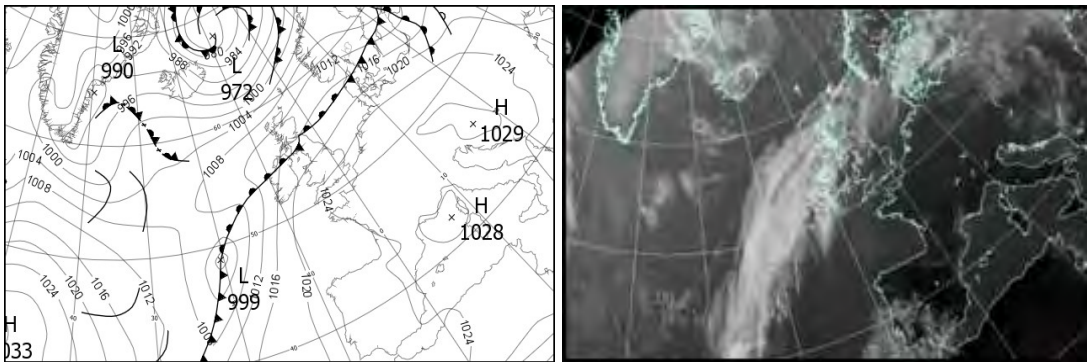
mAMSL refers to station elevation in metres above mean sea level.

Daily Weather Summary for Saturday 14 October 2017

North Atlantic and Europe analysis charts and satellite images at 0000 UTC




North Atlantic and Europe analysis charts and satellite images at 1200 UTC



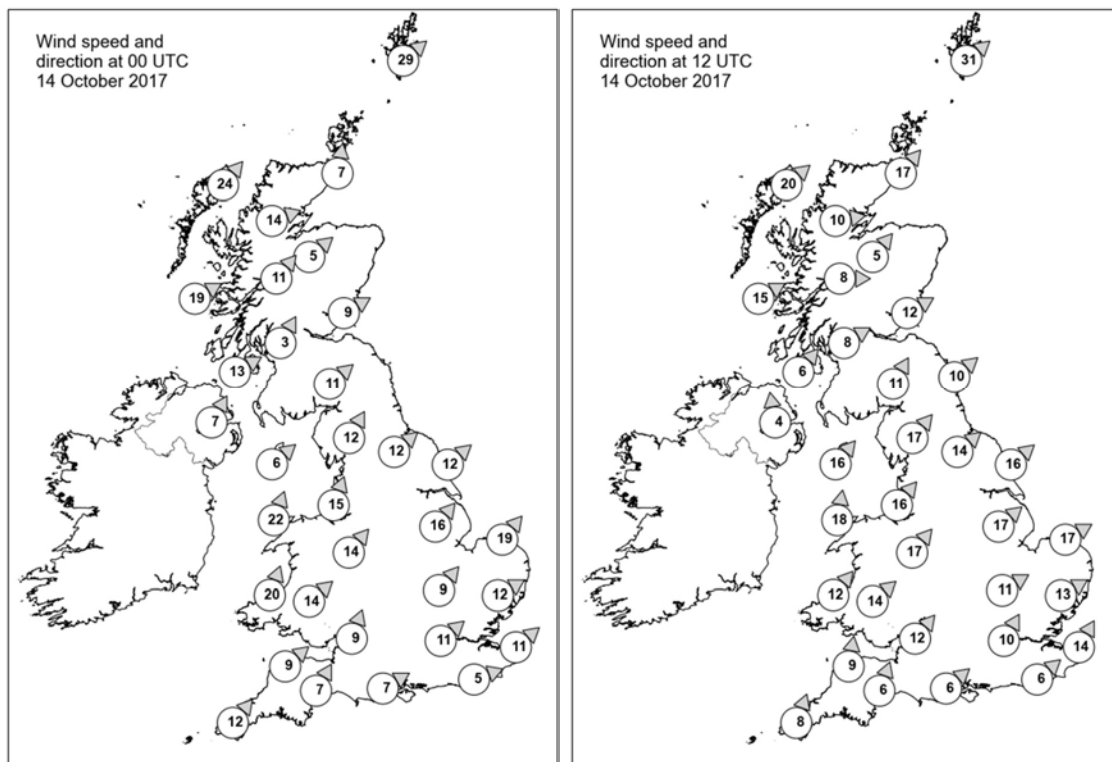
All satellite imagery copyright Met Office and EUMETSAT (European Organisation for the Exploitation of Meteorological Satellites). These show infra-red images from the geostationary MSG satellite. The rainfall rates are derived from both rain-radar and satellite data.

Daily Weather Summary for Saturday 14 October 2017

UK satellite and rain-radar precipitation rates at (L) 0000 and (R) 1200 UTC



UK wind speed and direction at (L) 0000 and (R) 1200 UTC



Daily Weather Summary for Saturday 14 October 2017

Selected UK readings at (L) 0000 and (R) 1200 UTC

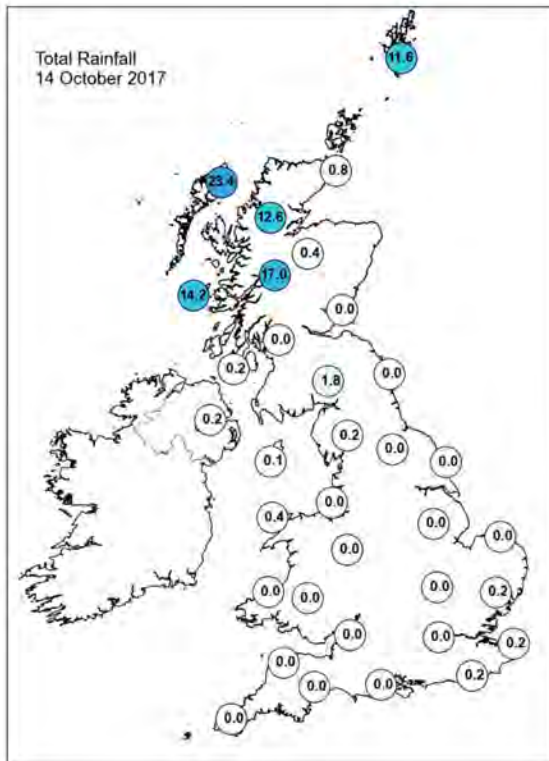
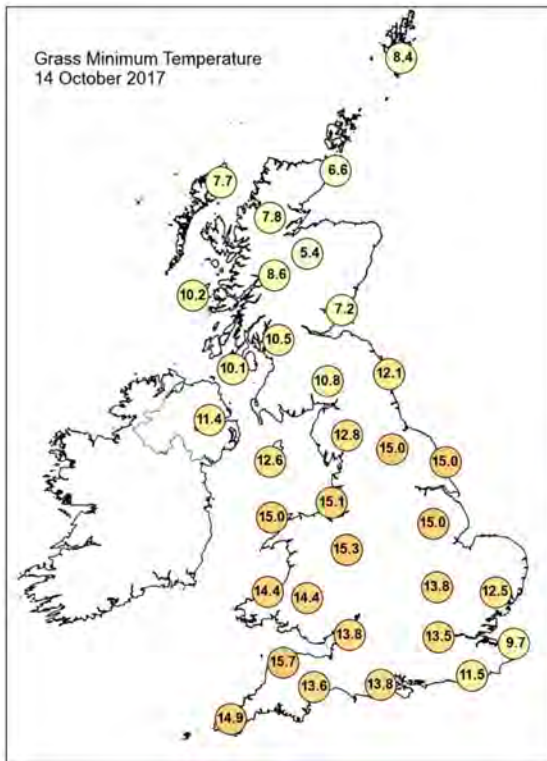
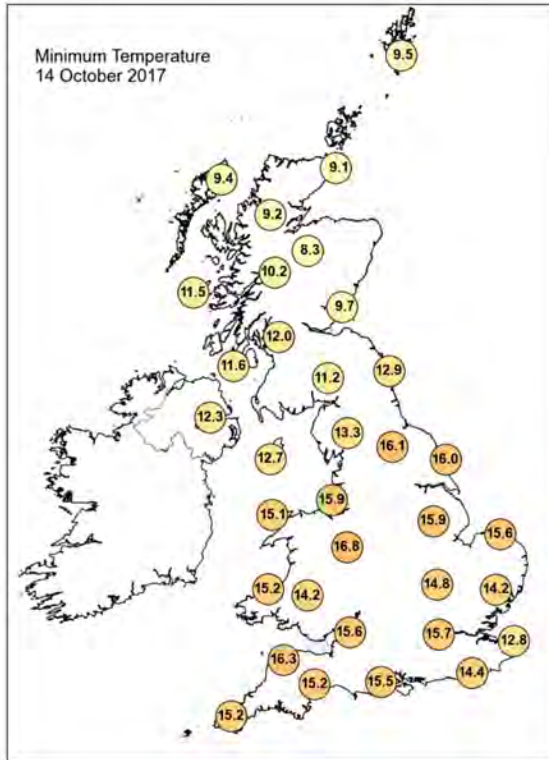
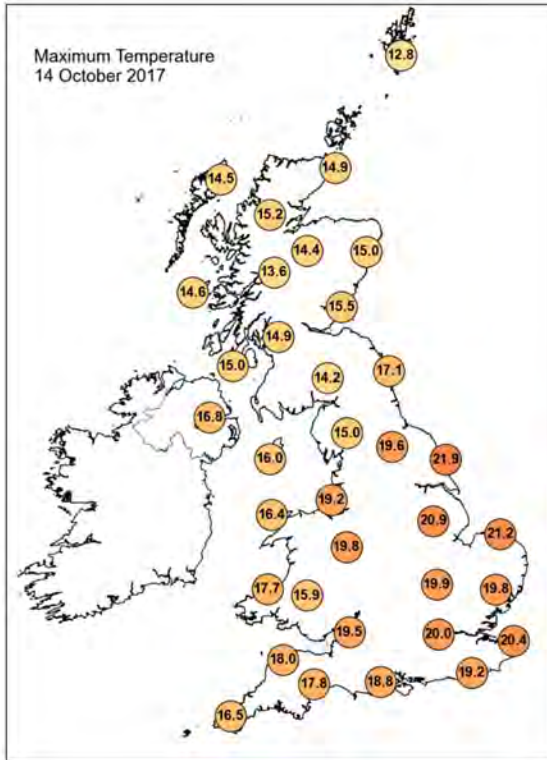
STATIONS		0000 UTC						1200 UTC					
NO	SITE	PRESS	WDIR	WSPD	CLOUD	TEMP	TDEW	PRESS	WDIR	WSPD	CLOUD	TEMP	TDEW
1	Lerwick	1002.8	SW	29	7	10.8	7.4	1006.9	SW	31	5	11.7	8.0
2	Wick	1006.8	S	7	0	9.8	5.1	1011.2	SW	17	3	13.6	5.3
3	Stornoway	1005.0	SW	24	2	11.2	6.4	1010.7	SW	20	7	12.6	6.9
4	Loch Glascarnoch	1007.7	WSW	14	8	11.1	5.1	1012.5	W	10	7	11.1	5.2
5	Aviemore	1009.3	SW	5	1	9.8	5.5	1013.4	SW	5	8	12.3	6.7
6	Dyce	-	-	-	-	-	7.0	-	-	-	-	13.0	9.0
7	Tulloch Bridge	1011.6	SW	11	6	11.1	4.8	1015.9	W	8	8	9.3	7.7
8	Tiree	1010.8	WSW	19	8	12.2	9.7	1014.7	WSW	15	8	12.7	10.1
9	Leuchars	1011.6	WSW	9	0	11.4	9.6	1014.9	WSW	12	8	14.6	9.9
10	Bishopton	1012.9	SSW	3	7	12.5	11.1	1016.1	WSW	8	7	13.2	9.2
11	Machrihanish	1013.3	WSW	13	8	13.2	10.7	1016.4	SW	6	8	13.6	11.3
12	Boulmer	1013.8	-	-	8	13.8	12.6	1016.9	SW	10	8	16.2	12.9
13	Eskdalemuir	1014.4	SW	11	7	11.7	10.7	1016.9	SSW	11	8	12.6	11.4
14	Aldergrove	1014.8	SSW	7	8	12.7	11.7	1016.5	S	4	8	13.4	12.8
15	Shap	1015.5	SSW	12	8	13.6	13.0	1018.1	SW	17	8	14.6	14.3
16	Leeming	1015.7	SW	12	8	17.1	14.6	1018.5	SW	14	7	17.8	14.4
17	Ronaldsway	1016.1	SW	6	8	13.6	13.1	1017.6	SW	16	7	15.4	14.6
18	Bridlington	1015.7	SW	12	7	17.6	15.2	1018.5	SW	16	1	21.1	15.2
19	Crosby	1017.3	SSW	15	7	16.7	14.8	1019.8	SW	16	7	17.5	14.9
20	Valley	1017.2	SSW	22	8	15.2	15.1	1020.0	S	18	8	15.7	15.3
21	Waddington	1019.2	SW	16	5	17.0	14.8	1021.1	SW	17	7	20.0	14.1
22	Shawbury	1019.3	SW	14	8	17.5	13.7	1021.3	SW	17	7	18.9	14.0
23	Weybourne	1020.1	SW	19	7	17.0	14.7	1022.1	WSW	17	5	19.0	14.6
24	Bedford	1021.6	SW	9	8	16.4	14.3	1023.2	WSW	11	6	18.6	15.0
25	Aberporth	1019.7	SSW	20	8	15.5	14.9	1022.4	SW	12	7	16.5	14.3
26	Sennybridge	1021.5	SW	14	8	14.5	14.3	1023.2	SW	14	8	15.0	14.0
27	Wattisham	1022.7	WSW	12	8	15.9	13.6	1023.4	WSW	13	7	19.3	13.7
28	Filton	1022.6	SSW	9	8	16.3	14.9	1023.8	SW	12	8	19.0	14.2
29	Heathrow	1023.7	SW	11	8	16.7	14.0	1024.4	SSW	10	8	19.7	14.5
30	Manston	1024.3	SW	11	5	14.4	13.4	1025.0	SSW	14	1	19.5	14.7
31	Chivenor	1022.8	SW	9	8	17.0	15.7	1024.2	S	9	8	17.5	14.2
32	Exeter	1023.5	SSW	7	8	15.9	14.9	1024.3	SSW	6	8	17.5	14.9
33	Herstmonceux	1024.9	WSW	5	8	15.3	14.7	1025.5	SW	6	8	17.8	15.0
34	Hurn	1024.3	WSW	7	8	15.7	14.7	1024.9	SW	6	8	17.3	15.2
35	Camborne	1023.1	SW	12	8	15.3	15.0	1024.0	SSW	8	8	15.7	14.0

Daily Weather Summary for Saturday 14 October 2017

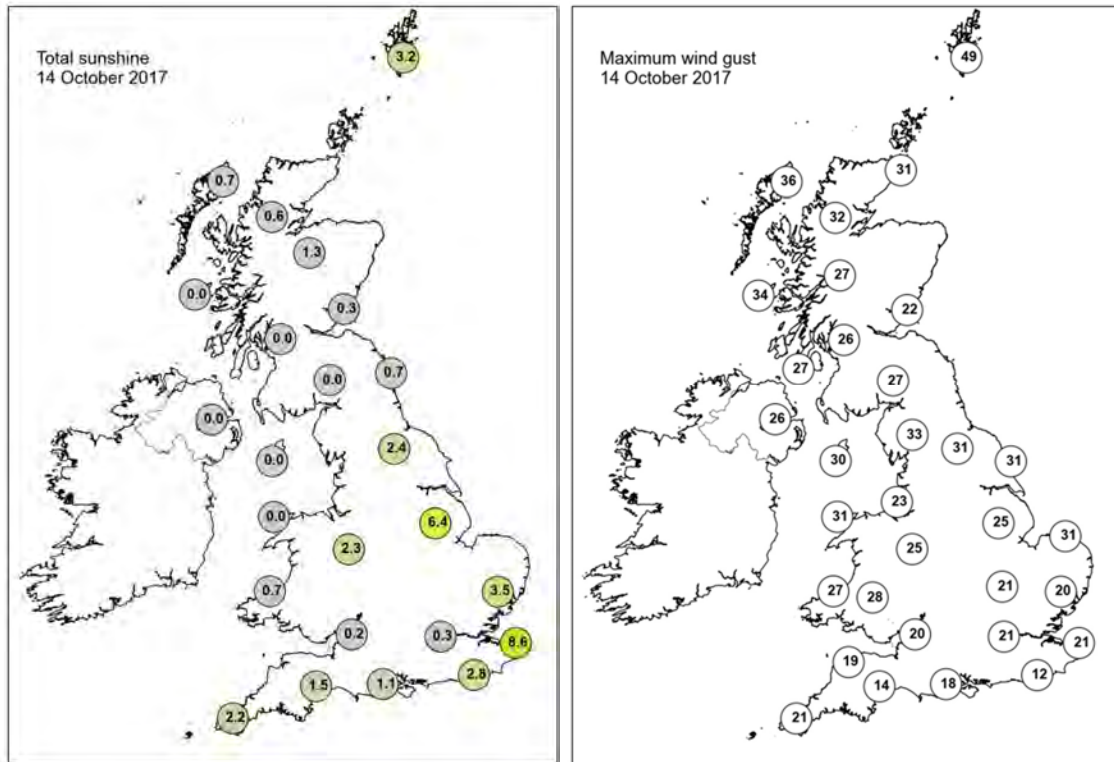
Selected European readings at (L) 0000 and (R) 1200 UTC

STATIONS		0000 UTC						1200 UTC					
NO	SITE	PRESS	WDIR	WSPD	CLOUD	TEMP	TDEW	PRESS	WDIR	WSPD	CLOUD	TEMP	TDEW
1	Murmansk	1015.4	ESE	6	8	5.4	3.6	1013.6	SSW	6	8	4.6	1.9
2	Helsinki	1014.0	NW	4	8	5.8	4.9	1009.2	SSE	10	8	7.3	6.5
3	Stockholm	1013.0	SE	8	-	7.9	7.5	1007.6	W	12	-	15.7	11.7
4	Oslo	1006.7	SW	4	-	11.8	11.8	1010.2	SW	4	3	14.2	10.4
5	Reykjavik	-	-	-	6	-	-	995.8	WNW	12	7	8.3	3.2
6	Moscow	1000.3	-	0	8	7.7	6.6	1005.0	NW	6	8	6.6	4.9
7	Kiev	1012.5	WNW	6	8	9.2	8.4	1018.0	NW	6	8	9.2	3.4
8	Warsaw	1023.9	W	6	0	6.8	5.9	1021.9	W	10	8	14.8	11.6
9	Berlin	1025.0	SW	6	-	12.1	9.7	1024.7	W	10	-	17.7	13.1
10	De Bilt	1024.5	SW	8	7	15.3	13.9	1025.5	SW	14	2	18.6	14.1
11	Dublin	1016.4	W	8	7	13.4	13.0	1017.2	SW	16	7	17.8	14.7
12	Cork	1017.2	SW	14	7	14.9	14.9	1019.2	S	12	7	15.0	14.1
13	Sofia	1025.4	-	0	4	12.6	7.4	1023.6	NW	10	5	18.0	5.3
14	Belgrade	1026.4	W	2	0	13.0	10.0	1027.6	NNW	4	4	19.9	8.8
15	Budapest	1026.0	WSW	4	1	10.9	7.4	1027.3	NW	8	7	18.5	8.5
16	Prague	1028.0	N	4	-	10.0	8.7	1027.1	WNW	6	3	19.4	10.6
17	Munich	1029.9	S	2	0	8.7	7.5	1027.2	NNE	4	0	20.0	9.2
18	Strasbourg	1028.5	ESE	3	-	8.3	7.5	1027.6	NNE	3	-	19.1	12.4
19	Paris	1027.2	-	0	0	11.6	10.3	1026.0	SE	5	0	21.3	13.2
20	Jersey	1025.9	W	5	0	14.1	13.9	1025.1	ESE	5	3	16.7	14.2
21	Milan	1027.2	N	1	0	12.3	11.8	1027.3	S	3	0	21.7	13.5
22	Marseille	1027.1	ESE	2	8	18.0	14.3	1028.3	W	3	8	21.6	14.3
23	Bordeaux	1024.6	-	0	-	12.9	12.3	1024.4	ESE	5	-	19.1	15.2
24	Rome	1026.3	N	2	0	13.1	12.4	1027.0	WNW	9	0	22.4	15.4
25	Ajaccio	1027.5	NE	3	-	13.4	12.0	1027.9	SSW	8	0	23.4	14.9
26	Barcelona	1026.5	N	6	5	19.2	16.6	1027.4	E	10	5	23.7	19.2
27	Majorca	-	NNE	1	-	16.0	15.0	1026.9	WSW	7	3	26.2	18.1
28	Madrid	-	N	4	-	15.0	5.0	1022.9	S	3	0	25.3	6.5
29	Lisbon	1023.0	-	-	-	19.5	-	1021.9	-	-	-	26.1	-
30	Athens	-	-	-	-	-	-	1020.8	NW	7	0	25.8	5.6
31	Malta	1025.0	NW	3	1	16.8	14.9	1025.4	NE	5	2	23.1	15.2
32	Gibraltar	1024.0	ENE	5	0	20.3	18.7	1024.7	ENE	6	6	23.4	19.0

Daily Weather Summary for Saturday 14 October 2017



Daily Weather Summary for Saturday 14 October 2017



None of the selected stations observed a day of sleet or snow falling or non-zero snow depth at 0900 UTC.

Daily Weather Summary for Sunday 15 October 2017

This day's summary created 02/11/2017 10:53

Summary of the UK Weather for Sunday 15 October 2017

It was a breezy end to the night in the northwest of the UK, mainly across Northern Ireland and Scotland. There were also some outbreaks of rain which turned heavy over the western Highlands. Elsewhere, it was a mild and dry with partly cloudy skies. However, fog and low cloud steadily pushed into the far south of England and Wales during the early hours giving a murky start to the day in some places. It was a cloudy and breezy start across the north of the UK with some strong winds over Scotland at first. Patchy rain affected Northern Ireland and parts of western Scotland throughout the day, but places in the east saw some sunshine. England and Wales started breezy and rather cloudy, but sunny spells developed across most central and southern counties making it feel warm in the sunshine.

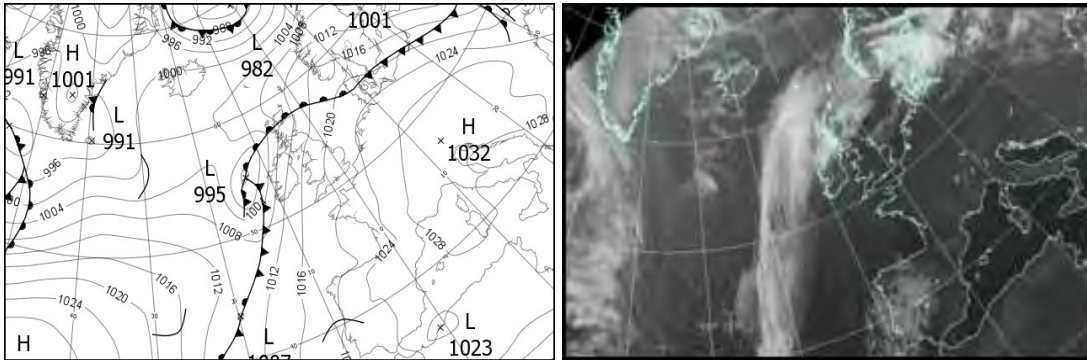
Daily Extremes

<i>Highest Maximum</i>	22.9°C Gogerddan (Dyfed, 31 mAMSL)
<i>Lowest Maximum</i>	13.0°C Carterhouse (Roxburghshire, 308 mAMSL)
<i>Highest Minimum</i>	14.5°C Mumbles Head (West Glamorgan, 43 mAMSL)
<i>Lowest Minimum</i>	7.4°C Santon Downham (Suffolk, 6 mAMSL)
<i>Lowest Grass Minimum</i>	3.3°C Santon Downham (Suffolk, 6 mAMSL)
<i>Most Rainfall</i>	12.6mm Tulloch Bridge (Inverness-shire, 249 mAMSL)
<i>Most Sunshine</i>	9.3hr Shoeburyness, Landwick (Essex, 2 mAMSL)
<i>Highest Gust</i>	53Kt 61mph Lerwick (Shetland, 82 mAMSL)
<i>Highest Gust (mountain)</i>	78Kt 90mph Cairngorm Summit (Inverness-shire, 1237 mAMSL)
<i>Greatest Snow Depth at 0900 UTC</i>	No non-zero values

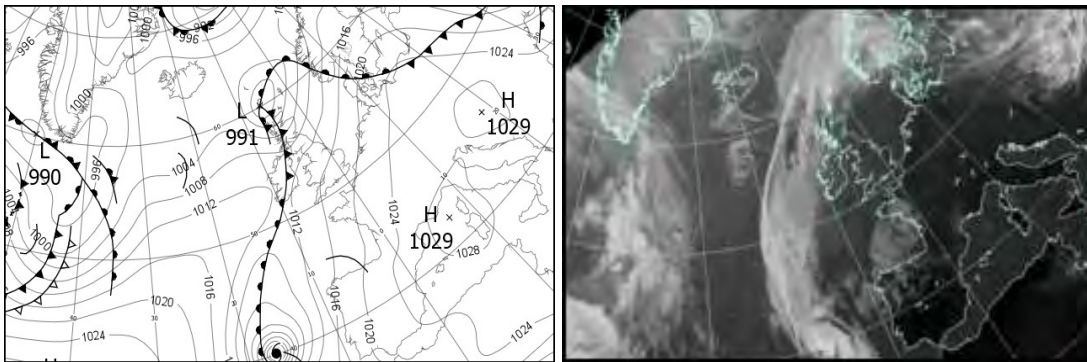
mAMSL refers to station elevation in metres above mean sea level.

Daily Weather Summary for Sunday 15 October 2017

North Atlantic and Europe analysis charts and satellite images at 0000 UTC




North Atlantic and Europe analysis charts and satellite images at 1200 UTC



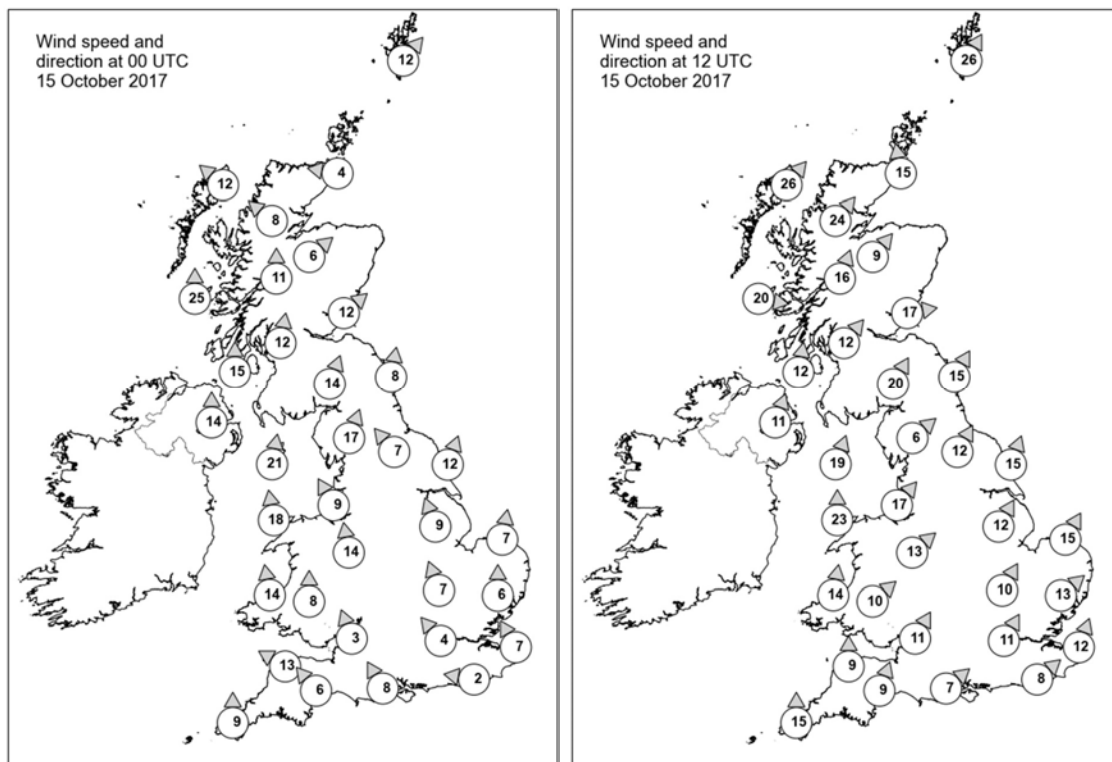
All satellite imagery copyright Met Office and EUMETSAT (European Organisation for the Exploitation of Meteorological Satellites). These show infra-red images from the geostationary MSG satellite. The rainfall rates are derived from both rain-radar and satellite data.

Daily Weather Summary for Sunday 15 October 2017

UK satellite and rain-radar precipitation rates at (L) 0000 and (R) 1200 UTC



UK wind speed and direction at (L) 0000 and (R) 1200 UTC



Daily Weather Summary for Sunday 15 October 2017

Selected UK readings at (L) 0000 and (R) 1200 UTC

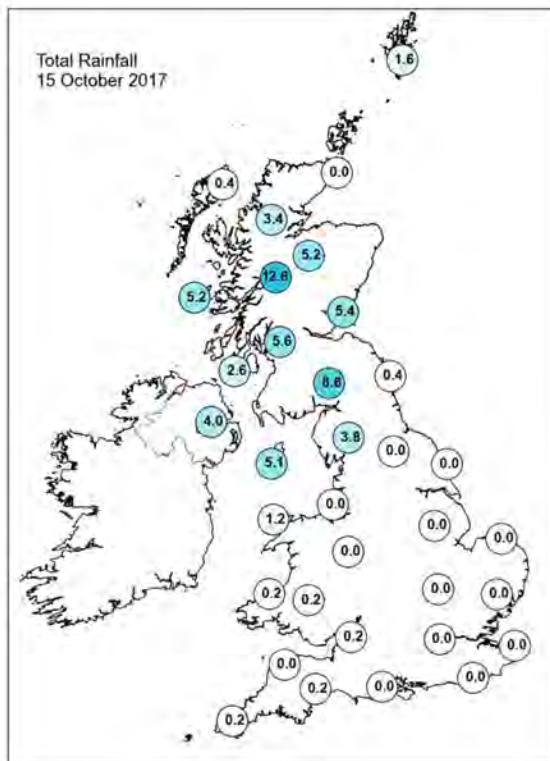
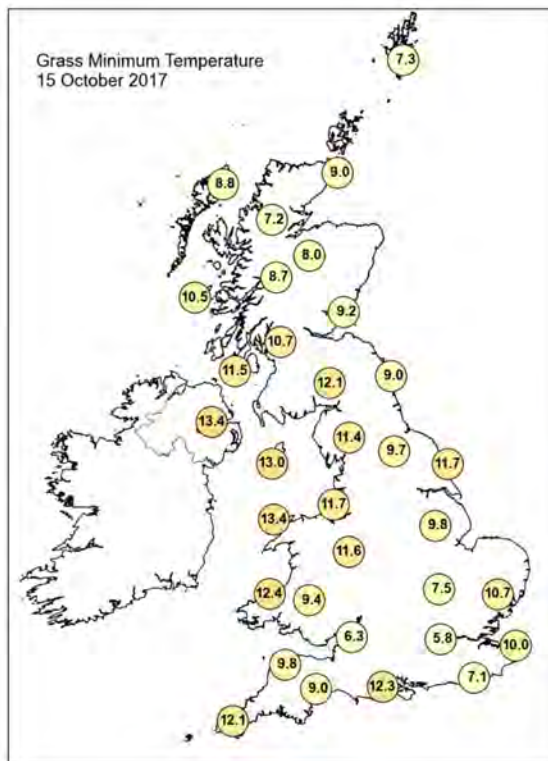
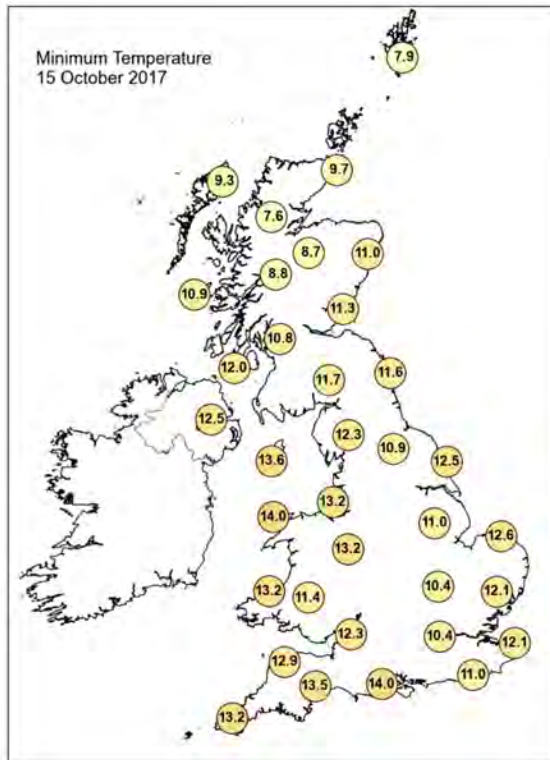
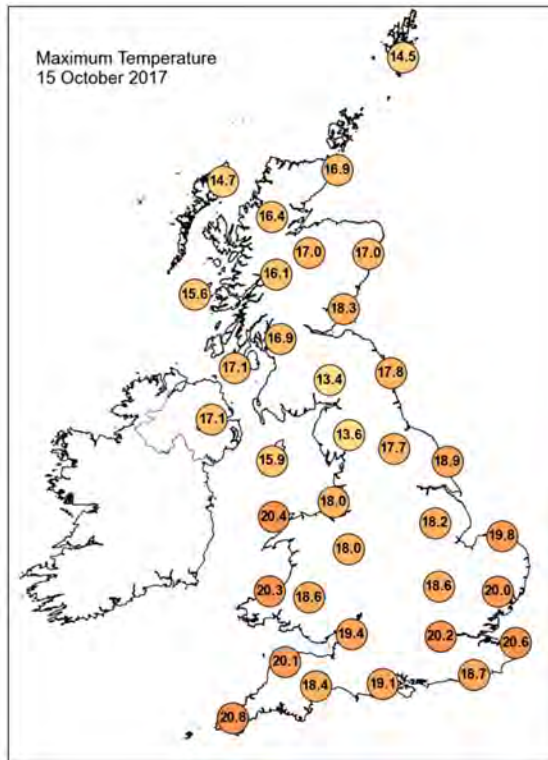
STATIONS		0000 UTC						1200 UTC					
NO	SITE	PRESS	WDIR	WSPD	CLOUD	TEMP	TDEW	PRESS	WDIR	WSPD	CLOUD	TEMP	TDEW
1	Lerwick	1011.3	SW	12	7	10.4	8.4	998.1	SSW	26	8	13.7	11.2
2	Wick	1010.0	E	4	7	10.3	9.0	1000.2	S	15	3	16.2	11.8
3	Stornoway	1006.6	SE	12	8	9.4	8.6	998.3	SW	26	8	12.0	11.0
4	Loch Glascarnoch	1008.4	SE	8	8	7.9	7.2	1000.3	SW	24	7	16.2	10.1
5	Aviemore	1009.3	SW	6	8	12.4	9.5	1002.8	SW	9	8	15.1	11.4
6	Dyce	-	-	-	-	13.0	11.0	-	-	-	-	16.0	12.0
7	Tulloch Bridge	1009.9	S	11	8	12.6	10.9	1004.8	SSW	16	7	15.2	11.3
8	Tiree	1006.6	S	25	7	13.5	12.7	1005.9	W	20	8	11.2	10.1
9	Leuchars	1012.8	SW	12	7	14.6	11.3	1006.5	W	17	8	16.2	12.5
10	Bishopton	1011.5	S	12	8	14.5	12.2	1008.2	SW	12	8	16.0	13.2
11	Machrihanish	1010.6	S	15	8	14.3	12.7	1007.9	S	12	7	16.5	14.2
12	Boulmer	1015.4	S	8	8	13.4	11.1	1009.9	SSW	15	8	16.9	12.6
13	Eskdalemuir	1015.7	SSW	14	8	13.0	11.5	1010.6	SSW	20	8	12.6	11.5
14	Aldergrove	1011.5	S	14	8	15.1	11.8	1009.1	SSW	11	8	16.6	13.9
15	Shap	1016.6	SSW	17	7	13.3	11.9	1013.1	SW	6	8	13.5	11.2
16	Leeming	1017.3	SE	7	7	14.3	11.9	1012.9	SSW	12	6	17.1	11.9
17	Ronaldsway	1015.0	S	21	8	14.6	12.7	1011.9	SSW	19	8	15.0	13.1
18	Bridlington	1018.8	SSW	12	0	14.0	12.5	1013.5	SSW	15	7	16.5	13.7
19	Crosby	1017.2	SSE	9	0	14.6	12.1	1014.1	SW	17	1	16.6	12.4
20	Valley	1016.0	S	18	7	15.1	13.4	1013.2	S	23	8	15.7	13.2
21	Waddington	1020.2	SSE	9	0	11.9	11.1	1015.2	SSW	12	7	16.3	13.6
22	Shawbury	1018.5	S	14	5	14.7	12.1	1015.3	SW	13	6	16.7	11.6
23	Weybourne	1021.6	S	7	0	13.5	12.5	1016.1	SSW	15	0	19.1	14.4
24	Bedford	1021.2	SSE	7	0	12.1	11.5	1016.5	SSW	10	8	16.7	13.4
25	Aberporth	1017.5	S	14	7	13.2	12.3	1015.0	S	14	8	14.4	11.6
26	Sennybridge	1018.8	S	8	0	11.8	10.7	1016.3	SW	10	8	13.0	11.4
27	Wattisham	1022.1	S	6	0	12.9	12.3	1017.2	SW	13	1	18.5	14.1
28	Filton	1020.1	SSE	3	0	12.4	11.9	1017.0	SSW	11	8	15.9	12.3
29	Heathrow	1021.8	SE	4	3	11.2	10.5	1017.6	SSW	11	7	18.7	13.6
30	Manston	1022.7	SSE	7	1	13.4	13.4	1018.6	SSW	12	1	20.6	15.4
31	Chivenor	1018.3	ESE	13	7	15.2	14.1	1016.3	S	9	8	16.4	12.3
32	Exeter	1019.4	SE	6	8	14.7	14.6	1016.9	SSW	9	5	16.9	12.5
33	Herstmonceux	1022.3	E	2	9	13.4	13.4	1019.1	SW	8	8	18.0	14.8
34	Hurn	1020.8	SSE	8	8	14.9	14.6	1017.9	SW	7	8	17.2	13.4
35	Camborne	1018.2	S	9	8	13.5	13.5	1015.2	S	15	7	16.0	14.4

Daily Weather Summary for Sunday 15 October 2017

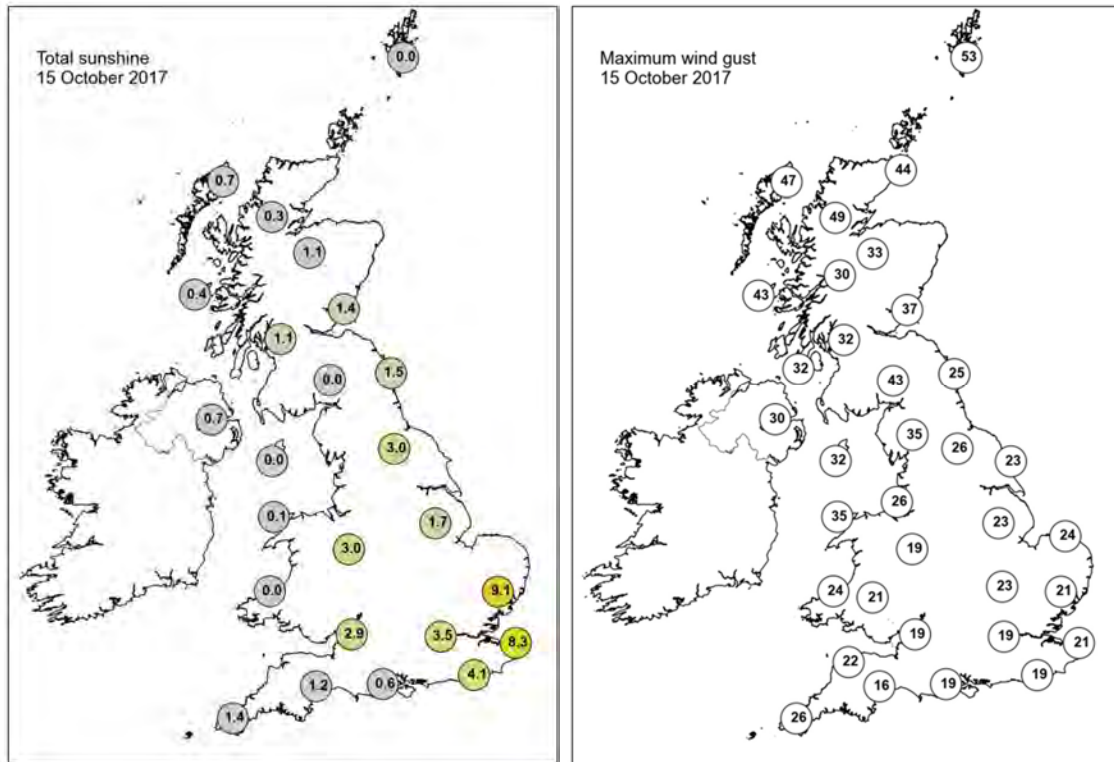
Selected European readings at (L) 0000 and (R) 1200 UTC

STATIONS		0000 UTC						1200 UTC					
NO	SITE	PRESS	WDIR	WSPD	CLOUD	TEMP	TDEW	PRESS	WDIR	WSPD	CLOUD	TEMP	TDEW
1	Murmansk	1010.7	-	0	7	1.7	0.9	1011.5	WNW	2	7	3.4	1.4
2	Helsinki	1005.0	NW	14	8	7.4	6.0	1013.2	NW	10	7	10.7	6.7
3	Stockholm	1011.4	W	8	-	11.1	8.8	1017.6	W	8	-	12.9	5.5
4	Oslo	1014.5	NE	4	-	7.3	3.9	1014.3	SSW	4	8	9.9	7.3
5	Reykjavik	-	-	-	4	-	-	1002.5	SE	3	6	7.1	3.3
6	Moscow	1007.3	W	2	8	5.2	2.8	1000.2	N	2	8	4.5	3.1
7	Kiev	1016.1	WSW	4	8	8.3	7.7	1012.8	W	10	8	15.4	13.6
8	Warsaw	1022.7	W	10	8	15.3	13.7	1024.3	W	12	7	16.9	13.8
9	Berlin	1025.8	SSW	4	-	13.4	12.3	1025.7	SSW	6	-	20.8	14.7
10	De Bilt	1024.8	SE	2	9	9.9	9.9	1020.8	S	6	0	20.5	14.7
11	Dublin	1013.4	SSE	16	7	14.7	10.3	1011.3	SSW	14	8	15.9	13.3
12	Cork	1013.3	S	16	7	13.6	13.1	1011.2	SSW	10	8	14.0	14.0
13	Sofia	1027.9	NNW	2	0	13.0	5.5	1025.7	W	2	2	20.0	8.1
14	Belgrade	1029.3	SSE	2	0	11.4	10.0	1028.8	WNW	2	2	21.6	10.8
15	Budapest	1028.8	WNW	2	0	10.1	9.2	1028.5	W	6	4	21.0	11.3
16	Prague	1029.0	N	2	-	10.1	9.5	1026.9	S	2	1	21.3	12.0
17	Munich	1029.6	E	2	0	9.2	8.3	1026.4	NNE	2	0	20.3	9.8
18	Strasbourg	1027.8	-	0	-	8.4	7.8	1025.3	SE	3	-	21.8	13.2
19	Paris	1024.3	-	0	0	13.1	12.3	1022.3	SSW	7	0	21.9	14.3
20	Jersey	1020.2	SE	13	0	15.8	14.2	1018.4	SSE	13	0	18.0	14.7
21	Milan	1029.0	N	2	0	12.7	12.1	1027.9	WSW	5	0	22.2	13.3
22	Marseille	1029.0	ESE	2	-	13.6	10.9	1028.9	WNW	3	-	23.4	13.0
23	Bordeaux	1022.8	SSE	9	-	16.7	14.2	1022.4	SE	8	-	25.4	16.8
24	Rome	1027.7	NNW	2	0	11.9	11.5	1027.9	W	7	1	22.2	15.9
25	Ajaccio	1029.0	NE	5	-	13.0	11.4	1028.8	SSW	8	0	23.3	15.1
26	Barcelona	1027.7	N	7	1	18.6	16.4	1027.6	S	7	1	24.4	18.6
27	Majorca	-	ENE	3	-	16.0	15.0	1027.4	ESE	4	4	26.4	15.8
28	Madrid	-	WNW	2	-	18.0	5.0	1022.3	ESE	2	1	25.8	10.0
29	Lisbon	1020.6	-	-	-	24.0	-	1018.3	-	-	-	32.1	-
30	Athens	-	-	-	-	-	-	-	-	-	-	-	-
31	Malta	1026.5	NNW	6	1	17.1	14.7	1026.9	NE	5	2	23.9	14.6
32	Gibraltar	1024.2	E	8	4	20.3	19.3	1024.2	NE	15	6	22.1	18.7

Daily Weather Summary for Sunday 15 October 2017



Daily Weather Summary for Sunday 15 October 2017



None of the selected stations observed a day of sleet or snow falling or non-zero snow depth at 0900 UTC.

Daily Weather Summary for Monday 16 October 2017

This day's summary created 15/11/2017 09:12

Summary of the UK Weather for Monday 16 October 2017

Some showery light rain affected parts of England and Wales overnight, whilst Scotland and Northern Ireland were cloudy with more persistent outbreaks of rain. Light winds for most, but the winds began to freshen over Northern Ireland by morning. It was an extremely mild night across most parts as ex-hurricane Ophelia drew warm air across the country. Some locations recorded minima above 20 Celsius.

Ex-hurricane Ophelia tracked northwards across western Ireland through the day, bringing gale to severe gale force winds to western parts of England and Wales, before then affecting Northern Ireland through the afternoon and evening. There were gusts of 90 mph recorded at Aberdaron and 81 mph at RAF Valley. Heavy rain also accompanied the winds across Northern Ireland and later western Scotland. Elsewhere, it was a mainly dry day with plenty of sunny spells. After a fairly calm start to the day in the east with winds increased to strong by evening. It was a warm day for many, despite the wind, with temperatures widely reaching the low 20's Celsius.

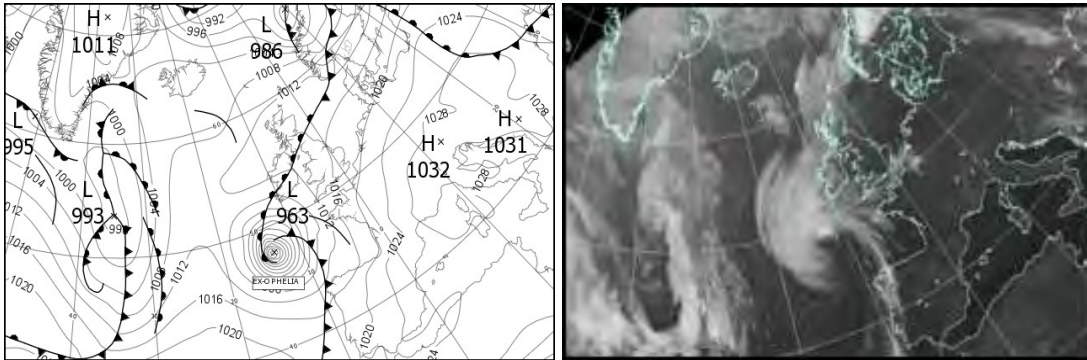
Daily Extremes

<i>Highest Maximum</i>	23.5°C Manston (Kent, 49 mAMSL)
<i>Lowest Maximum</i>	11.2°C Loch Glascarnoch (Ross & Cromarty, 269 mAMSL)
<i>Highest Minimum</i>	15.7°C Bognor Regis (West Sussex, 7 mAMSL)
<i>Lowest Minimum</i>	5.3°C Stornoway Airport (Western Isles, 15 mAMSL)
<i>Lowest Grass Minimum</i>	3.2°C Stornoway Airport (Western Isles, 15 mAMSL)
<i>Most Rainfall</i>	49.0mm Cluanie Inn No 3 (Ross & Cromarty, 223 mAMSL)
<i>Most Sunshine</i>	6.6hr Camborne (Cornwall, 87 mAMSL)
<i>Highest Gust</i>	78Kt 90mph Aberdaron (Gwynedd, 95 mAMSL) also Capel Curig No 3 (Gwynedd, 216 mAMSL)
<i>Highest Gust (mountain)</i>	86Kt 99mph Great Dun Fell No 2 (Cumbria, 847 mAMSL)
<i>Greatest Snow Depth at 0900 UTC</i>	No non-zero values

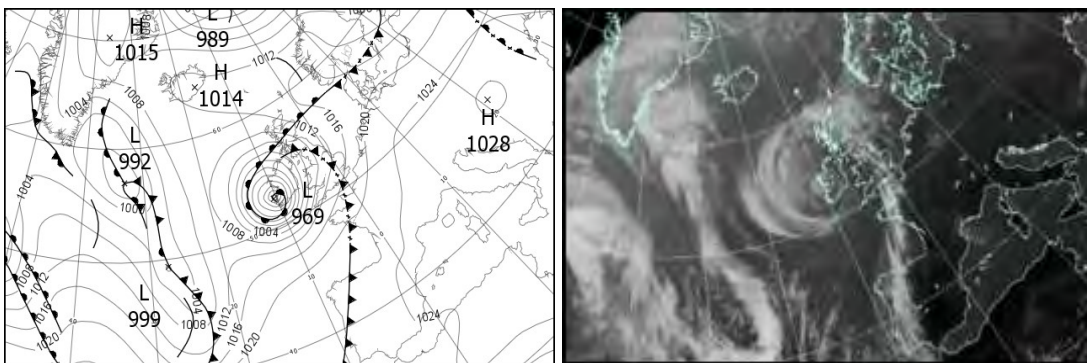
mAMSL refers to station elevation in metres above mean sea level.

Daily Weather Summary for Monday 16 October 2017

North Atlantic and Europe analysis charts and satellite images at 0000 UTC




North Atlantic and Europe analysis charts and satellite images at 1200 UTC



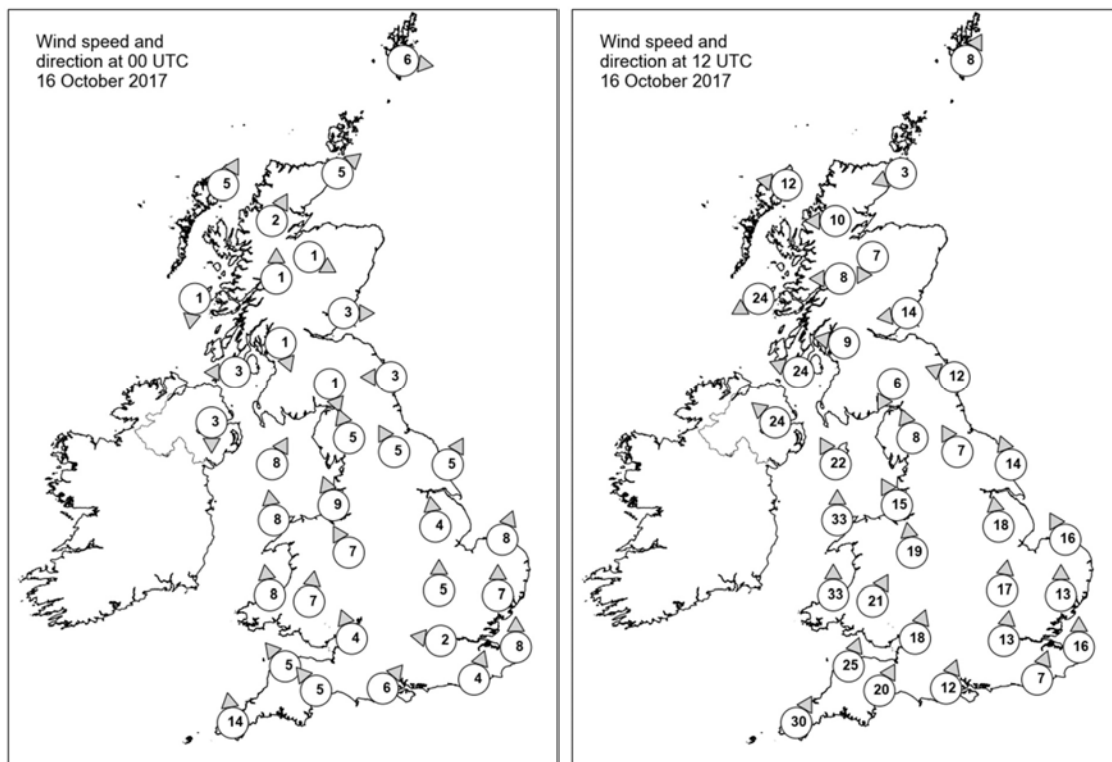
All satellite imagery copyright Met Office and EUMETSAT (European Organisation for the Exploitation of Meteorological Satellites). These show infra-red images from the geostationary MSG satellite. The rainfall rates are derived from both rain-radar and satellite data.

Daily Weather Summary for Monday 16 October 2017

UK satellite and rain-radar precipitation rates at (L) 0000 and (R) 1200 UTC



UK wind speed and direction at (L) 0000 and (R) 1200 UTC



Daily Weather Summary for Monday 16 October 2017

Selected UK readings at (L) 0000 and (R) 1200 UTC

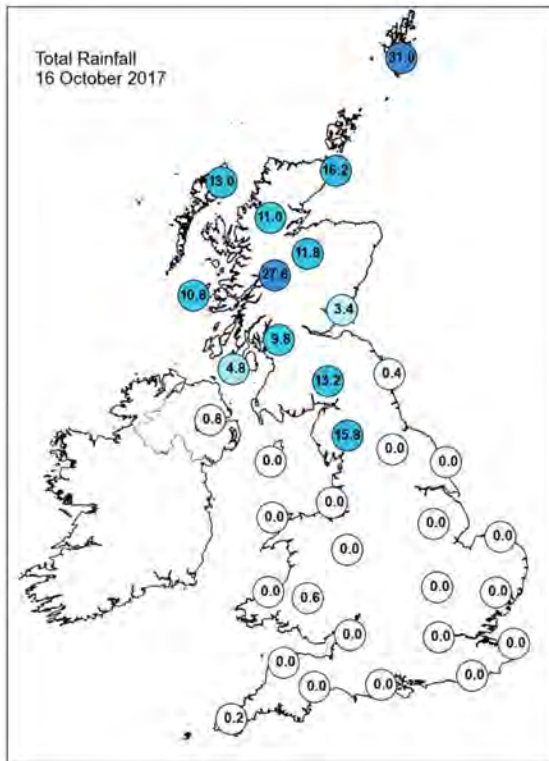
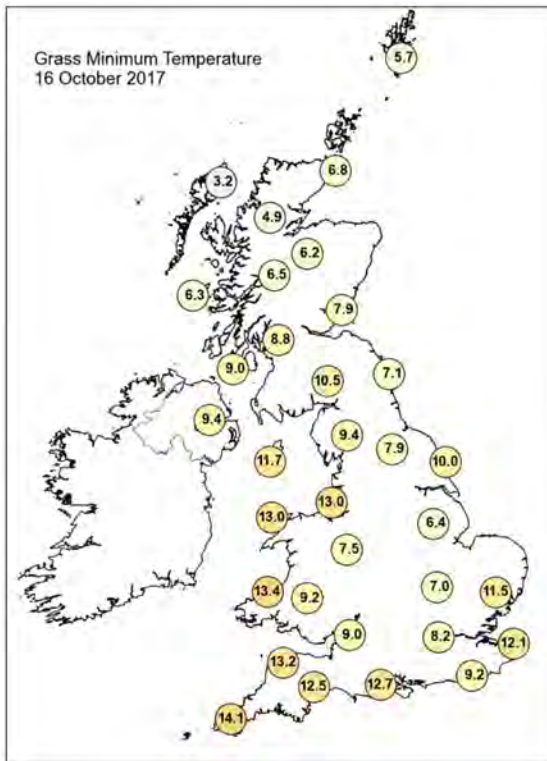
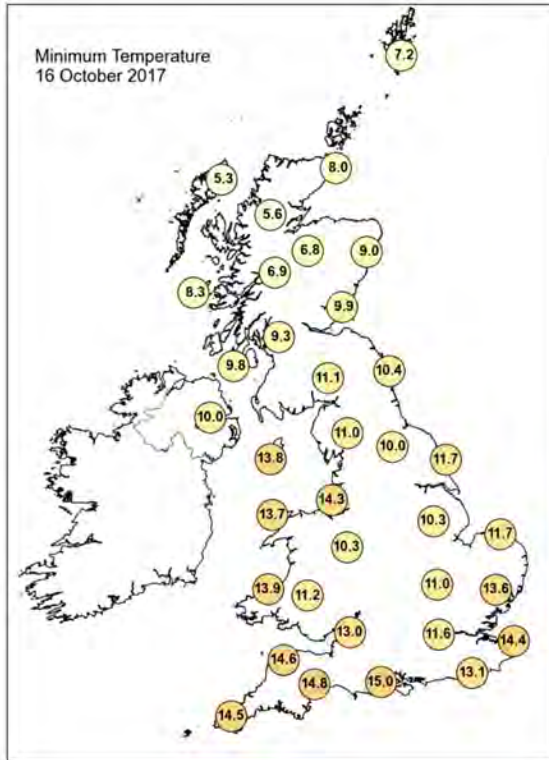
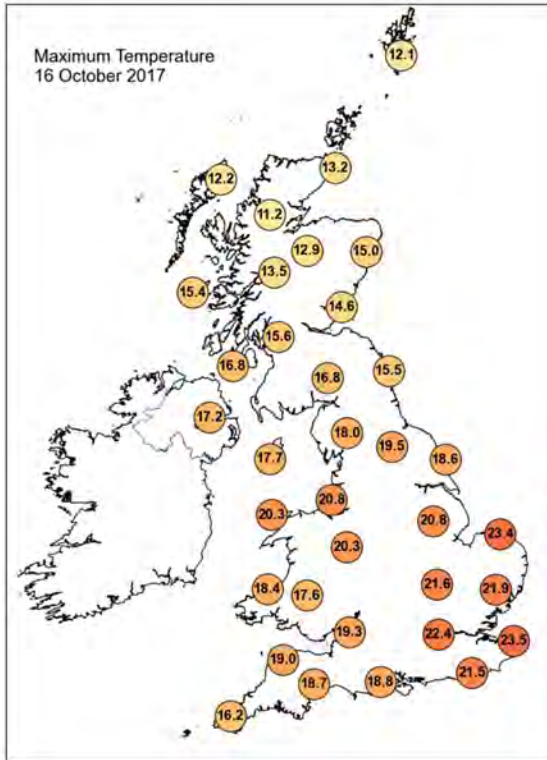
STATIONS		0000 UTC						1200 UTC					
NO	SITE	PRESS	WDIR	WSPD	CLOUD	TEMP	TDEW	PRESS	WDIR	WSPD	CLOUD	TEMP	TDEW
1	Lerwick	1011.4	W	6	7	8.2	6.2	1015.0	SSW	8	2	11.8	7.1
2	Wick	1013.5	SW	5	8	8.4	6.6	1013.3	ENE	3	8	9.4	8.9
3	Stornoway	1013.2	SSW	5	7	8.3	6.9	1010.0	E	12	7	9.7	7.0
4	Loch Glascarnoch	1014.8	SSW	2	8	6.3	5.3	1010.7	E	10	8	7.3	5.4
5	Aviemore	1014.6	WNW	1	8	7.5	6.5	1009.8	NNE	7	8	8.2	7.8
6	Dyce	-	-	-	-	9.0	7.0	-	-	-	-	11.0	10.0
7	Tulloch Bridge	1015.4	S	1	8	6.9	6.5	1008.6	E	8	8	8.5	7.1
8	Tiree	1013.7	N	1	8	9.1	6.4	1001.4	ENE	24	8	10.4	8.5
9	Leuchars	1014.1	W	3	8	10.9	8.5	1008.3	E	14	8	12.4	12.3
10	Bishopton	1013.5	NNW	1	8	9.5	8.5	1005.3	E	9	8	11.9	11.1
11	Machrihanish	1013.4	E	3	8	10.1	8.5	1000.2	ESE	24	7	15.1	12.8
12	Boulmer	1014.2	E	3	8	13.0	12.2	1009.3	ESE	12	4	12.5	12.3
13	Eskdalemuir	1013.8	NNW	1	8	11.1	10.8	1007.1	NNE	6	8	12.2	11.2
14	Aldergrove	1013.5	N	3	8	10.1	9.3	997.4	SE	24	8	16.8	11.3
15	Shap	1014.6	SSE	5	8	12.4	11.4	1006.7	SSE	8	0	16.0	13.7
16	Leeming	1015.0	SSE	5	3	10.0	9.0	1008.8	SSE	7	8	15.1	14.1
17	Ronaldsway	1012.6	SSW	8	8	14.2	13.7	1003.1	SSE	22	2	16.9	12.3
18	Bridlington	1015.0	SSW	5	8	14.5	12.1	1010.5	SSE	14	0	14.8	13.6
19	Crosby	1013.9	SSE	9	8	15.4	12.4	1005.5	SSE	15	1	19.9	15.7
20	Valley	1013.1	S	8	8	14.8	13.8	1003.3	S	33	3	17.2	11.3
21	Waddington	1016.1	S	4	0	10.5	9.9	1010.5	S	18	7	20.1	15.2
22	Shawbury	1014.3	SSE	7	8	14.7	12.5	1007.5	S	19	7	19.1	14.3
23	Weybourne	1016.9	SSW	8	0	13.2	12.1	1013.0	SSE	16	0	22.8	16.6
24	Bedford	1016.2	S	5	5	11.3	11.2	1012.6	S	17	0	21.1	15.4
25	Aberporth	1013.3	S	8	7	14.5	14.1	1004.4	S	33	7	15.6	9.7
26	Sennybridge	1014.7	S	7	6	12.0	11.1	1008.7	SSW	21	7	16.0	10.4
27	Wattisham	1017.2	S	7	0	13.8	12.2	1014.4	S	13	4	21.6	13.6
28	Filton	1015.0	SSE	4	1	14.6	14.1	1011.7	SSW	18	4	18.1	13.5
29	Heathrow	1016.8	E	2	0	13.2	13.1	1014.6	S	13	3	21.4	15.0
30	Manston	1018.0	S	8	8	18.0	15.5	1016.5	S	16	2	23.2	14.3
31	Chivenor	1013.9	SE	5	7	15.7	14.5	1010.3	SSW	25	2	18.2	10.1
32	Exeter	1014.6	SE	5	7	15.2	14.2	1012.5	SSW	20	7	18.0	11.3
33	Herstmonceux	1018.0	SSW	4	7	16.4	16.0	1017.0	SSW	7	3	21.3	15.4
34	Hurn	1016.2	SW	6	5	17.3	15.6	1014.9	SSW	12	7	17.9	14.3
35	Camborne	1011.4	S	14	6	16.3	15.0	1009.7	SSW	30	1	16.1	9.8

Daily Weather Summary for Monday 16 October 2017

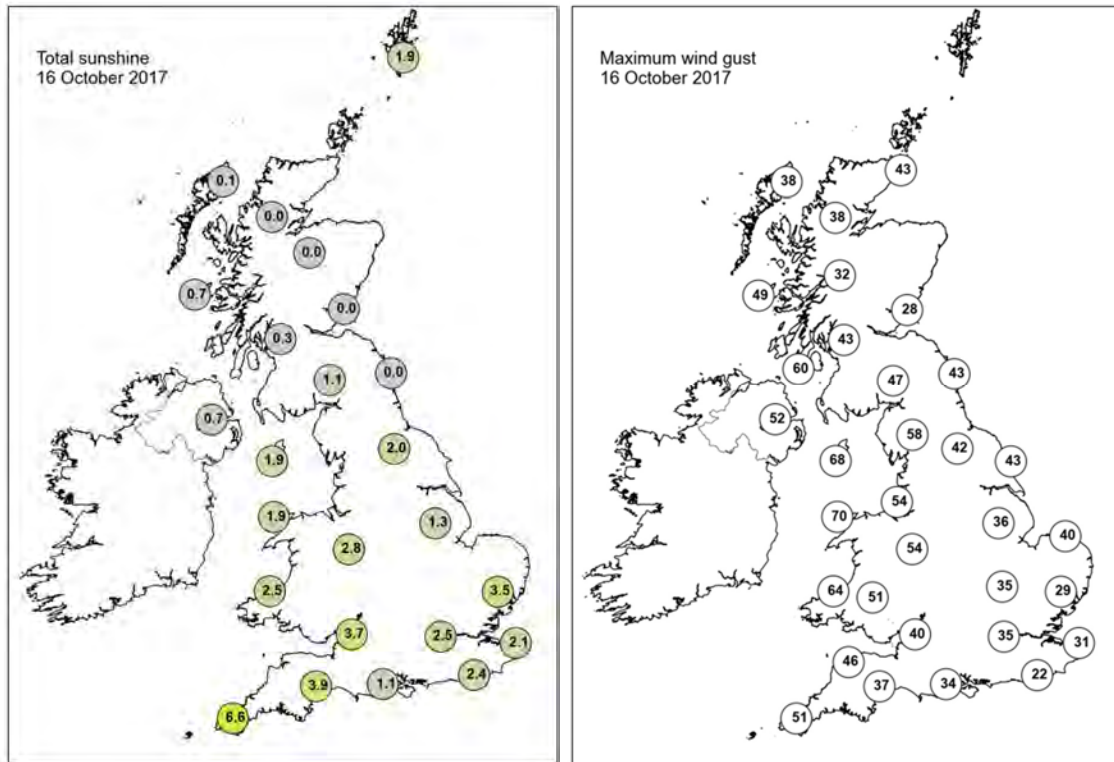
Selected European readings at (L) 0000 and (R) 1200 UTC

STATIONS		0000 UTC						1200 UTC					
NO	SITE	PRESS	WDIR	WSPD	CLOUD	TEMP	TDEW	PRESS	WDIR	WSPD	CLOUD	TEMP	TDEW
1	Murmansk	1010.5	SSW	2	8	1.9	1.6	999.7	SE	6	7	4.7	2.4
2	Helsinki	1013.5	S	6	8	8.0	7.9	1003.8	WSW	10	8	13.6	12.4
3	Stockholm	1010.6	SSW	12	-	13.2	10.1	1010.7	W	14	-	16.3	9.4
4	Oslo	1006.0	SSW	8	-	13.0	12.7	1012.5	W	4	2	16.6	5.0
5	Reykjavik	1006.3	E	2	8	6.0	3.0	1011.8	ESE	7	7	8.2	1.4
6	Moscow	1009.5	NNW	8	8	5.1	0.9	1015.4	NNW	6	6	6.0	0.7
7	Kiev	1021.6	NW	6	0	8.7	6.8	1022.9	W	8	0	13.8	7.0
8	Warsaw	1026.2	-	0	3	7.1	6.8	1022.2	W	8	0	21.0	13.9
9	Berlin	1022.8	S	4	-	13.6	11.6	1022.5	SW	8	-	22.1	13.4
10	De Bilt	1020.2	S	6	0	15.6	13.0	1019.9	S	8	2	22.8	16.9
11	Dublin	1011.3	NNE	4	8	12.2	12.2	996.3	SSE	29	7	15.2	9.2
12	Cork	1008.4	ESE	12	8	13.7	13.7	982.8	S	35	7	12.0	12.0
13	Sofia	1028.7	-	0	0	9.6	6.2	1027.2	-	0	6	19.4	9.9
14	Belgrade	1028.9	SE	2	0	12.6	10.3	1027.9	NNE	4	0	23.3	11.7
15	Budapest	1028.7	NNE	4	0	11.3	10.4	1028.5	WSW	6	0	21.5	11.8
16	Prague	1027.5	N	2	-	10.1	9.8	1024.7	WSW	6	1	22.0	11.4
17	Munich	1027.9	SSW	6	0	11.1	9.7	1024.9	ESE	2	0	24.0	6.6
18	Strasbourg	1026.5	S	3	-	9.6	9.1	1024.6	SSW	3	-	23.9	11.6
19	Paris	1022.3	S	4	3	16.3	12.6	1021.0	SSW	7	0	23.0	14.3
20	Jersey	1016.7	SSE	18	4	18.8	15.3	1017.5	SSW	15	7	17.2	12.1
21	Milan	1028.3	NNE	1	0	12.8	12.6	1027.0	W	4	0	22.4	13.1
22	Marseille	1028.4	ESE	2	-	14.3	12.3	1028.3	W	6	-	22.5	14.1
23	Bordeaux	1021.2	SE	12	-	18.9	15.8	1021.8	S	4	-	27.1	16.1
24	Rome	1027.4	ENE	2	0	12.5	12.0	1027.3	WSW	7	0	23.4	17.8
25	Ajaccio	1028.2	NE	5	-	12.8	11.2	1027.7	SW	9	0	22.5	16.8
26	Barcelona	1027.0	N	6	4	19.3	16.5	1027.0	S	8	1	24.8	15.0
27	Majorca	-	-	2	-	17.0	15.0	1026.2	ESE	5	4	26.0	14.1
28	Madrid	-	ESE	5	-	21.0	11.0	1023.2	SSE	4	0	22.8	10.8
29	Lisbon	1019.2	-	-	-	21.1	-	1021.0	WSW	8	7	24.0	20.2
30	Athens	-	-	-	-	-	-	1025.0	N	9	0	27.2	5.2
31	Malta	1026.6	NW	5	0	17.8	16.2	1026.9	NNE	5	1	24.1	15.7
32	Gibraltar	1023.4	ENE	14	3	20.6	17.7	1024.9	ENE	17	5	21.3	17.9

Daily Weather Summary for Monday 16 October 2017



Daily Weather Summary for Monday 16 October 2017



None of the selected stations observed a day of sleet or snow falling or non-zero snow depth at 0900 UTC.

Daily Weather Summary for Tuesday 17 October 2017

This day's summary created 02/11/2017 10:53

Summary of the UK Weather for Tuesday 17 October 2017

It was windy through the early hours across most of the UK, especially in the north as Ex-Hurricane Ophelia continued to push northeastwards across Scotland. Many northern areas experienced gale to severe gale force winds, but these were weaker than those experienced on Monday. There were further outbreaks of rain across Scotland and Northern Ireland, which were heavy at times and some patchy rain continued across Wales, whilst elsewhere it was a dry night with clear spells. The winds across northern England and parts of western Scotland remained strong through the morning, but eased as the day progresses. It was generally rather cloudy across Scotland, particularly in the north and east where further patchy light rain continued through the day. A few showers affected Northern Ireland, western Scotland and Cumbria too. Across the rest of England and Wales it was a bright start, but cloud began to thicken from the south, with outbreaks of rain reaching southern and southwestern parts of England. Temperatures were much fresher than on Monday, with most areas returning closer to normal for mid October.

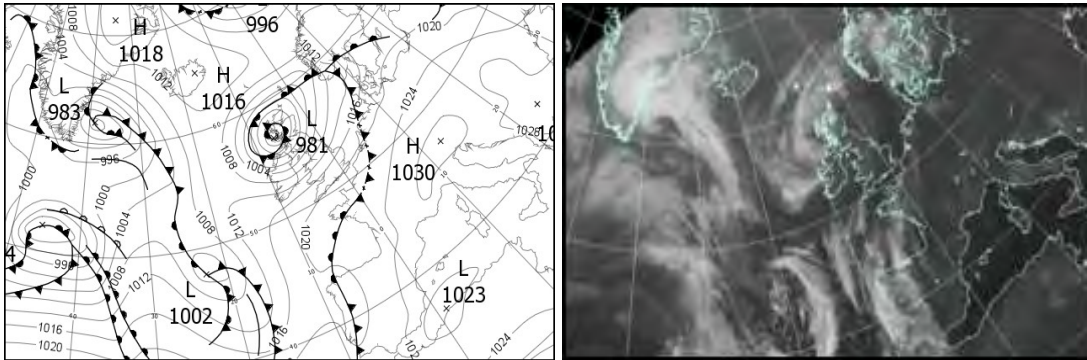
Daily Extremes

<i>Highest Maximum</i>	17.6°C Pershore College (Hereford & Worcester, 37 mAMS�)
<i>Lowest Maximum</i>	9.7°C Lerwick (Shetland, 82 mAMS�)
<i>Highest Minimum</i>	14.1°C Wight: St Catherines Point (Isle Of Wight, 20 mAMS�)
<i>Lowest Minimum</i>	5.6°C Okehampton, East Okement Farm (Devon, 408 mAMS�)
<i>Lowest Grass Minimum</i>	0.5°C Otterbourne W Wks (Hampshire, 34 mAMS�)
<i>Most Rainfall</i>	19.6mm Woburn (Bedfordshire, 89 mAMS�)
<i>Most Sunshine</i>	8.2hr Colwyn Bay (Clwyd, 36 mAMS�)
<i>Highest Gust</i>	67Kt 77mph Capel Curig No 3 (Gwynedd, 216 mAMS�)
<i>Highest Gust (mountain)</i>	82Kt 94mph Cairngorm Summit (Inverness-shire, 1237 mAMS�)
<i>Greatest Snow Depth at 0900 UTC</i>	No non-zero values

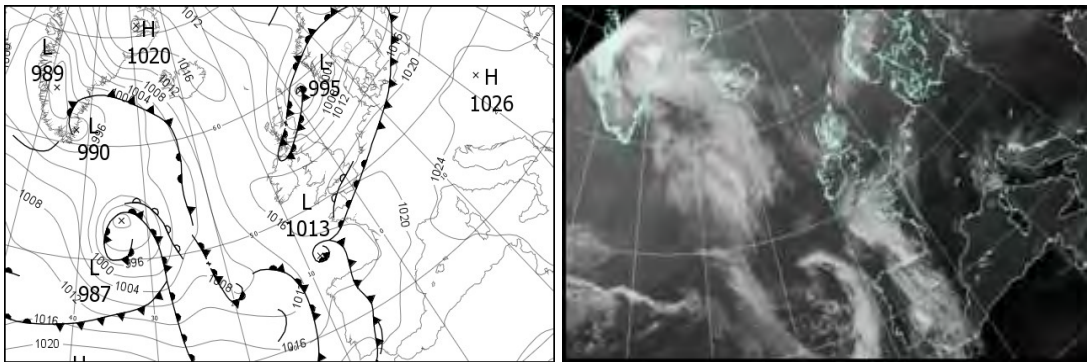
mAMS� refers to station elevation in metres above mean sea level.

Daily Weather Summary for Tuesday 17 October 2017

North Atlantic and Europe analysis charts and satellite images at 0000 UTC




North Atlantic and Europe analysis charts and satellite images at 1200 UTC



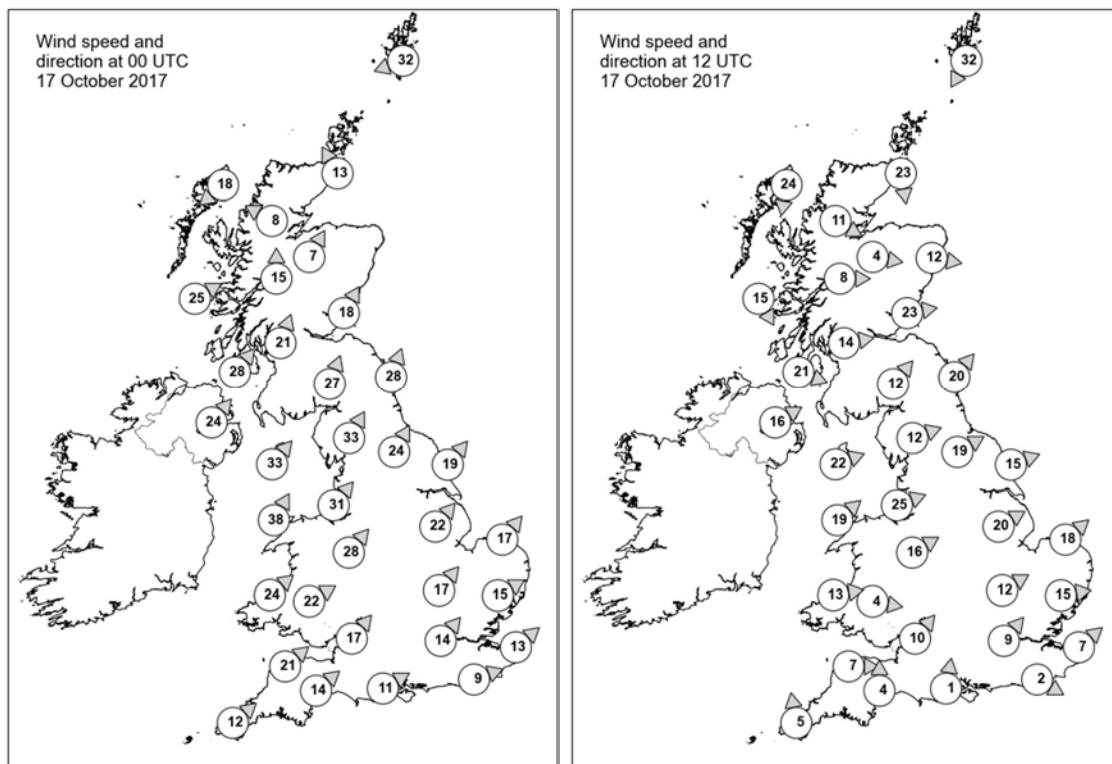
All satellite imagery copyright Met Office and EUMETSAT (European Organisation for the Exploitation of Meteorological Satellites). These show infra-red images from the geostationary MSG satellite. The rainfall rates are derived from both rain-radar and satellite data.

Daily Weather Summary for Tuesday 17 October 2017

UK satellite and rain-radar precipitation rates at (L) 0000 and (R) 1200 UTC



UK wind speed and direction at (L) 0000 and (R) 1200 UTC



Daily Weather Summary for Tuesday 17 October 2017

Selected UK readings at (L) 0000 and (R) 1200 UTC

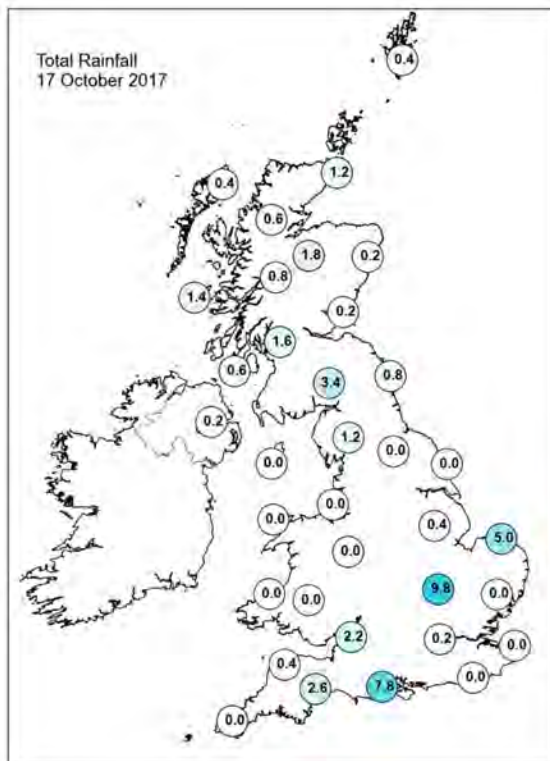
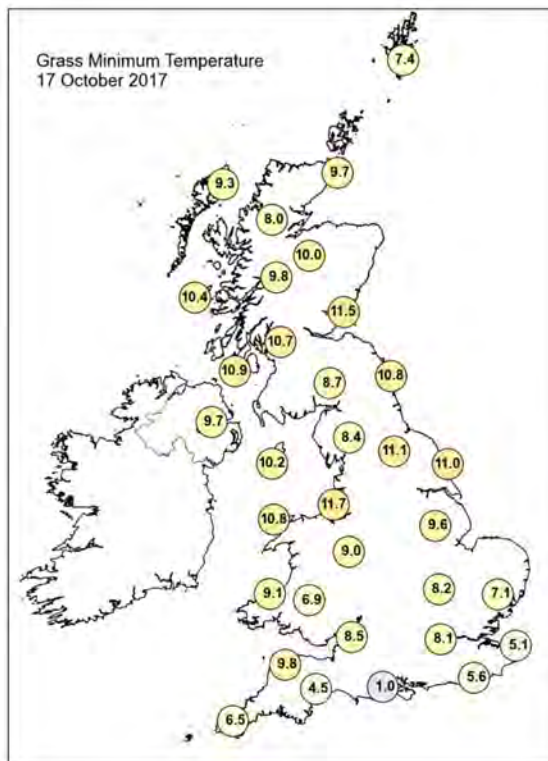
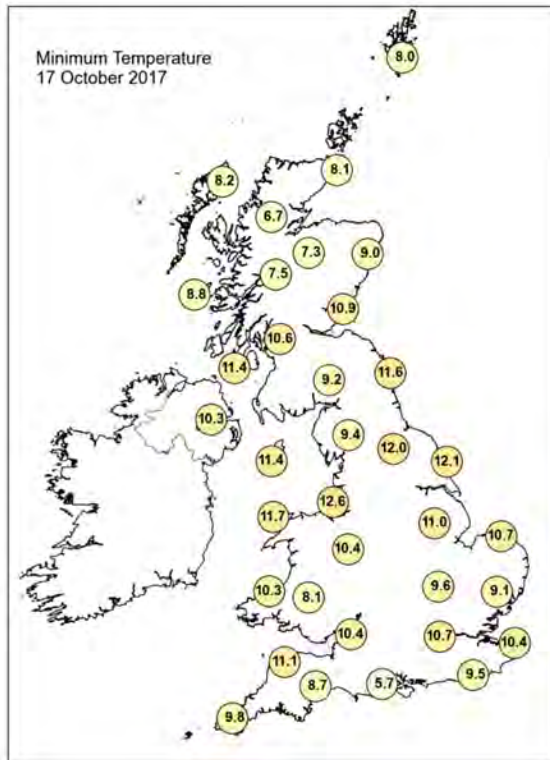
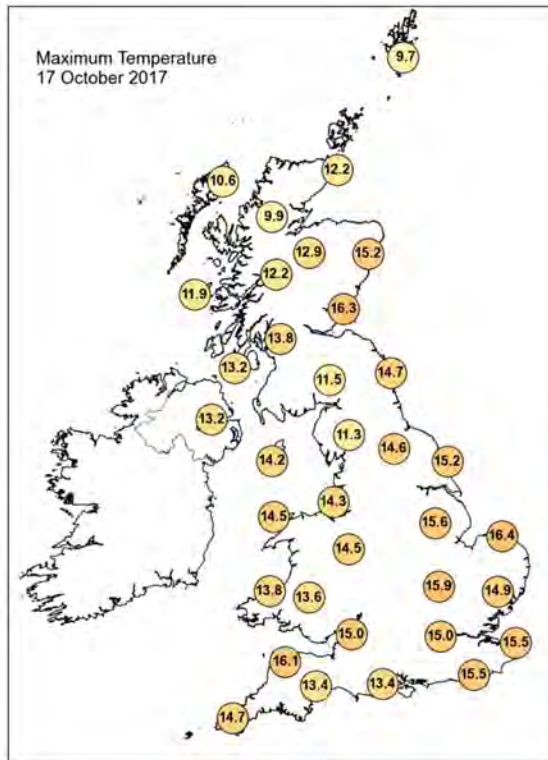
STATIONS		0000 UTC						1200 UTC					
NO	SITE	PRESS	WDIR	WSPD	CLOUD	TEMP	TDEW	PRESS	WDIR	WSPD	CLOUD	TEMP	TDEW
1	Lerwick	999.8	ENE	32	8	8.2	7.8	1001.2	NNE	32	7	9.5	6.0
2	Wick	992.1	SSE	13	8	12.6	10.4	1003.0	N	23	8	10.2	9.8
3	Stornoway	988.8	NE	18	8	11.9	11.3	1008.8	N	24	8	10.4	8.7
4	Loch Glascarnoch	989.2	ESE	8	7	9.9	9.4	1006.6	WNW	11	8	9.2	8.3
5	Aviemore	989.9	SSW	7	8	11.6	9.6	1004.6	W	4	8	11.1	-
6	Dyce	-	-	-	-	12.0	10.0	1001.6	W	12	8	14.9	10.3
7	Tulloch Bridge	989.6	S	15	8	10.7	9.6	1006.4	W	8	8	11.8	8.9
8	Tiree	983.5	WSW	25	8	12.8	12.3	1009.7	NNW	15	8	11.1	9.8
9	Leuchars	994.1	SSW	18	8	13.7	10.8	1004.4	W	23	6	16.0	10.2
10	Bishopton	992.5	SSW	21	8	13.3	11.1	1007.8	W	14	6	13.1	10.5
11	Machrihanish	993.6	SW	28	8	13.4	10.5	1010.3	WNW	21	8	12.8	10.4
12	Boulmer	999.1	SSW	28	4	13.3	9.1	1009.0	SW	20	8	12.9	9.2
13	Eskdalemuir	999.0	SSW	27	8	11.0	10.2	1010.1	SW	12	8	10.1	8.6
14	Aldergrove	998.0	SW	24	8	12.1	8.8	1013.0	WSW	16	8	12.0	9.8
15	Shap	1004.2	SSW	33	7	11.0	-	1012.8	WSW	12	8	10.2	8.1
16	Leeming	1006.4	SSW	24	8	14.1	6.1	1013.7	WSW	19	8	13.2	5.9
17	Ronaldsway	1003.6	SW	33	7	13.7	8.7	1014.1	WSW	22	7	13.7	8.2
18	Bridlington	1008.1	SW	19	8	14.5	6.6	1013.8	WSW	15	6	13.9	6.2
19	Crosby	1008.8	SW	31	8	14.0	9.1	1016.3	WSW	25	6	13.8	8.4
20	Valley	1008.9	SSW	38	7	13.7	9.0	1016.9	SW	19	3	14.0	7.9
21	Waddington	1012.0	SW	22	7	13.5	5.9	1016.5	WSW	20	4	14.7	5.0
22	Shawbury	1011.5	SW	28	7	13.3	5.9	1017.7	WSW	16	2	14.0	5.3
23	Weybourne	1014.9	SW	17	0	13.1	7.6	1017.3	SW	18	0	15.5	8.2
24	Bedford	1015.9	SW	17	0	12.5	6.5	1018.4	WSW	12	1	15.2	7.4
25	Aberporth	1014.7	SW	24	8	12.2	7.4	1018.9	W	13	2	12.7	6.2
26	Sennybridge	1015.0	WSW	22	8	10.4	7.5	1018.8	W	4	4	12.4	6.1
27	Wattisham	1017.9	WSW	15	1	12.8	6.5	1019.3	W	15	6	14.7	5.7
28	Filton	1017.4	SW	17	0	12.4	7.2	1019.7	SW	10	6	14.1	8.4
29	Heathrow	1018.8	SW	14	5	13.1	7.8	1020.5	SW	9	7	14.0	7.5
30	Manston	1020.2	SW	13	2	13.5	9.0	1021.0	SW	7	2	14.0	7.8
31	Chivenor	1018.5	SW	21	5	13.7	9.0	1019.7	W	7	0	15.5	8.5
32	Exeter	1019.3	SW	14	1	12.7	8.0	1019.9	S	4	8	13.2	9.3
33	Herstmonceux	1020.4	WSW	9	3	14.1	8.5	1021.0	WNW	2	5	13.7	9.7
34	Hurn	1019.9	WSW	11	7	13.6	8.6	1020.6	S	1	8	13.1	10.6
35	Camborne	1019.7	SW	12	0	11.2	8.0	1019.1	S	5	8	13.8	9.6

Daily Weather Summary for Tuesday 17 October 2017

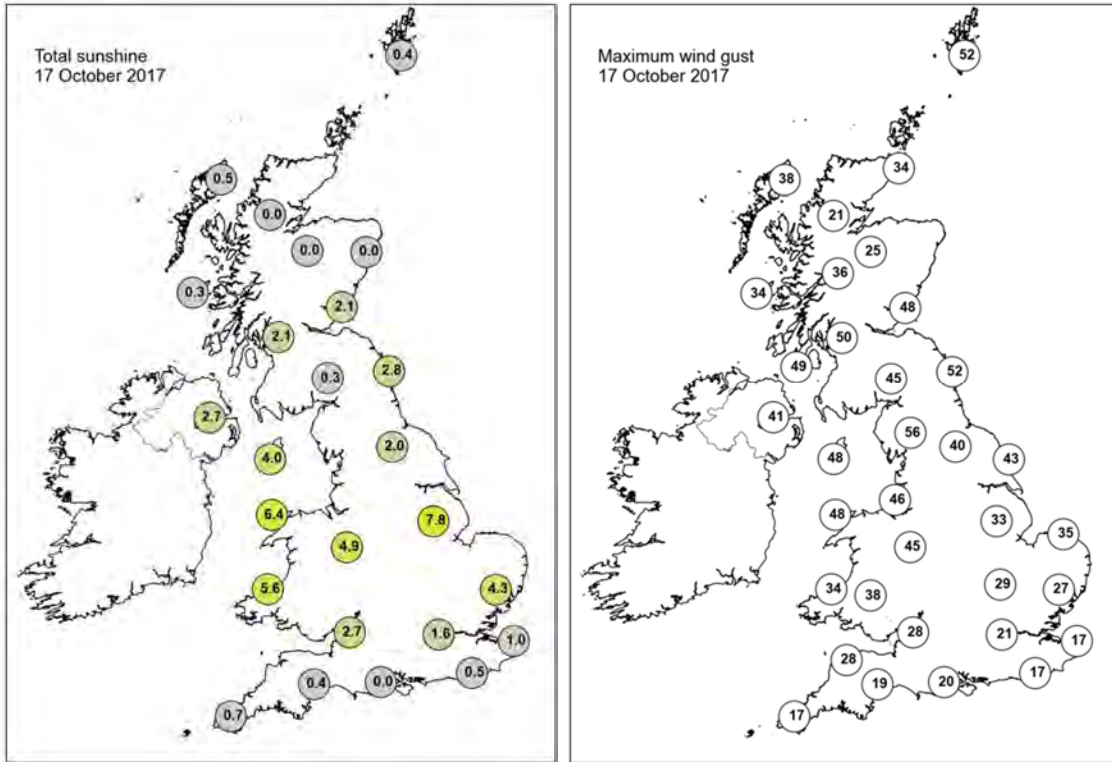
Selected European readings at (L) 0000 and (R) 1200 UTC

STATIONS		0000 UTC						1200 UTC					
NO	SITE	PRESS	WDIR	WSPD	CLOUD	TEMP	TDEW	PRESS	WDIR	WSPD	CLOUD	TEMP	TDEW
1	Murmansk	990.0	NE	8	8	2.5	1.4	995.2	NNW	10	8	4.5	3.5
2	Helsinki	1012.4	WNW	14	0	6.2	3.3	1009.4	SSW	4	8	8.1	5.6
3	Stockholm	1016.1	W	6	-	10.4	10.4	1005.7	W	10	-	13.5	11.6
4	Oslo	1014.6	N	8	-	8.0	7.7	1003.8	SW	6	7	10.9	9.2
5	Reykjavik	1012.1	E	6	7	5.9	1.0	1011.2	ESE	12	8	7.6	1.8
6	Moscow	1010.1	-	0	8	6.0	4.5	1013.8	NW	4	8	10.7	2.8
7	Kiev	1020.3	NW	4	0	10.8	9.6	1021.9	NNW	6	8	15.1	11.4
8	Warsaw	1023.4	W	6	0	12.9	11.5	1021.7	SW	4	4	21.9	13.3
9	Berlin	1022.1	SSW	2	-	14.2	12.1	1020.6	WSW	8	-	22.1	13.0
10	De Bilt	1020.1	WSW	6	8	16.5	12.6	1020.9	SW	8	1	14.9	11.6
11	Dublin	1004.7	WSW	35	5	11.6	7.1	1016.0	WSW	19	4	12.5	6.3
12	Cork	1013.3	WSW	14	3	8.8	8.3	1018.1	SW	6	5	13.0	8.7
13	Sofia	1030.0	SSE	4	0	9.2	7.1	1025.0	NW	2	2	21.4	8.9
14	Belgrade	1026.9	SSE	2	0	13.9	11.2	1024.5	NNE	2	3	23.2	14.0
15	Budapest	1027.5	-	0	0	10.8	10.0	1025.8	SSW	4	0	22.8	12.1
16	Prague	1026.5	N	2	-	10.7	9.8	1022.6	N	2	0	21.7	10.7
17	Munich	1027.1	S	2	0	9.1	8.3	1021.7	E	6	0	21.8	9.0
18	Strasbourg	1025.0	S	1	-	8.7	7.9	1021.5	N	1	-	21.3	10.5
19	Paris	1022.7	WNW	2	4	15.0	13.2	1019.4	ESE	3	7	21.2	15.3
20	Jersey	1022.6	WSW	11	7	13.0	9.5	1019.3	ENE	5	7	14.5	9.7
21	Milan	1026.9	N	1	0	11.6	11.5	1024.5	S	2	0	20.7	12.4
22	Marseille	1026.9	ESE	3	-	13.6	12.0	1024.0	SSE	7	-	23.3	9.7
23	Bordeaux	1022.2	NE	2	-	15.7	15.2	1016.9	SE	8	-	23.1	16.2
24	Rome	1026.3	ENE	2	0	11.2	10.9	1024.8	SSW	6	2	22.4	15.8
25	Ajaccio	1026.5	NE	6	-	12.1	10.7	1024.2	SSW	7	1	22.4	16.0
26	Barcelona	-	NNW	7	-	18.0	14.0	1022.7	S	6	2	24.3	16.5
27	Majorca	1025.0	E	2	1	15.7	14.6	1022.3	SW	11	4	25.5	17.9
28	Madrid	-	E	3	-	14.0	7.0	1019.0	S	9	7	20.8	10.2
29	Lisbon	1019.6	-	-	-	16.5	-	1019.6	WSW	10	3	21.4	14.8
30	Athens	-	-	-	-	-	-	1023.4	N	10	1	25.6	5.6
31	Malta	1026.4	W	2	1	17.0	16.0	1024.6	SSE	5	5	23.2	16.7
32	Gibraltar	1024.2	ENE	12	6	20.0	18.0	1022.1	ENE	14	7	20.7	18.4

Daily Weather Summary for Tuesday 17 October 2017



Daily Weather Summary for Tuesday 17 October 2017



None of the selected stations observed a day of sleet or snow falling or non-zero snow depth at 0900 UTC.

Daily Weather Summary for Wednesday 18 October 2017

This day's summary created 02/11/2017 10:53

Summary of the UK Weather for Wednesday 18 October 2017

It was a quiet start weather wise to Wednesday, with much lighter winds than earlier in the week. A few showery outbreaks of rain affected parts of central and southern Scotland as well as northeast England. There was also some rain and drizzle across parts of the Midlands, central and southern England, with the odd heavy burst. Elsewhere, across northern England, north Wales and Northern Ireland it was a chilly night with clear skies, allowing temperatures to dip away. Some widespread, and in places dense, patches of fog developed across much of Northern Ireland. The rain and drizzle gradually inched northwards across England and Wales through the rest of the day, low cloud and hill fog in tow. Further north, any fog slowly lifted and there were some cloud breaks but for many the skies stayed cloudy and it felt rather cold. An occlusion, meanwhile, sat across central and southern Scotland, bringing patchy rain and drizzle at times here.

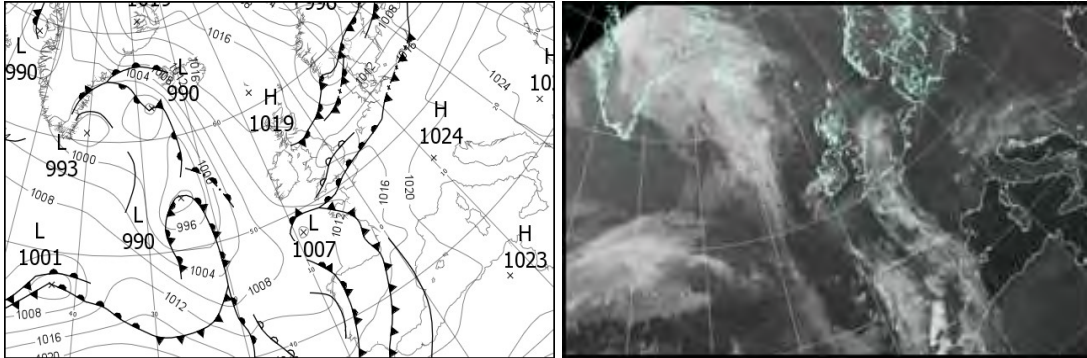
Daily Extremes

<i>Highest Maximum</i>	18.5°C Herstmonceux, West End (East Sussex, 52 mAMSL)
<i>Lowest Maximum</i>	9.5°C Lake Vyrnwy No 2 (Powys (north), 360 mAMSL) also Forrest Lodge, Burnhead (Kirkcudbrightshire, 150 mAMSL)
<i>Highest Minimum</i>	12.0°C Scilly: St Marys Airport (Isles Of Scilly, 31 mAMSL)
<i>Lowest Minimum</i>	-0.4°C Capel Curig No 3 (Gwynedd, 216 mAMSL)
<i>Lowest Grass Minimum</i>	-3.8°C Whitechurch (Dyfed, 129 mAMSL)
<i>Most Rainfall</i>	28.4mm Buntingford, No 2 (Hertfordshire, 138 mAMSL)
<i>Most Sunshine</i>	5.5hr Dundrennan (Kirkcudbrightshire, 113 mAMSL)
<i>Highest Gust</i>	37Kt 43mph Tiree (Argyll (in Strathclyde Region), 9 mAMSL) also Fair Isle (Shetland, 57 mAMSL)
<i>Highest Gust (mountain)</i>	45Kt 52mph Cairngorm Summit (Inverness-shire, 1237 mAMSL)
<i>Greatest Snow Depth at 0900 UTC</i>	No non-zero values

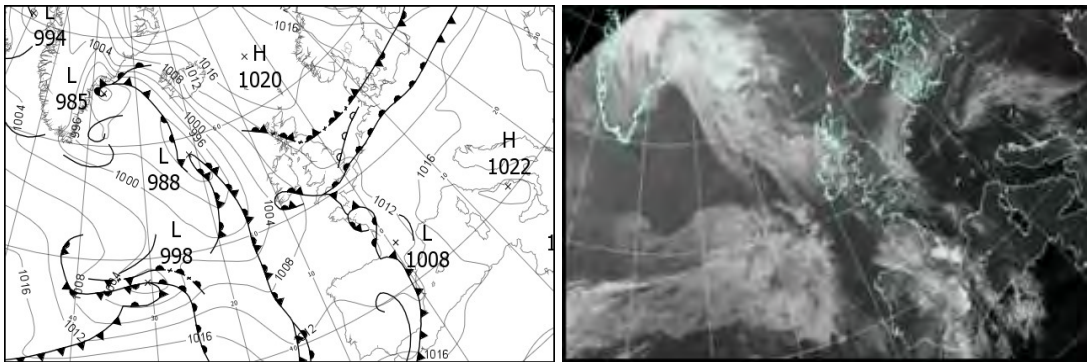
mAMSL refers to station elevation in metres above mean sea level.

Daily Weather Summary for Wednesday 18 October 2017

North Atlantic and Europe analysis charts and satellite images at 0000 UTC




North Atlantic and Europe analysis charts and satellite images at 1200 UTC



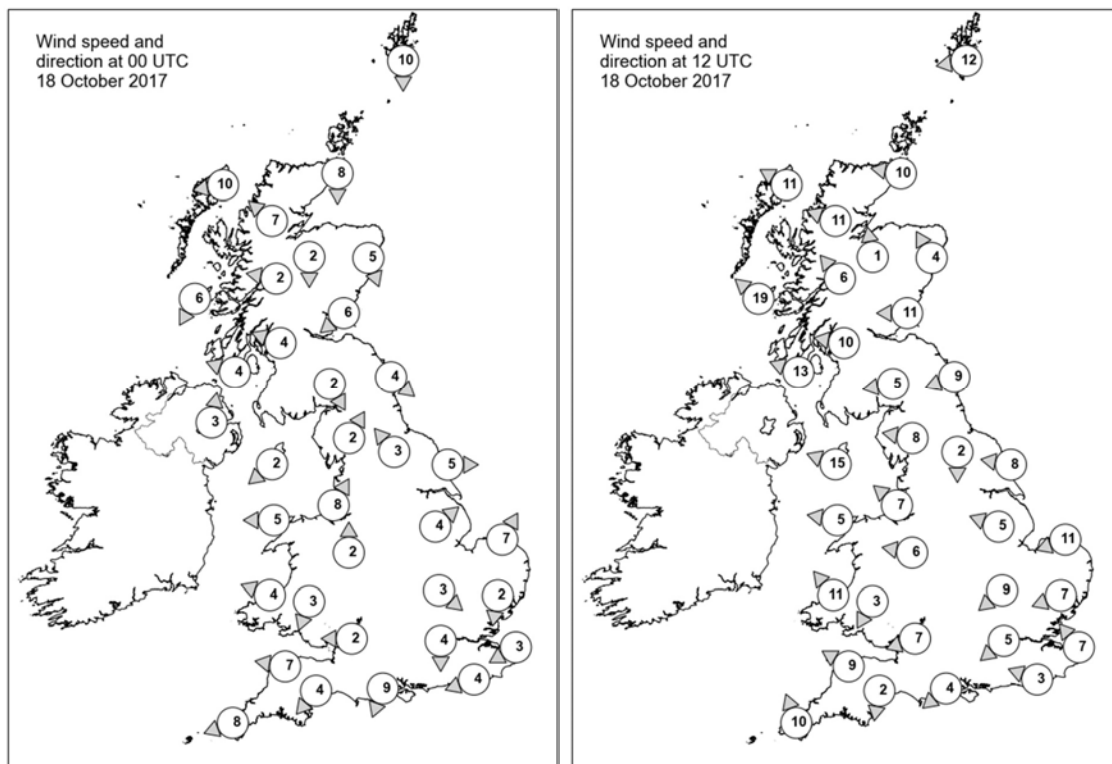
All satellite imagery copyright Met Office and EUMETSAT (European Organisation for the Exploitation of Meteorological Satellites). These show infra-red images from the geostationary MSG satellite. The rainfall rates are derived from both rain-radar and satellite data.

Daily Weather Summary for Wednesday 18 October 2017

UK satellite and rain-radar precipitation rates at (L) 0000 and (R) 1200 UTC



UK wind speed and direction at (L) 0000 and (R) 1200 UTC



Daily Weather Summary for Wednesday 18 October 2017

Selected UK readings at (L) 0000 and (R) 1200 UTC

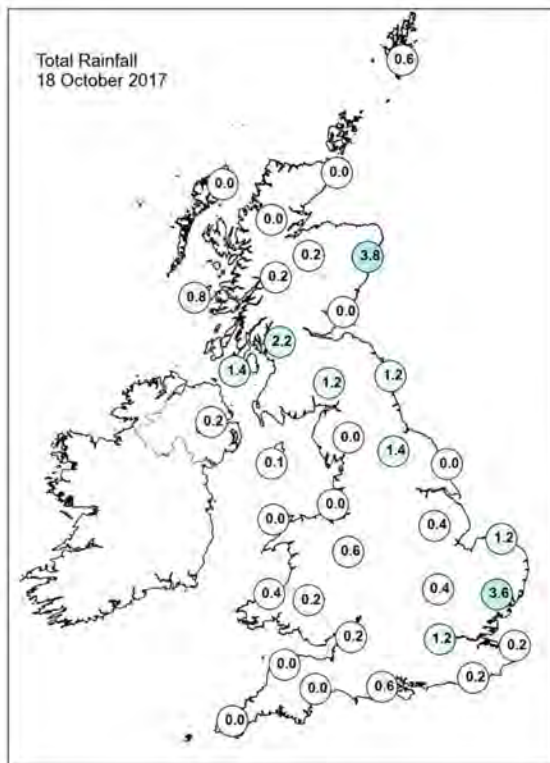
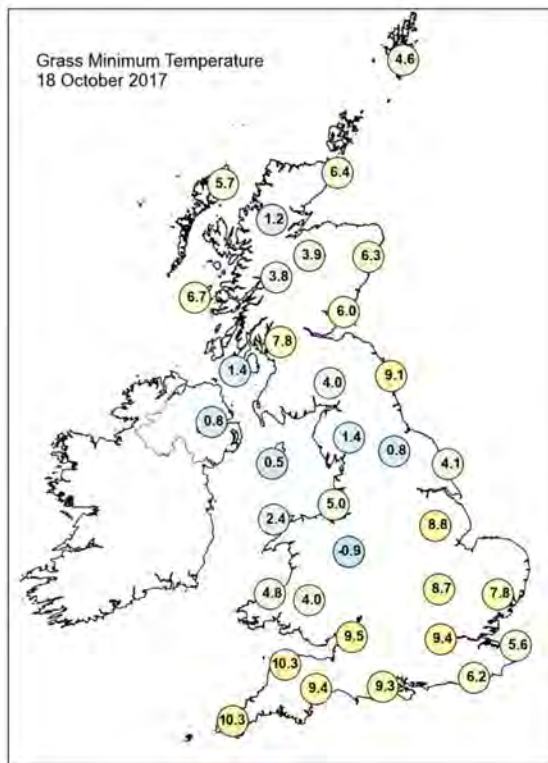
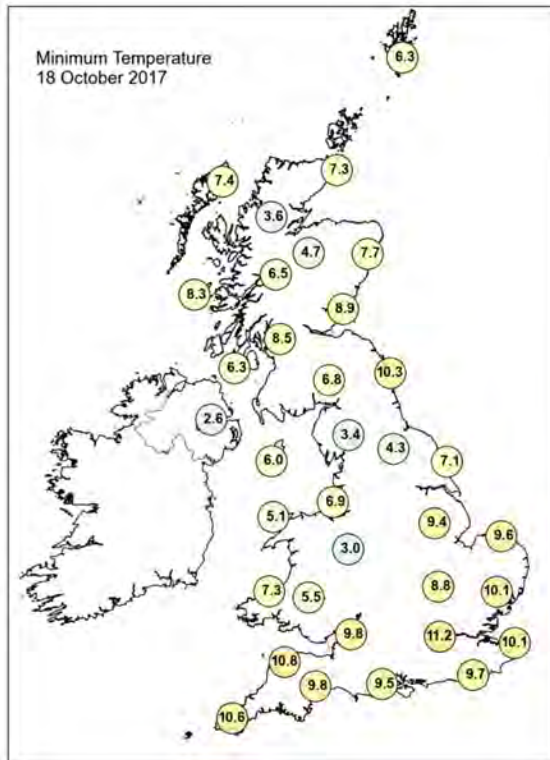
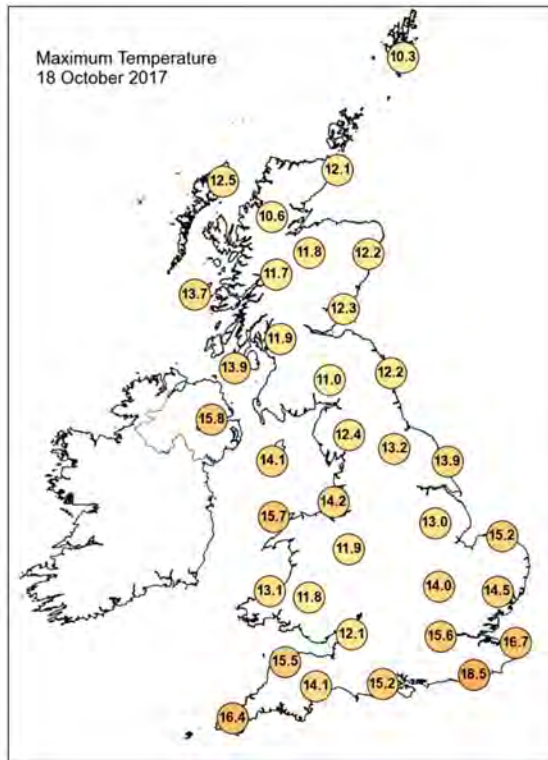
STATIONS		0000 UTC						1200 UTC					
NO	SITE	PRESS	WDIR	WSPD	CLOUD	TEMP	TDEW	PRESS	WDIR	WSPD	CLOUD	TEMP	TDEW
1	Lerwick	1016.0	N	10	7	6.6	5.7	1017.4	E	12	7	8.9	5.7
2	Wick	1016.7	N	8	8	8.3	6.3	1015.6	E	10	7	10.3	4.4
3	Stomoway	1016.4	E	10	6	8.6	5.3	1012.8	ESE	11	8	11.2	6.1
4	Loch Glascarnoch	1017.2	SE	7	6	6.3	3.4	1014.4	ESE	11	3	8.8	4.0
5	Aviemore	1016.7	N	2	8	6.7	6.3	1014.0	S	1	8	9.6	5.1
6	Dyce	1016.0	NNW	5	7	8.5	6.6	1015.4	SSE	4	8	8.8	8.2
7	Tulloch Bridge	1016.8	E	2	8	7.2	5.3	1014.3	SE	6	8	10.0	5.4
8	Tiree	1014.4	NNE	6	8	9.1	8.5	1011.2	SE	19	8	11.4	8.9
9	Leuchars	1015.6	NE	6	7	9.5	7.0	1014.6	E	11	8	11.2	7.2
10	Bishopton	1014.7	ESE	4	8	10.0	9.6	1012.8	E	10	8	10.7	9.5
11	Machrihanish	1014.0	ESE	4	0	6.6	6.0	1011.3	ESE	13	8	12.0	9.5
12	Boulmer	1015.1	NW	4	8	10.7	10.1	1014.1	ENE	9	4	11.9	9.5
13	Eskdalemuir	1015.6	NNW	2	8	7.1	6.7	1013.1	E	5	7	10.4	9.0
14	Aldergrove	1014.7	S	3	2	7.5	7.2	1010.6	-	-	-	-	-
15	Shap	1015.7	SSW	2	7	7.5	7.2	1012.7	E	8	7	12.0	8.0
16	Leeming	1015.7	SE	3	8	9.3	7.4	1013.6	N	2	4	11.3	8.8
17	Ronaldsway	1014.9	NE	2	1	7.8	6.6	1011.4	ESE	15	6	13.2	8.8
18	Bridlington	1015.5	W	5	8	8.9	6.6	1013.5	E	8	8	12.8	10.3
19	Crosby	1015.4	SSW	8	5	11.2	7.8	1011.9	SE	7	8	13.1	7.0
20	Valley	1015.1	E	5	6	9.5	8.0	1010.2	E	5	6	15.0	5.5
21	Waddington	1016.5	SW	4	8	10.3	7.5	1013.2	ESE	5	8	11.9	8.6
22	Shawbury	1015.9	S	2	8	8.9	7.7	1012.1	E	6	8	11.3	8.2
23	Weybourne	1016.3	SSW	7	7	10.6	9.6	1013.3	ENE	11	8	11.2	9.9
24	Bedford	1016.0	NW	3	8	10.7	9.9	1012.6	NE	9	8	10.5	8.9
25	Aberporth	1015.2	ESE	4	0	8.9	5.3	1009.6	SE	11	8	11.6	9.0
26	Sennybridge	1016.2	NNE	3	8	7.5	6.3	1011.6	NNE	3	8	9.4	8.1
27	Wattisham	1016.0	N	2	8	11.0	6.9	1011.9	ENE	7	8	13.6	12.7
28	Filton	1015.6	E	2	8	10.3	9.3	1011.2	ENE	7	8	11.2	9.8
29	Heathrow	1015.9	N	4	8	11.7	8.9	1011.5	NE	5	8	12.9	11.3
30	Manston	1015.6	ENE	3	8	13.3	11.2	1011.7	SE	7	8	14.5	14.3
31	Chivenor	1014.4	E	7	8	11.0	9.0	1010.4	ESE	9	8	12.7	11.4
32	Exeter	1014.2	NE	4	7	9.9	8.9	1010.4	N	2	8	12.4	11.2
33	Herstmonceux	1014.5	ENE	4	8	12.5	10.7	1011.1	ESE	3	8	16.0	15.4
34	Hurn	1014.4	NNE	9	7	9.9	9.2	1010.4	NE	4	8	13.2	12.6
35	Camborne	1012.5	ENE	8	7	11.1	9.4	1009.3	SSE	10	7	15.6	12.6

Daily Weather Summary for Wednesday 18 October 2017

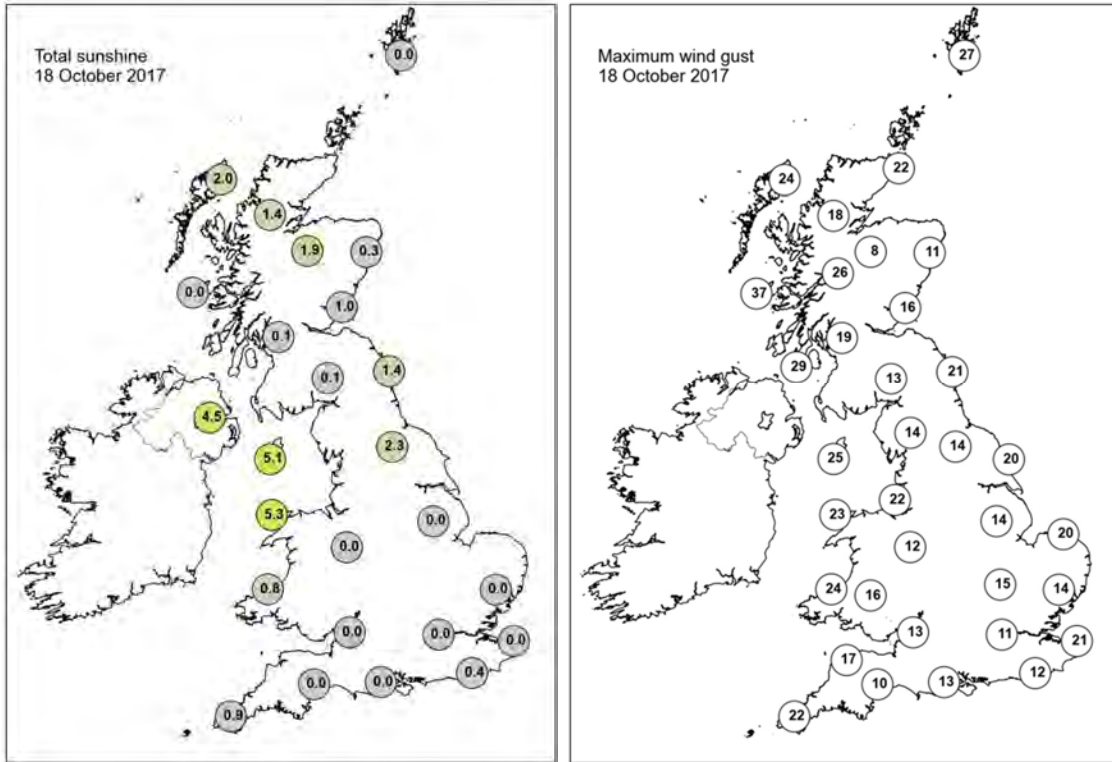
Selected European readings at (L) 0000 and (R) 1200 UTC

STATIONS		0000 UTC						1200 UTC					
NO	SITE	PRESS	WDIR	WSPD	CLOUD	TEMP	TDEW	PRESS	WDIR	WSPD	CLOUD	TEMP	TDEW
1	Murmansk	995.0	N	4	8	4.7	4.3	999.1	NE	10	8	4.0	2.3
2	Helsinki	998.0	WSW	12	8	10.7	9.8	1005.1	W	12	4	7.7	3.5
3	Stockholm	1002.3	SW	10	-	11.0	10.2	1012.1	W	12	-	9.6	3.5
4	Oslo	1007.0	NNE	6	-	7.1	3.4	1016.0	SSW	2	1	11.5	3.5
5	Reykjavik	1005.8	ESE	21	8	7.6	4.5	1001.4	SE	28	7	9.2	4.4
6	Moscow	1008.7	S	2	8	9.0	3.3	1003.1	WSW	2	8	14.3	8.2
7	Kiev	1022.2	WSW	4	0	9.8	9.2	1017.4	SSW	6	0	20.9	13.0
8	Warsaw	1018.6	SE	2	0	9.9	9.4	1015.9	WSW	4	4	19.6	13.1
9	Berlin	1018.2	S	2	-	11.8	11.1	1015.6	ESE	4	-	18.7	12.3
10	De Bilt	1016.9	NE	2	8	10.7	10.5	1012.9	E	4	7	17.9	13.2
11	Dublin	1015.4	W	4	1	2.8	2.4	1010.0	ESE	12	7	12.1	7.4
12	Cork	1013.7	E	6	1	8.3	8.3	1006.6	ESE	14	8	12.1	12.1
13	Sofia	1026.4	-	0	5	11.4	5.5	1019.0	-	0	6	22.2	8.1
14	Belgrade	1021.8	ESE	2	0	14.6	11.5	1017.9	WNW	2	6	24.5	13.5
15	Budapest	1022.6	N	4	2	12.1	11.6	1018.3	SE	4	7	20.5	12.2
16	Prague	1019.7	N	2	-	9.7	9.1	1016.6	SW	2	8	11.7	11.0
17	Munich	1019.9	SW	2	8	9.3	8.4	1014.5	W	2	2	20.7	8.1
18	Strasbourg	1018.5	WSW	4	-	7.5	6.8	1015.0	S	3	-	22.1	9.6
19	Paris	1014.2	-	0	2	13.4	12.5	1012.8	S	6	7	19.5	11.3
20	Jersey	1011.7	ESE	10	8	15.1	14.0	1010.5	SW	5	8	16.2	14.5
21	Milan	1022.2	-	0	0	11.3	10.5	1018.9	SSE	1	0	20.1	11.9
22	Marseille	1021.3	E	6	-	15.1	12.0	1016.9	SE	16	-	24.0	13.2
23	Bordeaux	1014.0	SE	10	8	18.4	15.1	1010.0	N	3	6	20.7	15.9
24	Rome	1022.7	ENE	4	2	10.8	10.4	1020.0	WSW	6	3	21.4	15.1
25	Ajaccio	1021.9	NE	5	-	12.6	10.1	1018.7	SW	7	1	22.5	16.8
26	Barcelona	1019.3	N	6	4	18.3	15.0	1014.3	SSE	5	6	23.4	17.6
27	Majorca	-	ENE	1	-	16.0	15.0	1014.5	S	7	4	26.2	17.0
28	Madrid	-	SE	5	-	15.0	14.0	1011.0	S	7	8	14.0	12.4
29	Lisbon	1015.0	-	-	-	15.6	-	1014.5	WSW	12	7	17.8	17.1
30	Athens	-	-	-	-	-	-	1019.0	WSW	5	5	27.2	8.8
31	Malta	1022.9	W	3	0	16.1	15.4	1019.9	WSW	5	1	24.0	14.2
32	Gibraltar	1017.9	E	5	8	19.6	18.4	1016.1	W	10	7	18.5	16.7

Daily Weather Summary for Wednesday 18 October 2017



Daily Weather Summary for Wednesday 18 October 2017



None of the selected stations observed a day of sleet or snow falling or non-zero snow depth at 0900 UTC.

Daily Weather Summary for Thursday 19 October 2017

This day's summary created 26/10/2017 03:00

Summary of the UK Weather for Thursday 19 October 2017

It was a cloudy and damp night with a good deal of mist, fog and hill fog around, especially in England. By dawn, some of the fog had become very dense. For many it was a largely dry night but there was some patchy rain around, especially in southern England and also Scotland. Later in the night rain approached the west of Northern Ireland. As a result of the thick cloud it was a fairly mild night for many, but it was chiller in some clear skies across Scotland. Fog cleared slowly in the southeast through the morning with the low cloud and mist lifting and clearing leaving broken cloud and pockets of haze by the afternoon. The patchy rain across southern England transferred to Wales, Midlands and northern England and became more persistent with some heavy spells. Rain persisted across Northern Ireland for much of the day. Scotland remained fairly dry through the morning, although rain affected southern parts in the afternoon.

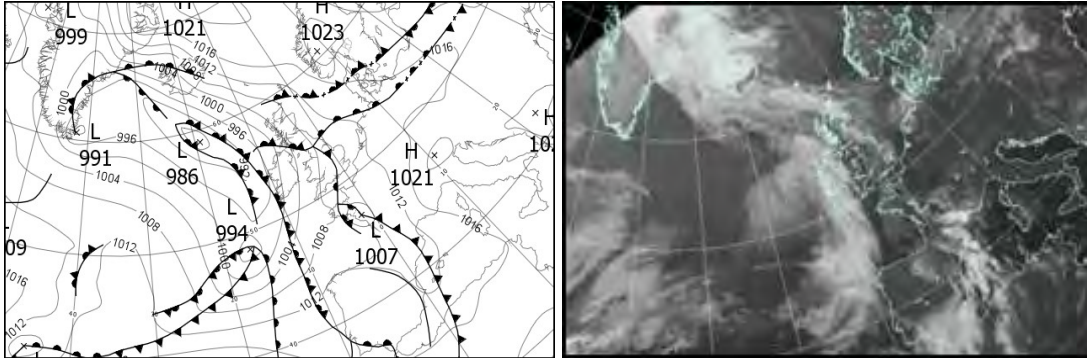
Daily Extremes

<i>Highest Maximum</i>	19.2°C Manston (Kent, 49 mAMSL)
<i>Lowest Maximum</i>	9.2°C Forrest Lodge, Burnhead (Kirkcudbrightshire, 150 mAMSL)
<i>Highest Minimum</i>	14.6°C Hastings (East Sussex, 45 mAMSL)
<i>Lowest Minimum</i>	1.4°C Capel Curig No 3 (Gwynedd, 216 mAMSL)
<i>Lowest Grass Minimum</i>	2.2°C Aboyne No 2 (Aberdeenshire, 140 mAMSL) also Craibstone (Aberdeenshire, 102 mAMSL)
<i>Most Rainfall</i>	36.6mm Trassey Slievenaman (Down, 220 mAMSL)
<i>Most Sunshine</i>	1.6hr Strathy East (Sutherland, 68 mAMSL)
<i>Highest Gust</i>	59Kt 68mph Wight: Needles Old Battery (Isle Of Wight, 80 mAMSL)
<i>Highest Gust (mountain)</i>	58Kt 67mph Cairngorm Summit (Inverness-shire, 1237 mAMSL)
<i>Greatest Snow Depth at 0900 UTC</i>	No non-zero values

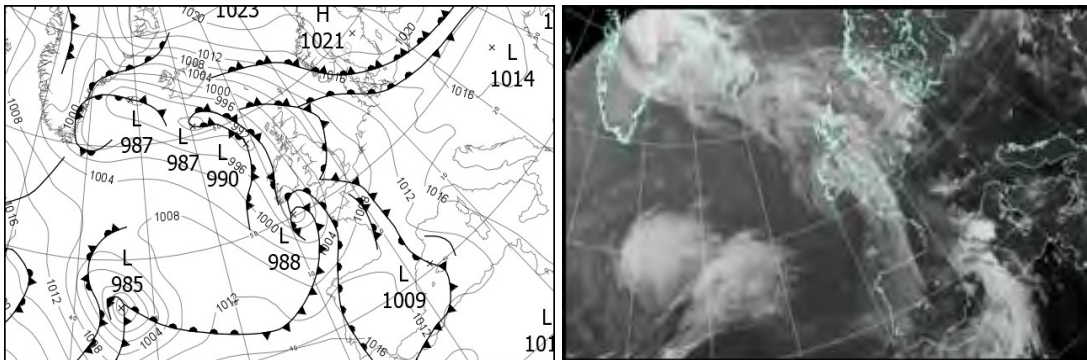
mAMSL refers to station elevation in metres above mean sea level.

Daily Weather Summary for Thursday 19 October 2017

North Atlantic and Europe analysis charts and satellite images at 0000 UTC




North Atlantic and Europe analysis charts and satellite images at 1200 UTC



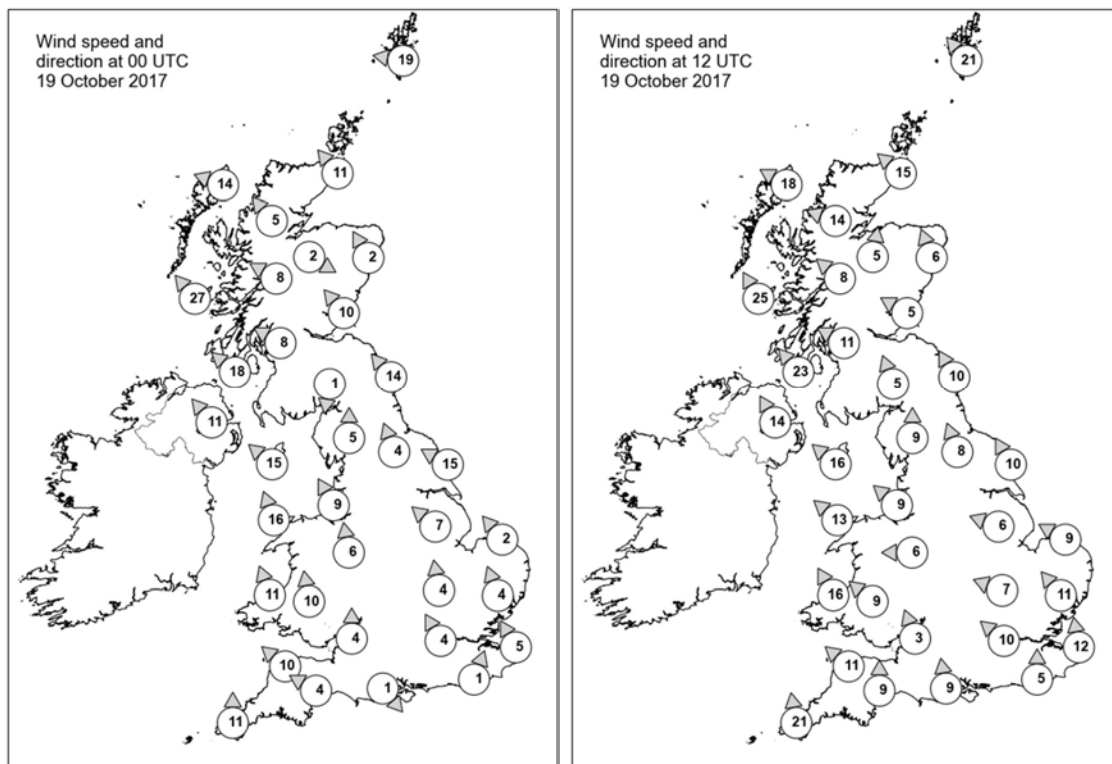
All satellite imagery copyright Met Office and EUMETSAT (European Organisation for the Exploitation of Meteorological Satellites). These show infra-red images from the geostationary MSG satellite. The rainfall rates are derived from both rain-radar and satellite data.

Daily Weather Summary for Thursday 19 October 2017

UK satellite and rain-radar precipitation rates at (L) 0000 and (R) 1200 UTC



UK wind speed and direction at (L) 0000 and (R) 1200 UTC



Daily Weather Summary for Thursday 19 October 2017

Selected UK readings at (L) 0000 and (R) 1200 UTC

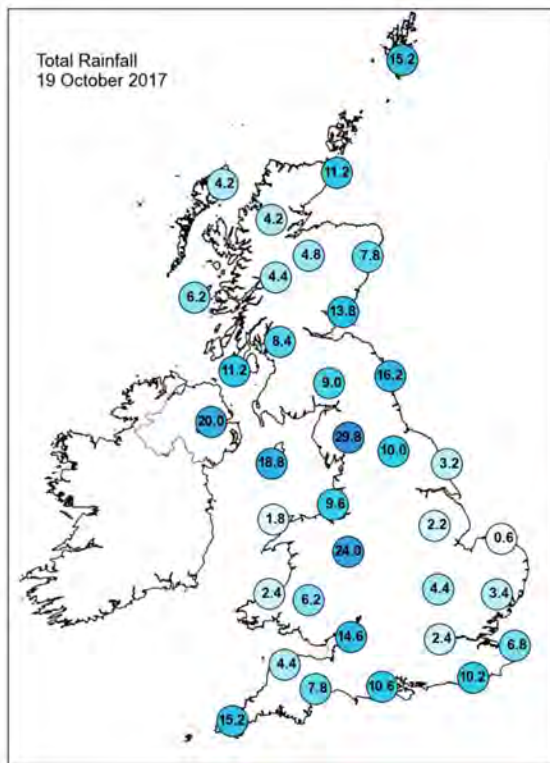
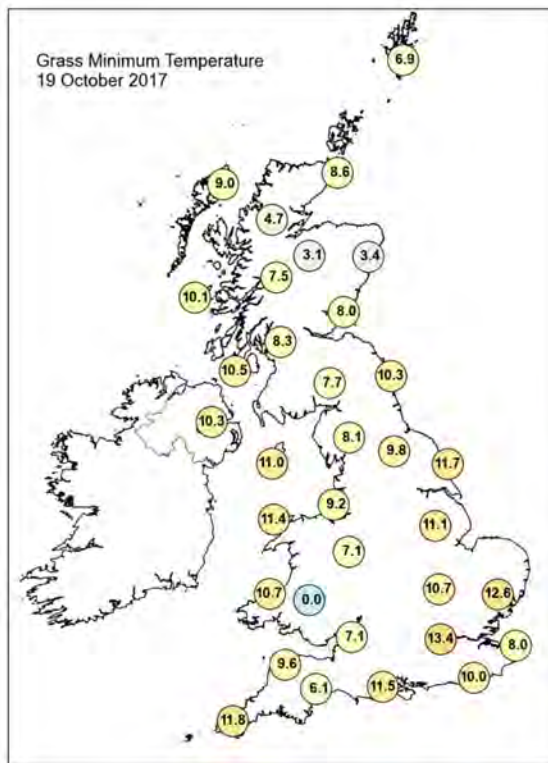
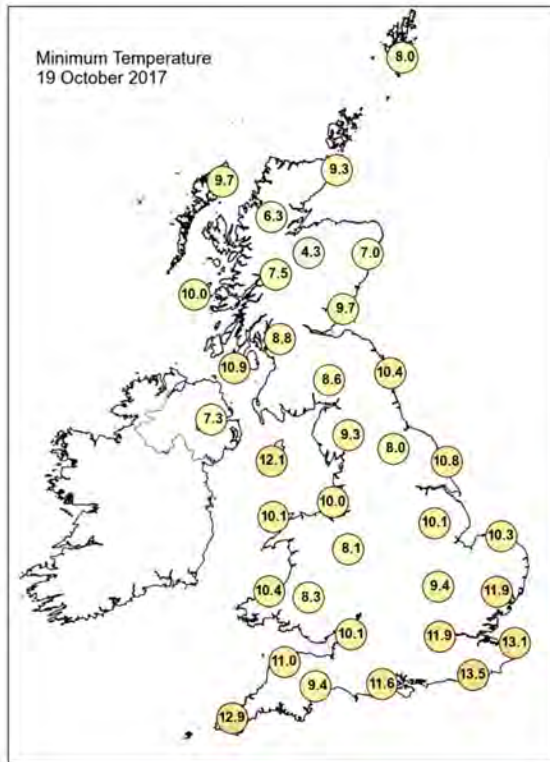
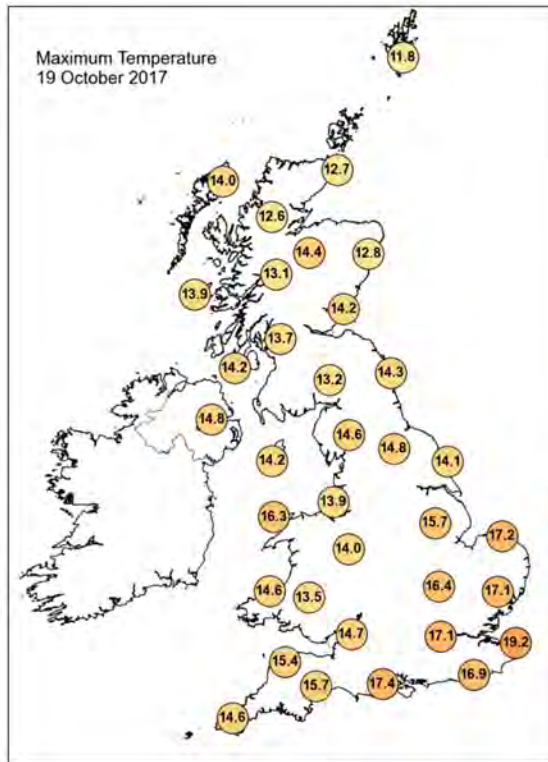
STATIONS		0000 UTC						1200 UTC					
NO	SITE	PRESS	WDIR	WSPD	CLOUD	TEMP	TDEW	PRESS	WDIR	WSPD	CLOUD	TEMP	TDEW
1	Lerwick	1011.2	E	19	8	10.0	9.2	1007.4	SE	21	8	10.3	9.3
2	Wick	1007.9	SE	11	8	10.1	7.3	1002.8	SE	15	8	12.4	11.8
3	Stornoway	1003.8	ESE	14	8	10.1	7.1	997.8	ESE	18	8	13.4	9.9
4	Loch Glascarnoch	1006.5	SE	5	8	6.8	4.6	1000.2	ESE	14	5	11.3	9.1
5	Aviemore	1007.1	WNW	2	8	4.9	4.4	1000.6	S	5	7	13.5	9.4
6	Dyce	1009.0	SSE	2	8	8.7	8.1	1003.0	SSE	6	7	12.7	11.8
7	Tulloch Bridge	1006.8	ESE	8	8	9.3	6.3	1000.7	SE	8	8	12.7	8.8
8	Tiree	1001.3	SE	27	8	11.5	9.8	996.0	SSE	25	7	13.9	12.4
9	Leuchars	1007.7	SE	10	7	11.4	10.1	1002.3	ESE	5	5	13.1	10.6
10	Bishopton	1006.2	ESE	8	8	9.8	8.7	1000.2	ESE	11	8	12.7	11.0
11	Machrihanish	1003.2	SE	18	8	12.5	11.6	997.9	SE	23	8	13.8	12.4
12	Boulmer	1008.4	SE	14	8	11.6	10.4	1003.4	SSE	10	8	12.4	11.5
13	Eskdalemuir	1007.7	N	1	8	9.2	8.2	1001.9	SSE	5	7	12.7	9.7
14	Aldergrove	1002.5	SE	11	8	12.9	11.6	996.7	SSE	14	8	14.4	11.7
15	Shap	1007.7	S	5	8	10.8	9.4	1002.1	S	9	0	13.8	10.5
16	Leeming	1008.6	SSE	4	8	10.1	9.7	1004.1	SSE	8	8	13.1	11.8
17	Ronaldsway	1005.2	SE	15	8	13.3	11.5	999.2	SE	16	8	13.8	12.0
18	Bridlington	1008.5	ESE	15	8	12.4	11.9	1004.7	SSE	10	8	13.4	13.3
19	Crosby	1007.2	SSE	9	8	12.1	10.8	1001.3	SE	9	8	13.1	10.9
20	Valley	1005.6	SSE	16	8	14.1	11.3	998.7	SE	13	8	15.4	9.9
21	Waddington	1008.9	SE	7	8	12.5	12.5	1003.6	ESE	6	8	14.2	13.9
22	Shawbury	1008.2	S	6	8	10.6	10.0	1001.3	E	6	8	12.0	11.4
23	Weybourne	1009.5	SE	2	7	13.2	13.1	1004.3	ESE	9	0	16.9	15.0
24	Bedford	1009.2	S	4	9	12.0	11.9	1002.8	ESE	7	7	15.4	15.3
25	Aberporth	1006.5	SSE	11	7	11.8	11.4	997.7	SSE	16	7	14.0	11.3
26	Sennybridge	1008.3	S	10	8	10.1	9.8	1000.0	SE	9	7	11.9	10.9
27	Wattisham	1009.8	SSE	4	8	14.3	14.0	1004.3	SE	11	7	15.5	13.6
28	Filton	1008.9	S	4	8	11.3	11.3	1000.6	SSE	3	7	13.4	13.4
29	Heathrow	1009.4	SSE	4	8	15.1	15.0	1002.7	SE	10	8	16.6	14.9
30	Manston	1010.2	SSE	5	7	13.9	13.8	1005.0	S	12	7	17.6	13.5
31	Chivenor	1008.0	SE	10	3	11.1	10.4	999.4	SE	11	7	15.0	13.6
32	Exeter	1008.0	ESE	4	8	13.1	12.6	1000.5	S	9	8	15.4	14.0
33	Herstmonceux	1009.8	SSW	1	7	14.7	14.5	1004.1	S	5	7	16.4	14.7
34	Hurn	1009.2	NW	1	8	12.8	12.7	1001.7	S	9	8	16.6	15.3
35	Camborne	1007.0	S	11	6	13.2	12.4	997.5	S	21	8	13.7	12.6

Daily Weather Summary for Thursday 19 October 2017

Selected European readings at (L) 0000 and (R) 1200 UTC

STATIONS		0000 UTC						1200 UTC					
NO	SITE	PRESS	WDIR	WSPD	CLOUD	TEMP	TDEW	PRESS	WDIR	WSPD	CLOUD	TEMP	TDEW
1	Murmansk	1006.8	N	6	7	1.0	-0.3	1014.2	NNW	6	7	1.6	-1.0
2	Helsinki	1012.1	W	8	8	4.2	4.0	1017.2	NW	10	6	9.7	3.8
3	Stockholm	1017.6	W	4	-	4.8	2.1	1021.1	WNW	4	-	9.3	2.2
4	Oslo	1020.3	NNE	4	-	1.5	0.0	1020.7	E	2	5	8.6	1.3
5	Reykjavik	-	-	-	8	-	-	994.6	E	13	7	9.9	3.8
6	Moscow	1009.2	NW	4	2	6.0	2.3	1015.7	WNW	2	8	7.1	1.2
7	Kiev	1015.8	WNW	4	0	13.5	10.6	1015.5	ESE	2	6	19.2	12.8
8	Warsaw	1015.4	ENE	6	5	11.7	9.8	1016.2	NNE	6	5	16.9	12.4
9	Berlin	1014.8	E	6	-	10.7	9.6	1015.5	S	4	-	13.0	10.8
10	De Bilt	1011.9	SSE	4	2	13.1	12.3	1009.0	SE	8	8	19.4	13.6
11	Dublin	1003.3	S	6	5	12.9	10.1	995.6	SE	25	7	13.6	11.6
12	Cork	1001.7	S	12	7	11.8	11.8	990.0	SE	10	7	12.8	12.8
13	Sofia	1021.3	-	0	0	10.8	5.3	1016.6	SE	2	6	20.4	7.0
14	Belgrade	1016.7	S	2	0	16.2	12.0	1017.8	S	2	0	24.9	10.6
15	Budapest	1016.4	NE	2	0	10.9	10.3	1016.2	S	2	1	17.1	13.2
16	Prague	1016.1	N	2	-	10.9	10.7	1017.6	S	2	8	11.8	10.3
17	Munich	1017.3	W	2	0	8.2	7.6	1014.2	ENE	4	0	20.0	6.0
18	Strasbourg	1014.8	S	2	-	7.8	6.7	1013.2	S	4	-	21.1	10.6
19	Paris	1010.3	E	3	0	13.2	10.2	1008.1	SSW	14	2	21.3	13.7
20	Jersey	1008.5	NE	7	7	14.4	13.7	1003.8	SSW	13	7	15.6	12.9
21	Milan	1018.9	N	1	0	12.6	10.7	-	-	-	-	-	-
22	Marseille	1014.5	E	11	8	19.4	11.4	1012.5	E	18	-	25.4	10.8
23	Bordeaux	1009.5	SSW	6	-	14.9	14.6	1010.9	WSW	7	7	19.5	13.9
24	Rome	-	-	-	-	-	-	1018.0	S	4	6	22.1	14.1
25	Ajaccio	1016.5	NE	4	-	11.1	7.8	1014.5	SSW	6	5	25.0	13.9
26	Barcelona	-	NNW	6	-	17.0	16.0	1009.5	N	9	8	16.6	15.0
27	Majorca	1012.5	SW	14	7	19.3	16.6	1009.7	W	4	8	18.3	14.7
28	Madrid	-	N	1	-	9.0	9.0	1012.7	ESE	5	4	15.5	7.7
29	Lisbon	1012.6	-	-	-	15.9	-	1016.4	W	6	7	20.2	17.8
30	Athens	-	-	-	-	-	-	1018.2	SW	4	1	25.4	10.6
31	Malta	1019.3	S	4	0	18.3	15.1	1017.9	SSW	8	5	24.3	16.8
32	Gibraltar	1013.6	WSW	7	8	19.8	17.0	1015.0	WNW	13	6	21.0	15.8

Daily Weather Summary for Thursday 19 October 2017



Daily Weather Summary for Thursday 19 October 2017



None of the selected stations observed a day of sleet or snow falling or non-zero snow depth at 0900 UTC.

Daily Weather Summary for Friday 20 October 2017

This day's summary created 27/10/2017 03:00

Summary of the UK Weather for Friday 20 October 2017

In the early hours of Friday a low pressure system was centred over South Wales with attendant fronts spiralling across much of the UK. Rain gradually became lighter and cleared some areas, such as Northern Ireland, before dawn. However, cloud and light rain persisted into the morning across much of England and southern Scotland, where there was also some low cloud and hill fog. The wind picked up during the morning and was strongest for western coastal sites and the English Channel. By midday isolated outbreaks of light rain affected only northwest and southeast England. It was generally cloudy in these areas but elsewhere there were some sunny spells. Through the afternoon the prevalence of dry and bright weather increased. However, for Northern Ireland and western parts of the UK the afternoon and evening turned increasingly cloudy as a band of rain associated with storm Brian passed eastwards across the UK. Winds in the southwest of England and, later, Southwest Wales strengthen during Friday night as storm Brian made progress toward western Ireland.

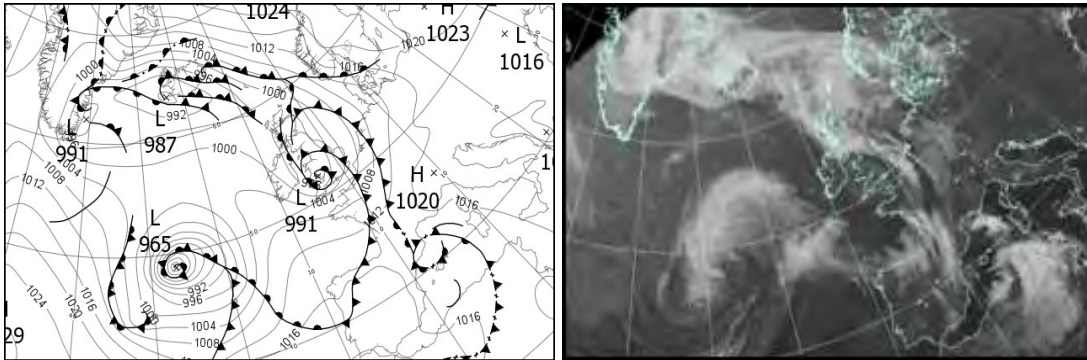
Daily Extremes

<i>Highest Maximum</i>	18.0°C Auchtermuchty, Rossie (Fife, 75 mAMSL)
<i>Lowest Maximum</i>	11.0°C Pennerley (Shropshire, 357 mAMSL) also Lake Vyrnwy No 2 (Powys (north), 360 mAMSL)
<i>Highest Minimum</i>	12.8°C Skegness (Lincolnshire, 6 mAMSL) also Bognor Regis (West Sussex, 7 mAMSL) also Hastings (East Sussex, 45 mAMSL)
<i>Lowest Minimum</i>	4.7°C Castlederg (Tyrone, 49 mAMSL)
<i>Lowest Grass Minimum</i>	2.6°C Castlederg (Tyrone, 49 mAMSL)
<i>Most Rainfall</i>	24.4mm Libanus (Powys (south), 331 mAMSL)
<i>Most Sunshine</i>	6.7hr Whitby (North Yorkshire, 41 mAMSL)
<i>Highest Gust</i>	66Kt 76mph Wight: Needles Old Battery (Isle Of Wight, 80 mAMSL)
<i>Highest Gust (mountain)</i>	77Kt 89mph Cairngorm Summit (Inverness-shire, 1237 mAMSL)
<i>Greatest Snow Depth at 0900 UTC</i>	No non-zero values

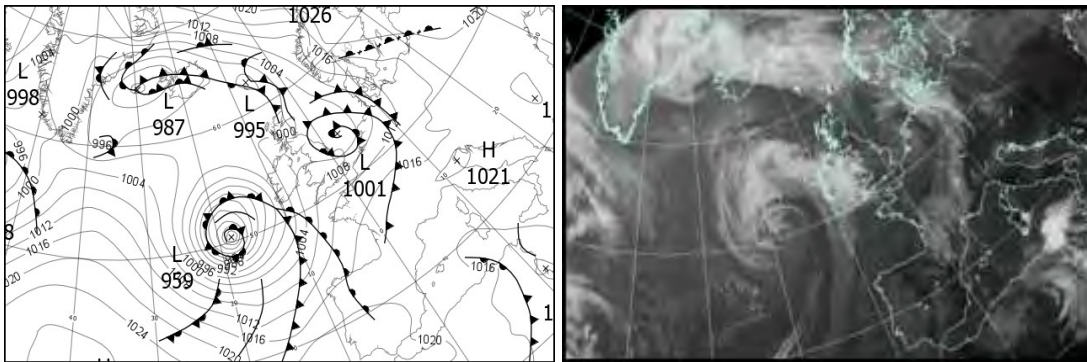
mAMSL refers to station elevation in metres above mean sea level.

Daily Weather Summary for Friday 20 October 2017

North Atlantic and Europe analysis charts and satellite images at 0000 UTC




North Atlantic and Europe analysis charts and satellite images at 1200 UTC



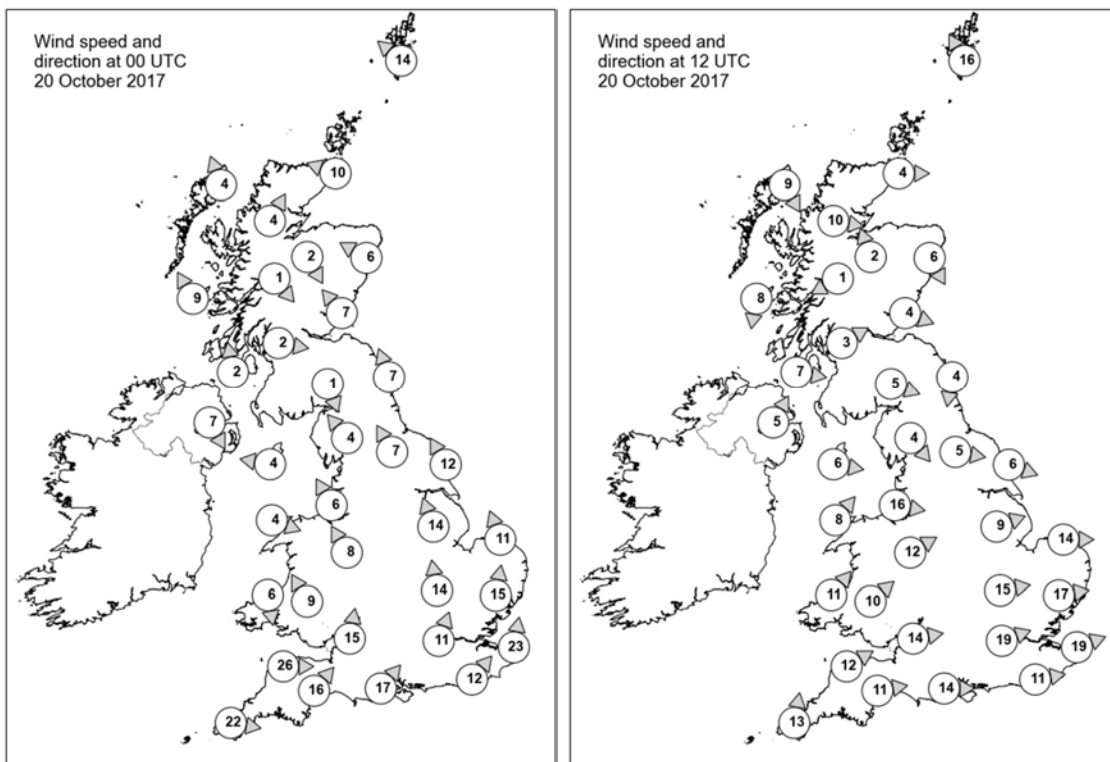
All satellite imagery copyright Met Office and EUMETSAT (European Organisation for the Exploitation of Meteorological Satellites). These show infra-red images from the geostationary MSG satellite. The rainfall rates are derived from both rain-radar and satellite data.

Daily Weather Summary for Friday 20 October 2017

UK satellite and rain-radar precipitation rates at (L) 0000 and (R) 1200 UTC



UK wind speed and direction at (L) 0000 and (R) 1200 UTC



Daily Weather Summary for Friday 20 October 2017

Selected UK readings at (L) 0000 and (R) 1200 UTC

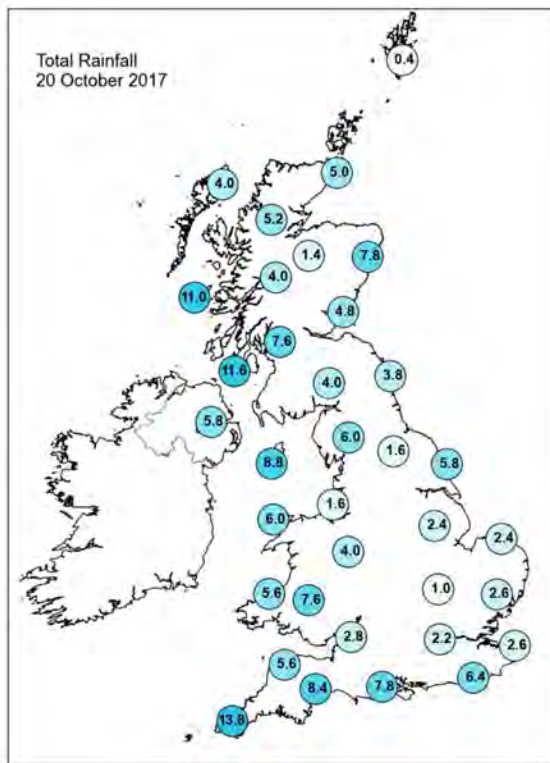
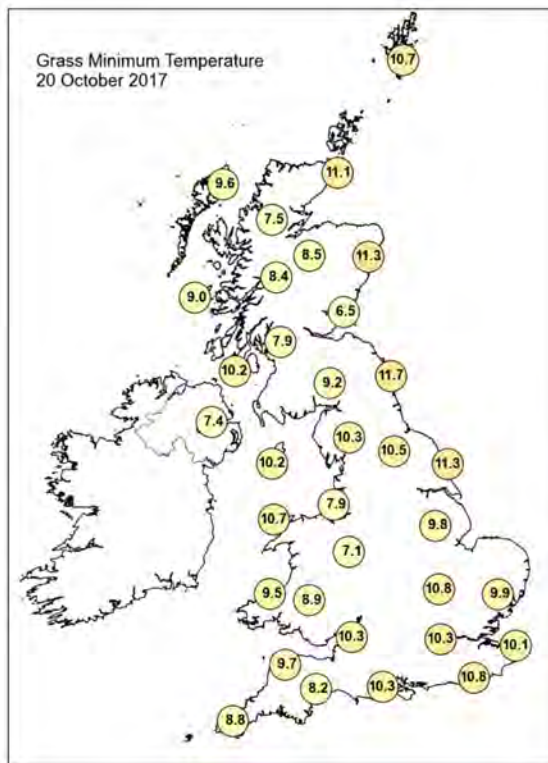
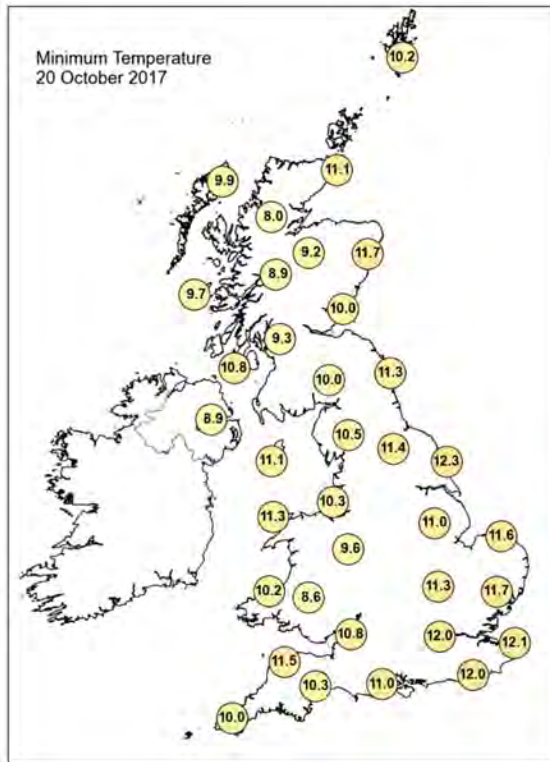
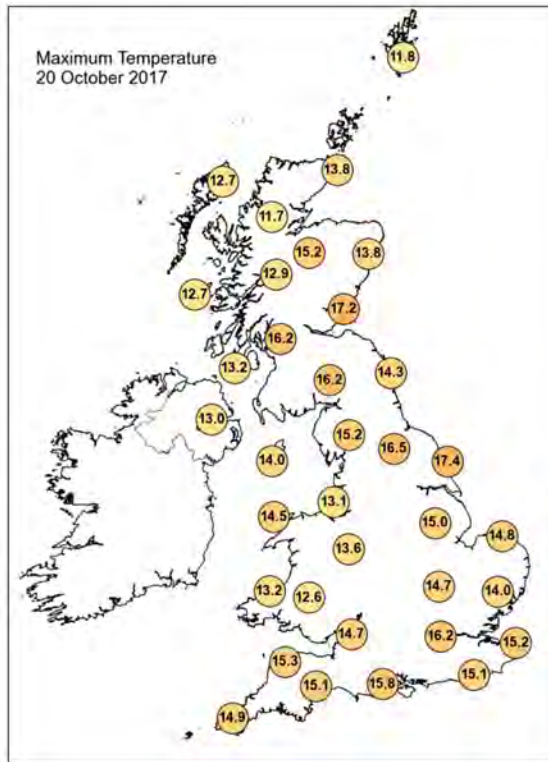
STATIONS		0000 UTC						1200 UTC					
NO	SITE	PRESS	WDIR	WSPD	CLOUD	TEMP	TDEW	PRESS	WDIR	WSPD	CLOUD	TEMP	TDEW
1	Lerwick	1001.6	SE	14	9	11.3	11.3	1000.8	SSE	16	9	11.6	11.6
2	Wick	997.0	ESE	10	8	11.9	11.9	999.9	W	4	8	12.9	12.0
3	Stornoway	996.0	SSE	4	8	12.2	11.2	1000.0	NNW	9	7	11.5	8.2
4	Loch Glascarnoch	996.7	SSW	4	8	10.2	9.2	1000.1	W	10	5	10.2	9.8
5	Aviemore	995.6	NNW	2	8	10.1	9.6	999.7	SSE	2	8	13.0	10.8
6	Dyce	995.2	ESE	6	8	12.5	12.5	1000.0	NNW	6	7	13.7	11.9
7	Tulloch Bridge	996.5	NW	1	8	9.8	9.5	1000.4	ENE	1	8	11.9	10.4
8	Tiree	995.4	SSE	9	8	12.4	11.7	1000.3	N	8	6	12.3	8.0
9	Leuchars	994.3	SE	7	8	12.6	12.5	999.8	WNW	4	0	15.4	11.7
10	Bishopton	995.2	W	2	7	11.2	11.1	1000.0	WSW	3	1	14.5	11.1
11	Machrihanish	994.9	S	2	8	11.7	11.3	1000.7	W	7	7	13.1	10.1
12	Boulmer	995.8	SSE	7	8	12.9	12.9	1000.6	N	4	8	13.4	12.6
13	Eskdalemuir	995.3	NNW	1	8	10.8	10.4	1000.5	WNW	5	5	15.3	10.5
14	Aldergrove	995.7	NNW	7	8	10.9	10.6	1002.0	SSW	5	2	11.1	7.7
15	Shap	994.9	SE	4	8	11.3	10.9	1001.5	NW	4	6	13.9	10.2
16	Leeming	995.7	SSE	7	8	13.3	12.2	1001.1	W	5	7	14.9	12.6
17	Ronaldsway	993.8	E	4	8	13.0	12.6	1002.7	W	6	6	11.9	8.9
18	Bridlington	996.9	SSE	12	8	13.7	13.0	1000.6	WNW	6	4	16.0	11.0
19	Crosby	993.8	SSE	6	7	13.6	11.9	1003.9	W	16	8	12.6	10.6
20	Valley	993.3	WNW	4	8	13.3	12.2	1004.2	SW	8	5	12.2	8.3
21	Waddington	996.2	SSE	14	8	13.8	11.4	1002.3	WSW	9	8	13.8	12.4
22	Shawbury	993.5	SSE	8	5	12.5	10.6	1004.5	WSW	12	6	13.3	9.4
23	Weybourne	998.8	SSE	11	7	15.6	13.2	1002.2	W	14	8	14.5	11.7
24	Bedford	997.0	S	14	6	13.2	11.5	1004.9	W	15	7	13.3	10.6
25	Aberporth	992.8	N	6	8	11.2	11.1	1006.3	SW	11	6	11.4	4.8
26	Sennybridge	991.9	SSE	9	8	10.3	9.7	1006.9	SW	10	8	9.8	8.0
27	Wattisham	999.3	S	15	8	13.5	12.3	1004.4	W	17	7	13.1	11.0
28	Filton	993.6	S	15	8	12.5	10.4	1007.8	W	14	7	13.0	7.4
29	Heathrow	998.6	SSW	11	3	12.7	10.9	1006.9	WSW	19	7	14.1	8.5
30	Manston	1001.0	S	23	8	13.6	12.8	1007.1	WSW	19	8	13.3	9.5
31	Chivenor	994.3	W	26	8	13.2	12.5	1008.4	WSW	12	3	14.5	7.6
32	Exeter	996.0	SW	16	7	12.2	10.9	1009.0	W	11	7	13.7	7.1
33	Herstmonceux	1000.8	SW	12	7	12.6	11.6	1008.6	W	11	7	14.6	8.8
34	Hurn	997.8	SW	17	8	12.7	11.1	1009.4	W	14	4	13.9	7.5
35	Camborne	1001.6	W	22	8	11.8	8.7	1007.7	S	13	8	13.1	8.5

Daily Weather Summary for Friday 20 October 2017

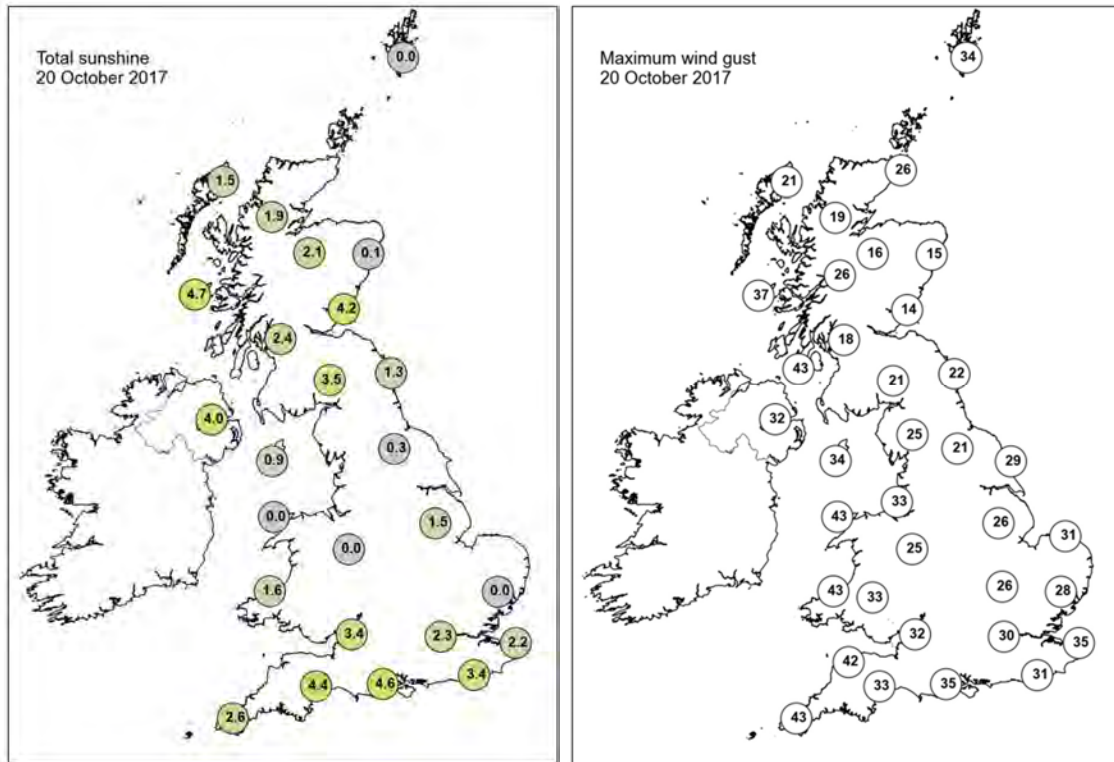
Selected European readings at (L) 0000 and (R) 1200 UTC

STATIONS		0000 UTC						1200 UTC					
NO	SITE	PRESS	WDIR	WSPD	CLOUD	TEMP	TDEW	PRESS	WDIR	WSPD	CLOUD	TEMP	TDEW
1	Murmansk	1016.9	WNW	10	7	-0.3	-2.4	1018.8	WNW	12	8	1.0	-0.9
2	Helsinki	1021.9	WNW	4	1	-0.7	-0.8	1024.2	N	6	4	6.1	2.1
3	Stockholm	1022.6	-	0	-	0.3	0.3	1022.3	ESE	6	-	9.6	2.8
4	Oslo	1019.4	NNE	8	-	5.6	3.0	1018.6	NE	10	8	7.1	3.9
5	Reykjavik	-	-	-	8	-	-	994.3	SSW	10	8	6.2	4.2
6	Moscow	1019.2	-	0	6	3.1	1.8	1021.3	W	2	4	7.1	-0.7
7	Kiev	1017.6	NE	4	6	11.7	8.5	1020.5	NNE	4	8	11.6	7.2
8	Warsaw	1018.6	ESE	2	7	9.9	9.3	1018.2	SSE	4	6	15.9	11.9
9	Berlin	1013.7	SE	6	-	11.5	10.5	1013.4	S	6	-	16.0	10.1
10	De Bilt	1006.5	SSE	6	8	16.4	13.5	1006.8	SSW	14	8	13.4	10.1
11	Dublin	995.6	WNW	17	8	10.2	9.6	1003.5	SW	6	8	10.3	5.9
12	Cork	1002.7	W	14	2	8.5	4.6	1000.5	SE	17	7	10.5	9.1
13	Sofia	1019.0	-	0	0	10.6	6.2	1016.0	-	0	2	22.0	7.3
14	Belgrade	1017.8	SE	2	0	12.4	7.7	1017.2	NNE	4	0	23.8	10.5
15	Budapest	1017.7	ENE	2	0	7.5	7.4	1018.3	SSW	4	1	15.5	12.3
16	Prague	1017.5	N	2	-	10.3	10.3	1016.8	N	4	5	12.1	9.6
17	Munich	1015.0	E	4	0	8.5	7.6	1014.4	W	6	1	22.5	4.7
18	Strasbourg	1013.4	-	0	8	11.5	9.6	1015.3	SW	10	8	19.2	11.2
19	Paris	1008.0	SSW	11	7	15.6	11.8	1015.0	WSW	16	3	16.3	7.0
20	Jersey	1004.6	WSW	23	7	12.8	8.8	1012.4	SW	16	1	14.8	8.8
21	Milan	-	-	-	-	-	-	1020.5	SW	2	7	13.9	12.0
22	Marseille	1014.3	E	14	-	19.0	11.6	1018.1	SSE	5	-	26.3	12.7
23	Bordeaux	1013.5	S	8	8	15.1	13.3	1017.4	SW	5	8	19.7	14.1
24	Rome	1018.2	ENE	2	1	12.6	12.0	1019.2	W	6	0	22.3	15.2
25	Ajaccio	1014.9	NE	6	-	14.9	7.7	1017.3	SW	7	1	24.6	14.4
26	Barcelona	-	N	9	-	17.0	16.0	1018.8	E	8	7	20.9	15.7
27	Majorca	1012.8	NNW	3	2	11.6	11.0	1017.6	-	0	2	23.9	11.7
28	Madrid	-	N	4	-	13.0	9.0	1019.9	S	9	3	17.8	12.8
29	Lisbon	1018.5	-	-	-	18.9	-	1021.7	WSW	8	7	21.9	19.8
30	Athens	-	-	-	-	-	-	1017.8	-	0	1	25.2	15.4
31	Malta	1017.0	SE	5	-	19.5	18.3	1016.8	SSE	14	7	24.6	20.2
32	Gibraltar	1019.5	WSW	8	6	20.1	17.1	1020.8	W	14	1	23.8	15.1

Daily Weather Summary for Friday 20 October 2017



Daily Weather Summary for Friday 20 October 2017



None of the selected stations observed a day of sleet or snow falling or non-zero snow depth at 0900 UTC.

Daily Weather Summary for Saturday 21 October 2017

This day's summary created 28/10/2017 03:00

Summary of the UK Weather for Saturday 21 October 2017

Storm Brian arrived on the west coast of Ireland by start of Saturday with a frontal band of rain and cloud across eastern parts of the UK. This rain band continued to move into the North Sea before dawn with showers, heavy at times, moving across western parts of England and Wales. Throughout the morning winds continued to strengthen across southern and western parts as storm Brian made eastward progress across Northern Ireland and then N. England. It remained dry and bright for eastern parts through the morning. By late afternoon rain and cloud had reached N.E. England and showers finally made progress into the S.E. England. Some heavier and more persistent spells of rain pushed into S.W. England, N. England, and W. Scotland through the later parts of the afternoon and early evening. The maximum recorded wind strengths of 69 mph (60 knots) sustained mean with gusts of 85 mph (74 knots) were recorded at the Needles Old Battery. Overnight it remained windy with showers and longer spells of rain across parts of W. Scotland and N. England.

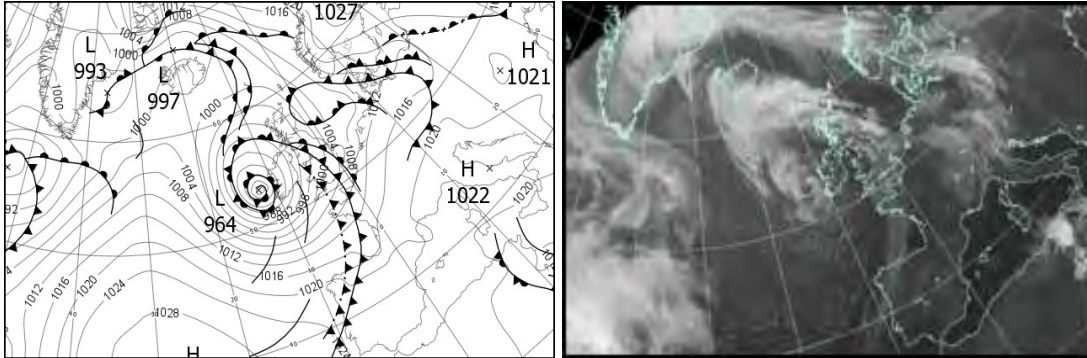
Daily Extremes

<i>Highest Maximum</i>	16.4°C Santon Downham (Suffolk, 6 mAMSL)
<i>Lowest Maximum</i>	9.0°C Forrest Lodge, Burnhead (Kirkcudbrightshire, 150 mAMSL)
<i>Highest Minimum</i>	13.0°C Hastings (East Sussex, 45 mAMSL)
<i>Lowest Minimum</i>	6.9°C Lough Fea (Londonderry, 225 mAMSL)
<i>Lowest Grass Minimum</i>	3.1°C Drummond Castle (Perthshire (in Tayside Region), 113 mAMSL)
<i>Most Rainfall</i>	46.6mm Capel Curig No 3 (Gwynedd, 216 mAMSL)
<i>Most Sunshine</i>	7.5hr Skegness (Lincolnshire, 6 mAMSL)
<i>Highest Gust</i>	74Kt 85mph Wight: Needles Old Battery (Isle Of Wight, 80 mAMSL)
<i>Highest Gust (mountain)</i>	75Kt 86mph Cairngorm Summit (Inverness-shire, 1237 mAMSL)
<i>Greatest Snow Depth at 0900 UTC</i>	No non-zero values

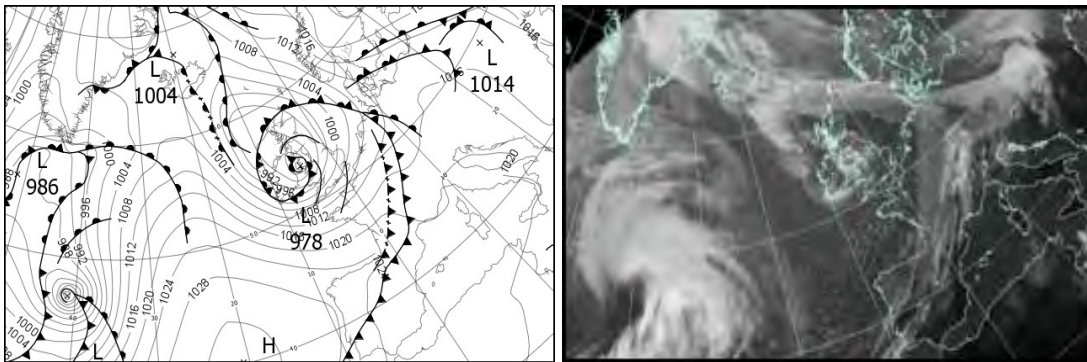
mAMSL refers to station elevation in metres above mean sea level.

Daily Weather Summary for Saturday 21 October 2017

North Atlantic and Europe analysis charts and satellite images at 0000 UTC




North Atlantic and Europe analysis charts and satellite images at 1200 UTC



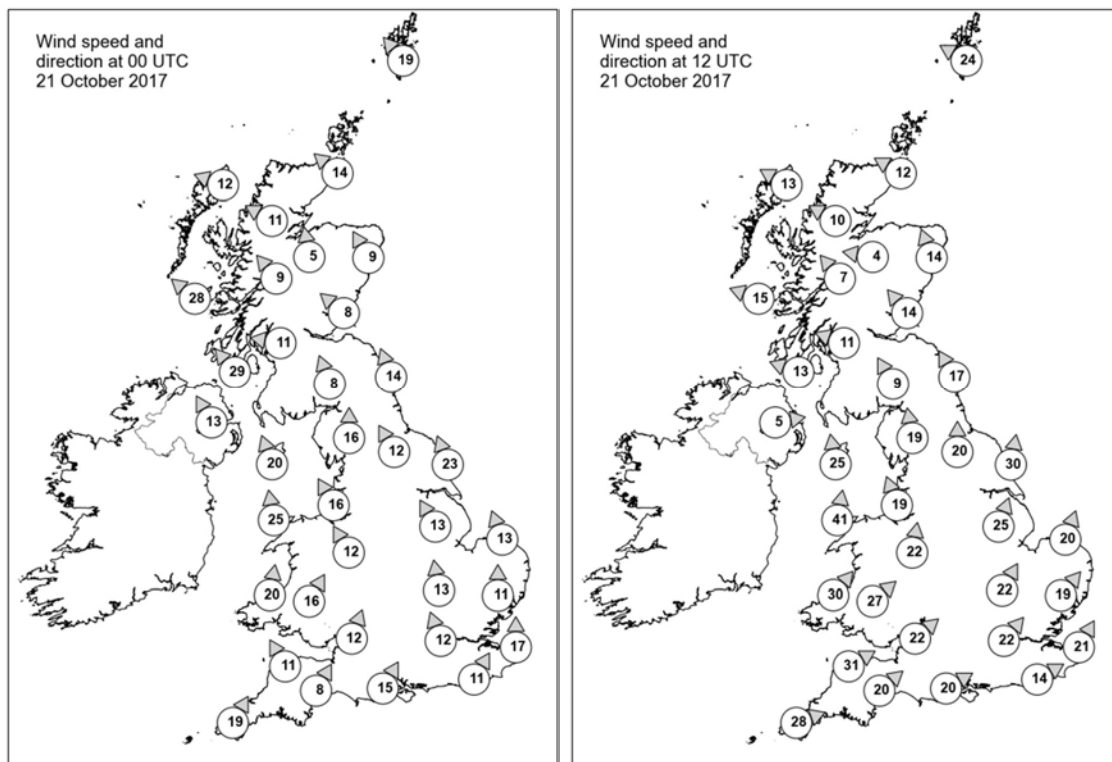
All satellite imagery copyright Met Office and EUMETSAT (European Organisation for the Exploitation of Meteorological Satellites). These show infra-red images from the geostationary MSG satellite. The rainfall rates are derived from both rain-radar and satellite data.

Daily Weather Summary for Saturday 21 October 2017

UK satellite and rain-radar precipitation rates at (L) 0000 and (R) 1200 UTC



UK wind speed and direction at (L) 0000 and (R) 1200 UTC



Daily Weather Summary for Saturday 21 October 2017

Selected UK readings at (L) 0000 and (R) 1200 UTC

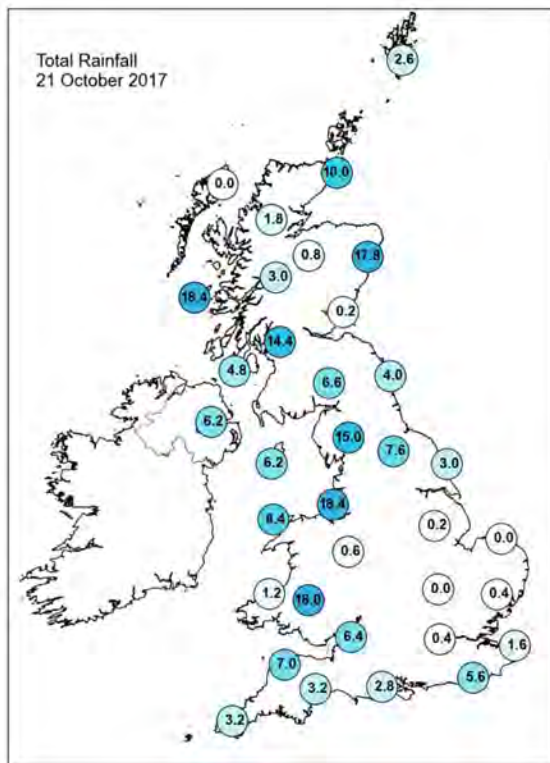
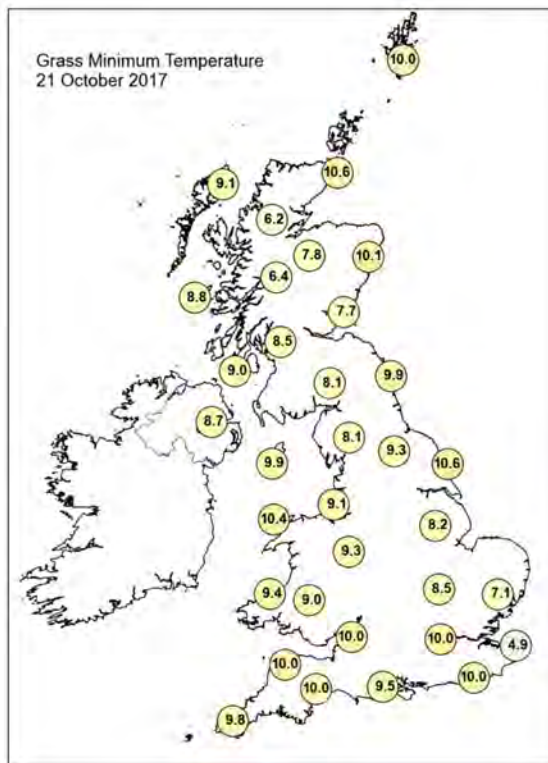
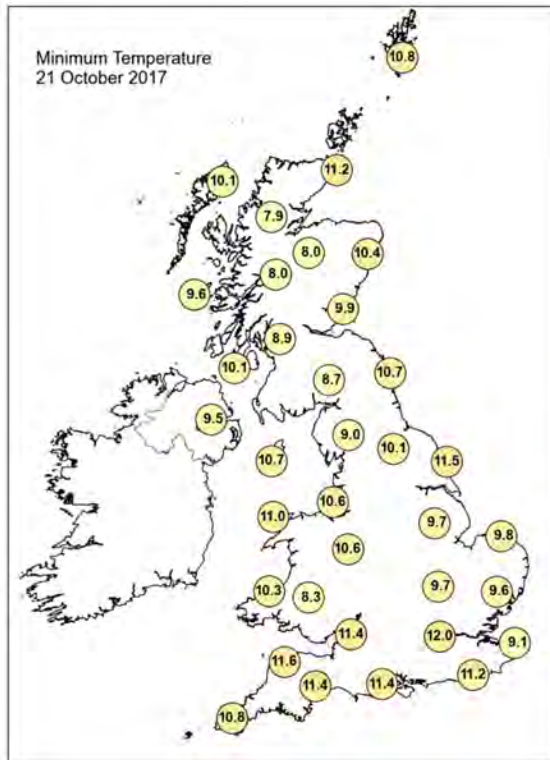
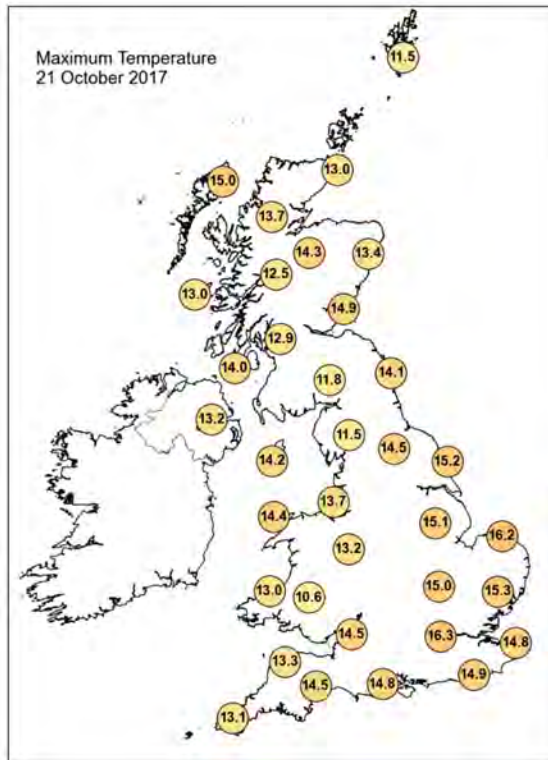
STATIONS		0000 UTC						1200 UTC					
NO	SITE	PRESS	WDIR	WSPD	CLOUD	TEMP	TDEW	PRESS	WDIR	WSPD	CLOUD	TEMP	TDEW
1	Lerwick	1001.9	SE	19	8	11.2	11.2	998.1	ESE	24	8	11.4	10.7
2	Wick	997.2	SE	14	8	12.3	11.5	991.7	ESE	12	8	12.1	11.9
3	Stornoway	991.9	ESE	12	8	12.4	10.8	988.7	ESE	13	3	14.2	9.3
4	Loch Glascarnoch	994.2	ESE	11	7	10.7	8.8	989.3	ESE	10	1	13.6	7.6
5	Aviemore	994.7	S	5	7	12.7	7.8	989.2	E	4	7	13.5	7.3
6	Dyce	997.9	SSE	9	8	11.8	11.0	991.4	SSE	14	7	13.0	11.3
7	Tulloch Bridge	995.2	SE	9	8	8.5	4.7	989.0	SE	7	8	11.2	8.1
8	Tiree	989.1	SE	28	8	10.1	9.1	986.3	ESE	15	8	13.0	10.1
9	Leuchars	997.0	SE	8	8	11.3	9.6	989.3	SE	14	1	14.2	10.6
10	Bishopton	993.7	E	11	8	9.2	8.3	986.6	ESE	11	8	10.9	9.9
11	Machrihanish	990.0	SE	29	8	12.6	11.5	984.0	ESE	13	8	13.0	12.4
12	Boulmer	998.8	SSE	14	8	11.0	8.2	990.9	SSE	17	6	13.1	10.1
13	Eskdalemuir	996.1	SSE	8	8	9.3	7.3	988.3	SSE	9	8	10.8	8.3
14	Aldergrove	989.1	SSE	13	7	12.4	9.9	983.9	W	5	8	11.3	10.6
15	Shap	996.6	S	16	8	10.5	9.7	988.7	S	19	8	11.3	8.7
16	Leeming	999.0	SSE	12	8	10.3	8.1	991.1	S	20	8	13.9	8.5
17	Ronaldsway	992.6	SSE	20	8	13.9	12.3	981.9	S	25	8	12.6	11.7
18	Bridlington	1001.3	SSE	23	8	12.0	9.3	993.9	S	30	8	14.8	9.5
19	Crosby	996.5	SSE	16	8	12.7	10.8	988.3	SSE	19	8	13.3	9.5
20	Valley	993.6	S	25	8	14.1	-	982.4	S	41	8	12.9	12.1
21	Waddington	1001.5	SSE	13	8	10.5	9.3	996.0	SSW	25	7	14.7	7.2
22	Shawbury	998.0	SSE	12	8	12.2	11.7	991.6	S	22	8	12.9	8.5
23	Weybourne	1004.4	SSE	13	8	11.3	8.7	999.5	SSW	20	6	15.9	9.1
24	Bedford	1002.5	S	13	8	12.9	10.8	998.7	SSW	22	7	15.0	9.2
25	Aberporth	995.4	S	20	8	13.0	10.7	991.6	SW	30	8	11.3	9.8
26	Sennybridge	998.0	SSW	16	8	12.0	10.5	993.6	SW	27	8	9.7	8.9
27	Wattisham	1005.2	S	11	7	13.0	10.0	1001.6	SW	19	8	15.2	8.3
28	Filton	1000.1	SSW	12	7	13.8	11.3	998.5	SW	22	8	13.6	8.3
29	Heathrow	1003.5	SSE	12	8	13.5	12.8	1001.8	SW	22	7	15.5	8.4
30	Manston	1006.8	S	17	8	14.3	10.7	1005.5	SSW	21	7	12.4	9.4
31	Chivenor	999.3	SSE	11	7	13.4	12.0	999.8	WSW	31	8	12.1	-
32	Exeter	1000.9	SSW	8	5	13.7	11.6	1001.6	SW	20	7	12.9	8.9
33	Herstmonceux	1006.0	SSW	11	8	14.4	12.8	1005.5	WSW	14	7	13.4	10.7
34	Hurn	1002.4	SSW	15	8	14.1	12.7	1003.0	WSW	20	7	14.3	9.8
35	Camborne	999.4	SSW	19	6	13.0	8.9	1003.9	WSW	28	8	12.6	7.0

Daily Weather Summary for Saturday 21 October 2017

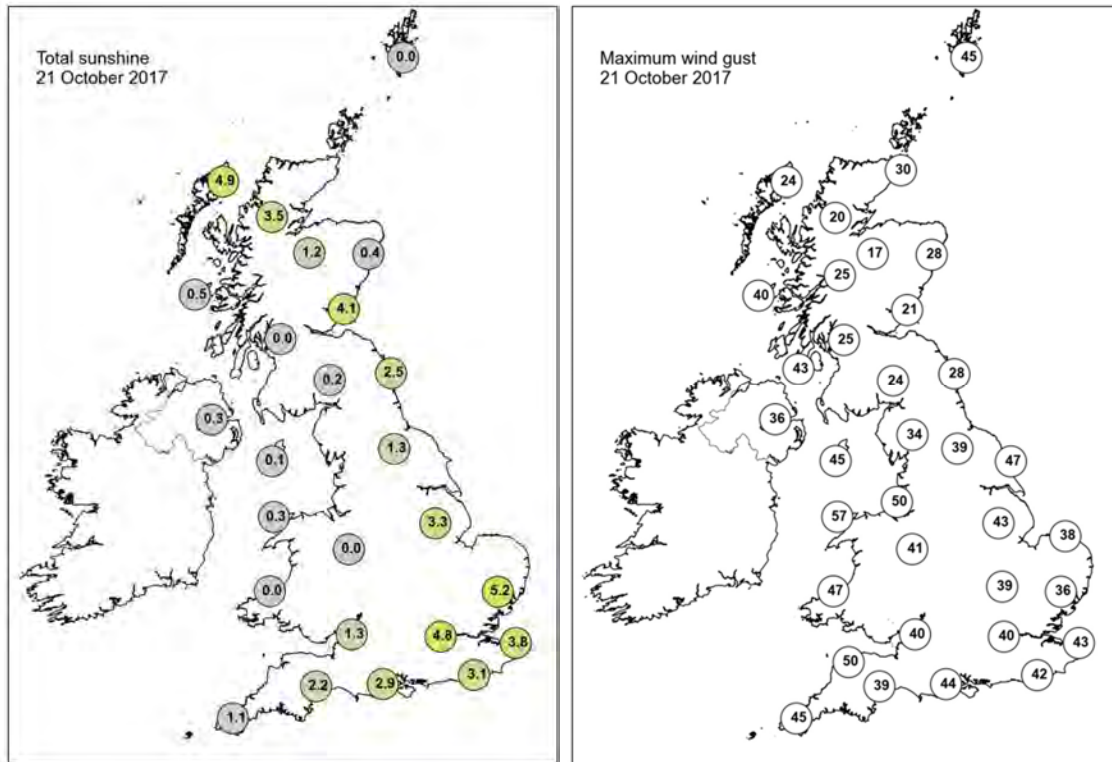
Selected European readings at (L) 0000 and (R) 1200 UTC

STATIONS		0000 UTC						1200 UTC					
NO	SITE	PRESS	WDIR	WSPD	CLOUD	TEMP	TDEW	PRESS	WDIR	WSPD	CLOUD	TEMP	TDEW
1	Murmansk	1014.2	W	12	7	1.3	-1.5	1015.3	NNW	10	7	1.5	-0.7
2	Helsinki	1025.3	N	2	9	-2.5	-2.5	1024.4	NNE	8	1	3.2	1.8
3	Stockholm	1022.6	NNE	4	-	5.2	3.1	1022.7	ESE	12	-	9.0	1.4
4	Oslo	1019.6	NNE	8	-	6.6	4.9	1019.4	NE	10	7	7.2	2.5
5	Reykjavik	-	-	-	8	-	-	1005.5	WNW	2	6	5.4	2.4
6	Moscow	1020.7	-	0	6	3.3	1.6	1019.7	NW	2	8	3.1	-2.8
7	Kiev	1020.3	-	0	7	8.9	5.6	1015.6	SE	2	7	12.2	8.2
8	Warsaw	1016.9	SSE	4	8	11.8	10.4	1013.9	SW	2	8	12.8	11.7
9	Berlin	1014.4	SW	4	-	11.9	9.7	1014.9	S	4	-	12.3	8.8
10	De Bilt	1011.2	S	6	8	10.5	8.1	1008.3	SW	12	1	17.0	11.3
11	Dublin	989.5	S	12	6	12.2	7.9	983.9	W	19	8	11.3	10.7
12	Cork	984.8	S	21	7	10.7	10.5	995.2	W	21	7	10.6	10.1
13	Sofia	1020.7	SW	2	0	9.0	3.6	1015.3	N	2	4	21.2	7.2
14	Belgrade	1019.1	SSE	2	0	13.0	8.8	1017.1	W	4	5	22.2	9.2
15	Budapest	1018.2	NNW	2	0	9.5	8.4	1017.3	N	4	7	15.5	9.8
16	Prague	1017.4	NW	6	-	10.6	10.1	1016.1	N	2	7	15.7	8.4
17	Munich	1017.7	SW	4	8	15.1	9.5	1016.0	WSW	8	7	19.4	10.8
18	Strasbourg	1017.4	NW	1	8	11.4	10.0	1015.3	WSW	13	8	20.8	11.4
19	Paris	1013.5	S	7	1	11.5	8.9	1014.0	SW	14	6	16.0	9.6
20	Jersey	1006.4	SW	17	8	13.3	12.4	1009.8	WSW	26	7	15.1	9.3
21	Milan	1021.8	-	0	7	12.7	11.4	1020.4	SSE	1	7	14.8	11.9
22	Marseille	1020.7	S	2	8	17.1	13.4	1020.0	W	5	-	23.4	14.7
23	Bordeaux	1016.2	SSE	7	-	14.7	12.9	1022.2	W	14	8	15.4	12.2
24	Rome	1021.4	NE	4	0	10.8	10.2	1021.1	W	7	1	21.5	13.8
25	Ajaccio	1020.8	NE	7	-	13.9	10.7	1021.3	SW	7	2	23.8	17.8
26	Barcelona	-	NW	6	-	17.0	15.0	1020.6	SW	9	2	23.5	17.1
27	Majorca	1020.5	-	0	1	14.5	13.5	-	SSW	9	-	23.0	18.0
28	Madrid	-	ESE	3	-	14.0	13.0	1021.2	SSW	4	7	21.3	13.8
29	Lisbon	1023.6	-	-	-	19.0	-	1026.8	-	-	-	21.1	-
30	Athens	-	-	-	-	-	-	1016.8	-	0	3	25.8	14.8
31	Malta	1018.5	SE	10	7	22.2	19.5	1019.5	ESE	10	6	23.5	18.7
32	Gibraltar	1021.7	WSW	7	0	20.9	16.9	1023.3	WSW	3	1	24.7	14.3

Daily Weather Summary for Saturday 21 October 2017



Daily Weather Summary for Saturday 21 October 2017



None of the selected stations observed a day of sleet or snow falling or non-zero snow depth at 0900 UTC.

Daily Weather Summary for Sunday 22 October 2017

This day's summary created 31/10/2017 14:33

Summary of the UK Weather for Sunday 22 October 2017

Sunday began on a generally windy and showery note, with some more persistent rain in places. However, during the early hours, the rain became more focussed across Scotland and the north of England, with some clearer spells developing elsewhere.

Many northern areas had a rather cloudy and damp start to the day with some heavy of the rain across NW England and Yorkshire and heavy showers across Scotland. However, many southern parts had a dry and bright start to the day. Through the day, most of the showery outbreaks of rain eased across northern areas, allowing increasing amount of brightness developing. Conversely, further south, more showers developed across southern England and Wales. After a windy start to the day, winds gradually eased through the day, but it remained breezy throughout. It was also a rather cool day for the time of year.

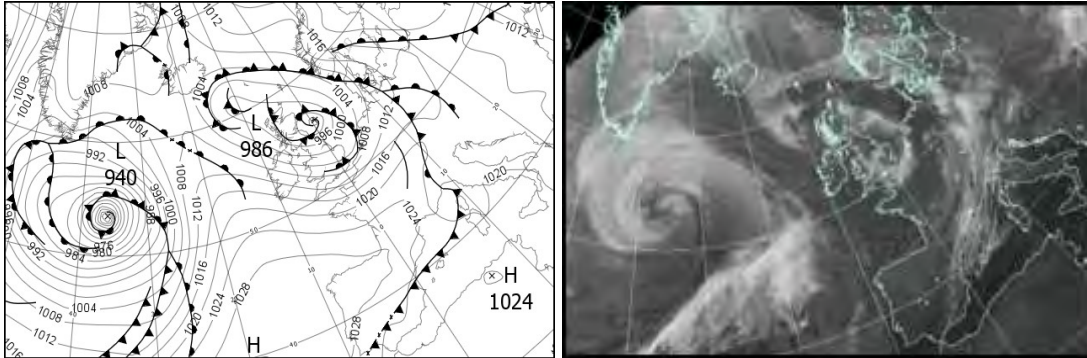
Daily Extremes

<i>Highest Maximum</i>	15.3°C Exeter Airport No 2 (Devon, 27 mAMSL)
<i>Lowest Maximum</i>	9.3°C Middleton, Hillside (Derbyshire, 295 mAMSL)
<i>Highest Minimum</i>	11.1°C Kirkwall (Orkney, 26 mAMSL)
<i>Lowest Minimum</i>	5.4°C Kindrogan (Perthshire (in Tayside Region), 259 mAMSL)
<i>Lowest Grass Minimum</i>	3.1°C Drummond Castle (Perthshire (in Tayside Region), 113 mAMSL)
<i>Most Rainfall</i>	10.8mm Resallach (Sutherland, 133 mAMSL)
<i>Most Sunshine</i>	7.4hr Bognor Regis (West Sussex, 7 mAMSL)
<i>Highest Gust</i>	56Kt 64mph High Bradfield (South Yorkshire, 395 mAMSL)
<i>Highest Gust (mountain)</i>	57Kt 66mph Great Dun Fell No 2 (Cumbria, 847 mAMSL)
<i>Greatest Snow Depth at 0900 UTC</i>	No non-zero values

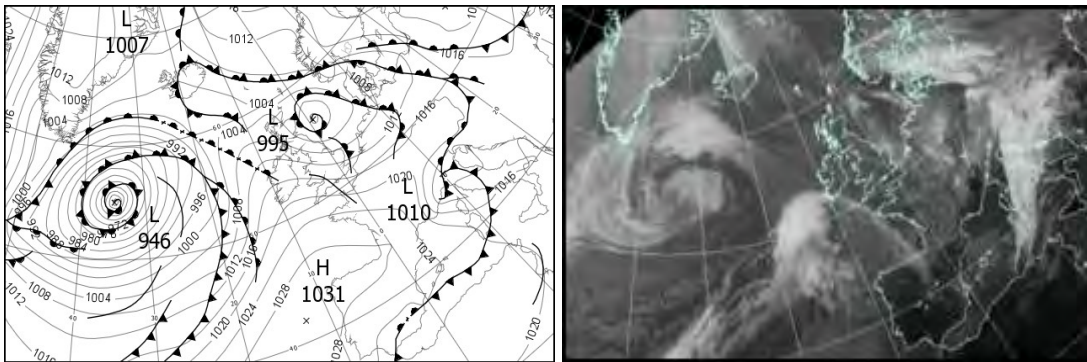
mAMSL refers to station elevation in metres above mean sea level.

Daily Weather Summary for Sunday 22 October 2017

North Atlantic and Europe analysis charts and satellite images at 0000 UTC




North Atlantic and Europe analysis charts and satellite images at 1200 UTC



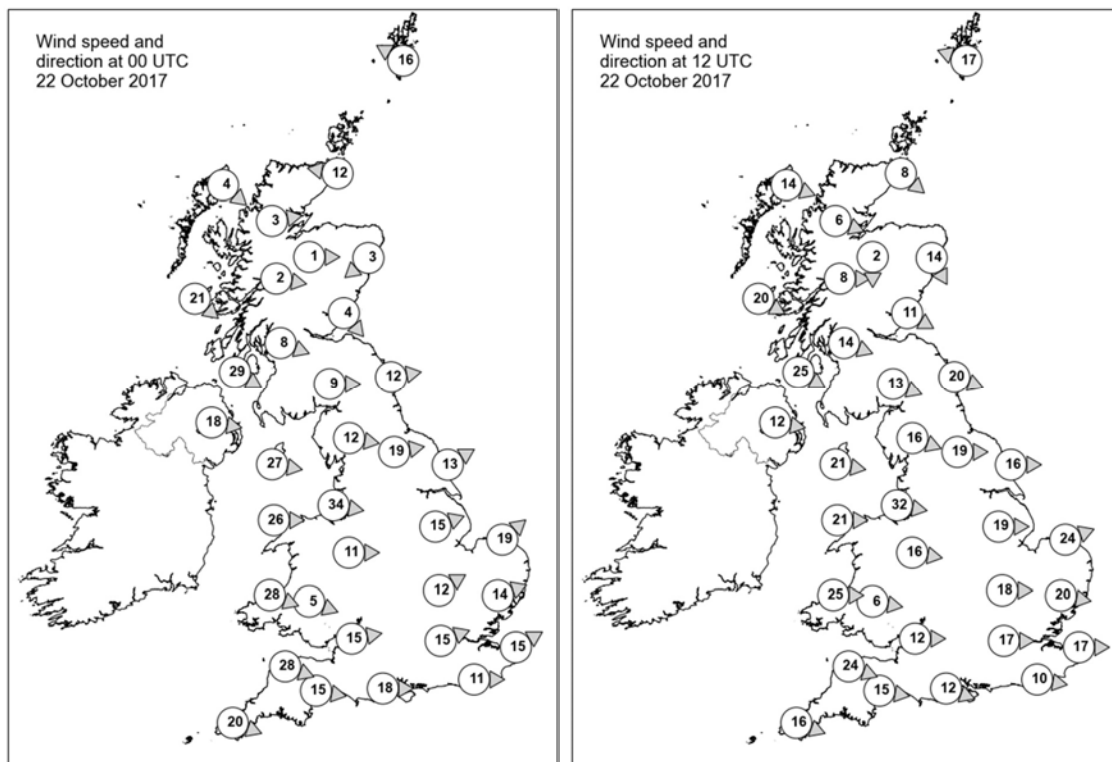
All satellite imagery copyright Met Office and EUMETSAT (European Organisation for the Exploitation of Meteorological Satellites). These show infra-red images from the geostationary MSG satellite. The rainfall rates are derived from both rain-radar and satellite data.

Daily Weather Summary for Sunday 22 October 2017

UK satellite and rain-radar precipitation rates at (L) 0000 and (R) 1200 UTC



UK wind speed and direction at (L) 0000 and (R) 1200 UTC



Daily Weather Summary for Sunday 22 October 2017

Selected UK readings at (L) 0000 and (R) 1200 UTC

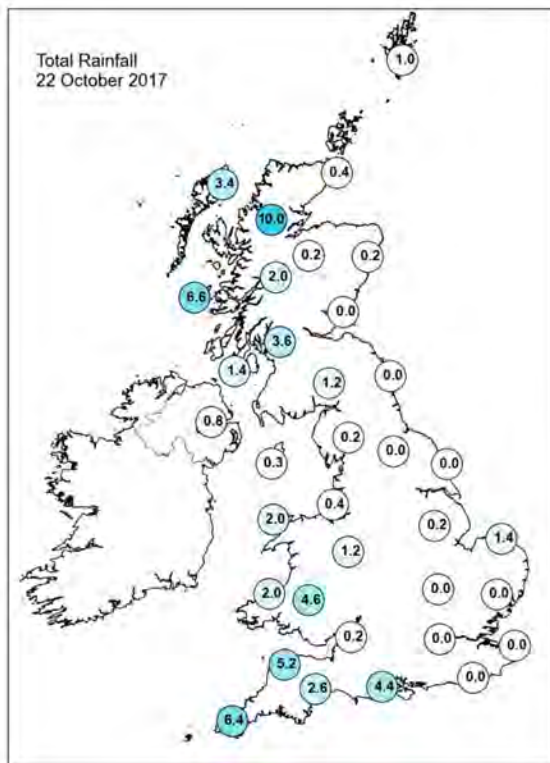
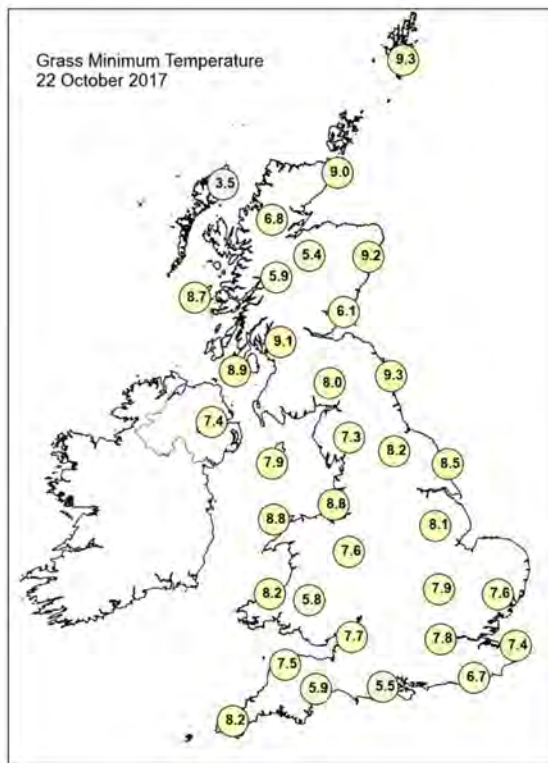
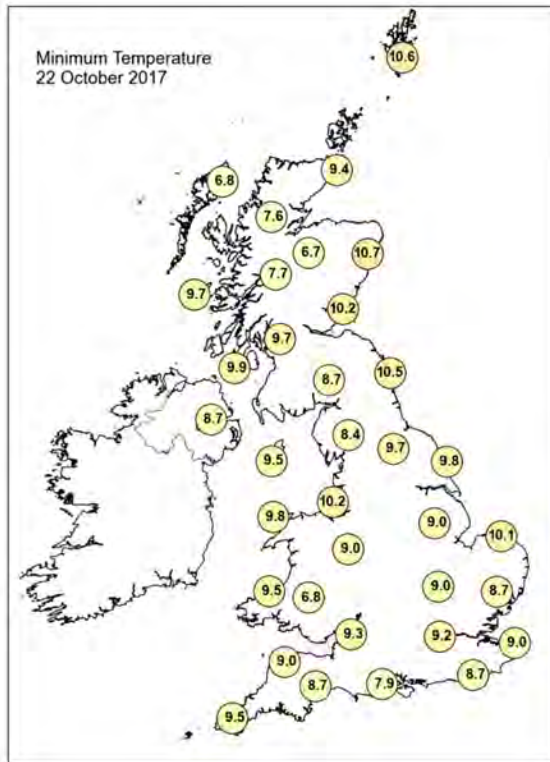
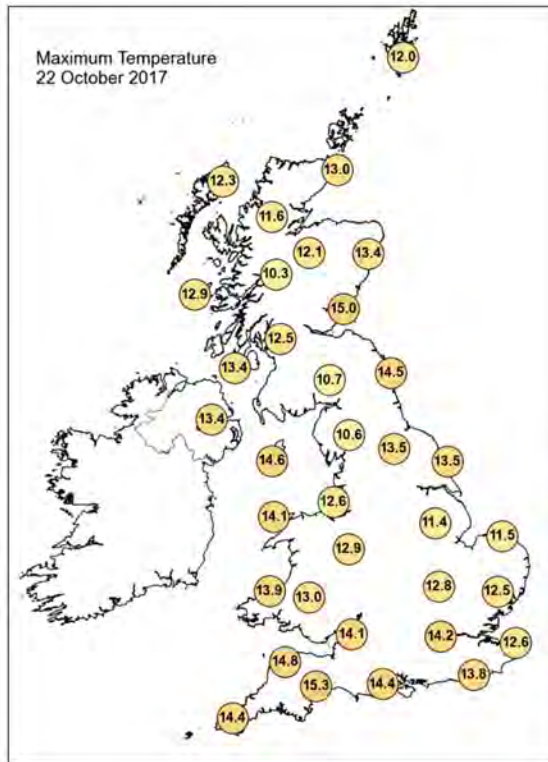
STATIONS		0000 UTC						1200 UTC					
NO	SITE	PRESS	WDIR	WSPD	CLOUD	TEMP	TDEW	PRESS	WDIR	WSPD	CLOUD	TEMP	TDEW
1	Lerwick	999.5	ESE	16	7	10.7	9.9	1005.2	ESE	17	4	11.6	9.1
2	Wick	995.0	E	12	8	12.2	11.5	1003.5	NW	8	8	11.6	11.0
3	Stornoway	994.6	NW	4	0	7.3	6.9	1004.9	WNW	14	7	12.1	9.5
4	Loch Glascarnoch	995.1	W	3	8	8.4	7.9	1005.4	WNW	6	8	9.3	8.9
5	Aviemore	994.2	W	1	8	7.5	7.1	1004.1	N	2	8	11.3	-
6	Dyce	992.8	NE	3	8	10.9	10.6	1001.7	NNW	14	8	12.3	-
7	Tulloch Bridge	994.9	W	2	8	9.1	8.9	1006.4	W	8	8	10.1	8.3
8	Tiree	996.3	NW	21	8	10.6	9.9	1008.7	WNW	20	7	10.2	8.4
9	Leuchars	992.2	NW	4	8	10.9	10.3	1002.9	WNW	11	7	14.4	9.7
10	Bishopton	993.5	WNW	8	8	10.0	9.3	1006.7	WNW	14	8	11.7	8.7
11	Machrihanish	995.4	WNW	29	8	11.3	10.2	1009.4	WNW	25	8	11.5	7.0
12	Boulmer	991.2	W	12	5	11.0	9.7	1001.9	WNW	20	1	14.4	9.3
13	Eskdalemuir	993.9	W	9	8	9.4	8.1	1006.1	WNW	13	7	9.9	8.0
14	Aldergrove	1000.8	W	18	8	9.4	7.0	1012.2	W	12	7	10.5	4.8
15	Shap	996.3	W	12	8	9.2	7.4	1007.6	WNW	16	8	9.8	7.3
16	Leeming	995.3	W	19	4	11.4	7.6	1005.3	W	19	7	12.0	7.6
17	Ronaldsway	999.6	W	27	7	10.7	5.5	1011.6	W	21	3	11.3	3.3
18	Bridlington	995.1	WSW	13	8	12.1	9.1	1004.2	W	16	8	12.3	8.3
19	Crosby	1001.1	W	34	8	12.2	8.2	1011.6	W	32	7	11.7	6.5
20	Valley	1004.3	W	26	8	10.9	6.2	1014.2	W	21	8	11.8	6.5
21	Waddington	999.4	WSW	15	5	11.8	7.3	1008.6	W	19	7	10.7	5.5
22	Shawbury	1003.1	W	11	7	10.7	5.9	1012.0	W	16	0	11.9	3.3
23	Weybourne	1000.1	SW	19	5	11.7	9.2	1007.5	WSW	24	7	9.9	7.8
24	Bedford	1002.8	WSW	12	7	11.1	8.7	1011.7	W	18	7	12.6	4.4
25	Aberporth	1008.2	WNW	28	8	10.5	5.5	1016.5	W	25	8	11.2	8.7
26	Sennybridge	-	WNW	5	8	7.6	6.6	1015.6	W	6	8	8.6	7.1
27	Wattisham	1002.6	WSW	14	6	11.1	8.2	1010.7	W	20	8	11.6	4.6
28	Filton	1007.2	W	15	8	10.6	7.6	1015.6	W	12	7	12.7	5.6
29	Heathrow	1005.3	WSW	15	7	12.1	8.6	1014.0	W	17	8	12.5	3.3
30	Manston	1005.2	WSW	15	4	11.2	8.7	1013.2	W	17	8	11.7	5.1
31	Chivenor	1010.6	WNW	28	8	11.9	6.9	1018.4	WNW	24	8	12.0	9.8
32	Exeter	1010.6	W	15	8	11.0	7.5	1017.8	W	15	4	12.7	9.5
33	Herstmonceux	1006.9	W	11	8	11.9	8.3	1014.6	W	10	8	11.5	4.7
34	Hurn	1008.6	W	18	8	11.1	8.4	1016.8	WNW	12	8	11.8	7.8
35	Camborne	1014.9	WNW	20	7	11.0	6.3	1021.8	WNW	16	7	12.0	7.9

Daily Weather Summary for Sunday 22 October 2017

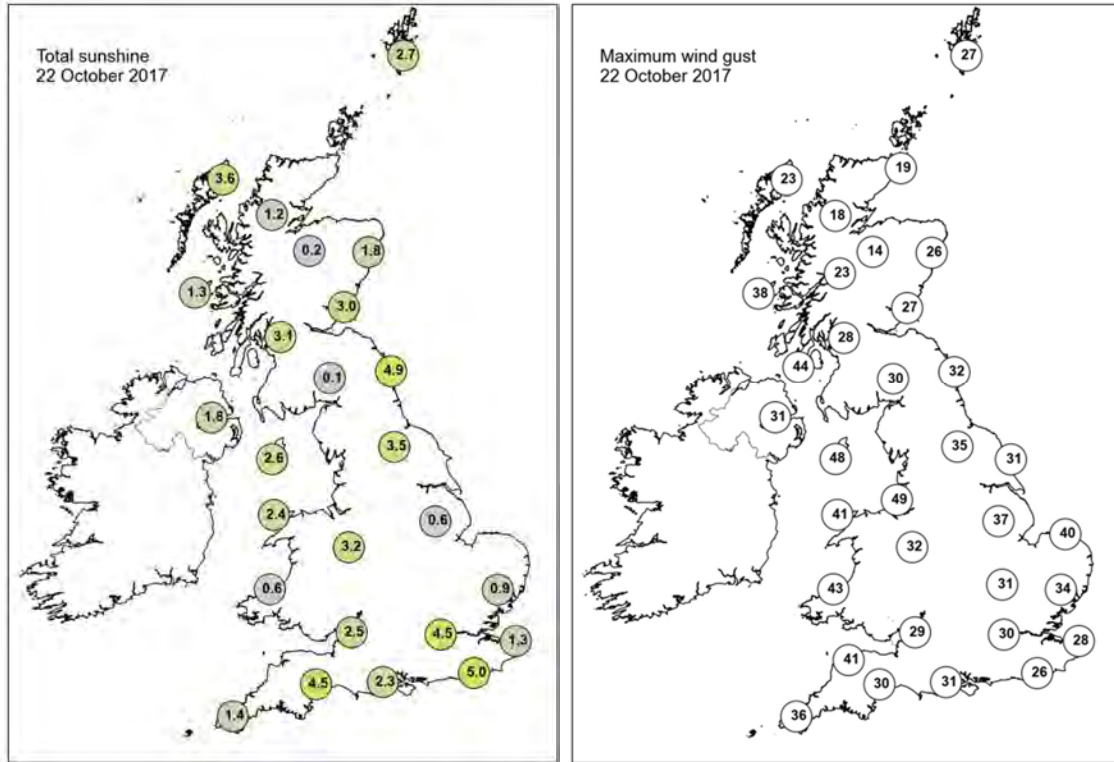
Selected European readings at (L) 0000 and (R) 1200 UTC

STATIONS		0000 UTC						1200 UTC					
NO	SITE	PRESS	WDIR	WSPD	CLOUD	TEMP	TDEW	PRESS	WDIR	WSPD	CLOUD	TEMP	TDEW
1	Murmansk	1016.0	NNW	12	8	-0.3	-0.9	1021.4	NNW	10	7	2.4	0.0
2	Helsinki	1022.9	NNW	6	9	-2.1	-2.1	1020.7	N	8	7	1.8	-0.4
3	Stockholm	1021.6	-	0	-	0.3	0.0	1018.6	E	12	-	8.0	2.1
4	Oslo	1016.4	NE	8	-	5.8	3.0	1014.7	NNE	10	8	5.2	3.7
5	Reykjavik	1007.1	N	3	1	4.1	0.6	1001.9	ENE	5	7	5.8	1.1
6	Moscow	1020.1	NNW	2	6	-1.2	-3.3	1018.7	NW	2	6	2.3	-5.3
7	Kiev	1014.0	ENE	8	8	5.0	3.6	1019.3	ENE	4	5	7.4	0.6
8	Warsaw	1016.3	ESE	4	8	11.0	10.7	1015.6	SE	10	8	8.3	7.2
9	Berlin	1012.8	S	4	-	11.5	10.4	1011.3	WSW	10	-	14.6	6.2
10	De Bilt	1006.6	S	12	1	11.0	6.8	1009.4	WSW	10	8	12.2	8.6
11	Dublin	1005.7	W	23	7	8.2	5.0	1014.8	W	16	7	11.3	7.9
12	Cork	1013.7	W	14	3	7.5	4.0	1018.9	W	12	7	10.4	9.0
13	Sofia	1017.4	-	0	0	8.5	5.7	1012.8	-	0	6	19.4	6.6
14	Belgrade	1017.5	S	2	0	12.2	8.6	1013.9	NE	2	8	20.8	10.9
15	Budapest	1017.3	W	2	0	8.1	8.1	1015.2	NNE	4	8	12.8	10.2
16	Prague	1014.1	N	2	-	12.7	11.7	1015.1	N	4	7	11.9	7.0
17	Munich	1020.2	W	6	7	9.7	8.5	1017.7	W	12	8	10.9	2.9
18	Strasbourg	1018.9	S	11	8	11.6	9.5	1018.0	SW	12	8	12.0	5.6
19	Paris	1016.3	SW	13	0	9.8	5.6	1018.8	W	16	6	13.4	5.5
20	Jersey	1014.5	W	26	8	12.2	7.6	1021.1	WNW	20	7	13.0	7.3
21	Milan	1017.3	ENE	3	7	13.9	13.1	1010.8	WSW	2	7	16.0	12.9
22	Marseille	1022.2	WNW	15	8	17.5	9.4	1020.5	NW	24	-	18.8	2.6
23	Bordeaux	1026.1	WSW	5	6	11.1	9.5	1027.5	W	7	8	13.7	9.5
24	Rome	1020.3	ESE	5	3	15.4	14.5	1014.7	WSW	19	7	21.7	16.9
25	Ajaccio	1020.0	E	2	7	16.4	13.7	1019.1	W	16	3	20.3	9.2
26	Barcelona	1022.9	N	4	7	20.6	17.0	1023.6	S	8	1	21.4	7.5
27	Majorca	-	N	2	-	16.0	16.0	1024.4	ENE	7	8	18.4	15.5
28	Madrid	-	NE	3	-	14.0	6.0	1025.8	NE	5	3	17.4	5.3
29	Lisbon	1028.3	-	-	-	14.9	-	1026.2	-	-	-	20.3	-
30	Athens	-	-	-	-	-	-	1014.2	SSW	4	0	26.2	15.4
31	Malta	1020.9	SSW	1	1	18.6	18.1	1019.5	WNW	10	1	25.2	16.5
32	Gibraltar	1022.6	WSW	6	0	20.1	16.7	1023.4	E	10	4	20.2	17.1

Daily Weather Summary for Sunday 22 October 2017



Daily Weather Summary for Sunday 22 October 2017



None of the selected stations observed a day of sleet or snow falling or non-zero snow depth at 0900 UTC.

Daily Weather Summary for Monday 23 October 2017

This day's summary created 30/10/2017 02:00

Summary of the UK Weather for Monday 23 October 2017

Skies became cloudy across many areas through the early hours, as a band of rain spread eastwards across Northern Ireland and into western Scotland, Wales and the southwest of England. Meanwhile eastern most parts of England and Scotland remained clear, so it turned cold with some grass frost in sheltered parts of Scotland. This led to a dry and bright start to the day here, but rain in the west soon spread to all parts by late morning. Brighter skies pushed in across Northern Ireland and parts of Scotland through the afternoon, with the odd heavy shower here. Elsewhere the rain slowly cleared eastwards, although it persisted across the far east into the evening. A lot of cloud remained elsewhere but there were some brighter breaks allowing it to turn quite warm. However, further low cloud and drizzle returned across the southwest. On the whole temperatures were a little milder than normal, especially in the brighter breaks across the south.

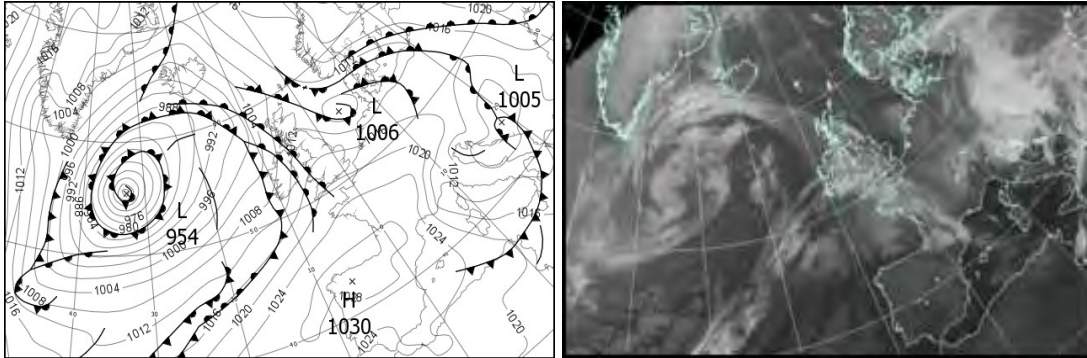
Daily Extremes

<i>Highest Maximum</i>	19.0°C Exeter Airport No 2 (Devon, 27 mAMSL)
<i>Lowest Maximum</i>	11.2°C Baltasound No 2 (Shetland, 15 mAMSL)
<i>Highest Minimum</i>	12.1°C Scilly: St Marys Airport (Isles Of Scilly, 31 mAMSL)
<i>Lowest Minimum</i>	1.9°C Balmoral (Aberdeenshire, 283 mAMSL)
<i>Lowest Grass Minimum</i>	-1.9°C Balmoral (Aberdeenshire, 283 mAMSL)
<i>Most Rainfall</i>	33.6mm Cluanie Inn No 3 (Ross & Cromarty, 223 mAMSL)
<i>Most Sunshine</i>	4.6hr Stornoway Airport (Western Isles, 15 mAMSL)
<i>Highest Gust</i>	44Kt 51mph Wight: Needles Old Battery (Isle Of Wight, 80 mAMSL)
<i>Highest Gust (mountain)</i>	56Kt 64mph Cairngorm Summit (Inverness-shire, 1237 mAMSL)
<i>Greatest Snow Depth at 0900 UTC</i>	No non-zero values

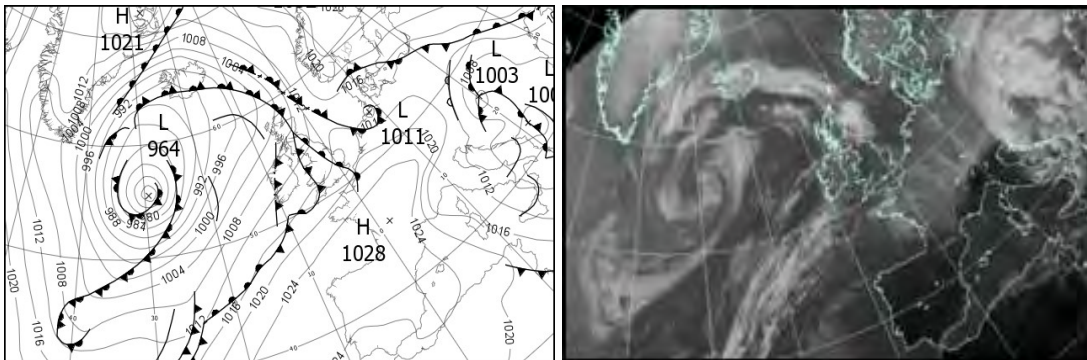
mAMSL refers to station elevation in metres above mean sea level.

Daily Weather Summary for Monday 23 October 2017

North Atlantic and Europe analysis charts and satellite images at 0000 UTC




North Atlantic and Europe analysis charts and satellite images at 1200 UTC



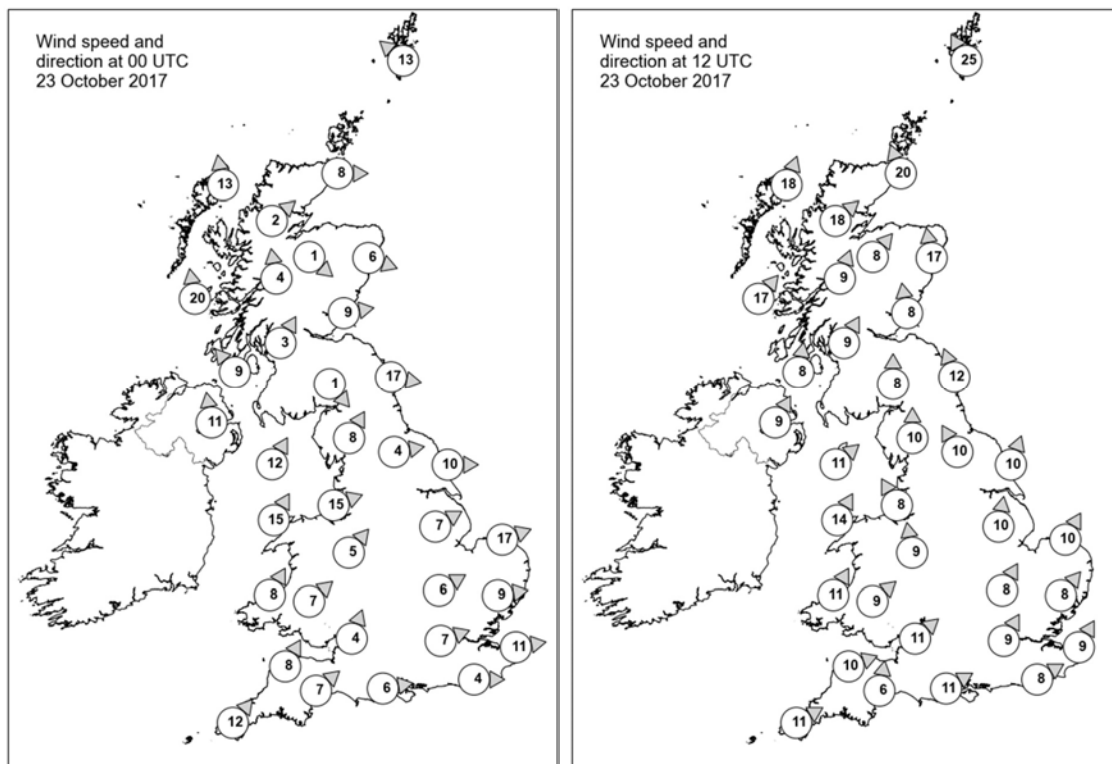
All satellite imagery copyright Met Office and EUMETSAT (European Organisation for the Exploitation of Meteorological Satellites). These show infra-red images from the geostationary MSG satellite. The rainfall rates are derived from both rain-radar and satellite data.

Daily Weather Summary for Monday 23 October 2017

UK satellite and rain-radar precipitation rates at (L) 0000 and (R) 1200 UTC



UK wind speed and direction at (L) 0000 and (R) 1200 UTC



Daily Weather Summary for Monday 23 October 2017

Selected UK readings at (L) 0000 and (R) 1200 UTC

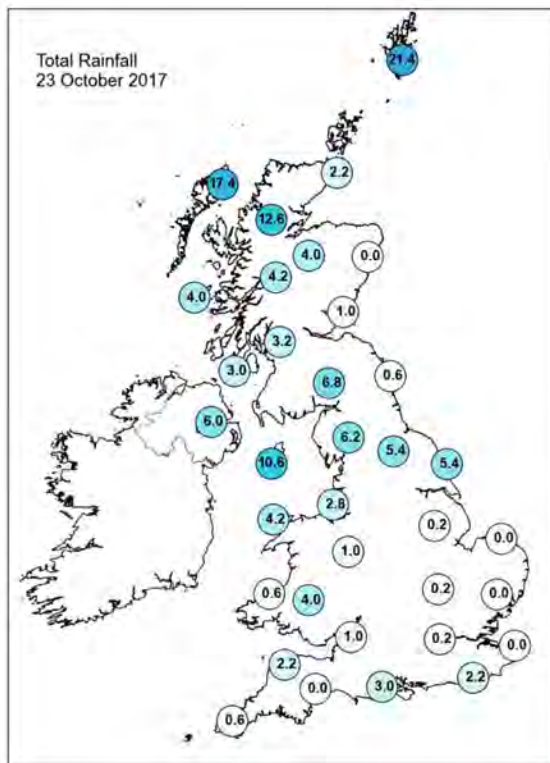
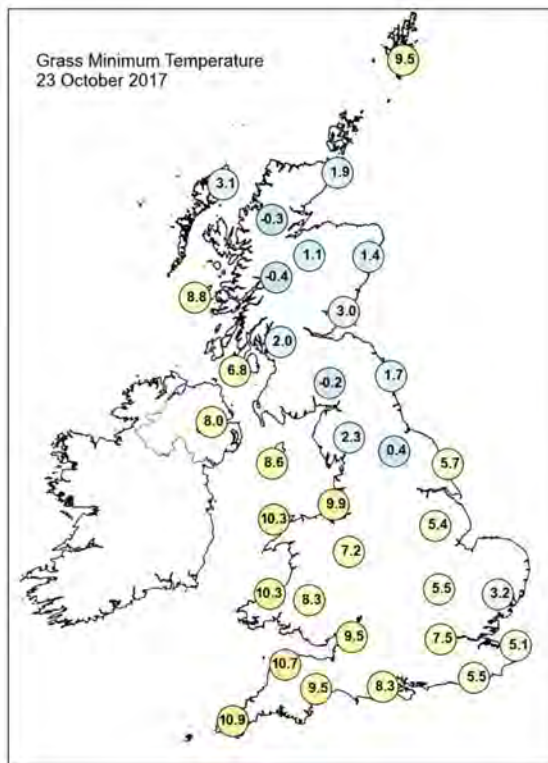
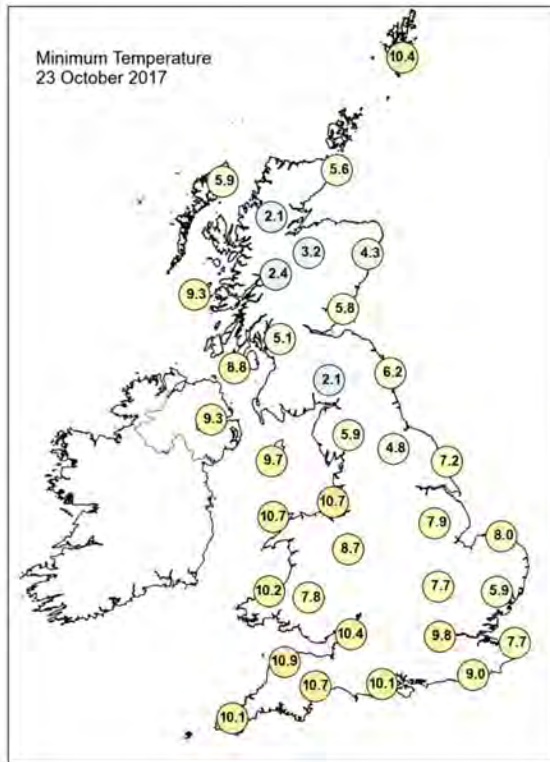
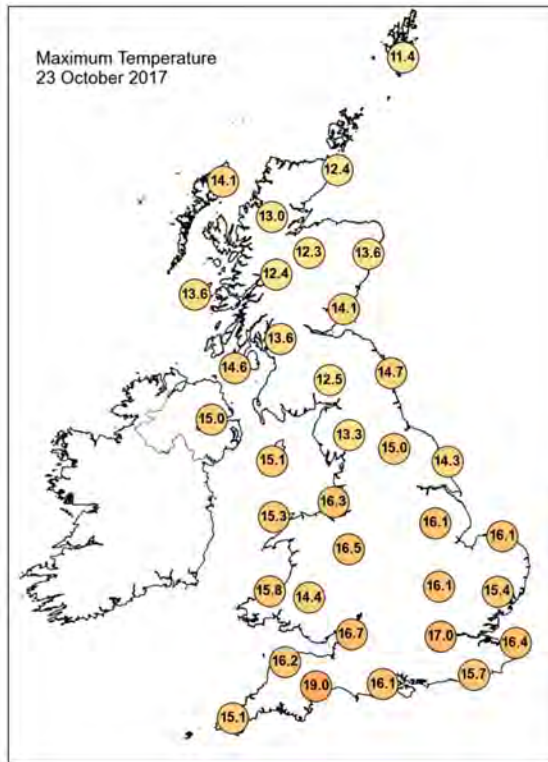
STATIONS		0000 UTC						1200 UTC					
NO	SITE	PRESS	WDIR	WSPD	CLOUD	TEMP	TDEW	PRESS	WDIR	WSPD	CLOUD	TEMP	TDEW
1	Lerwick	1010.5	SE	13	8	11.0	9.4	1008.5	SSE	25	8	10.4	9.5
2	Wick	1009.9	W	8	1	5.8	5.7	1005.8	SSE	20	8	11.3	9.3
3	Stornoway	1007.8	S	13	7	10.4	6.8	1002.7	SSW	18	2	13.4	10.8
4	Loch Glascarnoch	1011.4	SW	2	0	2.6	2.1	1005.4	SW	18	5	12.3	6.7
5	Aviemore	1011.9	NW	1	5	3.5	3.3	1006.9	SW	8	7	12.1	9.1
6	Dyce	1010.7	WNW	6	5	8.5	6.2	1008.8	S	17	8	10.7	10.2
7	Tulloch Bridge	1012.3	S	4	8	5.5	3.7	1007.5	SSW	9	7	12.3	10.5
8	Tiree	1008.2	S	20	8	11.4	9.3	1005.9	SW	17	8	12.4	11.4
9	Leuchars	1011.9	W	9	6	6.1	4.8	1008.7	S	8	8	13.4	11.7
10	Bishopton	1012.3	SSW	3	8	5.8	5.2	1008.8	SSW	9	8	13.0	12.6
11	Machrihanish	1011.1	SE	9	8	11.1	9.4	1008.9	S	8	8	14.5	11.8
12	Boulmer	1012.0	W	17	3	8.9	3.3	1011.7	SSE	12	7	12.0	10.4
13	Eskdalemuir	1014.7	NW	1	7	2.5	2.1	1011.1	S	8	8	11.7	11.2
14	Aldergrove	1011.3	S	11	8	10.5	8.7	1010.2	SSW	9	7	13.9	11.3
15	Shap	1014.4	SSW	8	7	8.9	6.1	1012.4	S	10	8	12.2	11.6
16	Leeming	1014.1	W	4	6	7.7	4.3	1013.4	SSE	10	7	11.7	10.1
17	Ronaldsway	1013.6	SSW	12	8	12.9	9.2	1011.9	SW	11	7	14.9	13.8
18	Bridlington	1013.2	W	10	0	8.0	4.3	1014.5	SSW	10	8	13.2	10.4
19	Crosby	1015.5	WSW	15	7	11.9	8.9	1013.1	SSE	8	7	15.4	12.6
20	Valley	1014.8	SSW	15	7	13.2	11.9	1013.3	SSW	14	8	14.1	14.1
21	Waddington	1015.6	WSW	7	1	8.6	6.9	1015.3	S	10	8	13.3	11.6
22	Shawbury	1016.4	SW	5	7	10.5	7.6	1013.9	S	9	3	14.9	12.5
23	Weybourne	1014.8	WSW	17	0	8.2	6.5	1016.4	SSW	10	8	14.0	11.1
24	Bedford	1017.1	WSW	6	1	8.1	6.9	1016.2	SSW	8	8	14.6	12.5
25	Aberporth	1016.5	SSW	8	8	11.8	10.4	1014.5	SSW	11	7	15.0	14.6
26	Sennybridge	1017.7	SW	7	8	9.7	9.3	1015.0	SW	9	8	14.1	13.8
27	Wattisham	1016.9	W	9	0	6.7	5.3	1017.5	SW	8	8	13.0	11.8
28	Filton	1018.6	SSW	4	8	11.3	9.5	1015.8	SW	11	8	16.1	13.9
29	Heathrow	1018.5	WSW	7	8	10.2	8.0	1017.1	SSW	9	7	15.1	13.8
30	Manston	1018.1	W	11	2	8.6	6.7	1018.7	SSW	9	8	13.6	13.0
31	Chivenor	1018.6	SSW	8	8	12.3	11.1	1016.4	WSW	10	8	15.7	14.6
32	Exeter	1019.5	SW	7	8	11.8	9.7	1016.4	S	6	7	17.3	15.1
33	Herstmonceux	1019.1	W	4	8	10.1	8.3	1018.5	WSW	8	8	14.1	13.8
34	Hurn	1019.8	W	6	8	10.6	8.9	1017.2	WSW	11	7	15.7	15.1
35	Camborne	1019.3	SW	12	8	12.7	12.1	1017.6	WSW	11	8	14.7	14.1

Daily Weather Summary for Monday 23 October 2017

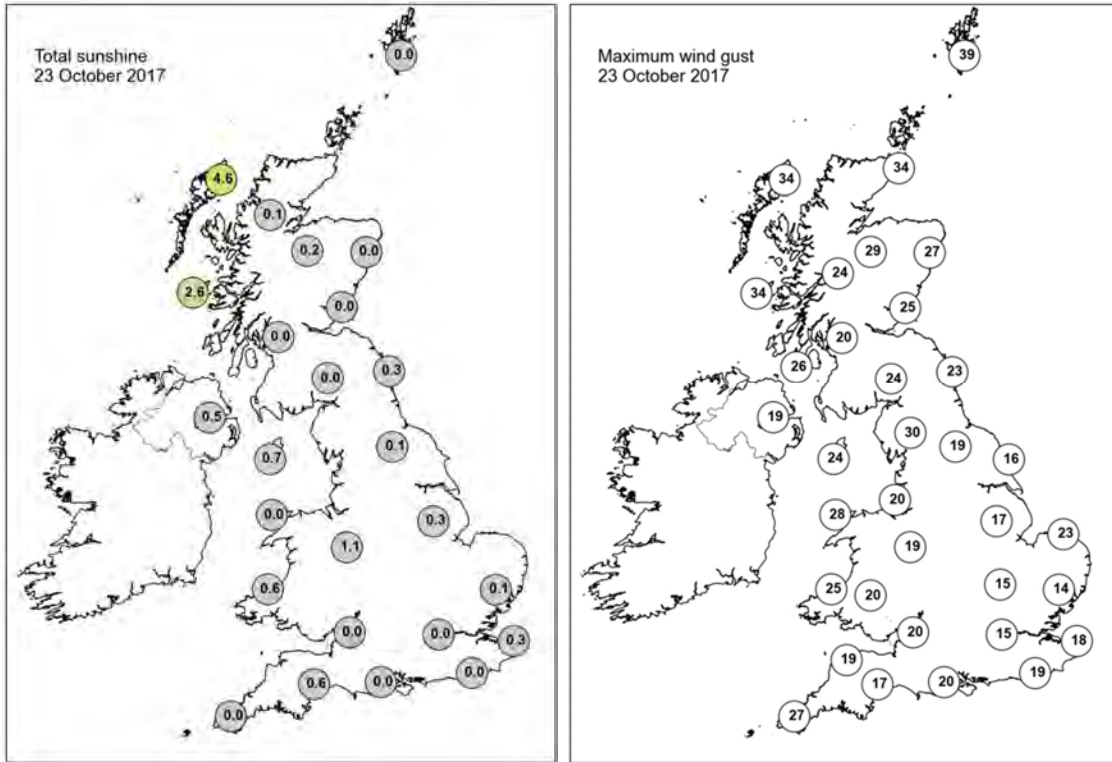
Selected European readings at (L) 0000 and (R) 1200 UTC

STATIONS		0000 UTC						1200 UTC					
NO	SITE	PRESS	WDIR	WSPD	CLOUD	TEMP	TDEW	PRESS	WDIR	WSPD	CLOUD	TEMP	TDEW
1	Murmansk	1026.3	NNW	4	7	1.6	-0.7	1028.7	S	4	7	2.0	-1.2
2	Helsinki	1022.3	NNE	2	8	0.2	0.0	1027.6	ENE	10	2	3.0	-3.4
3	Stockholm	1019.4	NNE	6	-	4.8	0.5	1024.5	N	6	-	6.1	2.8
4	Oslo	1018.8	NNE	12	-	4.7	1.0	1024.2	N	10	7	4.5	-1.1
5	Reykjavik	991.9	E	11	7	10.6	5.6	990.2	E	8	7	9.1	5.4
6	Moscow	1017.4	W	2	8	-0.2	-2.5	1022.9	NW	4	8	0.6	-4.7
7	Kiev	1020.8	-	0	0	-0.6	-2.4	1018.2	SE	4	8	6.1	-0.1
8	Warsaw	1012.6	SE	4	8	8.0	7.7	1013.5	NE	8	8	8.6	7.7
9	Berlin	1012.9	W	6	-	10.6	8.4	1015.7	W	6	-	11.0	9.7
10	De Bilt	1014.3	WSW	6	8	10.6	9.6	1018.0	WNW	6	7	14.4	8.5
11	Dublin	1012.9	SSW	10	7	11.8	9.8	1012.2	SW	14	7	15.4	12.1
12	Cork	1012.0	S	16	7	11.9	11.9	1013.5	SSW	14	7	13.8	12.7
13	Sofia	1011.0	ESE	8	5	13.1	6.9	1005.7	E	4	7	12.0	8.5
14	Belgrade	1005.5	S	2	8	14.8	12.1	1006.6	W	8	8	9.6	7.2
15	Budapest	1008.8	NNW	6	8	10.2	10.0	1005.3	N	10	8	8.8	8.0
16	Prague	1015.0	N	2	-	7.1	5.0	1016.8	N	4	8	10.5	5.1
17	Munich	1018.9	W	10	8	6.9	4.7	1021.4	WNW	8	8	9.4	3.7
18	Strasbourg	1020.8	WSW	8	8	8.9	6.3	1023.2	WSW	10	8	13.5	6.4
19	Paris	1022.4	W	8	7	9.8	7.7	1023.5	WSW	9	8	14.3	9.7
20	Jersey	1022.4	W	14	8	12.8	10.7	1020.4	SW	16	8	14.6	14.2
21	Milan	1013.6	NE	3	0	8.5	4.7	1012.8	NNW	7	0	21.9	-1.6
22	Marseille	1022.2	WNW	21	-	13.1	4.8	1019.5	NW	31	-	17.8	5.0
23	Bordeaux	1028.3	SSW	2	8	11.7	10.3	1027.6	W	4	8	17.7	10.6
24	Rome	1009.8	WNW	11	2	18.6	10.7	1012.8	N	14	0	19.3	3.4
25	Ajaccio	1015.2	NW	14	8	16.9	5.5	1016.0	WNW	10	1	20.6	8.6
26	Barcelona	1024.9	N	8	2	15.4	8.6	1024.5	SW	9	3	20.8	12.6
27	Majorca	1025.0	-	0	2	11.7	11.2	1024.5	SW	9	3	22.0	13.1
28	Madrid	1028.0	NNW	4	0	9.8	5.8	1025.6	W	3	0	17.9	3.1
29	Lisbon	1025.0	-	-	-	15.1	-	1024.1	N	6	1	21.7	10.9
30	Athens	-	-	-	-	-	-	1005.8	S	4	6	22.8	16.2
31	Malta	1016.5	WNW	8	2	20.7	17.6	1013.9	NW	23	4	21.6	12.2
32	Gibraltar	1023.8	NE	8	2	18.1	17.3	1023.8	ENE	17	2	20.9	17.2

Daily Weather Summary for Monday 23 October 2017



Daily Weather Summary for Monday 23 October 2017



None of the selected stations observed a day of sleet or snow falling or non-zero snow depth at 0900 UTC.

Daily Weather Summary for Tuesday 24 October 2017

This day's summary created 31/10/2017 02:00

Summary of the UK Weather for Tuesday 24 October 2017

Rain spread in across western Scotland, Northern Ireland and parts of Wales through the early hours, becoming heavy and persistent in places. It was drier further south and east, but there was extensive low cloud, mist and hill fog across southern most counties of England and Wales, with patchy areas of low cloud elsewhere. With the cloud around it was a very mild night with temperatures in the mid teens in some places. The far northeast of Scotland was cooler though under clearer skies.

Rain cleared from Northern Ireland and Scotland by mid morning, with scattered showers then affecting northern Scotland. Elsewhere rain continued across Wales and Central England, while Northern England became dry for a time early afternoon before further rain returned from the southwest. Across South and Southeast England it was dry with breaks developing in the cloud at times, and here it was quite warm. Southwest England remained cloudy and misty with patchy drizzle.

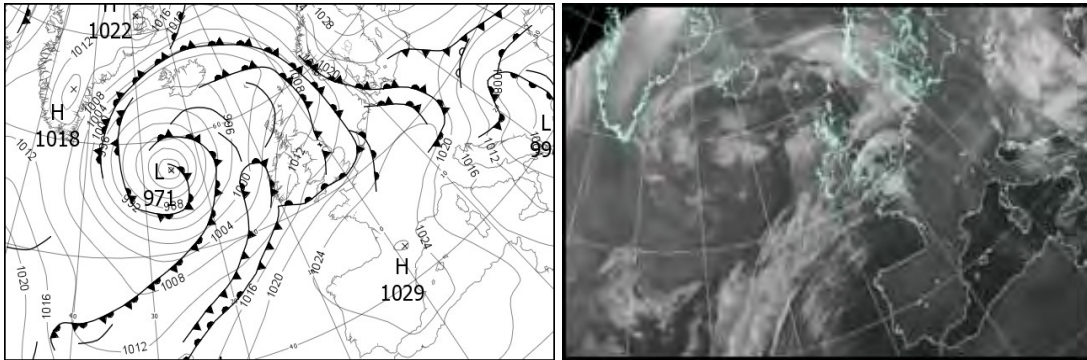
Daily Extremes

<i>Highest Maximum</i>	19.9°C Hereford, Credenhill (Hereford & Worcester, 76 mAMSL)
<i>Lowest Maximum</i>	11.0°C Lerwick (Shetland, 82 mAMSL)
<i>Highest Minimum</i>	14.5°C Swanage (Dorset, 10 mAMSL)
<i>Lowest Minimum</i>	3.1°C Balmoral (Aberdeenshire, 283 mAMSL)
<i>Lowest Grass Minimum</i>	-1.4°C Balmoral (Aberdeenshire, 283 mAMSL)
<i>Most Rainfall</i>	51.2mm Achnagart (Ross & Cromarty, 15 mAMSL)
<i>Most Sunshine</i>	4.4hr Strathy East (Sutherland, 68 mAMSL)
<i>Highest Gust</i>	52Kt 60mph High Bradfield (South Yorkshire, 395 mAMSL)
<i>Highest Gust (mountain)</i>	65Kt 75mph Cairngorm Summit (Inverness-shire, 1237 mAMSL)
<i>Greatest Snow Depth at 0900 UTC</i>	No non-zero values

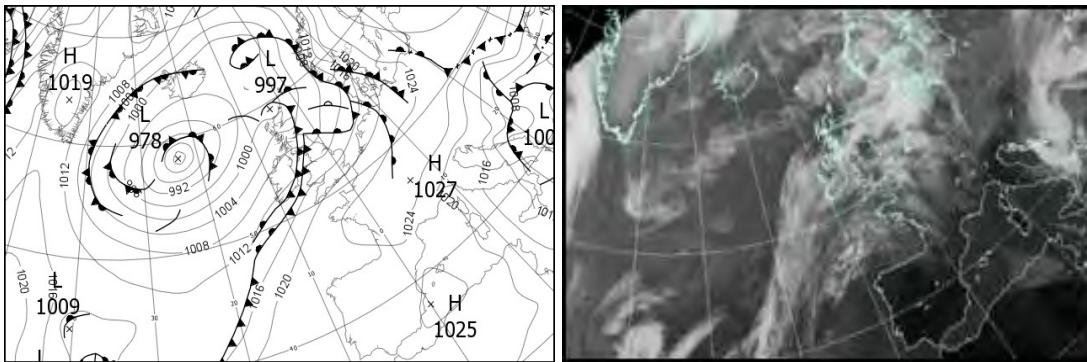
mAMSL refers to station elevation in metres above mean sea level.

Daily Weather Summary for Tuesday 24 October 2017

North Atlantic and Europe analysis charts and satellite images at 0000 UTC




North Atlantic and Europe analysis charts and satellite images at 1200 UTC



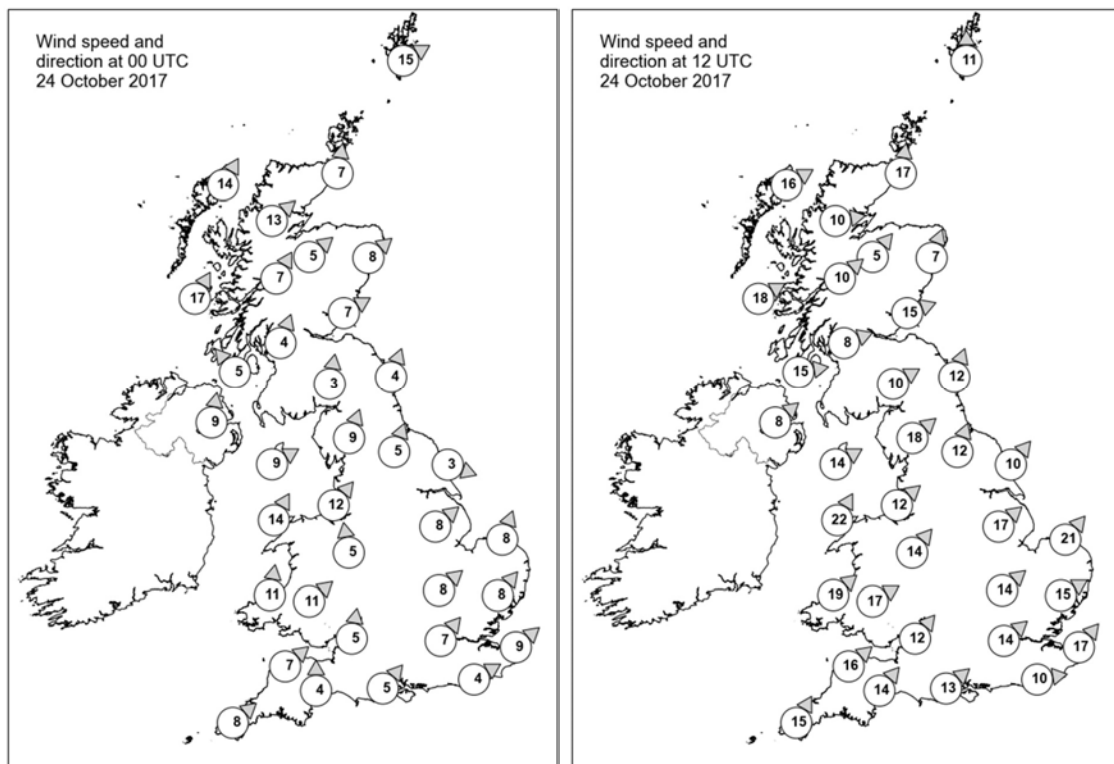
All satellite imagery copyright Met Office and EUMETSAT (European Organisation for the Exploitation of Meteorological Satellites). These show infra-red images from the geostationary MSG satellite. The rainfall rates are derived from both rain-radar and satellite data.

Daily Weather Summary for Tuesday 24 October 2017

UK satellite and rain-radar precipitation rates at (L) 0000 and (R) 1200 UTC



UK wind speed and direction at (L) 0000 and (R) 1200 UTC



Daily Weather Summary for Tuesday 24 October 2017

Selected UK readings at (L) 0000 and (R) 1200 UTC

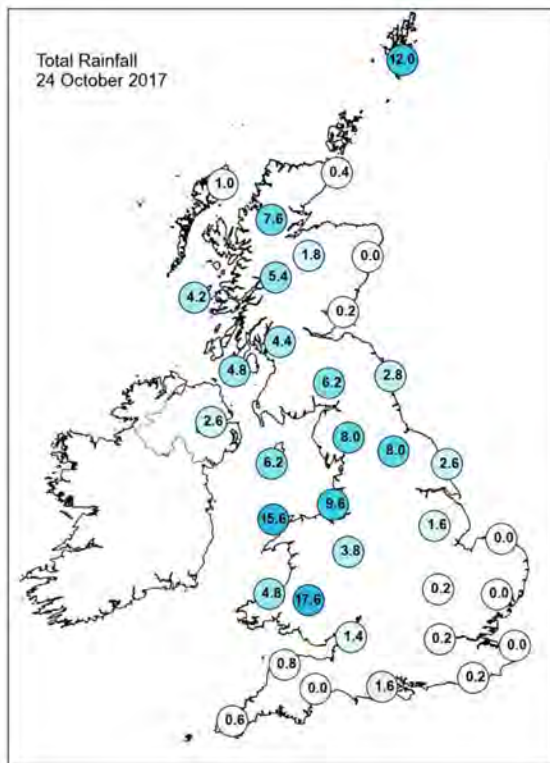
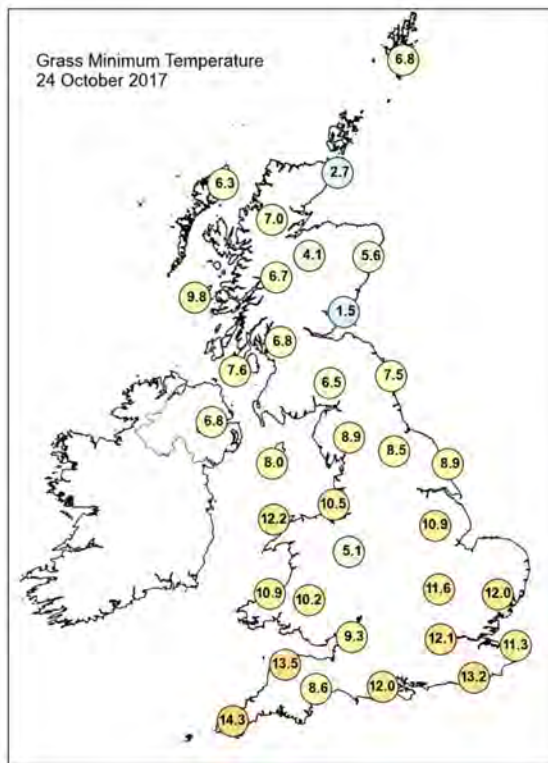
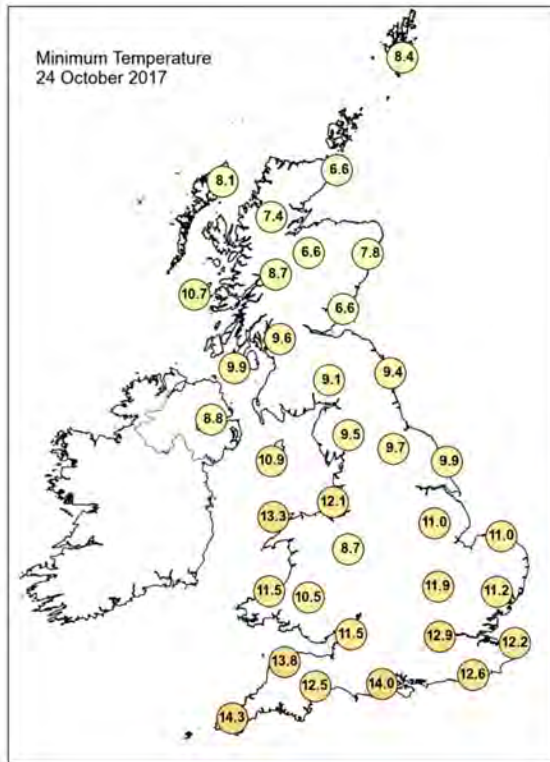
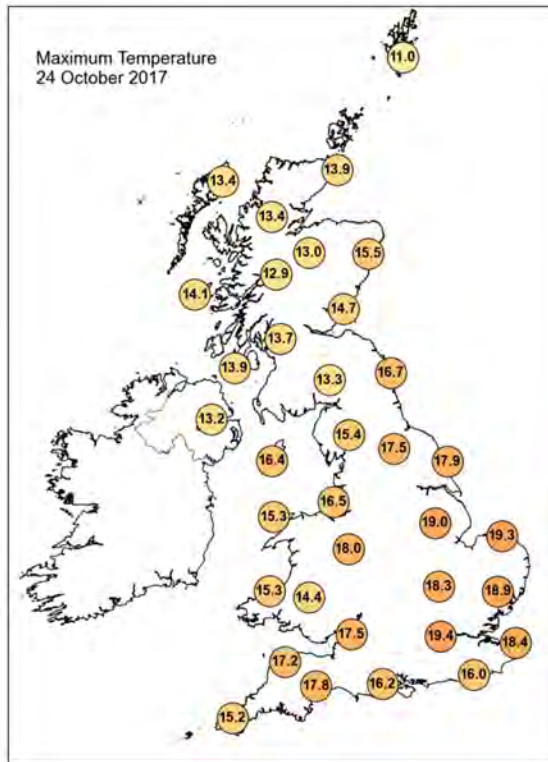
STATIONS		0000 UTC						1200 UTC					
NO	SITE	PRESS	WDIR	WSPD	CLOUD	TEMP	TDEW	PRESS	WDIR	WSPD	CLOUD	TEMP	TDEW
1	Lerwick	1004.1	WSW	15	2	10.0	8.1	1000.8	S	11	8	9.9	8.6
2	Wick	1006.2	S	7	1	9.1	7.0	1001.1	S	17	5	11.7	8.9
3	Stornoway	1004.2	SSW	14	8	8.8	6.7	1001.2	WSW	16	6	12.7	8.4
4	Loch Glascarnoch	1006.6	SW	13	6	9.7	6.0	1002.4	W	10	7	13.2	5.0
5	Aviemore	1008.1	SW	5	0	8.2	6.0	1003.3	SW	5	3	12.0	9.8
6	Dyce	1008.7	SW	8	0	8.9	6.5	1003.9	SSW	7	8	12.3	9.6
7	Tulloch Bridge	1009.3	SSW	7	7	9.7	6.9	1005.3	SW	10	7	12.8	6.8
8	Tiree	1006.9	SSW	17	8	12.3	9.9	1004.9	WSW	18	4	13.5	10.4
9	Leuchars	1010.2	WSW	7	1	8.8	8.3	1004.6	WSW	15	5	13.8	11.7
10	Bishopton	1010.2	SSW	4	6	10.0	9.6	1007.2	WSW	8	7	12.8	10.4
11	Machrihanish	1010.1	SE	5	8	10.7	8.5	1007.8	W	15	6	13.5	10.8
12	Boulmer	1011.9	SSW	4	5	11.4	10.3	1006.3	SSW	12	6	14.4	12.5
13	Eskdalemuir	1011.9	S	3	8	9.7	9.1	1007.9	WSW	10	7	12.7	11.6
14	Aldergrove	1010.7	S	9	8	9.8	9.0	1009.3	SW	8	2	13.1	10.7
15	Shap	1012.9	SSW	9	8	12.0	11.2	1008.9	SW	18	8	14.8	13.6
16	Leeming	1013.6	SSW	5	5	11.4	9.3	1009.4	SSW	12	7	16.3	14.5
17	Ronaldsway	1012.5	WSW	9	5	12.5	10.8	1010.3	WSW	14	7	14.8	12.6
18	Bridlington	1013.8	WNW	3	7	12.5	12.1	1009.7	SW	10	8	17.0	15.4
19	Crosby	1014.0	SW	12	8	13.3	11.2	1012.0	SW	12	8	15.2	13.9
20	Valley	1013.5	SSW	14	2	13.4	12.9	1012.3	SSW	22	7	15.1	14.6
21	Waddington	1015.3	SW	8	7	13.7	13.0	1012.3	SW	17	6	18.4	14.6
22	Shawbury	1015.3	S	5	8	12.1	9.2	1013.4	SW	14	7	17.7	14.2
23	Weybourne	1016.1	SSW	8	8	14.8	14.3	1013.3	SW	21	1	18.4	15.3
24	Bedford	1016.8	SW	8	5	13.6	12.5	1015.7	SW	14	8	18.2	15.1
25	Aberporth	1015.2	S	11	8	12.8	12.3	1015.1	SW	19	8	14.8	14.5
26	Sennybridge	1016.0	SW	11	8	12.6	12.5	1015.5	WSW	17	7	14.3	14.0
27	Wattisham	1017.2	SW	8	8	14.5	14.0	1016.2	WSW	15	7	18.0	14.8
28	Filton	1017.2	S	5	7	13.9	13.2	1017.0	SW	12	8	16.5	15.4
29	Heathrow	1018.1	SW	7	8	14.3	13.1	1017.9	SW	14	7	18.5	14.8
30	Manston	1018.8	SW	9	8	14.5	13.8	1018.9	SW	17	8	18.0	15.4
31	Chivenor	1018.1	SW	7	8	14.4	14.2	1017.7	SW	16	8	16.8	15.6
32	Exeter	1017.9	S	4	8	14.4	13.8	1018.4	SW	14	7	17.3	15.6
33	Herstmonceux	1019.0	WSW	4	8	14.0	13.6	1020.0	W	10	8	15.5	15.3
34	Hurn	1018.3	SW	5	8	15.2	14.9	1019.5	SW	13	8	15.7	15.5
35	Camborne	1018.5	SW	8	8	14.5	14.5	1019.0	SSW	15	8	15.1	14.6

Daily Weather Summary for Tuesday 24 October 2017

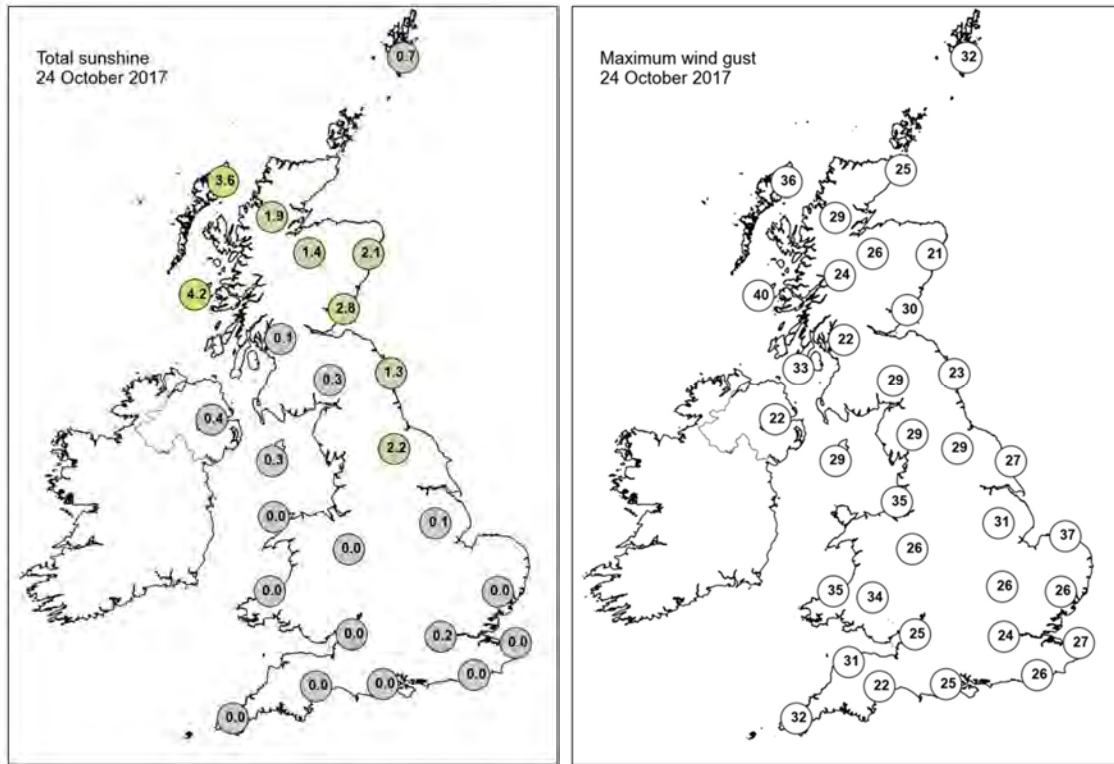
Selected European readings at (L) 0000 and (R) 1200 UTC

STATIONS		0000 UTC						1200 UTC					
NO	SITE	PRESS	WDIR	WSPD	CLOUD	TEMP	TDEW	PRESS	WDIR	WSPD	CLOUD	TEMP	TDEW
1	Murmansk	1028.1	S	8	6	-1.2	-3.6	1026.5	SSW	10	0	-1.3	-5.3
2	Helsinki	1032.0	ENE	4	1	-2.0	-2.5	1033.2	N	2	8	2.1	0.7
3	Stockholm	1028.8	NNE	4	-	3.0	2.2	1027.9	ESE	8	-	5.2	1.4
4	Oslo	1025.5	NE	8	-	3.9	0.3	1019.4	NE	2	8	3.8	2.8
5	Reykjavik	995.2	E	4	2	5.8	2.4	997.2	ENE	3	1	8.3	2.8
6	Moscow	1029.7	N	2	7	-1.0	-3.2	1033.9	N	2	8	0.4	-6.9
7	Kiev	1020.8	E	4	8	3.8	-0.5	1025.4	NE	8	8	5.2	-1.0
8	Warsaw	1020.8	E	6	8	5.5	4.0	1026.3	SE	4	7	6.4	3.4
9	Berlin	1021.0	S	2	-	7.9	7.1	1023.0	SSW	6	-	12.7	10.0
10	De Bilt	1019.4	S	8	8	13.0	12.5	1018.7	SW	12	8	15.8	15.0
11	Dublin	1012.4	SSE	4	6	10.6	9.0	1011.2	WSW	16	7	14.0	8.5
12	Cork	1012.3	S	10	8	12.0	12.0	1013.1	SSW	10	7	13.9	13.4
13	Sofia	1004.1	W	8	8	6.2	5.1	1005.7	WNW	4	7	8.4	6.3
14	Belgrade	1005.4	NNE	4	8	8.4	8.3	1011.4	N	4	8	8.3	7.2
15	Budapest	1012.7	NNW	4	7	9.9	6.8	1017.9	NNE	12	1	15.2	4.0
16	Prague	1022.7	N	4	-	8.0	6.0	1024.8	N	4	7	13.1	7.5
17	Munich	1026.0	WSW	6	8	8.1	4.9	1026.3	W	6	8	13.6	6.6
18	Strasbourg	1025.9	S	6	8	10.3	9.4	1025.7	SSW	6	-	16.7	10.8
19	Paris	1023.6	SW	5	8	13.3	12.5	1024.3	WSW	8	8	17.4	15.2
20	Jersey	1021.3	SW	12	9	15.5	15.5	1022.7	SSW	14	7	16.4	15.1
21	Milan	1017.5	NNW	6	0	16.9	-3.1	1020.1	SSE	3	0	19.3	1.7
22	Marseille	1020.4	NW	21	-	14.0	6.4	1021.3	NW	4	-	20.1	4.6
23	Bordeaux	1027.5	-	0	-	10.0	9.4	1025.0	ESE	11	-	19.6	11.6
24	Rome	1015.3	N	4	0	7.9	3.5	1015.6	N	19	0	21.4	2.0
25	Ajaccio	1018.1	NE	6	-	9.3	4.9	1020.1	SSW	8	1	21.2	13.4
26	Barcelona	-	NNW	9	-	15.0	10.0	1023.6	SW	8	2	22.3	12.2
27	Majorca	1024.3	-	0	2	11.0	10.5	1023.9	-	0	1	24.7	12.8
28	Madrid	-	N	1	-	10.0	5.0	1023.0	SSW	2	1	22.7	3.3
29	Lisbon	1021.9	-	-	-	20.2	-	1021.8	E	4	0	23.2	13.5
30	Athens	-	-	-	-	-	-	1003.6	W	5	5	21.4	8.0
31	Malta	1013.3	NNW	16	1	17.9	8.3	1013.0	NNW	19	2	21.7	5.2
32	Gibraltar	1023.1	ENE	15	6	18.7	17.6	1023.6	ENE	15	2	19.9	17.0

Daily Weather Summary for Tuesday 24 October 2017



Daily Weather Summary for Tuesday 24 October 2017



None of the selected stations observed a day of sleet or snow falling or non-zero snow depth at 0900 UTC.

Daily Weather Summary for Wednesday 25 October 2017

This day's summary created 01/11/2017 02:00

Summary of the UK Weather for Wednesday 25 October 2017

Outbreaks of rain across Wales and Northern England turned heavy for a time before become lighter and clearing from all but the south of England by morning. Isolated showers continued across parts of Northern Ireland and Scotland, with some heavy showers for the north Highlands late in the night. It became breezy in the north too.

Lingering cloud and drizzle cleared from the south of England soon after dawn then it was a dry day with sunny spells for most of the UK. The exception was Scotland where showers continued throughout the day, and the winds increased to reach gale force at times in the far north. With winds easing across central and southern parts in the afternoon, it was still pleasantly warm.

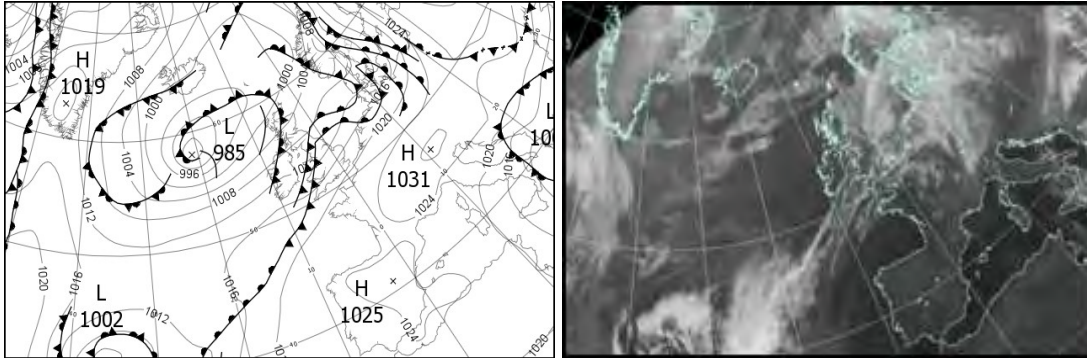
Daily Extremes

<i>Highest Maximum</i>	19.6°C Wisley (Surrey, 38 mAMSL)
<i>Lowest Maximum</i>	11.0°C Cluanie Inn No 3 (Ross & Cromarty, 223 mAMSL)
<i>Highest Minimum</i>	14.8°C Wight: St Catherines Point (Isle Of Wight, 20 mAMSL)
<i>Lowest Minimum</i>	4.6°C Aboyne No 2 (Aberdeenshire, 140 mAMSL)
<i>Lowest Grass Minimum</i>	-1.2°C Whitechurch (Dyfed, 129 mAMSL)
<i>Most Rainfall</i>	25.0mm Cluanie Inn No 3 (Ross & Cromarty, 223 mAMSL)
<i>Most Sunshine</i>	8.2hr Mylnefield (Angus, 31 mAMSL)
<i>Highest Gust</i>	49Kt 56mph High Bradfield (South Yorkshire, 395 mAMSL)
<i>Highest Gust (mountain)</i>	72Kt 83mph Cairngorm Summit (Inverness-shire, 1237 mAMSL)
<i>Greatest Snow Depth at 0900 UTC</i>	No non-zero values

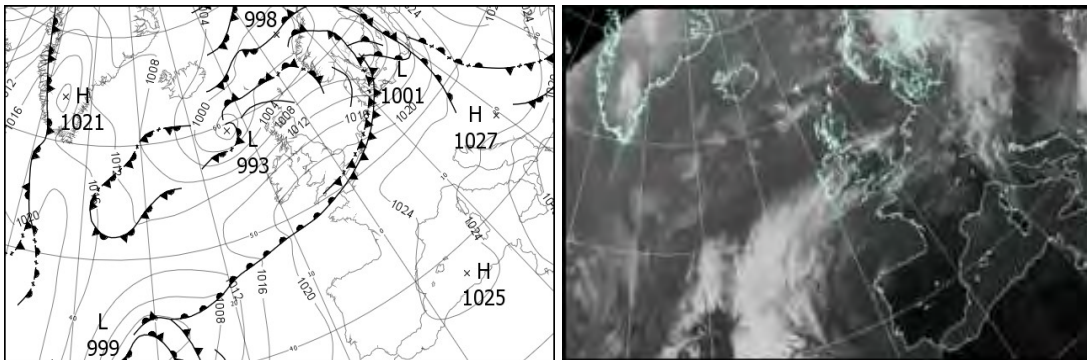
mAMSL refers to station elevation in metres above mean sea level.

Daily Weather Summary for Wednesday 25 October 2017

North Atlantic and Europe analysis charts and satellite images at 0000 UTC




North Atlantic and Europe analysis charts and satellite images at 1200 UTC



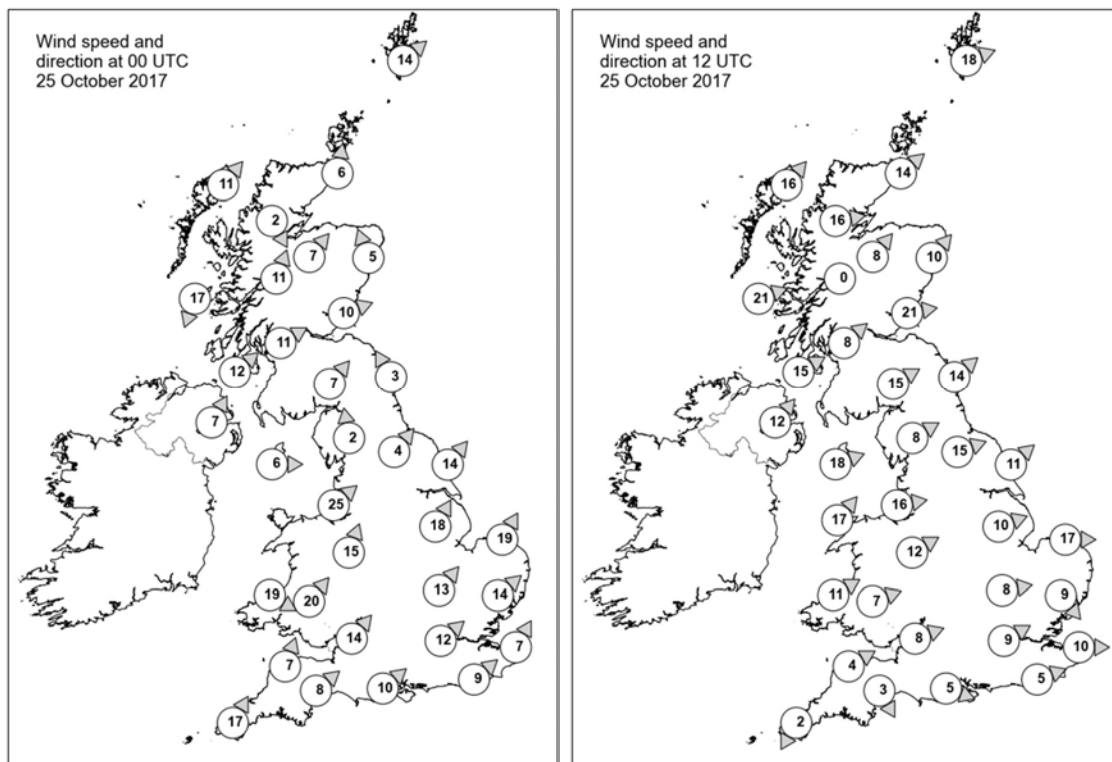
All satellite imagery copyright Met Office and EUMETSAT (European Organisation for the Exploitation of Meteorological Satellites). These show infra-red images from the geostationary MSG satellite. The rainfall rates are derived from both rain-radar and satellite data.

Daily Weather Summary for Wednesday 25 October 2017

UK satellite and rain-radar precipitation rates at (L) 0000 and (R) 1200 UTC



UK wind speed and direction at (L) 0000 and (R) 1200 UTC



Daily Weather Summary for Wednesday 25 October 2017

Selected UK readings at (L) 0000 and (R) 1200 UTC

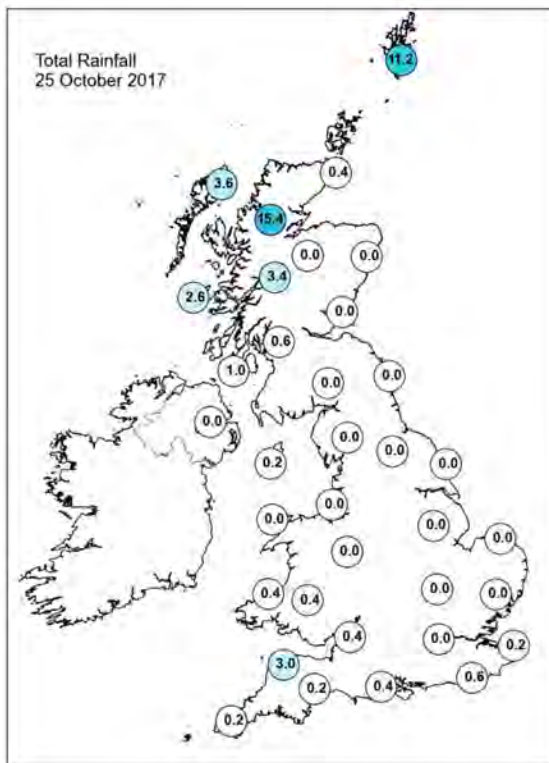
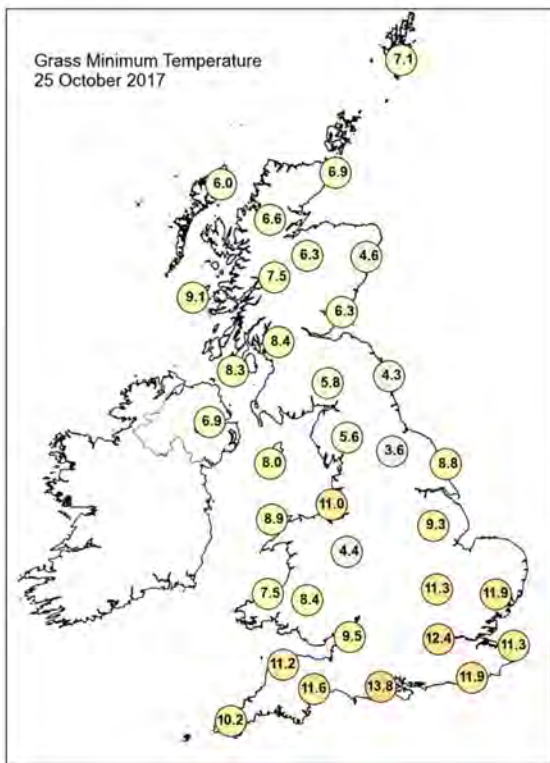
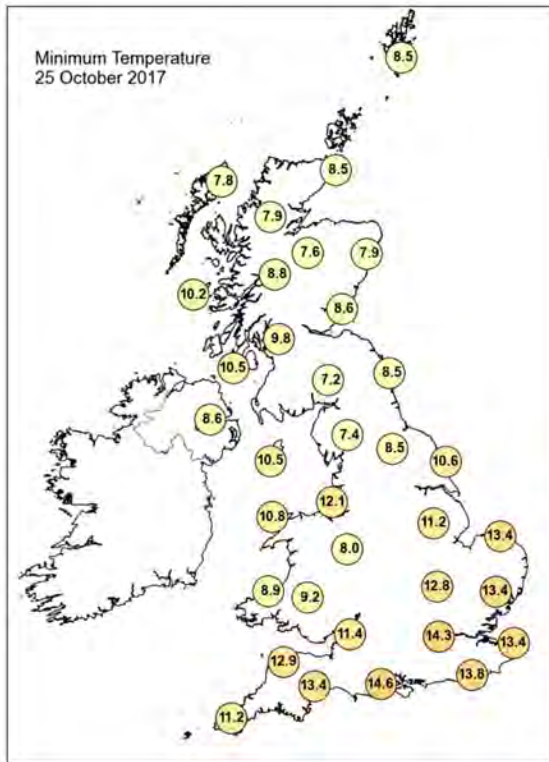
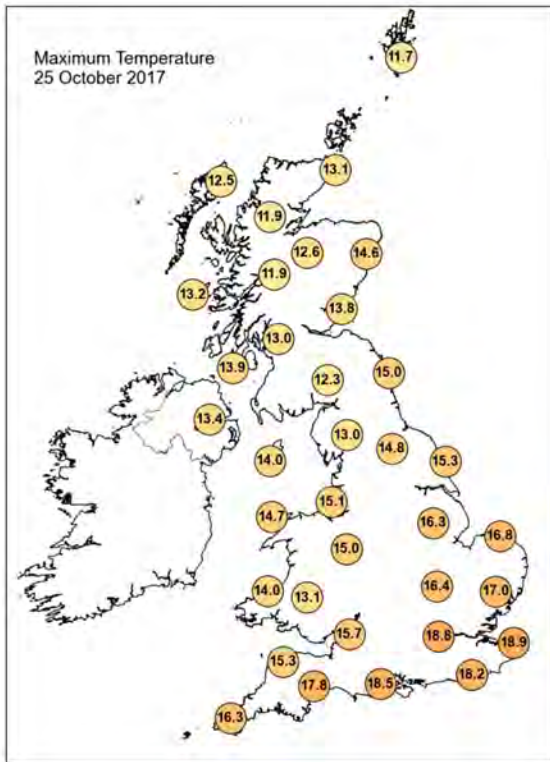
STATIONS		0000 UTC						1200 UTC					
NO	SITE	PRESS	WDIR	WSPD	CLOUD	TEMP	TDEW	PRESS	WDIR	WSPD	CLOUD	TEMP	TDEW
1	Lerwick	1000.0	SW	14	7	9.1	8.4	1003.2	WSW	18	5	11.0	8.6
2	Wick	1002.1	S	6	8	10.4	9.1	1006.7	SW	14	6	12.3	8.0
3	Stomoway	1000.8	SW	11	3	9.4	8.2	1005.7	SW	16	5	11.3	9.0
4	Loch Glascarnoch	1002.9	NNW	2	7	8.3	7.9	1008.1	W	16	6	10.6	6.2
5	Aviemore	1003.3	SW	7	3	9.4	5.9	1009.4	SW	8	2	10.9	6.8
6	Dyce	1004.7	SSE	5	8	9.7	7.8	1009.5	SW	10	0	14.3	5.9
7	Tulloch Bridge	1005.6	SSW	11	8	8.9	7.8	1011.7	-	0	7	10.0	7.2
8	Tiree	1004.2	WSW	17	7	11.5	10.2	1010.9	WSW	21	7	12.3	9.6
9	Leuchars	1005.6	WSW	10	8	10.6	8.5	1011.2	W	21	3	12.9	8.7
10	Bishopton	1006.7	SW	11	7	10.3	9.3	1014.1	SW	8	8	11.9	9.2
11	Machrihanish	1007.7	SW	12	7	10.9	7.8	1015.0	WSW	15	8	11.6	10.0
12	Boulmer	1008.2	SSE	3	8	9.7	8.8	1014.5	SW	14	1	13.4	7.8
13	Eskdalemuir	1008.7	SW	7	8	9.2	8.3	1015.1	WSW	15	6	11.4	6.8
14	Aldergrove	1009.5	SW	7	7	9.5	8.9	1016.5	SW	12	4	12.7	9.0
15	Shap	1009.0	S	2	7	9.5	9.3	1017.2	WSW	8	5	12.2	7.6
16	Leeming	1008.5	NNE	4	7	10.8	10.5	1017.2	WSW	15	6	14.2	7.9
17	Ronaldsway	1009.7	W	6	8	11.5	10.9	1018.1	WSW	18	7	13.6	9.2
18	Bridlington	1008.5	SW	14	8	15.7	14.3	1017.6	SW	11	7	13.8	10.0
19	Crosby	1009.5	SW	25	8	15.0	13.2	1019.7	W	16	1	14.6	10.5
20	Valley	1010.8	WNW	-	8	12.0	11.9	1019.7	SW	17	3	14.3	10.6
21	Waddington	1011.9	SSW	18	7	15.2	12.4	1019.4	WSW	10	6	14.7	9.3
22	Shawbury	1011.6	SSW	15	7	15.4	12.3	1020.2	WSW	12	2	14.3	9.0
23	Weybourne	1013.6	SSW	19	6	15.9	12.9	1019.5	W	17	0	15.7	11.0
24	Bedford	1015.1	SW	13	8	14.6	12.5	1020.7	W	8	0	15.6	9.6
25	Aberporth	1012.6	SSW	19	8	13.9	13.4	1021.5	WSW	11	7	13.1	10.5
26	Sennybridge	1014.1	SW	20	8	12.7	11.8	1021.9	WSW	7	7	11.5	9.7
27	Wattisham	1016.1	SW	14	7	15.1	12.4	1020.6	NW	9	5	15.6	9.8
28	Filton	1016.0	SW	14	4	14.4	11.4	1022.0	WSW	8	0	15.3	11.2
29	Heathrow	1017.5	SW	12	8	15.0	13.3	1021.2	WSW	9	7	17.9	10.9
30	Manston	1018.3	SSW	7	8	14.1	12.7	1021.4	W	10	7	17.5	13.1
31	Chivenor	1016.5	SSW	7	7	14.9	12.5	1022.5	WSW	4	3	14.8	10.4
32	Exeter	1017.3	SW	8	8	15.0	12.7	1022.4	NNW	3	0	15.7	11.3
33	Herstmonceux	1019.0	SW	9	8	14.8	13.3	1021.7	WSW	5	8	16.3	14.6
34	Hurn	1018.6	SW	10	8	15.1	13.4	1021.8	WNW	5	5	16.8	12.1
35	Camborne	1017.3	SSW	17	8	14.2	13.5	1022.3	NNE	2	6	13.9	11.3

Daily Weather Summary for Wednesday 25 October 2017

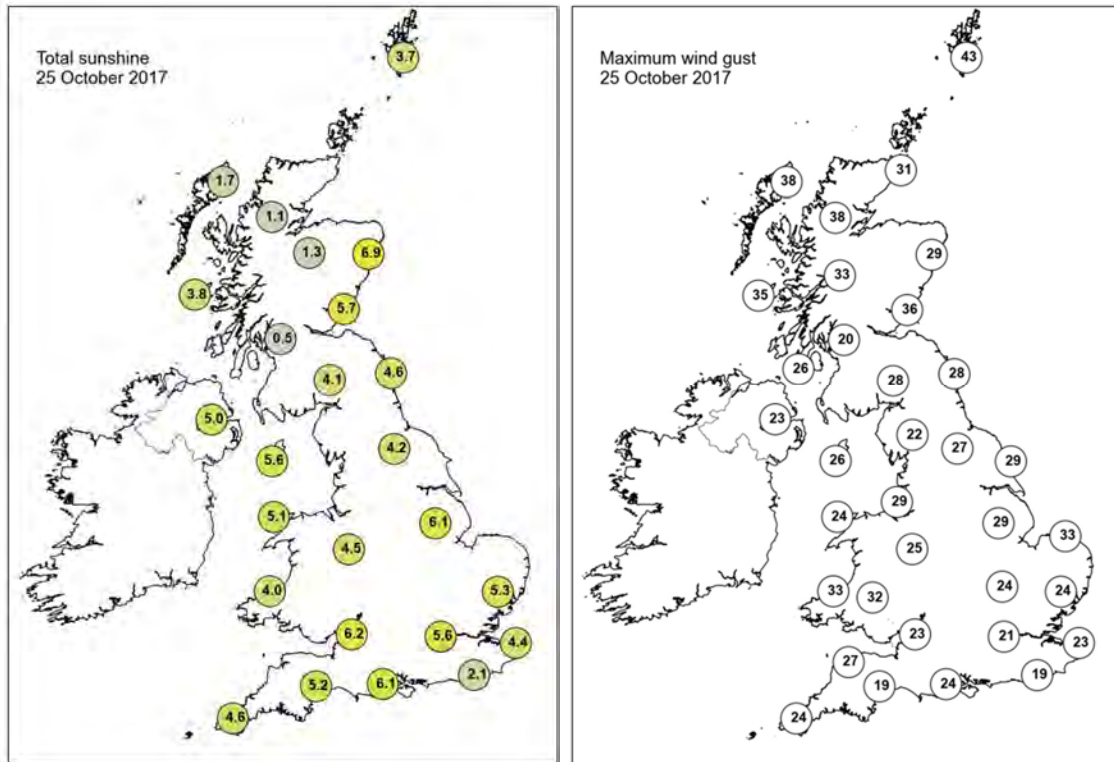
Selected European readings at (L) 0000 and (R) 1200 UTC

STATIONS		0000 UTC						1200 UTC					
NO	SITE	PRESS	WDIR	WSPD	CLOUD	TEMP	TDEW	PRESS	WDIR	WSPD	CLOUD	TEMP	TDEW
1	Murmansk	1023.1	SSW	17	2	-1.2	-4.2	1019.3	S	16	7	-1.7	-5.4
2	Helsinki	1031.0	S	10	8	1.2	-2.4	1021.9	SSE	19	7	3.0	-3.7
3	Stockholm	1019.7	SE	14	-	6.5	1.0	1003.4	SE	14	-	9.0	8.5
4	Oslo	1008.5	NE	8	-	5.3	4.4	1004.9	N	2	6	6.1	3.1
5	Reykjavik	998.7	ENE	1	4	5.6	2.3	1004.8	ESE	1	1	7.7	1.6
6	Moscow	1035.0	WSW	2	8	-1.1	-5.3	1034.0	NNW	2	8	0.9	-4.8
7	Kiev	1029.0	NNE	6	0	-0.4	-3.2	1029.1	NE	4	2	5.6	-1.8
8	Warsaw	1026.9	SE	6	7	5.2	3.4	1021.2	SSE	10	8	6.5	5.6
9	Berlin	1019.2	SSW	6	-	12.8	11.8	1017.0	WSW	10	-	17.3	13.5
10	De Bilt	1018.7	SW	8	8	16.2	14.3	1019.9	W	10	8	16.5	12.9
11	Dublin	1011.6	W	12	7	10.8	10.0	1019.2	WSW	14	5	12.3	8.8
12	Cork	1014.8	W	8	4	10.1	9.8	1020.3	SW	10	7	13.1	12.2
13	Sofia	1016.7	W	4	6	7.8	6.1	1024.6	W	4	7	7.6	2.5
14	Belgrade	1022.4	N	2	8	7.8	7.0	1027.3	WSW	4	7	10.8	7.2
15	Budapest	1024.8	N	2	0	6.2	3.4	1026.3	W	6	7	13.3	5.2
16	Prague	1024.0	N	4	-	10.5	8.6	1021.9	WSW	6	6	16.4	11.3
17	Munich	1026.5	SSW	6	8	9.5	4.5	1023.9	SSW	2	8	17.6	6.2
18	Strasbourg	1025.1	SSE	4	8	13.3	11.2	1024.2	SSW	7	8	17.8	12.9
19	Paris	1023.6	S	6	8	14.7	13.7	1023.9	WSW	5	6	18.6	13.2
20	Jersey	1020.9	SSW	11	4	13.9	12.8	1023.2	SW	7	8	15.2	14.1
21	Milan	1023.7	SW	4	0	7.3	4.6	1025.3	E	5	0	18.9	3.6
22	Marseille	1023.1	SSE	4	-	11.2	4.9	1024.0	W	4	-	21.2	3.8
23	Bordeaux	1023.0	SE	4	-	12.4	11.9	1022.9	ENE	5	-	22.0	14.4
24	Rome	1018.2	N	14	0	16.6	1.1	1021.4	N	7	1	22.6	3.8
25	Ajaccio	1022.9	NE	6	-	10.3	6.6	1024.7	SW	6	4	22.3	9.1
26	Barcelona	1023.5	N	8	1	16.4	10.9	1024.7	ESE	6	1	23.1	16.4
27	Majorca	-	E	2	-	12.0	11.0	1025.0	SW	8	1	23.7	18.6
28	Madrid	-	N	3	-	11.0	7.0	1022.8	S	2	0	22.8	6.6
29	Lisbon	1021.3	-	-	-	18.1	-	1021.5	WSW	6	1	23.1	16.0
30	Athens	-	-	-	-	-	-	1013.8	N	5	5	20.0	9.0
31	Malta	1014.6	NW	11	1	17.2	7.7	1017.6	NNE	13	1	21.2	8.7
32	Gibraltar	1023.4	ENE	15	4	18.5	16.8	1024.7	E	11	4	19.9	16.3

Daily Weather Summary for Wednesday 25 October 2017



Daily Weather Summary for Wednesday 25 October 2017



None of the selected stations observed a day of sleet or snow falling or non-zero snow depth at 0900 UTC.

Daily Weather Summary for Thursday 26 October 2017

This day's summary created 02/11/2017 02:00

Summary of the UK Weather for Thursday 26 October 2017

Through the early hours of the day a warm front lay across England and Wales. In the warm sector to the south there was low cloud, hill fog, and mist. Across Wales and central England there was patchy rain and drizzle. It was mostly dry, and partially cloudy across Scotland with a few showers in the far north. There were strong winds across the Northern Isles. By dawn, the warm front brought widespread low cloud, mist and fog across the south of England and this cleared very slowly through the day with mist and low cloud persisting well into the afternoon, especially in the southeast. In the southwest, the cloud began to break up and some sunny spells developed. Further north the rain developed some heavier bursts, but it remained mostly dry across the north of Northern England and Scotland, with a few showers in the far northeast of Scotland. Winds also eased across the Northern Isles. Temperatures were a few degrees above average for the time of year.

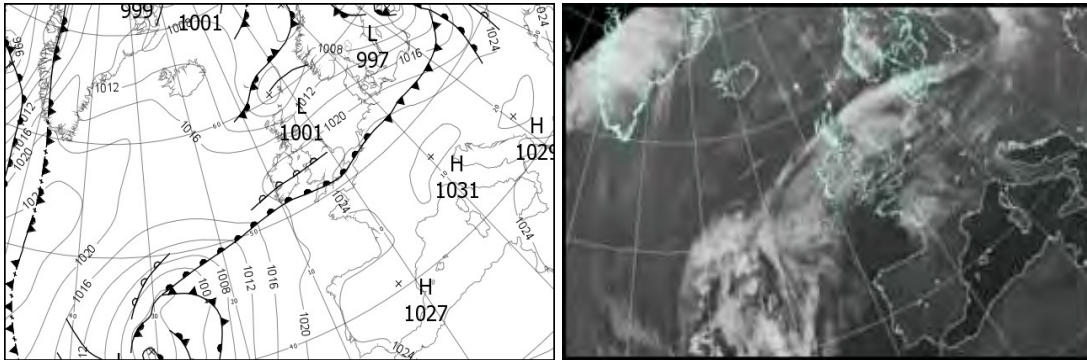
Daily Extremes

<i>Highest Maximum</i>	16.7°C Exeter Airport No 2 (Devon, 27 mAMSL)
<i>Lowest Maximum</i>	9.1°C Loch Glascarnoch (Ross & Cromarty, 269 mAMSL)
<i>Highest Minimum</i>	14.1°C Wight: St Catherines Point (Isle Of Wight, 20 mAMSL)
<i>Lowest Minimum</i>	2.6°C South Newington (Oxfordshire, 105 mAMSL)
<i>Lowest Grass Minimum</i>	-1.7°C South Newington (Oxfordshire, 105 mAMSL)
<i>Most Rainfall</i>	6.0mm Bramham (West Yorkshire, 54 mAMSL)
<i>Most Sunshine</i>	6.8hr Dyce (Aberdeenshire, 65 mAMSL)
<i>Highest Gust</i>	43Kt 49mph Kirkwall (Orkney, 26 mAMSL)
<i>Highest Gust (mountain)</i>	74Kt 85mph Cairngorm Summit (Inverness-shire, 1237 mAMSL)
<i>Greatest Snow Depth at 0900 UTC</i>	No non-zero values

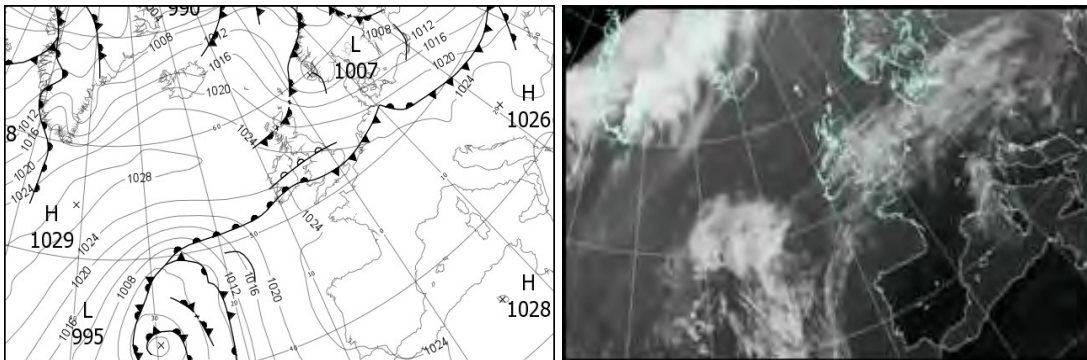
mAMSL refers to station elevation in metres above mean sea level.

Daily Weather Summary for Thursday 26 October 2017

North Atlantic and Europe analysis charts and satellite images at 0000 UTC




North Atlantic and Europe analysis charts and satellite images at 1200 UTC



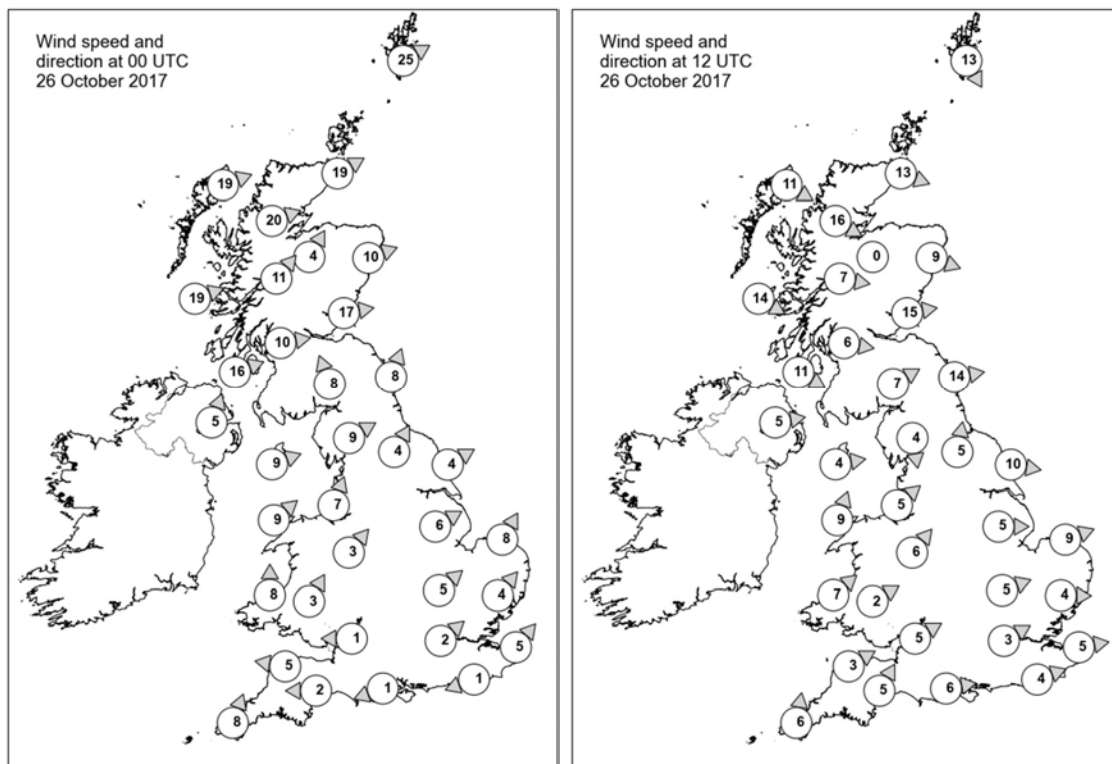
All satellite imagery copyright Met Office and EUMETSAT (European Organisation for the Exploitation of Meteorological Satellites). These show infra-red images from the geostationary MSG satellite. The rainfall rates are derived from both rain-radar and satellite data.

Daily Weather Summary for Thursday 26 October 2017

UK satellite and rain-radar precipitation rates at (L) 0000 and (R) 1200 UTC



UK wind speed and direction at (L) 0000 and (R) 1200 UTC



Daily Weather Summary for Thursday 26 October 2017

Selected UK readings at (L) 0000 and (R) 1200 UTC

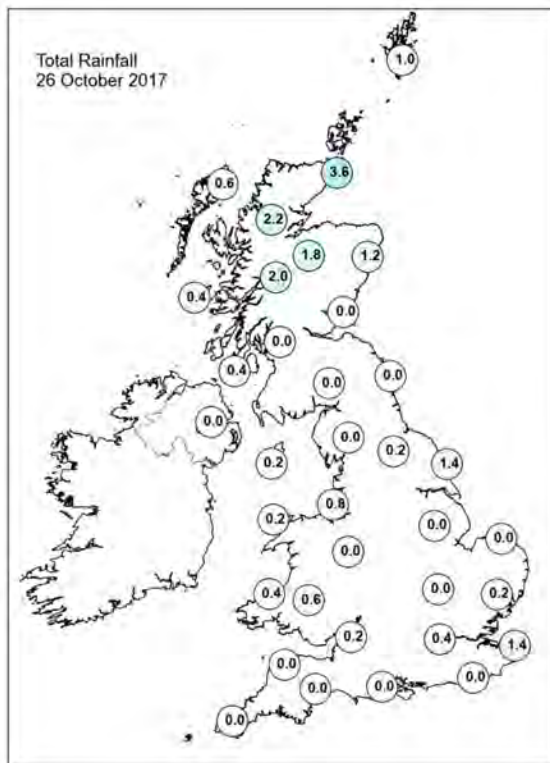
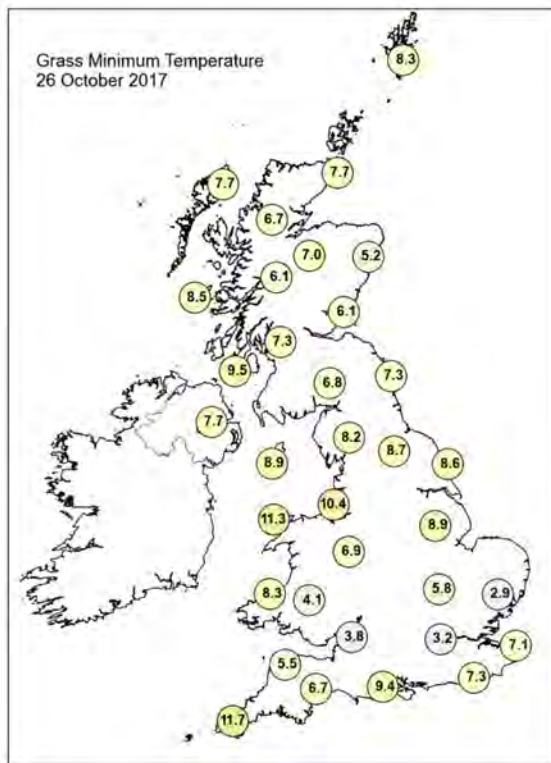
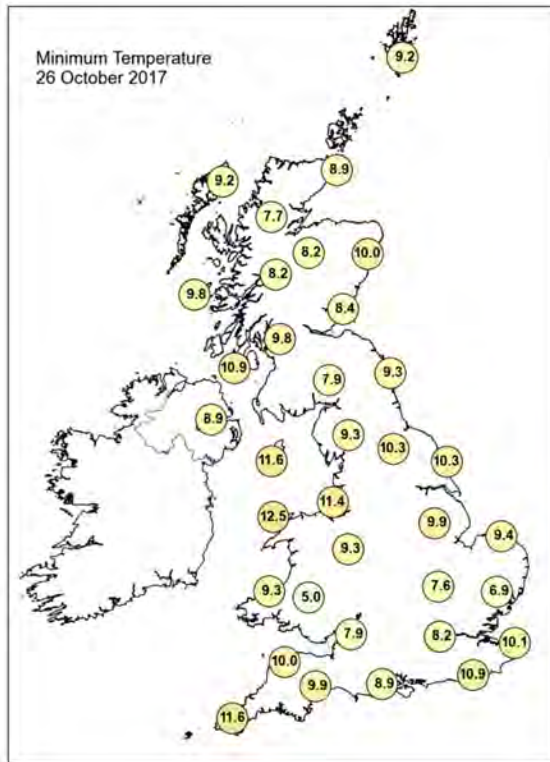
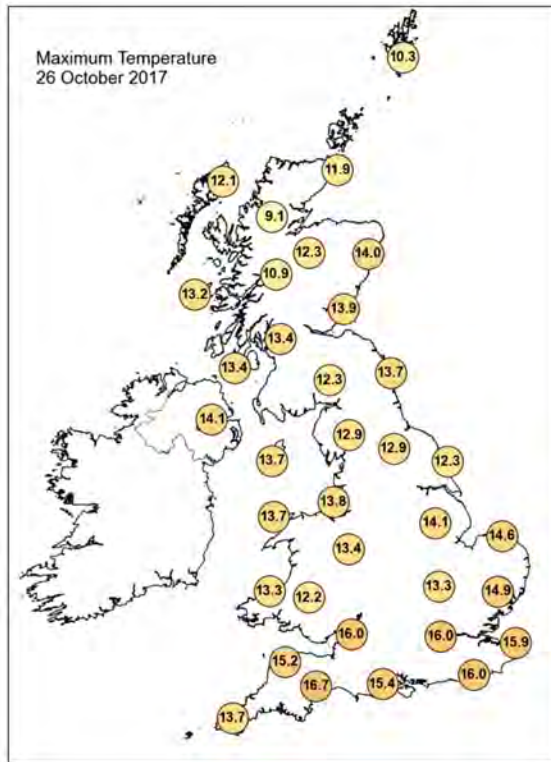
STATIONS		0000 UTC						1200 UTC					
NO	SITE	PRESS	WDIR	WSPD	CLOUD	TEMP	TDEW	PRESS	WDIR	WSPD	CLOUD	TEMP	TDEW
1	Lerwick	1003.9	WSW	25	6	10.3	9.2	1014.5	NNW	13	2	10.1	5.8
2	Wick	1008.7	WSW	19	0	10.3	7.2	1018.3	WNW	13	6	11.1	8.9
3	Stomoway	1010.6	WSW	19	5	10.5	8.5	1021.1	WNW	11	3	11.5	6.9
4	Loch Glascarnoch	1012.6	WSW	20	8	9.1	7.4	1021.1	WNW	16	7	8.7	6.4
5	Aviemore	1013.9	SSW	4	7	9.3	6.5	1020.7	-	0	8	10.6	7.2
6	Dyce	1012.6	WSW	10	0	11.5	5.4	1019.2	WNW	9	1	13.0	7.3
7	Tulloch Bridge	1016.1	SW	11	6	10.0	5.9	1022.4	W	7	8	10.3	7.0
8	Tiree	1016.5	WSW	19	8	11.9	8.1	1023.2	WNW	14	3	12.7	8.7
9	Leuchars	1015.3	W	17	8	10.5	8.0	1020.7	W	15	0	12.4	8.5
10	Bishopton	1017.8	W	10	7	10.6	9.3	1022.6	W	6	7	12.6	8.7
11	Machrihanish	1019.1	WSW	16	8	11.5	8.7	1023.6	WNW	11	7	12.9	9.9
12	Boulmer	1018.8	SSW	8	8	10.7	8.6	1021.7	W	14	0	12.9	7.5
13	Eskdalemuir	1019.5	SSE	8	7	8.4	7.5	1023.1	WSW	7	8	11.1	7.6
14	Aldergrove	1020.6	SSW	5	8	9.6	8.5	1024.7	W	5	0	12.3	9.3
15	Shap	1020.5	WSW	9	7	10.5	7.5	1023.9	N	4	6	11.4	8.1
16	Leeming	1020.8	SSW	4	8	10.8	8.5	1023.4	S	5	8	11.7	10.0
17	Ronaldsway	1021.2	WSW	9	7	12.8	9.3	1024.6	W	4	8	12.6	10.1
18	Bridlington	1021.1	WSW	4	8	10.5	8.4	1022.2	W	10	8	11.9	9.3
19	Crosby	1022.3	SSW	7	8	12.3	10.5	1024.6	SW	5	8	13.5	11.2
20	Valley	1022.2	SW	9	8	13.2	12.5	1025.0	SSW	9	8	12.8	11.4
21	Waddington	1022.9	WSW	6	7	10.8	8.5	1024.3	W	5	8	12.6	9.9
22	Shawbury	1023.2	SW	3	7	10.7	8.6	1024.7	SW	6	8	13.2	9.5
23	Weybourne	1022.6	SSW	8	4	11.4	8.8	1024.0	WSW	9	6	14.0	10.4
24	Bedford	1023.5	SW	5	3	8.8	7.9	1024.6	WSW	5	7	13.0	11.4
25	Aberporth	1023.1	S	8	8	9.8	9.5	1024.7	SW	7	8	13.2	13.2
26	Sennybridge	1024.3	SSW	3	8	6.3	6.0	1025.4	WSW	2	9	11.6	11.5
27	Wattisham	1023.6	SW	4	5	9.6	7.3	1024.7	W	4	8	13.5	10.1
28	Filton	1023.6	E	1	1	9.5	9.1	1024.8	WSW	5	8	14.8	14.3
29	Heathrow	1024.1	SW	2	7	10.8	10.2	1025.0	WSW	3	8	15.1	14.5
30	Manston	1024.4	SW	5	7	11.2	11.0	1025.1	W	5	8	15.1	14.4
31	Chivenor	1023.1	E	5	8	11.4	11.0	1025.3	WSW	3	8	15.0	12.9
32	Exeter	1023.2	E	2	8	13.4	13.3	1025.0	SSW	5	8	16.2	13.6
33	Herstmonceux	1024.6	ENE	1	8	12.6	12.5	1025.2	WSW	4	7	15.7	14.3
34	Hurn	1024.0	ENE	1	8	12.1	11.9	1025.4	W	6	8	14.8	13.0
35	Camborne	1022.8	SSW	8	8	13.5	13.5	1025.1	S	6	7	13.6	11.8

Daily Weather Summary for Thursday 26 October 2017

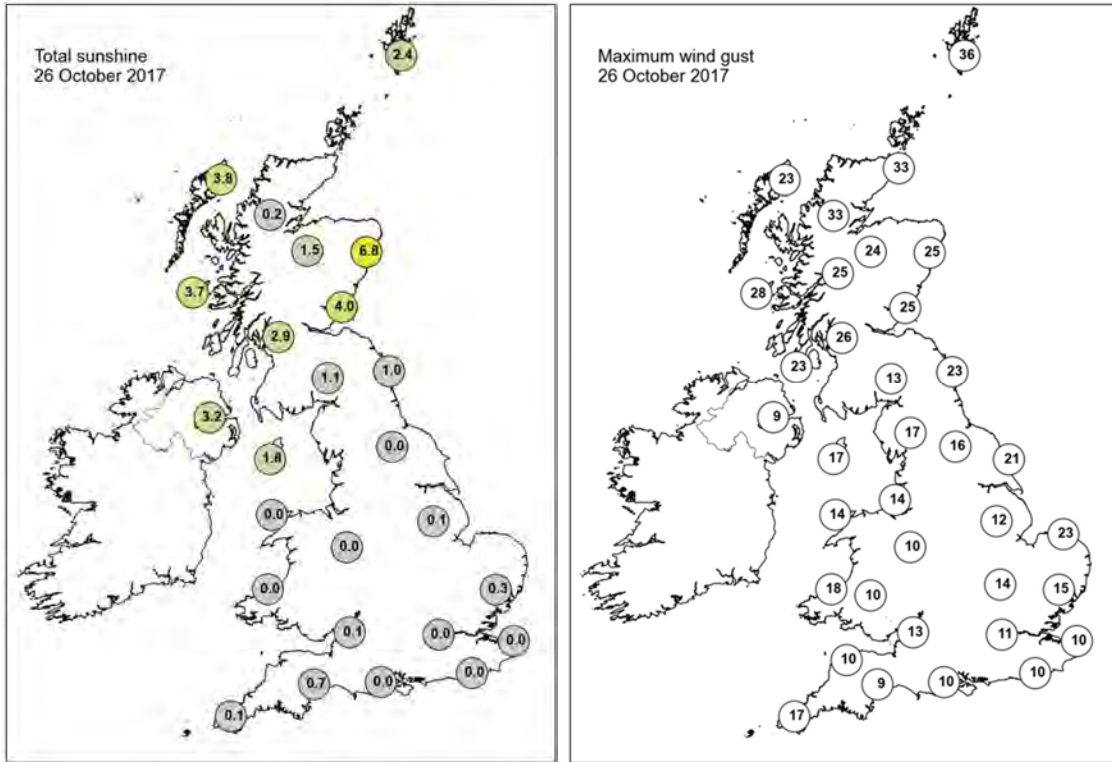
Selected European readings at (L) 0000 and (R) 1200 UTC

STATIONS		0000 UTC						1200 UTC					
NO	SITE	PRESS	WDIR	WSPD	CLOUD	TEMP	TDEW	PRESS	WDIR	WSPD	CLOUD	TEMP	TDEW
1	Murmansk	1014.9	SSW	16	6	-1.5	-6.2	1011.3	SSW	10	7	-1.1	-5.9
2	Helsinki	1007.5	SE	19	8	0.2	0.0	1005.0	NE	8	8	0.1	0.1
3	Stockholm	1003.4	W	14	-	5.8	3.4	1007.7	WNW	6	-	5.3	3.1
4	Oslo	1007.9	WSW	2	-	2.8	2.5	1007.7	NE	2	7	8.2	5.0
5	Reykjavik	1014.5	SW	3	1	4.0	2.9	1021.7	WSW	8	7	8.0	5.9
6	Moscow	1028.8	-	0	0	-3.0	-7.2	1018.3	SE	4	8	-0.5	-6.3
7	Kiev	1023.9	S	6	8	0.4	-1.0	1015.2	WSW	6	8	8.5	7.7
8	Warsaw	1017.2	WNW	14	2	12.0	8.3	1018.4	W	12	7	12.2	8.1
9	Berlin	1022.3	W	6	-	12.2	10.1	1021.3	W	10	-	14.3	9.8
10	De Bilt	1023.9	WSW	6	8	13.5	13.3	1023.5	WSW	8	8	16.9	12.5
11	Dublin	1022.1	W	2	7	11.4	9.3	1025.3	NNE	6	8	12.5	11.1
12	Cork	1021.7	ESE	6	7	10.3	10.3	1023.9	S	2	8	12.8	12.8
13	Sofia	1028.0	-	0	2	2.8	1.8	1025.3	-	0	5	12.6	6.0
14	Belgrade	1027.6	SE	2	0	7.8	7.2	1025.8	W	4	4	17.2	8.6
15	Budapest	1025.9	S	2	2	7.7	7.1	1024.6	SSW	2	7	14.8	10.4
16	Prague	1024.5	N	4	-	12.7	10.2	1023.3	W	6	7	14.8	10.0
17	Munich	1027.7	WNW	4	8	10.2	8.5	1023.8	WNW	6	8	19.4	8.9
18	Strasbourg	1027.1	W	3	9	8.5	8.1	1025.7	S	2	8	13.7	12.9
19	Paris	1025.2	-	0	7	11.4	10.8	1025.3	S	2	9	13.2	12.9
20	Jersey	1024.2	ESE	5	8	13.3	13.3	1025.0	SE	3	0	16.7	12.2
21	Milan	1027.1	-	0	0	9.2	6.4	1025.5	W	3	2	18.9	6.1
22	Marseille	1026.7	ESE	2	-	10.0	4.6	1026.7	W	4	-	19.2	10.2
23	Bordeaux	1023.0	ESE	3	-	13.3	12.5	1024.7	WSW	6	-	25.7	13.2
24	Rome	1025.0	NE	4	0	11.6	4.7	1026.4	S	5	3	21.9	12.1
25	Ajaccio	1026.4	ENE	5	-	10.9	6.6	1027.3	SSW	7	3	21.5	13.4
26	Barcelona	1025.9	N	7	0	16.2	14.0	1026.3	SW	9	1	22.9	17.3
27	Majorca	-	NE	1	-	14.0	13.0	1027.2	SW	8	1	23.8	18.1
28	Madrid	-	NNW	3	-	12.0	7.0	1025.6	SW	2	0	23.1	7.4
29	Lisbon	1023.9	-	-	-	16.9	-	1024.7	NE	6	0	23.1	15.7
30	Athens	-	-	-	-	-	-	1024.0	N	7	6	18.8	10.2
31	Malta	1022.0	NE	8	1	18.8	12.2	1024.8	NE	14	2	21.5	13.2
32	Gibraltar	1025.0	ESE	12	0	19.0	17.5	1025.5	E	14	1	21.8	14.4

Daily Weather Summary for Thursday 26 October 2017



Daily Weather Summary for Thursday 26 October 2017



None of the selected stations observed a day of sleet or snow falling or non-zero snow depth at 0900 UTC.

Daily Weather Summary for Friday 27 October 2017

This day's summary created 03/11/2017 02:00

Summary of the UK Weather for Friday 27 October 2017

By the start of Friday a weak cold front lay east to west across Mid Wales, Central England and East Anglia with light northerly winds across much of the UK to the north of the front. The front cleared the south coast early in the morning to leave in dry across most of the UK, bar a few showers across the northeast of Scotland. Whilst winds were light across most of mainland Britain, the northern Isles had stronger westerlies. Friday morning was bright and sunny, if a little chilly, as high pressure dominated the UK. A few patches of fog had developed in northwest England and these slowly cleared through the morning. It was a little more cloudy across western parts of Scotland. A little fair weather cumulus cloud bubbled up across the UK through the afternoon. It was a generally dry and fine night with mostly light winds. Cloud began to spill into some western parts of the UK and winds across the northern Isles strengthened.

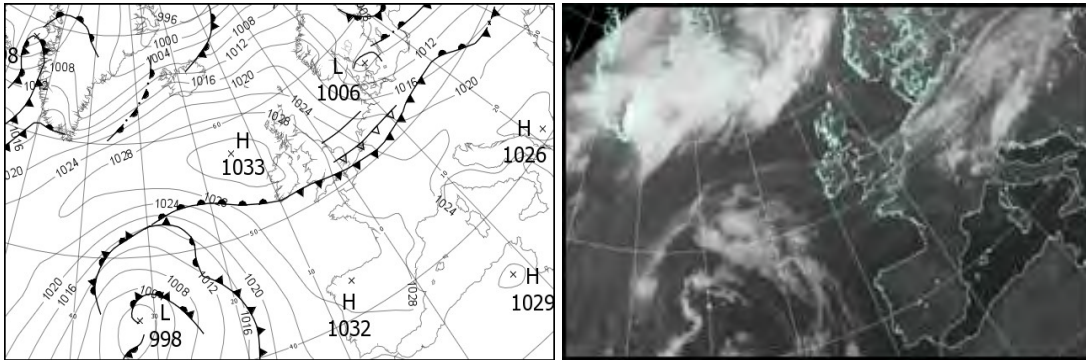
Daily Extremes

<i>Highest Maximum</i>	17.6°C Plymouth, Mountbatten (Devon, 50 mAMSL)
<i>Lowest Maximum</i>	10.2°C Spadeadam No 2 (Cumbria, 285 mAMSL)
<i>Highest Minimum</i>	13.0°C Teignmouth (Devon, 3 mAMSL)
<i>Lowest Minimum</i>	-0.7°C Kielder Castle (Northumberland, 201 mAMSL)
<i>Lowest Grass Minimum</i>	-3.3°C Drummond Castle (Perthshire (in Tayside Region), 113 mAMSL)
<i>Most Rainfall</i>	9.2mm Cluanie Inn No 3 (Ross & Cromarty, 223 mAMSL)
<i>Most Sunshine</i>	9.2hr Leeming (North Yorkshire, 33 mAMSL)
<i>Highest Gust</i>	55Kt 63mph Lerwick (Shetland, 82 mAMSL) also Sella Ness (Shetland, 7 mAMSL) also High Bradfield (South Yorkshire, 395 mAMSL)
<i>Highest Gust (mountain)</i>	99Kt 114mph Cairngorm Summit (Inverness-shire, 1237 mAMSL)
<i>Greatest Snow Depth at 0900 UTC</i>	No non-zero values

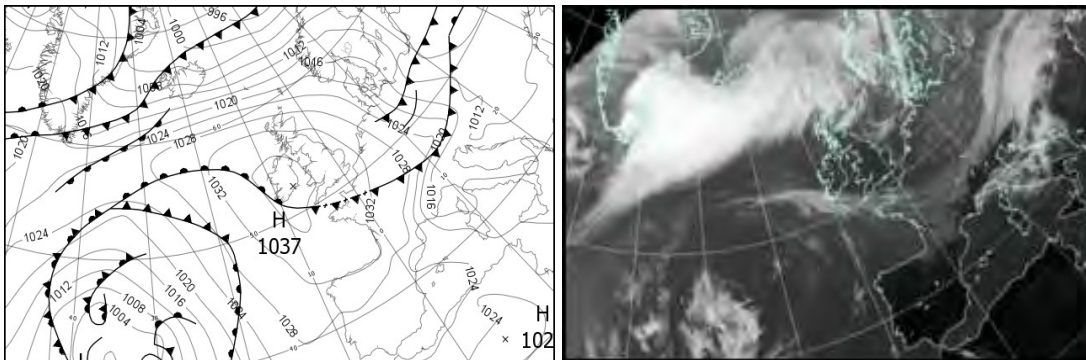
mAMSL refers to station elevation in metres above mean sea level.

Daily Weather Summary for Friday 27 October 2017

North Atlantic and Europe analysis charts and satellite images at 0000 UTC



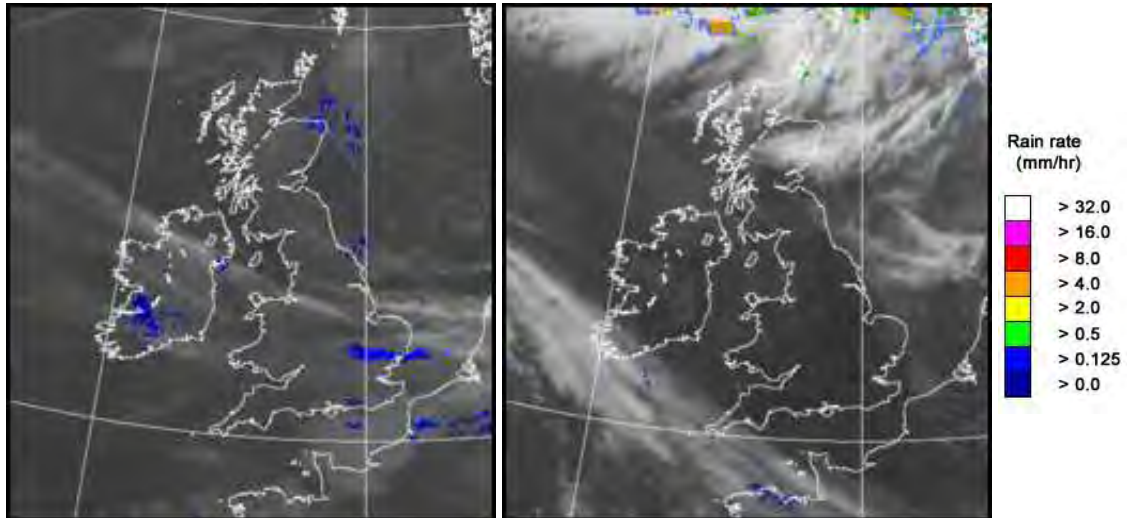
North Atlantic and Europe analysis charts and satellite images at 1200 UTC



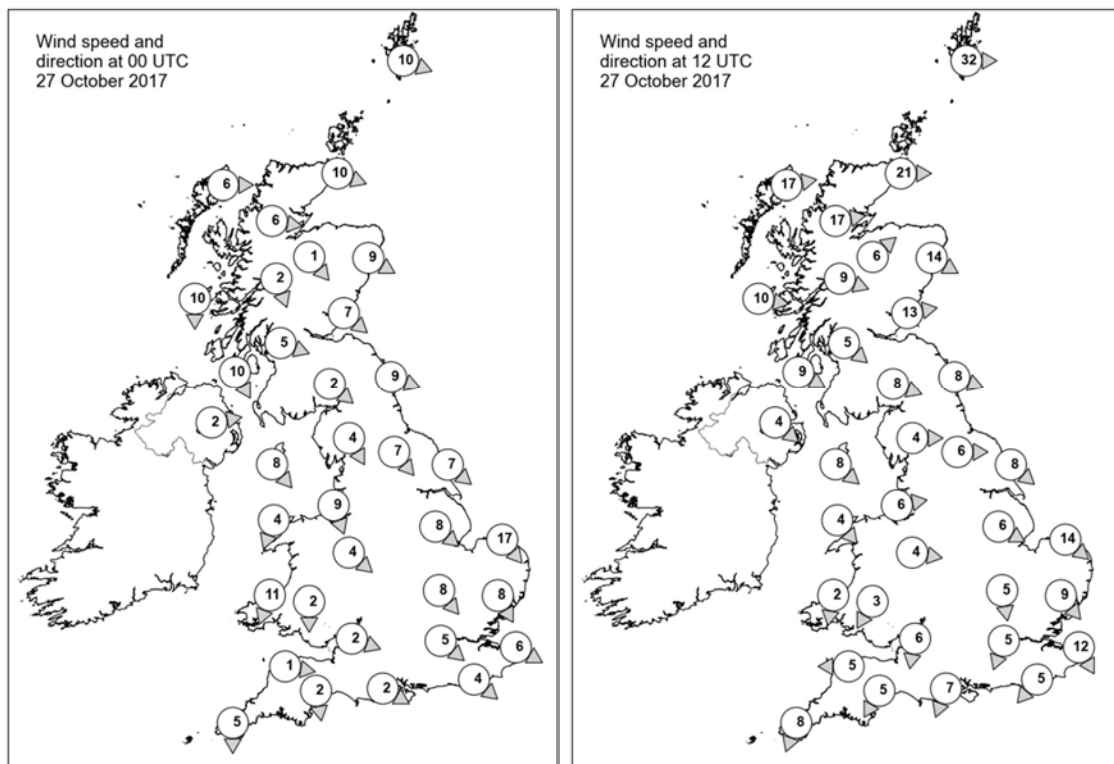
All satellite imagery copyright Met Office and EUMETSAT (European Organisation for the Exploitation of Meteorological Satellites). These show infra-red images from the geostationary MSG satellite. The rainfall rates are derived from both rain-radar and satellite data.

Daily Weather Summary for Friday 27 October 2017

UK satellite and rain-radar precipitation rates at (L) 0000 and (R) 1200 UTC



UK wind speed and direction at (L) 0000 and (R) 1200 UTC



Daily Weather Summary for Friday 27 October 2017

Selected UK readings at (L) 0000 and (R) 1200 UTC

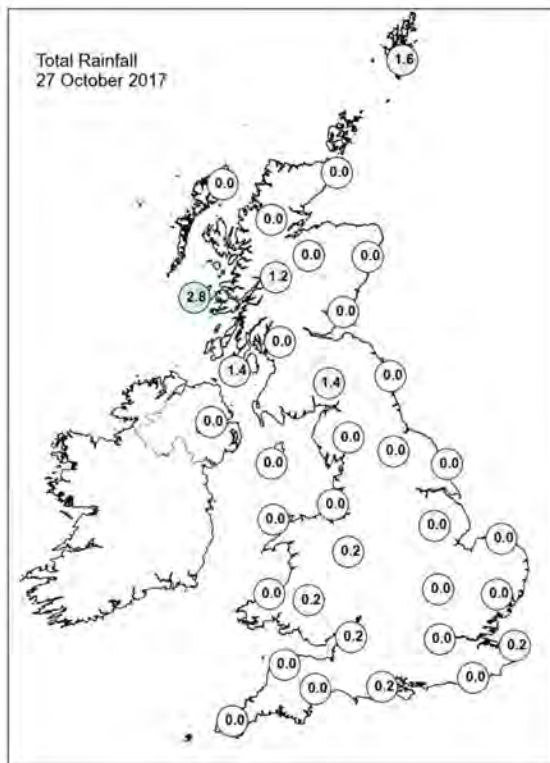
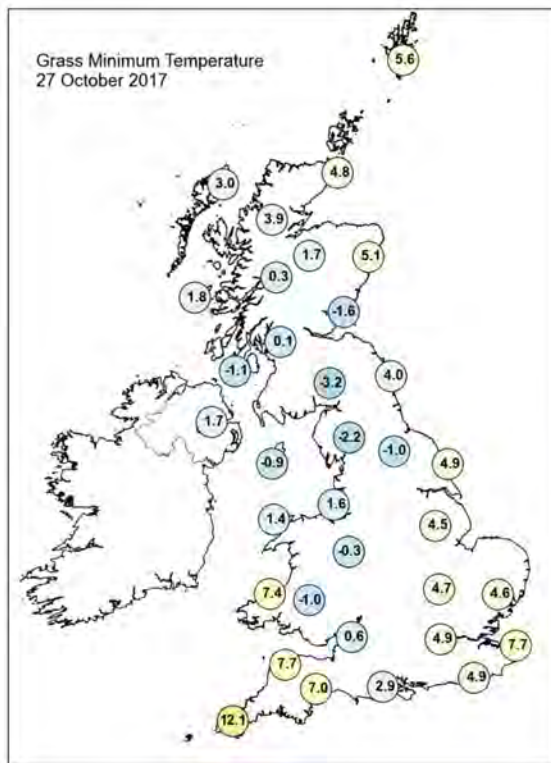
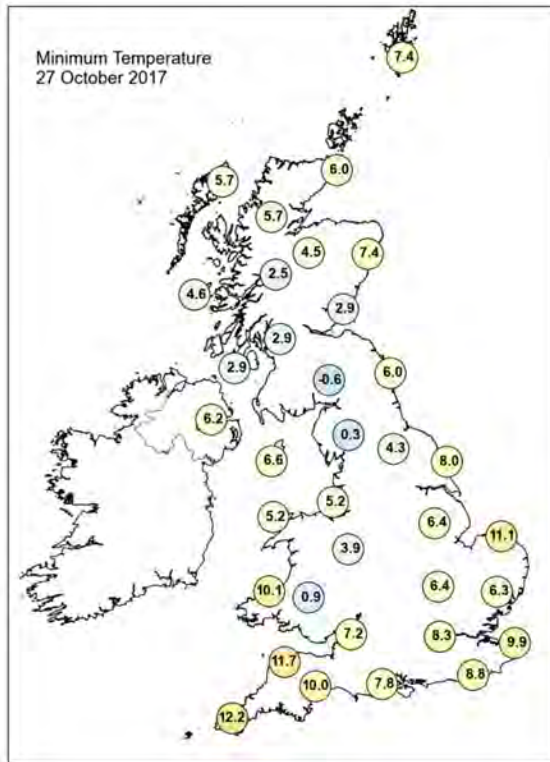
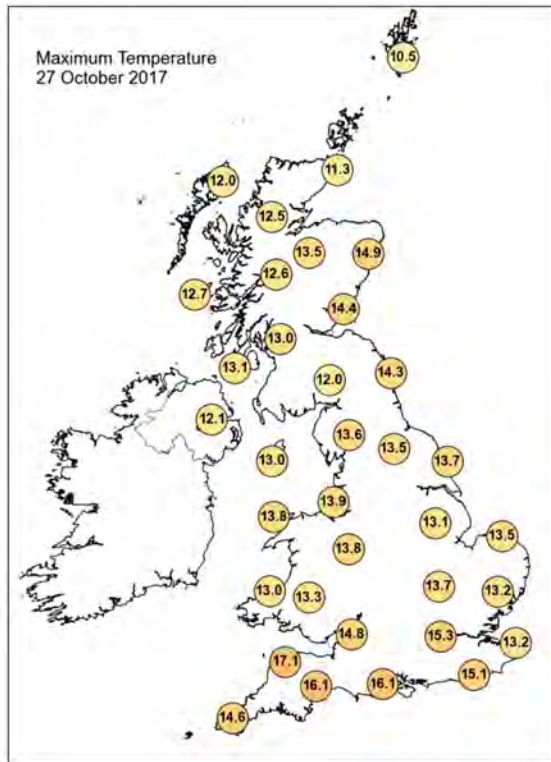
STATIONS		0000 UTC						1200 UTC					
NO	SITE	PRESS	WDIR	WSPD	CLOUD	TEMP	TDEW	PRESS	WDIR	WSPD	CLOUD	TEMP	TDEW
1	Lerwick	1023.2	WNW	10	8	8.6	4.7	1020.7	W	32	7	10.0	6.5
2	Wick	1027.0	WNW	10	4	7.3	6.6	1027.5	W	21	7	10.4	6.9
3	Stomoway	1029.9	W	6	7	7.7	6.2	1030.7	W	17	2	10.7	6.3
4	Loch Glascarnoch	1030.1	W	6	8	6.7	6.2	1031.6	W	17	7	9.5	4.6
5	Aviemore	1029.5	NW	1	7	5.7	5.0	1031.8	SW	6	7	10.3	4.2
6	Dyce	1027.4	WNW	9	4	7.7	5.8	1030.0	WNW	14	1	11.0	4.3
7	Tulloch Bridge	1030.9	NNW	2	8	5.9	4.9	1033.8	WNW	9	8	10.0	4.7
8	Tiree	1031.1	N	10	5	9.5	6.9	1034.5	W	10	5	12.3	6.7
9	Leuchars	1028.3	NW	7	0	8.2	4.9	1031.7	W	13	0	12.1	4.8
10	Bishopton	1029.6	WNW	5	0	7.0	5.9	1034.1	NW	5	1	11.4	6.5
11	Machrihanish	1030.2	NNW	10	0	10.3	7.5	1035.4	WNW	9	7	12.7	7.3
12	Boulmer	1028.0	WNW	9	0	8.8	6.9	1033.2	WNW	8	3	12.2	5.0
13	Eskdalemuir	1029.7	NW	2	7	5.9	5.0	1034.3	WNW	8	3	9.9	4.5
14	Aldergrove	1031.4	W	2	8	8.0	7.4	1036.4	NW	4	6	11.4	6.5
15	Shap	1029.3	NNW	4	2	6.5	5.1	1034.4	W	4	0	11.1	5.8
16	Leeming	1028.0	NW	7	0	7.9	5.7	1033.7	W	6	1	12.3	4.2
17	Ronaldsway	1029.8	NW	8	2	11.0	8.3	1035.7	NW	8	6	12.4	6.2
18	Bridlington	1026.7	NW	7	7	9.9	7.6	1033.2	NW	8	1	12.8	6.8
19	Crosby	1029.5	NNW	9	2	9.9	8.6	1035.4	W	6	1	12.9	8.7
20	Valley	1030.3	NNE	4	2	8.1	7.5	1035.7	NW	4	3	13.0	7.8
21	Waddington	1027.8	NW	8	4	9.3	7.6	1034.3	WNW	6	1	11.8	6.9
22	Shawbury	1029.4	NW	4	4	10.3	9.0	1035.0	W	4	1	12.4	7.8
23	Weybourne	1026.2	NW	17	5	11.8	9.7	1033.2	NW	14	3	12.5	10.3
24	Bedford	1028.0	NW	8	7	12.1	10.0	1034.3	N	5	0	12.5	6.4
25	Aberporth	1029.9	NNE	11	7	11.6	10.0	1036.0	N	2	0	12.5	8.1
26	Sennybridge	1029.4	N	2	8	10.7	10.7	1036.0	NNE	3	0	11.0	5.8
27	Wattisham	1026.7	NNW	8	8	11.5	10.2	1033.7	NW	9	1	11.8	7.7
28	Filton	1028.5	WNW	2	8	13.2	12.9	1035.7	N	6	1	13.3	8.0
29	Heathrow	1027.3	NW	5	8	13.6	12.4	1034.7	NNE	5	0	13.9	5.8
30	Manston	1026.4	WNW	6	6	11.9	11.3	1034.0	NNW	12	0	12.5	8.7
31	Chivenor	1029.0	W	1	7	12.6	11.9	1035.7	E	5	0	15.3	8.4
32	Exeter	1028.4	N	2	8	13.1	12.4	1035.4	NNE	5	0	14.1	9.1
33	Herstmonceux	1026.6	NW	4	8	13.6	13.2	1034.1	NE	5	0	14.0	7.1
34	Hurn	1027.7	WNW	2	7	11.5	10.9	1035.0	NNE	7	1	13.8	9.0
35	Camborne	1029.3	N	5	8	13.0	11.4	1035.5	NNE	8	5	14.0	11.4

Daily Weather Summary for Friday 27 October 2017

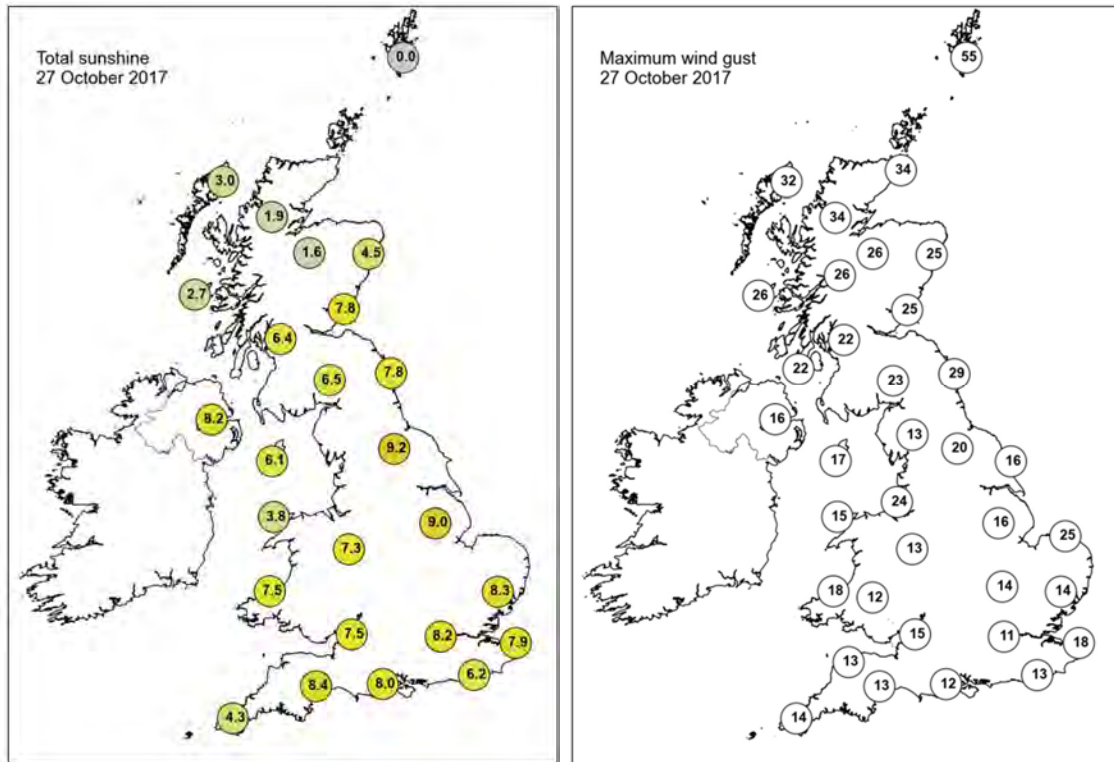
Selected European readings at (L) 0000 and (R) 1200 UTC

STATIONS		0000 UTC						1200 UTC					
NO	SITE	PRESS	WDIR	WSPD	CLOUD	TEMP	TDEW	PRESS	WDIR	WSPD	CLOUD	TEMP	TDEW
1	Murmansk	1005.6	SSW	16	7	-1.9	-6.3	995.8	SSW	16	7	0.0	-4.1
2	Helsinki	1006.0	NNE	8	8	-1.5	-1.8	1008.5	N	6	8	0.5	0.0
3	Stockholm	1009.1	NW	2	-	3.5	3.2	-	NW	4	-	-	-
4	Oslo	1012.4	N	12	-	5.6	2.4	1014.4	SSW	2	7	6.8	2.9
5	Reykjavik	1020.1	SW	12	8	7.5	5.5	1012.4	WSW	15	8	7.4	6.6
6	Moscow	1009.0	SE	2	8	-0.1	-1.8	1007.1	E	2	8	0.3	-2.4
7	Kiev	1013.1	W	6	2	8.4	6.0	1007.6	WSW	4	8	11.8	6.8
8	Warsaw	1013.4	W	10	7	10.9	8.6	1007.9	W	8	6	11.4	9.5
9	Berlin	1016.7	W	10	-	12.3	9.4	1016.5	NW	14	-	11.7	8.6
10	De Bilt	1023.3	WNW	4	8	12.9	10.4	1029.4	NNW	6	2	13.1	8.7
11	Dublin	1031.8	NW	6	3	4.6	4.2	1036.4	W	4	2	11.3	8.2
12	Cork	1031.2	N	4	7	11.2	11.2	1036.8	ESE	8	7	12.4	10.3
13	Sofia	1025.9	-	0	0	4.8	3.9	1012.9	E	2	4	16.4	7.9
14	Belgrade	1021.5	-	0	0	9.9	9.2	1010.7	W	2	6	20.4	10.2
15	Budapest	1020.3	S	2	6	10.4	9.9	1011.4	WSW	6	8	11.7	11.2
16	Prague	1019.6	WSW	6	-	11.3	9.1	1018.0	NW	12	4	10.7	5.4
17	Munich	1022.2	SW	6	8	11.9	9.0	1024.6	WNW	12	7	10.2	6.5
18	Strasbourg	1023.6	N	1	9	9.8	9.3	1027.8	NW	10	-	15.8	7.0
19	Paris	1026.4	NNW	2	7	11.7	10.4	1031.6	NNE	9	3	15.9	10.0
20	Jersey	1027.9	NW	7	6	12.9	12.5	1034.0	NE	9	8	14.3	11.7
21	Milan	1022.6	NNE	1	0	9.0	6.8	1013.7	W	9	0	20.0	10.7
22	Marseille	1025.4	-	0	8	13.2	11.1	1019.4	NW	33	-	24.0	9.6
23	Bordeaux	1029.4	WNW	5	8	16.3	14.1	1031.5	NNW	10	-	19.6	12.6
24	Rome	1025.0	E	3	4	10.1	9.5	1016.9	SSE	11	6	19.2	15.5
25	Ajaccio	1026.1	NE	7	-	11.6	8.8	1017.6	SW	9	5	22.1	15.7
26	Barcelona	1026.7	-	0	1	17.6	15.9	1023.4	SE	4	0	23.7	16.0
27	Majorca	-	ENE	1	-	13.0	13.0	1024.4	SSW	6	0	24.2	18.9
28	Madrid	-	N	3	-	12.0	7.0	1025.5	N	5	0	25.7	7.4
29	Lisbon	1025.2	-	-	-	23.6	-	1026.1	NE	12	2	25.6	11.0
30	Athens	-	-	-	-	-	-	-	-	-	-	-	-
31	Malta	1025.6	W	4	0	15.8	12.0	1020.1	NW	15	2	22.1	13.3
32	Gibraltar	1026.1	E	13	7	19.4	17.9	1026.2	ENE	13	2	21.2	17.0

Daily Weather Summary for Friday 27 October 2017



Daily Weather Summary for Friday 27 October 2017



None of the selected stations observed a day of sleet or snow falling or non-zero snow depth at 0900 UTC.

Daily Weather Summary for Saturday 28 October 2017

This day's summary created 04/11/2017 02:00

Summary of the UK Weather for Saturday 28 October 2017

The start of Saturday saw a high pressure centred to the southwest of the UK and a warm front to the west of Ireland. A low pressure over the Norwegian Sea would act, in conjunction with the high pressure, to strengthen the westerlies across the UK through Saturday. In the hours before dawn, cloud spilled across the northwest of the UK and brought patchy drizzle to northwest parts of the UK. Gusts of around 80 knots were recorded over the summits of the Highlands. In south and southeastern parts of the UK the skies stayed clearer, the winds were light, and it turned chilly. Some patchy mist and fog developed for dawn. Through Saturday morning it became increasingly cloudy across the south with patchy drizzle spreading a little more widely into Northern England and Wales. The wind continued to strengthen into the afternoon. It stayed windy across much of the UK into the night with outbreaks of drizzle in the west. It stayed dry for many in the east and southeast, with the winds staying fairly light in the southeast.

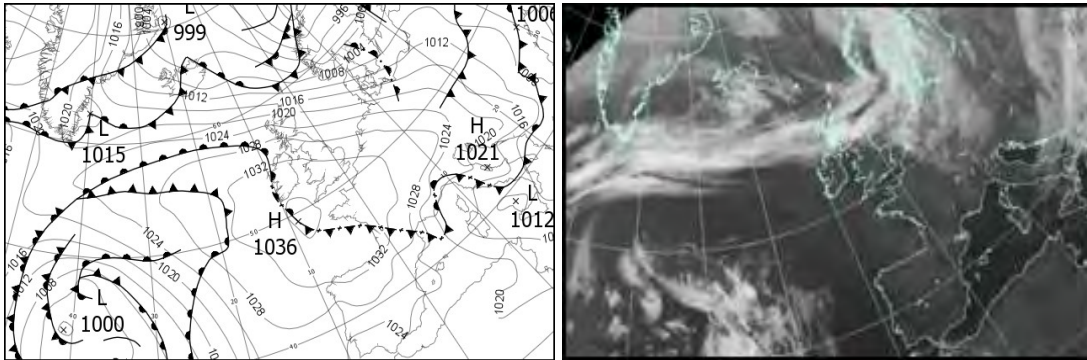
Daily Extremes

<i>Highest Maximum</i>	17.4°C Nantwich, Reaseheath Hall (Cheshire, 40 mAMS�)
<i>Lowest Maximum</i>	9.7°C Lerwick (Shetland, 82 mAMS�)
<i>Highest Minimum</i>	10.5°C Scilly: St Marys Airport (Isles Of Scilly, 31 mAMS�) also Crosby (Merseyside, 9 mAMS�)
<i>Lowest Minimum</i>	-0.6°C Hurn (Dorset, 10 mAMS�)
<i>Lowest Grass Minimum</i>	-5.9°C South Newington (Oxfordshire, 105 mAMS�)
<i>Most Rainfall</i>	9.8mm Stonyhurst (Lancashire, 115 mAMS�)
<i>Most Sunshine</i>	6.5hr Bognor Regis (West Sussex, 7 mAMS�)
<i>Highest Gust</i>	55Kt 63mph High Bradfield (South Yorkshire, 395 mAMS�)
<i>Highest Gust (mountain)</i>	99Kt 114mph Cairngorm Summit (Inverness-shire, 1237 mAMS�)
<i>Greatest Snow Depth at 0900 UTC</i>	No non-zero values

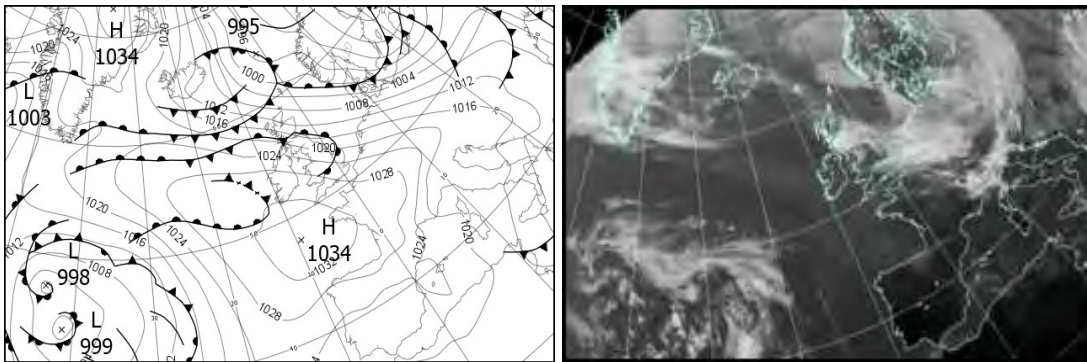
mAMS� refers to station elevation in metres above mean sea level.

Daily Weather Summary for Saturday 28 October 2017

North Atlantic and Europe analysis charts and satellite images at 0000 UTC



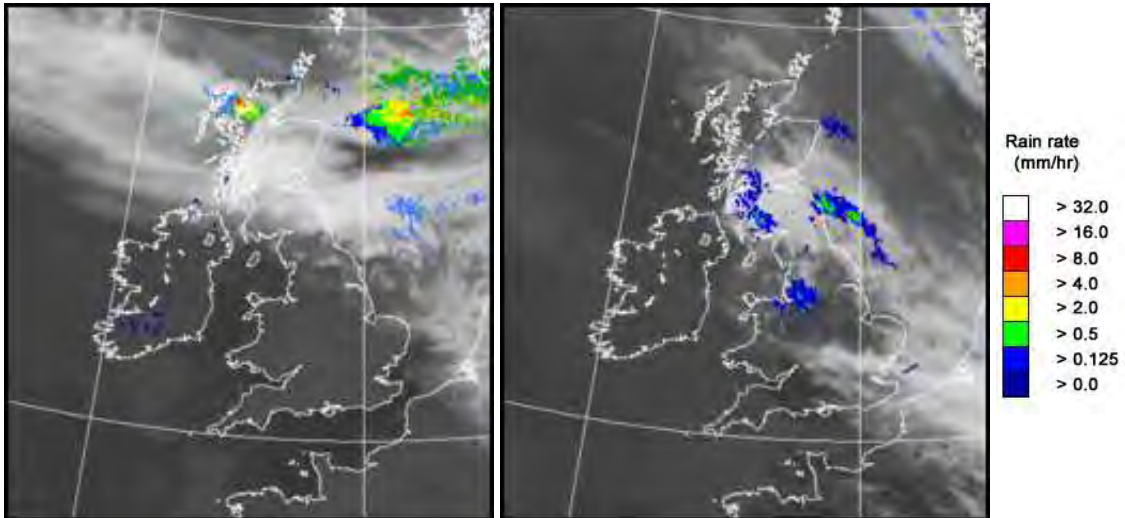
North Atlantic and Europe analysis charts and satellite images at 1200 UTC



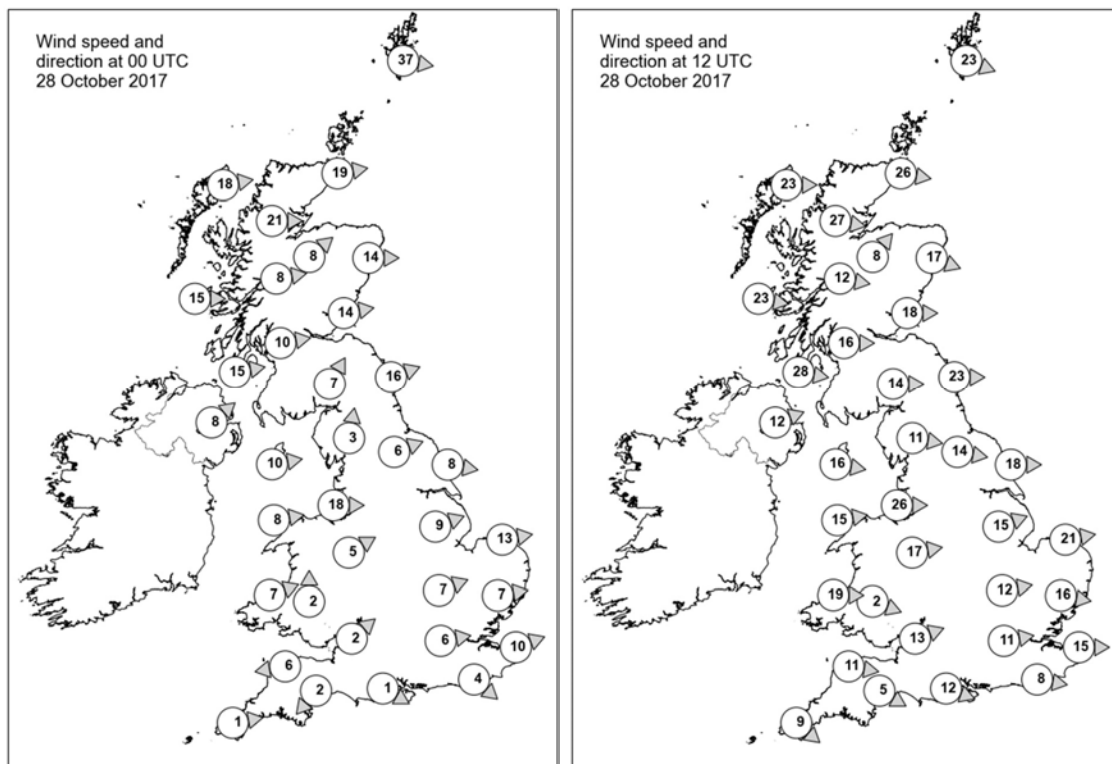
All satellite imagery copyright Met Office and EUMETSAT (European Organisation for the Exploitation of Meteorological Satellites). These show infra-red images from the geostationary MSG satellite. The rainfall rates are derived from both rain-radar and satellite data.

Daily Weather Summary for Saturday 28 October 2017

UK satellite and rain-radar precipitation rates at (L) 0000 and (R) 1200 UTC



UK wind speed and direction at (L) 0000 and (R) 1200 UTC



Daily Weather Summary for Saturday 28 October 2017

Selected UK readings at (L) 0000 and (R) 1200 UTC

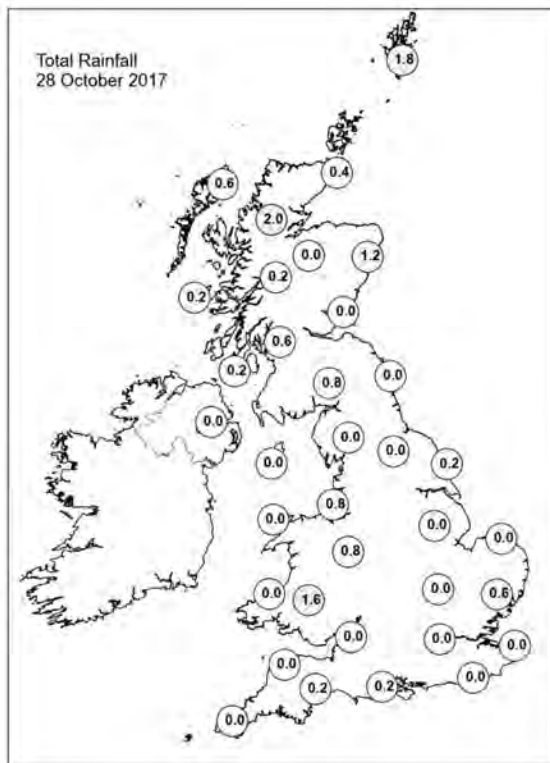
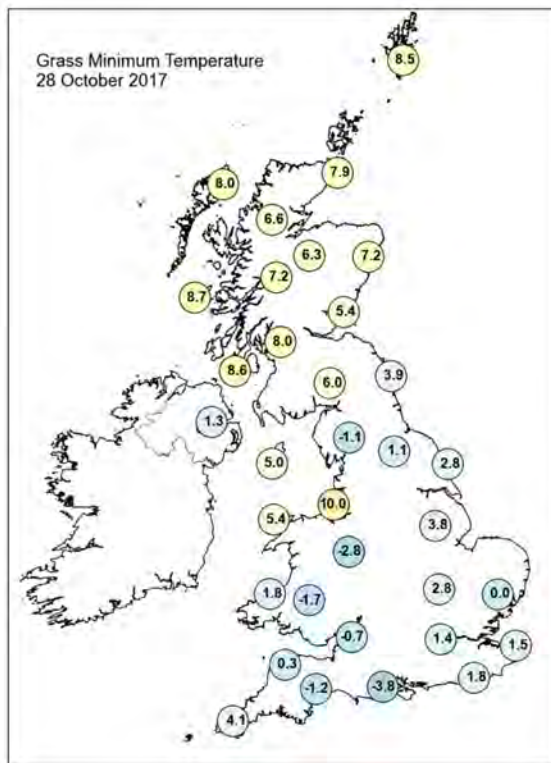
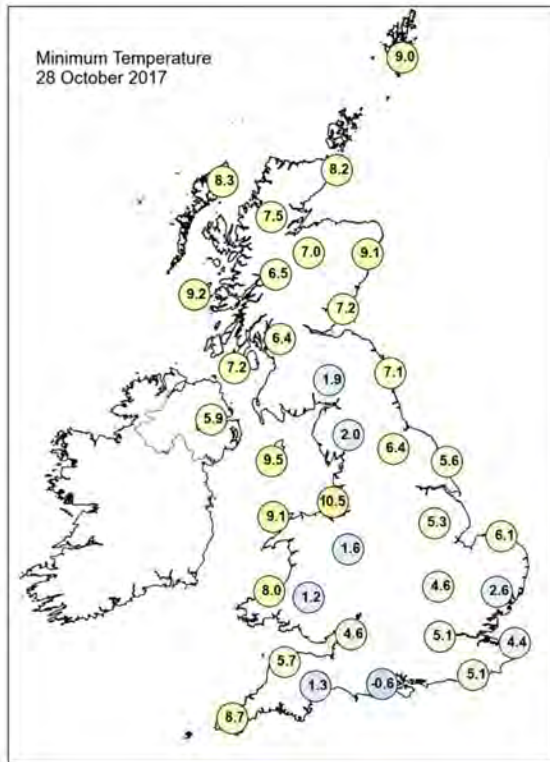
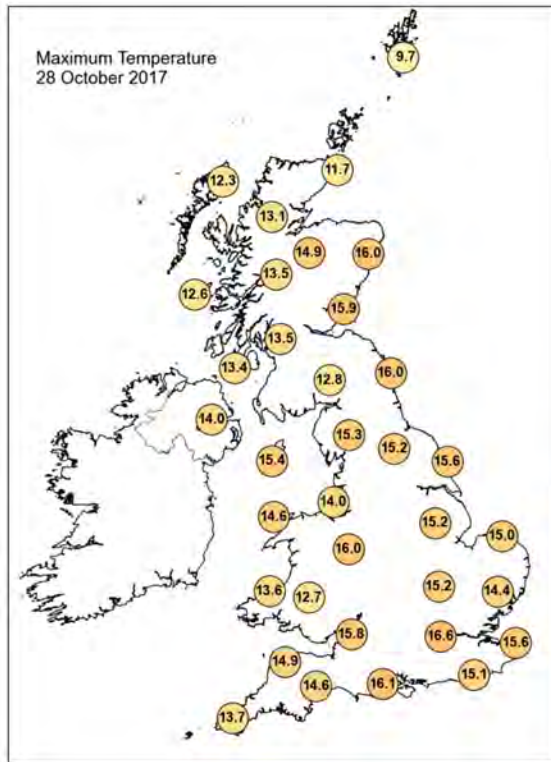
STATIONS		0000 UTC						1200 UTC					
NO	SITE	PRESS	WDIR	WSPD	CLOUD	TEMP	TDEW	PRESS	WDIR	WSPD	CLOUD	TEMP	TDEW
1	Lerwick	1010.1	W	37	8	9.9	7.5	1002.0	WNW	23	7	9.4	8.1
2	Wick	1018.2	W	19	8	9.7	6.8	1008.8	W	26	8	10.7	10.4
3	Stomoway	1022.2	W	18	8	11.2	8.6	1014.5	W	23	7	12.0	8.9
4	Loch Glascarnoch	1023.4	W	21	0	8.7	4.3	1013.2	W	27	8	11.9	6.2
5	Aviemore	1024.0	SW	8	0	8.4	5.3	1013.2	SW	8	3	14.9	5.5
6	Dyce	1021.3	W	14	2	10.7	3.5	1010.6	WNW	17	8	15.8	5.7
7	Tulloch Bridge	1027.5	W	8	7	8.9	5.7	1017.3	W	12	8	13.0	10.1
8	Tiree	1027.8	W	15	8	11.6	11.2	1020.7	W	23	8	12.3	12.1
9	Leuchars	1024.8	W	14	0	8.6	5.4	1013.8	W	18	8	15.7	11.3
10	Bishopton	1028.2	W	10	7	9.8	7.3	1019.0	W	16	8	13.0	11.9
11	Machrihanish	1030.0	W	15	7	10.5	10.0	1021.8	W	28	8	12.8	12.3
12	Boulmer	1026.0	WSW	16	0	9.0	4.5	1014.9	W	23	0	16.0	11.3
13	Eskdalemuir	1029.5	SSW	7	8	7.2	5.2	1019.9	W	14	8	12.7	10.6
14	Aldergrove	1032.2	SW	8	8	7.8	7.7	1025.4	WSW	12	8	12.9	11.7
15	Shap	1030.5	S	3	0	6.5	4.4	1021.4	W	11	7	13.9	11.5
16	Leeming	1029.0	WSW	6	0	8.2	4.8	1019.2	W	14	7	14.5	11.0
17	Ronaldsway	1031.6	W	10	3	9.8	8.0	1024.5	W	16	7	13.9	11.3
18	Bridlington	1028.2	W	8	0	7.0	4.8	1017.0	W	18	4	15.0	11.6
19	Crosby	1031.6	W	18	7	11.6	8.8	1024.8	W	26	8	13.2	11.9
20	Valley	1033.1	W	8	7	11.6	8.9	1027.6	W	15	8	13.3	12.0
21	Waddington	1030.5	WSW	9	1	6.2	4.6	1021.9	WSW	15	7	12.0	9.8
22	Shawbury	1032.9	WSW	5	0	4.7	4.5	1025.0	W	17	3	14.7	11.4
23	Weybourne	1029.9	W	13	0	7.8	6.1	1020.0	W	21	8	13.7	11.0
24	Bedford	1032.0	WSW	7	0	5.7	4.6	1023.9	W	12	0	13.2	10.3
25	Aberporth	1034.5	WSW	7	7	9.2	7.9	1029.1	W	19	8	12.8	10.7
26	Sennybridge	1035.2	S	2	7	4.8	4.6	1029.5	WNW	2	8	10.2	10.1
27	Wattisham	1031.5	W	7	0	4.3	3.4	1022.6	W	16	6	12.1	9.1
28	Filton	1034.2	SW	2	0	6.5	6.1	1027.7	WSW	13	0	14.9	11.2
29	Heathrow	1033.0	W	6	0	7.3	5.7	1025.9	W	11	0	13.9	9.7
30	Manston	1032.6	WSW	10	1	5.6	4.5	1024.5	W	15	8	12.6	9.0
31	Chivenor	1035.3	E	6	5	6.5	6.0	1030.3	W	11	8	14.0	11.6
32	Exeter	1034.9	NE	2	0	3.3	3.2	1029.7	WNW	5	8	13.3	11.4
33	Herstmonceux	1033.3	NW	4	0	7.4	5.7	1026.2	W	8	3	13.1	9.3
34	Hurn	1034.2	WNW	1	3	2.8	2.5	1028.1	WNW	12	1	14.5	10.5
35	Camborne	1035.7	W	1	3	9.4	9.2	1032.3	NW	9	8	12.4	10.1

Daily Weather Summary for Saturday 28 October 2017

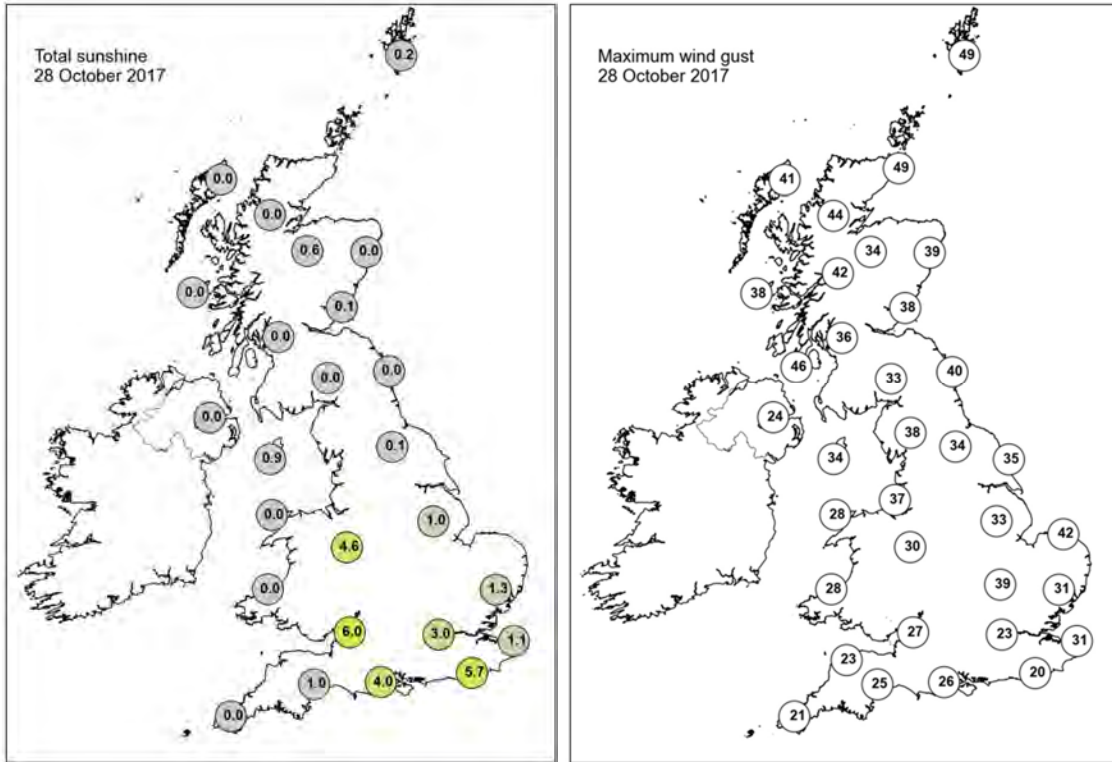
Selected European readings at (L) 0000 and (R) 1200 UTC

STATIONS		0000 UTC						1200 UTC					
NO	SITE	PRESS	WDIR	WSPD	CLOUD	TEMP	TDEW	PRESS	WDIR	WSPD	CLOUD	TEMP	TDEW
1	Murmansk	985.2	S	17	8	0.3	-2.6	981.2	S	10	8	1.1	-0.2
2	Helsinki	1002.3	SSW	6	7	-0.9	-1.6	986.3	S	12	8	4.2	3.8
3	Stockholm	999.8	SSW	4	-	5.3	3.9	985.5	WNW	10	-	7.0	6.2
4	Oslo	998.6	SW	8	-	7.5	4.3	992.4	WNW	8	3	12.4	-0.8
5	Reykjavik	1012.3	WSW	7	8	7.5	6.1	1015.9	NW	10	2	8.0	1.5
6	Moscow	1006.3	SSE	2	8	-0.1	-1.3	1003.2	-	0	8	2.1	-1.0
7	Kiev	1006.8	NW	2	8	7.3	6.4	1003.1	W	4	7	8.6	5.8
8	Warsaw	1014.2	W	8	6	6.1	3.9	1002.7	W	12	8	8.4	7.2
9	Berlin	1020.1	W	10	-	9.5	6.8	1008.9	W	17	-	11.0	6.0
10	De Bilt	1028.9	W	6	8	10.4	6.5	1018.8	W	12	8	12.3	8.2
11	Dublin	1033.4	WSW	12	5	8.5	7.7	1027.8	W	21	8	12.5	11.5
12	Cork	1035.7	W	6	7	11.6	11.0	1031.7	WSW	10	7	12.9	11.9
13	Sofia	1011.7	W	12	7	10.0	4.6	1010.8	WNW	10	7	11.2	2.2
14	Belgrade	1017.7	WNW	6	8	9.2	6.6	1016.1	NW	6	6	12.4	6.2
15	Budapest	1016.7	NW	10	3	9.9	6.4	1015.0	W	8	8	10.7	6.1
16	Prague	1023.7	N	4	-	8.0	5.0	1015.1	W	8	8	9.5	3.3
17	Munich	1029.3	W	6	8	7.0	3.6	1022.9	W	14	7	9.5	2.5
18	Strasbourg	1031.0	NW	3	-	4.0	3.0	1026.7	W	17	6	12.2	4.7
19	Paris	1033.6	WSW	2	0	5.6	4.4	1028.9	W	11	6	13.5	6.8
20	Jersey	1034.7	SSE	1	0	8.8	7.5	1030.7	WNW	13	7	13.4	9.3
21	Milan	1021.8	SW	1	0	11.9	8.5	1018.3	W	2	3	16.5	8.9
22	Marseille	1021.9	NW	14	-	15.2	7.2	1020.8	NW	12	-	19.2	4.1
23	Bordeaux	1032.5	NNE	4	-	14.3	11.6	1031.3	NNE	5	-	14.3	10.3
24	Rome	1015.0	NNE	8	0	14.5	12.4	1017.7	NNE	7	3	21.0	0.0
25	Ajaccio	1017.2	NE	7	6	12.6	11.2	1020.1	WSW	9	7	21.8	15.4
26	Barcelona	1023.7	NW	3	0	17.9	15.6	1023.9	SSW	5	3	23.1	13.8
27	Majorca	-	E	1	-	14.0	13.0	1024.0	E	15	4	22.5	12.1
28	Madrid	-	-	2	-	16.0	6.0	1023.3	N	4	0	20.9	6.3
29	Lisbon	1023.8	-	-	-	23.6	-	1021.9	-	-	-	25.6	-
30	Athens	-	-	-	-	-	-	1005.8	-	0	6	22.4	9.4
31	Malta	1014.1	NW	16	6	20.9	15.7	1012.5	ENE	11	3	21.0	15.2
32	Gibraltar	1023.0	SE	1	7	17.6	16.8	1023.4	NE	12	7	18.7	16.2

Daily Weather Summary for Saturday 28 October 2017



Daily Weather Summary for Saturday 28 October 2017



None of the selected stations observed a day of sleet or snow falling or non-zero snow depth at 0900 UTC.

Daily Weather Summary for Sunday 29 October 2017

This day's summary created 05/11/2017 02:00

Summary of the UK Weather for Sunday 29 October 2017

At midnight on Sunday high pressure was situated to the west of the British Isles and a low pressure system sat over the Baltic Sea, bringing a northerly polar maritime air mass to the UK on a northerly flow. A series of cold fronts with patchy, light rain lay roughly east to west across Scotland and Northern Scotland. As a result of this set up the day started relatively cloudy across the UK with patchy light rain mainly affecting western up slopes and it was quite breezy along the North Sea coast. The fronts moved south through the small hours bringing clearer, cooler weather in from the north, although with a few showers along North Sea coasts. By mid-morning the cold fronts had cleared all but the far southwest of England and it was a largely dry, bright day with plenty of sunny spells and light winds, bar North Sea coasts. Winds weakened along northeast coasts by the evening, although showers persisted here. Sunday night turned cold with temperatures dropping under clear skies with an isolated air frost in the North.

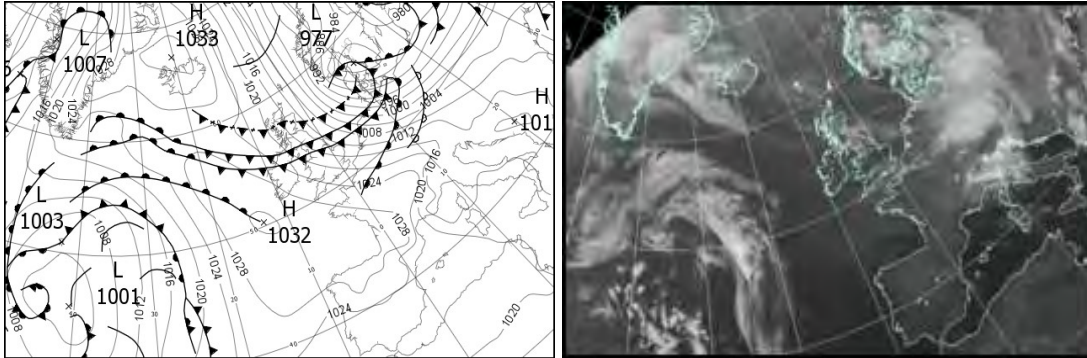
Daily Extremes

<i>Highest Maximum</i>	16.4°C Bournemouth, Kings Park (Dorset, 27 mAMSL)
<i>Lowest Maximum</i>	6.3°C Braemar No 2 (Aberdeenshire, 327 mAMSL)
<i>Highest Minimum</i>	12.7°C Bude (Cornwall, 15 mAMSL)
<i>Lowest Minimum</i>	3.1°C Kinbrace, Hatchery (Sutherland, 103 mAMSL) also Crombie Country Park (Angus, 161 mAMSL)
<i>Lowest Grass Minimum</i>	-2.4°C Urquhart, Northwood (Ross & Cromarty, 17 mAMSL)
<i>Most Rainfall</i>	10.4mm Fylingdales (North Yorkshire, 262 mAMSL)
<i>Most Sunshine</i>	8.1hr Dundrennan (Kirkcudbrightshire, 113 mAMSL)
<i>Highest Gust</i>	49Kt 56mph Capel Curig No 3 (Gwynedd, 216 mAMSL)
<i>Highest Gust (mountain)</i>	59Kt 68mph Cairngorm Summit (Inverness-shire, 1237 mAMSL) also Cairnwell (Aberdeenshire, 928 mAMSL)
<i>Greatest Snow Depth at 0900 UTC</i>	No non-zero values

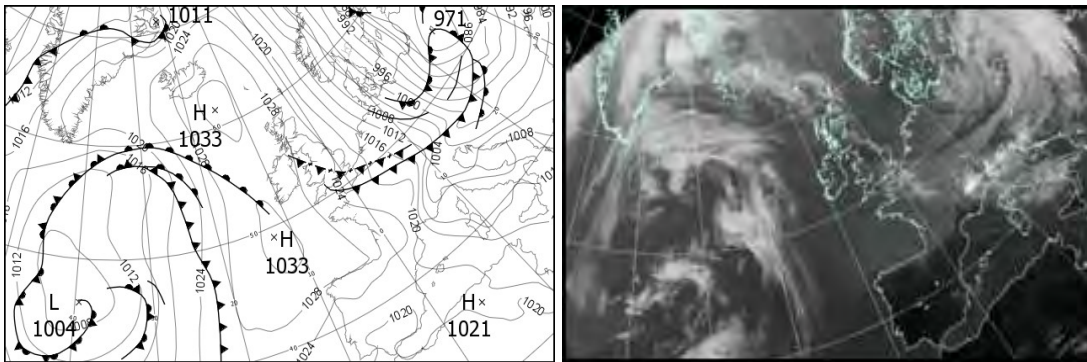
mAMSL refers to station elevation in metres above mean sea level.

Daily Weather Summary for Sunday 29 October 2017

North Atlantic and Europe analysis charts and satellite images at 0000 UTC



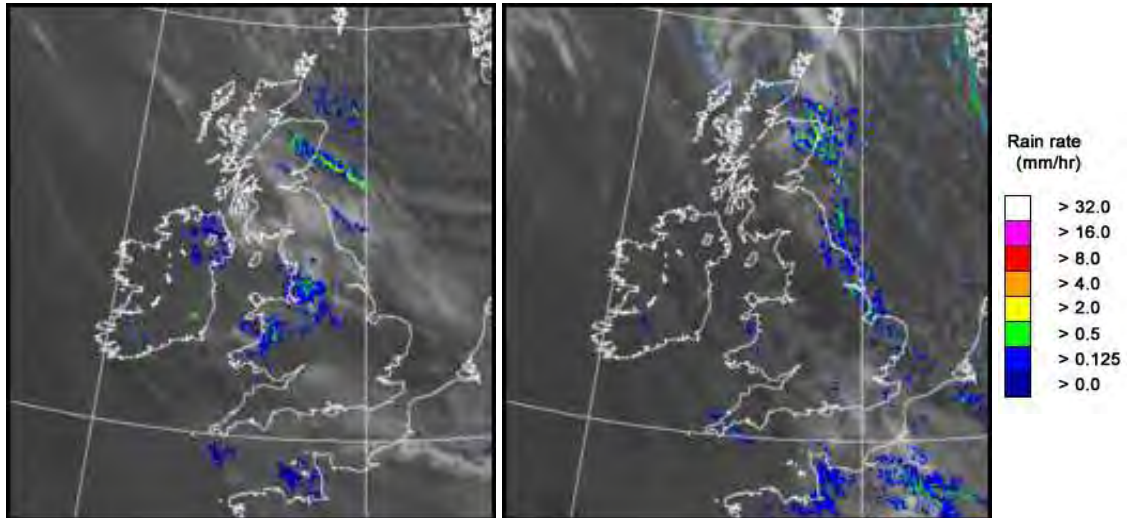
North Atlantic and Europe analysis charts and satellite images at 1200 UTC



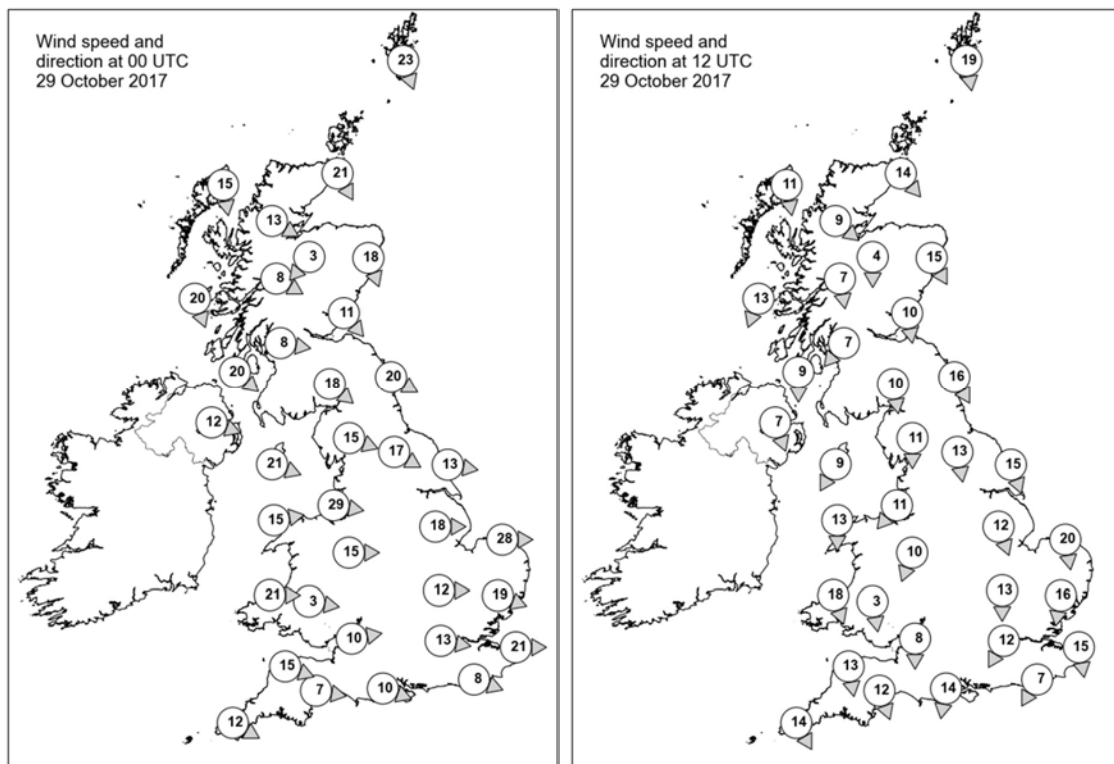
All satellite imagery copyright Met Office and EUMETSAT (European Organisation for the Exploitation of Meteorological Satellites). These show infra-red images from the geostationary MSG satellite. The rainfall rates are derived from both rain-radar and satellite data.

Daily Weather Summary for Sunday 29 October 2017

UK satellite and rain-radar precipitation rates at (L) 0000 and (R) 1200 UTC



UK wind speed and direction at (L) 0000 and (R) 1200 UTC



Daily Weather Summary for Sunday 29 October 2017

Selected UK readings at (L) 0000 and (R) 1200 UTC

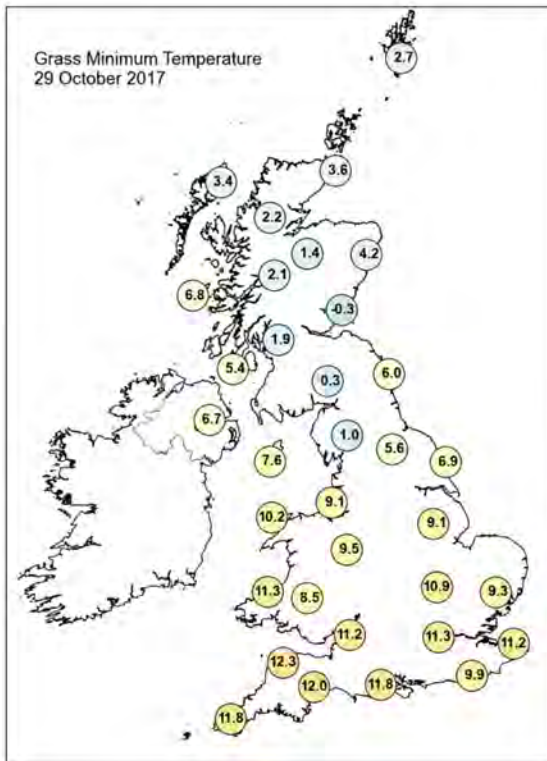
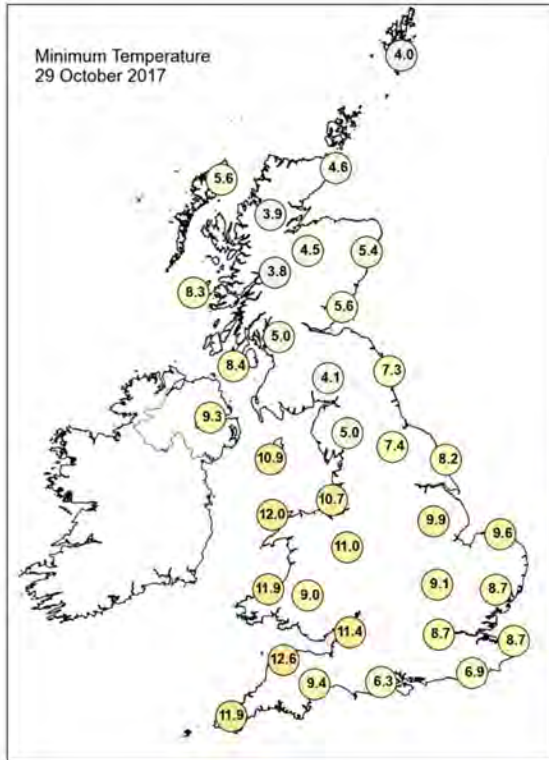
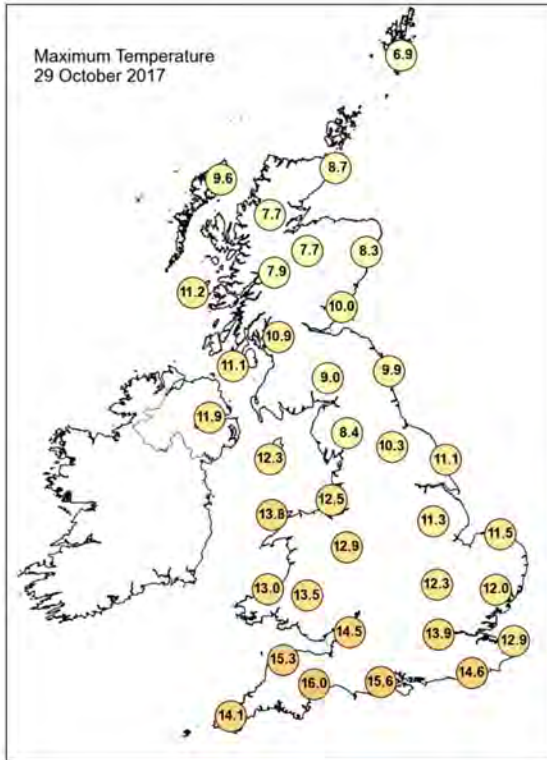
STATIONS		0000 UTC						1200 UTC					
NO	SITE	PRESS	WDIR	WSPD	CLOUD	TEMP	TDEW	PRESS	WDIR	WSPD	CLOUD	TEMP	TDEW
1	Lerwick	1011.0	NNW	23	5	5.6	-0.5	1023.6	N	19	7	6.7	-1.8
2	Wick	1015.0	NNW	21	2	7.2	1.8	1026.5	NW	14	5	8.5	3.8
3	Stornoway	1019.4	N	15	3	7.6	3.4	1029.5	N	11	2	8.5	3.0
4	Loch Glascarnoch	1018.0	WNW	13	7	7.1	4.1	1029.2	NW	9	0	6.2	-0.5
5	Aviemore	1016.4	NE	3	7	8.5	5.2	1028.4	N	4	2	6.3	0.5
6	Dyce	1013.5	NNW	18	8	8.7	4.7	1026.3	NNW	15	7	7.3	3.4
7	Tulloch Bridge	1017.7	WNW	8	7	9.1	4.9	1029.4	N	7	7	6.6	-0.7
8	Tiree	1019.9	NNW	20	8	11.1	8.1	1029.5	NNE	13	6	9.6	3.3
9	Leuchars	1014.8	NW	11	6	12.4	3.8	1027.3	N	10	7	8.7	1.0
10	Bishopton	1017.0	W	8	7	10.9	6.5	1028.0	NE	7	0	9.9	1.0
11	Machrihanish	1019.1	NW	20	7	12.0	9.4	1028.0	N	9	0	10.7	5.0
12	Boulmer	1013.0	WNW	20	0	12.8	8.4	1025.9	NNW	16	6	9.8	3.3
13	Eskdalemuir	1015.8	NW	18	7	10.6	6.9	1027.3	N	10	6	8.0	-0.5
14	Aldergrove	1021.2	WNW	12	8	13.4	11.7	1028.5	NNW	7	5	11.4	5.4
15	Shap	1016.7	WNW	15	7	12.5	9.5	1027.0	N	11	0	7.9	1.2
16	Leeming	1014.4	WNW	17	2	14.7	9.3	1025.9	N	13	6	10.2	2.5
17	Ronaldsway	1018.9	WNW	21	8	14.6	12.1	1027.1	NNE	9	3	11.9	3.5
18	Bridlington	1012.4	W	13	7	14.7	10.9	1023.5	NNW	15	7	9.9	5.0
19	Crosby	1019.2	W	29	8	13.9	12.6	1026.2	NE	11	6	11.2	3.5
20	Valley	1021.7	W	15	8	14.2	13.4	1026.6	N	13	3	13.5	5.5
21	Waddington	1015.1	W	18	7	13.9	11.3	1024.6	NNW	12	4	10.7	3.1
22	Shawbury	1019.7	W	15	8	13.9	11.3	1025.7	NNE	10	6	11.6	6.2
23	Weybourne	1013.0	W	28	7	13.9	11.4	1022.6	N	20	4	11.2	5.4
24	Bedford	1017.7	W	12	8	13.5	11.2	1024.4	N	13	3	11.1	2.9
25	Aberporth	1023.8	W	21	7	13.2	12.3	1026.3	NNW	18	7	12.2	7.6
26	Sennybridge	1022.8	W	3	8	11.7	11.4	1026.0	N	3	8	10.8	7.3
27	Wattisham	1015.7	WNW	19	8	13.6	10.6	1022.9	N	16	6	10.6	3.5
28	Filton	1022.2	W	10	8	13.4	11.6	1024.9	N	8	7	13.8	6.4
29	Heathrow	1019.7	W	13	8	13.9	10.7	1024.0	NNE	12	3	12.6	4.3
30	Manston	1017.7	W	21	8	13.2	10.7	1022.5	N	15	8	12.1	5.2
31	Chivenor	1024.8	WNW	15	8	14.3	13.1	1026.1	N	13	5	14.7	7.8
32	Exeter	1024.1	W	7	8	13.4	12.3	1024.9	NNW	12	4	14.6	9.1
33	Herstmonceux	1020.0	WNW	8	8	12.4	10.7	1022.6	NNE	7	7	13.3	7.5
34	Hurn	1022.5	WNW	10	8	13.7	11.7	1023.8	N	14	7	14.4	6.8
35	Camborne	1027.4	WNW	12	8	12.8	12.6	1027.2	NNW	14	7	13.7	12.5

Daily Weather Summary for Sunday 29 October 2017

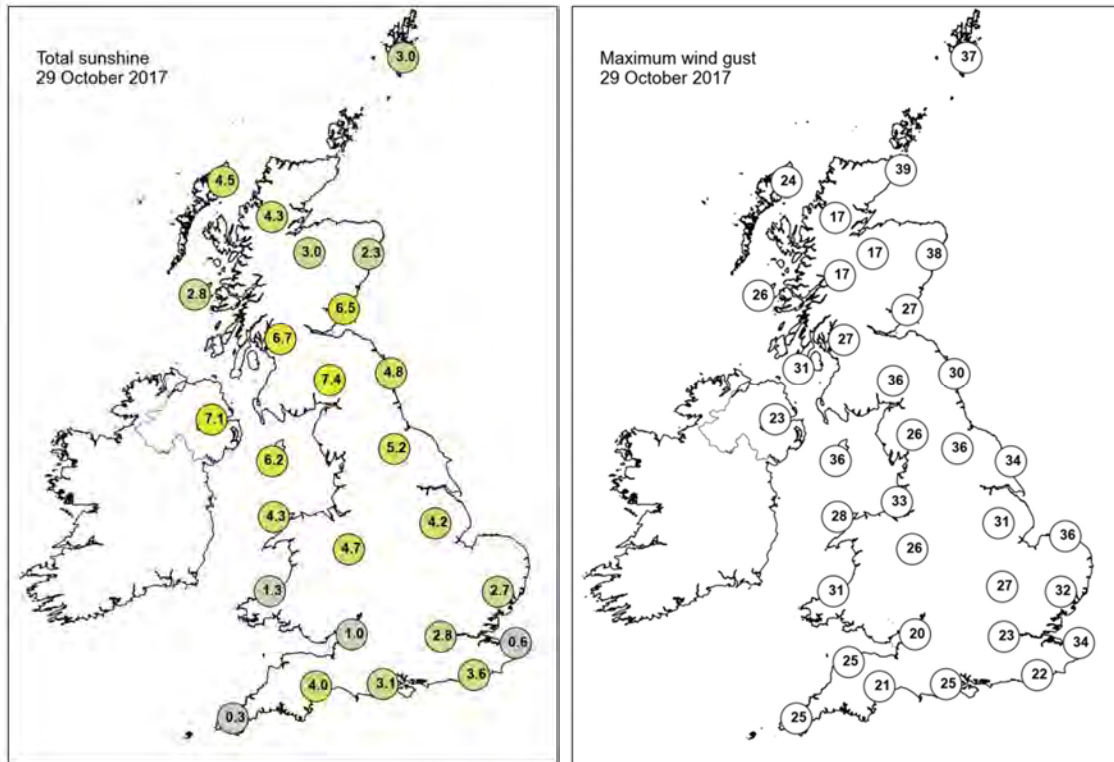
Selected European readings at (L) 0000 and (R) 1200 UTC

STATIONS		0000 UTC						1200 UTC					
NO	SITE	PRESS	WDIR	WSPD	CLOUD	TEMP	TDEW	PRESS	WDIR	WSPD	CLOUD	TEMP	TDEW
1	Murmansk	983.5	S	4	8	0.0	-0.2	990.2	-	0	8	0.2	-0.3
2	Helsinki	974.5	ENE	8	8	2.6	2.6	977.1	NNE	14	8	1.3	0.9
3	Stockholm	980.7	NW	2	-	2.1	-1.0	987.9	NW	16	-	3.4	-1.6
4	Oslo	984.0	N	12	-	6.0	0.2	1001.4	NNW	17	2	8.8	-4.7
5	Reykjavik	-	-	-	-	-	-	1028.3	ESE	8	5	6.4	1.8
6	Moscow	994.0	SE	4	8	3.0	1.5	986.0	S	2	8	4.7	3.1
7	Kiev	997.1	SW	8	8	5.6	3.7	985.4	S	12	8	8.9	3.4
8	Warsaw	991.9	WSW	12	8	8.5	6.8	977.4	W	16	8	5.8	4.4
9	Berlin	993.4	WSW	14	-	11.0	10.1	999.7	NW	17	-	6.4	4.0
10	De Bilt	1008.6	WNW	16	8	15.1	12.0	1017.3	NNW	14	3	11.7	4.5
11	Dublin	1022.9	W	16	8	13.6	12.5	1028.5	NNW	12	4	12.1	7.3
12	Cork	1027.8	NW	16	7	13.2	12.7	1029.8	NNW	17	6	13.5	10.2
13	Sofia	1013.2	NW	4	6	7.2	2.0	1002.6	SE	4	7	13.2	-1.0
14	Belgrade	1013.0	S	2	5	9.1	5.8	996.1	S	4	8	14.8	3.5
15	Budapest	1008.9	WSW	8	7	9.2	3.2	992.5	W	16	7	10.4	3.0
16	Prague	1003.9	WSW	12	-	7.3	5.4	999.2	NW	19	7	9.5	1.4
17	Munich	1015.1	WSW	17	7	7.3	4.5	1010.5	WNW	17	7	8.1	6.0
18	Strasbourg	1018.9	SSW	11	8	10.2	6.2	1015.9	WNW	10	8	12.0	10.2
19	Paris	1022.8	W	9	7	12.1	9.3	1020.3	N	9	8	13.1	10.3
20	Jersey	1025.9	WNW	16	8	13.0	11.3	1023.9	NW	17	8	15.1	12.9
21	Milan	1013.2	WSW	5	1	12.9	2.7	1004.0	W	7	4	18.3	8.7
22	Marseille	1017.2	NW	24	-	12.2	3.7	-	-	-	-	-	-
23	Bordeaux	1028.9	WSW	2	9	7.4	7.1	1026.3	WSW	3	8	13.9	11.9
24	Rome	1016.4	E	6	4	8.2	3.7	1010.9	WSW	12	6	18.8	11.1
25	Ajaccio	1016.4	SSE	5	-	16.2	10.3	1011.8	SW	6	-	18.1	9.4
26	Barcelona	1021.8	N	8	1	15.4	11.4	1019.0	N	7	1	22.2	8.2
27	Majorca	-	-	0	-	12.0	11.0	1020.0	SW	12	4	22.8	16.7
28	Madrid	-	NW	3	-	11.0	3.0	1020.7	W	2	0	19.3	3.0
29	Lisbon	1020.9	-	-	-	23.7	-	1020.9	-	-	-	22.8	-
30	Athens	-	-	-	-	-	-	1009.4	-	0	1	18.8	6.8
31	Malta	1017.1	WSW	2	1	15.0	13.0	1016.1	WNW	18	2	21.5	13.3
32	Gibraltar	1022.2	ENE	17	3	19.0	17.2	1020.7	E	11	6	20.3	17.1

Daily Weather Summary for Sunday 29 October 2017



Daily Weather Summary for Sunday 29 October 2017



None of the selected stations observed a day of sleet or snow falling or non-zero snow depth at 0900 UTC.

Daily Weather Summary for Monday 30 October 2017

This day's summary created 06/11/2017 02:00

Summary of the UK Weather for Monday 30 October 2017

Much of the UK had a cold and clear night accompanied by the first widespread frost of the season. However, it stayed a little milder towards the far southwest. There were one or two showers in East Anglia and in the far west of Scotland, otherwise it was a largely dry night. During the day, most of the UK was sunny, cold and dry. Skies turned a little cloudier across northern Scotland with a few showers too, as well as a few scattered showers into Northern Ireland.

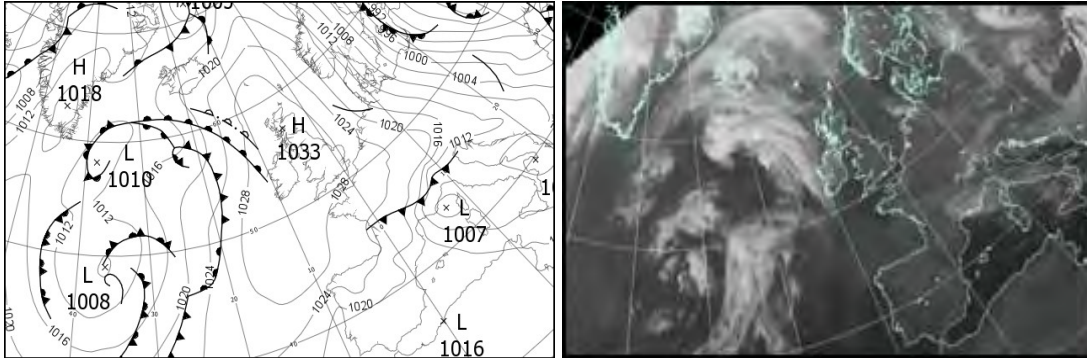
Daily Extremes

<i>Highest Maximum</i>	14.5°C Scilly: St Marys Airport (Isles Of Scilly, 31 mAMSL)
<i>Lowest Maximum</i>	7.0°C Fyvie Castle (Aberdeenshire, 55 mAMSL)
<i>Highest Minimum</i>	9.9°C Scilly: St Marys Airport (Isles Of Scilly, 31 mAMSL)
<i>Lowest Minimum</i>	-5.0°C Tulloch Bridge (Inverness-shire, 249 mAMSL)
<i>Lowest Grass Minimum</i>	-8.2°C Balmoral (Aberdeenshire, 283 mAMSL)
<i>Most Rainfall</i>	25.6mm Mull: Tobermory No 3 (Argyll (in Strathclyde Region), 90 mAMSL)
<i>Most Sunshine</i>	8.7hr Exeter Airport No 2 (Devon, 27 mAMSL)
<i>Highest Gust</i>	32Kt 37mph Capel Curig No 3 (Gwynedd, 216 mAMSL)
<i>Highest Gust (mountain)</i>	46Kt 53mph Cairngorm Summit (Inverness-shire, 1237 mAMSL)
<i>Greatest Snow Depth at 0900 UTC</i>	No non-zero values

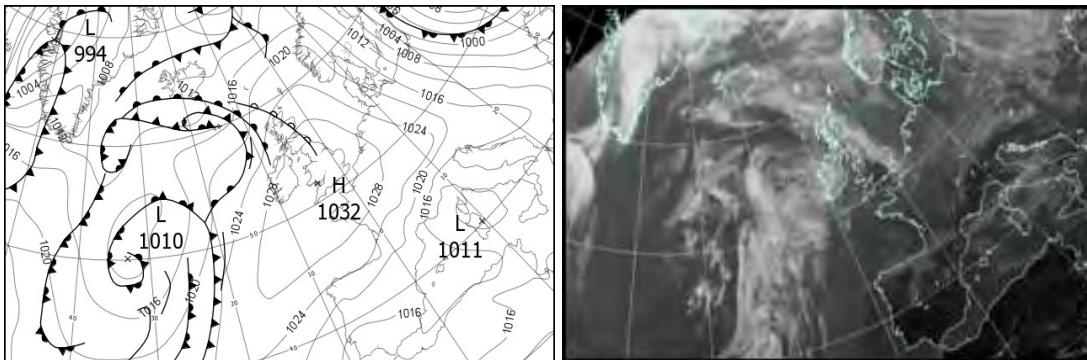
mAMSL refers to station elevation in metres above mean sea level.

Daily Weather Summary for Monday 30 October 2017

North Atlantic and Europe analysis charts and satellite images at 0000 UTC




North Atlantic and Europe analysis charts and satellite images at 1200 UTC



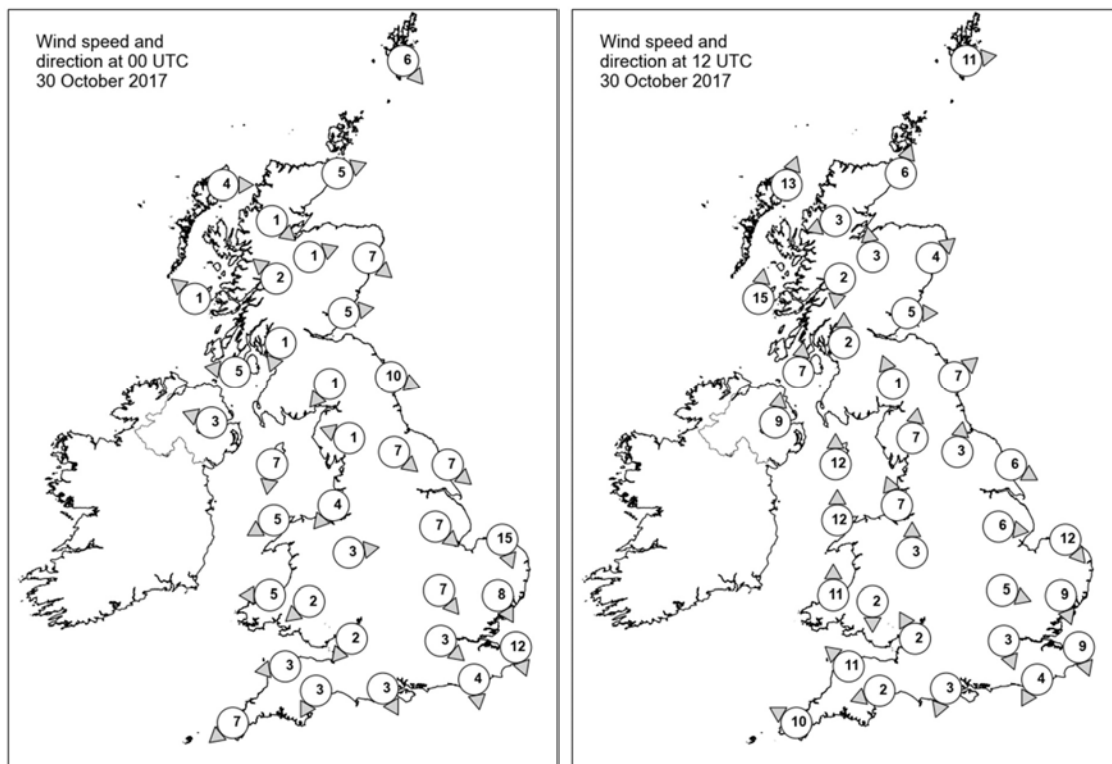
All satellite imagery copyright Met Office and EUMETSAT (European Organisation for the Exploitation of Meteorological Satellites). These show infra-red images from the geostationary MSG satellite. The rainfall rates are derived from both rain-radar and satellite data.

Daily Weather Summary for Monday 30 October 2017

UK satellite and rain-radar precipitation rates at (L) 0000 and (R) 1200 UTC



UK wind speed and direction at (L) 0000 and (R) 1200 UTC



Daily Weather Summary for Monday 30 October 2017

Selected UK readings at (L) 0000 and (R) 1200 UTC

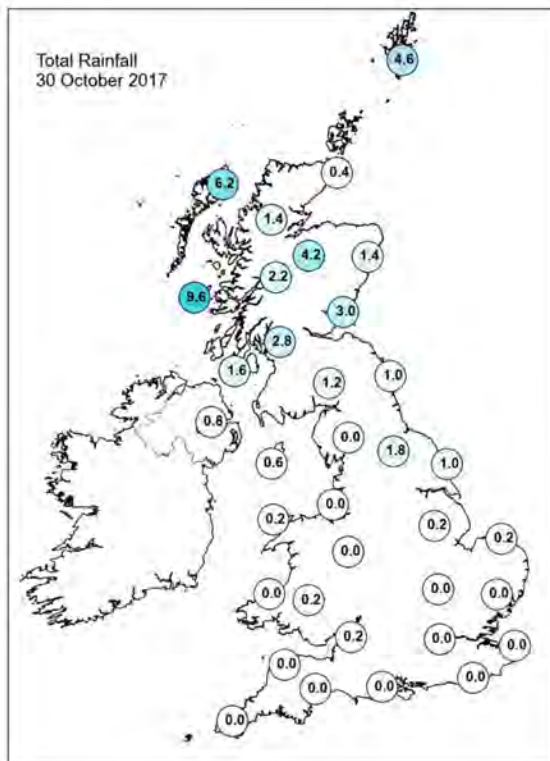
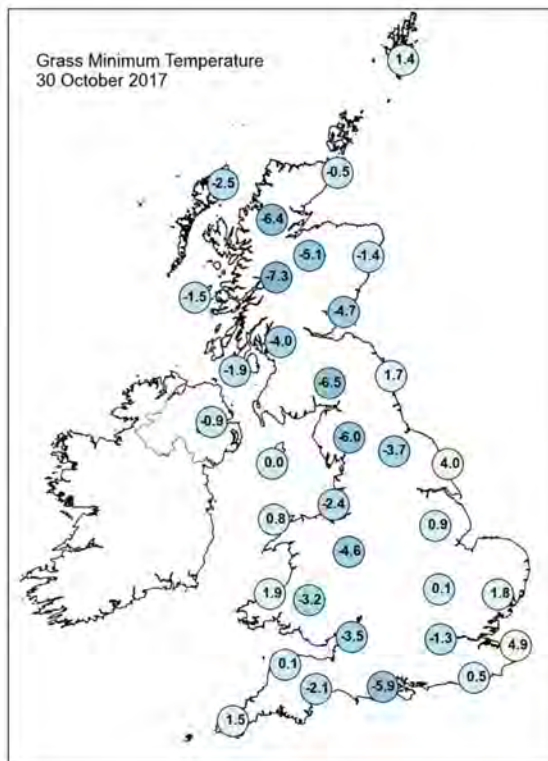
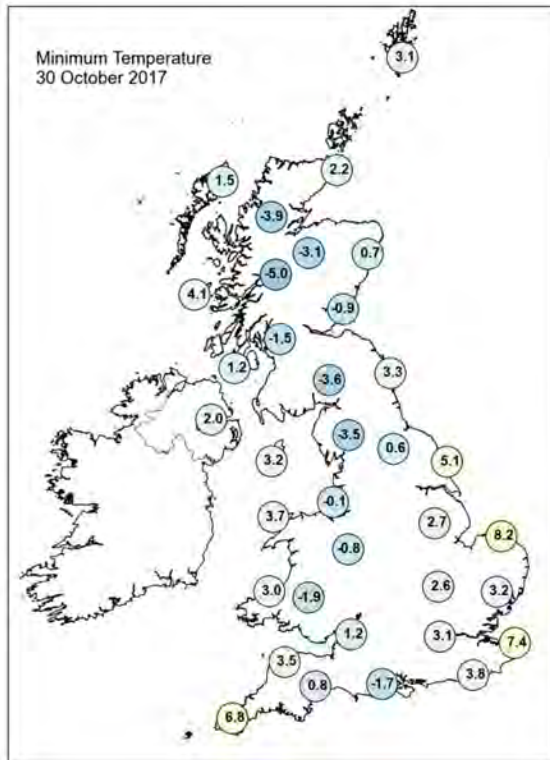
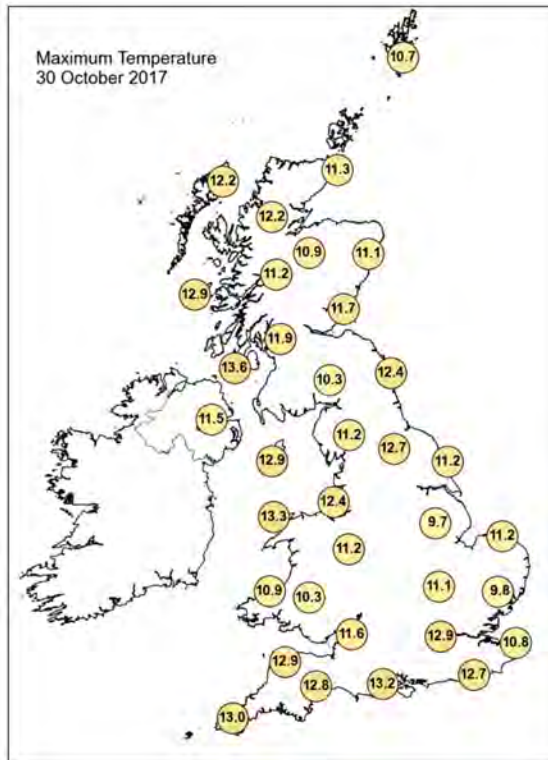
STATIONS		0000 UTC						1200 UTC					
NO	SITE	PRESS	WDIR	WSPD	CLOUD	TEMP	TDEW	PRESS	WDIR	WSPD	CLOUD	TEMP	TDEW
1	Lerwick	1027.7	NW	6	7	4.6	-0.3	1023.8	W	11	7	7.5	2.6
2	Wick	1030.0	WSW	5	7	3.1	1.9	1025.5	SSW	6	8	7.0	3.4
3	Stornoway	1030.6	W	4	0	2.9	0.1	1023.6	SSW	13	8	10.2	6.9
4	Loch Glascarnoch	1032.7	NW	1	2	-2.1	-2.6	1026.8	ENE	3	8	3.5	2.1
5	Aviemore	1032.1	WSW	1	7	0.3	0.0	1026.9	S	3	8	3.7	1.9
6	Dyce	1030.0	NW	7	8	5.4	3.0	1026.8	SW	4	6	6.5	2.2
7	Tulloch Bridge	1033.4	SE	2	0	-2.6	-2.8	1028.3	N	2	5	5.0	3.5
8	Tiree	1031.0	SE	1	4	5.4	1.5	1026.1	S	15	4	10.8	5.8
9	Leuchars	1031.0	W	5	0	2.3	0.4	1027.9	W	5	7	6.1	2.2
10	Bishopton	1031.7	NNE	1	0	1.1	0.7	1028.6	S	2	3	5.4	2.9
11	Machrihanish	1031.1	E	5	1	3.9	1.9	1028.0	S	7	7	10.4	5.3
12	Boulmer	1030.1	WNW	10	4	6.1	2.9	1029.3	SW	7	7	8.5	3.4
13	Eskdalemuir	1032.8	NE	1	0	-2.2	-2.7	1030.2	SSE	1	8	3.2	1.4
14	Aldergrove	1031.6	ESE	3	0	3.2	1.5	1028.4	S	9	6	9.8	5.7
15	Shap	1032.4	ESE	1	0	-2.4	-2.8	1030.6	S	7	4	6.3	2.1
16	Leeming	1030.5	NW	7	7	5.5	1.8	1031.0	S	3	8	7.6	3.6
17	Ronaldsway	1031.3	N	7	0	4.3	0.5	1029.9	S	12	7	10.4	5.3
18	Bridlington	1028.5	NW	7	7	7.1	5.1	1030.3	WNW	6	0	10.9	5.6
19	Crosby	1031.1	NE	4	0	2.1	1.2	1030.9	SSE	7	8	9.2	2.9
20	Valley	1030.9	ENE	5	7	6.8	3.1	1030.4	S	12	6	10.9	5.7
21	Waddington	1029.6	NW	7	0	4.5	1.4	1031.4	W	6	7	8.1	3.5
22	Shawbury	1031.1	W	3	7	3.5	2.2	1031.8	S	3	5	9.1	3.9
23	Weybourne	1027.6	NNW	15	0	9.7	5.4	1030.3	NW	12	8	10.4	7.5
24	Bedford	1029.7	NW	7	0	4.0	1.8	1031.8	WNW	5	0	9.2	4.2
25	Aberporth	1030.9	E	5	1	7.7	3.1	1031.3	S	11	2	9.6	5.3
26	Sennybridge	1031.5	NE	2	0	1.9	1.2	1031.9	N	2	2	8.2	4.6
27	Wattisham	1028.3	NNW	8	6	5.6	4.2	1031.1	NNW	9	5	8.7	4.2
28	Filton	1030.5	NE	2	0	4.7	2.5	1032.2	SSE	2	0	10.3	3.9
29	Heathrow	1029.4	NW	3	0	5.5	3.0	1031.9	NNW	3	0	11.0	4.9
30	Manston	1027.5	NNW	12	0	8.1	5.9	1030.9	NNW	9	0	10.7	4.3
31	Chivenor	1029.9	E	3	8	9.1	7.5	1031.9	SE	11	0	10.9	3.6
32	Exeter	1029.5	NNE	3	2	6.8	5.9	1031.8	ENE	2	0	12.0	3.3
33	Herstmonceux	1028.4	N	4	0	5.3	3.3	1031.1	NNE	4	0	10.7	5.0
34	Hurn	1029.6	NNW	3	0	1.9	1.1	1031.7	NNE	3	0	10.9	5.4
35	Camborne	1029.7	NE	7	1	10.0	5.5	1031.1	ESE	10	7	12.6	7.2

Daily Weather Summary for Monday 30 October 2017

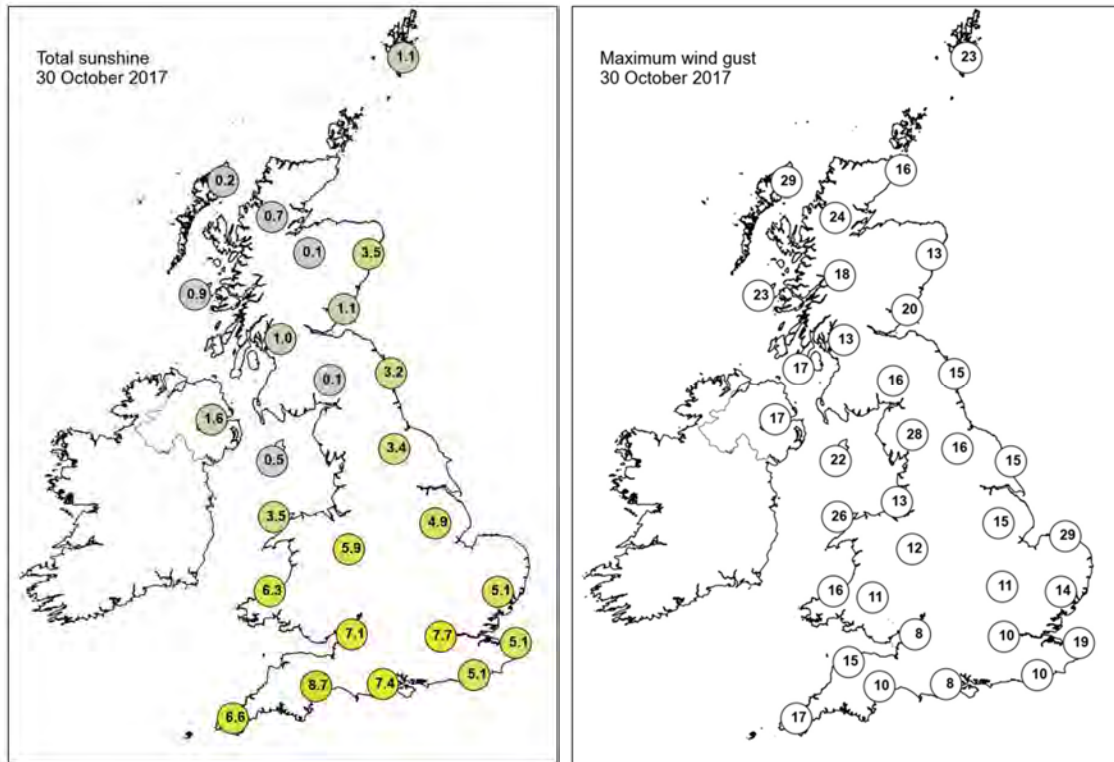
Selected European readings at (L) 0000 and (R) 1200 UTC

STATIONS		0000 UTC						1200 UTC					
NO	SITE	PRESS	WDIR	WSPD	CLOUD	TEMP	TDEW	PRESS	WDIR	WSPD	CLOUD	TEMP	TDEW
1	Murmansk	996.0	S	4	3	-3.7	-6.2	999.8	SW	2	7	-1.9	-3.8
2	Helsinki	987.8	N	12	8	0.9	0.1	996.5	N	19	8	1.4	-1.6
3	Stockholm	1000.2	NW	14	-	2.7	-3.3	1008.7	NW	12	-	4.1	-4.8
4	Oslo	1013.3	NW	8	-	3.1	-6.5	1018.2	WNW	4	7	4.5	-5.8
5	Reykjavik	1018.9	SE	10	7	8.5	4.8	1012.0	E	5	7	8.5	5.4
6	Moscow	987.3	SSE	2	8	5.8	4.3	983.5	SSE	4	8	4.8	3.6
7	Kiev	979.6	SW	8	7	5.2	2.6	987.8	W	10	8	4.9	2.0
8	Warsaw	996.4	W	17	7	3.7	0.6	1005.6	WNW	21	7	5.9	-1.7
9	Berlin	1010.9	WNW	14	-	5.6	1.7	1018.9	NW	16	-	9.0	-0.2
10	De Bilt	1023.3	WNW	4	2	7.2	4.3	1027.8	NNW	8	4	11.6	3.0
11	Dublin	1031.6	N	4	2	1.3	0.9	1030.1	WSW	6	4	11.3	6.1
12	Cork	1031.4	N	2	6	8.6	7.8	1030.6	SSW	10	7	11.5	10.2
13	Sofia	1008.4	W	10	6	7.4	0.0	1014.7	W	10	5	8.2	-2.8
14	Belgrade	1009.7	W	4	4	8.1	2.0	1016.7	WNW	10	2	11.8	-1.5
15	Budapest	1007.3	WNW	14	1	6.5	0.4	1014.0	WNW	16	3	9.2	-1.8
16	Prague	1013.8	N	4	-	3.5	1.3	1019.5	NW	12	4	7.5	-2.4
17	Munich	1020.9	W	8	6	4.0	1.1	1025.2	WNW	10	8	6.5	-0.1
18	Strasbourg	1023.4	WNW	1	-	2.8	1.6	1027.1	E	2	8	9.4	3.4
19	Paris	1025.9	N	7	2	7.3	3.9	1029.0	NNE	9	6	12.0	3.7
20	Jersey	1027.8	NE	8	0	10.6	5.0	1030.6	NE	7	0	11.6	4.1
21	Milan	-	-	-	-	-	-	1015.5	S	4	1	17.9	6.8
22	Marseille	1010.3	WNW	24	-	15.0	8.2	1014.7	NW	13	-	17.1	5.1
23	Bordeaux	1023.4	WSW	5	8	12.0	11.7	1024.1	NE	14	-	13.5	4.4
24	Rome	1008.8	E	5	4	12.8	11.3	1012.3	S	13	4	20.8	12.3
25	Ajaccio	1008.6	NE	5	-	11.6	7.5	1011.8	WSW	8	5	20.8	12.0
26	Barcelona	1017.2	N	7	1	13.8	8.0	1016.7	N	6	1	20.5	9.7
27	Majorca	-	NNE	2	-	13.0	12.0	1016.3	WSW	5	2	22.6	12.7
28	Madrid	-	N	4	-	12.0	6.0	1016.5	N	8	1	19.3	6.0
29	Lisbon	1017.3	-	-	-	18.4	-	1015.8	NE	8	1	21.0	8.7
30	Athens	-	-	-	-	-	-	1012.8	-	0	7	19.8	6.2
31	Malta	1013.6	WNW	17	1	19.7	14.4	1014.7	WNW	18	3	22.1	14.9
32	Gibraltar	1017.6	NNE	7	7	17.9	17.1	1016.3	NE	7	1	20.2	15.5

Daily Weather Summary for Monday 30 October 2017



Daily Weather Summary for Monday 30 October 2017



None of the selected stations observed a day of sleet or snow falling or non-zero snow depth at 0900 UTC.

Daily Weather Summary for Tuesday 31 October 2017

This day's summary created 15/11/2017 09:12

Summary of the UK Weather for Tuesday 31 October 2017

Skies turned cloudy in the north through the night with rain for some, mainly across western hills and coasts. Further south, there was some patchy rain and drizzle for some, but many places stayed largely dry with some clear spells. It was a chilly night in places where the skies cleared.

Apart from the odd light shower it was a dry day across central and southern England, with some sunshine. Further north it was cloudy, breezy and mild with some patchy rain, and this rain became increasingly persistent across the west of Scotland through the afternoon.

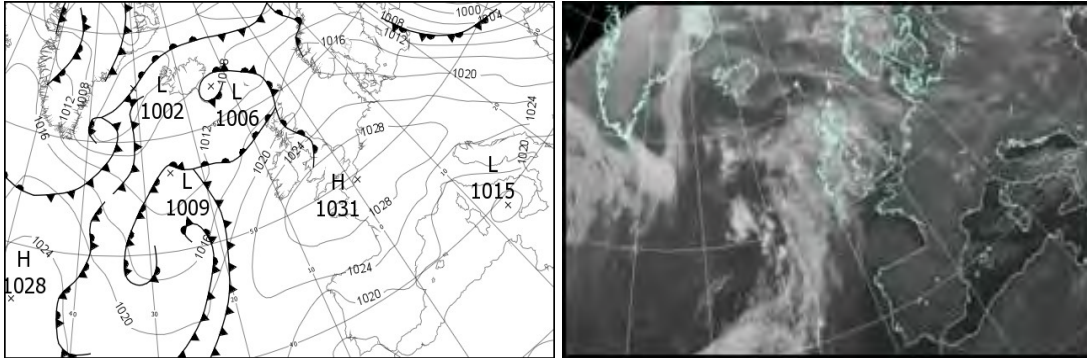
Daily Extremes

<i>Highest Maximum</i>	16.6°C Drumnadrochit (Inverness-shire, 53 mAMSL)
<i>Lowest Maximum</i>	10.6°C Okehampton, East Okement Farm (Devon, 408 mAMSL)
<i>Highest Minimum</i>	11.3°C Scilly: St Marys Airport (Isles Of Scilly, 31 mAMSL)
<i>Lowest Minimum</i>	-2.9°C Kinross (Kinross-shire, 116 mAMSL)
<i>Lowest Grass Minimum</i>	-3.8°C Mickleham (Surrey, 55 mAMSL)
<i>Most Rainfall</i>	61.6mm Glen Strae (Argyll (in Strathclyde Region), 45 mAMSL)
<i>Most Sunshine</i>	5.2hr Culdrose (Cornwall, 76 mAMSL)
<i>Highest Gust</i>	44Kt 51mph Loch Glascarnoch (Ross & Cromarty, 269 mAMSL)
<i>Highest Gust (mountain)</i>	81Kt 93mph Cairngorm Summit (Inverness-shire, 1237 mAMSL)
<i>Greatest Snow Depth at 0900 UTC</i>	No non-zero values

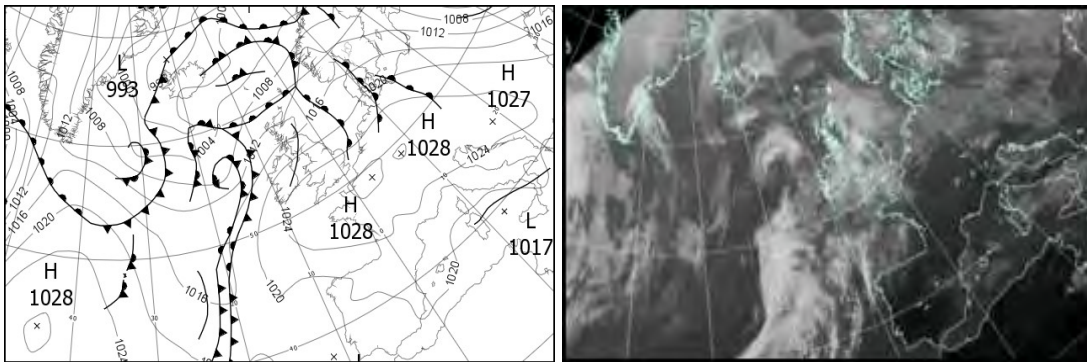
mAMSL refers to station elevation in metres above mean sea level.

Daily Weather Summary for Tuesday 31 October 2017

North Atlantic and Europe analysis charts and satellite images at 0000 UTC




North Atlantic and Europe analysis charts and satellite images at 1200 UTC



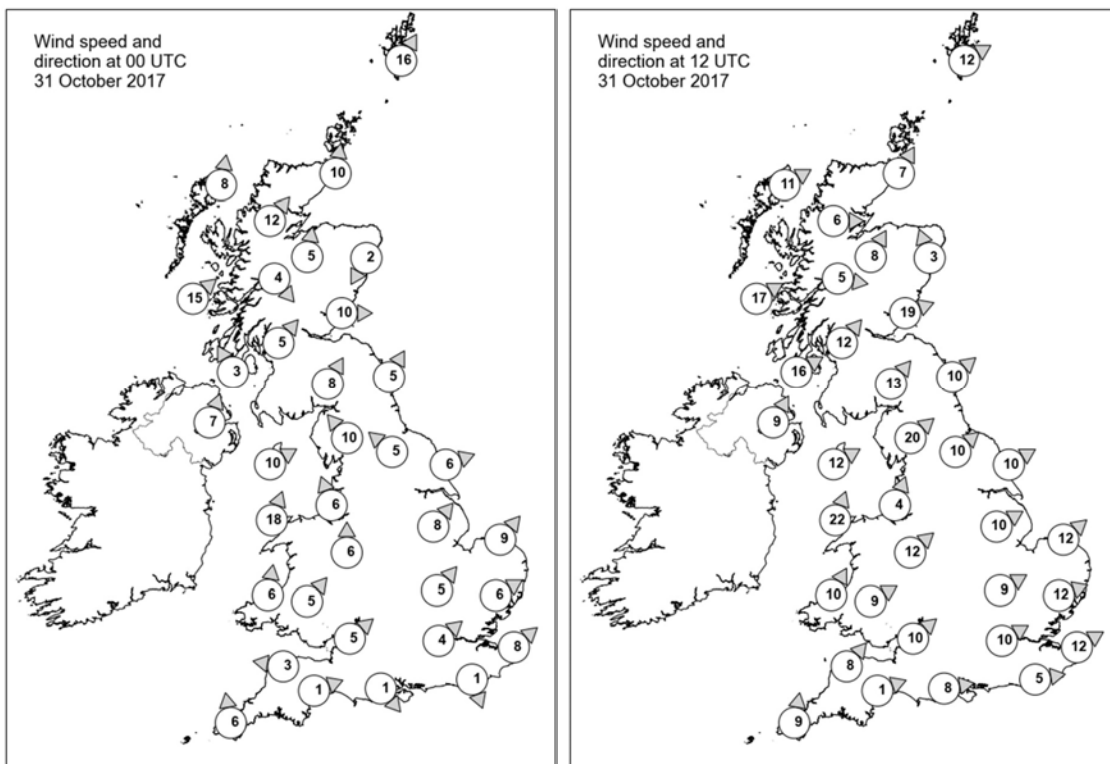
All satellite imagery copyright Met Office and EUMETSAT (European Organisation for the Exploitation of Meteorological Satellites). These show infra-red images from the geostationary MSG satellite. The rainfall rates are derived from both rain-radar and satellite data.

Daily Weather Summary for Tuesday 31 October 2017

UK satellite and rain-radar precipitation rates at (L) 0000 and (R) 1200 UTC



UK wind speed and direction at (L) 0000 and (R) 1200 UTC



Daily Weather Summary for Tuesday 31 October 2017

Selected UK readings at (L) 0000 and (R) 1200 UTC

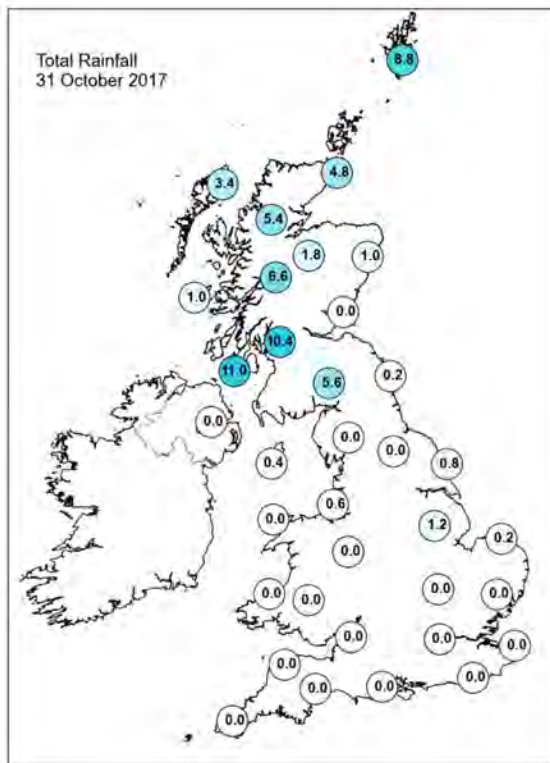
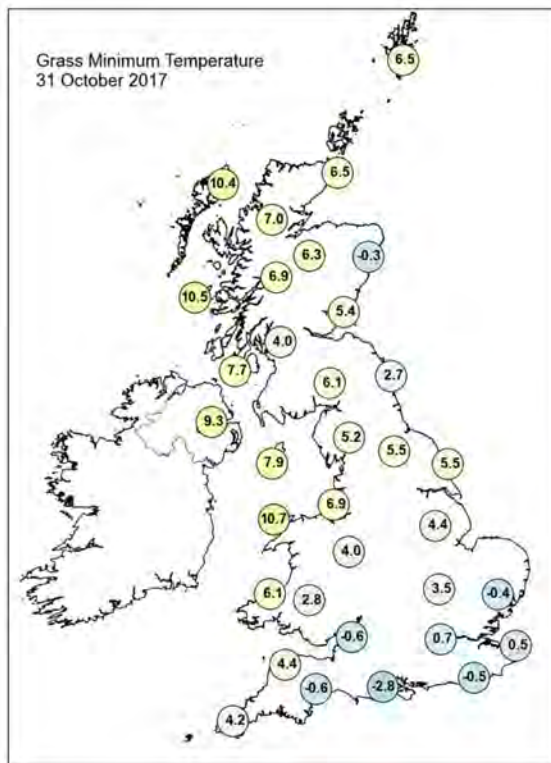
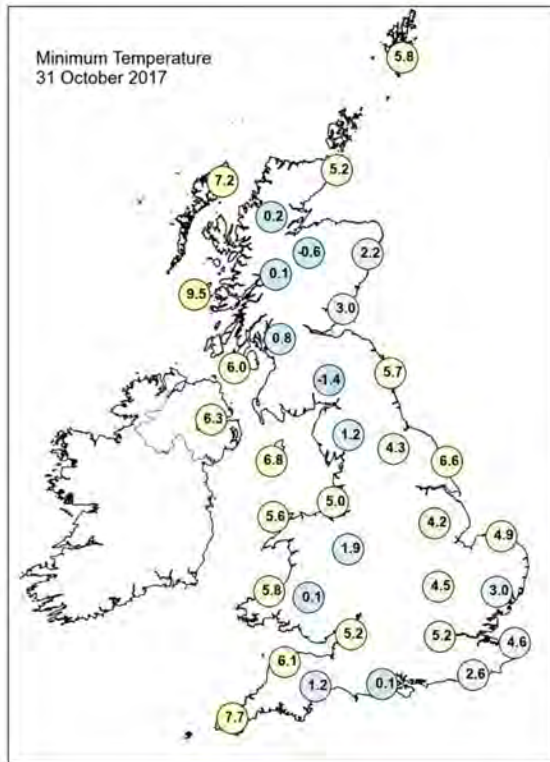
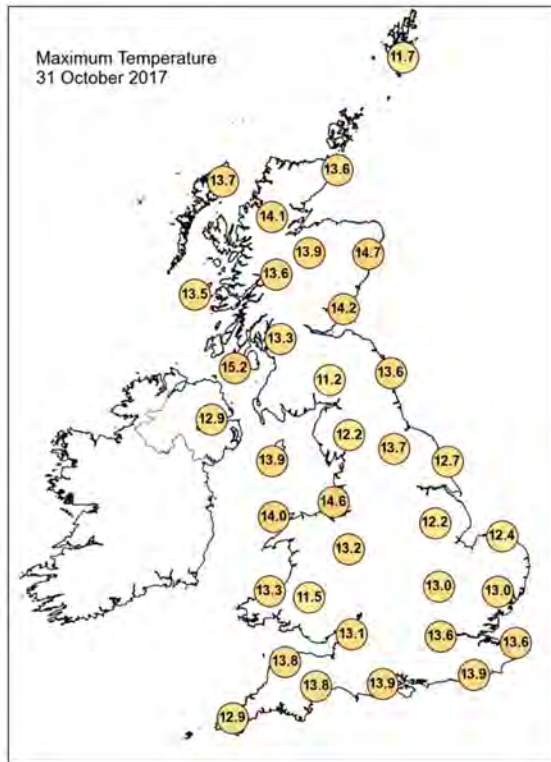
STATIONS		0000 UTC						1200 UTC					
NO	SITE	PRESS	WDIR	WSPD	CLOUD	TEMP	TDEW	PRESS	WDIR	WSPD	CLOUD	TEMP	TDEW
1	Lerwick	1016.3	SSW	16	8	8.3	7.2	1010.0	WSW	12	8	11.0	11.0
2	Wick	1017.7	S	10	7	8.8	6.8	1011.5	SSW	7	8	11.8	11.3
3	Stornoway	1016.9	S	8	7	12.1	11.7	1011.2	WSW	11	8	12.9	12.3
4	Loch Glascarnoch	1018.7	SW	12	7	10.3	9.0	1012.6	W	6	8	12.6	11.7
5	Aviemore	1019.9	S	5	8	8.5	6.3	1013.0	SSW	8	3	13.3	11.1
6	Dyce	1020.0	NNE	2	8	4.6	4.0	1013.6	SSE	3	8	12.2	10.5
7	Tulloch Bridge	1021.7	NW	4	8	7.4	7.0	1015.3	W	5	8	11.9	11.5
8	Tiree	1019.7	SW	15	8	12.2	12.0	1015.0	WSW	17	8	13.1	12.8
9	Leuchars	1021.1	W	10	8	9.2	7.5	1015.3	WSW	19	8	13.2	11.7
10	Bishopton	1022.3	SW	5	8	10.3	9.4	1016.7	SW	12	8	12.3	12.0
11	Machrihanish	1022.4	SSE	3	8	11.1	10.3	1017.5	WSW	16	8	14.1	12.5
12	Boulmer	1023.1	SSW	5	8	10.4	7.8	1017.5	SW	10	8	13.1	11.1
13	Eskdalemuir	1024.0	SSW	8	8	9.3	8.2	1019.2	SW	13	8	10.8	10.4
14	Aldergrove	1024.0	SSW	7	8	10.6	10.4	1019.7	SSW	9	8	12.2	11.6
15	Shap	1025.2	SE	10	8	7.2	6.3	1020.3	SW	20	7	11.7	10.3
16	Leeming	1024.9	SE	5	8	10.4	6.6	1020.1	SW	10	8	13.4	10.4
17	Ronaldsway	1024.8	WSW	10	7	12.3	10.0	1020.9	WSW	12	8	13.6	12.0
18	Bridlington	1025.5	WSW	6	8	6.7	4.5	1020.1	WSW	10	8	11.3	9.9
19	Crosby	1026.5	SSE	6	8	9.3	6.6	1022.5	SSW	4	8	14.6	11.0
20	Valley	1026.5	SSW	18	8	12.9	10.7	1023.1	SSW	22	8	13.7	11.6
21	Waddington	1027.4	SW	8	8	7.0	4.3	1022.9	WSW	10	8	10.6	9.0
22	Shawbury	1027.7	S	6	6	7.5	4.8	1023.2	SW	12	8	13.1	9.2
23	Weybourne	1027.8	SW	9	6	6.4	4.1	1023.1	SW	12	6	10.1	8.8
24	Bedford	1028.7	SW	5	3	6.3	4.1	1024.6	WSW	9	-	11.2	-
25	Aberporth	1028.5	S	6	8	9.6	8.8	1025.1	SSW	10	7	13.1	9.4
26	Sennybridge	1029.7	SW	5	8	6.9	5.6	1025.7	WSW	9	8	10.8	10.0
27	Wattisham	1028.9	WSW	6	5	3.8	2.3	1024.4	WSW	12	6	11.9	7.4
28	Filton	1029.5	SW	5	8	7.4	4.5	1025.9	SW	10	8	12.4	9.1
29	Heathrow	1029.8	SW	4	4	5.6	3.6	1026.2	WSW	10	6	13.0	7.3
30	Manston	1029.9	SW	8	8	5.1	3.3	1026.1	WSW	12	5	12.0	7.4
31	Chivenor	1030.0	E	3	6	8.7	5.6	1026.6	SW	8	0	13.0	9.1
32	Exeter	1030.4	WSW	1	8	2.8	2.5	1026.7	WSW	1	4	12.1	9.3
33	Herstmonceux	1030.3	NNW	1	1	2.8	2.1	1026.7	W	5	7	12.7	9.3
34	Hurn	1030.1	NW	1	0	0.7	0.1	1026.8	W	8	6	13.1	9.5
35	Camborne	1030.2	S	6	6	8.4	5.9	1026.7	S	9	7	12.3	7.3

Daily Weather Summary for Tuesday 31 October 2017

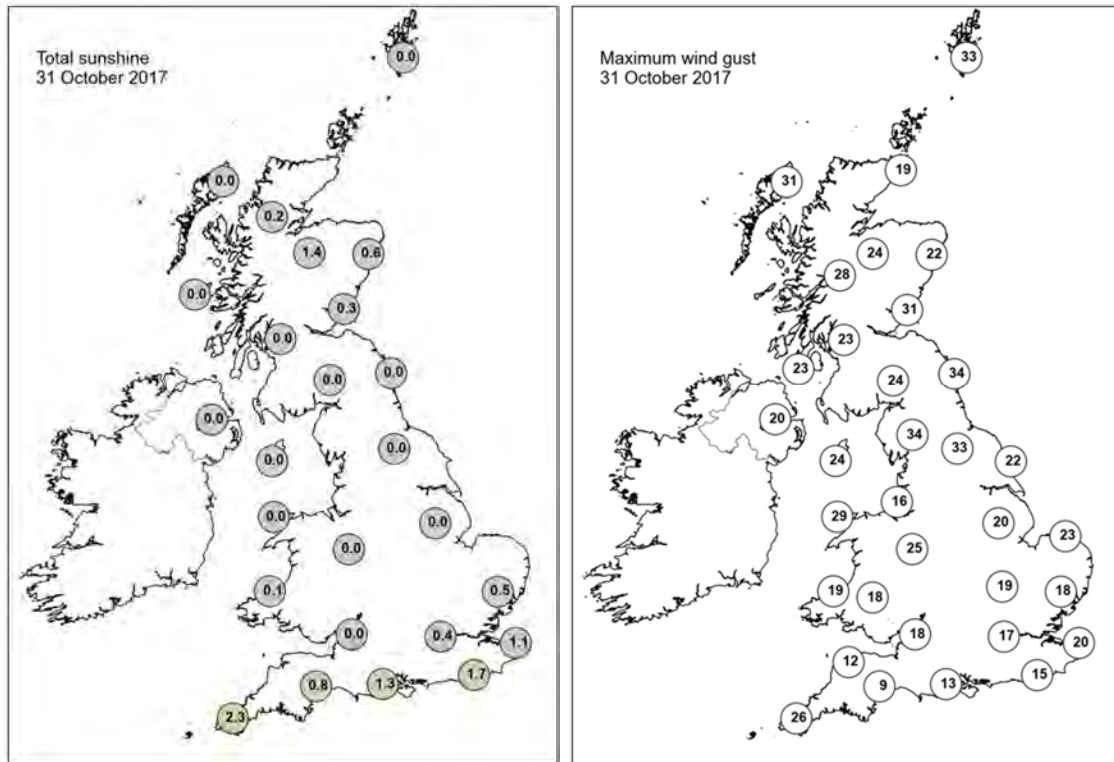
Selected European readings at (L) 0000 and (R) 1200 UTC

STATIONS		0000 UTC						1200 UTC					
NO	SITE	PRESS	WDIR	WSPD	CLOUD	TEMP	TDEW	PRESS	WDIR	WSPD	CLOUD	TEMP	TDEW
1	Murmansk	1001.3	S	8	2	-6.6	-8.1	1002.5	S	10	1	-6.8	-8.8
2	Helsinki	1003.0	N	16	7	-0.2	-3.7	1006.7	NNW	14	0	1.7	-5.0
3	Stockholm	1012.6	WNW	6	-	-0.8	-5.1	1011.5	WNW	4	-	4.1	-2.5
4	Oslo	1017.0	NNW	2	-	0.5	-2.0	1012.4	SSW	2	6	6.0	0.4
5	Reykjavik	1006.6	E	4	8	7.8	6.8	999.5	E	3	8	7.7	6.2
6	Moscow	978.8	-	0	8	4.8	4.3	977.8	NW	4	8	1.7	0.7
7	Kiev	996.4	WNW	14	8	3.3	-0.1	1004.6	NW	10	8	3.2	-2.8
8	Warsaw	1014.5	W	12	2	1.1	-1.5	1017.9	WNW	16	4	5.8	-0.9
9	Berlin	1023.0	WNW	8	-	4.7	1.0	1023.4	W	10	-	8.7	5.1
10	De Bilt	1028.4	WSW	4	8	8.2	6.0	1024.5	WSW	12	8	11.0	7.3
11	Dublin	1025.7	SW	4	7	10.4	9.2	1021.8	WSW	12	8	12.8	9.7
12	Cork	1027.2	SSW	8	7	10.7	10.5	1023.9	SW	12	7	12.2	11.3
13	Sofia	1022.5	WNW	8	2	5.0	-4.0	1023.9	W	4	2	8.0	-5.5
14	Belgrade	1024.6	WNW	4	0	5.6	0.1	1026.2	WNW	4	7	9.3	-0.6
15	Budapest	1022.6	WNW	8	6	4.6	-0.8	1024.4	NW	6	6	8.3	0.5
16	Prague	1025.2	N	4	-	3.0	1.7	1025.1	WNW	6	7	8.4	1.8
17	Munich	1029.1	WSW	4	0	3.5	0.9	1027.5	N	4	7	7.6	-0.3
18	Strasbourg	1029.6	NE	2	-	0.3	-0.4	1028.1	NNE	4	-	10.1	3.6
19	Paris	1030.4	NW	2	0	3.3	2.0	1028.6	-	0	5	11.5	3.5
20	Jersey	1030.4	ESE	6	0	8.2	5.4	1027.7	S	7	1	11.8	8.0
21	Milan	1022.4	N	2	0	9.9	7.1	1024.5	SE	3	0	15.8	3.7
22	Marseille	1020.3	SE	4	-	7.0	1.7	1022.5	WSW	5	-	17.5	5.1
23	Bordeaux	1025.7	NE	7	-	6.5	3.3	1024.2	E	4	-	12.0	3.2
24	Rome	1017.9	NE	6	6	15.3	12.4	1020.8	SW	8	6	19.3	6.4
25	Ajaccio	1017.8	NNE	6	-	13.3	10.5	1019.9	SSW	7	7	20.9	12.3
26	Barcelona	-	S	5	-	16.0	14.0	1022.9	N	2	4	18.3	10.5
27	Majorca	1019.5	E	8	6	16.7	14.0	1021.5	E	10	7	20.1	11.5
28	Madrid	-	N	5	-	11.0	5.0	1020.1	NNW	4	5	17.0	8.5
29	Lisbon	1016.1	-	-	-	20.0	-	1017.8	NE	2	0	21.2	12.1
30	Athens	-	-	-	-	-	-	1021.2	-	0	3	16.8	1.8
31	Malta	1018.4	NW	5	1	17.6	14.3	1020.0	NNW	8	2	22.5	13.4
32	Gibraltar	1016.9	E	12	7	18.7	17.5	1019.2	ENE	15	2	20.5	16.7

Daily Weather Summary for Tuesday 31 October 2017



Daily Weather Summary for Tuesday 31 October 2017



None of the selected stations observed a day of sleet or snow falling or non-zero snow depth at 0900 UTC.

Guidance Notes

UTC = Universal Coordinated Time. For the UK UTC is the same as GMT (Greenwich Mean Time).

National boundaries shown on the European station map are for illustrative purposes only.

Daily extremes

- Data in the table have been manually checked unless denoted by an asterisk.
- Checked values have been manually confirmed by Met Office Observations Quality Management as valid observations from the live database at the time of checking. However, more extreme values may still be possible if they occur after the time of production.
- Asterisked values have been automatically extracted from the live database with no further quality control carried out beyond normal Met Office procedures. This means that some suspect data are possible.
- Duplicate values will be presented if these occur, allowing for up to 10 duplicates.
- Mountain stations above 500 masl are excluded from lowest temperatures, highest gust speeds and greatest snow depths at 0900 UTC. This is because they are not considered representative of low level areas.
- Counties quoted against each station are based on historical county boundaries pre-1974 and may not reflect current administrative boundaries.

Analysis charts and satellite imagery

- The satellite imagery is infra-red imagery from the geostationary MSG satellite.
- The rainfall image is derived from satellite data from MSG and rain-radar data. This represents a snapshot of instantaneous rain-rates at 0000 UTC and 1200 UTC and so does not necessarily reflect daily accumulations in the rainfall station map.
- Any analysis charts or satellite images which are unavailable will be displayed as white space.

Station maps

- The UK maps show station data for the same set of stations presented UK data table. These stations are selected to provide good spatial coverage across the UK; they represent only a fraction of the overall UK observing network.
- Wind speed maps show wind speed in Kt and direction both averaged over the hour up to the time of observation. 1 Kt = 1.151 mph.

Hourly station data

- The data tables provide spot hourly observations from synoptic messages at 0000 and 1200 UTC. Missing data are denoted by '-'.
- Pressures are mean sea level pressure in hPa.
- For UK stations, Gibraltar and Jersey, the wind speeds and directions are both averaged over the hour up to the time of observation. However, for European stations wind speeds and directions are both averaged over a 10-minute period up to the time of observation.
- Wind speeds are in Kt. Wind directions are stored in the database every 10 degrees and have been converted to the nearest point of the compass. These give the direction the wind is blowing from, not to.
- Cloud amounts are in Oktas from 0 (clear) to 8 (overcast). 9 indicates sky obscured (eg by fog).
- Air temperature and dew point temperature are in Celsius.

Temperature maps

- Daily maximum, minimum and grass minimum temperatures are in Celsius.
- The period for the daily maximum temperature on day D is defined from 0900 UTC day D to 0900 UTC day D+1.
- The period for the daily minimum and grass minimum temperatures on day D is defined as 0900 UTC day D-1 to 0900 UTC day D.
- On any given day D the minimum will typically occur in the early hours of the morning and the maximum in early afternoon.

Rainfall, sunshine and max gust speed maps

- Daily rainfall is in mm from 0900 UTC day D to 0900 UTC day D+1.
- Daily sunshine is in hours from Kipp and Zonen CSD1 automatic sunshine records. Bright sunshine is defined as exceeding 120 W/m².
- Max gust speeds are the daily max gust in Kt from 0000-0000 UTC

Snow maps

- The day of snow falling map displays data from present weather sensors, showing stations which have recorded sleet or snow falling at any point in the day (0000-0000 UTC).
- The snow lying map shows level snow depth as recorded by the automatic snow depth sensors at 0900 UTC. These snow depth sensors do not record snow depth if this is less than 2cm.

- Snow depth sensors are normally operational from October to April, in the event of snow falling outside this period data availability may be limited.
- Snow maps will only be displayed if one or more of the selected stations on that date have recorded either snow falling or non-zero snow depths. If snow maps are not displayed it is still possible that other stations in the network have recorded a day of sleet or snow falling or non-zero snow depth.