

The map displays the following stations (number and code):

- 6 1013 (solid dot, top of Great Britain)
- 7 1013 (solid dot, north-west of Scotland)
- 7 1015 (solid dot, north-east of Scotland)
- 8 1015 (solid dot, west coast of Scotland)
- 8 1019 (solid dot, west coast of Scotland)
- 5 1019 (open circle, central Scotland)
- 7 1019 (open circle, central Scotland)
- 8 1022 (solid dot, central Scotland)
- 7 1022 (open circle, west coast of Scotland)
- 7 1023 (open circle, west coast of Scotland)
- 6 1024 (open circle, west coast of Scotland)
- 3 1026 (open circle, west coast of Scotland)
- 8 1026 (open circle, west coast of Scotland)
- 5 1026 (solid dot, central Scotland)
- 6 1026 (open circle, central Scotland)
- 4 1027 (open circle, central Scotland)
- 5 1027 (open circle, central Scotland)
- 3 1028 (open circle, east coast of Scotland)
- 2 1028 (open circle, east coast of Scotland)
- 2 1027 (open circle, east coast of Scotland)
- 5 1027 (open circle, east coast of Scotland)
- 6 1027 (open circle, east coast of Scotland)
- 6 1026 (open circle, south coast of Scotland)
- 4 1026 (open circle, south coast of Scotland)
- 5 1026 (open circle, south coast of Scotland)
- 8 1027 (open circle, south coast of Scotland)
- 7 1026 (open circle, south coast of Scotland)
- 6 1026 (open circle, south coast of Scotland)
- 9 1026 (open circle, south coast of Scotland)
- 7 1027 (open circle, south coast of Scotland)
- 9 1027 (open circle, south coast of Scotland)

A map of the British Isles (Great Britain and Ireland) showing 17 numbered locations. Each location is marked with a symbol: a solid black circle, an open circle, a circle with a dot, or a circle with a cross. The locations are numbered 1 through 17. The map includes latitude and longitude lines and a scale bar in the bottom right corner.

| Location Number | Symbol              | Approximate Coordinates (Latitude, Longitude) |
|-----------------|---------------------|---|
| 1               | Solid black circle  | 51.5°N, 0.5°W                                 |
| 2               | Open circle         | 51.5°N, 1.5°W                                 |
| 3               | Circle with a dot   | 51.5°N, 2.5°W                                 |
| 4               | Circle with a cross | 51.5°N, 3.5°W                                 |
| 5               | Solid black circle  | 51.5°N, 4.5°W                                 |
| 6               | Open circle         | 51.5°N, 5.5°W                                 |
| 7               | Circle with a dot   | 51.5°N, 6.5°W                                 |
| 8               | Circle with a cross | 51.5°N, 7.5°W                                 |
| 9               | Solid black circle  | 51.5°N, 8.5°W                                 |
| 10              | Open circle         | 51.5°N, 9.5°W                                 |
| 11              | Circle with a dot   | 51.5°N, 10.5°W                                |
| 12              | Circle with a cross | 51.5°N, 11.5°W                                |
| 13              | Solid black circle  | 51.5°N, 12.5°W                                |
| 14              | Open circle         | 51.5°N, 13.5°W                                |
| 15              | Circle with a dot   | 51.5°N, 14.5°W                                |
| 16              | Circle with a cross | 51.5°N, 15.5°W                                |
| 17              | Solid black circle  | 51.5°N, 16.5°W                                |

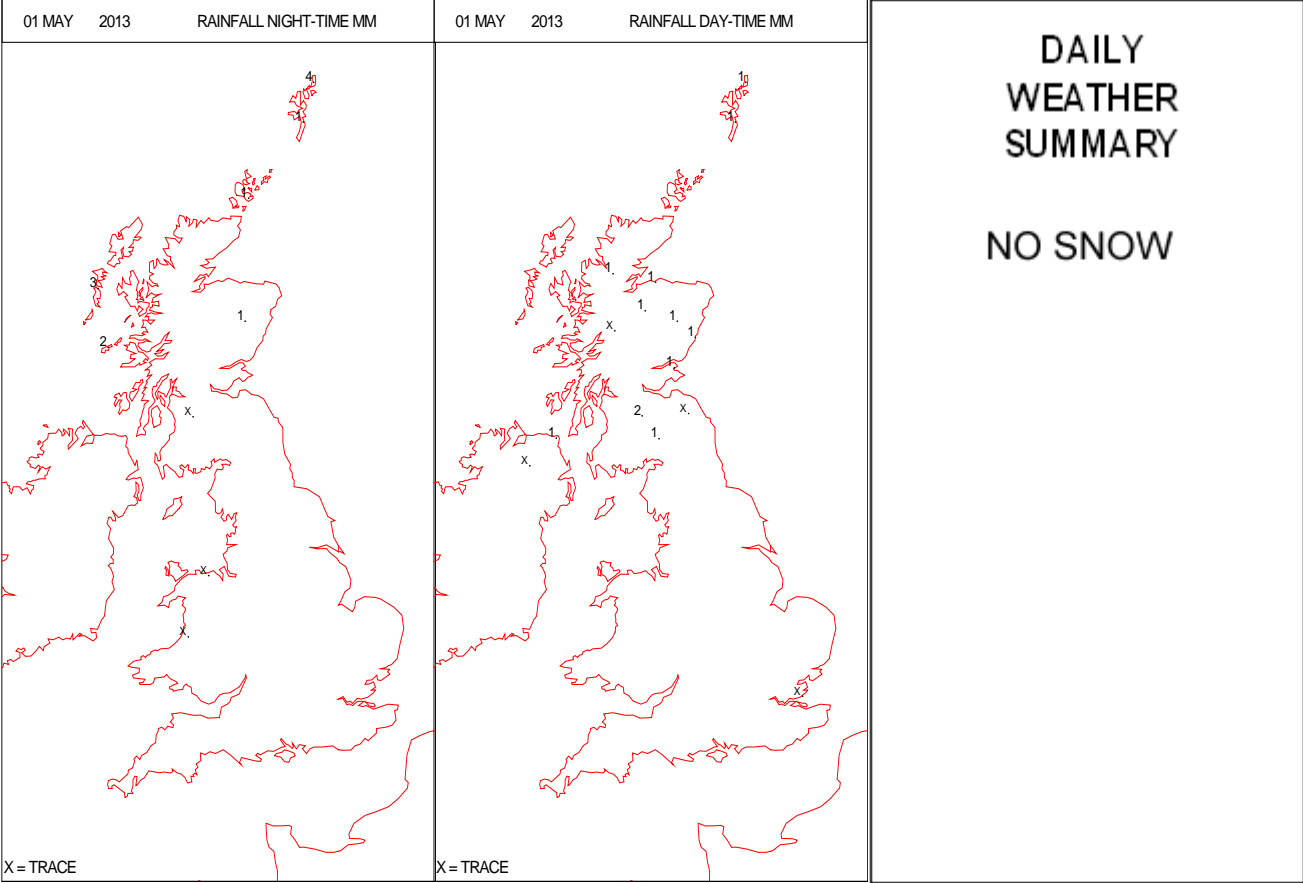
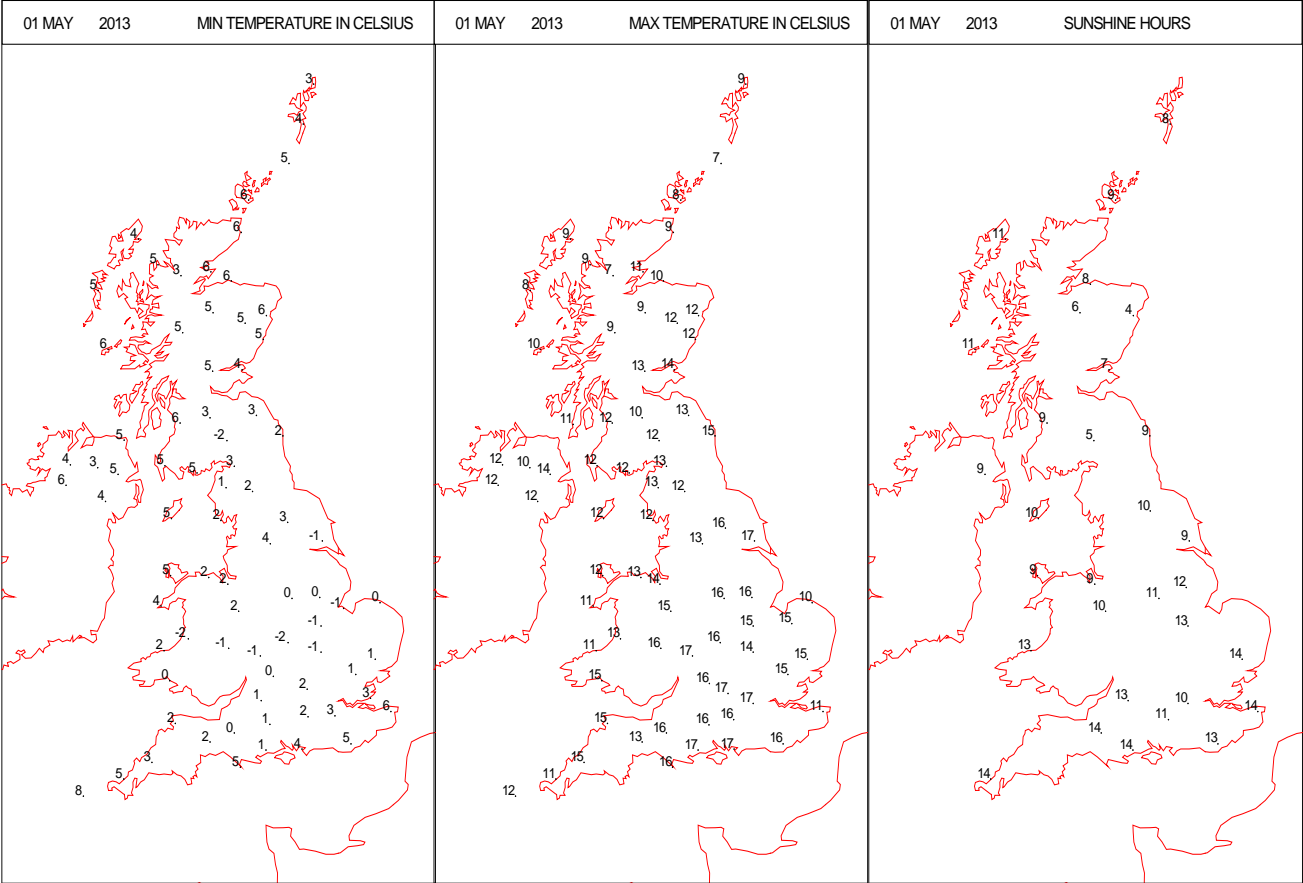
Crown Copyright 2013, All Rights Reserved



SIGNIFICANT WEATHER

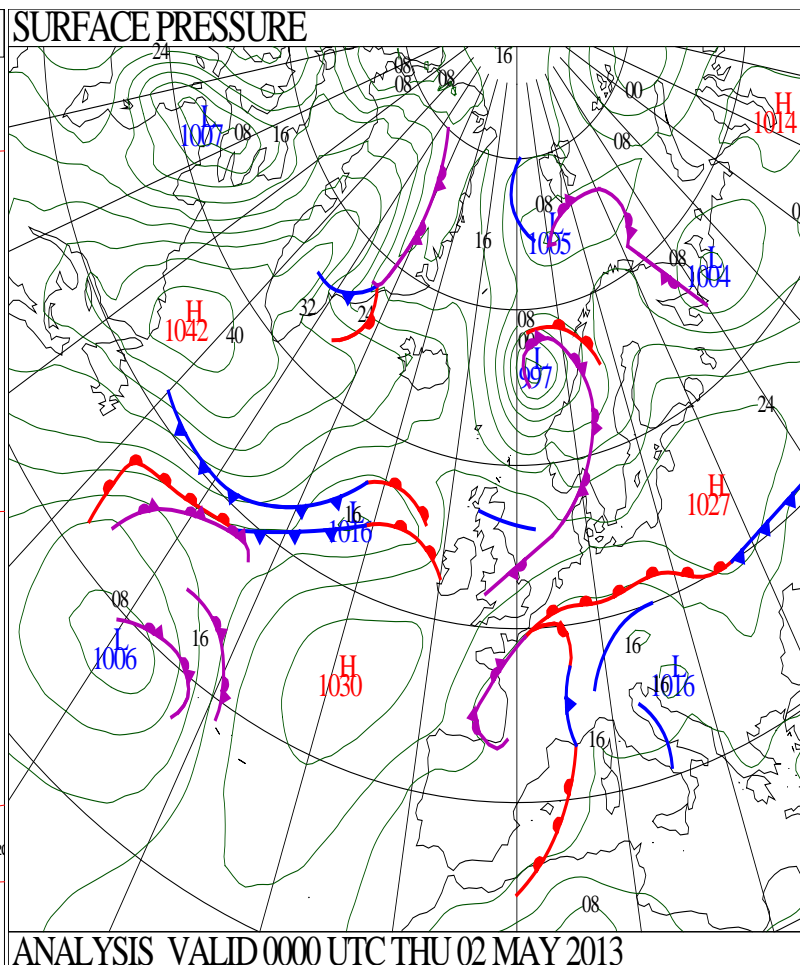
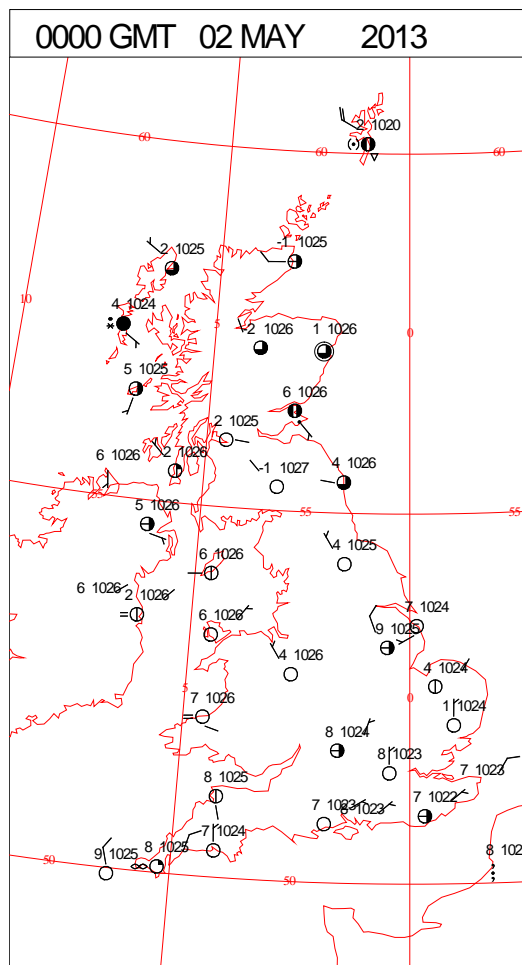
|                      |             |                      |             |  |
|----------------------|-------------|----------------------|-------------|--|
| 0600 GMT 01 MAY 2013 | SIG WEATHER | 1200 GMT 01 MAY 2013 | SIG WEATHER | <p><b>Summary of UK Weather for Wednesday 01 May 2013.</b></p> <p>Thickening cloud spread across Scotland, and into Northern Ireland as the night progressed, with some outbreaks of rain in places. The heaviest and most persistent rain was across the north-west of Scotland.</p> <p>Conversely, it was a dry and relatively clear night across England and Wales, with a widespread rural grass frost, and even a local air frost. There was also some patchy low cloud, mist and fog across south-eastern parts to start the day.</p> <p>The mist and fog cleared fairly quickly through the morning to leave another dry and generally fine day across the south of the country. However, outbreaks of rain across Scotland, and to a lesser extent Northern Ireland, spread slowly southwards. These fragmented into showers, reaching north Wales and northern England in the afternoon, but became very isolated with many places remaining dry.</p> <p>The strongest winds were across the far north, however they generally eased across Scotland later.</p> <p>Most of the U.K. was dry and clear by midnight, bar a few mist patches.</p> <p>The highest temperatures were again recorded across the south of England.</p> |
| 1800 GMT 01 MAY 2013 | SIG WEATHER | 0000 GMT 02 MAY 2013 | SIG WEATHER |  |
|                      |             |                      |             | <p><b>EXTREMES</b></p> <p><b>Highest Maximum:</b><br/>16.7 Hurn, Dorset</p> <p><b>Lowest Maximum:</b><br/>6.8 Fair Isle, Shetland</p> <p><b>Lowest Minimum:</b><br/>-1.5 Eskdalemuir, Dumfries-Shire</p> <p><b>Lowest Grass Minimum:</b><br/>-7.0 Coleshill, West Midlands</p> <p><b>Most Rain:</b><br/>5.0 Baltasound No2, Shetland</p> <p><b>Most Sun:</b><br/>14.2 Wattisham, Suffolk</p>   |

DAILY CLIMATE DATA



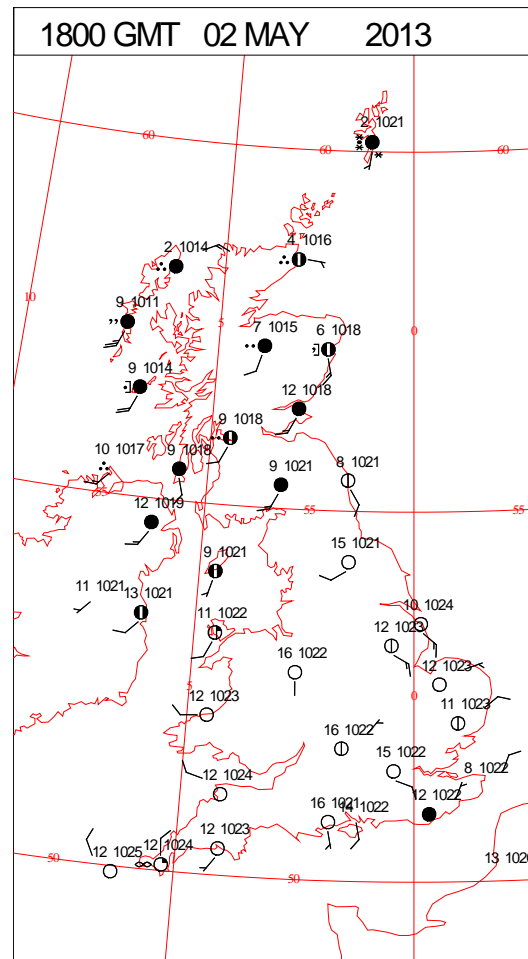
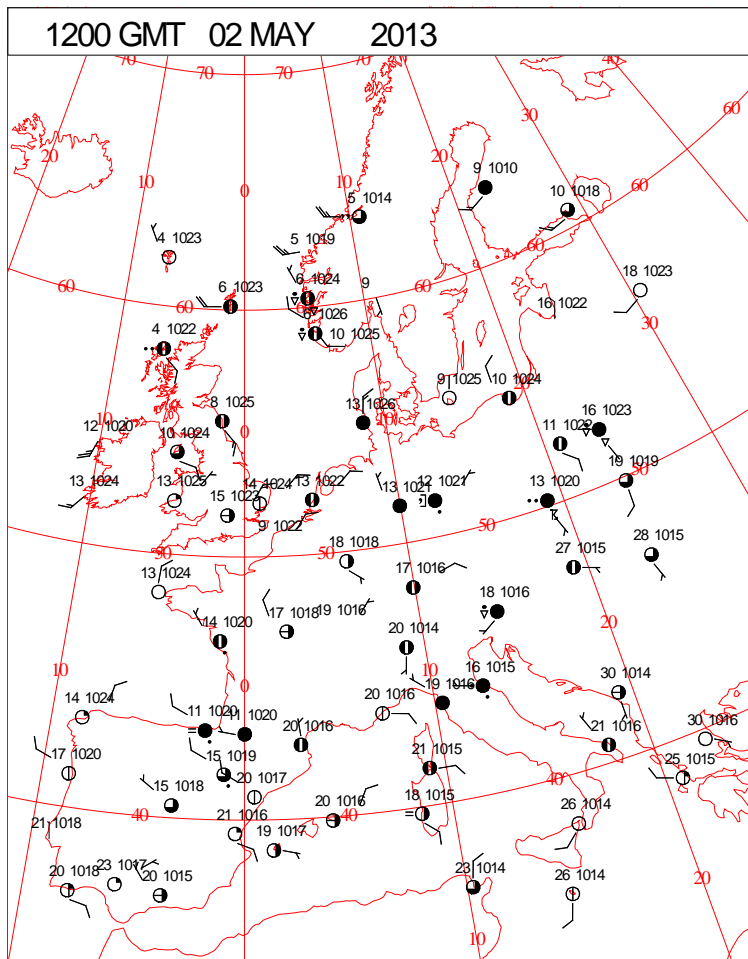
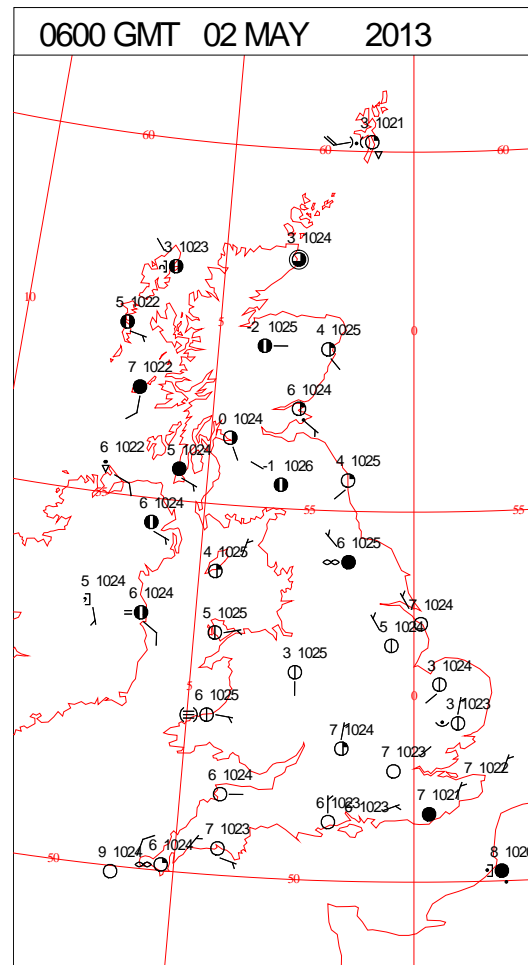
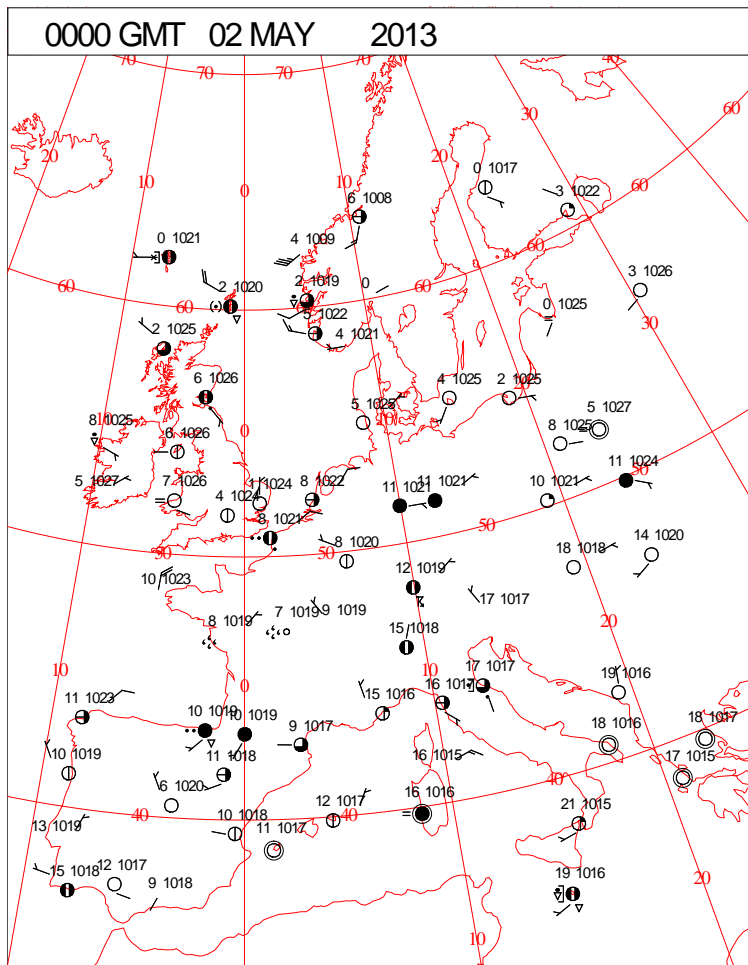


# DAILY WEATHER SUMMARY



Thursday 2 May 2013

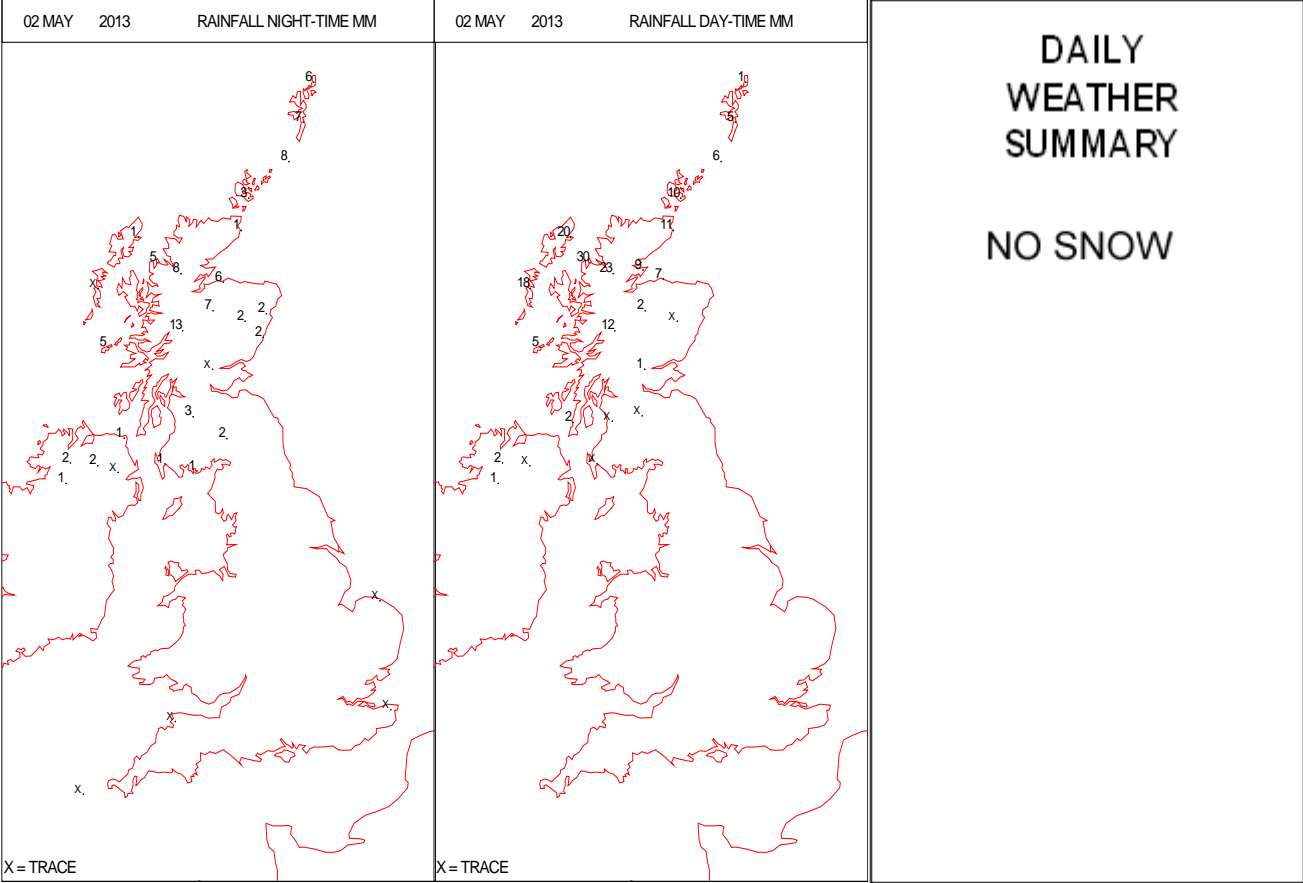
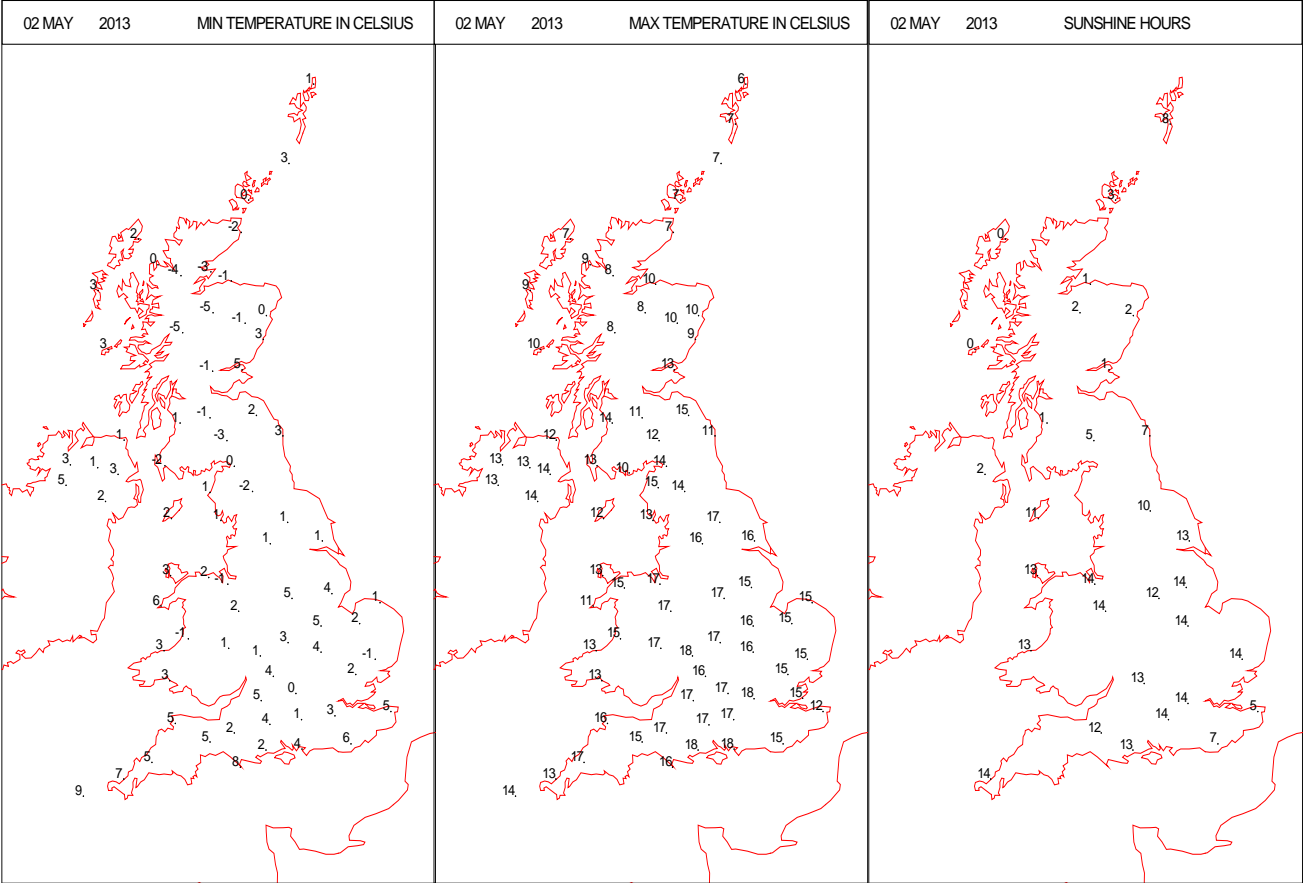
## SURFACE REPORTS



# SIGNIFICANT WEATHER

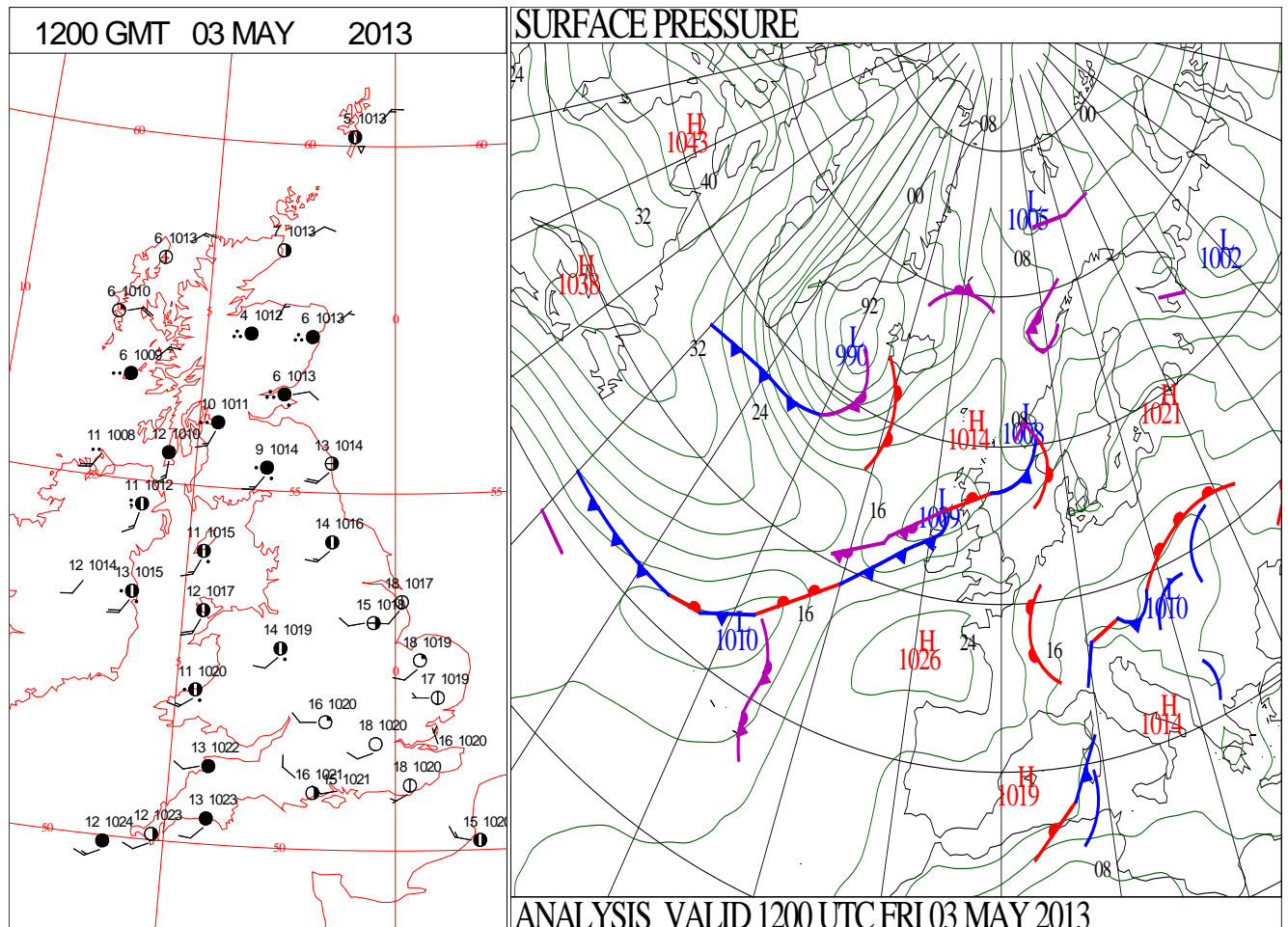
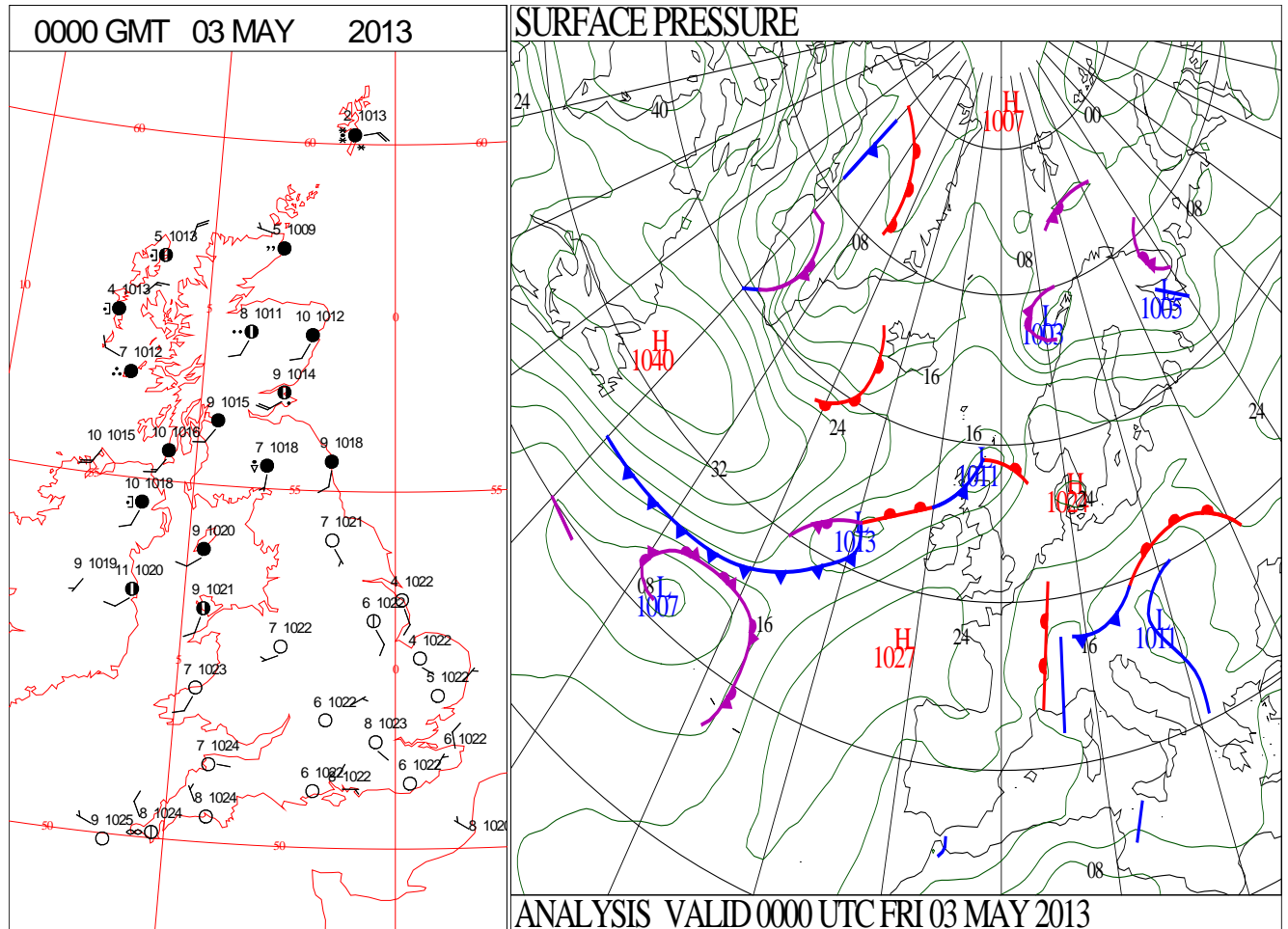
| 0600 GMT 02 MAY 2013 | SIG WEATHER | 1200 GMT 02 MAY 2013 | SIG WEATHER | <p><b>Summary of UK Weather for Thursday 02 May 2013.</b></p> <p>It was mainly dry and clear during the early hours, except across Scotland where showers persisted for a few hours after midnight in the north-east and the far north-west, before gradually easing. However, thicker cloud and outbreaks of rain started to spread into western Scotland soon after dawn, along with strong winds.</p> <p>It remained dry elsewhere with another frost developing in places, and also some localised patches of mist, fog and low cloud, mainly in the north-east of England. The coldest parts of the country were across the Scottish Highlands, where temperatures fell to a few degrees below freezing.</p> <p>During the daytime, rain continued to push across northern and western Scotland, falling as snow initially over higher hills at times, and later, down to lower levels.</p> <p>A band of cloud skirted parts of Kent at times though the day, but tended to clear through the afternoon.</p> <p>Elsewhere, it was a largely dry and bright day with light winds and just occasional patchy cloud, but lengthy spells of sunshine.</p> <p>The highest temperatures were across southern coasts of England, where it felt pleasantly warm.</p> |
|----------------------|-------------|----------------------|-------------|---|
|                      |             |                      |             |   |
| 1800 GMT 02 MAY 2013 | SIG WEATHER | 0000 GMT 03 MAY 2013 | SIG WEATHER | <p><b>EXTREMES</b></p> <p><b>Highest Maximum:</b><br/>18.2 Hurn, Dorset</p> <p><b>Lowest Maximum:</b><br/>6.4 Baltasound No2, Shetland</p> <p><b>Lowest Minimum:</b><br/>-4.8 Tulloch Bridge, Inverness-Shire</p> <p><b>Lowest Grass Minimum:</b><br/>-8.6 Tulloch Bridge, Inverness-Shire</p> <p><b>Most Rain:</b><br/>35.0 Aultbea No2, Ross-Shire</p> <p><b>Most Sun:</b><br/>14.3 Wattisham, Suffolk</p>  |
|                      |             |                      |             |   |

DAILY CLIMATE DATA





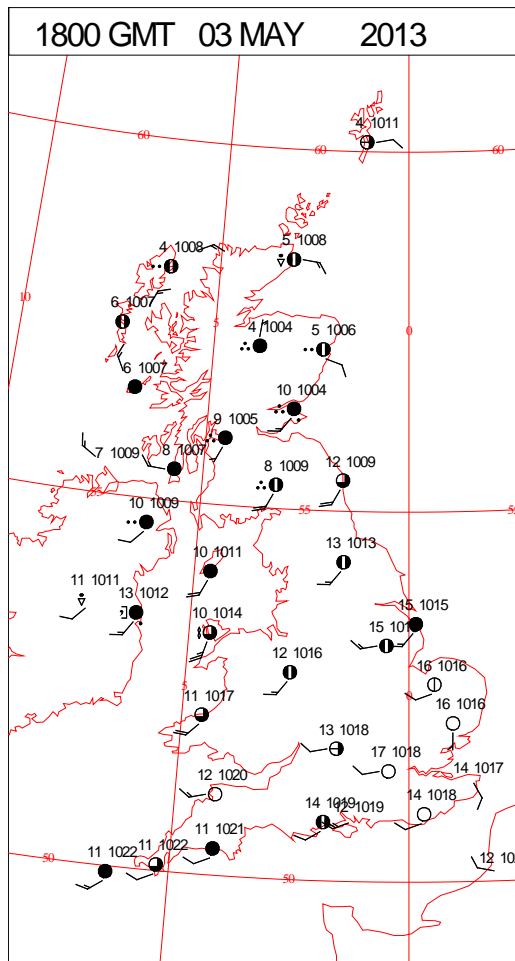
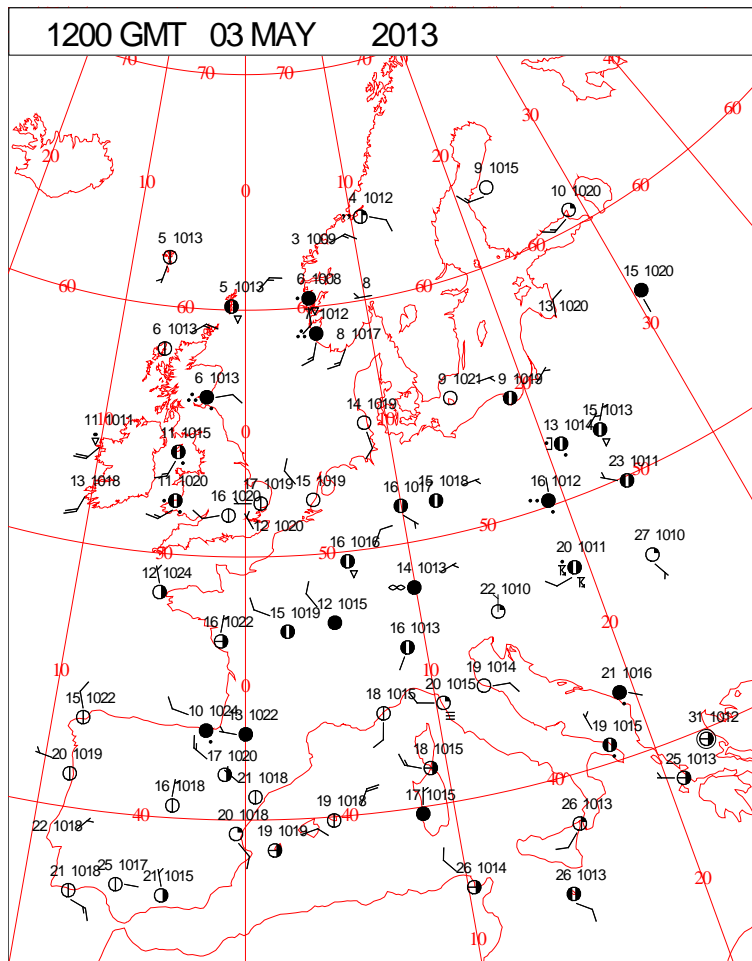
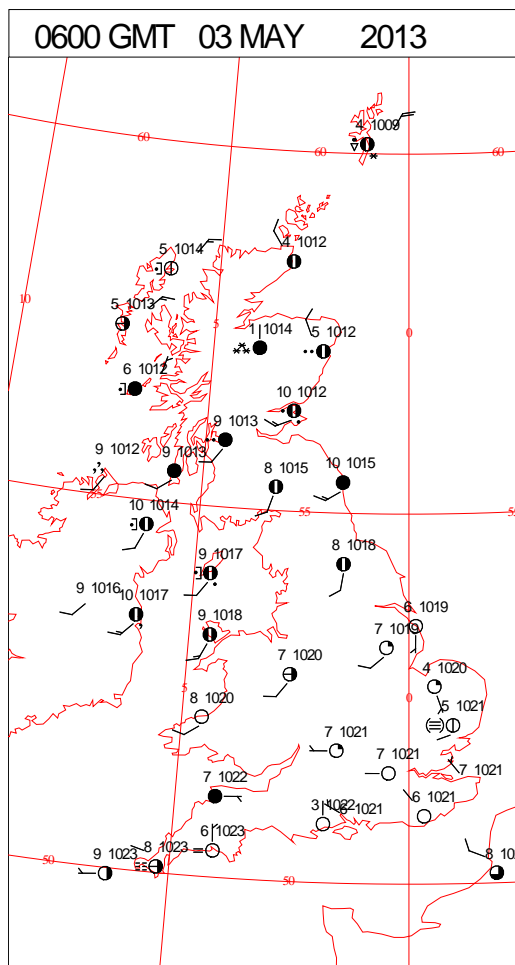
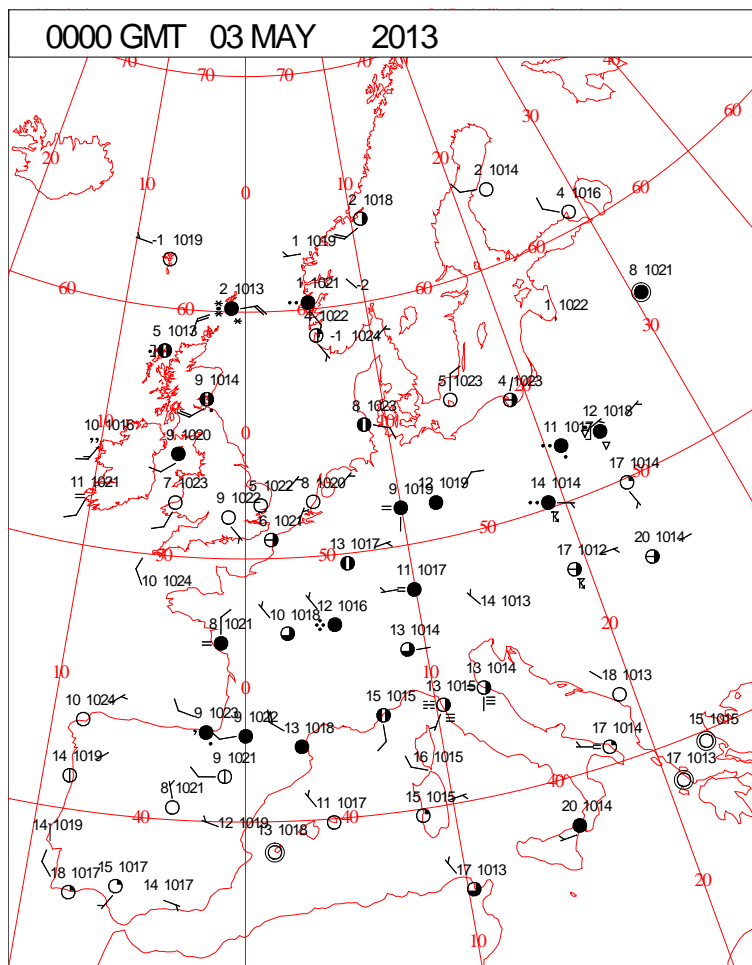
# DAILY WEATHER SUMMARY





Friday 3 May 2013

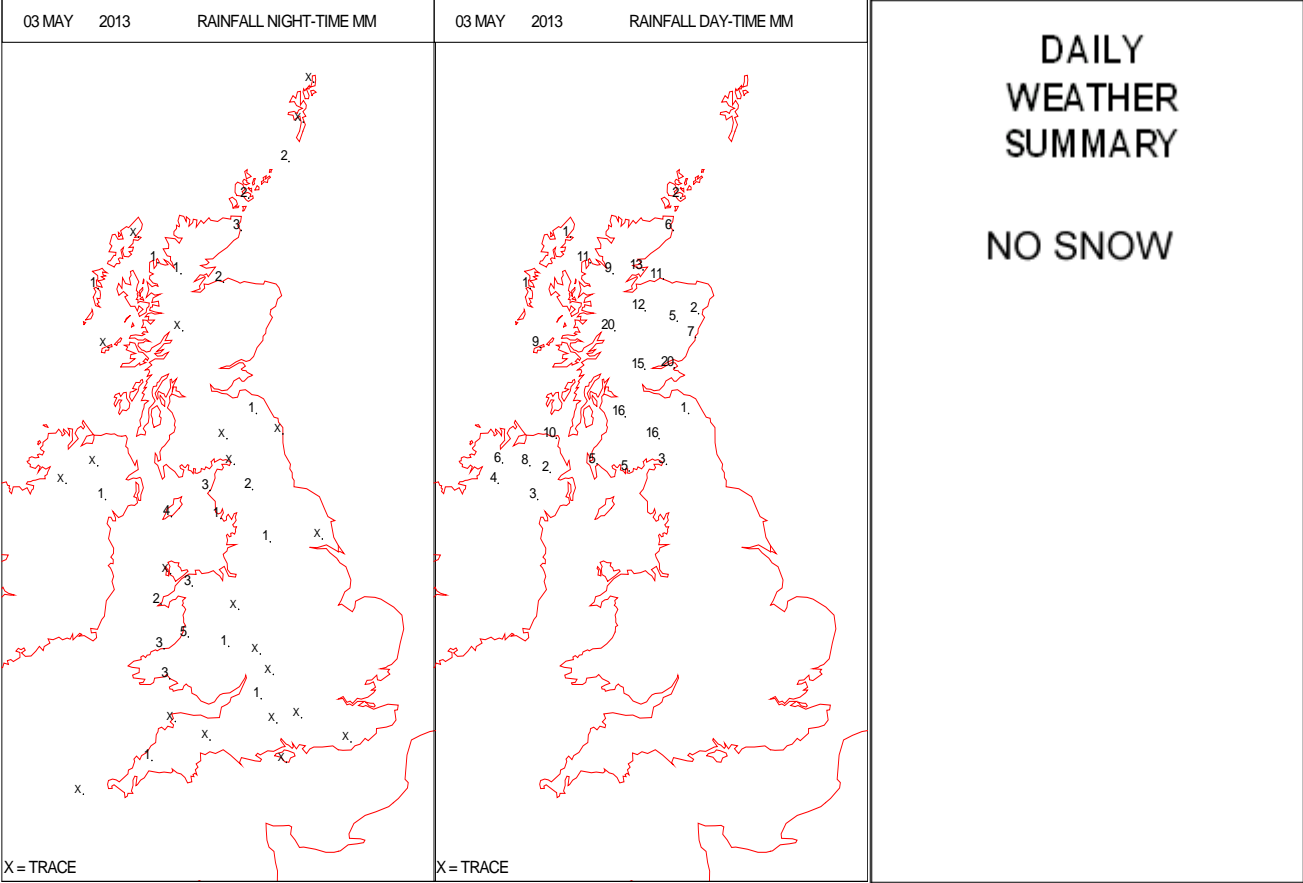
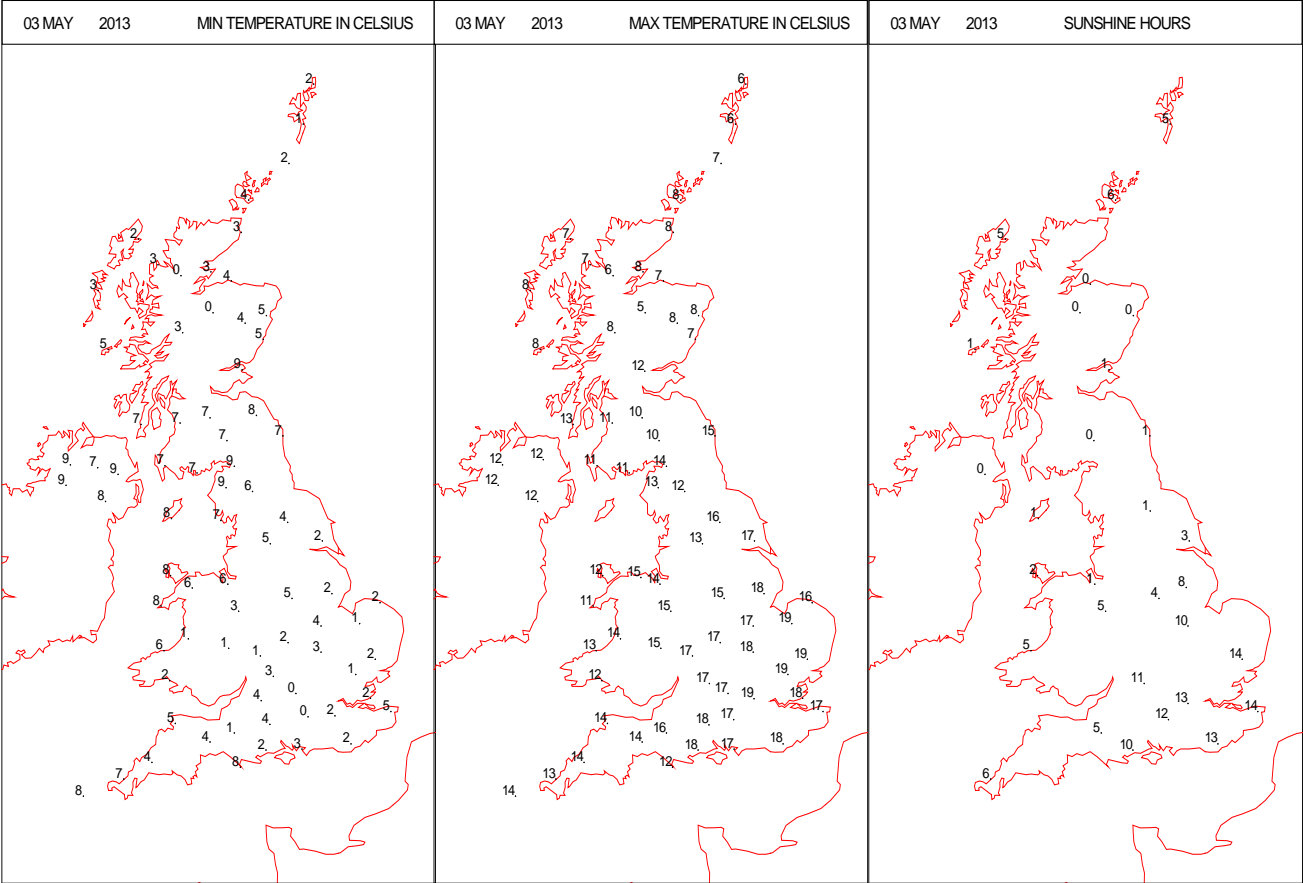
## SURFACE REPORTS



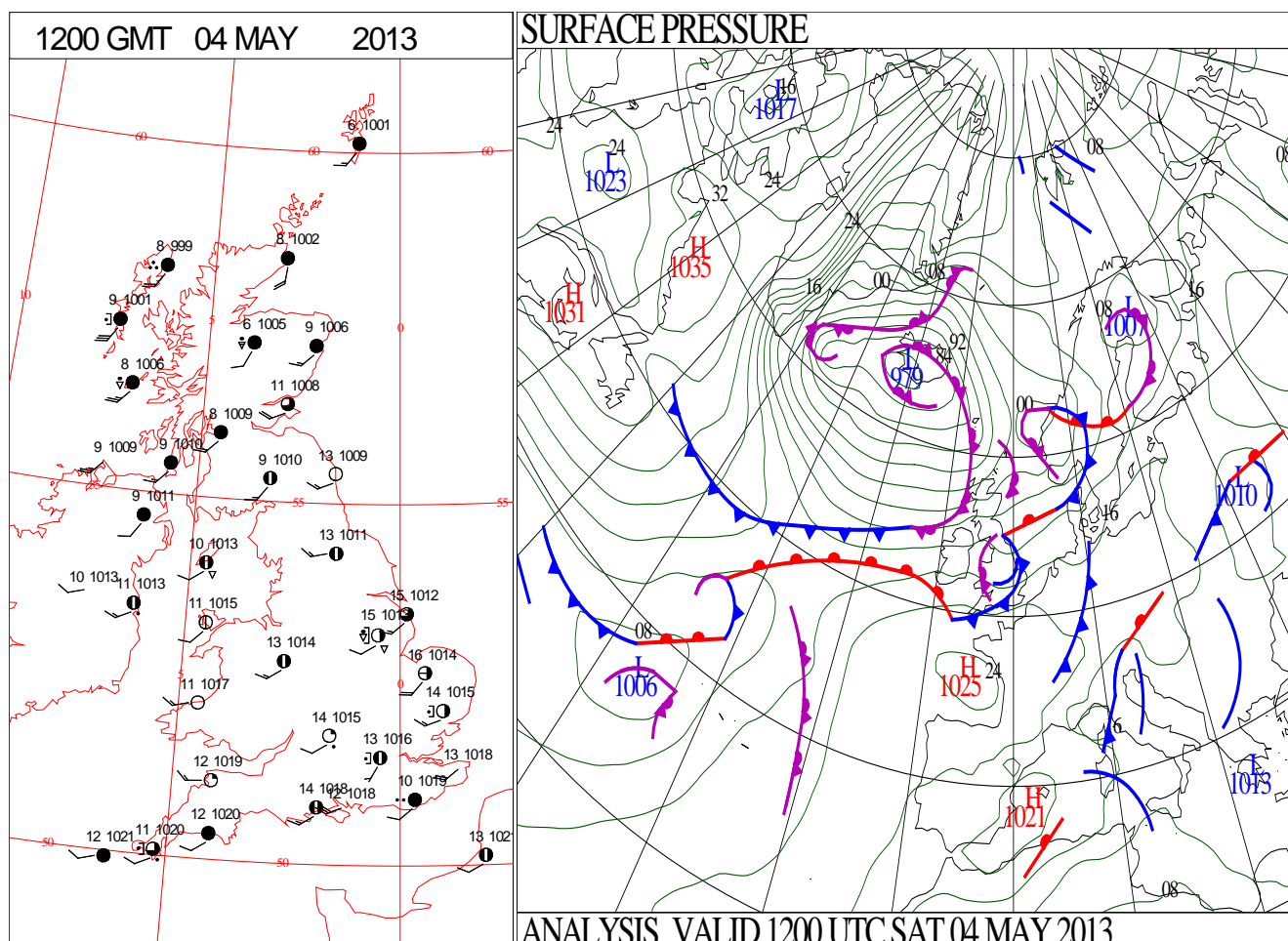
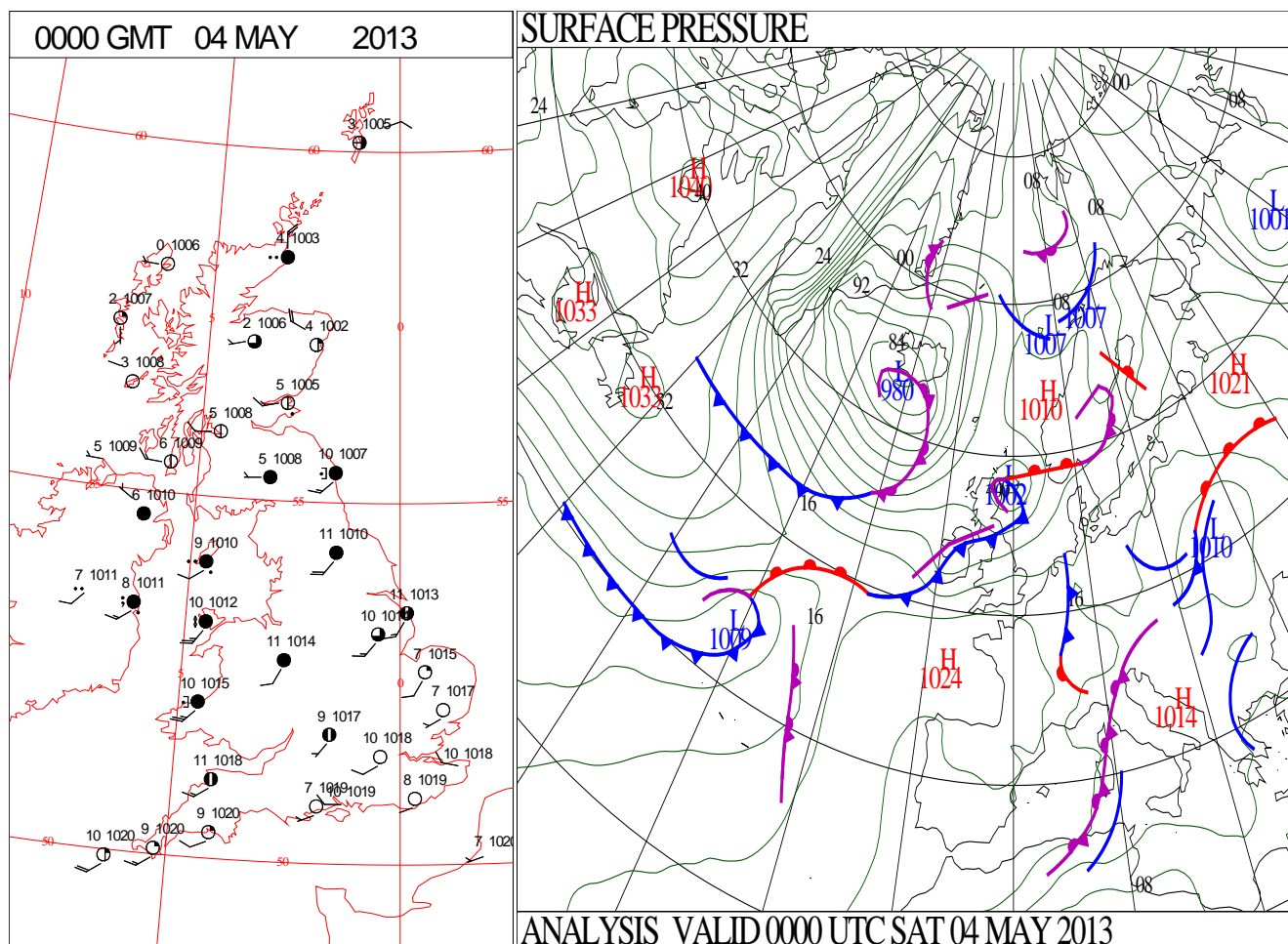
# SIGNIFICANT WEATHER

| 0600 GMT 03 MAY 2013 | SIG WEATHER | 1200 GMT 03 MAY 2013 | SIG WEATHER | <p><b>Summary of UK Weather for Friday 03 May 2013.</b></p> <p>During the early hours it was cloudy and wet across much of the northern U.K., with some heavy rain across northern Scotland. Some of this fell as snow over hills and mountains. It was windy too with some strong gusts around coasts.</p> <p>Conversely, across much of England and Wales it was dry with clear spells, although patches of mist and fog developed in southern England.</p> <p>East Anglia saw some of the lowest temperatures, with a few places falling below freezing.</p> <p>During the daytime, the cloudy, wet and windy weather continued across Scotland and Northern Ireland, with heavy rain across central areas of Scotland and some further hill snow. The heaviest rainfall during the course of the day was across north-west Highland, and it remained very windy, especially through the afternoon.</p> <p>In contrast much of England and Wales remained dry through the day, with sunshine in the east, and cloudier conditions in the west. Winds were much lighter there too.</p> <p>Temperatures were generally close to average or above, and the warmest places were in and around London, where there was plenty of sunshine.</p> |
|----------------------|-------------|----------------------|-------------|--|
|                      |             |                      |             |  |
| 1800 GMT 03 MAY 2013 | SIG WEATHER | 0000 GMT 04 MAY 2013 | SIG WEATHER | <p><b>EXTREMES</b></p> <p><b>Highest Maximum:</b><br/>19.4 Heathrow, Greater London<br/>19.4 Northolt, Greater London</p> <p><b>Lowest Maximum:</b><br/>5.1 Aviemore, Inverness-Shire</p> <p><b>Lowest Minimum:</b><br/>-0.3 Benson, Oxfordshire</p> <p><b>Lowest Grass Minimum:</b><br/>-3.2 Benson, Oxfordshire</p> <p><b>Most Rain:</b><br/>20.0 Tulloch Bridge, Inverness-Shire</p> <p><b>Most Sun:</b><br/>13.8 Wattisham, Suffolk</p>  |
|                      |             |                      |             |  |

DAILY CLIMATE DATA



# DAILY WEATHER SUMMARY



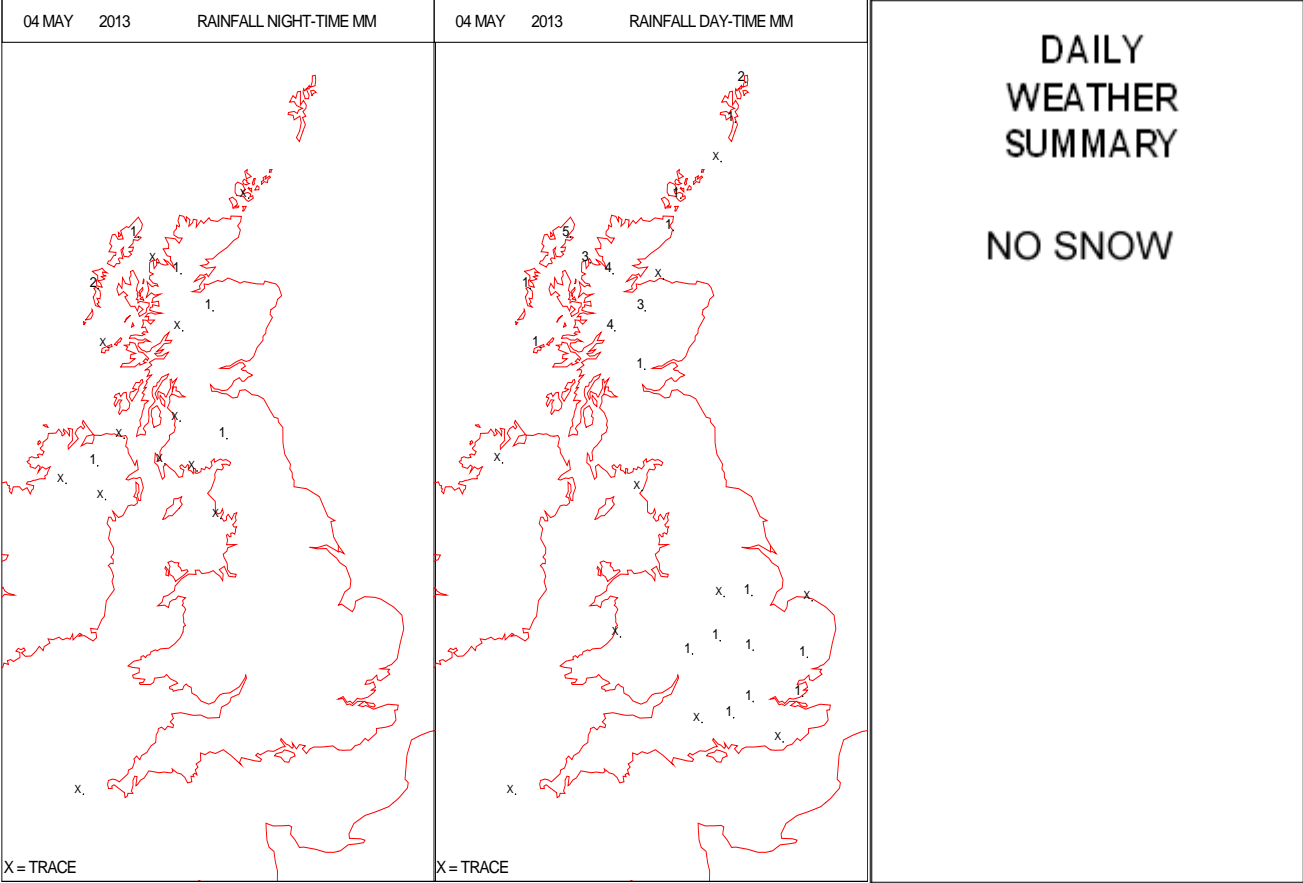
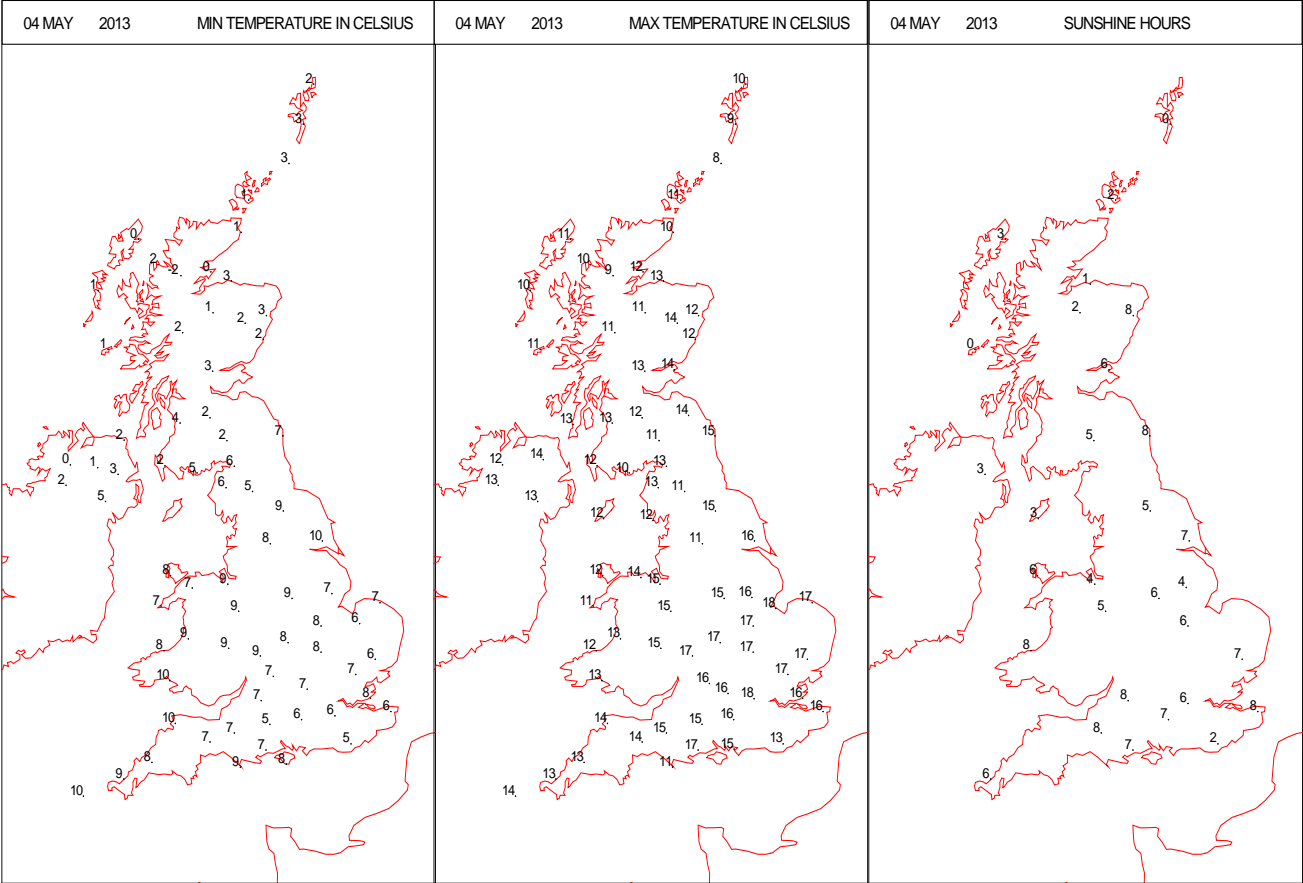




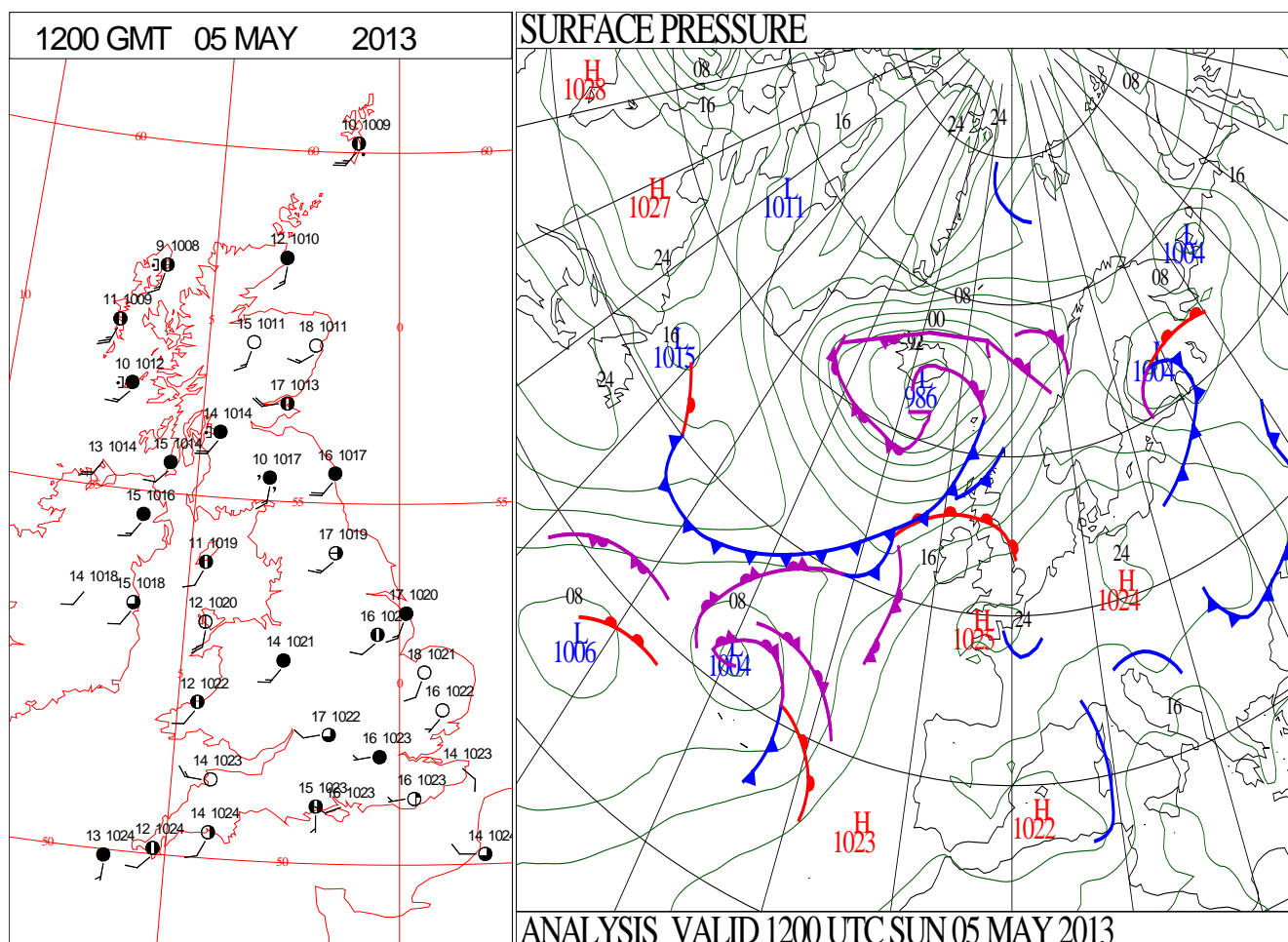
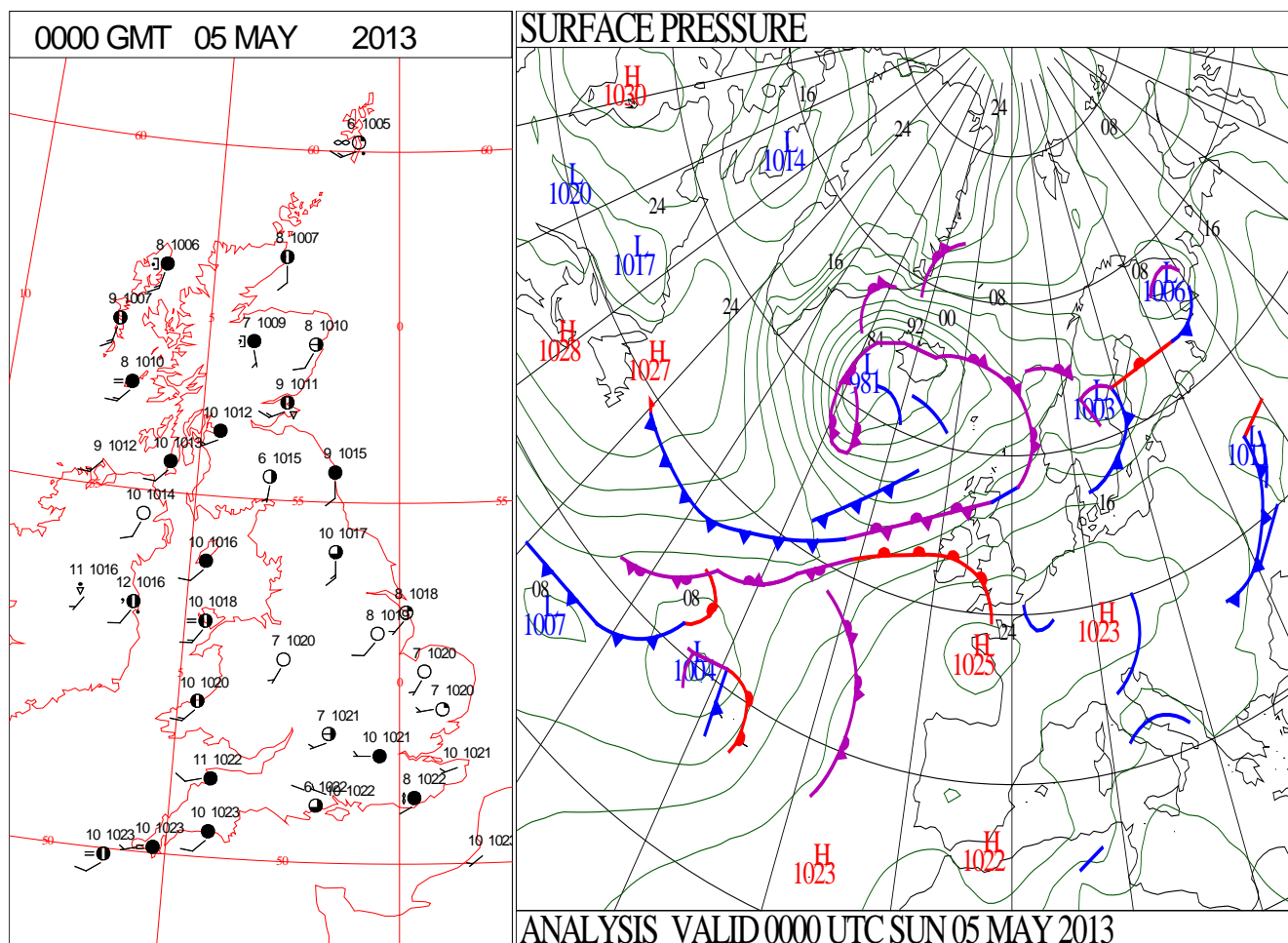
# SIGNIFICANT WEATHER

| 0600 GMT 04 MAY 2013 | SIG WEATHER | 1200 GMT 04 MAY 2013 | SIG WEATHER | <p><b>Summary of UK Weather for Saturday 04 May 2013.</b><br/> Rain across Wales turned heavy at times overnight as it moved slowly south-eastwards. The rain became more patchy as it crossed England towards the south-east through the early hours.</p> <p>Some patchy rain lingered in the far south-east through the morning, whilst showers developed across the Midlands and East Anglia, which turned heavy and thundery.</p> <p>It was brighter further west, with lengthy spells of sunshine.</p> <p>Northern and western Scotland remained unsettled, with brisk winds and outbreaks of rain for much of the day.</p> <p>Temperatures were generally fairly close to average for the time of year.</p> |
|----------------------|-------------|----------------------|-------------|---|
|                      |             |                      |             |   |
| 1800 GMT 04 MAY 2013 | SIG WEATHER | 0000 GMT 05 MAY 2013 | SIG WEATHER | <p><b>EXTREMES</b><br/> <b>Highest Maximum:</b><br/> 18.0 Holbeach No2, Lincolnshire<br/> <b>Lowest Maximum:</b><br/> 8.2 Fair Isle, Shetland<br/> <b>Lowest Minimum:</b><br/> -1.5 Loch Glascarnoch, Ross-Shire<br/> <b>Lowest Grass Minimum:</b><br/> -3.0 Loch Glascarnoch, Ross-Shire<br/> <b>Most Rain:</b><br/> 5.4 Stornoway Airport, Western Isles<br/> <b>Most Sun:</b><br/> 8.3 Lyneham, Wiltshire</p>  |
|                      |             |                      |             |   |

DAILY CLIMATE DATA

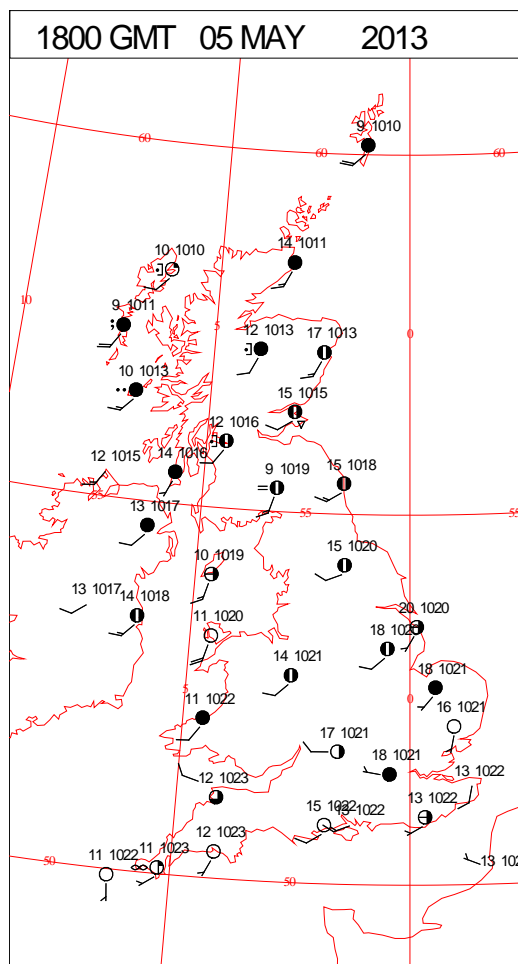
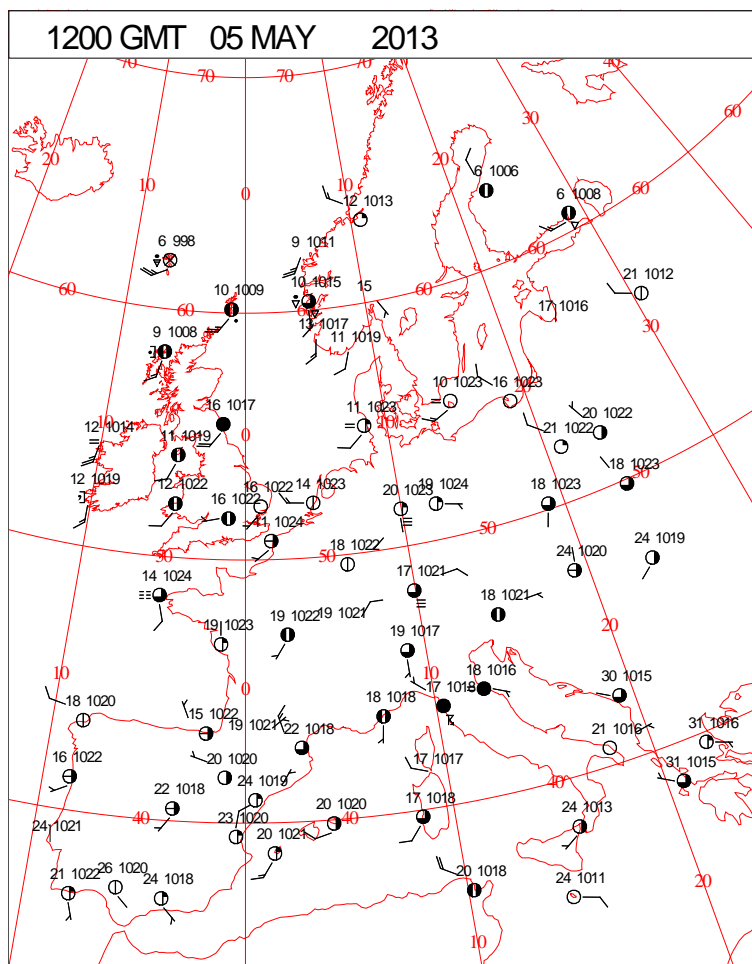
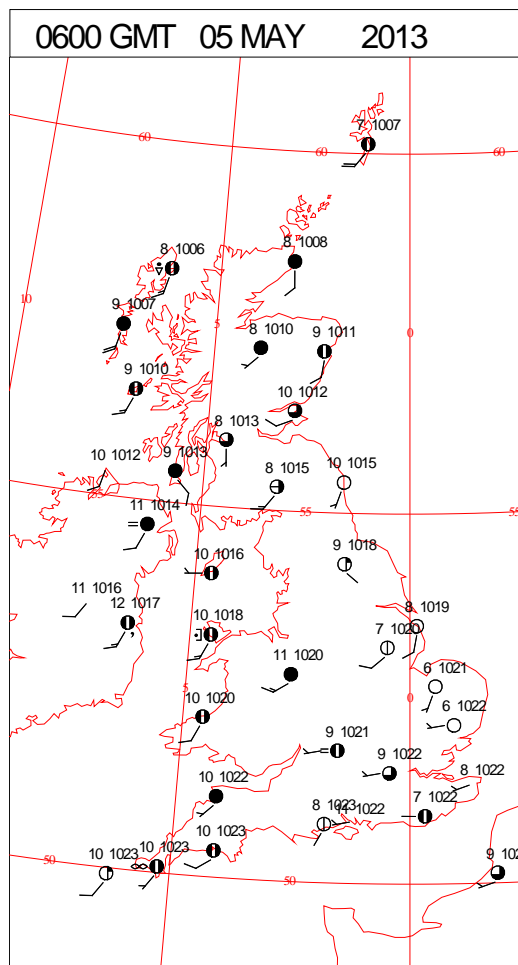
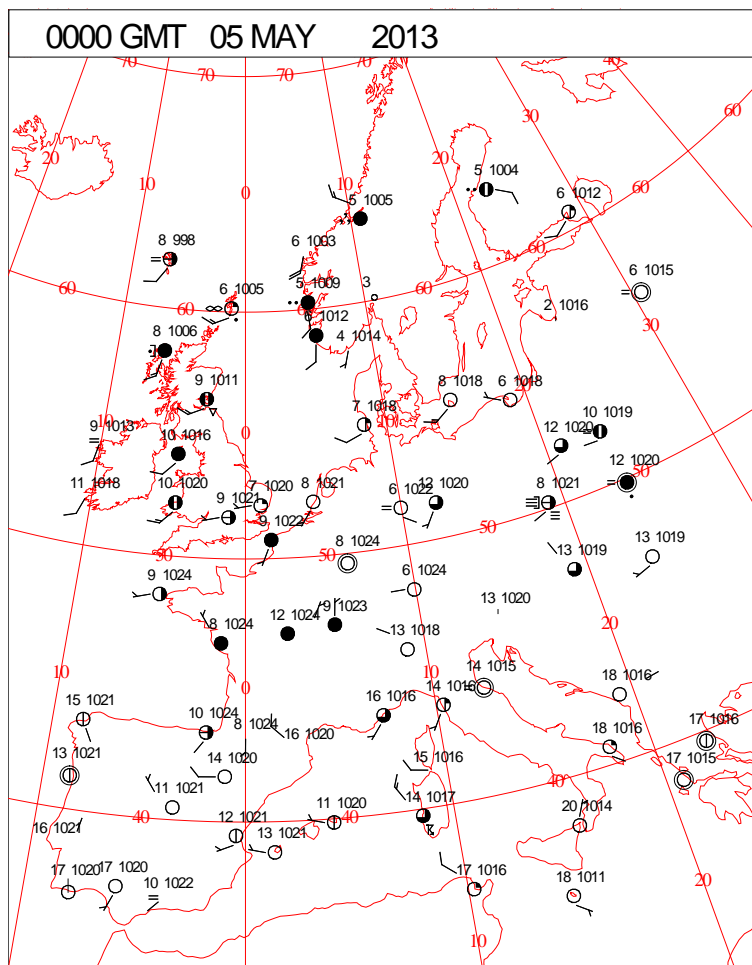


# DAILY WEATHER SUMMARY



Sunday 5 May 2013

## SURFACE REPORTS

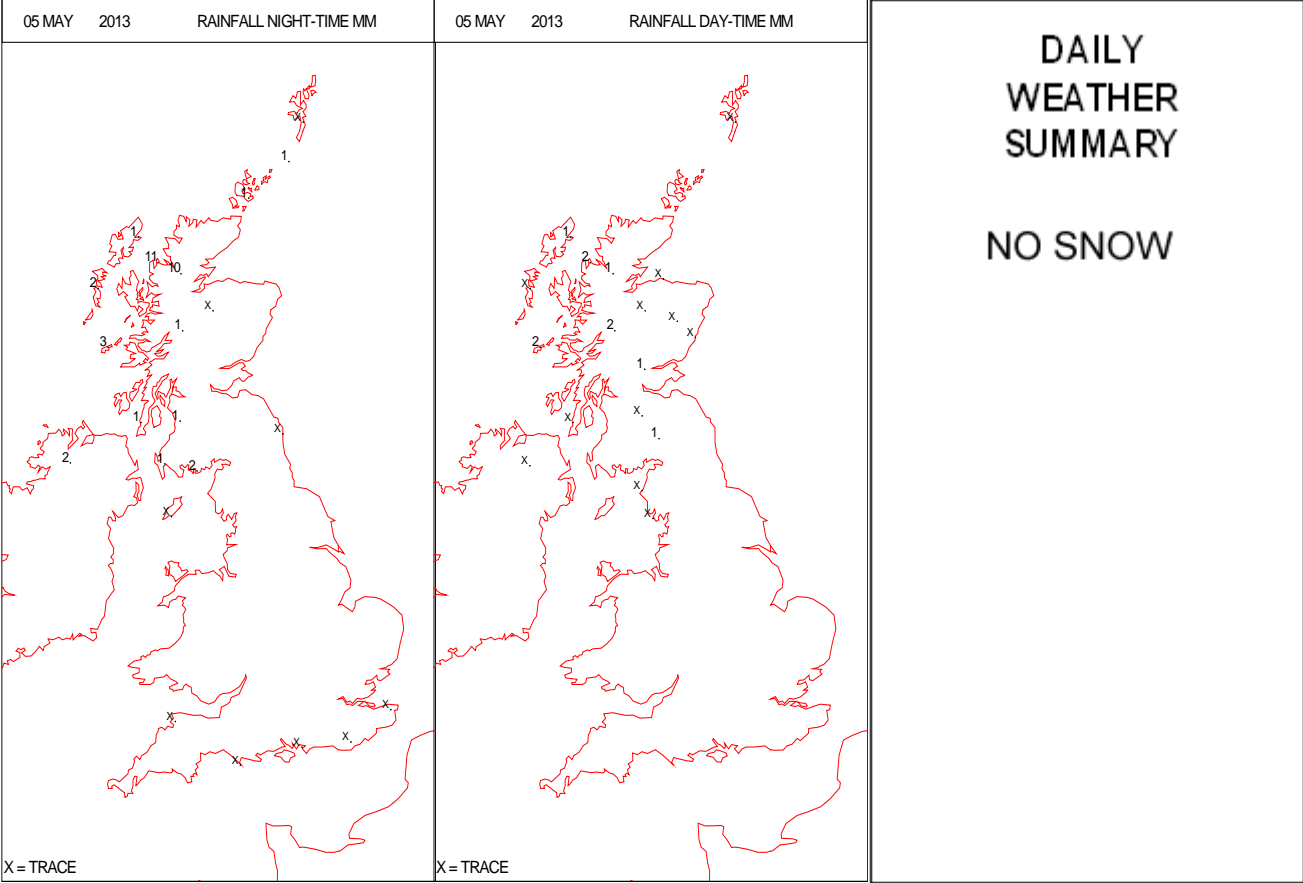
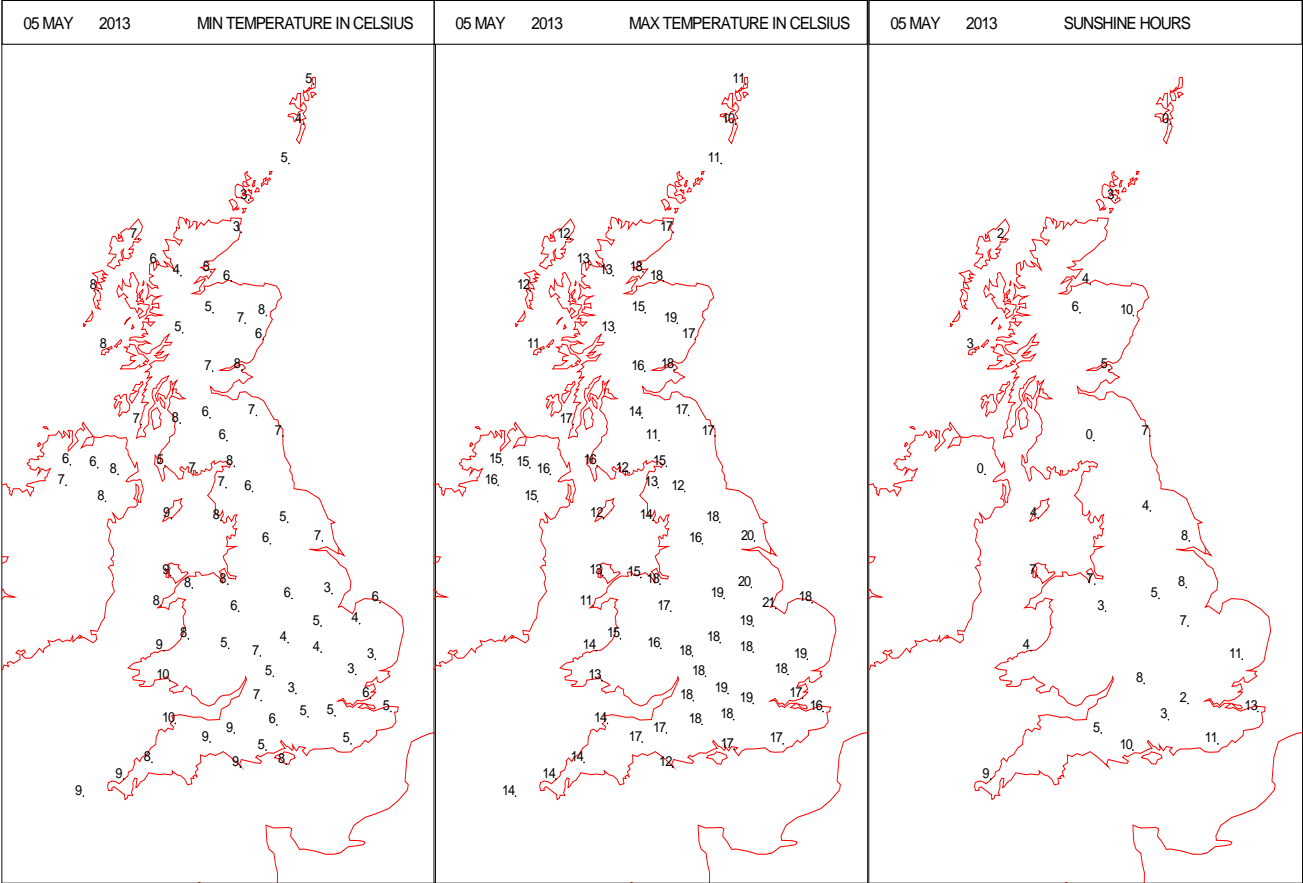


# SIGNIFICANT WEATHER

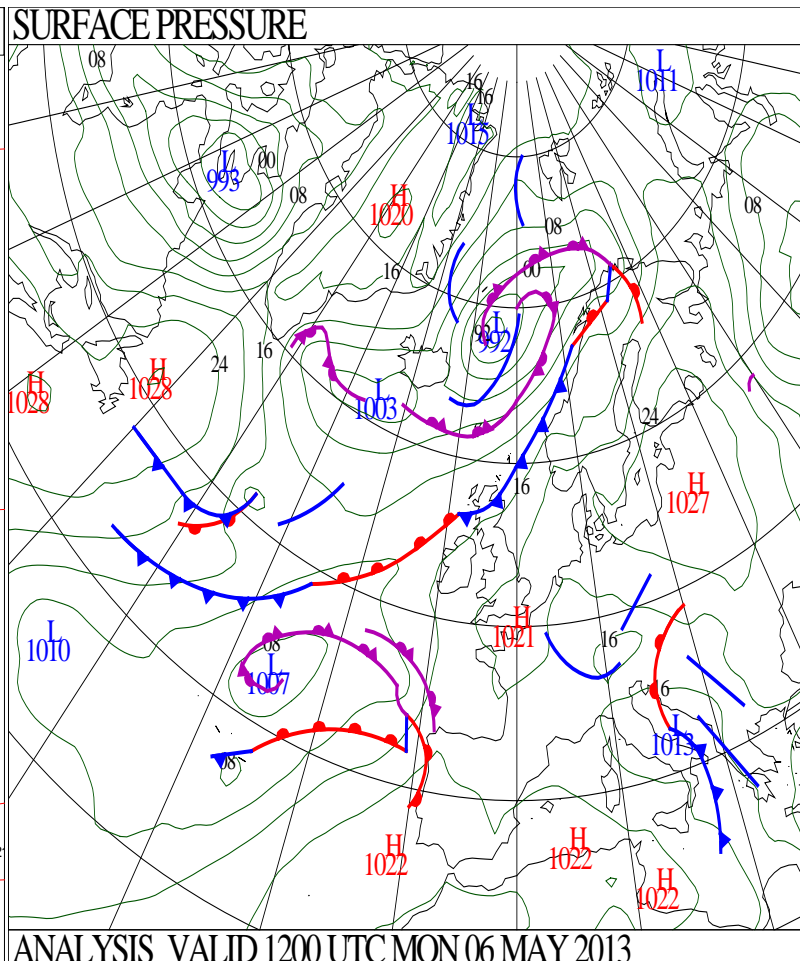
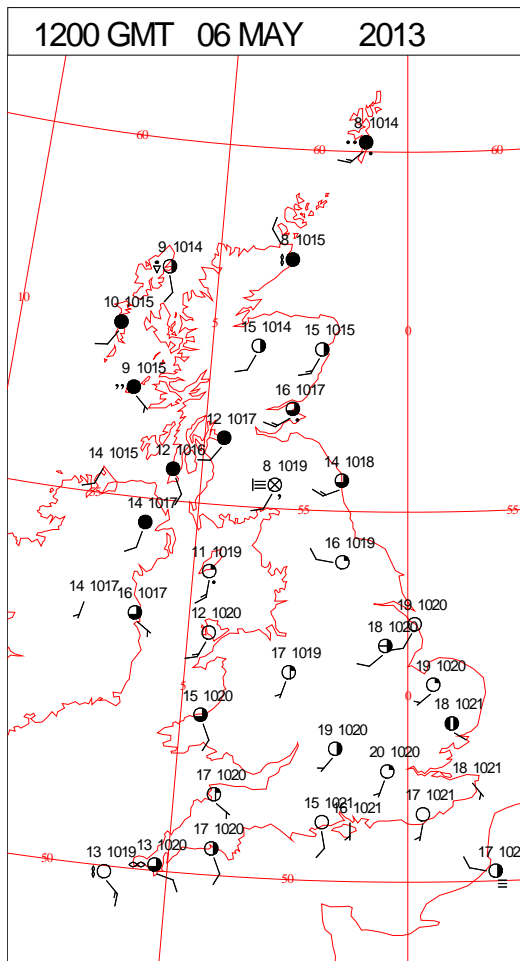
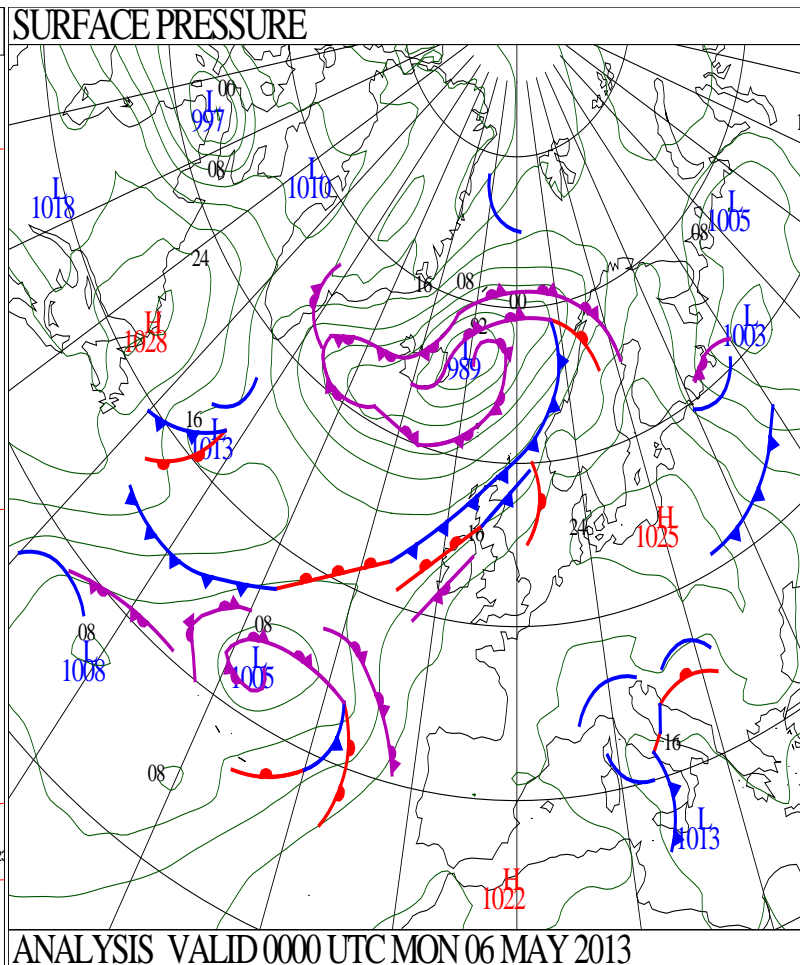
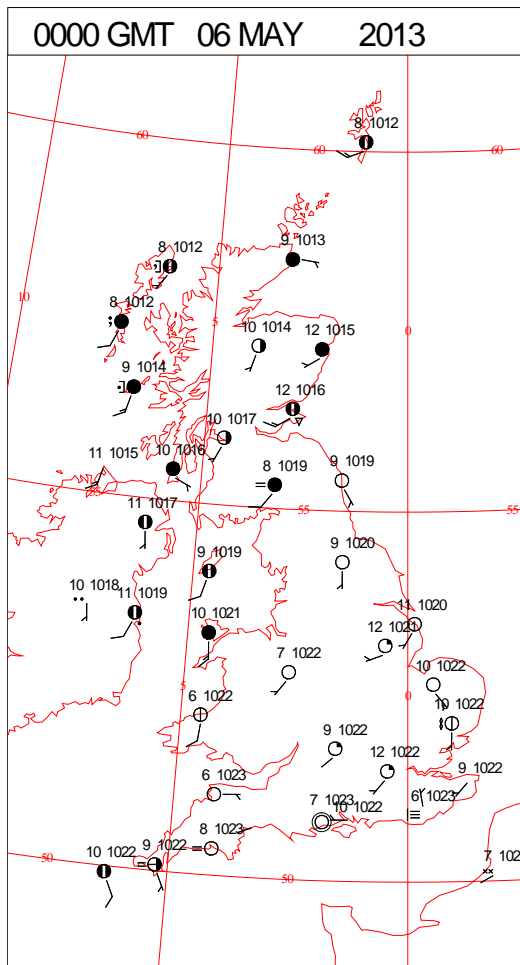
| 0600 GMT 05 MAY 2013 | SIG WEATHER | 1200 GMT 05 MAY 2013 | SIG WEATHER | <p><b>Summary of UK Weather for Sunday 05 May 2013.</b></p> <p>It was a largely dry night, with some clear spells, most frequent and lengthy towards the east of the U.K. Further west, cloud spilled in with a little mist and fog in places. The cloud was thick enough for some light rain or drizzle later in the night across parts of north-west England, with some light rain for north-west Scotland.</p> <p>During the day, patchy cloud continued to spread east, with further light and patchy rain for parts of north-west England, as well as Northern Ireland.</p> <p>It was quite windy again across Scotland with some rain in the west, but spells of sunshine in the east, particularly for Aberdeenshire.</p> <p>Much of England and Wales saw sunny spells through the day, though there was some thicker cloud across parts of the south-east and East Anglia.</p> <p>Temperatures across the country were generally close to average, and a little above in the sunnier spots, with eastern Scotland notably above average for the time of year.</p> |
|----------------------|-------------|----------------------|-------------|--|
|                      |             |                      |             |  |
| 1800 GMT 05 MAY 2013 | SIG WEATHER | 0000 GMT 06 MAY 2013 | SIG WEATHER | <p><b>EXTREMES</b></p> <p><b>Highest Maximum:</b><br/>20.9 Holbeach No2, Lincolnshire</p> <p><b>Lowest Maximum:</b><br/>10.2 Lerwick, Shetland</p> <p><b>Lowest Minimum:</b><br/>2.9 Coningsby, Lincolnshire</p> <p><b>Lowest Grass Minimum:</b><br/>-2.0 Coningsby, Lincolnshire</p> <p><b>Most Rain:</b><br/>13.0 Aultbea No2, Ross-Shire</p> <p><b>Most Sun:</b><br/>13.4 Manston, Kent</p>   |
|                      |             |                      |             |  |



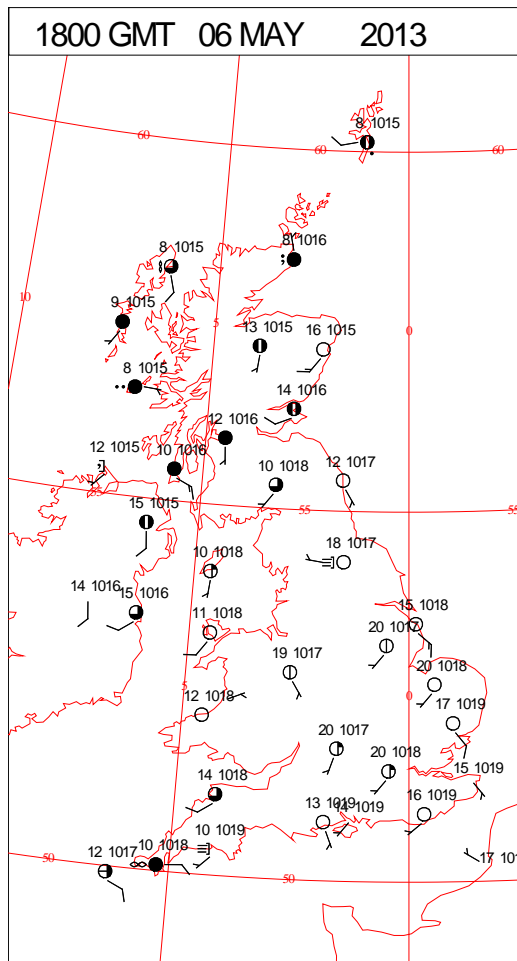
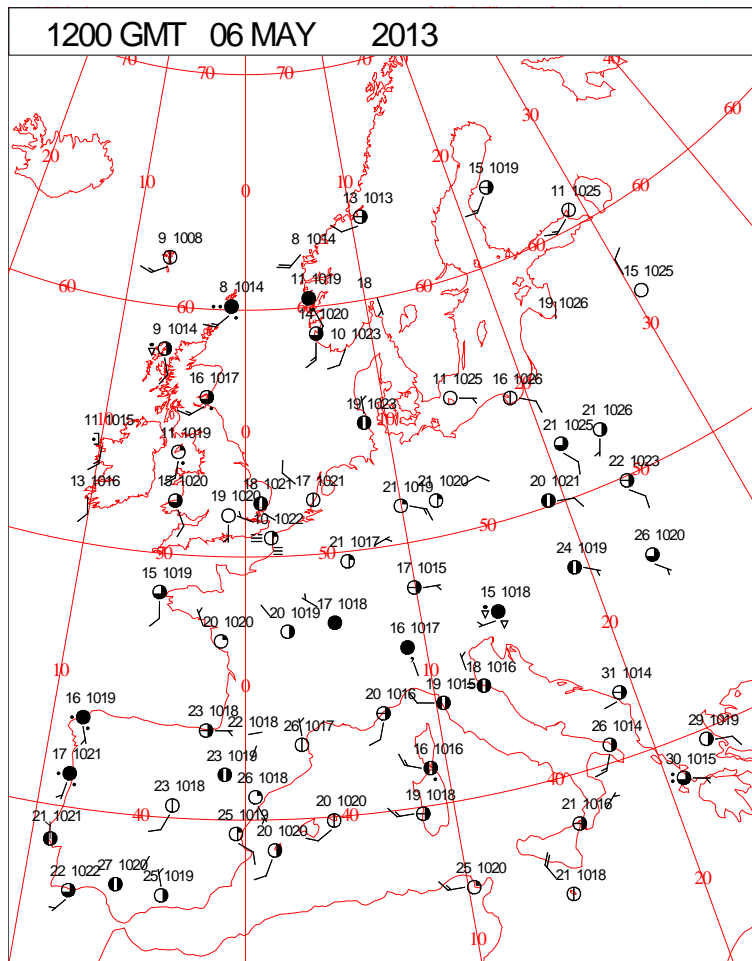
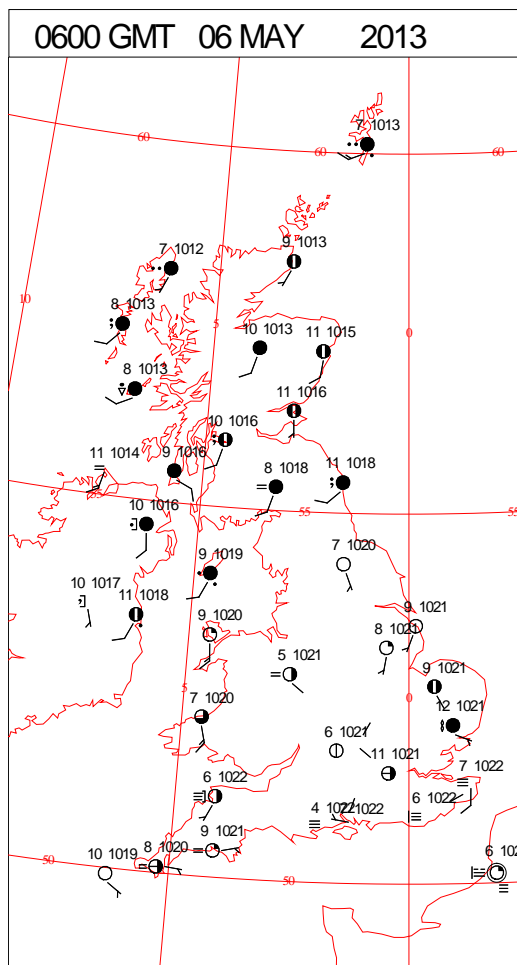
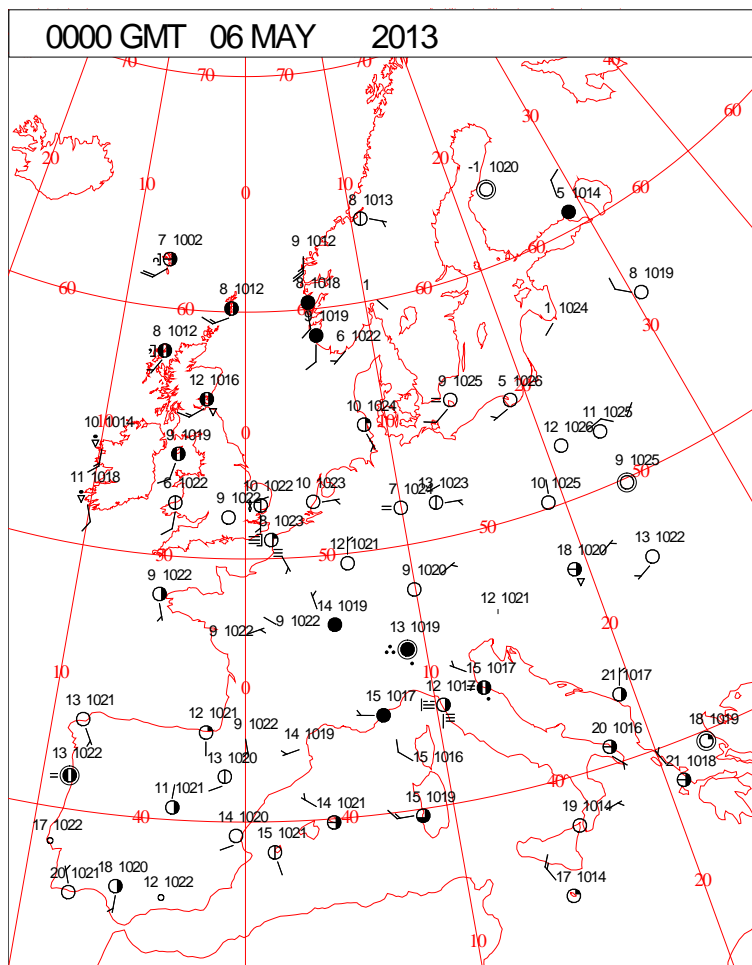
DAILY CLIMATE DATA



# DAILY WEATHER SUMMARY



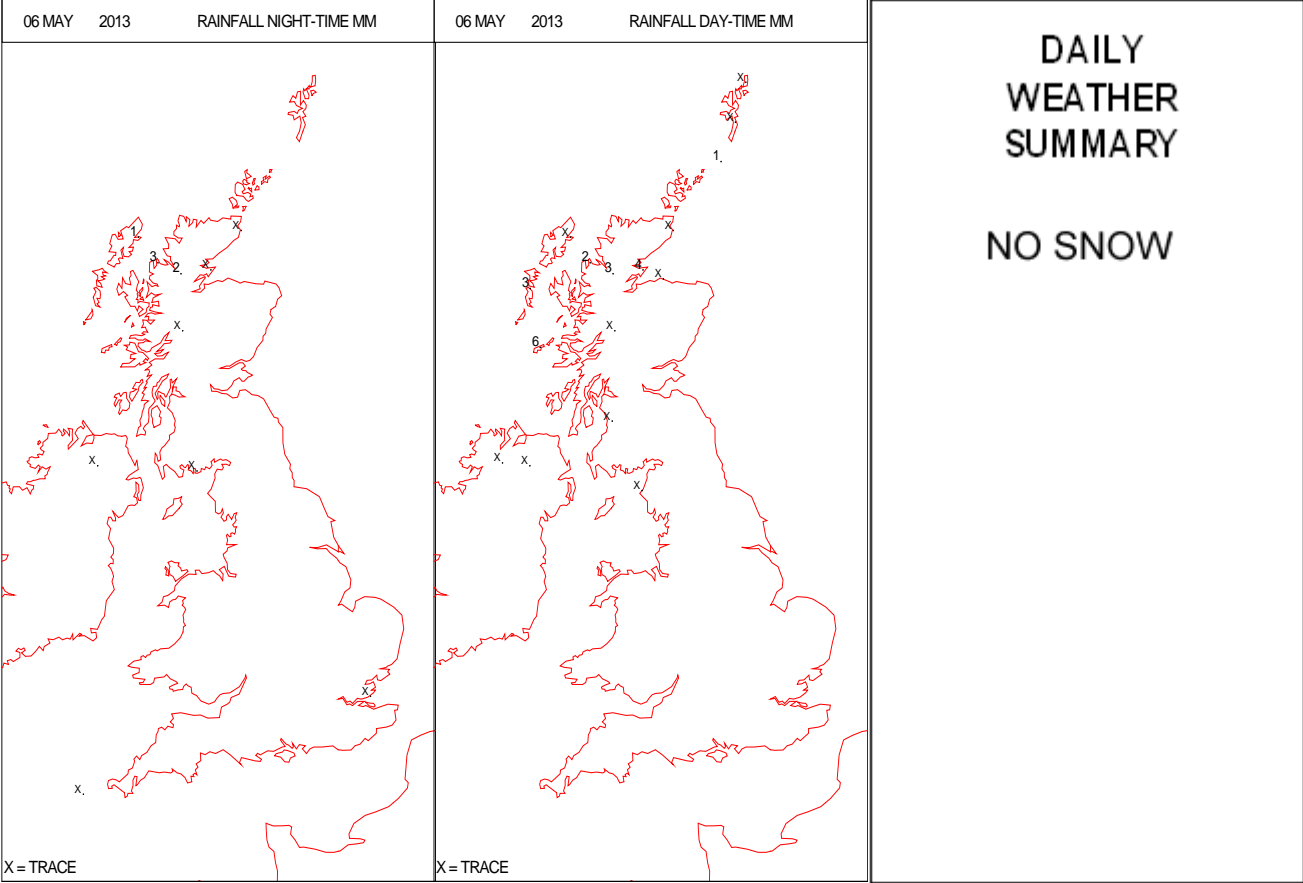
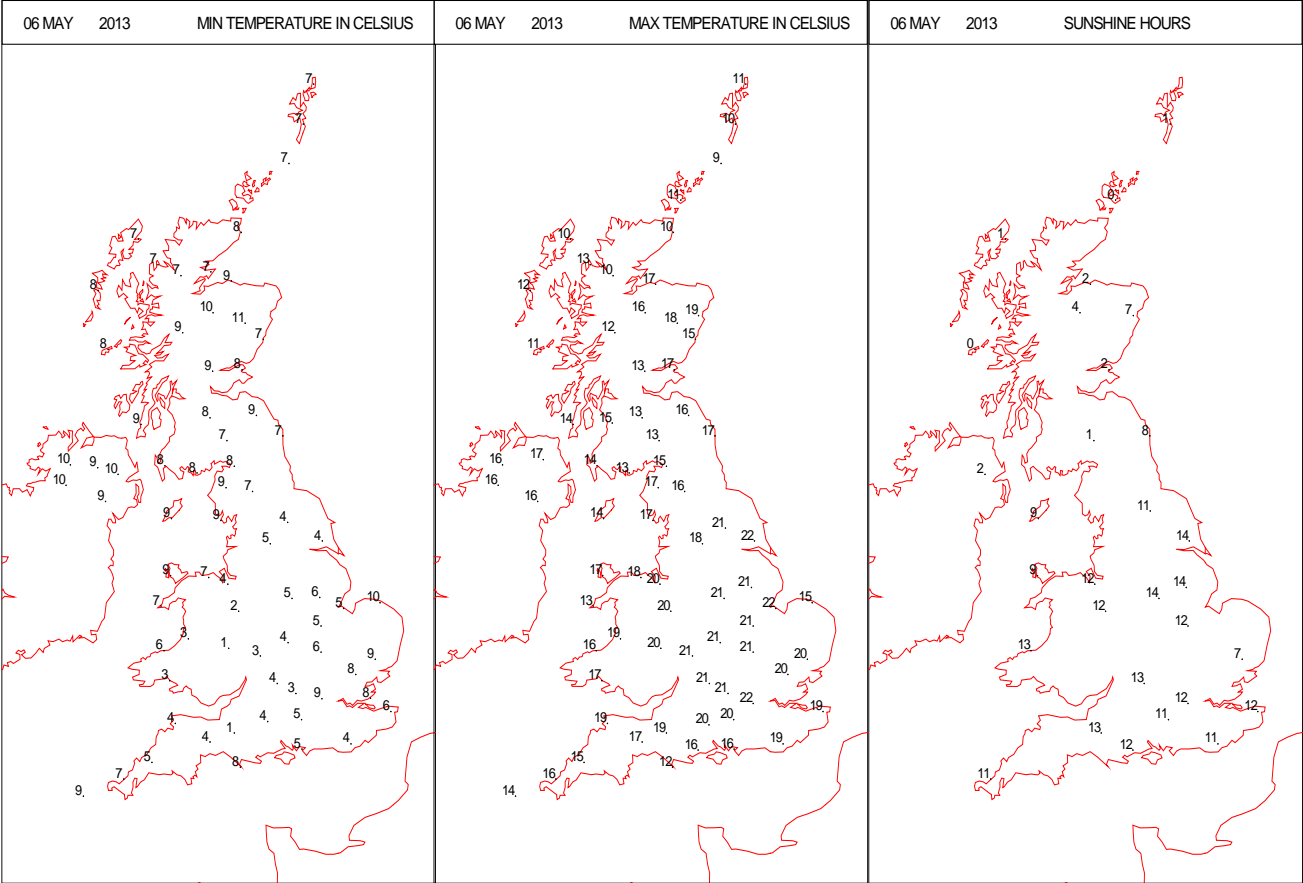
# SURFACE REPORTS



SIGNIFICANT WEATHER

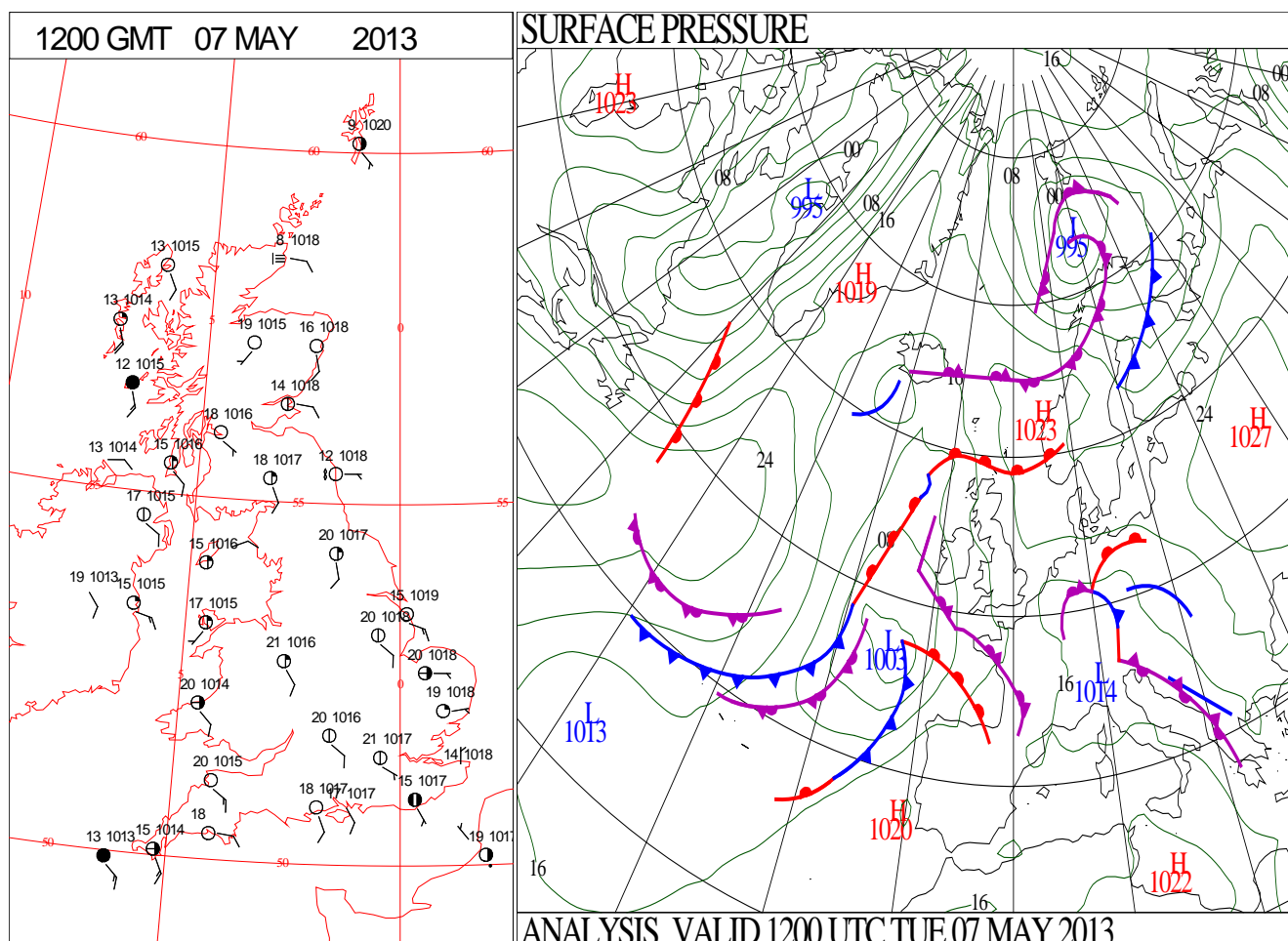
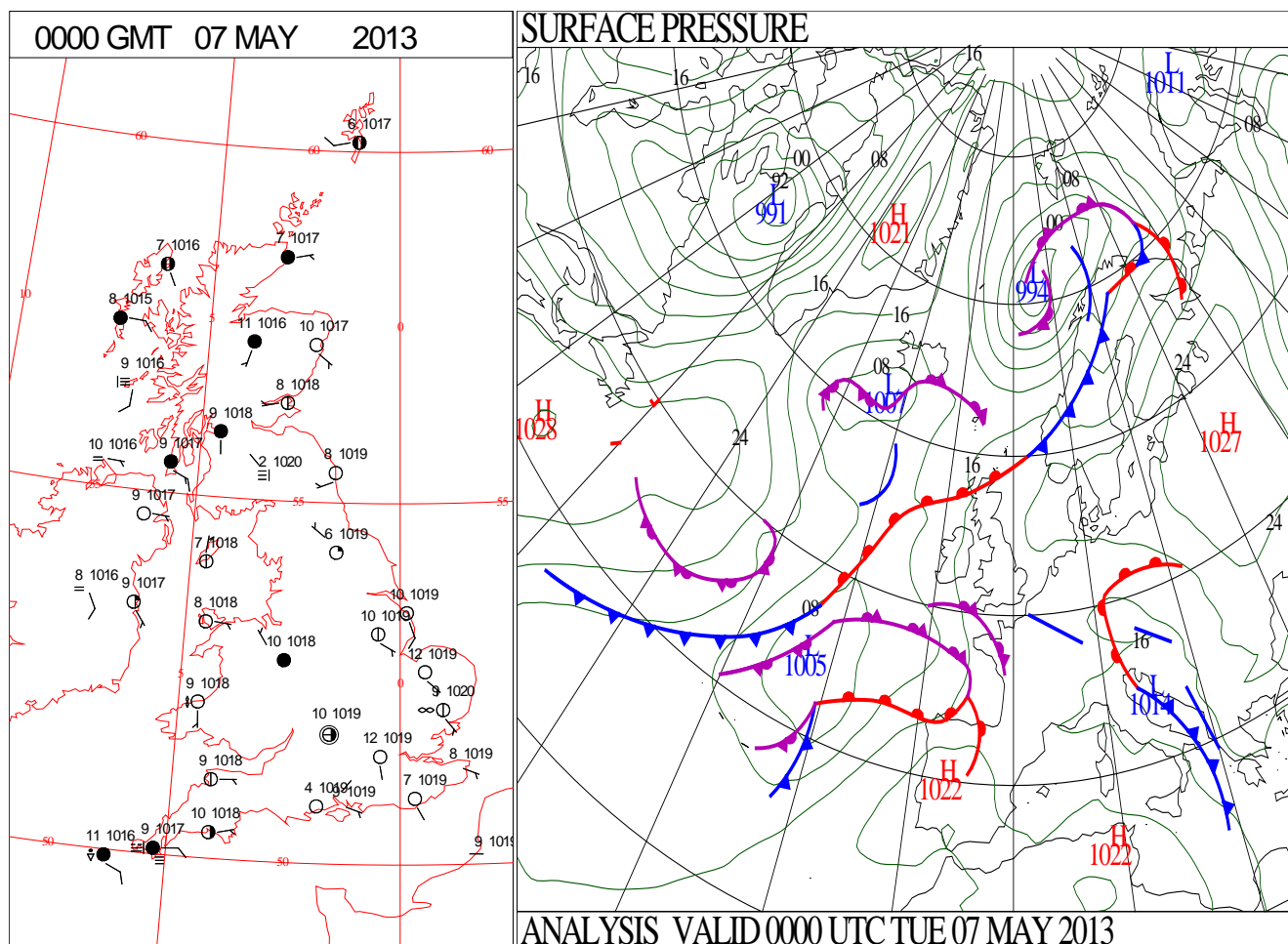
|                      |             |                      |             |   |
|----------------------|-------------|----------------------|-------------|---|
| 0600 GMT 06 MAY 2013 | SIG WEATHER | 1200 GMT 06 MAY 2013 | SIG WEATHER | <p><b>Summary of UK Weather for Monday 06 May 2013.</b></p> <p>Much of England and Wales was dry and clear overnight, turning quite chilly locally. Some fog formed in the English Channel, drifting onto southern coasts later in the night.</p> <p>North-west Scotland remained cloudy throughout with outbreaks of rain, which became more persistent and heavy towards dawn. Patchy rain also affected Northern Ireland and south-west Scotland.</p> <p>During the day, the fog along southern coasts was slow to clear some areas, lingering throughout in some places in south-west England. Otherwise, it was a fine, sunny day across England and Wales, with long spells of sunshine.</p> <p>Further north and west there was more cloud, especially across Scotland and Northern Ireland, with rain continuing across north-west Scotland throughout. A few showers also developed across eastern Scotland and Northern Ireland, but with sunny spells too.</p> <p>Many places across the south of the country enjoyed temperatures above average for May, but it was much cooler where mist and fog lingered on the south coast, and under the rain in Scotland.</p> |
| 1800 GMT 06 MAY 2013 | SIG WEATHER | 0000 GMT 07 MAY 2013 | SIG WEATHER |   |
|                      |             |                      |             | <p><b>EXTREMES</b></p> <p><b>Highest Maximum:</b><br/>22.0 Heathrow, Greater London</p> <p><b>Lowest Maximum:</b><br/>9.0 Fair Isle, Shetland</p> <p><b>Lowest Minimum:</b><br/>1.3 Shobdon Airfield, Hereford &amp; Worcester<br/>1.3 Yeovilton, Somerset</p> <p><b>Lowest Grass Minimum:</b><br/>-2.7 Shobdon Airfield, Hereford &amp; Worcester</p> <p><b>Most Rain:</b><br/>5.8 Tiree, Argyll</p> <p><b>Most Sun:</b><br/>14.3 Waddington, Lincolnshire</p>   |

DAILY CLIMATE DATA



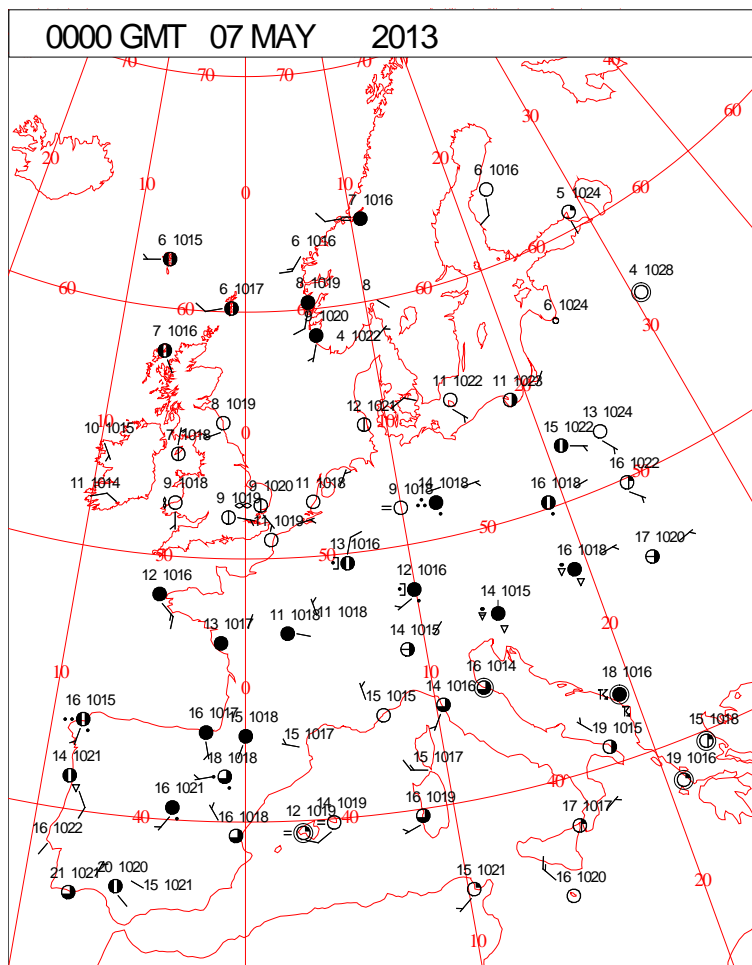


# DAILY WEATHER SUMMARY



Tuesday 7 May 2013

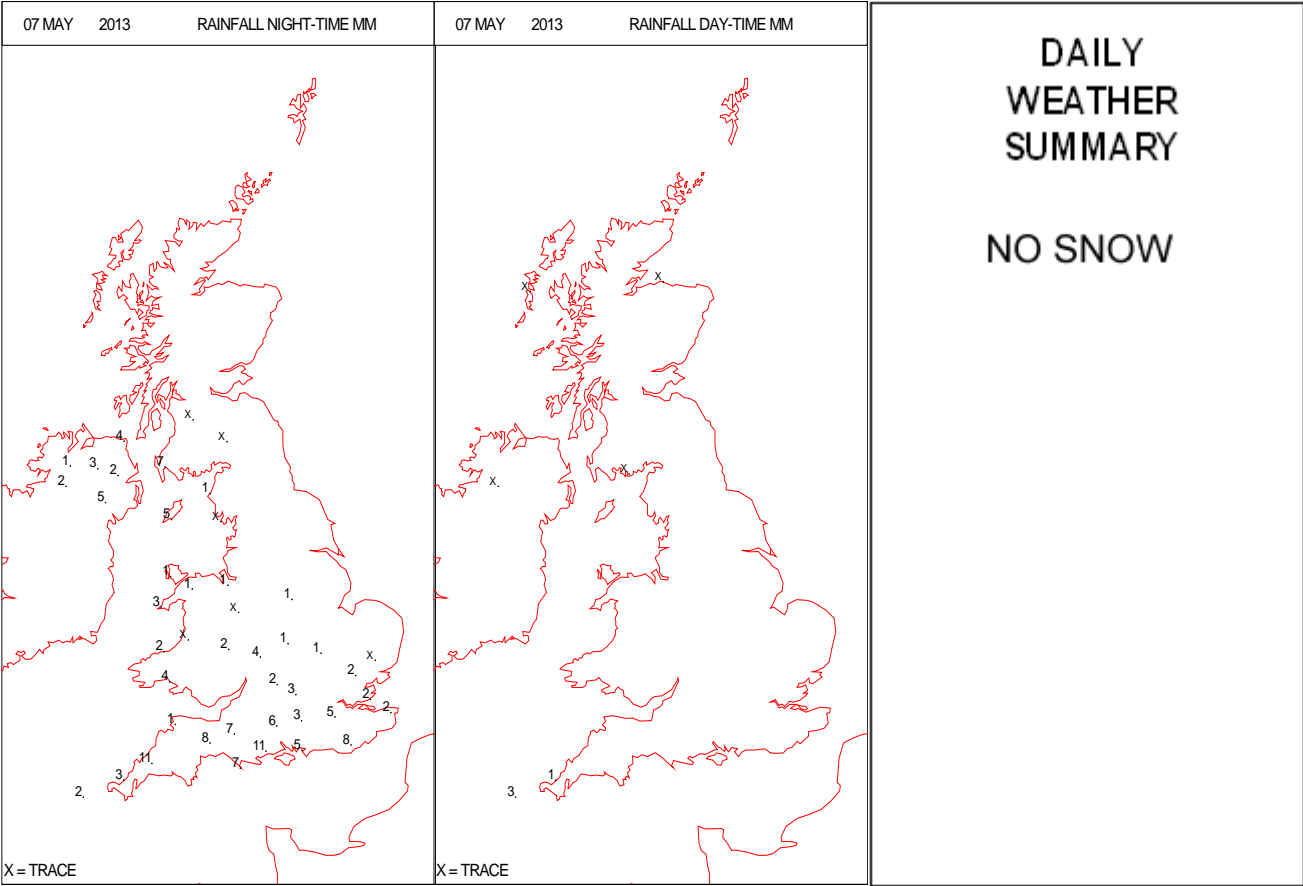
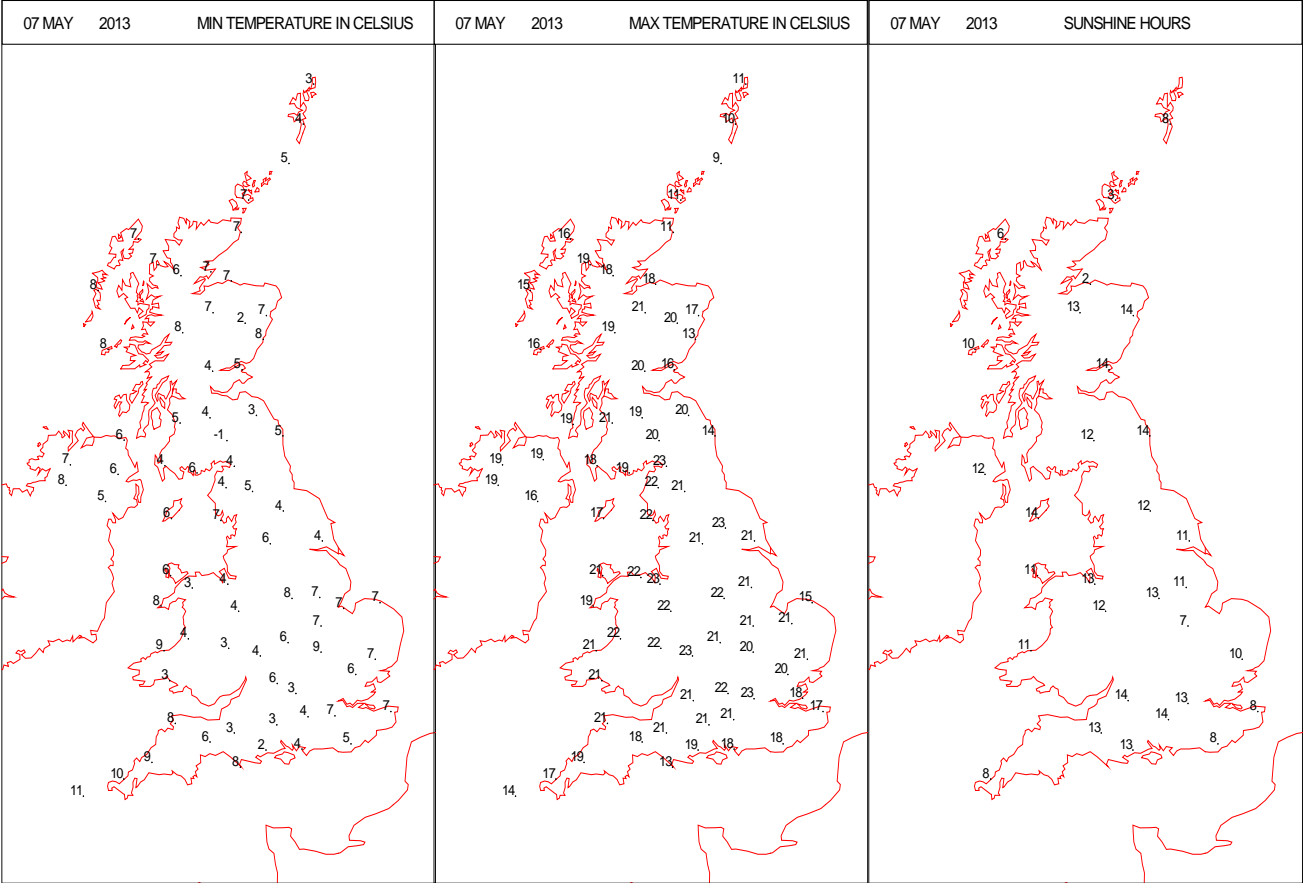
## SURFACE REPORTS



# SIGNIFICANT WEATHER

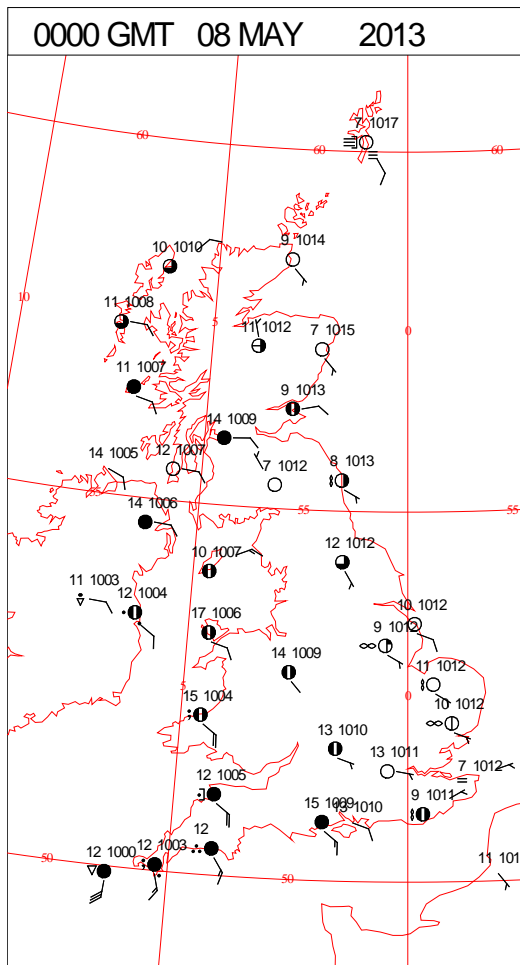
| 0600 GMT 07 MAY 2013 | SIG WEATHER | 1200 GMT 07 MAY 2013 | SIG WEATHER | <p><b>Summary of UK Weather for Tuesday 07 May 2013.</b></p> <p>Much of the U.K. had a dry and clear night, although a few mist and fog patches developed across southern England and Wales. There was some rain over parts of north-west Scotland for a time, but this had largely cleared by the end of the night.</p> <p>Whilst the majority of the country had another dry and sunny day, isolated showers continued in south-east England, these gradually spreading north into eastern England by the afternoon.</p> <p>South-west England saw some sunshine during the morning, but became much cloudier in the afternoon, with outbreaks of rain reaching the Isles of Scilly and Cornwall during the late afternoon and early evening.</p> <p>There were also a few, very isolated showers across north-west England, south-west Scotland and Northern Ireland in the afternoon.</p> <p>It was another warm day, with maximum temperatures above average for most of the U.K. Some places recorded their warmest day of the year so far, although southern and eastern coasts remained relatively cool, due to an onshore breeze.</p> |
|----------------------|-------------|----------------------|-------------|--|
|                      |             |                      |             |  |
| 1800 GMT 07 MAY 2013 | SIG WEATHER | 0000 GMT 08 MAY 2013 | SIG WEATHER | <p><b>EXTREMES</b></p> <p><b>Highest Maximum:</b><br/>23.8 Drumburgh, Cumbria</p> <p><b>Lowest Maximum:</b><br/>9.0 Fair Isle, Shetland</p> <p><b>Lowest Minimum:</b><br/>-0.8 Eskdalemuir, Dumfries-Shire</p> <p><b>Lowest Grass Minimum:</b><br/>-3.6 Eskdalemuir, Dumfries-Shire</p> <p><b>Most Rain:</b><br/>11.0 Cardinham Bodmin, Cornwall</p> <p><b>Most Sun:</b><br/>14.1 Boulmer, Northumberland</p>  |
|                      |             |                      |             |  |

DAILY CLIMATE DATA





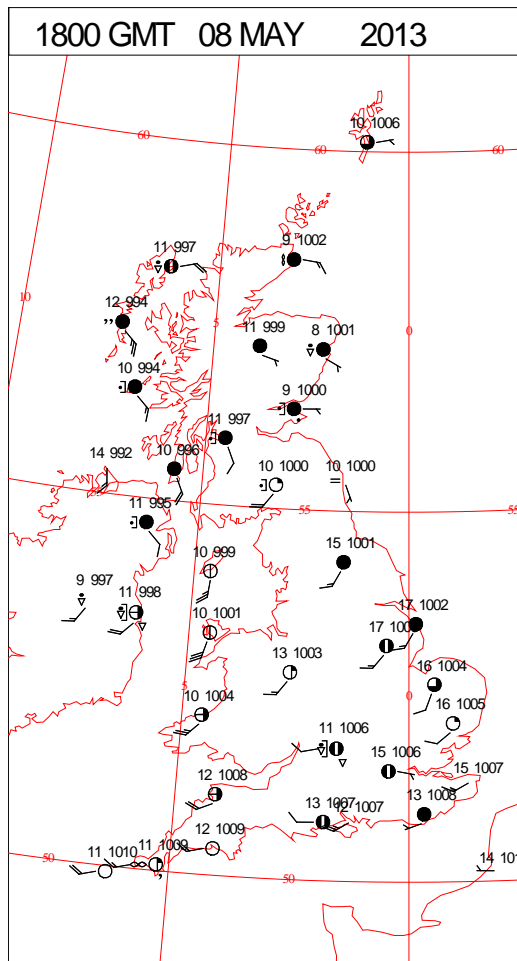
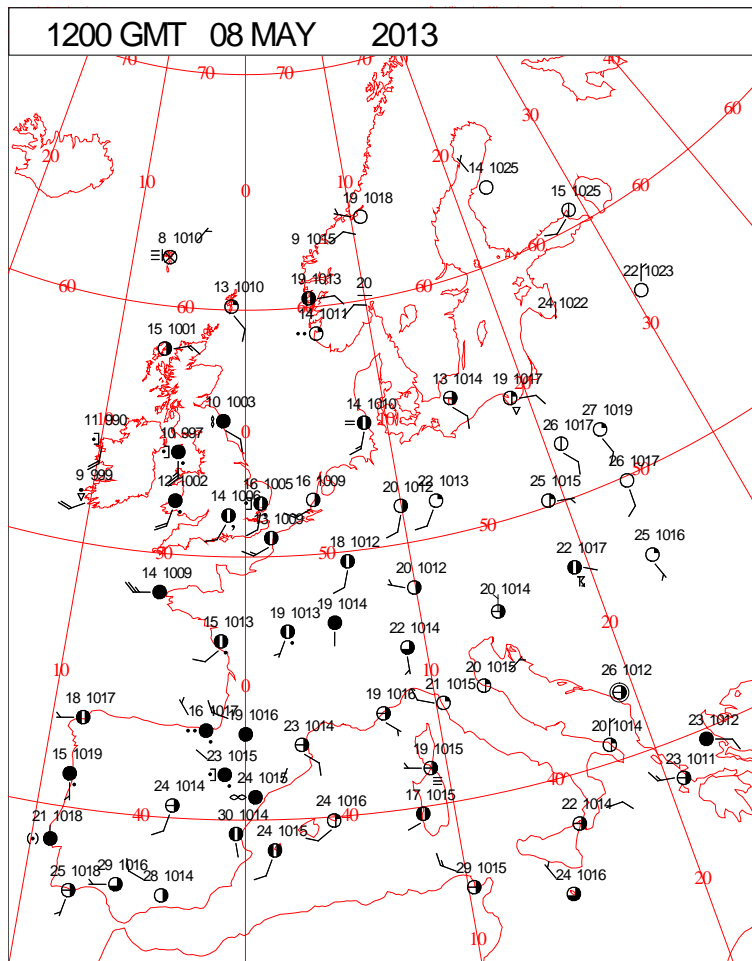
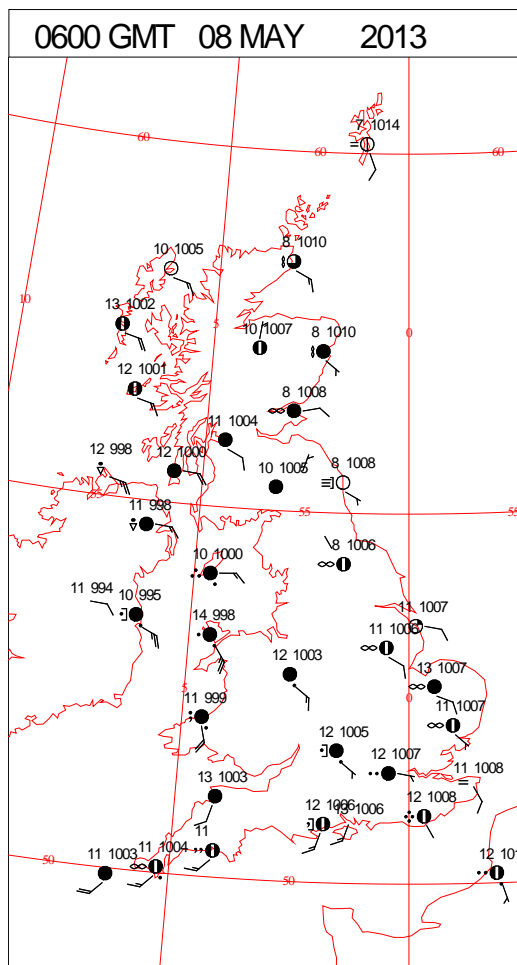
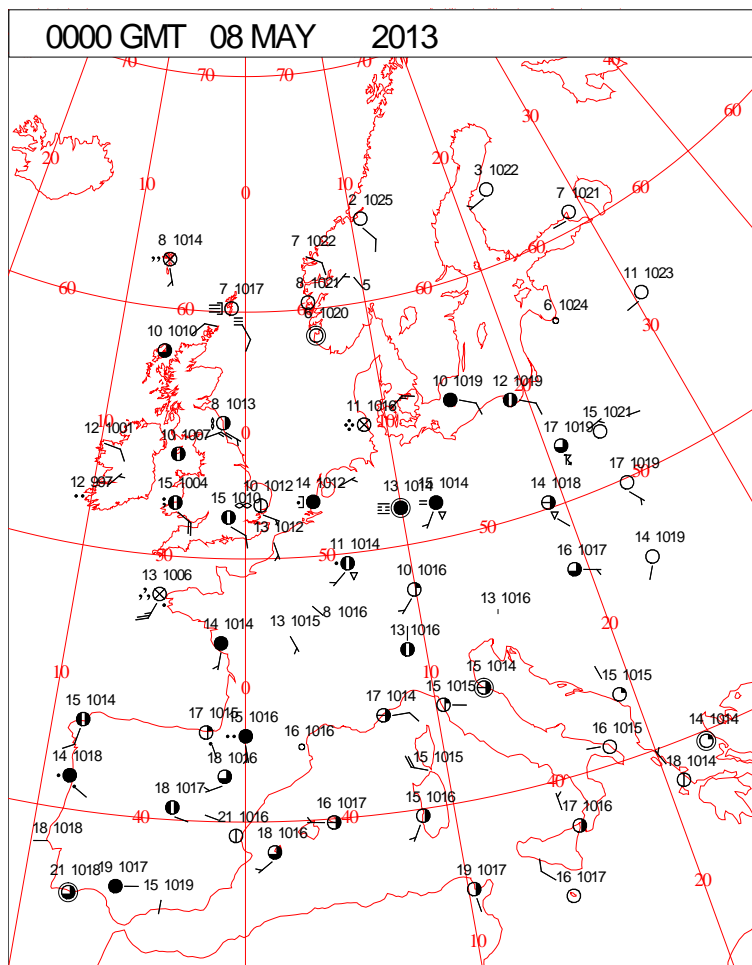
# DAILY WEATHER SUMMARY





Wednesday 8 May 2013

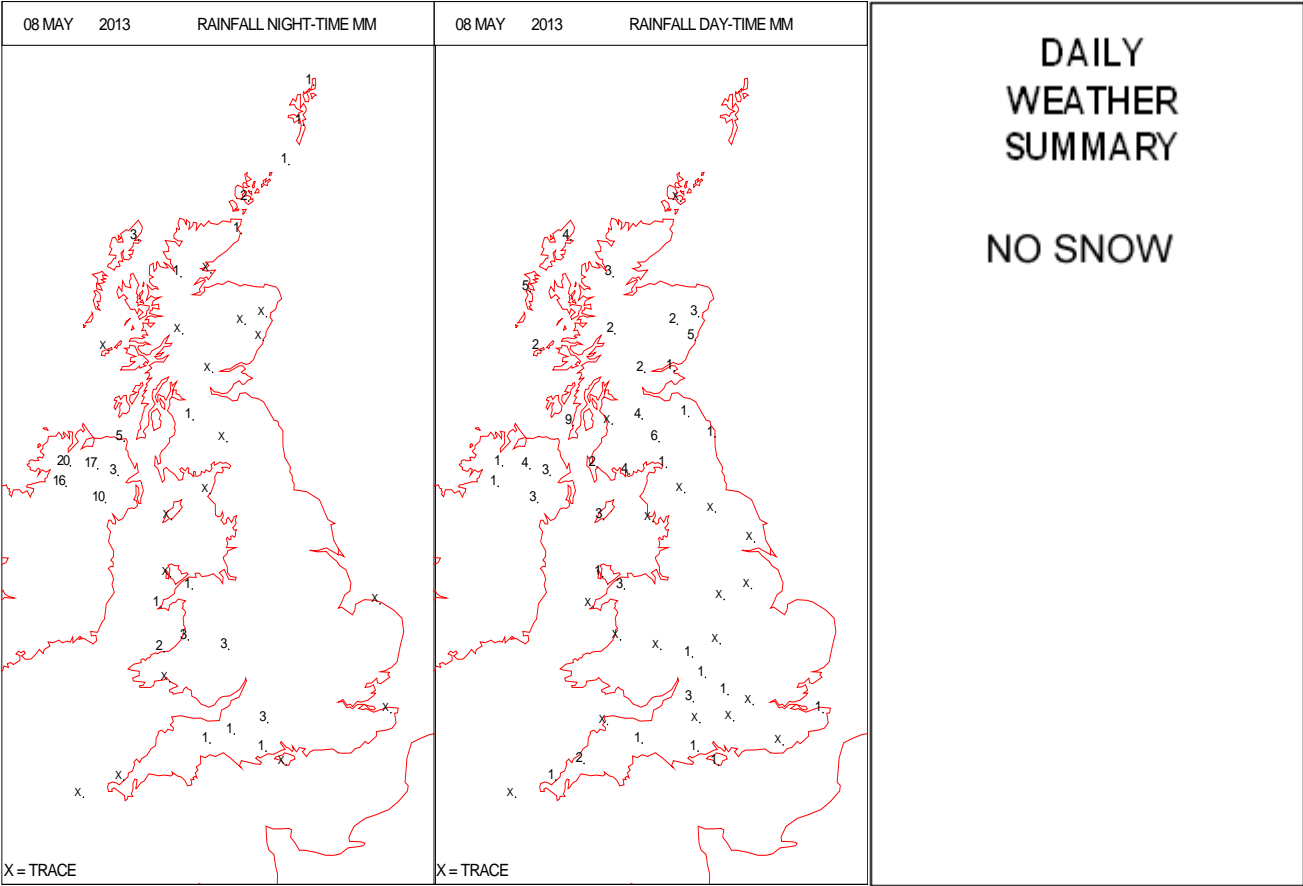
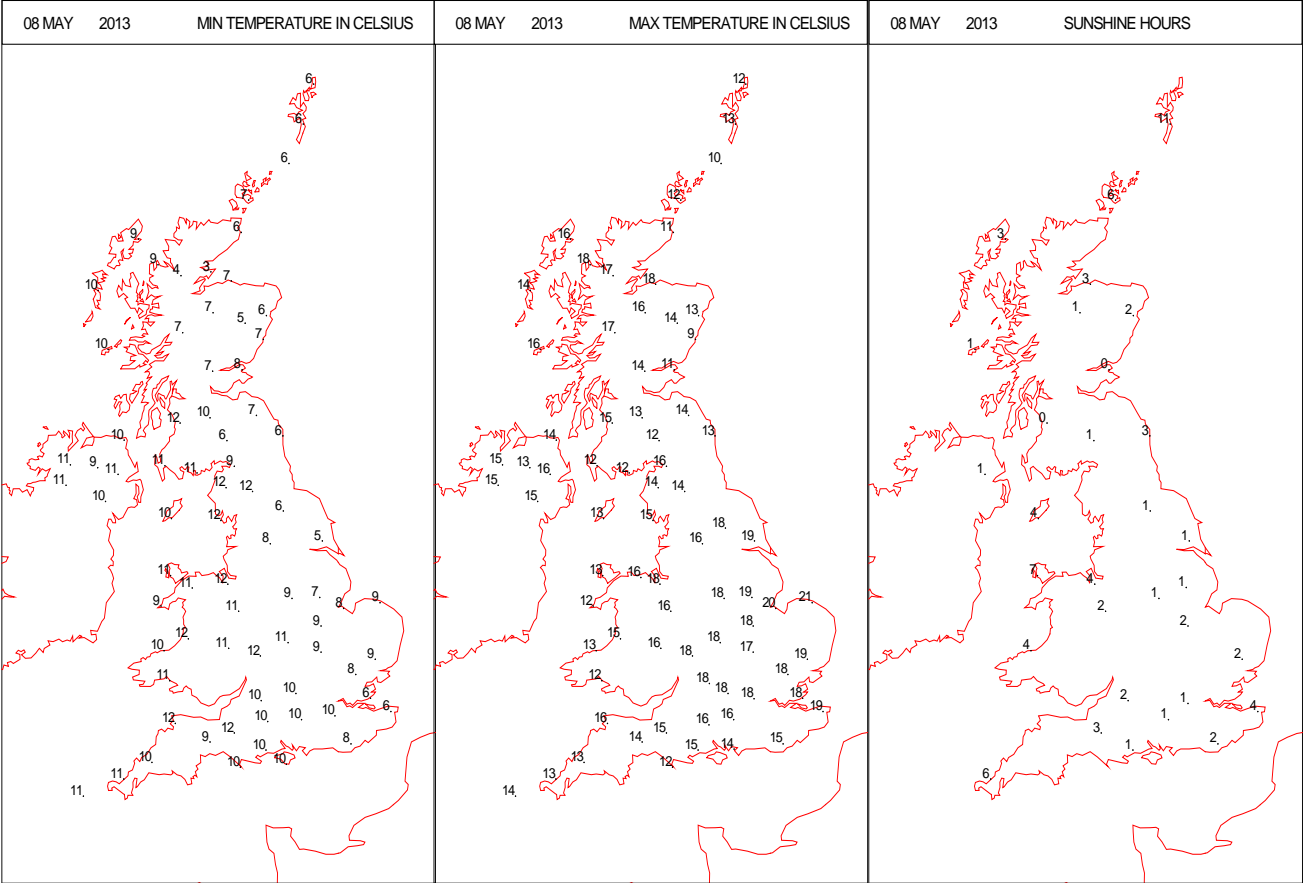
## SURFACE REPORTS



SIGNIFICANT WEATHER

|                      |             |                      |             |   |
|----------------------|-------------|----------------------|-------------|---|
| 0600 GMT 08 MAY 2013 | SIG WEATHER | 1200 GMT 08 MAY 2013 | SIG WEATHER | <p><b>Summary of UK Weather for Wednesday 08 May 2013.</b></p> <p>A slow moving low pressure system to the west brought unsettled weather to much of the U.K.</p> <p>This system began to make its presence felt overnight, as a band of rain swept across south-west England and Wales during the early hours. Most other areas had a dry and largely clear night, though some patchy mist and fog developed in eastern and north-eastern parts.</p> <p>The band of rain continued northwards and eastwards through the day, eventually reaching northern Scotland during the evening. Most places saw only light or moderate rain, but there was some heavy rain for a time in south-west Scotland.</p> <p>Drier and brighter weather followed the main band of rain, with many areas seeing sunny spells during the second half of the day. There were some showers, too. Some of these were heavy, although they tended to ease and clear during the evening.</p> <p>Maximum temperatures were generally lower than they had been over previous days, although many places were still warmer than average for the time of year.</p> |
| 1800 GMT 08 MAY 2013 | SIG WEATHER | 0000 GMT 09 MAY 2013 | SIG WEATHER |   |
|                      |             |                      |             | <p><b>EXTREMES</b></p> <p><b>Highest Maximum:</b><br/>20.5 Weybourne, Norfolk</p> <p><b>Lowest Maximum:</b><br/>10.1 Fair Isle, Shetland</p> <p><b>Lowest Minimum:</b><br/>3.3 Tain Range, Ross-Shire</p> <p><b>Lowest Grass Minimum:</b><br/>-0.7 Loch Glascarnoch, Ross-Shire</p> <p><b>Most Rain:</b><br/>21.0 Lough Fea, Londonderry</p> <p><b>Most Sun:</b><br/>10.9 Lerwick, Shetland</p>   |

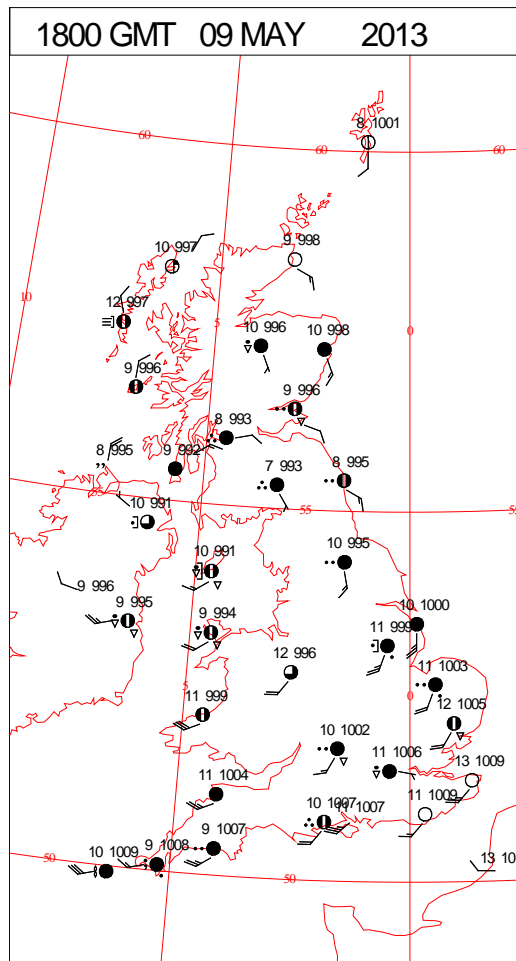
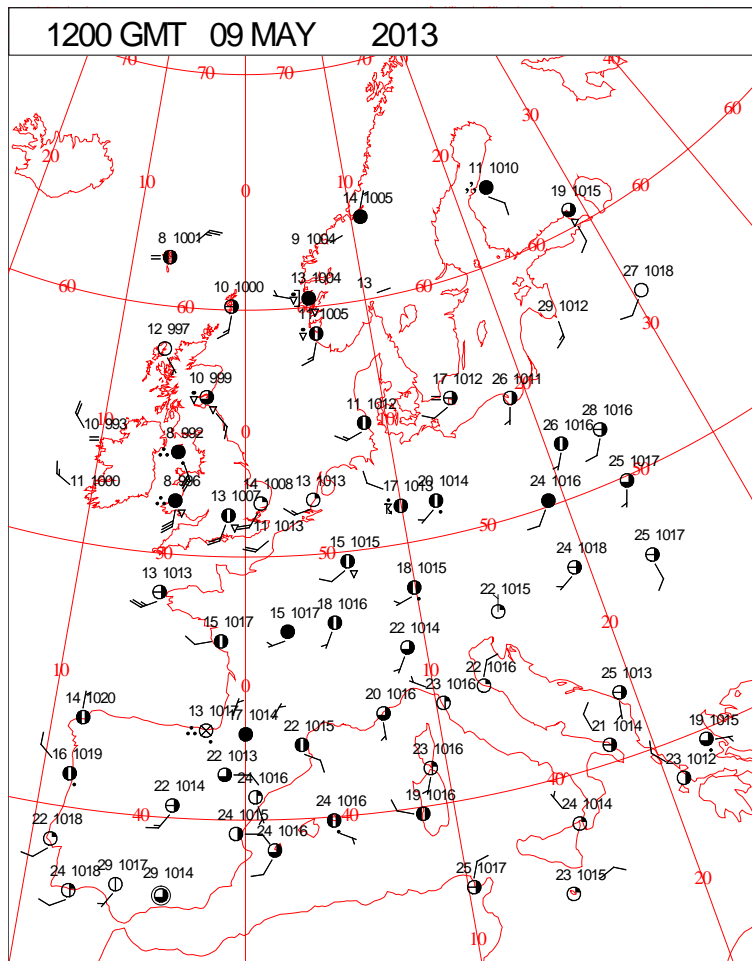
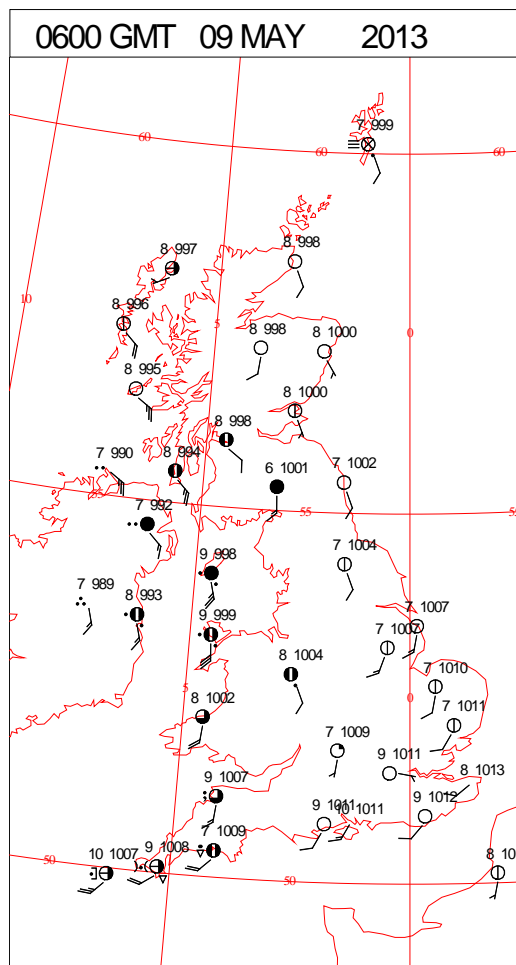
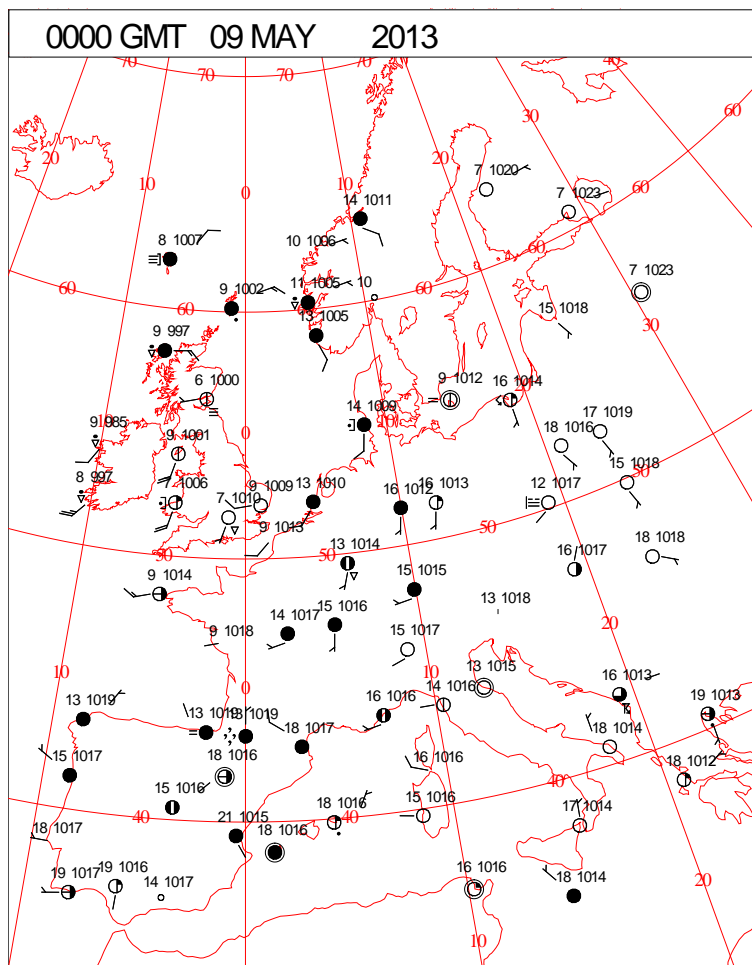
DAILY CLIMATE DATA



The map displays the British Isles with a grid of latitude and longitude lines. Latitude lines are marked at 50, 55, and 60 degrees North. Longitude lines are marked at 10, 5, and 0 degrees West. Thirty meteorological stations are indicated by various symbols (circles, squares, triangles) and labeled with numbers. The stations are distributed across the British Isles, with a higher concentration in the central and southern regions. The symbols used include open circles, filled circles, open squares, filled squares, open triangles, and filled triangles, each representing a different type of station or observation point.

Crown Copyright 2013, All Rights Reserved

# SURFACE REPORTS

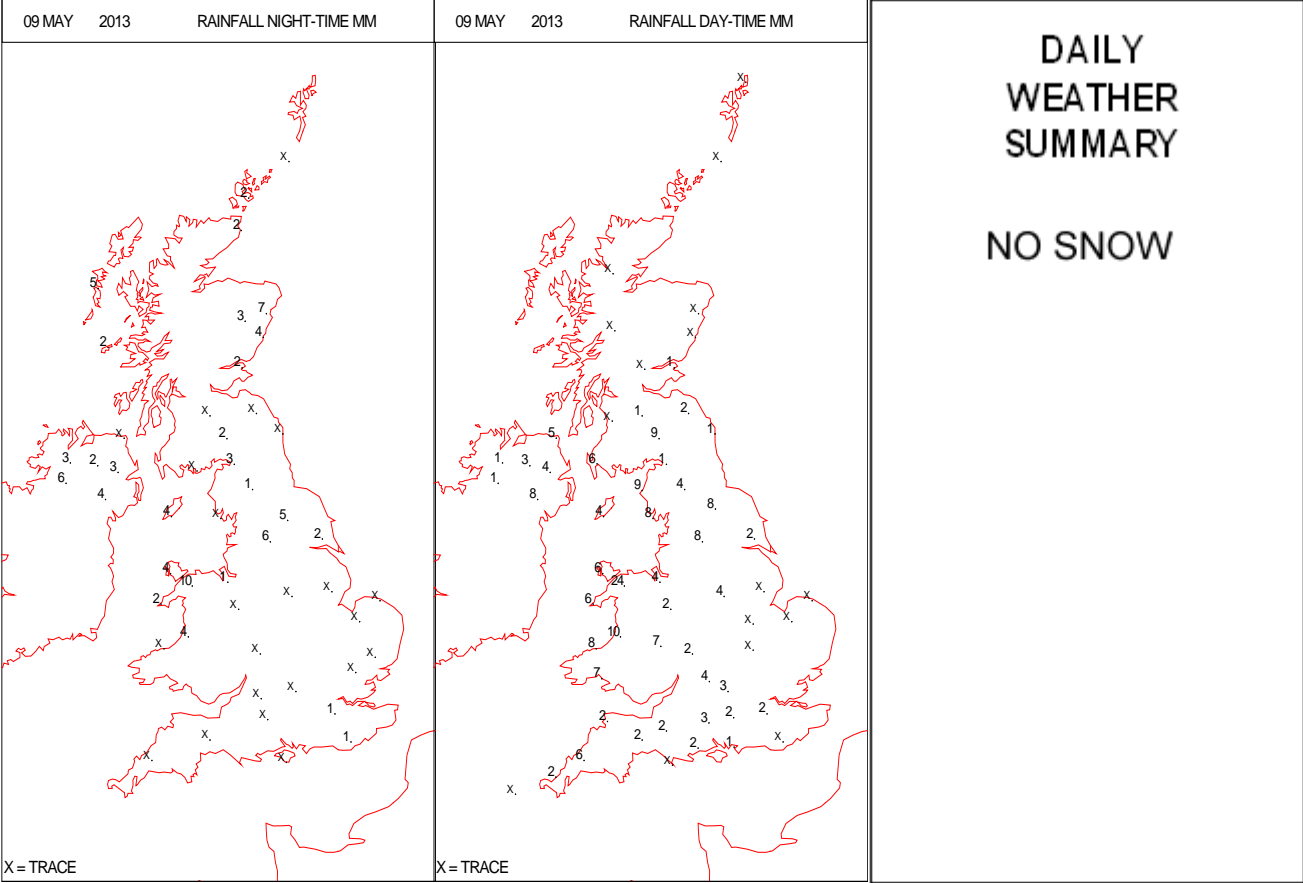
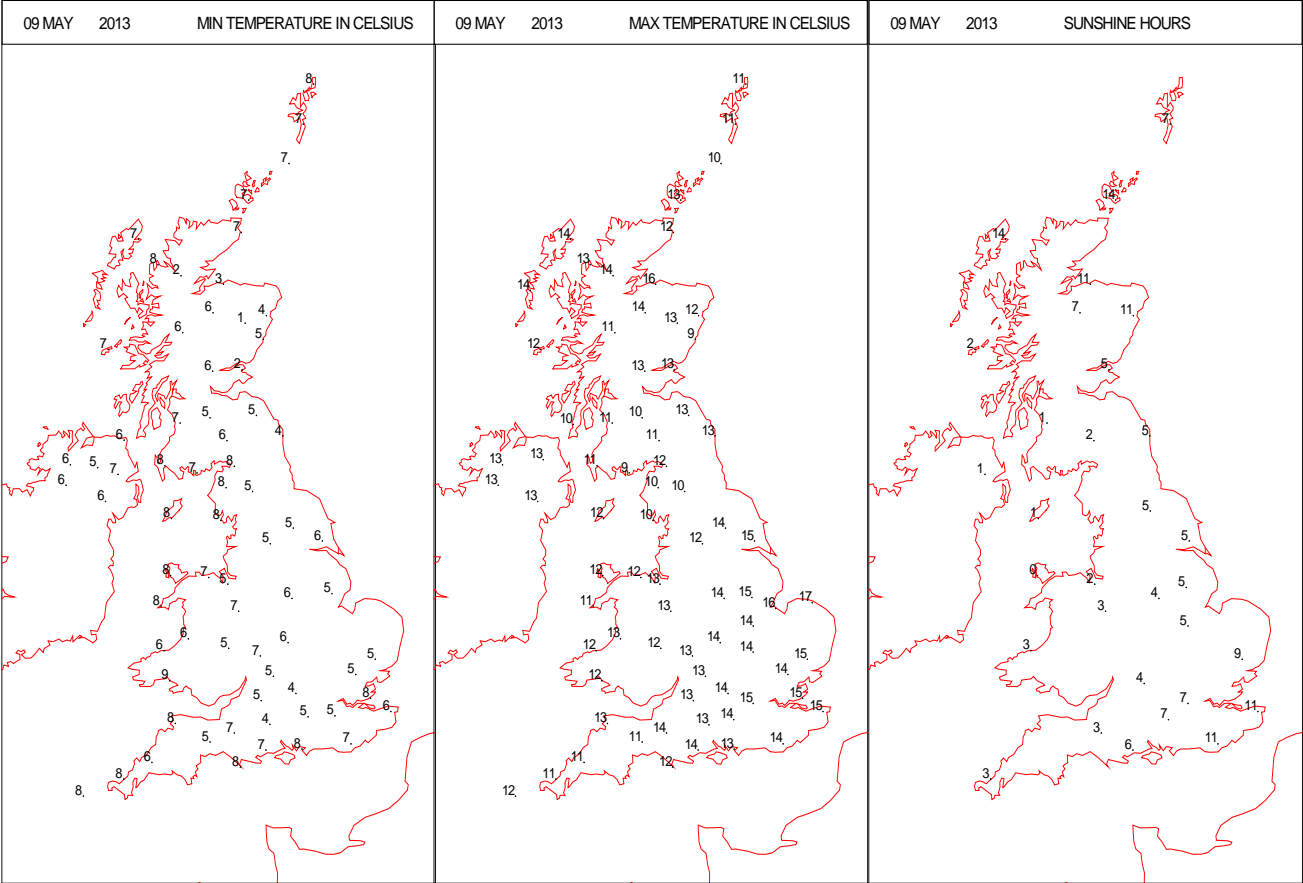




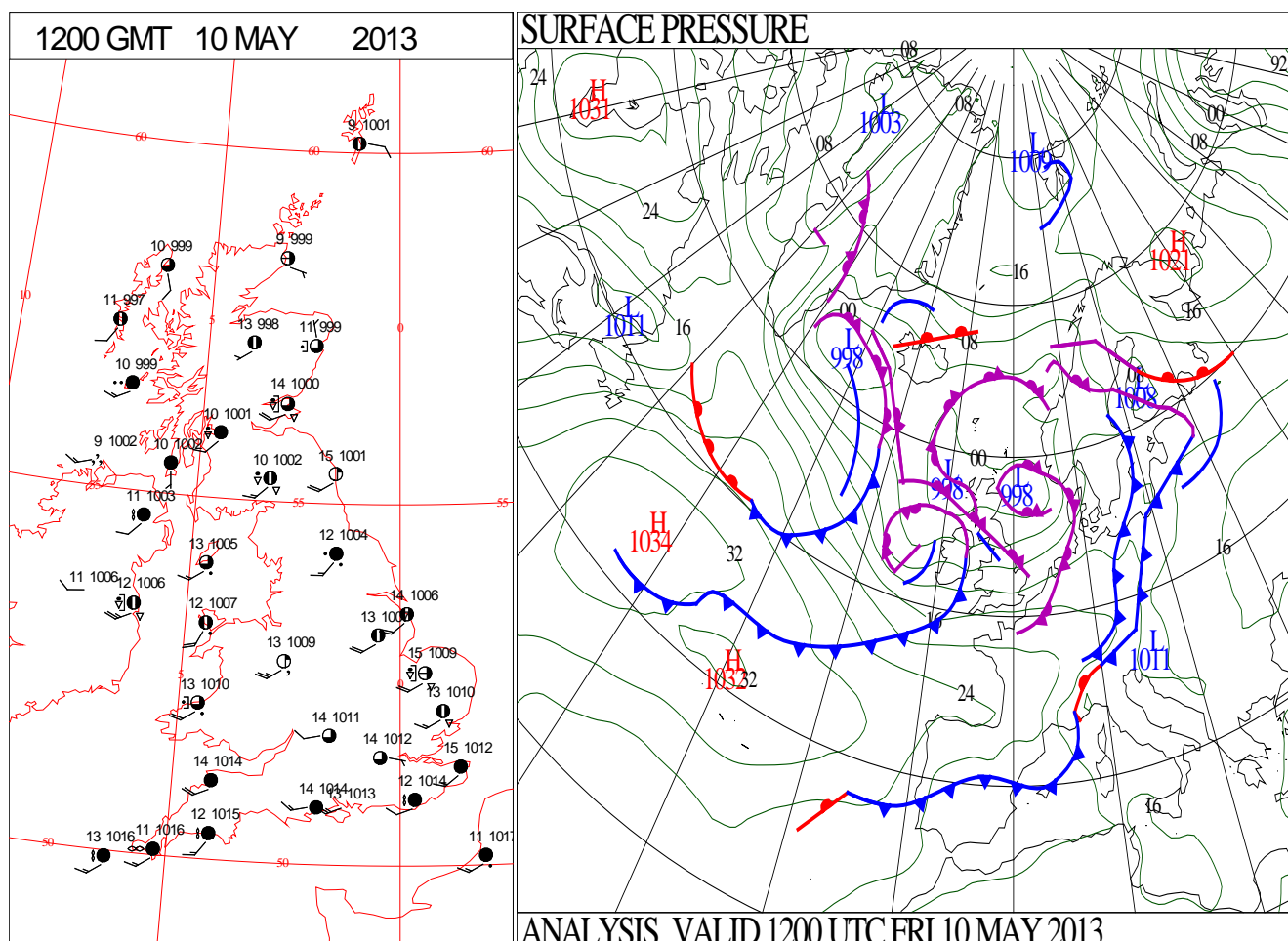
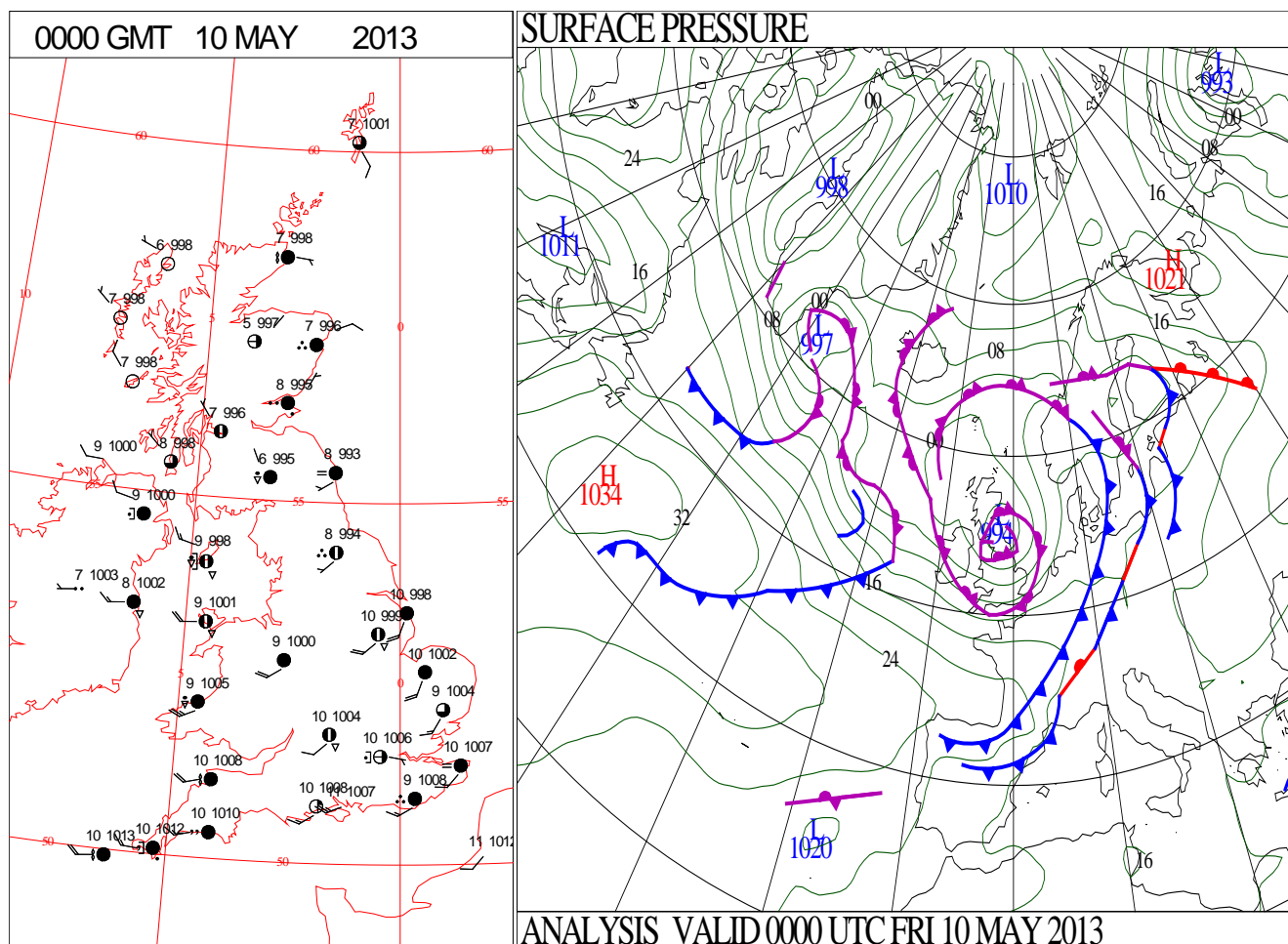
# SIGNIFICANT WEATHER

| 0600 GMT 09 MAY 2013 | SIG WEATHER | 1200 GMT 09 MAY 2013 | SIG WEATHER | <p><b>Summary of UK Weather for Thursday 09 May 2013.</b></p> <p>While most of the U.K. had a dry night with largely clear skies, Northern Ireland saw wet and windy conditions, as an Atlantic weather system bearing heavy rain moved slowly east.</p> <p>Ahead of this system, a few heavy showers broke out over south-western areas, with these producing thunder in a few places.</p> <p>By dawn, parts of the exposed west of the country had begun to experience gusts in excess of 44 knots.</p> <p>These strong winds proved the dominant feature of the weather in many places into daylight hours. Winds peaked at 62 knots along the south Wales coast, while even inland in eastern England, gusts reached around 48 knots. The strong winds were accompanied in many areas by heavy and persistent rain, especially over Northern Ireland and parts of Wales.</p> <p>Although windy, much of the east of England and northern Scotland had a largely dry and sunny day, especially so in the far south-east, with the weather system not reaching these areas until the evening.</p> <p>The highest temperatures were in the east of England in the largely fine, if rather windy conditions, with most parts of the U.K. then going on to see a mild, if rather cloudy, wet and windy evening.</p> <p><b>EXTREMES</b><br/> <b>Highest Maximum:</b><br/> 17.1 Weybourne, Norfolk<br/> <b>Lowest Maximum:</b><br/> 9.9 Fair Isle, Shetland<br/> <b>Lowest Minimum:</b><br/> 0.5 Aboyne No2, Aberdeenshire<br/> <b>Lowest Grass Minimum:</b><br/> -2.3 Aboyne No2, Aberdeenshire<br/> <b>Most Rain:</b><br/> 33.6 Capel Curig No3, Gwynedd<br/> <b>Most Sun:</b><br/> 13.5 Stornoway Airport, Western Isles<br/> 13.5 Kirkwall, Orkney</p> |
|----------------------|-------------|----------------------|-------------|---|
|                      |             |                      |             |   |
|                      |             |                      |             |   |
|                      |             |                      |             |   |

DAILY CLIMATE DATA

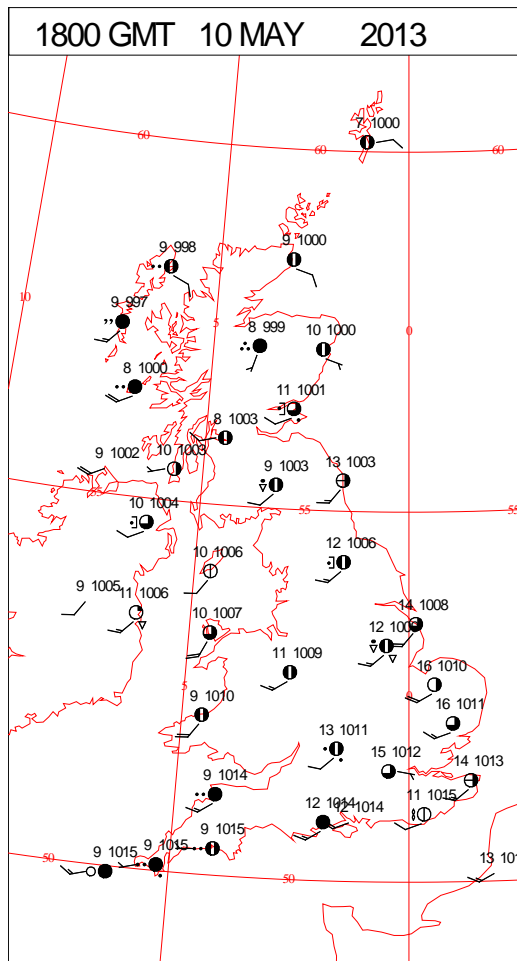
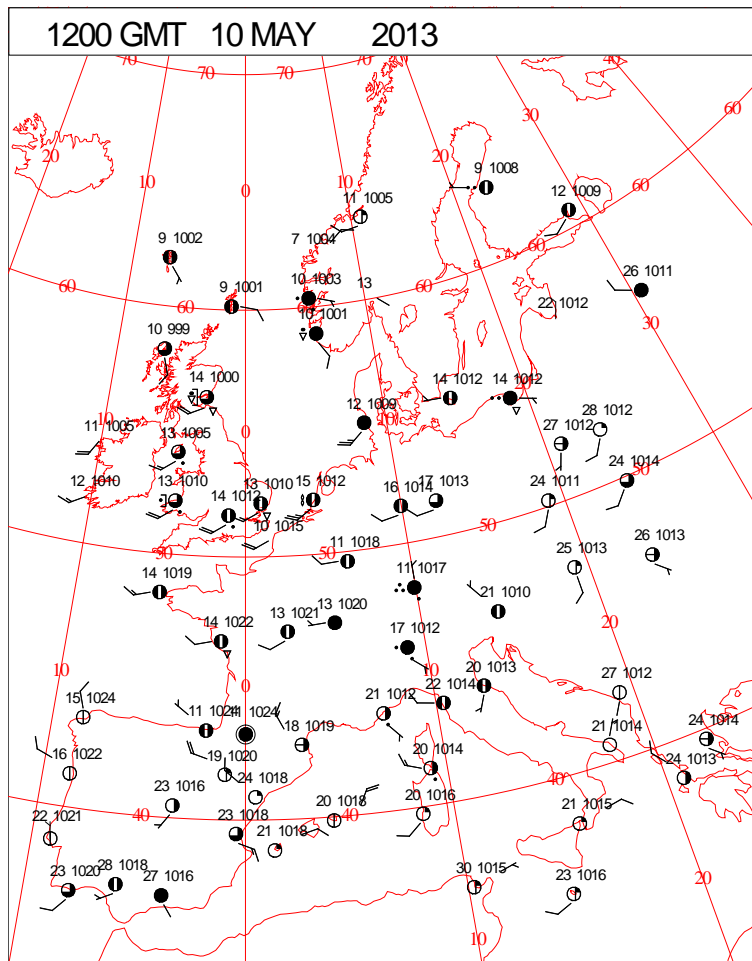
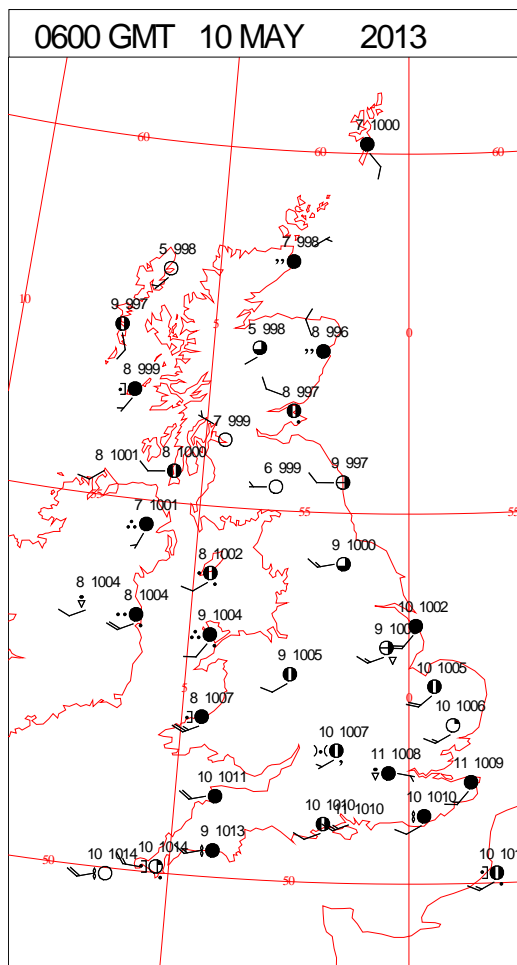
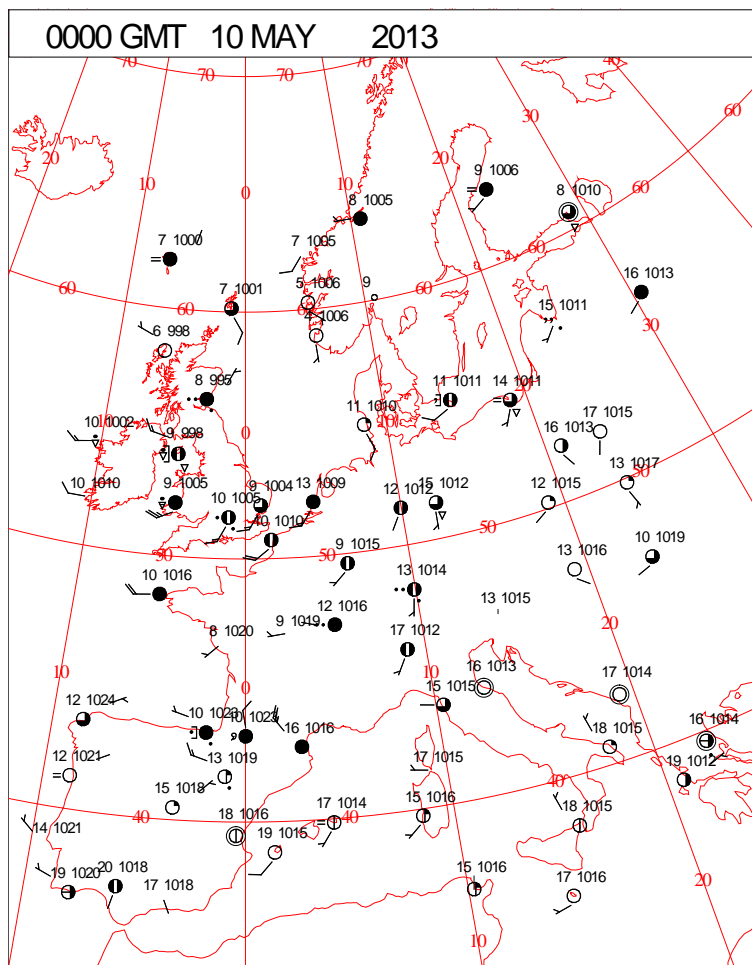


# DAILY WEATHER SUMMARY



Friday 10 May 2013

## SURFACE REPORTS

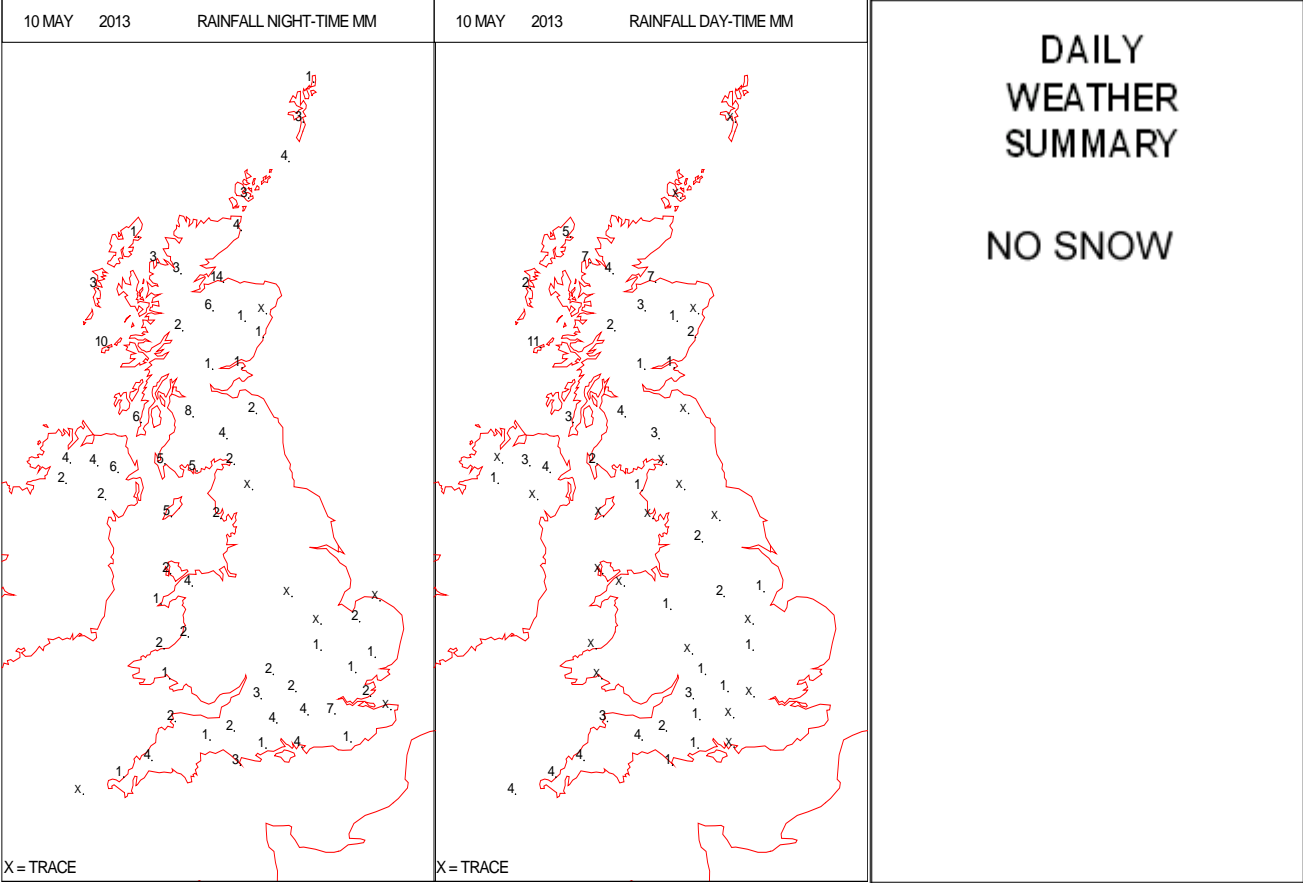
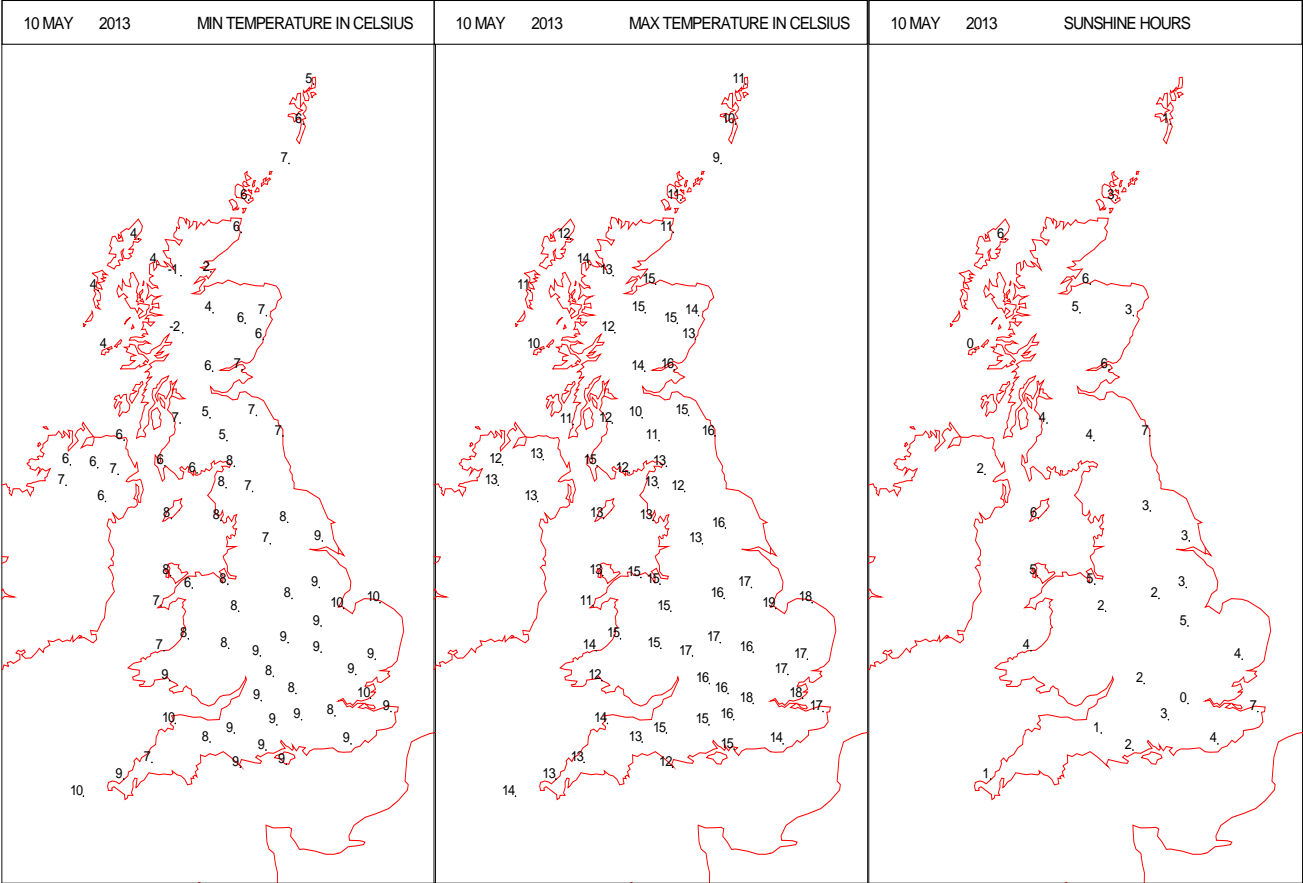


# SIGNIFICANT WEATHER

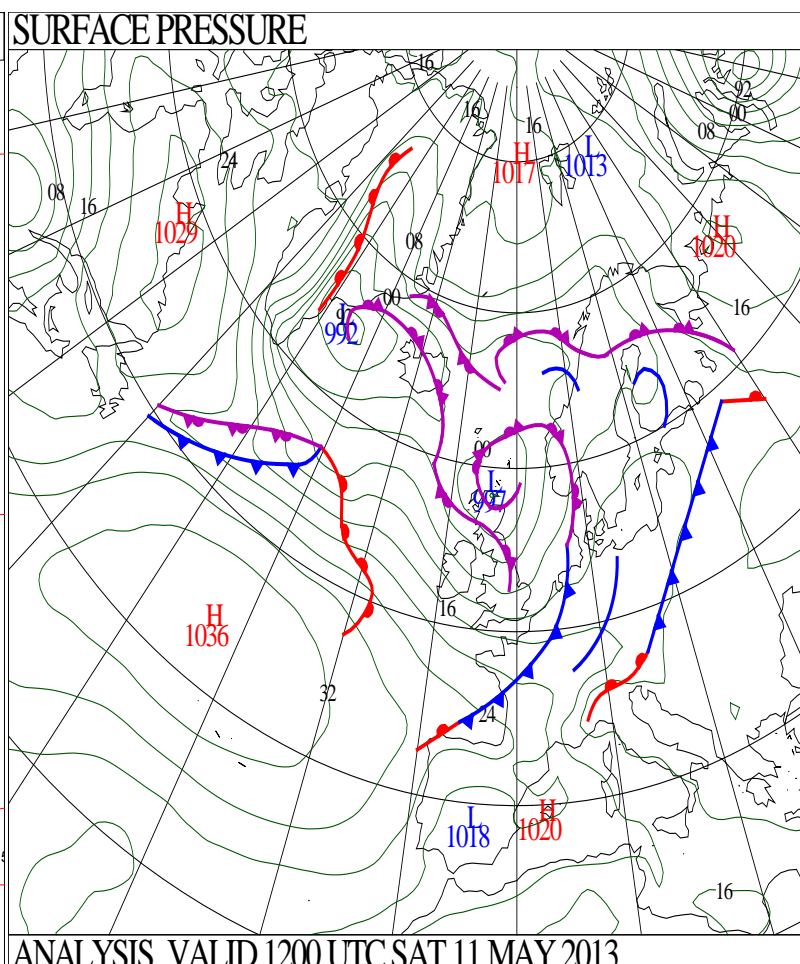
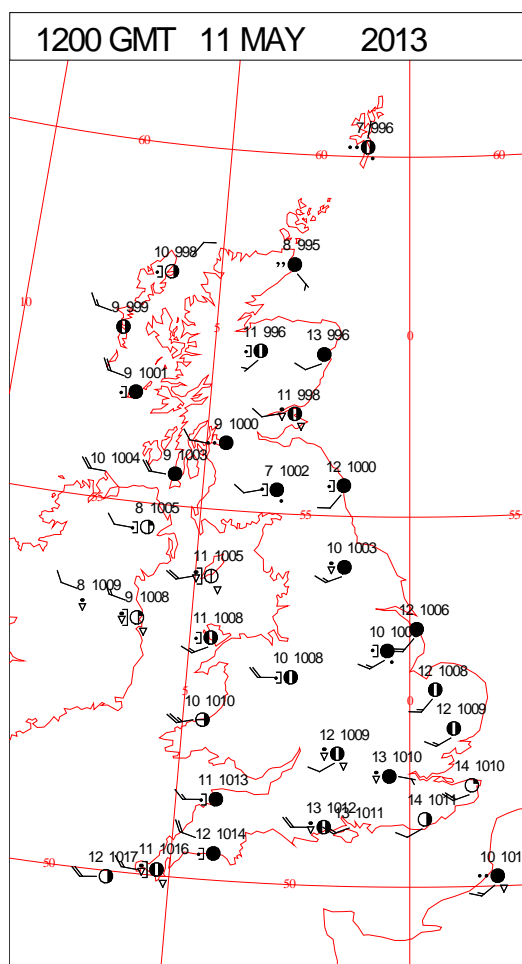
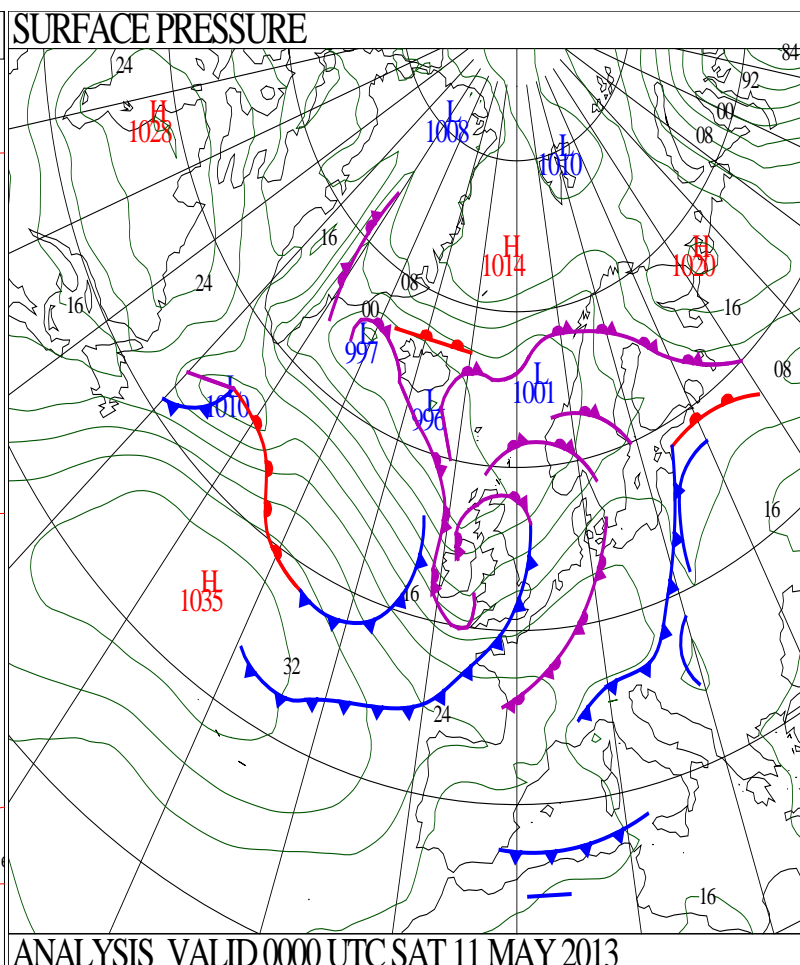
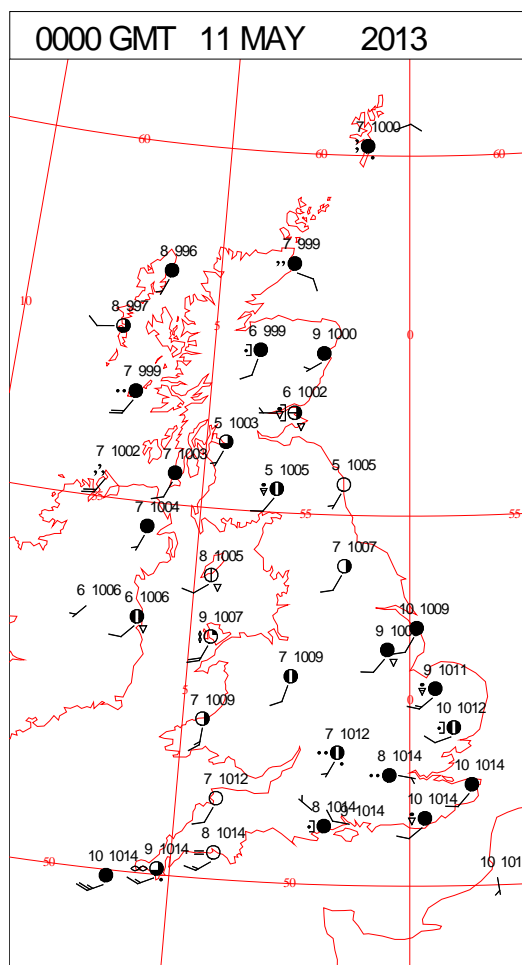
| 0600 GMT 10 MAY 2013 | SIG WEATHER | 1200 GMT 10 MAY 2013 | SIG WEATHER | <p><b>Summary of UK Weather for Friday 10 May 2013.</b></p> <p>The gales and heavy, persistent rain of Thursday eased overnight and during the early hours of Friday morning. Some patchy rain continued across many parts of the U.K., with westerly winds still quite strong across southern and central areas.</p> <p>It was a mostly dry and bright start for eastern parts though, with some sunshine, especially for central Scotland and north-east England.</p> <p>Meanwhile, it was cloudier further south and west, with some persistent rain mainly affecting north-west England and Northern Ireland.</p> <p>Through the day this persistent rain moved over much of Scotland, whilst more returned into Wales and south-west England. Northern Ireland eventually brightened up, with some isolated showers developing during the afternoon.</p> <p>Winds were still quite gusty across many areas, with a few gusts up to 30 knots in places.</p> <p>During the evening, persistent rain returned to Northern Ireland and southern England, whilst some also lingered across northern Scotland. Heavy showers affected Wales and south-west England later in the evening.</p> <p>Temperatures were around or just below average for the time of year.</p> |
|----------------------|-------------|----------------------|-------------|---|
|                      |             |                      |             |   |
| 1800 GMT 10 MAY 2013 | SIG WEATHER | 0000 GMT 11 MAY 2013 | SIG WEATHER |   |
|                      |             |                      |             |   |
|                      |             |                      |             | <p><b>EXTREMES</b></p> <p><b>Highest Maximum:</b><br/>18.5 Holbeach No2, Norfolk</p> <p><b>Lowest Maximum:</b><br/>8.7 Fair Isle, Shetland</p> <p><b>Lowest Minimum:</b><br/>-1.8 Tulloch Bridge, Inverness-Shire</p> <p><b>Lowest Grass Minimum:</b><br/>-4.9 Tulloch Bridge, Inverness-Shire</p> <p><b>Most Rain:</b><br/>20.8 Tiree, Argyll</p> <p><b>Most Sun:</b><br/>7.3 Boulmer, Northumberland</p>  |



DAILY CLIMATE DATA

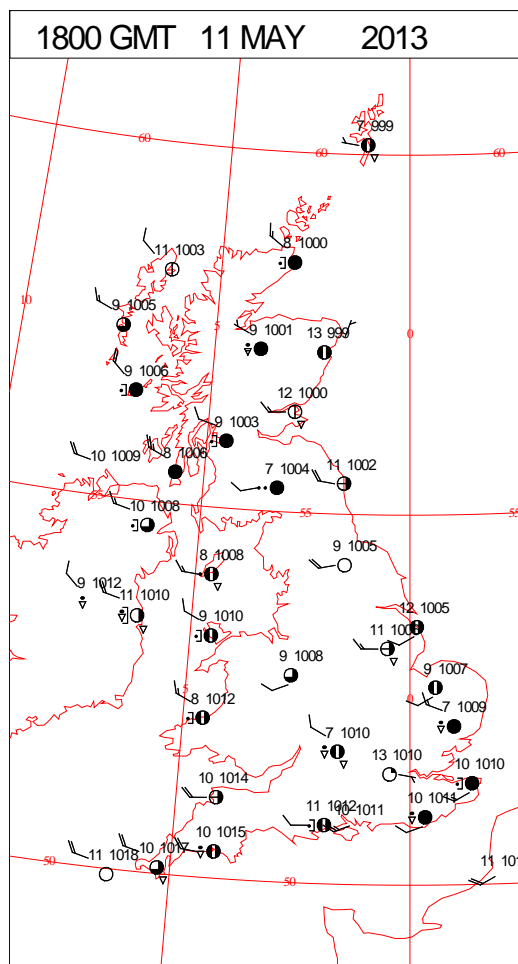
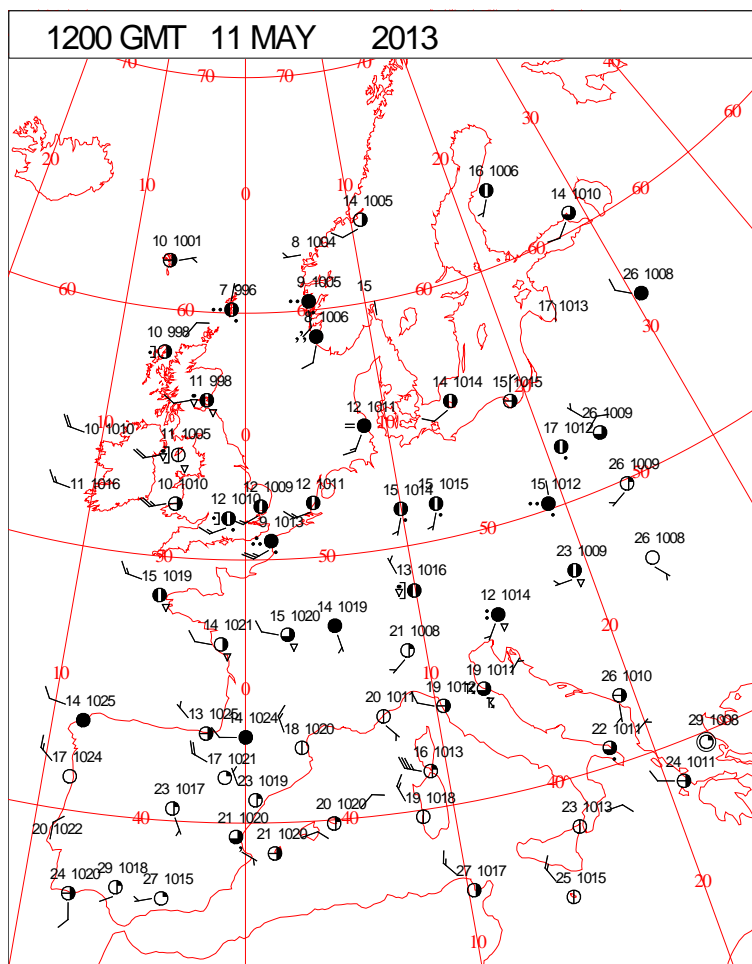
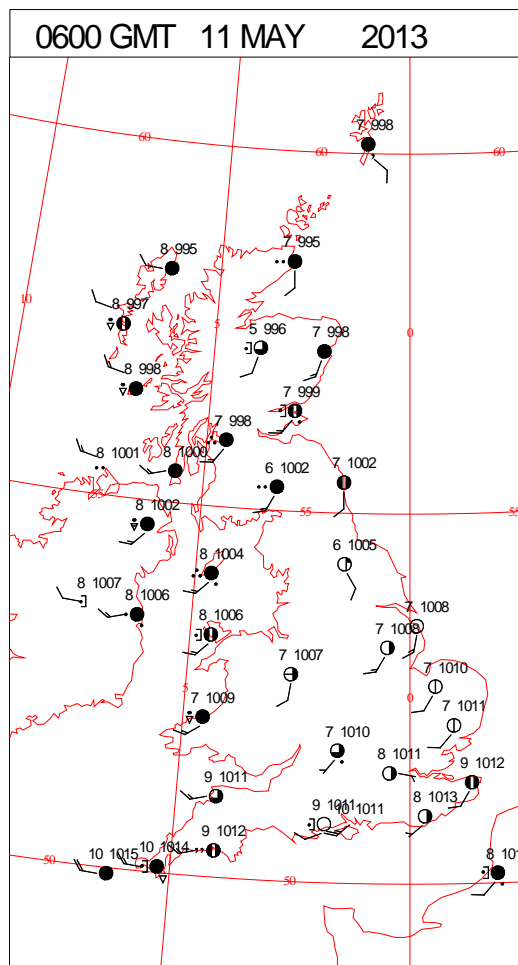
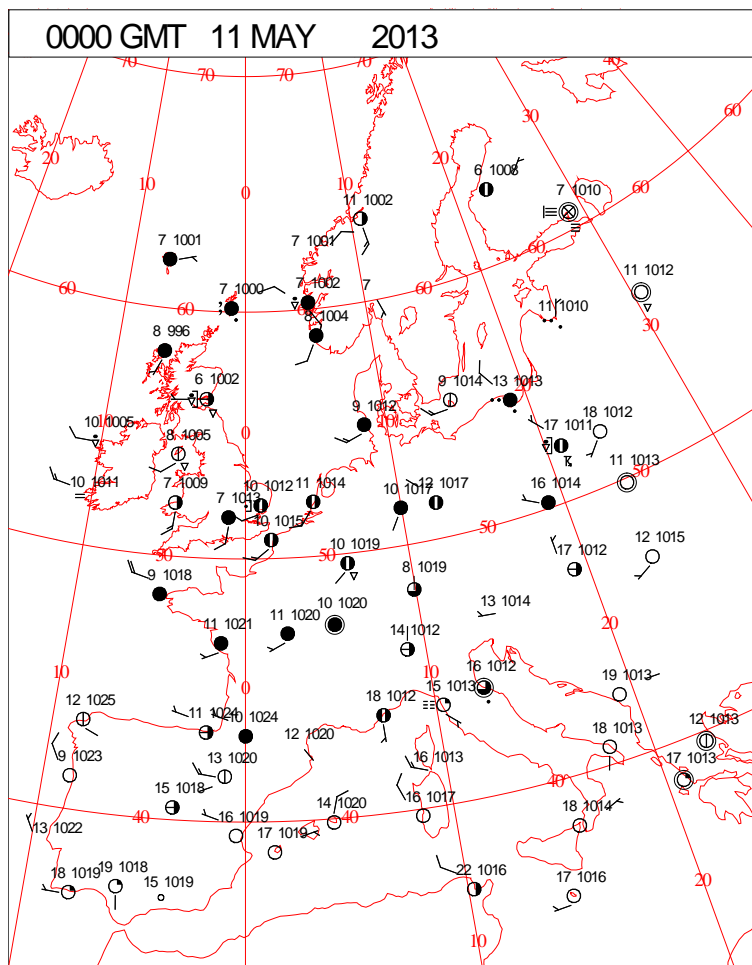


# DAILY WEATHER SUMMARY



Saturday 11 May 2013

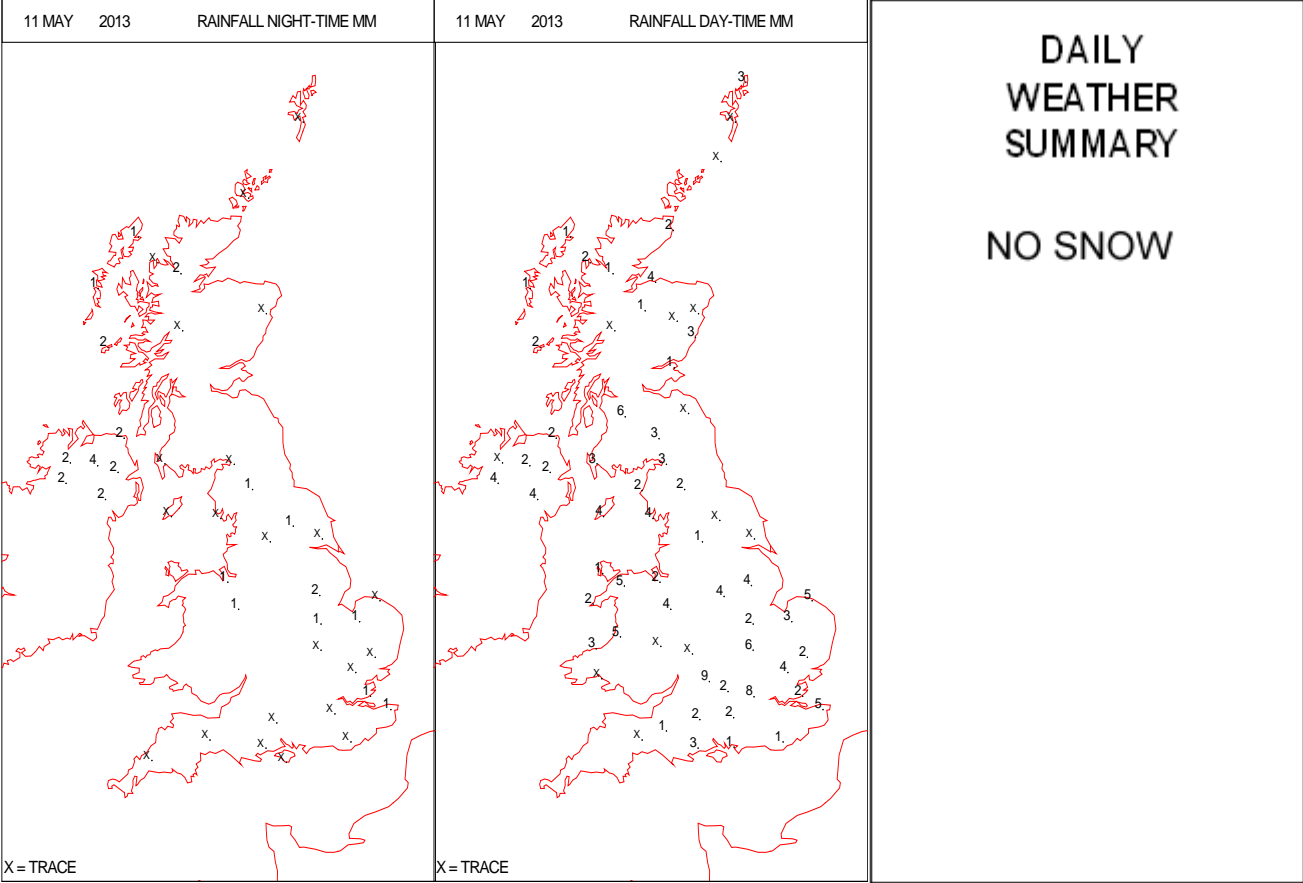
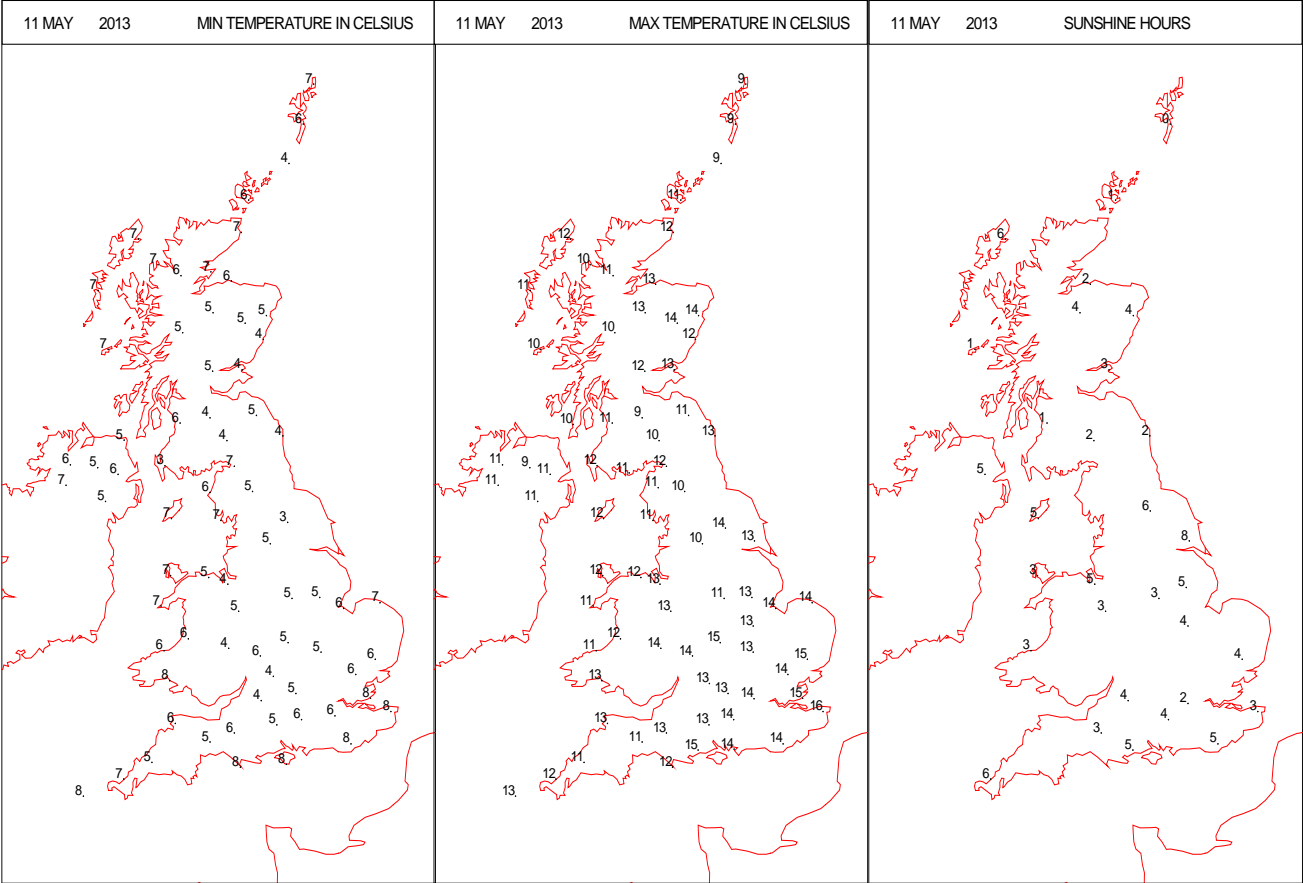
## SURFACE REPORTS



# SIGNIFICANT WEATHER

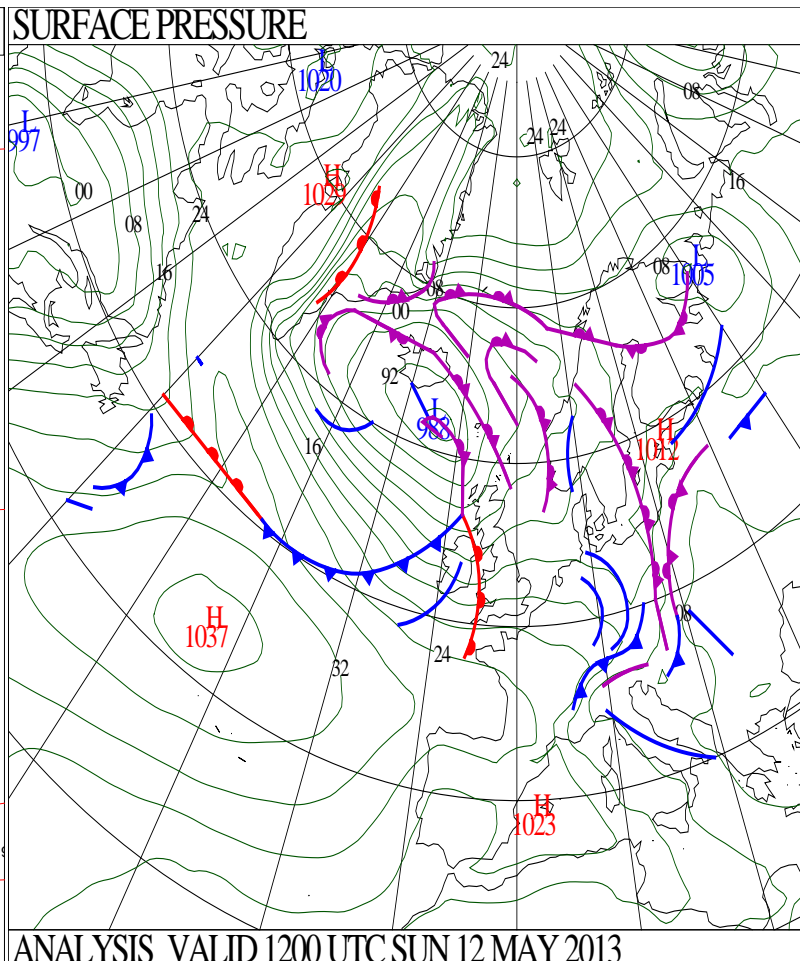
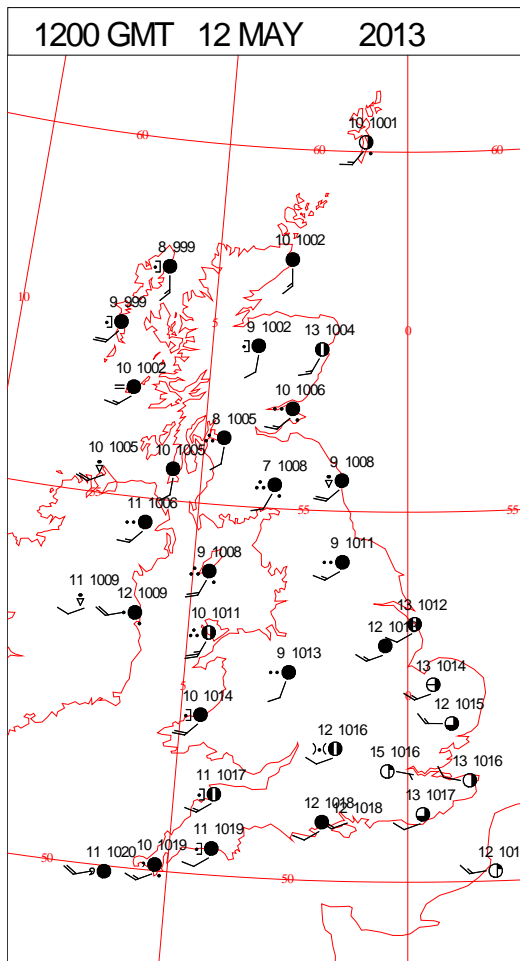
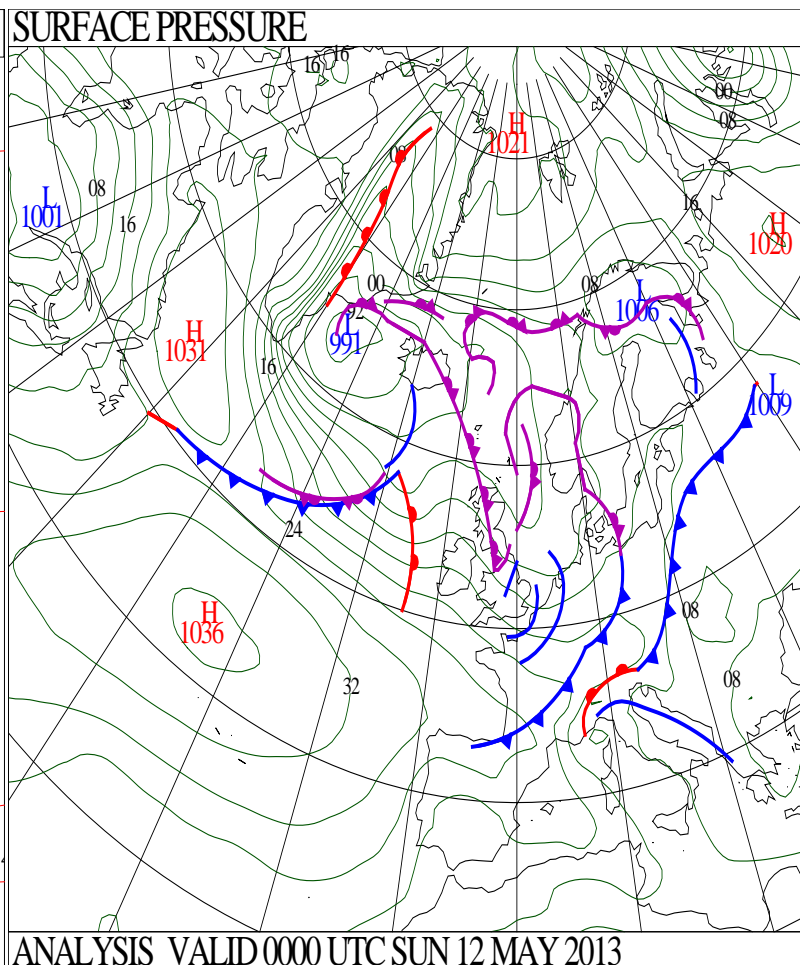
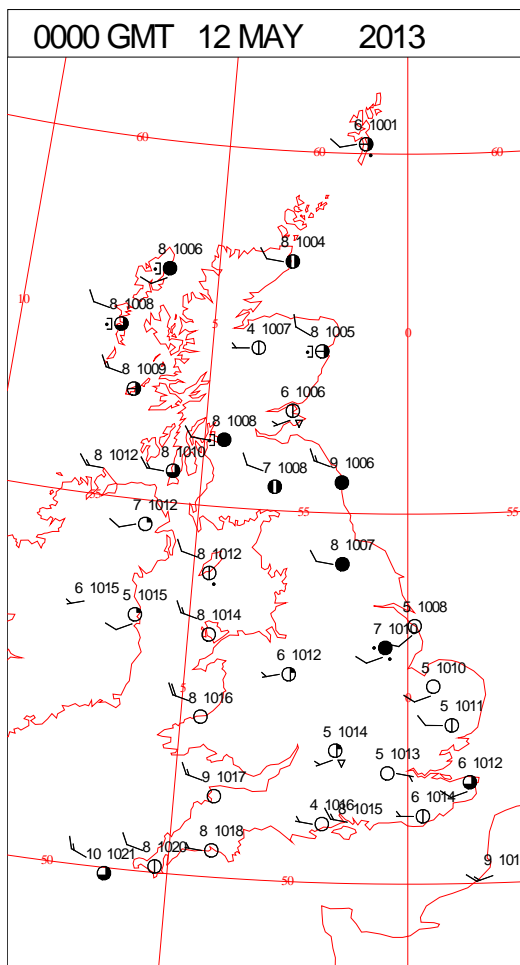
| 0600 GMT 11 MAY 2013 | SIG WEATHER | 1200 GMT 11 MAY 2013 | SIG WEATHER | <p><b>Summary of UK Weather for Saturday 11 May 2013.</b></p> <p>It was mostly dry with clear spells through the early hours, but by dawn cloud and spells of persistent rain affected the north and west of the U.K. This rain steadily moved eastwards and fragmented during the morning.</p> <p>Scattered showers followed, with some heavy and frequent ones over parts of Northern Ireland, England and Wales.</p> <p>By the afternoon, a few thundery showers developed in Wales, the Midlands and later, south-eastern England. There were plenty of sunny spells between the showers, but there were also some strong gusts associated with them, particularly across south Wales and south-west England.</p> <p>Showers gradually thinned out and became confined to south-east England in the evening, but remained heavy.</p> <p>The rest of the country was generally dry, with patchy cloud and brisk winds, but an area of rain affected parts of north-west England.</p> <p>It felt less warm than yesterday, as the showery and blustery conditions brought cooler air with them. However, temperatures still rose close to average, with some areas climbing a little above. The far south-east of England was the warmest area.</p> <p><b>EXTREMES</b></p> <p><b>Highest Maximum:</b><br/>16.1 Manston, Kent</p> <p><b>Lowest Maximum:</b><br/>7.8 Salsburgh, Lanarkshire</p> <p><b>Lowest Minimum:</b><br/>3.4 Dishforth Airfield, North Yorkshire</p> <p><b>Lowest Grass Minimum:</b><br/>-0.4 Dishforth Airfield, North Yorkshire</p> <p><b>Most Rain:</b><br/>9.2 Brize Norton, Oxfordshire</p> <p><b>Most Sun:</b><br/>7.8 Leconfield, Humberside</p> |
|----------------------|-------------|----------------------|-------------|--|
|                      |             |                      |             |  |
|                      |             |                      |             |  |
|                      |             |                      |             |  |

DAILY CLIMATE DATA



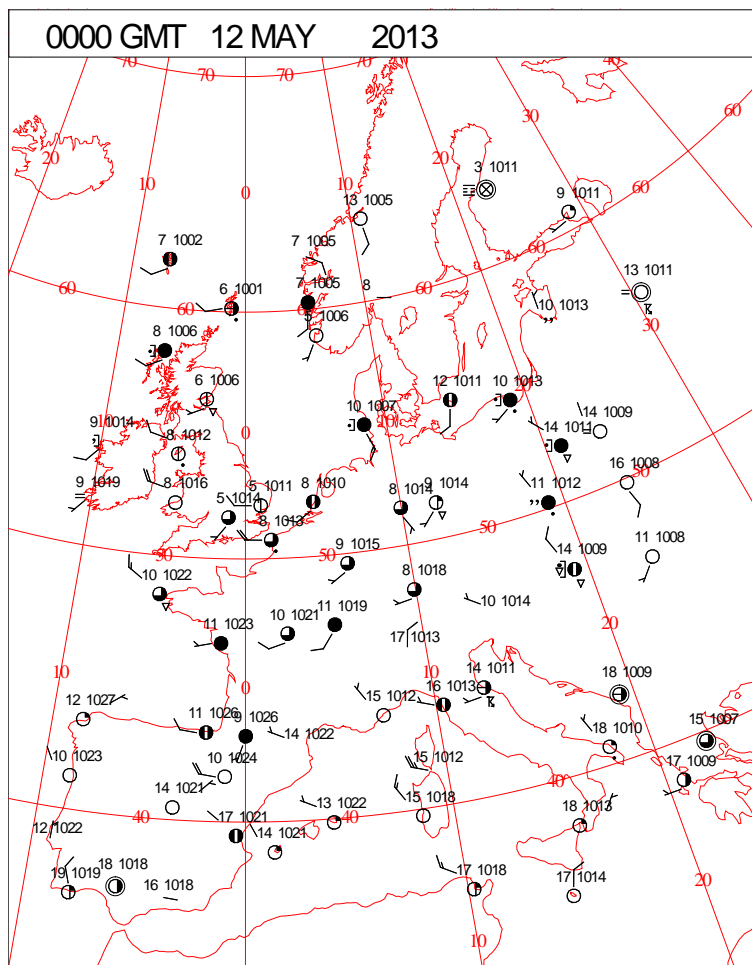


# DAILY WEATHER SUMMARY



Sunday 12 May 2013

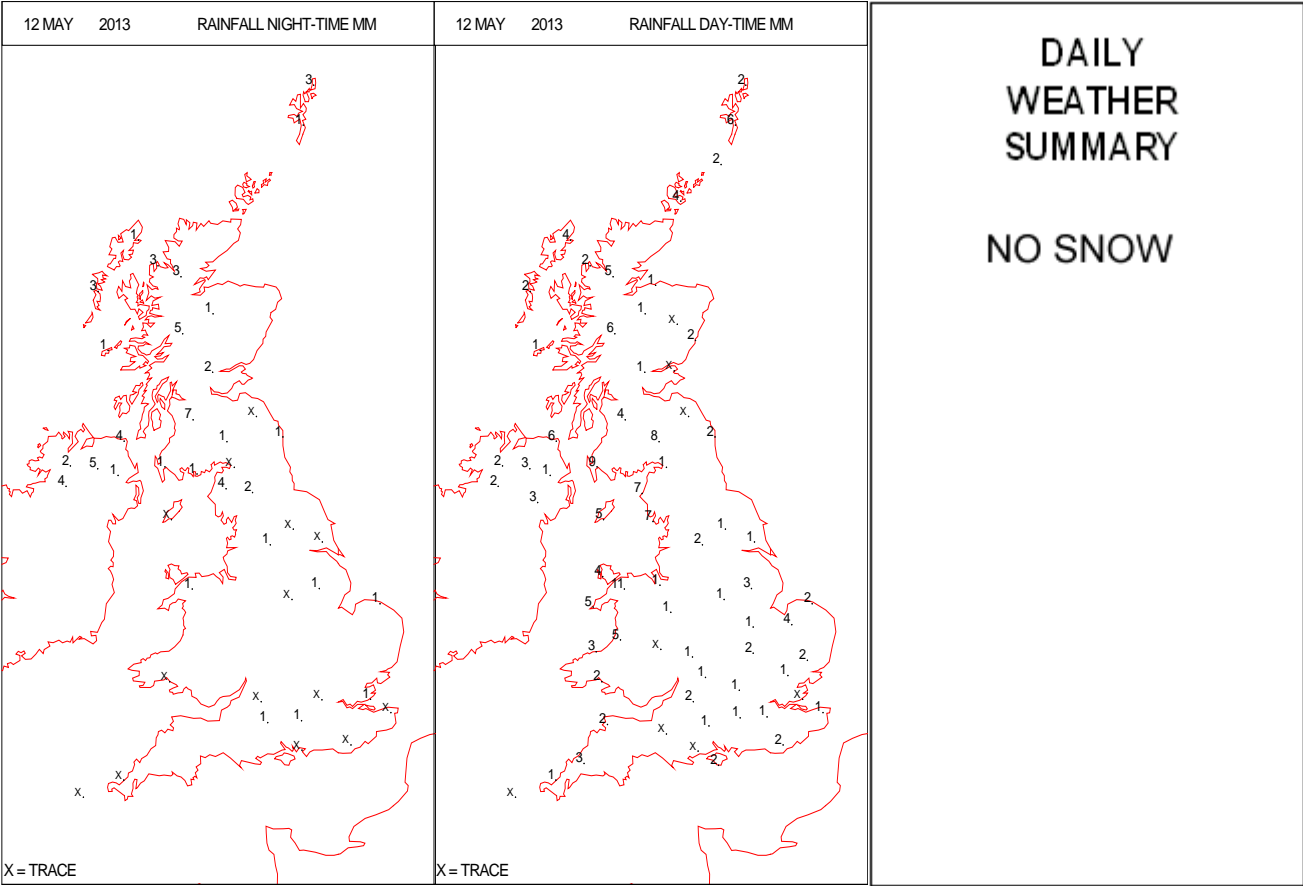
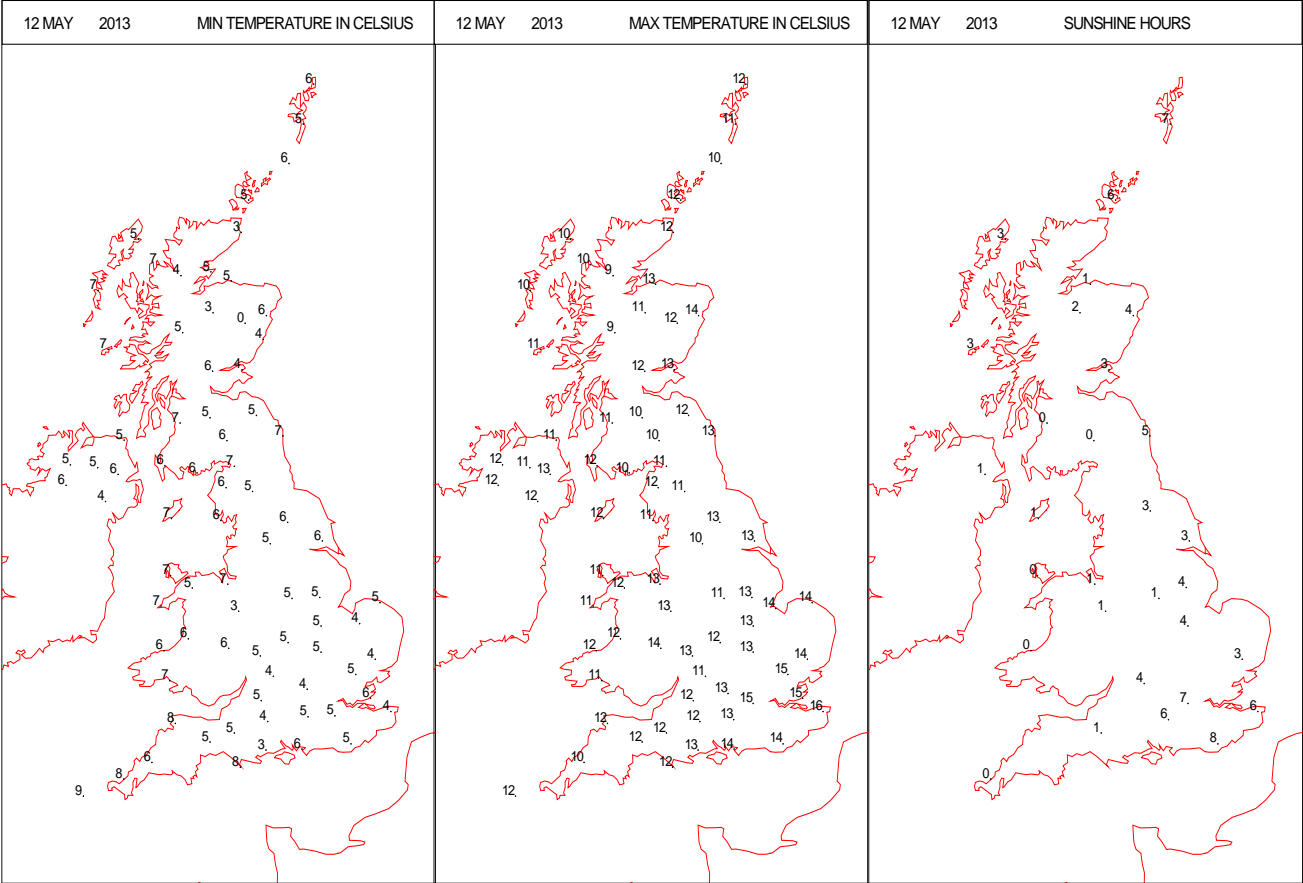
## SURFACE REPORTS



# SIGNIFICANT WEATHER

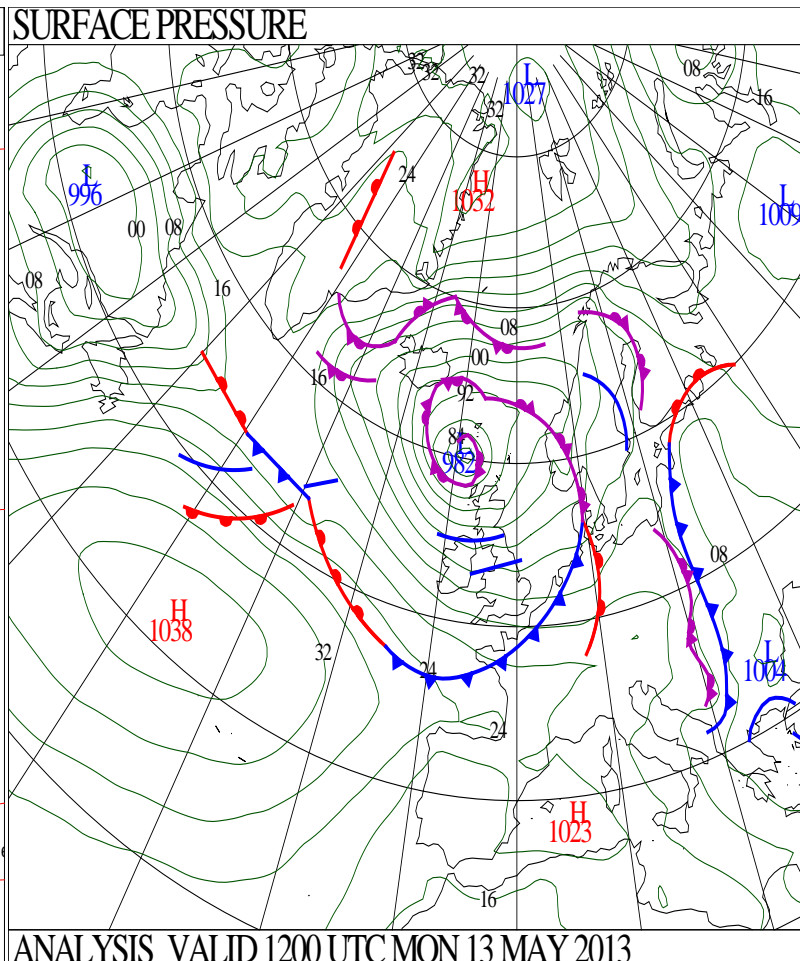
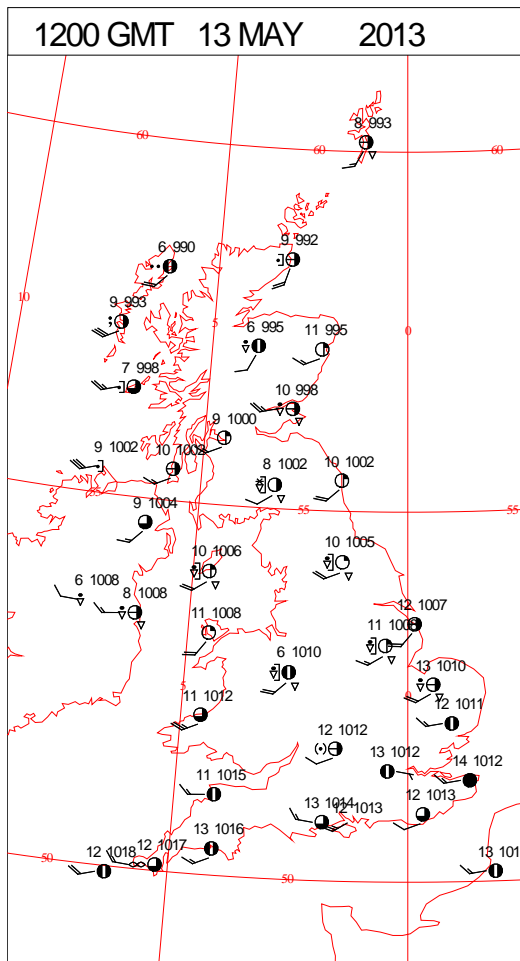
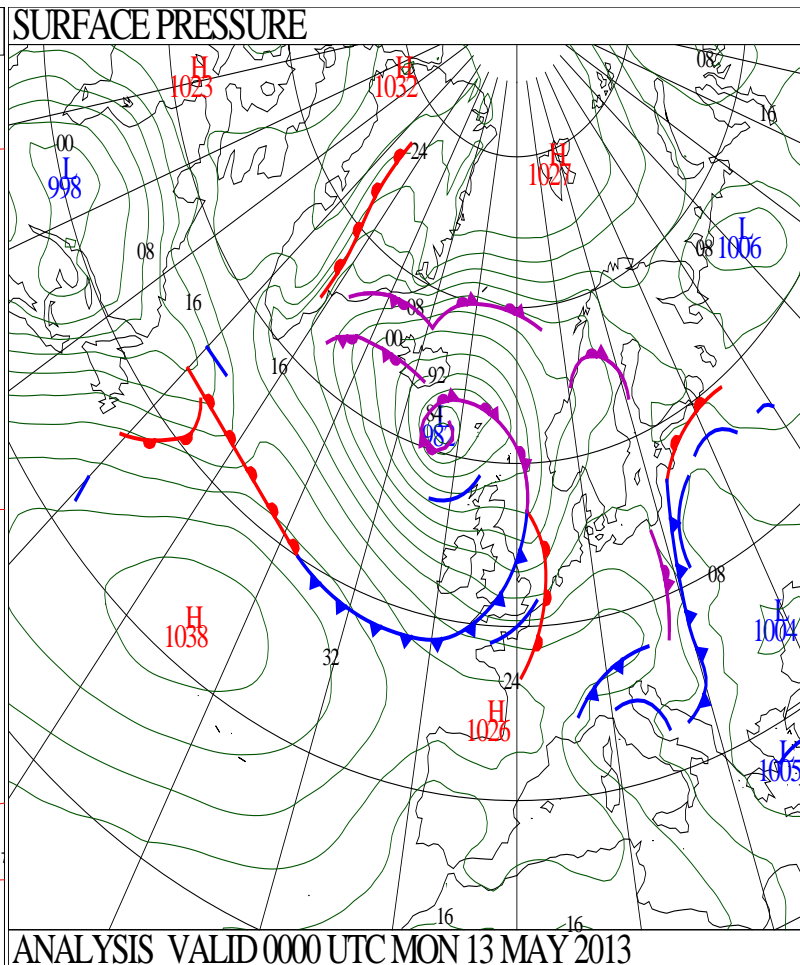
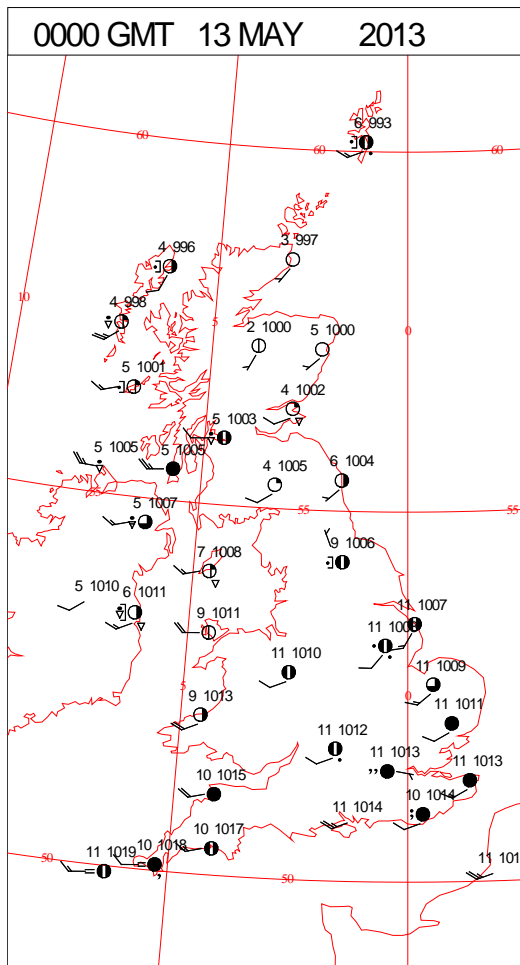
| 0600 GMT 12 MAY 2013 | SIG WEATHER | 1200 GMT 12 MAY 2013 | SIG WEATHER | <p><b>Summary of UK Weather for Sunday 12 May 2013.</b></p> <p>Through the early hours it was largely dry across the U.K. with some clear spells. However, a weakening area of rain made its way from north-west England towards East Anglia and south-east England, with a few showers feeding into north-west Scotland.</p> <p>By dawn, cloud had thickened across much of the western U.K., with persistent rain spreading across the west of Northern Ireland.</p> <p>There were brighter spells further east, however these were soon replaced by cloud spilling in from the west. The rain across Northern Ireland made its way eastwards across the mainland through the day, bringing rain to most places.</p> <p>By early evening, much of the rain was confined to eastern parts, leaving showers and low cloud and mist in its wake.</p> <p>The wind also picked up during the morning, with many places seeing moderate gusts.</p> <p>Temperatures were around average for the time of year.</p> <p>Through the evening showers continued to affect much of Northern Ireland and Scotland. England and Wales stayed rather cloudy but mostly dry, with just some outbreaks of rain and drizzle in places.</p> |
|----------------------|-------------|----------------------|-------------|---|
|                      |             |                      |             |   |
| 1800 GMT 12 MAY 2013 | SIG WEATHER | 0000 GMT 13 MAY 2013 | SIG WEATHER | <p><b>EXTREMES</b></p> <p><b>Highest Maximum:</b><br/>15.6 Manston, Kent</p> <p><b>Lowest Maximum:</b><br/>9.1 Tulloch Bridge, Inverness-Shire<br/>9.1 Loch Glascarnoch, Ross-Shire</p> <p><b>Lowest Minimum:</b><br/>0.3 Aboyne No 2, Aberdeenshire</p> <p><b>Lowest Grass Minimum:</b><br/>-3.2 Aboyne No2, Aberdeenshire</p> <p><b>Most Rain:</b><br/>12.4 Capel Curig No3, Gwynedd</p> <p><b>Most Sun:</b><br/>7.9 Herstmonceux, East Sussex</p>  |
|                      |             |                      |             |   |

DAILY CLIMATE DATA





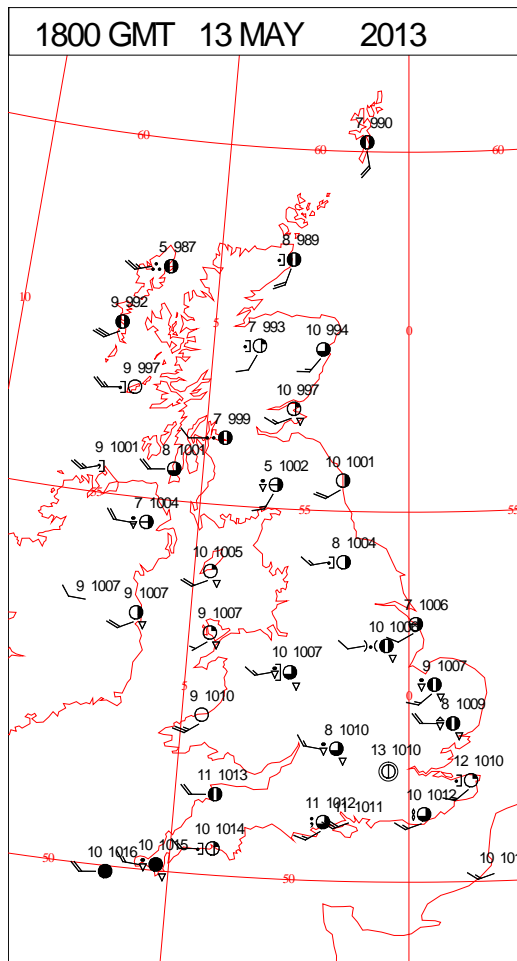
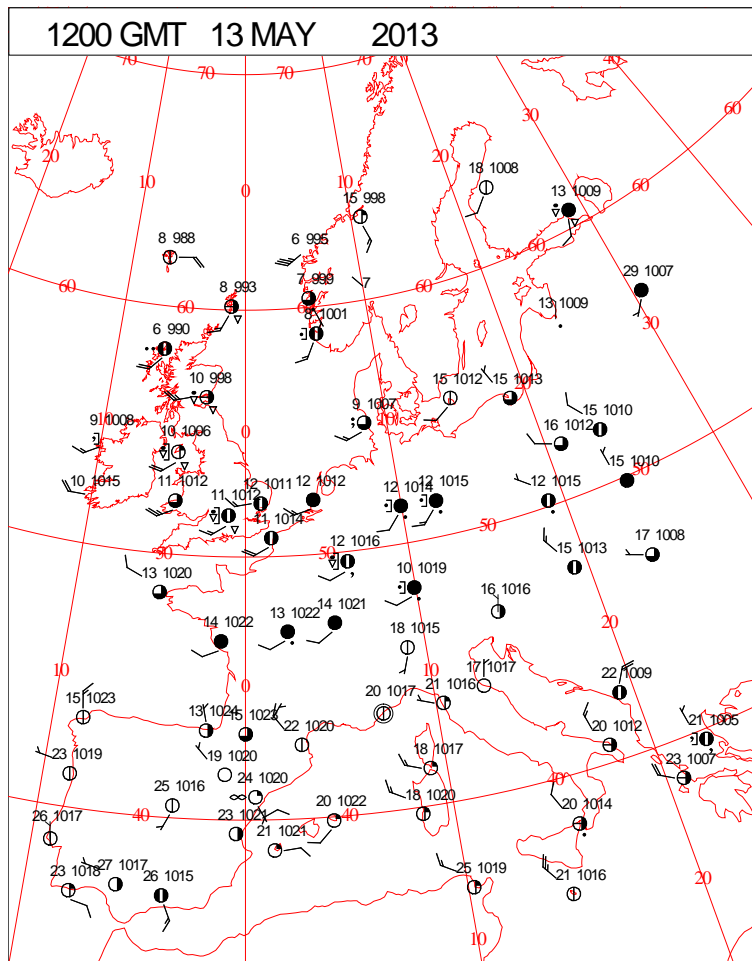
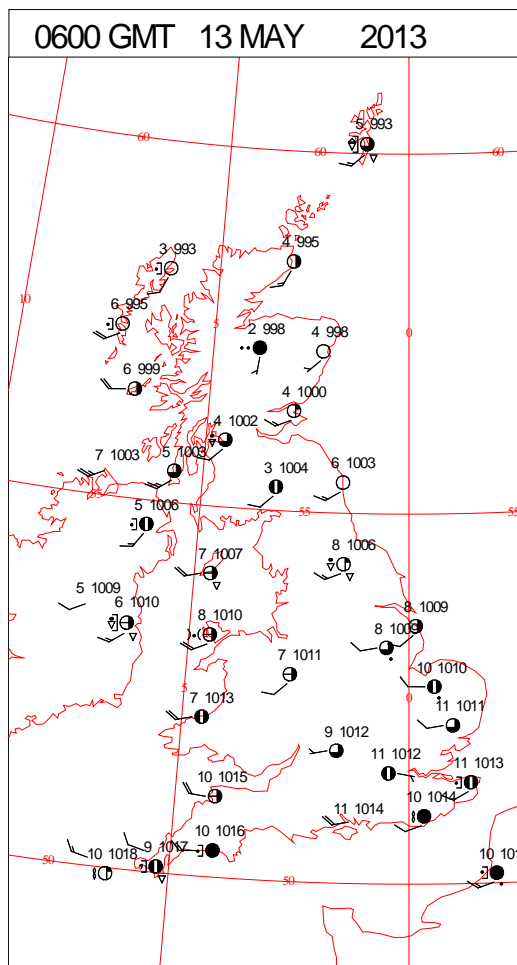
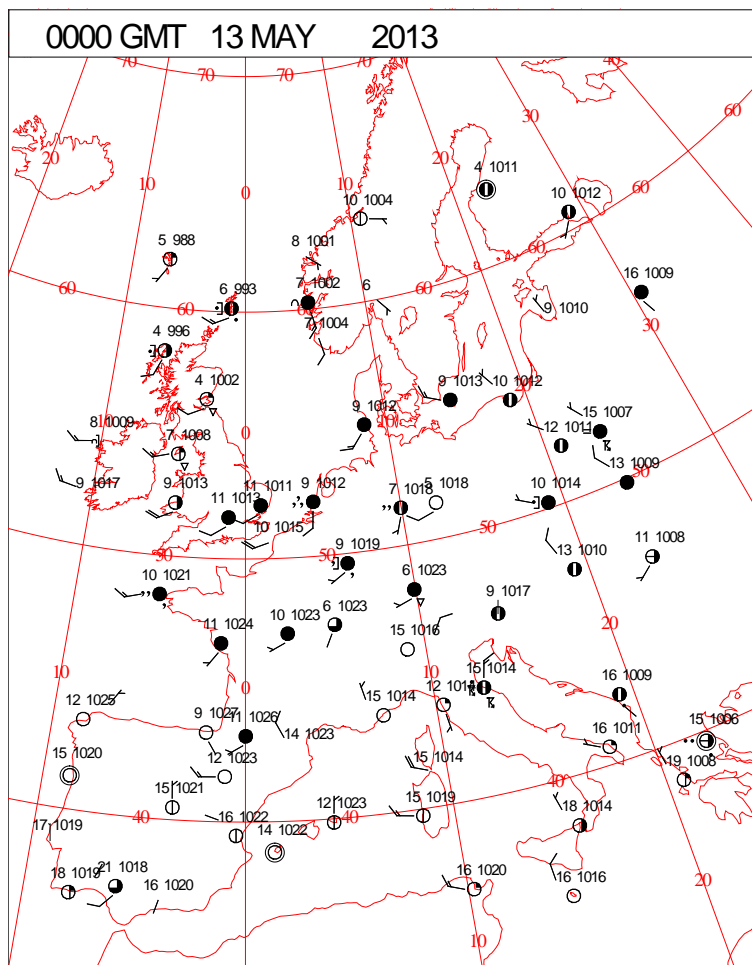
# DAILY WEATHER SUMMARY





Monday 13 May 2013

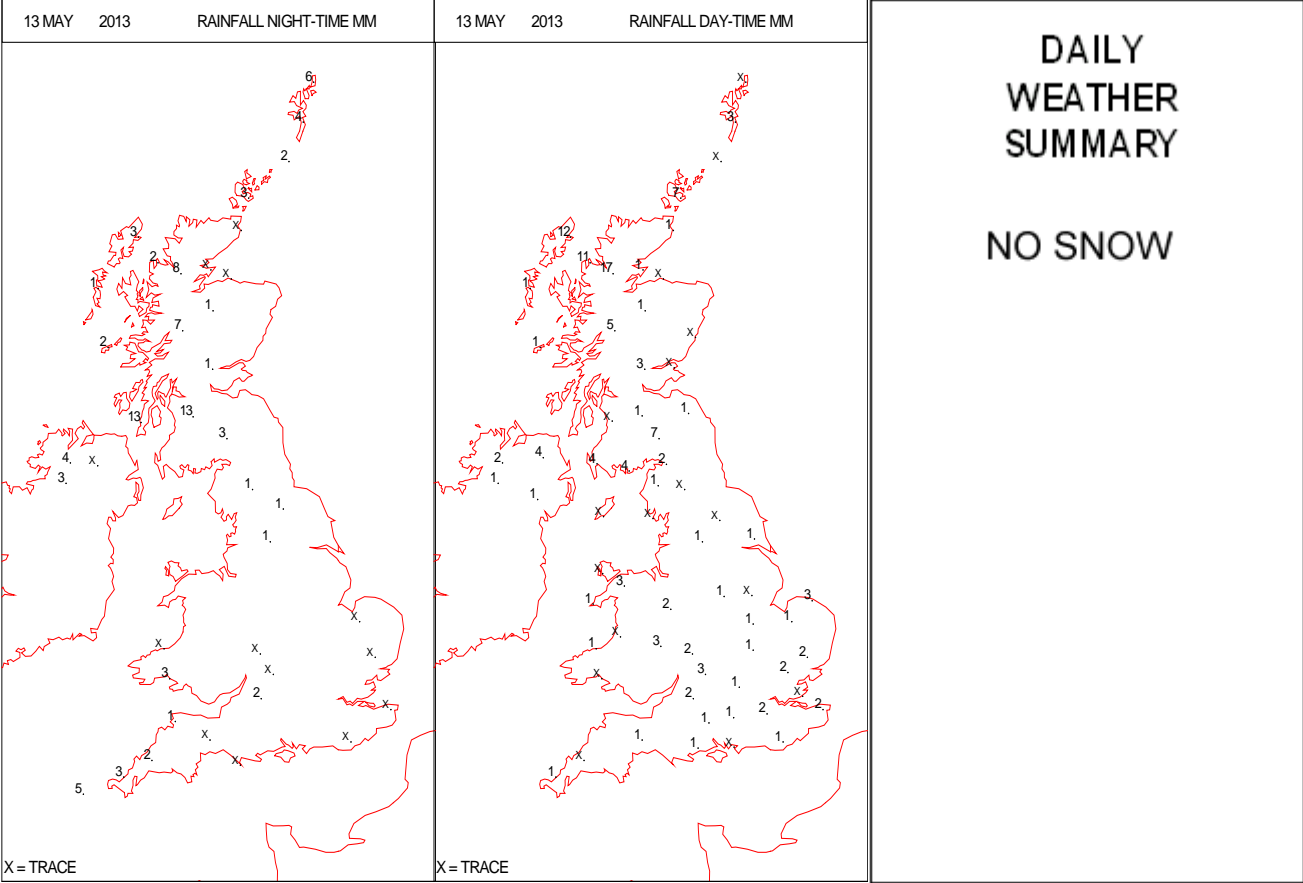
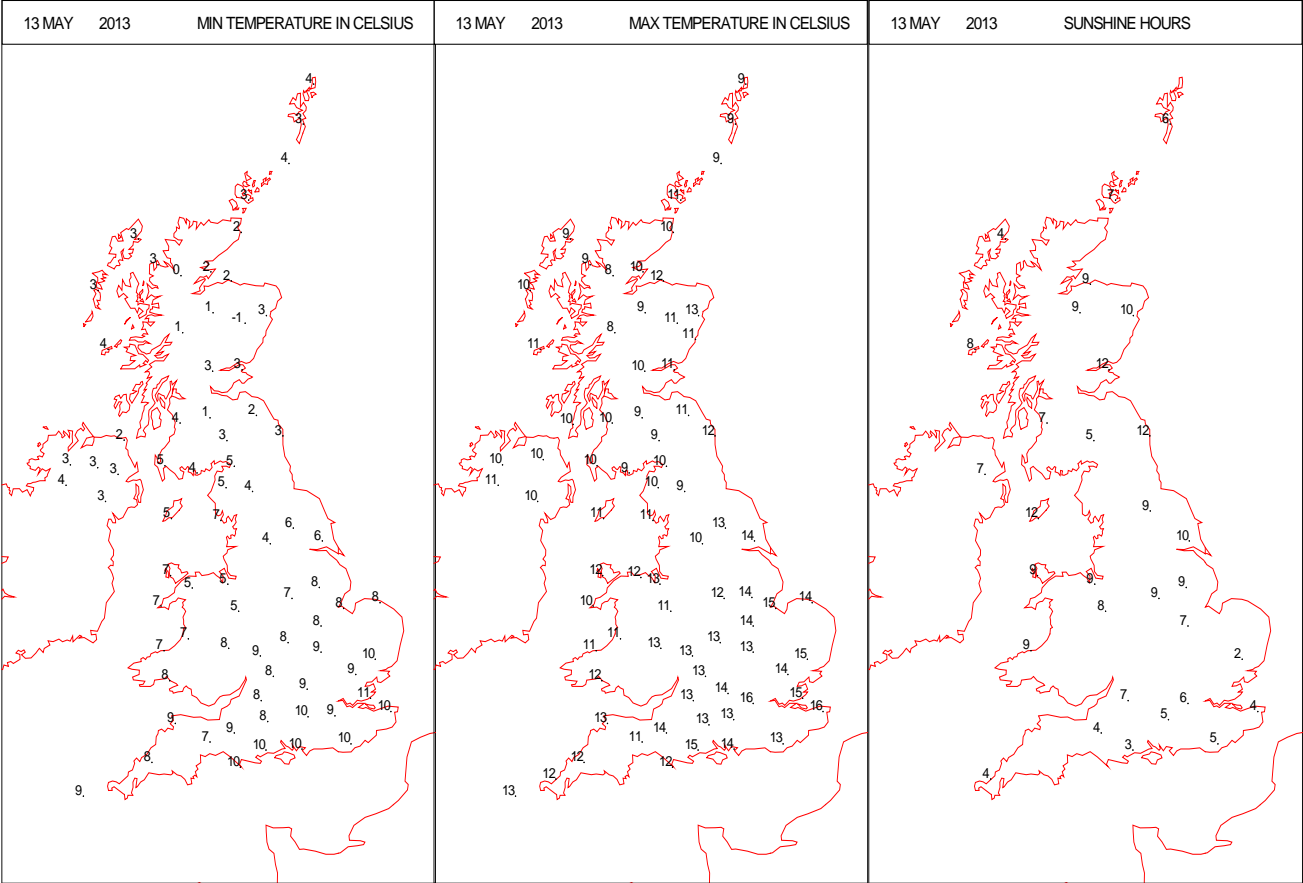
## SURFACE REPORTS



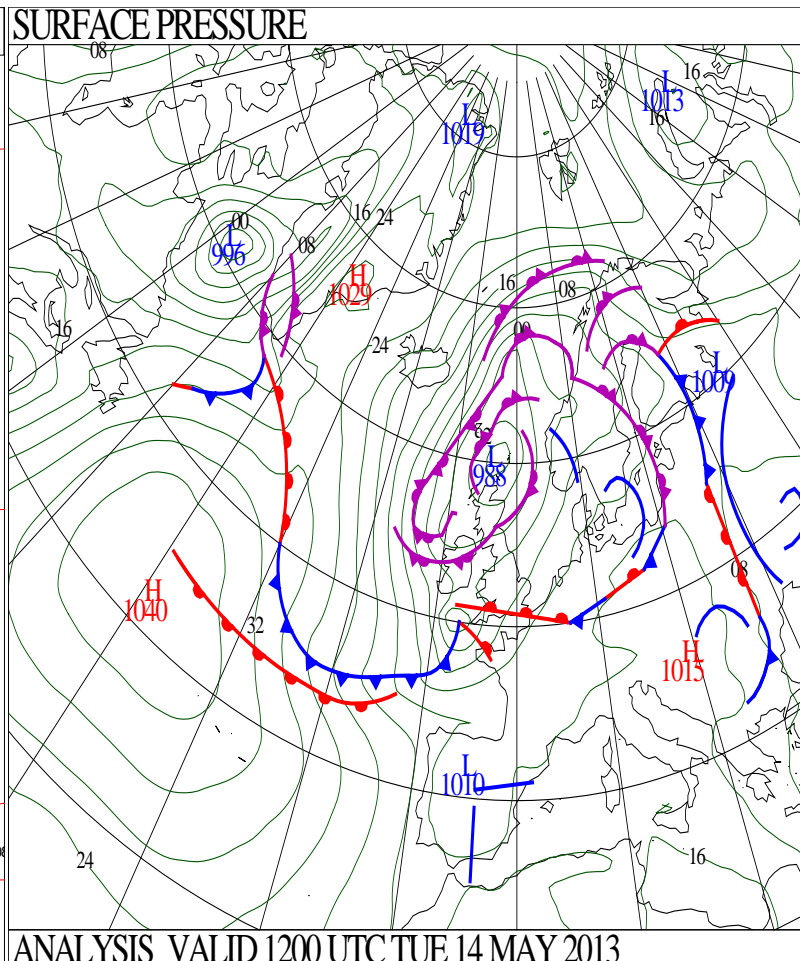
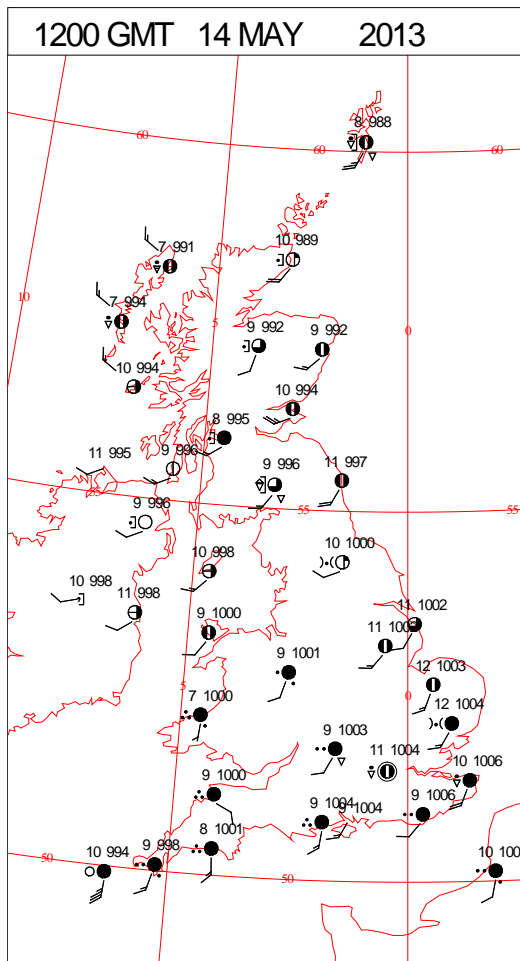
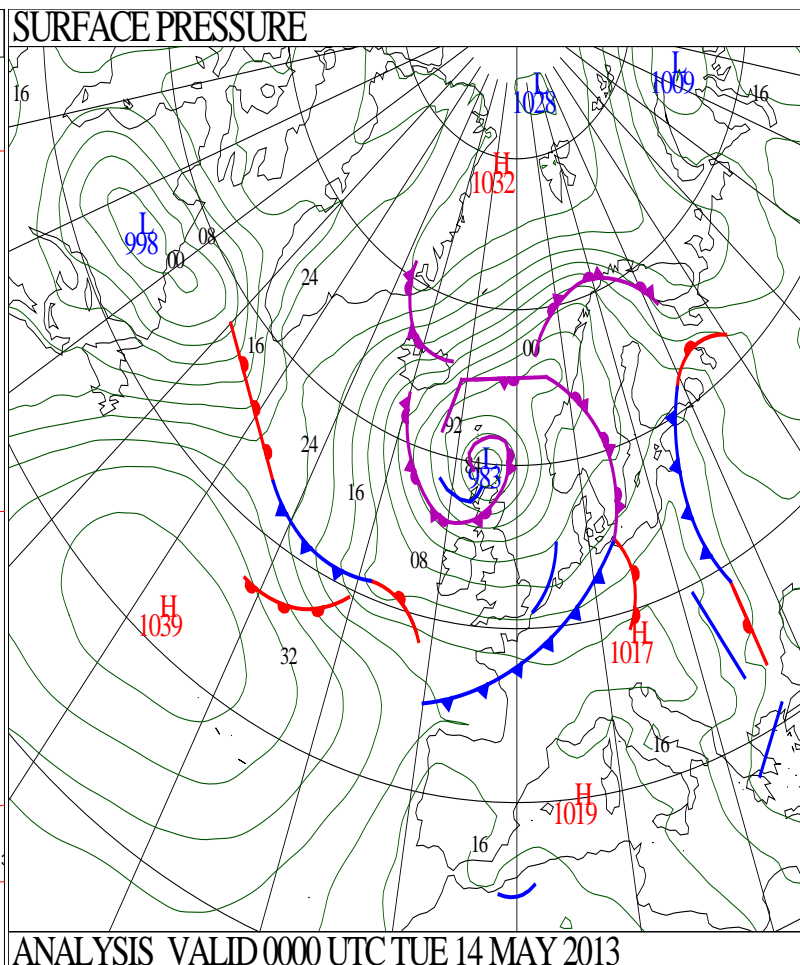
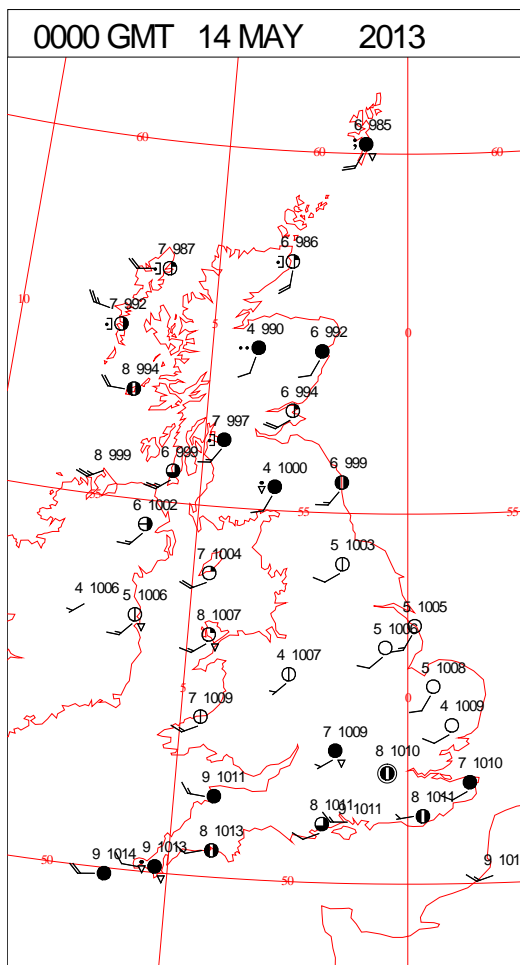
# SIGNIFICANT WEATHER

| 0600 GMT 13 MAY 2013 | SIG WEATHER | 1200 GMT 13 MAY 2013 | SIG WEATHER | <p><b>Summary of UK Weather for Monday 13 May 2013.</b><br/>           Overnight heavy showers developed over Northern Ireland and western Scotland. These turned thundery at times across south-western Scotland during the early hours.</p> <p>Further south it remained mostly dry, but there were some light outbreaks of rain in places.</p> <p>Throughout the day the showers became heavier and more widespread across the whole of the U.K., with thunder over central and western parts at first, then further south and east during the later part of the afternoon. There were still some heavy and thundery showers across central parts of England and Wales around dusk.</p> <p>There were strong gusts quite widely across the country throughout the day, mainly in association with the heavier showers. The strongest winds were over north-west Scotland where there was more persistent rain for much of the day.</p> <p>Many of the showers died down during the evening, however some lingered, particularly across western areas, and the rain over Scotland gradually moved southwards.</p> <p>Elsewhere it became largely clear and chilly, however it did turn cloudier over Cornwall and Devon towards midnight, as some outbreaks of rain spread in from the south-west.</p> |
|----------------------|-------------|----------------------|-------------|--|
|                      |             |                      |             |  |
| 1800 GMT 13 MAY 2013 | SIG WEATHER | 0000 GMT 14 MAY 2013 | SIG WEATHER | <p><b>EXTREMES</b><br/> <b>Highest Maximum:</b><br/>           15.8 Heathrow, Greater London<br/> <b>Lowest Maximum:</b><br/>           7.5 Loch Glascarnoch, Ross-Shire<br/> <b>Lowest Minimum:</b><br/>           -0.6 Aboyne No2, Aberdeenshire<br/> <b>Lowest Grass Minimum:</b><br/>           -5.2 Aboyne No2, Aberdeenshire<br/> <b>Most Rain:</b><br/>           24.8 Loch Glascarnoch, Ross-Shire<br/> <b>Most Sun:</b><br/>           12.3 Boulmer, Northumberland</p>   |
|                      |             |                      |             |  |

DAILY CLIMATE DATA



# DAILY WEATHER SUMMARY



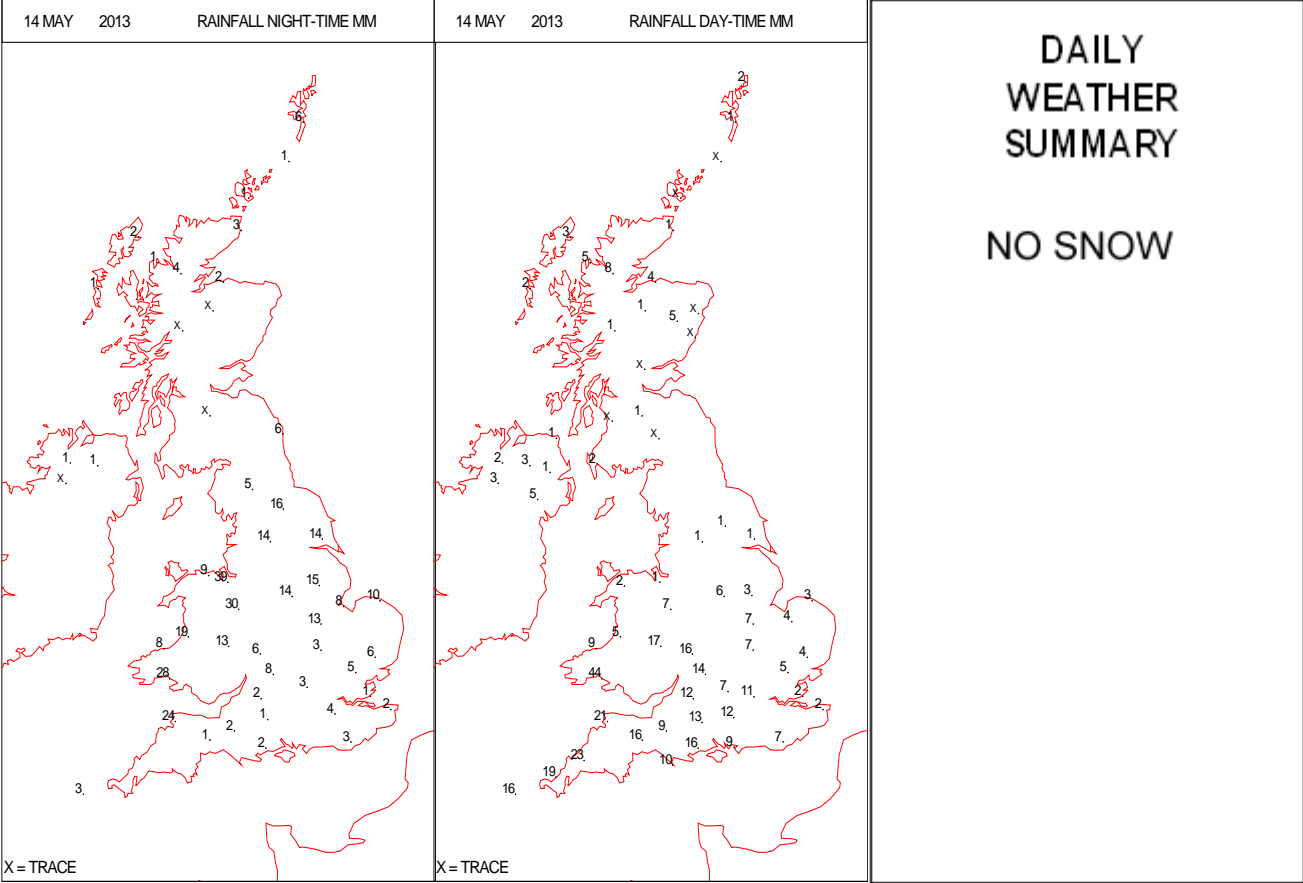
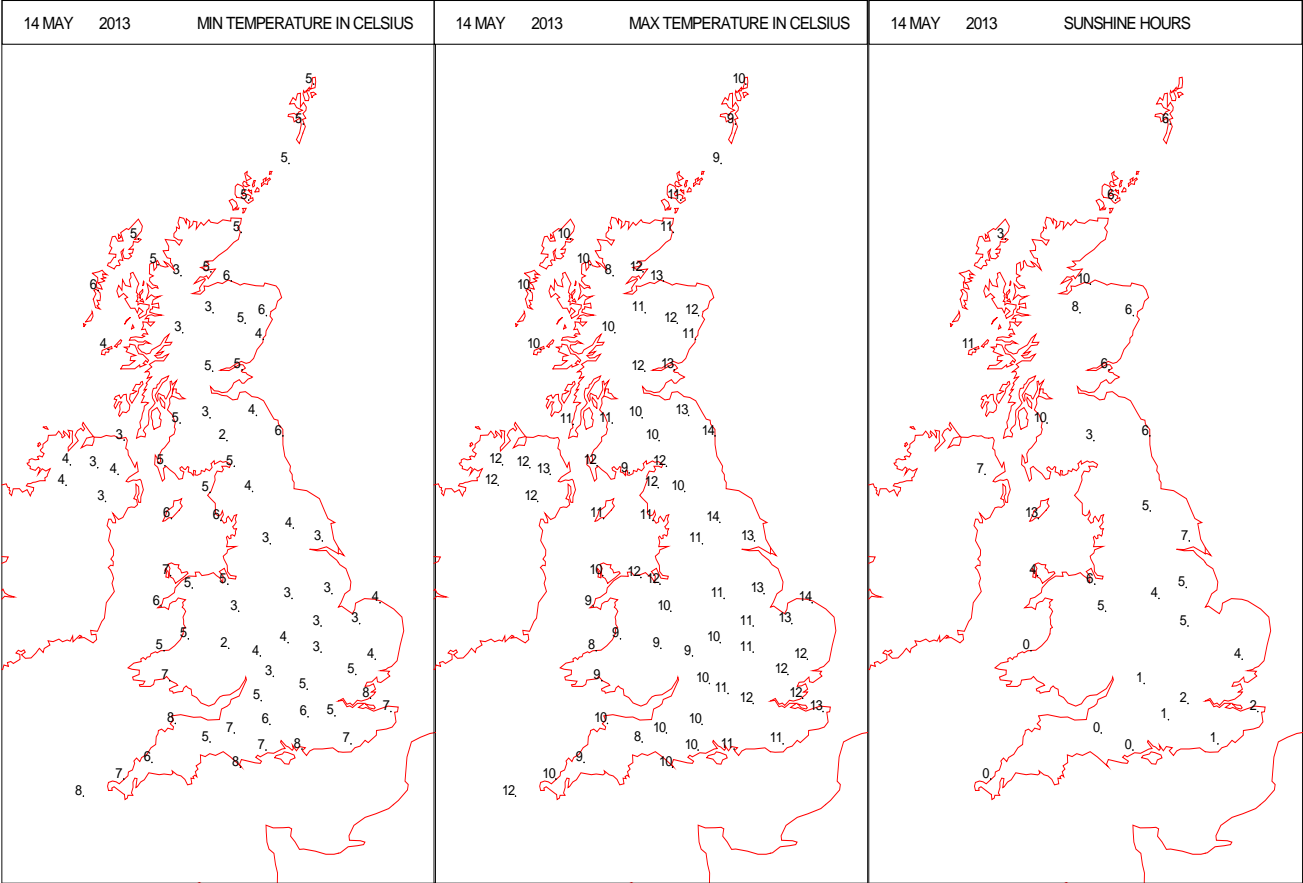




# SIGNIFICANT WEATHER

| 0600 GMT 14 MAY 2013 | SIG WEATHER | 1200 GMT 14 MAY 2013 | SIG WEATHER | <p><b>Summary of UK Weather for Tuesday 14 May 2013.</b></p> <p>During the night showers affected north-western parts, particularly western parts of Scotland.</p> <p>It was generally drier further south, however outbreaks of rain continued to spread in from the south-west.</p> <p>By dawn the rain was widespread across Cornwall and southern Wales, and this broad area of rain continued to move across much of southern England and Wales through the day. The rain was persistent for much of the day, with some heavier bursts.</p> <p>Very strong winds developed across the far south-west, with a gust of 76 knots recorded at the Seven Stones light vessel, 58 knots at Culdrose and 54 knots on the Scilly Isles.</p> <p>Further north, there were sunny spells and showers, heaviest and most frequent in the north-west.</p> <p>The unsettled weather made it a cold day for this time of year, with temperatures well below average.</p> |
|----------------------|-------------|----------------------|-------------|--|
|                      |             |                      |             |  |
| 1800 GMT 14 MAY 2013 | SIG WEATHER | 0000 GMT 15 MAY 2013 | SIG WEATHER | <p><b>EXTREMES</b></p> <p><b>Highest Maximum:</b><br/>13.6 Weybourne, Norfolk<br/>13.6 Boulmer, Northumberland</p> <p><b>Lowest Maximum:</b><br/>9.2 Loch Glascarnoch, Ross &amp; Cromarty</p> <p><b>Lowest Minimum:</b><br/>1.6 Shobdon Airfield, Hereford &amp; Worcester</p> <p><b>Lowest Grass Minimum:</b><br/>-1.0 Shobdon Airfield, Hereford &amp; Worcester</p> <p><b>Most Rain:</b><br/>72.0 Pembrey Sands, Dyfed</p> <p><b>Most Sun:</b><br/>13.1 Ronaldsway, Isle of Man</p>  |
|                      |             |                      |             |  |

DAILY CLIMATE DATA



Crown Copyright 2013, All Rights Reserved

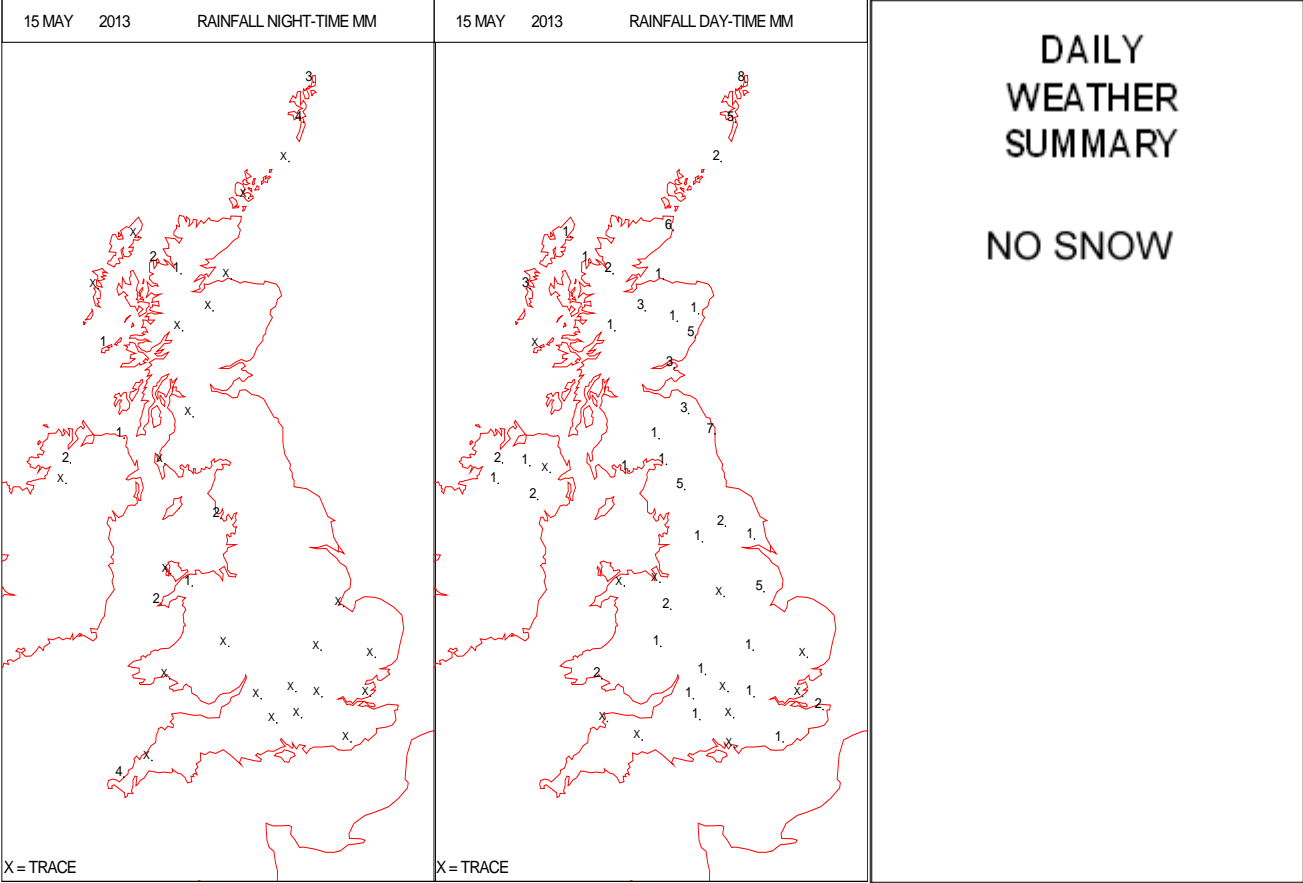
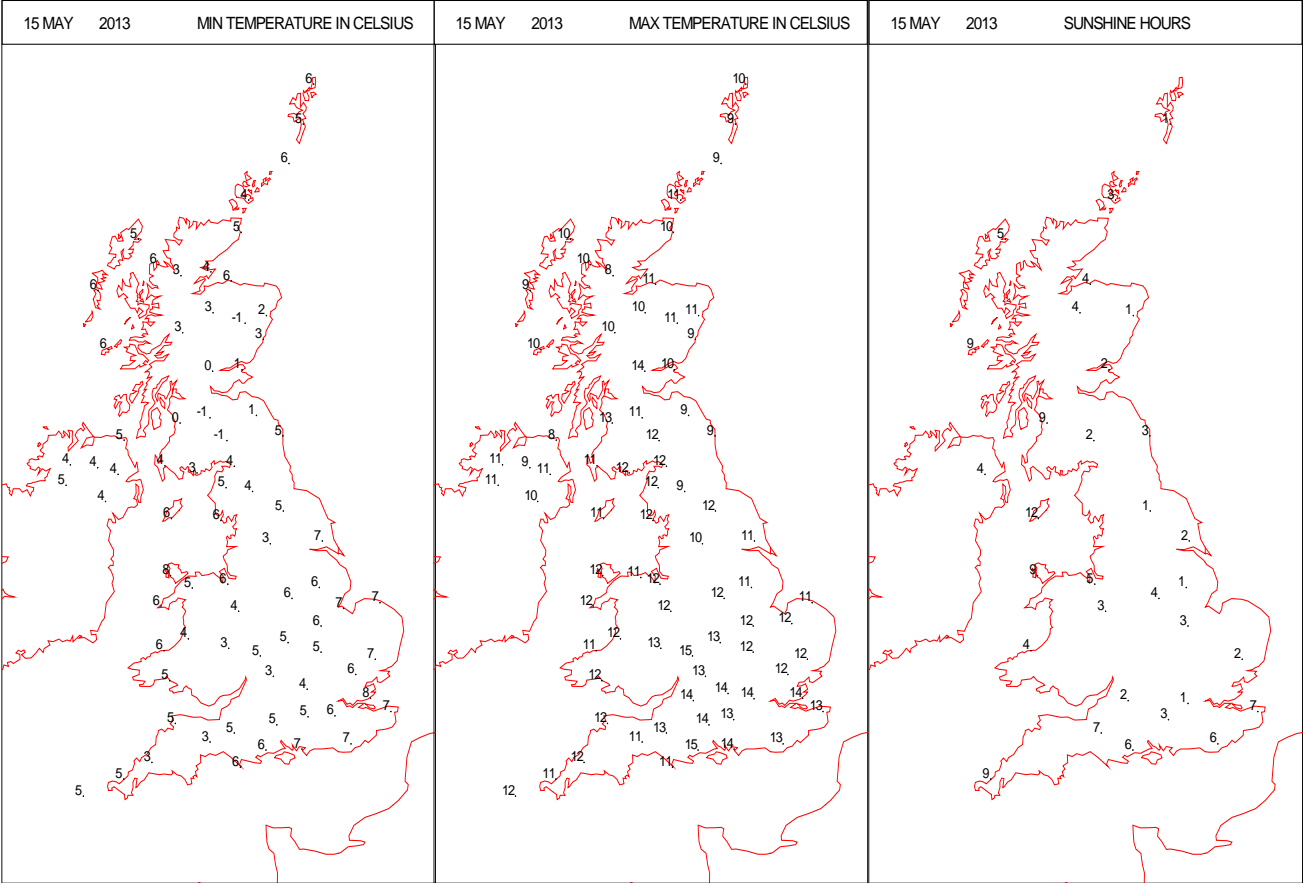


# SIGNIFICANT WEATHER

| 0600 GMT 15 MAY 2013 | SIG WEATHER | 1200 GMT 15 MAY 2013 | SIG WEATHER | <p><b>Summary of UK Weather for Tuesday 15 May 2012.</b></p> <p>Showers affected many parts of the U.K. Many of the showers were focussed across north-west England and parts of Wales at first, but drifted south-eastwards through the night. Heavy showers across southern Scotland also moved south.</p> <p>It was a cold night across parts of Scotland, with temperatures falling close to freezing in any prolonged clear spells.</p> <p>Showers continued across much of the U.K. through the day, with lightning and hail frequently reported, particularly across central and south-east England. Some of the showers were wintry over higher ground, and temporarily fell as wet snow at low levels across the Midlands and in north-east England, however this was short lived as temperatures increased through the morning.</p> <p>Much of south-west England remained largely dry however, with some good spells of sunshine.</p> <p>It was a cool and breezy day across the country, with temperatures generally below the seasonal average.</p> <p>Through the start of the night, the showers largely died away across much of the country, away from the far north-east of Scotland. Elsewhere, cloud broke up leading to a cold night.</p> |
|----------------------|-------------|----------------------|-------------|--|
|                      |             |                      |             |  |
| 1800 GMT 15 MAY 2013 | SIG WEATHER | 0000 GMT 16 MAY 2013 | SIG WEATHER | <p><b>EXTREMES</b></p> <p><b>Highest Maximum:</b><br/>15.1 Hurn, Dorset</p> <p><b>Lowest Maximum:</b><br/>8.2 Ballypatrick Forest, Antrim</p> <p><b>Lowest Minimum:</b><br/>-0.6 Aboyne No2, Aberdeenshire</p> <p><b>Lowest Grass Minimum:</b><br/>-3.4 Aboyne No2, Aberdeenshire</p> <p><b>Most Rain:</b><br/>10.2 Baltasound No2, Shetland</p> <p><b>Most Sun:</b><br/>11.7 Ronaldsway, Isle of Man</p>  |
|                      |             |                      |             |  |

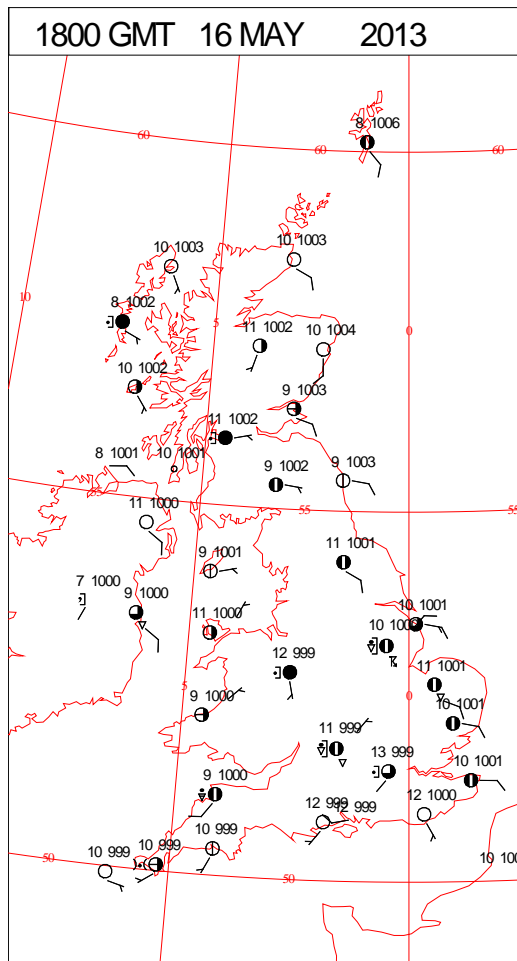
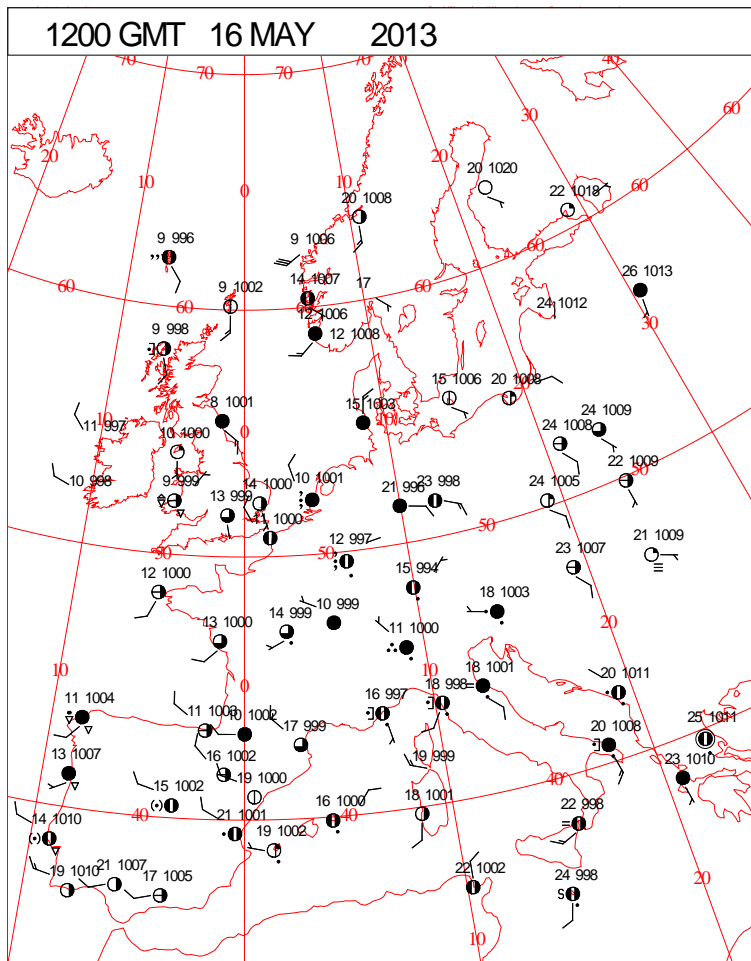
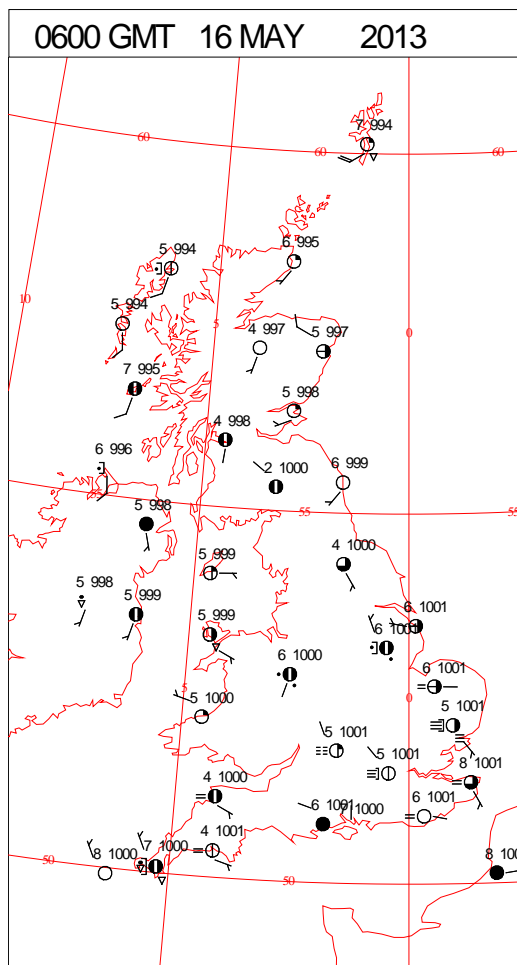
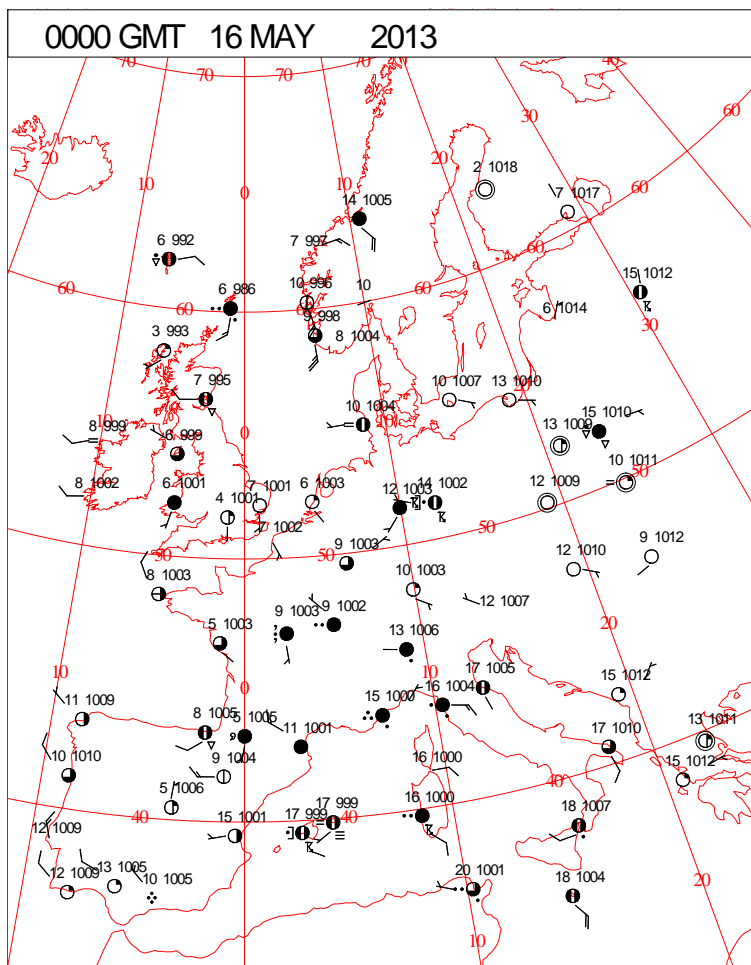


DAILY CLIMATE DATA





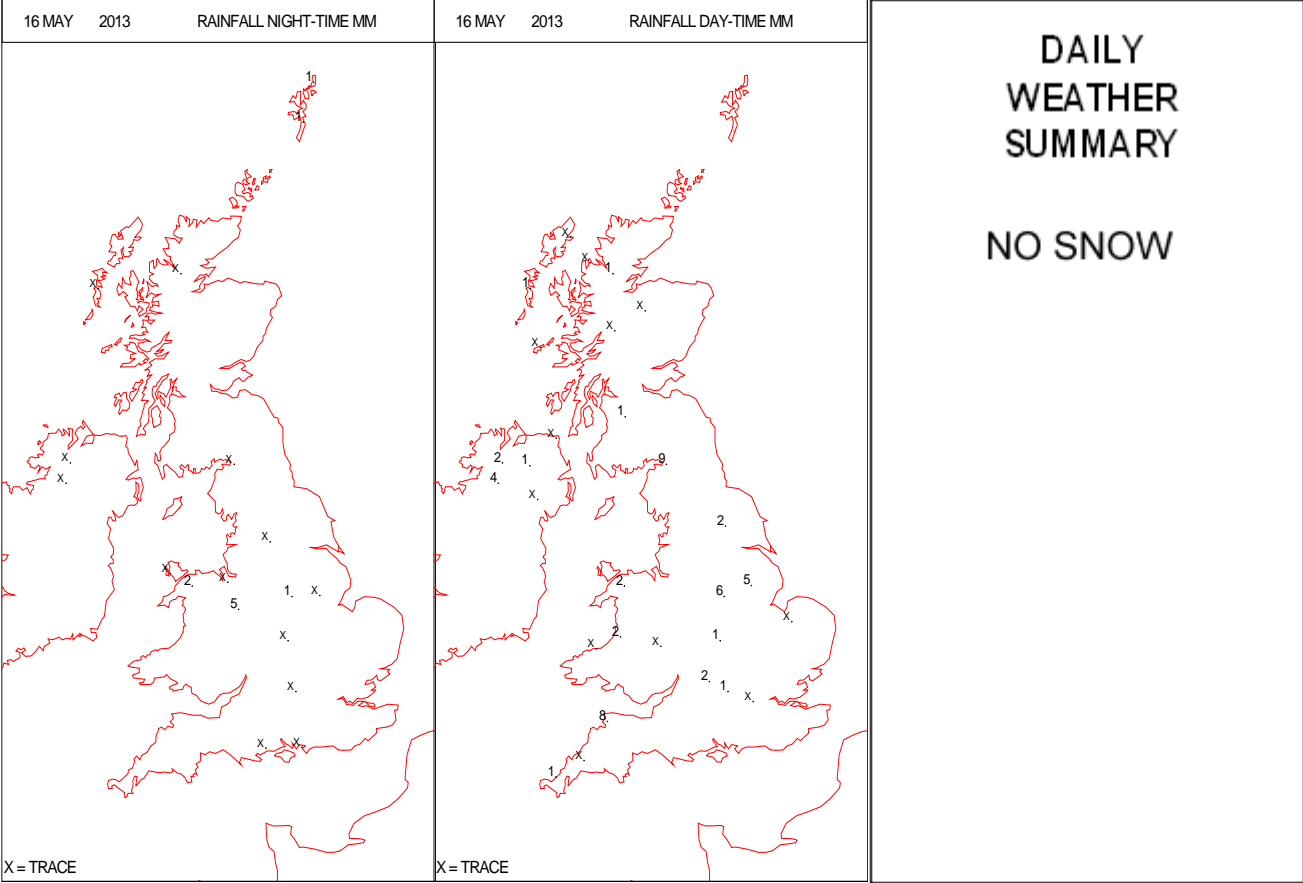
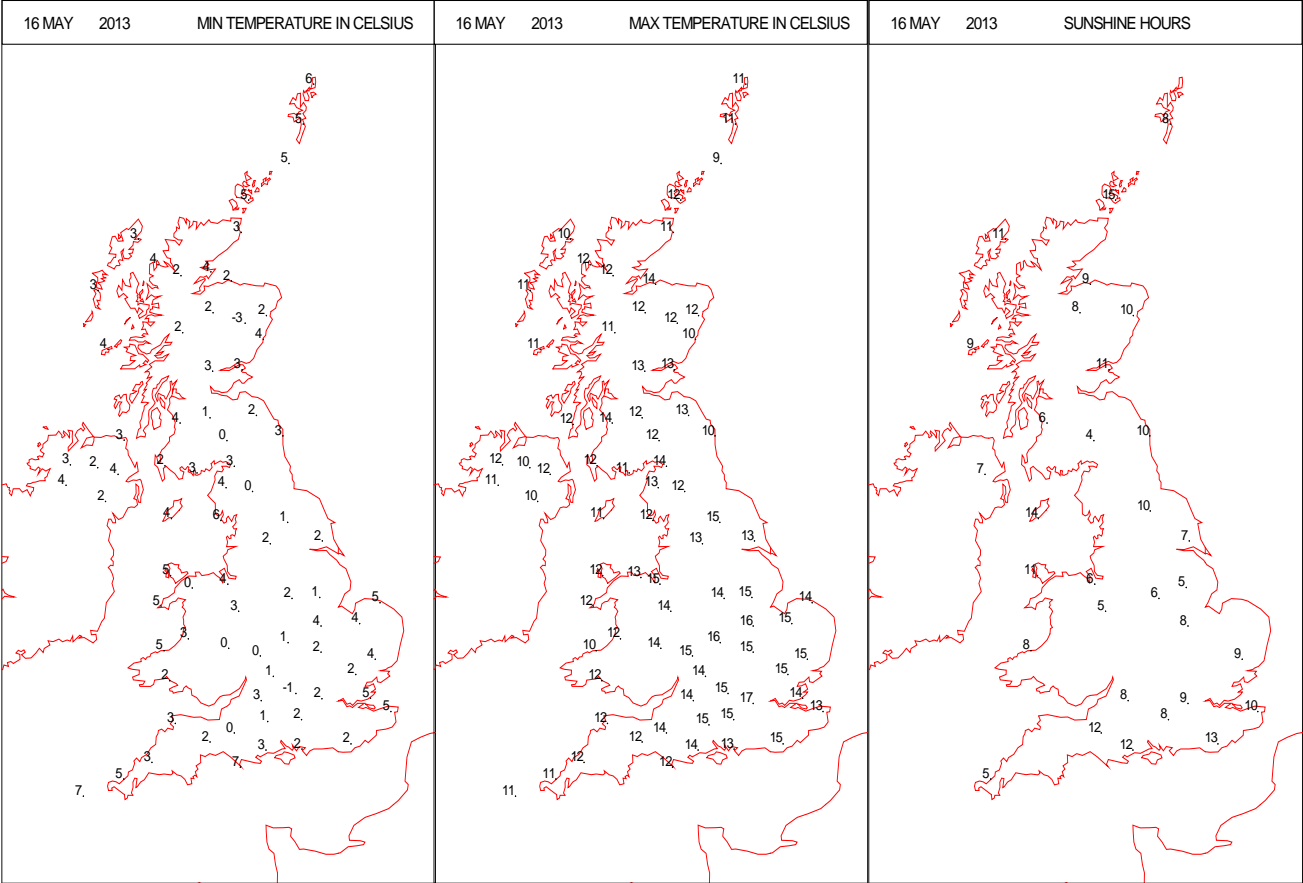
# SURFACE REPORTS



# SIGNIFICANT WEATHER

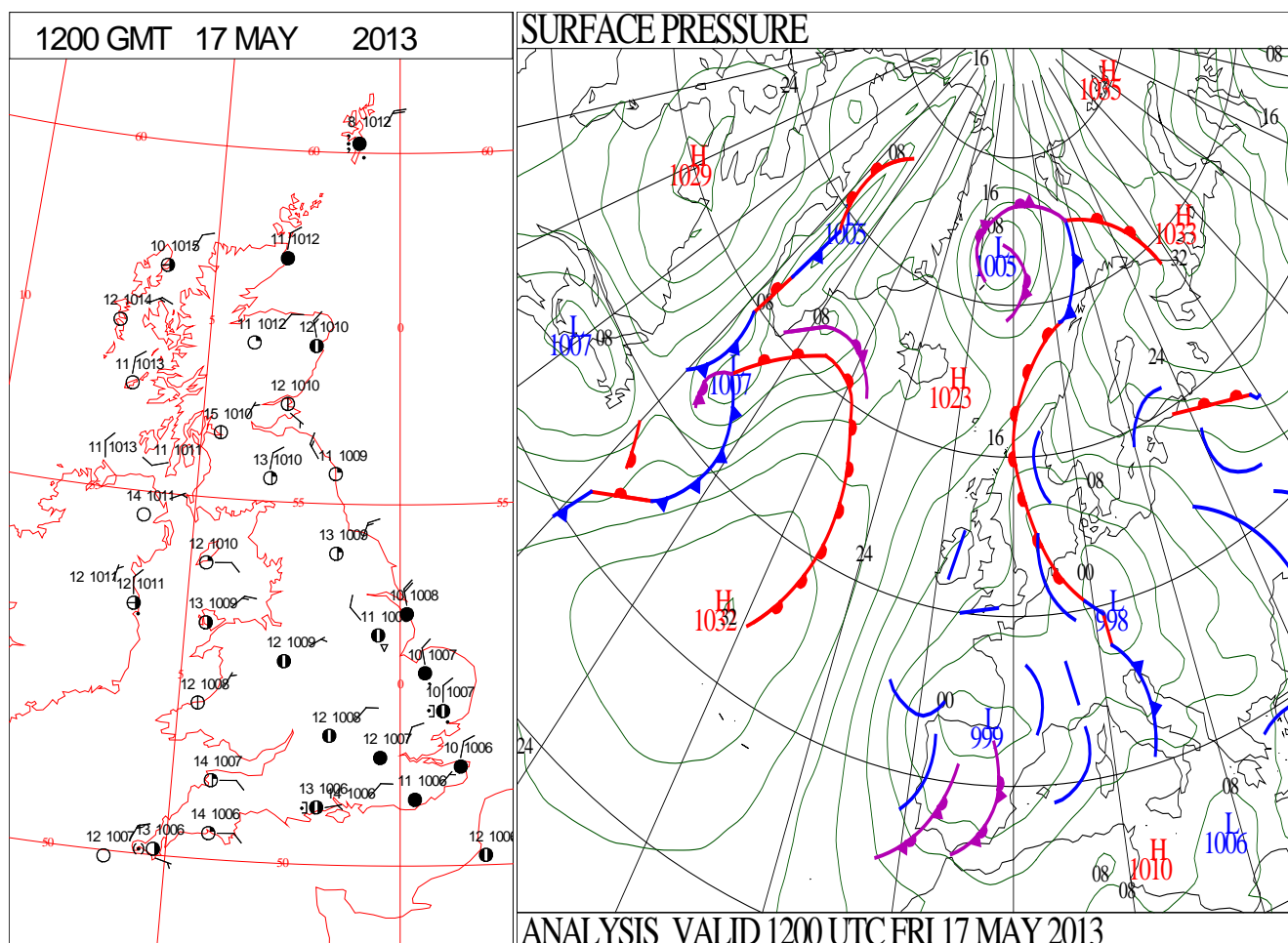
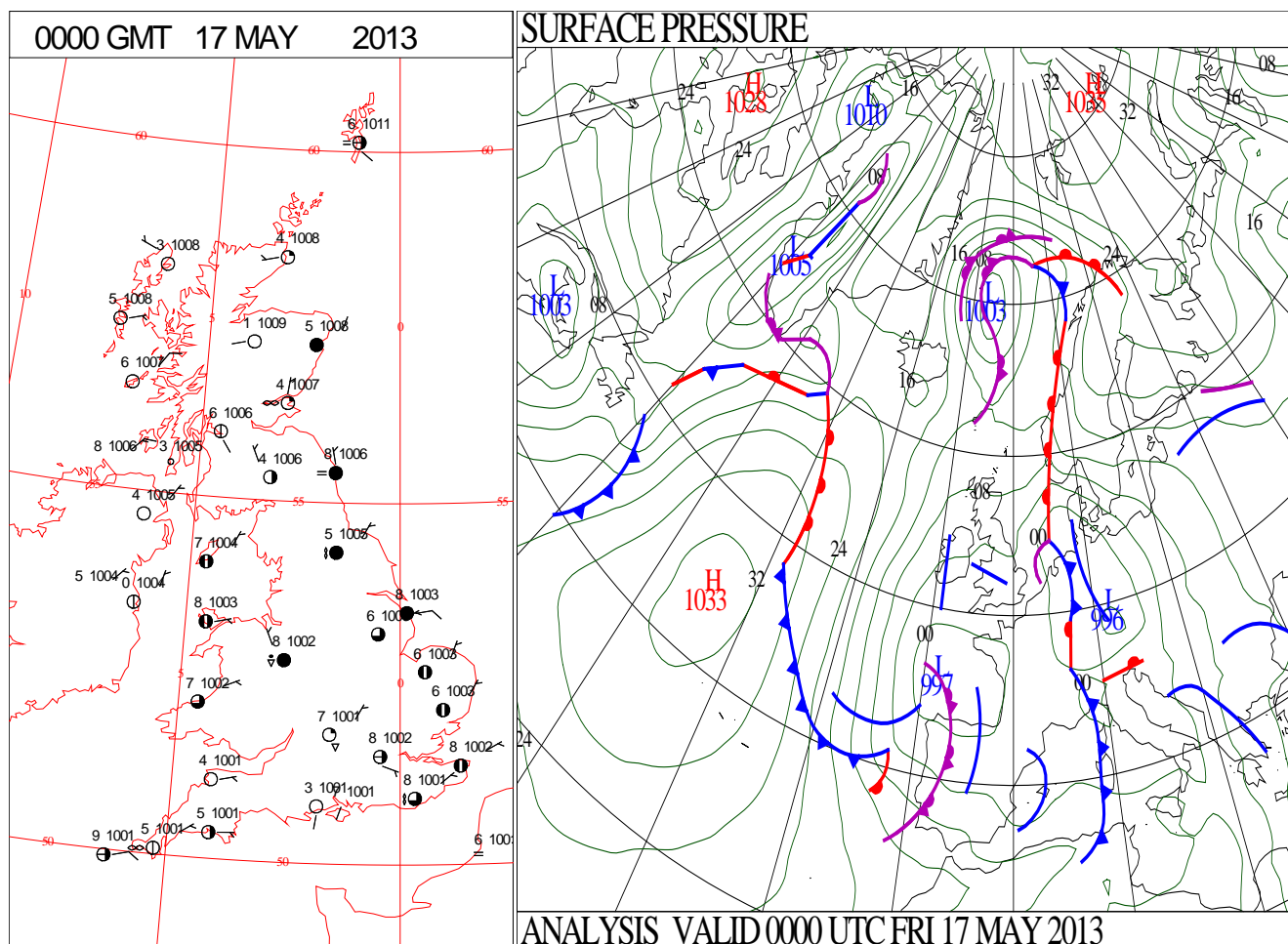
|                      |             |                      |             |   |
|----------------------|-------------|----------------------|-------------|---|
| 0600 GMT 16 MAY 2013 | SIG WEATHER | 1200 GMT 16 MAY 2013 | SIG WEATHER | <p><b>Summary of UK Weather for Thursday 16 May 2013.</b></p> <p>It was a largely dry night, but some heavy showers lingered over western parts of Wales, Cornwall and Scotland. Cloud thinned allowing clear spells over much of England, Wales and Scotland. With the light winds, this allowed temperatures to fall below zero in several sites, and also some fog and low cloud to develop in parts of southern England. The lowest temperature was recorded in Scotland.</p> <p>It was a cloudy but mostly dry night in Northern Ireland.</p> <p>By dawn, some heavy showers across western Cornwall had progressed eastwards, and shower activity was starting to develop over central areas.</p> <p>Eastern parts had a largely sunny start, with some early fog patches clearing. It took until mid-afternoon for showers to spread further east and develop in southern England. Some showers turned heavy and thundery later with some hail, especially over England and Wales. There was plenty of sunshine between the showers.</p> <p>In the far east of England, cloud thickened, producing some light rain and suppressing temperatures.</p> <p>This continued into the evening but elsewhere, showers died away leaving a largely dry and clear end to the day.</p> <p>The highest temperature was recorded across north-west London.</p> |
|                      |             |                      |             |   |
| 1800 GMT 16 MAY 2013 | SIG WEATHER | 0000 GMT 17 MAY 2013 | SIG WEATHER | <p><b>EXTREMES</b></p> <p><b>Highest Maximum:</b><br/>17.0 Northolt, Greater London</p> <p><b>Lowest Maximum:</b><br/>9.4 Fair Isle, Shetland</p> <p><b>Lowest Minimum:</b><br/>-2.7 Aboyne No2, Aberdeenshire</p> <p><b>Lowest Grass Minimum:</b><br/>-5.4 Aboyne No2, Aberdeenshire</p> <p><b>Most Rain:</b><br/>8.2 Chivenor, Devon</p> <p><b>Most Sun:</b><br/>14.9 Kirkwall, Orkney</p>  |
|                      |             |                      |             |   |

DAILY CLIMATE DATA



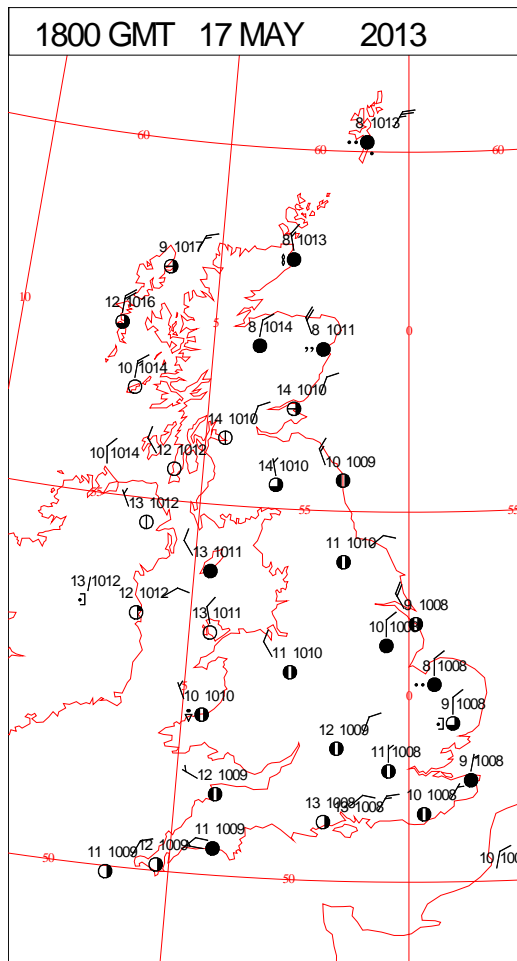
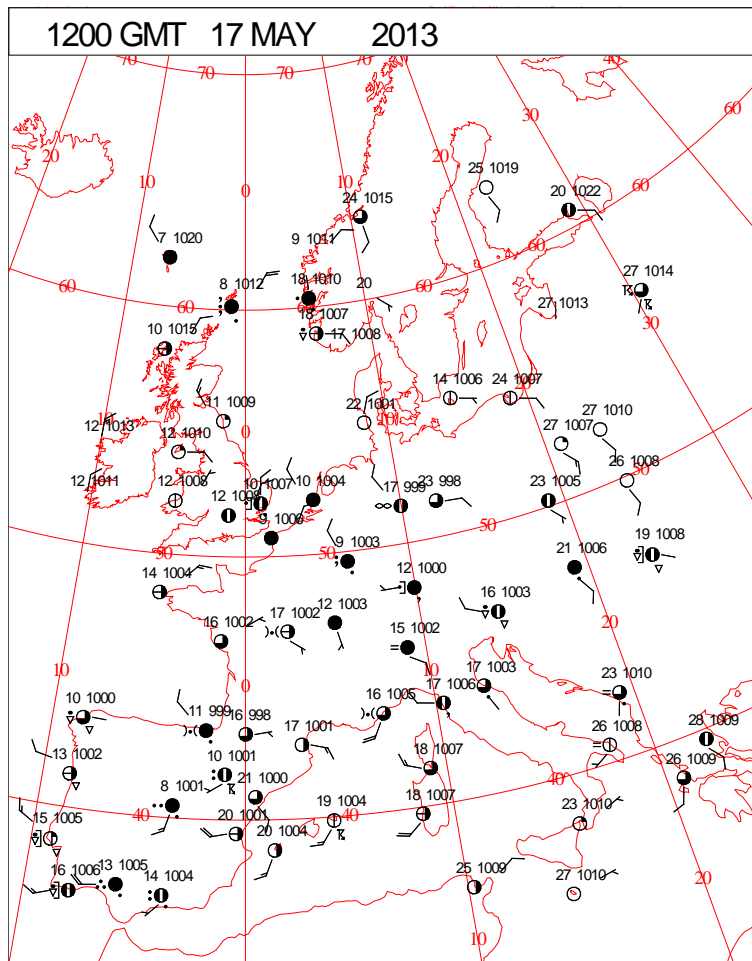
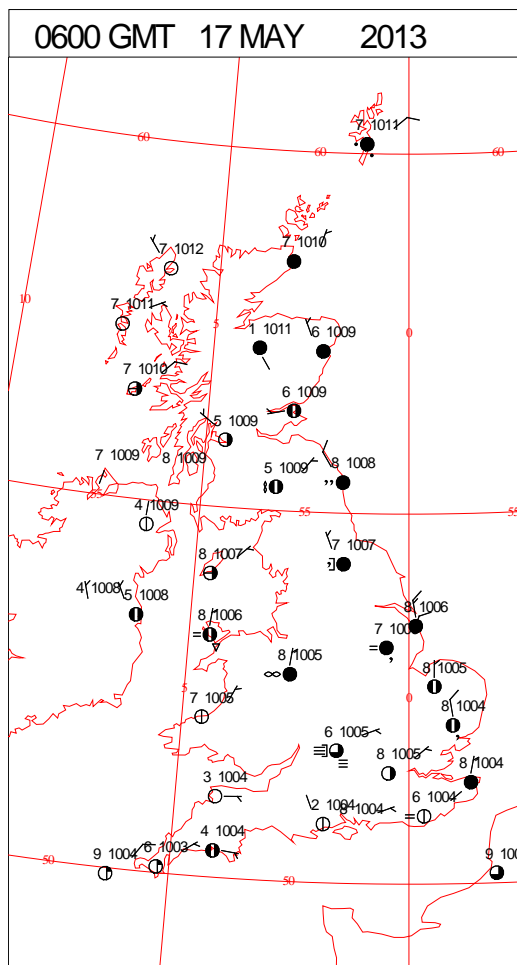
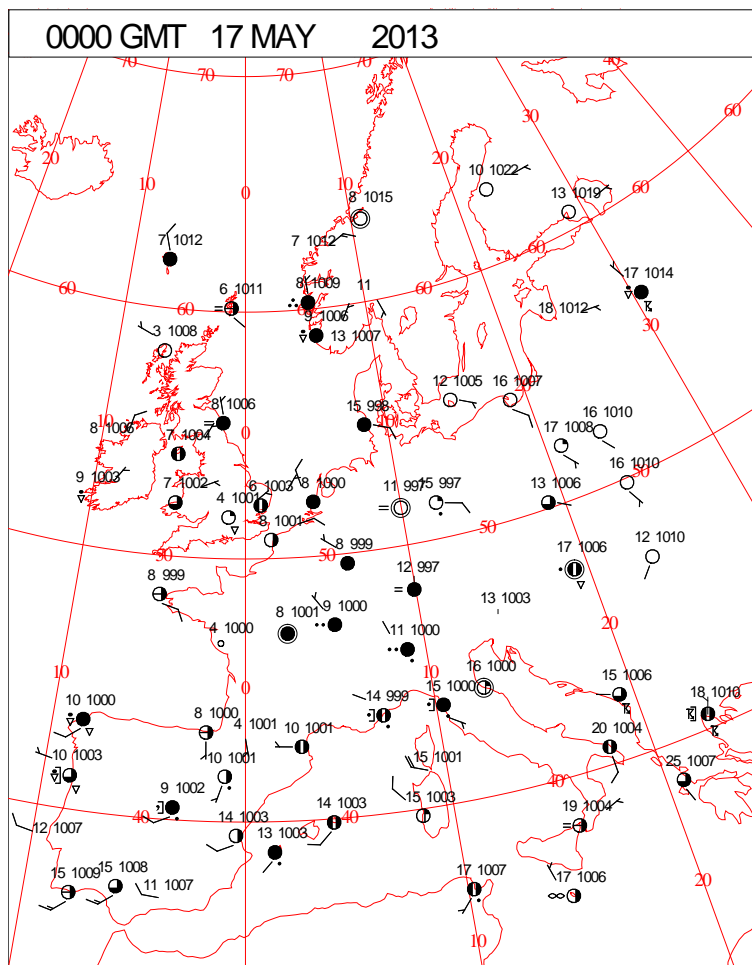


# DAILY WEATHER SUMMARY



Friday 17 May 2013

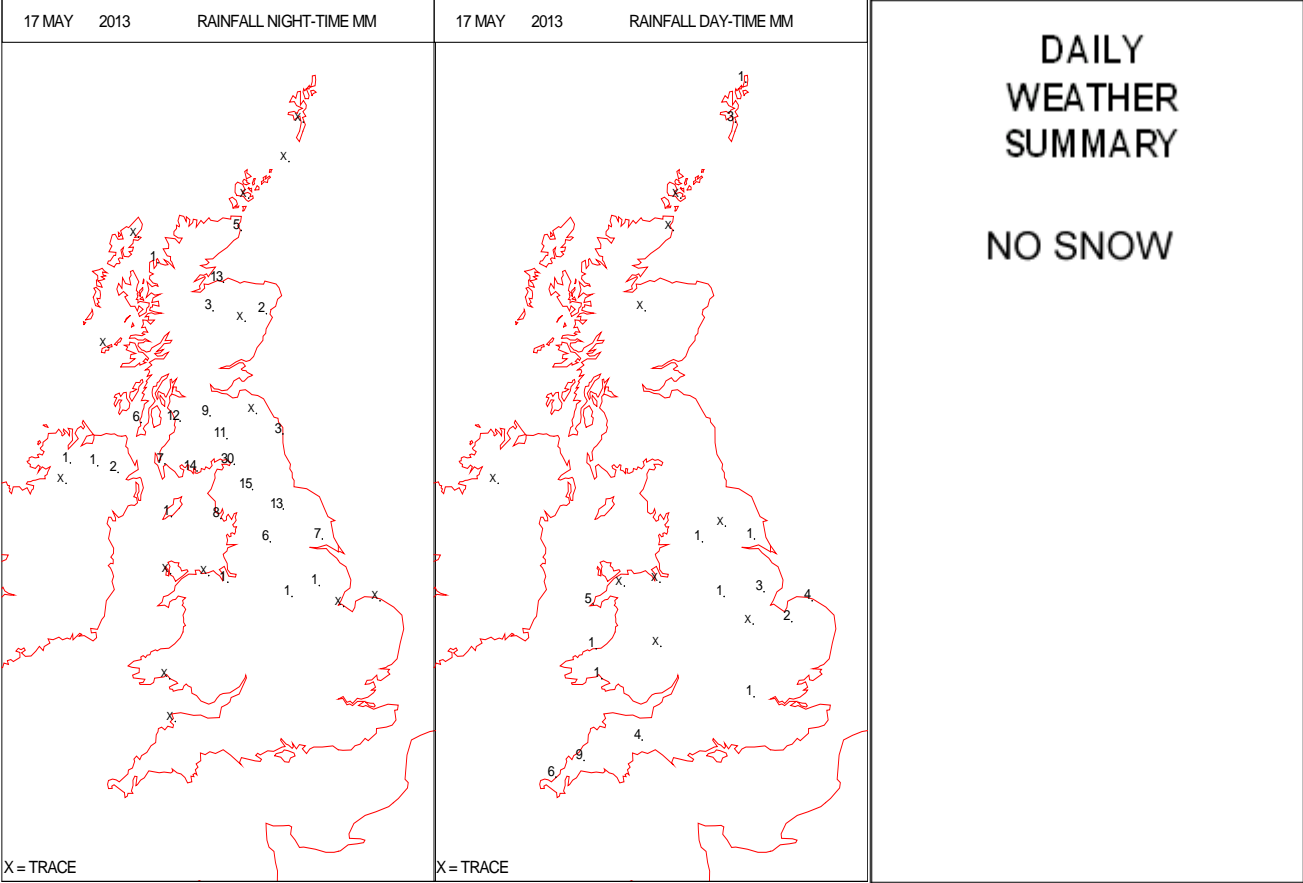
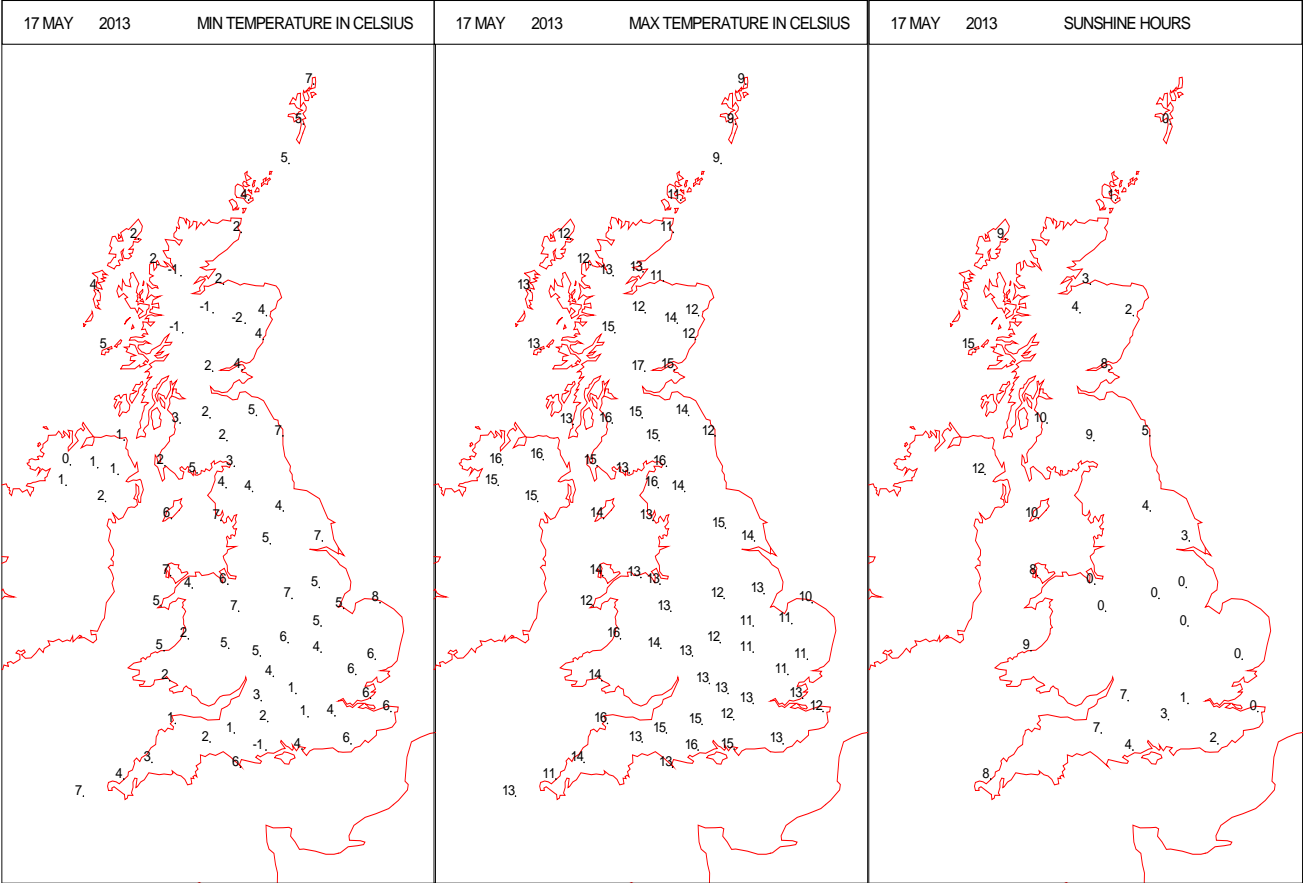
## SURFACE REPORTS



# SIGNIFICANT WEATHER

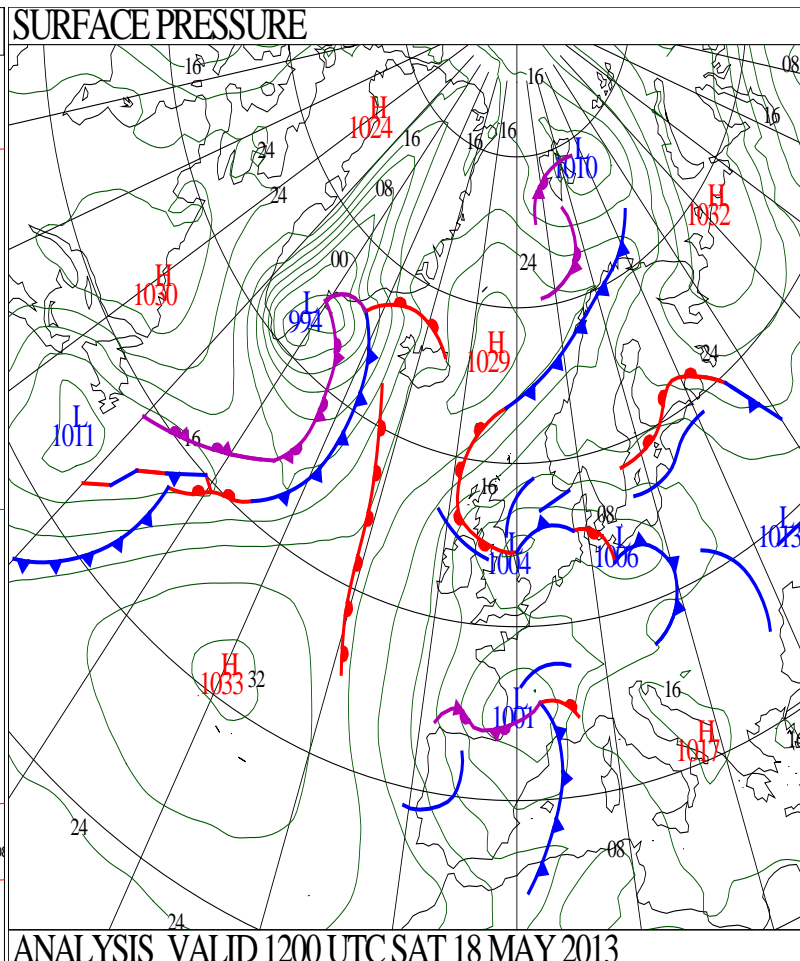
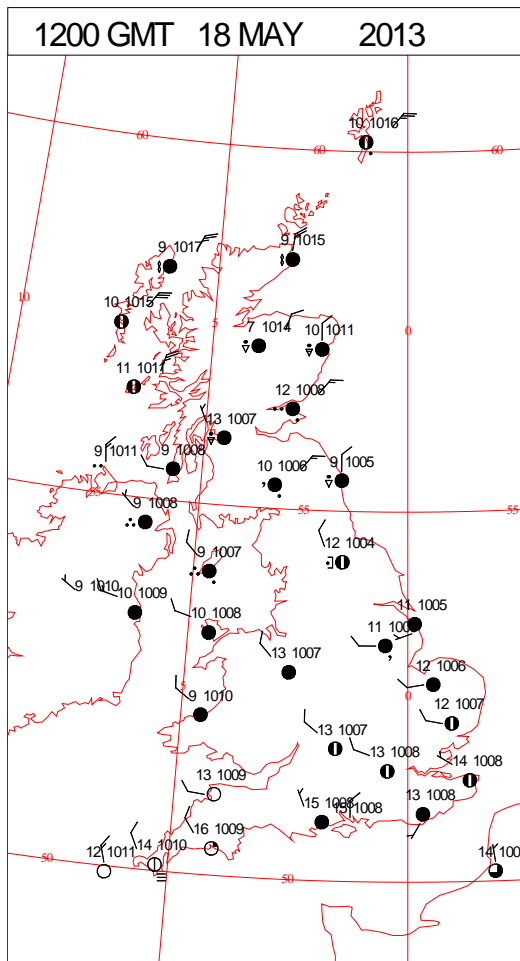
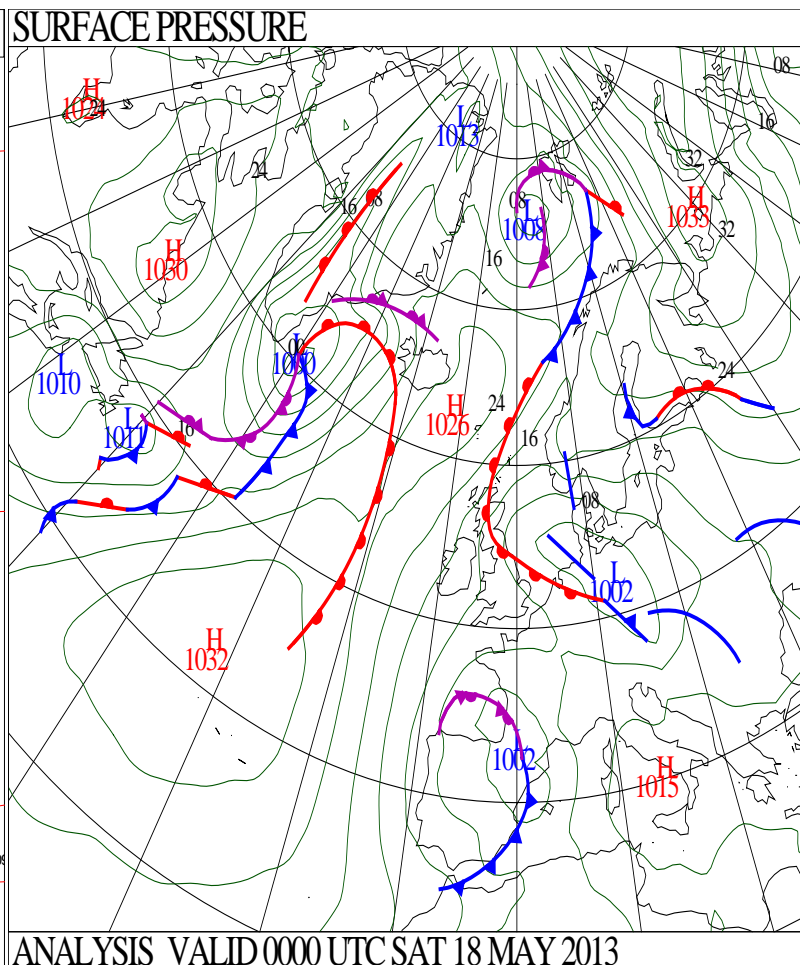
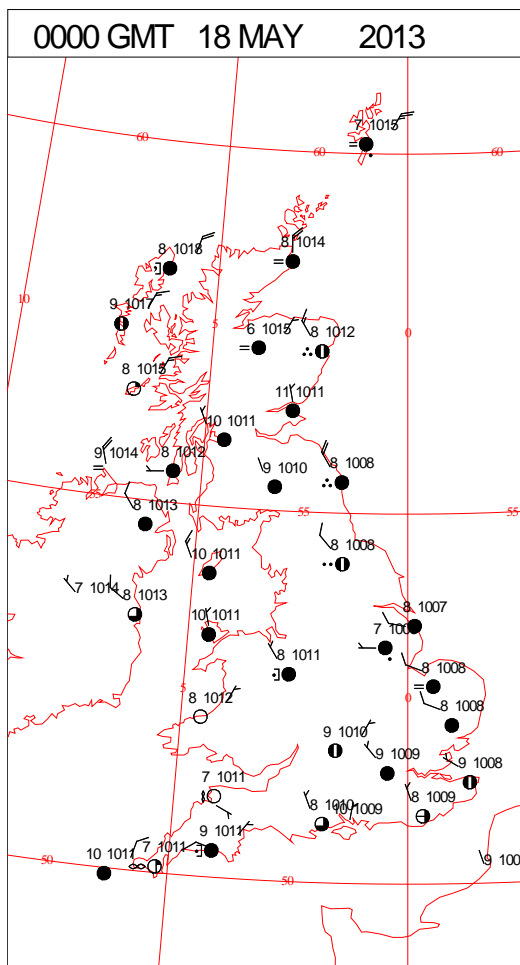
| 0600 GMT 17 MAY 2013 | SIG WEATHER | 1200 GMT 17 MAY 2013 | SIG WEATHER | <p><b>Summary of UK Weather for Friday 17 May 2013.</b><br/> Showers, heavy at first, continued across some western parts overnight, with some thunder for a time. These showers gradually eased towards dawn. Elsewhere, it was a mostly dry night, with clear spells allowing a rural ground frost to develop, and even local air frost.</p> <p>There were also some fog patches and low cloud by dawn across parts of England and Wales, but this soon cleared. However, cloud thickened as the night progressed across parts of eastern England, with some drizzle in places.</p> <p>It was cloudy across many parts of eastern England and north-eastern Scotland through the day. Most places stayed mainly dry, but outbreaks of light rain pushed into eastern England during the afternoon.</p> <p>It was dry and bright across many western parts, and also parts of north-east England and south-east Scotland.</p> <p>Heavy and thundery showers developed across south-western England, Wales and also Northern Ireland for a time. The showers gradually eased through the evening.</p> <p>Elsewhere, the cloud became more extensive during the evening, with persistent rain spreading into East Anglia and then across northern parts of England.</p> <p>The highest temperature was recorded in Glasgow.</p> |
|----------------------|-------------|----------------------|-------------|--|
|                      |             |                      |             |  |
| 1800 GMT 17 MAY 2013 | SIG WEATHER | 0000 GMT 18 MAY 2013 | SIG WEATHER | <p><b>EXTREMES</b><br/> <b>Highest Maximum:</b><br/> 17.6 Glasgow Bishopton<br/> <b>Lowest Maximum:</b><br/> 8.9 Fair Isle, Shetland<br/> <b>Lowest Minimum:</b><br/> -1.8 Aboyne No2, Aberdeenshire<br/> <b>Lowest Grass Minimum:</b><br/> -5.5 Aboyne No2, Aberdeenshire<br/> <b>Most Rain:</b><br/> 29.6 Carlisle, Cumbria<br/> <b>Most Sun:</b><br/> 14.9 Tiree, Argyll</p>  |
|                      |             |                      |             |  |

DAILY CLIMATE DATA





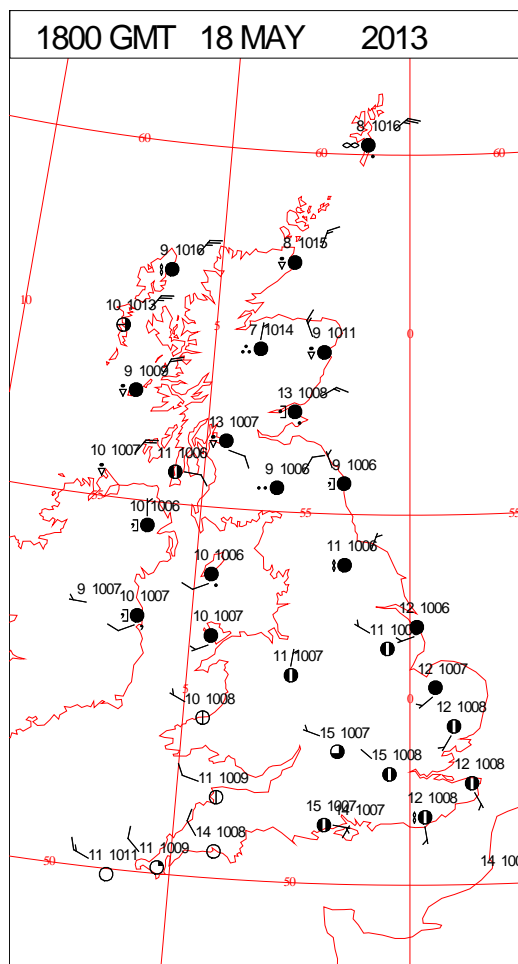
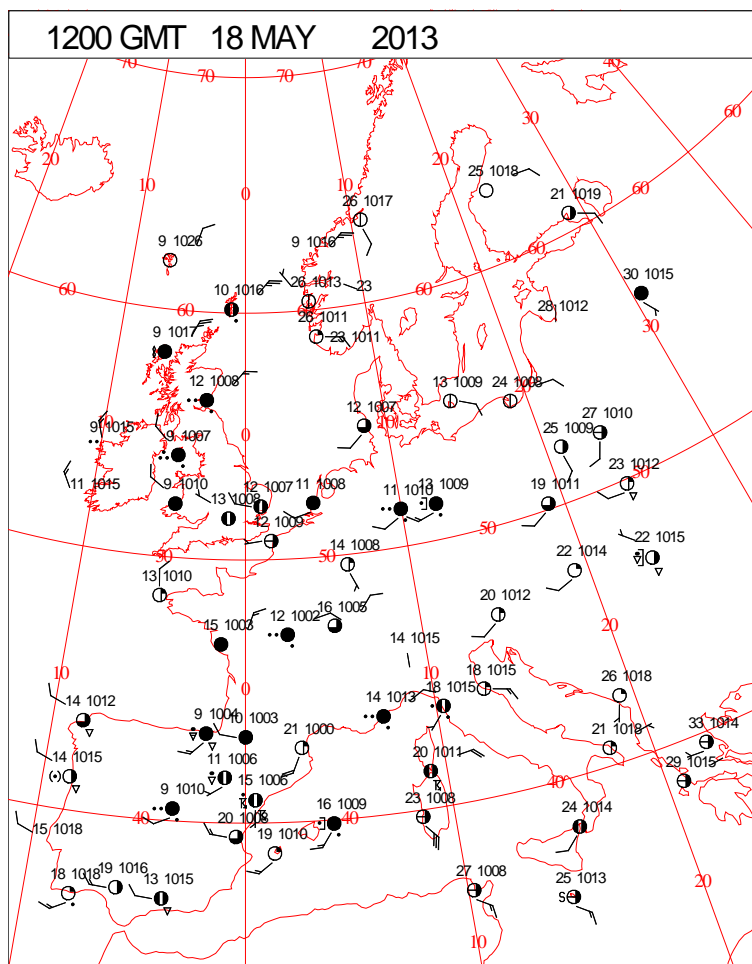
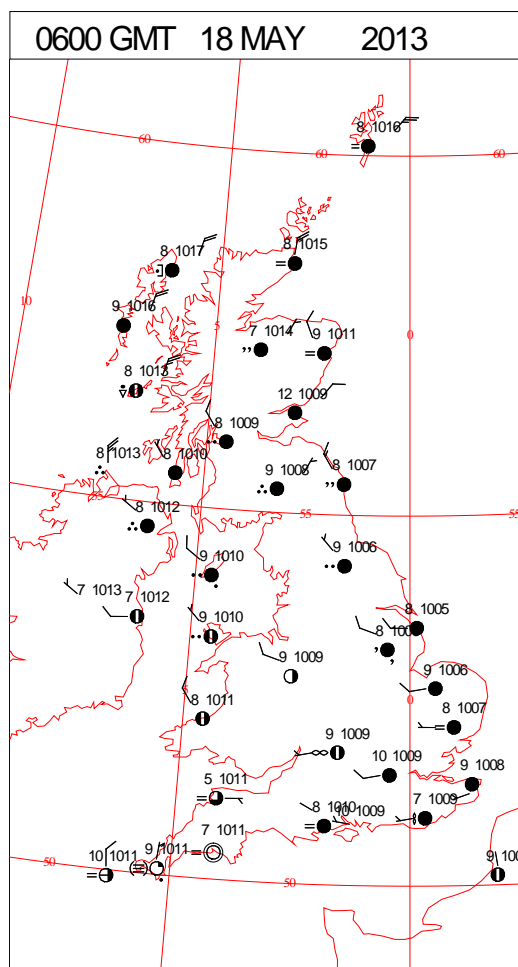
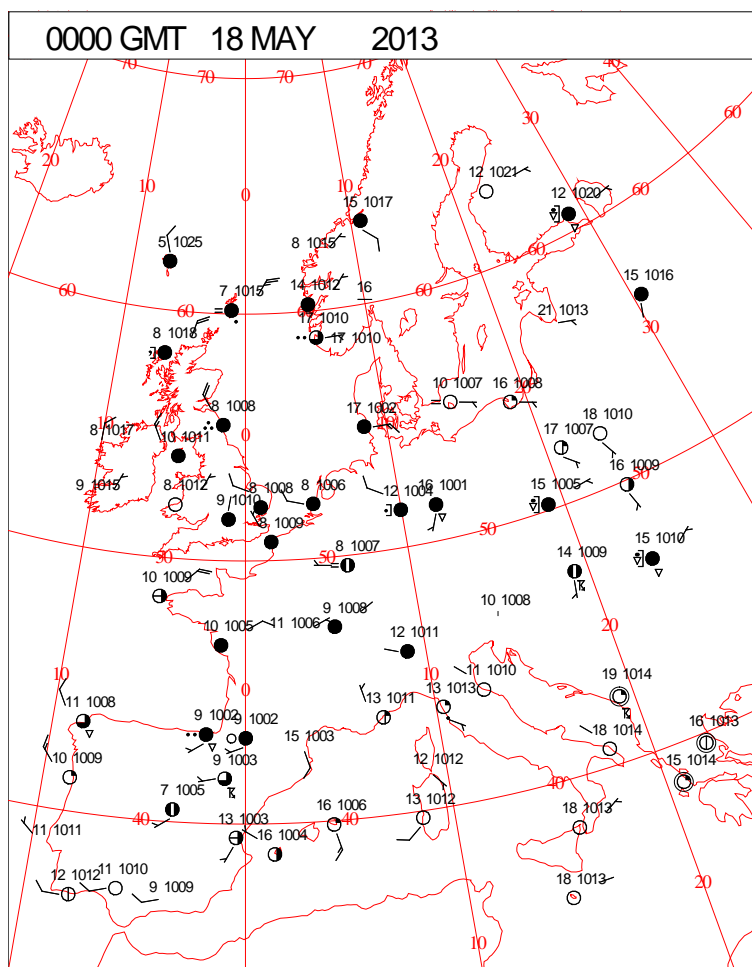
# DAILY WEATHER SUMMARY





Saturday 18 May 2013

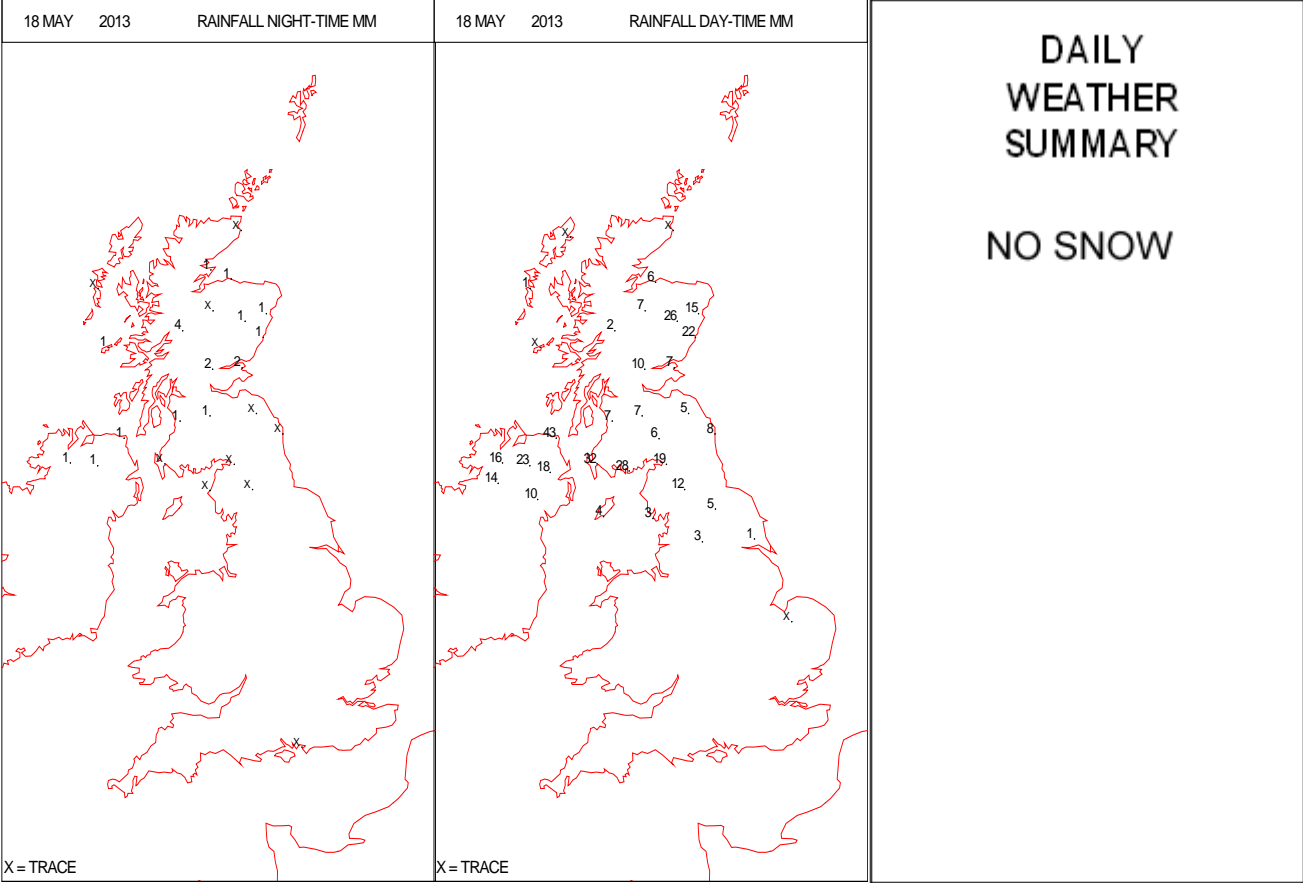
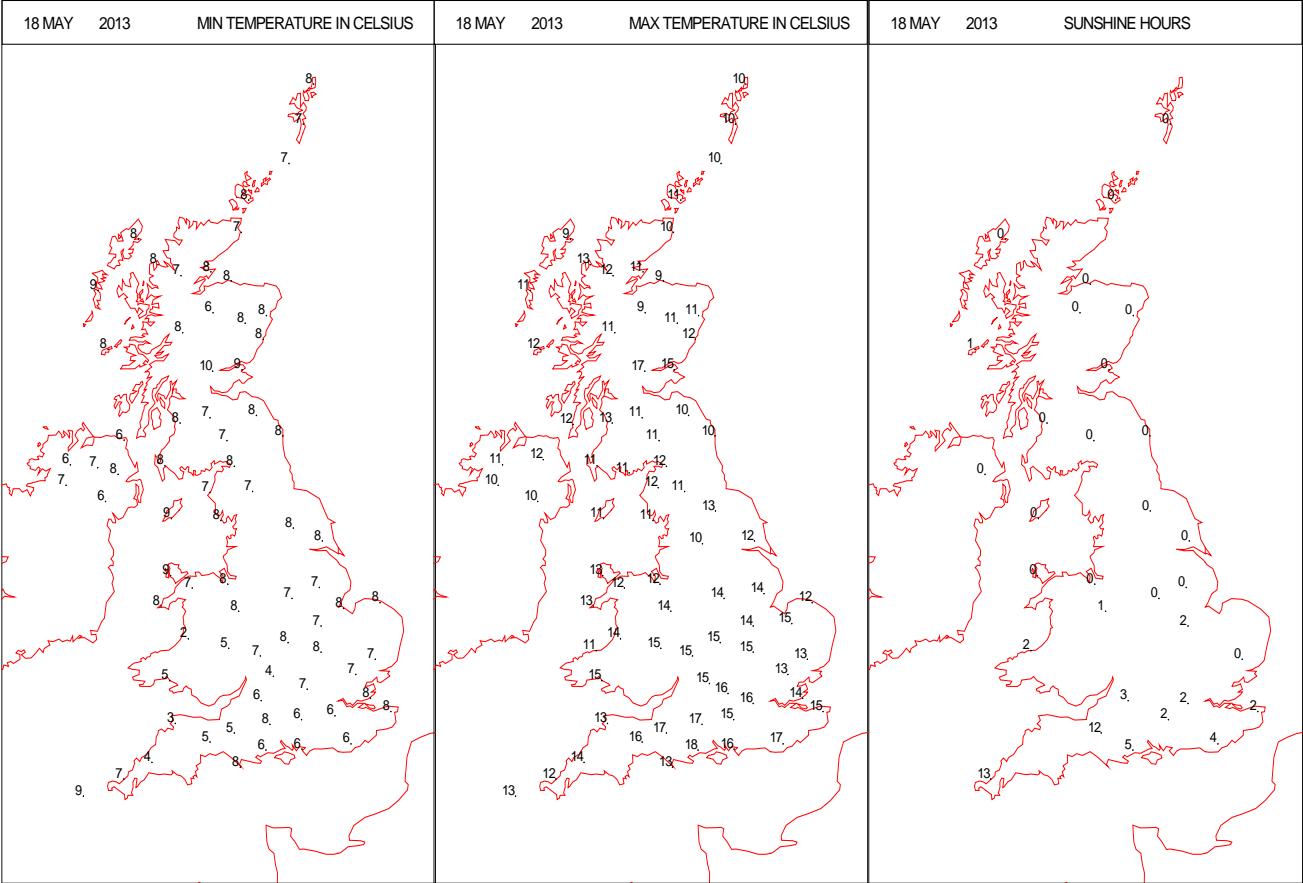
## SURFACE REPORTS



# SIGNIFICANT WEATHER

| 0600 GMT 18 MAY 2013 | SIG WEATHER | 1200 GMT 18 MAY 2013 | SIG WEATHER | <p><b>Summary of UK Weather for Saturday 18 May 2013.</b><br/>           It was a cloudy, wet night across northern England, southern Scotland and Northern Ireland, with widespread low cloud and some coastal mist and fog. The rain turned persistent and heavy across the far north of England towards dawn. Some light rain also affected north Wales.</p> <p>Across southern England and Wales it was a dry night with long clear spells, some mist and fog patches and a touch of grass frost in rural locations.</p> <p>By day, the heavy, persistent rain continued across northern England, southern Scotland and Northern Ireland, with some intense downpours developing.</p> <p>The rain began to clear England during the afternoon, but further showers followed, moving into eastern Scotland during the afternoon, turning thundery in places.</p> <p>Winds were strong across Scotland, particularly in exposure, making it particularly cool.</p> <p>In contrast, much of southern England and Wales was dry, although with a fair covering of cloud in the east.</p> <p>The best of the sunshine was across south-west England, where temperatures were around average for May. It was much cooler under the cloud and rain in the north and east, with temperatures well below average.</p> |
|----------------------|-------------|----------------------|-------------|--|
|                      |             |                      |             |  |
| 1800 GMT 18 MAY 2013 | SIG WEATHER | 0000 GMT 19 MAY 2013 | SIG WEATHER | <p><b>EXTREMES</b><br/> <b>Highest Maximum:</b><br/>           17.7 Hurn, Dorset<br/> <b>Lowest Maximum:</b><br/>           9.1 Kinloss, Moray<br/> <b>Lowest Minimum:</b><br/>           4.2 Little Rissington, Gloucestershire<br/> <b>Lowest Grass Minimum:</b><br/>           0.3 Little Rissington, Gloucestershire<br/> <b>Most Rain:</b><br/>           32.6 West Freugh, Wigtonshire<br/> <b>Most Sun:</b><br/>           12.9 Camborne, Cornwall</p>  |
|                      |             |                      |             |  |

DAILY CLIMATE DATA



The map shows the distribution of 15 species of the genus *Lophoceros* across the British Isles. The species are marked with numbers and symbols (circles, squares, triangles) and their corresponding years (e.g., 9, 10, 11, 12, 13, 14, 15, 16, 17). The map includes the British Isles and surrounding waters, with red lines indicating latitude and longitude.

Crown Copyright 2013, All Rights Reserved

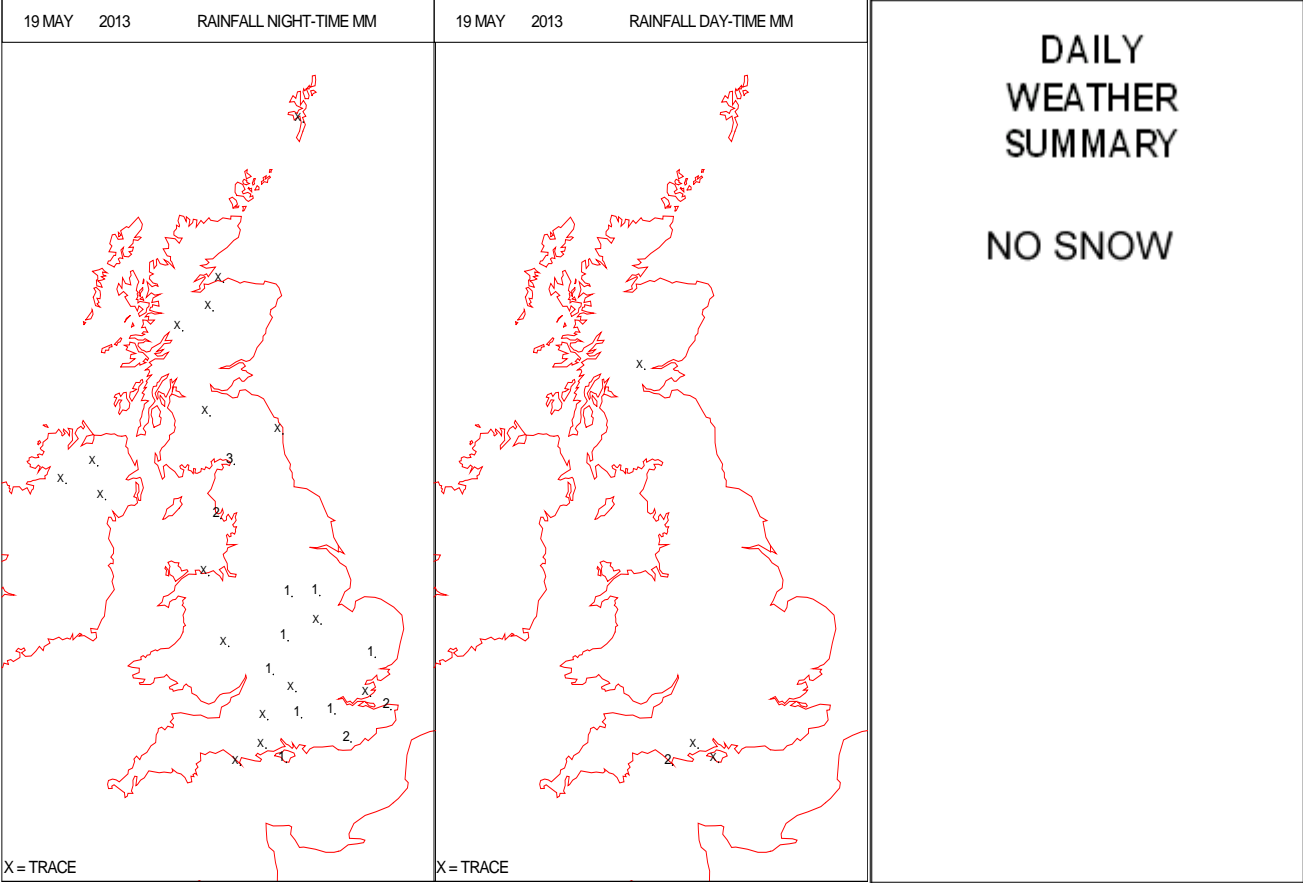
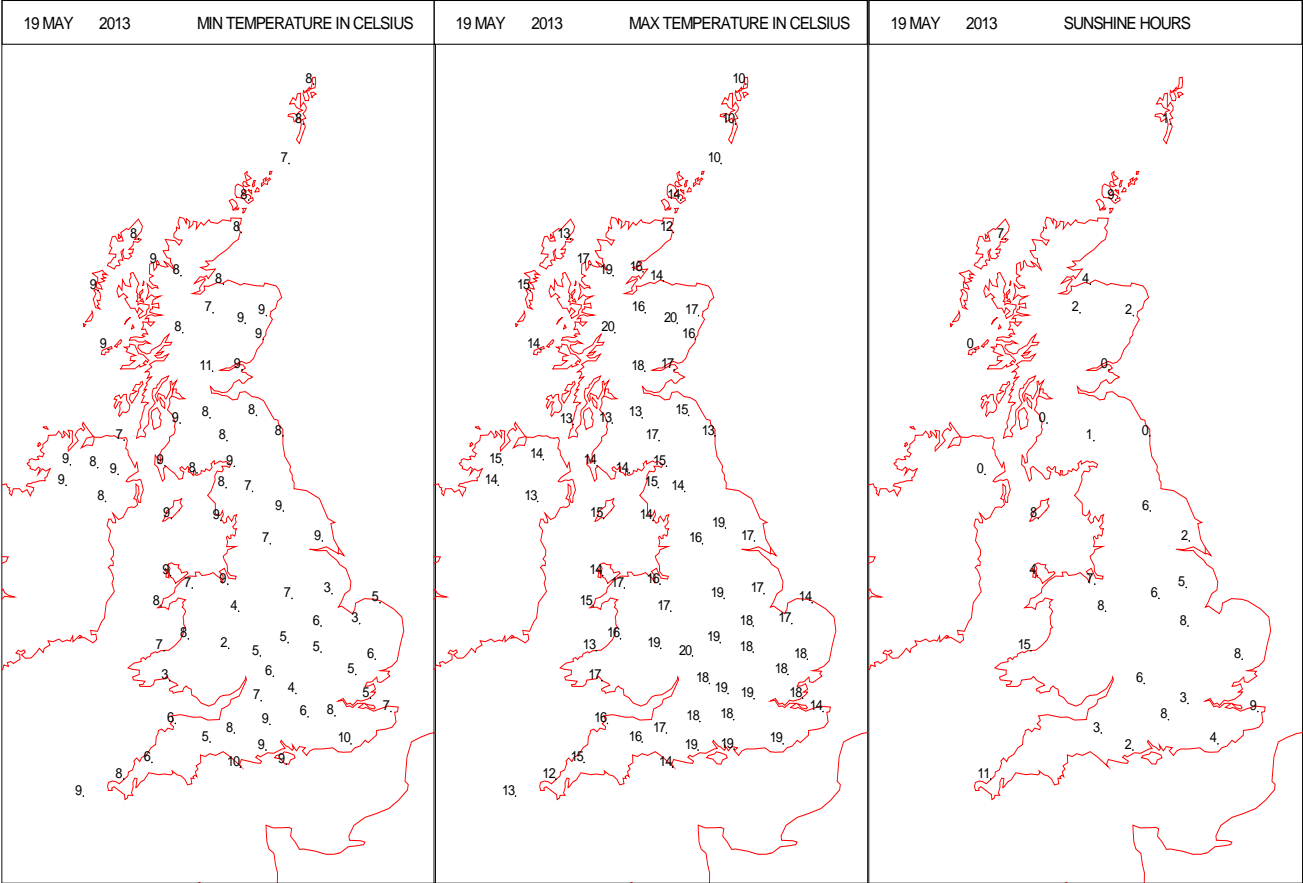




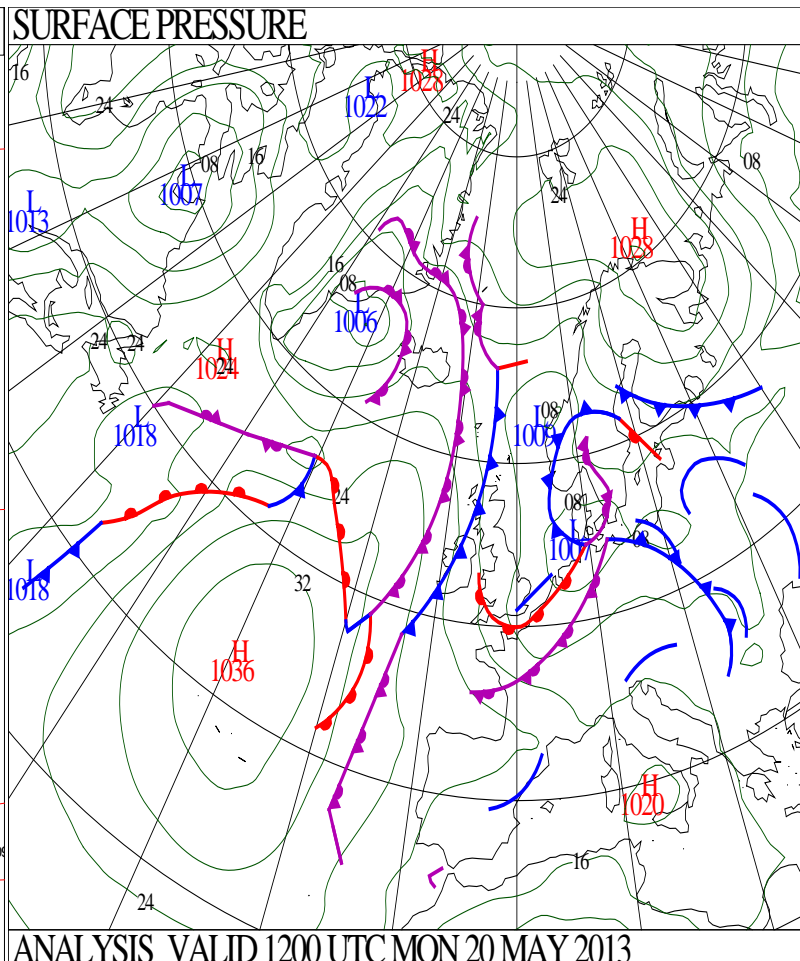
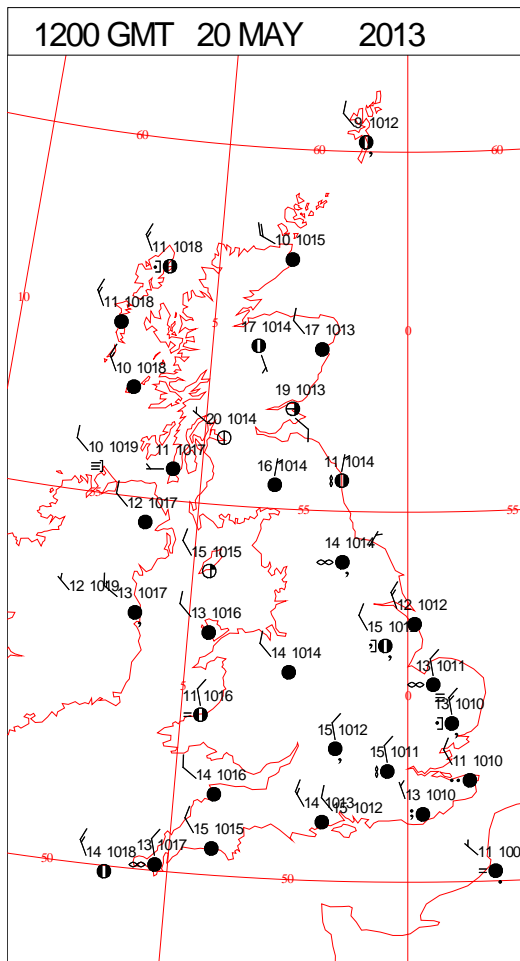
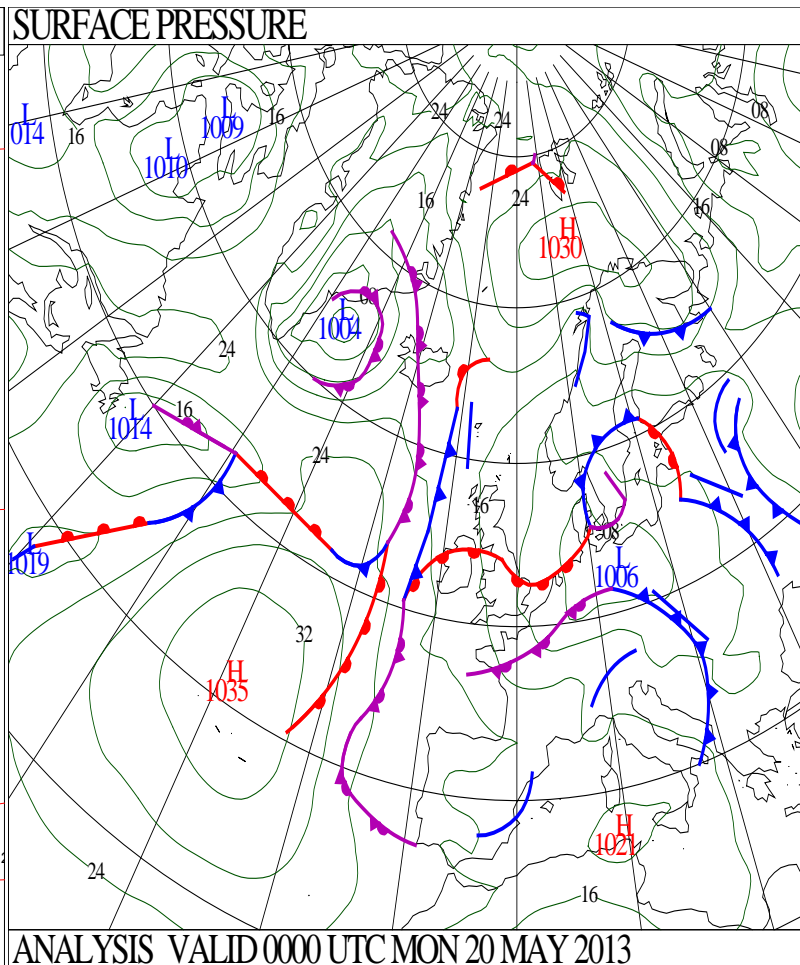
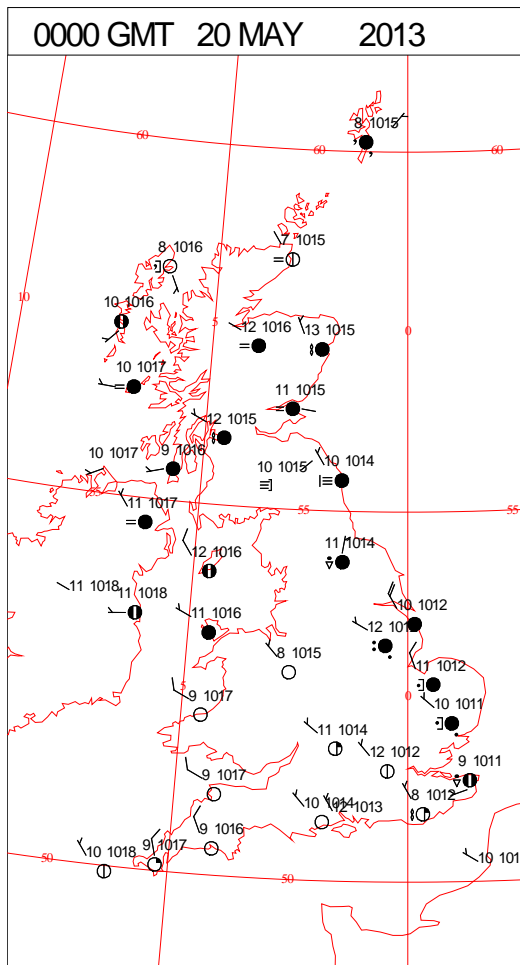
# SIGNIFICANT WEATHER

| 0600 GMT 19 MAY 2013 | SIG WEATHER | 1200 GMT 19 MAY 2013 | SIG WEATHER | <p><b>Summary of UK Weather for Sunday 19 May 2013.</b><br/>           Showers across central parts of Scotland slowly faded away overnight, and low cloud remained extensive across northern parts of the U.K. Coastal mist and fog was widespread along the North Sea coast and also the east coast of Northern Ireland.</p> <p>Across Wales and southern England it was a mostly dry night with clear spells, which led to some mist and fog patches forming, and it was chilly in some central parts.</p> <p>However, cloudier conditions, with some very light patchy rain, pushed into southern coastal counties through the night, which kept temperatures slightly milder.</p> <p>During the day, it was mainly dry, bright and sunny across Wales, central England and eventually northern Scotland. Temperatures in these areas were warmer than average for May, and the highest daytime temperatures were reported across Scotland.</p> <p>In contrast, Northern Ireland and south-west Scotland remained cloudy all day, and light showery rain skirted far southern areas of England at times. As a result daytime temperatures in the cloudier regions were slightly below, or near average for the time of year.</p> <p>Towards evening, a few isolated heavy and thundery showers developed over the Cairngorms.</p> |
|----------------------|-------------|----------------------|-------------|---|
|                      |             |                      |             |   |
| 1800 GMT 19 MAY 2013 | SIG WEATHER | 0000 GMT 20 MAY 2013 | SIG WEATHER | <p><b>EXTREMES</b><br/> <b>Highest Maximum:</b><br/>           19.8 Aboyne No2, Aberdeenshire<br/> <b>Lowest Maximum:</b><br/>           10.0 Lerwick, Shetland<br/> <b>Lowest Minimum:</b><br/>           3.4 Coningsby, Lincolnshire<br/> <b>Lowest Grass Minimum:</b><br/>           -1.2 Coningsby, Lincolnshire<br/> <b>Most Rain:</b><br/>           2.6 Isle of Portland, Dorset<br/> <b>Most Sun:</b><br/>           14.7 Aberporth, Dyfed</p>  |
|                      |             |                      |             |   |

DAILY CLIMATE DATA

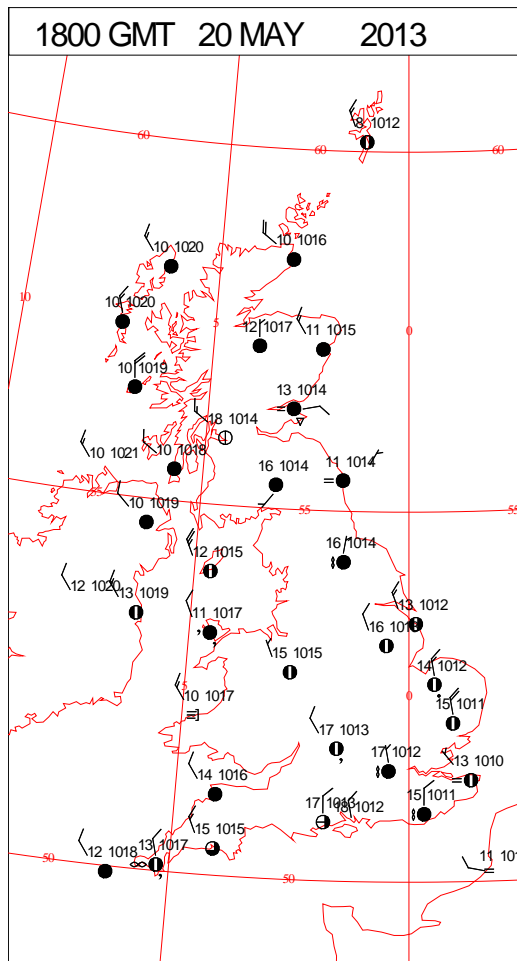
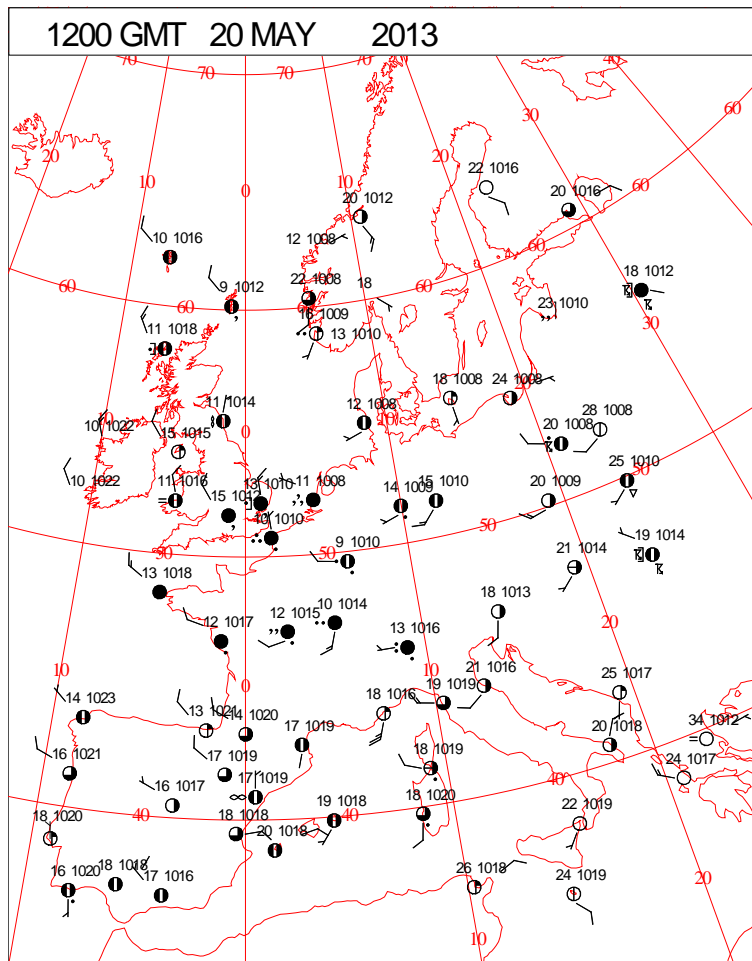
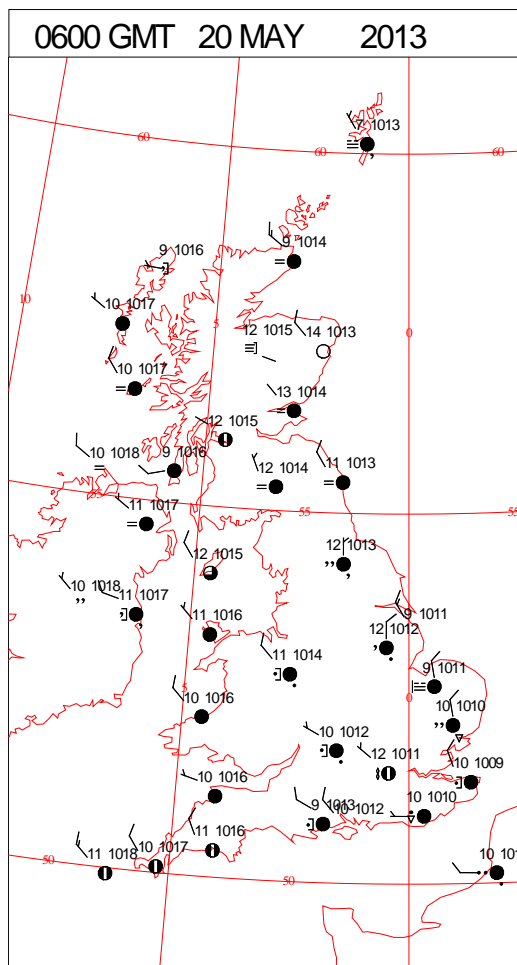
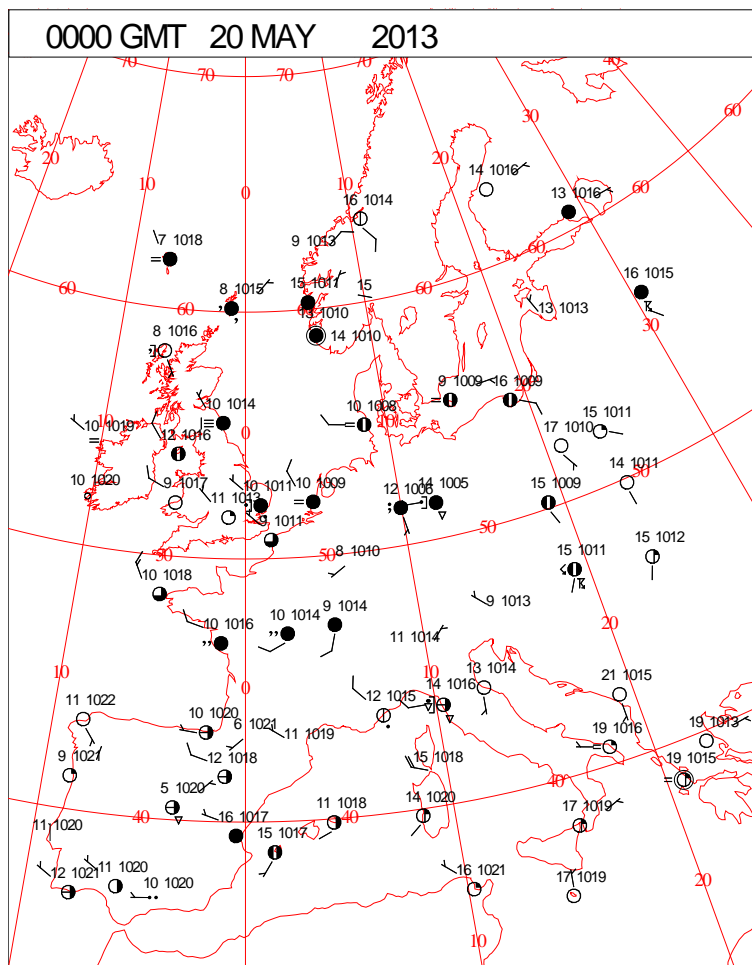


# DAILY WEATHER SUMMARY



Monday 20 May 2013

## SURFACE REPORTS

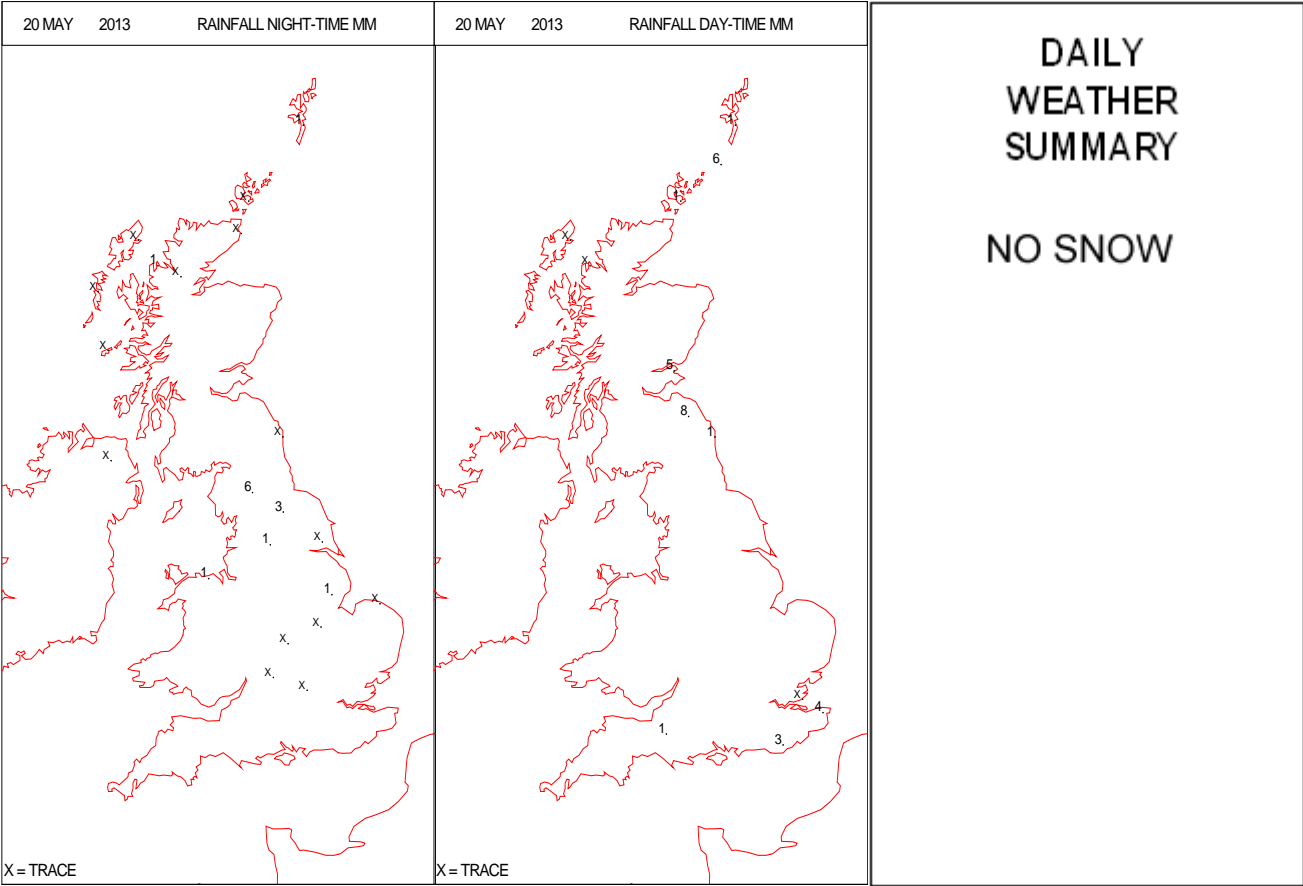
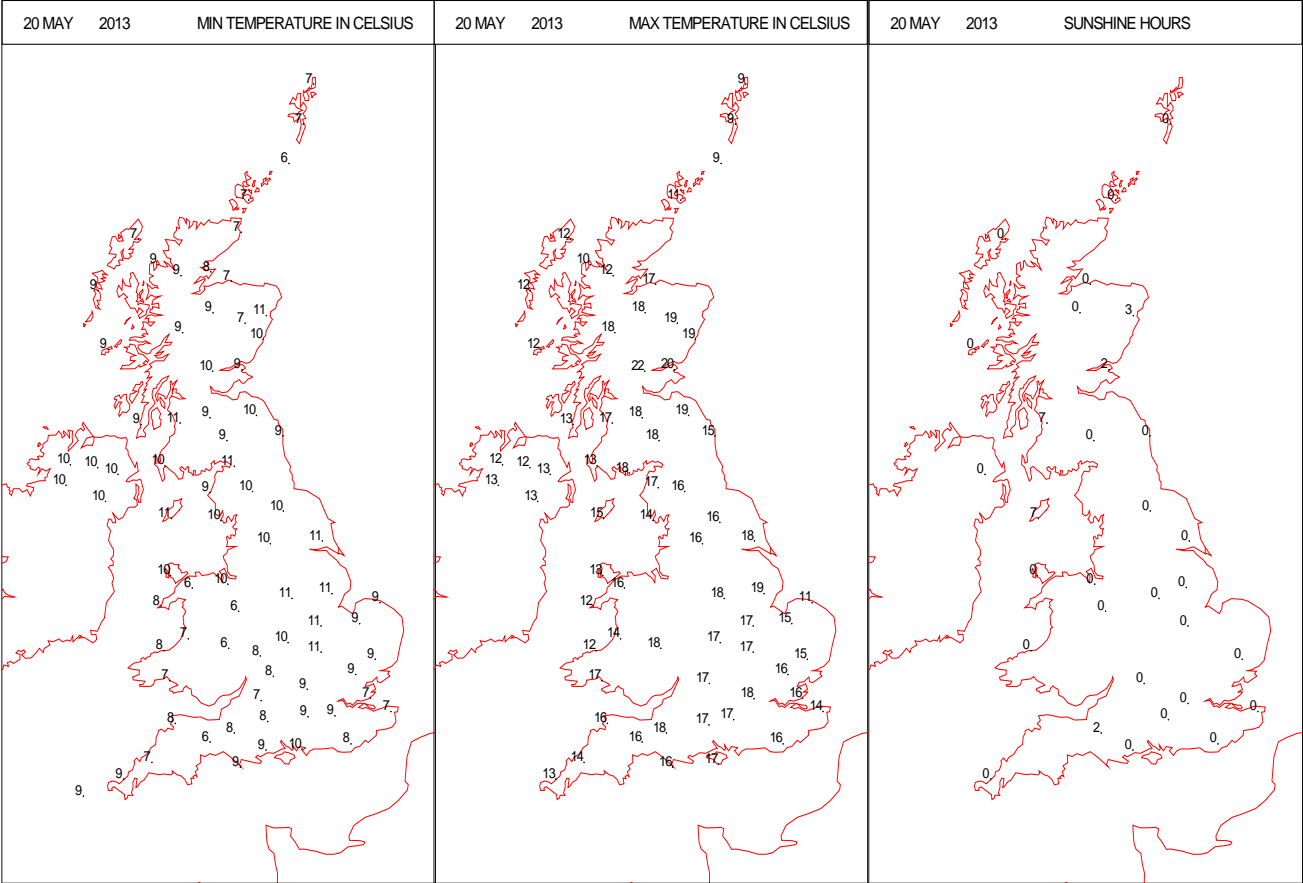


SIGNIFICANT WEATHER

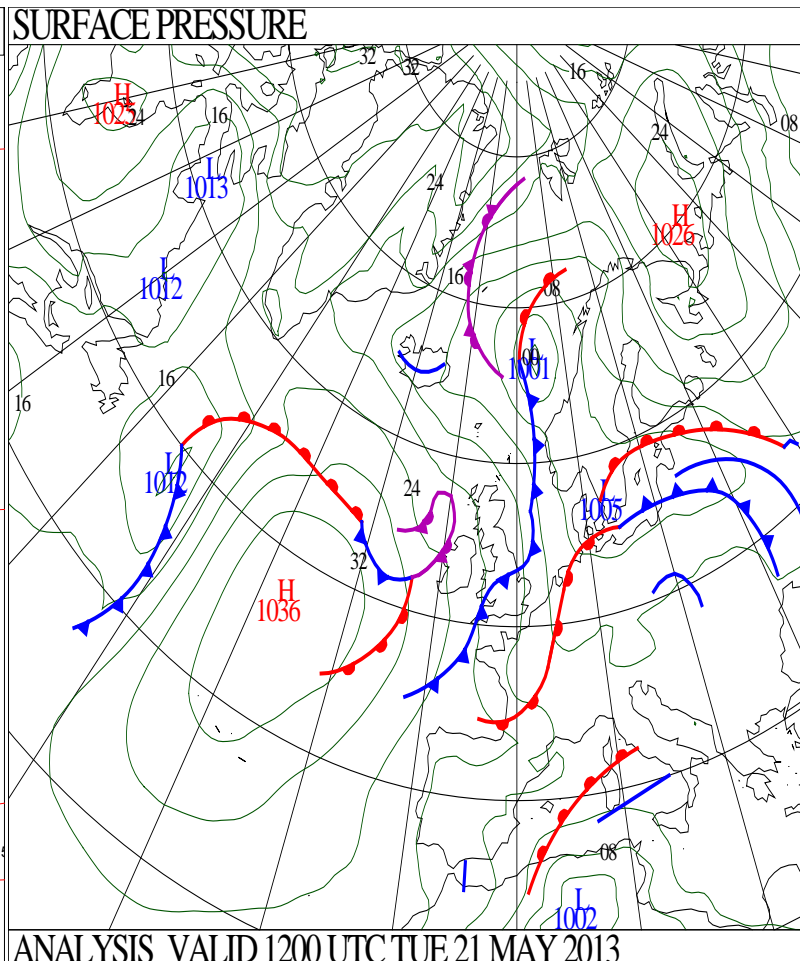
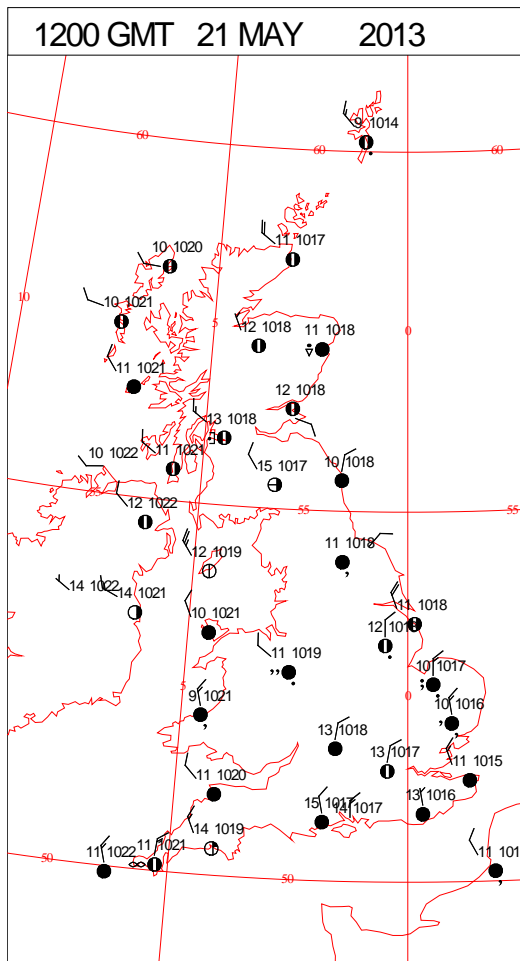
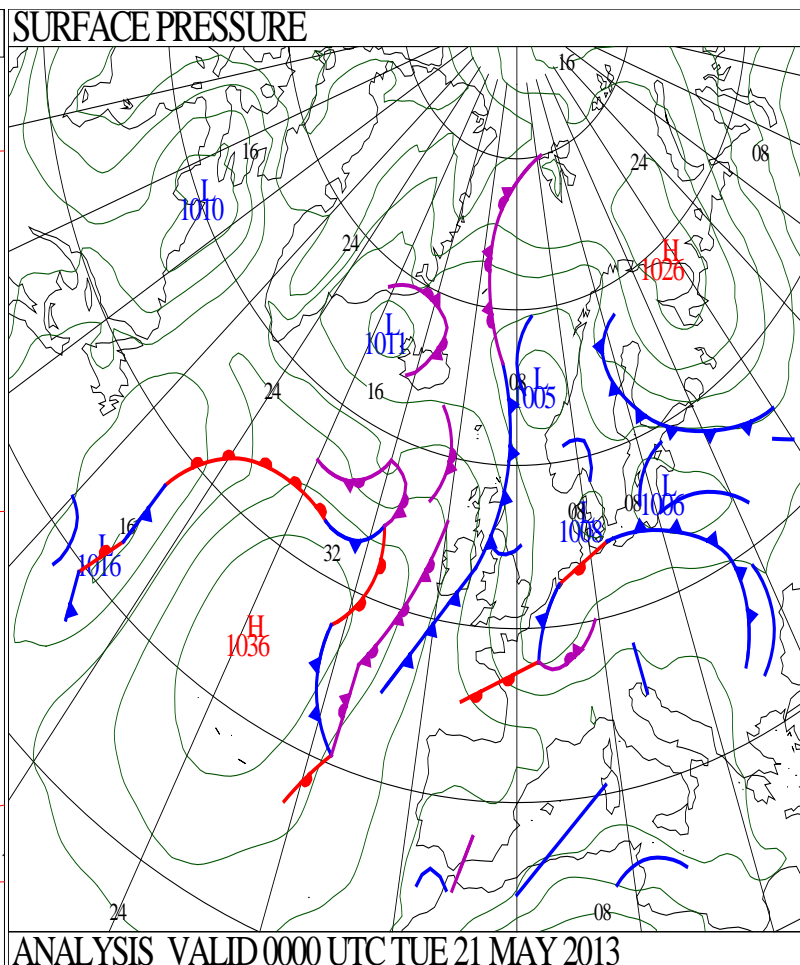
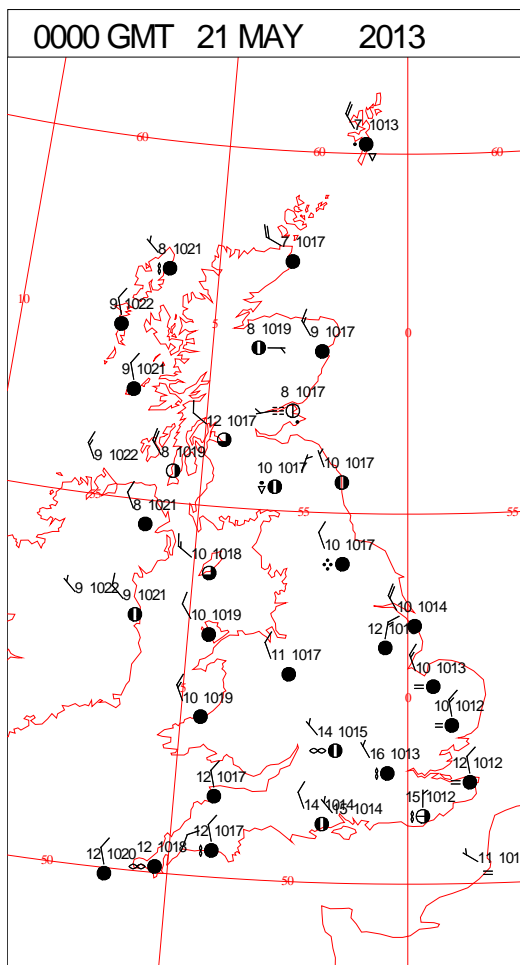
|                      |             |                      |             |  |
|----------------------|-------------|----------------------|-------------|--|
| 0600 GMT 20 MAY 2013 | SIG WEATHER | 1200 GMT 20 MAY 2013 | SIG WEATHER | <p><b>Summary of UK Weather for Monday 20 May 2013.</b></p> <p>A band of rain and drizzle across the North Sea pushed south-westwards across the U.K. overnight, with some moderate outbreaks in places during the early hours. Extensive low cloud, mist and fog developed across North Sea coastal areas as the band of rain and drizzle moved south-westwards.</p> <p>Western areas remained mainly dry and clear for much of the night, with the lowest night time temperatures reported in these areas. However temperatures were not low enough for ground frost to form.</p> <p>Mist and fog across eastern parts of England was slow to clear through the day, and lingered in many parts well into the afternoon.</p> <p>Further north and west, mainly across Scotland and Wales, there were some sunny spells, and it was pleasantly warm in these areas, with higher than average maximum temperatures. The highest daytime maximum temperature was recorded in central Scotland.</p> <p>Elsewhere temperatures were generally close to average, except along eastern England coasts where it was cooler than average due to the mist and low cloud.</p> <p>During the afternoon, heavy showers developed across south-east Scotland, giving localised lightning strikes and hail.</p> |
| 1800 GMT 20 MAY 2013 | SIG WEATHER | 0000 GMT 21 MAY 2013 | SIG WEATHER |  |
|                      |             |                      |             | <p><b>EXTREMES</b></p> <p><b>Highest Maximum:</b><br/>22.3 Strathallan Airfield, Perthshire</p> <p><b>Lowest Maximum:</b><br/>8.9 Fair Isle, Shetland</p> <p><b>Lowest Minimum:</b><br/>5.6 Dunkeswell Aerodrome, Devon</p> <p><b>Lowest Grass Minimum:</b><br/>1.1 Shobdon Airfield, Hereford &amp; Worcester</p> <p><b>Most Rain:</b><br/>8.4 Charterhall, Berwickshire</p> <p><b>Most Sun:</b><br/>7.3 Prestwick Gannet, Ayrshire</p>   |



DAILY CLIMATE DATA

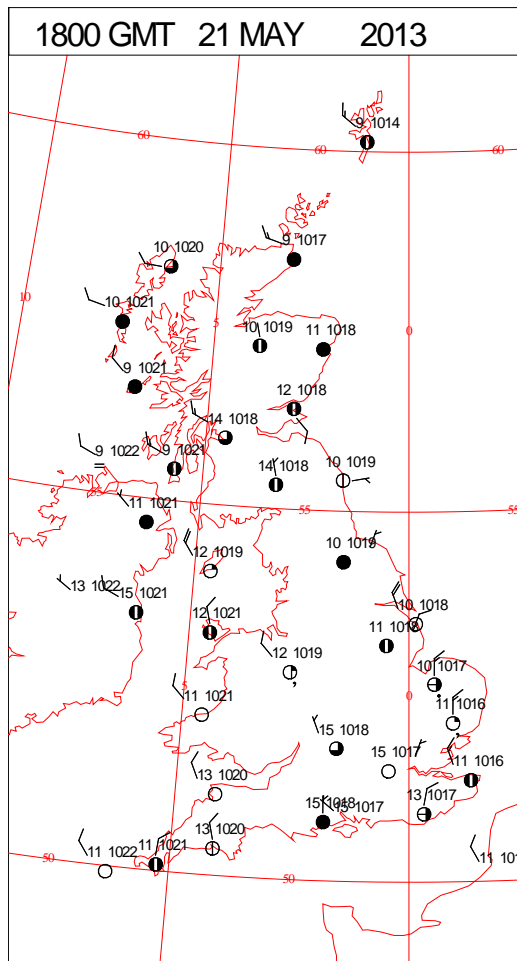
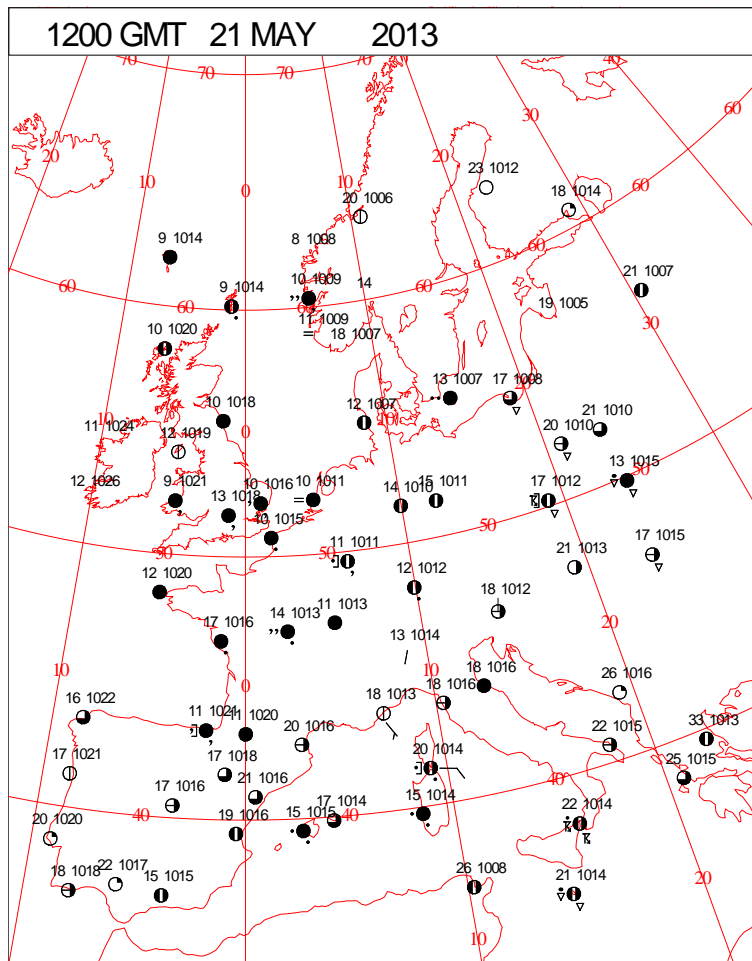
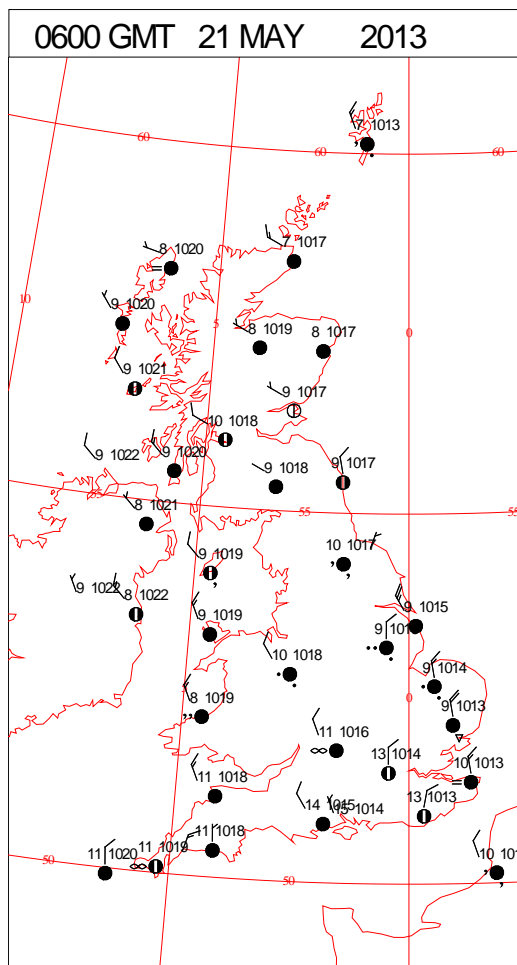
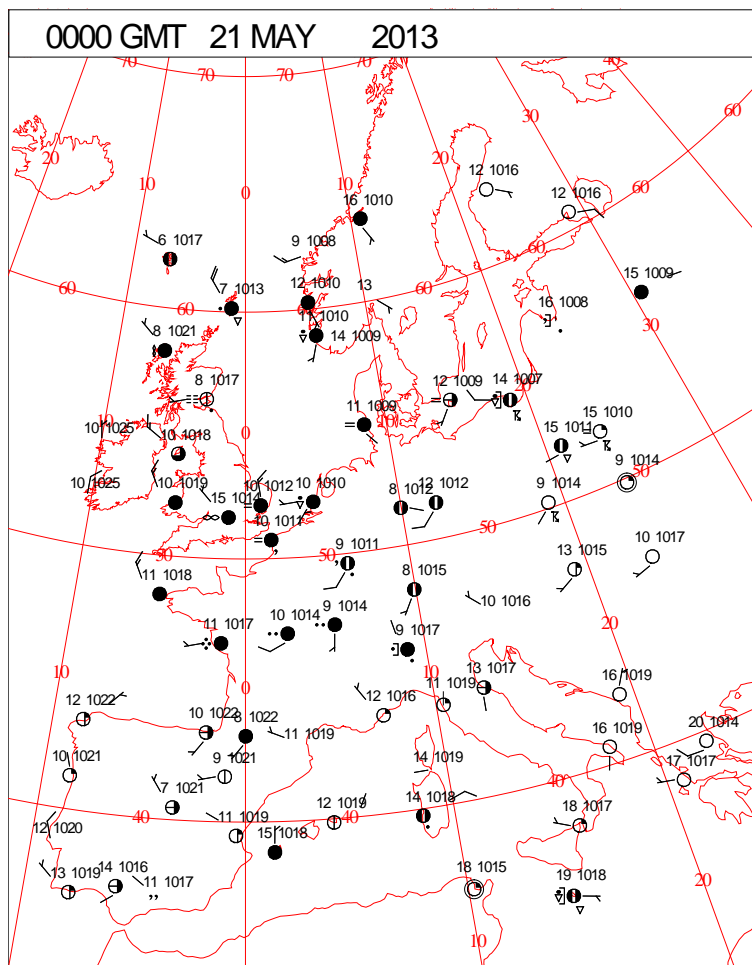


# DAILY WEATHER SUMMARY



Tuesday 21 May 2013

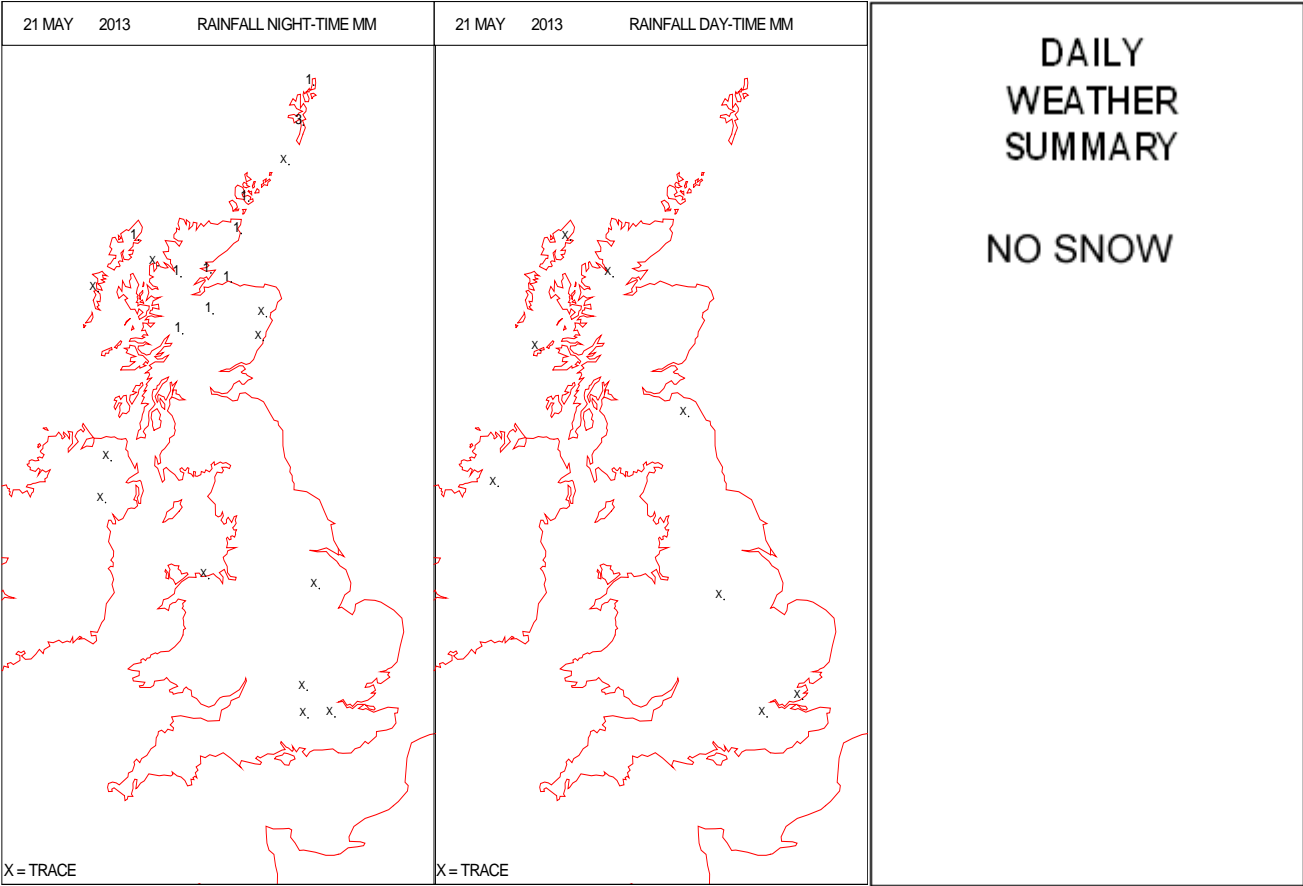
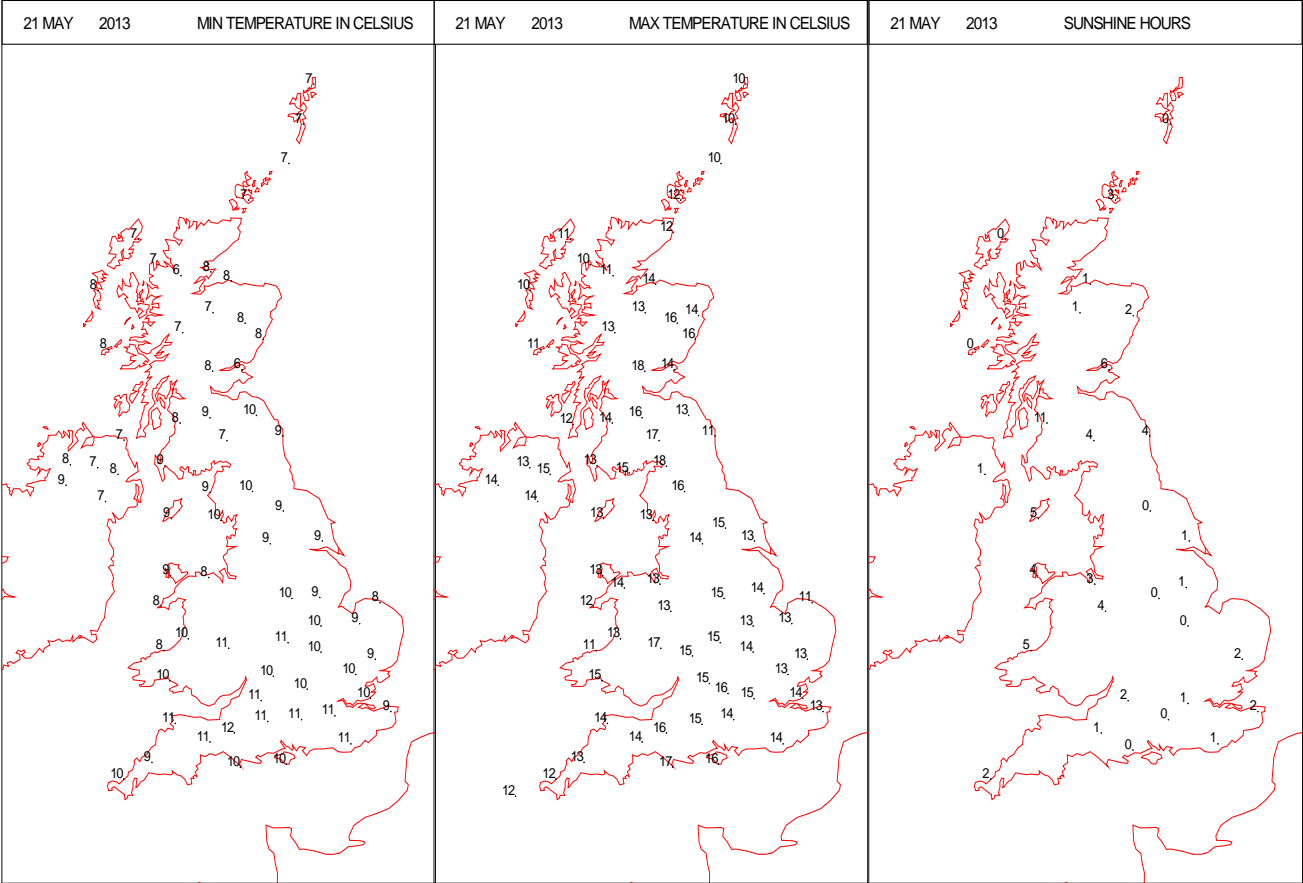
## SURFACE REPORTS



# SIGNIFICANT WEATHER

| 0600 GMT 21 MAY 2013 | SIG WEATHER | 1200 GMT 21 MAY 2013 | SIG WEATHER | <p><b>Summary of UK Weather for Tuesday 21 May 2013.</b></p> <p>There were some heavy showers across south-eastern Scotland overnight, however these gradually eased and made their way southwards into northern and central England. Elsewhere it was a largely cloudy night with some patchy drizzle in places. There was extensive low cloud, with some mist and fog, especially along North Sea coasts.</p> <p>It was mostly dry during the day, with quite a lot of cloud around much of the country. The best of the sunshine was over southern Scotland to start. The sunshine then spread southwards across Wales and western England through the day.</p> <p>Some decent sunny spells formed over East Anglia through the afternoon, whilst a few moderate showers developed over the Pennines later on.</p> <p>During the evening some light showers spread towards south-east England for a time.</p> <p>Across northern Scotland it became windier with scattered showers.</p> <p>Elsewhere it was dry for most places with variable amounts of cloud. There were some prolonged clear spells, especially in western parts of England.</p> <p>Maximum temperatures were slightly cooler than average for the time of year.</p> |
|----------------------|-------------|----------------------|-------------|--|
|                      |             |                      |             |  |
| 1800 GMT 21 MAY 2013 | SIG WEATHER | 0000 GMT 22 MAY 2013 | SIG WEATHER | <p><b>EXTREMES</b></p> <p><b>Highest Maximum:</b><br/>18.4 Drumburgh, Cumbria</p> <p><b>Lowest Maximum:</b><br/>9.8 Fair Isle, Shetland<br/>9.8 Lerwick, Shetland</p> <p><b>Lowest Minimum:</b><br/>5.6 Loch Glascarnoch, Ross-Shire</p> <p><b>Lowest Grass Minimum:</b><br/>4.9 Loch Glascarnoch, Ross-Shire</p> <p><b>Most Rain:</b><br/>2.8 Lerwick, Shetland</p> <p><b>Most Sun:</b><br/>10.8 Prestwick Gannet, Ayrshire</p>   |
|                      |             |                      |             |  |

DAILY CLIMATE DATA





# DAILY WEATHER SUMMARY

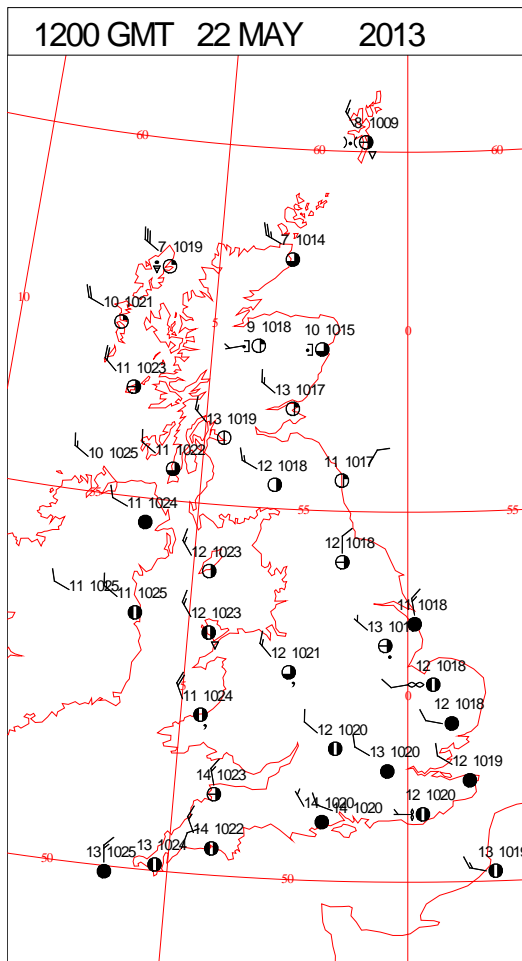
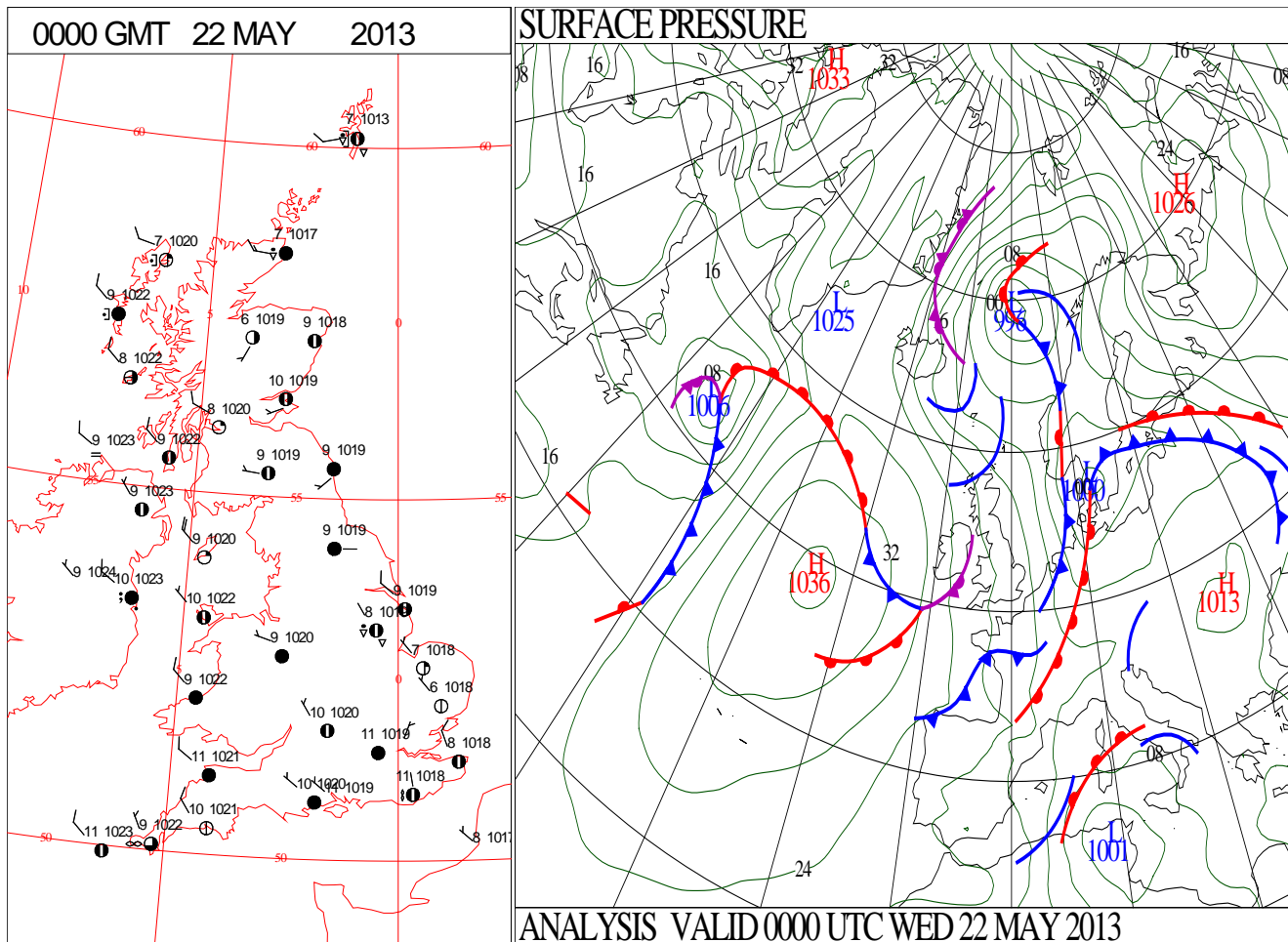


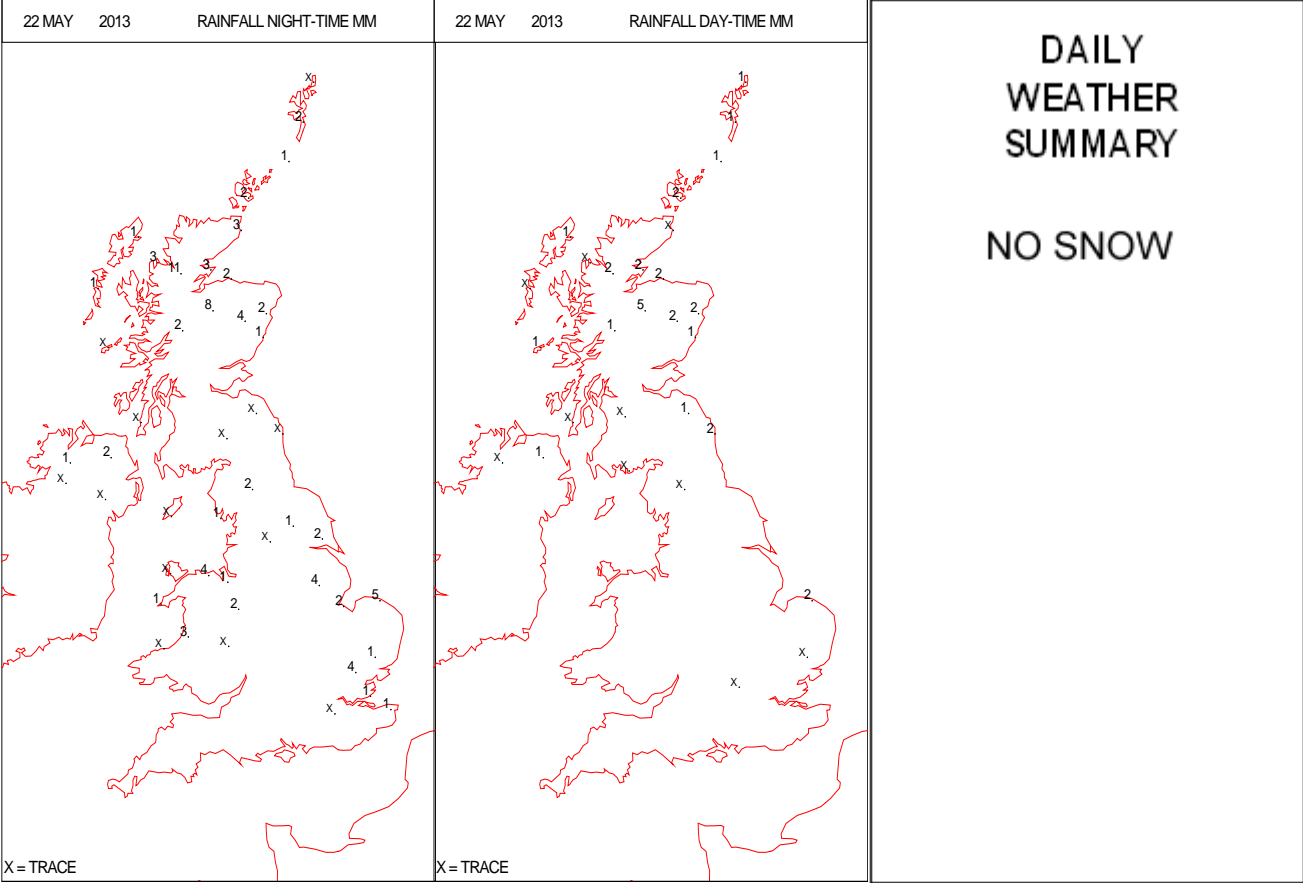
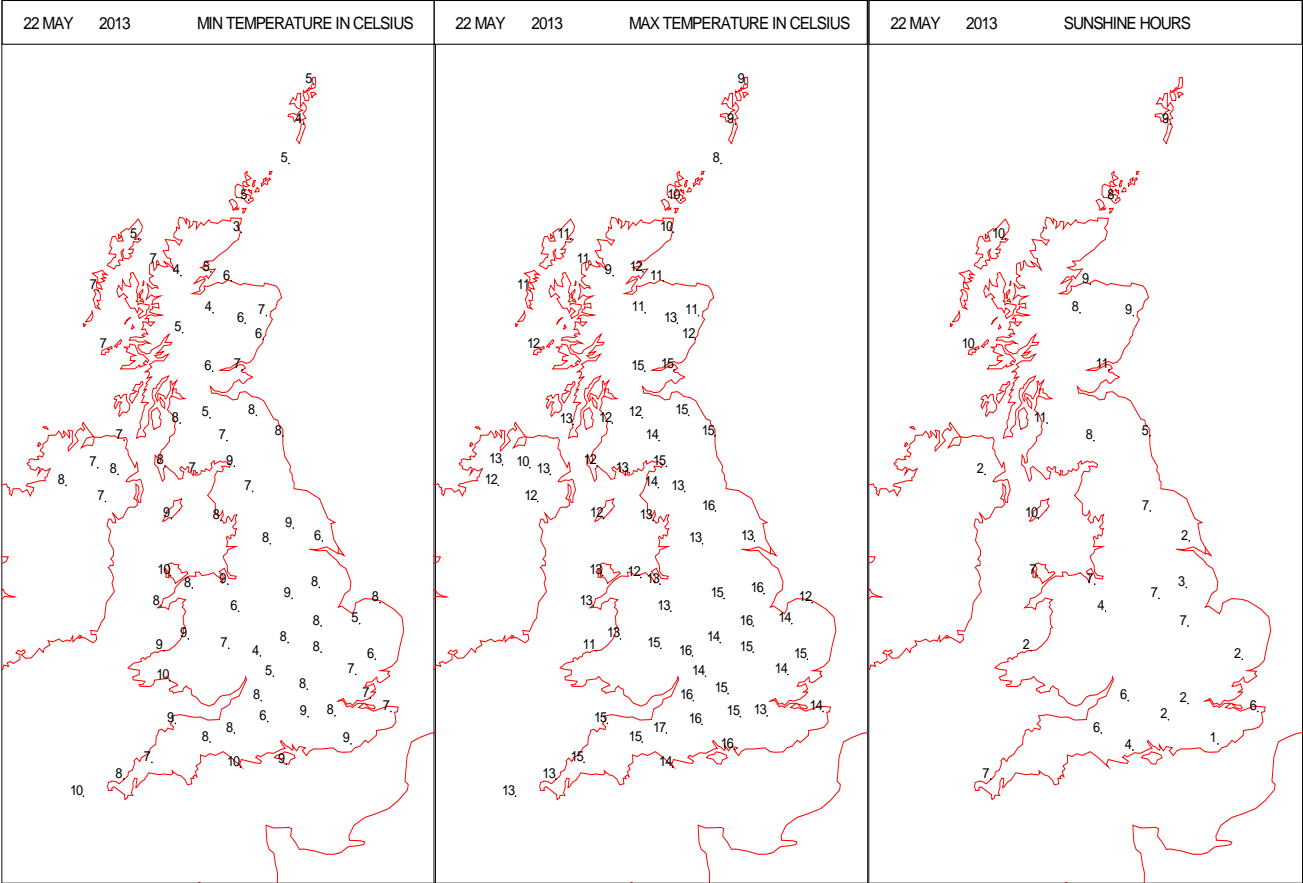
Chart not available



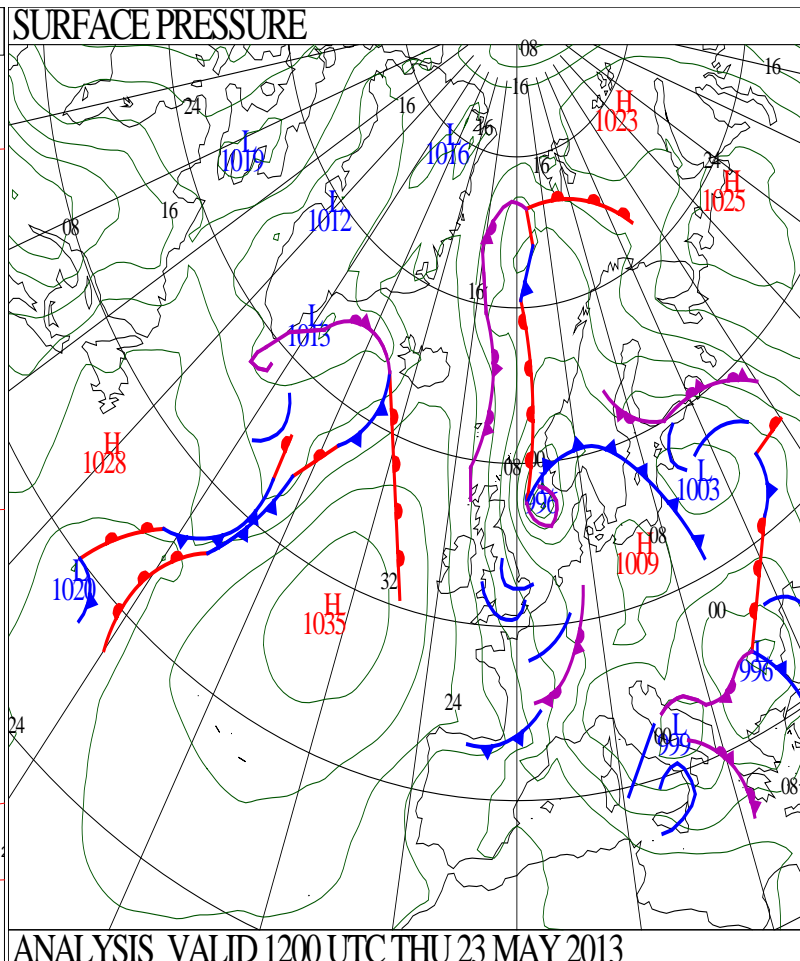
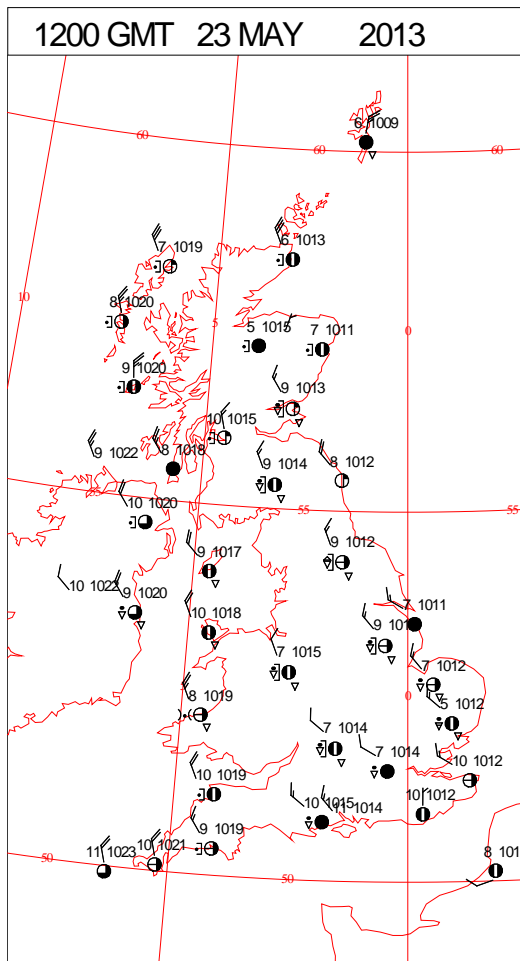
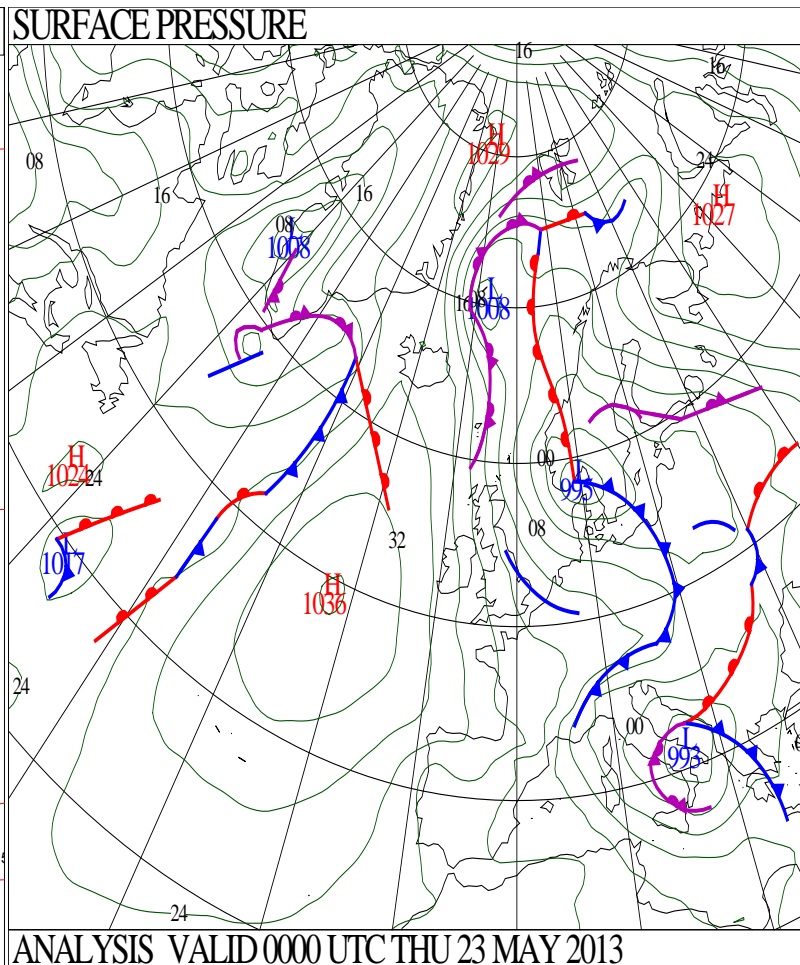
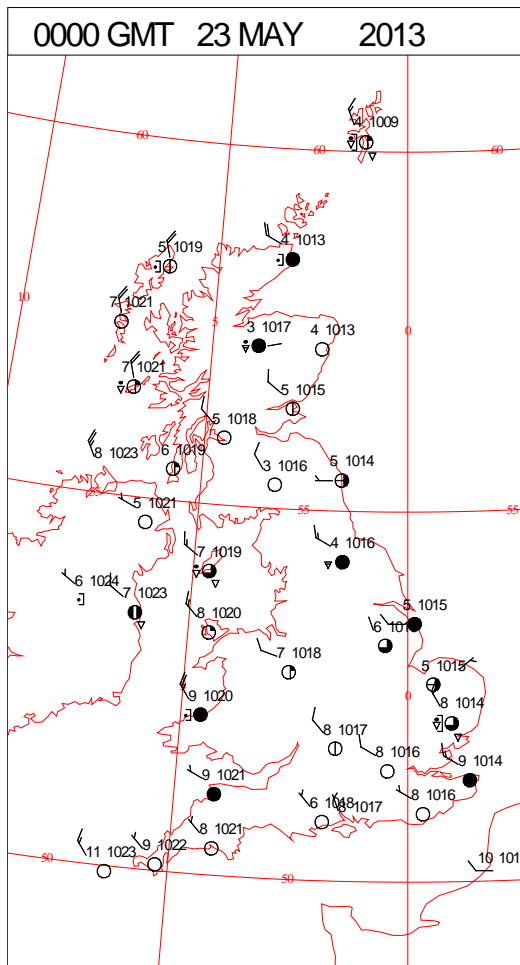
# SIGNIFICANT WEATHER

| 0600 GMT 22 MAY 2013 | SIG WEATHER | 1200 GMT 22 MAY 2013 | SIG WEATHER | <p><b>Summary of UK Weather for Wednesday 22 May 2013.</b><br/>           Scattered blustery showers continued across Scotland overnight and into the morning, which were heavy and thundery in the north-west.</p> <p>In the afternoon these showers then spread southwards into northern England.</p> <p>Winds were rather strong, with a gust of 69 knots recorded at Cairngorm.</p> <p>Elsewhere it was a mostly dry day with some bright or sunny spells.</p> <p>Temperatures were around average for the time of year.</p> |
|----------------------|-------------|----------------------|-------------|--|
|                      |             |                      |             |  |
| 1800 GMT 22 MAY 2013 | SIG WEATHER | 0000 GMT 23 MAY 2013 | SIG WEATHER | <p><b>EXTREMES</b></p> <p><b>Highest Maximum:</b><br/>16.7 Yeovilton, Somerset</p> <p><b>Lowest Maximum:</b><br/>8.1 Fair Isle, Shetland</p> <p><b>Lowest Minimum:</b><br/>3.2 Wick Airport, Caithness</p> <p><b>Lowest Grass Minimum:</b><br/>1.1 Aviemore, Inverness-Shire</p> <p><b>Most Rain:</b><br/>13.0 Loch Glascarnoch, Ross-Shire</p> <p><b>Most Sun:</b><br/>11.3 Leuchars, Fife</p>  |
|                      |             |                      |             |  |

DAILY CLIMATE DATA

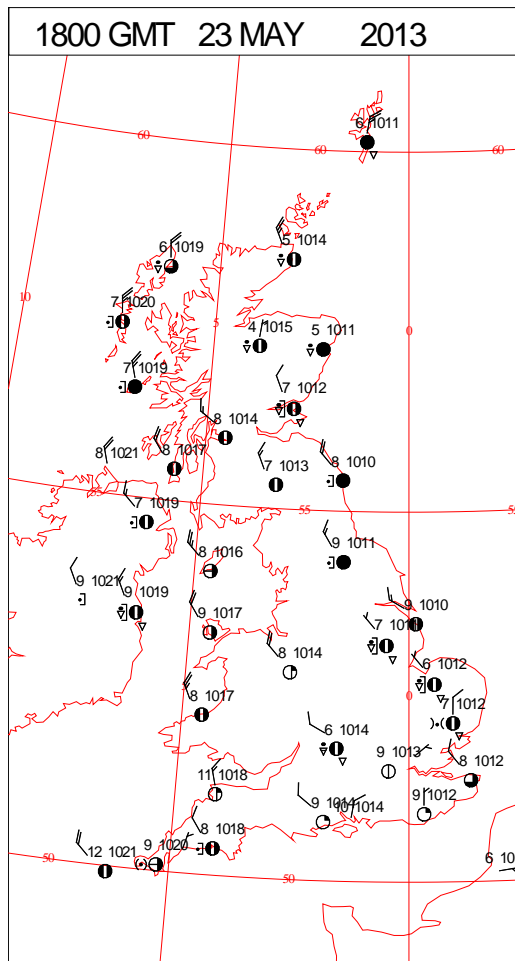
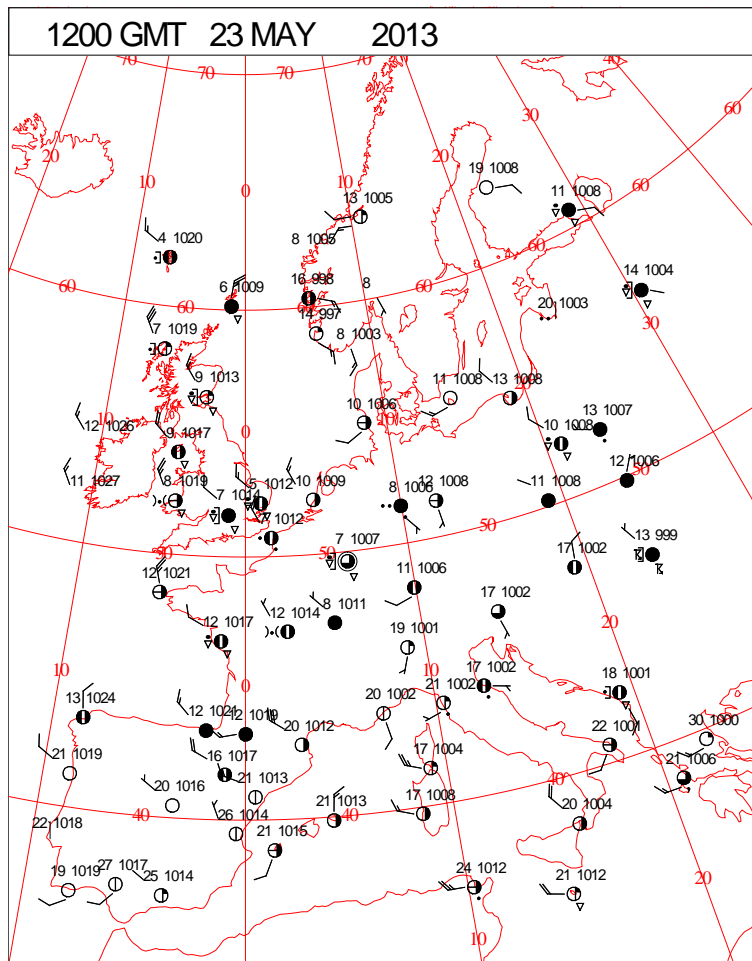
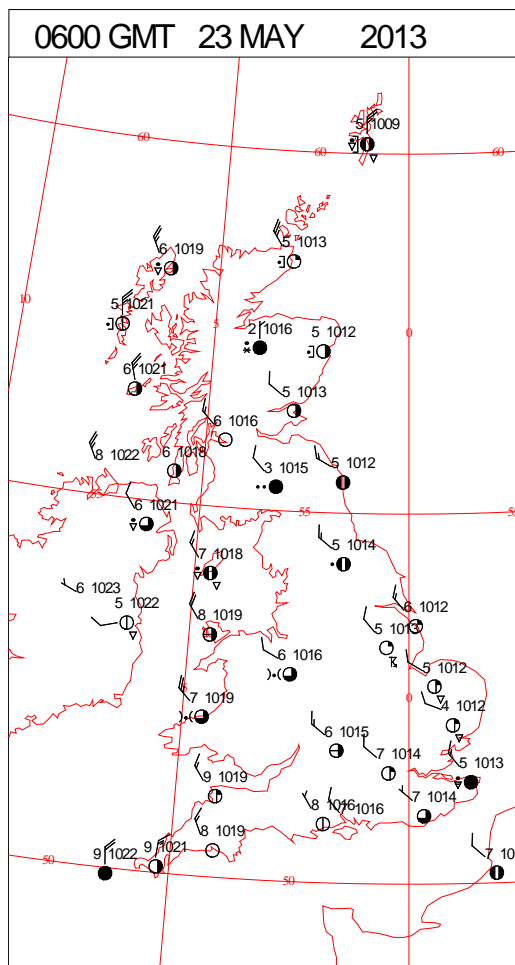
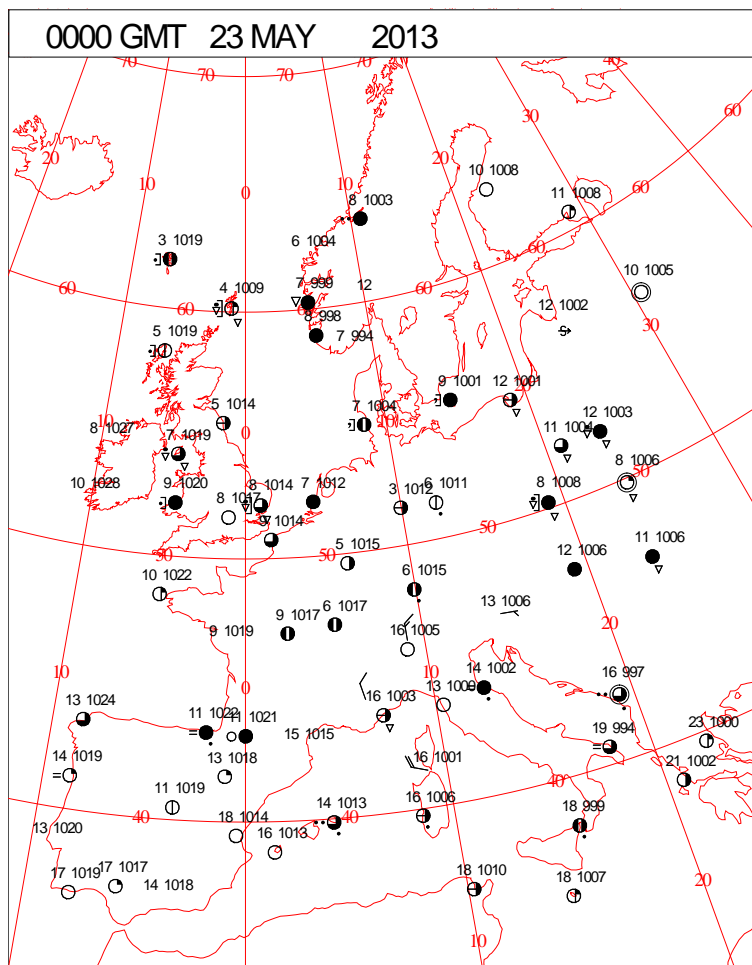


# DAILY WEATHER SUMMARY





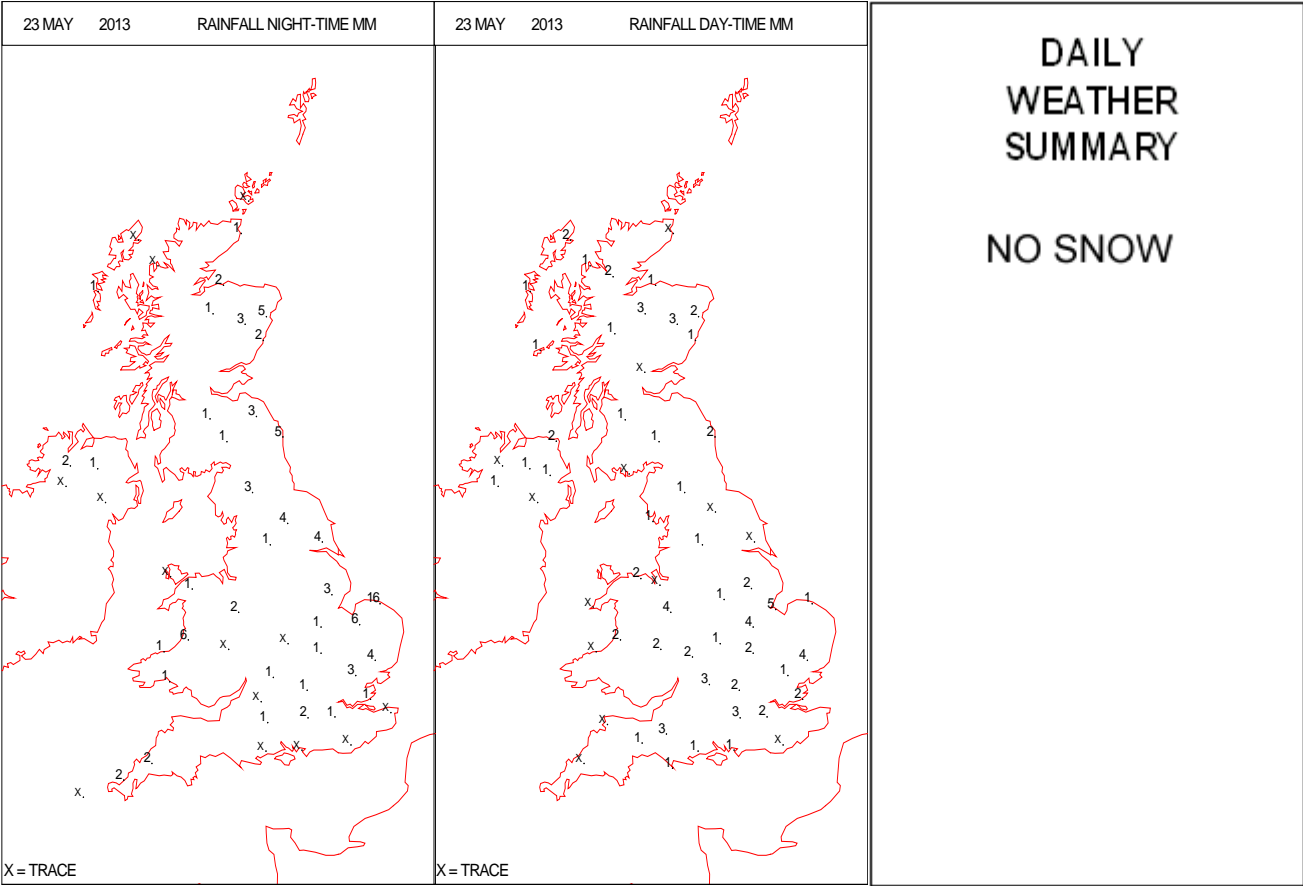
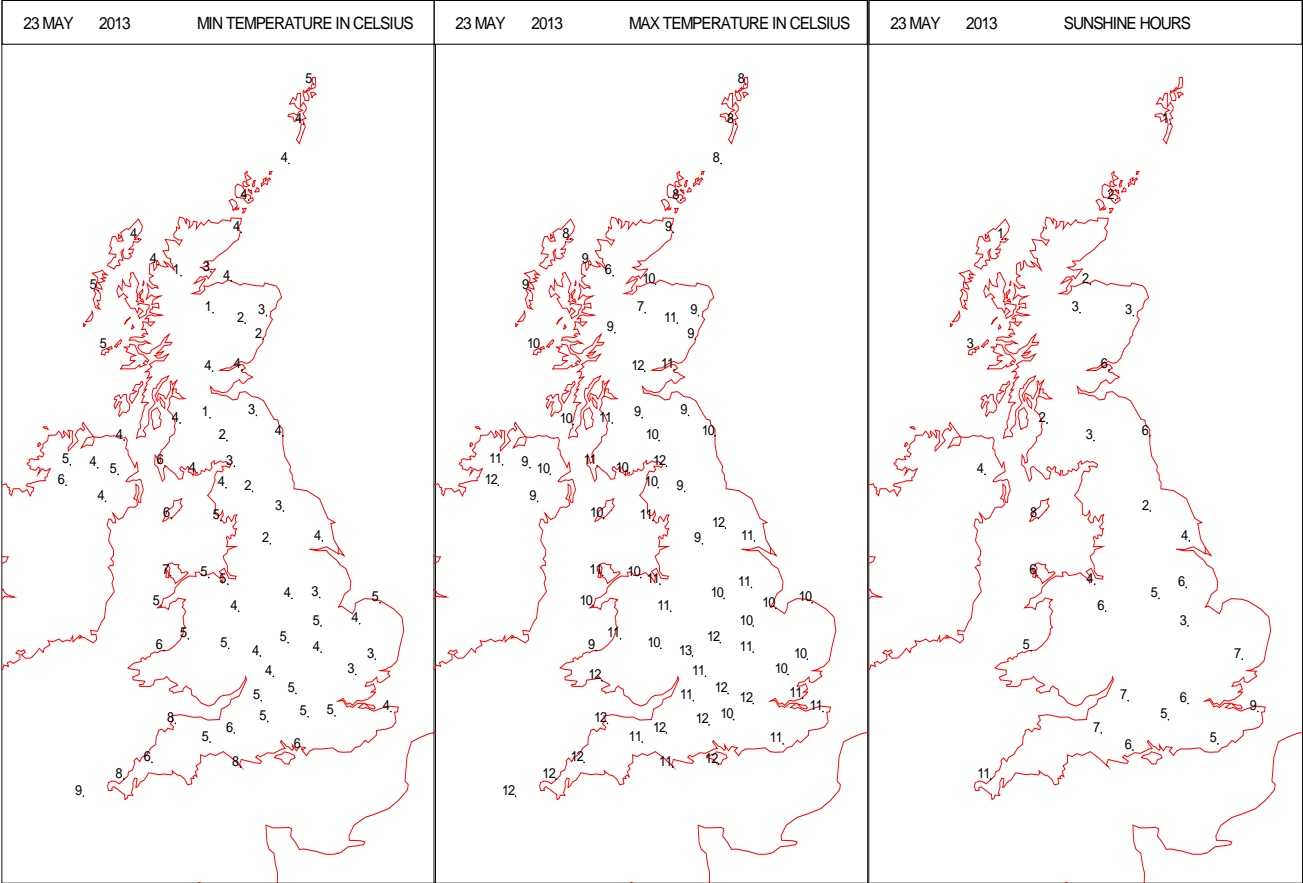
# SURFACE REPORTS



# SIGNIFICANT WEATHER

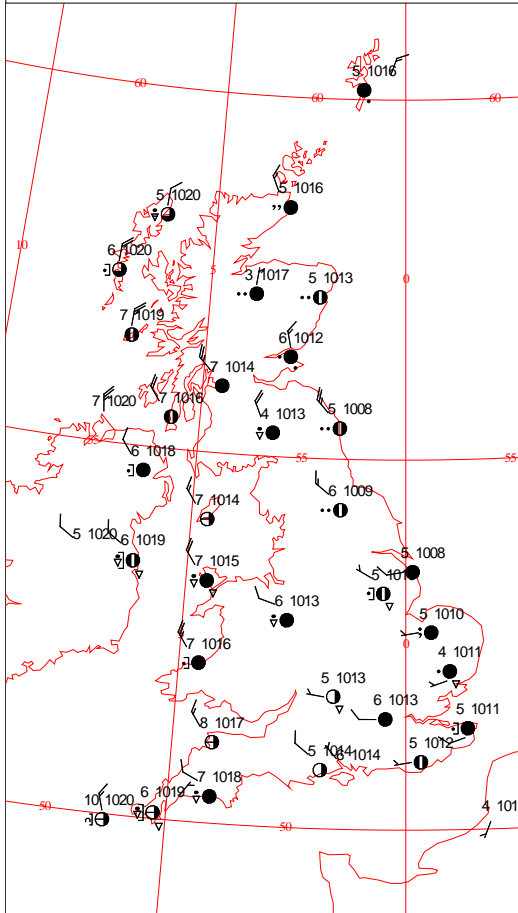
| 0600 GMT 23 MAY 2013 | SIG WEATHER | 1200 GMT 23 MAY 2013 | SIG WEATHER | <p><b>Summary of UK Weather for Thursday 23 May 2013.</b><br/> Further scattered showers across Scotland continued overnight, and it was generally cloudy. Showers gradually moved southwards, turning thundery over East Anglia. Some clear spells developed in the south.</p> <p>Scattered showers swept to all parts during the morning, some heavy and thundery with hail, particularly in the south and east.</p> <p>Winds strengthened through the day, with Needles on the Isle of Wight gusting to 55 knots during the afternoon.</p> <p>Maximum temperatures were cold for the time of year, and during showers temperatures plummeted.</p> |
|----------------------|-------------|----------------------|-------------|--|
|                      |             |                      |             |  |
| 1800 GMT 23 MAY 2013 | SIG WEATHER | 0000 GMT 24 MAY 2013 | SIG WEATHER | <p><b>EXTREMES</b><br/> <b>Highest Maximum:</b><br/> 13.4 Pershore, Hereford &amp; Hereford<br/> <b>Lowest Maximum:</b><br/> 7.5 Lerwick, Shetland<br/> <b>Lowest Minimum:</b><br/> 1.0 Drumalbin, Lanarkshire<br/> 1.0 Loch Glascarnoch<br/> <b>Lowest Grass Minimum:</b><br/> -1.2 Drumalbin, Lanarkshire<br/> <b>Most Rain:</b><br/> 17.0 Weybourne, Norfolk<br/> <b>Most Sun:</b><br/> 11.3 Camborne, Cornwall</p>   |
|                      |             |                      |             |  |

DAILY CLIMATE DATA

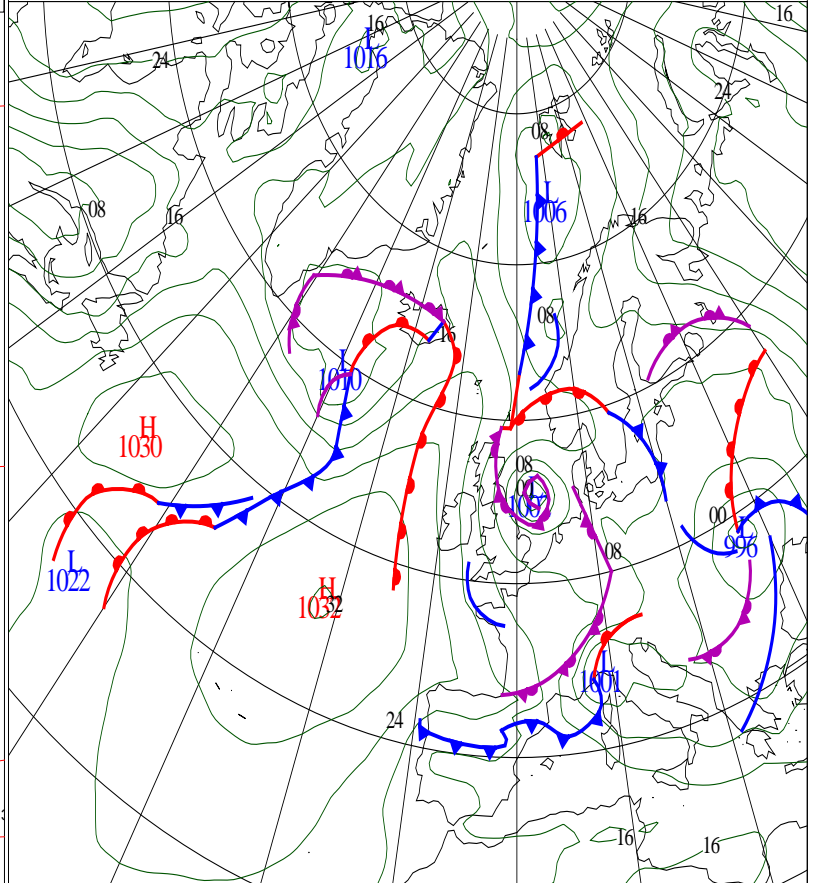


## DAILY WEATHER SUMMARY

0000 GMT 24 MAY 2013

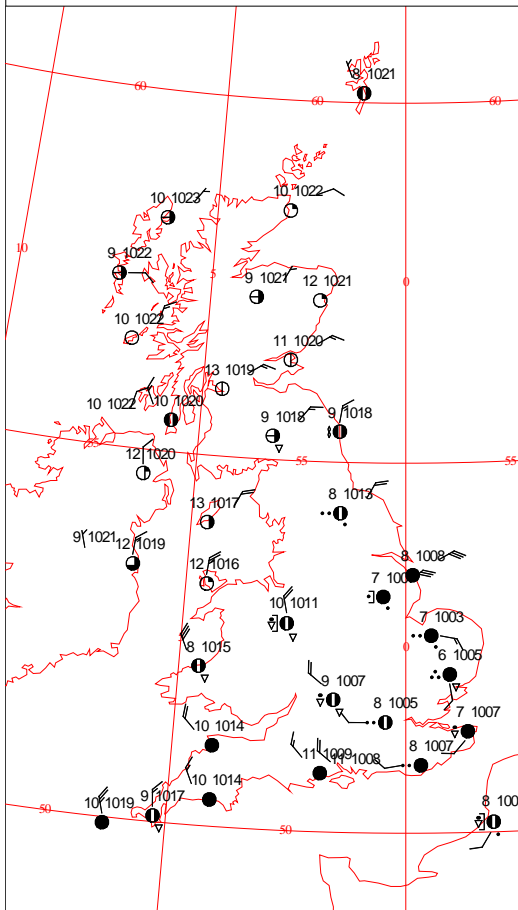


## SURFACE PRESSURE

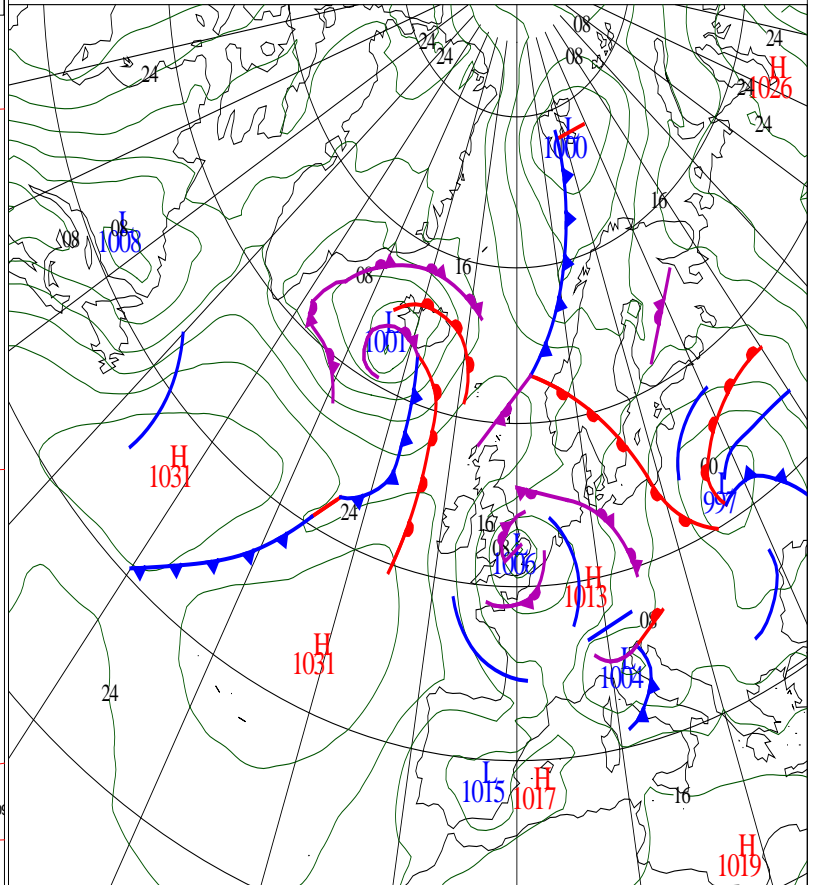


ANALYSIS VALID 0000 UTC FRI 24 MAY 2013

1200 GMT 24 MAY 2013

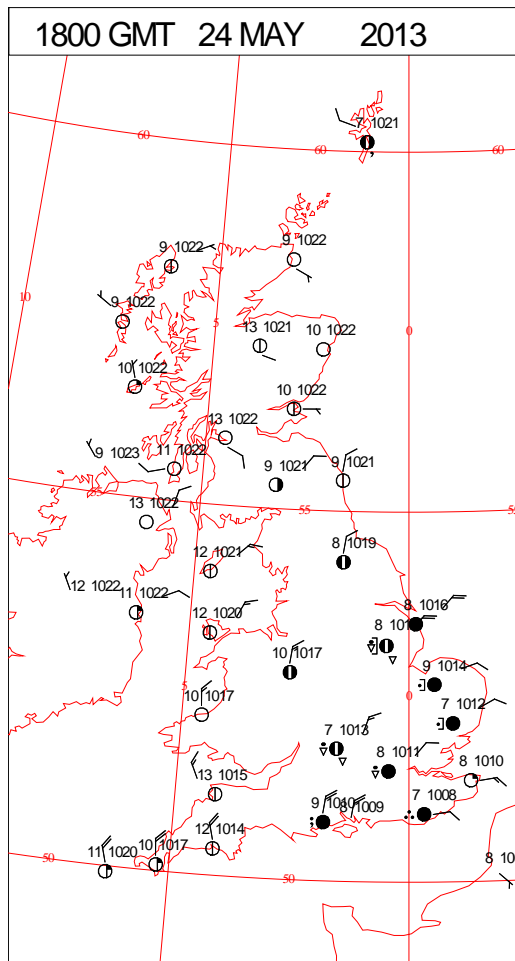
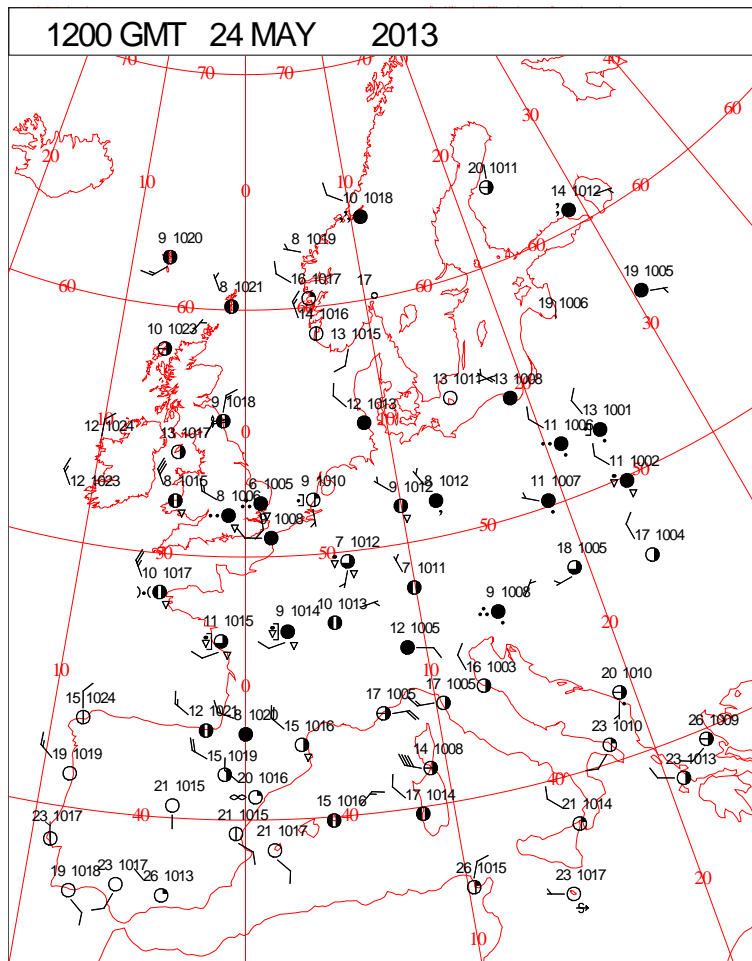
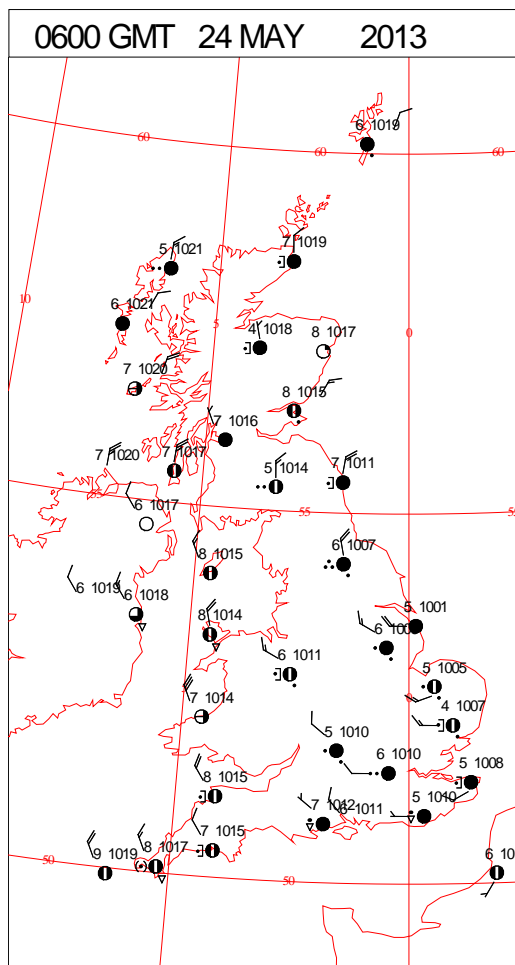
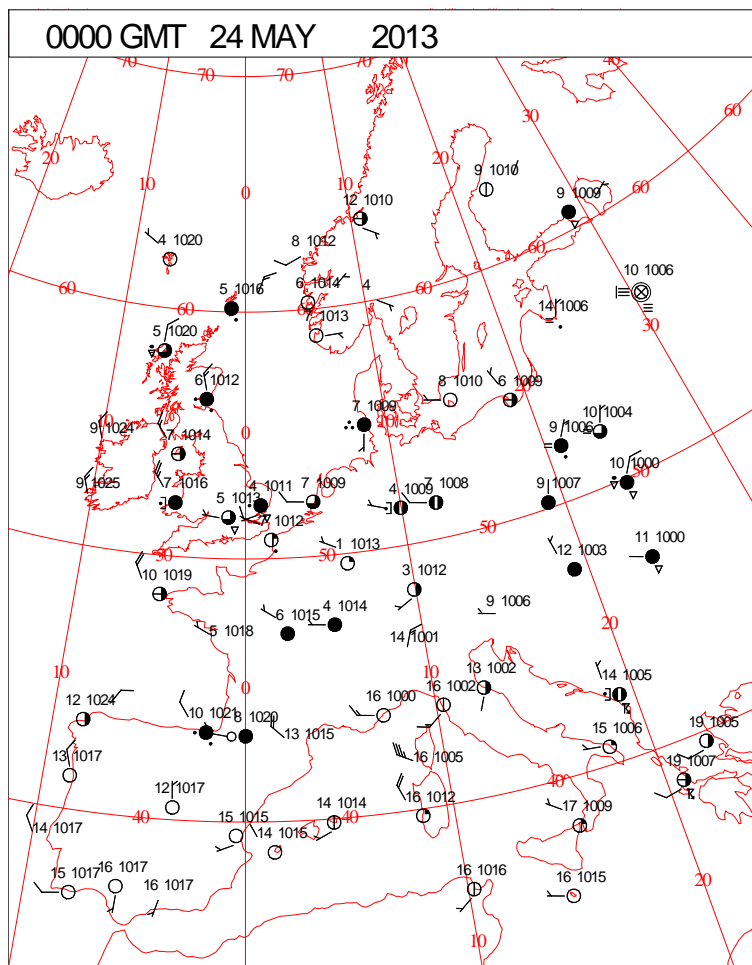


## SURFACE PRESSURE



ANALYSIS VALID 1200 UTC FRI 24 MAY 2013

# SURFACE REPORTS

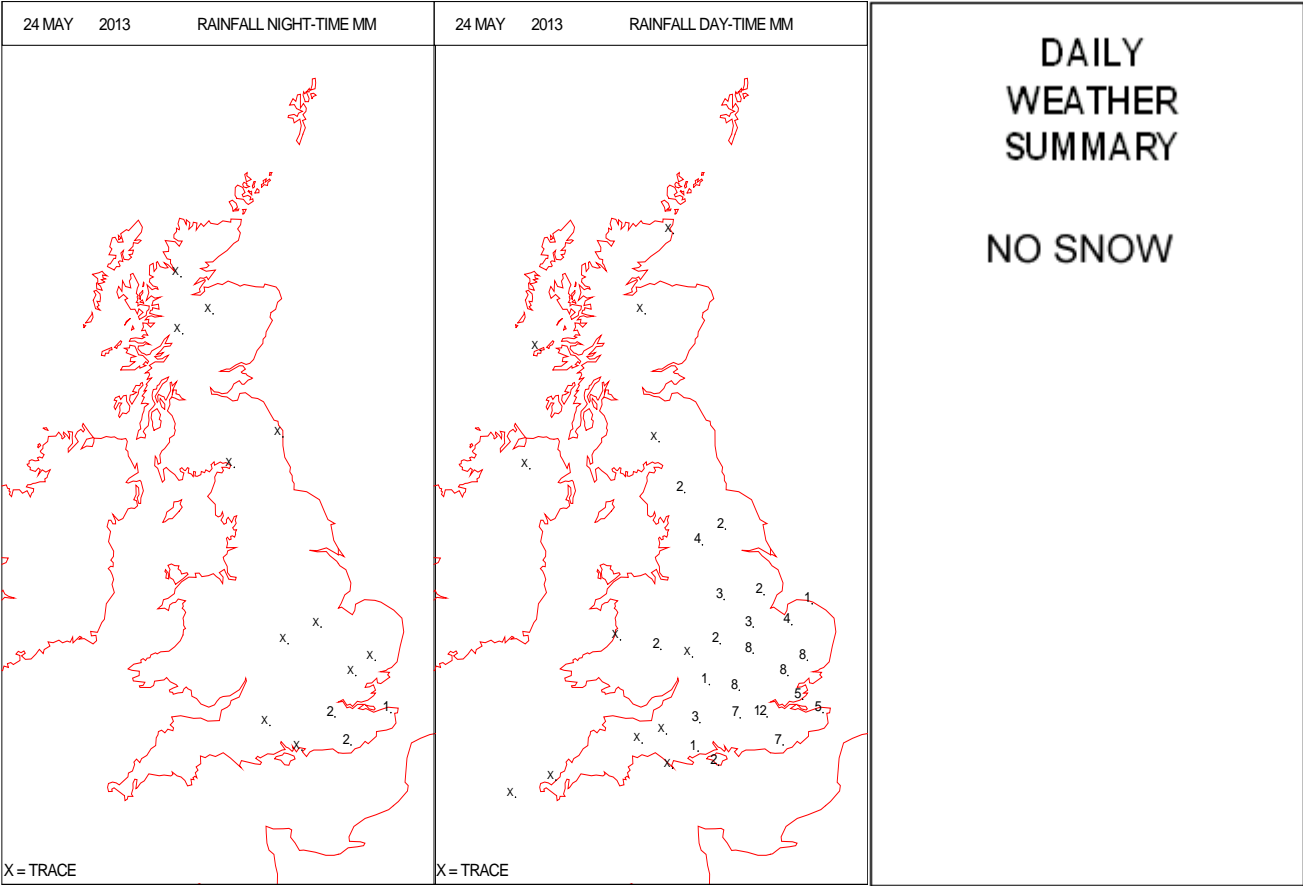
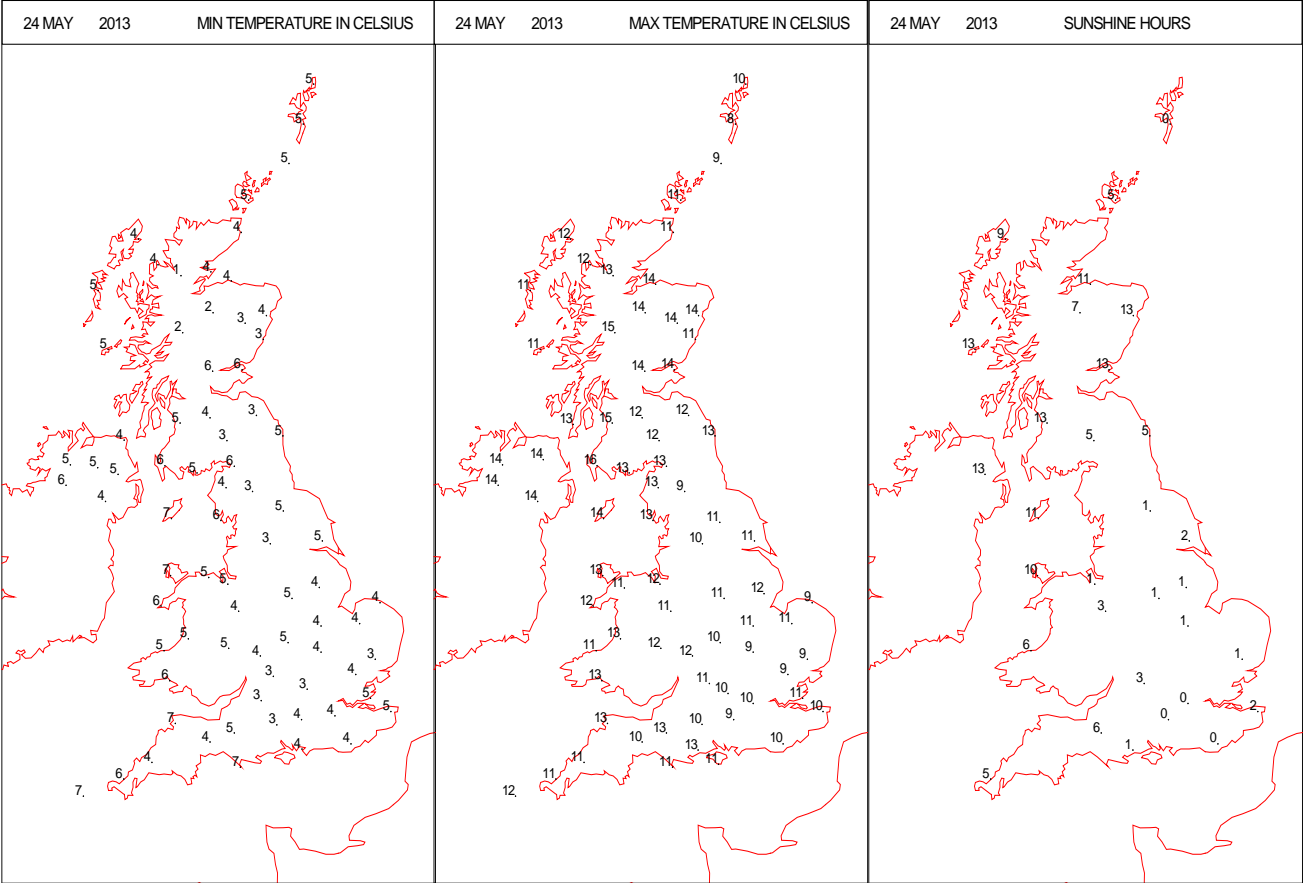




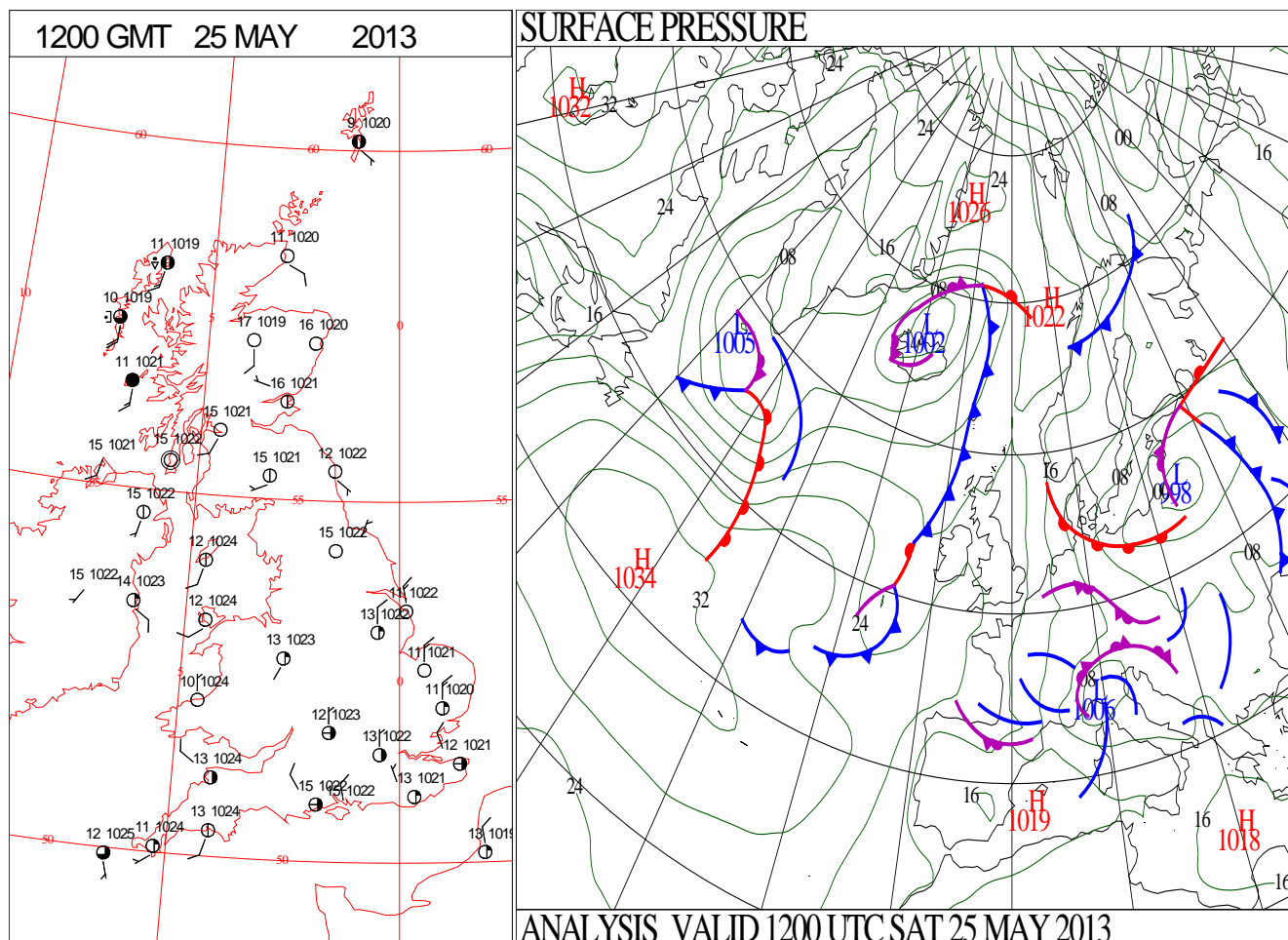
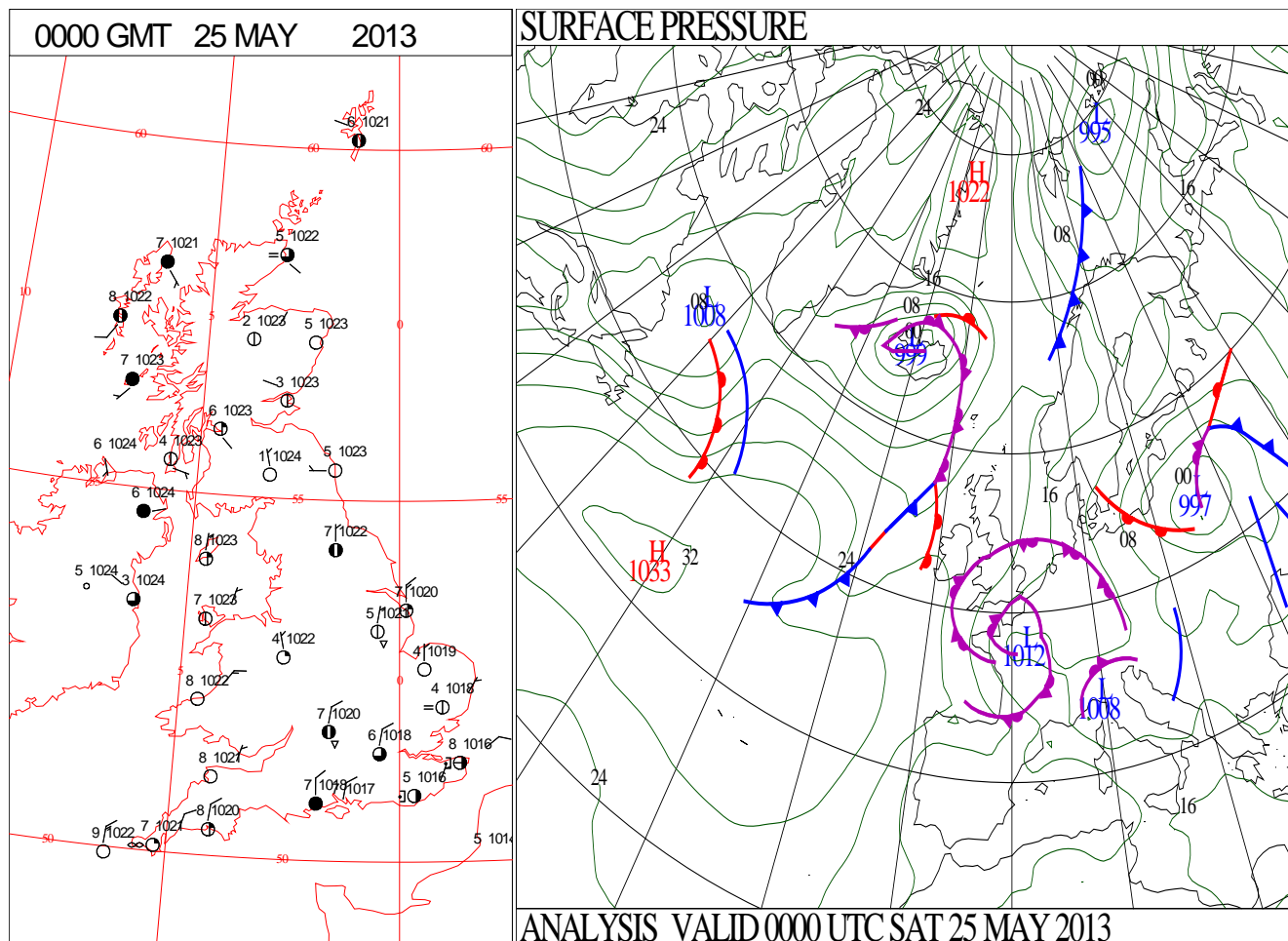
# SIGNIFICANT WEATHER

| 0600 GMT 24 MAY 2013 | SIG WEATHER | 1200 GMT 24 MAY 2013 | SIG WEATHER | <p><b>Summary of UK Weather for Friday 24 May 2013.</b></p> <p>In the early morning a band of rain affected eastern parts of England, with strong to gale force winds near the coasts, this spread further inland by dawn. It was a clear and chilly night elsewhere with a local grass frost.</p> <p>For many it was a cold day, with blustery northerly winds and outbreaks of rain, particularly in the south-east of England, and up the spine of the Pennines, where rain was heavy and persistent at times.</p> <p>The strongest winds were in the south during the afternoon, with The Needles on the Isle of Wight gusting to 64 knots.</p> <p>The best of the weather was in Scotland and Northern Ireland, where it was dry and bright with good sunny spells.</p> <p>Most places settled down through the evening, with just a few scattered shower in southern parts.</p> <p>Highest temperatures were recorded in the south-west of Scotland, although these were still slightly below average for the time of year. Much of England and Wales was much colder than average.</p> |
|----------------------|-------------|----------------------|-------------|---|
|                      |             |                      |             |   |
| 1800 GMT 24 MAY 2013 | SIG WEATHER | 0000 GMT 25 MAY 2013 | SIG WEATHER | <p><b>EXTREMES</b></p> <p><b>Highest Maximum:</b><br/>15.7 West Freugh, Wigtonshire</p> <p><b>Lowest Maximum:</b><br/>8.3 Lerwick, Shetland</p> <p><b>Lowest Minimum:</b><br/>1.3 Loch Glascarnoch, Ross-Shire</p> <p><b>Lowest Grass Minimum:</b><br/>1.6 Loch Glascarnoch, Ross-Shire</p> <p><b>Most Rain:</b><br/>13.8 Kenley Airfield, Greater London</p> <p><b>Most Sun:</b><br/>13.2 Aldergrove, Antrim</p>   |
|                      |             |                      |             |   |

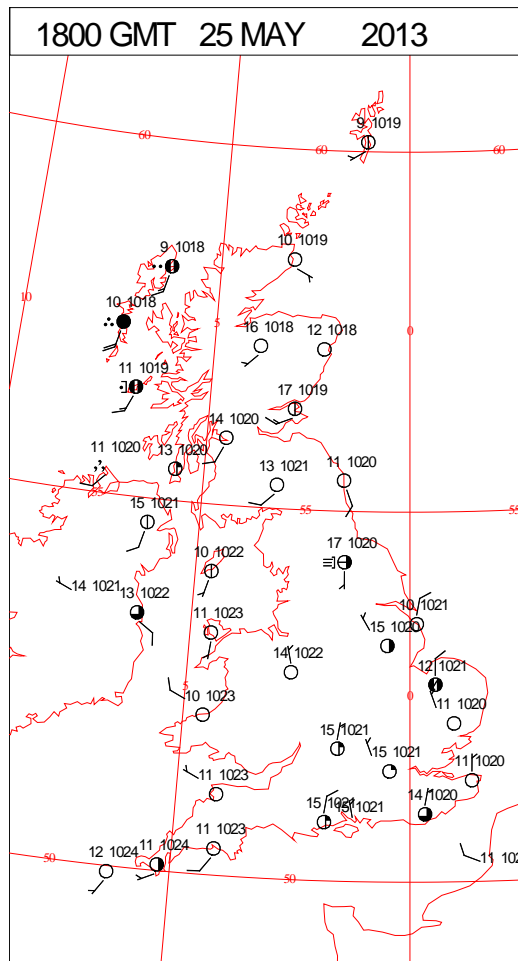
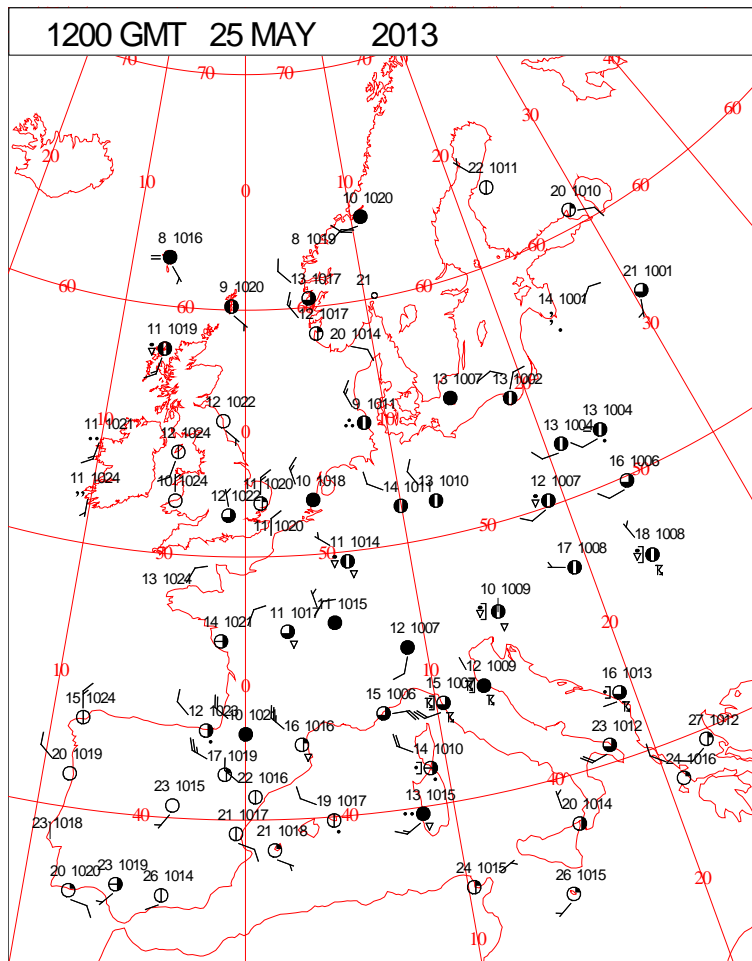
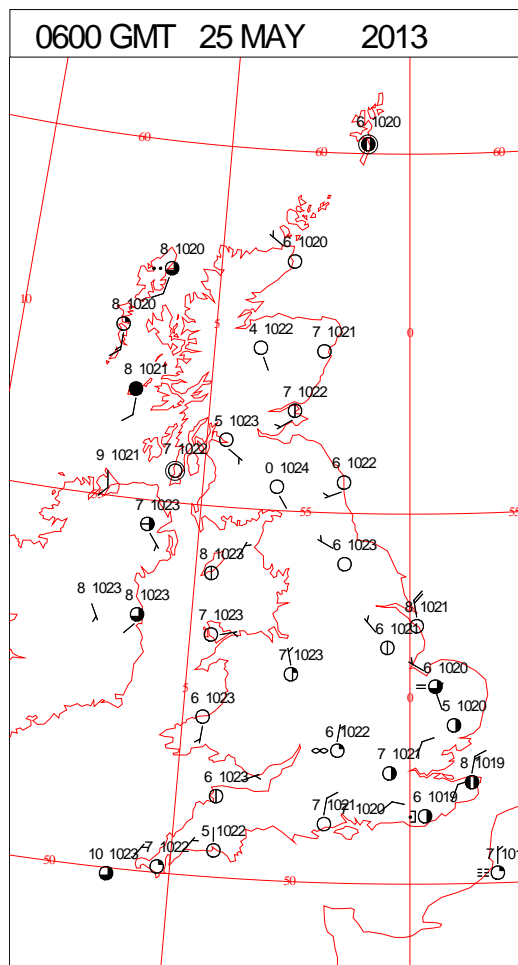
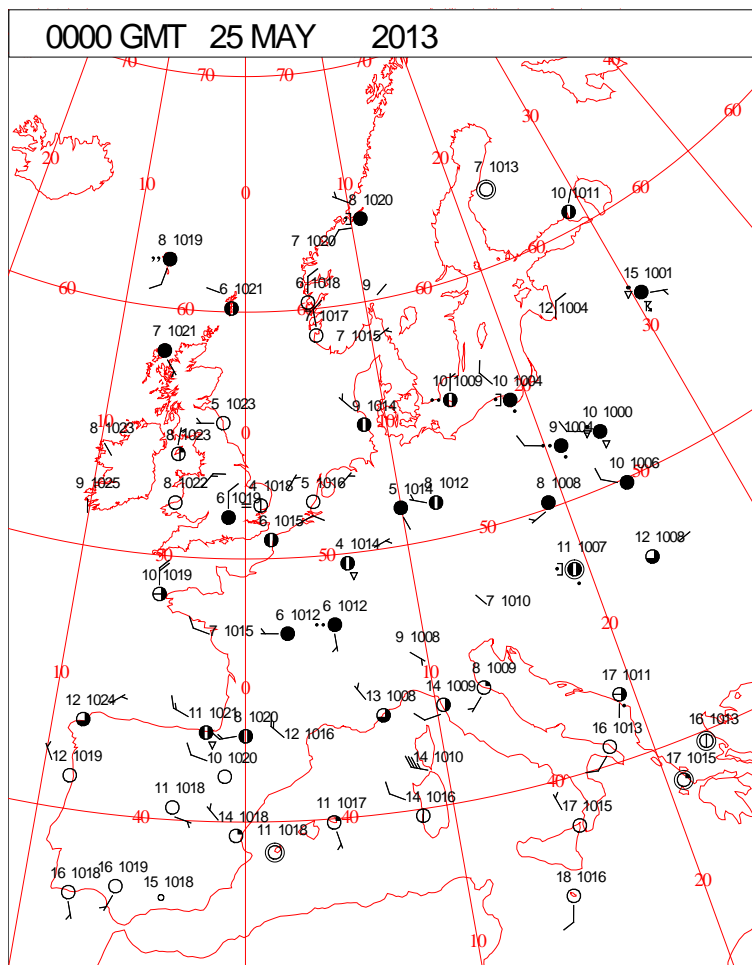
DAILY CLIMATE DATA



# DAILY WEATHER SUMMARY



# SURFACE REPORTS

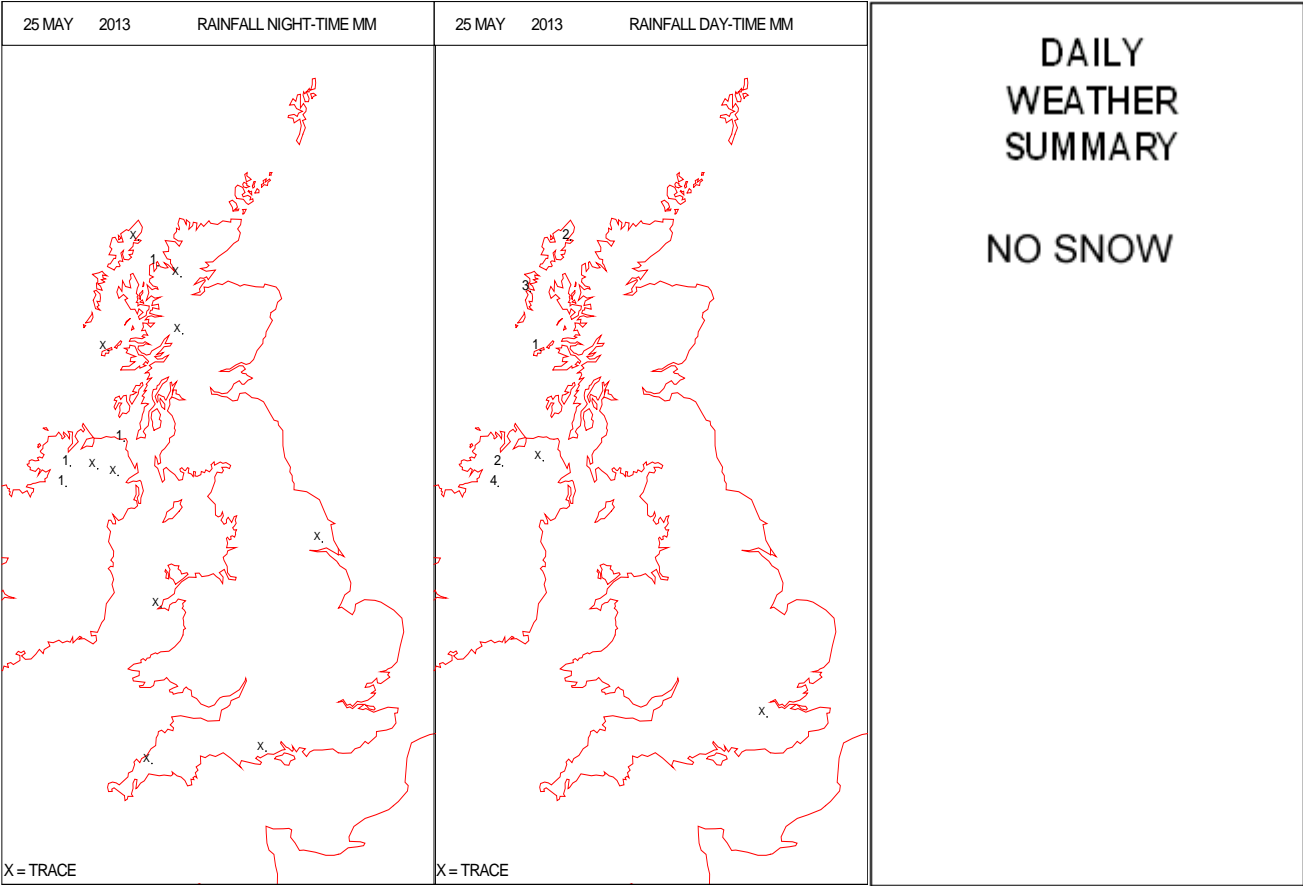
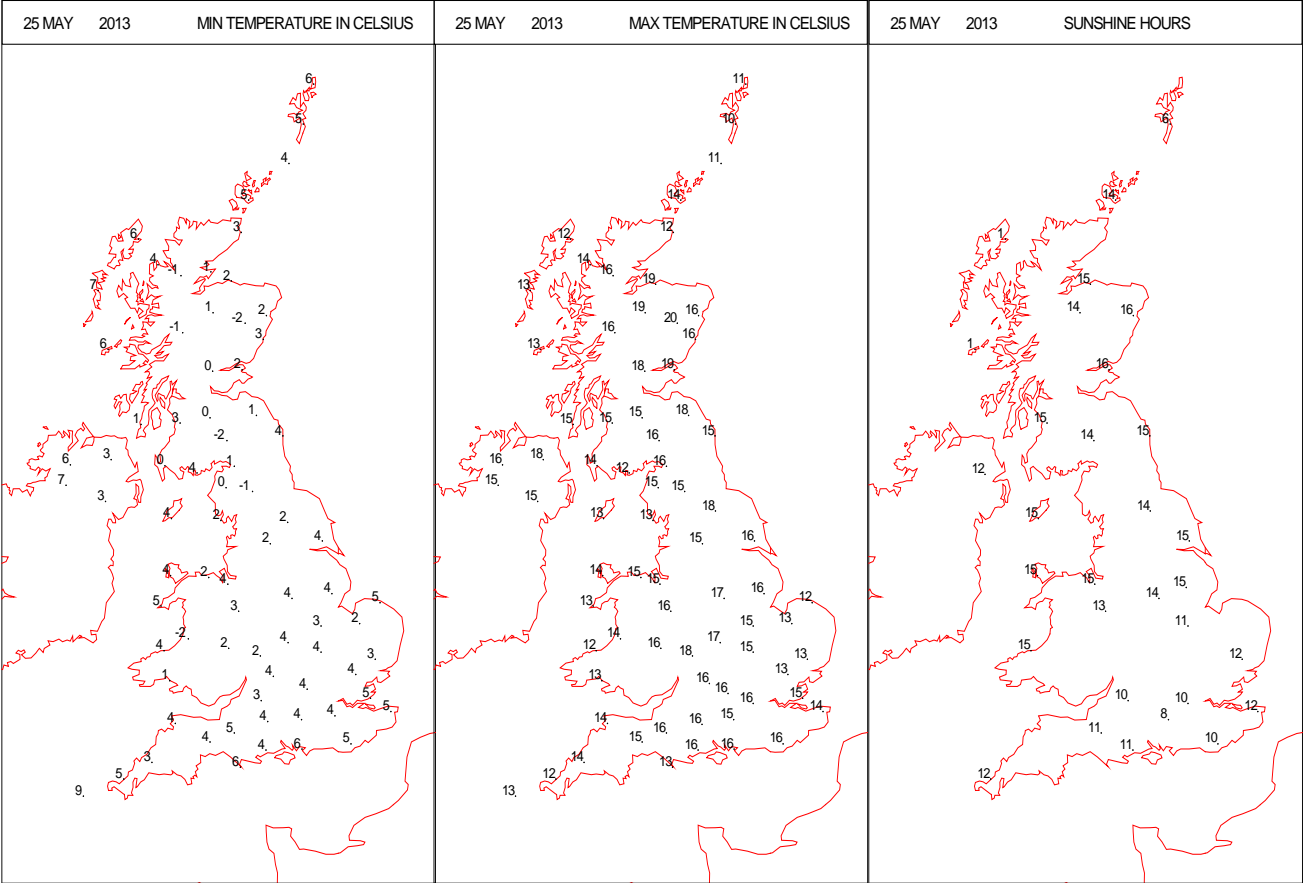


## SIGNIFICANT WEATHER

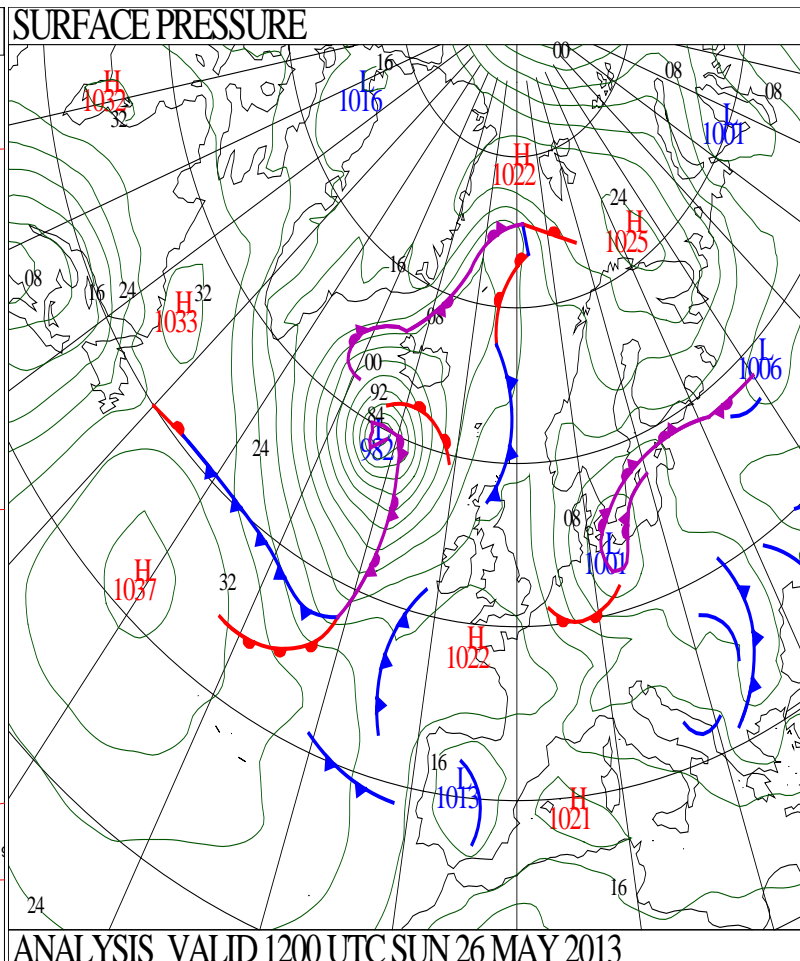
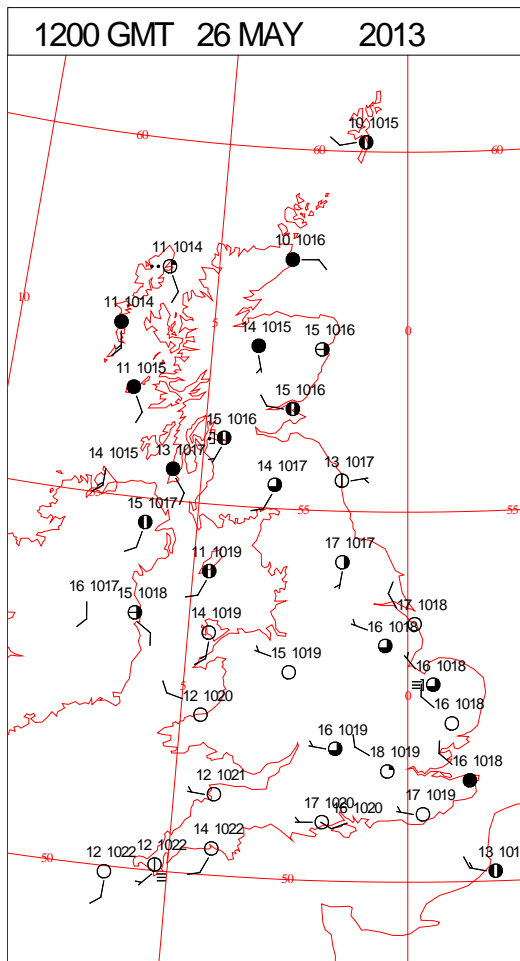
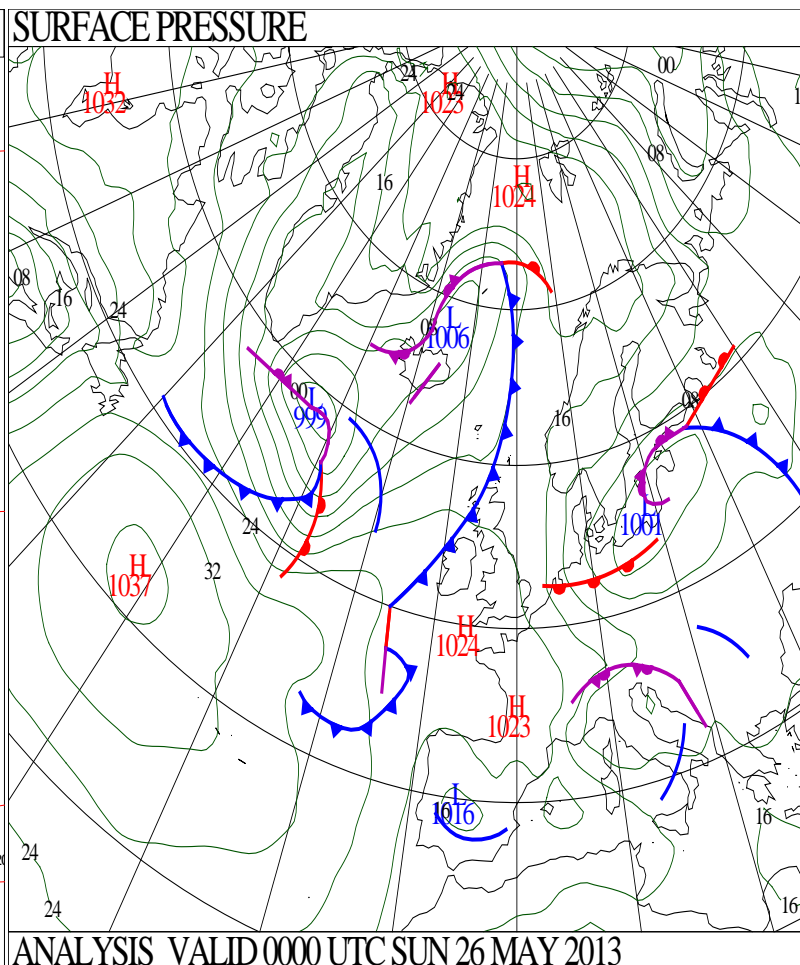
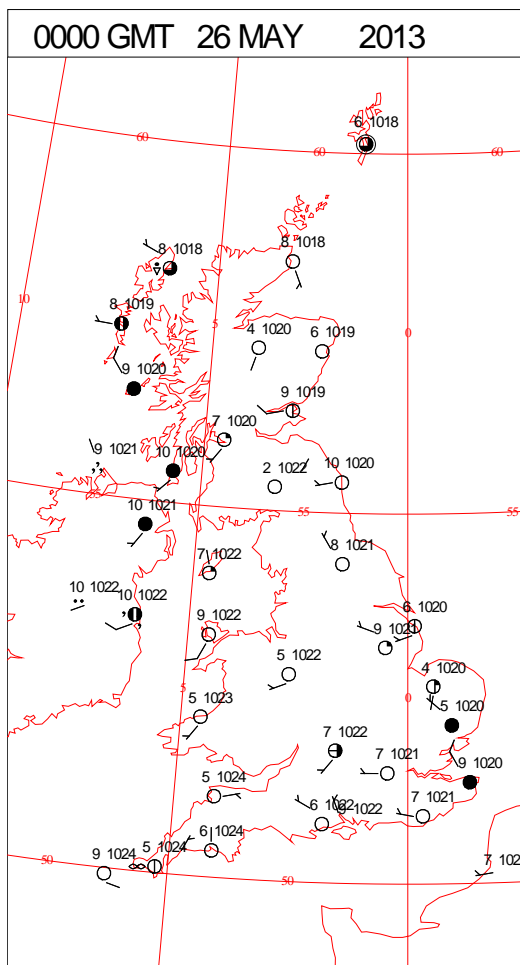
| 0600 GMT 25 MAY 2013 | SIG WEATHER | 1200 GMT 25 MAY 2013 | SIG WEATHER | <p><b>Summary of UK Weather for Saturday 25 May 2013.</b><br/> It was largely dry and clear overnight, but cold as temperatures fell below zero in several places, and a ground frost developed quite widely.<br/> In the south-east of England, however, it remained fairly cloudy with heavy showers along the Kent coastline.<br/> Showers cleared quickly leaving a dry and bright day for most, and it felt warm and pleasant in the sunshine. It was a much warmer day than previously, with places in southern England and Wales several degrees warmer than Friday. The highest temperature recorded was in north-east Scotland.<br/> Not all places remained dry throughout the day. High cloud thickened over north-west Scotland and western parts of Northern Ireland, bringing some light rain at times. This gradually spread eastwards through the evening, but most parts of Scotland, Wales and England remained fine with some late sunshine.<br/> Temperatures were near to or slightly above average.</p> <p><b>EXTREMES</b><br/> <b>Highest Maximum:</b><br/> 20.1 Aboyne No2, Aberdeenshire<br/> <b>Lowest Maximum:</b><br/> 10.3 Lerwick, Shetland<br/> <b>Lowest Minimum:</b><br/> -2.2 Shap, Cumbria<br/> <b>Lowest Grass Minimum:</b><br/> -5.4 Eskdalemuir, Dumfries-Shire<br/> <b>Most Rain:</b><br/> 3.2 South Uist, Western Isles<br/> <b>Most Sun:</b><br/> 15.8 Dyce, Aberdeenshire</p> |
|----------------------|-------------|----------------------|-------------|---|
|                      |             |                      |             |   |
| 1800 GMT 25 MAY 2013 | SIG WEATHER | 0000 GMT 26 MAY 2013 | SIG WEATHER |   |
|                      |             |                      |             |   |



DAILY CLIMATE DATA

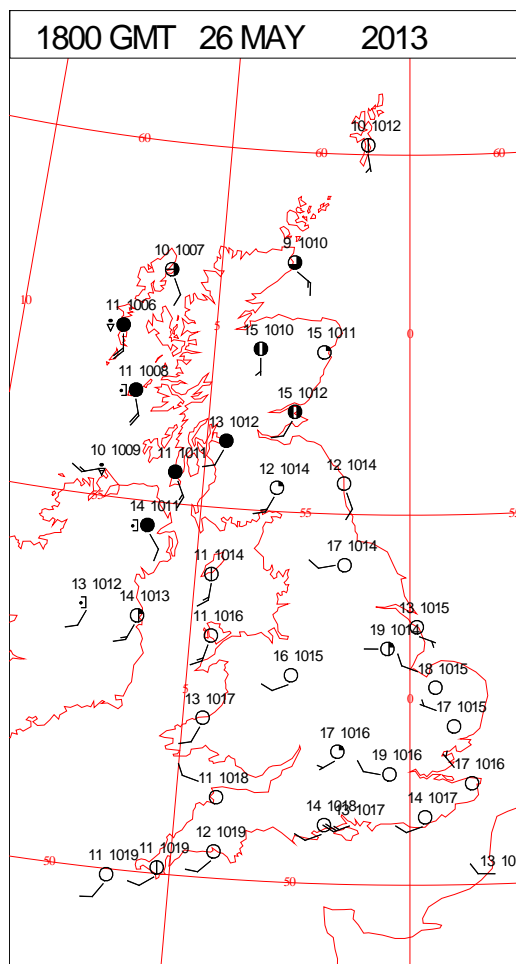
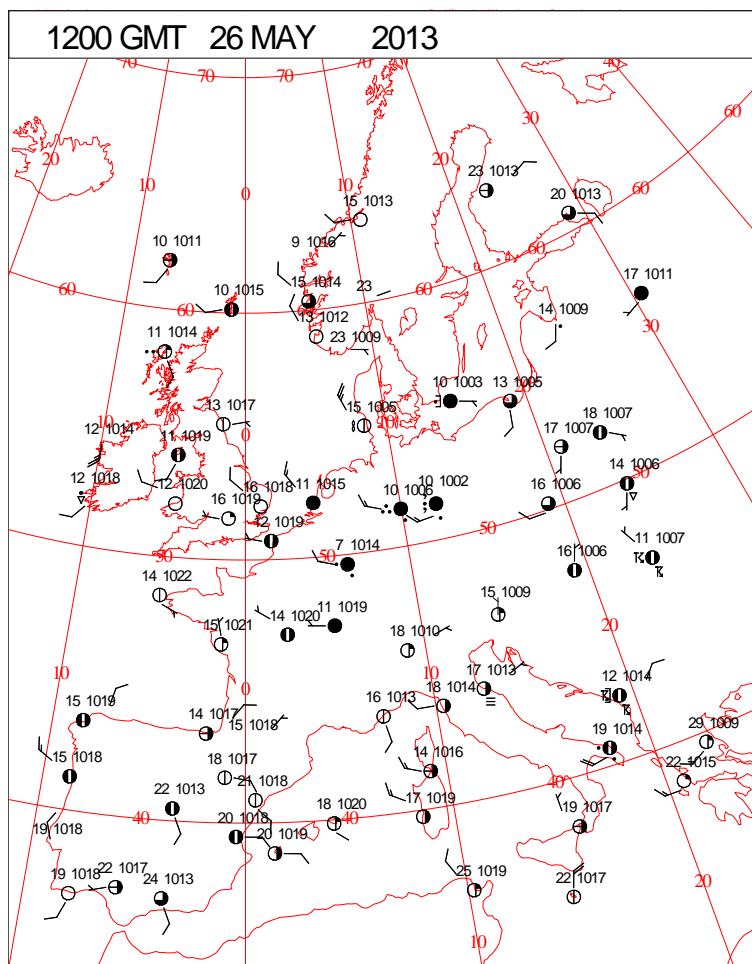
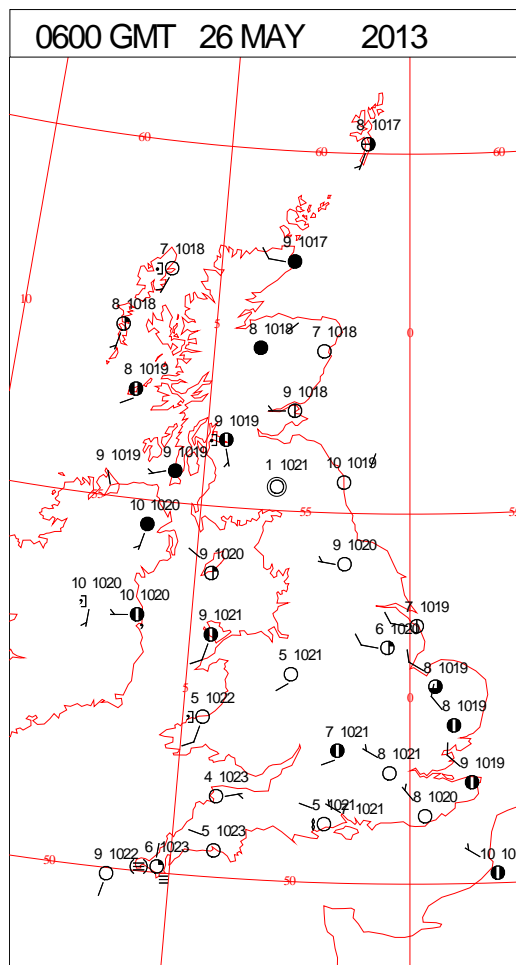
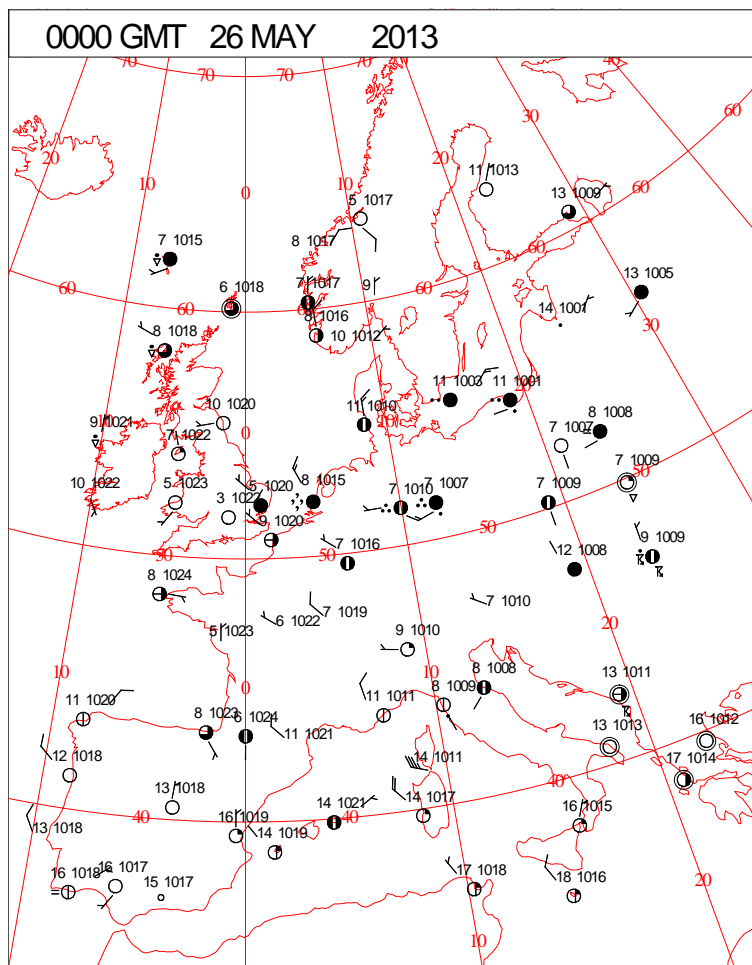


# DAILY WEATHER SUMMARY



Sunday 26 May 2013

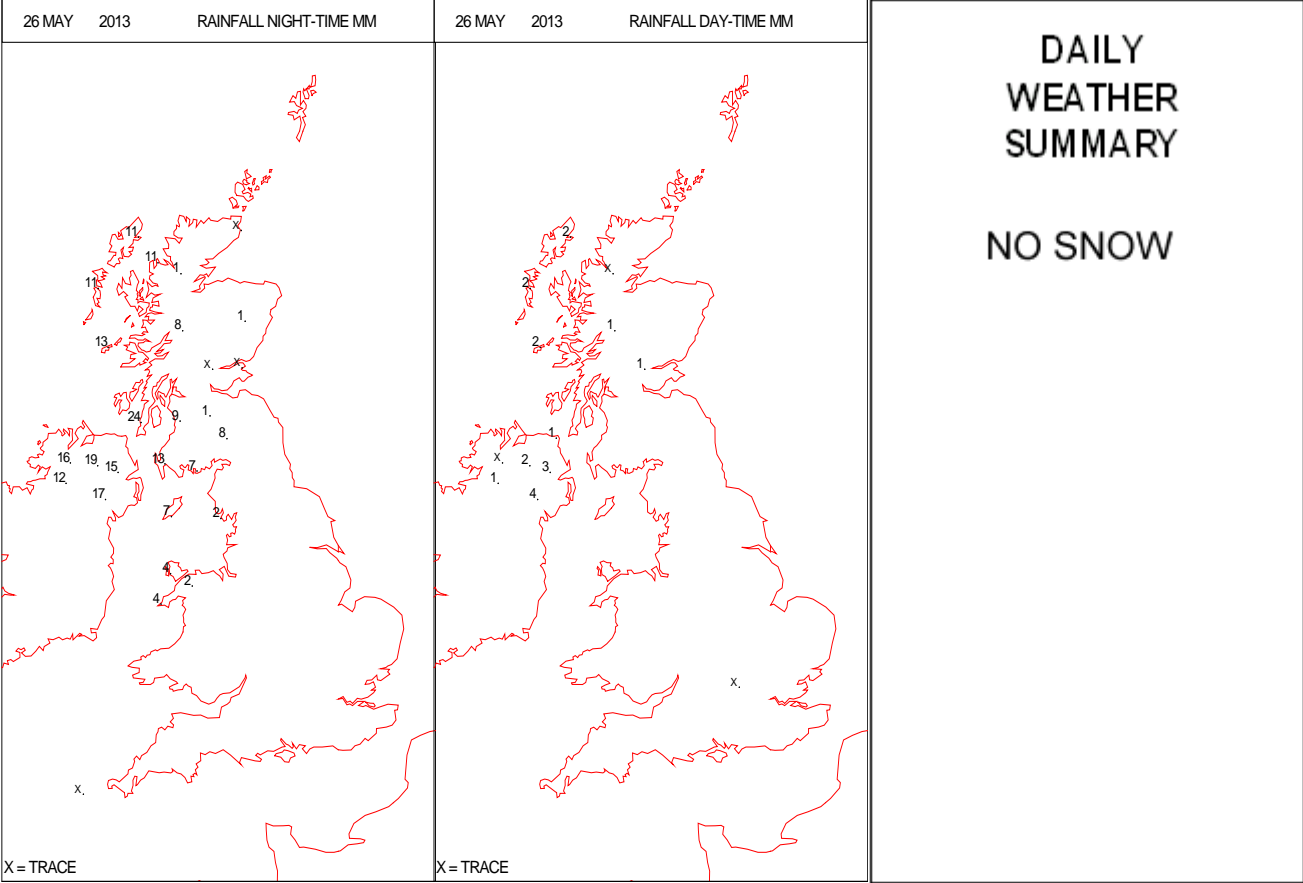
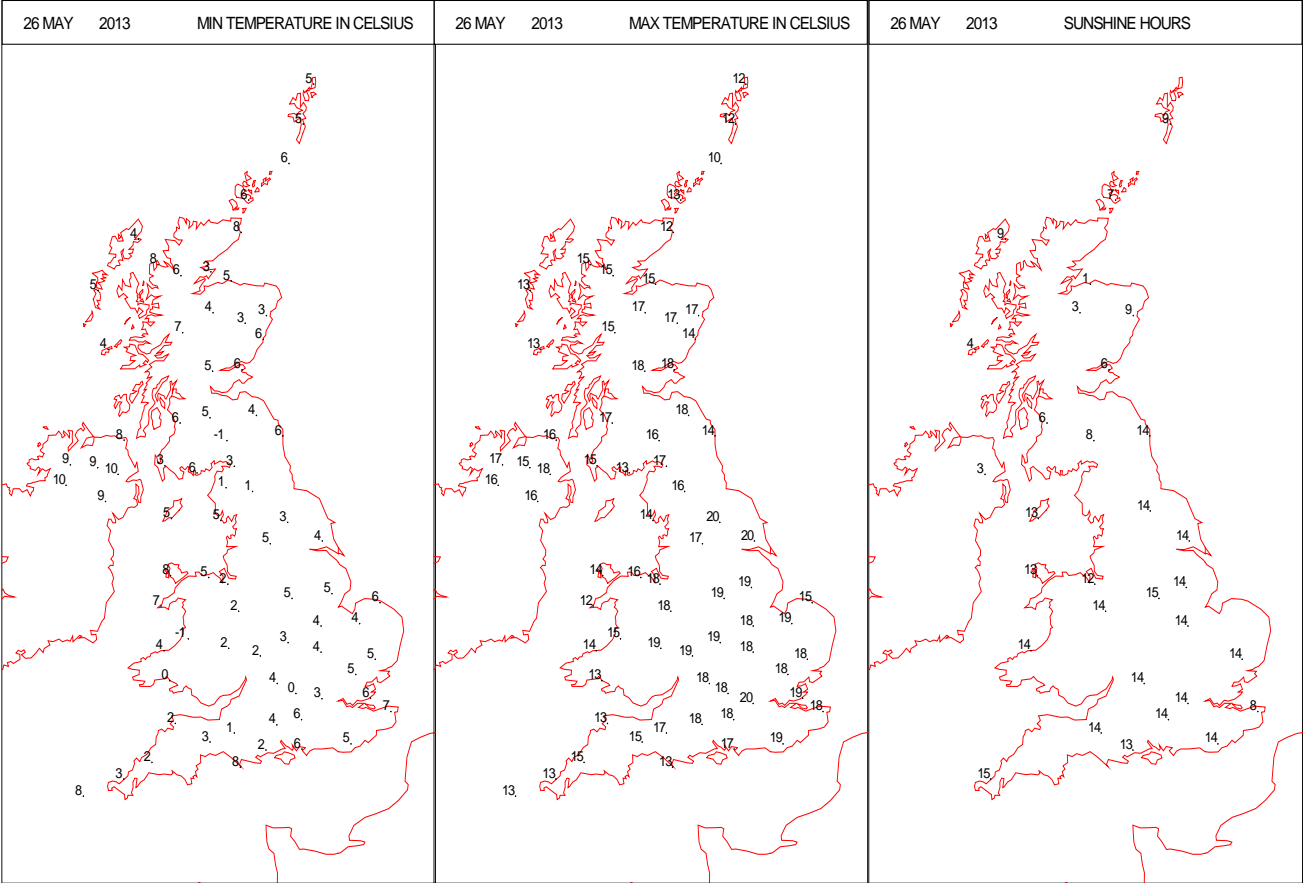
## SURFACE REPORTS



# SIGNIFICANT WEATHER

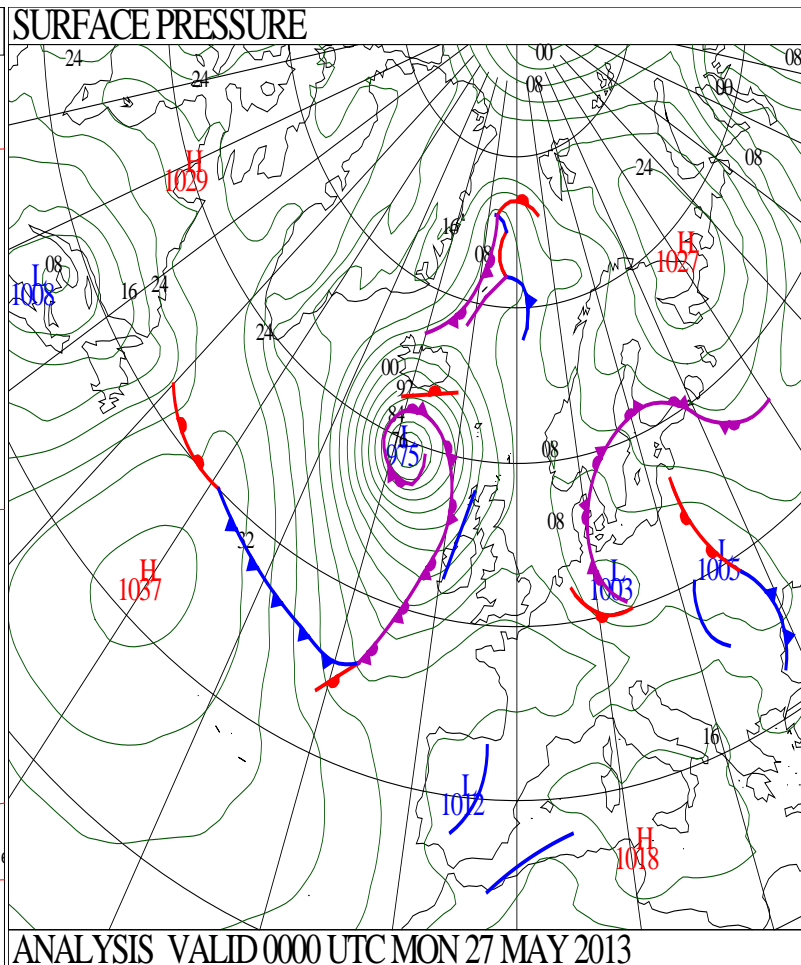
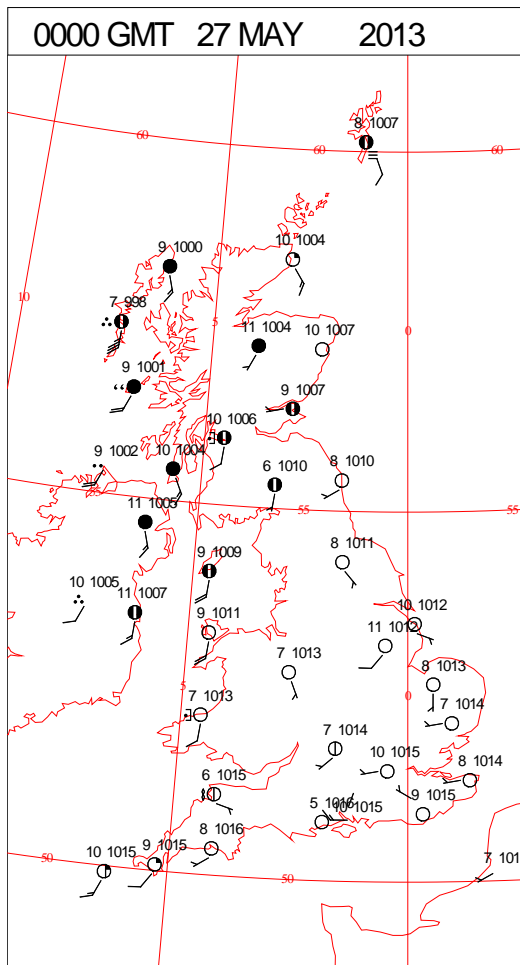
| 0600 GMT 26 MAY 2013 | SIG WEATHER | 1200 GMT 26 MAY 2013 | SIG WEATHER | <p><b>Summary of UK Weather for Sunday 26 May 2013.</b><br/>           High pressure over the near continent brought fine and dry weather to much of the U.K.<br/>           The early hours of the morning saw largely clear skies in most areas, although there was some light rain in the far east of England, and also across some parts of Northern Ireland and western Scotland. It was rather cool as a result, and there were a few isolated mist and fog patches.<br/>           The largely clear skies continued into the morning over England and Wales, but Northern Ireland and Scotland became cloudier, with a few showers developing.<br/>           There was little change during the afternoon as most parts enjoyed a dry, sunny and warm second half of the day.<br/>           However, a low pressure system in the Atlantic Ocean was responsible for more substantial cloud and outbreaks of rain, which arrived in Northern Ireland and western Scotland during the late afternoon and evening.<br/>           It was a pleasantly warm day, with most places seeing maximum temperatures at or a little above values expected at this time of year. Inland parts of eastern England were generally warmest.</p> |
|----------------------|-------------|----------------------|-------------|---|
|                      |             |                      |             |   |
| 1800 GMT 26 MAY 2013 | SIG WEATHER | 0000 GMT 27 MAY 2013 | SIG WEATHER | <p><b>EXTREMES</b><br/> <b>Highest Maximum:</b><br/>           20.1 Leeming, North Yorkshire<br/> <b>Lowest Maximum:</b><br/>           10.3 Fair Isle, Shetland<br/> <b>Lowest Minimum:</b><br/>           -1.2 Eskdalemuir, Dumfries-Shire<br/> <b>Lowest Grass Minimum:</b><br/>           -4.2 Eskdalemuir, Dumfries-Shire<br/> <b>Most Rain:</b><br/>           21.0 Glenanne No2, Armagh<br/> <b>Most Sun:</b><br/>           14.7 Camborne, Cornwall</p>   |
|                      |             |                      |             |   |

DAILY CLIMATE DATA



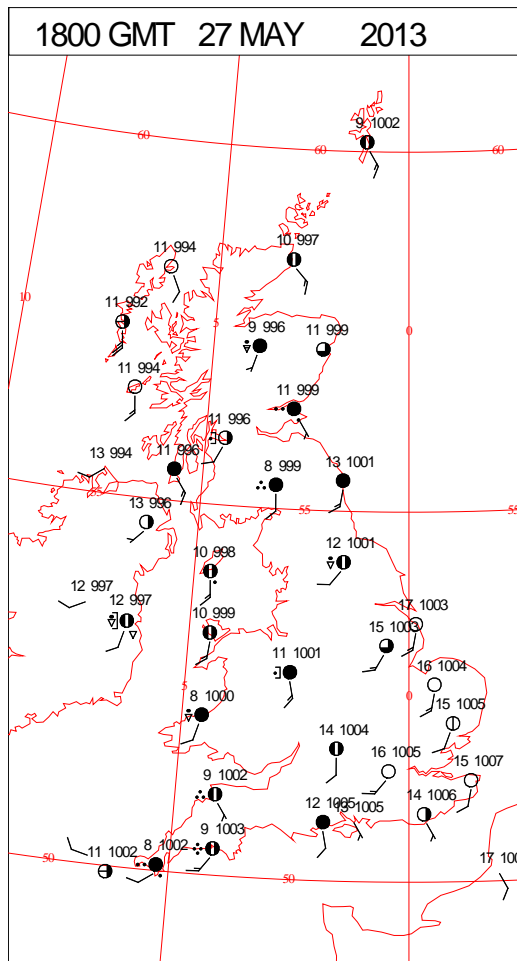
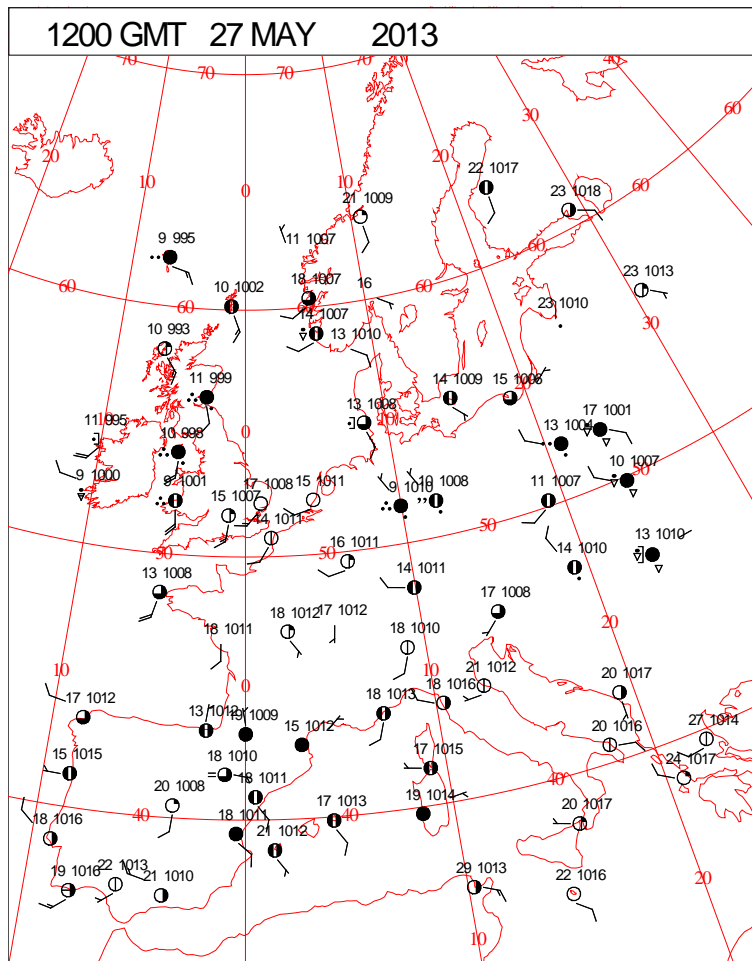
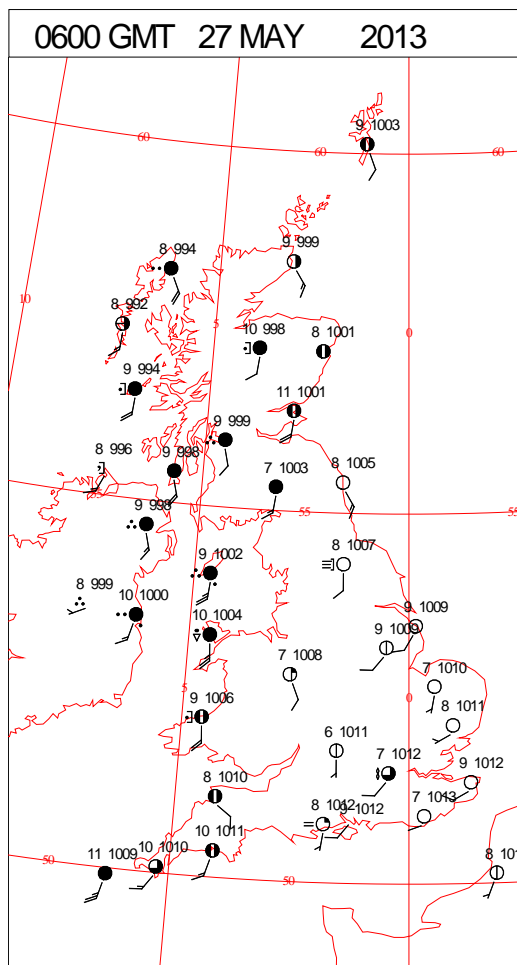
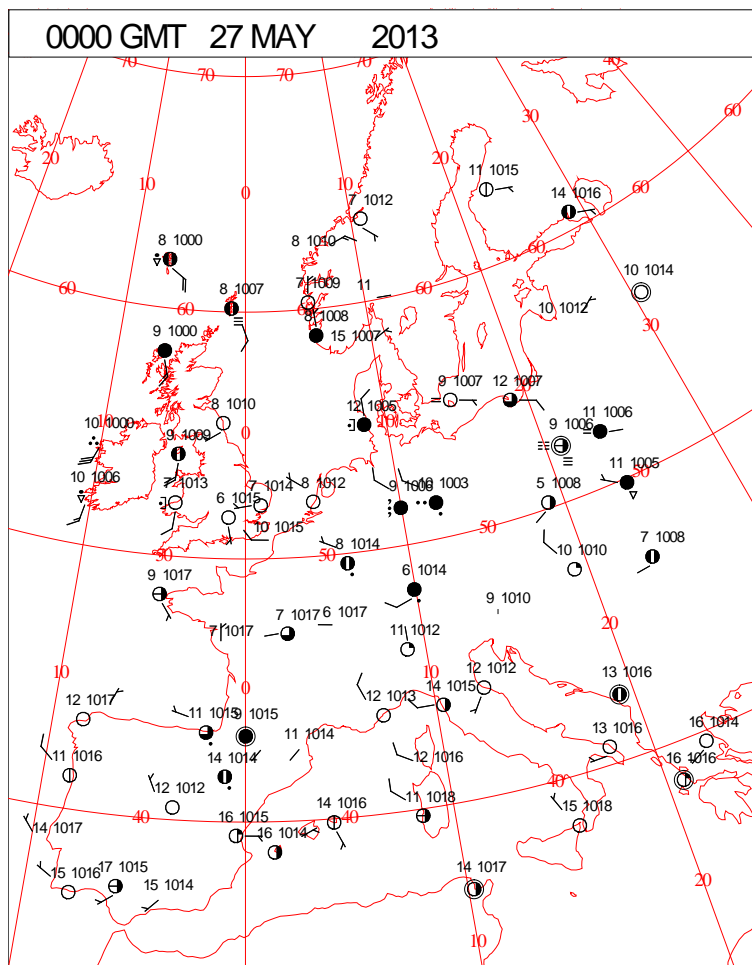


# DAILY WEATHER SUMMARY



Monday 27 May 2013

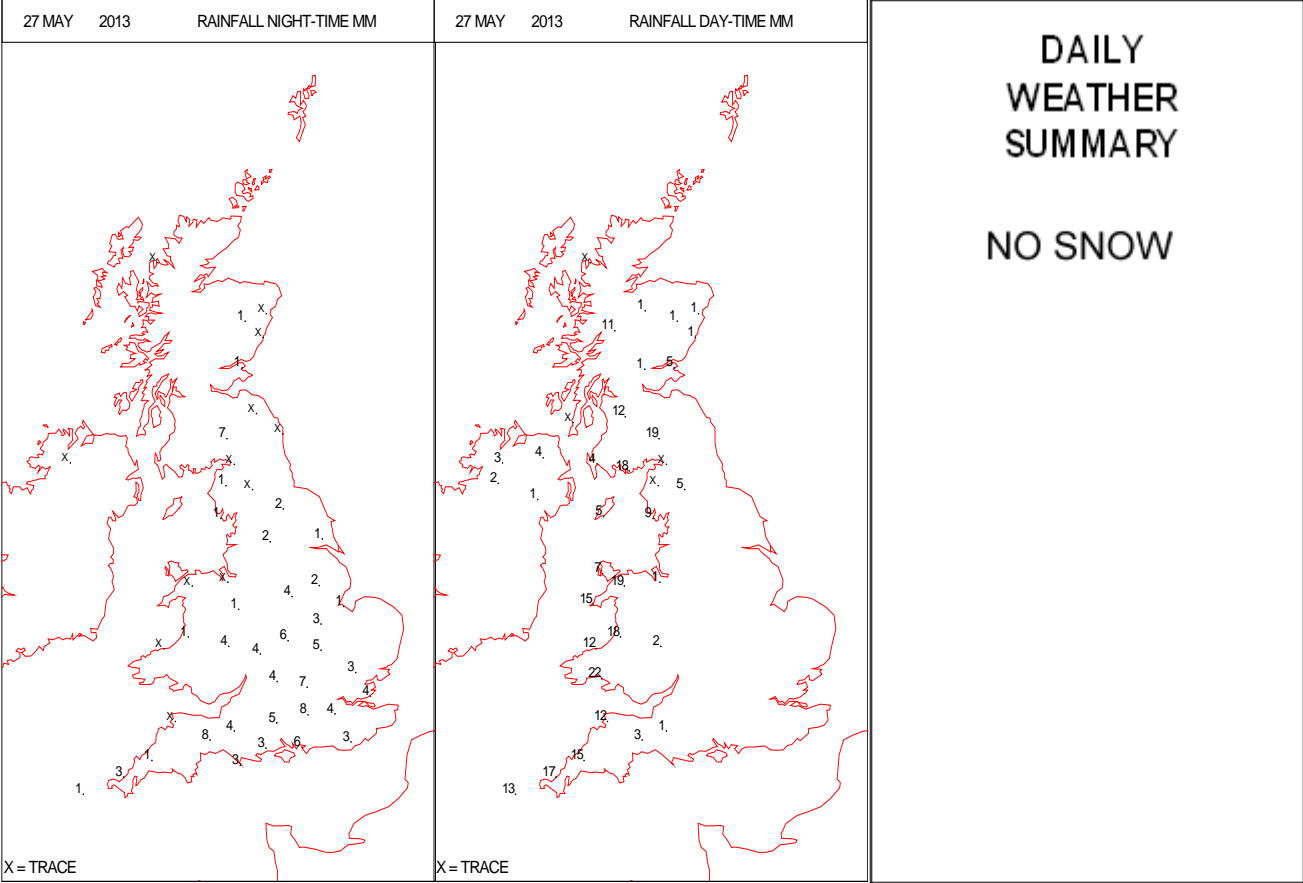
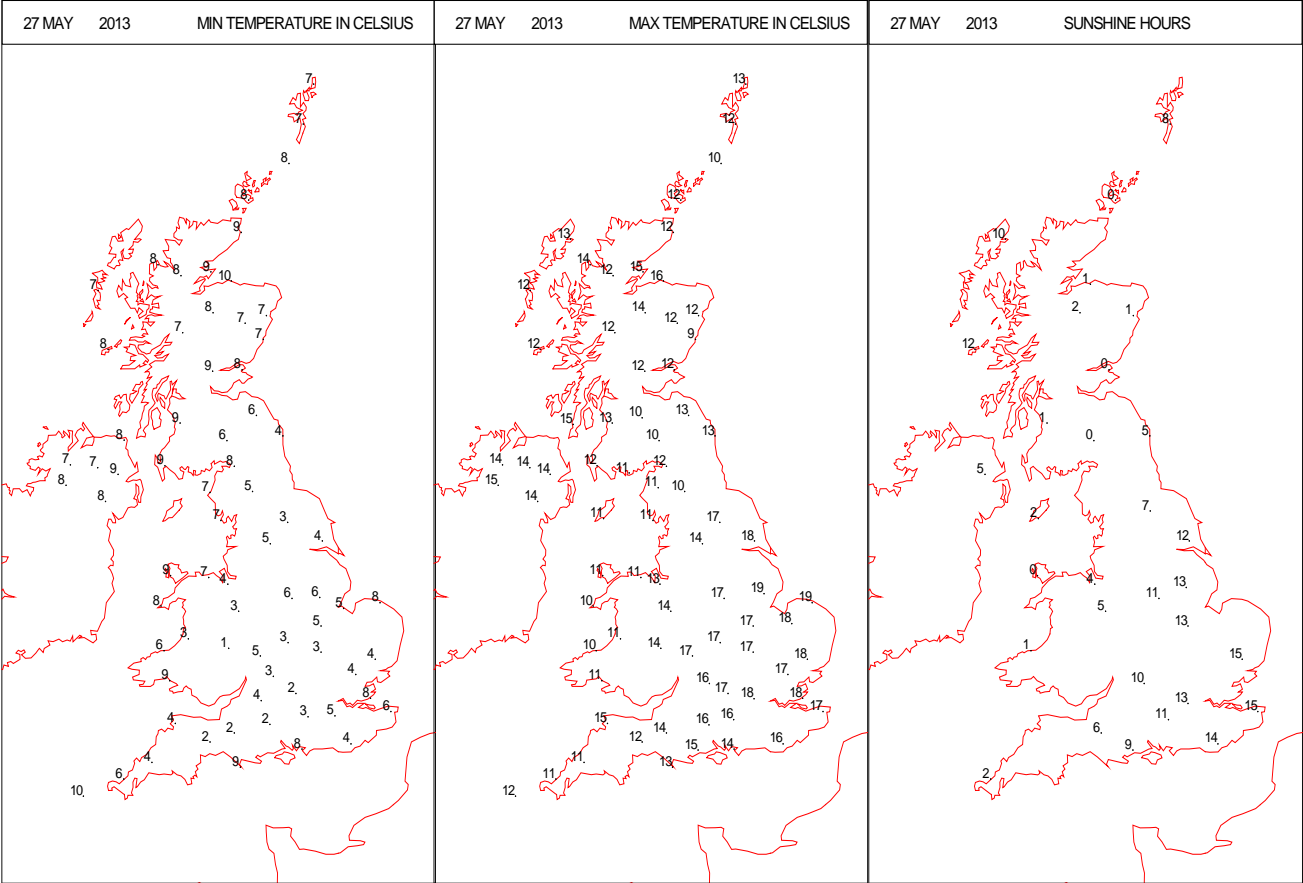
## SURFACE REPORTS



# SIGNIFICANT WEATHER

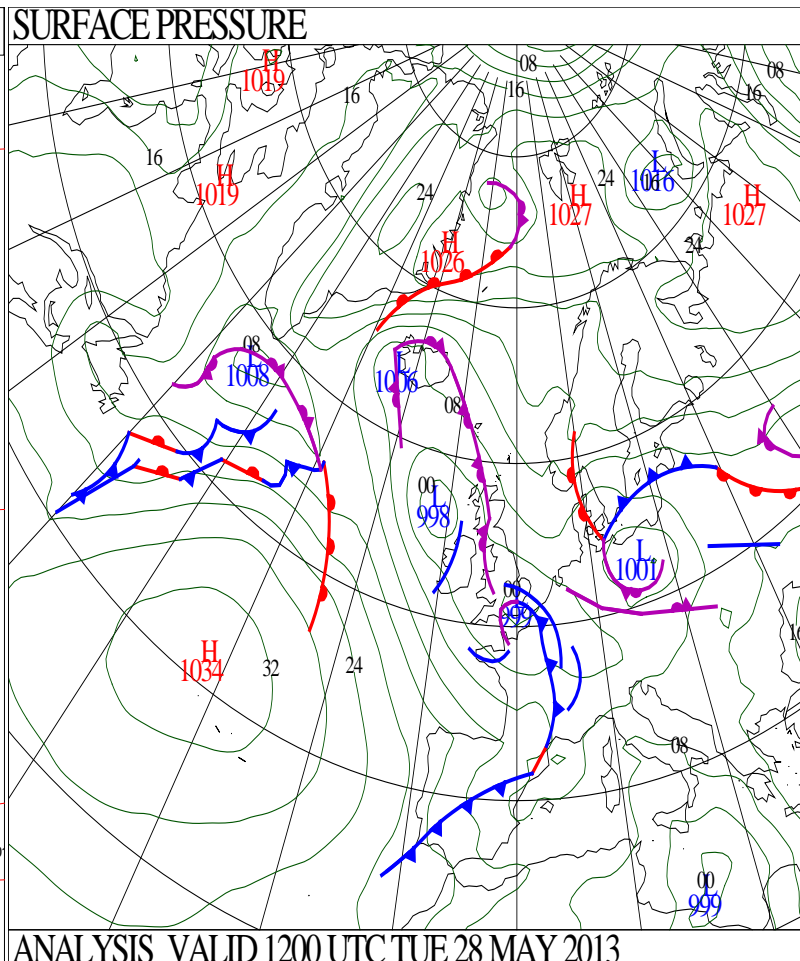
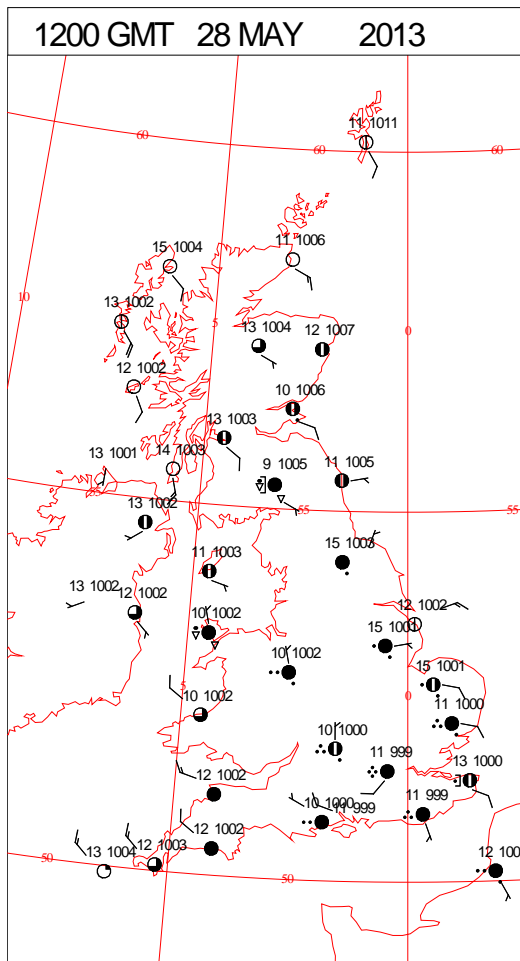
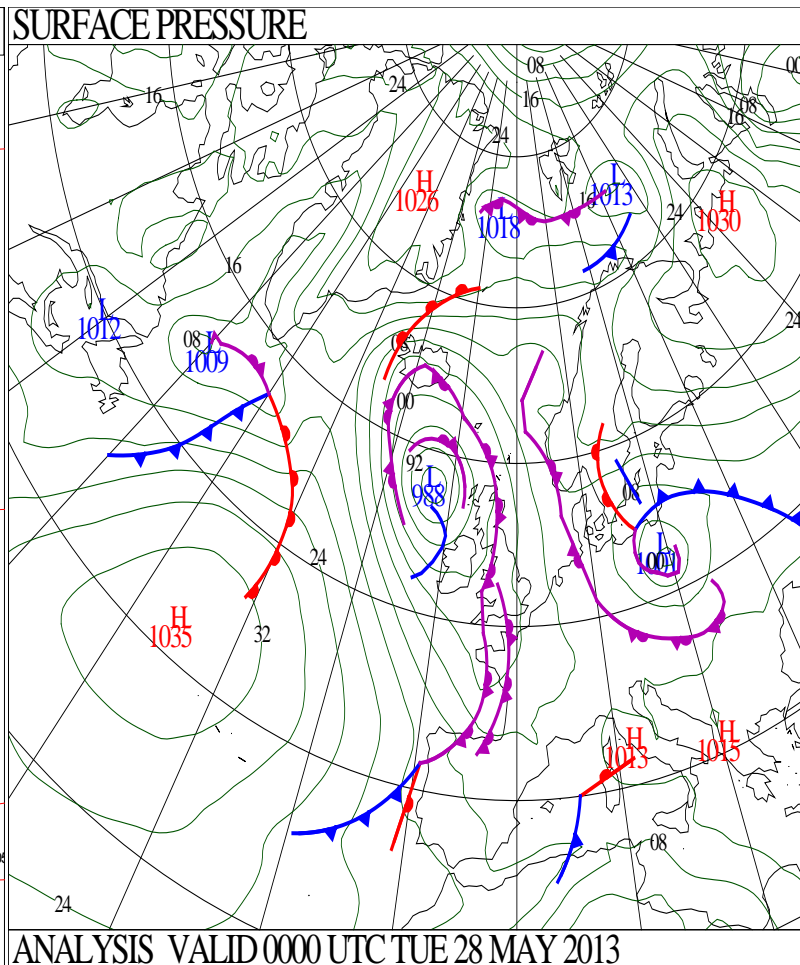
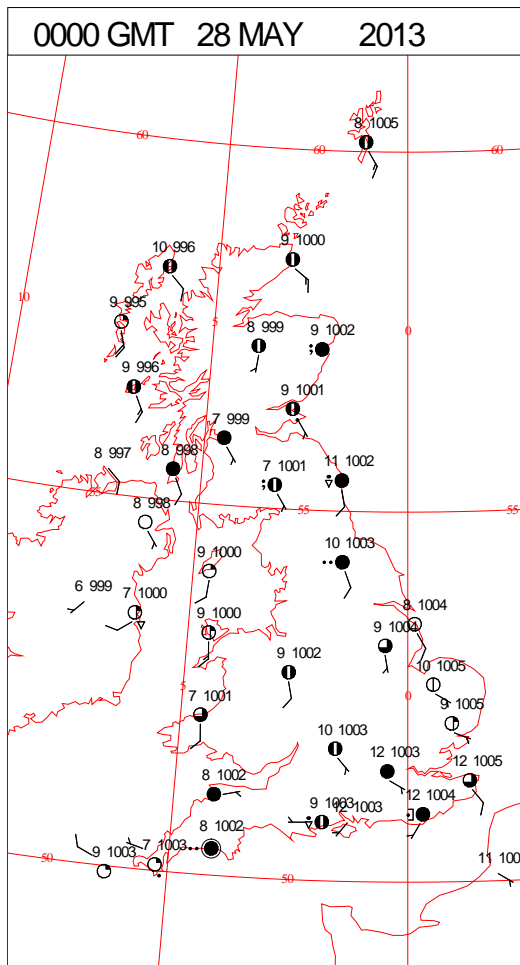
| 0600 GMT 27 MAY 2013 | SIG WEATHER | 1200 GMT 27 MAY 2013 | SIG WEATHER | <p><b>Summary of UK Weather for Monday 27 May 2013.</b><br/> Much of England and Wales remained dry and largely clear overnight. Temperatures fell close to freezing in some central and western rural parts, and most places saw lower than average overnight minimum temperatures.</p> <p>In contrast, further north and west, a weather front moved eastwards overnight, bringing a band of persistent and locally heavy rain into Northern Ireland and western Scotland by midnight.</p> <p>This well defined front continued to move slowly south-eastwards into western parts of England and Wales through the day, reaching Wales and Cornwall by midday.</p> <p>By the end of the day, the front had only made very slow progress further east into the West Midlands and north-west England.</p> <p>The associated band of rain had cleared Northern Ireland, which allowed clearer but showery conditions to develop across the country. Some showers were heavy and thundery at times.</p> <p>Much of the south-east corner of the U.K. remained dry and fine throughout the day, with plenty of sunshine. Highest daytime temperatures were recorded across Norfolk and Lincolnshire.</p> |
|----------------------|-------------|----------------------|-------------|---|
|                      |             |                      |             |   |
| 1800 GMT 27 MAY 2013 | SIG WEATHER | 0000 GMT 28 MAY 2013 | SIG WEATHER | <p><b>EXTREMES</b><br/> <b>Highest Maximum:</b><br/> 19.1 Weybourne, Norfolk<br/> <b>Lowest Maximum:</b><br/> 9.4 Inverbervie No2, Kincardineshire<br/> <b>Lowest Minimum:</b><br/> 0.8 Shobdon Airfield, Hereford &amp; Worcester<br/> <b>Lowest Grass Minimum:</b><br/> -3.3 Benson, Oxfordshire<br/> <b>Most Rain:</b><br/> 26.2 Eskdalemuir, Dumfries-Shire<br/> <b>Most Sun:</b><br/> 14.6 Wattisham, Suffolk<br/> 14.6 Manston, Kent</p>  |
|                      |             |                      |             |   |

DAILY CLIMATE DATA





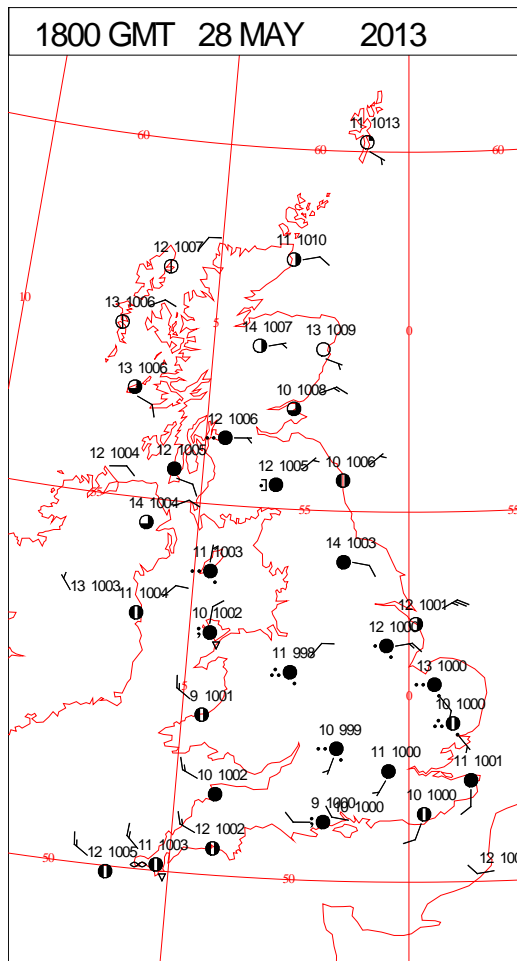
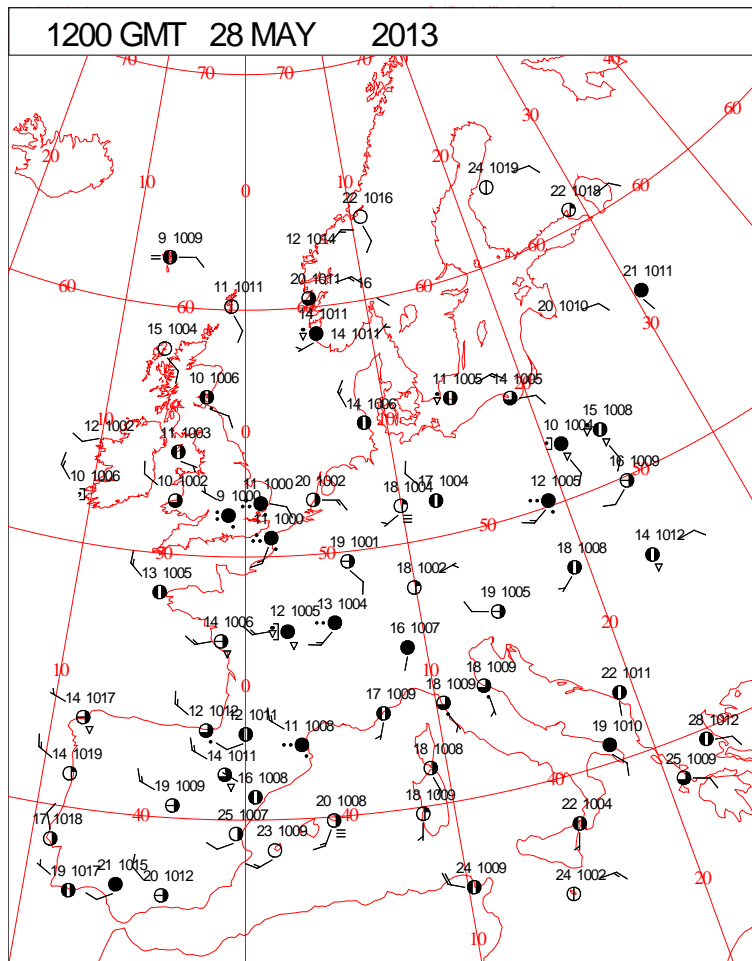
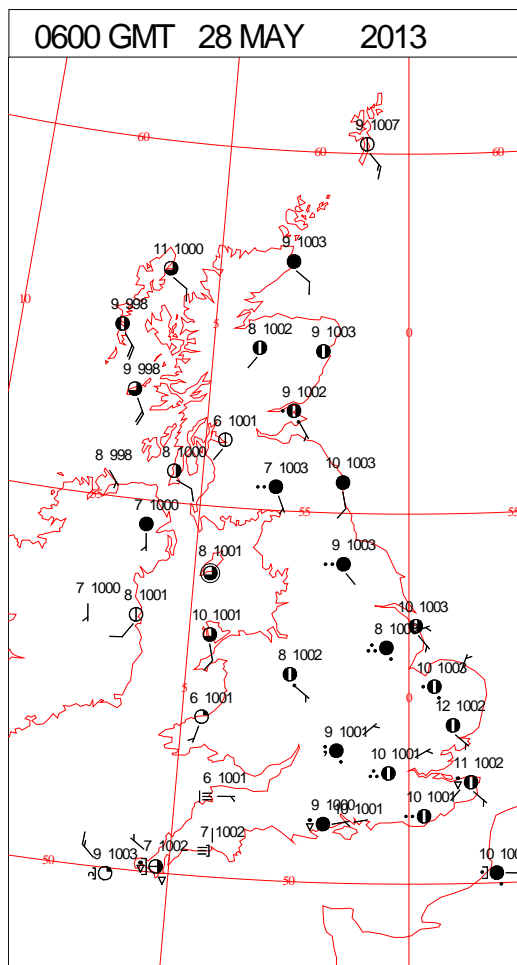
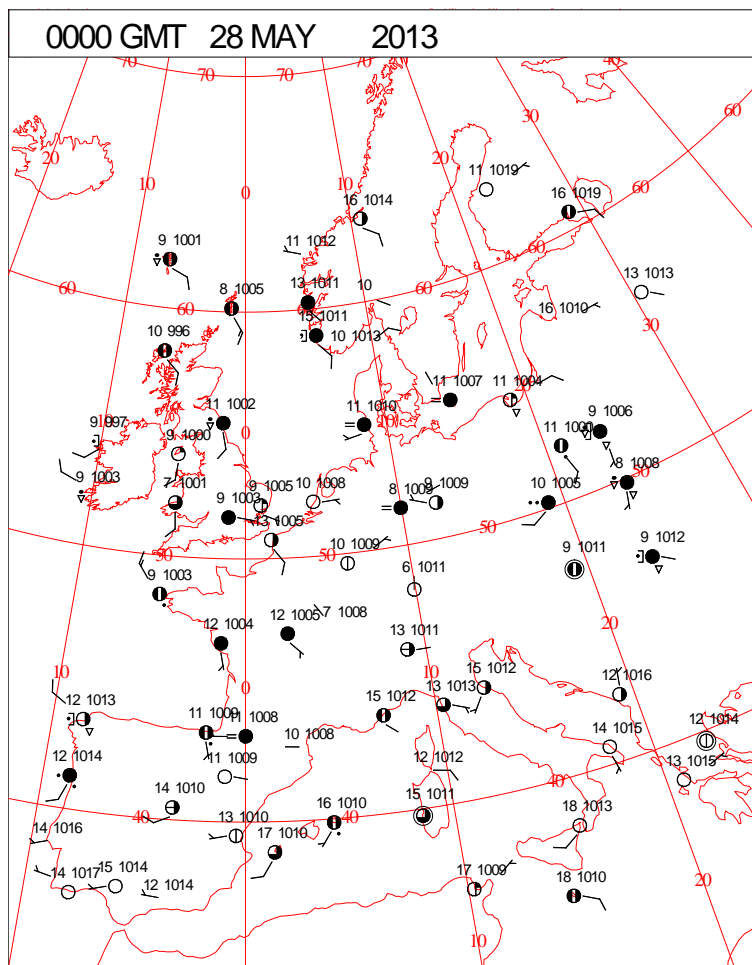
# DAILY WEATHER SUMMARY





Tuesday 28 May 2013

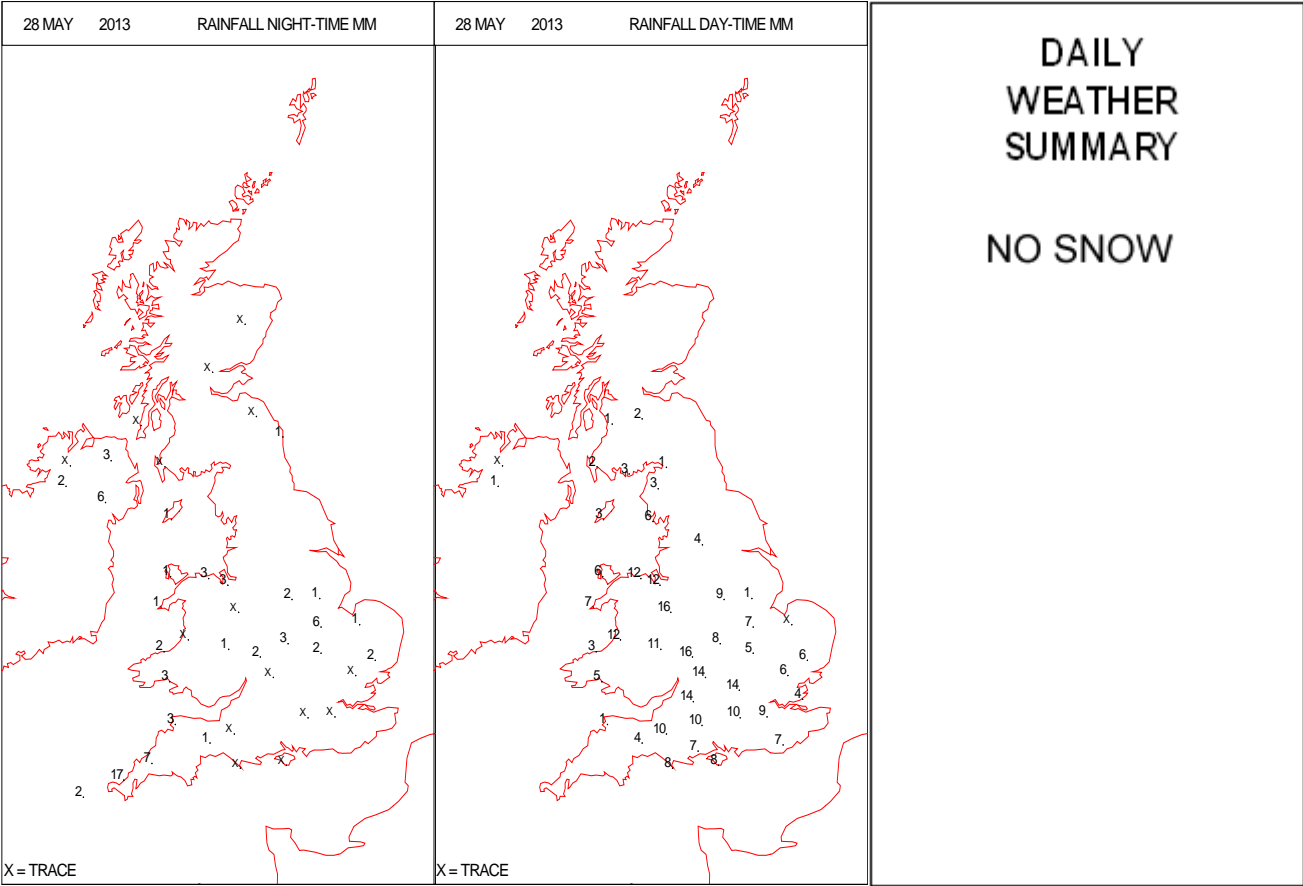
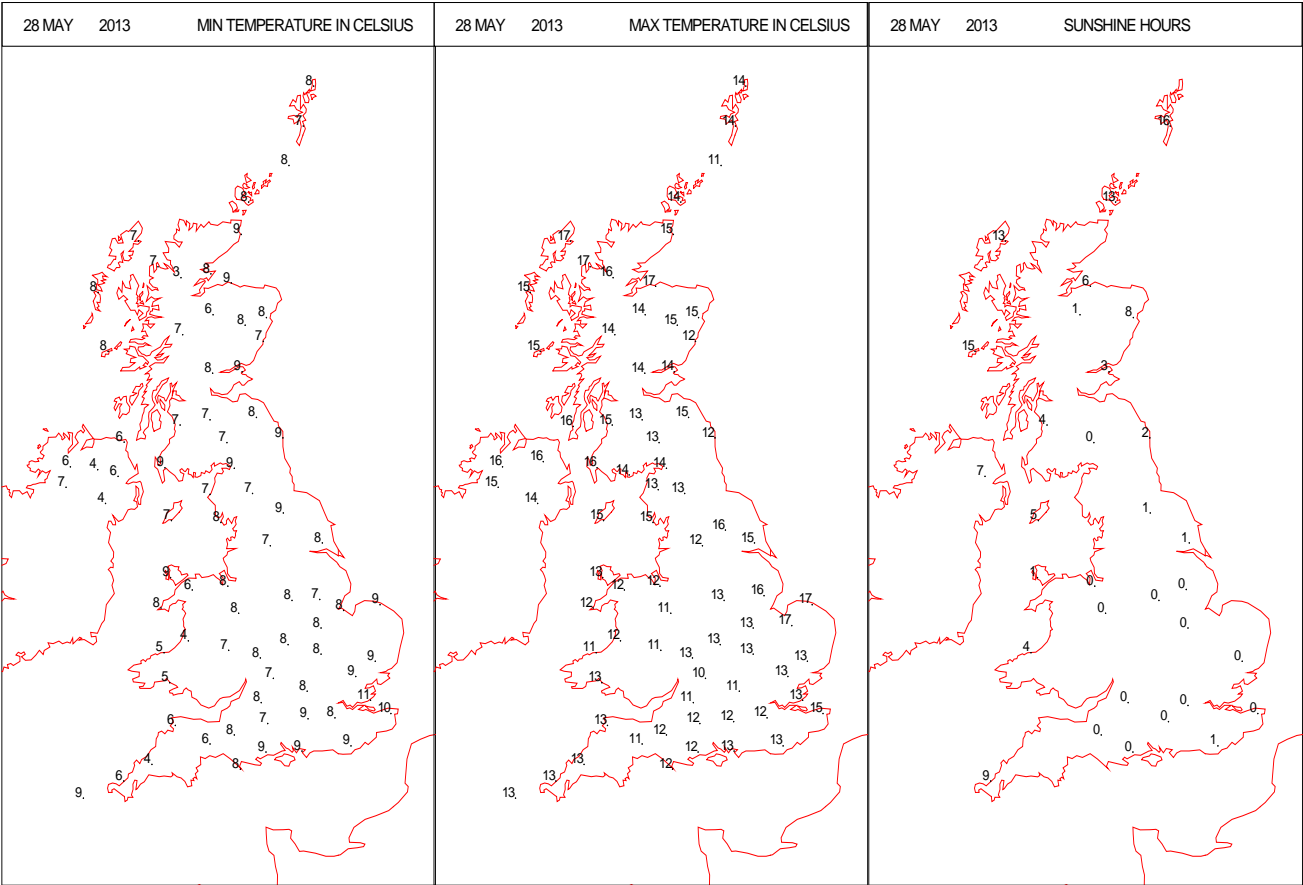
## SURFACE REPORTS



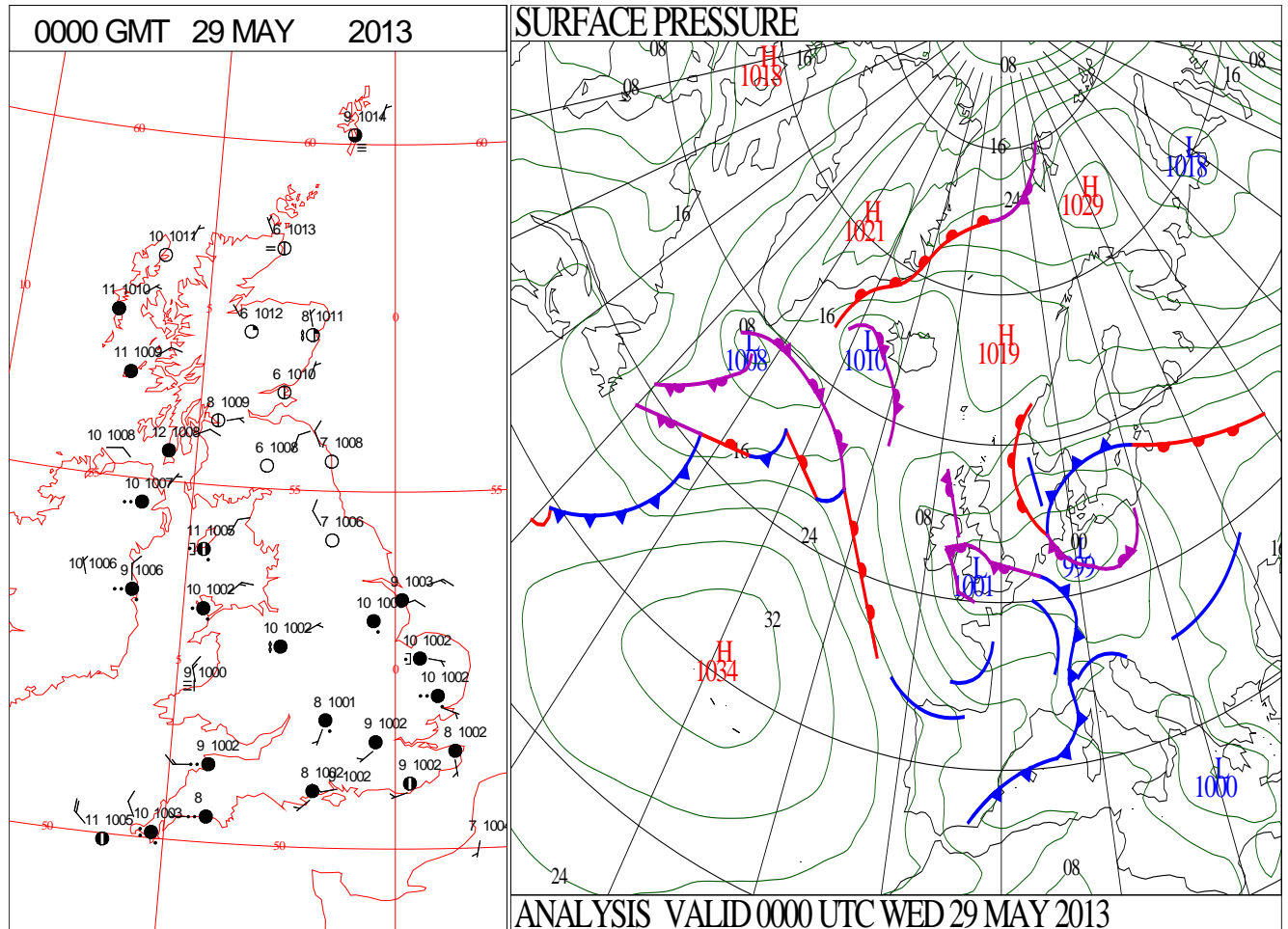
# SIGNIFICANT WEATHER

| 0600 GMT 28 MAY 2013 | SIG WEATHER | 1200 GMT 28 MAY 2013 | SIG WEATHER | <p><b>Summary of UK Weather for Tuesday 28 May 2013.</b></p> <p>Frontal rain moved slowly eastwards across parts of England and Scotland overnight, with some heavy bursts.</p> <p>Much of Wales, south-west England and Northern Ireland remained drier with clear spells, whilst the rain became lighter and more fragmented across northern parts.</p> <p>During the day the rain continued, affecting much of England and Wales. There were heavy bursts, especially during the afternoon over some south-eastern, southern and central areas of England.</p> <p>Northern Ireland had a good deal of sunshine and just the odd sharp shower. Most places in Scotland had a largely dry day, with some sunshine. However, the rain did spread slowly north-westwards, and eventually reached south-west Scotland.</p> <p>South-west Wales and the far south-west of England escaped the more persistent rain, although there were a few heavy showers there too.</p> <p>During the evening the rain continued to move westwards across south-west England and Wales, towards Northern Ireland.</p> <p>More rain also affected some northern and central parts of England, and reached as far as East Anglia, turning heavy at times.</p> <p>It was largely dry for south-east England but rather cloudy, whilst some prolonged clear spells developed over Scotland.</p> |
|----------------------|-------------|----------------------|-------------|---|
|                      |             |                      |             |   |
| 1800 GMT 28 MAY 2013 | SIG WEATHER | 0000 GMT 29 MAY 2013 | SIG WEATHER | <p><b>EXTREMES</b></p> <p><b>Highest Maximum:</b><br/>17.0 Aultbea No2, Ross-Shire<br/>17.0 Marham, Norfolk</p> <p><b>Lowest Maximum:</b><br/>11.4 Fair Isle, Shetland</p> <p><b>Lowest Minimum:</b><br/>3.4 Loch Glascarnoch, Ross-Shire</p> <p><b>Lowest Grass Minimum:</b><br/>-0.7 Loch Glascarnoch, Ross-Shire</p> <p><b>Most Rain:</b><br/>17.8 Pershore, Hereford &amp; Worcester</p> <p><b>Most Sun:</b><br/>16.1 Lerwick, Shetland</p>   |
|                      |             |                      |             |   |

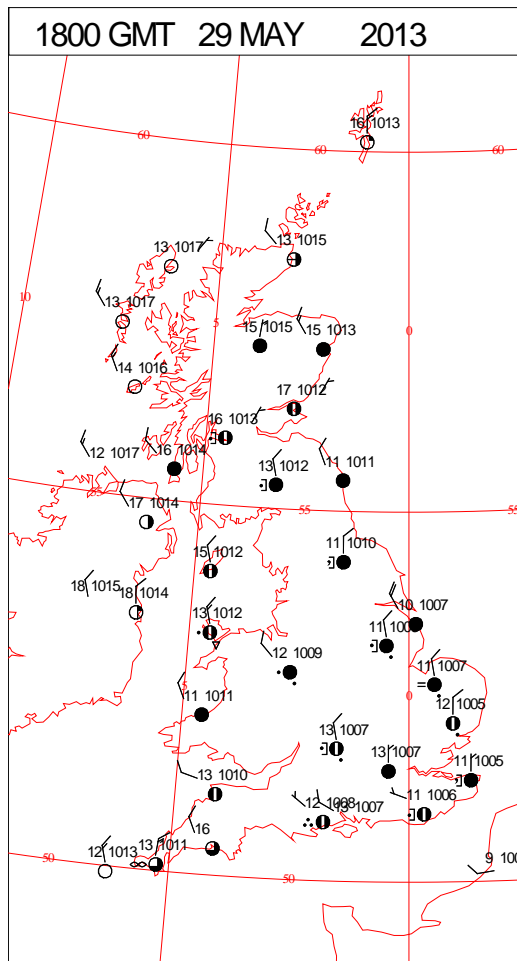
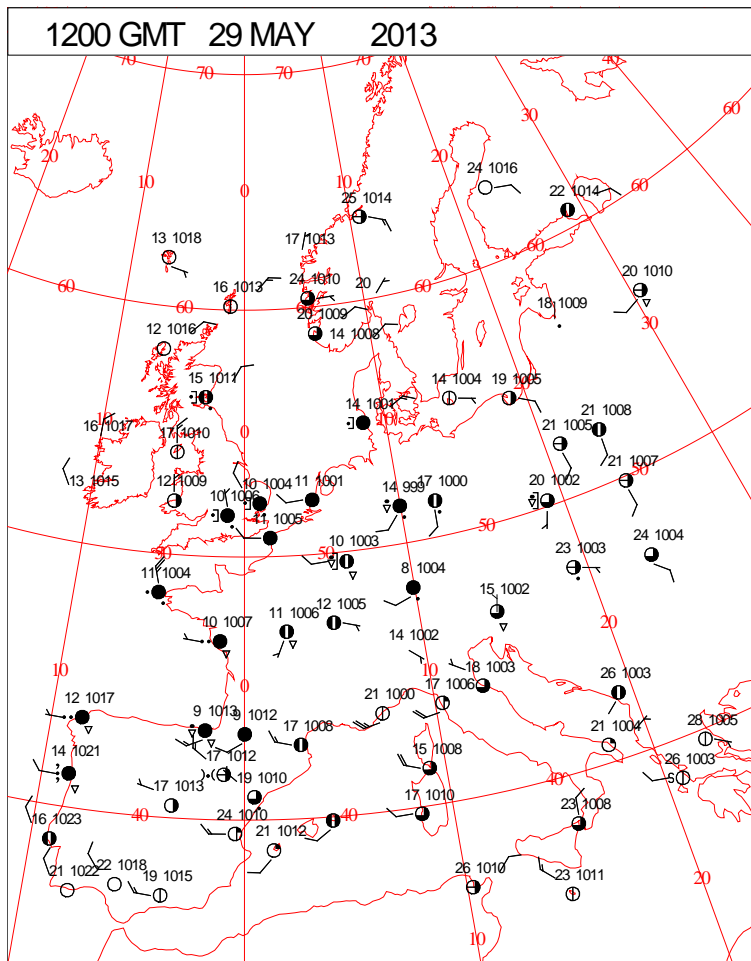
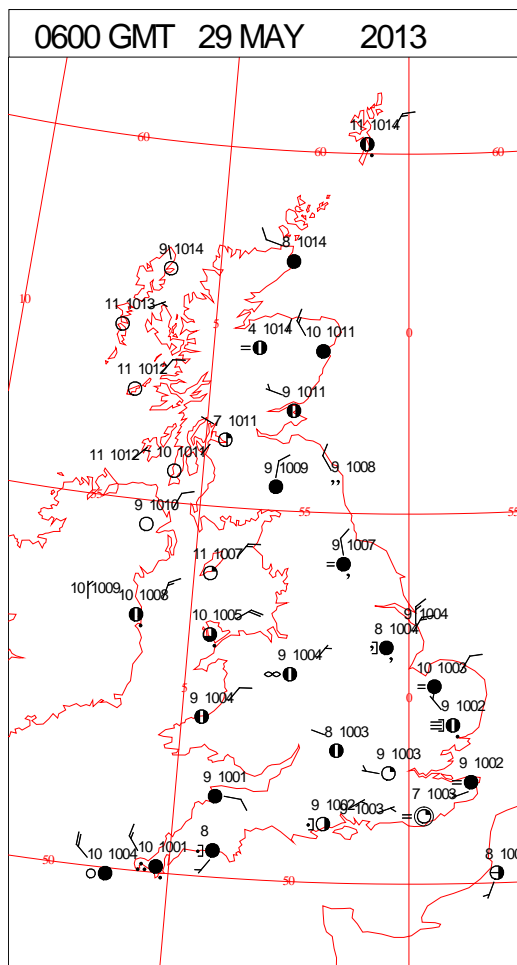
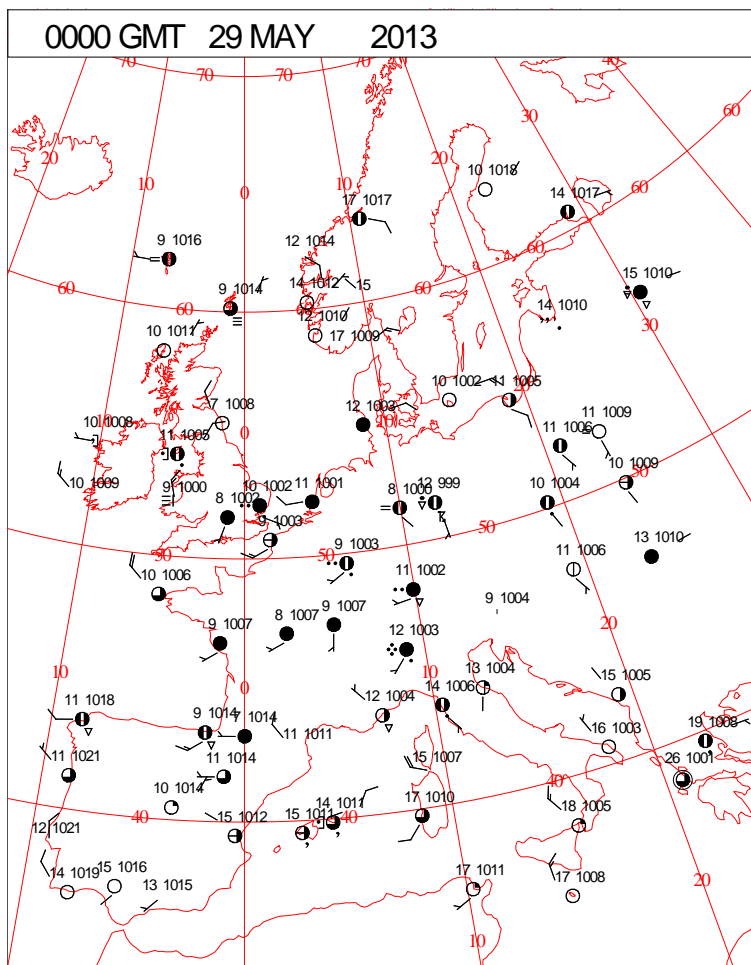
DAILY CLIMATE DATA



# DAILY WEATHER SUMMARY

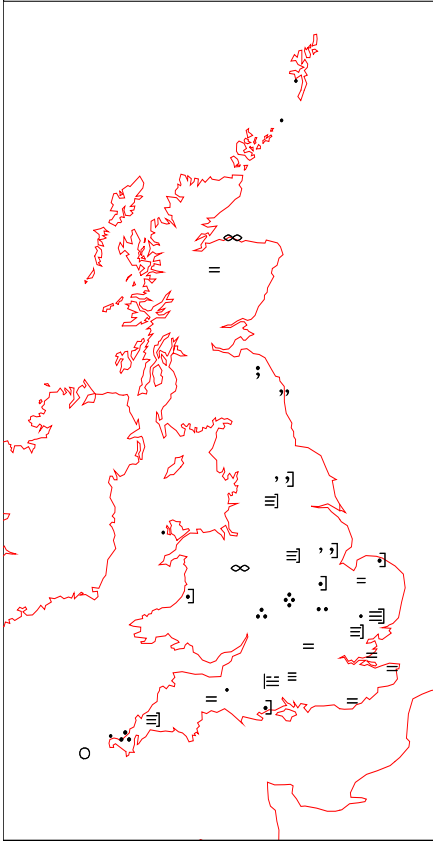
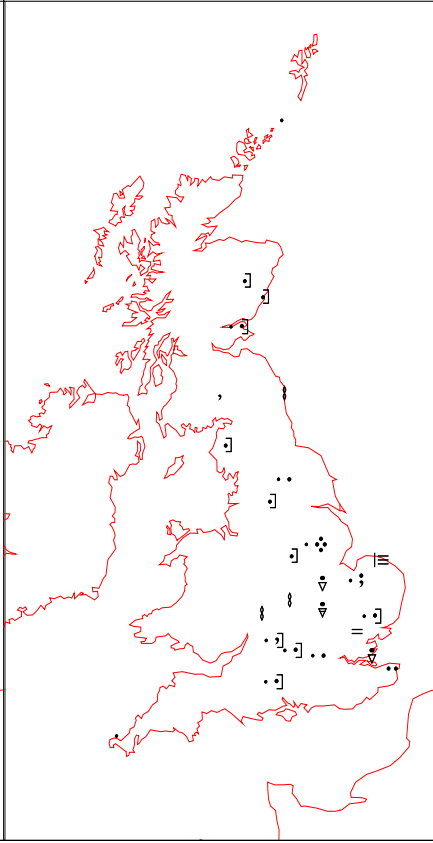
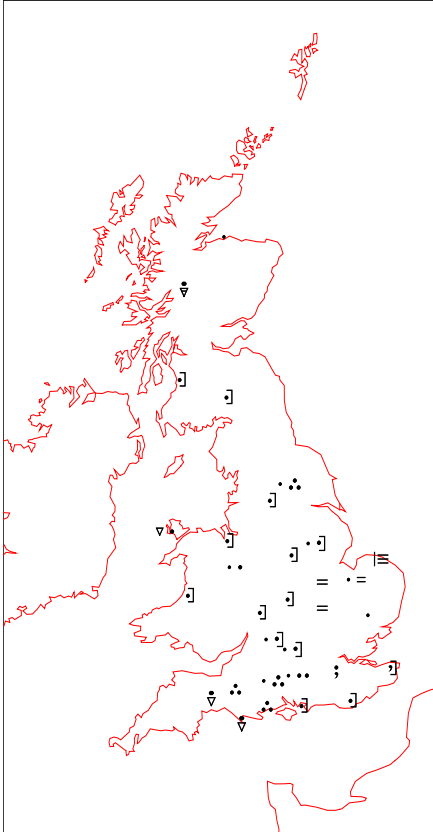
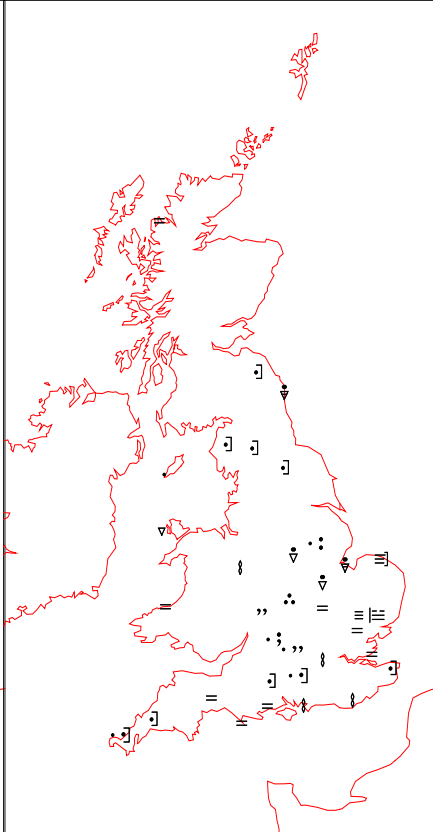


# SURFACE REPORTS

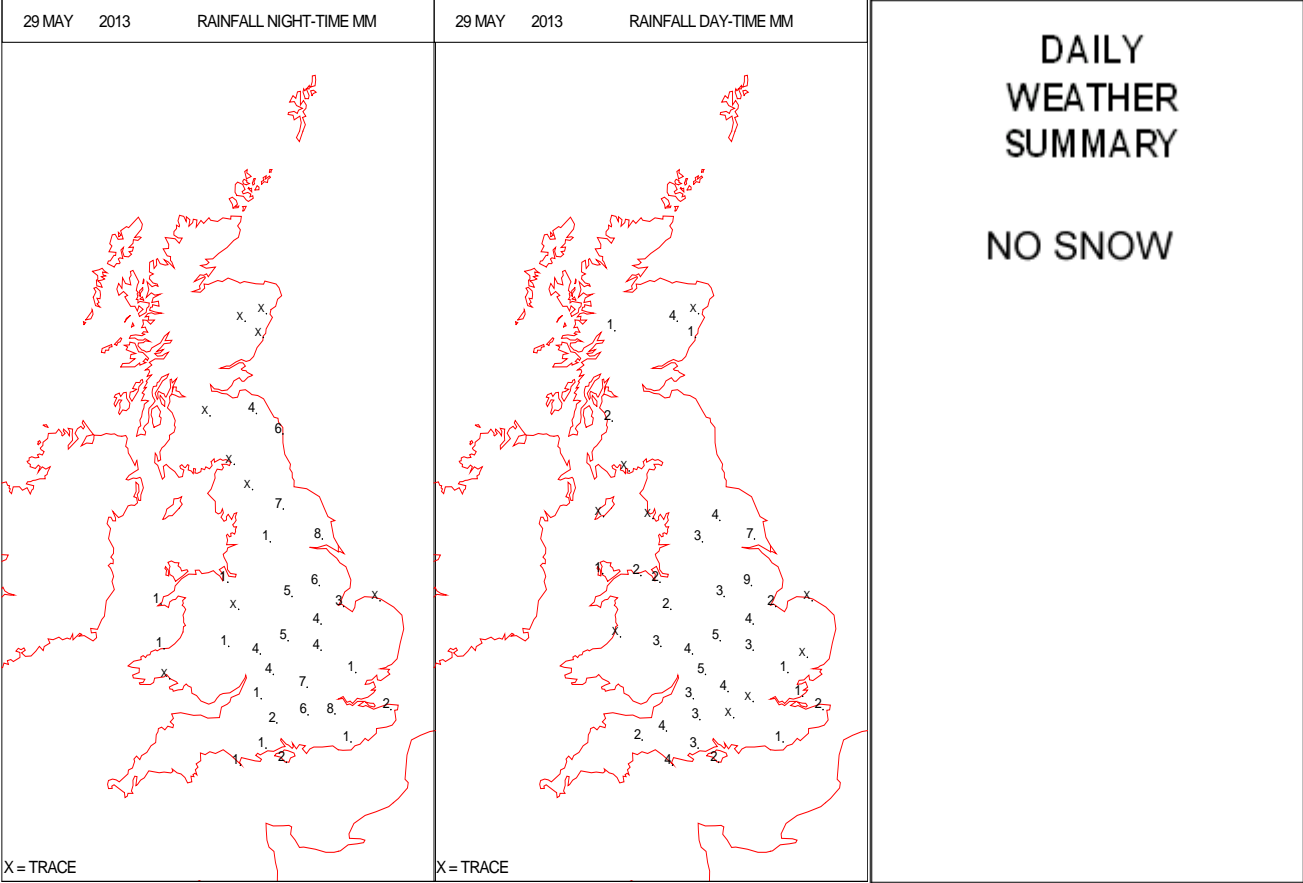
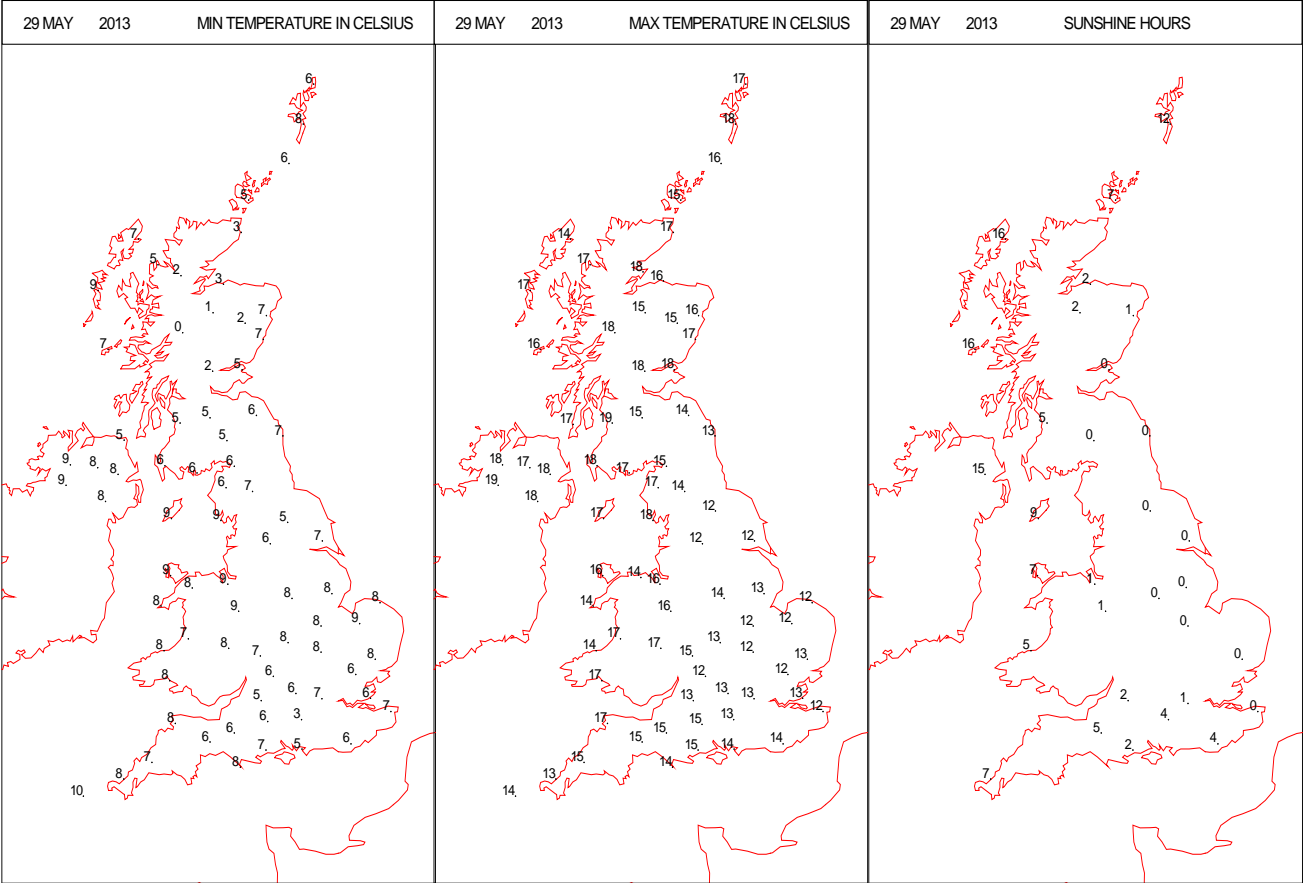




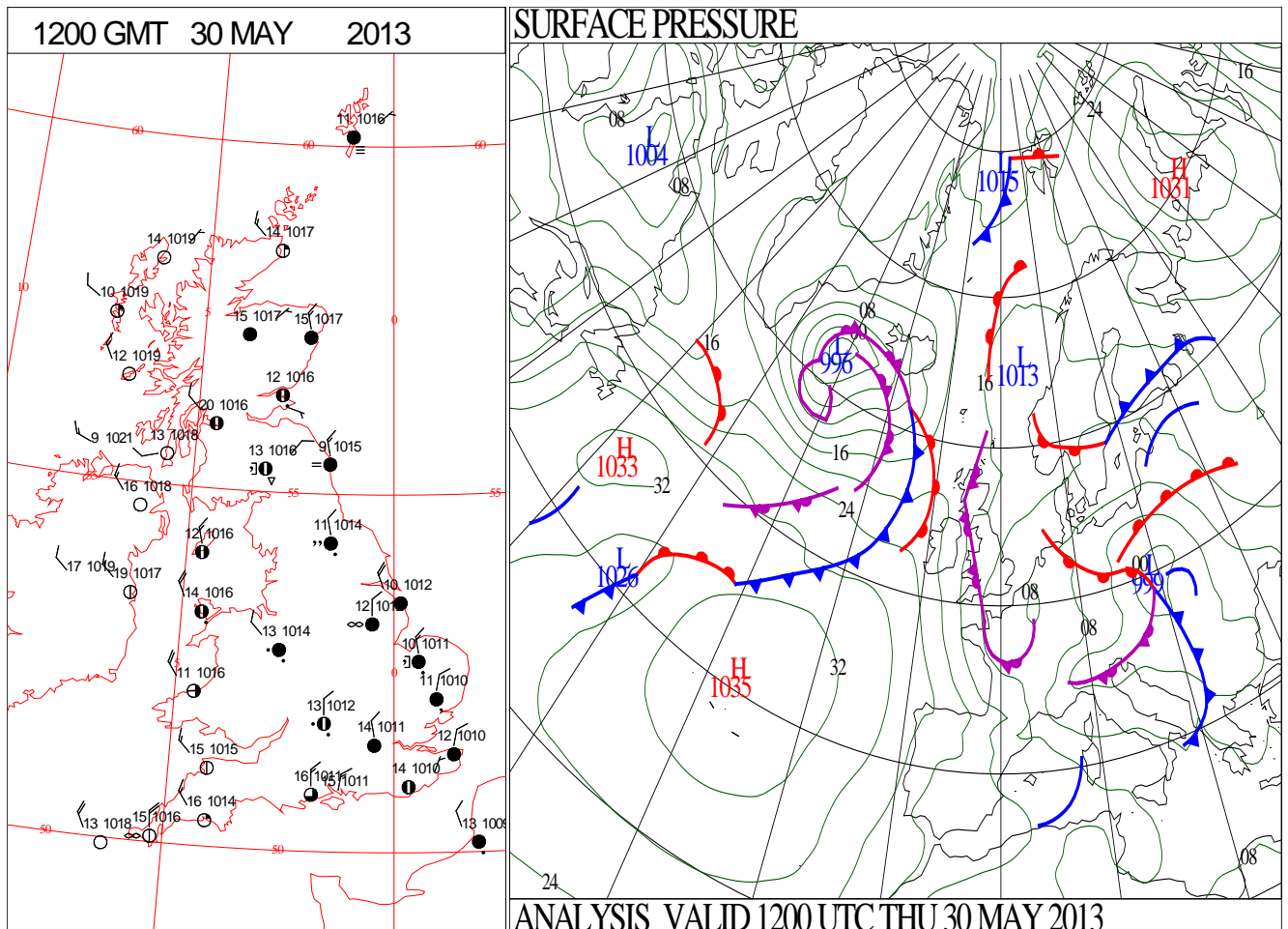
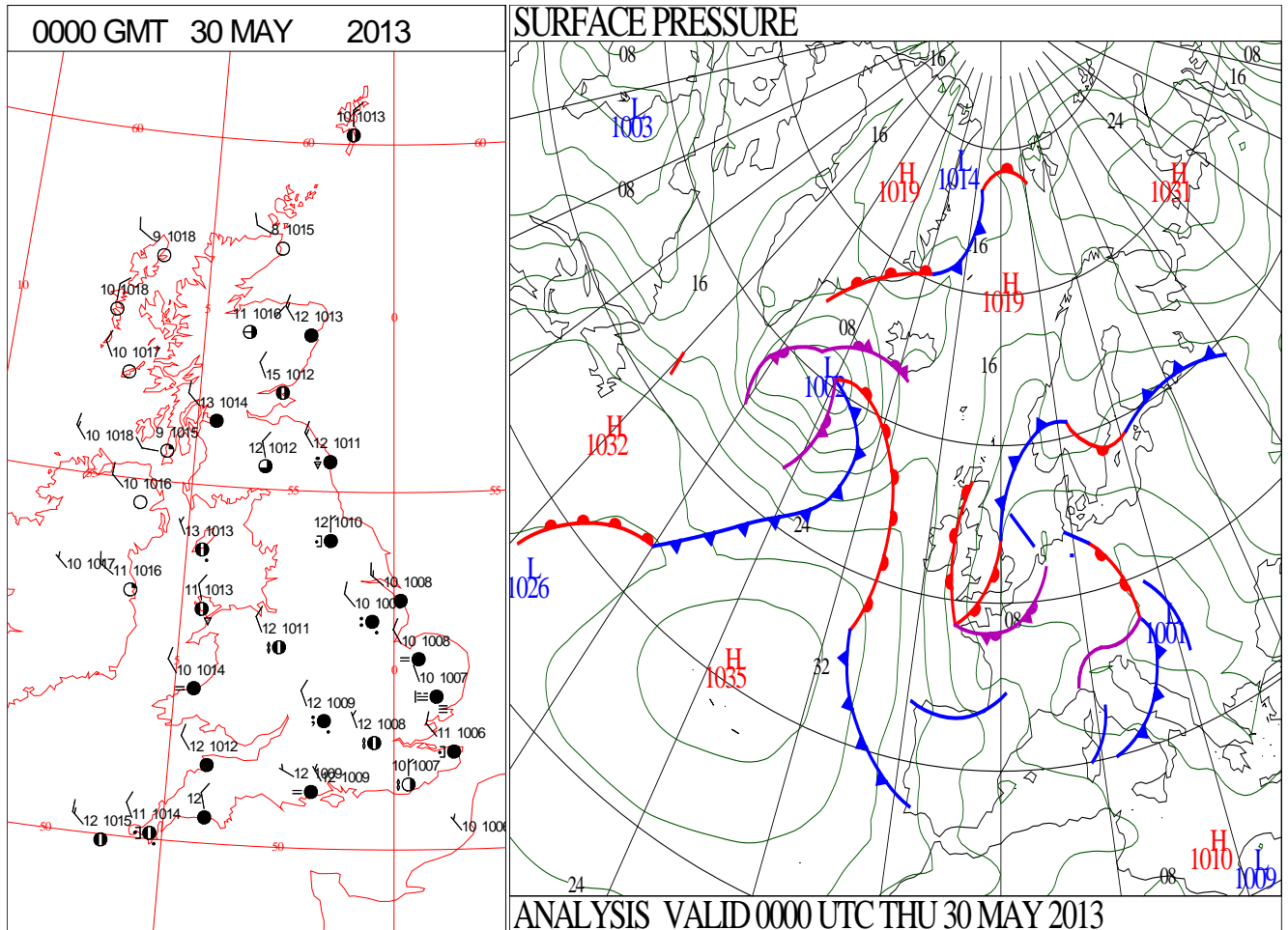
# SIGNIFICANT WEATHER

| 0600 GMT 29 MAY 2013  | SIG WEATHER | 1200 GMT 29 MAY 2013   | SIG WEATHER | <p><b>Summary of UK Weather for Wednesday 29 May 2013.</b><br/>           Overnight, rain spread across Northern Ireland and the far south-west of England gradually moving eastwards.</p> <p>Another band of rain stretched from north Wales to East Anglia, and slowly edged southwards through the night, reaching central Wales and the Midlands by dawn, but becoming increasingly light and patchy.</p> <p>Elsewhere it was dry, with some periods of clear sky, the most prolonged of these over Scotland, where it was cold enough for a touch of frost.</p> <p>Low cloud and mist affected many central and eastern parts of England for much of the day, as further areas of rain continued to move south-westwards across these parts.</p> <p>It turned increasingly cloudy across Wales and Scotland, but remained sunny all day in Northern Ireland.</p> <p>In the sunniest places such as Northern Ireland and western Scotland, temperatures were above average for the time of year. Where it was cloudy for much of the day, temperatures were below average, and well below average in some areas, such as north-east England.</p> |
|---|-------------|--|-------------|--|
|   |             |   |             |  |
| 1800 GMT 29 MAY 2013  | SIG WEATHER | 0000 GMT 30 MAY 2013   | SIG WEATHER | <p><b>EXTREMES</b><br/> <b>Highest Maximum:</b><br/>           19.8 Thomastown, Fermanagh<br/> <b>Lowest Maximum:</b><br/>           11.5 Weybourne, Norfolk<br/> <b>Lowest Minimum:</b><br/>           0.4 Tulloch Bridge, Inverness-Shire<br/> <b>Lowest Grass Minimum:</b><br/>           -2.8 Tulloch Bridge, Inverness-Shire<br/> <b>Most Rain:</b><br/>           14.6 Leconfield, Humberside<br/> <b>Most Sun:</b><br/>           16.2 Tiree, Argyll</p>  |
|  |             |  |             |  |

DAILY CLIMATE DATA

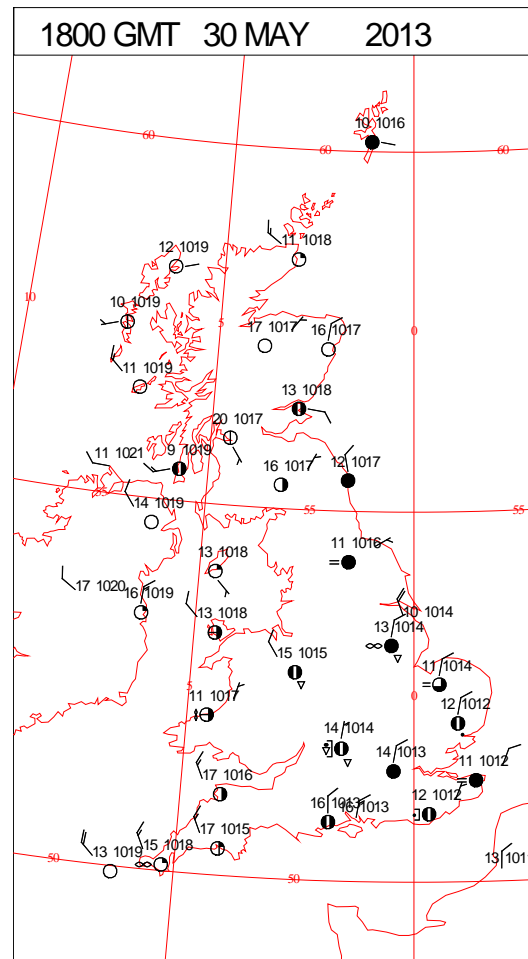
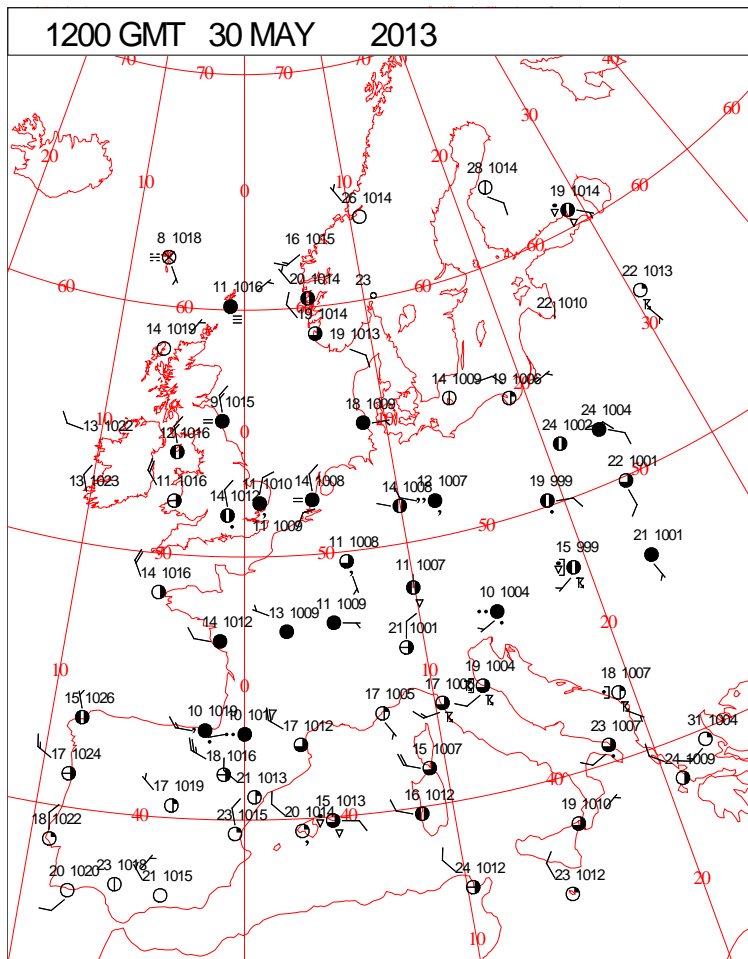
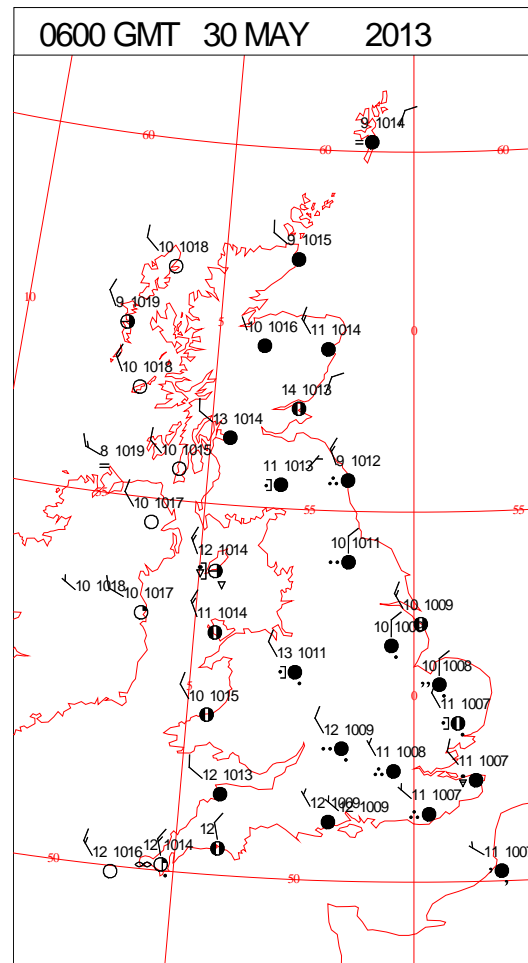
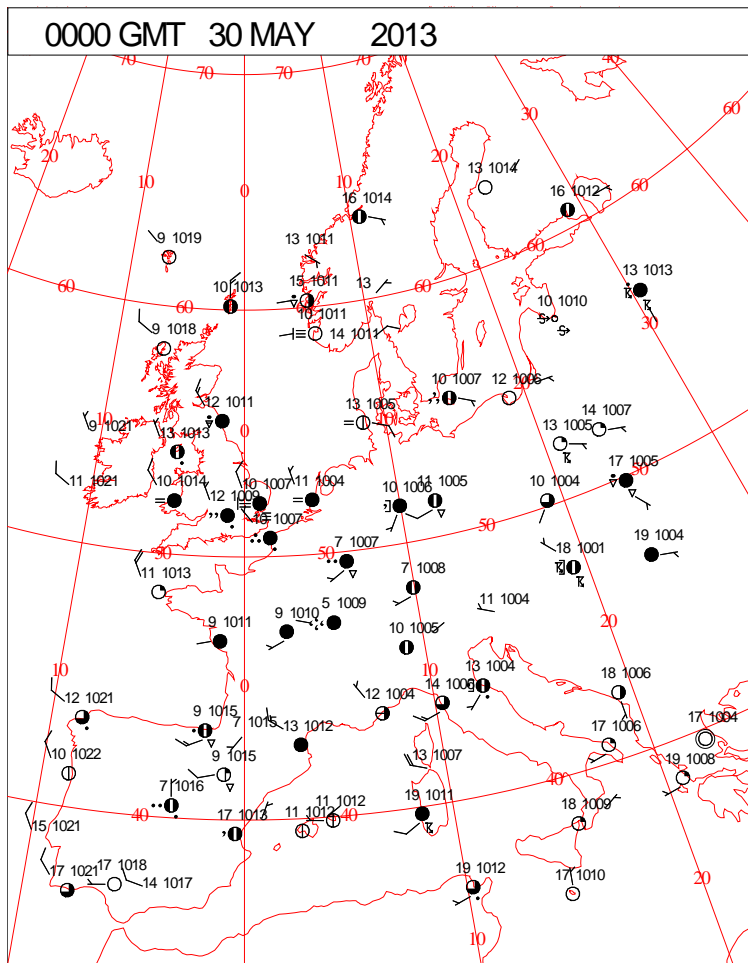


# DAILY WEATHER SUMMARY



Thursday 30 May 2013

## SURFACE REPORTS

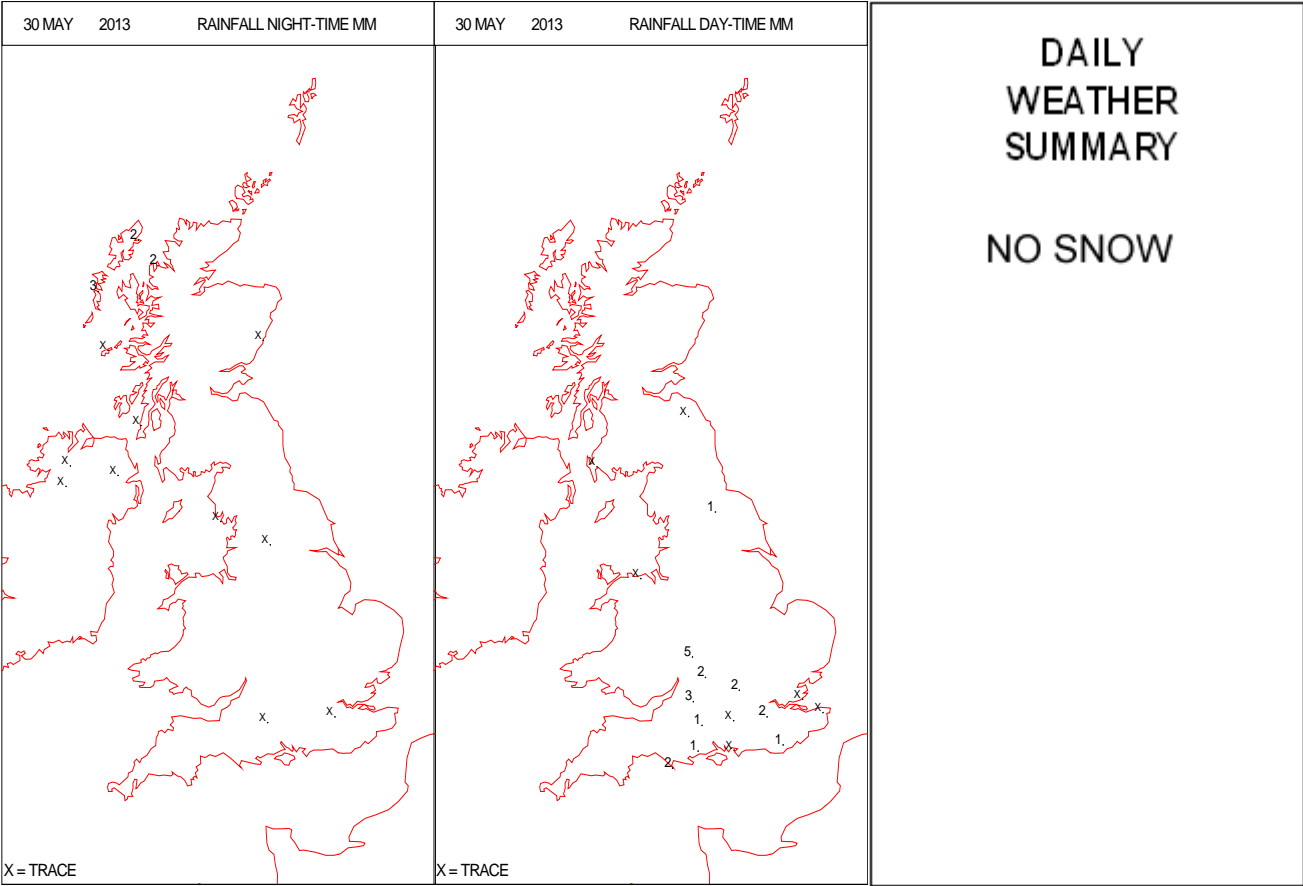
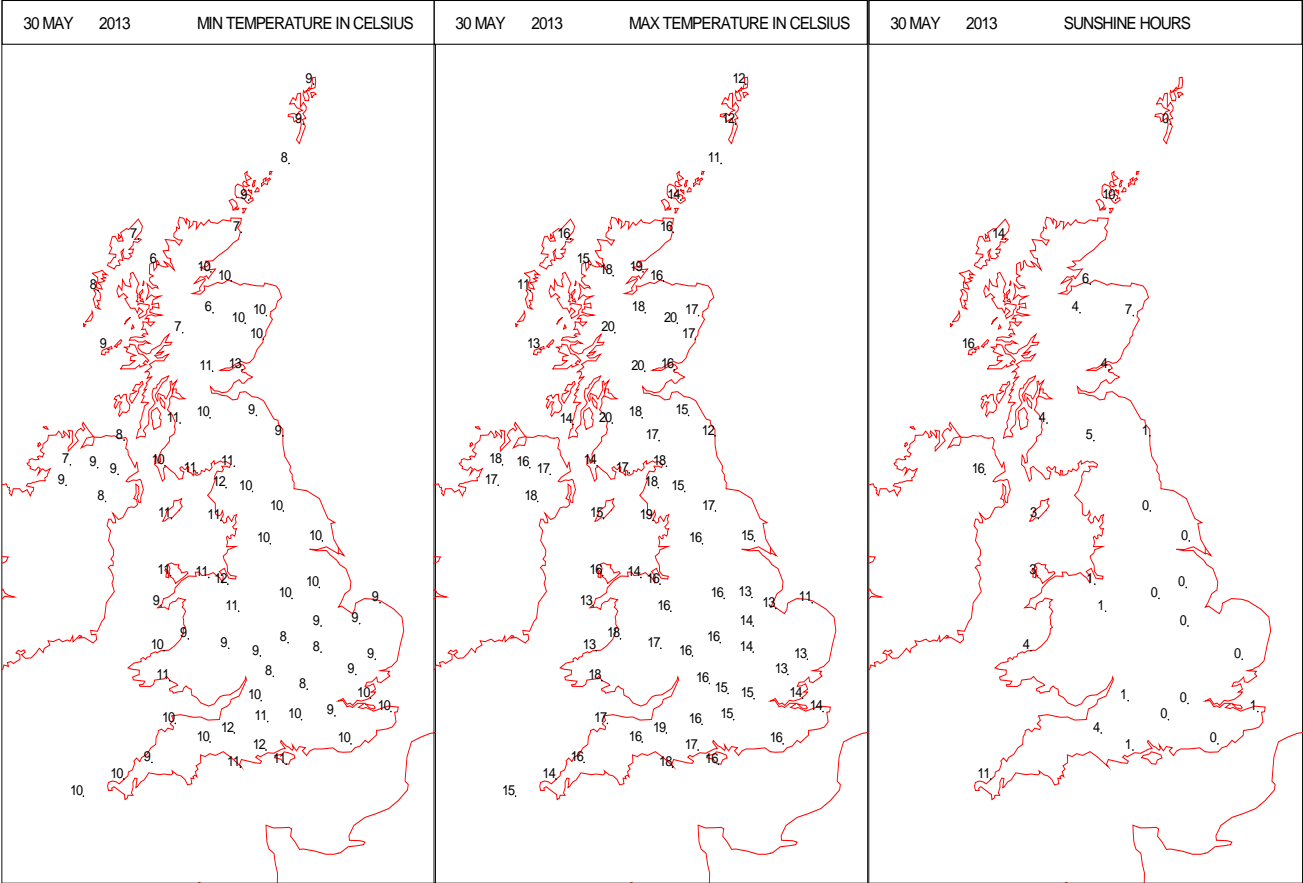


## SIGNIFICANT WEATHER

| 0600 GMT 30 MAY 2013 | SIG WEATHER | 1200 GMT 30 MAY 2013 | SIG WEATHER | <p><b>Summary of UK Weather for Thursday 30 May 2013.</b></p> <p>Overnight, some moderately heavy rain pushed in from the North Sea across north-east England. This tracked south-southwestwards across the Midlands, parts of eastern England and southern England too, though becoming less heavy as it did so.</p> <p>Western parts though, were largely dry with clear spells, including south-west England, west Wales, western Scotland and Northern Ireland.</p> <p>During the morning, further spells of heavy rain affected parts of north-east England, with some localised flooding reported.</p> <p>This rain tended to fragment somewhat through the day, although heavy and thundery showers did break out across parts of the Midlands and southern England.</p> <p>The best of the sunshine was once again towards the west, with Devon and Cornwall, most of Wales, Northern Ireland and Scotland seeing the most.</p> <p>Temperatures were therefore above average in the sunny north and west, close to average in central areas, and well below in parts of the cloudier east.</p> |
|----------------------|-------------|----------------------|-------------|--|
|                      |             |                      |             |  |
| 1800 GMT 30 MAY 2013 | SIG WEATHER | 0000 GMT 31 MAY 2013 | SIG WEATHER | <p><b>EXTREMES</b></p> <p><b>Highest Maximum:</b><br/>20.2 Prestwick Gannet, Ayrshire</p> <p><b>Lowest Maximum:</b><br/>10.6 Fair Isle, Shetland</p> <p><b>Lowest Minimum:</b><br/>5.7 Aultbea No2, Ross-Shire</p> <p><b>Lowest Grass Minimum:</b><br/>2.0 Aultbea No2, Ross-Shire</p> <p><b>Most Rain:</b><br/>4.6 Pershore, Hereford &amp; Worcester</p> <p><b>Most Sun:</b><br/>15.7 Tiree, Argyll</p>  |
|                      |             |                      |             |  |

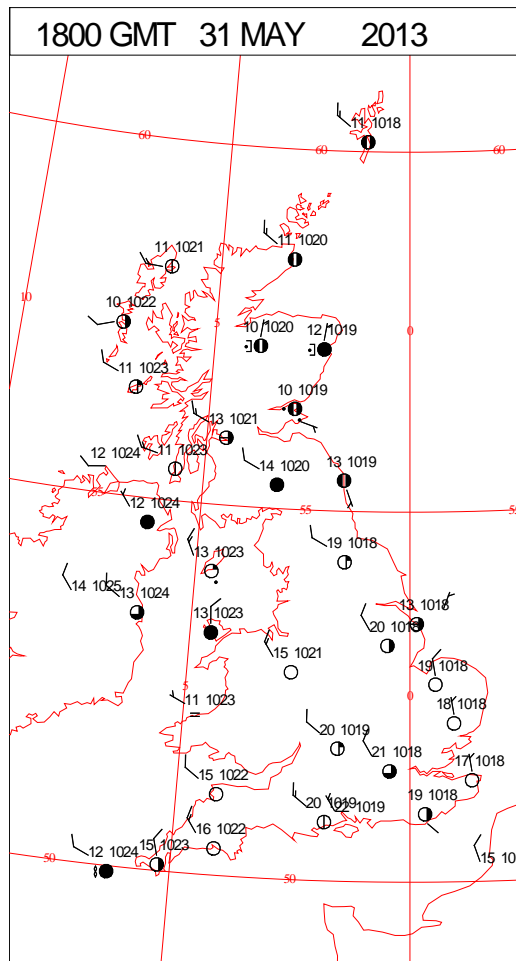
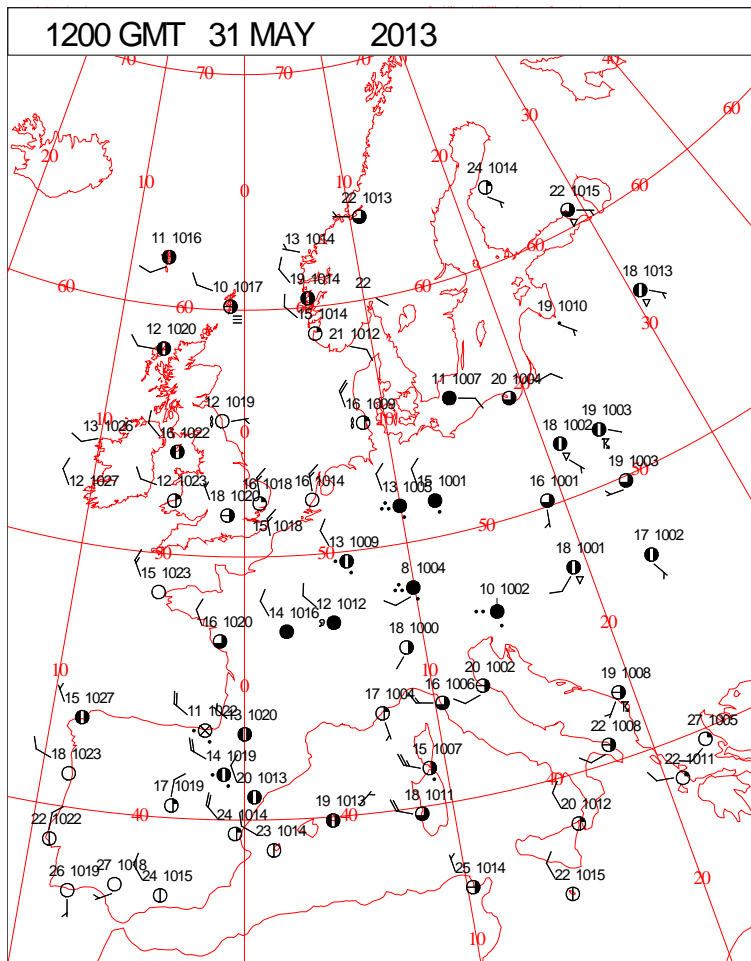
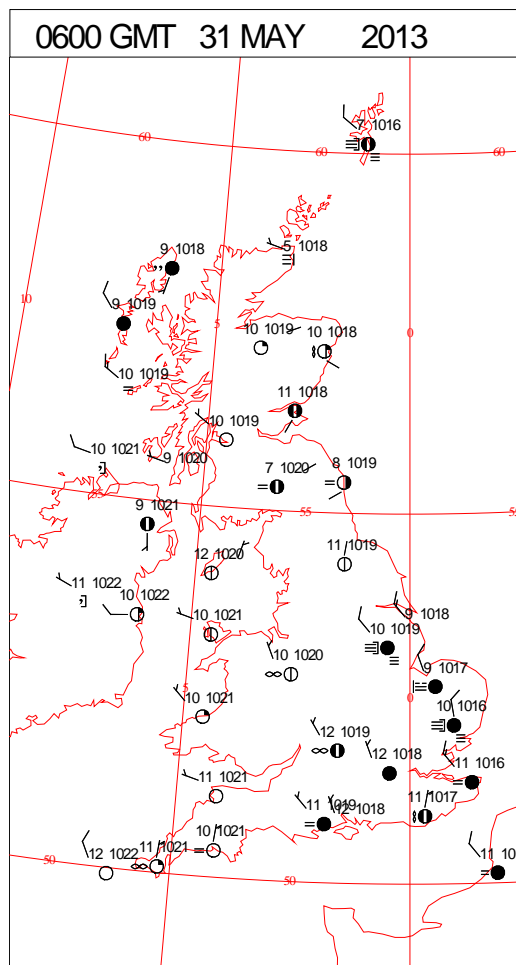
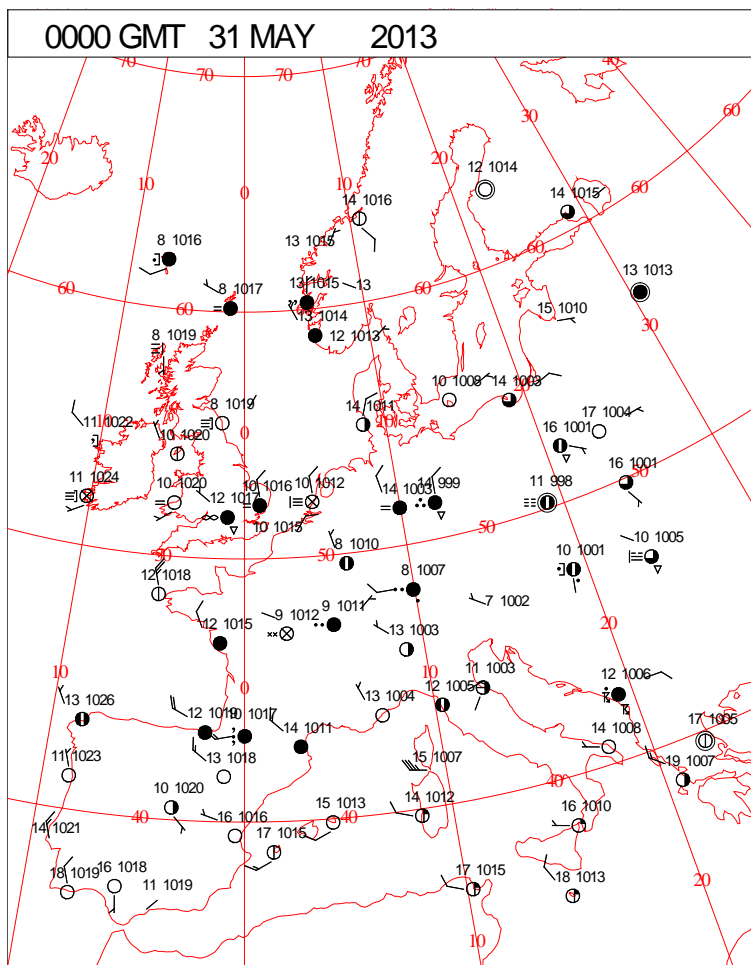


DAILY CLIMATE DATA



Crown Copyright 2013, All Rights Reserved

# SURFACE REPORTS



# SIGNIFICANT WEATHER

| 0600 GMT 31 MAY 2013 | SIG WEATHER | 1200 GMT 31 MAY 2013  | SIG WEATHER | <p><b>Summary of UK Weather for Friday 31 May 2013.</b></p> <p>Most of the U.K. was dry overnight, with low cloud and fog affecting some eastern areas. As the night went on, cloud thickened across the far north-west to bring some light rain, while clear spells in most other areas allowed a touch of grass frost in some sheltered rural parts of the north.</p> <p>Mist and fog in eastern areas slowly cleared during the morning, leaving most parts of England and Wales dry and bright with some warm sunny periods.</p> <p>Scotland and Northern Ireland were generally more cloudy, with a few places seeing some rain at times. This turned more showery across eastern Scotland later in the day, with some heavy downpours locally.</p> <p>Despite the showers in parts of the north, there was at least some sunshine by the evening, as conditions brightened from the north-west.</p> <p>Most of the country again became dry into the night-time period, with clear spells developing widely, although areas of sea fog and low cloud again moved onshore for some stretches of the Irish Sea and North Sea coasts.</p> |
|----------------------|-------------|-----------------------|-------------|--|
|                      |             |                       |             |  |
| 1800 GMT 31 MAY 2013 | SIG WEATHER | 0000 GMT 01 JUNE 2013 | SIG WEATHER | <p><b>EXTREMES</b></p> <p><b>Highest Maximum:</b><br/>22.3 Leeming, North Yorkshire</p> <p><b>Lowest Maximum:</b><br/>9.6 Fair Isle, Shetland</p> <p><b>Lowest Minimum:</b><br/>3.3 Loch Glascarnoch, Ross-Shire</p> <p><b>Lowest Grass Minimum:</b><br/>0.2 Loch Glascarnoch, Ross-Shire</p> <p><b>Most Rain:</b><br/>15.0 Leuchars, Fife</p> <p><b>Most Sun:</b><br/>12.6 Camborne, Cornwall</p>   |
|                      |             |                       |             |  |

DAILY CLIMATE DATA

