THE DAILY WEATHER REPORT

(INTRODUCTION)

1st October to 31st December, 1975

Stations published in the Daily Weather Report

METEOROLOGICAL OFFICE
Bracknell, Berkshire

1. HISTORY

A brief history of changes in contents and format between 1st April, 1919, and December, 1949, will be found in the introduction to the British Section for 1st October to 31st December, 1949. On 1st January, 1950, the British and International Sections of the former Report, which had been issued in three sections since 1919, were combined in a single publication, the present Daily Weather Report. At the same time, the third section was published separately with the title of Daily Aerological Record. A number of changes in meteorological codes and specifications were introduced on 1st January, 1955, and incorporated in the Report. Changes in format introduced on 1st July, 1955, provided for the elements of station and ships' observations to be given in the order of the appropriate meteorological code and for some modification of the scales and projections of charts. On 1st January, 1961, the Celsius scale was adopted for reporting surface temperatures. On 1st January, 1967, the metric system was adopted for all references to heights and distances. Certain changes relating to position and wave groups in the Ship-Code (FM 21E) were introduced on 1st January, 1968.

2. FORM OF PRESENTATION

(i) **Observations.**—Pages 1 and 4 of the Daily Weather Report contain reports for the four main hours of observation from a representative number of stations in Great Britain and Ireland which provide full reports together with a selection of reports from ocean weather stations for the same hours. In addition, Beaufort letters (Table 20), mainly describing precipitation, are given for each of the four six-hourly periods, together with reports of maximum and minimum temperature, sunshine, rainfall and state of ground (Table 13), in respect of the land stations listed. Explanations of the codes and specifications used are given below.

(ii) **Charts.**—Page 2 contains a chart of the weather in a large part of the northern hemisphere for mid-day of the previous day. Incorporated in this chart is a line joining the approximate locations of civil twilight (i.e., Sun 6° below horizon) at 1200 h for the mid point of the month indicated. Page 3 contains charts of slightly larger scale, for the British Isles and Western Europe, for 1800 h. of the previous day and for 0000 h and 0600 h on the day of issue.

2. FORM OF PRESENTATION (continued)

(iii) **General Synoptic Development.**—Below the weather charts on page 3 will be found a statement which describes the main features in the evolution of the synoptic situation over the United Kingdom during the preceding 24 hours together with an indication of the manner in which it is expected to develop.

3. NOTES

(i) **Standard of Time.**—Greenwich Mean Time is exclusively used throughout the Report.

(ii) **Temperature.**—On pages 1 and 4 temperature is specified in whole degrees Celsius, negative temperatures being coded by removing the minus sign and adding 50. Equivalent values in degrees Fahrenheit can be obtained by reference to the table printed between these pages. See also note under PPP TT in para. 4 below.

(iii) **Adjusted Readings.**—Where an instrumental reading is found to be in error and some adjustment is necessary, the adjusted reading is published in brackets thus (59).

(iv) **Rainfall Readings in Eire.**—The rainfall totals for stations in Eire are for the periods
18h—06h, reported at 0900h.
06h—18h, reported at 2100h.

(v) Readers of the Report who are unacquainted with the method of construction and the use of weather charts are recommended to read "The Practice of Weather Forecasting" which may be purchased from H.M. Stationery Office, 49 High Holborn. (Price £1·05 net).

(vi) Correction sheets will be issued weekly. These will contain corrected observations, where appropriate, for all stations with the exception of the following:—stations in Eire, Cape Wrath, Sule Skerry, Mull of Galloway, Kilnsea, Guernsey, Scilly, Hartland Point.

4. EXPLANATION OF CODES AND SPECIFICATIONS

CODE FM 11 E—Land Stations N dd ff	VV ww W	PPP TT	N_h C_L h C_M C_H	T_d T_d a pp	$8N_s$ C h_sh_s	RRT_xT_xE sss RRT_nT_nE T_gT_g
N = Total amount of cloud in eighths (Table 1). dd = Wind direction on scale 01–36 (see also Table 2). ff = Wind speed in knots.	VV = Visibility (Table 3). ww = Present weather (Table 5). W = Past weather (Table 4).	PPP = Last three figures of pressure (reduced to M.S.L.) in millibars and tenths. TT = Temperature in whole degrees Celsius. *Note.*— In reports from ocean weather stations (FM 21D) only the tens and units figure of air temperature are reported. The tenths figure is reported by t_T.	N_h = Fraction of celestial dome covered by C_L (or C_M if no C_L). C_L = Form of low cloud (Table 6). h = Height above ground of base of lowest cloud (Table 9). C_M = Form of Medium Cloud (Table 7). C_H = Form of high cloud (Table 8).	T_dT_d = Dew point temperature in whole degrees Celsius. a = Characteristic of barometric tendency (Table 10). pp Barometric tendency (change of pressure in last three hours in tenths of millibars). Stations situated in tropical latitudes use the form T_dT_d 9 $p_{24}p_{24}$, where $p_{24}p_{24}$ gives the 24-hour pressure changes (Table 21).	8 = Indicator figure. N_s = Amount in eighths of individual cloud layer or mass (Table 1). C = Type of cloud (Table 11). h_sh_s = Height of base of cloud (Table 12).	RR = Rainfall (Table 19) (Code 3577) (09h–21h) (21h–09h). T_xT_x = Maximum temperature in whole degrees Celsius (09h–21h). T_nT_n = Minimum temperature in whole degrees Celsius (21h–09h). T_gT_g = Minimum temperature on grass in whole degrees Celsius (21h–09h). sss = Duration of sunshine (in hours and tenths) E = State of ground (Table 13) (Code 0900) (at 21h and 09h).

CODE FM 21 E—Ships $99L_aL_aL_a$	$Q_cL_oL_oL_oL_o$	$YYGGi_w$	Followed by first four groups as in FM 11 E above.	D_s v_s a pp	O T_sT_s T_dT_d	$1T_wT_wT_wt_T$.	$3P_wP_wH_wH_w$	$d_wd_wP_wH_wH_w$
99 = Indicator group. $L_aL_aL_a$ = Latitude in tenths of a degree.	Q_c = Quadrant of the globe (Table 17). $L_oL_oL_oL_o$ = Longitude in tenths of a degree.	YY = Day of the month. GG = Actual time to the nearest whole hour G.M.T. i_w = Wind indicator (Table 18).		D_s = Direction of movement of ship (Table 14). v_s = Speed of ship in knots (Table 15). a = Characteristic of barometric tendency (Table 10). pp = Barometric tendency (change of pressure in last three hours in tenths of millibars).	O = Indicator figure. T_sT_s = Difference between air temperature and sea temperature in ½ degree Celsius. (If the air temperature is less than the sea temperature, 50 is added to the difference.) T_dT_d = Dew point temperature in whole degrees Celsius.	1 = Indicator figure. $T_wT_wT_w$ = Sea surface temperature in tenths of a degree Celsius. For negative temperatures 500 is added. t_T = The tenths figure of the air temperature.	3 = Indicator figure. P_wP_w = Period of waves in seconds. H_wH_w = Height of the waves in units of 0·5 metre. This group refers to wind waves. If there is a swell with no wind waves this group is reported as 3//00.	d_wd_w = Direction (in tens of degrees) from which waves come. P_w = Period of waves (Table 16). H_wH_w = Height of the waves in units of 0·5 metre. This group is used to report swell when it is possible to make a clear distinction between swell and wind waves.

Table 1.—Code for Cloud Amount (N, N_h, N_s)

0 = None.

1 = 1 eighth of sky covered or less, but not zero.

2 = 2 eighths of sky covered.

3 = 3 eighths of sky covered.

4 = 4 eighths of sky covered.

5 = 5 eighths of sky covered.

6 = 6 eighths of sky covered.

7 = 7 eighths of sky covered or more, but not 8 eighths.

8 = 8 eighths (sky completely covered).

9 = Sky obscured or cloud amount cannot be estimated.

Note.—"Trace" would be included under Figure 1, which should be used for amounts up to 1/8th (i.e., not up to 3/16ths). "Overcast but with openings" would be included under Figure 7, which should be used for amounts down to 7/8ths (i.e., not down to 13/16ths).

Table 2.—Degrees and Code Figures (dd) corresponding to compass directions

Direction (Compass Points)	Exact equivalent in degrees	Code figures dd	Direction (Compass Points)	Exact equivalent in degrees	Code figures dd
Calm	—	00			
N'E.	11¼	01	S'W.	191¼	19
NNE.	22½	02	SSW.	202½	20
NE'N.	33¾	03	SW'S.	213¾	21
NE.	45	05	SW.	225	23
NE'E.	56¼	06	SW'W.	236¼	24
ENE.	67½	07	WSW.	247½	25
E'N.	78¾	08	W'S.	258¾	26
E.	90	09	W.	270	27
E'S	101¼	10	W'N.	281¼	28
ESE.	112½	11	WNW.	292½	29
SE'E.	123¾	12	NW'W.	303¾	30
SE.	135	14	NW.	315	32
SE'S.	146¼	15	NW'N.	326¼	33
SSE.	157½	16	NNW.	337½	34
S'E.	168¾	17	N'W.	348¾	35
S.	180	18	N.	360	36

Variable, or all directions, or unknown, or waves confused, direction indeterminate 99

Note.—The direction to be observed is "true" not "magnetic"

Table 3.—Code for Visibility—(VV) (Code 4377)

First Code Figure	Second Code Figure 0	1	2	3	4	5	6	7	8	9
	Km									
5	5	*	*	*	*	*	6	7	8	9
6	10	11	12	13	14	15	16	17	18	19
7	20	21	22	23	24	25	26	27	28	29
8	30	35	40	45	50	55	60	65	70	Over 70
	METRES									
9‡	<50	50	200	500	1,000	2,000	4	10	20	50 or over

In the range 01–50 the figures give actual visibility in tenths of kilometres. This table gives the meanings of higher code figures.
†Values not given may be obtained by interpolation.
* Code figures not used.
‡ Decade 90–99 is used when visibility cannot be determined with sufficient accuracy to justify lower code figures.

Table 4.—Code for Past Weather (W) (Code 4500)

0 = Cloud covering ½ or less of the sky throughout the appropriate period.
1 = Cloud covering more than ½ of the sky during part of the appropriate period and covering half or less during part of the period.
2 = Cloud covering more than ½ of the sky throughout the appropriate period.
3 = Sandstorm, duststorm or blowing snow.
4 = Fog, ice fog or thick haze (visibility less than 1000 m.).
5 = Drizzle.
6 = Rain.
7 = Snow, or rain and snow mixed.
8 = Shower(s)
9 = Thunderstorm(s) with or without precipitation.

The code for W covers the weather occurring during the last six hours.

Table 5.—Code for Present Weather (ww) (Code 4677)

00–19 No precipitation at the station at the time of observation.

- 00 Cloud development not observed.
- 01 Clouds generally dissolving or becoming less developed.
- 02 State of sky on the whole unchanged.
- 03 Clouds generally forming or developing.

(Characteristic change of the state of the sky during the past hour.)

- 04 Visibility reduced by smoke, e.g., veldt or forest fire, industrial smoke or volcanic ashes.
- 05 Haze
- 06 Widespread dust in suspension in the air, not raised by wind at or near the station at the time of observation
- 07 Dust or sand raised by wind at or near the station at the time of observation, but no well-developed dust whirl(s) or sand whirl(s), and no duststorm or sandstorm seen; or in the case of ships, blowing spray at the station.
- 08 Well developed dust whirl(s) or sand whirl(s) seen at or near the station during the preceding hour, but no duststorm or sandstorm.
- 09 Duststorm or sandstorm within sight of the station or at the station during the preceding hour.
- 10 Mist.
- 11 Shallow fog or ice fog, in patches.
- 12 Shallow fog or ice fog, more or less continuous.

(Fog not deeper than about 2 metres on land or 10 metres at sea.)

- 13 Lightning visible, no thunder heard.
- 14 Precipitation within sight, not reaching the ground or the surface of the sea.
- 15 Precipitation within sight, reaching the ground or the surface of the sea but distant (estimated to be more than 5 km) from the station.
- 16 Precipitation within sight reaching the ground or the surface of the sea near to but not at the station.
- 17 Thunderstorm, but no precipitation at time of observation.
- 18 Squalls.
- 19 Funnel cloud(s)†

(at or within sight of the station during the preceding hour or at the time of observation.)

20–29 Precipitation, fog or thunderstorm at station during the last hour but not at time of observation.

- 20 Drizzle (not freezing), or snow grains.
- 21 Rain (not freezing).
- 22 Snow.
- 23 Rain and snow or ice pellets type (a).
- 24 Freezing drizzle or freezing rain.

(Not falling as shower(s).)

- 25 Shower(s) of rain.
- 26 Shower(s) of snow, or of rain and snow.
- 27 Shower(s) of hail*, or of hail and rain.
- 28 Fog or ice fog.
- 29 Thunderstorm (with or without precipitation).

30–39 Duststorms, Sandstorms, drifting or blowing snow.

- 30, 31, 32 Slight or moderate duststorm or sandstorm.
  - has decreased during preceding hour.
  - no appreciable change during preceding hour.
  - has begun or has increased during preceding hour.
- 33, 34, 35 Severe duststorm or sandstorm.
  - has decreased during preceding hour.
  - no appreciable change during preceding hour.
  - has begun or has increased during preceding hour.
- 36 Slight or moderate drifting snow.
- 37 Heavy drifting snow.

(generally low.)

- 38 Slight or moderate blowing snow.
- 39 Heavy blowing snow.

(generally high.)

40–49 Fog or ice fog at time of observation.

- 40 Fog or ice fog at a distance at the time of observation, but not at the station during the last hour, the fog or ice fog extending to a level above that of the observer.
- 41 Fog or ice fog in patches.
- 42 Fog or ice fog, sky discernible.
- 43 Fog or ice fog, sky not discernible.

(has become thinner during the preceding hour.)

- 44 Fog or ice fog, sky discernible.
- 45 Fog or ice fog, sky not discernible.

(no appreciable change during the preceding hour.)

- 46 Fog or ice fog, sky discernible.
- 47 Fog or ice fog, sky not discernible.

(has begun, or has become thicker during the preceding hour.)

- 48 Fog, depositing rime, sky discernible.
- 49 Fog, depositing rime, sky not discernible.

50–59 Drizzle at time of observation.

- 50 Drizzle, not freezing, intermittent.
- 51 Drizzle, not freezing, continuous.

(slight at time of observation.)

- 52 Drizzle, not freezing, intermittent.
- 53 Drizzle, not freezing, continuous.

(moderate at time of observation.)

- 54 Drizzle, not freezing, intermittent.
- 55 Drizzle, not freezing, continuous.

(heavy (dense) at time of observation.)

- 56 Drizzle, freezing, slight.
- 57 Drizzle, freezing, moderate or heavy (dense).
- 58 Drizzle and rain, slight.
- 59 Drizzle and rain, moderate or heavy.

60–69 Rain at time of observation.

- 60 Rain, not freezing, intermittent.
- 61 Rain, not freezing, continuous.

(slight at time of observation.)

- 62 Rain, not freezing, intermittent.
- 63 Rain, not freezing, continuous.

(moderate at time of observation.)

- 64 Rain, not freezing, intermittent.
- 65 Rain, not freezing, continuous.

(heavy at time of observation.)

- 66 Rain, freezing, slight.
- 67 Rain, freezing, moderate or heavy.
- 68 Rain or drizzle, and snow, slight.
- 69 Rain or drizzle and snow, moderate or heavy.

70–79 Solid precipitation not in showers.

- 70 Intermittent fall of snow flakes.
- 71 Continuous fall of snow flakes.

(slight at time of observation.)

- 72 Intermittent fall of snow flakes.
- 73 Continuous fall of snow flakes.

(moderate at time of observation.)

- 74 Intermittent fall of snow flakes.
- 75 Continuous fall of snow flakes.

(heavy at time of observation.)

- 76 Ice prisms (with or without fog).
- 77 Snow grains (with or without fog).
- 78 Isolated starlike snow crystals (with or without fog).
- 79 Ice pellets type (a).

80–90 Showery precipitation

- 80 Rain shower(s), slight.
- 81 Rain shower(s), moderate or heavy.
- 82 Rain shower(s), violent.
- 83 Shower(s) of rain and snow, slight.
- 84 Shower(s) of rain and snow, moderate or heavy.
- 85 Snow shower(s), slight.
- 86 Snow shower(s), moderate or heavy.
- 87, 88 Shower(s), or snow pellets or ice pellets type (b) with or without rain or rain and snow mixed.

(slight; moderate or heavy.)

- 89, 90 Shower(s) of hail, with or without rain or rain and snow mixed, not associated with thunder.

(slight. moderate or heavy.)

91–99 Precipitation with current or recent thunderstorm

- 91 Slight rain at time of observation.
- 92 Moderate or heavy rain at time of observation.
- 93 Slight snow, rain and snow mixed, or hail* at time of observation.
- 94 Moderate or heavy snow, rain and snow mixed or hail* at time of observation.
- 95 Thunderstorm, slight or moderate, without hail* but with rain and/or snow at time of observation.
- 96 Thunderstorm, slight or moderate, with hail* at time of observation.

(thunderstorm during the preceding hour, but not at time of observation.)

- 97 Thunderstorm, heavy, without hail*, but with rain and/or snow at time of observation.
- 98 Thunderstorm combined with duststorm or sandstorm at time of observation.
- 99 Thunderstorm, heavy, with hail* at time of observation.

(thunderstorm at time of observation.)

The expression "at the station" refers to a land station or a ship at the point from which observations are normally taken.

† Tornado cloud or water spout.

* Hail, ice pellets type (b), snow pellets. ICE PELLETS are defined as transparent or translucent pellets of ice, which are spherical or irregular, rarely conical, and which have a diameter of 5 mm. or less. They may be subdivided into two main types.

(a) Frozen raindrops or largely melted and refrozen snowflakes.

(b) Pellets of snow encased in a thin layer of ice. HAIL is defined as small balls or pieces of ice (hailstones) with a diameter ranging from 5 mm. to 50 mm. or sometimes more, falling either separately or agglomerated into irregular lumps.

Table 6.—Code for form of Low Cloud (C_L) (Code 0513)

- 0 = No stratocumulus, stratus, cumulus or cumulonimbus.
- 1 = Ragged cumulus other than of bad weather, or cumulus with little vertical extent and seemingly flattened, or both.
- 2 = Cumulus of moderate or strong vertical extent, generally with protuberances in the form of domes or towers, either accompanied or not by other cumulus or by stratocumulus: all having their bases at the same level.
- 3 = Cumulonimbus, the summits of which, at least partially, lack sharp outlines, but are neither clearly fibrous (cirriform) nor in the form of an anvil: cumulus, stratocumulus or stratus may also be present.
- 4 = Stratocumulus formed by the spreading out of cumulus: cumulus may also be present.
- 5 = Stratocumulus not resulting from the spreading out of cumulus.
- 6 = Stratus in a more or less continuous sheet or layer, or in ragged shreds, or both, but no stratus fractus of bad weather.
- 7 = Stratus fractus of bad weather or cumulus fractus of bad weather (pannus), or both; usually below altostratus or nimbostratus. By "bad weather" is meant the conditions which generally exist before, during or after precipitation.
- 8 = Cumulus and stratocumulus, other than those formed from the spreading out of cumulus: the base of cumulus is at a different level from that of stratocumulus.
- 9 = Cumulonimbus, the upper part of which is clearly fibrous (cirriform), often in the form of an anvil; either accompanied or not by cumulus, stratocumulus, stratus or pannus.
- / = Stratocumulus, stratus, cumulus and cumulonimbus are invisible owing to darkness, fog, blowing dust or sand, or other similar phenomena.

Table 7.—Code for form of Medium Cloud (C_M) (Code 0515)

- 0 = No altocumulus, altostratus or nimbostratus.
- 1 = Altostratus, the greater part of which is semi-transparent: through this part the sun or moon may be weakly visible as through ground glass.
- 2 = Altostratus, the greater part of which is sufficiently dense to hide the sun (or moon), or nimbostratus.
- 3 = Altocumulus, the greater part of which is semi-transparent, and no part of which is crenelated or in cumuliform tufts: the various elements of the cloud change only slowly and are all at a single level.
- 4 = Patches (often in the form of almonds or fishes) of altocumulus, the greater part of which is semi-transparent; the clouds are at one or more levels and the elements are continually changing in appearance.
- 5 = Semi-transparent altocumulus in bands or altocumulus in one more or less continuous layer progressively invading the sky: these altocumulus clouds generally are growing denser as a whole. The layer may be opaque or may consist of two or more sheets.
- 6 = Altocumulus resulting from the spreading out of cumulus.
- 7 = Any one of the following cases:—
  - (a) Altocumulus in two or more layers, usually opaque in places and not progressively invading the sky.
  - (b) Opaque layer of altocumulus not progressively invading the sky.
  - (c) Altocumulus together with altostratus or nimbostratus or both.
- 8 = Altocumulus with sprouts in the form of small towers or battlements, or altocumulus having the appearance of cumuliform tufts.
- 9 = Altocumulus, generally at several levels, in a chaotic sky: dense cirrus is usually also present.
- / = Altocumulus, altostratus and nimbostratus are invisible owing to darkness, fog, blowing dust or sand, or other similar phenomena, or more often because of the presence of a continuous layer of lower clouds.

Code 8.—Code for form of High Cloud (C_H) (Code 0509)

- 0 = No cirrus, cirrocumulus or cirrostratus.
- 1 = Cirrus in the form of filaments, strands or hooks, not progressively invading the sky (often called "mares' tails").
- 2 = Dense cirrus, in patches or entangled sheaves, which usually do not increase and sometimes seem to be the remains of the upper part of a cumulonimbus: or cirrus with sproutings in the form of towers or battlements, or having the appearance of cumuliform tufts.
- 3 = Dense cirrus, often in the form of an anvil; either the remains of the upper parts of a cumulonimbus or parts of distant cumulonimbus, the cumuliform portions of which cannot be seen.
- 4 = Cirrus in the form of hooks or of filaments, or both, progressively invading the sky: they generally become denser as a whole.
- 5 = Cirrus, often in bands converging towards one point or two points of the horizon, and cirrostratus, or cirrostratus alone: in either case, they are progressively invading the sky, and generally growing denser as a whole, but the continuous veil does not reach 45 degrees above the horizon.
- 6 = Cirrus, often in bands converging towards one point or two points of the horizon, and cirrostratus, or cirrostratus alone: in either case, they are progressively invading the sky, and generally growing denser as a whole; the continuous veil extends more than 45 degrees above the horizon, without the sky being totally covered.
- 7 = Veil of cirrostratus completely covering the celestial dome.
- 8 = Cirrostratus not progressively invading the sky and not completely covering the celestial dome.
- 9 = Cirrocumulus alone or cirrocumulus accompanied by cirrus or cirrostratus, or both, but cirrocumulus is the predominant cirriform cloud.
- / = Cirrus, cirrocumulus and cirrostratus are invisible owing to darkness, fog, blowing dust or sand, or other similar phenomena, or more often because of the presence of a continuous layer of lower clouds.

Table 9.—Code for Cloud Height (h) (Code 1600)

Code figure	Height of base of cloud metres
0	0–50
1	50–100
2	100–200
3	200–300
4	300–600
5	600–1,000
6	1,000–1,500
7	1,500–2,000
8	2,000–2,500
9	Above 2,500
/	Height of base of cloud not known or base of clouds at a level lower and tops at a level higher than that of the station.

Note 1.—If there is no cloud at all code figure 9 is reported.

Note 2.—If there is fog, and the sky is discernible through the fog, the cloud form, height and amount are reported as if no fog were present. If the sky is not discernible through the fog the height of the base of the cloud is reckoned as 0.

Note 3.—Height above ground of the base of cloud. If there is cloud of Form C_L reported, h refers to this cloud. If, however, there is no cloud of Form C_L and there is cloud of Form C_M h refers to this cloud.

Table 10.—Code for Characteristic of Barometric Tendency (a) (Code 0200)

0 = Increasing, then decreasing; atmospheric pressure the same as or higher than 3 hrs ago.

1 = Increasing, then steady; or increasing, then increasing more slowly.
2 = Increasing (steadily or unsteadily).
3 = Decreasing or steady, then increasing; or increasing, then increasing more rapidly.
} atmospheric pressure now higher than 3 hrs ago.

4 = Steady, atmospheric pressure the same as 3 hrs ago.

5 = Decreasing, then increasing; atmospheric pressure the same as or lower than 3 hrs ago.

6 = Decreasing, then steady; or decreasing, then decreasing more slowly.
7 = Decreasing (steadily or unsteadily).
8 = Steady or increasing, then decreasing; or decreasing, then decreasing more rapidly.
} atmospheric pressure now lower than 3 hrs ago.

Table 11.—Code for Type of Cloud (C) (Code 0500)

0 = Cirrus (Ci).
1 = Cirrocumulus (Cc).
2 = Cirrostratus (Cs).
3 = Altocumulus (Ac).
4 = Altostratus (As).
5 = Nimbostratus (Ns).
6 = Stratocumulus (Sc).
7 = Stratus (St).
8 = Cumulus (Cu).
9 = Cumulonimbus (Cb).
/ = Cloud not visible owing to darkness, fog, duststorm, sandstorm or other analogous phenomena.

Table 12.=Code for Height of Cloud (h_sh_s) (Code 1677)

Code figures 01–50: × 30 = height in metres. Code figures 56–80: − 50 × 3 = height in hundreds of metres.

CODE FIGURES 81–89

Code figures		Metres
81	=	10,500
82	=	12,000
83	=	13,500
84	=	15,000
85	=	16,500
86	=	18,000
87	=	19,500
88	=	21,000
89	=	>21,000

CODE FIGURES 90–99*

Code figures		Metres
90	=	<50
91	=	50–100
92	=	100–200
93	=	200–300
94	=	300–600
95	=	600–1,000
96	=	1,000–1,500
97	=	1,500–2,000
98	=	2,000–2,500
99	=	2,500 or more, or no clouds.

*Only used when cloud height cannot be determined with greater accuracy.

Table 13.—Code for State of Ground (E) (Code 0900)

0 ... Ground dry.
1 ... ,, moist.
2 ... ,, wet.
3 ... ,, frozen.
4 ... Glaze or ice on ground but no snow or melting snow.
5 ... Snow or melting snow (with or without ice) covering less than one half of ground.
6 ... Snow or melting snow (with or without ice) covering more than one-half of ground (but not completely).
7 ... Snow or melting snow (with or without ice) covering ground completely.
8 ... Loose dry snow, dust or sand covering more than one half of ground (but not completely).
9 ... Loose dry snow, dust or sand covering ground completely.

Table 14.—Code for Direction in which Ship has moved (D_s) (Code 0700)

0 = Stationary.
1 = North-east.
2 = East.
3 = South-east.
4 = South.
5 = South-west.
6 = West.
7 = North-west.
8 = North.
9 = No definite direction or unknown.

Table 15.—Code for Speed of Ship (v_s) (Code 4451)

	kt
0 =	0
1 =	1–5
2 =	6–10
3 =	11–15
4 =	16–20
5 =	21–25
6 =	26–30
7 =	31–35
8 =	36–40
9 =	>40

Table 16.—Code for Period of Waves (P_w) (Code 3155)

	sec
0 =	10
1 =	11
2 =	12
3 =	13
4 =	14 or more
5 =	5 or less
6 =	6
7 =	7
8 =	8
9 =	9

Table 17.—Quadrant of the globe (Q_c) (Code 3333)

	Latitude	Longitude
1	North	East
3	South	East
5	South	West
7	North	West

Table 18.—Wind Indicator (i_w) (Code 1855)

0 = wind speed estimated
1 = wind speed obtained by anemometer
} wind speed in metres per second

3 = wind speed estimated
4 = wind speed obtained by anemometer
} wind speed in knots

Table 19.—Code for Amount of Precipitation (RR) (Code 3577)

	mm
01–55	Amount to the nearest whole millimetre.
56	60
57–90	Add 10 mm for each unit above 56 e.g., 73 = 230 mm
91	0·1
92	0·2
93	0·3
94	0·4
95	0·5
96	0·6
97	Trace (There has been precipitation but amount less than 0·05 mm).
98	>400
99	Measurement impossible or inaccurate.

Table 20.—Explanation of Beaufort Letters (pages 1 and 4)

d = drizzle.
f = fog, visibility 200 metres, or more but less than 1 kilometre.
F = thick fog, visibility less than 200 metres.
h = hail, ice prisms or ice pellets types (a) and (b).
ks = storm of drifting snow.
l = lightning
p = shower(s).
r = rain.
s = snow
rs = rain and snow.
t = thunder.

Intensity is shown by capital letters ("heavy" or "thick") or suffix "o" ("slight"). Continuous precipitation is shown by repeating the letter and intermittent precipitation by the prefix "i". The prefix "j" indicates weather near but not at the station.

Table 21.—Change of pressure at station level in last 24 hours ($P_{24}P_{24}$)(Code 265)

00 No change
01 Pressure has risen 0·1 mb.
02 Pressure has risen 0·2 mb.
etc. etc.
48 Pressure has risen 4·8 mb.
49 Pressure has risen 4·9 mb.
50 Pressure has risen or fallen more than 4·9 mb.
51 Pressure has fallen 0·1 mb.
52 Pressure has fallen 0·2 mb.
etc. etc.
98 Pressure has fallen 4·8 mb.
99 Pressure has fallen 4·9 m.b

5. EXPLANATION OF CHARTS

BAROMETER. Isobars are drawn for intervals of four millibars.

WIND. Arrows fly with wind. A full length feather represents 10 Kt and a short feather 5 Kt. A solid pennant represents 50 Kt. Calm is indicated by circle outside weather symbol.

TEMPERATURE is given in degrees C., and is shown on the charts by means of figures alongside the Station circle.

CLOUD SYMBOLS

○ Clear sky. ◔ Sky 1/8 covered. ◔ Sky 2/8 covered. ◔ Sky 3/8 covered. ◑ Sky 4/8 covered.
◑ Sky 5/8 covered. ◕ Sky 6/8 covered. ◕ Sky 7/8 Covered. ● Sky 8/8 covered. ⊗ Sky obscured.
⊗ Missing or doubtful data.

WEATHER SYMBOLS

● Rain. Drizzle. ✳ Snow. ✳ Rain and snow. △ Hail.
▽ Shower. Thunderstorm. ≡ Fog. = Mist.

FRONTS or boundaries between masses of air of different origin are indicated, wherever their characteristics are well pronounced, in the following way—

Warm Front at the surface.
Cold Front at the surface.
Stationary Front.
Axis of trough.
Occluded Front.
Cold front frontogenesis.
Cold front frontolysis.
Warm front frontogenesis.
Warm front frontolysis.

Note.—The symbols are placed on the side of the line towards which the front is moving. Identification letters are inserted in systems.

ALTITUDES OF STATIONS:—The altitudes, in metres, of British and Irish stations are given below. These refer in each case to the datum level of the ground beneath or nearly beneath the thermometer screen. Where the official name of the station differs, this is given in brackets.

Boscombe Down	126	Hartland Point	90	Tynemouth	29	Sule Skerry	13
Hurn (Bournemouth/Hurn Airport)	10	Mount Batten (Plymouth/Mount Batten)	27	Carlisle	26	Cape Wrath	112
Thorney Island	4	St. Mawgan	103	Valley	10	Stornoway	15
Manston	44	Scilly, St. Mary's	48	Ringway (Manchester Airport)	75	Benbecula	6
Gatwick (London/Gatwick Airport)	59	Culdrose	82	Squires Gate (Blackpool Airport)	10	Tiree	9
Kew	5	Guernsey Airport	104	Ronaldsway (Isle of Man/Ronaldsway Airport)	17	Aldergrove (Belfast/Aldergrove Airport)	69
Heathrow (London/Heathrow Airport)	25	Elmdon (Birmingham Airport)	96	Mull of Galloway	78	Malin Head	20
Honington	49	Cardington	28	Eskdalemuir	242	Belmullet	9
Wattisham	89	Wittering	75	Prestwick (Prestwick Airport)	16	Birr	70
Gorleston	4	Watnall	117	Abbotsinch (Glasgow Airport)	5	Dublin (Dublin Airport)	68
Aberporth	133	Shawbury	72	Leuchars	10	Shannon (Shannon Airport)	2
		Finningley	10	Dyce (Aberdeen/Dyce)	58	Roches Point	40
Filton (Bristol/Filton)	59	Kilnsea	12	Lerwick	82	Valentia (Valentia Observatory)	9
Rhoose (Glamorgan/Rhoose Airport)	67	Leeming	32	Wick	36		

H M S O Press, Bracknell, Berks.

DAILY WEATHER REPORT OF THE BRITISH METEOROLOGICAL OFFICE

No. 239 — MONTHLY SUMMARY — For NOVEMBER 1975

C H A N G E A B L E

During the first few days of the month, low pressure near Iceland maintained a westerly airstream over the British Isles with frontal systems crossing the country. By the 6th the Azores anticyclone had begun to move northeast and crossed the country on the 7th, reaching southern Scandinavia by the 8th. By the 9th winds had become easterly over most of the United Kingdom, veering southeast on the 10th and persisted from this direction until the 14th. As the European anticyclone moved southeastwards, southwesterly winds spread across the British Isles. A small depression crossed northern areas on the 15th, turned south across the North Sea on the 16th causing a northerly flow over the British Isles. Frontal systems crossed the country from the northwest on the 18th and 19th followed by relatively high pressure over the area until the 22nd. A cold front crossing the country on the 23rd brought the return of a westerly or northwesterly airstream which lasted for the remainder of the month. Southern areas were affected by a deepening wave on the cold front which ran along the Channel on the 28th.

All areas had rain at times at the beginning of the month with some clear or sunny periods. From the 7th to the 10th the weather was mostly dry but with a little drizzle in places. Between the 11th and 14th western and northern districts had rain at times but the south and east were mainly dry. Between the 8th and 14th fog affected many places, with dense freezing fog in some districts. During the 14th the fog persisted all day in parts of the Midlands and eastern England. By the 15th cloud had spread in from the west and for the remainder of the month unsettled weather affected all areas. Rain was generally more persistent in the west and north with gales at times, the sunny periods longer in the east and south. However, there were outbreaks of heavy rain over southern England and South Wales on the 28th. Sleet or snow showers, heavy at times, affected some northern districts. Fog formed in central, east and southeast England on the 29th becoming widespread, dense and freezing and persisting all day on the 30th in some places. Rainfall amounts were above average in southwest England, East Anglia and west Scotland. Elsewhere they were below normal, with parts of central northern England and east Scotland only recording about half of the normal amounts for November. Mean temperatures were fairly close to the monthly average, a little above in southwest England, parts of Northern Ireland and much of Scotland and rather below in most other areas. The very cold day on the 30th made mean maximum temperatures below normal over East Anglia and southeast England. Sunshine totals were about average in many areas, only extreme southwest England, parts of southwest Wales and southeast Scotland and a few places in north Scotland having amounts noticeably below normal. Manchester and Liverpool airports each recorded approximately twice the normal November sunshine.

PLACE	TEMPERATURE										SUNSHINE										RAINFALL											
	Mean maximum °C	Difference from average	Mean minimum °C	Difference from average	Highest maximum °C	Date	Lowest minimum °C	Date	No. of days with grass minimum below 0° C	No. of air frosts	Days of no sunshine	Maximum duration hrs.	Date	Total for month hrs.	% of average	Highest and lowest totals on record for month: First year of record	Highest hrs.	Year	Lowest hrs.	Year	Days of no rainfall (0·1 mm. or less)	Maximum fall in 24 hrs. (Beginning 09 h.) mm.	Date	Total for month mm.	% of average	Highest and lowest totals on record for month: First year of record	Highest mm.	Year	Lowest mm.	Year	Days with thunder	Days with snow or rain and snow	Days with fog (Vis. < 200 metres at 09 h.)
Kew	09.7	-0.5	02.7	-01.3	14.3	15	-04.5	14	17	10	09	07.3	18	081	153	1880	103	1971	022	1897	15	21	28	064	101	1866	172	1940	07	1945	00	00	01
Thorney Island	10.3	-0.5	03.6	-01.6	13.6	03	-02.4	(a)	16	05	08	08.0	02	095	138	1958	103	1965	045	1962	17	18	28	059	074	1941	205	1970	07	1945	00	00	00
Gorleston Cardington	09.2	-0.6	02.2	-01.1	14.2	15	-03.7	11	17	15	07	06.8	18	070	121	1954	101	1973	028	1968	15	08	15	033	062	1953	110	1970	17	1956	00	00	03
Boscombe Down	09.3	-0.3	02.9	-01.1	13.6	15	-04.8	30	18	06	05	07.8	(a)	098	158	1932	107	1971	035	1939	16	19	28	055	068	1931	208	1951	10	1945	00	00	00
Rhoose	09.9	-0.3	04.5	-00.8	13.9	05	-01.9	22	12	02	09	08.2	03	084	140	1954	106	1971	041	1958	12	16	15	081	084	1954	215	1970	32	1956	01	00	00
Mount Batten	11.1	-0.2	06.6	00.0	13.5	15	00.9	30	07	00	08	08.0	03	069	103	1921	122	1923	036	1944	09	19	28	099	087	1948	227	1963	37	1956	00	00	01
Elmdon	08.9	-0.2	02.2	-01.6	14.0	15	-04.6	14	17	10	06	07.4	18	080	160	1928	093	1971	017	1945	16	08	01	044	065	1933	161	1940	08	1945	00	00	02
Valley	10.6	-0.1	05.9	-00.8	13.1	(b)	00.5	11	11	00	04	07.8	08	077	131	1913	124	1925	030	1946	11	22	23	095	104	1946	187	1959	28	1955	00	00	00
Ringway	09.0	-0.2	03.4	-00.7	14.0	15	-02.3	22	14	05	07	07.3	03	089*	207	1945	080	1969	024	1946	12	14	15	058	075	1929	171	1951	11	1945	00	02	00
Watnall	08.5	-0.3	02.7	-01.5	12.7	(c)	-03.4	14	17	08	11	07.2	18	061	120	1948	076	1973	034	1963	14	13	15	052	076	1946	145	1951	20	1956	00	00	04
Finningley	09.2	-0.1	02.2	-01.9	13.8	02	-04.3	14	19	11	06	07.3	18	060	122	1958	092	1973	034	1968	15	07	15	031	056	1958	126	1969	18	1958	00	00	05
Tynemouth	08.8	-0.4	04.7	-00.8	13.8	19	-00.3	14	08	01	04	07.0	21	086	176	1936	097	1973	019	1968	13	11	01	050	079	1864	170	1878	09	1894	01	00	00
Eskdalemuir	07.1	-0.5	01.1	-01.1	12.0	19	-06.9	21	22	13	11	07.5	17	047	094	1910	089	1925	020	1946	10	18	26	114	075	1910	297	1938	16	1945	00	06	01
Abbotsinch	08.8	0.0	03.0	-00.4	12.8	01	-04.8	21	17	10	08	07.7	08	055	131	1921	088	1947	023	1941	09	15	26	111	106	1920	205	1938	08	1945	00	04	00
Leuchars	08.7	-0.2	03.1	-00.4	14.9	19	-01.8	09	17	07	04	07.5	08	081	127	1921	109	1947	033	1968	21	11	15	028	043	1921	194	1963	11	1942	00	00	00
Dyce	08.7	+0.4	02.6	-00.3	13.6	19	-03.4	29	19	06	08	07.4	08	068	115	1925	097	1929	023	1941	12	25	15	085	091	1946	215	1951	19	1958	00	03	00
Stornoway	08.5	-0.6	04.2	-00.6	12.0	08	-00.2	28	12	01	11	06.4	09	048	107	1880	073	1968	019	1881	07	17	15	129	112	1942	194	1947	24	1945	00	02	00
Aldergrove	08.9	-0.2	04.1	00.0	12.7	19	-01.6	29	08	04	08	07.0	08	064	121	1927	077	(b)	026	1962	12	08	10	058	064	1926	153	1951	15	1942	00	03	00

(a) 27, 30 (b) 04, 19 (c) 15, 19

(a) 02, 18 (b) 1930, 74
* New highest

Correction to MONTHLY SUMMARY No.238 for OCTOBER
CARDINGTON:- Days with fog 02

LONDON (Kew)

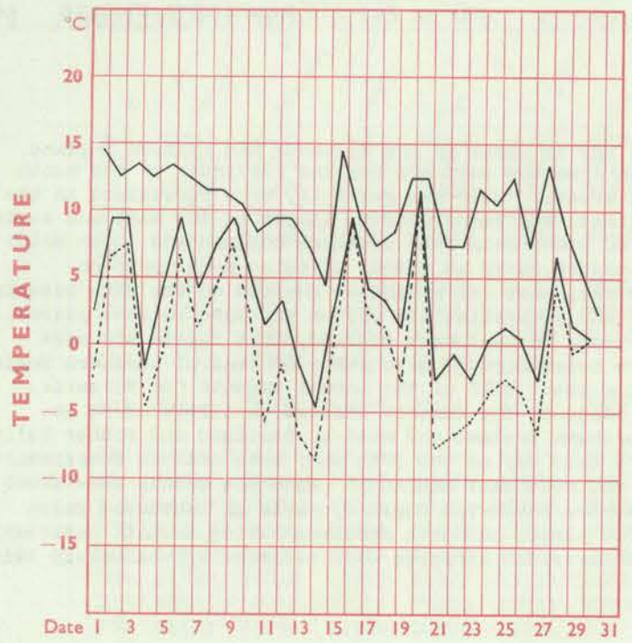

MANCHESTER (Ringway)

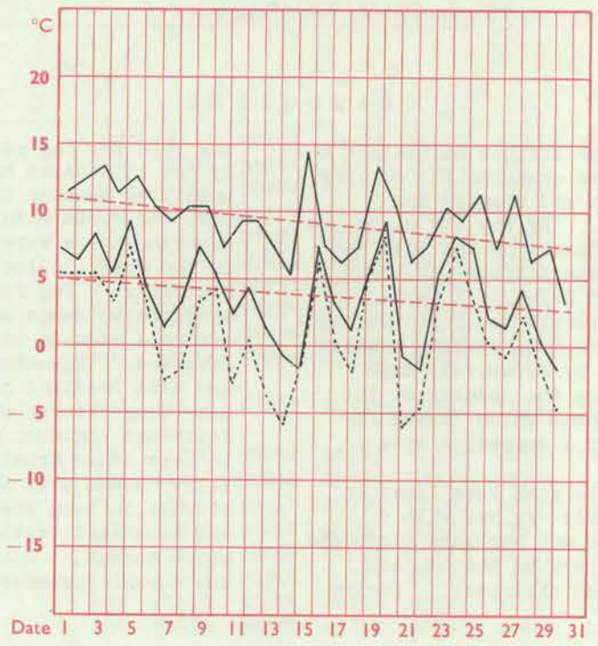

GLASGOW (Abbotsinch)

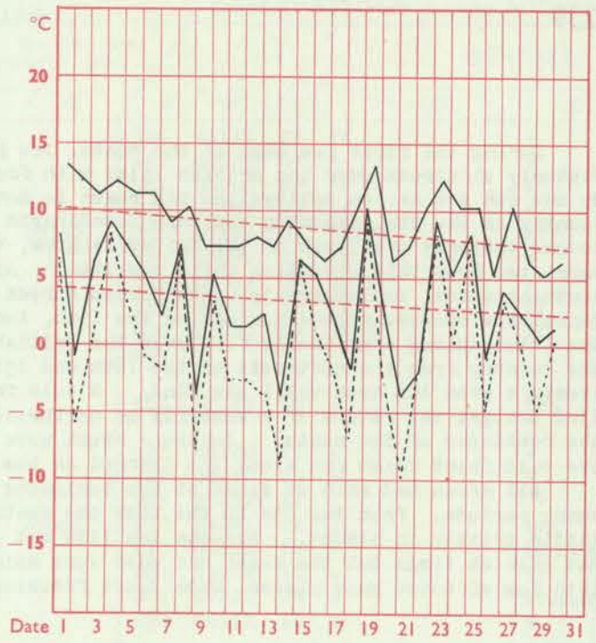

Maximum temperatures read at 21 h. G.M.T. daily, and minimum temperatures, read at 09 h. G.M.T. daily, are shown in full lines.
Grass minimum temperatures, read at 09 h. G.M.T. daily, are shown by a pecked line. Pecked lines in red show normal values. (1931–1960)

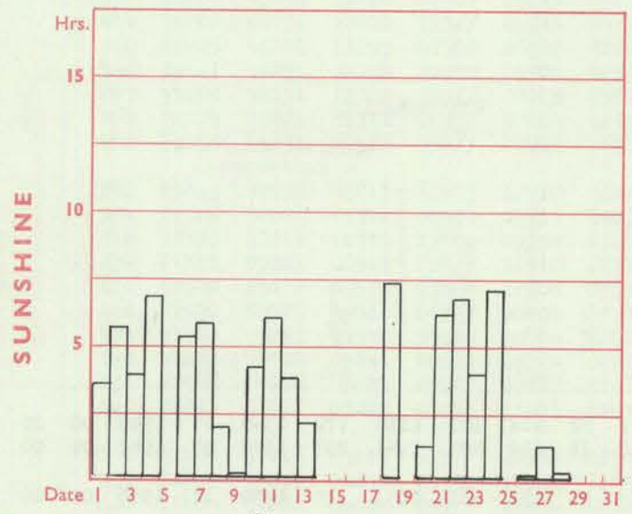

Total for month 81 30-year (1931–1960) average **53** hrs.

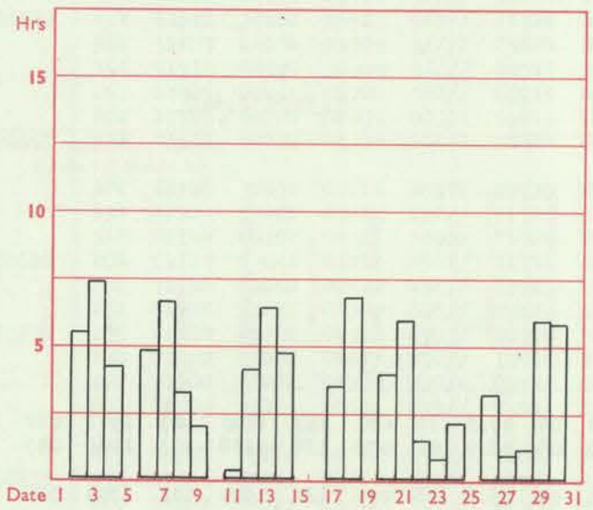

Total for month 89 30-year (1931–1960) average **43** hrs.

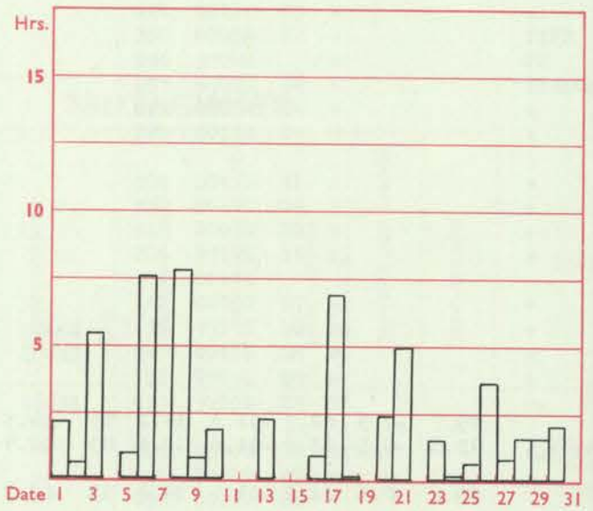

Total for month 55 30-year (1931–1960) average **42** hrs.

The rainfall entry made for each day represents the total fall for the 24-hour period beginning at 09 h. G.M.T. on that day. Trace (less than 0·05 mm) is indicated by " ● "

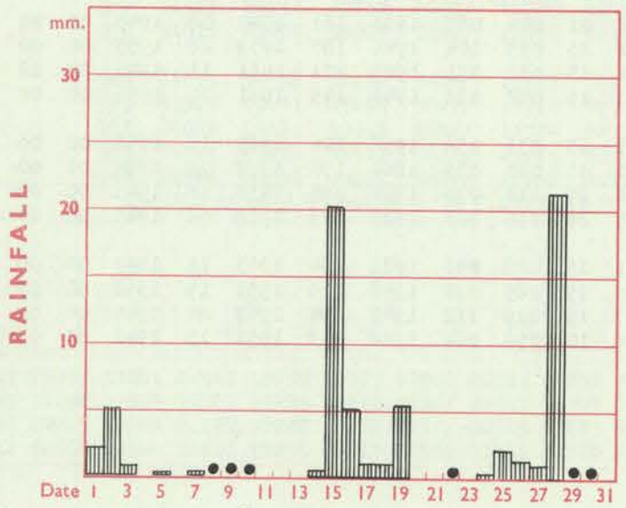

Total for month 64 35-year (1916–1950) average 63 mm.

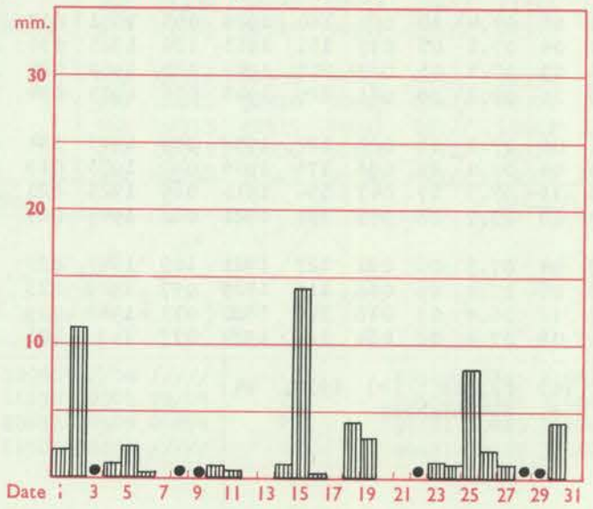

Total for month 58 35-year (1916–1950) average 77 mm.

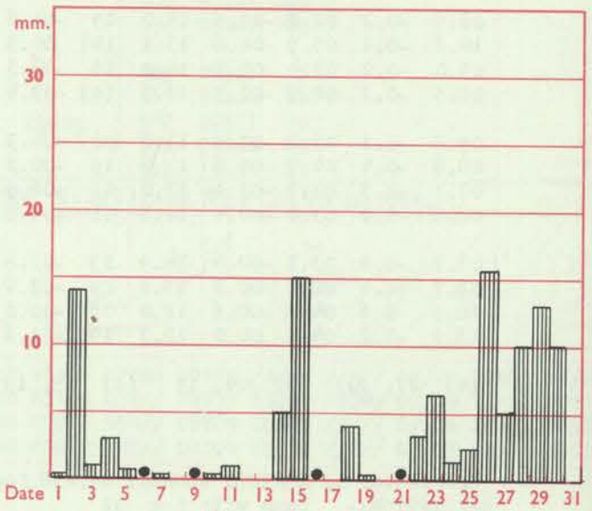

Total for month 111 35-year (1916–1950) average 105 mm.

RATES OF SUBSCRIPTION Can be obtained from The Secretary, Meteorological Office, Met O 10c (DWR), London Road, Bracknell, Berks. RG12 2SZ.

H.M.S.O. Press, Bracknell, Berks.

DAILY WEATHER REPORT OF THE BRITISH METEOROLOGICAL OFFICE

41617

Date of Issue SATURDAY 1 NOVEMBER 1975

Code FM 11.D

OBSERVATIONS at 12h. 31 OCTOBER 1975

Station	iii	Nddff	VVwwW	PPPTT	$N_hC_LhC_MC_H$	T_dT_dapp	$8N_ssCh_sh_s$	$8N_ssCh_sh_s$	$8N_ssCh_sh_s$
Boscombe Down	746	81715	58051	03013	863//	12718	88708		
Hurn	862	71814	58031	02814	754//	13721	83710	87615	
Thorney Island	871	81715	56051	04614	853//	12712	82708	86614	88630
Manston	797	71719	58031	06315	40971	10831	84360	86072	
Gatwick	776	51711	56054	05015	35532	11618	83620	85075	
Kew	775	41713	62031	04516	35530	10723	83625		
Heathrow	772	21715	58011	03716	11531	11629	81822		
Honington	586	51513	57052	05716	35742	10730	83656		
Wattisham	590	51417	58054	06115	10932	09729	81362	85075	
Gorleston	497	61516	48051	07313	6097/	11735	86360		
Aberporth	502	72211	58636	00910	6722/	10115	81704	83708	87525
	627								
Filton	628	81811	50602	02014	864//	12616	88711		
Rhoose	715	81511	18585	01013	873//	12719	84706	88709	
Hartland Point	703	72818	76216	02212	5567/	11119	85630	86360	
Mount Batten	827	72812	80036	03513	754/1	11322	82718	87625	
St. Mawgan	817	72416	80026	03613	38382	10217	81709	83362	85075
Scilly	804	32413	81026	04014	32500	10213	83823		
Culdrose	809	72616	80026	03613	4843/	11217	81710	84816	
Guernsey	894	72421	81216	06414	7843/	11322	81710	85814	
Elmdon	534	71311	58052	01715	25771	11834	82650	83464	85072
Cardington	559	51512	60052	03316	30981	11835	81360	83362	
Wittering	462	51514	60034	03716	20931	10733	82362	84075	
Watnall	354	61313	50044	02914	50951	11733	85360		
Shawbury	414	81409	56042	01214	3542/	11829	81710	83613	88460
Finningley	360	61412	57054	03715	20932	11834	82360	86075	
Kilnsea	396	71220	15104	05711	6627/	11735	86705	87360	
Leeming	257	81409	13285	04211	861//	11730	88702		
Tynemouth	262	71612	39101	05111	764//	11722	87714		
Carlisle	222	71520	65022	00215	15778	10843	81656	83358	86465
Valley	302	81619	40636	98514	7557/	11510	87620	88460	
Ringway	334	81310	60032	01215	15737	11833	81656	84362	88270
Squires Gate	318	81315	59042	00614	4547/	12729	82710	83630	87359
Ronaldsway	204	81218	34602	98413	856//	12718	88633		
Mull of Galloway	131	81228	58032	96112	3561/	11726	83630	88460	
Eskdalemuir	162	71211	68022	01513	11514	10832	81825	84464	85075
Prestwick	135	71418	70022	98915	25538	11628	81625	84365	87270
Abbotsinch	140	80614	60052	99913	4547/	10829	81715	83620	88465
Leuchars	171	70805	61022	03011	25778	10723	82650	85360	85362
Dyce	091	81614	40042	03811	5627/	10822	81705	85706	88460
Lerwick	005	81806	04424	04710	860//	10806	86701	88705	
Wick	075	71712	75021	02111	30932	10712	83362	87072	
Sule Skerry	010	71409	81022	01512	35532	11715	83625	84360	87075
Cape Wrath	049	51405	84016	00013	35531	10716	83620		
Stornoway	026	81212	70216	98313	3557/	11826	83625	86359	88462
Benbecula	022	81318	65616	95313	5547/	11832	81710	85630	87360
Tiree	100	81428	60606	95213	5542/	11730	81710	85628	88462
Aldergrove	917	81516	40636	95713	5647/	12725	82710	84716	88458
Malin	980	82022	59616	94313	5742/	12508	82711	85716	88458
Belmullet	976	41913	81036	94713	4343/	09207	81718	83920	82920
Birr	965	72009	82036	97712	685/2	09010	84820	84636	
Dublin	969	72413	80216	97711	4542/	09306	81714	84640	87459
Shannon	962	41712	84016	97013	28432	09003	81715	84070	
Roches Point	952	42117	75018	98813	48402	10003	83817	83637	
Valentia	953	52216	80028	96913	58400	09000	84818		

OBSERVATIONS at 18h. 31 OCTOBER 1975

Station	iii	Nddff	VVwwW	PPPTT	$N_hC_LhC_MC_H$	T_dT_dapp	$8N_ssCh_sh_s$	$8N_ssCh_sh_s$	$8N_ssCh_sh_s$
Boscombe Down	746	52110	82025	06511	48430	09222	84815		
Hurn	862	22210	72011	07012	12432	09221	81818		
Thorney Island	871	62413	80031	07112	58430	11123	81815	84656	
Manston	797	32112	81011	07412	18430	10314	81812		
Gatwick	776	32110	64016	07012	35530	10324	82626		
Kew	775	12205	74011	06712	15500	09328	81620		
Heathrow	772	12205	75015	05913	18430	09326	81818		
Honington	586	72013	60011	04314	755//	11108	82622	86635	
Wattisham	590	71913	59052	04614	754//	11207	87618		
Gorleston	497	81713	56052	05313	8097/	11307	88360		
Aberporth	502	71713	58808	03311	734//	09313	81715	86918	
Filton	628	12407	60018	05809	10931	08223	81362		
Rhoose	715	12310	81026	05510	12431	08218	81812		
Hartland Point	703	52622	82031	04313	525//	11210	85825		
Mount Batten	827	12314	75021	05613	12500	11108	81820		
St. Mawgan	817	11810	80021	05311	12483	08106	81815		
Scilly	804	32113	65030	04612	38500	10802	82620		
Culdrose	809	42108	80021	04912	49403	08505	82916		
Guernsey	894	12507	81011	08512	12402	09105	81816		
Elmdon	534	42310	66016	04112	15431	09326	81616	83360	
Cardington	559	42313	60056	04413	35530	10317	83625		
Wittering	462	82115	50602	03014	864//	11306	88712		
Watnall	354	82509	56602	02912	874//	11318	86710	88718	
Shawbury	414	32309	81016	03510	18430	08326	81818		
Finningley	360	82312	50212	01813	853//	11308	82707	84615	88630
Kilnsea	396	61614	57012	01912	1627/	08303	81705	86360	
Leeming	257	81907	30042	00613	854//	12301	82711	88630	
Tynemouth	262	81712	39102	00411	864//	11612	88718		
Carlisle	222	82407	62612	99812	7547/	10307	81715	83622	87636
Valley	302	42019	75018	01512	48401	08214	83816		
Ringway	334	62105	50256	02811	18432	10223	81815	86358	
Squires Gate	318	62312	65026	01911	4843/	10218	81818	83656	
Ronaldsway	204	42114	80016	00012	48402	10112	81713	83656	
Mull of Galloway	131	72020	84016	98111	4253/	09230	84825	87360	
Eskdalemuir	162	81914	40636	99510	871//	10306	83702	86705	88708
Prestwick	135	72210	70216	98411	754//	09316	81712	83716	87640
Abbotsinch	140	82114	60616	97412	6537/	11301	81708	83712	85626
Leuchars	171	81315	40602	98911	7622/	11714	83704	86705	88459
Dyce	091	81620	14586	99911	870//	11719	81701	86702	88703
Lerwick	005	81711	09444	02510	861//	10709	88702		
Wick	075	81724	45052	98611	853//	10712	84709	88615	
Sule Skerry	010	80919	74022	97312	5552/	11717	85625	88458	
Cape Wrath	049	81414	81031	94713	864//	08721	88715		
Stornoway	026	81513	85216	93813	3557/	10619	83626	84359	88460
Benbecula	022	82111	75606	94210	5547/	09505	81710	85635	87460
Tiree	100	72311	70016	95410	3837/	09214	81709	83627	87462
Aldergrove	917	31709	82016	98410	35430	08212	81615	83620	
Malin	980	51711	84026	96210	48432	08202	81715	83820	
Belmullet	976	62209	78028	95111	694//	09305	81718	84920	83920
Birr	965	21906	75258	98311	23500	08306	81921		
Dublin	969	41912	82031	99312	18532	07209	81822		
Shannon	962	22209	82018	98611	29503	08316	81925		
Roches Point	952	12216	70011	00412	19403	10211	81817	81917	
Valentia	953	72310	59818	99110	735//	08211	87922		

OBSERVATIONS during DAY

Station	iii	RRT$_x$T$_x$E	sss	WEATHER 09h.–15h.	WEATHER 15h.–21h.
Boscombe Down	746	97140	019	d_o	+
Hurn	862	00160	020	+	+
Thorney Island	871	00150	030	+	+
Manston	797	00151	049	+	+
Gatwick	776	92151	033	d_or_o	+
Kew	775	00170	026	+	+
Heathrow	772	97170	018	d_o	+
Honington	586	00160	032	+	+
Wattisham	590	00150	043	+	+
Gorleston	497		053		
Aberporth	502	10141	022	$r_or_oRRpr_o$	pr_o
Filton	628	01151	021	ir_oRpr_o	pr_o
Rhoose	715	04131	016	d_od_o-$d_or_ofr_or$	jp
Hartland Point	703	06140	039		
Mount Batten	827	03151	046	dr-r	pr_o
St. Mawgan	817	02151	055	r_o	+
Scilly	804	00150	074	+	+
Culdrose	809	00141	056	+	+
Guernsey	894	97141	021	$d_or_oir_opr_o$	+
Elmdon	534	01151	014	+	d_or_odr
Cardington	559	97170	026	+	ir_o
Wittering	462	97171	024	+	r_o
Watnall	354	94151	009	+	r_or
Shawbury	414	03141	001	$d_or_orRr_o$	r_or
Finningley	360	94171	010	f	$rdrd_or_o$
Kilnsea	396	97131	020	ff	pr_o
Leeming	257	97131	000	ffd_o	+
Tynemouth	262	00121	000	+	+
Carlisle	222	01151	004	+	r_or
Valley	302	03161	019	ir_orr	pr_o
Ringway	334	01161	007	+	r_o-rr_opr_o
Squires Gate	318	01141	000	r_or	rr_or_o
Ronaldsway	204	02131	010	$irir_or_or_o$	r_or_o
Mull of Galloway	131	01121			
Eskdalemuir	162	01141	001	r_o	r_orr
Prestwick	135	96151	007	+	$ir_or_or_or_orir_o$
Abbotsinch	140	02151	000	ir_o	$r_or_orrpr_o$
Leuchars	171	92121	004	+	r_o
Dyce	091	01121	000	+	$ifd_or_od_or_oir$
Lerwick	005	00111	000	iff	iffff
Wick	075	97131	017	+	ir_o
Sule Skerry	010	93131			
Cape Wrath	049	02151	011	ir_o	rr
Stornoway	026	02141	000	r_o	r_or
Benbecula	022	04141	000	r_or_or	$rrir_o$
Tiree	100	09131	000	r_orrR	rrr_o
Aldergrove	917	06131	007	r_orrRr_or	jp
Malin	980	0614	004		
Belmullet	976	0513	034		
Birr	965	0414	027		
Dublin	969	0114	020		
Shannon	962	9114	034		
Roches Point	952	9413	052		
Valentia	953	0514	036		

Code FM 21.D

OCEAN WEATHER STATION REPORTS at 12h.

O.W.S.	$99L_aL_aL_a$	$Q_cL_oL_oL_o$	YYGGiw	Nddff	VVwwW	PPPTT	$N_hC_LhC_MC_H$	D_svsaPP	$8N_sCh_sh_s$	$8N_sCh_sh_s$	$OT_sT_sT_dT_d$	$1T_wT_wT_wT$	$3P_wP_wH_wH_w$	$d_wd_wP_wH_wH_w$
C	99528	70356	31121	82710	98022	17606	65604	00008	86635	/////	0//50	10956	30403	29006
L	99566	70174	31124	73035	95808	82409	723//	22311	84708	87812	0//09	11145	30907	12106
M	99661	10010	31124	80922	97215	05706	853//	00608	88608	/////	0//06	10838	30504	05803
R	99471	70170	31124	73029	96818	06312	79400	71223	84916	85816	0//11	11578	30608	/////

OCEAN WEATHER STATION REPORTS at 18h.

O.W.S.	$99L_aL_aL_a$	$Q_cL_oL_oL_o$	YYGGiw	Nddff	VVwwW	PPPTT	$N_hC_LhC_MC_H$	D_svsaPP	$8N_sCh_sh_s$	$8N_sCh_sh_s$	$OT_sT_sT_dT_d$	$1T_wT_wT_wT$	$3P_wP_wH_wH_w$	$d_wd_wP_wH_wH_w$
C	99528	70357	31181	82209	98022	14508	2167/	00718	/////	/////	0//04	10940	30403	29805
L	99565	70170	31184	72935	95818	89309	6336/	61239	82909	84815	0//07	11117	30910	22006
M	99658	10016	31184	81019	95026	04608	872//	00802	88704	/////	0//08	10820	30504	06804
R	99472	70172	31184	43232	97018	14712	48540	71252	83820	/////	0//08	11428	30617	/////

All times of observation printed in this publication are GREENWICH MEAN TIME.

CHART OF WEATHER IN PART OF NORTHERN HEMISPHERE



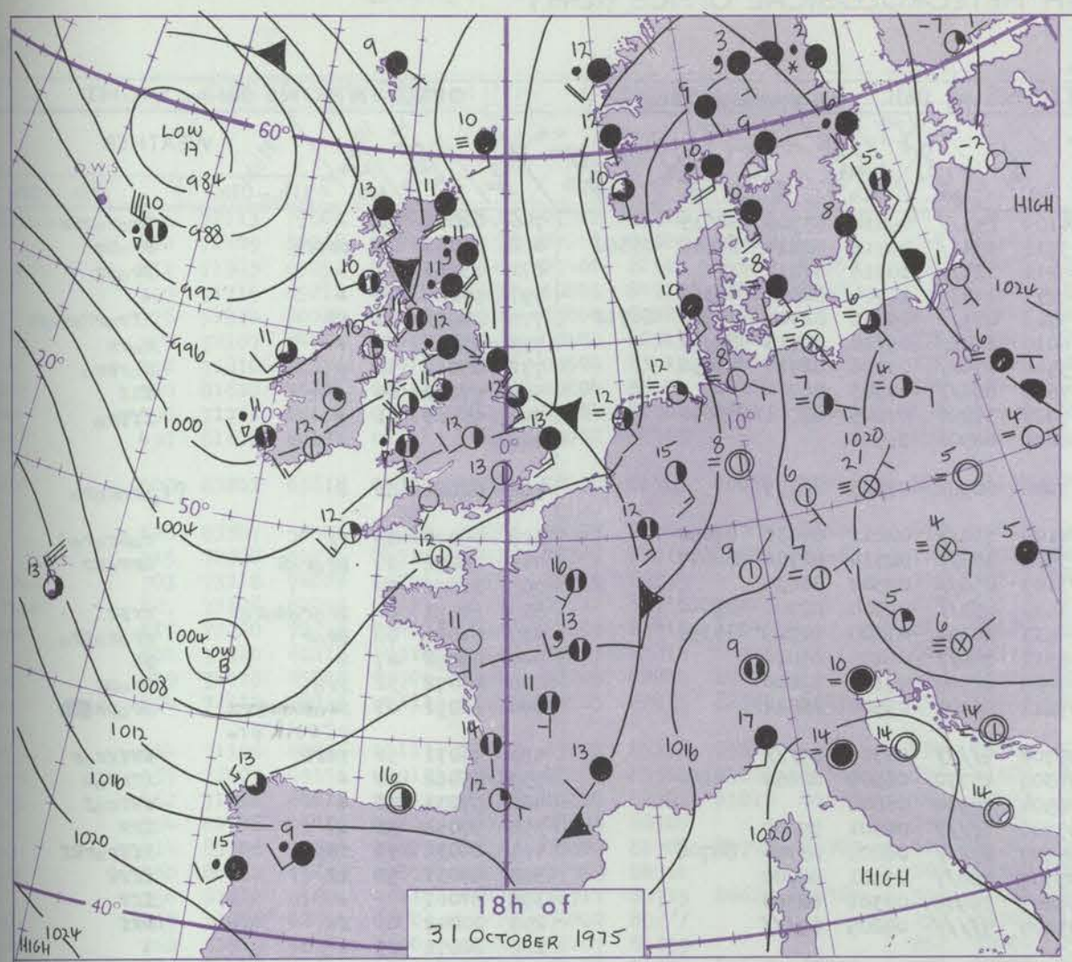

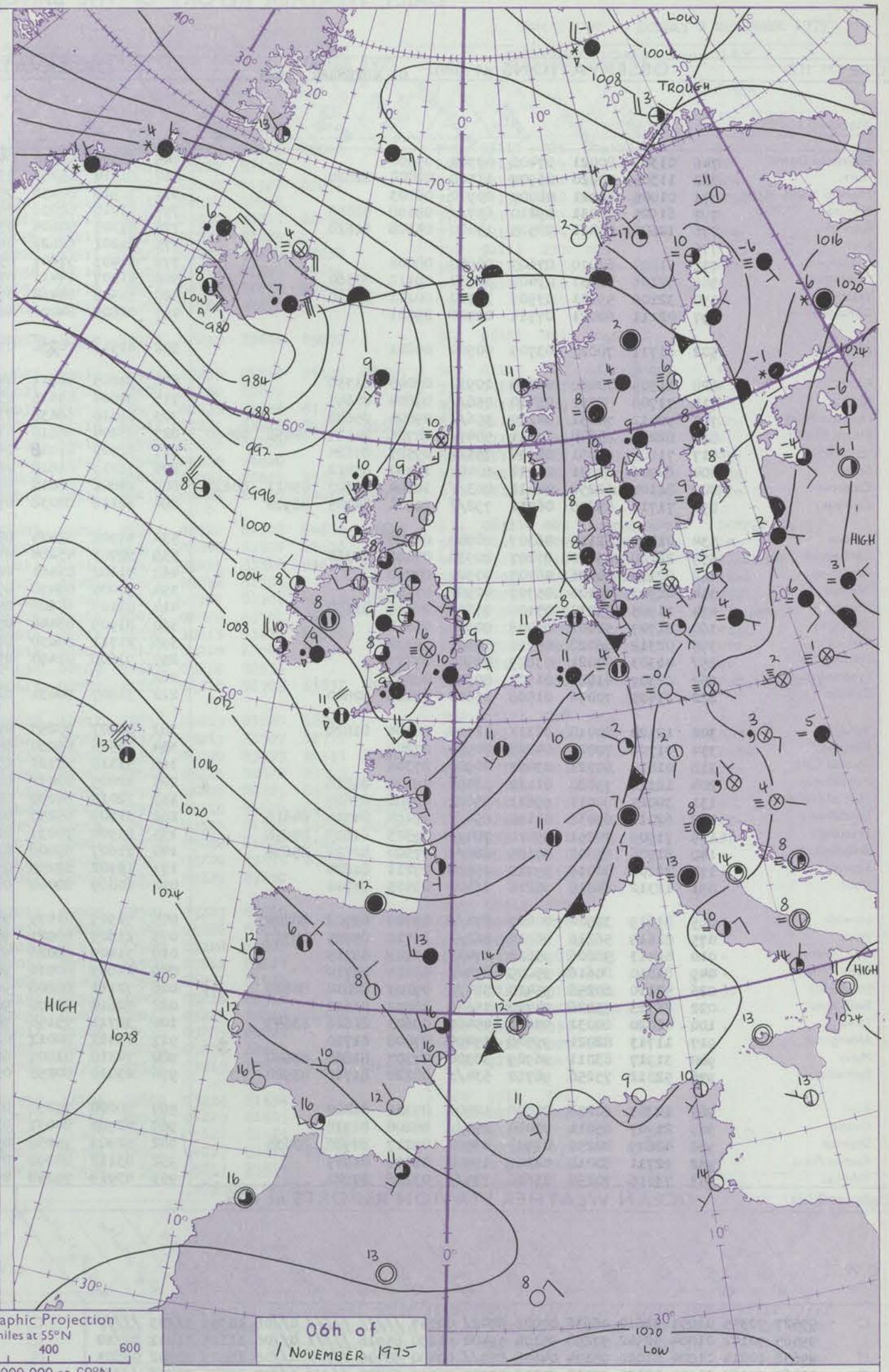

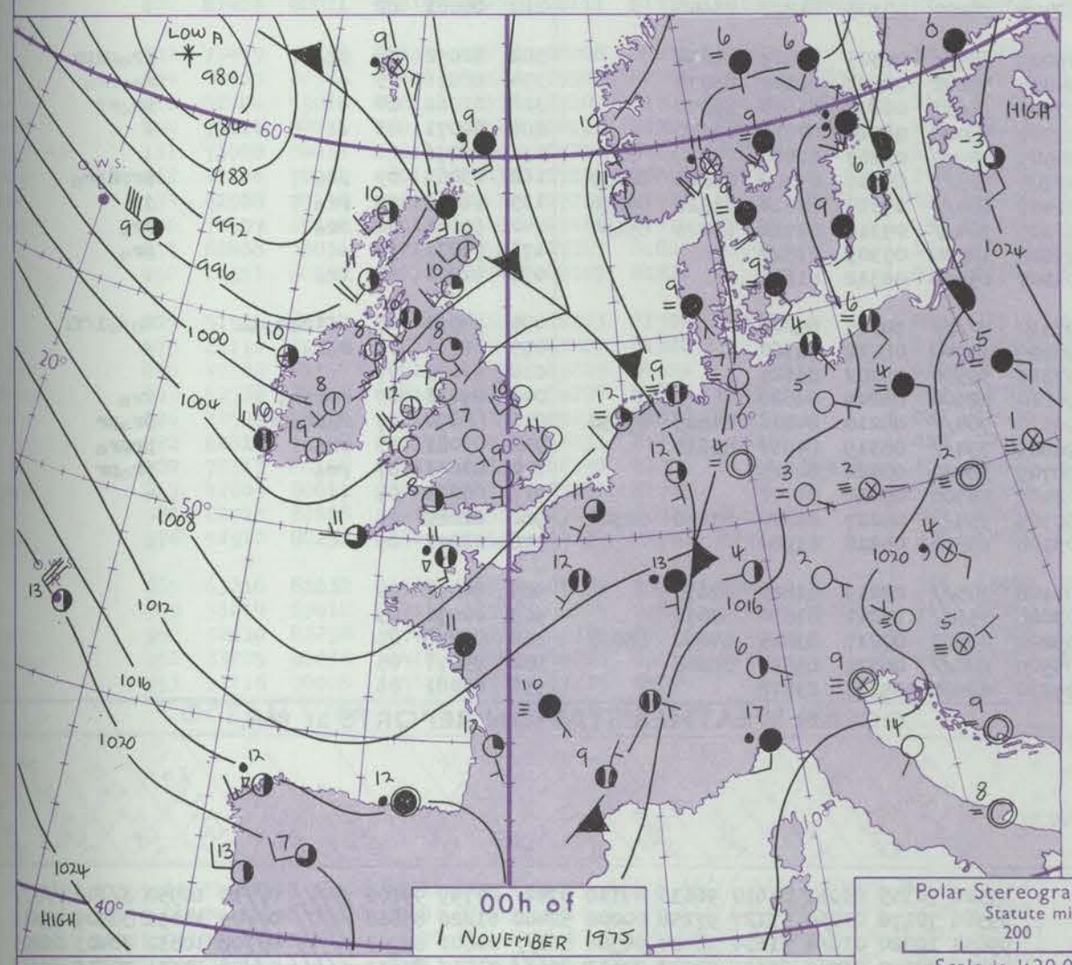

Polar Stereographic Projection
Statute miles at 55°N
200 400 600
Scale is 1:20,000,000 at 60°N.

GENERAL SYNOPTIC DEVELOPMENT

Issued at midday SATURDAY 1 NOVEMBER 1975

The complex depression to the west of Scotland transferred north then northwest and is now centred near Reykjavik. An associated cold front over western parts of Britain moved across the British Isles, clearing the southeast by evening and northeast Scotland by midnight, followed by an unstable southwesterly airstream in which a well marked trough had moved into central parts of Britain by this morning. During the next 24 hours, as the trough moves east across the country, all districts will lie in an unstable west to northwest airstream. This will gradually back to southwesterly with the approach of a frontal system associated with a deepening depression, now over the western Atlantic, which is moving rapidly eastwards towards the British Isles. The warm front is expected to reach western Ireland by this time tomorrow.

Code FM 11.D

OBSERVATIONS at 00h. 01 NOVEMBER 1975

Station	iii	Nddff	VVwwW	PPPTT	$N_hC_LhC_MC_H$	$T_dT_d$app	$8N_sCh_sh_s$	$8N_sCh_sh_s$	$8N_sCh_sh_s$
Boscombe Down	746	01306	80021	07406	00900	05000			
Hurn	862	11305	70020	06907	11500	07802	81820		
Thorney Island	871	01005	80021	08007	00900	06103			
Manston	797	61905	70031	09210	657//	09108	86656		
Gatwick	776	12602	05411	08505	15400	05106	81618		
Kew	775								
Heathrow	772	01804	61010	07609	00900	08008			
Honington	586	32106	62031	07409	30930	08112	83360		
Wattisham	590	32106	59101	07909	35700	08111	83650		
Gorleston	497	02111	60021	07711	00900	09221			
Aberporth	502	01711	70028	03709	00900	08801			
Filton	628	11505	70030	06308	10930	07000	81358		
Rhoose	715	71708	82251	05410	756//	09804	87645		
Hartland Point	703	52012	74031	04210	556//	09804	85640		
Mount Batten	827	82212	65608	04811	5847/	10706	84815	84656	88460
St. Mawgan	817	71805	81031	04610	755//	09505	87624		
Scilly	804	62706	81031	04711	68400	11400	85818		
Culdrose	809	82107	60258	04411	883//	10804	82707	85811	88622
Guernsey	894	71715	65808	06711	792//	10811	84705	86910	
Elmdon	534	01505	62110	06307	00900	06106			
Cardington	559	22108	63010	07207	20930	07006	82360		
Wittering	462	02109	60026	06707	00900	07010			
Watnall	354	02303	40106	05707	00900	07108			
Shawbury	414	11905	75030	05108	15700	06106	81650		
Finningley	360	01707	50101	05306	00900	06214			
Kilnsea	396	02312	66028	05710	00900	09322			
Leeming	257	01303	84021	03809	00900	07315			
Tynemouth	262	02307	61021	01909	00900	08307			
Carlisle	222	21405	70026	01508	25600	07106	82640		
Valley	302	12120	80018	02312	11500	08204	81824		
Ringway	334	01708	70021	04808	00900	07209			
Squires Gate	318	01610	60021	03407	00900	07306			
Ronaldsway	204	12116	75020	01112	18400	09105	81816		
Mull of Galloway	131	32025	80011	99611	35600	09206	83630		
Eskdalemuir	162	62011	65036	01110	654//	09108	84710	84616	
Prestwick	135	71909	70251	99410	784//	09303	81819	87656	
Abbotsinch	140	61906	65808	99109	684//	07500	82618	85634	
Leuchars	171	22208	80016	99710	25530	07211	81620		
Dyce	091	12312	84016	98210	16400	09505	81712		
Lerwick	005	81619	30504	00409	871//	09710	83702	88704	
Wick	075	81615	56216	96211	862//	11711	85705	88710	
Sule Skerry	010	81413	58606	95611	874//	11303	88715		
Cape Wrath	049	81810	80616	95009	874//	09014	88710		
Stornoway	026	52110	80256	95410	584//	09103	82818	84630	
Benbecula	022	21713	75026	94710	15630	08802	81630		
Tiree	100	42020	80031	95611	45400	09603	81616	83647	
Aldergrove	917	11713	82021	99508	15400	07008	81710		
Malin	980	31917	83011	96909	38500	07307	81820	83640	
Belmullet	976	52812	75256	98710	534//	08222	81716	83920	
Birr	965	12205	80258	01008	12500	07316	81820		
Dublin	969	21907	65011	01010	254//	08208	81718		
Shannon	962	42609	80258	01509	43500	09217	82920	83635	
Roches Point	952	12711	80018	02109	19400	08108	81917		
Valentia	953	73016	70258	03610	735//	07226	87922		

OBSERVATIONS at 06h. 01 NOVEMBER 1975

Station	iii	Nddff	VVwwW	PPPTT	$N_hC_LhC_MC_H$	$T_dT_d$app	$8N_sCh_sh_s$	$8N_sCh_sh_s$	$8N_sCh_sh_s$
Boscombe Down	746	81308	58628	04109	853//	09814	83706	88615	
Hurn	862	61914	65258	03711	5843/	09712	82814	84630	85360
Thorney Island	871	71918	80258	05211	724//	10716	87812		
Manston	797	51710	68031	08211	25730	10704	82656	84362	
Gatwick	776	81307	50604	05709	873//	09816	82706	85708	88712
Kew	775	81201	62621	06010	2742/	09710	82715	88550	
Heathrow	772	81403	57601	05510	2742/	09716	82714	88550	
Honington	586	61507	04411	07607	660//	07503	86701		
Wattisham	590	31508	04464	07907	35000	07605	81701	83640	
Gorleston	497	01605	64020	08209	00900	09502			
Aberporth	502	61511	70251	03008	00902	07503	86075		
Filton	628	70605	62611	04109	756//	08812	84630	87650	
Rhoose	715	80604	65636	03508	853//	08714	81706	88647	
Hartland Point	703	81810	66636	03109	856//	09507	88635		
Mount Batten	827	83204	56616	03510	853//	09500	82708	88640	
St. Mawgan	817	32910	81018	04011	28372	09500	81709	83357	
Scilly	804	73218	81818	05311	785//	09205	85820		
Culdrose	809	22802	80018	04009	22500	07301	82820		
Guernsey	894	62116	82038	05611	62400	09500	86812		
Elmdon	534	91902	02474	05706	9////	06706	89///		
Cardington	559	50705	45284	06306	25770	06609	82650	84360	
Wittering	462	01602	01464	06504	00900	04806			
Watnall	354	90000	09470	05706	9////	06801	89/00		
Shawbury	414	81103	14604	04907	872//	06803	83704	88706	
Finningley	360	81909	03444	05707	860//	07801	88700		
Kilnsea	396	21711	63030	06307	20970	07301	82360		
Leeming	257	91608	01474	05104	9////	04205	89///		
Tynemouth	262								
Carlisle	222	31807	70031	02409	38500	08303	81822	83640	
Valley	302	81207	70258	03009	885//	07305	81825	88634	
Ringway	334	31506	65030	04808	15602	06502	81640	83075	
Squires Gate	318	51310	58101	03907	15632	06202	81640	85070	
Ronaldsway	204	42805	82031	02709	48400	08210	82818	83650	
Mull of Galloway	131	12015	84030	04509	10970	03217	81460		
Eskdalemuir	162	71809	65258	02708	783//	08310	85708	85818	86630
Prestwick	135	61904	70031	01408	684//	07310	81814	83626	85656
Abbotsinch	140	71607	65808	01109	784//	05310	81712	83816	85634
Leuchars	171	12702	82250	01606	12500	05309	81822		
Dyce	091	11809	80010	01307	15500	06312	81625		
Lerwick	005	91915	01475	98310	9////	10505	89/00		
Wick	075	11809	80021	98509	10940	08212	81360		
Sule Skerry	010	31409	82026	97311	35500	09207	83625		
Cape Wrath	049	21805	80016	96810	22500	06209	82820		
Stornoway	026	72111	66808	96510	784//	08210	84816	84625	87630
Benbecula	022	72614	70808	96809	794//	08319	84914	83633	
Tiree	100	32711	75158	98709	38400	08226	82815		
Aldergrove	917	12411	80011	02407	16300	07218	81708		
Malin	980	72310	81805	00709	735//	08227	86820	83640	82920
Belmullet	976	23010	80258	03108	23500	05318	81920		
Birr	965	70000	75258	04108	785//	07219	81820	87635	
Dublin	969	72708	80031	03008	756//	06211	81630	87650	
Shannon	962	52903	75258	05208	48502	07217	83825	84640	85070
Roches Point	952	83112	80808	05509	884//	06321	83817	88646	
Valentia	953	43019	70258	07210	48500	05323	83822		

OBSERVATIONS during NIGHT

Station	iii	RRT_rT_rE	T_gT_g	WEATHER 21h.–03h.	WEATHER 03h.–09h.
Boscombe Down	746	02051	01	+	prororpr
Hurn	862	01061	03	prpro	propr
Thorney Island	871	05061	01	+	propr
Manston	797	97081	04	+	+
Gatwick	776	04031	51	if	ifrorRpropr
Kew	775	03021	53	+	rorR
Heathrow	772	05062	52	+	rorRro
Honington	586	97060	04	+	fif
Wattisham	590	97060	01	+	ffpro
Gorleston	497				
Aberporth	502	02081	06	+	prirorore
Filton	628	05071	03	ro	roRrorod
Rhoose	715	18082	06	proroR	RrroRr
Hartland Point	703	11092	07		
Mount Batten	827	14091	08	prorodoroR	rrpr
St. Mawgan	817	01081	06	pror	rroropro
Scilly	804	08092	07	+	pR
Culdrose	809	03072	52	pro	propr
Guernsey	894	11091	07	~~prophprpro~~ prpHRpro	proPR[redacted]
Elmdon	534	96031	52	ifff	FFffror
Cardington	559	05062	00	+	ffrroR
Wittering	462	97031	51	+	fFFrof
Watnall	354	97051	51	+	fFF
Shawbury	414	04031	51	fFif	ifFrorRf
Finningley	360	97031	52	if	ffFF
Kilnsea	396	97061		+	ffF
Leeming	257	00041	01	f	FFf
Tynemouth	262	00071	05	+	+
Carlisle	222	00081	02	+	+
Valley	302	12092	08	pro	proPRpr
Ringway	334	02071	05	+	ro-rro
Squires Gate	318	01061	04	+	prorR
Ronaldsway	204	00071	03	+	+
Mull of Galloway	131	00071			
Eskdalemuir	162	13081	05	pro	prpRpro
Prestwick	135	92061	03	pro	jp
Abbotsinch	140	91081	06	pro	pro
Leuchars	171	97031	50	+	pro
Dyce	091	92051	51	iro	+
Lerwick	005	94091	05	ifidododo	dodoifff
Wick	075	01071	01	roro	+
Sule Skerry	010	91101	07		
Cape Wrath	049	03081	07	rrroro	iro
Stornoway	026	05092	07	ropropr	propr
Benbecula	022	03081	05	pro	prpro
Tiree	100	01081	07	pro	propr
Aldergrove	917	00071	05	+	+
Malin	980	02081	06		
Belmullet	976	08071	05		
Birr	965	94071	05		
Dublin	969	00071	05		
Shannon	962	08071	05		
Roches Point	952	93071	05		
Valentia	953	03081	06		

Code FM 21.D

OCEAN WEATHER STATION REPORTS at 00h.

O.W.S.	$99L_aL_aL_a$	$Q_cL_oL_oL_o$	YYGGiw	Nddff	VVwwW	PPPTT	$N_hC_LhC_MC_H$	D_sv_sapp	$8N_sCh_sh_s$	$8N_sCh_sh_s$	$O_TS_TS_TD_T$	$1T_wT_wT_wT$	$3P_wP_wH_wH_w$	$d_wd_wP_wH_wH_w$
C	99527	70355	01001	81610	96636	07008	8742/	00747	/////	/////	0//08	10959	3//03	/////
L	99565	70172	01004	52942	97258	95108	59400	61230	85918	/////	0//06	11125	31012	99/10
M	99658	10014	01004	81010	95104	04608	873//	00400	88706	/////	0//08	10823	30302	06803
R	99467	70168	01004	43130	97018	20012	42500	71216	84820	/////	0//08	11548	30818	/////

OCEAN WEATHER STATION REPORTS at 06h.

O.W.S.	$99L_aL_aL_a$	$Q_cL_oL_oL_o$	YYGGiw	Nddff	VVwwW	PPPTT	$N_hC_LhC_MC_H$	D_sv_sapp	$8N_sCh_sh_s$	$8N_sCh_sh_s$	$O_TS_TS_TD_T$	$1T_wT_wT_wT$	$3P_wP_wH_wH_w$	$d_wd_wP_wH_wH_w$
C	99528	70355	01061	81610	96636	89310	8742/	00799	99108	/////	0//10	10950	3//06	/////
L	99566	70176	01064	53127	97258	00008	52400	61226	85818	/////	0//05	11152	30909	99/11
M	99654	10020	01064	81614	92424	04508	862//	00601	88703	/////	0//08	10832	30403	06803
R	99468	70170	01064	73123	97032	22613	756//	71217	87633	/////	0//08	11531	30816	/////

RATES OF SUBSCRIPTION Can be obtained from The Secretary, Meteorological Office, Met O 10c (DWR), London Road, Bracknell, Berks. RG12 2SZ.

H.M.S.O. Press, Met.O.

DAILY WEATHER REPORT OF THE BRITISH METEOROLOGICAL OFFICE

41618

Date of Issue SUNDAY 2 NOVEMBER 1975

Code FM 11.D

OBSERVATIONS at 12h. 1 NOVEMBER 1975

Station	iii	Nddff	VVwwW	PPPTT	$N_hC_LhC_MC_H$	$T_dT_d$app	$8N_sC_sh_sh_s$	$8N_sC_sh_sh_s$	$8N_sC_sh_sh_s$
Boscombe Down	746	72113	75608	04009	774//	07502	87710		
Hurn	862	72409	80218	04911	2357/	07211	81920	87462	
Thorney Island	871	71913	65256	05511	5346/	09400	82914	84627	85357
Manston	797	71715	65212	07511	5847/	10805	84710	83817	87462
Gatwick	776	51814	80028	05513	59502	09804	82822	82925	
Kew	775	72107	74806	05411	734//	09605	82915	85820	
Heathrow	772	71810	66256	04912	794//	09504	83915	85640	
Honington	586	81610	45806	06612	6242/	10804	86810	88460	
Wattisham	590	71711	60638	07110	782//	09704	81704	84707	87645
Gorleston	497	81618	60151	08111	864//	09002	88715		
Aberporth	502	83201	63618	05709	7832/	08216	81708	86630	88458
Filton	628	83307	58506	04009	852//	08305	81704	86707	88625
Rhoose	715	72808	80216	04710	48418	08307	81810	84640	86462
Hartland Point	703	73218	74028	05211	6243/	09210	86815		
Mount Batten	827	73106	82258	05911	6843/	09212	81710	86816	
St. Mawgan	817	73220	70218	07410	784//	07219	84815	86645	
Scilly	804	73320	62218	10310	784//	07223	83818	87623	
Culdrose	809	73418	65808	07709	5856/	08218	82820	84635	
Guernsey	894	72110	78028	07311	53433	10205	82815	82922	86075
Elmdon	534	71106	60036	04111	754//	09608	85711	85620	
Cardington	559	71409	59156	04913	5947/	09807	83915	84820	86363
Wittering	462	71611	60016	05412	6833/	10610	82708	83818	85656
Waznall	354	80606	06466	05208	860//	08606	88700		
Shawbury	414	83506	45506	04809	852//	08602	82704	84706	86709
Finningley	360	80202	15616	05807	860//	07709	88701		
Kilnsea	396	81012	65604	06410	6547/	10711	83715	86625	88360
Leeming	257	91406	02454	06706	9////	06002	89///		
Tynemouth	262	61809	56051	06509	50978	08207	85359		
Carlisle	222	81402	60021	05810	6847/	08111	81715	85633	88460
Valley	302	73409	75258	05811	5847/	08208	85819	87462	
Ringway	334	80603	20586	05410	853//	09502	82708	84713	88638
Squires Gate	318	82704	59618	05610	7537/	09102	81707	87630	88458
Ronaldsway	204	73111	84031	06011	38438	08110	81714	83816	87270
Mull of Galloway	131	73008	84031	05811	42501	07209	84825	87075	
Eskdalemuir	162	42106	70018	06010	28432	07214	81818	83075	
Prestwick	135	62508	75158	05611	53431	07216	81712	81916	83824
Abbotsinch	140	72507	65158	04912	58401	09118	81714	84818	
Leuchars	171	62408	75031	05211	685//	07217	81825	86645	
Dyce	091	21911	82030	05211	18541	08120	81820		
Lerwick	005	51911	62104	03110	16332	10223	81706	85072	
Wick	075	22116	89030	02611	18541	07223	81820		
Sule Skerry	010	42309	81150	01011	43500	09219	84920		
Cape Wrath	049	52708	84028	01810	48530	09227	82820	84625	
Stornoway	026	32508	80018	03210	38402	08235	81816	83630	
Benbecula	022	62812	75158	03811	684//	06231	81816	86628	
Tiree	100	73313	80158	05011	6936/	08230	81709	81915	84818
Aldergrove	917	42609	80011	06810	38341	08220	81709		
Malin	980	62713	82808	06210	5353/	07224	82920	85645	
Belmullet	976	52912	80258	08809	535//	04224	84920	82920	
Birr	965	63210	81032	09510	685/2	05124	83821	84640	
Dublin	969	53014	83012	07210	3853/	06214	81822	83642	85362
Shannon	962	52810	82258	10709	39563	05324	83925		
Roches Point	952	33225	80038	10410	39400	04221	83819	81919	
Valentia	953	53116	70028	12711	52500	03225	85824		

OBSERVATIONS at 18h. 1 NOVEMBER 1975

Station	iii	Nddff	VVwwW	PPPTT	$N_hC_LhC_MC_H$	$T_dT_d$app	$8N_sC_sh_sh_s$	$8N_sC_sh_sh_s$	$8N_sC_sh_sh_s$
Boscombe Down	746	63005	82026	08609	684/2	07225	84816	85640	
Hurn	862	42707	67031	08909	35601	07227	83630		
Thorney Island	871	42605	80018	08509	23501	08222	81920	83072	
Manston	797	41907	75251	09210	28432	08314	82818		
Gatwick	776	62106	70018	08110	68403	09320	81818	86650	
Kew	775	72306	70028	08211	755//	07223	87625		
Heathrow	772	72506	80028	07511	755//	07223	82624	87638	
Honington	586	41710	64038	07710	48402	09214	81815	84656	
Wattisham	590	71609	65036	08110	784//	08313	82817	87645	
Gorleston	497	41714	66031	08812	42500	10206	84825		
Aberporth	502	63120	70018	10710	32432	06236	83818	85072	
Filton	628	73007	80026	09010	784//	07230	81818	85630	86645
Rhoose	715	23011	80021	09508	28400	05230	81815		
Hartland Point	703	73218	74032	11211	784//	08233	84818	87635	
Mount Batten	827	63311	75808	11510	5843/	07235	83818	84632	85360
St. Mawgan	817	53120	80018	13010	52500	04233	85822		
Scilly	804	43316	78018	15310	42560	04229	84820		
Culdrose	809	53316	75808	13109	59400	05232	82815	83918	
Guernsey	894	63116	80018	10511	58432	07220	82710	84815	85075
Elmdon	534	73107	58608	06809	753//	08322	81708	84632	87643
Cardington	559	81908	62608	05610	885//	09306	81820	88630	
Wittering	462	71403	70019	06710	784//	09215	83818	83632	87650
Waznall	354	80207	14106	06709	862//	08316	88704		
Shawbury	414	83209	50206	08208	853//	07224	81706	84616	88624
Finningley	360	83306	07626	07308	870//	08316	86701	88703	
Kilnsea	396	51414	66016	07411	35670	10213	83630	85360	
Leeming	257	83307	17616	08107	2712/	07210	82702	88537	
Tynemouth	262	80000	25636	08709	8062/	09215	88530		
Carlisle	222	82802	40616	08709	6532/	08218	82709	83632	85640
Valley	302	63216	75028	10211	3257/	04229	83820	86362	
Ringway	334	82902	16516	07709	873//	09219	83707	88711	
Squires Gate	318	83406	30616	08409	853//	09220	83707	84615	88641
Ronaldsway	204	73211	68258	09710	22542	06225	82820	87072	
Mull of Galloway	131	73314	64022	09709	42501	06226	84825	87075	
Eskdalemuir	162	80000	65021	09008	68577	07215	84820	86640	88270
Prestwick	135	60000	65258	09507	684//	07323	81715	83823	85635
Abbotsinch	140	62604	80038	08807	28532	05222	81820	85075	
Leuchars	171	72402	80022	08609	35702	08220	83656	87075	
Dyce	091	73302	80021	08509	757//	07225	87650		
Lerwick	005	22511	62011	07008	28501	07227	81820		
Wick	075	12805	84011	08006	15641	05228	81645		
Sule Skerry	010	32302	81020	07611	32500	08228	83820		
Cape Wrath	049	32708	84011	07210	35500	07242	83620		
Stornoway	026	22406	75020	08605	28500	04231	81820		
Benbecula	022	32407	82151	08908	39400	05228	82918		
Tiree	100	72806	82038	09608	784//	05225	82818	86640	
Aldergrove	917	22908	81011	11008	12530	05225	81825		
Malin	980	22810	82028	10708	28500	05226	82820		
Belmullet	976	62810	81031	12508	535/5	03219	85820	83270	81920
Birr	965	13002	75038	13106	15600	03226	81634		
Dublin	969	12810	82011	12207	15500	04229	81625		
Shannon	962	52908	80258	14307	23563	05122	82925	83070	
Roches Point	952	72912	80038	15108	18404	04227	81819	87072	
Valentia	953	53011	78038	15610	52500	05217	85824		

OBSERVATIONS during DAY

Station	iii	RRT$_x$T$_x$E	sss	WEATHER 09h.–15h.	WEATHER 15h.–21h.
Boscombe Down	746	93111	006	pr₀ir₀	+
Hurn	862	97131	014	pr₀r₀	jp
Thorney Island	871	02131	012	pr₀r₀pr	pr₀
Manston	797	04131	008	r₀rpr₀pr	pr₀prpR
Gatwick	776	95131	023	pr₀pr	+
Kew	775	02141	034	pr₀pRpr	pr₀
Heathrow	772	92141	037	pr₀	+
Honington	586	01121	013	r₀pr₀	+
Wattisham	590	03120	010	r₀rr	+
Gorleston	497		015		
Aberporth	502	06101	001	pr₀prr₀r₀	+
Filton	628	01111	001	dd₀r₀dr₀	+
Rhoose	715	04121	017	rrr₀r₀	+
Hartland Point	703	05111	009		
Mount Batten	827	94121	005	pr₀	pr₀
St. Mawgan	817	01111	009	pr₀r	+
Scilly	804	08111	028	RRpRpr₀	pr₀
Culdrose	809	08111	020	pRpr₀	pr₀
Guernsey	894	08121	003	pr₀prpR	pr₀
Elmdon	534	08111	003	ir₀r₀pr₀prpR	prrr₀r₀d₀
Cardington	559	01141	020	r₀r₀prpr₀	ir₀
Wittering	462	03131	010	r₀frR	tl₀pr₀pr
Waznall	354	02091	000	FfFRrr₀	id₀f
Shawbury	414	02091	000	r₀rRd₀r₀dr	d₀f₀
Finningley	360	05091	000	FFr₀rdrr₀	ffr₀rr₀
Kilnsea	396	01111	000	FFir₀rrr₀r₀	r₀r₀
Leeming	257	08081	000	FFffr₀r	rrr₀
Tynemouth	262	08112	008	+	rr
Carlisle	222	05101	000	r₀rrr₀	r₀r₀ir₀r₀r₀
Valley	302	03121	009	pr₀	+
Ringway	334	02111	000	r₀dr	d₀d₀
Squires Gate	318	03101	000	r₀r₀r	r₀r₀
Ronaldsway	204	97111	001	pr₀	pr₀
Mull of Galloway	131	95111			
Eskdalemuir	162	00111	010	+	+
Prestwick	135	02121	019	pr₀	pr₀
Abbotsinch	140	93131	021	pr₀	jp
Leuchars	171	00131	031	+	+
Dyce	091	00121	062	+	+
Lerwick	005	00111	067	+	+
Wick	075	00121	056	jp	+
Sule Skerry	010	00120			
Cape Wrath	049	92111	028	ir₀	+
Stornoway	026	00121	060	+	+
Benbecula	022	92111	022	pr₀	jp
Tiree	100	01111	021	prpr₀	+
Aldergrove	917	00111	039	+	+
Malin	980	0211	025		
Belmullet	976	9211	047		
Birr	965	9711	048		
Dublin	969	0011	045		
Shannon	962	0111	057		
Roches Point	952	9711	071		
Valentia	953	9711	048		

Code FM 21.D

OCEAN WEATHER STATION REPORTS at 12h.

O.W.S.	$99L_aL_aL_a$	$Q_cL_oL_oL_o$	YYGGi$_w$	Nddff	VVwwW	PPPTT	$N_hC_LhC_MC_H$	$D_sv_sa$pp	$8N_sC_sh_sh_s$	$8N_sC_sh_sh_s$	$0T_sT_sT_dT_d$	$1T_wT_wT_wT$	$3P_wP_wH_wH_w$	$d_wd_wP_wH_wH_w$
C	99527	70355	01121	82117	96106	82511	861//	00725	/////	/////	0//12	10969	30910	/////
L	99567	70179	01124	52818	97258	04706	39463	61216	83914	/////	0//03	11077	31010	25107
M	99653	10021	01124	81415	95104	05608	852//	00103	86704	88635	0//08	10838	30302	99/03
R	99469	70171	01124	82514	97602	24313	6552/	00602	86626	88460	0//09	11555	30502	30909

OCEAN WEATHER STATION REPORTS at 18h.

O.W.S.	$99L_aL_aL_a$	$Q_cL_oL_oL_o$	YYGGi$_w$	Nddff	VVwwW	PPPTT	$N_hC_LhC_MC_H$	$D_sv_sa$pp	$8N_sC_sh_sh_s$	$8N_sC_sh_sh_s$	$0T_sT_sT_dT_d$	$1T_wT_wT_wT$	$3P_wP_wH_wH_w$	$d_wd_wP_wH_wH_w$
C	99526	70355	01181	22219	97031	78210	11504	00511	/////	/////	0//06	10959	31312	/////
L	99569	70186	01184	81926	97608	01410	5832/	61722	82708	84640	0//07	11140	30805	28107
M	99652	10021	01184	81420	96606	04909	852//	00602	86705	88620	0//09	10830	30403	06703
R	99470	70170	01184	82124	98606	21613	6742/	00718	86713	88458	0//13	11557	30505	27204

All times of observation printed in this publication are GREENWICH MEAN TIME.

CHART OF WEATHER IN PART OF NORTHERN HEMISPHERE

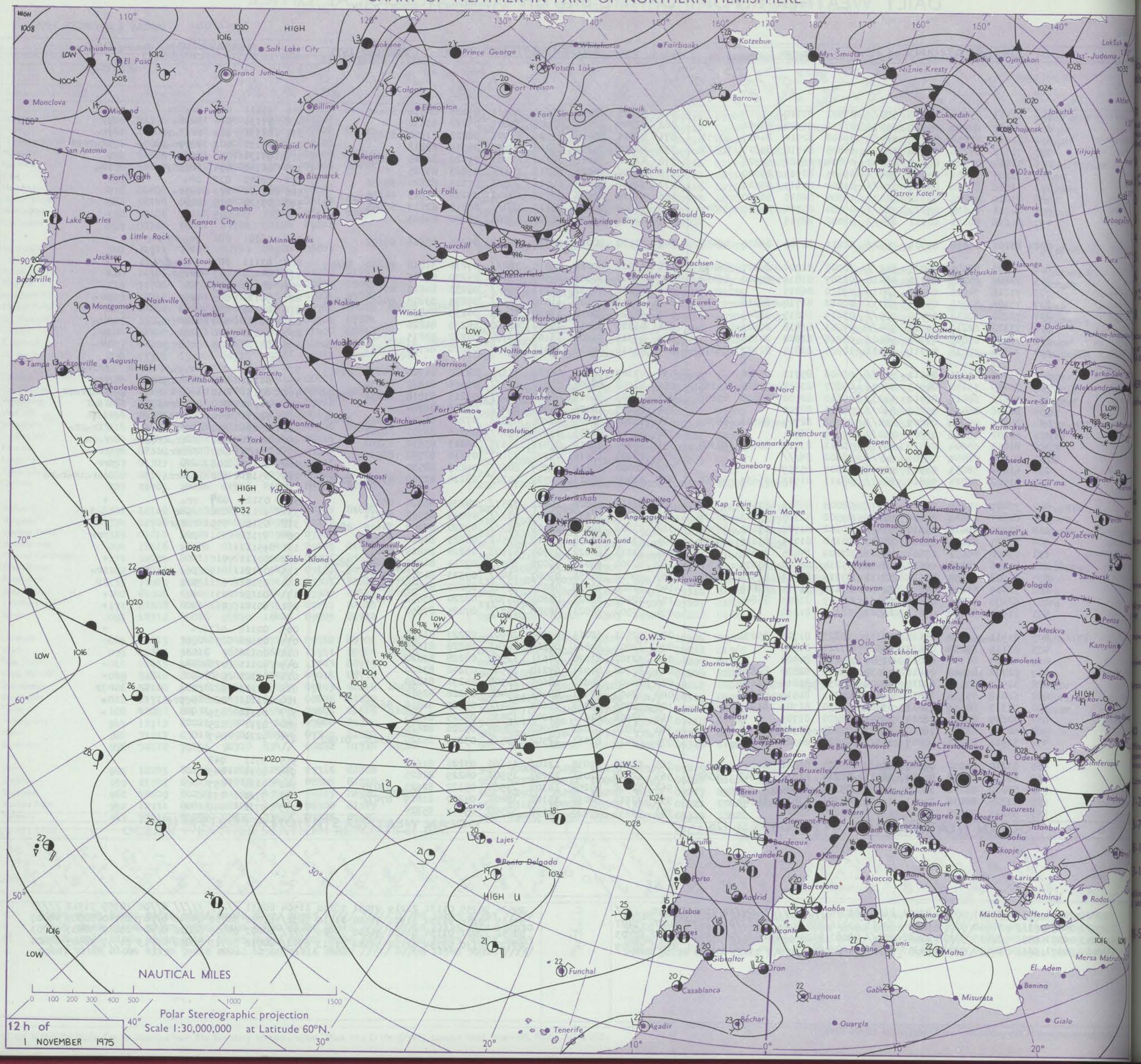

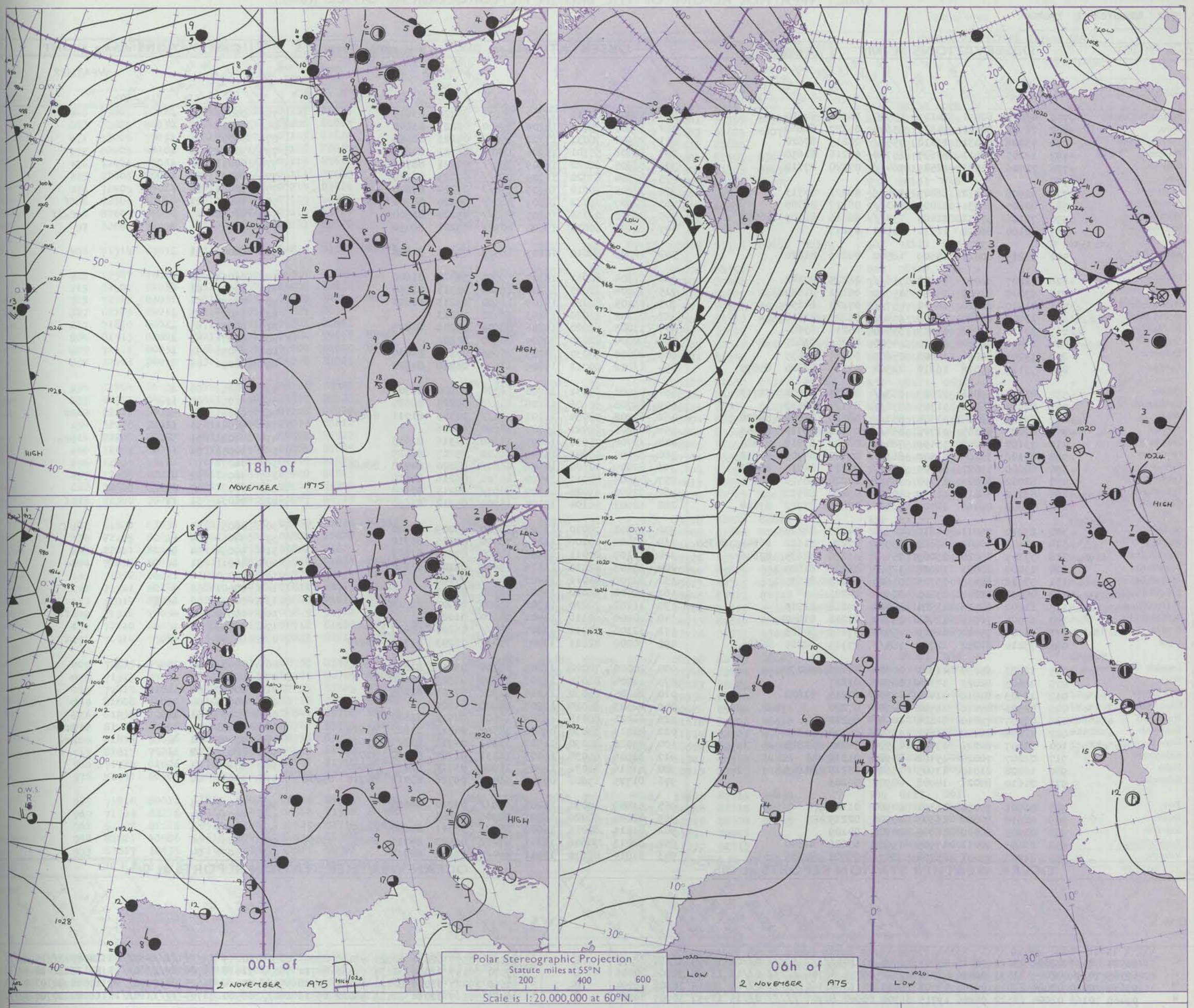

GENERAL SYNOPTIC DEVELOPMENT

Issued at midday SUNDAY 2 NOVEMBER 1975

During the past 24 hours the depression near southern Iceland moved towards southern Greenland, deepening, while another deep depression moved from Newfoundland towards southwest Iceland. An active trough of low pressure moved across the British Isles to the North Sea. Pressure remained high from the Azores to central Europe.

During the next 24 hours a deep depression is expected to persist near southwest Iceland, while its associated frontal troughs move eastwards across western parts of the British Isles. The Azores high will be displaced eastwards. Pressure is expected to fall in the western Mediterranean.

Code FM 11.D

OBSERVATIONS at 00h. 2 NOVEMBER 1975

Station	iii	Nddff	VVwwW	PPPTT	$N_hC_LhC_MC_H$	$T_dT_d$app	$8N_sCh_sh_s$	$8N_sCh_sh_s$	$8N_sCh_sh_s$
Boscombe Down	746	43008	80021	14107	45500	06224	84620		
Hurn	862	12909	80021	14307	15600	06227	81640		
Thorney Island	871	73006	80031	13210	755//	08219	87620		
Manston	797	12205	72021	12607	15700	06216	81650		
Gatwick	776	72706	65031	12509	764//	07220	87712		
Kew	775								
Heathrow	772	72906	65012	12209	764//	08223	87713		
Honington	586	82205	58031	11009	863//	08217	88708		
Wattisham	590	72106	57032	11408	753//	08216	85709	86650	
Gorleston	497	02104	66020	11510	00900	09217			
Aberporth	502	13215	80021	15509	18500	04219	81820		
Filton	628	72807	80031	14609	756//	06225	87642		
Rhoose	715	13010	81020	15206	15700	05122	81650		
Hartland Point	703	43310	82020	16210	457//	07224	84650		
Mount Batten	827	13207	60028	16509	15400	05220	81618		
St. Mawgan	817	33313	82031	17509	35500	05217	83624		
Scilly	804	33411	82030	19310	34500	03216	83620		
Culdrose	809	23207	82028	18008	25600	04117	82635		
Guernsey	894	53115	75018	16210	22502	07224	82820	85075	
Elmdon	534	83109	59056	12609	863//	07227	86708	88712	
Cardington	559	82511	56106	11309	856//	09121	88630		
Wittering	462	83109	22102	11308	851//	08225	84702	88620	
Watnall	354	83203	45105	11708	854//	07226	82712	88633	
Shawbury	414	73107	70258	13109	784//	08222	81818	87624	
Finningley	360	83106	35106	11508	863//	07122	85709	88712	
Kilnsea	396	80000	59021	10709	4647/	09217	84715	88460	
Leeming	257	82702	82026	11808	855//	07220	88620		
Tynemouth	262	83210	56616	11809	8062/	09214	88530		
Carlisle	222	70000	09466	12507	761//	07218	85702	83624	
Valley	302	23210	75011	14810	22500	04218	82820		
Ringway	334	72603	40045	12609	6553/	07224	81622	86645	86358
Squires Gate	318	73305	65028	13009	756//	09220	82635	87646	
Ronaldsway	204	13009	80021	14008	12500	06120	81820		
Mull of Galloway	131	53012	85038	13713	55600	12219	85635		
Eskdalemuir	162	00000	60011	13205	00900	04222			
Prestwick	135	11202	62118	13504	15400	04218	81715		
Abbotsinch	140	12505	70021	12903	15700	02218	81650		
Leuchars	171	73207	75022	12409	755//	07217	87623		
Dyce	091	73210	82252	12708	785//	07115	82825	86645	
Lerwick	005	12503	65030	11907	00901	07120	81075		
Wick	075	02603	82021	12304	00900	03217			
Sule Skerry	010	12309	81010	11410	12500	07215	81820		
Cape Wrath	049	02303	84020	11508	00900	07220			
Stornoway	026	02204	75010	11806	00900	05211			
Benbecula	022	12108	82020	11807	12500	05110	81820		
Tiree	100	12407	84021	13006	11500	04214	81820		
Aldergrove	917	02207	70020	15102	00900	01216			
Malin	980	12008	81010	13905	15600	03213	81645		
Belmullet	976	01610	80021	14008	00900	06203			
Birr	965	01901	70020	16301	00900	01109			
Dublin	969	02610	80020	16303	00900	02219			
Shannon	962	01503	80020	16805	00900	04109			
Roches Point	952	23603	80011	17905	15601	03006	81640		
Valentia	953	71706	75031	16708	7097/	06801	87359		

OBSERVATIONS at 06h. 2 NOVEMBER 1975

Station	iii	Nddff	VVwwW	PPPTT	$N_hC_LhC_MC_H$	$T_dT_d$app	$8N_sCh_sh_s$	$8N_sCh_sh_s$	$8N_sCh_sh_s$
Boscombe Down	746	33005	80011	17807	35601	05220	83645		
Hurn	862	33007	75031	18206	35600	06223	83645		
Thorney Island	871	22904	70031	17307	25600	05223	82640		
Manston	797	12408	57101	15906	15400	06113	81615		
Gatwick	776	82905	62022	16509	864//	07221	88711		
Kew	775	82704	67022	16909	864//	07223	88715		
Heathrow	772	72805	70012	16109	756//	07224	87640		
Honington	586	82907	09462	14809	860//	08120	88701		
Wattisham	590	82808	05466	15109	860//	09220	88700		
Gorleston	497	82406	60031	15008	8092/	07221	88458		
Aberporth	502	12505	84010	18107	18500	04211	81820		
Filton	628	12904	80011	18307	15600	05219	81640		
Rhoose	715	13006	80020	18404	15700	03313	81650		
Hartland Point	703	13305	82020	19109	12500	05213	81820		
Mount Batten	827	01202	75020	19403	00900	03213			
St. Mawgan	817	13003	82020	19806	00901	02209	81075		
Scilly	804	00000	82020	20507	00900	06802			
Culdrose	809	20000	82030	20205	25600	03311	82630		
Guernsey	894	13212	80011	19809	11502	06218	81822		
Elmdon	534	53008	64031	16708	56300	07220	85709		
Cardington	559	82706	50106	16208	855//	08225	88625		
Wittering	462	62908	58054	16107	654//	06325	81711	86633	
Watnall	354	02806	62021	15705	00900	05216			
Shawbury	414	12708	75018	16805	15600	04316	81635		
Finningley	360	32707	56041	15305	25502	05217	82625		
Kilnsea	396	82809	50102	14508	4647/	08220	84710	88460	
Leeming	257	42807	84011	14908	45600	06216	84638		
Tynemouth	262	72908	69026	14309	7097/	08213	87358		
Carlisle	222	12603	56104	15105	15700	05212	81650		
Valley	302	13002	75020	17207	18500	03209	81820		
Ringway	334	52402	50106	16208	56400	07315	85710		
Squires Gate	318	13107	80011	15909	18400	07214	81817		
Ronaldsway	204	13103	82010	16106	15600	05107	81630		
Mull of Galloway	131	02708	85011	15407	00900	05208			
Eskdalemuir	162	00000	68020	15501	00900	01307			
Prestwick	135	11202	70020	14702	16400	02303	81714		
Abbotsinch	140	00000	60110	14401	00900	01003			
Leuchars	171	62306	80012	13807	655//	06203	86627		
Dyce	091	70000	82021	13707	754//	06203	83710	86640	
Lerwick	005	20000	70028	12605	28400	03400	81815		
Wick	075	11904	82010	12306	15700	04607	81656		
Sule Skerry	010	21805	81030	11310	00901	07707	82075		
Cape Wrath	049	02303	86020	10707	00900	04607			
Stornoway	026	12021	80018	10209	12501	04713	81820		
Benbecula	022	41713	82030	09508	38502	04718	81822	83630	
Tiree	100	32020	87030	11509	11502	04712	81825	83075	
Aldergrove	917	31509	65030	15403	16131	01704	81702	83075	
Malin	980	41516	81031	12405	15602	03714	81635	84080	
Belmullet	976	81723	65606	09710	864//	09726	83712	86716	85638
Birr	965	61809	70031	15205	656//	03710	86635		
Dublin	969	02205	80020	16505	00900	02603			
Shannon	962	81511	80216	15007	856//	06711	84630	88650	
Roches Point	952	82013	70606	16811	6747/	09508	84716	84632	88459
Valentia	953	81814	62616	13611	864//	10616	88712		

OBSERVATIONS during NIGHT

Station	iii	$R_RT_nT_nE$	T_gT_g	WEATHER 21h.–03h.	WEATHER 03h.–09h.
Boscombe Down	746	00051	50	+	+
Hurn	862	00031	51	+	+
Thorney Island	871	00051	51	+	+
Manston	797	92051	01	+	+
Gatwick	776	00051	02	+	+
Kew	775	00091	06	+	+
Heathrow	772	00081	06	+	+
Honington	586	00081	07	+	ff
Wattisham	590	92070	05	+	r₀ff
Gorleston	497				
Aberporth	502	00041	51	+	+
Filton	628	00051	52	+	+
Rhoose	715	00041	01	+	+
Hartland Point	703	00090	04		
Mount Batten	827	97021	51	+	+
St. Mawgan	817	00031	53	+	+
Scilly	804	00071	01	+	+
Culdrose	809	97031	51	+	+
Guernsey	894	00091	06	+	+
Elmdon	534	97051	00	d₀	+
Cardington	559	91061	05	ir₀	+
Wittering	462	00051	03	ff	fF
Watnall	354	91041	51	id₀d₀	+
Shawbury	414	01021	51	pr₀pr	pr₀
Finningley	360	00051	01	+	+
Kilnsea	396	00071		+	+
Leeming	257	00051	02	+	+
Tynemouth	262	03081	07	r₀r₀	+
Carlisle	222	91031	51	ff	if
Valley	302	00051	52	+	+
Ringway	334	97061	05	r₀	f
Squires Gate	318	97091	04	pr₀	+
Ronaldsway	204	00011	51	+	+
Mull of Galloway	131	91061			
Eskdalemuir	162	00501	55	+	fF
Prestwick	135	00011	50	+	+
Abbotsinch	140	00511	56	+	ifff
Leuchars	171	00051	02	+	+
Dyce	091	97041	52	pr₀	if
Lerwick	005	97051	51	pr₀	+
Wick	075	00021	53	+	+
Sule Skerry	010	00090	06		
Cape Wrath	049	00061	05	+	+
Stornoway	026	97041	51	pr₀	+
Benbecula	022	91051	03	+	pr₀r₀
Tiree	100	97041	01	+	ir₀
Aldergrove	917	00011	52	+	+
Malin	980	97041	51		
Belmullet	976	01051	00		
Birr	965	97011	53		
Dublin	969	97031	51		
Shannon	962	93041	50		
Roches Point	952	97051	00		
Valentia	953	95061	04		

Code FM 21.D

OCEAN WEATHER STATION REPORTS at 00h.

O.W.S.	$99L_aL_aL_a$	$Q_cL_oL_oL_o$	YYGGiw	Nddff	VVwwW	PPPTT	$N_hC_LhC_MC_H$	$D_sv_s$app	$8N_sCh_sh_s$	$8N_sCh_sh_s$	$OT_sT_sT_dT_d$	$1T_wT_wT_wT$	$3P_wP_wH_wH_w$	$d_wd_wP_wH_wH_w$
C	99524	70356	02001	23124	98018	89905	22500	002103	/////	/////	0//01	10995	3//14	/////
L	99569	70194	02004	81533	96616	87911	873//	00775	88706	/////	0//11	11148	30506	20806
M	99653	10020	02004	22015	96106	07508	20930	00113	82360	/////	0//08	10815	30302	06704
R	99468	70168	02004	62522	96206	19715	66300	00602	86707	/////	0//15	11557	30707	29204

OCEAN WEATHER STATION REPORTS at 06h.

O.W.S.	$99L_aL_aL_a$	$Q_cL_oL_oL_o$	YYGGiw	Nddff	VVwwW	PPPTT	$N_hC_LhC_MC_H$	$D_sv_s$app	$8N_sCh_sh_s$	$8N_sCh_sh_s$	$OT_sT_sT_dT_d$	$1T_wT_wT_wT$	$3P_wP_wH_wH_w$	$d_wd_wP_wH_wH_w$
C	99526	70359	02061	02823	97028	02705	00900	00249	/////	/////	0//00	10987	3//15	/////
L	99570	70197	02064	72235	97036	80712	763//	51618	87706	/////	0//11	11137	31010	99/11
M	99650	10027	02064	82111	97021	10308	4557/	00114	84625	87357	0//07	10846	30302	06704
R	99469	70167	02064	82523	96022	19316	862//	00500	88703	/////	0//16	11540	30707	/////

RATES OF SUBSCRIPTION Can be obtained from The Secretary, Meteorological Office, Met O 10c (DWR), London Road, Bracknell, Berks. RG12 2SZ.

H.M.S.O. Press, Met.O.

DAILY WEATHER REPORT OF THE BRITISH METEOROLOGICAL OFFICE

41619

Date of Issue MONDAY 3 NOVEMBER 1975

Code FM 11.D

OBSERVATIONS at 12h. 2 NOVEMBER 1975

Station	iii	Nddff	VVwwW	PPPTT	$N_hC_LhC_MC_H$	T_dT_dapp	$8N_sCh_sh_s$	$8N_sCh_sh_s$	$8N_sCh_sh_s$
Boscombe Down	746	23005	82020	20412	11502	06107	81825		
Hurn	862	22605	80030	20713	11530	08206	81822		
Thorney Island	871	33004	78030	20811	11509	07113	81820		
Manston	797	82405	40102	20309	854//	09116	88617		
Gatwick	776	72701	75031	20511	754//	07116	87614		
Kew	775	72603	70021	20411	754//	06111	87615		
Heathrow	772	72405	65021	19811	754//	07214	87616		
Honington	586	72306	57054	19010	754//	07115	82712	87618	
Wattisham	590	82607	58054	19209	864//	07115	88710		
Gorleston	497	82604	32104	18610	855//	09113	88620		
Aberporth	502	71714	83031	18310	1547/	04810	81615	87359	
Filton	628	12507	75020	20612	11501	05304	81820		
Rhoose	715	32507	82030	20311	21551	05000	82820		
Hartland Point	703	72312	83031	19811	45631	05805	84645	86360	
Mount Batten	827	62205	84031	20812	60952	07804	86362		
St. Mawgan	817	71810	80021	20711	7097/	05802	87461		
Scilly	804	81913	82606	20212	4242/	09804	84818	88460	
Culdrose	809	72011	80031	20911	2855/	07000	81820	87360	
Guernsey	894	32703	84010	22311	31500	04008	83825		
Elmdon	534	32404	66031	19211	21501	06106	82820		
Cardington	559	42905	64011	19511	41500	08210	84820		
Wittering	462	22912	60034	18911	21500	07108	82820		
Watnall	354	32708	73031	18211	32400	07007	83812		
Shawbury	414	22208	82030	18411	28502	07802	81822		
Finningley	360	12609	62031	17713	11500	06005	81825		
Kilnsea	396	12405	50101	17610	12500	08210	81825		
Leeming	257	12409	82020	16412	18502	05000	81825		
Tynemouth	262	32508	69021	16211	00908	08002	83275		
Carlisle	222	72308	75024	15611	38435	06807	81715	83820	86072
Valley	302	61920	83031	17111	1555/	03709	81625	86362	
Ringway	334	22105	60014	17911	28501	06804	82820		
Squires Gate	318	22211	80030	17412	12531	09802	81825		
Ronaldsway	204	72018	80031	15911	18526	05709	81827	86462	87272
Mull of Galloway	131	71832	86021	13210	2562/	04722	82635	87460	
Eskdalemuir	162	71911	60284	14807	7243/	06811	83715	86819	
Prestwick	135	72014	82031	13209	1547/	05820	81615	87463	
Abbotsinch	140	81910	70034	13009	15426	05819	81712	84462	87270
Leuchars	171	72210	66031	13309	15676	06712	81630	83360	87270
Dyce	091	71914	75034	11510	21478	07823	82815	87278	
Lerwick	005	71823	75021	09309	763//	08730	87709		
Wick	075	71915	84021	08310	12432	07729	81715	83362	86075
Sule Skerry	010	71419	81022	05909	3557/	07735	83625	87460	
Cape Wrath	049	81808	81032	05109	3647/	03733	83710	88460	
Stornoway	026	81936	70606	03108	3742/	04841	83710	88459	
Benbecula	022	81728	60606	02209	7542/	08747	85710	83640	88460
Tiree	100	81835	58626	06009	5542/	08738	81710	83615	85640
Aldergrove	917	81817	75211	12208	1547/	05823	81710	85359	88463
Malin	980	71730	81026	06109	7547/	07748	81715	87640	87459
Belmullet	976	81931	60506	05013	864//	12722	82712	86718	87638
Birr	965	71816	80016	11811	764//	08724	84715	86635	
Dublin	969	71609	82216	14310	2647/	06818	81718	87460	
Shannon	962	61822	82016	10513	55401	10529	82714	85635	
Roches Point	952	81821	40586	14611	872//	11819	88704		
Valentia	953	81817	10635	11113	862//	13817	88703		

OBSERVATIONS at 18h. 2 NOVEMBER 1975

Station	iii	Nddff	VVwwW	PPPTT	$N_hC_LhC_MC_H$	T_dT_dapp	$8N_sCh_sh_s$	$8N_sCh_sh_s$	$8N_sCh_sh_s$
Boscombe Down	746	71906	80021	20808	758//	05301	87657		
Hurn	862	71906	65011	21010	70972	06001	83359	86362	87070
Thorney Island	871	42207	70030	21508	14502	06303	81625	84075	
Manston	797	22004	58011	22206	15541	06212	81620		
Gatwick	776	32005	62031	21308	10934	07204	81365	83075	
Kew	775	32005	59021	21209	10931	06205	81365	83075	
Heathrow	772	32207	60021	20411	20932	06302	82366	83078	
Honington	586	11906	58021	20108	00902	06007	81075		
Wattisham	590	11909	57051	20408	00902	06004	81075		
Gorleston	497	01910	64051	20409	00900	07211			
Aberporth	502	81623	75212	15210	6543/	08812	81713	86650	88358
Filton	628	82110	75031	19910	8097/	04500	88359		
Rhoose	715	71908	82021	19109	7097/	03806	87458		
Hartland Point	703	82118	74032	18111	885//	09710	82825	88645	
Mount Batten	827	82216	70022	20012	853//	09503	84708	88620	
St. Mawgan	817	81815	75026	18811	3547/	09707	81712	83614	88459
Scilly	804	82019	20535	18312	873//	12707	88708		
Culdrose	809	82116	75026	19311	4542/	09705	82712	84625	88459
Guernsey	894	72110	82031	22411	65732	03801	86650		
Elmdon	534	71909	66021	18609	1577/	05502	81650	83359	85364
Cardington	559	41909	62051	19908	12531	06302	81825	83365	
Wittering	462	72110	65031	19408	40936	06101	84359	86273	
Watnall	354	71911	62031	17709	2577/	06704	82650	87357	
Shawbury	414	71810	80021	16810	3577/	05808	83650	86359	87461
Finningley	360	71606	62021	16909	757//	06805	87656		
Kilnsea	396	32114	60030	17909	30970	07302	83360		
Leeming	257	71610	66041	15110	757//	05708	87656		
Tynemouth	262	72018	69021	13810	7097/	04813	87358		
Carlisle	222	71809	75032	11810	6547/	05820	81715	86630	
Valley	302	81935	58216	13111	853//	09718	81708	88614	
Ringway	334	71909	75021	16410	1567/	04706	81640	87358	
Squires Gate	318	71713	65021	14510	756//	06815	87646		
Ronaldsway	204	82029	62022	10912	854//	10726	85713	88616	
Mull of Galloway	131	81852	83022	05812	885//	10740	85825	88630	
Eskdalemuir	162	81714	75026	11008	854//	05625	84715	83620	88647
Prestwick	135	81920	65206	06511	854//	08846	83710	84712	88615
Abbotsinch	140	81912	40586	06610	854//	09741	82711	85614	88618
Leuchars	171	71709	68016	08309	4557/	06733	84628	87460	
Dyce	091	82022	75616	06608	3547/	06726	81715	83650	85357
Lerwick	005	81831	58602	02509	854//	08738	86710	88640	
Wick	075	81721	70616	00709	7562/	07740	82635	87656	88460
Sule Skerry	010	81424	74026	97810	855//	08727	88625		
Cape Wrath	049	81820	81026	96011	864//	10736	88710		
Stornoway	026	82033	56636	95910	853//	10624	85708	88616	
Benbecula	022	82120	58616	96812	7532/	11610	85706	86618	88550
Tiree	100	82027	33596	00111	862//	11714	82703	85706	88709
Aldergrove	917	81920	50606	06210	863//	10624	82706	84708	88710
Malin	980	82120	60606	03112	6647/	11302	84712	84628	88458
Belmullet	976	72320	64106	04512	734//	10313	83717	84820	81920
Birr	965	82009	57615	08112	7642/	12609	87711	88458	
Dublin	969	71815	70216	08812	7647/	09728	82715	85718	87635
Shannon	962	82512	57586	09212	863//	12309	82708	84715	88635
Roches Point	952	82118	40586	10713	860//	13611	88701		
Valentia	953	72414	65016	10713	46439	11317	82715		

OBSERVATIONS during DAY

Station	iii	RRT$_x$T$_x$E	sss	WEATHER 09h.–15h.	WEATHER 15h.–21h.
Boscombe Down	746	00130	078	+	+
Hurn	862	00141	069	+	+
Thorney Island	871	00131	080	+	+
Manston	797	97111	001	+	+
Gatwick	776	00121	040	+	+
Kew	775	00121	055	+	+
Heathrow	772	00131	048	+	+
Honington	586	00121	018	+	+
Wattisham	590	00100	003	+	+
Gorleston	497		000		
Aberporth	502	92111	033	ir₀	ir₀r₀r₀
Filton	628	00120	065	+	+
Rhoose	715	00121	052	+	+
Hartland Point	703	00110	031		
Mount Batten	827	97121	035	+	r₀
St. Mawgan	817	97121	026	+	ir₀d₀
Scilly	804	01132	000	r₀	dd
Culdrose	809	92121	018	ir₀	ir₀id₀
Guernsey	894	00131	069	+	+
Elmdon	534	00121	069	+	+
Cardington	559	00131	056	+	+
Wittering	462	00121	065	F	+
Watnall	354	97121	066	+	r₀
Shawbury	414	00121	059	+	+
Finningley	360	00141	068	+	+
Kilnsea	396	00110	073	+	+
Leeming	257	00121	062	+	+
Tynemouth	262	00121	041	+	+
Carlisle	222	92121	039	+	r₀rr₀
Valley	302	01121	034	+	r₀d₀dr
Ringway	334	00121	054	+	+
Squires Gate	318	00131	050	+	+
Ronaldsway	204	03131	034	+	r₀drdr
Mull of Galloway	131	93122			
Eskdalemuir	162	02091	001	Ff-ffr₀	r₀d₀r₀
Prestwick	135	06111	010	ir₀	r₀d₀r₀RRrr
Abbotsinch	140	11122	006	r₀	r₀r₀d₀r₀drr
Leuchars	171	01111	023	+	r₀Rr
Dyce	091	03111	025	+	r₀r₀rRir₀
Lerwick	005	04101	011	+	ir₀rrR
Wick	075	02112	010	ir₀	r₀r₀rr
Sule Skerry	010	07122			
Cape Wrath	049	02122	002	r₀r₀	ir₀r₀r₀
Stornoway	026	05121	000	r₀rrir₀	ir₀rrpr₀
Benbecula	022	10121	000	drRrr	rrRRpr₀
Tiree	100	10121	000	ir₀rrRdr	rdrDRr₀
Aldergrove	917	03111	001	r₀r₀	ir₀Rd₀r₀DRr₀
Malin	980	0212	000		
Belmullet	976	0414	000		
Birr	965	0113	001		
Dublin	969	9713	003		
Shannon	962	0415	004		
Roches Point	952	0514	000		
Valentia	953	1415	000		

Code FM 21.D

OCEAN WEATHER STATION REPORTS at 12h.

O.W.S.	99$L_aL_aL_a$	$Q_cL_oL_oL_o$	YYGGiw	Nddff	VVwwW	PPPTT	$N_hC_LhC_MC_H$	D_sv_sapp	$8N_sCh_sh_s$	$8N_sCh_sh_s$	$OT_sT_sT_dT_d$	$1T_wT_wT_wT$	$3P_wP_wH_wH_w$	$d_wd_wP_wH_wH_w$
C	99525	70365	02121	72821	97158	11007	73500	00233	/////	/////	0//01	10960	31420	/////
L	99568	70203	02124	62637	98158	87108	29462	00246	82915	84358	0//03	11169	31009	22108
M	99649	10030	02124	71917	98025	10408	75400	00605	87615	/////	0//07	10875	30403	21803
R	99470	70164	02124	82422	96515	19616	862//	00201	88706	/////	0//16	11551	30708	/////

OCEAN WEATHER STATION REPORTS at 18h.

O.W.S.	99$L_aL_aL_a$	$Q_cL_oL_oL_o$	YYGGiw	Nddff	VVwwW	PPPTT	$N_hC_LhC_MC_H$	D_sv_sapp	$8N_sCh_sh_s$	$8N_sCh_sh_s$	$OT_sT_sT_dT_d$	$1T_wT_wT_wT$	$3P_wP_wH_wH_w$	$d_wd_wP_wH_wH_w$
C	99526	70368	02181	82520	97048	08708	834//	00717	/////	/////	0//05	10894	31421	/////
L	99567	70206	02184	62655	97898	92206	69300	00223	82707	85910	0//05	11150	31016	22112
M	99647	10034	02184	81830	97028	06809	884//	31820	83810	88615	0//07	10905	30706	21903
R	99470	70164	02184	53023	98015	23215	25432	71231	82616	83360	0//09	11555	30504	26806

All times of observation printed in this publication are GREENWICH MEAN TIME.

CHART OF WEATHER IN PART OF NORTHERN HEMISPHERE

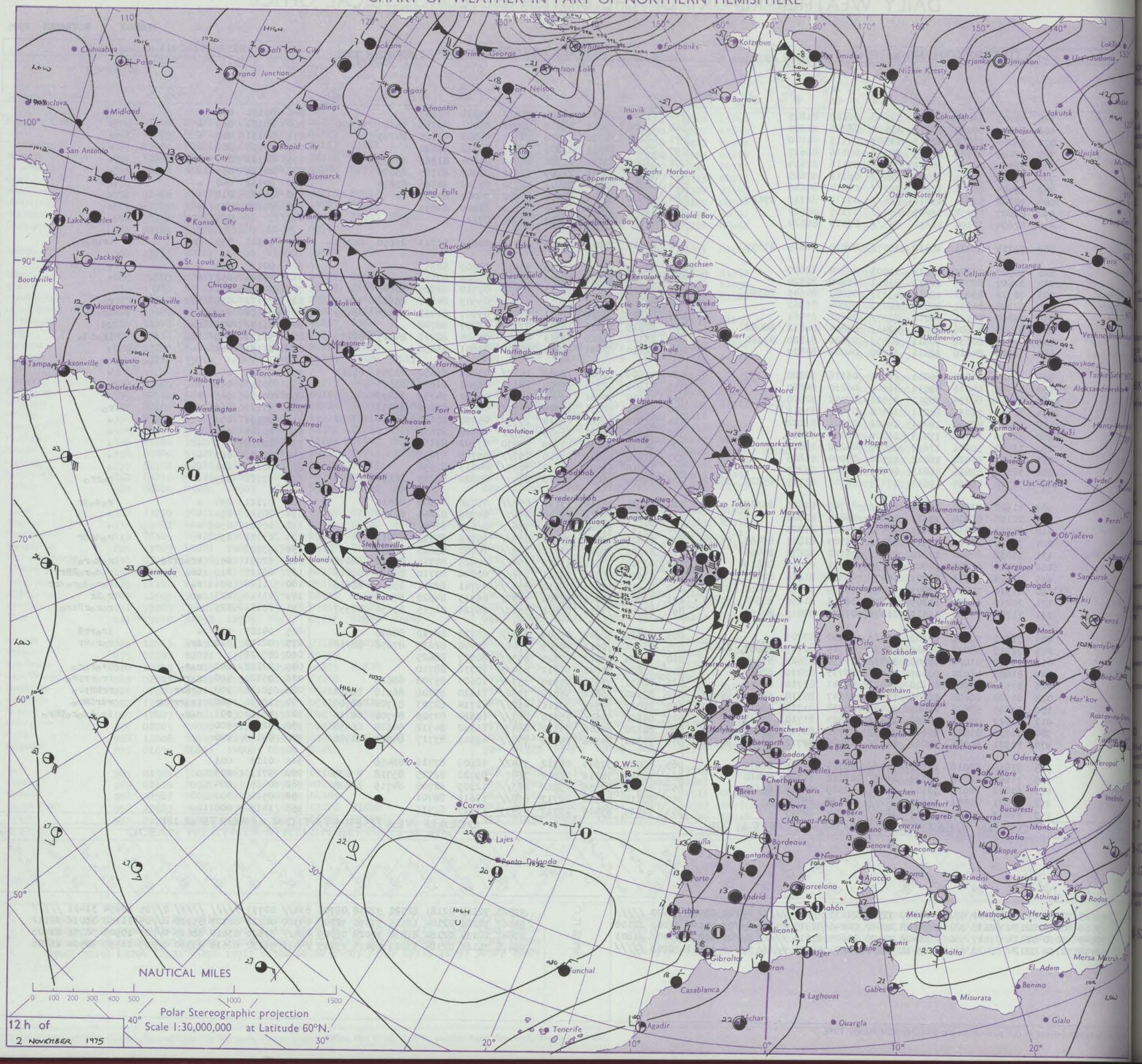

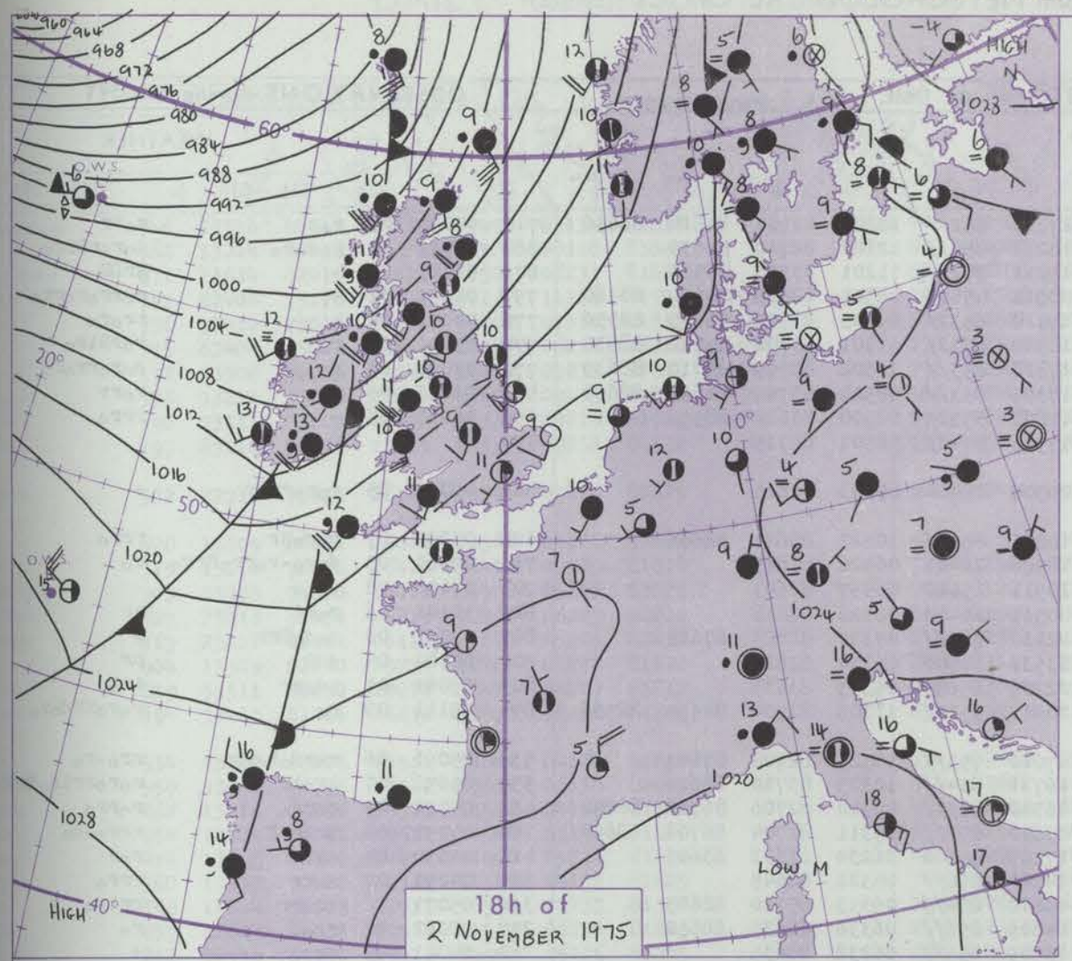

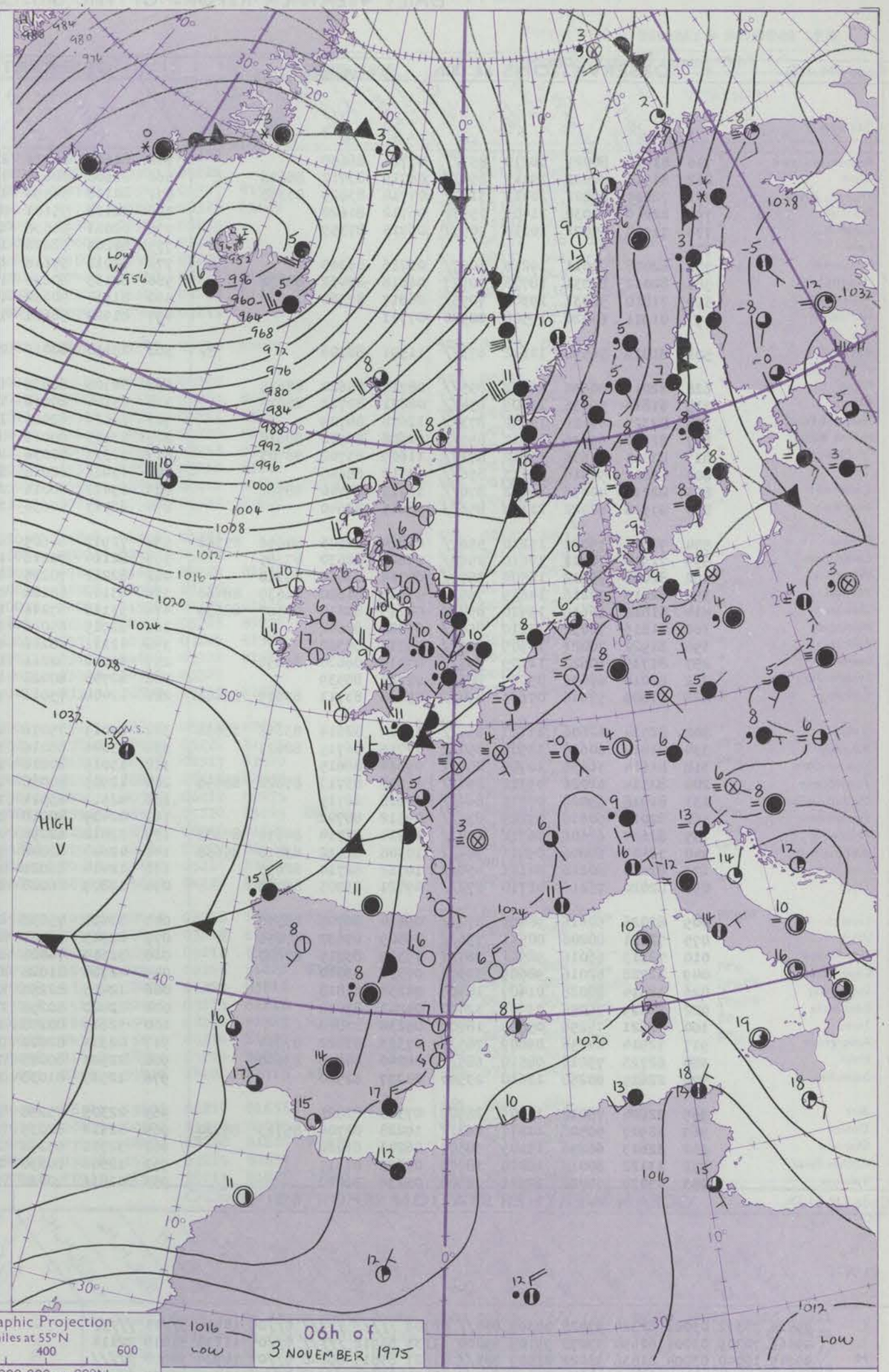

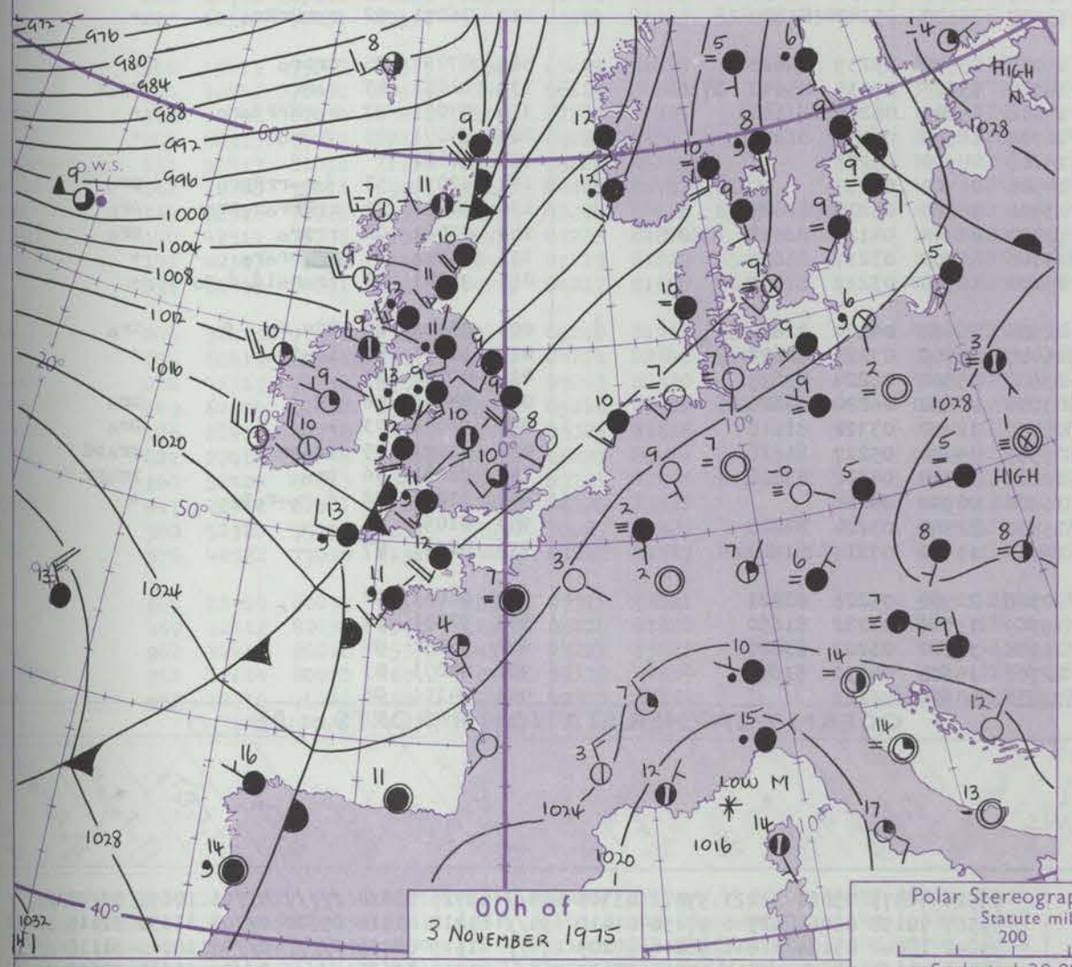

Polar Stereographic Projection
Statute miles at 55°N
200 400 600
Scale is 1:20,000,000 at 60°N.

GENERAL SYNOPTIC DEVELOPMENT

Issued at midday Monday 3 NOVEMBER 1975

The intense depression continued moving northeast across the Atlantic becoming almost stationary southwest of Iceland, with high pressure persisting near the Azores. Frontal troughs associated with Iceland depression have moved slowly east across the British Isles. During the next 24 hours the frontal troughs will clear the country to allow westerly airstream over the country between the depression moving east from Iceland and the belt of high pressure from Azores to France.

DAILY WEATHER REPORT OF THE BRITISH METEOROLOGICAL OFFICE *(contd.)*

Code FM 11.D

OBSERVATIONS at 00h. 3 NOVEMBER 1975

Station	iii	Nddff	VVwwW	PPPTT	$N_hC_LhC_MC_H$	$T_dT_d$app	$8N_sCh_sh_s$	$8N_sCh_sh_s$	$8N_sCh_sh_s$
Boscombe Down	746	81915	80022	18210	857//	07721	88650		
Hurn	862	81918	80032	19113	854//	08719	83712	88626	
Thorney Island	871	72020	80021	20412	3157/	07714	83825	87358	
Manston	797	22010	70030	21407	15532	06712	81620		
Gatwick	776	71908	65021	20310	7097/	06715	87359		
Kew	775								
Heathrow	772	62008	70011	19210	6097/	06716	86365		
Honington	586	82012	60031	18708	70977	06818	87462	88272	
Wattisham	590	71810	56031	19307	7095/	06817	87360		
Gorleston	497	01911	64020	19508	00900	07711			
Aberporth	502	81818	56596	12612	873//	11501	88706		
Filton	628	82016	80602	16912	855//	08717	85620	88635	
Rhoose	715	81814	59636	16009	854//	08821	82712	88614	
Hartland Point	703	82325	56626	14712	873//	12618	88709		
Mount Batten	827	82220	60636	17912	853//	12608	87708	88614	
St. Mawgan	817	82014	35636	16812	871//	11607	83702	88703	
Scilly	804	82811	50516	18113	856//	13310	88646		
Culdrose	809	82218	40636	16512	870//	12711	84700	88702	
Guernsey	894	81918	82022	21112	856//	08815	88640		
Elmdon	534	71815	75022	15210	5567/	06824	82645	84656	87362
Cardington	559	71914	70011	17610	2563/	06822	82630	87365	
Wittering	462	82018	75012	16509	3577/	05724	83650	88360	
Watnall	354	82013	70216	14609	7552/	07620	81620	86630	88460
Shawbury	414	81810	66616	13410	854//	08715	83614	85620	88630
Finningley	360	81816	70032	13410	856//	05721	88642		
Kilnsea	396	81922	70021	14909	8097/	06718	88360		
Leeming	257	81715	60622	11309	855//	07714	86620	88650	
Tynemouth	262	82018	69636	09009	8062/	07720	88539		
Carlisle	222	81809	57616	07611	854//	09618	83711	85619	88626
Valley	302	82514	62606	11113	854//	11500	82614	83618	88636
Ringway	334	81814	60626	12509	854//	07715	86715	88625	
Squires Gate	318	81614	56636	10709	854//	09614	88615		
Ronaldsway	204	82514	62026	09312	854//	11308	83713	85622	88656
Mull of Galloway	131	81918	69028	07911	864//	10228	88715		
Eskdalemuir	162	82016	50636	07209	871//	09512	88702		
Prestwick	135	82614	62606	06712	854//	10214	82714	84616	87630
Abbotsinch	140	72514	60806	05411	784/2	10308	81712	83818	85630
Leuchars	171	82214	80216	04111	854//	10712	82714	88657	
Dyce	091	82020	75216	02710	872//	09721	83705	88708	
Lerwick	005	82026	50616	98409	872//	09614	86705	88710	
Wick	075	72311	80206	00511	756//	09309	85632	87656	
Sule Skerry	010	72313	66016	98911	784//	09329	83815	87620	
Cape Wrath	049	32728	82016	98609	32500	07331	83820		
Stornoway	026	12614	80028	01407	18400	04234	81818		
Benbecula	022	32519	75256	03709	32400	04243	83818		
Tiree	100	12621	75256	05809	18400	05238	81818		
Aldergrove	917	72914	84256	09809	785//	07333	83822	87644	
Malin	980	62723	75018	08510	685//	04240	84820	83640	
Belmullet	976	22625	80258	12610	23500	04237	82920		
Birr	965	22804	75018	14509	28500	07343	81821		
Dublin	969	82917	50506	11811	863//	10228	82708	85713	88720
Shannon	962	32813	66256	15809	38500	06243	81820		
Roches Point	952	13122	80018	16010	18400	07235	81817		
Valentia	953	13020	70028	17911	12500	05236	81820		

OBSERVATIONS at 06h. 3 NOVEMBER 1975

Station	iii	Nddff	VVwwW	PPPTT	$N_hC_LhC_MC_H$	$T_dT_d$app	$8N_sCh_sh_s$	$8N_sCh_sh_s$	$8N_sCh_sh_s$
Boscombe Down	746	81607	80216	17111	852//	10801	82703	84614	88656
Hurn	862	82608	60615	18212	854//	12102	82710	88630	
Thorney Island	871	82118	56592	19211	7722/	11201	87703	88535	
Manston	797	82113	75601	20011	4547/	08305	82618	84650	88360
Gatwick	776	82011	56636	19110	6532/	09303	81709	83615	88556
Kew	775	82209	58616	18310	6732/	09301	83708	85712	88535
Heathrow	772	82011	57616	17810	853//	10302	83707	86710	88635
Honington	586	82115	60636	17309	853//	08501	83707	84615	88656
Wattisham	590	81914	50632	17808	3552/	08500	83622	88550	
Gorleston	497	81920	58601	17910	874//	08501	88715		
Aberporth	502	23118	80016	20309	28400	05243	81815		
Filton	628	82708	62036	18211	855//	10322	85621	88656	
Rhoose	715	23108	80016	18708	28401	06326	81815		
Hartland Point	703	23119	82016	20911	25600	06337	82641		
Mount Batten	827	23513	80016	20511	28400	08328	81818		
St. Mawgan	817	73316	70036	22110	785//	07337	82823	87628	
Scilly	804	13416	82028	23511	12500	06234	81820		
Culdrose	809	13418	70016	22209	15600	05333	81633		
Guernsey	894	82513	50636	20911	5522/	11209	82704	84630	88556
Elmdon	534	72917	64605	17010	753//	10325	82708	87643	
Cardington	559	82114	70216	16711	854//	10305	83710	88619	
Wittering	462	82212	70216	16310	853//	09310	82706	86710	88640
Watnall	354	83108	68206	15610	852//	09311	82704	86708	88620
Shawbury	414	53110	67216	17109	55600	06234	83633	83645	
Finningley	360	82915	65016	14710	856//	08321	88645		
Kilnsea	396	82111	70216	14610	854//	09313	85710	88625	
Leeming	257	83010	82216	14809	856//	06336	82635	88650	
Tynemouth	262	82708	80026	13609	856//	06238	88635		
Carlisle	222	12408	75016	14507	18500	05142	81820		
Valley	302	23015	75036	19010	25500	03239	82628		
Ringway	334	73006	68016	16710	5567/	07339	85640	87358	
Squires Gate	318	13015	80016	17010	15600	06245	81640		
Ronaldsway	204	12913	80036	16709	18500	05130	81825		
Mull of Galloway	131	02512	83021	15608	00900	05233			
Eskdalemuir	162	02409	80018	14506	00900	04237			
Prestwick	135	32812	62258	13408	38500	05226	82825		
Abbotsinch	140	42610	82808	12407	48400	04129	82818	83630	
Leuchars	171	12414	86021	11106	15700	03237	81656		
Dyce	091	12809	86026	09206	10930	03232	81365		
Lerwick	005	32421	75036	02508	28402	04224	81812		
Wick	075	22315	82031	06407	25700	03225	82656		
Sule Skerry	010	32319	74021	03609	35500	06224	83625		
Cape Wrath	049	42728	81028	03008	42500	06220	84820		
Stornoway	026	12415	82251	05707	12400	03322	81818		
Benbecula	022	22420	80258	07509	28400	05217	81818		
Tiree	100	32619	80258	10809	38400	04322	83818		
Aldergrove	917	02311	82021	16406	00900	04226			
Malin	980	22527	80018	13510	22500	03224	82820		
Belmullet	976	12517	81038	16410	13500	07217	81920		
Birr	965	22307	75258	20306	22500	05226	82821		
Dublin	969	12512	82035	19305	15700	03232	81650		
Shannon	962	32712	65258	21008	32500	06222	83820		
Roches Point	952	12808	80030	22707	15600	04130	81640		
Valentia	953	02816	70020	22411	00900	06221			

OBSERVATIONS during NIGHT

Station	iii	RRT_nT_hE	T_gT_g	WEATHER 21h.–03h.	WEATHER 03h.–09h.
Boscombe Down	746	04091	08	r₀r	r₀rr
Hurn	862	06111	10	r₀d₀r₀	d₀r₀rRpr₀
Thorney Island	871	05111	08	+	RrDR
Manston	797	02051	02	+	r₀rr₀r₀rr₀
Gatwick	776	04071	06	+	rr₀r₀
Kew	775	05091	07	r₀	r₀rRir₀
Heathrow	772	03091	07	r₀	d₀r₀rr₀r₀
Honington	586	06061	05	+	r₀rr
Wattisham	590	06061	04	+	rrr₀
Gorleston	497				
Aberporth	502	07091	05	r₀r₀rrdr	+
Filton	628	03091	07	r₀r₀Rr	rrr₀
Rhoose	715	09061	05	d₀r₀-r₀rr₀Rrr₀	r₀
Hartland Point	703	07101	08		
Mount Batten	827	12101	06	r₀rr	rr
St. Mawgan	817	09091	08	d₀d₀Rrr	+
Scilly	804	07102	04	ddD	pr
Culdrose	809	09081	01	id₀rr	ir₀
Guernsey	894	09111	09	r₀	r₀r₀RRd₀r₀
Elmdon	534	05091	06	r₀rd₀r₀rr	rr₀-r₀
Cardington	559	05092	07	ir₀ir	r₀r₀rrir₀drdr
Wittering	462	05091	07	r₀rr₀	r₀rr₀
Watnall	354	07091	06	ir₀rrR	rrr₀-d₀
Shawbury	414	04070	04	r₀r	r₀r
Finningley	360	04091	07	r₀rr	rrr₀
Kilnsea	396	05071		ir₀rr	rrir₀
Leeming	257	02061	02	rr₀	r₀
Tynemouth	262	04081	05	rr	+
Carlisle	222	26071	02	r₀rRrRr₀	+
Valley	302	07091	05	rrir₀	+
Ringway	334	11081	05	r₀Rrr	r₀rR
Squires Gate	318	07091	07	r₀rRrrd₀r₀	+
Ronaldsway	204	04081	05	drRr₀	+
Mull of Galloway	131	00081			
Eskdalemuir	162	12031	51	d₀r-rrRpr₀	pr₀
Prestwick	135	04081	05	rrRRr₀r₀pr₀	pr₀
Abbotsinch	140	03061	00	rrpr₀	pr₀
Leuchars	171	95051	01	[redacted]rr₀r₀	+
Dyce	091	91041	00	ir₀r₀id₀d₀r₀	+
Lerwick	005	08081	06	RRr₀r₀	ir₀
Wick	075	91061	03	id₀ir₀	+
Sule Skerry	010	09072	05		
Cape Wrath	049	07061	06	RR	pr₀
Stornoway	026	92071	03	+	pr₀
Benbecula	022	01071	05	pr₀pr	pr₀pR
Tiree	100	92081	06	pr₀	pr₀pr
Aldergrove	917	91051	02	r₀r₀-r₀pr₀	+
Malin	980	01091	06		
Belmullet	976	02091	07		
Birr	965	96051	02		
Dublin	969	92051	02		
Shannon	962	95071	04		
Roches Point	952	94071	03		
Valentia	953	94101	08		

Code FM 21.D

OCEAN WEATHER STATION REPORTS at 00h.

O.W.S.	$99L_aL_aL_a$	$Q_cL_oL_oL_o$	YYGGiw	Nddff	VVwwW	PPPTT	$N_hC_LhC_MC_H$	D_vs_sapp	$8N_sCh_sh_s$	$8N_sCh_sh_s$	$OT_sT_sT_dT_d$	$1T_wT_wT_wT$	$3P_wP_wH_wH_w$	$d_wd_wP_wH_wH_w$
C	99525	70372	03001	82324	97028	08309	844//	00708	/////	/////	0//06	10914	3//21	/////
L	99566	70209	03004	62650	97078	99109	69400	61133	86912	/////	0//05	11130	31018	22114
M	99645	10040	03004	81836	98022	01509	884//	41627	83815	88640	0//07	10924	30908	/////
R	99470	70167	03004	83324	97031	29613	855//	00220	87620	/////	0//06	11554	30607	26903

OCEAN WEATHER STATION REPORTS at 06h.

O.W.S.	$99L_aL_aL_a$	$Q_cL_oL_oL_o$	YYGGiw	Nddff	VVwwW	PPPTT	$N_hC_LhC_MC_H$	D_vs_sapp	$8N_sCh_sh_s$	$8N_sCh_sh_s$	$OT_sT_sT_dT_d$	$1T_wT_wT_wT$	$3P_wP_wH_wH_w$	$d_wd_wP_wH_wH_w$
C	99524	70375	03061	82223	97022	03309	855//	00725	88624	/////	0//06	10873	3//22	/////
L	99567	70198	03064	62540	97158	01410	694//	61212	81914	85820	0//08	11130	31113	38422
M	99642	10042	03064	81841	96216	97209	872//	41519	88706	/////	0//07	10941	31112	/////
R	99471	70169	03064	73017	97032	32113	755//	71213	87620	/////	0//07	11504	30607	/////

RATES OF SUBSCRIPTION Can be obtained from The Secretary, Meteorological Office, Met O 10c (DWR), London Road, Bracknell, Berks. RG12 2SZ.

H.M.S.O. Press, Met.O.

DAILY WEATHER REPORT OF THE BRITISH METEOROLOGICAL OFFICE

41620

Date of Issue TUESDAY 4 NOVEMBER 1975

Code FM 11.D

OBSERVATIONS at 12h. 3 NOVEMBER 1975

Station	iii	Nddff	VVwwW	PPPTT	$N_hC_LhC_MC_H$	T_dT_dapp	$8N_sCh_sh_s$	$8N_sCh_sh_s$	$8N_sCh_sh_s$
Boscombe Down	746	23310	80016	25112	22400	08131	82818		
Hurn	862	33214	80038	24913	31500	08128	83820		
Thorney Island	871	23514	82016	24413	28501	06231	81820		
Manston	797	82406	75216	22911	852//	11218	81705	87615	
Gatwick	776	53410	75016	23913	58402	07330	81818	85650	
Kew	775	63406	75016	24412	685//	06234	81820	86656	
Heathrow	772	53308	70216	23712	38430	07236	81818	83645	
Honington	586	53211	63216	22811	48402	09135	82812	84650	
Wattisham	590	73111	63606	22711	753//	08229	81709	87645	
Gorleston	497	83110	56056	22011	855//	09231	88620		
Aberporth	502	22712	75030	26111	21500	07225	82825		
Fitton	628	13109	80021	26012	11500	04228	81825		
Rhoose	715	13112	72020	26411	11400	05129	81818		
Hartland Point	703	33308	74020	27011	32500	05228	83825		
Mount Batten	827	23613	81031	26813	22400	06225	82818		
St. Mawgan	817	23212	80011	28112	21600	05226	82830		
Scilly	804	13309	82020	29214	12500	07230	81820		
Culdrose	809	33511	80030	28012	31400	06227	83818		
Guernsey	894	33413	81016	26612	18532	08230	81820		
Elmdon	534	13112	68026	24511	11602	04128	81830		
Cardington	559	33011	70056	23912	25632	06134	82645		
Wittering	462	13116	75016	23511	11502	04130	81822		
Waxnall	354	12809	60011	23611	12500	07230	81820		
Shawbury	414	13008	80021	24412	11500	05224	81820		
Finningley	360	13012	70021	22712	11500	04131	81825		
Kilnsea	396	12814	66016	21711	10970	07233	81360		
Leeming	257	22613	84031	21512	11530	06230	81825		
Tynemouth	262	32716	69021	20011	00908	05226	83275		
Carlisle	222	62512	70031	20512	48432	07224	81717	83640	85074
Valley	302	12415	75020	24313	11500	05224	81825		
Ringway	334	42811	70031	23511	42501	06129	84820		
Squires Gate	318	32712	81030	23212	28541	07228	82825		
Ronaldsway	204	22515	75030	22311	11502	08222	81820		
Mull of Galloway	131	52417	81031	21110	00906	05228	85275		
Eskdalemuir	162	72208	70211	19908	754//	06225	85712	85625	
Prestwick	135	62518	70018	18911	48432	06224	81818	83650	86075
Abbotsinch	140	42311	70258	17811	28531	07223	82822		
Leuchars	171	42313	75031	16709	18509	05219	81820	83175	
Dyce	091	62413	84021	14609	1577/	04217	81650	86360	
Lerwick	005	72423	75251	07209	13432	05226	81912	86075	
Wick	075	62419	84031	11011	25642	04224	82640	86075	
Sule Skerry	010	42319	74258	07509	43500	07223	84920		
Cape Wrath	049	62324	81808	07309	6957/	05216	83920	86460	
Stornoway	026	22416	80258	10609	28402	06325	81818		
Benbecula	022	22418	80258	12409	29400	06223	81914		
Tiree	100	32420	80038	15611	33400	07223	82818	81922	
Aldergrove	917	22412	81021	21210	18432	06225	81818		
Malin	980	52320	75258	18610	53500	07227	84920		
Belmullet	976	42522	77038	21512	43400	07224	81717	83820	81920
Birr	965	22609	80038	24111	28500	07315	82821		
Dublin	969	12312	82030	23611	11500	05220	81820		
Shannon	962	32413	80018	25313	38500	08222	83823		
Roches Point	952	12614	80020	26712	18400	06118	81819		
Valentia	953	22716	75028	26813	22500	07225	82825		

OBSERVATIONS at 18h. 3 NOVEMBER 1975

Station	iii	Nddff	VVwwW	PPPTT	$N_hC_LhC_MC_H$	T_dT_dapp	$8N_sCh_sh_s$	$8N_sCh_sh_s$	$8N_sCh_sh_s$
Boscombe Down	746	02905	70010	29008	00900	05222			
Hurn	862	03005	62010	29008	00900	05223			
Thorney Island	871	13103	80021	28710	15540	06327	81625		
Manston	797	43306	75011	27710	35600	08329	83645		
Gatwick	776	02602	70011	28307	00900	05229			
Kew	775	02801	65021	28605	00900	03228			
Heathrow	772	02103	72021	27809	00900	05226			
Honington	586	12602	62021	27407	15600	06225	81630		
Wattisham	590	12805	62026	27207	15600	05227	81635		
Gorleston	497	03005	58051	26709	00900	07219			
Aberporth	502	12412	70010	28809	11500	05216	81820		
Fitton	628	02806	70010	29109	00900	05320			
Rhoose	715	12907	80020	29208	11400	06217	81818		
Hartland Point	703	33207	78010	29311	32500	06211	83825		
Mount Batten	827	12904	80020	30110	14501	07220	81625		
St. Mawgan	817	32911	81020	30511	31500	07212	83822		
Scilly	804	23111	80020	31311	12501	09212	81820		
Culdrose	809	43010	75020	30509	28501	07212	82825	83070	
Guernsey	894	13409	81020	30410	11500	05222	81820		
Elmdon	534	02406	65010	27808	00900	04321			
Cardington	559	02602	66050	28006	00900	05324			
Wittering	462	12706	68020	27607	15600	04224	81630		
Waxnall	354	02509	50050	26908	00900	05220			
Shawbury	414	12506	70020	28006	11500	04324	81825		
Finningley	360	12710	58040	26109	00901	05223	81075		
Kilnsea	396	12610	62010	25710	10970	07224	81360		
Leeming	257	12611	82011	25109	14600	05322	81640		
Tynemouth	262	02712	69021	23709	00900	05328			
Carlisle	222	22407	70011	23709	28500	07215	81825		
Valley	302	22611	80010	27011	22502	05215	82824		
Ringway	334	22707	65011	27110	28500	05221	81825		
Squires Gate	318	32711	70030	26311	38500	08317	83820		
Ronaldsway	204	22611	80030	25510	28600	06218	82832		
Mull of Galloway	131	22315	85011	24111	00905	06212	82275		
Eskdalemuir	162	62108	70038	23507	685//	05220	83825	84635	
Prestwick	135	22514	65018	22510	18501	06216	81822		
Abbotsinch	140	32409	65808	21508	38501	07221	82822		
Leuchars	171	32312	80021	20608	35600	05216	83645		
Dyce	091	22307	86011	18707	15642	04222	81640		
Lerwick	005	62324	65258	10508	58402	06218	83815	83640	
Wick	075	22112	80151	14308	18432	03218	81818		
Sule Skerry	010	32324	66018	10911	33500	09212	83920		
Cape Wrath	049	32324	82018	10910	12570	08216	81820	83360	
Stornoway	026	32317	75018	13209	32402	06309	83816		
Benbecula	022	22320	75018	15111	22400	07213	82816		
Tiree	100	42421	66018	18610	49400	08214	81912	83818	
Aldergrove	917	12211	70028	24109	15602	06214	81630		
Malin	980	52121	75038	21610	38501	07214	82820		
Belmullet	976	32320	69011	22911	35400	08208	81719	83640	
Birr	965	12106	80011	26909	15602	06214	81636		
Dublin	969	12410	75011	26409	00902	06313	81075		
Shannon	962	52312	70021	27110	18402	08108	81818	84075	
Roches Point	952	22606	80018	29210	15601	07215	81634		
Valentia	953	72007	70031	28411	785//	08211	81825	87643	

OBSERVATIONS during DAY

Station	iii	RRT_xT_xE	sss	WEATHER 09h.–15h.	WEATHER 15h.–21h.
Boscombe Down	746	97121	059	ro	+
Hurn	862	00130	065	+	+
Thorney Island	871	00141	052	+	+
Manston	797	01121	001	rorroro	+
Gatwick	776	00131	048	+	+
Kew	775	96131	038	dororRro	+
Heathrow	772	94131	041	rodod	+
Honington	586	01121	040	doiro	+
Wattisham	590	92111	030	rodoro	+
Gorleston	497		034		
Aberporth	502	00110	064	+	+
Fitton	628	00131	072	+	+
Rhoose	715	00121	082	+	+
Hartland Point	703	00110	078		
Mount Batten	827	00131	080	+	+
St. Mawgan	817	00131	080	+	+
Scilly	804	00151	074	+	+
Culdrose	809	00121	073	+	+
Guernsey	894	00131	071	+	+
Elmdon	534	00121	069	+	+
Cardington	559	97131	052	iro	+
Wittering	462	00121	057	+	+
Waxnall	354	00121	061	+	+
Shawbury	414	00121	078	+	+
Finningley	360	00131	067	+	+
Kilnsea	396	00120	059	+	+
Leeming	257	00131	059	+	+
Tynemouth	262	00111	054	+	+
Carlisle	222	00121	062	+	+
Valley	302	00131	074	+	+
Ringway	334	97131	073	+	pro
Squires Gate	318	97121	067	+	pro
Ronaldsway	204	00131	072	+	+
Mull of Galloway	131	00110			
Eskdalemuir	162	92101	020	iropro	pro
Prestwick	135	95111	033	+	pro
Abbotsinch	140	01111	054	pro	pro
Leuchars	171	00111	058	+	+
Dyce	091	00121	055	+	+
Lerwick	005	01111	038	pro	propr
Wick	075	00111	058	+	+
Sule Skerry	010	02121			
Cape Wrath	049	92111	024	pro	pro
Stornoway	026	05112	026	propr	proPR
Benbecula	022	04121	031	pro	proPR
Tiree	100	94121	043	pro	pr
Aldergrove	917	92111	062	pro	pro
Malin	980	0312	022		
Belmullet	976	9713	046		
Birr	965	9212	065		
Dublin	969	9712	072		
Shannon	962	9213	060		
Roches Point	952	9713	063		
Valentia	953	9713	063		

Code FM 21.D

OCEAN WEATHER STATION REPORTS at 12h.

O.W.S.	$99L_aL_aL_a$	$Q_cL_oL_oL_o$	$YYGGi_w$	Nddff	VVwwW	PPPTT	$N_hC_LhC_MC_H$	D_sv_sapp	$8N_sCh_sh_s$	$8N_sCh_sh_s$	$0T_sT_sT_dT_d$	$1T_wT_wT_wT$	$3P_wP_wH_wH_w$	$d_wd_wP_wH_wH_w$
C	99526	70375	03121	72812	97153	05707	23560	00208	/////	/////	0//05	10897	30404	24512
L	99567	70202	03124	82460	95258	02610	6931/	61303	82706	82915	0//07	11147	31320	27418
M	99643	10042	03124	62123	98018	00509	11462	41116	81815	84065	0//06	10903	30707	18812
R	99472	70172	03124	72511	98012	34513	757//	00109	87650	/////	0//07	11539	30000	30708

OCEAN WEATHER STATION REPORTS at 18h.

O.W.S.	$99L_aL_aL_a$	$Q_cL_oL_oL_o$	$YYGGi_w$	Nddff	VVwwW	PPPTT	$N_hC_LhC_MC_H$	D_sv_sapp	$8N_sCh_sh_s$	$8N_sCh_sh_s$	$0T_sT_sT_dT_d$	$1T_wT_wT_wT$	$3P_wP_wH_wH_w$	$d_wd_wP_wH_wH_w$
C	99526	70358	03181	63112	97258	07906	63500	00210	/////	/////	0//01	10925	30503	24411
L	99568	70206	03184	62448	97018	00110	38331	61628	81707	83814	0//08	11132	31322	28420
M	99644	10041	03184	52128	97258	02508	59400	00302	85917	/////	05105	10938	30709	/////
R	99471	70170	03184	72216	98022	32113	756//	00609	87633	/////	0//07	11538	30504	26809

All times of observation printed in this publication are GREENWICH MEAN TIME.

CHART OF WEATHER IN PART OF NORTHERN HEMISPHERE

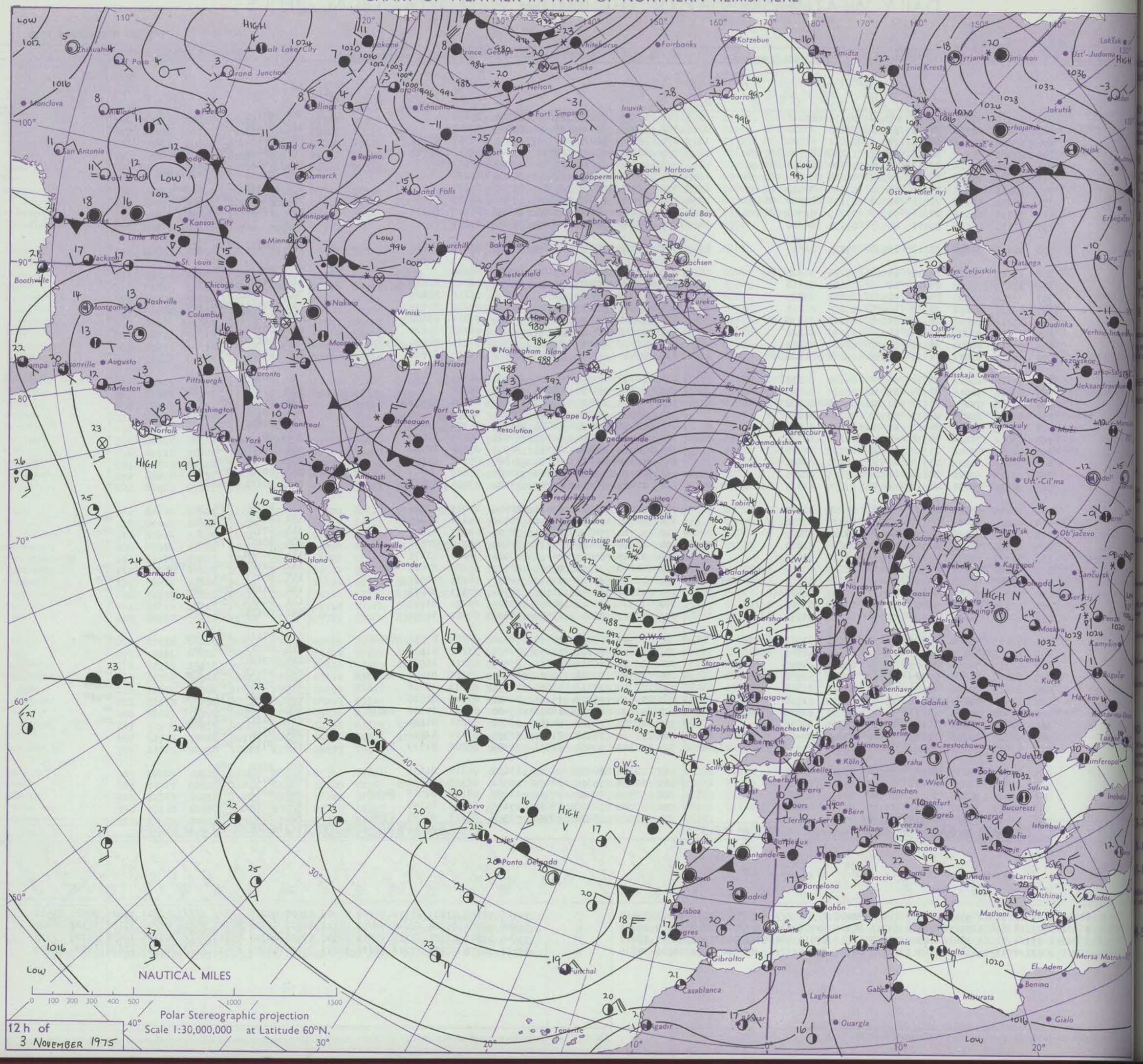
NAUTICAL MILES
0 100 200 300 400 500 1000 1500
Polar Stereographic projection
Scale 1:30,000,000 at Latitude 60°N.
12 h of
3 NOVEMBER 1975
HIGH
LOW
HIGH N
HIGH V
O.W.S.
Salt Lake City
Grand Junction
Prince George
Whitehorse
Fairbanks
Kotzebue
Edmonton
Fort Simpson
Inuvik
Barrow
Regina
Bismarck
Omaha
Kansas City
Little Rock
St. Louis
Chicago
Nashville
Columbus
Winnipeg
Churchill
Baker Lake
Chesterfield
Resolute Bay
Eureka
Alert
Nottingham Island
Port Harrison
Toronto
Ottawa
Montreal
Pittsburgh
Washington
Norfolk
Charleston
Augusta
Jacksonville
Tampa
Boothville
Sable Island
Bermuda
Cape Race
Gander
Stephenville
Goose
Anticosti
Resolution
Cape Dyer
Godthab
Frederikshab
Qutdleq
Angmagssalik
Nord
Barencburg
Dikson
Tiksi
Murmansk
Jakutsk
Yakutsk
Verhojansk
Ostrov Kotel'nyj
Ostrov Uedineniya
Russkaja Gavan'
Mare-Sala
Tobsedo
Ust'-Cil'ma
Ob"jačevo
Sančursk
Kargopol'
Moskva
Kursk
Kiev
Odessa
Sulina
Bucuresti
Istanbul
Sofia
Athinai
Larissa
Mathoni
Heraklion
Rodos
Malta
Tunis
Gabes
Misurata
Benina
El Adem
Mersa Matruh
Gialo
Ouargla
Laghouat
Algiers
Casablanca
Agadir
Tenerife
Gibraltar
Madrid
Lisboa
Funchal
Ponta Delgada
Lajes
Porto
Santander
La Coruña
Bordeaux
Paris
Cherbourg
Brest
London
Scilly
Valentia
Belfast
Glasgow
Manchester
Birmingham
Stornoway
Lerwick
Thorshavn
Oslo
Stockholm
Helsinki
Leningrad
Kobenhavn
Gdańsk
Warszawa
Berlin
Hamburg
Hannover
Köln
Praha
Czestochowa
München
Wien
Klagenfurt
Zagreb
Beograd
Milano
Venezia
Genova
Roma
Napoli
Brindisi
Messina
Palermo
Cagliari
Ajaccio
Bastia
Barcelona
Palma
Valencia
Madrid
Bern
Paris
Dijon
Lyon
Bordeaux
Toulouse
Clermont-Ferrand
Nantes
Cherbourg
Brest
Lerwick
Thorshavn
Stornoway
Belfast
Valentia
Scilly
Holyhead
Manchester
Birmingham
London
Bruxelles
Köln
Hannover
Berlin
Hamburg
Kobenhavn
Gdańsk
Warszawa
Czestochowa
Praha
München
Wien
Klagenfurt
Zagreb
Beograd
Bucuresti
Sofia
Istanbul
Athinai
Larissa
Rodos
Malta
Tunis
Gabes
Misurata
Benina
El Adem
Mersa Matruh
Gialo
Ouargla
Laghouat
Algiers
Casablanca
Agadir
Tenerife
Gibraltar
Madrid
Lisboa
Funchal
Ponta Delgada
Lajes
Porto
Santander
La Coruña
Bordeaux
Paris
Cherbourg
Brest
London
Scilly
Valentia
Belfast
Glasgow
Manchester
Birmingham
Stornoway
Lerwick
Thorshavn
Oslo
Stockholm
Helsinki
Leningrad
Kobenhavn
Gdańsk
Warszawa
Berlin
Hamburg
Hannover
Köln
Praha
Czestochowa

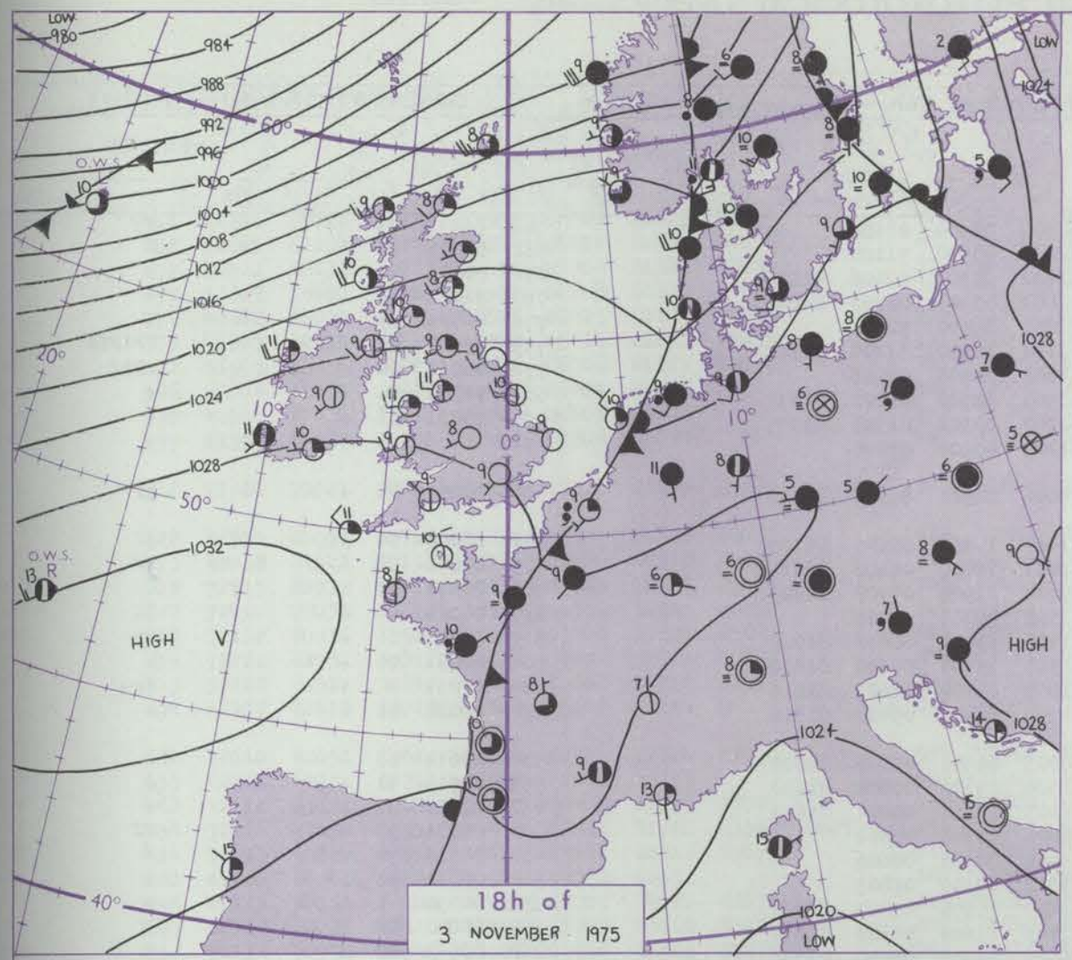

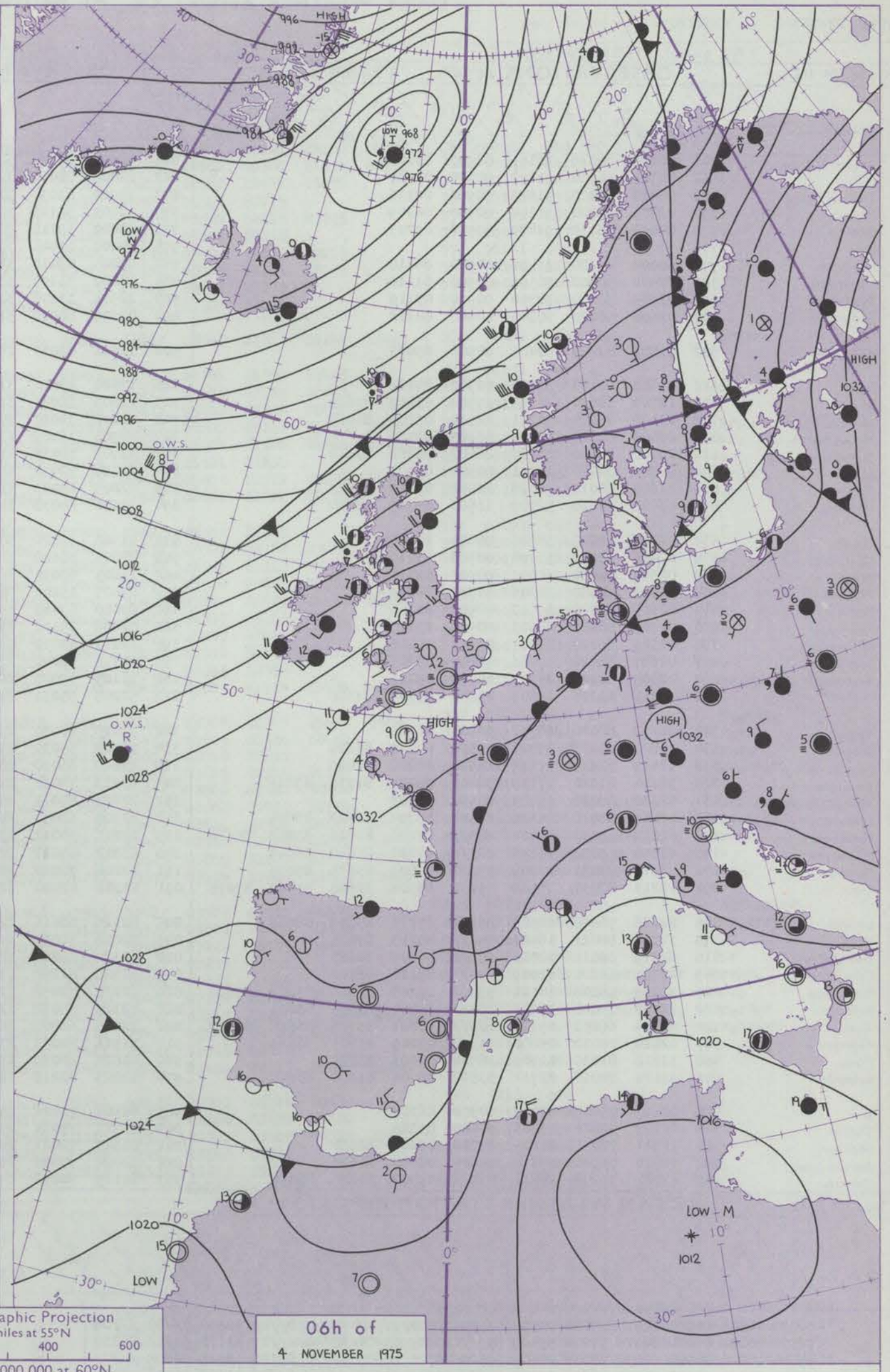

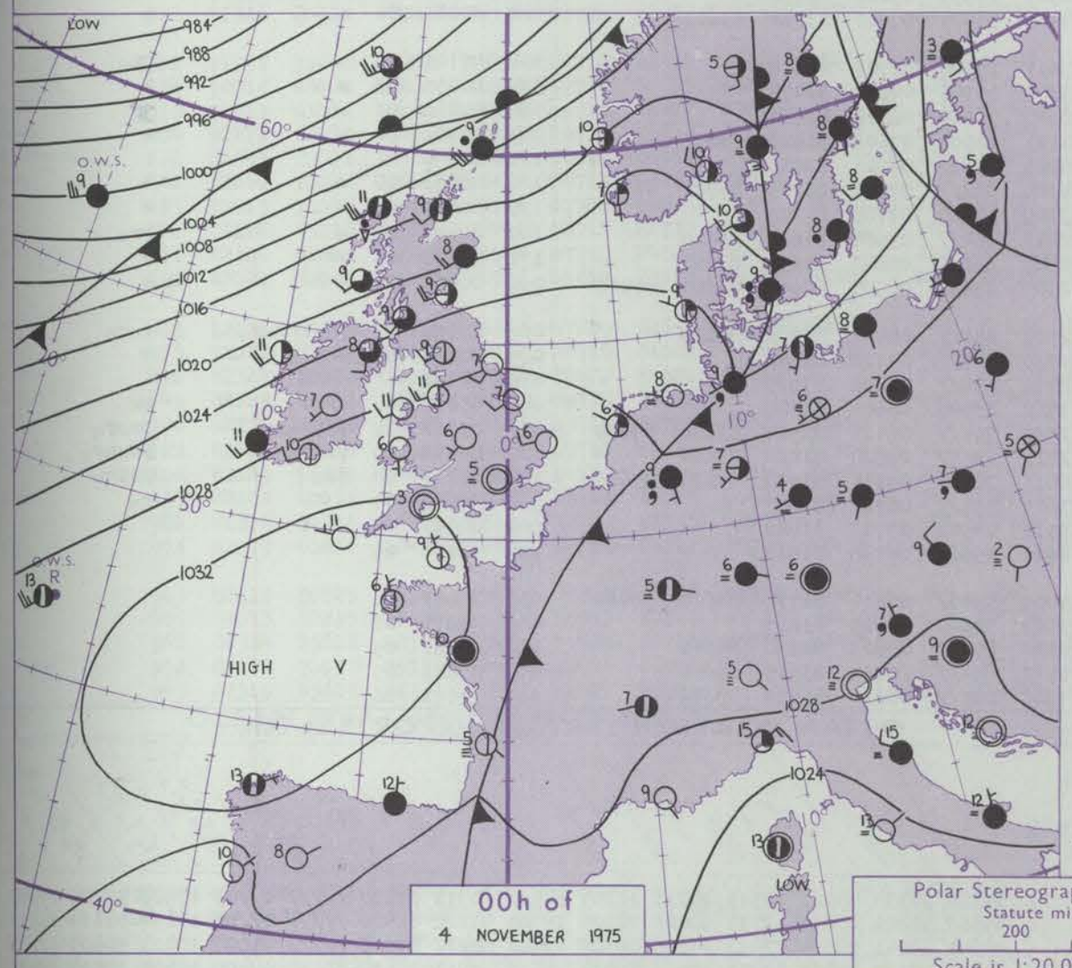

Polar Stereographic Projection
Statute miles at 55°N
200 400 600
Scale is 1:20,000,000 at 60°N.

GENERAL SYNOPTIC DEVELOPMENT

Issued at midday TUESDAY 4 NOVEMBER 1975

During the past 24 hours the trough of low pressure over eastern England moved away into the Continent. The depression near Iceland filled but an associated trough moved eastwards towards the British Isles. During the next 24 hours the depression near Iceland will move away northwest and continue to fill and the Atlantic trough will move eastwards across Ireland, Wales, Scotland and into England.

DAILY WEATHER REPORT OF THE BRITISH METEOROLOGICAL OFFICE *(contd.)*

Code FM 11.D — **OBSERVATIONS at 00h.** 4 NOVEMBER 1975

Station	iii	Nddff	VVwwW	PPPTT	$N_hC_LhC_MC_H$	$T_dT_d$app	$8N_sCh_sh_s$	$8N_sCh_sh_s$	$8N_sCh_sh_s$
Boscombe Down	746	00000	70020	32103	00900	03208			
Hurn	862	01303	56100	31802	00900	02207			
Thorney Island	871	03402	70020	31803	00900	02111			
Manston	797	02805	60020	31104	00900	04209			
Gatwick	776	00000	58110	31800	00900	00213			
Kew	775								
Heathrow	772	00000	56100	31105	00900	04110			
Honington	586	02402	50100	30503	00900	03110			
Wattisham	590	02505	56050	30704	00900	03210			
Gorleston	497	02608	58020	30206	00900	04212			
Aberporth	502	01806	83020	30406	00900	05005			
Filton	628	01602	35100	31704	00900	04207			
Rhoose	715	10702	68030	31304	15500	03207	81625		
Hartland Point	703	23108	78020	31211	22500	09205	82825		
Mount Batten	827	00000	60020	32004	00900	03106			
St. Mawgan	817	20000	80020	32107	28400	06202	82818		
Scilly	804	02903	82020	32111	00900	09702			
Culdrose	809	12603	70011	32008	12500	07000	81826		
Guernsey	894	13503	82010	32709	11500	05107	81820		
Elmdon	534	02107	63020	30506	00900	04207			
Cardington	559	02406	65020	31003	00900	03110			
Wittering	462	02607	58020	30703	00900	02310			
Watnall	354	02206	40100	30005	00900	04210			
Shawbury	414	02605	70020	29803	00900	03105			
Finningley	360	01705	50100	28903	00900	03209			
Kilnsea	396	02309	65020	28807	00900	05208			
Leeming	257	01607	82020	27406	00900	05205			
Tynemouth	262	02305	69020	25907	00900	05103			
Carlisle	222	12211	65021	25809	15600	07203	81640		
Valley	302	02412	80020	28711	00900	06205			
Ringway	334	11808	65028	29306	15500	04207	81620		
Squires Gate	318	12513	72028	27911	11500	08202	81820		
Ronaldsway	204	32414	81020	27110	38400	08204	81713	83816	
Mull of Galloway	131	02320	86020	25510	00900	07103			
Eskdalemuir	162	42111	70038	26106	28501	05307	81820	83075	
Prestwick	135	62210	65031	24409	684//	07208	81712	83818	85628
Abbotsinch	140	62010	75038	23310	685//	07211	81820	86645	
Leuchars	171	52319	80031	22209	35602	07303	83645	85075	
Dyce	091	82213	82031	20508	25632	06308	82640	83360	87075
Lerwick	005	82228	56628	12509	853//	07214	85709	88626	
Wick	075	72112	80021	16409	756//	05213	87645		
Sule Skerry	010	62319	66011	12010	655//	08005	86625		
Cape Wrath	049	82722	66628	12009	874//	09110	88710		
Stornoway	026	72223	58808	14111	794/2	07303	83914	83817	87630
Benbecula	022	62223	75038	15611	684//	09002	83815	86621	
Tiree	100	62224	66251	19311	683//	10001	81709	83818	85629
Aldergrove	917	62010	70021	25808	653//	07205	81709	86631	
Malin	980	31818	81030	22309	38500	07105	83820		
Belmullet	976	32121	74018	22711	33500	08706	81920	83640	
Birr	965	02103	75010	27707	00900	06203			
Dublin	969	02107	70020	27708	00900	06305			
Shannon	962	21911	70031	27609	25700	07601	82650		
Roches Point	952	12310	75020	29310	15600	08000	81634		
Valentia	953	82014	75258	27711	885//	09707	84825	88650	

OBSERVATIONS at 06h. 4 NOVEMBER 1975

Station	iii	Nddff	VVwwW	PPPTT	$N_hC_LhC_MC_H$	$T_dT_d$app	$8N_sCh_sh_s$	$8N_sCh_sh_s$	$8N_sCh_sh_s$
Boscombe Down	746	00000	09424	32302	00900	01500			
Hurn	862	00000	08414	32151	00900	51102			
Thorney Island	871	10000	81030	32002	00901	02400	81070		
Manston	797	12603	58110	32402	00901	02207	81075		
Gatwick	776	00000	19110	32251	00900	52001			
Kew	775	10000	01444	32151	10930	51204	81365		
Heathrow	772	00000	09414	31802	00900	02103			
Honington	586	12202	35100	31501	00902	01302	81075		
Wattisham	590	22505	35100	31702	00902	01303	82075		
Gorleston	497	02609	60020	31205	00900	03205			
Aberporth	502	11711	83010	29606	00901	05710	81070		
Filton	628	10000	19400	31402	10930	02605	81363		
Rhoose	715	21803	68031	31007	28400	06606	81815		
Hartland Point	703	22012	74020	30708	22500	07708	82825		
Mount Batten	827	00903	35400	31503	00900	03705			
St. Mawgan	817	11706	70038	31406	15400	06812	81615		
Scilly	804	22106	82030	31311	22500	09608	82820		
Culdrose	809	22005	64026	31508	25400	07609	82619		
Guernsey	894	10000	84030	32709	11400	05400	81818		
Elmdon	534	11705	61020	30703	00901	02604	81070		
Cardington	559	22003	30120	31500	15701	00000	81650		
Wittering	462	11605	60030	31003	15600	03801	81645		
Watnall	354	02407	15100	30204	00900	04504			
Shawbury	414	00000	07460	29900	00900	00606			
Finningley	360	01606	35100	29302	00900	01803			
Kilnsea	396	12112	64020	29407	10970	05000	81360		
Leeming	257	11711	56040	27705	15600	04803	81630		
Tynemouth	262	22109	69020	26507	20930	05400	82358		
Carlisle	222	52206	65031	24909	35401	07810	81711	83623	
Valley	302	22120	80030	27611	25400	07708	82618		
Ringway	334	11808	65030	29206	00901	04604	81075		
Squires Gate	318	11810	65030	28107	15600	06702	81630		
Ronaldsway	204	42113	75030	25711	18502	07609	81820	83075	
Mull of Galloway	131	22026	85011	24010	25600	08714	82635		
Eskdalemuir	162	81909	60031	24308	862//	07712	83703	84706	88710
Prestwick	135	22211	70011	23109	28300	07708	81709		
Abbotsinch	140	62312	65042	22410	654//	07506	81616	86618	
Leuchars	171	72208	70022	22009	656/2	06803	81630	86656	
Dyce	091	82218	82022	20109	25632	07505	82640	83360	87075
Lerwick	005	82126	60616	12509	853//	08400	82708	88632	
Wick	075	72016	70031	14710	757//	07712	87650		
Sule Skerry	010	72324	66808	10911	734//	10808	87915		
Cape Wrath	049	32726	81258	09910	33500	08805	83920		
Stornoway	026	72228	70258	11910	794//	08714	82914	83818	87630
Benbecula	022	72125	75038	12711	1257/	09820	81820	87460	
Tiree	100	72024	66808	16811	783//	09715	81708	84816	87629
Aldergrove	917	71916	80031	23607	757//	06712	87650		
Malin	980	41824	80030	19510	48500	07713	83820		
Belmullet	976	12023	80216	18611	15600	08718	81640		
Birr	965	81908	70021	25009	5547/	07611	82716	84640	88460
Dublin	969	31911	75031	25509	35600	06715	83635		
Shannon	962	81917	70021	24310	856//	08813	82630	88640	
Roches Point	952	82020	75031	26712	854//	10714	83715	88646	
Valentia	953	82115	70258	24911	885//	08610	86822	88630	

OBSERVATIONS during NIGHT

Station	iii	RRT_nT_nE	T_gT_g	WEATHER 21h.–03h.	WEATHER 03h.–09h.
Boscombe Down	746	00511	53	+	ff
Hurn	862	00523	54	f	F
Thorney Island	871	00001	57	+	+
Manston	797	91021	52	+	+
Gatwick	776	00521	55	+	+
Kew	775	97521	55	1FFF	FF1F1f
Heathrow	772	00011	54	+	1F1f
Honington	586	00011	54	+	+
Wattisham	590	97011	53	+	+
Gorleston	497				
Aberporth	502	00050	02	+	jf
Filton	628	00000	54	jf	jf
Rhoose	715	00041	52	+	jf
Hartland Point	703	00070	05		
Mount Batten	827	00021	00	+	jf
St. Mawgan	817	93051	01	+	pr
Scilly	804	00081	00	+	+
Culdrose	809	97051		+	ir₀
Guernsey	894	00081	51	+	+
Elmdon	534	00011	53	+	+
Cardington	559	00513	51	+	+
Wittering	462	97021	52	+	+
Watnall	354	00031	53	+	ff
Shawbury	414	00511	54	+	f
Finningley	360	00011	51	+	+
Kilnsea	396	00050		+	+
Leeming	257	00041	02	+	+
Tynemouth	262	00061	05	+	+
Carlisle	222	00081	04	+	+
Valley	302	97101	07	+	pr₀
Ringway	334	00051	03	+	+
Squires Gate	318	97061	03	+	jf
Ronaldsway	204	00101	07	+	+
Mull of Galloway	131	00090			
Eskdalemuir	162	00091	00	+	+
Prestwick	135	00081	05	+	+
Abbotsinch	140	97091	08	+	pr₀
Leuchars	171	00071	05	+	+
Dyce	091	00061	04	+	+
Lerwick	005	03082	07	pr₀irr₀r₀	r₀r₀
Wick	075	00081	07	+	+
Sule Skerry	010	02101	07		
Cape Wrath	049	05072	06	irpr	pr
Stornoway	026	03081	07	pRpr₀pr	prpr₀
Benbecula	022	04091	09	prpr₀	pRrRr₀
Tiree	100	01101	08	pr₀	prpr₀
Aldergrove	917	97061	04	+	r₀
Malin	980	00091	07		
Belmullet	976	92111	09		
Birr	965	97061	02		
Dublin	969	97070	03		
Shannon	962	97081	05		
Roches Point	952	97081	05		
Valentia	953	93091	06		

Code FM 21.D — **OCEAN WEATHER STATION REPORTS at 00h.**

O.W.S.	$99L_aL_aL_a$	$Q_cL_oL_oL_o$	YYGGiw	Nddff	VVwwW	PPPTT	$N_hC_LhC_MC_H$	D_sv_sapp	$8N_sCh_sh_s$	$8N_sCh_sh_s$	$OT_sT_sT_dT_d$	$1T_wT_wT_wT$	$3P_wP_wH_wH_w$	$d_wd_wP_wH_wH_w$
C	99527	70355	04001	42711	97808	13506	43500	00222	/////	/////	0//01	10950	3//05	///08
L	99570	70201	04004	82325	97218	99409	853//	61709	84708	88640	0//07	11120	31316	28218
M	99644	10041	04004	61932	97038	03609	69400	00301	86917	/////	00107	10925	30809	/////
R	99471	70171	04004	72124	98012	29713	756//	00719	87633	/////	0//08	11508	30506	26709

OCEAN WEATHER STATION REPORTS at 06h.

O.W.S.	$99L_aL_aL_a$	$Q_cL_oL_oL_o$	YYGGiw	Nddff	VVwwW	PPPTT	$N_hC_LhC_MC_H$	D_sv_sapp	$8N_sCh_sh_s$	$8N_sCh_sh_s$	$OT_sT_sT_dT_d$	$1T_wT_wT_wT$	$3P_wP_wH_wH_w$	$d_wd_wP_wH_wH_w$
C	99528	70354	04061	82515	98038	12207	845//	00713	87630	/////	0//03	10926	3//06	///08
L	99569	70204	04064	12733	98028	02308	18500	61228	81820	/////	0//03	11137	31114	22111
M	99644	10041	04064	72033	97156	04309	79400	00213	87918	/////	00007	10913	30809	/////
R	99472	70170	04064	82223	97026	26014	5557/	51713	85630	88349	0//09	11481	30508	26810

RATES OF SUBSCRIPTION Can be obtained from The Secretary, Meteorological Office, Met O 10c (DWR), London Road, Bracknell, Berks. RG12 2SZ.

H.M.S.O. Press, Met.O. Bracknell

DAILY WEATHER REPORT OF THE BRITISH METEOROLOGICAL OFFICE

41621

Date of Issue - WEDNESDAY 5 NOVEMBER 1975

Code FM 11.D

OBSERVATIONS at 12h. 4 NOVEMBER 1975

Station	iii	Nddff	VVwwW	PPPTT	$N_hC_LhC_MC_H$	$T_dT_d$app	$8N_sCh_sh_s$	$8N_sCh_sh_s$	$8N_sCh_sh_s$
Boscombe Down	746	61806	65024	31210	11501	08807	81825	86075	
Hurn	862	51605	62034	31013	38502	08811	82822	84075	
Thorney Island	871	32002	80030	31713	12501	07708	81820	83070	
Manston	797	11605	56050	31912	11501	08803	81820		
Gatwick	776	42802	60030	31412	11501	07809	81826	84075	
Kew	775	42307	70034	31511	11502	05810	81823	84075	
Heathrow	772	51905	58054	31211	11501	06708	81824	85075	
Honington	586	62309	65031	30811	00902	08804	86075		
Wattisham	590	42008	60030	31110	00902	06806	84075		
Gorleston	497	61908	60031	30910	00904	07806	86075		
Aberporth	502	71914	70021	28011	12532	07813	81820	83362	87072
Filton	628	32510	80011	30712	11531	06805	81825	83075	
Rhoose	715	62008	81021	30113	18431	08808	81818	84075	
Hartland Point	703	72515	80032	29411	22535	09713	82825	87075	
Mount Batten	827	72410	75031	30612	38532	08709	82820	85362	
St. Mawgan	817	72112	80031	30512	68432	09808	83814	85640	
Scilly	804	72212	81031	30312	785//	08708	82820	87630	
Culdrose	809	52212	81011	30312	48430	10808	82816	83632	
Guernsey	894	22107	82011	32013	28502	05806	81825		
Elmdon	534	72010	62051	29611	28532	07809	82820	87070	
Cardington	559	62210	64031	30711	00902	06808	86075		
Wittering	462	72111	66031	29911	11502	06809	81822	87075	
Watnall	354	72206	57054	28911	11478	08811	81812	83365	86270
Shawbury	414	71807	65024	28510	38431	07812	82818	87075	
Finningley	360	61910	60041	28211	00902	07712	86072		
Kilnsea	396	62113	66011	28909	40971	07707	84360	86075	
Leeming	257	61712	62011	26510	35402	06809	83618	85075	
Tynemouth	262	72118	56051	24311	15508	07816	81625	87275	
Carlisle	222	72316	80021	23312	38538	07714	82822	83362	87270
Valley	302	71927	75028	25813	48438	07712	83818	86362	87272
Ringway	334	72012	65021	28010	18531	07710	81825	85075	
Squires Gate	318	71913	63011	26312	18572	09715	81822	87072	
Ronaldsway	204	82121	68031	23812	58437	08711	83818	84650	88270
Mull of Galloway	131	81840	80031	20911	4562/	08716	84630	88460	
Eskdalemuir	162	82020	70022	22210	884//	08713	85710	85815	
Prestwick	135	72215	72028	20811	6847/	07708	81818	83630	85645
Abbotsinch	140	72120	65218	19811	7847/	08711	81712	83616	85625
Leuchars	171	82124	68802	19512	785/8	07719	84824	86640	
Dyce	091	82021	82022	17610	4557/	06617	83620	86360	88362
Lerwick	005	82131	65606	10010	5562/	07819	82630	84656	88462
Wick	075	72021	80022	12211	35572	06718	81620	83362	87070
Sule Skerry	010	82324	66028	08211	885//	10622	85820	88625	
Cape Wrath	049	82329	81258	06710	864//	09718	88710		
Stornoway	026	82230	57628	08811	6532/	09715	83707	86614	88458
Benbecula	022	82024	65616	09911	7542/	09710	83710	87615	88458
Tiree	100	82029	56608	14111	7542/	10710	83710	87614	88458
Aldergrove	917	82022	80036	20910	7542/	08711	83715	86620	88460
Malin	980	81826	80216	16811	1642/	08713	81715	88460	
Belmullet	976	82028	65606	16412	7647/	10711	81712	85716	88458
Birr	965	82113	80025	22511	7547/	08710	81716	87636	87459
Dublin	969	82013	80215	23611	5547/	08711	82717	85635	88459
Shannon	962	81914	75608	22511	5547/	09708	82715	85635	88458
Roches Point	952	82122	70038	25512	6647/	09607	86715	88459	
Valentia	953	82319	65618	22711	864//	10707	88715		

OBSERVATIONS at 18h. 4 NOVEMBER 1975

Station	iii	Nddff	VVwwW	PPPTT	$N_hC_LhC_MC_H$	$T_dT_d$app	$8N_sCh_sh_s$	$8N_sCh_sh_s$	$8N_sCh_sh_s$
Boscombe Down	746	71906	80022	29707	25632	06801	82640	83362	86075
Hurn	862	71904	60028	29709	30935	07702	83360	83270	87075
Thorney Island	871	50000	62021	30309	35602	08502	83640	85070	
Manston	797	71805	57051	30807	00901	05301	87075		
Gatwick	776	71702	60021	30307	24678	05500	82635	87275	
Kew	775	51802	64021	30106	50930	04500	85358		
Heathrow	772	72003	61032	29610	25732	06502	82650	87075	
Honington	586	72006	50052	29508	10932	07400	81365	86075	
Wattisham	590	71907	57051	29908	00908	05601	87272		
Gorleston	497	31809	60011	29410	00901	07703	83075		
Aberporth	502	81812	70258	26610	6847/	08502	83815	84640	88460
Filton	628	72003	65031	28811	5577/	07501	85650	87465	
Rhoose	715	82714	58602	28511	852//	09503	83704	88645	
Hartland Point	703	82415	66022	27812	5562/	08603	85634	88460	
Mount Batten	827	73104	70252	29211	5847/	08500	82818	85635	87460
St. Mawgan	817	72007	70028	29010	4857/	08504	81820	84645	87460
Scilly	804	62311	72022	29011	65600	10501	86630		
Culdrose	809	72309	62028	29111	4842/	09602	82712	83635	85462
Guernsey	894	62503	72011	30910	38502	06601	82822	85075	
Elmdon	534	71910	62022	27709	756//	06503	87647		
Cardington	559	71907	62022	29407	20932	06501	82362	87075	
Wittering	462	71909	65022	28407	30932	06706	83368	87075	
Watnall	354	72011	50042	27009	2557/	07504	82628	87362	
Shawbury	414	81807	75022	26010	5547/	07810	83617	84640	86361
Finningley	360	71707	45042	26008	50958	06707	85363	87275	
Kilnsea	396	81816	61032	26609	8097/	07707	88460		
Leeming	257	81815	66032	23810	38477	07711	81818	83630	85362
Tynemouth	262	82118	69022	22511	8097/	06603	88358		
Carlisle	222	82312	65606	21011	6542/	09609	81714	83630	85643
Valley	302	82125	58808	23712	883//	09504	82709	85814	88640
Ringway	334	81911	65022	25410	7557/	07609	87625	88462	
Squires Gate	318	81812	67032	24111	7567/	08708	87633		
Ronaldsway	204	72120	70218	21512	754//	09605	82716	87657	
Mull of Galloway	131	82035	80028	19111	5567/	08706	85630	88460	
Eskdalemuir	162	82020	58628	19509	873//	08608	86709	88714	
Prestwick	135	82114	62616	18010	854//	08610	82712	84618	86622
Abbotsinch	140	82120	58636	16610	854//	08714	83715	86622	88650
Leuchars	171	82121	80028	16711	45528	06809	81620	83630	86462
Dyce	091	72217	82016	14211	3557/	07514	81622	83628	87466
Lerwick	005	82132	60646	07509	5742/	09508	85710	88530	
Wick	075	82120	70602	10110	855//	08503	83620	88634	
Sule Skerry	010	82309	66026	09009	5647/	07229	85715	88458	
Cape Wrath	049	82320	81258	09208	864//	07237	88710		
Stornoway	026	32608	70256	11707	38501	07235	81826		
Benbecula	022	32820	80018	12709	38400	07232	81818	83635	
Tiree	100	72910	70256	14109	4847/	08317	81700	84635	86459
Aldergrove	917	72018	80606	18710	754//	09503	83710	87618	
Malin	980	62519	80256	16511	684//	09318	85818		
Belmullet	976	72909	68038	18410	784//	07120	81717	85820	85640
Birr	965	72107	70215	21211	764//	09301	86716	87633	
Dublin	969	42216	74016	21611	35670	08606	83630	83460	
Shannon	962	72315	60586	21111	773//	11303	83707	84710	85630
Roches Point	952	82123	60215	23512	874//	11500	88712		
Valentia	953	72809	65216	22212	763//	11208	85707	84630	

OBSERVATIONS during DAY

Station	iii	RRT×TE	sss	WEATHER 09h.–15h.	WEATHER 15h.–21h.
Boscombe Down	746	00121	048	if	+
Hurn	862	97131	041	+	pro
Thorney Island	871	00131	062	+	+
Manston	797	97131	076	+	+
Gatwick	776	00121	069	+	+
Kew	775	00121	067	+	+
Heathrow	772	00131	055	+	+
Honington	586	00121	062	+	+
Wattisham	590	00111	064	+	+
Gorleston	497		062		
Aberporth	502	92121	022	pro	proiro
Filton	628	00131	060	+	+
Rhoose	715	97141	056	+	ro
Hartland Point	703	97120	041		
Mount Batten	827	92131	042	+	pro
St. Mawgan	817	97131	033	jp	pro
Scilly	804	00141	017	+	+
Culdrose	809	01131	036	pro	proiro
Guernsey	894	00131	042	+	jp
Elmdon	534	00121	062	+	+
Cardington	559	00131	054	+	+
Wittering	462	00121	045	+	+
Watnall	354	00111	022	+	+
Shawbury	414	00111	023	+	+
Finningley	360	00121	026	+	+
Kilnsea	396	00110	042	+	+
Leeming	257	00111	015	+	+
Tynemouth	262	00121	015	+	+
Carlisle	222	01121	010	ro	rroro
Valley	302	93131	009	pro	prororo
Ringway	334	97111	041	+	roro
Squires Gate	318	92121	010	+	roro
Ronaldsway	204	02131	002	R	prorroro
Mull of Galloway	131	92121			
Eskdalemuir	162	07101	000	propr	prproro
Prestwick	135	01121	000	pro	irororo
Abbotsinch	140	02121	000	proiro	rrpro
Leuchars	171	97121	002	poro	+
Dyce	091	97111	000	iroro	iro
Lerwick	005	04102	000	iro	iRRroropro
Wick	075	02121	000	+	iroirroro
Sule Skerry	010	06112			
Cape Wrath	049	07112	000	pr	pr
Stornoway	026	12112	000	prorrroroorr	rrpro
Benbecula	022	05121	000	rroropropr	pro
Tiree	100	08111	000	prodororRro	rorRpr
Aldergrove	917	02111	000	ro	roirordo
Malin	980	0111	001		
Belmullet	976	0213	004		
Birr	965	9311	000		
Dublin	969	9712	000		
Shannon	962	0312	000		
Roches Point	952	0112	000		
Valentia	953	0413	000		

Code FM 21.D

OCEAN WEATHER STATION REPORTS at 12h.

O.W.S.	$99L_aL_aL_a$	$Q_cL_oL_oL_o$	YYGGiw	Nddff	VVwwW	PPPTT	$N_hC_LhC_MC_H$	D_sv_sapp	$8N_sCh_sh_s$	$8N_sCh_sh_s$	$OT_sT_sT_dT_d$	$1T_wT_wT_wT_T$	$3P_wP_wH_wH_w$	$d_wd_wP_wH_wH_w$
C	99527	70355	04121	82516	97808	12207	4946/	00704	/////	/////	0//05	10919	30908	29408
L	99568	70202	04124	72535	97258	07108	6941/	00231	81917	85645	0//03	11122	31110	22208
M	99644	10043	04124	72030	97158	05709	7940/	00208	87910	/////	00108	10939	30809	/////
R	99471	70171	04124	11915	98016	26914	18530	00306	81820	/////	0//13	11483	30504	22706

OCEAN WEATHER STATION REPORTS at 18h.

O.W.S.	$99L_aL_aL_a$	$Q_cL_oL_oL_o$	YYGGiw	Nddff	VVwwW	PPPTT	$N_hC_LhC_MC_H$	D_sv_sapp	$8N_sCh_sh_s$	$8N_sCh_sh_s$	$OT_sT_sT_dT_d$	$1T_wT_wT_wT_T$	$3P_wP_wH_wH_w$	$d_wd_wP_wH_wH_w$
C	99527	70353	04181	62412	98028	11908	62530	00310	/////	/////	0//05	10936	30706	29307
L	99567	70207	04184	72435	97038	07108	58326	61507	82708	83815	0//07	11142	31009	31112
M	99645	10039	04184	81941	96636	99808	6742/	00739	86710	/////	00108	10936	30810	/////
R	99470	70170	04184	32910	98020	27514	35600	00307	83633	/////	0//13	11504	30000	28010

All times of observation printed in this publication are GREENWICH MEAN TIME.

CHART OF WEATHER IN PART OF NORTHERN HEMISPHERE

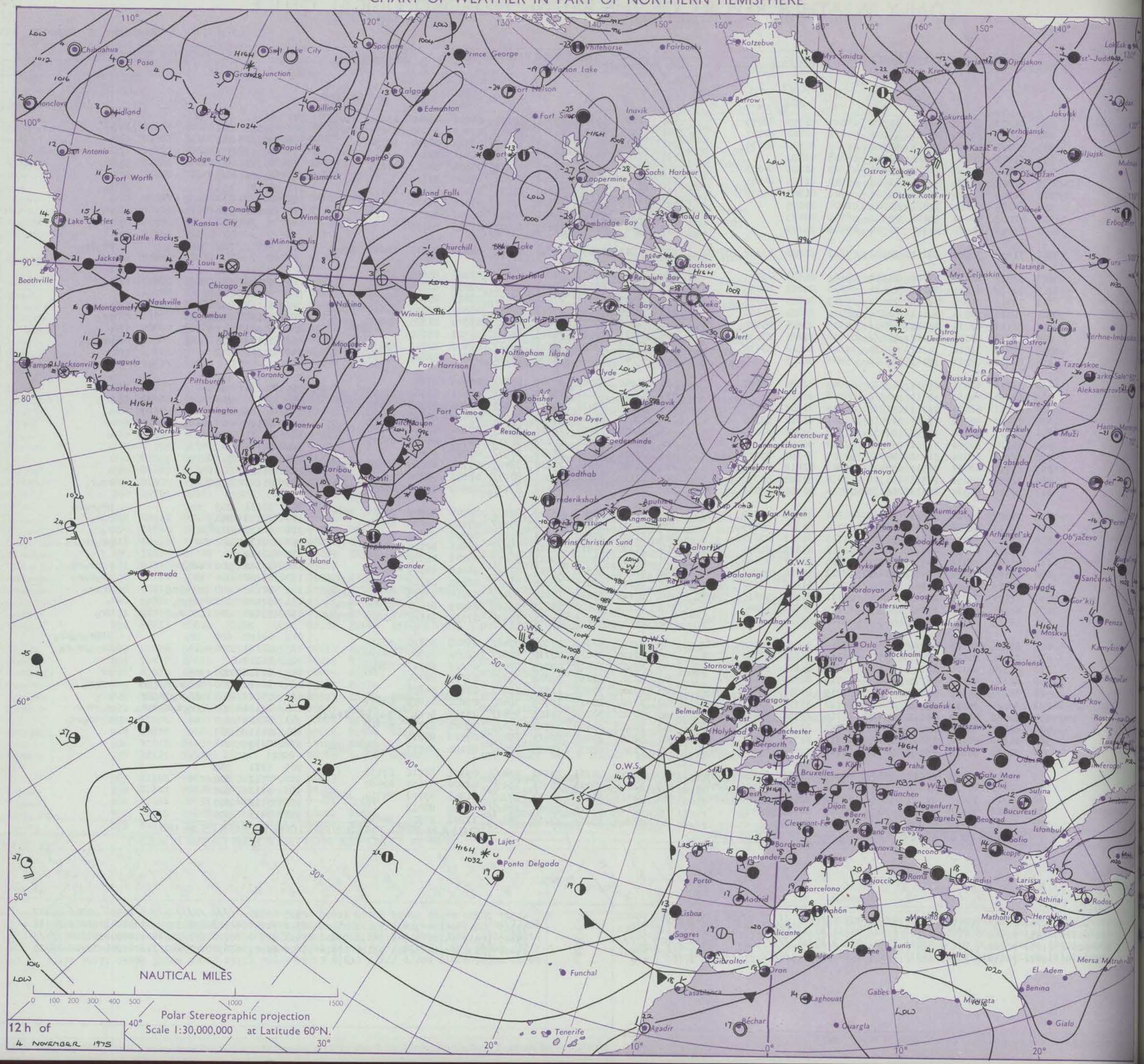

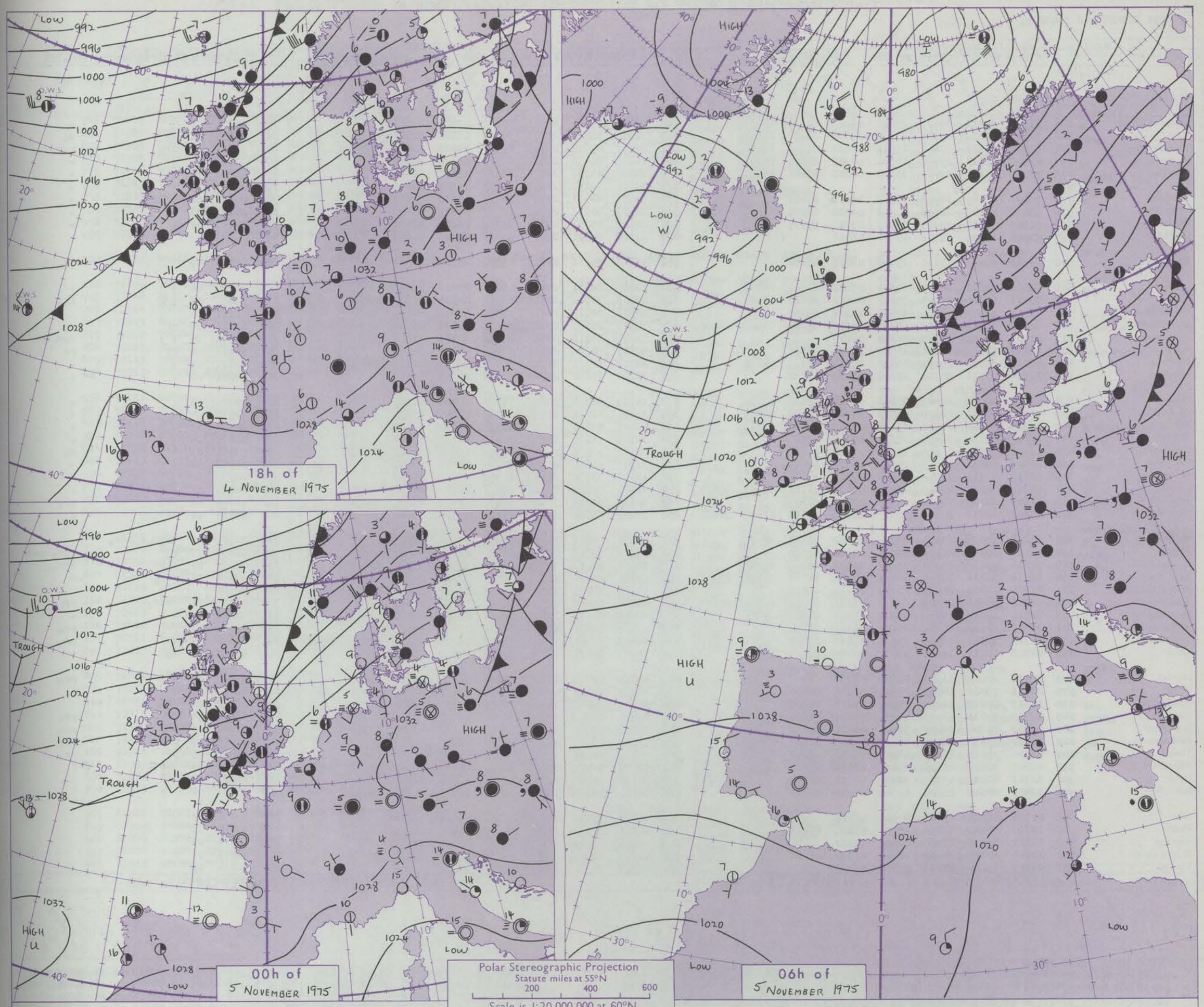

GENERAL SYNOPTIC DEVELOPMENT

Issued at midday WEDNESDAY 5 NOVEMBER 1975

A belt of high pressure from the Azores to Biscay and central Europe remained almost stationary during Tuesday, the main cyclonic activity persisting in the Icelandic region. A trough approaching the British Isles moved slowly east, but became a weak feature over the North Sea and central England by this morning.

No major change is anticipated over the next 24 hours, a westerly flow continuing over the British Isles with a shallow ridge of high pressure developing to the west. The Iceland low pressure complex will transfer northeast to the north of Norway.

DAILY WEATHER REPORT OF THE BRITISH METEOROLOGICAL OFFICE (contd.)

Code FM 11.D

OBSERVATIONS at 00h. 5 NOVEMBER 1975

Station	iii	Nddff	VVwwW	PPPTT	$N_hC_LhC_MC_H$	$T_dT_d$app	$8N_sCh_sh_s$	$8N_sCh_sh_s$	$8N_sCh_sh_s$
Boscombe Down	746	51908	80012	29107	25601	06803	82630	84075	
Hurn	862	72503	60202	29309	756//	09602	83632	87645	
Thorney Island	871	50102	56101	29606	15502	06803	81620	85070	
Manston	797	42006	70011	29505	15601	04707	81640	84075	
Gatwick	776	70000	40111	29702	35601	02702	83640	86075	
Kew	775								
Heathrow	772	72006	58022	28708	757//	07805	87656		
Honington	586	52006	48102	28506	00902	06703	85075		
Wattisham	590	72106	56052	28905	00902	03705	87075		
Gorleston	497	02106	60020	28508	00900	06702			
Aberporth	502	21913	65038	26110	25700	08002	82650		
Filton	628	52007	65022	28309	55600	07802	81640	84650	
Rhoose	715	72411	80016	27910	755//	08803	81620	87650	
Hartland Point	703	62518	66012	28711	67400	11301	86715		
Mount Batten	827	82313	62802	28612	6842/	10802	83818	84640	88460
St. Mawgan	817	01909	70021	28909	00900	08400			
Scilly	804	82412	72258	28811	855//	10802	88620		
Culdrose	809	42211	81016	29011	45400	09301	81713	84630	
Guernsey	894	22104	70031	30710	25602	05000	82630		
Elmdon	534	52010	60042	26909	35601	08804	83630	83070	
Cardington	559	42209	64011	28308	25702	07703	82656	84075	
Wittering	462	72207	59022	27807	656/2	06504	86645	87075	
Watnall	354	32113	58051	26108	25570	07706	82620		
Shawbury	414	11907	75021	25609	15500	07802	81626		
Finningley	360	21909	56011	25108	25600	06705	82645		
Kilnsea	396	32116	72011	25809	30970	07502	83360		
Leeming	257	51611	70012	23209	25441	07000	82616	83362	85075
Tynemouth	262	22609	69021	21310	20930	07400	82359		
Carlisle	222	72312	62036	20511	754//	10205	81714	83618	86634
Valley	302	82225	65038	23113	854//	10802	83711	88618	
Ringway	334	31810	75016	25109	35500	07500	83620		
Squires Gate	318	72113	70036	23511	754//	10702	83615	87622	
Ronaldsway	204	82516	70216	21712	854//	10304	84714	84626	88637
Mull of Galloway	131	22509	84011	20710	25600	09213	82630		
Eskdalemuir	162	82211	56606	20409	853//	08311	85709	86712	88617
Prestwick	135	52710	75016	19809	58500	08214	81822	84635	
Abbotsinch	140	22405	80018	19007	28530	05119	81822		
Leuchars	171	12310	80011	18109	15600	07215	81645		
Dyce	091	42703	80211	16807	25572	06214	82625	83070	
Lerwick	005	02414	80018	11307	00900	03217			
Wick	075	22311	75036	14607	25601	03215	82630		
Sule Skerry	010	32313	74028	12809	35500	07215	83625		
Cape Wrath	049	42718	81038	12409	42500	04109	84820		
Stornoway	026	52208	70808	14407	58400	04206	83817	84628	
Benbecula	022	72518	75038	15709	784//	06208	82818	87629	
Tiree	100	52510	75038	18007	58500	04213	82822	83643	
Aldergrove	917	62207	70036	21208	652//	08111	83703	86650	
Malin	980	32313	80018	19709	32400	07314	83818		
Belmullet	976	12406	80018	20609	15600	06210	81640		
Birr	965	01702	66111	23006	00900	06110			
Dublin	969	12312	80011	22110	16400	08105	81714		
Shannon	962	02107	62106	23508	00900	07110			
Roches Point	952	12804	60106	24509	16400	09010	81710		
Valentia	953	01905	75026	24008	00900	06007			

OBSERVATIONS at 06h. 5 NOVEMBER 1975

Station	iii	Nddff	VVwwW	PPPTT	$N_hC_LhC_MC_H$	$T_dT_d$app	$8N_sCh_sh_s$	$8N_sCh_sh_s$	$8N_sCh_sh_s$
Boscombe Down	746	71806	65021	28408	756//	07501	87645		
Hurn	862	72603	58032	28408	785//	08301	83821	87650	
Thorney Island	871	82007	65612	28709	4552/	09604	84620	88457	
Manston	797	72209	70031	28607	657/1	06606	86650		
Gatwick	776	80000	45102	28605	856//	05607	88640		
Kew	775	72106	74031	28207	756//	06601	87640		
Heathrow	772	72106	60031	27708	756//	07606	87645		
Honington	586	82307	50052	27208	857//	07706	88656		
Wattisham	590	82108	45052	27507	857//	06606	88650		
Gorleston	497	82308	64021	27209	857//	07603	88656		
Aberporth	502	41813	65211	24611	45500	09709	84627		
Filton	628	22008	62011	27409	25600	07703	82640		
Rhoose	715	82409	70602	27111	855//	09701	85624	88640	
Hartland Point	703	52518	66018	26111	55400	11609	81710	85635	
Mount Batten	827	72313	65038	27612	783//	11705	83708	84816	87640
St. Mawgan	817	71708	56016	27710	753//	10706	82707	87618	
Scilly	804	52307	80258	27611	58500	10704	84820		
Culdrose	809	62307	60011	27711	654//	10705	82710	86650	
Guernsey	894	32204	65030	29909	28402	06605	81815		
Elmdon	534	11910	62011	25808	15500	07605	81620		
Cardington	559	32211	66011	27208	35700	07603	83656		
Wittering	462	42108	59031	26506	45500	05802	84624		
Watnall	354	32109	58030	25107	30970	07507	83360		
Shawbury	414	72111	78031	24611	4557/	08604	84622	86359	
Finningley	360	31912	56040	23907	30970	06605	83459		
Kilnsea	396	12118	70030	24508	10970	07602	81360		
Leeming	257	71908	75011	22310	754//	08704	84612	87630	
Tynemouth	262	82106	69028	21410	3567/	08703	83630	88358	
Carlisle	222	12902	65016	21007	15600	07500	81640		
Valley	302	22511	75016	23311	15602	07104	81635		
Ringway	334	81910	70611	23609	855//	07608	84622	88630	
Squires Gate	318	72508	70016	23010	754//	10500	82712	87646	
Ronaldsway	204	52610	84031	22010	58400	08102	82711	84814	
Mull of Galloway	131	12509	84010	21309	10970	07201	81460		
Eskdalemuir	162	12407	80028	21304	18400	03304	81818		
Prestwick	135	62510	70031	20110	684//	06601	81817	86642	
Abbotsinch	140	42005	75038	19507	38401	05500	81818		
Leuchars	171	62407	80801	19407	5857/	06206	82820	84635	85362
Dyce	091	72707	84031	18105	30972	04303	83360	86072	
Lerwick	005	62322	70028	11708	58402	04302	81815	84645	
Wick	075	42112	80011	15207	25632	03400	82635	83072	
Sule Skerry	010	22313	74018	12309	22500	07505	82820		
Cape Wrath	049	32015	84258	12308	32500	05802	83820		
Stornoway	026	52513	65808	14707	58400	05500	83816	83630	
Benbecula	022	52318	75028	15009	58400	07507	83818	85633	
Tiree	100	42315	80031	17409	48500	05705	81820	83645	
Aldergrove	917	82411	30105	21308	860//	07802	82701	83702	88705
Malin	980	81514	70505	19308	884//	07605	82714	88642	
Belmullet	976	62213	76038	19310	38532	06711	81820	84070	
Birr	965	31902	66030	22806	35600	06606	83636		
Dublin	969	12206	80020	22906	16400	06204	81715		
Shannon	962	71908	65101	22409	757//	07614	87650		
Roches Point	952	62002	62284	23908	652//	08707	81704	86646	
Valentia	953	72107	80031	22810	756//	08710	87645		

OBSERVATIONS during NIGHT

Station	iii	RRT_nT_nE	T_gT_g	WEATHER 21h.–03h.	WEATHER 03h.–09h.
Boscombe Down	746	00051	01	+	+
Hurn	862	91051	02	d_o	d_o
Thorney Island	871	94051	51	ir_o	r_or_o
Manston	797	97051	00	+	+
Gatwick	776	00021	51	+	+
Kew	775	00041	51	+	+
Heathrow	772	00061	01	+	+
Honington	586	00061	03	+	+
Wattisham	590	00041	02	+	+
Gorleston	497				
Aberporth	502	92091	07	+	ir_oid_o
Filton	628	00070	02	+	+
Rhoose	715	92101	08	ir_o	ir_o
Hartland Point	703	01111	10		
Mount Batten	827	01111	06	pr	r_o
St. Mawgan	817	91091	06	+	d_or_oif
Scilly	804	96111	06	pr	pr
Culdrose	809	00101	07	+	+
Guernsey	894	00091	01	+	+
Elmdon	534	00061	03	+	+
Cardington	559	00071	04	+	+
Wittering	462	00061	03	+	+
Watnall	354	00071	04	+	+
Shawbury	414	97061	03	+	r_o
Finningley	360	00071	04	+	+
Kilnsea	396	00070		+	+
Leeming	257	00091	07	+	+
Tynemouth	262	91091	06	pr_o	pr_o
Carlisle	222	96061	01	r_orir_o	+
Valley	302	02101	07	$ir_od_or_or_or_o$	+
Ringway	334	01091	07	r_o	r_or_o-r-dr
Squires Gate	318	09071	04	r_orR	Rrr_o
Ronaldsway	204	94091	07	rir_o	+
Mull of Galloway	131	00081			
Eskdalemuir	162	02031	51	$rrir_o$	pr_o
Prestwick	135	00091	07	+	+
Abbotsinch	140	01071	03	pr_o	pr_o
Leuchars	171	97051	04	+	pr_o
Dyce	091	95051	51	r_o	+
Lerwick	005	01061	04	pr_o	pr_o
Wick	075	00051	01	+	+
Sule Skerry	010	03082	06		
Cape Wrath	049	01071	06	pr	pr_o
Stornoway	026	02051	03	pr_o	pr_o
Benbecula	022	01071	05	pr_o	pr_o
Tiree	100	91061	05	pr	pr_o
Aldergrove	917	92061	05	d_oFF	Ff
Malin	980	91071	04		
Belmullet	976	95071	04		
Birr	965	97051	02		
Dublin	969	97061	02		
Shannon	962	91071	04		
Roches Point	952	93071	06		
Valentia	953	91051	03		

Code FM 21.D

OCEAN WEATHER STATION REPORTS at 00h.

O.W.S.	$99L_aL_aL_a$	$Q_cL_oL_oL_o$	YYGGiw	Nddff	VVwwW	PPPTT	$N_hC_LhC_MC_H$	D_sv_sapp	$8N_sCh_sh_s$	$8N_sCh_sh_s$	$OT_sT_sT_dT_d$	$1T_wT_wT_wT$	$3P_wP_wH_wH_w$	$d_wd_wP_wH_wH_w$
C	99526	70350	05001	42610	98028	15209	45600	00214	/////	/////	0//06	10931	3//05	///07
L	99567	70204	05004	02325	98018	08109	00900	00502	/////	/////	0//06	11136	31206	27011
M	99649	10036	05004	32228	97028	99308	39400	00209	83917	/////	05105	10883	30709	/////
R	99470	70170	05004	13006	98020	28413	15600	00000	81633	/////	0//12	11491	30000	28210

OCEAN WEATHER STATION REPORTS at 06h.

O.W.S.	$99L_aL_aL_a$	$Q_cL_oL_oL_o$	YYGGiw	Nddff	VVwwW	PPPTT	$N_hC_LhC_MC_H$	D_sv_sapp	$8N_sCh_sh_s$	$8N_sCh_sh_s$	$OT_sT_sT_dT_d$	$1T_wT_wT_wT$	$3P_wP_wH_wH_w$	$d_wd_wP_wH_wH_w$
C	99525	70346	05061	72208	98028	16009	75600	00201	/////	/////	0//08	10922	3//03	///06
L	99567	70201	05064	12530	97258	07308	12400	61305	81818	/////	0//07	11135	30807	29010
M	99653	10032	05064	52334	97158	98007	594//	00708	85919	/////	05203	10886	30810	/////
R	99471	70170	05064	62216	98031	26113	65600	00623	86633	/////	0//13	11548	30504	28208

RATES OF SUBSCRIPTION Can be obtained from The Secretary, Meteorological Office, Met O 10c (DWR), London Road, Bracknell, Berks. RG12 2SZ.

H.M.S.O. Press, Met.O. 6

DAILY WEATHER REPORT OF THE BRITISH METEOROLOGICAL OFFICE

41622

Date of Issue THURSDAY 6 NOVEMBER 1975

Code FM 11.D

OBSERVATIONS at 12h. 5 NOVEMBER 1975

Station	iii	Nddff	VVwwW	PPPTT	$N_hC_LhC_MC_H$	T_dT_d app	$8N_sCh_sh_s$	$8N_sCh_sh_s$	$8N_sCh_sh_s$
Boscombe Down	746	72009	80022	27411	753//	09707	83707	84616	87645
Hurn	862	81907	68026	27812	854//	11807	84612	83635	88645
Thorney Island	871	72405	82026	28412	784//	10805	81817	87642	
Manston	797	71705	70022	28411	784//	09806	81818	87650	
Gatwick	776	72206	75012	28112	756//	09805	87640		
Kew	775	72205	78022	27613	756//	08809	87645		
Heathrow	772	72003	70022	27412	786//	09706	81830	87645	
Honington	586	72310	68032	26712	757//	08807	87650		
Wattisham	590	72208	62022	27311	757//	08804	87650		
Gorleston	497	82208	60022	26711	856//	09608	88630		
Aberporth	502	82312	45586	24810	7722/	10606	82703	86708	88515
Filton	628	72109	70031	26313	12532	09713	81825	87359	
Rhoose	715	72310	80036	26413	784/1	09805	81818	87645	
Hartland Point	703	82414	78022	25812	5567/	11809	85640	88360	
Mount Batten	827	72213	66256	27113	6847/	11708	82712	83816	86630
St. Mawgan	817	72012	70024	27113	784//	10807	82812	87645	
Scilly	804	72211	80022	26913	755//	11706	87628		
Culdrose	809	72113	70022	27113	782//	12807	83705	87650	
Guernsey	894	71711	66021	29411	783//	09804	82706	84810	86630
Elmdon	534	72012	68031	25012	58401	09710	85813	85075	
Cardington	559	72310	70021	26513	785/2	09808	81825	87650	
Wittering	462	52113	80032	25613	28431	09808	81814	85075	
Watnall	354	82110	68031	24111	863//	09806	86707	88712	
Shawbury	414	82108	61516	24311	852//	10603	81704	85620	88650
Finningley	360	72013	62031	23812	754//	09807	84713	83618	87640
Kilnsea	396	72312	58026	24311	4557/	09806	84620	87360	
Leeming	257	72211	75032	22612	785/1	07806	82820	87635	
Tynemouth	262	72010	61022	22212	4367/	08802	84930	87360	
Carlisle	222	72408	75038	21211	48546	09605	84820	87275	
Valley	302	72215	80011	22913	58401	07806	81818	85650	86070
Ringway	334	72207	60206	23511	752//	10708	81704	84707	87635
Squires Gate	318	72210	67032	23012	784/1	10705	83818	87640	
Ronaldsway	204	72314	75032	21911	585/8	09705	82820	85650	85270
Mull of Galloway	131	72115	81021	21110	52501	08626	85825	87075	
Eskdalemuir	162	72309	56014	21008	782//	07706	81705	85812	87625
Prestwick	135	72413	70022	20111	684/2	07803	81710	84814	85640
Abbotsinch	140	72412	70018	19311	28408	08804	81818	87272	
Leuchars	171	72311	63028	19310	18548	07805	81820	87272	
Dyce	091	72207	82022	18008	15678	05707	81640	86366	
Lerwick	005	72325	70028	12708	58472	06601	81815	85645	85360
Wick	075	72111	81022	15309	2567/	05802	82640	83360	87464
Sule Skerry	010	82313	74608	13609	3857/	07102	81820	83625	88460
Cape Wrath	049	72315	81038	12908	725//	05205	87820		
Stornoway	026	72210	80258	14407	6942/	06802	82914	86628	87461
Benbecula	022	72417	69808	14810	68432	08602	84815	85630	87070
Tiree	100	72216	74258	17009	29462	06803	81912	83360	86070
Aldergrove	917	61909	60212	20809	652//	08804	82705	86635	
Malin	980	72016	75016	18709	4542/	07705	81716	84640	87460
Belmullet	976	72315	74215	18711	6647/	08604	84717	84636	86459
Birr	965	81903	80021	21710	7857/	08708	81822	87634	86460
Dublin	969	82109	75024	21911	7551/	06707	81620	87630	87460
Shannon	962	81808	83026	21311	1577/	08709	81650	88460	
Roches Point	952	82106	70026	22712	4847/	10809	84715	88459	
Valentia	953	81912	68606	21512	3642/	09807	83719	88459	

OBSERVATIONS at 18h. 5 NOVEMBER 1975

Station	iii	Nddff	VVwwW	PPPTT	$N_hC_LhC_MC_H$	T_dT_d app	$8N_sCh_sh_s$	$8N_sCh_sh_s$	$8N_sCh_sh_s$
Boscombe Down	746	82007	62606	26010	884//	09704	81812	83625	88640
Hurn	862	72005	59212	26411	58501	08604	81820	83640	87070
Thorney Island	871	82209	60038	27111	885//	09602	82822	88640	
Manston	797	72006	70022	27110	784//	09701	81818	87645	
Gatwick	776	81906	70022	26811	854//	09601	81615	88640	
Kew	775	82106	60582	26511	856//	09601	88640		
Heathrow	772	72007	60602	25911	756//	09602	83630	87640	
Honington	586	82207	60032	25411	857//	08502	88650		
Wattisham	590	71906	60022	25811	757//	08502	87650		
Gorleston	497	81910	58052	25411	855//	09704	88625		
Aberporth	502	81811	70028	21810	6547/	10711	83618	85630	88460
Filton	628	72008	65032	25011	754//	09704	83618	87635	
Rhoose	715	72108	75018	24411	68378	09706	81708	86640	
Hartland Point	703	82418	66216	23111	856//	10711	88630		
Mount Batten	827	82316	65602	25113	883//	11711	82709	88636	
St. Mawgan	817	72108	59218	25110	7527/	10707	82704	84620	87656
Scilly	804	72714	72028	25312	785//	12802	84822	87633	
Culdrose	809	72710	68216	25312	5521/	11605	84705	85612	87459
Guernsey	894	72006	65032	27711	783/2	10604	82707	84808	85645
Elmdon	534	82010	58608	23711	7552/	09603	83620	87630	
Cardington	559	71908	65012	25010	15731	09602	81650	83362	87075
Wittering	462	82011	75032	24310	656/7	08504	86640	88272	
Watnall	354	82105	30586	23509	851//	09701	84702	85709	88624
Shawbury	414	71805	70016	23010	6531/	09605	81709	83620	85645
Finningley	360	71905	56216	22710	756//	09501	87645		
Kilnsea	396	81910	62216	22911	5547/	10703	82715	85625	88360
Leeming	257	82005	80022	21710	3857/	07001	81825	84360	88465
Tynemouth	262	72504	61022	21110	2562/	07105	82635	87460	
Carlisle	222	82403	70252	20209	5847/	06801	81715	83823	88462
Valley	302	72405	80016	21409	30978	07604	83360	87270	
Ringway	334	71706	62216	22510	35672	08802	83640	87070	
Squires Gate	318	82305	70602	21410	6562/	09705	86635	88460	
Ronaldsway	204	82702	70028	20710	6857/	07602	82820	85640	88362
Mull of Galloway	131	82115	86012	20310	856//	07002	88630		
Eskdalemuir	162	82304	60038	20307	5837/	06303	83708	84640	88460
Prestwick	135	82005	64028	19609	6842/	07204	83815	84619	88465
Abbotsinch	140	72308	65022	19009	15572	07305	81625	83360	87070
Leuchars	171	72410	66022	18707	35532	05104	81625	83650	87070
Dyce	091	62612	86016	17507	15778	04306	81650	86272	
Lerwick	005	82217	60808	13007	883//	07107	82707	84818	88635
Wick	075	22309	83011	15207	18531	04308	81820		
Sule Skerry	010	32313	74018	13709	33500	08310	83920		
Cape Wrath	049	42308	81018	13709	42500	07213	84820		
Stornoway	026	12209	82028	15308	13400	05211	81918		
Benbecula	022	32314	80028	16110	28430	07208	81818		
Tiree	100	52609	80158	17908	4946/	06211	81710	83916	
Aldergrove	917	82008	60602	20309	6547/	08303	82710	86635	88459
Malin	980	62612	82256	18909	634//	08210	84918		
Belmullet	976	32807	75018	20208	33400	06214	81716	81920	
Birr	965	80302	60216	20009	864//	08504	85713	87622	
Dublin	969	82202	60616	20710	6542/	08501	81714	86640	88458
Shannon	962	63324	70586	18911	684//	10500	82712	84718	
Roches Point	952	52912	58216	21211	5737/	09501	84709	83637	
Valentia	953	53312	75016	23411	52500	07330	85820		

OBSERVATIONS during DAY

Station	iii	RRT$_x$T$_x$E	sss	WEATHER 09h.–15h.	WEATHER 15h.–21h.
Boscombe Down	746	01111	003	drrodo	dorodrro
Hurn	862	97131	000	do-dorro-ro	ro
Thorney Island	871	97121	000	iro	pro
Manston	797	00121	003	+	+
Gatwick	776	00121	000	+	+
Kew	775	91131	000	+	idoro
Heathrow	772	97141	000	+	ro
Honington	586	00121	001	+	+
Wattisham	590	00121	000	+	+
Gorleston	497		000		
Aberporth	502	03111	000	irodrpro (DR)	proiro
Filton	628	97131	011	+	do-doro
Rhoose	715	01141	014	+	pro
Hartland Point	703	03131	007		
Mount Batten	827	02131	001	pro	roropro
St. Mawgan	817	02131	001	+	prodorrro
Scilly	804	01141	010	+	pr
Culdrose	809	04132	001	iro	irorroiro
Guernsey	894	00121	033	+	+
Elmdon	534	97131	043	pro	ro
Cardington	559	00141	033	+	+
Wittering	462	97131	059	+	ro
Watnall	354	04121	002	do-doror	dorodrrrodo
Shawbury	414	01121	000	drdododoro	doro
Finningley	360	94131	008	dororro	iro
Kilnsea	396	01131	013	iro	iro
Leeming	257	00121	010	+	+
Tynemouth	262	00121	031	+	+
Carlisle	222	01121	024	pro	pRpro
Valley	302	04132	011	irororo	roroirorr
Ringway	334	92121	000	dorododo	ro
Squires Gate	318	95121	003	+	riro
Ronaldsway	204	01121	013	pro	roro
Mull of Galloway	131	97111			
Eskdalemuir	162	97091	001	pr	+
Prestwick	135	01111	007	pro	propr
Abbotsinch	140	97111	008	pro	iro
Leuchars	171	00111	001	+	+
Dyce	091	97091	000	+	ro
Lerwick	005	08092	006	pro	prpro
Wick	075	00091	000	+	+
Sule Skerry	010	04102			
Cape Wrath	049	93102	004	pro	pro
Stornoway	026	06091	014	prpro	prpro
Benbecula	022	01111	027	pro	pro
Tiree	100	04111	003	propr	jp
Aldergrove	917	01091	000	ro	roro
Malin	980	0310	000		
Belmullet	976	0111	002		
Birr	965	0111	000		
Dublin	969	9311	000		
Shannon	962	0111	000		
Roches Point	952	0112	000		
Valentia	953	0312	001		

Code FM 21.D

OCEAN WEATHER STATION REPORTS at 12h.

O.W.S.	$99L_aL_aL_a$	$Q_cL_oL_oL_o$	YYGGi$_w$	Nddff	VVwwW	PPPTT	$N_hC_LhC_MC_H$	D_sv_sapp	$8N_sCh_sh_s$	$8N_sCh_sh_s$	$0T_sT_sT_dT_d$	$1T_wT_wT_wT_T$	$3P_wP_wH_wH_w$	$d_wd_wP_wH_wH_w$
C	99527	70346	05121	21808	98011	15209	22500	00810	/////	/////	0//08	10917	30403	29805
L	99571	70201	05124	52927	97258	11908	5936/	00227	81706	83914	0//03	11124	30907	24110
M	99654	10034	05124	42430	97158	01607	39480	00213	83917	/////	05303	10871	30709	/////
R	99471	70167	05124	23117	98018	28314	28400	00218	81816	/////	0//12	11521	30301	29208

OCEAN WEATHER STATION REPORTS at 18h.

O.W.S.	$99L_aL_aL_a$	$Q_cL_oL_oL_o$	YYGGi$_w$	Nddff	VVwwW	PPPTT	$N_hC_LhC_MC_H$	D_sv_sapp	$8N_sCh_sh_s$	$8N_sCh_sh_s$	$0T_sT_sT_dT_d$	$1T_wT_wT_wT_T$	$3P_wP_wH_wH_w$	$d_wd_wP_wH_wH_w$
C	99528	70354	05181	81715	97031	07110	854//	00751	88614	/////	0//08	10921	30908	/////
L	99570	70201	05184	62824	98028	17809	684/2	61231	82816	85640	0//02	11120	30706	25109
M	99653	10036	05184	62617	97158	06006	69500	00219	86920	/////	05302	10837	30304	27909
R	99471	70167	05184	13414	98010	31014	15500	00220	81820	/////	0//11	11531	30505	31208

All times of observation printed in this publication are GREENWICH MEAN TIME.

CHART OF WEATHER IN PART OF NORTHERN HEMISPHERE

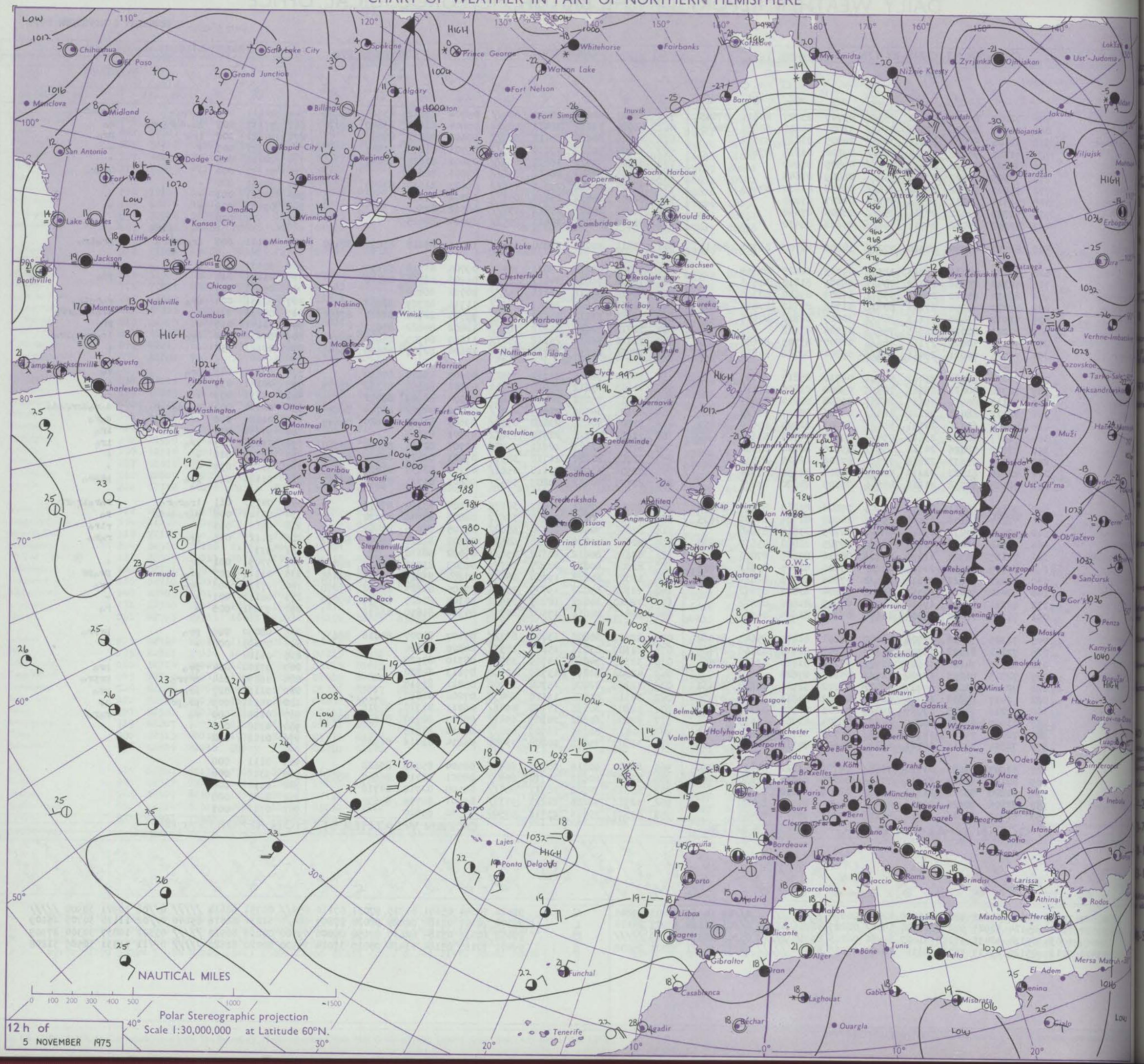
NAUTICAL MILES
0 100 200 300 400 500 1000 1500
Polar Stereographic projection
Scale 1:30,000,000 at Latitude 60°N.
12 h of
5 NOVEMBER 1975
HIGH
LOW
Low A
Low B
Chihuahua
El Paso
Salt Lake City
Grand Junction
Spokane
Prince George
Whitehorse
Fairbanks
Kotzebue
Mys Šmidta
Nižnie Kresty
Zyrjanka
Ojmjakon
Ust'-Judoma
Lokšin
Manclova
Midland
Pueblo
Billings
Calgary
Edmonton
Watson Lake
Fort Nelson
Fort Simpson
Inuvik
Barrow
Kobuk
Jakutsk
Yerbojansk
San Antonio
Dodge City
Rapid City
Regina
Fort Smith
Bismarck
Island Falls
Winnipeg
Coppermine
Sachs Harbour
Mould Bay
Cambridge Bay
Omaha
Kansas City
Minneapolis
Lake Charles
Little Rock
Churchill
Baker Lake
Chesterfield
Resolute Bay
Alsachsen
Eureka
Arctic Bay
Jackson
St. Louis
Boothville
Chicago
Nashville
Columbus
Nakina
Winisk
Coral Harbour
Alert
Thule
Montgomery
Detroit
Moosonee
Nottingham Island
Port Harrison
Clyde
Upernavik
Jacksonville
Augusta
Charleston
Pittsburgh
Toronto
Ottawa
Montreal
Washington
Norfolk
New York
Boston
Mitchell
Fort Chimo
Frobisher
Cape Dyer
Resolution
Caribou
Anticosti
Yarmouth
Godthab
Frederikshab
Angmagssalik
Prins Christian Sund
Stephenville
Gander
Sable Island
Cape Race
Bermuda
Nord
Danmarkshavn
Barrow
Jan Mayen
Kap Tobin
Tromsø
Bodø
Mykonos
Rebolsk
Kargopol'
Vologda
Sančursk
Gor'kij
Penza
Kamyšin
Moskva
Smolensk
Kursk
Minsk
Kiev
Har'kov
Rostov-na-Don
Simferopol
Tuapse
Inebolu
Sulina
Bucuresti
Istanbul
Sofia
Beograd
Skopje
Larissa
Athinai
Rodos
Mathoni
Heraklion
Malta
Brindisi
Roma
Ajaccio
Genova
Milano
Venezia
Ancona
Palermo
Messina
Tunis
Alger
Bône
Oran
Gibraltar
Casablanca
Agadir
Laghouat
Béchar
Ouargla
Gabès
Misurata
El Adem
Benina
Mersa Matruh
Cairo
Tenerife
Funchal
Lisboa
Porto
Madrid
Barcelona
Mahon
Alicante
Lajes
Ponta Delgada
Bordeaux
Cherbourg
Brest
Paris
Tours
Clermont-Ferrand
Bern
Zürich
München
Frankfurt
Köln
Hannover
Hamburg
Berlin
Praha
Wien
Warszawa
Czestochowa
Gdańsk
Kobenhavn
Stockholm
Oslo
Helsinki
Leningrad
Murmansk
Arhangel'sk
Ob'jačevo
Sančursk
Ust'-Gil'ma
Mare-Sale
Tazovskoe
Tarko-Sale
Aleksandrovsk
Muži
Hanty-Mansijsk
Dikson Ostrov
Russkaja Gavan'
Malyje Karmakuly
Verhne-Imbatskoe
Tura
Olenek
Erbogačen
Viljujsk
Okardžan
Kačal'e
Mys Čeljuskin
Tiksi
Uedinenija
Ostrov Kotel'nyj
Ostrov Novosibirskie
Barentsburg
Hopen
Bornova
Daneborg
Thorshavn
Lerwick
Stornoway
Belmullet
Valentia
Holyhead
Belfast
Glasgow
Manchester
Leeds
London
Scilly
Lisbon
Porto
Santander
La Coruña
Lajes
Ponta Delgada
Funchal
Tenerife
Galway
Shannon
Valentia
Belmullet
Stornoway
Lerwick
Thorshavn
Ona
Oslo
Stockholm
Helsinki
Leningrad
Murmansk
Arhangel'sk
Ob'jačevo

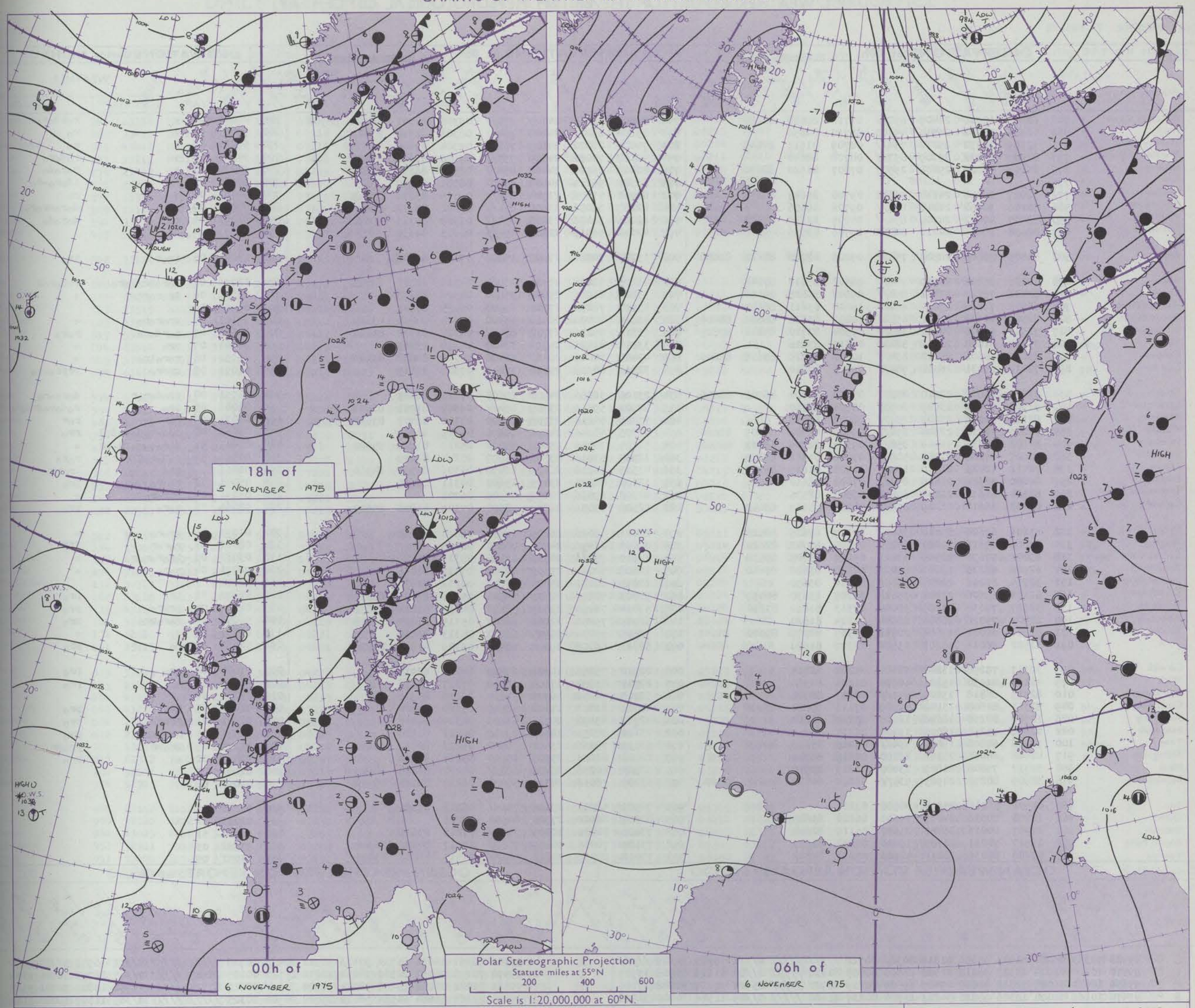

Issued at midday THURSDAY 6 NOVEMBER 1975

GENERAL SYNOPTIC DEVELOPMENT

A shallow depression over Iceland has filled as its moved east to the Norwegian Sea, with an associated trough crossing Scotland. An occluded trough across Norway to southern England has moved east in the north but more slowly in the south where it is slowly frontalysing. A trough moved east into Ireland yesterday afternoon and a small depression developed over southern Ireland but this has since filled up.

The trough has now cleared all except the extreme east of England. An anticyclone west of Spain has moved north. During the next 24 hours the anticyclone is expected to transfer towards Biscay and an associated ridge of high pressure will move east to the British Isles in which a separate anticyclone is expected to form over Scotland by midnight tonight.

No. 41623

Code FM 11.D — OBSERVATIONS at 00h. 6 NOVEMBER 1975

Station	iii	Nddff	VVwwW	PPPTT	$N_hC_LhC_MC_H$	$T_dT_d$app	$8N_sCh_sh_s$	$8N_sCh_sh_s$	$8N_sCh_sh_s$
Boscombe Down	746	62108	62016	24409	656//	07710	82630	86650	
Hurn	862	42404	75011	24510	45700	08710	84656		
Thorney Island	871	72109	70032	25212	754//	08709	81615	87640	
Manston	797	81909	68022	25709	857//	08708	88650		
Gatwick	776	81804	56022	25408	25507	07807	81620	88270	
Kew	775								
Heathrow	772	72007	38046	24310	55602	09708	85645	87075	
Honington	586	82106	38052	24210	857//	09706	88656		
Wattisham	590	82007	40052	24709	856//	08705	82630	88650	
Gorleston	497	82008	58606	24210	8072/	09706	88556		
Aberporth	502	81805	70606	22509	7542/	09206	82710	86618	88458
Filton	628	72207	65806	23910	784//	08502	85818	87645	
Rhoose	715	82411	75218	23311	854//	09602	83615	88650	
Hartland Point	703	62818	74808	23011	684//	10604	83811	86641	
Mount Batten	827	82504	65618	24111	6562/	10807	83632	86650	88459
St. Mawgan	817	72912	58606	24610	784//	09504	83710	85818	87624
Scilly	804	33314	81028	26511	32400	08215	83816		
Culdrose	809	83016	58606	25110	854//	10301	82710	83618	88640
Guernsey	894	72412	65031	26512	764//	09805	87710		
Elmdon	534	81807	45606	22510	853//	09708	82708	86711	88656
Cardington	559	61908	57051	23909	6093/	08705	86360		
Wittering	462	82112	50056	23109	857//	08706	88656		
Watnall	354	82006	18516	22309	851//	09604	82702	87705	88618
Shawbury	414	82602	50635	21910	852//	09503	82705	83713	88642
Finningley	360	82007	17286	21510	50977	09706	85362	88275	
Kilnsea	396	72112	72026	21910	1557/	10708	81625	87360	
Leeming	257	80000	30626	21408	854//	07400	88612		
Tynemouth	262	82504	61616	21509	8062/	07304	88535		
Carlisle	222	82402	36618	21409	855//	08209	85627	88640	
Valley	302	83206	62606	23310	3542/	07317	83615	88528	
Ringway	334	82806	15616	22210	852//	09305	83703	88624	
Squires Gate	318	83007	57636	22509	3722/	09214	83705	88538	
Ronaldsway	204	62906	68216	22909	654//	07113	83618	85640	
Mull of Galloway	131	32714	81016	22209	35600	07214	83630		
Eskdalemuir	162	82103	65606	21106	3562/	06205	83630	88459	
Prestwick	135	32907	75038	21109	38400	07313	81812	83630	
Abbotsinch	140	22405	75026	20506	28500	04214	81820		
Leuchars	171	52306	62012	19706	20932	05309	82359	85070	
Dyce	091	12502	86011	18603	15500	02107	81620		
Lerwick	005	32313	75258	13207	38400	05202	82815		
Wick	075	42111	81030	15906	40930	02104	84360		
Sule Skerry	010	82313	66818	13809	835//	08003	88920		
Cape Wrath	049	52311	81808	13909	52500	07113	85820		
Stornoway	026	12509	80258	16606	12400	05214	81818		
Benbecula	022	12818	75258	18009	19400	06215	81918		
Tiree	100	72916	62808	19809	794//	07216	83915	84635	
Aldergrove	917	42408	66036	23306	46200	06319	84705		
Malin	980	32717	75808	21809	33400	06219	83918		
Belmullet	976	52909	80258	24909	535//	06224	84820	83640	81920
Birr	965	02502	56286	25804	00900	03221			
Dublin	969	12708	80016	24007	15600	06220	81645		
Shannon	962	22707	80016	26407	25600	06119	82640		
Roches Point	952	12917	70011	26709	15600	07232	81637		
Valentia	953	43208	80031	28011	42500	08223	84822		

OBSERVATIONS at 06h. 6 NOVEMBER 1975

Station	iii	Nddff	VVwwW	PPPTT	$N_hC_LhC_MC_H$	$T_dT_d$app	$8N_sCh_sh_s$	$8N_sCh_sh_s$	$8N_sCh_sh_s$
Boscombe Down	746	83602	58216	24709	870//	09308	84701	86704	88706
Hurn	862	73202	65031	24409	784//	08306	82818	87622	
Thorney Island	871	70000	80022	24609	756//	09304	87640		
Manston	797	72107	70032	24309	755//	07606	81620	87650	
Gatwick	776	80000	36516	24408	856//	08502	86634	88643	
Kew	775	82305	56215	24509	856//	08301	88640		
Heathrow	772	82702	57606	23909	856//	09306	85633	88645	
Honington	586	82207	32056	23009	854//	08602	86712	88620	
Wattisham	590	82006	30106	23408	854//	07503	85713	88628	
Gorleston	497	42110	56016	22909	45600	08603	84630		
Aberporth	502	13212	70016	27209	15300	07223	81706		
Filton	628	43203	58108	25709	46000	09319	82701	83703	
Rhoose	715	53410	81016	25809	55600	08326	85633		
Hartland Point	703	63520	78258	27311	65600	09335	86641		
Mount Batten	827	43615	80036	26011	45400	09320	82618	83640	
St. Mawgan	817	63318	75216	27710	654//	08327	82710	86612	
Scilly	804	33518	81020	29711	32400	08219	83815		
Culdrose	809	43418	70016	28110	48400	07321	82818	83640	
Guernsey	894	32911	80018	25610	32400	07302	83815		
Elmdon	534	23106	56056	24908	25600	07321	82645		
Cardington	559	82906	59516	23709	854//	09309	81711	86633	88650
Wittering	462	53308	50216	23708	35302	07312	81707	83642	85075
Watnall	354	12805	58046	24206	10970	05315	81359		
Shawbury	414	52805	75016	25406	55400	05218	81710	85622	
Finningley	360	12804	57016	23506	15600	05214	81640		
Kilnsea	396	43513	63216	22109	26470	08306	82715	84360	
Leeming	257	12102	86026	23405	15600	04311	81635		
Tynemouth	262	02708	69016	22307	00900	06208			
Carlisle	222	52508	65036	22807	58500	07309	81820	85640	
Valley	302	23011	75026	26209	28400	06218	81812		
Ringway	334	00000	01446	24906	00900	06216			
Squires Gate	318	12910	75016	24510	11500	08313	81820		
Ronaldsway	204	12808	70021	25309	18400	07312	81816		
Mull of Galloway	131	22818	86031	25208	25600	06212	82630		
Eskdalemuir	162	52003	70256	22406	58501	05206	83828	83635	
Prestwick	135	53014	78258	23009	58470	04215	81814	83636	
Abbotsinch	140	62905	75258	22208	6853/	05315	81822	86638	
Leuchars	171	72605	75031	20905	656/2	04313	86630		
Dyce	091	62913	86256	19607	684//	03309	81815	85650	
Lerwick	005	22910	75258	14306	29400	04216	82915		
Wick	075	22711	81251	17804	18430	03217	81818		
Sule Skerry	010	52713	74258	16708	53500	05216	85920		
Cape Wrath	049	42711	81018	17308	42500	05220	84820		
Stornoway	026	42707	65808	20705	42400	04324	84816		
Benbecula	022	23121	80258	22008	29400	06221	82918		
Tiree	100	53113	75258	23507	59400	05223	82912	83650	
Aldergrove	917	12811	81021	25707	15600	05215	81630		
Malin	980	62924	80258	25409	684//	04220	82818	84645	
Belmullet	976	63209	78018	28310	55432	06217	82718	85640	
Birr	965	72901	58101	29106	756//	06218	87635		
Dublin	969	02609	80020	27504	00900	03218			
Shannon	962	73006	70021	30009	756//	07218	87645		
Roches Point	952	73109	70031	30409	756//	07217	84630	86640	
Valentia	953	73012	80038	30811	785//	07315	81822	87645	

OBSERVATIONS during NIGHT

Station	iii	RRT_nT_nE	T_gT_g	WEATHER 21h.–03h.	WEATHER 03h.–09h.
Boscombe Down	746	01081	06	+	r₀r d₀r₀
Hurn	862	97081	05	+	r₀
Thorney Island	871	97091	08	+	r₀
Manston	797	94081	05	+	r₀d₀r₀
Gatwick	776	92071	03	+	r₀r₀d₀
Kew	775	97091	06	+	id₀r₀-r₀
Heathrow	772	91091	06	+	r₀
Honington	586	94091	07	r₀	d₀r₀rr₀r₀
Wattisham	590	91081	06	r₀	d₀r₀d₀
Gorleston	497				
Aberporth	502	03091	06	ir₀r	ir₀
Filton	628	02091	05	d₀r₀pr₀r₀r₀	r₀d₀r₀R
Rhoose	715	02071	06	pr₀r₀rr₀	+
Hartland Point	703	03101	09		
Mount Batten	827	93101	07	pr₀r₀r₀	+
St. Mawgan	817	04081	07	r₀rd₀r₀	r₀r₀
Scilly	804	94101	07	pr₀	+
Culdrose	809	01091	08	r₀r₀ir₀	+
Guernsey	894	01091	05	prpr₀	prpr₀ir₀
Elmdon	534	01051	00	ir₀d₀r₀r	d₀r₀-r₀
Cardington	559	01081	05	ir₀	r₀d₀r₀drd₀
Wittering	462	03071	04	r₀	r₀r
Watnall	354	03061	00	rd₀-r₀d₀r₀drR	rr₀
Shawbury	414	03041	51	d₀r₀d₀r₀DR-rR	+
Finningley	360	01051	51	r₀d₀r₀fir₀r	r₀r₀
Kilnsea	396	02061		ir₀	ir₀rr
Leeming	257	05041	51	rr₀r₀	pr₀
Tynemouth	262	01071	04	rrr₀r₀	+
Carlisle	222	92061	51	r₀r₀	pr₀
Valley	302	01091	05	rr₀r₀	+
Ringway	334	02041	03	r₀r₀r	ffF
Squires Gate	318	03081	03	ir₀r₀r₀r	+
Ronaldsway	204	92071	04	r₀r₀	+
Mull of Galloway	131	92081			
Eskdalemuir	162	01041	51	ir₀	pr₀
Prestwick	135	02071	04	prpr₀	pr₀
Abbotsinch	140	96051	51	r₀r₀pr₀	pr₀
Leuchars	171	00031	51	+	+
Dyce	091	92021	53	r₀	pr₀
Lerwick	005	01051	03	pr₀	pr₀
Wick	075	95031	01	+	pr₀
Sule Skerry	010	04071	04		
Cape Wrath	049	01062	05	pr₀	pr₀
Stornoway	026	02041	01	prpr₀	pr₀
Benbecula	022	01071	05	ph₀r₀pr	pr₀
Tiree	100	01071	05	pr₀pr	pr₀pr
Aldergrove	917	92051	02	+	pr₀
Malin	980	01081	05		
Belmullet	976	01091	06		
Birr	965	02031	51		
Dublin	969	02041	02		
Shannon	962	97061	51		
Roches Point	952	97081	05		
Valentia	953	91091	05		

Code FM 21.D — OCEAN WEATHER STATION REPORTS at 00h.

O.W.S.	$99L_aL_aL_a$	$Q_cL_oL_oL_o$	YYGGiw	Nddff	VVwwW	PPPTT	$N_hC_LhC_MC_H$	D_sv_sapp	$8N_sCh_sh_s$	$8N_sCh_sh_s$	$OT_sT_sT_dT_d$	$1T_wT_wT_wT$	$3P_wP_wH_wH_w$	$d_wd_wP_wH_wH_w$
C	99528	70353	06001	81915	95656	01811	8032/	00721	/////	/////	0//11	10913	3//09	/////
L	99570	70200	06004	22312	98018	21608	28400	00005	81816	/////	0//05	11116	30908	33905
M	99656	10031	06004	32812	98028	09405	39500	00219	83920	/////	05501	10817	30202	27806
R	99470	70166	06004	10306	98020	34213	15500	00217	81620	/////	0//09	11526	30000	31206

Code FM 21.D — OCEAN WEATHER STATION REPORTS at 06h.

O.W.S.	$99L_aL_aL_a$	$Q_cL_oL_oL_o$	YYGGiw	Nddff	VVwwW	PPPTT	$N_hC_LhC_MC_H$	D_sv_sapp	$8N_sCh_sh_s$	$8N_sCh_sh_s$	$OT_sT_sT_dT_d$	$1T_wT_wT_wT$	$3P_wP_wH_wH_w$	$d_wd_wP_wH_wH_w$
C	99531	70351	06061	81714	97616	98711	8042/	00719	/////	/////	0//11	10953	3//09	/////
L	99570	70198	06064	22310	98018	22810	25700	00105	82645	/////	0//07	11093	30906	33904
M	99661	10021	06064	73407	98021	12504	765//	00217	87724	/////	05750	10803	30101	99/05
R	99470	70165	06064	01504	98020	35012	00900	00305	/////	/////	0//09	11547	30000	31206

RATES OF SUBSCRIPTION Can be obtained from The Secretary, Meteorological Office, Met O 10c (DWR), London Road, Bracknell, Berks. RG12 2SZ.

H.M.S.O. Press, Met.O.

DAILY WEATHER REPORT OF THE BRITISH METEOROLOGICAL OFFICE

No. 41623

Date of Issue FRIDAY 7 NOVEMBER 1975

Code FM 11.D

OBSERVATIONS at 12h. 6 NOVEMBER 1975

Station	iii	Nddff	VVwwW	PPPTT	$N_hC_LhC_MC_H$	$T_dT_d$app	$8N_sC_hh_s$	$8N_sC_hh_s$	$8N_sC_hh_s$
Boscombe Down	746	13311	80011	27912	11500	06007	81820		
Hurn	862	33412	80016	28312	32540	07116	83822		
Thorney Island	871	43412	80016	27512	48600	07213	83830		
Manston	797	33213	64016	25810	38400	07210	82811		
Gatwick	776	23412	70015	26812	21500	05109	82824		
Kew	775	23208	68026	26912	21500	06007	82820		
Heathrow	772	13310	70026	26512	11500	07009	81822		
Honington	586	33112	59026	25310	31400	07109	83816		
Wattisham	590	33114	61016	25210	31400	07110	83812		
Gorleston	497	33312	60011	24310	32500	07207	83825		
Aberporth	502	73118	83801	30010	785//	06109	85820	87640	
Filton	628	23109	80030	28912	28500	06107	81822		
Rhoose	715	63109	78031	29312	684//	06004	81712	84818	
Hartland Point	703	23515	82020	30611	22500	07114	82820		
Mount Batten	827	33512	83021	30312	38400	07112	81818	83635	
St. Mawgan	817	53414	81021	31711	52500	06112	85820		
Scilly	804	63514	72031	33213	62400	08213	84715	85820	
Culdrose	809	53612	81021	31611	58400	08111	83816	83622	
Guernsey	894	63616	82018	29112	68500	07219	84820	83645	
Elmdon	534	63115	68031	27410	684//	05108	83819	85645	
Cardington	559	73112	60045	26711	78500	07107	82820	87635	
Wittering	462	12916	68021	26211	18400	06102	81818		
Watnall	354	72910	64801	26410	784//	06208	82711	83816	85630
Shawbury	414	53110	80018	28211	58500	07210	83824	84635	
Finningley	360	32912	70011	25310	38500	04004	81820	83640	
Kilnsea	396	62814	66031	24311	685//	07203	82820	86630	
Leeming	257	13115	89028	25411	18500	04108	81820		
Tynemouth	262	22810	80021	24810	12640	05215	81830		
Carlisle	222	22910	81038	26410	28500	06218	82827		
Valley	302	53115	83021	29811	58500	05213	82820	84650	
Ringway	334	53108	58258	27309	594/2	06109	81915	83825	
Squires Gate	318	63014	81258	27810	684//	08217	81818	84822	
Ronaldsway	204	33015	84011	28710	28530	06112	81822		
Mull of Galloway	131	52712	83808	28010	53500	07219	85925		
Eskdalemuir	162	33010	82038	26207	38500	02217	83825		
Prestwick	135	43214	81258	27109	48431	04318	81818	83822	
Abbotsinch	140	32810	82018	26210	38500	04119	81822	83640	
Leuchars	171	62612	86031	25110	615//	02221	86825		
Dyce	091	23113	86021	23809	23500	04221	81920		
Lerwick	005	33009	75158	19407	39400	04228	82912		
Wick	075	23213	82258	22107	29460	04223	81916		
Sule Skerry	010	43219	74018	22209	42500	06235	84820		
Cape Wrath	049	43220	81258	22708	43500	07227	84920		
Stornoway	026	23214	82258	26009	29400	05227	81918		
Benbecula	022	22817	80258	27509	22400	06226	82819		
Tiree	100	13216	85148	27810	18401	04219	81818		
Aldergrove	917	62912	72808	29810	684//	07217	81815	85635	
Malin	980	53016	82018	29010	58500	03215	83820		
Belmullet	976	52908	81018	30912	584//	07207	81719	84642	
Birr	965	83102	81022	31910	854//	06110	81718	88636	
Dublin	969	72810	82021	30709	785//	06213	81822	87640	
Shannon	962	63005	82015	32612	685//	07209	81820	86645	
Roches Point	952	72911	70022	33011	754//	07209	81715	87630	
Valentia	953	70000	80021	33212	756//	08110	87634		

OBSERVATIONS at 18h. 6 NOVEMBER 1975

Station	iii	Nddff	VVwwW	PPPTT	$N_hC_LhC_MC_H$	$T_dT_d$app	$8N_sC_hh_s$	$8N_sC_hh_s$	$8N_sC_hh_s$
Boscombe Down	746	73310	75021	30309	756//	04214	82630	87645	
Hurn	862	73006	80031	30210	746//	05215	87647		
Thorney Island	871	53006	82011	29610	55600	06214	85636		
Manston	797	53214	80011	27010	58400	06211	82818	84640	
Gatwick	776	13006	65011	28508	15600	04310	81645		
Kew	775	13308	70021	29009	15600	04213	81640		
Heathrow	772	13407	65011	28609	15600	04213	81645		
Honington	586	23108	62011	27307	25600	05218	82645		
Wattisham	590	53110	65031	26908	55600	05212	85645		
Gorleston	497	73110	64506	25908	735//	05214	87925		
Aberporth	502	73215	88028	32210	785//	02212	82825	87635	
Filton	628	63205	80021	31109	656//	05318	86630		
Rhoose	715	73006	80021	31609	784//	05218	81818	87630	
Hartland Point	703	73313	82022	32311	756//	03207	87641		
Mount Batten	827	73611	82021	32211	756//	04212	87647		
St. Mawgan	817	73412	82022	33110	785//	03209	82825	87640	
Scilly	804	83511	82028	34212	884//	06207	83818	88623	
Culdrose	809	73512	81022	33210	755//	04209	85625	87640	
Guernsey	894	53412	82018	31511	58500	05212	82822	84633	
Elmdon	534	13111	60028	29707	15600	04214	81645		
Cardington	559	33010	65018	28608	38500	06316	81825	83635	
Wittering	462	23111	64011	28508	25600	04216	82630		
Watnall	354	02905	68011	29007	00900	04318			
Shawbury	414	62906	80258	30608	685//	06216	82820	86632	
Finningley	360	13107	70020	28308	14600	03218	81640		
Kilnsea	396	23008	80020	27306	22500	04217	82825		
Leeming	257	12807	84020	28706	15600	03219	81630		
Tynemouth	262	22908	69020	28108	20930	02220	82360		
Carlisle	222	23208	80011	29506	28541	03223	81823		
Valley	302	73311	81021	31811	785//	05211	81826	87645	
Ringway	334	53007	62258	29708	58500	05214	81822	85635	
Squires Gate	318	73310	80038	30010	785//	06214	81825	87646	
Ronaldsway	204	73115	72801	31010	785//	05214	81820	84826	85643
Mull of Galloway	131	33319	84018	30907	33500	05220	83925		
Eskdalemuir	162	12907	81011	29805	15601	01324	81635		
Prestwick	135	33607	80018	30407	15402	04220	81618		
Abbotsinch	140	32202	81021	30206	18501	03324	81820		
Leuchars	171	32508	86021	29107	15732	02225	81650	83070	
Dyce	091	33110	82018	27906	38500	04224	82822		
Lerwick	005	23005	80258	25006	29460	03227	81913		
Wick	075	33006	75258	27305	38460	04225	82818		
Sule Skerry	010	73209	81031	27309	785//	05228	84820	87625	
Cape Wrath	049	63215	81158	27609	635//	06225	86920		
Stornoway	026	63107	75258	29907	49401	05224	81916	83632	85070
Benbecula	022	52712	80158	30408	58402	07116	84814		
Tiree	100	63011	81158	31207	684//	05218	81710	83815	85627
Aldergrove	917	73010	82028	32209	754//	05219	82712	83630	87646
Malin	980	73016	83022	31910	785//	03216	82820	87637	
Belmullet	976	22805	81011	32708	28530	06206	81820		
Birr	965	73302	80031	33508	756//	05309	87637		
Dublin	969	73109	80022	32609	785//	06214	81822	87635	
Shannon	962	72606	80258	34010	785//	08208	82825	87640	
Roches Point	952	72906	70028	34410	784//	07308	83817	87630	
Valentia	953	10000	81010	34608	15600	06108	81640		

OBSERVATIONS during DAY

Station	iii	RRT$_x$T$_x$E	sss	WEATHER 09h.–15h.	WEATHER 15h.–21h.
Boscombe Down	746	00121	046	+	+
Hurn	862	00141	060	+	+
Thorney Island	871	00131	041	+	+
Manston	797	01111	039	$r_or_or_od_o$	+
Gatwick	776	00121	038	+	+
Kew	775	00121	052	+	+
Heathrow	772	00131	052	+	+
Honington	586	00111	045	+	+
Wattisham	590	00110	043	+	+
Gorleston	497		032		
Aberporth	502	97101	024	pr_o	pr_o
Filton	628	00131	059	+	+
Rhoose	715	00131	047	+	+
Hartland Point	703	00110	043		
Mount Batten	827	00131	044	+	+
St. Mawgan	817	00131	049	+	+
Scilly	804	97141	039	pr_o	pr_o
Culdrose	809	00121	043	+	+
Guernsey	894	91131	043	pr_o	pr_o
Elmdon	534	97111	027	pr_o	+
Cardington	559	97121	066	pr_o	+
Wittering	462	00121	080	+	+
Watnall	354	92111	061	pr_o	+
Shawbury	414	95111	030	pr_o	pr_o
Finningley	360	00121	060	+	+
Kilnsea	396	00110	059	+	+
Leeming	257	97111	072	pr_o	+
Tynemouth	262	00101	068	+	+
Carlisle	222	00111	061	+	+
Valley	302	00121	041	+	+
Ringway	334	93101	047	pr_o	pr_o
Squires Gate	318	01111	039	pr_oprpR	pr_opr
Ronaldsway	204	92111	059	jp	pr_o
Mull of Galloway	131	01101			
Eskdalemuir	162	00091	047	+	+
Prestwick	135	91101	050	pr_o	+
Abbotsinch	140	97111	075	pr_o	+
Leuchars	171	00111	068	+	+
Dyce	091	92101	067	+	pr_o
Lerwick	005	92081	045	pr_o	pr_o
Wick	075	01091	039	pr_o	pr_o
Sule Skerry	010	00100			
Cape Wrath	049	96101	017	pr_o	pr_o
Stornoway	026	92091	046	pr_o	pr_o
Benbecula	022	92101	043	pr_o	pr_o
Tiree	100	95101	040	pr_o	$prpr_o$
Aldergrove	917	91101	016	pr_o	+
Malin	980	9311	013		
Belmullet	976	9712	018		
Birr	965	9712	014		
Dublin	969	9710	000		
Shannon	962	9713	007		
Roches Point	952	9711	005		
Valentia	953	9713	007		

Code FM 21.D

OCEAN WEATHER STATION REPORTS at 12h.

O.W.S.	$99L_aL_aL_a$	$Q_cL_oL_oL_o$	YYGGiw	Nddff	VVwwW	PPPTT	$N_hC_LhC_MC_H$	$D_sv_sa$pp	$8N_sC_hh_s$	$8N_sC_hh_s$	$OT_sT_sT_dT_d$	$1T_wT_wT_wT$	$3P_wP_wH_wH_w$	$d_wd_wP_wH_wH_w$
C	99531	70351	06121	81820	96106	93811	861//	00720	/////	/////	0//11	10919	31314	/////
L	99572	70197	06124	71820	98021	22411	3567/	00803	83645	85362	0//09	11095	30704	25106
M	99661	10022	06124	73413	97258	16904	79400	00218	83917	85633	05800	10800	30202	99/05
R	99471	70166	06124	21810	98030	37014	25601	00110	82633	/////	0//10	11532	30000	17603

OCEAN WEATHER STATION REPORTS at 18h.

O.W.S.	$99L_aL_aL_a$	$Q_cL_oL_oL_o$	YYGGiw	Nddff	VVwwW	PPPTT	$N_hC_LhC_MC_H$	$D_sv_sa$pp	$8N_sC_hh_s$	$8N_sC_hh_s$	$OT_sT_sT_dT_d$	$1T_wT_wT_wT$	$3P_wP_wH_wH_w$	$d_wd_wP_wH_wH_w$
C	99530	70354	06181	82207	98028	96609	846//	00209	/////	/////	0//09	10934	30201	17210
L	99572	70197	06184	82017	96505	21611	872//	00201	88703	/////	0//11	11077	30604	99/05
M	99661	10021	06184	73416	97158	21603	6947/	00224	86917	/////	05951	10803	30303	99/05
R	99468	70164	06184	11608	98020	36513	15601	00400	81633	/////	0//10	11518	30000	32204

All times of observation printed in this publication are GREENWICH MEAN TIME.

CHART OF WEATHER IN PART OF NORTHERN HEMISPHERE

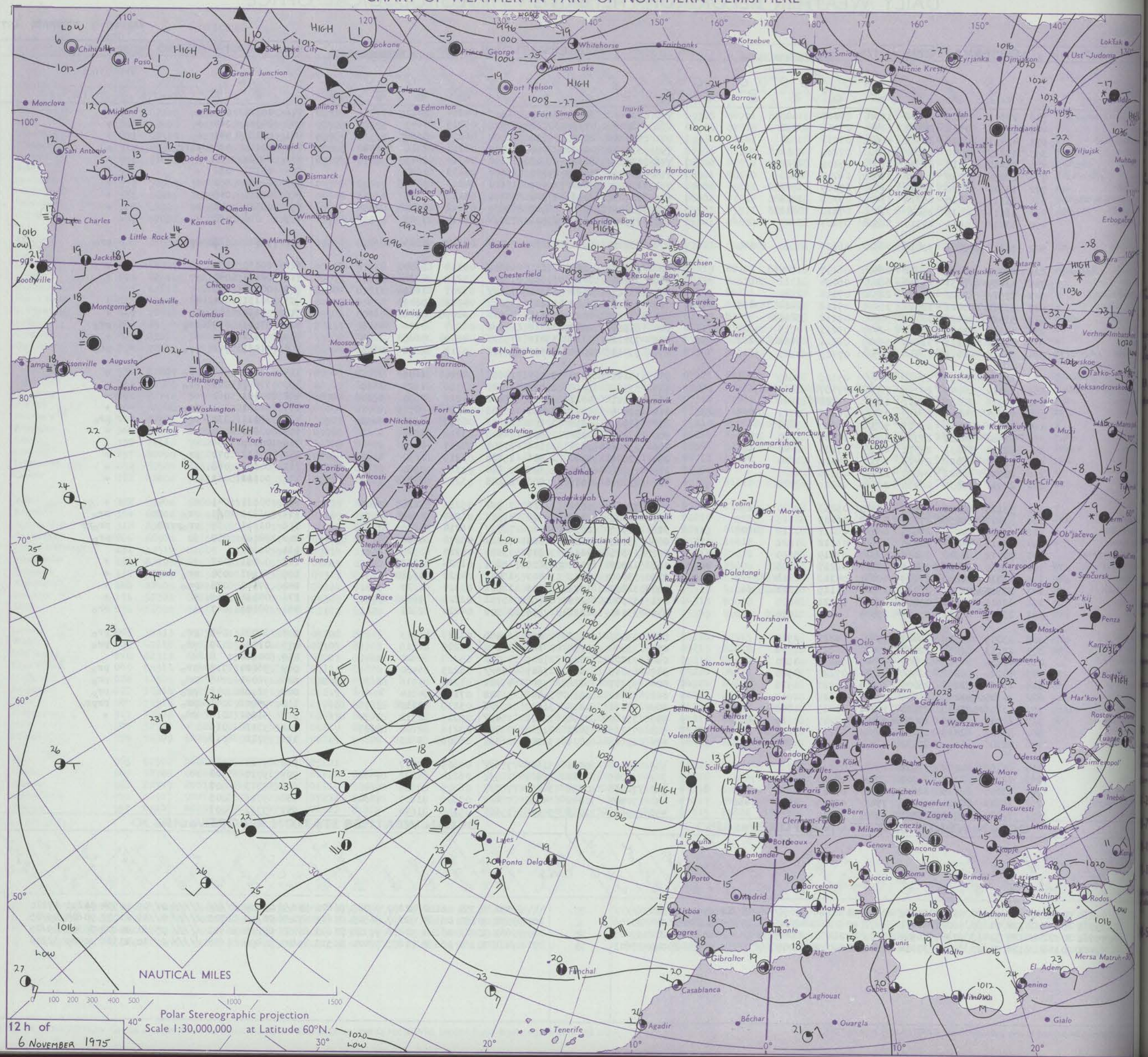
NAUTICAL MILES
0 100 200 300 400 500 1000 1500
Polar Stereographic projection
Scale 1:30,000,000 at Latitude 60°N.
12 h of
6 NOVEMBER 1975
Chihuahua
El Paso
Salt Lake City
Spokane
Prince George
Whitehorse
Fairbanks
Kotzebue
Mys Šmidta
Tyrjanka
Ojmjakon
Lokčak
Ust'-Judoma
Grand Junction
Watson Lake
Fort Nelson
Calgary
Edmonton
Billings
Fort Simpson
Inuvik
Barrow
Nižnie Kresty
Čokurdah
Verhojansk
Kazač'e
Ust'-Kut
Viljujsk
Monclova
Midland
Pueblo
San Antonio
Dodge City
Rapid City
Regina
Bismarck
Fort Smith
Island Falls
Winnipeg
Coppermine
Sachs Harbour
Ostrov Zelenyj
Ostrov Kotel'nyj
Omolon
Erbogačen
Lake Charles
Omaha
Kansas City
Little Rock
Minneapolis
Churchill
Baker Lake
Cambridge Bay
Mould Bay
Jackson
St. Louis
Chesterfield
Resolute Bay
Eureka
Arctic Bay
Mys Čeljuskin
Tatanga
Boothville
Chicago
Montgomery
Nashville
Columbus
Nakina
Winisk
Coral Harbour
Alert
Dudinka
Verhnij Imbatskoe
Detroit
Moosonee
Nottingham Island
Thule
Tampa
Jacksonville
Augusta
Pittsburgh
Toronto
Fort Harrison
Clyde
Ostrov Tajmyr
Ostrov Ostrov
Tarko-Sale
Aleksandrovskoe
Charleston
Washington
Ottawa
Montreal
Fort Chimo
Frobisher
Cape Dyer
Upernavik
Nord
Russkaja Gavan'
Nitcheauon
Resolution
Eqedesmindt
Barencburg
Danmarkshavn
Hopen
Bjornoya
Mare-Sale
Norfolk
New York
Boston
Caribou
Anticosti
Yarmouth
Godthab
Daneborg
Muži
Ust'-Cil'ma
Frederikshab
Ammassalik
Kap Tobin
Jan Mayen
Murmansk
Tromsø
Sadankylä
Arhangel'sk
Ob"jačevo
Stephenville
Sable Island
Bermuda
Gander
Cape Race
Prins Christian Sund
Galtarati
Reykjavik
Dalatangi
Kiruna
Rebbly
Kargopol'
Vologda
Sančursk
Nordeyan
Vaasa
Ostersund
Oslo
Stockholm
Helsinki
Leningrad
Moskva
Penza
Thorshavn
Lerwick
Stornoway
Glasgow
Belfast
Belmullet
Valentia
Holyhead
Manchester
Aberporth
London
Scilly
Brest
Paris
Bruxelles
Hamburg
Berlin
Hannover
Köln
Praha
Wien
München
Klagenfurt
Zagreb
Beograd
Bucuresti
Sofija
Istanbul
Kopje
Larisa
Athina
Rodos
Herakleion
Mathoni
Messina
Malta
Mersa Matruh
El Adem
Benina
Gialo
Kaunas
Minsk
Kiev
Kursk
Har'kov
Rostov-na-Donu
Tuapse
Simferopol'
Odessa
Sulina
Iasi
Cluj
Baia Mare
Czestochowa
Warszawa
Gdańsk
Kobenhavn
Corvo
Lajes
Ponta Delgada
La Coruña
Santander
Bordeaux
Porto
Lisboa
Madrid
Lagos
Funchal
Gibraltar
Tanger
Casablanca
Agadir
Tenerife
Alger
Oran
Tunis
Gabes
Laghouat
Béchar
Ouargla
Barcelona
Mahon
Ajaccio
Roma
Brindisi
Genova
Milano
Venezia
Ancona
Zagreb
Klagenfurt
Bern
Dijon
Tours
Clermont-Ferrand
Bordeaux
Cherbourg
Jersey
Scilly
Valentia
Belfast
Glasgow
Manchester
London
Aberporth
Holyhead
Belmullet
Stornoway
Lerwick
Thorshavn
Reykjavik
Galtarati
Dalatangi
Rebbly
Kiruna
Vaasa
Oslo
Stockholm
Helsinki
Leningrad
Moskva
Kaunas
Minsk
Kiev
Kursk
Har'kov
Rostov-na-Donu
Tuapse
Simferopol'
Odessa
Sulina
Iasi
Cluj
Baia Mare
Czestochowa
Warszawa
Gdańsk
Kobenhavn
Hamburg
Berlin
Hannover
Köln
Praha
Wien
München
Klagenfurt
Zagreb
Beograd
Bucuresti
Sofija
Istanbul
Kopje
Larisa
Athina
Rodos
Herakleion
Mathoni
Messina
Malta
Mersa Matruh
El Adem
Benina
Gialo
Gabes
Tunis
Alger
Oran
Tanger
Gibraltar
Casablanca
Agadir
Tenerife
Laghouat
Ouargla
Béchar
Madrid
Lisboa
Porto
Lagos
Funchal
Ponta Delgada
Lajes
Corvo

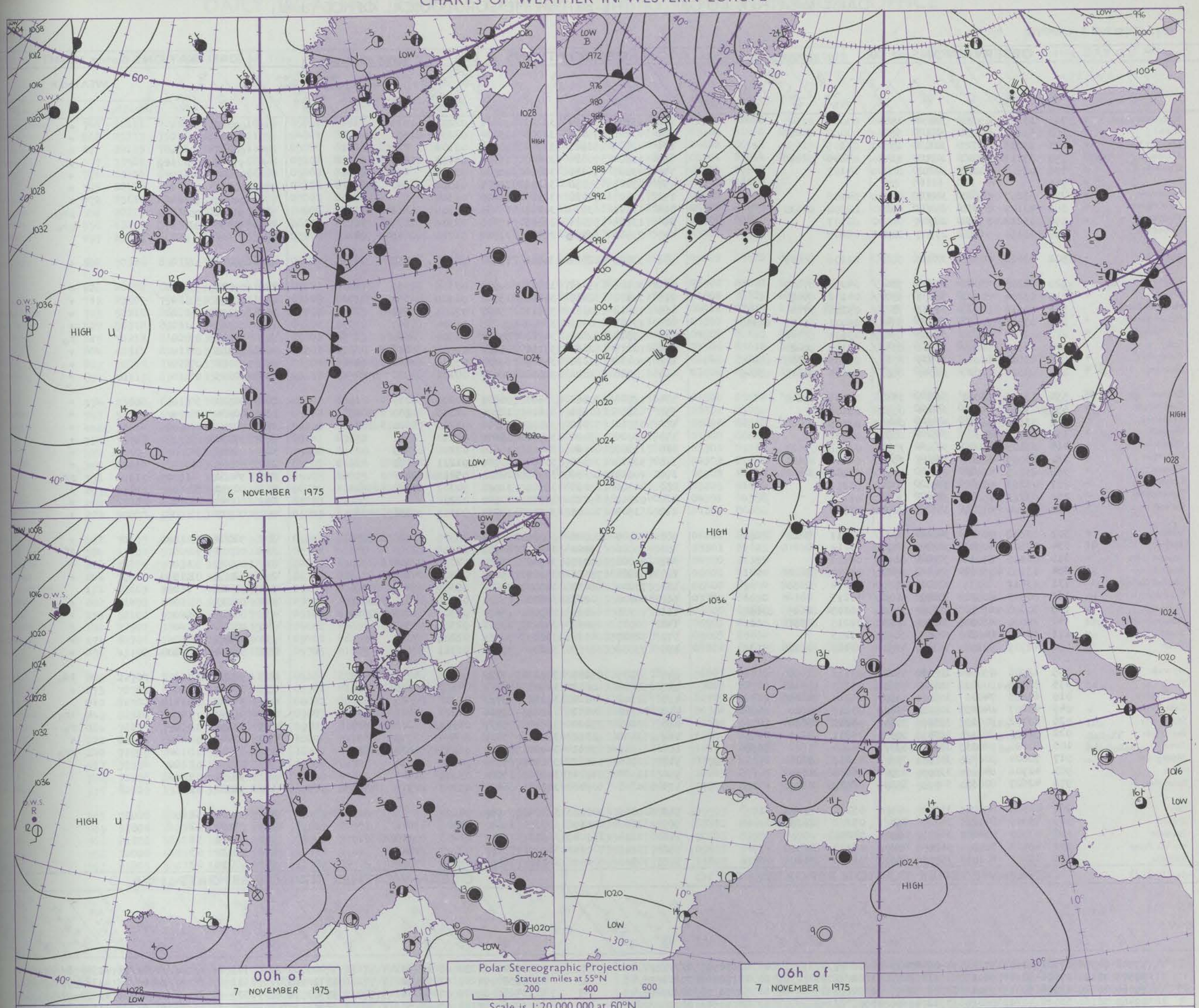

Issued at midday FRIDAY 7 NOVEMBER 1975

GENERAL SYNOPTIC DEVELOPMENT

During the past 24 hours a trough of low pressure over eastern England moved eastwards across the southern North Sea, while a ridge of high pressure extended northeastwards across the British Isles. A deep depression near southern Greenland moved northwards, and pressure remained low over the central Mediterranean.

During the next 24 hours the area of high pressure over the British Isles is expected to persist as the anticyclone centred off southwest Ireland moves northeastwards to the Irish Sea.

Code FM 11.D

OBSERVATIONS at 00h. 7 NOVEMBER 1975

Station	iii	Nddff	VVwwW	PPPTT	$N_hC_LhC_MC_H$	T_dT_dapp	$8N_sCh_sh_s$	$8N_sCh_sh_s$	$8N_sCh_sh_s$
Boscombe Down	746	13105	65011	32004	15600	03003	81640		
Hurn	862	53106	80031	31705	55700	03002	85650		
Thorney Island	871	13006	81021	31106	15700	03105	81650		
Manston	797	13213	75021	28307	11400	05106	81818		
Gatwick	776	03207	70020	30205	00900	04107			
Kew	775								
Heathrow	772	03207	60020	30305	00900	04106			
Honington	586	43109	59030	29103	45600	02208	84632		
Wattisham	590	03212	59011	28704	00900	02107			
Gorleston	497	03110	66258	27307	00900	05207			
Aberporth	502	83412	80038	33610	856//	01206	88633		
Filton	628	72803	75031	32507	756//	04004	87639		
Rhoose	715	63204	80021	32907	657//	04102	86650		
Hartland Point	703	73612	86022	33711	756//	05205	87641		
Mount Batten	827	83503	80032	33110	5563/	06001	85635	88358	
St. Mawgan	817	83408	80022	34410	856//	03104	88641		
Scilly	804	83510	82022	35311	855//	07103	88623		
Culdrose	809	83604	81022	34509	856//	06205	85635	88650	
Guernsey	894	83512	82028	32510	885//	02304	81825	88645	
Elmdon	534	13108	56051	31605	15600	04108	81645		
Cardington	559	03008	58050	30604	00900	03108			
Wittering	462	03110	58020	30405	00900	02105			
Watnall	354	03106	60020	31004	00900	02308			
Shawbury	414	33105	65018	32504	35500	03208	83625		
Finningley	360	13009	58040	30905	15700	02211	81650		
Kilnsea	396	23015	66016	29205	20970	03208	82360		
Leeming	257	03206	82020	31503	00900	01212			
Tynemouth	262	03213	69020	31306	00900	01213			
Carlisle	222	00000	65020	32702	00900	01114			
Valley	302	83608	70801	34010	885//	06211	85820	88632	
Ringway	334	03502	40041	32305	00900	03212			
Squires Gate	318	00105	75018	32706	00900	04211			
Ronaldsway	204	13103	75028	33806	15600	05113	81640		
Mull of Galloway	131	23412	86030	33507	25600	05214	82630		
Eskdalemuir	162	00000	80020	33401	00900	51213			
Prestwick	135	30000	65050	33602	35500	01213	81625	83650	
Abbotsinch	140	20000	65030	33303	20931	02215	82358		
Leuchars	171	02809	84020	32303	00900	01213			
Dyce	091	42909	82258	31405	48500	03115	82822	83635	
Lerwick	005	12906	75010	28505	15600	03113	81630		
Wick	075	53105	80011	30805	55600	04215	85642		
Sule Skerry	010	63205	74031	30609	655//	05214	86625		
Cape Wrath	049	43207	84021	30908	42500	07217	84820		
Stornoway	026	53102	80011	32506	55600	05211	85630		
Benbecula	022	52403	86018	32709	55500	05211	85627		
Tiree	100	50000	82011	33307	584//	06209	81818	85635	
Aldergrove	917	70000	80022	34707	756//	06212	87630		
Malin	980	42908	84018	33909	28502	06108	81820		
Belmullet	976	42607	80030	34409	35609	08207	83640		
Birr	965	02502	20101	35706	00900	05210			
Dublin	969	73008	80022	34707	756//	05208	87635		
Shannon	962	00000	03464	36205	00900	04210			
Roches Point	952	43405	70038	36209	45600	07107	84640		
Valentia	953	30000	60101	35907	35600	06006	83640		

OBSERVATIONS at 06h. 7 NOVEMBER 1975

Station	iii	Nddff	VVwwW	PPPTT	$N_hC_LhC_MC_H$	T_dT_dapp	$8N_sCh_sh_s$	$8N_sCh_sh_s$	$8N_sCh_sh_s$
Boscombe Down	746	13307	65030	33203	00901	02207	81075		
Hurn	862	43206	75031	32703	15704	02108	81650	84075	
Thorney Island	871	03306	81020	31704	00900	02106			
Manston	797	13314	70028	28607	11400	05103	81810		
Gatwick	776	03307	56050	31004	00900	03204			
Kew	775	43405	58050	31305	15601	01306	81640	84075	
Heathrow	772	03407	58020	31205	00900	03304			
Honington	586	13113	63028	30103	18400	02309	81818		
Wattisham	590	13214	58028	29603	15500	02306	81630		
Gorleston	497	23510	66256	28409	21500	06210	82825		
Aberporth	502	73513	82021	34509	756//	04207	87635		
Filton	628	30105	75011	33906	20931	03308	82359		
Rhoose	715	70000	82031	34006	15701	03308	81650	87075	
Hartland Point	703	73612	82022	33911	756//	07201	87640		
Mount Batten	827	73502	80011	33808	756//	05304	87647		
St. Mawgan	817	83511	80602	34710	856//	06304	88630		
Scilly	804	80211	82022	35711	856//	08500	88646		
Culdrose	809	80108	81022	34509	856//	05302	84630	88645	
Guernsey	894	80113	82022	32610	886//	04101	83830	88645	
Elmdon	534	12904	30050	33401	00901	50208	81075		
Cardington	559	63308	60051	31604	18604	02106	81830	85075	
Wittering	462	33312	70030	32004	35500	02210	81620	83632	
Watnall	354	33310	65030	32904	35600	01210	83630		
Shawbury	414	13307	60040	34004	15630	03208	81645		
Finningley	360	53110	70031	33004	00901	01211	85075		
Kilnsea	396	20120	80258	31009	22500	05211	82827		
Leeming	257	40000	80030	33501	38501	50307	81822	83645	
Tynemouth	262	02912	69020	33105	00900	02208			
Carlisle	222	51502	70021	34500	15731	00305	81656	84359	
Valley	302	83404	80028	35009	885//	06309	81820	88635	
Ringway	334	20000	15400	34202	00901	01209	82075		
Squires Gate	318	20000	80030	34503	25600	02309	82645		
Ronaldsway	204	63201	75011	35007	656//	05207	86645		
Mull of Galloway	131	73202	86031	34707	5567/	05308	85635	87360	
Eskdalemuir	162	60000	80030	34603	45601	01308	84630	83070	
Prestwick	135	71105	62051	34903	1563/	03309	81635	87358	
Abbotsinch	140	50000	65031	34703	30931	02306	83358		
Leuchars	171	72207	84021	34105	7093/	02209	87359		
Dyce	091	73005	86038	33605	756//	03311	87636		
Lerwick	005	83005	65205	31306	4742/	05216	84711	88457	
Wick	075	82706	80031	32505	855//	04213	88625		
Sule Skerry	010	82702	74022	32110	855//	07206	88625		
Cape Wrath	049	32710	84011	32009	32500	08206	83820		
Stornoway	026	82208	75022	32908	854//	06301	82616	88624	
Benbecula	022	72108	80022	32810	754//	09400	83712	85637	
Tiree	100	32305	87011	34008	35600	08204	81635	83650	
Aldergrove	917	21706	75031	35804	25600	04308	82634		
Malin	980	11907	84021	34806	15600	05305	81645		
Belmullet	976	81607	60506	34610	864//	10301	82710	87715	
Birr	965	00000	30100	36202	00900	02304			
Dublin	969	32808	80011	36005	35600	04308	83640		
Shannon	962	71204	35104	36606	764//	06205	85713	85719	
Roches Point	952	73205	70021	36608	756//	07007	87643		
Valentia	953	70503	60101	36110	764//	08104	87712		

OBSERVATIONS during NIGHT

Station	iii	RRT_nT_nE	T_gT_g	WEATHER 21h.–03h.	WEATHER 03h.–09h.
Boscombe Down	746	00021	54	+	+
Hurn	862	00031	52	+	+
Thorney Island	871	00031	51	+	+
Manston	797	97061	05	pr$_o$	+
Gatwick	776	00031	00	+	+
Kew	775	00041	01	+	+
Heathrow	772	00041	51	+	+
Honington	586	91031	00	pr$_o$	pr$_o$
Wattisham	590	97030	01	pr$_o$	pr$_o$
Gorleston	497				
Aberporth	502	00091	06	+	+
Filton	628	00041	51	+	+
Rhoose	715	00051	51	+	+
Hartland Point	703	00090	09	+	+
Mount Batten	827	00061	01	+	+
St. Mawgan	817	97091	07	+	r$_o$
Scilly	804	00101	08	+	+
Culdrose	809	00090	07	+	+
Guernsey	894	00111	07	+	+
Elmdon	534	00501	55	+	+
Cardington	559	00030	01	+	+
Wittering	462	00031	01	+	+
Watnall	354	97031	00	+	+
Shawbury	414	00021	52	+	+
Finningley	360	00041	00	+	+
Kilnsea	396	94031		ir$_o$	pr$_o$
Leeming	257	00011	53	+	+
Tynemouth	262	00041	02	+	+
Carlisle	222	00511	55	+	+
Valley	302	91081	07	pr$_o$	+
Ringway	334	00011	53	+	if
Squires Gate	318	00021	53	+	+
Ronaldsway	204	92051	01	pr$_o$	+
Mull of Galloway	131	00061			
Eskdalemuir	162	00511	55	+	+
Prestwick	135	00011	52	+	+
Abbotsinch	140	00020	52	+	+
Leuchars	171	00021	52	+	+
Dyce	091	91031	51	pr$_o$	+
Lerwick	005	92051	01	+	id$_o$
Wick	075	00041	01	+	+
Sule Skerry	010	97081	04		
Cape Wrath	049	97081	07	+	ir$_o$
Stornoway	026	97051	02	+	r$_o$
Benbecula	022	00071	05	+	+
Tiree	100	97051	01	+	pr$_o$
Aldergrove	917	00031	01	+	+
Malin	980	91051	03		
Belmullet	976	91061	01		
Birr	965	97011	52		
Dublin	969	97051	02		
Shannon	962	97041	51		
Roches Point	952	97071	03		
Valentia	953	97051	02		

Code FM 21.D

OCEAN WEATHER STATION REPORTS at 00h.

O.W.S.	$99L_aL_aL_a$	$Q_cL_oL_oL_o$	YYGGiw	Nddff	VVwwW	PPPTT	$N_hC_LhC_MC_H$	D_sv_sapp	$8N_sCh_sh_s$	$8N_sCh_sh_s$	$OT_sT_sT_dT_d$	$1T_wT_wT_wT$	$3P_wP_wH_wH_w$	$d_wd_wP_wH_wH_w$
C	99526	70356	07001	81605	97808	99409	834//	00808	/////	/////	0//08	10911	3////	///08
L	99573	70196	07004	81926	96015	21511	862//	00802	88704	/////	0//11	11068	30604	99/05
M	99664	10020	07004	53415	97012	25302	59400	00217	85917	/////	06153	10804	30202	99/05
R	99465	70161	07004	11612	98020	37312	15600	00001	81633	/////	0//09	11546	30000	32204

OCEAN WEATHER STATION REPORTS at 06h.

O.W.S.	$99L_aL_aL_a$	$Q_cL_oL_oL_o$	YYGGiw	Nddff	VVwwW	PPPTT	$N_hC_LhC_MC_H$	D_sv_sapp	$8N_sCh_sh_s$	$8N_sCh_sh_s$	$OT_sT_sT_dT_d$	$1T_wT_wT_wT$	$3P_wP_wH_wH_w$	$d_wd_wP_wH_wH_w$
C	99527	70355	07061	81107	97618	97007	8042/	00715	/////	/////	0//08	10924	3////	///07
L	99570	70200	07064	82033	97216	20712	873//	41111	88709	/////	0//12	11125	30707	99/05
M	99668	10019	07064	72115	97022	27503	765//	00004	87720	/////	05952	10770	30202	99/05
R	99465	70161	07064	51611	98031	36613	35600	00400	83633	83361	0//09	11535	30000	32204

RATES OF SUBSCRIPTION Can be obtained from The Secretary, Meteorological Office, Met O 10c (DWR), London Road, Bracknell, Berks. RG12 2SZ.

H.M.S.O. Press, Met.O.

DAILY WEATHER REPORT OF THE BRITISH METEOROLOGICAL OFFICE

41624

Date of Issue SATURDAY 8 NOVEMBER 1975

Code FM 11.D

OBSERVATIONS at 12h. 07 NOVEMBER 1975

Station	iii	Nddff	VVwwW	PPPTT	$N_hC_LhC_MC_H$	T_dT_dapp	$8N_sCh_sh_s$	$8N_sCh_sh_s$	$8N_sCh_sh_s$
Boscombe Down	746	20111	70031	33909	18401	05801	81818		
Hurn	862	20217	75031	33210	11501	04804	81820		
Thorney Island	871	30115	78031	32709	11501	05000	81825	83075	
Manston	797	73515	65161	30010	684/2	07102	82814	86635	
Gatwick	776	63510	64031	32009	68500	05000	81820	86650	
Kew	775	60110	65031	32710	51501	04101	85820		
Heathrow	772	23611	61031	32410	11502	05001	81822		
Honington	586	70215	82038	31710	785//	04005	82820	86628	
Wattisham	590	63211	57258	31508	58302	06106	81708	83622	
Gorleston	497	63625	66028	30411	65530	07106	86625	84360	
Aberporth	502	70308	89031	36010	1853/	05104	81820	87360	
	627								
Filton	628	20107	68031	35109	11542	04001	81820		
Rhoose	715	23604	75021	35511	11532	03105	81822		
Hartland Point	703	50210	86012	35211	48530	05302	82825	84645	
Mount Batten	827	50310	89031	34511	48631	04802	82830		
St. Mawgan	817	70212	81026	35611	785//	05001	82825	87640	
Scilly	804	60314	82011	36111	68400	04801	81818	86636	
Culdrose	809	70207	81022	35411	785//	06500	83825	87635	
Guernsey	894	50113	83012	33710	48502	03102	84825		
Elmdon	534	23608	61011	34809	18401	04003	81815		
Cardington	559	53613	65051	33409	21501	05004	82820	85075	
Wittering	462	33514	70030	33709	18501	04103	81820	83075	
Watnall	354	73509	56051	34708	756//	05001	87632		
Shawbury	414	23505	65040	35509	15702	05000	81656		
Finningley	360	63210	75802	34508	58502	04802	81825	84640	
Kilnsea	396	60115	70031	33210	22531	05106	82825	83360	86075
Leeming	257	63609	84031	35709	18552	04602	81825	84360	
Tynemouth	262	43409	69020	35609	40931	03103	84359		
Carlisle	222	70000	58041	36205	2573/	03803	82650	87360	
Valley	302	70105	85032	36412	3853/	06003	81825	87358	
Ringway	334	13002	50044	35707	12501	03802	81820		
Squires Gate	318	73506	70031	36109	1255/	04201	81825	87362	
Ronaldsway	204	70302	86022	36610	784//	06102	81815	86656	
Mull of Galloway	131	73603	88032	36409	756//	06205	87635		
Eskdalemuir	162	71402	84021	36306	7097/	03701	87360		
Prestwick	135	72102	57042	36508	7553/	06103	83622	87650	
Abbotsinch	140	72502	35042	36207	3577/	04002	83650	87358	
Leuchars	171	62306	84011	35708	6093/	05000	86359		
Dyce	091	43108	86011	35410	18532	05305	81825		
Lerwick	005	22704	89011	33109	11431	05106	81815		
Wick	075	72703	81026	33909	4553/	07301	81620	84640	87360
Sule Skerry	010	82302	81216	33310	855//	08801	88625		
Cape Wrath	049	82310	82026	32909	855//	09803	88620		
Stornoway	026	72109	75016	33511	4547/	09803	81710	83635	86362
Benbecula	022	81812	50606	33910	853//	10202	83706	85709	88616
Tiree	100	71909	84018	35112	5547/	10102	81712	84630	86359
Aldergrove	917	32104	70011	37009	28301	07304	81707		
Malin	980	71808	84021	35511	757//	08000	87650		
Belmullet	976	82109	15102	35213	863//	12102	88706		
Birr	965	70000	82021	36811	756//	08103	87640		
Dublin	969	32806	64284	37008	22130	06007	82701		
Shannon	962	81202	56505	36809	863//	08801	87709	88719	
Roches Point	952	30000	62031	37011	38401	08703	81816	83640	
Valentia	953	81805	68022	36513	854//	11702	82713	88630	

OBSERVATIONS at 18h. 07 NOVEMBER 1975

Station	iii	Nddff	VVwwW	PPPTT	$N_hC_LhC_MC_H$	T_dT_dapp	$8N_sCh_sh_s$	$8N_sCh_sh_s$	$8N_sCh_sh_s$
Boscombe Down	746	23605	70010	33405	25700	03304	82650		
Hurn	862	53307	75031	32705	11632	03204	81830	85360	
Thorney Island	871	63610	70031	31408	6095/	04802	86362		
Manston	797	73618	78028	29609	48432	06701	83814	84360	85070
Gatwick	776	73610	65021	31409	756//	04201	87640		
Kew	775	60111	80022	32209	657//	04302	86650		
Heathrow	772	73610	63031	31809	757//	05400	87656		
Honington	586	33610	81011	31907	25630	05301	82640		
Wattisham	590	53513	80018	31307	55630	05500	85640		
Gorleston	497	83620	66022	30811	855//	07204	88625		
Aberporth	502	73511	89012	34909	2853/	05000	82820	87362	
	627								
Filton	628	40105	57051	34407	45500	03302	83620	83638	
Rhoose	715	40204	82031	34008	18530	01302	81825	84360	
Hartland Point	703	63110	84021	34110	38541	04501	82825	83646	85360
Mount Batten	827	30406	80011	33708	35700	03303	83650		
St. Mawgan	817	70506	81032	34309	28530	04500	81825	87360	
Scilly	804	60411	80012	34411	68400	07606	83818	85628	
Culdrose	809	70308	82031	33808	785//	04602	81825	87650	
Guernsey	894	60109	82032	31309	68532	03604	84825	83640	
Elmdon	534	73603	58041	34307	5573/	03500	85650	83362	
Cardington	559	73610	59051	33008	757//	06301	87656		
Wittering	462	73510	60021	33407	2467/	05001	82630	87357	
Watnall	354	60107	50041	34407	657//	04500	86650		
Shawbury	414	53506	58041	35006	50930	03301	85361		
Finningley	360	73409	59048	34807	785//	04302	81825	87642	
Kilnsea	396	60119	70031	33609	42571	05303	84825	85360	86075
Leeming	257	23206	60041	35405	15630	03203	81640		
Tynemouth	262	43207	66021	36009	40930	04301	84358		
Carlisle	222	60902	45101	36204	657//	04302	86656		
Valley	302	70103	84022	35709	1153/	06001	81825	87360	
Ringway	334	73506	56041	35107	6553/	03301	84623	84650	
Squires Gate	318	10204	30041	35805	10970	04500	81359		
Ronaldsway	204	70203	84022	36008	785//	06001	81820	83630	86656
Mull of Galloway	131	70000	88022	35908	5563/	06400	85640	86360	
Eskdalemuir	162	70000	82601	36405	6573/	03203	86650	84360	
Prestwick	135	71202	56046	35907	756//	06400	83630	84640	85656
Abbotsinch	140	70000	40046	35708	756//	06501	81635	87656	
Leuchars	171	72406	65211	35507	757//	05603	87650		
Dyce	091	70000	70041	35407	3557/	05201	81625	83656	86358
Lerwick	005	72107	89031	33007	784//	06603	82815	87625	
Wick	075	81807	70026	33808	854//	07805	82712	88650	
Sule Skerry	010	82309	66022	32611	4557/	10705	84625	88460	
Cape Wrath	049	81810	82022	31810	855//	10704	88625		
Stornoway	026	72217	70018	32211	753//	11705	81707	83623	87650
Benbecula	022	92111	05476	33011	9////	11000	89/00		
Tiree	100	82009	40505	34311	862//	11400	88703		
Aldergrove	917	71403	80021	35809	756//	07703	81630	87646	
Malin	980	81608	75025	34911	6542/	10803	82715	86642	88460
Belmullet	976	81705	40104	34812	862//	11501	83704	85712	87637
Birr	965	80000	66502	35810	874//	09503	85714	88633	
Dublin	969	72905	62031	36109	4573/	08102	84650	87360	
Shannon	962	81103	20105	35611	860//	10603	83701	86704	88706
Roches Point	952	71403	65021	35711	764//	09603	84717	87643	
Valentia	953	71604	68022	35412	753//	11602	83709	87627	

OBSERVATIONS during DAY

Station	iii	RRTTxxE	sss	WEATHER 09h.–15h.	WEATHER 15h.–21h.
Boscombe Down	746	00101	068	+	+
Hurn	862	00111	067	+	+
Thorney Island	871	00101	057	+	+
Manston	797	97111	036	pro	pro
Gatwick	776	00101	049	+	+
Kew	775	00111	057	+	+
Heathrow	772	00110	052	+	+
Honington	586	00111	024	+	+
Wattisham	590	97100	040	pro	+
Gorleston	497		031		
Aberporth	502	00101	034	+	+
Filton	628	00101	060	+	+
Rhoose	715	00111	056	+	+
Hartland Point	703	00110	037		
Mount Batten	827	00120	038	+	+
St. Mawgan	817	00121	011	+	+
Scilly	804	00131	012	+	+
Culdrose	809	00110	004	+	+
Guernsey	894	00111	049	+	+
Elmdon	534	00101	059	+	jp
Cardington	559	00100	059	+	+
Wittering	462	00101	062	+	+
Watnall	354	00091	023	+	+
Shawbury	414	00101	055	+	+
Finningley	360	97101	009	pro	+
Kilnsea	396	00100	058	+	+
Leeming	257	00101	055	+	+
Tynemouth	262	00091	040	+	+
Carlisle	222	00081	035	+	+
Valley	302	00121	015	+	+
Ringway	334	00091	065	+	jp
Squires Gate	318	00101	036	+	+
Ronaldsway	204	91111	004	jp	ro
Mull of Galloway	131	00100			
Eskdalemuir	162	97081	019	+	ro
Prestwick	135	97101	002	iro	+
Abbotsinch	140	97090	000	+	iro
Leuchars	171	97101	015	+	ro
Dyce	091	00111	020	+	+
Lerwick	005	00091	048	+	+
Wick	075	92101	000	iroido	ido
Sule Skerry	010	00110			
Cape Wrath	049	00111	000	+	+
Stornoway	026	97121	000	iro	iro
Benbecula	022	01111	000	doroiro	dododff
Tiree	100	91121	000	ido	ididododo
Aldergrove	917	00111	047	+	+
Malin	980	9711	000		
Belmullet	976	9213	000		
Birr	965	9711	023		
Dublin	969	9711	025		
Shannon	962	9711	000		
Roches Point	952	0012	031		
Valentia	953	0015	003		

Code FM 21.D

OCEAN WEATHER STATION REPORTS at 12h.

O.W.S.	$99L_aL_aL_a$	$Q_cL_oL_oL_o$	YYGGiw	Nddff	VVwwW	PPPTT	$N_hC_LhC_MC_H$	D_sv_sapp	$8N_sCh_sh_s$	$8N_sCh_sh_s$	$OT_sT_sT_dT_d$	$1T_wT_wT_wT$	$3P_wP_wH_wH_w$	$d_wd_wP_wH_wH_w$
C	99528	70355	07121	62012	97258	96708	69400	00000	/////	/////	0//06	10925	30402	16807
L	99570	70200	07124	81940	97022	19712	862//	00603	88704	/////	0//11	11112	30908	23806
M	99669	10021	07124	72030	97168	24905	79400	00718	87918	/////	05402	10776	30606	/////
R	99466	70162	07124	71712	98022	37113	756//	00003	87640	/////	0//09	11528	30000	15503

OCEAN WEATHER STATION REPORTS at 18h.

O.W.S.	$99L_aL_aL_a$	$Q_cL_oL_oL_o$	YYGGiw	Nddff	VVwwW	PPPTT	$N_hC_LhC_MC_H$	D_sv_sapp	$8N_sCh_sh_s$	$8N_sCh_sh_s$	$OT_sT_sT_dT_d$	$1T_wT_wT_wT$	$3P_wP_wH_wH_w$	$d_wd_wP_wH_wH_w$
C	99530	70353	07181	82022	97278	99005	834//	00209	/////	/////	0//00	10947	30910	/////
L	99570	70200	07184	81935	97212	16412	872//	51814	86704	88708	0//11	11115	30908	24110
M	99670	10025	07184	81938	96606	17907	6742/	00743	86716	/////	05205	10800	30811	/////
R	99463	70153	07184	61206	98022	35713	38502	00502	83826	83070	0//11	11527	30000	13503

All times of observation printed in this publication are GREENWICH MEAN TIME.

CHART OF WEATHER IN PART OF NORTHERN HEMISPHERE

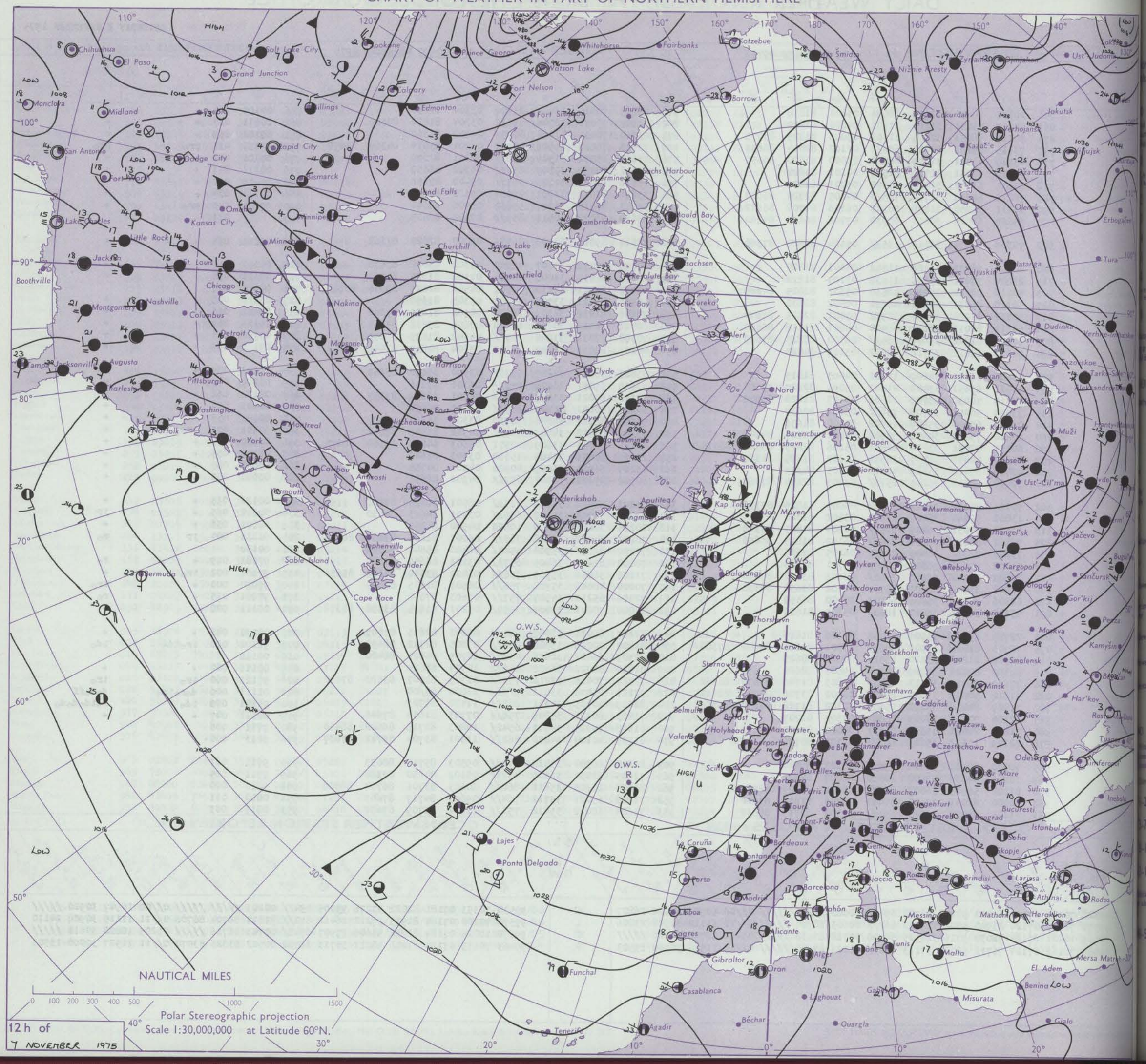

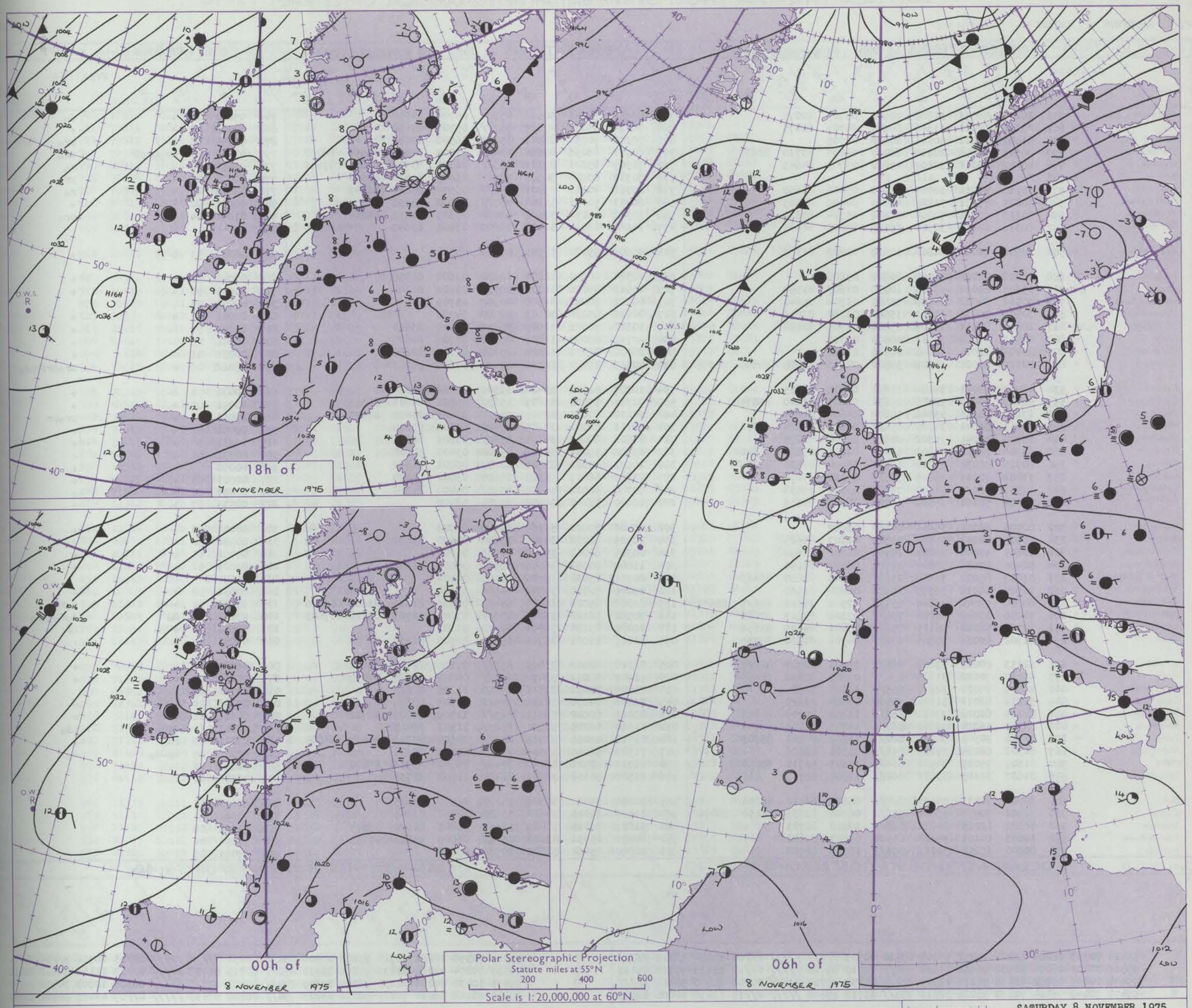

Issued at midday SATURDAY 8 NOVEMBER 1975

GENERAL SYNOPTIC DEVELOPMENT

During the past 24 hours pressure has remained high over the British Isles as a high cell moved steadily northeast from the Southwest Approaches across the British Isles. During the next 24 hours the high cell will continue to move eastward and a trough of low pressure 300 miles to the west of the British Isles will move slowly towards western districts.

Code FM 11.D

OBSERVATIONS at 00h. 08 NOVEMBER 1975

Station	iii	Nddff	VVwwW	PPPTT	$N_hC_LhC_MC_H$	$T_dT_d$app	$8N_ch_ch_c$	$8N_ch_ch_c$	$8N_ch_ch_c$
Boscombe Down	746	20213	56051	31905	00901	03709	82075		
Hurn	862	23611	62011	31306	00901	04709	82075		
Thorney Island	871	03407	65011	30506	00900	04705			
Manston	797	80317	58608	28510	884//	08804	83710	88635	
Gatwick	776	40112	65011	30107	45600	05709	84645		
Kew	775	NIL							
Heathrow	772	10110	65011	30707	15700	05806	81650		
Honington	586	40211	75031	31707	45600	04400	84643		
Wattisham	590	30113	72031	30906	35502	05704	81620		
Gorleston	497	60318	66258	30910	655//	08203	86625		
Aberporth	502	10506	80021	34806	10930	01802	81362		
Filton	628	00207	56050	33405	00900	03806			
Rhoose	715	13605	65011	33304	10930	01607	81359		
Hartland Point	703	50512	84012	32909	55600	02704	85641		
Mount Batten	827	30508	70011	32307	35600	03710	83646		
St. Mawgan	817	20804	82011	33105	25500	02709	82828		
Scilly	804	00413	80011	32911	00900	05712			
Culdrose	809	00406	82011	32105	00900	03710			
Guernsey	894	70314	80022	30209	58502	04713	83825	84640	85075
Elmdon	534	13507	40041	34105	15630	04605	81635		
Cardington	559	50109	70021	32406	15631	05605	81640	85075	
Wittering	462	13610	70011	33306	15600	04603	81635		
Watnall	354	60111	56041	34505	655//	04602	86624		
Shawbury	414	10204	18041	35302	00901	01400	81075		
Finningley	360	63308	56041	34905	655//	04502	83626	86640	
Kilnsea	396	60317	80031	34010	5267/	05400	85830	86360	
Leeming	257	73402	70011	36205	756//	03102	87630		
Tynemouth	262	73307	66031	36606	756//	03102	87635		
Carlisle	222	11004	50101	36500	15700	00801	81656		
Valley	302	00505	80021	35605	00900	03802			
Ringway	334	43305	40041	35304	45500	02803	84625		
Squires Gate	318	10605	57040	36001	15700	01802	81650		
Ronaldsway	204	50405	82036	36007	55700	06803	85656		
Mull of Galloway	131	81007	85022	35609	2562/	06803	82630	88460	
Eskdalemuir	162	10000	80016	36703	10930	02804	81360		
Prestwick	135	80000	58042	36108	854//	07502	81616	85626	88656
Abbotsinch	140	70000	35042	36008	754//	07302	85617	87626	
Leuchars	171	72705	58022	36106	756//	05801	84635	86656	
Dyce	091	71902	80031	35906	1567/	04702	81630	87359	
Lerwick	005	82113	80022	33209	883//	08202	82707	88625	
Wick	075	61810	70022	33610	656//	07803	82630	86656	
Sule Skerry	010	81809	74022	32611	855//	10102	88625		
Cape Wrath	049	31814	82011	31811	35500	10304	83620		
Stornoway	026	82115	62022	33011	862//	11202	85705	88707	
Benbecula	022	81711	56024	32911	862//	11801	85703	88706	
Tiree	100	81912	20505	34211	860//	11802	85701	88703	
Aldergrove	917	81302	62025	35809	855//	08301	88626		
Malin	980	81609	75025	34510	864//	10603	86710	88650	
Belmullet	976	81607	30105	33812	862//	11604	88703		
Birr	965	80000	70031	35007	864//	06605	86712	86636	
Dublin	969	72901	70031	35408	556/2	06704	82635	84650	85070
Shannon	962	81102	12105	34210	860//	10810	88701		
Roches Point	952	10603	60101	34808	15500	08603	81628		
Valentia	953	80000	65205	34111	863//	10709	88708		

OBSERVATIONS at 06h. 08 NOVEMBER 1975

Station	iii	Nddff	VVwwW	PPPTT	$N_hC_LhC_MC_H$	$T_dT_d$app	$8N_ch_ch_c$	$8N_ch_ch_c$	$8N_ch_ch_c$
Boscombe Down	746	40212	56051	30506	45700	04704	84650		
Hurn	862	70214	65031	29107	757//	05707	87650		
Thorney Island	871	30212	70251	28807	35600	06500	83634		
Manston	797	80712	68036	28810	4842/	07204	81818	83650	88458
Gatwick	776	70309	65021	29108	753//	06301	83709	83616	87650
Kew	775	70312	80028	30008	785//	06803	81820	87650	
Heathrow	772	80311	70211	29807	854//	06500	85614	88645	
Honington	586	80411	70031	31108	857//	07500	88656		
Wattisham	590	50311	58258	30608	58400	07303	81813	84640	
Gorleston	497	30620	62018	31111	35600	07205	83640		
Aberporth	502	00609	75020	33905	00900	03704			
Filton	628	10314	40050	32204	10930	03602	81359		
Rhoose	715	10513	65030	31706	10930	03602	81360		
Hartland Point	703	00522	70021	31508	00900	05706			
Mount Batten	827	00610	65020	30107	00900	04708			
St. Mawgan	817	30310	70021	31505	35600	03610	83640		
Scilly	804	20713	82020	31009	25500	02706	82628		
Culdrose	809	20408	82020	30804	25500	02709	82628		
Guernsey	894	70315	75022	26809	754//	07612	87615		
Elmdon	534	10207	50040	33404	15500	03801	81625		
Cardington	559	70311	75021	31607	4563/	06501	84641	86359	
Wittering	462	70214	81031	32507	755//	05801	85620	86635	
Watnall	354	50211	62031	34105	55400	03201	85618		
Shawbury	414	83608	30041	34304	855//	03801	88622		
Finningley	360	43308	59041	34803	45500	03400	84628		
Kilnsea	396	10523	80021	33710	10970	06001	81360		
Leeming	257	13603	66011	36303	15600	03002	81630		
Tynemouth	262	70000	80022	36906	7097/	04400	87358		
Carlisle	222	00000	58100	36852	00900	53400			
Valley	302	00406	80020	35104	00900	02703			
Ringway	334	30509	70030	34906	35600	04500	83630		
Squires Gate	318	00305	60011	35803	00900	01203			
Ronaldsway	204	11009	80031	36007	18500	05000	81820		
Mull of Galloway	131	00912	85011	35908	00900	06102			
Eskdalemuir	162	00000	70020	37752	00900	53400			
Prestwick	135	81002	65026	36407	854//	06205	81615	83620	85626
Abbotsinch	140	70502	56106	36207	753//	07002	81709	83715	87623
Leuchars	171	00000	15284	36501	00900	01301			
Dyce	091	11809	81021	35706	15630	03500	81630		
Lerwick	005	82110	82022	33409	853//	07104	82708	88622	
Wick	075	71707	80012	33410	755//	08302	82625	87657	
Sule Skerry	010	21805	74031	32512	25500	11305	82625		
Cape Wrath	049	31806	84030	32112	35500	11303	83625		
Stornoway	026	82017	60022	32611	863//	11500	84707	88712	
Benbecula	022	81610	50205	32811	862//	11303	88703		
Tiree	100	81718	66035	33911	853//	10500	83709	84615	88629
Aldergrove	917	71306	56045	35509	756//	07500	87632		
Malin	980	81514	82022	33810	854//	08502	83716	88650	
Belmullet	976	81508	58102	32811	864//	11502	88710		
Birr	965	30000	70021	34306	35600	06500	83635		
Dublin	969	11107	81015	34608	15600	04601	81645		
Shannon	962	51207	70014	33409	555//	08803	81620	85645	
Roches Point	952	60607	65031	33208	1567/	06809	81640	86459	
Valentia	953	00000	05464	32510	00900	09706			

OBSERVATIONS during NIGHT

Station	iii	RRT_nT_nE	T_gT_g	WEATHER 21h.–03h.	WEATHER 03h.–09h.
Boscombe Down	746	97041	01	+	do
Hurn	862	00040	02	+	+
Thorney Island	871	97051	00	+	pro
Manston	797	07081	07	proprpR	pro
Gatwick	776	97071	03	+	ro
Kew	775	92071	04	+	pr
Heathrow	772	92061	03	+	ro
Honington	586	00061	02	+	+
Wattisham	590	01051	04	pro	pro
Gorleston	497				
Aberporth	502	00041	53	+	+
Filton	628	00041	51	+	+
Rhoose	715	00031	52	+	+
Hartland Point	703	00070	05		
Mount Batten	827	00051	51	+	+
St. Mawgan	817	00041	51	+	+
Scilly	804	00081	03	+	+
Culdrose	809	00031	51	+	+
Guernsey	894	03082	06	+	proprphoro
Elmdon	534	00031	51	+	+
Cardington	559	00051	00	+	+
Wittering	462	93051	02	+	propr
Watnall	354	00051	02	+	+
Shawbury	414	00011	54	+	+
Finningley	360	00031	01	+	+
Kilnsea	396	00090		+	+
Leeming	257	00021	53	+	+
Tynemouth	262	00051	01	+	+
Carlisle	222	00533	57	+	+
Valley	302	00041	50	+	+
Ringway	334	00031	52	+	+
Squires Gate	318	00001	55	+	+
Ronaldsway	204	00021	51	+	+
Mull of Galloway	131	00070			
Eskdalemuir	162	00531	58	+	+
Prestwick	135	97031	50	+	doro
Abbotsinch	140	93071	07	do	dodoporo
Leuchars	171	00501	54	+	1f
Dyce	091	00031	53	+	+
Lerwick	005	00081	07	+	+
Wick	075	00101	08	+	+
Sule Skerry	010	00101	05		
Cape Wrath	049	00101	10	+	+
Stornoway	026	00111	11	+	+
Benbecula	022	91101	10	ffdo	1do
Tiree	100	97111	10	1do	+
Aldergrove	917	97071	05	do-do	do
Malin	980	91091	08		
Belmullet	976	97111	10		
Birr	965	97051	01		
Dublin	969	97061	01		
Shannon	962	91091	08		
Roches Point	952	97071	04		
Valentia	953	97091	06		

Code FM 21.D

OCEAN WEATHER STATION REPORTS at 00h.

O.W.S.	$99L_aL_aL_a$	$Q_cL_oL_oL_o$	YYGGiw	Nddff	VVwwW	PPPTT	$N_hC_LhC_MC_H$	$D_sv_sa$app	$8N_ch_ch_c$	$8N_ch_ch_c$	$O_TS_TS_TD_T$	$1T_wT_wT_wT$	$3P_wP_wH_wH_w$	$d_wd_wP_wH_wH_w$
C	99528	70353	08001	62221	98038	97806	63500	00503	/////	/////	0//04	10894	3//16	/////
L	99569	70202	08004	81932	96616	14612	872//	51710	88704	/////	0//12	11113	30910	24110
M	99671	10026	08004	82138	96216	11509	874//	00732	88716	/////	00208	10800	30912	/////
R	99471	70149	08004	70810	98021	32812	756//	31712	87640	/////	0//11	11496	30000	12503

OCEAN WEATHER STATION REPORTS at 06h.

O.W.S.	$99L_aL_aL_a$	$Q_cL_oL_oL_o$	YYGGiw	Nddff	VVwwW	PPPTT	$N_hC_LhC_MC_H$	$D_sv_sa$app	$8N_ch_ch_c$	$8N_ch_ch_c$	$O_TS_TS_TD_T$	$1T_wT_wT_wT$	$3P_wP_wH_wH_w$	$d_wd_wP_wH_wH_w$
C	99525	70356	08061	62911	97808	07806	63400	00251	/////	/////	0//03	10914	3//06	///14
L	99567	70204	08064	81833	97206	10612	873//	51715	88708	/////	0//12	11116	30912	24110
M	99671	10030	08064	82238	96216	09309	7742/	00503	87716	/////	00308	10803	30912	/////
R	99460	70146	08064	70815	98032	29213	756//	00709	87633	/////	0//09	11465	30302	11602

RATES OF SUBSCRIPTION Can be obtained from The Secretary, Meteorological Office, Met O 10c (DWR), London Road, Bracknell, Berks. RG12 2SZ.

H.M.S.O. Press, Met.O. 8

DAILY WEATHER REPORT OF THE BRITISH METEOROLOGICAL OFFICE

41625

Date of Issue SUNDAY 9 NOVEMBER 1975

Code FM 11.D

OBSERVATIONS at 12h. 8 NOVEMBER 1975

Station	iii	Nddff	VVwwW	PPPTT	$N_hC_LhC_MC_H$	$T_dT_d$app	$8N_sCh_sh_s$	$8N_sCh_sh_s$	$8N_sCh_sh_s$
Boscombe Down	746	70512	65035	29009	38402	06813	82815	86075	
Hurn	862	70211	70012	27610	21432	07720	81715	83362	86075
Thorney Island	871	70517	56251	27610	5843/	07714	83816	84622	86359
Manston	797	70717	58038	28609	784//	05005	84814	83650	
Gatwick	776	80412	56806	28009	6847/	07812	85815	88358	
Kew	775	70514	62258	28810	784//	07814	81715	85820	
Heathrow	772	70515	59806	28910	784//	07712	84815	87640	
Honington	586	40818	63018	31111	42500	06607	84821		
Wattisham	590	50618	60011	30510	58500	04707	85820		
Gorleston	497	20724	58028	31711	22500	05400	82825		
Aberporth	502	10611	57050	32508	10932	04819	81360		
Filton	628	70313	57051	30908	784//	06713	84712	87630	
Rhoose	715	10514	65011	30009	15401	05813	81614		
Hartland Point	703	70425	66031	29410	6553/	06716	86620		
Mount Batten	827	30510	62011	27810	18530	06712	81825	83360	
St. Mawgan	817	20416	70010	29009	28430	06818	81815		
Scilly	804	40616	72030	28710	42500	06717	84820		
Culdrose	809	30614	66050	28109	11470	06717	81816		
Guernsey	894	70616	72038	24711	784//	05814	84816	86638	
Elmdon	534	70310	57218	32508	753//	07810	82708	86710	87645
Cardington	559	60516	62011	30811	685//	08812	82825	85645	
Wittering	462	70414	59048	32010	783//	08810	84706	85812	87622
Watnall	354	70318	63022	33409	783//	07810	81709	83812	85630
Shawbury	414	70109	58041	33808	755//	05712	82620	86627	
Finningley	360	50209	75031	34610	58500	06808	83822	83628	
Kilnsea	396	10517	75020	34211	10970	08802	81360		
Leeming	257	40109	68021	36409	45500	04806	84628		
Tynemouth	262	71110	81021	37709	756//	04400	87630		
Carlisle	222	11302	70020	36308	18500	04809	81825		
Valley	302	10814	80020	34610	12500	04804	81820		
Ringway	334	20409	62011	34609	18440	05806	81818		
Squires Gate	318	20711	70030	35510	28500	06808	81825		
Ronaldsway	204	11113	86020	35610	15600	05803	81630		
Mull of Galloway	131	10910	82010	35710	12500	08602	81828		
Eskdalemuir	162	10803	82020	36908	11500	03804	81825		
Prestwick	135	11203	81051	36309	15602	05005	81630		
Abbotsinch	140	10504	70051	36309	18501	04803	81820		
Leuchars	171	10000	57054	37109	00902	05802	81075		
Dyce	091	12113	82020	36110	11501	05000	81825		
Lerwick	005	72018	80032	34110	4564/	08104	82630	83640	85360
Wick	075	71809	83022	33511	757//	09802	87656		
Sule Skerry	010	82302	84022	33312	856//	11205	88630		
Cape Wrath	049	72312	84022	32311	755//	11400	87620		
Stornoway	026	72113	80022	33312	754//	10000	82618	87635	
Benbecula	022	71715	70025	32712	754//	10706	81710	87625	
Tiree	100	71718	84032	34311	754//	10000	81710	83615	87633
Aldergrove	917	61609	80035	35410	68401	06801	84818		
Malin	980	71510	82012	33911	784//	08000	82818	87640	
Belmullet	976	61412	80012	32212	654/2	08705	81718	86637	
Birr	965	11107	80011	33310	12500	04808	81821		
Dublin	969	51112	86021	33911	52500	05806	85825		
Shannon	962	21110	81031	32611	18502	08808	81825		
Roches Point	952	70807	80022	32411	784//	05808	84819	85625	
Valentia	953	21210	80014	30913	18501	07811	81821		

OBSERVATIONS at 18h. 8 NOVEMBER 1975

Station	iii	Nddff	VVwwW	PPPTT	$N_hC_LhC_MC_H$	$T_dT_d$app	$8N_sCh_sh_s$	$8N_sCh_sh_s$	$8N_sCh_sh_s$
Boscombe Down	746	00616	59058	26908	00900	06702			
Hurn	862	00313	56058	25808	00900	03501			
Thorney Island	871	10516	50016	26008	00901	05603	81070		
Manston	797	40719	50051	27109	45400	05603	84614		
Gatwick	776	30511	38058	26608	34400	06705	83617		
Kew	775	40614	60028	27709	45500	05503	84622		
Heathrow	772	20614	43058	27409	21500	05603	82823		
Honington	586	40713	50051	29908	41400	06601	84818		
Wattisham	590	50615	45052	29309	51400	06000	85814		
Gorleston	497	70726	60021	30611	745//	07501	87625		
Aberporth	502	70514	58051	29609	784//	05706	85819	87640	
Filton	628	10611	62016	28208	00901	03400	81075		
Rhoose	715	00716	65011	27309	00900	05504			
Hartland Point	703	80530	62022	25910	856//	06714	88635		
Mount Batten	827	80615	60031	24710	856//	06608	88636		
St. Mawgan	817	70314	58801	25909	785//	06609	82825	87632	
Scilly	804	20816	62011	25110	22500	07707	82820		
Culdrose	809	70514	60051	24608	784//	05712	82816	86630	
Guernsey	894	70718	58058	22309	785//	05501	82825	86650	
Elmdon	534	10509	58056	30608	16400	06301	81712		
Cardington	559	50613	60051	29508	55500	06801	85627		
Wittering	462	00514	57058	31207	00900	05302			
Watnall	354	10515	62018	31808	15600	07500	81630		
Shawbury	414	70509	62048	30909	784//	06607	83816	87628	
Finningley	360	40506	50048	32808	41400	07603	84815		
Kilnsea	396	20615	66011	33011	25500	08500	82625		
Leeming	257	30106	70011	34406	35500	05705	83620		
Tynemouth	262	50908	81031	35809	55600	06605	85630		
Carlisle	222	10105	62020	35003	15600	02102	81645		
Valley	302	13404	70010	32108	10940	05605	81360		
Ringway	334	70306	58808	32010	784//	06708	85818	87628	
Squires Gate	318	50408	70021	33007	54500	05708	81625	85638	
Ronaldsway	204	10716	84010	33308	15500	05607	81623		
Mull of Galloway	131	11203	85020	34108	12500	04603	81828		
Eskdalemuir	162	10000	70020	36501	15600	01305	81645		
Prestwick	135	00903	65010	34904	00900	02400			
Abbotsinch	140	10505	58040	35204	00901	01303	81075		
Leuchars	171	10000	70020	36002	15602	01500	81630		
Dyce	091	02012	82010	35406	00900	03304			
Lerwick	005	71913	65022	33909	756//	08400	87630		
Wick	075	41707	80011	32810	45700	08501	84656		
Sule Skerry	010	82303	81022	32611	855//	11302	88625		
Cape Wrath	049	72312	82022	31911	755//	10302	87620		
Stornoway	026	82115	75032	32811	854//	09103	81712	88620	
Benbecula	022	71714	75022	32810	754//	09308	84615	87627	
Tiree	100	61618	84032	33309	655/1	06301	86620		
Aldergrove	917	71205	82031	34006	755//	03502	87625		
Malin	980	11702	84011	33107	15602	03203	81635		
Belmullet	976	11206	82011	30908	15402	04501	81719		
Birr	965	10501	81010	31305	15600	03707	81636		
Dublin	969	50911	80021	31809	55500	05706	85625		
Shannon	962	10606	80020	30607	00901	03703	81075		
Roches Point	952	60511	80011	29509	654//	06707	83718	85632	
Valentia	953	11008	80020	29407	15600	03603	81635		

OBSERVATIONS during DAY

Station	iii	RRT$_x$T$_x$E	sss	WEATHER 09h.–15h.	WEATHER 15h.–21h.
Boscombe Down	746	97101	015	pr$_o$	+
Hurn	862	97110	006	pr$_o$	+ pr$_o$
Thorney Island	871	97111	022	pr$_o$r$_o$	+
Manston	797	97101	026	pr$_o$	+
Gatwick	776	01101	004	r$_o$rRpr$_o$	+
Kew	775	97111	018	pr$_o$	+
Heathrow	772	97110	010	pr$_o$	+
Honington	586	91111	046	pr$_o$	+
Wattisham	590	00111	026	+	+
Gorleston	497		044		
Aberporth	502	00101	060	+	+
Filton	628	97101	012	d$_o$r$_o$	+
Rhoose	715	97091	034	+	r$_o$
Hartland Point	703	00120	028		
Mount Batten	827	00111	039	+	+
St. Mawgan	817	97101	070	+	pr$_o$
Scilly	804	00111	066	+	+
Culdrose	809	00100	056	+	+
Guernsey	894	02111	017	pr$_o$prpr$_o$	+
Elmdon	534	01101	001	pr$_o$r$_o$r	+
Cardington	559	00121	044	+	+
Wittering	462	97111	027	pr$_o$	+
Watnall	354	97101	001	pr$_o$	pr$_o$
Shawbury	414	97101	015	pr$_o$	pr$_o$
Finningley	360	00111	022	+	+
Kilnsea	396	00110	055	+	+
Leeming	257	00101	047	+	+
Tynemouth	262	00091	034	+	+
Carlisle	222	00111	075	+	+
Valley	302	00111	078	+	+
Ringway	334	97101	032	+	pr$_o$
Squires Gate	318	00110	071	+	+
Ronaldsway	204	00111	081	+	+
Mull of Galloway	131	00100			
Eskdalemuir	162	00091	073	+	+
Prestwick	135	00110	078	+	+
Abbotsinch	140	00100	077	+	+
Leuchars	171	00113	075	+	+
Dyce	091	00111	074	+	+
Lerwick	005	00101	016	+	+
Wick	075	00121	000	+	if
Sule Skerry	010	00121			
Cape Wrath	049	00121	000	+	+
Stornoway	026	00121	000	+	+
Benbecula	022	00121	000	+	+
Tiree	100	00111	001	+	+
Aldergrove	917	00111	070	+	+
Malin	980	9712	032		
Belmullet	976	9713	036		
Birr	965	9711	077		
Dublin	969	0011	050		
Shannon	962	9711	081		
Roches Point	952	0011	026		
Valentia	953	9713	053		

Code FM 21.D

OCEAN WEATHER STATION REPORTS at 12h.

O.W.S.	99$L_aL_aL_a$	$Q_cL_oL_oL_o$	YYGGi$_w$	Nddff	VVwwW	PPPTT	$N_hC_LhC_MC_H$	$D_sv_sa$app	$8N_sCh_sh_s$	$8N_sCh_sh_s$	$0T_sT_sT_dT_d$	$1T_wT_wT_wT$	$3P_wP_wH_wH_w$	$d_wd_wP_wH_wH_w$
C	99528	70361	08121	32908	97158	15506	33500	00236	/////	/////	0//01	10844	30504	19106
L	99571	70200	08124	81810	95636	13710	871//	00209	81702	88706	0//11	11116	31108	22804
M	99673	10033	08124	82238	96616	11808	874//	00005	88716	/////	00208	10788	30912	/////
R	99460	70145	08124	71210	98022	28213	785//	00810	81820	87640	0//08	11482	30000	08803

OCEAN WEATHER STATION REPORTS at 18h.

O.W.S.	99$L_aL_aL_a$	$Q_cL_oL_oL_o$	YYGGi$_w$	Nddff	VVwwW	PPPTT	$N_hC_LhC_MC_H$	$D_sv_sa$app	$8N_sCh_sh_s$	$8N_sCh_sh_s$	$0T_sT_sT_dT_d$	$1T_wT_wT_wT$	$3P_wP_wH_wH_w$	$d_wd_wP_wH_wH_w$
C	99529	70360	08181	62408	98028	18206	43501	00211	/////	/////	0//00	10857	30302	24308
L	99571	70200	08184	72410	97606	15910	5537/	00217	83708	84625	0//09	11129	30201	99/07
M	99673	10037	08184	82234	96606	12808	67426	00602	86716	/////	00207	10786	30911	/////
R	99463	70151	08184	70810	98018	24012	785//	00718	84820	87640	0//11	11529	30000	08802

All times of observation printed in this publication are GREENWICH MEAN TIME.

CHART OF WEATHER IN PART OF NORTHERN HEMISPHERE

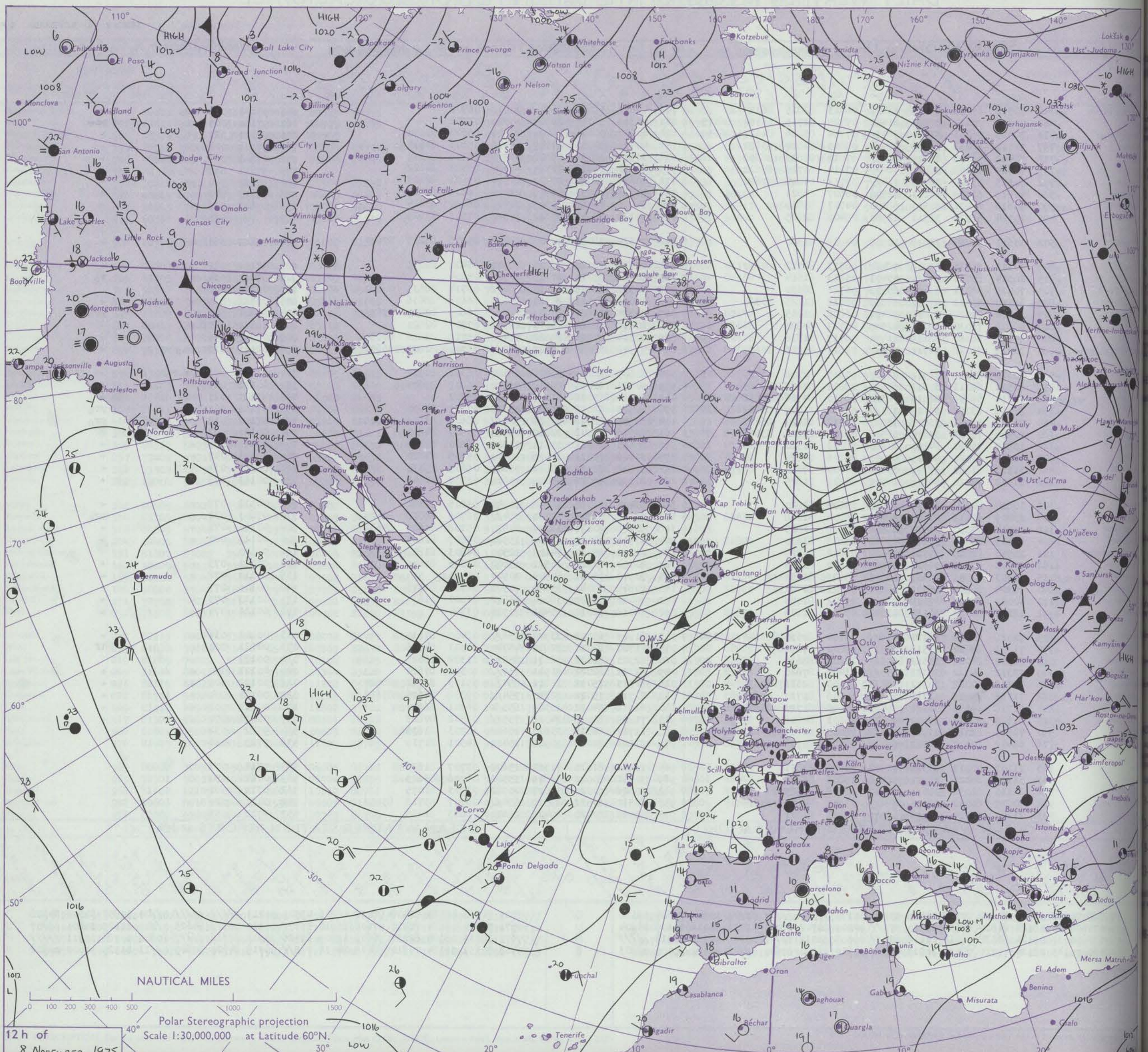

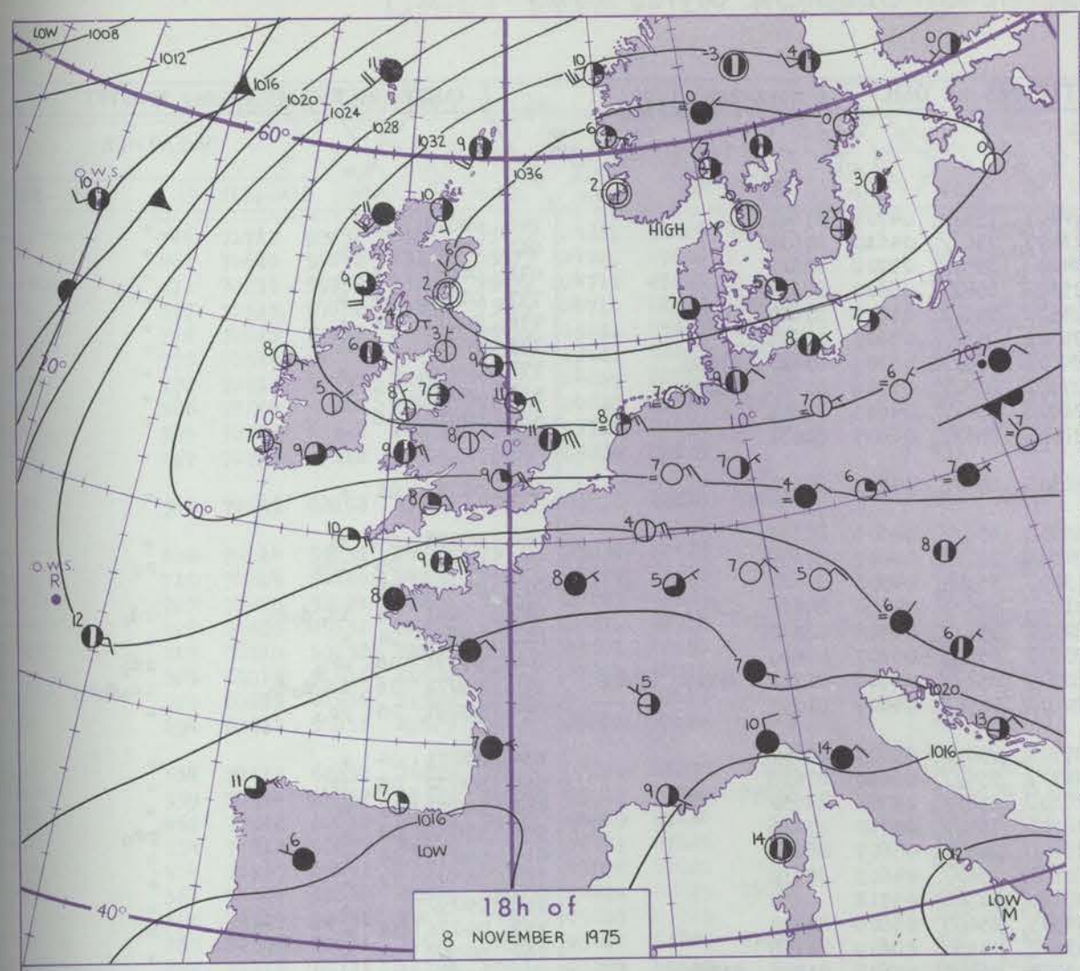

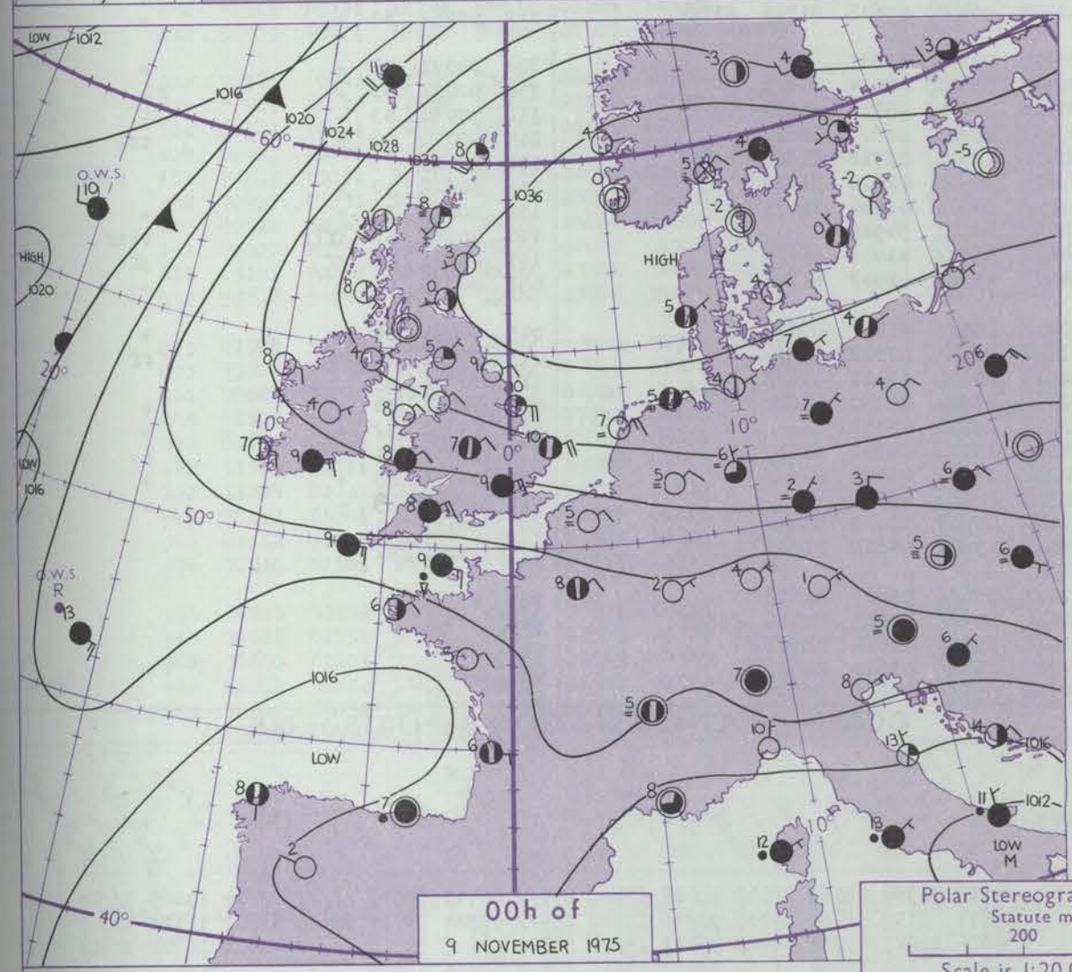

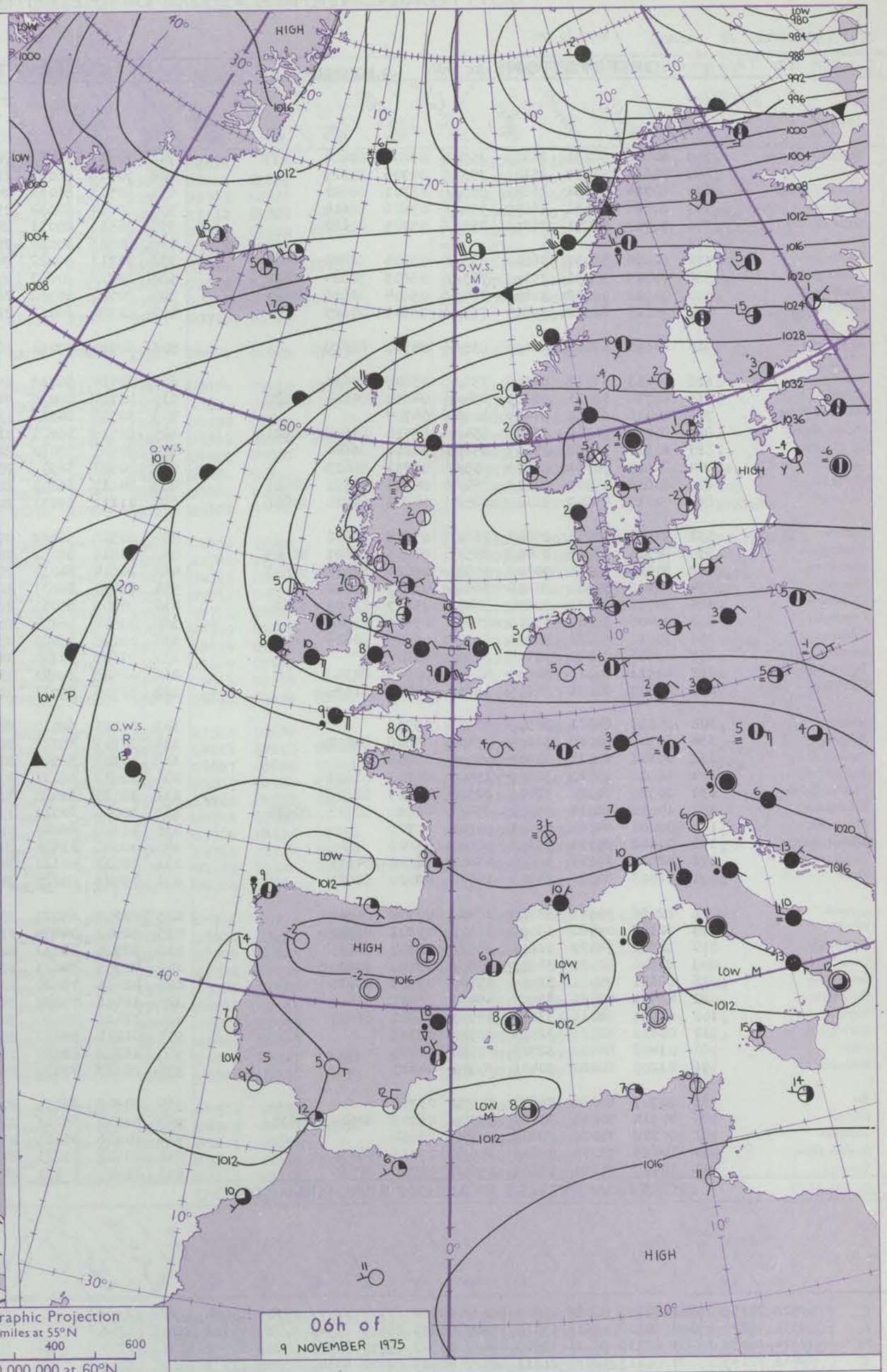

Polar Stereographic Projection
Statute miles at 55°N
200 400 600
Scale is 1:20,000,000 at 60°N.

Issued at midday SUNDAY 9 NOVEMBER 1975

GENERAL SYNOPTIC DEVELOPMENT

During Saturday the main synoptic feature was a well established anticyclone centred over southern Sweden, this remaining stationary. A ridge of high pressure extended southwest across northern England and lreland and towards the Azores, this moving slowly north into Scotland. Pressure was relatively low over Sardinia and Sicily, while the main cyclonic activity was confined to the Norwegian Sea and the Icelandic region. During today and tonight there will be only minor changes in the synoptic pattern, the high over Sweden remaining the dcminant feature over most of Europe.

Code FM 11.D

OBSERVATIONS at 00h. 9 NOVEMBER 1975

Station	iii	Nddff	VVwwW	PPPTT	$N_hC_LhC_MC_H$	$T_dT_d$app	$8N_sCh_sh_s$	$8N_sCh_sh_s$	$8N_sCh_sh_s$
Boscombe Down	746	40813	58051	26308	25501	03802	82624	83075	
Hurn	862	70614	50051	25109	755//	04706	87629		
Thorney Island	871	80714	56051	25808	855//	05701	88620		
Manston	797	60918	56051	26809	654//	05806	86614		
Gatwick	776	70710	40051	26308	755//	05705	87622		
Kew	775								
Heathrow	772	80814	56051	26509	855//	05804	82620	88630	
Honington	586	70813	50051	29109	755//	05805	82624	86630	
Wattisham	590	70912	50052	28609	784//	05804	82816	87624	
Gorleston	497	70822	62022	29810	755//	06605	87625		
Aberporth	502	80610	57051	28108	855//	04710	88628		
Filton	628	70613	57055	27108	756//	05808	87636		
Rhoose	715	80714	58031	26209	854//	04610	84614	88620	
Hartland Point	703	00426	62020	24409	00900	04707			
Mount Batten	827	80710	60505	23308	854//	05711	83618	88621	
St. Mawgan	817	60514	58058	24107	65600	04814	86640		
Scilly	804	80917	70031	22909	855//	05711	88625		
Culdrose	809	80613	58502	22808	854//	04713	84712	88616	
Guernsey	894	81017	45802	22109	885//	04803	84820	87628	
Elmdon	534	70508	57041	29407	756//	05808	87640		
Cardington	559	80510	57056	28408	855//	06805	86627	88645	
Wittering	462	50615	59051	30008	55500	05806	82622	85633	
Watnall	354	30412	50101	30806	36400	06807	83712		
Shawbury	414	30708	62021	30207	38400	05807	81815	83622	
Finningley	360	20406	50101	31805	25600	05806	82640		
Kilnsea	396	30918	68020	31710	35500	06805	83625		
Leeming	257	03606	60020	33504	00900	03807			
Tynemouth	262	40911	80011	34809	40930	08708	84358		
Carlisle	222	20307	60031	34105	15601	04708	81635		
Valley	302	00510	64021	30508	00900	05709			
Ringway	334	30509	62018	31109	35400	05808	83617		
Squires Gate	318	00611	60011	31907	00900	06709			
Ronaldsway	204	10918	80020	31809	15500	06708	81620		
Mull of Galloway	131	10920	81020	32408	12500	02713	81828		
Eskdalemuir	162	60000	62011	35203	654//	01710	82713	85635	
Prestwick	135	00000	64040	34601	00900	00706			
Abbotsinch	140	01102	25110	35302	00900	01802			
Leuchars	171	42605	35110	36200	45400	51801	84616		
Dyce	091	12403	80020	35703	15500	02000	81625		
Lerwick	005	22016	70011	33708	28400	07702	81710		
Wick	075	32105	09460	33008	36000	07301	83700		
Sule Skerry	010	82302	74022	32611	855//	11400	88625		
Cape Wrath	049	82306	82022	32510	855//	10400	88620		
Stornoway	026	12111	75021	32509	15500	05703	81625		
Benbecula	022	41711	75031	32907	45400	06301	83616		
Tiree	100	11515	82011	33208	15500	06801	81620		
Aldergrove	917	00606	62021	32904	00900	03303			
Malin	980	01408	84020	32704	00900	02805			
Belmullet	976	01209	80020	30408	00900	04603			
Birr	965	00707	66020	29604	00900	03712			
Dublin	969	40915	70015	30110	45500	06709	82620	84635	
Shannon	962	00708	75020	28806	00900	03814			
Roches Point	952	80613	75031	26809	856//	07716	88637		
Valentia	953	10909	75020	26807	15600	04714	81635		

OBSERVATIONS at 06h. 9 NOVEMBER 1975

Station	iii	Nddff	VVwwW	PPPTT	$N_hC_LhC_MC_H$	$T_dT_d$app	$8N_sCh_sh_s$	$8N_sCh_sh_s$	$8N_sCh_sh_s$
Boscombe Down	746	70911	58051	24407	755//	04709	87628		
Hurn	862	70509	58031	23407	756//	04610	87639		
Thorney Island	871	80513	56051	24008	855//	05708	88628		
Manston	797	80814	50052	25308	854//	05607	88614		
Gatwick	776	70510	40051	24508	755//	05608	87624		
Kew	775	80813	50052	25309	855//	05607	88625		
Heathrow	772	70713	57022	24809	755//	05709	83620	87630	
Honington	586	80713	50052	27308	885//	05708	81820	88625	
Wattisham	590	70710	50052	26708	754//	04610	87618		
Gorleston	497	80720	66022	28009	856//	06607	88631		
Aberporth	502	80710	57052	26308	856//	04503	88630		
Filton	628	60714	58052	25708	656//	04605	86632		
Rhoose	715	70716	58036	24508	756//	04607	87634		
Hartland Point	703	30325	64011	23009	35500	04506	83622		
Mount Batten	827	80717	56205	21708	855//	04604	84626	88641	
St. Mawgan	817	80511	57052	22307	856//	04506	88645		
Scilly	804	80921	56508	20709	855//	06607	88620		
Culdrose	809	80817	56205	20709	854//	06706	81712	84714	88622
Guernsey	894	11112	57051	20808	00902	04607	81075		
Elmdon	534	80508	58052	27708	856//	05607	88647		
Cardington	559	70511	58052	26707	756//	06610	87638		
Wittering	462	80614	64032	28308	856//	05708	88630		
Watnall	354	70410	66031	28706	755//	05710	87626		
Shawbury	414	80709	65011	28508	855//	05607	88628		
Finningley	360	73506	56101	30104	756//	04609	87636		
Kilnsea	396	00820	75020	29810	00900	05712			
Leeming	257	23606	40100	31505	25600	05808	82630		
Tynemouth	262	40915	69021	33109	40930	08609	84358		
Carlisle	222	50706	59031	32007	56400	05608	81710	83714	
Valley	302	00716	62010	28208	00900	05607			
Ringway	334	50707	65021	29707	55500	05504	85628		
Squires Gate	318	50105	58040	30106	55600	05703	85633		
Ronaldsway	204	20819	68021	29709	25400	06609	82619		
Mull of Galloway	131	10723	81020	30408	12500	06712	81828		
Eskdalemuir	162	10000	60011	33603	15500	02605	81624		
Prestwick	135	11208	65040	33002	00901	01504	81075		
Abbotsinch	140	00000	01424	34053	00900	54506			
Leuchars	171	62802	40111	34601	655//	01606	86624		
Dyce	091	12402	80020	34702	15501	01502	81620		
Lerwick	005	82209	65021	33208	855//	07500	88621		
Wick	075	92502	04474	33207	9////	07302	89/00		
Sule Skerry	010	32705	81011	32910	35500	07301	83625		
Cape Wrath	049	42305	84021	32908	45500	08400	84620		
Stornoway	026	02204	75020	33106	00900	04301			
Benbecula	022	11406	75021	32506	15400	04501	81618		
Tiree	100	11415	70020	32208	15500	06707	81620		
Aldergrove	917	01011	56101	30507	00900	06711			
Malin	980	11308	83010	31104	00902	03606	81075		
Belmullet	976	10907	77030	28305	15600	04608	81635		
Birr	965	70507	66031	27107	756//	05607	87636		
Dublin	969	51012	65011	28009	554//	05610	81718	85650	
Shannon	962	80106	57101	26506	856//	05608	88640		
Roches Point	952	80915	75021	24710	856//	03610	88631		
Valentia	953	81107	68031	24708	856//	04606	88635		

OBSERVATIONS during NIGHT

Station	iii	RRT_nT_nE	T_gT_g	WEATHER 21h.–03h.	WEATHER 03h.–09h.
Boscombe Down	746	00061	03	+	+
Hurn	862	00050	03	+	+
Thorney Island	871	00051	03	+	+
Manston	797	00081	07	+	+
Gatwick	776	00061	03	+	+
Kew	775	00091	07	+	+
Heathrow	772	00080	05	+	+
Honington	586	00081	05	+	+
Wattisham	590	00080	06	+	+
Gorleston	497				
Aberporth	502	00071	01	+	+
Filton	628	97071	06	d_o	+
Rhoose	715	97071	05	$1r_o$	r_o
Hartland Point	703	00080	07		
Mount Batten	827	97081	04	$1d_od_od_o$	$1d_o$
St. Mawgan	817	00061	04	+	+
Scilly	804	97091	06	pr_o	$1d_o$
Culdrose	809	95072	06	$1d_od_od_o$	$1d_od_or_o$
Guernsey	894	97081	05	pr_o	+
Elmdon	534	00071	04	+	+
Cardington	559	97070	05	$1r_o$	+
Wittering	462	00071	04	+	+
Watnall	354	97061	03	+	pr_o
Shawbury	414	00071	04	+	+
Finningley	360	00041	51	+	+
Kilnsea	396	00090		+	+
Leeming	257	00031	51	+	+
Tynemouth	262	00091	07	+	+
Carlisle	222	00051	53	+	+
Valley	302	00071	02	+	+
Ringway	334	00071	03	+	+
Squires Gate	318	97060	03	+	+
Ronaldsway	204	97071	02	+	$1r_o$
Mull of Galloway	131	00060			
Eskdalemuir	162	00021	52	+	+
Prestwick	135	00010	53	+	+
Abbotsinch	140	00543	58	1fff	FF1f
Leuchars	171	00521	55	1f	1f
Dyce	091	00513	54	+	+
Lerwick	005	00071	04	+	+
Wick	075	97061	02	1f	ff
Sule Skerry	010	00091	05		
Cape Wrath	049	00051	04	+	+
Stornoway	026	00031	52	+	+
Benbecula	022	00031	51	+	+
Tiree	100	00071	05	+	+
Aldergrove	917	00021	53	+	+
Malin	980	97031	51		
Belmullet	976	97041	01		
Birr	965	97031	50		
Dublin	969	97090	05		
Shannon	962	97031	00		
Roches Point	952	97081	05		
Valentia	953	00061	00		

Code FM 21.D

OCEAN WEATHER STATION REPORTS at 00h.

O.W.S.	$99L_aL_aL_a$	$Q_cL_oL_oL_o$	YYGGiw	Nddff	VVwwW	PPPTT	$N_hC_LhC_MC_H$	D_sv_sapp	$8N_sCh_sh_s$	$8N_sCh_sh_s$	$OT_sT_sT_dT_d$	$1T_wT_wT_wT$	$3P_wP_wH_wH_w$	$d_wd_wP_wH_wH_w$
C	99528	70358	09001	82209	98028	18607	856//	00302	/////	/////	0//01	10854	3////	/////
L	99571	70200	09004	82608	97616	19310	5542/	00214	85625	88540	0//07	11116	30201	99/06
M	99674	10032	09004	82339	96026	12609	864//	00303	88710	/////	00208	10791	30912	/////
R	99466	70158	09004	81213	98022	21313	885//	00815	82820	83640	0//09	11532	30000	08802

OCEAN WEATHER STATION REPORTS at 06h.

O.W.S.	$99L_aL_aL_a$	$Q_cL_oL_oL_o$	YYGGiw	Nddff	VVwwW	PPPTT	$N_hC_LhC_MC_H$	D_sv_sapp	$8N_sCh_sh_s$	$8N_sCh_sh_s$	$OT_sT_sT_dT_d$	$1T_wT_wT_wT$	$3P_wP_wH_wH_w$	$d_wd_wP_wH_wH_w$
C	99528	70354	09061	82012	98026	17208	856//	00711	88644	/////	0//04	10865	3//04	///05
L	99571	70199	09064	80000	97216	21210	854//	00304	83712	88625	0//07	11123	30000	99/10
M	99674	10027	09064	52429	97022	15308	56400	00218	85718	/////	00006	10802	30810	/////
R	99468	70162	09064	81116	98022	17613	885//	00614	81820	88640	0//09	11530	30402	08802

RATES OF SUBSCRIPTION Can be obtained from The Secretary, Meteorological Office, Met O 10c (DWR), London Road, Bracknell, Berks. RG12 2SZ.

H.M.S.O. Press, Met.O. Bracknell

DAILY WEATHER REPORT OF THE BRITISH METEOROLOGICAL OFFICE

41626

Date of Issue MONDAY 10 NOVEMBER 1975

Code FM 11.D

OBSERVATIONS at 12h. 9 NOVEMBER 1975

Station	iii	Nddff	VVwwW	PPPTT	$N_hC_LhC_MC_H$	T_dT_dapp	$8N_sCh_sh_s$	$8N_sCh_sh_s$	$8N_sCh_sh_s$
Boscombe Down	746	70712	57052	23809	754//	05811	84616	87635	
Hurn	862	70610	56052	23109	755//	04707	87625		
Thorney Island	871	70811	59052	23209	755//	04711	87620		
Manston	797	70515	57052	24108	754//	04711	82712	87615	
Gatwick	776	70615	57052	23609	754//	05811	83618	87640	
Kew	775	70514	61022	24409	755//	03811	84620	87635	
Heathrow	772	70717	57052	24109	785//	04809	82820	87635	
Honington	586	70814	58022	26409	785//	04810	83820	87635	
Wattisham	590	70912	60802	26109	784//	03710	84818	86640	
Gorleston	497	70725	60012	26709	755//	05814	87625		
Aberporth	502	70815	62052	25509	785//	03808	82820	87640	
Filton	628	70614	59052	25009	755//	05807	82622	87635	
Rhoose	715	70814	56216	24308	754//	05705	83618	87640	
Hartland Point	703	70820	58021	23209	756//	03803	87630		
Mount Batten	827	80610	45052	22009	854//	05801	83712	88630	
St. Mawgan	817	80610	56052	22408	857//	05801	88650		
Scilly	804	81018	50606	21009	874//	07801	88710		
Culdrose	809	80813	40506	21309	854//	06000	88616		
Guernsey	894	80811	58051	20509	885//	05808	83820	88645	
Elmdon	534	70613	62052	26909	785//	03808	81825	87634	
Cardington	559	70514	60052	25909	785//	05811	81820	87635	
Wittering	462	70512	60012	27508	756//	04809	87630		
Watnall	354	70612	58258	28109	755//	06809	87626		
Shawbury	414	30908	60041	27509	38500	05808	82820		
Finningley	360	70707	63022	28809	785//	06811	82825	86640	
Kilnsea	396	70917	72031	29010	755//	05807	87625		
Leeming	257	70508	70031	30510	785//	05810	81825	87640	
Tynemouth	262	60915	69031	32310	656//	05704	86635		
Carlisle	222	50809	65021	30810	58400	07807	81710	84640	
Valley	302	70713	60041	27810	756//	06809	87630		
Ringway	334	50917	61022	28410	58500	03708	81825	85636	
Squires Gate	318	60711	62021	28910	685//	07809	82820	85633	
Ronaldsway	204	70917	60026	29110	785//	06808	83820	87650	
Mull of Galloway	131	70818	83031	29909	756//	06808	87635		
Eskdalemuir	162	70407	70031	31608	784//	06811	85818	85630	
Prestwick	135	40810	62040	32008	35631	05808	83640		
Abbotsinch	140	70000	20054	33003	751//	02809	81702	87636	
Leuchars	171	63103	60042	33506	656//	03811	81630	86645	
Dyce	091	53602	56041	33805	55502	03708	85626		
Lerwick	005	81905	35515	33608	861//	08400	82702	88704	
Wick	075	73602	45284	33008	760//	08706	83701	87704	
Sule Skerry	010	70000	74022	33410	15601	08000	81630	87075	
Cape Wrath	049	42305	81011	33309	45500	07702	84620		
Stornoway	026	61606	80031	33309	51502	06803	85824		
Benbecula	022	51506	81011	32509	584//	07804	81819	85624	
Tiree	100	11214	82030	32109	11530	06803	81820		
Aldergrove	917	70812	61041	30109	754//	06807	81712	86640	
Malin	980	41012	70101	30510	48500	07807	81820	83638	
Belmullet	976	70810	60101	27609	754//	07711	81718	87638	
Birr	965	80705	58102	27009	856//	05801	88634		
Dublin	969	70912	62052	27210	784//	03809	81717	83823	87635
Shannon	962	70610	63102	25809	756//	05605	87645		
Roches Point	952	81014	58052	24410	854//	06802	81718	88634	
Valentia	953	70912	65052	24009	756//	05706	87635		

OBSERVATIONS at 18h. 9 NOVEMBER 1975

Station	iii	Nddff	VVwwW	PPPTT	$N_hC_LhC_MC_H$	T_dT_dapp	$8N_sCh_sh_s$	$8N_sCh_sh_s$	$8N_sCh_sh_s$
Boscombe Down	746	00406	40051	22006	00900	02604			
Hurn	862	10411	58051	21307	15500	03400	81625		
Thorney Island	871	20508	56051	21006	25500	03705	82621		
Manston	797	80613	63031	21008	885//	01612	81822	88635	
Gatwick	776	70410	57051	20808	785//	04711	81823	87635	
Kew	775	80412	62022	21808	856//	03710	88630		
Heathrow	772	70513	57032	21509	755//	03710	83628	87635	
Honington	586	80611	66032	23407	856//	01711	88636		
Wattisham	590	80408	65028	22607	855//	03713	88628		
Gorleston	497	80622	66022	23408	856//	03718	88633		
Aberporth	502	70712	62052	24408	755//	00400	82625	87635	
Filton	628	70508	58052	23107	754//	03704	81618	87636	
Rhoose	715	70508	57042	22508	755//	03500	87628		
Hartland Point	703	80515	58022	21909	856//	04102	88630		
Mount Batten	827	80709	40052	20609	854//	05301	81712	88641	
St. Mawgan	817	70808	57052	20908	757//	04501	87650		
Scilly	804	81014	48026	20110	863//	07601	88708		
Culdrose	809	80808	50025	20308	856//	05400	88630		
Guernsey	894	70715	56052	18709	625/2	05602	86820		
Elmdon	534	70507	59052	24207	756//	03611	87645		
Cardington	559	70513	60052	23407	756//	02707	87641		
Wittering	462	70607	75022	24407	755//	04711	85625	87632	
Watnall	354	80411	60058	25007	855//	05712	88623		
Shawbury	414	73503	57041	25107	755//	04708	83620	87625	
Finningley	360	70207	70028	25808	785//	04709	83826	87650	
Kilnsea	396	70620	70036	25609	755//	03714	87625		
Leeming	257	70108	62034	27906	756//	04809	87635		
Tynemouth	262	70712	81022	29209	756//	05610	87635		
Carlisle	222	60705	66022	28408	55632	05610	84630	83640	
Valley	302	60204	62042	25908	656//	03503	86634		
Ringway	334	50610	60028	25709	55400	04611	82618	84622	
Squires Gate	318	70611	63252	26609	756//	06607	83630	87643	
Ronaldsway	204	70815	65022	26810	786//	05609	82830	87647	
Mull of Galloway	131	60618	83032	27609	4567/	05710	84635	86360	
Eskdalemuir	162	70702	75022	29306	756//	04711	87633		
Prestwick	135	70712	45041	29608	756//	05709	84636	87656	
Abbotsinch	140	70000	25042	30205	754//	04711	82714	87638	
Leuchars	171	70107	65022	30907	785//	04711	83820	85638	87650
Dyce	091	80000	45041	31705	855//	04708	88628		
Lerwick	005	82105	50105	32408	853//	08704	85708	88637	
Wick	075	73302	62102	31806	784//	05603	83815	87628	
Sule Skerry	010	80902	81032	32109	855//	05704	88625		
Cape Wrath	049	71405	81031	31708	784//	07702	83815	87620	
Stornoway	026	10803	75011	31706	15500	05704	81620		
Benbecula	022	30000	80021	31004	25402	04801	82619		
Tiree	100	31108	80030	30107	28630	05802	81845		
Aldergrove	917	60810	64032	27808	656//	05609	86635		
Malin	980	71110	70101	28510	784//	06703	81717	84821	
Belmullet	976	80806	60102	26809	854//	05301	83719	88638	
Birr	965	80501	58102	25607	856//	04501	88636		
Dublin	969	80911	68022	25610	855//	04705	82620	88630	
Shannon	962	80705	56102	24909	856//	05601	88639		
Roches Point	952	80509	50052	23309	854//	05801	82715	88637	
Valentia	953	70710	60052	23109	756//	05301	87635		

OBSERVATIONS during DAY

Station	iii	RRT_xT_xE	sss	WEATHER -09h.–15h.	WEATHER 15h.–21h.
Boscombe Down	746	00090	012	+	+
Hurn	862	00100	001	+	+
Thorney Island	871	00101	006	+	+
Manston	797	97091	009	+	pr_o
Gatwick	776	00091	003	+	+
Kew	775	00101	001	+	+
Heathrow	772	00100	008	+	+
Honington	586	97091	001	+	r_o
Wattisham	590	97090	005	pr_o	+
Gorleston	497		004		
Aberporth	502	00091	002	+	+
Filton	628	00101	001	+	+
Rhoose	715	97090	000	r_or_o	+
Hartland Point	703	00090	000		
Mount Batten	827	00091	000	+	+
St. Mawgan	817	00081	000	+	+
Scilly	804	97101	000	ir_o	ir_oid_o
Culdrose	809	92090	000	$d_or_oid_o$	id_o
Guernsey	894	94101	009	+	$pr_or_or_o$
Elmdon	534	01091	004	+	pr_or_oRr
Cardington	559	00100	005	+	+
Wittering	462	97091	001	+	r_or_o
Watnall	354	97091	005	pr_o	pr_o
Shawbury	414	00101	009	+	+
Finningley	360	97111	006	pr_o	+
Kilnsea	396	97111	015	ir_o	ir_od_o
Leeming	257	00101	001	+	+
Tynemouth	262	00101	011	+	+
Carlisle	222	00101	035	+	+
Valley	302	00100	002	+	+
Ringway	334	97101	019	+	pr_o
Squires Gate	318	97110	015	+	pr_o
Ronaldsway	204	97111	003	r_o	+
Mull of Galloway	131	00100			
Eskdalemuir	162	00081	007	+	+
Prestwick	135	00090	054	+	+
Abbotsinch	140	00071	007	1fFF	+
Leuchars	171	00081	011	+	+
Dyce	091	00101	021	+	+
Lerwick	005	92091	000	$ffid_od_o$	+
Wick	075	00081	004	ff	+
Sule Skerry	010	00110			
Cape Wrath	049	00101	053	+	+
Stornoway	026	00101	064	+	+
Benbecula	022	00101	044	+	+
Tiree	100	00101	069	+	+
Aldergrove	917	00091	008	+	+
Malin	980	9710	025		
Belmullet	976	9710	001		
Birr	965	0009	000		
Dublin	969	0011	002		
Shannon	962	9710	001		
Roches Point	952	0010	000		
Valentia	953	0010	000		

Code FM 21.D

OCEAN WEATHER STATION REPORTS at 12h.

O.W.S.	$99L_aL_aL_a$	$Q_cL_oL_oL_o$	YYGGiw	Nddff	VVwwW	PPPTT	$N_hC_LhC_MC_H$	D_sv_sapp	$8N_sCh_sh_s$	$8N_sCh_sh_s$	$OT_sT_sT_dT_d$	$1T_wT_wT_wT$	$3P_wP_wH_wH_w$	$d_wd_wP_wH_wH_w$
C	99529	70352	09121	81912	98022	15908	8059/	00809	/////	/////	0//06	10919	30705	24705
L	99572	70202	09124	81606	96216	21311	852//	00804	85703	86706	0//11	11134	30501	99/08
M	99674	10029	09124	72528	97022	19307	76400	00219	87718	/////	00106	10839	30808	/////
R	99469	70168	09124	52119	98032	17313	38542	00806	82820	/////	0//10	11520	30703	/////

OCEAN WEATHER STATION REPORTS at 18h.

O.W.S.	$99L_aL_aL_a$	$Q_cL_oL_oL_o$	YYGGiw	Nddff	VVwwW	PPPTT	$N_hC_LhC_MC_H$	D_sv_sapp	$8N_sCh_sh_s$	$8N_sCh_sh_s$	$OT_sT_sT_dT_d$	$1T_wT_wT_wT$	$3P_wP_wH_wH_w$	$d_wd_wP_wH_wH_w$
C	99532	70349	09181	81814	97216	11708	854//	00720	88616	/////	0//07	10892	30807	24805
L	99574	70203	09184	81719	97162	20811	5742/	00106	84710	83625	0//10	11133	30604	99/07
M	99674	10032	09184	42815	97012	24107	46500	00228	84725	/////	05204	10790	30303	26807
R	99470	70169	09184	71020	98032	15813	785//	00500	81820	87640	0//11	11534	30704	/////

All times of observation printed in this publication are GREENWICH MEAN TIME.

CHART OF WEATHER IN PART OF NORTHERN HEMISPHERE

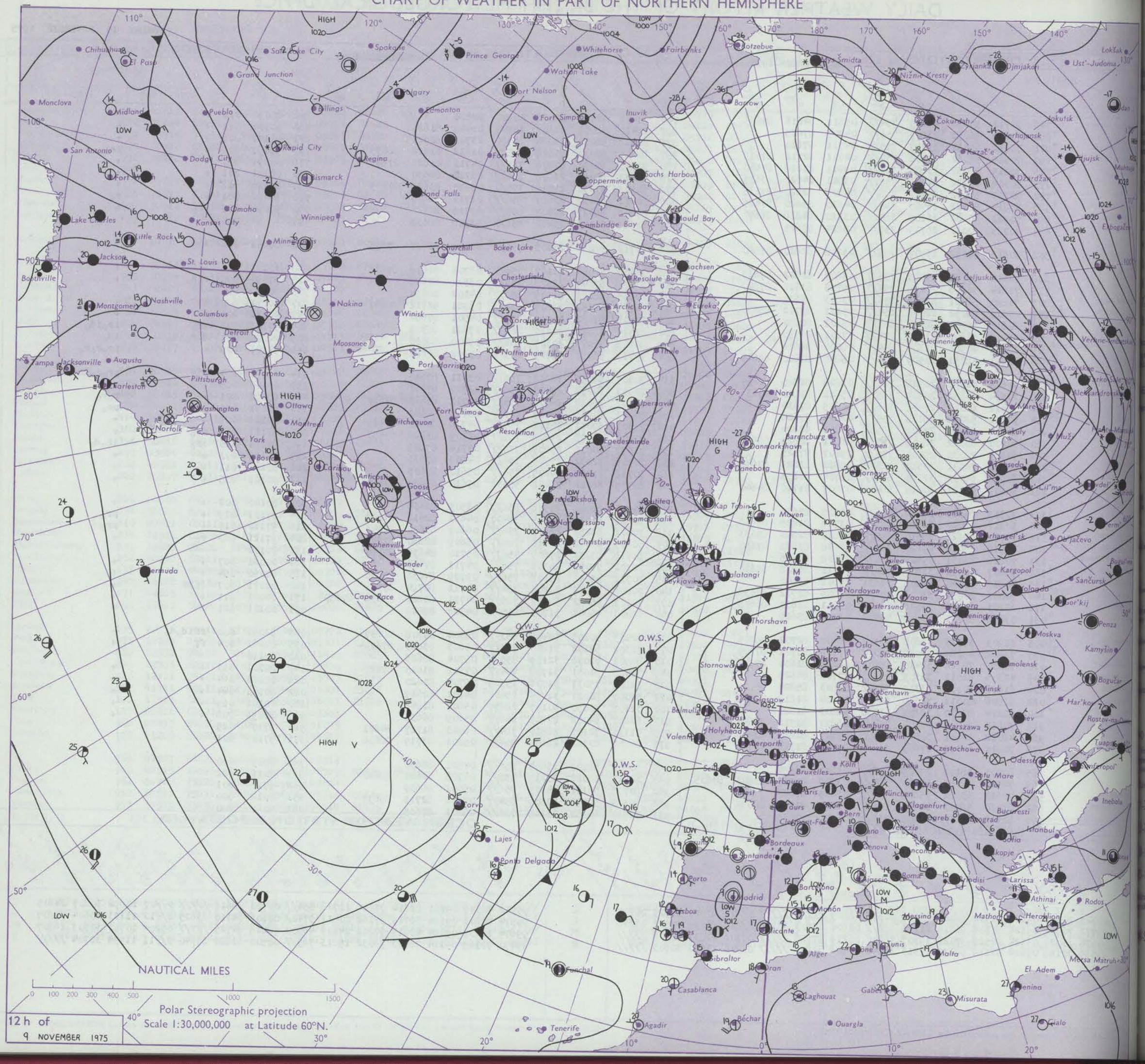
NAUTICAL MILES
0 100 200 300 400 500 1000 1500
Polar Stereographic projection
Scale 1:30,000,000 at Latitude 60°N.
12 h of
9 NOVEMBER 1975
HIGH
LOW
HIGH V
HIGH Y
HIGH G
TROUGH
O.W.S.
Chihuahua
El Paso
Salt Lake City
Spakane
Prince George
Whitehorse
Fairbanks
Kotzebue
Grand Junction
Watson Lake
Monclova
Midland
Pueblo
Billings
Calgary
Edmonton
Fort Nelson
Fort Simpson
Inuvik
Barrow
San Antonio
Dodge City
Rapid City
Regina
Bismarck
Fort Smith
Lake Charles
Omaha
Kansas City
Winnipeg
Little Rock
Minneapolis
St. Louis
Jackson
Chicago
Nashville
Montgomery
Columbus
Detroit
Nakina
Winisk
Moosonee
Port Harrison
Toronto
Pittsburgh
Augusta
Tampa
Jacksonville
Charleston
Washington
Norfolk
Ottawa
Montreal
Caribou
Yarmouth
Sable Island
Cape Race
Bermuda
Corvo
Lajes
Ponta Delgado
Funchal
Tenerife
Agadir
Casablanca
Gibraltar
Alger
Tunis
Malta
Mersa Matruh
El Adem
Misurata
Quargla
Béchar
Laghouat
Gabès
Cyrenaica
Djmjakon
Ust'-Judoma
Lokšak
Nižnie Kresty
Čokurdah
Verhojansk
Jakutsk
Tiujsk
Kazač'e
Ostrov Tahava
Ostrov Kotel'nyj
Dzardžan
Olenek
Ebogačen
Tiksi
Ostrov Čeljuskin
Ostrov Jeremeev
Ostrov Russkij Gavan
Mare Sal
Malye Karakuly
Muž
Vercne-Ambarskoe
Tazovskoe
Turkoi Sale
Aleksandrovsk
Pesseda
Ust'-Cil'ma
Hydel
Murmansk
Tromsø
Archangel'sk
Obyjačevo
Bodankyla
Reboly
Kargopol'
Sančursk
Kologda
Kyborg
Leningrad
Helsinki
Moskva
Penza
Kamyšin
Bogučar
Har'kov
Rostov-na-D.
Tuapse
Simferopol'
Inebolu
Istanbul
Sofia
Bucuresti
Sulina
Satu Mare
Odessa
Lvov
Kiev
Minsk
Smolensk
Riga
Vilnius
Kaunas
Gdańsk
Varšava
Częstochowa
Danmarkshavn
Daneborg
Barencburg
Hopen
Bjørnøya
Nordpolen
Nordoyan
Vaasa
Östersund
Oslo
Stockholm
Bergen
Stornoway
Lerwick
Thorshavn
Glasgow
Belfast
Belmullet
Valentia
Holyhead
Manchester
Newcastle
London
Scilly
Cherbourg
Brest
Paris
Bruxelles
Hamburg
Hannover
Berlin
Köln
München
Klagenfurt
Zagreb
Beograd
Budapest
Bern
Zürich
Genova
Venezia
Roma
Brindisi
Bordeaux
Santander
Porto
Lisboa
Madrid
Barcelona
Palma
Ajaccio
Messina
Alicante
Larissa
Athinai
Mathoni
Heraklion
Rodos
Tenerife
Funchal
Lajes
Ponta Delgado
Cape Race
Sable Island
Gander
Goose
Anticosti
Caribou
Yarmouth
Godthab
Frederikshab
Narssarssuaq
Prins Christian Sund
Angmagssalik
Kap Tobin
Ivigtut
Ilulissat
Upernavik
Cape Dyer
Resolution
Egedesminde
Fort Chimo
Port Harrison
Nottingham Island
Coral Harbour
Churchill
Baker Lake
Chesterfield
Cambridge Bay
Coppermine
Sachs Harbour
Gould Bay
Resolute Bay
Arctic Bay
Eureka
Alert
Thule
Nord
Clyde
Hopen
Jan Mayen
Reykjavik
Stykkisholmur
Nordoyan
Vaasa

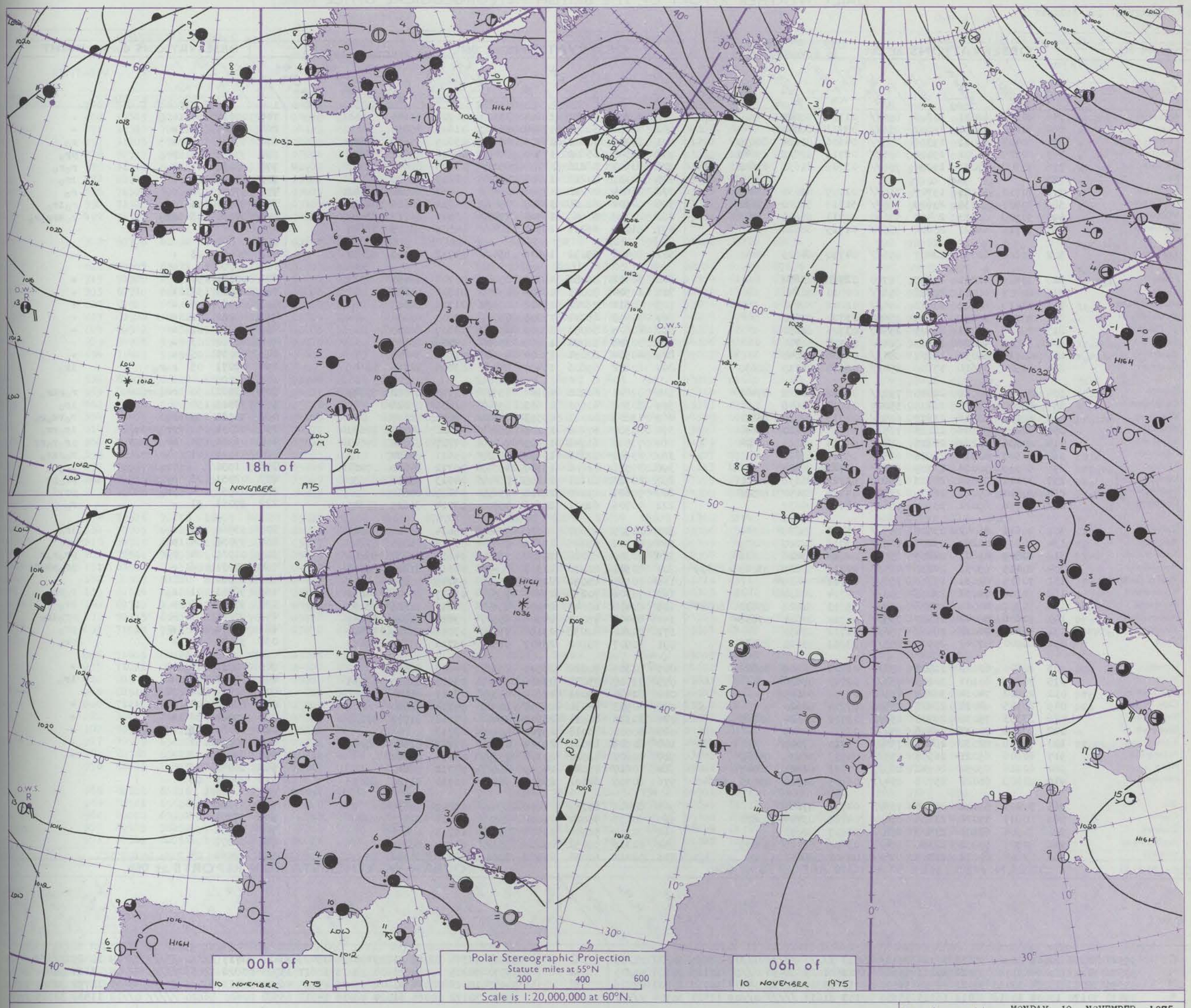

GENERAL SYNOPTIC DEVELOPMENT

Issued at midday MONDAY 10 NOVEMBER 1975

The circulation over the British Isles has been dominated by the anticyclone over the southern Baltic with an associated ridge to Scotland. During the past 24 hours the anticyclone has moved very slowly southeast and the ridge now extends north of Scotland to Faeroes, thus maintaining a cold shallow unstable airstream across the British Isles. A complex area of low pressure has persisted over Iberia and the western Mediterranean, and associated minor troughs of low pressure have moved westwards across northwest Europe. Little change is expected in the general pattern over the next 24 hours. The easterly airstream is expected to continue over the British Isles but minor troughs moving westwards across France may affect southern England at times.

DAILY WEATHER REPORT OF THE BRITISH METEOROLOGICAL OFFICE *(contd.)*

Code FM 11.D — **OBSERVATIONS at 00h.** 10 NOVEMBER 1975

Station	iii	Nddff	VVwwW	PPPTT	$N_hC_LhC_MC_H$	T_dT_d app	$8N_sC_sh_s$	$8N_sC_sh_s$	$8N_sC_sh_s$
Boscombe Down	746	80509	62031	20206	856//	01708	88645		
Hurn	862	80210	56051	19307	856//	03711	88640		
Thorney Island	871	80403	63021	19306	855//	04606	83624	88635	
Manston	797	80809	75802	19107	885//	02711	83820	88645	
Gatwick	776	70207	57052	19207	756//	03709	81630	87642	
Kew	775								
Heathrow	772	70710	70026	19707	756//	01709	82630	87650	
Honington	586	70707	70036	20605	785//	51718	82820	87630	
Wattisham	590	50508	80022	20405	55600	00713	85635		
Gorleston	497	80716	66021	20608	855//	02715	88628		
Aberporth	502	80608	62051	22407	855//	04710	84625	88640	
Filton	628	30409	60031	21205	35700	02710	83650		
Rhoose	715	60407	68011	20906	656//	00810	86640		
Hartland Point	703	81218	62022	20608	856//	02808	88631		
Mount Batten	827	20714	58051	19007	25600	03710	82640		
St. Mawgan	817	20608	58051	20005	25700	03704	82650		
Scilly	804	80813	48022	19409	864//	08707	88710		
Culdrose	809	80711	58052	19107	856//	04706	88640		
Guernsey	894	81508	35618	17808	854//	06604	86715	88630	
Elmdon	534	70205	60058	22005	755//	04712	82628	87647	
Cardington	559	50610	66012	20805	55600	01814	85648		
Wittering	462	60106	80016	21805	685//	02718	82820	86638	
Watnall	354	70207	50108	22105	785//	05717	82820	86630	
Shawbury	414	80306	60252	22807	884//	04614	86815	88624	
Finningley	360	63505	60016	22806	655//	05717	82622	86630	
Kilnsea	396	60515	70016	22109	655//	04722	86625		
Leeming	257	30112	82011	24507	35600	04722	83638		
Tynemouth	262	80714	69022	26209	2567/	04716	82630	88358	
Carlisle	222	70706	65022	25907	756//	04717	87637		
Valley	302	80611	58042	23609	855//	05711	85628	88640	
Ringway	334	60207	70252	23207	685//	03716	81820	86629	
Squires Gate	318	80509	65602	24207	855//	04815	83626	88636	
Ronaldsway	204	80415	65032	24808	4853/	04713	82825	83640	88359
Mull of Galloway	131	70615	82031	25808	756//	04711	87635		
Eskdalemuir	162	80106	75032	27005	856//	04714	88630		
Prestwick	135	80307	40042	27506	855//	05713	81628	85632	88646
Abbotsinch	140	70606	58042	28007	755//	04712	83625	87638	
Leuchars	171	70611	70022	28608	756//	02712	87630		
Dyce	091	80000	57042	29505	855//	03811	83620	88632	
Lerwick	005	80000	60022	31507	853//	06707	81709	88626	
Wick	075	70000	60101	30203	755//	02710	87626		
Sule Skerry	010	20902	74011	30209	25500	07712	82625		
Cape Wrath	049	20905	84011	28807	25500	07714	82620		
Stornoway	026	33303	75030	29703	15530	03712	81624	83365	
Benbecula	022	80204	70031	29206	854//	05711	88618		
Tiree	100	70508	82031	28406	756//	05710	87640		
Aldergrove	917	60808	65021	26307	655//	04713	81620	86638	
Malin	980	80916	65052	26910	885//	05713	82820	88645	
Belmullet	976	80808	66022	25708	854//	06805	81719	85635	87647
Birr	965	70401	58102	24106	756//	04710	87637		
Dublin	969	80813	75026	23809	854//	04713	83714	88630	
Shannon	962	80304	62102	23808	856//	04807	88638		
Roches Point	952	80508	50052	22308	854//	03806	81715	88639	
Valentia	953	80807	60052	22708	856//	04702	88642		

OBSERVATIONS at 06h. 10 NOVEMBER 1975

Station	iii	Nddff	VVwwW	PPPTT	$N_hC_LhC_MC_H$	T_dT_d app	$8N_sC_sh_s$	$8N_sC_sh_s$	$8N_sC_sh_s$
Boscombe Down	746	30205	70011	18104	35600	50707	83645		
Hurn	862	50106	58051	17404	55700	01605	85650		
Thorney Island	871	80409	70212	17405	856//	03605	85632	88645	
Manston	797	81505	65802	17506	884//	04606	85817	88645	
Gatwick	776	83601	58216	17705	856//	03605	88642		
Kew	775	80101	70216	18005	856//	01609	88630		
Heathrow	772	83604	70212	17705	855//	01607	81628	88642	
Honington	586	80106	62038	18205	854//	01711	86615	88622	
Wattisham	590	80707	50648	18404	7742/	03514	86713	83630	88550
Gorleston	497	81015	66256	18507	884//	04505	83815	88620	
Aberporth	502	80407	59052	19606	854//	04712	83710	88650	
Filton	628	30608	59051	18703	35700	03707	83650		
Rhoose	715	10504	70011	18703	15700	01506	81650		
Hartland Point	703	80612	78022	18307	856//	01706	88635		
Mount Batten	827	70505	65031	17305	757//	02605	87650		
St. Mawgan	817	60605	56051	18005	657//	02607	86650		
Scilly	804	30705	58021	18108	35600	04706	83640		
Culdrose	809	40504	60051	17804	45600	01602	84645		
Guernsey	894	80802	59606	16407	854//	03604	82715	88645	
Elmdon	534	72801	60216	19104	755//	03713	82622	87643	
Cardington	559	60302	61051	18651	655//	51605	86626		
Wittering	462	13605	81016	19303	15600	02610	81635		
Watnall	354	70307	57108	19105	752//	04612	84703	87630	
Shawbury	414	73507	61048	19205	784//	04717	81814	87643	
Finningley	360	63602	72216	19605	655//	05611	86622		
Kilnsea	396	70518	72606	19507	4557/	05712	84625	87460	
Leeming	257	80710	60811	21205	884//	04613	85816	88630	
Tynemouth	262	70621	81028	22408	756//	03617	87630		
Carlisle	222	40706	62011	22606	45500	03714	81625	83645	
Valley	302	80505	60602	20608	854//	05614	83616	88626	
Ringway	334	70108	75028	19806	784//	03615	81815	87645	
Squires Gate	318	70309	80026	20707	756//	04616	82630	87656	
Ronaldsway	204	80511	80032	21307	884//	04617	81818	88640	
Mull of Galloway	131	80515	85022	22607	856//	03715	88630		
Eskdalemuir	162	70306	70258	23404	785//	03617	82820	84630	87645
Prestwick	135	80408	62042	24006	855//	04617	81625	83630	85638
Abbotsinch	140	60408	75012	24506	655//	03615	81620	86645	
Leuchars	171	70210	80038	25108	785//	03716	83820	86640	
Dyce	091	80907	75802	26507	885//	03712	83822	88632	
Lerwick	005	81309	70022	29507	856//	04605	88630		
Wick	075	71007	75022	27408	755//	03710	83628	87635	
Sule Skerry	010	81405	74021	27809	855//	05711	88625		
Cape Wrath	049	30903	84030	26805	25501	04711	82620		
Stornoway	026	31306	70011	26605	35400	05713	81710	83620	
Benbecula	022	00000	75011	25703	00900	03717			
Tiree	100	60508	87031	25004	2567/	03716	82640	85359	
Aldergrove	917	70603	82022	23306	756//	03714	87642		
Malin	980	80617	75022	24009	856//	04712	88640		
Belmullet	976	80505	62102	23308	855//	06710	81720	88638	
Birr	965	80401	62102	21606	856//	05711	88638		
Dublin	969	80509	75022	21008	855//	04614	82623	88640	
Shannon	962	80309	58102	21508	856//	05711	88645		
Roches Point	952	80310	58052	20208	856//	04609	88639		
Valentia	953	51010	60052	20508	55600	02708	85642		

OBSERVATIONS during NIGHT

Station	iii	$R_RT_nT_nE$	T_gT_g	WEATHER 21h.–03h.	WEATHER 03h.–09h.
Boscombe Down	746	00010	54	+	+
Hurn	862	00020	52	+	+
Thorney Island	871	97041	02	+	r_o
Manston	797	97061	04	pr_o	pr_o
Gatwick	776	93031	51	r_o	r_or_o
Kew	775	97051	02	+	ir_o
Heathrow	772	97041	02	r_o	r_o
Honington	586	92031	51	pr_o	r_oir_o
Wattisham	590	04031	03	pr_o	$r_oRrr_or_o$
Gorleston	497				
Aberporth	502	00061	03	+	+
Filton	628	00020	50	+	+
Rhoose	715	00010	53	+	+
Hartland Point	703	00060	05	+	+
Mount Batten	827	00051	01	+	+
St. Mawgan	817	00041	01	+	+
Scilly	804	00081	03	+	+
Culdrose	809	00031	05	+	+
Guernsey	894	02071	05	r_or_o	ir_o
Elmdon	534	03031	50	rr_o-r_o	r_orRr_o
Cardington	559	97510	54	+	ir_o
Wittering	462	93031	52	r_o	$r_ord_or_o$
Watnall	354	02041	02	pr_oprir_o	ir_orr_o
Shawbury	414	02051	04	$pr_or_or_or$	pr_or_orr
Finningley	360	01041	01	d_or_oT	r_orir_o
Kilnsea	396	01051		$ir_oirr_or_o$	ir_o
Leeming	257	02051	03	pr_opr	pr_opr
Tynemouth	262	02052	04	pr_o	prtl
Carlisle	222	97051	51	+	r_o
Valley	302	93061	03	+	ir_o
Ringway	334	97051	04	pr_o	pr_o
Squires Gate	318	01051	04	r_o	pr_or_or
Ronaldsway	204	97071	06	+	pr_ophor_o
Mull of Galloway	131	00060			
Eskdalemuir	162	96041	01	r_o	r_opr_o
Prestwick	135	97051	05	+	ir_o
Abbotsinch	140	97051	03	+	pr_oir_o
Leuchars	171	01061	04	+	pr_o
Dyce	091	91041	04	+	pr_o
Lerwick	005	00071	06	+	+
Wick	075	97031	51	+	ir_o
Sule Skerry	010	00080	04		
Cape Wrath	049	00051	04	+	+
Stornoway	026	00021	52	+	+
Benbecula	022	00021	54	+	+
Tiree	100	00031	51	+	+
Aldergrove	917	00061	03	+	+
Malin	980	00091	05		
Belmullet	976	00071	06		
Birr	965	97051	03		
Dublin	969	97071	06		
Shannon	962	97071	05		
Roches Point	952	00071	06		
Valentia	953	00061	04		

Code FM 21.D — **OCEAN WEATHER STATION REPORTS at 00h.**

O.W.S.	99 $L_aL_aL_a$	$Q_cL_oL_oL_o$	YYGGiw	Nddff	VVwwW	PPPTT	$N_hC_LhC_MC_H$	D_sv_sapp	$8N_sC_sh_s$	$8N_sC_sh_s$	$O_TS_sT_dT_d$	$1T_wT_wT_wT$	$3P_wP_wH_wH_w$	$d_wd_wP_wH_wH_w$
C	99527	70354	10001	81908	97616	09009	8042/	00813	/////	/////	0//09	10895	3////	///05
L	99570	70205	10004	81726	97022	20211	1552/	41502	81625	88458	0//09	11105	30604	99/05
M	99676	10023	10004	33410	97021	26705	36500	00213	83725	/////	05403	10787	30202	27806
R	99470	70170	10004	10818	98011	16113	15600	00103	81633	/////	0//09	11521	30704	/////

OCEAN WEATHER STATION REPORTS at 06h.

O.W.S.	99 $L_aL_aL_a$	$Q_cL_oL_oL_o$	YYGGiw	Nddff	VVwwW	PPPTT	$N_hC_LhC_MC_H$	D_sv_sapp	$8N_sC_sh_s$	$8N_sC_sh_s$	$O_TS_sT_dT_d$	$1T_wT_wT_wT$	$3P_wP_wH_wH_w$	$d_wd_wP_wH_wH_w$
C	99527	70354	10061	81809	96616	05409	8042/	00717	/////	/////	0//09	10885	3////	///04
L	99570	70205	10064	31807	98011	18611	35700	00806	83656	/////	0//09	11114	30604	24705
M	99677	10018	10064	40808	97021	29105	46500	00213	84725	/////	05502	10772	30000	99704
R	99470	70172	10064	61024	98036	14012	65500	00620	86620	/////	0//12	11539	30705	/////

RATES OF SUBSCRIPTION Can be obtained from The Secretary, Meteorological Office, Met O 10c (DWR), London Road, Bracknell, Berks. RG12 2SZ.

H.M.S.O. Press, Met.O. [illegible]

DAILY WEATHER REPORT OF THE BRITISH METEOROLOGICAL OFFICE

41627

Date of Issue TUESDAY 11 NOVEMBER 1975

Code FM 11.D

OBSERVATIONS at 12h. 10 NOVEMBER 1975

Station	iii	Nddff	VVwwW	PPPTT	$N_hC_LhC_MC_H$	$T_dT_d$app	$8N_sCh_sh_s$	$8N_sCh_sh_s$	$8N_sCh_sh_s$
Boscombe Down	746	51007	66031	18007	28401	02001	81818	85075	
Hurn	862	10305	62011	17607	15701	02000	81650		
Thorney Island	871	10910	70021	18108	15601	04103	81636		
Manston	797	31305	57058	18907	31400	04004	83812		
Gatwick	776	50707	59031	18208	48431	03001	83814		
Kew	775	31301	58056	18407	32500	02702	83820		
Heathrow	772	20905	57056	18008	12430	03801	81818		
Honington	586	71306	60038	19205	784//	03007	81815	83623	87650
Wattisham	590	71905	64216	19105	753//	03105	81708	83620	87650
Gorleston	497	71312	48628	19207	774//	04005	87715		
Aberporth	502	60706	62032	17908	28531	03808	81823	83359	85073
Filton	628	20607	65021	18407	11501	01803	81822		
Rhoose	715	70708	65031	17907	68578	01804	83820	85640	
Hartland Point	703	60710	66012	17607	2253/	02806	82820	86360	
Mount Batten	827	80908	66022	17008	3561/	01804	83630	88465	
St. Mawgan	817	80906	65022	17407	3571/	01804	83650	88468	
Scilly	804	80502	74032	17609	7841/	03801	81818	87620	
Culdrose	809	80706	59052	17007	3857/	03805	82820	83359	88462
Guernsey	894	71407	59056	16709	785/2	04000	86825	85650	
Elmdon	534	60907	66022	18707	12431	03704	81816	85075	
Cardington	559	80402	50616	18805	5552/	04802	85628	88459	
Wittering	462	70506	56806	19306	782//	05802	84704	84807	86650
Watnall	354	70409	60808	19305	68332	04804	84808	83618	85363
Shawbury	414	60802	56048	19005	683//	04802	81706	83810	85616
Finningley	360	70204	58216	19606	38438	05802	81815	83630	87272
Kilnsea	396	71010	66036	19709	6347/	02000	86915	87360	
Leeming	257	73505	65218	20307	7853/	05806	81820	87640	
Tynemouth	262	70715	69029	20908	4367/	05707	84930	87359	
Carlisle	222	70606	64028	20707	5857/	04807	83820	83645	86362
Valley	302	70506	70216	18707	48428	05809	82816	84650	87270
Ringway	334	70707	65028	19407	3847/	02803	82818	87460	
Squires Gate	318	50709	65018	19507	38431	05707	82818		
Ronaldsway	204	70511	70808	19507	684/2	05808	85818	87070	
Mull of Galloway	131	60516	80031	20107	4567/	04612	84635	86360	
Eskdalemuir	162	80307	60808	21405	884//	04807	82710	85818	88638
Prestwick	135	60814	68026	21908	3854/	03812	81825	83360	
Abbotsinch	140	60710	70256	22707	58432	05710	81818	84656	
Leuchars	171	70715	66808	23607	784//	05708	82812	85823	86640
Dyce	091	71014	75038	25008	785//	03808	81822	83828	87645
Lerwick	005	71409	86022	29308	756//	03803	87632		
Wick	075	71011	80808	26309	784//	04807	84818	87632	
Sule Skerry	010	80909	82022	27109	855//	05705	88625		
Cape Wrath	049	80910	82031	25907	885//	07807	81820	88625	
Stornoway	026	71210	84031	25608	4843/	05709	82819	84633	86359
Benbecula	022	30807	81011	24209	18430	06710	81818	83360	
Tiree	100	70909	89031	23208	784/2	06510	81712	87637	
Aldergrove	917	70909	65802	21207	784//	04710	83817	85822	87642
Malin	980	70720	83022	22109	785//	05711	85820	87640	
Belmullet	976	81001	80505	21508	854//	06812	83718	88638	
Birr	965	80202	60606	19807	6567/	05812	86638	88459	
Dublin	969	83511	65626	19107	862//	06809	81704	83707	88616
Shannon	962	80000	63102	19808	6547/	06712	82713	86640	88459
Roches Point	952	80405	56052	18709	2847/	06808	81819	88460	
Valentia	953	80510	62052	19309	856//	04811	88640		

OBSERVATIONS at 18h. 10 NOVEMBER 1975

Station	iii	Nddff	VVwwW	PPPTT	$N_hC_LhC_MC_H$	$T_dT_d$app	$8N_sCh_sh_s$	$8N_sCh_sh_s$	$8N_sCh_sh_s$
Boscombe Down	746	60909	57052	18904	45702	00209	84650	84075	
Hurn	862	80606	56808	18207	885//	04310	86820	88627	
Thorney Island	871	60606	35051	18705	45601	04208	84640	84072	
Manston	797	41203	40050	20204	00902	01212	84075		
Gatwick	776	30302	56051	19304	15601	03212	81640	83075	
Kew	775	21001	62020	19702	00901	01213	82070		
Heathrow	772	31203	56051	19205	00902	03214	83075		
Honington	586	71102	45051	20305	756//	03214	87640		
Wattisham	590	70802	57051	20205	756//	03312	87649		
Gorleston	497	81012	60026	20208	856//	05209	88639		
Aberporth	502	81512	65218	17705	854//	01106	85710	88650	
Filton	628	70905	56031	18805	785//	02208	81825	87656	
Rhoose	715	71107	65251	17706	784//	01304	81818	83630	87656
Hartland Point	703	50708	74022	17506	1253/	00206	81820	85360	
Mount Batten	827	80803	65602	16807	6567/	03306	86647	86465	
St. Mawgan	817	70000	65032	17206	7092/	02205	87460		
Scilly	804	80000	74031	16907	2251/	05301	82820	88460	
Culdrose	809	81202	64602	16806	855//	04306	83628	88630	
Guernsey	894	82010	58616	17708	854//	04107	82712	84625	87656
Elmdon	534	71504	58048	19405	755//	03210	82620	87640	
Cardington	559	10904	40116	19802	15602	02310	81640		
Wittering	462	71306	45058	20305	754//	03313	87619		
Watnall	354	80706	45108	19804	854//	04309	88618		
Shawbury	414	80803	56042	19205	855//	03208	81625	88630	
Finningley	360	60403	50108	20304	657//	04309	86656		
Kilnsea	396	71705	66218	20406	735//	04207	87925		
Leeming	257	80705	56618	21205	853//	04213	82708	85616	88640
Tynemouth	262	71113	69028	21509	7097/	03105	87358		
Carlisle	222	70908	65038	20806	754//	04309	81715	87632	
Valley	302	61007	62041	18604	15602	01308	81640	86070	
Ringway	334	70905	65036	19705	5553/	03306	85624	84359	
Squires Gate	318	70607	34046	19505	45602	04305	84635	87070	
Ronaldsway	204	80505	65038	19107	685/7	04304	84821	85630	88270
Mull of Galloway	131	70515	80022	19207	5567/	04001	85635	87360	
Eskdalemuir	162	70708	70028	21604	784//	03212	83710	84818	86642
Prestwick	135	50608	58058	21005	555//	04305	81622	83630	
Abbotsinch	140	20807	58058	21506	15631	04303	81630		
Leuchars	171	71012	70038	22808	784//	03305	82819	86650	
Dyce	091	71603	57058	24207	785//	05304	84820	87642	
Lerwick	005	81113	80022	29007	884//	03205	81814	88630	
Wick	075	71209	80808	25208	784//	04602	83818	87632	
Sule Skerry	010	80909	74022	25709	5557/	03603	85625	88460	
Cape Wrath	049	40910	81018	24607	48500	06503	81820	84625	
Stornoway	026	11209	82018	24307	18500	03502	81820		
Benbecula	022	11006	82020	22806	15500	03503	81625		
Tiree	100	30811	86021	21905	28530	03301	81820		
Aldergrove	917	50806	63258	19507	58400	04500	82714	84635	
Malin	980	50922	82258	20109	58500	03603	84820		
Belmullet	976	70403	78012	19207	785//	05602	82820	87640	
Birr	965	70504	75606	18005	754/2	04501	82716	87636	86070
Dublin	969	43502	68218	17805	45400	04801	81712	83630	
Shannon	962	83503	60026	17907	855//	05502	83620	85630	88650
Roches Point	952	80104	56606	17007	864//	06604	84714	88635	
Valentia	953	80907	66052	17408	885//	04802	81820	88645	

OBSERVATIONS during DAY

Station	iii	RRT_xT_xE	sss	WEATHER 09h.–15h.	WEATHER 15h.–21h.
Boscombe Down	746	97071	040	+	r$_o$
Hurn	862	94091	033	+	pr$_o$pr
Thorney Island	871	00091	049	+	+
Manston	797	00081	043	+	+
Gatwick	776	00081	052	+	+
Kew	775	97081	041	ir$_o$	+
Heathrow	772	97090	045	r$_o$	+
Honington	586	97071	017	pr$_o$	+
Wattisham	590	94071	021	r$_o$r$_o$ir$_o$	+
Gorleston	497		003		
Aberporth	502	02081	000	pr$_o$d$_o$r$_o$	r$_o$r$_o$ir$_o$
Filton	628	97080	055	+	r$_o$
Rhoose	715	94081	023	+	pr$_o$r$_o$r$_o$
Hartland Point	703	00070	013		
Mount Batten	827	96081	000	+	ir$_o$r
St. Mawgan	817	00081	000	+	+
Scilly	804	00101	011	+	+
Culdrose	809	91081	000	+	ir$_o$r$_o$r$_o$
Guernsey	894	03101	004	pr$_o$ir$_o$r$_o$r$_o$	r$_o$r$_o$ir$_o$r$_o$r$_o$
Elmdon	534	97071	019	pr$_o$	jp jf
Cardington	559	02061	008	ir$_o$r$_o$r$_o$rrr$_o$	ifFFiF
Wittering	462	96071	015	d$_o$r$_o$r$_o$rpr$_o$	+
Watnall	354	05061	000	ir$_o$id$_o$r$_o$pr$_o$pr	pr$_o$phr
Shawbury	414	92071	009	r$_o$	+
Finningley	360	92071	001	d$_o$r$_o$rpr$_o$r$_o$r$_o$	r$_o$
Kilnsea	396	07092	004	pr$_o$ir	prir
Leeming	257	03071	012	r$_o$pr$_o$	prr$_o$r$_o$
Tynemouth	262	01091	012	pr$_o$	pr$_o$
Carlisle	222	01071	010	ir$_o$pr$_o$prpr$_o$	pr$_o$prpr$_o$
Valley	302	01091	018	irir$_o$	+
Ringway	334	95071	000	r$_o$	r$_o$
Squires Gate	318	93091	017	rr$_o$r$_o$	r$_o$
Ronaldsway	204	04081	003	ph$_o$r$_o$pR	pr-l
Mull of Galloway	131	02081			
Eskdalemuir	162	01071	002	pr$_o$	pr$_o$
Prestwick	135	97081	032	pr$_o$	+
Abbotsinch	140	94071	018	ir$_o$pr$_o$	pr$_o$
Leuchars	171	01091	003	pr$_o$	pr$_o$
Dyce	091	01091	007	pr$_o$	phrpr$_o$
Lerwick	005	00081	000	+	+
Wick	075	97091	000	pr$_o$	pr$_o$
Sule Skerry	010	00100			
Cape Wrath	049	97081	002	+	pr$_o$
Stornoway	026	97091	034	+	pr$_o$
Benbecula	022	00091	043	+	+
Tiree	100	00091	027	jp	+
Aldergrove	917	03081	011	pr$_o$	pr$_o$ph$_o$r$_o$pr
Malin	980	9709	005		
Belmullet	976	9709	001		
Birr	965	9707	000		
Dublin	969	1708	000		
Shannon	962	9709	000		
Roches Point	952	9709	000		
Valentia	953	0010	000		

Code FM 21.D

OCEAN WEATHER STATION REPORTS at 12h.

O.W.S.	$99L_aL_aL_a$	$Q_cL_oL_oL_oL_o$	$YYGGi_w$	Nddff	VVwwW	PPPTT	$N_hC_LhC_MC_H$	$D_sv_s$app	$8N_sCh_sh_s$	$8N_sCh_sh_s$	$0T_sT_sT_dT_d$	$1T_wT_wT_wt_T$	$3P_wP_wH_wH_w$	$d_wd_wP_wH_wH_w$
C	99529	70352	10121	81812	97516	02909	861//	00709	/////	/////	0//10	10876	30504	/////
L	99572	70206	10124	71716	98012	18711	2537/	00801	81706	86359	0//10	11127	30704	23906
M	99677	10020	10124	41017	98021	31105	29444	00207	82917	/////	05403	10797	30202	99/04
R	99470	70173	10124	70924	98028	14213	78400	00000	84815	83630	0//11	11515	30806	/////

OCEAN WEATHER STATION REPORTS at 18h.

O.W.S.	$99L_aL_aL_a$	$Q_cL_oL_oL_oL_o$	$YYGGi_w$	Nddff	VVwwW	PPPTT	$N_hC_LhC_MC_H$	$D_sv_s$app	$8N_sCh_sh_s$	$8N_sCh_sh_s$	$0T_sT_sT_dT_d$	$1T_wT_wT_wt_T$	$3P_wP_wH_wH_w$	$d_wd_wP_wH_wH_w$
C	99527	70356	10181	91712	93475	00209	9////	00709	/////	/////	0//10	10868	30605	/////
L	99572	70205	10184	71915	98022	17411	5563/	00701	82630	85640	0//10	11123	30504	99/04
M	99677	10030	10184	71324	97151	30005	5957/	00613	85920	/////	05302	10769	30405	/////
R	99470	70171	10184	60922	98022	11913	68502	00609	84820	83633	0//11	11528	30806	/////

All times of observation printed in this publication are GREENWICH MEAN TIME.

CHART OF WEATHER IN PART OF NORTHERN HEMISPHERE

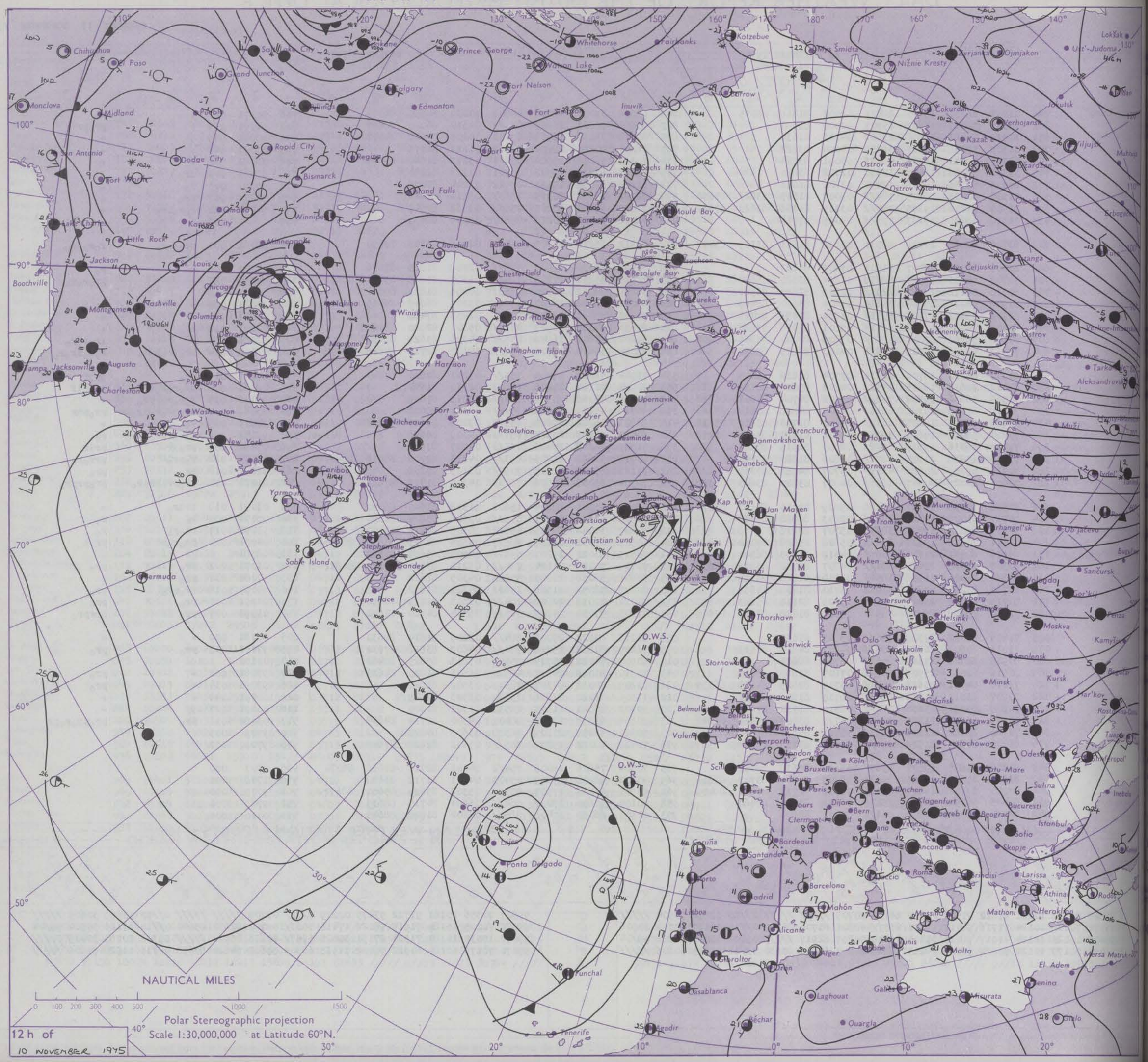
NAUTICAL MILES
0 100 200 300 400 500 1000 1500
Polar Stereographic projection
Scale 1:30,000,000 at Latitude 60°N.
12 h of
10 NOVEMBER 1945
TROUGH
HIGH
O.W.S.
Chihuahua
El Paso
Monclova
Midland
San Antonio
Fort Worth
Dodge City
Rapid City
Grand Junction
Salt Lake City
Spokane
Billings
Bismarck
Omaha
Kansas City
Little Rock
Lake Charles
Jackson
Boothville
Minneapolis
St. Louis
Chicago
Nashville
Montgomery
Columbus
Detroit
Toronto
Pittsburgh
Augusta
Charleston
Tampa
Jacksonville
Washington
Ottawa
Montreal
Norfolk
New York
Yarmouth
Bermuda
Caribou
Anticosti
Sable Island
Stephenville
Gander
Cape Race
Prince George
Calgary
Edmonton
Whitehorse
Watson Lake
Fairbanks
Fort Nelson
Fort Smith
Inuvik
Kotzebue
Winnipeg
Churchill
Baker Lake
Chesterfield
Coppermine
Sachs Harbour
Mould Bay
Resolute Bay
Arctic Bay
Eureka
Alert
Thule
Nottingham Island
Port Harrison
Fort Chimo
Resolution
Frobisher
Cape Dyer
Nitchequon
Upernavik
Godthab
Frederikshab
Julianehab
Prins Christian Sund
Kap Tobin
Jan Mayen
Reykjavik
Thorshavn
Lerwick
Stornoway
Belmullet
Valentia
Scilly
Brest
Cork
Belfast
Manchester
Liverpool
London
Paris
Cherbourg
Bruxelles
Köln
Hamburg
Hannover
Berlin
Warszawa
Kobenhavn
Oslo
Stockholm
Helsinki
Riga
Minsk
Smolensk
Moskva
Kursk
Kiev
Odessa
Sulina
Bucuresti
Beograd
Sofia
Istanbul
Skopje
Larissa
Athinai
Rodos
Heraklion
Mathoni
Messina
Malta
Tunis
Algiers
Oran
Gibraltar
Alicante
Mahón
Barcelona
Madrid
Lisboa
Porto
Santander
La Coruña
Bordeaux
Clermont-Ferrand
Dijon
Bern
Lyon
Marseille
Genova
Venezia
Ancona
Roma
Brindisi
München
Klagenfurt
Graz
Zagreb
Beograd
Bucuresti
Cluj
Iași
Odessa
Sevastopol'
Kaunas
Gdańsk
Kobenhavn
Hamburg
Hannover
Köln
Bruxelles
Paris
Cherbourg
Brest
Cork
Belfast
Manchester
Liverpool
London
Scilly
Valentia
Belmullet
Stornoway
Lerwick
Thorshavn
Reykjavik
Murmansk
Tromsø
Arhangel'sk
Godhavn
Kap Tobin
Jan Mayen
Bergen
Myken
Nordkyn
Ostersund

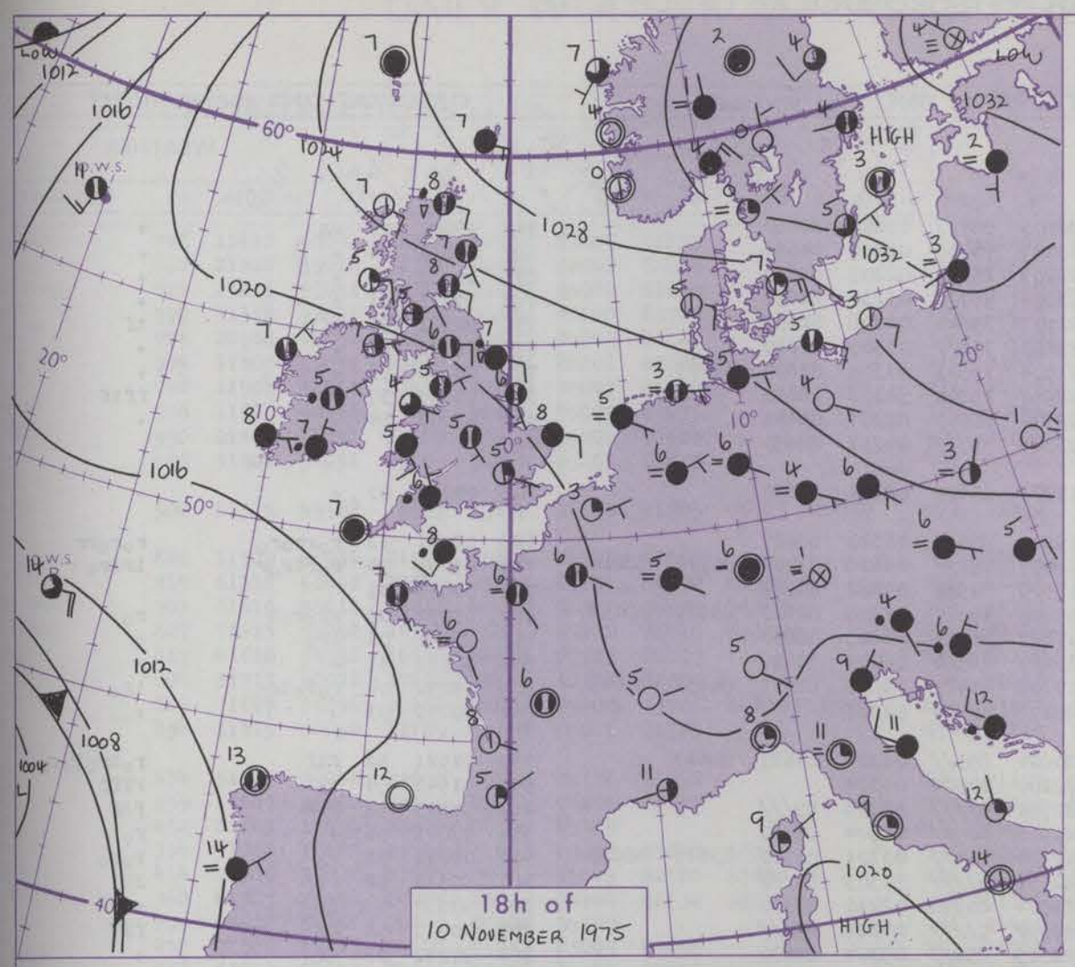

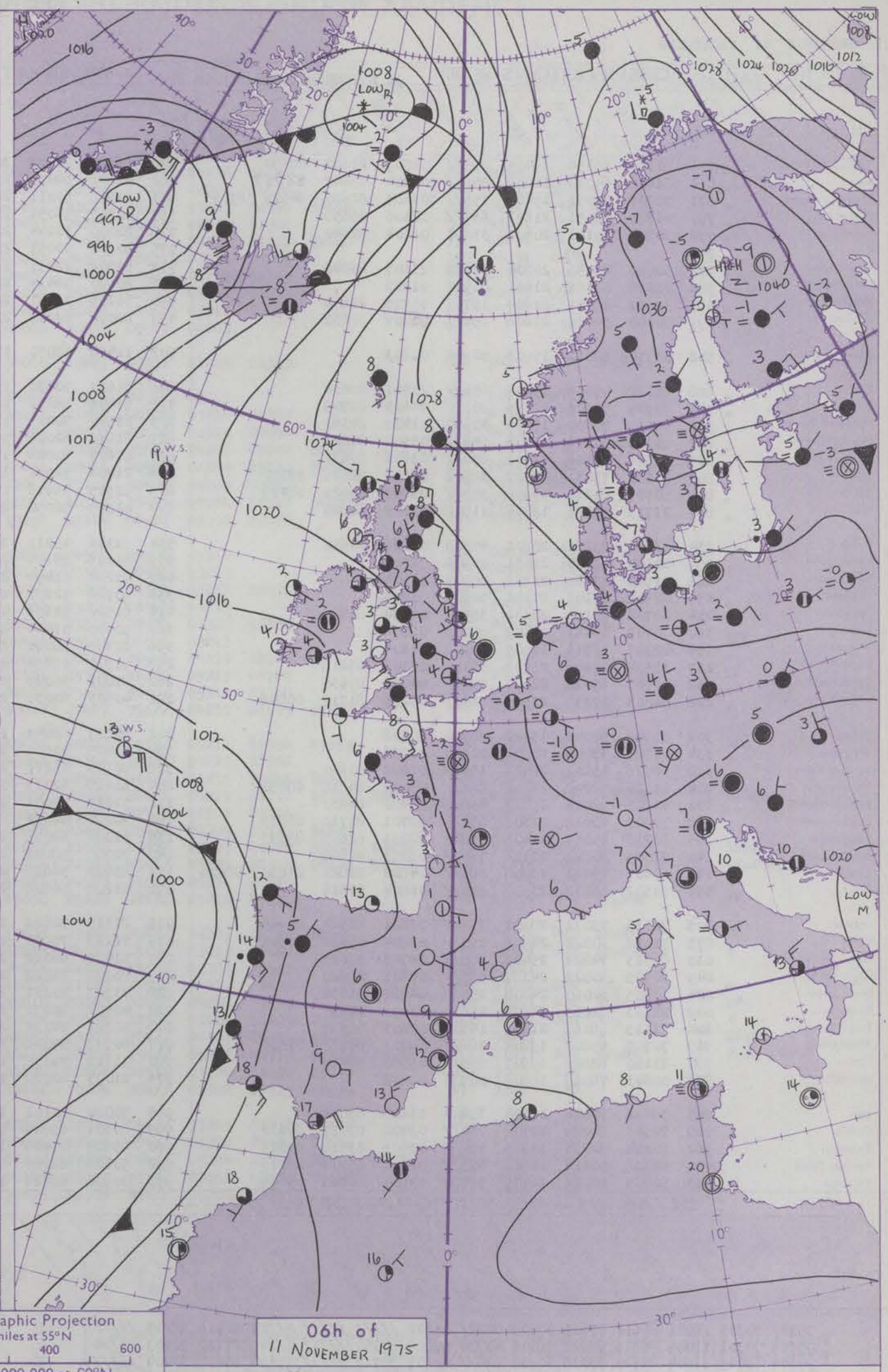

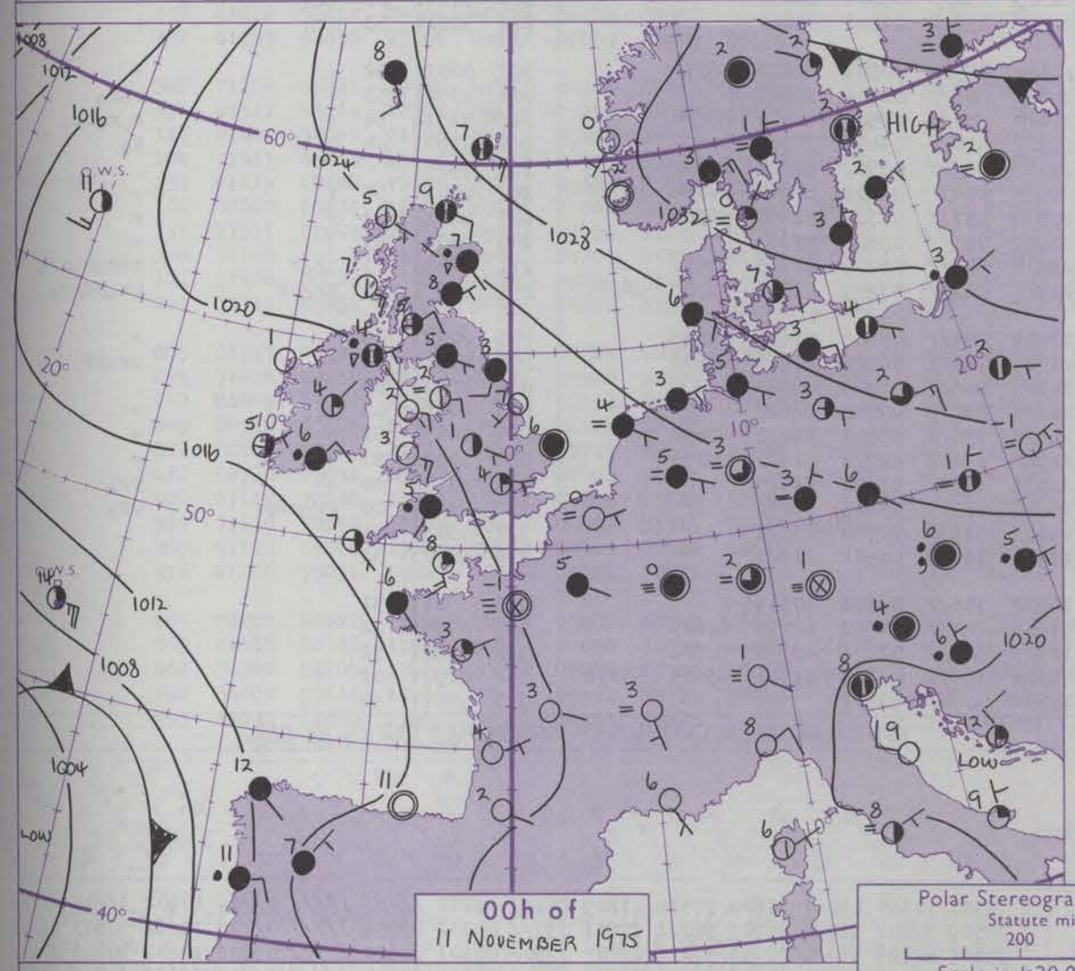

Polar Stereographic Projection
Statute miles at 55°N
200 400 600
Scale is 1:20,000,000 at 60°N.

GENERAL SYNOPTIC DEVELOPMENT

Issued at midday TUESDAY 11 NOVEMBER 1975

During the past 24 hours the anticyclone over the Baltic moved northwestwards over Scandinavia, while the associated ridge of high pressure extending westwards maintained the unstable easterly airstream over the British Isles. Pressure remained low west of Iceland, near the Azores and in the western Mediterranean.

During the next 24 hours the depression near the Azores is expected to move northeastwards and an associated frontal trough will approach southwest England. There will be little change in the general pressure distribution.

DAILY WEATHER REPORT OF THE BRITISH METEOROLOGICAL OFFICE (*contd.*)

Code FM 11.D — **OBSERVATIONS at 00h.** 11 NOVEMBER 1975

Station	iii	Nddff	VVwwW	PPPTT	$N_hC_LhC_MC_H$	$T_dT_d$app	$8N_sC_hh_s$	$8N_sC_hh_s$	$8N_sC_hh_s$
Boscombe Down	746	81109	56056	19404	855//	02003	83622	88650	
Hurn	862	81608	64018	18809	3567/	05204	83647	88357	
Thorney Island	871	70705	56051	19805	755//	03105	82620	84626	87645
Manston	797	61707	50051	21603	657//	02106	86656		
Gatwick	776	30804	19101	20602	3560/	02104	82640		
Kew	775								
Heathrow	772	30906	28050	20204	35600	03103	83640		
Honington	586	00000	08461	21601	00900	01203			
Wattisham	590	30902	35051	21604	15702	01205	81650		
Gorleston	497	80000	56022	21606	856//	05207	88630		
Aberporth	502	01314	62011	17803	00900	01803			
Filton	628	81012	45616	19005	856//	03701	88632		
Rhoose	715	80909	50606	17605	873//	04603	88709		
Hartland Point	703	41510	70030	17405	40930	01400	84360		
Mount Batten	827	81105	50616	17306	855//	05500	88621		
St. Mawgan	817	80906	62606	17305	856//	03601	88632		
Scilly	804	51503	75031	17107	38502	05801	82828	83080	
Culdrose	809	80905	64216	16906	3552/	03802	83625	88459	
Guernsey	894	21713	66026	19208	11502	02105	81820		
Elmdon	534	41204	20281	20801	45600	01106	84640		
Cardington	559	00904	11104	21451	00900	51207			
Wittering	462	01902	07461	21801	00900	01104			
Watnall	354	00502	15101	21301	00900	01105			
Shawbury	414	30702	30101	20102	35600	01004	83645		
Finningley	360	00702	04461	21402	00900	02206			
Kilnsea	396	02307	66216	21407	00900	04104			
Leeming	257	33504	40106	21703	35400	03102	83618		
Tynemouth	262	70907	69022	22207	756//	04002	87635		
Carlisle	222	81005	57258	21505	884//	03205	81712	88648	
Valley	302	00908	60041	19002	00900	50102			
Ringway	334	00705	45046	20802	00900	01006			
Squires Gate	318	10908	45101	20402	15600	01202	81640		
Ronaldsway	204	81014	62298	19207	884//	03002	84818	88650	
Mull of Galloway	131	40915	82021	19407	45600	03400	84630		
Eskdalemuir	162	70403	62012	22303	654/1	02701	81710	86635	
Prestwick	135	50710	64051	21405	55600	02003	82635	83657	
Abbotsinch	140	71005	60021	22106	756//	03003	87645		
Leuchars	171	80607	75021	23008	885//	04802	82820	83630	88656
Dyce	091	81502	58808	23907	884//	06804	87816		
Lerwick	005	71315	75031	28907	755//	03801	86624	87645	
Wick	075	71312	80022	24909	755//	03804	83622	87642	
Sule Skerry	010	80713	74022	25409	855//	06703	88625		
Cape Wrath	049	80905	81022	24307	855//	07601	88620		
Stornoway	026	11205	82010	24005	15600	04704	81632		
Benbecula	022	11103	82020	22804	15600	03000	81630		
Tiree	100	11113	86011	21607	15600	03803	81635		
Aldergrove	917	70707	65808	19804	784//	04703	84818	87636	
Malin	980	81110	62808	19907	835//	05500	88920		
Belmullet	976	00603	78028	18801	00900	00802			
Birr	965	30402	70016	17304	35600	03806	83636		
Dublin	969	70906	80026	17706	754//	03400	83717	86630	
Shannon	962	50104	70035	17305	554//	03603	83618	83625	
Roches Point	952	80308	56616	16506	873//	06602	85708	88713	
Valentia	953	50605	66012	16405	58500	03804	81820	85645	

OBSERVATIONS at 06h. 11 NOVEMBER 1975

Station	iii	Nddff	VVwwW	PPPTT	$N_hC_LhC_MC_H$	$T_dT_d$app	$8N_sC_hh_s$	$8N_sC_hh_s$	$8N_sC_hh_s$
Boscombe Down	746	81210	60022	20505	857//	03208	88650		
Hurn	862	41608	64011	20109	45700	02209	84656		
Thorney Island	871	21508	60011	21207	25600	02209	82630		
Manston	797	41307	56051	23104	45700	03210	84656		
Gatwick	776	20000	12104	21903	25600	02308	82635		
Kew	775	70901	40051	22103	756//	03309	87630		
Heathrow	772	51002	22051	21504	35501	03309	83627	83075	
Honington	586	20000	06414	22952	25700	52108	82650		
Wattisham	590	61106	25051	22704	65600	02307	86641		
Gorleston	497	80000	62022	23306	857//	04211	88650		
Aberporth	502	11414	58050	17703	15602	02304	81630		
Filton	628	81207	50636	19906	855//	06310	88627		
Rhoose	715	81405	56216	18407	852//	06108	81704	86708	88616
Hartland Point	703	61510	70021	17506	60930	05302	86360		
Mount Batten	827	81810	62026	17809	4552/	07208	82623	83629	88458
St. Mawgan	817	81607	60026	17507	857//	06205	88650		
Scilly	804	21704	72021	16607	28580	06400	82828		
Culdrose	809	81905	56616	17108	854//	06205	82613	84630	88645
Guernsey	894	01515	56050	20108	00900	02207			
Elmdon	534	81306	45211	20804	855//	02304	83627	88643	
Cardington	559	01205	25104	22100	00900	00304			
Wittering	462	91204	01494	22751	9////	52306	89///		
Watnall	354	60706	12101	21901	6092/	01304	86460		
Shawbury	414	81502	14636	19804	854//	03301	81710	83615	88620
Finningley	360	90000	01434	22351	9////	51305	89///		
Kilnsea	396	22305	58021	22504	20970	02210	82360		
Leeming	257	91502	01454	22300	9////	00307	89///		
Tynemouth	262	81003	61026	22005	856//	05304	88630		
Carlisle	222	40503	60031	21002	35702	01001	83650		
Valley	302	60807	62041	18303	45502	00502	84628	86070	
Ringway	334	81405	40601	20605	855//	02501	88625		
Squires Gate	318	80906	45216	20403	855//	02500	82625	88638	
Ronaldsway	204	61418	62039	18907	684//	03400	83818	86640	
Mull of Galloway	131	51016	80031	19107	58500	03500	82825	85630	
Eskdalemuir	162	70000	62032	21503	45632	01501	84640	84362	85074
Prestwick	135	61008	62052	20504	1577/	02501	81650	86365	
Abbotsinch	140	70000	58042	21003	757//	03603	87650		
Leuchars	171	83406	56616	21006	852//	06709	82705	88610	
Dyce	091	81208	56808	21908	823//	07709	82706	83708	86812
Lerwick	005	81315	70022	27808	854//	05605	85616	88628	
Wick	075	71113	75802	23609	784//	06706	83818	87632	
Sule Skerry	010	81405	66022	24309	855//	06706	88625		
Cape Wrath	049	80902	81022	23207	855//	07400	88620		
Stornoway	026	71307	80031	23207	756//	05501	83630	87656	
Benbecula	022	40702	80030	21902	15602	02703	81630	84075	
Tiree	100	10811	84031	20906	15500	03601	81625		
Aldergrove	917	60708	57048	18804	657//	03605	86656		
Malin	980	31311	75038	19103	32500	02704	83820		
Belmullet	976	21003	80020	17702	15602	01502	81640		
Birr	965	70000	20101	16502	756//	02602	87635		
Dublin	969	80501	65616	17105	854//	04802	82715	87623	
Shannon	962	83604	07424	16903	860//	02101	83701	88702	
Roches Point	952	50608	62026	16304	35371	03304	81709	83645	85072
Valentia	953	00906	66021	15704	00900	02501			

OBSERVATIONS during NIGHT

Station	iii	RRT_nT_nE	T_gT_g	WEATHER 21h.–03h.	WEATHER 03h.–09h.
Boscombe Down	746	97040	03	r_o	+
Hurn	862	00061	04	+	+
Thorney Island	871	00031	51	+	+
Manston	797	97021	51	+	+
Gatwick	776	00521	55	if	if
Kew	775	00011	56	+	+
Heathrow	772	00030	53	+	+
Honington	586	00543	57	ff	ffif
Wattisham	590	97031	54	+	+
Gorleston	497				
Aberporth	502	00030	00	+	+
Filton	628	05041	03	$r_orr_or_o$	r_or_orr
Rhoose	715	05041	04	r_orir_or	$irir_o$
Hartland Point	703	00040	01		
Mount Batten	827	05051	05	rr_or_oR	r_o
St. Mawgan	817	97051	03	ir_o	+
Scilly	804	00061	51	+	+
Culdrose	809	95052	04	$r_or_oir_o$	ir_o
Guernsey	894	00071	03	+	+
Elmdon	534	91521	56	fif	$r_oir_or_or_o$
Cardington	559	91543	54	iF	FFff
Wittering	462	97523	56	fFF	FFf
Watnall	354	97001	55	+	r_o
Shawbury	414	04011	51	r_o	r_or_o
Finningley	360	97511	52	fFF	FF
Kilnsea	396	93031		ir_o	+
Leeming	257	00511	52	fF	fFF
Tynemouth	262	97041	03	ir_o	+
Carlisle	222	97011	53	pr_o	+
Valley	302	00011	52	+	+
Ringway	334	93021	53	+	r_or_o
Squires Gate	318	01511	54	+	r_or_orr
Ronaldsway	204	01061	04	pRtl	r_o
Mull of Galloway	131	97051			
Eskdalemuir	162	00011	54	+	+
Prestwick	135	00011	53	+	+
Abbotsinch	140	00011	53	+	+
Leuchars	171	02051	03	ir_or	$rRr_or_opr_o$
Dyce	091	08051	05	pr_opr	pr_opRpr_o
Lerwick	005	00071	05	+	+
Wick	075	01081	07	+	pr_opR
Sule Skerry	010	00070	05		
Cape Wrath	049	00061	05	+	+
Stornoway	026	00051	51	+	+
Benbecula	022	00021	53	+	+
Tiree	100	97041	00	+	pr_o
Aldergrove	917	06031	00	pr_opRpr	pr_o
Malin	980	03031	01		
Belmullet	976	97003	52		
Birr	965	97011	51		
Dublin	969	07041	02		
Shannon	962	97021	51		
Roches Point	952	02031	02		
Valentia	953	97011	52		

Code FM 21.D — **OCEAN WEATHER STATION REPORTS at 00h.**

O.W.S.	$99L_aL_aL_a$	$Q_cL_oL_oL_o$	YYGGiw	Nddff	VVwwW	PPPTT	$N_hC_LhC_MC_H$	D_sv_sapp	$8N_sC_hh_s$	$8N_sC_hh_s$	$OT_sT_sT_dT_d$	$1T_wT_wT_wT$	$3P_wP_wH_wH_w$	$d_wd_wP_wH_wH_w$
C	99527	70355	11001	81612	97615	00709	8022/	00802	/////	/////	0//09	10916	3//05	/////
L	99569	70202	11004	41816	98021	18111	40930	51009	84360	/////	0//09	11110	30603	99/04
M	99674	10029	11004	81720	97038	30207	874//	00801	88717	/////	05106	10817	30404	/////
R	99470	70170	11004	20925	98021	10913	28500	00810	81820	/////	0//10	11526	30805	/////

OCEAN WEATHER STATION REPORTS at 06h.

O.W.S.	$99L_aL_aL_a$	$Q_cL_oL_oL_o$	YYGGiw	Nddff	VVwwW	PPPTT	$N_hC_LhC_MC_H$	D_sv_sapp	$8N_sC_hh_s$	$8N_sC_hh_s$	$OT_sT_sT_dT_d$	$1T_wT_wT_wT$	$3P_wP_wH_wH_w$	$d_wd_wP_wH_wH_w$
C	99527	70354	11061	81609	97516	01809	861//	00213	/////	/////	0//09	10902	3//05	/////
L	99569	70202	11064	71709	98021	17811	757//	00302	87656	/////	0//09	11062	30603	99/04
M	99669	10026	11064	71915	97258	29807	79500	00101	87920	/////	05006	10808	30303	/////
R	99470	70172	11064	10825	98020	07813	15600	00719	81640	/////	0//10	11525	30805	/////

RATES OF SUBSCRIPTION Can be obtained from The Secretary, Meteorological Office, Met O 10c (DWR), London Road, Bracknell, Berks. RG12 2SZ.

H.M.S.O. Press, Met.O, Bracknell

DAILY WEATHER REPORT OF THE BRITISH METEOROLOGICAL OFFICE

No. 41628

Date of Issue WEDNESDAY 12 NOVEMBER 1975

Code FM 11.D

OBSERVATIONS at 12h. 11 NOVEMBER 1975

Station	iii	Nddff	VVwwW	PPPTT	$N_hC_LhC_MC_H$	T_dT_dapp	$8N_sC_hs_hs$	$8N_sC_hs_hs$	$8N_sC_hs_hs$
Boscombe Down	746	11412	63031	22310	11501	03004	81825		
Hurn	862	21410	59010	21911	21500	02002	82828		
Thorney Island	871	21211	58051	23010	21600	05002	82830		
Manston	797	31310	32051	24608	36300	06000	83707		
Gatwick	776	20708	40054	23608	12501	05002	81820		
Kew	775	11307	57051	23809	11501	03001	81825		
Heathrow	772	11508	50051	23410	11500	05002	81820		
Honington	586	11602	40054	25008	00901	05005	81075		
Wattisham	590	21508	50051	24908	21400	05006	82813		
Gorleston	497	31804	56051	25509	31500	05205	83825		
Aberporth	502	81515	45584	18607	872//	06004	81705	86707	88710
Filton	628	11509	58051	21910	15801	04204	81657		
Rhoose	715	61311	56056	20509	15731	06107	81650	86359	
Hartland Point	703	61615	58012	18611	45670	06301	84635	86360	
Mount Batten	827	71613	58052	19311	784//	07106	86818	87656	
St. Mawgan	817	41618	56051	18310	48400	07103	84817		
Scilly	804	31713	60021	17412	22540	10301	82820		
Culdrose	809	71604	58056	18111	4843/	09104	83716	84650	87360
Guernsey	894	11315	60050	21109	10930	03001	81365		
Elmdon	534	51506	50046	23007	55700	04106	85656		
Cardington	559	11407	35050	24009	00901	06105	81075		
Wittering	462	01203	18054	24904	00900	03108			
Watnall	354	71006	18106	23706	3563/	05107	83640	86359	
Shawbury	414	71306	32046	21807	7543/	05005	82710	87630	
Finningley	360	81307	25104	24205	856//	04104	86632	88640	
Kilnsea	396	01612	58050	24909	00900	05107			
Leeming	257	71606	15216	24103	757//	03005	87656		
Tynemouth	262	61010	56052	24506	40978	04109	84358		
Carlisle	222	81107	58038	22106	6567/	02002	83640	86650	
Valley	302	71209	65021	19408	4543/	04104	84618	87360	
Ringway	334	81511	45216	22307	7557/	03210	86628	87650	
Squires Gate	318	81409	32046	21506	853//	05209	87708	88620	
Ronaldsway	204	71511	63036	19508	31436	04103	83819	83362	87070
Mull of Galloway	131	81215	60608	18907	5741/	05605	85718	88460	
Eskdalemuir	162	80802	60231	22604	6547/	01002	83715	86640	88360
Prestwick	135	71311	62046	21305	4557/	02400	81620	83640	85360
Abbotsinch	140	70102	14111	21705	16436	04202	81710	84360	87270
Leuchars	171	71508	60028	23009	1573/	05208	81656	87362	
Dyce	091	71711	65258	22908	5843/	06206	81814	83817	87358
Lerwick	005	81317	40608	27508	883//	08804	84708	88630	
Wick	075	71414	60258	22309	6237/	08708	82709	86812	87358
Sule Skerry	010	81409	62606	22909	5742/	08713	85712	88458	
Cape Wrath	049	80910	66505	20308	874//	08724	88710		
Stornoway	026	80808	70616	21309	884//	07715	82816	84625	88635
Benbecula	022	80706	75031	20907	6557/	06708	81625	86645	88360
Tiree	100	61112	70038	20209	58431	05805	83818	83635	
Aldergrove	917	71110	50258	18707	784//	04802	81715	84835	86656
Malin	980	71111	65808	19007	785/2	04810	84822	86640	
Belmullet	976	21206	75031	17807	22502	03201	82821		
Birr	965	72202	66022	17204	764//	03002	85717	86636	
Dublin	969	71608	80016	17607	754//	04000	82714	83623	86632
Shannon	962	80000	59104	17404	862//	02002	83704	85706	88708
Roches Point	952	83603	57616	16706	3742/	05701	82710	88556	
Valentia	953	10000	81030	15908	11500	04704	81826		

OBSERVATIONS at 18h. 11 NOVEMBER 1975

Station	iii	Nddff	VVwwW	PPPTT	$N_hC_LhC_MC_H$	T_dT_dapp	$8N_sC_hs_hs$	$8N_sC_hs_hs$	$8N_sC_hs_hs$
Boscombe Down	746	81009	50051	23406	857//	04210	88650		
Hurn	862	10805	50050	22806	11500	02209	81825		
Thorney Island	871	70807	40051	23607	756//	05107	82630	87656	
Manston	797	21005	30051	25606	25300	04310	81708		
Gatwick	776	70707	30051	24607	756//	04311	81636	87640	
Kew	775	71001	48051	24905	7093/	03211	87359		
Heathrow	772	21106	35050	24405	10931	03212	81359		
Honington	586	10804	40050	26104	00901	01311	81075		
Wattisham	590	30805	40050	26006	31400	03211	83816		
Gorleston	497	01514	66010	26509	00900	04209			
Aberporth	502	21322	56056	19607	10932	01215	81359		
Filton	628	01007	35050	23506	00900	03211			
Rhoose	715	11211	57011	21907	10930	03210	81362		
Hartland Point	703	21112	58011	20307	25700	01314	82650		
Mount Batten	827	70908	56051	20009	785//	04206	82822	86647	
St. Mawgan	817	61217	56051	18910	48502	06206	82820	84650	
Scilly	804	31416	72011	17211	32400	09103	83818		
Culdrose	809	61212	56051	18310	25401	07104	81712	84070	
Guernsey	894	21215	57050	21108	00902	03302	82075		
Elmdon	534	01105	50041	24505	00900	03312			
Cardington	559	01009	40101	25303	00900	03213			
Wittering	462	10906	25040	26005	00901	03212	81075		
Watnall	354	01003	18101	25204	00900	03113			
Shawbury	414	20906	50041	23806	20930	04328	82360		
Finningley	360	01105	09411	25503	00900	02213			
Kilnsea	396	21416	60050	26409	20970	04213	82360		
Leeming	257	41702	10101	25705	46300	05213	84707		
Tynemouth	262	71715	61022	25608	7097/	05311	87358		
Carlisle	222	71407	50042	23407	756//	04215	83635	87650	
Valley	302	71412	59056	20408	1577/	05211	81650	87359	
Ringway	334	20907	45041	24306	10931	04216	81360		
Squires Gate	318	81110	35046	22907	4567/	05216	84645	88360	
Ronaldsway	204	81520	57636	20409	884//	06211	81712	83816	88628
Mull of Galloway	131	81815	49636	19008	874//	06303	88715		
Eskdalemuir	162	81305	58026	23405	854//	02209	85710	88640	
Prestwick	135	81112	50042	21406	4557/	03307	81620	83630	88462
Abbotsinch	140	71108	50046	22007	4543/	03307	81714	84645	87362
Leuchars	171	71510	58051	24507	755//	03214	87626		
Dyce	091	51712	45058	25108	42432	05212	84819		
Lerwick	005	81519	57608	27108	854//	06303	82712	88640	
Wick	075	11715	68018	24109	15630	03219	81645		
Sule Skerry	010	41413	74018	21908	43500	07303	84920		
Cape Wrath	049	21410	81015	21107	25500	04211	82620		
Stornoway	026	31810	75018	20808	32400	04208	83817		
Benbecula	022	31506	70036	20105	12502	03001	81820	83075	
Tiree	100	71220	66032	19707	784//	04102	85814	87625	
Aldergrove	917	71207	58618	18906	754//	05206	81715	83622	87628
Malin	980	61309	60108	18205	18532	03304	81820	85070	
Belmullet	976	71402	62101	17206	784//	03302	84717	86635	
Birr	965	70000	62022	17904	754//	03205	81718	87636	
Dublin	969	81604	70046	18408	855//	05308	82622	88640	
Shannon	962	70203	62102	17605	764//	03204	82710	84716	87630
Roches Point	952	70809	56106	16807	753//	07103	82709	87640	
Valentia	953	81006	70606	15708	856//	05104	88635		

OBSERVATIONS during DAY

Station	iii	RRTTxxE	sss	WEATHER 09h.–15h.	WEATHER 15h.–21h.
Boscombe Down	746	00100	067	+	+
Hurn	862	00110	053	+	+
Thorney Island	871	00111	042	+	+
Manston	797	97081	039	+	+
Gatwick	776	00091	045	+	+
Kew	775	00091	059	+	+
Heathrow	772	00100	054	+	+
Honington	586	00091	056	+	+
Wattisham	590	00101	068	+	+
Gorleston	497		066		
Aberporth	502	94091	000	$ir_od_or_o$	+
Filton	628	00111	048	+	+
Rhoose	715	00101	024	+	+
Hartland Point	703	00110	046		
Mount Batten	827	00111	010	+	+
St. Mawgan	817	00111	032	+	+
Scilly	804	00131	035	+	+
Culdrose	809	97110	027	+	+
Guernsey	894	00101	076	+	+
Elmdon	534	00091	030	+	+
Cardington	559	00101	052	+	+
Wittering	462	00071	051	+	+
Watnall	354	97091	006	r_oir_o	+
Shawbury	414	91091	000	r_o	+
Finningley	360	00071	001	F	iff
Kilnsea	396	00090	070	+	+
Leeming	257	97051	000	$ff\,d_or_o$	ff
Tynemouth	262	00081	007	+	+
Carlisle	222	97081	008	pr_o	+
Valley	302	01091	001	$d_or_oir_o$	ir_o
Ringway	334	94091	003	r_or_o	+
Squires Gate	318	97081	000	r_od_o	+
Ronaldsway	204	03101	014	r_o [redacted]	$irir_o$
Mull of Galloway	131	06092			
Eskdalemuir	162	97061	000	$r_os_or_o$	+
Prestwick	135	93071	000	ir_o	$ir_or_or_o$
Abbotsinch	140	01071	000	r_o	$ir_or_or_o$
Leuchars	171	00091	014	+	+
Dyce	091	01091	006	pr_ophr	pr_o
Lerwick	005	01091	000	pr_oir_o	r_o
Wick	075	02101	000	pr_opr	+
Sule Skerry	010	02101			
Cape Wrath	049	97081	000	id_o	+
Stornoway	026	02091	000	[redacted]$ir_or_or_o$	pr_o
Benbecula	022	97081	000	ir_o	+
Tiree	100	93091	008	+	pr_opr
Aldergrove	917	01071	002	pr_opR	r_or_o
Malin	980	9508	012		
Belmullet	976	9708	035		
Birr	965	9706	003		
Dublin	969	0608	000		
Shannon	962	9706	000		
Roches Point	952	9610	000		
Valentia	953	9709	056		

Code FM 21.D

OCEAN WEATHER STATION REPORTS at 12h.

O.W.S.	$99L_aL_aL_a$	$Q_cL_oL_oL_o$	$YYGG_{iw}$	Nddff	VVwwW	PPPTT	$N_hC_LhC_MC_H$	D_vs_vapp	$8N_sC_hs_hs$	$8N_sC_hs_hs$	$OT_sT_sT_dT_d$	$1T_wT_wT_wT_T$	$3P_wP_wH_wH_w$	$d_wd_wP_wH_wH_w$
C	99527	70354	11121	91704	92455	04309	9////	00212	/////	/////	0//09	10910	3////	32905
L	99570	70202	11124	61812	98012	17611	5843/	00801	81814	85657	0//09	11117	30703	99/04
M	99670	10026	11124	71915	97158	29308	794//	00805	87917	/////	00007	10813	30202	99/03
R	99469	70173	11124	70729	98032	05813	4857/	00809	83823	87359	0//10	11506	30806	/////

OCEAN WEATHER STATION REPORTS at 18h.

O.W.S.	$99L_aL_aL_a$	$Q_cL_oL_oL_o$	$YYGG_{iw}$	Nddff	VVwwW	PPPTT	$N_hC_LhC_MC_H$	D_vs_vapp	$8N_sC_hs_hs$	$8N_sC_hs_hs$	$OT_sT_sT_dT_d$	$1T_wT_wT_wT_T$	$3P_wP_wH_wH_w$	$d_wd_wP_wH_wH_w$
C	99528	70353	11181	91402	93455	05809	9////	00211	/////	/////	0//09	10896	3////	15804
L	99569	70202	11184	71910	98022	16510	757//	00603	83650	87657	0//06	11115	30401	99/04
M	99670	10027	11184	71912	97028	28808	5957/	00400	85920	/////	00006	10780	30101	99/03
R	99470	70172	11184	80729	97606	02012	883//	21823	85707	88620	0//12	11518	30808	/////

All times of observation printed in this publication are GREENWICH MEAN TIME.

CHART OF WEATHER IN PART OF NORTHERN HEMISPHERE



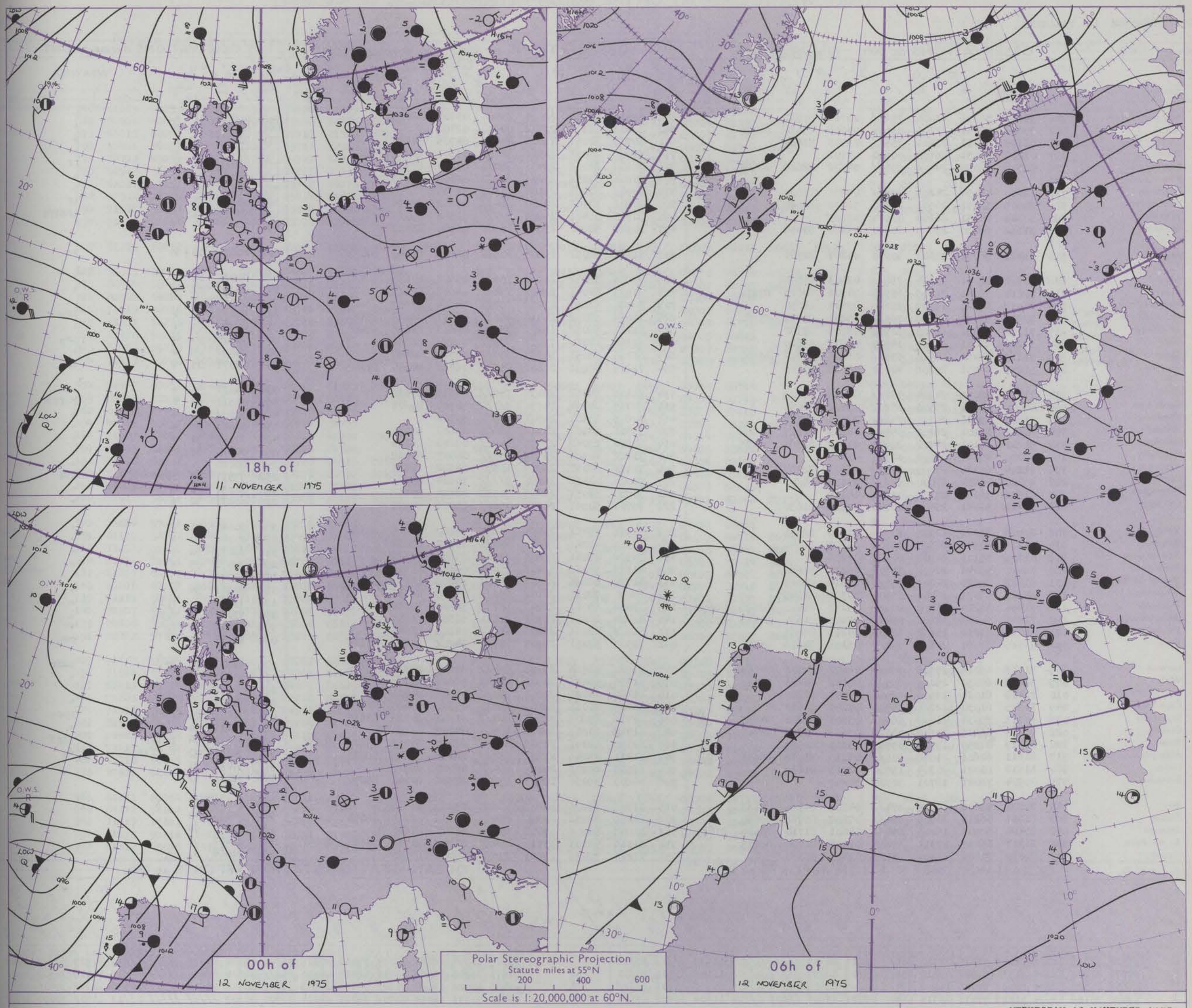

GENERAL SYNOPTIC DEVELOPMENT

Issued at midday WEDNESDAY 12 NOVEMBER 1975

During the past 24 hours a trough of low pressure over northwestern districts moved away northwards and a ridge of high pressure slowly developed over most parts from the east. Troughs of low pressure to the southwest moved slowly northeast towards southwest England. During the next 24 hours the ridge of high pressure over the British Isles will move northwards and the trough of low pressure to the southwest will move a little further northwards into the English Channel area.

Code FM 11.D

OBSERVATIONS at 00h. 12 NOVEMBER 1975

Station	iii	Nddff	VVwwW	PPPTT	$N_hC_LhC_MC_H$	$T_dT_d$app	$8N_sCh_sh_s$	$8N_sCh_sh_s$	$8N_sCh_sh_s$
Boscombe Down	746	71011	56051	23006	756//	03706	87630		
Hurn	862	70604	50051	22205	556/4	04806	85636	84075	
Thorney Island	871	71113	59011	23409	755//	03703	87624		
Manston	797	01206	45051	26105	00900	04102			
Gatwick	776	80708	28052	24406	855//	04802	82620	88624	
Kew	775								
Heathrow	772	81010	48051	24207	856//	04805	88630		
Honington	586	20905	32051	26501	25500	51002	82620		
Wattisham	590	00906	45051	26204	00900	02003			
Gorleston	497	31312	66030	27009	30910	05400	83458		
Aberporth	502	21421	56051	20306	20930	01207	82360		
Filton	628	70908	28051	23504	756//	02803	87640		
Rhoose	715	70611	38041	22205	25508	04801	82625	87272	
Hartland Point	703	20918	64020	19607	25700	03504	82650		
Mount Batten	827	70911	56051	19108	785//	05806	81822	87650	
St. Mawgan	817	71112	58052	18608	7097/	03805	87360		
Scilly	804	31218	62011	16111	35500	07805	83620		
Culdrose	809	51213	56051	17510	554//	06806	81712	85640	
Guernsey	894	51215	56051	20208	40932	05808	84360		
Elmdon	534	71005	26051	24904	756//	03802	87638		
Cardington	559	60908	20101	25503	657//	03802	86650		
Wittering	462	71005	35041	26303	756//	02001	87633		
Watnall	354	80604	18101	26102	854//	02003	81617	88628	
Shawbury	414	50902	15101	24702	20972	01102	82360	84075	
Finningley	360	00000	15284	26501	00900	01103			
Kilnsea	396	21214	66020	27009	20970	03103	82360		
Leeming	257	90000	00454	27000	9////	00105	89///		
Tynemouth	262	01811	56051	27306	00900	04106			
Carlisle	222	21411	58041	25406	15740	50213	81650		
Valley	302	20906	65021	22305	20930	01209	82360		
Ringway	334	11108	40040	25305	15600	03003	81640		
Squires Gate	318	01109	35101	24802	00900	02208			
Ronaldsway	204	11420	59046	22908	15700	05213	81656		
Mull of Galloway	131	81822	70026	21209	855//	05314	88625		
Eskdalemuir	162	20000	65021	26701	25600	00318	82645		
Prestwick	135	81414	50216	23207	855//	03213	81620	83628	88650
Abbotsinch	140	71309	58046	23608	4567/	02213	81630	84645	87360
Leuchars	171	61413	57212	25807	658//	04211	86657		
Dyce	091	71715	62051	26608	784//	05208	84818	86650	
Lerwick	005	71718	65016	27908	754//	06002	84712	84650	
Wick	075	81618	65031	25009	855//	03202	84623	88630	
Sule Skerry	010	21419	81020	23509	22500	06001	82820		
Cape Wrath	049	31805	81030	22706	35500	05205	83620		
Stornoway	026	51715	75031	21708	58500	03103	82820	84635	
Benbecula	022	81414	66216	20107	5567/	05601	85637	88460	
Tiree	100	31919	80259	19708	39500	05303	82924		
Aldergrove	917	81611	62606	21008	856//	07210	83632	88656	
Malin	980	11812	81021	20304	15600	02213	81632		
Belmullet	976	00904	78021	18701	00900	50207			
Birr	965	80000	58606	19005	874//	04207	85715	88633	
Dublin	969	81611	56216	20509	854//	07207	85718	88630	
Shannon	962	80404	58505	18005	854//	04001	81710	83620	87625
Roches Point	952	31317	65018	17311	35400	08005	81714	83635	
Valentia	953	81010	70606	15410	856//	07400	88633		

OBSERVATIONS at 06h. 12 NOVEMBER 1975

Station	iii	Nddff	VVwwW	PPPTT	$N_hC_LhC_MC_H$	$T_dT_d$app	$8N_sCh_sh_s$	$8N_sCh_sh_s$	$8N_sCh_sh_s$
Boscombe Down	746	20913	50051	22004	25500	03805	82625		
Hurn	862	00406	56101	20902	00900	02707			
Thorney Island	871	40708	50051	22005	44400	04705	84615		
Manston	797	51009	25051	24506	56200	05501	85705		
Gatwick	776	70608	26101	23403	762//	03804	87703		
Kew	775	10806	30051	23803	00901	02605	81075		
Heathrow	772	00908	32051	23104	00900	03805			
Honington	586	80802	17101	25302	864//	01602	88714		
Wattisham	590	90703	00471	25102	9////	01502	89///		
Gorleston	497	30918	58030	25609	35500	06400	83622		
Aberporth	502	51317	56051	19206	20932	02806	82360	84075	
Filton	628	70809	35052	21907	756//	04603	87635		
Rhoose	715	70913	50041	20407	754//	04609	87618		
Hartland Point	703	70920	61021	17208	757//	04614	87650		
Mount Batten	827	71014	57052	16910	2563/	06711	82645	87360	
St. Mawgan	817	81221	58052	15409	3577/	05617	83656	88460	
Scilly	804	81316	62216	13911	8097/	09609	88361		
Culdrose	809	81119	58051	14610	856//	07714	88640		
Guernsey	894	71215	40051	17608	4563/	06710	84645	87360	
Elmdon	534	71106	34052	24005	756//	04501	87636		
Cardington	559	90705	04474	24950	9////	50500	89/01		
Wittering	462	00605	25101	25701	00900	50502			
Watnall	354	30506	25101	25102	35600	02603	83630		
Shawbury	414	80904	25042	23405	855//	03803	88624		
Finningley	360	71102	40101	25501	755//	00603	87628		
Kilnsea	396	11114	64030	25909	15570	04502	81625		
Leeming	257	90000	01434	26150	9////	50804	89///		
Tynemouth	262	50000	56051	26605	50930	03604	85358		
Carlisle	222	70706	50041	24803	756//	01706	87645		
Valley	302	70702	65031	21405	35652	02802	83635	85360	
Ringway	334	80909	40041	24306	855//	03502	88624		
Squires Gate	318	70908	45041	23605	756//	03604	87638		
Ronaldsway	204	41117	58041	22407	25402	04602	81715	84070	
Mull of Galloway	131	41722	66021	22507	45600	05205	84630		
Eskdalemuir	162	60000	70021	26101	656//	00305	86630		
Prestwick	135	31004	65011	23803	15730	50500	81656		
Abbotsinch	140	20404	60051	24902	15731	51308	81650		
Leuchars	171	61702	62031	26206	656//	02103	86647		
Dyce	091	72505	57051	26705	785//	04202	82822	87645	
Lerwick	005	81920	58586	27308	854//	07603	82713	88637	
Wick	075	11616	60021	24808	10940	03501	81358		
Sule Skerry	010	81419	74021	22609	855//	05501	88625		
Cape Wrath	049	31405	81011	22107	35500	05306	83625		
Stornoway	026	81718	65808	21208	885//	06502	84825	88636	
Benbecula	022	11710	80016	20405	18500	04207	81822		
Tiree	100	62110	82291	20708	694//	07304	82918	83825	85635
Aldergrove	917	81211	35046	21808	855//	06208	83620	88622	
Malin	980	81517	68101	20208	864//	06000	88716		
Belmullet	976	40803	78030	18103	15602	02500	81640	83070	
Birr	965	11308	58106	18607	15600	05000	81636		
Dublin	969	81209	62032	20308	854//	05302	85719	88635	
Shannon	962	10808	56105	17008	15600	05605	81640		
Roches Point	952	81116	59101	15710	854//	07708	81715	83635	88650
Valentia	953	71216	70036	13811	756//	06708	87640		

OBSERVATIONS during NIGHT

Station	iii	RRT_nT_nE	T_gT_g	WEATHER 21h.–03h.	WEATHER 03h.–09h.
Boscombe Down	746	00030	01	+	+
Hurn	862	00020	51	+	+
Thorney Island	871	00051	03	+	+
Manston	797	97051	02	+	+
Gatwick	776	00021	51	+	ff
Kew	775	00031	52	+	+
Heathrow	772	00030	50	+	+
Honington	586	00501	55	+	if
Wattisham	590	97011	51	+	ifFFff
Gorleston	497				
Aberporth	502	00051	00	+	+
Filton	628	00031	52	+	+
Rhoose	715	00051	02	+	+
Hartland Point	703	00060	05		
Mount Batten	827	97071	05	+	ir_o
St. Mawgan	817	00071	05	+	+
Scilly	804	92101	09	+	ir_o
Culdrose	809	00091	08	+	+
Guernsey	894	97071	05	+	ir_o
Elmdon	534	00031	51	+	+
Cardington	559	00511	54	f	f-ffF
Wittering	462	00001	53	+	+
Watnall	354	00011	53	+	+
Shawbury	414	00011	51	+	+
Finningley	360	00513	58	fFF	+
Kilnsea	396	00080		+	+
Leeming	257	97511	52	ffFF	FFf
Tynemouth	262	00051	01	+	+
Carlisle	222	00031	52	+	+
Valley	302	00041	01	+	+
Ringway	334	00041	50	+	+
Squires Gate	318	00011	52	+	+
Ronaldsway	204	00071	05	+	+
Mull of Galloway	131	91071			
Eskdalemuir	162	00501	54	+	+
Prestwick	135	91021	50	r_or_o	+
Abbotsinch	140	97011	53	r_or_o	1
Leuchars	171	97041	51	r_o	+
Dyce	091	91031	51	+	pr_o
Lerwick	005	93071	06	ir_o	idir
Wick	075	00081	06	+	+
Sule Skerry	010	00081	06		
Cape Wrath	049	00051	04	+	+
Stornoway	026	01071	05	$ir_or_or_or$	rpr_o
Benbecula	022	03031	00	r_or_oR	+
Tiree	100	09071	04	prtpR	tlpR
Aldergrove	917	94061	03	$r_or_oir_od_o$	d_o
Malin	980	97021	51		
Belmullet	976	97001	53		
Birr	965	01031	51		
Dublin	969	04071	04		
Shannon	962	97041	01		
Roches Point	952	01101	06		
Valentia	953	91081	05		

Code FM 21.D

OCEAN WEATHER STATION REPORTS at 00h.

O.W.S.	$99L_aL_aL_a$	$Q_cL_oL_oL_o$	YYGGiw	Nddff	VVwwW	PPPTT	$N_hC_LhC_MC_H$	D_sv_sapp	$8N_sCh_sh_s$	$8N_sCh_sh_s$	$OT_sT_sT_dT_d$	$1T_wT_wT_wT$	$3P_wP_wH_wH_w$	$d_wd_wP_wH_wH_w$
C	99526	70355	12001	82103	97025	07710	862//	00211	88705	/////	0//09	10910	3////	32/08
L	99570	70202	12004	81710	98022	15610	858//	00808	88657	/////	0//06	11105	30301	99/02
M	99667	10026	12004	82019	97028	29808	894//	00205	88918	/////	00105	10781	30303	/////
R	99470	70169	12004	51218	97016	00914	58400	00221	83816	83633	0//14	11504	30602	07807

OCEAN WEATHER STATION REPORTS at 06h.

O.W.S.	$99L_aL_aL_a$	$Q_cL_oL_oL_o$	YYGGiw	Nddff	VVwwW	PPPTT	$N_hC_LhC_MC_H$	D_sv_sapp	$8N_sCh_sh_s$	$8N_sCh_sh_s$	$OT_sT_sT_dT_d$	$1T_wT_wT_wT$	$3P_wP_wH_wH_w$	$d_wd_wP_wH_wH_w$
C	99527	70354	12061	72004	97012	07509	75500	00302	87620	/////	0//09	10915	3////	///08
L	99571	70202	12064	81712	98022	14010	858//	00604	88657	/////	0//07	11118	30502	99/02
M	99663	10022	12064	81922	97158	28108	5947/	00710	85918	/////	00006	10802	30405	/////
R	99471	70171	12064	00708	98011	02214	00900	00307	/////	/////	0//13	11502	30000	10702

RATES OF SUBSCRIPTION Can be obtained from The Secretary, Meteorological Office, Met O 10c (DWR), London Road, Bracknell, Berks. RG12 2SZ.

H.M.S.O. Press, Met.O. Bracknell

DAILY WEATHER REPORT OF THE BRITISH METEOROLOGICAL OFFICE

41629

Date of Issue THURSDAY 13 NOVEMBER 1975

Code FM 11.D

OBSERVATIONS at 12h. 12 NOVEMBER 1975

Station	iii	Nddff	VVwwW	PPPTT	$N_hC_LhC_MC_H$	T_dT_dapp	$8N_sCh_sh_s$	$8N_sCh_sh_s$	$8N_sCh_sh_s$
Boscombe Down	746	61015	50051	20907	10932	04706	81365	86078	
Hurn	862	60708	40051	19809	6097/	07708	82360	86362	
Thorney Island	871	61015	48051	20910	10974	07710	81368	83075	86078
Manston	797	70811	32052	23207	763//	05713	82706	86707	
Gatwick	776	70709	45054	22008	20934	04713	82368	86078	
Kew	775	60908	50051	22409	00901	04713	86075		
Heathrow	772	61010	35051	21909	00902	05712	86075		
Honington	586	50911	38054	23708	11404	05814	81812	85075	
Wattisham	590	71011	50054	23508	754//	05814	82710	87615	
Gorleston	497	71016	40051	24708	763//	05708	87708		
Aberporth	502	81215	60052	18508	1577/	03607	81650	85359	88465
Filton	628	70815	38052	20807	30978	04809	83360	85072	
Rhoose	715	80816	38042	19307	16437	05706	81710	86362	88270
Hartland Point	703	80818	64028	16309	6867/	07808	81830	86650	88360
Mount Batten	827	71119	58026	15312	55678	08710	81630	85650	85465
St. Mawgan	817	71117	58216	14511	2577/	07702	82656	87465	
Scilly	804	61416	58216	12912	48578	09803	82820	83628	
Culdrose	809	81016	59216	13611	5577/	09806	85656	87461	
Guernsey	894	71115	65022	16510	3577/	05808	83656	86360	
Elmdon	534	51007	50052	22808	11402	05812	81815	85075	
Cardington	559	60807	25054	23207	10931	07813	81365	85075	
Wittering	462	60808	27041	24307	654//	05808	86616		
Walsall	354	40812	38051	23707	00901	06710	84075		
Shawbury	414	51007	32042	22606	45431	04808	83710	83645	
Finningley	360	50803	26101	24806	45501	05809	84620		
Kilnsea	396	71020	62021	25009	754//	05708	84715	87625	
Leeming	257	73602	30104	25804	755//	03805	82620	87630	
Tynemouth	262	71607	23052	26409	755//	06805	87625		
Carlisle	222	70912	56042	24906	15532	03707	81625	85359	85075
Valley	302	70604	57042	20509	7097/	05809	87462		
Ringway	334	61110	56042	23408	10932	03709	81362	86070	
Squires Gate	318	71213	50042	22808	18532	05810	81822	86359	
Ronaldsway	204	81121	50041	21408	6547/	05707	82715	85621	88358
Mull of Galloway	131	81217	60031	21709	33511	05608	83928	87460	
Eskdalemuir	162	60606	60022	25105	25672	02806	82630	85363	85075
Prestwick	135	71111	58041	24307	70931	03804	87360		
Abbotsinch	140	70907	45051	25206	7573/	01805	87650		
Leuchars	171	70406	58042	26607	756//	05806	83635	86650	
Dyce	091	82202	57808	27707	6557/	05803	81620	83624	85632
Lerwick	005	71817	56026	27709	784//	07202	82812	86635	
Wick	075	71814	68051	25709	15671	02301	81645	83360	86364
Sule Skerry	010	61413	74216	24409	655//	04205	86625		
Cape Wrath	049	71803	47051	23309	4553/	06206	84625	87360	
Stornoway	026	71918	70058	23509	784//	04311	82818	87632	
Benbecula	022	81515	56801	22707	883//	07209	82707	85814	88625
Tiree	100	31422	58058	22808	35400	05210	81615		
Aldergrove	917	71111	40041	21408	1543/	05807	81618	87358	
Malin	980	41216	56105	21209	15602	05500	81640	83075	
Belmullet	976	10911	62101	18009	00902	06802	81070		
Birr	965	81111	60051	17609	35677	05711	83640	86461	88268
Dublin	969	81212	56102	19509	5553/	06608	82620	84645	86359
Shannon	962	71017	57601	16110	5557/	06608	81625	85645	86459
Roches Point	952	81018	50216	15011	3532/	08704	81708	88458	
Valentia	953	81012	65606	13111	7547/	07703	82718	87635	88460

OBSERVATIONS at 18h. 12 NOVEMBER 1975

Station	iii	Nddff	VVwwW	PPPTT	$N_hC_LhC_MC_H$	T_dT_dapp	$8N_sCh_sh_s$	$8N_sCh_sh_s$	$8N_sCh_sh_s$
Boscombe Down	746	70912	45052	19806	7097/	04303	87362		
Hurn	862	70908	40052	18808	10931	05304	81360	87072	
Thorney Island	871	70811	40052	20106	10936	04305	81360	87272	
Manston	797	70914	32052	22606	754//	03303	83710	87614	
Gatwick	776	80908	40052	21306	864//	04305	88710		
Kew	775	70910	45052	21708	754//	04303	87618		
Heathrow	772	81112	45052	21208	854//	04204	88616		
Honington	586	30809	45051	23504	25502	01303	82626		
Wattisham	590	40909	48051	23305	25401	02305	82618	83072	
Gorleston	497	30824	64021	24307	31600	02305	83830		
Aberporth	502	81213	57052	17508	6567/	02602	81630	86657	88460
Filton	628	70813	30052	19808	7097/	04305	86359	87362	
Rhoose	715	80716	45042	18108	6587/	04301	86657	88365	
Hartland Point	703	80917	64608	15109	857//	07104	88650		
Mount Batten	827	81115	57616	14811	8092/	09302	88459		
St. Mawgan	817	81215	57616	13910	3547/	08308	81710	83650	88462
Scilly	804	81409	56606	12711	855//	11605	88620		
Culdrose	809	81409	50636	13910	6522/	09307	82705	84708	86616
Guernsey	894	81214	50636	16310	853//	08308	83708	85638	88650
Elmdon	534	80912	56052	22107	864//	03206	88715		
Cardington	559	70909	50052	22506	754//	04103	83715	87627	
Wittering	462	70812	26042	23606	754//	03305	87618		
Walsall	354	80711	35041	23606	863//	03207	83709	88714	
Shawbury	414	80905	25042	21907	854//	04304	82710	88614	
Finningley	360	81007	40041	24307	854//	04205	88616		
Kilnsea	396	71117	66012	24908	756//	02304	87630		
Leeming	257	80803	50502	25106	854//	04302	88614		
Tynemouth	262	81220	69028	25609	855//	06303	88625		
Carlisle	222	70808	45041	23706	30936	03301	83362	87272	
Valley	302	60608	58042	19208	6097/	04301	86461		
Ringway	334	71008	50041	22507	46432	04103	84716	86360	
Squires Gate	318	70908	25041	22405	50932	04205	85360	86072	
Ronaldsway	204	81019	40042	20909	854//	06303	82714	88617	
Mull of Galloway	131	81223	60022	20709	3351/	05605	82928	88460	
Eskdalemuir	162	70907	50052	24205	36432	02203	83712	87075	
Prestwick	135	61011	50042	23005	15676	03602	81630	83362	85272
Abbotsinch	140	70809	50052	23607	45632	03503	84630	87075	
Leuchars	171	71216	58042	25409	755//	05502	83620	87635	
Dyce	091	61713	50058	26209	655//	06301	82620	86635	
Lerwick	005	81816	56022	27309	854//	07500	81710	83617	88645
Wick	075	61706	58052	25409	1567/	05205	81640	83360	86362
Sule Skerry	010	31409	74011	24709	35500	05305	83625		
Cape Wrath	049	20903	80011	23708	25500	06301	82625		
Stornoway	026	32303	62051	23706	35600	03203	83635		
Benbecula	022	11707	62018	23005	15600	03104	81635		
Tiree	100	21218	59050	22507	15401	04500	81615		
Aldergrove	917	71113	30042	20108	1543/	05704	81618	87360	
Malin	980	41117	60101	20208	18502	05603	81821	83075	
Belmullet	976	50810	59011	17207	35632	04302	83640	85070	
Birr	965	80804	60216	16608	6642/	05702	84716	84636	88459
Dublin	969	80806	66606	18408	6577/	06603	86650	88458	
Shannon	962	80914	50216	15009	6557/	05301	83628	86650	87458
Roches Point	952	81016	50106	13811	863//	09400	88708		
Valentia	953	71124	64026	11711	6553/	08502	86620	87359	

OBSERVATIONS during DAY

Station	iii	$R_RT_TT_xT_xE$	sss	WEATHER 09h.–15h.	WEATHER 15h.–21h.
Boscombe Down	746	00090	030	+	+
Hurn	862	00110	001	+	+
Thorney Island	871	00101	036	+	+
Manston	797	00071	001	+	+
Gatwick	776	00091	040	+	+
Kew	775	00091	037	+	+
Heathrow	772	00100	041	+	+
Honington	586	00091	022	+	+
Wattisham	590	00081	015	if	+
Gorleston	497		022		
Aberporth	502	00091	000	+	+
Filton	628	00091	003	+	+
Rhoose	715	00081	000	+	+
Hartland Point	703	02112	000		
Mount Batten	827	05121	001	+	$ir_or_or_orr$
St. Mawgan	817	01121	002	ir_o	r_or_orr
Scilly	804	08121	000	ir_o	$rrRRr_or_o$
Culdrose	809	08122	000	$ir_or_or_o$	$r_or_orrr_or_o$
Guernsey	894	03111	001	ir_o	$irrrr_or_oir_o$
Elmdon	534	00091	021	+	+
Cardington	559	00091	020	ff	+
Wittering	462	00081	011	+	+
Walsall	354	00071	027	+	+
Shawbury	414	00071	002	+	+
Finningley	360	00091	011	+	+
Kilnsea	396	00090	010	+	+
Leeming	257	97071	006	+	d_od_o
Tynemouth	262	97091	000	+	pr_o
Carlisle	222	00091	022	+	+
Valley	302	00091	000	+	+
Ringway	334	00091	040	+	+
Squires Gate	318	00091	006	+	+
Ronaldsway	204	00091	000	+	+
Mull of Galloway	131	00091			
Eskdalemuir	162	00071	000	+	+
Prestwick	135	00071	001	+	+
Abbotsinch	140	00081	000	+	+
Leuchars	171	00091	000	+	+
Dyce	091	92101	000	d_opr_o	pr_o
Lerwick	005	00091	000	+	+
Wick	075	00091	000	+	+
Sule Skerry	010	97100			
Cape Wrath	049	00091	017	+	+
Stornoway	026	00091	000	+	+
Benbecula	022	01081	000	pr_oir_o	+
Tiree	100	97091	034	ir_o	+
Aldergrove	917	00091	000	+	+
Malin	980	9709	038		
Belmullet	976	0010	051		
Birr	965	9209	000		
Dublin	969	9710	000		
Shannon	962	9710	000		
Roches Point	952	0311	000		
Valentia	953	9212	000		

Code FM 21.D

OCEAN WEATHER STATION REPORTS at 12h.

O.W.S.	$99L_aL_aL_a$	$Q_cL_oL_oL_o$	YYGGiw	Nddff	VVwwW	PPPTT	$N_hC_LhC_MC_H$	D_sv_sapp	$8N_sCh_sh_s$	$8N_sCh_sh_s$	$OT_sT_sT_dT_d$	$1T_wT_wT_wT$	$3P_wP_wH_wH_w$	$d_wd_wP_wH_wH_w$
C	99527	70354	12121	80305	98024	08607	862//	00103	88705	/////	0//07	10917	30201	32208
L	99572	70203	12124	61912	98012	13511	1287/	00705	81820	86358	0//09	11111	30602	99/03
M	99663	10023	12124	81823	96022	27408	7632/	00706	87708	/////	00107	10815	30505	/////
R	99470	70171	12124	33612	98021	04914	38500	00216	82820	/////	0//13	11516	30000	07803

OCEAN WEATHER STATION REPORTS at 18h.

O.W.S.	$99L_aL_aL_a$	$Q_cL_oL_oL_o$	YYGGiw	Nddff	VVwwW	PPPTT	$N_hC_LhC_MC_H$	D_sv_sapp	$8N_sCh_sh_s$	$8N_sCh_sh_s$	$OT_sT_sT_dT_d$	$1T_wT_wT_wT$	$3P_wP_wH_wH_w$	$d_wd_wP_wH_wH_w$
C	99527	70356	12181	80406	98022	09108	854//	00500	88612	/////	0//07	10901	30201	31805
L	99573	70202	12184	82022	97802	12711	885//	00301	83820	83641	0//07	11120	30604	99/04
M	99664	10023	12184	81824	96022	24008	864//	00712	88710	/////	00107	10836	30506	/////
R	99469	70172	12184	50407	98021	07314	55500	00317	85623	/////	0//13	11521	30000	03803

All times of observation printed in this publication are GREENWICH MEAN TIME.

CHART OF WEATHER IN PART OF NORTHERN HEMISPHERE

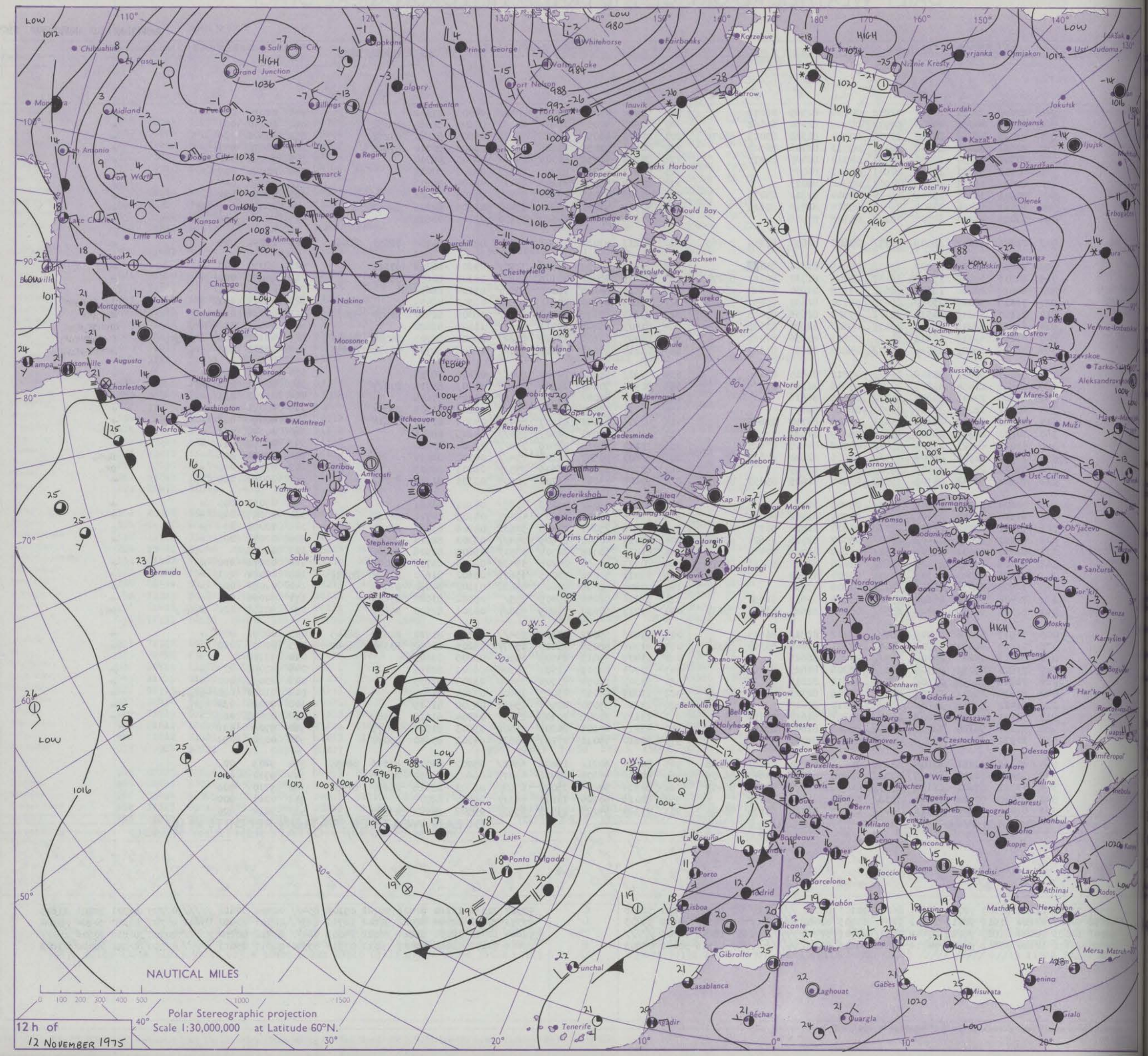

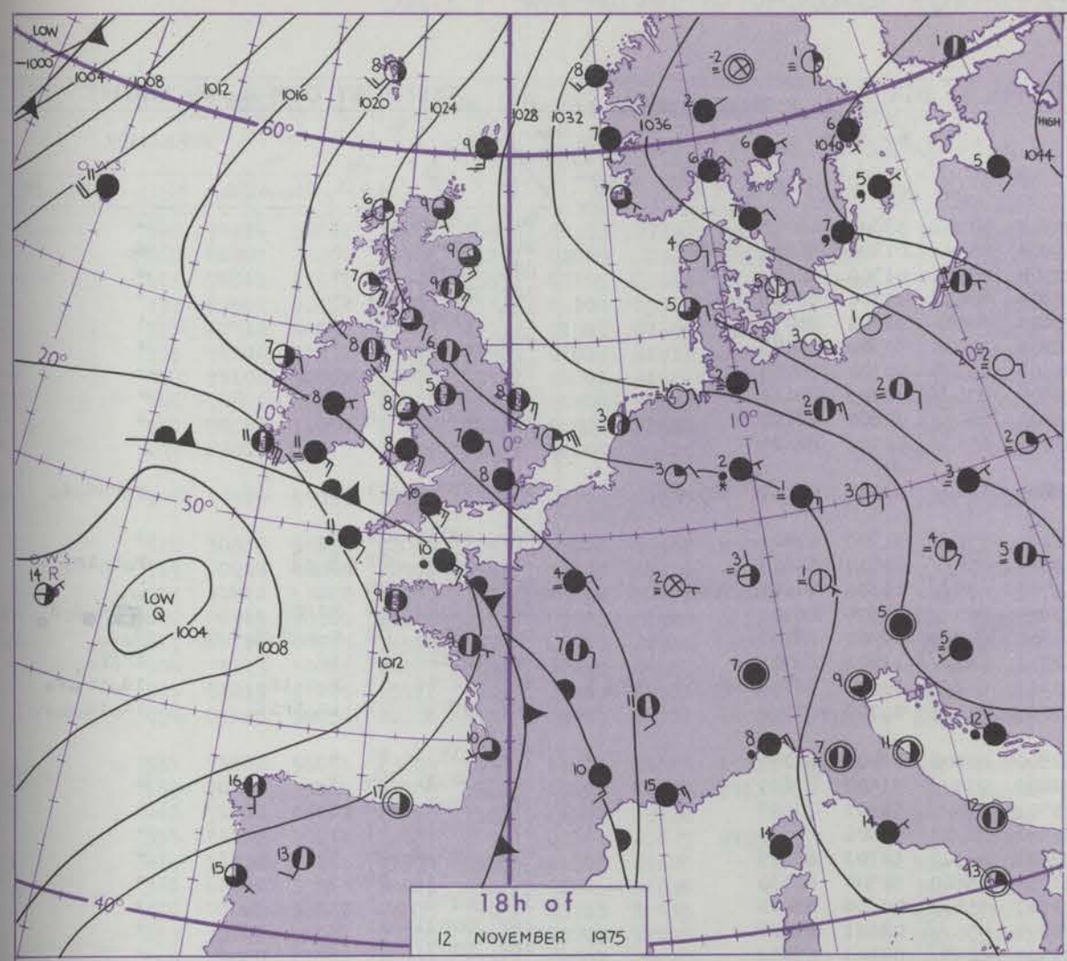

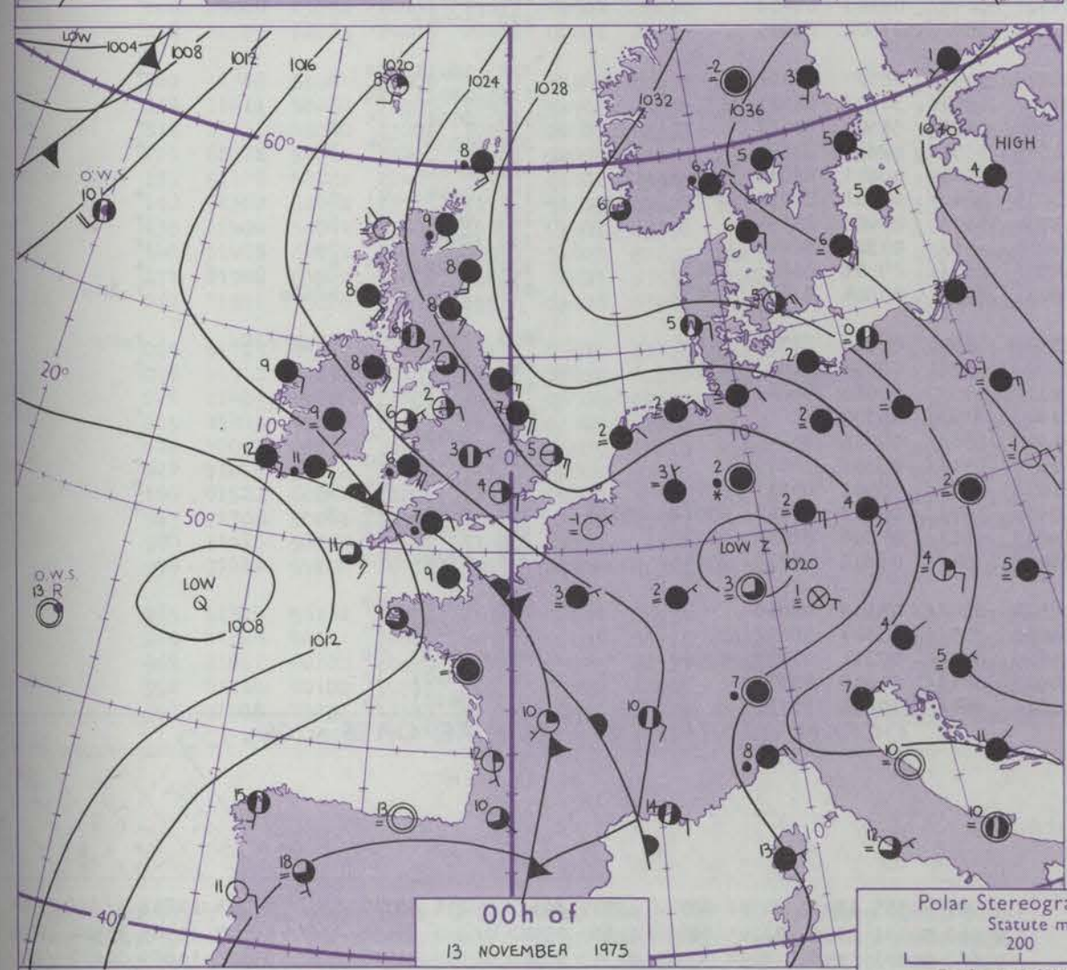

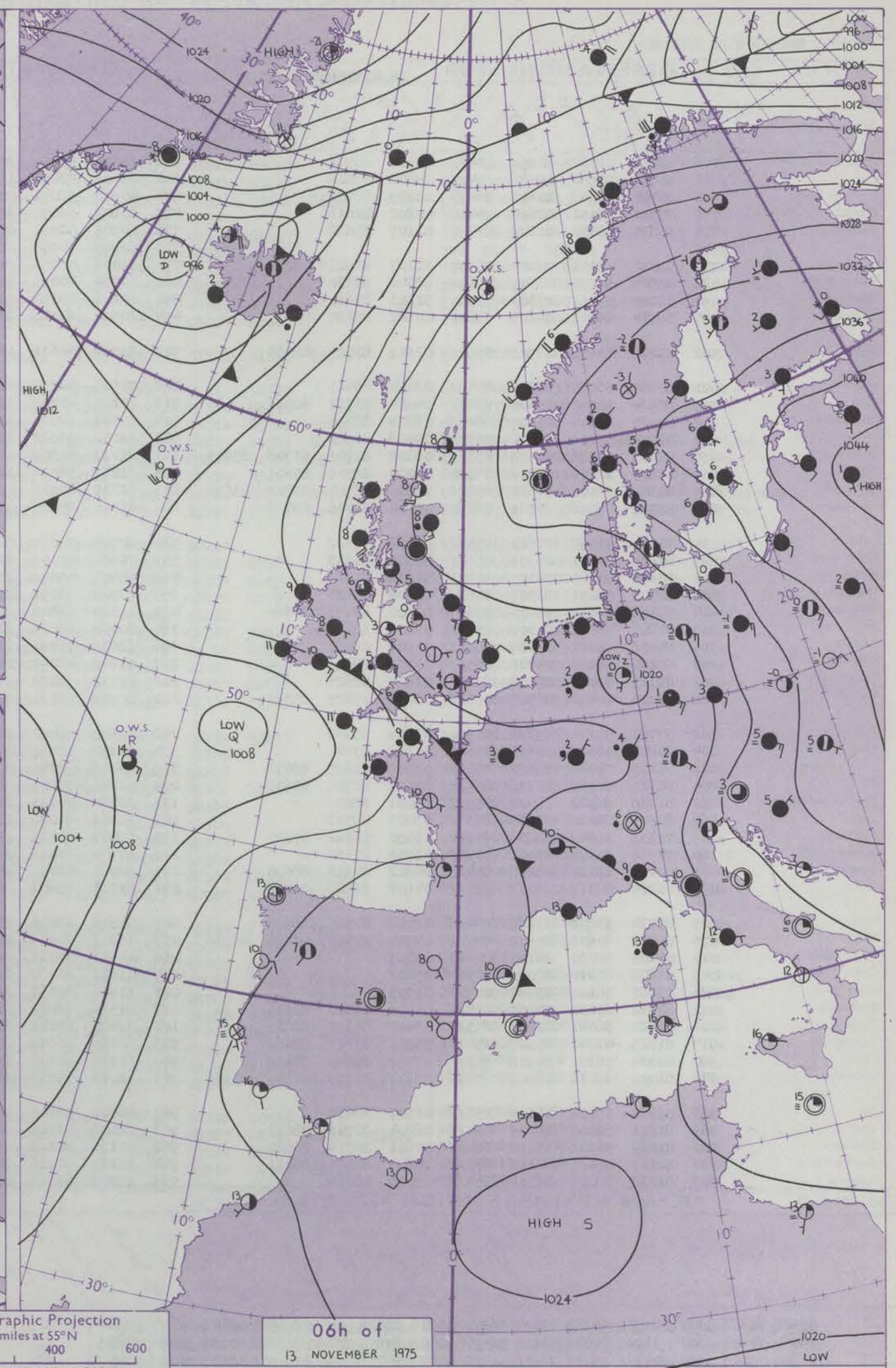

Polar Stereographic Projection
Statute miles at 55°N
200 400 600
Scale is 1:20,000,000 at 60°N.

GENERAL SYNOPTIC DEVELOPMENT

Issued at midday THURSDAY 13 NOVEMBER 1975

An anticyclone over Russia, with a ridge westwards to Scandinavia, has continued to be the main synoptic feature over central Europe. A depression to the west of Biscay moved slowly north towards southwest Ireland, filling gradually over the 24 hour period, the troughs associated with this centre moving slowly east across France and into southwestern districts of the British Isles. A cold front over Iceland is expected to move steadily east into the Faeroes by tomorrow morning, while the trough over southwestern districts of the British Isles is expected to be almost static. The low pressure centre near southwest Ireland will fill entirely. No other significant change is likely to occur before Friday morning.

Code FM 11.D

OBSERVATIONS at 00h. 13 NOVEMBER 1975

Station	iii	Nddff	VVwwW	PPPTT	$N_hC_LhC_MC_H$	$T_dT_d$app	$8N_sCh_sh_s$	$8N_sCh_sh_s$	$8N_sCh_sh_s$
Boscombe Down	746	81015	56052	20305	864//	03801	88712		
Hurn	862	80808	50052	19406	854//	04602	88612		
Thorney Island	871	80712	40052	20605	864//	03003	88712		
Manston	797	20911	56051	22604	25400	00802	82618		
Gatwick	776	50810	35052	21804	55401	01107	85618		
Kew	775								
Heathrow	772	51110	47051	22004	35501	01107	83623	83075	
Honington	586	20905	50051	23701	25601	52501	82630		
Wattisham	590	31107	57051	23303	35500	51503	83620		
Gorleston	497	51114	64011	24205	55600	03601	85637		
Aberporth	502	81218	62602	17906	3552/	02501	83625	88558	
Filton	628	80910	56055	20506	854//	03000	88615		
Rhoose	715	80914	50042	19406	854//	04004	83711	88616	
Hartland Point	703	80925	60216	15507	864//	06708	88710		
Mount Batten	827	81113	57216	15910	857//	09106	88650		
St. Mawgan	817	81317	57586	14909	853//	08302	81706	83708	85615
Scilly	804	61213	62016	13511	65300	11000	82706	85611	
Culdrose	809	81309	57606	14611	6532/	10000	82707	83709	85616
Guernsey	894	81311	57216	17109	862//	09104	83705	88707	
Elmdon	534	70807	56052	22803	755//	00102	87622		
Cardington	559	60609	50051	23102	656//	01301	86635		
Wittering	462	20608	50041	24101	10932	51602	81360		
Watnall	354	80705	58051	23803	855//	01804	88620		
Shawbury	414	51105	36042	22404	35530	02400	83623	84362	
Finningley	360	80603	58042	24304	855//	02805	88628		
Kilnsea	396	81418	72022	24407	856//	01805	88630		
Leeming	257	81202	58025	24706	855//	03806	88626		
Tynemouth	262	81713	69022	25208	855//	03804	88625		
Carlisle	222	61210	60012	23707	3553/	03000	81625	85362	
Valley	302	50707	57041	19206	50970	02501	85362		
Ringway	334	40802	58021	23505	35501	50103	83620		
Squires Gate	318	51109	57042	23202	15532	01308	81625	85072	
Ronaldsway	204	81122	50042	21208	854//	05001	82714	88618	
Mull of Galloway	131	81225	60022	21008	855//	05001	88628		
Eskdalemuir	162	80509	60022	24605	863//	03003	88708		
Prestwick	135	71308	56042	22806	60978	03000	86362	87270	
Abbotsinch	140	70706	50042	23606	7093/	03701	87362		
Leuchars	171	81413	62022	25208	854//	04802	84618	88630	
Dyce	091	81814	60218	26008	855//	04802	83627	88632	
Lerwick	005	81714	58608	27208	854//	08702	83710	88625	
Wick	075	81712	60602	24909	854//	07703	82712	85618	88636
Sule Skerry	010	01409	74010	24109	00900	06705			
Cape Wrath	049	01805	80010	23006	00900	05807			
Stornoway	026	03002	56100	23401	00900	01703			
Benbecula	022	81512	65031	22207	855//	04806	85620	88635	
Tiree	100	81320	56041	21508	855//	05605	84622	88633	
Aldergrove	917	81213	40042	20308	3547/	05001	83616	88460	
Malin	980	81314	56101	19908	5567/	05702	85640	88459	
Belmullet	976	81010	68032	16809	6547/	05803	81719	86645	87359
Birr	965	81310	58102	16609	856//	06701	88636		
Dublin	969	81311	59106	18809	854//	06204	83718	88623	
Shannon	962	81017	56102	15110	864//	07601	86714	88620	
Roches Point	952	81117	50615	14111	873//	10803	84706	88711	
Valentia	953	81112	68026	12712	864//	09003	88716		

OBSERVATIONS at 06h. 13 NOVEMBER 1975

Station	iii	Nddff	VVwwW	PPPTT	$N_hC_LhC_MC_H$	$T_dT_d$app	$8N_sCh_sh_s$	$8N_sCh_sh_s$	$8N_sCh_sh_s$
Boscombe Down	746	60915	58052	20902	00902	52304	86075		
Hurn	862	80608	40052	19904	855//	01204	86620	88647	
Thorney Island	871	40612	58051	20504	25501	01500	82620	83075	
Manston	797	60909	56051	22304	654//	01301	86616		
Gatwick	776	50905	32051	21602	00901	51301	85075		
Kew	775	60904	50051	22102	00901	51500	86075		
Heathrow	772	51006	45051	21502	00904	00500	85075		
Honington	586	80706	40051	22804	855//	00605	88620		
Wattisham	590	80606	45051	22503	854//	00607	88617		
Gorleston	497	80510	64021	23107	855//	02705	88625		
Aberporth	502	81014	56616	18605	3742/	03217	83712	88556	
Filton	628	70913	58052	21104	755//	51306	87621		
Rhoose	715	80815	40602	19504	854//	01307	88614		
Hartland Point	703	80723	62026	15707	855//	06309	84627	88641	
Mount Batten	827	81012	56526	15809	873//	08304	88709		
St. Mawgan	817	81213	35506	14809	872//	09500	88703		
Scilly	804	81217	56026	12711	862//	11602	88703		
Culdrose	809	81112	40026	13911	862//	10503	82705	85707	88709
Guernsey	894	81311	25505	17009	871//	09102	87702		
Elmdon	534	10904	35051	22800	00901	52400	81075		
Cardington	559	70604	50101	22851	755//	51500	87625		
Wittering	462	70905	45041	23701	755//	51501	87627		
Watnall	354	00702	58051	23551	00900	52601			
Shawbury	414	21104	36041	22601	00901	51303	82075		
Finningley	360	30000	56021	23750	35600	51504	83630		
Kilnsea	396	81012	76022	23707	856//	00606	88643		
Leeming	257	71202	58042	24204	755//	02501	87628		
Tynemouth	262	81712	69022	24707	8092/	03103	88458		
Carlisle	222	80903	62031	23405	856//	01502	88635		
Valley	302	20805	59041	19103	20970	00500	82362		
Ringway	334	21107	58011	22903	15501	51503	81625		
Squires Gate	318	20908	58041	22700	00901	51500	82072		
Ronaldsway	204	41121	58041	21306	35502	02603	83621		
Mull of Galloway	131	31225	74021	20907	35600	00001	83635		
Eskdalemuir	162	81003	60022	23705	864//	01508	88712		
Prestwick	135	61407	65031	22704	55730	00400	85650		
Abbotsinch	140	60704	60012	23306	656//	01301	86640		
Leuchars	171	80000	62032	24506	855//	04506	86623	88635	
Dyce	091	81714	65602	25008	855//	03504	83627	88630	
Lerwick	005	51518	65036	25708	55300	04710	82706	84645	
Wick	075	41816	70016	23608	35501	02706	81620	83636	
Sule Skerry	010	41413	74011	22309	45500	07610	84625		
Cape Wrath	049	01803	80020	21607	00900	05707			
Stornoway	026	81911	60051	21907	856//	04506	88635		
Benbecula	022	81514	62022	20908	854//	05503	88619		
Tiree	100	81420	57042	21008	854//	05501	86617	88650	
Aldergrove	917	61210	50042	20906	3543/	03208	81712	83622	85360
Malin	980	61316	50102	19807	2563/	04306	82635	85358	
Belmullet	976	81013	66216	16409	854//	06602	84716	87645	
Birr	965	81005	58102	17508	856//	05109	88636		
Dublin	969	81008	60102	19008	855//	05304	88622		
Shannon	962	81115	50102	15609	853//	07211	83709	88622	
Roches Point	952	81113	50216	14910	863//	10208	88706		
Valentia	953	81007	66216	13511	864//	10211	88714		

OBSERVATIONS during NIGHT

Station	iii	RRT_nT_hE	T_gT_g	WEATHER 21h.–03h.	WEATHER 03h.–09h.
Boscombe Down	746	00010	50	+	+
Hurn	862	97040	03	+	d_o
Thorney Island	871	00031	02	+	+
Manston	797	00041	01	+	+
Gatwick	776	00501	54	+	+
Kew	775	00521	57	+	+
Heathrow	772	00010	54	+	+
Honington	586	00001	54	+	+
Wattisham	590	00020	52	+	+
Gorleston	497				
Aberporth	502	91041	03	ir_o	$r_or_od_od_o$
Filton	628	97031	02	d_o	+
Rhoose	715	92031	02	+	$r_or_oir_o$
Hartland Point	703	05061	05		ir_o
Mount Batten	827	02081	08	$rrir_o$	[redacted]d_od_o
St. Mawgan	817	97091	08	$r_or_od_or_od_or_o$	d_od_o
Scilly	804	03102	08	ir_o	$irir_o$
Culdrose	809	01101	09	$r_or_oir_o$	id_oir[illegible]
Guernsey	894	95091	07	ir_oirid_o	$id_oid_od_or_o$
Elmdon	534	00533	58	+	+
Cardington	559	00521	54	+	+
Wittering	462	00001	53	+	+
Watnall	354	00513	57	+	+
Shawbury	414	00513	54	+	+
Finningley	360	00511	56	+	+
Kilnsea	396	00060		+	+
Leeming	257	00021	01	+	+
Tynemouth	262	00071	05	+	+
Carlisle	222	00041	50	+	+
Valley	302	00011	52	+	+
Ringway	334	00011	54	+	+
Squires Gate	318	00511	55	+	+
Ronaldsway	204	00061	04	+	+
Mull of Galloway	131	00060			
Eskdalemuir	162	00041	01	+	+
Prestwick	135	00011	53	+	+
Abbotsinch	140	00021	54	+	+
Leuchars	171	00061	05	+	+
Dyce	091	97071	04	pr_or_o	r_oir_o
Lerwick	005	02071	05	$ir_opr_oir_o$	r_or_o
Wick	075	97081	06	ir_o	+
Sule Skerry	010	00080	06		
Cape Wrath	049	00051	03	+	+
Stornoway	026	00001	54	+	+
Benbecula	022	00031	00	+	+
Tiree	100	00071	06	+	+
Aldergrove	917	00051	02	+	+
Malin	980	00061	02		
Belmullet	976	97081	05		
Birr	965	00081	07		
Dublin	969	97071	04		
Shannon	962	97080	08		
Roches Point	952	05101	10		
Valentia	953	94101	09		

Code FM 21.D

OCEAN WEATHER STATION REPORTS at 00h.

O.W.S.	$99L_aL_aL_a$	$Q_cL_oL_oL_o$	YYGGiw	Nddff	VVwwW	PPPTT	$N_hC_LhC_MC_H$	D_sv_sapp	$8N_sCh_sh_s$	$8N_sCh_sh_s$	$OT_sT_sT_dT_d$	$1T_wT_wT_wT$	$3P_wP_wH_wH_w$	$d_wd_wP_wH_wH_w$
C	99528	70356	13001	80507	98022	12207	862//	00213	88704	/////	0//07	10878	3////	///04
L	99569	70202	13004	71921	97038	12410	785//	41703	81820	83640	0//06	11085	30504	99/05
M	99664	10023	13004	41928	97016	21808	46300	00707	84708	/////	00107	10805	30606	/////
R	99471	70170	13004	00000	98021	09313	00900	00104	/////	/////	0//13	11506	30000	03803

OCEAN WEATHER STATION REPORTS at 06h.

O.W.S.	$99L_aL_aL_a$	$Q_cL_oL_oL_o$	YYGGiw	Nddff	VVwwW	PPPTT	$N_hC_LhC_MC_H$	D_sv_sapp	$8N_sCh_sh_s$	$8N_sCh_sh_s$	$OT_sT_sT_dT_d$	$1T_wT_wT_wT$	$3P_wP_wH_wH_w$	$d_wd_wP_wH_wH_w$
C	99527	70355	13061	80706	98022	13707	863//	00216	88707	/////	0//06	10888	3////	///04
L	99569	70201	13064	22225	98028	11610	25700	00500	82656	/////	0//07	11065	30504	18504
M	99661	10021	13064	32224	97021	22507	36500	00208	83725	/////	05105	10839	30607	/////
R	99470	70170	13064	61213	98031	09314	45608	00802	84640	85270	0//13	11513	30000	03803

RATES OF SUBSCRIPTION Can be obtained from The Secretary, Meteorological Office, Met O 10c (DWR), London Road, Bracknell, Berks. RG12 2SZ.

H.M.S.O. Press, Met.O, Bracknell

DAILY WEATHER REPORT OF THE BRITISH METEOROLOGICAL OFFICE

41630

Date of Issue FRIDAY 14 NOVEMBER 1975

Code FM 11.D

OBSERVATIONS at 12h. 13 NOVEMBER 1975

Station	iii	Nddff	VVwwW	PPPTT	$N_hC_LhC_MC_H$	$T_dT_d$app	$8N_sC_hh_ss$	$8N_sC_hh_ss$	$8N_sC_hh_ss$
Boscombe Down	746	70914	58052	21705	70972	50103	83360	86362	
Hurn	862	80707	45206	20706	853//	02005	82709	86710	88640
Thorney Island	871	70811	57051	21706	4547/	02105	81618	84656	87360
Manston	797	81505	38052	23305	853//	03104	85708	88612	
Gatwick	776	60711	40052	22404	10932	01002	81365	86075	
Kew	775	71006	57052	22906	654/2	01001	81718	86625	
Heathrow	772	71108	50052	22407	15532	02001	81624	86075	
Honington	586	70806	50052	23307	756//	01400	87635		
Wattisham	590	80502	56052	23206	855//	02000	88620		
Gorleston	497	83005	48052	23807	855//	04205	88625		
Aberporth	502	10909	57056	20207	15600	02106	81630		
Filton	628	30912	56051	22005	20932	00000	82362	83072	
Rhoose	715	80714	48046	20704	854//	51003	88615		
Hartland Point	703	70818	58022	18007	753//	06214	84708	87646	
Mount Batten	827	80915	56506	17308	853//	07106	83708	88615	
St. Mawgan	817	81114	40505	16509	872//	08110	82704	88706	
Scilly	804	71213	60026	14912	784//	12213	85815		
Culdrose	809	81213	56216	15512	873//	11207	84706	87709	
Guernsey	894	81413	30636	18310	870//	10205	84701	86702	87703
Elmdon	534	71802	56051	23604	58502	01001	81820	85623	85075
Cardington	559	70403	30062	23704	755//	03102	84620	87625	
Wittering	462	71206	56042	23906	755//	01702	87628		
Watnall	354	61407	45041	23807	655/1	03801	83625	83650	
Shawbury	414	51306	36041	23904	55501	01203	85620		
Finningley	360	62902	37041	24005	656//	02805	86635		
Kilnsea	396	70000	62012	23808	756//	03703	87635		
Leeming	257	73102	50042	24605	756//	03803	87640		
Tynemouth	262	82006	23052	24907	856//	02602	88630		
Carlisle	222	21509	62021	24007	20931	00801	82363		
Valley	302	41304	59041	20909	00902	04207	84075		
Ringway	334	31411	58030	23706	10931	51701	81362	83075	
Squires Gate	318	21311	58040	23206	10931	02803	81363		
Ronaldsway	204	61221	58041	22206	58402	02204	81816	85621	
Mull of Galloway	131	51128	58021	21407	53500	01001	85925		
Eskdalemuir	162	51308	62052	23705	21530	51805	82823	83359	
Prestwick	135	61404	59041	23406	3568/	01801	83630		
Abbotsinch	140	51408	62052	23707	48530	51803	81820	84630	
Leuchars	171	81708	63022	24608	856//	02001	83630	88640	
Dyce	091	81911	75026	24308	855//	03806	83626	88635	
Lerwick	005	81719	65252	23808	884//	06815	81818	88640	
Wick	075	71716	62052	22309	5853/	02810	82820	85640	85360
Sule Skerry	010	21409	74020	21709	25500	06706	82625		
Cape Wrath	049	41803	74020	20909	25530	06707	82620	84360	
Stornoway	026	72013	70052	20909	754//	05809	81618	84624	87650
Benbecula	022	71815	62012	20408	754//	05804	81615	84632	87640
Tiree	100	81522	60042	21208	854//	04803	86618	88635	
Aldergrove	917	71308	50041	21707	755//	03102	87621		
Malin	980	11416	58051	20708	11540	03301	81824		
Belmullet	976	71412	57102	18010	5553/	07104	81720	85643	
Birr	965	81304	56102	19708	864//	06111	88714		
Dublin	969	81608	40101	20509	864//	06208	86716	88622	
Shannon	962	81012	40102	18609	864//	07215	82710	88719	
Roches Point	952	81114	40102	17711	863//	09212	88708		
Valentia	953	71008	75031	16513	785//	10216	84823	87635	

OBSERVATIONS at 18h. 13 NOVEMBER 1975

Station	iii	Nddff	VVwwW	PPPTT	$N_hC_LhC_MC_H$	$T_dT_d$app	$8N_sC_hh_ss$	$8N_sC_hh_ss$	$8N_sC_hh_ss$
Boscombe Down	746	80909	50052	22604	857//	01212	88650		
Hurn	862	80605	48052	21905	854//	01214	88619		
Thorney Island	871	80608	50052	22505	6657/	01311	82628	86630	88460
Manston	797	01304	30100	23702	00900	02310			
Gatwick	776	10202	28051	23202	15801	01310	81657		
Kew	775	00000	56051	23701	00900	50214			
Heathrow	772	11404	40051	23103	15500	01314	81622		
Honington	586	40000	40051	23504	45600	02205	84634		
Wattisham	590	70205	40052	23405	755//	03307	87624		
Gorleston	497	82804	56052	23406	856//	03104	88640		
Aberporth	502	71008	60052	21305	6553/	01213	81625	86640	
Filton	628	80910	35051	22905	856//	01213	88630		
Rhoose	715	80812	50042	21805	854//	02314	88616		
Hartland Point	703	70714	56032	19507	753//	06314	85708	87640	
Mount Batten	827	81012	28515	18509	873//	08215	85706	88709	
St. Mawgan	817	81115	15106	18009	860//	09316	82701	88702	
Scilly	804	30000	60011	17112	35500	12219	83625		
Culdrose	809	81007	20636	17511	870//	11218	83701	83703	88704
Guernsey	894	82408	56216	19113	872//	13212	83704	87707	
Elmdon	534	00000	26051	23801	00900	50210			
Cardington	559	70902	35102	23604	755//	03307	87626		
Wittering	462	13403	35041	23903	15600	01305	81630		
Watnall	354	10303	16051	23802	00901	00106	81075		
Shawbury	414	00302	20111	23651	00900	51210			
Finningley	360	70000	30042	23903	755//	02306	82624	86636	
Kilnsea	396	33108	60011	23205	30970	03304	83360		
Leeming	257	60000	40041	23903	656//	01303	86632		
Tynemouth	262	80000	32052	23906	856//	03303	88630		
Carlisle	222	21203	37040	23003	20930	01301	82363		
Valley	302	30902	40040	21606	00902	03309	83075		
Ringway	334	01505	35040	23704	00900	01209			
Squires Gate	318	01208	34040	22951	00900	51203			
Ronaldsway	204	31110	57041	22406	38500	03306	82820		
Mull of Galloway	131	01410	58011	21707	00900	02308			
Eskdalemuir	162	00000	60051	23850	00900	51304			
Prestwick	135	01203	57111	23200	00900	51307			
Abbotsinch	140	00000	40111	23301	00900	51306			
Leuchars	171	40000	60041	23503	25602	02304	82630	83075	
Dyce	091	72208	45052	22705	756//	02500	82630	87635	
Lerwick	005	81920	60808	20908	884//	05709	83812	88621	
Wick	075	31812	62051	20407	15630	03705	81640	83360	
Sule Skerry	010	82302	74032	19309	855//	05707	88625		
Cape Wrath	049	81804	74031	19309	884//	07705	83815	88620	
Stornoway	026	82118	65026	19509	855//	05706	86620	88650	
Benbecula	022	81717	60052	19808	854//	06702	88619		
Tiree	100	71621	60042	21108	5553/	04207	85620	86358	
Aldergrove	917	01207	30041	21605	00900	03308			
Malin	980	11409	57100	20904	00901	02208	81075		
Belmullet	976	80902	56102	19209	7553/	07310	81720	87645	86359
Birr	965	21504	30101	20507	25600	06310	82636		
Dublin	969	81608	40102	21008	864//	05307	81713	86714	88620
Shannon	962	81307	28102	20309	864//	07314	88710		
Roches Point	952	80808	40102	19910	863//	09316	84709	88714	
Valentia	953	61013	70022	18212	65600	08112	86633		

OBSERVATIONS during DAY

Station	iii	RRT$_x$T$_x$E	sss	WEATHER 09h.–15h.	WEATHER 15h.–21h.
Boscombe Down	746	00050	000	+	+
Hurn	862	97070	000	do-ro	+
Thorney Island	871	00061	000	+	+
Manston	797	97061	003	+	+
Gatwick	776	00061	011	+	+
Kew	775	00073	020	+	iff
Heathrow	772	00070	018	+	+
Honington	586	00071	002	+	+
Wattisham	590	97070	000	+	+
Gorleston	497		000		
Aberporth	502	00081	042	+	+
Filton	628	00071	031	+	+
Rhoose	715	97050	000	iro	+
Hartland Point	703	00070	004		
Mount Batten	827	94091	000	dododoroido	dodo
St. Mawgan	817	97101	000	dodo	ro
Scilly	804	02141	014	iro	+
Culdrose	809	05122	000	iroir	iroirrrido
Guernsey	894	07131	000	rrdorororo	rorro
Elmdon	534	00063	011	+	jf
Cardington	559	00051	000	+	F
Wittering	462	00073	004	+	+
Watnall	354	00073	006	+	+
Shawbury	414	00063	032	+	if
Finningley	360	00073	007	+	+
Kilnsea	396	00080	000	+	+
Leeming	257	00071	020	+	+
Tynemouth	262	00081	000	+	+
Carlisle	222	00081	057	+	+
Valley	302	00101	063	+	+
Ringway	334	00071	063	+	+
Squires Gate	318	00073	067	+	+
Ronaldsway	204	00081	032	+	+
Mull of Galloway	131	00070			
Eskdalemuir	162	00061	047	+	+
Prestwick	135	00071	055	+	+
Abbotsinch	140	00071	022	+	jf
Leuchars	171	00081	001	+	+
Dyce	091	00081	000	+	+
Lerwick	005	97091	000	pro	pro
Wick	075	00091	001	+	+
Sule Skerry	010	00100			
Cape Wrath	049	97091	026	+	ido
Stornoway	026	97091	000	+	ro
Benbecula	022	00081	000	+	+
Tiree	100	00091	000	+	+
Aldergrove	917	00071	010	+	+
Malin	980	9708	062		
Belmullet	976	0010	004		
Birr	965	9708	000		
Dublin	969	0009	002		
Shannon	962	0009	000		
Roches Point	952	0011	000		
Valentia	953	0014	016		

Code FM 21.D

OCEAN WEATHER STATION REPORTS at 12h.

O.W.S.	99$L_aL_aL_a$	$Q_cL_oL_oL_o$	YYGGiw	Nddff	VVwwW	PPPTT	$N_hC_LhC_MC_H$	$D_sv_sa$pp	$8N_sC_hh_ss$	$8N_sC_hh_ss$	$OT_sT_sT_dT_d$	$1T_wT_wT_wT$	$3P_wP_wH_wH_w$	$d_wd_wP_wH_wH_w$
C	99528	70354	13121	80608	98022	16807	854//	00212	88619	/////	0//06	10899	30201	11903
L	99570	70201	13124	73013	98216	15009	755//	00221	82622	84635	0//05	11093	30602	23903
M	99662	10021	13124	72016	97022	22308	75500	00801	87720	/////	05006	10820	30303	99/05
R	99471	70173	13124	81122	95616	07915	5822/	00605	84805	83633	0//15	11511	30704	/////

OCEAN WEATHER STATION REPORTS at 18h.

O.W.S.	99$L_aL_aL_a$	$Q_cL_oL_oL_o$	YYGGiw	Nddff	VVwwW	PPPTT	$N_hC_LhC_MC_H$	$D_sv_sa$pp	$8N_sC_hh_ss$	$8N_sC_hh_ss$	$OT_sT_sT_dT_d$	$1T_wT_wT_wT$	$3P_wP_wH_wH_w$	$d_wd_wP_wH_wH_w$
C	99527	70354	13181	80308	98022	19107	854//	00211	88618	/////	0//04	10921	30301	11904
L	99570	70200	13184	63010	98022	17808	55601	00319	85630	85075	0//02	11080	30402	23003
M	99662	10023	13184	71819	96606	18208	6742/	00724	86714	/////	00007	10780	30203	99/04
R	99470	70170	13184	71512	97036	09115	15472	00311	81613	86360	0//15	11504	30703	/////

All times of observation printed in this publication are GREENWICH MEAN TIME.

CHART OF WEATHER IN PART OF NORTHERN HEMISPHERE

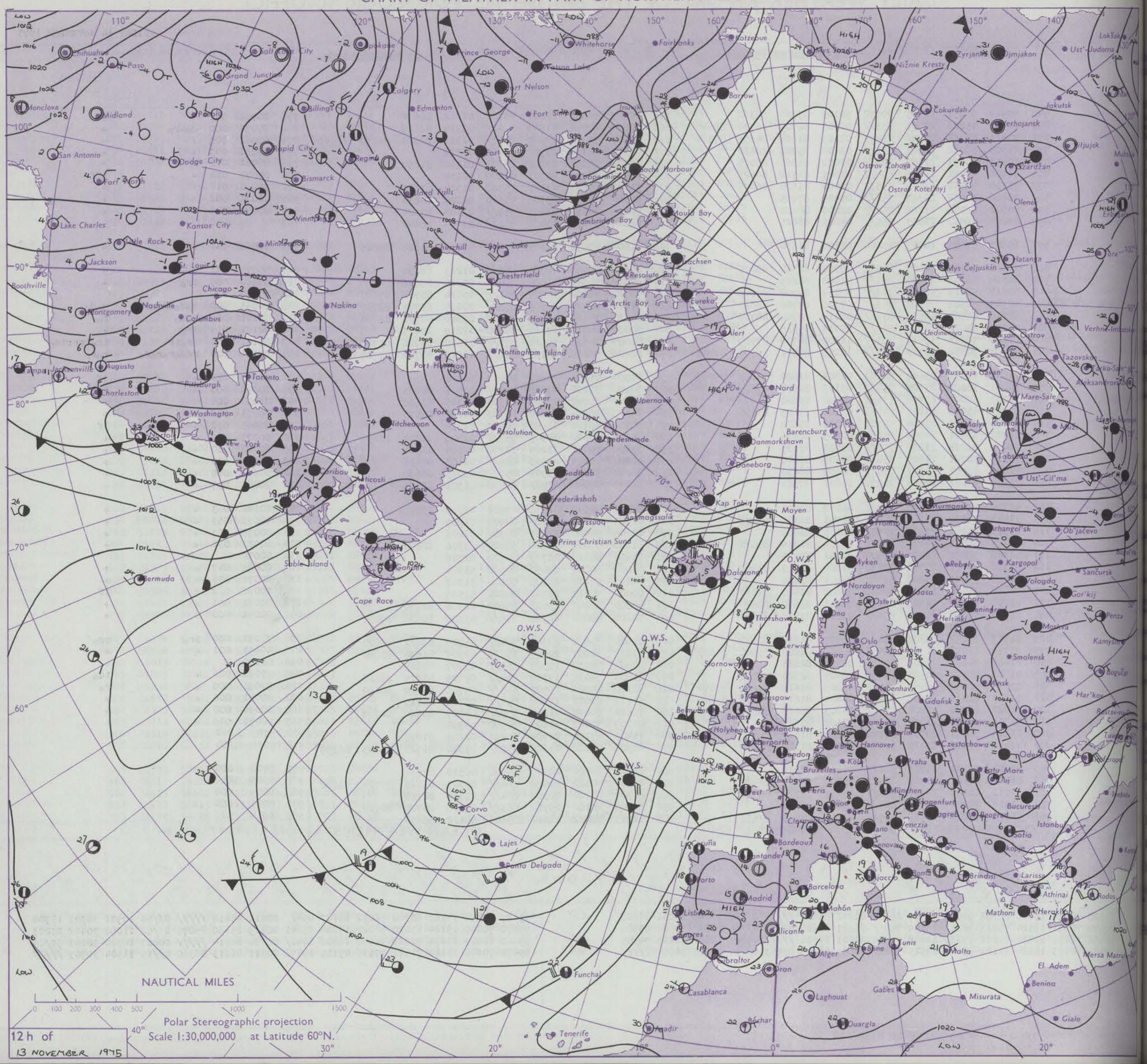

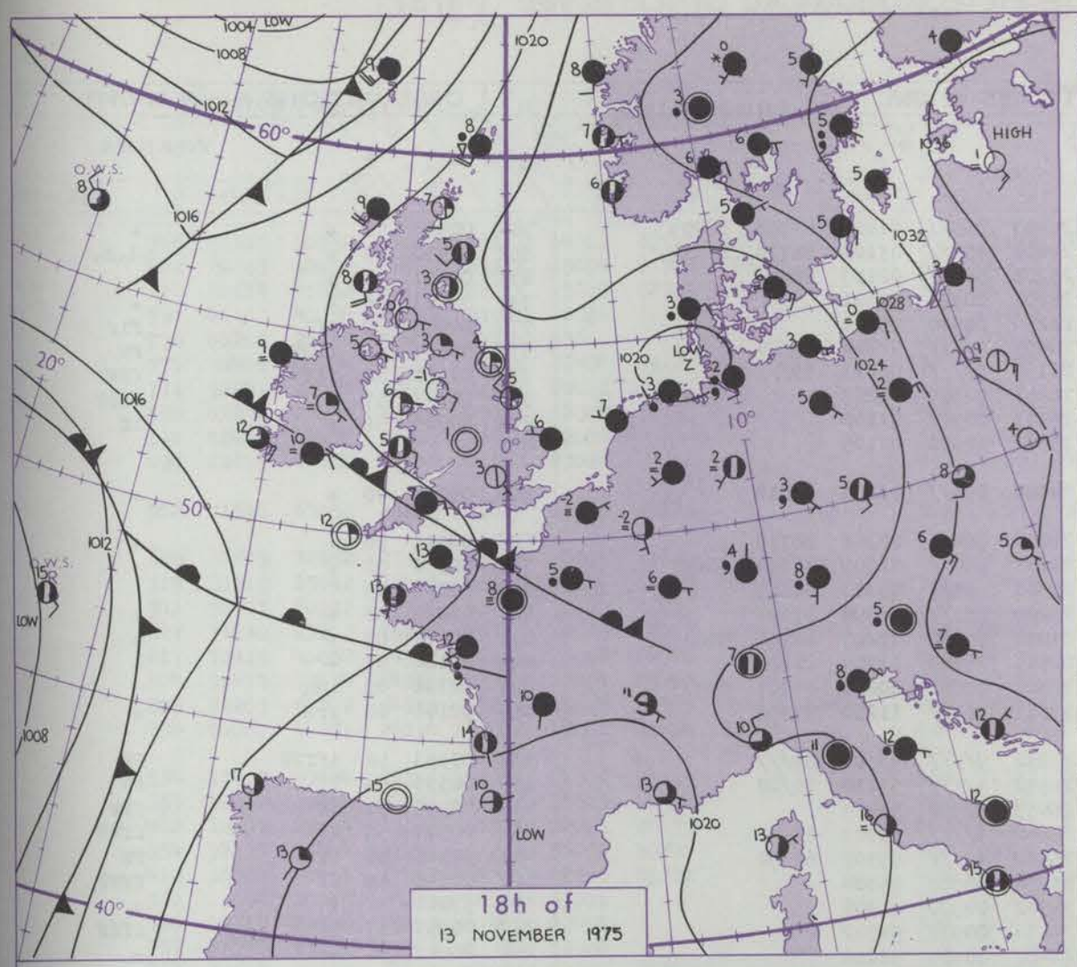

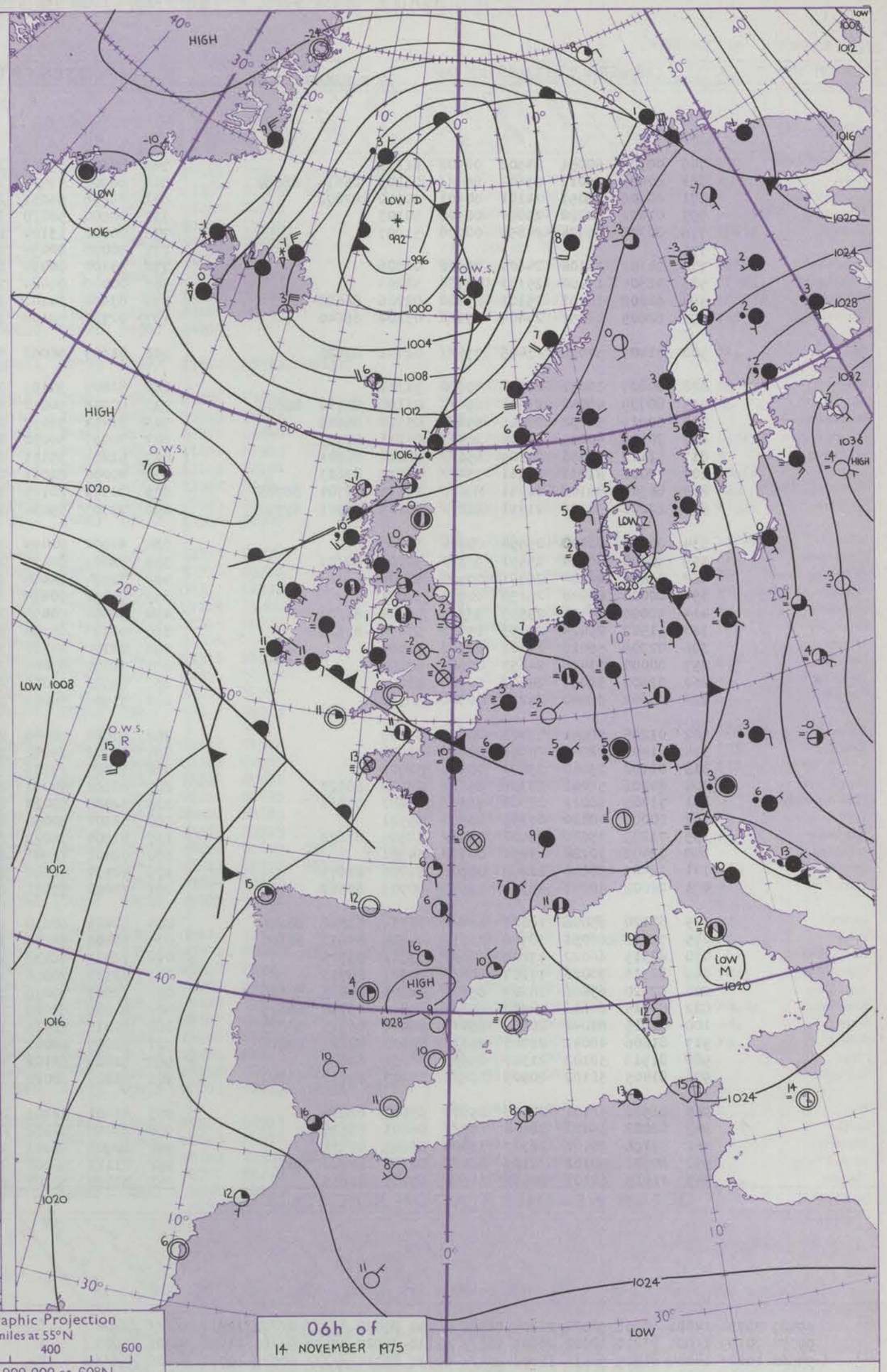

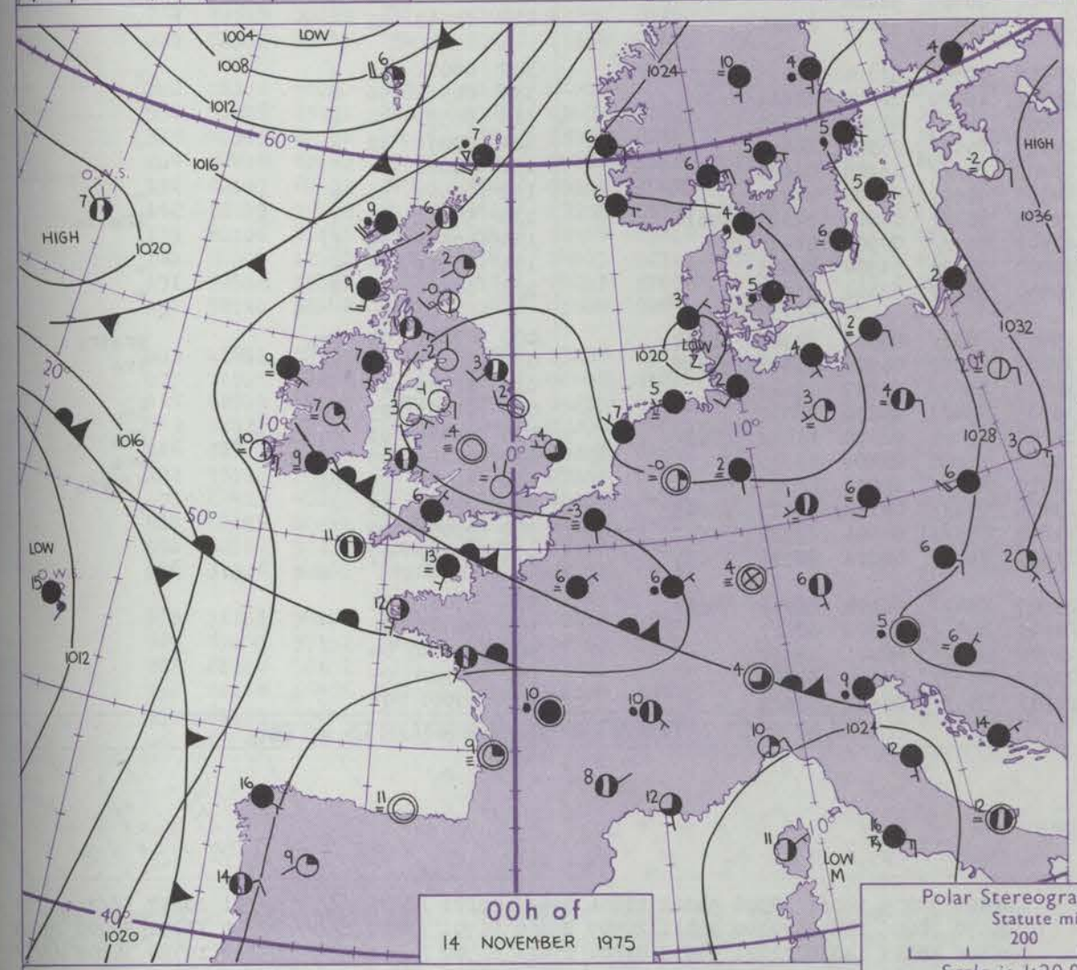

Polar Stereographic Projection
Statute miles at 55°N
200 400 600
Scale is 1:20,000,000 at 60°N.

Issued at midday FRIDAY 14 NOVEMBER 1975

GENERAL SYNOPTIC DEVELOPMENT

The ridge of high pressure over Scandinavia and Scotland has receded eastwards. A slow moving depression west of the Isles of Scilly has filled while an associated trough has moved slowly into southwest England. A shallow low over northern Germany has moved northwards. A trough from the low over Iceland has moved steadily east into northwest Scotland. During the next 24 hours troughs over southwest England will move little. The trough over Scotland will continue its eastward movement. There will be a continuing gradual decline of pressure over the British Isles during the weekend.

Code FM 11.D — OBSERVATIONS at 00h. 14 NOVEMBER 1975

Station	iii	Nddff	VVwwW	PPPTT	$N_hC_LhC_MC_H$	$T_dT_d$app	$8N_Sch_sh_s$	$8N_Sch_sh_s$	$8N_Sch_sh_s$
Boscombe Down	746	00909	50051	24502	00900	51110			
Hurn	862	80406	59012	23604	854//	03209	85614	88620	
Thorney Island	871	20406	56051	24101	00901	00110	82070		
Manston	797	01602	62020	25001	00900	50303			
Gatwick	776	00205	05424	24851	00900	51207			
Kew	775	-							
Heathrow	772	00102	14100	24601	00900	01306			
Honington	586	02305	15100	25151	00900	52208			
Wattisham	590	62802	18101	25102	65500	02206	86623		
Gorleston	497	62805	48051	24404	656//	03204	86640		
Aberporth	502	71407	57052	23405	755//	02701	87620		
Filton	628	00807	32051	24801	00900	51306			
Rhoose	715	80709	48042	23904	854//	01108	84712	88616	
Hartland Point	703	60916	56032	22006	656//	05312	86649		
Mount Batten	827	70908	40055	21708	764//	07213	87713		
St. Mawgan	817	61112	50051	21309	656//	08214	86641		
Scilly	804	70000	81031	21111	754//	11215	87613		
Culdrose	809	80908	30106	21211	870//	11115	82701	88703	
Guernsey	894	82206	56106	21713	860//	13109	85701	87702	
Elmdon	534	00000	01480	25554	00900	55207			
Cardington	559	90000	00454	25551	9////	52109	89/01		
Wittering	462	02806	08484	25751	00900	51308			
Watnall	354	00000	08440	25250	00900	50006			
Shawbury	414	90000	00494	25555	9////	56105	89/01		
Finningley	360	11502	05424	24953	15500	53102	81622		
Kilnsea	396	02708	58020	24302	00900	01004			
Leeming	257	00000	03414	24653	00900	53602			
Tynemouth	262	02302	32051	24203	00900	01804			
Carlisle	222	03602	35040	24252	00900	53301			
Valley	302	01205	50041	23403	00900	51003			
Ringway	334	01406	22040	24901	00900	01201			
Squires Gate	318	01108	25040	23851	00900	52701			
Ronaldsway	204	80206	56041	23306	855//	03702	88622		
Mull of Galloway	131	71405	66011	22808	756//	04603	87635		
Eskdalemuir	162	00000	40100	25155	00900	55501			
Prestwick	135	71205	45040	23101	755//	52504	87622		
Abbotsinch	140	02402	10284	23654	00900	54501			
Leuchars	171	12409	50040	22950	00901	51706	81075		
Dyce	091	22002	40051	21302	10942	50709	81362		
Lerwick	005	82120	65808	18007	884//	05712	83812	88656	
Wick	075	72206	60051	18906	3573/	04804	83650	86360	
Sule Skerry	010	82319	66022	17209	864//	07712	88715		
Cape Wrath	049	82316	70026	17107	864//	07503	88715		
Stornoway	026	82120	65606	18309	854//	08501	84615	88624	
Benbecula	022	82015	60616	18909	853//	09802	85708	88615	
Tiree	100	81915	61042	20809	854//	06400	86715	88625	
Aldergrove	917	81806	40041	22707	855//	05400	82620	88646	
Malin	980	81918	58102	21307	856//	05201	88646		
Belmullet	976	81405	56102	20809	864//	07203	85717	87640	
Birr	965	21502	58101	22407	25600	05001	82630		
Dublin	969	82002	35102	22808	855//	06001	88625		
Shannon	962	11106	25101	22307	16400	06105	81711		
Roches Point	952	80708	50102	22109	864//	08105	82710	88717	
Valentia	953	11015	62101	20510	15600	07201	81635		

OBSERVATIONS at 06h. 14 NOVEMBER 1975

Station	iii	Nddff	VVwwW	PPPTT	$N_hC_LhC_MC_H$	$T_dT_d$app	$8N_Sch_sh_s$	$8N_Sch_sh_s$	$8N_Sch_sh_s$
Boscombe Down	746	80602	35051	25903	863//	01212	83708	88709	
Hurn	862	80206	57515	24804	854//	03109	86710	88612	
Thorney Island	871	83606	56051	25203	864//	02107	88711		
Manston	797	00000	58020	26101	00900	52311			
Gatwick	776	00000	13104	26254	00900	55211			
Kew	775	90000	00454	26452	9////	52214	89/00		
Heathrow	772	93102	00494	26152	9////	53213	89///		
Honington	586	00000	01484	26253	00900	54207			
Wattisham	590	03604	14101	26301	00900	01310			
Gorleston	497	02710	48100	25502	00900	02105			
Aberporth	502	81605	56052	24506	854//	03206	88618		
Filton	628	81007	30101	26001	864//	00206	88710		
Rhoose	715	80708	50042	24603	854//	01207	86710	88622	
Hartland Point	703	81412	56032	23307	855//	05207	88627		
Mount Batten	827	70907	50052	23209	755//	08309	87624		
St. Mawgan	817	51208	35101	23010	55300	09207	82706	84635	
Scilly	804	20000	81011	22511	25500	11207	82625		
Culdrose	809	80701	20105	22811	870//	10211	84701	88703	
Guernsey	894	72703	59036	23611	763//	11210	87706		
Elmdon	534	91002	01494	26252	9////	53306	89///		
Cardington	559	92402	00474	26552	9////	53110	89/02		
Wittering	462	02704	14404	26453	00900	53207			
Watnall	354	92502	00494	25952	9////	52307	89/00		
Shawbury	414	90000	00494	26454	9////	55307	89/00		
Finningley	360	01703	05484	25254	00900	55304			
Kilnsea	396	02708	24100	25302	00900	01308			
Leeming	257	00000	03484	24854	00900	54302			
Tynemouth	262	02506	56050	24402	00900	51102			
Carlisle	222	51506	50041	24352	45501	53102	83624		
Valley	302	01005	40040	24501	00900	51204			
Ringway	334	11702	25040	25501	15400	00307	81618		
Squires Gate	318	71107	15101	24800	755//	00309	87625		
Ronaldsway	204	80102	57042	24106	855//	05303	88621		
Mull of Galloway	131	82407	80022	23309	856//	06105	88635		
Eskdalemuir	162	41902	30050	24352	00901	53803	84075		
Prestwick	135	81704	56042	22906	854//	04501	82614	87618	
Abbotsinch	140	82402	18041	23101	854//	00503	88616		
Leuchars	171	42512	56040	21900	00901	51704	84075		
Dyce	091	70000	59051	20650	6573/	52301	86656		
Lerwick	005	82415	60618	15407	883//	07506	84706	88632	
Wick	075	52406	65056	17807	35630	05501	83645	84360	
Sule Skerry	010	72313	66036	16809	755//	07209	87625		
Cape Wrath	049	82316	70606	16709	874//	08206	88710		
Stornoway	026	32805	70056	18807	38400	06108	81818	83632	
Benbecula	022	22809	82026	19709	25400	08209	82618		
Tiree	100	82213	32515	20510	862//	10502	85703	88705	
Aldergrove	917	72207	28042	23406	754//	05204	82617	87646	
Malin	980	81809	62102	21607	855//	06101	82720	84642	87650
Belmullet	976	81205	68026	21609	864//	08201	86716	87640	
Birr	965	81601	32101	23607	864//	06104	86718	88622	
Dublin	969	80000	50102	23507	854//	06302	88617		
Shannon	962	80906	32101	22708	855//	06201	88622		
Roches Point	952	81112	56102	22311	863//	09205	88709		
Valentia	953	81007	60101	20611	855//	07102	88625		

OBSERVATIONS during NIGHT

Station	iii	RRT_nT_nE	T_gT_g	WEATHER 21h.–03h.	WEATHER 03h.–09h.
Boscombe Down	746	00500	52	+	+
Hurn	862	97030	03	+	d_od_o
Thorney Island	871	00001	53	+	+
Manston	797	97523	56	+	+
Gatwick	776	00553	59	ff	f1f
Kew	775	00553	59	ffFF	FF
Heathrow	772	00531	57	1ff	fFF
Honington	586	00543	57	+	ffFF
Wattisham	590	00003	56	+	1f
Gorleston	497				
Aberporth	502	00052	00	+	+
Filton	628	00511	56	+	+
Rhoose	715	00030	02	+	+
Hartland Point	703	00060	05		
Mount Batten	827	00071	06	+	+
St. Mawgan	817	00071	07	+	+
Scilly	804	00101	07	+	+
Culdrose	809	92101	09	$1d_o$	+
Guernsey	894	92101	06	$1r_o$	+
Elmdon	534	97553	58	1ffFF	FF
Cardington	559	00533	54	FF	FF
Wittering	462	00543	57	ff	fFF
Watnall	354	00533	58	ff	ffFF
Shawbury	414	97563	58	ff-FF	FF
Finningley	360	00543	59	ff	ffFF
Kilnsea	396	97011		+	+
Leeming	257	00553	57	1f	1ffF
Tynemouth	262	00501	51	+	+
Carlisle	222	00541	57	+	+
Valley	302	00011	51	+	+
Ringway	334	00513	56	+	+
Squires Gate	318	00523	56	+	+
Ronaldsway	204	00051	02	+	+
Mull of Galloway	131	00060			
Eskdalemuir	162	00561	60	+	+
Prestwick	135	97511	53	+	$1r_o1d_o$
Abbotsinch	140	00541	59	1f	+
Leuchars	171	00511	54	+	+
Dyce	091	00521	56	+	+
Lerwick	005	03061	05	pr_o	pr_o1r_o
Wick	075	97061	04	$1r_o$	$1r_o$
Sule Skerry	010	02081	05		
Cape Wrath	049	96061	05	$1r_o$	$1r_o$
Stornoway	026	02051	03	$r_o1r_or_or_o$	pr_o
Benbecula	022	02081	05	r_or_oRr	pr_o
Tiree	100	91081	07	$1d_o$	dd_o1d_o
Aldergrove	917	00051	05	+	+
Malin	980	97051	50		
Belmullet	976	94081	07		
Birr	965	97031	51		
Dublin	969	00071	06		
Shannon	962	97060	04		
Roches Point	952	00091	09		
Valentia	953	97081	06		

Code FM 21.D — OCEAN WEATHER STATION REPORTS at 00h.

O.W.S.	$99L_aL_aL_a$	$Q_cL_oL_oL_o$	$YYGGi_w$	Nddff	VVwwW	PPPTT	$N_hC_LhC_MC_H$	D_sv_sapp	$8N_Sch_sh_s$	$8N_Sch_sh_s$	$OT_sT_sT_dT_d$	$1T_wT_wT_wT$	$3P_wP_wH_wH_w$	$d_wd_wP_wH_wH_w$
C	99527	70354	14001	70608	98022	21205	75500	00201	87630	/////	0//02	10912	3////	///04
L	99570	70199	14004	73210	98022	20607	785//	81110	82822	87638	0//51	11070	30201	23003
M	99660	10023	14004	81729	96616	11708	874//	00737	88714	/////	00005	10791	30606	/////
R	99470	70171	14004	81515	97032	11415	862//	00211	88704	/////	0//15	11515	30803	/////

Code FM 21.D — OCEAN WEATHER STATION REPORTS at 06h.

O.W.S.	$99L_aL_aL_a$	$Q_cL_oL_oL_o$	$YYGGi_w$	Nddff	VVwwW	PPPTT	$N_hC_LhC_MC_H$	D_sv_sapp	$8N_Sch_sh_s$	$8N_Sch_sh_s$	$OT_sT_sT_dT_d$	$1T_wT_wT_wT$	$3P_wP_wH_wH_w$	$d_wd_wP_wH_wH_w$
C	99527	70355	14061	80308	98022	21406	855//	00203	88631	/////	0//01	10857	3////	///03
L	99570	70206	14064	20000	98011	20707	25600	00701	82638	/////	0//50	11131	30000	23103
M	99660	10023	14064	82222	96636	01804	6742/	00742	86714	/////	05602	10786	30709	/////
R	99471	70172	14064	81719	93426	13015	861//	00208	88701	/////	0//15	11513	30803	/////

RATES OF SUBSCRIPTION Can be obtained from The Secretary, Meteorological Office, Met O 10c (DWR), London Road, Bracknell, Berks. RG12 2SZ.

H.M.S.O. Press, Met.O. Bracknell

DAILY WEATHER REPORT OF THE BRITISH METEOROLOGICAL OFFICE

41631

Date of Issue SATURDAY 15 NOVEMBER 1975

OBSERVATIONS at 12h. 14 NOVEMBER 1975

Code FM 11.D

Station	iii	Nddff	VVwwW	PPPTT	$N_hC_LhC_MC_H$	T_dT_d app	$8N_sCh_sh_s$	$8N_sCh_sh_s$	$8N_sCh_sh_s$
Boscombe Down	746	81106	50052	27005	853//	04002	83708	88615	
Hurn	862	80605	40052	26707	853//	05004	85708	88612	
Thorney Island	871	80804	45052	27107	863//	05003	82709	88710	
Manston	797	01603	40050	27308	00900	04801			
Gatwick	776	00201	26054	27406	00900	03601			
Kew	775	92401	00434	28001	9////	01400	89///		
Heathrow	772	92901	00434	27600	9////	00001	89///		
Honington	586	02202	28284	27305	00900	02000			
Wattisham	590	02402	44054	27107	00900	02000			
Gorleston	497	02805	48050	27106	00900	03000			
Aberporth	502	71511	63051	25209	756//	05804	87635		
Filton	628	80805	38052	27305	854//	03101	81610	88628	
Khoose	715	80709	25042	26505	853//	03004	82709	88614	
Hartland Point	703	50903	60012	25310	58440	08110	82818	85645	
Mount Batten	827	71210	13102	25211	753//	10005	82707	86708	86618
St. Mawgan	817	71415	40052	24912	752/2	10003	84705	86630	
Scilly	804	91411	02474	24112	9////	12004	89/00		
Coldrose	809	81207	60602	24512	6521/	11005	82705	83618	86625
Guernsey	894	60000	70031	26114	68402	12008	81814	86640	
Elmdon	534	11402	07424	27301	00901	01801	81075		
Cardington	559	92602	00474	27651	9////	51803	89/02		
Wittering	462	12107	22054	27103	00901	02001	81075		
Watnall	354	92406	00454	27250	9////	50002	89/00		
Shawbury	414	91702	00454	27451	9////	52105	89/01		
Finningley	360	02004	20044	26205	00900	03001			
Kilnsea	396	02313	20100	26005	00900	02001			
Leeming	257	01403	11284	25501	00900	51000			
Tynemouth	262	72505	30051	24705	7097/	02400	87358		
Carlisle	222	81002	37042	25403	855//	01104	84625	88645	
Valley	302	01302	58040	25910	00900	06003			
Ringway	334	31906	25041	26804	25401	01004	82617		
Squires Gate	318	81305	14042	26004	855//	03004	88622		
Ronaldsway	204	82408	60042	25010	854//	07102	83614	87616	88628
Mull of Galloway	131	82107	60022	24609	856//	06101	88635		
Eskdalemuir	162	81807	09462	24904	861//	03202	86702	88708	
Prestwick	135	82106	56046	24209	854//	06104	83616	88650	
Abbotsinch	140	80000	12042	24005	854//	04003	82710	83715	88650
Leuchars	171	72508	35041	23206	757//	04203	87656		
Dyce	091	72710	58042	21507	6563/	05004	82640	86645	87357
Lerwick	005	42811	82258	17106	48401	03208	83812		
Wick	075	72708	82256	19908	784//	06008	81816	86635	
Sule Skerry	010	62705	74168	19208	3257/	05210	83825	86360	
Cape Wrath	049	72720	82806	18708	784//	07204	84818	87620	
Stornoway	026	72507	82028	20908	784//	06103	82818	87627	
Benbecula	022	73010	82028	22109	754//	07109	81712	87635	
Tiree	100	82411	45215	22111	852//	11104	84705	86712	88630
Aldergrove	917	82109	50042	25008	863//	06207	83706	88708	
Malin	980	82010	58102	23009	3557/	07105	83628	88459	
Belmullet	976	31506	58101	22710	00902	08000	83070		
Birr	965	71303	58102	24010	756//	07606	87636		
Dublin	969	60000	57102	24909	654//	06003	86617		
Shannon	962	81109	56102	22610	864//	08805	85710	88622	
Roches Point	952	81112	16586	23212	862//	11104	88704		
Valentia	953	81113	59606	20413	6642/	11803	83716	86625	88458

OBSERVATIONS at 18h. 14 NOVEMBER 1975

Station	iii	Nddff	VVwwW	PPPTT	$N_hC_LhC_MC_H$	T_dT_d app	$8N_sCh_sh_s$	$8N_sCh_sh_s$	$8N_sCh_sh_s$
Boscombe Down	746	71104	42052	27206	753//	05304	83707	83615	87628
Hurn	862	70702	30052	27008	653/2	07207	82708	86612	87075
Thorney Island	871	80702	25052	27707	854//	06208	88615		
Manston	797	31202	03411	27950	00901	50206	83078		
Gatwick	776	80000	50051	27707	854//	05207	88612		
Kew	775	00000	02424	28001	00900	01305			
Heathrow	772	82902	10284	27503	854//	02304	88617		
Honington	586	20000	02460	27550	00901	51205	82078		
Wattisham	590	20000	20100	27504	00901	03104	82080		
Gorleston	497	00000	48050	27606	00900	04207			
Aberporth	502	81515	50052	24409	854//	07602	83710	88631	
Filton	628	70505	25102	27306	754//	05306	87618		
Khoose	715	80608	20101	26007	863//	05303	88706		
Hartland Point	703	81412	60022	24211	856//	10701	88640		
Mount Batten	827	81003	35202	25112	863//	11204	83707	88710	
St. Mawgan	817	81412	50206	24412	862//	11101	88703		
Scilly	804	92009	04455	23513	9////	13302	89/00		
Coldrose	809	91905	08435	24113	9////	13500	89/00		
Guernsey	894	81604	08516	26613	870//	13306	88700		
Elmdon	534	91503	01471	27301	9////	01305	89///		
Cardington	559	90000	00434	27650	9////	50306	89/00		
Wittering	462	12503	11400	27401	00902	00303	81075		
Watnall	354	92301	00454	27251	9////	51104	89/00		
Shawbury	414	91302	00454	27101	9////	01306	89///		
Finningley	360	01905	05464	26250	00900	51304			
Kilnsea	396	22509	24050	25904	16471	03303	81710		
Leeming	257	91706	00474	25651	9////	51306	89///		
Tynemouth	262	12712	56011	24807	10930	05106	81358		
Carlisle	222	80000	20042	25205	854//	03302	85715	88625	
Valley	302	71005	60041	25006	755//	03602	87628		
Ringway	334	21905	15041	27001	00901	00304	82075		
Squires Gate	318	71406	08412	25905	755//	03304	87621		
Ronaldsway	204	61906	60012	24708	655//	05801	82625	85656	
Mull of Galloway	131	82013	60032	24210	856//	06400	88635		
Eskdalemuir	162	81302	12104	25205	862//	04305	88705		
Prestwick	135	82305	57042	24208	6547/	06202	82617	85621	88460
Abbotsinch	140	82202	50042	23708	854//	06303	81710	85712	88650
Leuchars	171	82409	35046	23408	857//	07304	88656		
Dyce	091	73402	62042	22007	65701	04305	86656		
Lerwick	005	42612	80258	17405	38401	03400	82815		
Wick	075	72507	82028	20207	785//	03400	82820	83630	87642
Sule Skerry	010	32705	74258	19008	33500	05602	83920		
Cape Wrath	049	42718	84258	18707	42400	06805	84815		
Stornoway	026	62105	82032	21006	684//	04101	81818	86628	
Benbecula	022	82406	80216	21508	854//	06603	81710	88626	
Tiree	100	82311	45106	21711	853//	10301	84706	88612	
Aldergrove	917	81707	40042	24207	863//	05801	82709	88710	
Malin	980	81711	60102	22407	35517	06803	81626	83650	87460
Belmullet	976	81007	57616	21009	6547/	08607	82719	86635	88458
Birr	965	81508	56216	21610	6642/	09709	86713	88458	
Dublin	969	81408	57606	23610	864//	08603	84716	88635	
Shannon	962	81407	56216	20911	862//	10602	82704	86708	88712
Roches Point	952	91208	09584	21512	9////	12706	89/00		
Valentia	953	81512	56215	19613	863//	12202	88709		

OBSERVATIONS during DAY

Station	iii	$R_RT_xT_xE$	sss	WEATHER 09h.–15h.	WEATHER 15h.–21h.
Boscombe Down	746	00070	004	+	+
Hurn	862	00090	000	+	+
Thorney Island	871	00081	000	+	+
Manston	797	97081	070	+	iffif
Gatwick	776	00091	052	+	+
Kew	775	00041	000	FFff	ffFFff
Heathrow	772	00041	000	FFff	ff-ff
Honington	586	00073	037	fifF	iffffF
Wattisham	590	00073	064	f	fif
Gorleston	502	97091	017	+	ir_o
Aberporth	628	97071	000	+	d_o
Filton	715	91071	000	+	d_o
Khoose	703	00130	029		
Hartland Point	827	96121	001	+	d_odrd
Mount Batten	817	96131	001	r_o	d
St. Mawgan	804	92132	000	ff	id_off
Scilly	809	01132	000	id_oid_o	dod_oFFfid_o
Coldrose	894	95141	029	$d_od_or_o$	fid_oF
Guernsey	534	97031	020	FFfif	iffFFf
Elmdon	559	91021	000	FF	FF
Cardington	462	00053	044	FF	FF
Wittering	354	00011	000	FF	FF
Watnall	414	97021	000	FF	FF
Shawbury	360	00081	032	FFf	ffF
Finningley	396	00050	063	+	+
Kilnsea	257	00020	028	Fff	fFF
Leeming	262	00081	034	+	+
Tynemouth	222	00051	000	+	+
Carlisle	302	93111	053	+	$ir_or_or_o$
Valley	334	00051	047	+	fFF
Ringway	318	00060	000	+	fif
Squires Gate	204	00111	000	+	+
Ronaldsway	131	00090			
Mull of Galloway	162	00051	000	f	ff
Eskdalemuir	135	00090	000	+	+
Prestwick	140	00091	000	+	+
Abbotsinch	171	97081	001	ir_o	ir_o
Leuchars	091	00091	001	+	+
Dyce	005	01071	025	pr_o	pr_o
Lerwick	075	91091	003	ir_opr_o	pr_o
Wick	010	01091			
Sule Skerry	049	92081	002	pr_o	pr_o
Cape Wrath	026	97081	003	pr_o	+
Stornoway	022	01091	002	+	rd_od_o
Benbecula	100	97111	000	ir_o	id_o
Tiree	917	97081	000	+	r_o
Aldergrove	980	0009	000		
Malin	976	9311	047		
Belmullet					
Birr	965	9411	003		
Dublin	969	9710	015		
Shannon	962	9511	000		
Roches Point	952	0212	000		
Valentia	953	9614	000		

OCEAN WEATHER STATION REPORTS at 12h.

Code FM 21.D

O.W.S.	$99L_aL_aL_a$	$Q_cL_oL_oL_o$	YYGGiw	Nddff	VVwwW	PPPTT	$N_hC_LhC_MC_H$	D_sv_sapp	$8N_sCh_sh_s$	$8N_sCh_sh_s$	$OT_sT_sT_dT_d$	$1T_wT_wT_wT$	$3P_wP_wH_wH_w$	$d_wd_wP_wH_wH_w$
C	99527	70355	14121	70205	98022	23206	75500	00210	87631	/////	0//50	10892	30201	11703
L	99570	70207	14124	71007	98021	21408	784//	00801	81818	87635	0//01	11120	30501	99/04
M	99661	10024	14124	82224	96818	97004	894//	00735	88917	/////	05703	10836	30707	/////
R	99472	70172	14124	81717	93464	16015	864//	00216	88713	/////	0//16	11495	30804	/////

OCEAN WEATHER STATION REPORTS at 18h.

O.W.S.	$99L_aL_aL_a$	$Q_cL_oL_oL_o$	YYGGiw	Nddff	VVwwW	PPPTT	$N_hC_LhC_MC_H$	D_sv_sapp	$8N_sCh_sh_s$	$8N_sCh_sh_s$	$OT_sT_sT_dT_d$	$1T_wT_wT_wT$	$3P_wP_wH_wH_w$	$d_wd_wP_wH_wH_w$
C	99528	70354	14181	83504	98022	23506	855//	00301	88633	/////	0//00	10912	3////	11906
L	99569	70207	14184	70708	98022	19108	6562/	00707	81635	86638	0//02	11115	30201	99/04
M	99661	10026	14184	72523	97808	97605	69470	00803	86917	/////	05503	10805	30607	/////
R	99470	70169	14184	81916	95104	17915	861//	00317	88702	/////	0//16	11515	30804	/////

All times of observation printed in this publication are GREENWICH MEAN TIME.

CHART OF WEATHER IN PART OF NORTHERN HEMISPHERE

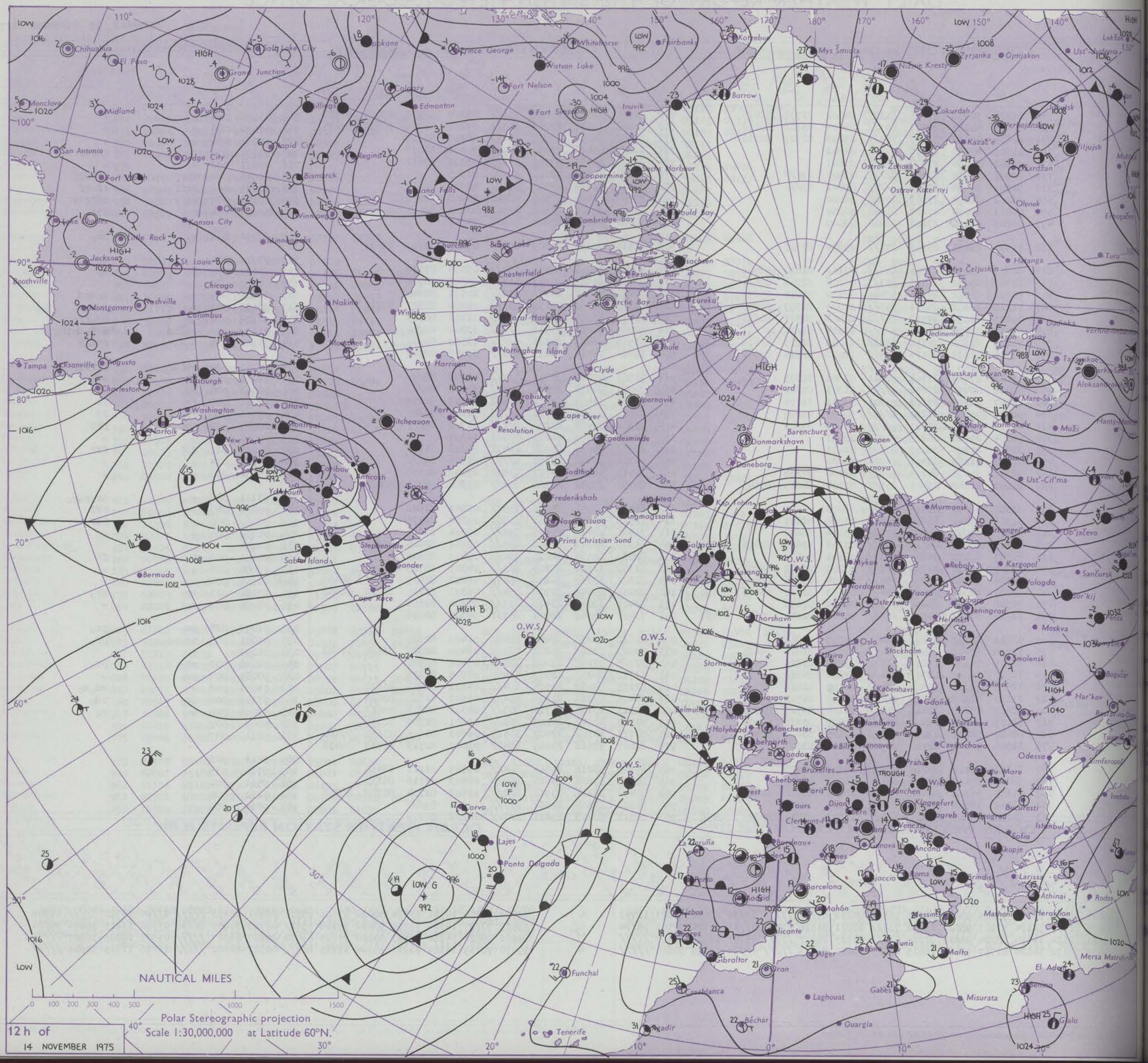

CHARTS OF WEATHER IN WESTERN EUROPE

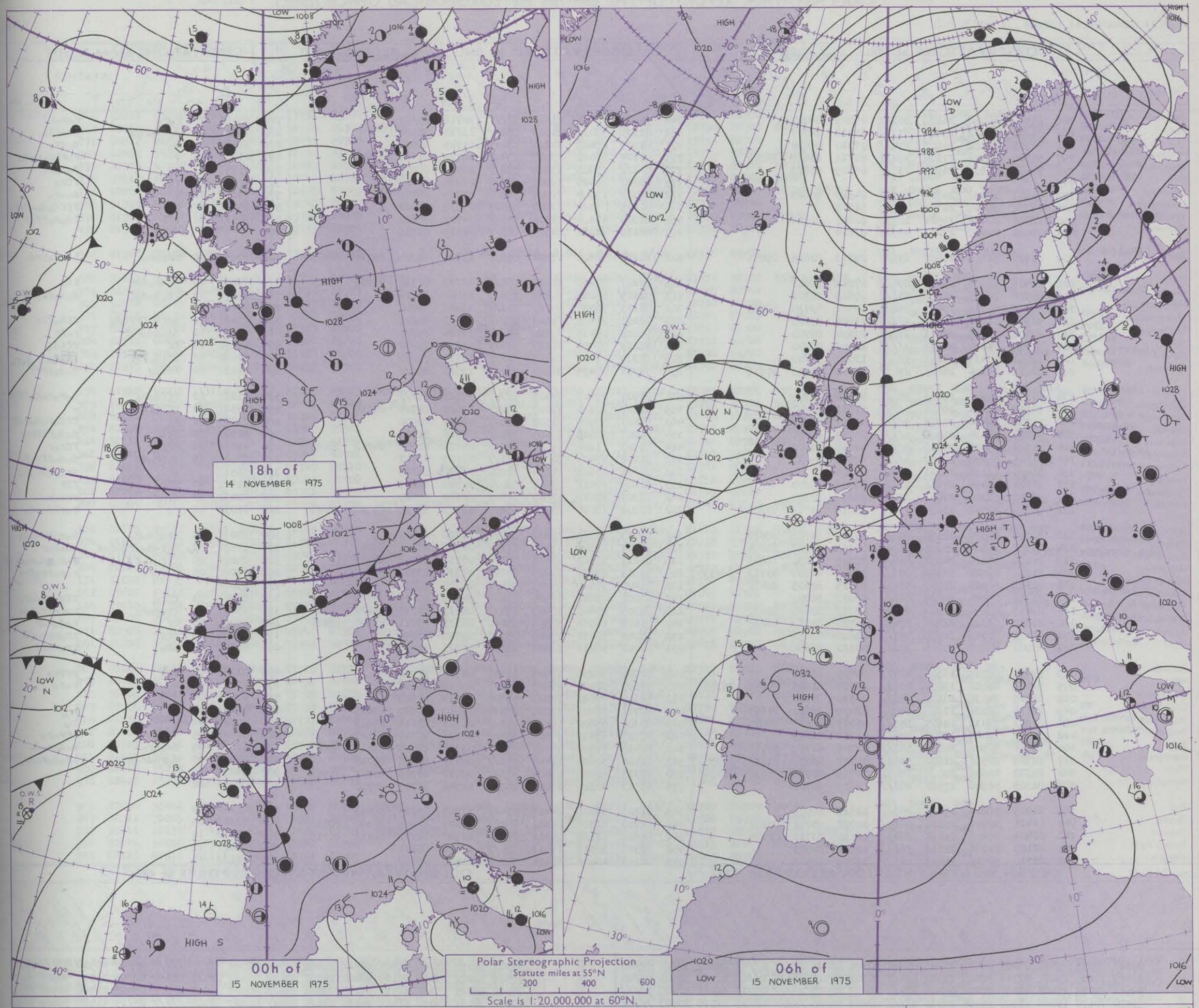

GENERAL SYNOPTIC DEVELOPMENT

Issued at midday SATURDAY 15 NOVEMBER 1975

During the past 24 hours the deepening depression east of Iceland moved northeastwards over the Norwegian Sea. Troughs of low pressure, associated with a complex low near the Azores, moved towards southwestern parts of the British Isles, while a new low developed west of Ireland. Pressure remained high over Spain and low over the central Mediterranean. During the next 24 hours the developing low west of Ireland is expected to deepen and move across northern England to the North Sea, with its associated frontal troughs affecting most parts of England and Wales. Pressure will remain low over the Norwegian Sea, near the Azores, and in the central Mediterranean.

DAILY WEATHER REPORT OF THE BRITISH METEOROLOGICAL OFFICE *(contd.)*

Code FM 11.D

OBSERVATIONS at 00h. 15 NOVEMBER 1975

Station	iii	Nddff	VVwwW	PPPTT	$N_hC_LhC_MC_H$	$T_dT_d$app	$8N_ch_ch_c$	$8N_ch_ch_c$	$8N_ch_ch_c$
Boscombe Down	746	81508	30052	26208	863//	07609	88707		
Hurn	862	81206	30502	25611	873//	10712	88707		
Thorney Island	871	80905	25102	26608	854//	07710	88614		
Manston	797	52505	50104	27104	35431	03711	83618	83362	
Gatwick	776	70000	30102	26905	755//	05809	87623		
Kew	775								
Heathrow	772	62902	10102	26304	655//	04610	86625		
Honington	586	01702	09444	26750	00900	51708			
Wattisham	590	12306	02464	26901	10930	01810	81362		
Gorleston	497	02404	48100	27203	00900	03604			
Aberporth	502	61620	56106	21810	655//	09713	82625	85656	
Filton	628	81405	56605	25409	854//	07711	88617		
Rhoose	715	80908	14105	24608	861//	07609	88702		
Hartland Point	703	82113	60205	23413	854//	12501	83710	88635	
Mount Batten	827	92307	01476	24313	9////	13604	89/00		
St. Mawgan	817	82408	04515	24413	870//	13400	88700		
Scilly	804	92209	04474	24513	9////	13101	89/00		
Culdrose	809	92403	08435	24213	9////	13000	89/00		
Guernsey	894	82211	15204	26413	870//	13702	84700	87701	
Elmdon	534	81302	09424	25603	860//	03714	88700		
Cardington	559	91202	00474	26501	9////	01811	89/00		
Wittering	462	91702	01474	25601	9////	01817	89///		
Watnall	354	92406	00434	25700	9////	00714	89/00		
Shawbury	414	91102	03454	24903	9////	02714	89/02		
Finningley	360	91505	00454	25152	9////	52811	89///		
Kilnsea	396	00000	12100	25201	00900	01708			
Leeming	257	91606	00454	24851	9////	51709	89/00		
Tynemouth	262	32507	56100	23903	30930	03608	83359		
Carlisle	222	71505	22042	23204	754//	03814	81713	87623	
Valley	302	81005	40586	22108	853//	07821	84708	88614	
Ringway	334	81802	15504	25300	851//	50713	82702	88624	
Squires Gate	318	81108	15614	24002	856//	01715	83630	88643	
Ronaldsway	204	81310	60026	22408	853//	07816	81709	83713	88619
Mull of Galloway	131	82108	68022	21909	5561/	07715	85635	88460	
Eskdalemuir	162	81302	02444	22905	860//	05818	88700		
Prestwick	135	81405	45042	22406	6552/	05713	83620	85657	88460
Abbotsinch	140	80000	56622	22208	854//	06710	81712	88620	
Leuchars	171	82411	57042	21908	857//	05610	88656		
Dyce	091	80000	56602	20605	857//	04710	88650		
Lerwick	005	52412	80258	16305	48401	04609	83815		
Wick	075	72408	82022	19207	4553/	03708	81625	84645	86359
Sule Skerry	010	62709	74038	18108	635//	05710	86920		
Cape Wrath	049	72712	82038	17808	785//	08809	83820	87625	
Stornoway	026	81903	75032	19607	855//	05709	85625	88635	
Benbecula	022	80000	70026	19707	854//	06712	88619		
Tiree	100	81916	56506	20309	863//	08708	82707	88711	
Aldergrove	917	81509	30586	21208	5532/	08717	83706	85622	88557
Malin	980	81310	60606	20008	6547/	07716	82716	85632	88459
Belmullet	976	81303	56506	17510	863//	09718	88708		
Birr	965	81705	58205	19411	863//	11611	88709		
Dublin	969	81411	50506	20111	861//	10721	85702	88712	
Shannon	962	81404	57102	19111	854//	11610	83712	87624	
Roches Point	952	82107	30286	20613	861//	12504	88702		
Valentia	953	81710	56635	18613	863//	13809	88706		

OBSERVATIONS at 06h. 15 NOVEMBER 1975

Station	iii	Nddff	VVwwW	PPPTT	$N_hC_LhC_MC_H$	$T_dT_d$app	$8N_ch_ch_c$	$8N_ch_ch_c$	$8N_ch_ch_c$
Boscombe Down	746	91905	05476	21810	9////	10716	89/00		
Hurn	862	82308	58036	21813	862//	13714	88704		
Thorney Island	871	81909	08465	22211	870//	11725	88700		
Manston	797	81704	58021	23707	854//	06721	84616	88645	
Gatwick	776	80202	15505	23306	872//	06719	88705		
Kew	775	80000	03426	22507	863//	06725	88708		
Heathrow	772	80000	15204	22507	863//	07719	88708		
Honington	586	81605	05424	22803	855//	03718	88624		
Wattisham	590	81809	11104	23104	855//	04720	88620		
Gorleston	497	82110	32101	23304	863//	04719	88708		
Aberporth	502	81814	56605	17812	853//	12724	82708	85710	88625
Filton	628	62107	70206	20812	654//	12720	81710	83615	86634
Rhoose	715	82105	65025	20212	854//	11820	88612		
Hartland Point	703	82313	56025	20013	871//	13618	88702		
Mount Batten	827	92107	01435	21613	9////	13717	89/00		
St. Mawgan	817	91812	04435	20813	9////	13724	89/00		
Scilly	804	92213	00454	21213	9////	13718	89/00		
Culdrose	809	92309	01455	21413	9////	13716	89/00		
Guernsey	894	92312	00435	24213	9////	13511	89///		
Elmdon	534	91707	07506	20408	9////	08722	89///		
Cardington	559	81807	30104	22007	862//	07623	84705	88714	
Wittering	462	81607	07584	21502	860//	02727	88700		
Watnall	354	81903	12510	20205	870//	05726	88701		
Shawbury	414	81503	11104	19007	852//	06726	81703	84712	88620
Finningley	360	81202	07426	20003	861//	03729	88702		
Kilnsea	396	81806	20608	21104	80970	03723	88360		
Leeming	257	81609	07616	19801	860//	00728	88701		
Tynemouth	262	82307	48616	18803	8052/	02732	88520		
Carlisle	222	80802	13026	17706	854//	05733	83715	85618	88621
Valley	302	81815	22536	16612	870//	11726	88701		
Ringway	334	81707	25506	19006	871//	06728	85702	88705	
Squires Gate	318	81211	12586	17606	871//	06731	86702	88703	
Ronaldsway	204	80911	25616	16209	870//	09734	83701	88702	
Mull of Galloway	131	81407	57508	15609	864//	08735	88710		
Eskdalemuir	162	80000	09616	17904	870//	04729	85701	88703	
Prestwick	135	81305	40606	16407	854//	05733	81715	85622	88626
Abbotsinch	140	80602	16586	16506	6542/	06733	83711	86640	88460
Leuchars	171	30000	56016	17505	35700	05726	83650		
Dyce	091	80000	58216	16606	857//	06723	88656		
Lerwick	005	32708	80258	13505	33401	04714	81912		
Wick	075	72303	81022	15607	756//	05719	87640		
Sule Skerry	010	42309	74021	14809	45500	06718	84625		
Cape Wrath	049	82711	82802	15208	885//	07710	86820	88625	
Stornoway	026	83302	65602	15507	854//	06721	83614	88626	
Benbecula	022	81707	65616	14508	854//	08725	85710	88627	
Tiree	100	81416	58586	14210	853//	09733	82708	85613	88627
Aldergrove	917	81410	50636	14410	871//	09733	82702	88710	
Malin	980	81313	60618	13009	7732/	08737	85708	86711	88556
Belmullet	976	81913	50516	11012	862//	11746	85705	88710	
Birr	965	81703	58606	14212	5742/	12728	85715	88458	
Dublin	969	81703	61586	14312	4622/	11829	81705	84710	88558
Shannon	962	81806	62586	14312	863//	12720	82709	86711	86718
Roches Point	952	82316	30516	16013	870//	12619	88701		
Valentia	953	82112	40606	15114	863//	13715	88707		

OBSERVATIONS during NIGHT

Station	iii	RRT_nT_nE	T_gT_g	WEATHER 21h.–03h.	WEATHER 03h.–09h.
Boscombe Down	746	93061	04	roro	roroff
Hurn	862	03081	06	do-dorodr	drdfdo
Thorney Island	871	01071	05	do	dodf
Manston	797	03011	52	+	rorRdorodo
Gatwick	776	91051	03	+	dododff
Kew	775	94021	51	ff	ffro
Heathrow	772	94041	51	f	do-ro
Honington	586	95531	57	ffF	Fffdodo-doro
Wattisham	590	96521	56	iff	fdorofdoF
Gorleston	497				
Aberporth	502	07091	00	iroido	idodoiro
Filton	628	92061	06	do-rod-r	ido
Rhoose	715	96071	07	idododof	dododffido
Hartland Point	703	93112	11		
Mount Batten	827	03121	11	dofdrfFFido	fidoFFd
St. Mawgan	817	01131	11	dododorof	roff
Scilly	804	92132	10	ff	ffido
Culdrose	809	01132	12	ffidoFF	FFido doro
Guernsey	894	01131	12	FFido	dododFFff
Elmdon	534	01021	02	Fffdoro	dorododoffrF
Cardington	559	97521	52	FfFFff	+
Wittering	462	01001	00	FF	ffdorododoroF
Watnall	354	01501	50	FFdo	dododrFFro
Shawbury	414	91011	01	Ffff	ffror
Finningley	360	93521	55	FFfrodo	dododffroF
Kilnsea	396	01511		+	proirororo
Leeming	257	01521	52	FFro	ffr
Tynemouth	262	02032	02	iro	rrroro
Carlisle	222	01031	02	ro	rorRdo-ro
Valley	302	10071	05	iroidoro	doroRRdodo
Ringway	334	01522	52	FFf-do-rdorod	ddoror
Squires Gate	318	05021	00	ffrorodoro	dorodorodrrr
Ronaldsway	204	07081	05	rororr	roroirofrr
Mull of Galloway	131	03082			
Eskdalemuir	162	01041	03	ffro	ffrorodoro
Prestwick	135	93051	04	irororo	roroiroido
Abbotsinch	140	05061	06	rr	rodoror
Leuchars	171	91041	03	iro	irororojf
Dyce	091	96051	01	iro	rroroif
Lerwick	005	02042	02	pro	prpro
Wick	075	97051	03	+	roro
Sule Skerry	010	00071	04		
Cape Wrath	049	97071	06	+	pro
Stornoway	026	97061	04	+	ro
Benbecula	022	02061	05	dodo	rRroro
Tiree	100	91091	09	idoiro	rodorodo
Aldergrove	917	05071	06	dorodrdoro	idodororr
Malin	980	04072	06		
Belmullet	976	08091	08		
Birr	965	01111	09		
Dublin	969	02101	09		
Shannon	962	02111	10		
Roches Point	952	03121	12		
Valentia	953	18121	12		

Code FM 21.D

OCEAN WEATHER STATION REPORTS at 00h.

O.W.S.	$99L_aL_aL_a$	$Q_cL_oL_oL_o$	YYGGiw	Nddff	VVwwW	PPPTT	$N_hC_LhC_MC_H$	D_sv_sapp	$8N_ch_ch_c$	$8N_ch_ch_c$	$OT_sT_sT_dT_d$	$1T_wT_wT_wT_T$	$3P_wP_wH_wH_w$	$d_wd_wP_wH_wH_w$
C	99528	70355	15001	83003	98032	25605	65607	00305	86634	/////	0//01	10909	3////	///05
L	99569	70206	15004	80712	98616	17508	854//	21706	83715	88635	0//02	11130	30301	99/04
M	99661	10026	15004	82635	97808	00206	894//	00215	88917	/////	05404	10821	30809	/////
R	99470	70170	15004	91918	91474	20015	9////	00206	89/00	/////	0//15	11510	30803	/////

OCEAN WEATHER STATION REPORTS at 06h.

O.W.S.	$99L_aL_aL_a$	$Q_cL_oL_oL_o$	YYGGiw	Nddff	VVwwW	PPPTT	$N_hC_LhC_MC_H$	D_sv_sapp	$8N_ch_ch_c$	$8N_ch_ch_c$	$OT_sT_sT_dT_d$	$1T_wT_wT_wT_T$	$3P_wP_wH_wH_w$	$d_wd_wP_wH_wH_w$
C	99527	70355	15061	62605	98012	25406	65500	00702	/////	/////	0//02	10918	3////	///04
L	99569	70200	15064	80109	98026	14308	6563/	00612	86635	88359	0//03	11077	30301	99/03
M	99660	10025	15064	82530	97258	99804	894//	00707	87918	/////	05702	10796	30708	/////
R	99472	70169	15064	81919	94616	19115	860//	00807	88701	/////	0//15	11514	30803	/////

RATES OF SUBSCRIPTION Can be obtained from The Secretary, Meteorological Office, Met O 10c (DWR), London Road, Bracknell, Berks. RG12 2SZ.

H.M.S.O. Press, Met.O. Bracknell

DAILY WEATHER REPORT OF THE BRITISH METEOROLOGICAL OFFICE

41632

Date of Issue SUNDAY 16 NOVEMBER 1975

OBSERVATIONS at 12h. 15 NOVEMBER 1975

Code FM 11.D

Station	iii	Nddff	VVwwW	PPPTT	$N_hC_LhC_MC_H$	$T_dT_d$app	$8N_sCh_sh_s$	$8N_sCh_sh_s$	$8N_sCh_sh_s$
Boscombe Down	746	92014	03514	16013	9////	13738	89/00		
Hurn	862	82010	22285	16814	861//	14736	85702	88703	
Thorney Island	871	82012	06524	17612	860//	12834	88700		
Manston	797	82006	18286	18212	872//	12736	83705	88707	
Gatwick	776	82108	56206	17413	862//	12833	86704	88705	
Kew	775	82111	62216	16314	873//	12741	86708	88710	
Heathrow	772	82008	50056	16113	862//	12838	83705	88706	
Honington	586	81709	03466	15809	860//	09742	88700		
Wattisham	590	81710	01606	16509	870//	09739	88700		
Gorleston	497	81718	20516	16809	872//	09739	88705		
Aberporth	502	81916	30606	12013	871//	13730	88703		
Filton	628	81811	59035	14415	863//	14840	86707	88710	
Khoose	715	82106	34025	14213	853//	13836	86707	88615	
Hartland Point	703	92422	00515	14513	9////	13833	89/00		
Mount Batten	827	82311	01516	15813	870//	13736	88700		
St. Mawgan	817	82109	16286	16014	860//	14733	88700		
Scilly	804	92513	00455	16813	9////	13726	89/00		
Culdrose	809	92509	00584	16513	9////	13727	89/00		
Guernsey	894	81915	02586	19414	870//	14833	88700		
Bimdon	534	81912	50215	13112	872//	12746	83703	86704	88705
Cardington	559	71910	56216	14912	773//	12843	85706	87709	
Wittering	462	81811	04606	14010	870//	10845	88700		
Waddington	354	82010	10584	12311	870//	11848	88701		
Shawbury	414	82011	56206	11013	6527/	12749	81704	86615	88459
Finningley	360	81610	07596	11909	870//	09845	88701		
Kilnsea	396	81816	03606	13707	864//	07747	88710		
Leeming	257	81608	07446	11103	860//	03849	88700		
Tynemouth	262	82012	17626	11104	8052/	03751	88520		
Carlisle	222	81005	50586	08608	853//	08856	81708	83712	85618
Valley	302	82120	07616	09713	870//	12733	88700		
Aldergrove	334	81810	45216	10911	852//	11747	86705	88616	
Squires Gate	318	81510	09586	09709	871//	09748	87702	88704	
Ronaldsway	204	82006	12606	07812	870//	12745	88700		
Mull of Galloway	131	91812	01595	07411	9////	11743	89///		
Eskdalemuir	162	83602	15616	09606	871//	05748	88702		
Prestwick	135	81010	57586	07407	852//	07851	81705	85613	88617
Abbotsinch	140	80808	20636	08407	852//	07849	81704	85705	87711
Leuchars	171	80706	20616	10108	852//	07747	83703	86706	88650
Dyce	091	81805	35054	10408	2647/	07742	82710	88460	
Lerwick	005	62606	80018	10905	48402	03717	82815	83630	85072
Wick	075	80603	80036	10607	4557/	06730	81620	84650	86359
Sule Skerry	010	70000	82021	10908	5557/	05725	85625	87460	
Cape Wrath	049	80904	81028	09807	864//	07732	88715		
Stornoway	026	80710	62216	09208	5522/	07737	81705	85617	88460
Benbecula	022	81107	70606	07709	6547/	08831	81710	86635	88459
Tiree	100	80913	66616	06109	7522/	08748	82705	85709	87618
Aldergrove	917	81914	30596	06212	872//	12745	84704	88706	
Malin	980	82010	75215	04111	7732/	11750	82706	86714	88458
Belmullet	976	82412	25506	07012	862//	12719	88703		
Birr	965	82406	58606	08713	7732/	12728	87708	88550	
Dublin	969	82311	70205	07914	864//	13736	86711	87715	88625
Shannon	962	82411	20635	09413	862//	13822	83703	86707	88711
Roches Point	952	82414	56606	11714	873//	14822	88708		
Valentia	953	82316	40516	11313	863//	13721	88707		

OBSERVATIONS at 18h. 15 NOVEMBER 1975

Station	iii	Nddff	VVwwW	PPPTT	$N_hC_LhC_MC_H$	$T_dT_d$app	$8N_sCh_sh_s$	$8N_sCh_sh_s$	$8N_sCh_sh_s$
Boscombe Down	746	82212	57605	06113	871//	13745	88702		
Hurn	862	82312	35655	06713	872//	13750	86703	88706	
Thorney Island	871	82112	12584	07413	860//	13854	88701		
Manston	797	81914	19516	08013	870//	13750	83701	88702	
Gatwick	776	82111	22516	06714	871//	13756	82702	88703	
Kew	775	82109	50216	05614	873//	13755	86706	88707	
Heathrow	772	82110	50215	05514	872//	13755	81705	86707	88709
Honington	586	82014	20216	04813	862//	12754	86704		
Wattisham	590	82012	30516	06013	870//	13750	83701	88702	
Gorleston	497	81917	50216	05312	863//	12758	88707		
Aberporth	502	92418	01606	04012	9////	12738	89/01		
Filton	628	82213	30616	05613	871//	13739	82702	85703	88705
Khoose	715	82513	38616	05312	870//	12740	88701		
Hartland Point	703	82618	32626	06013	872//	13738	88705		
Mount Batten	827	82708	40636	06713	852//	13745	84703	88625	
St. Mawgan	817	82611	20636	07713	870//	13739	88700		
Scilly	804	92709	01456	08813	9////	13733	89/00		
Culdrose	809	92807	05636	07513	9////	13738	89/00		
Guernsey	894	82317	01596	09314	870//	14752	88700		
Bimdon	534	82111	57615	03513	7722/	13746	82704	83706	86715
Cardington	559	82113	30646	04514	873//	13752	82706	88709	
Wittering	462	82015	30606	03213	872//	13746	83703	85705	88706
Waddington	354	82113	40615	01713	872//	12751	85704	88709	
Shawbury	414	82511	75606	02613	6542/	11740	82710	83620	85628
Finningley	360	81913	40586	00713	6557/	12652	83620	85628	88459
Kilnsea	396	81816	50616	01311	872//	11761	88705		
Leeming	257	92205	01436	99805	9////	05753	89///		
Tynemouth	262	82311	56616	99106	8052/	06755	88520		
Carlisle	222	82613	50506	98311	871//	11642	83702	85704	88710
Valley	302	72316	57216	02013	5512/	11629	81702	85618	87458
Aldergrove	334	82208	56616	01713	852//	12638	83705	88621	
Squires Gate	318	82313	57216	00811	852//	11730	86704	88617	
Ronaldsway	204	72714	80016	00412	753//	12727	81708	83630	87650
Mull of Galloway	131	72320	86016	99212	756//	11730	87630		
Eskdalemuir	162	80000	05516	98507	870//	07645	88701		
Prestwick	135	80000	16516	97608	860//	08737	83700	84704	88706
Abbotsinch	140	80503	20516	97707	871//	07744	82702	85704	88708
Leuchars	171	80507	30636	98007	871//	07756	82702	87703	88707
Dyce	091	80808	11636	99108	871//	08656	83702	88703	
Lerwick	005	73305	80022	05503	18438	02727	81815	86272	
Wick	075	80715	58636	01308	6722/	07744	83704	86707	88530
Sule Skerry	010	80509	64636	03607	3552/	06736	83625	88540	
Cape Wrath	049	80915	62636	01307	873//	07738	88709		
Stornoway	026	80714	58636	01708	6532/	07628	83708	86622	88556
Benbecula	022	80113	58616	01208	6532/	07724	83706	86621	88458
Tiree	100	80309	58636	99308	854//	08721	86713	88620	
Aldergrove	917	72513	70026	00011	763//	10722	83707	87709	
Malin	980	83013	80215	99011	862//	11818	85703	88715	
Belmullet	976	83213	25584	03812	861//	11301	83702	88705	
Birr	965	82709	40206	03212	863//	11720	86709	88714	
Dublin	969	82711	62605	02012	862//	11720	85703	85709	
Shannon	962	82715	30516	04812	872//	11717	82703	83705	88707
Roches Point	952	62909	70256	05912	58401	11615	82817	84639	85072
Valentia	953	82811	40506	07712	862//	12609	88703		

OBSERVATIONS during DAY

Station	iii	RRT$_x$T$_x$E	sss	WEATHER 09h.–15h.	WEATHER 15h.–21h.
Boscombe Down	746	05141	000	d₀d₀ff	d₀fr₀rR
Hurn	862	12142	000	d₀fd₀d₀d₀r₀r	d₀r₀Rrdr
Thorney Island	871	11131	000	ifidffd₀r₀	ffdd₀r₀rr
Manston	797	05132	000	d₀ff	d₀r₀d₀d₀RR
Gatwick	776	07141	000	fFd₀d₀-d₀r₀	d₀r₀d₀d₀rR
Kew	775	11142	000	d₀ir₀r₀	ir₀r₀r₀Rr
Heathrow	772	09142	000	r₀fd₀r₀	d₀dDRrR
Honington	586	08132	000	d₀d₀ffr₀r	r₀drRr
Wattisham	590	06131	000	FFd₀d₀d₀r₀	d₀r₀d₀d₀r₀r₀r
Gorleston	497		000		
Aberporth	502	07131	000	ir₀RR	id₀drid₀FF
Filton	628	09151	000	d₀	RdRd₀
Khoose	715	11142	000	id₀r₀	r₀rRfr₀r₀df
Hartland Point	703	14142	000		
Mount Batten	827	08131	000	dd₀FFDRd₀	FRrrr₀
St. Mawgan	817	06142	000	d₀r₀fFF	rrfFF
Scilly	804	05132	000	ffid	ffiRrr
Culdrose	809	08142	000	d₀r₀fFd₀d₀	r₀r₀rrfd₀d₀
Guernsey	894	33142	000	id₀FFiRdr	d₀d₀FFRR
Bimdon	534	07141	000	ifr₀d₀r₀DRid₀	d₀r₀rRr₀r₀
Cardington	559	06141	000	rir₀	d₀r₀Rrr
Wittering	462	07131	000	FFr₀fd₀	d₀r₀rRr₀r₀
Waddington	354	13131	000	Fr₀rRffd₀r₀	r₀rRid₀r₀
Shawbury	414	09141	000	r₀rRd₀r₀d₀	rRr₀r₀
Finningley	360	07132	000	r₀FrffRdr	rr₀d₀r₀d₀r₀
Kilnsea	396	07122	000	r₀r₀ffir₀rr	ffirr₀r₀
Leeming	257	05121	000	rrffd₀r₀F	rFFr₀f
Tynemouth	262	07082	000	rr	rrr₀r₀
Carlisle	222	08121	000	r₀rdrdrr₀r₀r	rrd₀d₀
Valley	302	05131	000	d₀d₀rr₀r₀r	rrr₀r₀-r₀
Aldergrove	334	12141	000	rrr₀	rrdr-Rr₀d₀
Squires Gate	318	09111	000	d₀r₀d₀r₀ffRr	rRr₀r₀ir₀d₀r₀
Ronaldsway	204	13131	000	d₀ifRrr	rir₀
Mull of Galloway	131	06122			
Eskdalemuir	162	13091	000	r₀r₀fr₀rr	rrr₀r₀d₀ffrr₀
Prestwick	135	11091	000	ir₀r₀r₀rrd₀r₀	r₀r₀d₀r₀fd₀d₀
Abbotsinch	140	13072	000	rrdr	d₀d₀ddr₀r₀
Leuchars	171	09081	000	r₀r	rr₀d₀r₀
Dyce	091	12091	000	r₀r₀rr	rrr₀d₀r₀d
Lerwick	005	91061	002	pr₀	+
Wick	075	15082	000	r₀r₀ir₀	rrR
Sule Skerry	010	02092			
Cape Wrath	049	11082	000	ir₀	rr
Stornoway	026	10092	000	ir₀r₀r₀	r₀r₀rrr₀r₀
Benbecula	022	08091	000	ir₀r₀r₀	r₀r₀rrRRrr
Tiree	100	19091	000	d₀r₀r₀r₀rR	RRrr₀
Aldergrove	917	03121	000	rr₀r₀d₀r₀dr	d₀
Malin	980	1512	000		
Belmullet	976	0113	000		
Birr	965	0914	000		
Dublin	969	0514	000		
Shannon	962	1713	000		
Roches Point	952	0414	001		
Valentia	953	0314	001		

OCEAN WEATHER STATION REPORTS at 12h.

Code FM 21.D

O.W.S.	99$L_aL_aL_a$	$Q_cL_oL_oL_o$	YYGGi$_w$	Nddff	VVwwW	PPPTT	$N_hC_LhC_MC_H$	$D_sv_sa$pp	$8N_sCh_sh_s$	$8N_sCh_sh_s$	$OT_sT_sT_dT_d$	$1T_wT_wT_wT_T$	$3P_wP_wH_wH_w$	$d_wd_wP_wH_wH_w$
C	99527	70355	15121	82310	98016	24808	8097/	00808	/////	/////	0//06	10891	30403	11804
L	99569	70201	15124	83112	98258	14507	6847/	00500	82816	85635	0//04	11077	30502	99/03
M	99660	10027	15124	72626	97818	98504	794//	00710	87918	/////	05702	10807	30707	/////
R	99473	70168	15124	82512	96616	21814	872//	00219	88703	/////	0//15	11519	30000	22904

OCEAN WEATHER STATION REPORTS at 18h.

O.W.S.	99$L_aL_aL_a$	$Q_cL_oL_oL_o$	YYGGi$_w$	Nddff	VVwwW	PPPTT	$N_hC_LhC_MC_H$	$D_sv_sa$pp	$8N_sCh_sh_s$	$8N_sCh_sh_s$	$OT_sT_sT_dT_d$	$1T_wT_wT_wT_T$	$3P_wP_wH_wH_w$	$d_wd_wP_wH_wH_w$
C	99527	70355	15181	82412	98022	24409	855//	00704	88631	/////	0//06	10874	30706	/////
L	99568	70200	15184	73122	98028	14108	2242/	00312	81710	86459	0//02	11085	30705	36705
M	99660	10030	15184	52724	97158	98005	59500	00400	85920	/////	05502	10770	30707	/////
R	99470	70171	15184	72918	97036	23514	761//	00213	87703	/////	0//14	11517	30000	22904

All times of observation printed in this publication are GREENWICH MEAN TIME.

CHART OF WEATHER IN PART OF NORTHERN HEMISPHERE

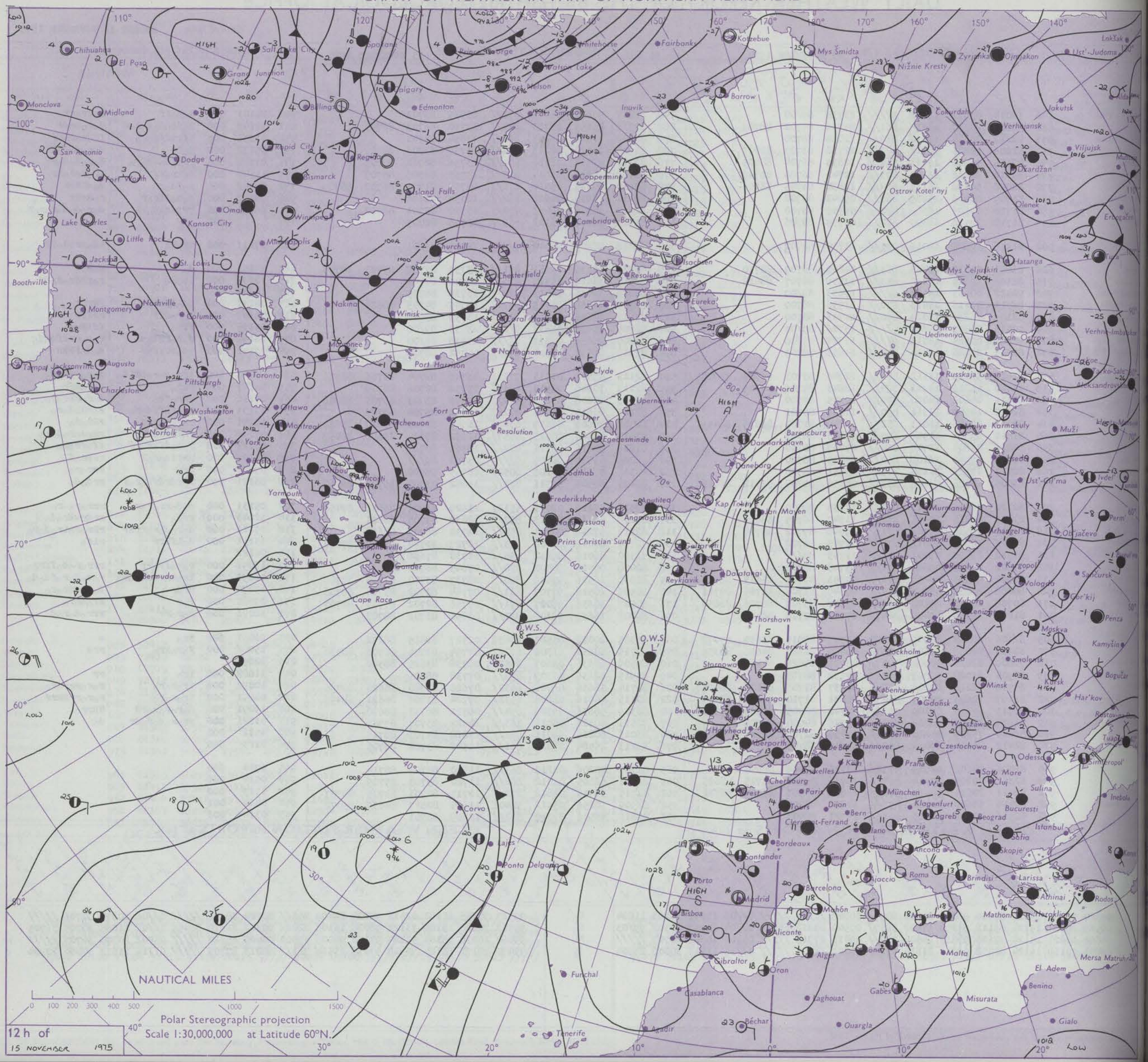
NAUTICAL MILES
0 100 200 300 400 500 1000 1500
Polar Stereographic projection
Scale 1:30,000,000 at Latitude 60°N.
12 h of
15 NOVEMBER 1975
Chihuahua
El Paso
Salt Lake City
Grand Junction
Monclova
Midland
San Antonio
Dodge City
Fort Worth
Lake Charles
Little Rock
Jackson
St. Louis
Boothville
Kansas City
Omaha
Bismarck
Rapid City
Billings
Spokane
Calgary
Edmonton
Winnipeg
Minneapolis
Chicago
Nashville
Montgomery
Columbus
Detroit
Augusta
Tampa
Jacksonville
Charleston
Pittsburgh
Washington
Norfolk
New York
Boston
Ottawa
Montreal
Toronto
Yarmouth
Caribou
Moosonee
Nakina
Winisk
Churchill
Baker Lake
Chesterfield
Port Harrison
Nottingham Island
Fort Chimo
Resolution
Cape Dyer
Frobisher
Upernavik
Egedesminde
Godthab
Frederikshab
Angmagssalik
Prins Christian Sund
Reykjavik
Stornoway
Thorshavn
Lerwick
Bergen
Oslo
Stockholm
Helsinki
Tromsø
Murmansk
Arkhangel'sk
Moskva
Kiev
Minsk
Smolensk
Kursk
Har'kov
Odessa
Sevastopol'
Kamyšin
Bogučar
Penza
Cor'kij
Vologda
Kargopol
Saratov
Volgograd
Astrachan
Rostov
Tuapse
Sinferopol'
Inebolu
Istanbul
Sofia
Skopje
Larissa
Athinai
Rodos
Iraklion
Mathon
Malta
Mersa Matruh
El Adem
Benina
Gialo
Misurata
Gabes
Tunis
Palermo
Messina
Brindisi
Roma
Ajaccio
Napoli
Ancona
Genova
Milano
Venezia
Bologna
Beograd
Zagreb
Klagenfurt
München
Praha
Czestochowa
Sarajevo
Cluj
Sulina
Bucuresti
Hannover
Berlin
Köln
Bruxelles
Paris
Dijon
Bern
Tours
Cherbourg
Brest
Clermont-Ferrand
Bordeaux
Santander
Porto
Madrid
Lisboa
Cádiz
Barcelona
Mahón
Alicante
Gibraltar
Oran
Alger
Casablanca
Agadir
Tanger
Tenerife
Funchal
Ponta Delgada
Lajes
Corvo
Ouargla
Béchar
Laghouat
Gabes
Kopenhagen
Gdańsk
Warszawa
Manchester
Liverpool
London
Valentia
Aberporth
Lerwick
Stornoway
Glasgow
Belfast
Bermuda
Kap Farvel
Ivigtut
Angmagssalik
Godthab
Frederikshab
Narssarssuaq
Prins Christian Sund
Reykjavik
Dalatangi

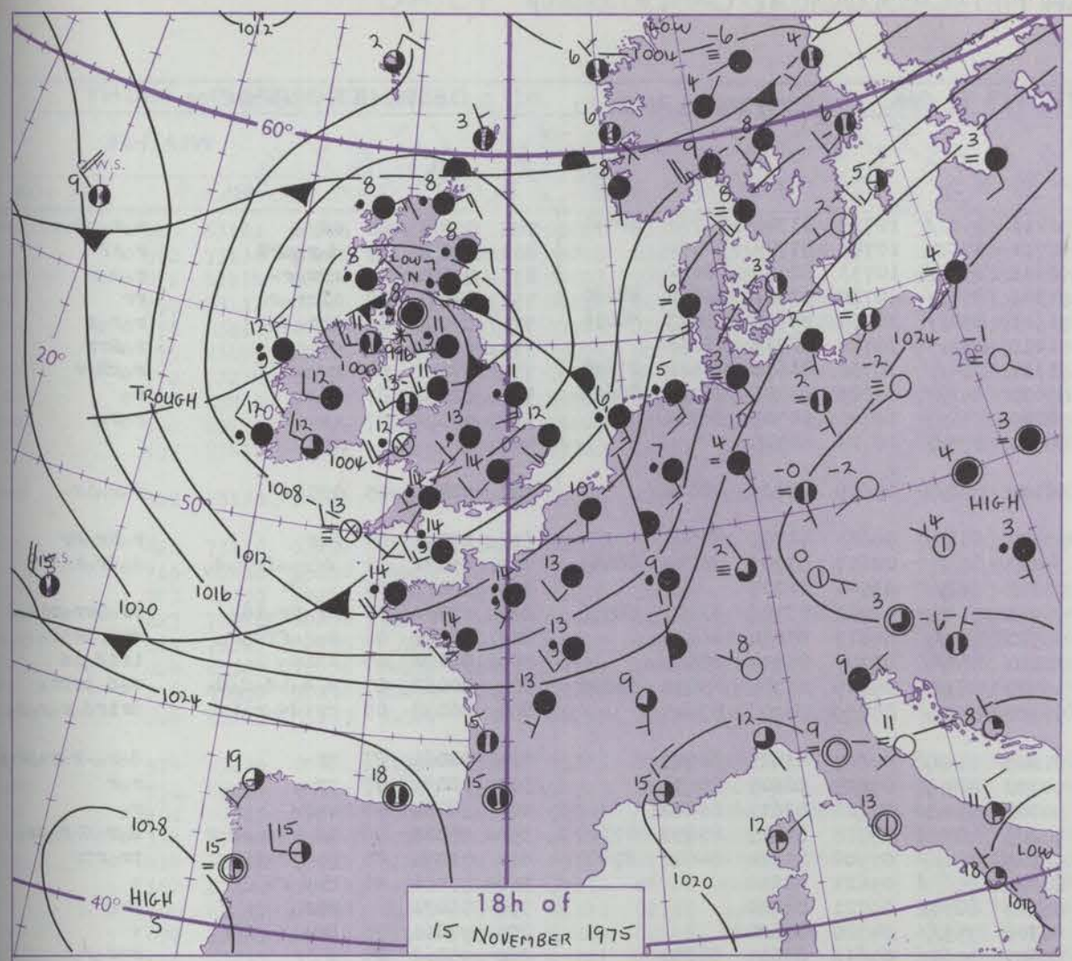

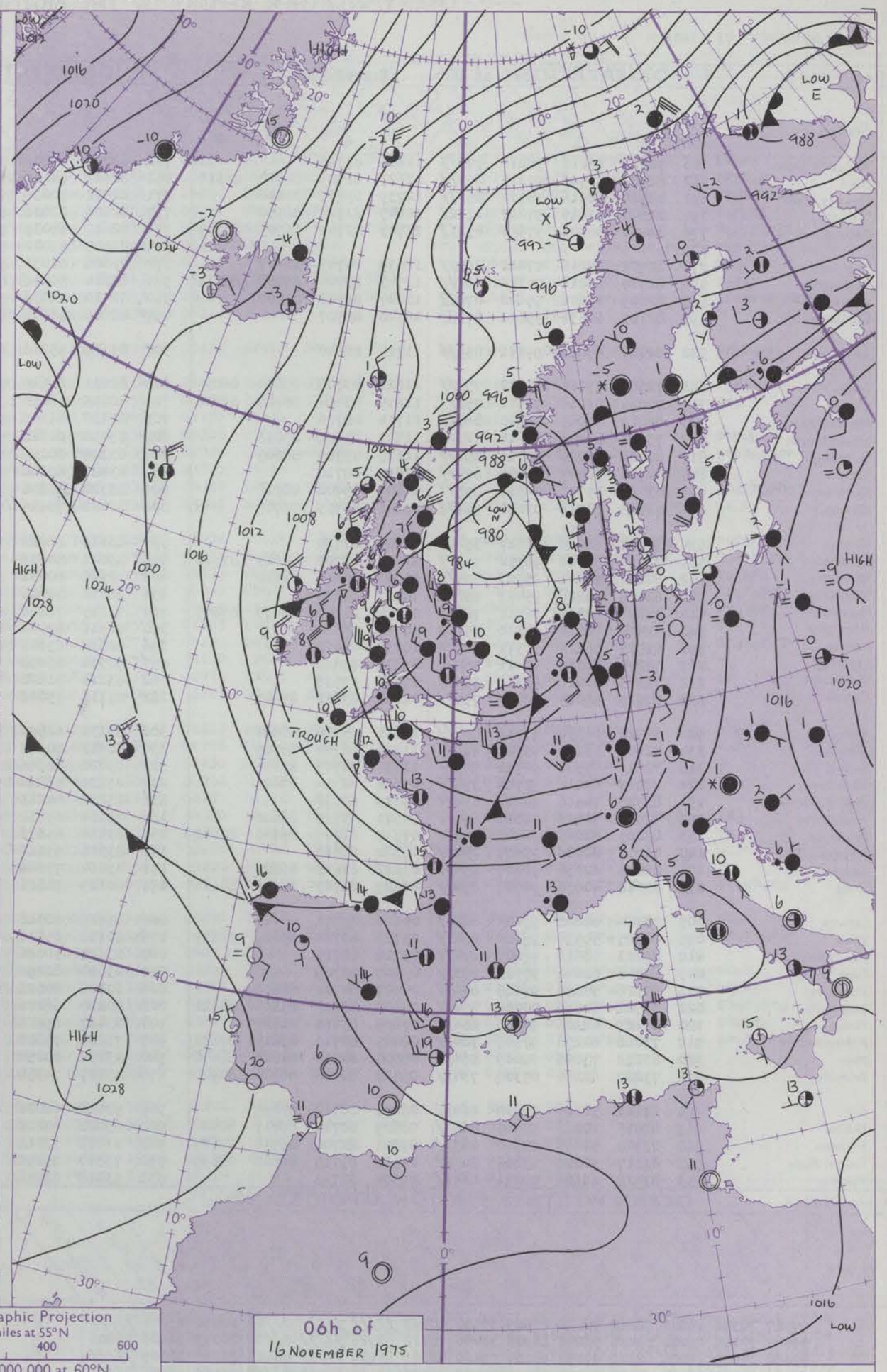

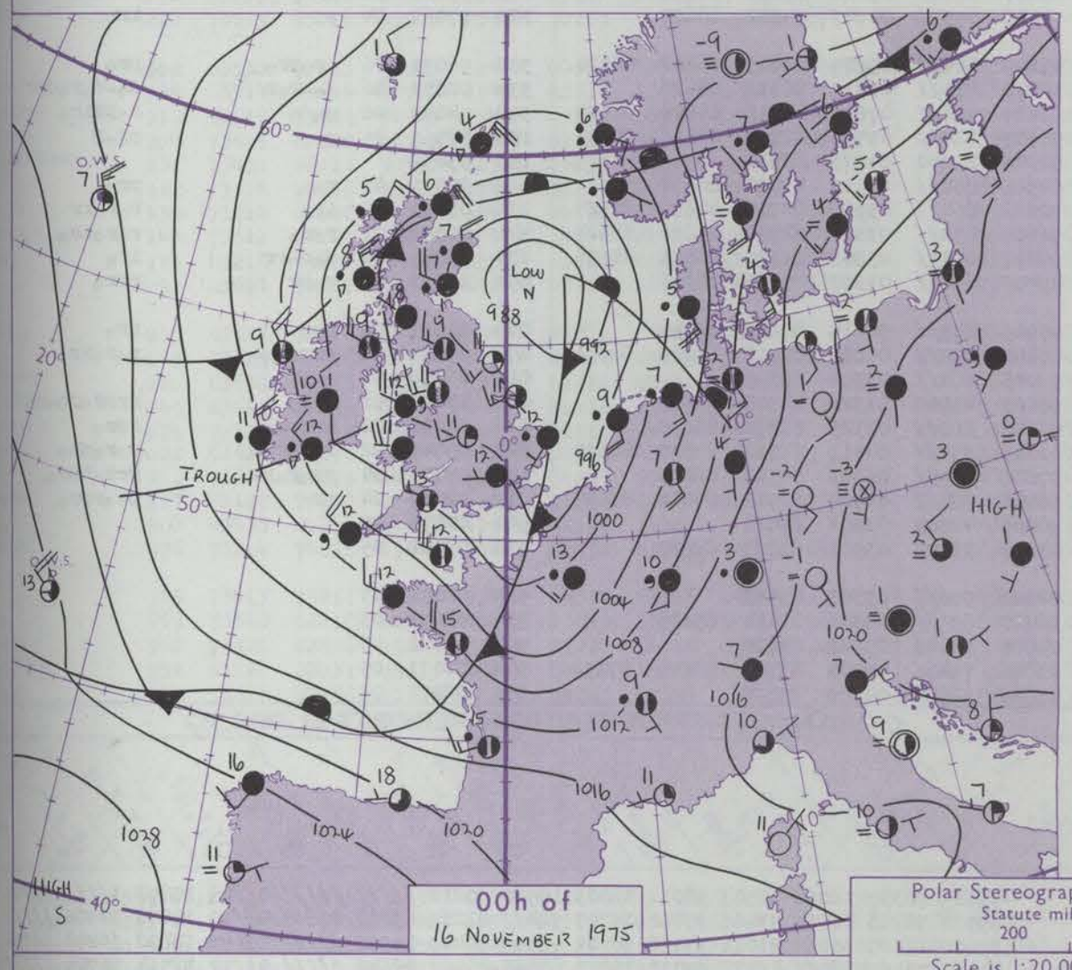

Polar Stereographic Projection
Statute miles at 55°N
200 400 600
Scale is 1:20,000,000 at 60°N.

GENERAL SYNOPTIC DEVELOPMENT

Issued at midday SUNDAY 16 NOVEMBER 1975

During the past 24 hours the depression to the west of the British Isles moved east across southern Scotland into the North Sea deepening considerably. Associated troughs moved across all areas. During the next 24 hours the deep depression in the North Sea will move slowly southeast and a cold northerley air flow will become established over the British Isles.

DAILY WEATHER REPORT OF THE BRITISH METEOROLOGICAL OFFICE *(contd.)*

Code FM 11.D — **OBSERVATIONS at 00h.** 16 NOVEMBER 1975

Station	iii	Nddff	VVwwW	PPPTT	$N_hC_LhC_MC_H$	$T_dT_d$app	$8N_sCh_sh_s$	$8N_sCh_sh_s$	$8N_sCh_sh_s$
Boscombe Down	746	72913	65216	98812	772//	11626	87705		
Hurn	862	82709	65506	99313	853//	12623	81707	84712	86615
Thorney Island	871	82515	12616	98312	853//	12739	85706	88640	
Manston	797	82605	56615	97012	1722/	12647	81704	88550	
Gatwick	776	82407	36506	97512	852//	12743	82704	85705	88614
Kew	775								
Heathrow	772	82705	60216	97012	862//	12639	84705	88707	
Honington	586	82710	50216	95312	862//	11743	83704	85708	88710
Wattisham	590	82609	40606	95612	872//	12647	86703	88707	
Gorleston	497	82105	60636	95612	873//	12740	88707		
Aberporth	502	82720	65026	99711	855//	11720	88620		
Filton	628	72508	57216	98912	753//	11622	83706	85614	86657
Rhoose	715	72814	56216	99511	752//	11615	83704	86707	87616
Hartland Point	703	83017	74025	01712	863//	11714	88706		
Mount Batten	827	73121	60256	02412	723//	11711	84709	87813	
St. Mawgan	817	82818	56026	03711	862//	11613	83704	88705	
Scilly	804	82918	58505	06612	874//	11810	88710		
Culdrose	809	83016	35516	05512	853//	11807	85708	88618	
Guernsey	894	72823	70216	03812	762//	12606	83703	86705	
Elmdon	534	32508	68016	96611	35400	10725	81710		
Cardington	559	72510	56046	96312	753//	11631	82706	84615	87621
Wittering	462	82608	56026	95911	854//	11630	84615	88620	
Watnall	354	62408	60206	95411	656//	10727	86639		
Shawbury	414	72607	80806	96311	785//	10724	84820	83630	87645
Finningley	360	52409	62016	94310	55500	10727	85620		
Kilnsea	396	52515	66216	93511	50970	10737	85460		
Leeming	257	52204	86036	92411	55440	09830	85618		
Tynemouth	262	72518	80026	91411	756//	09730	87635		
Carlisle	222	72913	65025	92809	755//	08722	83622	87645	
Valley	302	82920	66816	97712	854//	10615	85710	88622	
Ringway	334	82608	58216	95512	872//	11726	86704	88705	
Squires Gate	318	72615	65506	94511	753//	11730	84707	87635	
Ronaldsway	204	73017	80016	95711	754//	07620	82714	87626	
Mull of Galloway	131	83328	74616	94809	856//	09719	88630		
Eskdalemuir	162	62918	70016	92607	654//	05721	83715	86620	
Prestwick	135	83105	62025	94408	853//	07717	81707	85710	86622
Abbotsinch	140	72707	82026	93407	754//	06720	86618		
Leuchars	171	82818	62636	91607	854//	05622	87618	88626	
Dyce	091	83618	40636	90707	852//	07629	82705	86706	88616
Lerwick	005	80324	62808	99404	884//	04626	87811		
Wick	075	80425	59636	95306	854//	05723	83712	85619	88627
Sule Skerry	010	83213	58616	99007	874//	05716	88715		
Cape Wrath	049	80518	62646	97705	873//	05400	88709		
Stornoway	026	80116	58636	99405	854//	05607	84712	88619	
Benbecula	022	83522	60616	00006	854//	05400	83712	85614	88621
Tiree	100	83427	62806	97408	884//	07605	85818	88627	
Aldergrove	917	73016	80258	97509	784//	08805	83710	83815	87628
Malin	980	83232	75806	99009	884//	08500	84710	84818	86640
Belmullet	976	73220	62256	05309	734//	05212	82718	86920	84920
Birr	965	83411	58106	02210	864//	08101	86711	87635	
Dublin	969	82915	80026	98910	864//	08809	82712	86717	88624
Shannon	962	83320	58615	03911	863//	09301	82706	85712	87625
Roches Point	952	83117	70808	03312	864//	11515	85715	86626	88635
Valentia	953	83418	62606	07511	864//	09304	88715		

OBSERVATIONS at 06h. 16 NOVEMBER 1975

Station	iii	Nddff	VVwwW	PPPTT	$N_hC_LhC_MC_H$	$T_dT_d$app	$8N_sCh_sh_s$	$8N_sCh_sh_s$	$8N_sCh_sh_s$
Boscombe Down	746	82709	65602	92211	853//	10739	83706	85708	88614
Hurn	862	82613	64615	92711	3732/	10741	83708	88550	
Thorney Island	871	82512	70036	92611	853//	10733	82709	88622	
Manston	797	82608	62036	91311	854//	10724	82712	83618	88630
Gatwick	776	82610	68035	91911	854//	10730	85711	85625	88656
Kew	775	82505	59022	91211	854//	10730	82718	88630	
Heathrow	772	72808	62031	91111	754//	10730	81616	84628	87650
Honington	586	82814	50056	89610	852//	09625	83705	86712	88622
Wattisham	590	72712	56036	90010	762//	10725	84705	86709	
Gorleston	497	82608	56606	88910	875//	10723	88720		
Aberporth	502	83129	65216	96109	852//	05609	82705	88620	
Filton	628	82611	62606	93510	1522/	08621	81704	88550	
Rhoose	715	82813	58616	94409	853//	08617	83707	86614	88645
Hartland Point	703	83120	66606	97610	862//	09506	88705		
Mount Batten	827	83414	60628	96911	5532/	09723	83706	83615	88556
St. Mawgan	817	63325	60216	98910	684//	07617	83818	86625	
Scilly	804	83427	60606	02210	854//	08707	85714	88619	
Culdrose	809	83320	40808	99409	883//	08719	83708	85816	88620
Guernsey	894	82722	70626	97310	853//	09839	84706	87645	
Elmdon	534	83113	68028	91809	884//	07617	83815	88643	
Cardington	559	83011	80616	90710	884//	09625	82815	88638	
Wittering	462	62920	60031	90009	654//	07722	83615	86640	
Watnall	354	72812	70026	90209	4847/	05718	81815	83650	87360
Shawbury	414	73115	78808	92309	784//	07514	85814	84626	87650
Finningley	360	82916	82022	88809	856//	05621	88640		
Kilnsea	396	82814	63601	88209	8097/	09721	88460		
Leeming	257	72914	86038	88308	755//	04720	87620		
Tynemouth	262	83218	81022	88007	3567/	05616	83635	88358	
Carlisle	222	83111	75022	90206	855//	04707	84622	88637	
Valley	302	83130	62806	95209	884//	05609	81815	86818	88630
Ringway	334	82912	70606	90809	854//	06819	86712	88628	
Squires Gate	318	73020	68606	91009	784//	07619	81816	84826	86650
Ronaldsway	204	83129	58808	93507	884//	05714	82714	84816	88624
Mull of Galloway	131	23230	84011	92508	25600	04813	82630		
Eskdalemuir	162	83114	65032	89905	854//	03613	85712	88618	
Prestwick	135	83414	65636	92606	854//	05505	82710	84620	87625
Abbotsinch	140	83311	65616	92606	854//	03306	82710	85618	88628
Leuchars	171	83414	75606	90407	855//	03303	81620	86631	88656
Dyce	091	80129	58636	89406	854//	05307	85711	88616	
Lerwick	005	83625	80028	95903	855//	52614	83622	88645	
Wick	075	80131	65606	95504	854//	00210	82712	84616	88636
Sule Skerry	010	83630	58026	99005	864//	03304	88715		
Cape Wrath	049	43630	82258	98405	43500	51324	84920		
Stornoway	026	60226	80026	01205	685//	02325	81820	86630	
Benbecula	022	80220	66216	01105	854//	04313	81712	83617	88637
Tiree	100	83427	65618	97806	854//	05303	84712	88625	
Aldergrove	917	73222	75808	96906	784//	04704	81713	84818	86635
Malin	980	43232	80258	98908	42500	03201	84820		
Belmullet	976	33219	74258	05307	33400	03501	81717	82920	
Birr	965	53413	66036	02906	556//	03303	85633		
Dublin	969	63020	80206	98707	655//	03301	83620	85635	
Shannon	962	13215	70018	04807	13500	05301	81920		
Roches Point	952	73330	75258	03808	7547/	05005	83715	86629	87359
Valentia	953	53418	62258	07809	52500	04000	85820		

OBSERVATIONS during NIGHT

Station	iii	RRT$_n$T$_E$	T_gT_g	WEATHER 21h.–03h.	WEATHER 03h.–09h.
Boscombe Down	746	05081	08	rfr○	r○r○rR
Hurn	862	08091	09	d○r○drR	r○rr
Thorney Island	871	03101	09	rrr○r○	r○r○r
Manston	797	14101	09	RRrr○r○	rr
Gatwick	776	04091	09	Rrr○d○	r○r○r
Kew	775	09092	09	rr○r○	r○Rrr
Heathrow	772	07091	08	rr○r○	r○rRrr
Honington	586	03091	07	r○rr	r○
Wattisham	590	04091	07	rrr○r○	r○r○
Gorleston	497				
Aberporth	502	02071	05	FFir○	r○r○ir○
Filton	628	05091	07	r○r	r○Rr○Rr
Rhoose	715	05072	06	dfr○-frr○d○	d○dr○r○ir○
Hartland Point	703	10072	05		
Mount Batten	827	03081	07	ir○pr○id○	pr○prr○rir○
St. Mawgan	817	06061	06	r○r○ffd○r○	drirprpr○
Scilly	804	02092	07	ididd○	irid○id
Culdrose	809	20082	07	d○d○id○d○d○	d○d○prpr○
Guernsey	894	06092	09	rriddo○r○ir	drird○r○r○r○
Elmdon	534	01081	07	pr○	d○r○-r○r○pr○r○
Cardington	559	02091	07	rr○	r○r
Wittering	462	92081	07	r○r○	r○
Watnall	354	95081	06	id○r○d○-r○r	d○r○d○r○pr○
Shawbury	414	01071	05	rr○pr○pr	pr○rpr
Finningley	360	93081	06	r○d○r○	+
Kilnsea	396	01071		r○r○	ir○
Leeming	257	97061	05	pr○	+
Tynemouth	262	95062	01	+	rrr○r○
Carlisle	222	97061	04	+	ir○
Valley	302	96071	06	ir○pr○	pr○
Ringway	334	02072	06	d○-r○r	d○-d○r○drr
Squires Gate	318	94071	06	r○d○	r○pRir○
Ronaldsway	204	07061	05	r	pR-R
Mull of Galloway	131	03052			
Eskdalemuir	162	95031	02	r○	pr○
Prestwick	135	03051	03	ir○	r○r○rr
Abbotsinch	140	02051	01	r○r○	r○r○ir○
Leuchars	171	02051	04	d○r○rr	ir○
Dyce	091	13031	03	r○rr	rrr○
Lerwick	005	01011	01	pr○	pr○
Wick	075	15031	02	rrr○r○	r○r○ir○
Sule Skerry	010	06032	01		
Cape Wrath	049	13022	01	RRrr	rrpr○ph○r○
Stornoway	026	07031	02	rrr○r○	rpr○
Benbecula	022	06041	02	r○r○rr	r○r○pr○
Tiree	100	05051	04	pr○r○rr	rrr○Rpr○
Aldergrove	917	01051	04	pr○	pr○rpr○
Malin	980	02071	05		
Belmullet	976	03061	05		
Birr	965	02051	03		
Dublin	969	01051	03		
Shannon	962	01051	03		
Roches Point	952	01071	05		
Valentia	953	02071	05		

Code FM 21.D — **OCEAN WEATHER STATION REPORTS at 00h.**

O.W.S.	$99L_aL_aL_a$	$Q_cL_oL_oL_o$	YYGGiw	Nddff	VVwwW	PPPTT	$N_hC_LhC_MC_H$	D_sv_sapp	$8N_sCh_sh_s$	$8N_sCh_sh_s$	$OT_sT_sT_dT_d$	$1T_wT_wT_wT_T$	$3P_wP_wH_wH_w$	$d_wd_wP_wH_wH_w$
C	99527	70356	16001	72610	98012	27509	35530	00103	/////	/////	0//08	10896	3//04	/////
L	99567	70199	16004	33424	98256	16906	33400	71212	83916	/////	0//04	11077	30606	36806
M	99660	10029	16004	62821	97158	98104	59460	00301	85919	/////	05603	10798	30505	/////
R	99469	70171	16004	53119	97012	25813	35508	00012	83623	83270	0//12	11515	30704	/////

OCEAN WEATHER STATION REPORTS at 06h.

O.W.S.	$99L_aL_aL_a$	$Q_cL_oL_oL_o$	YYGGiw	Nddff	VVwwW	PPPTT	$N_hC_LhC_MC_H$	D_sv_sapp	$8N_sCh_sh_s$	$8N_sCh_sh_s$	$OT_sT_sT_dT_d$	$1T_wT_wT_wT_T$	$3P_wP_wH_wH_w$	$d_wd_wP_wH_wH_w$
C	99527	70355	16061	12307	98031	28809	10980	00212	/////	/////	0//09	10892	3////	///04
L	99570	70203	16064	73426	97808	19707	784//	81219	83818	87635	0//01	11070	30906	/////
M	99660	10023	16064	43016	97158	98305	49500	00400	84922	/////	05600	10822	30202	99704
R	99469	70169	16064	63221	97032	25813	65600	00400	86640	/////	0//12	11514	30704	/////

RATES OF SUBSCRIPTION Can be obtained from The Secretary, Meteorological Office, Met O 10c (DWR), London Road, Bracknell, Berks. RG12 2SZ.

H.M.S.O. Press, Met.O. [illegible]

DAILY WEATHER REPORT OF THE BRITISH METEOROLOGICAL OFFICE

41633

Date of Issue MONDAY 17 NOVEMBER 1975

Code FM 11.D

OBSERVATIONS at 12h. 16 NOVEMBER 1975

Station	iii	Nddff	VVwwW	PPPTT	$N_hC_LhC_MC_H$	$T_dT_d$app	$8N_sCh_sh_s$	$8N_sCh_sh_s$	$8N_sCh_sh_s$
Boscombe Down	746	63121	82016	92509	31532	05801	83820	83360	85078
Hurn	862	73116	82016	93109	31572	04202	83820	83358	86070
Thorney Island	871	83114	62616	91708	854//	07103	86711	88640	
Manston	797	83112	57606	88009	853//	07812	81709	85612	88640
Gatwick	776	83112	60616	90108	853//	07705	82709	84615	88650
Kew	775	83109	65216	90209	874//	05804	85712	88718	
Heathrow	772	83214	68216	90009	3542/	06804	83618	88460	
Honington	586	83415	70616	88308	6547/	05705	82713	84626	88458
Wattisham	590	83215	65606	88208	884//	06807	81710	83814	88620
Gorleston	497	83112	66026	87609	6567/	07703	86630	88458	
Aberporth	502	83135	60806	96106	884//	05805	87818	88630	
Filton	628	73116	82036	93809	784//	03803	82818	86620	
Rhoose	715	63016	75256	94408	58472	03804	85818		
Hartland Point	703	63333	74258	98508	625//	03206	86820		
Mount Batten	827	73418	80256	98309	794//	04108	82710	82925	86628
St. Mawgan	817	73327	80258	00708	735//	02207	81920	87825	
Scilly	804	63327	72036	04010	68400	04104	84819	83623	
Culdrose	809	63530	70258	00409	63400	03003	81918	83820	
Guernsey	894	83121	81258	96507	5841/	06002	83818	84650	88459
Elmdon	534	83014	60608	91207	7742/	05603	87711	88462	
Cardington	559	83011	63616	89808	7552/	06703	84625	86635	88459
Wittering	462	83315	75026	89808	884//	04303	82814	86622	88630
Watnall	354	83413	65608	90706	884//	04309	85812	88620	
Shawbury	414	83518	58638	92906	7832/	05306	81707	83709	85614
Finningley	360	83120	81608	90506	884//	04312	86814	88620	
Kilnsea	396	83017	64606	88307	854//	06101	82715	88630	
Leeming	257	73525	89218	91806	754//	02220	82616	87620	
Tynemouth	262	83235	56616	90806	8052/	03221	88525		
Carlisle	222	73619	85026	95905	2547/	50235	81714	85360	87464
Valley	302	83530	70618	97807	6242/	04326	82714	85820	88550
Ringway	334	83314	68616	92906	3742/	03318	83818	88526	
Squires Gate	318	83518	75638	94905	7842/	03336	83712	83817	85625
Ronaldsway	204	73621	82218	98307	785//	02243	81820	84828	87650
Mull of Galloway	131	73430	86016	98506	22571	06237	82828	85360	87075
Eskdalemuir	162	73335	70718	95502	2747/	51128	82710	86459	
Prestwick	135	73612	86026	99305	38472	00130	81818	83650	86459
Abbotsinch	140	73610	86026	99405	1857/	54131	81820	83358	87460
Leuchars	171	83218	89026	96005	3857/	51228	81825	83656	86358
Dyce	091	83631	70237	94504	6722/	02118	81704	86707	88550
Lerwick	005	83527	70028	95903	58437	01202	84812	88270	
Wick	075	73625	75256	97904	39438	01214	83815	81915	83360
Sule Skerry	010	63630	64028	01304	53506	01212	85922		
Cape Wrath	049	63619	82258	02703	635//	51216	86920		
Stornoway	026	70120	62878	05103	794//	02116	84914	85630	
Benbecula	022	63624	65878	06304	693//	02219	81708	83912	
Tiree	100	73634	81278	04005	734//	01235	83916	86630	
Aldergrove	917	60122	75258	02506	58401	03241	81714	83822	85070
Malin	980	43435	80258	04807	42500	02144	84820		
Belmullet	976	70224	74808	09607	794//	04330	81717	86920	84920
Birr	965	73413	75216	05107	764//	04317	85716	86633	
Dublin	969	73318	82216	01106	4547/	03218	81718	84630	86460
Shannon	962	73326	82808	06809	794//	02210	81715	85822	82922
Roches Point	952	53128	82031	05209	59400	04002	85818	81918	
Valentia	953	73626	82258	10509	725//	04213	87825		

OBSERVATIONS at 18h. 16 NOVEMBER 1975

Station	iii	Nddff	VVwwW	PPPTT	$N_hC_LhC_MC_H$	$T_dT_d$app	$8N_sCh_sh_s$	$8N_sCh_sh_s$	$8N_sCh_sh_s$
Boscombe Down	746	83420	58618	96003	854//	02238	82710	83614	88620
Hurn	862	83421	62618	95804	854//	03237	86618	88635	
Thorney Island	871	83516	70638	94005	854//	04228	86713	88642	
Manston	797	83316	56636	89307	853//	07214	84707	87709	88640
Gatwick	776	83412	57636	92605	853//	03325	82708	85614	88620
Kew	775	83512	70616	93605	854//	03232	84715	88630	
Heathrow	772	83520	58618	93005	854//	03330	85716	88622	
Honington	586	83520	57616	91006	853//	05220	82706	87709	88616
Wattisham	590	83422	59616	90506	853//	05319	83707	86710	88616
Gorleston	497	83520	64626	88808	874//	06213	88717		
Aberporth	502	73334	65806	01705	734//	03226	82912	84815	87630
Filton	628	73615	70016	98005	784//	01133	81815	87645	
Rhoose	715	73413	81028	98905	2547/	00237	81712	87360	
Hartland Point	703	73638	74258	01308	746//	02230	87630		
Mount Batten	827	60121	70018	99108	45472	03316	81715	83635	
St. Mawgan	817	63428	65278	02407	635//	02224	82920	86828	
Scilly	804	60129	74028	05209	62460	03321	86818		
Culdrose	809	73627	58808	01505	733//	04314	82708	84915	
Guernsey	894	73529	60818	95406	734//	05506	86914	87635	
Elmdon	534	83218	65616	97203	5542/	01230	85614	88458	
Cardington	559	83315	62616	94005	854//	02232	84710	88619	
Wittering	462	83322	75216	94205	855//	01229	88620		
Watnall	354	83319	65616	96004	855//	50230	85624	88630	
Shawbury	414	73418	63606	99404	754//	01225	85618	87650	
Finningley	360	83222	84026	95605	6547/	01225	86618	88462	
Kilnsea	396	83435	65616	92107	873//	05228	88706		
Leeming	257	33420	89016	96504	25531	51122	82622		
Tynemouth	262	73425	61028	96105	735//	02225	83925	87630	
Carlisle	222	73418	85022	00304	4847/	53223	82818	83632	86362
Valley	302	63522	75158	02507	685//	01222	85826	86638	
Ringway	334	83215	80616	98804	854//	01226	84618	88625	
Squires Gate	318	73419	82026	00305	784//	52230	81818	87650	
Ronaldsway	204	33421	84018	03105	38600	00232	83832		
Mull of Galloway	131	33332	85011	02905	13570	01227	81928	83360	
Eskdalemuir	162	63325	75027	00803	685//	54330	84825	86635	
Prestwick	135	43411	86021	03603	48400	01230	81818	83630	
Abbotsinch	140	53207	84022	03304	28530	53226	81822	84368	
Leuchars	171	73314	89022	00505	3567/	53226	83640	86359	87461
Dyce	091	73427	82258	98304	6847/	50221	84818	86650	
Lerwick	005	33523	70028	98604	39400	00220	82910		
Wick	075	33626	82258	00804	39402	01215	82818	81918	
Sule Skerry	010	33630	66258	03505	33500	04218	83920		
Cape Wrath	049	53616	66818	04805	53500	02209	85920		
Stornoway	026	33618	58278	08205	39400	02321	83912		
Benbecula	022	13524	75278	09605	19400	02217	81912		
Tiree	100	63533	66278	08603	5936/	03327	81708	85914	
Aldergrove	917	23620	80258	07004	28501	01231	81820		
Malin	980	63634	75808	09006	634//	03222	86918		
Belmullet	976	63525	80038	14307	635//	01228	85821	82921	
Birr	965	73508	75031	10705	785//	50228	83821	86639	
Dublin	969	53314	82031	07305	585//	50233	81823	85632	
Shannon	962	13317	82018	12706	13500	02232	81923		
Roches Point	952	13327	82018	10307	19400	02230	81918		
Valentia	953	60317	75258	14307	69500	04224	86925		

OBSERVATIONS during DAY

Station	iii	$R_RT_TT_xE$	sss	WEATHER 09h.–15h.	WEATHER 15h.–21h.
Boscombe Down	746	03111	011	r_0rpr_0	rr_0r_0
Hurn	862	01101	028	r_0pr_0	$pr_0r_0r_0$
Thorney Island	871	06101	000	$rrpr_0$	$pr_0r_0rrr_0r_0$
Manston	797	10101	000	r_0r_0rrR	r_0r_0rr
Gatwick	776	09091	000	$Rrrr_0r$	$d_0r_0rrr_0r_0$
Kew	775	05091	000	$rrir_0d_0r_0r$	$r_0r_0rir_0$
Heathrow	772	04091	000	rrr_0pr_0	$pr_0r_0rr_0r_0$
Honington	586	05092	000	$r_0r_0ir_0$	r_0r_0
Wattisham	590	04091	000	$r_0r_0ir_0$	$irrrr_0r_0drdr$
Gorleston	497		000		
Aberporth	502	04071	000	pr_0rrpr_0	$ph_0r_0pr_0$
Filton	628	01111	007	r_0r	r_0r_0
Rhoose	715	92081	025	pr_0r_0	ir_0
Hartland Point	703	01082	010		
Mount Batten	827	03111	022	$prpr_0$	$prpr_0$
St. Mawgan	817	05101	025	$ph_0r_0pr_0$	$prph_0r_0pr$
Scilly	804	97101	048	pr_0	pr_0
Culdrose	809	06091	028	pr_0pr	$ph_0pr_0ph_0$
Guernsey	894	05102	013	$r_0r_0rrpr_0pr$	pr_0pr
Elmdon	534	02081	000	$ir_0pr_0r_0r_0r$	r_0r_0
Cardington	559	02091	000	rrr_0r_0-r_0r	$r_0rrr_0r_0$
Wittering	462	93081	000	$r_0r_0r_0$	$r_0r_0r_0$
Watnall	354	06081	000	r_0r	$ir_0r_0r_0$
Shawbury	414	04071	000	pr_0pr-rr_0	rr_0-pr_0
Finningley	360	97081	000	$pr_0r_0r_0$	ir_0
Kilnsea	396	02081	000	$ir_0r_0r_0$	$ir_0r_0r_0ir$
Leeming	257	92071	000	pr_0r_0	+
Tynemouth	262	03071	000	rrr_0r_0	pr
Carlisle	222	97061	000	r_0r_0	+
Valley	302	07091	005	pRrr	ph_0r_0
Ringway	334	93071	000	rr_0r_0	r_0r_0
Squires Gate	318	02071	000	r_0r	+
Ronaldsway	204	07081	021	$RRrr_0$	pr_0
Mull of Galloway	131	91111			
Eskdalemuir	162	96041	000	$pr_0r_0s_0$-s_0is_0	is_0
Prestwick	135	91071	023	ir_0	jp
Abbotsinch	140	97061	008	ir_0	+
Leuchars	171	00051	000	+	+
Dyce	091	07051	000	$rrrspr_0$	$pr_0ph_0r_0$
Lerwick	005	94041	001	$pr_0pr_0s_0$	pr_0
Wick	075	95051	000	pr_0	$pr_0ph_0r_0$
Sule Skerry	010	02062			
Cape Wrath	049	15062	002	$pr_0ph_0r_0$	ph_0r_0
Stornoway	026	01051	018	$pr_0ph_0r_0$	ph_0r_0
Benbecula	022	02051	016	ph_0r_0phr	$ph_0r_0pr_0$
Tiree	100	03061	009	$pr_0ph_0r_0$	$phrpr_0$
Aldergrove	917	02072	034	$prpr_0$	$pr_0s_0pr_0pr$
Malin	980	0208	015		
Belmullet	976	0608	010		
Birr	965	9208	028		
Dublin	969	9708	026		
Shannon	962	9209	053		
Roches Point	952	9609	072		
Valentia	953	0310	023		

Code FM 21.D

OCEAN WEATHER STATION REPORTS at 12h.

O.W.S.	$99L_aL_aL_a$	$Q_cL_oL_oL_o$	YYGGiw	Nddff	VVwwW	PPPTT	$N_hC_LhC_MC_H$	D_sv_sapp	$8N_sCh_sh_s$	$8N_sCh_sh_s$	$0T_sT_sT_dT_d$	$1T_wT_wT_wT$	$3P_wP_wH_wH_w$	$d_wd_wP_wH_wH_w$
C	99526	70355	16121	11804	98020	29909	10940	00101	/////	/////	0//09	10918	3////	27804
L	99570	70201	16124	73517	98028	24008	4557/	00321	84620	86359	0//02	11081	30804	33804
M	99660	10024	16124	43109	98158	99305	48400	00307	82818	/////	05602	10812	30202	99704
R	99468	70169	16124	83325	98028	27513	885//	00008	83820	88640	0//10	11500	30705	/////

OCEAN WEATHER STATION REPORTS at 18h.

O.W.S.	$99L_aL_aL_a$	$Q_cL_oL_oL_o$	YYGGiw	Nddff	VVwwW	PPPTT	$N_hC_LhC_MC_H$	D_sv_sapp	$8N_sCh_sh_s$	$8N_sCh_sh_s$	$0T_sT_sT_dT_d$	$1T_wT_wT_wT$	$3P_wP_wH_wH_w$	$d_wd_wP_wH_wH_w$
C	99527	70355	16181	11507	98021	28709	10930	00711	/////	/////	0//07	10919	30201	27804
L	99569	70201	16184	73413	98252	26708	22582	00220	82823	85364	0//04	11061	30503	99/04
M	99660	10024	16184	50309	98808	99805	59500	00205	85920	/////	05702	10830	30101	99/03
R	99470	70169	16184	73420	98028	27512	48502	00400	82820	84640	0//11	11505	30705	/////

All times of observation printed in this publication are GREENWICH MEAN TIME.

CHART OF WEATHER IN PART OF NORTHERN HEMISPHERE

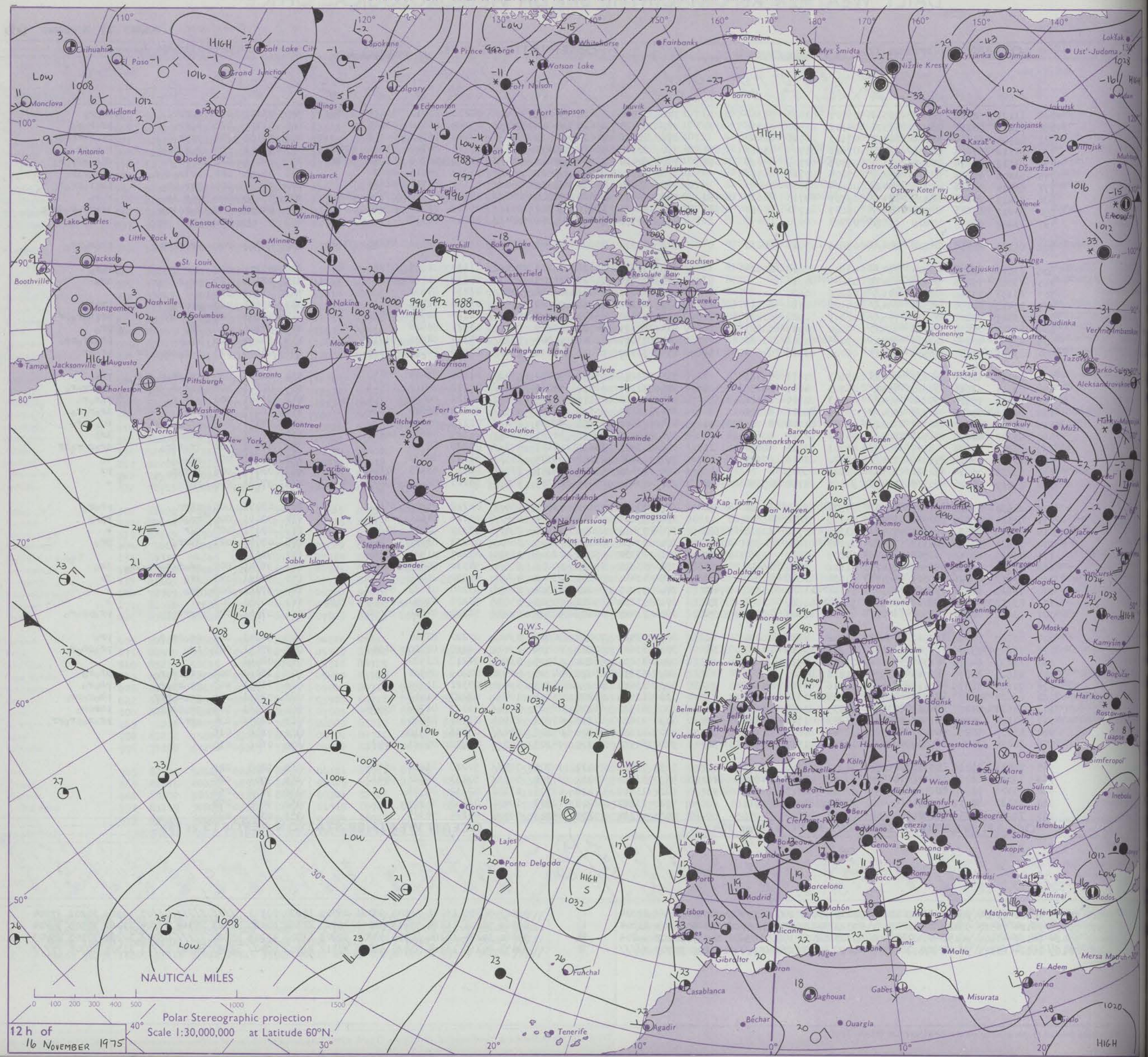
NAUTICAL MILES
0 100 200 300 400 500 1000 1500
Polar Stereographic projection
Scale 1:30,000,000 at Latitude 60°N.
12 h of
16 November 1975
HIGH
LOW
Salt Lake City
Grand Junction
Spokane
Calgary
Edmonton
Prince George
Watson Lake
Whitehorse
Fort Nelson
Fairbanks
Kotzebue
Mys Šmidta
Barrow
Inuvik
Fort Simpson
Coppermine
Sachs Harbour
Cambridge Bay
Resolute Bay
Eureka
Alert
Thule
Clyde
Upernavik
Nord
Danmarkshavn
Daneborg
Hopen
Bjørnøya
Murmansk
Arkhangel'sk
Kap Tobin
Jan Mayen
Bodø
Narssarssuaq
Prins Christian Sund
Angmagssalik
Reykjavik
Dalatangi
Thorshavn
Lerwick
Stornoway
Belmullet
Valentia
Scilly
Lisboa
Porto
Madrid
Barcelona
Mahón
Gibraltar
Casablanca
Agadir
Tenerife
Funchal
Corvo
Lajes
Ponta Delgada
Bermuda
Sable Island
Gander
Cape Race
Stephenville
Caribou
Anticosti
Yarmouth
Norfolk
Washington
New York
Boston
Ottawa
Montreal
Toronto
Pittsburgh
Detroit
Chicago
Columbus
Nashville
Montgomery
Jacksonville
Tampa
Augusta
Charleston
Boothville
Lake Charles
Jackson
San Antonio
Fort Worth
Dodge City
Little Rock
St. Louis
Omaha
Kansas City
Minneapolis
Winnipeg
Rapid City
Bismarck
Regina
Billings
Pueblo
Monclova
Midland
Churchill
Baker Lake
Chesterfield
Winnipeg
Nakina
Moosonee
Port Harrison
Nottingham Island
Fort Chimo
Resolution
Probisher
Cape Dyer
Godthab
Frederikshab
Nitchequon
Kangerlussuaq
Tromsø
Sodankylä
Rovaniemi
Oulu
Helsinki
Oslo
Stockholm
Bergen
Aberdeen
Belfast
Manchester
London
Brussels
Paris
Cherbourg
Brest
Bordeaux
Clermont-Ferrand
Lyon
Nice
Marseille
Ajaccio
Roma
Napoli
Brindisi
Palermo
Malta
Tunis
Alger
Oran
Gabes
Misurata
Tripoli
Benina
El Adem
Mersa Matruh
Rhodos
Athinai
Mathoni
Heraklion
Larnaca
Istanbul
Ankara
Sulina
Bucuresti
Beograd
Sofia
Skopje
Zagreb
Wien
München
Köln
Hannover
Berlin
Kiev
Odessa
Simferopol'
Tuapse
Rostov-na-Donu
Moskva
Kaliningrad
Gdańsk
Warszawa
Kopenhavn
Stockholm
Oslo
Helsinki
Leningrad
Murmansk
Arkhangel'sk
Vorkuta
Salekhard
Dudinka
Dikson Ostrov
Mys Čeljuskin
Ostrov Kotel'nyj
Ostrov Žohova
Ust'-Judoma
Lokšak
Djmjakon
Nižnie Kresty
Kyjanka
Jakutsk
Verhojansk
Kazat'e
Džardžan
Olenek
Tiksi
Mare-Sale
Russkaja Gavan
Ostrov Jedineniya
Tazovskoje
Aleksandrovskoje
Muži
Ust'-Kuma
Obljačje
Kargopol'
Vologda
Sankt-Peterburg
Kamyšin
Bogučar
Har'kov
Smolensk
Minsk
Kursk
Penza
Tuapse
Simferopol'
Ineboli
Sulina
Bucuresti
Istanbul
Ankara
Sofia
Skopje
Beograd
Zagreb
Wien
München
Köln
Hannover
Berlin
Kiev
Odessa
Kaliningrad
Gdańsk
Warszawa
Kopenhavn
Stockholm
Oslo
Helsinki
Leningrad
Murmansk
Arkhangel'sk
Vorkuta
Salekhard
Dudinka
Dikson Ostrov
Mys Čeljuskin
Ostrov Kotel'nyj

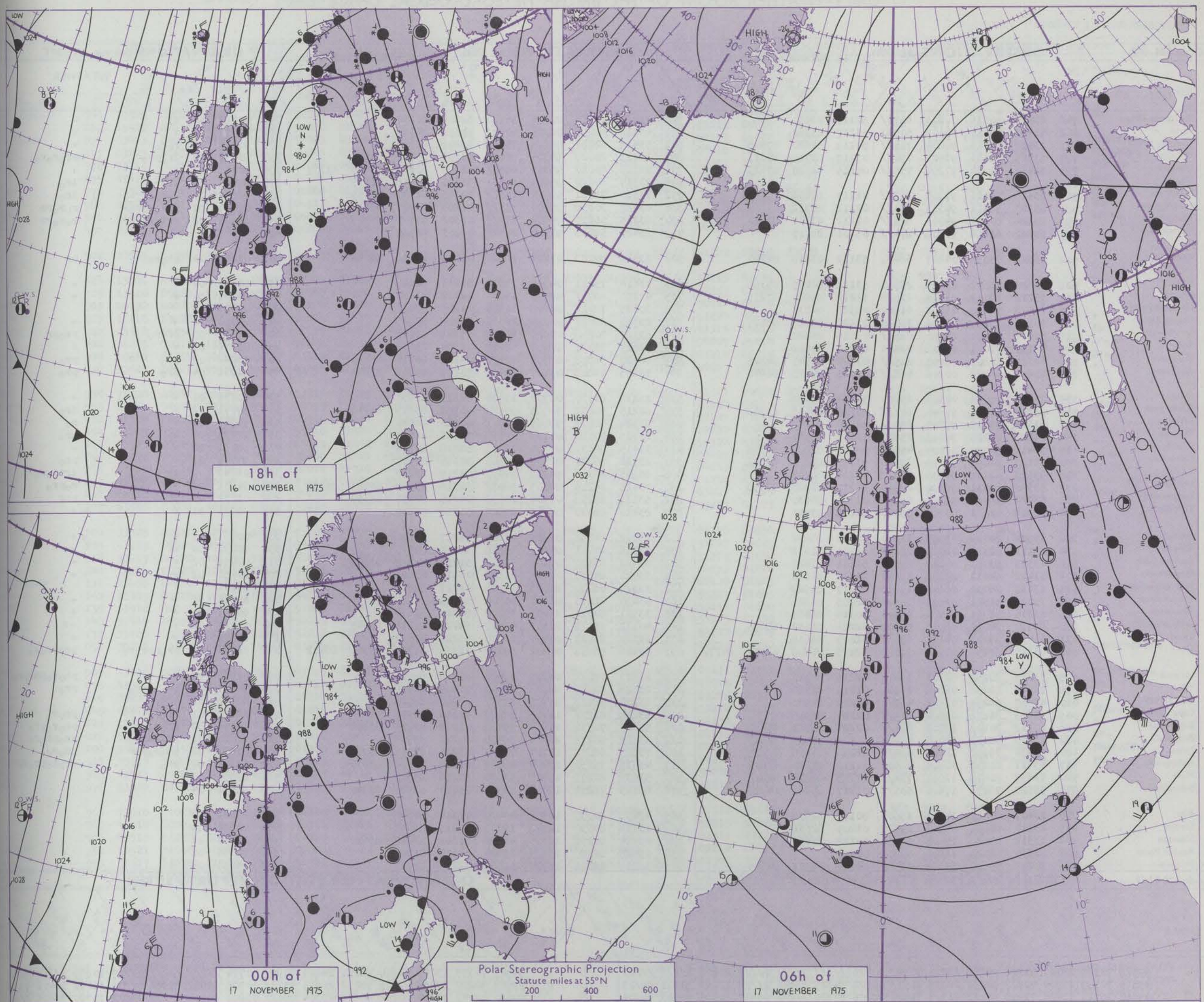

GENERAL SYNOPTIC DEVELOPMENT

Issued at midday MONDAY 17 NOVEMBER 1975

During the past 24 hours the deep low to the east of Scotland moved slowly south-east with frontal troughs moving south across the British Isles. During the next 24 hours pressure will remain low to the east, and high to the west of Ireland keeping the British Isles in a strong, cold northerly airstream.

DAILY WEATHER REPORT OF THE BRITISH METEOROLOGICAL OFFICE *(contd.)*

Code FM 11.D — **OBSERVATIONS at 00h.** 17 NOVEMBER 1975

Station	iii	Nddff	VVwwW	PPPTT	$N_hC_LhC_MC_H$	$T_dT_d$app	$8N_sCh_sh_s$	$8N_sCh_sh_s$	$8N_sCh_sh_s$
Boscombe Down	746	63416	80016	00203	657//	52117	86650		
Hurn	862	53322	75016	00005	50930	53217	85360		
Thorney Island	871	73416	77016	98604	755//	50119	82620	87645	
Manston	797	73325	81026	93405	754//	03117	83710	87613	
Gatwick	776	73413	70026	97204	755//	00219	82620	87625	
Kew	775								
Heathrow	772	73416	75026	97304	757//	01117	87656		
Honington	586	83320	58616	94303	874//	02212	88712		
Wattisham	590	83224	60616	94003	873//	02212	83707	88710	
Gorleston	497	83322	62216	91108	874//	05106	88715		
Aberporth	502	63528	75038	04807	6840/	53112	83818	84640	
Filton	628	53610	65012	02505	25530	53118	82625	85358	
Rhoose	715	73212	83012	03504	28578	51218	81820	87275	
Hartland Point	703	63528	78038	05107	61600	02320	86837		
Mount Batten	827	30113	75018	04106	38400	01223	81818	83625	
St. Mawgan	817	63526	57808	06006	625//	03216	86820		
Scilly	804	40130	75021	08408	42400	00210	84818		
Culdrose	809	60317	60808	06205	635//	03222	82920	84825	
Guernsey	894	73628	66808	00806	785//	02221	85820	86640	
Elmdon	534	23216	75016	00503	25700	53110	82656		
Cardington	559	83212	70026	97604	6573/	50116	86656	88362	
Wittering	462	63322	75012	97704	656//	52110	86640		
Watnall	354	23214	75016	99003	25700	52108	82650		
Shawbury	414	53418	80028	02404	45532	50210	81625	84645	
Finningley	360	33120	86021	98204	38500	51111	81825	83628	
Kilnsea	396	83428	62216	94907	873//	04214	88707		
Leeming	257	53320	89031	99604	28560	51212	81820	83359	
Tynemouth	262	63428	66022	98906	656//	01108	86630		
Carlisle	222	32708	82011	03702	35740	51215	83650		
Valley	302	33524	84028	05707	31600	01110	83832		
Ringway	334	23111	82016	02003	25640	51210	81632		
Squires Gate	318	43323	83011	03205	28532	51111	81820		
Ronaldsway	204	13422	84011	06306	11600	01110	81830		
Mull of Galloway	131	13430	86010	06805	13500	01217	81928		
Eskdalemuir	162	33428	81011	03103	38500	52205	81825		
Prestwick	135	13314	81011	06704	15800	00316	81657		
Abbotsinch	140	53510	84011	06905	55600	52221	81634	85650	
Leuchars	171	63319	89031	04105	656//	51219	86638		
Dyce	091	63520	57258	02804	39308	02225	81708	81914	84272
Lerwick	005	33423	70258	02304	39400	01215	82910		
Wick	075	23528	80258	05705	29460	01219	81916		
Sule Skerry	010	43637	66258	08805	43500	04229	84920		
Cape Wrath	049	63620	81278	09604	634//	02224	86915		
Stornoway	026	60118	70808	12704	694//	02224	84912	85630	
Benbecula	022	53526	82038	14404	58400	00229	82818	84635	
Tiree	100	63434	75158	12605	634//	02230	84916	83627	
Aldergrove	917	43511	80258	10004	48500	01216	81820	83625	
Malin	980	73437	80808	12607	734//	01215	87818	82918	
Belmullet	976	53523	76278	17606	535//	01217	85920	84920	
Birr	965	13407	80011	14003	15600	00110	81638		
Dublin	969	23113	80011	09903	25600	01209	82632		
Shannon	962	13512	80020	15905	15700	00112	81650		
Roches Point	952	03330	82020	12806	00900	01005			
Valentia	953	70219	75818	17306	49560	04110	84923	84359	

OBSERVATIONS at 06h. 17 NOVEMBER 1975

Station	iii	Nddff	VVwwW	PPPTT	$N_hC_LhC_MC_H$	$T_dT_d$app	$8N_sCh_sh_s$	$8N_sCh_sh_s$	$8N_sCh_sh_s$
Boscombe Down	746	33420	82011	01904	35700	52105	83650		
Hurn	862	63518	75031	02205	60930	50208	86360		
Thorney Island	871	73419	82021	00305	757//	52208	87656		
Manston	797	83223	80028	94305	854//	03104	83710	88612	
Gatwick	776	73316	80022	98705	6553/	51307	83622	85629	87359
Kew	775	73314	80022	99104	55630	51303	85645	83359	
Heathrow	772	73320	75021	98704	1565/	50303	81630	87359	
Honington	586	83222	30636	95204	873//	02203	83707	88710	
Wattisham	590	83225	56616	94803	873//	03303	83707	88709	
Gorleston	497	83425	58636	91908	8052/	06303	88520		
Aberporth	502	33526	80028	07307	38400	01309	81818	83640	
Filton	628	13614	75011	04505	15500	52211	81625		
Rhoose	715	43210	83031	05504	15601	52312	81630		
Hartland Point	703	30128	78021	06608	31600	01208	83835		
Mount Batten	827	23510	80020	06206	22530	01208	82825		
St. Mawgan	817	63622	70258	07806	625//	03306	86825		
Scilly	804	53629	75021	10408	52400	02304	85818		
Culdrose	809	80320	56808	08005	834//	04207	86914	83820	
Guernsey	894	73625	78808	03207	784//	50210	85818	87645	
Elmdon	534	13219	81030	02703	15730	51313	81650		
Cardington	559	83215	70602	98905	855//	50307	85625	88640	
Wittering	462	83324	70602	99005	855//	01210	88620		
Watnall	354	13318	70010	01104	15500	51216	81620		
Shawbury	414	33415	80031	05504	38501	00218	82824		
Finningley	360	23226	85020	00505	25500	00315	82620		
Kilnsea	396	83545	66216	96208	874//	04315	88710		
Leeming	257	73425	89216	02505	5847/	51316	83812	83626	85359
Tynemouth	262	53538	69258	01506	25630	04215	82630	85359	
Carlisle	222	23410	82030	07203	28500	51218	81820		
Valley	302	43622	84031	09007	41600	01217	84830		
Ringway	334	13316	84011	04204	15500	52214	81625		
Squires Gate	318	33422	83030	06105	38500	51216	81822	83643	
Ronaldsway	204	33421	84020	09406	31500	00114	83823		
Mull of Galloway	131	13328	86020	10005	12500	01217	81828		
Eskdalemuir	162	03430	81010	06502	00900	53215			
Prestwick	135	33511	80011	10403	35600	50219	81634		
Abbotsinch	140	40111	81011	10505	48400	54120	81818	83645	
Leuchars	171	13322	86021	07904	18500	53220	81820		
Dyce	091	83426	56838	06202	892//	01313	81704	83908	86812
Lerwick	005	23517	75278	04203	29400	01216	82910		
Wick	075	23426	80018	08103	29400	01209	82916		
Sule Skerry	010	83230	58818	10405	835//	04213	88920		
Cape Wrath	049	53618	82278	11405	534//	51210	85915		
Stornoway	026	53623	70038	14904	59400	01108	82914	83818	
Benbecula	022	33522	80278	16404	39400	00211	83915		
Tiree	100	73527	66878	15104	734//	03215	82710	85916	
Aldergrove	917	43515	75258	13204	48400	01218	82818	83630	
Malin	980	53636	80278	15207	53500	50216	85920		
Belmullet	976	60125	76258	19706	635//	00214	86920	85920	
Birr	965	43408	80030	16302	45600	01314	84640		
Dublin	969	13116	80030	12503	15600	50213	81640		
Shannon	962	43414	80258	18305	48500	01212	82820	83650	
Roches Point	952	13425	82020	15605	15600	02118	81645		
Valentia	953	30218	75258	18707	39500	02305	83923		

OBSERVATIONS during NIGHT

Station	iii	RRT_nT_hE	T_gT_g	WEATHER 21h.–03h.	WEATHER 03h.–09h.
Boscombe Down	746	00021	51	+	+
Hurn	862	00031	02	+	+
Thorney Island	871	97031	01	r_or_o	+
Manston	797	93051	04	ir_opr_o	$pr_or_or_o$
Gatwick	776	00041	02	+	+
Kew	775	97041	02	ir_o	ir_o
Heathrow	772	92031	00	r_or_o	ir_o
Honington	586	09031	02	$r_or_od_or_or$	r_or_orr
Wattisham	590	00032	02	$drd_or_or_or_o$	r_or_orr
Gorleston	497				
Aberporth	502	01041	03	ph_or_o	pr
Filton	628	00051	02	+	+
Rhoose	715	00031	50	+	+
Hartland Point	703	00051	04		
Mount Batten	827	00051	51	+	+
St. Mawgan	817	06031	03	$prpr_o$	pr_opr
Scilly	804	00071	05	+	+
Culdrose	809	15042	03	pr_o	pr_o
Guernsey	894	91031	04	pr_o	pr_o
Elmdon	534	00031	01	+	+
Cardington	559	97041	02	+	ir_o
Wittering	462	91041	02	+	r_o
Watnall	354	97031	00	+	pr_o
Shawbury	414	00031	01	+	+
Finningley	360	97041	01	+	pr_o
Kilnsea	396	01042		ir	$irir_or_o$
Leeming	257	91031	02	+	r_opr_o
Tynemouth	262	01031	03	pr	phr
Carlisle	222	00021	51	+	+
Valley	302	00061	03	+	+
Ringway	334	00031	50	+	+
Squires Gate	318	00051	02	+	+
Ronaldsway	204	00051	02	+	+
Mull of Galloway	131	00041			
Eskdalemuir	162	00011	51	+	+
Prestwick	135	00021	50	+	+
Abbotsinch	140	00021	52	+	+
Leuchars	171	00031	50	+	+
Dyce	091	02021	01	pr_ophrpr_o	$prspr_os_o$
Lerwick	005	01021	00	pr_o	$ph_or_ophrpr_o$
Wick	075	94021	00	$pr_oph_or_o$	pr_o
Sule Skerry	010	03042	01		
Cape Wrath	049	02012	01	ph_or_o	ph_or_o
Stornoway	026	94011	50	$ph_or_opr_o$	$ph_or_opr_o$
Benbecula	022	95011	01	$pr_oph_or_o$	$pr_oph_or_o$
Tiree	100	01031	02	ph_or_ophr	ph_or_o
Aldergrove	917	01021	00	pr_o	$prpr_opr_os_o$
Malin	980	03051	03		
Belmullet	976	95051	04		
Birr	965	97021	52		
Dublin	969	00031	51		
Shannon	962	97040	01		
Roches Point	952	00051	02		
Valentia	953	04051	04		

Code FM 21.D — **OCEAN WEATHER STATION REPORTS at 00h.**

O.W.S.	$99L_aL_aL_a$	$Q_cL_oL_oL_o$	YYGGiw	Nddff	VVwwW	PPPTT	$N_hC_LhC_MC_H$	D_sv_sapp	$8N_sCh_sh_s$	$8N_sCh_sh_s$	$OT_sT_sT_dT_d$	$1T_wT_wT_wT_T$	$3P_wP_wH_wH_w$	$d_wd_wP_wH_wH_w$
C	99528	70355	17001	01708	98011	28209	10940	00706	/////	/////	0//09	10876	3////	///03
L	99569	70199	17004	72907	98032	28008	6853/	00502	84825	83640	0//03	11063	30101	99/03
M	99660	10023	17004	73418	97028	01305	79500	00206	87920	/////	05501	10795	30303	99/04
R	99469	70170	17004	53518	98012	28312	38508	00003	81820	83640	0//11	11487	30807	/////

OCEAN WEATHER STATION REPORTS at 06h.

O.W.S.	$99L_aL_aL_a$	$Q_cL_oL_oL_o$	YYGGiw	Nddff	VVwwW	PPPTT	$N_hC_LhC_MC_H$	D_sv_sapp	$8N_sCh_sh_s$	$8N_sCh_sh_s$	$OT_sT_sT_dT_d$	$1T_wT_wT_wT_T$	$3P_wP_wH_wH_w$	$d_wd_wP_wH_wH_w$
C	99527	70355	17061	81610	98031	24609	8095/	00714	/////	/////	0//09	10889	3////	///03
L	99568	70200	17064	72609	98032	26909	6573/	00705	86650	87362	0//05	11061	30402	99/02
M	99660	10023	17064	80238	96818	03304	894//	00222	88916	/////	05802	10790	30405	/////
R	99469	70172	17064	53615	98012	28312	58500	00400	82820	85640	0//11	11502	30908	/////

RATES OF SUBSCRIPTION Can be obtained from The Secretary, Meteorological Office, Met O 10c (DWR), London Road, Bracknell, Berks. RG12 2SZ.

H.M.S.O. Press, Met.O. Bracknell

DAILY WEATHER REPORT OF THE BRITISH METEOROLOGICAL OFFICE

41634

Date of Issue TUESDAY 18 NOVEMBER 1975

Code FM 11.D

OBSERVATIONS at 12h. 17 NOVEMBER 1975

Station	iii	Nddff	VVwwW	PPPTT	$N_hC_LhC_MC_H$	T_dT_dapp	$8N_sCh_sh_s$	$8N_sCh_sh_s$	$8N_sCh_sh_s$
Boscombe Down	746	33523	82021	04806	31500	52107	83826		
Hurn	862	13422	82011	04707	11500	51008	81825		
Thorney Island	871	63423	84022	02306	51430	51003	85818	83362	
Manston	797	83223	60636	96106	853//	05005	85707	87710	88616
Gatwick	776	73416	80216	00606	755//	01008	85621	87645	
Kew	775	83418	80616	01406	854//	00206	83715	88630	
Heathrow	772	73522	65616	01206	754//	00208	81714	83624	87650
Honington	586	83523	60616	98306	854//	04113	83712	86618	88640
Wattisham	590	83427	58636	97406	854//	05010	86710	88616	
Gorleston	497	83428	48616	95408	874//	06205	88710		
Aberporth	502	33525	81258	10407	33400	52107	81912		
Filton	628	13624	84020	07107	12540	53004	81820		
Rhoose	715	13318	85020	07707	18500	52007	81820		
Hartland Point	703	40132	80020	10108	42500	51208	84820		
Mount Batten	827	10218	89020	08209	12500	01004	81820		
St. Mawgan	817	73618	65258	10807	734//	03210	81918	84825	
Scilly	804	50125	70011	13008	52400	02808	85818		
Culdrose	809	60318	65278	10705	634//	03110	81710	84915	
Guernsey	894	53625	82021	05608	54500	01009	81820	84628	
Elmdon	534	73320	80031	06205	785//	53115	81825	87634	
Cardington	559	83317	74026	02105	5557/	00117	85625	88360	
Wittering	462	83324	80036	02305	855//	00115	83620	85632	88650
Watnall	354	63425	75038	04305	685//	51210	81820	86625	
Shawbury	414	33523	80020	08605	31500	51113	81828	83830	
Finningley	360	73226	75258	04204	784//	00008	81710	85820	87630
Kilnsea	396	83450	63216	99508	854//	06012	84710	88630	
Leeming	257	73423	80251	06105	785//	51112	81820	87625	
Tynemouth	262	63538	61818	06206	635//	04216	84925	86630	
Carlisle	222	63515	82031	10606	685//	52113	81828	86635	
Valley	302	33525	82011	12208	32600	01108	83830		
Ringway	334	43319	80020	07905	48600	53008	82830	83650	
Squires Gate	318	33417	84020	10107	38500	51114	81825	83635	
Ronaldsway	204	13524	86020	12807	18601	51111	81830		
Mull of Galloway	131	23438	84030	12606	22500	01202	82828		
Eskdalemuir	162	13329	80020	10304	18540	54113	81828		
Prestwick	135	13416	84021	13406	18501	51009	81824		
Abbotsinch	140	33414	84030	13705	38500	54113	83825		
Leuchars	171	33426	89030	10606	38500	51212	82825		
Dyce	091	70222	70278	09804	793//	03224	81708	83910	85820
Lerwick	005	33518	70258	07705	29463	01215	82912		
Wick	075	43526	70258	11405	49402	02216	81710	83914	
Sule Skerry	010	33237	64158	13705	33500	04214	83920		
Cape Wrath	049	63618	81278	15005	634//	01215	86915		
Stornoway	026	70115	70158	18205	784//	00215	82816	87626	
Benbecula	022	53619	74278	19205	59400	50108	82913	85626	
Tiree	100	33428	82158	17505	39460	01109	81912		
Aldergrove	917	73517	70808	16505	793//	02016	81708	84915	
Malin	980	63425	80808	18406	6346/	01217	81718	85920	
Belmullet	976	53620	80258	22006	535//	02207	83920	83640	
Birr	965	73610	81021	19506	785//	01118	84822	87639	
Dublin	969	43418	80021	16105	48500	00111	82823	83640	
Shannon	962	43518	86258	20407	48500	01210	81820	83635	
Roches Point	952	13521	81030	18607	18402	00015	81819		
Valentia	953	73617	82038	21908	735//	02211	87925		

OBSERVATIONS at 18h. 17 NOVEMBER 1975

Station	iii	Nddff	VVwwW	PPPTT	$N_hC_LhC_MC_H$	T_dT_dapp	$8N_sCh_sh_s$	$8N_sCh_sh_s$	$8N_sCh_sh_s$
Boscombe Down	746	73421	82026	06505	755//	52317	83628	87645	
Hurn	862	53419	80021	06305	55600	51219	85635		
Thorney Island	871	73422	70608	03606	5557/	01213	85622	86359	
Manston	797	83425	62616	97007	874//	06210	88710		
Gatwick	776	83417	61636	01905	854//	03211	83614	87617	88624
Kew	775	83518	60616	03205	854//	03315	82715	88625	
Heathrow	772	83522	62616	03105	854//	03216	83616	88626	
Honington	586	83623	57636	01907	7542/	05228	87614	88540	
Wattisham	590	83628	56636	00706	853//	05326	81708	87612	88622
Gorleston	497	83650	48636	98909	873//	08235	88707		
Aberporth	502	73528	81021	12907	784//	51222	83818	87620	
Filton	628	60116	83031	09406	656//	52215	86636		
Rhoose	715	23311	84030	10405	28500	52319	81825		
Hartland Point	703	53630	84021	11508	58500	50112	85820		
Mount Batten	827	10210	82020	10406	18500	51220	81820		
St. Mawgan	817	53626	75038	12007	58500	51315	84826		
Scilly	804	50126	70022	14108	52400	00207	85818		
Culdrose	809	50318	70018	11806	53400	01210	81710	83916	
Guernsey	894	73628	82031	07407	715//	50217	87828		
Elmdon	534	63316	70021	08505	6563/	51321	83630	85636	
Cardington	559	83514	62606	04505	7547/	03122	83619	86625	88459
Wittering	462	83424	70606	05605	854//	03227	83712	85617	88645
Watnall	354	53420	70808	07805	58400	02230	83813	84650	
Shawbury	414	53314	80021	11005	58500	51320	81825	85630	
Finningley	360	63323	62258	08105	684//	03127	83812	86618	
Kilnsea	396	73632	72026	05208	754//	04233	84712	87630	
Leeming	257	73421	80258	10105	784//	01224	83818	87630	
Tynemouth	262	73530	56818	09906	735//	03227	87925		
Carlisle	222	13415	82011	13403	18500	53217	81823		
Valley	302	43622	82028	14607	48600	01220	83830		
Ringway	334	43415	75011	10805	45500	51222	84625		
Squires Gate	318	13516	82010	12405	15600	51219	81630		
Ronaldsway	204	13520	84020	14406	18500	00213	81826		
Mull of Galloway	131	13428	85010	14905	12500	00110	81825		
Eskdalemuir	162	13318	84020	14002	15600	55321	81645		
Prestwick	135	13512	84010	15603	15600	53115	81630		
Abbotsinch	140	13519	84010	15004	15600	53015	81630		
Leuchars	171	33315	89021	13905	38500	51217	82825		
Dyce	091	70132	40848	12603	734//	02219	82710	86915	
Lerwick	005	43516	75018	10404	39460	01111	81912	83630	
Wick	075	63418	65258	14203	3846/	02218	82815	85359	
Sule Skerry	010	63224	64018	16206	635//	03216	86920		
Cape Wrath	049	73607	74038	17105	734//	51214	87915		
Stornoway	026	73409	75031	20004	784//	51112	81816	87630	
Benbecula	022	70111	80038	20705	784//	01315	82818	87626	
Tiree	100	73621	70808	19306	784//	00210	83816	87630	
Aldergrove	917	23615	82018	18004	25600	51216	82630		
Malin	980	73527	75258	19507	734//	50210	81716	87818	81918
Belmullet	976	60117	78258	23107	634//	51310	81718	83820	81920
Birr	965	53509	80012	20304	556//	01312	85637		
Dublin	969	43212	82031	17404	12502	50215	81822	83070	
Shannon	962	73408	82021	21806	785//	01311	81822	87650	
Roches Point	952	23423	80031	19406	28400	02212	81817		
Valentia	953	50224	70808	21607	53500	02305	85925		

OBSERVATIONS during DAY

Station	iii	RRTTxxE	sss	WEATHER 09h.–15h.	WEATHER 15h.–21h.
Boscombe Down	746	97061	065	+	r
Hurn	862	00071	064	+	+
Thorney Island	871	91071	028	+	prirrr
Manston	797	09081	000	rrrrr	rrrrRr
Gatwick	776	05061	000	rrr-r	rrrrr
Kew	775	01071	000	rrrir	rrr
Heathrow	772	01061	000	rr-rr	rrrr
Honington	586	20071	000	rrrr	Rrrrr
Wattisham	590	20072	000	rrdr	Rrrrr
Gorleston	497		000		
Aberporth	502	97071	048	pr	+
Filton	628	00071	056	+	+
Rhoose	715	00071	078	+	+
Hartland Point	703	00090	036		
Mount Batten	827	00091	067	+	+
St. Mawgan	817	92081	021	pr	jp
Scilly	804	97092	049	+	ir
Culdrose	809	04071	017	prphpr	pr
Guernsey	894	00081	059	+	+
Elmdon	534	00051	009	+	+
Cardington	559	95061	000	ir	ir
Wittering	462	97051	000	ir	ir
Watnall	354	91061	024	pr	pr
Shawbury	414	00061	040	+	+
Finningley	360	01061	000	pr	prpr
Kilnsea	396	93091	000	irir	irpr
Leeming	257	94051	008	prprs	prprs
Tynemouth	262	06072	001	pr	phpr
Carlisle	222	00061	063	+	+
Valley	302	97081	046	pr	+
Ringway	334	00061	034	+	+
Squires Gate	318	00071	071	+	+
Ronaldsway	204	00071	072	+	+
Mull of Galloway	131	00060			
Eskdalemuir	162	00051	075	+	+
Prestwick	135	00061	063	+	+
Abbotsinch	140	00071	068	+	+
Leuchars	171	00061	069	+	+
Dyce	091	10061	013	prphrprspr	phrprsprpr
Lerwick	005	01051	044	prsopr	prsrphor
Wick	075	01061	029	prprpHR	pr
Sule Skerry	010	93061			
Cape Wrath	049	01051	004	phor	phor
Stornoway	026	93051	009	pr	+
Benbecula	022	91061	013	phorpr	pr
Tiree	100	97061	013	prphor	phorpr
Aldergrove	917	92061	050	prphor	pr
Malin	980	9508	003		
Belmullet	976	9208	010		
Birr	965	9707	043		
Dublin	969	0006	043		
Shannon	962	9708	012		
Roches Point	952	0008	057		
Valentia	953	0209	031		

Code FM 21.D

OCEAN WEATHER STATION REPORTS at 12h.

O.W.S.	$99L_aL_aL_a$	$Q_cL_oL_oL_o$	YYGGiw	Nddff	VVwwW	PPPTT	$N_hC_LhC_MC_H$	D_sv_sapp	$8N_sCh_sh_s$	$8N_sCh_sh_s$	$OT_sT_sT_dT_d$	$1T_wT_wT_wT$	$3P_wP_wH_wH_w$	$d_wd_wP_wH_wH_w$
C	99526	70356	17121	81610	97026	22309	862//	00713	/////	/////	0//10	10888	30405	/////
L	99568	70198	17124	72712	96606	25510	5537/	00706	83706	84635	0//07	11068	30702	02904
M	99659	10021	17124	73530	96838	08503	79400	00232	87917	/////	05901	10785	30607	/////
R	99468	70172	17124	70120	98031	29712	785//	00110	82820	87640	0//12	11479	30907	/////

OCEAN WEATHER STATION REPORTS at 18h.

O.W.S.	$99L_aL_aL_a$	$Q_cL_oL_oL_o$	YYGGiw	Nddff	VVwwW	PPPTT	$N_hC_LhC_MC_H$	D_sv_sapp	$8N_sCh_sh_s$	$8N_sCh_sh_s$	$OT_sT_sT_dT_d$	$1T_wT_wT_wT$	$3P_wP_wH_wH_w$	$d_wd_wP_wH_wH_w$
C	99528	70355	17181	91510	92474	17409	9////	00729	/////	/////	0//10	10897	30504	/////
L	99568	70197	17184	72620	98016	21811	35782	00618	83650	85364	0//09	11075	30503	33904
M	99658	10018	17184	73420	97268	10803	5947/	00208	85917	/////	05952	10782	30606	/////
R	99470	70171	17184	60218	98032	29312	65600	00305	86640	/////	0//08	11495	30905	/////

All times of observation printed in this publication are GREENWICH MEAN TIME.

CHART OF WEATHER IN PART OF NORTHERN HEMISPHERE

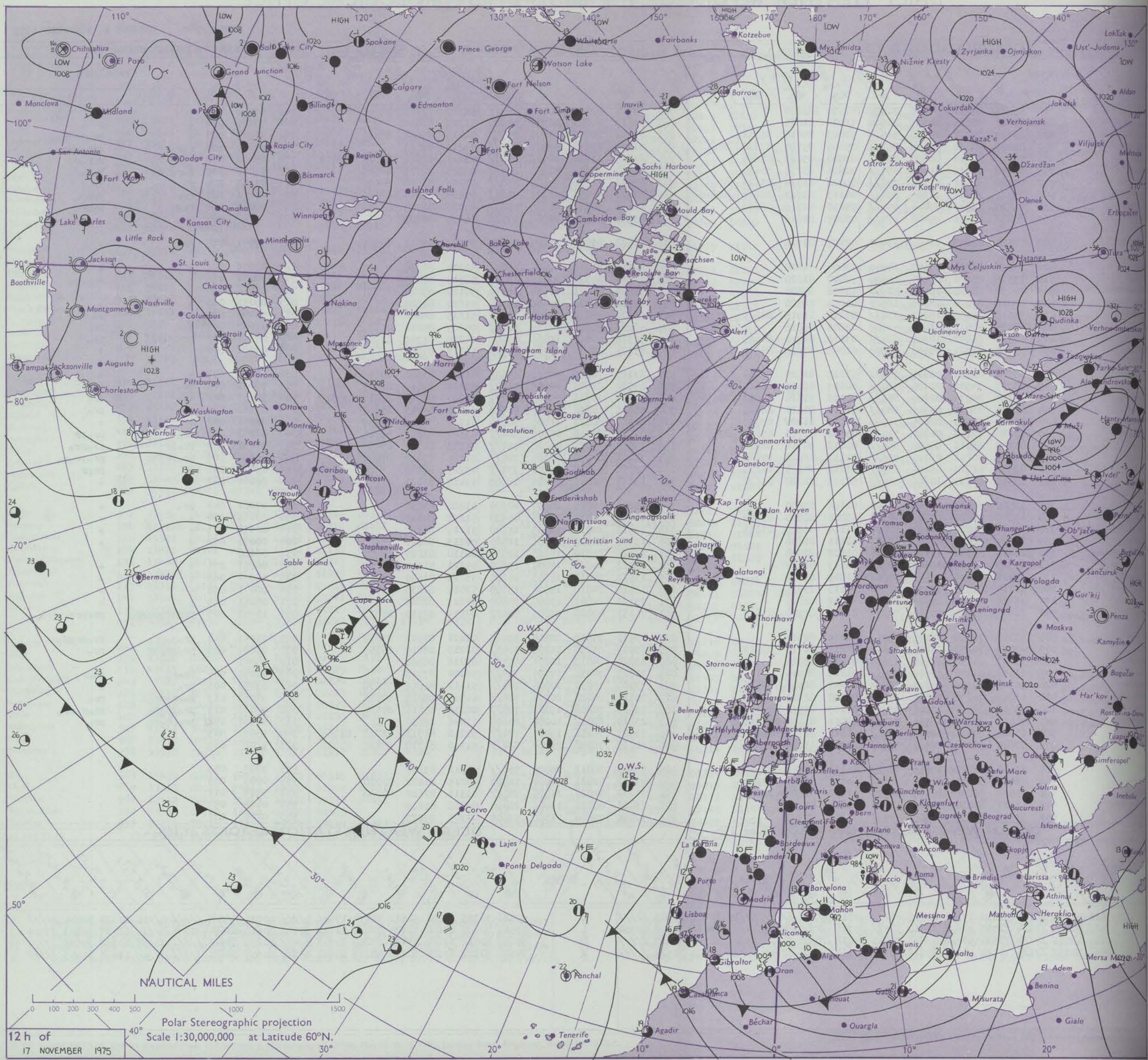

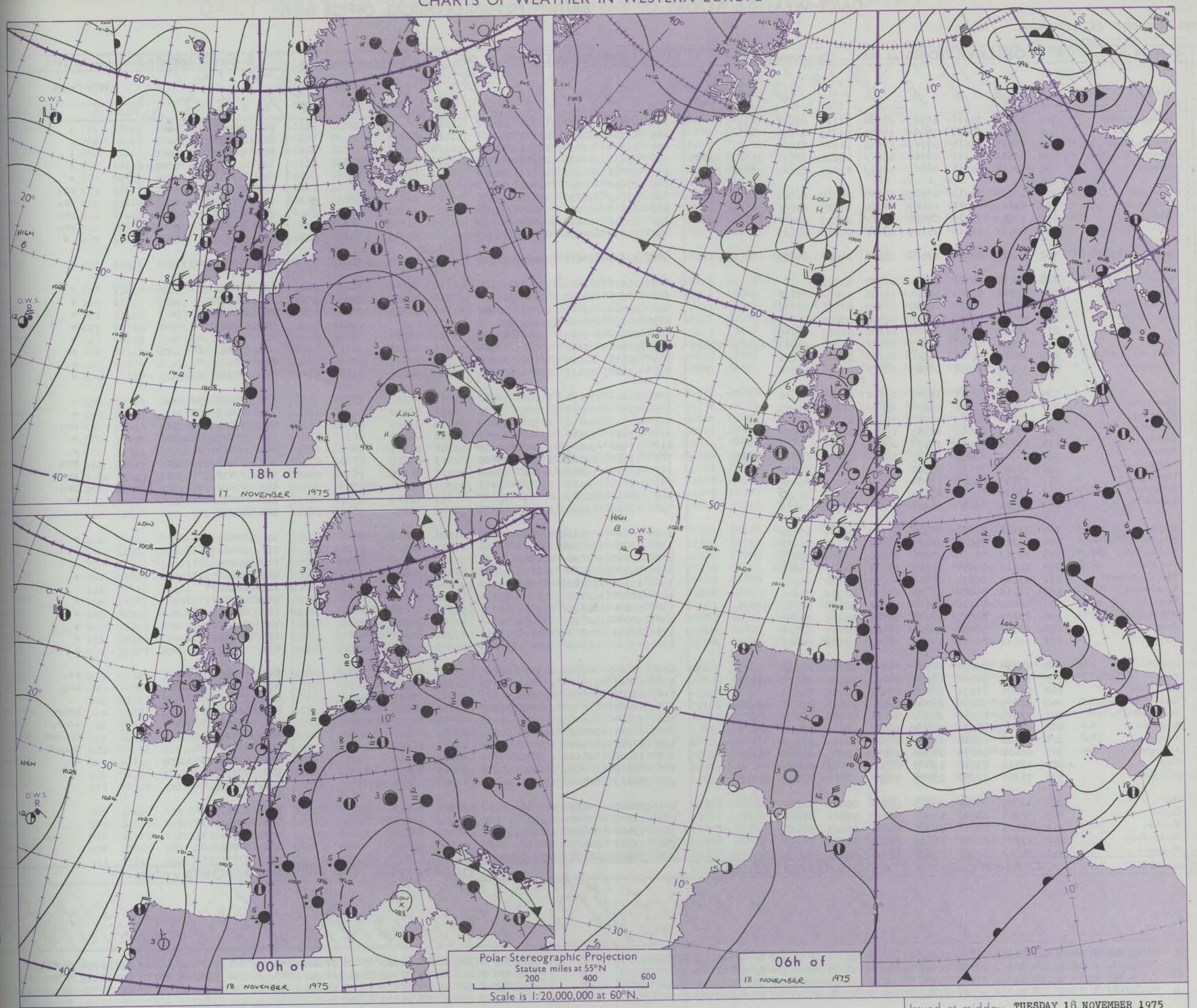

Issued at midday TUESDAY 18 NOVEMBER 1975

GENERAL SYNOPTIC DEVELOPMENT

During the past 24 hours a complex low pressure area over Europe has maintained a strong northerly airstream over the British Isles. A new development near Iceland introduced troughs to the northwest later. The anticyclone in east central Atlantic has moved slowly southwards. During the next 24 hours the troughs between Scotland and Iceland will penetrate northern districts of Britain and a somewhat milder westerly airstream will affect most of the British Isles.

DAILY WEATHER REPORT OF THE BRITISH METEOROLOGICAL OFFICE *(contd.)*

Code FM 11.D

OBSERVATIONS at 00h. 18 NOVEMBER 1975

Station	iii	Nddff	VVwwW	PPPTT	$N_hC_LhC_MC_H$	$T_dT_d$app	$8N_sCh_sh_s$	$8N_sCh_sh_s$	$8N_sCh_sh_s$
Boscombe Down	746	23517	75011	10303	25500	51119	82622		
Hurn	862	23620	80011	09004	15740	51315	81650		
Thorney Island	871	33523	75016	07006	28540	01222	81824		
Manston	797	83629	65216	02708	854//	06228	82711	86614	88620
Gatwick	776	73514	75016	06206	5853/	02221	81820	83622	86360
Kew	775								
Heathrow	772	23620	70016	07105	15430	02219	81615		
Honington	586	43619	82016	06607	45700	01216	84656		
Wattisham	590	73623	70016	05807	755//	02219	83622	87638	
Gorleston	497	83633	62216	05109	856//	05226	88635		
Aberporth	502	53523	80011	15506	58500	51007	84825		
Filton	628	03615	80011	12504	00900	52113			
Rhoose	715	13311	82030	13304	15600	52112	81630		
Hartland Point	703	10130	85011	13607	11600	00305	81835		
Mount Batten	827	00315	86020	13006	00900	50209			
St. Mawgan	817	10120	89021	14706	11600	52109	81830		
Scilly	804	80125	60216	16907	883//	04208	83709	85819	88623
Culdrose	809	10413	82028	14606	15500	03205	81620		
Guernsey	894	73630	82032	08907	785//	01205	86826		
Elmdon	534	13313	80021	12302	15600	52215	81630		
Cardington	559	13512	70016	09204	10930	02220	81362		
Wittering	462	23419	80016	10003	26400	01215	82710		
Watnall	354	13417	70018	11703	15500	01215	81620		
Shawbury	414	03412	78021	14103	00900	51206			
Finningley	360	33318	83258	11504	38400	01210	81815	83622	
Kilnsea	396	43625	72038	08908	42540	03214	84820		
Leeming	257	63314	82038	13404	656//	00312	86638		
Tynemouth	262	63618	69028	13304	635//	02212	86925		
Carlisle	222	33311	82030	15903	38500	52206	81822		
Valley	302	33616	82011	16906	35600	01006	83630		
Ringway	334	13211	75020	14103	15600	52107	81630		
Squires Gate	318	13513	84020	15205	15600	51207	81635		
Ronaldsway	204	13512	86030	17405	18501	01107	81825		
Mull of Galloway	131	43315	86031	17604	40930	00210	84360		
Eskdalemuir	162	13416	84020	15702	15600	54302	81645		
Prestwick	135	42607	84011	17701	15732	52400	81650	84072	
Abbotsinch	140	23109	84011	17401	15631	53202	81640		
Leuchars	171	12612	89020	16303	10930	52207	81362		
Dyce	091	43111	80258	15104	48400	03109	84815		
Lerwick	005	73414	75031	12304	756//	00702	87630		
Wick	075	73310	70808	15503	784//	01000	84815	87630	
Sule Skerry	010	63205	81031	16505	655//	50704	86625		
Cape Wrath	049	73607	82022	16005	785//	51812	82820	87625	
Stornoway	026	22903	82011	18801	11431	51711	81818		
Benbecula	022	73405	86031	19604	1563/	01611	81630	87362	
Tiree	100	33411	87018	19505	38500	50804	82820		
Aldergrove	917	40402	80030	19902	25631	52207	82630	83360	
Malin	980	13416	83018	19807	18500	51806	81823		
Belmullet	976	73306	82031	23106	785//	01501	81821	87642	
Birr	965	13205	80011	21603	15602	00202	81636		
Dublin	969	12908	82020	19602	15600	50303	81640		
Shannon	962	23107	80018	22804	25600	01003	82640		
Roches Point	952	13320	80020	21605	15600	02206	81645		
Valentia	953	30212	82028	23608	32500	01207	83825		

OBSERVATIONS at 06h. 18 NOVEMBER 1975

Station	iii	Nddff	VVwwW	PPPTT	$N_hC_LhC_MC_H$	$T_dT_d$app	$8N_sCh_sh_s$	$8N_sCh_sh_s$	$8N_sCh_sh_s$
Boscombe Down	746	03512	65020	13601	00900	51215			
Hurn	862	13516	81020	12603	00901	51125	81075		
Thorney Island	871	13514	82020	10903	11400	00324	81817		
Manston	797	73418	80022	07207	784//	04223	81812	87650	
Gatwick	776	73411	80032	10204	754//	01221	87612		
Kew	775	13512	80251	11104	15600	01218	81630		
Heathrow	772	53515	75251	11004	58501	02223	81822	85630	
Honington	586	63211	63038	10204	685//	03222	83822	85643	
Wattisham	590	23312	70258	09503	28400	02218	81818		
Gorleston	497	23630	64012	08409	2094/	05321	82365		
Aberporth	502	33616	80011	17406	38500	51215	82825		
Filton	628	23610	82031	15503	25600	50116	82640		
Rhoose	715	13511	83020	15404	15500	52314	81620		
Hartland Point	703	13020	85010	16407	11500	01113	81825		
Mount Batten	827	00218	80020	15505	00900	01216			
St. Mawgan	817	10121	89010	17206	12600	01212	81830		
Scilly	804	53522	80258	18408	42560	03216	84823		
Culdrose	809	20315	82020	16706	21500	01311	82825		
Guernsey	894	63626	82022	12006	62500	02219	86820		
Elmdon	534	23209	75030	14701	10931	52215	81360		
Cardington	559	23510	68010	11903	25600	01216	82630		
Wittering	462	13315	80018	12602	15600	01116	81645		
Watnall	354	23414	62010	13803	00902	00216	82070		
Shawbury	414	13408	80020	16002	15600	51214	81635		
Finningley	360	23316	82018	13903	28400	01213	81818		
Kilnsea	396	53627	76028	11708	59500	03217	85925		
Leeming	257	33413	84028	15203	18502	51309	81820	83075	
Tynemouth	262	33418	80028	15403	30930	00313	83359		
Carlisle	222	22406	83010	17100	15732	53306	81650		
Valley	302	43610	82011	18105	15630	01208	81630	83360	
Ringway	334	12004	81020	16401	10930	51317	81360		
Squires Gate	318	13410	83030	16704	15631	51211	81635		
Ronaldsway	204	40109	86030	18403	38641	50305	82830		
Mull of Galloway	131	13310	86020	18504	10940	00107	81360		
Eskdalemuir	162	10000	83010	17500	15600	51305	81640		
Prestwick	135	50000	80031	17952	15731	52301	81650	84362	
Abbotsinch	140	62004	82031	17402	55731	52502	85650	83362	
Leuchars	171	52511	89031	16202	10945	53801	81362	85080	
Dyce	091	43012	84028	14701	15502	51805	81620	83075	
Lerwick	005	72809	70031	10302	15606	51816	81640	87275	
Wick	075	62605	82038	13401	1567/	51717	81640	86362	
Sule Skerry	010	82809	74022	12006	3552/	02738	83625	88460	
Cape Wrath	049	82309	81022	11805	2552/	01739	82620	88460	
Stornoway	026	72214	81021	12805	4553/	02742	84625	87359	
Benbecula	022	82214	70212	14207	853//	06735	85709	88618	
Tiree	100	82208	82031	16506	855//	03719	88627		
Aldergrove	917	12902	80018	19601	15601	51000	81630		
Malin	980	82512	84606	18008	5562/	01815	85633	88459	
Belmullet	976	82613	62586	19610	863//	09721	85709	87717	
Birr	965	70000	80031	21602	756//	00601	87633		
Dublin	969	12809	83020	20001	15600	50301	81640		
Shannon	962	73403	80031	22405	756//	02602	82636	87650	
Roches Point	952	73412	80031	22405	756//	02306	87645		
Valentia	953	73607	82031	23109	785//	04505	83825	87640	

OBSERVATIONS during NIGHT

Station	iii	RRT_nT_nE	T_gT_g	WEATHER 21h.–03h.	WEATHER 03h.–09h.
Boscombe Down	746	00011	52	+	+
Hurn	862	00021	00	+	+
Thorney Island	871	00031	00	+	+
Manston	797	91071	05	$r_0r_0ir_0$	+
Gatwick	776	97031	01	rr_0	+
Kew	775	97031	01	+	pr_0
Heathrow	772	97031	00	+	pr_0
Honington	586	97031	50	$r_0r_0pr_0$	pr_0
Wattisham	590	91021	01	r_0r_0	pr_0
Gorleston	497				
Aberporth	502	00061	03	+	+
Filton	628	00031	51	+	+
Rhoose	715	00031	51	+	+
Hartland Point	703	00060	04	+	+
Mount Batten	827	00051	00	+	+
St. Mawgan	817	00051	03	+	+
Scilly	804	03062	04	$irpr_0$	pr
Culdrose	809	00021	02	+	+
Guernsey	894	00061	05	+	+
Elmdon	534	00001	52	+	+
Cardington	559	00021	50	+	+
Wittering	462	97021	00	pr_0	pr_0
Watnall	354	97021	50	pr_0	+
Shawbury	414	00011	51	+	+
Finningley	360	92021	51	pr_0	pr_0
Kilnsea	396	97070		pr_0	pr_0
Leeming	257	97021	00	pr_0	pr_0
Tynemouth	262	02021	51	phpr	pr
Carlisle	222	00511	56	+	+
Valley	302	00041	00	+	+
Ringway	334	00013	52	+	+
Squires Gate	318	00023	54	+	+
Ronaldsway	204	00011	53	+	+
Mull of Galloway	131	00020			
Eskdalemuir	162	00533	57	+	+
Prestwick	135	00523	57	+	+
Abbotsinch	140	00523	57	+	+
Leuchars	171	00013	53	+	+
Dyce	091	93013	51	pr_0	+
Lerwick	005	91021	51	+	is_0
Wick	075	01001	52	pr_0	ir_0
Sule Skerry	010	93041	02		
Cape Wrath	049	01042	05	+	ir_0rr
Stornoway	026	93001	53	+	id_0r_0
Benbecula	022	01021	52	+	ir_0d_0r
Tiree	100	01031	50	+	d_0r_0dr
Aldergrove	917	97501	55	pr_0	+
Malin	980	97511	53		
Belmullet	976	93041	02		
Birr	965	97011	52		
Dublin	969	97011	52		
Shannon	962	97020	51		
Roches Point	952	00041	02		
Valentia	953	97071	07		

Code FM 21.D

OCEAN WEATHER STATION REPORTS at 00h.

O.W.S.	$99L_aL_aL_a$	$Q_cL_oL_oL_o$	YYGGiw	Nddff	VVwwW	PPPTT	$N_hC_LhC_MC_H$	D_sv_sapp	$8N_sCh_sh_s$	$8N_sCh_sh_s$	$OT_sT_sT_dT_d$	$1T_wT_wT_wT$	$3P_wP_wH_wH_w$	$d_wd_wP_wH_wH_w$
C	99527	70355	18001	81613	96535	11910	861//	00730	88703	/////	0//10	10892	3//06	/////
L	99569	70196	18004	72620	98022	21511	5563/	61803	85640	86364	0//09	11065	30604	33904
M	99658	10016	18004	63212	97268	09402	69300	00716	86917	/////	06055	10702	30202	99/05
R	99469	70171	18004	30214	98021	29812	35600	00805	83633	/////	0//09	11482	30903	/////

OCEAN WEATHER STATION REPORTS at 06h.

O.W.S.	$99L_aL_aL_a$	$Q_cL_oL_oL_o$	YYGGiw	Nddff	VVwwW	PPPTT	$N_hC_LhC_MC_H$	D_sv_sapp	$8N_sCh_sh_s$	$8N_sCh_sh_s$	$OT_sT_sT_dT_d$	$1T_wT_wT_wT$	$3P_wP_wH_wH_w$	$d_wd_wP_wH_wH_w$
C	99527	70355	18061	81610	97616	06510	8042/	00725	/////	/////	0//10	10902	3//06	/////
L	99570	70206	18064	72424	98031	16310	5647/	61624	85710	87362	0//09	11117	30705	33904
M	99657	10018	18064	81403	97022	05002	4651/	00731	84722	/////	06150	10740	30000	99/03
R	99469	70173	18064	20510	98011	29312	25600	00400	82640	/////	0//11	11480	30903	/////

RATES OF SUBSCRIPTION Can be obtained from The Secretary, Meteorological Office, Met O 10c (DWR), London Road, Bracknell, Berks. RG12 2SZ.

H.M.S.O. Press, Met.O. Bracknell

DAILY WEATHER REPORT OF THE BRITISH METEOROLOGICAL OFFICE

41635

Date of Issue WEDNESDAY 19 NOVEMBER 1975

Code FM 11.D

OBSERVATIONS at 12h. 18 NOVEMBER 1975

Station	iii	Nddff	VVwwW	PPPTT	$N_hC_LhC_MC_H$	T_dT_dapp	$8N_sCh_sh_s$	$8N_sCh_sh_s$	$8N_sCh_sh_s$
Boscombe Down	746	13513	70010	15906	11502	01107	81820		
Hurn	862	13616	78020	15407	11501	01207	81820		
Thorney Island	871	23616	78020	13907	11402	02106	81818		
Manston	797	33315	78031	11207	22401	05113	82810		
Gatwick	776	53514	80031	13107	48401	02106	81818	83622	
Kew	775	33513	65030	14107	21401	02107	82818		
Heathrow	772	30114	68030	13707	21402	03109	81816		
Honington	586	63413	70251	12607	68401	04209	81712	83822	
Wattisham	590	73314	62038	12206	68401	05109	81710	84816	
Gorleston	497	53625	64022	11209	55500	05207	85625		
Aberporth	502	33409	84011	19008	38501	01002	81825		
Filton	628	13613	81030	17207	11501	01004	81822		
Rhoose	715	13409	82021	17208	11601	01002	81830		
Hartland Point	703	23618	85031	18608	22530	02006	82825		
Mount Batten	827	10115	84031	17308	12501	02000	81825		
St. Mawgan	817	60115	83021	19108	68500	02004	86828		
Scilly	804	33514	80028	20810	32500	02206	83820		
Culdrose	809	30220	82011	18309	38400	03000	82818		
Guernsey	894	60122	80022	15407	62400	03113	86815		
Elmdon	534	13107	64020	16505	00901	51000	81075		
Cardington	559	23610	62030	14607	18501	03107	81820		
Wittering	462	23413	80018	14706	15501	01002	81625		
Watnall	354	13410	66020	15206	00901	01002	81075		
Shawbury	414	23311	80010	17107	18501	01804	81820		
Finningley	360	23313	80020	15306	00902	50706	82075		
Kilnsea	396	33217	66018	13807	22501	04007	82820	83075	
Leeming	257	22808	89020	15506	00901	51804	82075		
Tynemouth	262	22712	69020	15204	00901	51810	82075		
Carlisle	222	22608	82020	16205	25641	52811	82630		
Valley	302	73208	85031	18309	1557/	03806	81624	87358	
Ringway	334	12907	60020	17105	00901	51804	81075		
Squires Gate	318	33207	70031	17107	18501	02806	81825		
Ronaldsway	204	72809	82031	17308	785//	03712	81820	87650	
Mull of Galloway	131	72412	80031	16807	756//	01610	87635		
Eskdalemuir	162	62717	82031	14905	656//	51815	86640		
Prestwick	135	82005	68581	15705	855//	01813	87622	88656	
Abbotsinch	140	72206	65041	14806	755//	01815	82625	87650	
Leuchars	171	72314	82031	13705	35702	53715	83650	86075	
Dyce	091	72507	80601	11504	756//	00719	81630	87650	
Lerwick	005	82226	30637	03205	870//	05748	88701		
Wick	075	72415	80216	08106	6542/	04724	81715	86635	87459
Sule Skerry	010	82713	66205	07310	5542/	08617	84715	88458	
Cape Wrath	049	83226	81606	08408	874//	06303	88715		
Stornoway	026	72609	75026	11309	754//	08803	83618	87640	
Benbecula	022	82813	65506	12809	4537/	09804	82706	83710	88460
Tiree	100	73011	80156	14510	68432	09501	81710	86625	
Aldergrove	917	82110	57506	17504	873//	03711	81707	85711	88715
Malin	980	72916	82036	16311	784//	08102	84712	86656	
Belmullet	976	72911	72016	19512	764//	10001	82711	85716	86635
Birr	965	82104	48505	20106	864//	05808	88712		
Dublin	969	82613	80502	19105	4647/	01710	84718	88458	
Shannon	962	81803	59205	20408	872//	08807	83705	87712	
Roches Point	952	83105	70025	21707	2562/	04810	82640	88458	
Valentia	953	83210	65216	22311	863//	10001	85708	88630	

OBSERVATIONS at 18h. 18 NOVEMBER 1975

Station	iii	Nddff	VVwwW	PPPTT	$N_hC_LhC_MC_H$	T_dT_dapp	$8N_sCh_sh_s$	$8N_sCh_sh_s$	$8N_sCh_sh_s$
Boscombe Down	746	12703	70020	17502	00901	50215	81075		
Hurn	862	22906	70030	17302	10931	01220	81362		
Thorney Island	871	03308	75010	16205	00900	01218			
Manston	797	43314	70018	13807	44400	04225	81710	84820	
Gatwick	776	13107	70011	15704	15501	02221	81624		
Kew	775	13205	58050	16005	00901	01218	81075		
Heathrow	772	13307	57021	15405	00901	01116	81075		
Honington	586	53211	60028	14303	00902	02312	85075		
Wattisham	590	53212	61018	14204	00901	02214	85075		
Gorleston	497	23208	64021	13306	22500	04217	82825		
Aberporth	502	82809	56535	18107	7712/	06303	87702	88510	
Filton	628	13006	75020	17305	10941	00207	81359		
Rhoose	715	32805	81020	17405	25604	01111	82640	83075	
Hartland Point	703	73206	85021	18808	5857/	02311	81825	85641	87360
Mount Batten	827	53507	65031	18808	38541	04216	81820	83650	
St. Mawgan	817	73310	81022	19308	3557/	03108	83626	86360	
Scilly	804	73113	80021	20309	785//	05204	81820	87630	
Culdrose	809	73602	70031	19307	756//	04213	87630		
Guernsey	894	23517	81011	17607	21502	02220	82820		
Elmdon	534	53105	60041	16303	00904	50206	85075		
Cardington	559	32906	56050	15802	00901	00312	83075		
Wittering	462	52807	62031	15402	00905	50304	85075		
Watnall	354	42906	60030	14903	35601	50701	83640		
Shawbury	414	72705	81021	16105	754//	02000	84618	87630	
Finningley	360	32807	57040	13904	10934	50703	81359	83075	
Kilnsea	396	42710	68030	13504	40970	00801	84360		
Leeming	257	23007	86011	13305	15641	51603	81640		
Tynemouth	262	12711	69020	12805	10931	03305	81358		
Carlisle	222	82508	70021	13807	854//	06604	85716	84630	88640
Valley	302	82511	65025	17009	873//	07501	83707	86708	88711
Ringway	334	82305	62031	16206	854//	01303	83712	88615	
Squires Gate	318	82809	40516	15508	853//	08500	83708	86710	88625
Ronaldsway	204	73010	82015	15609	4543/	08501	81712	84650	85360
Mull of Galloway	131	82710	66032	14509	855//	08602	88625		
Eskdalemuir	162	81702	70212	13106	873//	05504	88708		
Prestwick	135	82811	65026	13309	854//	08501	82714	85718	88620
Abbotsinch	140	72506	70206	12209	774//	07608	81710	87713	
Leuchars	171	72312	75022	10707	755//	04504	81620	87650	
Dyce	091	73014	86026	08409	4553/	05804	81625	84630	86358
Lerwick	005	63210	68028	02206	684/2	04307	84812	85617	
Wick	075	82812	65216	05909	854//	08706	86713	88630	
Sule Skerry	010	82705	48505	05709	874//	09703	88715		
Cape Wrath	049	92718	04616	05909	9////	09715	89/00		
Stornoway	026	82711	58616	08409	853//	09811	83708	85616	88622
Benbecula	022	82611	60506	10110	853//	09616	81706	86615	88625
Tiree	100	82511	70018	12111	7542/	10710	81710	87627	88460
Aldergrove	917	82507	62205	15308	862//	08806	82705	84708	88710
Malin	980	82317	70036	14311	6542/	10810	81714	86639	88459
Belmullet	976	72510	70025	17711	5647/	09609	83715	84636	86359
Birr	965	62602	70015	18909	656//	08301	86630		
Dublin	969	82711	62205	17108	862//	07001	83704	87717	
Shannon	962	72712	75032	20111	754//	10305	82718	87635	
Roches Point	952	73112	62032	20210	15672	09308	81635	86072	
Valentia	953	83007	60205	22011	863//	11303	88706		

OBSERVATIONS during DAY

Station	iii	RRTTxxE	sss	WEATHER 09h.–15h.	WEATHER 15h.–21h.
Boscombe Down	746	00071	078	+	+
Hurn	862	00083	079	+	+
Thorney Island	871	00071	077	+	+
Manston	797	97081	041	pr_o	+
Gatwick	776	00081	055	+	+
Kew	775	00081	073	+	+
Heathrow	772	00081	072	+	+
Honington	586	96071	039	pr_o	+
Wattisham	590	01081	046	pr_o	pr_o
Gorleston	497		047		
Aberporth	502	93091	032	+	$1d_oddd_od_o$
Filton	628	00081	070	+	+
Rhoose	715	00090	080	+	+
Hartland Point	703	97091	061		
Mount Batten	827	00091	066	+	+
St. Mawgan	817	00091	037	+	+
Scilly	804	00101	068	+	+
Culdrose	809	97091	059	+	$1d_od_od_o$
Guernsey	894	00081	057	+	+
Elmdon	534	00071	074	+	+
Cardington	559	00071	067	+	+
Wittering	462	00071	069	+	+
Watnall	354	00071	072	+	+
Shawbury	414	00071	068	+	+
Finningley	360	00071	073	+	+
Kilnsea	396	92080	050	$ph_or_opr_o$	+
Leeming	257	00081	067	+	+
Tynemouth	262	00071	062	+	+
Carlisle	222	00081	042	+	+
Valley	302	93101	023	+	1d
Ringway	334	91071	067	+	d_oddd_oddof
Squires Gate	318	93091	060	+	r_oddo
Ronaldsway	204	91101	018	d_o	d_od_o
Mull of Galloway	131	00101			
Eskdalemuir	162	97071	034	+	r_o
Prestwick	135	97101	000	$d_or_o1d_o$	d_od_o
Abbotsinch	140	97101	001	+	$1r_o1d_o$
Leuchars	171	00091	041	+	+
Dyce	091	92091	018	rr_o	r_o
Lerwick	005	03081	001	$1s_o1r_or_or_orr$	pr_o
Wick	075	04092	001	$1r_o1d_od_or_o$	drr_or_orr
Sule Skerry	010	06102			
Cape Wrath	049	09092	000	$1r_or_or_o$	r_or_o1Drr
Stornoway	026	03101	000	$1d_o1r_o$	$d_or_or_or_orr$
Benbecula	022	01111	004	$1d_orr$	d_or
Tiree	100	01111	010	$drd_or_opr_o1r_o$	d_or_o
Aldergrove	917	91091	000	$1d_o$	$1d_o$
Malin	980	9311	000		
Belmullet	976	9412	002		
Birr	965	9210	000		
Dublin	969	9709	001		
Shannon	962	9212	002		
Roches Point	952	9711	001		
Valentia	953	0112	001		

Code FM 21.D

OCEAN WEATHER STATION REPORTS at 12h.

O.W.S.	$99L_aL_aL_a$	$Q_cL_oL_oL_o$	YYGGiw	Nddff	VVwwW	PPPTT	$N_hC_LhC_MC_H$	D_sv_sapp	$8N_sCh_sh_s$	$8N_sCh_sh_s$	$OT_sT_sT_dT_d$	$1T_wT_wT_wT$	$3P_wP_wH_wH_w$	$d_wd_wP_wH_wH_w$
C	99527	70355	18121	92009	92474	06210	9////	00212	/////	/////	0//10	10901	30403	15906
L	99570	70204	18124	82320	96616	13410	871//	00715	82702	83703	0//10	11108	30705	20704
M	99657	10018	18124	81316	97032	99503	6562/	00730	86633	88460	05952	10762	30202	99/03
R	99469	70173	18124	70406	98021	31412	75600	00013	87640	/////	0//11	11487	30904	/////

OCEAN WEATHER STATION REPORTS at 18h.

O.W.S.	$99L_aL_aL_a$	$Q_cL_oL_oL_o$	YYGGiw	Nddff	VVwwW	PPPTT	$N_hC_LhC_MC_H$	D_sv_sapp	$8N_sCh_sh_s$	$8N_sCh_sh_s$	$OT_sT_sT_dT_d$	$1T_wT_wT_wT$	$3P_wP_wH_wH_w$	$d_wd_wP_wH_wH_w$
C	99527	70355	18181	91809	93454	05310	9////	00501	/////	/////	0//10	10891	30201	15106
L	99570	70203	18184	82228	96216	06711	873//	00729	88706	/////	0//11	11058	30807	99/05
M	99657	10017	18184	30620	98012	97103	35500	00709	83630	/////	05955	10741	30304	/////
R	99470	70171	18184	52806	98022	30312	55600	00306	85640	/////	0//09	11482	30000	03004

All times of observation printed in this publication are GREENWICH MEAN TIME.

CHART OF WEATHER IN PART OF NORTHERN HEMISPHERE

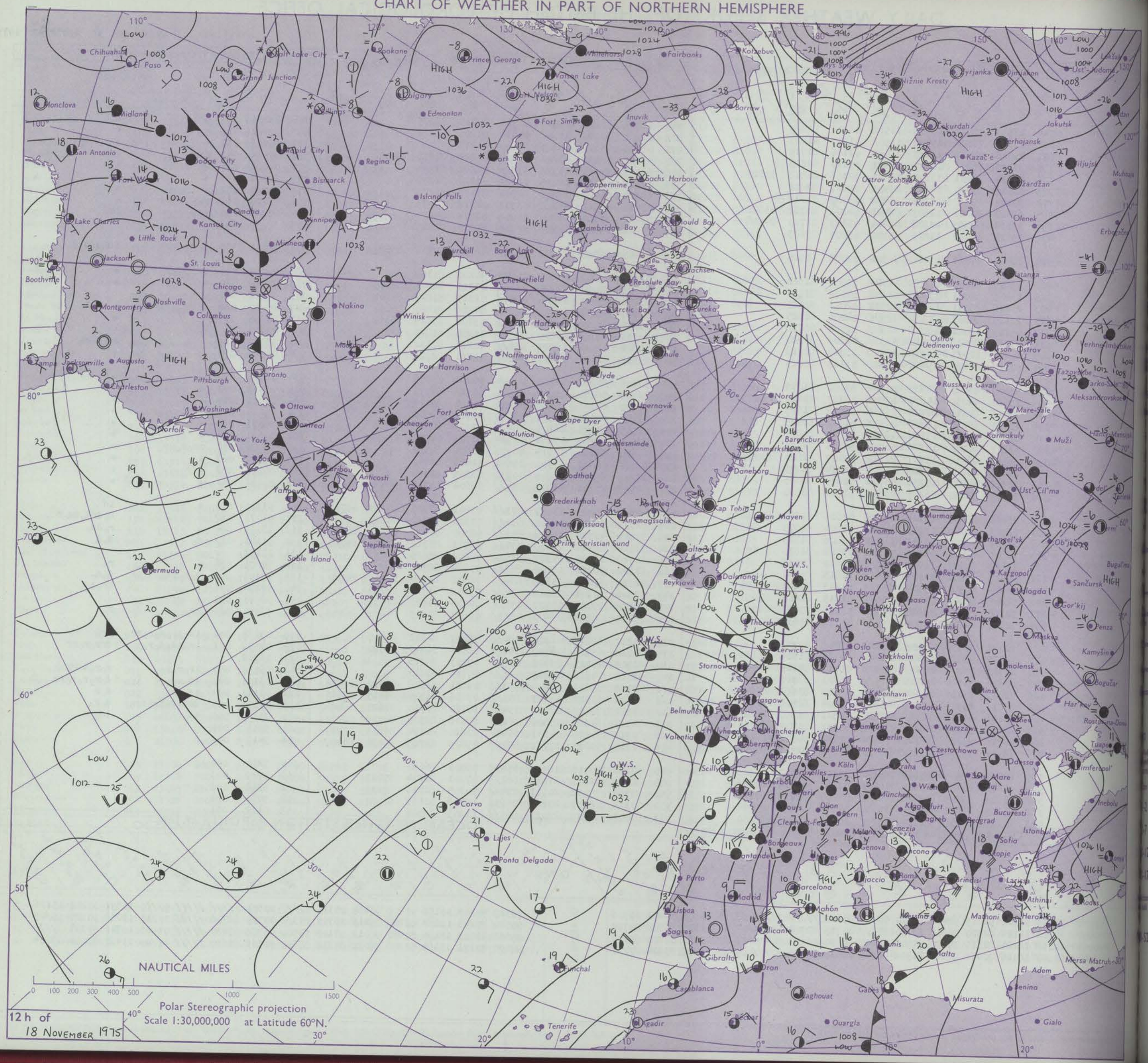
NAUTICAL MILES
0 100 200 300 400 500 1000 1500
Polar Stereographic projection
Scale 1:30,000,000 at Latitude 60°N.
12 h of
18 NOVEMBER 1975
HIGH
LOW
Chihuahua
El Paso
Salt Lake City
Grand Junction
Spokane
Prince George
Whitehorse
Fairbanks
Kotzebue
Watson Lake
Port Nelson
Calgary
Edmonton
Fort Simpson
Inuvik
Barrow
Midland
Monclova
Pueblo
Billings
Rapid City
Regina
Bismarck
Island Falls
Winnipeg
Omaha
Kansas City
Little Rock
Lake Charles
San Antonio
Fort Worth
Minneapolis
St. Louis
Jackson
Boothville
Chicago
Nashville
Montgomery
Columbus
Detroit
Nakina
Winisk
Churchill
Baker Lake
Chesterfield
Coppermine
Bathurst Harbour
Cambridge Bay
Gould Bay
Resolute Bay
Arctic Bay
Eureka
Alert
Thule
Clyde
Nottingham Island
Port Harrison
Tampa
Jacksonville
Augusta
Charleston
Pittsburgh
Washington
Norfolk
Toronto
Ottawa
Montreal
New York
Boston
Caribou
Anticosti
Yarmouth
Stephenville
Gander
Cape Race
Sable Island
Bermuda
Fort Chimo
Resolution
Pitcheardon
Frobisher
Cape Dyer
Upernavik
Godthab
Frederikshab
Narsarssuaq
Angmagssalik
Prins Christian Sund
Kap Tobin
Jan Mayen
Reykjavik
Dalatangi
Thorshavn
Lerwick
Stornoway
Glasgow
Belmullet
Belfast
Valentia
Manchester
Scilly
Cherbourg
Paris
Dublin
Bordeaux
Santander
La Coruña
Porto
Lisboa
Sagres
Madrid
Barcelona
Mahón
Alicante
Gibraltar
Casablanca
Agadir
Tenerife
Funchal
Corvo
Lajes
Ponta Delgada
Oslo
Stockholm
Helsinki
Kobenhavn
Gdańsk
Berlin
Hamburg
Hannover
Köln
Bruxelles
Praha
Wien
München
Klagenfurt
Zagreb
Beograd
Bucuresti
Sofia
Istanbul
Athinai
Roma
Napoli
Brindisi
Palermo
Messina
Malta
Tunis
Alger
Oran
Laghouat
Ouargla
Gabes
Misurata
Benina
Gialo
El Adem
Mersa Matruh
Rhodos
Iraklion
Ankara
Tromsø
Murmansk
Sodankylä
Nordøyan
Bergen
Vardø
Archangel'sk
Vologda
Kazan'
Kirov
Moskva
Smolensk
Kursk
Penza
Kamyšin
Volgograd
Rostov-na-Donu
Tuapse
Simferopol'
Odessa
Constanta
Sulina
Inebolu
Nizhnie Kresty
Ust'-Udomlya
Dikson
Jakutsk
Verhojansk
Kazač'e
Ostrov Zohov
Ostrov Kotel'nyj
Tiksi
Žigansk
Olenek
Muhtuja
Erbogačen
Ust'-Cil'ma
Muži
Aleksandrovskoe
Tazovskoe
Mare-Sale
Russkaja Gavan'
Ostrov Uedineniya
Ostrov Cetyrekhstolbovyy
Dikson Ostrov
Verhnee Imbatskoe
Bugul'ma
Sančursk
Gor'kij
Bogučar
Kursk
Nord
Barencburg
Danmarkshavn
Daneborg
Hopen
Bjørnøya
Karmakuly
Muži
Hanty-Mansijsk
Ob'
Murmansk
Tromsø
Sodankylä
Rebolsy
Kargopol'
Vologda
Sančursk
Gor'kij
Penza
Moskva
Kamyšin
Bogučar
Kursk
Rostov-na-Donu
Tuapse
Simferopol'
Odessa
Constanta
Sulina
Inebolu
Istanbul
Sofia
Athinai
Rhodos
Iraklion
Malta
Mersa Matruh
El Adem
Benina
Gialo
Misurata
Quargla
Gabes
Laghouat
Oran
Alger
Casablanca
Agadir
Tenerife
Funchal
Corvo
Lajes
Ponta Delgada
Madrid
Lisboa
Sagres
Porto
Barcelona
Mahón
Alicante
Gibraltar
Palma
Roma
Napoli
Brindisi
Palermo
Messina
Malta
Tunis
Alger
Oran
Laghouat
Ouargla
Gabes
Misurata
Benina
Gialo
El Adem
Mersa Matruh
Rhodos
Iraklion
Ankara
Tromsø
Murmansk
Sodankylä
Nordøyan
Bergen
Vardø
Archangel'sk
Vologda
Kazan'
Kirov
Moskva
Smolensk
Kursk
Penza
Kamyšin
Volgograd

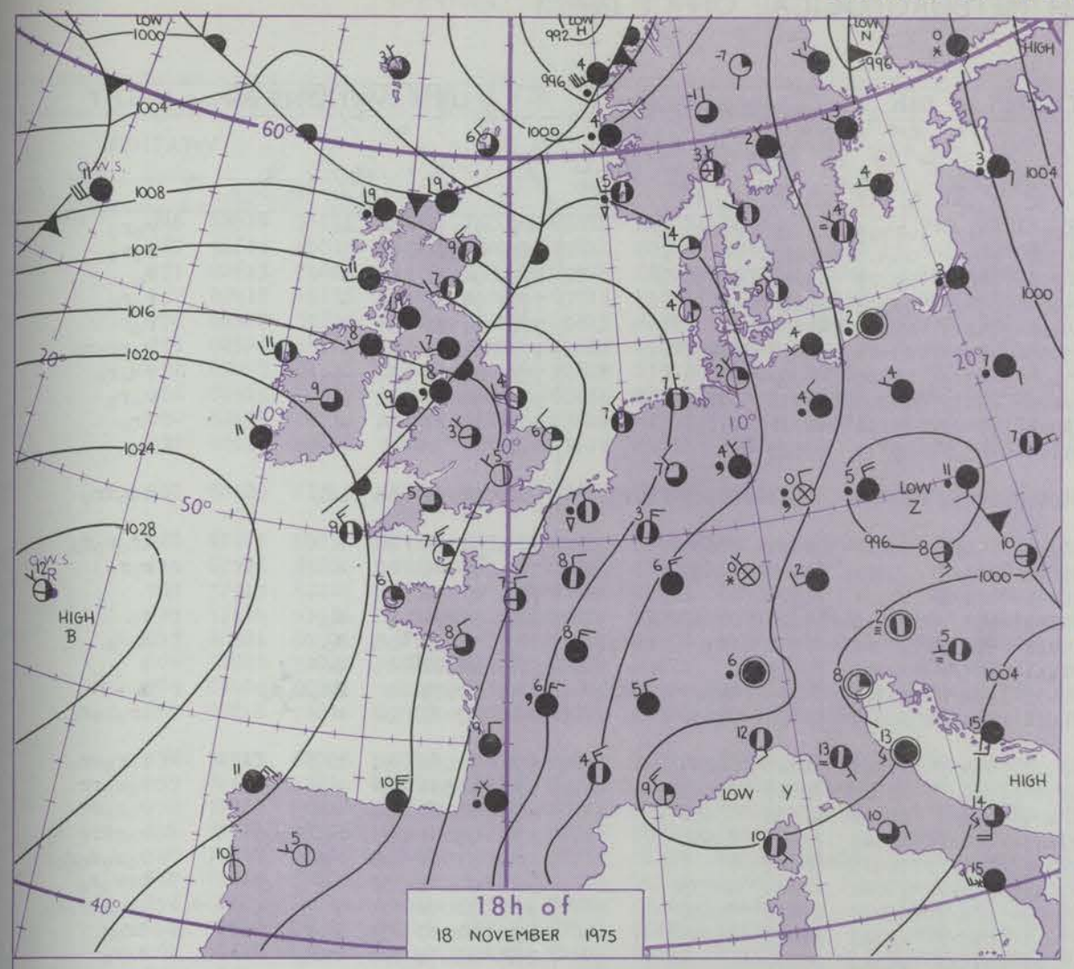

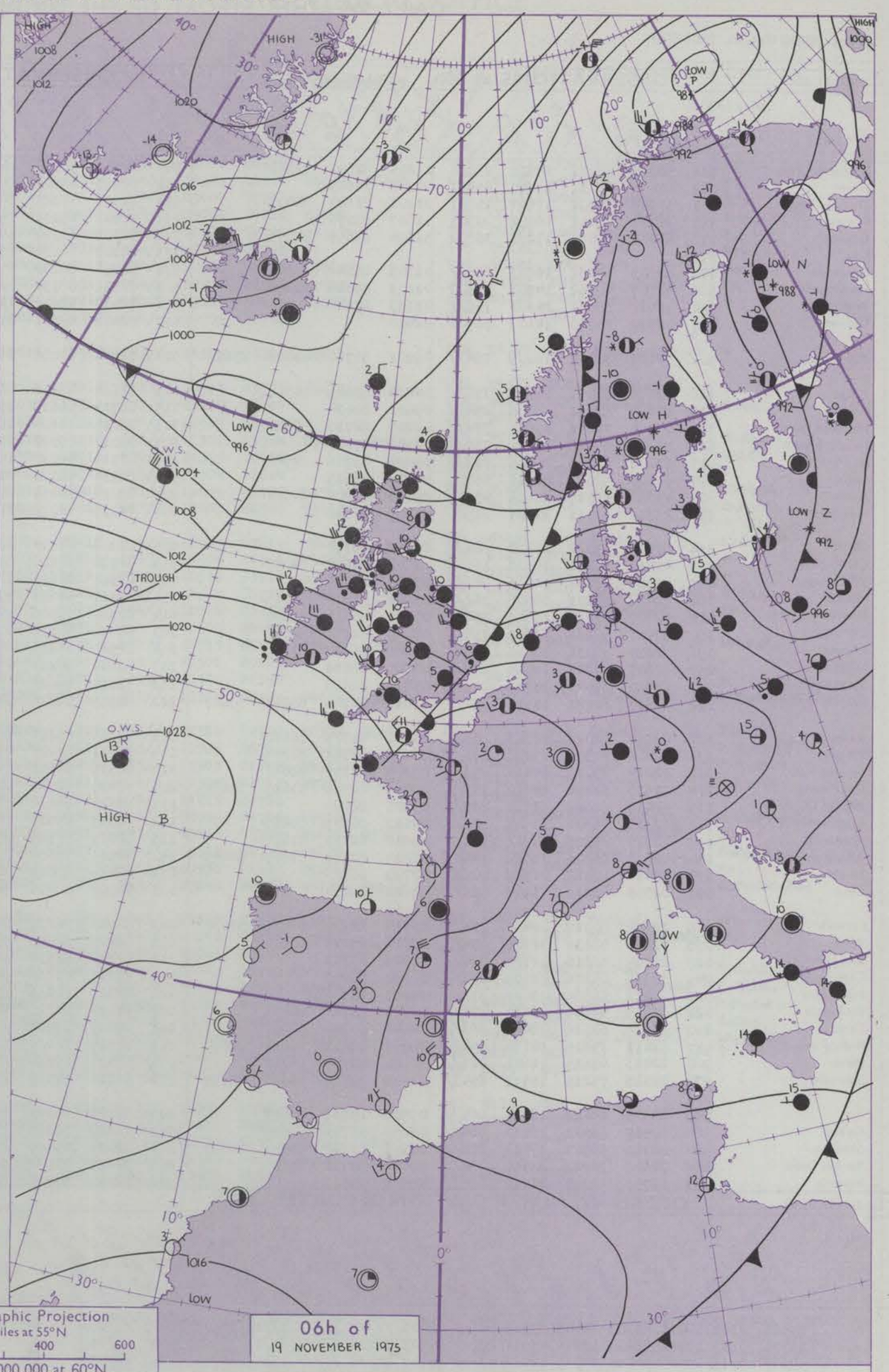

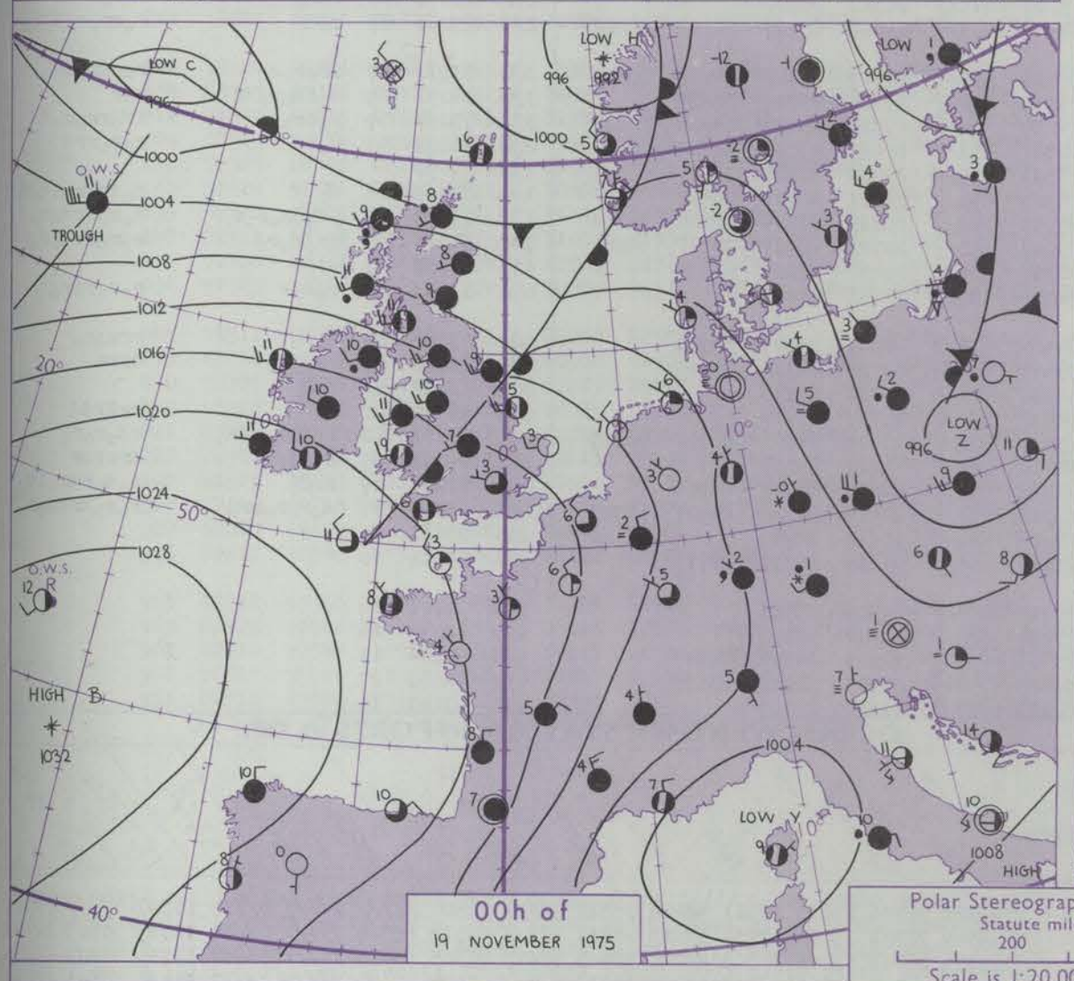

Polar Stereographic Projection
Statute miles at 55°N
200 400 600
Scale is 1:20,000,000 at 60°N.

GENERAL SYNOPTIC DEVELOPMENT

Issued at midday WEDNESDAY 19 NOVEMBER 1975

During the past 24 hours a complex low pressure area from Scandinavia to the western Mediterranean maintained the strong northerly airstream east of the British Isles, but troughs of low pressure associated with the Icelandic low moved southeastwards across northern districts. The anticyclone over the eastern Atlantic moved slowly southwards. During the next 24 hours the low south of Iceland is expected to move eastwards; its associated frontal trough will then penetrate southwards over the British Isles followed by a return of the cold northerly airstream to northern districts. There will be little change in the general pressure distribution over Europe and the eastern Atlantic.

DAILY WEATHER REPORT OF THE BRITISH METEOROLOGICAL OFFICE *(contd.)*

Code FM 11.D

OBSERVATIONS at 00h. 19 NOVEMBER 1975

Station	iii	Nddff	VVwwW	PPPTT	$N_hC_LhC_MC_H$	$T_dT_d$app	$8N_sCh_sh_s$	$8N_sCh_sh_s$	$8N_sCh_sh_s$
Boscombe Down	746	52805	80031	18502	25630	01204	82640	83360	
Hurn	862	60000	62031	18400	656//	50302	86643		
Thorney Island	871	52909	75031	17603	15601	01201	81640	84075	
Manston	797	32805	65011	16002	00901	01007	83075		
Gatwick	776	62002	59031	17201	35802	51304	83657	84075	
Kew	775								
Heathrow	772	62805	60031	16803	656//	01305	86647		
Honington	586	82809	40052	14903	55507	01203	85626	88272	
Wattisham	590	72910	50051	15103	755//	01103	87620		
Gorleston	497	02710	64020	14103	00900	02400			
Aberporth	502	72609	70015	18109	754//	09801	81710	83620	87650
Filton	628	62606	80011	18606	3563/	04204	83635	84362	
Rhoose	715	82804	82031	18306	854//	05003	88614		
Hartland Point	703	73004	70031	19810	774//	08207	82710	87640	
Mount Batten	827	73003	65025	19708	756//	07102	87632		
St. Mawgan	817	73107	62015	20309	753//	09204	85706	87623	
Scilly	804	63108	82022	22011	65500	08305	86625		
Culdrose	809	43003	56015	20609	45300	09003	81706	84620	
Guernsey	894	23311	81011	20007	21500	04009	82826		
Elmdon	534	82507	65022	16307	864//	03102	88714		
Cardington	559	42510	58051	15803	15601	01802	81640	84075	
Wittering	462	82508	56051	14905	863//	03803	88707		
Watnall	354	72408	50101	14505	762//	05802	83704	87709	
Shawbury	414	72407	80022	15907	754//	05601	83616	87625	
Finningley	360	72708	58101	13307	754//	07805	82710	87656	
Kilnsea	396	72614	58031	13005	6567/	04506	86630	87360	
Leeming	257	82607	86211	12009	857//	06606	88656		
Tynemouth	262	82910	69021	10709	8097/	07712	88358		
Carlisle	222	82513	60022	11610	852//	09611	84705	85708	88627
Valley	302	82514	62022	16711	853//	09702	81709	88622	
Ringway	334	82406	40595	15108	871//	08801	82702	88704	
Squires Gate	318	82614	65015	14410	853//	09704	82709	88641	
Ronaldsway	204	72615	70012	14510	753//	08708	82708	83615	87620
Mull of Galloway	131	82417	80022	13110	855//	09607	88628		
Eskdalemuir	162	82310	65606	10907	853//	07623	86709	88625	
Prestwick	135	72617	65025	10911	754//	09812	82710	87616	
Abbotsinch	140	82611	65606	09511	7542/	08618	82711	83625	86645
Leuchars	171	82412	80022	06909	8097/	07720	88359		
Dyce	091	82503	82216	05108	857//	07821	88650		
Lerwick	005	72808	80018	00406	754/2	03716	82710	83618	87630
Wick	075	82406	58636	02708	854//	07719	85715	88628	
Sule Skerry	010	82709	58616	01710	874//	09725	88715		
Cape Wrath	049	82309	66636	02009	873//	08720	88706		
Stornoway	026	82412	56586	03809	873//	09727	88708		
Benbecula	022	82515	56636	06010	873//	10722	83706	88711	
Tiree	100	82516	60616	08411	863//	10820	85706	88710	
Aldergrove	917	82412	75615	14110	854//	09607	82612	85614	88620
Malin	980	82423	65615	11811	863//	10820	83706	88712	
Belmullet	976	72515	75215	16511	6543/	11805	82717	85636	85359
Birr	965	82909	66022	18010	864//	09505	85711	88632	
Dublin	969	82515	80022	16010	864//	08608	86711	88645	
Shannon	962	82710	58505	19411	872//	10506	83704	85706	88710
Roches Point	952	72808	70022	20310	754//	09702	82712	87637	
Valentia	953	82706	60205	21211	862//	10502	88705		

OBSERVATIONS at 06h. 19 NOVEMBER 1975

Station	iii	Nddff	VVwwW	PPPTT	$N_hC_LhC_MC_H$	$T_dT_d$app	$8N_sCh_sh_s$	$8N_sCh_sh_s$	$8N_sCh_sh_s$
Boscombe Down	746	82308	58102	16207	854//	07705	82710	88650	
Hurn	862	82405	65602	16807	854//	06803	88612		
Thorney Island	871	72902	70021	16705	3563/	04803	83640	87358	
Manston	797	82408	65031	15104	854//	03501	88614		
Gatwick	776	72307	62022	15904	758//	03504	87656		
Kew	775	82105	60031	15005	8097/	03605	82359	88462	
Heathrow	772	82204	60032	15005	857//	04607	88650		
Honington	586	72511	58052	12605	2547/	04708	81712	87362	
Wattisham	590	72410	56602	13005	754//	04811	81710	87656	
Gorleston	497	82408	60501	11606	8052/	05710	88525		
Aberporth	502	72514	60056	16210	25238	09708	81703	85359	87270
Filton	628	82610	65606	15709	856//	08810	82630	88650	
Rhoose	715	82713	60612	15610	853//	09811	83706	88650	
Hartland Point	703	83015	70606	18411	873//	10504	88708		
Mount Batten	827	73010	65022	19110	755//	09802	85620	87636	
St. Mawgan	817	82714	58022	19411	852//	10708	82703	86704	88612
Scilly	804	82714	72022	21211	854//	09703	88615		
Culdrose	809	83016	60051	20011	852//	10706	82705	84707	88618
Guernsey	894	73015	82016	19611	754//	08502	83713	87650	
Elmdon	534	82206	63216	13708	854//	07708	85616	88647	
Cardington	559	82510	50616	13706	854//	05808	83615	88623	
Wittering	462	82510	62616	12207	856//	06811	82635	88650	
Watnall	354	82511	56636	11607	854//	07811	83613	88640	
Shawbury	414	82510	72586	12710	855//	08815	88627		
Finningley	360	82412	58636	09810	5552/	08820	85622	88535	
Kilnsea	396	82520	66216	09009	854//	08723	84710	88630	
Leeming	257	82614	82216	07611	854//	07723	84616	88645	
Tynemouth	262	82611	66616	05810	8062/	08722	88530		
Carlisle	222	82515	58606	07410	853//	09622	83707	86713	88622
Valley	302	82318	65216	13511	853//	09715	82708	84712	88618
Ringway	334	82711	60026	11910	854//	08714	85710	88628	
Squires Gate	318	82516	58616	11010	852//	09717	83705	85708	88612
Ronaldsway	204	82620	62656	10511	873//	10617	83706	88708	
Mull of Galloway	131	82623	74638	08511	855//	10723	88625		
Eskdalemuir	162	82315	65626	06509	853//	08621	87706	88620	
Prestwick	135	82421	50586	05911	872//	10728	81704	86706	88712
Abbotsinch	140	82516	58636	03611	853//	10731	82707	86712	88640
Leuchars	171	62419	80012	01010	654//	09830	82618	83630	
Dyce	091	72002	86216	98708	757//	07733	87650		
Lerwick	005	80000	70636	95604	873//	04723	85707	88709	
Wick	075	82408	57596	95509	854//	09736	83712	88618	
Sule Skerry	010	82309	32536	94810	874//	10732	88715		
Cape Wrath	049	92316	02636	94410	9////	10737	89/00		
Stornoway	026	82719	60636	97211	853//	11728	85706	86710	88615
Benbecula	022	82622	50216	99911	862//	11720	84704	88706	
Tiree	100	82626	58506	03212	862//	12617	82703	88706	
Aldergrove	917	82519	70606	10211	863//	10615	82706	85707	88709
Malin	980	82430	62586	07812	863//	11517	88707		
Belmullet	976	82518	59615	13112	864//	11815	86710	87717	
Birr	965	82709	66026	16111	864//	09509	88711		
Dublin	969	82618	70026	13410	863//	09707	88707		
Shannon	962	82814	45505	17811	872//	10503	84704	87707	
Roches Point	952	72407	70032	18610	46404	09707	82712	83637	
Valentia	953	82910	50586	20211	863//	11604	88707		

OBSERVATIONS during NIGHT

Station	iii	RRT$_n$T$_n$E	T$_g$T$_g$	WEATHER 21h.–03h.	WEATHER 03h.–09h.
Boscombe Down	746	93011	54	+	r_or_o
Hurn	862	91511	56	+	r_or_o
Thorney Island	871	96021	53	+	r_o
Manston	797	94021	51	+	r_or_o
Gatwick	776	01511	54	+	r_or
Kew	775	01011	53	+	$r_orr_or_o$
Heathrow	772	01011	51	+	rd_or_o
Honington	586	97011	51	+	r_or_o
Wattisham	590	97011	51	+	ir_o
Gorleston	497				
Aberporth	502	96081	05	id_o	id_oir_o
Filton	628	91051	03	+	$ir_or_or_o$
Rhoose	715	93041	02	+	r_or_o
Hartland Point	703	01092	07		
Mount Batten	827	96071	03	d_o	r_o
St. Mawgan	817	97081	05	d_o	d_od_o
Scilly	804	00101	09	+	+
Culdrose	809	92071	07	$d_od_od_o$	id_o
Guernsey	894	97061	02	+	$ir_or_or_o$
Elmdon	534	91031	51	ir_o	$r_or_orr_o$
Cardington	559	01501	54	+	r_or_orr
Wittering	462	01021	50	+	r_or_orR
Watnall	354	05041	03	r_o-d_or_or	r_orRrr-d_o
Shawbury	414	01061	05	r_or_o	$r_or_od_or_orR$
Finningley	360	06021	53	r_o	rrr_or_o
Kilnsea	396	02042		+	$ir_oirr_or_o$
Leeming	257	01041	51	r_o	ir_or
Tynemouth	262	03071	06	r_or_o	r_or_o
Carlisle	222	95081	07	r_o	$r_orr_or_od_or_o$
Valley	302	03101	07	$ir_or_or_o$	$r_or_orrir_o$
Ringway	334	04051	05	$d_of d_or_odr$	r_or
Squires Gate	318	05091	09	r_oir_o	$ir_orr_or_oR$
Ronaldsway	204	06101	07	r_o	r_or_orrR
Mull of Galloway	131	03092			
Eskdalemuir	162	02061	05	r_o	$d_oirir_oid_or_o$
Prestwick	135	06101	09	$id_oir_or_or_o$	$r_or_orrd_or_o$
Abbotsinch	140	04102	09	$ir_od_or_o$	$r_or_orrd_or_o$
Leuchars	171	00081	07	+	+
Dyce	091	03071	06	r_or_or	$r_or_orir_o$
Lerwick	005	03042	04	r_or_o	rrr_or_o
Wick	075	10082	07	rrr_or_o	drrr
Sule Skerry	010	16092	08		
Cape Wrath	049	20082	08	rr	rrFFdd
Stornoway	026	13092	08	$rrd_or_or_or_o$	$rd_or_or_o$
Benbecula	022	09091	09	rrRRdr	drrrdr
Tiree	100	07101	09	rrr_o	$r_od_orir_oid_o$
Aldergrove	917	05091	08	$d_or_or_orr_o$	$r_or_oRrRd_or_o$
Malin	980	05111	09		
Belmullet	976	05111	10		
Birr	965	97101	06		
Dublin	969	02091	06		
Shannon	962	94101	09		
Roches Point	952	00091	07		
Valentia	953	93101	10		

Code FM 21.D

OCEAN WEATHER STATION REPORTS at 00h.

O.W.S.	99 $L_aL_aL_a$	$Q_cL_oL_oL_o$	YYGGiw	Nddff	VVwwW	PPPTT	$N_hC_LhC_MC_H$	D_sv_sapp	$8N_sCh_sh_s$	$8N_sCh_sh_s$	$OT_sT_sT_dT_d$	$1T_wT_wT_wT$	$3P_wP_wH_wH_w$	$d_wd_wP_wH_wH_w$
C	99526	70356	19001	81909	92445	05909	861//	00606	/////	/////	0//10	10907	3////	///05
L	99571	70203	19004	82433	97616	03911	872//	51505	88705	/////	0//11	11088	30807	99/06
M	99657	10015	19004	60415	97031	97703	65600	00807	86633	/////	05852	10754	30202	99/03
R	99470	70171	19004	42010	98031	30812	45600	00305	84640	/////	0//10	11494	30000	03003

OCEAN WEATHER STATION REPORTS at 06h.

O.W.S.	99 $L_aL_aL_a$	$Q_cL_oL_oL_o$	YYGGiw	Nddff	VVwwW	PPPTT	$N_hC_LhC_MC_H$	D_sv_sapp	$8N_sCh_sh_s$	$8N_sCh_sh_s$	$OT_sT_sT_dT_d$	$1T_wT_wT_wT$	$3P_wP_wH_wH_w$	$d_wd_wP_wH_wH_w$
C	99528	70355	19061	91811	92474	05510	9////	00500	/////	/////	0//10	10890	3////	///05
L	99569	70201	19064	82730	97516	06211	873//	61318	88706	/////	0//11	11085	30809	22906
M	99658	10019	19064	70519	98022	96003	5567/	00605	85635	/////	05852	10756	30203	99/04
R	99471	70171	19064	82515	98021	30013	856//	00400	88640	/////	0//11	11480	30501	03003

RATES OF SUBSCRIPTION Can be obtained from The Secretary, Meteorological Office, Met O 10c (DWR), London Road, Bracknell, Berks. RG12 2SZ.

H.M.S.O. Press, Met.O. Bracknell

DAILY WEATHER REPORT OF THE BRITISH METEOROLOGICAL OFFICE

41636

Date of Issue THURSDAY 20 NOVEMBER 1975

Code FM 11.D

OBSERVATIONS at 12h. 19 NOVEMBER 1975

Station	iii	Nddff	VVwwW	PPPTT	$N_hC_LhC_MC_H$	T_dT_dapp	$8N_sCh_sh_s$	$8N_sCh_sh_s$	$8N_sCh_sh_s$
Boscombe Down	746	82814	75216	14211	863//	09816	84708	88709	
Hurn	862	72611	60016	15112	35428	10814	82714	83656	86460
Thorney Island	871	82613	59606	14911	853//	09713	82708	85710	88640
Manston	797	82412	45636	12508	6542/	07716	81710	86650	88457
Gatwick	776	82412	30636	13709	6522/	09813	82703	85640	88550
Kew	775	82309	56216	12610	5742/	09819	85715	88460	
Heathrow	772	82409	62616	11910	5537/	10822	81708	85650	88465
Honington	586	82616	47636	09309	5532/	08819	81707	85650	88458
Wattisham	590	82415	40636	10208	7512/	07820	81702	84703	86625
Gorleston	497	82512	48216	08009	4567/	09616	84630	88460	
Aberporth	502	82520	62616	14711	873//	10607	87708	88712	
Filton	628	82715	59036	14711	853//	09507	83707	86612	88620
Rhoose	715	82720	65206	15211	873//	09805	82708	88709	
Hartland Point	703	72913	82026	17611	772//	10801	81705	87712	
Mount Batten	827	83114	63516	18312	852//	10804	83705	85710	88625
St. Mawgan	817	82921	60505	19111	853//	09802	83706	85708	88611
Scilly	804	82822	72022	21012	854//	10802	88618		
Culdrose	809	83126	60505	19111	853//	10809	82707	84710	88613
Guernsey	894	72818	75216	19412	7537/	09805	82708	85613	86645
Elmdon	534	72513	62016	10512	75411	09821	81712	85624	86645
Cardington	559	82613	57216	11210	5542/	09715	83712	85640	88460
Wittering	462	72413	66216	09210	6547/	08718	83713	83618	85650
Wattnall	354	82514	58506	08910	852//	09716	86704	88612	
Shawbury	414	72517	70206	10412	6537/	10716	82709	83712	85622
Finningley	360	72619	67026	07012	6543/	09714	85616	85650	
Kilnsea	396	62629	64016	04911	35570	09724	83625	86460	
Leeming	257	52516	86016	04313	55541	10823	81620	83630	
Tynemouth	262	72618	69026	02113	55430	11609	85610	87358	
Carlisle	222	72621	65016	04312	7533/	11806	83706	85710	85620
Valley	302	72624	65216	12413	753//	11500	83707	85614	87640
Ringway	334	82715	65216	09111	852//	10718	81704	86706	88615
Squires Gate	318	72622	62026	07911	753//	11714	82708	85710	87622
Ronaldsway	204	62727	70036	07512	6533/	11522	82708	85622	
Mull of Galloway	131	72325	80256	06212	4851/	11716	81825	84635	87460
Eskdalemuir	162	82624	56586	02612	873//	10508	87708	88711	
Prestwick	135	82722	56586	02912	872//	11821	81704	85705	87707
Abbotsinch	140	82511	60510	01513	873//	11609	81707	85710	88716
Leuchars	171	72420	80031	97814	38472	10607	81715	83640	86362
Dyce	091	72915	86216	95213	7547/	10707	81715	83630	86645
Lerwick	005	73511	80216	94305	783//	04202	82708	86815	
Wick	075	83212	40616	93710	852//	10508	82705	86709	88635
Sule Skerry	010	72705	66016	95610	764//	10223	87715		
Cape Wrath	049	93218	02506	95310	9////	10325	89/00		
Stornoway	026	83016	50586	97811	852//	11316	82705	84708	88612
Benbecula	022	82921	58586	00210	852//	10113	83704	85707	88615
Tiree	100	82925	35616	02112	852//	11501	86703	87708	88615
Aldergrove	917	72617	60216	08111	762//	11708	83703	87707	
Malin	980	82627	50505	06512	862//	12607	88704		
Belmullet	976	82612	50586	13313	862//	12102	83705	88708	
Birr	965	82712	57506	14812	864//	11804	88710		
Dublin	969	82723	70506	11412	862//	11806	82704	85706	86710
Shannon	962	82718	20586	16912	871//	12703	83702	86704	
Roches Point	952	72817	75022	17913	756/2	10805	87630	87072	
Valentia	953	82716	25506	20112	863//	12703	88706		

OBSERVATIONS at 18h. 19 NOVEMBER 1975

Station	iii	Nddff	VVwwW	PPPTT	$N_hC_LhC_MC_H$	T_dT_dapp	$8N_sCh_sh_s$	$8N_sCh_sh_s$	$8N_sCh_sh_s$
Boscombe Down	746	82818	70026	12711	873//	10302	88707		
Hurn	862	72609	65032	13712	6543/	10301	81710	86614	86360
Thorney Island	871	82815	60026	12512	864//	09605	88711		
Manston	797	72613	62036	09011	764//	09707	86712	83650	
Gatwick	776	82615	62026	10611	864//	10706	82710	88712	
Kew	775	72611	58056	10212	754//	09709	87618		
Heathrow	772	72814	60036	09911	754//	10706	82715	87618	
Honington	586	72720	58036	06511	754//	09706	81712	87623	
Wattisham	590	52717	70036	07210	55400	09601	82613	84650	
Gorleston	497	82615	60022	05012	864//	10705	88718		
Aberporth	502	82723	60016	13512	853//	11305	83706	88615	
Filton	628	82713	59056	13012	853//	10502	83708	88613	
Rhoose	715	82818	58035	13711	872//	11500	88704		
Hartland Point	703	83022	70022	16312	872//	12502	88705		
Mount Batten	827	83116	58515	17312	852//	11301	83704	85711	88620
St. Mawgan	817	82921	09505	18711	870//	11303	88700		
Scilly	804	82922	58025	20612	854//	11304	88614		
Culdrose	809	83224	40515	18912	871//	11805	83702	85703	88705
Guernsey	894	82719	70026	17911	853//	10603	86708	87612	
Elmdon	534	82615	65216	09412	854//	10603	87614	88622	
Cardington	559	62718	65036	08612	1547/	10506	81615	85357	
Wittering	462	72615	75021	06512	754//	10510	83712	86615	87622
Wattnall	354	82620	56506	06212	874//	11512	36712	88618	
Shawbury	414	72713	62026	09113	754//	10302	83614	87616	
Finningley	360	82724	70022	04013	854//	10509	86615	88624	
Kilnsea	396	82623	64616	02712	7547/	10713	84715	87625	88360
Leeming	257	72916	75022	03013	755//	10301	87625		
Tynemouth	262	62920	81022	01013	6093/	10318	86358		
Carlisle	222	72813	65026	04512	753//	10318	84709	84618	87626
Valley	302	82718	65025	11213	853//	12308	82706	86708	88616
Ringway	334	82817	58606	07413	853//	11503	86709	88615	
Squires Gate	318	82722	56516	07212	853//	11303	81709	84712	85617
Ronaldsway	204	82822	70615	08313	854//	11316	82712	84714	88620
Mull of Galloway	131	83024	80606	07211	874//	11219	88718		
Eskdalemuir	162	83020	60616	04310	873//	08335	84706	88710	
Prestwick	135	73024	65506	04911	753//	09216	83708	85614	87623
Abbotsinch	140	62815	80015	03511	654//	09331	81710	85628	
Leuchars	171	62510	82022	01613	5563/	07338	81632	85637	
Dyce	091	83614	70606	01108	853//	07248	82708	86710	88622
Lerwick	005	73216	75808	97804	5343/	01222	83910	84630	
Wick	075	73315	80028	02406	784//	03248	83818	86632	
Sule Skerry	010	83213	81032	03907	855//	03240	88625		
Cape Wrath	049	83614	84025	04406	864//	03243	88710		
Stornoway	026	83510	65036	07007	854//	06253	82710	88623	
Benbecula	022	70111	58206	07309	753//	08341	84706	86613	
Tiree	100	43222	70156	07010	42400	06234	84811		
Aldergrove	917	83020	70206	08912	874//	10313	82710	88712	
Malin	980	72924	80215	09711	764//	10227	84712	83642	
Belmullet	976	82717	56586	14812	863//	12214	87708	88712	
Birr	965	83011	66505	14812	863//	11207	88708		
Dublin	969	82722	70586	11413	864//	11211	83713	88716	
Shannon	962	82821	30516	17112	872//	12209	81703	86705	88707
Roches Point	952	73022	75022	17813	66482	12307	84715	84630	86072
Valentia	953	82913	50516	20212	862//	12208	88704		

OBSERVATIONS during DAY

Station	iii	RRT x T E	sss	WEATHER 09h.–15h.	WEATHER 15h.–21h.
Boscombe Down	746	95121	000	r₀r₀r	r₀
Hurn	862	97141	000	r₀r₀r₀	r₀
Thorney Island	871	01131	000	r₀r₀ir₀	ir₀
Manston	797	04111	000	r₀r₀rrir₀	ir₀
Gatwick	776	04121	000	r₀d₀r₀d₀rR	r₀
Kew	775	05121	000	r₀rR	rr₀
Heathrow	772	05121	000	r₀rR	r₀
Honington	586	04121	003	r₀-r₀r₀r-rr	r₀
Wattisham	590	03121	000	r₀rrr₀r₀	+
Gorleston	497		000		
Aberporth	502	04121	000	id₀ir₀rr₀r₀rr	+
Filton	628	94121	000	r₀r₀rir₀	+
Rhoose	715	91121	000	id₀d₀d₀	d₀d₀
Hartland Point	703	00120	000		
Mount Batten	827	97131	000	d₀d₀id₀	d₀d₀
St. Mawgan	817	97121	000	d₀d₀	d₀if
Scilly	804	97121	000	d₀	+
Culdrose	809	97121	000	id₀d₀d₀	id₀d₀d₀
Guernsey	894	91121	001	r₀r₀ir₀d₀r₀	d₀r₀id₀
Elmdon	534	93131	005	r₀rir₀	ir₀
Cardington	559	03131	006	rrr₀	+
Wittering	462	02131	011	Rrr₀	+
Wattnall	354	01131	000	d₀-r₀d₀r₀-dd₀	d₀d₀
Shawbury	414	91141	018	r₀d₀r₀d₀r	jp
Finningley	360	00141	001	+	+
Kilnsea	396	01121	001	ir₀	ir₀r₀r₀
Leeming	257	97151	015	r₀	+
Tynemouth	262	00141	010	+	+
Carlisle	222	03121	000	d₀r₀d₀DRdr	d₀r₀d₀r₀-r₀
Valley	302	03131	003	r₀r₀rr	id₀ir₀
Ringway	334	02131	000	rd₀r₀-r₀	r₀d₀r₀dr
Squires Gate	318	02121	002	r₀rR	r₀d₀drDR
Ronaldsway	204	01131	027	ir₀-d₀	r₀r₀-dr
Mull of Galloway	131	01132			
Eskdalemuir	162	02121	000	d₀r₀d₀r₀dr	d₀r₀d₀r₀-r₀
Prestwick	135	95121	000	d₀r₀d₀d₀r₀r₀	id₀
Abbotsinch	140	94131	000	d₀d₀	d₀r₀id₀
Leuchars	171	97151	007	+	r₀
Dyce	091	01141	002	ir₀	d₀r₀dr d₀id₀
Lerwick	005	01051	015	r₀r₀	pr₀
Wick	075	02111	000	rrr₀r₀d₀r₀pr₀	pr₀
Sule Skerry	010	00100			
Cape Wrath	049	02102	000	rrFFdd	Fid₀if
Stornoway	026	01112	001	r₀r₀d₀r₀d₀d₀	d₀r₀id₀
Benbecula	022	02111	000	drrrd₀r₀	r₀r₀d₀r₀
Tiree	100	02121	000	id₀rr₀r₀d	d₀pr₀
Aldergrove	917	97131	000	d₀r₀d₀d₀ir₀	ir₀d₀id₀
Malin	980	0112	000		
Belmullet	976	0213	000		
Birr	965	9113	000		
Dublin	969	0213	000		
Shannon	962	0213	000		
Roches Point	952	0014	002		
Valentia	953	0112	000		

Code FM 21.D

OCEAN WEATHER STATION REPORTS at 12h.

O.W.S.	$99L_aL_aL_a$	$Q_cL_oL_oL_o$	$YYGGi_w$	Nddff	VVwwW	PPPTT	$N_hC_LhC_MC_H$	D_sv_sapp	$8N_sCh_sh_s$	$8N_sCh_sh_s$	$OT_sT_sT_dT_d$	$1T_wT_wT_wT$	$3P_wP_wH_wH_w$	$d_wd_wP_wH_wH_w$
C	99527	70356	19121	81809	96104	07410	862//	00103	/////	/////	0//10	10910	30403	15905
L	99568	70201	19124	72922	95206	11610	760//	00225	81700	84704	0//10	11089	30807	22907
M	99659	10017	19124	50626	98012	95703	48570	00704	82827	/////	05852	10768	30505	/////
R	99471	70170	19124	42212	98028	31313	22402	00105	82813	/////	0//12	11488	30501	03003

OCEAN WEATHER STATION REPORTS at 18h.

O.W.S.	$99L_aL_aL_a$	$Q_cL_oL_oL_o$	$YYGGi_w$	Nddff	VVwwW	PPPTT	$N_hC_LhC_MC_H$	D_sv_sapp	$8N_sCh_sh_s$	$8N_sCh_sh_s$	$OT_sT_sT_dT_d$	$1T_wT_wT_wT$	$3P_wP_wH_wH_w$	$d_wd_wP_wH_wH_w$
C	99527	70355	19181	91408	92454	04309	9////	00723	/////	/////	0//09	10900	30302	15906
L	99569	70200	19184	83006	96502	14911	871//	00316	88702	/////	0//10	11070	30201	22805
M	99659	10015	19184	60523	97022	97303	4551/	00213	84625	/////	05954	10730	30506	/////
R	99470	70173	19184	82216	98031	30614	856//	00400	88633	/////	0//12	11480	30602	/////

All times of observation printed in this publication are GREENWICH MEAN TIME.

CHART OF WEATHER IN PART OF NORTHERN HEMISPHERE

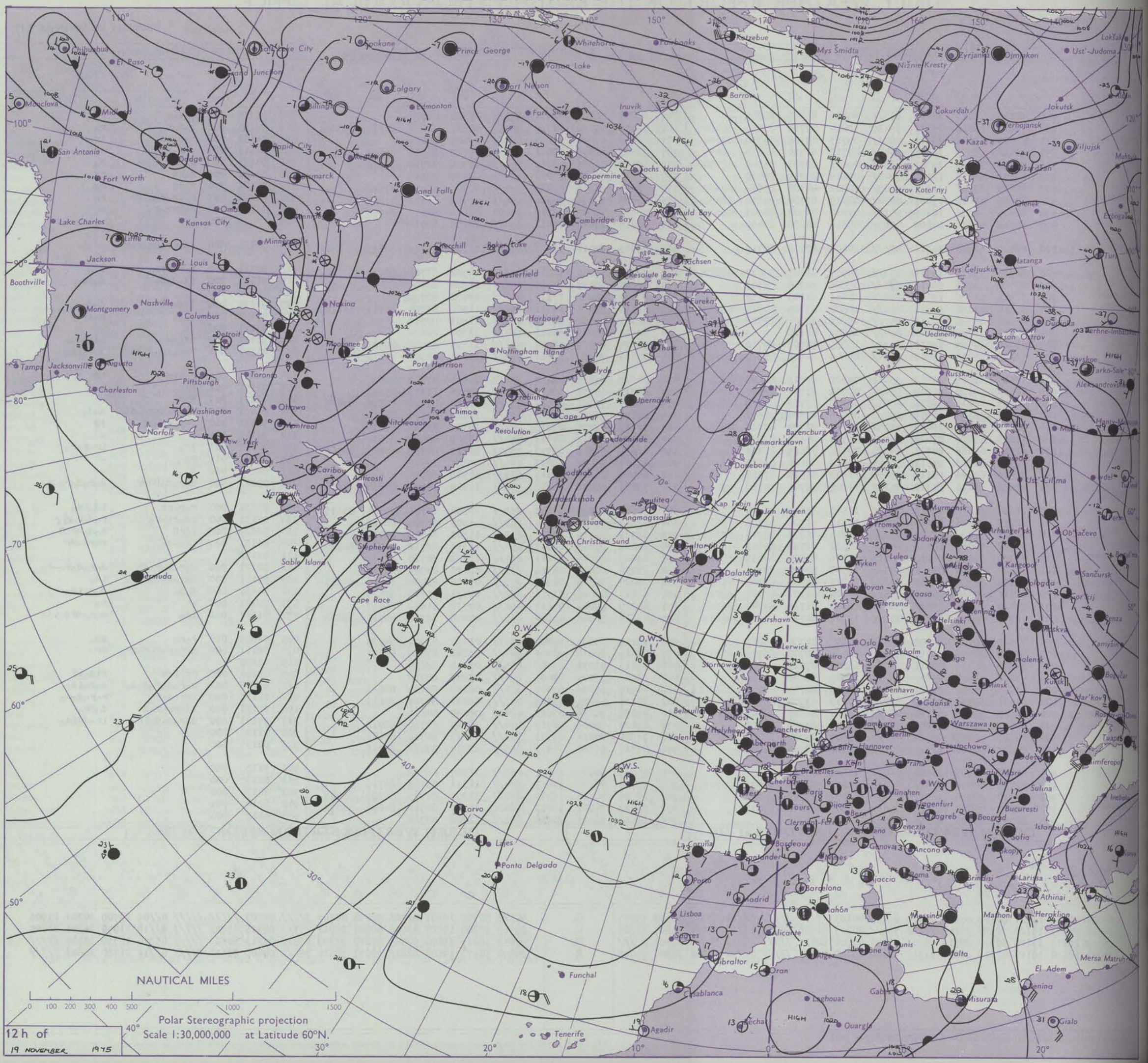

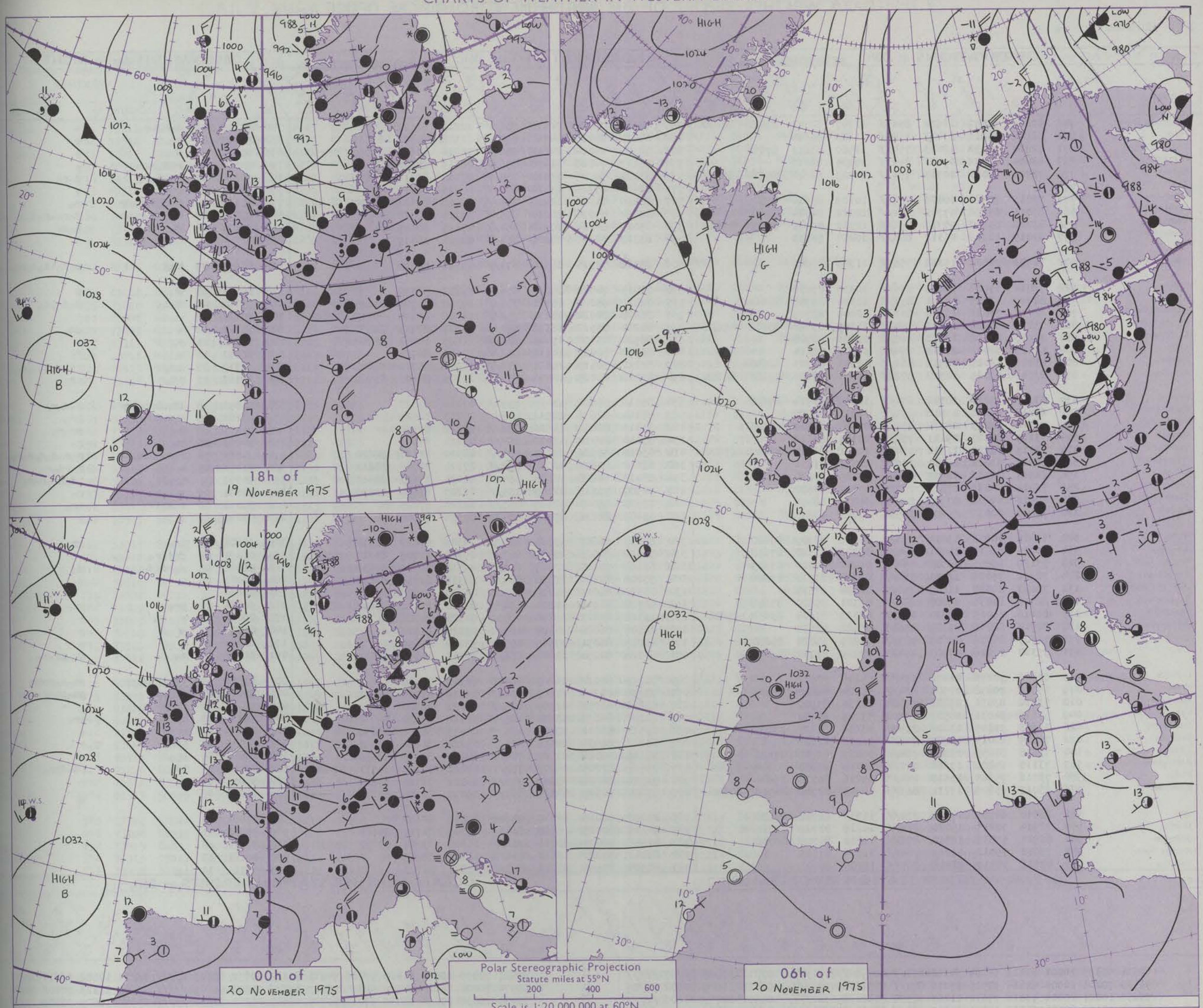

Issued at midday THURSDAY 20 NOVEMBER 1975

GENERAL SYNOPTIC DEVELOPMENT

An anticyclone to the southwest of the British Isles remained almost stationary, producing a moist westerly airstream over the British Isles. A shallow wave depression south of Iceland yesterday morning moved quickly eastward and is now centred over the southern Baltic. Its associated cold front has moved south across Scotland and northern England brining a cold unstable northerly airstream into these districts. A small anticyclone has developed off eastern Iceland. During the next 24 hours the anticyclone to the southwest and that near Iceland will link to produce a belt of high pressure over the eastern Atlantic. The cold unstable northerly airstream on its eastern flank will extend southwards across remaining parts of the British Isles and much of northwest Europe.

Code FM 11.D

OBSERVATIONS at 00h. 20 NOVEMBER 1975

Station	iii	Nddff	VVwwW	PPPTT	$N_hC_LhC_MC_H$	T_dT_dapp	$8N_sC_hh_s$	$8N_sC_hh_s$	$8N_sC_hh_s$
Boscombe Down	746	82816	65582	12912	854//	11207	82711	83622	88630
Hurn	862	62918	75016	13413	654//	11802	86614		
Thorney Island	871	72814	75032	12413	754//	11500	83616	87633	
Manston	797	82414	63602	09112	854//	10305	88616		
Gatwick	776	72713	68021	10713	754//	10303	81614	85634	87656
Kew	775								
Heathrow	772	72813	70581	10013	755//	10103	83622	87628	
Honington	586	83015	65586	07712	854//	10312	84714	88620	
Wattisham	590	83020	65582	07712	854//	10312	85711	83620	88630
Gorleston	497	83015	62216	06312	864//	10214	88710		
Aberporth	502	72722	70022	15212	756//	11306	87640		
Filton	628	72814	65012	13613	756//	10310	87630		
Rhoose	715	82719	63515	14011	853//	11304	83706	88614	
Hartland Point	703	82815	70022	17312	863//	12205	88709		
Mount Batten	827	73217	60025	17913	754//	11302	83711	85616	87620
St. Mawgan	817	82917	20102	19511	860//	11308	88700		
Scilly	804	82823	58022	21112	854//	11400	88614		
Culdrose	809	83219	58025	19512	862//	11301	82703	88706	
Guernsey	894	83016	62025	18312	872//	11801	82704	86706	88710
Elmdon	534	83118	80215	10312	854//	10009	82714	87618	
Cardington	559	83014	66616	09512	855//	11313	88620		
Wittering	462	73116	80205	08712	754//	09314	86614	87626	
Watnall	354	73115	80025	09111	754//	08121	87612		
Shawbury	414	73113	75215	11711	754//	10321	82710	84614	87618
Finningley	360	12913	83011	08111	15600	08123	81630		
Kilnsea	396	82917	80036	06911	856//	09225	88630		
Leeming	257	73014	84031	07811	757//	07120	87650		
Tynemouth	262	82910	69606	07909	8092/	08236	88458		
Carlisle	222	32810	80036	09009	35530	07221	83625		
Valley	302	73015	70016	13812	753//	10216	82709	87620	
Ringway	334	73015	62616	10911	754//	09222	83710	87618	
Squires Gate	318	73120	65506	10711	754//	09214	84717	87623	
Ronaldsway	204	72912	75026	12711	784//	09228	83713	87620	
Mull of Galloway	131	73223	80038	11809	756//	08224	87635		
Eskdalemuir	162	62718	84036	09108	685//	06321	85820	83640	
Prestwick	135	63116	75015	10810	6553/	08323	81624	83628	85640
Abbotsinch	140	22914	82011	09209	25600	06322	82630		
Leuchars	171	71605	86036	08708	785//	04229	84820	85650	
Dyce	091	53320	82216	07905	16432	02229	81714	83070	
Lerwick	005	63122	70278	02402	694//	54116	85912		
Wick	075	63318	70878	07704	634//	50224	84815	82915	
Sule Skerry	010	53230	83031	09005	59500	01234	85920		
Cape Wrath	049	53616	84031	10505	52500	53229	85820		
Stornoway	026	33608	75015	13606	35500	03236	81625	83632	
Benbecula	022	70109	80015	13707	755//	06228	87621		
Tiree	100	73618	80258	12809	784//	07229	83812	85618	
Aldergrove	917	73110	65206	13610	752//	09219	81704	83708	87614
Malin	980	73018	75205	13610	764//	09216	86710	85621	
Belmullet	976	83013	65206	17211	863//	10213	82709	86716	87635
Birr	965	83010	62505	17312	874//	11314	86710	88630	
Dublin	969	72914	70215	15011	764//	10219	81712	87716	
Shannon	962	82914	57515	19312	872//	11210	84705	88708	
Roches Point	952	73018	75012	19213	764//	11204	87713		
Valentia	953	82912	40515	21412	861//	12205	88702		

OBSERVATIONS at 06h. 20 NOVEMBER 1975

Station	iii	Nddff	VVwwW	PPPTT	$N_hC_LhC_MC_H$	T_dT_dapp	$8N_sC_hh_s$	$8N_sC_hh_s$	$8N_sC_hh_s$
Boscombe Down	746	73110	75026	14611	755//	10213	82622	87630	
Hurn	862	82811	75036	14713	854//	11308	85712	88631	
Thorney Island	871	72907	75022	14012	5547/	10214	83617	84640	86358
Manston	797	73111	70026	11410	756//	08216	87640		
Gatwick	776	73211	70026	13012	754//	08318	83618	87633	
Kew	775	82611	65026	13312	864//	07215	88715		
Heathrow	772	73210	81026	12912	755//	08216	82626	87635	
Honington	586	83014	75036	10810	855//	07214	88622		
Wattisham	590	83013	68026	10910	854//	07115	88615		
Gorleston	497	83313	62616	09809	864//	08216	88717		
Aberporth	502	83316	70515	16910	874//	09311	88712		
Filton	628	73013	70022	15012	656/1	09212	86630		
Rhoose	715	72810	65205	15711	753//	10310	81707	87614	
Hartland Point	703	73208	82022	18212	752//	11308	82704	85713	87622
Mount Batten	827	83210	35522	18113	854//	11207	87715	88630	
St. Mawgan	817	82920	25102	19411	860//	11103	85701	88702	
Scilly	804	82922	50022	21112	862//	11601	88704		
Culdrose	809	83217	58515	19811	872//	11302	83703	88708	
Guernsey	894	83016	60025	18412	873//	11306	84706	87708	
Elmdon	534	83118	65602	13410	7551/	07310	87623		
Cardington	559	83114	62606	12511	855//	07213	88626		
Wittering	462	73115	80032	11810	756//	07212	87630		
Watnall	354	73110	80012	12410	754//	07211	87618		
Shawbury	414	83014	75586	13911	854//	08310	82614	88620	
Finningley	360	83612	30601	12008	852//	07321	85703	88611	
Kilnsea	396	83413	66606	11308	3557/	06221	83625	88460	
Leeming	257	73507	75216	12607	755//	06227	83620	86630	
Tynemouth	262	73523	69026	12407	755//	02224	87625		
Carlisle	222	33609	81011	13406	28431	04324	81818		
Valley	302	83113	66802	15911	884//	09309	84812	88618	
Ringway	334	73012	80026	13410	763//	09310	81708	83710	87714
Squires Gate	318	63109	75205	13809	654//	09312	82712	84632	
Ronaldsway	204	73208	80202	15310	784//	08314	82712	86627	
Mull of Galloway	131	13320	86016	15108	12500	06220	81825		
Eskdalemuir	162	63508	81018	14304	684//	02324	85818	83640	
Prestwick	135	13312	84011	15206	18531	02325	81822		
Abbotsinch	140	22507	86020	14406	18541	03227	81822		
Leuchars	171	63019	86031	13505	657//	53220	86650		
Dyce	091	63326	84251	11004	686//	53314	82830	86650	
Lerwick	005	30225	80018	06203	39400	01340	81910		
Wick	075	73330	60278	11003	5346/	01219	81710	85915	
Sule Skerry	010	63230	81258	12305	635//	04222	86920		
Cape Wrath	049	73222	84032	13205	725//	51216	87820		
Stornoway	026	63516	80011	17905	685//	00219	82822	85630	
Benbecula	022	63612	85031	18506	685//	03224	81825	86640	
Tiree	100	70117	80018	17707	784//	04227	83818	87630	
Aldergrove	917	73509	67205	16908	752//	07221	82704	84711	87640
Malin	980	73514	80026	17209	754//	06222	82716	87625	
Belmullet	976	73204	60505	19310	763//	09210	82708	87713	
Birr	965	23007	70016	18610	25600	09305	82633		
Dublin	969	72911	80025	16910	6643/	08309	84717	84628	
Shannon	962	72908	70015	20011	762//	11301	83704	83710	85630
Roches Point	952	83011	75022	19812	864//	11303	88711		
Valentia	953	82909	30596	21012	862//	12702	88703		

OBSERVATIONS during NIGHT

Station	iii	$R_RT_nT_nE$	T_gT_g	WEATHER 21h.–03h.	WEATHER 03h.–09h.
Boscombe Down	746	91101	08	dorore	+
Hurn	862	91111	09	ro	+
Thorney Island	871	00111	10	+	+
Manston	797	93091	09	rodorore	+
Gatwick	776	92111	09	do-dore	dore
Kew	775	92111	11	ror	+
Heathrow	772	95111	09	dorodorodr	ro
Honington	586	93071	07	dorodore-ro	dore-rodo
Wattisham	590	01071	06	dorodre	dodr
Gorleston	497				
Aberporth	502	01091	09	ido	dodoidodore
Filton	628	00111	08	+	+
Rhoose	715	97101	09	dodo	dodoido
Hartland Point	703	97111	10		
Mount Batten	827	95121	11	+	ddo
St. Mawgan	817	00111	11	+	+
Scilly	804	00111	11	+	ff
Culdrose	809	97111	03	ido	idodododore
Guernsey	894	97121	11	ido	ido
Elmdon	534	91091	08	irodorodr	rodore
Cardington	559	93101	09	rorore	ire
Wittering	462	91071	06	do	prore
Watnall	354	97071	05	do	ro
Shawbury	414	94081	08	rododorodo	rorododrore
Finningley	360	01071	05	+	rordore
Kilnsea	396	96071		ire	idoirorore
Leeming	257	94061	05	+	ro
Tynemouth	262	02051	03	rorore	ire
Carlisle	222	00041	52	+	+
Valley	302	92101	08	ire	pre
Ringway	334	01091	08	drrore	+
Squires Gate	318	91081	06	dodrido	do
Ronaldsway	204	91081	05	+	do
Mull of Galloway	131	96051			
Eskdalemuir	162	92021	52	pre	pre
Prestwick	135	00051	03	+	+
Abbotsinch	140	00021	53	+	+
Leuchars	171	00041	51	+	+
Dyce	091	91031	01	ro	prepreso
Lerwick	005	03511	51	phophosoph	phosopsph
Wick	075	93021	00	prepho	phophorepre
Sule Skerry	010	92051	02		
Cape Wrath	049	97031	01	+	pre
Stornoway	026	00031	02	+	+
Benbecula	022	97041	02	ido	+
Tiree	100	97061	05	pre	+
Aldergrove	917	91051	01	ido	idodpre
Malin	980	96091	05		
Belmullet	976	91091	08		
Birr	965	91081	05		
Dublin	969	95082	06		
Shannon	962	93111	10		
Roches Point	952	00121	11		
Valentia	953	06111	11		

Code FM 21.D

OCEAN WEATHER STATION REPORTS at 00h.

O.W.S.	$99L_aL_aL_a$	$Q_cL_oL_oL_o$	YYGGiw	Nddff	VVwwW	PPPTT	$N_hC_LhC_MC_H$	D_sv_sapp	$8N_sC_hh_s$	$8N_sC_hh_s$	$OT_sT_sT_dT_d$	$1T_wT_wT_wT$	$3P_wP_wH_wH_w$	$d_wd_wP_wH_wH_w$
CLMR	99526	70355	20001	81415	94104	98610	862//	00748	/////	/////	0//11	10888	3//07	/////
	99569	70201	20004	82614	93515	17210	871//	61313	88702	/////	0//11	11089	30302	99/04
	99656	10021	20004	53618	97012	01202	55500	00221	85630	/////	05951	10769	30606	/////
	99470	70173	20004	72315	98031	31313	785//	00003	83820	86640	0//13	11486	30703	/////

OCEAN WEATHER STATION REPORTS at 06h.

O.W.S.	$99L_aL_aL_a$	$Q_cL_oL_oL_o$	YYGGiw	Nddff	VVwwW	PPPTT	$N_hC_LhC_MC_H$	D_sv_sapp	$8N_sC_hh_s$	$8N_sC_hh_s$	$OT_sT_sT_dT_d$	$1T_wT_wT_wT$	$3P_wP_wH_wH_w$	$d_wd_wP_wH_wH_w$
CLMR	99527	70355	20061	81417	97026	94211	861//	00737	88703	/////	0//11	10882	3//11	/////
	99570	70206	20064	82309	92505	18709	872//	00309	88703	/////	0//09	11123	30202	99/04
	99653	10030	20064	63433	97022	05703	68500	00223	86830	/////	05954	10825	30609	/////
	99471	70172	20064	32214	98011	30313	38500	00500	81820	83640	0//12	11488	30703	/////

RATES OF SUBSCRIPTION Can be obtained from The Secretary, Meteorological Office, Met O 10c (DWR), London Road, Bracknell, Berks. RG12 2SZ.

H.M.S.O. Press, Met.O. Bracknell

DAILY WEATHER REPORT OF THE BRITISH METEOROLOGICAL OFFICE

41637

Date of Issue FRIDAY 21 NOVEMBER 1975

Code FM 11.D

OBSERVATIONS at 12h. 20 NOVEMBER 1975

Station	iii	Nddff	VVwwW	PPPTT	$N_hC_LhC_MC_H$	$T_dT_d$app	$8N_sCh_sh_s$	$8N_sCh_sh_s$	$8N_sCh_sh_s$
Boscombe Down	746	73211	80026	18211	784/1	08119	83812	85650	
Hurn	862	73212	80032	18113	68542	09117	81820	85638	85070
Thorney Island	871	73209	82026	17812	784//	09118	86819	87631	
Manston	797	83514	65806	16208	884//	06231	85812	88620	
Gatwick	776	23313	81216	16612	28408	07220	82818		
Kew	775	60312	81012	17709	655/1	06225	83620	86630	
Heathrow	772	70314	75036	17110	78401	07226	81716	83820	86635
Honington	586	73311	81026	16907	784//	04232	81815	87650	
Wattisham	590	73415	80016	16807	784//	04129	84816	87650	
Gorleston	497	63318	64026	15208	656//	01230	86635		
Aberporth	502	83315	03586	20610	870//	09217	88700		
Filton	628	63112	82032	19012	52541	08118	85822		
Aboose	715	73206	75022	19512	58431	07122	81812	85618	85075
Hartland Point	703	83506	82022	21311	856//	10220	88630		
Mount Batten	827	73613	62156	20613	584/2	11211	81712	83630	85072
St. Mawgan	817	83111	40505	22012	871//	11215	84702	88705	
Scilly	804	83013	48216	23212	871//	12210	88702		
Culdrose	809	83413	58026	21813	862//	12111	82704	84708	88710
Guernsey	894	73216	70025	20513	75332	11212	83706	84708	85620
Elmdon	534	63212	64026	18510	58401	06125	83818		
Cardington	559	80210	70036	18008	884//	04135	81815	88620	
Wittering	462	73517	82018	18307	754//	01127	81714	84628	87633
Walnall	354	33513	62016	18607	28501	02127	81825		
Shawbury	414	53414	81018	19309	51401	05229	81814	85818	
Finningley	360	53417	82016	18907	15702	52133	81650	85075	
Kilnsea	396	53220	66258	17007	42570	02235	84825	85360	
Leeming	257	43317	89031	19007	18502	52227	81820	84075	
Tynemouth	262	63416	69022	17607	25604	52119	82635	86075	
Carlisle	222	73507	81032	19907	18572	51126	81828	87075	
Valley	302	33517	81028	20711	22401	07118	82816		
Ringway	334	40110	70031	19308	32501	01229	83820		
Squires Gate	318	70212	84031	19709	42401	05127	81817	84820	85075
Ronaldsway	204	53516	84031	21309	32502	04126	83823	84075	
Mull of Galloway	131	63422	86021	21007	12501	01225	81828	86075	
Eskdalemuir	162	73309	83031	20205	40954	54229	84362	86070	
Prestwick	135	73607	82021	21206	18572	01130	81826	84360	87362
Abbotsinch	140	70000	84031	21006	18532	02131	81825	84362	86080
Leuchars	171	72910	84031	19307	45632	53229	81630	84656	
Dyce	091	73611	62808	18605	784//	03247	82715	86820	
Lerwick	005	40116	75158	17605	49400	51145	83910		
Wick	075	73309	75158	19405	6843/	03244	81714	85640	
Sule Skerry	010	63209	74018	20507	635//	05240	86920		
Cape Wrath	049	60406	84158	20806	684//	04231	84818	86620	
Stornoway	026	70104	82028	22106	38506	02225	81820	83640	87272
Benbecula	022	73407	75032	22607	38432	05217	81819	83635	87072
Tiree	100	70114	84032	22507	6853/	50223	81820	86656	
Aldergrove	917	70206	82038	22407	3533/	05222	81708	83640	87359
Malin	980	70212	83032	22408	785//	02124	81820	87648	
Belmullet	976	83503	50505	22911	863//	10120	83706	88712	
Birr	965	73502	66011	22710	764//	09217	85713	87632	
Dublin	969	73106	82012	22210	764//	07221	81711	86713	87640
Shannon	962	73409	82032	23012	764//	10312	87711		
Roches Point	952	73313	75022	22712	764//	10116	81711	87715	
Valentia	953	83408	60206	24312	864//	11225	88710		

OBSERVATIONS at 18h. 20 NOVEMBER 1975

Station	iii	Nddff	VVwwW	PPPTT	$N_hC_LhC_MC_H$	$T_dT_d$app	$8N_sCh_sh_s$	$8N_sCh_sh_s$	$8N_sCh_sh_s$
Boscombe Down	746	70608	70021	23107	00901	03330	87075		
Hurn	862	60105	80011	22507	15631	04331	81635	84362	86075
Thorney Island	871	70411	70031	22408	755//	04235	87624		
Manston	797	63414	78028	21506	45702	01330	84656	86075	
Gatwick	776	73603	65026	22507	756//	01332	83636	87645	
Kew	775	70207	80022	23307	757//	51232	87656		
Heathrow	772	70311	68022	21707	746/2	50332	82635	85645	
Honington	586	33212	74011	21705	15602	52226	81645	83075	
Wattisham	590	63313	70032	21304	15732	51125	81650	86075	
Gorleston	497	33209	64018	20306	32500	03229	83825		
Aberporth	502	63511	84016	24308	685//	04324	81820	83635	85650
Filton	628	70407	75022	23508	3563/	03225	83640	87360	
Aboose	715	73605	81021	22809	755//	05323	84622	87650	
Hartland Point	703	83515	82032	23511	856//	08218	88630		
Mount Batten	827	83603	65502	23111	884//	09219	83817	88626	
St. Mawgan	817	73609	80016	23710	2543/	09216	81710	86360	
Scilly	804	83404	65035	24711	854//	11214	88619		
Culdrose	809	80311	70022	23611	854//	09218	88614		
Guernsey	894	53410	82016	22712	28402	08318	81812	84075	
Elmdon	534	70502	66022	23806	35622	51226	83636	84460	87075
Cardington	559	73504	70021	23305	15632	01330	81645	84362	87070
Wittering	462	63208	80011	23304	15632	52228	81630	83360	85072
Walnall	354	73104	58041	23604	00902	52226	87070		
Shawbury	414	63605	81022	24005	5853/	01227	82820	85645	85360
Finningley	360	63108	72022	23205	00902	51223	86075		
Kilnsea	396	33010	72011	21804	35500	00226	83625		
Leeming	257	73209	84031	23103	15632	51219	81630	87075	
Tynemouth	262	73413	61022	23206	7097/	01225	87358		
Carlisle	222	53305	70012	24203	10932	50225	81360	85072	
Valley	302	60403	81011	24507	1567/	04220	81630	86359	
Ringway	334	80105	70021	24206	15672	53225	81635	87358	
Squires Gate	318	70405	75012	24106	15638	01223	81645	85360	87270
Ronaldsway	204	70000	80022	24804	35732	02222	83650	85360	87075
Mull of Galloway	131	53405	85012	24605	35670	02222	83635	84360	
Eskdalemuir	162	11102	75011	25002	15601	53324	81645		
Prestwick	135	10000	63021	24601	10930	50218	81362		
Abbotsinch	140	12402	58041	24601	10930	51223	81362		
Leuchars	171	12707	82011	24303	15600	51226	81630		
Dyce	091	53012	70258	23704	58500	02225	82823	84630	
Lerwick	005	33410	80028	21802	13401	52321	81910		
Wick	075	72807	80038	23602	5853/	01220	81820	85640	86360
Sule Skerry	010	70000	74028	23906	755//	02216	87625		
Cape Wrath	049	31402	82018	23905	23560	02213	82920		
Stornoway	026	62702	70051	25002	656//	00216	86635		
Benbecula	022	73306	83012	25407	755//	02218	81625	83635	86650
Tiree	100	73307	84032	25205	755//	03216	82620	87633	
Aldergrove	917	70205	80022	25206	756//	04216	81642	87656	
Malin	980	60306	84012	25208	656//	02316	86648		
Belmullet	976	70000	62105	24810	763//	09317	82706	84716	86633
Birr	965	80000	56505	24910	863//	08319	86708	88630	
Dublin	969	83606	75022	25408	6562/	04323	86630	87459	
Shannon	962	73004	80025	25511	763//	09318	86709	86717	
Roches Point	952	83404	75025	25511	863//	10219	88708		
Valentia	953	80000	65022	25911	862//	11216	83704	88714	

OBSERVATIONS during DAY

Station	iii	RRT$_x$T$_x$E	sss	WEATHER 09h.–15h.	WEATHER 15h.–21h.
Boscombe Down	746	97121	030	r_o	+
Hurn	862	00131	007	+	+
Thorney Island	871	97131	017	r_o	+
Manston	797	01101	001	$d_or_odrpr_o$	+
Gatwick	776	97121	012	r_o	+
Kew	775	00121	012	+	+
Heathrow	772	97121	018	r_o	+
Honington	586	93081	019	d_or_o-r_o	+
Wattisham	590	94081	011	$d_od_or_o$	+
Gorleston	497		018		
Aberporth	502	92111	005	$d_od_or_of$	+
Filton	628	00130	023	+	+
Aboose	715	97131	034	+	ir_o
Hartland Point	703	00120	007		
Mount Batten	827	97131	004	dr	d_o
St. Mawgan	817	92131	000	$d_od_or_o$	+
Scilly	804	03121	000	id_off	id_o
Culdrose	809	00131	005	+	+
Guernsey	894	97131	001	id_oir_o	+
Elmdon	534	00101	023	+	+
Cardington	559	97111	012	r_o	+
Wittering	462	00081	023	+	+
Walnall	354	00081	017	+	+
Shawbury	414	97101	031	pr_o	+
Finningley	360	00083	022	+	+
Kilnsea	396	97081	016	pr_o	+
Leeming	257	00071	042	+	+
Tynemouth	262	92071	039	+	pr_o
Carlisle	222	00071	026	+	+
Valley	302	97111	034	pr_o	+
Ringway	334	00101	039	+	+
Squires Gate	318	00091	044	+	+
Ronaldsway	204	00101	042	+	+
Mull of Galloway	131	00070			
Eskdalemuir	162	00053	010	+	+
Prestwick	135	00073	015	+	+
Abbotsinch	140	00063	023	+	+
Leuchars	171	00073	036	+	+
Dyce	091	01071	021	pr_o	pr_opr
Lerwick	005	94055	036	ph_o	$ph_oph_os_o$
Wick	075	91061	010	pr_o	+
Sule Skerry	010	94071			
Cape Wrath	049	04072	006	pr_opr	pr_opr
Stornoway	026	93061	019	pr_o	+
Benbecula	022	00071	004	+	+
Tiree	100	00071	002	+	+
Aldergrove	917	00081	011	+	+
Malin	980	0009	002		
Belmullet	976	9511	000		
Birr	965	9711	000		
Dublin	969	0010	000		
Shannon	962	9712	002		
Roches Point	952	9713	005		
Valentia	953	0113	017		

Code FM 21.D

OCEAN WEATHER STATION REPORTS at 12h.

O.W.S.	99$L_aL_aL_a$	$Q_cL_oL_oL_o$	YYGGiw	Nddff	VVwwW	PPPTT	$N_hC_LhC_MC_H$	D_sv_saPP	$8N_sCh_sh_s$	$8N_sCh_sh_s$	$O_TS_TT_dT_d$	$1T_wT_wT_wT$	$3P_wP_wH_wH_w$	$d_wd_wP_wH_wH_w$
C	99527	70355	20121	81714	97616	91111	8022/	00508	/////	/////	0//11	10890	31211	/////
L	99570	70206	20124	81908	90465	20808	3617/	00211	83702	88359	0//09	11118	30804	29803
M	99652	10031	20124	43133	97158	10002	49400	00217	84917	/////	06051	10787	30708	/////
R	99471	70172	20124	22010	98028	31214	28502	00105	81820	/////	0//13	11475	30000	22802

OCEAN WEATHER STATION REPORTS at 18h.

O.W.S.	99$L_aL_aL_a$	$Q_cL_oL_oL_o$	YYGGiw	Nddff	VVwwW	PPPTT	$N_hC_LhC_MC_H$	D_sv_saPP	$8N_sCh_sh_s$	$8N_sCh_sh_s$	$O_TS_TT_dT_d$	$1T_wT_wT_wT$	$3P_wP_wH_wH_w$	$d_wd_wP_wH_wH_w$
C	99527	70355	20181	62208	98016	94208	60930	00217	/////	/////	0//05	10998	30403	17212
L	99570	70205	20184	81711	96216	20411	872//	00500	88703	/////	0//11	11099	30301	23804
M	99650	10032	20184	83136	96858	12501	894//	00214	88917	/////	06253	10809	30911	/////
R	99461	70171	20184	71812	98028	30313	785//	00400	82820	87630	0//13	11484	30000	22802

All times of observation printed in this publication are GREENWICH MEAN TIME.

CHART OF WEATHER IN PART OF NORTHERN HEMISPHERE

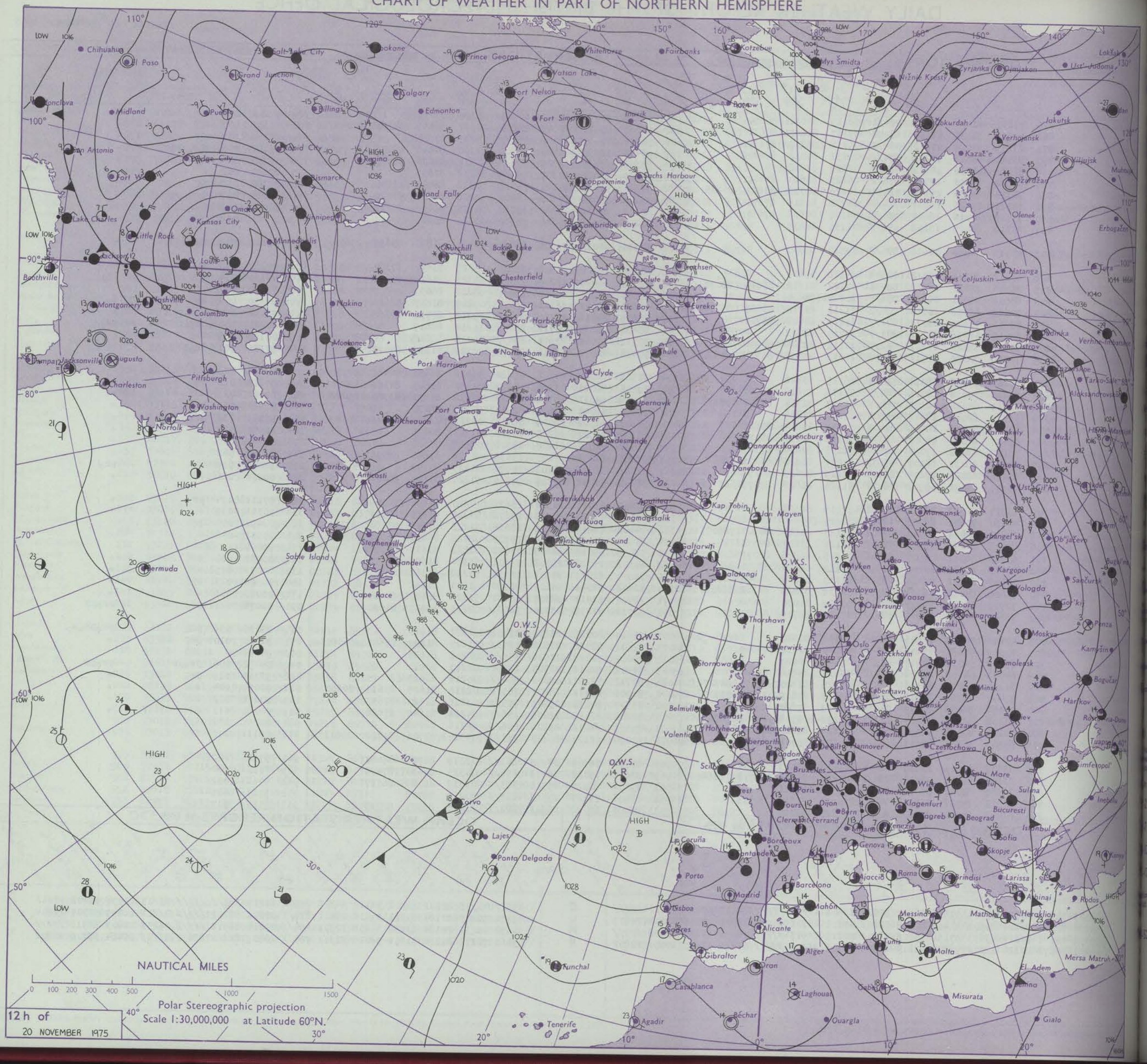
NAUTICAL MILES
0 100 200 300 400 500 1000 1500
Polar Stereographic projection
Scale 1:30,000,000 at Latitude 60°N.
12 h of
20 NOVEMBER 1975
LOW
HIGH
O.W.S.
Chihuahua
El Paso
Monclova
Midland
Puebla
San Antonio
Fort Worth
Brownsville
Lake Charles
Little Rock
Jackson
Montgomery
Nashville
Columbus
Chicago
Kansas City
Omaha
Minneapolis
Bismarck
Billings
Grand Junction
Salt Lake City
Pocatello
Calgary
Edmonton
Prince George
Whitehorse
Fairbanks
Kotzebue
Mys Šmidta
Vatson Lake
Fort Nelson
Fort Simpson
Inuvik
Churchill
Baker Lake
Chesterfield
Winisk
Moosonee
Nakina
Port Harrison
Nottingham Island
Coral Harbour
Resolute Bay
Arctic Bay
Eureka
Alert
Thule
Clyde
Frobisher
Cape Dyer
Ivigtut
Godthab
Angmagssalik
Kap Tobin
Jan Mayen
Bermuda
Nassau
Kingston
Port au Prince
San Juan
Caracas
Barbados
Belém
Manaus
Iquitos
Lima
Antofagasta
Santiago
Buenos Aires
Montevideo
Stanley
Tristan da Cunha
Ascension
Lagos
Accra
Abidjan
Dakar
Freetown
Monrovia
Bamako
Tamanrasset
Tripoli
Cairo
Khartoum
Addis Ababa
Nairobi
Mogadishu
Dar es Salaam
Lusaka
Salisbury
Windhoek
Cape Town
Port Elizabeth
Durban
Antananarivo
Mauritius
Seychelles
Diego Garcia
Colombo
Madras
Bombay
Karachi
Delhi
Calcutta
Rangoon
Bangkok
Hong Kong
Manila
Darwin
Perth
Alice Springs
Adelaide
Melbourne
Sydney
Brisbane
Port Moresby
Honolulu
Midway
Wake
Guam
Tokyo
Seoul
Shanghai
Taipei
Vladivostok
Khabarovsk
Petropavlovsk
Irkutsk
Novosibirsk
Tashkent
Alma-Ata
Tbilisi
Baku
Tehran
Kabul
Ankara
Istanbul
Athens
Rhodes
Cairo
Tripoli
Algiers
Tunis
Malta
Rome
Palermo
Naples
Ajaccio
Marseille
Nice
Barcelona
Madrid
Lisbon
Porto
Gibraltar
Tangier
Casablanca
Agadir
Las Palmas
Tenerife
Funchal
Lajes
Ponta Delgada
Corvo
Reykjavik
Thorshavn
Stornoway
Lerwick
Glasgow
Belfast
Belmullet
Valentia
Holyhead
Manchester
Shannon
London
Paris
Brest
Bordeaux
Lisbon
Madrid
Barcelona
Palma
Marseille
Nice
Ajaccio
Rome
Brindisi
Palermo
Malta
Tunis
Algiers
Oran
Béchar
Ouargla
Tripoli
Benghazi
Cairo
Khartoum
Addis Ababa
Nairobi
Mogadishu
Dar es Salaam
Lusaka

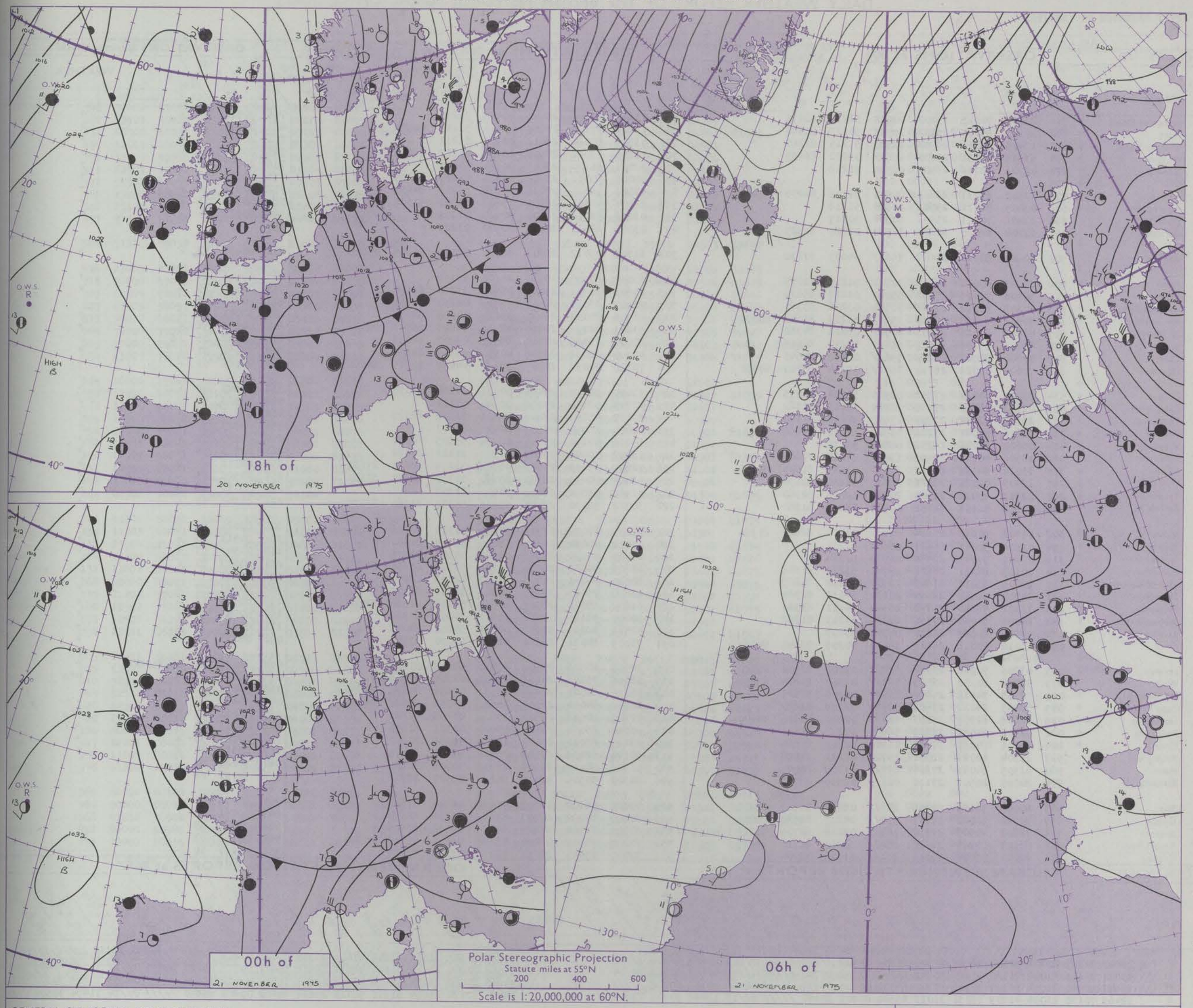

GENERAL SYNOPTIC DEVELOPMENT

Issued at midday FRIDAY 21 NOVEMBER 1975

A complex low over Scandinavia moved away steadily east as an intensifying ridge of high pressure moved east over the British Isles from the northwestern sea areas. An anticyclone to the west of Cape Finisterre remained slow-moving. During the next 24 hours the high to the west of Iberia will persist and a trough of low pressure will move slowly east from the Atlantic to lie from Cornwall to Hebrides by midnight. Pressure will remain low to the east keeping eastern England in a cold unstable northerly flow.

DAILY WEATHER REPORT OF THE BRITISH METEOROLOGICAL OFFICE *(contd.)*

Code FM 11.D

OBSERVATIONS at 00h. 21 NOVEMBER 1975

Station	iii	Nddff	VVwwW	PPPTT	$N_hC_LhC_MC_H$	$T_dT_d$app	$8N_sC_hh_s$	$8N_sC_hh_s$	$8N_sC_hh_s$
Boscombe Down	746	20000	70011	27503	00902	51215	82075		
Hurn	862	10103	65011	26702	10931	50218	81360		
Thorney Island	871	13605	80011	26704	10930	51215	81360		
Manston	797	63311	72031	25605	656//	03222	86635		
Gatwick	776	02701	62011	26901	00900	51218			
Kew	775								
Heathrow	772	12903	61031	26603	00901	51218	81075		
Honington	586	03409	58011	25901	00900	51218			
Wattisham	590	03008	70021	25901	00900	50219			
Gorleston	497	22804	66020	24804	12530	02220	81825		
Aberporth	502	70804	80021	26607	756//	04005	87630		
Filton	628	10803	60011	27903	00901	01217	81075		
Rhoose	715	50706	75016	27105	55500	01217	85625		
Hartland Point	703	50108	84012	27008	50930	03216	85360		
Mount Batten	827	70603	68035	26409	3563/	06213	83640	85358	
St. Mawgan	817	40203	82011	27007	40930	06211	84362		
Scilly	804	83603	75032	27511	854//	11210	88612		
Culdrose	809	70000	82022	26609	756//	08110	87645		
Guernsey	894	70605	75022	25710	784//	07214	85815	87650	
Elmdon	534	20000	60021	27852	00901	53214	82075		
Cardington	559	22703	58051	27150	10931	51217	81362		
Wittering	462	23309	60011	27103	25600	52216	82640		
Watnall	354	13206	58041	27102	15700	51213	81656		
Shawbury	414	00000	58041	28051	00900	52214			
Finningley	360	12906	40041	27001	15600	50214	81640		
Kilnsea	396	33011	64031	26102	15570	01219	81625	83360	
Leeming	257	22405	82021	27501	25600	51120	82630		
Tynemouth	262	22912	80028	26803	20930	02215	82360		
Carlisle	222	11502	56101	28052	10931	53215	81360		
Valley	302	71303	80022	27804	2563/	01214	82630	87360	
Ringway	334	01602	50041	27901	00900	51215			
Squires Gate	318	00601	59041	27950	00900	52314			
Ronaldsway	204	10106	84011	27601	15741	51213	81656		
Mull of Galloway	131	13405	83011	27603	12500	02212	81828		
Eskdalemuir	162	20000	81010	28854	20930	54113	82364		
Prestwick	135	11102	58040	27752	10940	54111	81362		
Abbotsinch	140	10000	50040	27752	10930	53213	81362		
Leuchars	171	02509	80020	26801	00900	53109			
Dyce	091	63010	80018	26103	35630	50206	83640	84362	
Lerwick	005	63206	70268	23302	634//	01001	82910	83814	
Wick	075	72708	80032	25503	785//	02307	81820	87650	
Sule Skerry	010	72705	74012	25406	755//	04106	87625		
Cape Wrath	049	53205	84018	25506	32570	02209	83820		
Stornoway	026	62806	62801	27203	684//	02210	83816	85630	
Benbecula	022	52903	84031	27505	55600	02207	85630		
Tiree	100	43006	84031	27705	41500	02212	84825		
Aldergrove	917	11504	62011	28302	15700	01213	81656		
Malin	980	61905	84031	27804	657//	01309	86650		
Belmullet	976	80000	20506	27110	862//	09309	88703		
Birr	965	80000	56105	27309	863//	08211	86707	88714	
Dublin	969	83501	80022	27707	856//	04209	82630	88650	
Shannon	962	72802	70505	27710	763//	09208	82709	83712	85715
Roches Point	952	83107	70205	27910	864//	10210	82710	88717	
Valentia	953	80000	05444	28012	862//	11306	88704		

OBSERVATIONS at 06h. 21 NOVEMBER 1975

Station	iii	Nddff	VVwwW	PPPTT	$N_hC_LhC_MC_H$	$T_dT_d$app	$8N_sC_hh_s$	$8N_sC_hh_s$	$8N_sC_hh_s$
Boscombe Down	746	03102	57050	29652	00900	54210			
Hurn	862	13201	57100	28952	00901	53112	81075		
Thorney Island	871	03506	80020	28602	00900	51211			
Manston	797	12806	65011	27902	15700	01212	81656		
Gatwick	776	00000	56100	28853	00900	53210			
Kew	775	10000	60011	28951	10931	51209	81359		
Heathrow	772	43102	58021	28601	45600	51210	84633		
Honington	586	22804	40101	28051	15602	51210	81632		
Wattisham	590	03008	56011	28000	00900	51109			
Gorleston	497	03008	64011	26804	00900	03209			
Aberporth	502	61706	75012	28903	654//	01105	83615	85625	
Filton	628	00000	60020	29751	00900	53109			
Rhoose	715	20603	70011	29001	25500	51210	82624		
Hartland Point	703	70907	66032	28507	757//	04210	87650		
Mount Batten	827	40903	70011	28405	35630	04210	83630		
St. Mawgan	817	53603	82031	28706	15731	04207	81656	85358	
Scilly	804	80000	75025	28810	855//	09207	88623		
Culdrose	809	40000	82031	28506	40930	05307	84359		
Guernsey	894	70705	70022	27907	784//	04209	82815	86650	
Elmdon	534	10000	20110	29453	00901	54106	81075		
Cardington	559	02704	58100	29253	00900	53311			
Wittering	462	23107	45040	28801	00901	51109	82075		
Watnall	354	00000	56040	28950	00900	51307			
Shawbury	414	10000	40110	29654	00904	55305	81072		
Finningley	360	13002	40040	28500	00902	51111	81072		
Kilnsea	396	72807	65021	27502	4557/	01208	84625	87360	
Leeming	257	53002	80011	28350	25730	51107	82650	83360	
Tynemouth	262	02910	69020	28202	00900	51205			
Carlisle	222	30702	58030	28754	10931	55303	81360	83075	
Valley	302	51205	81012	28703	25535	01303	82628	83275	
Ringway	334	11002	40040	29351	15600	52105	81640		
Squires Gate	318	21005	50040	28953	00901	54103	82075		
Ronaldsway	204	63606	84031	28500	15706	51303	81650	86273	
Mull of Galloway	131	80000	85031	28703	00907	02103	88275		
Eskdalemuir	162	10000	75020	29757	00901	58201	81075		
Prestwick	135	31202	65040	28953	10932	54105	81362	83080	
Abbotsinch	140	20000	58110	28954	10931	54207	81362		
Leuchars	171	42511	82030	27601	00901	54202	84075		
Dyce	091	33009	84031	26502	00902	51000	83070		
Lerwick	005	32909	80028	23502	38400	52003	81815		
Wick	075	33005	75258	26103	23403	02205	81918		
Sule Skerry	010	73205	81021	26407	4553/	02206	84625	87360	
Cape Wrath	049	62703	84031	26907	3553/	03206	83620	86360	
Stornoway	026	12902	80028	28502	15600	01305	81640		
Benbecula	022	10000	85021	28502	15600	00301	81635		
Tiree	100	23206	87011	28604	18502	04102	81825		
Aldergrove	917	50904	62031	29501	00902	50303	85075		
Malin	980	11806	84011	29103	15702	50306	81650		
Belmullet	976	81502	50506	28010	861//	09307	88702		
Birr	965	70000	56102	28507	756//	06304	87635		
Dublin	969	80000	80022	28707	856//	03301	88630		
Shannon	962	60000	04464	28609	656//	09203	86645		
Roches Point	952	70000	75012	28410	754//	09001	81716	87645	
Valentia	953	80000	05445	28711	862//	11304	88705		

OBSERVATIONS during NIGHT

Station	iii	RRT$_n$T$_n$E	T_gT_g	WEATHER 21h.–03h.	WEATHER 03h.–09h.
Boscombe Down	746	00521	57	+	+
Hurn	862	00533	58	+	+
Thorney Island	871	00001	55	+	+
Manston	797	00011	51	+	+
Gatwick	776	00543	//	+	+
Kew	775	00533	58	+	+
Heathrow	772	00511	56	+	+
Honington	586	00513	55	+	+
Wattisham	590	00513	05	+	+
Gorleston	497				
Aberporth	502	00031	52	+	+
Filton	628	00520	55	+	+
Rhoose	715	00510	55	+	+
Hartland Point	703	00050	03		
Mount Batten	827	00041	01	+	+
St. Mawgan	817	00051	51	+	+
Scilly	804	95092	05	1d	+
Culdrose	809	00051	01	+	+
Guernsey	894	00061	03	+	+
Elmdon	534	00543	59	+	+
Cardington	559	00533	56	+	+
Wittering	462	00511	54	+	+
Watnall	354	00523	57	+	+
Shawbury	414	00553	59	+	+
Finningley	360	00513	54	+	+
Kilnsea	396	00011		+	+
Leeming	257	00523	55	+	+
Tynemouth	262	00011	51	+	+
Carlisle	222	00543	59	+	+
Valley	302	00021	51	+	+
Ringway	334	00513	56	+	+
Squires Gate	318	00543	57	+	+
Ronaldsway	204	00503	53	+	+
Mull of Galloway	131	00021			
Eskdalemuir	162	00573	57	+	+
Prestwick	135	00533	56	+	+
Abbotsinch	140	00553	60	+	+
Leuchars	171	00513	55	+	+
Dyce	091	00013	53	+	+
Lerwick	005	01011	51	$ph_os_opr_os_o$	+
Wick	075	92011	52	+	pr_o
Sule Skerry	010	00051	02		
Cape Wrath	049	00051	01	+	+
Stornoway	026	92011	53	pr_o	pr_o
Benbecula	022	00013	55	+	+
Tiree	100	00021	53	+	+
Aldergrove	917	00513	54	+	+
Malin	980	97021	50		
Belmullet	976	94091	08		
Birr	965	95051	02		
Dublin	969	00061	05		
Shannon	962	97081	05		
Roches Point	952	97101	08		
Valentia	953	01111	10		

Code FM 21.D

OCEAN WEATHER STATION REPORTS at 00h.

O.W.S.	99 $L_aL_aL_a$	$Q_cL_oL_oL_o$	YYGGiw	Nddff	VVwwW	PPPTT	$N_hC_LhC_MC_H$	D_sv_sapp	$8N_sC_hh_s$	$8N_sC_hh_s$	$OT_sT_sT_dT_d$	$1T_wT_wT_wT_T$	$3P_wP_wH_wH_w$	$d_wd_wP_wH_wH_w$
C	99527	70355	21001	82507	98022	93907	8095/	00507	/////	/////	0//03	10888	3//01	///08
L	99570	70205	21004	71720	95284	20811	762//	31202	87703	/////	0//11	11103	30503	99/04
M	99647	10040	21004	63127	97268	12702	68400	00806	86917	/////	06051	10753	30708	/////
R	99469	70170	21004	41809	98031	31013	45600	00801	84640	/////	0//13	11468	30401	22802

OCEAN WEATHER STATION REPORTS at 06h.

O.W.S.	99 $L_aL_aL_a$	$Q_cL_oL_oL_o$	YYGGiw	Nddff	VVwwW	PPPTT	$N_hC_LhC_MC_H$	D_sv_sapp	$8N_sC_hh_s$	$8N_sC_hh_s$	$OT_sT_sT_dT_d$	$1T_wT_wT_wT_T$	$3P_wP_wH_wH_w$	$d_wd_wP_wH_wH_w$
C	99527	70355	21061	82209	97616	96306	8042/	00213	/////	/////	0//02	10855	3////	///09
L	99568	70200	21064	61520	98014	18911	55602	00717	85640	83075	0//11	11074	30403	99/03
M	99645	10052	21064	73416	97158	09802	79500	00712	87920	/////	06255	10853	30303	35707
R	99470	70170	21064	61911	98021	29814	65600	00602	86640	/////	0//14	11484	30502	/////

RATES OF SUBSCRIPTION Can be obtained from The Secretary, Meteorological Office, Met O 10c (DWR), London Road, Bracknell, Berks. RG12 2SZ.

H.M.S.O. Press, Met.O. Bracknell

DAILY WEATHER REPORT OF THE BRITISH METEOROLOGICAL OFFICE

41638

Date of Issue SATURDAY 22 NOVEMBER 1975

Code FM 11.D

OBSERVATIONS at 12h. 21 NOVEMBER 1975

Station	iii	Nddff	VVwwW	PPPTT	$N_hC_LhC_MC_H$	T_dT_dapp	$8N_sCh_sh_s$	$8N_sCh_sh_s$	$8N_sCh_sh_s$
Boscombe Down	746	70000	57051	30505	00902	01002	87075		
Hurn	862	33403	59020	30307	00902	02101	83075		
Thorney Island	871	62902	62031	30108	11502	03103	81820	86072	
Manston	797	12907	40050	29206	00902	04301	81075		
Gatwick	776	33002	57030	29806	00902	02001	83078		
Kew	775	62301	42051	30305	00901	01101	86075		
Heathrow	772	72802	47051	30005	00902	01103	87080		
Honington	586	13008	48050	29104	00901	01103	81075		
Wattisham	590	23108	50050	28905	15702	02002	81650		
Gorleston	497	73506	62258	27906	5254/	04400	85825	84360	
Aberporth	502	71806	75032	30407	785//	03000	81825	87640	
Filton	628	23003	28051	30906	00901	50102	82075		
Rhoose	715	30000	57041	30607	00902	01104	83075		
Hartland Point	703	60604	72012	30709	55738	04109	85650	86360	
Mount Batten	827	81003	58051	30508	25634	03107	82635	88075	
St. Mawgan	817	70000	80022	30809	757//	05110	87656		
Scilly	804	70000	75022	31211	755//	09212	87626		
Culdrose	809	70000	75031	30409	5563/	06108	85645		
Guernsey	894	63607	78012	29909	11501	02004	81820	86080	
Elmdon	534	10000	15041	30005	00902	01000	81075		
Cardington	559	62705	40051	30105	00902	01102	86075		
Wittering	462	32505	56040	29705	00901	01103	83075		
Watnall	354	12505	35050	29505	00901	01001	81080		
Shawbury	414	22503	59041	29805	00901	00805	82075		
Finningley	360	12805	20041	29206	00902	01400	81081		
Kilnsea	396	12707	56051	28206	00901	03802	81075		
Leeming	257	12705	80021	28907	11500	01000	81825		
Tynemouth	262	12810	69020	28504	10930	50400	81359		
Carlisle	222	02302	30041	29802	00900	52104			
Valley	302	43302	80031	30009	38502	05002	81820	83626	
Ringway	334	11803	40041	29904	00902	51801	81075		
Squires Gate	318	21704	15041	29507	28530	04806	81820		
Ronaldsway	204	13604	84021	30008	18501	03002	81828		
Mull of Galloway	131	13402	86011	29808	15600	03400	81640		
Eskdalemuir	162	00000	80021	29802	00900	54302			
Prestwick	135	21203	57041	29904	18501	52202	81822		
Abbotsinch	140	12302	35041	29404	15600	51702	81630		
Leuchars	171	12508	84021	28606	15640	50202	81640		
Dyce	091	12911	86030	27006	11540	03801	81820		
Lerwick	005	82921	50801	21607	823//	05711	83708	88815	
Wick	075	62912	86030	26205	685//	04705	81822	83645	86656
Sule Skerry	010	72709	84032	26309	3553/	04605	83625	87360	
Cape Wrath	049	52712	84031	26807	41530	06804	84820	85360	
Stornoway	026	12307	84021	28407	15700	04805	81650		
Benbecula	022	11706	86011	28808	10931	04604	81360		
Tiree	100	60000	87021	29309	1563/	05802	81635	85362	
Aldergrove	917	12202	50401	30706	16209	04002	81703		
Malin	980	11607	86011	29709	15702	03701	81650		
Belmullet	976	81608	65025	29310	862//	09005	82705	87715	
Birr	965	80000	60102	30209	864//	09701	86714	87635	
Dublin	969	50000	65012	30310	35502	02001	83622	84070	
Shannon	962	81202	30504	30210	860//	09003	84701	88703	
Roches Point	952	80000	58586	30411	7737/	10005	83709	86714	88458
Valentia	953	70000	62015	30013	763//	12104	86707	87628	

OBSERVATIONS at 18h. 21 NOVEMBER 1975

Station	iii	Nddff	VVwwW	PPPTT	$N_hC_LhC_MC_H$	T_dT_dapp	$8N_sCh_sh_s$	$8N_sCh_sh_s$	$8N_sCh_sh_s$
Boscombe Down	746	20000	64021	29803	00901	51302	82075		
Hurn	862	00000	56050	29502	00900	01301			
Thorney Island	871	13303	59051	29505	00901	02203	81075		
Manston	797	02704	50050	28303	00900	02501			
Gatwick	776	02502	56101	29200	00900	00000			
Kew	775	02801	35111	29401	00900	00302			
Heathrow	772	03006	45051	29005	00900	02302			
Honington	586	12708	25050	27902	00901	01802	81075		
Wattisham	590	02709	25110	28101	00900	01704			
Gorleston	497	02706	40050	27004	00900	03801			
Aberporth	502	33309	63011	29908	35600	04303	83640		
Filton	628	12503	50050	30004	15600	01201	81645		
Rhoose	715	52902	68031	29603	55400	01500	85618		
Hartland Point	703	81604	74022	30108	856//	04000	88640		
Mount Batten	827	80203	62051	30209	856//	05304	88640		
St. Mawgan	817	70000	70022	30308	756//	05500	87632		
Scilly	804	70000	82022	30710	755//	07305	87628		
Culdrose	809	70302	64022	30208	756//	06302	84632	86650	
Guernsey	894	13505	62051	30307	18500	01304	81825		
Elmdon	534	02403	40040	29101	00900	52502			
Cardington	559	12707	56051	28900	00901	51501	81075		
Wittering	462	02705	40040	28800	00900	52501			
Watnall	354	02601	20050	28602	00900	50500			
Shawbury	414	12905	70020	29502	15600	00202	81630		
Finningley	360	02806	20040	28203	00900	01301			
Kilnsea	396	12907	60050	27202	10970	00701	81360		
Leeming	257	02805	80020	28202	00900	51101			
Tynemouth	262	03210	69020	27803	00900	00604			
Carlisle	222	11302	45040	28800	00901	51704	81075		
Valley	302	10000	81010	30005	00901	03204	81075		
Ringway	334	02102	25041	29103	00900	01301			
Squires Gate	318	13405	34040	29004	15600	01502	81630		
Ronaldsway	204	70000	65031	29506	755//	04701	87626		
Mull of Galloway	131	60000	85031	29205	655//	01602	86625		
Eskdalemuir	162	10000	83020	29050	00901	51400	81075		
Prestwick	135	10000	40040	28901	00901	01602	81070		
Abbotsinch	140	12505	50040	28401	00901	00702	81075		
Leuchars	171	02309	82020	27402	00900	51500			
Dyce	091	13109	84021	26204	15800	00602	81657		
Lerwick	005	73412	65025	23802	2561/	00315	82635	87465	
Wick	075	12914	86011	25304	15640	02601	81640		
Sule Skerry	010	82709	74031	25309	855//	07606	88625		
Cape Wrath	049	82710	81031	25708	855//	07503	88620		
Stornoway	026	82205	80031	27007	855//	06606	88625		
Benbecula	022	81606	82031	27407	854//	05806	88618		
Tiree	100	62208	86031	28406	655//	05704	86621		
Aldergrove	917	32003	56050	29903	26301	02001	82709		
Malin	980	71811	84031	29307	764//	05203	85715	83640	
Belmullet	976	81807	70022	28110	863//	10707	83708	88716	
Birr	965	80000	80022	29709	864//	08601	87713	86635	
Dublin	969	10000	80041	30106	15502	03301	81628		
Shannon	962	71203	75015	29510	754//	09801	82712	85623	
Roches Point	952	71104	60106	30210	763//	09104	87709		
Valentia	953	81704	68025	29111	863//	11603	88706		

OBSERVATIONS during DAY

Station	iii	RRT x T E x	sss	WEATHER 09h.–15h.	WEATHER 15h.–21h.
Boscombe Down	746	00081	075	+	+
Hurn	862	00093	075	+	+
Thorney Island	871	00091	071	+	+
Manston	797	00071	069	+	+
Gatwick	776	00073	067	+	+
Kew	775	00071	060	+	+
Heathrow	772	00071	063	+	+
Honington	586	00063	063	+	+
Wattisham	590	97063	068	+x	+
Gorleston	497				
Aberporth	502	00091	010	+	+
Filton	628	00070	062	+	+
Rhoose	715	00090	051	+	+
Hartland Point	703	00090	001		
Mount Batten	827	00111	036	+	+
St. Mawgan	817	00091	000	+	+
Scilly	804	00111	000	+	+
Culdrose	809	00091	004	+	+
Guernsey	894	00091	063	+	+
Elmdon	534	00073	062	+	+
Cardington	559	00073	063	+	+
Wittering	462	00073	069	+	+
Watnall	354	00071	054	+	+
Shawbury	414	00073	050	+	+
Finningley	360	00073	062	+	+
Kilnsea	396	00070	067	+	+
Leeming	257	00071	070	+	+
Tynemouth	262	00061	070	+	+
Carlisle	222	00043	065	+	+
Valley	302	00101	055	+	+
Ringway	334	00061	059	+	f
Squires Gate	318	00083	050	+	+
Ronaldsway	204	00091	048	+	+
Mull of Galloway	131	00090			
Eskdalemuir	162	00063	048	+	+
Prestwick	135	00073	067	+	+
Abbotsinch	140	00073	049	+	+
Leuchars	171	00071	072	+	+
Dyce	091	00071	064	+	+
Lerwick	005	02071	000	pr₀1r₀d₀d₀	d₀d₀
Wick	075	92071	013	+	1r₀d₀r₀
Sule Skerry	010	00090			
Cape Wrath	049	00081	036	+	+
Stornoway	026	00081	061	+	+
Benbecula	022	97091	046	+	1d₀
Tiree	100	00101	056	+	+
Aldergrove	917	00081	068	jf	+
Malin	980	9709	068		
Belmullet	976	9111	000		
Birr	965	0010	000		
Dublin	969	0010	035		
Shannon	962	9711	000		
Roches Point	952	9511	000		
Valentia	953	9513	000		

Code FM 21.D

OCEAN WEATHER STATION REPORTS at 12h.

O.W.S.	$99L_aL_aL_a$	$Q_cL_oL_oL_o$	$YYGGi_w$	Nddff	VVwwW	PPPTT	$N_hC_LhC_MC_H$	D_sv_sapp	$8N_sCh_sh_s$	$8N_sCh_sh_s$	$0T_sT_sT_dT_d$	$1T_wT_wT_wT$	$3P_wP_wH_wH_w$	$d_wd_wP_wH_wH_w$
C	99527	70355	21121	22008	98018	96107	22500	00702	/////	/////	0//03	10902	30302	17208
L	99570	70200	21124	81526	96036	15411	854//	00723	88612	/////	0//10	11078	30706	23905
M	99644	10053	21124	73330	97268	11103	79400	00224	87917	/////	06153	10861	30606	/////
R	99470	70170	21124	51719	98022	30414	38502	00801	81820	83640	0//13	11488	30603	/////

OCEAN WEATHER STATION REPORTS at 18h.

O.W.S.	$99L_aL_aL_a$	$Q_cL_oL_oL_o$	$YYGGi_w$	Nddff	VVwwW	PPPTT	$N_hC_LhC_MC_H$	D_sv_sapp	$8N_sCh_sh_s$	$8N_sCh_sh_s$	$0T_sT_sT_dT_d$	$1T_wT_wT_wT$	$3P_wP_wH_wH_w$	$d_wd_wP_wH_wH_w$
C	99527	70355	21181	72109	97152	94306	63404	00714	/////	/////	0//01	10879	30403	17208
L	99570	70201	21184	81925	97016	11212	853//	00509	84707	88620	0//11	11030	31009	23907
M	99643	10053	21184	43431	97158	16003	49500	00221	84920	/////	06155	10895	30709	/////
R	99469	70170	21184	71820	98022	28314	1547/	00711	81616	87360	0//14	11475	30604	/////

All times of observation printed in this publication are GREENWICH MEAN TIME.

CHART OF WEATHER IN PART OF NORTHERN HEMISPHERE

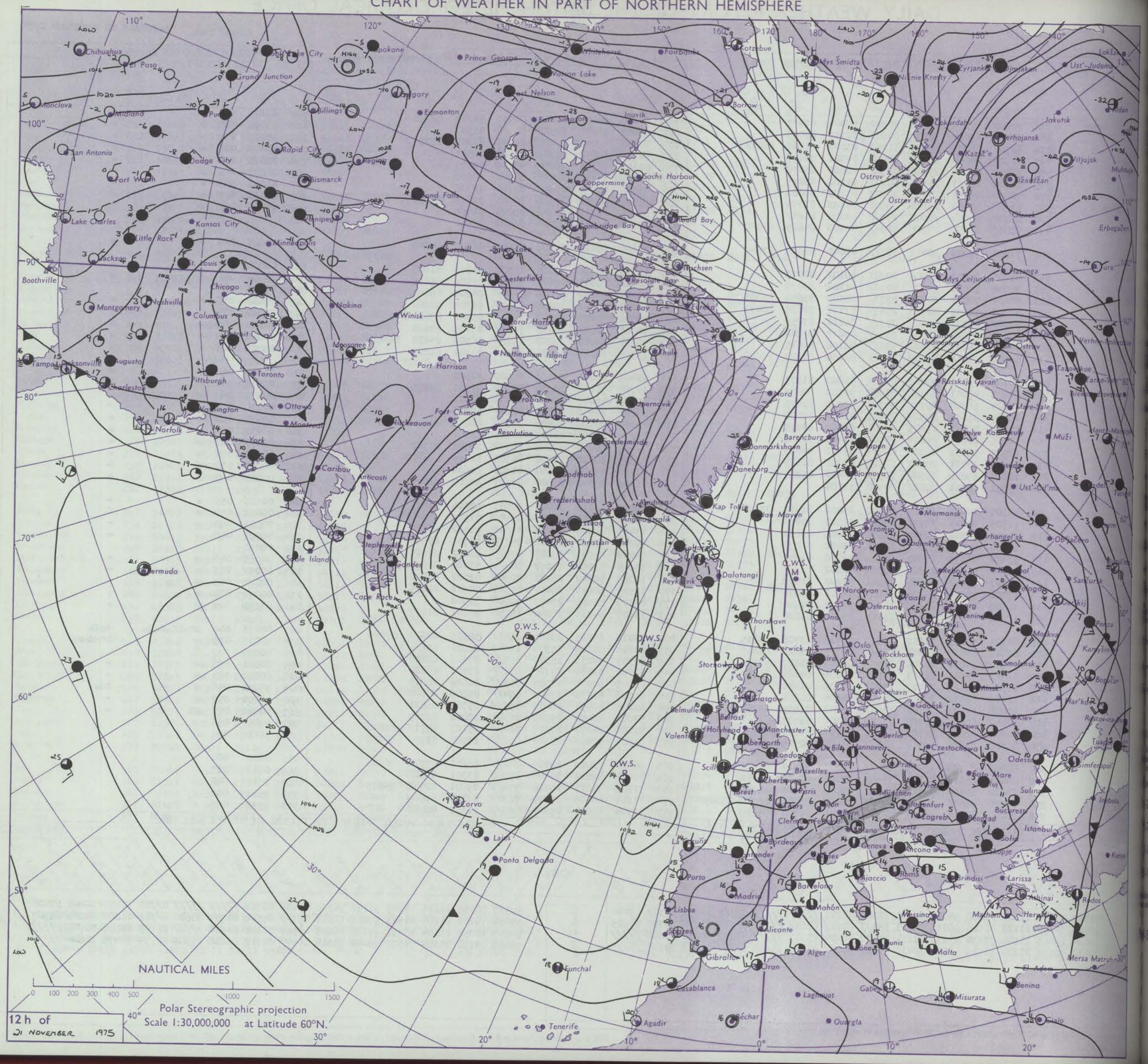
NAUTICAL MILES
0 100 200 300 400 500 1000 1500
Polar Stereographic projection
Scale 1:30,000,000 at Latitude 60°N.
12 h of
21 NOVEMBER 1975
Chihuahua
El Paso
Monclova
Midland
San Antonio
Fort Worth
Lake Charles
Little Rock
Jackson
Boothville
Montgomery
Augusta
Tampa
Jacksonville
Charleston
Norfolk
Washington
New York
Salt Lake City
Grand Junction
Dodge City
Rapid City
Bismarck
Omaha
Kansas City
Minneapolis
St. Louis
Nashville
Chicago
Columbus
Detroit
Pittsburgh
Toronto
Ottawa
Montreal
Caribou
Anticosti
Sable Island
Bermuda
Spokane
Billings
Regina
Winnipeg
Calgary
Edmonton
Prince George
Whitehorse
Fairbanks
Watson Lake
Fort Nelson
Fort Simpson
Inuvik
Kotzebue
Barrow
Mys Šmidta
Nižnie Kresty
Zyrjanka
Ust'-Judoma
Jakutsk
Aldan
Verhojansk
Viljujsk
Muhtuja
Erbogačen
Ostrov Kotel'nyj
Mys Čeljuskin
Tarko-Sale
Muži
Murmansk
Arhangel'sk
Moskva
Leningrad
Kuršk
Kiev
Odessa
Simferopol'
Rostov-na-Donu
Tuapse
Istanbul
Kayseri
Rodos
Mersa Matruh
El Adem
Benina
Misurata
Ciało
Malta
Larissa
Athinai
Brindisi
Roma
Ancona
Genova
Milano
Beograd
Zagreb
Bucuresti
Sulina
Iraklion
Palermo
Messina
Cagliari
Alger
Tunis
Oran
Gibraltar
Alicante
Mahón
Barcelona
Madrid
Porto
Lisboa
Sagres
Funchal
Casablanca
Agadir
Béchar
Laghouat
Ouargla
Tenerife
Ponta Delgada
Lajes
Corvo
Stephenville
Gander
Cape Race
Thorshavn
Lerwick
Stornoway
Glasgow
Belfast
Belmullet
Valentia
Holyhead
Manchester
Aberporth
London
Scilly
Brest
Cherbourg
Bruxelles
Paris
Tours
Lyon
Clermont-Ferrous
Bordeaux
Biarritz
La Coruña
Santander
Köln
Hannover
Hamburg
Berlin
Praha
Wien
München
Klagenfurt
Czestochowa
Gdańsk
Kaunas
Riga
Minsk
Smolensk
Kopenhavn
Oslo
Stockholm
Bodø
Tromsø
Vardø
Ostersund
Nordkyan
Ona
Vaasa
Leningrad
Petrozavodsk
Vologda
Kirov
Perm
Kazan'
Ufa
Saratov
Astrahan'
Volgograd
Kuibyšev
Sverdlovsk
Tobol'sk
Omsk
Barnaul
Novosibirsk
Irkutsk
Bratsk
Ust'-Ilimsk
Ust'-Kut
Ust'-Olm
Ust'-Maya
Ust'-Vilujsk
Ust'-Kut
Ust'-Ilimsk
Bodaibo
Čita
Nerčinsk
Ulan-Ude
Ulan Bator
Ulan Ude
Ust'-Ilimsk
Ust'-Kut
Ust'-Olm
Ust'-Maya
Ust'-Vilujsk
Ust'-Kut
Ust'-Ilimsk

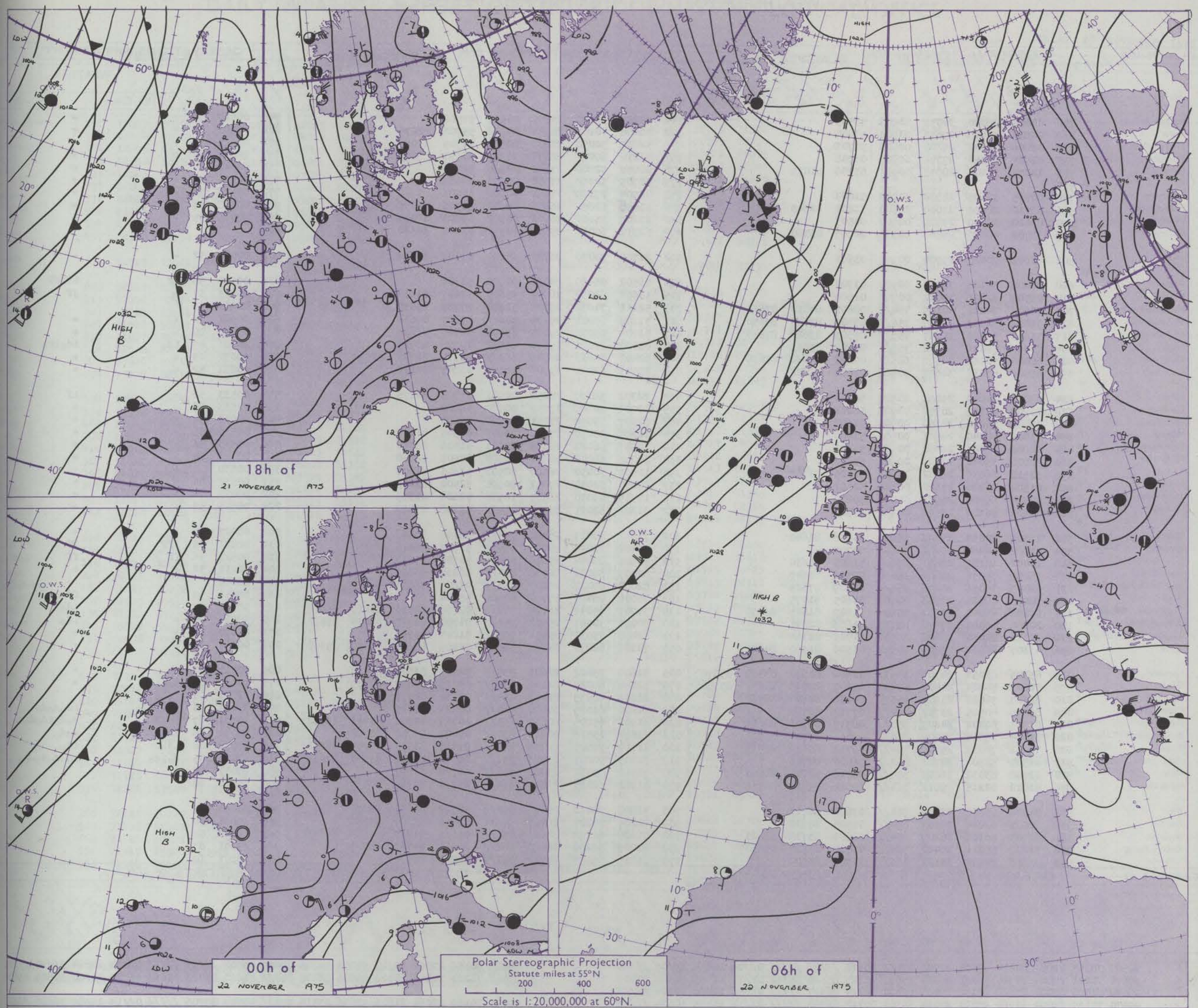

GENERAL SYNOPTIC DEVELOPMENT

Issued at midday SATURDAY 22 NOVEMBER 1975

An anticyclone near Cape Finisterre maintained a ridge of high pressure over the British Isles. A weak frontal trough had reached western Ireland and moved slowly east. During the next 24 hours the anticyclone will move southwards over the Iberian Peninsula and troughs of low pressure over the eastern Atlantic will move eastwards across the British Isles, bringing an unsettled westerly situation to all districts.

Code FM 11.D

OBSERVATIONS at 00h. 22 NOVEMBER 1975

Station	iii	Nddff	VVwwW	PPPTT	$N_hC_LhC_MC_H$	T_dT_dapp	$8N_sCh_sh_s$	$8N_sCh_sh_s$	$8N_sCh_sh_s$
Boscombe Down	746	00000	56050	30051	00900	53503			
Hurn	862	00000	40100	29653	00900	53804			
Thorney Island	871	03006	58020	29302	00900	50703			
Manston	797	02905	30050	27301	00900	01708			
Gatwick	776	12503	30100	28853	00901	53706	81075		
Kew	775								
Heathrow	772	02805	32100	28300	00900	51803			
Honington	586	23010	28050	27000	25600	51805	82645		
Wattisham	590	03110	35100	27201	00900	00503			
Gorleston	497	32708	46030	25703	30930	02607	83360		
Aberporth	502	01601	70020	29904	00900	03501			
Filton	628	00000	30100	29950	00900	51704			
Rhoose	715	03502	62021	30002	00900	01500			
Hartland Point	703	72604	74022	30109	784//	08602	84812	87625	
Mount Batten	827	71002	62052	30407	756//	05703	83635	87650	
St. Mawgan	817	71603	70022	30807	755//	05503	83620	87640	
Scilly	804	70000	80021	30710	755//	08601	87625		
Culdrose	809	60000	70012	30508	685//	07603	81820	85630	
Guernsey	894	53506	63011	30607	58500	02801	83822		
Elmdon	534	03004	34040	29001	00900	50802			
Cardington	559	02705	25100	28552	00900	52001			
Wittering	462	02808	35040	28350	00900	51603			
Watnall	354	03006	18040	28501	00900	51400			
Shawbury	414	02806	62020	29450	00900	51603			
Finningley	360	02808	35040	27601	00900	51802			
Kilnsea	396	32912	66030	26602	30970	52805	83360		
Leeming	257	01302	82020	27600	00900	52602			
Tynemouth	262	02914	69020	26903	00900	50804			
Carlisle	222	00902	56100	28553	00900	54505			
Valley	302	11305	80030	29403	15600	01606	81640		
Ringway	334	01602	04464	29201	00900	00704			
Squires Gate	318	11402	12101	28851	15600	51605	81630		
Ronaldsway	204	13605	75031	28802	15600	02506	81640		
Mull of Galloway	131	72403	76031	28206	755//	05609	87625		
Eskdalemuir	162	10000	82020	28553	00901	54605	81075		
Prestwick	135	61202	45041	27750	15504	51609	81625	86070	
Abbotsinch	140	20000	56040	27450	00901	51606	82075		
Leuchars	171	22311	80030	26402	20932	51705	82364		
Dyce	091	43107	86011	25604	10942	01506	81360	84072	
Lerwick	005	63303	81032	24301	15631	52501	81630	83360	85070
Wick	075	72807	70026	24405	55432	05607	83715	84630	85360
Sule Skerry	010	82305	74026	23909	4557/	09710	84625	88460	
Cape Wrath	049	82305	40505	23707	874//	07717	88710		
Stornoway	026	81915	60202	24209	853//	08717	85706	88614	
Benbecula	022	81908	15515	24409	860//	09614	84701	88702	
Tiree	100	72111	70015	25909	754//	09712	85612	87619	
Aldergrove	917	82505	58501	28706	863//	06605	88706		
Malin	980	81508	83032	26608	854//	06716	82716	88640	
Belmullet	976	81812	62215	25811	864//	10814	85711	88716	
Birr	965	81802	75022	28809	864//	07608	88710		
Dublin	969	82503	62041	29107	854//	05505	88714		
Shannon	962	81405	56102	28209	854//	08805	83718	88623	
Roches Point	952	71607	65011	29410	764//	09708	85717	87630	
Valentia	953	81910	20534	28111	861//	11708	88702		

OBSERVATIONS at 06h. 22 NOVEMBER 1975

Station	iii	Nddff	VVwwW	PPPTT	$N_hC_LhC_MC_H$	T_dT_dapp	$8N_sCh_sh_s$	$8N_sCh_sh_s$	$8N_sCh_sh_s$
Boscombe Down	746	03203	25100	29351	00900	51502			
Hurn	862	20000	40100	28954	00902	55704	82075		
Thorney Island	871	12807	50050	28200	00902	51705	81080		
Manston	797	63212	60021	26604	00906	01501	86075		
Gatwick	776	00000	32100	27852	00900	52705			
Kew	775	02703	32050	27900	00900	51606			
Heathrow	772	02904	27100	27451	00900	51706			
Honington	586	13005	12051	26850	00902	52501	81075		
Wattisham	590	23209	35100	26601	00902	00501	82075		
Gorleston	497	62910	60021	25603	6095/	01400	86360		
Aberporth	502	21705	70030	28703	25500	03507	82620		
Filton	628	01502	06460	28953	00900	53706			
Rhoose	715	13602	68030	28801	15600	51607	81635		
Hartland Point	703	52111	74031	28609	52600	07709	85830		
Mount Batten	827	71102	65031	29104	756//	03607	87638		
St. Mawgan	817	61704	65012	29107	65500	06709	86624		
Scilly	804	80000	70606	29410	854//	10708	88619		
Culdrose	809	62402	60052	28809	683//	08710	82708	85648	
Guernsey	894	23505	62031	29906	28500	03605	82820		
Elmdon	534	22302	58100	28252	00901	53705	82075		
Cardington	559	02705	20100	27752	00900	52802			
Wittering	462	02907	35040	27751	00900	51500			
Watnall	354	12805	40050	27302	00901	01505	81075		
Shawbury	414	22907	66020	28351	10931	51506	81360		
Finningley	360	20000	58040	26901	00902	00501	82080		
Kilnsea	396	12909	70030	26300	00901	51305	81075		
Leeming	257	10000	82030	27051	00901	52502	81075		
Tynemouth	262	12915	69020	26503	10930	02604	81359		
Carlisle	222	71302	62021	26851	754//	52808	87618		
Valley	302	71811	80021	27508	754//	06708	87618		
Ringway	334	72402	12044	28400	754//	51503	87616		
Squires Gate	318	50905	08444	27651	55600	51706	85630		
Ronaldsway	204	82407	80031	26708	854//	06810	88616		
Mull of Galloway	131	82002	80022	26607	856//	05607	88635		
Eskdalemuir	162	00000	08460	27752	00900	53704			
Prestwick	135	71705	65042	26104	754//	02708	82713	83616	86618
Abbotsinch	140	70000	30041	25902	754//	01708	81712	84614	87622
Leuchars	171	62410	75031	25401	60932	51804	86362		
Dyce	091	70302	82031	24403	6563/	01809	82632	84650	85360
Lerwick	005	81804	75022	22603	855//	01713	83625	88630	
Wick	075	72108	80022	22107	3563/	05715	83630	87359	
Sule Skerry	010	81809	48535	21409	874//	08714	88715		
Cape Wrath	049	81810	81025	20608	864//	08821	88715		
Stornoway	026	81912	65205	20610	853//	10717	82708	83711	88618
Benbecula	022	81812	15516	20610	860//	09621	84701	88702	
Tiree	100	81719	56505	22709	852//	09717	83703	85705	88612
Aldergrove	917	71709	50205	25707	751//	06717	82702	83705	87616
Malin	980	71512	83032	23008	756//	08720	87640		
Belmullet	976	81922	72025	21011	864//	09731	85716	88635	
Birr	965	71808	70012	25009	556/2	08722	85635	85070	
Dublin	969	72109	75205	26707	763//	06712	85707	87710	
Shannon	962	71608	62102	24910	754//	09619	81715	85623	86645
Roches Point	952	82009	56206	26610	862//	10615	84703	88709	
Valentia	953	81815	65025	24711	862//	10720	88704		

OBSERVATIONS during NIGHT

Station	iii	RRT_nT_nE	T_gT_g	WEATHER 21h.–03h.	WEATHER 03h.–09h.
Boscombe Down	746	00523	56	+	+
Hurn	862	00553	58	+	+
Thorney Island	871	00513	55	+	+
Manston	797	97011	52	+	+
Gatwick	776	00543	57	+	+
Kew	775	00513	57	+	+
Heathrow	772	00523	56	+	+
Honington	586	00513	53	+	+
Wattisham	590	97513	55	+	+
Gorleston	497				
Aberporth	502	00021	52	+	+
Filton	628	00540	58	jf	ifffF
Rhoose	715	00523	57	+	jf
Hartland Point	703	00081	06		
Mount Batten	827	00041	51	+	+
St. Mawgan	817	00051	00	+	+
Scilly	804	94101	07	id_0	id_0ir_0
Culdrose	809	00071	03	+	+
Guernsey	894	00061	52	+	+
Elmdon	534	00533	58	+	if
Cardington	559	00533	57	+	+
Wittering	462	00513	54	+	+
Watnall	354	00513	55	+	+
Shawbury	414	00533	56	+	+
Finningley	360	00523	54	+	+
Kilnsea	396	00530		+	+
Leeming	257	00533	56	+	+
Tynemouth	262	00021	01	+	+
Carlisle	222	00543	57	+	+
Valley	302	00021	52	+	+
Ringway	334	00521	55	ffF	Ff
Squires Gate	318	00521	56	ff	ff
Ronaldsway	204	00011	52	+	+
Mull of Galloway	131	00060			
Eskdalemuir	162	00553	57	+	ff
Prestwick	135	97501	53	+	id_0
Abbotsinch	140	97521	55	+	id_0
Leuchars	171	00003	53	+	+
Dyce	091	00011	53	+	+
Lerwick	005	00011	51	+	+
Wick	075	97031	01	d_0r_0	+
Sule Skerry	010	01081	07		
Cape Wrath	049	93061	06	$id_0d_0d_0$	$id_0d_0d_0$
Stornoway	026	94081	07	$id_0d_0d_0$	$d_0d_0id_0d_0d_0$
Benbecula	022	02081	08	d_0d_0dfdr	d_0d_0
Tiree	100	97091	08	id_0	id_0
Aldergrove	917	97051	05	d_0id_0	$id_0d_0d_0-r_0$
Malin	980	97071	04		
Belmullet	976	97101	10		
Birr	965	00091	07		
Dublin	969	97051	00		
Shannon	962	97091	08		
Roches Point	952	93101	07		
Valentia	953	96101	10		

Code FM 21.D

OCEAN WEATHER STATION REPORTS at 00h.

O.W.S.	$99L_aL_aL_a$	$Q_cL_oL_oL_o$	YYGGiw	Nddff	VVwwW	PPPTT	$N_hC_LhC_MC_H$	D_sv_sapp	$8N_sCh_sh_s$	$8N_sCh_sh_s$	$OT_sT_sT_dT_d$	$1T_wT_wT_wT$	$3P_wP_wH_wH_w$	$d_wd_wP_wH_wH_w$
C	99527	70355	22001	82414	97808	93705	894//	00612	/////	/////	0//04	10858	3//07	///08
L	99571	70201	22004	71720	98032	06811	5557/	41727	85620	85362	0//11	11083	30604	23807
M	99642	10062	22004	63628	97158	19003	69400	32214	86917	/////	06052	10856	30708	/////
R	99470	70169	22004	61924	97021	27014	66300	00712	86708	/////	0//14	11485	30604	/////

OCEAN WEATHER STATION REPORTS at 06h.

O.W.S.	$99L_aL_aL_a$	$Q_cL_oL_oL_o$	YYGGiw	Nddff	VVwwW	PPPTT	$N_hC_LhC_MC_H$	D_sv_sapp	$8N_sCh_sh_s$	$8N_sCh_sh_s$	$OT_sT_sT_dT_d$	$1T_wT_wT_wT$	$3P_wP_wH_wH_w$	$d_wd_wP_wH_wH_w$
C	99527	70356	22061	72315	97258	92105	79400	00708	/////	/////	0//03	10864	3//10	///11
L	99567	70201	22064	82122	96608	93210	854//	41660	84713	88618	0//09	11100	30806	23809
M														
R	99471	70169	22064	81823	97606	23314	773//	00719	87706	/////	0//14	11485	30606	/////

RATES OF SUBSCRIPTION Can be obtained from The Secretary, Meteorological Office, Met O 10c (DWR), London Road, Bracknell, Berks. RG12 2SZ.

H.M.S.O. Press. Met.O. Bracknell

DAILY WEATHER REPORT OF THE BRITISH METEOROLOGICAL OFFICE

41639

Date of Issue SUNDAY 23 NOVEMBER 1975

Code FM 11.D

OBSERVATIONS at 12h. 22 NOVEMBER 1975

Station	iii	Nddff	VVwwW	PPPTT	$N_hC_LhC_MC_H$	$T_dT_d$app	$8N_sCh_sh_s$	$8N_sCh_sh_s$	$8N_sCh_sh_s$
Boscombe Down	746	10000	58050	28706	00901	02805	81078		
Hurn	862	13004	45050	28607	00901	04808	81075		
Thorney Island	871	12806	63020	28507	00901	04807	81080		
Manston	797	12908	38050	27406	00901	02801	81075		
Gatwick	776	13003	58010	28106	00901	03805	81080		
Kew	775	12801	50050	28205	00901	01806	81075		
Heathrow	772	22803	50050	27906	00901	03806	82080		
Honington	586	23106	35051	27205	15601	01801	81635		
Wattisham	590	23103	40100	27006	15701	05804	81650		
Gorleston	497	82906	58052	26207	855//	05802	88620		
Aberporth	502	71707	70021	26907	756//	05813	87630		
Filton	628	92102	00434	28703	9////	03804	89/00		
Rhoose	715	91006	00474	28304	9////	04805	89/01		
Hartland Point	703	62510	69031	27810	58431	09809	83815	84630	
Mount Batten	827	21002	58101	28310	18530	07709	81820		
St. Mawgan	817	31907	70031	28111	38331	09810	81708	83811	
Scilly	804	72008	82026	28212	784//	10810	81815	87628	
Culdrose	809	72606	80031	28111	783//	10712	83706	83820	85635
Guernsey	894	43005	82031	29610	48500	05806	81825	83632	
Elmdon	534	12401	56054	27607	11401	03810	81815		
Cardington	559	12504	45051	28005	00901	02806	81075		
Wittering	462	12905	45040	27505	10931	03806	81360		
Watnall	354	12203	25050	27007	11400	03809	81810		
Shawbury	414	21802	60040	27406	15519	03713	81620		
Finningley	360	31602	25040	26808	30950	05807	83362		
Kilnsea	396	52807	58051	26506	50970	03804	85360		
Leeming	257	21506	80010	26005	15732	01814	81650		
Tynemouth	262	32305	23050	25705	30939	03810	83359		
Carlisle	222	71708	62022	25505	754//	01716	82715	87619	
Valley	302	81716	75022	25709	854//	07813	88616		
Ringway	334	61905	40042	27006	65430	04815	82618	85635	
Squires Gate	318	71403	10044	26605	754//	04607	84614	87621	
Ronaldsway	204	82113	75022	24709	854//	07714	82711	88614	
Mull of Galloway	131	81817	82022	23509	856//	07718	88630		
Eskdalemuir	162	81505	20514	24803	871//	02814	88702		
Prestwick	135	81912	67205	23208	852//	06716	81705	83712	88616
Abbotsinch	140	80402	07515	23305	871//	05814	81702	83705	88707
Leuchars	171	72008	50042	23404	754//	03716	83710	87615	
Dyce	091	61810	84012	21406	25748	01824	82656	84272	
Lerwick	005	81718	70216	19607	853//	06722	82708	83620	88630
Wick	075	72012	89022	19108	25572	06719	81622	83359	87075
Sule Skerry	010	61805	82015	17311	35531	09723	83625	83360	
Cape Wrath	049	71803	80035	16810	755//	09719	87620		
Stornoway	026	62027	65215	15210	36331	09842	83706	85365	
Benbecula	022	81720	66205	15710	852//	09731	81705	83707	88616
Tiree	100	81822	62205	18410	853//	10827	84707	86615	88622
Aldergrove	917	71814	62206	22309	753//	08722	82706	87615	
Malin	980	71725	83012	18411	46432	08733	84715	84075	
Belmullet	976	81926	57586	16711	863//	10724	85708	87714	
Birr	965	72111	80022	21911	764//	09823	86716	86635	
Dublin	969	71408	75022	23609	764//	07822	85715	87622	
Shannon	962	71615	83022	21713	754//	10721	82713	84620	87624
Roches Point	952	71917	65506	23911	762//	11819	87704		
Valentia	953	81918	75036	21112	853//	10822	85709	88625	

OBSERVATIONS at 18h. 22 NOVEMBER 1975

iii	Nddff	VVwwW	PPPTT	$N_hC_LhC_MC_H$	$T_dT_d$app	$8N_sCh_sh_s$	$8N_sCh_sh_s$	$8N_sCh_sh_s$
746	31402	62020	26603	10931	01709	81362	83075	
862	30000	40100	26602	00901	01705	83075		
871	60000	58101	27003	00901	03603	86075		
797	32702	40050	26803	25641	02000	82640		
776	22202	57030	27001	10931	01703	81365		
775	10000	48120	26601	10930	01706	81362		
772	32002	56030	26305	20931	02704	82365		
586	32001	18051	26402	00902	01602	83075		
590	20000	35101	26303	10932	03704	81363		
497	82605	34216	26207	864//	06101	88710		
502	71611	62022	23308	756//	07814	87630		
628	71005	06444	25604	755//	04815	87627		
715	71106	45044	25107	755//	06814	82625	87628	
703	32012	66011	24509	38400	08714	81815	83625	
827	42312	62051	25611	48400	10711	82715	83818	
817	71708	70031	25410	783//	09712	81708	83815	86645
804	71913	81205	24911	784//	11712	85815	87628	
809	62309	75012	25411	653//	09711	82709	86620	
894	10000	80011	27709	18502	05607	81825		
534	31806	56041	25401	20931	50811	82365		
559	42106	48100	26302	20931	01706	82362	83075	
462	62002	50041	25902	10932	01708	81362	86075	
354	42204	25041	24903	00502	03712	84070		
414	81708	62041	24607	854//	04612	88618		
360	51606	19101	24101	10932	00813	81365	85075	
396	21908	66011	24705	20970	03707	82360		
257	11805	60041	23204	10931	02610	81360		
262	22009	56051	22305	20930	04716	82359		
222	81708	56042	21506	854//	04614	82715	88623	
302	81721	75022	21510	855//	08715	88620		
334	61707	57031	24206	35432	03715	83616		
318	61411	24042	23106	655//	04716	86623		
204	81818	65506	20210	854//	09719	82712	86714	88620
131	81838	84022	17611	856//	09731	88635		
162	81607	30515	20805	872//	05615	86703	88705	
135	81908	65202	18110	854//	07725	84713	87616	88640
140	81407	56515	17708	853//	08724	81706	85709	88618
171	82505	56045	19105	855//	05719	88620		
091	72108	65042	16706	46338	05616	81706	84711	87270
005	81721	65022	14007	884//	05720	83812	88625	
075	71811	82022	13209	35532	06720	82620	83650	86362
010	81005	81032	11110	855//	09735	88625		
049	72304	80032	10511	785//	10723	84820	87625	
026	81927	56626	10010	852//	10628	82705	87707	88612
022	81820	50636	09210	873//	10729	86706	88710	
100	81728	45596	12011	853//	10728	82708	85710	88616
917	71815	75025	16611	754//	08727	81713	87624	
980	71718	82022	13011	764//	09626	86717	86640	
976	82010	40586	11110	863//	10721	85707	88715	
965	71911	80022	16412	764//	08622	86714	86633	
969	82013	80021	18312	854//	07724	82716	88624	
962	81308	82032	15612	864//	09824	85713	85625	
952	81924	60206	18811	863//	10820	88707		
953	81924	30615	15212	872//	11725	88704		

OBSERVATIONS during DAY

iii	RRT_xT_xE	sss	WEATHER 09h.–15h.	WEATHER 15h.–21h.
746	00091	076	+	+
862	00110	061	+	+
871	00091	074	+	+
797	00071	076	+	+
776	00093	070	+	+
775	00073	067	+	ffF
772	00081	067	+	+
586	00063	071	+	+
590	00071	072	+	+
497		017		
502	97091	000	+	id_o
628	00050	000	FF	FFf
715	00081	004	fFf-ff	+
703	00110	022		
827	00121	047	+	+
817	00131	031	+	+
804	97121	001	id_o	id_o
809	00121	024	+	+
894	00111	054	+	+
534	00091	068	+	+
559	00073	054	+	+
462	00083	070	+	+
354	00091	060	+	+
414	00081	039	+	+
360	00093	049	+	ff
396	00070	039	+	+
257	00071	054	+	+
262	00081	037	+	+
222	00071	000	+	+
302	91101	000	+	id_oidir
334	00071	014	+	+
318	00081	004	ff	+
204	97111	000	r_o	$r_od_od_o$
131	97111			
162	94061	000	d_o - d_od_o	$d_od_o id_o$
135	97101	000	id_o	id_o
140	94101	000	d_od_o	$d_od_od_or_o$
171	97081	001	d_o	d_o
091	00081	013	+	+
005	97081	000	ir_o	+
075	00091	010	+	+
010	96112			
049	97111	000	id_o	ir_o
026	03102	000	$d_od_od_or_oid_o$	$d_or_oirrrr_or_o$
022	18112	000	$d_od_o$rr	d_or_oRR
100	06111	000	$id_od_od_od_or_o$	drd_or_oRr
917	97111	000	id_o	+
980	0012	009		
976	0912	000		
965	0012	005		
969	0012	009		
962	0014	016		
952	0112	001		
953	0113	000		

Code FM 21.D

OCEAN WEATHER STATION REPORTS at 12h.

O.W.S.	$99L_aL_aL_a$	$Q_cL_oL_oL_oL_o$	$YYGGi_w$	Nddff	VVwwW	PPPTT	$N_hC_LhC_MC_H$	D_sv_sapp	$8N_sCh_sh_s$	$8N_sCh_sh_s$	$OT_sT_sT_dT_d$	$1T_wT_wT_wt_T$	$3P_wP_wH_wH_w$	$d_wd_wP_wH_wH_w$
C	99527	70355	22121	63222	97028	92907	69400	00334	/////	/////	0//04	10852	31312	24417
L	99569	70202	22124	42434	98028	99509	19402	00236	81916	84070	0//05	11083	30805	19904
M														
R	99472	70169	22124	62021	98016	21614	58302	00712	82708	85640	0//14	11487	30706	/////

OCEAN WEATHER STATION REPORTS at 18h.

O.W.S.	$99L_aL_aL_a$	$Q_cL_oL_oL_oL_o$	$YYGGi_w$	Nddff	VVwwW	PPPTT	$N_hC_LhC_MC_H$	D_sv_sapp	$8N_sCh_sh_s$	$8N_sCh_sh_s$	$OT_sT_sT_dT_d$	$1T_wT_wT_wt_T$	$3P_wP_wH_wH_w$	$d_wd_wP_wH_wH_w$
C	99528	70355	22181	63117	97028	09507	63400	00264	/////	/////	0//04	10845	31615	/////
L	99568	70204	22184	42120	98011	97410	22402	00510	82818	83070	0//06	11071	30907	26805
M														
R	99470	70169	22184	62418	97018	18513	48442	00612	82810	83640	0//12	11485	30707	/////

CHART OF WEATHER IN PART OF NORTHERN HEMISPHERE


NAUTICAL MILES
0 100 200 300 400 500 1000 1500
Polar Stereographic projection
Scale 1:30,000,000 at Latitude 60°N.
12 h of
22 NOVEMBER 1975
HIGH
LOW
Chihuahua
El Paso
Salt Lake City
Grand Junction
Midland
Pueblo
San Antonio
Dodge City
Fort Worth
Lake Charles
Little Rock
Kansas City
Omaha
Jackson
Bootheville
Montgomery
Nashville
Chicago
Columbus
Tampa
Jacksonville
Augusta
Charleston
Pittsburgh
Toronto
Washington
Norfolk
New York
Ottawa
Montreal
Bermuda
Spokane
Prince George
Calgary
Edmonton
Billings
Rapid City
Regina
Bismarck
Winnipeg
Minneapolis
Duluth
Nakina
Winisk
Moosonee
Port Harrison
Churchill
Baker Lake
Chesterfield
Nottingham Island
Fort Chimo
Resolution
Hopedale
Hatchebouton
Cape Dyer
Frobisher
Clyde
Thule
Alert
Eureka
Arctic Bay
Resolute Bay
Isachsen
Mould Bay
Cambridge Bay
Coppermine
Sachs Harbour
Fort Simpson
Fort Smith
Fort Nelson
Watson Lake
Whitehorse
Fairbanks
Barrow
Kotzebue
Mys Smidta
Nižnie Kresty
Tyrjanka
Omjakon
Ust'-Judoma
Lokčak
Jakutsk
Verhojansk
Viljujsk
Džardžan
Kazačje
Ostrov Žohova
Ostrov Kotel'nyj
Olenek
Erbogačen
Mys Čeljuskin
Hatanga
Ostrov Jeremeyev
Russkaja Gavan'
Nord
Barencburg
Danmarkshavn
Hopen
Bjornoya
Mare-Sale
Taxovskoe
Aleksandrovsk
Muž
Ust'-Cil'ma
Murmansk
Arhangel'sk
Ob"jačeva
Kargopol'
Vologda
Sančursk
Dor'kij
Petsa
Kanyšin
Har'kov
Rostov-na-Donu
Tuapse
Simferopol
Odessa
Sulina
Bucuresti
Istanbul
Sofia
Beograd
Zagreb
Venezia
Genova
Ancona
Roma
Brindisi
Larissa
Athinai
Rodos
Heraklion
Messina
Malta
Tunis
Alger
Oran
Mersa Matruh
El Adem
Benina
Misurata
Gabès
Ghadames
Laghouat
Quargla
Gialo
Bechar
Agadir
Casablanca
Tenerife
Gibraltar
Alicante
Mahón
Barcelona
Madrid
Lisboa
Porto
La Coruña
Santander
Bordeaux
Brest
Cherbourg
Paris
Tours
Clermont-Ferrand
Dijon
Bern
München
Wien
Klagenfurt
Praha
Czestochowa
Warszawa
Berlin
Hamburg
Hannover
Köln
Bruxelles
De Bilt
London
Manchester
Aberdeen
Glasgow
Belfast
Belmullet
Valentia
Holyhead
Stornoway
Lerwick
Thorshavn
Reykjavik
Keflavik
Akureyri
Angmagssalik
Godthab
Frederikshab
Prins Christian Sund
Narssarssuaq
Kap Tobin
Stephenville
Gander
Cape Race
Sable Island
Corvo
Lajes
Ponta Delgada
Funchal
Kopervik
Egedesminde
Danmarkshavn
Daneborg
Tromsø
Bodø
Rovaniemi
Reykjavik
Nordøyan
Ostersund
Oslo
Stockholm
Helsinki
Tallinn
Vaasa
Vyborg
Leningrad
Moskva
Smolensk
Minsk
Kursk
Kiev
Gdańsk
Kobenhavn
Ona
Bergen
Stavanger
Tórshavn
Lerwick
Stornoway
Glasgow
Belfast
Belmullet
Valentia
Holyhead
Manchester
Aberdeen
London
Schiphol
Bruxelles
De Bilt
Cherbourg
Brest
Paris
Tours
Clermont-Ferrand
Dijon
Bern
München
Wien
Klagenfurt
Zagreb
Beograd
Sofia
Istanbul
Bucuresti
Sulina
Odessa
Simferopol
Sofia
Beograd
Zagreb
Venezia
Milano
Genova
Ancona
Roma
Brindisi
Larissa
Athinai
Rodos
Heraklion
Messina
Malta
Tunis
Alger
Oran
Mersa Matruh
El Adem
Benina
Misurata
Gabès
Laghouat
Quargla
Gialo
Bechar
Agadir
Casablanca
Tenerife
Gibraltar
Alicante
Mahón
Barcelona
Madrid
Lisboa
Porto
La Coruña
Santander
Bordeaux
Brest
Cherbourg
Paris
Tours
Clermont-Ferrand
Dijon
Bern
München
Wien
Klagenfurt
Zagreb
Beograd
Sofia
Istanbul
Bucuresti
Sulina
Odessa
Simferopol
Kiev
Kursk
Minsk
Smolensk
Moskva
Petsa
Kanyšin
Har'kov
Rostov-na-Donu
Tuapse
Inebolu
Konya
Tunis
Malta
Messina
Mahón
Alicante
Gibraltar
Casablanca
Agadir
Tenerife
Funchal
Lajes
Ponta Delgada
Corvo
Bermuda
Cape Race
Sable Island
Gander
Stephenville
Prins Christian Sund
Narssarssuaq
Angmagssalik
Godthab
Frederikshab
Kopervik
Egedesminde
Danmarkshavn
Daneborg
Barencburg
Nord
Hopen
Bjornoya
Thule
Alert
Eureka
Resolute Bay
Isachsen
Mould Bay
Cambridge Bay
Coppermine
Sachs Harbour
Fort Simpson
Fort Smith
Fort Nelson
Watson Lake
Whitehorse
Fairbanks
Barrow
Kotzebue
Mys Smidta
Nižnie Kresty
Tyrjanka
Omjakon
Ust'-Judoma
Lokčak
Jakutsk
Verhojansk
Viljujsk
Džardžan
Kazačje
Ostrov Žohova
Ostrov Kotel'nyj
Olenek
Erbogačen
Mys Čeljuskin
Hatanga
Ostrov Jeremeyev
Russkaja Gavan'
Nord
Barencburg
Danmarkshavn
Hopen
Bjornoya
Mare-Sale
Taxovskoe
Aleksandrovsk
Muž
Ust'-Cil'ma
Murmansk
Arhangel'sk
Ob"jačeva
Kargopol'
Vologda
Sančursk
Dor'kij
Petsa
Kanyšin
Har'kov
Rostov-na-Donu
Tuapse
Simferopol
Odessa
Sulina
Bucuresti
Istanbul
Sofia
Beograd
Zagreb
Venezia

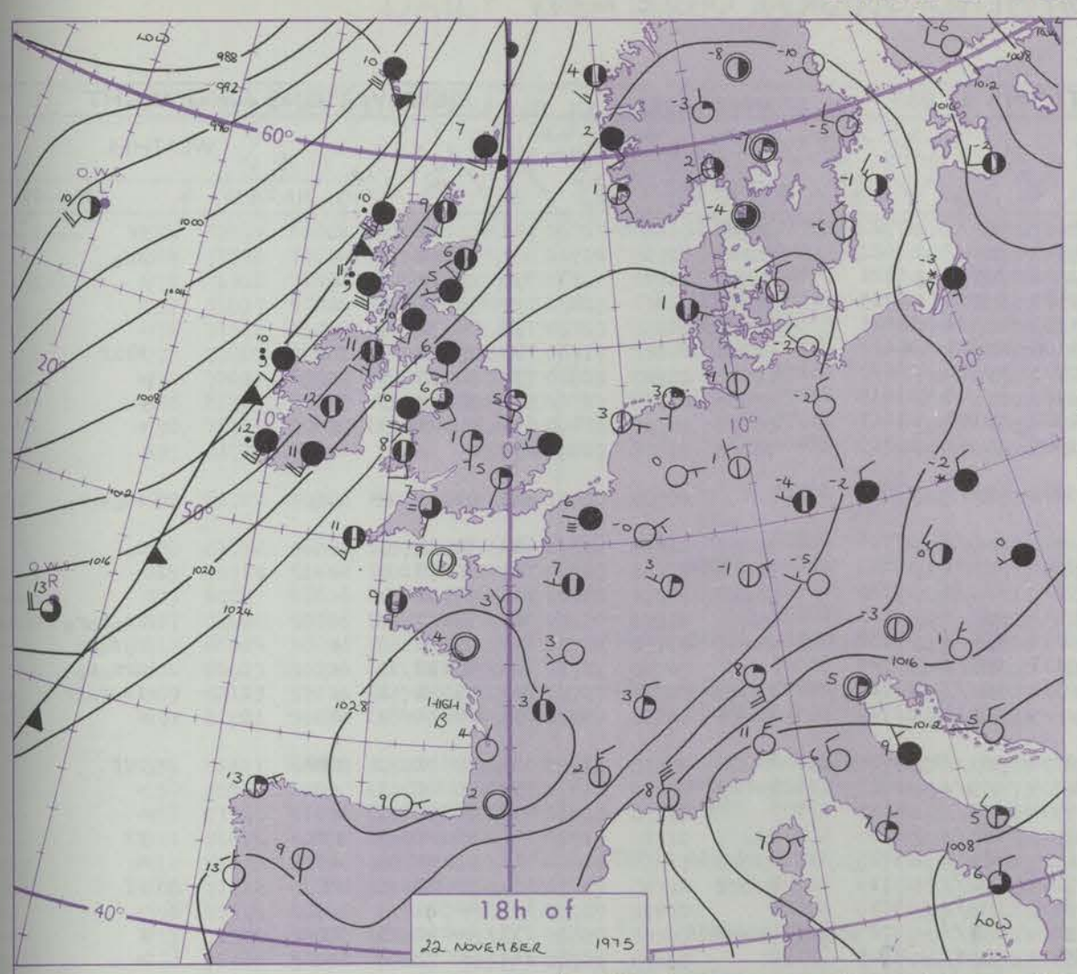

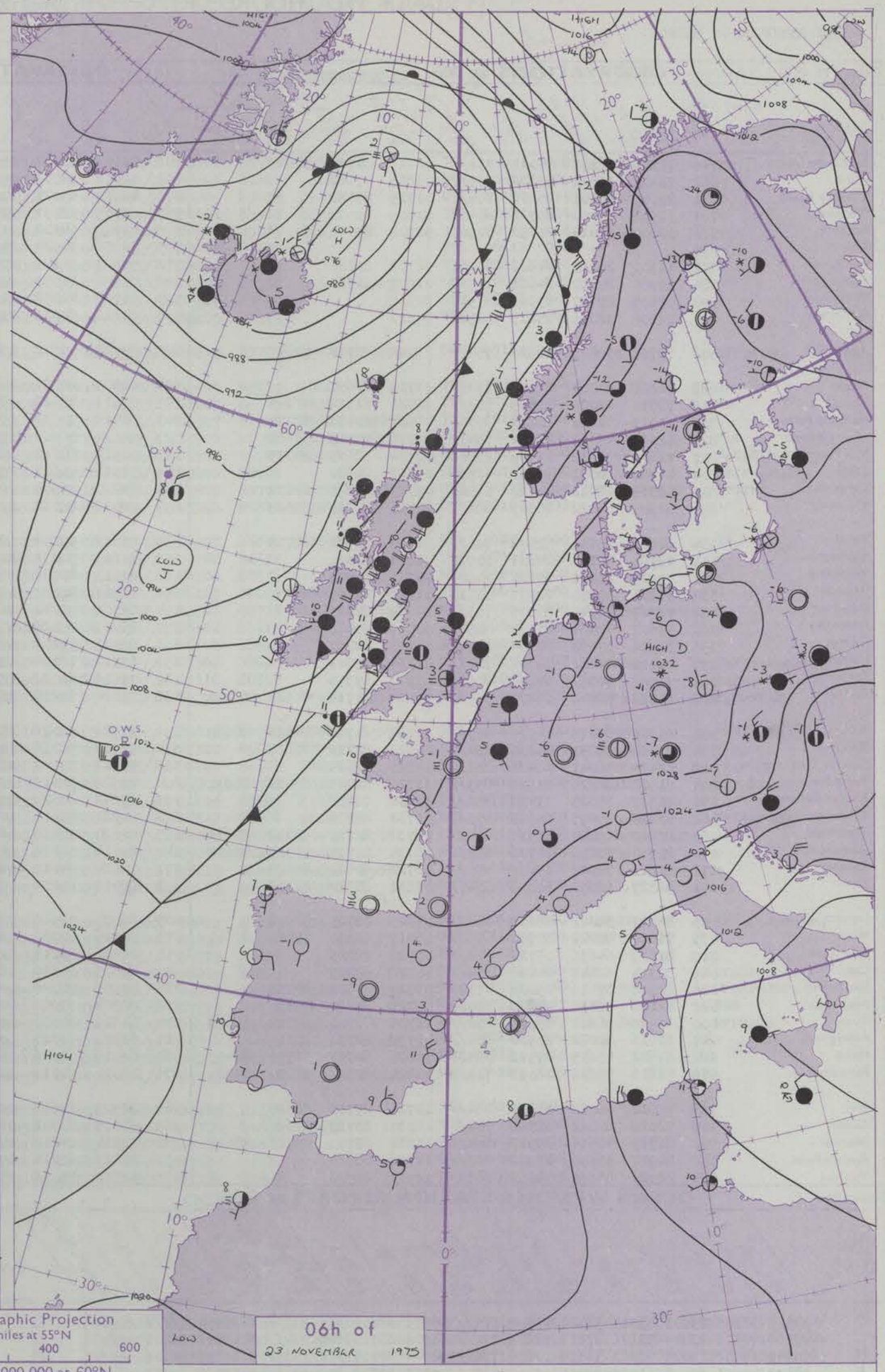

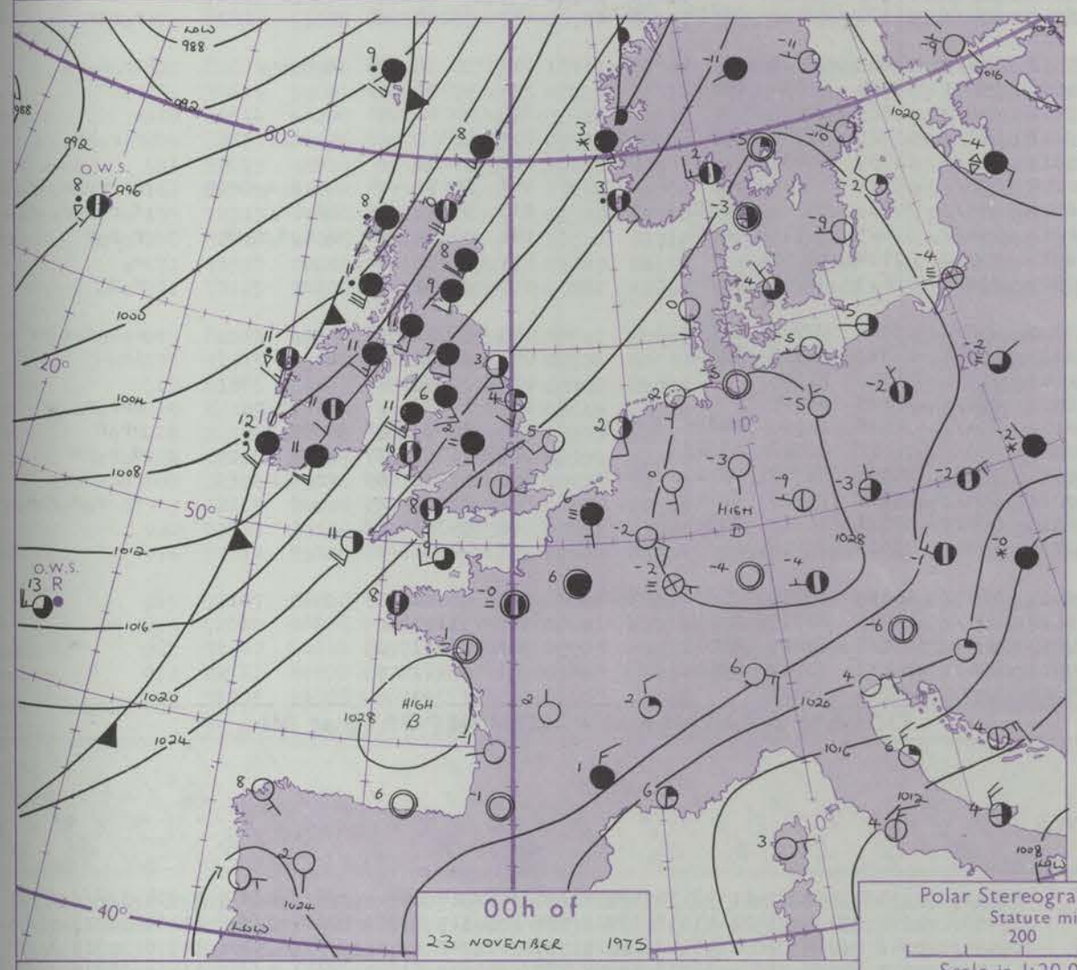

Polar Stereographic Projection
Statute miles at 55°N
200 400 600
Scale is 1:20,000,000 at 60°N.

Issued at midday SUNDAY 23 NOVEMBER 1975

GENERAL SYNOPTIC DEVELOPMENT

During the past 24 hours the anticyclone near Biscay extended northeastwards towards Denmark, while the ridge of high pressure over the British Isles moved eastwards across the North Sea. Frontal troughs associated with a slow-moving depression near Iceland moved east across northern and western districts of the British Isles. Pressure remained low over the central Mediterranean. During the next 24 hours a frontal trough is expected to move east across the British Isles, followed by a trough of low pressure. The Continental high will continue to transfer northeastwards.

DAILY WEATHER REPORT OF THE BRITISH METEOROLOGICAL OFFICE *(contd.)*

Code FM 11.D

OBSERVATIONS at 00h. 23 NOVEMBER 1975

Station	iii	Nddff	VVwwW	PPPTT	$N_hC_LhC_MC_H$	T_dT_dapp	$8N_sCh_sh_s$	$8N_sCh_sh_s$	$8N_sCh_sh_s$
Boscombe Down	746	71307	56101	24003	754//	02717	84710	87645	
Hurn	862	71402	65021	23804	755//	03815	87627		
Thorney Island	871	70805	40101	25202	754//	01709	87617		
Manston	797	11902	35050	25701	00901	50609	81078		
Gatwick	776	30000	08414	25752	00901	52708	83075		
Kew	775								
Heathrow	772	11301	20111	24601	00901	01708	81080		
Honington	586	11906	20050	24602	10930	01609	81362		
Wattisham	590	02107	27050	25101	00900	50708			
Gorleston	497	02308	32051	25105	00900	04310			
Aberporth	502	71712	70025	18810	754//	09724	82712	87647	
Filton	628	71808	40104	22606	757//	06718	87650		
Rhoose	715	71710	62022	21809	753//	08721	81706	87645	
Hartland Point	703	72315	82021	20811	35706	08622	83650	87075	
Mount Batten	827	72212	75021	22612	754//	08718	83715	87625	
St. Mawgan	817	71809	70032	21709	25606	07724	82645	86075	
Scilly	804	41920	80031	20611	42500	09732	84820		
Culdrose	809	52313	68012	21710	58500	07720	82820	84632	
Guernsey	894	62309	62022	25309	684//	07813	82815	85624	
Elmdon	534	81606	25101	22502	861//	01715	83702	88703	
Cardington	559	12104	40100	24301	10930	01611	81360		
Wittering	462	51909	30101	23800	00904	00713	85075		
Watnall	354	31201	30100	22001	30910	01718	83465		
Shawbury	414	71707	56041	20305	755//	04722	87620		
Finningley	360	51607	08464	21100	00902	50719	85075		
Kilnsea	396	31914	57030	22304	20941	02715	82360		
Leeming	257	71410	04461	19701	760//	01724	87701		
Tynemouth	262	71808	56051	18604	7093/	03704	87359		
Carlisle	222	81711	58042	16207	854//	05628	81714	84622	88627
Valley	302	81925	65026	16911	853//	10724	81707	84622	88630
Ringway	334	71710	59031	20206	754//	04622	82712	86617	
Squires Gate	318	81414	35041	18406	855//	04725	88624		
Ronaldsway	204	81923	62026	14911	853//	11728	82709	86612	88630
Mull of Galloway	131	81837	85025	11411	856//	10738	88635		
Eskdalemuir	162	81811	25595	14806	870//	06731	88701		
Prestwick	135	81910	65025	12511	854//	08730	82710	83712	85614
Abbotsinch	140	81910	70206	11711	854//	08734	81710	83713	88632
Leuchars	171	81811	75022	13409	855//	06728	84620	88625	
Dyce	091	82027	62052	11008	3547/	06831	83714	87362	
Lerwick	005	82017	58022	08108	862//	07725	83705	88708	
Wick	075	71819	80022	07910	6563/	06719	83630	85650	87360
Sule Skerry	010	81809	64636	05710	874//	09727	88715		
Cape Wrath	049	82314	66616	04410	874//	10728	88715		
Stornoway	026	82006	57616	05008	4732/	08722	84709	88535	
Benbecula	022	82108	58636	04909	3742/	08726	83710	88532	
Tiree	100	81929	56626	05511	852//	11735	83705	87711	88618
Aldergrove	917	81916	80022	10911	864//	09732	82710	88712	
Malin	980	81822	75605	07511	7642/	10620	84711	86716	88459
Belmullet	976	71816	78806	06011	734//	10824	82718	84820	81920
Birr	965	71912	66012	10811	764//	10728	85713	86627	
Dublin	969	72018	82012	12712	754//	08730	83715	87650	
Shannon	962	81715	40616	09512	864//	11732	83710	83716	88628
Roches Point	952	81927	45206	12911	862//	11728	88704		
Valentia	953	82020	65586	09112	863//	12732	88706		

OBSERVATIONS at 06h. 23 NOVEMBER 1975

Station	iii	Nddff	VVwwW	PPPTT	$N_hC_LhC_MC_H$	T_dT_dapp	$8N_sCh_sh_s$	$8N_sCh_sh_s$	$8N_sCh_sh_s$
Boscombe Down	746	81509	50104	19607	854//	07720	82711	83620	88650
Hurn	862	82012	70032	19710	856//	08620	88643		
Thorney Island	871	41812	65021	21008	35602	06721	83635		
Manston	797	61709	62031	22503	15506	02715	81620	86275	
Gatwick	776	60702	14104	21751	35531	51621	83628	83359	
Kew	775	31806	60024	21104	26401	04618	82715		
Heathrow	772	51603	56101	20703	00906	02620	85275		
Honington	586	71906	28051	21103	00906	01615	87275		
Wattisham	590	51708	40051	21502	00901	01617	85075		
Gorleston	497	81812	60031	21506	8091/	05715	88460		
Aberporth	502	81723	75502	13209	874//	09623	88712		
Filton	628	81605	60026	18409	855//	07716	88628		
Rhoose	715	71911	75022	17508	25631	05823	82640	86362	
Hartland Point	703	82018	70032	15310	855//	09735	88621		
Mount Batten	827	82024	58616	17911	856//	09723	88632		
St. Mawgan	817	81917	60212	16011	854//	09732	84710	85615	88628
Scilly	804	71918	70606	15111	755//	08726	87625		
Culdrose	809	82220	56505	16311	853//	10725	83707	85709	88616
Guernsey	894	52016	78012	21409	18432	03719	81818	84075	
Elmdon	534	71612	15104	18206	761//	05721	87702		
Cardington	559	71810	50051	20205	755//	04617	83625	86644	
Wittering	462	81811	40102	19704	863//	04617	83707	88709	
Watnall	354	81811	25281	17905	861//	05720	88702		
Shawbury	414	61306	57042	16107	35432	05721	81713	83630	85075
Finningley	360	81709	09424	17305	860//	05719	88701		
Kilnsea	396	82018	17101	18405	855//	05718	88625		
Leeming	257	81513	18104	15204	854//	03723	82701	88632	
Tynemouth	262	71815	61022	13505	7097/	04725	87358		
Carlisle	222	81814	65216	11308	854//	06620	82710	83618	88626
Valley	302	81728	62026	11511	854//	08623	88615		
Ringway	334	51712	58016	15608	15630	05724	81630	85360	
Squires Gate	318	71513	57042	13408	756//	06723	87641		
Ronaldsway	204	81928	58616	09611	872//	10725	81704	85707	88711
Mull of Galloway	131	81842	80022	05311	856//	10737	88630		
Eskdalemuir	162	81720	45616	10108	872//	08619	88703		
Prestwick	135	82120	70036	06611	853//	09729	82709	86710	88645
Abbotsinch	140	82014	68216	06212	854//	09625	82711	88614	
Leuchars	171	22024	84011	06910	25702	07734	82650		
Dyce	091	82018	65206	07509	873//	08617	81707	88709	
Lerwick	005	82020	56586	03208	853//	08724	87707	88622	
Wick	075	52115	80036	03410	15442	08713	81715	83362	
Sule Skerry	010	21802	82216	02809	15570	08710	81625		
Cape Wrath	049	82303	66616	02508	874//	08713	88715		
Stornoway	026	81909	70026	02109	854//	08716	81710	84618	88635
Benbecula	022	81704	75026	00909	853//	08828	81708	88623	
Tiree	100	81819	60636	01511	7532/	11732	81707	85710	87615
Aldergrove	917	81822	70025	05011	854//	09732	85712	88616	
Malin	980	82016	60636	02910	5642/	09521	85711	88545	
Belmullet	976	12010	80018	02409	15400	08613	81718		
Birr	965	82505	60636	05410	7647/	10520	85712	86628	88458
Dublin	969	81615	80502	06812	854//	09731	82715	88630	
Shannon	962	52110	80218	05810	58430	08602	83819	84645	
Roches Point	952	82215	65216	07811	854//	10513	83712	88634	
Valentia	953	11911	75016	05910	18500	08711	81823		

OBSERVATIONS during NIGHT

Station	iii	RRT_nT_nE	T_gT_g	WEATHER 21h.–03h.	WEATHER 03h.–09h.
Boscombe	746	00011	52	f	ff
Hurn	862	97501	53	+	pr_o
Thorney Is	871	00511	54	+	+
Manston	797	97001	52	+	+
Gatwick	776	00533	56	if	+
Kew	775	97531	56	FF	FF1F
Heathrow	772	00011	55	+	+
Honington	586	00013	54	+	+
Wattisham	590	00001	53	+	+
Gorleston	497				
Aberporth	502	01081	04	id_o	$id_od_or_o$
Filton	628	91051	02	+	r_o
Rhoose	715	00071	02	+	+
Hartland P.	703	97091	06		
Mount Bat	827	94101	07	+	$ir_or_or_o$
St. Mawga	817	97081	05	+	$r_od_or_o$
Scilly	804	03112	08	+	irr_or_o
Culdrose	809	01091	10	+	id_or_oir
Guernsey	894	00081	03	+	+
Elmdon	534	00511	00	fFF	Fff
Cardington	559	00001	53	+	+
Wittering	462	00501	53	+	+
Watnall	354	00001	55	fF	fF
Shawbury	414	00041	00	+	+
Finningley	360	00001	53	ff	ff
Kilnsea	396	00510		+	+
Leeming	257	00011	51	ff	f
Tynemout	262	00041	00	+	+
Carlisle	222	92061	05	+	r_orir_o
Valley	302	95091	09	$d_or_oir_o$	$ir_or_or_o$
Ringway	334	97051	03	+	r_o
Squires Ga	318	00021	00	+	+
Ronaldswa	204	01101	09	d_o-r_o	$r_or_oRd_o$
Mull of Ga	131	91101			
Eskdalemu	162	10071	04	$id_od_od_odrdr$	$drrrr_or_oir$
Prestwick	135	95091	09	id_oir_o	$d_or_or_or_o$-r_o
Abbotsin	140	03091	08	$d_or_od_or_odr$	r_or_or
Leuchars	171	97071	06	+	r_o
Dyce	091	97061	06	+	r_od_o
Lerwick	005	03071	07	r_or_o	$r_or_od_or_orr$
Wick	075	91091	07	ir_o	ir_o
Sule Sker	010	06082	06		
Cape Wra	049	19072	07	$RRrrr_or_o$	rrr_or_o
Stornowa	026	10072	06	$rrRr_or_o$	pr_oR
Benbecula	022	08081	07	RRrr	d_or_opR
Tiree	100	07101	09	$rr_od_or_o$	$r_orrd_or_o$
Aldergrov	917	08101	09	+	d_o-$r_or_oRir_o$
Malin	980	04091	08		
Belmullet	976	04091	07		
Birr	965	05081	05		
Dublin	969	91101	09		
Shannon	962	07091	05		
Roches P	952	05111	09		
Valentia	953	17091	09		

Code FM 21.D

OCEAN WEATHER STATION REPORTS at 00h.

O.W.S.	$99L_aL_aL_a$	$Q_cL_oL_oL_o$	$YYGGi_w$	Nddff	VVwwW	PPPTT	$N_hC_LhC_MC_H$	D_sv_sapp	$8N_sCh_sh_s$	$8N_sCh_sh_s$	$OT_sT_sT_dT_d$	$1T_wT_wT_wT$	$3P_wP_wH_wH_w$	$d_wd_wP_wH_wH_w$
C	99527	70355	23001	83013	98028	19007	855//	00235	88631	/////	0//02	10850	3////	///12
L	99568	70202	23004	72106	97811	96208	794//	31502	83912	84818	0//06	11062	30201	99/05
M	99645	10057	23004	82030	96616	10106	7742/	82744	87717	/////	05406	10899	30606	/////
R	99470	70171	23004	62325	98031	15813	68500	00721	83820	85640	0//12	11480	30707	/////

OCEAN WEATHER STATION REPORTS at 06h.

O.W.S.	$99L_aL_aL_a$	$Q_cL_oL_oL_o$	$YYGGi_w$	Nddff	VVwwW	PPPTT	$N_hC_LhC_MC_H$	D_sv_sapp	$8N_sCh_sh_s$	$8N_sCh_sh_s$	$OT_sT_sT_dT_d$	$1T_wT_wT_wT$	$3P_wP_wH_wH_w$	$d_wd_wP_wH_wH_w$
C	99527	70354	23061	82411	98022	19108	856//	00817	88644	/////	0//05	10834	3////	///10
L	99567	70190	23064	73422	97258	98508	734//	00317	82712	84914	0//06	11064	30303	99/05
M	99653	10048	23064	82030	96616	01207	7742/	72742	87716	/////	05206	10876	30709	/////
R	99469	70171	23064	72634	98258	13810	785//	51605	83820	87640	0//10	11465	30809	/////

RATES OF SUBSCRIPTION Can be obtained from The Secretary, Meteorological Office, Met O 10c (DWR), London Road, Bracknell, Berks. RG12 2SZ.

H.M.S.O. Press, Met.O. Bracknell

DAILY WEATHER REPORT OF THE BRITISH METEOROLOGICAL OFFICE

41640

Date of Issue MONDAY 24 NOVEMBER 1975

Code FM 11.D

OBSERVATIONS at 12h. 23 NOVEMBER 1975

Station	iii	Nddff	VVwwW	PPPTT	$N_hC_LhC_MC_H$	$T_dT_d$app	$8N_sCh_sh_s$	$8N_sCh_sh_s$	$8N_sCh_sh_s$
Boscombe Down	746	81814	68022	17409	5542/	06715	82615	84632	88460
Hurn	862	71718	70018	17510	754//	06714	82716	86625	87645
Thorney Island	871	71918	78021	19609	724//	06711	84717	86821	
Manston	797	71813	59022	21508	48401	05809	83815	87078	
Gatwick	776	71912	65022	19510	28508	05715	81820	87275	
Kew	775	71807	70021	18910	31501	06717	83820	87075	
Heathrow	772	72011	65022	18410	28538	06815	82820	87275	
Honington	586	81814	58052	19207	15537	05717	81620	88275	
Wattisham	590	71715	57052	19607	16302	05816	81709	87075	
Gorleston	497	81723	62021	19808	3257/	07817	83825	88460	
Aberporth	502	81722	50586	10010	872//	10718	88705		
Filton	628	81712	64032	15710	854//	07718	84712	88625	
Rhoose	715	71719	61012	14010	6547/	08723	86614	87462	
Hartland Point	703	82023	48616	12310	852//	10720	85705	88620	
Mount Batten	827	82026	60606	14711	854//	09720	84710	88625	
St. Mawgan	817	81824	38616	12610	853//	09720	83706	85708	88616
Scilly	804	81923	50216	11111	873//	11722	88709		
Culdrose	809	82123	57616	12710	872//	10727	82704	85707	88710
Guernsey	894	81921	75032	18409	884//	06822	82816	87640	
Elmdon	534	81611	66022	15209	853//	05816	81708	86621	88640
Cardington	559	81815	60052	17609	55637	07817	83630	84645	88275
Wittering	462	71715	61022	17008	756//	06819	87632		
Watnall	354	81814	60032	14908	854//	07719	81710	88620	
Shawbury	414	81813	62216	12809	854//	06819	83711	84615	88623
Finningley	360	71612	58042	14408	754//	07819	84712	87645	
Kilnsea	396	71718	40102	16306	756//	05717	87640		
Leeming	257	71510	38042	12208	753//	06822	83707	85624	87640
Tynemouth	262	72307	56052	10408	7097/	06726	87458		
Carlisle	222	81819	65608	08210	6547/	06721	81717	84623	86635
Valley	302	81823	28586	08911	871//	10711	82702	86703	88706
Ringway	334	71816	59601	12309	754//	07719	86712	87625	
Squires Gate	318	81514	58606	10809	6542/	07816	81715	85632	85650
Ronaldsway	204	82213	60616	07709	6732/	09507	86708	88556	
Mull of Galloway	131	72023	78018	05511	7857/	10213	83825	87635	
Eskdalemuir	162	81815	62606	07307	853//	07716	86706	88630	
Prestwick	135	72313	65606	05211	3847/	09502	81710	83635	86359
Abbotsinch	140	82410	58606	04611	854//	10500	81710	83715	88645
Leuchars	171	71920	70026	05611	35572	06707	81620	83650	85363
Dyce	091	72125	70216	04110	3547/	07822	81713	83616	87462
Lerwick	005	82014	09636	02209	870//	08812	87701	88710	
Wick	075	71915	69606	00511	6547/	08724	82618	85640	86359
Sule Skerry	010	81805	66616	00310	874//	09720	88715		
Cape Wrath	049	82305	83606	99909	874//	08614	88710		
Stornoway	026	32407	80018	00510	38400	08103	82817		
Benbecula	022	32210	81018	01310	33400	07107	81916		
Tiree	100	32314	75036	02611	38400	09210	81710		
Aldergrove	917	22110	84016	05710	18381	08006	81708		
Malin	980	21815	84036	03511	28500	08001	81820		
Belmullet	976	62214	75028	03010	534/2	07203	81717	83920	82920
Birr	965	72107	66806	06010	785//	08001	84820	86636	
Dublin	969	72010	80026	06811	25478	08802	81719	86460	
Shannon	962	71907	80618	05710	7847/	09703	81712	83633	85645
Roches Point	952	82112	60608	07211	4742/	09803	84714	88550	
Valentia	953	72705	81808	06210	735//	06205	87922		

OBSERVATIONS at 18h. 23 NOVEMBER 1975

Station	iii	Nddff	VVwwW	PPPTT	$N_hC_LhC_MC_H$	$T_dT_d$app	$8N_sCh_sh_s$	$8N_sCh_sh_s$	$8N_sCh_sh_s$
Boscombe Down	746	81712	58216	16208	854//	06501	85712	88628	
Hurn	862	81714	59032	16409	884//	06301	81818	88636	
Thorney Island	871	61716	70022	17609	654//	06605	83616	85630	
Manston	797	81617	56052	20005	863//	04101	83708	88710	
Gatwick	776	71809	65022	18307	55508	04502	85625	86275	
Kew	775	71608	70022	17908	756//	03400	87630		
Heathrow	772	71507	62032	17308	755//	04000	87625		
Honington	586	71812	56052	18507	55408	04203	81711	85618	87272
Wattisham	590	81814	57022	19007	855//	04306	88620		
Gorleston	497	41820	60021	19408	41500	05205	84825		
Aberporth	502	81815	57615	10010	7532/	10317	83709	85620	88459
Filton	628	81609	58602	14410	854//	07500	85619	88628	
Rhoose	715	71919	65026	12409	6563/	07802	86643	86360	
Hartland Point	703	81816	80216	11710	853//	09307	81708	85625	88650
Mount Batten	827	82021	60216	13211	853//	09400	81708	83711	88619
St. Mawgan	817	81818	40636	11810	853//	09502	86707	86616	
Scilly	804	81503	56636	10910	873//	09204	88708		
Culdrose	809	82022	40626	11410	6732/	09501	83706	86710	88545
Guernsey	894	81721	66032	16409	884//	05604	84814	87640	
Elmdon	534	71715	61022	14508	65432	06303	86616	87070	
Cardington	559	61713	60052	16908	656//	04302	86635		
Wittering	462	81915	75032	16407	856//	04304	88634		
Watnall	354	81714	65032	14308	854//	06103	86610	88640	
Shawbury	414	81917	56216	11809	7542/	07501	82713	83630	86650
Finningley	360	61612	61012	13708	654//	06302	85615	84638	
Kilnsea	396	81819	58022	15308	855//	06502	88625		
Leeming	257	81611	48616	11708	854//	07306	88616		
Tynemouth	262	82318	56058	10709	8097/	07310	88358		
Carlisle	222	81805	62616	08909	854//	07306	82714	84630	88637
Valley	302	72303	58616	09109	3532/	09310	81707	83615	87550
Ringway	334	81816	58606	11709	5542/	07302	85617	88459	
Squires Gate	318	81516	58216	10109	855//	08204	81625	88635	
Ronaldsway	204	81911	60636	08610	3642/	09309	83710	88550	
Mull of Galloway	131	71815	62252	07511	785//	11206	84625	87630	
Eskdalemuir	162	81912	65026	08808	852//	08312	86704	88618	
Prestwick	135	71604	65026	07409	5557/	07208	83625	83645	87362
Abbotsinch	140	72005	65036	07209	784/2	07214	84818	85640	
Leuchars	171	62103	70036	07908	48432	06218	81818	84650	85070
Dyce	091	72209	80022	06209	35472	07213	82616	86360	
Lerwick	005	42420	58216	01109	45300	08312	82707	84611	
Wick	075	22508	84026	04107	15640	05223	81640		
Sule Skerry	010	72305	74036	02909	755//	08227	87625		
Cape Wrath	049	22711	76018	02609	22400	08220	82815		
Stornoway	026	82405	75258	03807	884//	06219	81818	83626	88633
Benbecula	022	81702	65218	03908	854//	07215	84712	88628	
Tiree	100	72114	61258	04609	794//	08311	83914	86630	
Aldergrove	917	71907	81031	07109	6547/	08214	84714	86618	86460
Malin	980	11811	84018	05908	18500	06222	81821		
Belmullet	976	62614	81258	07109	634//	07229	81718	85920	83920
Birr	965	12501	80018	09106	15600	05226	81635		
Dublin	969	82405	70258	08408	885//	07314	84820	88630	
Shannon	962	12606	80018	09407	18600	05225	81830		
Roches Point	952	10000	75016	10508	18400	07329	81818		
Valentia	953	13006	83018	10310	12500	07329	81823		

OBSERVATIONS during DAY

Station	iii	RRT$_x$T$_x$E	sss	WEATHER 09h.–15h.	WEATHER 15h.–21h.
Boscombe Down	746	97091	000	+	ro
Hurn	862	00111	001	+	+
Thorney Island	871	00101	019	+	+
Manston	797	00081	009	+	+
Gatwick	776	00101	016	+	+
Kew	775	00111	038	+	+
Heathrow	772	00111	016	+	+
Honington	586	00091	029	+	+
Wattisham	590	00081	021	+	+
Gorleston	497		003		
Aberporth	502	07101	000	doro	rrroror
Filton	628	97101	000	+	iro
Rhoose	715	92111	002	+	ro
Hartland Point	703	10102	000		
Mount Batten	827	02111	000	irordoro	ror
St. Mawgan	817	13112	000	rrdorodoro	dorodororr
Scilly	804	16122	000	roroir	irrrdododiro
Culdrose	809	16112	000	irroroiro	rrirrr
Guernsey	894	00101	000	+	+
Elmdon	534	97091	000	+	iro
Cardington	559	00101	003	+	+
Wittering	462	00091	000	+	+
Watnall	354	00091	000	+	+
Shawbury	414	97101	000	dorodorororo	ro
Finningley	360	00091	000	+	+
Kilnsea	396	00080	000	+	+
Leeming	257	96091	002	rodoro	dorodororoiro
Tynemouth	262	96091	009	pro	roro
Carlisle	222	01101	000	proroiro	rororroro
Valley	302	22112	000	driRrr	rrRRroro
Ringway	334	92101	007	rorodoror	r-ro
Squires Gate	318	03101	000	irorroro	rrorodr
Ronaldsway	204	10121	000	doroirR	roroRpro
Mull of Galloway	131	01112			
Eskdalemuir	162	09091	000	irir[redacted]	irir[redacted]
Prestwick	135	04111	009	irodororrroro	+
Abbotsinch	140	06121	014	rriro	+
Leuchars	171	94111	000	ror	+
Dyce	091	97101	000	iro	+
Lerwick	005	10092	000	dororr	rrrorodoroPro
Wick	075	91111	001	irororo	+
Sule Skerry	010	03101			
Cape Wrath	049	04102	004	iro	proiro
Stornoway	026	05102	038	irropro	proirorrro
Benbecula	022	07112	027	pro	RpR
Tiree	100	06111	027	doroRro	prpRpro
Aldergrove	917	92111	024	iro	+
Malin	980	0311	036		
Belmullet	976	0411	029		
Birr	965	0311	009		
Dublin	969	0111	000		
Shannon	962	9412	018		
Roches Point	952	9412	006		
Valentia	953	0512	035		

Code FM 21.D

OCEAN WEATHER STATION REPORTS at 12h.

O.W.S.	$99L_aL_aL_a$	$Q_cL_oL_oL_o$	YYGGiw	Nddff	VVwwW	PPPTT	$N_hC_LhC_MC_H$	$D_sv_sa$app	$8N_sCh_sh_s$	$8N_sCh_sh_s$	$OT_sT_sT_dT_d$	$1T_wT_wT_wT$	$3P_wP_wH_wH_w$	$d_wd_wP_wH_wH_w$
C	99527	70356	23121	82217	97022	15409	854//	00726	88610	/////	0//08	10866	30909	/////
L	99567	70180	23124	63225	98038	05808	65600	21234	86630	/////	0//02	11077	30704	26904
M	99661	10038	23124	62120	97016	97207	47470	72710	84717	/////	05006	10776	30505	22807
R	99470	70173	23124	73240	97258	15310	59503	00313	85920	86070	0//10	11461	30812	/////

OCEAN WEATHER STATION REPORTS at 18h.

O.W.S.	$99L_aL_aL_a$	$Q_cL_oL_oL_o$	YYGGiw	Nddff	VVwwW	PPPTT	$N_hC_LhC_MC_H$	$D_sv_sa$app	$8N_sCh_sh_s$	$8N_sCh_sh_s$	$OT_sT_sT_dT_d$	$1T_wT_wT_wT$	$3P_wP_wH_wH_w$	$d_wd_wP_wH_wH_w$
C	99528	70355	23181	82319	97216	11411	862//	00719	88706	/////	0//10	10870	31212	/////
L	99565	70170	23184	52718	98251	10109	53400	21219	82915	83818	0//04	11082	30905	35804
M	99667	10031	23184	42123	97021	95407	46400	00712	84718	/////	05205	10790	30404	22807
R	99468	70171	23184	63335	97818	20711	69503	81222	83920	83820	0//08	11463	30915	/////

All times of observation printed in this publication are GREENWICH MEAN TIME.

CHART OF WEATHER IN PART OF NORTHERN HEMISPHERE

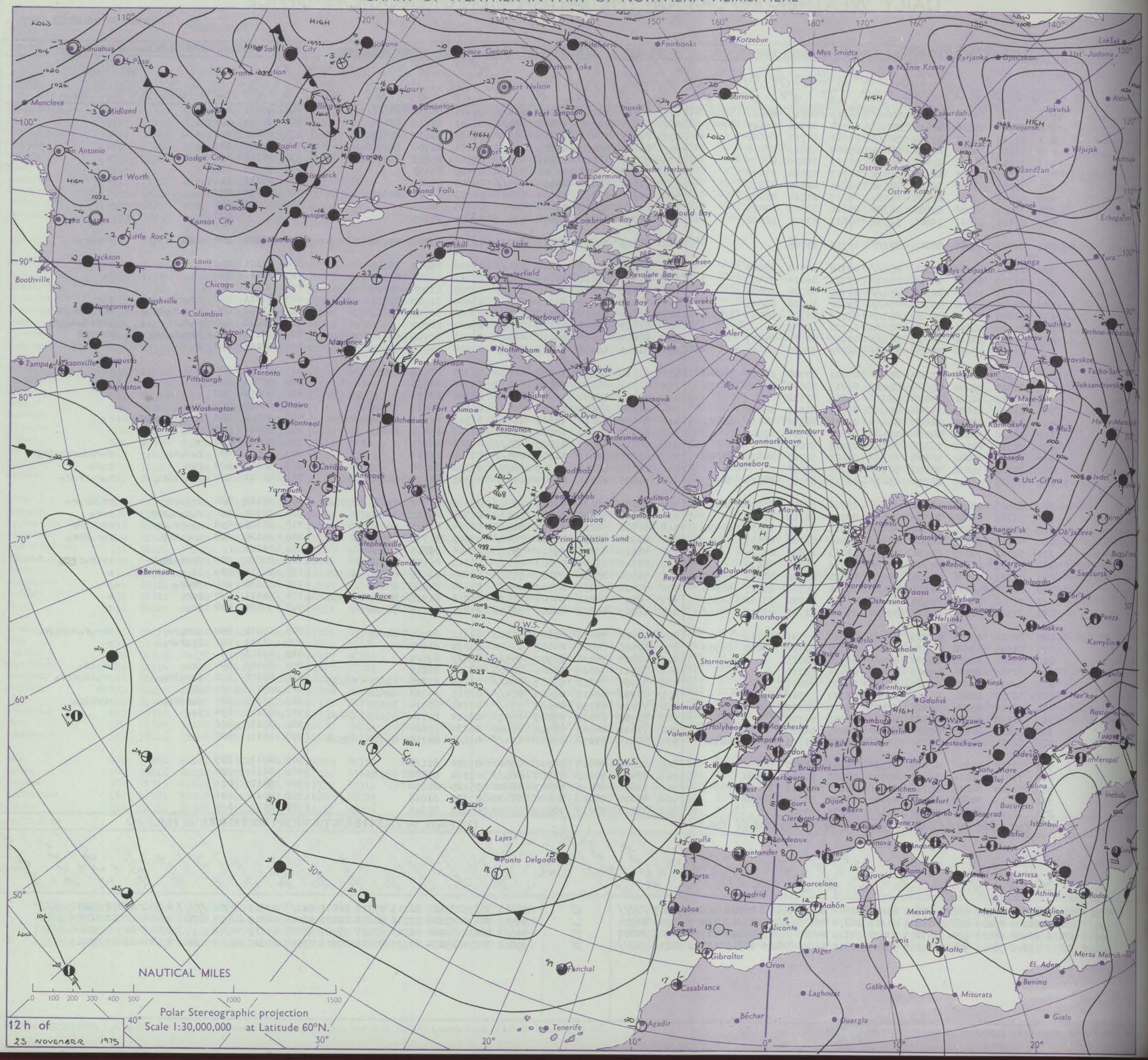
NAUTICAL MILES
0 100 200 300 400 500 1000 1500
Polar Stereographic projection
Scale 1:30,000,000 at Latitude 60°N.
12 h of
23 NOVEMBER 1975
HIGH
LOW
O.W.S.
Chihuahua
El Paso
Monclova
Midland
San Antonio
Fort Worth
Lake Charles
Little Rock
Jackson
Boothville
Montgomery
Nashville
Tampa
Jacksonville
Augusta
Charleston
Norfolk
Washington
New York
Pittsburgh
Columbus
Chicago
Kansas City
Omaha
Dodge City
Rapid City
Bismarck
Minneapolis
Winnipeg
Regina
Calgary
Edmonton
Prince George
Whitehorse
Fairbanks
Kotzebue
Barrow
Mys Šmidta
Nižnie Kresty
Ust'-Judoma
Aldan
Jakutsk
Verhojansk
Viljujsk
Muhtuja
Erbogačen
Tura
Ust'-Cil'ma
Ivdel'
Moskva
Kamyšin
Penza
Saratov
Volgograd
Rostov
Tuapse
Simferopol'
Odesa
Constanta
Bucureşti
Istanbul
Ankara
Inebolu
Sofia
Beograd
Zagreb
Klagenfurt
Brindisi
Larissa
Athinai
Rodos
Iraklion
Malta
Mersa Matruh
El Adem
Benina
Misurata
Gabès
Tunis
Bône
Alger
Oran
Laghouat
Ouargla
Béchar
Agadir
Casablanca
Tenerife
Las Palmas
Gibraltar
Alicante
Mahón
Barcelona
Madrid
Porto
Lisboa
Lajes
Ponta Delgada
Funchal
Bermuda
Sable Island
Yarmouth
Stephenville
Gander
Cape Race
Anticosti
Caribou
Toronto
Ottawa
Montreal
Churchill
Baker Lake
Chesterfield
Resolute Bay
Eureka
Alert
Cambridge Bay
Coppermine
Inuvik
Fort Simpson
Fort Nelson
Fort Smith
Island Falls
Winnipeg
Nottingham Island
Port Harrison
Fort Chimo
Resolution
Cape Dyer
Frobisher
Godthab
Angmagssalik
Prins Christian Sund
Reykjavik
Thorshavn
Stornoway
Lerwick
Belmullet
Valentia
Holyhead
Manchester
Liverpool
London
Scilly
Brest
Cherbourg
Paris
Bordeaux
Clermont-Ferrand
Dijon
Bern
München
Hannover
Berlin
Hamburg
Köln
Bruxelles
Praha
Wien
Warszawa
Gdańsk
Kaunas
Minsk
Smolensk
Kiev
Har'kov
Rostov
Kazan'
Ostrov Žohov
Ostrov Kotel'nyj
Mys Čeljuskin
Dudinka
Dikson Ostrov
Verhne-Imatskoe
Russkaja Gavan'
Tarko-Sale
Aleksandrovsk
Mare-Sale
Malye Karmakuly
Muž
Obseda
Barencburg
Hopen
Danmarkshavn
Daneborg
Nord
Jan Mayen
Kap Johan
Ammassalik
Narsarssuaq
Narsassuaq
Dalatangi
Thorshavn
Bergen
Oslo
Stockholm
Helsinki
Murmansk
Arhangel'sk
Ob'jačevo
Bugul'ma
Saratov
Kargopol'
Vologda
Vyborg
Leningrad
Tallinn
Riga
Vilnius
Kaunas
Gdańsk
Częstochowa
Cluj
Sulina
Constanta
Varna
Sofia
Beograd
Zagreb
Venezia
Milano
Genova
Roma
Napoli
Palermo
Messina
Malta
Tunis
Bône
Alger
Oran
Gabès
Misurata
Benina
El Adem
Mersa Matruh
Gialo
Ankara
Inebolu
Istanbul
Larissa
Athinai
Rodos
Iraklion
Malta
Messina
Palermo
Roma
Ajaccio
Genova
Milano
Venezia
Zagreb
Beograd
Sofia
Bucureşti
Constanta
Varna
Sulina
Cluj
Satu Mare
Kraków
Częstochowa
Warszawa
Gdańsk
Kaunas
Minsk
Smolensk
Kiev
Har'kov
Rostov
Tuapse
Simferopol'
Odesa
Saratov
Volgograd
Kazan'
Moskva
Kamyšin
Penza
Saratov
Volgograd
Rostov
Tuapse
Simferopol'
Odesa
Constanta
Bucureşti
Istanbul
Ankara
Inebolu
Sofia
Beograd
Zagreb
Klagenfurt
München
Wien
Praha
Kraków
Częstochowa
Warszawa
Gdańsk
Kaunas
Minsk
Smolensk
Kiev
Har'kov

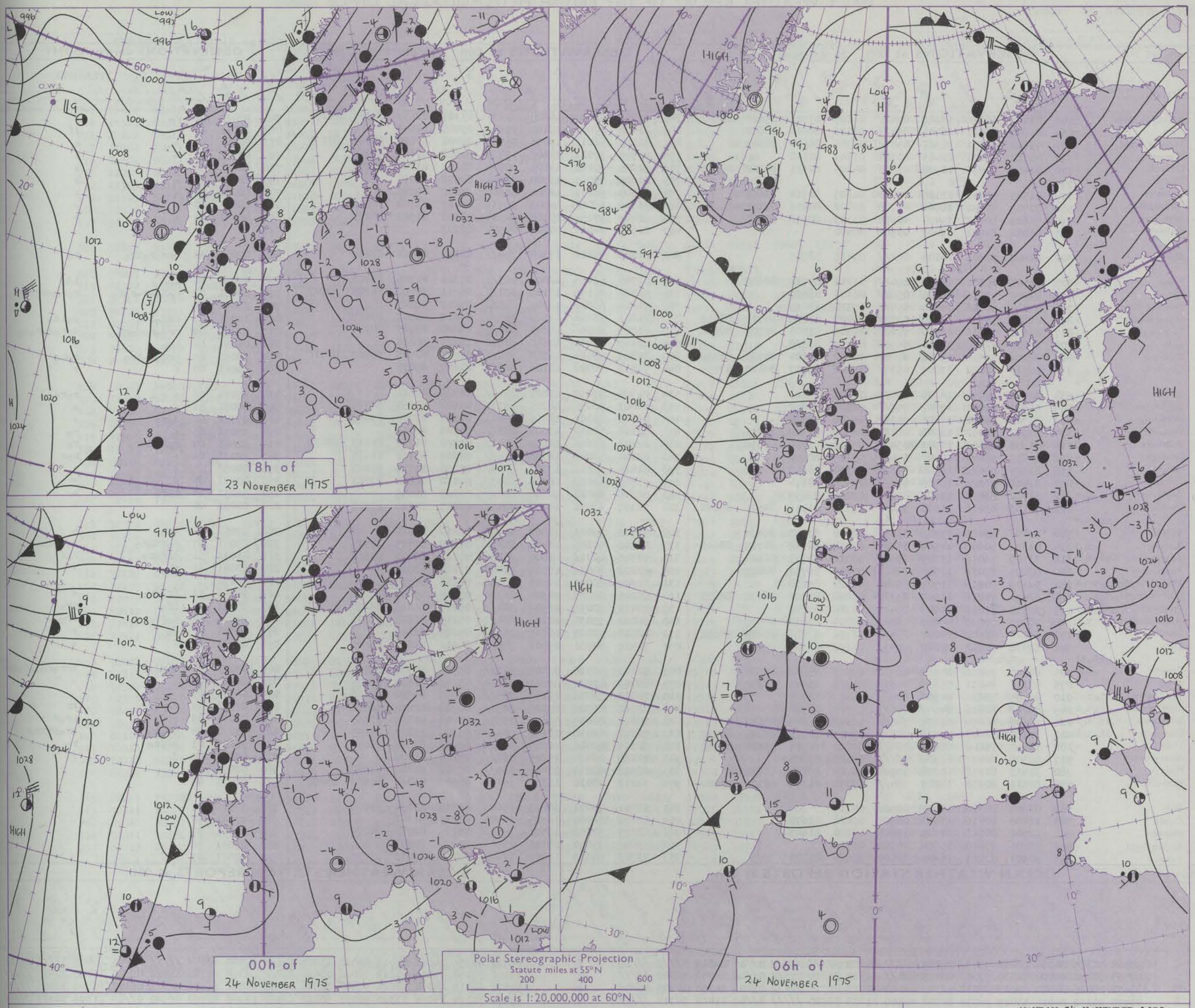

GENERAL SYNOPTIC DEVELOPMENT

Issued at midday MONDAY 24 NOVEMBER 1975

A depression off northeast Iceland moved away steadily northeast and the anticyclone over Germany transferred slowly eastwards. In the south to southwest airstream between these two systems, a cold front extended south from the depression across western Scotland and Ireland to the Azores. It moved steadily east in the north, but became slow moving in the south as minor waves developed along it. A shallow depression west of Ireland moved southeast and had amalgamated with one such wave over Biscay by this morning. Over the next 24 hours the low over Biscay is expected to transfer to the western Mediterranean. A depression off southeast Greenland will move rather quickly east to the Faeroes and its associated frontal system is expected to have cleared Scotland as an occluded feature, with the cold front becoming relatively slow moving across west England.

DAILY WEATHER REPORT OF THE BRITISH METEOROLOGICAL OFFICE *(contd.)*

Code FM 11.D

OBSERVATIONS at 00h. 24 NOVEMBER 1975

Station	iii	Nddff	VVwwW	PPPTT	$N_hC_LhC_MC_H$	$T_dT_d$app	$8N_sCh_sh_s$	$8N_sCh_sh_s$	$8N_sCh_sh_s$
Boscombe Down	746	81408	60026	17207	854//	06105	83711	85622	88640
Hurn	862	81609	65032	16909	854//	06106	86614	88622	
Thorney Island	871	71612	70031	18307	6547/	05306	86614	86362	
Manston	797	41712	65031	20403	20951	01501	82362		
Gatwick	776	71406	61032	18905	25538	04205	82621	84362	87275
Kew	775								
Heathrow	772	41505	57011	18105	45400	04205	82714	83630	
Honington	586	71709	50052	18904	45708	03102	84656	87272	
Wattisham	590	71609	50052	19404	40952	03303	84362	85075	
Gorleston	497	01812	64021	19807	00900	05400			
Aberporth	502	81807	58606	14009	872//	09315	88705		
Filton	628	81505	65606	16308	854//	07214	84712	88632	
Rhoose	715	81208	57616	15009	856//	08109	88637		
Hartland Point	703	81814	60616	14009	854//	09311	88615		
Mount Batten	827	81608	56636	14510	5732/	09207	83709	85711	88518
St. Mawgan	817	81610	50616	13310	6722/	10306	83703	86707	88516
Scilly	804	63608	82026	13610	65500	09217	86628		
Culdrose	809	82009	56616	13210	6722/	10212	83704	85708	88530
Guernsey	894	81515	58022	17007	4537/	05306	82707	84620	87359
Elmdon	534	81711	60026	16208	854//	05209	88613		
Cardington	559	71711	62052	17707	756//	04304	87641		
Wittering	462	81708	56502	17806	856//	05306	88630		
Watnall	354	81914	56052	16008	863//	06306	81709	88711	
Shawbury	414	81906	60602	14709	854//	07212	83710	88616	
Finningley	360	81613	58042	15307	854//	05109	88614		
Kilnsea	396	81825	58022	16506	856//	05304	88647		
Leeming	257	81411	57026	12808	854//	07105	88614		
Tynemouth	262	81712	61026	11808	856//	07208	88635		
Carlisle	222	72105	63016	11308	754//	07213	81715	83625	87640
Valley	302	63006	70026	13309	3557/	08218	83620	86460	
Ringway	334	81810	50606	14509	854//	07214	82712	84715	88618
Squires Gate	318	71709	56046	13209	6542/	08311	83712	86624	
Ronaldsway	204	52805	82038	12708	28442	07218	82713	84075	
Mull of Galloway	131	52309	80016	11709	55600	07222	85630		
Eskdalemuir	162	82011	70216	11207	853//	07211	84706	86708	88633
Prestwick	135	32510	70016	10509	28431	07217	81814		
Abbotsinch	140	50000	70026	09807	18402	06214	81818	84075	
Leuchars	171	82208	65502	09207	854//	06106	83713	85625	88656
Dyce	091	62010	70012	08208	2553/	06103	81620	85358	
Lerwick	005	62208	70256	04507	684//	07107	83812	86645	
Wick	075	72112	84031	05408	2563/	05500	82645	87362	
Sule Skerry	010	82305	58636	04708	874//	06103	88715		
Cape Wrath	049	82703	66606	04607	874//	07205	88710		
Stornoway	026	72605	66258	06107	784//	06209	81817	87632	
Benbecula	022	73111	58808	07508	784//	07217	82711	84815	86627
Tiree	100	72813	75808	08408	734//	07218	82917	83820	85630
Aldergrove	917	92306	06471	12306	9////	06221	89/00		
Malin	980	32913	82258	10708	33500	06223	83820	81920	
Belmullet	976	62911	80258	14209	634//	07331	81718	86920	85920
Birr	965	02605	75010	14205	00900	04119			
Dublin	969	12408	80010	13406	00902	05221	81070		
Shannon	962	12902	80018	14905	15600	05220	81640		
Roches Point	952	03206	75010	15606	00900	05316			
Valentia	953	50103	82031	16109	52500	07225	85823		

OBSERVATIONS at 06h. 24 NOVEMBER 1975

Station	iii	Nddff	VVwwW	PPPTT	$N_hC_LhC_MC_H$	$T_dT_d$app	$8N_sCh_sh_s$	$8N_sCh_sh_s$	$8N_sCh_sh_s$
Boscombe Down	746	71206	50102	18804	25632	03305	82634	84360	86075
Hurn	862	21406	70011	18107	25600	05005	82643		
Thorney Island	871	71105	68012	19006	25536	03002	82620	84362	87275
Manston	797	71707	70021	20602	1573/	50802	81656	87360	
Gatwick	776	71005	61022	19604	10938	01103	81362	87275	
Kew	775	31606	70021	19304	00901	02002	83075		
Heathrow	772	71505	60031	18804	00908	03002	87275		
Honington	586	71709	57052	19503	30936	01003	83362	86273	
Wattisham	590	61809	57052	20104	10938	02303	81362	86275	
Gorleston	497	01905	64021	20405	00900	03203			
Aberporth	502	71805	70216	17108	754//	08218	85712	87630	
Filton	628	81707	56056	18008	863//	07311	81706	88708	
Rhoose	715	81308	30106	17109	871//	08211	82702	86705	88707
Hartland Point	703	81814	66026	16709	855//	09217	88623		
Mount Batten	827	71603	58206	17309	753//	09217	83707	87619	
St. Mawgan	817	81508	30586	16809	872//	09220	83703	88704	
Scilly	804	60110	82031	17610	62570	10221	86825		
Culdrose	809	81805	58026	16910	872//	09221	82703	85707	88712
Guernsey	894	71513	60022	18106	00902	01207	87075		
Elmdon	534	81905	57052	17807	854//	06308	88615		
Cardington	559	62007	56052	18805	35738	03102	83650	84365	85275
Wittering	462	41809	25106	18605	35201	04303	81704	83645	
Watnall	354	82108	50052	17607	863//	06306	88708		
Shawbury	414	82206	32606	16609	5542/	07208	81712	84617	88459
Finningley	360	82006	56042	16708	854//	06309	84710	88635	
Kilnsea	396	81815	57022	17306	854//	05206	83710	88647	
Leeming	257	71307	60012	15208	4643/	07110	84711	87363	
Tynemouth	262	82306	69022	14308	856//	07213	88635		
Carlisle	222	72307	63031	14407	784//	06217	82713	87622	
Valley	302	12703	75021	16507	11400	05214	81812		
Ringway	334	81908	50206	16408	852//	07309	81703	87618	
Squires Gate	318	42306	62016	15807	25630	07214	82630	83360	
Ronaldsway	204	23202	84031	15504	21400	03214	82816		
Mull of Galloway	131	22609	86031	14507	22500	06215	82828		
Eskdalemuir	162	52205	62038	14304	56300	03314	85707		
Prestwick	135	62412	70031	12908	684//	05213	81816	83628	85642
Abbotsinch	140	52004	75038	12108	58400	05215	81818	85622	
Leuchars	171	22318	70015	10707	25600	05208	82640		
Dyce	091	72510	84031	09506	785//	04212	81822	86640	
Lerwick	005	82612	40596	03406	873//	05503	84706	88708	
Wick	075	62405	82031	07005	25534	03213	81625	86075	
Sule Skerry	010	72313	74036	05108	785//	04500	84820	87625	
Cape Wrath	049	82712	82026	05207	2251/	06500	82820	88460	
Stornoway	026	72212	82038	06807	1557/	03808	81625	87365	
Benbecula	022	72212	82038	08608	784//	05605	81817	87635	
Tiree	100	62314	80028	11306	684//	02206	82818	85635	
Aldergrove	917	82108	08424	15205	860//	05214	88700		
Malin	980	62518	82018	13408	635//	05208	86820	81920	
Belmullet	976	72213	78038	15309	554/6	05803	81718	85635	85270
Birr	965	52101	75031	17603	35602	01218	83634	83070	
Dublin	969	12410	82020	16504	10940	03215	81362		
Shannon	962	62607	70258	18506	38506	06215	82820	84275	
Roches Point	952	13003	75020	19106	00901	05225	81072		
Valentia	953	73305	80038	19409	72500	05214	87823		

OBSERVATIONS during NIGHT

Station	iii	RRT_nT_hE	T_gT_g	WEATHER 21h.–03h.	WEATHER 03h.–09h.
Boscombe Down	746	97021	52	ro	+
Hurn	862	00011	52	+	jf
Thorney Island	871	00021	52	+	+
Manston	797	00011	51	+	+
Gatwick	776	00011	53	+	+
Kew	775	00501	54	+	+
Heathrow	772	00031	52	+	+
Honington	586	00031	50	+	+
Wattisham	590	00021	01	+	+
Gorleston	497				
Aberporth	502	02071	02	rrroroiro	ro
Filton	628	97071	06	iro	ido
Rhoose	715	02081	07	roro-r-roro	roro-do-ro
Hartland Point	703	03092	08		
Mount Batten	827	10091	07	rRroido	doido
St. Mawgan	817	04091	09	rrdorodoro	dorodorodo
Scilly	804	01091	08	iro	+
Culdrose	809	10092	09	rrroroiro	roro
Guernsey	894	00061	00	+	+
Elmdon	534	97071	06	+	roro
Cardington	559	00031	51	+	+
Wittering	462	97041	02	doro	+
Watnall	354	97071	05	+	ro
Shawbury	414	92081	07	rorodoro	ro
Finningley	360	92071	06	+	ror
Kilnsea	396	00060		+	+
Leeming	257	00071	05	+	+
Tynemouth	262	96071	04	roro	+
Carlisle	222	00061	00	+	+
Valley	302	93051	51	iro	+
Ringway	334	01081	07	rordoro	do-dod
Squires Gate	318	01031	51	drroro	rof
Ronaldsway	204	93041	51	pro	+
Mull of Galloway	131	92071			
Eskdalemuir	162	94041	51	iropro	+
Prestwick	135	95081	04	iro	pro
Abbotsinch	140	94051	50	ropro	pro
Leuchars	171	91051	02	do	+
Dyce	091	00031	52	+	+
Lerwick	005	07052	04	doropro	irrorodoropro
Wick	075	00041	01	+	+
Sule Skerry	010	06071	05		
Cape Wrath	049	07062	05	rororr	rr
Stornoway	026	03051	03	rpro	pror
Benbecula	022	03071	05	prpro	proPRiro
Tiree	100	96061	03	prpro	ro
Aldergrove	917	00041	00	f	ff
Malin	980	02071	04		
Belmullet	976	01071	05		
Birr	965	97011	51		
Dublin	969	97041	01		
Shannon	962	97041	51		
Roches Point	952	97051	50		
Valentia	953	97071	03		

Code FM 21.D

OCEAN WEATHER STATION REPORTS at 00h.

O.W.S.	$99L_aL_aL_a$	$Q_cL_oL_oL_o$	YYGGiw	Nddff	VVwwW	PPPTT	$N_hC_LhC_MC_H$	D_vs_app	$8N_sCh_sh_s$	$8N_sCh_sh_s$	$OT_sT_sT_dT_d$	$1T_wT_wT_wT_T$	$3P_wP_wH_wH_w$	$d_wd_wP_wH_wH_w$
C	99526	70355	24001	92411	93476	14209	9////	00209	/////	/////	0//09	10843	3////	///10
L	99565	70170	24004	72530	97808	08409	784//	61715	83818	87622	0//06	11072	30806	/////
M	99672	10025	24004	62023	97031	92307	66400	71722	86718	/////	05106	10751	30405	99/06
R	99470	70172	24004	33429	98038	28312	32500	81233	83820	/////	0//07	11464	30914	/////

OCEAN WEATHER STATION REPORTS at 06h.

O.W.S.	$99L_aL_aL_a$	$Q_cL_oL_oL_o$	YYGGiw	Nddff	VVwwW	PPPTT	$N_hC_LhC_MC_H$	D_vs_app	$8N_sCh_sh_s$	$8N_sCh_sh_s$	$OT_sT_sT_dT_d$	$1T_wT_wT_wT_T$	$3P_wP_wH_wH_w$	$d_wd_wP_wH_wH_w$
C	99527	70355	24061	82713	98024	13707	856//	00500	88644	/////	0//05	10868	3////	///12
L	99566	70178	24064	82829	96028	03010	854//	61304	84710	88622	0//10	11048	30907	/////
M	99676	10018	24064	62024	97808	89506	69500	00711	86922	/////	05103	10650	30506	/////
R	99472	70174	24064	63320	98031	30112	68500	81108	82820	86640	0//09	11394	30911	/////

RATES OF SUBSCRIPTION Can be obtained from The Secretary, Meteorological Office, Met O 10c (DWR), London Road, Bracknell, Berks. RG12 2SZ.

H.M.S.O. Press, Met.O. Bracknell

DAILY WEATHER REPORT OF THE BRITISH METEOROLOGICAL OFFICE

Date of Issue TUESDAY 25 NOVEMBER 1975

41641

Code FM 11.D

OBSERVATIONS at 12h. 24 NOVEMBER 1975

Station	iii	Nddff	VVwwW	PPPTT	$N_hC_LhC_MC_H$	T_dT_dapp	$8N_sC_hs_hs$	$8N_sC_hs_hs$	$8N_sC_hs_hs$
Boscombe Down	746	11606	62011	20409	15600	05001	81645		
Hurn	862	21505	60011	20611	25700	05001	82656		
Thorney Island	871	22302	78011	21111	10932	04002	81365		
Manston	797	32002	58011	22107	00902	03003	82070		
Gatwick	776	21102	68011	21009	10932	03001	81362		
Kew	775	11705	62020	20909	10931	02807	81358		
Heathrow	772	21705	59011	20308	15601	02804	81640		
Honington	586	51910	59031	20507	30931	01808	83362	83072	
Wattisham	590	22008	64011	20907	00902	01801	82072		
Gorleston	497	51911	66031	20907	50950	03803	85360		
Aberporth	502	52608	70031	19509	48541	07003	84820	83075	
Filton	628	72207	59055	20110	756//	07002	83642	87650	
Rhoose	715	81302	40506	19809	854//	09108	83618	88645	
Hartland Point	703	72306	66216	20210	754//	10113	83712	87630	
Mount Batten	827	70000	57051	20511	756//	09109	87630		
St. Mawgan	817	70000	37206	20910	753//	09217	82709	87620	
Scilly	804	43407	81031	22012	31502	08119	83820		
Coldrose	809	73610	65022	20711	783//	09115	81708	83618	85632
Guernsey	894	10905	64050	20810	10930	03008	81366		
Elmdon	534	82007	34526	19508	853//	06801	82707	86709	88624
Cardington	559	72307	58056	20607	5557/	05801	83620	85635	87362
Wittering	462	71910	50051	19907	754//	05802	85614	87640	
Watnall	354	82207	32106	18708	861//	07003	84701	88703	
Shawbury	414	71906	56042	18410	784//	08001	82613	86620	
Finningley	360	41909	32046	17909	45400	07801	83712	83626	
Kilnsea	396	82114	20102	18607	855//	06002	88620		
Leeming	257	72409	82031	17010	58501	05002	82826	84630	85075
Tynemouth	262	72006	61021	15909	755//	06400	87625		
Carlisle	222	72408	75022	15409	78432	07804	81710	84820	
Valley	302	72508	81031	18410	624/2	08001	82810	85817	86075
Ringway	334	52206	30045	18309	38202	08002	82703		
Squires Gate	318	72209	75034	17709	78431	09002	83818	86625	
Ronaldsway	204	72412	84031	16709	48432	08804	83710	83361	86075
Mull of Galloway	131	72120	85031	15509	32631	05608	83830	84360	87075
Eskdalemuir	162	82107	65022	14506	884//	06708	84710	85623	
Prestwick	135	72209	80028	14309	5857/	04801	83820	83650	87362
Abbotsinch	140	72412	68028	13208	15472	04806	81712	87362	
Leuchars	171	72414	72021	12808	15572	05802	81620	83360	87362
Dyce	091	72411	86031	10808	40976	03805	82359	83362	86270
Lerwick	005	72424	70808	03607	69472	05806	81912	83815	87460
Wick	075	72315	84022	07007	2577/	03708	82650	85360	87362
Sule Skerry	010	72524	66216	04409	5857/	07707	82820	85625	87458
Cape Wrath	049	82315	66636	03408	874//	08711	88715		
Stornoway	026	72216	65608	04808	55372	07819	81709	86822	87364
Benbecula	022	82017	40616	05308	853//	08726	85707	86710	88618
Tiree	100	82124	33596	08609	852//	08719	84703	86708	88615
Aldergrove	917	72011	75034	15607	1617/	05807	81702	86360	87462
Malin	980	72028	82216	11108	6647/	05821	84715	85650	87460
Belmullet	976	82222	35586	12611	862//	10719	84705	87712	
Birr	965	82207	75032	18008	2562/	05706	82630	88460	
Dublin	969	72311	80021	17208	754//	05712	81715	84625	86640
Shannon	962	81910	84032	18209	6557/	06712	83625	86640	88458
Roches Point	952	72311	70031	20410	2547/	07706	81712	87459	
Valentia	953	82213	65608	19910	864//	08208	86714	88640	

OBSERVATIONS at 18h. 24 NOVEMBER 1975

Station	iii	Nddff	VVwwW	PPPTT	$N_hC_LhC_MC_H$	T_dT_dapp	$8N_sC_hs_hs$	$8N_sC_hs_hs$	$8N_sC_hs_hs$
Boscombe Down	746	81807	57051	21507	857//	05207	88650		
Hurn	862	71702	50051	21508	25701	06108	82650	87075	
Thorney Island	871	11602	65020	21905	10930	04109	81360		
Manston	797	22205	59011	22401	00902	50307	82070		
Gatwick	776	11702	59020	21903	15730	02209	81656		
Kew	775	21905	58051	21706	20930	02109	82358		
Heathrow	772	52004	56031	20907	55600	03107	85648		
Honington	586	42008	50051	20605	45700	03103	84650		
Wattisham	590	21808	50051	21104	25600	02304	82630		
Gorleston	497	61911	64031	21005	6093/	04103	86360		
Aberporth	502	62009	80012	19807	48432	06303	81815	83625	85072
Filton	628	82306	50205	20710	874//	07005	88711		
Rhoose	715	72505	75036	20708	2847/	07005	81812	87358	
Hartland Point	703	72712	84022	21410	4153/	07605	84820	87360	
Mount Batten	827	73105	56052	21910	55432	09211	81615	85638	86075
St. Mawgan	817	62603	70012	22309	4643/	08009	83714	83360	
Scilly	804	32807	80011	23210	22502	07205	82820		
Coldrose	809	73205	70021	22708	48408	06215	81816	83625	
Guernsey	894	20000	56050	22907	15732	03012	81650		
Elmdon	534	72007	40056	19408	763/2	07002	83706	86709	
Cardington	559	62008	59052	20507	656//	05205	86630		
Wittering	462	82108	35046	20007	854//	06105	85712	88622	
Watnall	354	82107	25052	18708	862//	07000	85703	88705	
Shawbury	414	72008	72022	18508	4847/	06400	82818	84645	85461
Finningley	360	61706	15101	17807	25632	06802	82630	84362	86075
Kilnsea	396	72113	30102	18507	5557/	07205	85625	87360	
Leeming	257	72009	84012	16509	5565/	05802	85635	87365	
Tynemouth	262	81912	61022	14809	8097/	06810	88358		
Carlisle	222	72313	70032	14108	3567/	06808	83630	85360	87464
Valley	302	82118	62602	17310	7547/	07706	82712	85616	87620
Ringway	334	71905	58021	18008	50952	05803	85360	87070	
Squires Gate	318	82111	70032	17008	7557/	07705	83622	86650	88360
Ronaldsway	204	82215	57586	15309	852//	08608	81705	83708	85710
Mull of Galloway	131	82130	85256	12909	874//	09713	88712		
Eskdalemuir	162	82015	70502	13406	854//	06804	84711	88625	
Prestwick	135	82213	40586	11708	863//	07713	81706	85708	88710
Abbotsinch	140	82317	56586	10108	7532/	07616	83708	86713	87621
Leuchars	171	62220	68212	10308	654//	05714	83617	86657	
Dyce	091	72217	70216	08207	2547/	05710	81712	87358	
Lerwick	005	82321	62608	03107	854//	06803	83710	88616	
Wick	075	82120	80216	03708	5567/	05716	83634	84656	86359
Sule Skerry	010	82309	48536	01709	874//	09719	88715		
Cape Wrath	049	82315	74606	01809	874//	09507	88710		
Stornoway	026	62510	65036	03809	653//	09316	81706	86630	
Benbecula	022	72512	61256	05610	784//	09213	82710	84814	87631
Tiree	100	82515	63216	07711	854//	10210	84711	88637	
Aldergrove	917	82111	75026	13308	872//	07502	88705		
Malin	980	72317	70806	10311	784//	09104	84711	86818	87650
Belmullet	976	72313	60101	13312	785//	10303	83820	87638	
Birr	965	82406	75036	16310	863//	09500	85707	87636	
Dublin	969	82316	59606	15608	864//	07708	84711	88715	
Shannon	962	82412	65036	16911	853//	10102	83706	88645	
Roches Point	952	42314	62606	19010	47400	10505	83711	83632	
Valentia	953	82614	50586	18612	863//	12500	88706		

OBSERVATIONS during DAY

Station	iii	$R_RT_TT_xT_xE$	sss	WEATHER 09h.–15h.	WEATHER 15h.–21h.
Boscombe Down	746	00101	046	+	+
Hurn	862	00111	065	+	+
Thorney Island	871	00111	070	+	+
Manston	797	97071	032	+	+
Gatwick	776	00101	067	+	+
Kew	775	00091	069	+	+
Heathrow	772	00101	069	+	+
Honington	586	00081	061	+	+
Wattisham	590	00071	058	+	+
Gorleston	497		047		
Aberporth	502	97101	044	jf	id_oir_o
Filton	628	97101	000	d_od	d_o
Rhoose	715	92091	000	$r_od_oid_or_o$	+
Hartland Point	703	91101	013		
Mount Batten	827	00111	010	+	+
St. Mawgan	817	91111	010	d_o	+
Scilly	804	00121	062	+	+
Coldrose	809	00121	032	+	+
Guernsey	894	00111	077	+	+
Elmdon	534	97091	000	$r_or_od_oddr_o$	+
Cardington	559	97081	001	ir_o	+
Wittering	462	97081	001	r_o	+
Watnall	354	00091	000	+	+
Shawbury	414	00111	013	+	+
Finningley	360	00101	013	[redacted] +	f
Kilnsea	396	00080	001	+	+
Leeming	257	00111	037	+	+
Tynemouth	262	00101	026	+	+
Carlisle	222	94091	005	+	r_or_o
Valley	302	02112	029	+	r_or_orr
Ringway	334	97091	021	d_o	+
Squires Gate	318	97101	043	+	r_or_o
Ronaldsway	204	02101	022	+	r_or_odrR
Mull of Galloway	131	02091			
Eskdalemuir	162	03071	000	+	d_o-$r_orr_or_o$
Prestwick	135	01101	001	ir_o	$id_od_or_oir_o$
Abbotsinch	140	01102	002	ir_o	$d_or_oir_o$
Leuchars	171	97091	015	+	$=_or$
Dyce	091	01081	024	ir_o	r_o
Lerwick	005	04082	001	$pr_or_or_o$	ir_oid_o
Wick	075	92091	000	+	r_or_o
Sule Skerry	010	04102			
Cape Wrath	049	09092	000	$r_or_orrir_o$	r_or_orr
Stornoway	026	01101	000	$rir_od_or_o$	d_or_o
Benbecula	022	04111	000	$r_or_od_or_o$	d_or_opr
Tiree	100	07111	000	ir_odrdd_o	d_or_oRr
Aldergrove	917	92081	001	$ir_or_or_orr_o$	+
Malin	980	9711	000		
Belmullet	976	0212	002		
Birr	965	9711	000		
Dublin	969	9710	001		
Shannon	962	0112	001		
Roches Point	952	9212	009		
Valentia	953	0312	000		

Code FM 21.D

OCEAN WEATHER STATION REPORTS at 12h.

O.W.S.	$99L_aL_aL_a$	$Q_cL_oL_oL_o$	$YYGGi_w$	Nddff	VVwwW	PPPTT	$N_hC_LhC_MC_H$	D_sv_sapp	$8N_sC_hs_hs$	$8N_sC_hs_hs$	$OT_sT_sT_dT_d$	$1T_wT_wT_wT$	$3P_wP_wH_wH_w$	$d_wd_wP_wH_wH_w$
C	99527	70354	24121	72622	97158	18605	73400	00226	/////	/////	0//52	10852	31116	/////
L	99567	70185	24124	82722	96208	06710	854//	61217	83710	84620	0//07	11108	30504	30006
M	99677	10017	24124	72230	97258	88305	79400	00608	87917	/////	05303	10603	30608	/////
R	99472	70174	24124	52920	98012	31713	55400	00210	85616	/////	0//13	11384	31008	/////

OCEAN WEATHER STATION REPORTS at 18h.

O.W.S.	$99L_aL_aL_a$	$Q_cL_oL_oL_o$	$YYGGi_w$	Nddff	VVwwW	PPPTT	$N_hC_LhC_MC_H$	D_sv_sapp	$8N_sC_hs_hs$	$8N_sC_hs_hs$	$OT_sT_sT_dT_d$	$1T_wT_wT_wT$	$3P_wP_wH_wH_w$	$d_wd_wP_wH_wH_w$
C	99527	70356	24181	52620	97028	22404	59400	00216	/////	/////	0//51	10843	31318	/////
L	99569	70195	24184	72628	97026	04710	754//	71808	83710	87625	0//04	11052	30606	30004
M	99677	10018	24184	52522	97258	92004	59400	00217	85918	/////	05402	10600	30404	21805
R	99471	70173	24184	62922	98021	30813	35542	00003	83620	86360	0//13	11383	31007	/////

All times of observation printed in this publication are GREENWICH MEAN TIME.

CHART OF WEATHER IN PART OF NORTHERN HEMISPHERE

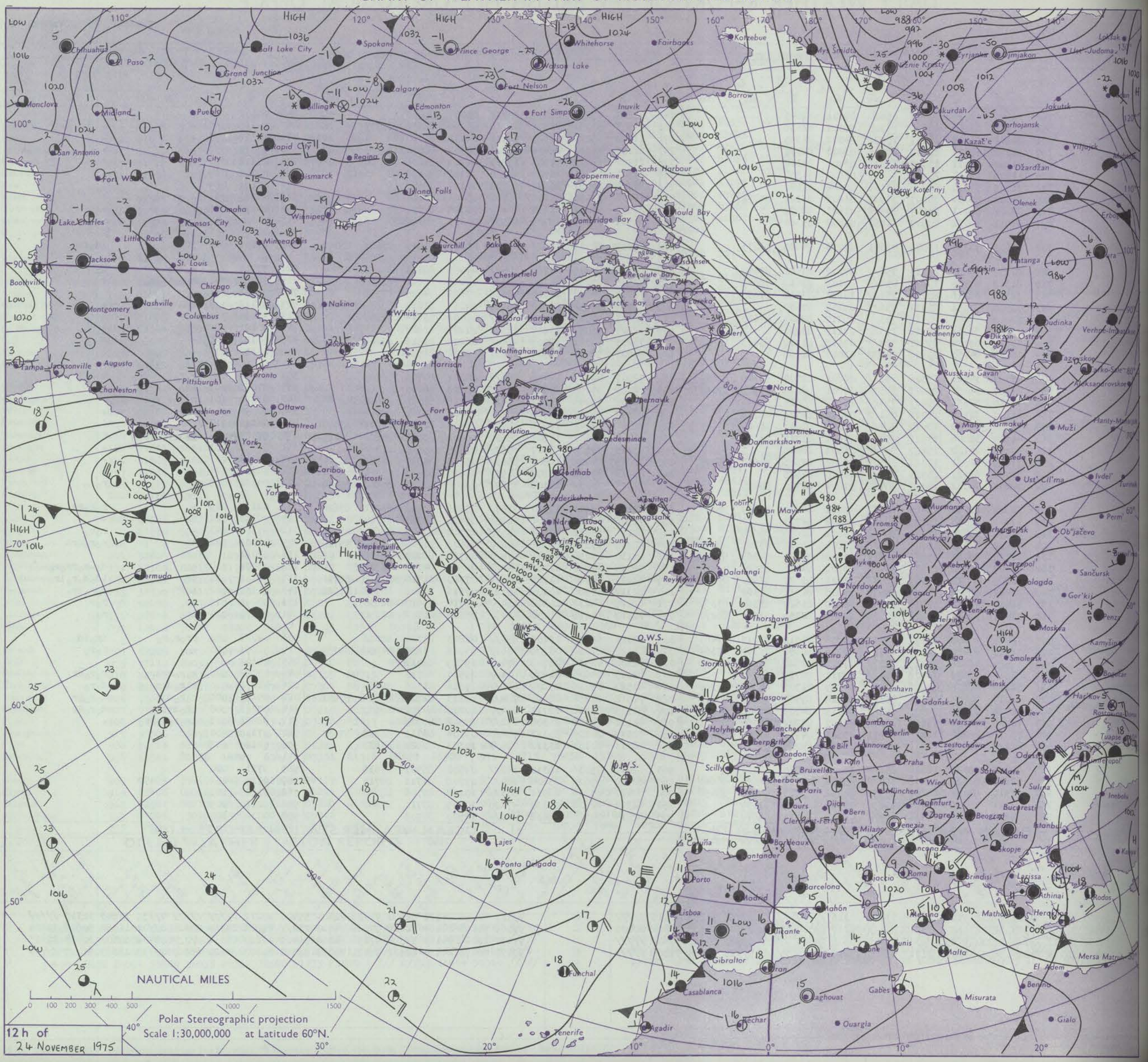
NAUTICAL MILES
0 100 200 300 400 500 1000 1500
Polar Stereographic projection
Scale 1:30,000,000 at Latitude 60°N.
12 h of
24 NOVEMBER 1975
HIGH
LOW
HIGH C
O.W.S.
Salt Lake City
Spokane
Prince George
Whitehorse
Fairbanks
Kotzebue
Watson Lake
Fort Nelson
Grand Junction
Calgary
Billings
Edmonton
Fort Simpson
Inuvik
Barrow
Chihuahua
El Paso
Monclova
Midland
Pueblo
San Antonio
Dodge City
Fort Worth
Rapid City
Regina
Bismarck
Island Falls
Winnipeg
Omaha
Kansas City
Minneapolis
Lake Charles
Little Rock
Jackson
St. Louis
Boothville
Chicago
Nashville
Montgomery
Columbus
Nakina
Churchill
Baker Lake
Chesterfield
Winisk
Moosonee
Detroit
Pittsburgh
Toronto
Ottawa
Montreal
Washington
Norfolk
New York
Boston
Caribou
Anticosti
Yarmouth
Stephenville
Gander
Cape Race
Sable Island
Bermuda
Tampa
Jacksonville
Augusta
Charleston
Coppermine
Sachs Harbour
Cambridge Bay
Mould Bay
Resolute Bay
Eureka
Alert
Arctic Bay
Coral Harbour
Nottingham Island
Fort Harrison
Fort Chimo
Hall Beach
Frobisher
Resolution
Cape Dyer
Godthab
Frederikshab
Narsarssuaq
Prins Christian Sund
Angmagssalik
Kap Tobin
Jan Mayen
Reykjavik
Dalatangi
Thule
Upernavik
Godhavn
Nord
Danmarkshavn
Daneborg
Barentsburg
Tromsø
Murmansk
Thorshavn
Lerwick
Stornoway
Valentia
Belmullet
Holyhead
Manchester
Liverpool
London
Scilly
Cherbourg
Brest
Paris
Bruxelles
Dijon
Bern
Milano
Genova
Venezia
Ancona
Roma
Brindisi
Napoli
Palermo
Cagliari
Bordeaux
Santander
Barcelona
Mahón
Porto
Madrid
Lisboa
Sagres
Gibraltar
Alicante
Oran
Algiers
Tunis
Malta
Casablanca
Agadir
Tenerife
Funchal
Lajes
Ponta Delgada
Porto Santo
Bodø
Oslo
Stockholm
Helsinki
Leningrad
Moskva
Minsk
Kaliningrad
Gdańsk
Warszawa
Berlin
Hamburg
Hannover
Köln
Praha
Wien
München
Kiev
Odessa
Sevastopol'
Bucuresti
Beograd
Sofia
Istanbul
Athinai
Rodos
Mersa Matruh
El Adem
Benina
Misurata
Gabès
Tripoli
Ouargla
Laghouat
Bechar
Gialo
Tiraspol
Rostov-na-Donu
Tuapse
Sulina
Inebolu
Kayseri
Erzurum
Tbilisi
Batumi
Sochi
Sevastopol
Odessa
Kazan'
Gorkiy
Kostroma
Vologda
Arkhangel'sk
Sankt-Peterburg
Murmansk
Tromsø
Lulea
Nordoyan
Oslo
Stockholm
Helsinki
Leningrad
Moskva
Smolensk
Kursk
Kamyšin
Saratov
Astrakhan'
Volgograd
Rostov-na-Donu
Tuapse
Sochi
Sevastopol'
Odessa
Kiev
Minsk

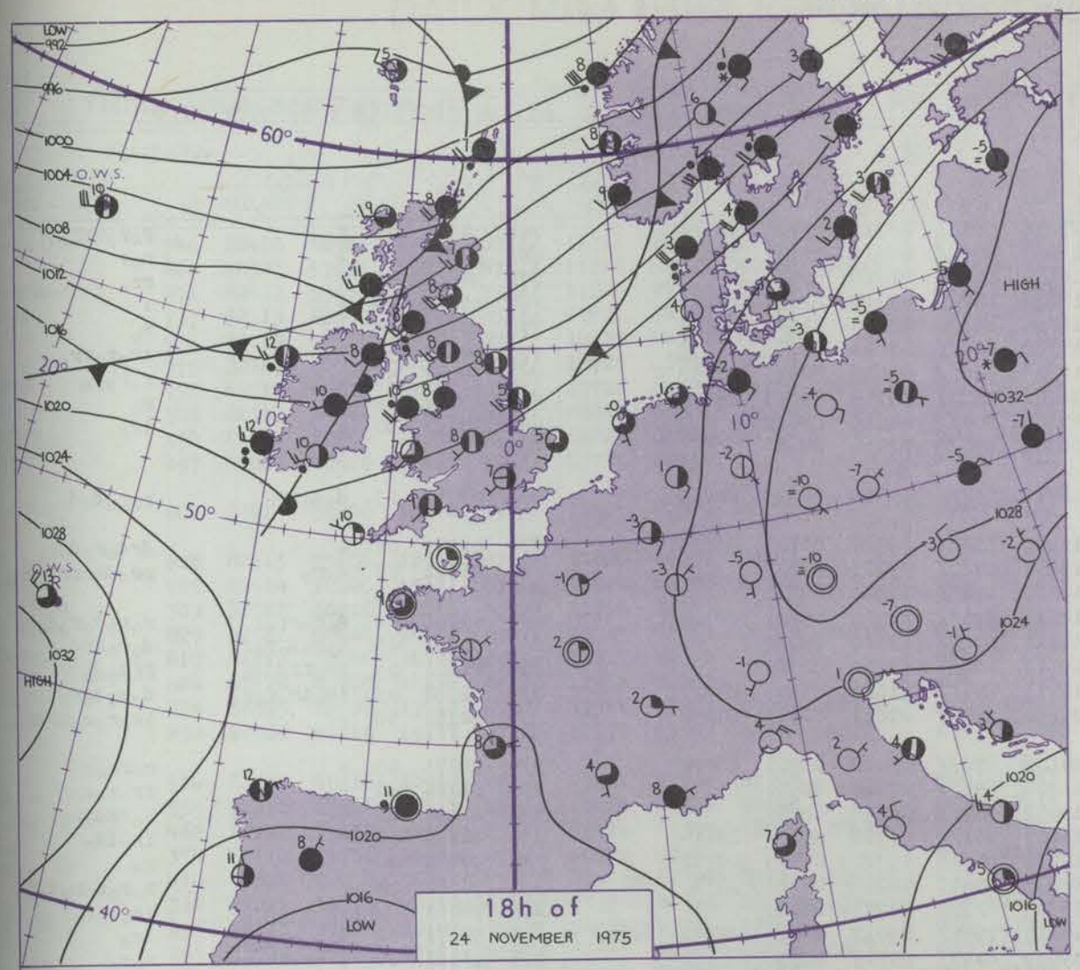

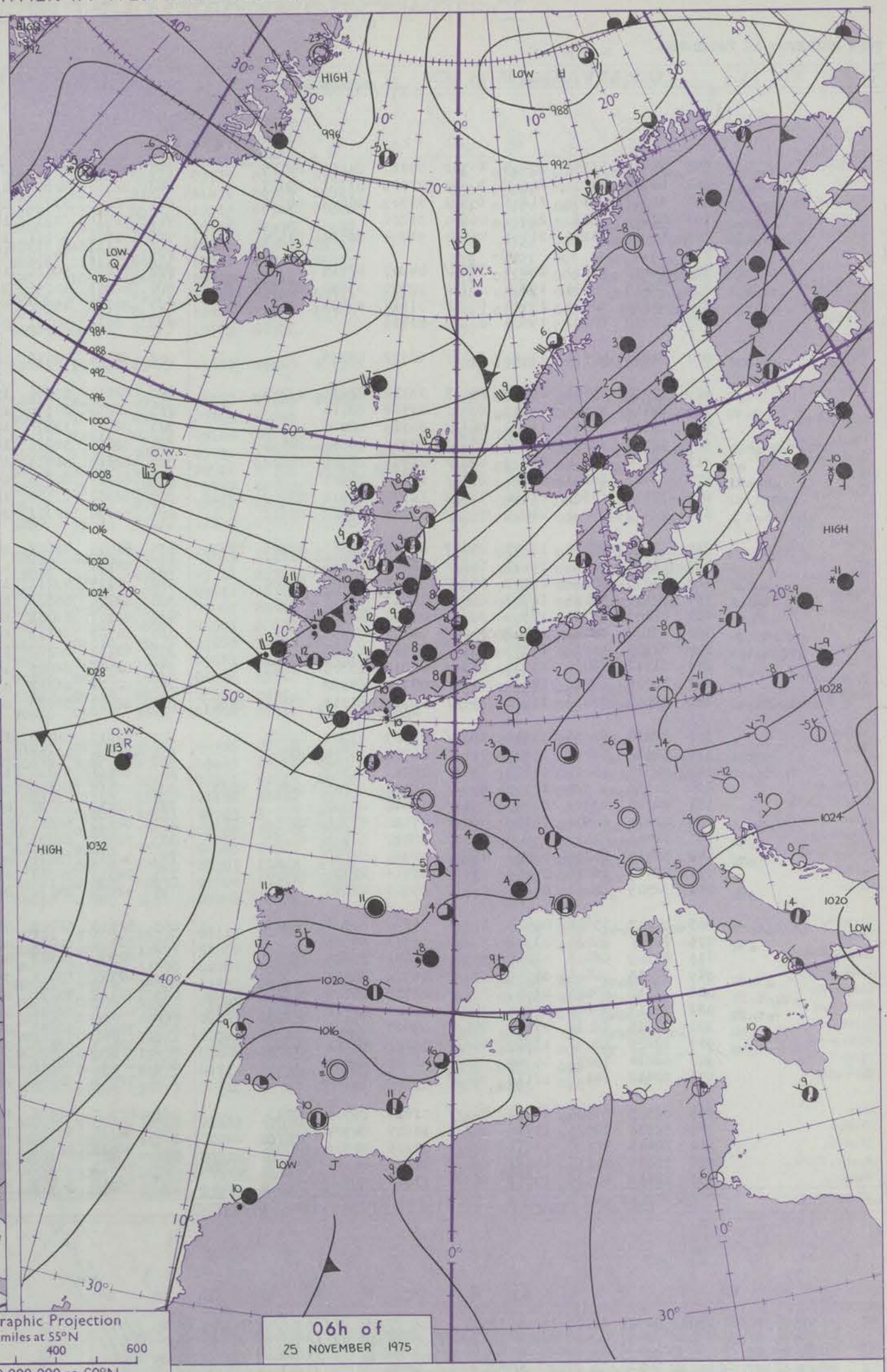

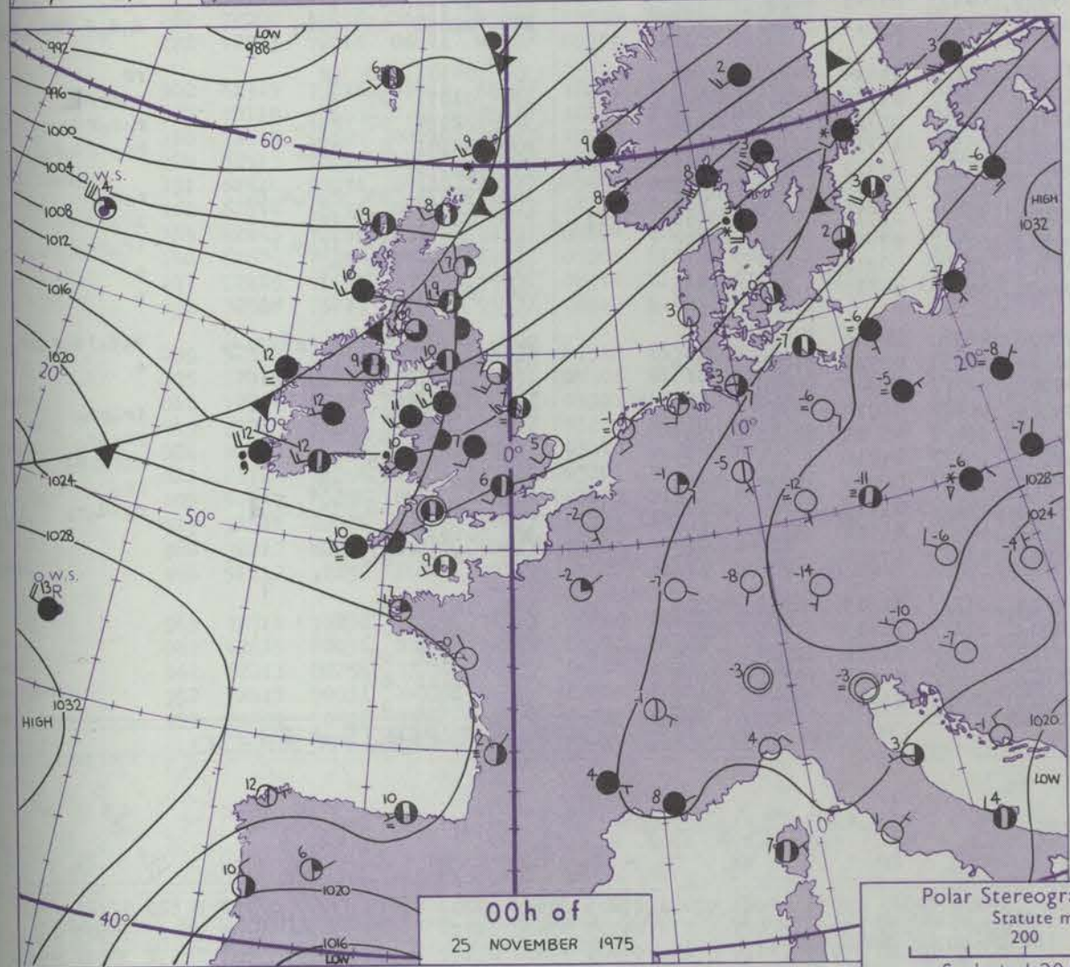

Polar Stereographic Projection
Statute miles at 55°N
200 400 600
Scale is 1:20,000,000 at 60°N.

Issued at midday TUESDAY 25 NOVEMBER 1975

GENERAL SYNOPTIC DEVELOPMENT

During the past 24 hours the depression near Greenland moved only slowly eastwards towards Iceland but pressure falls propagated further east. The associated frontal system moved bodily into the British Isles. During the next 24 hours the depression just west of Iceland will continue to move slowly eastwards, with associated fronts moving southeast into the Dover Strait area, and cold air advecting over northern districts of the British Isles.

Code FM 11.D

OBSERVATIONS at 00h. 25 NOVEMBER 1975

Station	iii	Nddff	VVwwW	PPPTT	$N_hC_LhC_MC_H$	$T_dT_d$app	$8N_sCh_sh_s$	$8N_sCh_sh_s$	$8N_sCh_sh_s$
Boscombe Down	746	61905	56101	20605	45732	05710	84650	84075	
Hurn	862	62405	40101	20707	30931	07709	83360	85075	
Thorney Island	871	61002	56101	21203	655/1	03709	86620	86075	
Manston	797	02109	62020	21302	00900	01806			
Gatwick	776	40000	24101	21551	45400	51704	82614	84624	
Kew	775								
Heathrow	772	72108	57031	20206	764//	04807	87715		
Honington	586	52206	45051	19205	35702	02709	83650	84072	
Wattisham	590	62109	50051	19903	65700	01610	86650		
Gorleston	497	02208	60021	19505	00900	03709			
Aberporth	502	82213	40516	17910	872//	10712	88705		
Filton	628	52410	65011	19708	25635	06712	82630	83075	
Rhoose	715	82412	50581	19509	874//	07712	88711		
Hartland Point	703	82626	66505	19810	863//	10715	88708		
Mount Batten	827	52503	57051	21807	35610	07706	83643	84465	
St. Mawgan	817	82310	30586	21809	870//	09709	85701	88702	
Scilly	804	82417	28101	22410	872//	10711	88703		
Culdrose	809	72711	60505	21910	753//	10807	81707	83709	87616
Guernsey	894	72407	75031	23009	753//	07804	81708	87612	
Elmdon	534	81908	56052	18007	25617	06812	82645	86468	88270
Cardington	559	62313	60052	19107	658//	06710	86656		
Wittering	462	62310	56012	18207	653//	06711	83708	86650	
Watnall	354	82110	57051	16807	854//	06713	88615		
Shawbury	414	82408	70031	17109	864//	07608	88713		
Finningley	360	62211	59044	15807	657//	05713	86656		
Kilnsea	396	72315	40102	16307	7097/	06713	87360		
Leeming	257	81712	66032	13908	853//	06815	85708	88620	
Tynemouth	262	72006	69022	12609	7097/	07714	87358		
Carlisle	222	72410	62016	11810	754//	08714	81713	83616	87627
Valley	302	82214	62036	15511	3637/	09709	83709	88460	
Ringway	334	72112	68012	15808	754//	06717	83714	87618	
Squires Gate	318	82315	65016	14609	854//	09713	88619		
Ronaldsway	204	82514	62026	13410	853//	09710	81706	84708	88640
Mull of Galloway	131	82020	83038	11710	856//	10610	88630		
Eskdalemuir	162	72212	62506	10308	752//	07818	83705	84709	87638
Prestwick	135	62416	62016	10209	653//	08710	81708	83615	85656
Abbotsinch	140	52412	80216	08710	45570	08710	84625		
Leuchars	171	72717	66216	08009	754//	07716	82710	87650	
Dyce	091	32509	82011	06807	15632	05707	81640		
Lerwick	005	82517	25516	00409	872//	08720	87703	88705	
Wick	075	72312	80031	03308	756//	06803	87645		
Sule Skerry	010	62309	66216	02010	3557/	09501	83625	86458	
Cape Wrath	049	82315	80606	02209	874//	08502	88710		
Stornoway	026	72512	68016	03809	753//	08706	81709	84615	87629
Benbecula	022	72511	60606	05409	754//	08708	82711	84617	86629
Tiree	100	82515	66036	07610	855//	09707	81620	88647	
Aldergrove	917	72209	62016	11509	754//	09713	82711	84622	85650
Malin	980	62214	75031	09910	656//	08605	86638		
Belmullet	976	82412	64106	12112	864//	11706	85710	88716	
Birr	965	82505	66206	14712	863//	11614	86706	88713	
Dublin	969	82310	62506	13710	862//	10817	84704	88707	
Shannon	962	82413	35586	15911	872//	11806	84703	88706	
Roches Point	952	72515	70216	17012	6647/	11818	84710	85632	87358
Valentia	953	82618	40585	17712	863//	11610	88706		

OBSERVATIONS at 06h. 25 NOVEMBER 1975

Station	iii	Nddff	VVwwW	PPPTT	$N_hC_LhC_MC_H$	$T_dT_d$app	$8N_sCh_sh_s$	$8N_sCh_sh_s$	$8N_sCh_sh_s$
Boscombe Down	746	81907	40614	17806	853//	06716	83706	88616	
Hurn	862	82005	70602	18009	853//	08816	85707	88630	
Thorney Island	871	82208	57032	18609	855//	08716	88620		
Manston	797	71908	62031	18804	15706	03714	81656	87273	
Gatwick	776	81806	30101	18204	855//	03719	81624	88656	
Kew	775	62007	70026	17708	656//	05613	86640		
Heathrow	772	72108	59026	17308	756//	06616	82640	87656	
Honington	586	82208	40056	16206	35607	05714	83645	88270	
Wattisham	590	82107	45602	17105	854//	04715	88618		
Gorleston	497	82010	58031	16206	856//	05716	88630		
Aberporth	502	82314	40616	13911	852//	11719	86704	88625	
Filton	628	82110	57586	15909	852//	09722	83705	83709	88615
Rhoose	715	82209	30596	15410	872//	09721	88703		
Hartland Point	703	82722	32606	16511	871//	11612	88702		
Mount Batten	827	82613	56216	18012	871//	12718	85702	88706	
St. Mawgan	817	82515	08515	18111	870//	11616	88700		
Scilly	804	82513	60286	19512	862//	12710	88705		
Culdrose	809	82812	11516	18611	870//	11611	85700	88701	
Guernsey	894	82314	82211	21210	854//	07611	82617	87650	
Elmdon	534	82009	45632	14608	872//	08818	83703	88704	
Cardington	559	82111	60216	16308	856//	07614	88644		
Wittering	462	82113	59211	15007	857//	06718	88650		
Watnall	354	82206	59602	13607	852//	07718	85704	88614	
Shawbury	414	82107	68032	12910	863//	09720	82709	88712	
Finningley	360	81707	66616	12808	65477	06716	85712	86650	88280
Kilnsea	396	62110	60022	13308	60970	06713	86460		
Leeming	257	81909	66606	10410	7547/	08617	83614	87647	88362
Tynemouth	262	82006	66022	09609	8097/	07717	88358		
Carlisle	222	82607	56625	08810	872//	09617	85703	88708	
Valley	302	82313	58036	11912	852//	11614	84705	88617	
Ringway	334	81910	40536	12109	872//	09719	83703	85707	88712
Squires Gate	318	82011	65216	11409	872//	09717	85705	88710	
Ronaldsway	204	82512	65606	10011	853//	11716	82707	88643	
Mull of Galloway	131	82110	85026	09011	856//	10713	88640		
Eskdalemuir	162	82210	58615	07808	872//	07716	86705	88708	
Prestwick	135	72411	68036	07209	753//	07718	81706	83640	87657
Abbotsinch	140	52209	75218	06109	55400	07817	81715	85650	
Leuchars	171	72313	70031	06109	757//	07713	87650		
Dyce	091	42609	84031	04606	35630	04611	81640	83656	
Lerwick	005	52615	58205	98808	47330	07706	84706		
Wick	075	62411	80012	01608	15630	05710	81645	85359	
Sule Skerry	010	82309	58812	00009	835//	08708	88920		
Cape Wrath	049	82321	83026	99909	864//	06712	88710		
Stornoway	026	72112	70218	00708	754//	06821	82616	87635	
Benbecula	022	82212	62616	02209	854//	07718	84711	88627	
Tiree	100	72412	70251	04409	784//	08716	82814	87640	
Aldergrove	917	82007	58585	08210	871//	09716	83702	85704	88708
Malin	980	82213	60616	07009	5642/	08511	83712	83632	88458
Belmullet	976	72814	80256	09811	735//	07706	84920	86635	83920
Birr	965	82705	48586	11611	873//	11615	86706	88709	
Dublin	969	82311	59586	10812	872//	11613	84705	88709	
Shannon	962	82613	40586	13112	872//	11611	82703	85706	88710
Roches Point	952	72615	70205	14812	764//	11613	85711	86635	
Valentia	953	82518	60605	14913	863//	11713	83707	88713	

OBSERVATIONS during NIGHT

Station	iii	RRT_nT_nE	T_gT_g	WEATHER 21h.–03h.	WEATHER 03h.–09h.
Boscombe Down	746	04041	00	f	r_or_orrf
Hurn	862	03062	50	+	r_or
Thorney Island	871	94001	54	+	rr_o
Manston	797	97001	54	+	+
Gatwick	776	97521	55	+	r_o
Kew	775	94011	53	+	$ir_or_orr_o$
Heathrow	772	94051	01	+	$r_or_or_o$
Honington	586	97031	01	+	r_o
Wattisham	590	97021	50	+	ir_o
Gorleston	497				
Aberporth	502	03081	05	$d_od_oir_o$	$r_or_od_od_o$
Filton	628	02071	04	+	$drd_or_od_or_o$
Rhoose	715	05072	03	d_or_o	rr_odrrfr-rrr_o
Hartland Point	703	08092	09		
Mount Batten	827	03061	02	$d_or_orr_o$	$r_or_od_or_od_or_o$
St. Mawgan	817	05082	05	$d_or_od_or_orf$	$d_or_offd_or$
Scilly	804	01101	09	$ir_offd_od_o$	ffd_od_o
Culdrose	809	02082	05	$id_oir_or_or_o$	$d_od_od_or_o$
Guernsey	894	02061	52	+	$ir_or_or_oirdr$
Elmdon	534	96071	05	+	$r_orr_or_o$
Cardington	559	01061	05	+	$ir_or_or_o$
Wittering	462	01051	03	+	$r_orRd_or_o$
Watnall	354	92061	03	+	ir_oid_o
Shawbury	414	97081	06	+	r_o
Finningley	360	94061	04	+	$r_or_od_or_od_or_o$
Kilnsea	396	94061		+	$ir_or_or_o$
Leeming	257	97071	06	d_o	ir_o
Tynemouth	262	93081	06	+	r_or_o
Carlisle	222	02091	05	r_or_o	d_od_od-$drRd_or_o$
Valley	302	04101	08	rr	rr
Ringway	334	01071	07	+	r_odrd
Squires Gate	318	02081	07	r_or_o	r_or_ordr
Ronaldsway	204	02101	08	rir_o	$Rd_or_od_or_o$
Mull of Galloway	131	02082			
Eskdalemuir	162	95071	05	$r_or_od_od_o$	r_or_o
Prestwick	135	02091	07	ir_o	ir_oir
Abbotsinch	140	94081	07	$ir_od_or_o$	ir_opr_o
Leuchars	171	97071	05	r_o	+
Dyce	091	00031	51	+	+
Lerwick	005	02072	07	$d_or_oddd_od_o$	$d_od_oid_or_opr_o$
Wick	075	00071	04	+	+
Sule Skerry	010	01081	06		
Cape Wrath	049	01082	07	ir_o	ir_opr_o
Stornoway	026	01062	05	$d_or_oir_o$	pr_oir_o
Benbecula	022	02071	05	r_o	$r_or_opr_o$
Tiree	100	02071	06	rr_o	pr_o
Aldergrove	917	01081	06	ir_oid_od	d_o-d_or_o
Malin	980	01091	07		
Belmullet	976	02081	06		
Birr	965	02091	07		
Dublin	969	96101	08		
Shannon	962	04091	07		
Roches Point	952	97111	09		
Valentia	953	02101	08		

Code FM 21.D

OCEAN WEATHER STATION REPORTS at 00h.

O.W.S.	$99L_aL_aL_a$	$Q_cL_oL_oL_o$	$YYGGi_w$	Nddff	VVwwW	PPPTT	$N_hC_LhC_MC_H$	$D_sv_s$app	$8N_sCh_sh_s$	$8N_sCh_sh_s$	$0T_sT_sT_dT_d$	$1T_wT_wT_wT$	$3P_wP_wH_wH_w$	$d_wd_wP_wH_wH_w$
C	99526	70360	25001	32721	98028	25004	32500	00208	/////	/////	0//51	10839	3//20	/////
L	99569	70199	25004	22731	98018	06304	11430	61007	81815	/////	0//51	11056	31008	/////
M	99677	10018	25004	52317	97028	94004	59400	00206	85918	/////	05402	10600	30304	99/04
R	99471	70172	25004	82822	98012	30813	855//	00807	88620	/////	0//12	11443	31006	/////

OCEAN WEATHER STATION REPORTS at 06h.

O.W.S.	$99L_aL_aL_a$	$Q_cL_oL_oL_o$	$YYGGi_w$	Nddff	VVwwW	PPPTT	$N_hC_LhC_MC_H$	$D_sv_s$app	$8N_sCh_sh_s$	$8N_sCh_sh_s$	$0T_sT_sT_dT_d$	$1T_wT_wT_wT$	$3P_wP_wH_wH_w$	$d_wd_wP_wH_wH_w$
C	99526	70363	25061	82821	98021	27205	856//	00208	88645	/////	0//53	10820	3//21	/////
L	99569	70203	25064	32625	98278	04703	33400	61712	82915	/////	0//01	11050	30807	29112
M	99677	10018	25064	42414	97258	94403	49400	00102	84918	/////	05601	10591	30202	99/04
R	99471	70170	25064	82720	98032	29013	855//	00713	88620	/////	0//12	11414	31006	/////

RATES OF SUBSCRIPTION Can be obtained from The Secretary, Meteorological Office, Met O 10c (DWR), London Road, Bracknell, Berks. RG12 2SZ.

H.M.S.O. Press, Met.O. Bracknell

DAILY WEATHER REPORT OF THE BRITISH METEOROLOGICAL OFFICE

41642

Date of Issue WEDNESDAY 26 NOVEMBER 1975

Code FM 11.D

OBSERVATIONS at 12h. 25 NOVEMBER 1975

Station	iii	Nddff	VVwwW	PPPTT	$N_hC_LhC_MC_H$	$T_dT_d$app	$8N_sCh_sh_s$	$8N_sCh_sh_s$	$8N_sCh_sh_s$
Boscombe Down	746	82410	66586	14511	873//	11716	85707	88709	
Hurn	862	82308	57636	15112	6722/	11818	82705	86706	88515
Thorney Island	871	82412	59636	15312	7732/	11825	87706	88540	
Manston	797	82113	60602	15810	853//	09821	84709	88612	
Gatwick	776	82113	40596	14711	872//	10826	84704	88706	
Kew	775	82109	60636	14011	873//	10726	86706	88708	
Heathrow	772	82210	56636	13611	872//	10726	82705	86708	88711
Honington	586	82113	16586	13109	872//	08823	86704	88708	
Wattisham	590	81911	22586	13709	872//	08822	81703	88704	
Gorleston	497	82014	48616	13409	874//	07719	88710		
Aberporth	502	82416	58206	12011	872//	11815	87703	88708	
Filton	628	82615	35586	12911	871//	11820	86702	88705	
Rhoose	715	82514	10506	13211	870//	11814	86700	88701	
Hartland Point	703	82722	60216	15211	852//	11708	84703	88610	
Mount Batten	827	82612	50506	16412	852//	11715	83703	87706	88614
St. Mawgan	817	82615	38506	16711	870//	11717	82701	88702	
Scilly	804	82518	40505	18212	871//	11813	88702		
Culdrose	809	82815	28506	17012	872//	11818	83703	85705	88708
Guernsey	894	82416	58616	19112	871//	12714	83702	86703	88705
Elmdon	534	82210	45216	11610	871//	10821	82702	87703	
Cardington	559	82211	67586	12411	854//	10824	86618	88640	
Wittering	462	82112	57216	11509	852//	09724	83705	86706	88620
Watnall	354	82110	14216	10309	871//	09824	88702		
Shawbury	414	72311	70036	10013	754//	11721	82714	83716	88640
Finningley	360	72011	35216	09310	6537/	09725	83706	85650	87362
Kilnsea	396	82113	40606	10109	7557/	09723	87625	88460	
Leeming	257	81710	30626	07611	853//	10520	82707	86708	88630
Tynemouth	262	72006	39216	06911	4553/	09718	84625	87358	
Carlisle	222	72513	70016	06711	4847/	09711	82710	84820	
Valley	302	62515	75016	09912	684//	10712	81815	86640	
Ringway	334	72110	50586	09511	752//	10720	84705	86616	87650
Squires Gate	318	72415	56626	08710	752//	10716	81703	83708	87625
Ronaldsway	204	52511	70016	08111	58400	09810	81712	85650	
Mull of Galloway	131	62610	82031	07510	2253/	08501	82825	85360	
Eskdalemuir	162	62714	68016	05909	684//	06614	82712	83820	86640
Prestwick	135	42813	70256	05909	38401	04804	82818		
Abbotsinch	140	62605	75258	05009	684/1	06804	82816	85650	
Leuchars	171	72115	65211	03509	7547/	08716	81712	83620	87656
Dyce	091	72508	65211	02508	755//	06810	81625	87645	
Lerwick	005	52318	65018	97108	48330	07812	81708	83635	
Wick	075	72416	86021	99708	58432	04706	81818	85635	
Sule Skerry	010	72705	66216	98807	785//	06302	84820	87625	
Cape Wrath	049	72716	80028	99205	784//	03211	85818	87625	
Stornoway	026	72909	62278	01904	793//	03110	82709	87914	
Benbecula	022	23120	66256	03405	29403	03201	82912		
Tiree	100	52817	80258	04807	48432	03000	81712	83818	
Aldergrove	917	72612	80028	07909	784//	07705	82710	83816	87630
Malin	980	72812	80806	07108	735//	04801	83920	84642	
Belmullet	976	52614	78258	10507	534//	03000	81717	84920	83920
Birr	965	72711	75258	11908	785//	06803	84820	87636	
Dublin	969	42615	80036	09910	42500	07707	84820		
Shannon	962	62813	80258	13210	685//	06804	82823	85645	
Roches Point	952	72413	70031	14112	784//	07805	86815	87635	
Valentia	953	73020	70806	15510	785//	06000	86820	86638	

OBSERVATIONS at 18h. 25 NOVEMBER 1975

Station	iii	Nddff	VVwwW	PPPTT	$N_hC_LhC_MC_H$	$T_dT_d$app	$8N_sCh_sh_s$	$8N_sCh_sh_s$	$8N_sCh_sh_s$
Boscombe Down	746	62310	65036	11410	653//	09715	83709	85650	
Hurn	862	82309	35645	12111	872//	11816	86705	88706	
Thorney Island	871	82513	65026	12311	853//	10713	86706	88620	
Manston	797	82211	60206	11411	853//	10618	82708	88620	
Gatwick	776	62312	57216	11311	67300	10815	82707	85709	
Kew	775	62309	58056	11011	664//	10711	81712	86715	
Heathrow	772	62408	68016	10511	664//	10710	86711		
Honington	586	62311	50056	08811	653//	09616	81709	84711	85640
Wattisham	590	82211	30216	09411	852//	10716	85703	85707	86611
Gorleston	497	81912	50505	08610	873//	10722	88706		
Aberporth	502	82710	62806	10608	884//	05610	86818	88630	
Filton	628	62609	58016	10810	654//	08612	82615	86650	
Rhoose	715	62611	65016	10809	657//	07609	86656		
Hartland Point	703	62820	66012	11511	625//	09714	86825		
Mount Batten	827	72709	65808	13311	783//	09711	82708	83816	86650
St. Mawgan	817	82612	58606	13610	4537/	08711	81709	84640	88460
Scilly	804	62813	62206	15110	655//	10712	86620		
Culdrose	809	82812	56626	13911	852//	10714	83705	85709	88618
Guernsey	894	82518	50506	15611	872//	11717	84703	87705	
Elmdon	534	42613	62018	09409	38401	06503	81812	83635	
Cardington	559	12415	62016	09211	15401	09611	81713		
Wittering	462	72512	65606	08211	754//	09611	81710	83622	87645
Watnall	354	83105	56516	07908	855//	07501	88622		
Shawbury	414	42707	80256	08708	48500	06501	82820	83635	
Finningley	360	72710	61216	06910	756//	07603	87638		
Kilnsea	396	82408	50216	06409	4557/	09613	84620	88356	
Leeming	257	12106	75256	05309	15600	06610	81640		
Tynemouth	262	61904	61022	04809	6097/	06807	86358		
Carlisle	222	72607	70218	05407	784//	06502	81710	83635	87650
Valley	302	52815	81011	08708	58400	04706	82818	85645	
Ringway	334	42506	60016	07808	48400	05803	81818	84630	
Squires Gate	318	62515	68038	06809	684//	06806	82816	85649	
Ronaldsway	204	62808	80018	07107	685//	04102	83822	83636	85650
Mull of Galloway	131	72720	83022	06007	33531	04703	83928	87360	
Eskdalemuir	162	72505	80018	05404	785//	02500	82820	87640	
Prestwick	135	72510	82251	05006	785//	02703	81822	86650	
Abbotsinch	140	42705	75018	04005	48400	02703	81818	83645	
Leuchars	171	62103	81011	03905	48432	02208	81818	84650	
Dyce	091	32708	84018	03005	38502	00208	82825		
Lerwick	005	22911	70218	97603	25300	02113	81706		
Wick	075	12608	82028	00601	12431	51500	81818		
Sule Skerry	010	52709	74018	99406	53500	02101	85920		
Cape Wrath	049	32710	82018	99704	35500	01211	82620		
Stornoway	026	52005	75258	00704	59400	02806	83912		
Benbecula	022	62517	80158	00905	694/3	02811	86915		
Tiree	100	72414	70258	02206	794//	02715	82918	83822	
Aldergrove	917	12407	80258	07004	19400	03606	81915		
Malin	980	72625	84278	04605	694/3	01713	86918	83080	
Belmullet	976	62616	70258	06706	594/3	00720	81717	83920	82920
Birr	965	32202	80028	09704	38500	03613	82820		
Dublin	969	12407	81018	08905	15600	02704	81640		
Shannon	962	22511	82018	10106	29500	03718	82925		
Roches Point	952	22307	75028	12006	28400	04713	81817		
Valentia	953	62720	80808	12109	63500	03716	85921	83633	

OBSERVATIONS during DAY

Station	iii	RRT_xT_xE	sss	WEATHER 09h.–15h.	WEATHER 15h.–21h.
Boscombe Down	746	03121	001	rrrroododro	dodro-ro
Hurn	862	05131	000	rrrodo	do-rorR
Thorney Island	871	07121	000	rrdoro	dororro
Manston	797	02111	000	irorororr	rorodo
Gatwick	776	04121	000	rdrdorododro	dodo-doror
Kew	775	02121	000	rororriro	+
Heathrow	772	02121	000	dorododorrorro	ro
Honington	586	96111	000	rorododododo	dodo-ro
Wattisham	590	01111	000	rodorodrdodo	dodoro
Gorleston	497		000		
Aberporth	502	03111	019	drdodor	proiro
Filton	628	02121	001	drdoro-ro	roR
Rhoose	715	04112	000	rododorrofro	prorо
Hartland Point	703	96111	001		
Mount Batten	827	02111	000	rororirododo	dodordoropro
St. Mawgan	817	01121	000	idof	ro
Scilly	804	01121	000	ido	iro-do
Culdrose	809	02122	000	dododoiro	iroirpro
Guernsey	894	04122	000	drfrrdoroF	dorodrdodo
Elmdon	534	05121	000	roro-rordoror	rroprоprro
Cardington	559	93121	000	rorodoroiro	+
Wittering	462	94111	000	dorororodo	dodoro
Watnall	354	01111	000	rododrDRf	dodof
Shawbury	414	91131	007	ror	pro
Finningley	360	02131	002	rorodrdoro	drdoroRro
Kilnsea	396	05102	000	roroiro	rororriro
Leeming	257	01121	006	ror	pro
Tynemouth	262	01121	024	roro	rr
Carlisle	222	06111	005	idoroido	prorRroprpR
Valley	302	91121	016	ido	+
Ringway	334	08111	000	dorordrDR-R	ropro
Squires Gate	318	01111	003	drdororiro	proprro
Ronaldsway	204	92121	004	iropro	+
Mull of Galloway	131	01111			
Eskdalemuir	162	01091	010	roropro	ropro
Prestwick	135	05101	011	rrpro	pro
Abbotsinch	140	93101	006	proiro	pro
Leuchars	171	97101	021	doro	+
Dyce	091	97101	023	ro	pro
Lerwick	005	05092	008	idoropropr	proroRiro
Wick	075	97091	010	+	pro
Sule Skerry	010	03102			
Cape Wrath	049	02092	000	prophoro	phoro
Stornoway	026	01051	019	prophoro	phoropro
Benbecula	022	02081	030	prprophr	phoro
Tiree	100	93081	025	prprophoro	phoropro
Aldergrove	917	01091	004	pro pr pro	pro
Malin	980	0309	002		
Belmullet	976	0309	016		
Birr	965	0110	008		
Dublin	969	9411	030		
Shannon	962	0110	015		
Roches Point	952	9312	027		
Valentia	953	9111	014		

Code FM 21.D

OCEAN WEATHER STATION REPORTS at 12h.

O.W.S.	$99L_aL_aL_a$	$Q_cL_oL_oL_o$	YYGGiw	Nddff	VVwwW	PPPTT	$N_hC_LhC_MC_H$	D_sv_sapp	$8N_sCh_sh_s$	$8N_sCh_sh_s$	$OT_sT_sT_dT_d$	$1T_wT_wT_wT$	$3P_wP_wH_wH_w$	$d_wd_wP_wH_wH_w$
C	99526	70366	25121	72819	98022	30704	78500	00211	/////	/////	0//52	10839	31620	/////
L	99569	70201	25124	62730	97278	02905	69300	00809	83909	83815	0//50	11049	30707	30210
M	99677	10018	25124	71810	96808	95003	69406	00400	86917	/////	05502	10595	30101	99/04
R	99472	70168	25124	23119	98031	29113	28502	00105	81820	/////	0//11	11425	30907	/////

OCEAN WEATHER STATION REPORTS at 18h.

O.W.S.	$99L_aL_aL_a$	$Q_cL_oL_oL_o$	YYGGiw	Nddff	VVwwW	PPPTT	$N_hC_LhC_MC_H$	D_sv_sapp	$8N_sCh_sh_s$	$8N_sCh_sh_s$	$OT_sT_sT_dT_d$	$1T_wT_wT_wT$	$3P_wP_wH_wH_w$	$d_wd_wP_wH_wH_w$
C	99526	70360	25181	82613	98022	30205	835//	00304	/////	/////	0//00	10823	3////	27416
L	99569	70205	25184	72837	96278	01805	793//	61801	87909	/////	0//01	11060	30909	32214
M	99670	10020	25184	31412	97158	92705	39500	32714	83920	/////	05402	10742	30202	99/04
R	99471	70171	25184	53028	98011	28312	48502	61302	83820	83076	0//09	11450	30908	/////

All times of observation printed in this publication are GREENWICH MEAN TIME.

CHART OF WEATHER IN PART OF NORTHERN HEMISPHERE

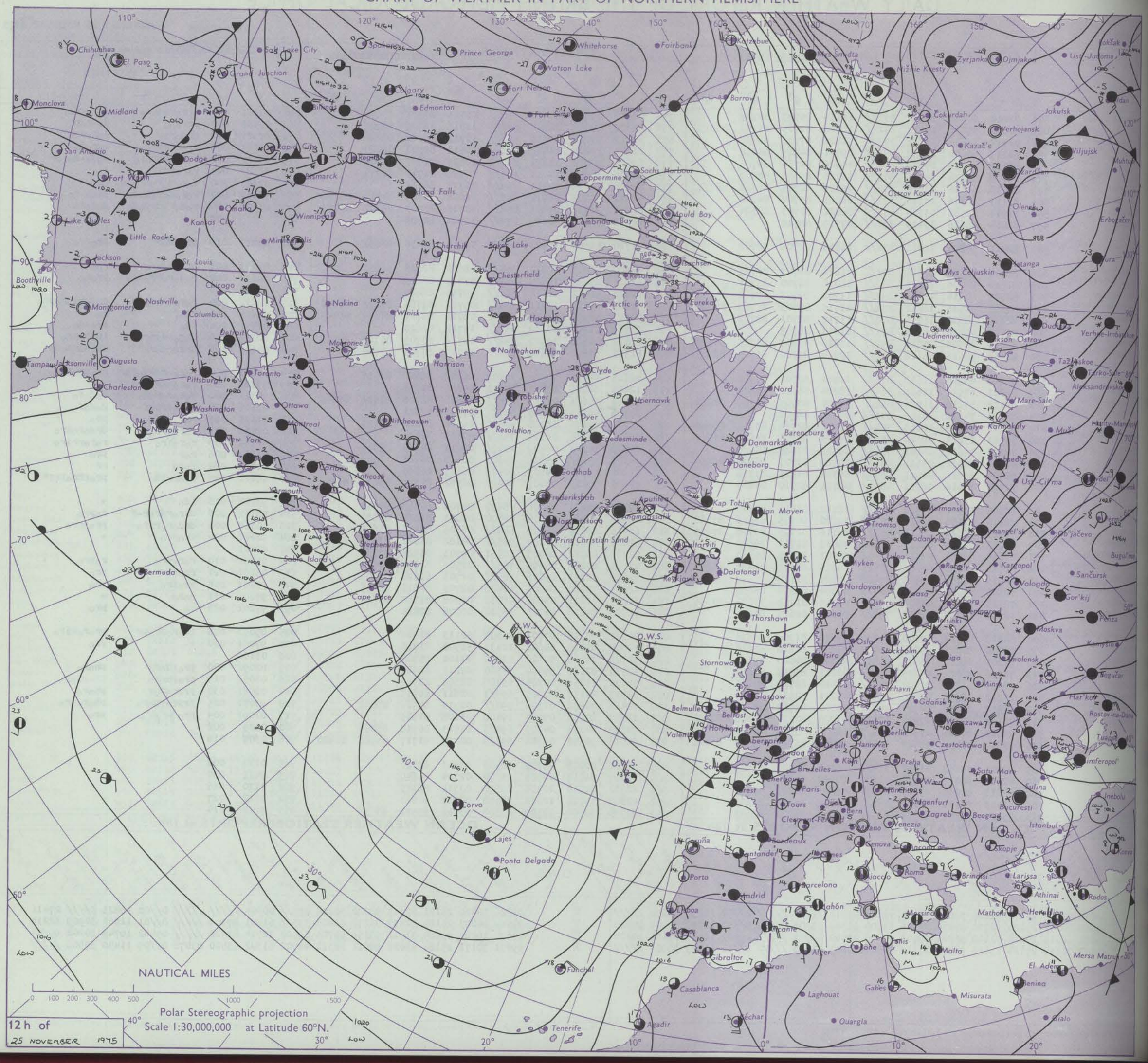
NAUTICAL MILES
0 100 200 300 400 500 1000 1500
Polar Stereographic projection
Scale 1:30,000,000 at Latitude 60°N.
12 h of
25 NOVEMBER 1975
Chihuahua
El Paso
Monclova
Midland
San Antonio
Fort Worth
Salt Lake City
Grand Junction
Dodge City
Spokane
Prince George
Whitehorse
Watson Lake
Fairbanks
Kotzebue
Calgary
Edmonton
Billings
Bismarck
Winnipeg
Kansas City
Omaha
Lake Charles
Little Rock
Jackson
St. Louis
Chicago
Nashville
Montgomery
Columbus
Detroit
Toronto
Pittsburgh
Washington
Ottawa
Montreal
New York
Norfolk
Charleston
Augusta
Jacksonville
Tampa
Bermuda
Sable Island
Yarmouth
Stephenville
Gander
Cape Race
Caribou
Anticosti
Moose
Nakina
Winisk
Moosonee
Port Harrison
Nottingham Island
Churchill
Baker Lake
Chesterfield
Coppermine
Sachs Harbour
Inuvik
Fort Nelson
Fort Simpson
Fort Smith
Fort Chimo
Resolution
Hopedale
Nitchequon
Tobisher
Cape Dyer
Frederikshab
Godthab
Angmagssalik
Prins Christian Sund
Aputiteq
Narsarssuaq
Reykjavik
Dalatangi
Thorshavn
Lerwich
Stornoway
Glasgow
Belfast
Belmullet
Valentia
Holyhead
Manchester
Aberporth
London
Scilly
Brest
Cherbourg
Paris
Tours
Clermont-Ferrand
Bordeaux
Santander
Coruña
Porto
Lisboa
Madrid
Gibraltar
Casablanca
Agadir
Corvo
Lajes
Ponta Delgada
Funchal
Tenerife
Barrow
Mould Bay
Cambridge Bay
Isachsen
Resolute Bay
Eureka
Arctic Bay
Alert
Thule
Clyde
Upernavik
Nord
Danmarkshavn
Barendsburg
Jan Mayen
Kap Tobin
Tromsø
Bodø
Hyen
Nordoyan
Ostersund
Oslo
Stockholm
Helsinki
Riga
Kobenhavn
Hamburg
Berlin
Hannover
Köln
Praha
Wien
Brussels
Munchen
Stuttgart
Zagreb
Venezia
Milano
Genova
Ancona
Roma
Bari
Brindisi
Napoli
Ajaccio
Palermo
Messina
Malta
Tunis
Alger
Oran
Malaga
Barcelona
Mahón
Gabes
Misurata
Laghouat
Ouargla
Béchar
Tamanrasset
Benina
El Adem
Mersa Matruh
Ghadames
Sfax
Sousse
Rome
Gdańsk
Warszawa
Czestochowa
Minsk
Moskva
Smolensk
Kursk
Kaliningrad
Murmansk
Mys Kanin
Mezen
Arkhangel'sk
Vologda
Kirov
Kazan'
Perm
Sverdlovsk
Tobol'sk
Omsk
Novosibirsk
Barnaul
Tomsk
Krasnoyarsk
Irkutsk
Yakutsk
Verhojansk
Ojmjakon
Zyrjanka
Nižnie Kresty
Mys Čeljuskin
Dudinka
Tajmyr
Ust'-Kut
Bratsk
Vitim
Ust'-Vilyuyskoye
Ust'-Olenek
Tiksi
Mare-Sale
Ust'-Cil'ma
Pechora
Kanin Nos
Kandalaksha
Petrozavodsk
Leningrad
Tallinn
Vilnius
Kaunas
Gomel
Kiev
Odessa
Simferopol'
Rostov-na-Donu
Volgograd
Astrakhan'
Orenburg
Tashkent
Alma-Ata
Frunze
Dushanbe
Ashkhabad
Tbilisi
Erevan
Baku
Tehran
Mashhad
Kabul
Peshawar
Karachi
Lahore
Delhi
Jodhpur
Ahmedabad
Bombay
Nagpur
Calcutta
Dhaka
Rangoon
Bangkok
Hanoi
Vientiane
Phnom Penh
Kunming
Chengdu
Lanzhou
Urumqi
Beijing
Shenyang
Harbin
Changchun
Pusan
Seoul
Pyongyang
Tokyo
Osaka
Fukuoka
Sapporo
Hong Kong
Taipei
Manila
Hanoi
Jakarta
Medan
Singapore
Kuala Lumpur
Bangkok
Yangon
Dhaka
Calcutta
Patna
Lucknow
Jaipur
Karachi
Quetta
Kabul
Peshawar
Lahore
Multan
Jodhpur
Ahmedabad
Bombay
Nagpur
Hyderabad
Madras
Colombo
Trivandrum
Bangalore
Goa
Mangalore
Calicut
Cochin
Vishakhapatnam
Bhubaneswar
Calcutta
Dhaka
Rangoon
Mandalay
Bangkok
Phuket

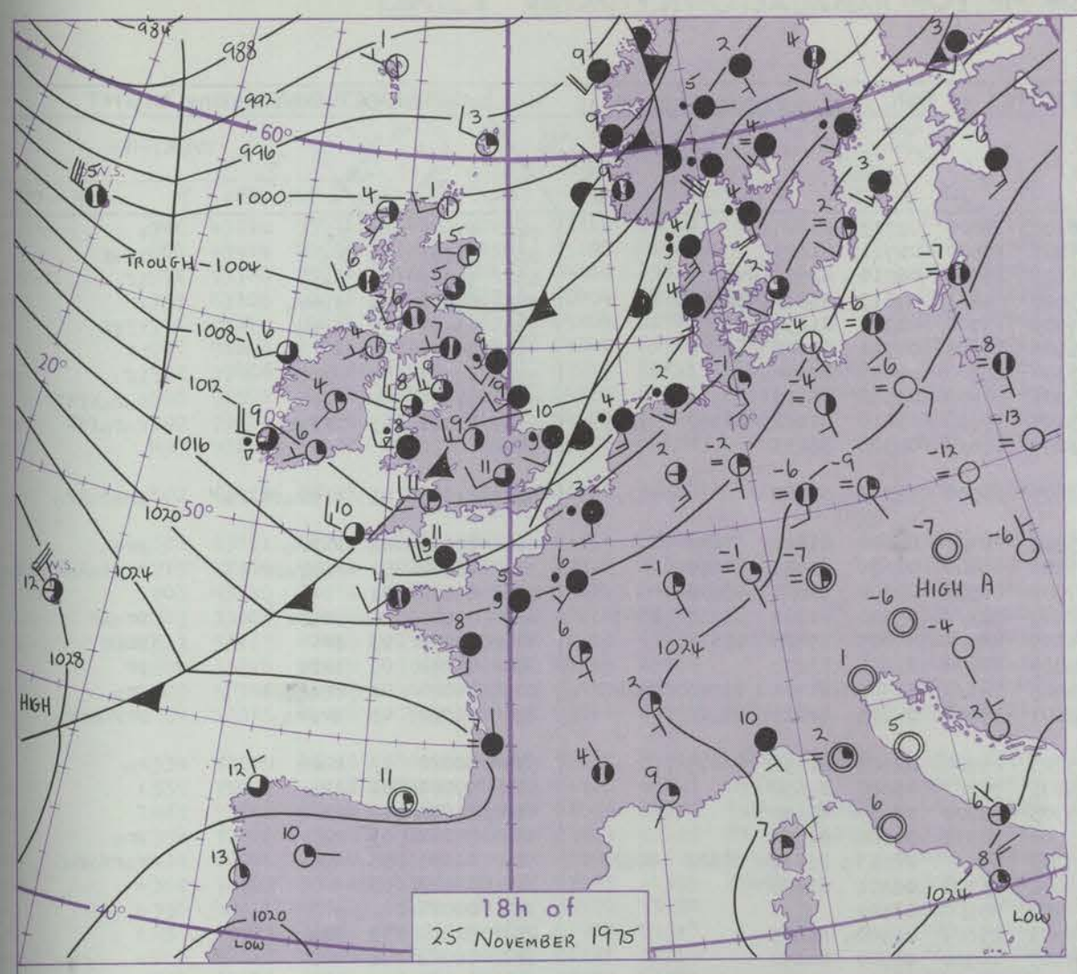

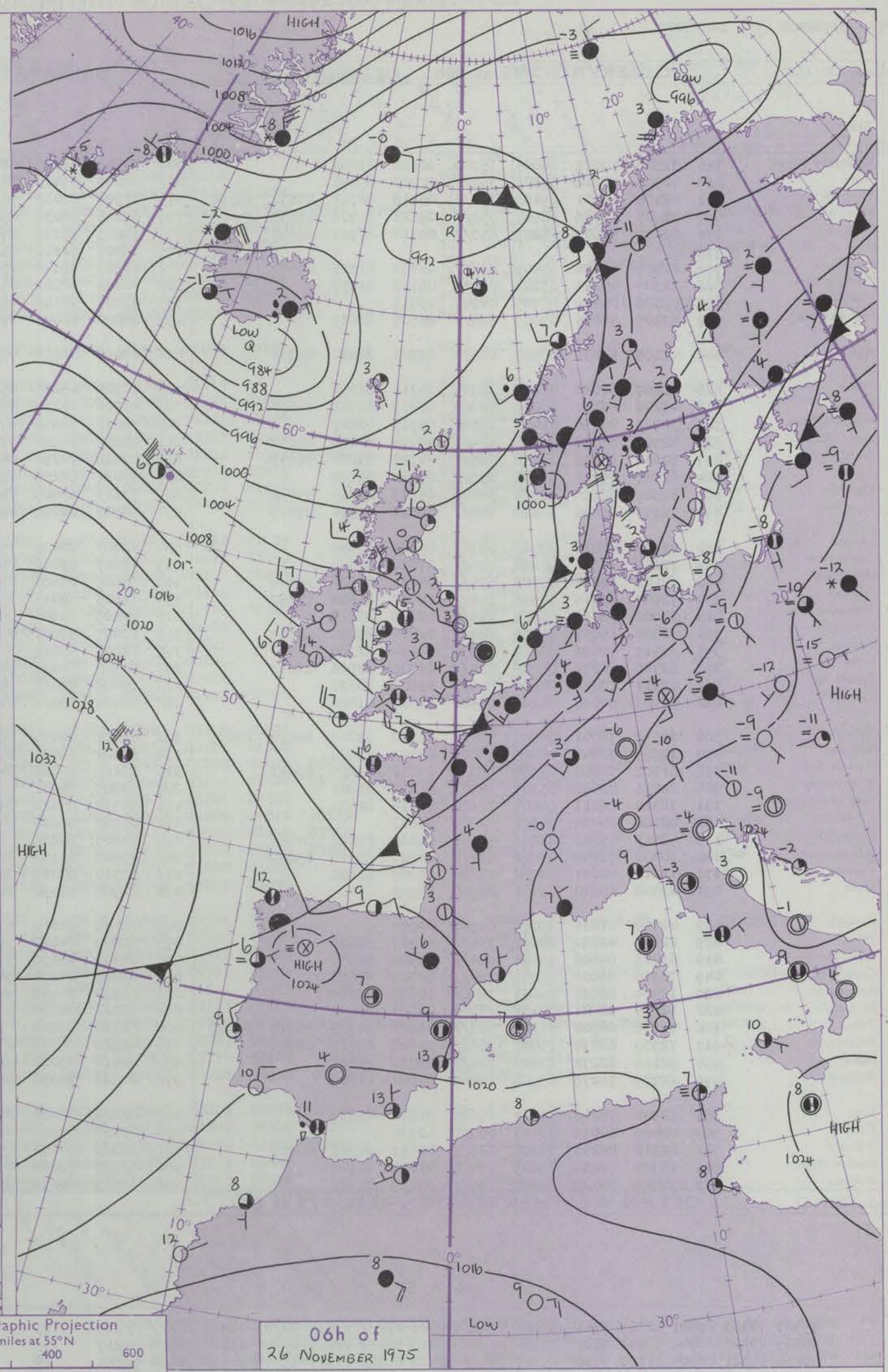

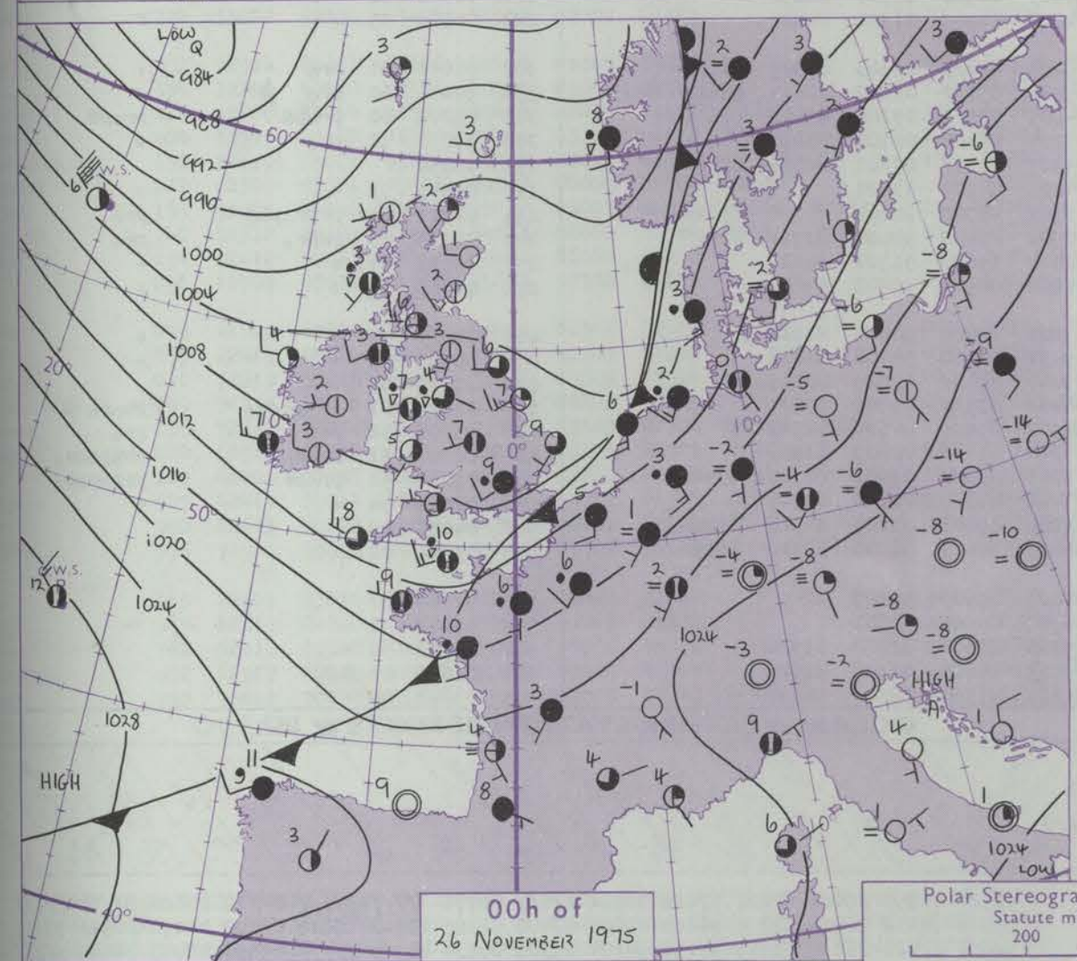

Polar Stereographic Projection
Statute miles at 55°N
200 400 600
Scale is 1:20,000,000 at 60°N.

Issued at midday WEDNESDAY 24 NOVEMBER 1975

GENERAL SYNOPTIC DEVELOPMENT

During the past 24 hours a deep depression near Iceland moved slowly eastwards, whilst pressure remained high near the Azores. A westerly airstream was maintained over the British Isles, and troughs of low pressure in this airstream crossed most areas during the day. During the next 24 hours pressure is expected to remain low to the north of the British Isles and high to the southwest. A coldshowery northwesterly airstream will persist over most areas.

DAILY WEATHER REPORT OF THE BRITISH METEOROLOGICAL OFFICE *(contd.)*

Code FM 11.D

OBSERVATIONS at 00h. 26 NOVEMBER 1975

Station	iii	Nddff	VVwwW	PPPTT	$N_hC_LhC_MC_H$	T_dT_dapp	$8N_sCh_sh_s$	$8N_sCh_sh_s$	$8N_sCh_sh_s$
Boscombe Down	746	32508	70021	08807	35700	06620	83650		
Hurn	862	72506	70216	08809	757//	07722	87656		
Thorney Island	871	82408	68601	09109	854//	08718	82713	85632	88650
Manston	797	72005	62036	08509	753//	09823	81706	87650	
Gatwick	776	82107	56605	08209	853//	09718	82707	88650	
Kew	775								
Heathrow	772	82408	65606	07409	854//	08718	81715	88648	
Honington	586	12305	40101	07206	00902	06712	81075		
Wattisham	590	02306	05426	07705	00900	05715			
Gorleston	497	62206	58035	07009	655//	09609	86625		
Aberporth	502	42105	63256	07505	28530	02723	82820	83361	
Filton	628	22607	60026	08007	25700	05716	82650		
Rhoose	715	43206	65258	08006	48400	05819	82812	84630	
Hartland Point	703	32915	84258	09407	32500	05715	83827		
Mount Batten	827	52706	65028	09908	48401	07718	81818	84657	
St. Mawgan	817	72612	80256	10208	785//	04720	83824	86645	
Scilly	804	62917	75216	11708	65500	05724	86620		
Culdrose	809	52909	62258	10807	58400	05719	81814	83636	
Guernsey	894	72513	65806	11610	784//	08817	85814	87645	
Elmdon	534	72506	68016	07407	757//	05614	87650		
Cardington	559	72609	58601	07208	756//	07716	87630		
Wittering	462	62608	60026	07007	655//	05611	82626	86645	
Watnall	354	72607	65016	06506	1567/	04712	81630	87360	
Shawbury	414	23202	76011	06904	25530	03712	82629		
Finningley	360	52308	65031	05706	48502	04807	83825	83657	
Kilnsea	396	22413	70026	05607	20970	04804	82360		
Leeming	257	62705	80258	05205	685//	02000	82826	86633	
Tynemouth	262	82611	80026	04806	856//	03602	88630		
Carlisle	222	11903	81028	04203	18500	01817	81820		
Valley	302	72512	75801	06307	784//	03720	82818	84824	87645
Ringway	334	32305	70018	06605	38500	03713	82820		
Squires Gate	318	61102	70808	05704	685//	04713	83820	85641	
Ronaldsway	204	22711	82038	05305	18501	03612	81822		
Mull of Galloway	131	12310	86011	04405	12600	02716	81830		
Eskdalemuir	162	00000	84028	04651	00900	51613			
Prestwick	135	52713	75018	03206	58500	00812	82820	84656	
Abbotsinch	140	60000	70258	03002	684//	01707	83816	85640	
Leuchars	171	12212	80031	02702	15630	01709	81630		
Dyce	091	02708	86020	01401	00900	52712			
Lerwick	005	02705	81016	99003	00900	00004			
Wick	075	22208	82020	00002	12401	50707	81818		
Sule Skerry	010	81805	64606	99605	874//	03504	88715		
Cape Wrath	049	72310	83606	99003	754//	03707	87618		
Stornoway	026	12504	80028	99801	12400	00605	81816		
Benbecula	022	12609	82021	00104	12500	00604	81820		
Tiree	100	72106	66808	01303	793//	01606	82709	85916	86629
Aldergrove	917	72309	82038	05003	763//	01610	83707	86710	
Malin	980	52118	82278	03204	534//	02710	85917		
Belmullet	976	22709	76278	05904	29400	01604	82919		
Birr	965	12504	75018	07602	15600	01614	81633		
Dublin	969	02409	80018	06103	00900	02720			
Shannon	962	82712	82258	08204	835//	02613	84922	85636	
Roches Point	952	12708	70258	09203	13400	02815	81916		
Valentia	953	72716	80028	09807	735//	02713	87922		

OBSERVATIONS at 06h. 26 NOVEMBER 1975

Station	iii	Nddff	VVwwW	PPPTT	$N_hC_LhC_MC_H$	T_dT_dapp	$8N_sCh_sh_s$	$8N_sCh_sh_s$	$8N_sCh_sh_s$
Boscombe Down	746	32506	81026	06103	35600	02713	83640		
Hurn	862	10000	09416	06001	15500	01711	81625		
Thorney Island	871	22904	80016	06106	25700	06710	82650		
Manston	797	82305	58036	05507	854//	07613	86618	88656	
Gatwick	776	12505	56126	05703	15700	03711	81656		
Kew	775	12403	62111	05905	15600	04711	81640		
Heathrow	772	22203	58116	05304	25700	04609	82656		
Honington	586	32706	30286	05304	00908	03510	83275		
Wattisham	590	73005	30116	05104	15538	03610	81622	83360	87275
Gorleston	497	80000	62026	05207	856//	06708	88633		
Aberporth	502	23013	86018	06605	28500	01303	82820		
Filton	628	72504	65258	05905	784//	04608	81818	87645	
Rhoose	715	43006	80259	06303	48400	02608	81812	84650	
Hartland Point	703	73018	74808	07007	6853/	02604	84825	86645	
Mount Batten	827	73210	65258	07807	783//	05506	81707	83818	87632
St. Mawgan	817	73016	70258	08107	785//	00607	85820	85635	
Scilly	804	33021	80258	09807	32400	02607	83818		
Culdrose	809	73113	62808	08905	783//	03503	81706	83816	85640
Guernsey	894	52915	80278	08607	59403	04713	82815	84920	
Elmdon	534	42403	70031	05703	25702	02607	82656	83075	
Cardington	559	72603	62036	05603	757//	03608	87650		
Wittering	462	52605	05466	05703	55700	03605	85650		
Watnall	354	12505	50011	05702	10930	02301	81360		
Shawbury	414	82503	70606	05703	854//	02603	83614	85618	88627
Finningley	360	12407	57041	05001	15700	00301	81650		
Kilnsea	396	02808	60011	04703	00900	03501			
Leeming	257	21902	84031	04501	25600	01500	82635		
Tynemouth	262	10000	80021	04403	10930	01500	81358		
Carlisle	222	13404	75011	04202	18500	01301	81822		
Valley	302	63011	81038	06105	684//	02303	85819	83630	
Ringway	334	82102	68031	05802	854//	01302	81612	86618	88630
Squires Gate	318	73106	70028	04905	785//	03106	83822	87641	
Ronaldsway	204	43009	84031	05304	48400	02102	83818		
Mull of Galloway	131	62710	85020	04303	2253/	02001	82825	85360	
Eskdalemuir	162	01702	82020	04253	00900	53201			
Prestwick	135	43205	70258	03503	48300	01004	81708	83812	
Abbotsinch	140	40902	65158	02901	43400	50000	81712	82916	
Leuchars	171	12310	80010	02400	15600	51301	81630		
Dyce	091	22908	84030	01100	00901	52602	82070		
Lerwick	005	12404	82010	99002	12400	00804	81812		
Wick	075	12805	84020	99451	12400	54702	81818		
Sule Skerry	010	82302	48636	99004	874//	03805	88715		
Cape Wrath	049	61808	84278	98402	635//	01806	86920		
Stornoway	026	22310	70158	98902	29400	00704	82914		
Benbecula	022	32511	80278	99304	39400	03805	83915		
Tiree	100	62710	70278	01204	693//	01001	82709	85916	
Aldergrove	917	42610	86021	05401	46300	01208	84707		
Malin	980	62616	83028	03205	39403	01201	83918	83068	
Belmullet	976	62813	75038	06407	694//	02004	81718	86920	
Birr	965	02404	80028	08000	00900	50207			
Dublin	969	02510	81018	06500	00900	50601			
Shannon	962	32303	80258	09303	33500	02108	83920		
Roches Point	952	13017	70020	09909	15600	02307	81645		
Valentia	953	43011	80258	11206	43500	02307	84922		

OBSERVATIONS during NIGHT

Station	iii	RRT_nT_nE	T_gT_g	WEATHER 21h.–03h.	WEATHER 03h.–09h.
Boscombe Down	746	97021	51	ro	+
Hurn	862	91001	53	ro	if-f
Thorney Island	871	91031	54	ro	if
Manston	797	04061	04	rorro	+
Gatwick	776	93501	53	roro	ifFF
Kew	775	97001	54	+	iF
Heathrow	772	97031	53	ro	if
Honington	586	91021	50	roro	roroiffF
Wattisham	590	01021	53	ffroro	rorofF
Gorleston	497				
Aberporth	502	01041	01	prprophoro	phoropro
Filton	628	02041	00	ropro	pro
Rhoose	715	06022	51	ropropr	protolorrpro
Hartland Point	703	05052	01		
Mount Batten	827	02041	50	propr	propr
St. Mawgan	817	05061	03	pr	phpr
Scilly	804	04052	03	irrr	pr
Culdrose	809	04041	03	pro pr	pro
Guernsey	894	06062	05	drpro	prphopro
Elmdon	534	92021	53	roro	ro
Cardington	559	97011	52	iro	+
Wittering	462	91011	52	ro	f
Watnall	354	95011	55	ro	pro
Shawbury	414	01011	55	+	rordoro
Finningley	360	00013	53	+	+
Kilnsea	396	00021		+	+
Leeming	257	91501	53	pro	+
Tynemouth	262	00021	51	+	+
Carlisle	222	00523	55	+	f
Valley	302	91051	01	pro	+
Ringway	334	97021	00	pro	+
Squires Gate	318	03041	00	propR	propR
Ronaldsway	204	97031	50	pro	+
Mull of Galloway	131	00030			
Eskdalemuir	162	00543	59	+	+
Prestwick	135	02011	51	prpropho	pro
Abbotsinch	140	02513	55	phpro	pro
Leuchars	171	00513	54	+	+
Dyce	091	00533	57	+	+
Lerwick	005	00013	54	+	+
Wick	075	00533	55	+	+
Sule Skerry	010	10032	00		
Cape Wrath	049	01012	01	iroproso	phoro
Stornoway	026	93001	52	pro	pro
Benbecula	022	02021	51	prpro	prophpro
Tiree	100	03021	51	propr	prphrpro
Aldergrove	917	00011	54	+	+
Malin	980	04031	00		
Belmullet	976	03041	02		
Birr	965	97503	52		
Dublin	969	97003	51		
Shannon	962	02021	52		
Roches Point	952	01031	01		
Valentia	953	03041	00		

Code FM 21.D

OCEAN WEATHER STATION REPORTS at 00h.

O.W.S.	$99L_aL_aL_a$	$Q_cL_oL_oL_o$	YYGGiw	Nddff	VVwwW	PPPTT	$N_hC_LhC_MC_H$	D_sv_sapp	$8N_sCh_sh_s$	$8N_sCh_sh_s$	$OT_sT_sT_dT_d$	$1T_wT_wT_wT_T$	$3P_wP_wH_wH_w$	$d_wd_wP_wH_wH_w$
C	99527	70355	26001	82109	97616	23806	1742/	00746	/////	/////	0//03	10712	3////	///15
L	99569	70207	26004	43043	98258	03706	43400	61213	84912	/////	0//01	11060	30910	32217
M	99664	10021	26004	81120	97808	89207	895//	00724	88920	/////	05006	10664	30404	99/03
R	99470	70171	26004	73114	98032	28112	756//	00704	87640	/////	0//11	11452	30909	/////

OCEAN WEATHER STATION REPORTS at 06h.

O.W.S.	$99L_aL_aL_a$	$Q_cL_oL_oL_o$	YYGGiw	Nddff	VVwwW	PPPTT	$N_hC_LhC_MC_H$	D_sv_sapp	$8N_sCh_sh_s$	$8N_sCh_sh_s$	$OT_sT_sT_dT_d$	$1T_wT_wT_wT_T$	$3P_wP_wH_wH_w$	$d_wd_wP_wH_wH_w$
C	99527	70353	26061	82222	97616	06911	874//	00778	/////	/////	0//10	10820	3//14	/////
L	99570	70210	26064	42936	98268	05605	43400	61305	81912	83815	0//03	11076	30911	33217
M	99661	10021	26064	62523	97158	94204	69500	00234	86920	/////	05651	10743	30606	/////
R	99470	70172	26064	73128	98022	28311	756//	71400	87640	/////	0//11	11447	30909	/////

RATES OF SUBSCRIPTION Can be obtained from The Secretary, Meteorological Office, Met O 10c (DWR), London Road, Bracknell, Berks. RG12 2SZ.

H.M.S.O. Press, Met.O. Bracknell

DAILY WEATHER REPORT OF THE BRITISH METEOROLOGICAL OFFICE

41643

Date of Issue THURSDAY 27 NOVEMBER 1975

Code FM 11.D

OBSERVATIONS at 12h. 26 NOVEMBER 1975

Station	iii	Nddff	VVwwW	PPPTT	$N_hC_LhC_MC_H$	T_dT_dapp	$8N_sC_hh_s$	$8N_sC_hh_s$	$8N_sC_hh_s$
Boscombe Down	746	43210	75011	08406	42400	03212	84812		
Hurn	862	43414	80024	08207	41501	03108	84820		
Thorney Island	871	73308	75034	07606	784//	04106	83815	85630	
Manston	797	63106	60051	06407	58230	06004	82704	85650	
Gatwick	776	83210	60034	07006	863//	05204	83709	88711	
Kew	775	73206	57216	07306	754//	04002	83712	87630	
Heathrow	772	73406	60206	07006	754//	05205	83711	84630	87640
Honington	586	72702	38104	06405	753//	04104	81706	84635	87645
Wattisham	590	73108	40604	06305	786//	04603	83830	87657	
Gorleston	497	43209	56021	05607	40970	05302	84360		
Aberporth	502	63110	88021	09706	62500	00112	86820		
Filton	628	23011	82021	08807	28501	01111	82825		
Rhoose	715	12908	78021	09206	18400	03112	81815		
Hartland Point	703	43110	84011	10807	42500	51014	84825		
Mount Batten	827	33408	82038	10708	39403	03111	81916		
St. Mawgan	817	53117	82258	11707	53500	02114	81920	83830	
Scilly	804	33214	82020	13509	32400	04115	83818		
Aldrose	809	63516	50808	12008	63300	03213	83709	81915	83820
Guernsey	894	53316	84028	10507	52402	02114	81710	84822	
Elmdon	534	72909	56056	08005	7842/	02111	81710	83815	85650
Cardington	559	73008	59052	07305	784//	04108	86813	87635	
Wittering	462	73108	58604	06905	5551/	02006	81625	85645	86460
Wrexham	354	72708	58058	07204	38432	03109	82818	84362	85070
Shawbury	414	22706	83010	08106	29502	02105	81820	81925	
Finningley	360	72708	58041	06505	7097/	02107	81359	87465	
Kinsea	396	42811	50050	05805	30971	04004	83360		
Leeming	257	12703	86021	05906	19400	01003	81918		
Tynemouth	262	12807	69020	05304	10930	01101	81358		
Carlisle	222	33002	62034	05404	39532	02000	81920		
Valley	302	52914	84031	08306	52400	03105	85818		
Ringway	334	12204	40048	07505	18580	03009	81820		
Squires Gate	318	32808	81158	06707	39403	02007	81912	83825	
Ronaldsway	204	32712	89150	06807	33400	03104	81918	83824	
Mull of Galloway	131	32619	85021	05805	33500	03003	83928		
Eskdalemuir	162	62307	65031	05402	653//	00004	81708	86630	
Prestwick	135	71705	70808	04403	784//	03003	81710	85814	87635
Abbotsinch	140	72312	65158	03504	49463	01000	81710	82916	83656
Leuchars	171	12412	75020	03403	18401	01004	81818		
Dyce	091	12707	86030	01805	15630	52202	81640		
Lerwick	005	41809	80261	98503	49403	01706	82912		
Wick	075	22411	84030	99003	19402	51707	81918		
Sule Skerry	010	72319	66818	97805	735//	03805	87920		
Cape Wrath	049	72312	58908	97603	794//	02808	87915		
Stornoway	026	72312	62258	98904	793//	03500	82708	84911	85816
Benbecula	022	52510	64258	00106	59300	03203	81707	84914	
Tiree	100	42006	70258	02005	29463	03203	81710	82915	
Aldergrove	917	42414	75011	06204	39301	03801	81707	81916	
Malin	980	62613	80278	04206	695//	02001	86920		
Belmullet	976	72907	78898	07907	53432	02701	85919		
Birr	965	22607	83030	10006	18501	03006	81821		
Dublin	969	12615	84020	08304	18500	01801	81820		
Shannon	962	52610	82808	11307	59560	04008	85920		
Roches Point	952	12917	80028	12306	19400	03009	81917		
Valentia	953	73011	70038	13308	22530	03004	82822	87360	

OBSERVATIONS at 18h. 26 NOVEMBER 1975

Station	iii	Nddff	VVwwW	PPPTT	$N_hC_LhC_MC_H$	T_dT_dapp	$8N_sC_hh_s$	$8N_sC_hh_s$	$8N_sC_hh_s$
Boscombe Down	746	00000	65010	11502	00900	01216			
Hurn	862	02705	70011	11603	00900	01218			
Thorney Island	871	12906	75021	11204	18400	01220	81815		
Manston	797	73110	56256	09206	783//	05223	81708	85814	87650
Gatwick	776	22703	75018	10403	25600	02124	82640		
Kew	775	12701	65026	10604	10930	02218	81360		
Heathrow	772	12805	63018	10003	00901	02118	81075		
Honington	586	22807	30051	09003	25600	02220	82635		
Wattisham	590	72806	35056	09104	753//	03123	83709	87632	
Gorleston	497	02705	58011	08204	00900	03221			
Aberporth	502	22612	86010	10406	21500	01005	82820		
Filton	628	02808	65011	11204	00900	01214			
Rhoose	715	12905	80010	11503	12500	00314	81820		
Hartland Point	703	63407	84021	12307	52530	01211	85825		
Mount Batten	827	23008	70038	13106	29400	03217	81918		
St. Mawgan	817	43012	82028	13607	49500	01212	81925	84830	
Scilly	804	33113	82018	15008	38401	01209	82815		
Aldrose	809	22906	80018	14005	29400	02214	81918		
Guernsey	894	13112	83011	13807	12500	50218	81820		
Elmdon	534	12506	62051	09803	00901	51212	81075		
Cardington	559	32607	50108	09801	35600	01216	83640		
Wittering	462	12507	60026	09401	00901	01214	81075		
Wrexham	354	02508	58041	08703	00900	01110			
Shawbury	414	22105	81020	09502	29530	01110	81920		
Finningley	360	01804	50101	07850	00900	50107			
Kinsea	396	02408	50051	07604	00900	02210			
Leeming	257	01804	86020	06403	00900	00105			
Tynemouth	262	02706	69020	05403	00900	00001			
Carlisle	222	22305	58021	05403	28501	01102	81820		
Valley	302	52715	82018	08907	52500	03204	85822		
Ringway	334	22207	60010	08404	28500	01106	81820		
Squires Gate	318	62713	75258	07307	694//	03204	81918	85825	
Ronaldsway	204	42611	82011	06906	28504	03101	81820	83075	
Mull of Galloway	131	42320	85011	05506	43500	03801	84925		
Eskdalemuir	162	62107	70216	05202	684//	01304	84711	85635	
Prestwick	135	62617	75038	03806	684//	03502	81814	83816	
Abbotsinch	140	32309	65038	02704	18405	02803	81818	83075	
Leuchars	171	22311	68010	02501	28500	51000	81820		
Dyce	091	12612	84020	00501	15701	53803	81650		
Lerwick	005	12112	82018	95603	19400	50714	81912		
Wick	075	22211	84011	97402	19462	00808	81918		
Sule Skerry	010	42309	74018	95206	43500	04713	84920		
Cape Wrath	049	72316	66908	94606	795//	04715	87920		
Stornoway	026	62310	62258	96805	49403	01511	83913	84068	
Benbecula	022	32313	75258	97705	39400	03715	83915		
Tiree	100	72318	70158	99707	5946/	01716	82710	84916	85359
Aldergrove	917	62412	80038	05304	15571	02807	81626	86075	
Malin	980	72017	75258	02905	22508	03710	82820	87270	
Belmullet	976	82423	74808	04807	4347/	04720	84919	88459	
Birr	965	72205	80028	09004	45602	02805	84636	86070	
Dublin	969	62315	81031	08005	18532	02802	81820	86070	
Shannon	962	72212	80258	09705	43506	04709	82920	83630	
Roches Point	952	72615	80011	11906	35678	03703	83640	87272	
Valentia	953	82708	65808	11008	835//	05716	88924		

OBSERVATIONS during DAY

Station	iii	$R_RR_TT_xT_xE$	sss	WEATHER 09h.–15h.	WEATHER 15h.–21h.
Boscombe Down	746	00071	052	+	+
Hurn	862	00081	061	+	+
Thorney Island	871	00071	019	+	+
Manston	797	96081	023	+	ro pro pR
Gatwick	776	97071	003	if ro pro	pro
Kew	775	94071	001	id ro ri ro do ro	do ro ro
Heathrow	772	92071	001	do ro do pro	+
Honington	586	00061	010	f	+
Wattisham	590	91063	006	FF fr o	+
Gorleston	497		000		
Aberporth	502	97071	054	+	pro
Filton	628	00071	036	jp	jp
Rhoose	715	00071	064	+	+
Hartland Point	703	95081	047		
Mount Batten	827	92081	055	pro	jp
St. Mawgan	817	94081	044	pro	pro
Scilly	804	92102	067	pr	pr
Aldrose	809	94081	059	pho pro	pro
Guernsey	894	92081	048	pro	pro
Elmdon	534	01061	035	ro ro	+
Cardington	559	01063	001	pro pri ro	+
Wittering	462	97063	019	ro	+
Wrexham	354	97063	023	pro	+
Shawbury	414	00073	050	+	+
Finningley	360	00073	029	+	+
Kinsea	396	00060	046	+	+
Leeming	257	00071	063	+	+
Tynemouth	262	00051	058	+	+
Carlisle	222	00061	051	f	+
Valley	302	97071	037	pro	+
Ringway	334	01071	031	pro pho ro	pro pr
Squires Gate	318	01081	049	pro pR	pro
Ronaldsway	204	00071	043	jp	+
Mull of Galloway	131	00070			
Eskdalemuir	162	91031	027	+	ir ro ro
Prestwick	135	03061	006	pro pr	pro
Abbotsinch	140	95051	036	pro so	pro
Leuchars	171	00043	057	+	+
Dyce	091	00053	052	+	+
Lerwick	005	93041	014	pro so pro	pro pho ro
Wick	075	00051	051	+	+
Sule Skerry	010	05072			
Cape Wrath	049	12062	003	pHRpr	pr phr pho ro
Stornoway	026	02051	015	pro	pro
Benbecula	022	02081	020	pro	pr pro
Tiree	100	02071	010	pro phr pr	pr pro
Aldergrove	917	97061	041	pro	jp
Malin	980	0408	011		
Belmullet	976	0209	012		
Birr	965	9707	049		
Dublin	969	9706	068		
Shannon	962	0308	026		
Roches Point	952	9708	057		
Valentia	953	0209	008		

Code FM 21.D

OCEAN WEATHER STATION REPORTS at 12h.

O.W.S.	$99L_aL_aL_a$	$Q_cL_oL_oL_o$	$YYGG_{iw}$	Nddff	VVwwW	PPPTT	$N_hC_LhC_MC_H$	D_sv_sapp	$8N_sC_hh_s$	$8N_sC_hh_s$	$OT_sT_sT_dT_d$	$1T_wT_wT_wT$	$3P_wP_wH_wH_w$	$d_wd_wP_wH_wH_w$
C	99528	70354	26121	82919	94105	05110	861//	00101	88702	/////	0//10	10814	31112	/////
L	99569	70208	26124	72724	96808	02205	733//	21829	83908	84815	0//04	11070	30908	33211
M	99660	10023	26124	12218	98028	97205	19400	00108	81918	/////	05551	10762	30303	99/04
R	99471	70174	26124	73121	98032	29011	785//	81107	83820	87640	0//10	11408	31013	/////

OCEAN WEATHER STATION REPORTS at 18h.

O.W.S.	$99L_aL_aL_a$	$Q_cL_oL_oL_o$	$YYGG_{iw}$	Nddff	VVwwW	PPPTT	$N_hC_LhC_MC_H$	D_sv_sapp	$8N_sC_hh_s$	$8N_sC_hh_s$	$OT_sT_sT_dT_d$	$1T_wT_wT_wT$	$3P_wP_wH_wH_w$	$d_wd_wP_wH_wH_w$
C	99527	70354	26181	83510	98025	07906	834//	00224	/////	/////	0//04	10842	3////	23310
L	99569	70204	26184	80821	96638	88504	872//	21769	86705	88712	0//05	11028	30503	31210
M	99660	10024	26184	31612	98021	96404	35500	00609	83630	/////	05553	10769	30202	99/04
R	99471	70170	26184	72727	98028	25613	785//	71620	83820	86633	0//11	11421	31012	/////

All times of observation printed in this publication are GREENWICH MEAN TIME.

CHART OF WEATHER IN PART OF NORTHERN HEMISPHERE

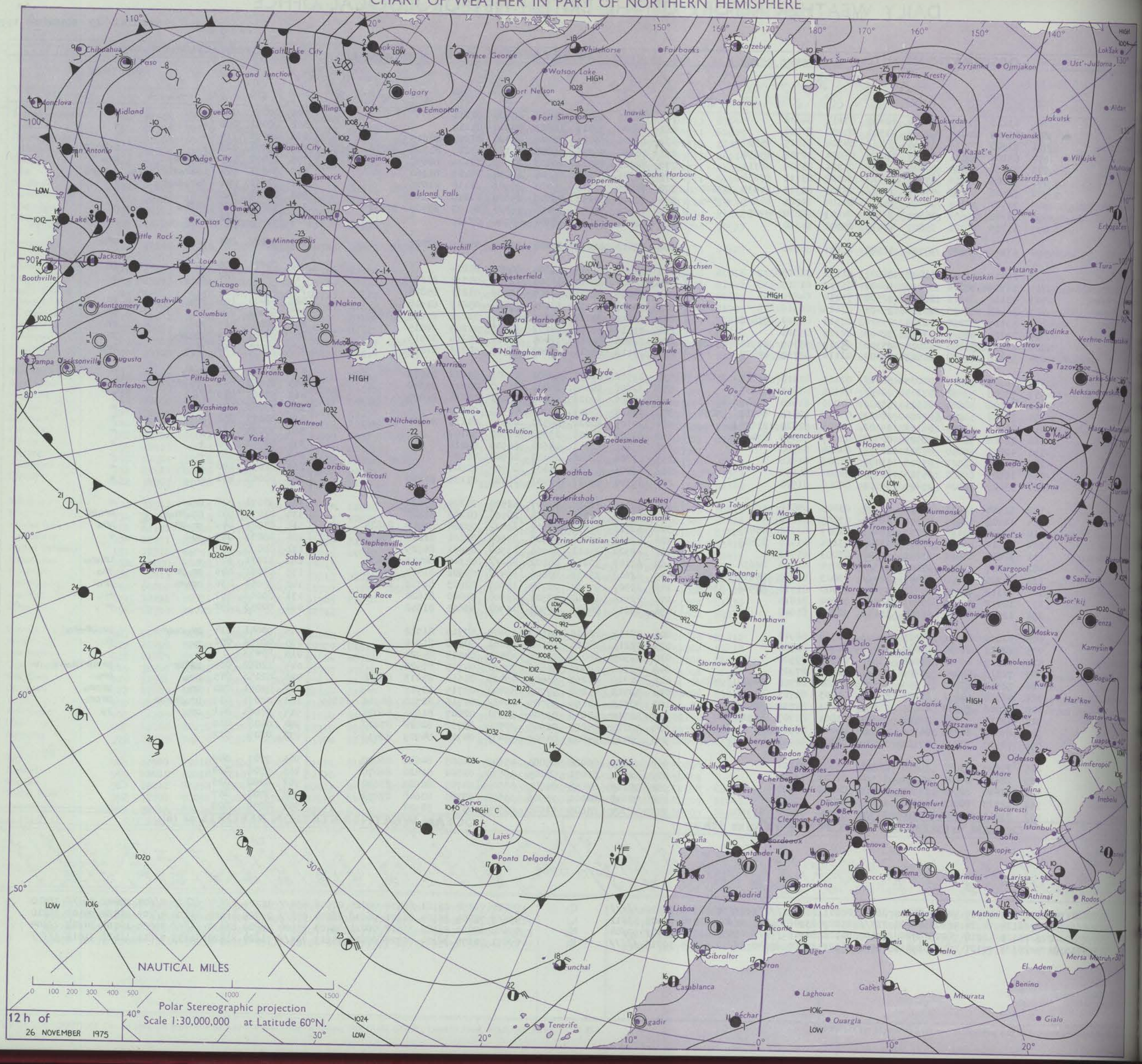
NAUTICAL MILES
0 100 200 300 400 500 1000 1500
Polar Stereographic projection
Scale 1:30,000,000 at Latitude 60°N.
12 h of
26 NOVEMBER 1975
HIGH
LOW
HIGH A
HIGH C
LOW R
LOW Q
LOW M
O.W.S.
Chihuahua
El Paso
Monclova
Midland
San Antonio
Del Rio
Grand Junction
Salt Lake City
Pueblo
Dodge City
Rapid City
Billings
Regina
Calgary
Edmonton
Prince George
Spokane
Whitehorse
Watson Lake
Fort Nelson
Fort Simpson
Fairbanks
Kotzebue
Inuvik
Barrow
Mys Šmidta
Nižnie Kresty
Zyrjanka
Ojmjakon
Ust'-Juttoma
Lokčak
Aldan
Jakutsk
Verhojansk
Kazač'e
Vilujsk
Ozardžan
Ostrov Zelenyj
Ostrov Kotel'nyj
Tokurdah
Olenek
Erbogačen
Tura
Hatanga
Mys Čeljuskin
Ostrov Uedineniya
Dikson Ostrov
Russkaja Gavan'
Tazovskoe
Mare-Sale
Aleksandrovskoe
Kalye Karmakuly
Muži
Hapty-Mansijsk
Ust'-Cil'ma
Murmansk
Tromsø
Archangel'sk
Ob"jačevo
Kargopol'
Vologda
Sančursk
Gor'kij
Penza
Moskva
Smolensk
Kamyšin
Bogučar
Kursk
Har'kov
Rostov-na-Donu
Taganrog
Simferopol'
Odessa
Mare
Sulina
Bucuresti
Beograd
Sofia
Istanbul
Trebolu
Skopje
Larissa
Athinai
Rodos
Mathoni
Herakleion
Mersa Matruh
El Adem
Benina
Misurata
Gialo
Gabès
Laghouat
Ouargla
Béchar
Tunis
Malta
Alger
Oran
Casablanca
Agadir
Gibraltar
Tenerife
Funchal
Lisboa
Madrid
Mahón
Barcelona
Palma
Cagliari
Messina
Brindisi
Roma
Ajaccio
Genova
Ancona
Venezia
Zagreb
Beograd
Wien
München
Klagenfurt
Bern
Dijon
Clermont-Ferrand
Bordeaux
Santander
La Coruña
Brest
Cherbourg
Paris
Bruxelles
Kiel
Hannover
Praha
Berlin
Hamburg
Warszawa
Gdańsk
Minsk
Kiev
Kopenhavn
Stockholm
Oslo
Bergen
Stornoway
Glasgow
Belfast
Belmullet
Valentia
Holyhead
Manchester
Liverpool
London
Scilly
Lerwick
Thorshavn
Reykjavik
Vestmannaeyjar
Ålesund
Trondheim
Bodø
Oslo
Helsinki
Leningrad
Vyborg
Petrozavodsk
Murmansk
Tromsø
Kirkenes
Rovaniemi
Oulu
Kajaani
Jyväskylä
Tallinn
Riga
Vilnius
Kaunas
Gdańsk
Warszawa
Czeladnowa
Praha
Wien
Bucuresti
Sofia
Istanbul
Ankara
Samsun
Trabzon
Erzurum
Van
Tbilisi
Baku
Tehran
Mashhad
Kabul
Peshawar
Lahore
Jodhpur
Delhi
Jaipur
Ahmedabad
Bombay
Karachi
Quetta
Kandahar
Tashkent
Alma-Ata
Semipalatinsk
Omsk
Tobol'sk
Novosibirsk
Barnaul
Kemerovo
Irkutsk
Bratsk
Ust'-Ilimsk
Čita
Ulan-Bator
Ulan Bator
Hovd
Ulan-Ude
Kyzyl
Bodaybo
Nerčinsk
Ust'-Kut
Ust'-Ilimsk
Bratsk
Tomsk
Barnaul
Novosibirsk
Omsk
Tobol'sk
Semipalatinsk
Alma-Ata
Tashkent
Kandahar
Quetta
Karachi
Jodhpur
Jaipur
Delhi
Lahore
Peshawar
Mashhad
Tehran
Baku
Van
Tbilisi
Erzurum
Samsun
Trabzon
Ankara
Istanbul
Sofia
Skopje
Bucuresti
Beograd
Zagreb
Klagenfurt
München
Wien
Praha
Kiev
Minsk
Kursk
Har'kov
Rostov-na-Donu
Taganrog
Simferopol'
Odessa
Mare
Sulina
Trebolu

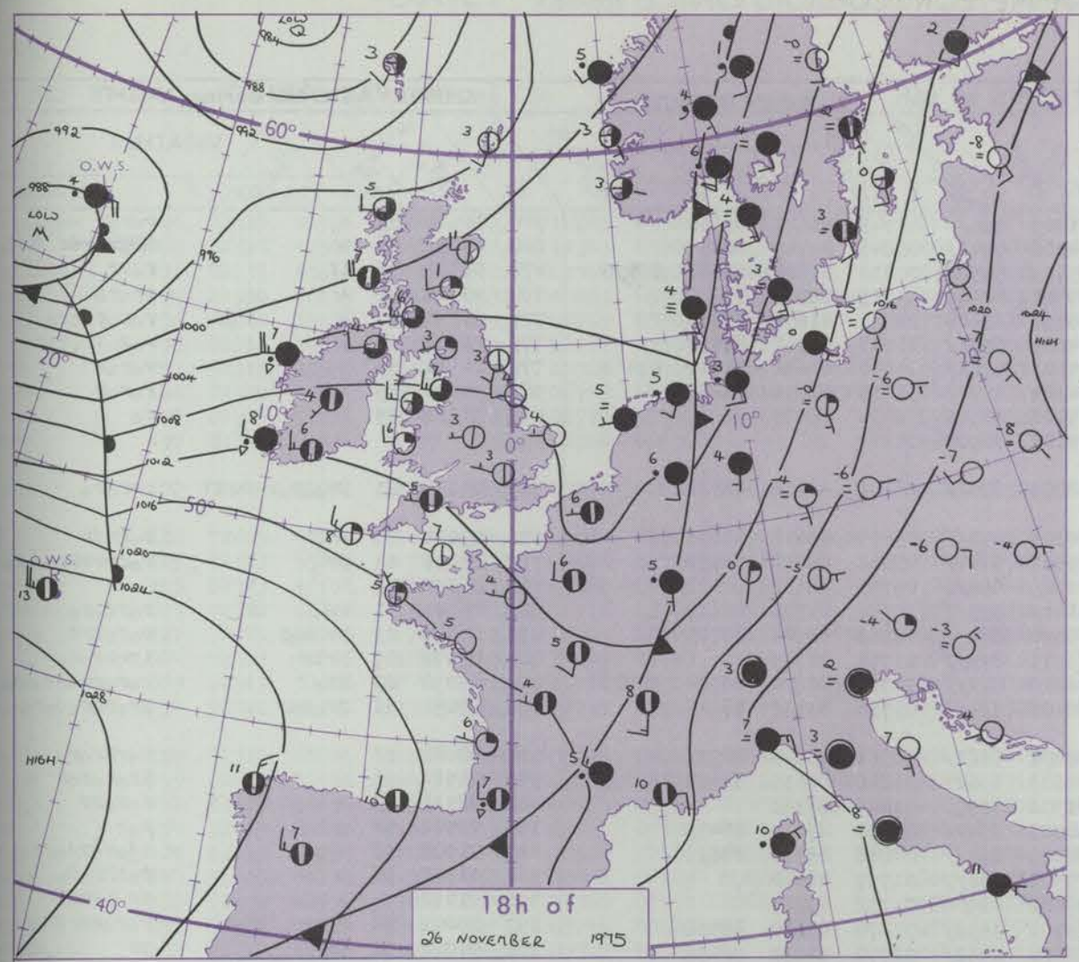

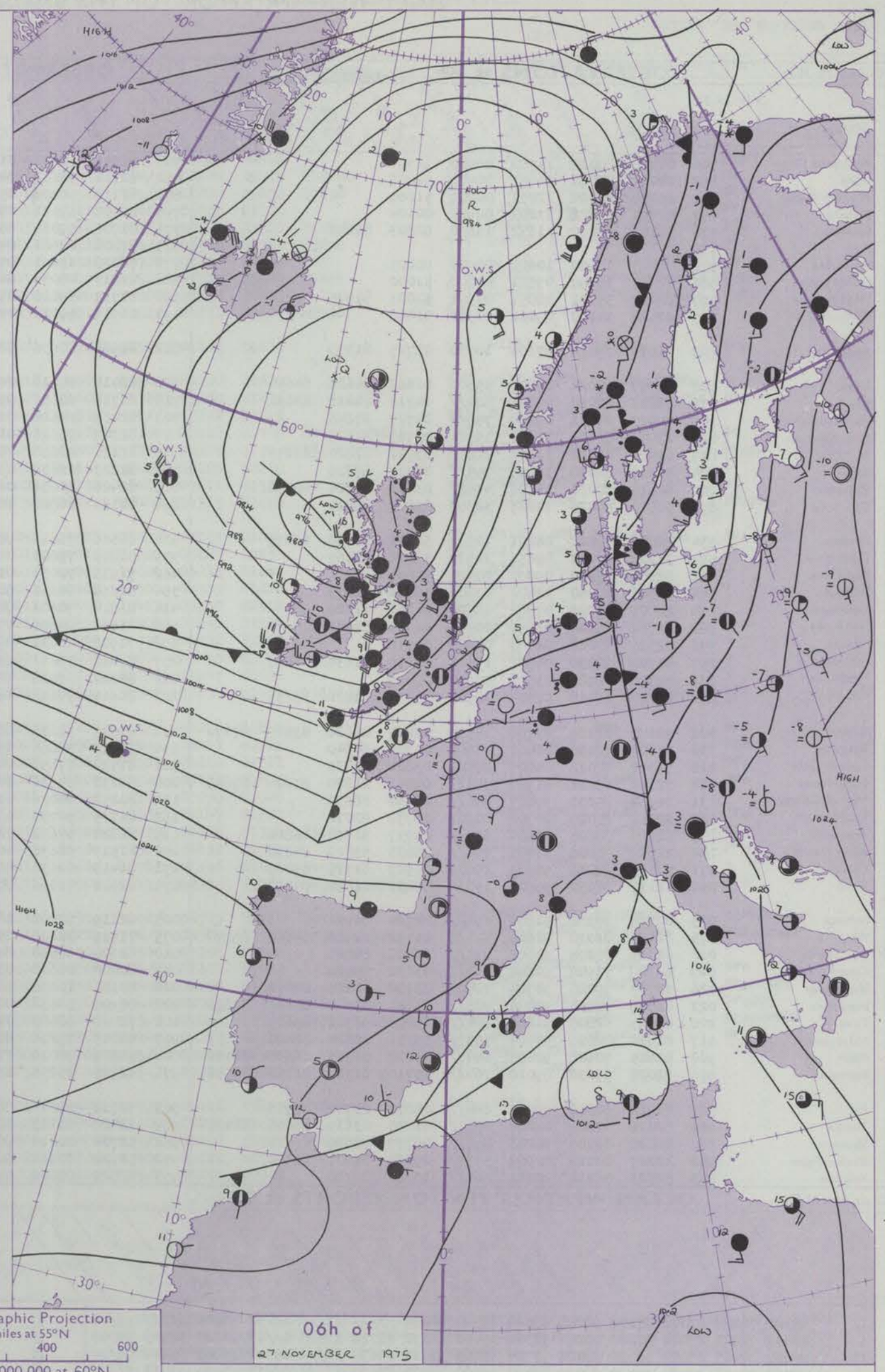

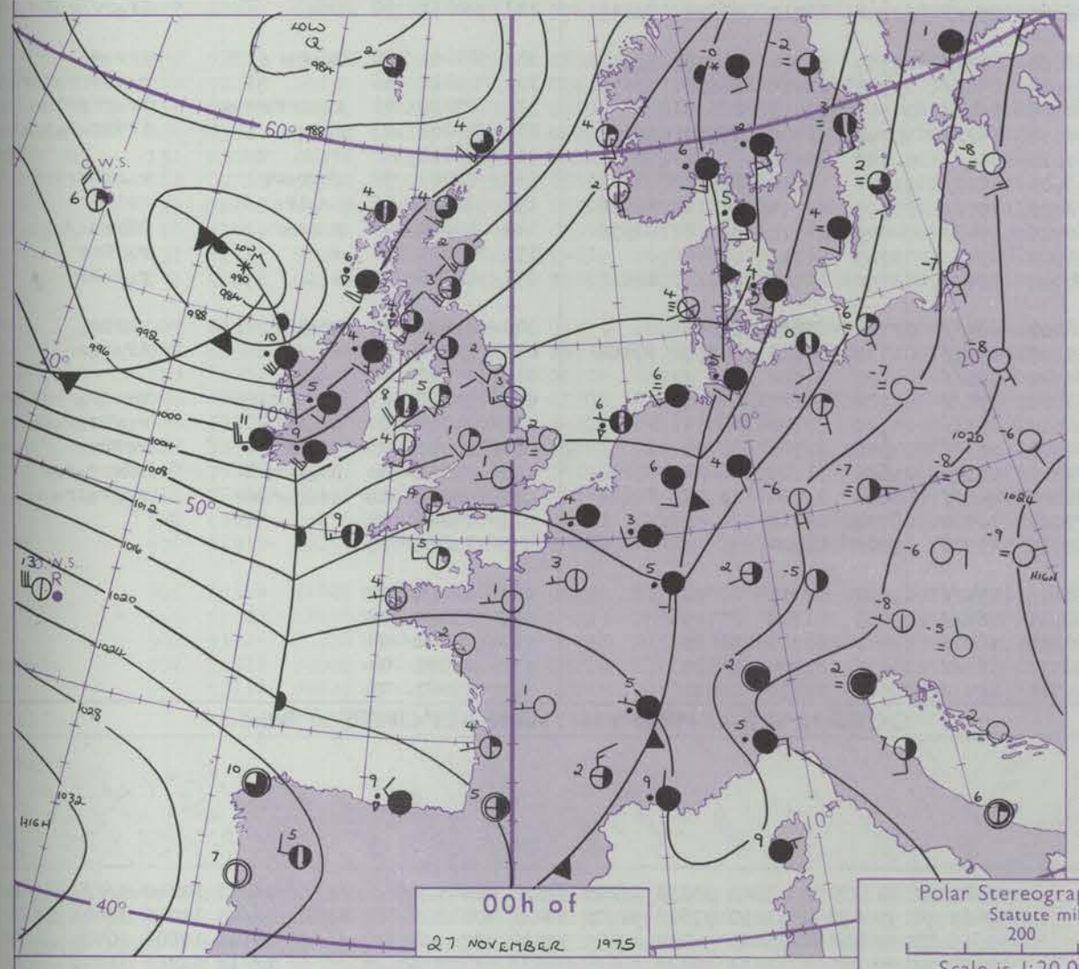

Polar Stereographic Projection
Statute miles at 55°N
200 400 600
Scale is 1:20,000,000 at 60°N.

GENERAL SYNOPTIC DEVELOPMENT

Issued at midday THURSDAY 27 NOVEMBER 1975

A rapidly developing depression in mid-Atlantic brought vigorous frontal troughs to western districts during the night. A depression near Iceland was slow-moving. The deep depression near the Hebrides will move into the North Sea during the next 24 hours bringing a showery northwesterly airstream to all districts.

DAILY WEATHER REPORT OF THE BRITISH METEOROLOGICAL OFFICE (*contd.*)

Code FM 11.D

OBSERVATIONS at 00h. 27 NOVEMBER 1975

Station	iii	Nddff	VVwwW	PPPTT	$N_hC_LhC_MC_H$	$T_dT_d$app	$8N_sC_hh_s$	$8N_sC_hh_s$	$8N_sC_hh_s$
Boscombe Down	746	01808	80020	11700	00900	51706			
Hurn	862	00000	64020	11852	00900	52806			
Thorney Island	871	00000	08460	12051	00900	51604			
Manston	797	02504	62028	11201	00900	00108			
Gatwick	776	12103	65030	11352	15600	52803	81640		
Kew	775								
Heathrow	772	02403	58020	10601	00900	00803			
Honington	586	02307	35050	09501	00900	51000			
Wattisham	590	12407	35101	10051	00901	52001	81075		
Gorleston	497	02408	34100	09202	00900	01400			
Aberporth	502	11811	75028	07104	10930	02725	81359		
Filton	628	51907	65021	09804	55500	02815	84626	84640	
Rhoose	715	62212	80018	09306	684//	04718	84818	83632	
Hartland Point	703	72627	84031	09109	756//	04727	87646		
Mount Batten	827	23002	63011	11604	15501	03715	81629		
St. Mawgan	817	61908	80038	11306	22506	03722	82820	86275	
Scilly	804	72317	82038	12009	755//	04727	87626		
Culdrose	809	82615	80038	11608	4152/	03721	84824	88458	
Guernsey	894	32510	80028	14405	32500	03802	83820		
Elmdon	534	32008	70020	08801	10931	51812	81360	83075	
Cardington	559	32207	65030	09651	10931	51808	81365		
Wittering	462	02106	65020	09001	00900	51807			
Watnall	354	22506	50050	07401	00901	50714	82075		
Shawbury	414	11803	75021	07302	18500	01817	81820		
Finningley	360	11704	45100	06550	00902	51714	81075		
Kilnsea	396	02315	50020	06503	00900	01712			
Leeming	257	41709	80030	04902	15601	01715	81635	84075	
Tynemouth	262	02310	66020	03302	00900	01719			
Carlisle	222	41707	68018	01504	38504	01731	81822	83635	
Valley	302	72121	81211	03708	15516	03834	81620	83465	87272
Ringway	334	41807	70038	06401	45600	01719	84640		
Squires Gate	318	31912	70018	04205	28501	03824	82825		
Ronaldsway	204	72121	75011	01307	785//	04842	81820	83624	87645
Mull of Galloway	131	81934	85031	99007	856//	03850	88630		
Eskdalemuir	162	22211	65016	00702	00901	01732	82070		
Prestwick	135	62016	68808	98504	624//	03737	81710	86820	
Abbotsinch	140	71912	62808	97405	784//	03833	83817	84630	
Leuchars	171	52115	68011	98303	25402	01729	81715	85075	
Dyce	091	42117	84030	96602	15734	50831	81650	84072	
Lerwick	005	62114	75278	91804	694//	02724	86912		
Wick	075	62115	81030	92604	594/2	01732	82918	84645	85070
Sule Skerry	010	82319	66278	90606	835//	06713	88920		
Cape Wrath	049	62309	58908	90104	695//	03732	86920		
Stornoway	026	72707	70028	90704	12402	03730	81818	87070	
Benbecula	022	81808	70808	90405	883//	04841	83708	84815	88618
Tiree	100	81925	62808	91606	884//	05853	82712	88629	
Aldergrove	917	81814	80608	97904	5557/	03851	85624	88460	
Malin	980	81625	70608	92605	6547/	03868	82715	86630	88459
Belmullet	976	82028	59636	89010	7642/	107105	83710	86713	88556
Birr	965	81912	60616	98805	864//	04870	83710	88715	
Dublin	969	82016	80216	01206	6567/	01845	83635	85656	88459
Shannon	962	81820	60588	98208	856//	06777	88630		
Roches Point	952	82127	60616	02609	5732/	09864	85707	88540	
Valentia	953	82323	58618	00711	864//	10762	88710		

OBSERVATIONS at 06h. 27 NOVEMBER 1975

Station	iii	Nddff	VVwwW	PPPTT	$N_hC_LhC_MC_H$	$T_dT_d$app	$8N_sC_hh_s$	$8N_sC_hh_s$	$8N_sC_hh_s$
Boscombe Down	746	71911	61601	03803	755//	02748	83625	87650	
Hurn	862	82112	56631	04208	5742/	05845	85715	88457	
Thorney Island	871	82116	70604	05709	55527	07838	85620	85460	88270
Manston	797	21908	65021	07701	00902	51725	82075		
Gatwick	776	81706	59031	05750	15607	52841	81630	88268	
Kew	775	81808	62601	04603	854//	01743	83712	88630	
Heathrow	772	72008	63601	04503	4562/	01840	81630	84640	87462
Honington	586	41811	48051	04101	15708	51835	81656	84270	
Wattisham	590	21712	59020	05001	00901	51834	82075		
Gorleston	497	01914	66020	05102	00900	01727			
Aberporth	502	81922	60636	92809	6742/	08781	86710	88518	
Filton	628	82016	60636	00307	854//	05859	85618	88630	
Rhoose	715	81716	60656	99507	5742/	05862	85712	88550	
Hartland Point	703	82435	64626	97309	854//	09753	88612		
Mount Batten	827	82328	50616	01810	853//	10758	85708	88613	
St. Mawgan	817	82121	40638	00310	872//	09763	83704	88705	
Scilly	804	82223	62638	01911	873//	11755	88709		
Culdrose	809	82426	30636	01010	871//	10760	81702	86704	88706
Guernsey	894	72123	80808	08408	724//	05736	83712	86815	
Elmdon	534	81816	75611	98804	3562/	02761	83645	88557	
Cardington	559	81815	75601	02603	55627	01846	85635	86462	88275
Wittering	462	71915	70031	01302	7097/	01849	87362		
Watnall	354	81818	66636	98003	7542/	03858	87615	88459	
Shawbury	414	81814	70606	94005	854//	04888	85710	88616	
Finningley	360	81616	50606	97503	856//	01757	88640		
Kilnsea	396	71922	70031	99402	00906	01752	87275		
Leeming	257	81416	56611	93102	5552/	01878	85620	88550	
Tynemouth	262	82320	61028	92204	2562/	02770	82630	88458	
Carlisle	222	81615	57616	86804	854//	02794	82712	84626	88637
Valley	302	81935	30636	88010	6722/	09789	83704	85708	88550
Ringway	334	81719	58686	93804	854//	03783	82712	86624	88635
Squires Gate	318	81522	57656	90105	854//	04789	83712	88628	
Ronaldsway	204	82130	50636	84110	852//	10794	81705	85707	88618
Mull of Galloway	131	81252	84026	81110	856//	09782	88630		
Eskdalemuir	162	81715	50737	86601	6742/	01891	86712	88520	
Prestwick	135	81820	57638	80706	7542/	05799	81714	84618	86626
Abbotsinch	140	81517	58636	80706	5542/	04899	81712	83618	88556
Leuchars	171	81419	62636	86904	854//	03765	86711	88640	
Dyce	091	81914	75636	87704	7542/	03750	82711	83712	86616
Lerwick	005	62119	70808	86204	684//	02728	83815	86650	
Wick	075	71913	70606	85306	4567/	01737	84635	84359	87462
Sule Skerry	010	62309	64818	84905	635//	04727	86920		
Cape Wrath	049	80000	81618	83803	874//	02726	88710		
Stornoway	026	80106	60636	82505	853//	04740	83708	88614	
Benbecula	022	80905	58636	80305	873//	04641	82706	88709	
Tiree	100	72418	63508	74310	753//	09689	81708	86614	87635
Aldergrove	917	82015	75216	81808	852//	08654	83704	83712	85620
Malin	980	32226	70016	77010	36400	08744	82716		
Belmullet	976	22925	75256	85510	29500	07504	82920		
Birr	965	72712	70016	88410	754//	09620	82715	87632	
Dublin	969	72422	81215	85611	764//	09655	81712	87719	
Shannon	962	52724	80215	90310	58400	09613	81715	83825	
Roches Point	952	52724	70216	92312	553//	10636	81708	85635	
Valentia	953	82827	60806	94711	824//	10511	83710	88821	

OBSERVATIONS during NIGHT

Station	iii	RRT_nT_nE	T_gT_g	WEATHER 21h.–03h.	WEATHER 03h.–09h.
Boscombe Down	746	04511	55	+	roror
Hurn	862	05531	56	+	~~[illegible]~~ Rrrodr
Thorney Island	871	02521	57	if	rorr
Manston	797	93511	54	+	prorо
Gatwick	776	01521	57	+	rorordoro
Kew	775	01531	57	+	roroiroror
Heathrow	772	01511	54	+	roror
Honington	586	94001	53	+	roror
Wattisham	590	91521	55	+	ro
Gorleston	497				
Aberporth	502	04031	01	proirororo??	rrroro
Filton	628	03021	53	+	roRrdr
Rhoose	715	05001	55	pr	rorrrRRrodoro
Hartland Point	703	05072	06		
Mount Batten	827	05041	51	ro	rordoro
St. Mawgan	817	06051	03	prororo	rororrd
Scilly	804	05072	07	prir	irrrroro
Culdrose	809	05052	03	iro	rororrdododo
Guernsey	894	03051	51	proPhr	prororodoro
Elmdon	534	02001	52	+	rorRroro
Cardington	559	01512	56	+	irororor
Wittering	462	02511	53	+	rororr
Watnall	354	02501	54	+	ror
Shawbury	414	01001	55	+	idororroro
Finningley	360	01511	54	+	rorRrodo
Kilnsea	396	01012		+	iroirrr
Leeming	257	05001	52	+	rororsrRdoro
Tynemouth	262	01022	51	pr	pr
Carlisle	222	02031	00	iro	irorroroRr
Valley	302	07061	05	irororo	rrroro
Ringway	334	01011	51	+	rorosororo
Squires Gate	318	07032	01	proprroPho	irorRPHRdo
Ronaldsway	204	09061	03	roiro	irRRroropro
Mull of Galloway	131	93061			
Eskdalemuir	162	17002	52	phrrsrro	rorr-srsrR
Prestwick	135	08041	02	proiro	rriro
Abbotsinch	140	15042	03	prororo	RRrrdodo
Leuchars	171	09011	52	+	rorRrr
Dyce	091	12002	54	+	rorrRR
Lerwick	005	01032	01	proPhr	phrpro
Wick	075	93031	00	+	irororo
Sule Skerry	010	05042	00		
Cape Wrath	049	13022	01	phorororo	rrroro
Stornoway	026	11022	00	proprro	rorRrorodo
Benbecula	022	09041	03	prorr	rrRRrr
Tiree	100	14051	04	proprrrR	RRrrdoror
Aldergrove	917	06031	02	prorororr	rdoroiro
Malin	980	09041	05		
Belmullet	976	13071	05		
Birr	965	04051	02		
Dublin	969	03051	02		
Shannon	962	08061	04		
Roches Point	952	03071	04		
Valentia	953	08081	06		

Code FM 21.D

OCEAN WEATHER STATION REPORTS at 00h.

O.W.S.	$99L_aL_aL_a$	$Q_cL_oL_oL_o$	YYGGiw	Nddff	VVwwW	PPPTT	$N_hC_LhC_MC_H$	D_sv_sapp	$8N_sC_hh_s$	$8N_sC_hh_s$	$OT_sT_sT_dT_d$	$1T_wT_wT_wT$	$3P_wP_wH_wH_w$	$d_wd_wP_wH_wH_w$
C	99527	70356	27001	23309	98021	13504	22500	00221	/////	/////	0//52	10848	3////	///08
L	99569	70201	27004	33220	97216	92306	35400	21132	81710	83625	0//03	11020	30503	30008
M	99657	10027	27004	31612	98021	93705	35600	32717	83633	/////	05551	10803	30202	99/04
R	99472	70172	27004	12632	98011	21513	15500	71721	81620	/////	0//11	11379	31012	/////

OCEAN WEATHER STATION REPORTS at 06h.

O.W.S.	$99L_aL_aL_a$	$Q_cL_oL_oL_o$	YYGGiw	Nddff	VVwwW	PPPTT	$N_hC_LhC_MC_H$	D_sv_sapp	$8N_sC_hh_s$	$8N_sC_hh_s$	$OT_sT_sT_dT_d$	$1T_wT_wT_wT$	$3P_wP_wH_wH_w$	$d_wd_wP_wH_wH_w$
C	99527	70355	27061	83308	98038	15205	885//	00205	/////	/////	0//53	10840	3////	///05
L	99569	70199	27064	73030	97806	91905	784//	00813	85815	83625	0//05	11047	30606	30008
M	99649	10035	27064	51420	97258	89605	59500	32719	85920	/////	05502	10806	30405	/////
R	99471	70175	27064	82832	98021	18014	855//	71713	88626	/////	0//13	11360	31012	/////

RATES OF SUBSCRIPTION Can be obtained from The Secretary, Meteorological Office, Met O 10c (DWR), London Road, Bracknell, Berks. RG12 2SZ.

H.M.S.O. Press, Met.O. Bracknell

DAILY WEATHER REPORT OF THE BRITISH METEOROLOGICAL OFFICE

41644

Date of Issue FRIDAY 28 NOVEMBER 1975

Code FM 11.D

OBSERVATIONS at 12h. 27 NOVEMBER 1975

Station	iii	Nddff	VVwwW	PPPTT	$N_hC_LhC_MC_H$	T_dT_dapp	$8N_sCh_sh_s$	$8N_sCh_sh_s$	$8N_sCh_sh_s$
Boscombe Down	746	82320	60586	92611	853//	10640	85708	84616	88650
Hurn	862	82318	57506	93612	853//	11747	87707	88625	
Thorney Island	871	82133	35616	94110	872//	09764	84705	88708	
Manston	797	81930	56618	96107	7532/	06869	83706	87610	88458
Gatwick	776	82022	35536	93708	873//	08767	83706	88708	
Kew	775	82016	45616	92009	873//	08767	87707	88710	
Heathrow	772	82215	32586	92209	872//	08761	81705	86707	88711
Honington	586	81924	45586	91007	853//	06775	84707	85710	88618
Wattisham	590	81924	57616	92107	873//	06778	85707	88709	
Gorleston	497	81840	29636	91507	8062/	06788	88530		
Aberporth	502	72726	75036	90210	784//	07002	82818	87638	
Filton	628	72625	62256	90211	734//	09628	81710	82915	85630
Rhoose	715	32623	59206	90712	38431	09622	81710	83628	
Hartland Point	703	82723	56156	93811	851//	09500	84702	88625	
Mount Batten	827	72822	62216	96212	783//	11712	83706	83818	
St. Mawgan	817	72620	58026	96912	783//	10605	82707	85811	87630
Scilly	804	72727	62026	98212	753//	11607	83709	85621	
Culdrose	809	82919	30506	97411	872//	11010	82703	85705	88708
Guernsey	894	82426	56508	99911	871//	11735	85702	87703	
Elmdon	534	62310	68215	88110	68401	09636	84813	84650	
Cardington	559	72020	50606	89609	6537/	09861	83707	84712	86625
Wittering	462	81924	56636	87908	6722/	07658	83705	86707	88540
Watnall	354	72315	58216	85809	753//	09641	85707	87615	
Shawbury	414	62614	81256	87111	68400	08511	82816	84620	
Finningley	360	71915	64216	84308	753//	08648	82709	87622	
Kilnsea	396	81932	48616	85207	854//	06766	87710	88625	
Leeming	257	52322	70157	80111	42531	07746	84820		
Tynemouth	262	71811	61028	78208	7552/	07748	87625		
Carlisle	222	82421	62216	77308	873//	07632	81707	85709	88712
Valley	302	72823	75036	88010	724//	06321	87818		
Ringway	334	72616	65257	85511	784//	07614	81710	83815	85625
Squires Gate	318	72725	62808	84210	78432	07608	84812	83635	86360
Ronaldsway	204	73031	75018	84109	785//	05217	81820	85823	87626
Mull of Galloway	131	83040	84038	81708	2357/	05224	82928	88460	
Eskdalemuir	162	82215	58597	75507	873//	06632	85706	88710	
Prestwick	135	73242	65218	77807	65472	03310	81712	83614	85618
Abbotsinch	140	73019	82206	76807	58431	05310	81710	83816	86075
Leuchars	171	83110	56616	75105	862//	04632	85703	88707	
Dyce	091	82208	62616	75005	853//	05658	81706	83710	87614
Lerwick	005	81925	60818	82505	6842/	03719	84815	84640	88458
Wick	075	81508	75616	78505	7732/	03734	84708	86712	88458
Sule Skerry	010	81802	66618	80606	874//	05714	88715		
Cape Wrath	049	80000	76606	80404	3847/	03607	81812	83615	85360
Stornoway	026	73509	75806	82105	784//	04205	82816	87630	
Benbecula	022	33317	82258	83506	22402	03218	82816	83072	
Tiree	100	73326	65806	83406	724//	04248	82710	87816	
Aldergrove	917	72916	65156	86107	5946/	05241	81915	85819	
Malin	980	63030	75255	86108	534/2	04240	82714	85819	82919
Belmullet	976	52918	80258	92408	5946/	04124	81718	85920	83920
Birr	965	63114	81026	92509	685//	05135	83820	84630	
Dublin	969	62823	82028	88809	684//	05234	85818		
Shannon	962	53018	80808	94410	534//	07234	81715	85822	82922
Roches Point	952	72926	60808	94111	784//	08214	87815		
Valentia	953	53116	70028	97110	52500	07216	85821		

OBSERVATIONS at 18h. 27 NOVEMBER 1975

Station	iii	Nddff	VVwwW	PPPTT	$N_hC_LhC_MC_H$	T_dT_dapp	$8N_sCh_sh_s$	$8N_sCh_sh_s$	$8N_sCh_sh_s$
Boscombe Down	746	52713	81028	94809	58400	07226	84818		
Hurn	862	82409	56506	95611	854//	08224	85714	88628	
Thorney Island	871	72618	70026	94911	785//	08228	85822	87638	
Manston	797	22413	82016	92110	28400	08308	81815		
Gatwick	776	62313	82038	93309	685//	07223	83820	85645	
Kew	775	72609	75036	92911	754//	06328	81715	87630	
Heathrow	772	42816	70036	91910	45700	07324	84650		
Honington	586	52819	80016	90009	55500	06324	83620	84635	
Wattisham	590	42622	70016	90209	45600	07320	84635		
Gorleston	497	82710	66036	89010	2562/	08221	82633	88460	
Aberporth	502	52917	82028	95708	52500	04229	85820		
Filton	628	22813	75018	94509	25600	04230	82630		
Rhoose	715	12917	81028	94608	18400	05230	81816		
Hartland Point	703	33020	62018	97310	324//	07232	83815		
Mount Batten	827	53014	62258	98110	53300	09218	82708	82918	84636
St. Mawgan	817	52815	75258	99309	58300	08316	81709	85645	
Scilly	804	32823	62011	01511	38400	09225	82815		
Culdrose	809	53022	66025	99210	58400	07211	81710		
Guernsey	894	32723	72258	00211	38400	07315	82818		
Elmdon	534	22817	70251	91608	28500	03227	81824		
Cardington	559	22716	66016	91008	25600	05227	82630		
Wittering	462	12918	82016	90007	15600	03232	81640		
Watnall	354	12712	65018	90107	11500	04339	81822		
Shawbury	414	22909	80011	92406	29403	03233	82918		
Finningley	360	32716	70018	88407	38500	03340	81822		
Kilnsea	396	12730	72016	86207	10970	04232	81360		
Leeming	257	32816	84021	87007	35600	01258	83640		
Tynemouth	262	32816	80021	83707	35600	03257	83630		
Carlisle	222	52817	84018	86606	38542	02138	81820	83632	
Valley	302	62919	75258	93108	625//	04228	86820		
Ringway	334	42610	65028	90707	48400	04233	83815		
Squires Gate	318	32820	70018	89808	28502	04229	81822		
Ronaldsway	204	33025	84018	89807	28540	03132	82822		
Mull of Galloway	131	22722	84018	88906	22500	03230	82828		
Eskdalemuir	162	22316	86016	86503	12531	00147	81822		
Prestwick	135	33115	80018	86707	35430	00128	81714	83625	
Abbotsinch	140	12712	82018	85604	18500	01132	81820		
Leuchars	171	52822	89016	82605	35702	01246	83656	84070	
Dyce	091	63125	82606	78905	4547/	02336	81710	84615	85362
Lerwick	005	81417	60638	78305	5742/	04723	85714	88520	
Wick	075	73322	70818	78205	794//	03304	82712	83916	85820
Sule Skerry	010	53209	74016	80406	53500	03206	85920		
Cape Wrath	049	73215	83808	80805	794//	01101	87915		
Stornoway	026	22805	80028	82902	29400	01004	81916		
Benbecula	022	32712	80018	83705	39400	02705	81915	83818	
Tiree	100	72516	70808	85206	783//	02001	82709	84816	86629
Aldergrove	917	42613	70808	90105	43400	03217	82918		
Malin	980	62621	75808	88107	695//	03005	86920		
Belmullet	976	72822	78258	93008	7356/	02205	86920		
Birr	965	72305	75038	94907	785//	04108	83820	87632	
Dublin	969	12412	81028	92806	12500	03220	81820		
Shannon	962	52716	80808	96008	535//	06207	82922	83640	
Roches Point	952	32613	82018	98109	38400	05121	82716		
Valentia	953	72917	70808	99109	725//	06210	87821		

OBSERVATIONS during DAY

Station	iii	RRT x T E	sss	WEATHER 09h.–15h.	WEATHER 15h.–21h.
Boscombe Down	746	03111	003	ro rr d o r o pr o	pr o
Hurn	862	03131	007	drr d o d o r o	d o
Thorney Island	871	02121	006	rrr o r o	pr o
Manston	797	02111	000	r o d o r o r o r	rr o
Gatwick	776	06111	003	rr o - d o r o d - drR	pr o
Kew	775	01131	012	r o ir o r o r o	+
Heathrow	772	01131	012	r o r o d o r o dr	jp
Honington	586	02101	000	r o r o rd o r o d o r o	ir o [redacted]
Wattisham	590	02101	000	r o r o rr o r o d o r o	r o r o
Gorleston	497		000		
Aberporth	502	01111	013	id o pr o	pr o
Filton	628	01131	024	d o r o pr o pr pr o	+
Rhoose	715	01131	034	d o r o - d o d o - dr o	pr o
Hartland Point	703	01111	004		
Mount Batten	827	02131	001	d o r o d o r pr o	pr
St. Mawgan	817	03121	008	dd - r pr o	pr o pr
Scilly	804	92121	001	ir o	+
Culdrose	809	01122	003	id o	+
Guernsey	894	02121	000	d o r o ddd o r o r o	ir o pr o
Elmdon	534	03121	020	r o dr d o r o pr o	pr o
Cardington	559	02111	005	rrir o	+
Wittering	462	03111	012	rr o r o rr o	+
Watnall	354	02111	019	rdrd o r o - pr o	+
Shawbury	414	96121	033	r o r o rpr o	+
Finningley	360	92101	002	d o r o pr o	+
Kilnsea	396	01101	000	rrr o r o	+
Leeming	257	95111	031	d o r o	+
Tynemouth	262	91101	005	pr	+
Carlisle	222	01101	004	rirr o ir o id o r o	pr o
Valley	302	01121	007	pr o	pr o
Ringway	334	01111	008	r o r o pr o	pr o
Squires Gate	318	92111	004	pr o	pr o
Ronaldsway	204	92111	016	pr o pr	pr o
Mull of Galloway	131	01101			
Eskdalemuir	162	01081	000	rr o dr	pr o
Prestwick	135	01091	002	ir o pr o id o pr o	pr o
Abbotsinch	140	01101	007	d o d o d o r o	pr o
Leuchars	171	01061	008	rr d o r o dr	+
Dyce	091	07051	000	RRrrr o	ir o
Lerwick	005	09062	000	pr o prr o r o	r o r o rr
Wick	075	04061	000	r o r o rrir o	r o r o pr o pr
Sule Skerry	010	03070			
Cape Wrath	049	01062	000	ir o pr o	pr o
Stornoway	026	02051	024	id o ph o r o	pr o prpr o
Benbecula	022	01071	022	pr o	pr o pr
Tiree	100	02071	010	pr o	pr o phrpHR
Aldergrove	917	94081	009	r o pr o pr	pr o
Malin	980	9509	012		
Belmullet	976	0210	021		
Birr	965	9310	039		
Dublin	969	9110	036		
Shannon	962	0210	037		
Roches Point	952	9111	043		
Valentia	953	0111	027		

Code FM 21.D

OCEAN WEATHER STATION REPORTS at 12h.

O.W.S.	$99L_aL_aL_a$	$Q_cL_oL_oL_o$	$YYGGi_w$	Nddff	VVwwW	PPPTT	$N_hC_LhC_MC_H$	D_sv_sapp	$8N_sCh_sh_s$	$8N_sCh_sh_s$	$OT_sT_sT_dT_d$	$1T_wT_wT_wT$	$3P_wP_wH_wH_w$	$d_wd_wP_wH_wH_w$
C	99528	70355	27121	83309	98022	15103	885//	00803	/////	/////	0//51	10835	3////	34906
L	99569	70198	27124	63030	96878	92606	59331	61210	82909	83815	0//04	11055	30706	30010
M	99644	10041	27124	71633	97158	88206	59563	00808	85920	/////	05403	10846	30708	/////
R	99471	70172	27124	72630	98025	16814	754//	61805	87610	/////	0//14	11384	31012	/////

OCEAN WEATHER STATION REPORTS at 18h.

O.W.S.	$99L_aL_aL_a$	$Q_cL_oL_oL_o$	$YYGGi_w$	Nddff	VVwwW	PPPTT	$N_hC_LhC_MC_H$	D_sv_sapp	$8N_sCh_sh_s$	$8N_sCh_sh_s$	$OT_sT_sT_dT_d$	$1T_wT_wT_wT$	$3P_wP_wH_wH_w$	$d_wd_wP_wH_wH_w$
C	99527	70354	27181	83003	97267	14702	834//	00500	/////	/////	0//01	10810	3////	33906
L	99569	70198	27184	53233	97258	94306	59400	21211	85910	/////	0//04	11064	30807	28010
M	99644	10042	27184	71734	97158	86106	79400	00510	87918	/////	05403	10843	30710	/////
R	99470	70168	27184	82631	97012	14014	864//	81818	88711	/////	0//14	11446	31012	/////

All times of observation printed in this publication are GREENWICH MEAN TIME.

CHART OF WEATHER IN PART OF NORTHERN HEMISPHERE

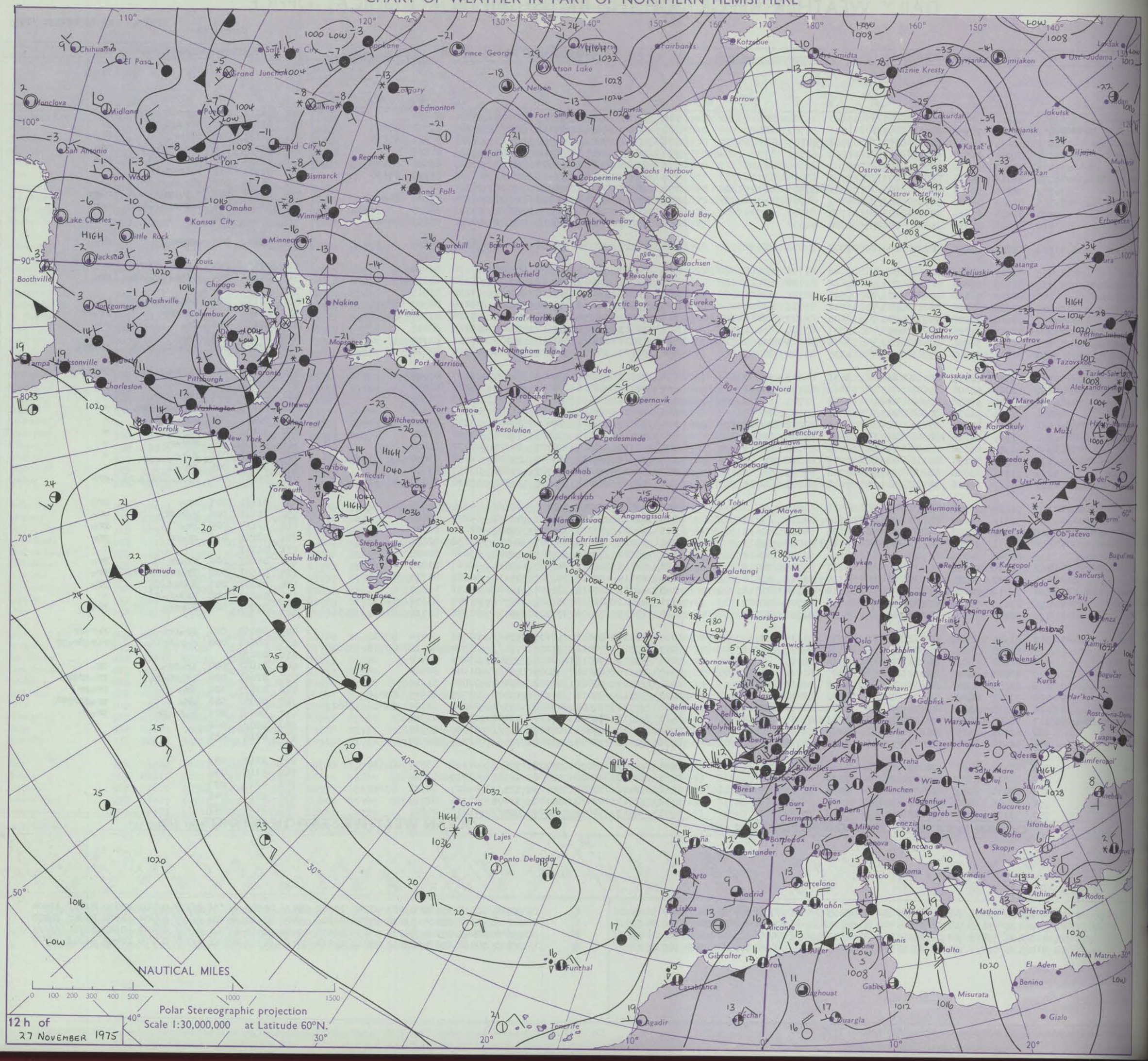
NAUTICAL MILES
0 100 200 300 400 500 1000 1500
Polar Stereographic projection
Scale 1:30,000,000 at Latitude 60°N.
12 h of
27 NOVEMBER 1975
HIGH
LOW
Chihuahua
El Paso
Salt Lake City
Spokane
Prince George
Watson Lake
Fairbanks
Katzebue
Barrow
Fort Simpson
Calgary
Edmonton
Regina
Bismarck
Rapid City
Billings
Grand Junction
Midland
Brownsville
San Antonio
Fort Worth
Dodge City
Omaha
Kansas City
Winnipeg
Minneapolis
Lake Charles
Little Rock
Jackson
St. Louis
Chicago
Nashville
Montgomery
Columbus
Detroit
Toronto
Pittsburgh
Ottawa
Montreal
Washington
Norfolk
New York
Charleston
Jacksonville
Tampa
Boothville
Bermuda
Sable Island
Yarmouth
Caribou
Anticosti
Stephenville
Gander
Cape Race
Churchill
Baker Lake
Chesterfield
Nakina
Winisk
Moosonee
Port Harrison
Nottingham Island
Fort Chimo
Resolution
Frobisher
Cape Dyer
Godthab
Narssarssuaq
Prins Christian Sund
Angmagssalik
Reykjavik
Thorshavn
Stornoway
Lerwick
Belmullet
Valentia
Holyhead
Belfast
Manchester
Birmingham
London
Brest
Paris
Cherbourg
Corvo
Lajes
Ponta Delgada
Funchal
Tenerife
Agadir
Casablanca
Lisboa
Porto
Madrid
Santander
La Coruña
Gibraltar
Oran
Alger
Tunis
Malta
Mahón
Barcelona
Alicante
Marseille
Nice
Ajaccio
Roma
Messina
Brindisi
Ancona
Venezia
Genova
Milano
Bordeaux
Lyon
Dijon
Bern
Zürich
Kiel
Hamburg
Berlin
Hannover
Köln
Bruxelles
Amsterdam
Copenhagen
Oslo
Stockholm
Helsinki
Leningrad
Murmansk
Arkhangel'sk
Moscow
Kiev
Minsk
Gdańsk
Warszawa
Praha
Wien
München
Klagenfurt
Zagreb
Beograd
Sofia
Bucureşti
Istanbul
Athinai
Rodos
Mathoni
Heraklion
Larissa
Skopje
Malta
Misurata
Benina
El Adem
Mersa Matruh
Gialo
Tripoli
Gabes
Djerba
Biskra
Tamanrasset
Ouargla
Laghouat
Nord
Barencburg
Bjornoya
Jan Mayen
Kap Tobin
Danmarkshavn
Daneborg
Ostrov Dikson
Tiksi
Jakutsk
Olenek
Ust'-Judoma
Ust'-Kut
Irkutsk
Ulan-Bator
Ulan-Ude
Chita
Ust'-Kut
Bugul'ma
Sančursk
Kaz'ma
Kursk
Har'kov
Rostov-na-Donu
Tuapse
Simferopol'
Odessa
Sulina
Constanta
Ob'jačevo
Mare-Sale
Tazovskoe
Tarko-Sale
Aleksandrovsk
Russkaja Gavan
Ostrov Uedineniya
Ostrov Čeljuskin
Ostrov Kotel'nyj
Ostrov Zelenyj
Kazačje
Verkojansk
Oymjakon
Nižnie Kresty
Ust'-Judoma
Lokšak
Tiksi
Ust'-Kut
Ulan-Bator
Ulan-Ude
Chita
Irkutsk
Bugul'ma
Sančursk
Kursk
Har'kov
Rostov-na-Donu
Tuapse
Simferopol'
Odessa
Sulina
Constanta
Bucureşti
Istanbul
Athinai
Rodos
Mathoni
Heraklion
Larissa
Skopje
Sofia
Malta
Misurata
Benina
El Adem
Mersa Matruh
Gialo
Tripoli
Gabes
Djerba
Biskra
Tamanrasset
Ouargla
Laghouat
Nord
Barencburg
Bjornoya
Jan Mayen
Kap Tobin
Danmarkshavn
Daneborg
Ostrov Dikson
Tiksi
Jakutsk
Olenek
Ust'-Judoma
Lokšak
Irkutsk
Ulan-Bator
Ulan-Ude
Chita
Ust'-Kut

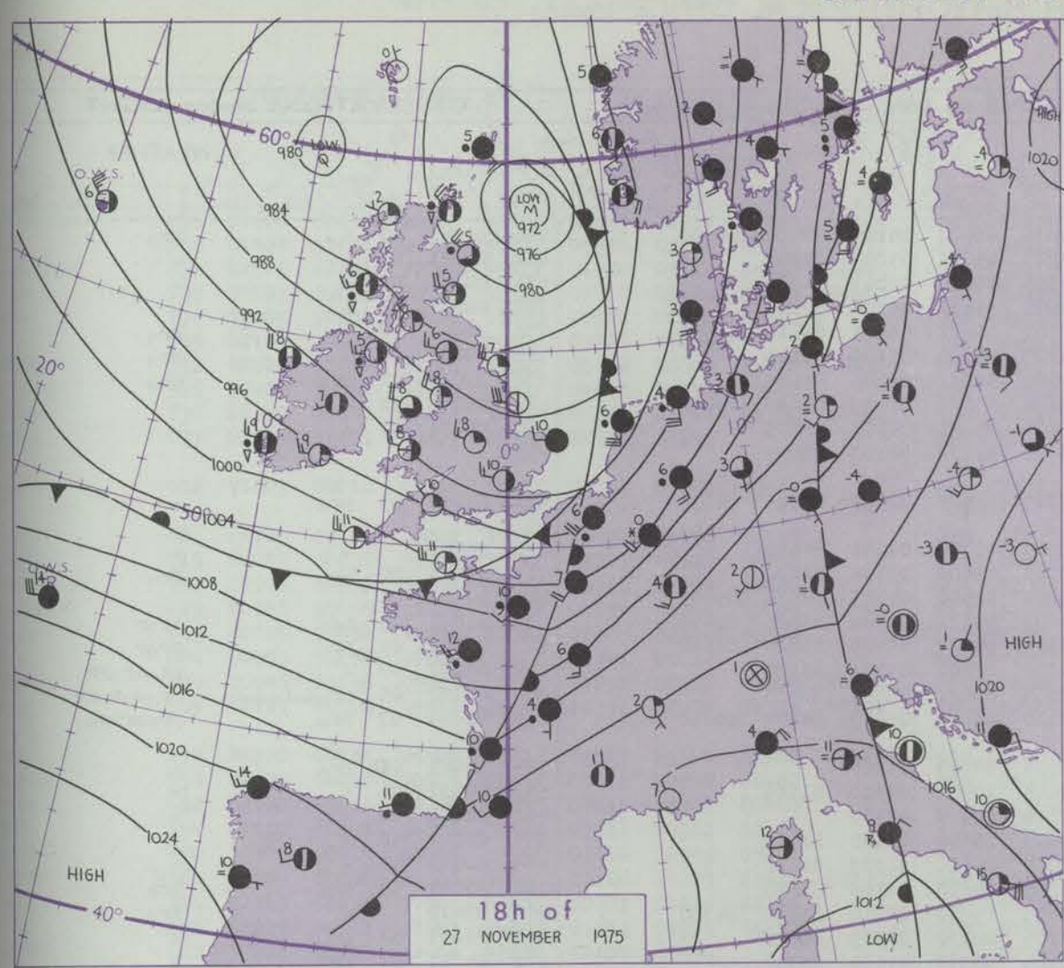

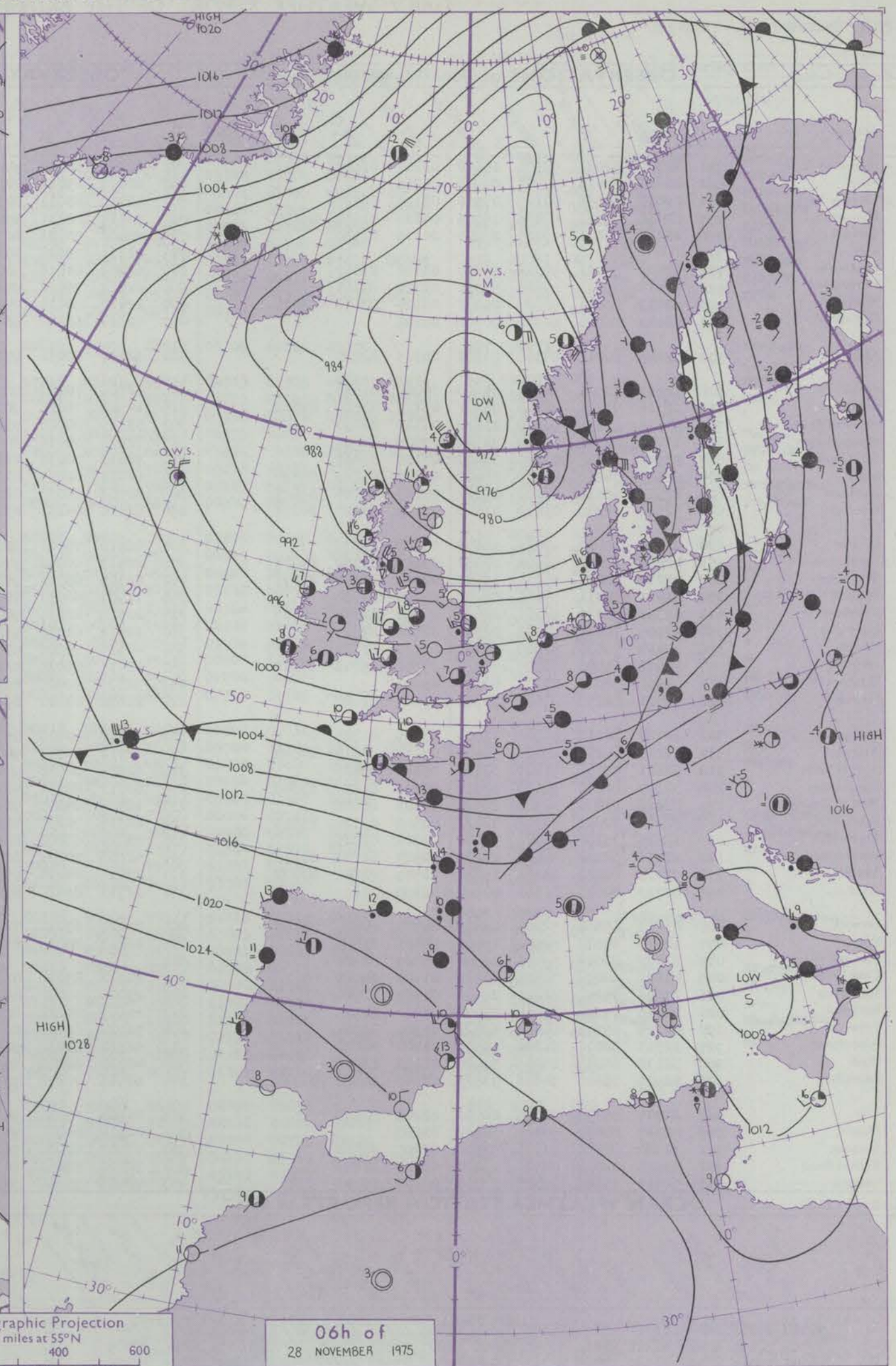

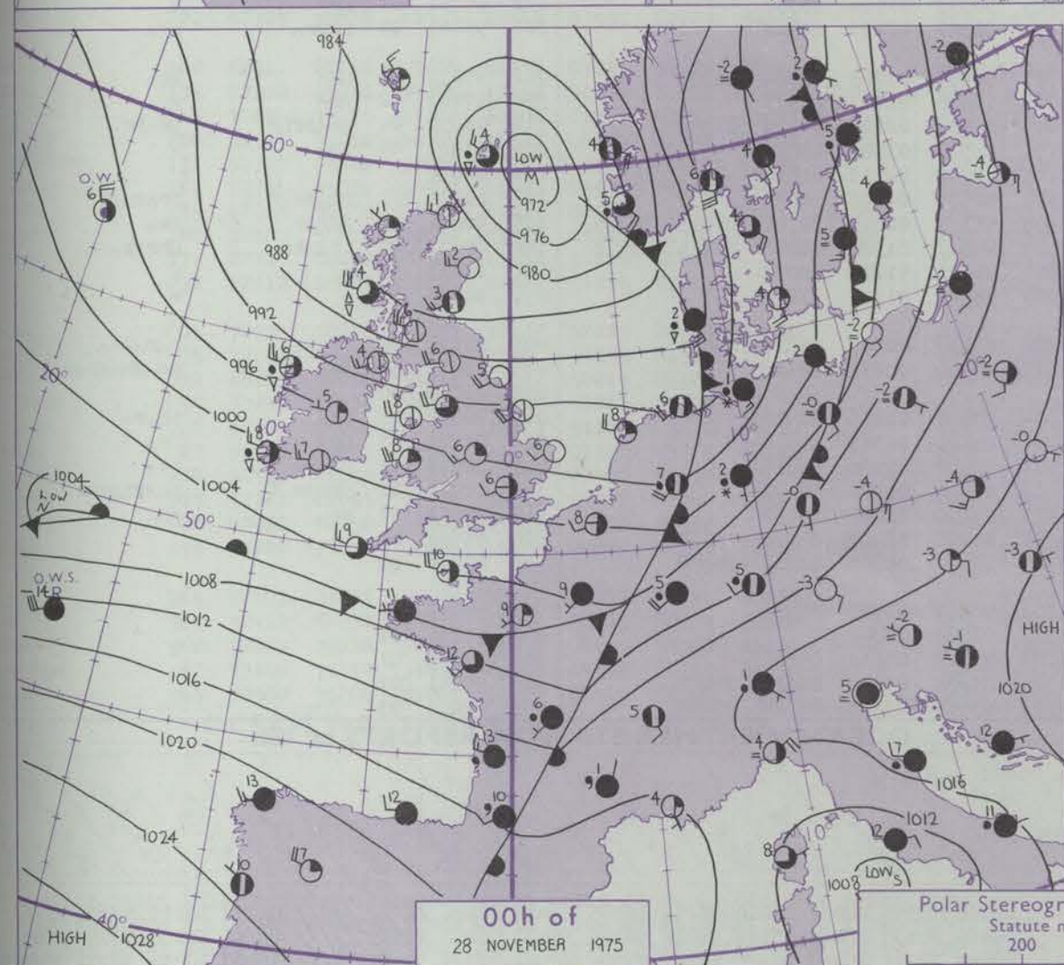

Polar Stereographic Projection
Statute miles at 55°N
200 400 600
Scale is 1:20,000,000 at 60°N.

Issued at midday FRIDAY 28 NOVEMBER 1975

GENERAL SYNOPTIC DEVELOPMENT

A deep depression off Northern Ireland moved east into southern Scotland then turned north and is now centred just east of Shetland. Its associated occluding frontal system moved east across the British Isles and the North Sea and is now lying across Denmark. The cold front extends across northern France to a shallow wave about 250 miles west of the Brest Peninsula and is moving quickly east. An unstable westerly airstream following these frontal systems now covers all parts of the British Isles. During the next 24 hours the depression near Shetland will move slowly north and the unstable westerly airstream will continue to affect most parts of the British Isles. The wave approaching Brest will move east along the English Channel and is expected to be positioned over the southern North Sea by tomorrow morning.

Code FM 11.D

OBSERVATIONS at 00h. 28 NOVEMBER 1975

Station	iii	Nddff	VVwwW	PPPTT	$N_hC_LhC_MC_H$	$T_dT_d$app	$8N_sC_hs_hs$	$8N_sC_hs_hs$	$8N_sC_hs_hs$
Boscombe Down	746	12309	82031	99305	15600	03217	81640		
Hurn	862	02412	65015	99907	00900	05216			
Thorney Island	871	22410	80038	00107	25550	05123	82620		
Manston	797	62410	80031	98406	15705	04127	81650	86070	
Gatwick	776	22411	80031	99005	20940	04119	82360		
Kew	775								
Heathrow	772	52409	75021	98006	55800	04120	85657		
Honington	586	52514	75031	95605	50930	02220	85364		
Wattisham	590	42413	70031	96605	25702	03124	82650	83075	
Gorleston	497	02410	66020	94906	00900	03226			
Aberporth	502	22623	80018	97308	21500	04303	82820		
Filton	628	12609	70031	98005	15600	04007	81630		
Rhoose	715	72714	70258	98208	784//	06113	83816	87622	
Hartland Point	703	32918	80258	99609	21630	07308	82830		
Mount Batten	827	32813	82031	01110	35600	07009	83630		
St. Mawgan	817	32718	70258	01809	32400	07107	83817		
Scilly	804	62817	74258	03109	68400	08103	83815	84620	
Culdrose	809	82914	50588	02109	853//	07003	83709	88625	
Guernsey	894	52819	82038	03810	21502	06213	82828	84075	
Elmdon	534	22414	75020	95006	15602	03009	81630		
Cardington	559	42314	80020	96505	10931	03216	81360	84075	
Wittering	462	32212	81011	95105	15602	02013	81640	83075	
Watnall	354	12411	66011	93405	00902	03104	81070		
Shawbury	414	62311	75031	94306	685//	04000	82820	86626	
Finningley	360	22108	70011	92205	22500	02106	82825		
Kilnsea	396	12420	70030	91907	15600	03122	81630		
Leeming	257	72816	65808	89705	784//	03302	85818	87624	
Tynemouth	262	02906	80028	87305	00900	03102			
Carlisle	222	12721	82258	87906	12500	02603	81820		
Valley	302	12720	80018	94808	12500	03309	81825		
Ringway	334	52211	80251	93005	58400	03000	83818	84640	
Squires Gate	318	62621	70258	91607	625//	05801	86826		
Ronaldsway	204	32622	82018	92107	38500	02209	81820	83640	
Mull of Galloway	131	22428	85020	89906	22500	04105	82828		
Eskdalemuir	162	72418	70818	87703	724//	01503	86710	85815	
Prestwick	135	12825	75258	86506	18400	02802	81815		
Abbotsinch	140	22711	68258	85403	29400	00504	81710	81918	
Leuchars	171	72415	84021	83403	15632	01805	81640	87072	
Dyce	091	02713	84026	81502	00900	52103			
Lerwick	005	63213	65806	72204	5847/	04728	84818	83359	
Wick	075	12916	80028	78901	18400	00801	81818		
Sule Skerry	010	23209	81028	79005	23500	03707	82920		
Cape Wrath	049	43206	84038	79505	43500	01702	84920		
Stornoway	026	23005	75258	81801	29400	01502	82914		
Benbecula	022	23016	75258	82905	23400	01500	82915		
Tiree	100	62729	65878	84404	694//	02301	86915		
Aldergrove	917	12513	82018	91204	15500	01208	81620		
Malin	980	32530	80038	88206	33500	01103	83920		
Belmullet	976	52927	75808	94606	535//	02310	84920	83920	
Birr	965	32707	75038	96805	00902	02208	83070		
Dublin	969	02617	80028	94405	00900	01208			
Shannon	962	32920	80258	97906	33500	03009	83920		
Roches Point	952	12515	82018	99907	15600	03208	81635		
Valentia	953	52913	75808	00508	53500	04006	85921		

OBSERVATIONS at 06h. 28 NOVEMBER 1975

Station	iii	Nddff	VVwwW	PPPTT	$N_hC_LhC_MC_H$	$T_dT_d$app	$8N_sC_hs_hs$	$8N_sC_hs_hs$	$8N_sC_hs_hs$
Boscombe Down	746	62309	80258	99806	68500	05104	83820	84630	
Hurn	862	22408	65031	00208	15601	05203	81647		
Thorney Island	871	42412	83011	00308	45600	06003	84636		
Manston	797	72410	82031	99507	756//	05104	87640		
Gatwick	776	72408	50801	00107	784//	06303	84816	86650	
Kew	775	52311	75018	99307	55600	05105	85640		
Heathrow	772	62409	81018	98807	5563/	05206	85645		
Honington	586	62512	75012	97106	655//	04009	84626	85640	
Wattisham	590	22412	80011	97605	25601	04205	82645		
Gorleston	497	52310	66801	96606	526//	04103	85835		
Aberporth	502	62617	80031	97907	684//	02802	83875	84635	
Filton	628	42609	70030	98507	45700	04001	84650		
Rhoose	715	12908	75018	98706	15600	03104	81630		
Hartland Point	703	53315	80028	99809	58500	05803	82825	85641	
Mount Batten	827	72806	65036	00809	755//	07706	83624	87656	
St. Mawgan	817	72612	70038	01009	785//	06709	83820	86650	
Scilly	804	62410	82258	01410	62500	07716	86820		
Culdrose	809	82808	64038	01509	856//	07809	88635		
Guernsey	894	82816	64258	03110	882//	09803	84704	86812	87625
Elmdon	534	02410	75028	96805	00900	01209			
Cardington	559	22413	80011	97605	10931	04310	81365		
Wittering	462	02309	83011	96604	00900	02107			
Watnall	354	11907	66031	95403	15600	02108	81635		
Shawbury	414	22510	82031	96004	28501	01303	81820		
Finningley	360	12512	81018	93805	15600	01105	81630		
Kilnsea	396	42515	76606	93705	35670	02210	83630	84360	
Leeming	257	22414	86028	91205	28400	01305	81818		
Tynemouth	262	32506	80028	89105	30930	01104	83358		
Carlisle	222	22622	81021	89605	28500	02206	81822		
Valley	302	62718	80028	95707	5856/	01205	82824	84635	
Ringway	334	12312	80011	94905	15600	01207	81630		
Squires Gate	318	62724	80038	93408	685//	02206	84824	83650	
Ronaldsway	204	62617	82031	93106	58502	03306	83825		
Mull of Galloway	131	12422	85020	91105	12500	02213	81828		
Eskdalemuir	162	42315	70268	89001	42500	00206	84820		
Prestwick	135	73020	60808	88505	783//	02214	82708	84815	87625
Abbotsinch	140	52608	70278	87503	4936/	01320	81708	81915	83818
Leuchars	171	22411	84021	85001	00902	51214	82072		
Dyce	091	12711	86020	83202	15501	51315	81820		
Lerwick	005	63029	65028	72304	684//	00308	82815	84625	
Wick	075	22813	80028	81001	22400	00211	82818		
Sule Skerry	010								
Cape Wrath	049	22912	83038	81804	23500	01216	82920		
Stornoway	026	23004	70028	84501	29400	01317	81914		
Benbecula	022	13609	84018	85404	12400	02220	81816		
Tiree	100	32722	82018	86606	39500	01206	83922		
Aldergrove	917	52311	83038	92203	55600	02008	85632		
Malin	980	42717	80278	89605	43400	02007	84918		
Belmullet	976	52916	70278	93907	534//	02805	81718	84920	
Birr	965	21903	75031	96202	00902	01708	82070		
Dublin	969	02514	80020	95003	00900	00001			
Shannon	962	72409	80038	96606	757//	03616	87656		
Roches Point	952	72406	82031	98306	25604	03712	82635	87070	
Valentia	953	72905	75258	97308	53503	03721	85924	84068	

OBSERVATIONS during NIGHT

Station	iii	RRT_nT_nE	T_gT_g	WEATHER 21h.–03h.	WEATHER 03h.–09h.
Boscombe Down	746	91041	50	+	pr○
Hurn	862	00061	01	+	+
Thorney Island	871	00061	03	+	+
Manston	797	00051	02	+	+
Gatwick	776	94041	02	+	pr○
Kew	775	97061	04	+	pr○
Heathrow	772	97061	01	pr○	pr○
Honington	586	00041	51	+	+
Wattisham	590	00031	01	+	+
Gorleston	497				
Aberporth	502	07051	03	pr○	+
Filton	628	00041		+	+
Rhoose	715	01051	00	pr○	pr○
Hartland Point	703	01081	05		
Mount Batten	827	01081	05	1r○	1r○r
St. Mawgan	817	05072	05	pr○	pr○r
Scilly	804	05092	08	+	pr○1r○rR
Culdrose	809	02072	05	pr○d○r○d○r○	pr○d○r○rr
Guernsey	894	02091	07	pr○	pr○pr1r○
Elmdon	534	97041	00	pr○	+
Cardington	559	00031	01	+	+
Wittering	462	00031	00	+	+
Watnall	354	00021	52	+	+
Shawbury	414	00021	52	+	+
Finningley	360	97041	54	pr○	pr○
Kilnsea	396	97010		+	1r○
Leeming	257	01041	51	pr	+
Tynemouth	262	94051	01	pr	+
Carlisle	222	93041	01	prpr○	pr○
Valley	302	97071	04	pr○	pr○
Ringway	334	97041	02	pr○	+
Squires Gate	318	03051	04	pr○prpR	pr○pr
Ronaldsway	204	91061	04	pr○	+
Mull of Galloway	131	00040			
Eskdalemuir	162	13016	51	pr○pr○s○s	pr○s○ps
Prestwick	135	06041	01	pr○pr	pr○
Abbotsinch	140	04021	00	pr○phr	phrpr○s○
Leuchars	171	00013	53	+	+
Dyce	091	00003	53	+	+
Lerwick	005	01032	02	rrpr○	r○r○pr○
Wick	075	02013	51	pr○	pr○ph○ph○r○
Sule Skerry	010	02032	00		
Cape Wrath	049	94032	01	pr○	ph○r○
Stornoway	026	01503	53	pr○	pr○
Benbecula	022	02021	51	pRpr○	pr○
Tiree	100	02031	01	phrph○r○	ph○r○prpr○
Aldergrove	917	97011	51	pr○	pr○
Malin	980	05031	00		
Belmullet	976	02051	02		
Birr	965	97021	51		
Dublin	969	97030	01		
Shannon	962	01041	01		
Roches Point	952	97051	02		
Valentia	953	01061	03		

Code FM 21.D

OCEAN WEATHER STATION REPORTS at 00h.

O.W.S.	$99L_aL_aL_a$	$Q_cL_oL_oL_o$	YYGGiw	Nddff	VVwwW	PPPTT	$N_hC_LhC_MC_H$	D_sv_sapp	$8N_sC_hs_hs$	$8N_sC_hs_hs$	$OT_sT_sT_dT_d$	$1T_wT_wT_wT$	$3P_wP_wH_wH_w$	$d_wd_wP_wH_wH_w$
C	99528	70356	28001	53110	95877	15103	53500	00803	/////	/////	0//00	10814	3////	///06
L	99569	70198	28004	43422	97251	96306	48400	00207	82815	83625	0//03	11075	30605	27009
M	99645	10044	28004	31320	97028	86207	39400	00808	83918	/////	05200	10822	30404	17706
R	99470	70169	28004	82531	97202	12514	864//	61718	88710	/////	0//14	11445	31112	/////

OCEAN WEATHER STATION REPORTS at 06h.

O.W.S.	$99L_aL_aL_a$	$Q_cL_oL_oL_o$	YYGGiw	Nddff	VVwwW	PPPTT	$N_hC_LhC_MC_H$	D_sv_sapp	$8N_sC_hs_hs$	$8N_sC_hs_hs$	$OT_sT_sT_dT_d$	$1T_wT_wT_wT$	$3P_wP_wH_wH_w$	$d_wd_wP_wH_wH_w$
C	99528	70355	28061	23014	98268	16003	23400	00206	/////	/////	0//52	10817	3//08	/////
L	99569	70198	28064	33518	98020	96105	35500	00802	83625	/////	0//51	11078	30504	28007
M	99643	10041	28064	40921	97151	79506	49500	00734	84920	/////	05400	10832	30303	99/05
R	99478	70173	28064	82628	97616	07813	872//	61813	88705	/////	0//13	11452	31013	/////

RATES OF SUBSCRIPTION Can be obtained from The Secretary, Meteorological Office, Met O 10c (DWR), London Road, Bracknell, Berks. RG12 2SZ.

H.M.S.O. Press, Met.O, Bracknell

DAILY WEATHER REPORT OF THE BRITISH METEOROLOGICAL OFFICE

41645

Date of Issue SATURDAY 29 NOVEMBER 1975

Code FM 11.D

OBSERVATIONS at 12h. 28 NOVEMBER 1975

Station	iii	Nddff	VVwwW	PPPTT	$N_hC_LhC_MC_H$	T_dT_dapp	$8N_sCh_sh_s$	$8N_sCh_sh_s$	$8N_sCh_sh_s$
Boscombe Down	746	81604	60638	96906	4542/	05827	81712	84620	88556
Hurn	862	81403	57631	96207	3732/	07838	83709	88515	
Thorney Island	871	82506	62631	97609	6542/	06728	83712	85620	88545
Manston	797	72007	80018	98509	58522	06816	81820	85640	85460
Gatwick	776	72005	70608	97608	18428	06724	81818	87462	
Kew	775	82105	75601	97208	8092/	05823	88458		
Heathrow	772	82205	70601	96908	65627	05722	86640	87462	88270
Honington	586	72409	78031	96907	7097/	04810	85358	87462	
Wattisham	590	82310	70031	97207	1147/	05811	81812	84360	88465
Gorleston	497	82208	66031	96607	856//	04810	88635		
Aberporth	502	71607	80012	93606	1852/	03831	81820	87461	
Filton	628	81706	57621	96007	3552/	05824	83628	88556	
Rhoose	715	82010	60638	95506	7542/	05723	87618	88458	
Hartland Point	703	82703	60636	95307	852//	06726	84705	88620	
Mount Batten	827	80706	57656	93608	4522/	07853	81705	83625	88550
St. Mawgan	817	80605	56636	94407	3702/	06744	82700	88545	
Scilly	804	80407	56636	94509	854//	08741	88612		
Culdrose	809	80506	25656	93507	4722/	07652	82703	84708	88534
Guernsey	894	82229	40588	96712	871//	12751	82702	84703	87704
Elmdon	534	82108	64031	95506	1567/	02817	81640	85362	88465
Cardington	559	82105	64031	96507	8097/	05818	84360	88462	
Wittering	462	82108	75031	96005	8097/	03815	83361	88464	
Wattnall	354	82110	60051	94805	8097/	03711	84362	88464	
Shawbury	414	72407	80021	94906	7097/	03814	83359	87461	
Finningley	360	71908	60048	94006	34518	02706	81827	83635	87270
Kilnsea	396	62317	62036	94506	45678	02001	84630	86275	
Leeming	257	62207	84011	92307	28508	01301	81825	86270	
Tynemouth	262	32808	80020	90906	32600	02105	83830		
Carlisle	222	52307	75038	91007	28542	03501	82823	84075	
Valley	302	62511	82018	93608	42578	03813	84826	86270	
Ringway	334	72108	65031	94205	18512	02710	81825	85465	87075
Squires Gate	318	72614	75028	93108	38502	03707	83820	87075	
Ronaldsway	204	62517	81012	92207	18532	04811	81820	85075	
Mull of Galloway	131	32317	85020	91407	12501	03001	81828	83075	
Eskdalemuir	162	62315	65838	90203	59403	01502	83918	84070	
Prestwick	135	62616	70038	89406	694//	02602	81712	85816	81918
Abbotsinch	140	72507	58818	89004	733//	03306	81708	81910	85815
Leuchars	171	22313	86020	88105	11532	50214	81820		
Dyce	091	12612	86021	86605	12542	51215	81820		
Lerwick	005	72930	60278	77603	784//	52227	85815	84630	
Wick	075	22811	82258	84403	29460	01109	81916		
Sule Skerry	010	63213	81038	84005	635//	50215	86920		
Cape Wrath	049	33210	84038	84805	33500	51213	83920		
Stornoway	026	52605	75021	86802	38403	51105	82816	84070	
Benbecula	022	71903	58848	87501	793//	01107	83706	87914	
Tiree	100	32903	85258	87605	39403	03400	81710	82915	
Aldergrove	917	32311	82031	91705	38331	02502	81708	83625	
Malin	980	42922	84258	89707	43402	02500	84918		
Belmullet	976	53204	78258	92806	534//	02806	81717	83920	82920
Birr	965	72603	81031	94106	785//	03812	81820	87636	
Dublin	969	72411	80031	93306	11432	02715	81818	87360	
Shannon	962	72007	75216	94306	6537/	04810	81709	83715	85630
Roches, Point	952	73104	75012	94806	25678	04515	82635	86358	87273
Valentia	953	70502	75808	95207	785//	04709	86824	83650	

OBSERVATIONS at 18h. 28 NOVEMBER 197

Station	iii	Nddff	VVwwW	PPPTT	$N_hC_LhC_MC_H$	T_dT_dapp	$8N_sCh_sh_s$	$8N_sCh_sh_s$	$8N_sCh_sh_s$
Boscombe Down	746	83410	56636	93103	853//	03321	83706	85710	88630
Hurn	862	83312	60616	92705	5722/	03324	83704	88525	
Thorney Island	871	83412	60616	90505	5532/	04501	83708	84618	88557
Manston	797	80212	56656	87506	872//	06664	82704	83705	88708
Gatwick	776	83510	50636	89604	3532/	03521	82706	88550	
Kew	775	83611	58636	91703	6742/	01500	86710	88540	
Heathrow	772	83511	57656	90903	4532/	02515	81708	83612	88545
Honington	586	83402	50636	90505	854//	02632	84711	88614	
Wattisham	590	80110	57636	90403	853//	02639	81706	83708	88612
Gorleston	497	80000	66616	90506	8052/	04737	88521		
Aberporth	502	52912	80016	92907	28432	01305	82818	85070	
Filton	628	82805	57216	93105	5527/	04313	81705	85657	88461
Rhoose	715	72902	66606	93104	754//	03211	81710	83630	86656
Hartland Point	703	73002	85026	94107	4853/	05313	82822	84638	87360
Mount Batten	827	42807	65016	94907	45600	06233	84630		
St. Mawgan	817	72809	82806	95507	6847/	05221	84816	85650	87359
Scilly	804	72712	80028	96708	784//	07218	83818	85625	
Culdrose	809	72905	56216	95608	7842/	07123	82710	86640	
Guernsey	894	62924	65028	96009	625//	06340	86820		
Elmdon	534	82607	56052	91805	6572/	03606	86656	88460	
Cardington	559	83005	58636	91305	854//	04517	85710	88617	
Wittering	462	82706	58606	91105	4562/	04620	84635	88460	
Wattnall	354	82604	25042	91204	8097/	03610	88359		
Shawbury	414	52804	68012	91901	3561/	01502	83645	85460	
Finningley	360	81602	50102	90703	1567/	02711	81635	85360	88463
Kilnsea	396	72610	66022	90405	2557/	03721	82625	87360	
Leeming	257	61505	84022	90104	15631	02608	81640	83360	86075
Tynemouth	262	42905	80028	89205	45600	01804	84630		
Carlisle	222	52707	70031	89504	48402	02302	81715	84637	
Valley	302	43010	80018	92107	32602	01302	83832		
Ringway	334	72102	56042	91404	38342	03704	81706	83814	87070
Squires Gate	318	72915	75012	90507	4853/	02705	81820	84656	86360
Ronaldsway	204	72914	80021	91206	28536	02104	81825	86073	
Mull of Galloway	131	62814	85031	90606	4357/	03107	83928	86360	
Eskdalemuir	162	22409	70268	88801	28400	00801	81711		
Prestwick	135	53313	65029	88704	584//	02400	82710	84812	
Abbotsinch	140	62105	65258	88103	684//	02304	81710	84618	
Leuchars	171	12411	70020	87401	15600	51201	81640		
Dyce	091	12502	62040	86600	00903	53703	81068		
Lerwick	005	72728	65258	79904	784//	51213	83815	87641	
Wick	075	72206	82031	84502	58502	53803	81820	85645	86075
Sule Skerry	010	82705	81032	83006	5557/	50711	85625	88358	
Cape Wrath	049	83210	74616	83603	874//	02708	88715		
Stornoway	026	32405	62158	85701	39400	00604	83914		
Benbecula	022	32923	81258	86804	39400	51302	83914		
Tiree	100	13016	70278	88403	19400	51310	81915		
Aldergrove	917	62709	81021	91503	16432	02107	81712	83360	86075
Malin	980	43023	82808	90606	43400	52109	84918		
Belmullet	976	73304	74278	93105	5347/	01304	82716	84920	87459
Birr	965	32601	75011	93903	35600	02001	83636		
Dublin	969	42607	75012	93004	38570	02306	81824	83645	
Shannon	962	72206	62808	94705	783//	03207	82709	87820	
Roches, Point	952	72912	65808	95305	7347/	04212	83919	86635	87358
Valentia	953	73008	75808	95907	735//	03310	87923		

OBSERVATIONS during DAY

Station	iii	$R_RT_xT_xE$	sss	WEATHER 09h.–15h.	WEATHER 15h.–21h.
Boscombe Down	746	19061	003	roRrr	rrroro
Hurn	862	18082	000	rororrR	rRrod
Thorney Island	871	16091	000	rorr	rrRroro
Manston	797	19091	000	rorRR	RrRRrorr
Gatwick	776	14081	000	rorrR	rrRro
Kew	775	21082	004	rorrR	RrRRrrro
Heathrow	772	20081	005	rorR	rRRroro
Honington	586	07071	020	ro	rororr
Wattisham	590	12081	018	ror	rrro
Gorleston	497		022		
Aberporth	502	92071	000	iroro	iroropro
Filton	628	10071	000	rr	rrro
Rhoose	715	10071	000	roror-rr	rrro
Hartland Point	703	17082	000		
Mount Batten	827	15081	000	rRRro	roro
St. Mawgan	817	18082	000	rrRR	rrproopr
Scilly	804	22102	000	rrRR	pr
Culdrose	809	19092	000	rrRRiorr	rrdoropro
Guernsey	894	13122	001	irodoroifdrR	proproopr
Elmdon	534	00061	001	+	+
Cardington	559	04071	011	irorr	rrroro
Wittering	462	97061	008	+	ro
Wattnall	354	00061	000	+	+
Shawbury	414	00061	000	+	+
Finningley	360	00071	008	+	+
Kilnsea	396	00060	005	+	+
Leeming	257	00071	017	+	+
Tynemouth	262	91071	039	+	ph
Carlisle	222	97071	049	+	pro
Valley	302	97081	001	+	pro
Ringway	334	97061	011	+	pro
Squires Gate	318	95091	007	jp	pHRpro
Ronaldsway	204	00081	020	+	+
Mull of Galloway	131	00070			
Eskdalemuir	162	05045	017	pspropsopropr	proprspropso
Prestwick	135	02061	003	pro	protlroroso
Abbotsinch	140	04064	015	prpro	pro
Leuchars	171	00063	063	+	+
Dyce	091	00053	059	+	+
Lerwick	005	92051	000	propharopropso	propropsopho
Wick	075	94041	028	pro	+
Sule Skerry	010	95062			
Cape Wrath	049	01052	016	phoro	iroroois
Stornoway	026	02035	006	proso	proso
Benbecula	022	11051	000	proprs	pro
Tiree	100	01061	022	propr	phorophpro
Aldergrove	917	00071	049	jp	jp
Malin	980	9607	011		
Belmullet	976	0108	004		
Birr	965	9707	009		
Dublin	969	0007	024		
Shannon	962	0107	001		
Roches, Point	952	0107	001		
Valentia	953	0208	001		

Code FM 21.D

OCEAN WEATHER STATION REPORTS at 12h.

O.W.S.	$99L_aL_aL_a$	$Q_cL_oL_oL_o$	$YYGGi_w$	Nddff	VVwwW	PPPTT	$N_hC_LhC_MC_H$	D_sv_sapp	$8N_sCh_sh_s$	$8N_sCh_sh_s$	$0T_sT_sT_dT_d$	$1T_wT_wT_wT$	$3P_wP_wH_wH_w$	$d_wd_wP_wH_wH_w$
C	99527	70355	28121	42918	97158	17604	43400	00309	/////	/////	0//52	10822	30908	/////
L	99569	70204	28124	53514	98151	97206	43430	61104	81915	83820	0//51	11020	30403	28006
M	99643	10041	28124	40916	97032	76407	29572	00719	82920	/////	05204	10835	30202	99/05
R	99469	70176	28124	72932	98251	11711	784//	79703	84815	83640	0//09	11435	31012	/////

OCEAN WEATHER STATION REPORTS at 18h.

O.W.S.	$99L_aL_aL_a$	$Q_cL_oL_oL_o$	$YYGGi_w$	Nddff	VVwwW	PPPTT	$N_hC_LhC_MC_H$	D_sv_sapp	$8N_sCh_sh_s$	$8N_sCh_sh_s$	$0T_sT_sT_dT_d$	$1T_wT_wT_wT$	$3P_wP_wH_wH_w$	$d_wd_wP_wH_wH_w$
C	99526	70356	28181	63022	98028	18804	63400	00213	/////	/////	0//51	10816	30102	/////
L	99569	70204	28184	33415	98151	97505	39460	00303	81912	/////	0//01	11022	30403	28006
M	99646	10036	28184	81318	97608	75206	854//	00804	82715	88625	0//03	10826	30402	20908
R	99469	70170	28184	43034	98028	11809	42402	71305	84816	/////	0//08	11440	31010	/////

All times of observation printed in this publication are GREENWICH MEAN TIME.

CHART OF WEATHER IN PART OF NORTHERN HEMISPHERE

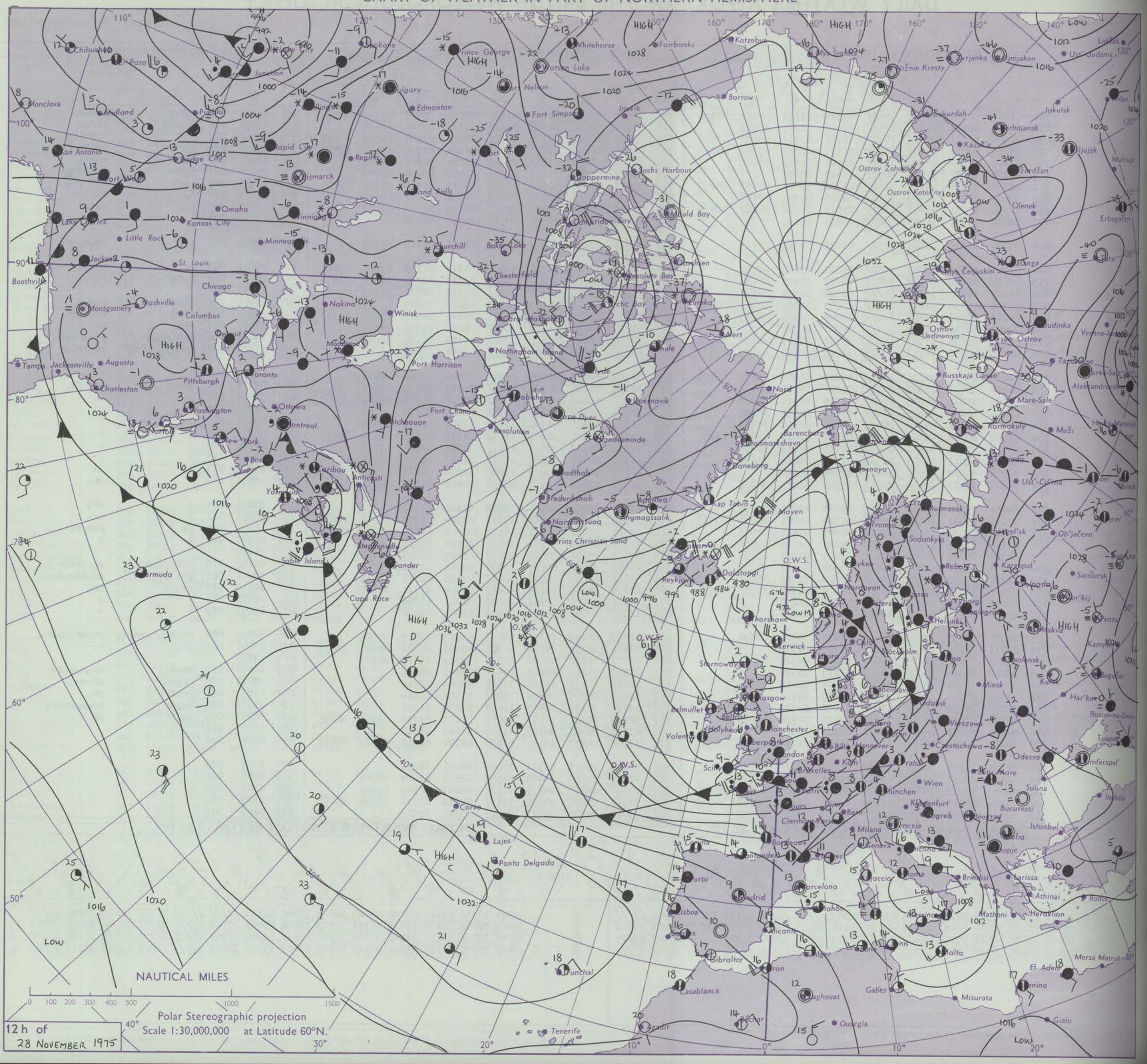
NAUTICAL MILES
0 100 200 300 400 500 1000 1500
Polar Stereographic projection
Scale 1:30,000,000 at Latitude 60°N.
12 h of
28 NOVEMBER 1975
HIGH
LOW
Chihuahua
El Paso
Monclova
Midland
Pueblo
Junction
Spokane
Prince George
Whitehorse
Watson Lake
Fairbanks
Kotzebue
Barrow
Inuvik
Fort Nelson
Fort Simpson
Calgary
Edmonton
Regina
Bismarck
Rapid City
Dodge City
San Antonio
Fort Worth
Omaha
Kansas City
Little Rock
Lake Charles
Jackson
St. Louis
Boothville
Chicago
Nashville
Montgomery
Columbus
Minneapolis
Winnipeg
Nakina
Winisk
Churchill
Baker Lake
Chesterfield
Coppermine
Fort Chimo
Port Harrison
Nottingham Island
Resolute Bay
Eureka
Alert
Mould Bay
Cambridge Bay
Jachs Harbour
Tampa
Jacksonville
Augusta
Charleston
Pittsburgh
Washington
Norfolk
Toronto
Ottawa
Montreal
New York
Boston
Caribou
Yarmouth
Sable Island
Bermuda
Cape Race
Gander
Stephenville
Anticosti
Moosonee
Moosonee
Resolution
Cape Dyer
Upernavik
Godthab
Frederikshab
Narsarssuaq
Prins Christian Sund
Angmagssalik
Apamiut
Kap Tobin
Jan Mayen
Reykjavik
Dalatangi
Thorshavn
Lerwick
Stornoway
Glasgow
Belmullet
Belfast
Valentia
Holyhead
Manchester
Liverpool
London
Scilly
Brest
Paris
Brussels
Cork
Hannover
Köln
Praha
Wien
München
Klagenfurt
Zagreb
Beograd
Milano
Venezia
Genova
Roma
Brindisi
Ajaccio
Palermo
Malta
Tunis
Gabès
Misurata
Benina
El Adem
Mersa Matruh
Gialo
Ouargla
Beni Saf
Laghouat
Casablanca
Agadir
Tenerife
Gibraltar
Alicante
Madrid
Lisboa
Porto
La Coruña
Santander
Bordeaux
Clermont-Ferrand
Dijon
Bern
Barcelona
Palma
Funchal
Lajes
Ponta Delgada
Corvo
Murmansk
Tromsø
Bodø
Sodankylä
Rovaniemi
Oslo
Stockholm
Helsinki
Leningrad
Moskva
Minsk
Kiev
Odessa
Kaliningrad
Gdańsk
Warszawa
Częstochowa
Bucuresti
Sulina
Istanbul
Ankara
Athinai
Larissa
Heraklion
Rodos
Mathoni
Antalya
Adana
Nicosia
Beirut
Tel Aviv
Cairo
Aswan
Khartoum
Asmara
Addis Ababa
Nairobi
Mombasa
Dar es Salaam
Tanga
Zanzibar
Mahe
Diego Garcia
Cocos Island
Darwin
Alice Springs
Port Hedland
Perth
Kalgoorlie
Adelaide
Melbourne
Hobart
Wellington
Christchurch
Chatham Island
Auckland
Norfolk Island
Noumea
Suva
Nadi
Tarawa
Honolulu
Midway Island
Wake Island
Guam
Hong Kong
Taipei
Naha
Shanghai
Seoul
Pusan
Tokyo
Osaka
Fukuoka
Sapporo
Hachijo Jima
Chichi Jima
Iwo Jima
Ponape
Truk
Koror
Manila
Bangkok
Rangoon
Calcutta
Bombay
Karachi
Lahore
Delhi
Jodhpur
Srinagar
Kathmandu
Lhasa
Urumqi
Alma Ata
Tashkent
Bishkek
Dushanbe
Ashkhabad
Tehran
Mashhad
Baghdad
Basra
Kuwait
Riyadh
Jeddah
Dhahran
Muscat
Aden
Socotra
Addu Atoll
Colombo
Trivandrum
Madras
Bangalore
Hyderabad
Ahmedabad
Jaipur
Lucknow
Patna
Dhaka
Chittagong
Kathmandu
Lhasa
Chengdu
Kunming
Hanoi
Vientiane
Phnom Penh
Ho Chi Minh City
Bangkok
Kuala Lumpur
Singapore
Medan
Jakarta
Surabaya
Denpasar
Kupang
Port Moresby
Rabaul
Kwajalein
Ponape
Truk
Koror
Manila

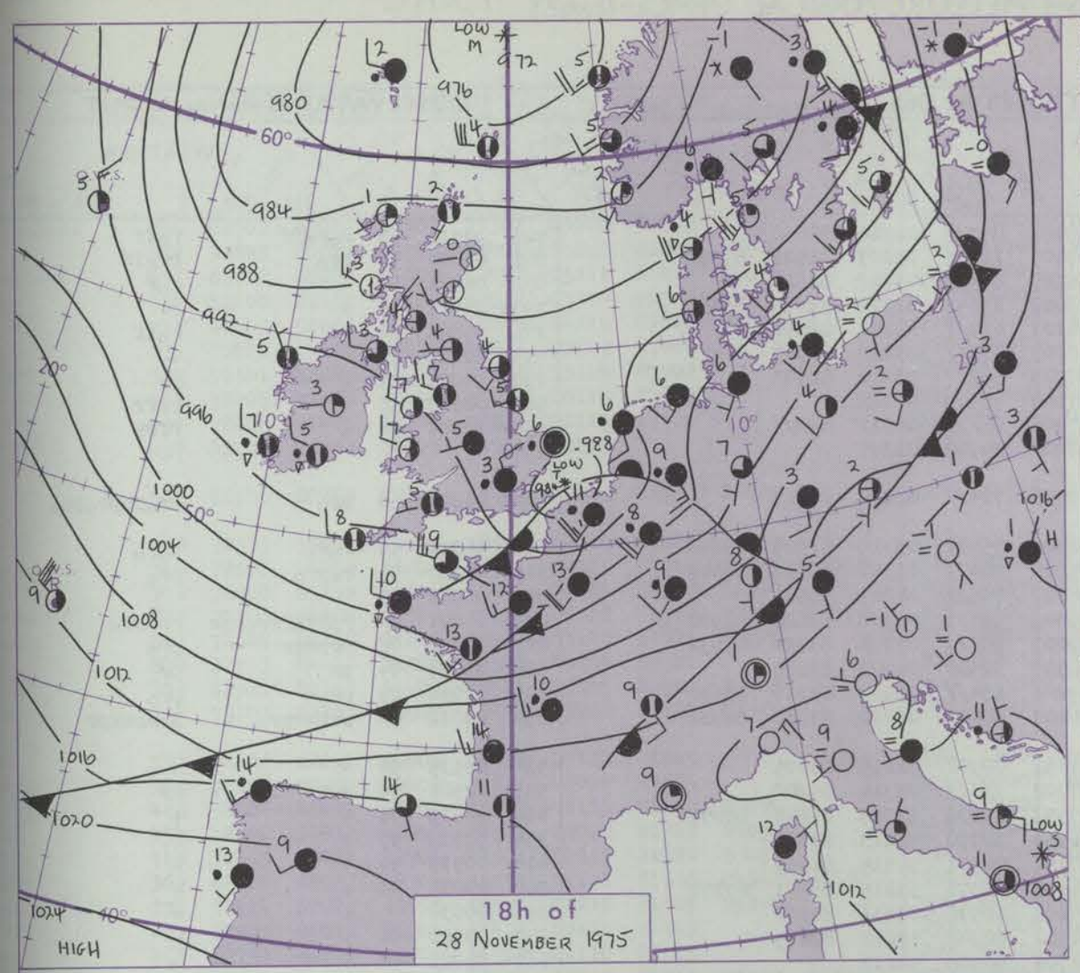

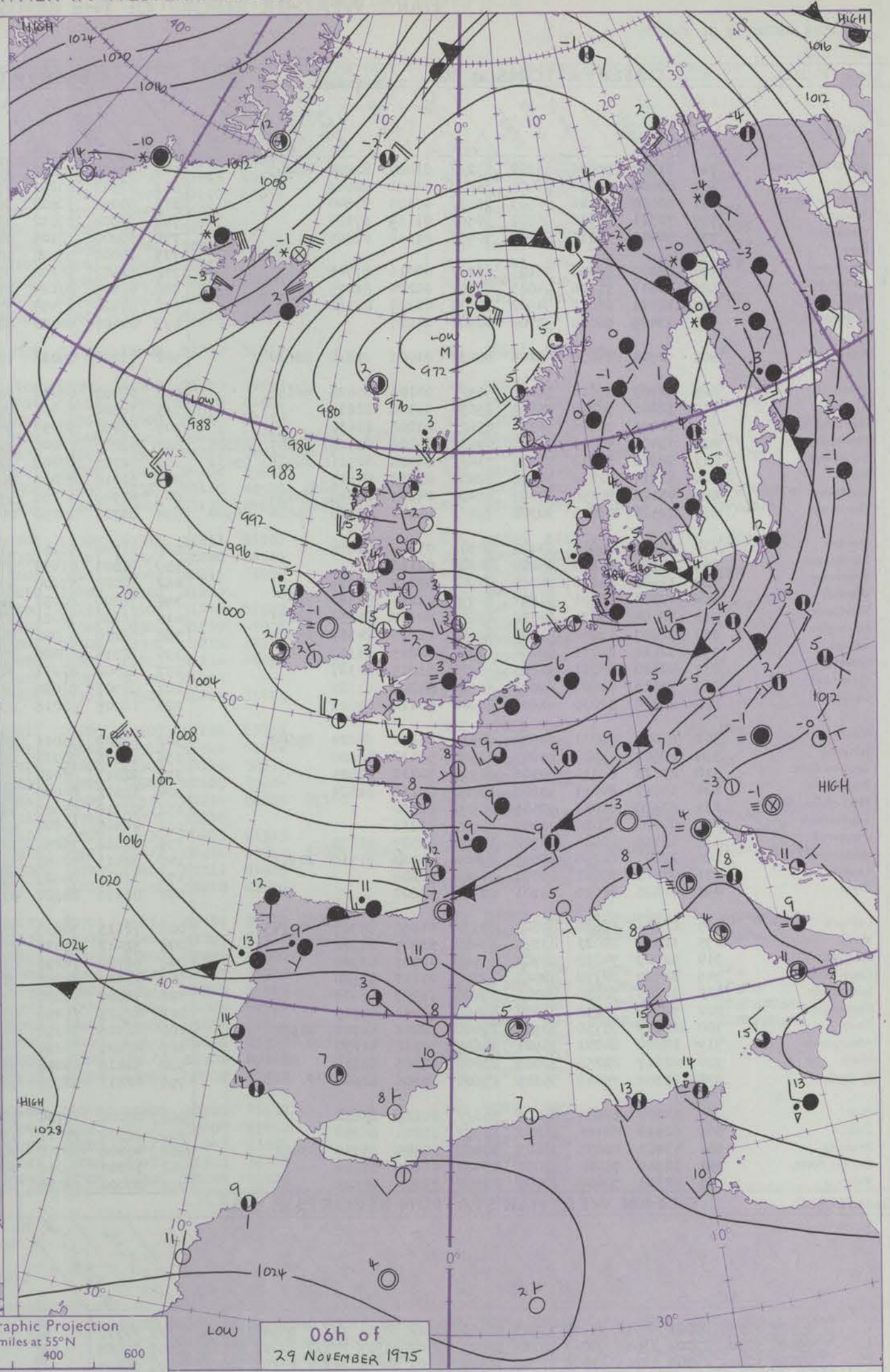

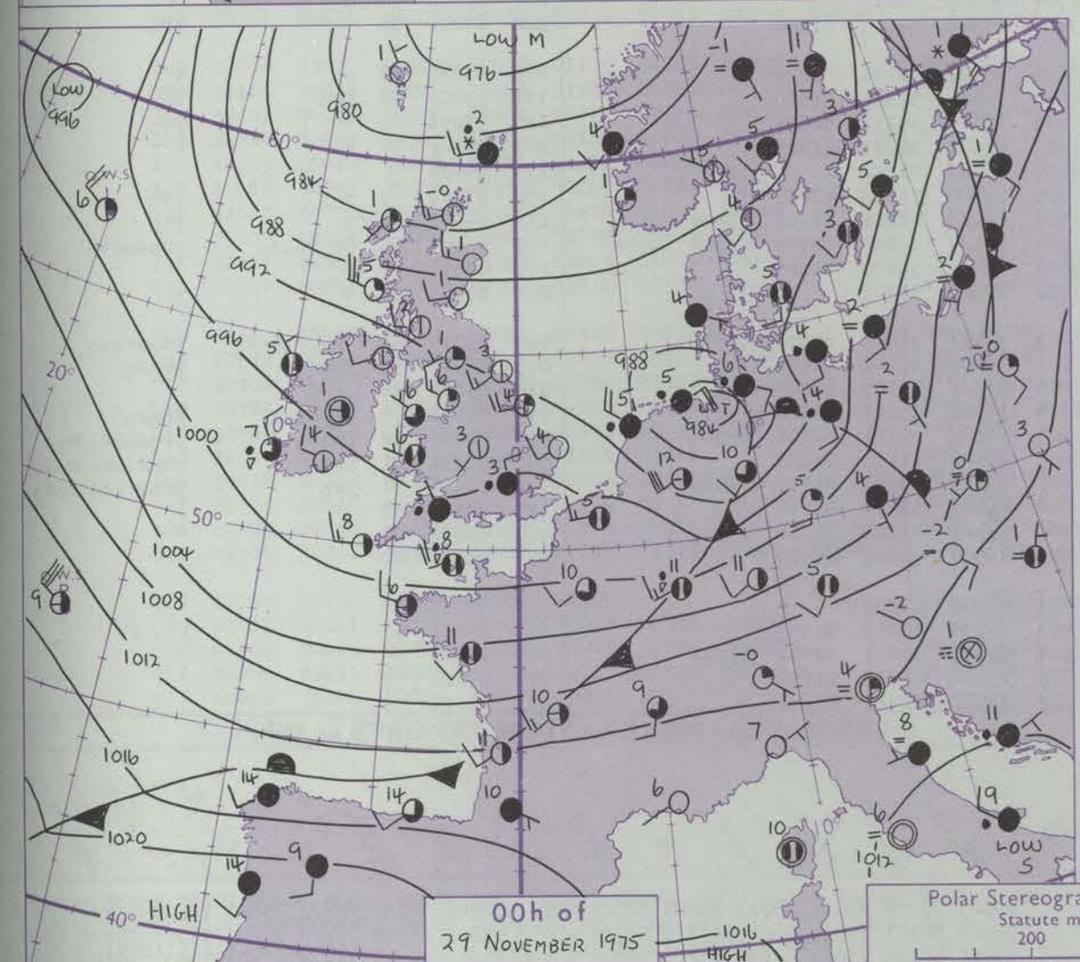

Polar Stereographic Projection
Statute miles at 55°N
200 400 600
Scale is 1:20,000,000 at 60°N.

Issued at midday SATURDAY 29 NOVEMBER 1975

GENERAL SYNOPTIC DEVELOPMENT

During the past 24 hours the deep depression northeast of Scotland moved slowly northwest, while the shallow low in the Southwest Approaches moved rapidly eastwards, deepening, along the Channel to the southern North Sea. A cold, unstable westerly airstream over much of the British Isles returned to southern areas later. A belt of high pressure from the Azores to the western Mediterranean persisted. During the next 24 hours little change is expected in the general pressure distribution affecting the British Isles.

DAILY WEATHER REPORT OF THE BRITISH METEOROLOGICAL OFFICE *(contd.)*

Code FM 11.D

OBSERVATIONS at 00h. 29 NOVEMBER 1975

Station	iii	Nddff	VVwwW	PPPTT	$N_hC_LhC_MC_H$	T_dT_dapp	$8N_sCh_sh_s$	$8N_sCh_sh_s$	$8N_sCh_sh_s$
Boscombe Down	746	81907	20606	96702	852//	02003	82704	88645	
Hurn	862	80000	50106	96404	856//	04301	88647		
Thorney Island	871	70000	40106	96903	756//	02105	87640		
Manston	797	72311	62036	96802	7095/	01133	87360		
Gatwick	776	70000	58036	97002	7095/	01116	87365		
Kew	775								
Heathrow	772	72207	57036	96103	762//	02016	87705		
Honington	586	12611	57106	94603	00902	02224	81075		
Wattisham	590	12511	58016	94902	10930	01125	81360		
Gorleston	497	02409	66026	93704	00900	03227			
Aberporth	502	72904	75038	95206	6843/	01006	81818	86630	
Filton	628	82703	59611	96005	855//	04106	85628	86650	
Rhoose	715	32206	75218	95804	25630	03206	82630		
Hartland Point	703	80000	70636	96306	856//	03208	88630		
Mount Batten	827	73407	70808	96807	5353/	05206	83925	85647	87365
St. Mawgan	817	72910	65818	97306	734//	04306	82911	84815	85632
Scilly	804	42717	82258	99008	42400	03213	84818		
Culdrose	809	43113	80258	97406	48400	04306	82816	83634	
Guernsey	894	72520	62818	98308	794//	05001	82710	85814	86924
Elmdon	534	12207	64011	95103	00902	01214	81075		
Cardington	559	02509	50106	95202	00900	02116			
Wittering	462	12608	56106	94701	00901	01117	81075		
Watnall	354	12306	40101	94201	10970	01214	81360		
Shawbury	414	32704	75021	94752	15601	52112	81630	83075	
Finningley	360	72207	58042	93002	40932	01116	84361	85075	
Kilnsea	396	32618	62011	92104	30970	02215	83360		
Leeming	257	42610	86011	91803	40970	51215	84361		
Tynemouth	262	32816	81020	89603	30930	00005	83360		
Carlisle	222	22306	82038	91601	28500	50114	81822		
Valley	302	63007	75031	94506	685//	01211	84824	85640	
Ringway	334	22507	65018	93804	22500	51112	82820		
Squires Gate	318	23013	82038	93106	21500	50212	82825		
Ronaldsway	204	13011	84011	93605	18502	00212	81825		
Mull of Galloway	131	02920	85011	92505	00900	01210			
Eskdalemuir	162	00000	83028	91651	00900	52216			
Prestwick	135	12710	80018	90702	18500	50007	81820		
Abbotsinch	140	22807	60258	90001	29400	50306	81710	81915	
Leuchars	171	02512	75021	88301	00900	52208			
Dyce	091	02815	86010	86101	00900	54802			
Lerwick	005	82615	58688	80802	873//	01000	85707	88714	
Wick	075	12513	80021	83350	18400	53805	81818		
Sule Skerry	010	32709	74818	81704	33500	02707	83920		
Cape Wrath	049	32720	82278	82003	33500	01713	83920		
Stornoway	026	32205	70038	84701	39400	51707	83914		
Benbecula	022	52815	75258	86804	59400	00802	85915		
Tiree	100	22823	75158	88905	29400	52002	81710	82914	
Aldergrove	917	12608	84021	93901	15600	50211	81630		
Malin	980	22817	82258	92005	23400	52105	82918		
Belmullet	976	23207	75018	95605	25600	00306	82640		
Birr	965	50000	62031	96001	556//	01109	85632		
Dublin	969	62510	62101	95402	6093/	01208	86358		
Shannon	962	43403	80258	96403	43400	02304	83710	83920	
Roches Point	952	12910	75028	97004	13400	02105	81919		
Valentia	953	63308	70808	97007	63500	02304	86923		

OBSERVATIONS at 06h. 29 NOVEMBER 1975

Station	iii	Nddff	VVwwW	PPPTT	$N_hC_LhC_MC_H$	T_dT_dapp	$8N_sCh_sh_s$	$8N_sCh_sh_s$	$8N_sCh_sh_s$
Boscombe Down	746	82804	35606	98403	857//	02314	88650		
Hurn	862	42902	60251	98404	11531	03217	81821	83359	
Thorney Island	871	80000	30602	98104	855//	03212	88624		
Manston	797	72604	65032	98002	25652	01312	82640	86359	
Gatwick	776	60000	18104	98101	657//	01211	86650		
Kew	775	80000	50102	98203	863//	03212	88707		
Heathrow	772	82601	38102	97703	862//	03312	88703		
Honington	586	02606	20104	97300	00900	50212			
Wattisham	590	92508	03454	97401	9////	01311	89///		
Gorleston	497	02607	64020	96902	00900	01215			
Aberporth	502	71702	75038	97703	724//	02214	87815		
Filton	628	52003	60016	97903	55500	03315	81625	85640	
Rhoose	715	72502	81031	97704	784//	03311	81812	86640	
Hartland Point	703	60000	78036	98207	656//	04213	86646		
Mount Batten	827	42806	75808	99006	33531	03308	83820	81920	
St. Mawgan	817	72715	60808	99007	785//	03212	83824	87632	
Scilly	804	32818	82038	00307	32500	04209	83820		
Culdrose	809	62909	82258	99206	684//	03209	83818	83630	
Guernsey	894	62717	75258	00407	69403	05212	83818	84926	
Elmdon	534	21102	58110	97852	00902	52215	82075		
Cardington	559	92003	01454	97702	9////	02314	89/02		
Wittering	462	32405	57100	97551	15602	51315	81640	83075	
Watnall	354	32206	60031	96951	30970	51213	83360		
Shawbury	414	12606	72021	97151	00901	52314	81075		
Finningley	360	72210	59042	95601	40978	51215	84361	87272	
Kilnsea	396	12515	66020	95203	10970	01216	81360		
Leeming	257	21002	82011	94301	00902	52212	82075		
Tynemouth	262	02708	81020	92702	00900	50213			
Carlisle	222	12705	82018	93400	15700	51207	81650		
Valley	302	12908	75011	96605	18500	00214	81825		
Ringway	334	11806	70011	96600	15501	51315	81625		
Squires Gate	318	22811	86020	95506	15601	50212	81635		
Ronaldsway	204	12812	84020	95505	18501	50211	81825		
Mull of Galloway	131	02718	85020	94104	00900	01211			
Eskdalemuir	162	22412	70269	92800	22400	51208	82818		
Prestwick	135	62612	75251	92504	694/3	02212	81912	85814	
Abbotsinch	140	82813	40858	91701	883//	00210	82708	85814	88640
Leuchars	171	12313	84020	89500	18400	52209	81815		
Dyce	091	02510	86020	87752	00900	55309			
Lerwick	005	72113	70837	79003	734//	01809	84912	87630	
Wick	075	32412	75038	83501	29402	50002	82915		
Sule Skerry	010	62724	74258	81005	635//	03307	86920		
Cape Wrath	049	32720	81278	81304	33500	03801	83920		
Stornoway	026	52808	56838	85803	593//	00311	82708	85914	
Benbecula	022	42923	75278	87905	49400	01110	84913		
Tiree	100	62919	80158	90105	694//	50307	81710	82915	84640
Aldergrove	917	42605	81030	95600	46400	51211	83712		
Malin	980	52819	83258	93106	534//	51210	85918		
Belmullet	976	42611	72808	96705	49500	50306	84920		
Birr	965	00000	16104	97751	00900	52209			
Dublin	969	12509	75011	97401	10930	50213	81359		
Shannon	962	40000	70448	98601	46000	50211	82701	83706	
Roches Point	952	13207	75010	98702	15601	01313	81640		
Valentia	953	20000	75028	98902	23500	01212	82923		

OBSERVATIONS during NIGHT

Station	iii	RRT_nT_E	T_gT_g	WEATHER 21h.–03h.	WEATHER 03h.–09h.
Boscombe Down	746	93011	53	roroff	roff
Hurn	862	01021	52	pro	proif
Thorney Island	871	02021	52	+	ror
Manston	797	97011	51	+	+
Gatwick	776	91501	52	if	roif
Kew	775	00011	51	+	+
Heathrow	772	91021	51	+	ff
Honington	586	00513	55	+	iffF
Wattisham	590	97001	51	+	ffFF
Gorleston	497				
Aberporth	502	01031	50	pro	prophpropho
Filton	628	96011	51	roro	doro
Rhoose	715	02031	51	ropro	pro
Hartland Point	703	08062	03		
Mount Batten	827	04041	02	ropropproror	roRpro
St. Mawgan	817	07052	02	prpRpr	pro
Scilly	804	01061	04	pr	pr
Culdrose	809	02052	03	pro	pro
Guernsey	894	07062	04	prphrpro	phrpHRpr
Elmdon	534	00533	57	+	+
Cardington	559	00501	54	+	FF
Wittering	462	00513	55	+	+
Watnall	354	97513	57	+	+
Shawbury	414	00533	56	+	+
Finningley	360	00011	53	+	+
Kilnsea	396	00030		+	+
Leeming	257	00000	54	+	+
Tynemouth	262	00021	52	+	+
Carlisle	222	97001	55	+	pro
Valley	302	00041	52	+	+
Ringway	334	97003	52	pro	+
Squires Gate	318	97051	03	+	pro
Ronaldsway	204	00041	50	+	+
Mull of Galloway	131	00030			
Eskdalemuir	162	97526	57	+	pso
Prestwick	135	91011	53	+	pro
Abbotsinch	140	06005	55	proproso	prosopso
Leuchars	171	00513	53	+	+
Dyce	091	00533	61	+	+
Lerwick	005	05015	51	phoproroso	psoproso
Wick	075	02515	53	pso	proso
Sule Skerry	010	03032	00		
Cape Wrath	049	02011	00	isphoro	phoro
Stornoway	026	02005	52	proso	prosopsopro
Benbecula	022	03031	01	pro	phoropproproso
Tiree	100	01031	01	pro	proproso phoro
Aldergrove	917	00523	57	+	+
Malin	980	92031	00		
Belmullet	976	01021	00		
Birr	965	97513	53		
Dublin	969	97011	51		
Shannon	962	04003	55		
Roches Point	952	97011	52		
Valentia	953	02011	51		

Code FM 21.D

OCEAN WEATHER STATION REPORTS at 00h.

O.W.S.	$99L_aL_aL_a$	$Q_cL_oL_oL_o$	YYGGiw	Nddff	VVwwW	PPPTT	$N_hC_LhC_MC_H$	D_sv_sapp	$8N_sCh_sh_s$	$8N_sCh_sh_s$	$0T_sT_sT_dT_d$	$1T_wT_wT_wT$	$3P_wP_wH_wH_w$	$d_wd_wP_wH_wH_w$
C	99527	70355	29001	63018	97268	19903	63400	00512	86911	/////	05950	10849	3////	/////
L	99568	70202	29004	33018	98028	97705	38400	00802	81815	/////	0//02	11066	30503	28005
M	99650	10029	29004	12919	97010	75906	15500	71500	81625	/////	0//03	10766	30403	20907
R	99471	70172	29004	53030	98028	12908	52500	71201	85820	/////	0//05	11376	31010	/////

OCEAN WEATHER STATION REPORTS at 06h.

O.W.S.	$99L_aL_aL_a$	$Q_cL_oL_oL_o$	YYGGiw	Nddff	VVwwW	PPPTT	$N_hC_LhC_MC_H$	D_sv_sapp	$8N_sCh_sh_s$	$8N_sCh_sh_s$	$0T_sT_sT_dT_d$	$1T_wT_wT_wT$	$3P_wP_wH_wH_w$	$d_wd_wP_wH_wH_w$
C	99527	70355	29061	83013	98028	22605	857//	00308	88650	/////	05653	10822	3////	/////
L	99568	70201	29064	53029	98278	96706	49403	81803	83915	/////	0//03	11053	30404	28008
M	99655	10024	29064	61134	97801	74706	69400	21609	84915	/////	0//03	10801	30606	20904
R	99472	70173	29064	83125	97818	13807	825//	71208	88820	/////	0//04	11364	31010	/////

RATES OF SUBSCRIPTION Can be obtained from The Secretary, Meteorological Office, Met O 10c (DWR), London Road, Bracknell, Berks. RG12 2SZ.

H.M.S.O. Press, Met.O. Bracknell

DAILY WEATHER REPORT OF THE BRITISH METEOROLOGICAL OFFICE

41646

Date of Issue SUNDAY 30 NOVEMBER 1975

Code FM 11.D

OBSERVATIONS at 12h. 29 NOVEMBER 1975

Station	iii	Nddff	VVwwW	PPPTT	$N_hC_LhC_MC_H$	$T_dT_d$app	$8N_sC_hs_hs$	$8N_sC_hs_hs$	$8N_sC_hs_hs$
Lerwick	005	62607	68278	79403	69403	01108	84812	83914	
Wick	075	62512	70158	85703	694//	01211	83914	85645	
Sule Skerry	010	32724	74018	82907	33500	02006	83920		
Cape Wrath	049	72720	66158	84605	795//	04215	87920		
Stornoway	026	52508	70258	88403	49403	01113	83914		
Benbecula	022	32819	75278	90106	39400	01005	83911		
Tiree	100	52718	84278	92305	59300	00106	81709	83918	
Aldergrove	917	22510	84010	97504	29433	01110	81712	81916	
Malin	980	62225	83278	95106	595/3	02110	85920		
Belmullet	976	72704	74898	98304	6946/	02108	83717	86920	85920
Birr	965	02104	01464	00000	00900	50105			
Dublin	969	32412	84011	99005	16432	00003	81715	83070	
Shannon	962	41404	80014	00103	29202	02003	81705	81920	
Roches Point	952	53007	83031	00705	19401	02007	81919	85073	
Valentia	953	60000	75808	00605	59503	03003	85924		

OBSERVATIONS at 18h. 29 NOVEMBER 1975

Station	iii	Nddff	VVwwW	PPPTT	$N_hC_LhC_MC_H$	$T_dT_d$app	$8N_sC_hs_hs$	$8N_sC_hs_hs$	$8N_sC_hs_hs$
Lerwick	005	72507	80037	80701	19432	01307	81912	87070	
Wick	075	62619	82038	87602	39403	51207	81712	83915	86070
Sule Skerry	010	32730	74018	84307	33500	02209	83920		
Cape Wrath	049	32722	80808	85706	39500	03203	83920		
Stornoway	026	62513	65878	89502	694//	00309	86914		
Benbecula	022	42407	70278	91305	49400	01208	84912		
Tiree	100	33109	70278	93403	39400	01005	83916		
Aldergrove	917	62009	80031	98402	663//	01110	83708	86710	
Malin	980	72117	70878	96204	794//	01306	87918		
Belmullet	976	23106	82018	99204	23500	50210	82920	81920	
Birr	965	10000	40104	00401	15600	50306	81632		
Dublin	969	72406	80041	00002	757//	50207	87650		
Shannon	962	31706	70258	00903	335//	02208	83920		
Roches Point	952	23103	75011	01004	29401	01103	82918		
Valentia	953	51802	70278	01304	59500	02005	85924		

OBSERVATIONS during DAY

Station	iii	$R_RT_TT_xE$	sss	WEATHER 09h.–15h.	WEATHER 15h.–21h.
Lerwick	005	06042	000	phorophpho	sossoro
Wick	075	92045	027	proso	proso
Sule Skerry	010	02071			
Cape Wrath	049	93061	001	phoro	pro
Stornoway	026	95043	002	prophoro	phoro
Benbecula	022	01061	011	prophoro	phoroproso
Tiree	100	05061	016	phrphoro	pHphrphoro
Aldergrove	917	00051	063	jp	+
Malin	980	1107	011		
Belmullet	976	0307	025		
Birr	965	9703	002		
Dublin	969	9706	062		
Shannon	962	0307	039		
Roches Point	952	9707	067		
Valentia	953	0307	006		

Code FM 21.D

OCEAN WEATHER STATION REPORTS at 12h.

O.W.S.	$99L_aL_aL_a$	$Q_cL_oL_oL_o$	YYGGiw	Nddff	VVwwW	PPPTT	$N_hC_LhC_MC_H$	D_sv_sapp	$8N_sC_hs_hs$	$8N_sC_hs_hs$	$OT_sT_sT_dT_d$	$1T_wT_wT_wT$	$3P_wP_wH_wH_w$	$d_wd_wP_wH_wH_w$
C	99527	70355	29121	82406	98028	22004	856//	00802	88646	/////	05653	10797	30402	32308
L	99570	70199	29124	63525	96258	99503	69300	00325	86907	/////	0//03	11006	30505	30009
M	99659	10021	29124	61528	97258	78705	69460	51231	82815	83915	0//03	10729	30605	20904
R	99472	70173	29124	53026	98258	15208	59500	71209	82920	83820	0//05	11369	31010	/////

OCEAN WEATHER STATION REPORTS at 18h.

O.W.S.	$99L_aL_aL_a$	$Q_cL_oL_oL_o$	YYGGiw	Nddff	VVwwW	PPPTT	$N_hC_LhC_MC_H$	D_sv_sapp	$8N_sC_hs_hs$	$8N_sC_hs_hs$	$OT_sT_sT_dT_d$	$1T_wT_wT_wT$	$3P_wP_wH_wH_w$	$d_wd_wP_wH_wH_w$
C	99527	70355	29181	81510	97616	14204	8042/	00749	88512	/////	05702	10806	30503	32307
L	99570	70199	29184	63430	97158	03705	694//	00227	81912	84818	0//51	11007	30507	33012
M	99660	10020	29184	11318	98018	83506	19400	00225	81915	/////	0//02	10727	30503	20904
R	99470	70170	29184	23127	98028	16309	29500	71210	81920	81820	0//05	11416	31009	/////

All times of observation printed in this publication are GREENWICH MEAN TIME.

CHART OF WEATHER IN PART OF NORTHERN HEMISPHERE

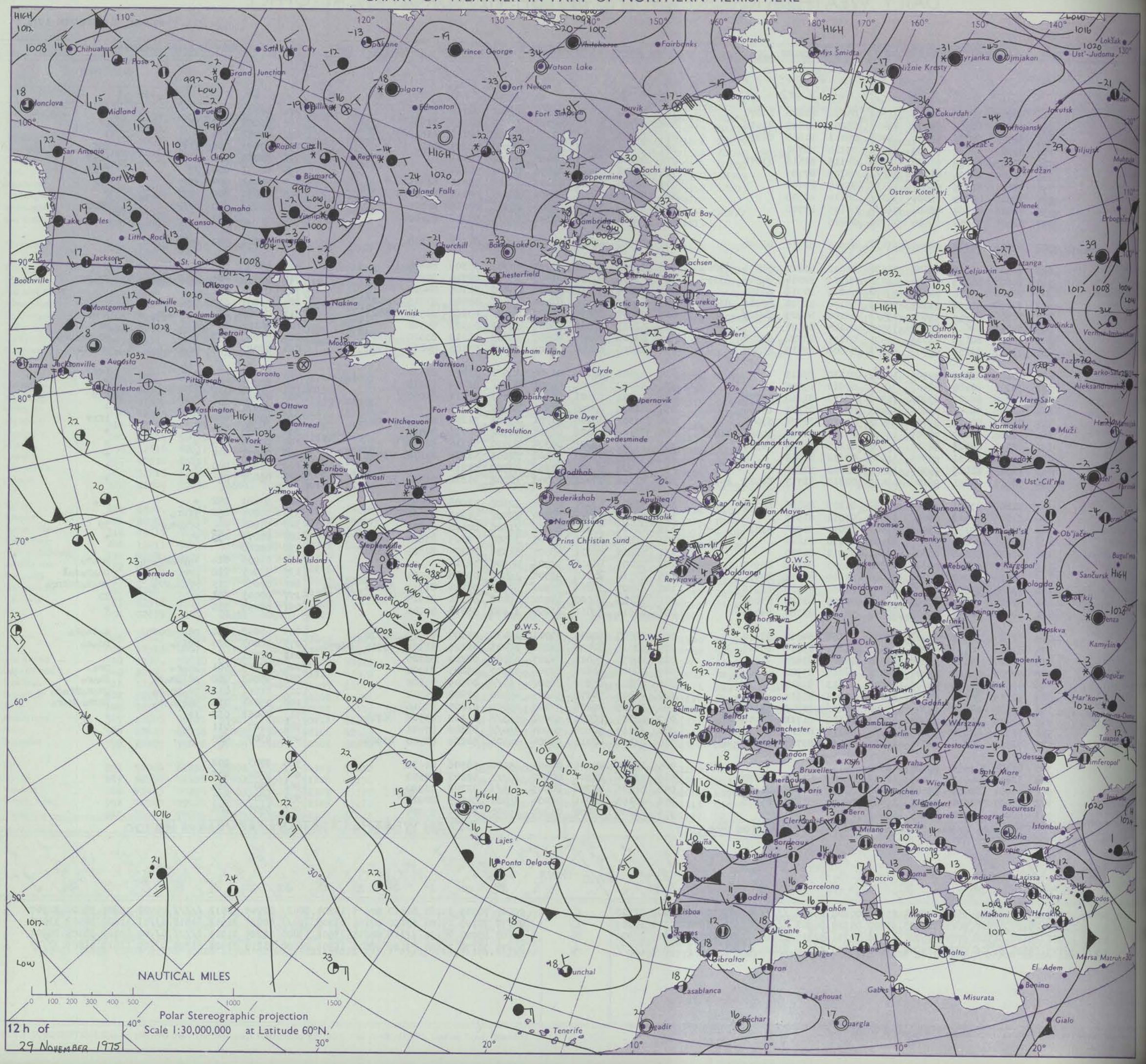
NAUTICAL MILES
0 100 200 300 400 500 1000 1500
Polar Stereographic projection
Scale 1:30,000,000 at Latitude 60°N.
12 h of
29 NOVEMBER 1975
HIGH
LOW
O.W.S.
Chihuahua
El Paso
Salt Lake City
Grand Junction
Spokane
Prince George
Whitehorse
Watson Lake
Fort Nelson
Fairbanks
Kotzebue
Mys Šmidta
Nižnie Kresty
Tyrjanka
Ojmjakon
Ust'-Judoma
Lokšak
Monclova
Midland
Pueblo
Billings
Calgary
Edmonton
Fort Simpson
Inuvik
Barrow
Čokurdah
Jakutsk
San Antonio
Dodge City
Rapid City
Regina
Fort Smith
Bismarck
Coppermine
Sachs Harbour
Ostrov Žohova
Ostrov Kotel'nyj
Kazačje
Žardžan
Olenek
Omaha
Kansas City
Winnipeg
Island Falls
Minneapolis
Lake Charles
Little Rock
Jackson
St. Louis
Boothville
Chicago
Nashville
Montgomery
Columbus
Nakina
Churchill
Baker Lake
Cambridge Bay
Mould Bay
Resolute Bay
Eureka
Chesterfield
Arctic Bay
Alert
Winisk
Coral Harbour
Moosonee
Detroit
Toronto
Pittsburgh
Tampa
Jacksonville
Augusta
Charleston
Washington
Norfolk
New York
Ottawa
Montreal
Nitcheauon
Fort Chimo
Fort Harrison
Lake Nottingham Island
Resolution
Frobisher
Cape Dyer
Upernavik
Clyde
Godthab
Frederikshab
Narsarssuaq
Prins Christian Sund
Caribou
Anticosti
Yarmouth
Sable Island
Bermuda
Stephenville
Gander
Cape Race
Reykjavik
Dalatangi
Thorshavn
Lerwick
Stornoway
Belmullet
Valentia
Holyhead
Belfast
Glasgow
Manchester
Liverpool
London
Scilly
Brest
Paris
Bruxelles
Cherbourg
Lyon
Dijon
Bern
Zürich
Clermont-Ferrand
Bordeaux
Santander
La Coruña
Madrid
Lisboa
Barcelona
Palma
Alicante
Gibraltar
Tangier
Casablanca
Agadir
Tenerife
Funchal
Ponta Delgada
Lajes
Nord
Danmarkshavn
Barentsburg
Jan Mayen
Bodø
Tromsø
Murmansk
Archangel'sk
Ob"jačevo
Sančursk
Vologda
Kargopol'
Moskva
Smolensk
Kaliningrad
Minsk
Kiev
Kamyšin
Kuntsevo
Har'kov
Rostov-na-Donu
Tuapse
Simferopol'
Odessa
Sulina
Bucuresti
Istanbul
Sofia
Beograd
Zagreb
Klagenfurt
Wien
München
Praha
Hannover
Berlin
Warszawa
Gdańsk
Kobenhavn
Oslo
Bergen
Stockholm
Helsinki
Rebolj
Karlstad
Göteborg
Östersund
Nordkyn
Kiruna
Ustersund
Ust'-Cil'ma
Mare Sale
Russkaja Gavan'
Ostrov Dedineniya
Ostrov Čeljuskin
Tazovskoje
Aleksandrovsk
Muži
Malye Karmakuly
Tiksi
Ust'-Olenek
Verhnij Imbatskoje
Dudinka
Jakson Ostrov
Mys Čeljuskin
Tanga
Ust'-Kut
Bugul'ma
Kuopio
Jyväskylä
Tromsø
Ålesund
Bergen
Stornoway
Belfast
Valentia
Shannon
Brest
Lisboa
Madrid
Barcelona
Palma
Alicante
Gibraltar
Tangier
Casablanca
Agadir
Tenerife
Funchal
Ponta Delgada
Lajes
Bordeaux
Toulouse
Marseille
Nice
Genova
Milano
Venezia
Roma
Napoli
Bari
Brindisi
Ancona
Palermo
Messina
Malta
Tunis
Algiers
Oran
Laghouat
Béchar
Ouargla
Gabès
Misurata
Benina
El Adem
Mersa Matruh
Giaio
Rodos
Larissa
Athinai
Mathoni
Heraklion

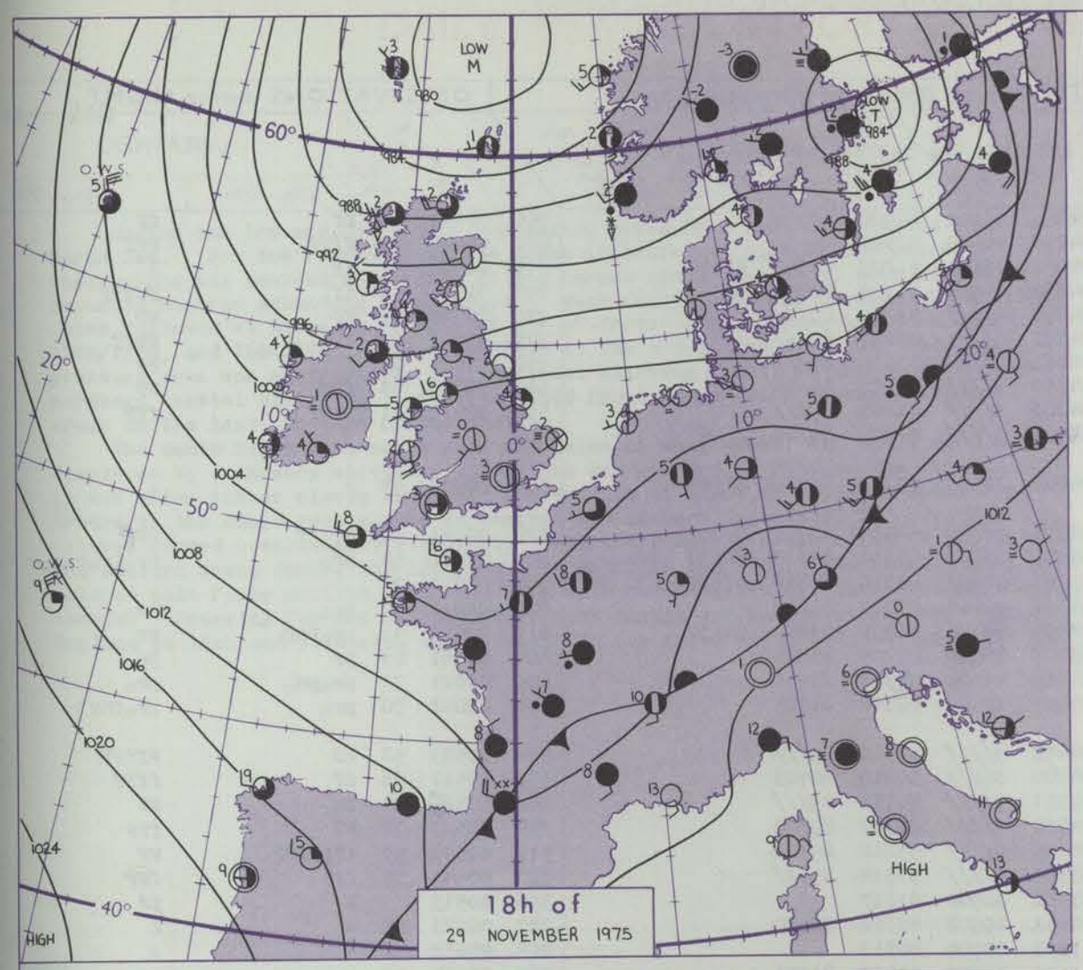

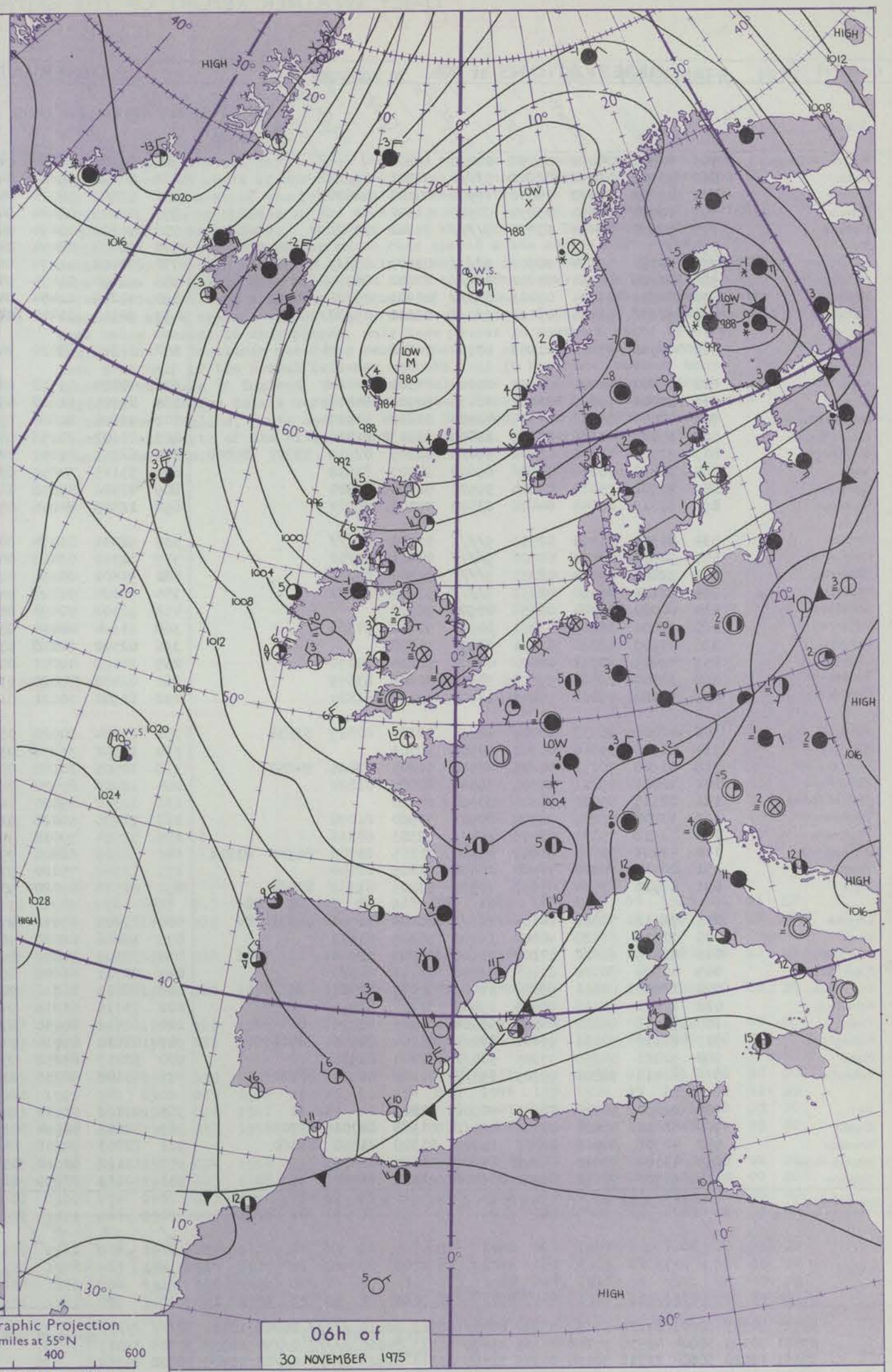

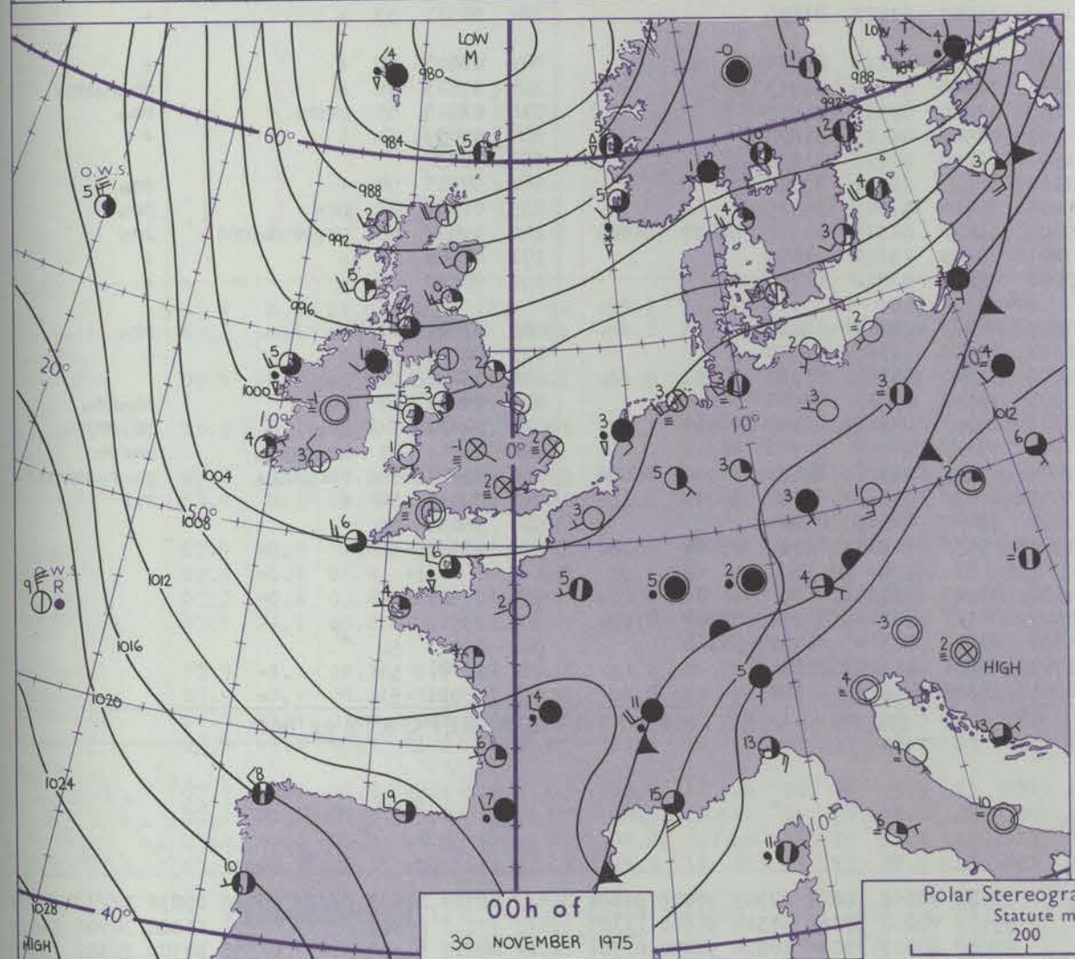

Polar Stereographic Projection
Statute miles at 55°N
200 400 600
Scale is 1:20,000,000 at 60°N.

Issued at midday SUNDAY 30 NOVEMBER 1975

GENERAL SYNOPTIC DEVELOPMENT

During the past 24 hours a depression north of the British Isles remained stationary but filled a little. An associated weak trough moved southeast into England. During the next 24 hours the depression north of the British Isles will continue to fill and will move away northeast. A weak ridge of high pressure will develop temporarily from the west over southern districts ahead of a depression moving northeast in the Atlantic.

Code FM 11.D

Station	OBSERVATIONS at 00h. 30 NOVEMBER 1975									OBSERVATIONS at 06h. 30 NOVEMBER 1975									OBSERVATIONS during NIGHT				
	iii	Nddff	VVwwW	PPPTT	$N_hC_LhC_MC_H$	T_dT_{app}	$8N_sCh_sh_s$	$8N_sCh_sh_s$	$8N_sCh_sh_s$	iii	Nddff	VVwwW	PPPTT	$N_hC_LhC_MC_H$	T_dT_{app}	$8N_sCh_sh_s$	$8N_sCh_sh_s$	$8N_sCh_sh_s$	iii	$R_RT_nT_nE$	T_gT_g	WEATHER 21h.–03h.	WEATHER 03h.–09h.
Boscombe Down	746	00000	04460	03352	00900	53202				746	20000	25404	04753	00902	54308	82072			746	00553	56	ff	ff
Hurn	862	93502	01494	02852	9////	52301	89///			862	00000	05424	04253	00900	53311				862	00543	57	ffFf	Fff
Thorney Island	871	13602	15280	03000	15500	00303	81620			871	53502	58011	04051	35601	51209	83640	83070		871	00523	57	1f	1
Manston	797	00000	09410	03251	00900	51302				797	22903	00484	04351	00902	51307	82070			797	91536	58	1f	fFF1f
Gatwick	776	90000	00494	03051	9////	51202	89///			776	90301	00494	04252	9////	53207	89///			776	00533	55	FF	FF
Kew	775									775	90000	00454	04701	9////	00210	89///			775	97001	01	FF	FFff
Heathrow	772	91102	00474	02702	9////	02002	89///			772	92402	01474	04001	9////	01308	89///			772	92001	01	FF	FF
Honington	586	82106	06461	02902	860//	01002	88700			586	92004	01434	04100	9////	00107	89/01			586	92513	53	fFF	FF
Wattisham	590	82502	16104	03003	860//	02801	86701	88702		590	92203	01454	04201	9////	01207	89///			590	97511	51	1fFf	fFF
Gorleston	497	92202	01454	03102	9////	01000	89/00			497	92503	01454	04501	9////	01209	89/00			497				
Aberporth	502	01708	83020	01901	00900	00202				502	31805	82030	04402	12530	50317	81820	83364		502	00003	53	+	+
Filton	628	00000	14401	02201	00900	01301				628	40000	05448	04251	36030	52314	83701	84361		628	92521	57	pr_oif	FF not
Rhoose	715	50000	70038	01901	48430	50500	84816			715	82905	62608	03703	854//	02311	84612	88650		715	02001	54	pr_o	$pr_oir_or_or_o$
Hartland Point	703	40000	85258	02305	42500	02203	84820			703	73608	80808	03605	784//	03310	84818	87635		703	02031	00		
Mount Batten	827	10000	40108	03103	11400	03303	81816			827	10902	70258	04302	11400	02307	81818			827	93011	53	pr_o	pr_o
St. Mawgan	817	71306	62808	03602	594/3	02105	82910	83822	85068	817	62905	84258	04405	685//	03308	83822	85630		817	06011	51	pr_ophr	pr
Scilly	804	62813	70258	04406	65600	04207	83638			804	33115	84258	05206	38500	02205	83821			804	01061	03	pr	pr
Culdrose	809	33302	75018	03304	39500	02203	82920			809	43506	80808	04605	49400	02311	81916			809	01021	51	pr_opho	pr_o
Guernsey	894	62812	80808	04406	63500	03305	86922			894	12609	84018	05005	12500	02302	81825			894	02041	50	pr_o	pr_ophr1
Elmdon	534	91502	01474	02551	9////	51302	89///			534	92001	01474	04452	9////	52312	89///			534	00523	52	FF	FffFF
Cardington	559	92502	02474	02701	9////	01801	89/02			559	82302	03424	04300	862//	00210	88703			559	92511	56	ff	ffFF
Wittering	462	92003	00494	02851	9////	51301	89///			462	91802	00454	04351	9////	51311	89///			462	97523	54	FF	FF
Watnall	354	92401	01490	02451	9////	51204	89///			354	92304	01494	04252	9////	52312	89/00			354	00533	58	FF	fFF
Shawbury	414	00000	01484	02356	00900	56206				414	90302	00494	04255	9////	55212	89/00			414	00573	59	1f1FfFF	FF
Finningley	360	12006	25101	01951	10942	52302	81362			360	91604	00494	03553	9////	53314	89///			360	00543	55	ff	fFF
Kilnsea	396	01907	56020	02001	00900	01303				396	02302	62020	03302	00900	01212				396	00513		+	FF
Leeming	257	42009	80011	00802	00902	50204	84070			257	21108	40041	02651	00902	52312	82070			257	00523	55	+	f
Tynemouth	262	32109	69020	99602	30930	50208	83359			262	02405	80020	01201	00900	00212				262	00013	51	+	+
Carlisle	222	12002	75011	99201	18500	00107	81820			222	11902	70021	01400	15601	51212	81640			222	00513	57	+	+
Valley	302	42906	80038	00805	48400	02304	82817	83632		302	13104	80020	03703	12500	00218	81820			302	00013	55	+	+
Ringway	334	01508	35040	01701	00900	50301				334	11302	35278	03851	18400	52214	81713			334	97523	55	+	pho_rp_ro
Squires Gate	318	51908	70251	00603	58500	01205	82825	84650		318	10905	30108	03050	11400	50313	81818			318	02513	55	$prpr_o$	pho
Ronaldsway	204	12809	89011	00505	12500	02304	81820			204	12806	89020	02703	12500	01115	81820			204	00023	54	1	+
Mull of Galloway	131	02315	85010	99304	00900	02102				131	12312	85020	01503	12600	01212	81830			131	00030			
Eskdalemuir	162	12208	81010	98900	00901	51500	81072			162	71705	62028	01100	762//	51311	87704			162	97515	54	+	ps_o
Prestwick	135	62912	75031	97505	684//	02303	84814			135	52714	70038	99804	52400	51209	85815			135	01031	01	pr_o	pr_o
Abbotsinch	140	42005	70268	96802	49300	01305	81708	81912	83818	140	62609	68808	99103	684//	01316	81710	83817	85645	140	05014	50	$pr_opr_os_oprs$	pr_o
Leuchars	171	22414	70020	95900	25600	51205	82640			171	12314	75020	97801	00903	51210	81070			171	00503	52	+	+
Dyce	091	32510	89030	93850	10932	53205	81362	83068		091	22513	89020	96000	00902	53212	82068			091	00523	58	+	+
Lerwick	005	72616	70016	84105	753//	03220	81708	87622		005	82409	65256	87604	884//	02213	82812	88628		005	03002	01	pr_o	pr_o
Wick	075	12518	82028	90002	19400	50209	81918			075	12416	82020	91502	12500	51208	81820			075	00013	51	+	+
Sule Skerry	010	52319	66808	87307	53500	03208	85920			010	32309	74808	89206	33500	05214	83920			010	03052	03		
Cape Wrath	049	42724	80028	87606	49500	03211	84920			049	72723	66808	89205	795//	05213	87920			049	04041	03	pho_rp_o	pho_pr_o
Stornoway	026	12408	80011	90802	19400	50107	81916			026	82813	56818	92605	893//	04312	83707	88914		026	04021	51	pr_o	pr_oprpr_o
Benbecula	022	12512	75258	92905	19400	01208	81915			022	73315	61818	94905	793//	04317	84908	85911		022	03041	01	$pr_os_opr_o$	phrpr
Tiree	100	32615	80038	94805	39500	00301	83920			100	62716	80158	97006	694//	03312	82815	84918	85629	100	03021	50	$phrpho_rp_o$	$pho_rp_ophrpHR$
Aldergrove	917	82110	50031	99801	870//	00104	82700	88701		917	82010	09414	01951	860//	51212	82700	88701		917	00513	52	f	f1f
Malin	980	52121	84258	97305	534//	02304	85918			980	32217	83258	99804	33400	02315	83918			980	96031	00		
Belmullet	976	62414	78808	99705	695//	01801	86920	85920		976	63108	80258	01705	694//	01211	82717	85920	84920	976	02031	52		
Birr	965	00000	50100	02351	00900	52210				965	02408	56100	04550	00900	51115				965	97523	55		
Dublin	969	82610	40104	01401	861//	01303	84701	87703		969	82612	40104	03600	861//	50214	84701	86702	87704	969	97513	51		
Shannon	962	42708	80018	02602	15732	01308	81650	83360		962	22803	70258	05703	23300	02314	81707	81918		962	04011	52		
Roches Point	952	13109	81020	02703	15600	01307	81635			952	13112	81010	05703	15601	01120	81635			952	97021	51		
Valentia	953	30706	70258	03504	39500	02217	83924			953	30113	75899	06906	39500	02220	83924			953	06031	51		

Code FM 21.D

OCEAN WEATHER STATION REPORTS at 00h.

O.W.S.	$99L_aL_aL_a$	$Q_cL_oL_oL_o$	YYGGiw	Nddff	VVwwW	PPPTT	$N_hC_LhC_MC_H$	D_sv_sapp	$8N_sCh_sh_s$	$8N_sCh_sh_s$	$0T_sT_sT_dT_d$	$1T_wT_wT_wT$	$3P_wP_wH_wH_w$	$d_wd_wP_wH_wH_w$
C	99527	70355	30001	81320	96636	97807	8042/	00787	88510	/////	00006	10819	3////	/////
L	99571	70199	30004	43330	97278	09105	49400	71323	84910	/////	0//50	11008	30708	34013
M	99661	10020	30004	11112	98028	87306	12500	00215	81820	/////	0//02	10700	30302	20904
R	99471	70171	30004	13323	98020	20809	12500	71220	81820	/////	0//09	11385	31011	/////

OCEAN WEATHER STATION REPORTS at 06h.

O.W.S.	$99L_aL_aL_a$	$Q_cL_oL_oL_o$	YYGGiw	Nddff	VVwwW	PPPTT	$N_hC_LhC_MC_H$	D_sv_sapp	$8N_sCh_sh_s$	$8N_sCh_sh_s$	$0T_sT_sT_dT_d$	$1T_wT_wT_wT$	$3P_wP_wH_wH_w$	$d_wd_wP_wH_wH_w$
C	99527	70355	30061	82309	98026	91808	846//	00735	88633	/////	00106	10836	3////	/////
L	99573	70202	30064	63318	96808	11103	634//	71212	86912	/////	0//01	11028	30706	34012
M	99662	10017	30064	10914	98020	88706	12500	00209	81830	/////	0//51	10709	30302	20903
R	99475	70174	30064	42919	98021	22810	42500	71110	84820	/////	0//09	11353	31011	/////

RATES OF SUBSCRIPTION Can be obtained from The Secretary, Meteorological Office, Met O 10c (DWR), London Road, Bracknell, Berks. RG12 2SZ.

H.M.S.O. Press, Met.O. Bracknell