



**Monthly weather summary collated 12 May 2021 at 10:46 am**

Product designed by the Met Office National Climate Information Centre (NCIC) in collaboration with The National Meteorological Library and Archive (NMLA).

Met Office and the Met Office logo are registered trademarks. © Crown copyright 2020

## Daily Weather Summaries for April 2021

**If you have any questions or feedback about this product or wish to obtain further data please contact the Met Office.**

This document contains daily weather summaries for each day of April 2021. The Met Office National Meteorological Library and Archive holds a continuous record of daily weather summaries or daily weather reports from 1860, and these daily weather summaries form a continuation of that series.

The purpose of each summary is to provide an overview of the weather conditions across the UK on that day, with the historical emphasis mainly based on observations from surface network of weather stations, although the format has varied over the decades. While the emphasis remains on observations from the surface network, the current daily weather summaries supplement these by including satellite and rain-radar imagery to provide a more complete overview. The current format of the daily weather summaries is as follows:

1. Text summary of the main characteristics of the weather during the day, written by an operational meteorologist in the Met Office operations centre.
2. Table of daily extremes for the UK for key climate variables including temperature, rainfall, sunshine and gust speeds.
3. Overview of the synoptic situation at 00 and 12 UTC comprising: analysis charts showing the surface pressure pattern and associated weather fronts; North Atlantic and European infra-red satellite images showing cloud-cover; combined infra-red and rain-radar images of the UK; maps of wind speed and direction at 00 and 12 UTC; observations of pressure, wind speed and direction, cloud cover, air and dewpoint temperature at selected UK and European stations in data tables.
4. UK maps of key climate variables from observing stations including maximum, minimum and grass minimum temperature, rainfall, sunshine, gust speed and snow.
5. Further guidance notes

If you spot any data errors or omissions in this product please contact the Met Office.

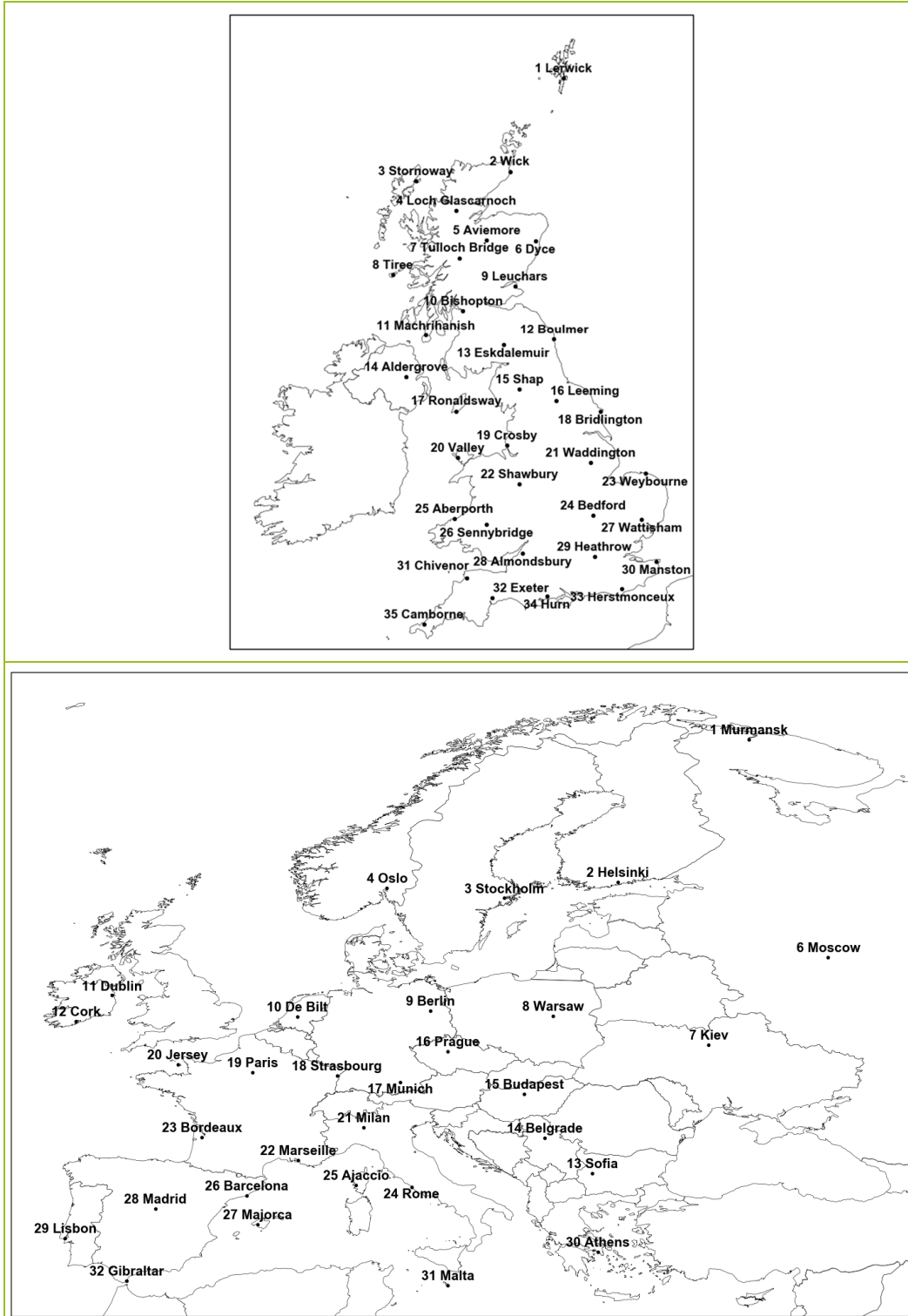
Monthly summary collated 12/05/2021 10:46 Product designed by the Met Office National Climate Information Centre working with the Library and Archive.

Met Office Crown Copyright



## Station Network Maps

This issue of the daily weather summary provides data for the following UK and European locations (Reykjavic (5) also included):



## Daily Weather Summary for Thursday 01 April 2021

This day's summary created 08/04/2021 04:00

### Summary of the UK Weather for Thursday 01 April 2021

The day started out dry for most, with only a few patches of light rain across Wales and central England. Elsewhere it was a fairly cloud, with low cloud sitting across most of the UK and fog patches forming in areas. This cloud meant that temperatures didn't drop too greatly, and it was a rather mild night than compared to late. Another calm and mild spring day followed, especially in the south. Much of the country saw temperatures in the high single figures, but coastal areas around the North Sea were quite a bit cooler due to a cool northeasterly breeze. Clear skies developed for most as cloud cover receded into central UK, where these clouds brought a spot of rain near the peak district and Bournemouth. Some patchy cumulus moved in from the North Sea, and a plume of Saharan dust in southern England brought wonderful sunsets. The night remained mostly dry and partially cloudy, and a frost over the exposed western and northern areas.

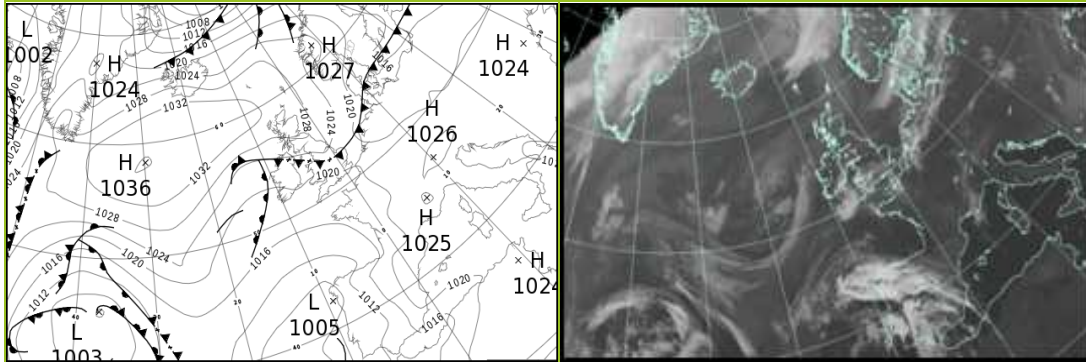
### Daily Extremes

<i>Highest Maximum</i>	<b>21.4°C</b> Treknow (Cornwall, 100mAMSL)
<i>Lowest Maximum</i>	<b>5.7°C</b> Copley (Durham, 253mAMSL)
<i>Highest Minimum</i>	<b>10.7°C</b> Mumbles Head (West Glamorgan, 43mAMSL)
<i>Lowest Minimum</i>	<b>-3.8°C</b> Resallach (Sutherland, 133mAMSL)
<i>Lowest Grass Minimum</i>	<b>-6.2°C</b> Loch Glascarnoch (Ross & Cromarty, 269mAMSL) also Kinlochewe (Ross & Cromarty, 25mAMSL)
<i>Most Rainfall</i>	<b>2.4mm</b> Greenhills Farm (Durham, 444mAMSL)
<i>Most Sunshine</i>	<b>12.3hr</b> Loch Glascarnoch (Ross & Cromarty, 269mAMSL)
<i>Highest Gust</i>	<b>42Kt 48mph</b> Leek, Thornccliffe (Staffordshire, 298mAMSL)
<i>Highest Gust (mountain)</i>	<b>32Kt 37mph</b> Great Dun Fell No 2 (Cumbria, 847mAMSL)
<i>Greatest Snow Depth at 0900 UTC</i>	No non-zero values

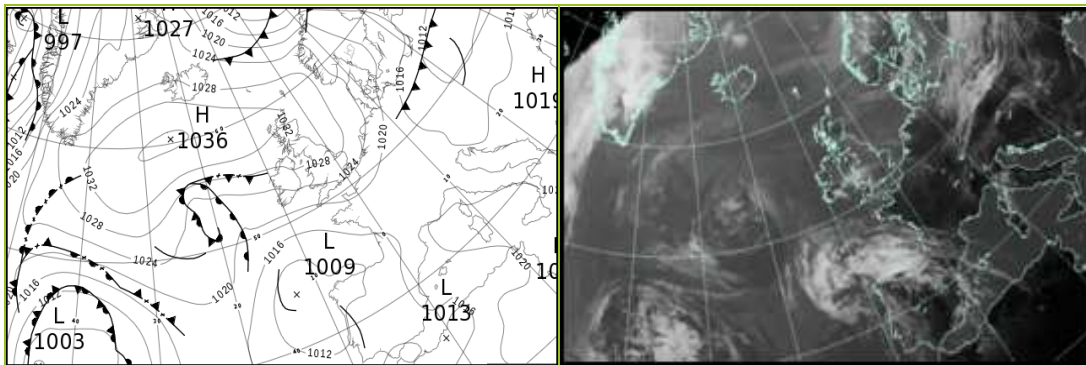
mAMSL refers to station elevation in metres above mean sea level

## Daily Weather Summary for Thursday 01 April 2021

### North Atlantic and Europe analysis charts and satellite images at 0000 UTC



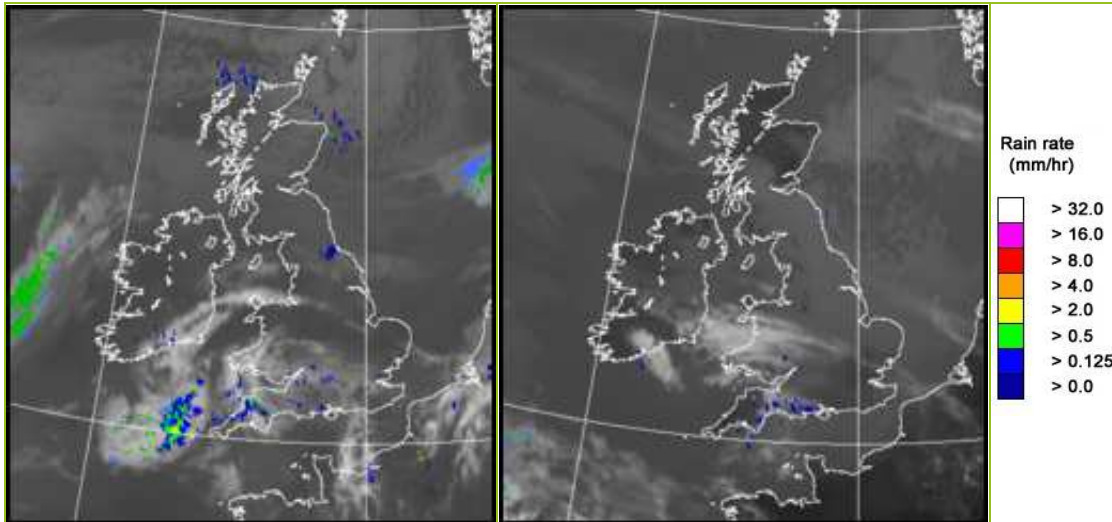
### North Atlantic and Europe analysis charts and satellite images at 1200 UTC



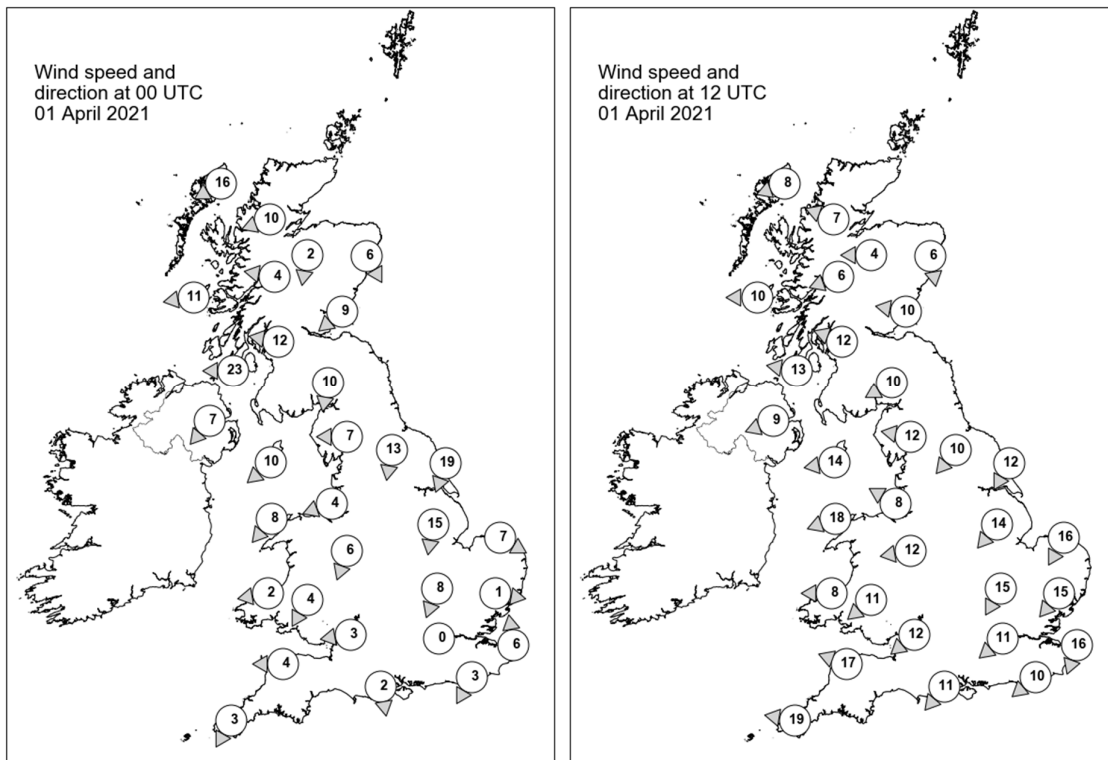
All satellite imagery copyright Met Office and EUMETSAT (European Organisation for the Exploitation of Meteorological Satellites). These show infra-red images from the geostationary MSG satellite. The rainfall rates are derived from both rain-radar and satellite data.

## Daily Weather Summary for Thursday 01 April 2021

UK satellite and rain-radar precipitation rates at (L) 0000 and (R) 1200 UTC



UK wind speed and direction at (L) 0000 and (R) 1200 UTC





## Daily Weather Summary for Thursday 01 April 2021

### Selected UK readings at (L) 0000 and (R) 1200 UTC

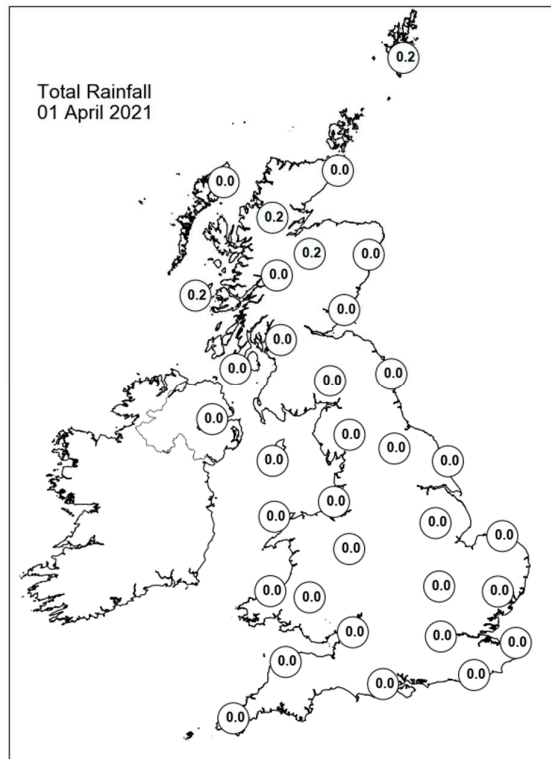
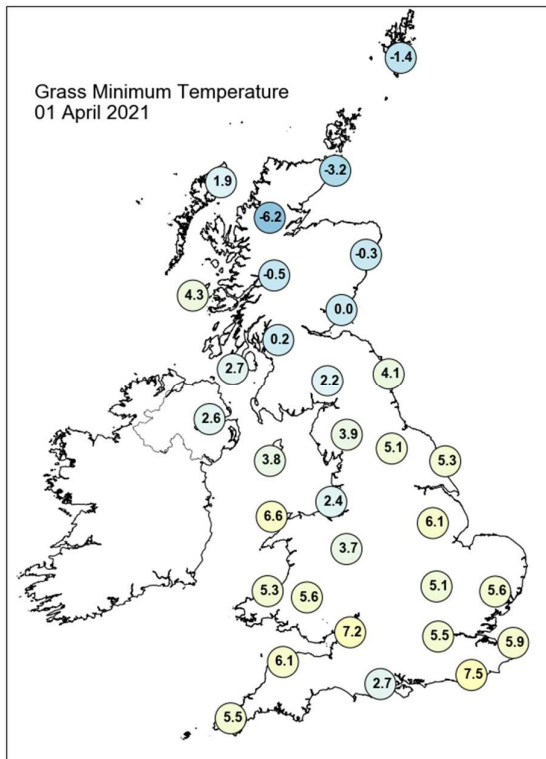
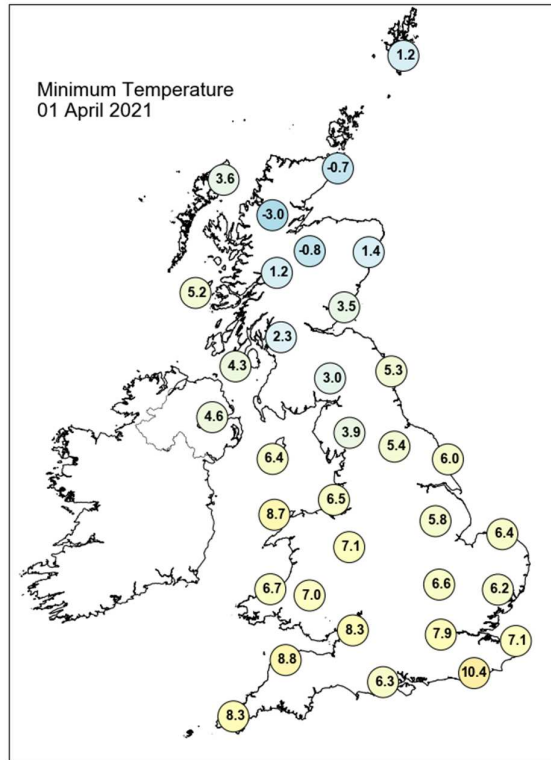
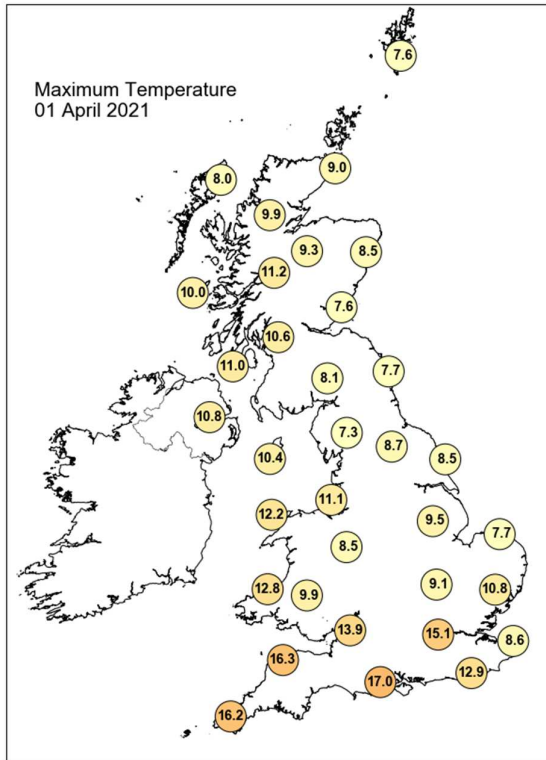
STATIONS		0000 UTC						1200 UTC					
NO	SITE	PRESS	WDIR	WSPD	CLOUD	TEMP	TDEW	PRESS	WDIR	WSPD	CLOUD	TEMP	TDEW
1	Lerwick	1029.1	-	-	7	2.2	-2.7	1030.4	-	-	7	5.8	0.7
2	Wick	1030.1	-	-	7	2.9	0.2	1032.1	-	-	0	6.8	-0.7
3	Stornoway	1030.5	ENE	16	1	5.4	-2.1	1032.7	ENE	8	0	7.4	-0.1
4	Loch Glascarnoch	1030.6	ENE	10	3	1.3	-3.0	1032.1	ESE	7	0	6.2	-1.3
5	Aviemore	1030.5	N	2	5	0.5	-0.1	1031.8	E	4	0	6.1	-1.4
6	Dyce	1029.8	NNW	6	4	2.5	0.0	1031.9	N	6	4	7.1	-0.9
7	Tulloch Bridge	1030.0	E	4	8	2.4	-0.3	1032.0	ENE	6	4	6.7	0.7
8	Tiree	1026.4	E	11	8	6.6	5.4	1030.8	E	10	0	8.8	4.7
9	Leuchars	1029.3	NE	9	5	4.6	1.2	1032.2	E	10	1	6.7	-2.9
10	Bishopton	1028.0	E	12	8	5.3	1.9	1031.3	ESE	12	7	7.8	0.8
11	Machrihanish	1025.2	E	23	5	6.3	3.3	1029.8	E	13	0	9.2	2.9
12	Boulmer	1028.0	-	-	7	6.1	3.7	1031.6	-	-	7	6.8	0.1
13	Eskdalemuir	1028.1	N	10	7	4.0	2.9	1031.3	ENE	10	8	5.1	1.2
14	Aldergrove	1024.2	NE	7	7	7.2	5.8	1029.0	ENE	9	7	9.7	5.1
15	Shap	1026.3	E	7	8	6.1	4.4	1030.3	E	12	8	5.7	2.3
16	Leeming	1026.3	N	13	8	6.8	6.4	1030.8	NE	10	7	7.0	2.3
17	Ronaldsway	1022.5	NE	10	4	8.5	6.4	1028.7	E	14	4	9.7	5.4
18	Bridlington	1023.9	NNE	19	8	6.7	6.3	1029.7	NNE	12	7	8.4	2.8
19	Crosby	1022.1	ENE	4	0	7.0	6.5	1028.2	ESE	8	8	10.1	5.1
20	Valley	1020.6	NE	8	0	10.0	7.8	1025.5	ENE	18	2	12.2	7.8
21	Waddington	1023.5	N	15	7	7.4	5.6	1029.4	NE	14	7	7.3	2.7
22	Shawbury	1021.4	NNE	6	0	11.8	7.4	1028.2	E	12	8	7.2	4.4
23	Weybourne	1022.0	WNW	7	0	7.4	6.5	1028.5	NNE	16	8	7.4	3.8
24	Bedford	1021.3	NNE	8	0	10.6	8.2	1027.4	NNE	15	8	8.2	5.0
25	Aberporth	1020.1	E	2	3	8.3	6.9	1023.8	E	8	7	12.7	7.3
26	Sennybridge	1020.4	NNE	4	3	9.9	7.3	1026.0	NE	11	8	7.7	5.7
27	Wattisham	1020.3	W	1	0	12.2	7.8	1026.6	NE	15	6	9.7	5.1
28	Almondsbury	1019.7	E	3	7	12.6	9.0	1025.4	NE	12	4	12.1	6.7
29	Heathrow	1020.1	-	0	8	12.4	8.2	1025.4	NE	11	0	13.4	6.2
30	Manston	1020.1	S	6	5	13.1	7.3	1025.9	NNE	16	8	8.4	6.5
31	Chivenor	1019.2	E	4	-	9.2	8.1	1022.0	ESE	17	-	15.4	9.0
32	Exeter	-	-	-	-	-	-	-	-	-	-	-	-
33	Herstmonceux	1019.8	NNE	3	1	12.3	6.1	1023.9	NE	10	2	12.6	7.0
34	Hurn	1019.6	N	2	8	8.1	6.9	1023.2	NE	11	1	15.0	8.9
35	Camborne	1018.3	NNE	3	7	9.4	8.3	1019.5	E	19	1	15.5	7.7

## Daily Weather Summary for Thursday 01 April 2021

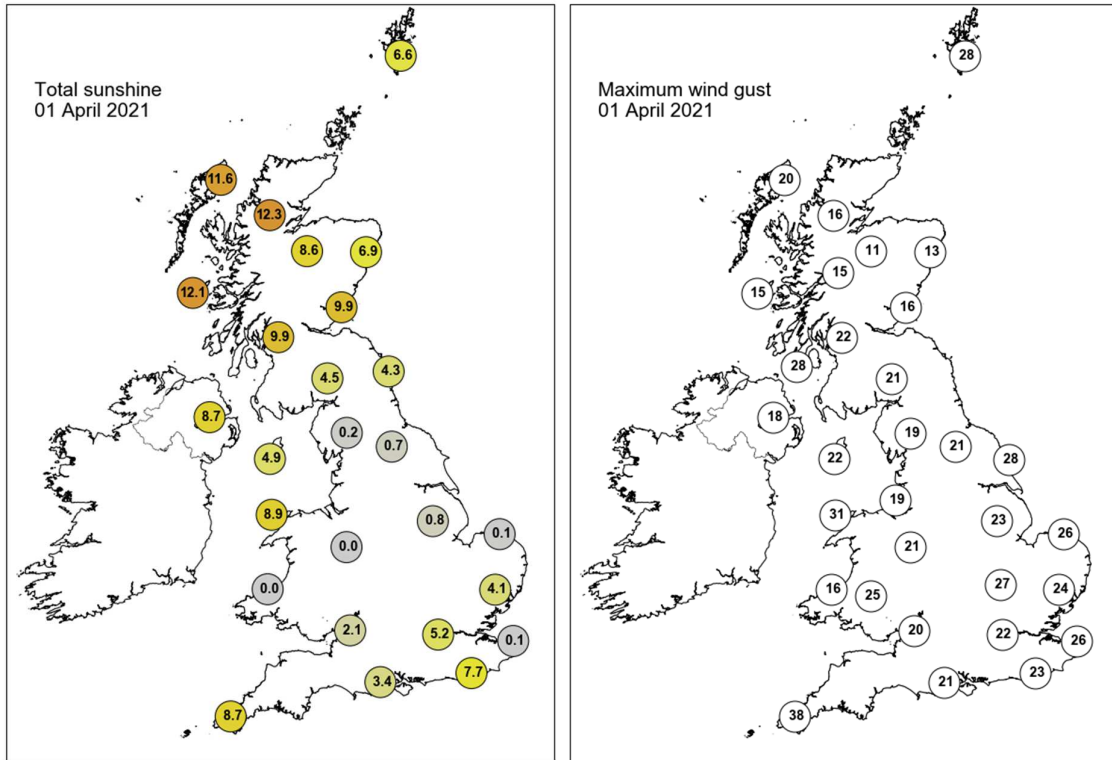
### Selected European readings at (L) 0000 and (R) 1200 UTC

STATIONS		0000 UTC						1200 UTC					
NO	SITE	PRESS	WDIR	WSPD	CLOUD	TEMP	TDEW	PRESS	WDIR	WSPD	CLOUD	TEMP	TDEW
1	Murmansk	996.6	N	10	7	1.1	-0.5	1000.6	NNW	6	8	2.2	-0.6
2	Helsinki	1011.9	WNW	10	0	0.5	-2.6	1011.2	NW	8	0	8.5	-3.3
3	Stockholm	1017.1	NW	4	-	3.1	0.7	1018.1	W	8	-	8.3	-2.2
4	Oslo	-	-	-	-	-	-	-	-	-	-	-	-
5	Reykjavik	-	-	-	8	-	-	1032.1	WSW	8	8	5.0	3.3
6	Moscow	1011.6	WSW	2	8	5.8	5.3	1008.2	W	2	8	8.0	5.6
7	Kiev	1019.7	WSW	4	6	10.6	8.1	1012.6	SW	8	4	19.3	5.0
8	Warsaw	1018.2	-	0	2	6.7	5.8	1011.0	W	12	7	20.5	5.7
9	Berlin	1017.6	SW	2	-	10.7	2.5	1015.5	WSW	6	-	16.4	5.0
10	De Bilt	1019.8	-	0	8	11.3	8.1	1023.7	N	14	3	12.5	6.1
11	Dublin	1022.3	NNE	10	8	7.7	6.9	1027.3	ENE	16	8	8.0	6.0
12	Cork	1019.9	E	8	8	7.1	6.9	1022.8	E	16	7	13.3	9.4
13	Sofia	1021.8	-	0	6	7.3	0.1	1017.0	E	6	1	15.3	-5.1
14	Belgrade	1021.4	SSE	2	0	10.6	7.2	1017.3	NNW	4	6	20.7	7.7
15	Budapest	1021.0	SSW	2	-	10.7	7.2	1014.9	SW	8	-	23.2	8.5
16	Prague	1019.9	SW	2	-	8.9	3.1	1014.4	NW	6	6	21.5	2.7
17	Munich	1021.5	SW	4	1	12.2	2.6	1016.5	WNW	10	5	21.9	3.8
18	Strasbourg	1020.8	-	0	-	9.7	5.9	1017.9	ENE	3	-	24.8	6.0
19	Paris	1020.1	ENE	1	0	11.7	6.4	1019.6	ENE	9	0	23.4	6.6
20	Jersey	1018.3	ESE	9	0	13.8	9.4	1019.6	E	11	0	19.6	10.3
21	Milan	1021.5	N	2	0	12.2	7.1	1017.4	SW	4	-	24.6	8.9
22	Marseille	1023.4	SE	3	-	7.9	4.7	1020.5	WNW	4	-	19.7	3.4
23	Bordeaux	1017.9	SE	10	-	15.7	6.1	1015.9	ESE	9	-	21.3	7.9
24	Rome	1021.8	E	3	-	11.9	11.7	1020.0	SSW	7	0	18.6	11.9
25	Ajaccio	1022.8	NE	6	-	10.0	7.1	1020.2	SSW	8	-	18.7	12.7
26	Barcelona	1023.0	N	8	0	10.2	4.8	1019.7	SE	8	5	18.7	6.0
27	Majorca	1022.2	ENE	3	0	9.7	5.0	1018.4	ENE	9	5	23.4	5.9
28	Madrid	1018.0	N	6	8	13.0	2.8	1012.9	SE	8	5	20.5	1.4
29	Lisbon	1009.9	-	-	-	16.2	13.5	1012.5	-	-	-	17.2	14.1
30	Athens	1018.0	NE	8	-	10.6	1.0	1018.9	N	6	8	8.8	4.8
31	Malta	1023.2	WNW	2	1	11.7	10.2	1022.2	W	12	1	19.3	7.7
32	Gibraltar	1016.0	E	20	7	16.3	13.3	1017.3	E	9	1	18.3	14.2

## Daily Weather Summary for Thursday 01 April 2021



## Daily Weather Summary for Thursday 01 April 2021



None of the selected stations observed a day of sleet or snow falling or non-zero snow depth at 0900 UTC.



## Daily Weather Summary for Friday 02 April 2021

This day's summary created 20/04/2021 15:17

### Summary of the UK Weather for Friday 02 April 2021

The day started off dry for the majority of the UK, with only trace amounts of rainfall falling in northern England. In general most of the country was covered with low cloud, with just a few areas along the western coasts seeing clearer skies. A chilly night with light winds, the coldest temperatures being seen in far north Scotland. At dawn, fairly widespread cloud presided over eastern parts of the UK, but this largely dispersed by midday, leaving just East Anglia under a thin veil of cloud. This resulted in a dry, fine, bright day throughout, with light winds. These settled conditions were not coupled with the above average temperatures of recent days, however, and despite being mild for most, it was a noticeably cooler day. The west of the UK, notably Wales and Northern Ireland, generally recorded higher temperatures than central and eastern areas. Come night, the area of cloud in the east shifted southwards, making for patchy cloud with clear spells across the southeast of England, with skies remaining clear elsewhere.

### Daily Extremes

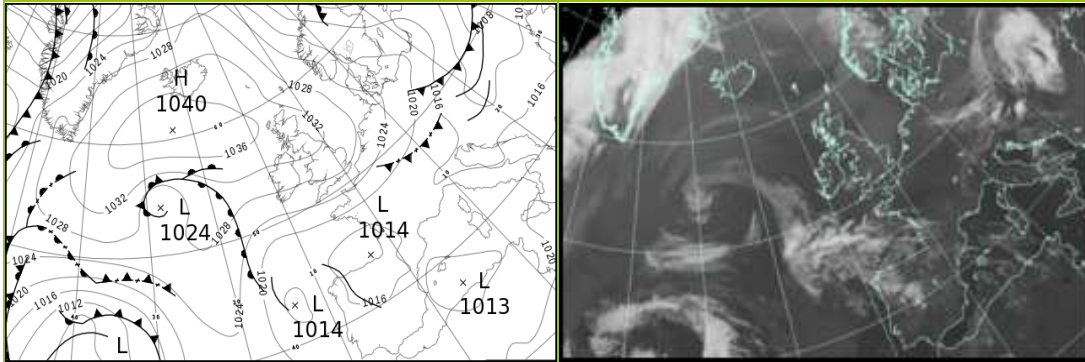
<i>Highest Maximum</i>	<b>15.9°C</b> Derrylin, Cornahoule (Fermanagh, 68mAMSL)
<i>Lowest Maximum</i>	<b>7.0°C</b> Manston No 2 (Kent, 54mAMSL)
<i>Highest Minimum</i>	<b>8.0°C</b> Scilly: St Marys Airport (Isles Of Scilly, 31mAMSL)
<i>Lowest Minimum</i>	<b>-6.1°C</b> Tulloch Bridge (Inverness-shire, 249mAMSL)
<i>Lowest Grass Minimum</i>	<b>-10.3°C</b> Dalwhinnie No 2 (Inverness-shire, 351mAMSL)
<i>Most Rainfall</i>	<b>0.2mm</b> Balmoral (Aberdeenshire, 283mAMSL) also Tyndrum No 3 (Perthshire (in Central Region), 168mAMSL) also Machrihanish (Argyll (in Strathclyde Region), 10mAMSL) also Auchincruive (Ayrshire, 48mAMSL) also Newton Rigg (Cumbria, 169mAMSL) also Bala (Gwynedd, 163mAMSL) also Altnahinch Filters (Antrim, 213mAMSL) also Armagh (Armagh, 62mAMSL) also Glenanne No 2 (Armagh, 161mAMSL) also Logan Botanic Garden (Wigtownshire, 27mAMSL) also Giants Causeway (Antrim, 80mAMSL) also Magilligan No 2 (Londonderry, 6mAMSL)
<i>Most Sunshine</i>	<b>12.5hr</b> Thomastown (Fermanagh, 72mAMSL)
<i>Highest Gust</i>	<b>37Kt 43mph</b> Culdrose (Cornwall, 76mAMSL)
<i>Highest Gust (mountain)</i>	<b>47Kt 54mph</b> Cairnwell (Aberdeenshire, 928mAMSL)

<i>Greatest Snow Depth at 0900 UTC</i>	No non-zero values
--	--------------------

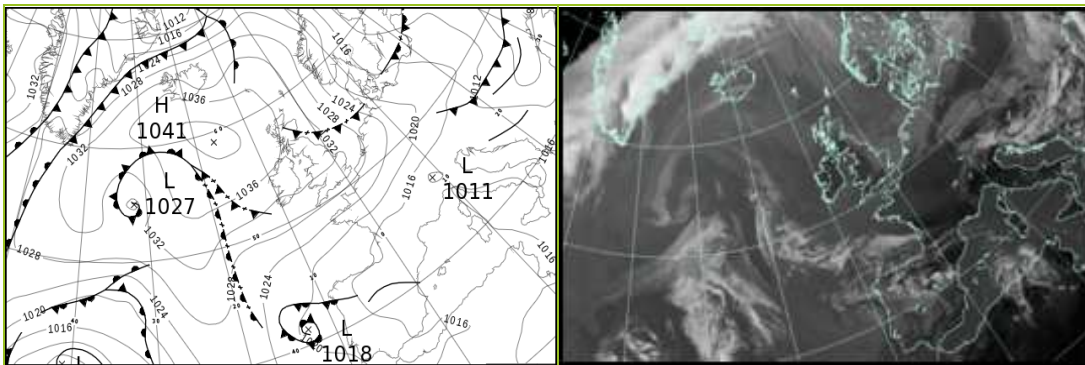
mAMSL refers to station elevation in metres above mean sea level

## Daily Weather Summary for Friday 02 April 2021

### North Atlantic and Europe analysis charts and satellite images at 0000 UTC



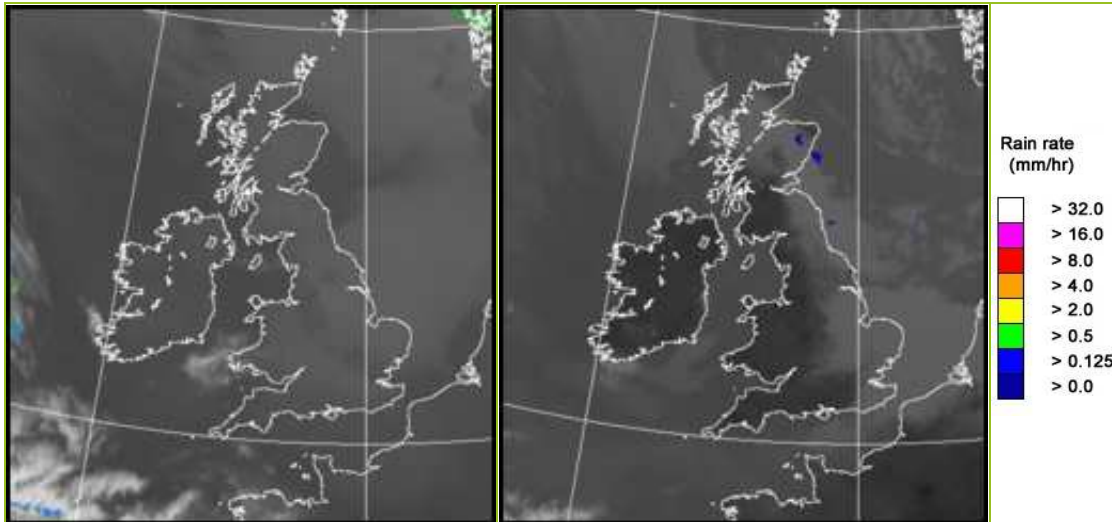
### North Atlantic and Europe analysis charts and satellite images at 1200 UTC



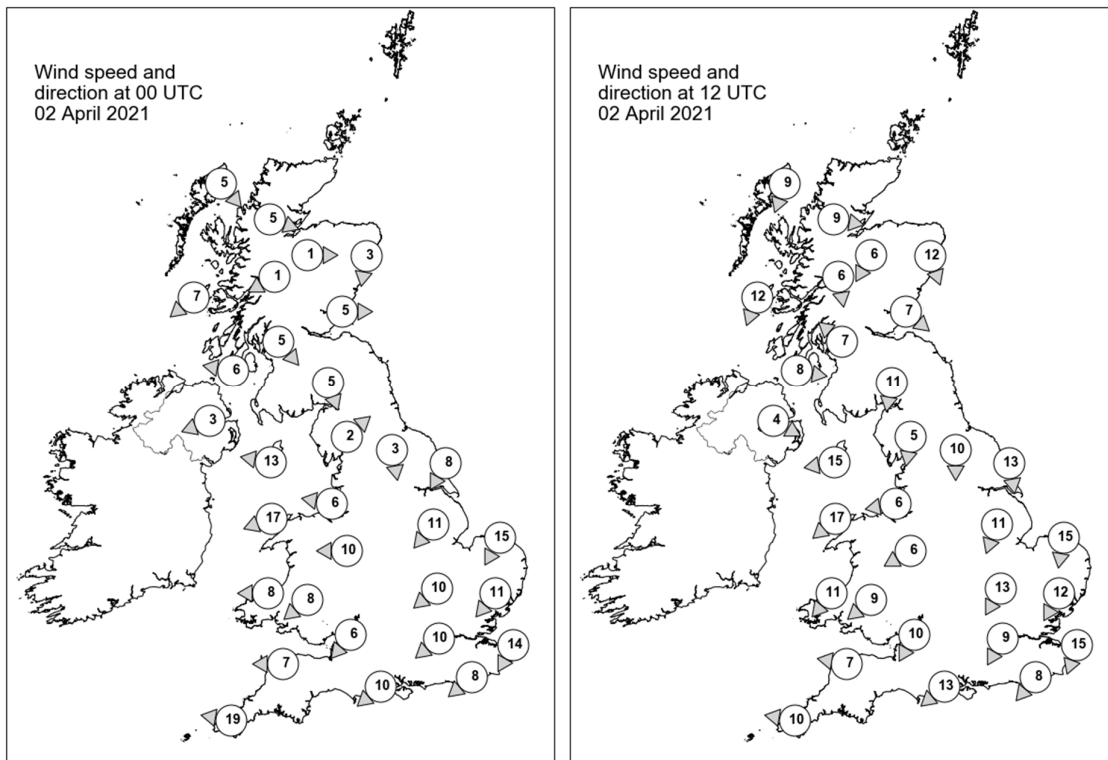
All satellite imagery copyright Met Office and EUMETSAT (European Organisation for the Exploitation of Meteorological Satellites). These show infra-red images from the geostationary MSG satellite. The rainfall rates are derived from both rain-radar and satellite data.

## Daily Weather Summary for Friday 02 April 2021

UK satellite and rain-radar precipitation rates at (L) 0000 and (R) 1200 UTC



UK wind speed and direction at (L) 0000 and (R) 1200 UTC





## Daily Weather Summary for Friday 02 April 2021

### Selected UK readings at (L) 0000 and (R) 1200 UTC

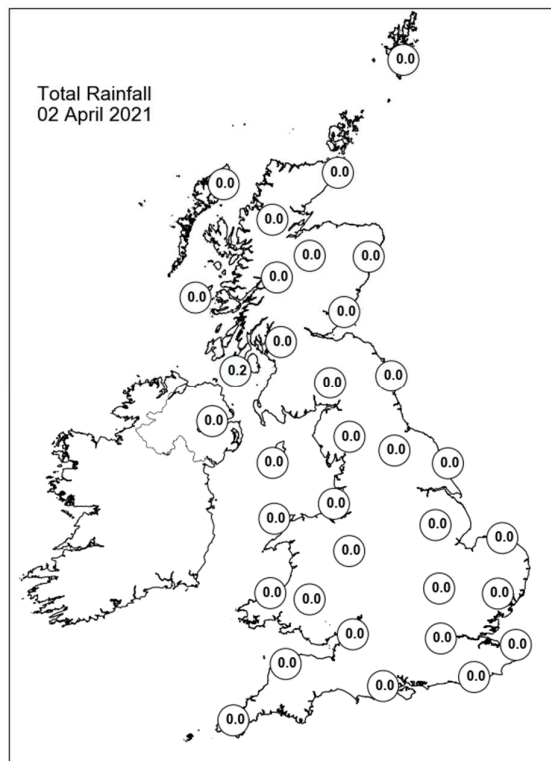
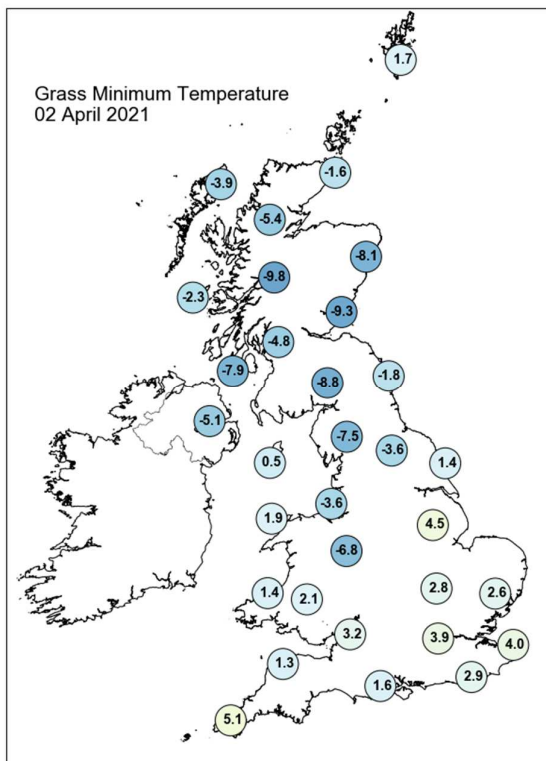
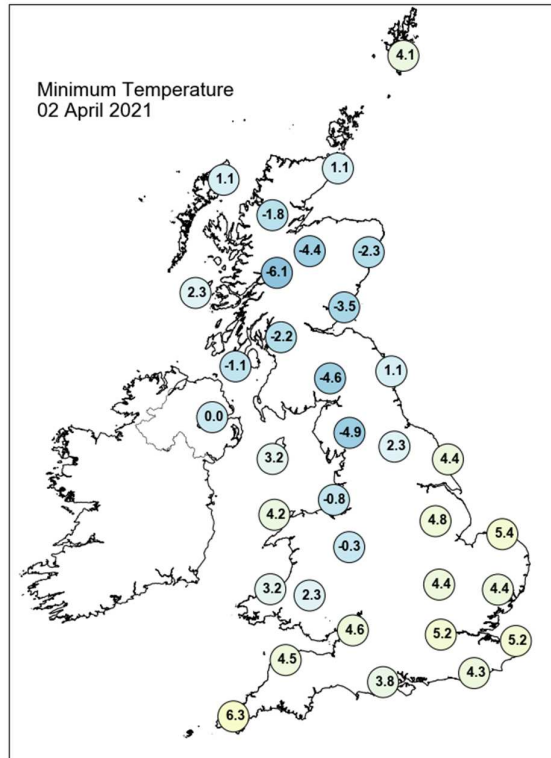
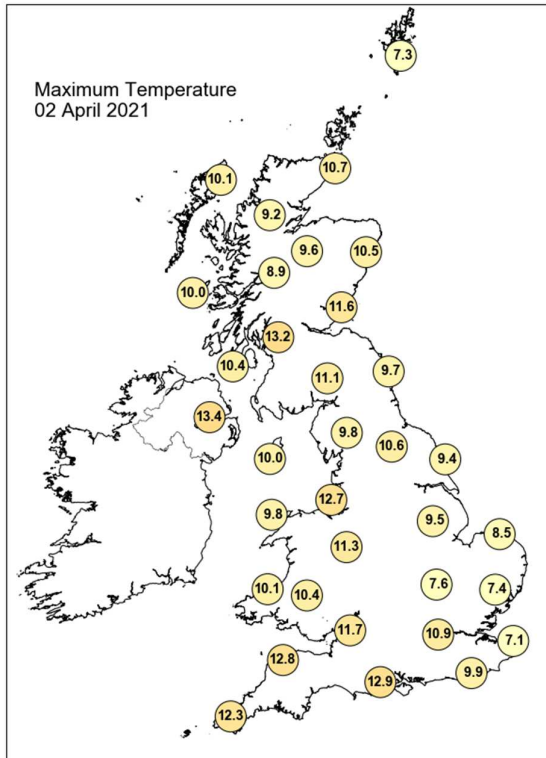
STATIONS		0000 UTC						1200 UTC					
NO	SITE	PRESS	WDIR	WSPD	CLOUD	TEMP	TDEW	PRESS	WDIR	WSPD	CLOUD	TEMP	TDEW
1	Lerwick	1029.4	-	-	8	6.1	4.1	1032.9	-	-	3	6.8	0.4
2	Wick	1032.6	-	-	8	4.4	2.6	1034.7	-	-	5	9.5	3.0
3	Stornoway	1035.1	NW	5	8	2.7	1.5	1036.6	NNE	9	7	9.5	5.7
4	Loch Glascarnoch	1034.9	WNW	5	0	0.9	-0.1	1036.1	W	9	8	7.3	4.1
5	Aviemore	1034.8	W	1	0	-2.6	-3.4	1035.1	NNE	6	8	8.0	0.3
6	Dyce	1033.4	N	3	0	-1.5	-2.7	1034.0	NNW	12	8	8.8	3.4
7	Tulloch Bridge	1035.6	ENE	1	0	-2.2	-2.6	1036.1	N	6	8	8.1	2.2
8	Tiree	1033.7	NE	7	0	4.0	2.9	1036.3	NNE	12	0	8.8	5.2
9	Leuchars	1033.6	W	5	0	0.3	-1.4	1034.7	NW	7	8	9.3	2.5
10	Bishopton	1033.9	NW	5	0	1.3	-0.9	1035.0	SE	7	1	11.6	2.9
11	Machrihanish	1033.1	E	6	0	2.8	1.1	1035.0	W	8	0	8.4	3.8
12	Boulmer	1033.0	-	-	0	2.1	-0.7	1034.0	-	-	7	8.3	2.9
13	Eskdalemuir	1034.4	NNW	5	0	-1.3	-2.5	1034.2	N	11	1	10.1	2.7
14	Aldergrove	1032.4	ENE	3	1	4.6	3.2	1034.7	WNW	4	0	10.9	4.4
15	Shap	1033.5	SW	2	4	-0.6	-1.3	1034.2	N	5	1	7.7	1.7
16	Leeming	1032.6	N	3	8	4.3	1.4	1033.9	N	10	7	8.9	2.0
17	Ronaldsway	1031.6	E	13	7	6.6	2.7	1034.1	E	15	1	8.3	2.5
18	Bridlington	1031.3	NNE	8	8	5.7	0.4	1032.4	N	13	1	8.8	2.1
19	Crosby	1031.5	E	6	0	4.4	0.6	1033.5	E	6	2	9.9	1.2
20	Valley	1028.9	ENE	17	0	6.9	3.6	1033.3	NE	17	0	8.2	1.8
21	Waddington	1031.3	NE	11	8	5.2	-0.4	1033.2	NNE	11	8	6.5	0.0
22	Shawbury	1031.1	E	10	8	5.7	1.4	1033.0	ENE	6	1	8.1	0.7
23	Weybourne	1029.9	NNE	15	8	6.1	1.4	1031.8	N	15	8	6.5	2.7
24	Bedford	1030.0	NE	10	7	4.7	0.9	1032.2	NNE	13	8	6.9	1.1
25	Aberporth	1028.1	E	8	3	7.1	4.1	1031.5	NE	11	0	8.2	2.5
26	Sennybridge	1029.5	NE	8	8	4.4	2.4	1031.4	NE	9	0	7.8	1.9
27	Wattisham	1029.2	NE	11	7	4.9	0.0	1031.1	NNE	12	8	6.8	0.9
28	Almondsbury	1029.3	NE	6	6	4.8	2.2	1031.1	NNE	10	5	9.6	2.8
29	Heathrow	1029.1	NE	10	8	6.1	1.3	1031.0	NNE	9	7	8.8	0.6
30	Manston	1028.1	NNE	14	8	5.6	2.4	1030.3	NNE	15	7	6.4	1.6
31	Chivenor	1026.5	E	7	-	7.6	4.5	1029.3	E	7	-	11.6	3.3
32	Exeter	-	-	-	-	-	-	-	-	-	-	-	-
33	Herstmonceux	1027.4	NE	8	7	5.0	1.9	1029.5	NE	8	7	8.1	1.5
34	Hurn	1027.1	NE	10	0	6.9	3.5	1029.5	NE	13	0	10.6	1.7
35	Camborne	1023.6	E	19	1	10.4	6.7	1028.7	E	10	0	10.6	3.8

## Daily Weather Summary for Friday 02 April 2021

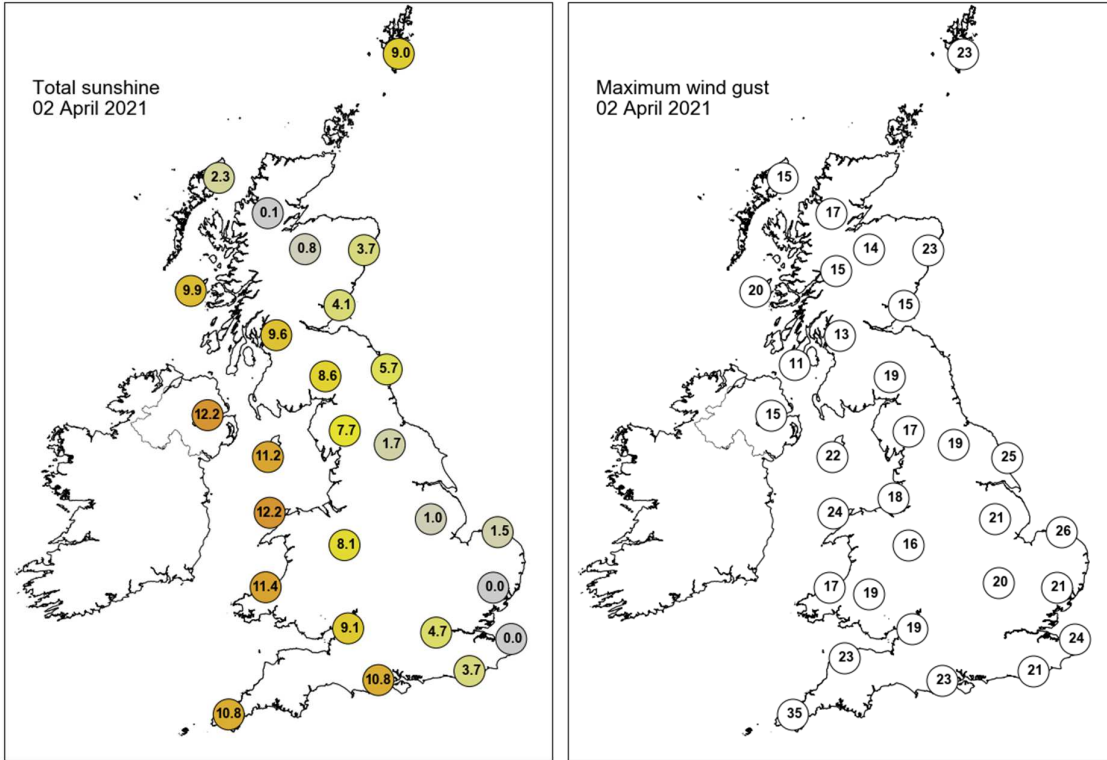
### Selected European readings at (L) 0000 and (R) 1200 UTC

STATIONS		0000 UTC						1200 UTC					
NO	SITE	PRESS	WDIR	WSPD	CLOUD	TEMP	TDEW	PRESS	WDIR	WSPD	CLOUD	TEMP	TDEW
1	Murmansk	1001.6	NNE	4	7	0.1	-1.7	1004.8	N	8	7	1.9	-3.7
2	Helsinki	1010.3	W	8	7	1.1	-2.0	1006.6	NW	10	8	5.7	-1.5
3	Stockholm	1015.5	W	4	-	3.0	-3.6	1011.7	NW	8	-	7.8	-4.0
4	Oslo	-	-	-	-	-	-	-	-	-	-	-	-
5	Reykjavik	-	-	-	8	-	-	1037.8	WSW	5	8	4.8	1.5
6	Moscow	1008.5	-	0	8	2.3	0.9	1005.9	NNE	4	7	5.2	-0.4
7	Kiev	1006.1	SW	12	8	12.5	5.5	1007.3	N	8	8	4.7	3.3
8	Warsaw	1016.0	N	14	7	4.5	0.3	1015.7	W	10	4	9.8	-3.5
9	Berlin	1021.5	NNE	12	-	5.0	1.7	1019.4	W	10	-	10.2	1.5
10	De Bilt	1026.8	N	4	0	4.2	2.6	1027.6	N	12	8	7.0	1.1
11	Dublin	1030.8	ENE	12	2	6.1	4.4	1034.8	NE	10	3	7.9	3.4
12	Cork	1027.6	NE	10	1	8.3	6.2	1031.6	ENE	8	3	10.7	6.1
13	Sofia	1017.2	-	0	0	6.0	-3.6	1012.9	-	0	6	12.5	8.8
14	Belgrade	1012.1	SSE	2	5	14.2	7.7	1012.4	NNW	4	7	19.7	11.1
15	Budapest	1011.2	NNW	2	-	16.1	4.5	1011.8	WNW	10	-	18.2	1.7
16	Prague	1018.3	NNW	10	-	8.8	2.7	1019.1	NW	6	7	8.1	1.5
17	Munich	1017.4	W	6	8	11.6	7.0	1018.2	N	8	7	11.0	3.7
18	Strasbourg	1019.7	NNE	6	-	13.3	6.4	1020.4	NNE	12	-	14.9	1.7
19	Paris	1021.6	N	11	0	12.0	8.1	1024.0	NNE	15	0	12.2	1.8
20	Jersey	1022.5	ENE	23	1	7.7	6.4	1026.0	NE	21	0	9.8	4.5
21	Milan	1015.1	NW	3	-	16.8	1.8	1012.1	WNW	5	0	24.3	5.8
22	Marseille	1018.4	SE	5	-	7.8	3.1	1015.2	WNW	5	-	21.4	6.1
23	Bordeaux	1015.2	ESE	6	-	14.7	8.9	1015.5	ENE	7	-	20.9	4.4
24	Rome	1018.6	ENE	2	-	12.6	12.4	1016.9	S	7	0	18.5	13.4
25	Ajaccio	1018.2	NE	7	-	9.9	5.9	1015.8	SW	7	-	18.2	13.5
26	Barcelona	1016.4	NNE	9	-	14.1	5.2	1014.3	E	15	-	18.8	12.1
27	Majorca	1014.0	E	9	3	13.4	9.4	1012.7	SW	13	1	19.3	12.1
28	Madrid	1015.2	ENE	3	4	14.3	6.7	1014.8	SSW	3	7	15.2	10.8
29	Lisbon	1017.4	-	-	-	13.7	12.1	1019.2	-	-	-	16.8	11.7
30	Athens	1018.5	E	4	-	8.2	-1.5	1015.8	S	5	0	19.6	3.7
31	Malta	1020.8	WNW	3	2	13.1	12.3	1018.4	S	13	1	18.2	13.2
32	Gibraltar	1018.3	W	5	8	17.4	14.9	1018.7	W	14	2	19.3	11.4

## Daily Weather Summary for Friday 02 April 2021



## Daily Weather Summary for Friday 02 April 2021



None of the selected stations observed a day of sleet or snow falling or non-zero snow depth at 0900 UTC.



## Daily Weather Summary for Saturday 03 April 2021

This day's summary created 10/04/2021 04:00

### Summary of the UK Weather for Saturday 03 April 2021

Overnight cloud crept inland from the north and east coasts of Britain, and left clear skies in the western half and over Northern Ireland. Despite the abundance of low cloud, it was a dry night. There were some strong gusts over the north Pennines, and through the English Channel, but for many it was relatively calm. With clear skies and gentle winds, some places saw fog, and near the Scottish boarder, where temperatures dropped, even freezing fog. Most other places saw mid to low single figures. As the day drew on the cloud towards the east enveloped much of the UK, with only Scotland, Northern Ireland, and westernmost areas of England seeing sunny skies. As this shifted southwards, bright skies expanded to northern England and much of Wales. Through the afternoon, more cloud dissipated, leaving only southeast England and East Anglia enshrouded. It remained dry and largely clear throughout into the night. Central Scotland also saw a large diurnal range, partly due to the prolonged lack of cloud.

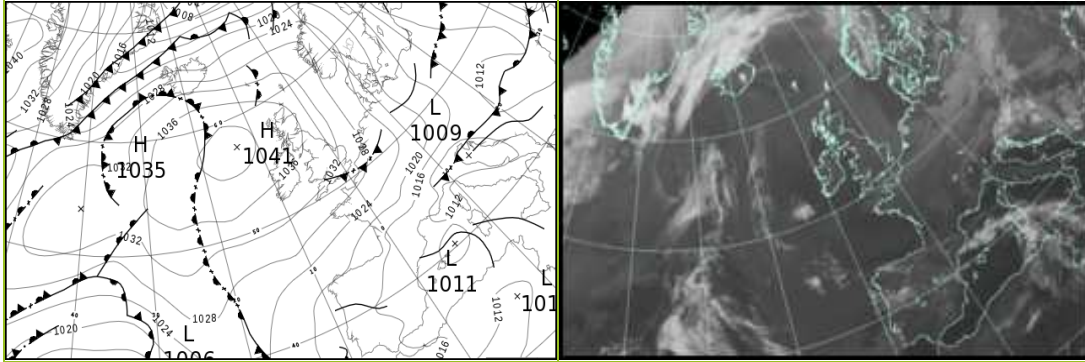
### Daily Extremes

<i>Highest Maximum</i>	<b>17.6°C</b> Drumnadrochit (Inverness-shire, 53mAMSL)
<i>Lowest Maximum</i>	<b>7.4°C</b> Buntingford, No 2 (Hertfordshire, 138mAMSL) also Houghton Hall (Norfolk, 65mAMSL)
<i>Highest Minimum</i>	<b>6.7°C</b> Scilly: St Marys Airport (Isles Of Scilly, 31mAMSL)
<i>Lowest Minimum</i>	<b>-5.8°C</b> Tulloch Bridge (Inverness-shire, 249mAMSL)
<i>Lowest Grass Minimum</i>	<b>-10.5°C</b> Whitechurch (Dyfed, 129mAMSL)
<i>Most Rainfall</i>	<b>0.6mm</b> Lerwick (Shetland, 82mAMSL) also Baltasound No 2 (Shetland, 15mAMSL)
<i>Most Sunshine</i>	<b>12.5hr</b> Morecambe No 2 (Lancashire, 7mAMSL)
<i>Highest Gust</i>	<b>39Kt 45mph</b> Lerwick (Shetland, 82mAMSL)
<i>Highest Gust (mountain)</i>	<b>37Kt 43mph</b> Great Dun Fell No 2 (Cumbria, 847mAMSL)
<i>Greatest Snow Depth at 0900 UTC</i>	No non-zero values

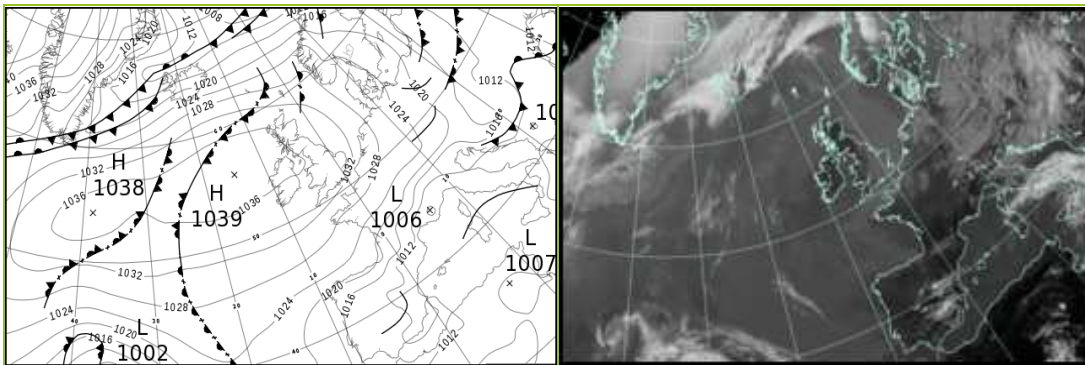
mAMSL refers to station elevation in metres above mean sea level

## Daily Weather Summary for Saturday 03 April 2021

### North Atlantic and Europe analysis charts and satellite images at 0000 UTC



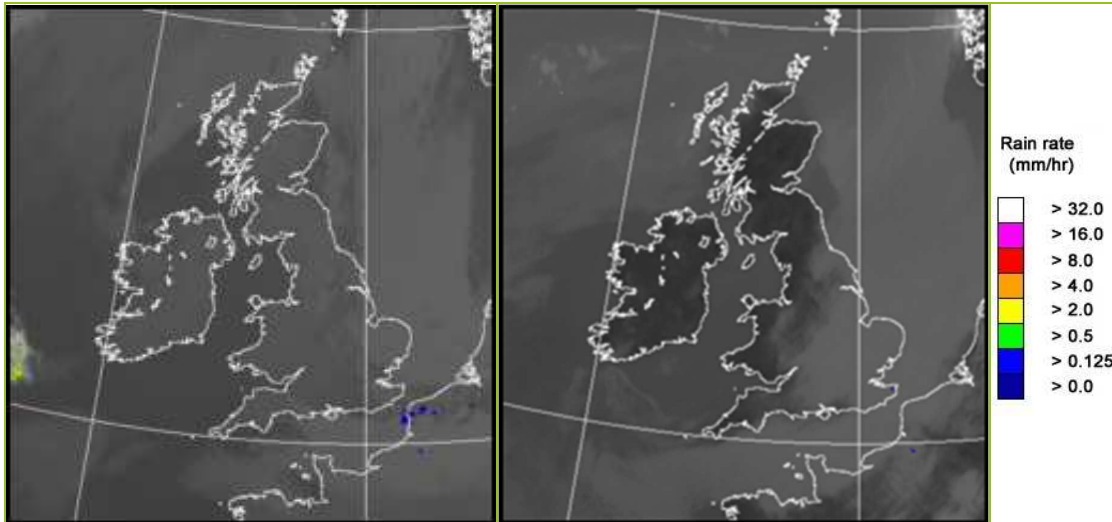
### North Atlantic and Europe analysis charts and satellite images at 1200 UTC



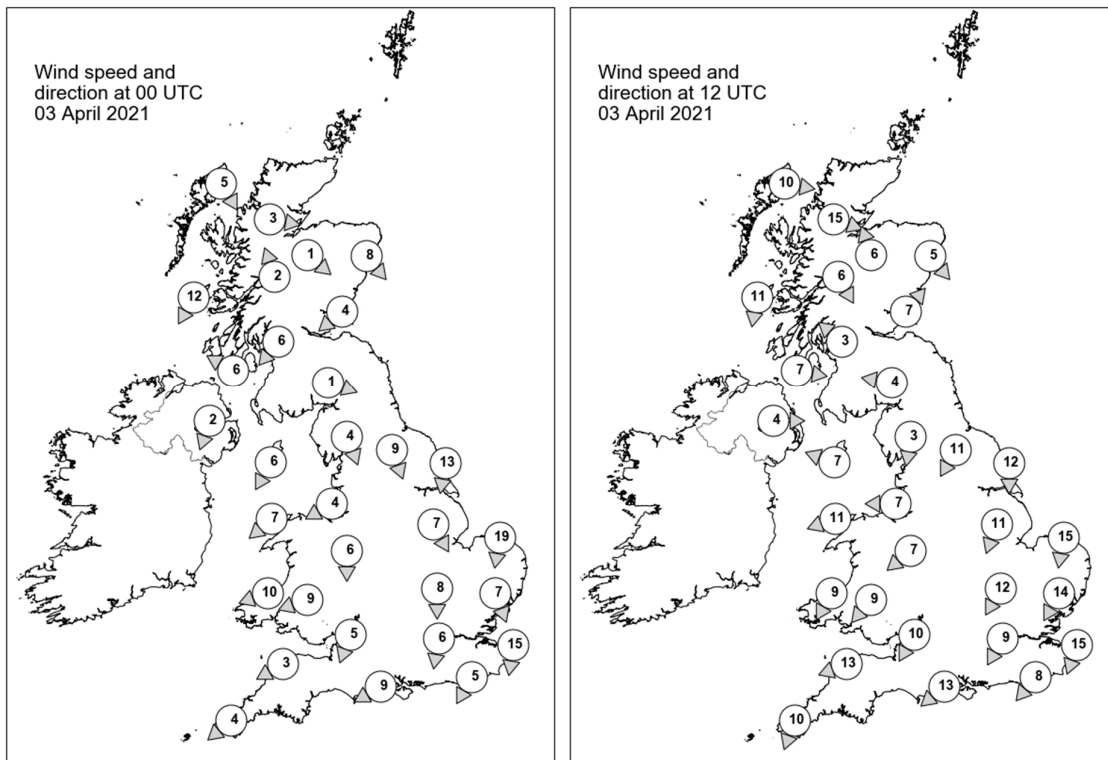
All satellite imagery copyright Met Office and EUMETSAT (European Organisation for the Exploitation of Meteorological Satellites). These show infra-red images from the geostationary MSG satellite. The rainfall rates are derived from both rain-radar and satellite data.

## Daily Weather Summary for Saturday 03 April 2021

UK satellite and rain-radar precipitation rates at (L) 0000 and (R) 1200 UTC



UK wind speed and direction at (L) 0000 and (R) 1200 UTC



## Daily Weather Summary for Saturday 03 April 2021

### Selected UK readings at (L) 0000 and (R) 1200 UTC

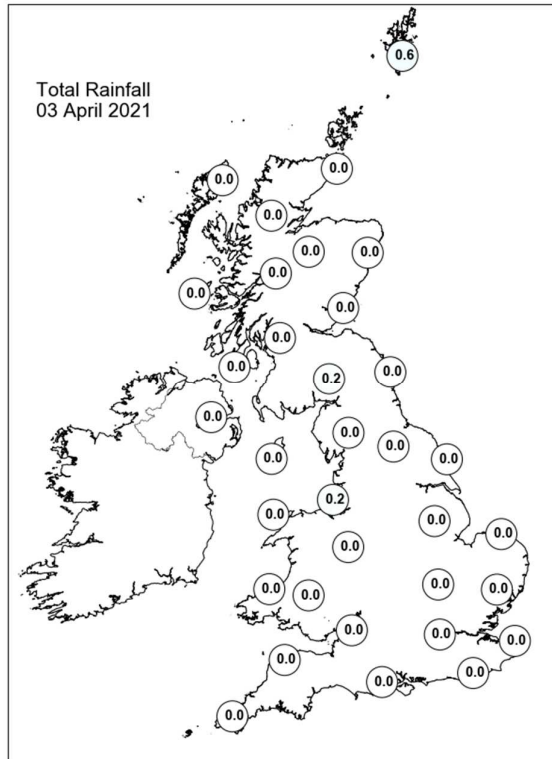
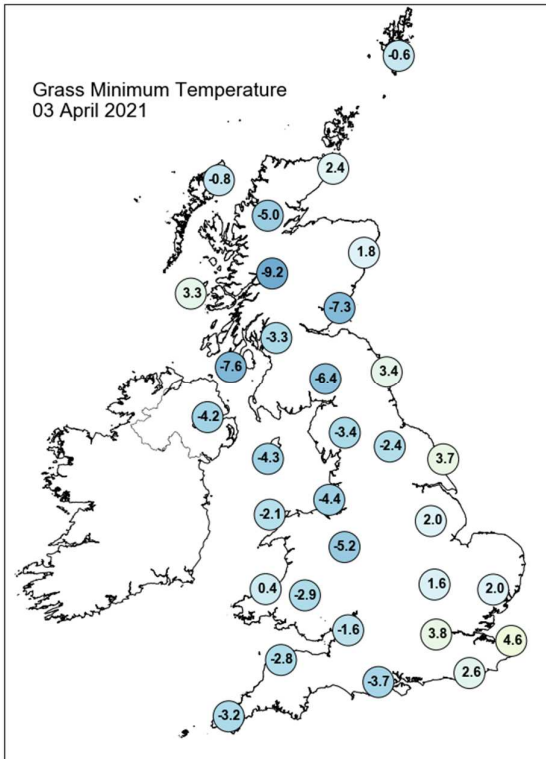
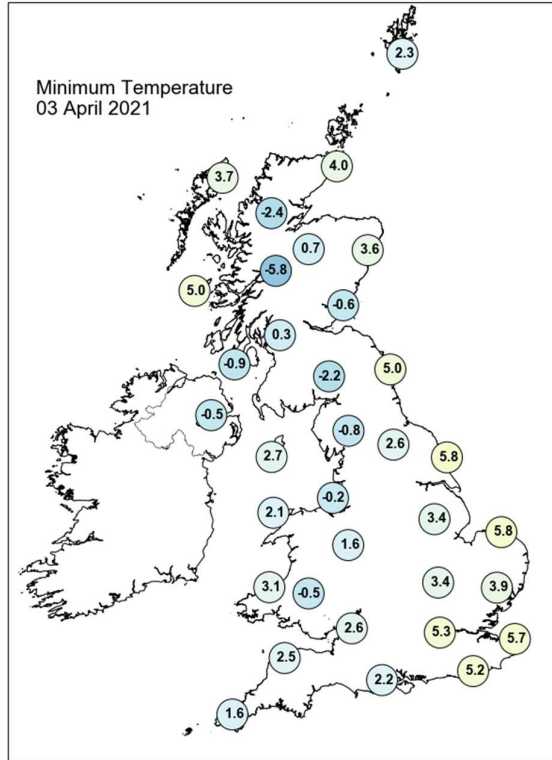
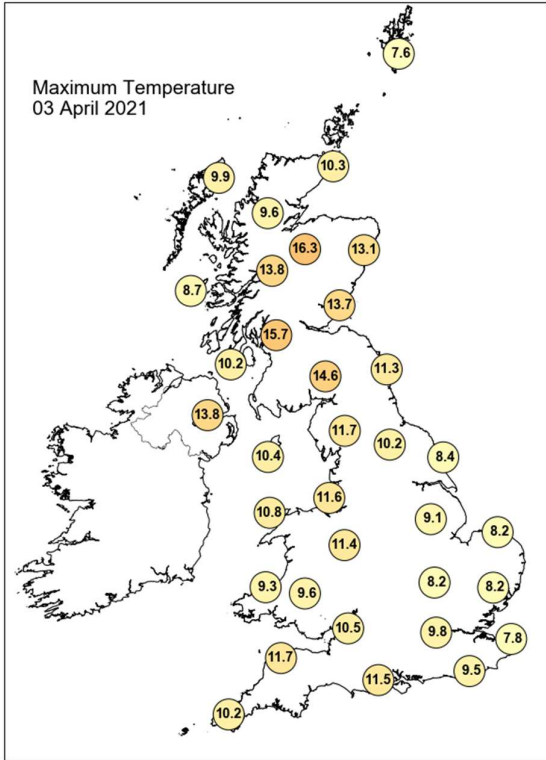
STATIONS		0000 UTC						1200 UTC					
NO	SITE	PRESS	WDIR	WSPD	CLOUD	TEMP	TDEW	PRESS	WDIR	WSPD	CLOUD	TEMP	TDEW
1	Lerwick	1034.4	-	-	7	2.4	0.0	1029.0	-	-	8	7.5	4.4
2	Wick	1036.4	-	-	8	4.8	1.9	1033.6	-	-	7	9.3	4.5
3	Stornoway	1038.0	NNW	5	8	6.7	3.7	1036.1	W	10	8	8.5	3.5
4	Loch Glascarnoch	1038.9	W	3	0	-1.4	-1.8	1035.3	WNW	15	0	8.4	3.6
5	Aviemore	1037.9	NW	1	8	2.4	1.3	1033.7	SSE	6	0	13.0	2.7
6	Dyce	1036.0	NW	8	3	5.2	0.4	1034.4	NW	5	1	10.1	2.3
7	Tulloch Bridge	1038.9	SSE	2	0	-0.8	-1.2	1035.4	NNW	6	0	10.5	2.4
8	Tiree	1037.6	NNE	12	0	6.4	4.3	1036.9	N	11	7	8.5	5.3
9	Leuchars	1036.5	NE	4	0	3.2	0.4	1035.0	SW	7	0	10.1	4.0
10	Bishopton	1036.5	NE	6	0	6.4	1.5	1035.3	SE	3	0	11.4	5.1
11	Machrihanish	1036.5	ESE	6	0	2.3	1.3	1036.2	W	7	0	8.7	5.9
12	Boulmer	1035.3	-	-	7	6.2	2.5	1035.6	-	-	7	7.7	2.6
13	Eskdalemuir	1037.0	WNW	1	1	0.5	-0.4	1035.4	E	4	0	9.4	2.3
14	Aldergrove	1036.6	NNE	2	0	2.0	-0.2	1036.1	W	4	1	10.7	6.1
15	Shap	1036.4	NNW	4	0	1.6	-0.4	1035.3	N	3	0	8.5	1.5
16	Leeming	1035.0	NNW	9	8	5.6	2.4	1035.7	NNE	11	8	7.4	1.7
17	Ronaldsway	1035.8	NNE	6	0	5.5	1.6	1036.2	ESE	7	1	9.6	1.8
18	Bridlington	1033.0	N	13	7	6.2	0.5	1034.4	N	12	8	7.5	1.3
19	Crosby	1035.3	ENE	4	0	3.3	1.5	1035.3	E	7	1	11.3	2.2
20	Valley	1035.0	NE	7	0	5.8	3.9	1035.6	ENE	11	0	9.4	2.2
21	Waddington	1033.5	NNW	7	6	4.4	2.0	1034.8	NNE	11	8	7.1	1.0
22	Shawbury	1034.9	N	6	0	2.7	-0.6	1034.9	NE	7	2	8.2	0.5
23	Weybourne	1031.8	N	19	7	6.4	2.0	1033.5	N	15	8	7.6	2.6
24	Bedford	1032.9	N	8	0	3.6	2.3	1034.1	NNE	12	8	7.0	1.3
25	Aberporth	1034.0	ENE	10	0	6.2	2.3	1034.6	NNE	9	0	8.6	3.0
26	Sennybridge	1034.1	ENE	9	0	3.9	0.3	1034.2	NE	9	1	6.7	0.8
27	Wattisham	1031.3	NNW	7	8	4.7	3.3	1032.9	NNE	14	8	7.3	1.8
28	Almondsbury	1033.1	NNE	5	0	4.0	0.4	1034.1	NNE	10	5	8.5	1.0
29	Heathrow	1032.3	N	6	2	5.8	2.4	1033.4	NNE	9	8	8.2	0.8
30	Manston	1030.4	N	15	7	6.1	3.2	1032.3	NNE	15	7	6.9	2.6
31	Chivenor	1032.6	ENE	3	-	6.1	1.2	1033.6	ENE	13	-	8.6	0.9
32	Exeter	-	-	-	-	-	-	-	-	-	-	-	-
33	Herstmonceux	1030.5	NNE	5	2	5.5	0.6	1031.9	NE	8	8	7.8	0.8
34	Hurn	1031.6	ENE	9	8	6.6	0.8	1032.9	NE	13	8	8.7	1.4
35	Camborne	1031.7	NE	4	0	4.3	2.5	1032.8	NNE	10	2	8.8	3.2

## Daily Weather Summary for Saturday 03 April 2021

### Selected European readings at (L) 0000 and (R) 1200 UTC

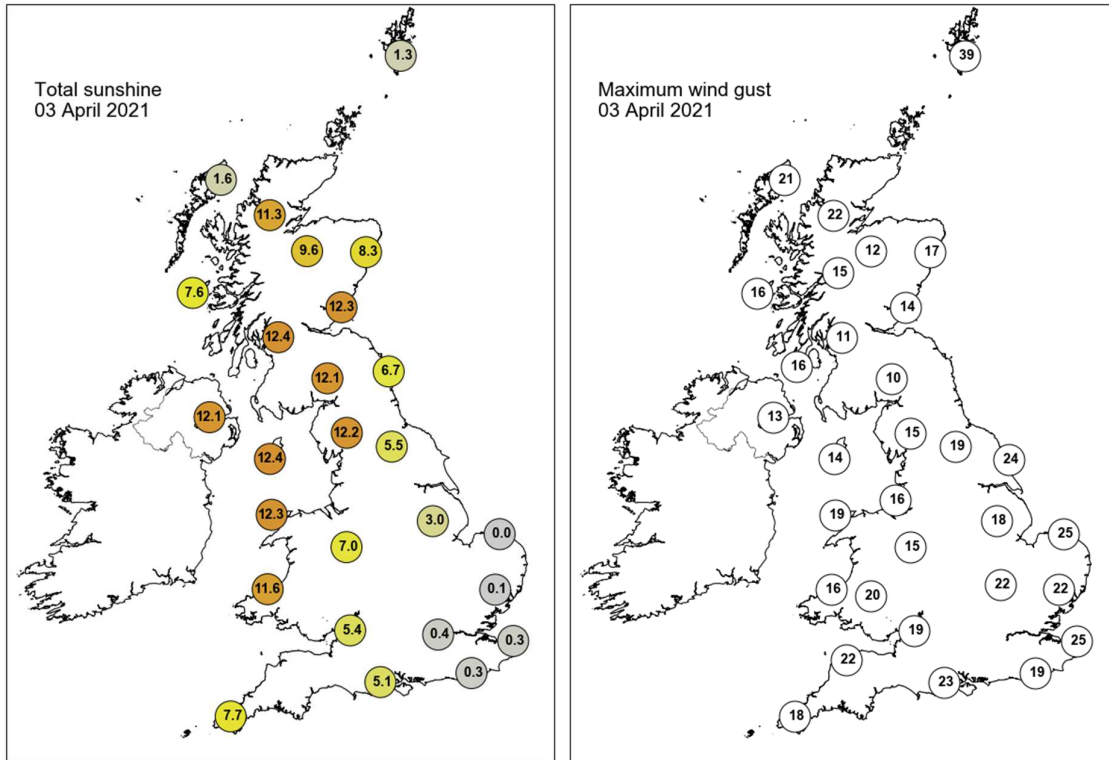
STATIONS		0000 UTC						1200 UTC					
NO	SITE	PRESS	WDIR	WSPD	CLOUD	TEMP	TDEW	PRESS	WDIR	WSPD	CLOUD	TEMP	TDEW
1	Murmansk	1006.3	SSW	2	7	-0.9	-3.3	1003.0	SW	8	5	3.0	-6.0
2	Helsinki	1008.9	N	8	7	1.7	-0.1	1012.3	NW	12	7	5.7	-2.6
3	Stockholm	1016.4	NW	8	-	3.7	-5.4	1019.1	NW	10	-	6.8	-7.6
4	Oslo	-	-	-	-	-	-	-	-	-	-	-	-
5	Reykjavik	-	-	-	8	-	-	1021.7	SW	15	8	6.1	3.5
6	Moscow	1007.2	-	0	3	-1.5	-1.9	1008.3	E	2	8	3.1	-0.3
7	Kiev	1009.5	W	4	0	3.2	-2.5	1009.9	N	6	6	10.1	-7.1
8	Warsaw	1012.6	ENE	6	8	5.4	0.2	1015.7	N	12	5	6.6	-3.6
9	Berlin	1017.9	NW	12	-	5.7	2.7	1022.3	N	14	-	7.8	-1.9
10	De Bilt	1027.0	N	10	7	5.4	1.5	1029.3	N	8	6	10.0	3.2
11	Dublin	1036.2	NNE	6	0	-1.1	-1.6	1036.4	NE	6	4	10.3	4.9
12	Cork	1034.5	N	6	1	5.4	3.1	1035.3	E	10	1	9.9	2.6
13	Sofia	1013.3	S	2	6	9.7	7.0	1009.4	N	6	7	11.9	9.0
14	Belgrade	1011.2	WNW	2	7	13.8	5.6	1015.2	WNW	4	8	8.6	5.8
15	Budapest	1012.4	NE	2	-	6.7	2.0	1013.6	NW	12	-	11.6	-3.7
16	Prague	1018.2	WNW	6	-	4.6	-1.8	1022.0	NW	10	7	4.0	0.2
17	Munich	1020.1	W	4	1	4.7	0.6	1023.5	N	6	8	6.7	-4.2
18	Strasbourg	1024.1	NNW	8	-	4.6	-0.2	1024.9	NE	12	-	11.9	0.0
19	Paris	1026.8	NE	13	7	5.6	0.4	1027.8	ENE	15	6	9.0	0.4
20	Jersey	1028.8	ENE	22	7	6.2	1.6	1030.3	ENE	18	8	8.4	2.6
21	Milan	1009.5	W	8	0	15.8	2.3	1011.3	ESE	15	4	19.1	9.6
22	Marseille	1011.5	SE	6	-	11.2	5.9	1008.7	W	10	-	18.3	7.4
23	Bordeaux	1016.7	NE	11	-	14.2	0.4	1019.6	NNE	15	-	14.3	1.9
24	Rome	1014.0	NE	3	-	8.3	8.1	1010.5	SE	10	7	16.8	12.0
25	Ajaccio	1012.1	NNE	1	-	9.8	5.4	1009.0	SW	10	7	18.5	13.4
26	Barcelona	1012.6	N	5	8	14.9	4.6	1010.6	SW	11	1	20.5	10.6
27	Majorca	1012.0	NNE	2	1	9.8	9.2	1011.1	SW	9	2	19.2	12.6
28	Madrid	1015.5	N	2	4	9.5	8.5	1012.4	N	2	4	17.0	9.5
29	Lisbon	1017.5	-	-	-	14.1	11.3	1015.5	-	-	-	17.7	11.3
30	Athens	1014.6	N	1	-	13.9	9.0	1014.2	S	6	0	22.0	8.5
31	Malta	1014.6	S	6	4	15.1	14.1	1009.8	ESE	6	5	22.2	15.4
32	Gibraltar	1016.7	W	14	0	15.5	12.3	1013.8	W	14	1	20.3	11.6

## Daily Weather Summary for Saturday 03 April 2021





## Daily Weather Summary for Saturday 03 April 2021



None of the selected stations observed a day of sleet or snow falling or non-zero snow depth at 0900 UTC.

## Daily Weather Summary for Sunday 04 April 2021

This day's summary created 20/04/2021 15:17

### Summary of the UK Weather for Sunday 04 April 2021

A clear, starry night for many allowed for quite a chilly night, with many places seeing a frost. Some low cloud lingered in the southeast over London, Kent, and East Anglia, as well as in the north over the Shetland Islands, the Hebrides, and increasingly over Northern Ireland as dawn approached. Some spots of light rain were seen around western coasts, but overall it was a dry night. Fog patches in Northern Ireland, Wales, and central England quickly burnt away as dawn broke. Two cold fronts approaching from the north were responsible for unsettled conditions in the north of the UK during the day. Ahead of the cold fronts bright skies resulted in temperatures in the high-teens across England and Wales. The first cold front hit northern Scotland during the morning and moved southwards bringing some rain, and strong winds in its wake. The second hit northern Scotland during the afternoon bringing even colder air, and heralded the start of frequent snow showers. By midnight, the first front reached North Wales, and the second was straddled across southern Scotland.

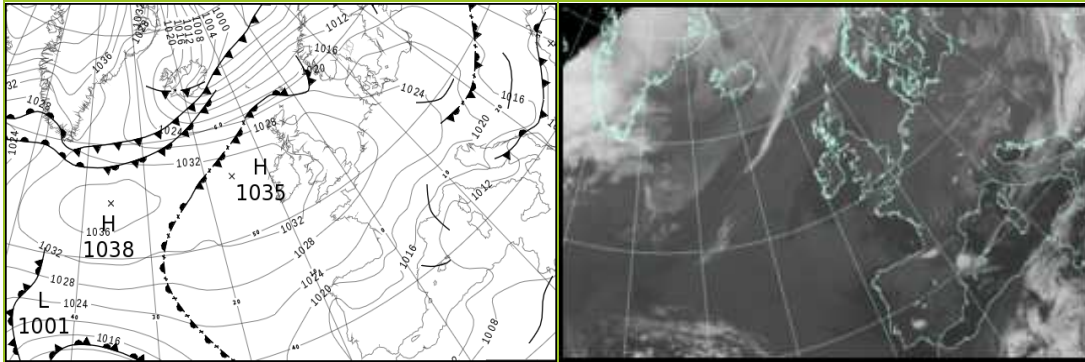
### Daily Extremes

<i>Highest Maximum</i>	<b>17.9°C</b> Pershore (Hereford & Worcester, 35mAMSL)
<i>Lowest Maximum</i>	<b>7.4°C</b> Fair Isle (Shetland, 57mAMSL) also Lerwick (Shetland, 82mAMSL)
<i>Highest Minimum</i>	<b>6.9°C</b> Baltasound No 2 (Shetland, 15mAMSL)
<i>Lowest Minimum</i>	<b>-5.2°C</b> Benson (Oxfordshire, 57mAMSL) also St Harmon No 2 (Powys, 291mAMSL)
<i>Lowest Grass Minimum</i>	<b>-9.2°C</b> South Newington (Oxfordshire, 105mAMSL)
<i>Most Rainfall</i>	<b>18.5mm</b> Achfary (Sutherland, 46mAMSL)
<i>Most Sunshine</i>	<b>12.3hr</b> Shobdon Airfield (Hereford & Worcester, 99mAMSL)
<i>Highest Gust</i>	<b>56Kt 64mph</b> Fair Isle (Shetland, 57mAMSL)
<i>Highest Gust (mountain)</i>	<b>89Kt 102mph</b> Cairngorm Summit (Inverness-shire, 1237mAMSL)
<i>Greatest Snow Depth at 0900 UTC</i>	No non-zero values

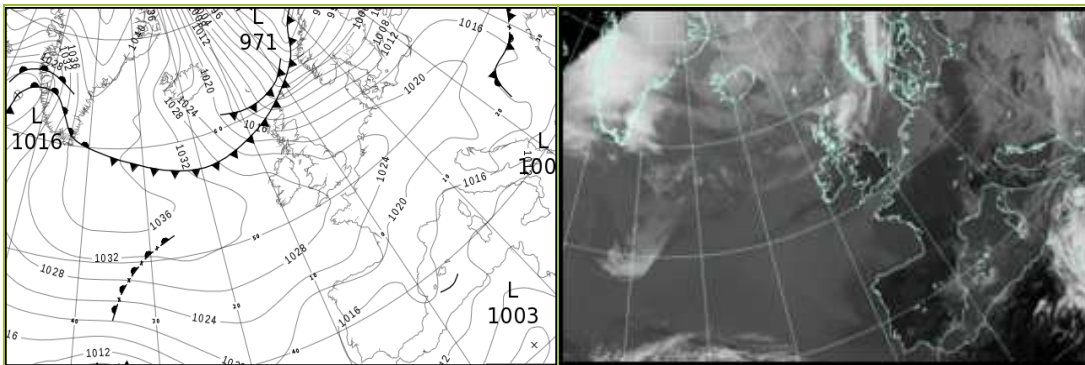
mAMSL refers to station elevation in metres above mean sea level

## Daily Weather Summary for Sunday 04 April 2021

### North Atlantic and Europe analysis charts and satellite images at 0000 UTC



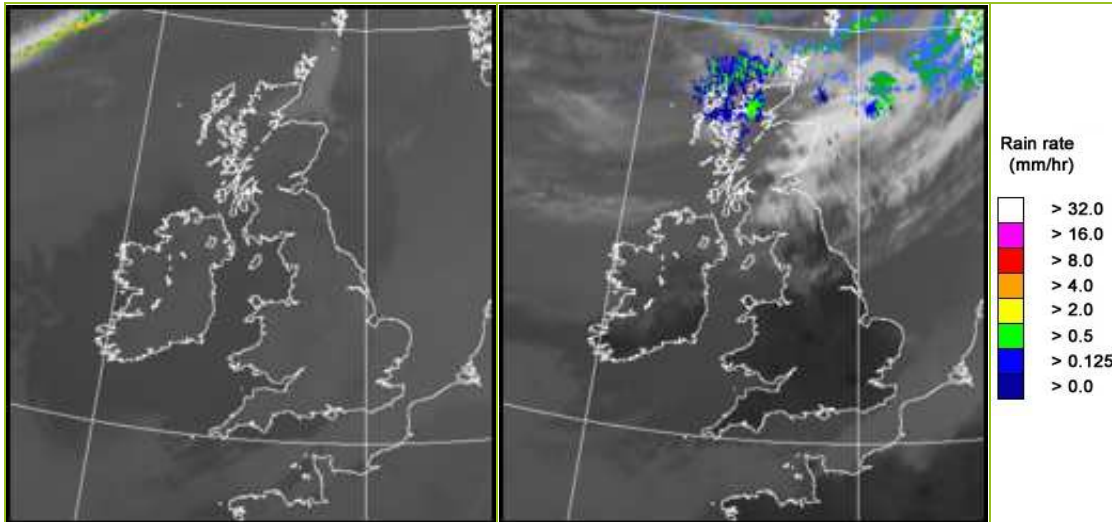
### North Atlantic and Europe analysis charts and satellite images at 1200 UTC



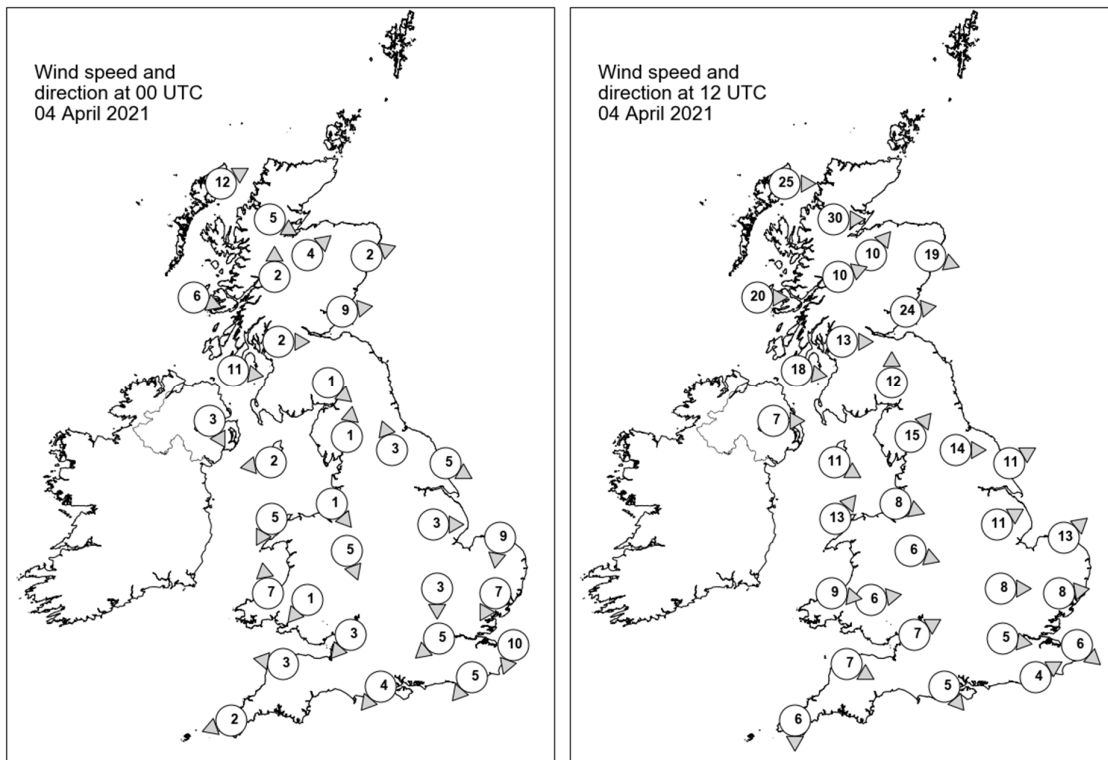
All satellite imagery copyright Met Office and EUMETSAT (European Organisation for the Exploitation of Meteorological Satellites). These show infra-red images from the geostationary MSG satellite. The rainfall rates are derived from both rain-radar and satellite data.

## Daily Weather Summary for Sunday 04 April 2021

UK satellite and rain-radar precipitation rates at (L) 0000 and (R) 1200 UTC



UK wind speed and direction at (L) 0000 and (R) 1200 UTC



## Daily Weather Summary for Sunday 04 April 2021

### Selected UK readings at (L) 0000 and (R) 1200 UTC

STATIONS		0000 UTC						1200 UTC					
NO	SITE	PRESS	WDIR	WSPD	CLOUD	TEMP	TDEW	PRESS	WDIR	WSPD	CLOUD	TEMP	TDEW
1	Lerwick	1021.0	-	-	7	7.2	5.0	1001.6	-	-	8	5.5	3.7
2	Wick	1026.3	-	-	8	5.4	3.1	1009.8	-	-	8	10.2	5.4
3	Stornoway	1028.6	WSW	12	8	6.4	3.9	1014.7	W	25	8	8.6	7.1
4	Loch Glascarnoch	1029.5	WNW	5	7	2.1	1.4	1015.3	W	30	8	7.0	4.5
5	Aviemore	1028.6	SW	4	0	5.7	1.9	1016.8	SW	10	7	7.8	2.7
6	Dyce	1027.9	WSW	2	0	4.1	1.3	1013.8	WNW	19	7	12.0	1.1
7	Tulloch Bridge	1032.1	S	2	7	0.2	0.1	1020.1	WSW	10	7	6.6	3.3
8	Tiree	1032.0	WNW	6	8	5.9	3.7	1022.3	W	20	8	9.1	6.1
9	Leuchars	1028.2	W	9	0	5.3	2.8	1017.0	W	24	4	10.7	2.7
10	Bishopton	1030.4	W	2	0	2.8	1.2	1022.1	W	13	7	8.6	4.4
11	Machrihanish	1031.8	W	11	7	5.5	4.5	1024.6	W	18	8	7.7	5.4
12	Boulmer	1028.7	-	-	0	1.7	0.5	1018.5	-	-	0	12.4	2.4
13	Eskdalemuir	1032.0	NW	1	4	-1.1	-1.5	1022.2	S	12	4	7.8	4.4
14	Aldergrove	1032.8	NNW	3	2	2.5	2.1	1026.4	W	7	8	7.8	4.7
15	Shap	1032.2	S	1	0	-0.7	-1.5	1023.4	SW	15	0	10.1	3.6
16	Leeming	1031.0	SSE	3	0	0.5	-2.5	1021.7	W	14	0	12.8	3.9
17	Ronaldsway	1031.8	E	2	0	4.3	1.3	1026.2	WNW	11	7	7.0	4.5
18	Bridlington	1030.5	WNW	5	0	1.4	-0.3	1020.6	WSW	11	0	14.8	4.6
19	Crosby	1032.0	NW	1	0	1.6	0.8	1026.0	WNW	8	0	10.7	6.0
20	Valley	1032.3	NNE	5	0	3.7	2.7	1027.2	SW	13	0	10.0	6.3
21	Waddington	1031.6	W	3	0	2.6	0.2	1023.1	WSW	11	1	12.9	3.9
22	Shawbury	1031.9	NNW	5	0	3.5	2.6	1025.7	WNW	6	0	12.3	4.8
23	Weybourne	1030.6	N	9	8	5.6	2.1	1023.2	SW	13	0	12.5	4.0
24	Bedford	1031.5	N	3	0	1.6	-0.6	1025.1	W	8	0	12.8	4.3
25	Aberporth	1031.9	S	7	0	4.6	1.8	1027.9	W	9	0	8.9	6.3
26	Sennybridge	1032.9	NE	1	0	-0.4	-0.7	1026.6	W	6	0	11.4	4.9
27	Wattisham	1030.8	NNE	7	8	4.6	1.1	1024.9	W	8	0	10.5	4.9
28	Almondsbury	1032.0	NE	3	0	2.6	0.5	1026.9	WSW	7	0	11.4	3.5
29	Heathrow	1031.1	NE	5	0	4.6	-0.3	1026.3	W	5	0	11.8	3.4
30	Manston	1030.4	NNE	10	8	5.6	1.6	1026.5	NW	6	5	7.1	2.8
31	Chivenor	1031.5	E	3	-	3.4	0.9	1028.4	WNW	7	-	10.7	5.3
32	Exeter	-	-	-	-	-	-	-	-	-	-	-	-
33	Herstmonceux	1030.3	NE	5	8	5.6	0.4	1026.5	WSW	4	1	9.5	3.0
34	Hurn	1031.2	NE	4	0	2.1	-0.6	1027.2	NW	5	0	11.6	3.4
35	Camborne	1031.3	ENE	2	0	4.2	1.8	1028.7	N	6	1	8.6	2.5

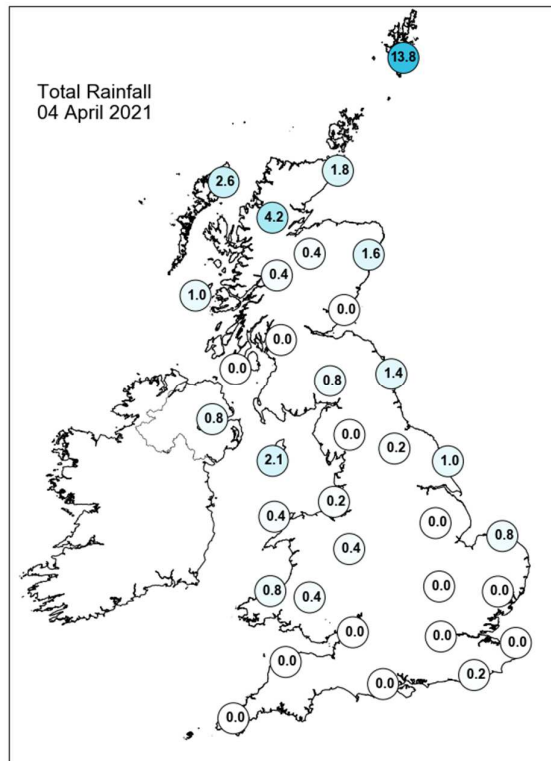
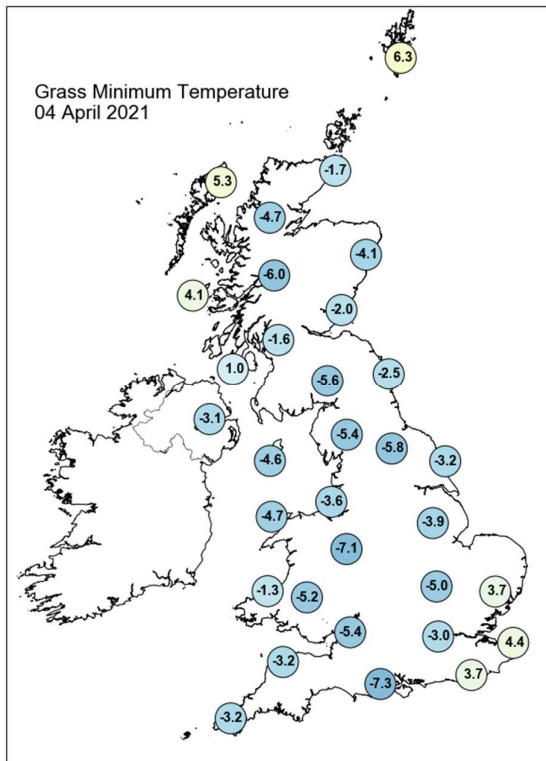
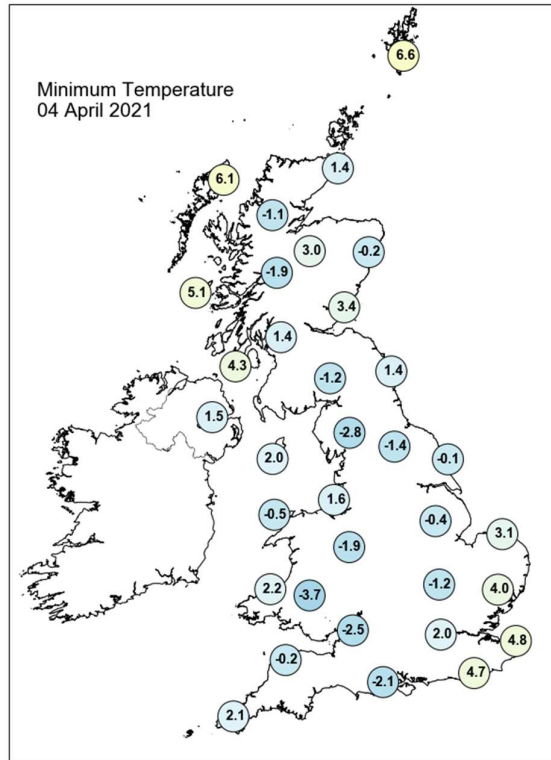
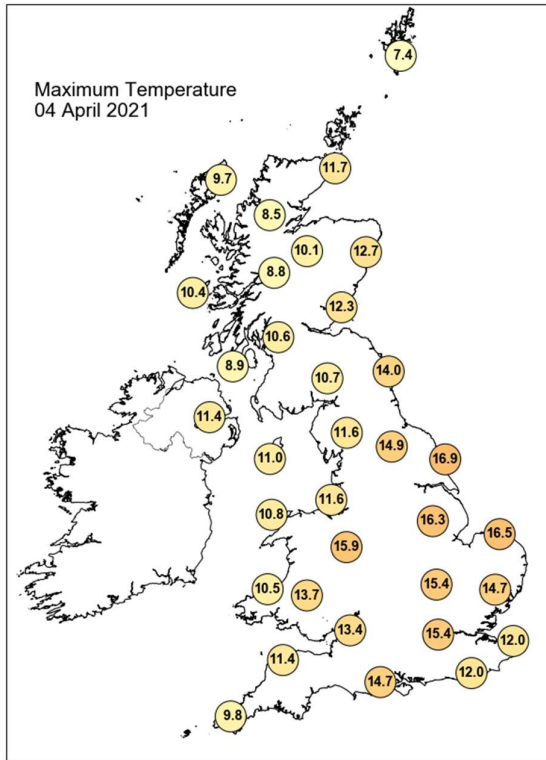
## Daily Weather Summary for Sunday 04 April 2021

### Selected European readings at (L) 0000 and (R) 1200 UTC

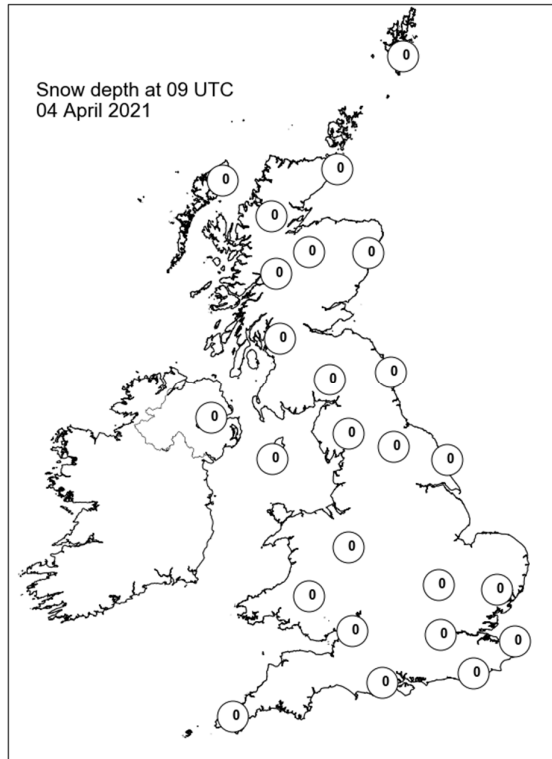
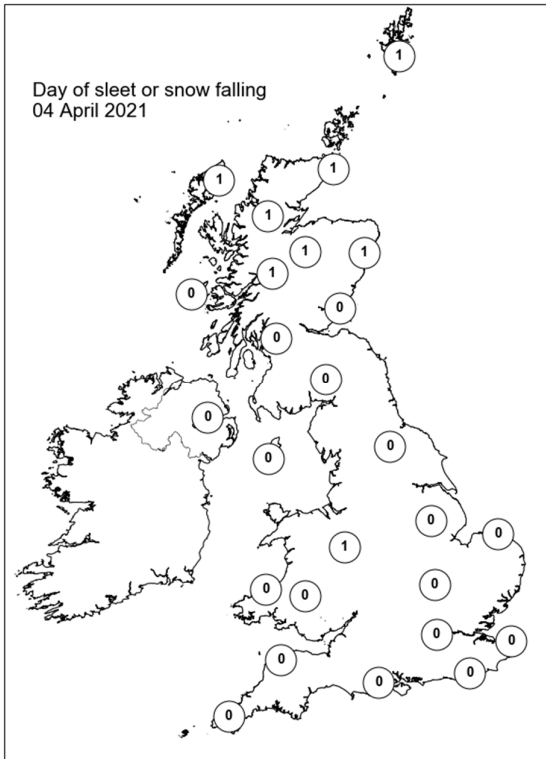
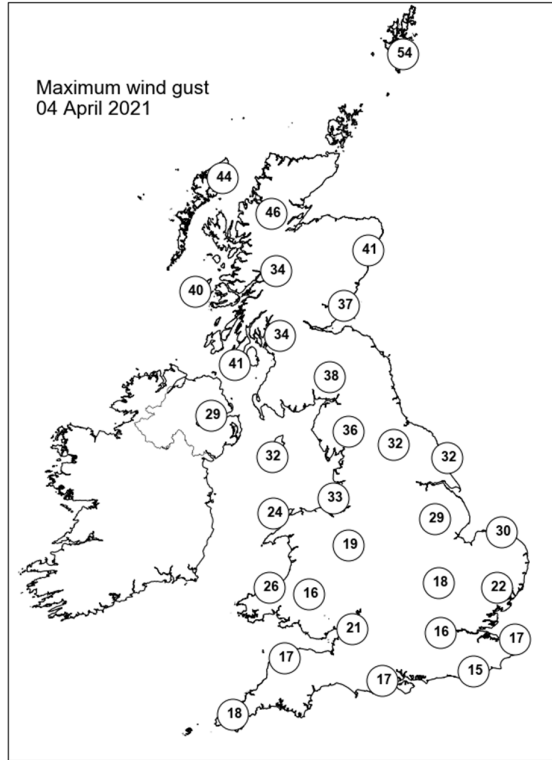
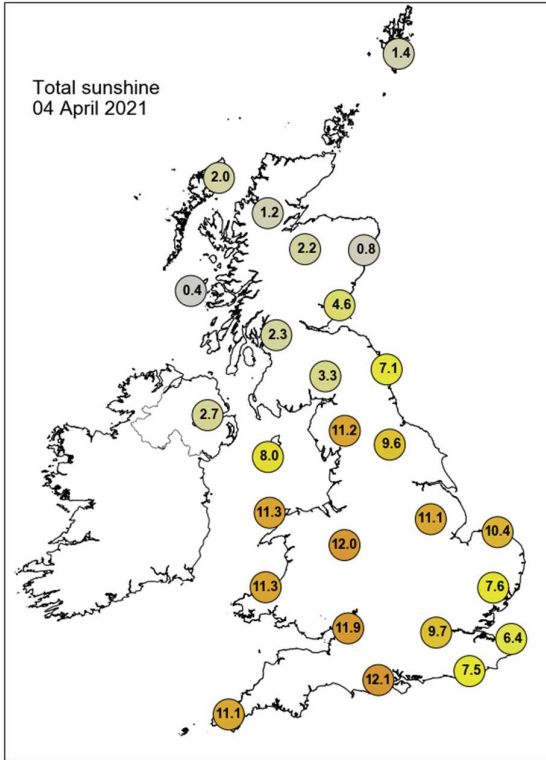
STATIONS		0000 UTC						1200 UTC					
NO	SITE	PRESS	WDIR	WSPD	CLOUD	TEMP	TDEW	PRESS	WDIR	WSPD	CLOUD	TEMP	TDEW
1	Murmansk	992.4	S	12	7	0.3	-5.3	983.9	SSW	12	7	2.8	-3.1
2	Helsinki	1010.2	W	6	7	-0.9	-4.2	1000.8	SW	17	4	9.2	-0.8
3	Stockholm	1014.3	W	8	-	4.0	-2.2	1001.0	SW	14	-	11.4	-2.4
4	Oslo	-	-	-	-	-	-	-	-	-	-	-	-
5	Reykjavik	-	-	-	4	-	-	1024.6	N	14	7	-4.2	-11.9
6	Moscow	1010.2	-	0	7	0.3	-1.1	1010.1	NW	2	7	5.9	-6.1
7	Kiev	1012.7	-	0	5	3.7	-2.2	1013.9	N	2	7	7.1	0.2
8	Warsaw	1020.6	WNW	6	2	-0.2	-1.9	1019.4	WSW	8	5	7.7	-4.1
9	Berlin	1024.5	SW	2	-	0.8	-4.5	1020.4	W	14	-	10.6	-0.1
10	De Bilt	1028.1	N	6	8	6.1	1.1	1024.6	W	4	8	7.5	1.5
11	Dublin	1032.7	WNW	4	1	0.1	-1.2	1027.2	W	14	6	11.0	5.8
12	Cork	1033.1	N	4	1	5.2	3.4	1028.3	WSW	6	3	12.2	5.4
13	Sofia	1015.7	W	6	8	3.5	2.5	1016.3	W	6	8	2.8	1.8
14	Belgrade	1017.4	W	4	4	4.6	1.8	1017.9	NW	4	8	6.7	2.8
15	Budapest	1018.5	WNW	2	-	4.4	0.7	1018.8	SW	2	-	9.6	-5.9
16	Prague	1024.1	NNW	2	-	2.7	-2.8	1021.4	WNW	6	2	8.5	-5.4
17	Munich	1024.5	WSW	4	5	3.6	-2.7	1021.3	WSW	4	1	9.9	-6.8
18	Strasbourg	1024.9	N	3	-	3.4	-3.4	1022.6	N	5	-	13.4	-2.6
19	Paris	1026.9	NNE	9	0	5.2	1.7	1025.0	NNE	8	0	11.5	3.0
20	Jersey	1029.4	ENE	13	1	5.5	1.8	1027.4	NE	6	8	8.3	3.1
21	Milan	1018.1	E	9	-	11.3	2.8	1018.1	ESE	8	2	14.8	0.0
22	Marseille	1013.5	N	9	-	11.2	4.2	1016.6	W	10	-	17.7	6.8
23	Bordeaux	1021.5	ENE	10	-	8.9	1.1	1020.7	E	9	-	15.1	0.1
24	Rome	1011.2	NNE	4	-	12.8	8.0	1012.0	NNE	8	0	19.5	0.1
25	Ajaccio	1011.1	NE	4	-	10.8	9.4	1012.9	SW	14	-	18.5	13.6
26	Barcelona	1014.4	SSW	4	4	15.7	11.7	1017.2	S	5	6	16.9	6.2
27	Majorca	1013.0	N	2	8	13.3	11.2	1015.3	ENE	15	4	18.5	8.7
28	Madrid	1015.1	N	2	0	8.9	0.5	1014.6	SSW	2	1	16.4	5.3
29	Lisbon	1014.7	-	-	-	12.9	10.6	-	-	-	-	-	-
30	Athens	1013.5	N	3	-	15.2	12.2	1008.8	SE	7	7	21.4	10.7
31	Malta	1008.2	N	11	7	15.4	14.5	1009.1	NNE	17	8	16.9	14.0
32	Gibraltar	1013.7	W	14	0	15.9	12.3	1014.7	W	14	1	20.1	12.4



## Daily Weather Summary for Sunday 04 April 2021



## Daily Weather Summary for Sunday 04 April 2021



## Daily Weather Summary for Monday 05 April 2021

This day's summary created 12/04/2021 04:00

### Summary of the UK Weather for Monday 05 April 2021

The night commenced with two cold fronts tracking southwards across the UK. Ahead of the southernmost front, a thin band of rain progressed southwards, reaching the south coast of England by dawn. The wake of the other front brought further arctic maritime air across the UK, allowing for some showers to fall as snow and sleet in many places across the UK, with exception to the south of England, and saw outbreaks of hail across northern Scotland. By dawn, the Scottish Highlands had started gathering significant accumulations of snow.

Widespread frost was prevalent across the UK. During the day, the thin band of rain continued moving southwards, completely clearing the UK by mid-afternoon. The northern wintry showers, however, persisted over Northern Ireland, and north and central Scotland. Southern Scotland and most of England and Wales remained dry, with plenty of sunshine, though temperatures remained low. The main exceptions were the west coast of Wales and East Anglian coasts, which saw scattered wintry showers. Overnight, the story was much the same, though the showers spread to the far southwest of England.

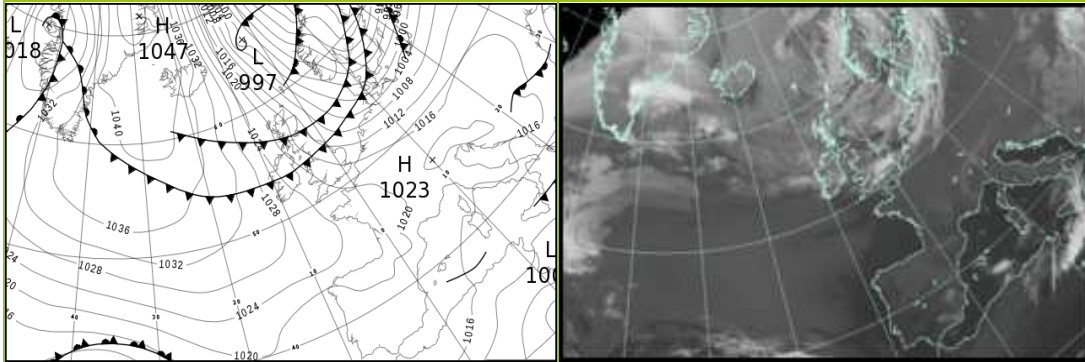
### Daily Extremes

<i>Highest Maximum</i>	<b>10.9°C</b> Slapton (Devon, 32mAMSL)
<i>Lowest Maximum</i>	<b>1.0°C</b> Loch Glascarnoch (Ross & Cromarty, 269mAMSL)
<i>Highest Minimum</i>	<b>7.8°C</b> Scilly: St Marys Airport (Isles Of Scilly, 31mAMSL)
<i>Lowest Minimum</i>	<b>-5.4°C</b> Aviemore (Inverness-shire, 228mAMSL)
<i>Lowest Grass Minimum</i>	<b>-8.3°C</b> Tyndrum No 3 (Perthshire (in Central Region), 168mAMSL)
<i>Most Rainfall</i>	<b>8.2mm</b> Kinlochewe (Ross & Cromarty, 25mAMSL)
<i>Most Sunshine</i>	<b>12.5hr</b> Glasgow, Bishopton (Renfrewshire, 59mAMSL)
<i>Highest Gust</i>	<b>65Kt 75mph</b> Fair Isle (Shetland, 57mAMSL)
<i>Highest Gust (mountain)</i>	<b>78Kt 90mph</b> Cairngorm Summit (Inverness-shire, 1237mAMSL)
<i>Greatest Snow Depth at 0900 UTC</i>	<b>7cm</b> Kirkwall (Orkney, 26mAMSL)

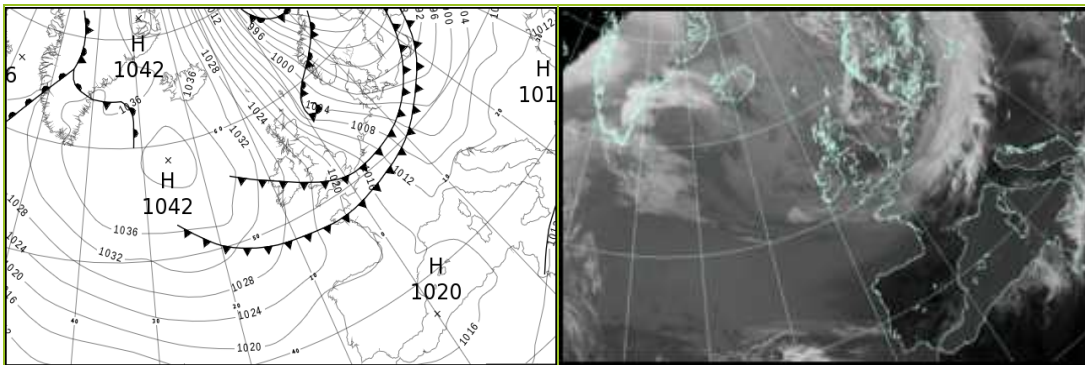
mAMSL refers to station elevation in metres above mean sea level

## Daily Weather Summary for Monday 05 April 2021

### North Atlantic and Europe analysis charts and satellite images at 0000 UTC



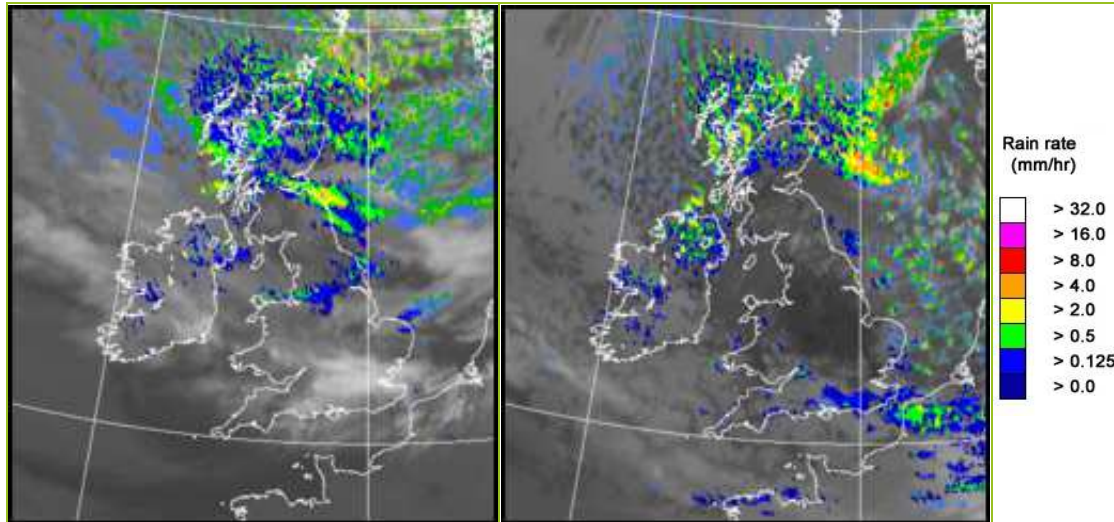
### North Atlantic and Europe analysis charts and satellite images at 1200 UTC



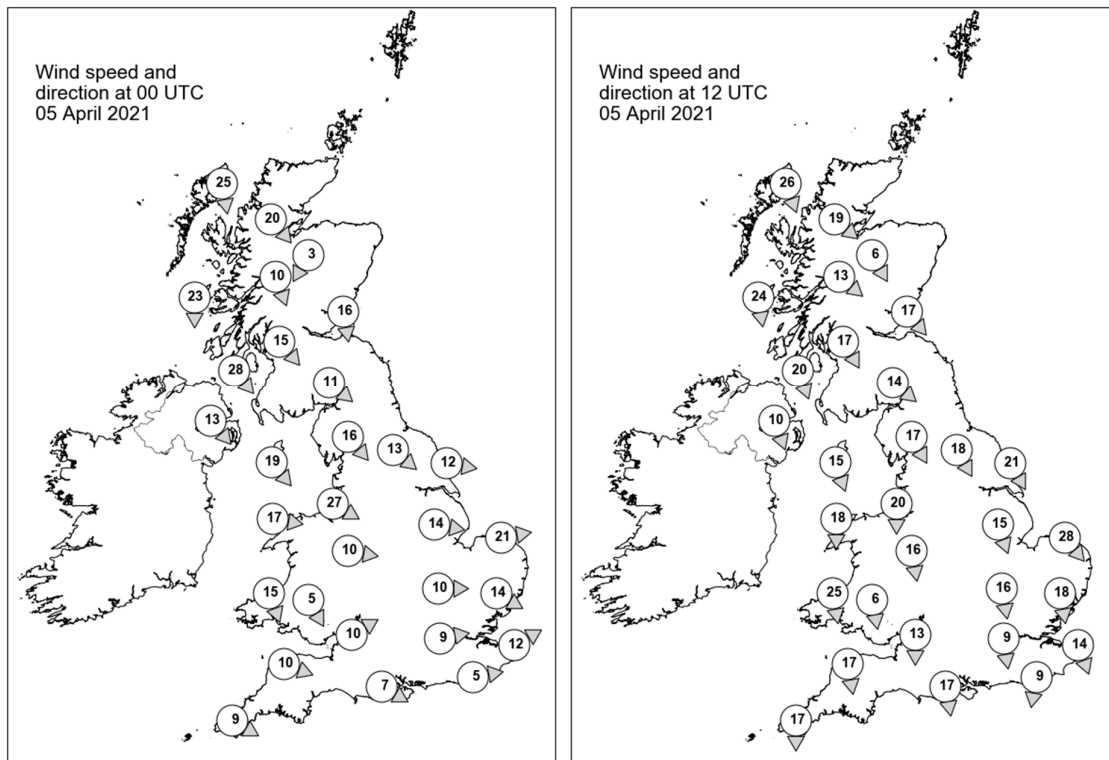
All satellite imagery copyright Met Office and EUMETSAT (European Organisation for the Exploitation of Meteorological Satellites). These show infra-red images from the geostationary MSG satellite. The rainfall rates are derived from both rain-radar and satellite data.

## Daily Weather Summary for Monday 05 April 2021

UK satellite and rain-radar precipitation rates at (L) 0000 and (R) 1200 UTC



UK wind speed and direction at (L) 0000 and (R) 1200 UTC





## Daily Weather Summary for Monday 05 April 2021

### Selected UK readings at (L) 0000 and (R) 1200 UTC

STATIONS		0000 UTC						1200 UTC					
NO	SITE	PRESS	WDIR	WSPD	CLOUD	TEMP	TDEW	PRESS	WDIR	WSPD	CLOUD	TEMP	TDEW
1	Lerwick	1005.9	-	-	6	-2.8	-6.6	1010.2	-	-	7	0.6	-3.0
2	Wick	1013.5	-	-	7	-2.3	-7.6	1016.9	-	-	6	1.0	-1.8
3	Stornoway	1020.0	N	25	6	-1.2	-4.2	1023.8	NNW	26	7	0.1	-1.7
4	Loch Glascarnoch	1018.0	NW	20	8	-2.6	-6.2	1022.2	NW	19	6	0.5	-3.1
5	Aviemore	1016.3	NNE	3	8	-1.6	-6.4	1020.7	NNW	6	8	1.0	-3.9
6	Dyce	1013.3	-	-	8	-1.1	-5.2	1016.4	-	-	8	1.0	-2.2
7	Tulloch Bridge	1017.9	NNW	10	8	-1.0	-4.5	1023.2	NW	13	8	0.2	-3.2
8	Tiree	1019.8	N	23	8	2.1	0.6	1026.4	N	24	5	3.3	-2.2
9	Leuchars	1014.5	N	16	8	1.5	-5.1	1018.9	NW	17	2	4.6	-6.3
10	Bishopton	1015.6	NW	15	6	3.5	-1.7	1022.4	NNW	17	2	5.2	-3.8
11	Machrihanish	1018.2	NW	28	7	4.0	0.1	1025.1	NNW	20	5	4.4	-3.1
12	Boulmer	1012.2	-	-	8	4.1	0.2	1018.1	-	-	7	4.2	-6.2
13	Eskdalemuir	1015.0	NW	11	6	2.4	-2.7	1021.0	NW	14	5	2.7	-7.5
14	Aldergrove	1020.3	NW	13	8	4.7	2.8	1026.5	NNW	10	6	2.4	-1.7
15	Shap	1015.1	NW	16	8	4.4	-0.8	1021.1	NNW	17	4	2.7	-7.6
16	Leeming	1012.9	NW	13	7	7.8	2.7	1019.8	NNW	18	6	4.6	-9.0
17	Ronaldsway	1017.5	NW	19	3	6.4	0.8	1024.6	NNW	15	3	4.7	-8.5
18	Bridlington	1010.5	W	12	7	8.4	4.4	1017.4	NNW	21	6	4.3	-6.5
19	Crosby	1016.5	WNW	27	8	8.8	6.4	1023.1	N	20	0	5.8	-4.3
20	Valley	1019.4	W	17	7	8.7	5.6	1024.9	N	18	3	5.4	-6.7
21	Waddington	1013.2	W	14	8	9.1	2.9	1019.4	NNW	15	0	4.9	-11.5
22	Shawbury	1017.4	W	10	8	8.6	3.2	1022.0	N	16	0	5.5	-7.0
23	Weybourne	1012.3	W	21	8	8.9	4.4	1017.4	NW	28	7	4.0	-3.1
24	Bedford	1015.5	W	10	5	8.7	4.4	1019.4	N	16	0	5.4	-
25	Aberporth	1021.1	NNW	15	8	7.8	5.4	1023.2	N	25	2	4.3	-4.0
26	Sennybridge	1020.0	NNW	5	8	6.6	4.1	1021.7	N	6	7	4.9	-4.4
27	Wattisham	1014.4	WNW	14	2	8.5	4.3	1017.9	N	18	5	4.6	-7.0
28	Almondsbury	1018.6	WSW	10	0	7.2	5.9	1021.3	N	13	5	6.4	-2.2
29	Heathrow	1017.0	W	9	7	8.6	5.2	1019.6	N	9	6	5.4	-4.2
30	Manston	1015.3	WSW	12	0	6.5	4.1	1018.0	NNW	14	8	3.9	-4.4
31	Chivenor	1021.0	WNW	10	-	8.6	7.3	1022.6	N	17	-	8.1	-3.8
32	Exeter	-	-	-	-	-	-	-	-	-	-	-	-
33	Herstmonceux	1017.1	W	5	0	5.6	4.1	1018.4	N	9	8	6.0	-2.2
34	Hurn	1019.3	WNW	7	0	6.1	3.2	1019.4	N	17	8	9.3	-2.9
35	Camborne	1023.2	WNW	9	7	8.5	7.2	1023.4	N	17	7	7.7	1.8

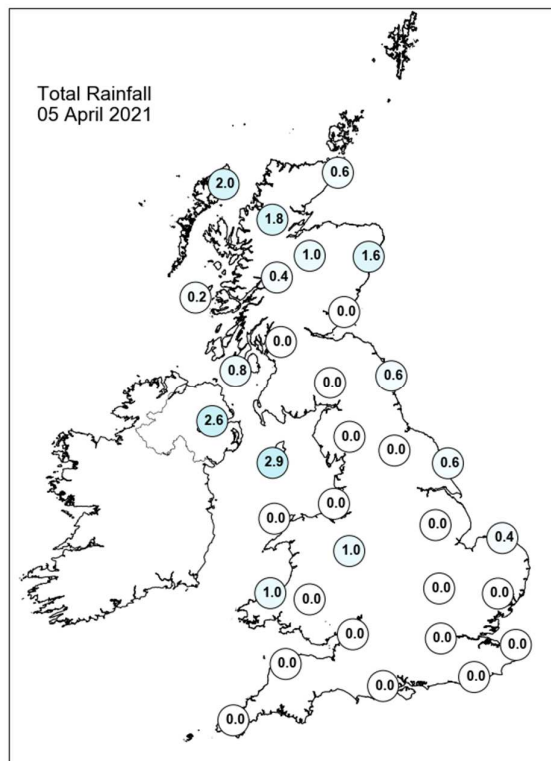
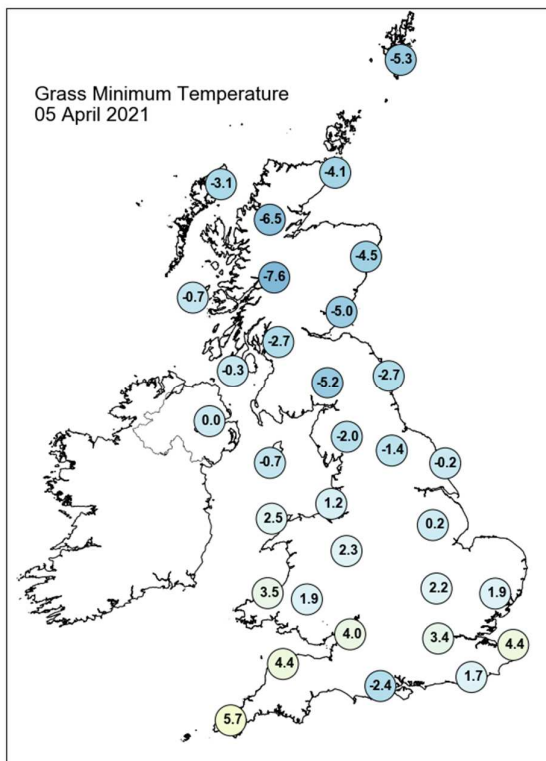
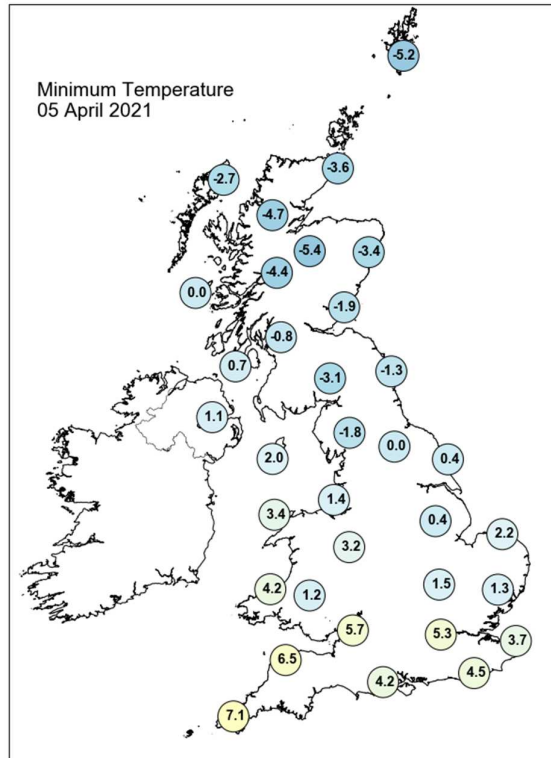
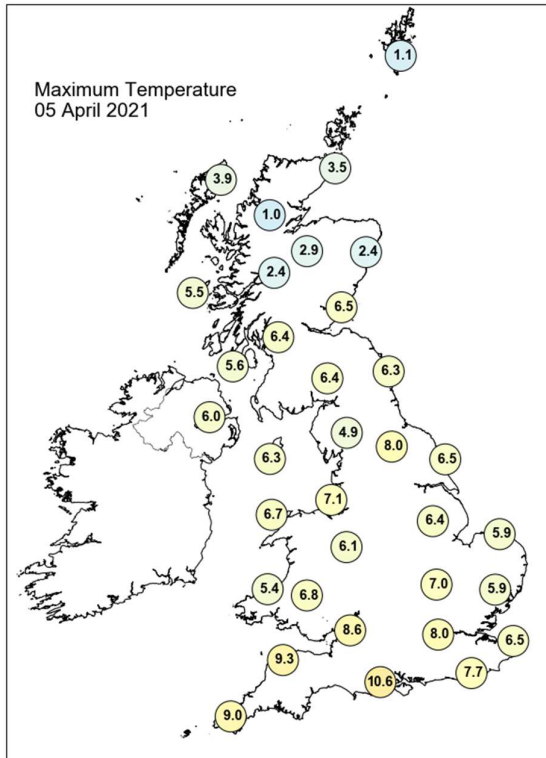


## Daily Weather Summary for Monday 05 April 2021

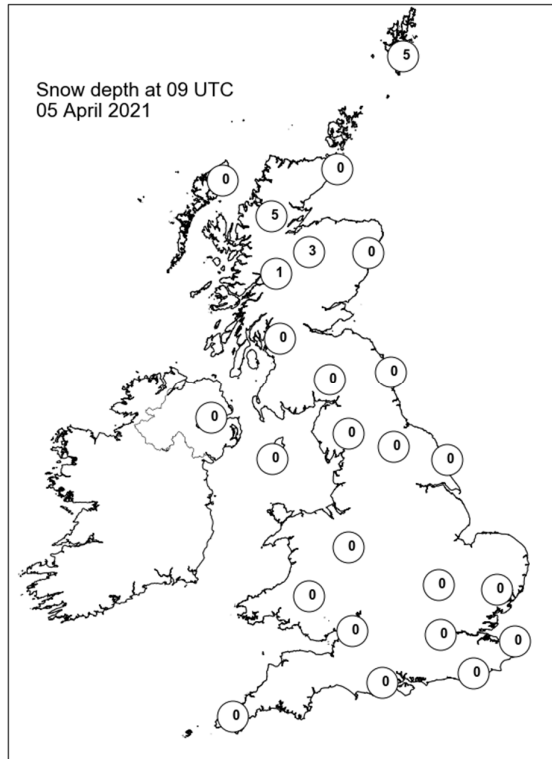
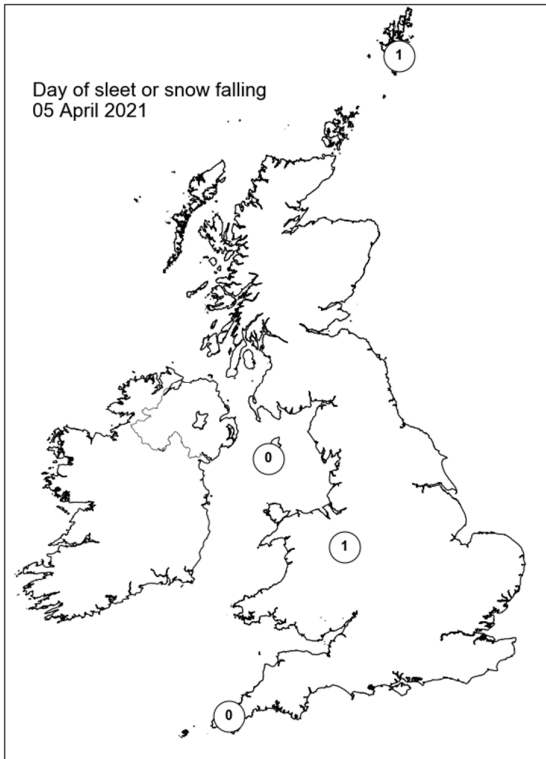
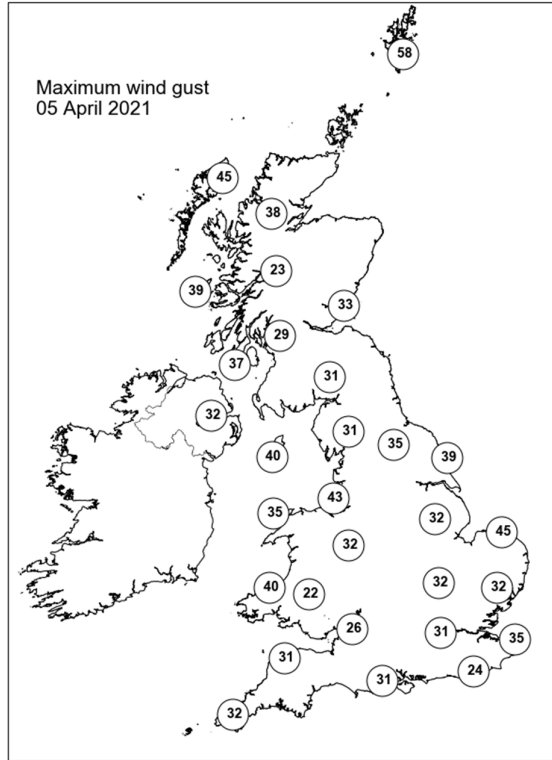
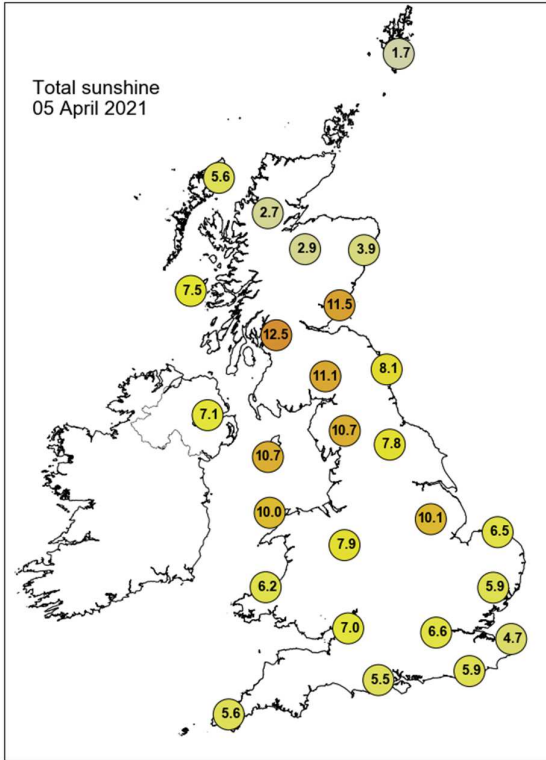
### Selected European readings at (L) 0000 and (R) 1200 UTC

STATIONS		0000 UTC						1200 UTC					
NO	SITE	PRESS	WDIR	WSPD	CLOUD	TEMP	TDEW	PRESS	WDIR	WSPD	CLOUD	TEMP	TDEW
1	Murmansk	977.9	S	8	7	1.1	-1.3	974.2	S	12	8	2.5	-0.2
2	Helsinki	985.3	SSW	21	8	3.6	1.7	979.5	SW	17	8	2.3	0.5
3	Stockholm	981.6	SW	14	-	6.6	0.9	981.0	WSW	14	-	0.2	-3.1
4	Oslo	-	-	-	-	-	-	-	-	-	-	-	-
5	Reykjavik	1041.5	N	10	3	-8.0	-14.7	1039.3	NNE	4	6	-5.1	-14.9
6	Moscow	1008.4	SW	2	8	2.2	-3.7	1003.6	S	4	5	8.5	-6.4
7	Kiev	1013.5	WNW	2	1	2.1	-0.1	1007.3	SSW	8	7	8.8	-7.3
8	Warsaw	1010.5	S	2	0	2.0	-3.1	996.6	SSW	8	8	11.6	-1.6
9	Berlin	1009.3	SW	8	-	3.9	0.2	998.7	WNW	19	-	4.9	0.0
10	De Bilt	1011.4	SW	12	4	5.6	3.3	1012.2	NW	14	7	3.6	-3.9
11	Dublin	1020.7	W	16	7	7.0	5.5	1026.6	N	16	5	5.6	-4.3
12	Cork	1024.8	NNW	19	7	7.4	4.2	1026.8	N	16	7	7.7	-1.5
13	Sofia	1016.3	W	6	8	1.5	0.2	1014.5	N	4	5	8.3	-0.3
14	Belgrade	1018.0	W	6	0	4.2	2.3	1013.1	SSE	6	3	12.8	-0.2
15	Budapest	1017.5	WSW	2	-	1.2	-5.9	1008.8	SSW	8	-	13.9	-3.8
16	Prague	1013.8	SW	4	-	3.6	-3.8	1000.6	WSW	10	8	11.3	-2.5
17	Munich	1017.2	SSW	8	0	4.5	-4.0	1004.7	W	16	8	13.7	-3.4
18	Strasbourg	1017.6	SSW	3	-	2.8	-2.1	1010.0	W	15	8	12.4	1.4
19	Paris	1020.0	WNW	5	0	5.2	2.4	1015.3	WNW	8	8	9.2	5.7
20	Jersey	1021.0	W	10	2	7.2	6.0	1019.6	N	17	7	10.2	2.1
21	Milan	1018.6	NE	4	0	7.3	-0.2	1012.0	N	3	6	15.5	0.1
22	Marseille	1016.5	S	3	-	8.0	2.9	1013.9	WSW	8	-	18.4	4.5
23	Bordeaux	1020.7	NNW	3	-	8.5	2.3	1019.1	NW	10	8	17.9	3.0
24	Rome	1014.6	ESE	8	-	10.0	5.5	1014.0	S	9	2	15.9	5.1
25	Ajaccio	1016.3	NE	7	-	8.7	6.5	1015.0	SW	9	7	16.4	8.6
26	Barcelona	1018.4	N	4	2	11.3	6.4	1016.6	SW	15	1	17.8	10.1
27	Majorca	1017.9	N	3	5	10.7	9.0	1017.9	WSW	12	3	18.8	9.4
28	Madrid	1018.8	NNE	2	0	8.6	-1.0	1016.3	W	2	1	17.7	8.6
29	Lisbon	1016.7	-	-	-	14.1	8.7	1017.6	-	-	-	20.6	9.2
30	Athens	1009.7	N	2	-	17.5	10.3	1012.9	ENE	10	7	16.4	9.9
31	Malta	1011.9	ENE	12	7	14.7	12.7	1012.9	ENE	12	8	14.2	10.9
32	Gibraltar	1017.7	ENE	11	8	16.5	15.0	1018.8	E	14	2	18.5	13.9

## Daily Weather Summary for Monday 05 April 2021



## Daily Weather Summary for Monday 05 April 2021



## Daily Weather Summary for Tuesday 06 April 2021

This day's summary created 13/04/2021 04:00

### Summary of the UK Weather for Tuesday 06 April 2021

Tuesday began with wintry showers across northern and central Scotland, Northern Ireland, North Wales, and along the eastern stretch of coasts of the UK, down to East Anglia. As a result of this, several lightning strikes were recorded along Yorkshire and Norfolk coasts. Through the early hours, these snow showers continued, resulting in lying snow over much of Scotland. The showers reached as far as southwest England, though most of these fell as rain. It was another cold night. It was a cold and frosty start to the morning under generally clear skies across the UK. Meanwhile, wintry showers and icy patches occurred over Wales, southwest England and Northern Ireland. By late morning and into the afternoon much of England was covered by cloud, accompanied by blustery snow and hail showers. During the evening and overnight snowfall and wintry showers persisted over north Scotland, Northern Ireland, coastal Wales, and far southwest England. Showers eased elsewhere allowing some clear spells. A bitter Arctic wind made it feel cold and windy over the northeastern parts of the UK.

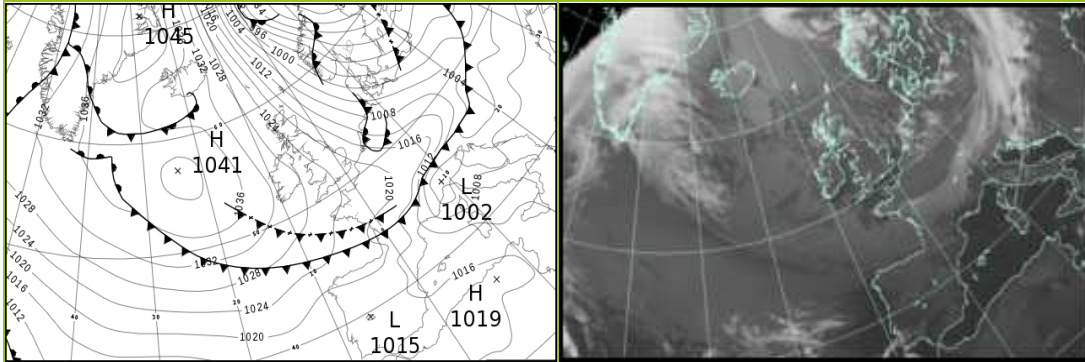
### Daily Extremes

<i>Highest Maximum</i>	<b>9.8°C</b> Pershore (Hereford & Worcester, 35mAMSL)
<i>Lowest Maximum</i>	<b>0.7°C</b> Loch Glascarnoch (Ross & Cromarty, 269mAMSL)
<i>Highest Minimum</i>	<b>5.1°C</b> Scilly: St Marys Airport (Isles Of Scilly, 31mAMSL)
<i>Lowest Minimum</i>	<b>-5.8°C</b> Bewcastle (Cumbria, 133mAMSL)
<i>Lowest Grass Minimum</i>	<b>-10.8°C</b> Copley (Durham, 253mAMSL)
<i>Most Rainfall</i>	<b>12.0mm</b> Kinlochewe (Ross & Cromarty, 25mAMSL)
<i>Most Sunshine</i>	<b>11.4hr</b> Baintown (Fife, 123mAMSL)
<i>Highest Gust</i>	<b>62Kt 71mph</b> Baltasound No 2 (Shetland, 15mAMSL)
<i>Highest Gust (mountain)</i>	<b>88Kt 101mph</b> Cairngorm Summit (Inverness-shire, 1237mAMSL)
<i>Greatest Snow Depth at 0900 UTC</i>	<b>11cm</b> Loch Glascarnoch (Ross & Cromarty, 269mAMSL)

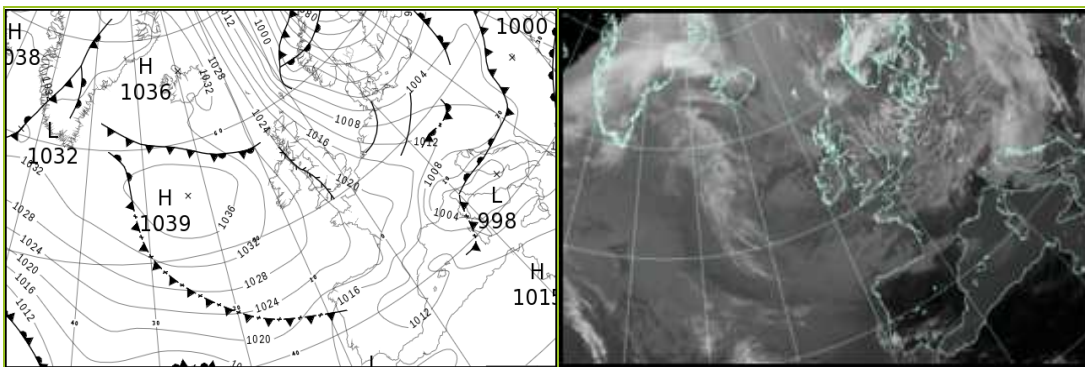
mAMSL refers to station elevation in metres above mean sea level

## Daily Weather Summary for Tuesday 06 April 2021

### North Atlantic and Europe analysis charts and satellite images at 0000 UTC



### North Atlantic and Europe analysis charts and satellite images at 1200 UTC

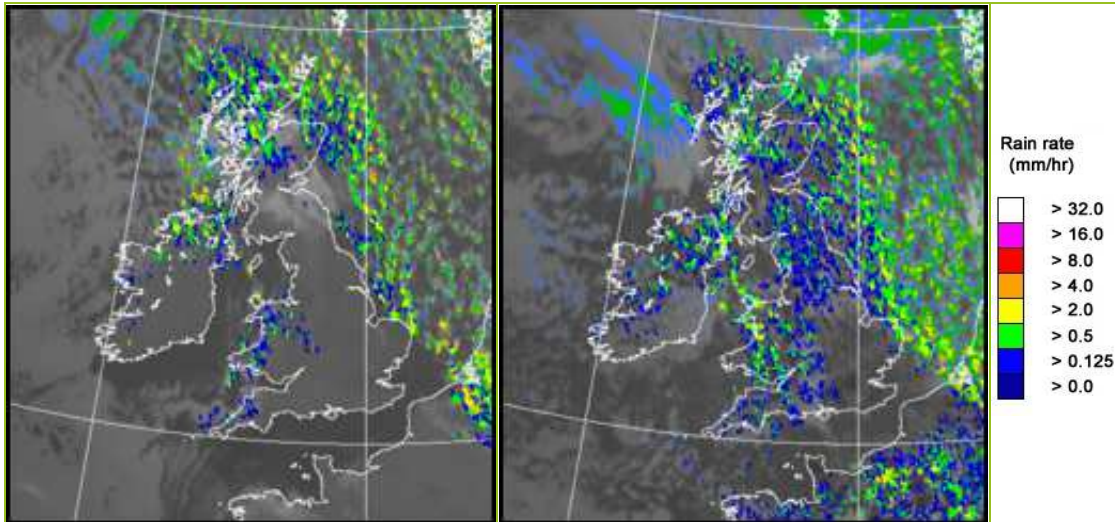


All satellite imagery copyright Met Office and EUMETSAT (European Organisation for the Exploitation of Meteorological Satellites). These show infra-red images from the geostationary MSG satellite. The rainfall rates are derived from both rain-radar and satellite data.

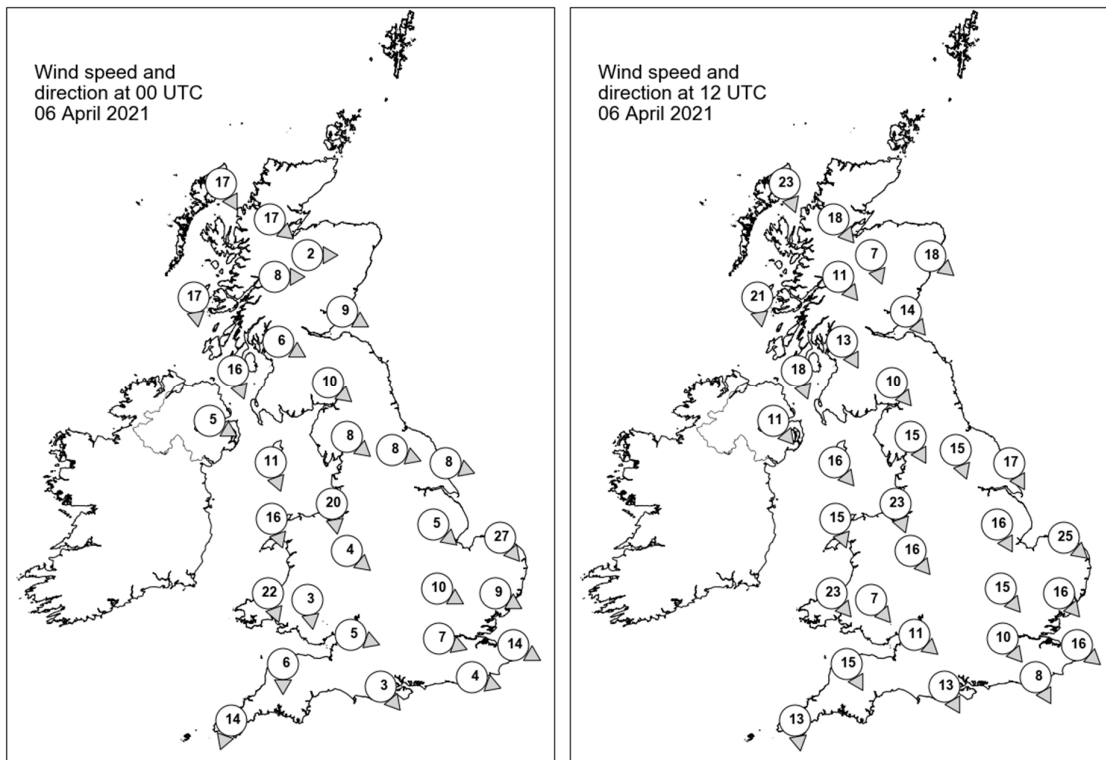


## Daily Weather Summary for Tuesday 06 April 2021

UK satellite and rain-radar precipitation rates at (L) 0000 and (R) 1200 UTC



UK wind speed and direction at (L) 0000 and (R) 1200 UTC





## Daily Weather Summary for Tuesday 06 April 2021

### Selected UK readings at (L) 0000 and (R) 1200 UTC

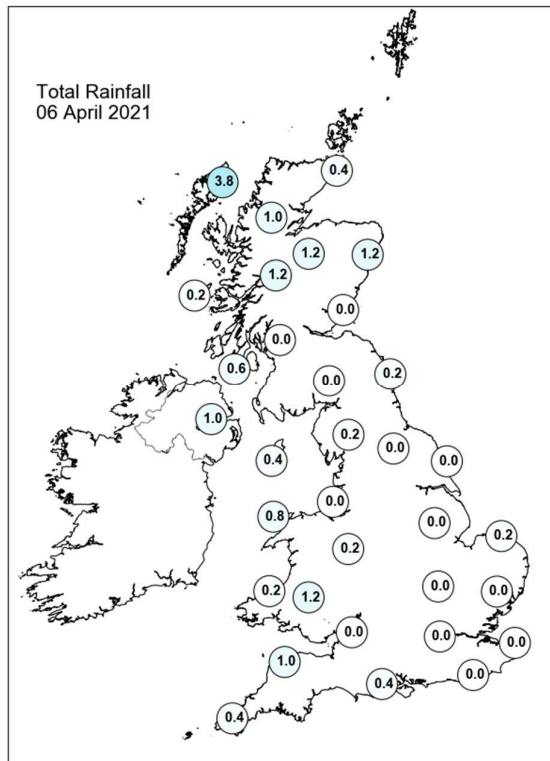
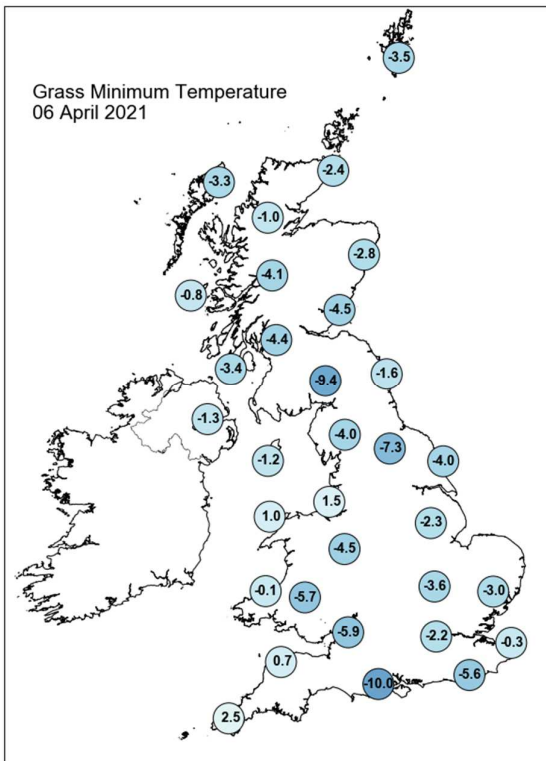
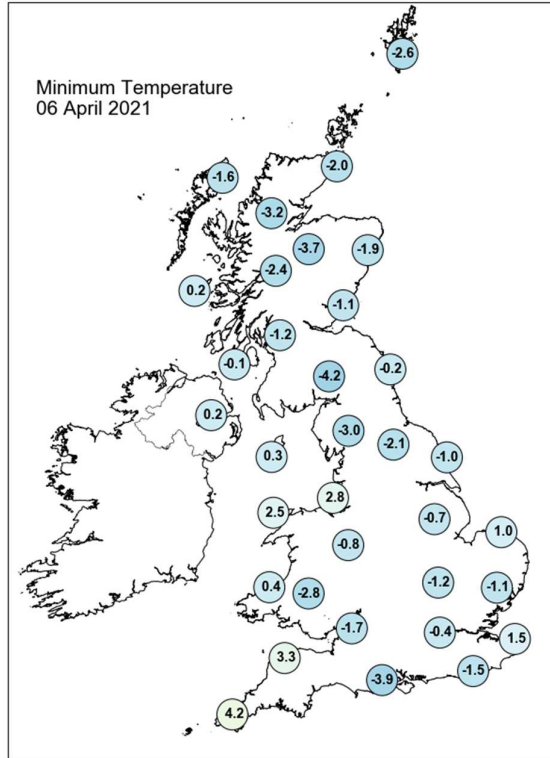
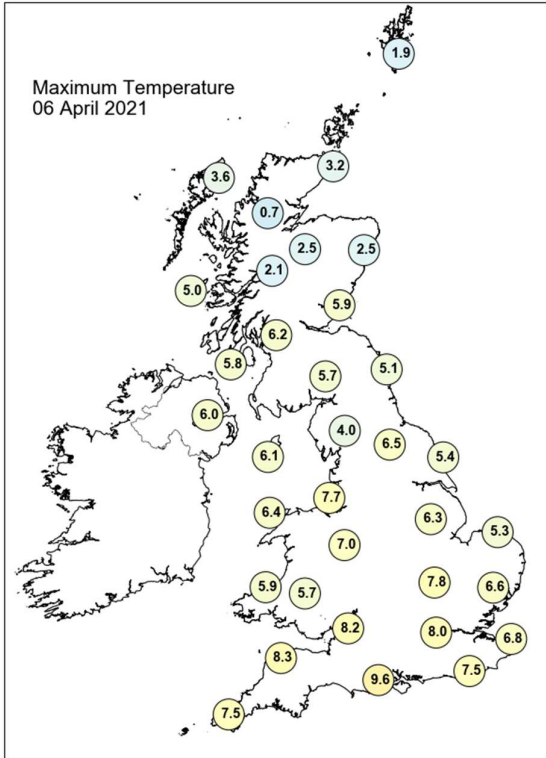
STATIONS		0000 UTC						1200 UTC					
NO	SITE	PRESS	WDIR	WSPD	CLOUD	TEMP	TDEW	PRESS	WDIR	WSPD	CLOUD	TEMP	TDEW
1	Lerwick	1012.7	-	-	4	-1.4	-4.7	1010.4	-	-	8	-0.1	-2.5
2	Wick	1018.8	-	-	7	-0.5	-2.1	1017.7	-	-	5	1.2	-2.2
3	Stornoway	1024.2	NNW	17	8	-	-1.4	1023.5	NNW	23	3	1.7	-2.7
4	Loch Glascarnoch	1023.3	NW	17	7	-2.5	-3.3	1022.1	NW	18	2	-0.3	-6.7
5	Aviemore	1022.5	W	2	8	-1.5	-4.7	1020.6	NNW	7	7	0.9	-5.0
6	Dyce	1018.6	-	-	6	-0.6	-3.0	1017.8	NW	18	6	1.0	-4.7
7	Tulloch Bridge	1024.0	W	8	8	-1.3	-5.0	1022.3	NW	11	8	1.1	-5.5
8	Tiree	1026.1	N	17	8	1.9	-1.7	1024.6	N	21	7	3.9	-1.7
9	Leuchars	1020.9	WNW	9	7	0.9	-5.4	1019.5	NW	14	6	4.7	-7.4
10	Bishopton	1023.5	WNW	6	7	0.6	-4.2	1021.0	NNW	13	7	4.5	-5.1
11	Machrihanish	1025.2	NNW	16	5	2.0	-2.1	1023.5	NNW	18	8	4.1	-3.3
12	Boulmer	1019.9	-	-	0	0.5	-5.0	1018.3	-	-	4	3.8	-4.8
13	Eskdalemuir	1022.8	NW	10	0	-1.7	-5.1	1020.4	NW	10	7	3.0	-4.2
14	Aldergrove	1026.9	WNW	5	7	0.9	0.1	1024.7	NW	11	3	4.2	2.6
15	Shap	1022.8	NW	8	0	-1.0	-4.9	1020.2	NNW	15	7	2.7	-7.2
16	Leeming	1021.4	WNW	8	0	-0.2	-5.9	1019.1	NNW	15	3	5.7	-7.9
17	Ronaldsway	1025.1	NNW	11	4	2.3	-3.1	1023.2	NW	16	5	5.2	-2.7
18	Bridlington	1019.1	WNW	8	1	0.5	-4.3	1017.0	NNW	17	4	4.9	-5.0
19	Crosby	1023.3	N	20	4	3.4	-1.8	1021.9	NNW	23	1	6.8	-1.5
20	Valley	1025.7	NNW	16	5	3.7	-1.0	1024.2	NNW	15	5	5.2	-1.0
21	Waddington	1021.1	NW	5	0	1.2	-6.3	1018.6	NNW	16	2	5.5	-10.1
22	Shawbury	1023.6	NW	4	6	0.7	-0.9	1021.6	NW	16	6	4.5	-3.6
23	Weybourne	1018.9	NW	27	1	2.6	-0.9	1016.8	NW	25	7	4.5	-2.7
24	Bedford	1021.7	WNW	10	0	1.6	-4.7	1018.9	NW	15	3	6.7	-8.8
25	Aberporth	1025.4	NNW	22	3	4.0	-2.5	1024.4	NW	23	6	4.9	0.0
26	Sennybridge	1025.7	N	3	0	-1.1	-4.8	1022.6	NW	7	6	4.9	-1.6
27	Wattisham	1020.2	WNW	9	0	0.3	-6.8	1017.4	NW	16	5	5.7	-6.7
28	Almondsbury	1024.6	WNW	5	0	1.6	-5.1	1021.7	NW	11	4	8.2	-2.8
29	Heathrow	1022.6	WNW	7	0	2.2	-6.5	1019.6	NW	10	3	7.6	-7.8
30	Manston	1020.3	WNW	14	0	3.6	-4.9	1018.1	NW	16	3	5.7	-6.5
31	Chivenor	1025.9	N	6	-	4.8	-2.9	1024.1	NNW	15	-	6.7	-0.9
32	Exeter	-	-	-	-	-	-	-	-	-	-	-	-
33	Herstmonceux	1022.2	WNW	4	0	-0.1	-8.5	1019.1	NNW	8	5	5.7	-7.1
34	Hurn	1024.0	NW	3	0	-0.3	-7.2	1021.5	NNW	13	7	7.0	-5.4
35	Camborne	1026.5	NNE	14	4	4.7	-6.1	1026.0	N	13	5	7.0	-2.0

## Daily Weather Summary for Tuesday 06 April 2021

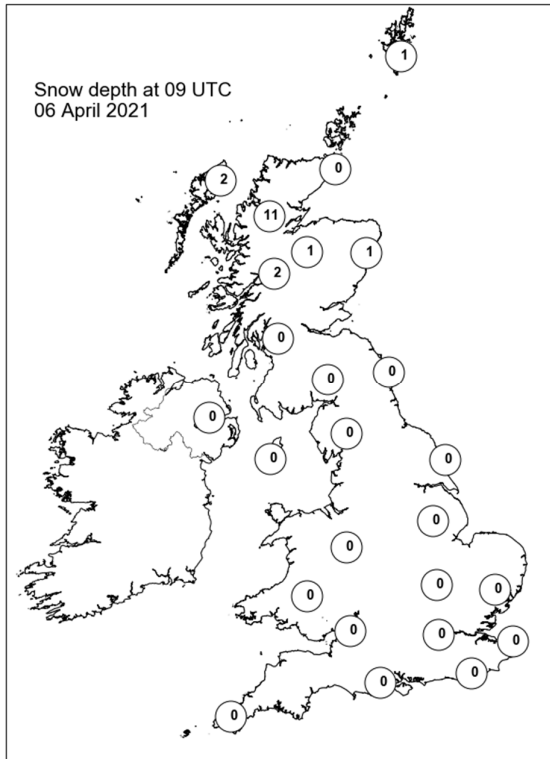
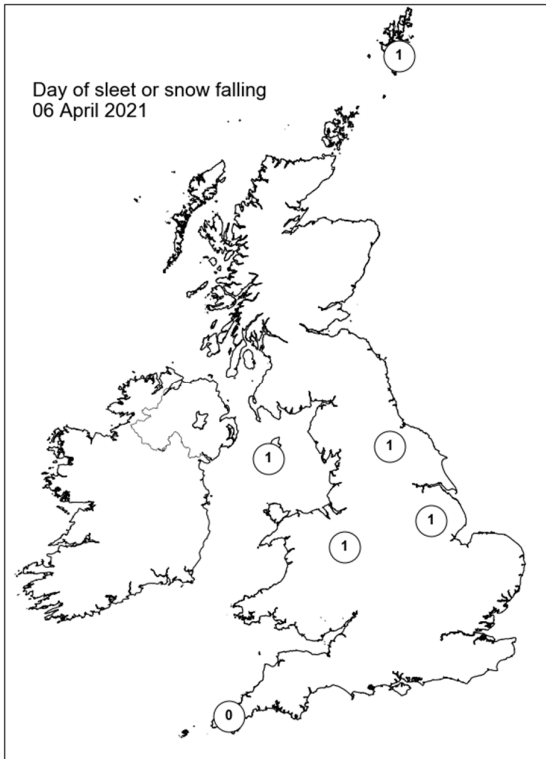
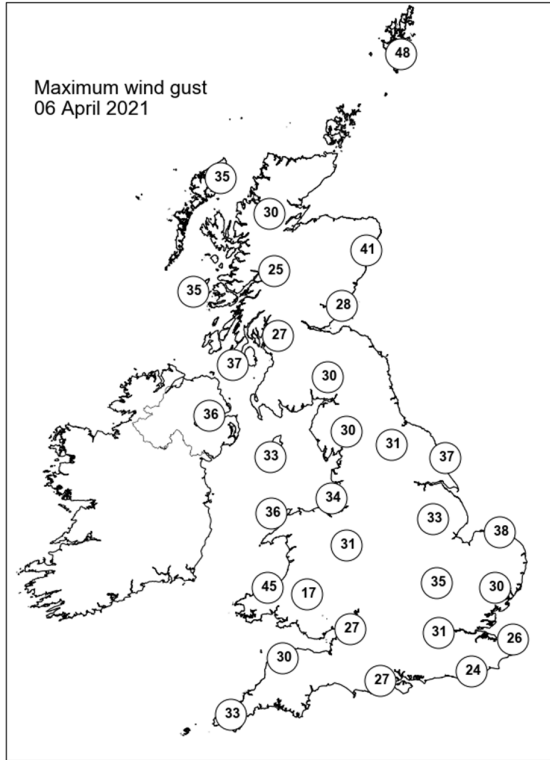
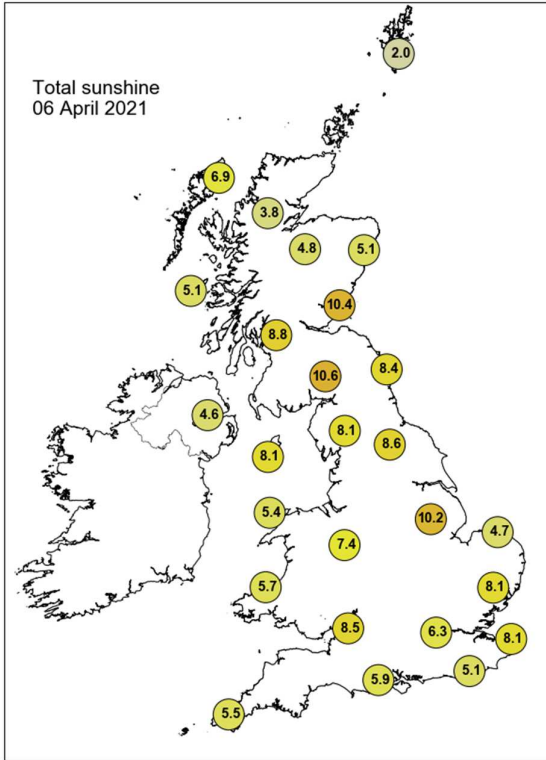
### Selected European readings at (L) 0000 and (R) 1200 UTC

STATIONS		0000 UTC						1200 UTC					
NO	SITE	PRESS	WDIR	WSPD	CLOUD	TEMP	TDEW	PRESS	WDIR	WSPD	CLOUD	TEMP	TDEW
1	Murmansk	975.1	SSE	12	5	2.8	-1.3	981.8	S	17	7	2.3	-5.9
2	Helsinki	982.3	SSW	16	7	0.1	-3.1	984.9	SW	21	6	3.5	-3.1
3	Stockholm	982.9	WSW	8	-	1.2	-5.9	985.8	WSW	16	-	7.0	-7.2
4	Oslo	-	-	-	-	-	-	-	-	-	-	-	-
5	Reykjavik	-	-	-	8	-	-	-	-	-	5	-	-
6	Moscow	1002.6	S	2	0	2.9	-4.0	1001.8	S	4	8	11.0	-4.0
7	Kiev	1003.0	S	6	0	3.6	-2.6	1001.6	SSW	2	6	13.0	-4.4
8	Warsaw	1000.5	WSW	8	7	0.9	-1.8	1004.3	W	12	7	3.3	-4.9
9	Berlin	1005.1	W	14	-	0.2	-4.3	1004.4	WSW	14	-	6.4	-2.4
10	De Bilt	1013.4	WNW	8	8	2.9	-0.4	1012.0	WNW	12	2	4.6	-1.3
11	Dublin	1028.2	WNW	10	0	-1.3	-3.9	1025.7	NNW	17	6	6.4	-2.4
12	Cork	1030.6	NW	12	1	0.6	-3.6	1028.4	NNW	16	4	6.2	-2.6
13	Sofia	1011.0	W	4	0	2.2	0.4	1000.2	N	4	3	14.3	4.0
14	Belgrade	1004.1	SSE	6	0	8.6	1.8	1008.0	NNW	6	8	4.4	-1.5
15	Budapest	1002.2	SSE	2	-	6.7	-2.2	1007.7	WNW	10	-	5.8	-8.5
16	Prague	1010.6	SW	4	-	-1.8	-4.8	1008.7	NNW	6	7	1.0	-2.2
17	Munich	1016.4	W	8	7	-1.7	-3.6	1012.8	W	10	7	2.2	-4.2
18	Strasbourg	1018.3	WNW	4	-	-0.7	-4.6	1015.5	WNW	13	-	7.7	-5.4
19	Paris	1022.0	WSW	4	0	-0.1	-5.9	1019.2	W	9	5	7.4	-4.4
20	Jersey	1023.7	NNE	11	0	4.6	-6.3	1023.0	N	14	1	7.1	-1.5
21	Milan	1002.8	N	4	0	7.9	4.9	1002.4	N	13	0	14.7	-11.6
22	Marseille	1009.3	WNW	19	-	14.0	4.6	1009.5	NW	35	-	10.9	-8.4
23	Bordeaux	1019.2	NW	5	8	9.6	6.3	1020.3	NNE	13	-	10.7	-3.1
24	Rome	1009.5	E	3	-	7.3	5.7	1000.2	WSW	20	3	17.7	10.6
25	Ajaccio	1010.3	NE	5	8	10.0	5.6	1006.1	W	15	8	15.3	5.2
26	Barcelona	1012.7	WSW	10	1	14.3	12.5	1012.1	SSW	7	8	15.5	9.7
27	Majorca	1015.1	WSW	7	4	14.4	12.3	1011.2	NW	11	1	21.8	-1.1
28	Madrid	1016.7	NNE	4	0	10.3	1.3	1011.1	S	5	0	20.6	1.4
29	Lisbon	1017.0	-	-	-	14.1	11.8	1014.5	-	-	-	22.3	9.1
30	Athens	1011.2	N	2	-	13.6	9.8	1001.9	WSW	8	2	20.6	13.0
31	Malta	1013.0	WNW	5	5	11.6	10.1	1011.8	WNW	16	1	18.2	10.8
32	Gibraltar	1017.4	E	6	3	16.0	13.9	1014.3	E	8	4	17.9	12.1

## Daily Weather Summary for Tuesday 06 April 2021



## Daily Weather Summary for Tuesday 06 April 2021



## Daily Weather Summary for Wednesday 07 April 2021

This day's summary created 14/04/2021 04:00

### Summary of the UK Weather for Wednesday 07 April 2021

Wednesday started with clear and dry weather for most. The exceptions were northern Scotland, where there were widespread snow showers, and southwest Wales and England, where there were scattered wintry showers. As the early hours progressed, Northern Ireland also saw some wintry showers. Cold, especially in the north, with most of the UK seeing below freezing temperatures, bringing widespread frost. The morning started on a very cold but bright note for many areas across the country, with the best of the sunshine towards the east. Meanwhile, snow showers occurred over northern Scotland with some wintry showers over the southwest of England, both clearing by late afternoon. Moving into the afternoon cloud pushed southeastwards and slowly spread across the country. Despite the cloud cover, it remained dry for most areas, accompanied by light winds. The evening saw clear spells develop across the eastern and central parts of the UK. Meanwhile, thicker clouds and outbreaks of rain developed over Wales, Northern Ireland and Scotland. This began to spread to northwest and southwest England by midnight.

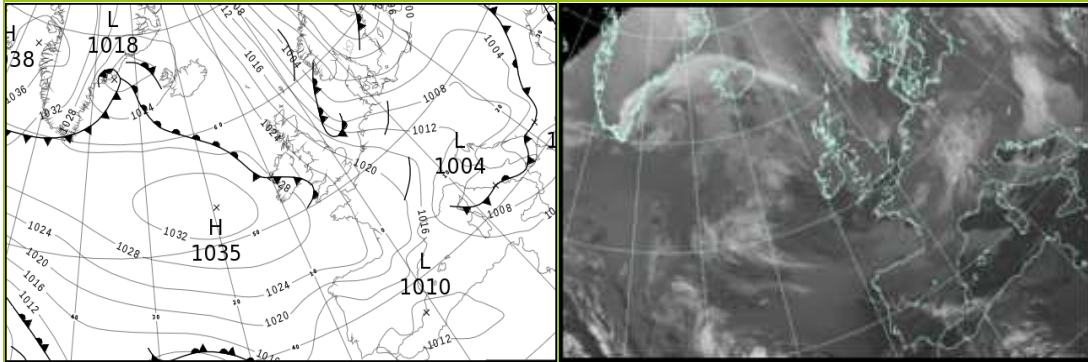
### Daily Extremes

<i>Highest Maximum</i>	<b>11.5°C</b> Mylnefield (Angus, 31mAMSL)
<i>Lowest Maximum</i>	<b>5.0°C</b> Liscombe (Somerset, 348mAMSL)
<i>Highest Minimum</i>	<b>4.6°C</b> Scilly: St Marys Airport (Isles Of Scilly, 31mAMSL)
<i>Lowest Minimum</i>	<b>-7.6°C</b> Bewcastle (Cumbria, 133mAMSL)
<i>Lowest Grass Minimum</i>	<b>-11.5°C</b> South Newington (Oxfordshire, 105mAMSL) also Boscombe Down (Wiltshire, 126mAMSL) also Benson (Oxfordshire, 57mAMSL)
<i>Most Rainfall</i>	<b>21.8mm</b> Achnagart (Ross & Cromarty, 15mAMSL)
<i>Most Sunshine</i>	<b>8.7hr</b> Wattisham (Suffolk, 89mAMSL)
<i>Highest Gust</i>	<b>44Kt 51mph</b> Fair Isle (Shetland, 57mAMSL)
<i>Highest Gust (mountain)</i>	<b>61Kt 70mph</b> Cairngorm Summit (Inverness-shire, 1237mAMSL)
<i>Greatest Snow Depth at 0900 UTC</i>	<b>12cm</b> Loch Glascarnoch (Ross & Cromarty, 269mAMSL)

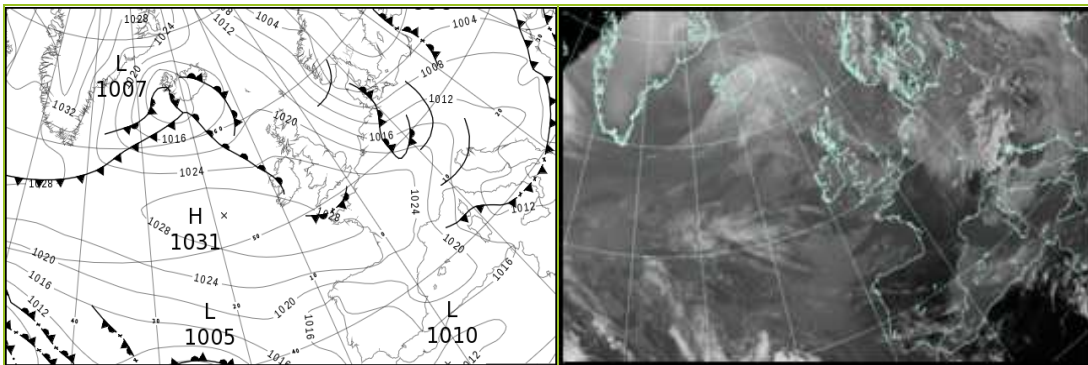
mAMSL refers to station elevation in metres above mean sea level

## Daily Weather Summary for Wednesday 07 April 2021

### North Atlantic and Europe analysis charts and satellite images at 0000 UTC



### North Atlantic and Europe analysis charts and satellite images at 1200 UTC

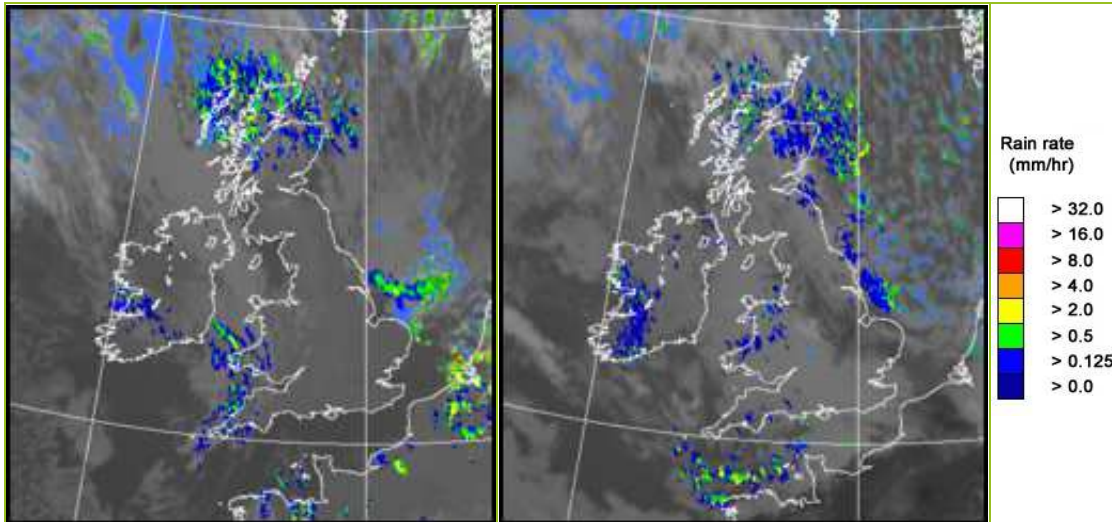


All satellite imagery copyright Met Office and EUMETSAT (European Organisation for the Exploitation of Meteorological Satellites). These show infra-red images from the geostationary MSG satellite. The rainfall rates are derived from both rain-radar and satellite data.

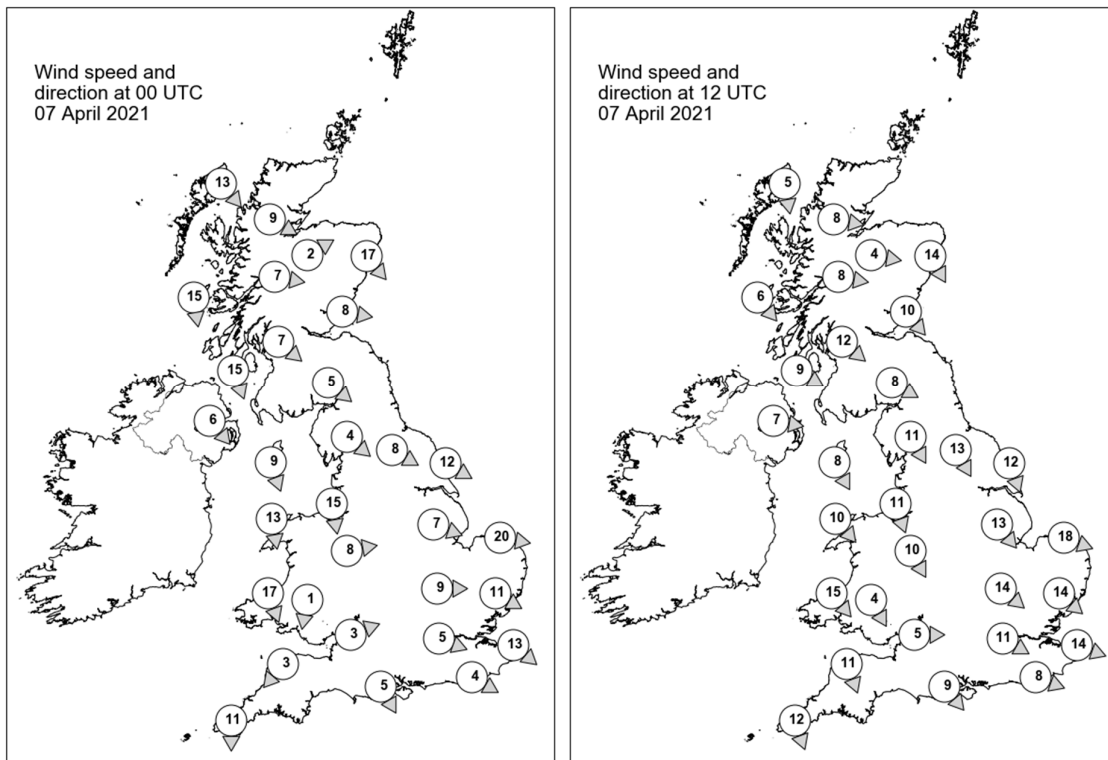


## Daily Weather Summary for Wednesday 07 April 2021

UK satellite and rain-radar precipitation rates at (L) 0000 and (R) 1200 UTC



UK wind speed and direction at (L) 0000 and (R) 1200 UTC



## Daily Weather Summary for Wednesday 07 April 2021

### Selected UK readings at (L) 0000 and (R) 1200 UTC

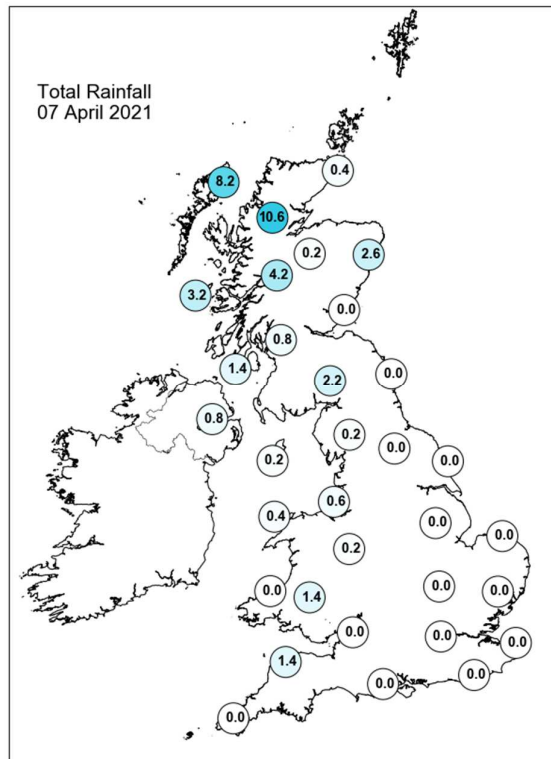
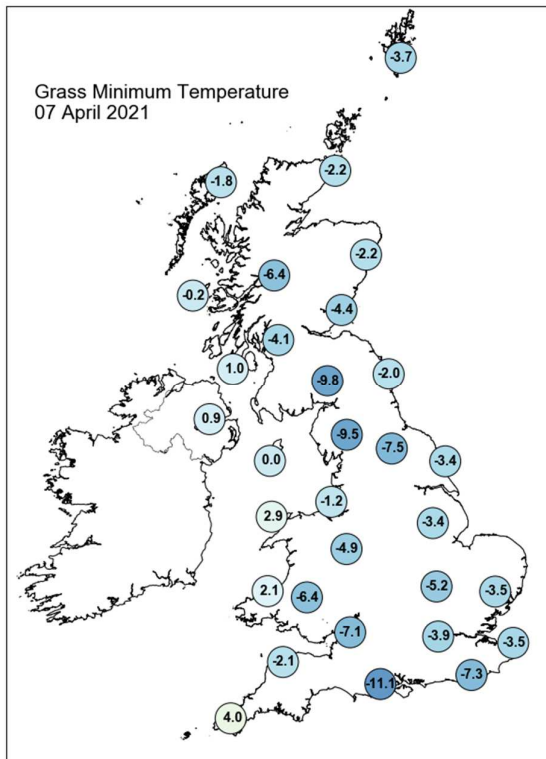
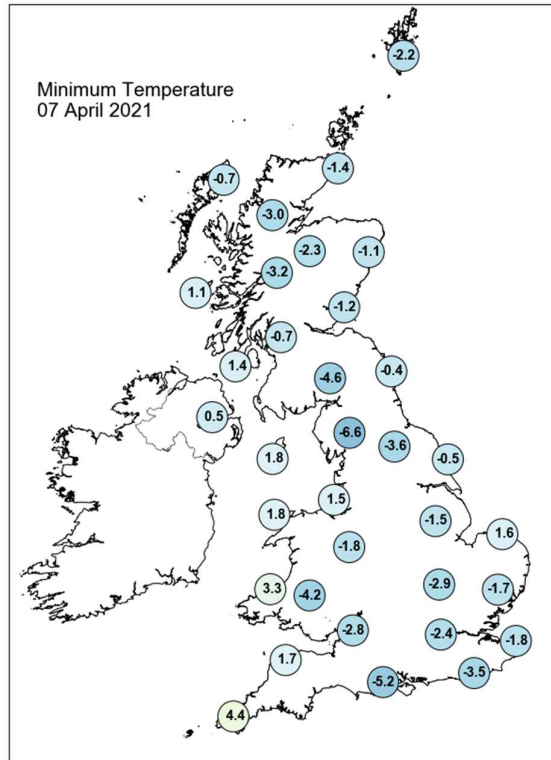
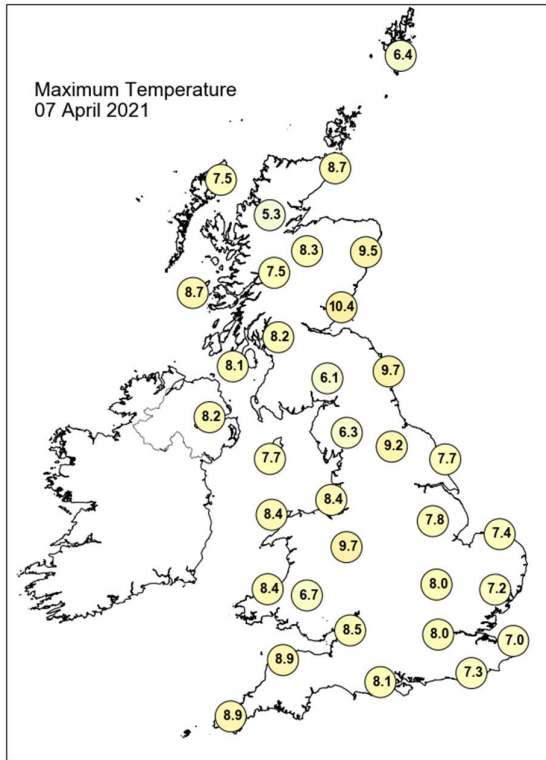
STATIONS		0000 UTC						1200 UTC					
NO	SITE	PRESS	WDIR	WSPD	CLOUD	TEMP	TDEW	PRESS	WDIR	WSPD	CLOUD	TEMP	TDEW
1	Lerwick	1014.2	-	-	1	0.3	-3.6	1016.4	-	-	6	1.3	-4.1
2	Wick	1018.8	-	-	5	0.4	-2.6	1019.7	-	-	7	3.3	-4.3
3	Stornoway	1023.5	NW	13	6	0.2	-2.3	1021.7	N	5	8	3.3	1.0
4	Loch Glascarnoch	1022.7	WNW	9	8	-1.8	-5.1	1022.1	W	8	7	0.5	-3.7
5	Aviemore	1021.8	WSW	2	7	-1.4	-5.1	1021.5	W	4	8	2.0	-4.6
6	Dyce	1018.9	NW	17	8	0.2	-2.9	1020.3	NNW	14	7	2.4	-3.3
7	Tulloch Bridge	1023.3	W	7	8	-1.0	-4.6	1022.8	W	8	8	2.6	-4.9
8	Tiree	1024.7	N	15	7	3.0	-4.1	1023.5	NW	6	8	4.7	-1.1
9	Leuchars	1020.4	W	8	0	0.6	-5.8	1021.4	NW	10	8	5.0	-5.7
10	Bishopton	1022.7	NW	7	0	0.0	-4.0	1022.3	NW	12	6	6.0	-3.6
11	Machrihanish	1023.8	NNW	15	5	2.9	-4.1	1023.7	WNW	9	7	5.1	-0.4
12	Boulmer	1019.7	-	-	6	0.6	-6.0	1021.5	-	-	8	4.9	-5.2
13	Eskdalemuir	1022.4	NW	5	3	-2.3	-8.1	1022.3	WNW	8	7	4.2	-7.1
14	Aldergrove	1025.0	NW	6	8	2.6	-3.0	1024.6	W	7	8	5.5	-0.6
15	Shap	1022.6	NW	4	0	-3.8	-8.1	1022.8	NNW	11	7	3.9	-6.3
16	Leeming	1021.0	WNW	8	0	-0.4	-7.8	1022.5	NNW	13	7	5.6	-6.2
17	Ronaldsway	1023.5	NNW	9	7	3.6	-6.8	1024.6	NNW	8	7	4.8	0.5
18	Bridlington	1018.2	WNW	12	8	1.3	-7.0	1021.0	NNW	12	8	4.9	-5.1
19	Crosby	1022.4	N	15	7	4.0	-2.5	1024.4	NNW	11	8	7.1	-2.3
20	Valley	1024.2	N	13	7	4.5	-4.5	1025.4	NW	10	7	6.0	-1.7
21	Waddington	1020.8	WNW	7	0	-0.1	-7.0	1022.6	NW	13	3	5.2	-7.7
22	Shawbury	1022.8	W	8	2	-0.3	-2.1	1024.6	NNW	10	7	5.0	-2.2
23	Weybourne	1018.3	W	20	7	1.8	-2.7	1021.4	WNW	18	4	6.1	-3.1
24	Bedford	1021.9	W	9	0	-1.0	-2.8	1023.1	NW	14	4	5.4	-6.3
25	Aberporth	1024.7	NNW	17	8	4.5	-0.8	1026.2	NW	15	8	4.4	-1.6
26	Sennybridge	1025.2	N	1	2	-3.9	-5.5	1025.6	NNW	4	8	3.3	-2.6
27	Wattisham	1020.1	WNW	11	0	-0.9	-4.6	1022.2	NW	14	4	5.2	-6.5
28	Almondsbury	1024.2	WSW	3	5	-1.5	-2.8	1025.5	W	5	8	5.5	-2.8
29	Heathrow	1022.7	WNW	5	0	-0.6	-3.9	1024.1	WNW	11	8	5.8	-6.8
30	Manston	1020.5	NW	13	0	1.5	-3.3	1022.9	WNW	14	7	5.2	-4.9
31	Chivenor	1025.2	NE	3	-	4.2	-1.5	1026.5	NNW	11	-	6.9	-2.3
32	Exeter	-	-	-	-	-	-	-	-	-	-	-	-
33	Herstmonceux	1022.0	WNW	4	0	-1.0	-4.3	1024.0	WNW	8	8	5.0	-5.1
34	Hurn	1024.1	NNW	5	0	-0.8	-3.0	1025.3	NW	9	7	7.1	-1.8
35	Camborne	1026.4	N	11	6	6.3	-1.5	1027.5	NNW	12	7	7.7	-0.1

## Daily Weather Summary for Wednesday 07 April 2021

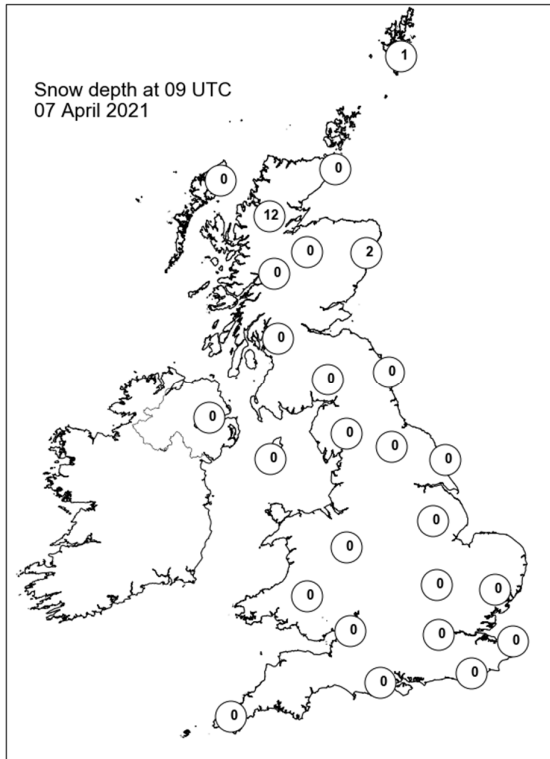
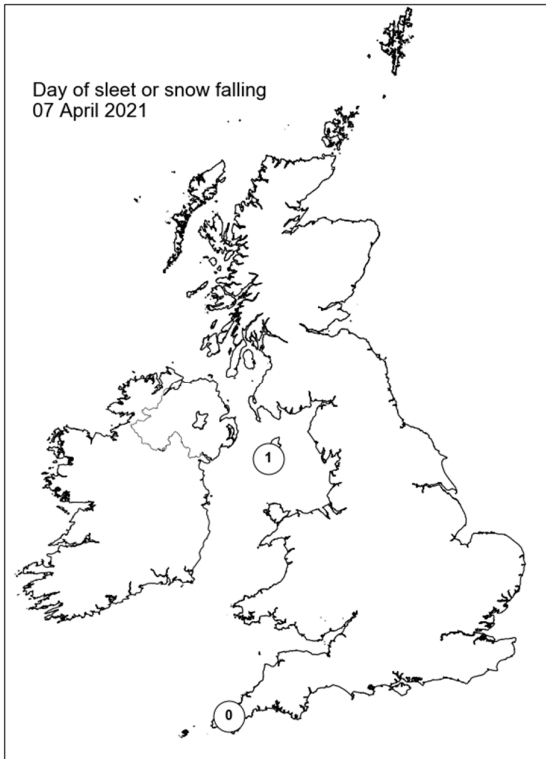
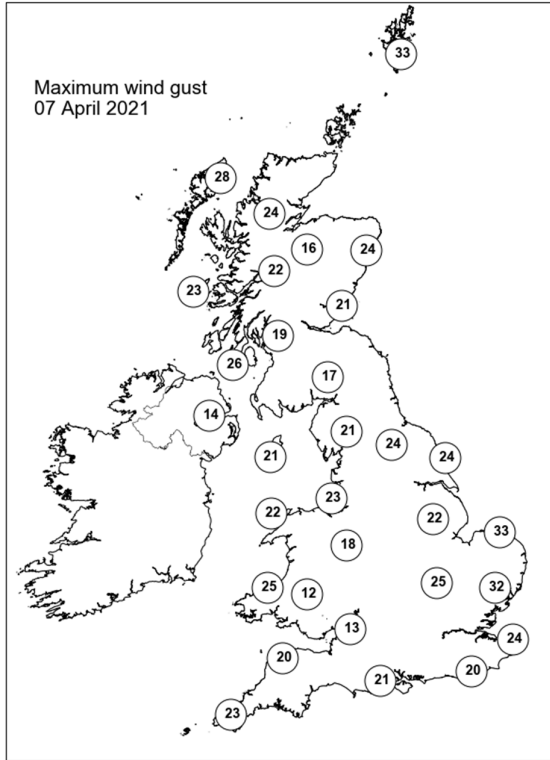
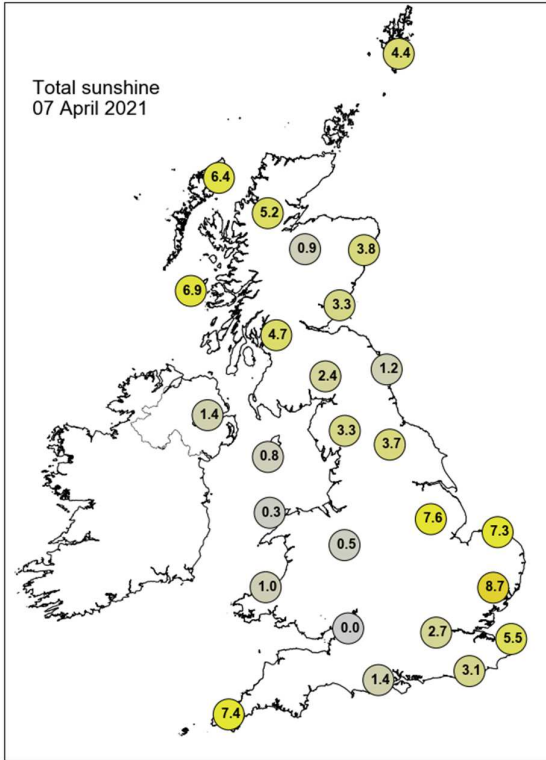
### Selected European readings at (L) 0000 and (R) 1200 UTC

STATIONS		0000 UTC						1200 UTC					
NO	SITE	PRESS	WDIR	WSPD	CLOUD	TEMP	TDEW	PRESS	WDIR	WSPD	CLOUD	TEMP	TDEW
1	Murmansk	984.1	S	12	3	-0.5	-5.7	987.5	S	17	6	3.3	-4.8
2	Helsinki	991.3	SSW	14	7	2.2	-0.6	997.0	SSW	14	7	5.1	-0.9
3	Stockholm	989.3	WSW	8	-	2.1	-0.2	997.8	N	10	-	5.8	-4.4
4	Oslo	-	-	-	-	-	-	-	-	-	-	-	-
5	Reykjavik	-	-	-	0	-	-	1008.9	E	13	8	-2.6	-3.6
6	Moscow	1004.8	NE	2	8	4.3	1.8	1001.6	S	4	8	11.1	-1.6
7	Kiev	999.9	SSE	2	8	5.6	3.0	1002.1	NW	6	8	2.5	0.9
8	Warsaw	1004.0	SW	4	2	-0.2	-5.6	1007.1	W	12	6	3.4	-2.0
9	Berlin	1005.7	W	12	-	1.1	-1.4	1010.3	W	14	-	4.9	-2.9
10	De Bilt	1014.0	WNW	6	8	1.0	-0.5	1017.6	WNW	14	8	6.4	0.0
11	Dublin	1026.2	WNW	8	8	1.9	0.9	1025.7	WNW	10	7	6.8	-0.1
12	Cork	1028.9	WNW	8	1	2.1	-1.8	1027.3	NW	8	7	9.4	3.1
13	Sofia	1002.3	-	0	6	4.9	0.1	1010.6	W	4	7	2.0	-3.4
14	Belgrade	1008.6	NW	2	9	0.2	-0.2	1012.2	W	8	6	7.5	-0.9
15	Budapest	1007.9	WNW	6	-	1.2	-4.6	1011.8	W	10	-	7.5	-8.9
16	Prague	1009.0	WSW	4	-	-0.8	-4.0	1013.5	W	6	7	4.3	-3.9
17	Munich	1013.1	W	8	7	-1.2	-3.9	1019.4	WNW	12	7	1.9	-5.9
18	Strasbourg	1016.3	W	5	8	0.1	-2.0	1023.2	WSW	15	8	4.4	-5.1
19	Paris	1021.3	WNW	6	2	0.8	-1.8	1025.8	W	7	1	8.0	-3.2
20	Jersey	1023.9	N	11	6	3.9	-0.7	1026.8	W	9	8	7.1	-0.7
21	Milan	1011.4	NE	5	2	2.7	0.6	1017.2	N	15	2	11.2	-17.7
22	Marseille	1014.2	NNW	20	-	6.0	-6.3	1020.2	NW	30	-	10.4	-6.9
23	Bordeaux	1023.4	WNW	2	-	2.1	-4.9	1026.6	NE	5	-	10.2	-4.2
24	Rome	1004.7	NNE	8	5	6.0	2.1	1010.7	N	11	6	13.6	-4.2
25	Ajaccio	1007.7	NE	6	-	5.7	2.0	1012.7	SSW	6	-	13.5	2.4
26	Barcelona	1014.0	SE	13	7	13.9	6.8	1022.9	SE	7	6	12.0	2.4
27	Majorca	1014.7	ENE	5	2	9.7	7.5	1022.4	ENE	22	7	11.9	0.7
28	Madrid	1014.2	NNE	7	5	10.2	1.0	1016.7	N	4	2	16.1	-1.8
29	Lisbon	1012.8	-	-	-	14.3	5.7	1014.5	-	-	-	19.9	9.5
30	Athens	1007.6	W	8	-	13.9	6.9	1008.9	S	6	2	23.2	8.0
31	Malta	1012.9	WSW	10	0	14.2	11.4	1014.9	W	12	4	19.6	11.1
32	Gibraltar	1011.7	WSW	6	0	16.3	11.5	1014.7	SW	7	6	23.9	12.7

## Daily Weather Summary for Wednesday 07 April 2021



## Daily Weather Summary for Wednesday 07 April 2021



## Daily Weather Summary for Thursday 08 April 2021

This day's summary created 15/04/2021 04:00

### Summary of the UK Weather for Thursday 08 April 2021

Thursday started with rain over the west and north, and dry but cloudy conditions over the east and south. It was a cold night, though not as cold as the previous nights, causing the rain to turn wintry, particularly over north Scotland. By morning, the rain had spread eastwards towards central UK. At around dawn there was widespread cloud cover over the UK with some showers over southwest, central, and northwest England as well as Northern Ireland, and southern Scotland. Heavier more persistent rain was seen over western and Northern Scotland. Throughout the morning winds were strong for much of Scotland and the northwest of England but remained light further south. By the afternoon showers over England had eased with sunny spells forming across the southern coast of England. Showers continued over Northern Ireland and rain remained heavy over Scotland becoming somewhat more widespread. Through the evening this heavy rain formed a band and made its way southwards towards northern England, leaving behind it clearer conditions alongside scattered showers.

### Daily Extremes

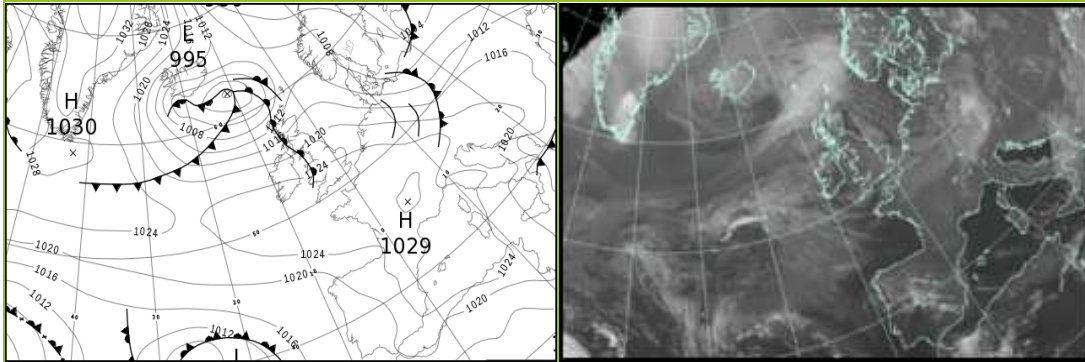
<i>Highest Maximum</i>	<b>14.2°C</b> Holbeach No 2 (Lincolnshire, 3mAMSL) also Cavendish (Suffolk, 55mAMSL)
<i>Lowest Maximum</i>	<b>5.8°C</b> Loch Glascarnoch (Ross & Cromarty, 269mAMSL)
<i>Highest Minimum</i>	<b>6.2°C</b> Scilly: St Marys Airport (Isles Of Scilly, 31mAMSL)
<i>Lowest Minimum</i>	<b>-2.4°C</b> Fyvie Castle (Aberdeenshire, 55mAMSL)
<i>Lowest Grass Minimum</i>	<b>-6.8°C</b> Aboyne No 2 (Aberdeenshire, 140mAMSL) also Copley (Durham, 253mAMSL)
<i>Most Rainfall</i>	<b>27.6mm</b> Achnagart (Ross & Cromarty, 15mAMSL)
<i>Most Sunshine</i>	<b>8.5hr</b> Mylnefield (Angus, 31mAMSL)
<i>Highest Gust</i>	<b>54Kt 62mph</b> Leuchars (Fife, 10mAMSL)
<i>Highest Gust (mountain)</i>	<b>108Kt 124mph</b> Cairngorm Summit (Inverness-shire, 1237mAMSL)
<i>Greatest Snow Depth at 0900 UTC</i>	No non-zero values

mAMSL refers to station elevation in metres above mean sea level

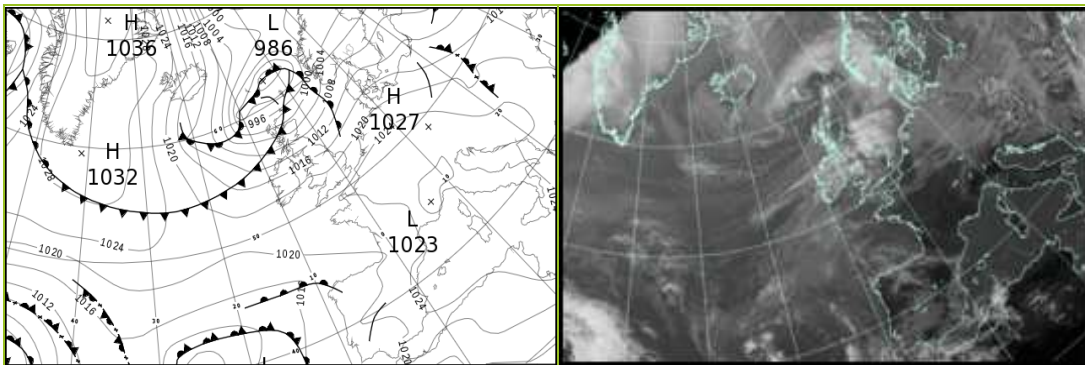


## Daily Weather Summary for Thursday 08 April 2021

### North Atlantic and Europe analysis charts and satellite images at 0000 UTC




### North Atlantic and Europe analysis charts and satellite images at 1200 UTC



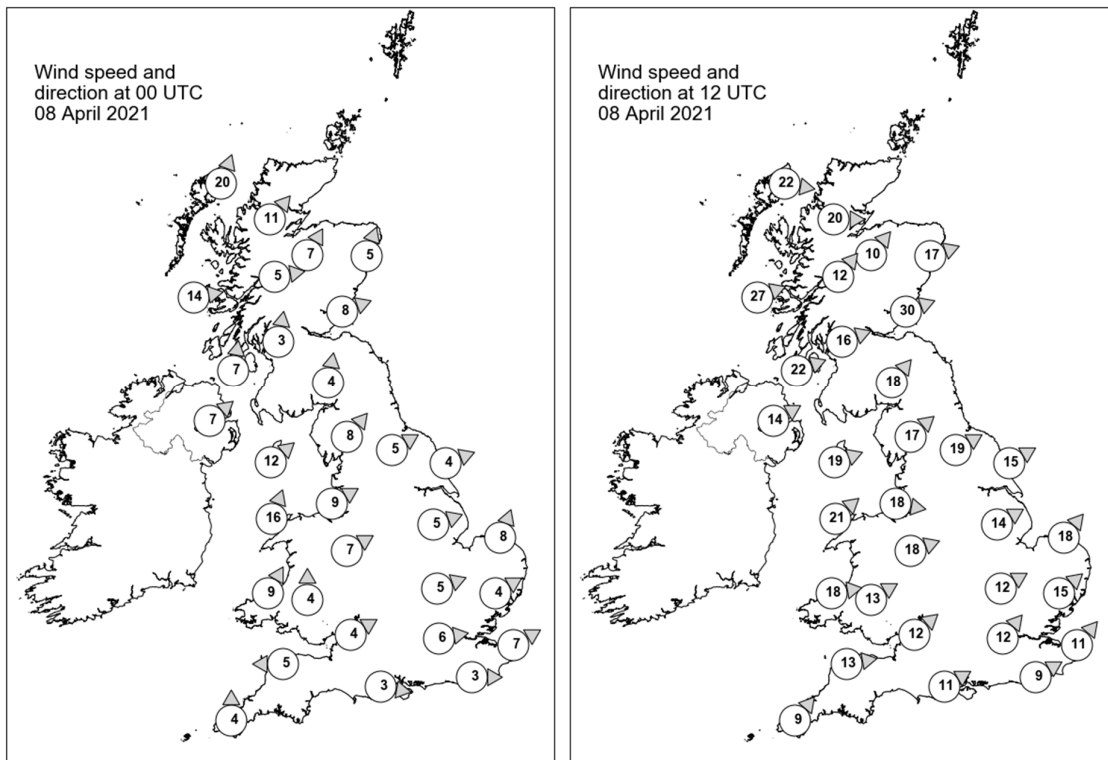
All satellite imagery copyright Met Office and EUMETSAT (European Organisation for the Exploitation of Meteorological Satellites). These show infra-red images from the geostationary MSG satellite. The rainfall rates are derived from both rain-radar and satellite data.

## Daily Weather Summary for Thursday 08 April 2021

UK satellite and rain-radar precipitation rates at (L) 0000 and (R) 1200 UTC



UK wind speed and direction at (L) 0000 and (R) 1200 UTC



## Daily Weather Summary for Thursday 08 April 2021

### Selected UK readings at (L) 0000 and (R) 1200 UTC

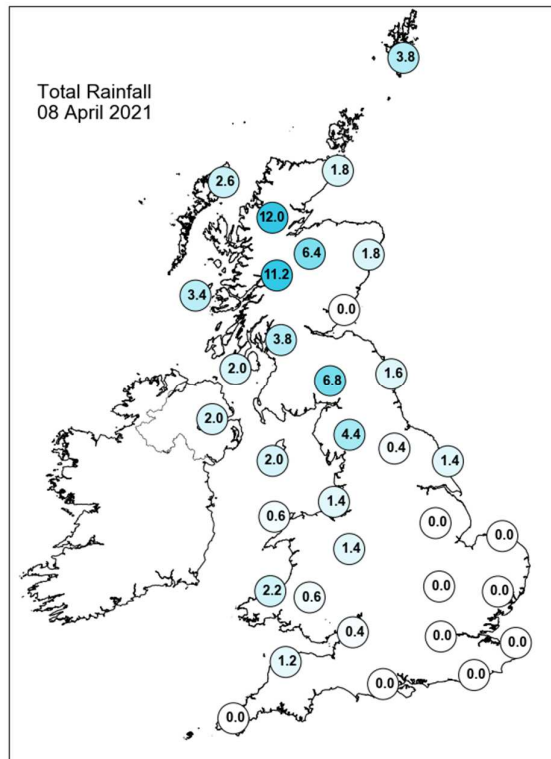
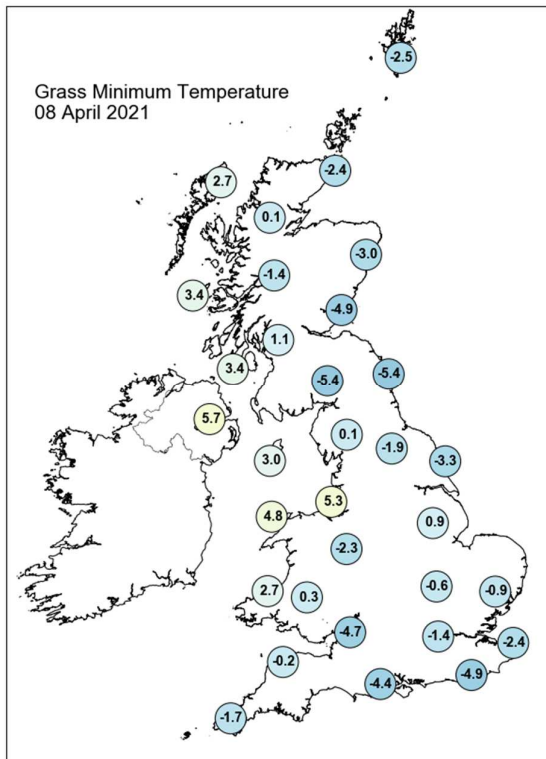
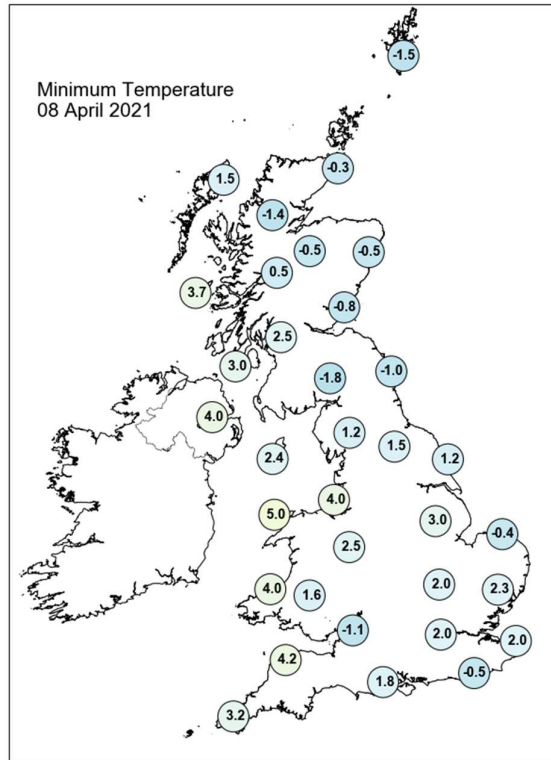
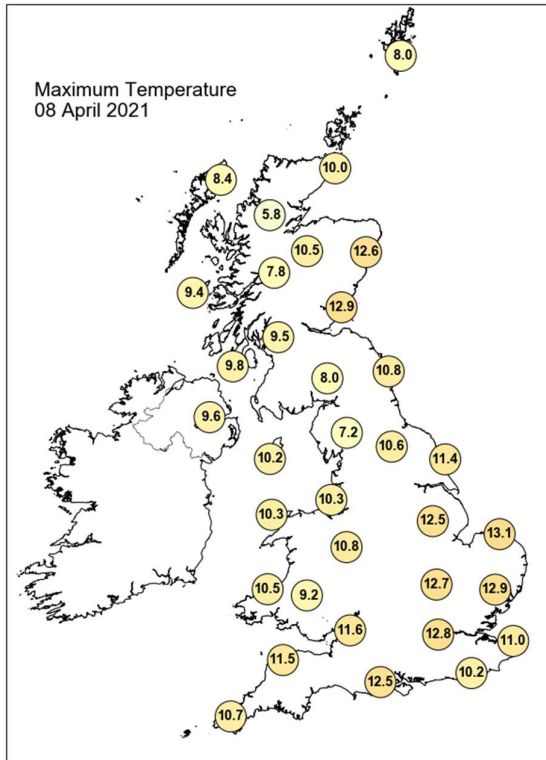
STATIONS		0000 UTC						1200 UTC					
NO	SITE	PRESS	WDIR	WSPD	CLOUD	TEMP	TDEW	PRESS	WDIR	WSPD	CLOUD	TEMP	TDEW
1	Lerwick	1010.5	-	-	8	0.7	0.7	992.2	-	-	8	4.8	3.3
2	Wick	1012.0	-	-	8	2.7	-1.0	998.5	-	-	8	6.6	5.0
3	Stornoway	1010.2	SSW	20	8	5.1	4.1	999.9	W	22	8	7.3	2.6
4	Loch Glascarnoch	1013.4	SW	11	8	1.8	-1.1	1001.7	W	20	8	3.2	2.3
5	Aviemore	1014.9	SSW	7	8	1.1	-3.4	1002.1	SW	10	5	9.1	2.3
6	Dyce	1015.8	SSW	5	4	0.1	-4.7	1002.3	WSW	17	6	11.0	2.0
7	Tulloch Bridge	1016.7	W	5	8	1.8	-0.8	1005.7	SW	12	8	6.2	3.5
8	Tiree	1015.5	W	14	7	7.4	6.4	1006.4	WSW	27	8	8.4	6.4
9	Leuchars	1017.2	WSW	8	2	-0.2	-4.0	1005.3	WSW	30	7	12.0	5.4
10	Bishopton	1018.0	S	3	8	3.6	1.5	1009.3	WSW	16	8	8.1	5.5
11	Machrihanish	1018.1	S	7	8	5.9	5.3	1011.2	WSW	22	8	9.3	6.5
12	Boulmer	1019.3	-	-	2	0.2	-4.0	1010.6	-	-	8	9.2	5.5
13	Eskdalemuir	1020.4	S	4	7	-1.0	-3.4	1010.7	SW	18	8	7.2	5.9
14	Aldergrove	1020.1	SW	7	8	7.2	7.0	1013.8	WSW	14	8	9.0	4.1
15	Shap	1021.0	SW	8	8	2.3	-1.4	1014.4	SW	17	7	6.5	5.1
16	Leeming	1021.1	WSW	5	8	3.2	-0.8	1014.7	WSW	19	7	9.5	5.4
17	Ronaldsway	1021.1	SW	12	8	6.6	6.0	1015.7	WSW	19	7	9.1	4.7
18	Bridlington	1020.9	WSW	4	8	3.1	-2.2	1014.4	WSW	15	5	10.7	3.7
19	Crosby	1022.3	WSW	9	8	6.1	2.0	1017.8	W	18	0	10.0	4.7
20	Valley	1022.4	SSW	16	8	7.6	6.5	1018.5	SW	21	6	9.6	4.7
21	Waddington	1022.9	WSW	5	6	3.4	-2.3	1017.7	WSW	14	7	10.6	2.6
22	Shawbury	1023.5	WSW	7	8	4.1	0.7	1019.0	WSW	18	7	10.3	3.1
23	Weybourne	1022.6	SSW	8	8	3.1	-3.5	1018.1	SW	18	0	10.5	4.1
24	Bedford	1024.0	WSW	5	8	3.2	-1.5	1019.7	WSW	12	4	12.2	5.3
25	Aberporth	1024.4	SSW	9	8	5.2	3.3	1021.0	W	18	7	9.4	2.8
26	Sennybridge	1025.2	S	4	8	2.5	0.5	1020.7	WSW	13	7	7.4	4.1
27	Wattisham	1023.8	WSW	4	8	2.4	-3.8	1020.4	SW	15	7	9.3	2.2
28	Almondsbury	1025.5	WSW	4	8	4.2	-1.0	1021.6	SW	12	7	10.8	4.5
29	Heathrow	1025.1	W	6	4	3.5	-3.0	1021.8	SW	12	8	10.9	0.7
30	Manston	1024.7	WSW	7	8	2.8	-3.7	1022.3	SW	11	8	9.2	-0.3
31	Chivenor	1025.8	E	5	7	4.6	1.3	1022.4	W	13	8	10.9	5.7
32	Exeter	-	-	-	-	-	-	-	-	-	-	-	-
33	Herstmonceux	1025.3	W	3	8	3.2	-4.3	1023.2	WSW	9	6	9.3	1.1
34	Hurn	1026.0	W	3	7	2.9	-0.7	1023.0	WSW	11	7	10.5	2.7
35	Camborne	1027.0	S	4	7	4.9	0.1	1023.3	SW	9	7	10.2	2.9

## Daily Weather Summary for Thursday 08 April 2021

### Selected European readings at (L) 0000 and (R) 1200 UTC

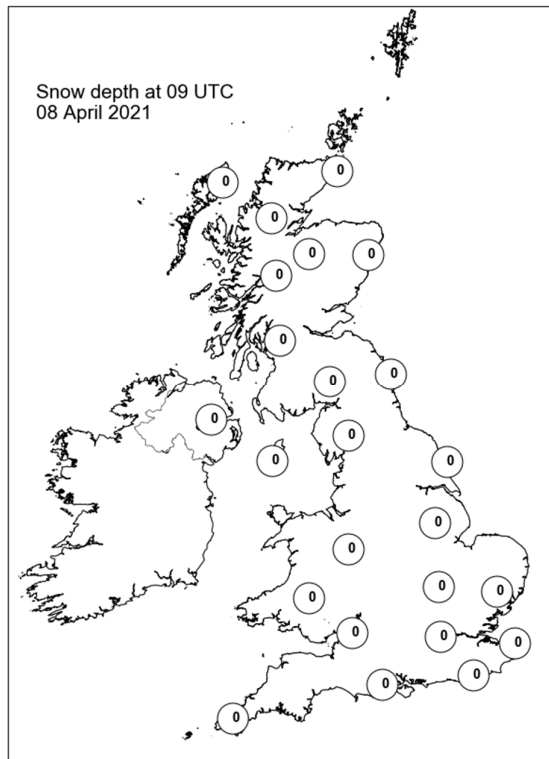
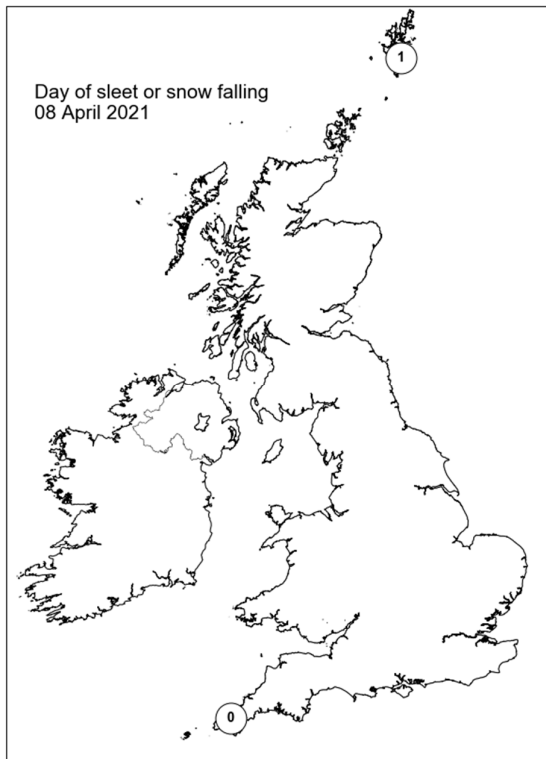
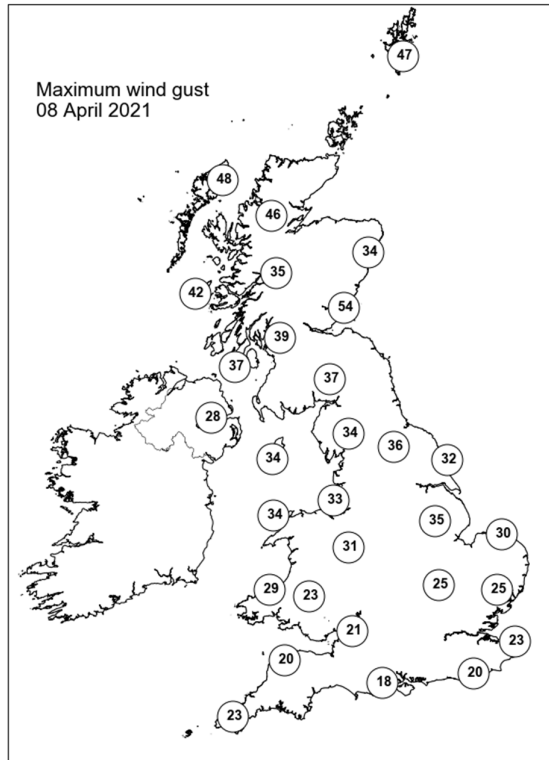
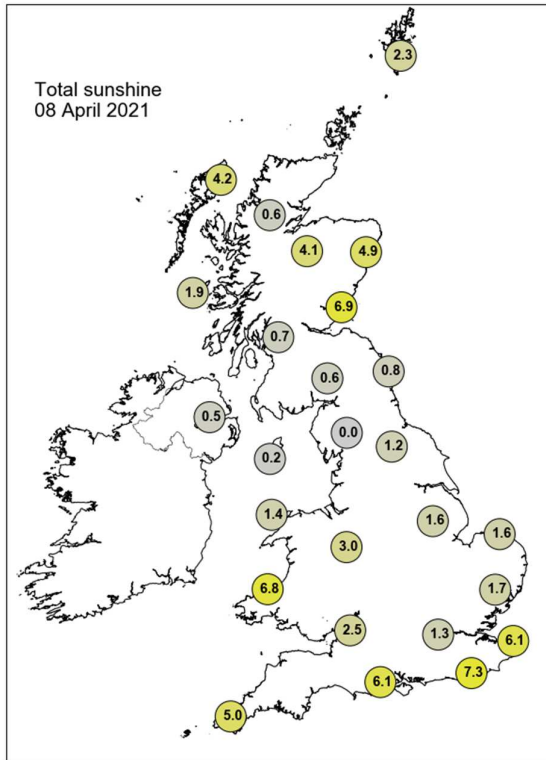
STATIONS		0000 UTC						1200 UTC					
NO	SITE	PRESS	WDIR	WSPD	CLOUD	TEMP	TDEW	PRESS	WDIR	WSPD	CLOUD	TEMP	TDEW
1	Murmansk	998.9	S	6	7	1.3	-1.0	997.1	S	4	7	4.5	-5.9
2	Helsinki	999.3	W	4	8	0.7	-0.1	1002.0	NW	12	5	6.3	-8.9
3	Stockholm	1003.8	-	0	-	-1.0	-4.1	1006.7	W	8	-	7.5	-8.2
4	Oslo	-	-	-	-	-	-	-	-	-	-	-	-
5	Reykjavik	1003.7	E	11	8	-1.3	-3.5	-	-	-	4	-	-
6	Moscow	994.1	-	0	8	3.0	2.5	1002.3	W	6	8	2.8	0.5
7	Kiev	1008.4	W	6	0	0.2	-2.7	1014.6	WNW	8	6	6.7	-4.9
8	Warsaw	1009.9	SW	4	2	0.1	-2.4	1015.2	WSW	14	6	5.5	2.0
9	Berlin	1012.9	W	16	-	2.4	-0.6	1020.7	W	16	-	7.2	-1.9
10	De Bilt	1022.5	W	6	8	2.5	-1.0	1022.6	WSW	12	8	7.2	-1.2
11	Dublin	1022.8	WSW	10	5	6.1	4.0	1017.0	WSW	12	7	9.0	2.5
12	Cork	1026.1	WNW	8	1	4.4	1.0	1021.0	WSW	16	7	7.1	3.4
13	Sofia	1017.8	W	4	7	0.2	-4.0	1021.6	W	4	6	5.4	-4.5
14	Belgrade	1020.7	W	4	0	1.2	-1.2	1024.7	WNW	6	7	8.3	-5.3
15	Budapest	1019.1	WSW	4	-	-0.4	-3.1	1023.4	W	12	-	4.4	-0.8
16	Prague	1016.9	W	6	-	1.6	-2.0	1023.8	W	6	7	5.4	-6.8
17	Munich	1024.6	WSW	10	7	-0.3	-2.6	1027.3	WNW	4	8	3.2	-2.5
18	Strasbourg	1025.2	WSW	3	8	4.0	-4.0	1026.4	SW	6	8	9.0	-2.9
19	Paris	1026.0	NNW	3	7	5.6	-2.3	1024.8	WNW	3	7	9.8	-0.7
20	Jersey	1026.2	ENE	4	8	5.1	2.1	1024.0	NNE	5	6	9.4	0.9
21	Milan	1023.3	N	1	0	3.5	-7.4	1023.8	WSW	7	0	14.2	-2.0
22	Marseille	1025.0	ESE	3	-	2.4	-6.7	1025.5	WSW	12	-	15.4	3.8
23	Bordeaux	1025.2	ENE	4	-	5.0	-3.3	1021.7	ESE	8	-	15.7	-1.4
24	Rome	1023.1	N	7	-	1.3	-5.4	1027.4	W	12	0	13.1	-5.5
25	Ajaccio	1025.9	NE	6	-	1.6	-4.1	1027.8	SW	9	-	15.1	2.6
26	Barcelona	1026.9	N	7	5	8.5	3.9	1025.4	SW	15	3	15.3	2.4
27	Majorca	1027.4	NE	2	1	2.7	0.3	1025.9	WSW	11	3	15.8	4.1
28	Madrid	1022.6	SE	7	2	9.8	5.4	1021.7	W	4	7	13.8	7.1
29	Lisbon	1017.8	-	-	-	12.5	10.0	1019.1	-	-	-	18.7	10.8
30	Athens	1011.6	N	5	-	15.4	7.7	1016.4	NNW	9	5	14.6	2.4
31	Malta	1019.1	NW	13	1	13.0	8.8	1024.6	NE	14	6	14.7	6.5
32	Gibraltar	1020.9	E	26	8	17.2	12.7	1021.3	E	29	8	16.7	10.8

## Daily Weather Summary for Thursday 08 April 2021





## Daily Weather Summary for Thursday 08 April 2021





## Daily Weather Summary for Friday 09 April 2021

This day's summary created 16/04/2021 04:00

### Summary of the UK Weather for Friday 09 April 2021

Friday began with a rain-bearing cold front across north Wales and northern England. Snow showers followed behind and affected exposed northern parts. It was windy across northern Scotland. To the south of the cold front it was generally dry but cloudier, although with some scattered showers affecting south Wales and southwest England. During daylight hours the cold front made slow progress southwards bringing rain to mid-Wales and the Midlands by dusk. A mixture of sunny intervals and wintry showers continued to affect northern parts of the U.K., where it was also cold through the day. To the south of the front it remained cloudier, but some sunny spells allowed temperatures to rise to above average by the afternoon. After dusk the cold front continued its slow journey southwards stretching from southwest England to East Anglia by the end of the day and bringing cloudier conditions to southern parts of the U.K. There were clearer skies to the north of the front which gave a chilly night for many. Wintry showers continued to affect exposed northern areas.

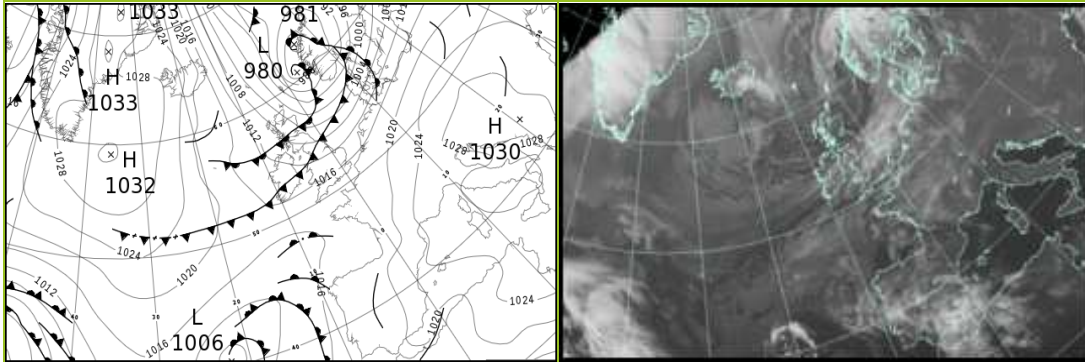
### Daily Extremes

<i>Highest Maximum</i>	<b>14.7°C</b> Writtle (Essex, 32mAMSL) also London, St James's Park (Greater London, 5mAMSL)
<i>Lowest Maximum</i>	<b>1.5°C</b> Loch Glascarnoch (Ross & Cromarty, 269mAMSL)
<i>Highest Minimum</i>	<b>7.8°C</b> Tenby (Dyfed, 5mAMSL)
<i>Lowest Minimum</i>	<b>-3.7°C</b> Kinbrace, Hatchery (Sutherland, 103mAMSL)
<i>Lowest Grass Minimum</i>	<b>-7.1°C</b> Edinburgh, Royal Botanic Garden No 2 (Midlothian (in Lothian Region), 28mAMSL)
<i>Most Rainfall</i>	<b>7.5mm</b> Achfary (Sutherland, 46mAMSL)
<i>Most Sunshine</i>	<b>12.9hr</b> Glasgow, Bishopton (Renfrewshire, 59mAMSL) also Prestwick, Gannet (Ayrshire, 27mAMSL)
<i>Highest Gust</i>	<b>42Kt 48mph</b> Baltasound No 2 (Shetland, 15mAMSL)
<i>Highest Gust (mountain)</i>	<b>55Kt 63mph</b> Cairngorm Summit (Inverness-shire, 1237mAMSL)
<i>Greatest Snow Depth at 0900 UTC</i>	<b>4cm</b> Loch Glascarnoch (Ross & Cromarty, 269mAMSL)

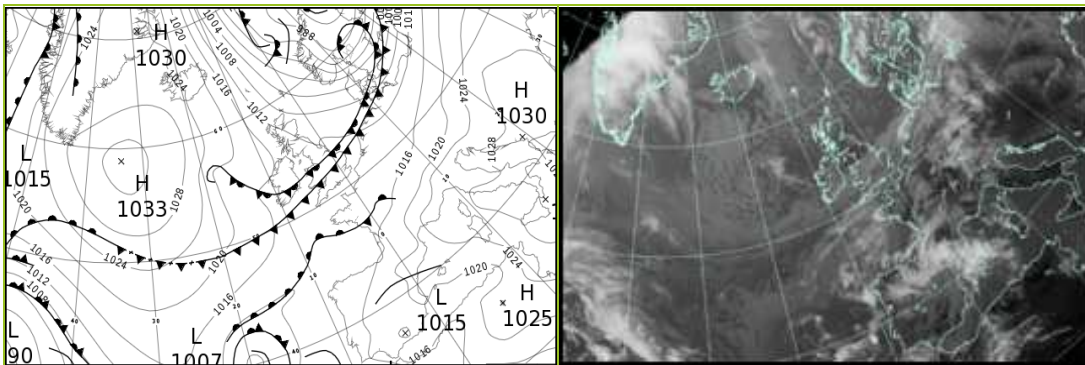
mAMSL refers to station elevation in metres above mean sea level

## Daily Weather Summary for Friday 09 April 2021

### North Atlantic and Europe analysis charts and satellite images at 0000 UTC



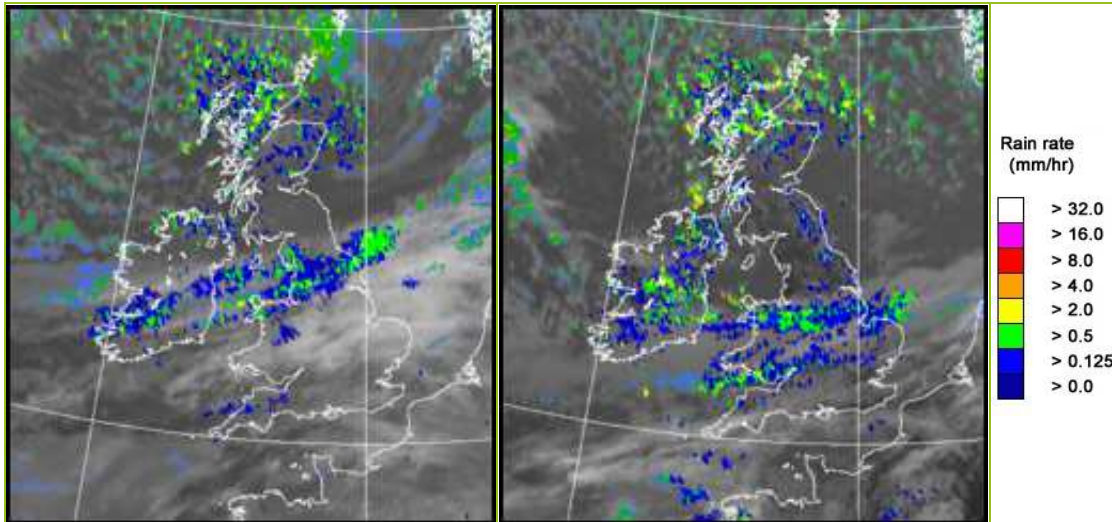
### North Atlantic and Europe analysis charts and satellite images at 1200 UTC



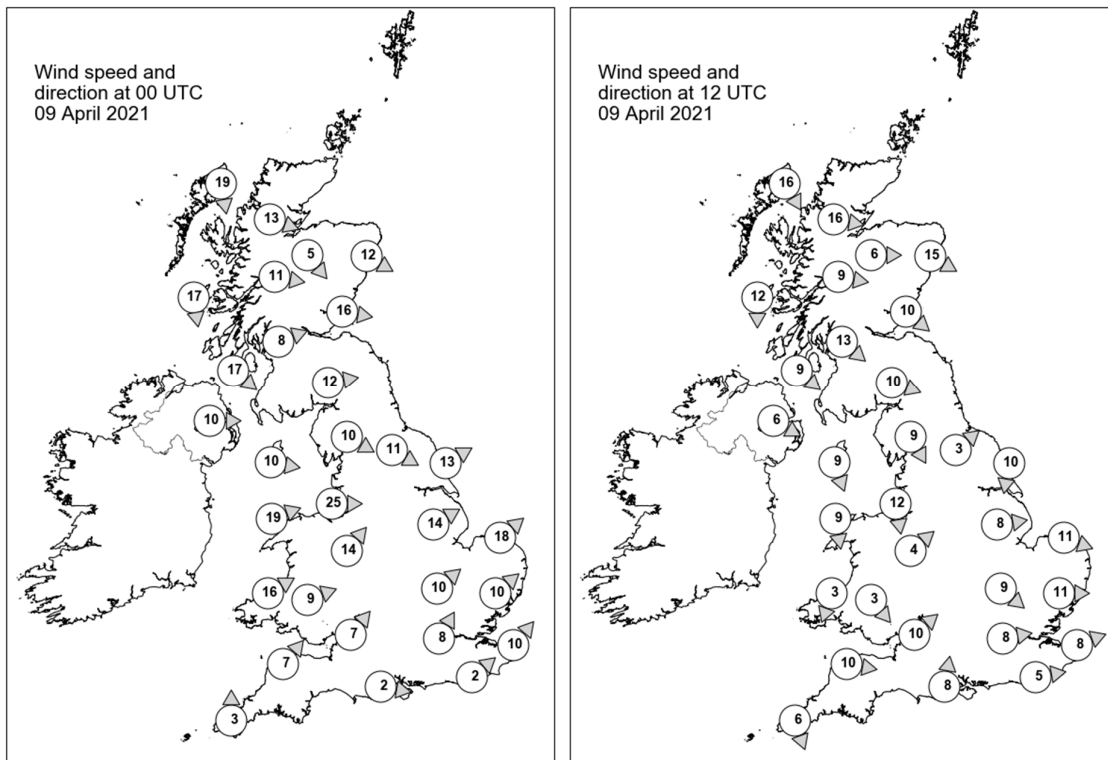
All satellite imagery copyright Met Office and EUMETSAT (European Organisation for the Exploitation of Meteorological Satellites). These show infra-red images from the geostationary MSG satellite. The rainfall rates are derived from both rain-radar and satellite data.

## Daily Weather Summary for Friday 09 April 2021

UK satellite and rain-radar precipitation rates at (L) 0000 and (R) 1200 UTC



UK wind speed and direction at (L) 0000 and (R) 1200 UTC



## Daily Weather Summary for Friday 09 April 2021

### Selected UK readings at (L) 0000 and (R) 1200 UTC

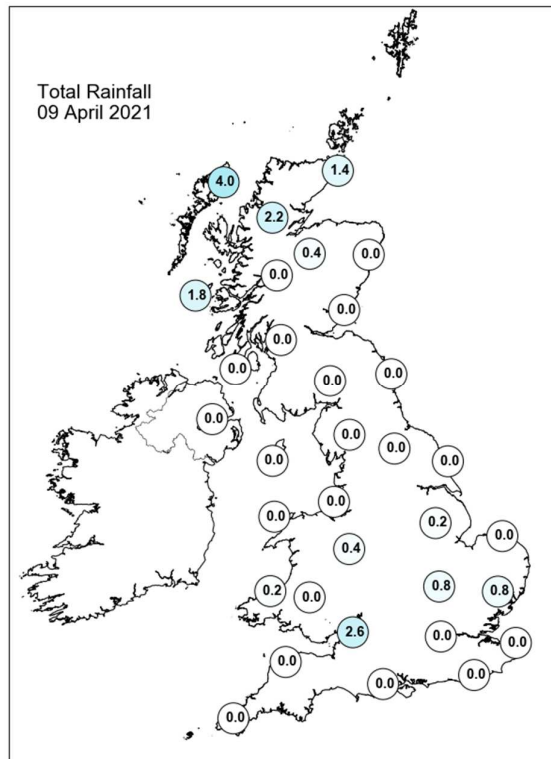
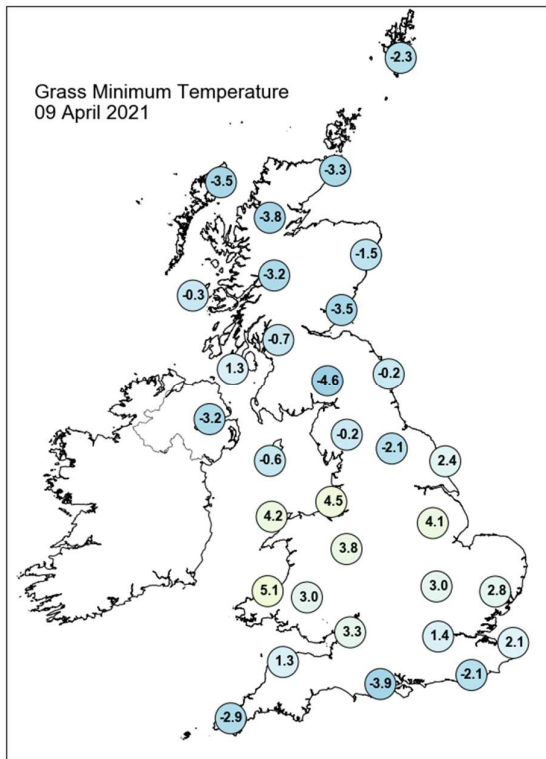
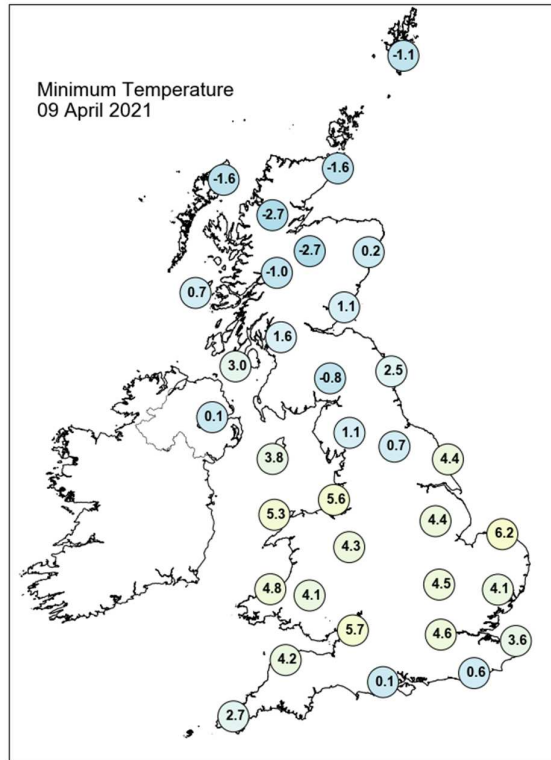
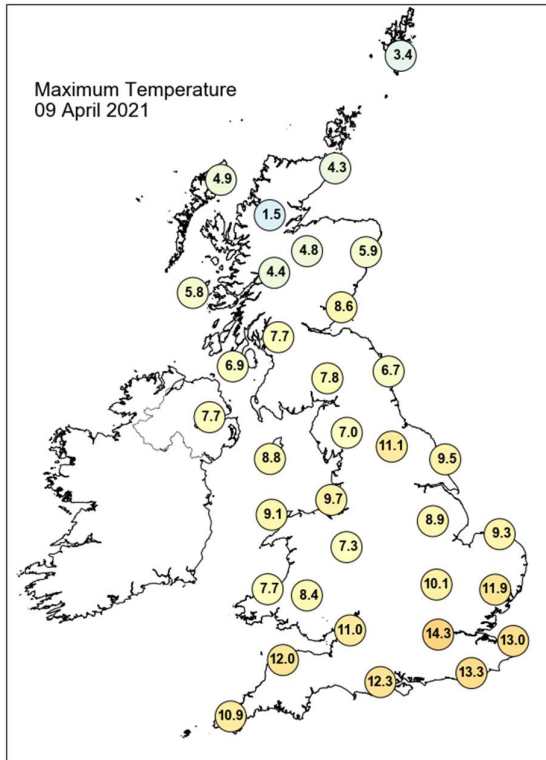
STATIONS		0000 UTC						1200 UTC					
NO	SITE	PRESS	WDIR	WSPD	CLOUD	TEMP	TDEW	PRESS	WDIR	WSPD	CLOUD	TEMP	TDEW
1	Lerwick	995.4	-	-	8	1.6	-1.9	1004.3	-	-	8	-0.4	-1.3
2	Wick	1003.0	-	-	3	1.1	-0.7	1008.7	-	-	3	1.1	-0.5
3	Stornoway	1007.9	N	19	7	0.6	-0.6	1012.1	NNW	16	5	3.9	-1.8
4	Loch Glascarnoch	1006.7	WNW	13	7	-0.2	-0.5	1011.8	W	16	0	0.6	-3.2
5	Aviemore	1005.7	NW	5	0	1.0	-1.5	1011.2	W	6	3	4.7	-2.9
6	Dyce	1003.7	WNW	12	7	2.3	0.5	1009.9	WNW	15	4	4.5	-5.6
7	Tulloch Bridge	1007.9	W	11	7	1.8	-0.4	1013.3	W	9	2	2.5	-5.4
8	Tiree	1009.6	N	17	7	4.0	1.1	1015.0	N	12	1	4.7	0.7
9	Leuchars	1004.9	W	16	0	4.8	-0.5	1011.9	NW	10	2	6.2	-6.1
10	Bishopton	1007.0	WSW	8	7	4.5	1.5	1013.1	NW	13	0	6.4	-3.1
11	Machrihanish	1009.4	NW	17	1	5.4	2.1	1014.5	NW	9	7	5.3	-1.6
12	Boulmer	1006.0	-	-	0	4.1	0.0	1012.1	-	-	7	5.4	-3.3
13	Eskdalemuir	1008.1	W	12	0	2.2	-0.3	1012.5	WNW	10	4	5.9	-5.6
14	Aldergrove	1011.5	W	10	0	4.7	1.5	1014.8	WNW	6	7	5.8	0.0
15	Shap	1009.4	WNW	10	8	4.2	0.5	1012.6	NNW	9	0	6.0	-4.6
16	Leeming	1009.2	WNW	11	8	5.0	3.4	1011.7	SW	3	3	8.5	-1.6
17	Ronaldsway	1011.0	W	10	7	6.2	1.7	1014.0	NNW	9	5	7.2	-1.5
18	Bridlington	1008.3	WSW	13	7	8.0	2.7	1011.5	N	10	5	9.0	2.6
19	Crosby	1011.3	W	25	8	8.5	5.6	1013.2	N	12	0	9.4	2.0
20	Valley	1012.5	WSW	19	8	8.3	5.1	1013.7	N	9	3	8.3	1.1
21	Waddington	1011.9	WSW	14	5	7.3	0.6	1012.3	W	8	7	8.0	1.4
22	Shawbury	1012.7	SW	14	7	6.6	3.3	1013.3	SW	4	8	5.7	2.5
23	Weybourne	1012.0	SW	18	8	7.9	2.7	1012.3	WNW	11	8	8.0	2.7
24	Bedford	1014.3	SW	10	0	6.4	3.2	1012.4	NW	9	8	9.5	3.9
25	Aberporth	1014.9	WSW	16	8	6.7	4.2	1013.6	NNE	3	7	7.2	2.6
26	Sennybridge	1015.6	WSW	9	8	4.5	3.3	1013.1	NW	3	8	7.1	2.4
27	Wattisham	1014.4	SW	10	6	6.3	2.9	1012.0	W	11	6	10.5	3.4
28	Almondsbury	1016.0	SW	7	3	6.2	3.7	1013.0	SW	10	7	9.8	3.5
29	Heathrow	1016.1	SSW	8	5	6.8	2.6	1012.8	W	8	7	11.8	2.1
30	Manston	1016.4	SW	10	2	4.7	2.1	1013.0	WSW	8	6	12.2	1.7
31	Chivenor	1016.6	SW	7	6	6.4	4.5	1013.6	W	10	4	10.8	6.0
32	Exeter	-	-	-	-	-	-	-	-	-	-	-	-
33	Herstmonceux	1017.3	SW	2	8	2.9	0.9	1013.2	W	5	6	12.4	3.6
34	Hurn	1017.3	W	2	8	5.4	3.6	1013.4	S	8	7	12.3	3.9
35	Camborne	1017.8	S	3	7	4.6	1.8	1014.3	NNW	6	6	9.4	2.2

## Daily Weather Summary for Friday 09 April 2021

### Selected European readings at (L) 0000 and (R) 1200 UTC

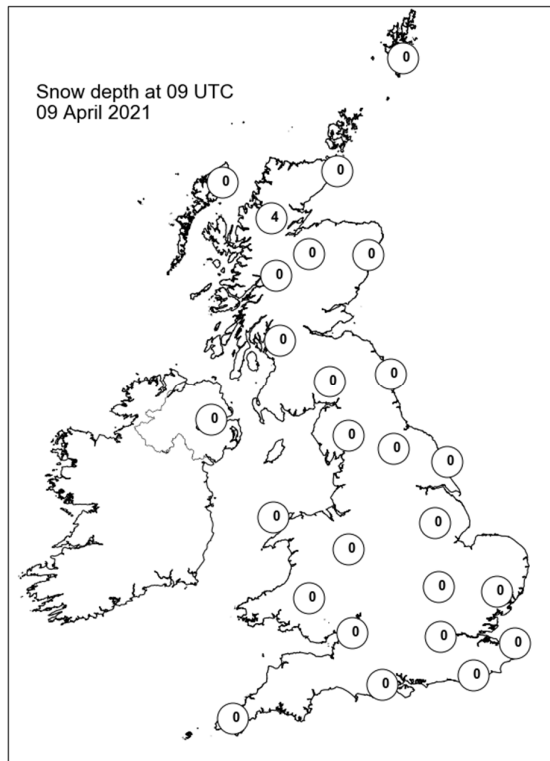
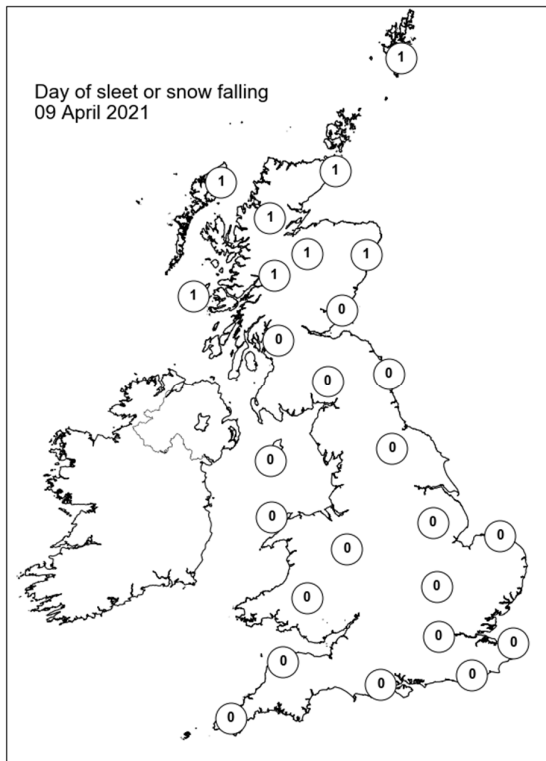
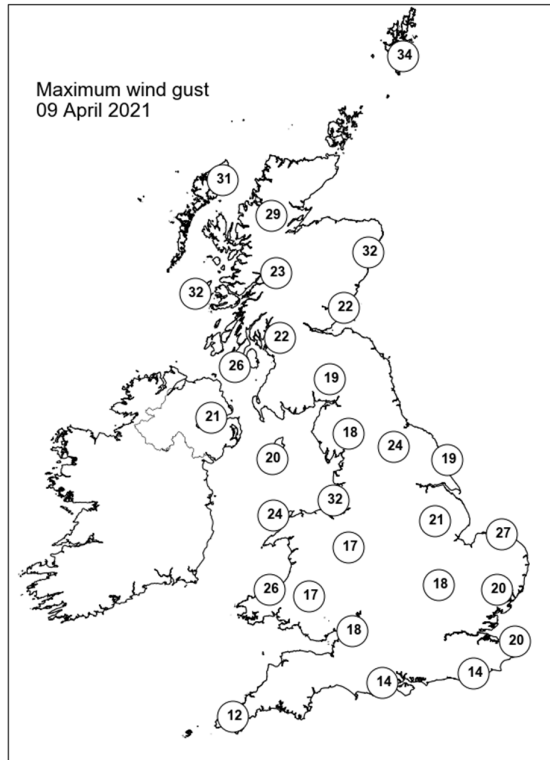
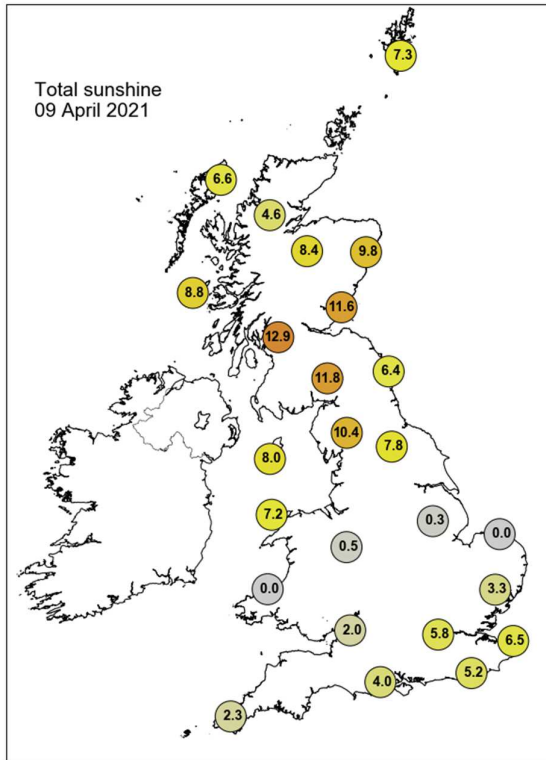
STATIONS		0000 UTC						1200 UTC					
NO	SITE	PRESS	WDIR	WSPD	CLOUD	TEMP	TDEW	PRESS	WDIR	WSPD	CLOUD	TEMP	TDEW
1	Murmansk	990.4	NW	12	8	-0.7	-2.4	992.7	WSW	14	1	2.5	-11.5
2	Helsinki	1005.5	S	6	7	-1.4	-4.1	997.7	SSW	23	8	2.9	1.9
3	Stockholm	1001.0	S	12	-	3.4	-4.1	991.2	SSW	12	-	6.9	2.7
4	Oslo	-	-	-	-	-	-	-	-	-	-	-	-
5	Reykjavik	-	-	-	3	-	-	1026.0	NW	5	4	-1.2	-9.8
6	Moscow	1014.4	WSW	2	8	0.9	-1.0	1022.1	SW	4	6	7.5	-7.7
7	Kiev	1021.5	W	2	0	1.2	-3.0	1025.0	WSW	6	4	10.1	-6.4
8	Warsaw	1022.3	SW	2	0	2.3	0.4	1018.9	S	12	6	9.9	-3.4
9	Berlin	1020.0	SSW	6	-	3.3	-2.9	1013.4	SW	12	-	12.1	-0.1
10	De Bilt	1015.7	S	8	8	4.5	-0.1	1013.1	WNW	8	8	10.1	3.8
11	Dublin	1013.3	NW	6	7	4.7	3.7	1014.5	NE	8	6	5.4	1.4
12	Cork	1015.7	SW	8	3	4.1	3.1	1014.5	NNE	6	7	8.3	0.0
13	Sofia	1028.0	W	2	3	0.7	-5.9	1028.8	NW	4	4	7.7	-7.0
14	Belgrade	1029.2	S	2	2	4.0	-1.5	1028.3	NE	2	1	12.7	-2.5
15	Budapest	1028.5	W	4	-	-0.5	-1.9	1025.8	S	10	-	12.6	-4.1
16	Prague	1024.7	SSW	2	-	0.1	-5.5	1017.1	SW	6	6	13.0	-4.6
17	Munich	1024.1	S	4	3	0.8	-3.6	1016.3	SSW	6	8	15.4	-8.4
18	Strasbourg	1021.8	SW	1	-	-0.3	-4.0	1016.2	SSW	5	7	16.3	-0.9
19	Paris	1018.8	S	2	4	6.2	-1.0	1014.2	S	10	7	16.4	2.0
20	Jersey	1017.9	NE	5	4	4.7	2.8	1013.8	NNE	8	2	10.7	3.9
21	Milan	1025.9	N	2	-	7.8	2.0	1026.5	NNW	4	4	12.9	3.5
22	Marseille	1025.9	E	8	7	10.4	4.1	1024.7	SSE	11	-	16.3	3.0
23	Bordeaux	1017.2	SE	6	-	11.1	0.5	1016.1	S	11	7	18.7	8.4
24	Rome	1028.6	NNE	3	-	0.7	-2.8	1029.1	S	8	0	15.3	0.6
25	Ajaccio	1027.6	NNE	4	-	5.4	0.8	1025.3	SW	8	-	18.1	1.1
26	Barcelona	1024.0	N	6	0	9.3	4.9	1022.7	SE	8	8	14.7	7.6
27	Majorca	1023.9	E	3	6	7.9	4.1	1022.9	E	4	8	13.3	10.7
28	Madrid	1019.3	S	4	6	10.8	5.6	1019.4	SE	7	8	10.0	6.4
29	Lisbon	1017.0	-	-	-	15.2	13.4	1015.6	-	-	-	18.5	12.3
30	Athens	1026.0	N	2	-	7.4	-0.4	1027.0	N	8	3	13.6	-5.2
31	Malta	1027.8	E	5	2	10.2	4.4	1029.1	E	10	4	15.5	4.5
32	Gibraltar	1019.8	E	23	8	15.6	10.2	1018.2	E	19	8	15.6	12.3

## Daily Weather Summary for Friday 09 April 2021





## Daily Weather Summary for Friday 09 April 2021



## Daily Weather Summary for Saturday 10 April 2021

This day's summary created 17/04/2021 04:00

### Summary of the UK Weather for Saturday 10 April 2021

It was a cold start to the night for most of the UK with northern Scotland and Northern Ireland seeing some snow cover, especially over the hills. Meanwhile, outbreaks of rain seen over East Anglia turned heavy at times. Elsewhere it remained dry under predominately clear skies that allowed for a widespread frost to develop. During the early hours, clouds covered southern parts of the country, rain eased, and snow continued to fall over the Scottish Hills. Light winds were experienced by most, though gales affected northern parts of Scotland. It was a rather wet and gloomy day for the southeast of England and East Anglia with rain throughout the day suppressing temperatures. Elsewhere, wintry scattered showers affected much of the UK, building during the afternoon. These were locally heavy and persistent at times, especially across the south Pennines which saw some accumulation of snow. The driest conditions and best of the sunshine were seen in Devon and Cornwall and western Wales, however it was a generally cold day for all.

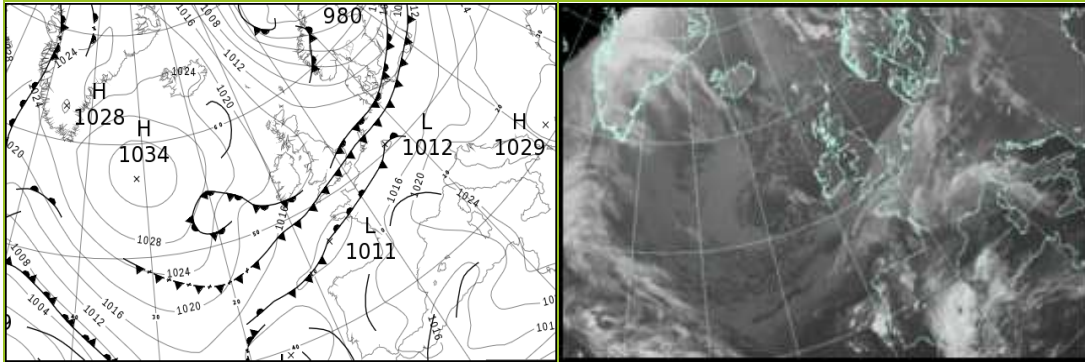
### Daily Extremes

<i>Highest Maximum</i>	<b>13.6°C</b> Plymouth, Mountbatten (Devon, 50mAMSL)
<i>Lowest Maximum</i>	<b>3.5°C</b> Loch Glascarnoch (Ross & Cromarty, 269mAMSL)
<i>Highest Minimum</i>	<b>6.8°C</b> Scilly: St Marys Airport (Isles Of Scilly, 31mAMSL)
<i>Lowest Minimum</i>	<b>-7.8°C</b> Shap (Cumbria, 252mAMSL)
<i>Lowest Grass Minimum</i>	<b>-12.0°C</b> Forrest Lodge, Burnhead (Kirkcudbrightshire, 150mAMSL)
<i>Most Rainfall</i>	<b>10.1mm</b> Buxton (Derbyshire, 307mAMSL)
<i>Most Sunshine</i>	<b>13.0hr</b> Aberdaron (Gwynedd, 86mAMSL)
<i>Highest Gust</i>	<b>32Kt 37mph</b> Berry Head (Devon, 58mAMSL)
<i>Highest Gust (mountain)</i>	<b>39Kt 45mph</b> Cairngorm Summit (Inverness-shire, 1237mAMSL)
<i>Greatest Snow Depth at 0900 UTC</i>	<b>10cm</b> Loch Glascarnoch (Ross & Cromarty, 269mAMSL)

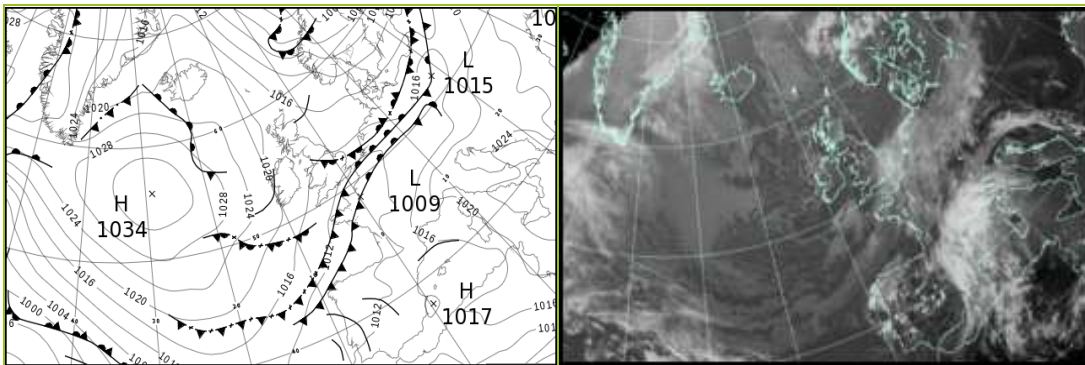
mAMSL refers to station elevation in metres above mean sea level

## Daily Weather Summary for Saturday 10 April 2021

### North Atlantic and Europe analysis charts and satellite images at 0000 UTC



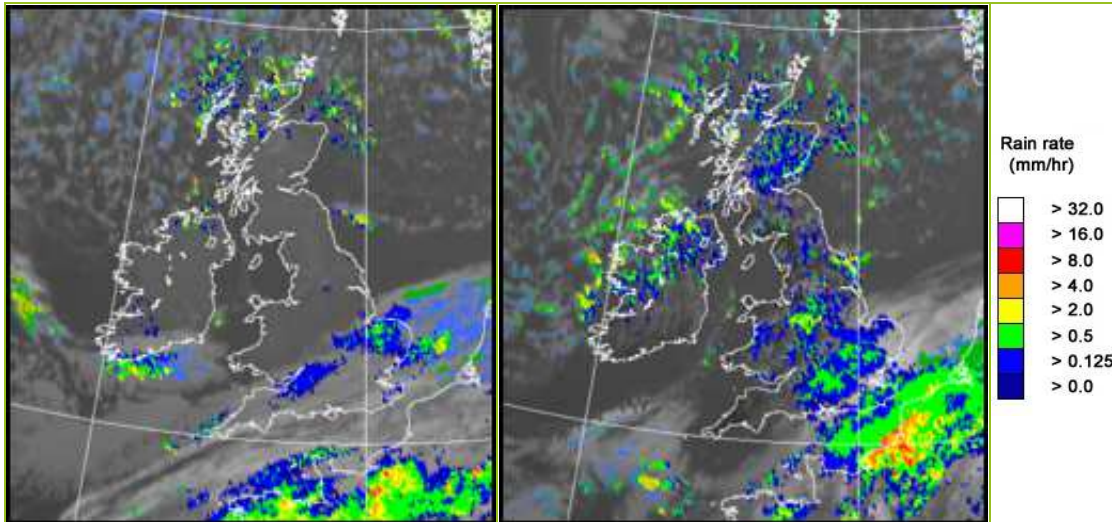
### North Atlantic and Europe analysis charts and satellite images at 1200 UTC



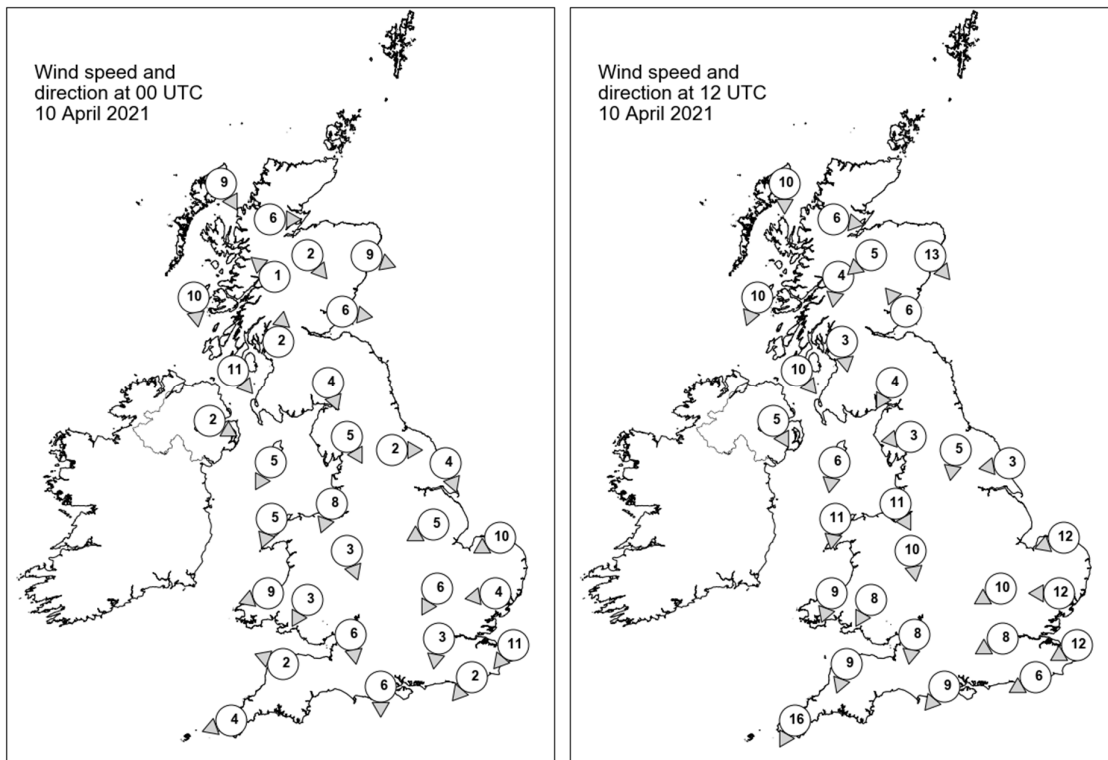
All satellite imagery copyright Met Office and EUMETSAT (European Organisation for the Exploitation of Meteorological Satellites). These show infra-red images from the geostationary MSG satellite. The rainfall rates are derived from both rain-radar and satellite data.

## Daily Weather Summary for Saturday 10 April 2021

UK satellite and rain-radar precipitation rates at (L) 0000 and (R) 1200 UTC



UK wind speed and direction at (L) 0000 and (R) 1200 UTC



## Daily Weather Summary for Saturday 10 April 2021

### Selected UK readings at (L) 0000 and (R) 1200 UTC

STATIONS		0000 UTC						1200 UTC					
NO	SITE	PRESS	WDIR	WSPD	CLOUD	TEMP	TDEW	PRESS	WDIR	WSPD	CLOUD	TEMP	TDEW
1	Lerwick	1010.6	-	-	2	0.8	-2.5	1015.0	-	-	3	3.4	-3.3
2	Wick	1013.9	-	-	5	-2.1	-2.8	1017.1	-	-	4	4.2	0.5
3	Stornoway	1016.5	NNW	9	6	0.8	-0.7	1019.2	N	10	6	4.0	-4.1
4	Loch Glascarnoch	1016.9	W	6	1	-3.4	-4.0	1018.8	W	6	3	1.7	-2.1
5	Aviemore	1016.1	NW	2	0	-1.0	-5.0	1017.5	NE	5	5	3.9	-3.1
6	Dyce	1014.6	WNW	9	0	0.1	-2.9	1017.1	NW	13	5	4.3	-2.9
7	Tulloch Bridge	1018.2	SE	1	0	-5.2	-6.0	1018.9	N	4	8	2.5	-3.3
8	Tiree	1017.6	N	10	3	2.3	-1.0	1019.1	NNE	10	4	5.0	-1.1
9	Leuchars	1015.7	W	6	0	-0.9	-4.3	1017.2	SE	6	7	7.0	-4.6
10	Bishopton	1016.5	S	2	0	-1.2	-2.9	1017.4	N	3	4	5.9	-6.0
11	Machrihanish	1016.8	NW	11	3	2.9	-1.2	1017.9	NW	10	0	5.9	-3.6
12	Boulmer	1015.1	-	-	0	1.1	-3.9	1017.4	-	-	6	4.4	-1.8
13	Eskdalemuir	1016.8	NNW	4	0	-3.9	-6.1	1016.8	NNE	4	2	4.5	-7.0
14	Aldergrove	1017.9	WNW	2	0	-1.1	-2.1	1017.7	NNW	5	2	6.8	-1.0
15	Shap	1016.5	NNW	5	0	-1.9	-5.1	1016.1	E	3	1	5.4	-7.2
16	Leeming	1015.5	W	2	0	-1.4	-2.9	1016.2	N	5	0	7.3	-2.0
17	Ronaldsway	1016.6	NNE	5	0	3.6	-4.8	1017.1	N	6	2	5.9	-4.9
18	Bridlington	1014.6	NNW	4	0	0.8	-1.2	1016.3	E	3	7	7.8	-0.7
19	Crosby	1015.6	NNE	8	0	2.8	-1.9	1016.1	NNW	11	0	8.2	1.2
20	Valley	1016.7	NNE	5	6	2.7	-1.2	1016.8	N	11	1	7.0	-3.1
21	Waddington	1014.8	ENE	5	1	2.1	0.6	1015.7	-	-	-	7.0	-3.4
22	Shawbury	1015.5	NNW	3	0	0.1	-2.5	1015.8	N	10	8	3.7	1.9
23	Weybourne	1014.2	ENE	10	8	5.8	3.0	1015.6	ENE	12	8	6.0	-0.7
24	Bedford	1014.0	NNE	6	8	4.2	3.3	1014.7	ENE	10	8	4.5	1.4
25	Aberporth	1015.8	ENE	9	2	3.8	0.0	1015.9	NNE	9	0	6.2	-1.4
26	Sennybridge	1016.2	NNE	3	0	-2.3	-3.0	1014.9	NNE	8	2	5.5	-0.4
27	Wattisham	1013.8	E	4	8	4.3	3.0	1013.7	E	12	8	6.6	2.8
28	Almondsbury	1014.6	N	6	8	4.7	1.6	1013.8	N	8	6	8.3	3.4
29	Heathrow	1013.5	N	3	8	7.0	2.5	1013.0	ENE	8	8	8.0	1.0
30	Manston	1013.0	NE	11	3	6.2	4.4	1012.2	ENE	12	7	5.7	4.4
31	Chivenor	1014.0	ESE	2	8	6.8	2.5	1014.1	NNE	9	0	8.8	0.6
32	Exeter	-	-	-	-	-	-	-	-	-	-	-	-
33	Herstmonceux	1012.4	NE	2	8	7.1	4.7	1011.3	ENE	6	8	6.4	5.0
34	Hurn	1013.1	N	6	8	6.1	2.7	1012.3	NE	9	8	8.5	3.1
35	Camborne	1013.9	ENE	4	7	6.7	5.3	1014.3	NNE	16	1	8.0	-0.9

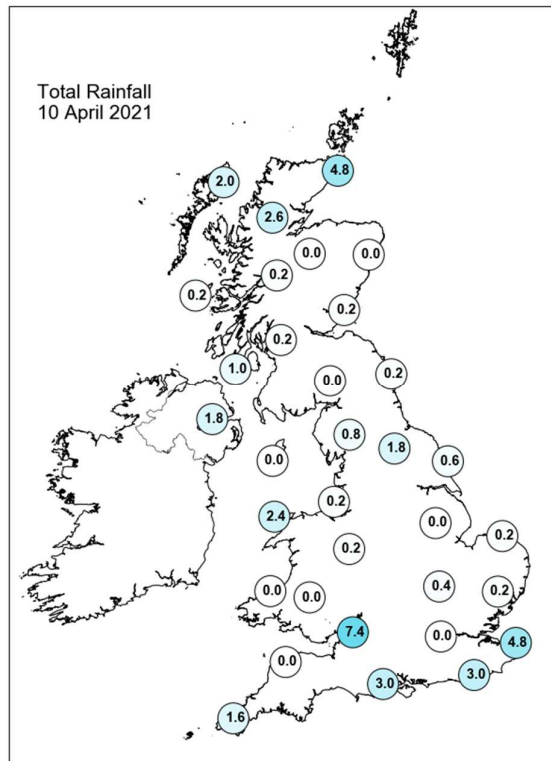
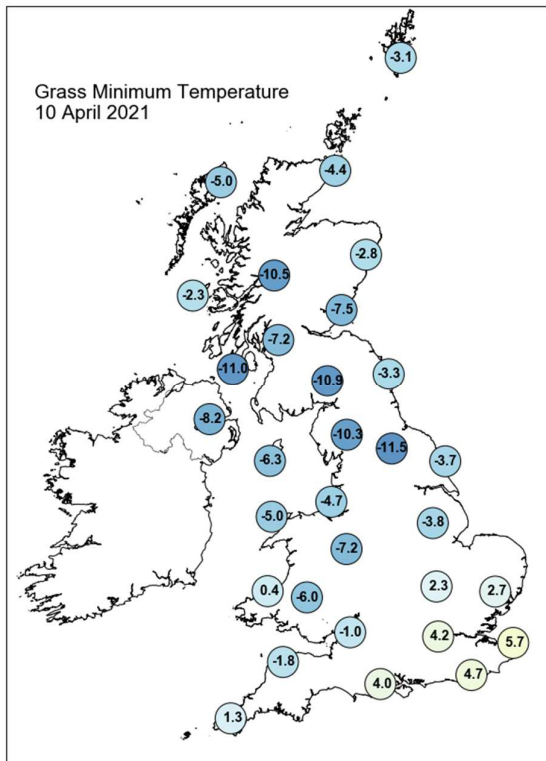
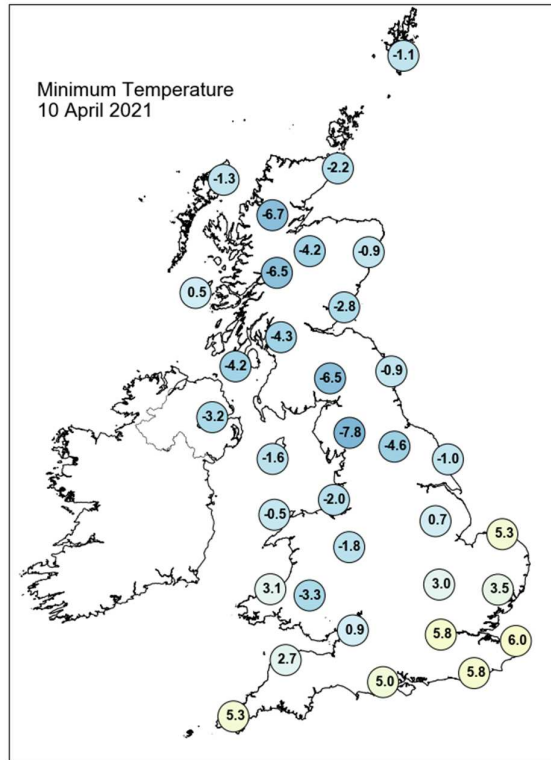
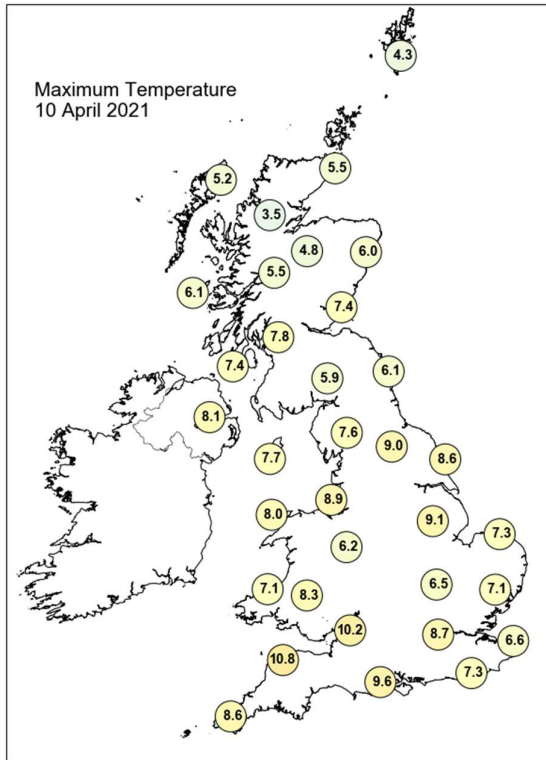
## Daily Weather Summary for Saturday 10 April 2021

### Selected European readings at (L) 0000 and (R) 1200 UTC

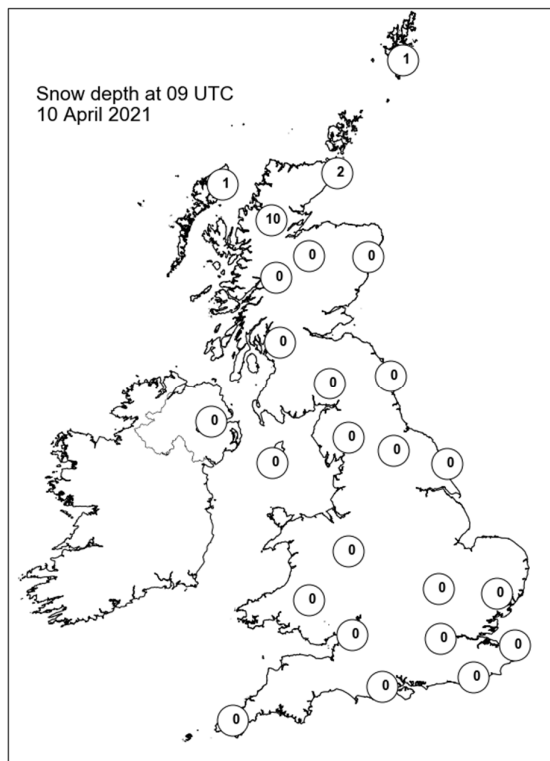
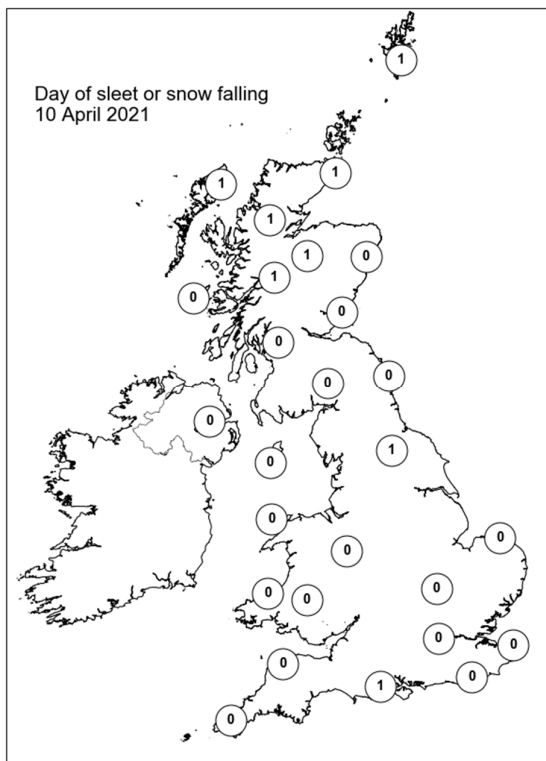
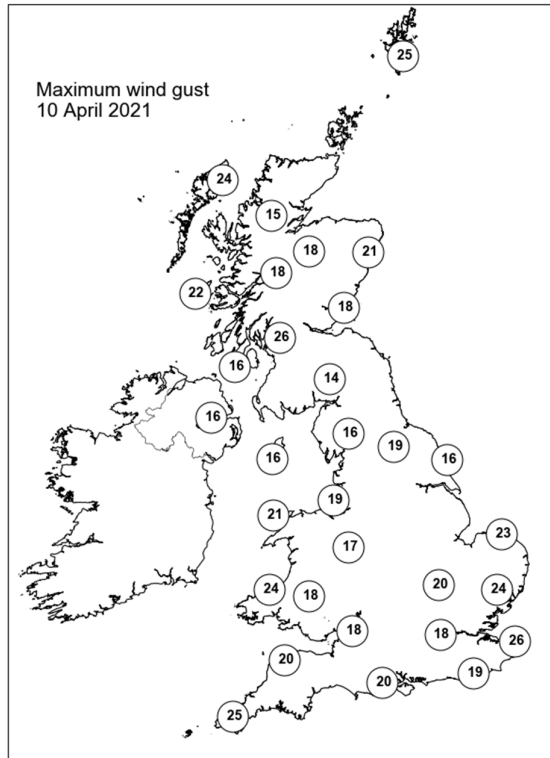
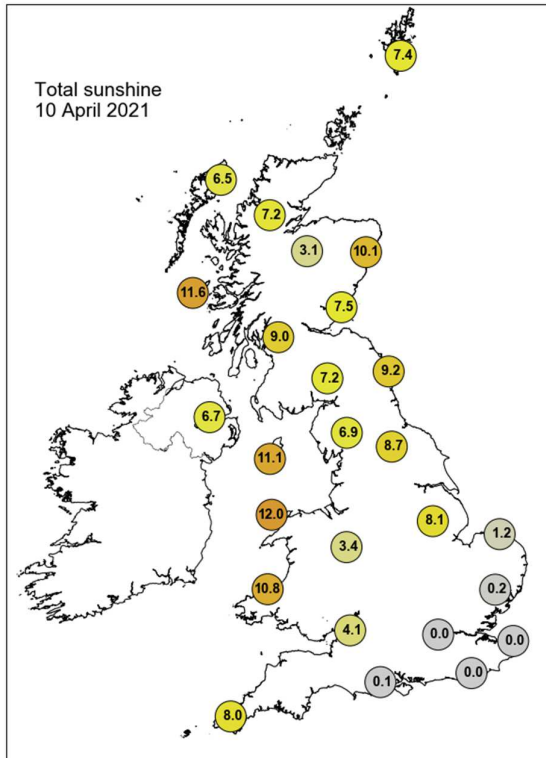
STATIONS		0000 UTC						1200 UTC					
NO	SITE	PRESS	WDIR	WSPD	CLOUD	TEMP	TDEW	PRESS	WDIR	WSPD	CLOUD	TEMP	TDEW
1	Murmansk	989.8	S	8	8	-0.9	-4.8	988.5	SSW	16	7	4.4	-3.9
2	Helsinki	998.8	SW	23	8	3.8	1.3	1005.5	SW	21	6	4.7	1.3
3	Stockholm	998.7	WSW	10	-	2.4	0.4	1007.0	W	12	-	8.4	-4.9
4	Oslo	-	-	-	-	-	-	-	-	-	-	-	-
5	Reykjavik	-	-	-	1	-	-	1022.2	SW	2	6	4.1	-4.2
6	Moscow	1026.0	-	0	0	2.8	-4.7	1024.0	S	4	0	12.0	-6.8
7	Kiev	1026.2	SSW	4	0	2.3	-4.8	1024.3	S	4	3	12.7	-4.4
8	Warsaw	1015.8	SE	4	6	3.6	-2.2	1015.7	S	4	7	15.8	-0.9
9	Berlin	1012.5	WSW	4	-	9.0	0.7	1016.7	NE	2	-	8.7	3.6
10	De Bilt	1013.3	NE	4	8	5.1	3.4	1013.5	NE	12	8	7.1	3.2
11	Dublin	1018.1	NNW	8	1	-1.3	-4.5	1017.9	N	6	5	5.9	-2.1
12	Cork	1016.9	NNE	8	7	3.5	0.8	1018.6	N	14	3	6.3	-4.5
13	Sofia	1029.6	-	0	0	-1.1	-5.2	1023.3	NNW	2	1	12.5	-4.4
14	Belgrade	1023.7	SE	4	0	8.5	-2.2	1021.8	W	4	5	18.0	-0.9
15	Budapest	1021.3	SSE	6	-	7.3	-3.3	1019.8	SSW	6	-	16.3	1.2
16	Prague	1015.3	S	4	-	7.4	-3.9	1015.6	W	6	8	12.7	3.4
17	Munich	1015.7	SSW	4	8	9.0	-2.9	1014.3	W	6	7	15.4	0.4
18	Strasbourg	1013.5	SSW	13	8	14.2	1.5	1013.8	E	6	7	14.7	4.7
19	Paris	1014.1	SSW	5	7	8.3	7.5	1009.7	SSW	11	8	13.4	8.5
20	Jersey	1012.9	N	4	8	7.3	5.4	1010.2	NE	12	4	8.7	5.8
21	Milan	1023.6	WNW	3	0	10.4	2.3	1022.1	SW	5	7	13.9	3.5
22	Marseille	1021.3	E	6	8	12.6	0.7	1017.3	ESE	12	8	15.7	4.4
23	Bordeaux	1015.3	SSE	11	8	11.7	8.7	1011.5	SW	5	8	18.2	9.5
24	Rome	1026.5	E	5	6	6.3	3.6	1024.1	SE	10	8	14.6	10.5
25	Ajaccio	1021.7	NNE	4	-	10.3	3.8	1018.1	S	6	8	14.7	10.5
26	Barcelona	1018.9	N	6	8	13.1	10.1	1015.5	NNE	4	8	13.8	11.0
27	Majorca	1018.6	NNE	2	8	11.3	10.0	1015.1	W	6	8	15.4	12.9
28	Madrid	1017.0	NNW	3	8	9.3	7.3	1012.4	SSE	4	5	14.4	8.5
29	Lisbon	1013.8	-	-	-	15.4	13.6	1011.3	-	-	-	18.7	13.5
30	Athens	1027.9	N	1	-	6.4	-4.7	1026.2	SSW	6	3	16.6	-1.9
31	Malta	1027.1	ESE	7	0	9.5	5.1	1025.1	SSE	14	3	17.3	8.1
32	Gibraltar	1016.7	E	15	8	16.2	13.5	1015.5	E	11	7	16.8	14.6



## Daily Weather Summary for Saturday 10 April 2021



## Daily Weather Summary for Saturday 10 April 2021



## Daily Weather Summary for Sunday 11 April 2021

This day's summary created 18/04/2021 04:00

### Summary of the UK Weather for Sunday 11 April 2021

It was a cold start to Sunday with showers wintry in nature and snow falling over the south Pennines, northeast England, Northern Ireland, and parts of Scotland. Widespread frosts were seen across the UK with some icy stretches also seen on untreated services, especially further north. Through the early hours much of the UK remained clear and dry with wintry showers confined to the west Midlands, parts of the south coast and the northeast in England and south Wales, northern Scotland, and Northern Ireland elsewhere. The day consisted of a mixture of sunny spells and scattered showers, wintry in nature at times, for much of the UK. Showers fell as sleet, snow and hail mainly across northern regions but also reaching the Welsh mountains to leave a temporary covering of snow. By evening, cloud built across Northern Ireland bringing outbreaks of rain, sleet and snow and across Wales as it tracked southeastwards. It was another chilly day but feeling pleasant under any sunny spells.

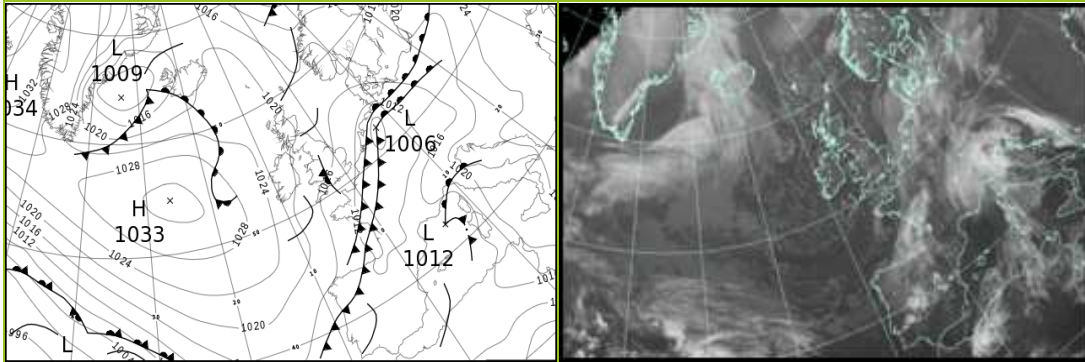
### Daily Extremes

<i>Highest Maximum</i>	<b>11.2°C</b> Plymouth, Mountbatten (Devon, 50mAMSL)
<i>Lowest Maximum</i>	<b>3.9°C</b> Loch Glascarnoch (Ross & Cromarty, 269mAMSL)
<i>Highest Minimum</i>	<b>4.0°C</b> Scilly: St Marys Airport (Isles Of Scilly, 31mAMSL)
<i>Lowest Minimum</i>	<b>-8.7°C</b> Tulloch Bridge (Inverness-shire, 249mAMSL)
<i>Lowest Grass Minimum</i>	<b>-12.5°C</b> Whitechurch (Dyfed, 129mAMSL)
<i>Most Rainfall</i>	<b>7.0mm</b> Valley (Gwynedd, 10mAMSL)
<i>Most Sunshine</i>	<b>12.1hr</b> Prestwick, Gannet (Ayrshire, 27mAMSL)
<i>Highest Gust</i>	<b>34Kt 39mph</b> Wight: Needles Old Battery (Isle Of Wight, 80mAMSL)
<i>Highest Gust (mountain)</i>	<b>59Kt 68mph</b> Cairngorm Summit (Inverness-shire, 1237mAMSL)
<i>Greatest Snow Depth at 0900 UTC</i>	<b>4cm</b> Buxton (Derbyshire, 307mAMSL) also Loch Glascarnoch (Ross & Cromarty, 269mAMSL)

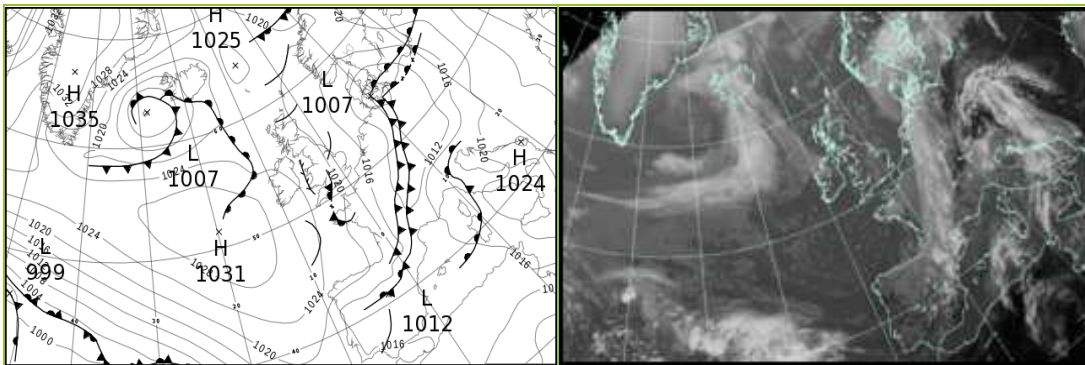
mAMSL refers to station elevation in metres above mean sea level

## Daily Weather Summary for Sunday 11 April 2021

### North Atlantic and Europe analysis charts and satellite images at 0000 UTC



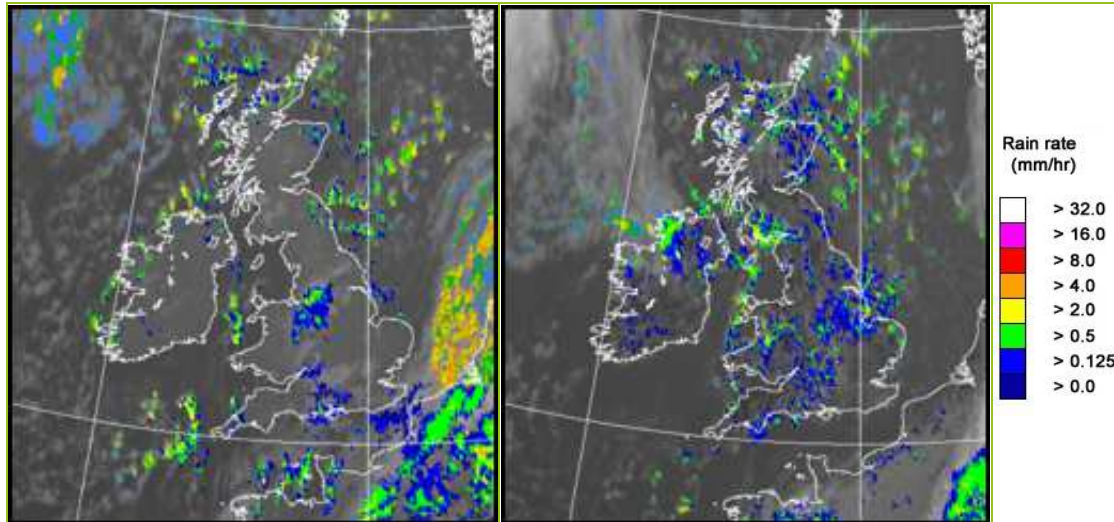
### North Atlantic and Europe analysis charts and satellite images at 1200 UTC



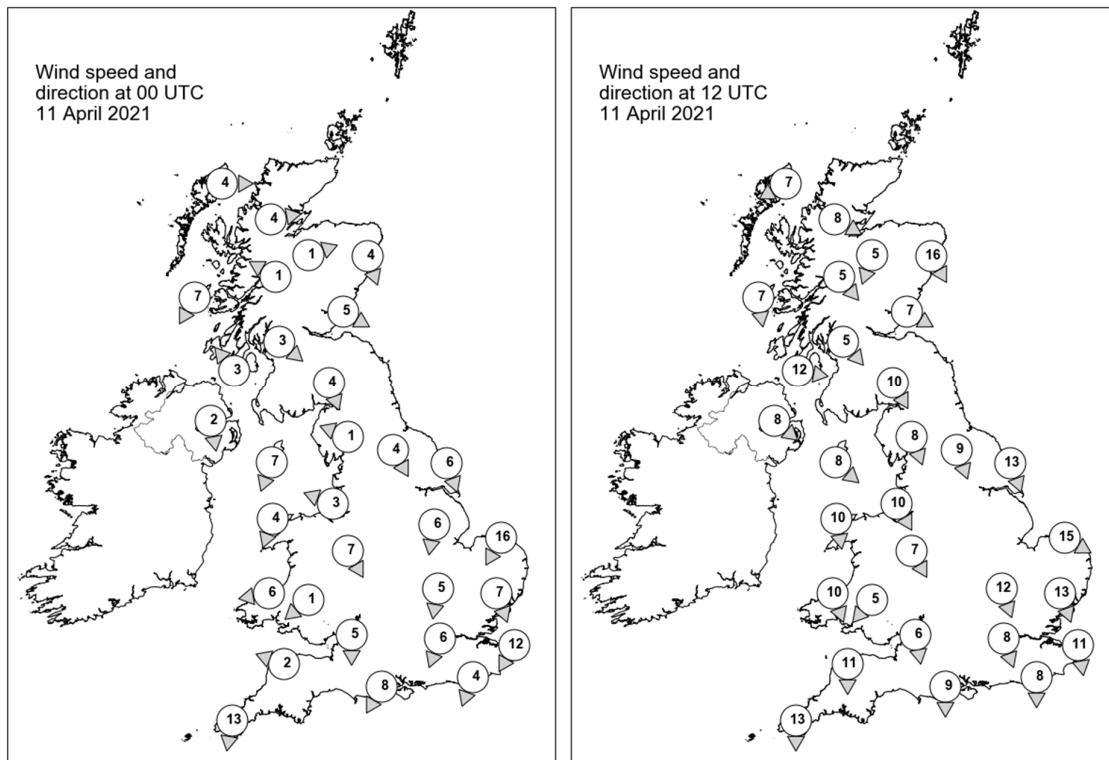
All satellite imagery copyright Met Office and EUMETSAT (European Organisation for the Exploitation of Meteorological Satellites). These show infra-red images from the geostationary MSG satellite. The rainfall rates are derived from both rain-radar and satellite data.

## Daily Weather Summary for Sunday 11 April 2021

UK satellite and rain-radar precipitation rates at (L) 0000 and (R) 1200 UTC



UK wind speed and direction at (L) 0000 and (R) 1200 UTC





## Daily Weather Summary for Sunday 11 April 2021

### Selected UK readings at (L) 0000 and (R) 1200 UTC

STATIONS		0000 UTC						1200 UTC					
NO	SITE	PRESS	WDIR	WSPD	CLOUD	TEMP	TDEW	PRESS	WDIR	WSPD	CLOUD	TEMP	TDEW
1	Lerwick	1017.7	-	-	2	-0.8	-1.6	1019.6	-	-	5	5.1	-4.0
2	Wick	1019.4	-	-	4	-2.4	-3.0	1020.7	-	-	7	3.5	0.9
3	Stornoway	1021.2	W	4	0	-1.7	-2.8	1022.5	ENE	7	7	3.8	0.0
4	Loch Glascarnoch	1021.6	W	4	6	-3.2	-4.0	1022.3	WNW	8	3	2.4	-4.3
5	Aviemore	1021.1	WSW	1	0	-3.9	-4.9	1020.8	NNE	5	6	3.8	-6.9
6	Dyce	1019.4	NNW	4	0	-0.2	-3.4	1020.0	NNW	16	6	3.7	-4.7
7	Tulloch Bridge	1022.2	ESE	1	0	-5.3	-5.8	1022.1	NW	5	7	3.2	-7.2
8	Tiree	1021.1	NNE	7	0	1.3	-2.2	1022.6	N	7	2	5.1	-1.5
9	Leuchars	1019.8	WNW	5	0	-0.3	-1.0	1020.5	WNW	7	5	5.6	-5.2
10	Bishopton	1020.3	NW	3	5	-0.7	-1.9	1021.2	NW	5	1	7.0	-2.6
11	Machrihanish	1020.2	SE	3	6	-0.4	-2.3	1022.2	W	12	6	4.7	-0.5
12	Boulmer	1018.4	-	-	5	1.4	-0.6	1020.4	-	-	4	4.8	-3.8
13	Eskdalemuir	1020.0	NNW	4	1	-2.5	-4.3	1020.9	NNW	10	4	3.9	-7.2
14	Aldergrove	1020.4	N	2	0	-0.7	-3.1	1022.6	NW	8	5	6.6	-2.7
15	Shap	1019.6	ESE	1	0	-6.1	-7.2	1020.9	NNW	8	2	4.6	-3.4
16	Leeming	1018.2	NNW	4	7	-0.4	-1.7	1020.3	NNW	9	4	6.0	-3.0
17	Ronaldsway	1018.7	NNE	7	1	1.4	-1.8	1022.2	NW	8	5	5.8	-1.6
18	Bridlington	1016.6	NNW	6	3	2.3	-1.5	1018.6	NNW	13	1	6.9	0.6
19	Crosby	1018.1	ESE	3	1	0.7	-0.9	1021.7	NNW	10	0	7.2	0.0
20	Valley	1018.1	NNE	4	1	2.0	-1.6	1022.5	N	10	5	6.7	-1.7
21	Waddington	1016.8	N	6	4	1.4	-1.7	1020.0	-	-	-	3.2	-0.9
22	Shawbury	1017.4	NNW	7	7	1.6	0.7	1021.2	NNW	7	6	5.7	-2.3
23	Weybourne	1015.0	NNE	16	4	4.6	-0.3	1018.2	WNW	15	6	5.5	1.7
24	Bedford	1016.0	N	5	0	0.4	-2.2	1019.4	NNW	12	5	7.0	-3.1
25	Aberporth	1017.7	E	6	0	2.2	-0.2	1022.8	NNW	10	7	4.2	1.4
26	Sennybridge	1018.1	NE	1	0	-4.3	-4.9	1021.3	NE	5	7	4.5	-4.4
27	Wattisham	1014.8	NNW	7	0	-1.2	-3.0	1017.9	NNW	13	4	7.1	-3.4
28	Almondsbury	1016.3	N	5	8	1.9	0.8	1021.1	N	6	3	6.6	-0.5
29	Heathrow	1015.2	NNE	6	3	3.4	-2.5	1019.5	NNW	8	6	8.0	-4.1
30	Manston	1013.4	NNE	12	1	4.3	0.8	1018.1	N	11	0	6.9	-0.5
31	Chivenor	1016.4	ESE	2	1	2.8	0.3	1022.0	N	11	1	7.9	-1.7
32	Exeter	-	-	-	-	-	-	-	-	-	-	-	-
33	Herstmonceux	1013.5	NNE	4	8	3.5	0.3	1018.4	N	8	5	8.8	-2.3
34	Hurn	1014.8	NNE	8	7	3.2	1.2	1020.3	N	9	6	7.5	-1.6
35	Camborne	1016.7	N	13	3	5.3	-3.1	1022.9	N	13	3	8.0	-1.2

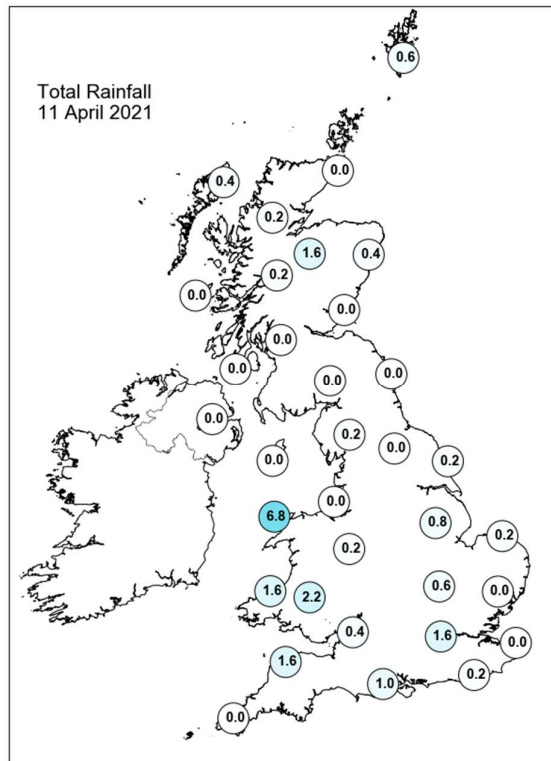
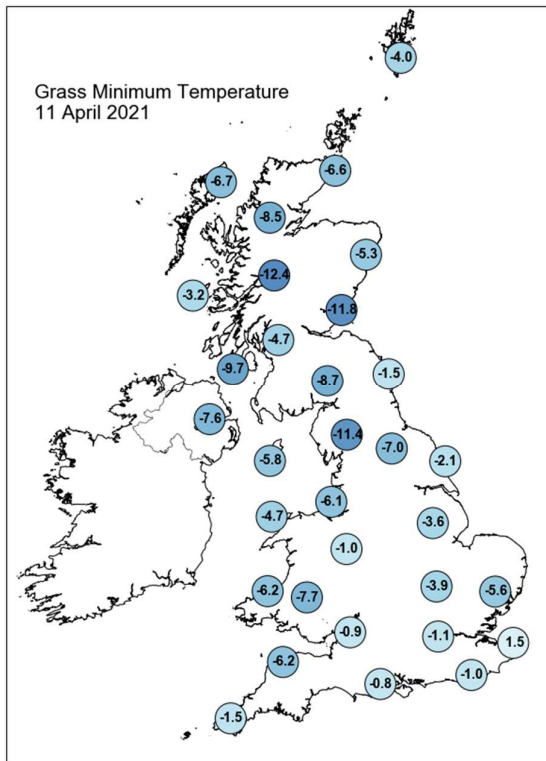
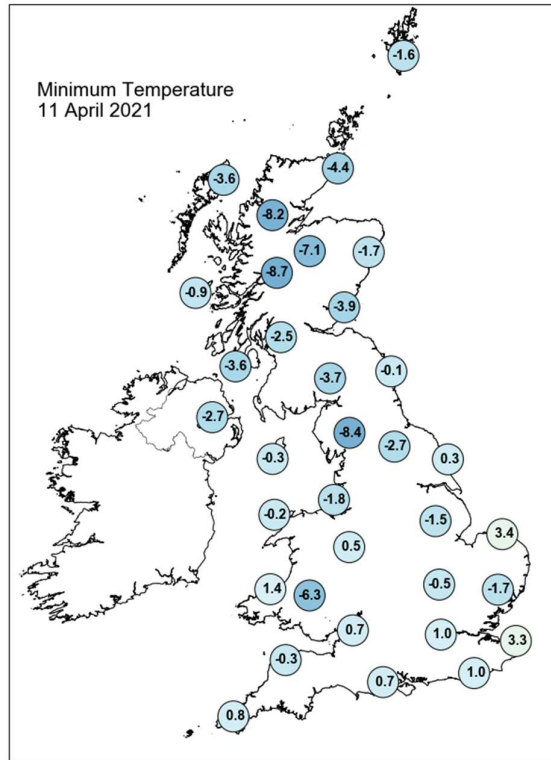
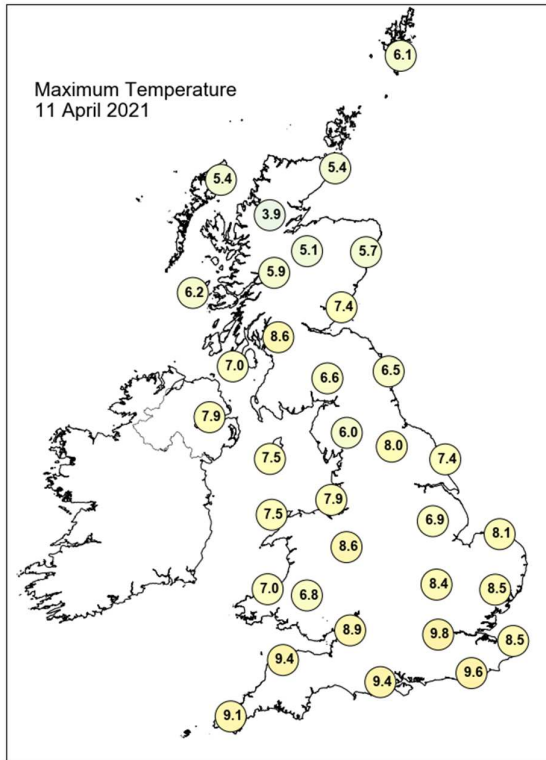


## Daily Weather Summary for Sunday 11 April 2021

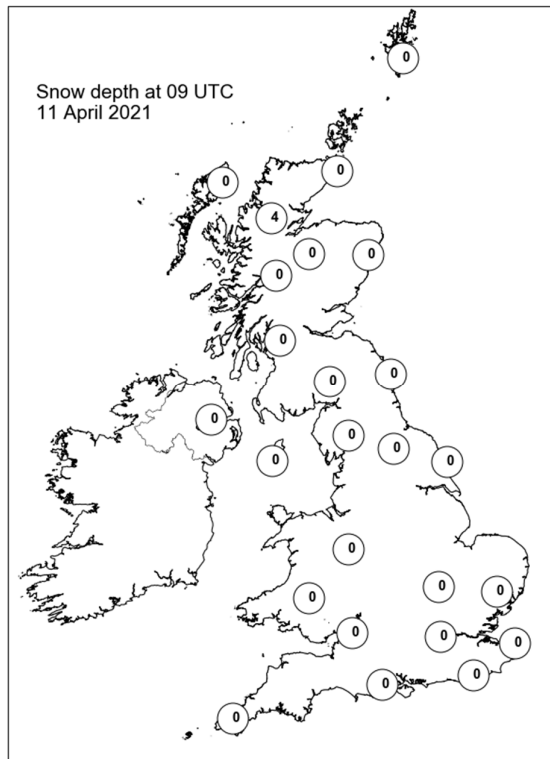
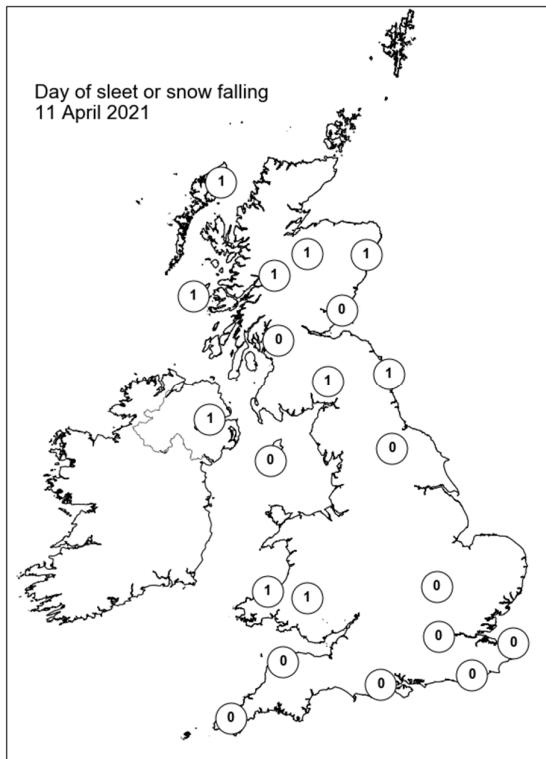
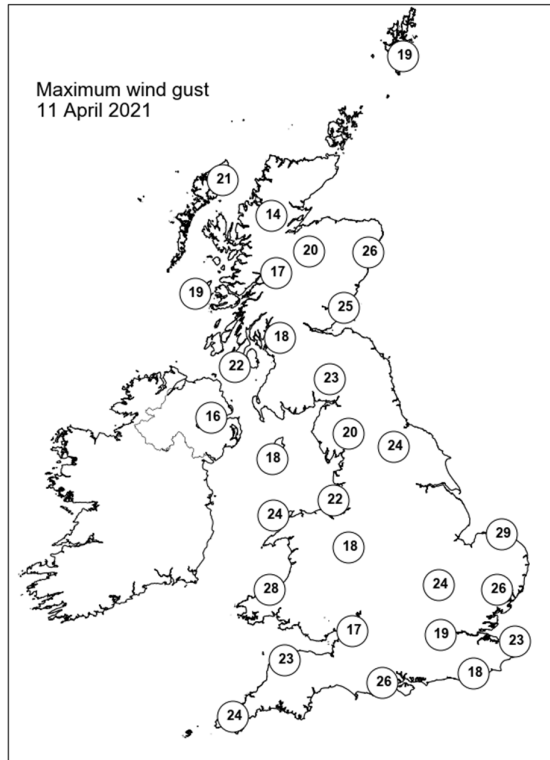
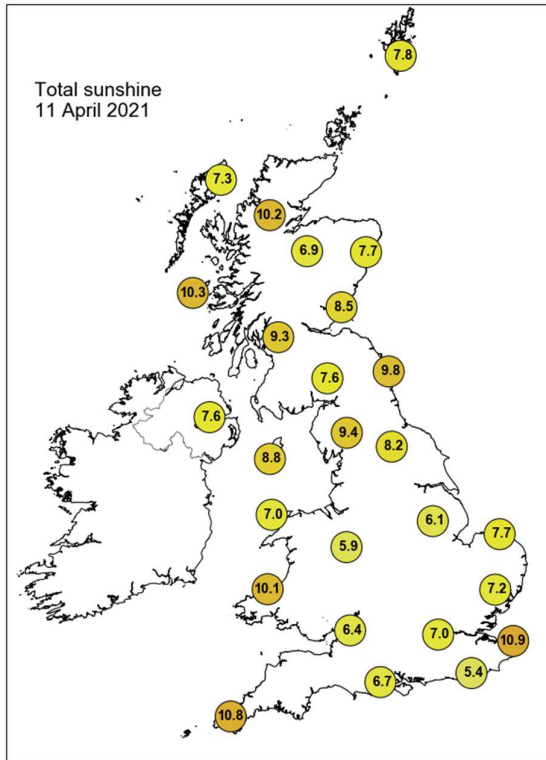
### Selected European readings at (L) 0000 and (R) 1200 UTC

STATIONS		0000 UTC						1200 UTC					
NO	SITE	PRESS	WDIR	WSPD	CLOUD	TEMP	TDEW	PRESS	WDIR	WSPD	CLOUD	TEMP	TDEW
1	Murmansk	995.9	SSW	10	8	-0.9	-3.9	999.0	SW	14	8	1.4	-2.6
2	Helsinki	1015.0	SSW	12	0	1.7	0.1	1023.5	S	10	2	10.0	-1.6
3	Stockholm	1015.3	WSW	6	-	3.2	-5.6	1019.8	ESE	10	-	8.5	-6.2
4	Oslo	-	-	-	-	-	-	-	-	-	-	-	-
5	Reykjavik	-	-	-	8	-	-	1013.0	E	9	7	2.8	0.4
6	Moscow	1025.5	-	0	0	4.2	-4.7	1028.6	WSW	2	0	17.1	-2.7
7	Kiev	1026.5	-	0	0	4.0	-3.6	1026.5	SE	4	0	16.7	-6.7
8	Warsaw	1017.9	W	2	7	9.6	3.1	1015.9	SE	14	6	19.2	2.1
9	Berlin	1014.0	ESE	12	-	6.5	5.0	1008.7	SSW	6	-	18.5	7.6
10	De Bilt	1009.4	N	10	8	2.4	1.6	1014.7	NNW	10	8	6.8	0.6
11	Dublin	1020.1	NW	8	1	-1.6	-2.8	1023.5	NNW	12	3	4.8	-3.3
12	Cork	1020.8	NNW	12	1	0.6	-0.7	1025.3	N	12	5	7.0	-3.8
13	Sofia	1026.2	-	0	3	2.3	-2.2	1022.0	-	0	2	15.2	-3.7
14	Belgrade	1021.6	SE	4	0	12.0	-1.2	1019.9	S	2	6	20.8	1.5
15	Budapest	1020.5	SSE	2	-	7.5	1.8	1020.0	S	10	-	16.3	0.8
16	Prague	1014.0	E	2	-	7.8	2.9	1011.1	SSE	4	7	14.8	2.1
17	Munich	1012.1	S	4	8	10.0	0.0	1007.7	S	4	7	19.9	1.7
18	Strasbourg	1010.7	SSW	2	7	9.0	5.0	1009.0	WNW	6	8	16.9	6.7
19	Paris	1009.2	NNW	6	8	8.2	7.4	1015.9	N	13	8	6.0	1.7
20	Jersey	1013.2	NNE	7	8	6.3	4.3	1019.9	NNE	13	1	8.4	1.8
21	Milan	1019.4	N	7	7	8.9	8.2	1019.2	N	4	8	10.2	8.7
22	Marseille	1013.7	E	9	8	11.0	8.7	1014.9	SSE	15	8	15.5	11.5
23	Bordeaux	1010.9	N	1	8	11.8	11.0	1017.5	N	10	-	12.9	3.5
24	Rome	1020.7	ESE	7	-	11.5	8.5	1020.7	SSE	10	8	14.9	10.5
25	Ajaccio	1013.9	NNE	5	8	13.2	11.3	1016.9	SW	8	-	18.4	13.9
26	Barcelona	1014.0	-	0	3	10.6	9.8	1013.9	WSW	10	7	14.9	12.2
27	Majorca	1014.7	NNW	2	2	9.4	9.1	1014.7	WSW	8	4	18.3	12.3
28	Madrid	1012.8	SE	3	8	10.2	9.3	1011.9	SSW	5	6	15.8	8.0
29	Lisbon	1012.3	-	-	-	13.8	13.2	1016.8	-	-	-	19.6	11.1
30	Athens	1024.7	N	3	-	9.4	3.2	1024.2	S	6	1	18.6	4.0
31	Malta	1023.0	SE	12	6	14.0	9.1	1021.8	ESE	18	5	17.2	11.5
32	Gibraltar	1015.6	W	3	0	15.6	14.1	1016.9	SW	12	3	19.7	12.8

## Daily Weather Summary for Sunday 11 April 2021



## Daily Weather Summary for Sunday 11 April 2021



## Daily Weather Summary for Monday 12 April 2021

This day's summary created 19/04/2021 04:00

### Summary of the UK Weather for Monday 12 April 2021

As Monday began it was cold with much of the UK clear and dry, allowing for widespread frost to form. Where there was precipitation this was wintry in nature with snow falling over Wales and Northern Ireland. Rain and sleet were also seen over East Anglia. Through the early hours, this area of sleet and snow over Wales moved to the southeast with the west Midlands and southern England seeing some snow accumulations. The area of sleet, snow and continuous cloud cleared to the south of the UK by late morning. Many areas experienced a bright and largely dry day, with little to no cloud in parts of Scotland and puffy cumulus cloud elsewhere. However, scattered rain showers developed through the day over the north of Scotland, Northern Ireland, and the southwest of England and Wales. A few lighter showers affected central England through the afternoon. There were generally light winds through the day. The showers and fair-weather mostly cloud cleared over the mainland during the evening, but persisted over Northern Ireland.

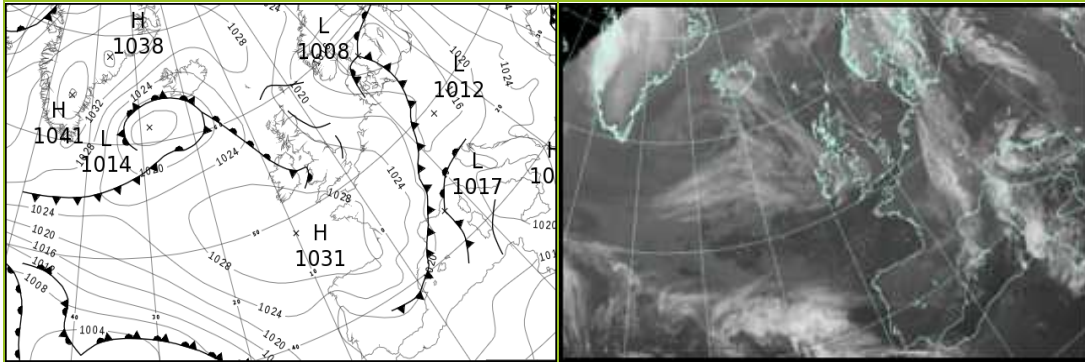
### Daily Extremes

<i>Highest Maximum</i>	<b>13.1°C</b> Preston, Cove House (Dorset, 44mAMSL)
<i>Lowest Maximum</i>	<b>6.1°C</b> Loch Glascarnoch (Ross & Cromarty, 269mAMSL)
<i>Highest Minimum</i>	<b>5.3°C</b> Scilly: St Marys Airport (Isles Of Scilly, 31mAMSL)
<i>Lowest Minimum</i>	<b>-9.4°C</b> Tulloch Bridge (Inverness-shire, 249mAMSL)
<i>Lowest Grass Minimum</i>	<b>-13.3°C</b> Tulloch Bridge (Inverness-shire, 249mAMSL)
<i>Most Rainfall</i>	<b>12.6mm</b> Castlederg (Tyrone, 49mAMSL)
<i>Most Sunshine</i>	<b>13.1hr</b> Stornoway Airport (Western Isles, 15mAMSL) also Dundrennan (Kirkcudbrightshire, 113mAMSL)
<i>Highest Gust</i>	<b>28Kt 32mph</b> Wight: Needles Old Battery (Isle Of Wight, 80mAMSL) also Berry Head (Devon, 58mAMSL)
<i>Highest Gust (mountain)</i>	<b>25Kt 29mph</b> Cairngorm Summit (Inverness-shire, 1237mAMSL)
<i>Greatest Snow Depth at 0900 UTC</i>	<b>4cm</b> Oyne No 2 (Aberdeenshire, 116mAMSL) also Lake Vyrnwy No 2 (Powys (north), 360mAMSL)

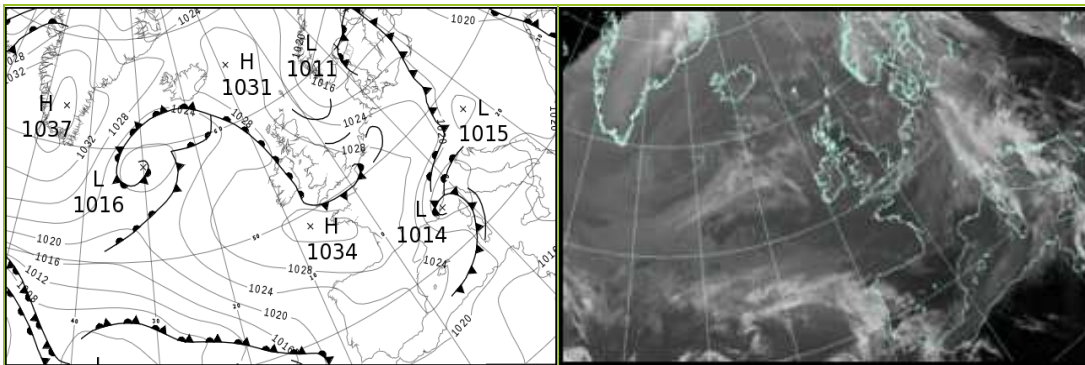
mAMSL refers to station elevation in metres above mean sea level

## Daily Weather Summary for Monday 12 April 2021

### North Atlantic and Europe analysis charts and satellite images at 0000 UTC



### North Atlantic and Europe analysis charts and satellite images at 1200 UTC

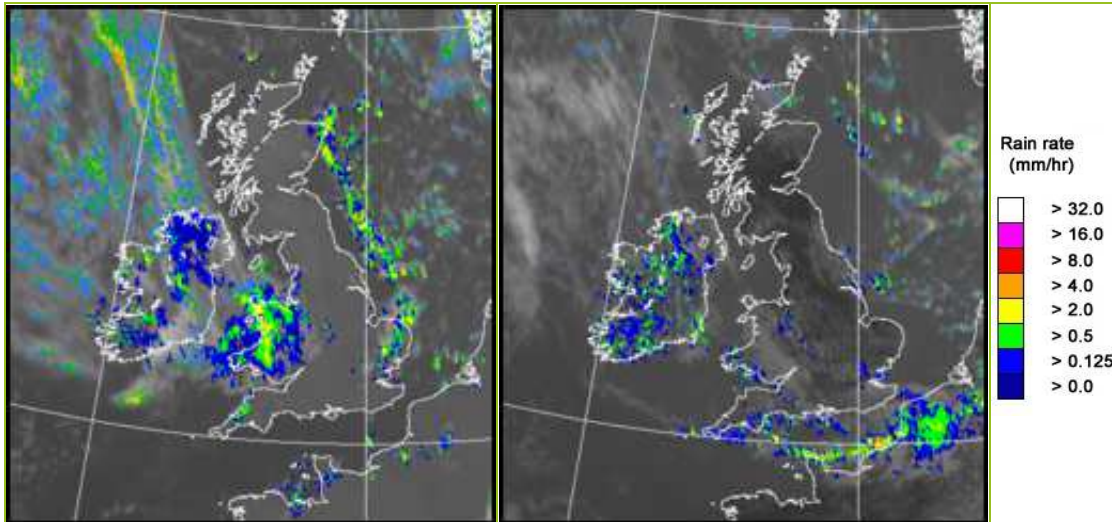


All satellite imagery copyright Met Office and EUMETSAT (European Organisation for the Exploitation of Meteorological Satellites). These show infra-red images from the geostationary MSG satellite. The rainfall rates are derived from both rain-radar and satellite data.

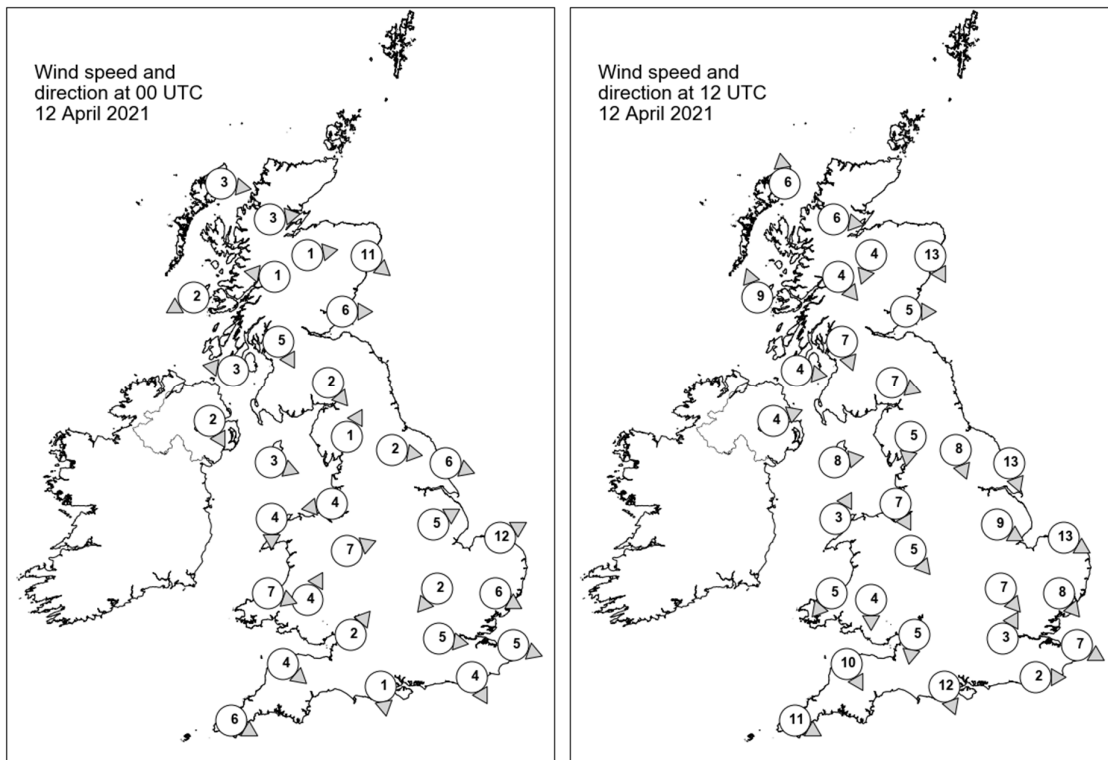


## Daily Weather Summary for Monday 12 April 2021

UK satellite and rain-radar precipitation rates at (L) 0000 and (R) 1200 UTC



UK wind speed and direction at (L) 0000 and (R) 1200 UTC





## Daily Weather Summary for Monday 12 April 2021

### Selected UK readings at (L) 0000 and (R) 1200 UTC

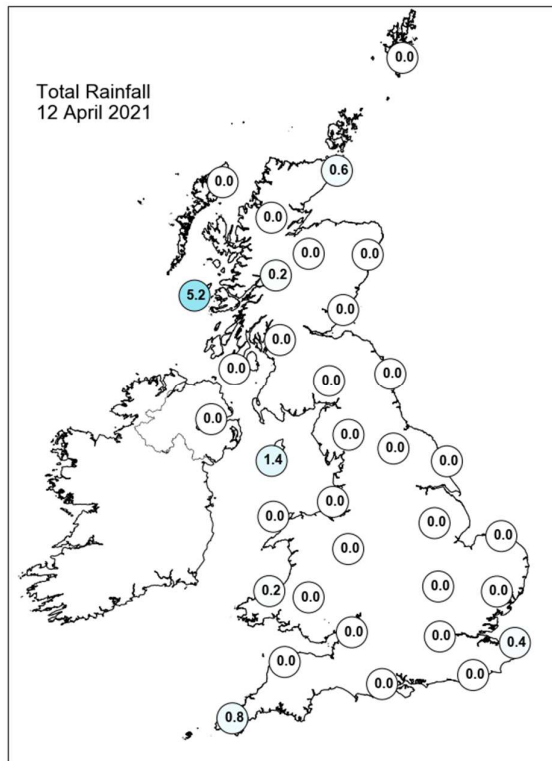
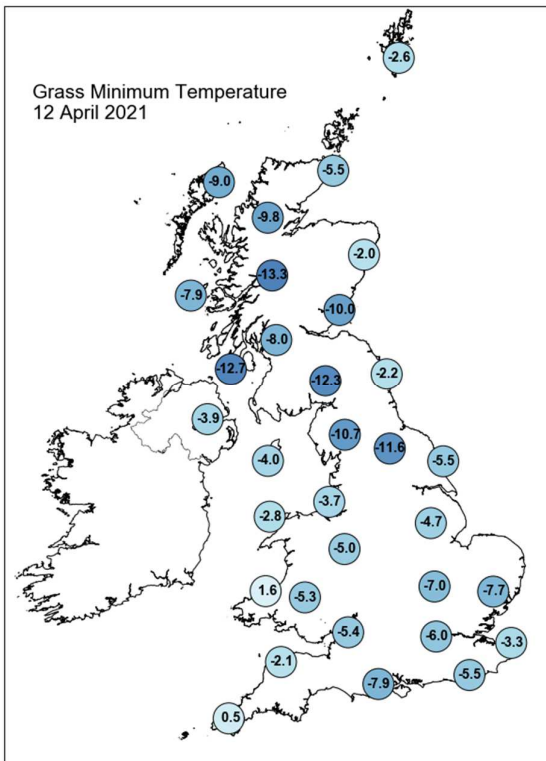
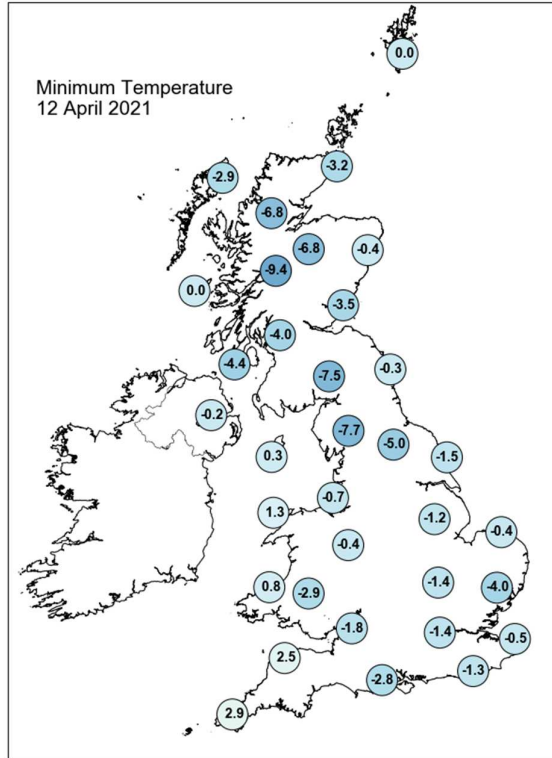
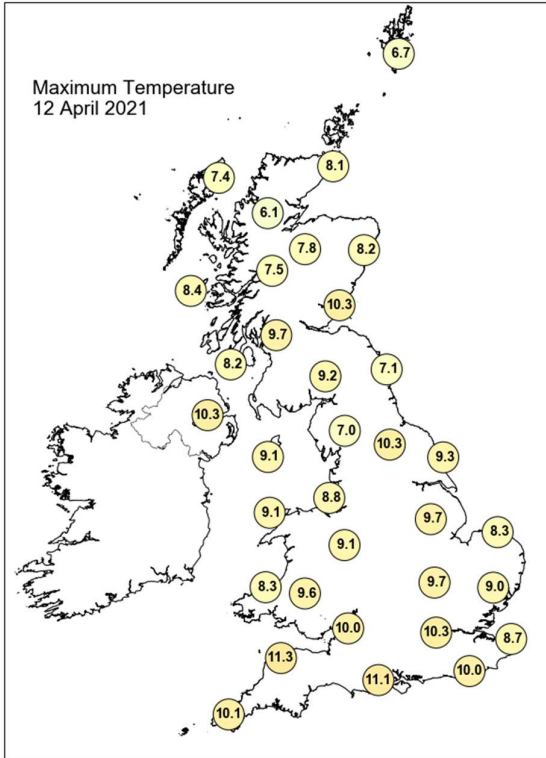
STATIONS		0000 UTC						1200 UTC					
NO	SITE	PRESS	WDIR	WSPD	CLOUD	TEMP	TDEW	PRESS	WDIR	WSPD	CLOUD	TEMP	TDEW
1	Lerwick	1022.8	-	-	1	0.2	-2.1	1025.1	-	-	5	4.8	-1.4
2	Wick	1024.3	-	-	1	-2.4	-3.9	1026.8	-	-	3	6.6	0.3
3	Stornoway	1025.6	W	3	0	-1.6	-4.5	1028.8	S	6	0	6.1	-3.3
4	Loch Glascarnoch	1026.6	W	3	0	-4.9	-6.1	1028.7	W	6	2	3.9	-3.5
5	Aviemore	1025.9	W	1	0	-4.1	-4.9	1027.9	NNE	4	2	4.7	-7.3
6	Dyce	1023.6	NW	11	2	0.1	-1.3	1027.1	NNW	13	5	7.0	-2.7
7	Tulloch Bridge	1027.1	E	1	0	-6.1	-7.3	1029.0	NW	4	0	5.0	-6.0
8	Tiree	1025.5	ENE	2	5	1.0	-2.4	1028.7	SSE	9	7	6.8	0.6
9	Leuchars	1024.3	W	6	0	-0.5	-4.5	1027.8	W	5	0	7.8	-6.4
10	Bishopton	1025.1	NNW	5	0	-0.8	-1.8	1028.5	NNW	7	0	7.9	-5.2
11	Machrihanish	1025.2	E	3	0	-1.8	-3.9	1029.1	W	4	0	6.6	-0.8
12	Boulmer	1023.6	-	-	0	0.2	-4.2	1028.0	-	-	0	6.2	-1.5
13	Eskdalemuir	1025.8	NW	2	0	-4.4	-5.2	1028.3	WNW	7	0	6.3	-6.9
14	Aldergrove	1025.7	NNW	2	8	2.3	-0.3	1029.2	WSW	4	0	7.7	-1.7
15	Shap	1025.6	SSW	1	0	-4.6	-6.0	1028.6	N	5	0	5.9	-3.5
16	Leeming	1024.5	W	2	1	-2.0	-3.2	1028.4	NNW	8	2	8.2	-4.0
17	Ronaldsway	1025.0	WNW	3	4	3.9	0.4	1029.5	W	8	2	7.9	-2.4
18	Bridlington	1023.4	WNW	6	0	0.0	-2.6	1027.4	NNW	13	5	6.8	0.9
19	Crosby	1025.0	E	4	7	2.5	-2.2	1029.7	NNW	7	0	8.3	-0.1
20	Valley	1025.5	N	4	7	3.3	1.8	1030.0	SSW	3	6	6.6	1.7
21	Waddington	1025.0	WSW	5	1	0.2	-0.8	1028.7	WNW	9	1	6.9	-5.3
22	Shawbury	1025.5	WSW	7	8	1.5	-1.3	1029.4	NW	5	5	7.2	-1.8
23	Weybourne	1023.9	WSW	12	7	2.0	-0.3	1028.1	WNW	13	0	7.2	-0.2
24	Bedford	1025.5	NE	2	0	-1.0	-1.4	1028.8	NW	7	2	7.5	-4.7
25	Aberporth	1026.1	WNW	7	8	5.3	1.5	1030.3	NE	5	1	6.5	3.4
26	Sennybridge	1027.0	SSW	4	8	-0.2	-0.9	1029.5	N	4	7	6.6	-0.5
27	Wattisham	1025.2	WNW	6	1	-0.7	-2.4	1028.4	NW	8	1	5.8	-5.0
28	Almondsbury	1027.0	SW	2	0	-1.3	-3.6	1029.8	N	5	8	7.6	1.6
29	Heathrow	1026.1	W	5	5	2.0	-0.3	1029.3	SSW	3	6	7.3	0.3
30	Manston	1025.3	WNW	5	0	2.2	0.3	1029.0	WNW	7	0	5.9	0.6
31	Chivenor	1027.4	NW	4	1	4.6	-0.2	1030.3	NNW	10	7	9.3	2.4
32	Exeter	-	-	-	-	-	-	-	-	-	-	-	-
33	Herstmonceux	1025.9	NNW	4	0	0.8	-0.8	1029.2	W	2	8	4.7	1.3
34	Hurn	1027.2	N	1	0	-1.6	-2.5	1029.3	NNW	12	8	7.9	3.5
35	Camborne	1029.1	WNW	6	2	5.1	-0.7	1031.6	WNW	11	4	8.9	4.0

## Daily Weather Summary for Monday 12 April 2021

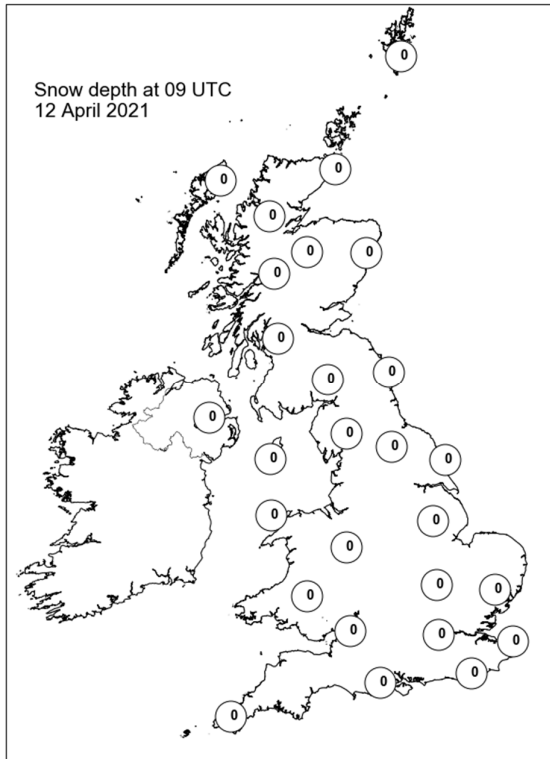
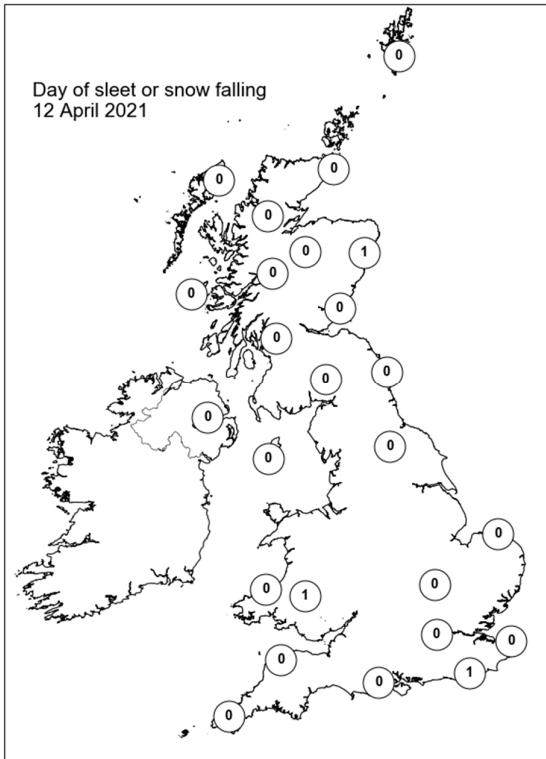
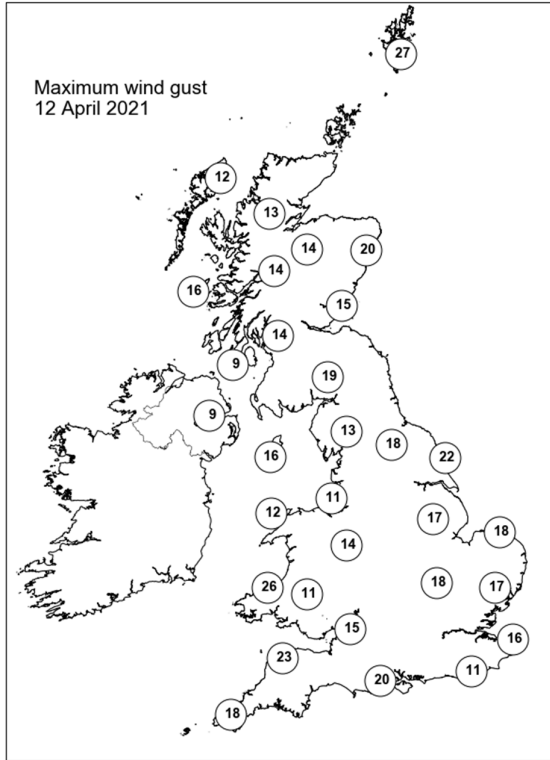
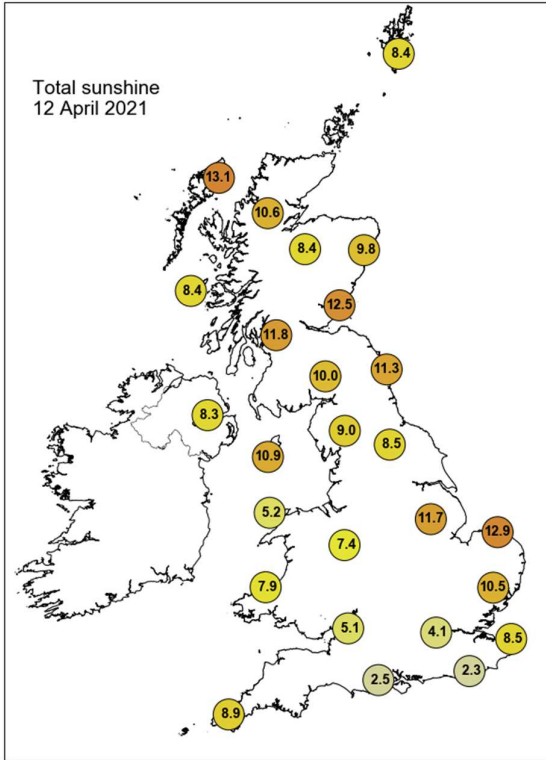
### Selected European readings at (L) 0000 and (R) 1200 UTC

STATIONS		0000 UTC						1200 UTC					
NO	SITE	PRESS	WDIR	WSPD	CLOUD	TEMP	TDEW	PRESS	WDIR	WSPD	CLOUD	TEMP	TDEW
1	Murmansk	1015.1	WSW	10	1	0.0	-5.8	1020.0	W	8	6	4.1	-7.6
2	Helsinki	1022.0	E	10	5	4.8	-0.3	1017.3	S	8	1	13.7	2.1
3	Stockholm	1012.5	ENE	6	-	3.4	1.5	-	-	-	-	-	-
4	Oslo	-	-	-	-	-	-	-	-	-	-	-	-
5	Reykjavik	-	-	-	8	-	-	1025.5	E	7	3	8.1	0.8
6	Moscow	1033.3	-	0	0	4.5	-0.2	1030.2	SE	4	8	15.1	-2.6
7	Kiev	1025.9	-	0	0	8.0	-5.8	1021.5	ENE	4	8	10.0	5.4
8	Warsaw	1017.1	SE	6	7	12.5	5.4	1015.8	SSE	6	6	18.2	4.7
9	Berlin	1016.1	NW	14	-	4.3	2.0	1023.6	WNW	12	-	6.2	-0.7
10	De Bilt	1022.4	W	2	0	0.5	-0.5	1027.3	NW	10	8	6.2	0.2
11	Dublin	1026.0	NNW	8	8	3.6	2.5	1029.6	W	6	6	8.8	3.2
12	Cork	1028.8	W	8	4	3.7	-1.5	1031.0	SW	10	6	8.4	2.9
13	Sofia	1024.9	SE	4	2	5.6	-0.9	1017.7	N	4	3	19.2	3.8
14	Belgrade	1020.6	SE	6	0	13.5	3.0	1016.0	SSE	4	4	23.2	4.5
15	Budapest	1019.2	SE	4	-	9.3	2.6	1015.9	SSW	8	-	21.1	6.6
16	Prague	1012.2	E	2	-	11.6	3.9	1024.1	NNW	8	8	2.6	-0.3
17	Munich	1015.3	NW	6	8	9.5	5.8	1027.0	NW	6	8	2.9	0.6
18	Strasbourg	1021.9	NW	10	8	3.7	2.5	1028.2	NNW	9	7	8.2	-0.8
19	Paris	1026.5	WNW	3	0	1.6	-1.5	1029.8	WNW	9	3	10.8	-2.6
20	Jersey	1027.8	NNW	8	0	4.8	-0.4	1031.2	W	13	2	9.6	1.8
21	Milan	1019.0	ESE	3	-	9.5	9.3	1015.2	N	4	8	10.8	10.0
22	Marseille	1019.2	NW	15	8	9.0	7.0	1018.5	NNW	33	-	12.3	1.3
23	Bordeaux	1026.7	NNW	4	-	4.7	2.4	1030.3	ENE	6	-	12.7	0.4
24	Rome	1020.4	N	1	-	11.0	9.5	1018.7	SSE	9	8	14.2	12.4
25	Ajaccio	1018.0	ESE	1	8	14.7	13.9	1018.6	SW	9	8	12.5	9.5
26	Barcelona	1020.0	SE	6	8	12.2	10.6	1024.2	SSW	9	1	15.2	6.3
27	Majorca	1018.7	ENE	2	7	13.5	12.6	1024.4	ENE	15	5	15.8	6.0
28	Madrid	1023.7	N	6	1	7.0	2.8	1024.4	NE	5	0	12.2	0.2
29	Lisbon	1019.4	-	-	-	12.6	8.3	1021.2	-	-	-	15.3	10.1
30	Athens	1024.7	N	2	-	10.8	3.7	1022.4	S	5	0	20.2	-0.5
31	Malta	1020.9	ESE	15	6	14.2	12.5	1019.5	ESE	16	8	16.3	13.4
32	Gibraltar	1019.2	WSW	11	0	16.3	12.8	1021.7	E	10	7	19.4	13.9

## Daily Weather Summary for Monday 12 April 2021



## Daily Weather Summary for Monday 12 April 2021



## Daily Weather Summary for Tuesday 13 April 2021

This day's summary created 20/04/2021 04:00

### Summary of the UK Weather for Tuesday 13 April 2021

It was a chilly start on Tuesday with much of the UK remaining clear and dry, allowing for a widespread frost to form and some isolated fog matches. A few showers moved across the far north of Scotland, but these were only light. Wales saw the most cloud cover, which continued to build from the northwest during the early hours. A few fog patches formed in southern England and Northern Ireland, but they cleared soon after dawn. Through the morning, cloud and light showers developed across Northern Ireland, Wales and the south of England. The showers over the west of Scotland intensified as the day progressed, and spread further inland, down through the Borders and into northern England. Northern Scotland, the Midlands and East Anglia experienced largely clear skies, whereas other areas received only occasional sunny spells. Winds were light throughout the day. The showers eased into the evening as cloud started to break up, but skies remained rather cloudy down the centre of the mainland.

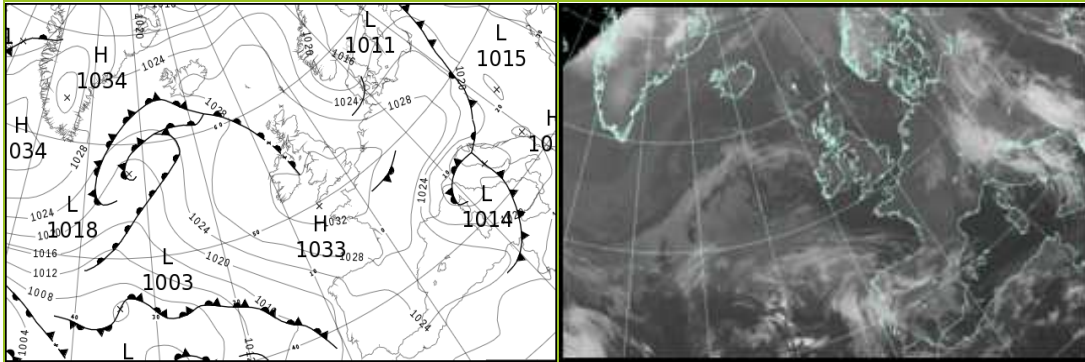
### Daily Extremes

<i>Highest Maximum</i>	<b>14.6°C</b> Astwood Bank (Hereford & Worcester, 137mAMSL)
<i>Lowest Maximum</i>	<b>7.1°C</b> Lerwick (Shetland, 82mAMSL)
<i>Highest Minimum</i>	<b>6.0°C</b> Scilly: St Marys Airport (Isles Of Scilly, 31mAMSL)
<i>Lowest Minimum</i>	<b>-8.0°C</b> Braemar No 2 (Aberdeenshire, 327mAMSL)
<i>Lowest Grass Minimum</i>	<b>-12.7°C</b> Balmoral (Aberdeenshire, 283mAMSL)
<i>Most Rainfall</i>	<b>11.6mm</b> Pitton S Wks (West Glamorgan, 61mAMSL)
<i>Most Sunshine</i>	<b>13.3hr</b> Kinloss (Moray (in Grampian Region), 5mAMSL)
<i>Highest Gust</i>	<b>24Kt 28mph</b> Fair Isle (Shetland, 57mAMSL)
<i>Highest Gust (mountain)</i>	<b>28Kt 32mph</b> Cairngorm Summit (Inverness-shire, 1237mAMSL)
<i>Greatest Snow Depth at 0900 UTC</i>	No non-zero values

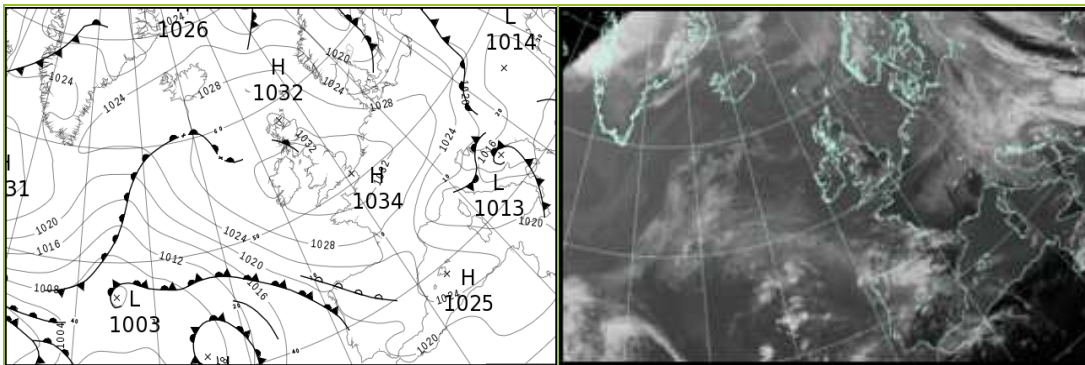
mAMSL refers to station elevation in metres above mean sea level

## Daily Weather Summary for Tuesday 13 April 2021

### North Atlantic and Europe analysis charts and satellite images at 0000 UTC



### North Atlantic and Europe analysis charts and satellite images at 1200 UTC

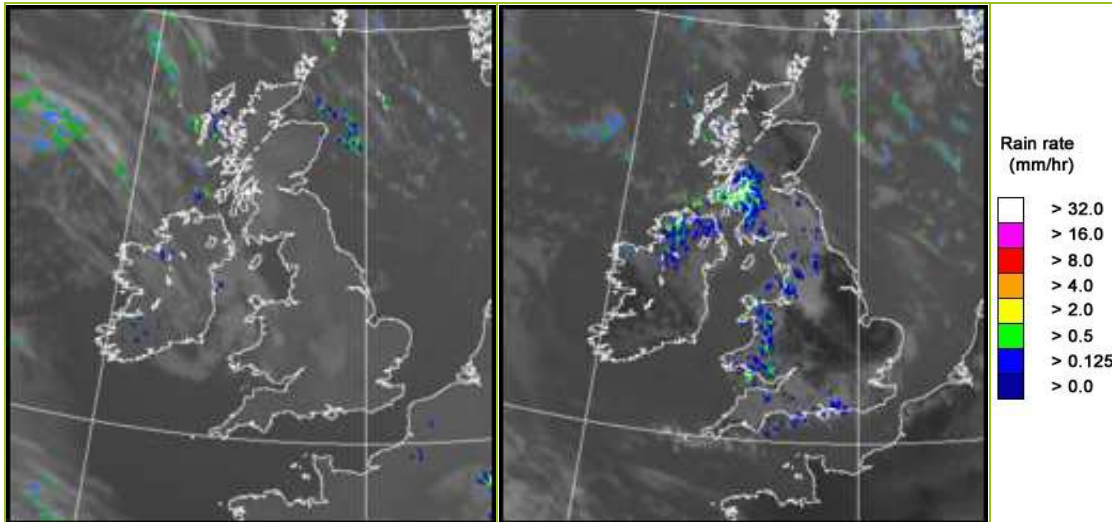


All satellite imagery copyright Met Office and EUMETSAT (European Organisation for the Exploitation of Meteorological Satellites). These show infra-red images from the geostationary MSG satellite. The rainfall rates are derived from both rain-radar and satellite data.

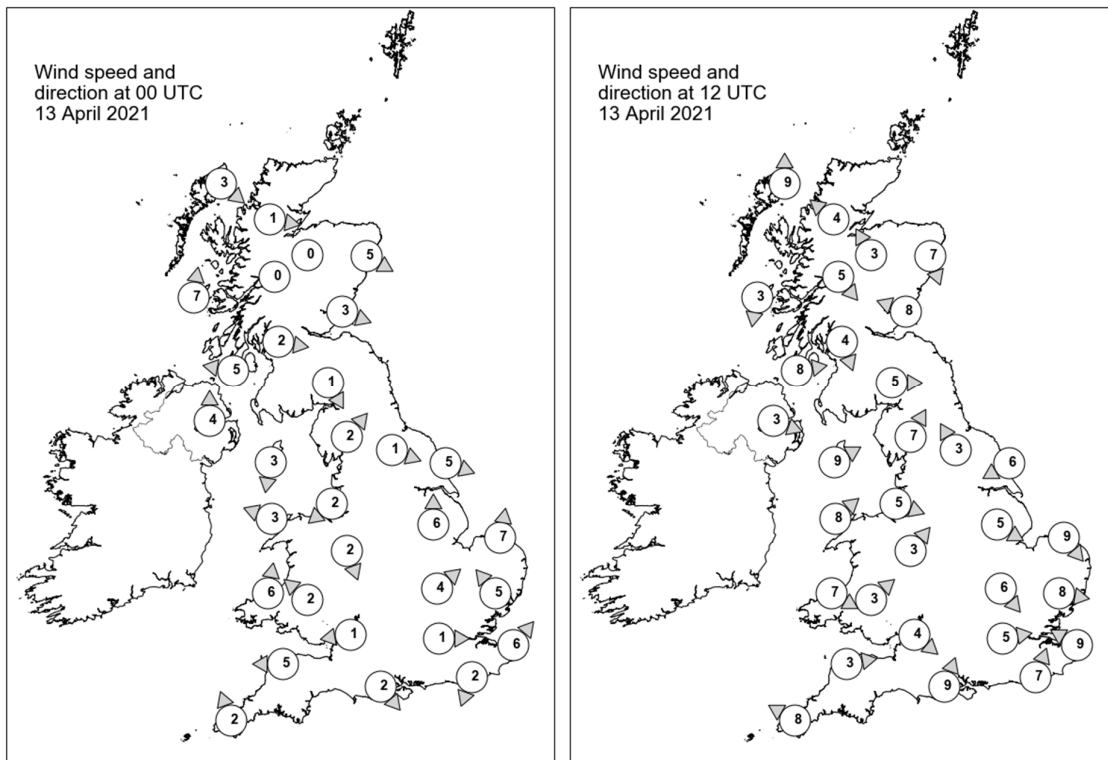


## Daily Weather Summary for Tuesday 13 April 2021

UK satellite and rain-radar precipitation rates at (L) 0000 and (R) 1200 UTC



UK wind speed and direction at (L) 0000 and (R) 1200 UTC



## Daily Weather Summary for Tuesday 13 April 2021

### Selected UK readings at (L) 0000 and (R) 1200 UTC

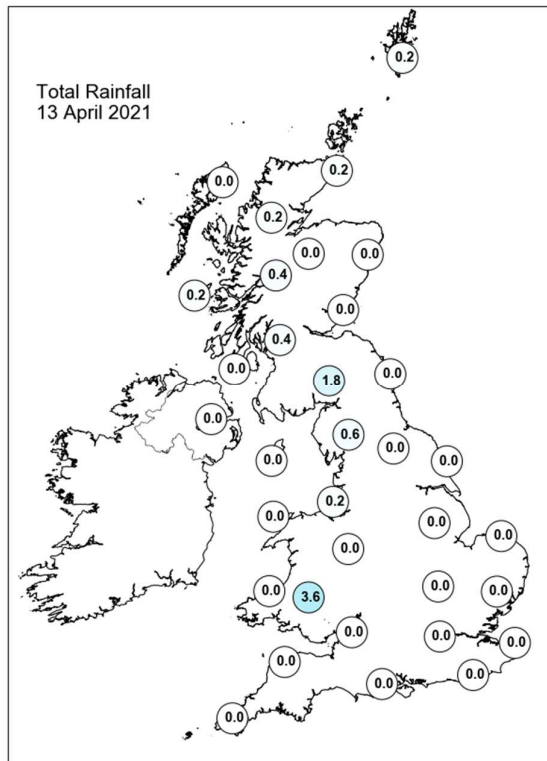
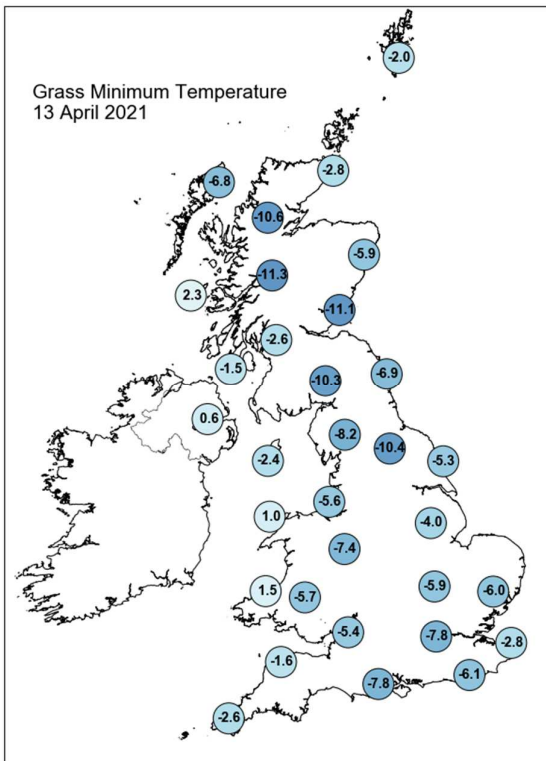
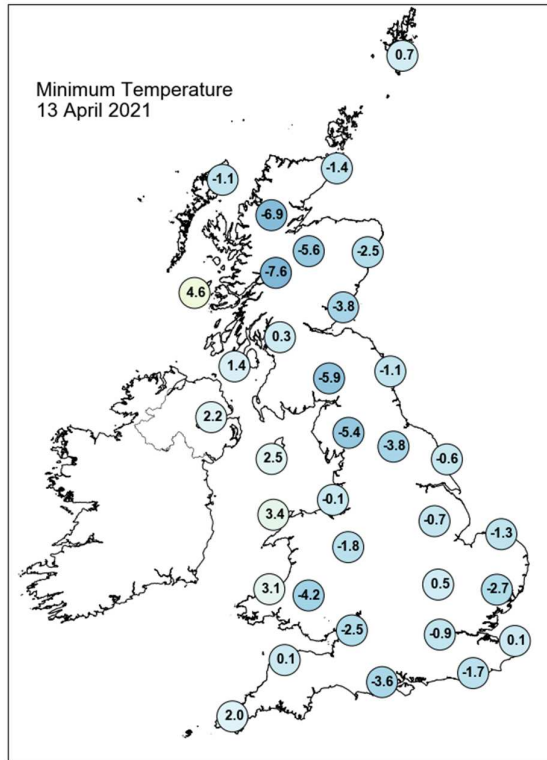
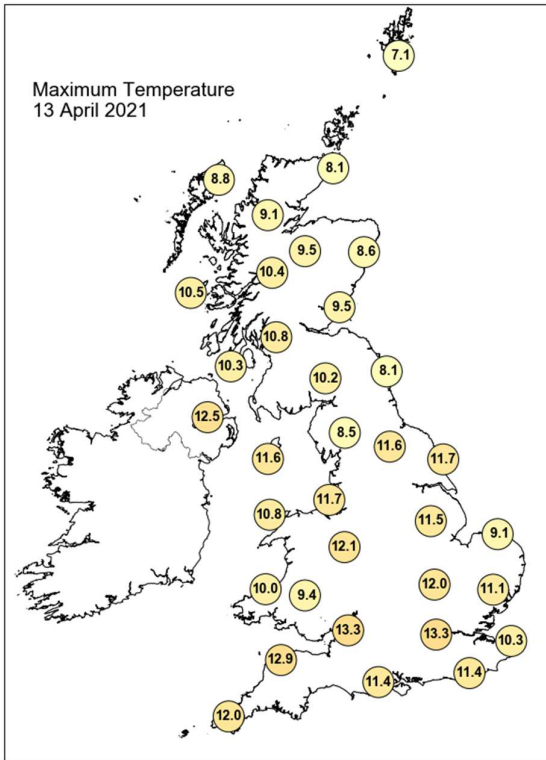
STATIONS		0000 UTC						1200 UTC					
NO	SITE	PRESS	WDIR	WSPD	CLOUD	TEMP	TDEW	PRESS	WDIR	WSPD	CLOUD	TEMP	TDEW
1	Lerwick	1027.9	-	-	2	1.1	-2.8	1030.0	-	-	7	5.4	-5.0
2	Wick	1030.1	-	-	1	-0.5	-1.3	1031.9	-	-	7	6.3	-1.0
3	Stornoway	1030.7	NW	3	1	-0.6	-3.6	1031.8	S	9	0	7.6	2.7
4	Loch Glascarnoch	1032.5	W	1	0	-5.5	-6.6	1032.0	SE	4	8	6.5	-3.0
5	Aviemore	1032.1	-	0	0	-3.4	-5.4	1031.5	SSE	3	4	7.6	-5.1
6	Dyce	1030.4	WNW	5	0	2.2	-1.3	1031.9	NNW	7	6	6.7	-4.1
7	Tulloch Bridge	1033.1	-	0	0	-6.6	-7.9	1031.9	NW	5	7	8.4	-0.8
8	Tiree	1030.5	S	7	8	6.1	3.3	1031.7	N	3	8	8.8	3.8
9	Leuchars	1030.7	WNW	3	0	-1.7	-3.4	1032.2	ESE	8	0	7.5	-0.7
10	Bishopton	1031.0	W	2	8	3.0	-0.6	1032.1	NNW	4	8	8.1	3.2
11	Machrihanish	1030.9	E	5	0	1.9	0.9	1032.2	W	8	8	9.3	6.1
12	Boulmer	1030.3	-	-	0	-1.1	-3.9	1032.3	-	-	3	6.9	0.4
13	Eskdalemuir	1032.5	NNW	1	0	-4.4	-5.9	1032.1	W	5	8	7.4	0.0
14	Aldergrove	1031.3	S	4	8	5.3	3.9	1032.6	WNW	3	5	10.2	2.3
15	Shap	1032.8	SW	2	0	-4.3	-6.7	1032.4	SSW	7	8	6.8	1.0
16	Leeming	1031.6	WNW	1	0	0.7	-4.8	1032.1	SSE	3	3	10.7	-3.0
17	Ronaldsway	1031.7	N	3	6	3.9	1.8	1032.5	WSW	9	3	11.1	6.7
18	Bridlington	1031.0	WNW	5	0	1.5	-1.3	1031.9	ENE	6	0	10.8	-
19	Crosby	1032.1	NE	2	1	0.7	-2.1	1033.1	WNW	5	8	9.9	3.6
20	Valley	1031.9	ESE	3	6	3.7	1.9	1033.1	SW	8	4	9.4	5.7
21	Waddington	1031.7	S	6	1	1.7	-1.2	1032.6	WNW	5	2	9.7	-7.3
22	Shawbury	1032.5	NNW	2	1	1.4	-1.0	1032.9	SW	3	4	10.5	0.1
23	Weybourne	1031.7	S	7	0	-0.4	-1.2	1032.5	NW	9	0	7.9	2.6
24	Bedford	1032.1	SW	4	3	2.3	-5.0	1032.7	NW	6	0	9.7	-8.8
25	Aberporth	1032.3	S	6	8	4.4	2.1	1033.0	WNW	7	3	9.2	6.5
26	Sennybridge	1033.5	SE	2	3	-2.1	-2.7	1032.5	SW	3	7	8.8	2.3
27	Wattisham	1032.2	SE	5	0	2.7	-1.2	1032.4	W	8	3	9.4	-0.9
28	Almondsbury	1032.5	E	1	0	0.0	-1.0	1033.1	NW	4	8	10.4	0.6
29	Heathrow	1032.4	W	1	0	2.3	-2.6	1032.8	W	5	7	11.5	-2.2
30	Manston	1032.4	SW	6	0	2.0	0.8	1033.2	ESE	9	0	9.1	-
31	Chivenor	1032.7	E	5	0	2.5	1.3	1033.0	W	3	8	11.1	2.7
32	Exeter	-	-	-	-	-	-	-	-	-	-	-	-
33	Herstmonceux	1032.5	NNE	2	0	-0.2	-1.1	1033.4	SSW	7	7	8.6	-0.7
34	Hurn	1032.6	NW	2	0	-0.4	-1.6	1033.3	SSW	9	6	10.0	3.2
35	Camborne	1033.1	SSE	2	1	3.6	2.5	1032.8	ESE	8	4	11.2	1.5

## Daily Weather Summary for Tuesday 13 April 2021

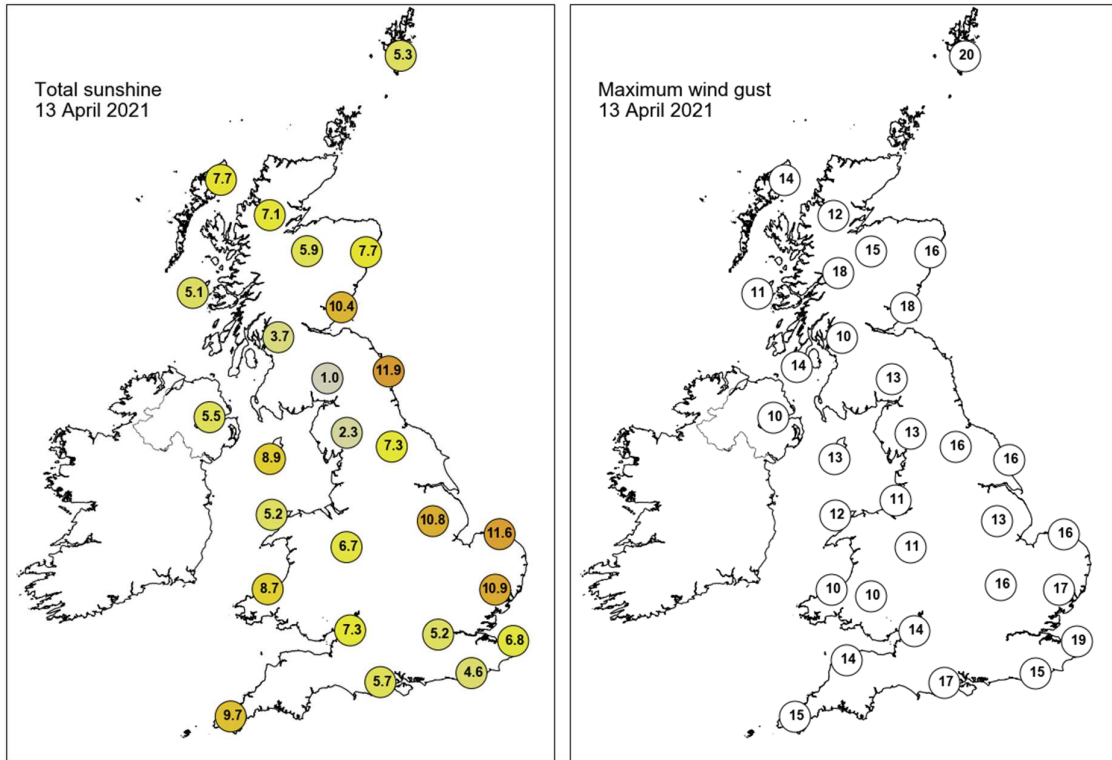
### Selected European readings at (L) 0000 and (R) 1200 UTC

STATIONS		0000 UTC						1200 UTC					
NO	SITE	PRESS	WDIR	WSPD	CLOUD	TEMP	TDEW	PRESS	WDIR	WSPD	CLOUD	TEMP	TDEW
1	Murmansk	1020.6	NE	2	7	-1.3	-6.4	1015.6	ESE	6	8	1.3	-4.8
2	Helsinki	1016.4	WSW	6	8	7.3	4.2	1019.6	SW	10	7	8.7	-1.8
3	Stockholm	-	-	-	-	-	-	1017.9	S	8	-	6.1	-1.4
4	Oslo	-	-	-	-	-	-	-	-	-	-	-	-
5	Reykjavik	-	-	-	7	-	-	1027.4	SW	6	7	7.7	2.4
6	Moscow	1026.5	SE	2	0	8.5	3.8	1022.5	S	4	6	22.3	-0.1
7	Kiev	1020.2	-	0	8	7.9	4.0	1019.0	-	0	8	11.0	6.8
8	Warsaw	1022.4	NW	12	8	4.9	1.0	1025.1	NW	12	7	4.4	1.9
9	Berlin	1027.5	WNW	8	-	2.5	-1.3	1028.3	WNW	12	-	7.5	-2.4
10	De Bilt	1030.9	W	4	1	2.3	0.1	1032.7	NW	6	7	8.4	-2.8
11	Dublin	1031.7	W	6	7	5.7	3.8	1033.1	NW	4	3	10.1	2.9
12	Cork	1032.6	N	6	2	5.5	2.6	1032.9	SE	8	6	9.3	5.8
13	Sofia	1018.3	-	0	3	10.1	2.9	1015.8	E	2	8	11.6	9.3
14	Belgrade	1016.2	N	2	7	14.8	7.4	1017.6	WSW	2	8	7.2	5.3
15	Budapest	1020.0	NW	8	-	4.5	1.9	1017.4	NW	4	-	5.2	5.1
16	Prague	1028.5	WSW	4	-	1.9	0.3	1028.4	NNW	8	7	5.9	-3.9
17	Munich	1030.0	S	6	8	1.0	-1.9	1029.1	NNW	6	8	4.8	-3.9
18	Strasbourg	1030.4	N	4	-	1.3	-1.6	1031.0	NE	10	-	9.8	-2.2
19	Paris	1031.7	NNW	5	6	4.9	3.2	1032.7	ENE	8	1	9.6	-4.0
20	Jersey	1032.3	E	5	0	5.8	4.1	1033.1	SE	12	0	9.5	-2.9
21	Milan	1015.7	S	3	-	8.8	8.0	1020.2	S	6	0	13.3	4.5
22	Marseille	1021.3	NW	17	-	8.2	-2.2	1020.3	NNW	17	-	15.5	-2.0
23	Bordeaux	1030.4	ENE	4	-	6.1	-0.9	1027.4	E	8	-	14.1	-0.4
24	Rome	1016.8	SW	10	-	11.2	5.6	1017.5	W	11	-	15.4	8.2
25	Ajaccio	1017.5	NE	4	8	9.6	5.8	1019.2	SW	10	-	15.4	7.4
26	Barcelona	1025.6	N	7	3	10.2	6.7	1025.6	SE	7	6	15.0	5.9
27	Majorca	1026.4	E	2	7	7.1	5.1	1025.2	WSW	12	3	16.8	6.4
28	Madrid	1023.9	NW	4	8	9.3	4.8	1021.9	N	7	7	13.3	6.7
29	Lisbon	1020.5	-	-	-	13.9	10.9	1020.0	-	-	-	15.9	13.4
30	Athens	1019.8	ENE	3	-	12.3	5.0	1017.8	SSW	4	4	19.0	9.4
31	Malta	1019.8	NE	4	7	14.8	14.6	1019.8	NW	16	7	18.3	11.4
32	Gibraltar	1022.8	E	21	7	16.6	13.5	1022.1	E	22	8	17.0	12.8

## Daily Weather Summary for Tuesday 13 April 2021



## Daily Weather Summary for Tuesday 13 April 2021



None of the selected stations observed a day of sleet or snow falling or non-zero snow depth at 0900 UTC.

## Daily Weather Summary for Wednesday 14 April 2021

This day's summary created 21/04/2021 04:00

### Summary of the UK Weather for Wednesday 14 April 2021

With high pressure continuing to dominate over the UK, skies remained largely clear through the early hours of Wednesday with light winds. Variable cloud amounts developed for a time over central England, East Midlands and East Anglia bringing associated outbreaks of showery light rain that gradually moved south-eastwards by dawn. Elsewhere it remained dry with temperatures dropping away, allowing for a morning frost. Through the morning it was dry with plenty of sunshine across the UK, however, cloud lingered over the far north of Scotland, and patchy cloud covered northwest England, the Midlands and into the Southeast. During the afternoon sunny spells occurred widely with fair-weather cloud forming, especially in the west. These clouds brought isolated showers in the southwest of England and southern Wales, and later a few showers developed further north in western parts of England and Scotland. Into the late afternoon and through the evening, the fair-weather cloud began to clear from eastern and central areas with prolonged clear skies developing, allowing for temperatures to fall away. Further west patchy cloud lingered.

### Daily Extremes

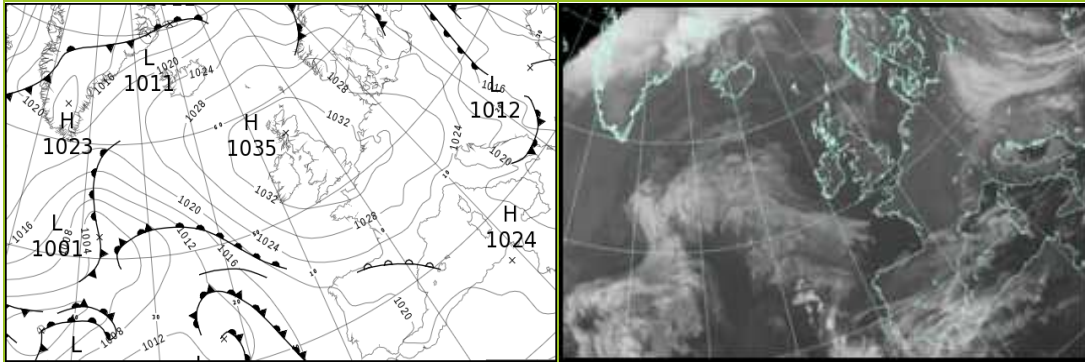
<i>Highest Maximum</i>	<b>15.3°C</b> Castlederg (Tyrone, 49mAMSL)
<i>Lowest Maximum</i>	<b>7.6°C</b> Fylingdales (North Yorkshire, 262mAMSL)
<i>Highest Minimum</i>	<b>8.0°C</b> Scilly: St Marys Airport (Isles Of Scilly, 31mAMSL)
<i>Lowest Minimum</i>	<b>-6.0°C</b> Aboyne No 2 (Aberdeenshire, 140mAMSL) also Kinbrace, Hatchery (Sutherland, 103mAMSL) also Braemar No 2 (Aberdeenshire, 327mAMSL)
<i>Lowest Grass Minimum</i>	<b>-10.6°C</b> Aboyne No 2 (Aberdeenshire, 140mAMSL)
<i>Most Rainfall</i>	<b>1.6mm</b> Cardinham, Bodmin (Cornwall, 200mAMSL)
<i>Most Sunshine</i>	<b>13.3hr</b> Aberdaron (Gwynedd, 86mAMSL)
<i>Highest Gust</i>	<b>29Kt 33mph</b> Odiham (Hampshire, 118mAMSL)
<i>Highest Gust (mountain)</i>	<b>20Kt 23mph</b> Great Dun Fell No 2 (Cumbria, 847mAMSL)
<i>Greatest Snow Depth at 0900 UTC</i>	No non-zero values

mAMSL refers to station elevation in metres above mean sea level

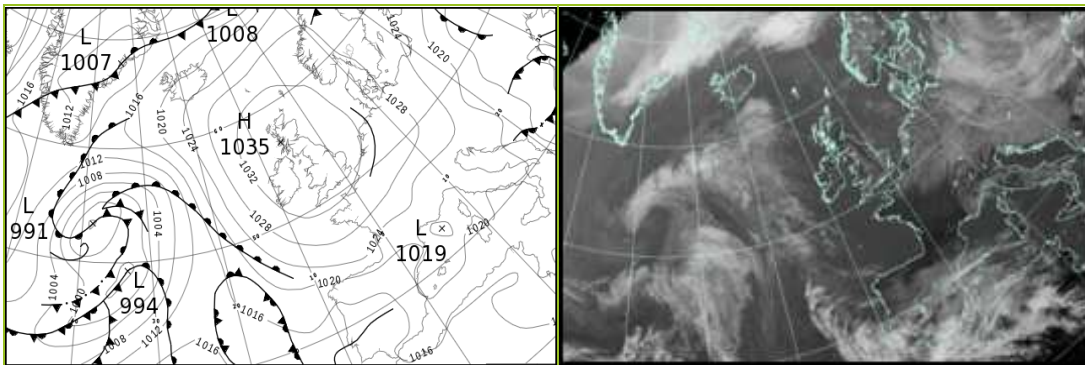


## Daily Weather Summary for Wednesday 14 April 2021

### North Atlantic and Europe analysis charts and satellite images at 0000 UTC



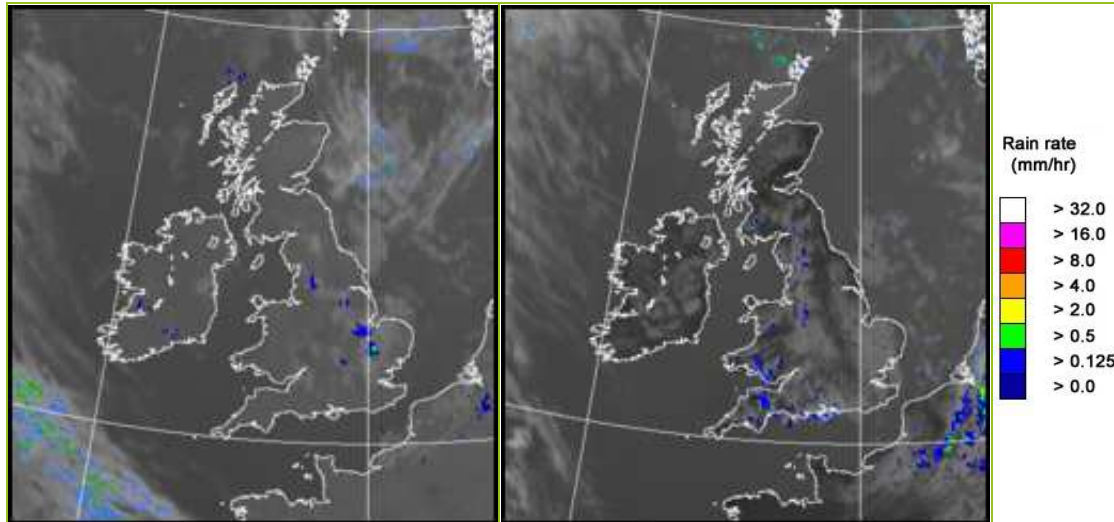
### North Atlantic and Europe analysis charts and satellite images at 1200 UTC



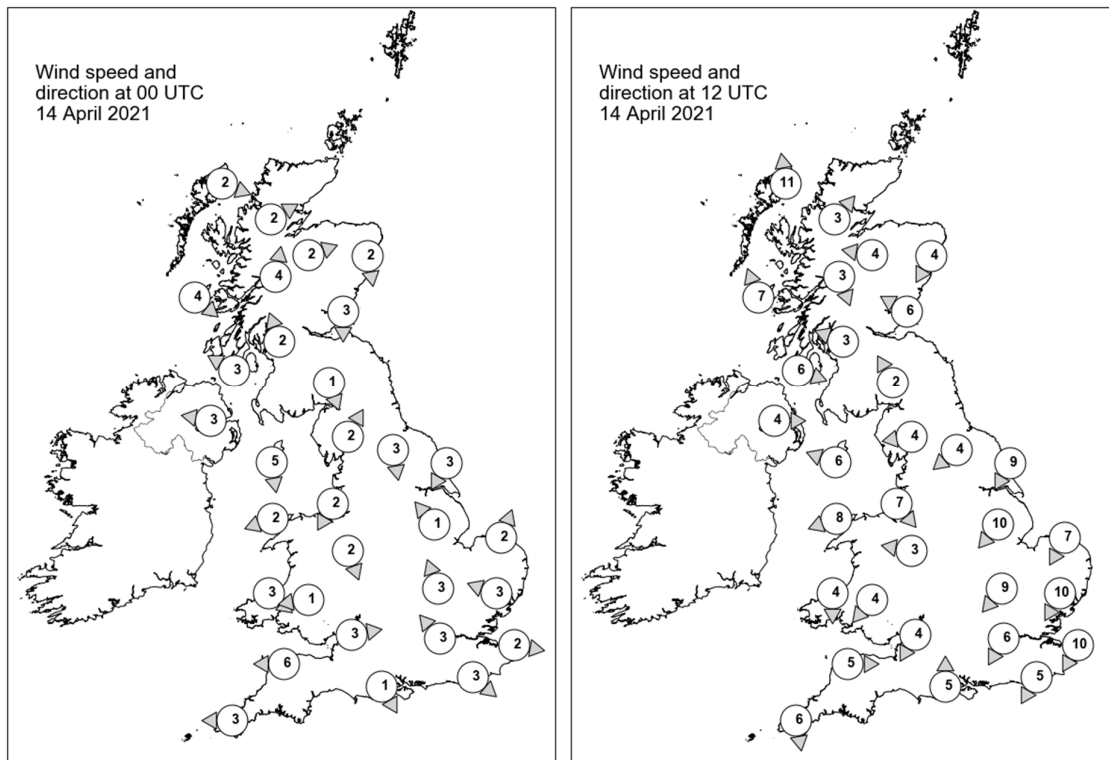
All satellite imagery copyright Met Office and EUMETSAT (European Organisation for the Exploitation of Meteorological Satellites). These show infra-red images from the geostationary MSG satellite. The rainfall rates are derived from both rain-radar and satellite data.

## Daily Weather Summary for Wednesday 14 April 2021

UK satellite and rain-radar precipitation rates at (L) 0000 and (R) 1200 UTC



UK wind speed and direction at (L) 0000 and (R) 1200 UTC



## Daily Weather Summary for Wednesday 14 April 2021

### Selected UK readings at (L) 0000 and (R) 1200 UTC

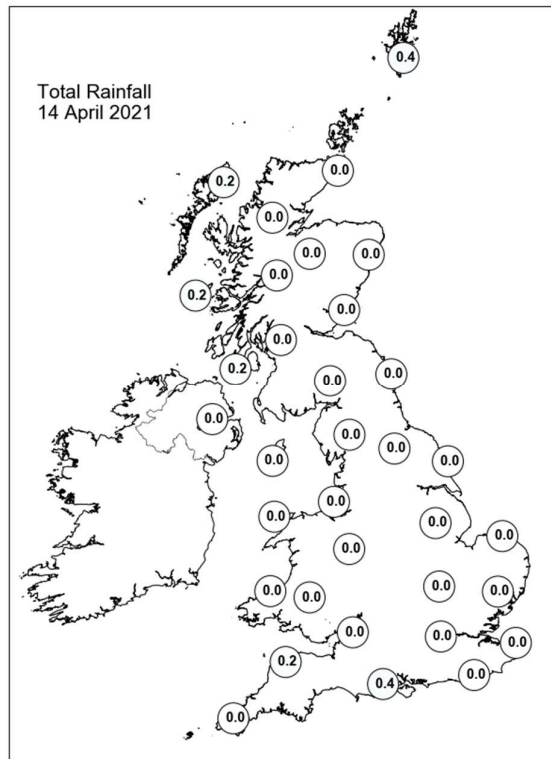
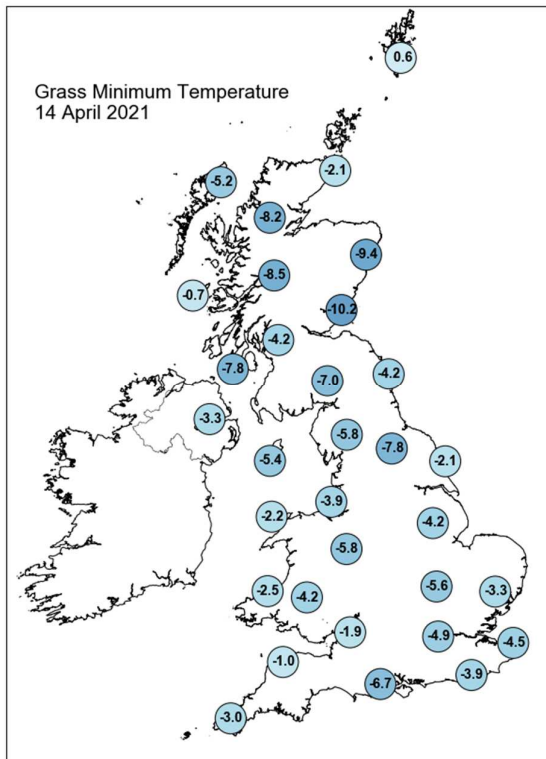
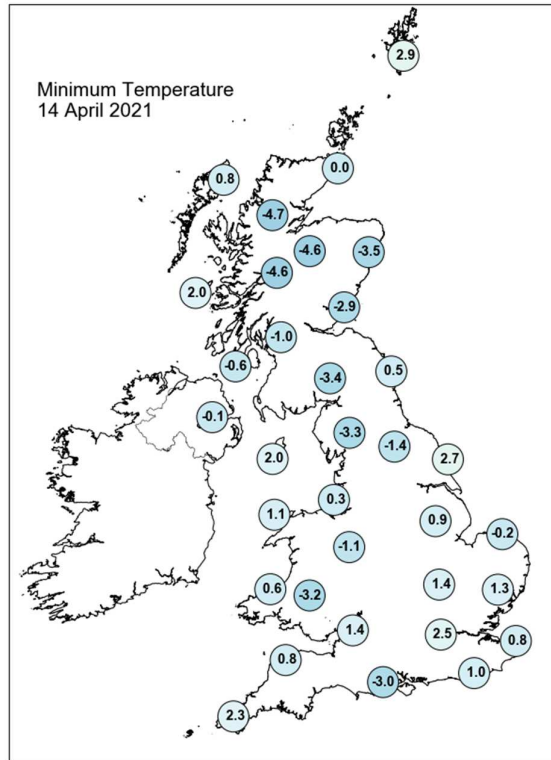
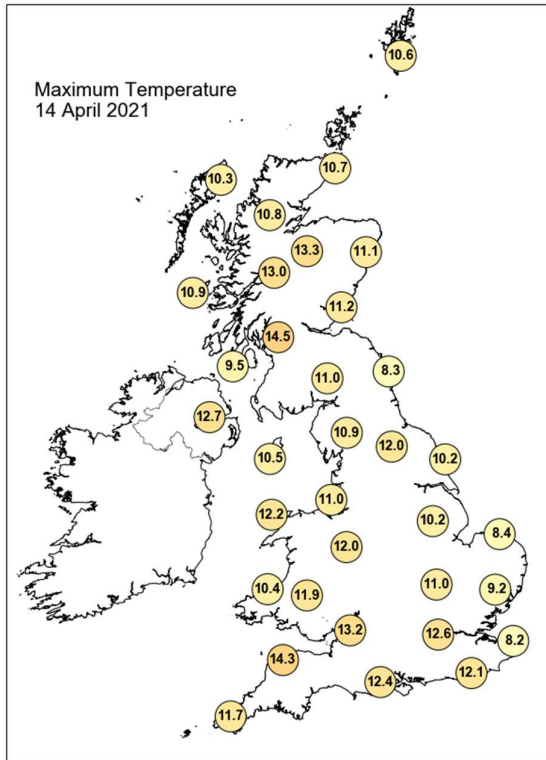
STATIONS		0000 UTC						1200 UTC					
NO	SITE	PRESS	WDIR	WSPD	CLOUD	TEMP	TDEW	PRESS	WDIR	WSPD	CLOUD	TEMP	TDEW
1	Lerwick	1030.8	-	-	3	4.6	2.1	1032.3	-	-	7	8.3	4.3
2	Wick	1032.8	-	-	7	3.1	-1.2	1034.3	-	-	8	8.5	3.1
3	Stornoway	1032.9	WNW	2	0	2.0	1.2	1034.3	S	11	6	8.6	5.8
4	Loch Glascarnoch	1034.5	WSW	2	0	-2.6	-3.6	1034.7	SW	3	8	7.7	1.1
5	Aviemore	1034.0	WSW	2	1	-1.6	-4.0	1033.6	E	4	7	10.7	1.1
6	Dyce	1033.9	N	2	1	-1.7	-3.8	1034.2	NNE	4	0	9.6	-1.4
7	Tulloch Bridge	1034.8	S	4	0	-0.2	-1.4	1034.5	NNW	3	1	10.7	1.3
8	Tiree	1033.3	NW	4	0	3.7	3.2	1034.9	SSE	7	7	8.3	6.3
9	Leuchars	1033.7	N	3	0	-0.8	-1.7	1034.6	ESE	6	0	10.0	2.9
10	Bishopton	1033.4	SSE	2	0	2.2	1.5	1034.5	ESE	3	0	11.0	4.3
11	Machrihanish	1033.3	ESE	3	0	2.0	1.8	1034.7	WNW	6	2	8.2	6.1
12	Boulmer	1033.7	-	-	8	2.7	0.8	1035.1	-	-	0	7.7	2.8
13	Eskdalemuir	1033.9	NNW	1	6	2.3	1.9	1034.3	SSE	2	7	8.5	1.7
14	Aldergrove	1033.7	E	3	0	3.6	2.2	1034.3	W	4	7	10.1	4.0
15	Shap	1034.0	SSW	2	8	0.7	0.2	1034.0	E	4	6	8.7	-0.6
16	Leeming	1033.7	N	3	3	0.8	0.4	1034.5	NE	4	1	10.5	-0.5
17	Ronaldsway	1033.4	N	5	5	5.3	2.6	1034.6	ESE	6	5	9.1	6.0
18	Bridlington	1033.0	NNE	3	4	3.1	0.8	1034.4	NNE	9	0	9.5	1.0
19	Crosby	1033.2	NNE	2	0	2.7	2.1	-	NW	7	1	-	-
20	Valley	1033.5	ENE	2	0	3.5	2.7	1034.0	ENE	8	2	11.4	2.7
21	Waddington	1033.0	SE	1	5	4.8	-0.2	1034.3	NE	10	5	9.3	-1.0
22	Shawbury	1033.2	NNW	2	7	4.5	3.0	1033.7	E	3	4	10.3	2.9
23	Weybourne	1032.8	SSW	2	2	1.0	0.1	1034.1	NNE	7	6	7.8	2.2
24	Bedford	1032.5	SSE	3	7	3.7	-3.6	1033.5	NE	9	6	9.9	-1.0
25	Aberporth	1033.3	NW	3	0	5.0	4.6	1033.4	N	4	0	8.5	5.2
26	Sennybridge	1033.9	E	1	0	-1.3	-1.5	1032.9	NE	4	0	9.6	2.4
27	Wattisham	1032.6	ESE	3	4	2.8	-4.6	1033.3	NNE	10	7	7.5	-2.1
28	Almondsbury	1032.4	W	3	8	6.4	4.4	1032.7	NNE	4	4	12.2	2.4
29	Heathrow	1032.6	SE	3	1	2.6	0.8	1032.5	NNE	6	4	12.2	-2.4
30	Manston	1032.4	W	2	-	2.7	-1.0	1033.2	NNE	10	-	8.1	0.9
31	Chivenor	1032.6	E	6	0	3.1	1.5	1032.4	W	5	2	12.7	5.5
32	Exeter	-	-	-	-	-	-	-	-	-	-	-	-
33	Herstmonceux	1032.5	NW	3	0	2.6	-0.2	1032.2	NNE	5	7	10.5	-2.2
34	Hurn	1032.5	NNW	1	0	0.6	-0.6	1032.4	S	5	8	10.3	4.4
35	Camborne	1032.7	E	3	0	4.8	2.9	1032.5	N	6	5	10.0	4.1

## Daily Weather Summary for Wednesday 14 April 2021

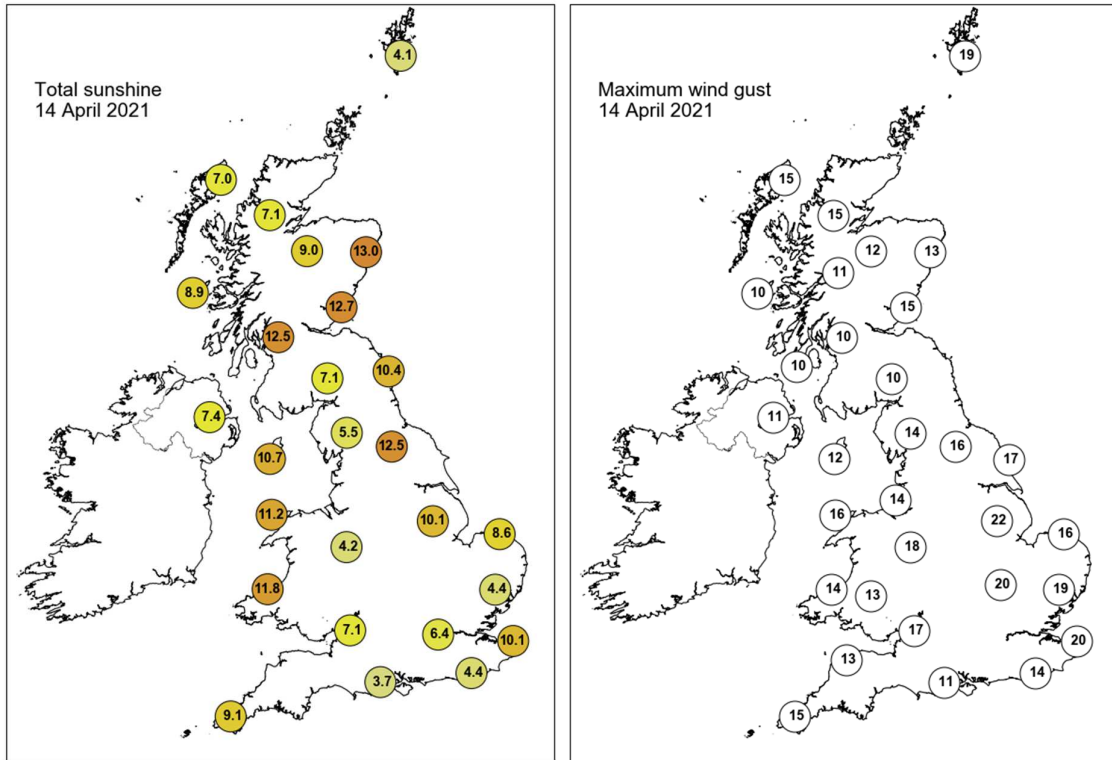
### Selected European readings at (L) 0000 and (R) 1200 UTC

STATIONS		0000 UTC						1200 UTC					
NO	SITE	PRESS	WDIR	WSPD	CLOUD	TEMP	TDEW	PRESS	WDIR	WSPD	CLOUD	TEMP	TDEW
1	Murmansk	1004.0	SSW	16	7	0.2	-0.5	1006.6	W	16	6	1.4	-5.0
2	Helsinki	1019.9	W	6	3	1.0	-0.4	1022.6	NW	8	0	8.5	-4.3
3	Stockholm	1021.3	W	2	-	-0.6	-1.1	1026.4	NW	6	-	7.1	-4.9
4	Oslo	-	-	-	-	-	-	-	-	-	-	-	-
5	Reykjavik	-	-	-	8	-	-	1021.5	S	10	7	7.8	3.8
6	Moscow	1020.4	SSE	2	5	14.1	-0.6	1017.3	S	4	8	21.5	3.9
7	Kiev	1016.2	SE	2	8	8.1	7.0	1013.4	SE	6	6	17.4	3.2
8	Warsaw	1022.2	NNW	8	7	4.3	-1.3	1021.5	NNW	10	8	1.5	1.1
9	Berlin	1027.8	WNW	8	-	2.8	-1.7	1027.2	NW	8	-	8.2	-2.9
10	De Bilt	1031.9	-	0	6	-0.3	-1.1	1031.3	NNW	4	7	8.2	-3.6
11	Dublin	1033.6	N	4	6	4.3	3.2	1034.3	E	8	2	10.7	3.9
12	Cork	1033.3	E	4	1	5.3	4.2	1033.3	ESE	8	4	9.8	5.4
13	Sofia	1013.8	-	0	7	8.1	7.3	1015.8	NW	6	6	6.8	0.7
14	Belgrade	1018.9	W	8	8	2.5	1.8	1019.5	W	8	8	4.3	2.5
15	Budapest	1017.7	NNW	6	-	2.4	2.1	1018.6	NNE	2	-	7.6	0.3
16	Prague	1027.3	NW	6	-	3.5	-2.1	1026.8	NNW	10	7	5.8	-6.7
17	Munich	1030.4	WSW	4	2	0.5	-2.4	1026.7	SSE	4	8	6.4	-6.1
18	Strasbourg	1030.8	N	4	-	1.3	-3.0	1028.0	N	11	6	9.3	-2.3
19	Paris	1031.6	NE	6	0	3.7	-3.1	1030.1	NNE	7	5	10.8	-3.7
20	Jersey	1032.3	E	7	0	3.8	0.0	1031.7	ENE	10	0	11.4	1.2
21	Milan	1023.5	N	2	-	6.1	4.5	1022.1	SSE	7	2	12.7	-1.7
22	Marseille	1021.2	NNE	4	8	5.6	0.6	1020.0	W	8	-	16.2	6.3
23	Bordeaux	1025.3	ENE	8	-	7.8	0.3	1023.7	NE	13	-	13.8	-3.5
24	Rome	1019.9	NNE	3	-	7.0	3.5	1019.7	WSW	7	3	15.1	6.5
25	Ajaccio	1021.5	NNE	5	-	7.5	5.5	1020.4	SW	12	-	16.2	7.9
26	Barcelona	1022.5	NNW	1	1	13.1	10.5	1021.1	ESE	11	6	14.4	5.7
27	Majorca	1022.5	E	3	5	11.4	8.4	1020.0	SW	11	6	17.7	9.0
28	Madrid	1020.1	N	5	7	10.4	7.8	1014.9	SW	3	6	17.8	9.9
29	Lisbon	1017.8	-	-	-	16.3	14.1	-	-	-	-	17.5	16.2
30	Athens	1016.4	N	1	-	12.4	7.1	1015.2	S	4	5	19.2	6.6
31	Malta	1019.3	NNW	13	1	12.4	8.7	1019.1	NNE	8	3	17.9	7.2
32	Gibraltar	1019.5	E	21	7	16.3	12.9	1017.2	E	20	8	15.6	13.2

## Daily Weather Summary for Wednesday 14 April 2021



## Daily Weather Summary for Wednesday 14 April 2021



None of the selected stations observed a day of sleet or snow falling or non-zero snow depth at 0900 UTC.



## Daily Weather Summary for Thursday 15 April 2021

This day's summary created 22/04/2021 04:00

### Summary of the UK Weather for Thursday 15 April 2021

Much of the UK experienced clear skies overnight, allowing temperatures to widely drop below or close to freezing. Patchy cloud however covered the Hebrides, Northern Isles, southern Scotland, and the south of England. Light showers developed through the Strait of Dover and some strayed into Kent and East Anglia before dawn, but everywhere else it stayed dry. Light winds allowed fog to form in parts of Northern Ireland and western Scotland. It was largely dry through the morning with plenty of sunshine apart from isolated showers which continued southwestwards into coastal parts of East Anglia and the far southeast. Around midday fair-weather cloud began to develop more widely over the southeast with a few cloud streaks forming over central, north-eastern and southern areas. Through the afternoon this fair weather cloud became more extensive also occurring over western Scotland and Northern Ireland. Isolated showers in the southeast continued spreading further east into southern areas. Through the evening it remained largely dry with showers in the southeast fading, however associated patchy cloud continued moving southwest with lengthy clear spells developing.

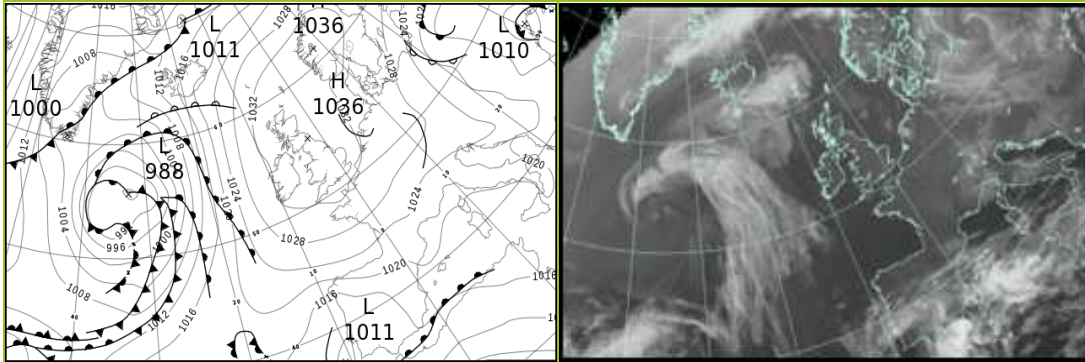
### Daily Extremes

<i>Highest Maximum</i>	<b>15.9°C</b> Glasgow, Bishopton (Renfrewshire, 59mAMSL) also Cromdale (Moray (in Highland Region), 193mAMSL)
<i>Lowest Maximum</i>	<b>7.7°C</b> Wych Cross (East Sussex, 200mAMSL)
<i>Highest Minimum</i>	<b>7.5°C</b> Scilly: St Marys Airport (Isles Of Scilly, 31mAMSL)
<i>Lowest Minimum</i>	<b>-6.3°C</b> Aboyne No 2 (Aberdeenshire, 140mAMSL)
<i>Lowest Grass Minimum</i>	<b>-13.0°C</b> Copley (Durham, 253mAMSL)
<i>Most Rainfall</i>	<b>1.8mm</b> Wattisham (Suffolk, 89mAMSL) also Shoeburyness, Landwick (Essex, 2mAMSL) also Cromer (Norfolk, 37mAMSL)
<i>Most Sunshine</i>	<b>13.6hr</b> Kinloss (Moray (in Grampian Region), 5mAMSL)
<i>Highest Gust</i>	<b>27Kt 31mph</b> South Uist Range (Western Isles, 4mAMSL)
<i>Highest Gust (mountain)</i>	<b>23Kt 26mph</b> Cairngorm Summit (Inverness-shire, 1237mAMSL)
<i>Greatest Snow Depth at 0900 UTC</i>	No non-zero values

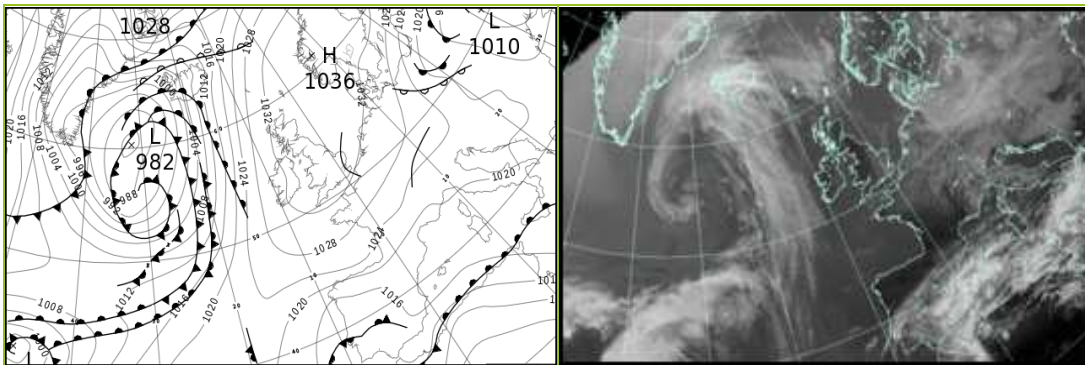
mAMSL refers to station elevation in metres above mean sea level

## Daily Weather Summary for Thursday 15 April 2021

### North Atlantic and Europe analysis charts and satellite images at 0000 UTC



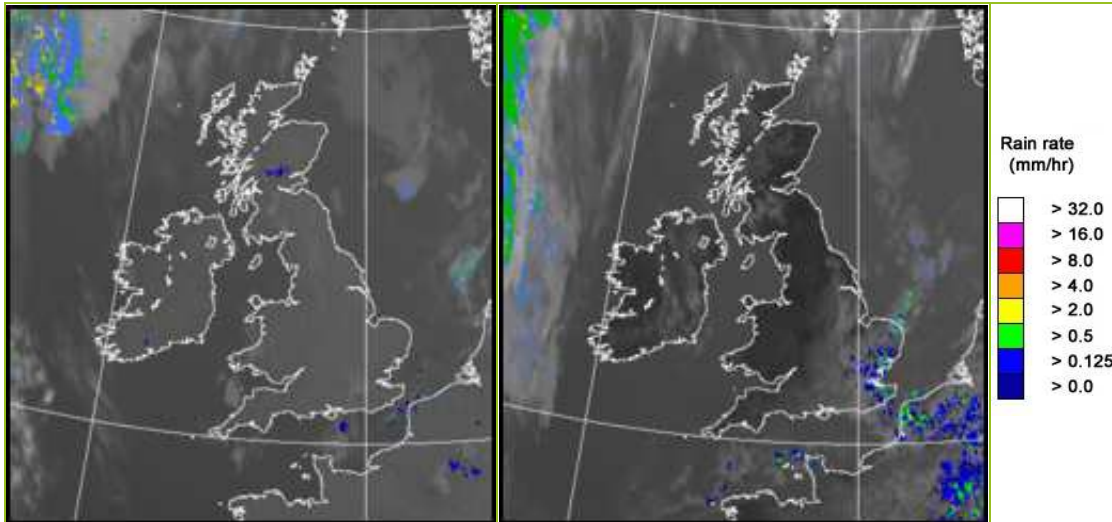
### North Atlantic and Europe analysis charts and satellite images at 1200 UTC



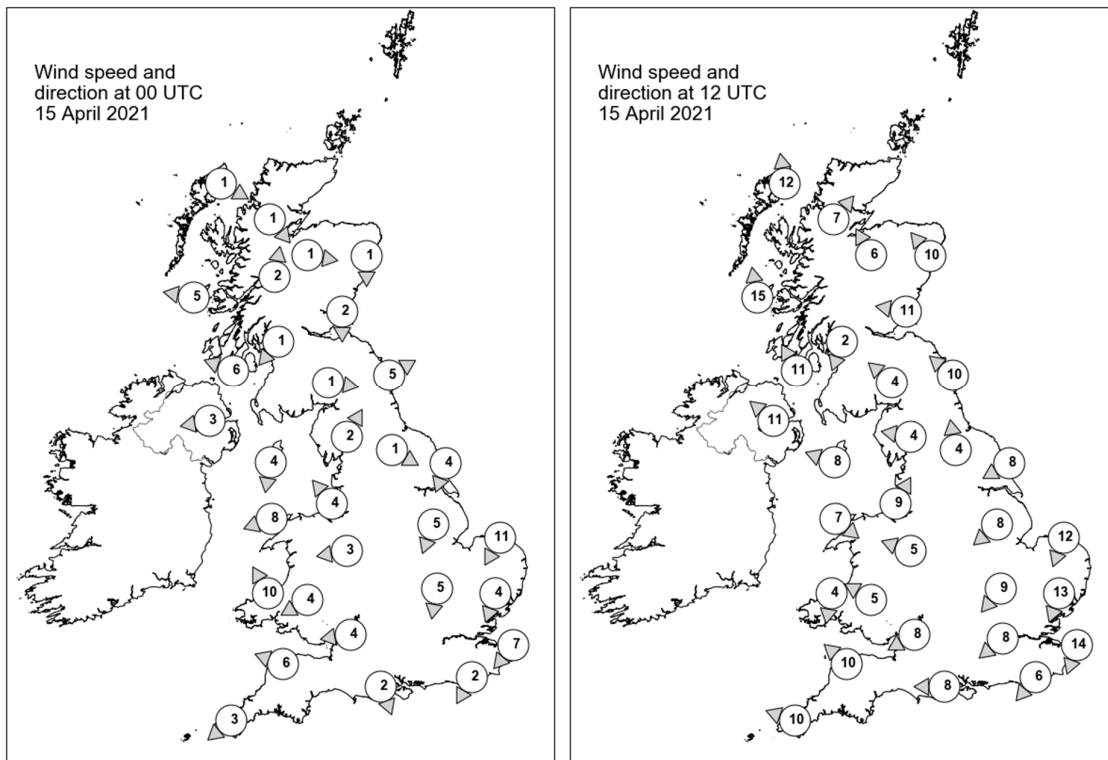
All satellite imagery copyright Met Office and EUMETSAT (European Organisation for the Exploitation of Meteorological Satellites). These show infra-red images from the geostationary MSG satellite. The rainfall rates are derived from both rain-radar and satellite data.

## Daily Weather Summary for Thursday 15 April 2021

UK satellite and rain-radar precipitation rates at (L) 0000 and (R) 1200 UTC



UK wind speed and direction at (L) 0000 and (R) 1200 UTC



## Daily Weather Summary for Thursday 15 April 2021

### Selected UK readings at (L) 0000 and (R) 1200 UTC

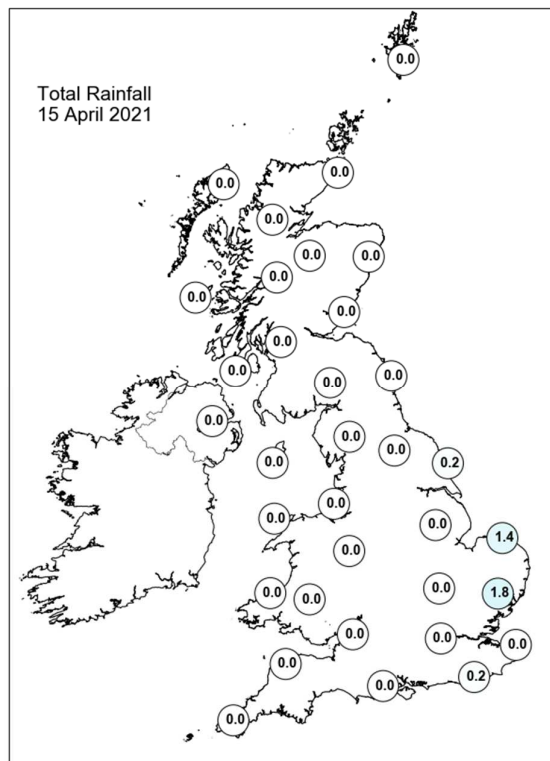
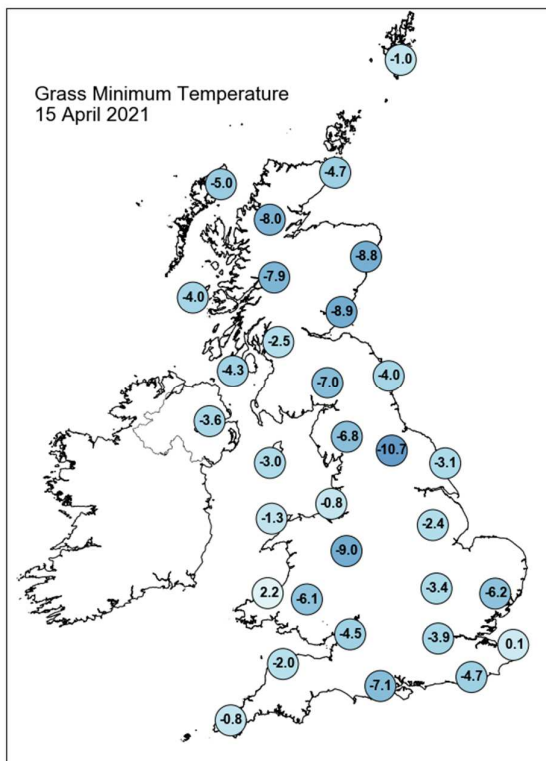
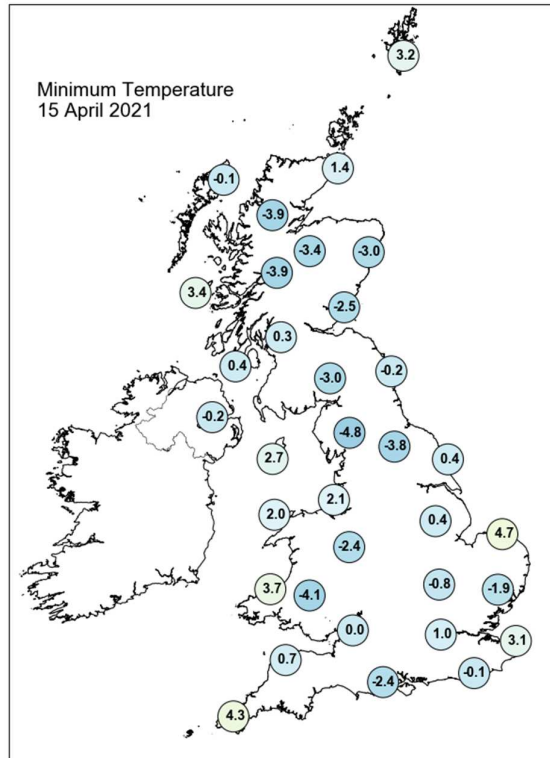
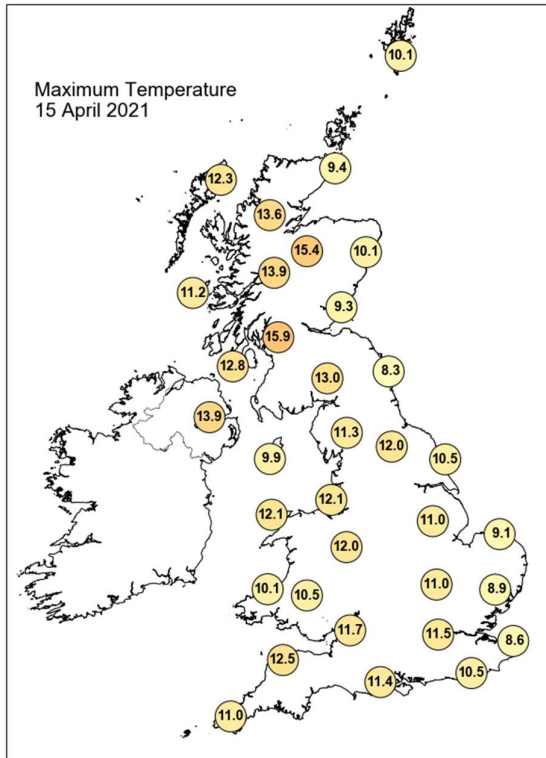
STATIONS		0000 UTC						1200 UTC					
NO	SITE	PRESS	WDIR	WSPD	CLOUD	TEMP	TDEW	PRESS	WDIR	WSPD	CLOUD	TEMP	TDEW
1	Lerwick	1034.3	-	-	4	5.6	5.3	1034.9	-	-	7	8.9	5.6
2	Wick	1034.9	-	-	0	3.8	0.8	1034.3	-	-	0	8.5	2.2
3	Stornoway	1033.8	WNW	1	0	2.3	1.5	1032.3	S	12	0	10.5	5.9
4	Loch Glascarnoch	1035.9	NW	1	0	-1.6	-2.3	1032.9	SW	7	0	11.7	0.8
5	Aviemore	1035.6	W	1	6	0.3	-1.0	1032.4	SSE	6	0	14.5	-1.8
6	Dyce	1035.5	N	1	0	0.4	-1.9	1034.7	SE	10	0	9.1	0.5
7	Tulloch Bridge	1036.2	S	2	0	-0.1	-0.5	-	-	-	0	-	-
8	Tiree	1033.8	E	5	0	3.9	3.2	1033.0	S	15	0	10.3	6.1
9	Leuchars	1035.3	N	2	5	0.6	-0.4	1034.9	E	11	0	8.6	-0.9
10	Bishopton	1034.7	NE	1	0	2.6	1.2	1033.8	NNE	2	0	12.6	2.6
11	Machrihanish	1034.2	ESE	6	0	2.9	2.4	1033.8	SSE	11	0	10.9	5.0
12	Boulmer	1035.6	WSW	5	0	1.0	-1.2	1035.3	SE	10	0	7.5	1.6
13	Eskdalemuir	1036.3	W	1	4	-1.2	-2.0	1033.9	SE	4	2	10.6	-0.8
14	Aldergrove	1034.3	E	3	0	2.6	1.8	1033.2	SE	11	1	13.1	0.7
15	Shap	1036.2	SSW	2	0	-2.5	-3.8	1034.2	E	4	0	9.4	-5.0
16	Leeming	1035.9	WNW	1	0	-0.7	-2.4	1035.1	S	4	1	9.9	-1.3
17	Ronaldsway	1034.3	N	4	0	3.5	0.4	1034.8	ESE	8	1	9.6	3.4
18	Bridlington	1034.9	NNE	4	0	2.0	-1.1	1034.9	ENE	8	0	9.6	2.4
19	Crosby	1034.7	SE	4	1	5.2	-0.7	1034.5	SSW	9	0	9.7	0.2
20	Valley	1033.8	ENE	8	0	5.7	4.0	1033.9	NW	7	1	11.0	2.6
21	Waddington	1035.3	NNE	5	0	2.4	-1.1	1034.7	NE	8	4	9.1	-0.1
22	Shawbury	1034.8	E	3	0	3.6	-1.9	1034.5	ESE	5	1	8.7	-1.0
23	Weybourne	1034.1	NNE	11	1	4.9	0.2	1034.1	NNE	12	3	8.8	3.3
24	Bedford	1034.5	N	5	0	1.2	-1.4	1033.9	NE	9	-	8.0	-0.1
25	Aberporth	1032.9	SSE	10	4	6.9	1.3	1033.7	N	4	0	8.9	3.0
26	Sennybridge	1034.5	ENE	4	0	2.0	-1.6	1033.8	ESE	5	0	7.6	-2.0
27	Wattisham	1033.9	NNE	4	0	1.1	-0.8	1033.4	NNE	13	6	5.3	3.2
28	Almondsbury	1034.0	E	4	0	3.9	-1.5	1034.0	ENE	8	0	8.9	-3.1
29	Heathrow	1033.7	-	-	7	4.2	-0.6	1033.4	NE	8	6	9.9	-1.4
30	Manston	1033.0	NE	7	-	4.2	0.4	1032.5	NNE	14	-	7.1	3.2
31	Chivenor	1032.8	ESE	6	0	5.4	1.2	1033.2	SE	10	1	10.7	-0.8
32	Exeter	-	-	-	-	-	-	-	-	-	-	-	-
33	Herstmonceux	1033.0	NNE	2	0	0.8	-1.0	1032.3	NE	6	8	8.7	0.8
34	Hurn	1033.1	NNW	2	0	0.3	-0.3	1033.1	E	8	7	10.9	-1.4
35	Camborne	1032.3	NE	3	6	6.3	4.6	1032.6	ESE	10	4	10.0	0.4

## Daily Weather Summary for Thursday 15 April 2021

### Selected European readings at (L) 0000 and (R) 1200 UTC

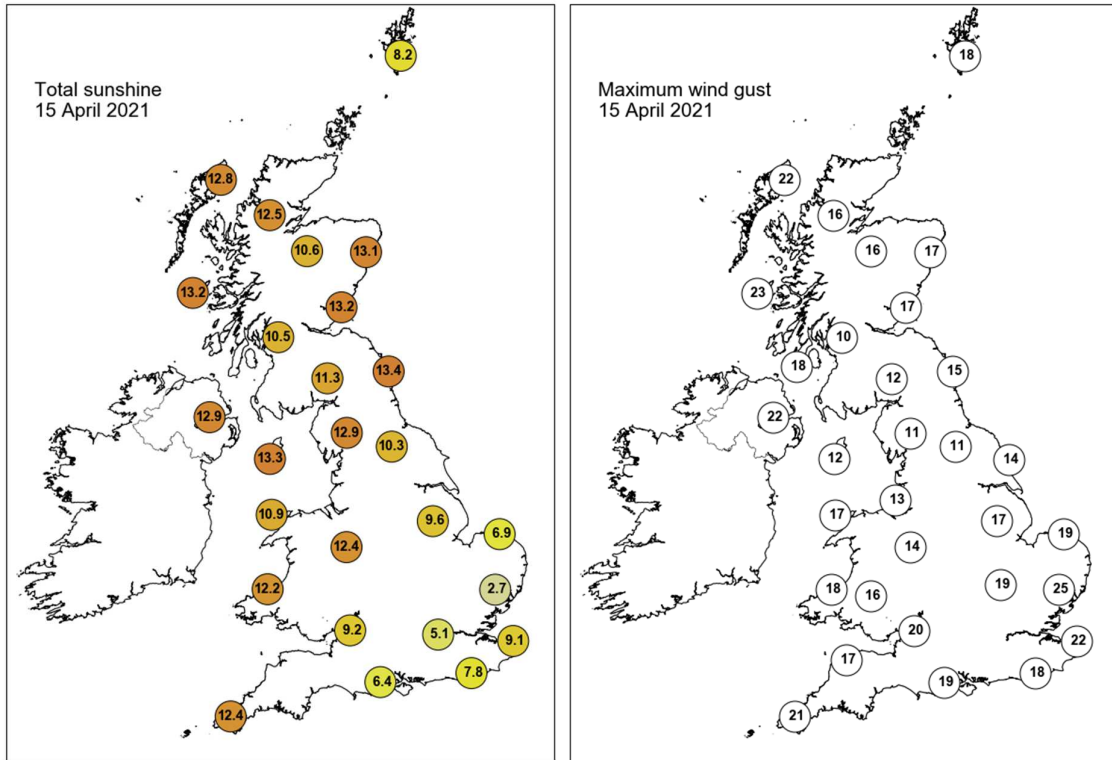
STATIONS		0000 UTC						1200 UTC					
NO	SITE	PRESS	WDIR	WSPD	CLOUD	TEMP	TDEW	PRESS	WDIR	WSPD	CLOUD	TEMP	TDEW
1	Murmansk	1015.5	W	19	6	-2.1	-8.5	1022.8	SW	6	8	2.1	-3.8
2	Helsinki	1029.0	N	4	0	-0.7	-5.4	1030.8	NE	8	0	10.1	-5.9
3	Stockholm	1030.7	-	0	-	-2.5	-4.1	1032.8	N	8	-	10.0	-6.3
4	Oslo	-	-	-	-	-	-	-	-	-	-	-	-
5	Reykjavik	-	-	-	7	-	-	999.3	SE	20	8	8.6	6.2
6	Moscow	1016.4	-	0	5	8.9	1.9	1015.5	NNE	4	8	20.3	4.2
7	Kiev	1012.7	-	0	6	8.4	3.8	1010.9	SSW	4	8	13.2	4.5
8	Warsaw	1018.6	NW	10	8	2.9	2.3	1017.8	NNW	6	8	5.2	4.3
9	Berlin	1028.0	N	6	-	2.2	-3.6	1027.8	N	16	-	6.6	-2.8
10	De Bilt	1031.5	NNE	6	7	3.3	0.6	1031.4	NE	6	7	8.0	-0.5
11	Dublin	1034.3	E	4	1	-0.1	-0.3	1033.3	SE	10	3	10.8	4.7
12	Cork	1033.1	E	2	3	5.2	4.1	1032.3	SE	10	3	11.1	5.2
13	Sofia	1020.2	NNW	6	5	2.8	-2.5	1019.8	NW	8	6	6.7	-2.3
14	Belgrade	1021.4	W	6	7	4.3	3.3	1021.6	W	6	7	8.0	0.6
15	Budapest	1020.7	NW	4	-	4.3	-0.5	1020.0	NNW	10	-	6.7	-1.0
16	Prague	1026.7	W	2	-	1.4	-4.3	1025.7	NW	6	8	3.4	-1.4
17	Munich	1027.2	W	2	8	0.9	-1.6	1026.2	NNE	4	8	4.1	-4.8
18	Strasbourg	1028.5	NNW	5	-	0.1	-3.5	1027.0	NE	12	7	9.6	-3.4
19	Paris	1029.5	NNE	9	1	4.8	0.4	1029.3	ENE	13	6	8.4	-2.6
20	Jersey	1032.1	E	7	0	4.1	0.7	1031.2	ENE	13	3	8.7	-1.4
21	Milan	1021.6	E	5	0	7.2	2.8	1022.4	E	11	7	8.8	3.2
22	Marseille	1020.5	NNW	5	-	8.2	1.6	1018.8	W	9	-	15.0	4.4
23	Bordeaux	1024.2	ENE	8	-	7.7	-2.9	1023.3	NE	13	-	13.1	-3.2
24	Rome	1020.1	ENE	2	5	9.1	6.2	1019.0	SSW	9	3	16.0	5.9
25	Ajaccio	1020.1	NE	6	-	6.6	4.4	1018.4	WSW	11	-	16.5	7.9
26	Barcelona	1020.4	N	6	-	9.6	6.3	1019.4	ESE	15	7	14.9	2.5
27	Majorca	1019.3	NE	4	8	12.4	8.6	1017.5	E	15	7	15.1	7.4
28	Madrid	1016.0	SE	6	7	13.0	8.5	1015.3	NW	4	8	14.7	8.1
29	Lisbon	1012.6	-	-	-	15.0	14.5	1014.0	-	-	-	18.1	14.2
30	Athens	1015.2	N	2	-	14.0	5.1	1015.4	SSW	6	2	20.4	7.3
31	Malta	1019.5	ESE	2	7	11.6	8.6	1018.9	SE	12	7	16.5	12.0
32	Gibraltar	1015.2	E	18	8	15.9	12.0	1015.0	E	19	8	14.7	13.1

## Daily Weather Summary for Thursday 15 April 2021





## Daily Weather Summary for Thursday 15 April 2021



None of the selected stations observed a day of sleet or snow falling or non-zero snow depth at 0900 UTC.

## Daily Weather Summary for Friday 16 April 2021

This day's summary created 23/04/2021 04:00

### Summary of the UK Weather for Friday 16 April 2021

It was a chilly start to Friday with much of the UK staying clear and dry thanks to a ridge of high pressure over the country. There was some widespread frost and fog formed fairly extensively over East Anglia as well as patches in central Scotland. It stayed milder in Northern Ireland and western Scotland as a warm front moved in from the Atlantic, bringing thick cloud and strengthening winds. It was a calm night elsewhere and the East Midlands received a few light showers before dawn. These showers were fairly short lived, dying out by midday. The remainder of the day stayed dry for most of the UK, although a band of rain began slowly pushing westwards across the Northern Isles and Northern Ireland through the afternoon. It was quite a bright day with patchy cloud across most areas, but still plenty of sunny spells. Patchy cloud began to break up through the evening, bringing plenty of clear spells and causing temperatures to drop sharply. The rain in the far west also began to ease but cloud remained.

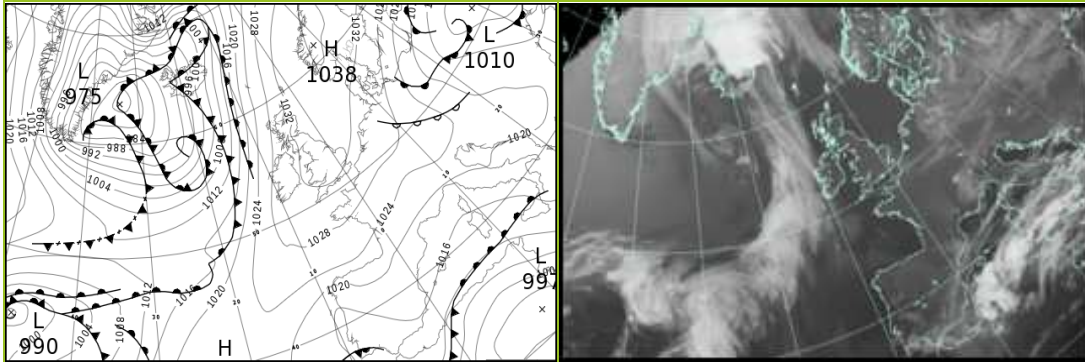
### Daily Extremes

<i>Highest Maximum</i>	<b>15.5°C</b> Oyne No 2 (Aberdeenshire, 116mAMSL)
<i>Lowest Maximum</i>	<b>8.1°C</b> Fair Isle (Shetland, 57mAMSL)
<i>Highest Minimum</i>	<b>7.1°C</b> South Uist Range (Western Isles, 4mAMSL) also Tiree (Argyll (in Strathclyde Region), 9mAMSL)
<i>Lowest Minimum</i>	<b>-7.3°C</b> Aboyne No 2 (Aberdeenshire, 140mAMSL)
<i>Lowest Grass Minimum</i>	<b>-11.3°C</b> Copley (Durham, 253mAMSL)
<i>Most Rainfall</i>	<b>0.6mm</b> Stornoway Airport (Western Isles, 15mAMSL) also South Uist Range (Western Isles, 4mAMSL)
<i>Most Sunshine</i>	<b>13.1hr</b> Dundrennan (Kirkcudbrightshire, 113mAMSL)
<i>Highest Gust</i>	<b>32Kt 37mph</b> South Uist Range (Western Isles, 4mAMSL)
<i>Highest Gust (mountain)</i>	<b>36Kt 41mph</b> Cairngorm Summit (Inverness-shire, 1237mAMSL)
<i>Greatest Snow Depth at 0900 UTC</i>	No non-zero values

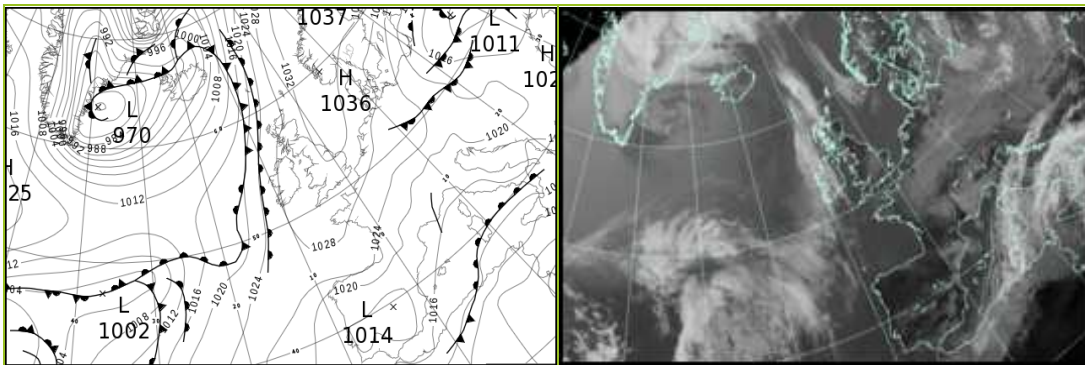
mAMSL refers to station elevation in metres above mean sea level

## Daily Weather Summary for Friday 16 April 2021

### North Atlantic and Europe analysis charts and satellite images at 0000 UTC



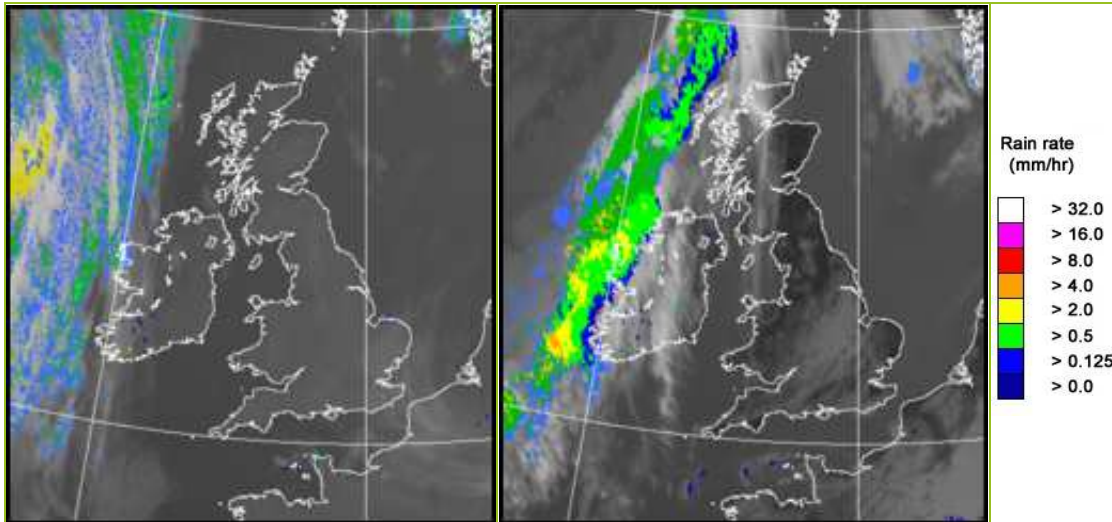
### North Atlantic and Europe analysis charts and satellite images at 1200 UTC



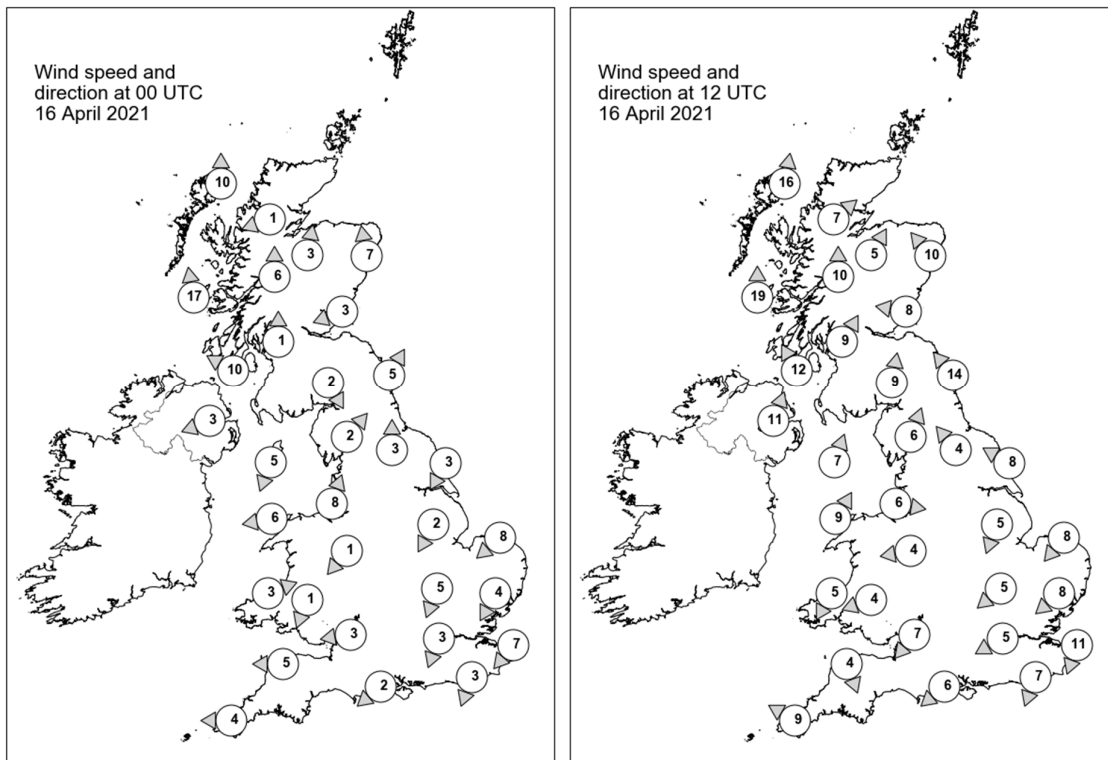
All satellite imagery copyright Met Office and EUMETSAT (European Organisation for the Exploitation of Meteorological Satellites). These show infra-red images from the geostationary MSG satellite. The rainfall rates are derived from both rain-radar and satellite data.

## Daily Weather Summary for Friday 16 April 2021

UK satellite and rain-radar precipitation rates at (L) 0000 and (R) 1200 UTC



UK wind speed and direction at (L) 0000 and (R) 1200 UTC



## Daily Weather Summary for Friday 16 April 2021

### Selected UK readings at (L) 0000 and (R) 1200 UTC

STATIONS		0000 UTC						1200 UTC					
NO	SITE	PRESS	WDIR	WSPD	CLOUD	TEMP	TDEW	PRESS	WDIR	WSPD	CLOUD	TEMP	TDEW
1	Lerwick	1032.7	-	-	5	5.3	3.5	1030.2	-	-	7	8.1	4.2
2	Wick	1030.8	-	-	0	5.6	2.1	1028.5	-	-	0	8.9	2.5
3	Stornoway	1028.4	S	10	0	7.0	3.9	1026.3	S	16	4	9.7	5.1
4	Loch Glascarnoch	1031.6	ENE	1	0	-1.2	-1.8	1028.0	SW	7	2	10.6	0.5
5	Aviemore	1031.6	S	3	0	2.9	-1.9	1028.1	SSW	5	0	12.9	-1.6
6	Dyce	1032.7	S	7	0	1.6	-0.2	1029.6	SE	10	0	11.1	3.1
7	Tulloch Bridge	1032.4	S	6	0	2.9	0.4	1029.4	S	10	7	10.7	0.8
8	Tiree	1029.1	S	17	7	7.8	4.5	1027.9	S	19	7	9.7	5.6
9	Leuchars	1032.2	ENE	3	0	-0.1	-1.4	1030.3	E	8	0	10.0	1.6
10	Bishopton	1032.0	S	1	3	3.3	1.0	1030.2	SSW	9	0	11.9	-0.8
11	Machrihanish	1030.8	ESE	10	0	3.5	1.7	1029.6	SSE	12	0	11.3	1.3
12	Boulmer	1033.1	SSW	5	0	1.6	-0.4	1031.7	SE	14	0	9.0	3.1
13	Eskdalemuir	1033.7	NNW	2	0	-2.0	-3.0	1030.7	S	9	0	11.1	-0.6
14	Aldergrove	1031.1	ENE	3	7	3.7	1.7	1029.5	SSW	11	1	11.6	-0.6
15	Shap	1033.6	SW	2	0	-1.3	-3.5	1030.7	SSW	6	2	10.9	-0.6
16	Leeming	1033.6	S	3	0	2.2	-2.0	1031.7	SE	4	1	10.9	-0.7
17	Ronaldsway	1032.0	NNE	5	0	1.1	-2.5	1031.4	SSW	7	5	9.6	5.2
18	Bridlington	1032.9	NNE	3	4	3.5	2.1	1032.3	ESE	8	0	10.7	4.1
19	Crosby	1032.5	SSW	8	0	6.0	1.3	1031.5	W	6	0	11.4	4.3
20	Valley	1031.8	E	6	0	3.6	1.6	1031.6	SSW	9	5	10.0	4.3
21	Waddington	1033.2	NNE	2	0	2.8	1.1	1032.4	NNE	5	7	8.4	0.5
22	Shawbury	1033.0	NE	1	0	1.4	-1.5	1031.6	E	4	3	10.2	-0.2
23	Weybourne	1032.5	NE	8	8	5.5	2.9	1032.3	NE	8	0	8.0	3.0
24	Bedford	1032.8	NNE	5	0	1.7	0.5	1031.8	NE	5	4	8.4	-1.0
25	Aberporth	1032.3	WSW	3	0	4.9	3.6	1031.2	NNE	5	2	10.0	1.1
26	Sennybridge	1033.8	NNE	1	0	-2.2	-4.2	1031.1	ENE	4	4	8.5	-1.9
27	Wattisham	1032.4	NNE	4	0	1.8	0.7	1031.3	NE	8	2	9.0	-2.9
28	Almondsbury	1032.6	E	3	0	2.8	-1.3	1031.8	NE	7	7	8.4	0.6
29	Heathrow	1032.4	NNE	3	0	3.4	0.4	1031.4	ENE	5	1	9.6	-2.9
30	Manston	1031.4	NE	7	-	4.5	2.6	1031.2	NNE	11	-	7.9	1.0
31	Chivenor	1032.0	E	5	0	3.1	0.0	1031.0	NNW	4	3	10.2	-0.4
32	Exeter	-	-	-	-	-	-	-	-	-	-	-	-
33	Herstmonceux	1031.5	NNE	3	0	1.4	0.3	1030.4	NNE	7	8	9.2	0.1
34	Hurn	1031.9	NE	2	0	2.8	-0.1	1030.8	NE	6	7	11.5	-0.8
35	Camborne	1031.5	E	4	1	3.6	-2.0	1030.6	ESE	9	5	10.7	-3.2

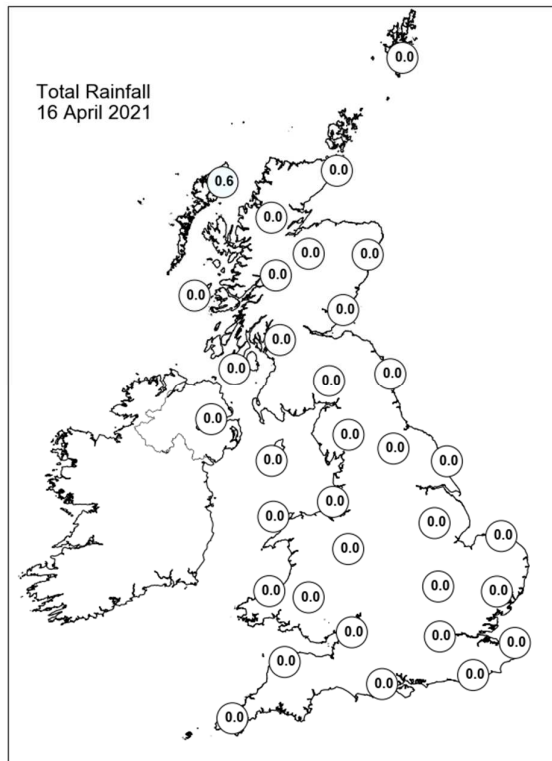
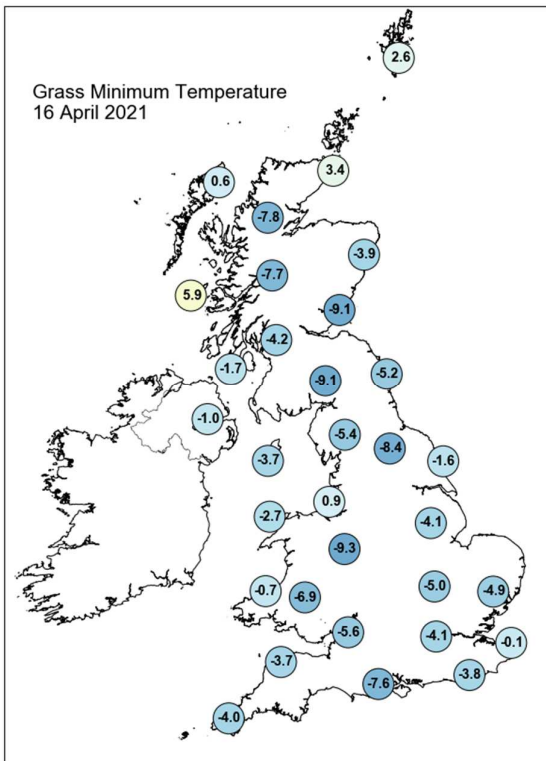
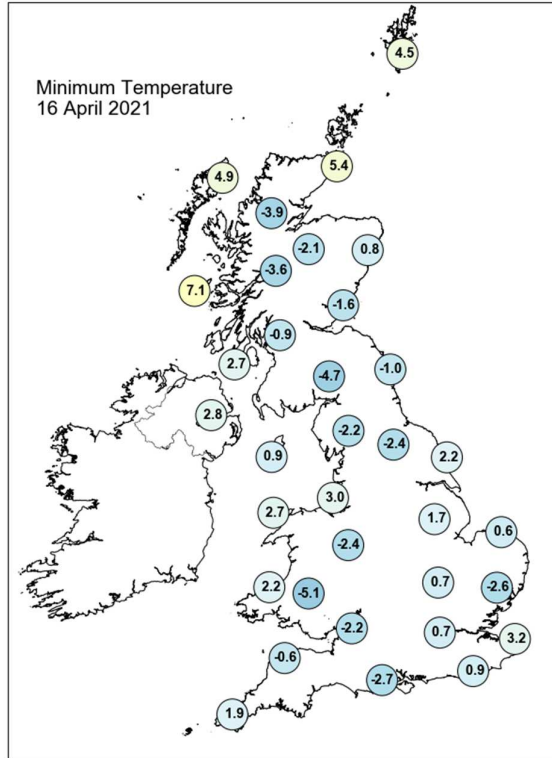
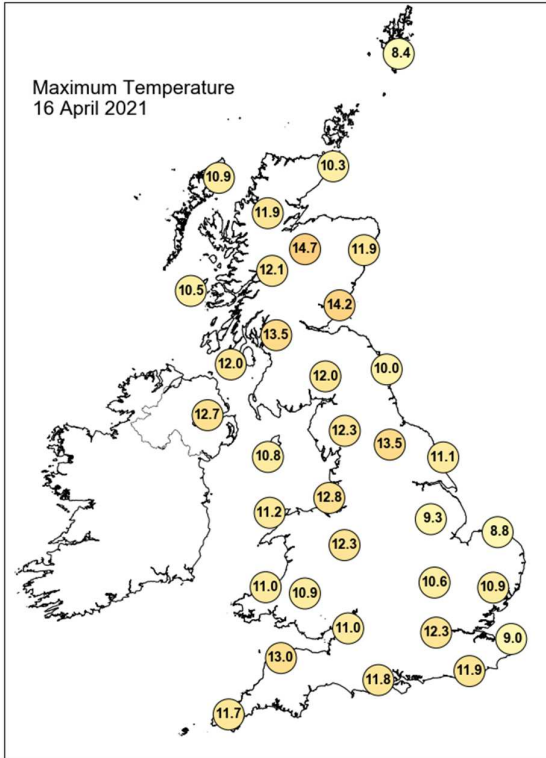
## Daily Weather Summary for Friday 16 April 2021

### Selected European readings at (L) 0000 and (R) 1200 UTC

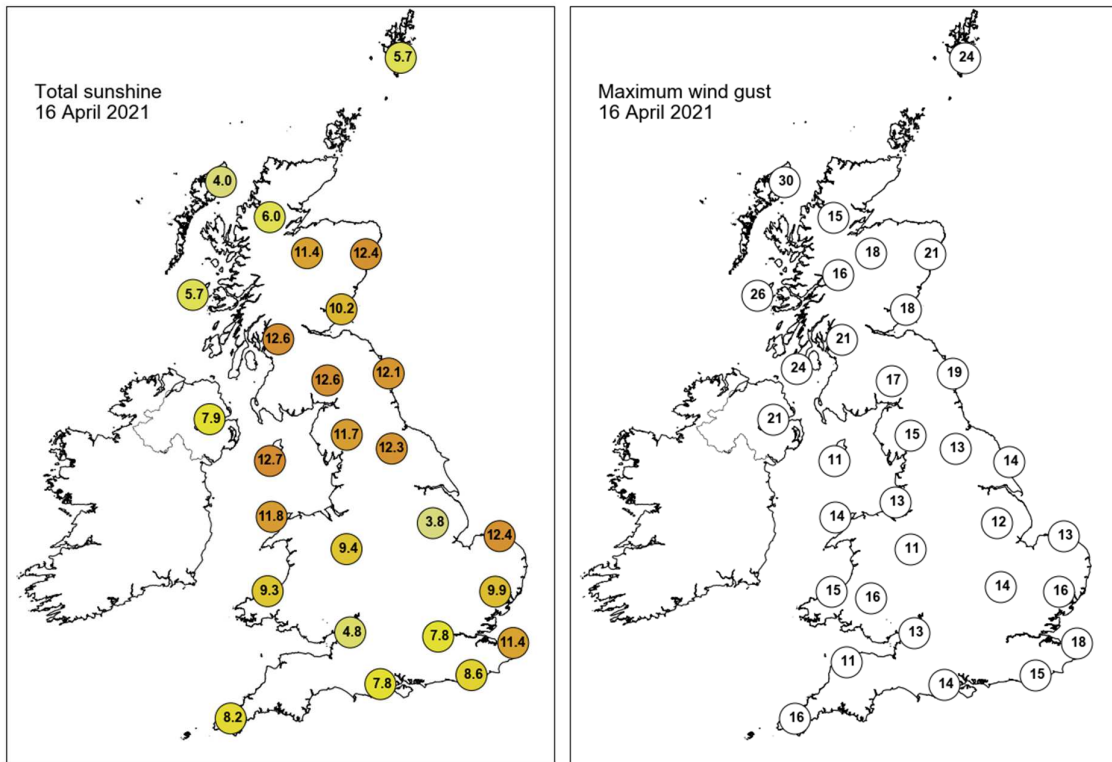
STATIONS		0000 UTC						1200 UTC					
NO	SITE	PRESS	WDIR	WSPD	CLOUD	TEMP	TDEW	PRESS	WDIR	WSPD	CLOUD	TEMP	TDEW
1	Murmansk	1024.8	W	10	7	3.4	-2.0	1029.4	W	12	7	7.5	-2.4
2	Helsinki	1030.6	NNE	6	0	2.0	-5.5	1029.8	ENE	14	0	13.2	-7.0
3	Stockholm	1031.7	N	4	-	0.5	-5.0	1030.6	NE	12	-	11.4	-6.2
4	Oslo	-	-	-	-	-	-	-	-	-	-	-	-
5	Reykjavik	-	-	-	8	-	-	-	-	-	-	-	-
6	Moscow	1018.6	ENE	2	7	8.8	3.1	1019.8	E	4	7	17.9	1.4
7	Kiev	1010.4	WNW	2	8	8.6	6.4	1011.4	NW	2	8	9.0	6.2
8	Warsaw	1016.6	NNW	8	8	5.2	4.3	1015.6	W	10	8	5.6	5.0
9	Berlin	1025.2	NNW	8	-	3.5	0.5	1024.2	N	8	-	10.5	2.0
10	De Bilt	1030.7	NNE	4	0	2.7	-1.9	1028.6	N	8	6	11.0	-0.8
11	Dublin	1031.7	E	4	1	0.4	-1.7	1030.2	SE	12	5	10.8	4.0
12	Cork	1031.0	SE	6	1	4.5	3.2	1029.9	S	10	7	7.8	3.3
13	Sofia	1021.9	W	4	0	2.2	-3.9	1019.5	NW	6	6	9.3	-4.0
14	Belgrade	1022.5	SW	2	0	2.9	0.9	1021.6	N	2	5	9.2	-0.9
15	Budapest	1020.2	NW	4	-	3.0	0.1	1020.6	WNW	8	-	6.8	-0.2
16	Prague	1024.2	WNW	4	-	1.7	-0.6	1023.9	NW	8	8	3.7	-0.4
17	Munich	1025.9	NNE	2	1	0.6	-5.3	1023.3	NNE	6	7	5.4	-4.6
18	Strasbourg	1026.3	N	7	8	2.4	-2.0	1024.8	NE	10	8	8.4	-1.7
19	Paris	1027.9	NNE	7	1	4.5	-1.3	1026.6	NE	12	8	10.8	-2.6
20	Jersey	1030.3	ENE	9	0	5.2	1.8	1029.5	NE	8	6	9.9	2.5
21	Milan	1021.2	NE	3	0	5.0	1.8	1019.6	ESE	6	3	12.9	0.2
22	Marseille	1018.6	SE	6	-	6.2	4.2	1016.5	WSW	10	-	14.2	4.7
23	Bordeaux	1023.4	NE	9	-	6.7	-3.6	1023.1	ENE	11	-	12.8	-5.8
24	Rome	1017.4	N	2	-	6.6	5.3	1014.7	NNE	5	8	16.7	3.7
25	Ajaccio	1016.2	NE	5	-	7.2	4.2	1014.0	SSW	7	-	16.8	5.1
26	Barcelona	1017.9	N	6	7	12.1	3.1	1017.1	ESE	16	4	15.3	2.0
27	Majorca	1016.2	ENE	5	3	8.7	6.1	1015.2	NE	16	6	16.7	2.9
28	Madrid	1017.3	SSE	6	8	10.4	6.5	1015.6	N	5	6	14.4	5.1
29	Lisbon	-	-	-	-	-	-	1016.2	-	-	-	21.7	13.3
30	Athens	1015.1	-	0	-	15.0	8.6	1016.1	W	4	7	19.0	9.8
31	Malta	1014.4	E	16	6	14.3	11.0	1007.0	E	24	7	16.3	10.9
32	Gibraltar	1015.5	ESE	19	8	14.5	13.4	1017.2	ESE	11	6	16.8	12.2



## Daily Weather Summary for Friday 16 April 2021



## Daily Weather Summary for Friday 16 April 2021



None of the selected stations observed a day of sleet or snow falling or non-zero snow depth at 0900 UTC.

## Daily Weather Summary for Saturday 17 April 2021

This day's summary created 24/04/2021 04:00

### Summary of the UK Weather for Saturday 17 April 2021

High pressure remained largely dominant across the UK bringing clear spells to much of England and Wales. Further northwest, broken cloud lingered across Northern Ireland and Scotland as a front stalled, bringing patchy areas of light rain to the far north. It was a cold night for many with a widespread frost, apart from the west of Northern Ireland and west of Scotland. The weather remained largely settled throughout the rest of the day, with plenty of sunny spells for most of the country, and patchy cloud. High cloud lingered over Northern Ireland and western Scotland, resulting in more hazy sunshine. It was a dry day nationwide, with some breezy winds in the far north, but light winds on the whole. Going into the evening, a band of frontal rain began to slowly move into Northern Ireland and western Scotland, accompanied by strengthening winds. Skies cleared elsewhere, heralding another frosty night.

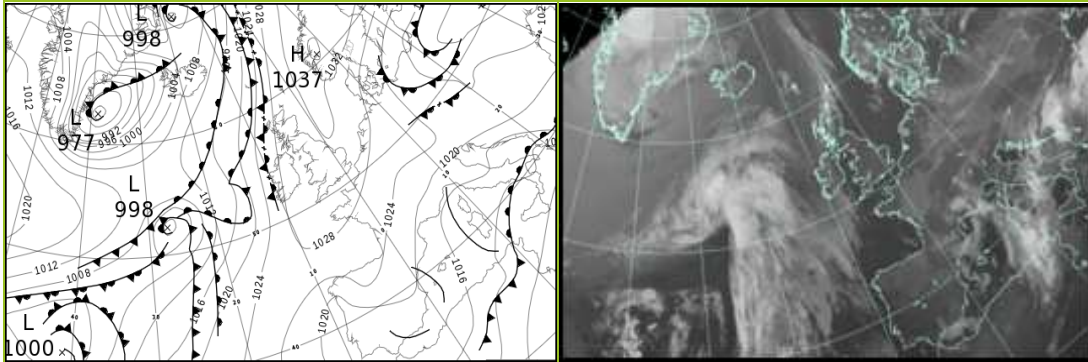
### Daily Extremes

<i>Highest Maximum</i>	<b>15.6°C</b> Urquhart, Northwood (Ross & Cromarty, 17mAMSL)
<i>Lowest Maximum</i>	<b>8.3°C</b> Lerwick (Shetland, 82mAMSL)
<i>Highest Minimum</i>	<b>7.4°C</b> Tiree (Argyll (in Strathclyde Region), 9mAMSL)
<i>Lowest Minimum</i>	<b>-6.0°C</b> St Harmon No 2 (Powys, 291mAMSL)
<i>Lowest Grass Minimum</i>	<b>-12.4°C</b> Santon Downham (Suffolk, 6mAMSL)
<i>Most Rainfall</i>	<b>8.4mm</b> Castlederg (Tyrone, 49mAMSL)
<i>Most Sunshine</i>	<b>13.1hr</b> Lyneham (Wiltshire, 145mAMSL) also Hurn (Dorset, 10mAMSL) also Almondsbury (Avon, 75mAMSL)
<i>Highest Gust</i>	<b>35Kt 40mph</b> South Uist Range (Western Isles, 4mAMSL)
<i>Highest Gust (mountain)</i>	<b>38Kt 44mph</b> Cairngorm Summit (Inverness-shire, 1237mAMSL)
<i>Greatest Snow Depth at 0900 UTC</i>	No non-zero values

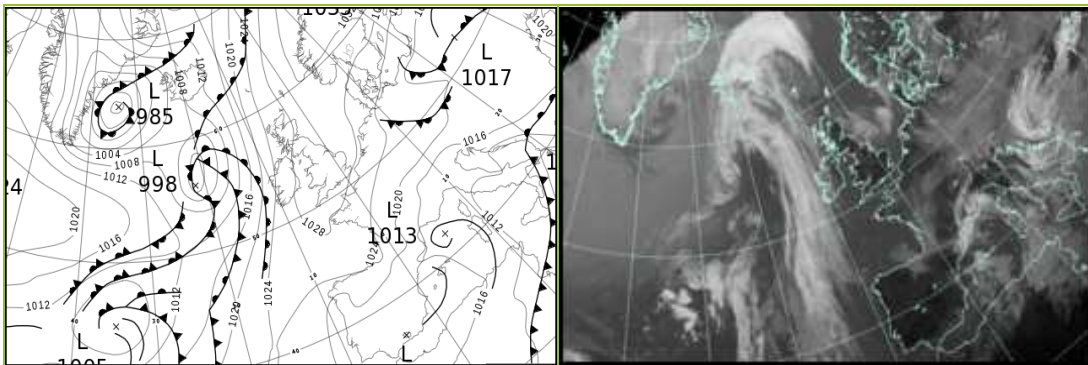
mAMSL refers to station elevation in metres above mean sea level

## Daily Weather Summary for Saturday 17 April 2021

### North Atlantic and Europe analysis charts and satellite images at 0000 UTC



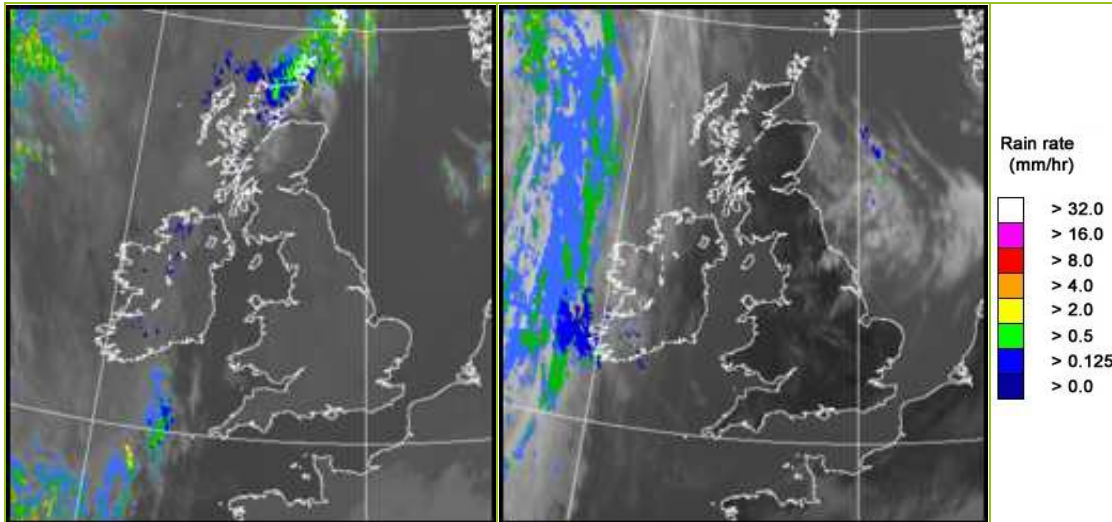
### North Atlantic and Europe analysis charts and satellite images at 1200 UTC



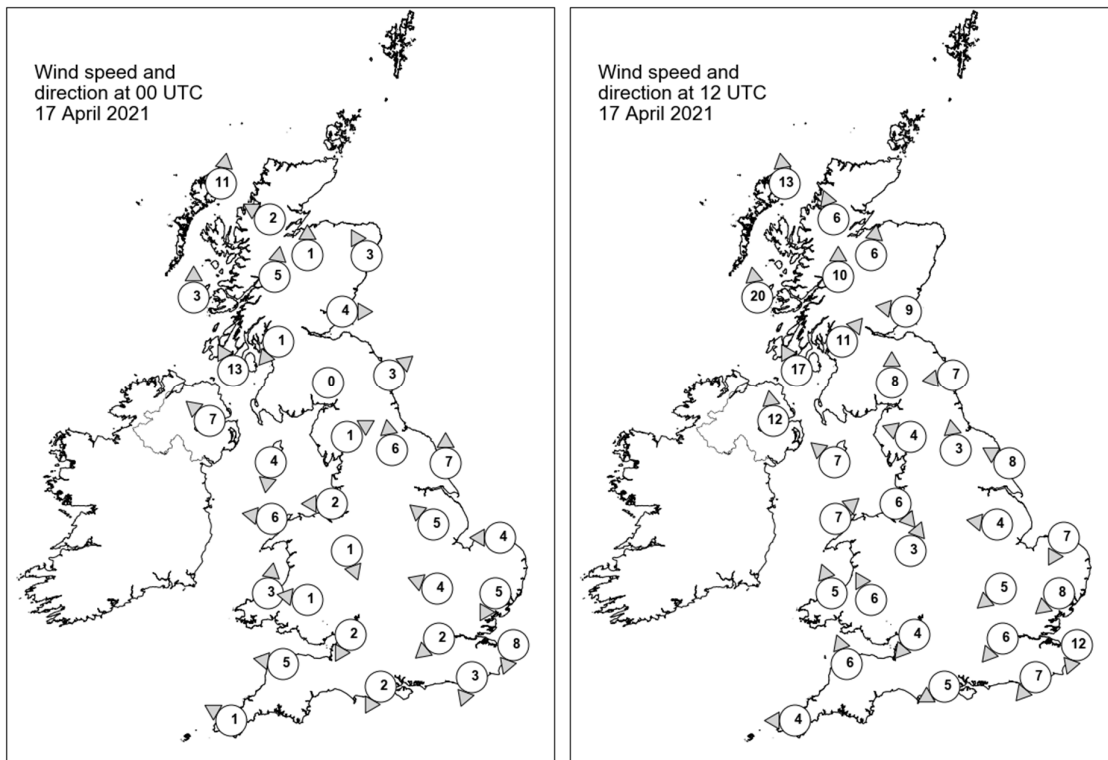
All satellite imagery copyright Met Office and EUMETSAT (European Organisation for the Exploitation of Meteorological Satellites). These show infra-red images from the geostationary MSG satellite. The rainfall rates are derived from both rain-radar and satellite data.

## Daily Weather Summary for Saturday 17 April 2021

UK satellite and rain-radar precipitation rates at (L) 0000 and (R) 1200 UTC



UK wind speed and direction at (L) 0000 and (R) 1200 UTC



## Daily Weather Summary for Saturday 17 April 2021

### Selected UK readings at (L) 0000 and (R) 1200 UTC

STATIONS		0000 UTC						1200 UTC					
NO	SITE	PRESS	WDIR	WSPD	CLOUD	TEMP	TDEW	PRESS	WDIR	WSPD	CLOUD	TEMP	TDEW
1	Lerwick	1030.2	-	-	8	5.7	4.6	1029.4	-	-	8	7.6	5.6
2	Wick	1028.6	-	-	7	2.8	1.4	1027.5	-	-	0	9.1	4.2
3	Stornoway	1027.3	S	11	8	7.7	5.2	1025.3	S	13	0	11.1	5.9
4	Loch Glascarnoch	1029.3	ESE	2	8	3.7	0.6	1025.9	SSE	6	6	11.8	1.7
5	Aviemore	1030.4	S	1	1	0.4	-2.8	1026.7	S	6	0	12.5	-1.4
6	Dyce	1030.0	SSE	3	3	2.6	-0.7	1028.3	-	-	8	11.1	-0.3
7	Tulloch Bridge	1030.7	S	5	6	3.1	-0.2	1027.8	S	10	7	10.3	0.7
8	Tiree	1028.1	S	3	8	8.0	6.4	1025.9	S	20	0	10.3	6.2
9	Leuchars	1030.1	W	4	0	3.4	-0.4	1028.8	E	9	0	11.4	1.7
10	Bishopton	1030.2	NE	1	0	2.5	-0.1	1028.5	SW	11	0	11.7	-0.6
11	Machrihanish	1029.3	SSE	13	8	7.5	5.2	1027.6	SSE	17	0	10.9	2.6
12	Boulmer	1030.7	SW	3	0	1.5	0.3	1029.9	E	7	0	8.1	5.1
13	Eskdalemuir	1032.2	-	0	0	-1.6	-2.6	1029.1	S	8	0	11.1	-1.0
14	Aldergrove	1029.4	SE	7	5	6.3	0.8	1027.1	S	12	0	12.0	-0.4
15	Shap	1032.0	WSW	1	0	-0.9	-2.1	1028.7	ESE	4	0	12.1	-0.3
16	Leeming	1031.3	S	6	4	2.4	-0.9	1029.6	S	3	0	12.7	2.2
17	Ronaldsway	1030.8	N	4	2	2.8	0.6	1029.5	SE	7	1	10.1	5.5
18	Bridlington	1031.4	S	7	0	4.4	0.7	1030.0	ESE	8	0	9.9	3.5
19	Crosby	1030.9	E	2	3	4.4	2.8	1029.5	NW	6	0	10.6	6.5
20	Valley	1031.0	E	6	4	3.9	1.9	1029.4	SW	7	0	10.1	4.2
21	Waddington	1031.7	SE	5	0	1.3	-1.7	1029.8	E	4	0	11.0	-2.5
22	Shawbury	1031.4	NNW	1	0	1.8	-1.1	1029.3	SSW	3	0	11.8	0.1
23	Weybourne	1031.2	E	4	0	2.9	0.8	1030.0	NNE	7	0	8.3	3.7
24	Bedford	1031.4	ESE	4	0	1.0	-2.5	1029.6	NE	5	0	9.5	-4.4
25	Aberporth	1031.3	S	3	0	4.6	2.6	1029.0	SSE	5	1	11.0	-0.7
26	Sennybridge	1032.3	E	1	0	-2.3	-3.5	1029.0	SSE	6	0	9.5	-1.8
27	Wattisham	1031.2	NNE	5	0	1.4	-0.6	1028.8	NE	8	1	10.0	-1.2
28	Almondsbury	1031.1	NNE	2	0	-0.9	-2.6	1029.2	NE	4	0	11.5	-1.8
29	Heathrow	1031.1	NE	2	0	3.9	-2.0	1029.0	NE	6	0	12.0	-4.1
30	Manston	1030.2	NNE	8	-	4.5	2.7	1028.8	NNE	12	-	8.5	2.7
31	Chivenor	1030.8	E	5	7	4.7	1.3	1028.9	SSE	6	2	12.0	-1.8
32	Exeter	-	-	-	-	-	-	-	-	-	-	-	-
33	Herstmonceux	1030.1	NNE	3	0	2.8	1.0	1028.1	NE	7	0	11.2	-0.6
34	Hurn	1030.3	NNE	2	0	1.5	-1.8	1028.8	ENE	5	0	11.9	-2.5
35	Camborne	1030.6	ESE	1	1	3.9	-0.4	1029.0	E	4	3	10.4	0.2

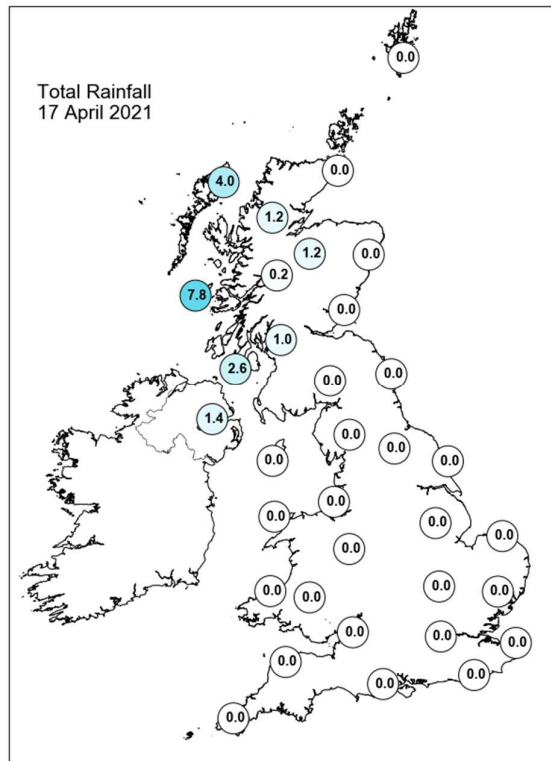
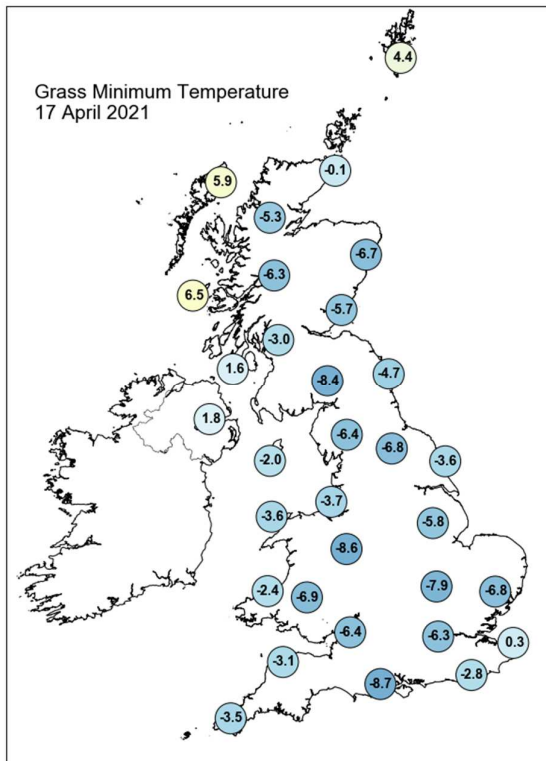
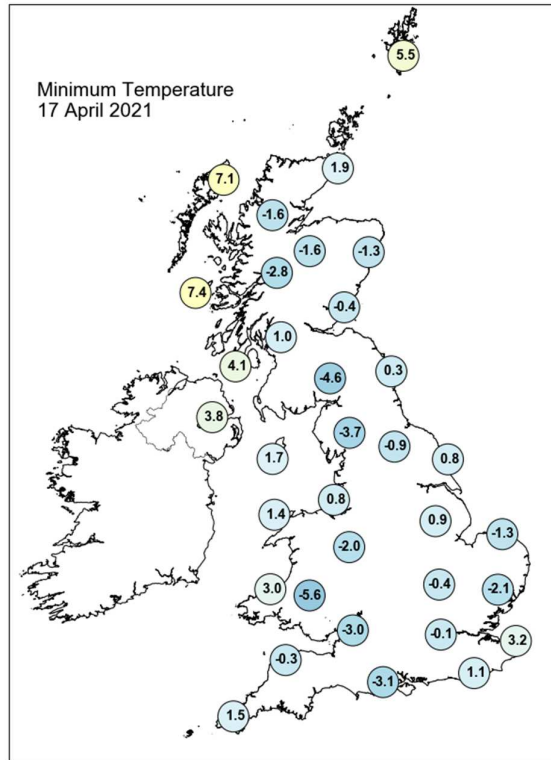
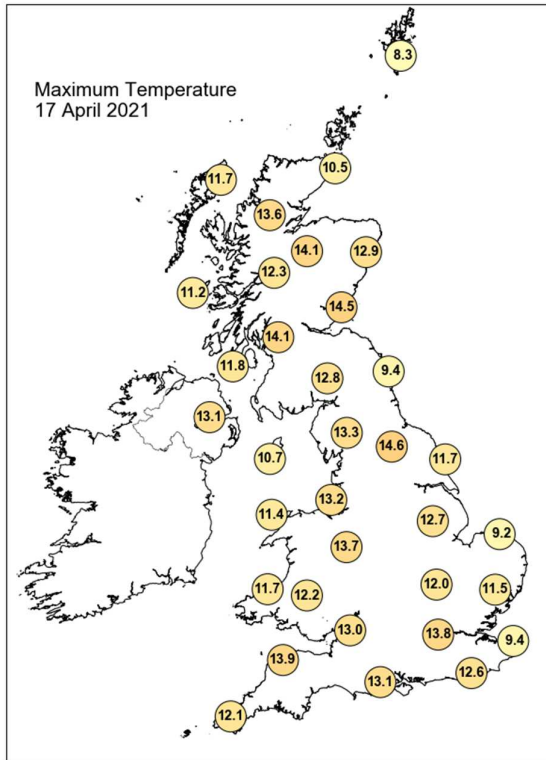


## Daily Weather Summary for Saturday 17 April 2021

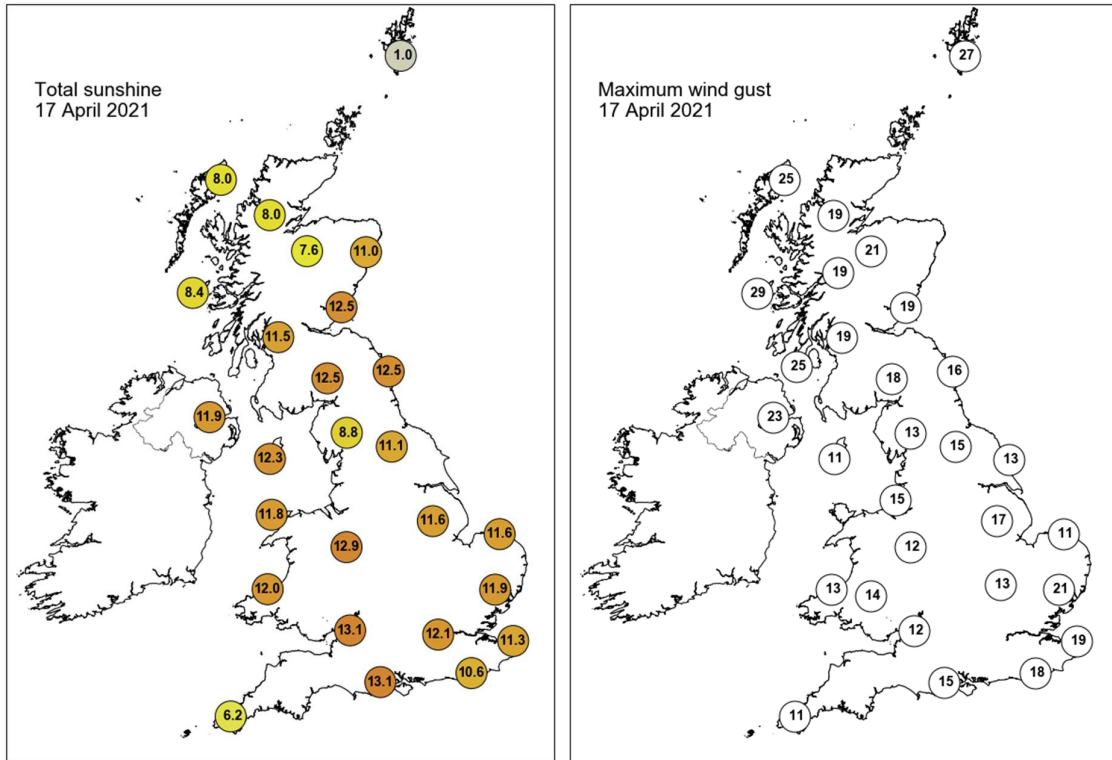
### Selected European readings at (L) 0000 and (R) 1200 UTC

STATIONS		0000 UTC						1200 UTC					
NO	SITE	PRESS	WDIR	WSPD	CLOUD	TEMP	TDEW	PRESS	WDIR	WSPD	CLOUD	TEMP	TDEW
1	Murmansk	1028.2	SW	8	3	4.9	-0.8	1031.2	NNW	14	8	6.4	-0.7
2	Helsinki	1030.6	NE	8	0	4.6	-6.9	1030.1	ENE	12	0	16.1	-7.5
3	Stockholm	1030.1	N	4	-	2.6	-1.2	1030.1	ENE	10	-	13.4	-5.3
4	Oslo	-	-	-	-	-	-	-	-	-	-	-	-
5	Reykjavik	1004.6	S	12	7	4.7	-0.9	1005.8	SSE	10	7	6.1	1.0
6	Moscow	1022.3	ENE	2	3	9.1	-0.8	1020.7	E	6	6	18.6	0.2
7	Kiev	1014.3	SE	2	8	5.5	4.6	1018.6	-	0	8	7.1	5.5
8	Warsaw	1016.9	W	6	8	5.6	5.5	1018.8	E	4	8	9.1	7.9
9	Berlin	1023.2	NW	8	-	5.6	-0.5	1021.1	NE	2	-	11.3	4.0
10	De Bilt	1028.6	N	6	0	4.6	0.7	1026.1	N	8	5	11.7	1.0
11	Dublin	-	-	-	-	-	-	1027.7	SE	12	3	11.1	3.2
12	Cork	1029.1	S	8	7	7.2	3.7	1027.4	S	14	6	9.9	3.1
13	Sofia	1019.4	SSE	2	4	6.3	-0.9	1016.4	E	6	8	5.9	3.6
14	Belgrade	1020.7	SE	2	0	4.2	-0.2	1017.6	ENE	4	7	8.6	0.9
15	Budapest	1020.3	WNW	2	-	4.4	1.1	1017.9	SSE	2	-	10.5	2.1
16	Prague	1022.6	WSW	4	-	3.6	0.4	1021.8	NNW	4	8	4.1	-0.2
17	Munich	1024.0	N	4	7	1.7	-2.2	1020.7	N	4	8	6.3	-0.8
18	Strasbourg	1024.4	NNE	5	-	3.8	-0.6	1021.4	NNE	11	7	13.0	-1.0
19	Paris	1026.5	NNE	9	7	7.5	1.3	1024.2	NNE	15	5	12.8	0.8
20	Jersey	1029.6	NE	7	0	5.3	1.2	1027.9	NE	8	6	9.7	2.2
21	Milan	1018.8	N	1	0	5.9	2.9	1015.6	S	5	0	13.6	2.1
22	Marseille	1017.1	ENE	13	8	7.1	2.6	1015.5	W	4	8	9.7	5.5
23	Bordeaux	1024.9	NNE	6	-	5.4	-2.4	1023.4	NE	11	8	11.7	0.4
24	Rome	1013.4	NE	4	3	8.3	5.7	1011.4	WSW	9	6	15.6	3.3
25	Ajaccio	1014.2	NE	4	8	9.0	6.3	1013.3	W	4	8	12.2	7.3
26	Barcelona	1019.5	N	7	7	8.7	5.8	1016.1	SW	10	6	14.9	2.8
27	Majorca	1017.7	N	5	6	9.2	-0.3	1018.4	ESE	5	8	9.7	4.2
28	Madrid	1021.6	NE	8	0	5.5	-5.9	1018.1	NW	7	0	12.7	-1.5
29	Lisbon	1017.2	-	-	-	13.7	9.4	1018.7	-	-	-	20.3	5.9
30	Athens	1014.1	N	3	-	14.5	5.3	1010.0	W	6	7	22.4	9.4
31	Malta	1007.3	NE	15	7	13.8	10.9	1010.3	NE	10	4	16.8	11.4
32	Gibraltar	1018.8	ENE	9	7	15.9	11.5	1017.8	ESE	8	1	19.3	12.4

## Daily Weather Summary for Saturday 17 April 2021



## Daily Weather Summary for Saturday 17 April 2021



None of the selected stations observed a day of sleet or snow falling or non-zero snow depth at 0900 UTC.

## Daily Weather Summary for Sunday 18 April 2021

This day's summary created 25/04/2021 04:00

### Summary of the UK Weather for Sunday 18 April 2021

During the early hours, skies were largely clear over England and Wales due to a ridge of high pressure. Towards the northwest of the UK cloud increased through the night bringing outbreaks of rain over Northern Ireland and west Scotland. Later, high cloud began to spread into Wales and west England with patchy outbreaks of rain fringing the far northwest of Wales by dawn. It was a largely cold night away from the northwest of the UK with a widespread frost. For most in England and Wales it was a fine spring day, as temperatures rose to around average under clear skies, feeling pleasant in the sun with little breeze. A few flecks of cloud crept into north Wales and central England, but the thickest blanket lay over Northern Ireland and western Scotland, which brought a steady downpour to both. The rest of Scotland, and parts of northern England, saw some lighter rain at times. Into the evening, Northern Ireland and Scotland remained cloudy with patchy light rain; elsewhere skies cleared again, which brought further frosts, particularly in the east.

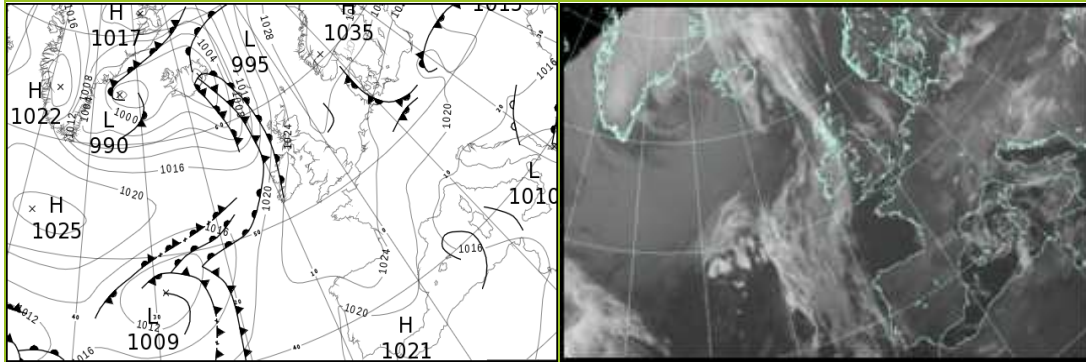
### Daily Extremes

<i>Highest Maximum</i>	<b>16.0°C</b> London, St James's Park (Greater London, 5mAMSL)
<i>Lowest Maximum</i>	<b>8.3°C</b> Killylane (Antrim, 250mAMSL)
<i>Highest Minimum</i>	<b>7.7°C</b> South Uist Range (Western Isles, 4mAMSL)
<i>Lowest Minimum</i>	<b>-4.4°C</b> St Harmon No 2 (Powys, 291mAMSL)
<i>Lowest Grass Minimum</i>	<b>-10.8°C</b> Santon Downham (Suffolk, 6mAMSL)
<i>Most Rainfall</i>	<b>6.8mm</b> Lough Navar Forest (Fermanagh, 126mAMSL)
<i>Most Sunshine</i>	<b>12.9hr</b> Shoeburyness, Landwick (Essex, 2mAMSL) also Waddington (Lincolnshire, 68mAMSL) also East Malling (Kent, 33mAMSL)
<i>Highest Gust</i>	<b>34Kt 39mph</b> Stornoway Airport (Western Isles, 15mAMSL)
<i>Highest Gust (mountain)</i>	<b>40Kt 46mph</b> Cairngorm Summit (Inverness-shire, 1237mAMSL)
<i>Greatest Snow Depth at 0900 UTC</i>	No non-zero values

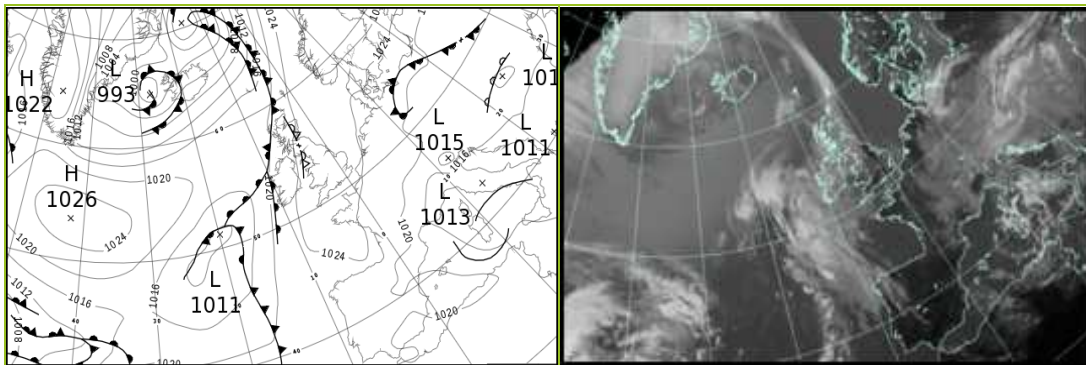
mAMSL refers to station elevation in metres above mean sea level

## Daily Weather Summary for Sunday 18 April 2021

### North Atlantic and Europe analysis charts and satellite images at 0000 UTC



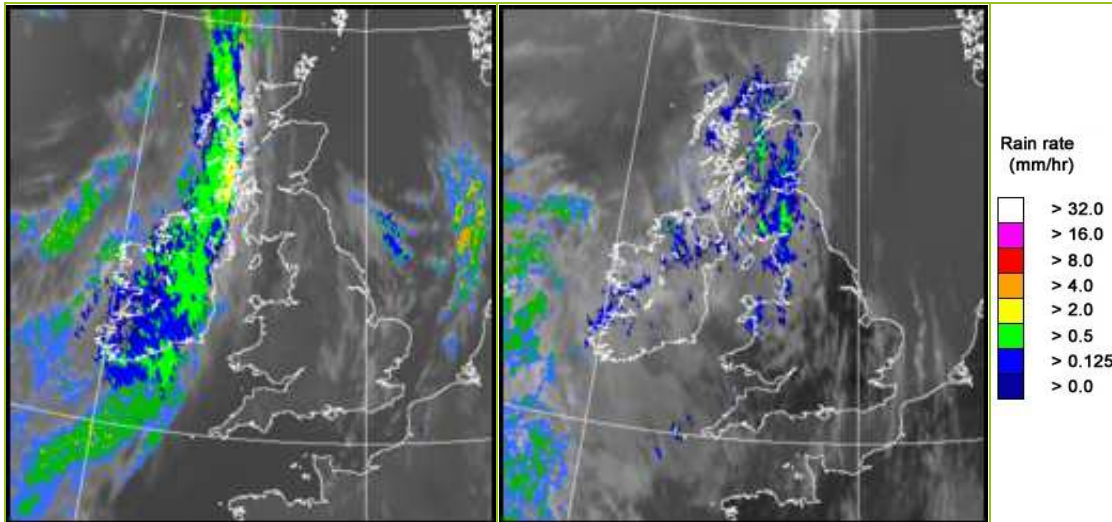
### North Atlantic and Europe analysis charts and satellite images at 1200 UTC



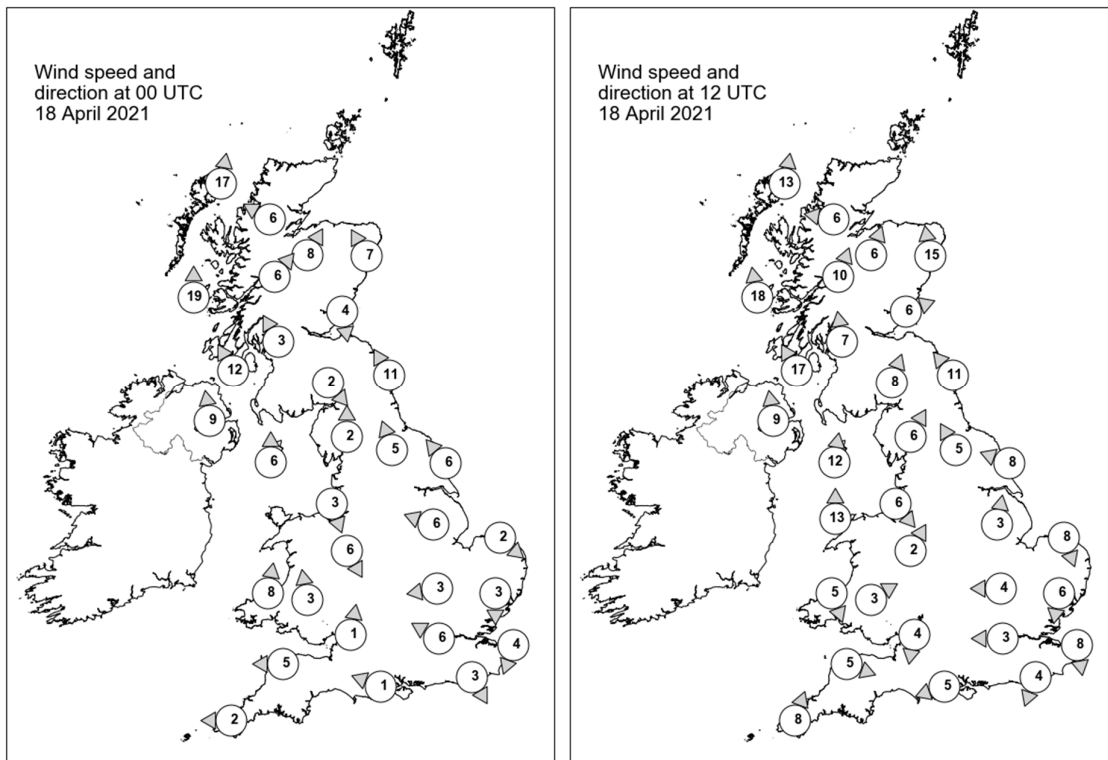
All satellite imagery copyright Met Office and EUMETSAT (European Organisation for the Exploitation of Meteorological Satellites). These show infra-red images from the geostationary MSG satellite. The rainfall rates are derived from both rain-radar and satellite data.

## Daily Weather Summary for Sunday 18 April 2021

UK satellite and rain-radar precipitation rates at (L) 0000 and (R) 1200 UTC



UK wind speed and direction at (L) 0000 and (R) 1200 UTC





## Daily Weather Summary for Sunday 18 April 2021

### Selected UK readings at (L) 0000 and (R) 1200 UTC

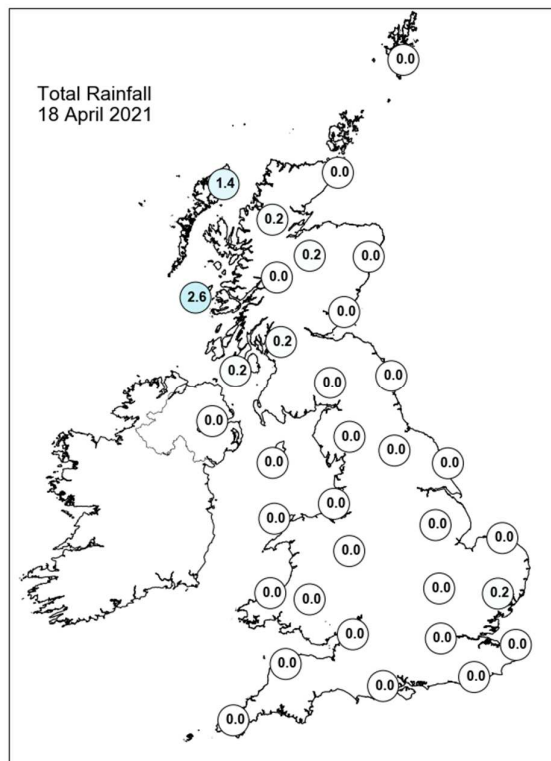
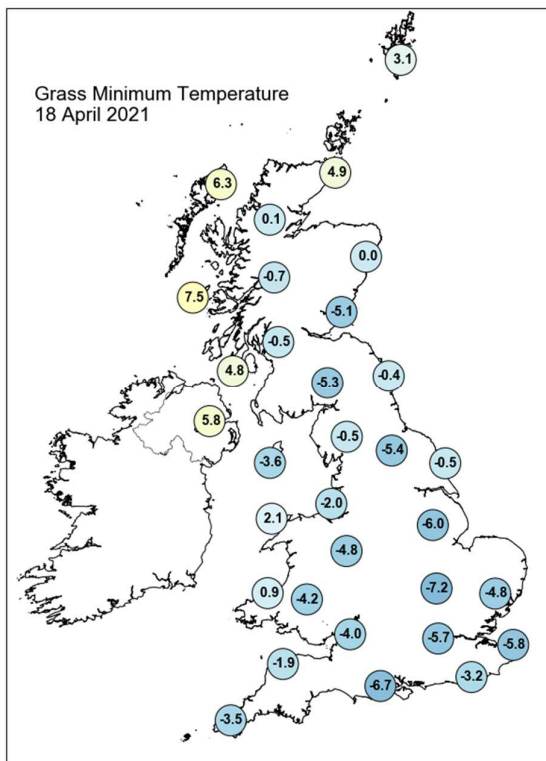
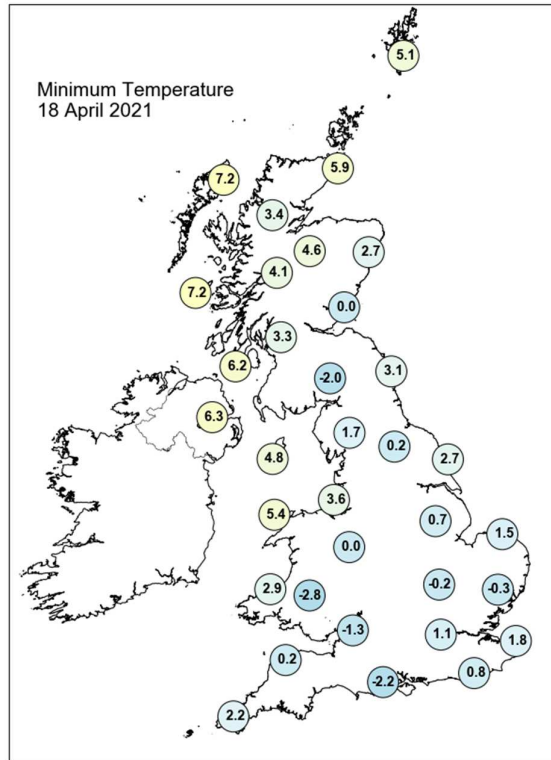
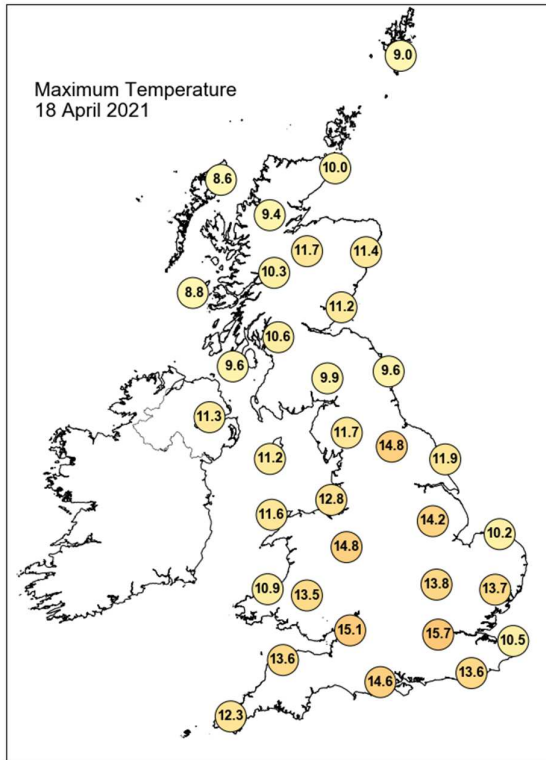
STATIONS		0000 UTC						1200 UTC					
NO	SITE	PRESS	WDIR	WSPD	CLOUD	TEMP	TDEW	PRESS	WDIR	WSPD	CLOUD	TEMP	TDEW
1	Lerwick	1026.0	-	-	0	5.3	2.7	1023.3	-	-	7	7.8	4.3
2	Wick	1023.5	-	-	0	6.6	3.9	1022.0	-	-	8	9.0	3.7
3	Stornoway	1019.8	S	17	7	7.9	5.1	1020.4	S	13	8	7.9	7.0
4	Loch Glascarnoch	1022.9	ESE	6	3	3.8	-1.3	1021.9	E	6	8	7.6	5.9
5	Aviemore	1023.0	SSW	8	0	6.6	-0.4	1022.8	SSW	6	8	7.2	3.2
6	Dyce	1026.3	SSE	7	0	4.4	2.9	1023.6	S	15	8	11.1	2.3
7	Tulloch Bridge	1025.1	SW	6	0	5.4	-1.2	1023.7	SSW	10	8	7.3	3.7
8	Tiree	1021.7	S	19	8	7.8	6.4	1021.3	S	18	8	8.0	7.7
9	Leuchars	1025.7	N	4	0	2.6	1.9	1024.6	WSW	6	8	10.6	3.0
10	Bishopton	1025.3	SSE	3	0	3.9	0.8	1024.1	S	7	8	9.1	6.1
11	Machrihanish	1024.0	SSE	12	8	7.9	5.1	1022.9	SSE	17	8	8.6	8.1
12	Boulmer	1027.1	SSE	11	8	6.1	2.4	1025.2	SE	11	5	9.3	2.6
13	Eskdalemuir	1027.5	NW	2	1	-0.1	-2.3	1025.2	SSW	8	8	8.8	3.4
14	Aldergrove	1024.1	S	9	8	8.4	3.5	1023.0	S	9	8	9.4	7.3
15	Shap	1026.9	S	2	8	4.6	1.4	1024.5	SSW	6	0	11.3	2.9
16	Leeming	1027.8	SSE	5	2	2.1	-2.1	1025.1	SSE	5	0	12.7	1.9
17	Ronaldsway	1026.3	S	6	2	7.1	4.9	1024.8	S	12	7	10.3	6.9
18	Bridlington	1027.3	SE	6	1	5.7	1.4	1025.5	ESE	8	0	11.2	2.5
19	Crosby	1026.7	NNW	3	1	5.3	4.2	1025.2	NW	6	1	10.9	4.4
20	Valley	1026.8	-	-	0	7.2	4.3	1025.2	S	13	8	10.8	6.3
21	Waddington	1027.8	ESE	6	5	2.1	-1.2	1025.3	S	3	2	11.8	-5.5
22	Shawbury	1026.9	NNW	6	0	3.4	1.3	1024.9	SSW	2	3	12.5	3.0
23	Weybourne	1027.1	NW	2	3	3.0	0.7	1025.4	NNW	8	7	8.5	5.4
24	Bedford	1027.5	E	3	1	2.8	-1.3	1025.2	E	4	0	11.8	-1.1
25	Aberporth	1027.5	S	8	0	3.2	0.5	1025.2	NNW	5	0	10.0	3.5
26	Sennybridge	1028.2	S	3	0	-0.1	-0.6	1024.4	WSW	3	7	11.9	1.4
27	Wattisham	1027.2	N	3	1	2.3	-1.7	1024.4	N	6	0	11.6	1.8
28	Almondsbury	1026.8	S	1	0	1.0	-0.9	1024.9	N	4	5	13.0	0.5
29	Heathrow	1027.2	ESE	6	6	4.6	-2.8	1024.9	E	3	1	13.3	-2.9
30	Manston	1026.7	NNE	4	-	3.1	1.2	1024.9	N	8	-	8.3	1.5
31	Chivenor	1027.5	E	5	0	2.6	0.2	1025.2	WNW	5	2	12.8	0.2
32	Exeter	-	-	-	-	-	-	-	-	-	-	-	-
33	Herstmonceux	1027.1	NNW	3	4	3.2	-2.1	1024.6	NNE	4	7	12.7	-3.7
34	Hurn	1026.5	ESE	1	1	0.6	-2.2	1024.6	ENE	5	4	13.3	0.9
35	Camborne	1027.6	E	2	1	3.8	1.5	1025.3	SSW	8	7	10.6	1.6

## Daily Weather Summary for Sunday 18 April 2021

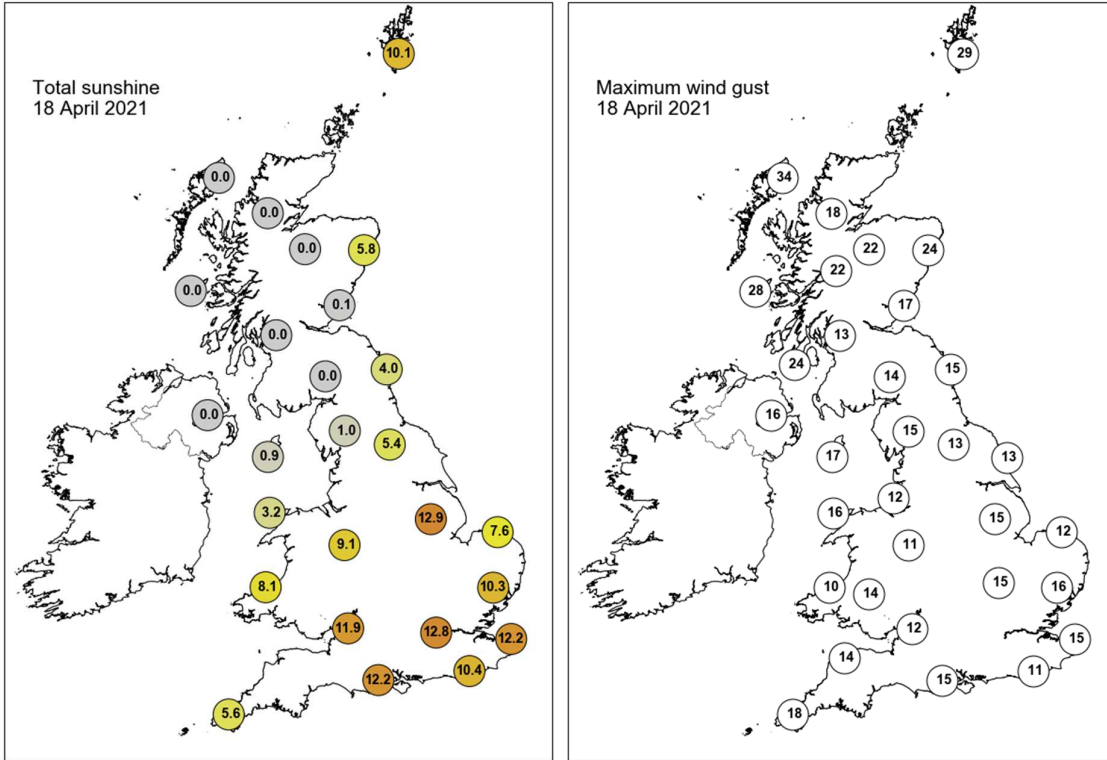
### Selected European readings at (L) 0000 and (R) 1200 UTC

STATIONS		0000 UTC						1200 UTC					
NO	SITE	PRESS	WDIR	WSPD	CLOUD	TEMP	TDEW	PRESS	WDIR	WSPD	CLOUD	TEMP	TDEW
1	Murmansk	1035.1	S	4	8	1.2	-0.3	1031.3	SSW	10	5	10.4	-1.0
2	Helsinki	1030.7	NE	6	0	5.2	-4.5	1029.4	ENE	10	0	15.3	-6.3
3	Stockholm	1030.0	N	4	-	3.5	-1.6	1029.5	ENE	12	-	12.8	-4.0
4	Oslo	-	-	-	-	-	-	-	-	-	-	-	-
5	Reykjavik	1000.9	SSW	6	7	2.6	-0.5	-	-	-	6	-	-
6	Moscow	1021.1	ENE	4	0	8.7	-6.9	1021.2	SE	4	8	13.7	-4.8
7	Kiev	1018.3	W	2	2	4.9	4.0	1016.4	WNW	2	7	9.5	6.0
8	Warsaw	1020.2	E	2	8	5.8	5.8	1019.9	SE	4	5	11.7	6.2
9	Berlin	1021.0	NNE	4	-	5.2	4.1	1020.3	N	8	-	9.9	7.2
10	De Bilt	1024.4	NNW	4	0	4.3	2.7	1022.8	NW	6	0	13.2	3.4
11	Dublin	1025.3	SSW	6	6	7.8	2.1	1023.5	SSW	8	7	11.1	6.1
12	Cork	1025.3	S	8	7	7.4	6.7	1023.4	S	8	8	8.9	7.1
13	Sofia	1015.7	ESE	2	7	4.0	3.3	1013.4	W	4	7	8.3	5.0
14	Belgrade	1015.8	NE	4	8	5.8	4.9	1016.4	SW	2	8	6.3	4.7
15	Budapest	1017.8	NNE	2	-	4.8	1.8	1016.6	N	2	-	10.3	4.4
16	Prague	1021.2	WSW	2	-	3.8	1.3	1018.7	W	2	7	9.9	1.7
17	Munich	1020.7	N	6	7	4.0	0.4	1019.9	NW	4	8	6.6	1.5
18	Strasbourg	1021.5	NNE	9	8	7.1	1.6	1020.8	NE	4	8	10.7	1.8
19	Paris	1024.5	N	9	0	6.1	1.0	1022.8	NNE	5	6	13.7	4.6
20	Jersey	1027.1	NE	6	0	5.2	0.7	1025.1	WNW	7	1	10.8	2.6
21	Milan	1015.9	NNW	1	-	8.9	4.4	1016.1	S	6	4	14.1	3.6
22	Marseille	1016.1	NE	1	-	5.5	4.0	1015.4	W	5	-	16.4	3.4
23	Bordeaux	1023.9	NNW	5	8	10.0	5.4	1022.7	WNW	8	7	16.4	2.0
24	Rome	1013.2	ENE	4	-	8.2	3.9	1013.8	SSW	9	6	15.0	7.3
25	Ajaccio	1014.7	NE	6	-	6.9	5.7	1014.1	SSW	9	-	16.5	7.7
26	Barcelona	1018.9	NNE	7	4	9.4	5.0	1019.6	SW	10	2	15.7	2.2
27	Majorca	1019.2	NNE	2	2	3.3	2.6	1020.1	SW	7	7	15.2	4.7
28	Madrid	1021.5	NNE	5	0	6.2	-1.7	1020.6	SW	4	0	14.3	1.4
29	Lisbon	1019.2	-	-	-	14.7	8.0	1020.3	-	-	-	22.2	9.4
30	Athens	1011.1	N	2	-	15.4	9.4	1013.2	N	2	8	19.0	11.4
31	Malta	1014.3	WSW	3	3	12.6	10.5	1016.4	W	11	3	18.4	9.4
32	Gibraltar	1018.4	WSW	12	0	17.1	13.2	1020.3	E	7	3	18.2	12.9

## Daily Weather Summary for Sunday 18 April 2021



## Daily Weather Summary for Sunday 18 April 2021



None of the selected stations observed a day of sleet or snow falling or non-zero snow depth at 0900 UTC.

## Daily Weather Summary for Monday 19 April 2021

This day's summary created 26/04/2021 04:00

### Summary of the UK Weather for Monday 19 April 2021

The day began with clear skies across most eastern parts, and mid- to high-level cloud over western. These clear skies led to quite widespread frost forming, as well as some patchy fog, largely along East Anglian coasts. It was a dry morning for the majority of the country, with only the Northern Isles seeing some light rain. Winds were light throughout the morning, and temperatures fell quite low under the clearer skies; cloud over western areas prevented temperatures falling too far. Fog and low cloud lingered on into midday over East Anglia, as a ridge stalled over Northern Ireland and Scotland bringing persistent light rain. Elsewhere, Wales, most of England and Scotland, bar the far east and northwest respectively, enjoyed the strong sunshine. With light winds throughout, it was a fine spring day. Later in the evening, the area of low pressure continued to bring most of the cloud and rain that the UK saw, as the front moved across Northern Ireland and western Scotland. Eastern areas saw clearer skies with some frost, and further fog along the east coast.

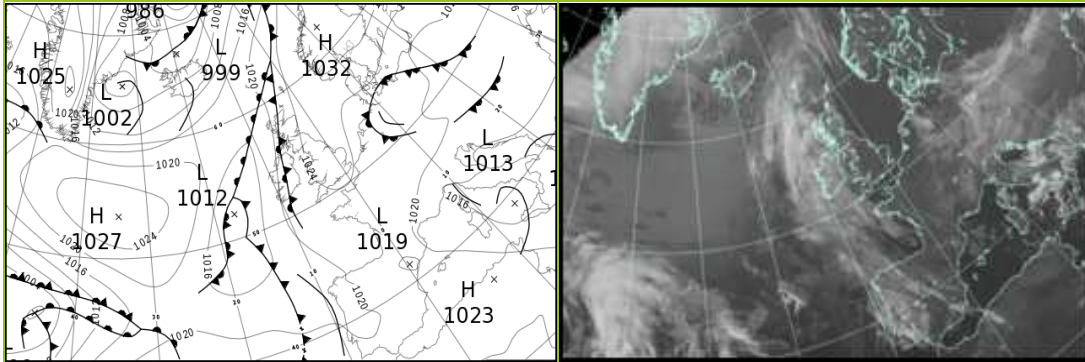
### Daily Extremes

<i>Highest Maximum</i>	<b>18.3°C</b> Northolt (Greater London, 33mAMSL)
<i>Lowest Maximum</i>	<b>8.5°C</b> Stornoway Airport (Western Isles, 15mAMSL)
<i>Highest Minimum</i>	<b>9.2°C</b> Achnagart (Ross & Cromarty, 15mAMSL)
<i>Lowest Minimum</i>	<b>-4.1°C</b> South Newington (Oxfordshire, 105mAMSL)
<i>Lowest Grass Minimum</i>	<b>-9.7°C</b> South Newington (Oxfordshire, 105mAMSL)
<i>Most Rainfall</i>	<b>10.0mm</b> Stornoway Airport (Western Isles, 15mAMSL)
<i>Most Sunshine</i>	<b>13.1hr</b> Rostherne No 2 (Cheshire, 35mAMSL)
<i>Highest Gust</i>	<b>29Kt 33mph</b> Stornoway Airport (Western Isles, 15mAMSL) also Baltasound No 2 (Shetland, 15mAMSL)
<i>Highest Gust (mountain)</i>	<b>43Kt 49mph</b> Cairngorm Summit (Inverness-shire, 1237mAMSL)
<i>Greatest Snow Depth at 0900 UTC</i>	No non-zero values

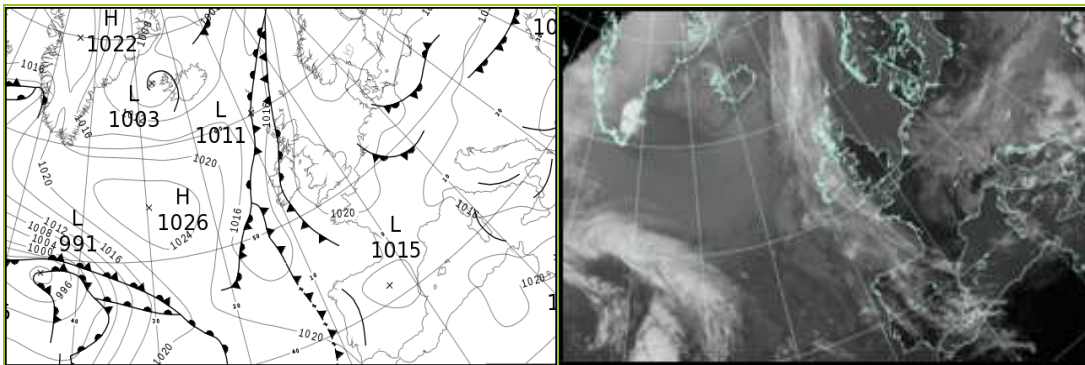
mAMSL refers to station elevation in metres above mean sea level

## Daily Weather Summary for Monday 19 April 2021

### North Atlantic and Europe analysis charts and satellite images at 0000 UTC



### North Atlantic and Europe analysis charts and satellite images at 1200 UTC

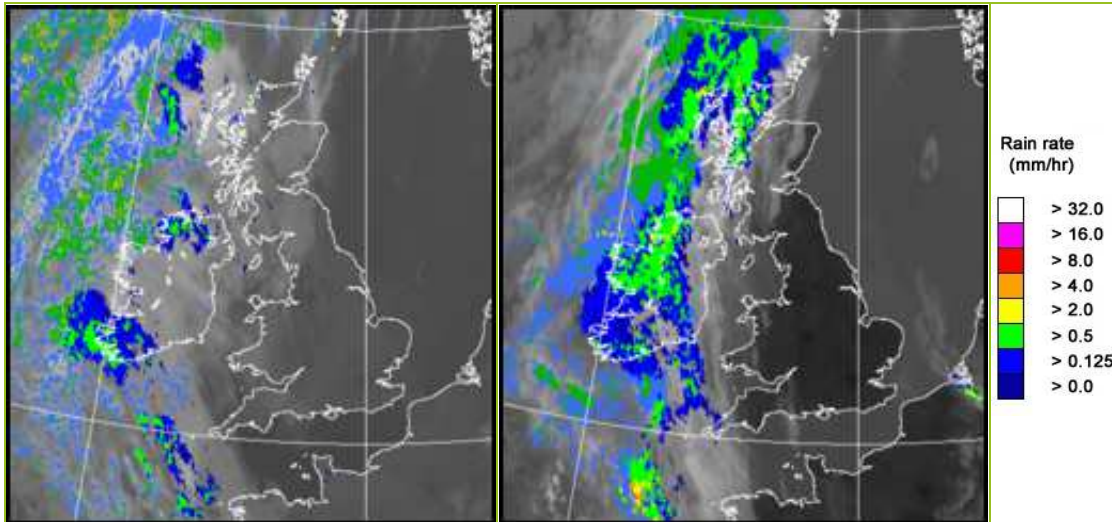


All satellite imagery copyright Met Office and EUMETSAT (European Organisation for the Exploitation of Meteorological Satellites). These show infra-red images from the geostationary MSG satellite. The rainfall rates are derived from both rain-radar and satellite data.

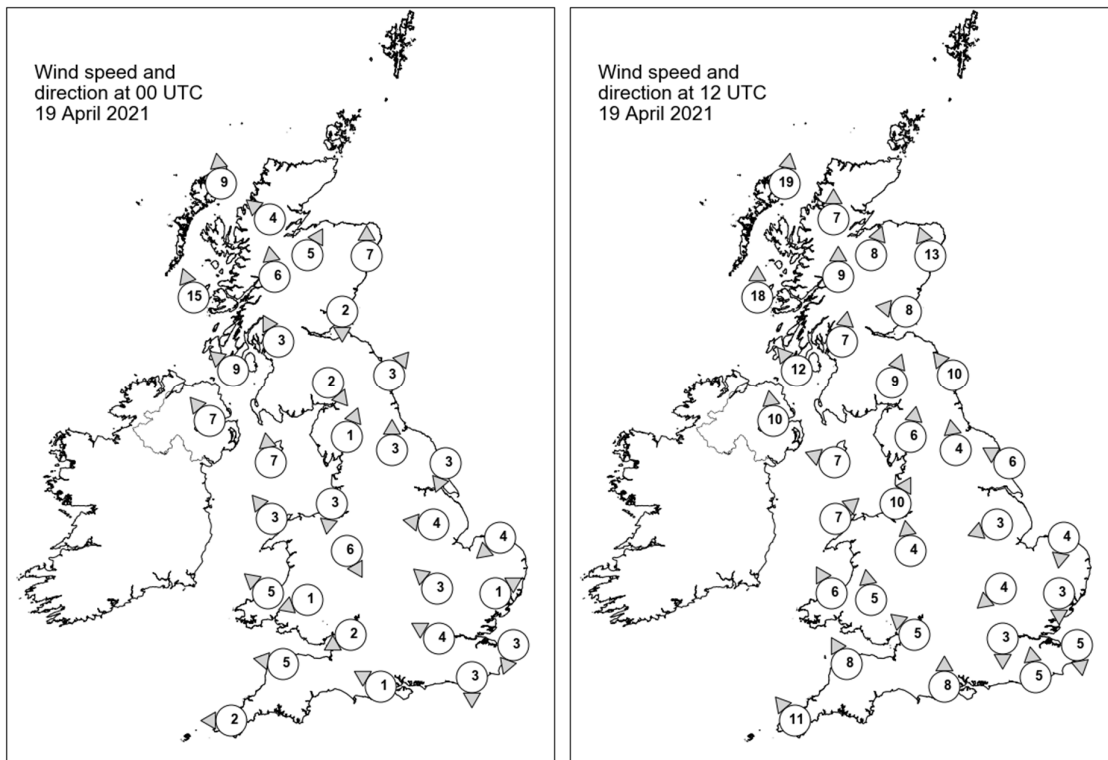


## Daily Weather Summary for Monday 19 April 2021

UK satellite and rain-radar precipitation rates at (L) 0000 and (R) 1200 UTC



UK wind speed and direction at (L) 0000 and (R) 1200 UTC



## Daily Weather Summary for Monday 19 April 2021

### Selected UK readings at (L) 0000 and (R) 1200 UTC

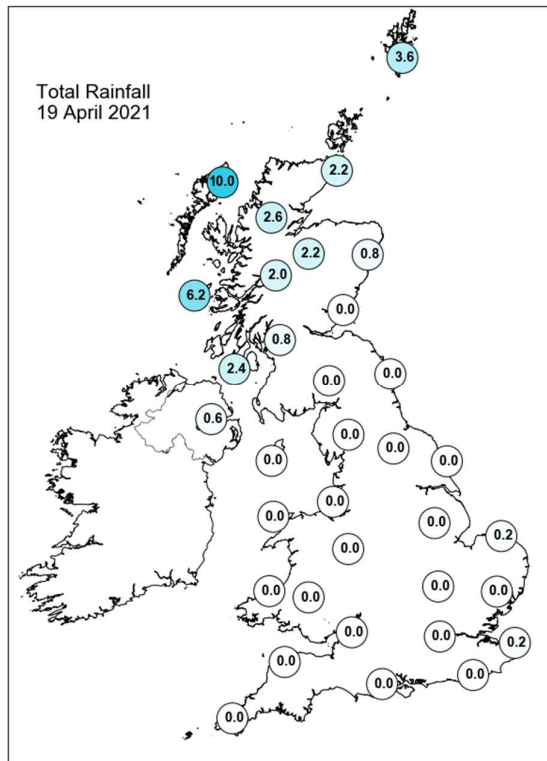
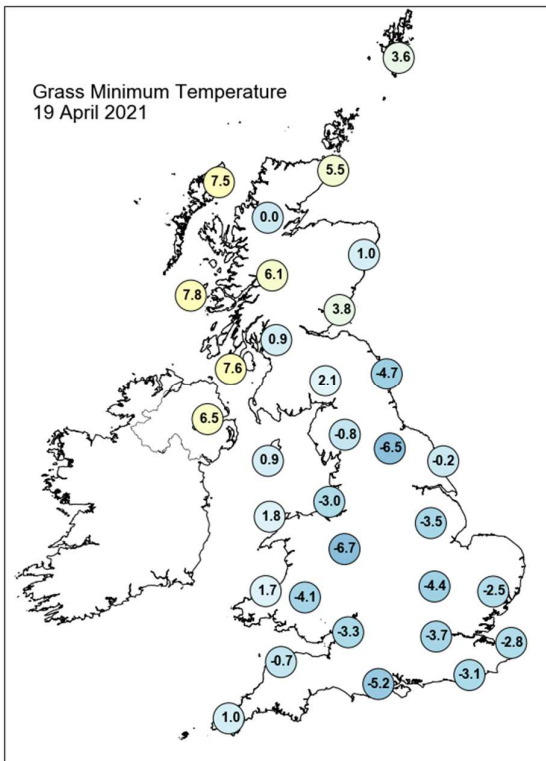
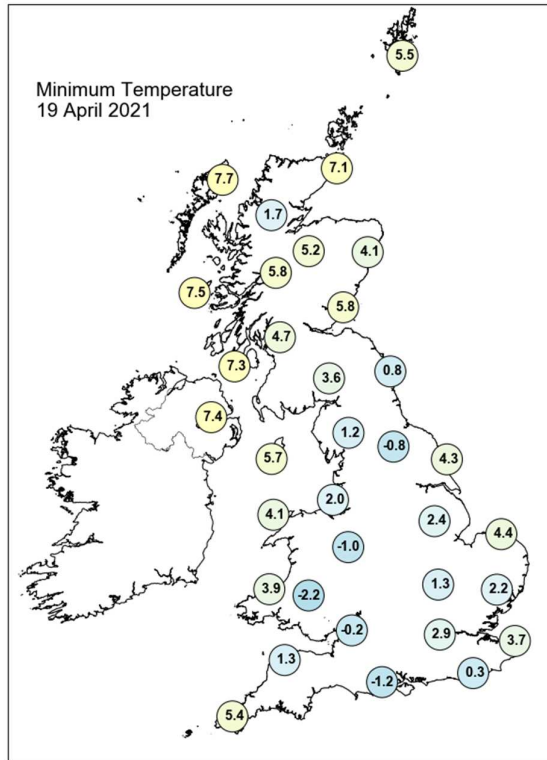
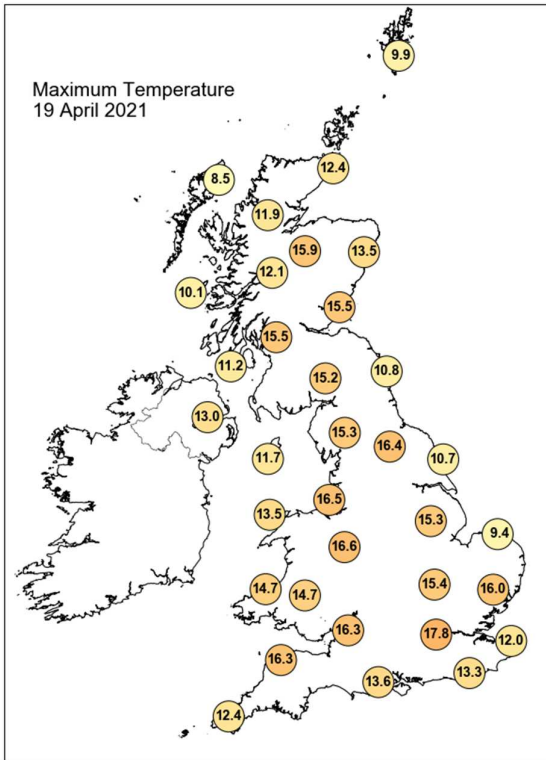
STATIONS		0000 UTC						1200 UTC					
NO	SITE	PRESS	WDIR	WSPD	CLOUD	TEMP	TDEW	PRESS	WDIR	WSPD	CLOUD	TEMP	TDEW
1	Lerwick	1023.4	-	-	5	5.9	5.2	1019.7	-	-	7	9.6	5.5
2	Wick	1021.7	-	-	8	8.9	5.2	1018.5	-	-	6	11.4	3.8
3	Stornoway	1020.1	S	9	8	8.2	7.1	1016.8	S	19	8	8.2	7.0
4	Loch Glascarnoch	1021.6	SE	4	8	6.9	5.9	1017.9	S	7	7	10.8	4.0
5	Aviemore	1022.1	SSW	5	8	8.2	3.9	1018.0	SSW	8	7	14.1	1.9
6	Dyce	1023.7	S	7	7	6.2	0.9	1020.4	SSE	13	0	12.7	2.7
7	Tulloch Bridge	1023.1	S	6	8	7.2	4.6	1019.5	S	9	5	11.7	1.4
8	Tiree	1020.6	SSE	15	8	8.4	7.7	1018.2	S	18	8	9.3	7.5
9	Leuchars	1023.7	N	2	8	6.2	4.6	1020.5	E	8	1	12.6	4.4
10	Bishopton	1023.2	SSE	3	8	7.7	5.7	1019.7	S	7	1	14.3	4.8
11	Machrihanish	1022.2	SE	9	8	8.0	7.0	1019.8	SE	12	8	9.9	5.7
12	Boulmer	1024.8	SW	3	0	1.5	-0.3	1021.7	SE	10	0	10.3	3.6
13	Eskdalemuir	1024.7	NW	2	8	3.9	2.4	1020.4	SSW	9	2	14.0	3.4
14	Aldergrove	1021.8	SE	7	8	9.1	7.2	1019.3	S	10	3	11.7	2.6
15	Shap	1024.5	SSW	1	8	5.2	3.6	1020.6	S	6	0	13.4	-0.7
16	Leeming	1024.9	S	3	0	4.3	-1.9	1021.5	S	4	1	14.0	0.4
17	Ronaldsway	1023.6	S	7	7	8.2	6.6	1021.0	ESE	7	4	11.3	7.6
18	Bridlington	1024.2	NNE	3	2	4.5	3.4	1022.2	ESE	6	0	9.4	5.4
19	Crosby	1023.7	N	3	8	7.5	4.9	1020.8	SSW	10	0	15.1	1.0
20	Valley	1023.9	SE	3	7	6.4	4.6	1020.7	SW	7	6	12.8	4.8
21	Waddington	1024.7	E	4	0	3.9	1.0	1021.9	ENE	3	0	12.6	3.9
22	Shawbury	1023.9	NNW	6	1	5.8	2.7	1020.8	S	4	3	14.6	0.1
23	Weybourne	1024.3	NE	4	8	5.7	4.6	1022.6	N	4	8	6.8	4.6
24	Bedford	1024.3	SE	3	0	3.7	-0.4	1021.8	NE	4	0	11.9	1.2
25	Aberporth	1023.9	SE	5	0	4.8	2.7	1020.3	SSE	6	1	13.9	3.4
26	Sennybridge	1024.9	ENE	1	0	-0.6	-1.2	1020.1	S	5	0	13.3	2.1
27	Wattisham	1024.3	WSW	1	1	3.8	3.5	1021.4	N	3	0	12.7	5.0
28	Almondsbury	1023.8	ENE	2	0	1.7	0.2	1020.8	SE	5	5	14.7	0.6
29	Heathrow	1024.1	ESE	4	0	6.1	3.1	1021.2	N	3	0	15.3	0.3
30	Manston	1024.2	NNE	3	-	5.0	4.7	1022.0	N	5	-	8.8	5.8
31	Chivenor	1023.7	E	5	0	4.3	0.3	1020.5	SSE	8	0	15.0	1.1
32	Exeter	-	-	-	-	-	-	-	-	-	-	-	-
33	Herstmonceux	1024.2	N	3	0	2.6	1.5	1021.6	S	5	0	10.7	5.7
34	Hurn	1023.9	ESE	1	0	2.1	0.8	1021.6	S	8	0	12.6	1.8
35	Camborne	1023.4	E	2	7	5.7	2.5	1020.4	SE	11	8	10.9	4.0

## Daily Weather Summary for Monday 19 April 2021

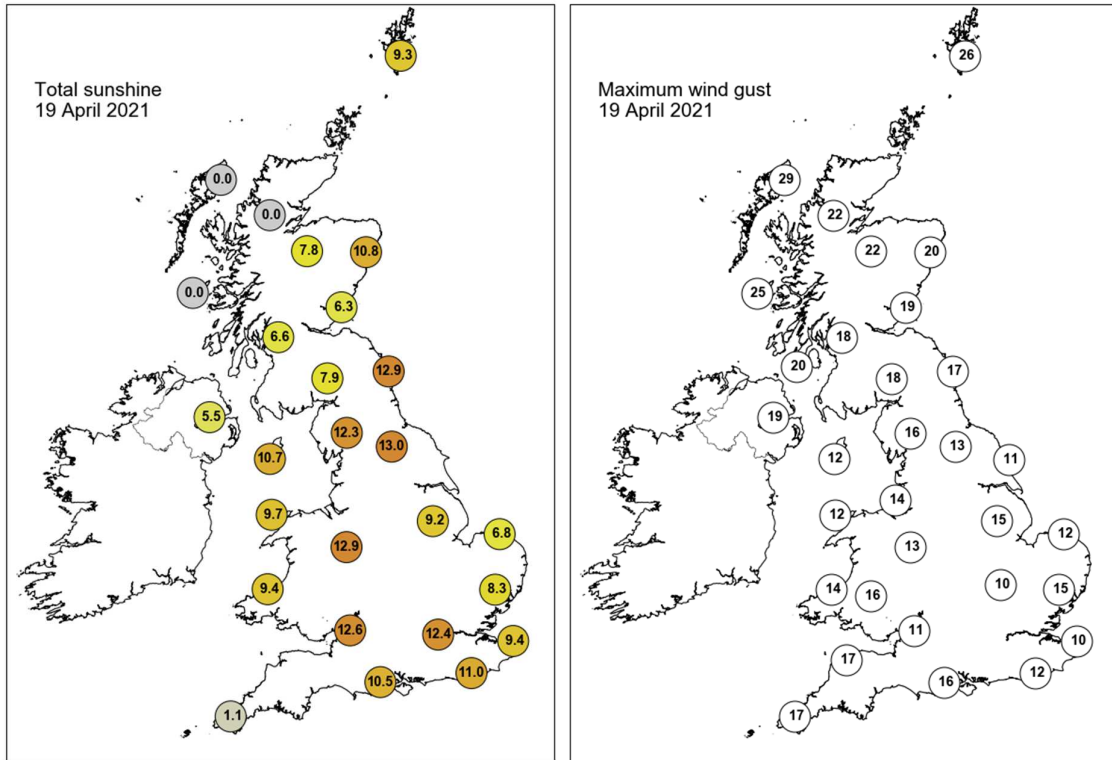
### Selected European readings at (L) 0000 and (R) 1200 UTC

STATIONS		0000 UTC						1200 UTC					
NO	SITE	PRESS	WDIR	WSPD	CLOUD	TEMP	TDEW	PRESS	WDIR	WSPD	CLOUD	TEMP	TDEW
1	Murmansk	1029.1	SSW	10	5	2.1	-2.3	1024.7	SW	12	1	12.9	-3.3
2	Helsinki	1030.2	ENE	6	0	4.7	-3.4	1028.1	-	-	0	13.2	-0.7
3	Stockholm	1029.2	-	0	-	2.9	-3.7	1027.9	ENE	12	-	13.8	-2.9
4	Oslo	-	-	-	-	-	-	-	-	-	-	-	-
5	Reykjavik	-	-	-	7	-	-	1008.8	SSW	9	6	2.0	-0.5
6	Moscow	1022.4	ENE	2	2	8.6	-1.5	1022.5	ENE	2	7	14.6	-2.4
7	Kiev	1018.1	-	0	0	4.9	3.2	1016.2	NNE	2	7	12.0	1.7
8	Warsaw	1018.3	WNW	4	7	8.7	8.2	1017.4	E	12	2	17.1	2.3
9	Berlin	1021.2	ENE	2	-	5.8	5.1	1020.0	W	10	-	11.3	8.4
10	De Bilt	1021.8	NNW	4	1	6.4	4.4	1020.3	ENE	6	7	13.0	6.4
11	Dublin	1022.8	ESE	4	7	3.3	2.1	1020.0	SE	10	7	10.9	4.6
12	Cork	1021.5	SSE	10	7	7.8	7.1	1018.9	SSE	12	8	8.6	7.3
13	Sofia	1017.3	-	0	7	4.6	3.9	1012.8	E	2	8	6.5	4.0
14	Belgrade	1016.9	SE	2	7	6.8	4.9	1014.6	WSW	4	8	11.5	4.5
15	Budapest	1016.8	NE	2	-	7.1	7.1	1015.6	ENE	4	-	9.6	5.4
16	Prague	1019.5	NE	2	-	7.2	4.3	1018.1	NNE	4	7	10.8	1.3
17	Munich	1021.0	WSW	4	8	3.7	0.5	1017.5	NW	6	8	11.0	1.2
18	Strasbourg	1020.9	S	2	8	6.7	3.5	1019.9	S	3	8	10.1	5.9
19	Paris	1023.1	N	2	0	6.9	2.4	1020.5	NNE	4	-	15.1	4.2
20	Jersey	1023.3	E	8	0	4.9	2.6	1020.7	SSE	5	0	13.5	2.0
21	Milan	1017.3	-	0	2	8.0	5.6	1015.6	S	3	-	15.8	3.1
22	Marseille	1017.3	N	6	-	9.9	2.0	1016.5	W	7	-	16.0	5.0
23	Bordeaux	1021.8	W	4	-	5.4	3.9	1018.8	SE	4	-	17.4	1.8
24	Rome	1014.6	NNE	2	-	6.3	5.3	1014.2	W	10	4	14.4	7.1
25	Ajaccio	1017.0	NNE	6	-	6.0	4.6	1015.6	WNW	13	-	17.2	5.5
26	Barcelona	1020.1	N	7	3	9.9	5.3	1017.4	ESE	14	2	16.6	10.0
27	Majorca	1021.0	WNW	1	1	5.2	4.0	1018.1	SW	14	7	17.3	10.2
28	Madrid	1021.0	N	4	6	7.7	2.6	1015.4	SSE	3	4	18.6	3.4
29	Lisbon	1020.4	-	-	-	14.6	11.4	1019.1	-	-	-	22.4	2.5
30	Athens	1013.0	N	2	-	13.9	12.1	1010.9	SSW	6	3	22.2	8.9
31	Malta	1018.5	WNW	6	2	12.2	7.0	1019.0	WNW	18	4	16.0	8.1
32	Gibraltar	1021.1	E	13	0	17.1	15.3	1019.8	E	8	3	18.1	12.3

## Daily Weather Summary for Monday 19 April 2021



## Daily Weather Summary for Monday 19 April 2021



None of the selected stations observed a day of sleet or snow falling or non-zero snow depth at 0900 UTC.

## Daily Weather Summary for Tuesday 20 April 2021

This day's summary created 27/04/2021 04:00

### Summary of the UK Weather for Tuesday 20 April 2021

The day began with quite clear skies over eastern areas, except for East Anglian coasts, which saw some fog, and mid- to high-level cloud over western areas. This cloud kept temperatures mild and was accompanied by rain, initially over western Scotland and Northern Ireland, which gradually moved eastwards through the early hours. Some areas of the UK saw a light frost by dawn. Through the morning most cloud over England and Wales turned patchier leading to many seeing sunny intervals, with the thickest cloud over the southwest, western Wales, and the north of England. A hazy day for much of the UK, with the best sunshine confined to the south coast and sections of the East Anglian coast. Light, patchy rain continued over Northern Ireland and central Scotland, moving southeastwards it gradually cleared later through the evening, giving way to clear skies. Areas of cloud cover remained over Wales, the northwest, and southern Scotland, together with the odd isolated shower.

### Daily Extremes

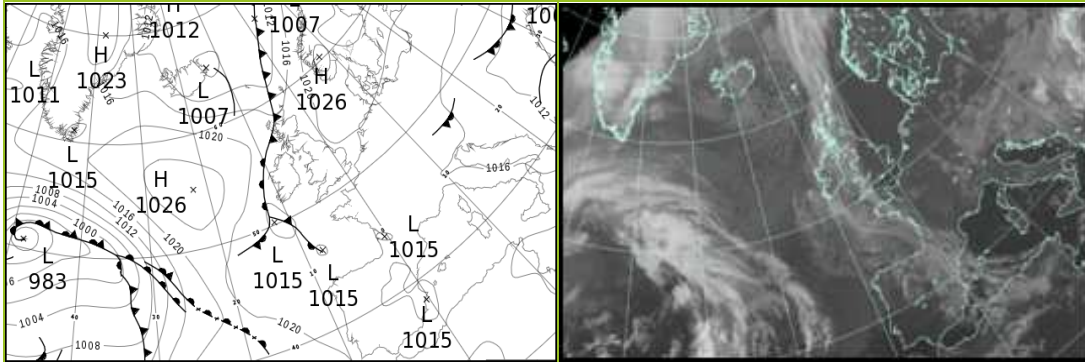
<i>Highest Maximum</i>	<b>18.6°C</b> Heathrow (Greater London, 25mAMSL) also Pershore (Hereford & Worcester, 35mAMSL)
<i>Lowest Maximum</i>	<b>8.0°C</b> Strathy East (Sutherland, 68mAMSL)
<i>Highest Minimum</i>	<b>9.1°C</b> Scilly: St Marys Airport (Isles Of Scilly, 31mAMSL)
<i>Lowest Minimum</i>	<b>-2.2°C</b> Marnhull (Dorset, 60mAMSL)
<i>Lowest Grass Minimum</i>	<b>-6.7°C</b> Hurn (Dorset, 10mAMSL)
<i>Most Rainfall</i>	<b>3.5mm</b> Kinross (Kinross-shire, 116mAMSL)
<i>Most Sunshine</i>	<b>12.6hr</b> Preston, Cove House (Dorset, 44mAMSL)
<i>Highest Gust</i>	<b>37Kt 43mph</b> Lerwick (Shetland, 82mAMSL) also Fair Isle (Shetland, 57mAMSL)
<i>Highest Gust (mountain)</i>	<b>39Kt 45mph</b> Aonach Mor (Inverness-shire, 1130mAMSL)
<i>Greatest Snow Depth at 0900 UTC</i>	No non-zero values

mAMSL refers to station elevation in metres above mean sea level

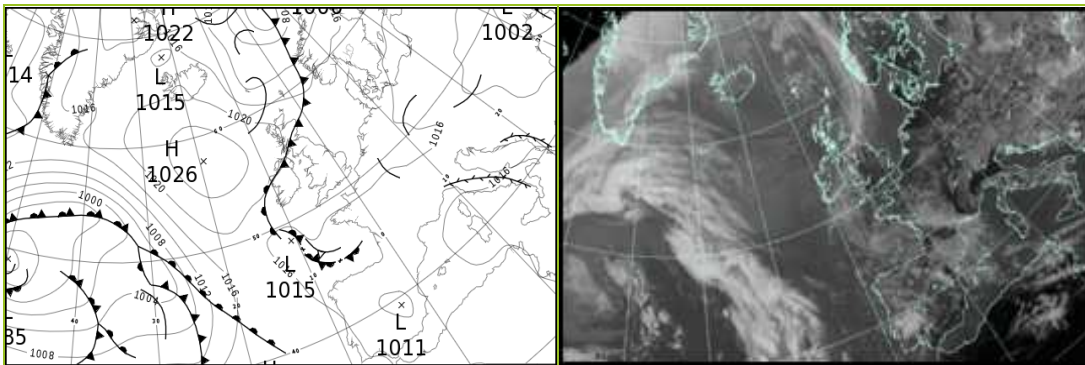


## Daily Weather Summary for Tuesday 20 April 2021

### North Atlantic and Europe analysis charts and satellite images at 0000 UTC



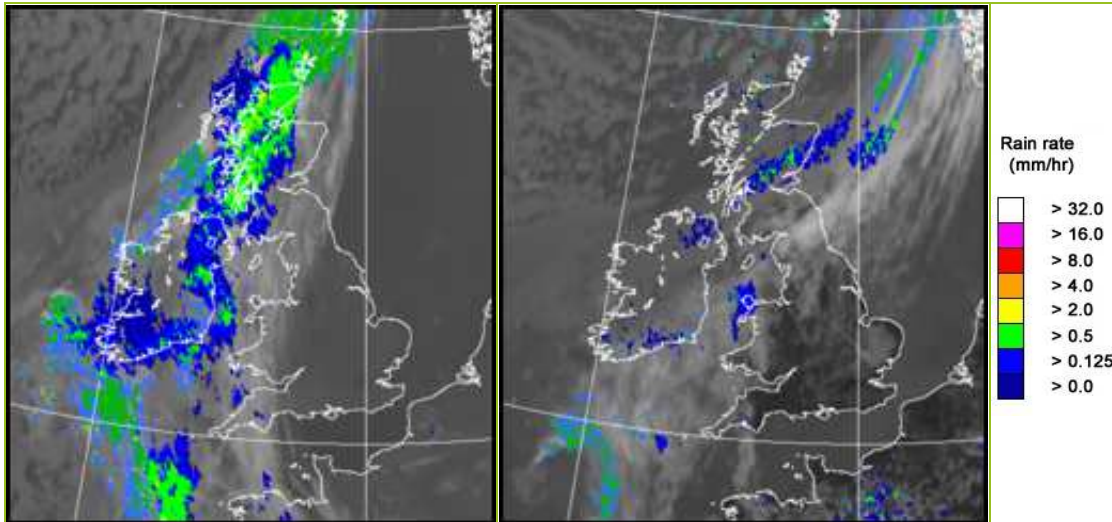
### North Atlantic and Europe analysis charts and satellite images at 1200 UTC



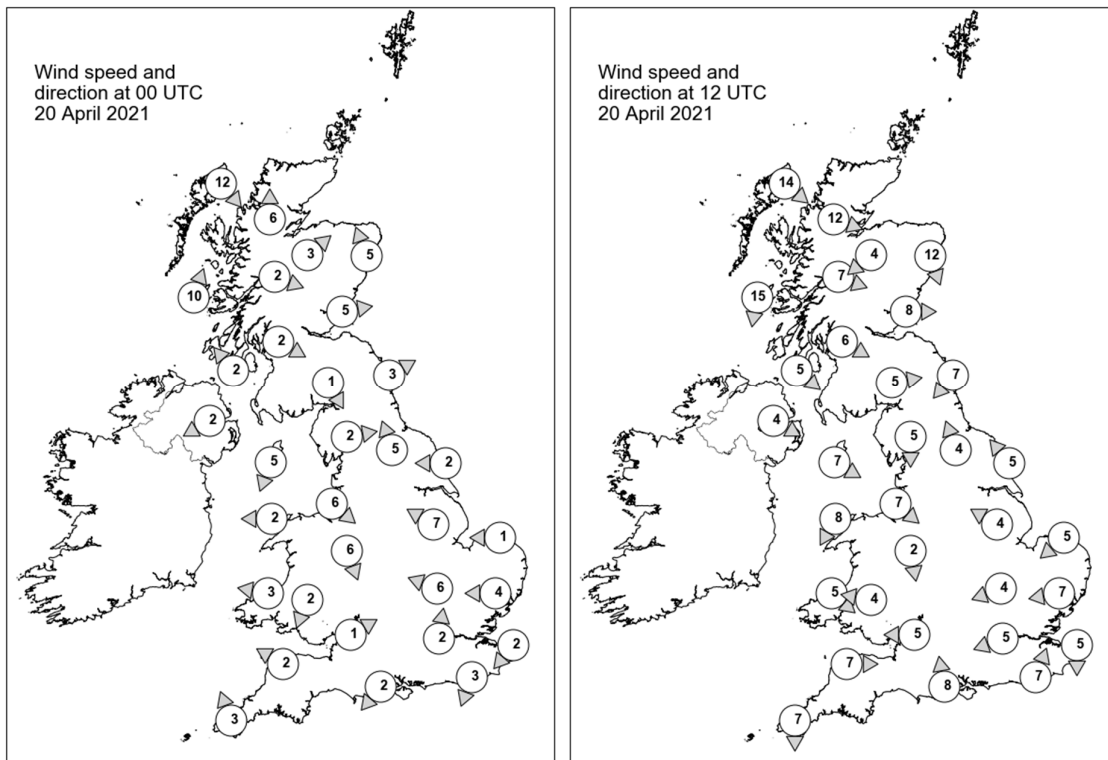
All satellite imagery copyright Met Office and EUMETSAT (European Organisation for the Exploitation of Meteorological Satellites). These show infra-red images from the geostationary MSG satellite. The rainfall rates are derived from both rain-radar and satellite data.

## Daily Weather Summary for Tuesday 20 April 2021

UK satellite and rain-radar precipitation rates at (L) 0000 and (R) 1200 UTC



UK wind speed and direction at (L) 0000 and (R) 1200 UTC



## Daily Weather Summary for Tuesday 20 April 2021

### Selected UK readings at (L) 0000 and (R) 1200 UTC

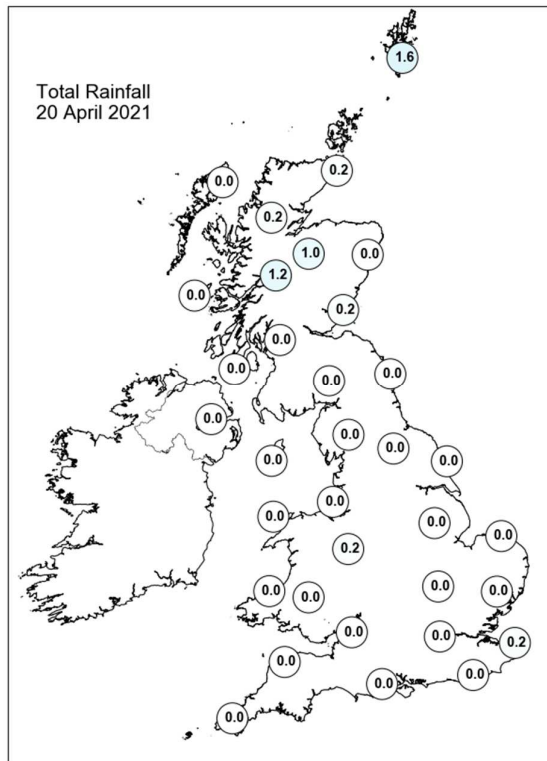
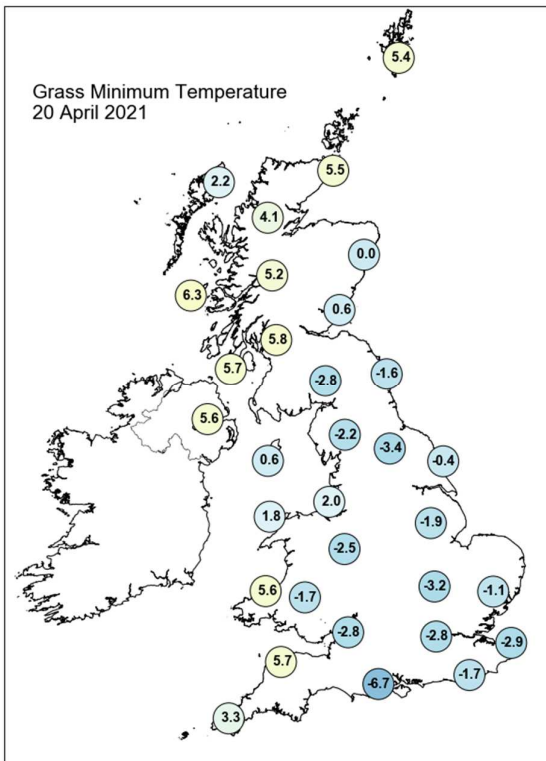
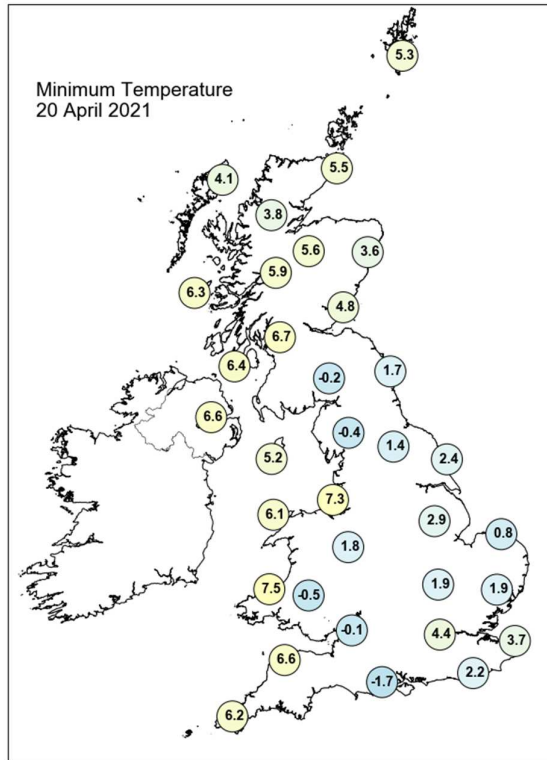
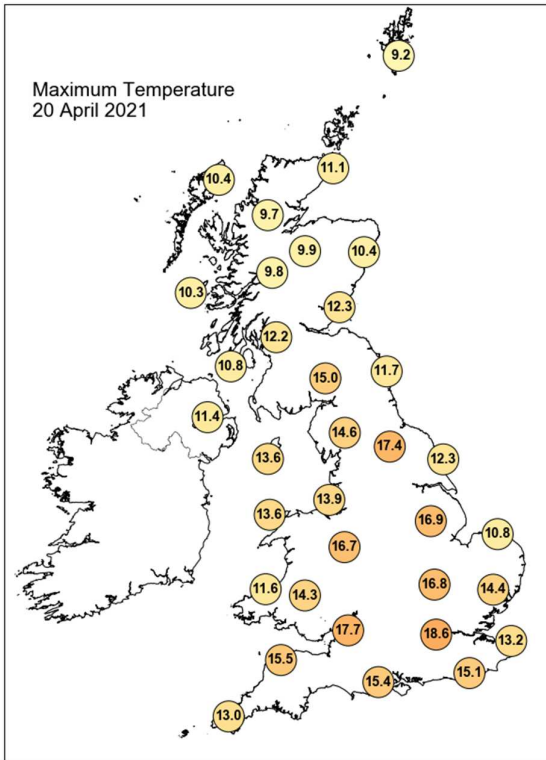
STATIONS		0000 UTC						1200 UTC					
NO	SITE	PRESS	WDIR	WSPD	CLOUD	TEMP	TDEW	PRESS	WDIR	WSPD	CLOUD	TEMP	TDEW
1	Lerwick	1015.7	-	-	8	6.6	5.8	1014.9	-	-	4	7.3	3.7
2	Wick	1016.0	-	-	7	9.1	4.2	1018.4	-	-	6	9.3	1.8
3	Stornoway	1016.1	NW	12	8	6.7	6.2	1020.3	NW	14	7	8.9	1.4
4	Loch Glascarnoch	1017.1	S	6	8	7.0	4.3	1019.9	WNW	12	5	8.8	1.0
5	Aviemore	1017.4	SW	3	8	7.9	0.9	1019.8	NE	4	8	6.6	5.1
6	Dyce	1017.9	SSE	5	7	5.2	3.5	1019.2	NNW	12	8	7.6	3.9
7	Tulloch Bridge	1019.0	WNW	2	7	6.4	4.0	1020.1	WNW	7	8	7.6	6.4
8	Tiree	1017.6	SSW	10	8	8.2	7.7	1021.1	N	15	0	9.6	3.8
9	Leuchars	1018.3	W	5	7	7.6	3.8	1018.6	W	8	8	11.5	5.3
10	Bishopton	1018.7	WNW	2	8	8.1	4.2	1019.5	WNW	6	7	10.2	6.7
11	Machrihanish	1018.8	SE	2	7	7.4	7.3	1019.9	NW	5	8	9.0	7.4
12	Boulmer	1019.0	WSW	3	1	4.5	3.4	1018.9	NE	7	0	10.1	4.7
13	Eskdalemuir	1020.0	NNW	1	8	3.1	1.4	1018.3	W	5	7	13.3	2.9
14	Aldergrove	1018.7	ENE	2	7	7.8	6.1	1019.7	WNW	4	7	11.2	6.7
15	Shap	1020.0	W	2	1	2.0	-0.1	1018.0	N	5	5	13.3	2.8
16	Leeming	1019.6	SSE	5	0	6.5	2.8	1018.1	SSE	4	7	16.3	4.3
17	Ronaldsway	1019.0	NNE	5	7	6.2	1.0	1019.3	WNW	7	6	12.7	2.4
18	Bridlington	1019.4	E	2	0	4.8	4.3	1018.5	SE	5	0	11.3	6.8
19	Crosby	1018.8	NW	6	0	7.9	6.9	1018.8	NW	7	4	11.5	7.8
20	Valley	1019.0	E	2	8	6.6	3.5	1019.2	NNE	8	8	12.9	1.4
21	Waddington	1019.6	ESE	7	0	4.5	2.6	1018.2	ESE	4	6	15.5	3.8
22	Shawbury	1018.9	NNW	6	1	6.4	0.6	1018.0	N	2	4	14.7	6.4
23	Weybourne	1019.8	E	1	1	2.7	2.3	1019.0	NE	5	0	9.4	7.1
24	Bedford	1019.3	ESE	6	0	4.8	2.5	1017.9	ENE	4	0	15.0	4.1
25	Aberporth	1018.8	E	3	8	8.3	1.5	1018.5	NW	5	8	10.3	7.5
26	Sennybridge	1019.6	NNE	2	5	2.2	0.5	1017.3	E	4	7	13.5	2.6
27	Wattisham	1019.6	E	4	1	5.2	4.5	1018.0	E	7	7	12.8	6.2
28	Almondsbury	1018.9	WSW	1	0	2.7	0.6	1017.6	E	5	1	15.5	3.2
29	Heathrow	1019.2	S	2	0	8.0	2.0	1017.6	ENE	5	1	16.9	4.1
30	Manston	1019.3	NE	2	-	4.5	4.1	1018.5	N	5	-	8.7	8.1
31	Chivenor	1018.5	ESE	2	8	8.7	4.5	1017.7	W	7	7	13.3	6.2
32	Exeter	-	-	-	-	-	-	-	-	-	-	-	-
33	Herstmonceux	1019.1	NNE	3	0	4.0	3.1	1017.7	SSW	7	0	12.4	8.1
34	Hurn	1019.0	NE	2	0	0.6	-1.0	1017.7	S	8	0	15.0	5.4
35	Camborne	1018.6	SSE	3	7	7.0	5.4	1017.9	N	7	4	11.9	4.4

## Daily Weather Summary for Tuesday 20 April 2021

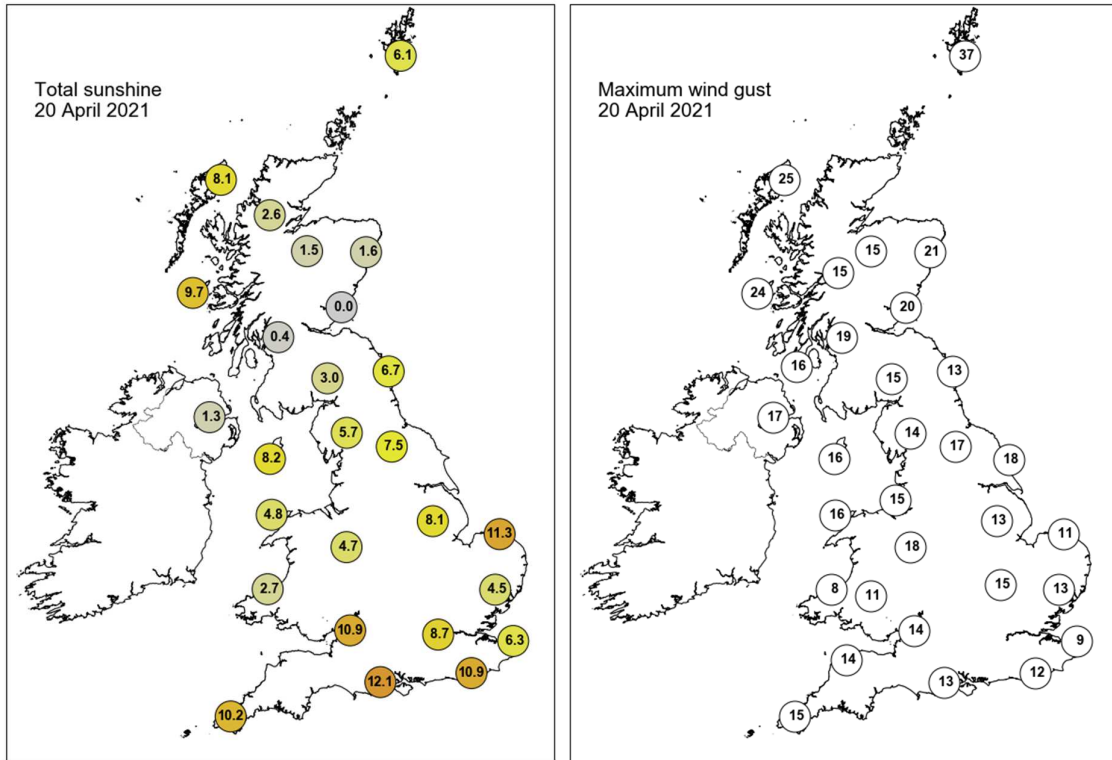
### Selected European readings at (L) 0000 and (R) 1200 UTC

STATIONS		0000 UTC						1200 UTC					
NO	SITE	PRESS	WDIR	WSPD	CLOUD	TEMP	TDEW	PRESS	WDIR	WSPD	CLOUD	TEMP	TDEW
1	Murmansk	1022.9	SSW	8	2	4.5	-3.0	1017.9	SW	14	7	13.3	-7.6
2	Helsinki	1024.9	NE	4	0	2.7	-5.5	1018.8	E	12	1	11.7	-6.9
3	Stockholm	1024.4	-	0	-	1.5	-1.2	1017.9	ESE	4	-	14.2	-1.9
4	Oslo	-	-	-	-	-	-	-	-	-	-	-	-
5	Reykjavik	-	-	-	5	-	-	1021.3	WSW	6	8	3.0	-4.4
6	Moscow	1023.7	E	2	8	5.7	-3.3	1020.3	E	6	8	7.4	-0.3
7	Kiev	1013.4	-	0	3	7.3	4.3	1008.9	N	6	7	10.8	3.9
8	Warsaw	1016.3	E	6	3	8.5	2.9	1013.3	E	4	6	15.5	3.0
9	Berlin	1017.4	N	4	-	7.6	3.9	1015.3	W	4	-	16.8	5.8
10	De Bilt	1019.2	NE	2	3	4.6	4.1	1017.4	E	2	8	16.9	4.5
11	Dublin	1018.8	S	2	8	7.7	6.6	1019.6	NE	4	7	11.1	5.8
12	Cork	1017.7	SSE	6	8	8.1	7.8	1019.0	NE	4	7	9.2	7.5
13	Sofia	1012.1	W	4	7	4.8	2.7	1012.4	W	8	5	12.3	0.1
14	Belgrade	1013.6	W	4	8	8.3	6.8	1014.2	W	8	6	13.1	6.0
15	Budapest	1013.7	W	2	-	7.5	6.1	1012.7	W	4	-	12.5	7.2
16	Prague	1016.8	WSW	2	-	6.5	4.9	1014.8	NNE	2	5	14.1	3.0
17	Munich	1018.5	WSW	4	8	5.8	4.1	1016.8	SW	4	8	10.4	4.0
18	Strasbourg	1019.5	NNE	2	-	2.6	2.2	1016.7	E	5	-	14.9	5.4
19	Paris	1018.3	NW	3	5	8.7	2.3	1016.3	ESE	5	4	17.6	3.5
20	Jersey	1018.4	E	7	3	6.3	2.8	1016.4	ENE	5	0	15.9	7.6
21	Milan	1015.8	NNW	2	0	9.1	4.4	1014.2	N	5	0	17.5	2.9
22	Marseille	1016.7	SE	8	-	7.5	5.1	1015.0	WSW	8	-	18.3	7.1
23	Bordeaux	1015.9	N	2	8	11.1	5.8	1014.1	WSW	10	8	18.2	7.0
24	Rome	1016.1	E	3	-	8.3	7.4	1016.8	W	8	3	15.5	6.8
25	Ajaccio	1017.6	NE	5	-	6.4	4.1	1017.2	SW	9	-	16.5	8.2
26	Barcelona	1017.1	NNE	5	1	12.7	10.1	1015.0	ESE	12	8	17.1	11.4
27	Majorca	-	-	-	-	-	-	1014.5	SW	14	6	20.8	0.4
28	Madrid	1015.8	-	0	3	11.0	6.3	1010.7	S	6	7	18.7	8.4
29	Lisbon	1018.7	-	-	-	15.1	11.7	1017.0	-	-	-	19.4	10.7
30	Athens	1012.6	N	5	-	13.5	6.6	1014.8	W	12	2	20.2	1.7
31	Malta	1019.7	WNW	8	1	12.1	8.1	1019.6	SW	8	4	17.6	9.8
32	Gibraltar	1017.3	W	12	0	17.4	10.3	1015.4	SW	12	2	20.8	11.7

## Daily Weather Summary for Tuesday 20 April 2021



## Daily Weather Summary for Tuesday 20 April 2021



None of the selected stations observed a day of sleet or snow falling or non-zero snow depth at 0900 UTC.



## Daily Weather Summary for Wednesday 21 April 2021

This day's summary created 28/04/2021 16:23

### Summary of the UK Weather for Wednesday 21 April 2021

A mostly cloudy morning, with the occasionally break in the clouds over central England and fog patches over East Anglia and the southeast. The clearest skies were over Northern Ireland and Scotland, which had patchy sporadic clouds covering most of the sky, and a thicker blanket rolled along by a cold front swept into northern England. A handful of areas saw some very light accumulations of rain, but otherwise a dry and cool night thanks to the cold, northerly to westerly wind. Northern Scotland saw widespread frost. As the morning progressed any remnants of rain over Wales and central England gradually faded away, leading to a warm day, especially under the strong spring sun in Scotland, Suffolk and Essex, and the Southwest. During the afternoon some sporadic showers were seen over the southwest and the south coast, becoming quite heavy at times. Patchy cloud further dispersed with most areas seeing at least some hazy sunshine. Through the evening the sporadic showers ceased and almost the entire UK saw clear skies before another cold night.

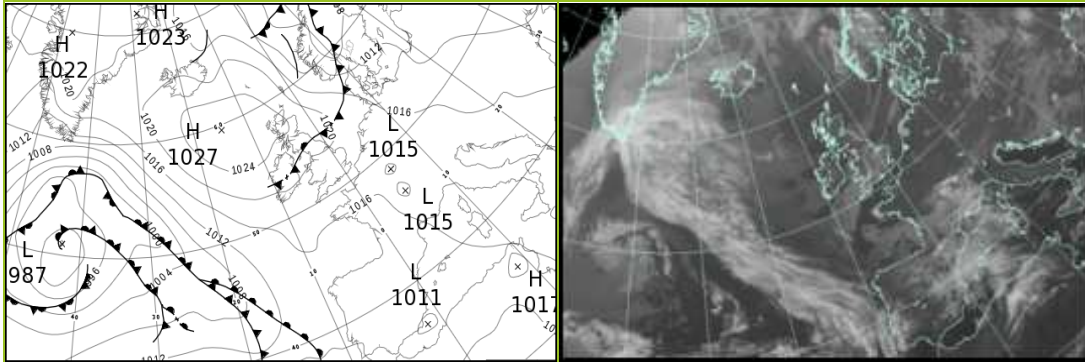
### Daily Extremes

<i>Highest Maximum</i>	<b>17.7°C</b> Bude (Cornwall, 15mAMSL) also Virginstow, Beaworthy (Devon, 147mAMSL)
<i>Lowest Maximum</i>	<b>7.7°C</b> Fair Isle (Shetland, 57mAMSL) also Lerwick (Shetland, 82mAMSL)
<i>Highest Minimum</i>	<b>9.7°C</b> Mumbles Head (West Glamorgan, 43mAMSL)
<i>Lowest Minimum</i>	<b>-6.3°C</b> Tulloch Bridge (Inverness-shire, 249mAMSL)
<i>Lowest Grass Minimum</i>	<b>-10.1°C</b> Tulloch Bridge (Inverness-shire, 249mAMSL)
<i>Most Rainfall</i>	<b>0.8mm</b> Baltasound No 2 (Shetland, 15mAMSL)
<i>Most Sunshine</i>	<b>13.9hr</b> Tiree (Argyll (in Strathclyde Region), 9mAMSL) also Mylnefield (Angus, 31mAMSL)
<i>Highest Gust</i>	<b>33Kt 38mph</b> Scilly: St Marys Airport (Isles Of Scilly, 31mAMSL)
<i>Highest Gust (mountain)</i>	<b>27Kt 31mph</b> Cairngorm Summit (Inverness-shire, 1237mAMSL) also Cairnwell (Aberdeenshire, 928mAMSL)
<i>Greatest Snow Depth at 0900 UTC</i>	No non-zero values

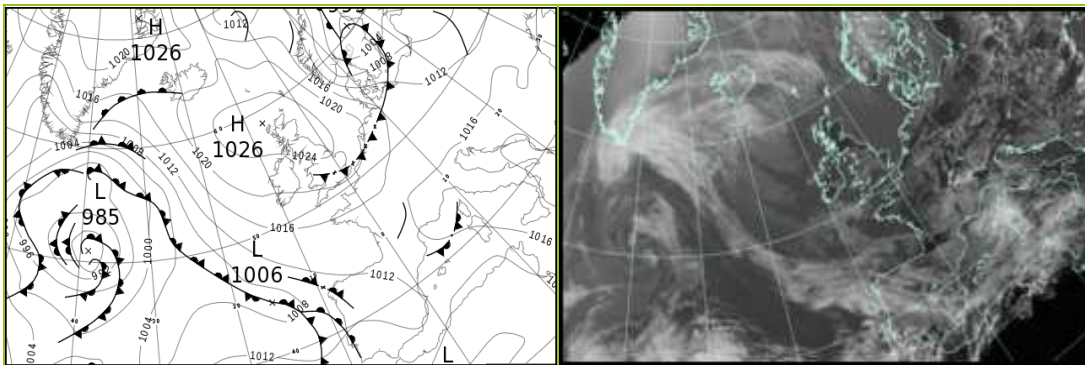
mAMSL refers to station elevation in metres above mean sea level

## Daily Weather Summary for Wednesday 21 April 2021

## North Atlantic and Europe analysis charts and satellite images at 0000 UTC



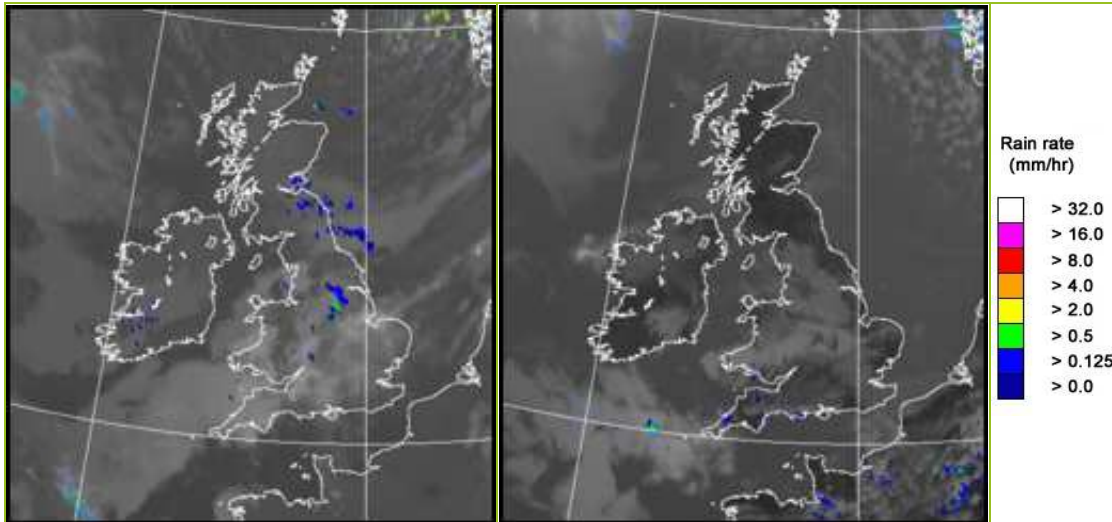
## North Atlantic and Europe analysis charts and satellite images at 1200 UTC



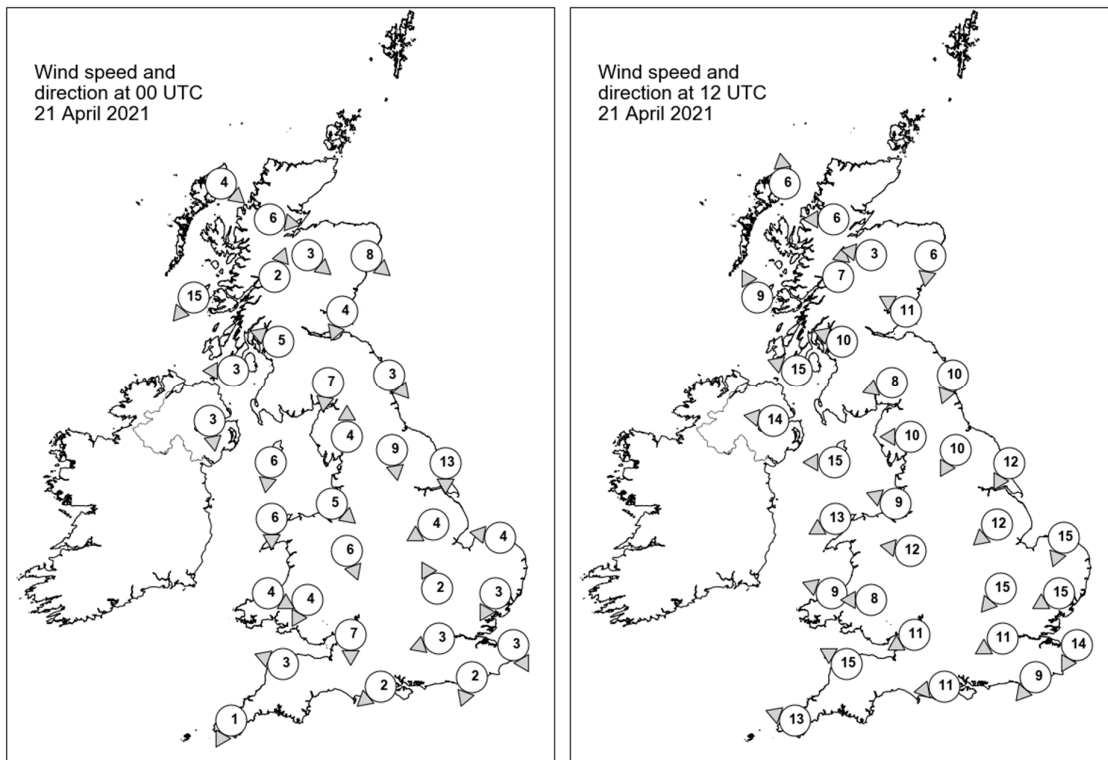
All satellite imagery copyright Met Office and EUMETSAT (European Organisation for the Exploitation of Meteorological Satellites). These show infra-red images from the geostationary MSG satellite. The rainfall rates are derived from both rain-radar and satellite data.

## Daily Weather Summary for Wednesday 21 April 2021

UK satellite and rain-radar precipitation rates at (L) 0000 and (R) 1200 UTC



UK wind speed and direction at (L) 0000 and (R) 1200 UTC



## Daily Weather Summary for Wednesday 21 April 2021

### Selected UK readings at (L) 0000 and (R) 1200 UTC

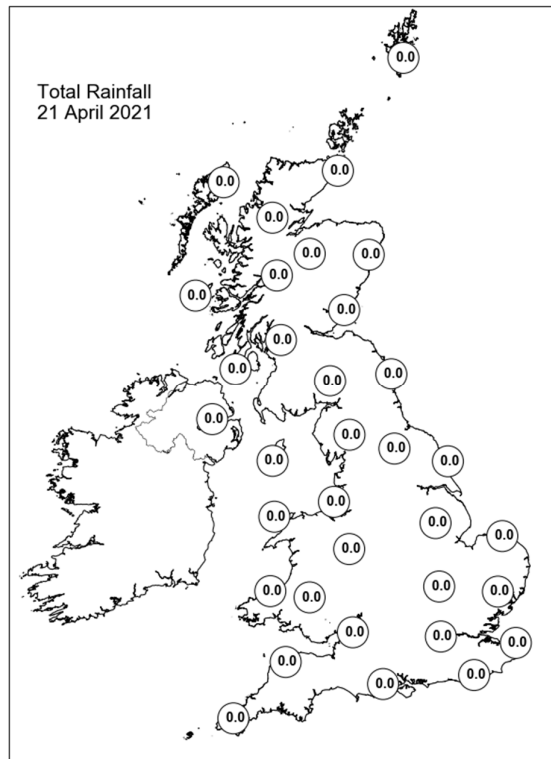
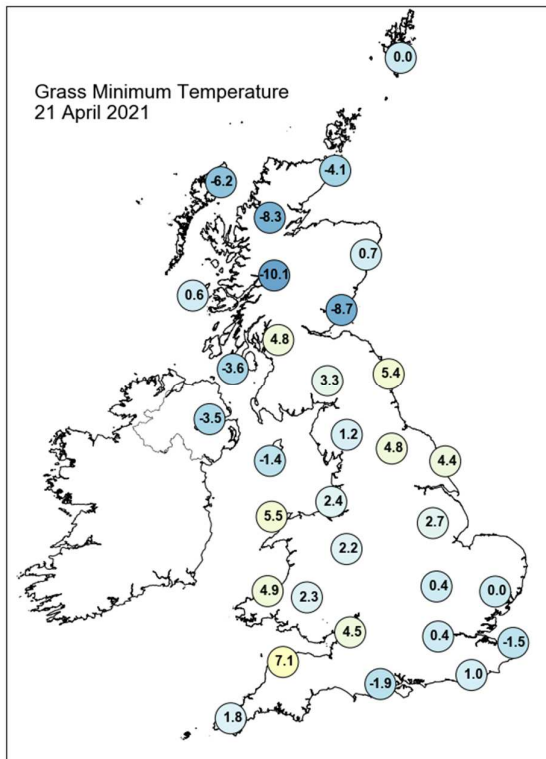
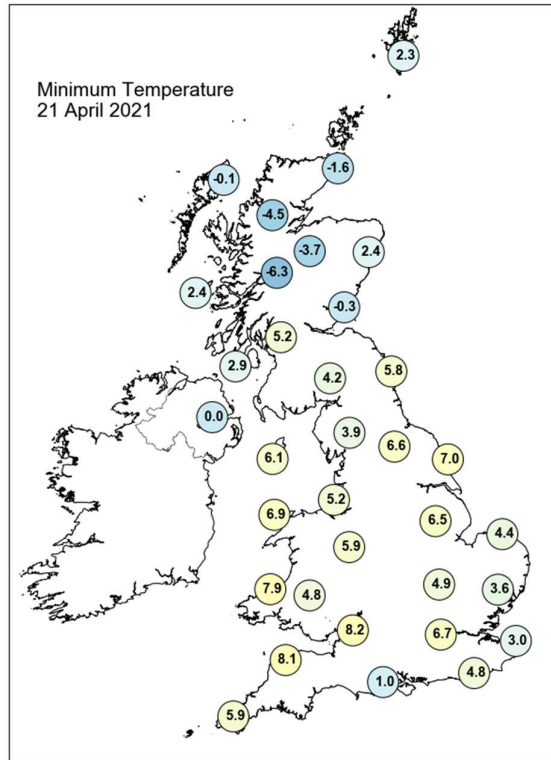
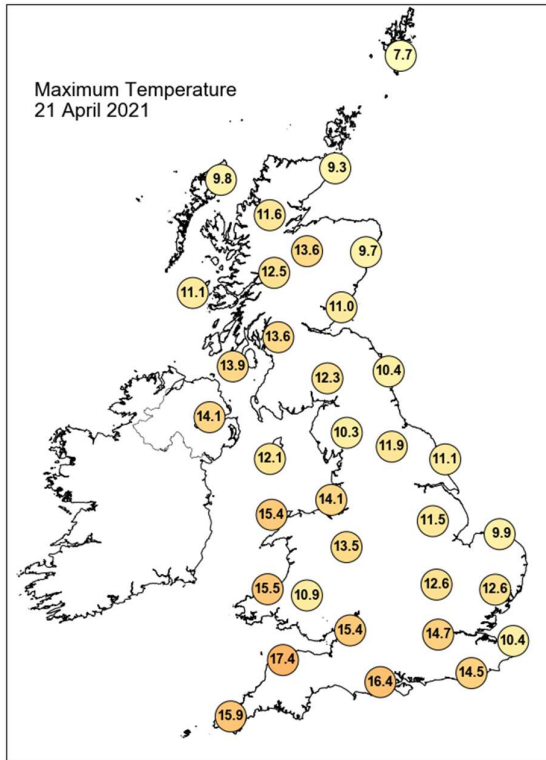
STATIONS		0000 UTC						1200 UTC					
NO	SITE	PRESS	WDIR	WSPD	CLOUD	TEMP	TDEW	PRESS	WDIR	WSPD	CLOUD	TEMP	TDEW
1	Lerwick	1019.6	-	-	2	3.1	-1.4	1023.7	-	-	4	7.3	-1.2
2	Wick	1022.9	-	-	1	3.0	0.1	1025.6	-	-	3	8.8	-0.5
3	Stornoway	1024.9	NW	4	2	1.0	-2.1	1026.0	S	6	6	8.3	2.0
4	Loch Glascarnoch	1025.6	W	6	0	-1.9	-3.4	1025.2	E	6	0	9.1	-0.8
5	Aviemore	1024.8	NW	3	0	0.5	-2.1	1025.0	E	3	0	9.1	-3.2
6	Dyce	1023.1	NW	8	2	4.5	-1.3	1025.6	N	6	0	9.1	-3.1
7	Tulloch Bridge	1025.7	SSW	2	0	-1.2	-3.1	1025.3	S	7	0	9.7	-2.5
8	Tiree	1023.7	NE	15	0	6.0	1.3	1025.0	SSE	9	0	9.7	3.3
9	Leuchars	1023.2	NNE	4	8	5.6	3.2	1026.5	ESE	11	0	8.0	-0.5
10	Bishopton	1022.7	ESE	5	7	6.4	5.0	1025.0	ESE	10	0	11.4	-1.1
11	Machrihanish	1021.5	E	3	5	3.0	1.0	1024.2	ESE	15	0	11.8	1.4
12	Boulmer	1022.3	NW	3	8	7.4	4.2	1026.1	NNE	10	0	8.4	3.2
13	Eskdalemuir	1022.7	N	7	8	5.9	3.0	1024.8	ENE	8	0	10.7	1.0
14	Aldergrove	1021.7	N	3	0	2.8	1.4	1023.5	E	14	5	11.4	4.3
15	Shap	1021.7	S	4	1	4.7	2.0	1024.6	E	10	8	8.6	2.0
16	Leeming	1021.5	N	9	8	7.5	5.7	1025.2	NNE	10	2	10.1	0.6
17	Ronaldsway	1019.8	N	6	1	8.3	6.1	1023.9	E	15	1	11.2	5.0
18	Bridlington	1020.0	N	13	8	8.2	6.9	1024.6	NNE	12	3	10.9	3.0
19	Crosby	1019.7	NW	5	6	8.4	7.5	1023.5	ESE	9	4	13.1	3.9
20	Valley	1019.9	N	6	8	8.2	6.9	1021.5	ENE	13	5	13.6	6.6
21	Waddington	1019.4	ENE	4	7	8.1	4.4	1024.3	NE	12	7	10.1	1.1
22	Shawbury	1019.2	NNW	6	7	8.5	5.2	1023.3	E	12	7	11.4	4.3
23	Weybourne	1019.1	E	4	2	5.6	5.3	1023.8	NNE	15	2	9.3	3.2
24	Bedford	1018.8	SSE	2	0	7.0	5.7	1022.9	NE	15	8	10.7	3.7
25	Aberporth	1019.0	WNW	4	8	8.9	7.5	1020.6	ESE	9	8	13.0	6.8
26	Sennybridge	1019.3	NNE	4	8	7.2	2.8	1022.1	E	8	6	9.1	5.6
27	Wattisham	1018.8	NNE	3	0	6.7	5.4	1022.2	ENE	15	3	12.3	3.2
28	Almondsbury	1018.0	N	7	7	11.2	4.9	1021.2	ENE	11	4	14.8	6.9
29	Heathrow	1018.5	ENE	3	5	9.3	5.8	1021.8	ENE	11	5	13.4	5.1
30	Manston	1018.4	NNW	3	-	4.8	4.8	1021.9	NNE	14	-	8.3	6.1
31	Chivenor	1018.0	ESE	3	8	8.7	4.5	1019.5	ESE	15	2	17.2	6.4
32	Exeter	-	-	-	-	-	-	-	-	-	-	-	-
33	Herstmonceux	1018.1	NNE	2	0	6.5	5.5	1021.0	NE	9	8	10.6	6.0
34	Hurn	1018.1	NE	2	0	4.5	2.4	1019.7	E	11	8	15.2	4.6
35	Camborne	1018.2	NNE	1	6	6.1	5.2	1018.8	ESE	13	4	14.9	4.1

## Daily Weather Summary for Wednesday 21 April 2021

### Selected European readings at (L) 0000 and (R) 1200 UTC

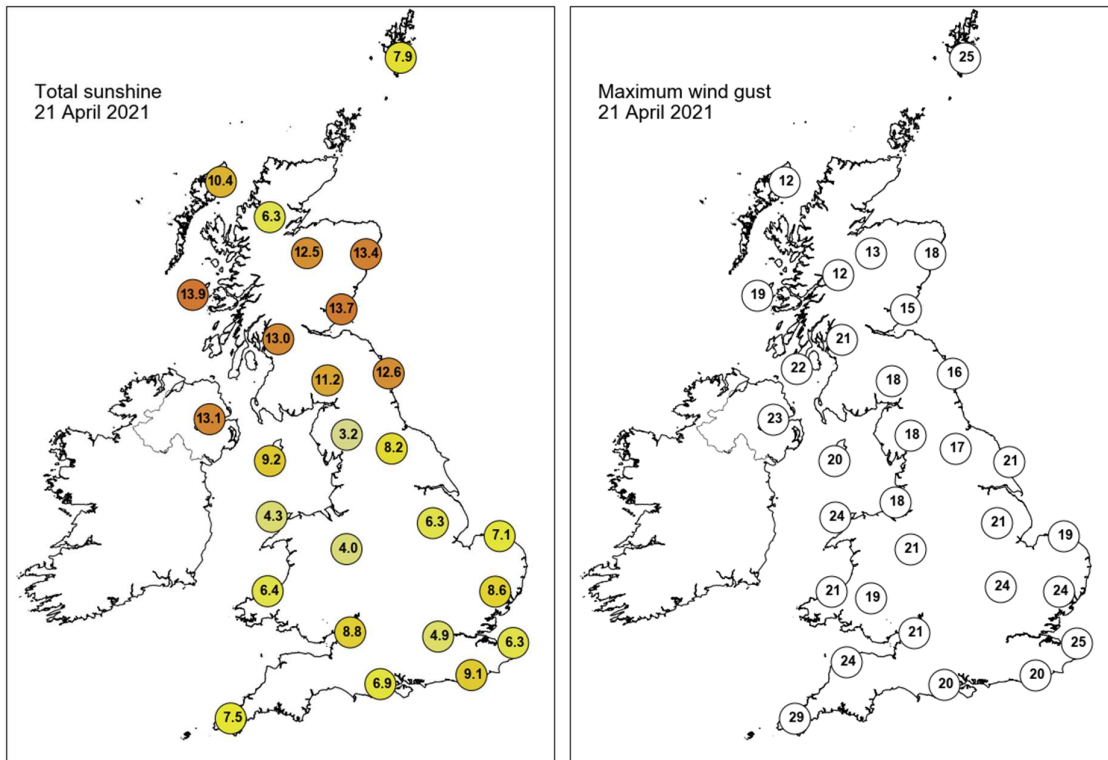
STATIONS		0000 UTC						1200 UTC					
NO	SITE	PRESS	WDIR	WSPD	CLOUD	TEMP	TDEW	PRESS	WDIR	WSPD	CLOUD	TEMP	TDEW
1	Murmansk	1013.1	SSW	8	1	4.6	-3.6	1007.3	S	14	2	10.3	-6.7
2	Helsinki	1011.8	E	6	0	3.4	-2.8	1003.2	SSE	6	7	11.7	-0.4
3	Stockholm	1010.6	S	2	-	1.2	-5.2	1000.4	S	8	-	14.4	0.3
4	Oslo	-	-	-	-	-	-	-	-	-	-	-	-
5	Reykjavik	-	-	-	4	-	-	1019.6	SSW	7	8	5.8	1.9
6	Moscow	1008.0	ENE	2	8	2.4	1.7	1007.3	WSW	2	8	5.6	1.9
7	Kiev	1008.8	WNW	4	8	7.5	4.1	1011.6	WSW	4	6	12.5	3.6
8	Warsaw	1011.8	WSW	4	7	10.1	4.9	1009.7	W	14	3	16.4	4.1
9	Berlin	1014.3	W	4	-	7.9	2.8	1013.3	WNW	12	-	15.9	1.1
10	De Bilt	1017.1	NNW	4	0	5.1	4.1	1019.8	N	12	7	12.0	4.9
11	Dublin	1021.0	N	8	7	7.1	3.5	1022.5	E	14	6	10.5	6.9
12	Cork	1020.1	NE	4	7	8.0	7.6	1019.5	E	16	1	12.1	6.8
13	Sofia	1016.9	S	2	6	5.5	2.7	1017.4	W	4	5	11.7	2.5
14	Belgrade	1016.3	S	2	7	9.3	6.0	1017.3	W	4	4	16.0	6.6
15	Budapest	1014.9	SE	2	-	5.4	5.4	1015.2	SSW	4	-	15.4	3.9
16	Prague	1015.5	WSW	2	-	7.1	3.5	1013.1	W	4	4	16.6	1.5
17	Munich	1017.1	S	4	0	6.4	3.8	1014.5	N	4	7	15.2	1.3
18	Strasbourg	1016.2	SW	1	-	6.8	3.4	1015.3	NNE	3	-	19.3	4.2
19	Paris	1016.5	-	0	0	9.9	3.2	1016.5	NE	8	4	17.4	4.7
20	Jersey	1017.2	ENE	10	0	7.4	1.8	1017.4	ENE	15	0	15.0	8.3
21	Milan	1016.8	NW	4	0	12.1	5.8	1017.3	SSW	5	3	17.4	5.7
22	Marseille	1016.2	E	8	8	12.4	7.3	1017.1	ESE	11	8	14.2	5.8
23	Bordeaux	1014.5	W	2	8	10.4	8.2	1014.0	WSW	2	6	18.0	6.8
24	Rome	1019.1	E	2	-	7.3	6.2	1019.4	S	9	5	15.5	8.6
25	Ajaccio	1017.9	NE	7	8	7.1	4.7	1016.6	SW	4	-	16.7	6.2
26	Barcelona	1014.2	ENE	10	8	14.8	12.3	1014.9	E	13	8	14.7	10.3
27	Majorca	1014.2	ENE	4	8	12.3	10.5	1012.1	ENE	11	7	18.9	10.5
28	Madrid	1012.6	N	7	7	10.6	8.1	1009.2	S	4	6	17.4	7.2
29	Lisbon	1015.5	-	-	-	14.3	10.7	1013.4	SW	12	8	17.1	12.0
30	Athens	1017.4	N	3	-	13.9	6.1	1019.0	W	6	3	21.4	4.8
31	Malta	1019.0	SSE	8	5	14.2	11.2	1018.6	SSE	15	5	19.3	14.7
32	Gibraltar	1014.5	W	9	0	17.0	12.7	1013.8	W	12	6	21.0	10.4

## Daily Weather Summary for Wednesday 21 April 2021





## Daily Weather Summary for Wednesday 21 April 2021



None of the selected stations observed a day of sleet or snow falling or non-zero snow depth at 0900 UTC.

## Daily Weather Summary for Thursday 22 April 2021

This day's summary created 29/04/2021 03:01

### Summary of the UK Weather for Thursday 22 April 2021

It was a cool and crisp night, with many places dipping below zero degrees during the small hours giving rise to quite widespread frosts, however, Northern Ireland, coastal areas around Wales, and the southwest avoided the frost the rest of the country saw, largely thanks to brisk winds. Thick cloud progressed southwards through Scotland reaching into northern England as dawn broke, but despite the density of it, it was a dry morning. A bright start across most of the UK with much of the country staying dry and becoming rather warm after a chilly start. Most areas saw lengthy sunny spells throughout the day, except northern Scotland, where an area of cloud slowly made its way southwards during the afternoon. Breezy conditions continued across far southwestern areas and increased during the night, particularly to the lee of high ground in parts of Devon and Cornwall where there were some strong gusts recorded. The evening remained settled, but soon turned chilly after sunset.

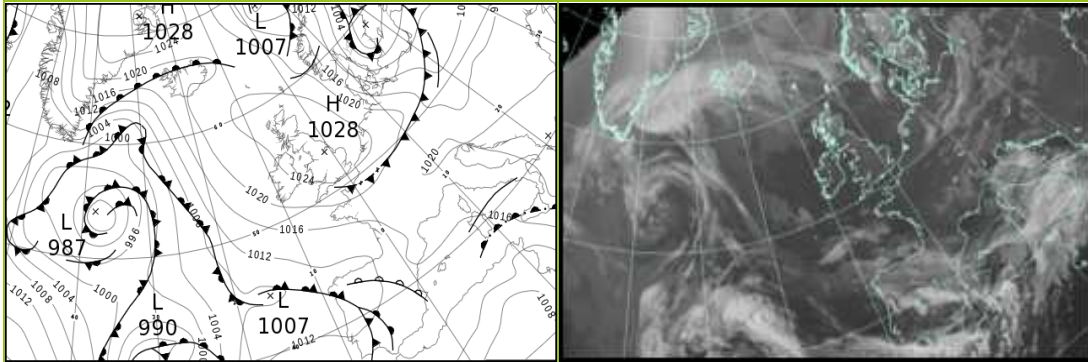
### Daily Extremes

<i>Highest Maximum</i>	<b>17.9°C</b> Drumnadrochit (Inverness-shire, 53mAMSL)
<i>Lowest Maximum</i>	<b>8.8°C</b> Lerwick (Shetland, 82mAMSL)
<i>Highest Minimum</i>	<b>9.4°C</b> Scilly: St Marys Airport (Isles Of Scilly, 31mAMSL)
<i>Lowest Minimum</i>	<b>-6.3°C</b> Kinbrace, Hatchery (Sutherland, 103mAMSL)
<i>Lowest Grass Minimum</i>	<b>-11.9°C</b> Santon Downham (Suffolk, 6mAMSL)
<i>Most Rainfall</i>	<b>1.4mm</b> Lerwick (Shetland, 82mAMSL)
<i>Most Sunshine</i>	<b>13.7hr</b> Rostherne No 2 (Cheshire, 35mAMSL)
<i>Highest Gust</i>	<b>39Kt 45mph</b> Scilly: St Marys Airport (Isles Of Scilly, 31mAMSL)
<i>Highest Gust (mountain)</i>	<b>27Kt 31mph</b> Cairngorm Summit (Inverness-shire, 1237mAMSL) also Cairnwell (Aberdeenshire, 928mAMSL)
<i>Greatest Snow Depth at 0900 UTC</i>	No non-zero values

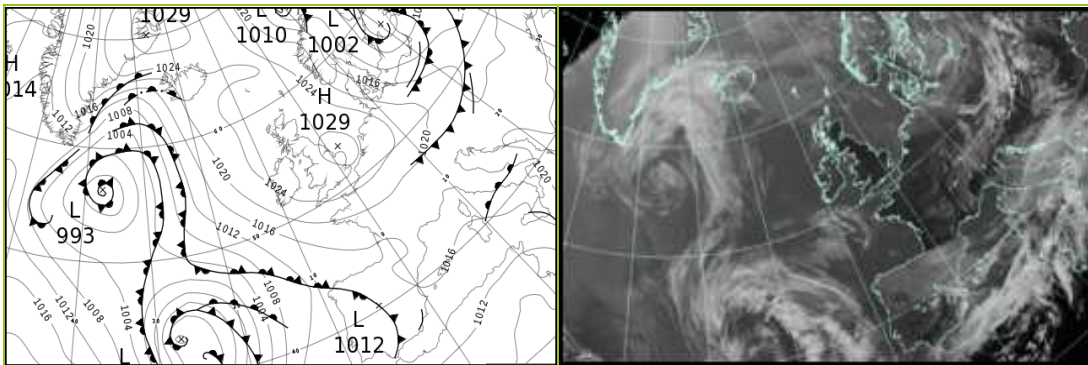
mAMSL refers to station elevation in metres above mean sea level

## Daily Weather Summary for Thursday 22 April 2021

### North Atlantic and Europe analysis charts and satellite images at 0000 UTC




### North Atlantic and Europe analysis charts and satellite images at 1200 UTC



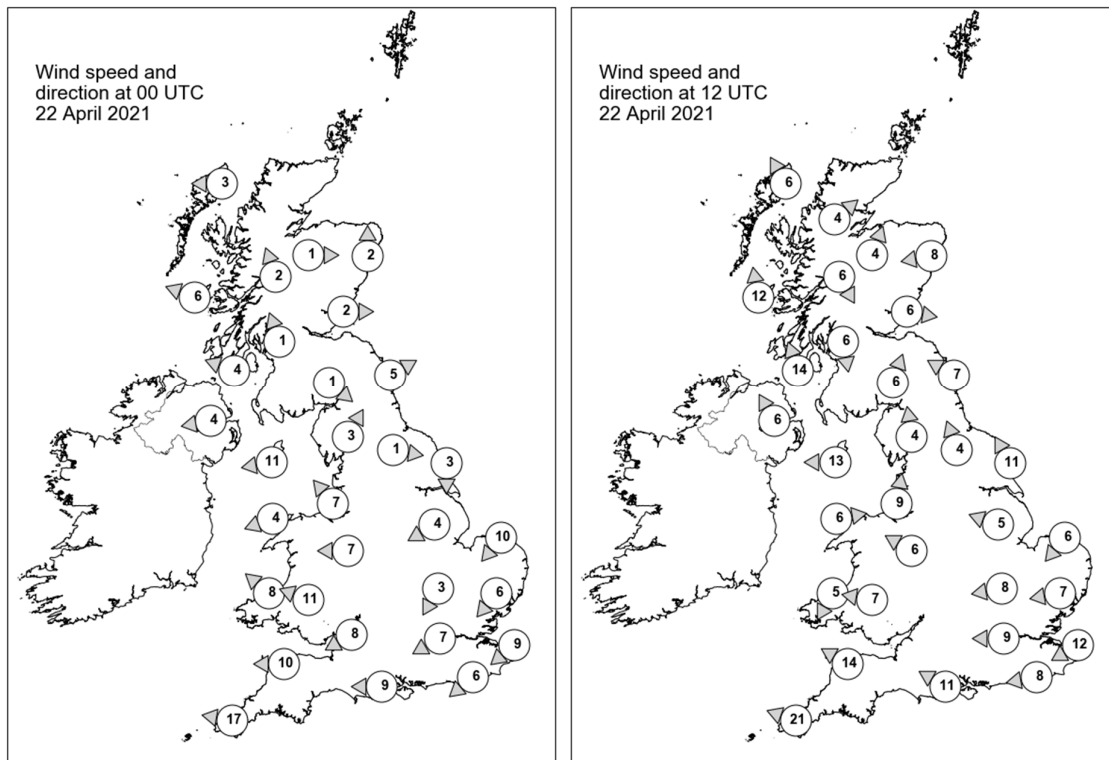
All satellite imagery copyright Met Office and EUMETSAT (European Organisation for the Exploitation of Meteorological Satellites). These show infra-red images from the geostationary MSG satellite. The rainfall rates are derived from both rain-radar and satellite data.

## Daily Weather Summary for Thursday 22 April 2021

UK satellite and rain-radar precipitation rates at (L) 0000 and (R) 1200 UTC



UK wind speed and direction at (L) 0000 and (R) 1200 UTC



## Daily Weather Summary for Thursday 22 April 2021

### Selected UK readings at (L) 0000 and (R) 1200 UTC

STATIONS		0000 UTC						1200 UTC					
NO	SITE	PRESS	WDIR	WSPD	CLOUD	TEMP	TDEW	PRESS	WDIR	WSPD	CLOUD	TEMP	TDEW
1	Lerwick	1023.4	-	-	6	5.1	1.7	1025.3	-	-	7	7.6	5.6
2	Wick	1025.7	-	-	4	0.2	-1.8	1026.6	-	-	0	7.6	2.7
3	Stornoway	1025.5	E	3	4	1.5	-0.9	1026.0	SSE	6	8	9.6	4.8
4	Loch Glascarnoch	-	-	-	-	-	-	1025.4	SW	4	7	12.8	2.5
5	Aviemore	1026.4	W	1	2	0.7	-1.6	1025.3	SSW	4	0	13.5	-2.2
6	Dyce	1025.9	S	2	0	1.6	-3.1	1026.7	E	8	0	10.3	3.4
7	Tulloch Bridge	1026.9	SSE	2	0	1.8	0.5	1026.6	NNW	6	0	12.5	3.5
8	Tiree	1024.9	ESE	6	0	4.1	2.9	1026.6	S	12	0	10.3	7.5
9	Leuchars	1026.1	W	2	0	0.3	-1.2	1026.4	W	6	0	14.7	1.2
10	Bishopton	1026.1	SSE	1	0	3.2	-0.8	1026.8	N	6	0	13.9	6.1
11	Machrihanish	1025.3	ESE	4	0	3.2	2.0	1027.1	SSE	14	0	12.3	5.2
12	Boulmer	1026.8	WSW	5	0	0.7	-1.5	1027.3	ESE	7	0	11.7	1.7
13	Eskdalemuir	1027.9	NW	1	0	-1.6	-2.6	1026.9	SSW	6	0	13.2	-2.8
14	Aldergrove	1025.1	E	4	0	4.9	2.8	1026.6	SSE	6	1	13.8	4.6
15	Shap	1027.7	SSW	3	0	-1.3	-2.8	1027.3	S	4	0	12.1	-0.6
16	Leeming	1027.7	W	1	0	0.5	-1.4	1027.8	SSE	4	1	13.1	-5.0
17	Ronaldsway	1025.6	E	11	5	7.8	4.5	1027.8	E	13	3	8.9	2.6
18	Bridlington	1026.8	N	3	0	2.3	-0.7	1027.9	SSE	11	0	10.7	3.4
19	Crosby	1026.2	SE	7	0	6.4	-0.2	1027.6	S	9	0	12.3	1.0
20	Valley	1024.4	ENE	4	0	7.0	3.8	1026.9	W	6	5	11.7	3.5
21	Waddington	1027.1	ENE	4	0	2.4	-1.0	1028.4	ESE	5	1	11.5	-3.7
22	Shawbury	1026.5	E	7	0	4.6	-0.7	1027.5	ESE	6	2	11.4	-1.9
23	Weybourne	1026.2	NE	10	0	5.4	1.1	1029.0	NE	6	0	8.4	2.8
24	Bedford	1026.7	NNE	3	0	1.7	-0.6	1027.9	E	8	0	11.5	0.1
25	Aberporth	1023.9	SE	8	0	7.3	2.3	1025.6	NNE	5	0	12.2	-4.3
26	Sennybridge	1025.6	ESE	11	0	4.5	0.9	1026.3	E	7	0	10.4	-1.8
27	Wattisham	1026.1	NE	6	0	2.0	-1.2	1028.1	E	7	1	10.6	0.8
28	Almondsbury	1025.4	ENE	8	0	5.4	0.0	-	-	-	-	-	-
29	Heathrow	1025.6	ENE	7	0	5.3	-0.4	1027.3	E	9	0	13.4	1.1
30	Manston	1025.1	NE	9	-	5.2	1.4	1028.4	ENE	12	-	8.4	1.9
31	Chivenor	1023.2	E	10	0	9.1	3.3	1025.0	ESE	14	0	13.6	3.3
32	Exeter	-	-	-	-	-	-	-	-	-	-	-	-
33	Herstmonceux	1024.4	NE	6	0	4.0	0.4	1026.6	E	8	0	12.7	3.4
34	Hurn	1024.3	E	9	0	6.5	1.2	1026.2	ESE	11	0	12.7	-0.3
35	Camborne	1021.0	E	17	0	9.0	5.9	1023.3	ESE	21	2	10.6	5.0

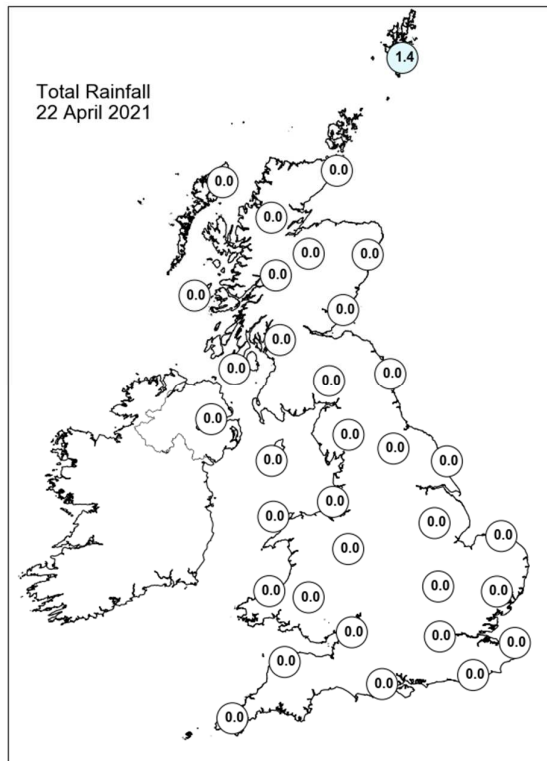
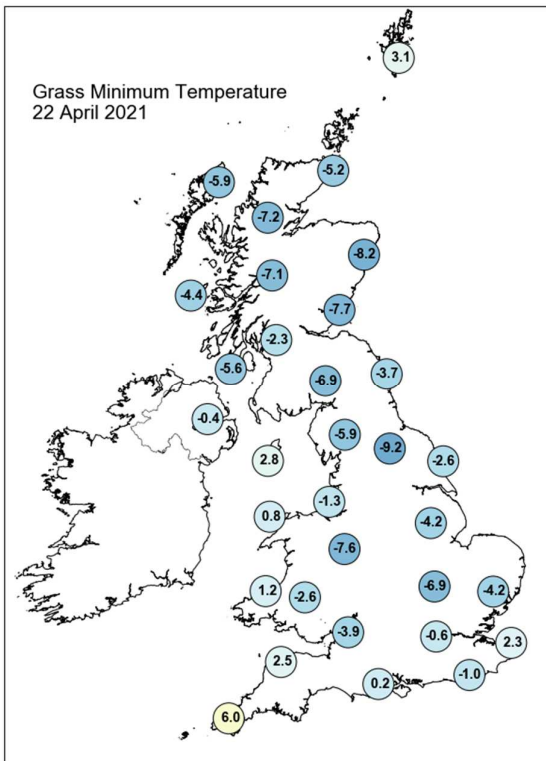
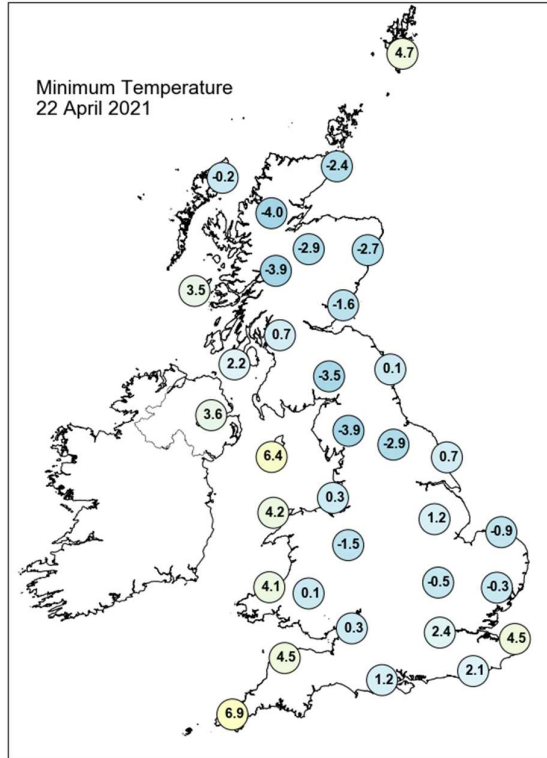
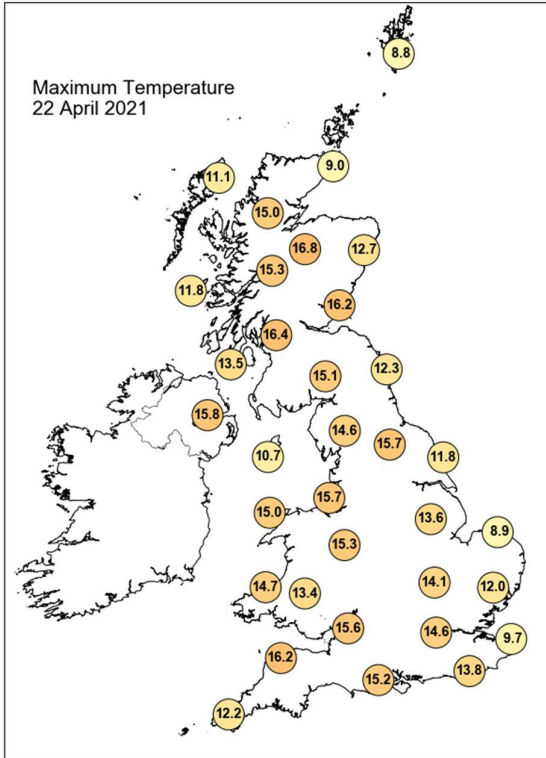
## Daily Weather Summary for Thursday 22 April 2021

### Selected European readings at (L) 0000 and (R) 1200 UTC

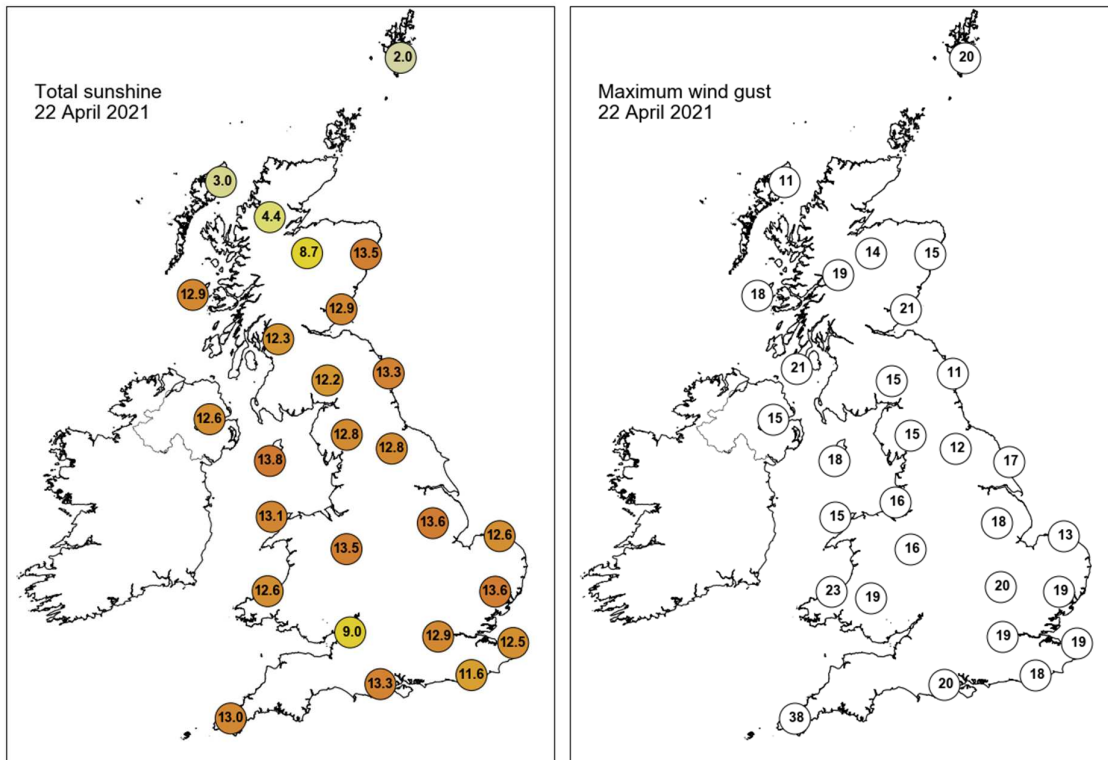
STATIONS		0000 UTC						1200 UTC					
NO	SITE	PRESS	WDIR	WSPD	CLOUD	TEMP	TDEW	PRESS	WDIR	WSPD	CLOUD	TEMP	TDEW
1	Murmansk	1003.4	SW	2	4	2.4	-5.2	1001.2	N	12	8	3.2	1.4
2	Helsinki	1001.5	ENE	4	0	0.4	-0.4	1004.0	SW	12	3	11.6	-3.3
3	Stockholm	998.1	-	0	-	0.0	-1.0	1005.3	NNW	12	-	1.7	0.5
4	Oslo	-	-	-	-	-	-	-	-	-	-	-	-
5	Reykjavik	-	-	-	8	-	-	1019.4	ESE	10	8	7.1	3.4
6	Moscow	1012.2	S	2	8	5.6	2.3	1013.9	S	4	7	15.3	3.8
7	Kiev	1014.8	S	2	7	7.9	4.2	1015.1	-	0	7	13.2	8.0
8	Warsaw	1010.2	WSW	2	7	9.8	2.6	1014.4	W	12	4	10.0	-0.8
9	Berlin	1016.7	WNW	14	-	4.9	-3.2	1018.6	WNW	16	-	12.0	0.0
10	De Bilt	1024.3	NE	2	7	3.4	0.2	1027.0	NW	10	4	10.5	0.6
11	Dublin	1024.6	E	2	2	2.0	1.5	1026.6	ESE	8	5	12.6	4.2
12	Cork	1022.4	E	10	5	8.4	6.3	1024.0	ESE	16	1	11.5	5.3
13	Sofia	1021.3	-	0	1	5.9	2.6	1018.3	S	4	6	17.4	0.8
14	Belgrade	-	-	-	-	-	-	1018.0	W	6	5	20.0	3.3
15	Budapest	1016.2	SE	2	-	8.3	5.1	1015.5	W	10	-	16.8	3.8
16	Prague	1016.2	W	2	-	6.4	3.5	1020.6	W	8	5	8.4	-4.3
17	Munich	1018.0	WNW	4	8	7.4	3.6	1019.8	NNW	10	5	12.2	4.1
18	Strasbourg	1018.4	NW	4	-	9.4	4.0	1022.7	NNE	9	-	15.1	1.6
19	Paris	1020.2	NNE	13	0	9.9	6.2	1023.1	NE	13	1	15.4	4.4
20	Jersey	1020.6	ENE	17	0	7.6	5.6	1022.7	ENE	17	0	13.4	6.8
21	Milan	1019.1	SSE	3	-	11.6	9.3	1019.4	N	2	-	17.6	7.2
22	Marseille	1018.2	SSE	3	-	8.8	6.2	1017.8	WSW	9	6	19.3	7.4
23	Bordeaux	1014.6	ESE	8	-	12.6	8.9	1016.3	ESE	13	-	19.8	6.2
24	Rome	1018.4	ESE	6	-	12.5	10.2	1017.2	SSW	6	7	15.7	10.1
25	Ajaccio	1016.3	ENE	5	8	10.9	9.7	1016.2	SW	9	7	17.4	11.4
26	Barcelona	1016.7	N	6	7	11.7	8.9	1018.1	E	15	7	16.1	9.1
27	Majorca	1014.6	NE	7	6	12.8	11.2	1016.1	ENE	5	8	17.3	10.1
28	Madrid	1012.2	SSE	8	7	11.4	7.3	1013.3	E	1	8	14.2	10.1
29	Lisbon	1012.6	W	2	-	13.8	13.0	1014.5	SW	10	6	20.0	11.7
30	Athens	1021.4	N	2	-	13.4	6.3	1022.3	S	5	3	23.4	3.4
31	Malta	1016.8	SE	20	1	15.7	13.9	1015.6	SE	24	7	19.7	14.5
32	Gibraltar	1014.4	W	11	7	17.0	12.4	1015.1	SW	8	7	17.8	14.6



## Daily Weather Summary for Thursday 22 April 2021



## Daily Weather Summary for Thursday 22 April 2021



None of the selected stations observed a day of sleet or snow falling or non-zero snow depth at 0900 UTC.

## Daily Weather Summary for Friday 23 April 2021

This day's summary created 30/04/2021 03:00

### Summary of the UK Weather for Friday 23 April 2021

Through the early hours of Friday most of the UK was clear and dry, with the exception of Scotland which saw widespread cloud cover, as well as some cloud which crept into western Northern Ireland. Winds remained light apart from in the southwest and southern Wales. It was another cold night with frost forming over much of the UK. Largely fine and sunny weather then continued across the country. Many areas were pleasantly warm with clear skies throughout the morning and into the early afternoon. High cloud then made its way into western and northwestern areas, turning the sunshine hazier. Far southwestern parts remained windy, with some strong gusts to the lee of high ground in parts of Cornwall and Dartmoor. The evening and night were not as cold as of late but were still rather cold. Skies were clear in many areas, which allowed for some frost to form, as well as some fog patches in far southeastern parts.

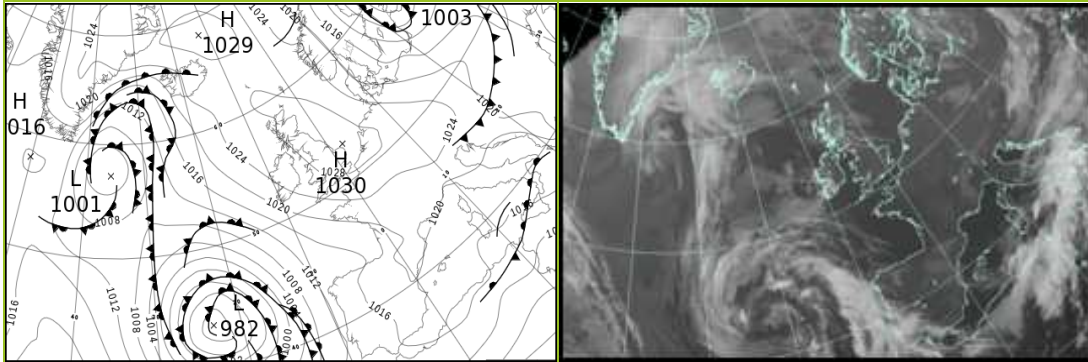
### Daily Extremes

<i>Highest Maximum</i>	<b>20.8°C</b> Porthmadog (Gwynedd, 7mAMSL)
<i>Lowest Maximum</i>	<b>9.7°C</b> Fair Isle (Shetland, 57mAMSL) also Wick Airport (Caithness, 36mAMSL)
<i>Highest Minimum</i>	<b>9.6°C</b> Scilly: St Marys Airport (Isles Of Scilly, 31mAMSL)
<i>Lowest Minimum</i>	<b>-5.0°C</b> Forrest Lodge, Burnhead (Kirkcudbrightshire, 150mAMSL)
<i>Lowest Grass Minimum</i>	<b>-11.9°C</b> Santon Downham (Suffolk, 6mAMSL)
<i>Most Rainfall</i>	<b>2.2mm</b> Baltasound No 2 (Shetland, 15mAMSL)
<i>Most Sunshine</i>	<b>13.8hr</b> Aberdaron (Gwynedd, 86mAMSL)
<i>Highest Gust</i>	<b>38Kt 44mph</b> Camborne (Cornwall, 87mAMSL)
<i>Highest Gust (mountain)</i>	<b>27Kt 31mph</b> Glen Ogle (Perthshire (in Central Region), 564mAMSL)
<i>Greatest Snow Depth at 0900 UTC</i>	No non-zero values

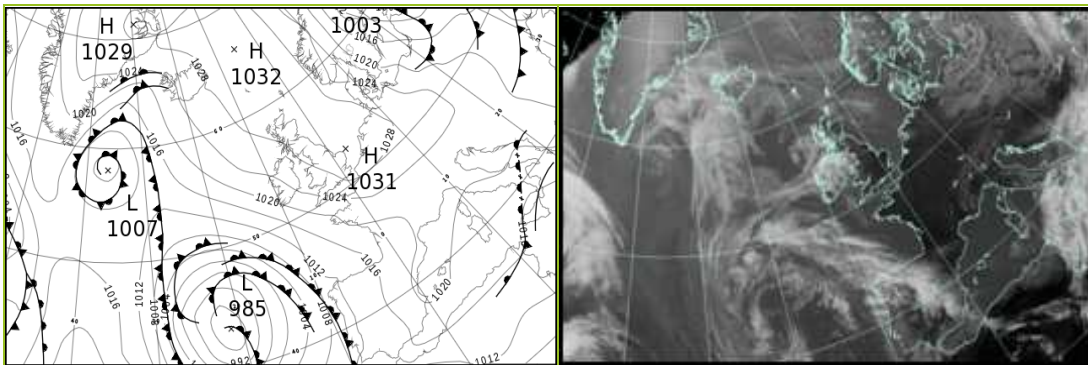
mAMSL refers to station elevation in metres above mean sea level

## Daily Weather Summary for Friday 23 April 2021

### North Atlantic and Europe analysis charts and satellite images at 0000 UTC



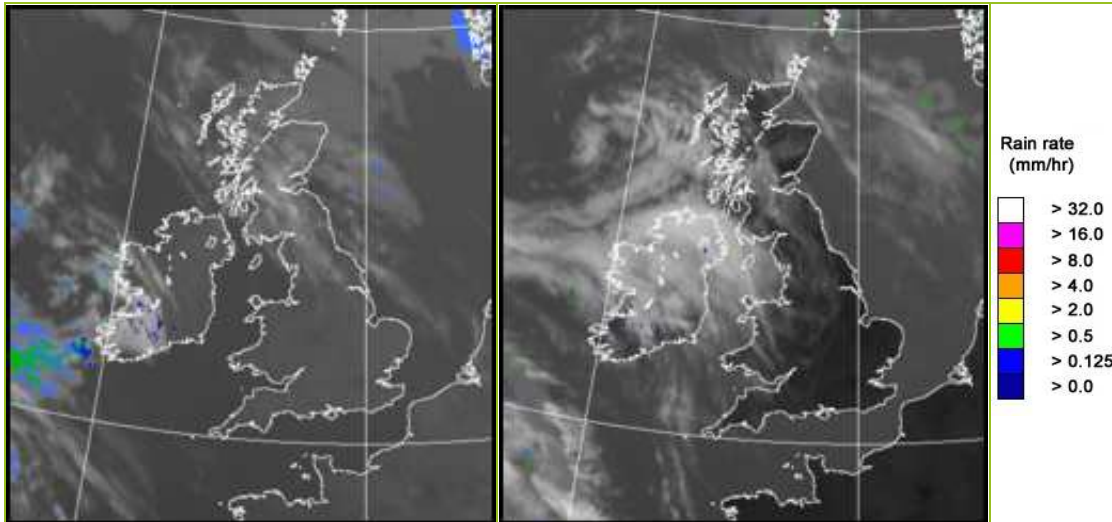
### North Atlantic and Europe analysis charts and satellite images at 1200 UTC



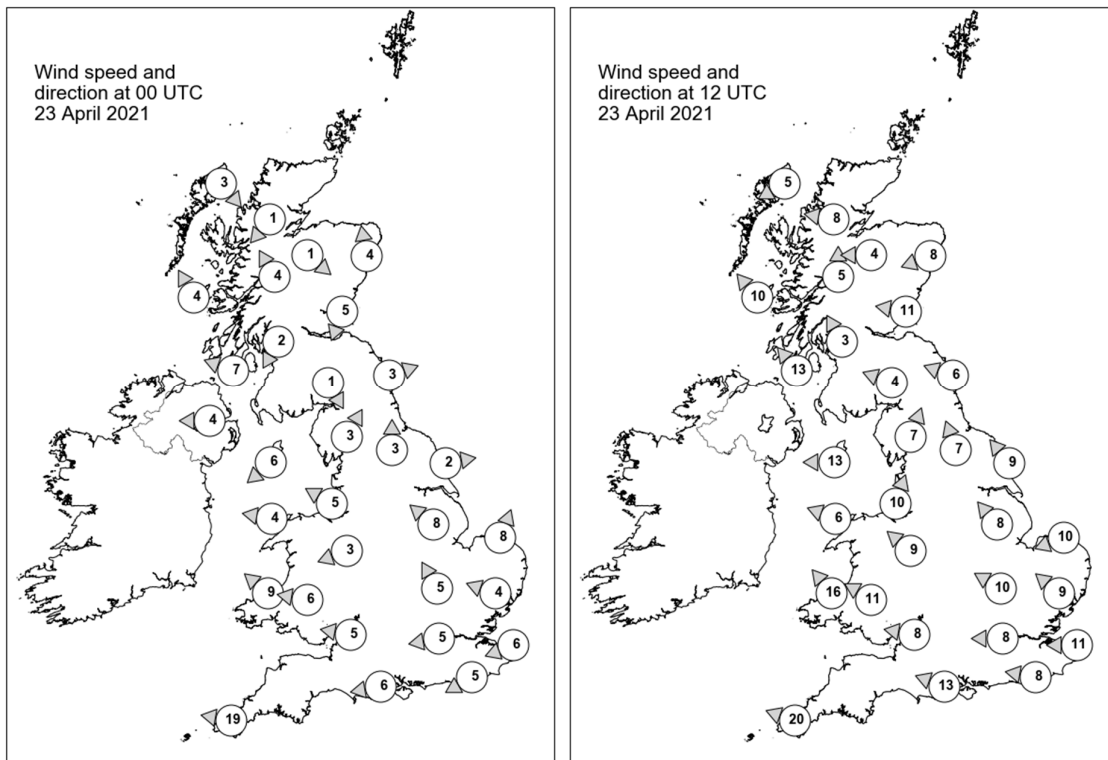
All satellite imagery copyright Met Office and EUMETSAT (European Organisation for the Exploitation of Meteorological Satellites). These show infra-red images from the geostationary MSG satellite. The rainfall rates are derived from both rain-radar and satellite data.

## Daily Weather Summary for Friday 23 April 2021

UK satellite and rain-radar precipitation rates at (L) 0000 and (R) 1200 UTC



UK wind speed and direction at (L) 0000 and (R) 1200 UTC



## Daily Weather Summary for Friday 23 April 2021

### Selected UK readings at (L) 0000 and (R) 1200 UTC

STATIONS		0000 UTC						1200 UTC					
NO	SITE	PRESS	WDIR	WSPD	CLOUD	TEMP	TDEW	PRESS	WDIR	WSPD	CLOUD	TEMP	TDEW
1	Lerwick	1027.5	-	-	8	5.3	2.6	1030.1	-	-	7	8.0	3.1
2	Wick	1028.0	-	-	7	6.9	4.2	1030.4	-	-	2	9.2	4.9
3	Stornoway	1027.6	NW	3	0	3.5	2.6	1028.6	ENE	5	0	11.8	7.9
4	Loch Glascarnoch	1029.2	NE	1	0	0.7	-0.1	1028.1	E	8	0	13.9	4.9
5	Aviemore	1028.8	NW	1	0	1.9	0.3	1027.5	E	4	0	15.4	2.4
6	Dyce	1028.3	S	4	6	4.6	2.4	1029.5	ENE	8	6	11.1	5.6
7	Tulloch Bridge	1029.2	SSE	4	0	4.4	3.0	1027.8	S	5	1	15.8	3.6
8	Tiree	1027.4	SSE	4	0	7.3	6.8	1028.1	SE	10	6	11.5	2.2
9	Leuchars	1028.1	NNE	5	0	4.3	2.5	1029.0	E	11	0	11.0	4.7
10	Bishopton	1028.2	NNE	2	0	4.2	2.2	1028.2	SSE	3	0	15.9	0.3
11	Machrihanish	1027.7	ESE	7	0	2.2	-3.7	1027.9	SE	13	0	14.7	2.6
12	Boulmer	1028.4	WSW	3	0	4.4	0.0	1029.3	ESE	6	0	10.9	5.2
13	Eskdalemuir	1029.9	NNW	1	0	-0.5	-1.9	1028.3	ESE	4	1	15.3	-1.4
14	Aldergrove	1027.3	E	4	0	4.7	-3.4	1026.8	-	-	0	15.0	1.1
15	Shap	1029.6	SSW	3	0	0.9	-1.3	1028.4	SSW	7	0	14.2	-
16	Leeming	1028.9	S	3	0	5.0	-2.8	1029.3	SSE	7	4	15.6	-3.6
17	Ronaldsway	1027.4	NE	6	0	5.6	-3.9	1028.3	E	13	7	11.2	2.8
18	Bridlington	1028.7	W	2	0	4.2	-3.1	1029.4	SE	9	0	13.7	6.9
19	Crosby	1028.1	ESE	5	0	7.9	-1.5	1028.2	SSW	10	0	15.7	-0.4
20	Valley	1027.1	E	4	0	6.6	0.4	1026.6	ESE	6	7	17.2	-
21	Waddington	1029.4	SE	8	0	3.1	0.2	1029.7	SE	8	0	14.3	-2.1
22	Shawbury	1028.3	ENE	3	0	6.4	-1.3	1028.1	SE	9	6	15.2	-4.6
23	Weybourne	1029.2	SSW	8	0	2.4	0.8	1030.3	ENE	10	0	9.9	2.7
24	Bedford	1029.5	SSE	5	0	2.3	0.8	1029.1	ESE	10	0	14.1	1.1
25	Aberporth	1026.7	SE	9	0	6.8	-1.2	1025.0	SE	16	0	16.6	-0.8
26	Sennybridge	1027.9	E	6	0	5.3	-1.6	1026.5	ESE	11	0	13.9	-0.7
27	Wattisham	1029.3	ESE	4	0	3.8	1.6	1029.9	SE	9	1	12.2	-3.0
28	Almondsbury	1027.9	E	5	0	6.5	-9.5	1027.0	E	8	0	16.1	1.1
29	Heathrow	1028.9	E	5	0	4.8	2.2	1028.7	E	8	0	16.0	0.3
30	Manston	1028.9	ENE	6	-	3.4	1.9	1030.0	E	11	-	10.1	2.2
31	Chivenor	1026.1	-	-	0	5.9	2.2	1024.3	-	-	0	16.4	2.1
32	Exeter	-	-	-	-	-	-	-	-	-	-	-	-
33	Herstmonceux	1028.4	ENE	5	0	3.0	1.0	1028.8	E	8	0	14.1	0.2
34	Hurn	1027.2	E	6	0	4.3	-3.1	1027.3	ESE	13	0	14.4	2.3
35	Camborne	1023.3	E	19	0	8.2	3.7	1022.2	ESE	20	2	13.2	4.1

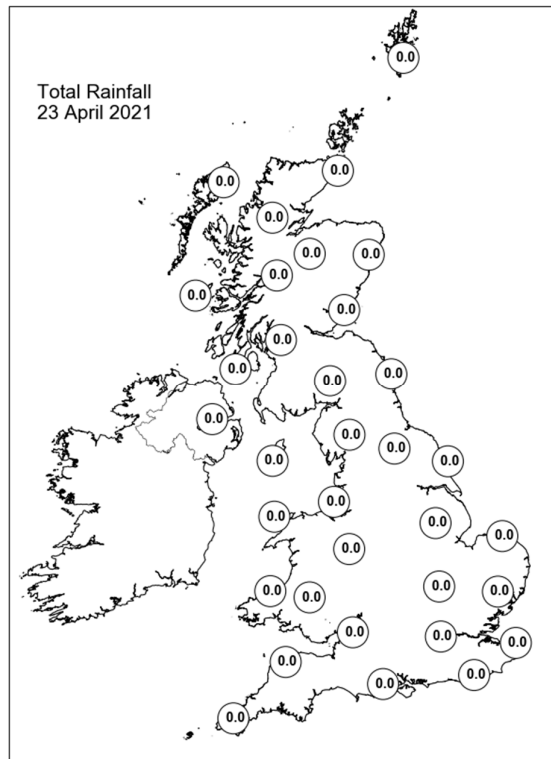
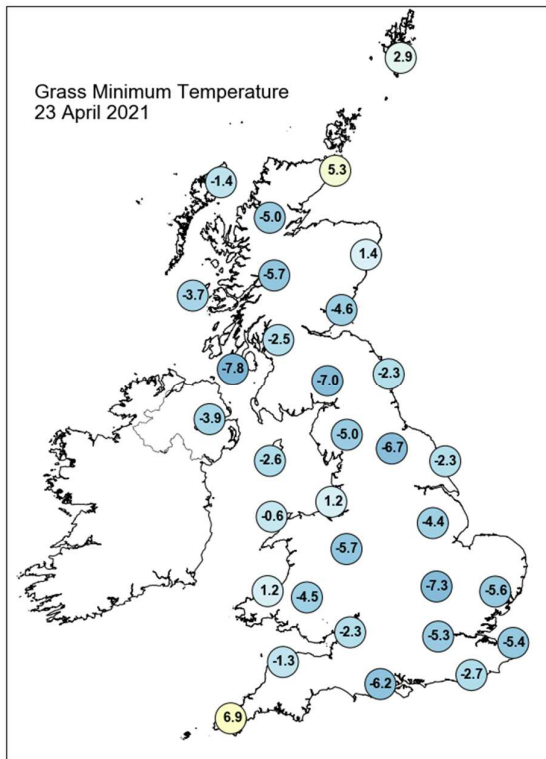
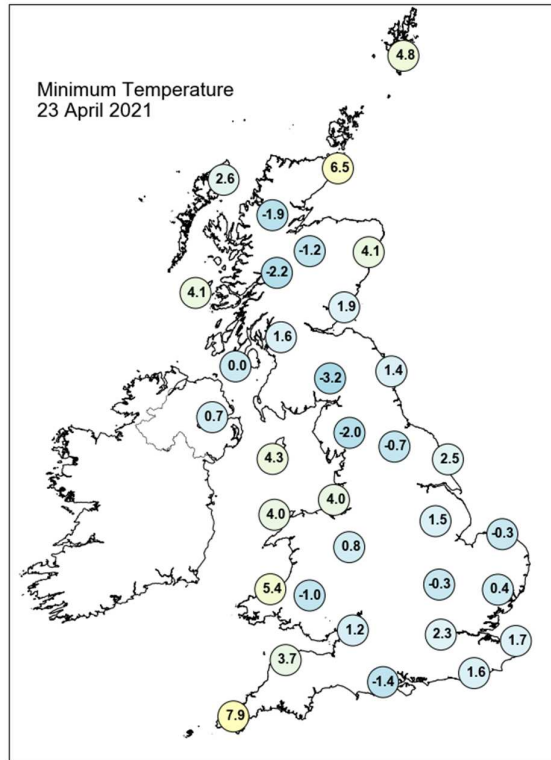
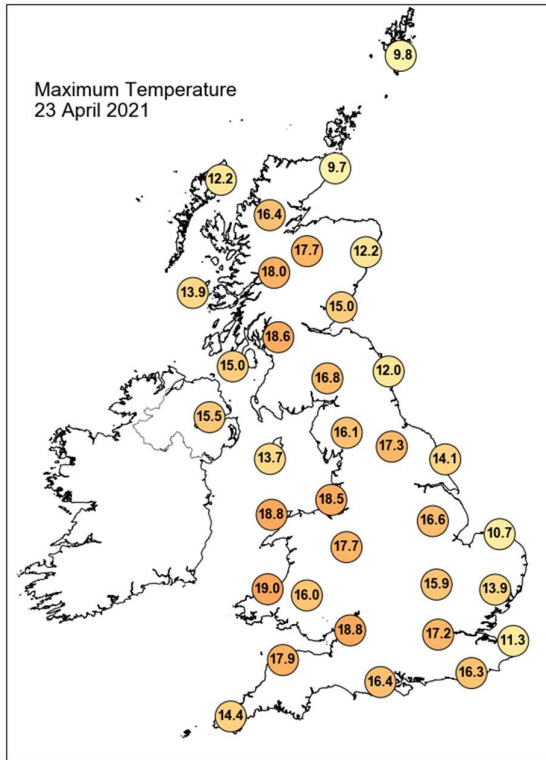


## Daily Weather Summary for Friday 23 April 2021

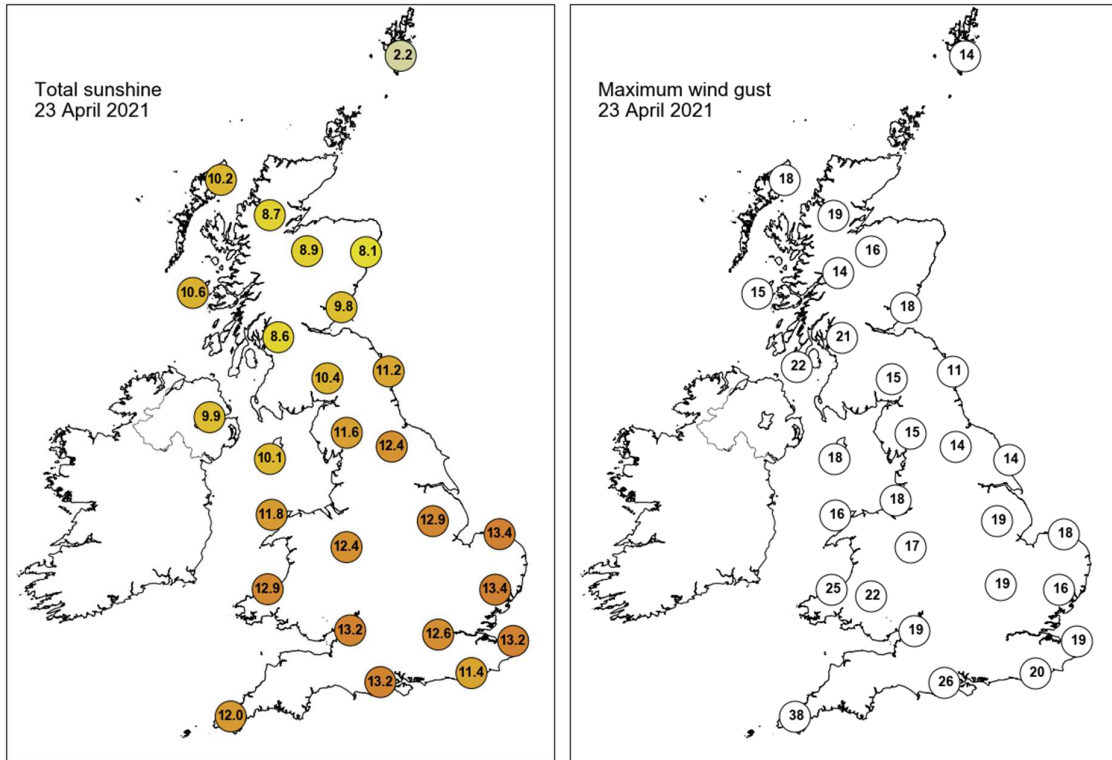
### Selected European readings at (L) 0000 and (R) 1200 UTC

STATIONS		0000 UTC						1200 UTC					
NO	SITE	PRESS	WDIR	WSPD	CLOUD	TEMP	TDEW	PRESS	WDIR	WSPD	CLOUD	TEMP	TDEW
1	Murmansk	1008.0	N	12	7	0.7	-1.3	1016.7	N	12	7	2.6	-5.7
2	Helsinki	1003.5	ENE	2	7	1.4	-0.2	1004.8	NW	6	8	2.4	1.6
3	Stockholm	1009.7	WNW	10	-	2.3	-2.8	1014.4	NW	14	-	6.9	-8.0
4	Oslo	-	-	-	-	-	-	-	-	-	-	-	-
5	Reykjavik	-	-	-	7	-	-	1023.7	ESE	8	7	9.2	3.6
6	Moscow	1014.8	SSE	2	2	8.8	4.2	1012.9	S	2	8	12.7	6.5
7	Kiev	1014.2	NW	2	7	9.2	6.9	1016.8	W	4	8	10.4	0.4
8	Warsaw	1017.7	WSW	6	0	3.5	0.5	1020.6	W	8	7	4.0	2.7
9	Berlin	1022.5	WNW	12	-	5.9	0.5	1024.8	NW	16	-	11.7	0.0
10	De Bilt	1028.8	NNW	2	7	0.6	0.3	1030.0	NNW	6	6	12.0	1.7
11	Dublin	1027.2	ENE	6	1	-0.2	-2.0	1026.4	SE	12	7	12.3	-2.4
12	Cork	1023.9	E	12	4	7.3	4.5	1022.6	E	19	6	11.9	6.8
13	Sofia	1019.3	SE	4	6	9.8	5.6	1020.1	W	6	6	12.8	6.3
14	Belgrade	1018.8	NNE	2	7	12.9	6.2	1023.5	NNW	6	2	15.2	0.4
15	Budapest	1020.7	W	4	-	9.2	-1.5	1023.5	NW	8	-	12.6	-2.1
16	Prague	1024.5	WNW	4	-	5.4	-2.5	1025.7	NW	8	2	10.2	-2.4
17	Munich	1025.9	SSW	2	0	3.8	-2.3	1025.2	NNW	4	0	13.3	-5.0
18	Strasbourg	1025.7	N	6	-	5.8	-1.4	1025.9	N	8	-	17.1	-0.2
19	Paris	1025.4	NE	10	0	8.9	0.1	1025.6	ENE	11	0	17.8	-1.0
20	Jersey	1024.1	E	15	0	8.2	5.2	1023.0	E	14	0	17.3	4.2
21	Milan	1020.4	N	1	-	11.1	7.7	1022.4	N	3	3	18.9	8.2
22	Marseille	1020.4	SE	4	-	10.5	7.0	1021.1	S	10	-	21.5	5.8
23	Bordeaux	1019.2	SE	4	-	12.4	7.1	1018.6	SE	16	-	22.9	4.4
24	Rome	1018.2	N	1	4	8.8	8.1	1018.4	WSW	10	2	19.3	11.1
25	Ajaccio	1018.6	NE	6	-	9.8	7.9	1019.3	SSW	12	-	18.1	13.2
26	Barcelona	1020.3	N	5	3	11.3	9.0	1021.9	ESE	9	0	18.1	6.7
27	Majorca	1018.7	N	5	7	11.7	9.8	1020.2	SSW	10	4	18.8	10.3
28	Madrid	1017.8	ESE	5	4	11.3	8.2	1017.1	SE	9	8	16.1	8.2
29	Lisbon	1013.1	S	4	-	15.7	13.5	1011.6	S	10	8	18.1	12.3
30	Athens	1020.2	E	3	-	14.7	5.5	1019.4	S	7	6	24.6	3.3
31	Malta	1013.4	E	9	7	16.0	13.9	1012.3	ENE	12	7	17.7	14.5
32	Gibraltar	1015.8	E	4	0	17.8	14.5	1016.7	E	25	8	17.8	14.0

## Daily Weather Summary for Friday 23 April 2021



## Daily Weather Summary for Friday 23 April 2021



None of the selected stations observed a day of sleet or snow falling or non-zero snow depth at 0900 UTC.

## Daily Weather Summary for Saturday 24 April 2021

This day's summary created 01/05/2021 03:00

### Summary of the UK Weather for Saturday 24 April 2021

Saturday started off in much the same way as recent days with fine and dry conditions widespread. Clear skies were seen over almost the whole UK except for some high cloud over Northern Ireland, northern England, and southern Scotland. Winds were generally light, apart from in the southwest which saw gusty or windy conditions at times. It was another cold night with frosts forming in many places. Into the morning, the high cloud around central and northern areas of the UK quickly dissipated, leaving sunny skies throughout, with notable exceptions to the westernmost parts of Cornwall, where some cloud lingered throughout the day. This resulted in dry and fine conditions for all, with temperatures only slightly cooler than the previous day, on average. Winds were light throughout, with exception to Devon and Cornwall, where it remained blustery again, especially along southern coasts. Into the night, some high cloud began to encroach upon northern Scotland, but it remained clear for most.

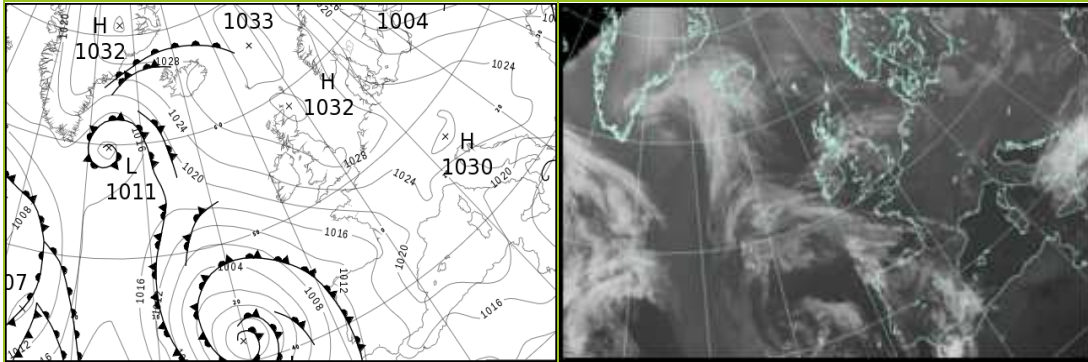
### Daily Extremes

<i>Highest Maximum</i>	<b>19.5°C</b> Achnagart (Ross & Cromarty, 15mAMSL) also Porthmadog (Gwynedd, 7mAMSL)
<i>Lowest Maximum</i>	<b>7.3°C</b> Lerwick (Shetland, 82mAMSL)
<i>Highest Minimum</i>	<b>10.4°C</b> Scilly: St Marys Airport (Isles Of Scilly, 31mAMSL)
<i>Lowest Minimum</i>	<b>-4.9°C</b> Kinbrace, Hatchery (Sutherland, 103mAMSL)
<i>Lowest Grass Minimum</i>	<b>-8.9°C</b> South Newington (Oxfordshire, 105mAMSL)
<i>Most Rainfall</i>	<b>0.8mm</b> Lerwick (Shetland, 82mAMSL)
<i>Most Sunshine</i>	<b>13.9hr</b> Kinloss (Moray (in Grampian Region), 5mAMSL) also Tiree (Argyll (in Strathclyde Region), 9mAMSL)
<i>Highest Gust</i>	<b>44Kt 51mph</b> Camborne (Cornwall, 87mAMSL)
<i>Highest Gust (mountain)</i>	<b>22Kt 25mph</b> Great Dun Fell No 2 (Cumbria, 847mAMSL)
<i>Greatest Snow Depth at 0900 UTC</i>	No non-zero values

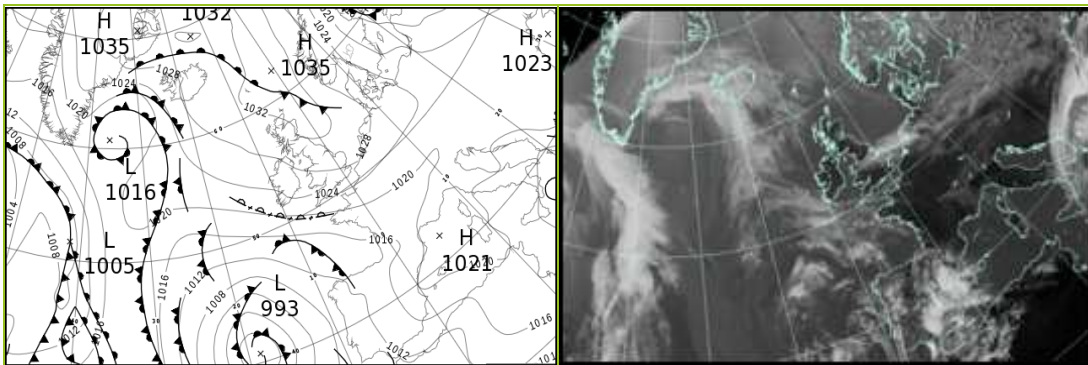
mAMSL refers to station elevation in metres above mean sea level

## Daily Weather Summary for Saturday 24 April 2021

### North Atlantic and Europe analysis charts and satellite images at 0000 UTC




### North Atlantic and Europe analysis charts and satellite images at 1200 UTC



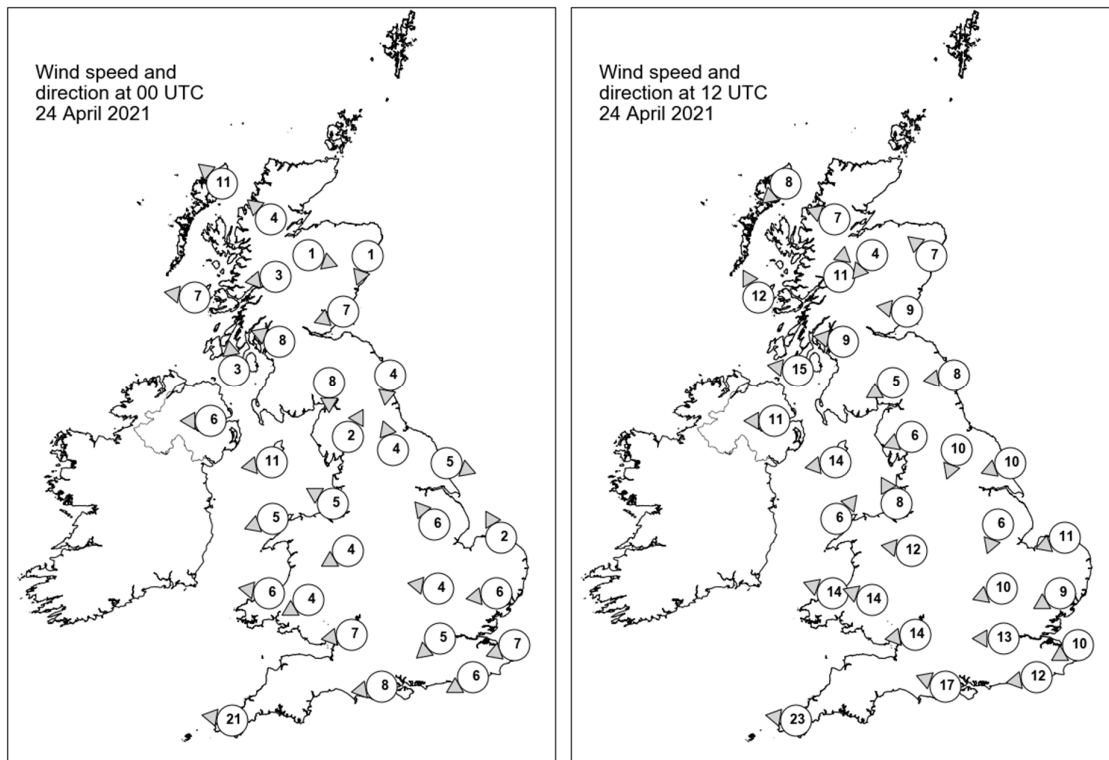
All satellite imagery copyright Met Office and EUMETSAT (European Organisation for the Exploitation of Meteorological Satellites). These show infra-red images from the geostationary MSG satellite. The rainfall rates are derived from both rain-radar and satellite data.

## Daily Weather Summary for Saturday 24 April 2021

UK satellite and rain-radar precipitation rates at (L) 0000 and (R) 1200 UTC



UK wind speed and direction at (L) 0000 and (R) 1200 UTC





## Daily Weather Summary for Saturday 24 April 2021

### Selected UK readings at (L) 0000 and (R) 1200 UTC

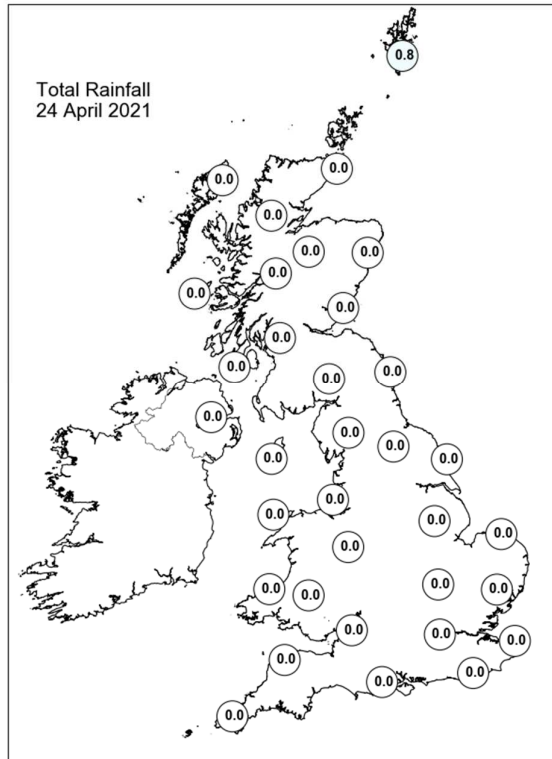
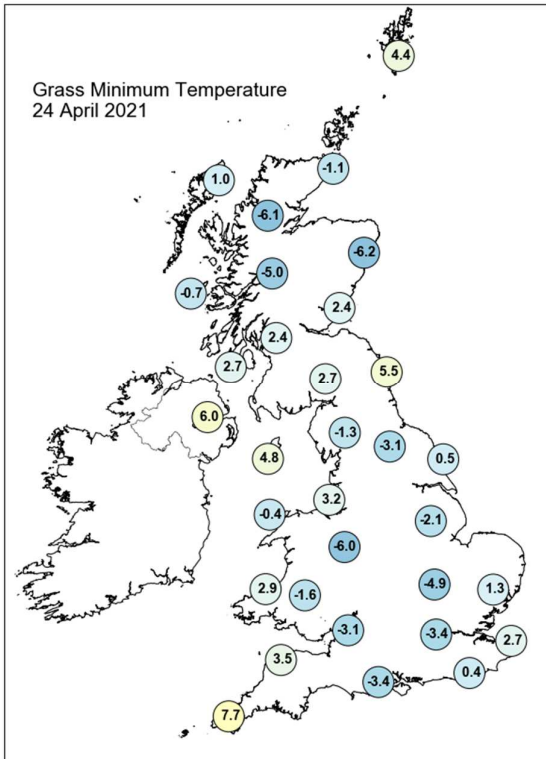
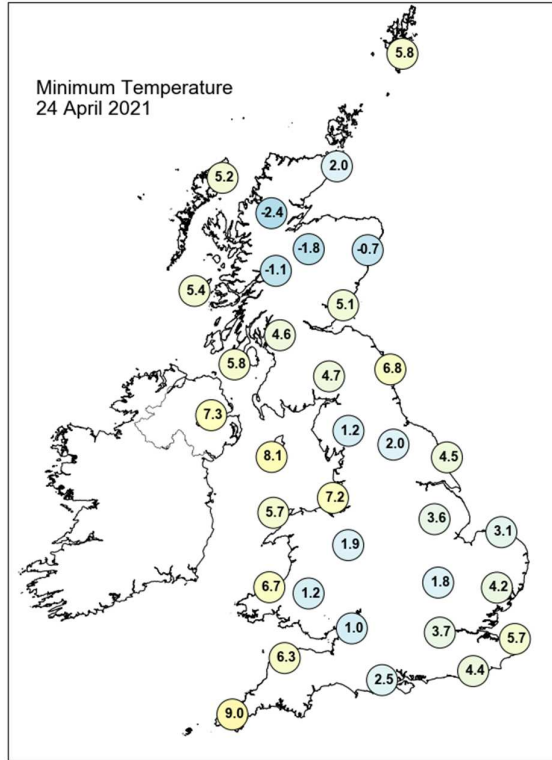
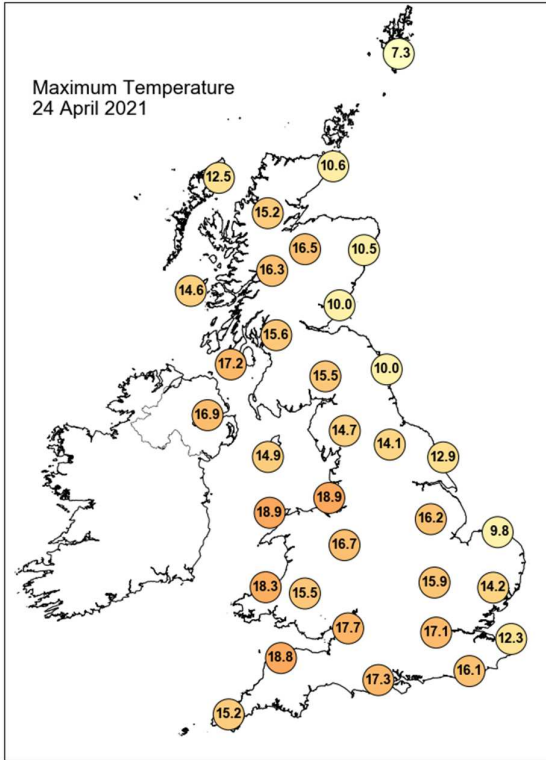
STATIONS		0000 UTC						1200 UTC					
NO	SITE	PRESS	WDIR	WSPD	CLOUD	TEMP	TDEW	PRESS	WDIR	WSPD	CLOUD	TEMP	TDEW
1	Lerwick	1031.8	-	-	8	6.5	4.4	1032.4	-	-	8	6.5	6.3
2	Wick	1032.0	-	-	1	5.8	4.2	1032.5	-	-	0	8.8	4.7
3	Stornoway	1029.7	SE	11	0	7.6	4.1	1030.7	NE	8	0	11.0	5.3
4	Loch Glascarnoch	1031.6	SE	4	4	4.7	-2.3	1030.4	ESE	7	0	12.8	0.9
5	Aviemore	1031.4	WNW	1	4	3.3	0.8	1030.1	NE	4	0	13.4	2.5
6	Dyce	1032.2	NNE	1	4	2.9	1.3	1032.5	SE	7	0	9.7	1.4
7	Tulloch Bridge	1031.1	E	3	0	6.4	1.2	1030.5	S	11	0	12.8	3.0
8	Tiree	1028.0	E	7	8	7.4	4.5	1029.5	SSE	12	0	12.5	6.3
9	Leuchars	1031.4	ENE	7	8	7.4	5.3	1032.5	E	9	0	9.1	3.7
10	Bishopton	1030.1	ESE	8	2	7.2	3.5	1030.7	E	9	0	13.8	5.3
11	Machrihanish	1027.7	S	3	8	8.8	3.0	1029.1	E	15	0	14.6	4.7
12	Boulmer	1030.2	N	4	7	7.5	6.9	1032.2	E	8	1	9.3	4.1
13	Eskdalemuir	1030.2	N	8	8	5.3	3.4	1030.3	ENE	5	0	13.4	4.6
14	Aldergrove	1026.8	E	6	7	9.8	-0.5	1028.5	E	11	0	14.2	3.5
15	Shap	1029.6	SSW	2	5	2.4	-1.9	1029.5	ENE	6	0	13.3	2.0
16	Leeming	1029.1	SSE	4	0	8.3	-0.1	1030.2	NNE	10	0	13.0	5.5
17	Ronaldsway	1026.7	E	11	7	11.5	2.8	1029.0	E	14	1	12.3	2.9
18	Bridlington	1028.8	WNW	5	0	6.3	-0.7	1030.2	ENE	10	0	11.8	5.4
19	Crosby	1027.7	ESE	5	0	10.5	-0.7	1028.7	SSE	8	0	16.4	0.1
20	Valley	1026.0	ENE	5	3	8.9	0.8	1027.5	SW	6	0	16.4	-0.1
21	Waddington	1029.3	SE	6	2	6.2	-0.4	1029.5	NNE	6	0	13.7	0.5
22	Shawbury	1027.8	ENE	4	1	7.1	-1.3	1028.4	E	12	0	14.8	1.2
23	Weybourne	1029.2	SSE	2	0	4.7	-3.3	1029.6	ENE	11	0	9.3	6.4
24	Bedford	1028.9	E	4	0	3.5	-3.0	1028.5	ENE	10	0	14.2	3.0
25	Aberporth	1025.0	E	6	0	10.3	-1.0	1025.5	ESE	14	0	16.3	-0.1
26	Sennybridge	1026.6	ENE	4	0	6.3	-2.0	1026.3	ESE	14	0	13.6	1.6
27	Wattisham	1029.1	E	6	0	4.8	1.5	1028.5	ENE	9	0	13.2	1.1
28	Almondsbury	1026.9	E	7	0	7.6	-1.1	1026.4	E	14	0	16.0	1.4
29	Heathrow	1028.0	NE	5	0	6.7	0.2	1027.6	E	13	0	16.0	0.4
30	Manston	1028.3	ENE	7	-	6.2	4.0	1028.2	ENE	10	-	11.5	4.0
31	Chivenor	1024.3	-	-	0	8.2	-2.6	1024.1	-	-	0	17.4	3.8
32	Exeter	-	-	-	-	-	-	-	-	-	-	-	-
33	Herstmonceux	1027.4	ENE	6	0	5.8	1.0	1026.6	E	12	0	14.9	2.3
34	Hurn	1026.0	E	8	0	7.3	-0.3	1025.7	ESE	17	0	15.9	2.4
35	Camborne	1021.3	E	21	3	10.3	2.1	1021.6	E	23	4	14.8	0.9

## Daily Weather Summary for Saturday 24 April 2021

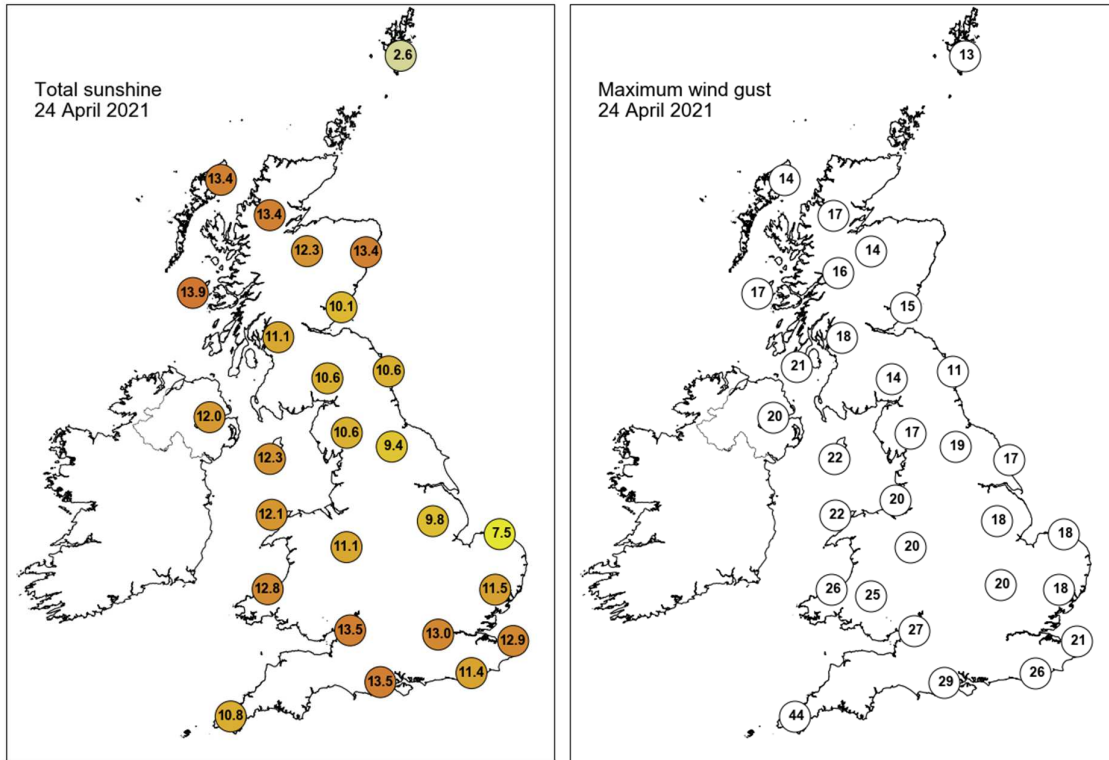
### Selected European readings at (L) 0000 and (R) 1200 UTC

STATIONS		0000 UTC						1200 UTC					
NO	SITE	PRESS	WDIR	WSPD	CLOUD	TEMP	TDEW	PRESS	WDIR	WSPD	CLOUD	TEMP	TDEW
1	Murmansk	1017.7	NNE	10	7	-0.8	-1.6	1015.1	NNE	12	8	0.4	-1.2
2	Helsinki	1005.2	WSW	6	8	0.7	0.0	1007.3	NW	4	7	3.9	2.9
3	Stockholm	1015.7	WNW	8	-	1.7	-6.1	1017.7	NW	10	-	5.0	-4.2
4	Oslo	-	-	-	-	-	-	-	-	-	-	-	-
5	Reykjavik	-	-	-	8	-	-	1027.1	ESE	11	8	9.2	6.2
6	Moscow	1010.7	NNE	2	8	4.7	3.6	1005.6	WNW	4	8	4.3	2.7
7	Kiev	1017.1	WNW	4	0	4.0	-1.5	1018.4	W	8	6	8.2	-7.7
8	Warsaw	1021.7	WSW	6	0	1.7	0.7	1021.2	SW	8	6	8.4	-0.6
9	Berlin	1025.1	WSW	6	-	6.6	-2.9	1024.9	WNW	8	-	9.7	-0.4
10	De Bilt	1029.2	NNE	4	8	4.5	2.5	1028.1	N	10	8	11.2	2.6
11	Dublin	1026.3	NNW	4	6	3.0	2.3	1027.2	SE	12	2	14.4	1.8
12	Cork	1022.9	E	14	3	9.1	2.3	1024.1	E	17	4	12.7	6.6
13	Sofia	1023.1	W	4	0	8.0	0.4	1021.8	-	0	7	12.2	-1.1
14	Belgrade	1024.9	-	0	0	8.9	0.6	1022.8	NNW	2	1	16.4	1.5
15	Budapest	1025.3	NW	4	-	6.8	-2.6	1023.6	WNW	4	-	14.1	-2.8
16	Prague	1027.2	SW	4	-	2.5	-2.0	1023.2	NW	4	6	12.2	-0.9
17	Munich	1026.1	-	0	0	4.9	-1.0	1021.1	N	2	6	16.7	-2.5
18	Strasbourg	1024.7	NW	6	-	6.6	-1.8	1021.8	NNE	7	-	19.6	0.6
19	Paris	1024.1	NE	6	0	9.8	-1.0	1022.0	NNE	8	3	18.6	2.0
20	Jersey	1022.2	E	16	0	10.8	3.6	1021.1	ENE	16	0	16.2	5.4
21	Milan	1023.4	ENE	4	-	12.9	7.8	1021.5	N	2	0	20.3	4.9
22	Marseille	1022.3	S	3	-	11.8	6.7	1021.2	S	11	-	21.9	7.3
23	Bordeaux	1017.4	SSE	9	-	16.5	1.4	1016.2	ESE	7	-	23.6	4.0
24	Rome	1019.6	ENE	7	-	10.9	6.8	1018.8	WSW	10	0	21.0	6.2
25	Ajaccio	1021.8	NNE	5	-	9.1	7.2	1021.1	WSW	9	-	18.2	13.3
26	Barcelona	1021.9	NNE	8	2	11.8	6.7	1021.0	SE	9	7	17.6	11.6
27	Majorca	1021.1	ENE	5	2	9.5	8.6	1019.9	WSW	9	6	19.4	11.5
28	Madrid	1017.8	E	3	7	12.0	7.3	1015.4	SE	8	7	16.2	7.6
29	Lisbon	1011.1	SSW	6	-	15.7	14.7	1009.4	S	8	-	20.7	12.4
30	Athens	1018.8	N	5	-	16.2	10.4	1017.8	E	4	8	14.6	12.7
31	Malta	1014.3	N	8	7	15.2	13.0	1015.6	N	10	2	19.9	11.1
32	Gibraltar	1015.9	E	26	8	17.2	13.7	1013.1	E	31	7	16.3	13.8

## Daily Weather Summary for Saturday 24 April 2021



## Daily Weather Summary for Saturday 24 April 2021



None of the selected stations observed a day of sleet or snow falling or non-zero snow depth at 0900 UTC.

## Daily Weather Summary for Sunday 25 April 2021

This day's summary created 02/05/2021 03:00

### Summary of the UK Weather for Sunday 25 April 2021

With high pressure still situated over the UK, the weather remained largely dry. Skies were clear for many, except in Scotland, where an area of cloud pushed southwards during the small hours, and reached northern England by dawn time. Winds were light for most, although far southwestern parts of the country were still windy. It was another chilly night. Into the morning, much of the UK experienced bright, sunny skies, though a belt of high cloud straddled Northern Ireland, southern Scotland, and northern England. As patches of frost lifted across the country under the warm conditions, the cloud also dissipated. It remained dry throughout the day, with just a few areas of patchy cloud across Yorkshire and East Anglia. However, into the night, a region of low pressure situated to the northwest of Scotland brought cloud in to these areas. Elsewhere, skies remained largely clear. It was a warm day, though temperatures were lower than of late on average.

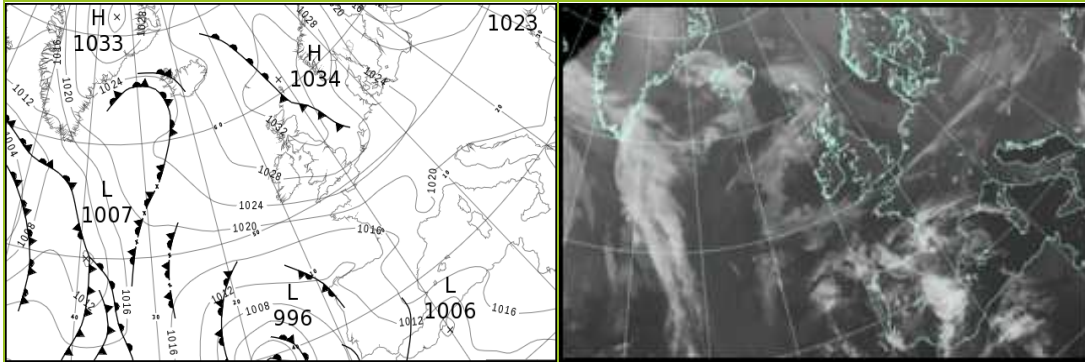
### Daily Extremes

<i>Highest Maximum</i>	<b>17.9°C</b> Porthmadog (Gwynedd, 7mAMSL) also Castlederg (Tyrone, 49mAMSL)
<i>Lowest Maximum</i>	<b>8.7°C</b> Fair Isle (Shetland, 57mAMSL)
<i>Highest Minimum</i>	<b>9.2°C</b> Scilly: St Marys Airport (Isles Of Scilly, 31mAMSL)
<i>Lowest Minimum</i>	<b>-4.2°C</b> Altnaharra No 2 (Sutherland, 81mAMSL)
<i>Lowest Grass Minimum</i>	<b>-9.6°C</b> Copley (Durham, 253mAMSL)
<i>Most Rainfall</i>	<b>6.3mm</b> Orkney: Loch Of Hundland (Orkney, 28mAMSL)
<i>Most Sunshine</i>	<b>13.6hr</b> Yeovilton (Somerset, 20mAMSL) also Almondsbury (Avon, 75mAMSL) also St Athan (South Glamorgan, 49mAMSL) also Hurn (Dorset, 10mAMSL) also Bude (Cornwall, 15mAMSL)
<i>Highest Gust</i>	<b>39Kt 45mph</b> Scilly: St Marys Airport (Isles Of Scilly, 31mAMSL)
<i>Highest Gust (mountain)</i>	<b>25Kt 29mph</b> Great Dun Fell No 2 (Cumbria, 847mAMSL)
<i>Greatest Snow Depth at 0900 UTC</i>	No non-zero values

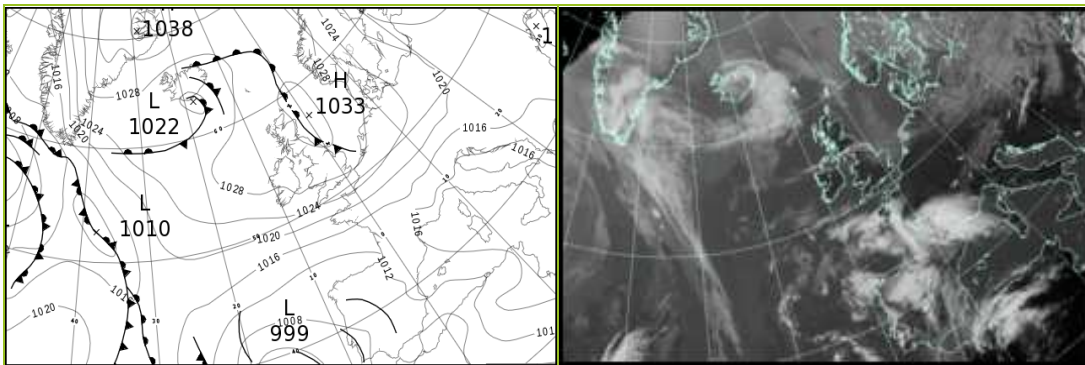
mAMSL refers to station elevation in metres above mean sea level

## Daily Weather Summary for Sunday 25 April 2021

### North Atlantic and Europe analysis charts and satellite images at 0000 UTC



### North Atlantic and Europe analysis charts and satellite images at 1200 UTC




All satellite imagery copyright Met Office and EUMETSAT (European Organisation for the Exploitation of Meteorological Satellites). These show infra-red images from the geostationary MSG satellite. The rainfall rates are derived from both rain-radar and satellite data.

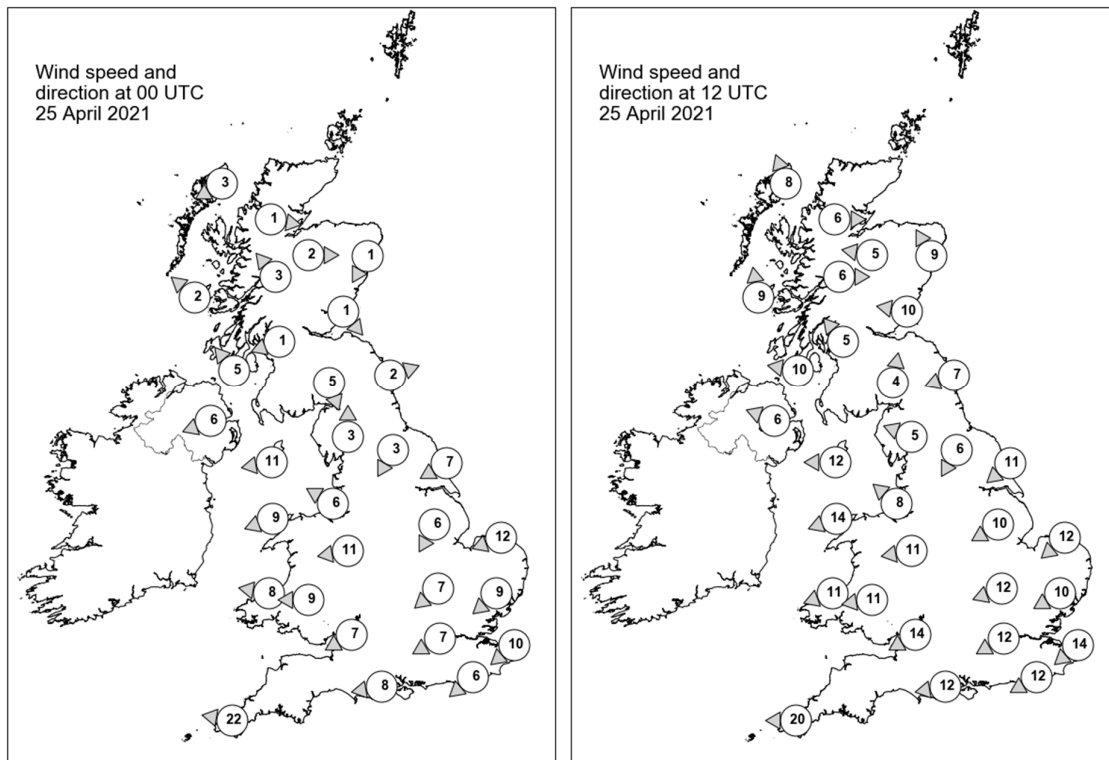


## Daily Weather Summary for Sunday 25 April 2021

UK satellite and rain-radar precipitation rates at (L) 0000 and (R) 1200 UTC



UK wind speed and direction at (L) 0000 and (R) 1200 UTC



## Daily Weather Summary for Sunday 25 April 2021

### Selected UK readings at (L) 0000 and (R) 1200 UTC

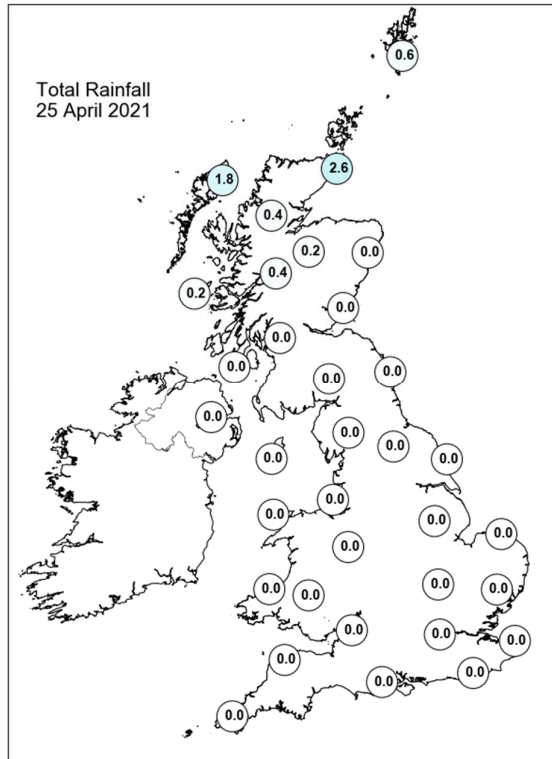
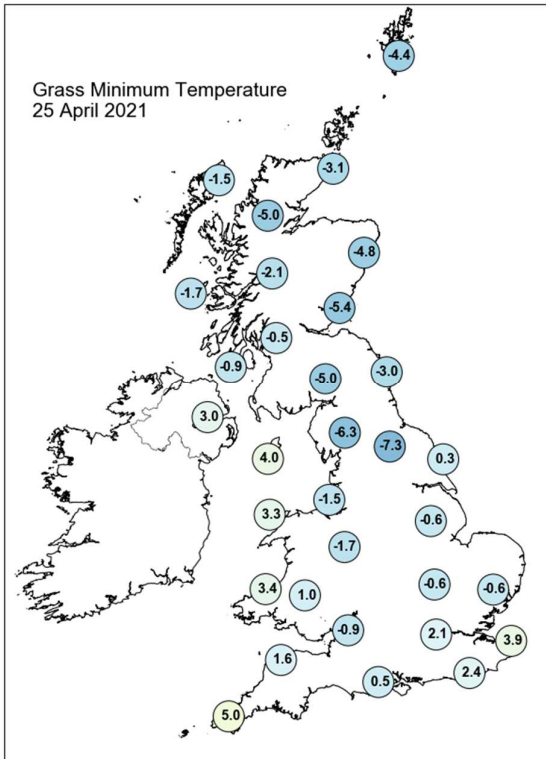
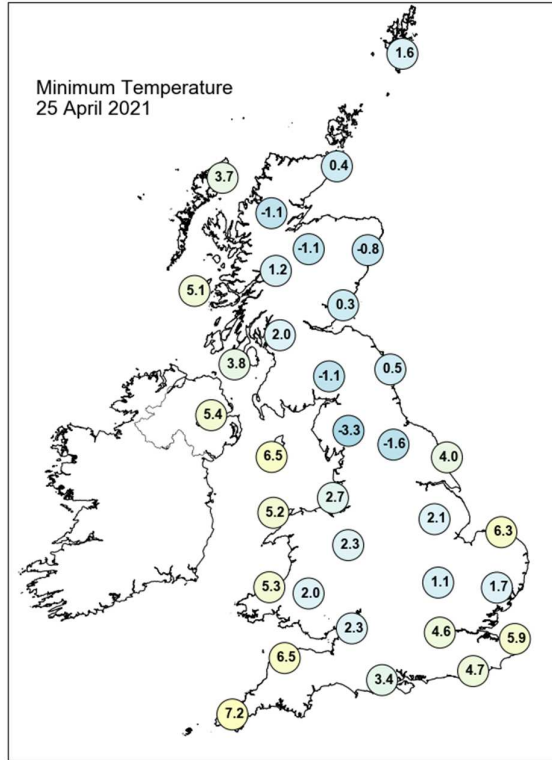
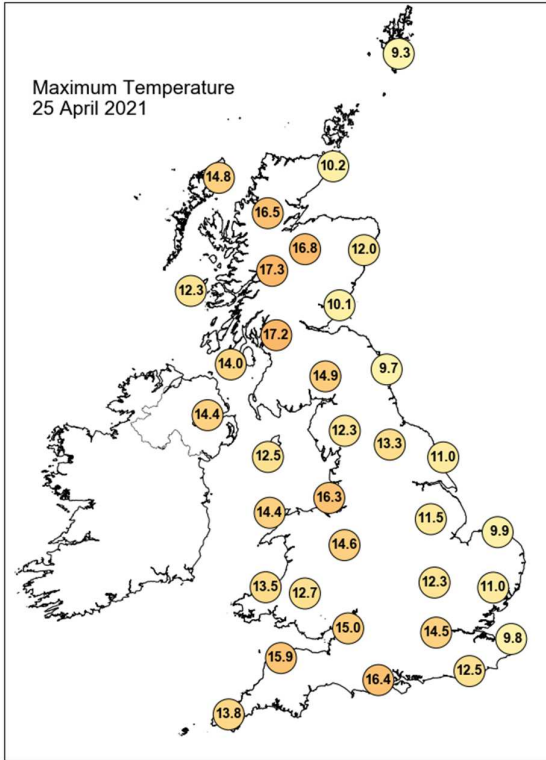
STATIONS		0000 UTC						1200 UTC					
NO	SITE	PRESS	WDIR	WSPD	CLOUD	TEMP	TDEW	PRESS	WDIR	WSPD	CLOUD	TEMP	TDEW
1	Lerwick	1033.9	-	-	1	1.9	0.1	1032.2	-	-	6	8.2	4.2
2	Wick	1032.8	-	-	4	2.7	1.5	1031.9	-	-	0	9.0	4.3
3	Stornoway	1031.1	ENE	3	7	7.3	4.3	1030.1	SSE	8	0	11.6	7.2
4	Loch Glascarnoch	1033.2	W	1	0	0.3	-2.2	1029.7	W	6	0	15.4	2.0
5	Aviemore	1032.6	W	2	0	2.2	0.0	1029.4	E	5	4	14.7	2.7
6	Dyce	1033.1	NNE	1	2	2.2	0.4	1032.1	SSE	9	0	11.1	-0.3
7	Tulloch Bridge	1032.7	SE	3	0	3.8	1.3	1030.6	W	6	1	14.0	4.2
8	Tiree	1030.4	SE	2	0	5.3	2.5	1031.3	S	9	0	10.6	6.6
9	Leuchars	1033.0	NW	1	2	2.6	1.4	1032.4	E	10	0	9.5	3.6
10	Bishopton	1032.6	ENE	1	0	4.4	-0.1	1031.4	SE	5	1	13.8	2.4
11	Machrihanish	1030.4	SE	5	0	8.9	3.9	1031.3	E	10	0	11.7	3.3
12	Boulmer	1032.8	WSW	2	4	2.5	1.0	1032.9	ENE	7	2	9.2	4.5
13	Eskdalemuir	1033.1	NNW	5	0	1.7	0.6	1031.7	S	4	0	10.7	2.3
14	Aldergrove	1029.9	ENE	6	0	8.1	1.7	1030.9	ESE	6	0	13.5	5.5
15	Shap	1032.2	S	3	0	2.4	0.7	1031.5	ESE	5	0	10.4	1.5
16	Leeming	1032.5	NNE	3	0	2.0	0.5	1031.8	NNE	6	7	12.0	3.0
17	Ronaldsway	1030.4	E	11	0	8.9	5.8	1031.6	E	12	3	9.8	4.2
18	Bridlington	1031.6	ENE	7	4	5.4	2.7	1031.7	NE	11	7	8.8	4.7
19	Crosby	1030.5	ESE	6	0	7.7	3.7	1030.7	SE	8	0	12.9	1.6
20	Valley	1028.7	ENE	9	0	9.2	4.7	1029.4	ENE	14	0	12.4	4.0
21	Waddington	1031.4	NNE	6	0	3.9	1.5	1031.2	ENE	10	7	10.8	1.0
22	Shawbury	1030.3	E	11	0	6.3	2.9	1030.4	E	11	2	11.0	1.5
23	Weybourne	1030.7	ENE	12	7	6.7	3.4	1030.9	NE	12	8	8.7	5.4
24	Bedford	1030.0	NE	7	0	3.7	1.9	1030.2	ENE	12	8	11.6	2.9
25	Aberporth	1027.5	E	8	0	10.0	1.0	1028.1	ENE	11	0	12.5	2.8
26	Sennybridge	1028.3	E	9	0	7.6	0.8	1028.5	E	11	0	10.3	1.9
27	Wattisham	1029.8	NE	9	0	3.7	2.8	1030.0	ENE	10	8	9.0	2.9
28	Almondsbury	1028.0	ENE	7	0	7.7	1.5	1028.3	ENE	14	0	12.5	2.0
29	Heathrow	1028.7	ENE	7	0	6.6	1.3	1028.9	ENE	12	0	12.5	1.0
30	Manston	1028.1	NE	10	-	6.5	3.9	1029.2	NE	14	-	9.4	3.2
31	Chivenor	1025.6	-	-	0	9.5	1.7	1026.5	-	-	0	13.3	0.6
32	Exeter	-	-	-	-	-	-	-	-	-	-	-	-
33	Herstmonceux	1027.3	NE	6	0	5.3	3.0	1027.7	ENE	12	0	11.2	2.1
34	Hurn	1027.0	E	8	0	6.9	-0.7	1026.9	E	12	0	14.0	1.9
35	Camborne	1022.9	E	22	3	10.6	0.7	1024.0	E	20	2	11.6	3.0

## Daily Weather Summary for Sunday 25 April 2021

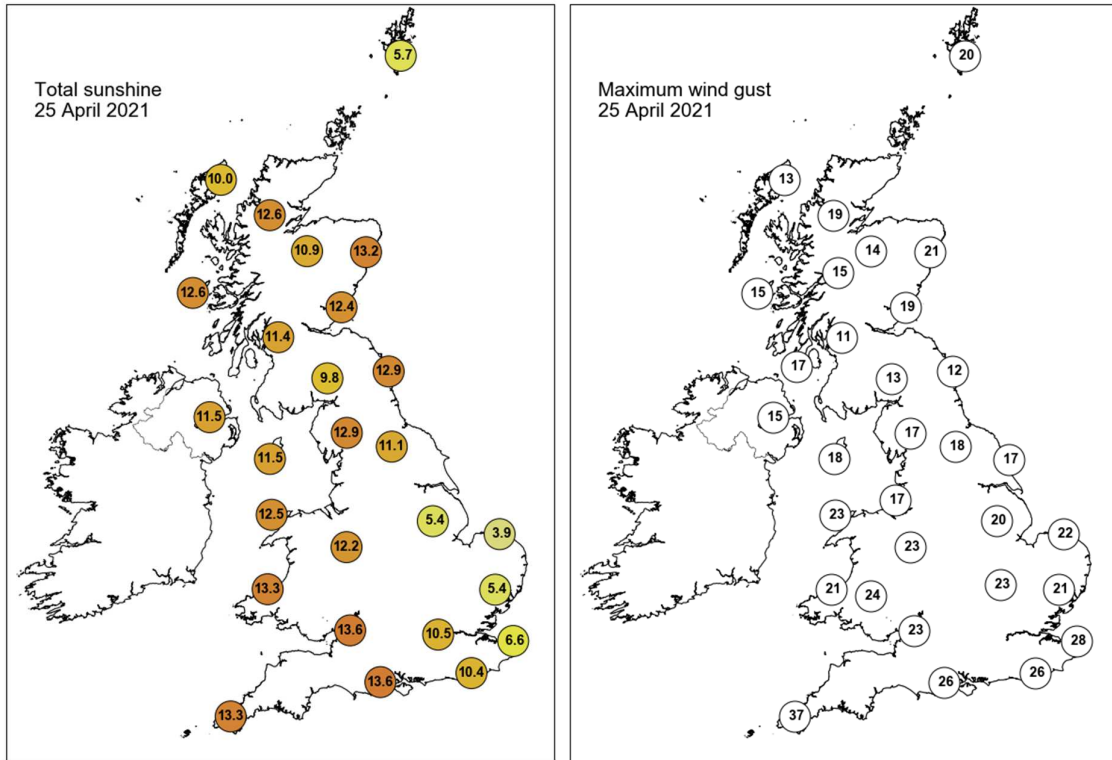
### Selected European readings at (L) 0000 and (R) 1200 UTC

STATIONS		0000 UTC						1200 UTC					
NO	SITE	PRESS	WDIR	WSPD	CLOUD	TEMP	TDEW	PRESS	WDIR	WSPD	CLOUD	TEMP	TDEW
1	Murmansk	1016.4	N	10	8	0.2	-1.1	1018.4	NNE	16	7	1.2	-1.3
2	Helsinki	1009.3	N	8	8	2.1	1.1	1010.1	NNW	14	7	5.1	0.8
3	Stockholm	1019.0	WNW	4	-	0.1	-3.8	1019.6	NW	12	-	4.4	-6.6
4	Oslo	-	-	-	-	-	-	-	-	-	-	-	-
5	Reykjavik	-	-	-	8	-	-	1024.4	NNE	3	7	8.2	5.5
6	Moscow	1005.3	W	2	8	2.6	-0.3	1008.0	W	6	7	5.9	-4.5
7	Kiev	1020.1	WSW	6	0	3.2	-3.2	1017.7	SW	8	8	9.2	0.6
8	Warsaw	1020.8	N	6	7	3.3	-5.4	1019.6	NW	10	6	8.5	-5.0
9	Berlin	1024.1	E	2	-	3.3	-3.2	1023.8	NW	8	-	9.5	-1.5
10	De Bilt	1028.2	NNE	2	8	5.4	1.5	1027.9	NNE	10	7	8.8	0.4
11	Dublin	1029.1	SE	2	0	5.3	3.6	1030.6	ENE	16	2	10.3	3.7
12	Cork	1025.9	E	10	3	8.9	2.7	1027.3	E	17	1	12.1	2.7
13	Sofia	1021.3	S	4	3	4.9	1.5	1015.5	ESE	4	2	16.2	-3.6
14	Belgrade	1020.8	NE	4	0	9.8	2.3	1017.1	E	2	2	19.1	1.5
15	Budapest	1021.1	E	2	-	5.3	-0.1	1016.0	W	8	-	17.6	1.6
16	Prague	1023.2	NNW	4	-	6.9	-1.2	1022.5	NW	6	6	9.8	-5.4
17	Munich	1020.8	N	4	7	6.9	-0.9	1019.8	NW	8	2	13.9	0.7
18	Strasbourg	1021.9	N	9	-	9.2	0.4	1021.1	NNE	12	-	17.8	2.1
19	Paris	1022.1	NE	9	7	10.4	1.5	1022.1	NE	17	2	15.4	1.9
20	Jersey	1022.6	ENE	18	0	8.3	6.2	1022.3	ENE	23	0	11.6	3.6
21	Milan	1018.9	N	2	0	13.7	7.2	1016.2	N	3	0	21.7	7.5
22	Marseille	1019.6	SE	6	-	10.7	8.3	1017.6	SSW	10	-	20.1	7.1
23	Bordeaux	1015.7	SSE	8	8	18.7	4.5	1013.9	SE	9	8	18.0	5.6
24	Rome	1018.6	ENE	3	-	8.5	7.5	1018.3	WSW	8	5	17.1	11.4
25	Ajaccio	1019.3	NE	5	-	8.7	7.1	1017.9	SW	8	-	19.6	7.3
26	Barcelona	1017.9	N	4	1	14.9	9.0	1015.4	E	12	3	19.6	10.3
27	Majorca	1016.8	ENE	7	4	13.5	9.0	1012.4	E	18	0	23.0	10.8
28	Madrid	1016.1	W	3	8	11.2	10.2	1012.1	-	0	8	12.4	9.5
29	Lisbon	1009.2	SE	6	-	16.3	14.3	1006.6	SSW	8	-	21.5	11.8
30	Athens	1014.4	N	5	-	14.3	9.6	1014.7	NNE	10	6	18.0	7.5
31	Malta	1018.7	NE	4	0	14.3	11.6	1019.3	SSW	9	1	19.8	11.2
32	Gibraltar	1011.6	ESE	15	8	16.5	13.9	1010.0	E	8	8	16.9	14.3

## Daily Weather Summary for Sunday 25 April 2021



## Daily Weather Summary for Sunday 25 April 2021



None of the selected stations observed a day of sleet or snow falling or non-zero snow depth at 0900 UTC.

## Daily Weather Summary for Monday 26 April 2021

This day's summary created 05/05/2021 09:10

### Summary of the UK Weather for Monday 26 April 2021

A low pressure system approached the UK during the early hours, bringing a band of rain into northern Scotland. This rain, heavy at times, moved southwards, gradually progressing further inland by sunrise. Elsewhere it was largely dry throughout the night with clear skies for many. It was a chilly night with light winds, although breezy along southwestern parts of England. Into the daytime, the band of rain over Scotland began to break up and become more dispersed in nature, though still giving frequent rainfall throughout the day, and also continued to migrate south, affecting parts of northern England. Elsewhere in England it was a bright day with plenty of sunshine, with only some high cloud beginning to move in towards the afternoon. Into the evening and night, the low continued to move southwards, and continued to give rainfall in Scotland, and began to give showers in Northern Ireland. These showers pivoted towards England, and made landfall in northern England by midnight. It was a cloudy night for most, though southwest England continued to see some clear skies.

### Daily Extremes

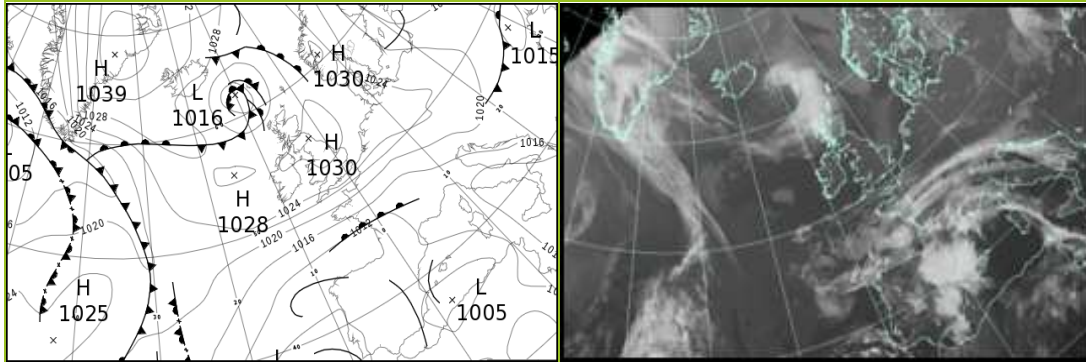
<i>Highest Maximum</i>	<b>17.5°C</b> Armagh (Armagh, 62mAMSL)
<i>Lowest Maximum</i>	<b>7.2°C</b> Fair Isle (Shetland, 57mAMSL)
<i>Highest Minimum</i>	<b>8.3°C</b> Stornoway Airport (Western Isles, 15mAMSL)
<i>Lowest Minimum</i>	<b>-4.5°C</b> Wallington (Northumberland, 150mAMSL)
<i>Lowest Grass Minimum</i>	<b>-11.9°C</b> Wallingford (Oxfordshire, 47mAMSL)
<i>Most Rainfall</i>	<b>10.2mm</b> Fyvie Castle (Aberdeenshire, 55mAMSL)
<i>Most Sunshine</i>	<b>13.6hr</b> Hurn (Dorset, 10mAMSL)
<i>Highest Gust</i>	<b>35Kt 40mph</b> Drumalbin (Lanarkshire, 245mAMSL)
<i>Highest Gust (mountain)</i>	<b>52Kt 60mph</b> Cairngorm Summit (Inverness-shire, 1237mAMSL)
<i>Greatest Snow Depth at 0900 UTC</i>	No non-zero values

mAMSL refers to station elevation in metres above mean sea level

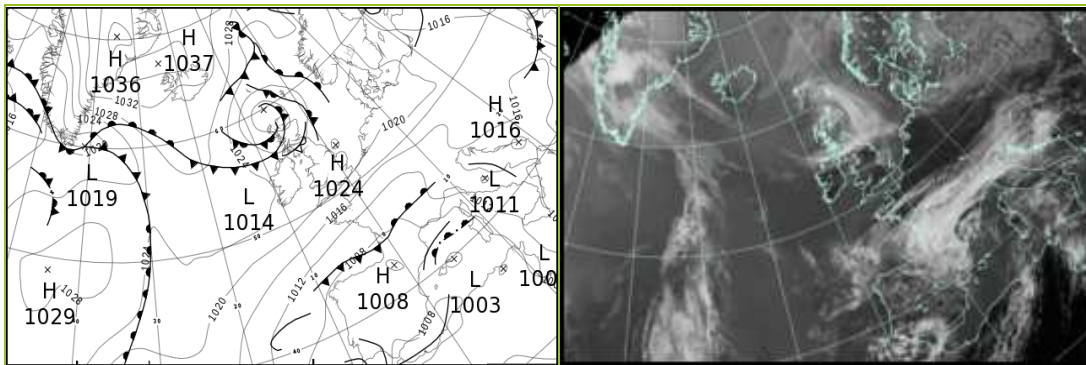


## Daily Weather Summary for Monday 26 April 2021

### North Atlantic and Europe analysis charts and satellite images at 0000 UTC




### North Atlantic and Europe analysis charts and satellite images at 1200 UTC



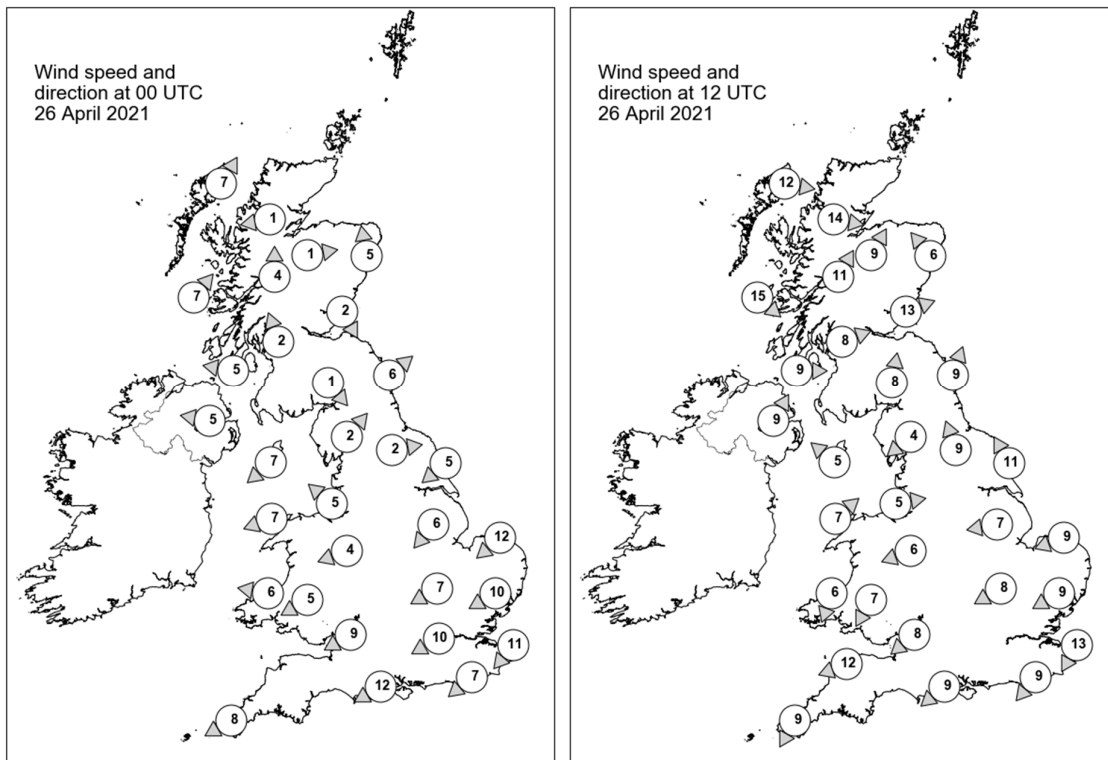
All satellite imagery copyright Met Office and EUMETSAT (European Organisation for the Exploitation of Meteorological Satellites). These show infra-red images from the geostationary MSG satellite. The rainfall rates are derived from both rain-radar and satellite data.

## Daily Weather Summary for Monday 26 April 2021

UK satellite and rain-radar precipitation rates at (L) 0000 and (R) 1200 UTC



UK wind speed and direction at (L) 0000 and (R) 1200 UTC



## Daily Weather Summary for Monday 26 April 2021

### Selected UK readings at (L) 0000 and (R) 1200 UTC

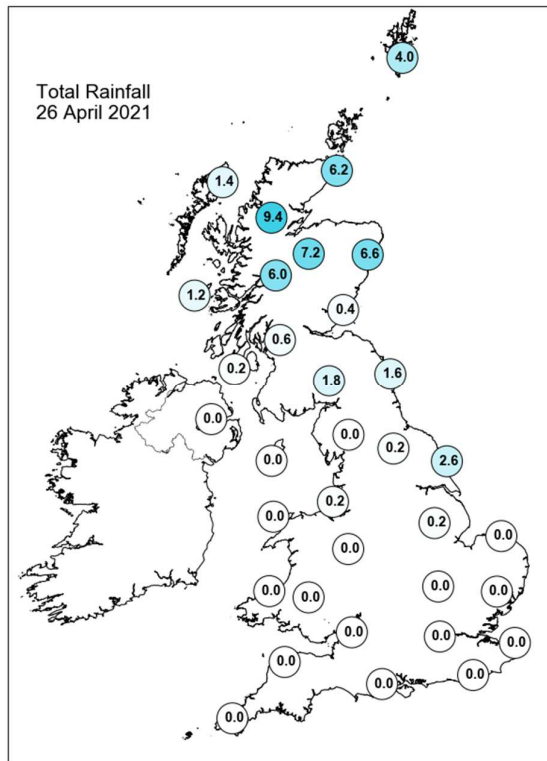
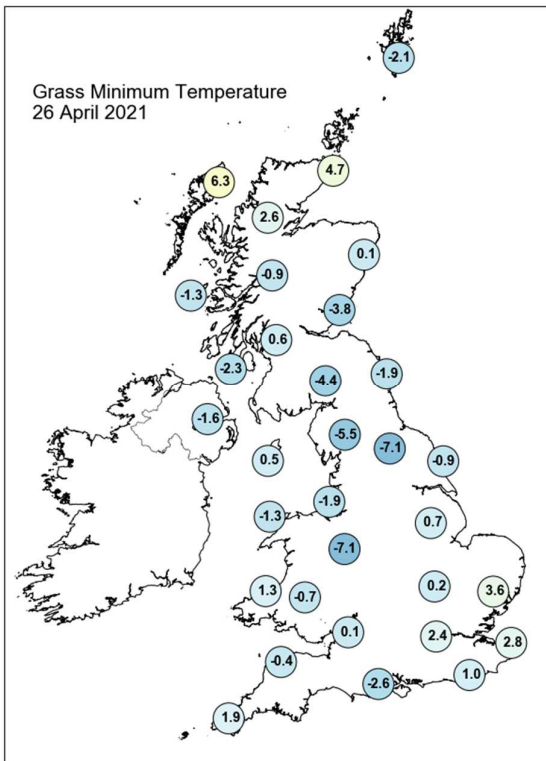
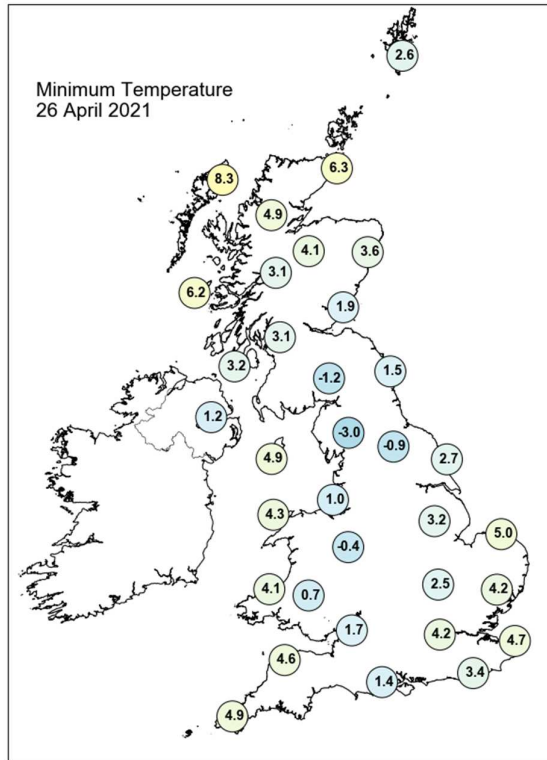
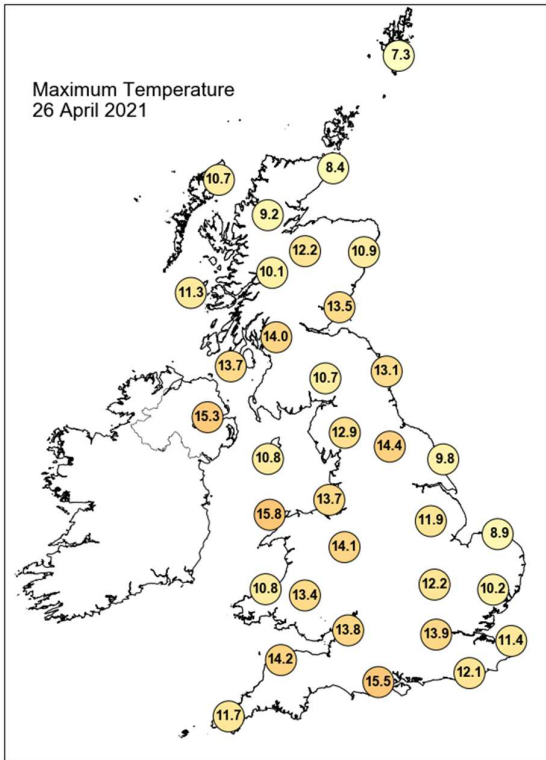
STATIONS		0000 UTC						1200 UTC					
NO	SITE	PRESS	WDIR	WSPD	CLOUD	TEMP	TDEW	PRESS	WDIR	WSPD	CLOUD	TEMP	TDEW
1	Lerwick	1026.2	-	-	1	3.6	3.1	1019.0	-	-	8	6.8	6.5
2	Wick	1025.5	-	-	7	7.5	5.2	1015.2	-	-	8	8.0	6.6
3	Stornoway	1025.1	SSW	7	8	9.3	6.1	1015.0	W	12	8	8.5	7.1
4	Loch Glascarnoch	1026.8	E	1	8	5.3	3.5	1015.5	W	14	8	7.9	4.7
5	Aviemore	1027.0	W	1	1	4.5	1.8	1016.0	SSW	9	6	9.9	3.5
6	Dyce	1026.9	S	5	0	5.2	0.2	1017.4	SE	6	8	7.9	4.9
7	Tulloch Bridge	1028.4	S	4	1	4.8	2.4	1017.8	SSW	11	7	8.0	4.9
8	Tiree	1027.0	SW	7	8	8.0	6.3	1018.9	NW	15	8	9.2	8.1
9	Leuchars	1027.7	NNW	2	3	2.0	0.7	1018.8	WSW	13	8	10.3	4.3
10	Bishopton	1028.0	SSE	2	0	4.8	3.5	1020.1	WSW	8	8	10.6	6.0
11	Machrihanish	1027.8	E	5	0	4.6	2.4	1020.9	W	9	8	10.5	5.0
12	Boulmer	1028.8	SW	6	0	3.6	2.6	1020.4	SSW	9	6	12.7	5.8
13	Eskdalemuir	1029.6	NW	1	1	0.5	-0.5	1021.3	S	8	8	9.9	5.5
14	Aldergrove	1028.3	E	5	0	4.7	1.3	1021.7	SSW	9	7	13.8	4.2
15	Shap	1029.8	SW	2	0	-1.3	-2.3	1021.3	NE	4	0	12.6	4.8
16	Leeming	1029.6	W	2	0	1.4	0.3	1021.9	SSE	9	7	12.0	1.7
17	Ronaldsway	1028.1	NE	7	0	7.1	2.7	1023.1	SE	5	7	10.1	5.3
18	Bridlington	1028.5	NE	5	2	4.2	0.8	1023.0	SSE	11	0	9.0	2.6
19	Crosby	1028.3	SE	5	0	7.4	2.3	1022.7	W	5	0	11.0	3.1
20	Valley	1027.1	ENE	7	0	7.0	4.4	1022.3	SW	7	7	13.3	4.4
21	Waddington	1028.5	NE	6	3	4.2	-0.4	1022.9	E	7	3	9.9	-0.5
22	Shawbury	1028.5	ENE	4	0	4.4	1.4	1022.8	ENE	6	3	10.2	1.0
23	Weybourne	1027.8	NE	12	8	5.8	0.8	1023.4	ENE	9	5	8.0	1.8
24	Bedford	1027.8	ENE	7	3	2.7	-0.3	1022.4	ENE	8	0	9.2	0.9
25	Aberporth	1026.5	E	6	0	6.7	1.7	1022.3	NNE	6	0	9.4	3.7
26	Sennybridge	1027.3	ENE	5	0	4.0	1.3	1021.7	NNE	7	0	9.9	1.6
27	Wattisham	1027.3	ENE	10	8	4.7	-1.1	1022.1	ENE	9	6	8.8	0.6
28	Almondsbury	1026.8	ENE	9	0	5.2	1.4	1021.7	NE	8	0	10.0	1.2
29	Heathrow	1026.7	ENE	10	5	5.2	-1.1	1021.4	-	-	0	10.9	-0.9
30	Manston	1025.8	NE	11	-	5.4	1.0	1021.4	NNE	13	-	9.1	3.2
31	Chivenor	1024.9	-	-	0	8.5	2.6	-	ENE	12	-	11.1	1.3
32	Exeter	-	-	-	-	-	-	-	-	-	-	-	-
33	Herstmonceux	1024.8	NE	7	0	3.9	-0.1	1020.0	NE	9	0	10.6	1.5
34	Hurn	1024.8	ENE	12	0	5.9	1.9	1020.4	NE	9	0	11.5	-0.5
35	Camborne	1023.2	ENE	8	2	6.8	3.6	1020.1	NNE	9	1	10.1	2.5

## Daily Weather Summary for Monday 26 April 2021

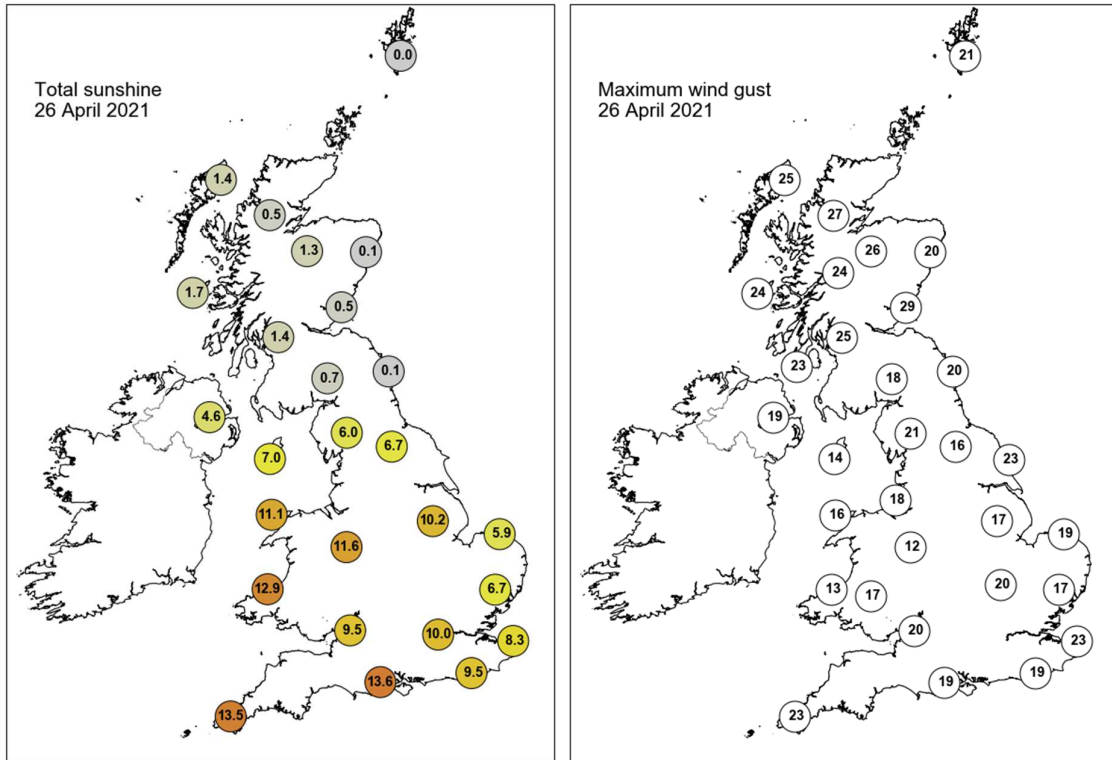
### Selected European readings at (L) 0000 and (R) 1200 UTC

STATIONS		0000 UTC						1200 UTC					
NO	SITE	PRESS	WDIR	WSPD	CLOUD	TEMP	TDEW	PRESS	WDIR	WSPD	CLOUD	TEMP	TDEW
1	Murmansk	1017.8	N	12	8	0.0	-2.8	1015.7	N	8	7	2.6	-5.2
2	Helsinki	1009.2	NNW	8	8	0.8	0.3	1011.6	N	10	8	4.2	2.7
3	Stockholm	1018.9	WNW	6	-	0.5	-2.4	1017.9	NNW	12	-	4.0	-4.0
4	Oslo	-	-	-	-	-	-	-	-	-	-	-	-
5	Reykjavik	1029.1	SSE	2	1	4.6	0.4	1030.5	N	4	1	9.4	1.1
6	Moscow	1010.9	WSW	2	0	2.3	-2.8	1012.6	SW	4	7	8.0	-4.0
7	Kiev	1016.8	N	2	8	4.8	-1.8	1015.3	NNW	6	6	8.1	-6.8
8	Warsaw	1020.3	SSW	2	4	0.3	-2.1	1019.1	W	16	6	6.3	-3.1
9	Berlin	1024.2	WSW	2	-	2.3	-5.5	1020.9	NNE	4	-	9.4	-4.9
10	De Bilt	1025.7	NNE	6	0	3.9	0.6	1020.6	NE	4	0	11.6	0.2
11	Dublin	1028.0	N	2	1	-0.2	-0.2	1022.3	SE	6	5	15.1	4.0
12	Cork	1026.3	NE	8	1	7.0	2.0	1022.8	E	4	1	13.1	3.3
13	Sofia	1017.6	-	0	0	6.8	1.8	1014.5	-	0	3	18.3	0.8
14	Belgrade	1017.9	NNE	6	0	11.7	4.5	1017.9	E	4	6	15.9	2.8
15	Budapest	1021.2	N	4	-	6.1	-5.8	1018.6	SSW	4	-	12.3	-4.8
16	Prague	1024.0	SW	2	-	1.8	-1.2	1018.5	NNW	4	3	10.0	-4.8
17	Munich	1020.5	ENE	4	1	6.4	-3.0	1015.0	ENE	8	0	12.7	-5.0
18	Strasbourg	1019.0	NNE	13	-	8.4	-2.3	1014.6	NE	11	-	17.5	1.0
19	Paris	1019.5	NE	14	6	8.5	0.2	1014.3	ENE	16	5	16.2	0.7
20	Jersey	1020.5	ENE	24	0	6.7	4.0	1016.5	NE	21	0	11.3	2.4
21	Milan	1014.0	NNW	3	0	16.5	3.1	1014.0	S	6	-	15.7	10.0
22	Marseille	1013.4	E	3	7	12.7	6.5	1007.4	WSW	6	8	21.9	7.3
23	Bordeaux	1010.0	ENE	3	8	15.5	9.8	1008.2	S	3	8	16.5	8.5
24	Rome	1016.5	E	2	-	8.9	8.2	1012.9	S	6	3	20.5	8.4
25	Ajaccio	1012.9	ENE	6	-	10.4	6.5	1004.9	SSW	7	-	22.2	8.7
26	Barcelona	1012.3	E	11	-	16.9	8.8	1005.7	E	15	8	17.3	10.7
27	Majorca	1008.7	NE	13	8	16.4	11.3	1004.4	SW	10	3	21.1	13.7
28	Madrid	1010.1	NNW	5	7	10.9	9.9	1006.5	W	2	8	14.8	11.1
29	Lisbon	1007.5	E	2	-	15.8	14.7	1005.8	ESE	2	6	19.8	13.9
30	Athens	1016.1	N	1	-	11.1	3.6	1017.6	SSW	7	2	21.4	6.8
31	Malta	1017.7	S	5	1	13.5	12.3	1015.8	SSE	14	2	19.9	14.5
32	Gibraltar	1009.7	WSW	5	0	14.7	13.4	1008.8	SSW	9	6	18.2	13.2

## Daily Weather Summary for Monday 26 April 2021



## Daily Weather Summary for Monday 26 April 2021



None of the selected stations observed a day of sleet or snow falling or non-zero snow depth at 0900 UTC.



## Daily Weather Summary for Tuesday 27 April 2021

This day's summary created 04/05/2021 03:00

### Summary of the UK Weather for Tuesday 27 April 2021

The night commenced with a scattering of showers presiding over Scotland, Northern Ireland, and northern England, as the result of the region of low pressure positioned off the east coast of Scotland. These showers slowly tracked southwards through the early hours, reaching the northernmost areas of the Midlands by dawn. It remained cloudy through much of the UK, though the southernmost areas of England saw clear skies. Temperatures through the night were on average warmer than recent nights, with southeastern areas of England seeing the lowest temperatures. Into the day these showers slowly continued their advance south, reaching the south of England by the evening and persisting through into the night. Elsewhere, these showers weakened in strength and became more scattered, with Scotland, Northern Ireland and northern England only seeing the occasional light shower through the evening and night. In the day, before the showers approached, southern areas saw plenty of bright clear skies. Temperatures were cooler than as of late, especially further north in Scotland, but some warmer temperatures were still felt in any sunshine in the south.

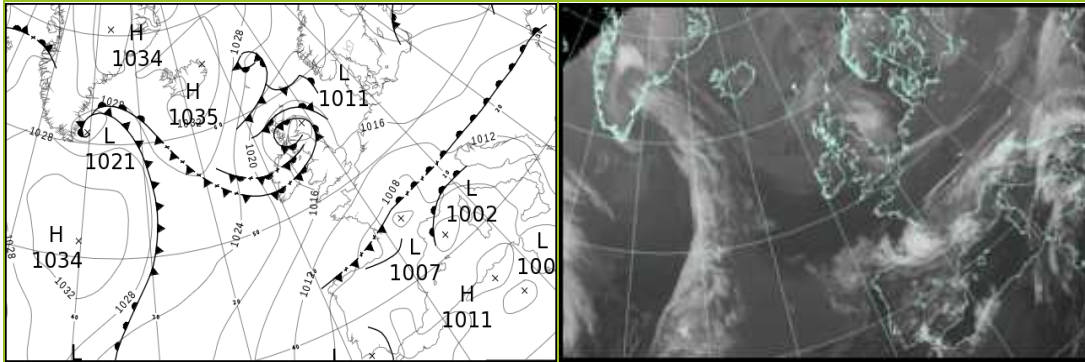
### Daily Extremes

<i>Highest Maximum</i>	<b>18.6°C</b> Wisley (Surrey, 38mAMSL)
<i>Lowest Maximum</i>	<b>5.2°C</b> Braemar No 2 (Aberdeenshire, 327mAMSL)
<i>Highest Minimum</i>	<b>8.8°C</b> Valley (Gwynedd, 10mAMSL)
<i>Lowest Minimum</i>	<b>-2.8°C</b> Santon Downham (Suffolk, 6mAMSL)
<i>Lowest Grass Minimum</i>	<b>-9.3°C</b> Santon Downham (Suffolk, 6mAMSL)
<i>Most Rainfall</i>	<b>28.8mm</b> St Athan (South Glamorgan, 49mAMSL)
<i>Most Sunshine</i>	<b>12.4hr</b> East Malling (Kent, 33mAMSL) also Shoeburyness, Landwick (Essex, 2mAMSL)
<i>Highest Gust</i>	<b>40Kt 46mph</b> Warcop Range (Cumbria, 227mAMSL)
<i>Highest Gust (mountain)</i>	<b>52Kt 60mph</b> Great Dun Fell No 2 (Cumbria, 847mAMSL)
<i>Greatest Snow Depth at 0900 UTC</i>	No non-zero values

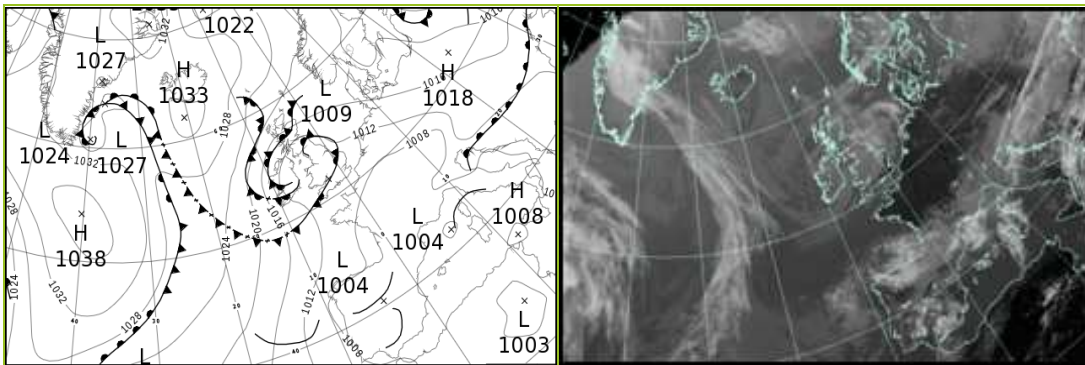
mAMSL refers to station elevation in metres above mean sea level

## Daily Weather Summary for Tuesday 27 April 2021

### North Atlantic and Europe analysis charts and satellite images at 0000 UTC




### North Atlantic and Europe analysis charts and satellite images at 1200 UTC



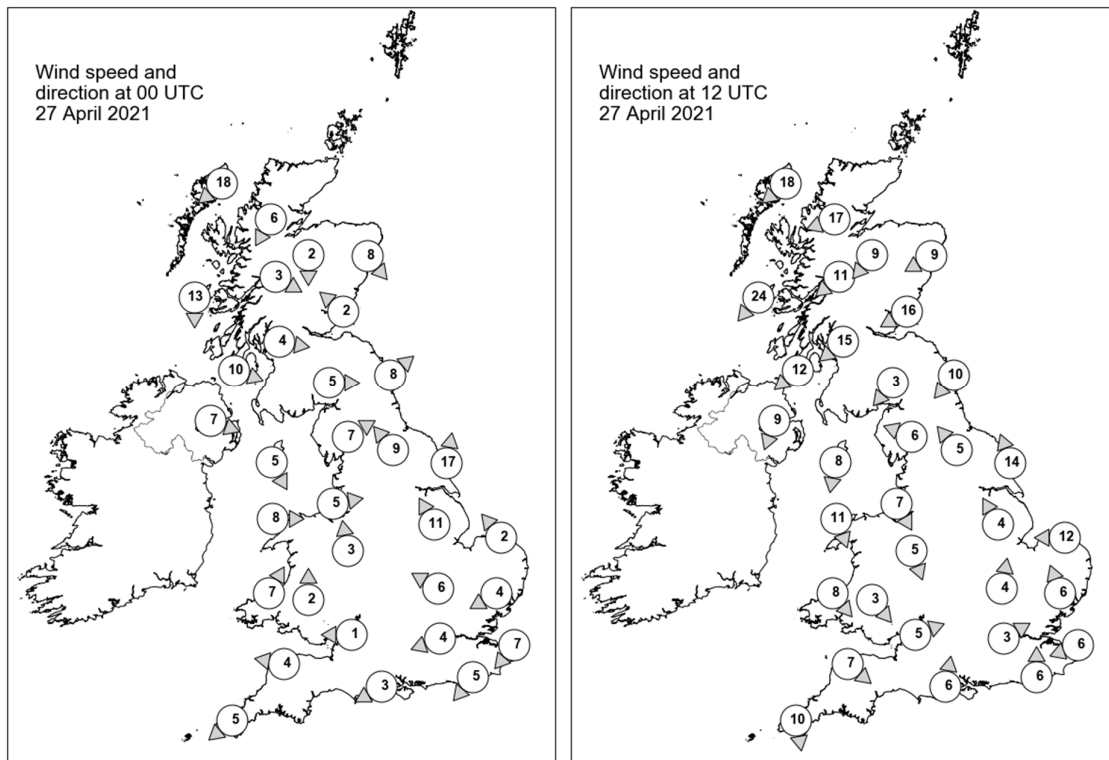
All satellite imagery copyright Met Office and EUMETSAT (European Organisation for the Exploitation of Meteorological Satellites). These show infra-red images from the geostationary MSG satellite. The rainfall rates are derived from both rain-radar and satellite data.

## Daily Weather Summary for Tuesday 27 April 2021

UK satellite and rain-radar precipitation rates at (L) 0000 and (R) 1200 UTC



UK wind speed and direction at (L) 0000 and (R) 1200 UTC



## Daily Weather Summary for Tuesday 27 April 2021

### Selected UK readings at (L) 0000 and (R) 1200 UTC

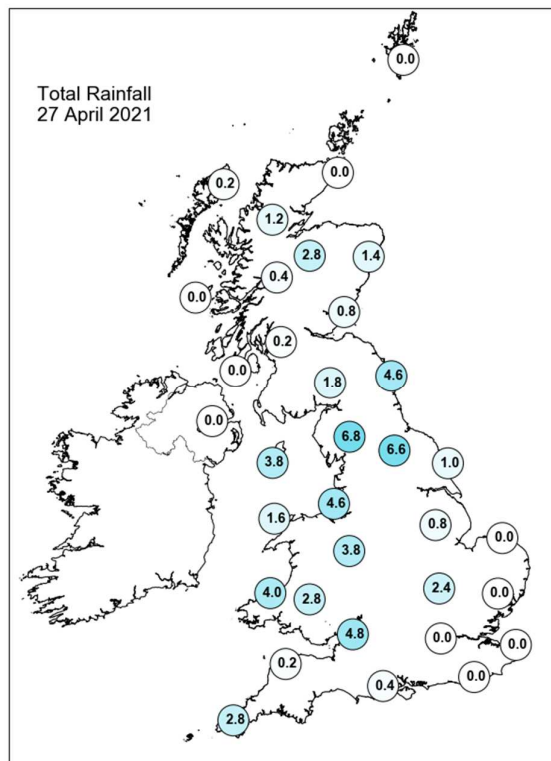
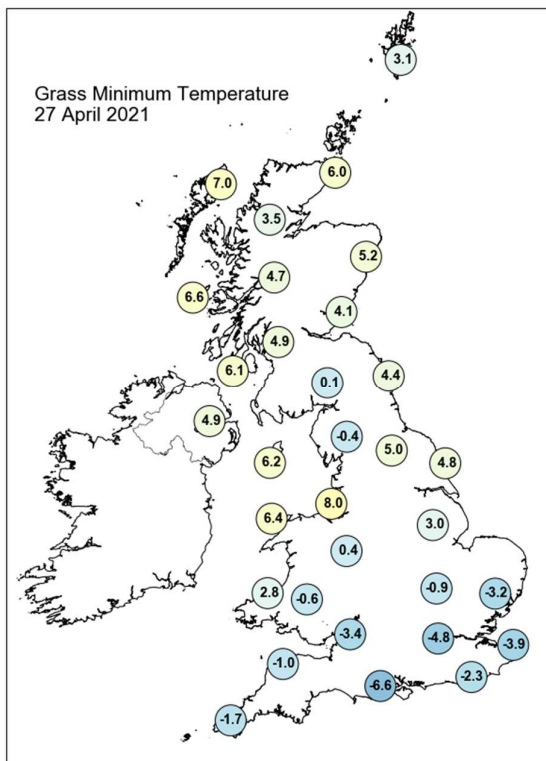
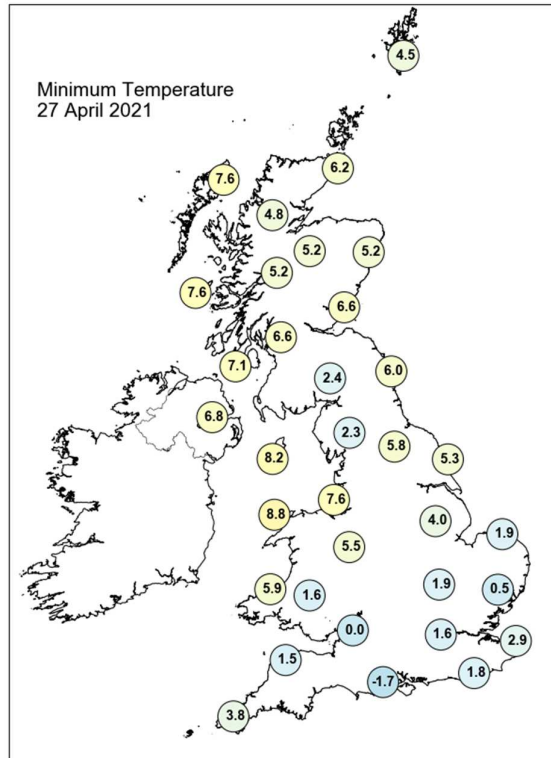
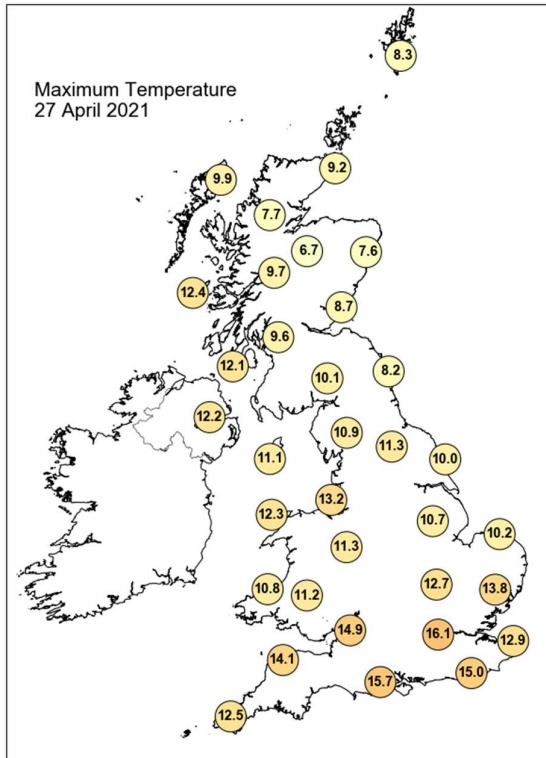
STATIONS		0000 UTC						1200 UTC					
NO	SITE	PRESS	WDIR	WSPD	CLOUD	TEMP	TDEW	PRESS	WDIR	WSPD	CLOUD	TEMP	TDEW
1	Lerwick	1018.4	-	-	8	6.0	5.1	1019.5	-	-	5	8.0	3.8
2	Wick	1014.4	-	-	8	7.0	6.1	1018.6	-	-	7	8.5	4.7
3	Stornoway	1015.2	NE	18	8	8.0	6.4	1019.1	NE	18	0	9.5	5.9
4	Loch Glascarnoch	1014.1	NNE	6	7	5.6	4.4	1017.8	ENE	17	8	6.5	4.4
5	Aviemore	1012.3	N	2	8	5.7	4.8	1016.0	NE	9	8	6.0	3.4
6	Dyce	1011.2	NW	8	8	6.2	4.8	1016.3	ENE	9	8	5.6	4.7
7	Tulloch Bridge	1013.5	WNW	3	8	5.8	4.5	1015.4	NE	11	8	8.6	4.7
8	Tiree	1013.8	N	13	8	8.4	6.0	1014.4	NE	24	5	11.0	5.1
9	Leuchars	1011.4	SE	2	8	7.3	6.1	1013.0	ENE	16	7	7.4	6.9
10	Bishopton	1012.0	W	4	7	6.7	5.2	1012.1	NE	15	8	9.4	5.0
11	Machrihanish	1013.1	WNW	10	8	7.9	7.0	1011.9	NE	12	8	10.2	4.4
12	Boulmer	1011.5	SW	8	7	7.1	5.0	1011.2	NE	10	8	7.4	6.5
13	Eskdalemuir	1012.6	W	5	8	4.8	4.0	1010.1	NE	3	8	8.8	6.2
14	Aldergrove	1014.5	WNW	7	8	8.7	5.6	1011.0	NNE	9	7	10.9	4.8
15	Shap	1013.1	WSW	7	8	5.9	2.8	1009.3	ESE	6	8	8.0	5.3
16	Leeming	1013.0	SE	9	8	7.5	3.1	1009.1	SE	5	7	10.9	4.0
17	Ronaldsway	1014.1	NNW	5	7	9.1	5.6	1009.9	N	8	6	10.7	3.8
18	Bridlington	1013.7	S	17	8	6.8	2.7	1010.0	SSE	14	7	8.2	5.2
19	Crosby	1013.8	W	5	8	10.1	5.3	1009.5	NNW	7	8	10.8	6.2
20	Valley	1014.4	W	8	7	9.6	4.5	1010.1	NNW	11	7	10.6	4.9
21	Waddington	1015.1	SSE	11	7	5.0	0.4	1009.8	SSE	4	7	8.3	4.2
22	Shawbury	1014.0	S	3	7	8.7	2.1	1009.5	NNW	5	7	10.4	2.4
23	Weybourne	1015.7	SE	2	7	3.5	1.4	1010.1	E	12	8	9.8	5.5
24	Bedford	1015.9	ESE	6	7	3.3	0.4	1009.6	S	4	7	10.6	3.8
25	Aberporth	1015.4	SSW	7	4	6.2	1.8	1010.6	NW	8	8	9.6	6.1
26	Sennybridge	1016.0	S	2	1	2.3	0.7	1009.4	NW	3	8	10.5	2.4
27	Wattisham	1015.7	ENE	4	7	2.5	0.2	1009.5	SSE	6	4	12.5	2.5
28	Almondsbury	1015.4	E	1	1	2.8	0.8	1009.1	WSW	5	8	13.6	4.3
29	Heathrow	1015.8	ENE	4	2	4.1	0.1	1009.4	WSW	3	7	14.7	-2.2
30	Manston	1015.0	NE	7	-	5.6	4.3	1009.8	ENE	6	-	12.3	4.4
31	Chivenor	1015.8	E	4	0	4.5	1.7	1010.0	NW	7	8	12.9	5.6
32	Exeter	-	-	-	-	-	-	-	-	-	-	-	-
33	Herstmonceux	1014.8	NE	5	0	3.0	1.4	1009.4	S	6	0	13.7	6.2
34	Hurn	1015.5	ENE	3	0	2.4	1.2	1009.4	S	6	5	14.2	5.7
35	Camborne	1016.3	NE	5	2	5.6	4.2	1011.2	N	10	5	11.3	7.2

## Daily Weather Summary for Tuesday 27 April 2021

### Selected European readings at (L) 0000 and (R) 1200 UTC

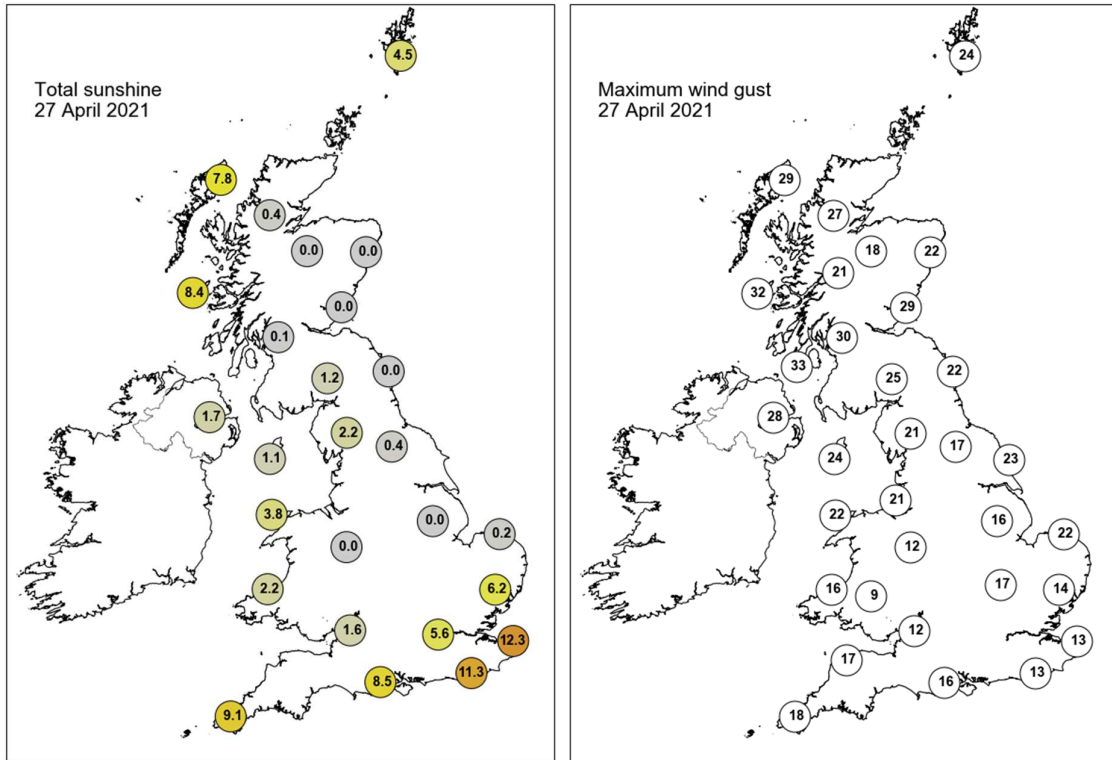
STATIONS		0000 UTC						1200 UTC					
NO	SITE	PRESS	WDIR	WSPD	CLOUD	TEMP	TDEW	PRESS	WDIR	WSPD	CLOUD	TEMP	TDEW
1	Murmansk	1014.5	N	6	7	-1.1	-2.4	1012.9	NNE	10	6	1.5	-6.7
2	Helsinki	1012.0	N	8	8	2.6	1.8	1011.7	N	10	8	4.7	-1.2
3	Stockholm	1016.8	NW	4	-	0.5	-5.3	1014.7	WNW	6	-	9.8	-8.0
4	Oslo	-	-	-	-	-	-	-	-	-	-	-	-
5	Reykjavik	1032.2	ESE	1	1	5.6	1.0	1032.2	NW	3	8	8.2	3.5
6	Moscow	1009.3	-	0	8	3.0	-1.4	1007.3	NW	4	8	2.9	1.5
7	Kiev	1015.3	-	0	7	3.1	-2.6	1015.0	WSW	6	7	7.8	-4.7
8	Warsaw	1018.2	WNW	6	1	-0.4	-2.9	1017.7	WNW	6	6	7.9	-4.6
9	Berlin	1018.7	ENE	2	-	1.0	-4.2	1015.6	E	8	-	10.9	-5.6
10	De Bilt	1015.0	NE	6	0	3.8	-0.3	1010.4	SE	10	0	14.0	-0.8
11	Dublin	1015.7	NW	12	6	8.8	3.3	1010.6	NNW	10	6	11.3	3.8
12	Cork	1017.6	WNW	10	4	9.0	3.0	1012.0	NNW	8	7	11.1	5.0
13	Sofia	1013.6	E	4	7	12.5	5.2	1010.2	SSE	2	7	15.3	7.3
14	Belgrade	1014.8	S	2	8	10.4	-0.2	1012.5	NE	8	8	12.4	7.9
15	Budapest	1015.3	N	2	-	6.6	-0.2	1013.6	ESE	6	-	14.0	-0.8
16	Prague	1016.4	N	4	-	3.2	-5.5	1012.2	E	6	2	11.4	-3.9
17	Munich	1011.5	E	4	0	6.3	-3.1	1005.9	ENE	10	8	14.6	1.7
18	Strasbourg	1010.2	N	7	-	8.1	-4.4	1007.1	NE	7	-	17.0	0.2
19	Paris	1010.7	NNE	9	0	9.5	-1.9	1007.4	NE	8	1	17.1	-2.1
20	Jersey	1013.7	NE	11	0	6.9	4.3	1010.1	N	7	0	11.8	5.9
21	Milan	1011.7	ENE	5	-	11.2	9.3	1009.3	E	3	8	13.8	8.3
22	Marseille	1006.3	N	4	8	14.1	10.5	1005.5	SE	8	8	18.6	9.4
23	Bordeaux	1007.3	NNE	5	8	12.2	11.3	1006.3	S	4	8	17.1	11.1
24	Rome	1007.4	ESE	3	-	14.4	8.9	1006.0	SSE	11	7	17.1	14.9
25	Ajaccio	1005.0	NE	6	7	12.6	9.8	1005.9	SSW	11	8	15.9	13.0
26	Barcelona	1006.3	N	4	6	12.8	10.9	1006.6	SW	11	7	17.9	10.7
27	Majorca	1006.2	NNW	2	2	13.8	10.6	1005.9	SW	12	6	19.7	13.2
28	Madrid	1006.6	-	0	8	11.1	10.1	1004.1	S	2	7	17.1	11.6
29	Lisbon	1006.6	NNE	4	-	15.7	13.7	1007.8	S	2	6	18.9	12.2
30	Athens	1015.6	N	2	-	13.6	8.4	1012.8	SSE	6	6	22.0	8.3
31	Malta	1008.1	SSE	16	2	16.3	14.4	1006.3	NNE	7	1	21.8	16.4
32	Gibraltar	1008.0	SSW	6	7	17.7	14.4	1007.7	SW	11	5	18.9	16.2

## Daily Weather Summary for Tuesday 27 April 2021





## Daily Weather Summary for Tuesday 27 April 2021



None of the selected stations observed a day of sleet or snow falling or non-zero snow depth at 0900 UTC.

## Daily Weather Summary for Wednesday 28 April 2021

This day's summary created 05/05/2021 03:00

### Summary of the UK Weather for Wednesday 28 April 2021

Wednesday began with showers across much of England, Wales, and eastern Scotland. Across Wales and the Midlands, these showers were more organised in nature, and as a result of this these locations experienced heavier rainfall. In Eastern Scotland, showers remained scattered and brief. England and Wales were largely covered by a thick veil of cloud, with skies clearer over Scotland, excluding places affected by showers. Much of the country received patchy cloud and showers through the day, though East Anglia, Northern Ireland and southwestern Scotland stayed drier and had long spells of sunshine early on. Northern Ireland and western Scotland missed most of the showers. The heavier organised showers became more persistent and brought some heavy rain to southern England and Wales through the afternoon but cleared to the south during the evening. Most showers eased while the patchy cloud started to break up as night fell. The south coast of Dorset experienced thunderstorms around sunrise and in the mid-afternoon. It was breezy along coasts adjoining the Irish sea and later wind speeds rose across the Midlands and East Anglia.

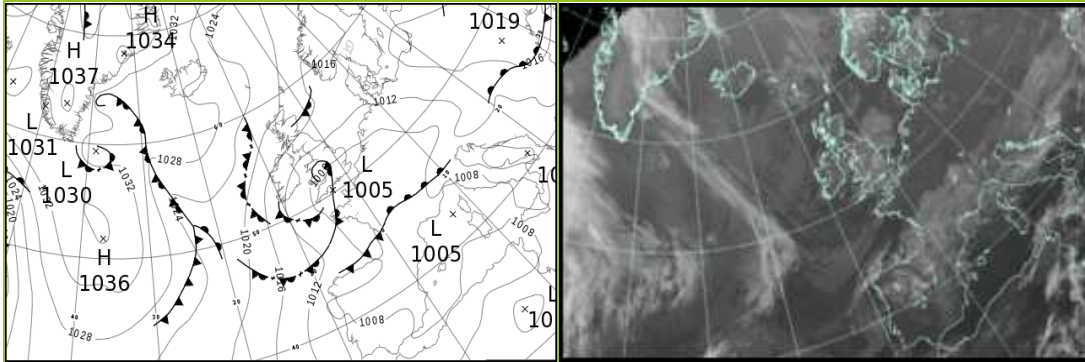
### Daily Extremes

<i>Highest Maximum</i>	<b>15.3°C</b> Cambridge, Botanic Garden (Cambridgeshire, 13mAMSL)
<i>Lowest Maximum</i>	<b>6.8°C</b> Braemar No 2 (Aberdeenshire, 327mAMSL)
<i>Highest Minimum</i>	<b>7.5°C</b> Scilly: St Marys Airport (Isles Of Scilly, 31mAMSL)
<i>Lowest Minimum</i>	<b>-3.6°C</b> Altnaharra No 2 (Sutherland, 81mAMSL)
<i>Lowest Grass Minimum</i>	<b>-5.4°C</b> Altnaharra No 2 (Sutherland, 81mAMSL)
<i>Most Rainfall</i>	<b>15.8mm</b> Boscombe Down (Wiltshire, 126mAMSL)
<i>Most Sunshine</i>	<b>11.5hr</b> Weybourne (Norfolk, 21mAMSL)
<i>Highest Gust</i>	<b>34Kt 39mph</b> Warcop Range (Cumbria, 227mAMSL)
<i>Highest Gust (mountain)</i>	<b>45Kt 52mph</b> Great Dun Fell No 2 (Cumbria, 847mAMSL)
<i>Greatest Snow Depth at 0900 UTC</i>	No non-zero values

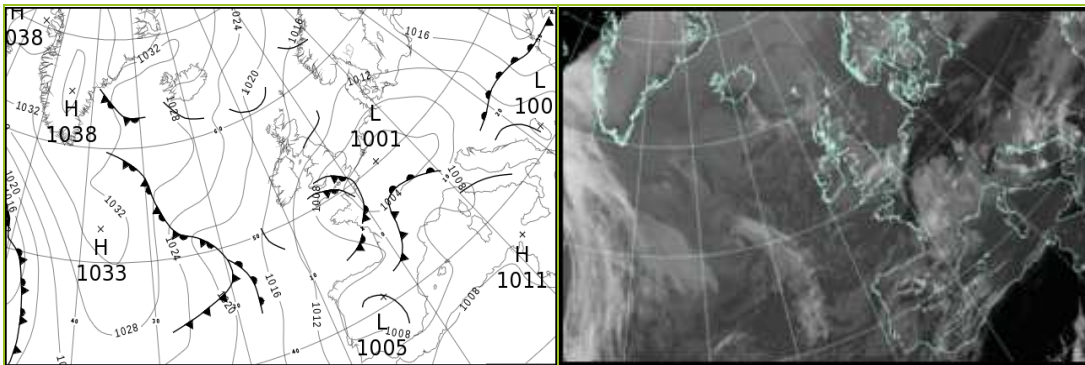
mAMSL refers to station elevation in metres above mean sea level

## Daily Weather Summary for Wednesday 28 April 2021

### North Atlantic and Europe analysis charts and satellite images at 0000 UTC



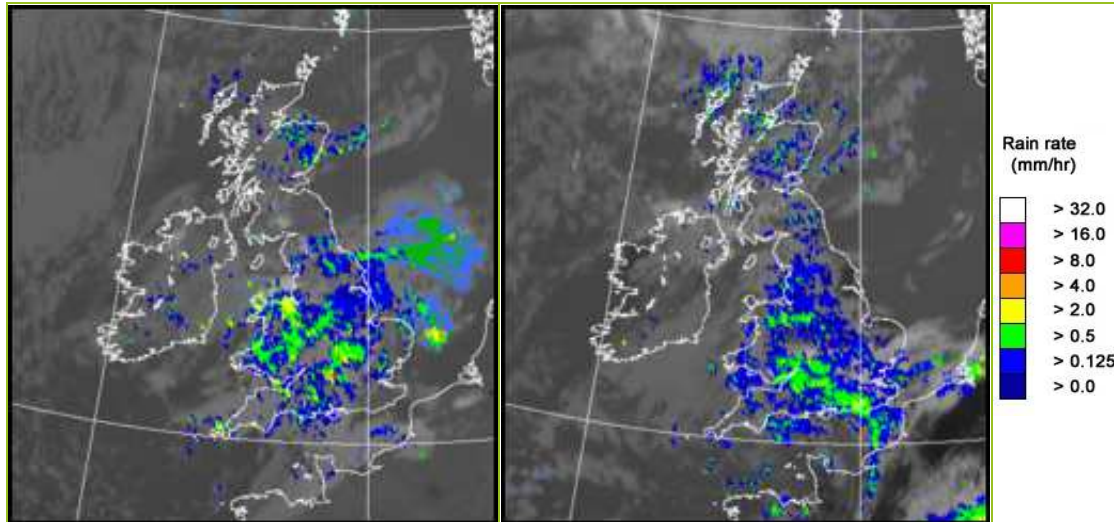
### North Atlantic and Europe analysis charts and satellite images at 1200 UTC



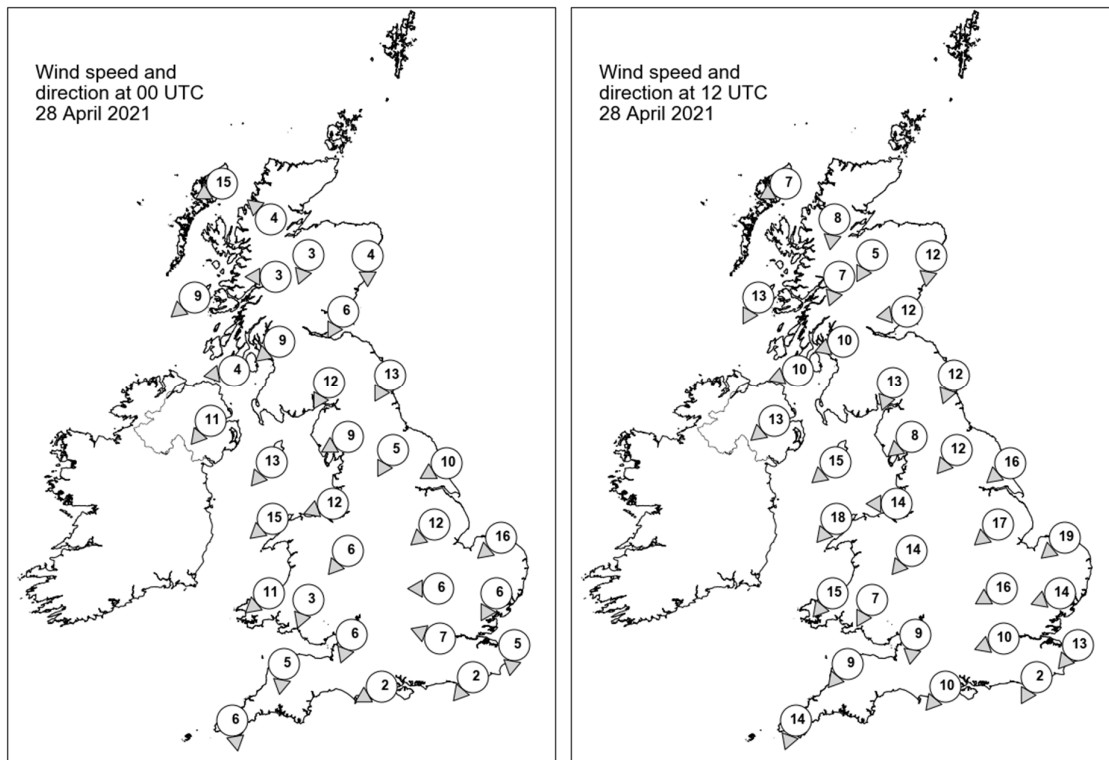
All satellite imagery copyright Met Office and EUMETSAT (European Organisation for the Exploitation of Meteorological Satellites). These show infra-red images from the geostationary MSG satellite. The rainfall rates are derived from both rain-radar and satellite data.

## Daily Weather Summary for Wednesday 28 April 2021

UK satellite and rain-radar precipitation rates at (L) 0000 and (R) 1200 UTC



UK wind speed and direction at (L) 0000 and (R) 1200 UTC



## Daily Weather Summary for Wednesday 28 April 2021

### Selected UK readings at (L) 0000 and (R) 1200 UTC

STATIONS		0000 UTC						1200 UTC					
NO	SITE	PRESS	WDIR	WSPD	CLOUD	TEMP	TDEW	PRESS	WDIR	WSPD	CLOUD	TEMP	TDEW
1	Lerwick	1019.6	-	-	7	3.4	2.1	1015.8	-	-	7	6.3	1.3
2	Wick	1019.2	-	-	0	5.2	0.7	1016.4	-	-	8	7.4	2.0
3	Stornoway	1020.0	ENE	15	7	6.3	2.8	1017.8	ENE	7	5	9.2	2.2
4	Loch Glascarnoch	1019.5	SE	4	8	3.5	0.5	1016.7	N	8	3	7.4	1.8
5	Aviemore	1018.2	NNE	3	8	4.0	3.4	1016.0	NNE	5	8	6.4	1.1
6	Dyce	1017.5	N	4	8	4.7	3.8	1015.1	N	12	6	7.7	-0.2
7	Tulloch Bridge	1018.5	E	3	7	4.9	2.0	1017.1	NNE	7	8	6.0	1.3
8	Tiree	1017.7	NE	9	0	5.5	3.6	1016.8	NNE	13	4	9.4	1.7
9	Leuchars	1016.7	NNE	6	7	5.0	3.5	1015.3	E	12	7	7.4	1.2
10	Bishopton	1016.7	NE	9	4	4.4	1.5	1015.0	ENE	10	5	11.7	-0.9
11	Machrihanish	1016.1	E	4	8	4.6	0.6	1015.4	ENE	10	7	9.3	0.1
12	Boulmer	1014.5	NNE	13	4	6.3	2.9	1014.1	NNE	12	7	8.5	4.1
13	Eskdalemuir	1015.2	NNE	12	3	3.1	1.4	1014.5	NNE	13	7	6.4	1.5
14	Aldergrove	1014.6	NE	11	7	6.8	2.9	1014.8	NE	13	1	9.8	1.6
15	Shap	1013.2	ENE	9	8	3.7	2.0	1013.0	NE	8	8	6.1	1.8
16	Leeming	1012.7	NNE	5	8	4.9	4.1	1012.3	NE	12	7	8.9	1.7
17	Ronaldsway	1012.2	NE	13	4	6.5	3.2	1013.0	NE	15	7	9.4	2.1
18	Bridlington	1011.3	ENE	10	7	6.1	4.4	1011.2	NE	16	6	11.0	4.6
19	Crosby	1010.4	ENE	12	8	6.2	5.3	1010.9	E	14	8	11.0	2.5
20	Valley	1009.9	NE	15	8	7.4	5.8	1011.4	NE	18	4	9.9	3.4
21	Waddington	1010.0	NE	12	8	5.9	3.8	1009.8	NE	17	7	9.6	1.5
22	Shawbury	1008.8	NE	6	8	6.8	6.0	1009.3	NE	14	8	10.5	1.4
23	Weybourne	1008.9	NE	16	8	7.7	6.2	1008.8	NE	19	6	9.2	5.6
24	Bedford	1008.5	E	6	8	7.9	1.2	1006.7	ENE	16	5	12.1	0.2
25	Aberporth	1008.1	NE	11	7	7.6	5.7	1009.2	NE	15	8	7.3	3.5
26	Sennybridge	1007.8	NNE	3	8	5.5	5.1	1008.5	NNE	7	8	5.8	3.9
27	Wattisham	1007.9	NNE	6	5	3.5	1.5	1006.4	ENE	14	6	11.8	-1.8
28	Almondsbury	1006.5	NNE	6	8	8.2	6.3	1006.8	N	9	8	7.8	6.7
29	Heathrow	1007.1	ESE	7	7	9.1	1.2	1005.2	ENE	10	8	12.4	1.0
30	Manston	1006.9	N	5	-	5.8	5.0	1005.5	NE	13	-	9.1	4.3
31	Chivenor	1006.6	N	5	8	9.1	5.6	1007.4	NE	9	8	8.7	3.9
32	Exeter	-	-	-	-	-	-	-	-	-	-	-	-
33	Herstmonceux	1006.6	NE	2	6	3.7	-0.4	1004.8	NNE	2	8	10.6	6.7
34	Hurn	1005.8	ENE	2	8	8.3	6.6	1004.1	NE	10	8	11.6	4.9
35	Camborne	1007.6	N	6	7	7.7	6.3	1007.2	NNE	14	8	8.6	5.1

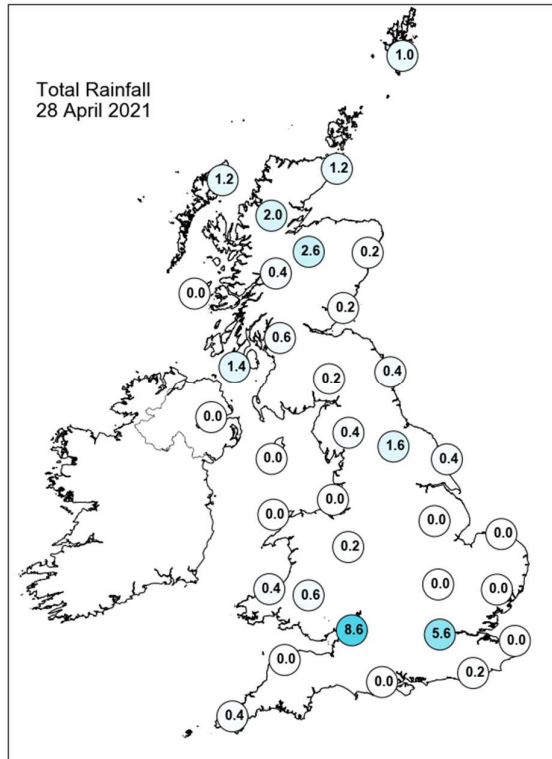
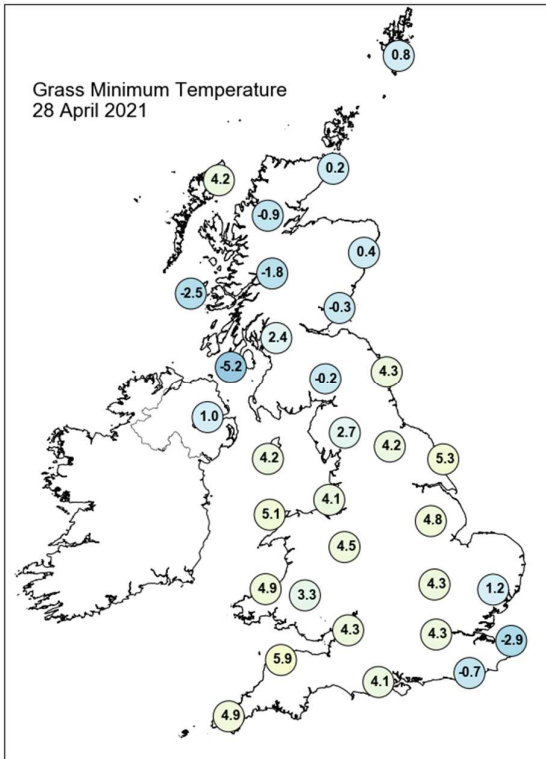
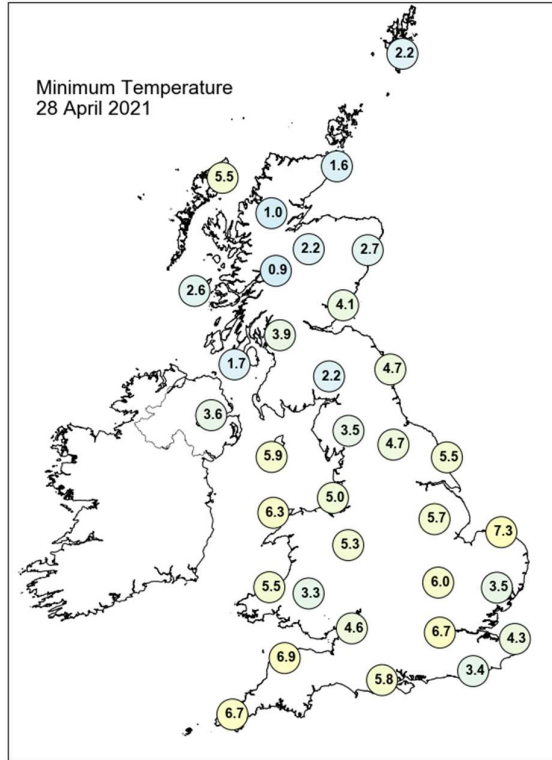
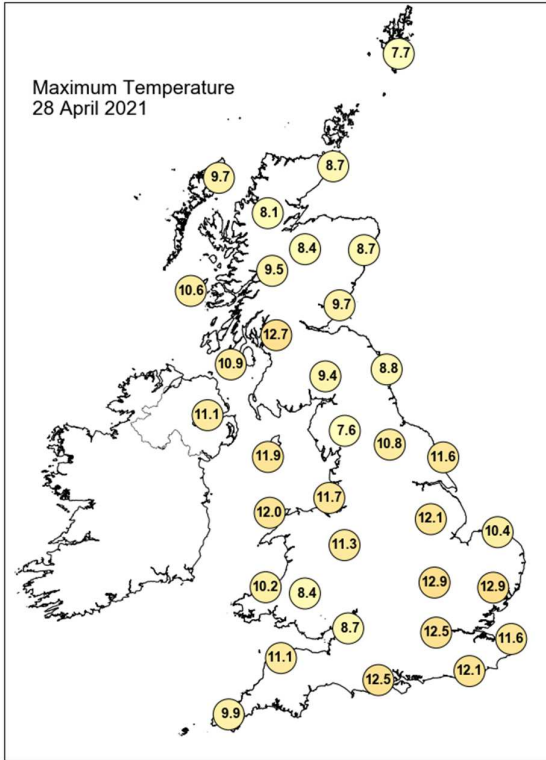
## Daily Weather Summary for Wednesday 28 April 2021

### Selected European readings at (L) 0000 and (R) 1200 UTC

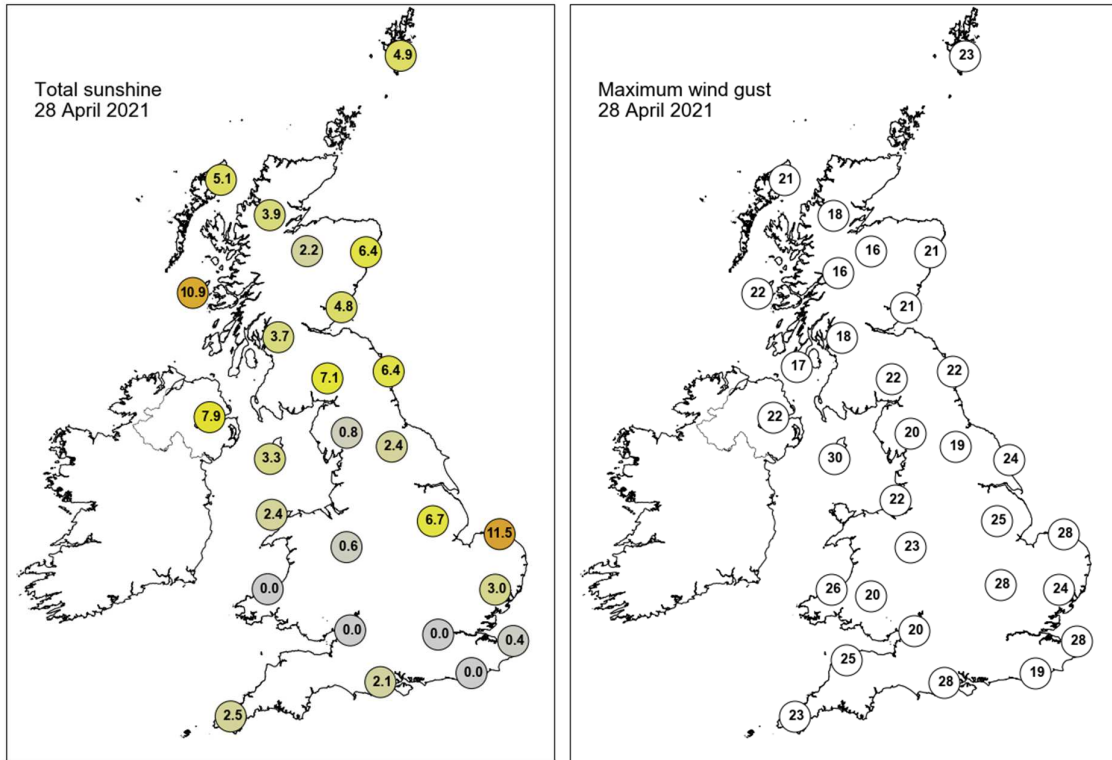
STATIONS		0000 UTC						1200 UTC					
NO	SITE	PRESS	WDIR	WSPD	CLOUD	TEMP	TDEW	PRESS	WDIR	WSPD	CLOUD	TEMP	TDEW
1	Murmansk	1009.5	SSW	4	7	-2.8	-6.5	1009.4	NNW	10	7	-1.5	-7.9
2	Helsinki	1011.9	WNW	4	8	-0.1	-2.3	1014.0	WNW	12	8	5.5	-4.5
3	Stockholm	1015.4	-	0	-	-1.9	-4.3	1014.5	SW	4	-	8.6	-6.8
4	Oslo	-	-	-	-	-	-	-	-	-	-	-	-
5	Reykjavik	1029.9	N	5	8	6.1	3.4	1026.6	N	10	1	8.3	-1.4
6	Moscow	1009.6	WNW	2	8	3.3	0.1	1014.0	SW	2	8	8.5	0.2
7	Kiev	1018.3	W	2	0	3.0	-3.8	1018.8	WSW	4	2	13.1	-5.8
8	Warsaw	1017.1	ESE	4	0	0.0	-3.9	1013.8	SE	6	0	13.2	-4.9
9	Berlin	1012.3	E	10	-	6.3	-4.4	1008.0	ESE	8	-	16.2	0.4
10	De Bilt	1007.9	NE	6	0	6.6	-2.9	1004.2	NNE	8	8	16.5	0.9
11	Dublin	1012.0	NNE	16	8	6.8	4.4	1013.5	NE	17	7	8.4	2.0
12	Cork	1011.6	NNW	12	5	6.7	4.3	1012.6	N	16	6	10.2	1.0
13	Sofia	1011.8	-	0	3	8.8	6.9	1009.4	ENE	8	5	19.9	7.1
14	Belgrade	1011.4	NNE	4	6	8.8	7.0	1010.1	ESE	10	5	15.1	7.7
15	Budapest	1013.1	E	2	-	7.5	-4.6	1011.7	SE	6	-	16.1	-1.0
16	Prague	1010.6	E	4	-	6.0	-4.7	1006.4	ESE	6	5	15.9	2.7
17	Munich	1007.0	E	4	0	7.4	2.1	1003.1	ENE	4	8	19.0	0.4
18	Strasbourg	1005.4	NW	3	-	6.5	-1.4	1002.3	S	6	7	22.3	2.4
19	Paris	1005.2	NNW	3	0	9.9	-1.2	1002.2	S	10	6	18.9	0.5
20	Jersey	1006.1	WNW	5	8	8.9	7.4	1004.5	WNW	10	5	11.1	7.0
21	Milan	1009.5	N	2	-	13.0	10.3	1008.9	SW	4	7	17.1	9.3
22	Marseille	1007.5	WSW	5	8	13.9	12.3	1008.3	SSE	7	8	16.2	11.8
23	Bordeaux	1006.4	W	5	8	13.0	10.7	1007.2	WNW	12	7	16.8	5.7
24	Rome	1007.3	SE	5	-	15.4	14.7	1009.2	S	8	4	18.8	15.7
25	Ajaccio	1005.9	ESE	4	8	14.1	13.5	1009.5	S	8	8	16.2	14.6
26	Barcelona	1007.0	-	0	-	14.7	11.7	1007.6	S	5	6	18.1	11.7
27	Majorca	1007.0	ESE	3	7	15.9	12.6	1007.2	SW	12	3	21.3	13.3
28	Madrid	1006.2	E	2	6	11.2	10.4	1005.0	SW	7	7	16.5	11.3
29	Lisbon	1008.5	WSW	6	-	13.7	10.9	1007.9	SW	12	6	17.9	11.9
30	Athens	1011.5	N	3	-	16.1	12.1	1010.7	SSE	8	6	24.0	10.2
31	Malta	1007.7	NNE	6	7	15.8	14.9	1008.9	NNE	7	2	24.8	11.1
32	Gibraltar	1009.8	W	10	1	17.0	13.5	1010.2	S	11	7	18.7	13.7



## Daily Weather Summary for Wednesday 28 April 2021



## Daily Weather Summary for Wednesday 28 April 2021



None of the selected stations observed a day of sleet or snow falling or non-zero snow depth at 0900 UTC.

## Daily Weather Summary for Thursday 29 April 2021

This day's summary created 06/05/2021 03:00

### Summary of the UK Weather for Thursday 29 April 2021

The day began with little rainfall; a small band of rain in the southeast of England moved eastwards through the early hours and cleared land before sunrise, and there were a scattering of showers over Scotland, northern England and southern Wales. Some lightning was recorded over southern Wales. Elsewhere, it was dry with clear skies. Much of Wales, southeastern England, the Central Lowlands and the far north of Scotland were sunny initially, while other areas were cloudy and experienced showers. By midday, patchy cloud had formed over all areas. As daytime temperatures rose, showers developed widely across the country, moving southwestwards, bringing brief spells of rain or hail to most areas and snow fell over the hills. A chilly northeasterly breeze affected the country and was strongest across eastern England. Through the evening, showers gradually eased from the east, but continued across Scotland and parts of Wales. Skies started to clear but it remained cloudier than previous nights.

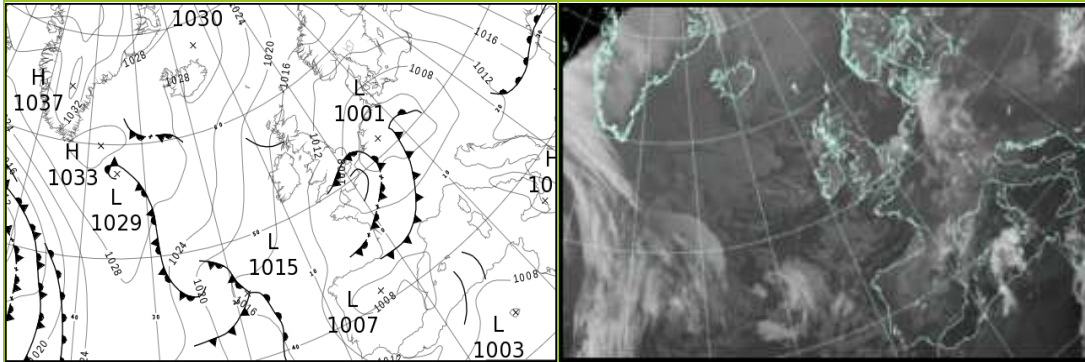
### Daily Extremes

<i>Highest Maximum</i>	<b>14.3°C</b> Preston, Cove House (Dorset, 44mAMSL)
<i>Lowest Maximum</i>	<b>6.8°C</b> Fylingdales (North Yorkshire, 262mAMSL)
<i>Highest Minimum</i>	<b>7.5°C</b> Scilly: St Marys Airport (Isles Of Scilly, 31mAMSL)
<i>Lowest Minimum</i>	<b>-4.5°C</b> Kinbrace, Hatchery (Sutherland, 103mAMSL)
<i>Lowest Grass Minimum</i>	<b>-7.6°C</b> Leuchars (Fife, 10mAMSL)
<i>Most Rainfall</i>	<b>16.4mm</b> Burnham Overy Town S Wks (Norfolk, 19mAMSL)
<i>Most Sunshine</i>	<b>12.6hr</b> Aberdaron (Gwynedd, 86mAMSL)
<i>Highest Gust</i>	<b>33Kt 38mph</b> Lerwick (Shetland, 82mAMSL)
<i>Highest Gust (mountain)</i>	<b>39Kt 45mph</b> Cairngorm Summit (Inverness-shire, 1237mAMSL)
<i>Greatest Snow Depth at 0900 UTC</i>	No non-zero values

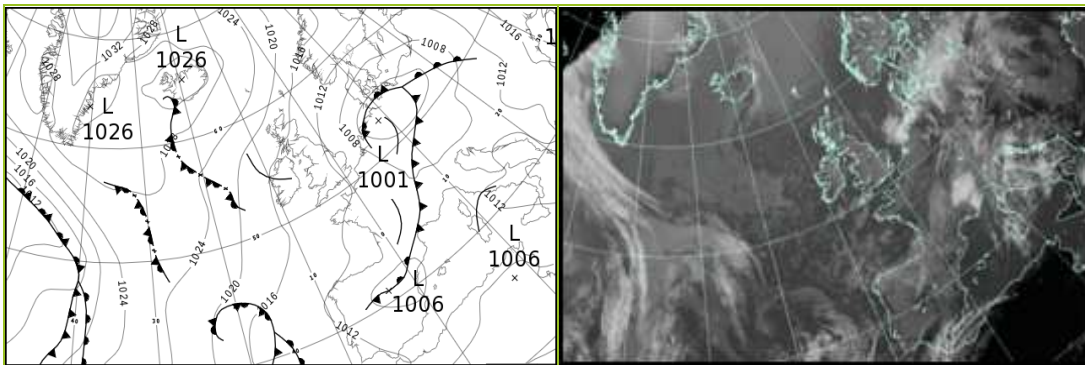
mAMSL refers to station elevation in metres above mean sea level

## Daily Weather Summary for Thursday 29 April 2021

### North Atlantic and Europe analysis charts and satellite images at 0000 UTC



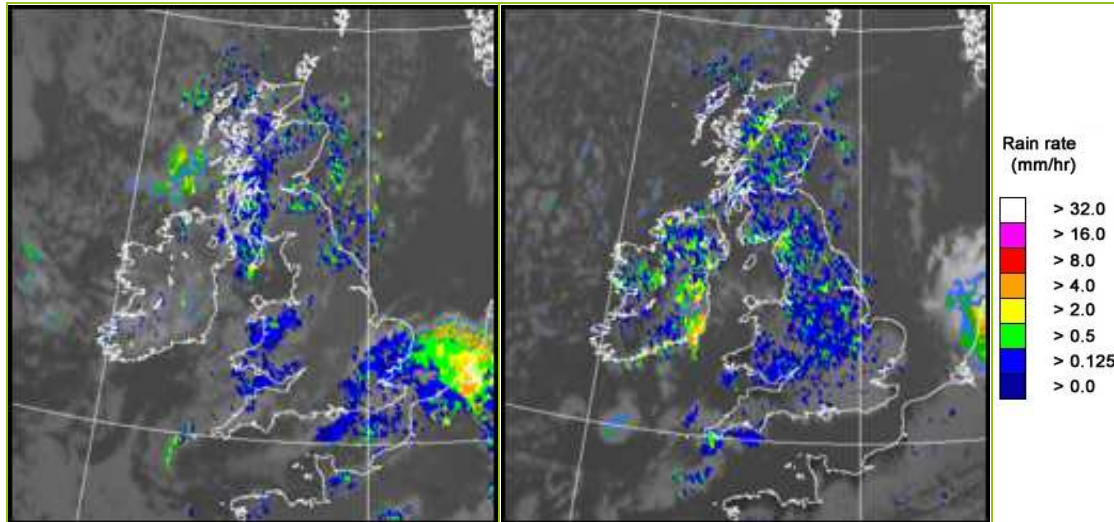
### North Atlantic and Europe analysis charts and satellite images at 1200 UTC



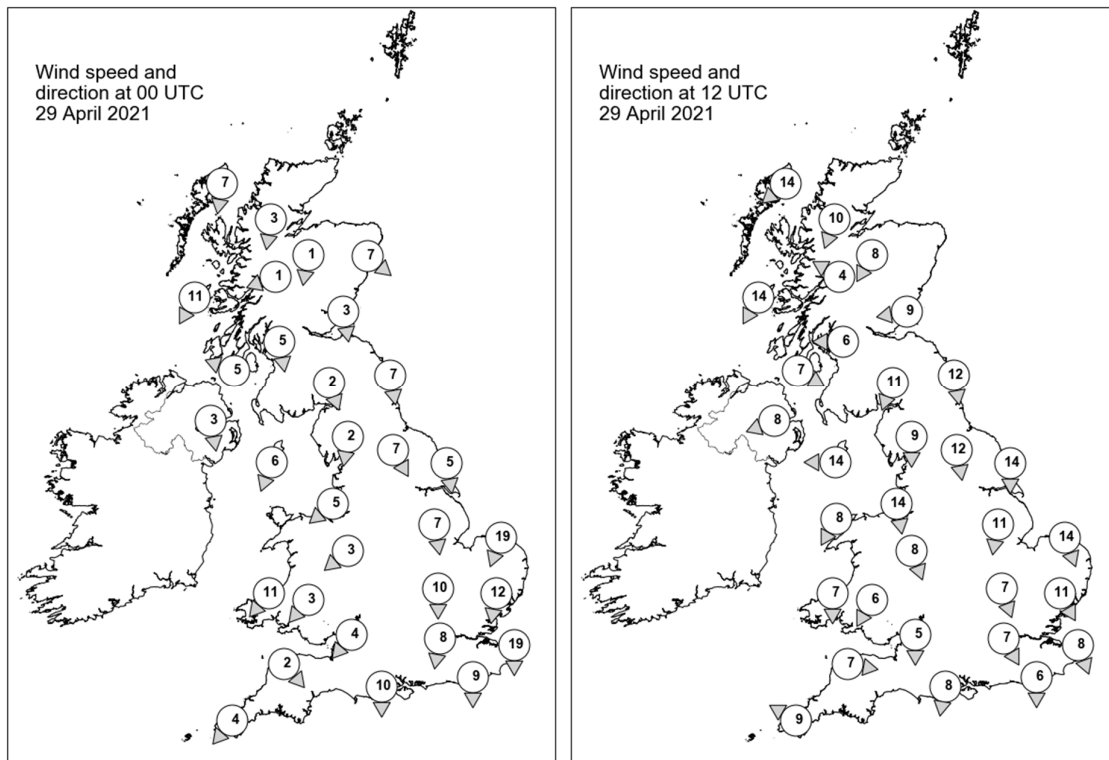
All satellite imagery copyright Met Office and EUMETSAT (European Organisation for the Exploitation of Meteorological Satellites). These show infra-red images from the geostationary MSG satellite. The rainfall rates are derived from both rain-radar and satellite data.

## Daily Weather Summary for Thursday 29 April 2021

UK satellite and rain-radar precipitation rates at (L) 0000 and (R) 1200 UTC



UK wind speed and direction at (L) 0000 and (R) 1200 UTC



## Daily Weather Summary for Thursday 29 April 2021

### Selected UK readings at (L) 0000 and (R) 1200 UTC

STATIONS		0000 UTC						1200 UTC					
NO	SITE	PRESS	WDIR	WSPD	CLOUD	TEMP	TDEW	PRESS	WDIR	WSPD	CLOUD	TEMP	TDEW
1	Lerwick	1016.1	-	-	2	3.5	0.6	1017.6	-	-	3	5.0	2.8
2	Wick	1015.4	-	-	6	3.4	1.3	1017.0	-	-	0	8.5	2.5
3	Stornoway	1016.7	N	7	6	4.5	2.6	1018.9	NE	14	0	8.3	2.0
4	Loch Glascarnoch	1016.4	N	3	8	2.7	-0.8	1017.1	NNE	10	7	7.0	1.8
5	Aviemore	1015.6	N	1	7	2.0	0.7	1016.9	NNE	8	7	3.9	0.8
6	Dyce	1014.6	NW	7	1	2.7	0.6	1014.9	-	-	6	7.2	-0.4
7	Tulloch Bridge	1016.3	ENE	1	8	1.4	0.7	1016.7	ESE	4	7	7.2	0.7
8	Tiree	1015.0	NNE	11	7	6.0	2.7	1016.7	NNE	14	0	8.5	1.6
9	Leuchars	1014.4	N	3	2	2.8	1.9	1015.1	E	9	5	8.0	1.4
10	Bishopton	1014.5	N	5	8	4.7	3.5	1015.1	E	6	7	10.0	0.3
11	Machrihanish	1013.8	ESE	5	8	5.9	2.4	1015.6	WNW	7	4	7.3	4.4
12	Boulmer	1012.8	N	7	6	4.0	1.2	1014.1	N	12	2	7.6	2.3
13	Eskdalemuir	1014.9	NNW	2	1	-2.4	-3.9	1014.7	NNE	11	8	6.5	-0.5
14	Aldergrove	1014.2	N	3	8	3.9	2.2	1015.2	ENE	8	7	8.4	1.9
15	Shap	1014.1	N	2	0	-2.0	-2.7	1013.8	N	9	8	5.6	1.4
16	Leeming	1012.3	NNW	7	3	3.0	1.3	1013.3	N	12	5	7.4	1.7
17	Ronaldsway	1013.5	NNE	6	7	6.7	0.6	1014.7	E	14	3	9.6	0.7
18	Bridlington	1010.4	N	5	2	5.3	2.2	1011.5	N	14	3	9.4	3.0
19	Crosby	1012.4	NE	5	2	3.2	0.9	1013.6	N	14	4	10.1	4.2
20	Valley	1012.7	-	-	6	5.4	3.0	1014.4	NNE	8	6	9.4	0.2
21	Waddington	1010.9	N	7	1	3.2	-0.4	1012.0	N	11	7	8.4	0.5
22	Shawbury	1011.8	NE	3	8	5.6	-0.8	1013.0	NNW	8	6	9.2	1.4
23	Weybourne	1008.6	NNE	19	7	6.5	2.8	1010.7	NNW	14	2	9.9	3.2
24	Bedford	1010.0	N	10	7	4.5	0.3	1011.7	NNW	7	8	8.9	-0.3
25	Aberporth	1011.8	NE	11	7	7.7	2.9	1013.8	N	7	0	8.8	2.0
26	Sennybridge	1011.8	NE	3	8	3.8	0.3	1013.0	NNE	6	7	7.7	-2.7
27	Wattisham	1007.9	N	12	7	5.3	2.4	1010.7	NNW	11	7	8.7	2.4
28	Almondsbury	1010.7	NE	4	2	4.1	1.6	1012.9	N	5	7	9.8	-0.1
29	Heathrow	1009.2	N	8	8	5.6	2.9	1012.1	NNW	7	8	9.5	0.0
30	Manston	1006.2	N	19	-	7.1	4.7	1010.7	NNW	8	-	10.6	1.3
31	Chivenor	1010.9	NW	2	8	6.3	4.4	1013.2	W	7	7	10.2	1.4
32	Exeter	-	-	-	-	-	-	-	-	-	-	-	-
33	Herstmonceux	1006.7	N	9	8	7.4	1.2	1011.2	N	6	7	9.9	-1.0
34	Hurn	1009.1	N	10	5	5.5	3.5	1012.5	N	8	5	10.7	-2.6
35	Camborne	1011.3	NE	4	7	6.1	3.5	1014.1	ESE	9	8	7.7	3.8

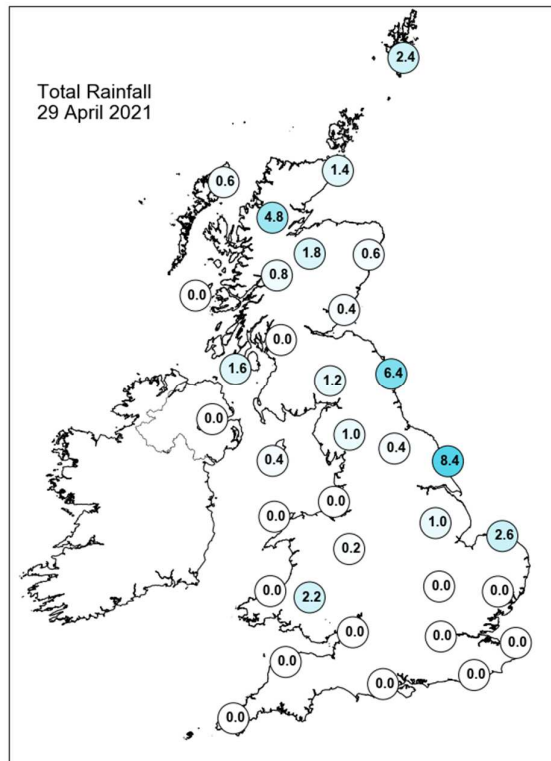
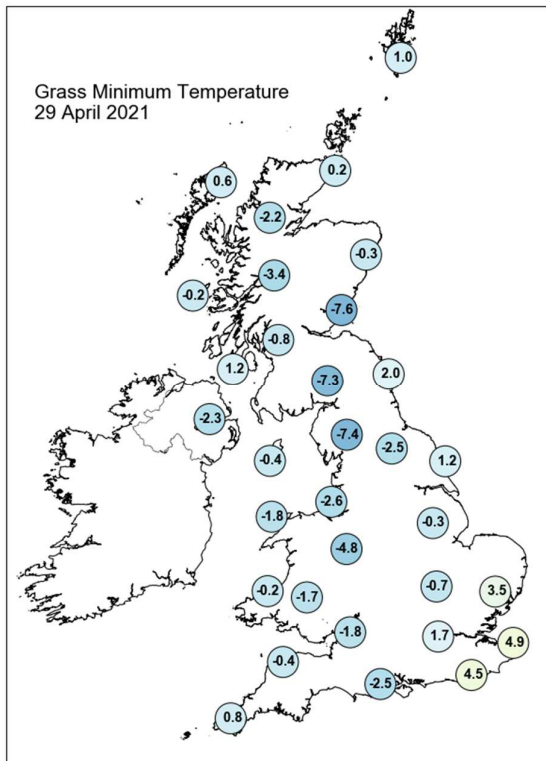
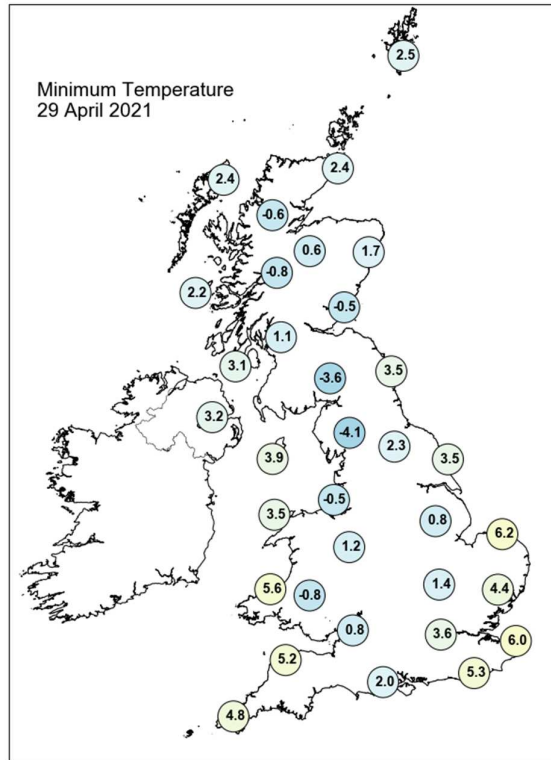
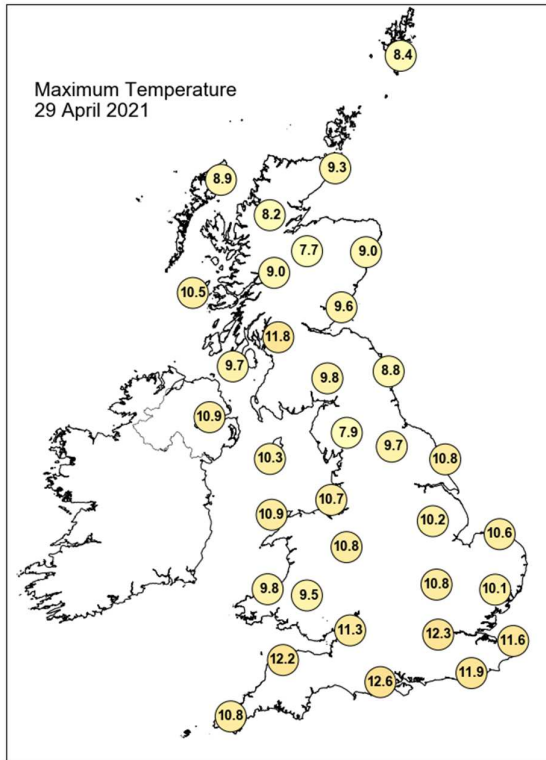


## Daily Weather Summary for Thursday 29 April 2021

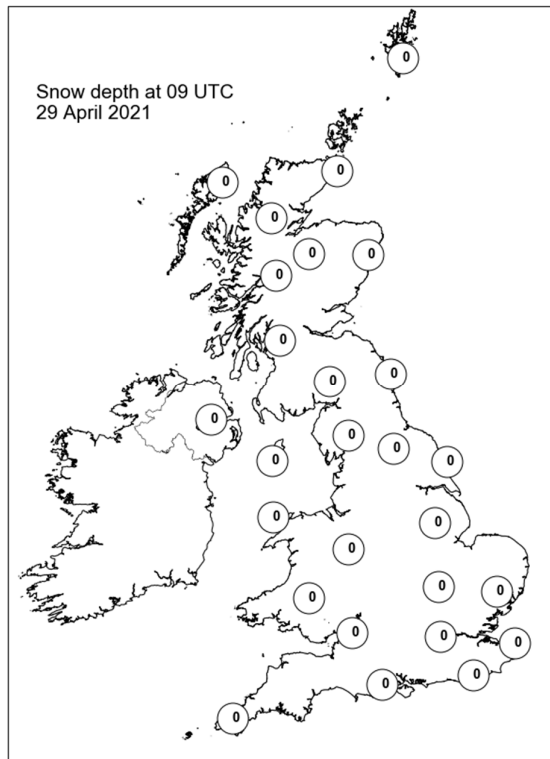
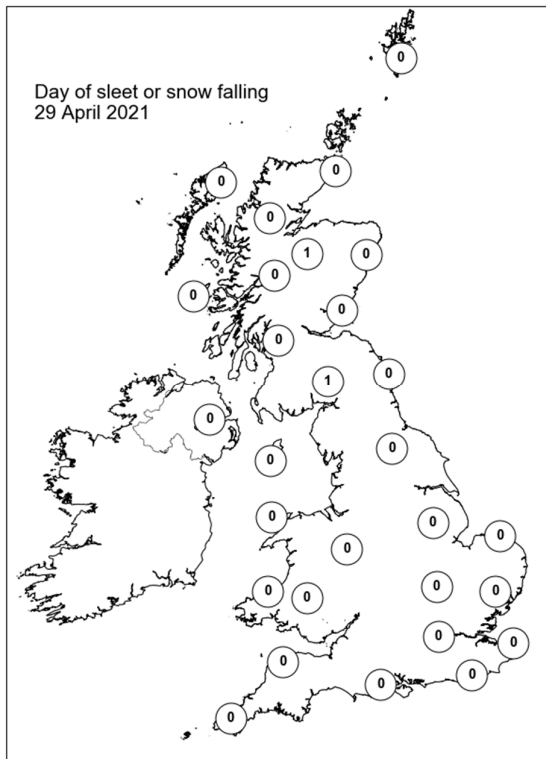
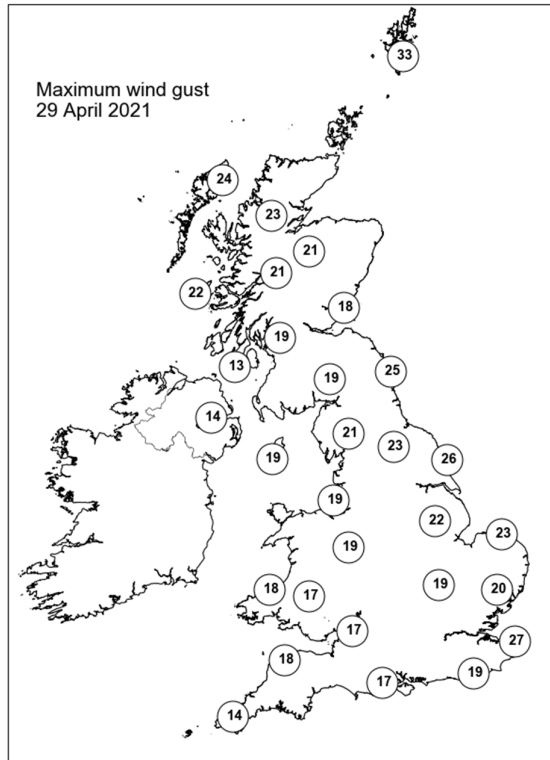
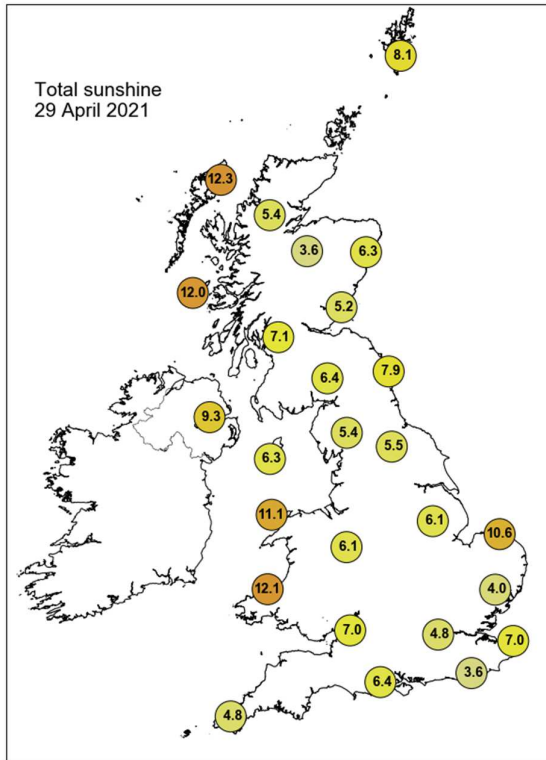
### Selected European readings at (L) 0000 and (R) 1200 UTC

STATIONS		0000 UTC						1200 UTC					
NO	SITE	PRESS	WDIR	WSPD	CLOUD	TEMP	TDEW	PRESS	WDIR	WSPD	CLOUD	TEMP	TDEW
1	Murmansk	1008.9	S	6	7	-5.5	-8.5	1004.7	WSW	10	7	0.4	-8.7
2	Helsinki	1015.1	WSW	4	0	-1.8	-2.2	1014.1	SSW	8	3	8.0	-5.4
3	Stockholm	1014.6	-	0	-	0.0	-2.2	1014.3	SE	6	-	7.5	-5.2
4	Oslo	-	-	-	-	-	-	-	-	-	-	-	-
5	Reykjavik	-	-	-	3	-	-	-	-	-	8	-	-
6	Moscow	1018.1	W	2	8	4.1	1.5	1018.9	NW	2	6	10.3	-4.7
7	Kiev	1019.3	-	0	0	4.0	-2.2	1016.1	S	6	5	16.5	2.0
8	Warsaw	1010.2	ESE	6	2	6.8	-2.6	1005.6	SSE	8	7	18.5	4.6
9	Berlin	1003.7	E	8	-	10.5	2.0	1001.8	WSW	12	-	14.8	8.6
10	De Bilt	1002.0	NNW	6	7	8.5	2.6	1005.3	WNW	8	8	6.9	5.4
11	Dublin	1014.2	NNW	4	7	3.9	2.0	1015.0	ESE	6	7	7.8	2.3
12	Cork	1014.5	N	4	6	6.5	0.7	1014.6	E	4	7	8.7	2.2
13	Sofia	1013.4	NNE	2	6	9.7	9.1	1011.3	NE	2	3	20.8	11.1
14	Belgrade	1012.3	SSE	8	1	8.8	7.0	1010.6	SSE	2	3	23.0	13.0
15	Budapest	1010.3	S	4	-	11.9	9.3	1009.2	SSW	8	-	19.0	11.3
16	Prague	1004.4	E	4	-	9.9	4.6	1004.3	WSW	8	7	17.5	6.3
17	Munich	1003.6	W	6	8	11.9	4.3	1006.8	W	6	7	15.3	3.1
18	Strasbourg	1003.9	SSE	1	8	10.2	9.6	1007.6	W	16	7	14.1	5.7
19	Paris	1005.4	W	5	1	7.8	4.9	1010.3	N	8	7	12.3	3.2
20	Jersey	1007.5	NNE	9	5	8.2	5.2	1012.5	N	10	0	10.9	2.9
21	Milan	1009.1	E	3	7	14.1	12.0	1009.8	E	5	7	14.7	13.0
22	Marseille	1009.2	SSE	3	8	14.6	12.8	1007.9	NNW	4	8	17.8	14.9
23	Bordeaux	1009.7	WNW	2	8	10.1	7.0	1010.8	SW	3	8	15.4	4.4
24	Rome	1011.8	ESE	3	6	14.6	13.9	1012.5	SSE	7	6	17.1	13.7
25	Ajaccio	1010.3	NE	4	-	13.0	12.1	1011.3	WSW	7	-	19.1	15.0
26	Barcelona	1007.6	E	7	7	16.0	14.0	1008.2	SE	9	2	18.7	14.4
27	Majorca	1008.6	ENE	4	8	15.6	13.2	1008.6	SW	13	2	20.8	14.7
28	Madrid	1006.7	SSW	6	8	13.0	7.5	1006.7	WSW	13	8	15.2	9.4
29	Lisbon	1011.5	WNW	4	-	13.0	7.7	1012.2	NW	4	5	17.4	5.0
30	Athens	1011.2	N	2	-	17.3	11.1	1013.0	SSW	5	7	24.0	13.9
31	Malta	1011.7	E	4	2	16.0	14.1	1010.0	E	13	3	25.1	12.1
32	Gibraltar	1011.5	W	13	0	16.7	12.4	1012.1	W	10	7	18.8	9.5

## Daily Weather Summary for Thursday 29 April 2021



## Daily Weather Summary for Thursday 29 April 2021



## Daily Weather Summary for Friday 30 April 2021

This day's summary created 07/05/2021 12:36

### Summary of the UK Weather for Friday 30 April 2021

The day began mostly dry, with just the occasional shower across the UK. The most frequent of these showers was seen along the eastern coast of Scotland and England and the northwest coast of England. Away from any showers there were clear skies, under which temperatures turned cold allowing frosts and fog patches to form in rural areas. Friday continued with plenty of showers across the country building through the day, some becoming heavy later on, including some thundery showers in the southwest. In drier areas, there was plenty of sunshine. Temperatures remained cold for this time of year. As night fell, the showers cleared, leaving the UK mostly dry. Some showers did linger, particularly in Scotland.

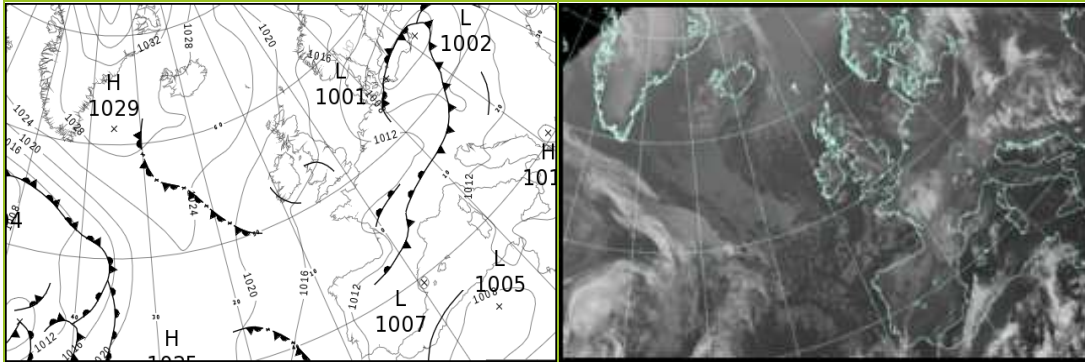
### Daily Extremes

<i>Highest Maximum</i>	<b>13.7°C</b> Cardinham, Bodmin (Cornwall, 200mAMSL)
<i>Lowest Maximum</i>	<b>7.1°C</b> Balmoral (Aberdeenshire, 283mAMSL)
<i>Highest Minimum</i>	<b>6.2°C</b> Scilly: St Marys Airport (Isles Of Scilly, 31mAMSL)
<i>Lowest Minimum</i>	<b>-4.7°C</b> St Harmon No 2 (Powys, 291mAMSL)
<i>Lowest Grass Minimum</i>	<b>-10.1°C</b> Santon Downham (Suffolk, 6mAMSL)
<i>Most Rainfall</i>	<b>19.0mm</b> Gringley-on-the-hill (Nottinghamshire, 68mAMSL)
<i>Most Sunshine</i>	<b>14.2hr</b> Tiree (Argyll (in Strathclyde Region), 9mAMSL)
<i>Highest Gust</i>	<b>25Kt 29mph</b> Capel Curig No 3 (Gwynedd, 216mAMSL)
<i>Highest Gust (mountain)</i>	<b>30Kt 35mph</b> Cairnwell (Aberdeenshire, 928mAMSL)
<i>Greatest Snow Depth at 0900 UTC</i>	No non-zero values

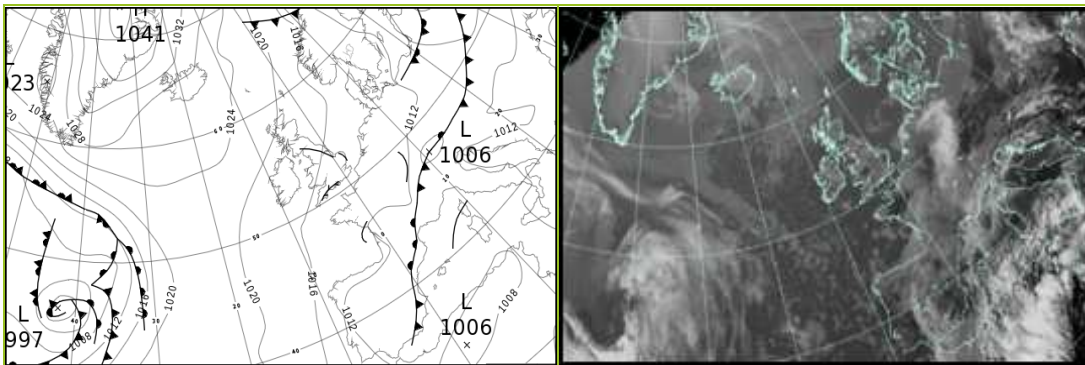
mAMSL refers to station elevation in metres above mean sea level

## Daily Weather Summary for Friday 30 April 2021

### North Atlantic and Europe analysis charts and satellite images at 0000 UTC



### North Atlantic and Europe analysis charts and satellite images at 1200 UTC

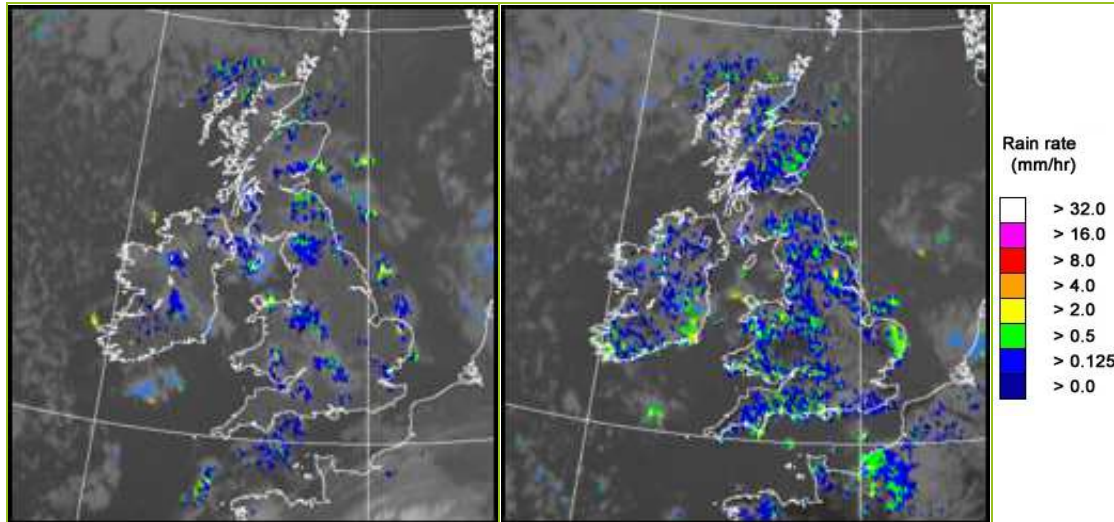


All satellite imagery copyright Met Office and EUMETSAT (European Organisation for the Exploitation of Meteorological Satellites). These show infra-red images from the geostationary MSG satellite. The rainfall rates are derived from both rain-radar and satellite data.

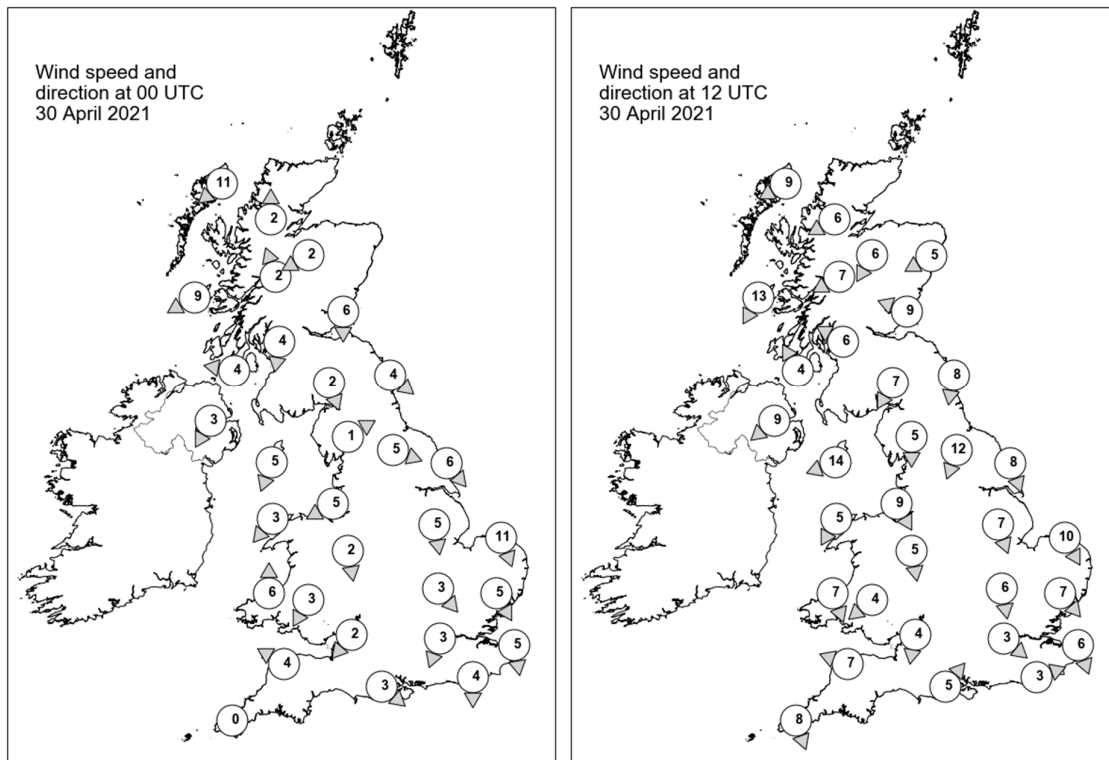


## Daily Weather Summary for Friday 30 April 2021

UK satellite and rain-radar precipitation rates at (L) 0000 and (R) 1200 UTC



UK wind speed and direction at (L) 0000 and (R) 1200 UTC





## Daily Weather Summary for Friday 30 April 2021

### Selected UK readings at (L) 0000 and (R) 1200 UTC

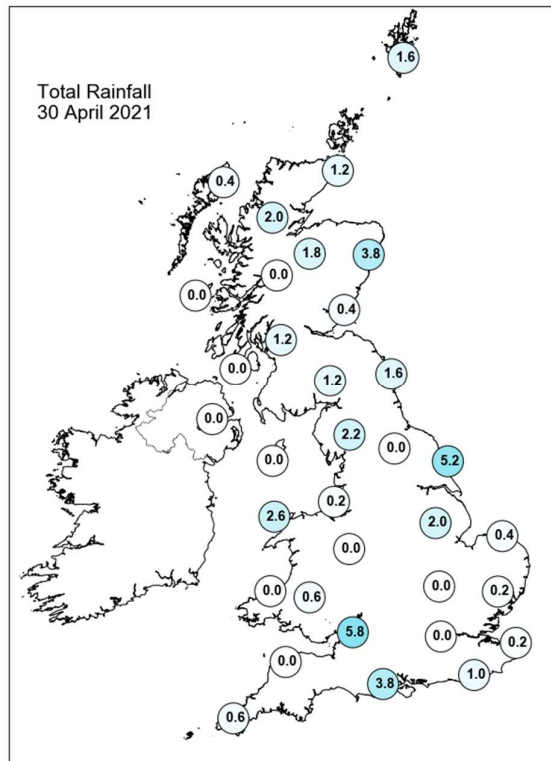
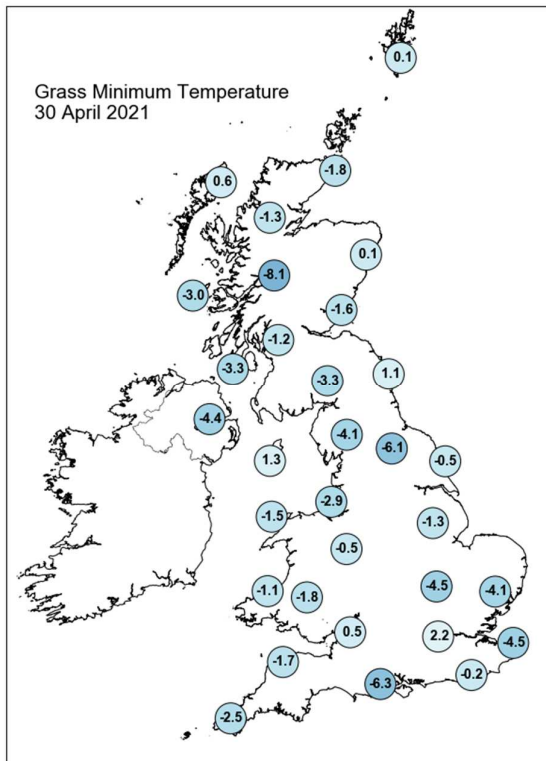
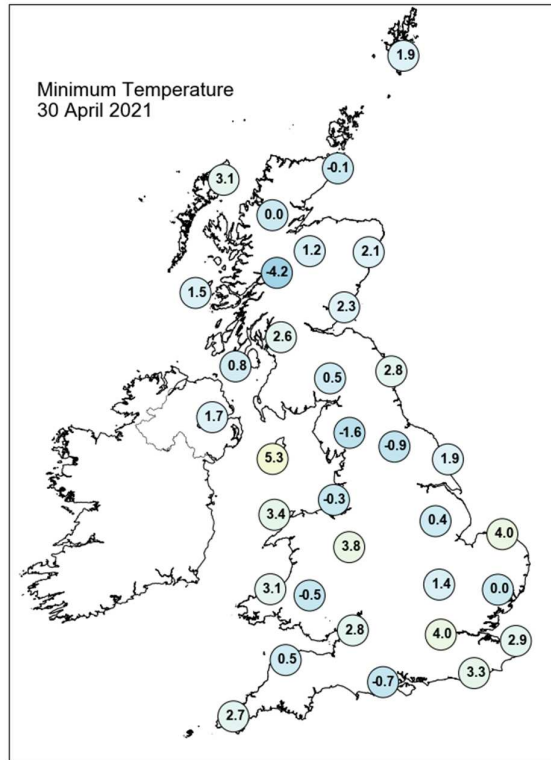
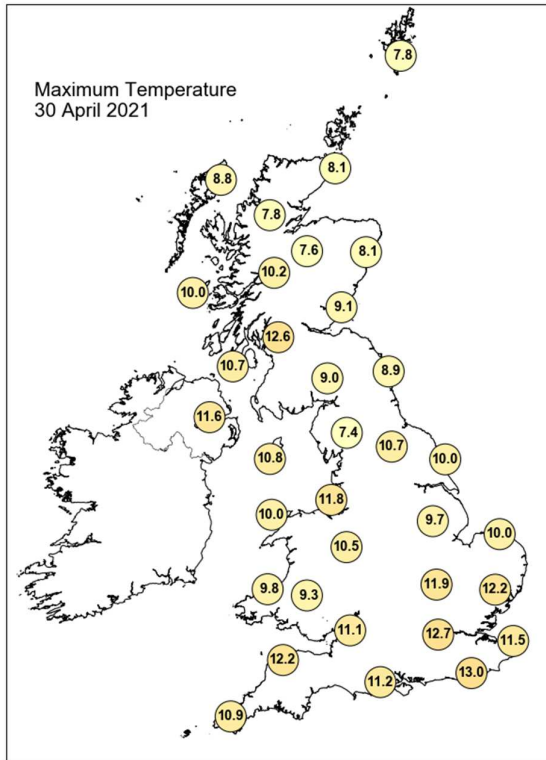
STATIONS		0000 UTC						1200 UTC					
NO	SITE	PRESS	WDIR	WSPD	CLOUD	TEMP	TDEW	PRESS	WDIR	WSPD	CLOUD	TEMP	TDEW
1	Lerwick	1019.1	-	-	5	2.8	1.5	1018.8	-	-	7	4.6	2.9
2	Wick	1019.5	-	-	5	2.5	0.9	1019.3	-	-	7	7.1	3.2
3	Stornoway	1020.7	NE	11	4	5.9	1.6	1020.5	ENE	9	4	8.6	3.3
4	Loch Glascarnoch	1020.4	S	2	8	2.0	0.5	1020.0	ENE	6	8	4.5	1.5
5	Aviemore	1019.4	ENE	2	8	2.7	0.8	1019.8	NNE	6	8	3.4	1.5
6	Dyce	1018.1	-	-	2	3.5	1.2	1018.5	ENE	5	8	6.0	2.7
7	Tulloch Bridge	1020.2	SSE	2	8	1.0	-0.7	1019.1	ENE	7	8	8.2	-1.9
8	Tiree	1018.7	ENE	9	3	4.9	2.2	1019.4	NNE	13	0	9.2	1.6
9	Leuchars	1017.6	N	6	6	3.6	1.6	1018.4	ESE	9	6	8.4	0.9
10	Bishopton	1017.8	N	4	8	4.6	0.1	1017.9	ESE	6	5	11.4	-0.2
11	Machrihanish	1017.3	E	4	2	2.5	0.3	1018.3	SSE	4	7	9.9	0.7
12	Boulmer	1016.0	NW	4	4	3.9	2.1	1017.6	N	8	7	8.0	4.0
13	Eskdalemuir	1017.2	NNW	2	8	2.7	1.0	1018.2	NNE	7	8	4.6	2.4
14	Aldergrove	1017.3	NNE	3	8	4.4	1.0	1017.8	NE	9	2	10.0	-1.0
15	Shap	1017.1	WSW	1	8	-1.1	-2.2	1017.1	N	5	8	4.9	1.1
16	Leeming	1016.1	WNW	5	0	-0.5	-1.9	1016.2	NNE	12	3	9.7	2.6
17	Ronaldsway	1016.3	NNE	5	7	5.9	2.0	1017.0	ENE	14	4	9.9	2.5
18	Bridlington	1014.8	NW	6	0	3.2	0.6	1015.5	NNW	8	7	7.8	5.3
19	Crosby	1016.1	ENE	5	6	2.9	1.5	1016.4	NNW	9	5	9.6	4.5
20	Valley	1016.1	NE	3	2	4.4	2.0	1016.8	NNE	5	6	9.1	2.3
21	Waddington	1015.7	N	5	0	3.2	-0.2	1015.4	NNW	7	8	8.2	1.2
22	Shawbury	1015.8	N	2	8	4.7	2.6	1015.7	N	5	7	9.4	0.8
23	Weybourne	1014.2	NNW	11	8	7.2	4.2	1014.8	NNW	10	4	9.6	5.4
24	Bedford	1015.2	NW	3	5	3.8	1.5	1015.2	N	6	7	10.7	-0.8
25	Aberporth	1015.5	S	6	1	3.5	1.6	1016.2	NNW	7	0	9.0	2.8
26	Sennybridge	1016.2	NNE	3	8	3.1	2.4	1015.3	NE	4	4	8.2	1.5
27	Wattisham	1014.7	NNW	5	0	2.7	0.5	1014.5	NW	7	2	9.0	-0.7
28	Almondsbury	1015.4	NE	2	8	5.2	2.9	1015.5	N	4	7	8.9	2.6
29	Heathrow	1014.9	NNE	3	8	5.7	0.9	1015.1	NW	3	7	10.6	-0.8
30	Manston	1014.0	N	5	-	3.9	1.2	1014.9	NNW	6	-	9.8	2.3
31	Chivenor	1015.1	ESE	4	0	4.2	1.9	1015.3	ESE	7	7	9.6	2.6
32	Exeter	-	-	-	-	-	-	-	-	-	-	-	-
33	Herstmonceux	1014.0	N	4	8	6.3	0.5	1014.8	WSW	3	7	9.0	2.5
34	Hurn	1014.8	NW	3	0	0.7	-1.7	1015.3	SW	5	8	8.2	3.8
35	Camborne	1015.5	-	0	2	3.0	1.3	1015.7	NNW	8	3	10.4	3.3

## Daily Weather Summary for Friday 30 April 2021

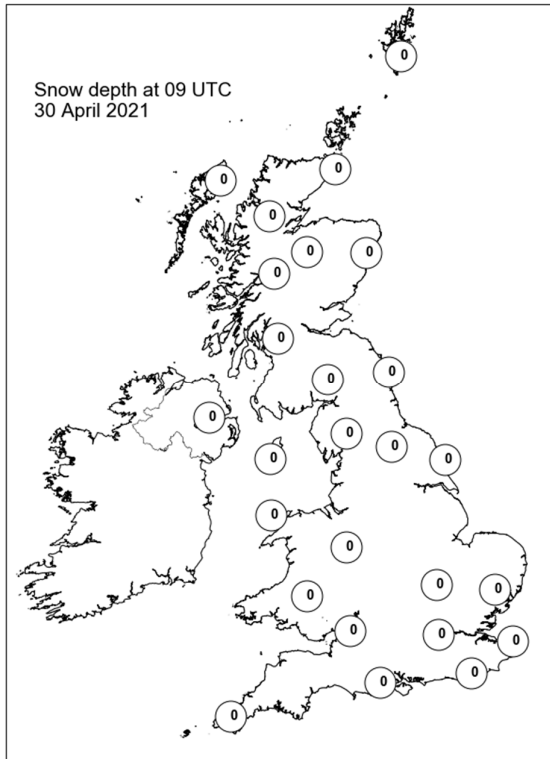
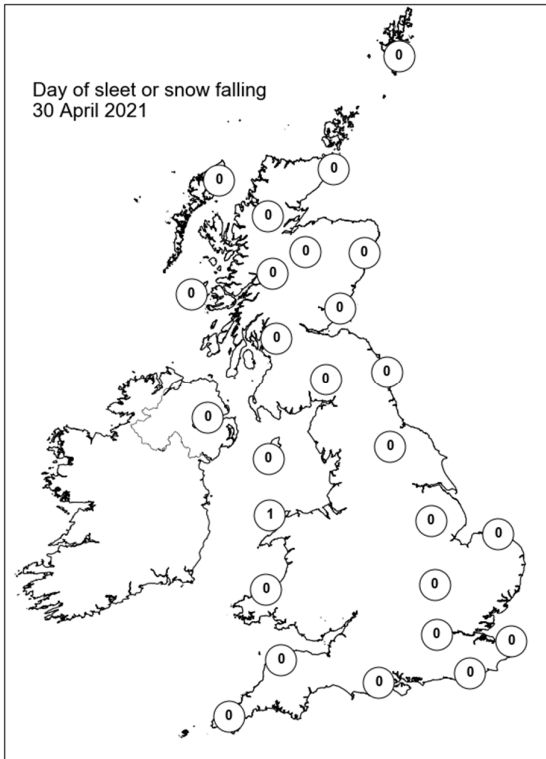
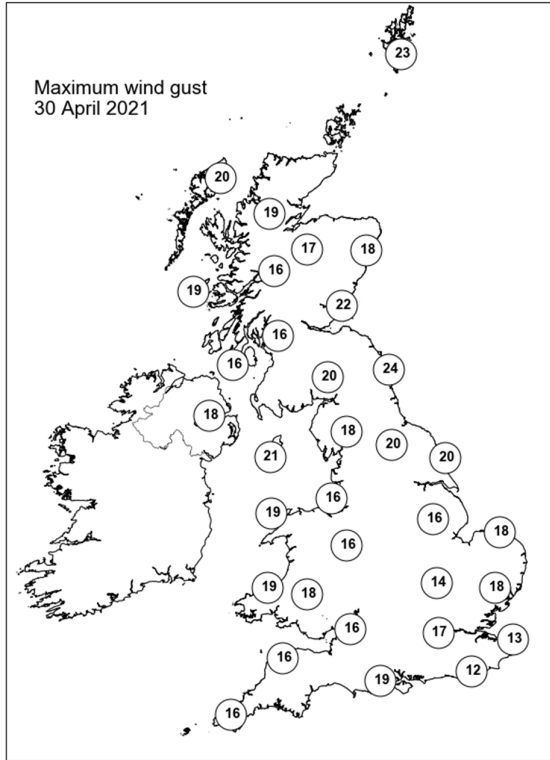
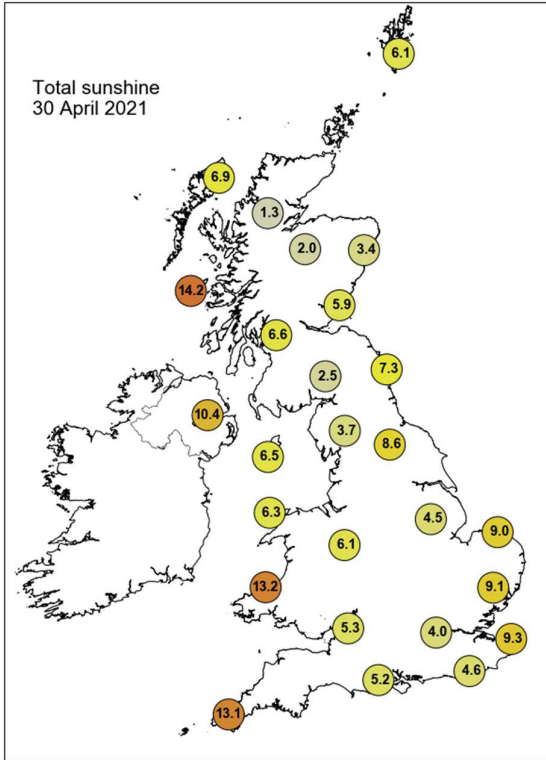
### Selected European readings at (L) 0000 and (R) 1200 UTC

STATIONS		0000 UTC						1200 UTC					
NO	SITE	PRESS	WDIR	WSPD	CLOUD	TEMP	TDEW	PRESS	WDIR	WSPD	CLOUD	TEMP	TDEW
1	Murmansk	996.5	S	10	8	-2.3	-3.7	999.5	NNW	17	7	-0.3	-8.2
2	Helsinki	1011.4	NNW	2	0	-3.7	-4.6	1006.5	NNW	8	2	9.0	-8.4
3	Stockholm	1012.5	-	0	-	-0.8	-4.5	1011.4	W	10	-	10.2	-8.3
4	Oslo	-	-	-	-	-	-	-	-	-	-	-	-
5	Reykjavik	-	-	-	7	-	-	1025.1	E	3	8	5.2	-0.2
6	Moscow	1015.8	SSE	4	4	7.5	0.3	1006.7	S	2	8	12.8	5.6
7	Kiev	1012.9	S	6	7	11.9	5.7	1008.6	S	8	6	21.0	9.0
8	Warsaw	1005.6	W	12	7	13.1	9.9	1009.6	W	14	5	14.0	3.4
9	Berlin	1006.3	W	12	-	8.9	3.8	1012.9	WNW	10	-	9.2	3.2
10	De Bilt	1011.3	W	4	8	7.1	5.9	1013.2	N	4	8	8.6	7.0
11	Dublin	1017.2	NNW	4	6	-0.3	-1.6	1017.4	ENE	8	6	8.3	4.0
12	Cork	1016.4	N	6	4	3.7	2.3	1017.0	ESE	8	7	7.8	3.7
13	Sofia	1012.7	E	4	5	15.4	11.4	1011.5	E	4	4	25.5	10.0
14	Belgrade	1011.3	SE	4	3	13.8	10.8	1012.0	N	2	5	25.0	10.5
15	Budapest	1009.1	SSE	2	-	12.4	10.5	1011.6	SW	4	-	19.9	9.2
16	Prague	1009.0	SW	4	-	10.2	5.0	1010.4	N	4	6	15.8	-0.6
17	Munich	1011.4	SW	4	7	9.5	7.6	1007.3	ENE	8	2	16.5	8.1
18	Strasbourg	1012.9	NNW	4	8	7.2	4.3	1014.3	NNE	4	8	7.3	4.4
19	Paris	1013.8	ENE	4	8	8.5	2.9	1013.6	ENE	5	7	12.5	1.2
20	Jersey	1014.7	NE	6	0	5.5	0.4	1014.7	NNW	6	4	11.6	1.6
21	Milan	1010.3	N	1	-	12.9	12.5	1011.6	NE	4	7	16.2	15.1
22	Marseille	1010.4	S	2	7	13.4	12.5	1010.3	S	9	8	16.6	15.3
23	Bordeaux	1012.1	NE	1	8	9.6	8.4	1011.9	W	7	7	16.0	4.4
24	Rome	1013.2	ENE	3	2	12.8	12.5	1011.4	S	7	5	23.1	14.0
25	Ajaccio	1011.7	NE	6	-	11.3	10.0	1011.0	W	11	8	18.1	14.4
26	Barcelona	1009.1	E	10	7	15.9	13.9	1009.4	SE	11	-	16.7	14.7
27	Majorca	1009.1	SSE	2	7	14.2	13.2	1009.2	SSW	7	6	20.5	13.9
28	Madrid	1010.2	SE	6	0	8.2	4.6	1008.2	S	6	7	15.6	5.6
29	Lisbon	1012.5	N	6	-	12.6	6.6	1012.8	N	8	5	17.3	5.3
30	Athens	1015.0	N	2	-	16.5	12.3	1016.1	S	6	5	25.4	12.4
31	Malta	1012.0	NE	3	0	16.4	15.6	1012.3	E	8	7	22.9	15.7
32	Gibraltar	1010.8	W	12	5	15.4	9.3	1011.2	SSW	13	6	18.3	12.6

## Daily Weather Summary for Friday 30 April 2021



## Daily Weather Summary for Friday 30 April 2021



## Guidance Notes

UTC = Universal Coordinated Time. For the UK UTC is the same as GMT (Greenwich Mean Time).

National boundaries shown on the European station map are for illustrative purposes only.

### Daily extremes

- Daily extremes have been manually confirmed by Met Office Observations Quality Management as valid observations from the live database at the time of checking. However, more extreme values may still be possible if they occur after the time of production.
- Mountain stations above 500 masl are excluded from lowest temperatures, highest gust speeds and greatest snow depths at 0900 UTC. This is because they are not considered representative of low level areas.
- Counties quoted against each station are based on historical county boundaries pre-1974 and may not reflect current administrative boundaries.

### Analysis charts and satellite imagery

- The satellite imagery is infra-red imagery from the geostationary MSG satellite.
- The rainfall image is derived from satellite data from MSG and rain-radar data. This represents a snapshot of instantaneous rain-rates at 0000 UTC and 1200 UTC and so does not necessarily reflect daily accumulations in the rainfall station map.
- Any analysis charts or satellite images which are unavailable will be displayed as white space.

### Station maps

- The UK maps show station data for the same set of stations presented UK data table. These stations are selected to provide good spatial coverage across the UK; they represent only a fraction of the overall UK observing network.
- Wind speed maps show wind speed in Kt and direction both averaged over the hour up to the time of observation. 1 Kt = 1.151 mph.

### Hourly station data

- The data tables provide spot hourly observations from synoptic messages at 0000 and 1200 UTC. Missing data are denoted by '-'.

- Pressures are mean sea level pressure in hPa.
- For UK stations, Gibraltar and Jersey, the wind speeds and directions are both averaged over the hour up to the time of observation. However, for European stations wind speeds and directions are both averaged over a 10-minute period up to the time of observation.
- Wind speeds are in Kt. Wind directions are stored in the database every 10 degrees and have been converted to the nearest point of the compass. These give the direction the wind is blowing from, not to.
- Cloud amounts are in Oktas from 0 (clear) to 8 (overcast). 9 indicates sky obscured (eg by fog).
- Air temperature and dew point temperature are in Celsius.

### **Temperature maps**

- Daily maximum, minimum and grass minimum temperatures are in Celsius.
- The period for the daily maximum temperature on day D is defined from 0900 UTC day D to 0900 UTC day D+1.
- The period for the daily minimum and grass minimum temperatures on day D is defined as 0900 UTC day D-1 to 0900 UTC day D.
- On any given day D the minimum will typically occur in the early hours of the morning and the maximum in early afternoon.

### **Rainfall, sunshine and max gust speed maps**

- Daily rainfall is in mm from 0900 UTC day D to 0900 UTC day D+1.
- Daily sunshine is in hours from Kipp and Zonen CSD1 automatic sunshine records. Bright sunshine is defined as exceeding 120 W/m<sup>2</sup>.
- Max gust speeds are the daily max gust in Kt from 0000-0000 UTC

### **Snow maps**

- The day of snow falling map displays data from present weather sensors, showing stations which have recorded sleet or snow falling at any point in the day (0000-0000 UTC).
- The snow lying map shows level snow depth as recorded by the automatic snow depth sensors at 0900 UTC. These snow depth sensors do not record snow depth if this is less than 1 cm.
- Snow depth sensors are normally operational from October to April, in the event of snow falling outside this period data availability may be limited.
- Snow maps will only be displayed if one or more of the selected stations on that date have recorded either snow falling or non-zero snow depths. If snow maps are not



displayed it is still possible that other stations in the network have recorded a day of sleet or snow falling or non-zero snow depth.