

THE DAILY WEATHER REPORT

(INTRODUCTION)



1st April to 30th June, 1966

Stations published in the Daily Weather Report



METEOROLOGICAL OFFICE
Bracknell, Berkshire

I. HISTORY

A brief history of changes in contents and format between 1st April, 1919, and December, 1949, will be found in the introduction to the British Section for 1st October to 31st December, 1949. On 1st January, 1950, the British and International Sections of the former Report, which had been issued in three sections since 1919, were combined in a single publication, the present Daily Weather Report. At the same time, the third section was published separately with the title of Daily Aerological Record. A number of changes in meteorological codes and specifications were introduced on 1st January, 1955, and incorporated in the Report. Changes in format introduced on 1st July, 1955, provided for the elements of station and ships' observations to be given in the order of the appropriate meteorological code and for some modification of the scales and projections of charts. On 1st January, 1961, the Celsius scale was adopted for reporting surface temperatures.

2. FORM OF PRESENTATION

(i) **Observations.**—Pages 1 and 4 of the Daily Weather Report contain reports for the four main hours of observation from a representative number of stations in Great Britain and Ireland which provide full reports together with a selection of reports from ocean weather stations for the same hours. In addition, Beaufort letters (Table 19), mainly describing precipitation, are given for each of the four six-hourly periods, together with reports of maximum and minimum temperature, sunshine, rainfall and state of ground (Table 13), in respect of the land stations listed. Explanations of the codes and specifications used are given below.

(ii) **Charts.**—Page 2 contains a chart of the weather in a large part of the northern hemisphere for mid-day of the previous day. Incorporated in this chart is a line joining the approximate locations of civil twilight (i.e., Sun 6° below horizon) at 1200 h. G.M.T. for the mid point of the month indicated. Page 3 contains charts of slightly larger scale, for the British Isles and Western Europe, for 1800 h. of the previous day and for 0000 h. and 0600 h. on the day of issue.

(iii) **General Synoptic Development, Forecast and Outlook.**—Below the weather charts on page 3 will be found a statement which describes the main features in the evolution of the synoptic situation over the United Kingdom during the preceding 24 hours together with an indication of the manner in which it is expected to develop during the succeeding 24 hours. On the right of this statement is a forecast of the weather expected during a period of 24 hours from noon on the day of issue, followed by an outlook for a further period, the duration of which is normally 24 hours but may be longer in certain weather situations.

4. EXPLANATION OF CODES AND SPECIFICATIONS

CODE FM 1IC—Land Stations							
N dd ff	VV ww W	PPP TT	Nh CL h CM CH	Td Td a pp	8Ns C hshs	RRTxTxE sss	RRTnTnE TgTg
N = Total amount of cloud in eighths (Table 1). dd = Wind direction on scale 01–36 (see also Table 2). ff = Wind speed in knots.	VV = Visibility (Table 3). ww = Present weather (Table 5). W = Past weather (Table 4).	PPP = Last three figures of pressure (reduced to M.S.L.) in millibars and tenths. TT = Temperature in whole degrees Celsius.	Nh = Fraction of celestial dome covered by CL (or CM if no CL). CL = Form of low cloud (Table 6). h = Height above ground of base of lowest cloud (Table 9). CM = Form of Medium Cloud (Table 7). CH = Form of high cloud (Table 8).	TdTd = Dew point temperature in whole degrees Celsius. a = Characteristic of barometric tendency (Table 10). pp = Barometric tendency (change of pressure in last three hours in tenths of millibars).	8 = Indicator figure. Ns = Amount in eighths of individual cloud layer or mass (Table 1). C = Type of cloud (Table 11). hshs = Height of base of cloud (Table 12).	RR = Rainfall (Table 18) (Code 3577) (09h–21h). TxTx = Maximum temperature in whole degrees Celsius (09h–21h). TnTn = Minimum temperature in whole degrees Celsius (21h–09h). TgTg = Minimum temperature on grass in whole degrees Celsius (21h–09h). sss = Duration of sunshine (in hours and tenths). E = State of ground (Table 13) (Code 0900) (09h–21h) (21h–09h).	
CODE FM 2IC—Ships							
YQLaLaLa	LoLoLoGG	Ds vs a pp	O TsTs TdTd		I dwdw Pw Hw		
Y = Day of the week. Q = Octant of the Globe (0 = west, 3 = east). LaLaLa = Latitude in degrees and tenths.	LoLoLo = Longitude in degrees and tenths. GG = Actual time to the nearest whole hour G.M.T.		O = Indicator figure. TsTs = Difference between air temperature and sea temperature in ½ degrees Celsius. (If the air temperature is less than the sea temperature, 50 is added to the difference.) TdTd = Dew point temperature in whole degrees Celsius.		I = Indicator figure. dwdw = Direction (in tens of degrees) from which waves come (Table 2). Pw = Period of waves (Table 16). Hw = Mean maximum height of waves (Table 17). When it is possible to make a clear distinction between sea and swell two I dwdw Pw Hw groups are reported. The first relates to wind waves, the second to waves of the predominant swell system. In the case of "no sea" with or without swell the first group is reported as 100 / 0.		

Table 1.—Code for Cloud Amount (N, Nh, Ns) (Code 2700)

0 = None.
1 = 1 eighth of sky covered or less, but not zero.
2 = 2 eighths of sky covered.
3 = 3 eighths of sky covered.
4 = 4 eighths of sky covered.
5 = 5 eighths of sky covered.
6 = 6 eighths of sky covered.
7 = 7 eighths of sky covered or more, but not 8 eighths.
8 = 8 eighths (sky completely covered).
9 = Sky obscured or cloud amount cannot be estimated.

Note.—"Trace" would be included under Figure 1, which should be used for amounts up to 1/8th (i.e., not up to 3/16ths). "Overcast but with openings" would be included under Figure 7, which should be used for amounts down to 7/8ths (i.e., not down to 13/16ths).

Table 2.—Degrees and Code Figures (dd and dwdw) corresponding to compass directions (Codes 0877 and 0885)

Direction (Compass equivalent in degrees)	Exact figures in degrees	Code figures dd	Direction (Compass equivalent in degrees)	Exact figures in degrees	Code figures dd
Calm	—	00	S.W.	191½	19
N.E.	11½	01	SSW.	202½	20
NNE.	22½	02	SW'S.	213½	21
NE'N.	33½	03	SW.	225	23
NE.	45	05	SW'W.	236½	24
NE'E.	56½	06	WSW.	247½	25
ENE.	67½	07	W'S.	258½	26
E'N.	78½	08	W.	270	27
E.	90	09	W'N.	281½	28
E'S.	101½	10	WNW.	292½	29
ESE.	112½	11	NW'W.	303½	30
SE'E.	123½	12	NW.	315	32
SE.	135	14	NW'N.	326½	33
SE'S.	146½	15	NNW.	337½	34
SSE.	157½	16	N'W.	348½	35
S'E.	168½	17	N.	360	36
S.	180	18			

Waves confused, direction indeterminate (waves equal to or less than 4½ metres) ... 49

Variable, direction indeterminate (waves greater than 4½ metres) ... 99

Note.—The direction to be observed is "true" not "magnetic".

3. NOTES

(i) **Standard of Time.**—Greenwich Mean Time is exclusively used throughout the Report.

(ii) **Rainfall.**—Tr. : = There has been precipitation, but amount less than 0.05 mm.

(iii) **Temperature.**—On pages 1 and 4 temperature is specified in whole degrees Celsius, negative temperatures being coded by removing the minus sign and adding 50. Equivalent values in degrees Fahrenheit can be obtained by reference to the table printed between these pages.

(iv) **Dew Point.**—The values of Dew Point are derived from the original readings of dry-bulb and wet-bulb temperature and are correct to 1° C. Prior to 1st January, 1949, values below 0° C. gave the "Hoar Frost Point" that is to say, the temperature for which the actual vapour pressure is equal to the saturation pressure over ice. Since January, 1949, the true Dew Point and not the Hoar Frost Point has been included in synoptic reports in circumstances where the actual vapour pressure is lower than the saturated water vapour pressure of 0° C.

(v) **Adjusted Readings.**—Where an instrumental reading is found to be in error and some adjustment is necessary, the adjusted reading is published in brackets thus (59).

(vi) **Rainfall Readings in Eire.**—The rainfall totals for stations in Eire are for the period 18h–06h G.M.T., reported at 0900h G.M.T., and for the period 06h–18h G.M.T., reported at 2100h G.M.T.

(vii) Readers of the Report who are unacquainted with the method of construction and the use of weather charts are recommended to read "The Weather Map. An introduction to weather forecasting" (Fourth edition, Second impression 1959), which may be purchased from H.M. Stationery Office, 49, High Holborn, London, W.C.1, price 13s. 6d. post free.

Table 3.—Code for Visibility—(VV) (Code 4377)

First Code Figure	0	1	2	Second Code Figure		3	4	5	6	7	8	9
				MILES								
5	3½	*	*	*	*	3½	†	5				
6	6½		7½			8½		10		11½		
7	12½		13½			15		16½		17½		
8	18½		25			31½		37½		43½		Over 43½
				YARDS								
9†	<55	55	220	550	1,100	2,200	2½	6½	12½	31 or over		
				YARDS								
F	<11	11	22	33	44	55	66	77	88	99		

Table 4.—Code for Past Weather (W) (Code 4500)

0 = Cloud covering ½ or less of the sky throughout the appropriate period.	3 = Sandstorm, duststorm or blowing snow.
1 = Cloud covering more than ½ of the sky during part of the appropriate period and covering half or less during part of the period.	4 = Fog, ice fog or thick haze.
2 = Cloud covering more than ½ of the sky throughout the appropriate period.	5 = Drizzle.
The code for W covers the weather occurring during the last six hours.	6 = Rain.
	7 = Snow, or rain and snow mixed.
	8 = Shower(s).
	9 = Thunderstorm(s) with or without precipitation.

In the range 01–50 the figures give actual visibility in tenths of kilometres, or half furlongs. This table gives the meanings of higher code figures. The decade F.0–F.9 is used, in this publication only, to give visibilities of less than 110 yards.

† Values not given may be obtained by interpolation.

* Code figures not used. † Decade 90–99 is used when visibility cannot be determined with sufficient accuracy to justify lower code figures.

Table 5.—Code for Present Weather (ww) (Code 4677)

00-19 No precipitation at the station at the time of observation.	00	Cloud development not observed.	Characteristic change of the state of the sky during the past hour.	30-39 Duststorms, Sandstorms, drifting or blowing snow.	30	Slight or moderate duststorm or sandstorm.	has decreased during preceding hour.	70-79 Solid precipitation not in showers.	70	Intermittent fall of snow flakes.	slight at time of observation.	
	01	Clouds generally dissolving or becoming less developed.			31				71	Continuous fall of snow flakes.		
	02	State of sky on the whole unchanged.			32				72	Intermittent fall of snow flakes.		
	03	Clouds generally forming or developing.			33	Severe duststorm or sandstorm.	has decreased during preceding hour.		73	Continuous fall of snow flakes.	heavy at time of observation.	
	04	Visibility reduced by smoke, e.g., veldt or forest fire, industrial smoke or volcanic ashes.			34				74	Intermittent fall of snow flakes.		
	05	Haze			35				75	Continuous fall of snow flakes.		
	06	Widespread dust in suspension in the air, not raised by wind at or near the station at the time of observation			36	Slight or moderate drifting snow.	no appreciable change during preceding hour.		76	Ice prisms (with or without fog).		
	07	Dust or sand raised by wind at or near the station at the time of observation, but no well-developed dust whirl(s) or sand whirl(s), and no duststorm or sandstorm seen.			37				77	Snow grains (with or without fog).		
	08	Well developed dust whirl(s) or sand whirl(s) seen at or near the station within the last hour, but no duststorm or sandstorm.			38				78	Isolated starlike snow crystals (with or without fog).		
	09	Duststorm or sandstorm within sight of the station or at the station during the last hour.			39	Heavy blowing snow.	has increased during preceding hour.		79	Ice pellets type (a).		
	10	Mist.			40	Fog or ice fog at a distance at the time of observation, but not at the station during the last hour, the fog or ice fog extending to a level above that of the observer.	generally low.	80-90 Showery precipitation	80	Rain shower(s), slight.		
	11	Shallow fog or ice fog, in patches.			41				81	Rain shower(s), moderate or heavy.		
	12	Shallow fog or ice fog, more or less continuous.			42				82	Rain shower(s), violent.		
	13	Lightning visible, no thunder heard.			43	Fog or ice fog, sky not discernible.	has become thinner during the preceding hour.		83	Shower(s) of rain and snow, slight.		
	14	Precipitation within sight, not reaching the ground or the surface of the sea.			44				84	Shower(s) of rain and snow, moderate or heavy.		
	15	Precipitation within sight, reaching the ground or the surface of the sea but distant (estimated to be more than 5 km.) from the station.			45				85	Snow shower(s), slight.		
	16	Precipitation within sight reaching the ground or the surface of the sea near to but not at the station.			46	Fog or ice fog, sky not discernible.	no appreciable change during the preceding hour.		86	Snow shower(s), moderate or heavy.		
	17	Thunder heard but no precipitation at time of observation.			47				87	Shower(s), or snow pellets or ice pellets type (b) with or without rain or rain and snow mixed.	slight moderate or heavy.	
	18	Squalls.			48				88	Shower(s) of hail, with or without rain or rain and snow mixed, not associated with thunder.		
19	Funnel cloud(s)†	49	89	Shower(s) of hail, with or without rain or rain and snow mixed, not associated with thunder.								
20-29 Precipitation, fog or thunderstorm at station in past hour but not at time of observation.	20	Drizzle (not freezing), or snow grains.	Not falling as shower(s).	50-59 Drizzle at time of observation.	50	Drizzle, not freezing, intermittent.	slight at time of observation.	91-99 Precipitation with current or recent thunderstorm	91	Slight rain at time of observation.	thunderstorm during the preceding hour, but not at time of observation.	
	21	Rain (not freezing).			51				92	Moderate or heavy rain at time of observation.		
	22	Snow.			52				93	Slight snow, rain and snow mixed, or hail at time of observation.		
	23	Rain and snow or ice pellets type (a).			53	Drizzle, not freezing, continuous.	moderate at time of observation.		94	Moderate or heavy snow, rain and snow mixed or hail at time of observation.		
	24	Freezing drizzle or freezing rain.			54				95	Thunderstorm, slight or moderate, without hail but with rain and/or snow at time of observation.		
	25	Shower(s) of rain.			55				96	Thunderstorm, slight or moderate, with hail at time of observation.		
	26	Shower(s) of snow, or of rain and snow.			56	Drizzle, freezing, slight.	heavy (dense) at time of observation.		97	Thunderstorm, heavy, without hail, but with rain and/or snow at time of observation.	thunderstorm at time of observation.	
	27	Shower(s) of hail, or of hail and rain.			57				98	Thunderstorm combined with duststorm or sandstorm at time of observation.		
	28	Fog or ice fog.			58				99	Thunderstorm, heavy, with hail at time of observation.		
	29	Thunderstorm (with or without precipitation).			59	Drizzle and rain, moderate or heavy.						
30-39 Duststorms, Sandstorms, drifting or blowing snow.	30	Cloud development not observed.	Characteristic change of the state of the sky during the past hour.	40-49 Fog or ice fog at time of observation.	60	Rain, not freezing, intermittent.	slight at time of observation.	The expression "at the station" refers to a land station or a ship. † Tornado cloud or water spout. * Ice pellets type (a)—Frozen raindrops or largely melted and re-frozen snowflakes. type (b)—Pellets of snow encased in a thin layer of ice.				
	31	Clouds generally dissolving or becoming less developed.			61							
	32	State of sky on the whole unchanged.			62							
	33	Clouds generally forming or developing.			63	Rain, not freezing, continuous.	moderate at time of observation.					
	34	Visibility reduced by smoke, e.g., veldt or forest fire, industrial smoke or volcanic ashes.			64							
	35	Haze			65							
	36	Widespread dust in suspension in the air, not raised by wind at or near the station at the time of observation			66	Rain, not freezing, intermittent.	heavy at time of observation.					
	37	Dust or sand raised by wind at or near the station at the time of observation, but no well-developed dust whirl(s) or sand whirl(s), and no duststorm or sandstorm seen.			67							
	38	Well developed dust whirl(s) or sand whirl(s) seen at or near the station within the last hour, but no duststorm or sandstorm.			68							
	39	Duststorm or sandstorm within sight of the station or at the station during the last hour.			69	Rain, freezing, slight.	heavy at time of observation.					
40-49 Fog or ice fog at time of observation.	40	Fog or ice fog at a distance at the time of observation, but not at the station during the last hour, the fog or ice fog extending to a level above that of the observer.	Not falling as shower(s).	50-59 Drizzle at time of observation.	70	Rain, not freezing, intermittent.	slight at time of observation.					
	41	Fog or ice fog in patches.			71							
	42	Fog or ice fog, sky discernible.			72							
	43	Fog or ice fog, sky not discernible.			73	Rain, not freezing, continuous.	moderate at time of observation.					
	44	Fog or ice fog, sky not discernible.			74							
	45	Fog or ice fog, sky not discernible.			75							
	46	Fog or ice fog, sky not discernible.			76	Rain, not freezing, intermittent.	heavy at time of observation.					
	47	Fog or ice fog, sky not discernible.			77							
	48	Fog, depositing rime, sky discernible.			78							
	49	Fog, depositing rime, sky not discernible.			79	Rain or drizzle and snow, moderate or heavy.	heavy at time of observation.					
50-59 Drizzle at time of observation.	50	Drizzle, not freezing, intermittent.	Not falling as shower(s).	60-69 Rain at time of observation.	80	Rain, not freezing, intermittent.	slight at time of observation.					
	51	Drizzle, not freezing, continuous.			81							
	52	Drizzle, not freezing, intermittent.			82							
	53	Drizzle, not freezing, continuous.			83	Rain, not freezing, continuous.	moderate at time of observation.					
	54	Drizzle, not freezing, intermittent.			84							
	55	Drizzle, not freezing, continuous.			85							
	56	Drizzle, freezing, slight.			86	Rain, not freezing, intermittent.	heavy at time of observation.					
	57	Drizzle, freezing, moderate or heavy (dense).			87							
	58	Drizzle and rain, slight.			88							
	59	Drizzle and rain, moderate or heavy.			89	Rain, freezing, slight.	heavy at time of observation.					
60-69 Rain at time of observation.	60	Rain, not freezing, intermittent.	Not falling as shower(s).	70-79 Solid precipitation not in showers.	90							
	61	Rain, not freezing, continuous.			91							
	62	Rain, not freezing, intermittent.			92							
	63	Rain, not freezing, continuous.			93							
	64	Rain, not freezing, intermittent.			94							
	65	Rain, not freezing, continuous.			95							
	66	Rain, freezing, slight.			96							
	67	Rain, freezing, moderate or heavy.			97							
	68	Rain or drizzle, and snow, slight.			98							
	69	Rain or drizzle and snow, moderate or heavy.			99							

Table 6.—Code for form of Low Cloud (CL) (Code 0513)	Table 7.—Code for form of Medium Cloud (CM) (Code 0515)	Code 8.—Code for form of High Cloud (CH) (Code 0509)	Table 9.—Code for Cloud Height (h) (Code 1600)	
0 = No stratocumulus, stratus, cumulus or cumulonimbus. 1 = Ragged cumulus other than of bad weather, or cumulus with little vertical extent and seemingly flattened, or both. 2 = Cumulus of moderate or strong vertical extent, generally with protuberances in the form of domes or towers, either accompanied or not by other cumulus or by stratocumulus: all having their bases at the same level. 3 = Cumulonimbus, the summits of which, at least partially, lack sharp outlines, but are neither clearly fibrous (cirriform) nor in the form of an anvil: cumulus, stratocumulus or stratus may also be present. 4 = Stratocumulus formed by the spreading out of cumulus: cumulus may also be present. 5 = Stratocumulus not resulting from the spreading out of cumulus. 6 = Stratus in a more or less continuous sheet or layer, or in ragged shreds, or both, but no stratus fractus of bad weather. 7 = Stratus fractus of bad weather or cumulus fractus of bad weather (pannus), or both: usually below altostratus or nimbostratus. By "bad weather" is meant the conditions which generally exist before, during or after precipitation. 8 = Cumulus and stratocumulus, other than those formed from the spreading out of cumulus: the base of cumulus is at a different level from that of stratocumulus. 9 = Cumulonimbus, the upper part of which is clearly fibrous (cirriform), often in the form of an anvil; either accompanied or not by cumulus, stratocumulus, stratus or pannus. / = Stratocumulus, stratus, cumulus and cumulonimbus are invisible owing to darkness, fog, blowing dust or sand, or other similar phenomena.	0 = No altocumulus, altostratus or nimbostratus. 1 = Altostratus, the greater part of which is semi-transparent: through this part the sun or moon may be weakly visible as through ground glass. 2 = Altostratus, the greater part of which is sufficiently dense to hide the sun (or moon), or nimbostratus. 3 = Altocumulus, the greater part of which is semi-transparent, and no part of which is crenelated or in cumuliform tufts: the various elements of the cloud change only slowly and are all at a single level. 4 = Patches (often in the form of almonds or fishes) of altocumulus, the greater part of which is semi-transparent: the clouds are at one or more levels and the elements are continually changing in appearance. 5 = Semi-transparent altocumulus in bands or altocumulus in one more or less continuous layer progressively invading the sky: these altocumulus clouds generally are growing denser as a whole. The layer may be opaque or may consist of two or more sheets. 6 = Altocumulus resulting from the spreading out of cumulus. 7 = Any one of the following cases:— (a) Altocumulus in two or more layers, usually opaque in places and not progressively invading the sky. (b) Opaque layer of altocumulus not progressively invading the sky. (c) Altocumulus together with altostratus or nimbostratus or both. 8 = Altocumulus with sprouts in the form of small towers or battlements, or altocumulus having the appearance of cumuliform tufts. 9 = Altocumulus, generally at several levels, in a chaotic sky: dense cirrus is usually also present. / = Altocumulus, altostratus and nimbostratus are invisible owing to darkness, fog, blowing dust or sand, or other similar phenomena, or more often because of the presence of a continuous layer of lower clouds.	0 = No cirrus, cirrocumulus or cirrostratus. 1 = Cirrus in the form of filaments, strands or hooks, not progressively invading the sky (often called "mares' tails"). 2 = Dense cirrus, in patches or entangled sheaves, which usually do not increase and sometimes seem to be the remains of the upper part of a cumulonimbus: or cirrus with sproutings in the form of towers or battlements, or having the appearance of cumuliform tufts. 3 = Dense cirrus, often in the form of an anvil: either the remains of the upper parts of a cumulonimbus or parts of distant cumulonimbus, the cumuliform portions of which cannot be seen. 4 = Cirrus in the form of hooks or of filaments, or both, progressively invading the sky: they generally become denser as a whole. 5 = Cirrus, often in bands converging towards one point or two points of the horizon, and cirrostratus, or cirrostratus alone: in either case, they are progressively invading the sky, and generally growing denser as a whole, but the continuous veil does not reach 45 degrees above the horizon. 6 = Cirrus, often in bands converging towards one point or two points of the horizon, and cirrostratus, or cirrostratus alone: in either case, they are progressively invading the sky, and generally growing denser as a whole; the continuous veil extends more than 45 degrees above the horizon, without the sky being totally covered. 7 = Veil of cirrostratus completely covering the celestial dome. 8 = Cirrostratus not progressively invading the sky and not completely covering the celestial dome. 9 = Cirrocumulus alone or cirrocumulus accompanied by cirrus or cirrostratus, or both, but cirrocumulus is the predominant cirriform cloud. / = Cirrus, cirrocumulus and cirrostratus are invisible owing to darkness, fog, blowing dust or sand, or other similar phenomena, or more often because of the presence of a continuous layer of lower clouds.	Code figure 0 1 2 3 4 5 6 7 8 9 /	Height of base of cloud metres 0-50 50-100 100-200 200-300 300-600 600-1,000 1,000-1,500 1,500-2,000 2,000-2,500 Above 2,500 Height of base of cloud not known or base of clouds at a level lower and tops at a level higher than that of the station.
			Note 1.—If there is no cloud at all code figure 9 is reported. Note 2.—If there is fog, and the sky is discernible through the fog, the cloud form, height and amount are reported as if no fog were present. If the sky is not discernible through the fog the height of the base of the cloud is reckoned as 0. Note 3.—Height above ground of the base of cloud. If there is cloud of Form CL reported, h refers to this cloud. If, however, there is no cloud of Form CL and there is cloud of Form CM h refers to this cloud.	

Table 10.—Code for Characteristic of Barometric Tendency (a) (Code 0200)	Table 11.—Code for Type of Cloud (C) (Code 0500)	Table 12.—Code for Height of Cloud (h ₁ h ₂) (Code 1577)
0 = Increasing, then decreasing; atmospheric pressure the same as or higher than 3 hrs. ago. 1 = Increasing, then steady; or increasing, then increasing more slowly. 2 = Increasing (steadily or unsteadily). 3 = Decreasing or steady, then increasing; or increasing, then increasing more rapidly. 4 = Steady, atmospheric pressure the same as 3 hrs. ago. 5 = Decreasing, then increasing; atmospheric pressure the same as or lower than 3 hrs. ago. 6 = Decreasing, then steady; or decreasing, then decreasing more slowly. 7 = Decreasing (steadily or unsteadily). 8 = Steady or increasing, then decreasing; or decreasing, then decreasing more rapidly.	0 = Cirrus (Ci). 1 = Cirrocumulus (Cc). 2 = Cirrostratus (Cs). 3 = Altcumulus (Ac). 4 = Altostratus (As). 5 = Nimbostratus (Ns). 6 = Stratocumulus (Sc). 7 = Stratus (St). 8 = Cumulus (Cu). 9 = Cumulonimbus (Cb). / = Cloud not visible owing to darkness, fog, duststorm, sandstorm or other analogous phenomena.	Code figures 01–50 = cloud height in 100s of feet. Code figures 56–80, subtract 50 for cloud height in 1,000s of feet. CODE FIGURES 81–89 81 = 35,000 feet 82 = 40,000 " 83 = 45,000 " 84 = 50,000 " 85 = 55,000 " 86 = 60,000 " 87 = 65,000 " 88 = 70,000 " 89 = above 70,000 feet CODE FIGURES 90–99* 90 = less than 150 feet 91 = 150–300 " 92 = 300–600 " 93 = 600–1,000 " 94 = 1,000–2,000 " 95 = 2,000–3,000 " 96 = 3,000–5,000 " 97 = 5,000–6,500 " 98 = 6,500–8,000 " 99 = 8,000 feet or higher or no low clouds. * Only used when cloud height cannot be determined with greater accuracy.

Table 14.—Code for Direction in which Ship has moved (D _s) (Code 0700)	Table 15.—Code for Speed of Ship (v _s) (Code 4451)	Table 16.—Code for Period of Waves (P _w) (Code 3155)	Table 17.—Code for Mean Maximum Height of Waves (H _w) (Code 1555)
0 = Stationary. 1 = North-east. 2 = East. 3 = South-east. 4 = South. 5 = South-west. 6 = West. 7 = North-west. 8 = North. 9 = No definite direction or unknown.	kt. 0 = 0 1 = 1–3 2 = 4–6 3 = 7–9 4 = 10–12 5 = 13–15 6 = 16–18 7 = 19–21 8 = 22–24 9 = >24	sec. 2 = 5 or less 3 = 6 or 7 4 = 8 or 9 5 = 10 or 11 6 = 12 or 13 7 = 14 or 15 8 = 16 or 17 9 = 18 or 19 0 = 20 or 21 1 = >21 / = Calm or period not determined.	m. ft. 0 = <½ <1 1 = ½ 1½ 2 = 1 3 3 = 1½ 5 4 = 2 6½ 5 = 2½ 8 6 = 3 9½ 7 = 3½ 11 8 = 4 13 9 = 4½ 14 / = Height not determined. 50 added to d _w d _w m. ft. 0 = 5 16 1 = 5½ 17½ 2 = 6 19 3 = 6½ 21 4 = 7 22½ 5 = 7½ 24 6 = 8 25½ 7 = 8½ 27 8 = 9 29 9 = 9½ 30½ Notes :— (i) The range of heights covered by a number is half a metre, e.g., number 3 applies to waves whose heights are between 1½ m. and 1¾ m. (4 ft. and 5½ ft.). (ii) Waves whose heights are greater than 9½ m. (31 ft.) are reported by coding H _w as 9 and adding after the code group the word WAVE and the actual height in metres or feet; e.g., Wave 40. (This additional information is not given in the Daily Weather Report due to shortage of space.) (iii) If a wave height comes exactly midway between the heights corresponding to two code figures, the lower code figure is reported.

Table 18.—Code for Amount of Precipitation (RR) (Code 3577)	Table 19.—Explanation of Beaufort Letters (pages 1 and 4)
mm. 01–55 Amount to the nearest whole millimetre. 56 60 57–90 Add 10 mm. for each unit above 56 e.g., 73 = 230 mm. 91 0.1 92 0.2 93 0.3 94 0.4 95 0.5 96 0.6 97 Trace 98 >400 99 Measurement impossible or inaccurate.	d = drizzle. f = fog, visibility 220 yards. or more but less than 1,100 yards. F = thick fog, visibility less than 220 yards. h = hail. ks = storm of drifting snow. Intensity is shown by capital letters ("heavy" or "thick") or suffix "o" ("slight"). Continuous precipitation is shown by repeating the letter and intermittent precipitation by the prefix "i". The prefix "j" indicates weather near but not at the station. l = lightning. p = shower(s). r = rain. s = snow. rs = rain and snow. t = thunder.

5. EXPLANATION OF CHARTS	FRONTS or boundaries between masses of air of different origin are indicated, wherever their characteristics are well pronounced, in the following way—
BAROMETER. Isobars are drawn for intervals of four millibars. WIND. Arrows fly with wind. A full length feather represents 10 Kt. and a short feather 5 Kt. A solid pennant represents 50 Kt. Calm is indicated by circle outside weather symbol. TEMPERATURE is given in degrees C., and is shown on the charts by means of figures alongside the Station circle. CLOUD SYMBOLS ○ Clear sky. ⊙ Sky ⅛ covered. ⊙ Sky ¼ covered. ⊕ Sky ⅜ covered. ⊕ Sky ½ covered. ⊕ Sky ¾ covered. ⊕ Sky ⅞ covered. ⊕ Sky ⅞ covered. ⊕ Sky ⅞ Covered ⊕ Sky ⅞ covered. ⊗ Sky obscured. WEATHER SYMBOLS ● Rain. ☉ Drizzle. ✕ Snow. ✕ Rain and snow. △ Hail. ∇ Shower. ⚡ Thunderstorm. ≡ Fog. = Mist.	 Note.—The symbols are placed on the side of the line towards which the front is moving. Identification letters are inserted in systems.

ALTITUDES OF STATIONS:—The altitudes, in feet, of British and Irish stations are given below. These refer in each case to the datum level of the ground beneath or nearly beneath the thermometer screen. Where the official name of the station differs, this is given in brackets.					
Kew	18	Filton (Bristol/Filton)	192	Carlisle	86
Heathrow (London/Heathrow Airport)	82	Aberporth	376	Watnall	385
Gatwick (London/Gatwick Airport)	196	Rhoose (Glamorgan/Rhoose Airport)	220	Kilnsea	29
Thorney Island	10	Mount Batten (Plymouth/Mount Batten)	87	Finningley	34
Hurn (Bournemouth/Hurn Airport)	36	Chivenor	20	Leeming	105
Guernsey (Guernsey Airport)	340	St. Mawgan	337	Tynemouth	95
Wattisham	292	Culdrose	268	Eskdalemuir	785
Gorleston	5	Scilly (St. Mary's, Scilly)	158	Mull of Galloway	257
Mildenhall	15	Elmdon (Birmingham Airport)	319	Prestwick (Prestwick Airport)	33
Cardington	93	Shawbury	235	Renfrew (Renfrew Airport)	29
West Raynham	250	Ringway (Manchester Airport)	251	Leuchars	35
Wittering	216	Squiresgate (Blackpool Airport)	36	Dyce (Aberdeen/Dyce)	193
Boscombe Down	414	Valley	26	Wick	119
Ross-on-Wye	223	Ronaldsway (Isle of Man/Ronaldsway Airport)	58	Cape Wrath	346
				Sule Skerry	43
				Lerwick	269
				Stornoway	10
				Benbecula	22
				Tiree	32
				Aldergrove (Belfast/Aldergrove Airport)	217
				Malin Head	83
				Belmullet	29
				Birr	231
				Dublin	222
				Shannon	15
				Roches Point	131
				Valentia	29

DAILY WEATHER REPORT OF THE BRITISH METEOROLOGICAL OFFICE

No. 124

MONTHLY SUMMARY

For APRIL 1966

GENERALLY WET AND DULL, COLD INLAND IN SCOTLAND AND NORTHERN ENGLAND, SUNNY IN THE SHETLANDS AND HEBRIDES

At the beginning of the month, weather was cyclonic over the southern part of the country with a ridge of high pressure giving colder conditions in the north. This ridge was associated with a large anticyclone in polar regions which was slow moving, drifting to the region north of Siberia by 6th. The easterly flow persisted over the Norwegian Sea and Scotland whilst troughs of low pressure moved from the southwest across England and Wales. The easterly airstream became well established and extended southwards to the whole of the country by 12th as temperatures fell steadily. On 13th there was a deep depression in mid-Atlantic which slowly drifted east, troughs of low pressure affecting the southern part of the country from 13th to 15th. This pattern of cyclonic activity occurring well south and affecting England and Wales was broken on 20th by a ridge of high pressure from the west. Pressure became high over Iberia and France on 21st and the Atlantic depression began to take a more northerly track, the main centre on 22nd being south of Iceland with a frontal trough crossing the British Isles. The main polar high was now no longer dominant, having moved south into Russia.

Then followed an eastward progression of troughs and depressions from the west and southwest, with pressure high over Spain and northwest Europe. This high pressure was dominant in the latter days of the month.

It was fine and sunny in Scotland for the first four days and in Northern Ireland also after a dull first day but it was rather cold. Further south after a mild start snow, sleet or rain extended over northern England and moved southwards on 2nd. Temperatures rose little in southeast England on 3rd where it remained cloudy with rain or drizzle whilst the rest of the country was sunny. Most areas remained sunny on 4th but rain spread into southwest England and Wales and extended to all districts by 5th giving appreciable falls in many places. It remained cloudy and wet on 6th but southerly winds brought rising temperatures over Wales and most of England.

Fine sunny weather returned to the extreme north of Scotland on 7th and it was rather cold but elsewhere it was cloudy and wet and remained rather mild during the

next two days. After a generally sunny day over England on 10th, a return to easterly winds on 11th brought temperatures in the south down to the seasonal average.

On 12th it was generally cloudy and wet with snow or sleet in Scotland although some parts of northern Scotland continued sunny. It became generally very cold on 13th but sunny nearly everywhere except in southeast and southwest England and Wales. In Scilly and the Channel Islands it was mild and wet on 14th but elsewhere maximum temperatures rose only slightly above freezing and snowfall was widespread and heavy in parts of southern England and Wales. It was only slightly less cold on the following day when sleet or rain was again widespread. Temperatures in southern England rose slightly on 16th and here the snow turned to rain but sleet or snow persisted in northern England, Northern Ireland and Scotland.

The damp wintry weather continued to affect most districts on 17th excepting for parts of northern Scotland which remained sunny although cold. It became warmer temporarily in southern England on 18th and 19th but rain was heavy and widespread over England and Wales and this fell as sleet or snow over southern Scotland and Northern Ireland.

A cold wet day followed in southeast England on 20th but sunny and much warmer weather in the west spread to all parts of the country on 21st. Rainfall was widespread by nightfall and continued throughout 22nd giving heavy falls in many parts of the country. Two sunny but showery days followed but everywhere except the Hebrides had a dry sunny and warm day on 25th. During 26th and 27th rain and showers affected all areas but on 28th it was dry and sunny everywhere except northwest Scotland. The fine weather continued in England and Wales and it became sunny in Northern Ireland on 30th. Temperatures soared above average levels rising to 21°C (70°F) in many places on 30th.

It was a cold month inland in Scotland and northern England and all parts of the country had temperatures below average. In the Hebrides it was sunny and little rain fell. Over the rest of the country sunshine, except in eastern Scotland, was below average and rainfall in many places exceeded twice the April average.

PLACE	TEMPERATURE										SUNSHINE										RAINFALL										Days with thunder	Days with snow or sleet	Days with fog (Vis. < 220 yards at 09 h.)
	Mean maximum °C	Difference from average	Mean minimum °C	Difference from average	Highest maximum °C	Date	Lowest minimum °C	Date	No. of days with grass minimum below 0° C.	No. of air frosts	Days of no sunshine	Maximum duration Hrs.	Date	Total for month Hrs.	% of average	Highest and lowest totals on record for month					Days of no rainfall (0.1 mm. or less) mm.	Maximum fall in 24 hrs. (Beginning 09 h.) mm.	Date	Total for month mm.	% of average	Highest and lowest totals on record for month							
																First year of record	Highest Hrs.	Year	Lowest Hrs.	Year						First year of record	Highest mm.	Year	Lowest mm.	Year			
Kew	12.2	-1.1	06.2	+0.7	20.3	29	00.8	14	06	00	13	13.4	30	089	056	1880	239	1909	079	1920	09	16	19	092	200	1866	099	1878	04	1912	00	01	00
Thorney Island	12.0	-1.3	06.0	+1.3	20.9	30	00.2	14	02	00	08	13.3	30	101	057	1958	176	1958	106	1961	10	15	18	109	234	1941	095	1963	05	1957	00	02	00
Gorleston	09.4	-1.5	05.0	-0.3	17.4	27	00.7	21	00	00	13	13.6	30	101	061	1908	268	1909	069	1937	13	06	09	051	121	1915	091	1951	09	1942	00	04	00
Cardington	11.4	-2.2	04.3	+0.9	21.2	30	-01.8	14	09	03	11	14.0	30	091	057	1954	167	1956	103	1964	09	10	18	076	190	1953	054	1961	05	1957	01	03	01
Boscombe Down	11.4	-1.6	05.0	+1.1	20.4	30	-01.0	14	04	01	09	13.6	30	093	056	1933	229	1954	092	1961	07	14	19	100	200	1931	099	1935	01	1938	00	03	00
Ross-on-Wye	10.5	-1.6	04.6	-0.1	20.6	30	-01.4	04	08	02	13	12.7	30	082	052	1915	218	1938	072	1920	08	11	14	094	188	1859	143	1889	00	1957	01	03	00
Rhoose	10.5	-1.5	05.0	+0.4	19.7	30	-01.3	03	07	02	11	13.7	30	091	052	1954	203	1956	111	1963	10	17	21	121	216	1954	120	1961	03	1957	00	03	02
Mountbatten	11.6	-0.7	06.8	+0.7	17.9	30	02.1	(a)	02	00	06	13.3	30	110	061	1921	269	1921	116	1937	08	24	04	151	270	1949	153	1961	05	1957	00	01	00
Elmdon	10.0	-2.5	03.8	+0.4	20.3	30	-04.0	04	08	04	12	12.3	30	067	058	1928	201	1945	066	1931	10	15	05	084	168	1933	105	1961	03	1938	01	05	01
Valley	10.4	-0.9	05.0	-0.6	16.3	30	-00.6	04	04	01	09	11.9	30	127	071	1913	240	1938	091	1920	15	17	01	093	194	1946	103	1961	12	1957	00	03	00
Ringway	10.1	-2.3	04.3	+0.4	21.6	30	-02.0	04	04	02	10	12.7	30	101	073	1946	187	1954	095	1961	15	30	01	080	156	1929	086	(a)	07	(c)	00	05	00
Watnall	09.4	-3.0	03.4	-0.5	21.6	30	-01.8	04	08	04	14	12.6	30	073	051	1948	169	1957	071	1961	10	18	09	102	208	1946	081	1961	06	1957	00	04	02
Finningley	09.8	-3.2	03.9	-0.2	22.1	30	00.0	(b)	04	00	13	13.5	30	084	056	1958	170	1959	087	1961	09	19	01	092	188	1958	066	1961	07	1958	01	06	00
Tynemouth	07.6	-2.8	03.8	-1.2	19.0	30	-00.6	02	04	04	12	10.3	28	101	069	1937	190	1956	074	1937	12	32	09	084	205	1864	110	1934	03	1912	00	08	00
Eskdalemuir	07.1	-3.3	01.4	-0.3	17.3	30	-04.1	15	15	11	11	11.0	02	089	068	1910	197	1942	064	1937	12	27	22	084	087	1910	254	1947	20	1918	00	14	00
Renfrew	08.7	-3.2	02.9	-0.9	17.5	30	-03.4	03	10	06	11	11.8	30	109	077	1921	205	1962	073	1937	16	14	09	068	115	1921	150	1947	18	1938	00	08	00
Leuchars	08.3	-3.2	02.4	-1.3	19.2	30	-04.1	02	12	09	07	11.5	30	121	075	1922	215	1942	098	1937	16	38	09	100	256	1922	117	1934	02	1938	00	09	00
Dyce	08.0	-2.5	01.3	-1.5	19.0	30	-06.8	14	17	13	05	10.6	03	110	094	1925	212	1942	085	1941	15	15	22	042	073	1946	071	(b)	10	1946	01	11	00
Stornoway	08.5	-1.3	02.6	-1.6	13.3	29	-04.0	03	14	07	04	13.5	21	171	120	1880	230	1962	095	1944	16	08	22	037	063	1943	144	1947	34	1944	00	01	00
Aldergrove	09.1	-2.7	03.4	-0.5	18.3	30	-03.2	02	07	06	11	12.2	30	086	058	1927	210	1942	057	1937	14	17	15	077	157	1927	106	1961	06	1938	01	07	00

(a) 03, 14
(b) 04, 14

* New Record

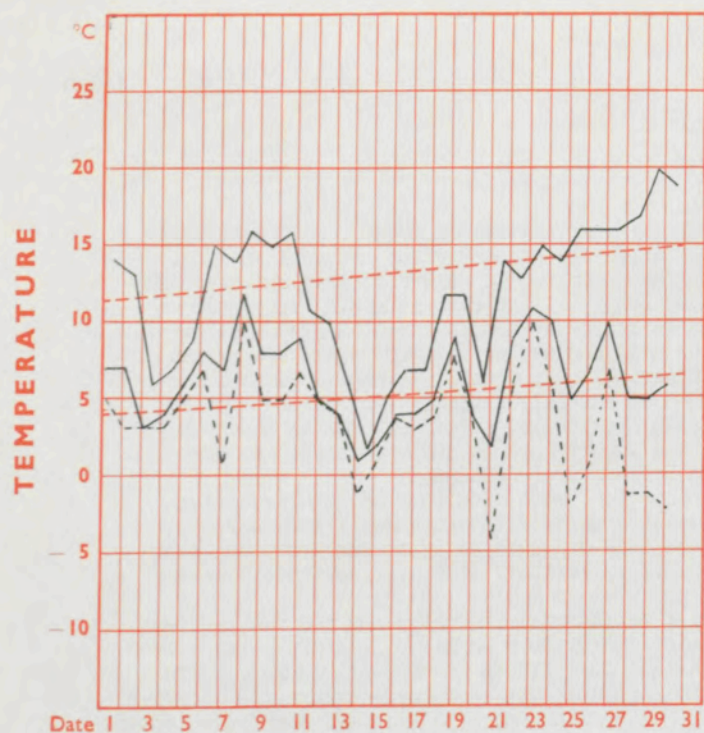
* New Lowest

(a) 1950, 1959
(b) 1951, 1959
(c) 1938, 1957

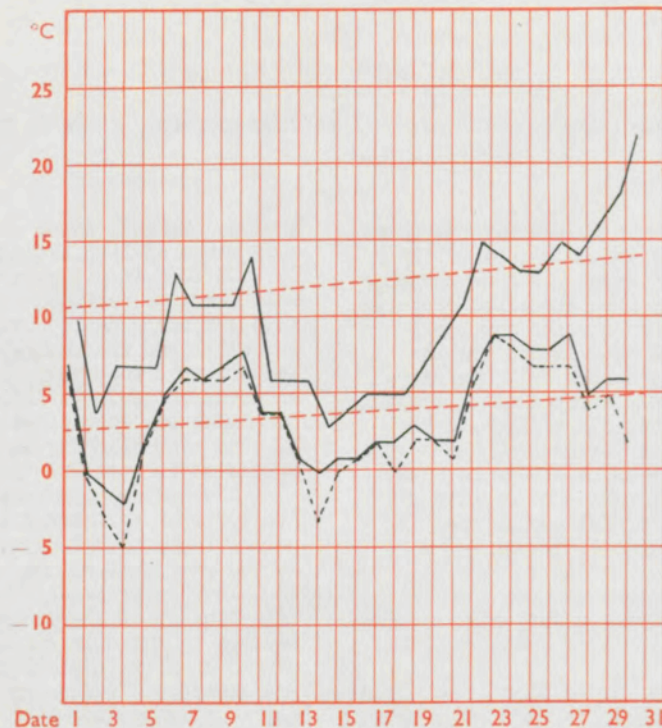
* New Highest

Corrections to Monthly Summary No.123 March 1966
TYNEMOUTH:- Total rainfall - delete asterisk

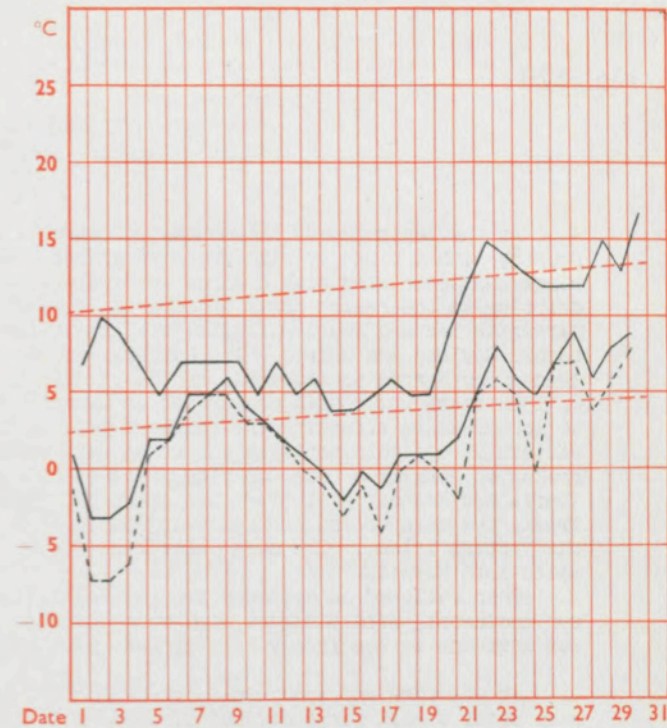
LONDON (Kew)



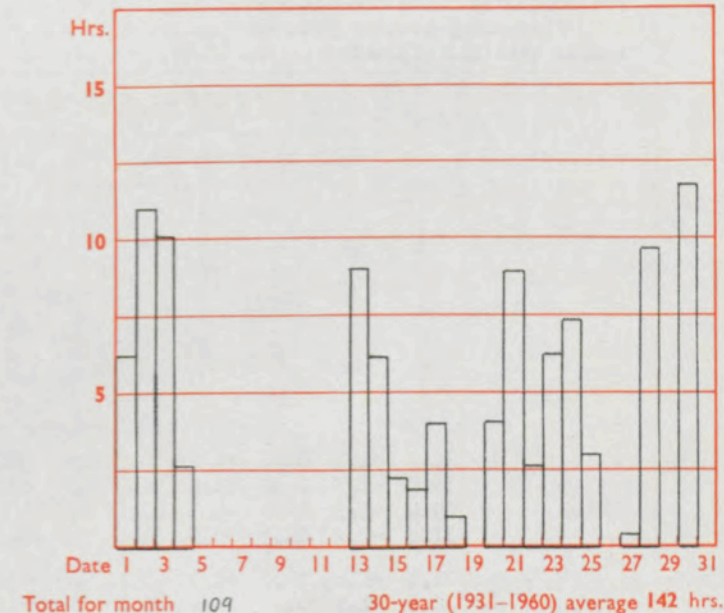
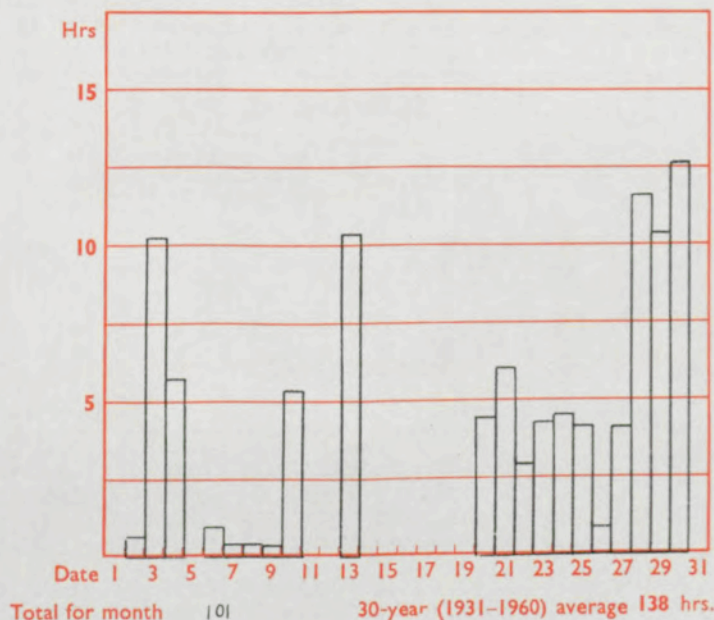
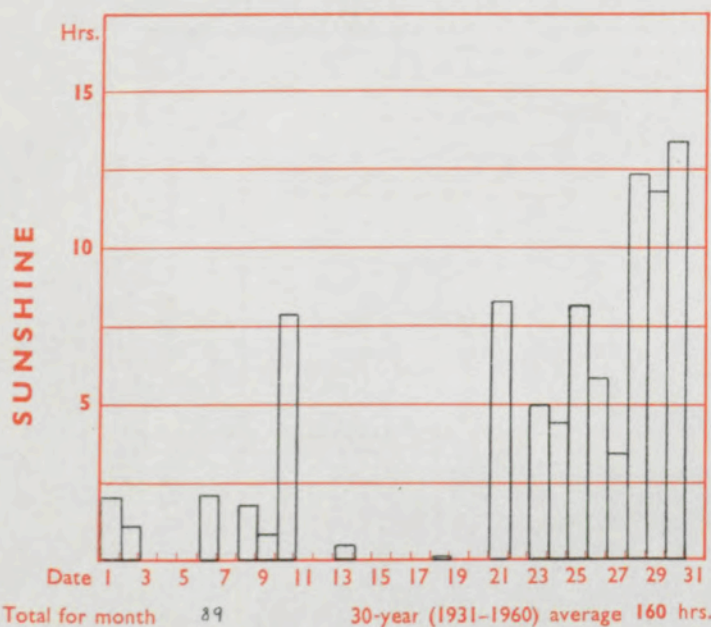
MANCHESTER (Airport)



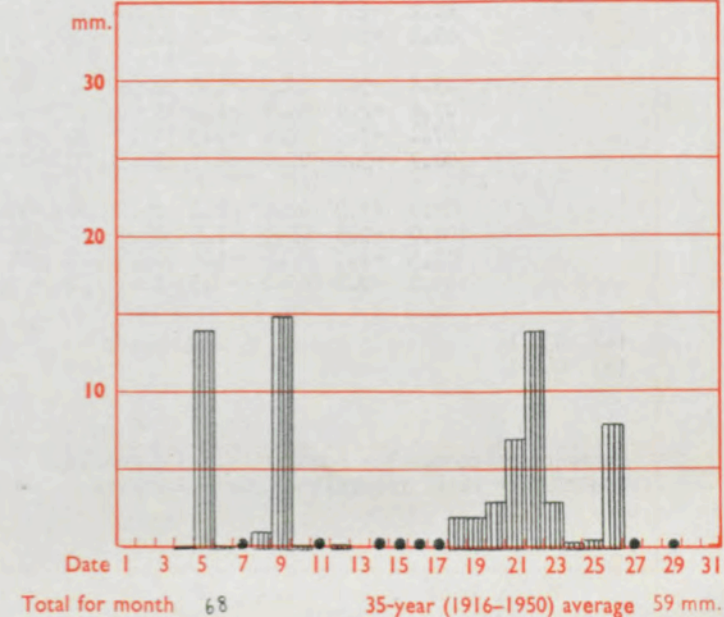
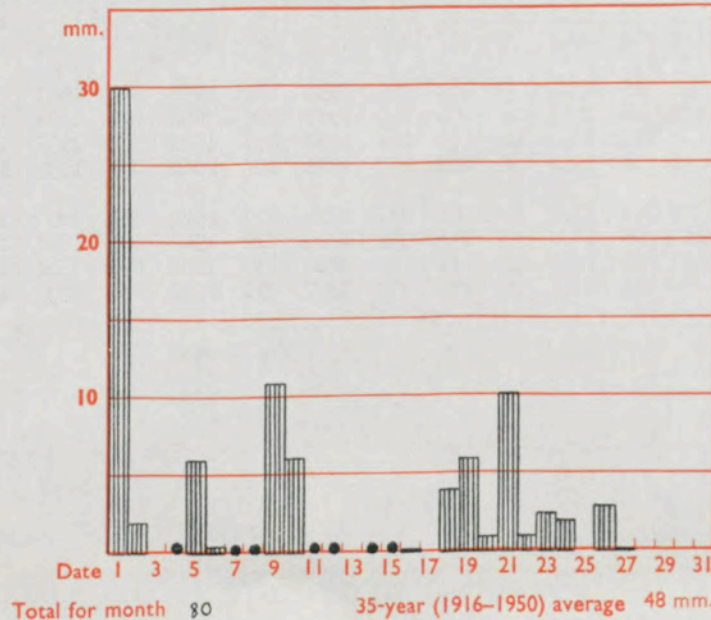
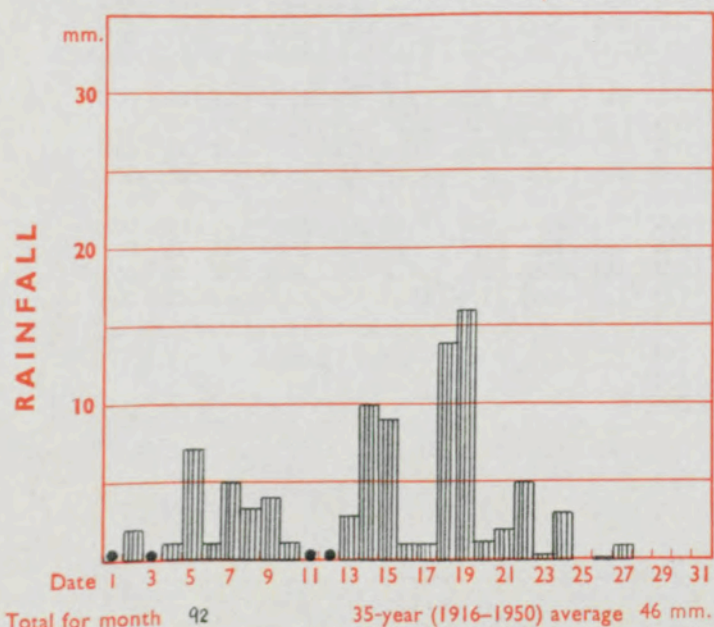
GLASGOW (Renfrew)



Maximum temperatures read at 21 h. G.M.T. daily, and minimum temperatures, read at 09 h. G.M.T. daily, are shown in full lines. Grass minimum temperatures, read at 09 h. G.M.T. daily, are shown by a pecked line. Pecked lines in red show normal values. (1931-1960)



The rainfall entry made for each day represents the total fall for the 24-hour period beginning at 09 h. G.M.T. on that day. Trace (less than 0.05 mm) is indicated by "●"



RATES OF SUBSCRIPTION: Single copy 3d. or post free 5d.; one year 5/-

Apply to Director-General, Meteorological Office, London Road, Bracknell, Berkshire.

H.M.S.O. Press, Bracknell, Berks.

DAILY WEATHER REPORT OF THE BRITISH METEOROLOGICAL OFFICE

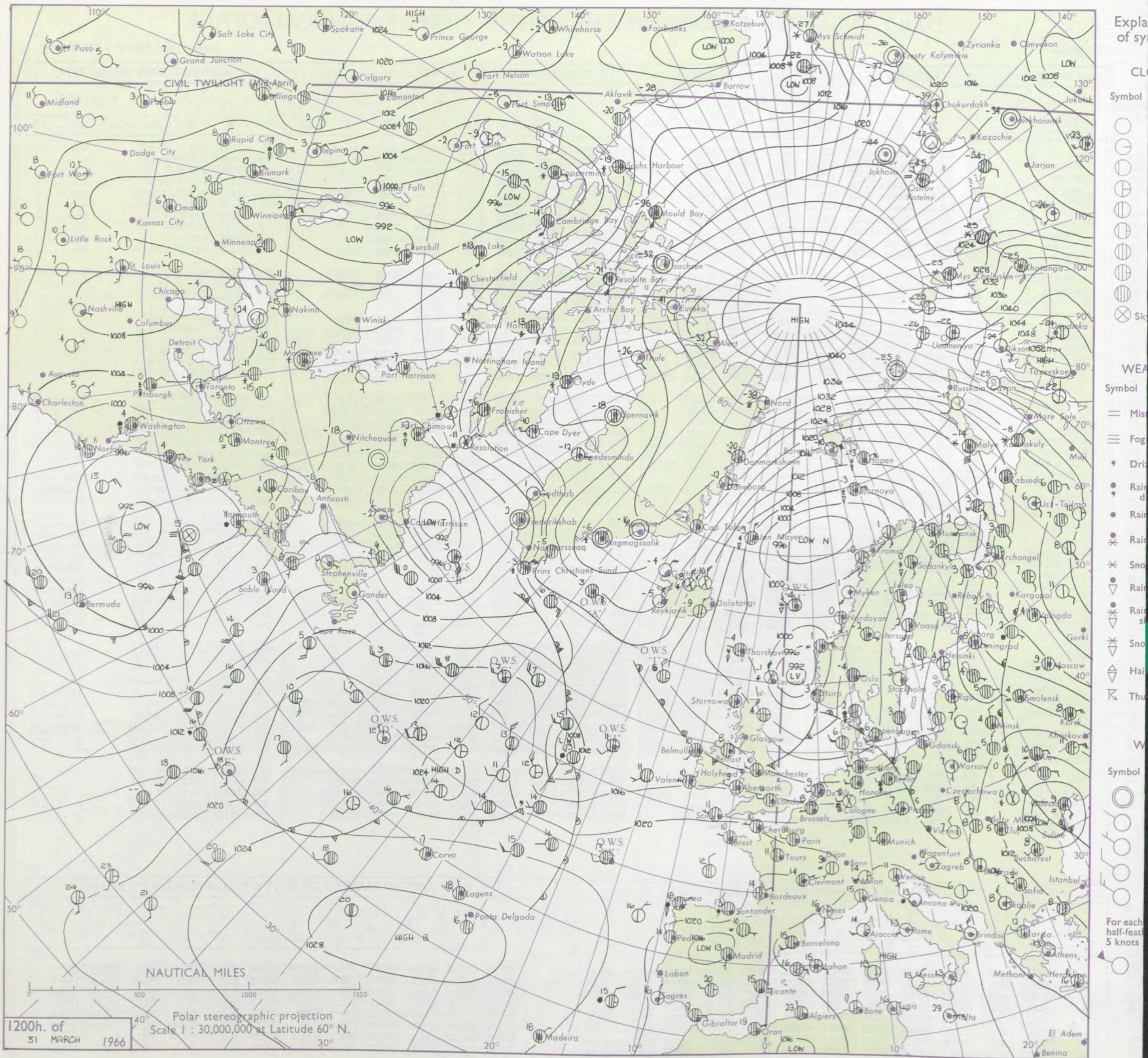
No. 38116

Date of Issue Friday 1 April 1966

Code FM 11.C		OBSERVATIONS at 12h.										31 March 1966										OBSERVATIONS at 18h.										31 March 1966										OBSERVATIONS during DAY				
STATION	iii	Nddff	VVwwwW	PPPTT	N _h L _h C _M H	T _d T _d app	8N _s Ch _s h _s	8N _s Ch _s h _s	8N _s Ch _s h _s	iii	Nddff	VVwwwW	PPPTT	N _h L _h C _M H	T _d T _d app	8N _s Ch _s h _s	8N _s Ch _s h _s	8N _s Ch _s h _s	iii	RRT	T _s E	SSS	WEATHER																							
																							09h.—15h.	15h.—21h.																						
Kew	775	62908	83022	16311	68511	03802	83825	86640		775	72709	60026	15811	35731	02301	83650	87360		775	97120	009	+		ir0																						
Heathrow	772	62709	75011	15211	68511	05101	82823	85645		772	72612	75028	15411	74611	04502	82635	87645		772	97120	006	pro		+																						
Gatwick	776	72807	82022	16910	78511	04102	82825	87645		776	72410	75022	16009	74511	05504	81825	87650		776	97120	017	+		+																						
Thorney Island	871	82407	70252	17710	88511	07000	83825	88656		871	72510	64022	17009	75711	06502	87650			871	97111	007	pro		+																						
Hurn	862	72909	83211	17811	78511	05500	84825	87650		862	72409	80016	16809	78511	06603	81825	87645		862	97111	111	ir0		ir0																						
Guernsey	894	62612	85028	20009	68430	05105	82818	85648		894	62612	85021	18509	48531	05606	82825	83650	85362	894	97110	058	pro		+																						
Wattisham	590	72913	69022	15409	78511	05305	86825	87650		590	72509	74022	14409	75611	05704	83630	87650		590	97401	111	+		pro																						
Gorleston	497	82612	60022	14409	85511	05212	88625		497	72203	58052	14109	75611	04400	87630				497	97111	000	+		ir0																						
Mildenhall	578	72711	70022	14911	78611	05205	83830	87650		578	70000	61252	14509	78611	05501	81830	87650		578	97110	001	+		pro																						
Cardington	559	72712	70022	15511	78511	04002	84825	87656		559	72410	64018	14710	74611	04503	83630	87645		559	97120	004	pro		pro																						
West Raynham	485	72715	62032	14009	78511	05105	84820	87650		485	72409	62022	13908	78611	04500	81830	87650		485	00111	008	+		+																						
Wittering	462	82813	69038	14910	88511	04301	84828	88656		462	72907	62028	14409	74611	04502	82630	87656		462	97110	003	pro		+																						
Boscombe Down	746	72814	80021	17310	78511	03000	85825	87645		746	72508	66038	16609	78511	05502	81825	87645		746	97120	026	pro		+																						
Ross-on-Wye	627	72306	81258	16010	68561	06400	85825		627	72307	77028	14909	65611	05605	86630				627	93111	014	pro		+																						
Filton	628	72415	69038	17310	78511	05103	85825	87640		628	72510	86028	16309	78511	06503	81825	87645		628	97111	009	pro		+																						
Aberporth	502	62810	74016	16609	38431	07302	82818	83362		502	72408	83018	14909	78511	06708	81820	87635		502	97101	006	pro		+																						
Rhoose	715	72718	80012	17309	78511	06000	83820	87635		715	22811	80011	16609	28401	05500	81818			715	00110	051	+		+																						
Mountbatten	827	62410	70256	18409	68500	07803	83820	86635		827	72511	74028	17409	78511	07604	85825	87630		827	97111	007	pro		pro																						
Chivenor	707	52712	83026	18211	84531	07000	82820	83656		707	72511	85031	17310	78411	07503	81716	87640		707	97131	051	ir0		pro																						
St. Mawgan	817	72616	66808	19011	78311	07202	81706	84815	85628	817	72716	56808	18009	78211	07506	83704	86812		817	97111	039	pro		pro																						
Culdrose	809	72410	82038	19509	68431	06103	85818	83630		809	72610	82032	18409	78411	07605	81818	87635		809	92111	044	pro		ir0																						
Silly	804	62806	82021	20111	68400	07801	82818	85628		804	62409	82018	18710	68400	07708	82818	86625		804	97120	070	+		pro																						
Elmdon	534	72711	62252	15009	78511	05801	84825	85645		534	72810	58028	14510	78511	02400	81825	87643		534	97121	009	pro		+																						
Shawbury	414	72715	80028	14910	74511	04102	83825	87650		414	72513	82038	14109	34521	03604	81825	83645	87466	414	97111	010	pro		+																						
Ringway	334	72815	60022	13910	68512	01103	84822	84640	86075	334	82605	58022	13509	60977	01803	86365	88270		334	97121	039	+		ir0																						
Squires Gate	318	62711	74032	11409	11402	07205	81818	86072		318	82308	62042	12707	38521	06711	81820	83645	88460	318	97101	039	+		ro																						
Valley	302	62615	79031	15910	38332	06104	81709	83645	85070	302	72120	82022	13209	68571	07718	81820	86645	87460	302	00110	057	+		+																						
Ronaldsway	204	72513	86021	13609	78441	05002	81711	87656		204	82114	75615	10708	65421	06823	81712	83627	88462	204	92101	032	ir0		roro																						
Carlisle	222	72419	74251	11508	78411	03801	81715	84625	86640	222	82306	59618	11306	35521	03605	82628	88460		222	02101	042	propr		ir0roro																						
Watnall	354	82710	58026	14308	32571	05104	83820	88360		354	72407	59031	13609	70971	03602	82362	87467		354	00111	007	+		+																						
Kilnsea	396	72715	63022	12808	72511	05105	87825		396	82814	63032	12609	34671	04400	83630	88360		396	00100	111	+		+																							
Finningley	360	72715	61026	13410	78511	03003	83825	87650		360	82708	58032	12910	15721	02604	81650	88468		360	97120	011	+		ir0																						
Leeming	257	72713	83028	12010	48618	15601	84835	87272		257	82610	77252	12007	28671	02801	81830	84360	88465	257	97120	021	pro		pro																						
Tynemouth	262	72814	66021	11408	42671	01305	84830	87360		262	80000	66258	10907	32621	03506	83830	88459		262	01091	037	pro		pro																						
Eskdalemuir	162	73202	64251	11704	78411	01306	82714	85818	86642	162	82205	62616	10704	35421	02809	82714	88458		162	03071	033	pro		roforr																						
Mull of Galloway	131	81111	74038	14307	87411	04210	88716		131	81111	66636	11207	87411	07719	88712				131	05092	111	/		/																						
Prestwick	135	72607	68258	11306	68431	04207	81710	85822	86650	135	82310	58618	09205	85311	04714	83708	83612	86618	135	05081	010	pro		ir0rorodoro																						
Renfrew	141	73010	61048	11007	68512	01309	85825	84635	87070	141	82007	50618	08705	65521	03716	81622	86627	88460	141	01081	017	pro		prororo																						
Leuchars	171	73215	82032	08906	58532	53212	84825	83650		171	82415	66022	07607	35521	53713	81620	83632	88459	171	96081	029	jp		roro																						
Dyce	091	73120	75038	07704	58402	56214	85818	85070		091	70000	75028	07503	25672	53812	82635	84462	87070	091	02056	061	ps0		psrs																						
Wick	075	63225	80028	07104	63411	54234	86918		075	71003	80021	06601	75511	56715	81620	87628		075	97041	064	ph0		+																							
Cape Wrath	049	62727	83028	08301	65511	52224	86625		049	72304	83022	03801	75511	53731	87625				049	01062	045	prh		ps																						
Sule Skerry	010	53430	81018	08403	59500	55231	85920		010	71609	81031	06802	76511	01717	87720				010	01032	111	/		/																						
Lerwick	005	93336	06738	98251	91111	51248	89100		005	13206	83027	04053	18400	57006	81810				005	05026	057	ps0ss0s0		+																						
Stornoway	026	70109	80038	09704	58531	51804	81822	85635	87459	026	72016	70038	04203	75311	01638	82707	87630		026	03055	036	ph0ps0		isiro																						
Benbecula	022	70000	87028	10605	75511	51807	81625	86640		022	82412	74618	05703	85311	03728	81709	84715	88625	022	01051	008	pro		ir0roro																						
Tiree	100	73203	84028	11105	58471	00002	82818	85635	86359	100	82309	66636	06605	85411	04727	83710	85714	88629	100	04071	010	proir0		roforr																						
Aldergrove	917	72910	80026	13608	48532	05004	82820	83630	86075	917	82307	58618	09707	66221	06724	82705	86709	88535	917	06092	013	ir0pro		ir0roforr																						
Malin Head	980	82813	83218	12607	11521	02802	81820	88459		980	82214	69616	07707	56421	06735	85713	88550		980	05081	000	/		/																						
Belmullet	976	82214	82258	13910	68571	07712	83720	85822	86640	976	72419	78258	10209	78411	07717	82715	84820	87645	976	97111	012	/		/																						
Birr	965	72510	81021	15710	78511	04708	87820		965	72413	81022	12909	78411	06712	83716	85820	87631		965	00121	025	/		/																						
Dublin	969	72612	85032	14711	78531	04805	85826	87640		969	82313	80032	11510	85511	05716	81625	88635		969	00121	020	/		/																						
Shannon	962	72412	86026	16310	78411	07709	81714	85816		962	82409	85028	13311	85511	07614	85624	88635		962	95131	017	/		/																						
Roches Point	952	71604	82028	17610	78411	07705	85818	87635		952	72213	80022	15110	78411	07611	85819	87635		952	97111	012	/		/																						
Valentia	953	72504																																												

All times of observation printed in this publication are GREENWICH MEAN TIME.

CHART OF WEATHER IN PART OF NORTHERN HEMISPHERE



CHARTS OF WEATHER IN WESTERN EUROPE

ation
mbols

UD
Cloud
Amount
(oktas)

0
1 or less
2
3
4
5
6
7 or more
8
Obscured

ATHER
Weather

zle

and
rizzle

and snow

shower

and snow
lower

w shower

shower

nderstorm

IND

Wind
speed
(knots)

Calm

1-2

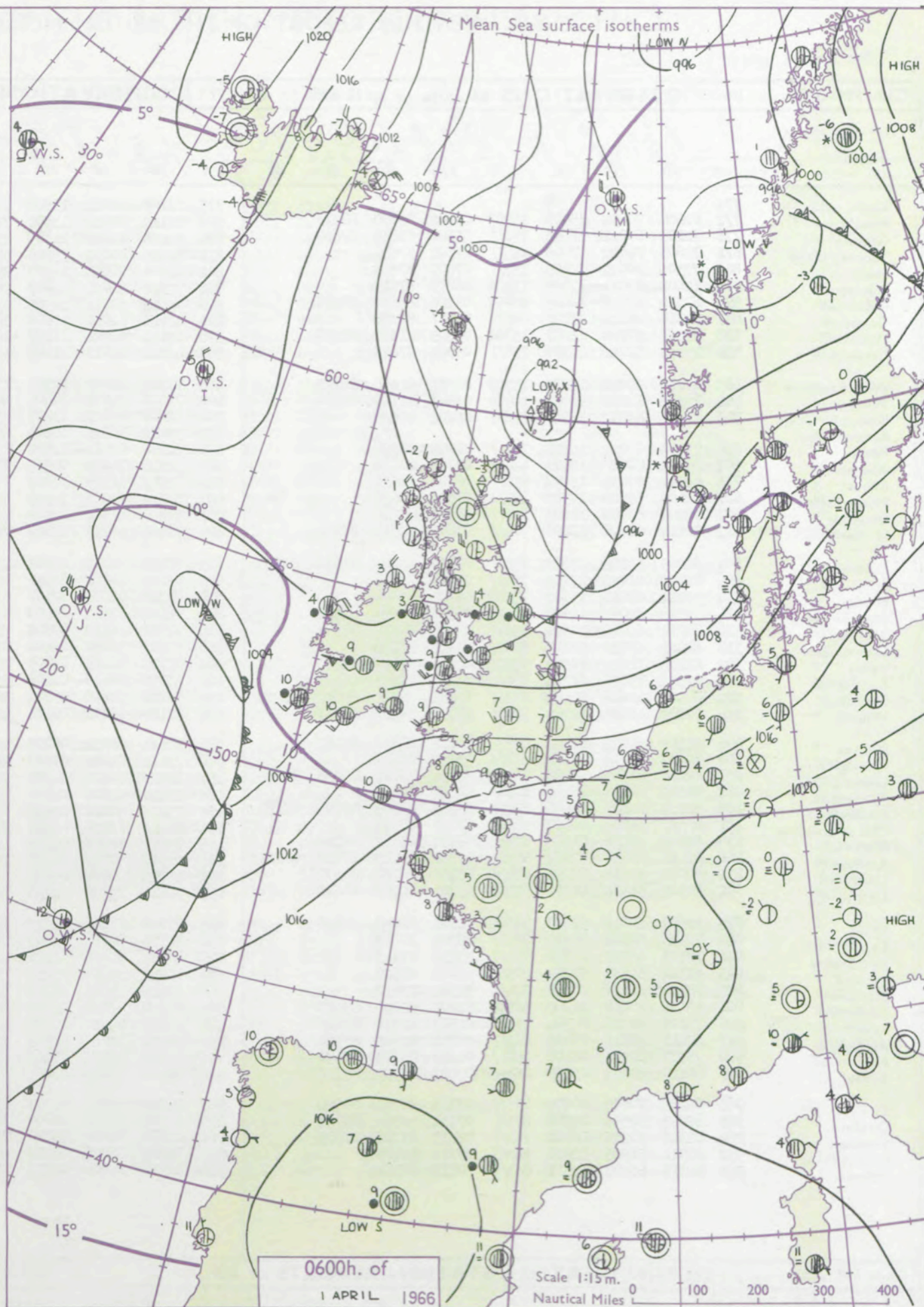
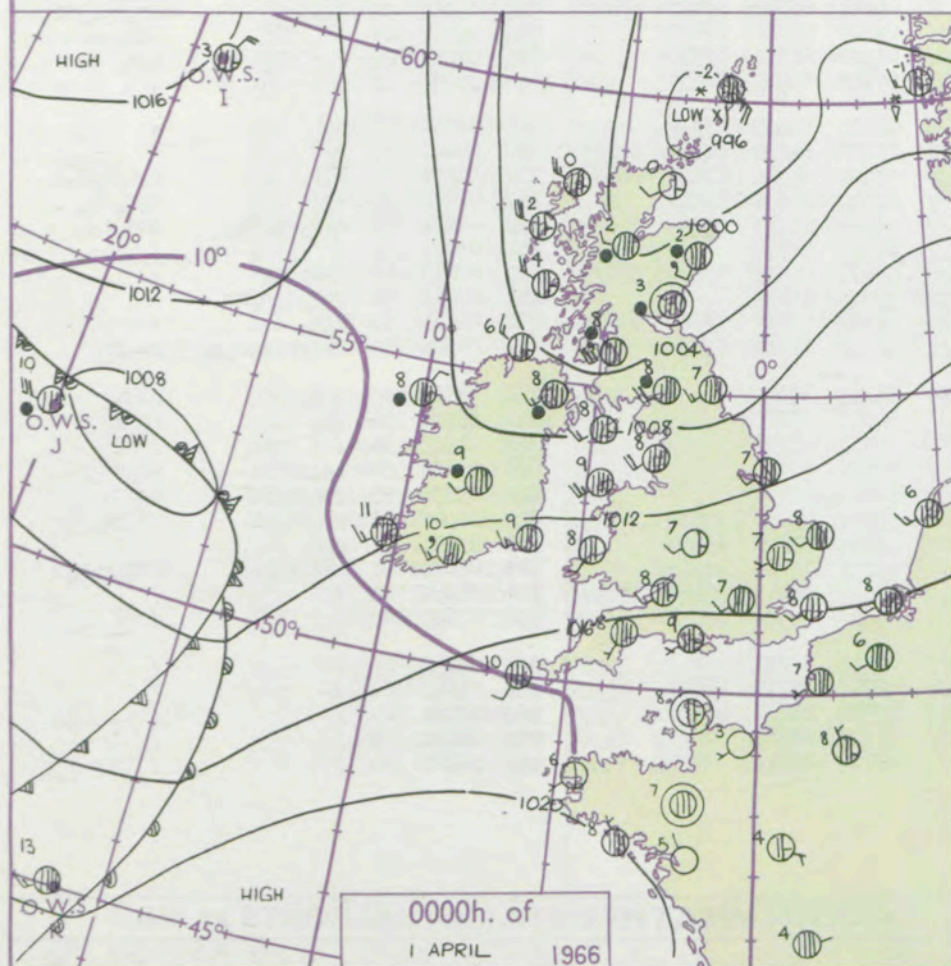
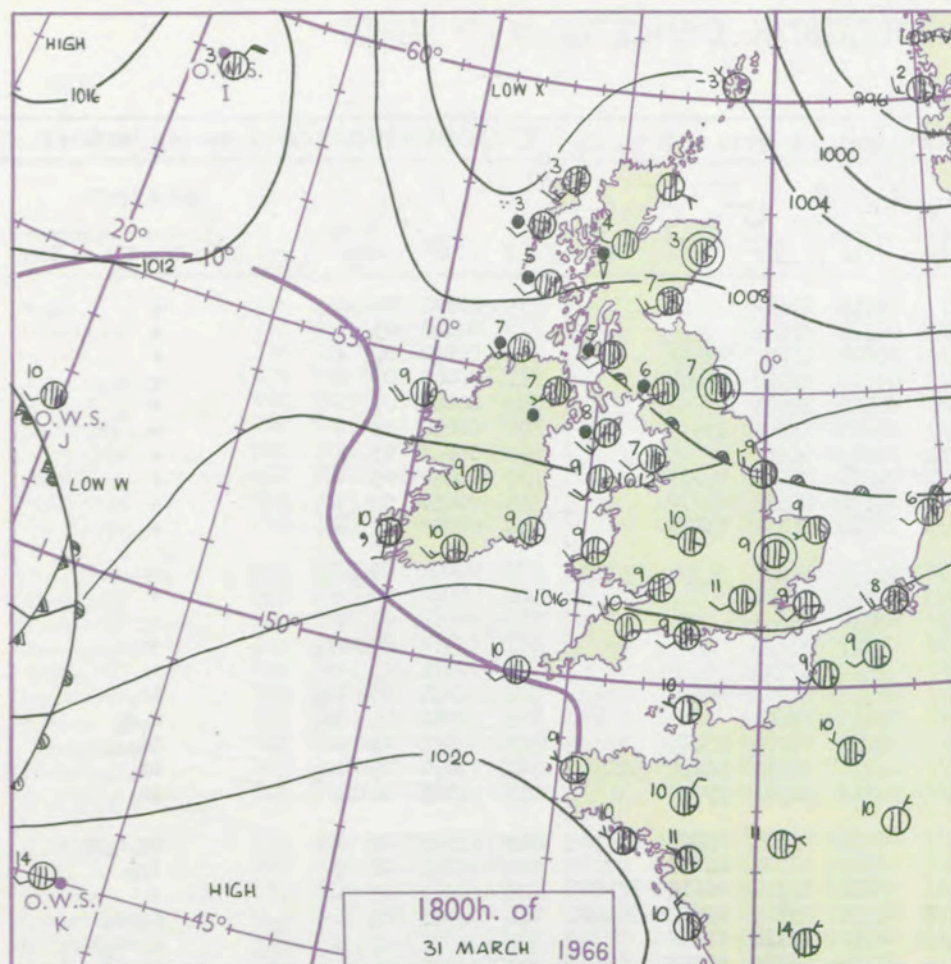
3-7

8-12

13-17

additional
er add

48-52



GENERAL SYNOPTIC DEVELOPMENT

Issued at midday Friday 1

April 1966

FORECAST for Great Britain and Northern Ireland until noon tomorrow

The depression which formed near Shetland yesterday has moved northeast to west Norway. A new polar low has developed and is centred near Shetland and this is expected to move slowly east to Norway by tomorrow. A depression centred near southwest Ireland will move east to the English Channel whilst a cold trough over northern districts of Britain will swing southeast across the country.

Northern districts of Britain will have showers of rain, sleet or snow, heavy in places. There will also be sunny periods. Wales and southern England will be cloudy with scattered showers and some bright periods but duller weather with rain will spread across Wales and southern counties of England later. Cold in the north. Near normal temperatures in the south.

OUTLOOK for following 24 hours. Showers and bright periods in most districts. Some snow in the north but becoming dry in the southwest. Near normal temperatures in the south but continuing cold in the north.

DAILY WEATHER REPORT OF THE BRITISH METEOROLOGICAL OFFICE (contd.)

Code FM II.C										OBSERVATIONS at 00h. 1 April 1966										OBSERVATIONS at 06h. 1 April 1966										OBSERVATIONS during NIGHT					CONVECTIVE TABLE °C to °F
Station	iii	Nddff	VVwwwW	PPPTT	N _h L _h C _M H	T _d T _d app	8N _s Ch _s h _s	8N _s Ch _s h _s	8N _s Ch _s h _s	iii	Nddff	VVwwwW	PPPTT	N _h L _h C _M H	T _d T _d app	8N _s Ch _s h _s	8N _s Ch _s h _s	8N _s Ch _s h _s	iii	RRR	T _g T _g	WEATHER													
																						21h.—03h.	03h.—09h.												
Kew	775			07						775	72108	66022	13508	75711	05715	87650				775	00070	05	+		+	40									
Heathrow	772	82408	70032	15907	25707	05702	82650	88273		772	72112	70022	13508	75611	06707	87632				772	00060	03	+		+	39									
Gatwick	776	72105	60022	16606	75611	05801	81630	87650		776	82108	64032	14507	85411	07608	83711	88633		776	00040	02	+		+	+	38									
Thorney Island	871	72603	74022	17008	75611	07802	87646			871	82206	80022	15108	88511	07504	81820	88640		871	00080	07	+		+	+	37									
Hurn	862	72305	70022	16409	75711	07807	87656			862	82108	80012	14309	85611	06710	84643	88656		862	00080	07	+		+	+	36									
Guernsey	894	12408	83011	19007	11400	06802	81815			894	72210	84021	16807	78211	07607	82705	87635		894	00060	03	+		+	+	35									
Wattisham	590	82412	63028	14406	15707	04806	81650	88275		590	72014	50011	12505	65741	04606	86650			590	00041	03	+		+	+	34									
Gorleston	497	82310	60036	13408	80971	05707	88358			497	42113	62031	11606	30971	04604	83358	84075		497	00050	05	+		+	+	33									
Mildenhall	578	72207	59028	13907	15708	05805	81650	87270		578	42111	62021	11207	10932	04714	81362	84070		578	00050	02	+		+	+	32									
Cardington	559	72211	59022	14507	75611	05804	87648			559	42112	64011	11407	15631	03614	81635	83075		559	00050	52	+		+	+	31									
West Raynham	485	42211	58011	13106	15708	04707	81656	84275		485	72216	61031	10505	15676	03606	81645	84359	85275	485	00041	02	+		+	+	30									
Wittering	462	72308	62012	13505	10938	03807	81363	87270		462	72217	74022	10406	60972	04609	85360			462	00040	00	+		+	+	29									
Boscombe Down	746	72406	62032	16707	75611	05704	87639			746	82408	66022	13907	85611	05610	88635			746	00060	05	+		+	+	28									
Ross-on-Wye										627	52112	66021	10609	48501	07617	82820			627	97071	04	pr	o	+	+	27									
Filton	628	72310	63022	15708	75711	06808	87650			628	71910	66012	12608	75611	05610	87635			628	00071	03	+		+	+	26									
Aberporth	502	62012	80012	13108	65611	07716	86638			502	82218	74035	09609	85311	08714	86708	88640		502	92071	06	id	o	+	ir	o	25								
Rhoose	715	82512	80031	15508	85611	06709	88634			715	72312	66025	12008	75411	07613	87618			715	92060	04	id	o	+	ir	o	24								
Mountbatten	827	82407	62022	17309	85611	07604	88636			827	82114	62202	13909	85311	09711	87708	88645		827	97081	07	+		+	ir	o	23								
Chivenor	707	72108	83028	16209	75611	07708	87640			707	82210	61502	12909	85311	09714	83709	86615	88635	707	97071	05	id	o	+	ir	o	22								
St. Mawgan	817	72110	66028	17108	78411	07807	82815	87625		817	72008	66016	13409	75311	08716	81707	87625		817	91081	06	+		+	ir	o	21								
Culdrose	809	82209	58106	17809	85311	08806	83706	84618	88626	809	72310	58102	14009	75211	08715	83704	85706	87610	809	91091	07	+		+	ir	o	20								
Scilly	804	72108	81022	17910	75411	09709	87618			804	82111	61032	13910	85311	09717	84707	88618		804	93091	08	+		+	ir	o	19								
Elmdon	534	32212	67011	13607	35600	05709	83640			534	72313	62031	10107	65431	05611	81710	86616	87360	534	00061	03	+		+	+	+	18								
Shawbury	414	72312	82022	11907	45571	05717	84625	87360		414	72512	66502	08309	65478	07711	83715	85622	86360	414	97061	04	+		+	ir	o	17								
Ringway	334	72014	65026	10908	55671	04718	85634	87359		334	71911	60212	07508	75411	06610	87712	87640		334	93071	07	+		+	ir	o	16								
Squires Gate	318	82421	65036	09108	85611	07718	88636			318	82521	56636	05408	87111	08715	82702	88703		318	03051	05	ro	+		ir	o	15								
Valley	302	82225	74022	16509	75571	07711	87627	88460		302	82224	48615	07109	75121	08611	85702	87625	88556	302	04061	06	id	o	ir	+	ir	o	14							
Ronaldsway	204	72315	75026	07708	75411	07717	83617	86631		204	83310	60616	06405	85411	04308	85710	87625		204	01031	03	+		+	ir	o	13								
Carlisle	222	82318	48606	04908	85311	06636	85709	85620	88625	222	72813	58616	05704	38421	01327	81711	87530		222	07032	02	ro	ro	ir	ir	+	12								
Watnall	354	72208	48031	12205	70971	05711	85362	87467		354	82110	66022	08706	45571	05712	84625	88459		354	00051	01	+		+	+	+	11								
Kilnsea	396	82312	61022	11407	80971	02614	86360	88462		396	52421	66022	06707	25570	04715	82625	85360		396	00040	11	+		+	+	+	10								
Finningley	360	62112	59016	10707	65811	03720	86657			360	72114	61031	07307	25																					

DAILY WEATHER REPORT OF THE BRITISH METEOROLOGICAL OFFICE

No. 38117

Date of Issue Saturday 2 April 1966

RSION
LE
°F

104
102
100
99
97
95
93
91
90
88

86
84
82
81
79
77
75
73
72
70

68
66
64
63
61
59
57
55
54
52

50
48
46
45
43
41
39
37
36
34

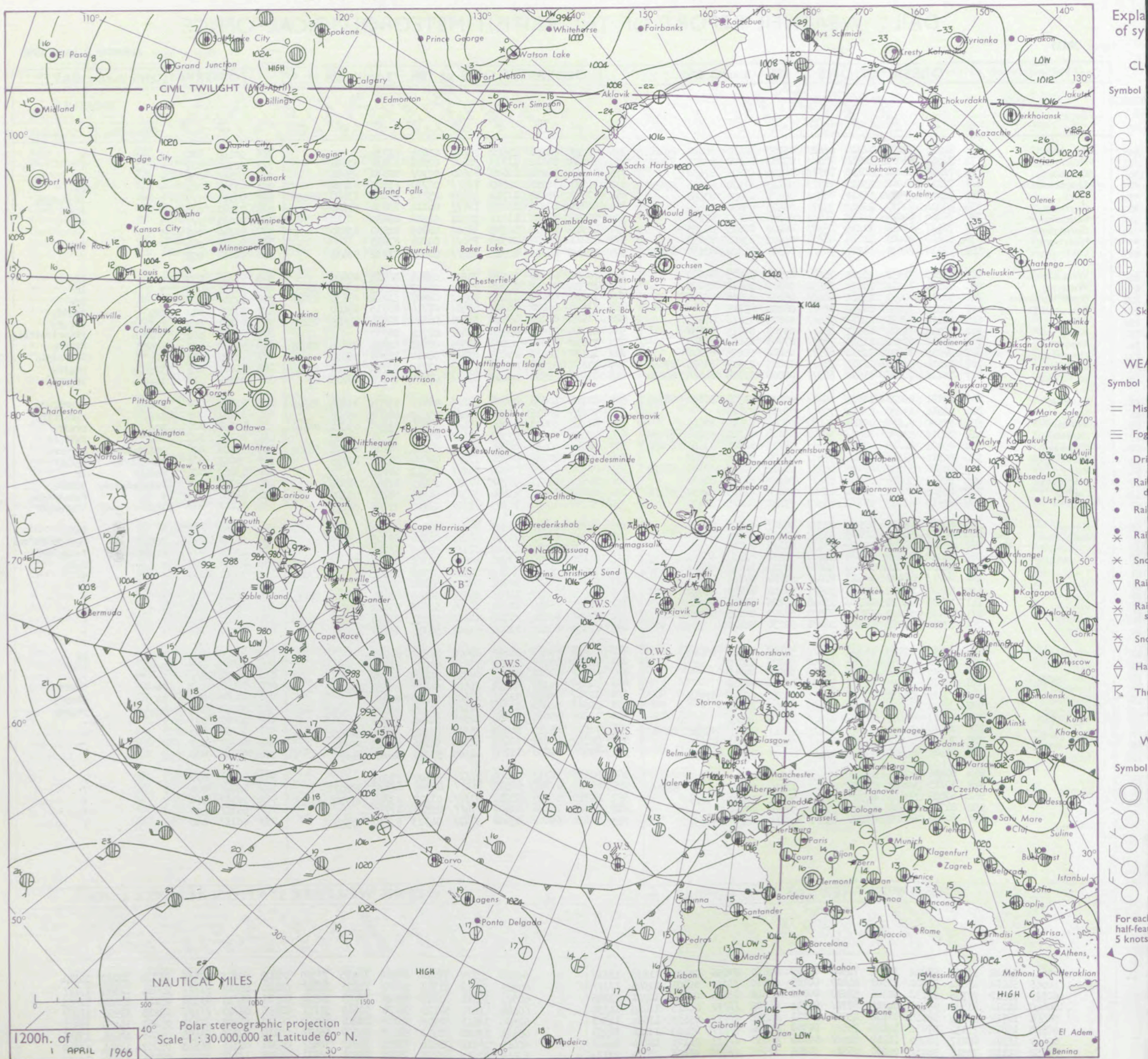
32
30
28
27
25
23
21
19
18
16

14
12
10
9
7
5
3
1
0
2

4
6
8
9
11
13
15
17
18
20

OBSERVATIONS at 12h. 1 April 1966										OBSERVATIONS at 18h. 1 April 1966										OBSERVATIONS during DAY				
Station	iii	Nddff	VVwww	PPPTT	N _h L _h C _M H	T _d T _d app	8N _s Ch _s H _s	8N _s Ch _s H _s	8N _s Ch _s H _s	iii	Nddff	VVwww	PPPTT	N _h L _h C _M H	T _d T _d app	8N _s Ch _s H _s	8N _s Ch _s H _s	8N _s Ch _s H _s	iii	RRT x E	SSS	WEATHER		
																						09h.—15h.	15h.—21h.	
Kew	775	82317	74032	12913	6562/	05703	81630	86640	88460	775	22213	82011	11612	28600	03804	81830				775	00140	020	+	+
Heathrow	772	72216	83032	12912	7851/	05701	84828	85635	87650	772	32116	84011	11710	38600	02502	81830	83656		772	00140	017	+	+	
Gatwick	776	72216	82022	14112	7851/	06100	85825	87650		776	62111	86031	12609	64600	03707	82630	85650		776	00130	032	+	+	
Thorney Island	871	72111	81022	15011	7851/	08105	81820	83635	87650	871	72107	74022	12809	7851/	06710	81825	87650		871	97120	001	+	ro	
Hurn	862	72016	83012	14111	7851/	05001	83820	87650		862	61910	79012	11710	48530	05712	81825	83640	85359	862	97121	///	+	irororororo	
Guernsey	894	41814	82012	15810	3577/	06603	83650	84362		894	81808	82216	13109	7567/	06714	83630	87645		894	97111	018	+	iror	
Wattisham	590	72416	69021	12212	7861/	05304	82830	87638		590	22115	74021	11011	15701	04506	81650			590	00131	///	+	+	
Gorleston	497	72117	62031	11212	4557/	06002	84625	86358		497	41915	60011	10509	48500	06703	82820	83630		497	00140	047	+	+	
Mildenhall	578	62415	80021	11014	58501	05802	83828	84635		578	72211	80032	10313	7561/	04506	87635			578	00150	061	+	+	
Cardington	559	72118	74031	11712	7851/	06302	81820	83630	87640	559	72213	69022	10212	7841/	04603	81712	87635		559	00150	050	+	+	
West Raynham	485	72223	74032	10213	7851/	07500	84825	86630		485	70412	62252	10205	7851/	01501	86825	87640		485	97141	039	+	pro	
Wittering	462	62520	74012	10113	58532	06102	84828	85075		462	80314	80032	10706	8541/	04307	82615	85625	88650	462	91151	055	+	ir	
Boscombe Down	746	72219	80032	13111	6843/	05801	83818	85640		746	72216	82022	11409	7851/	04807	81822	83630	87640	746	97120	023	+	iror	
Ross-on-Wye	627	72315	77252	10212	7851/	06804	85825			627	71608	66026	08310	6741/	07714	86715	87460		627	93121	012	pro	irido	
Filton	628	72114	69022	11813	7841/	06803	83818	87635		628	71919	82026	09610	58408	06610	82818	85645	85275	628	01131	009	ropror	irido	
Aberporth	502	82114	74028	08611	8841/	09709	85815	87650		502	81714	66608	05508	8641/	07718	88710			502	03111	002	ropror	proprirorirido	
Rhoose	715	72112	80802	11510	7841/	07803	83818	86640		715	72012	63608	09209	58576	06513	82822	85640	87459	715	04121	000	propr	rrroror	
Mountbatten	827	72019	74602	12811	6837/	09804	86635	87362		827	82118	58636	09809	8531/	08614	86708	88630		827	03121	013	iror	irorrdodo	
Chivenor	707	71914	78256	11712	7841/	09805	83818	83635	87640	707	71822	62218	08609	7541/	07713	83714	85620	87645	707	01121	003	ropror	proiror	
St. Mawgan	817	72118	74806	11912	6837/	08806	81708	84816	85630	817	81918	48588	08208	8721/	07716	82703	88705		817	01131	013	ropror	irororor	
Culdrose	809	82121	69036	12611	6533/	09803	82706	86630	88359	809	82124	40636	09008	8521/	08819	83704	86708	88615	809	03132	006	ropror	irorrrroror	
Scilly	804	72016	69026	11611	7551/	09712	87625			804	72113	48216	08410	7521/	09509	84704	83620		804	02121	005	iror	roprorrriror	
Elmdon	534	72220	62252	09612	7843/	07703	85815	83625		534	82210	56608	09009	8841/	07604	83816	85624	88640	534	92131	016	pro	proiror	
Shawbury	414	72318	83038	08413	7847/	06002	81712	85818	87657	414	82413	61626	07510	4542/	07605	84618	88540		414	06132	002	ropror	roirorrr	
Ringway	334	83105	40215	08907	8531/	05113	82707	83620	88650	334	80812	30635	08604	6732/	02501	81708	86712	88520	334	13102	000	dndororiror	dorrrr	
Squires Gate	318	80310	57616	09404	7732/	03120	86708	88540		318	80814	50636	08702	7721/	01604	84703	87705		318	09061	000	roprorrdodo	roprorrr	
Valley	302	80520	59586	09205	8521/	04011	81703	87705	88620	302	80520	57636	07004	8621/	03713	88705			302	13062	000	rodorrr	rr	
Ronaldsway	204	80810	30706	09903	8541/	00211	84713	88630		204	80514	24737	09701	8721/	05605	82704	88706		204	09035	000	rosoorosooso	sssooso	
Carlisle	222	80505	82016	10604	4552/	55220	81625	84650	88458	222	81107	23717	11800	8731/	51310	86706	88710		222	02056	000	+	rosooossooso	
Watnall	354	82513	62212	08811	8851/	07111	82825	88635		354	80717	19616	10303	7732/	03203	87708	88515		354	05141	007	iror	irorororrr	
Kilnsea	396	80525	59656	09904	8531/	04227	84708	88620		396	80715	66616	11503	8551/	03204	88620			396	04091	///	R	ropror	
Finningley	360	80109	50636	10105	8531/	04229	82708	84620	88640	360	80507	40687	11302	8721/	01400	87705	88709		360	13122	003	roprorRr	ro-rosoRsrssr	
Leeming	257	83410	28716	10602	8741/	01127	88710			257	80307	12714	12100	8711/	50103	88702			257	13057	000	rrrrsssoosof	fsosoosff	
Tynemouth	262	80112	74026	10103	2161/	56230	82830	88459		262	81810	24717	12500	8662/	50309	88530			262	03046	000	+	sooso	
Eskdalemuir	162	80202	80012	10103	4561/	57122	81645	88462		162	70603	80032	11602	11516	57205	81822	86464	87272	162	00041	000	+	+	
Mull of Galloway	131	81111	66022	10203	8741/	52212	88714			131	81111	74022	10702	8741/	51400	88710			131	93071				

CHART OF WEATHER IN PART OF NORTHERN HEMISPHERE



CHARTS OF WEATHER IN WESTERN EUROPE

ation
mbols

LOUD
Cloud
Amount
(oktas)

0
1 or less
2
3
4
5
6
7 or more
8

y obscured

ATHER
Weather

izzle

h and
rizzle

h and snow

ow

h shower

h and snow
shower

ow shower

l shower

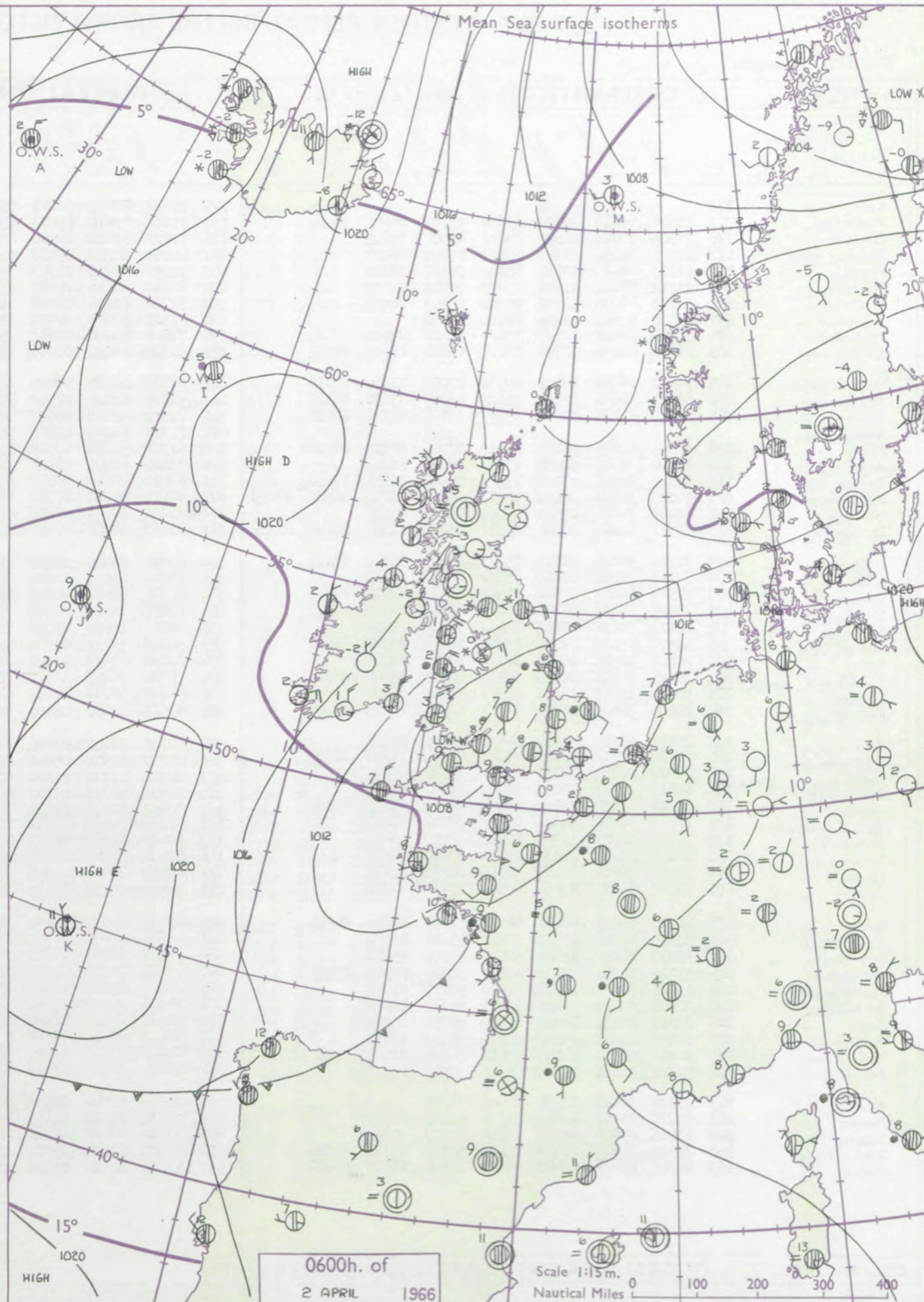
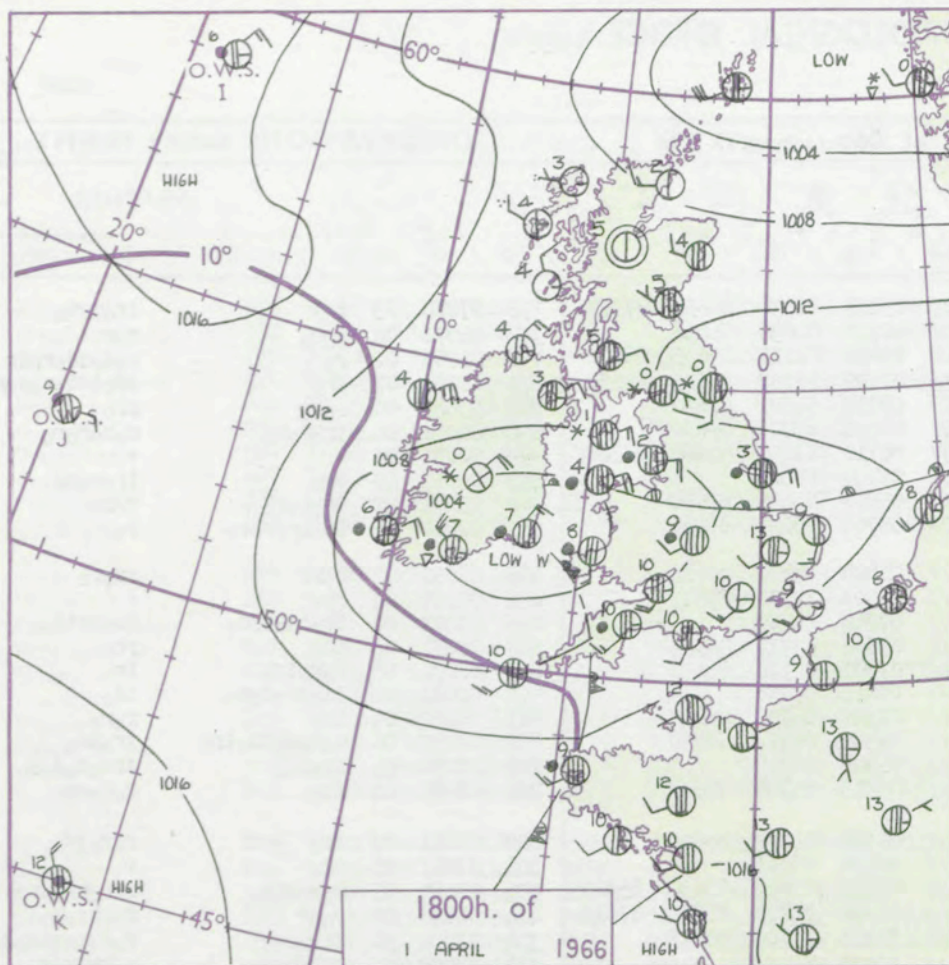
nderstorm

WIND

Wind
speed
(knots)

Calm
1-2
3-7
8-12
13-17

additional
her add



GENERAL SYNOPTIC DEVELOPMENT

Issued at midday Saturday 2

April 1966

FORECAST for Great Britain and Northern Ireland until noon tomorrow

A depression to the west of Ireland has moved steadily eastwards to the Midlands and is expected to continue eastwards then northeast. Further small depressions have moved eastwards over northern Scotland. Associated cold troughs have crossed the British Isles. A temporary ridge is expected to develop to the west of the British Isles and move eastwards ahead of a further frontal system approaching from the southwest.

It will be cold over most of the British Isles with snow showers or periods of more continuous sleet or snow. These will gradually die out to give a mainly clear frosty night. During tomorrow cloudy weather will spread to western districts and it will become less cold.

OUTLOOK for the following 24 hours.

Cold at first in the north with snow showers but becoming milder in the south with rain spreading from the southwest.

DAILY WEATHER REPORT OF THE BRITISH METEOROLOGICAL OFFICE (contd.)

OBSERVATIONS at 00h. 2 April 1966										OBSERVATIONS at 06h. 2 April 1966										OBSERVATIONS during NIGHT										CONVE TAB °C to
Station	iii	Nddff	VVwww	PPPTT	N _h Ch _h Ch _h	T _d T _d app	8N _s Ch _s h _s	8N _s Ch _s h _s	8N _s Ch _s h _s	iii	Nddff	VVwww	PPPTT	N _h Ch _h Ch _h	T _d T _d app	8N _s Ch _s h _s	8N _s Ch _s h _s	8N _s Ch _s h _s	iii	RRT _n T _n E	T _g T _g	WEATHER								
																						21h.—03h.	03h.—09h.							
Kew	775			08						775	72008	72022	09109	65671	05607	81630	86656	87359	775	97070	03	ir _o	ir _o d _o d _o	40						
Heathrow	772	81608	68616	10907	65621	05705	86635	88459		772	71812	75016	09008	65631	06706	81630	86656		772	94071	04	r _o r _o	r _o r	39						
Gatwick	776	71904	70021	11607	75611	05808	87643			776	71909	59602	10008	65428	05608	81615	85635	86270	776	01061	02	r _o	r _o d _o d _o r _o d _r	38						
Thorney Island	871	81803	74216	11709	85611	07604	88638			871	81808	58206	09508	85311	07709	81707	84615	88630	871	01081	07	ir _o	id _o id _o r _o d _o r _o	37						
Hurn	862	81913	65016	10509	85511	07506	88622			862	71910	65216	07709	78511	08712	84822	87630		862	93081	06	r _o r _o	pr _o	36						
Guernsey	894	71912	81016	11908	65671	06807	86630			894	82312	66216	10409	75271	08501	85704	86630		894	01081	06	ir _o d _o r _o	d _o r _o r _o r _o	35						
Wattisham	590	41808	69030	11505	00902	03803	84070			590	71706	62216	09506	15771	04710	81650	84358	86360	590	92051	03	+	+	34						
Gorleston	497	01810	62021	11206	00900	04204				497	81511	60606	10607	85511	05704	88625			497	93062	05	ir _o	ir _o r _o r _o	33						
Mildenhall	578	71807	66031	10607	75611	02400	87640			578	71806	59026	08808	75611	05607	83635	87650		578	95071	02	id _o r _o r _o	r _o r _o	32						
Cardington	559	81810	62616	09907	55621	04806	85630	88456		559	81910	66026	08008	65671	06704	86630	88460		559	91070	05	id _o ir _o r _o r _o	r _o	31						
West Raynham	485	71813	66016	10505	20931	03000	82362	87075		485	81813	59216	09006	85511	05604	85620	88635		485	02051	03	r _o rr	rr _o r _o	30						
Wittering	462	81811	59606	09507	35621	05707	83630	88557		462	71809	62026	07907	75411	06603	82710	87617		462	91060	04	ir _o	+	29						
Boscombe Down	746	82115	61036	10208	85411	06708	85712	88633		746	71909	48215	08607	77311	07706	87706			746	01071	06	ir _o id _o d _o d _o	id _o ir _o	28						
Ross-on-Wye										627	71707	60022	05908	76418	07608	83715	84625		627	93071	04	ir _o	pr _o	27						
Filton	628	81815	62026	08409	85411	07706	85712	88620		628	61709	59036	07008	65402	07707	82710	86630		628	02071	05	r _o r _o ir _o	ir _o	26						
Aberporth	502	81810	58606	04608	87211	08201	88704			502	73516	66015	08403	76311	02225	87708			502	02021	02	id _o ir _o d _o d _o	id _o	25						
Rhoose	715	72114	80216	07708	75411	07503	82616	87622		715	82610	30616	06907	85111	07500	86702	88618		715	94051	04	ir _o	r _o r _o	24						
Mountbatten	827	72215	56206	08409	75411	09704	84712	86622	87459	827	82911	59212	07708	88411	08500	81712	88650		827	01051	06	d _o d _o ddid _o ir _o	ir _o pr _o	23						
Chivenor	707	52009	74016	07509	45401	08501	83616			707	83212	28516	07407	87311	06304	89709			707	02051	05	ir _o id _o	ir _o r _o d _o d _o	22						
St. Mawgan	817	72111	61026	08308	45331	08103	81708	84640	86359	817	83315	58026	09206	85311	05313	84708	88615		817	01051	05	ir _o	r _o r _o pr _o	21						
Culdrose	809	72314	56026	08709	75311	09000	84709	87625		809	83517	60026	09206	85311	06308	84706	88620		809	01051	05	ir _o	r _o r _o id _o	20						
Scilly	804	72315	74026	09010	75511	08101	87625			804	83616	64026	11007	85411	05224	88615			804	01061	05	ir _o	+	19						
Elmdon	534	81913	65586	07808	85411	07711	87612	88619		534	61707	65026	06907	45432	05510	82615		85362	534	01041	03	r _o r _o d _o r _o	d _o r _o r _o r _o rr	18						
Shawbury	414	71706	59016	06108	75411	06611	84712	87620		414	73217	32642	06203	75311	03306	84708	85712	87618	414	04016	00	r _o Rr	r _o r _o s _o r _o s	17						
Ringway	334	80812	50616	07204	85411	01712	88616			334	80511	15686	07200	85311	51113	83708	88615		334	17006	50	rrr _o r _o	r _o RRr _o ss _o s _o	16						
Squires Gate	318	80822	65636	07201	75321	00807	83707	86620		318	90515	15737	09900	91111	00223	89111			318	13007	00	rrr _o sh _o s _o	s _o ss _o s _o s _o	15						
Valley	302	80222	48586	06003	86211	03305	88705			302	80220	62617	11002	86221	01226	81705	88511		302	03022	01	rrr _o d _o	r _o s _o r _o	14						
Ronaldsway	204	80325	30687	09501	87311	00501	85709	88714		204	70220	75227	13301	75411	51330	85713	87620		204	05005	50	ss _o r _o s _o	r _o s _o s _o s _o	13						
Carlisle	222	80610	25737	13451	87311	51005	88708			222	80605	48717	14651	47421	51213	84712	88545		222	04517	51	s _o s _o ss	SSSS _o s _o	12						
Watnall	354	80405	14616	98302	87211	02816	84703	88706		354	83411	23106	08001	86211	01306	85704	88707		354	04015	00	r _o r _o r _o d _o d	ifir _o is _o r _o ss	11						
Kilnsea	396	80915	66616	09904	85511	04611	88620			396	82705	58606	07606	87411	05602	88710			396	04011	//	r _o r _o rr	rrir _o	10						
Finningley	360	80709	48617	09103	87211	02719	84703	88705		360	83612	61616	08502	87211	01308	88705			360	07012	00	rrr _o rr _o d _o d _o	ddd _o rd _o s _o ds	9						
Leeming	257	90209	05734	11700	91111	50707	89111			257	80214	11734	11600	87211	00309	85703	88705		257	09517	51	ffss	sss _o s _o ff	8						
Tynemouth	262	80615	20717	13800	80521	50102	88525			262	80520	48717	13101	80521	01202	88520			262	11516	51	s _o s _o	s _o s _o ss	7						
Eskdalemuir	162	80302	62052	13751	15711	54102	81650	88460		162	70303	82017	14851	35630	56311	81638	83656		162	97511	53	is _o	is _o	6						
Mull of Galloway	131	71111	74022	12401	75611	52207	87630			131	11111	74020	14801	15600	52219	81630			131	00513	//	/	/	5						
Prestwick	135	30702	66011	13352	00902	53214	83075			135	10000	70020	15551	15701	54216	81650			135	00531	58	+	+	4						
Renfrew	141	10103	66021	13901	00901	53210	81075			141	12601	62040	16051	15601	54317	81630			141	00531	57	+	+	3						
Leuchars	171	50000	74031	14053	00902	55213	85075			171	12507	74021	15553	15700	55311	81650			171	00541	59	+	+	2						
Dyce	091	22407	84031	13651	00904	55110	82075			091	12909	84030	15551	15601	53313	81630			091	00521	56	+	+	1						
Wick	075	62706	80038	12851	68511	52220	81820	86622		075	72807	82021	15651	78411	53113	81818	87625		075	01535	56	ph _o ps _o	ps _o r _o	0						
Cape Wrath	049	32711	83028	13302	33500	53218	83920			049	63204	83031	17301	65511	55223	86625			049	92013	51	ps _o	pr _o	-1						
Sule Skerry	010	53309	81031	13602	52500	55226	85820			010	73309	82032	16203	35571	55211	83625	87360		010	00020	00	/	/	-2						
Lerwick	005	53025	74268	02002	43361	50316	81708	83915		005	63614	74038	11800	69411	53241	82912	84816		005	11506	52	ps _o hps _o	ps _o ph _o	-3						
Stornoway	026	33003	80028	15000	30930	50217	83360			026	23103	80030	18153	25630	54217	82630			026	00532	59	+	+	-4						
Benbecula	022	30000	82038	15101	33401	50212	82919			022	10000	83020	17751	18500	53216	81824			022	00523	57	+	+	-5						
Tiree	100	23012	89151	14802	29400	50210	81916			100	40207	89150	17202	43400	50317	82916			100	97501	56	jp	pr _o s _o	-6						
Aldergrove	917	10506	83011	13101	15700	53212	81650			917	10102	80020	15852	15400	54215	81615			917	00531	57	+	+	-7						
Malin Head	980	10213	85012	14704	15600	54208	81635			980	40213	85258	16604	48511	51215	84828			980	97031	50	/	/	-8						
Belmullet	976	30312	82011	15704	32500	55215	83823			976	43607	82018	17502	42500	52210	84825			976	97011	51	/	/	-9						
Birr	965	03512	66017	12951	00900	51227				965	03504	70020	16452																	

RATES of SUBSCRIPTION: Single copy 6d. or post free 8d. One calendar month 15/-; one quarter 40/-; one year 150/-. For special arrangements for supply to schools and colleges, see Form 2452 or apply to Director-General, Meteorological Office, London Road, Bracknell, Berkshire.

H.M.S.O. Press, M.O. Bracknell

DAILY WEATHER REPORT OF THE BRITISH METEOROLOGICAL OFFICE

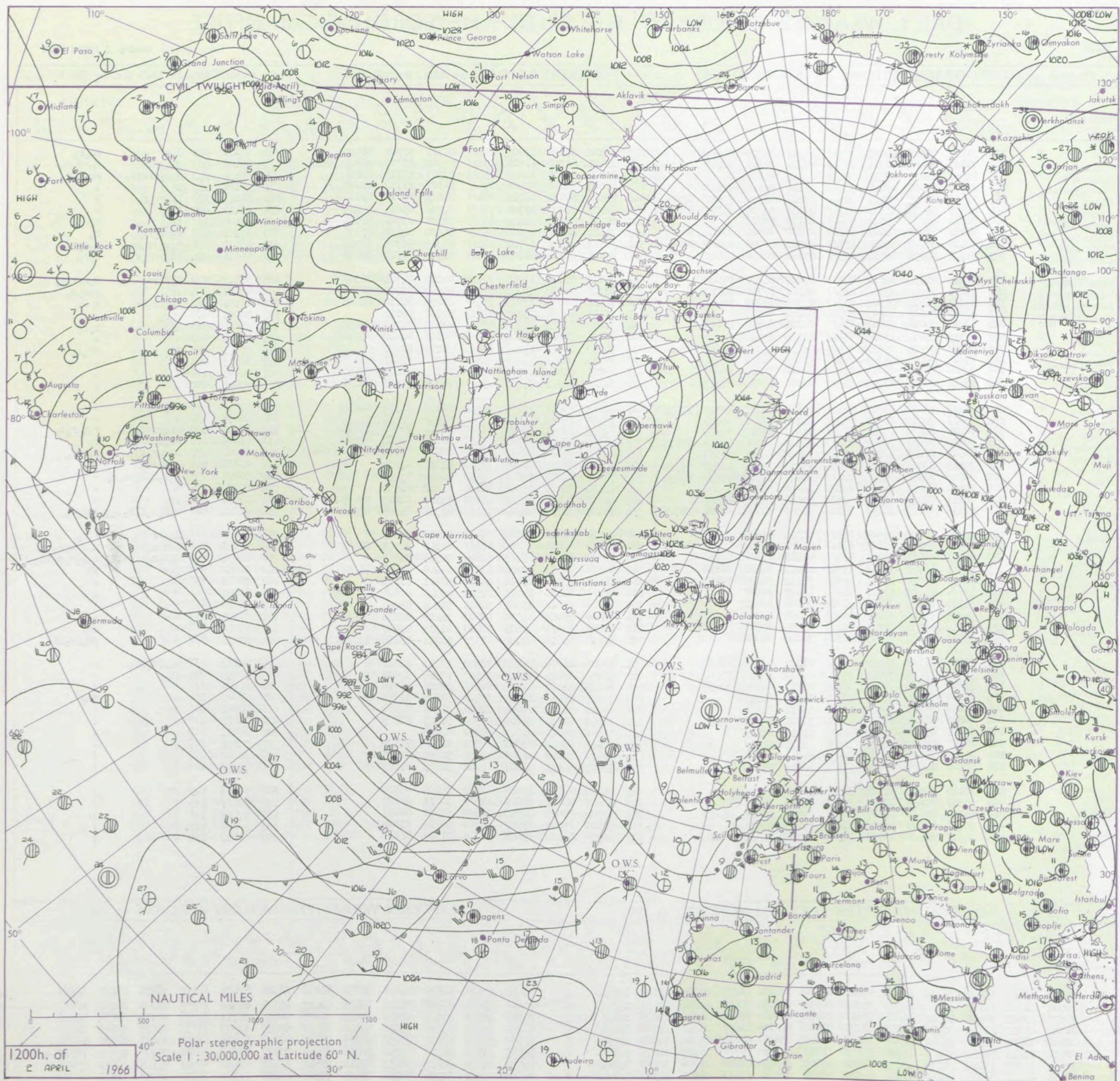
No. 38118

Date of Issue Sunday 3 April 1966

Code FM II.C		OBSERVATIONS at 12h. 2 April 1966										OBSERVATIONS at 18h. 2 April 1966										OBSERVATIONS during DAY				
STATION °F	Station	iii	Nddff	VVwwwW	PPPTT	NChChCh	Td app	8NChCh	8NChCh	8NChCh	iii	Nddff	VVwwwW	PPPTT	NChChCh	Td app	8NChCh	8NChCh	8NChCh	iii	RRT x E	SSS	WEATHER			
																							09h.—15h.	15h.—21h.		
04	Kew	775	71812	72026	09013	785//	07000	84828	86635		775	83508	56618	11606	853//	05322	86708	88612		775	02131	011	dopr	RrRo		
02	Heathrow	772	71713	70256	08911	785/2	08801	83825	86645		772	83411	56218	11506	852//	05322	83705	86707	88620	772	02121	007	dopr	RrRo		
00	Gatwick	776	62011	62016	09711	68432	09201	86812			776	83008	50608	10709	854//	07307	85710	88616		776	01131	012	dopr	RrRo		
99	Thorney Island	871	71810	61256	09810	784//	09102	85815	87630		871	83204	32058	11508	854//	06312	85712	88620		871	97120	013	pr	RrRo		
97	Hurn	862	72313	66028	08711	783//	07201	82706	85818	87625	862	83512	50052	12705	854//	02228	85710	88620		862	91111	///	pr	RrRo		
95	Guernsey	894	82812	66031	11510	852//	08106	83704	84708	87620	894	72909	70035	14707	784//	02316	85818	85625		894	97111	022	id	RrRo		
93	Wattisham	590	81914	69032	09612	856//	06703	88635			590	82210	37616	10409	853//	08308	82709	88628		590	02120	///	pr	RrRo		
91	Gorleston	497	61619	58602	09807	38570	05710	82820	83625	86358	497	71610	58036	09607	465//	06400	84620	87358		497	92101	029	pr	RrRo		
90	Mildenhall	578	82108	26607	09410	853//	08302	82709	86620	88635	578	80111	48636	10706	872//	05315	86705	88707		578	03131	008	pr	RrRo		
88	Cardington	559	81710	66036	08511	885//	05000	86820	88640		559	83614	63618	12703	854//	01326	82710	88612		559	06121	004	pr	RrRo		
86	West Raynham	485	71911	61036	09011	785//	07002	86820	87645		485	80220	56638	11005	7722//	04212	87704	88507		485	08112	003	pr	RrRo		
84	Wittering	462	83610	37042	09705	853//	04311	87706	88620		462	80118	48697	13002	871//	01222	82702	88703		462	06101	004	rr	RrRo		
82	Boscombe Down	746	83010	56628	08908	853//	07302	85709	88620		746	80216	58026	13203	854//	01223	82712	88625		746	01101	005	ir	RrRo		
81	Ross-on-Wye	627	83608	24616	11003	8032//	02242	88508			627	80313	62026	15703	855//	00227	88620			627	96091	000	pr	RrRo		
79	Filton	628	83511	59026	09804	854//	02324	83710	88625		628	80217	62026	14704	853//	01225	84708	88630		628	97081	000	pr	RrRo		
77	Aberporth	502	70119	66012	13004	755//	02120	87620			502	60208	74012	17104	685//	02216	84820	86640		502	00051	003	pr	RrRo		
75	Rhoose	715	80208	70016	09407	854//	04218	84615	88625		715	70313	66017	15204	755//	50226	87620			715	97071	007	id	RrRo		
73	Mountbatten	827	73415	66028	11306	785//	03214	81820	87635		827	80111	56042	14406	854//	04222	82615	88625		827	00071	001	+	RrRo		
72	Chivenor	707	83412	80025	11106	854//	02212	84714	88630		707	83613	61022	15905	855//	01225	85620	88640		707	00071	000	+	RrRo		
70	St. Mawgan	817	83520	78022	13105	855//	02216	83620	88625		817	80120	62022	15705	854//	02318	84618	88628		817	00061	000	+	RrRo		
68	Culdrose	809	83422	58258	13007	884//	02218	82715	85820	87635	809	70215	64022	15706	784//	00220	81712	87635		809	97080	030	id	RrRo		
66	Scilly	804	73617	74022	15507	784//	02219	83816	86620		804	70118	74022	15706	784//	00220	81712	87635		804	00071	032	+	RrRo		
64	Elmdon	534	80316	20696	10701	872//	01223	85704	88707		534	83617	59617	14802	873//	01222	86708	88711		534	06042	000	RR	RrRo		
63	Shawbury	414	80116	32687	12602	853//	01128	84706	86709	88618	414	70115	64027	16903	784//	51320	85818	87630		414	04031	000	sr	RrRo		
61	Ringway	334	80316	60226	12703	4142//	52120	84815	88557		334	70215	58257	17103	784//	52219	82714	83820	86645	334	02041	007	pr	RrRo		
59	Squires Gate	318	70413	57607	15103	782//	51224	81704	84820	87628	318	10309	58046	17705	18500	51210	81820			318	91055	018	pr	RrRo		
57	Valley	302	70219	80838	15805	784//	00116	84815	85620	87650	302	30314	82018	19006	31600	00312	83830			302	97071	035	pr	RrRo		
55	Ronaldsway	204	20421	84031	16906	22540	51218	82825			204	13309	84011	19306	18600	51312	81830			204	00081	106	+	RrRo		
54	Carlisle	222	60411	80277	16704	68530	50211	83822	85640		222	40315	80151	19305	48500	51212	81823	83635		222	97071	083	ph	RrRo		
52	Watnall	354	80112	17717	11201	871//	01320	81702	83704	88706	354	70109	32717	14901	752//	01319	85705	87656		354	04022	000	ss	RrRo		
50	Kilnsea	396	80530	58606	09904	855//	04214	88625			396	80338	57616	12603	855//	02212	88620			396	01052	///	ir	RrRo		
48	Finningley	360	80113	35697	12601	872//	01220	88703			360	80113	62617	15703	872//	01218	86705	88707		360	07031	000	ds	RrRo		
46	Leeming	257	80313	40687	15001	873//	01215	83706	88710		257	60210	66017	17103	62640	00309	86830			257	02037	010	pr	RrRo		
45	Tynemouth	262	80321	66268	15603	4351//	01212	84920	88458		262	60125	74278	17904	4357//	01209	84920	86358		262	02051	025	pr	RrRo		
43	Eskdalemuir	162	50410	80011	16805	48540	55112	84820	83650		162	20405	85011	19404	24500	55211	81825			162	00071	110	+	RrRo		
41	Mull of Galloway	131	1//	80020	17707	18500	02212	81820			131	21//	82010	19805	22500	00400	82820			131	00091	///	/	RrRo		
39	Prestwick	135	30312	80030	17607	31600	55302	83835			135	50806	82021	19207	54600	51305	85640			135	00080	115	+	RrRo		
37	Renfrew	141	20308	62020	18207	21500	53106	82828			141	40506	56040	19508	48600	54210	82830	84635		141	00101	111	+	RrRo		
36	Leuchars	171	60312	85031	17806	6163//	55205	86835			171	50611	83011	19805	58600	01315	83830			171	97080	078	+	RrRo		
34	Dyce	091	63318	80031	17805	68500	52106	86820			091	60110	60018	20104	685//	51211	83825	83635		091	92071	079	+	RrRo		
32	Wick	075	73313	74158	18804	784//	01209	83812	87630		075	13208	86018	21103	18500	52211	81820			075	94065	051	pr	RrRo		
30	Cape Wrath	049	53202	83028	19905	25630	01210	82630	83360		049	23202	86010	21605	21500	00210	82825			049	97063	094	pr	RrRo		
28	Sule Skerry	010	33502	74031	20105	38500	54211	81825	83630		010	80105	58681	21903	864//	00206	88715			010	01071	///	/	RrRo		
27	Lerwick	005	13109	83018	17103	18400	53222	81815			005	12907	82018	19502	19400	51209	81912			005	97036	100	+	RrRo		
25	Stornoway	026	10808	84021	20505	11600	53211	81830			026	20000	84020	22004	21600	52306	82830			026	00061	096	+	RrRo		
23	Benbecula	022	40906	85021	20307	48500	51211	81823	84632		022	20000	84010	21806	28500	51207	81825			022	00071	110	+	RrRo		
21	Tiree	100	20105	89018	19806	21500	51214	82820			100	03607	89020	21005	00900	02205				100	00071	113	+	RrRo		
19	Aldergrove	917	10407	89020	18507	11600	52211	81840			917	10207	89020	19806	14600	01306	81640			917	00081	117	+	RrRo		
18	Malin Head	980	20209	86011	19607	21500	01215	82822			980	10205	86020	21205	11500	50308	81826			980	00071	110	/	RrRo		
16	Belmullet	976	50508	82031	20808	525//	50213	85821			976	10407	85011	20807	11500	51203	81823			976	00091	102	/	RrRo		
14	Birr	965	30110	81030	19605	31500	51213	83821			965	30604	82011	20507	32500	50204	83820			965	97081	119	/	RrRo		
12	Dublin	969	50317	82031	18105	52500	52220	85827			969	10607	83021	20405	11500	52211	81827			969	00061	115	/	RrRo		
10	Shannon	962	60311	86031	19407	685//	51006	84825	86635		962	10808	86010	20508	14600	51307	81635			962	97091	118	/	RrRo		
9	Roches Point	952	10115	85020	18406	11500	56115	81821			952	10306	85020	19907	11500	54209	81822			952	97081	117	/	RrRo		
7	Valentia	953	10312	84020	19907	11500	00108	81825			953	10208	84020	19808	11500	01302	81825			953	00091	114	/	RrRo		
5																										
3							</																			

All times of observation printed in this publication are GREENWICH MEAN TIME.


CHART OF WEATHER IN PART OF NORTHERN HEMISPHERE



Expla
of sy


CL

Symbol



WEA

Symbol



Symbol

For each
half-foot
5 knots

CHARTS OF WEATHER IN WESTERN EUROPE

ation
mbols

LOUD
Cloud
Amount
(oktas)

0
1 or less
2
3
4
5
6
7 or more
8

y obscured

ATHER
Weather

zzle

n and
rizzle

n and snow

ow

n shower

n and snow
hower

ow shower

l shower

understorm

WIND
Wind
speed
(knots)

Calm

1-2

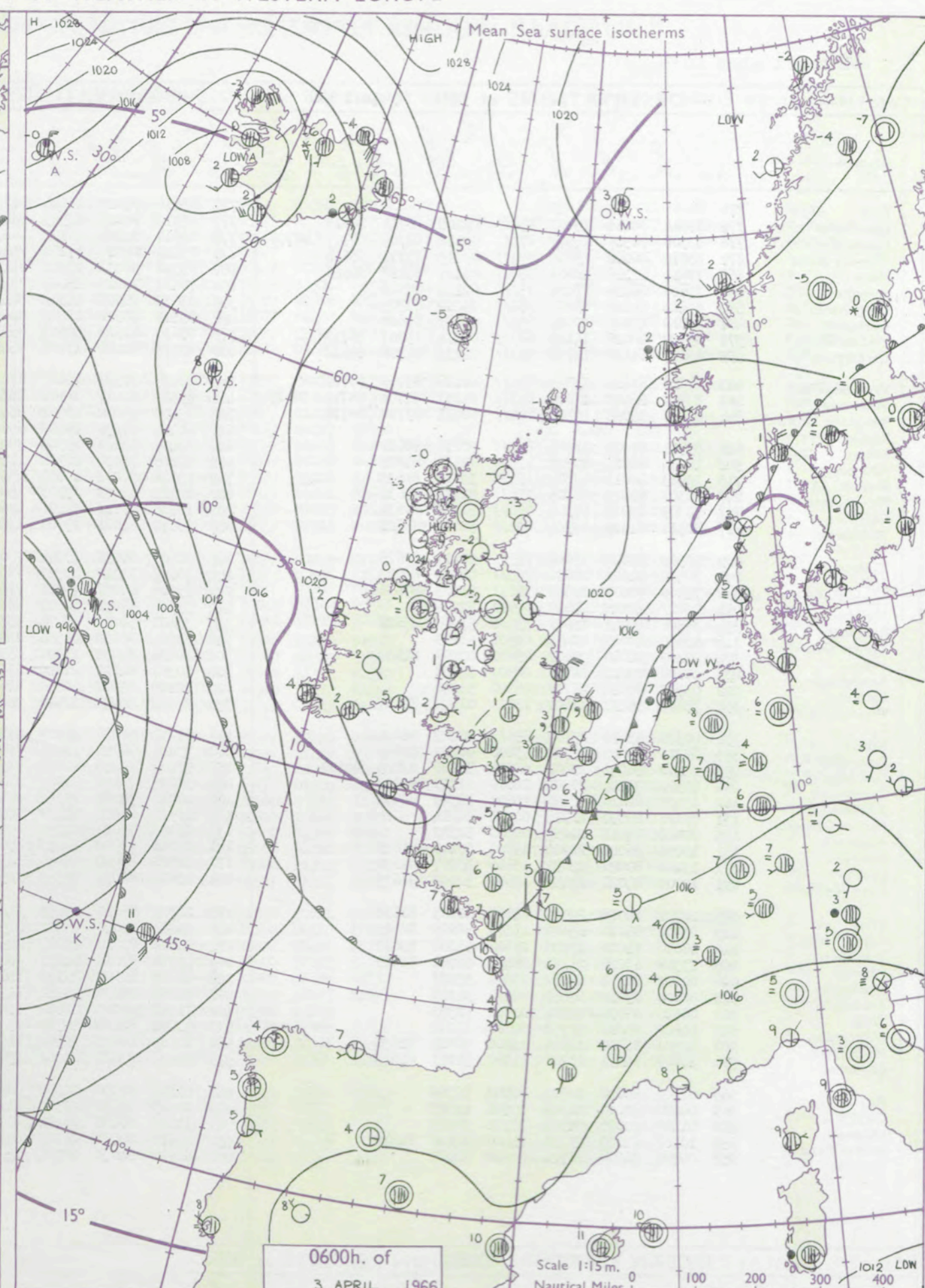
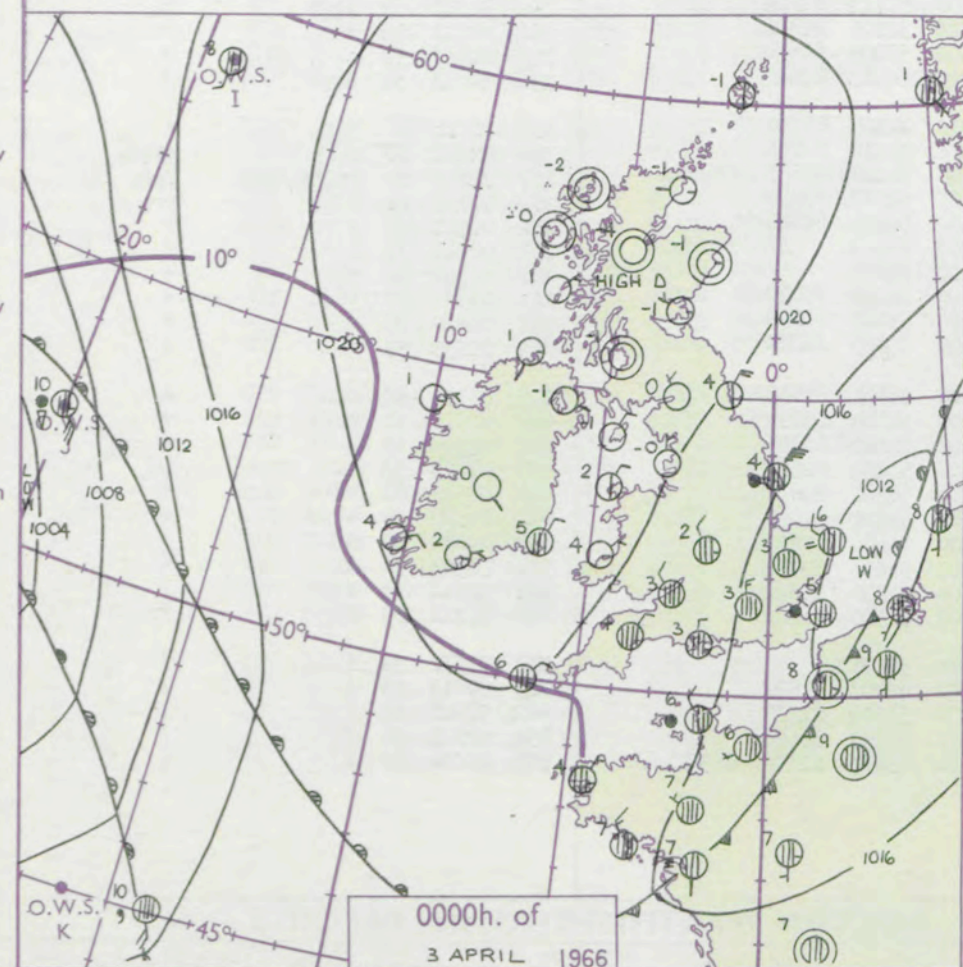
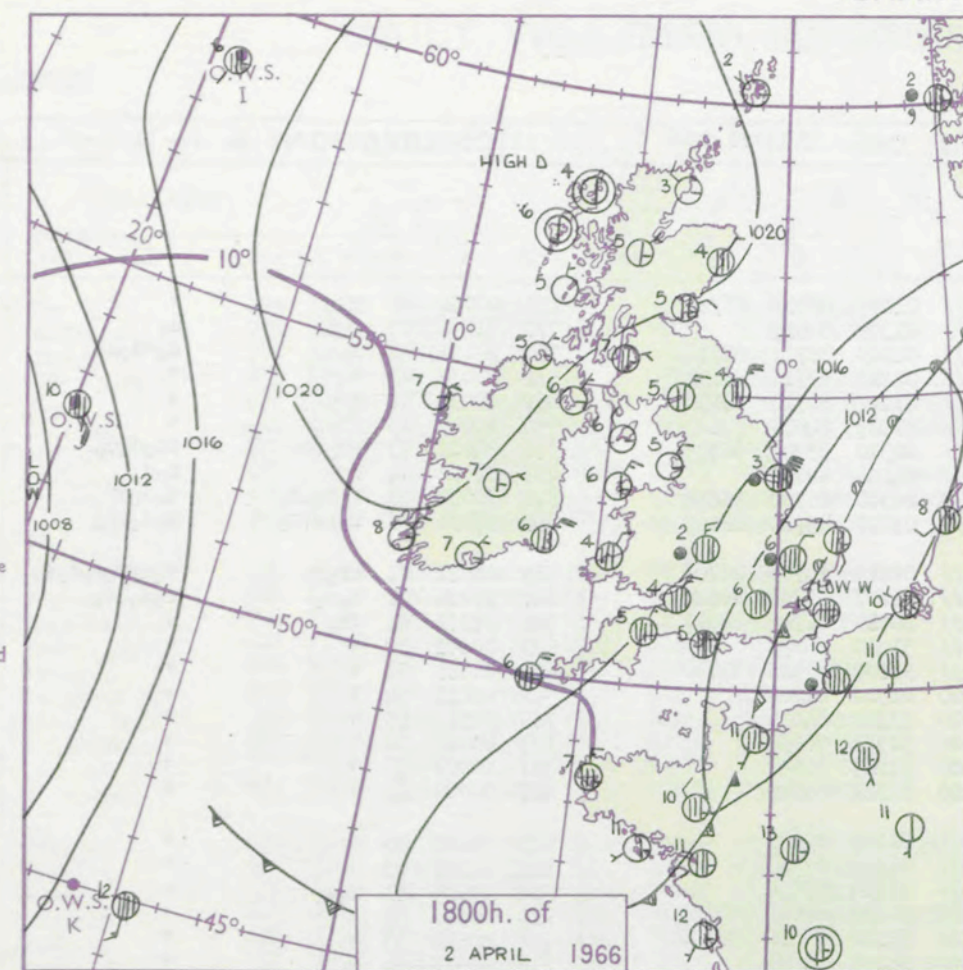
3-7

8-12

13-17

additional
her add

48-52



GENERAL SYNOPTIC DEVELOPMENT

Issued at midday Sunday 3

April 1966

FORECAST for Great Britain and Northern Ireland until noon tomorrow

The shallow depression which was centred over South Wales yesterday morning has continued its eastward movement and is now moving only slowly east or northeast over the North Sea. A new high cell has moved east-southeast to northwest Scotland and is intensifying a little with ridge development over Ireland. A cold northerly airstream now covers much of England and Wales, but this will be displaced gradually eastwards as the high pressure ridge continues to develop and move southeast. A complex frontal trough will approach southwestern districts of England during tomorrow.

Scotland, Northern Ireland, Wales and northwest England will be dry with sunny periods today and slight or moderate frost tonight. The remainder of England will be mostly cloudy with some rain or sleet at times, chiefly in the east, and some bright intervals in the Midlands and southern districts. It will be rather cold generally.

OUTLOOK for following 24 hours. Mostly dry with sunny periods but rather cold in the north at first. Cloudy weather with rain and near normal temperatures in the south and west extending slowly northeastwards.

DAILY WEATHER REPORT OF THE BRITISH METEOROLOGICAL OFFICE (contd.)

Code FM II.C		OBSERVATIONS at 00h. 3 April 1966										OBSER/ATIONS at 06h. 3 April 1966										OBSERVATIONS during NIGHT					CONVECTIVE TAB °C to
Station	iii	Nddff	VVwwwW	PPPTT	N _h L _h C _M C _H	T _d T _d app	8N _s Ch _s h _s	8N _s Ch _s h _s	8N _s Ch _s h _s	iii	Nddff	VVwwwW	PPPTT	N _h L _h C _M C _H	T _d T _d app	8N _s Ch _s h _s	8N _s Ch _s h _s	8N _s Ch _s h _s	iii	RRRT _n TE	T _g T _g	WEATHER					
																						21h.—03h.	03h.—09h.				
Kew	775				03					775	83610	74022	16504	86311	01209	86709	88712		775	00031	03	+	+				
Heathrow	772	83614	70012	15003	85411	02208	86711	88615		772	83513	70025	16503	85411	01309	88615			772	91031	03	d _o d _o	d _o				
Gatwick	776	83508	70506	14503	87311	02112	82706	86707	88708	776	83510	80205	16103	86411	01109	86711	88714		776	97031	02	d _o	d _o -d _o d _o				
Thorney Island	871	83610	66022	15604	85411	03215	85711	88614		871	73611	66012	17204	75411	02212	85714	86625		871	00030	03	+	+				
Hurn	862	73611	66012	16003	75411	01208	85617	86625		862	83510	56032	17503	85411	01212	84710	88618		862	00030	02	+	+				
Guernsey	894	73608	66022	17405	75511	02114	87622			894	70110	70022	18005	78411	01307	84816	87622		894	00040	03	+	+				
Wattisham	590	83414	48606	13004	86211	04210	88703			590	83613	40506	14503	86311	02310	85704	88705		590	94021	03	ir _o id _o	id _o d _o d _o				
Gorleston	497	82910	48106	11606	85511	06207	88620			497	83519	48522	12305	85511	04204	88620			497	97051	04	r	d _o d				
Mildenhall	578	83609	66026	14103	87311	02214	85707	88710		578	83610	61515	15503	85311	02310	86708	88614		578	93031	03	r _o r _o id _o	d _o d _o dr				
Cardington	559	83617	61606	15703	85311	01111	84708	88610		559	83510	62206	17103	85411	01210	83710	88615		559	97031	03	r _o r _o ir _o	d _o d _o ir _o				
West Raynham	485	80220	61616	13503	87211	02108	85705	88707		485	80218	37596	15003	87211	02210	84705	88707		485	04021	01	rr _o r _o	r _o dr _o r _o s _o d _o s _o				
Wittering	462	83511	66687	16002	85311	01211	82708	85711	88617	462	83512	62617	16902	85311	01207	85707	88620		462	95021	01	r _o s _o	r _o s _o ir _o				
Boscombe Down	746	80113	59025	16703	86411	00211	83710	88714		746	83609	50052	18402	85411	50210	82712	88620		746	97021	01	id _o	+				
Ross-on-Wye										627	60105	60031	19600	65611	51210	86630			627	00001	52	+	+				
Filton	628	83511	61022	18203	85511	50216	88622			628	73406	63021	19502	78411	51109	82818	87630		628	00011	52	+	+				
Aberporth	502	10504	66021	20304	11500	02110	81825			502	10806	74020	20702	11500	01302	81820			502	00011	54	+	+				
Rhoose	715	10213	80011	18702	15670	53110	81635			715	43406	70031	19850	45600	53310	84636			715	00511	55	+	+				
Mountbatten	827	70308	63022	18305	75611	01213	87636			827	10208	66021	19103	15600	50303	81635			827	00021	52	+	+				
Chivenor	707	70309	62022	19305	75611	51209	87634			707	10208	66011	20102	15600	51205	81630			707	00001	53	+	+				
St. Mawgan	817	80511	61022	18904	85511	50108	88627			817	10610	62021	19901	15500	52302	81623			817	00000	53	+	+				
Culdrose	809	70509	69022	19004	75511	00211	87625			809	20507	60051	19901	25601	51303	82635			809	00000	53	+	+				
Scilly	804	70412	74022	20006	75511	00211	87623			804	70607	74012	20305	75511	01303	87623			804	00050	03	+	+				
Elmdon	534	73509	70017	17802	75611	01107	87636			534	73609	62021	19301	75611	51210	87636			534	97001	51	r _o s _o	+				
Shawbury	414	03607	58021	19650	00900	52206				414	53508	61031	20800	58500	51212	82825	84630		414	00511	55	+	+				
Ringway	334	33506	40041	19601	35500	53205	83628			334	33407	58021	20751	35500	52108	81620	83630		334	00511	53	+	+				
Squires Gate	318	03605	40040	20450	00900	51209				318	13504	70020	21551	18400	51106	81818			318	00515	56	+	+				
Valley	302	20109	82020	20802	25600	00207	82630			302	30406	82030	21101	15500	51713	81625			302	00011	53	+	+				
Ronaldsway	204	00108	80010	21751	00900	52208				204	10307	84020	22150	11500	52101	81820			204	00511	54	+	+				
Carlisle	222	03507	80020	21700	00900	51206				222	10000	69021	22952	15600	53205	81630			222	00521	54	+	+				
Watnall	354	73610	58217	17401	75611	01202	87631			354	33512	58011	18901	35600	50313	83640			354	00011	51	ir _o	+				
Kilnsea	396	80335	63616	15704	85511	00209	88620			396	80532	66026	16803	85511	00205	88620			396	01011	//	r _o r _o	+				
Finningley	360	23311	59016	17702	25600	00205	82645			360	73411	58831	19401	75611	00212	87640			360	92011	50	r _o r _o	pr _o s _o				
Leeming	257	53410	58041	19402	58500	51106	82825	84650		257	53408	71018	21101	58500	51210	83825	83640		257	92017	51	pr _o r _o r _o r _o	r _o r _o				
Tynemouth	262	20322	74021	20004	22600	51210	82830			262	30221	74158	21204	33600	52207	83930			262	97031	01	+	pr _o				
Eskdalemuir	162	13405	82010	22351	15600	52305	81638			162	20000	74030	23352	28400	54105	81816			162	00521	55	+	+				
Mull of Galloway	131	01111	80020	21904	00900	04214				131	01111	80020	22102	00900	51709				131	00041	//	/	/				
Prestwick	135	00000	74011	22251	00900	52210				135	01103	75020	22953	00900	54102				135	00540	58	+	+				
Renfrew	141	10000	56041	22902	15500	50111	81625			141	30000	40040	24053	35600	54207	83630			141	00531	57	+	+				
Leuchars	171	13206	80028	22051	15600	53207	81630			171	12506	80020	23052	18500	55205	81820			171	00530	58	+	+				
Dyce	091	10000	84028	22451	15600	52105	81635			091	13010	84030	23353	18500	53205	81820			091	00533	59	+	+				
Wick	075	12702	86018	22951	15600	52205	81635			075	12702	86020	23653	18400	54301	81818			075	00535	56	+	+				
Cape Wrath	049	23202	86020	23102	25500	52209	82625			049	23202	86020	23802	21500	54204	82825			049	00011	51	+	+				
Sule Skerry	010	20000	81010	23500	25500	53202	82625			010	23602	82010	23902	22500	54203	82825			010	00003	55	/	/				
Lerwick	005	23308	83020	21151	28400	52204	81815			005	13310	83018	22251	18400	53204	81812			005	97525	53	+	ps _o				
Stornoway	026	00000	84010	23652	00900	53207				026	10000	80020	23953	15600	54500	81635			026	00543	60	+	+				
Benbecula	022	00000	83010	23050	00900	51103				022	10000	88030	23250	11500	51601	81820			022	00520	59	+	+				
Tiree	100	00506	87020	22501	00900	52303				100	11209	85020	22602	11400	51400	81817			100	00010	59	+	+				
Aldergrove	917	01002	89020	22551	00900	53103				917	30000	62110	22751	35200	54501	82704			917	00523	58	+	+				
Malin Head	980	11901	86020	22601	15600	52204	81630			980	11605	86030	22500	11500	52500	81822			980	97511	53	/	/				
Belmullet	976	10807	82030	21701	11500	51103	81823			976	11004	83020	21002	15600	51500	81640			976	97011	53	/	/				
Birr	965	01302	80020	22500	00900	52305				965	01202	80020	22552	00900	54601				965	97531	59	/	/				
Dublin	969	00000	80010	22102	00900	52105				969	10303	80030	22302	11500	52303	81822			969	97011	55	/	/				
Shannon	962	01108	80020	21903	00900	50205				962	11107	80020	21501	10930	51502	81359			962	97501	53	/	/				
Roches Point	952	10707	82020	21602	11400	52106	81819			952	60610	80031	21102	65611	52500	86640			952	97021	51	/	/				
Valentia	953	00709	84020	20704	00900	54003				953	60912	84031	18904	15630	53810	81634	86364		953	00030	50	/	/				
Code FM 21.C		OCEAN WEATHER STATION REPORTS at 00h.										OCEAN WEATHER STATION REPORTS at 06h.															
O.W.S.	YQL _a L _a L _a	L _o L _o L _o GG	Nddff	VVwwwW	PPPTT	N _h L _h C _M C _H	D _s s _s app	8N _s Ch _s h _s	8N _s Ch _s h _s	OT _s T _s T _s T _s	Id _w w _w P _w H _w	Id _w w _w P _w H _w	O.W.S.	YQL _a L _a L _a	L _o L _o L _o GG	Nddff	VVwwwW	PPPTT	N _h L _h C								

H.M.S.O. Press, M.O. Bracknell

DAILY WEATHER REPORT OF THE BRITISH METEOROLOGICAL OFFICE

No. 38119

Date of Issue Monday 4 April 1966

VISION
LE
°F

104
102
100
99
97
95
93
91
90
88

86
84
82
81
79
77
75
73
72
70

68
66
64
63
61
59
57
55
54
52

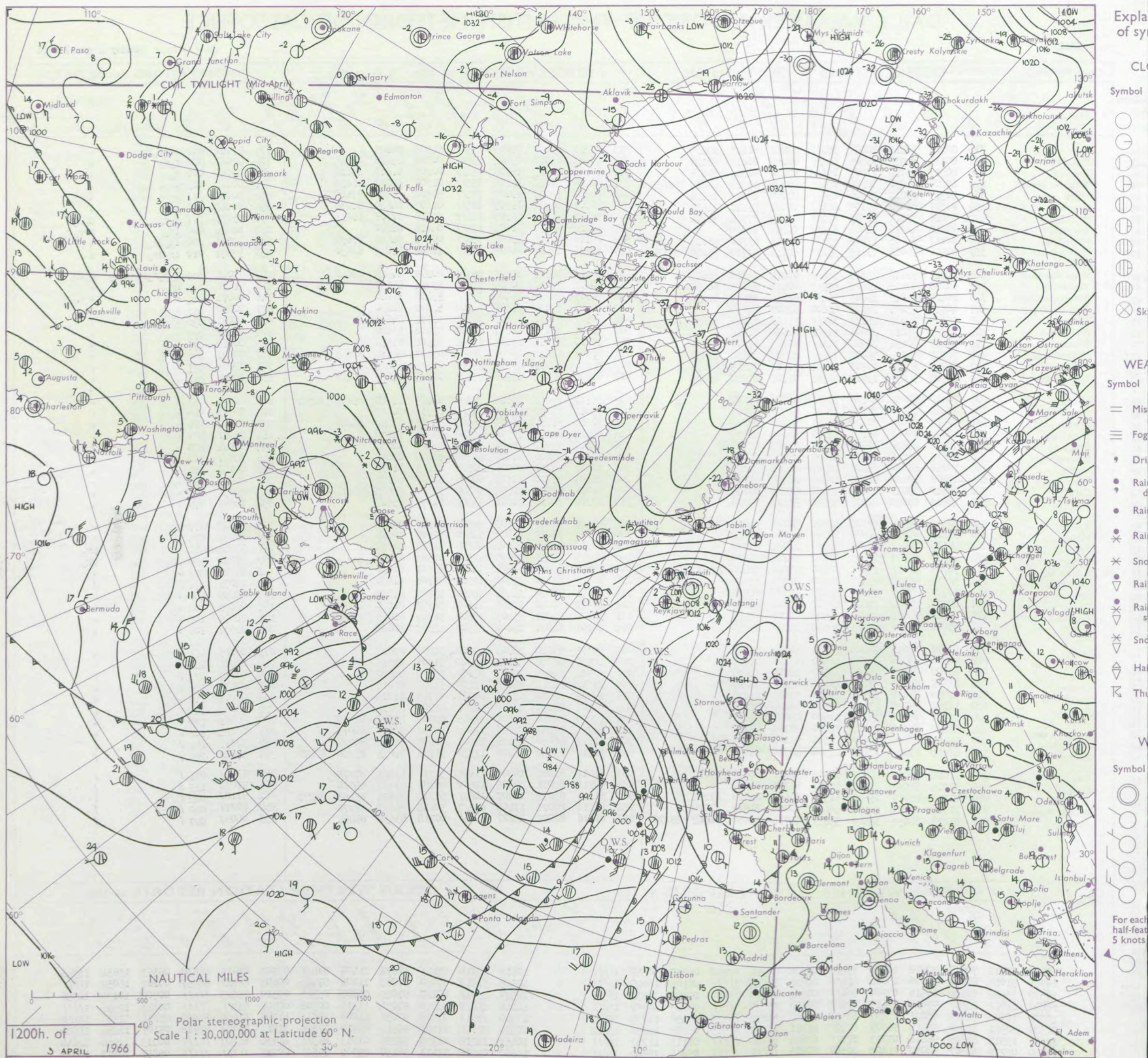
50
48
46
45
43
41
39
37
36
34

32
30
28
27
25
23
21
19
18
16

14
12
10
9
7
5
3
1
0
2

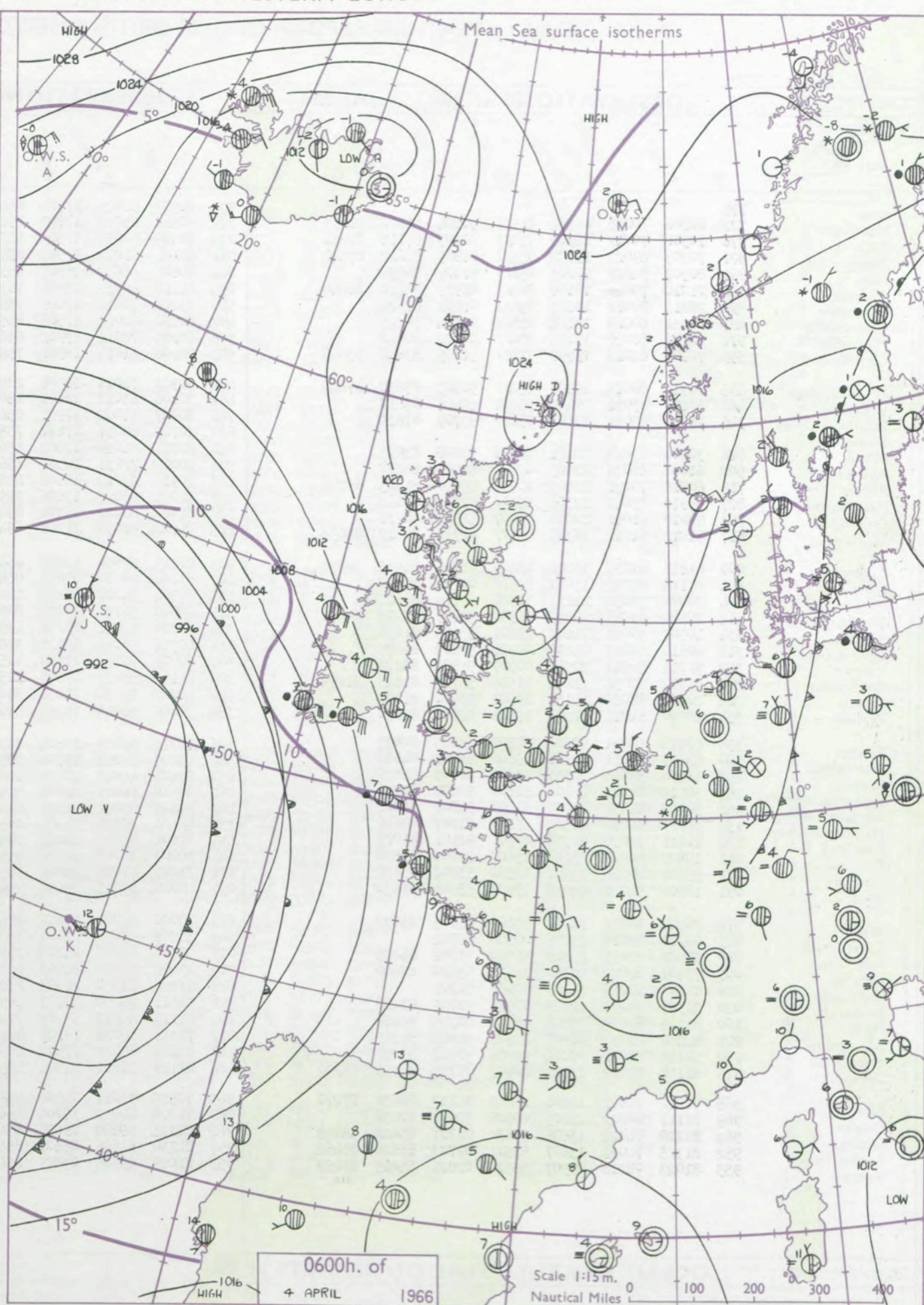
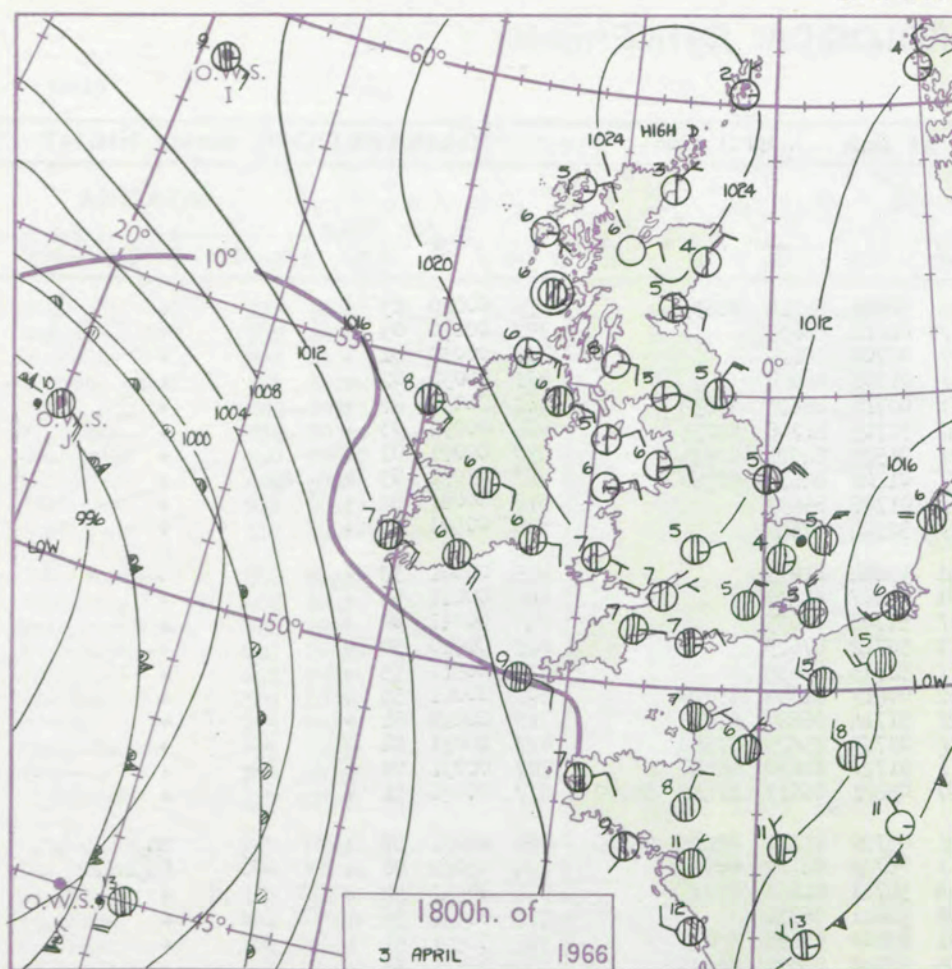
Code FM II.C		OBSERVATIONS at 12h. 3 April 1966										OBSERVATIONS at 18h. 3 April 1966										OBSERVATIONS during DAY				
Station	ill	Nddff	VVwwwW	PPPTT	N _h L _h C _M H	T _d T _d app	8N _s Ch _s h _s	8N _s Ch _s h _s	8N _s Ch _s h _s	ill	Nddff	VVwwwW	PPPTT	N _h L _h C _M H	T _d T _d app	8N _s Ch _s h _s	8N _s Ch _s h _s	8N _s Ch _s h _s	ill	RRT x E	SSS	WEATHER				
																						09h.—15h.	15h.—21h.			
Kew	775	80212	74216	18605	884//	50211	86815	88625		775	80210	59022	19005	855//	51308	88625				775	97061	000	1d _o r _o r _o	+		
Heathrow	772	80114	62216	18505	854//	02212	86618	88630		772	80215	65026	19405	855//	00308	85623	88645			772	97061	000	r _o r _o	r _o		
Gatwick	776	80212	65022	17905	854//	02210	84714	88618		776	80109	65025	18705	854//	00205	81618	88620			776	97060	000	d _o	+		
Thorney Island	871	80208	66030	18906	854//	02109	81715	87618	88635	871	80204	70022	19206	855//	01304	82625	88635			871	00080	001	+	+		
Hurn	862	80311	72012	19306	855//	01106	85620	88628		862	70510	78032	19107	785//	50502	81828	87640			862	00070	///	+	+		
Guernsey	894	80309	68028	19105	884//	01001	85817	88630		894	80608	64022	19305	885//	01603	84820	88635			894	97060	000	pr _o	+		
Wattisham	590	83620	37515	16603	872//	03213	87704	88706		590	80117	60205	18103	853//	02310	87708	88615			590	01031	///	d _o d _o	d _o d _o		
Gorleston	497	80228	48616	14004	855//	04208	88620			497	80226	48636	16605	855//	04218	88620			497	06052	000	1d _o	rrr _o r _o			
Mildenhall	578	80117	74605	17805	854//	01215	83710	88618		578	70110	78016	19004	754//	00308	86618	87635			578	97051	000	1d _o 1r _o	+		
Cardington	559	80218	70016	19205	5547/	51111	81710	85640	88359	559	60214	66012	20005	645//	51209	81825	83630			559	97071	010	1r _o 1d _o	+		
West Raynham	485	80221	59617	17803	854//	01214	84710	88615		485	80118	74606	19103	854//	00208	84615	88640			485	93041	000	d _o d _o r _o r _o -d _o r _o	r _o 1r _o		
Wittering	462	60218	82026	19406	685//	00111	83825	86650		462	50212	82011	20505	54600	53211	85630			462	91071	043	1r	+			
Boscombe Down	746	80414	66022	19805	854//	51105	85618	88630		746	70509	74022	19406	756//	53400	87640			746	00071	004	+	+			
Ross-on-Wye	627	40514	63021	19907	41600	52803	84830			627	40607	70021	19506	44600	52602	84630			627	00090	061	+	+			
Filton	628	70315	74022	20106	785//	51102	83825	86635		628	40507	78011	19807	44601	52501	84635			628	00091	030	+	+			
Aberporth	502	10605	83010	20807	11502	04606	81820			502	41105	80030	18807	34602	03608	83630			502	00081	099	+	+			
Rhoose	715	70613	80031	20406	746//	51103	87630			715	10910	75011	19407	15701	52501	81650			715	00080	076	+	+			
Mountbatten	827	70909	72021	19907	785//	02302	82820	87630		827	71007	61032	19006	785//	03703	82822	87645			827	00071	039	+	+		
Chivenor	707	60712	82031	20808	42501	51502	84825	83075		707	31210	74011	19807	25601	01502	82635			707	00091	081	+	+			
St. Mawgan	817	60908	74031	19907	68501	01201	81820	86625		817	81108	59032	18706	855//	00505	84625	88627			817	00090	064	+	+		
Culdrose	809	70910	80031	20106	785//	00803	85820			809	81114	69032	19006	6847/	00607	81710	86625	88362		809	00070	063	+	+		
Scilly	804	70912	74021	20106	755//	01801	87623			804	81012	74032	17707	855//	01712	88623			804	00071	040	+	+			
Elmdon	534	70515	63021	20406	716//	52005	87830			534	50610	61012	20605	58600	53303	81830	84640			534	00081	074	+	+		
Shawbury	414	10416	66041	21107	14600	53804	81630			414	60514	62041	20906	64600	53301	86640			414	00081	090	+	+			
Ringway	334	20516	65030	21606	21600	57103	82830			334	40614	65011	21605	44600	55107	84632			334	00071	103	+	+			
Squires Gate	318	10513	73010	22207	11600	52001	81830			318	30812	65021	21806	34500	52400	83627			318	00091	102	+	+			
Valley	302	10715	82010	22208	11500	00201	81825			302	10612	66030	20506	00901	01713	81075			302	00101	114	+	+			
Ronaldsway	204	10808	87020	22606	11500	00400	81820			204	20708	87020	21605	00905	53708	82275			204	00071	113	+	+			
Carlisle	222	30310	82011	23007	38530	52804	83825			222	31010	83011	22905	38500	51307	81825	83635			222	00091	080	+	+		
Watnall	354	40613	69020	20707	44500	51111	83820			354	50306	74031	21004	54501	51307	85627			354	00091	079	+	+			
Kilnsea	396	60530	66028	19905	42502	51216	84820	83070		396	50526	66012	20505	52500	00207	85820			396	97060	///	pr _o	+			
Finningley	360	50213	81028	21006	52500	53108	85825			360	50208	80012	21605	54600	52208	85635			360	00071	074	+	+			
Leeming	257	30315	80011	21905	32560	50002	83825			257	40310	83158	22605	44600	51308	84630			257	97062	080	+	pr _o			
Tynemouth	262	40517	81271	23105	43600	50208	84930			262	40215	81251	23005	42500	00302	84820			262	97061	106	ph _o	pr _o			
Eskdalemuir	162	50705	82011	23105	58500	55801	82826	83632		162	10607	85011	22904	14600	53301	81830			162	00083	095	+	+			
Mull of Galloway	131	31111	80030	23407	32500	01203	83820			131	11111	82010	21806	12500	01708	81820			131	00071	///	/	/			
Prestwick	135	30707	87020	23007	34600	51803	82830			135	11911	80020	21408	18600	53707	81835			135	00090	106	+	+			
Renfrew	141	40205	56041	23607	48500	52806	84825			141	10710	58040	22308	11600	54703	81830			141	00091	102	+	+			
Leuchars	171	51110	80031	23605	58500	52201	84825			171	31109	82021	23405	3												

CHART OF WEATHER IN PART OF NORTHERN HEMISPHERE



CHARTS OF WEATHER IN WESTERN EUROPE

nation
 mbols
 DUD
 Cloud
 Amount
 (oktas)
 0
 1 or less
 2
 3
 4
 5
 6
 7 or more
 8
 obscured
 THER
 Weather
 zle
 n and
 rizzle
 n and snow
 w
 n shower
 n and snow
 shower
 w shower
 l shower
 nderstorm
 IND
 Wind
 speed
 (knots)
 Calm
 1-2
 3-7
 8-12
 13-17
 additional
 her add
 48-52



GENERAL SYNOPTIC DEVELOPMENT

The small high north of Scotland with a strong ridge southwards over Britain has moved very slowly east. The depression southwest of Ireland has continued its steady eastward progress, and its circulation has encroached over Ireland, Wales and southwest England. During the next 24 hours slow eastward progression of the ridge and the depression is expected to continue, with the depression moving towards Biscay and its circulation extending slowly to most districts, though Scotland will probably remain under the influence of the high pressure ridge.

Issued at midday Monday 4

April 1966

FORECAST for Great Britain and Northern Ireland until noon tomorrow

Most districts will be cloudy. It will be mainly dry, but rain in extreme southwest England will spread slowly to most of southwest England, South Wales and parts of Northern Ireland by morning. Scattered showers are also expected near the east coasts of Scotland and England. It will be cold generally.

OUTLOOK for following 24 hours. Mainly dry and rather cold in the northeastern half of Britain. Rain spreading slowly northeast over southwestern districts with temperatures rising to near normal.

DAILY WEATHER REPORT OF THE BRITISH METEOROLOGICAL OFFICE (contd.)

Code FM II.C		OBSERVATIONS at 00h. 4 Apr11 1966										OBSERVATIONS at 06h. 4 Apr11 1966										OBSERVATIONS during NIGHT				
Station	iii	Nddff	VVwww	PPPTT	N _h L _h C _M H	T _d T _d app	8N _s Ch _s h _s	8N _s Ch _s h _s	8N _s Ch _s h _s	iii	Nddff	VVwww	PPPTT	N _h L _h C _M H	T _d T _d app	8N _s Ch _s h _s	8N _s Ch _s h _s	8N _s Ch _s h _s	iii	RRT _n E	T _g T _g	WEATHER				
																						21h.—03h.	03h.—09h.			
Kew	775				04					775	80507	66022	17504	854/1	50609	84710	88635		775	00040	03	+	+			
Heathrow	772	80208	70036	19204	855/1	50804	82628	88635		772	80310	65022	17603	856/1	01611	88635			772	00030	03	+	+			
Gatwick	776	70306	70012	18904	754/1	50703	85618	87634		776	80405	58052	17303	855/1	00708	88629			776	00030	01	+	+			
Thorney Island	871	70503	69022	19204	755/1	01805	84622	87640		871	80201	61022	17503	855/1	01708	88620			871	00030	02	+	+			
Hurn	862	80507	74022	19005	856/1	51809	88633			862	80606	66032	16903	855/1	00710	86623	88630		862	00030	02	+	+			
Guernsey	894	71010	70022	18106	785/1	02707	84820	86640		894	61210	62032	14906	16342	51715	81708	86075		894	00050	03	+	+			
Wattisham	590	70215	69012	18603	755/1	01802	87622			590	73608	70012	17802	755/1	01503	84624	87635		590	00021	02	+	+			
Gorleston	497	80224	60026	18104	855/1	04104	88625			497	80220	62022	17505	4557/1	01106	84625	88360		497	93031	03	r _o r _o id _o	+			
Mildenhall	578	80206	66022	19104	856/1	00802	88640			578	60205	78012	17902	656/1	01706	86635			578	00021	52	+	+			
Cardington	559	70106	62012	19902	756/1	51805	83640	87650		559	70206	61011	18901	756/1	52504	87640			559	00501	55	+	+			
West Raynham	485	70312	80016	19203	756/1	50803	83630	87645		485	30307	74011	18301	28541	51604	81822			485	00001	53	+	+			
Wittering	462	50108	83031	20402	55501	52605	85627			462	30106	83011	18801	15601	52607	81630			462	00011	53	+	+			
Boscombe Down	746	70608	62021	19603	756/1	53709	87634			746	80907	61022	17902	856/1	51708	88635			746	00011	00	+	+			
Ross-on-Wye										627	70703	60031	17850	755/1	52712	87625			627	00510	59	+	+			
Filton	628	30606	63020	20201	00901	53802	83075			628	80711	66021	17602	856/1	51715	88635			628	00511	55	+	+			
Aberporth	502	61008	66031	19203	00906	01003	86270			502	60000	77031	16301	15632	00617	81640	85070		502	00001	53	+	+			
Rhoose	715	60916	70031	19803	10938	53500	81365	86275		715	80916	75012	16602	6562/	51714	86630	88458		715	00020	01	+	+			
Mountbatten	827	80912	63022	17306	856/1	02712	88641			827	71015	66022	13606	755/1	03717	83625	87640		827	00051	04	+	+			
Chivenor	707	80810	61021	18804	00907	51504	88275			707	81010	69022	15304	856/1	51720	82630	88640		707	00031	00	+	+			
St. Mawgan	817	81012	61022	16305	855/1	02715	86627	88635		817	81222	61022	11706	65427	03821	86617	87462	88270	817	00050	51	+	+			
Culdrose	809	81217	81032	16606	45407	01714	84615	88270		809	81319	59052	12207	4542/	03720	81710	83622	88460	809	97051	05	+	ir _o			
Scilly	804	81116	69022	15007	855/1	03718	88620			804	81124	48626	09807	854/1	06723	84710	88622		804	03062	06	+	id _o ir _o rr			
Elmdon	534	30000	57031	21151	35500	52706	83624			534	70304	24101	19253	15648	54711	81635	87275		534	00541	58	+	+			
Shawbury	414	70502	61041	20850	00906	52709	87275			414	60000	56112	18952	00908	52811	86272			414	00531	58	+	+			
Ringway	334	10503	60021	21601	15601	53805	81630			334	30000	65021	19751	15501	55709	81625	83075		334	00521	55	+	+			
Squires Gate	318	20810	60041	21800	00901	52803	82075			318	40711	58040	19651	35606	52710	83630	84275		318	00531	55	+	+			
Valley	302	80711	59041	20502	00907	51804	88272			302	80907	74032	17600	12557	52717	81828	86363	88272	302	00511	53	+	+			
Ronaldsway	204	61222	87031	21204	11506	53704	81823	86275		204	71124	86022	18603	725/8	52712	87822	86275		204	00031	01	+	+			
Carlisle	222	20302	80030	23151	18501	53000	81820			222	40707	74030	21051	38401	52608	81818	83635		222	00511	54	+	+			
Watnall	354	20000	61011	21251	15601	52804	81630			354	50000	48041	19352	55601	52707	85630			354	00521	57	+	+			
Kilnsea	396	60516	66031	20604	62500	53803	86825			396	70712	66022	19304	755/1	52605	87625			396	00010	11	+	+			
Finningley	360	43505	64011	21501	45600	51802	84640			360	23605	62011	19700	28500	51705	81825			360	00001	52	+	+			
Leeming	257	13504	59048	22351	11600	51805	81830			257	63604	44048	20651	6264/	51608	86835			257	97512	55	pr _o s _o ps _o	pr _o s _o			
Tynemouth	262	30512	81021	22804	32600	52805	83830			262	30518	81028	21004	38500	52608	81825	83630		262	97021	01	+	pr _o			
Eskdalemuir	162	50000	82031	24053	51401	55801	85817			162	70603	59051	21951	6834/	52707	83706	85632		162	00543	56	+	+			
Mull of Galloway	131	3/111	80020	21505	35600	01707</																				

DAILY WEATHER REPORT OF THE BRITISH METEOROLOGICAL OFFICE

No. 38120

Date of Issue Tuesday 5 April 1966

STATION
LE
°F

104	Kew	775	81310	57022	16506	854//	01712	88618		775	81015	57022	13406	854//	01610	86712	88630		775	00070	000	+	+
102	Heathrow	772	81012	57022	16406	854//	01712	85619	88626	772	80915	60032	13506	855//	01711	88621		772	00070	000	+	+	
100	Gatwick	776	70814	68012	16108	7843/	03613	85816	86635	776	60812	65032	13306	65401	03610	84615	83630	776	00080	004	+	+	
99	Thorney Island	871	80809	66022	15607	885//	03717	85825	88640	871	71110	62032	12207	20931	02617	82366	86075	871	00090	002	+	+	
97	Hurn	862	80910	60032	14606	885//	02717	82820	88640	862	81013	60032	11007	856//	03715	84630	88640	862	00080	///	+	+	
95	Guernsey	894	71118	70022	11809	20932	01721	82362	87072	894	81115	60616	08308	4562/	05714	84640	88458	894	02111	025	+	r ₀ r ₀ rr	
93	Wattisham	590	70608	74022	17205	756//	01804	87635		590	80807	74022	15104	854//	01606	82712	88616	590	00061	///	+	+	
91	Gorleston	497	60417	62012	17405	55570	01804	85625	86358	497	70513	62022	15605	755//	00603	87625		497	00061	026	+	+	
90	Mildenhall	578	80806	81021	17107	885//	01808	83825	88640	578	70909	74032	15005	755//	01608	81628	87630	578	00080	026	+	+	
88	Cardington	559	80810	64032	16906	6867/	01710	83830	86635	559	80914	62022	14006	855//	01612	85625	88635	559	00071	015	+	+	
86	West Raynham	485	70414	82021	17505	755//	00704	87626		485	71012	69022	15803	756//	05053	87635		485	00071	063	+	+	
84	Wittering	462	80713	74031	17506	886//	50810	86830	88650	462	80611	66022	15105	855//	01606	83625	88635	462	00061	020	+	+	
82	Boscombe Down	746	81114	58022	15505	854//	01715	84618	88635	746	81113	64022	11906	855//	02715	85625	88640	746	00070	000	+	+	
81	Ross-on-Wye	627	81011	63022	14906	886//	01720	86830		627	81209	48052	11306	865//	01715	88720		627	00060	000	+	+	
79	Filton	628	81113	66022	14706	855//	01718	84625	88650	628	80814	58032	11006	855//	02618	86625	88650	628	00071	000	+	+	
77	Aberporth	502	71016	74012	12106	6563/	04826	86635	87360	502	81116	64602	06806	3852/	05728	81820	83650	502	97081	006	+	r ₀ r ₀ ir ₀	
75	Rhoose	715	80920	62032	13406	855//	02618	83625	88635	715	81124	64602	09106	855//	02723	85622	88640	715	96071	000	+	ir ₀ ir ₀ rr ₀	
73	Mountbatten	827	81223	58602	10808	5867/	04717	85830	88460	827	81020	56636	06206	7542/	05718	83618	87630	827	08102	000	ir ₀ r ₀ r ₀	r ₀ r ₀ rr ₀	
72	Chivenor	707	70917	62022	11507	756//	01721	84635	87650	707	81120	68616	06307	1747/	03725	81712	87359	707	01081	002	+	ir ₀ ir ₀ rr ₀	
70	St. Mawgan	817	81228	56606	08506	3542/	04822	81710	83615	817	81129	40636	03806	7732/	05720	83706	86712	817	05071	000	irr ₀ r ₀	ir ₀ rr ₀ rr ₀	
68	Culdrose	809	81224	50616	09507	853//	05715	83706	88614	809	81224	20636	04607	862//	07725	84704	88710	809	13092	000	ir ₀ r ₀ r ₀	rrr ₀ r ₀	
66	Scilly	804	81124	24636	05507	871//	07726	88702		804	81223	24616	00909	871//	09717	88702		804	15092	000	rr	rrr ₀ ir ₀	
64	Elmdon	534	71112	70021	16805	716//	53714	87830		534	81110	59042	13205	854//	01613	87618	88626	534	00061	016	+	+	
63	Shawbury	414	71113	64022	16005	746/8	52718	87630		414	81115	61042	12305	854//	01615	83616	88625	414	00061	035	+	+	
61	Ringway	334	61018	65021	16607	22508	57712	82825	86275	334	81014	62022	13905	855//	53711	88624		334	00071	058	+	+	
59	Squires Gate	318	71122	60011	16807	21401	01718	82818	87075	318	81122	60022	13105	855//	50716	88628		318	00081	067	+	+	
57	Valley	302	51314	74022	14608	35608	51817	83635	84275	302	81216	62022	10107	35627	01719	83640	87462	302	00090	074	+	+	
55	Ronaldsway	204	71125	65022	16006	72532	51715	87822	85075	204	81033	63042	11306	855//	00716	84623	88633	204	00070	058	+	+	
54	Carlisle	222	61020	69012	18106	28508	53819	81828	86272	222	70915	70031	15504	68601	52705	81830	86640	222	00080	097	+	+	
52	Watnall	354	70913	78022	17206	785//	00813	84825	87630	354	80816	78022	14204	856//	51812	88640		354	00061	009	+	+	
50	Kilnsea	396	70916	66022	18805	755//	00602	87625		396	70915	66022	16604	755//	51707	87625		396	00050	///	+	+	
48	Finningley	360	70813	80031	18406	785//	00708	83828	87640	360	70811	74032	16004	756//	00606	87637		360	00071	014	+	+	
46	Leeming	257	81211	82028	18905	885//	51810	83827	88635	257	71110	85028	16504	756//	53604	87632		257	97061	003	pr ₀ so ₀ pr ₀	+	
45	Tynemouth	262	50812	81021	20205	58500	50606	83825	85635	262	61116	81028	17704	656//	52607	86630		262	97061	060	+	pr ₀	
43	Eskdalemuir	162	70814	82032	18505	685/2	55819	82827	86630	162	71212	80032	16203	785//	55608	81825	87632	162	00061	040	+	+	
41	Mull of Galloway	131	61111	80022	16205	695//	01718	83925	86630	131	71111	70022	12005	756//	01611	87630		131	00061	///	+	+	
39	Prestwick	135	71217	82022	17406	75608	51716	87630		135	71120	80032	13806	55638	51609	84630	86365	135	00090	044	+	+	
37	Renfrew	141	70818	62022	18906	786//	54715	81830	87635	141	70819	58042	15106	55632	51612	82640	84656	141	00071	027	+	+	
36	Leuchars	171	80814	81278	20005	884//	51710	81815	83820	171	81019	70802	17504	884//	51709	84818	88640	171	97060	019	ph ₀	pr ₀	
34	Dyce	091	70909	70031	21105	656/1	56710	86640		091	71208	58042	18604	15639	55611	81640	87175	091	00061	044	+	+	
32	Wick	075	71208	86022	21804	756//	55709	87640		075	71111	86012	19604	35608	51709	83635	87270	075	00051	025	+	+	
30	Cape Wrath	049	60910	86031	20404	65500	54711	86625		049	80915	83022	17703	35507	52710	83625	88275	049	00040	080	+	+	
28	Sule Skerry	010	61209	84021	23204	656//	00705	86630		010	71113	82032	20204	4551/	000								

CHARTS OF WEATHER IN WESTERN EUROPE

nation
mbols

LOUD
Cloud
Amount
(oktas)

0
1 or less
2
3
4
5
6
7 or more
8

y obscured

ATHER
Weather

izzle

h and
rizzle

h and snow

w

h shower

h and snow
shower

w shower

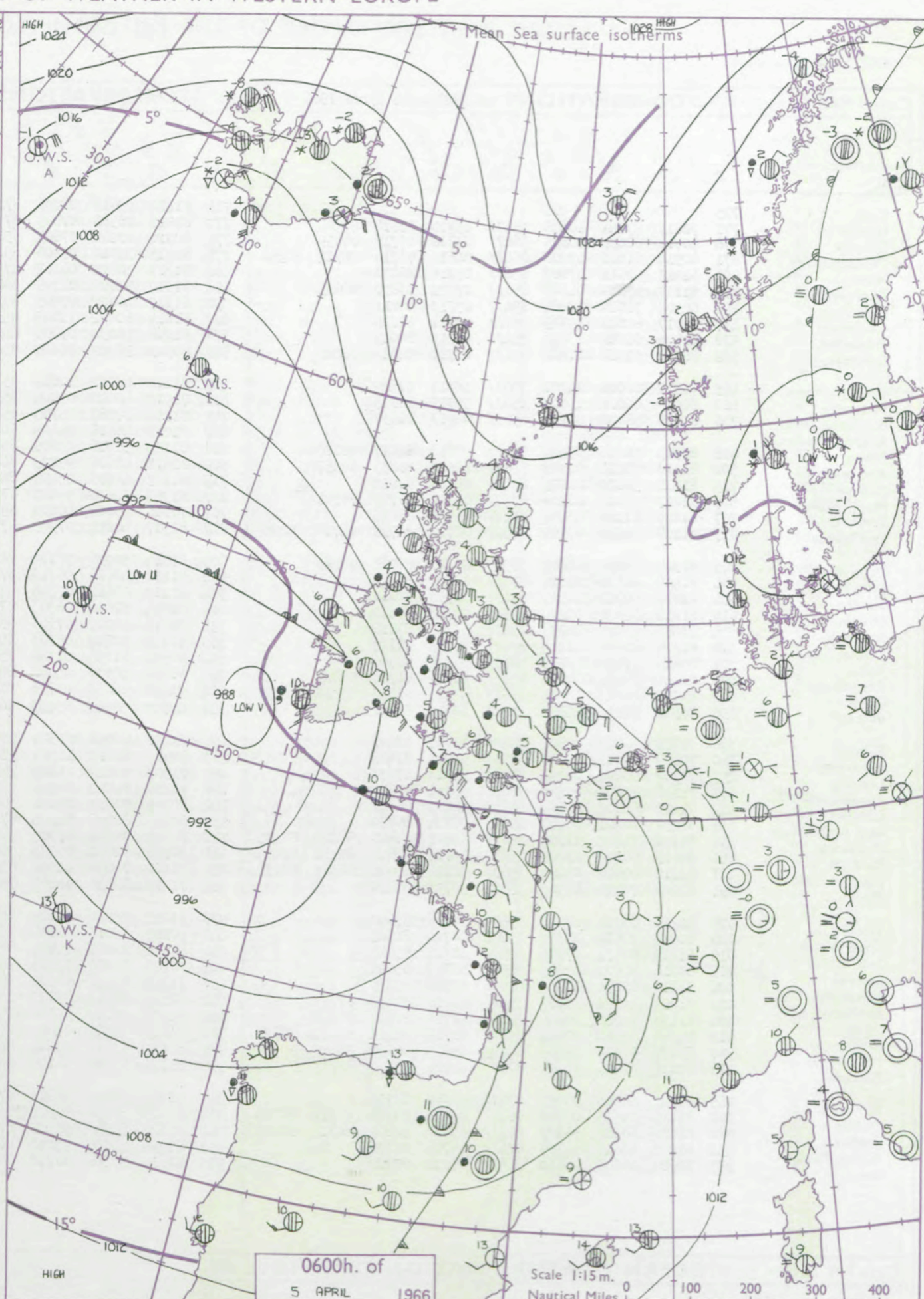
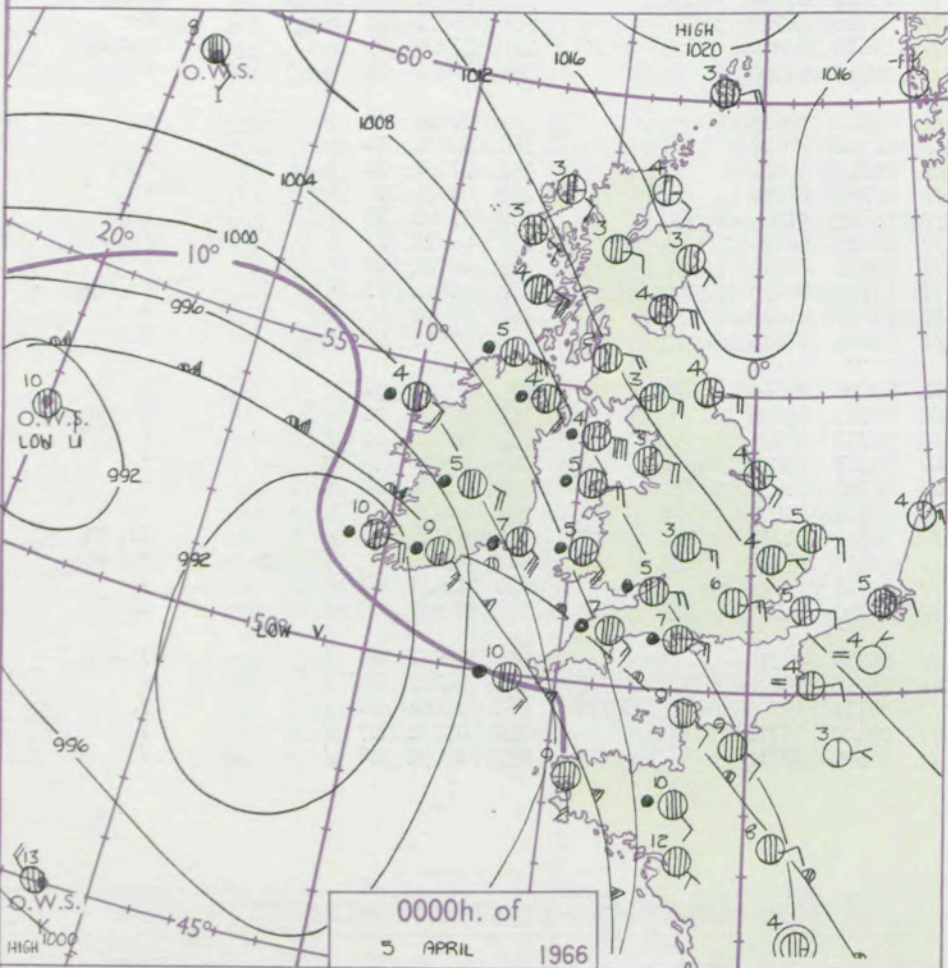
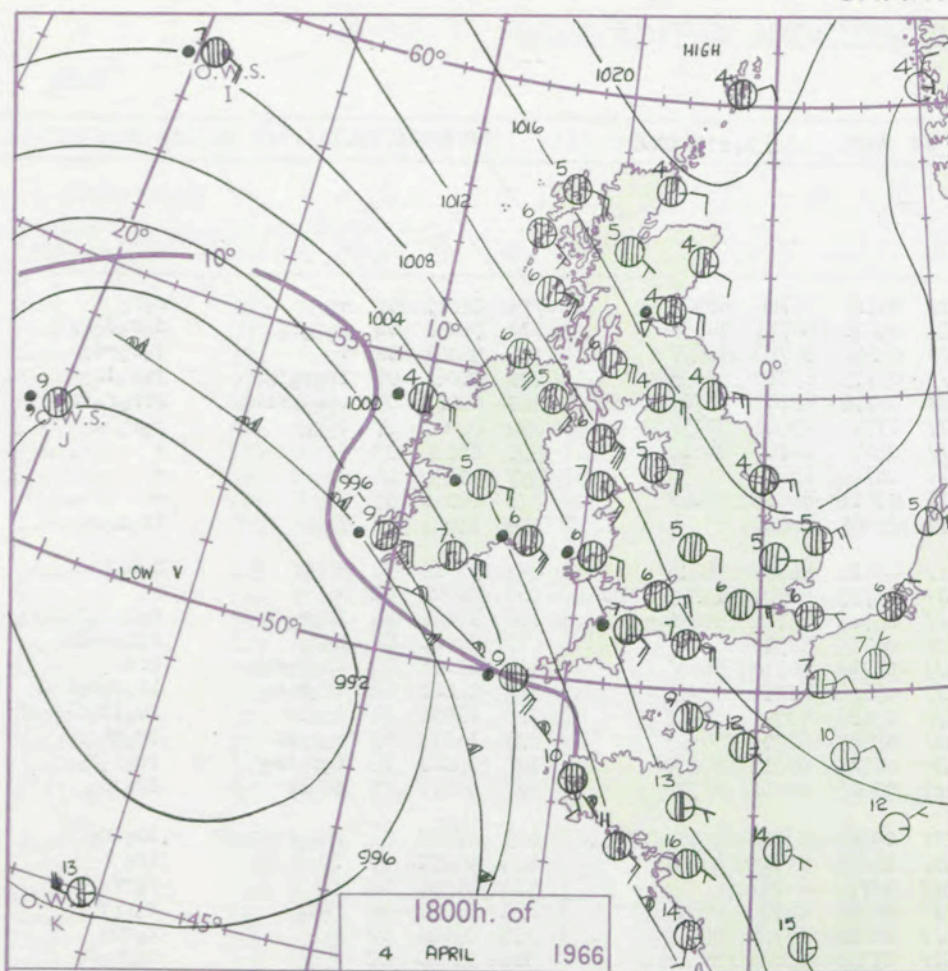
l shower

nderstorm

IND
Wind
speed
(knots)

Calm
1-2
3-7
8-12
13-17
additional
her add

48-52



GENERAL SYNOPTIC DEVELOPMENT

The depression near southwest Ireland has made very little eastward progress during the last 24 hours, but the ridge of high pressure which was over much of Britain yesterday has declined steadily and moved east over the North Sea. The trough over central Ireland, South Wales and southwest England is moving slowly northeast and is expected to reach northern districts of Ireland and England by tomorrow morning.

Issued at midday Tuesday 5

April 1966

FORECAST for Great Britain and Northern Ireland until noon tomorrow

It will be generally cloudy or dull over much of Britain, though there will be some bright intervals over northern Scotland at first. Rain in Northern Ireland, Wales, much of England and southern Scotland will spread slowly northeast and will be followed by brighter showery weather which is soon expected to reach southwest England and extend to Northern Ireland and northern England by tomorrow morning. It will be rather cold in the north, but temperatures rising to near normal in the south.

OUTLOOK for following 24 hours. Rain or showers in most districts with temperatures near the seasonal normal.

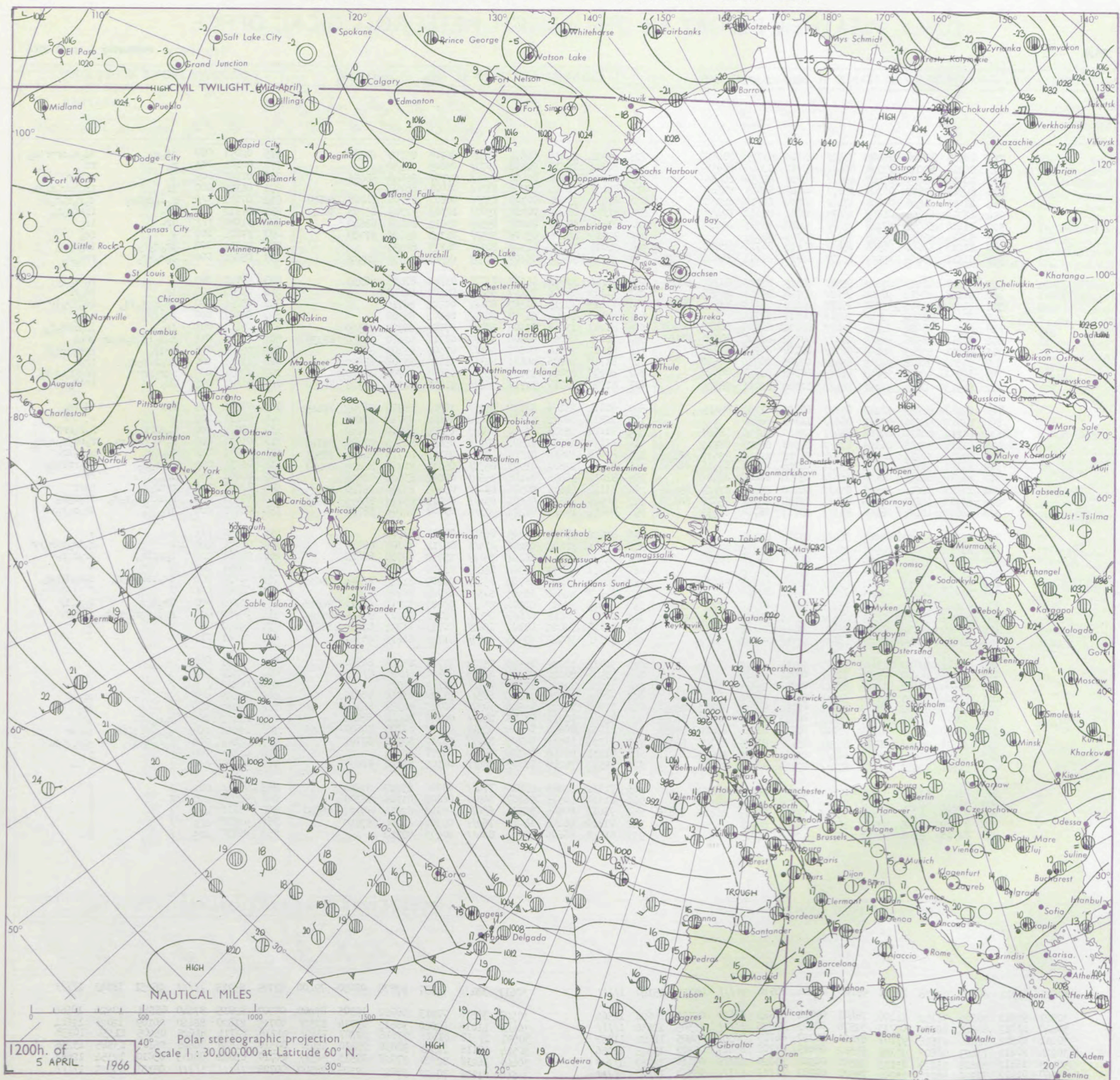
DAILY WEATHER REPORT OF THE BRITISH METEOROLOGICAL OFFICE

No. 38121

Date of Issue Wednesday 6 April 1966

Code FM 11.C		OBSERVATIONS at 12h. 5 April 1966										OBSERVATIONS at 18h. 5 April 1966										OBSERVATIONS during DAY					
STATION	F	iii	Nddff	VVwwW	PPPTT	NChC _M H	T _d T _d app	8N _s Ch _s h _s	8N _s Ch _s h _s	8N _s Ch _s h _s	8N _s Ch _s h _s	iii	Nddff	VVwwW	PPPTT	NChC _M H	T _d T _d app	8N _s Ch _s h _s	8N _s Ch _s h _s	8N _s Ch _s h _s	8N _s Ch _s h _s	iii	RR _T T _E	SSS	WEATHER		
																									09h.—15h.	15h.—21h.	
Kew	775	80915	32046	05208	3742/	03810	83715	88462				775	80911	14616	02808	5732/	06705	85707	88550				775	02091	000	1d _o r _o	1d _o r _o dr _{rr} ir _o
Heathrow	772	80916	40046	05508	8561/	03712	82645	88656				772	80814	15636	02908	8072/	06605	88550				772	02101	001	r _o	rr	
Gatwick	776	80914	56055	05108	8571/	04812	84650	88656				776	80805	30616	02409	8561/	07707	86640	88656				776	01121	009	+	r _o r _o r
Thorney Island	871	80916	57602	03709	3567/	04613	82635	88360				871	81007	31616	02009	8731/	08001	88707				871	04102	000	ir _o	ir _o rrr _o r _o RR	
Hurn	862	81011	28636	03008	4742/	06504	84710	88530				862	81410	25606	00709	8531/	08608	83706	84708	88620			862	07092	///	r _o r _o rrir _o	d _o r _o r _o r _o RR
Guernsey	894	81312	60606	01009	4567/	08804	84640	87459				894	81908	14646	00910	7507/	10307	82700	85703	86625			894	09112	000	ir _o	

CHART OF WEATHER IN PART OF NORTHERN HEMISPHERE



CHARTS OF WEATHER IN WESTERN EUROPE

ation
mbols

LOUD
Cloud
Amount
(oktas)

0
1 or less
2
3
4
5
6
7 or more
8

y obscured

ATHER
Weather

izzle
h and
rizzle

h and snow

w

h shower

h and snow
shower

w shower

l shower

nderstorm

IND

Wind
speed
(knots)

Calm

1-2

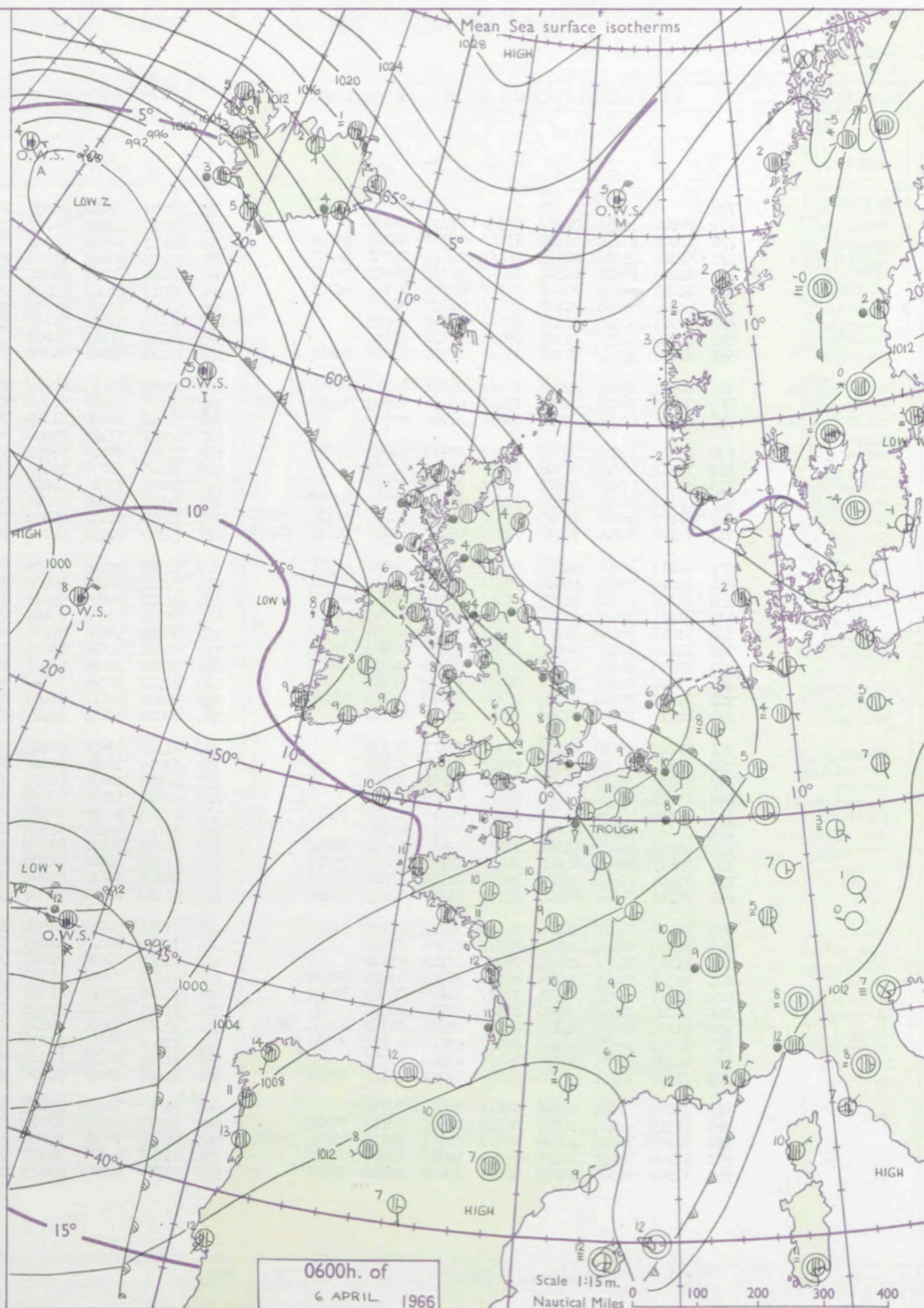
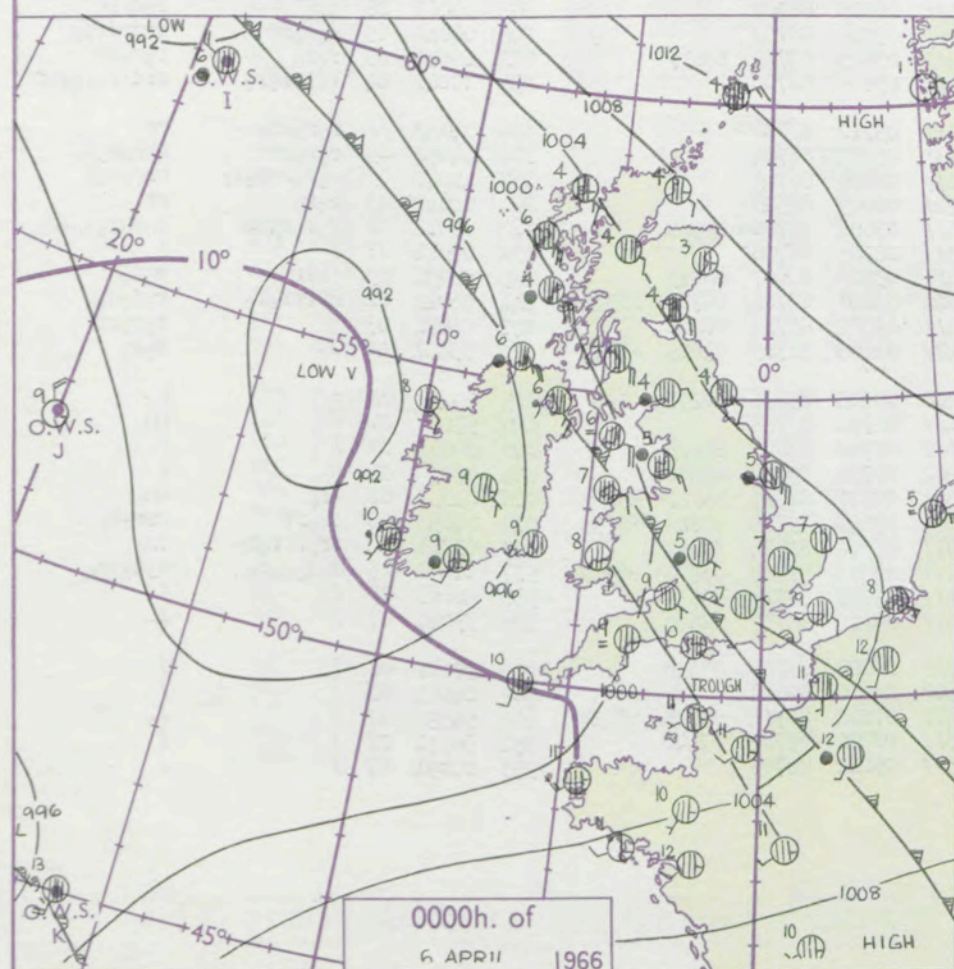
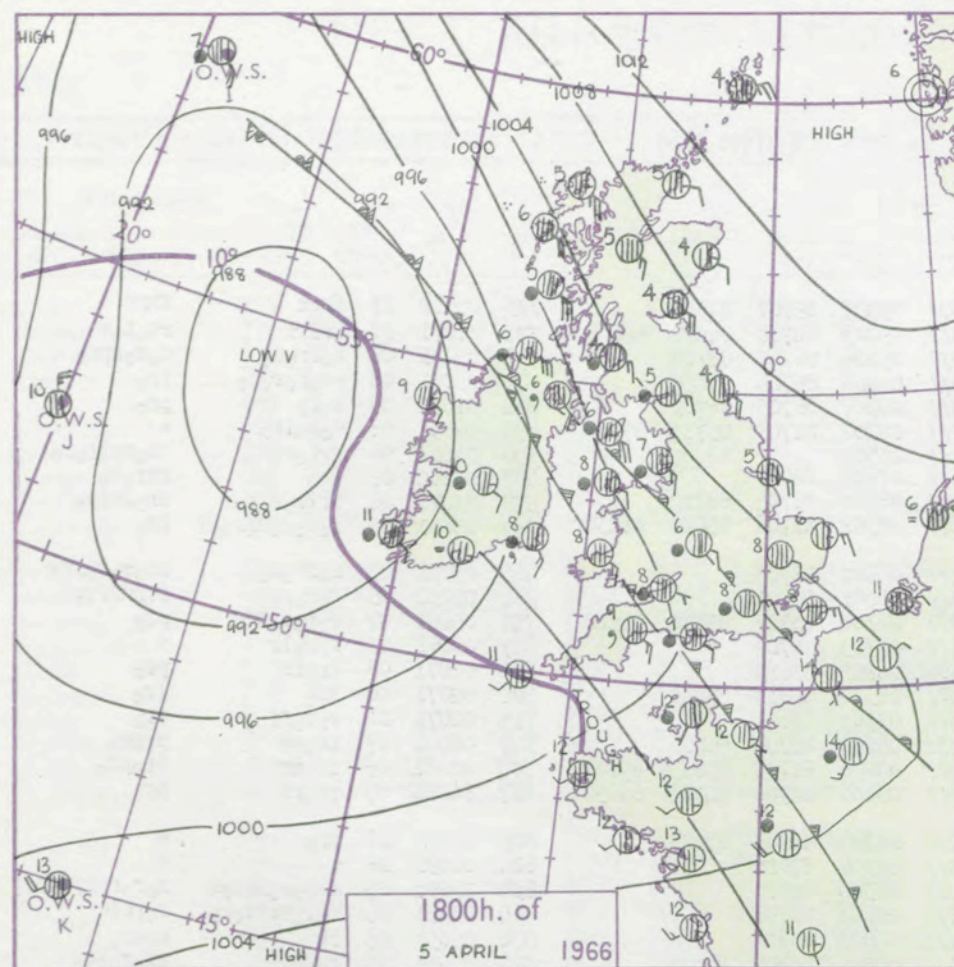
3-7

8-12

13-17

additional
er add

48-52



GENERAL SYNOPTIC DEVELOPMENT

Issued at midday Wednesday 6

April 1966

FORECAST for Great Britain and Northern Ireland until noon tomorrow

The low which was off southern Ireland yesterday has moved slowly north and has now become stationary near Northern Ireland and is filling. A trough has moved north over southern England and is expected to continue northward but will not clear northern Scotland in the next 24 hours. A centre northwest of Spain will turn northeast to pass over northern France tomorrow.

It will be dull, cold and wet over Scotland and northern England at first but the mainly dry weather with sunny intervals and temperatures above normal over the remainder of the British Isles will slowly extend to all areas. There may be some rain in the extreme south of England tonight.

OUTLOOK for the following 24 hours.

Mainly dry with sunny intervals and with temperatures above normal.

DAILY WEATHER REPORT OF THE BRITISH METEOROLOGICAL OFFICE (contd.)

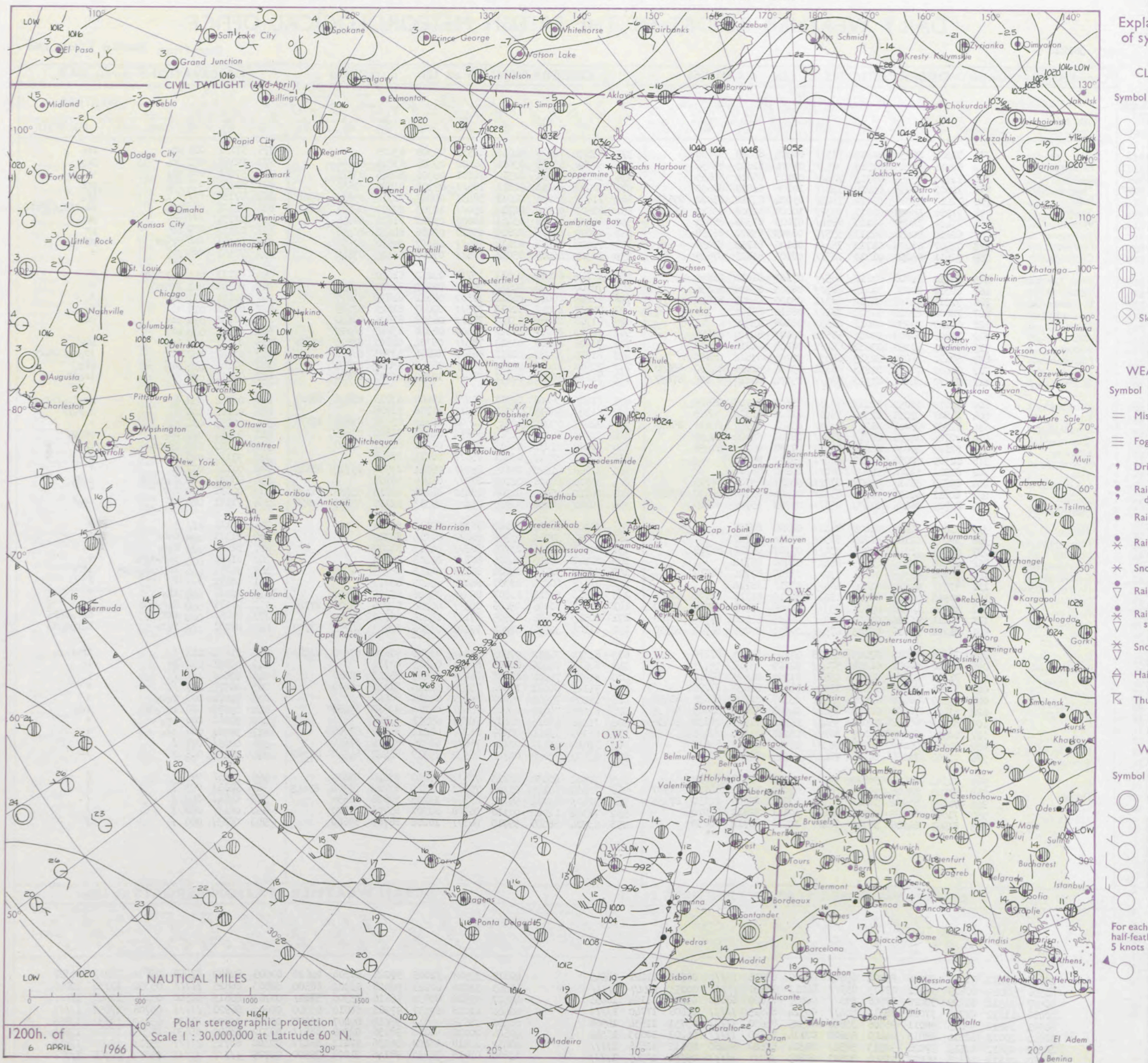
OBSERVATIONS at 00h. 6 April 1966										OBSERVATIONS at 06h. 6 April 1966										OBSERVATIONS during NIGHT									
Station	iii	Nddff	VVwwwW	PPPTT	N _h L _h C _M H	T _d T _d app	8N _s Ch _s h _s	8N _s Ch _s h _s	8N _s Ch _s h _s	iii	Nddff	VVwwwW	PPPTT	N _h L _h C _M H	T _d T _d app	8N _s Ch _s h _s	8N _s Ch _s h _s	8N _s Ch _s h _s	iii	RRT T _n E	T _g T _g	WEATHER		CONVE TAB					
																						21h.—03h.	03h.—09h.	°C to					
Kew	775			09						775	72107	57036	01309	75331	09304	85707	87656			775	05082	07	irir		irpr	40			
Heathrow	772	80806	15216	01207	87311	07709	88708			772	71910	50106	00809	75311	09203	82708	84628	86650		772	06071	07	rrdrf		rtolr	39			
Gatwick	776	81805	18216	01309	87211	08707	88704	88704		776	82209	30506	02009	87211	09206	86703	88704			776	02071	06	rrrrdo		doorrrro	38			
Thorney Island	871	82002	15216	01509	87111	09602	88707	88707		871	72203	40622	02209	75311	09206	86706	87630			871	03081	08	rdorrorro		iror	37			
Hurn	862	82006	56016	00510	86211	09802	88706	88706		862	82109	57012	01310	86211	09207	86705	88709			862	01091	09	roro		pro	36			
Guernsey	894	82008	64216	03009	86211	09108	88707	88707		894	72010	70022	03409	75211	08302	81703	85710	87640		894	92091	08	doriror		+	35			
Wattisham	590	81009	26056	02107	85511	06725	88622			590	82207	10216	01208	87111	08302		88702			590	04061	06	rrrrro		irrrrrro	34			
Gorleston	497	80912																											

H.M.S.O. Press, M.O. Bracknell

Date of Issue Thursday 7 April 1966

All times of observation printed in this publication are GREENWICH MEAN TIME.

CHART OF WEATHER IN PART OF NORTHERN HEMISPHERE



CHARTS OF WEATHER IN WESTERN EUROPE

ation
mbols

LOUD
Cloud
Amount
(oktas)

0
1 or less
2
3
4
5
6
7 or more
8
Obscured

ATHER
Weather

zle
and
rizzle

and snow

W
shower
and snow
shower

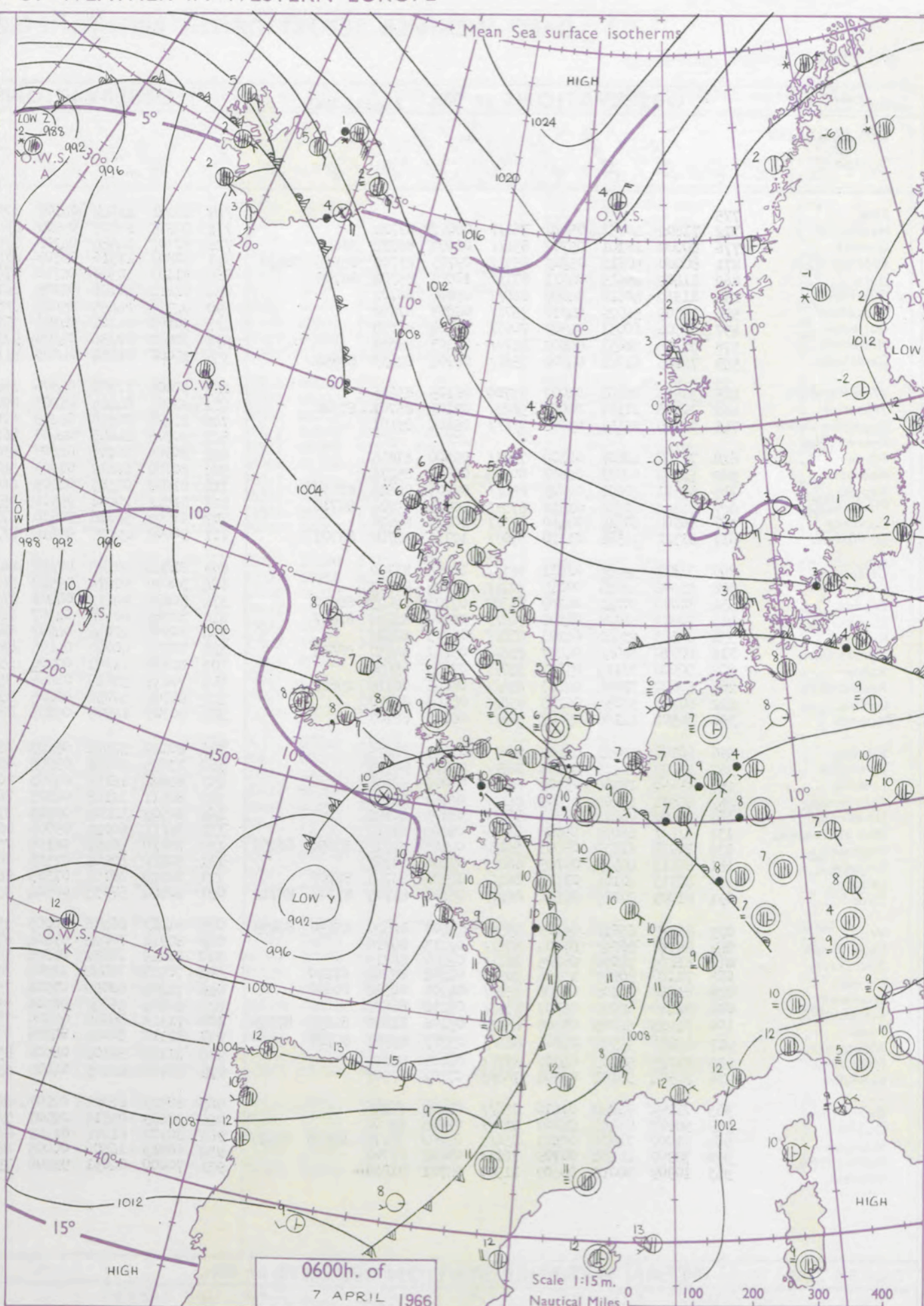
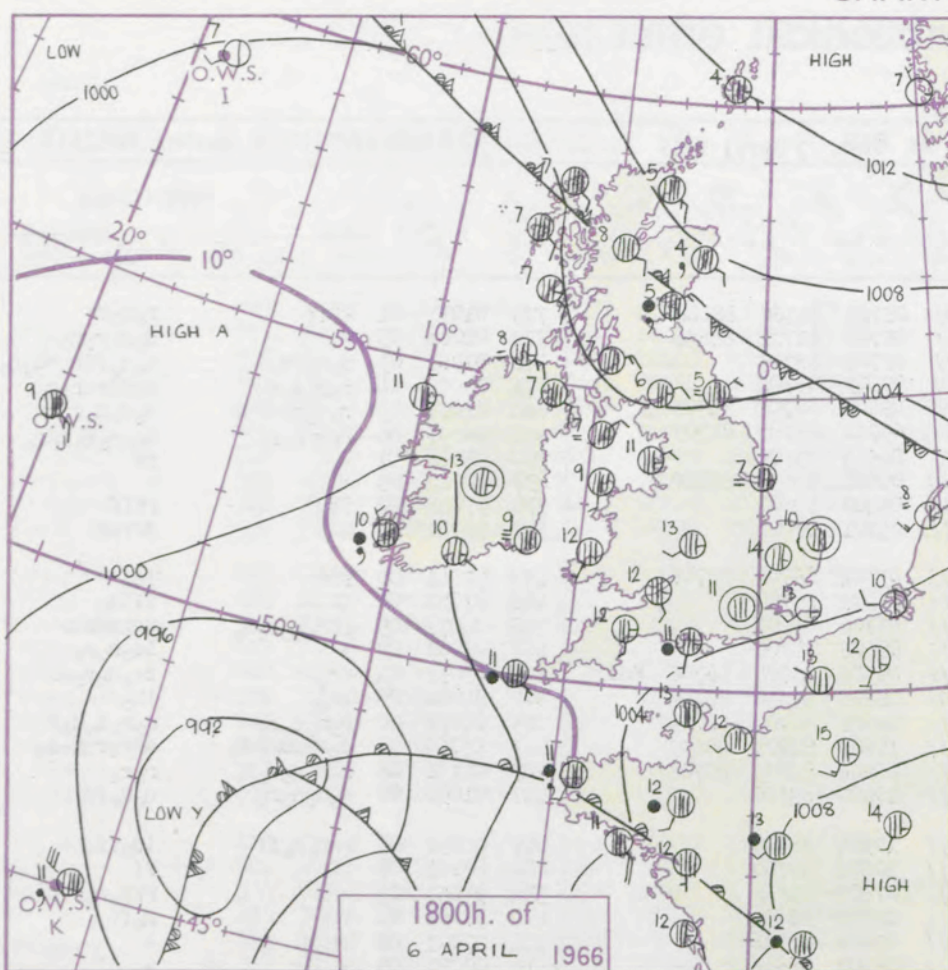
W shower
shower
understorm

IND
Wind
speed
(knots)

Calm
1-2
3-7
8-12
13-17

additional
er add

48-52



GENERAL SYNOPTIC DEVELOPMENT

Issued at midday Thursday 7

April 1966

FORECAST for Great Britain and Northern Ireland until noon tomorrow

Troughs of low pressure which were affecting Scotland and northern England yesterday have now become too weak to be identified. The depression near Ocean Weather Ship 'K' yesterday has moved east slowly, and is expected to turn eastnortheast across northern France and fill a little. Associated troughs now over southern districts of England and Wales will move north-east slowly. Troughs associated with a deep depression now in mid-Atlantic are progressing quickly east and will approach southwestern districts of the British Isles late tomorrow morning.

It will be cloudy in nearly all districts throughout the period. Scotland, Northern Ireland and southwest England will be mostly dry, but Wales and the remainder of England will have periods of rain, especially today and tonight. Temperatures will be mostly near normal except over Scotland and northern England which will be rather cold.

OUTLOOK for following 24 hours. Changeable. Showers or longer periods of rain, but also some bright intervals. Temperatures well up to normal.

DAILY WEATHER REPORT OF THE BRITISH METEOROLOGICAL OFFICE (contd.)

Code FM 11.C												OBSERVATIONS at 00h. 7 April 1966												OBSERVATIONS at 06h. 7 April 1966												OBSERVATIONS during NIGHT												CONVE TAB °C to
Station	iii	Nddff	VVwwwW	PPPTT	N _h Ch _h C _h H	T _d T _d app	8N _s Ch _s h _s	8N _s Ch _s h _s	8N _s Ch _s h _s	iii	Nddff	VVwwwW	PPPTT	N _h Ch _h C _h H	T _d T _d app	8N _s Ch _s h _s	8N _s Ch _s h _s	8N _s Ch _s h _s	iii	Nddff	VVwwwW	PPPTT	N _h Ch _h C _h H	T _d T _d app	8N _s Ch _s h _s	8N _s Ch _s h _s	8N _s Ch _s h _s	iii	RRT _n T _n E	T _g T _g	WEATHER		CONVE TAB °C to															
																															21h.--03h.	03h.--09h.																
Kew	775									775	80801	19614	04109	80971	08706	81362	88168		775	01071	01	FFff											r _o r _o rr		40													
Heathrow	772	71802	40031	05210	76411	08002	87714			772	80705	22605	03909	85111	08706	81711	88656		772	01081	05	+										d _o d _o r _o r _o		39														
Gatwick	776	80000	18101	05707	85111	06004	86714	88622		776	80702	04466	04308	87211	08705	88703			776	01061	03	r _o r _o -d _o										d _o d _o ffr _o -d _o r _o		38														
Thorney Island	871	80000	50612	05509	85311	09703	83706	85715	88630	871	80803	17516	03709	87211	09609	88704			871	05092	06	r _o r _o d _o d _o										ddffr _o r _o		37														
Hurn	862	81402	25615	04711	87111	10801	85702	88705		862	81107	30586	02510	87011	09609	86701	88705		862	04091	09	r _o r _o rrdrdr										d _o d _o d _o r _o rr		36														
Guernsey	894	81512	40616	04609	86011	09806	88701			894	81111	40106	02109	86111	09710	85702	88703		894	03091	09	ffrrr _o r _o										ir _o d _o r _o irr _o		35														
Wattisham	590	72305	56022	04910	75711	08003	87650			590	92702	F4454	05004	91111	04503	89100			590	97041	01	+										FF		34														
Gorleston	497	72504	60031	04909	70971	07104	87358			497	50107	24101	04906	35670	06501	83630	85360		497	00062	05	+										+			33													
Mildenhall	578	82105	58031	04609	85711	07103	88656			578	90000	F7456	04606	91111	05400	89101			578	97041	00	ir _o										FFff		32														
Cardington	559	72103	61022	04709	75611	08104	82635	87656		559	90000	01434	04605	91111	05101	89101			559	93041	50	+										FFdd		31														
West Raynham	485	30505	05461	05007	35700	06105	83656			485	80606	17104	05306	86211	05302	86704	88706		485	97041	02	ffF										fd _o		30														
Wittering	462	70208	11101	04907	56031	07105	85701	87360		462	80509	04464	05205	86011	05202	88700			462	97051	03	ff										ffid _o		29														
Boscombe Down	746	91706	05451	05008	91111	08802	89101			746	81107	05516	03209	87011	09706	88701			746	01071	05	ffr _o r _o d _o d _o										DRDRdrdr		28														
Ross-on-Wye										627	80705	24055	02608	86211	08608	88704			627	01081	00	+										id _o r _o		27														
Filton	628	71407	40108	04109	75611	09500	87645			628	80908	56216	02609	85211	09506	83704	86706	88615	628	03091	04	ir _o										ir _o d _o r _o rr		26														
Aberporth	502	51509	66031	02608	00906	07803	85275			502	80000	66212	01209	35771	08606	83650	88459		502	91081	05	ir _o										ir _o		25														
Rhoose	715	81311	40608	04009	85411	09803	86612	88635		715	81008	08586	02209	86011	09606	86700	88701		715	04071	06	r _o r _o d _o r _o										d _o r _o d _o d _o f		24														
Mountbatten	827	81612	40536	01810	87211	10711	85704	88710		827	81511	40206	09910	85311	10605	84708	88620		827	05101	10	d _o r _o ddd _o d _o										RRr _o r _o d _o d _o		23														
Chivenor	707	80909	60616	02410	85511	10809	88626			707	81005	56616	00810	87211	10604	84705	88706		707	02101	06	r _o r _o d _o d _o										r _o r _o		22														
St. Mawgan	817	81510	11586	01110	87011	10711	82700	88703		817	90000	03436	099810	91111	10400	89100			817	01091	08	d _o d _o d _o r _o										d _o d _o ff		21														
Culdrose	809	71811	28106	01611	76111	10705	87702			809	81602	28105	00210	86211	10504	88705			809	92091	09	rrrr _o r _o ff										id _o ff		20														
Scilly	804	81606	32026	00410	87211	10704	88703			804	90000	02474	099510	91111	10602	89100			804	00101	08	ff										ff		19														
Elmdon	534	80000	50042	04209	85511	07103	82625	88650		534	90806	02432	04207	91111	07400	89111			534	93051	05	+											FFrr _o r _o		18													
Shawbury	414	70802	61028	04308	74511	08105	82628	87657		414	80909	08464	04107	86111	06002	88702			414	97061	05	ff											r _o ff		17													
Ringway	334	80505	23044	04108	85511	06205	88622			334	80708	22046	04007	86411	05400	88716			334	97071	06	ir _o											+		16													
Squires Gate	318	80910	30042	04407	85611	05107	84630	88645		318																																						

DAILY WEATHER REPORT OF THE BRITISH METEOROLOGICAL OFFICE

No. 38123

Date of Issue Friday 8 April 1966

VISION
LE
° F

104
102
100
99
97
95
93
91
90
88

86
84
82
81
79
77
75
73
72
70

68
66
64
63
61
59
57
55
54
52

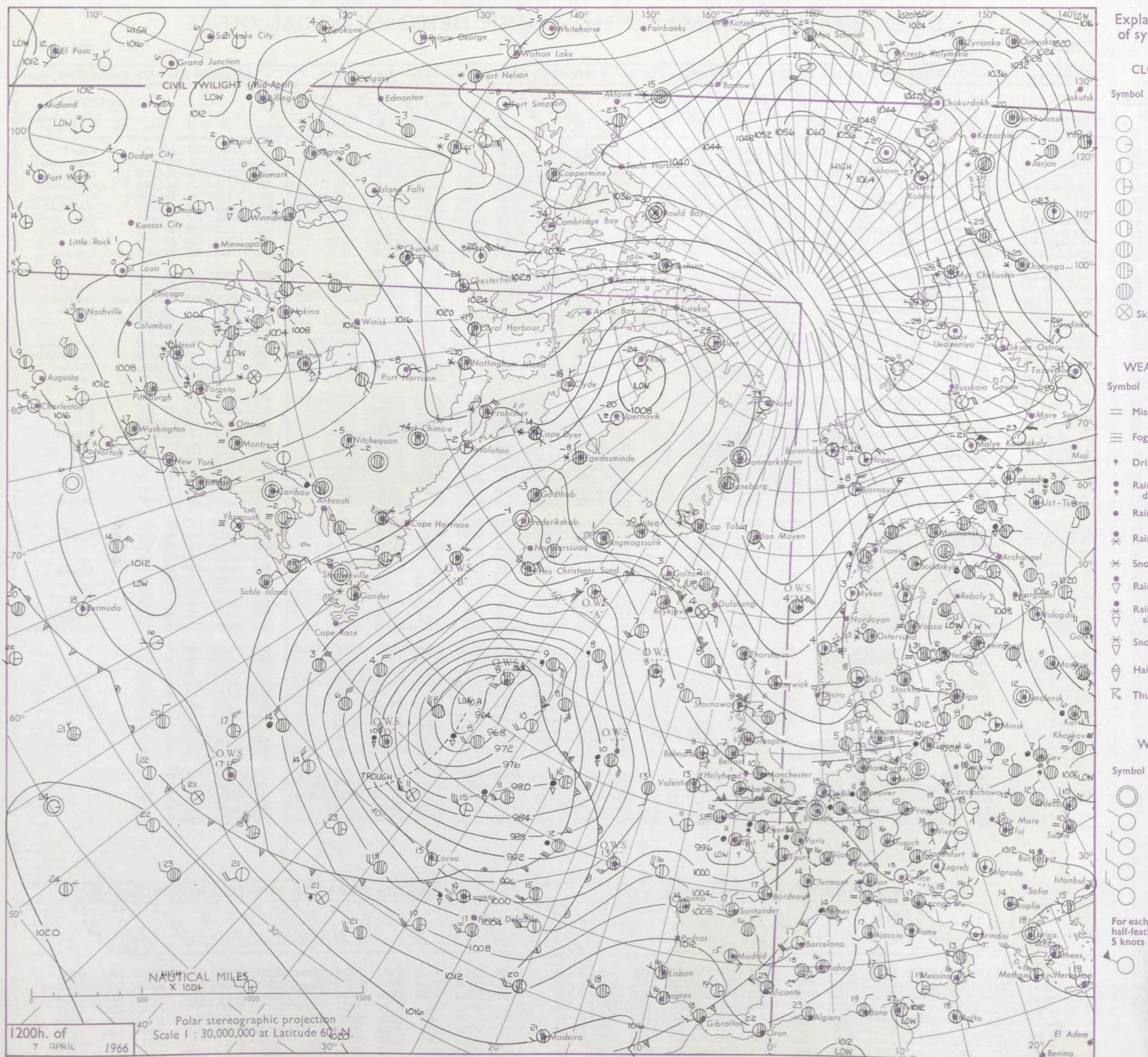
50
48
46
45
43
41
39
37
36
34

32
30
28
27
25
23
21
19
18
16

14
12
10
9
7
5
3
1
0
2

OBSERVATIONS at 12h. 7 April 1966										OBSERVATIONS at 18h. 7 April 1966										OBSERVATIONS during DAY															
Code FM II.C																																			
Station		iii	Nddff	VVwwW	PPPTT	N _h Ch _M CH	T _d T _d app	8N _s Ch _s h _s	8N _s Ch _s h _s	8N _s Ch _s h _s	iii	Nddff	VVwwW	PPPTT	N _h Ch _M CH	T _d T _d app	8N _s Ch _s h _s	8N _s Ch _s h _s	8N _s Ch _s h _s	iii	Nddff	VVwwW	PPPTT	N _h Ch _M CH	T _d T _d app	8N _s Ch _s h _s	8N _s Ch _s h _s	8N _s Ch _s h _s	iii	RTT x T	SSS	WEATHER			
																																	09h.—15h.	15h.—21h.	
Kew		775	80907	26216	04012	7732/	10804	87709	88458		775	80811	14636	01612	8741/	10605	88710				775	01141	000	rrrrr	000	rrrrr									
Heathrow		772	70706	23215	03212	7531/	10708	83707	87640		772	80709	18638	01212	8531/	11508	85707	88650				772	02141	000	r0r0	000	rrrrr								
Gatwick		776	71205	66016	03113	7851/	10808	85820	87626		776	80707	59056	01212	8541/	10713	84712	88645				776	01131	000	r0r0rr	000	r0r0rr								
Thorney Island		871	81103	57616	02911	8521/	11707	81705	84709	88640	871	80807	29506	00411	8541/	10610	86710	88620				871	02121	000	r0r0ir	000	r0r0ir								
Hurn		862	81107	56616	01911	4522/	10704	82704	83708	88460	862	80805	30616	99711	5722/	10709	81705	85707	88458				862	02121	///	d0r0rr	000	r0r0rr							
Guernsey		894	71011	66016	99912	42272	11814	82704	83808	85362	894	80510	17606	97211	8521/	11510	85703	85709	88620				894	03121	008	r0r0	008	r0r0							
Wattisham		590	80608	16585	04709	8711/	09704	88702			590	80706	23106	03109	8631/	09608	88706				590	95111	///	ffd0r0	000	rrrrr									
Gorleston		497	80409	01464	05405	8621/	05101	88704			497	80107	12604	04306	8621/	06707	88705				497	92092	000	FF	000	rrrrr									
Mildenhall		578	81007	28054	04510	8631/	08805	84707	88715		578	80706	35502	03310	8631/	08706	88709				578	97120	000	ff	000	rrrrr									
Cardington		559	80407	14504	03909	8621/	09806	88703			559	80609	14216	02311	8631/	09607	88708				559	92111	000	ffd0d0	000	r0r0rr									
West Raynham		485	80810	22105	05507	8621/	07000	88704			485	80513	13102	04506	8611/	06603	88702				485	97091	000	d0	000	rrrrr									
Wittering		462	80610	09425	05007	8601/	07806	88701			462	80411	04585	03907	8601/	06604	88701				462	97081	000	d0doff	000	rrrrr									
Boscombe Down		746	81612	40056	02711	8521/	09805	85705	88620		746	80910	59612	00711	5532/	10607	82709	84650	88557				746	01121	000	drdrir	000	r0r0rr							
Ross-on-Wye		627	80706	24506	02310	8621/	09805	88704			627	80608	13616	01109	8022/	09400	88503				627	02101	000	r0r0id0	000	r0r0id0									
Filton		628	80910	30206	02411	8521/	11603	84704	88620		628	80606	23616	00911	8631/	11803	88706				628	02131	000	d0r0d0	000	r0r0d0									
Aberporth		502	71008	69036	00712	6557/	10705	86625	87459		502	70907	66012	00412	5567/	10802	85640	87359				502	97121	000	ir0	000	rrrrr								
Rhoose		715	81008	30206	02111	8621/	10803	85703	88706		715	70709	59606	01211	5547/	10703	81615	85630	87359				715	92121	000	id0ir0f	000	r0r0ir							
Mountbatten		827	71307	62256	99712	7231/	11706	81706	87817		827	80607	04508	09011	8531/	09302	82708	85712	88630				827	91131	002	ir0pr0	002	r0r0rr							
Chivenor		707	71207	66026	00713	7541/	10804	84712	87630		707	71205	66208	00212	6533/	10801	81709	83616	86635				707	01151	004	pr0ir0	004	rrrrr							
St. Mawgan		817	71210	58054	99812	6233/	10602	83706	84812		817	83006	03618	99710	8701/	10205	83700	88702				817	01141	012	pr0	012	rrrrr								
Culdrose		809	71108	78034	00312	68301	10501	82709	85812		809	70707	74022	00011	7841/	09303	81710	85625	87650				809	94141	047	+	047	rrrrr							
Scilly		804	70605	24104	99712	7641/	11103	87710			804	50000	56011	00911	58432	10210	82812				804	00140	050	ff	050	rrrrr									
Elmdon		534	80809	20516	04208	8731/	07804	88707			534	80608	17615	03108	8721/	07604	88704				534	01091	000	r0r0d0d0	000	r0r0d0d0									
Shawbury		414	80807	14586	03907	8721/	07804	88703			414	81107	16586	02807	8721/	07605	86704	88706				414	93081	000	d0r0d0r0	000	d0r0d0r0								
Ringway		334	70908	30042	04410	7541/	05802	82616	87650		334	80811	18602	03808	8551/	05400	88620				334	97111	004	+	004	r0r0									
Squires Gate		318	81014	30042	04708	8541/	06802	85617																											

CHART OF WEATHER IN PART OF NORTHERN HEMISPHERE



CHARTS OF WEATHER IN WESTERN EUROPE

ation
mbols

UD
Cloud
Amount
(oktas)

0
1 or less
2
3
4
5
6
7 or more
8

obscured

W
Weather

zle

and
fizzle

and snow

W
shower
and snow
ower

W
shower
shower

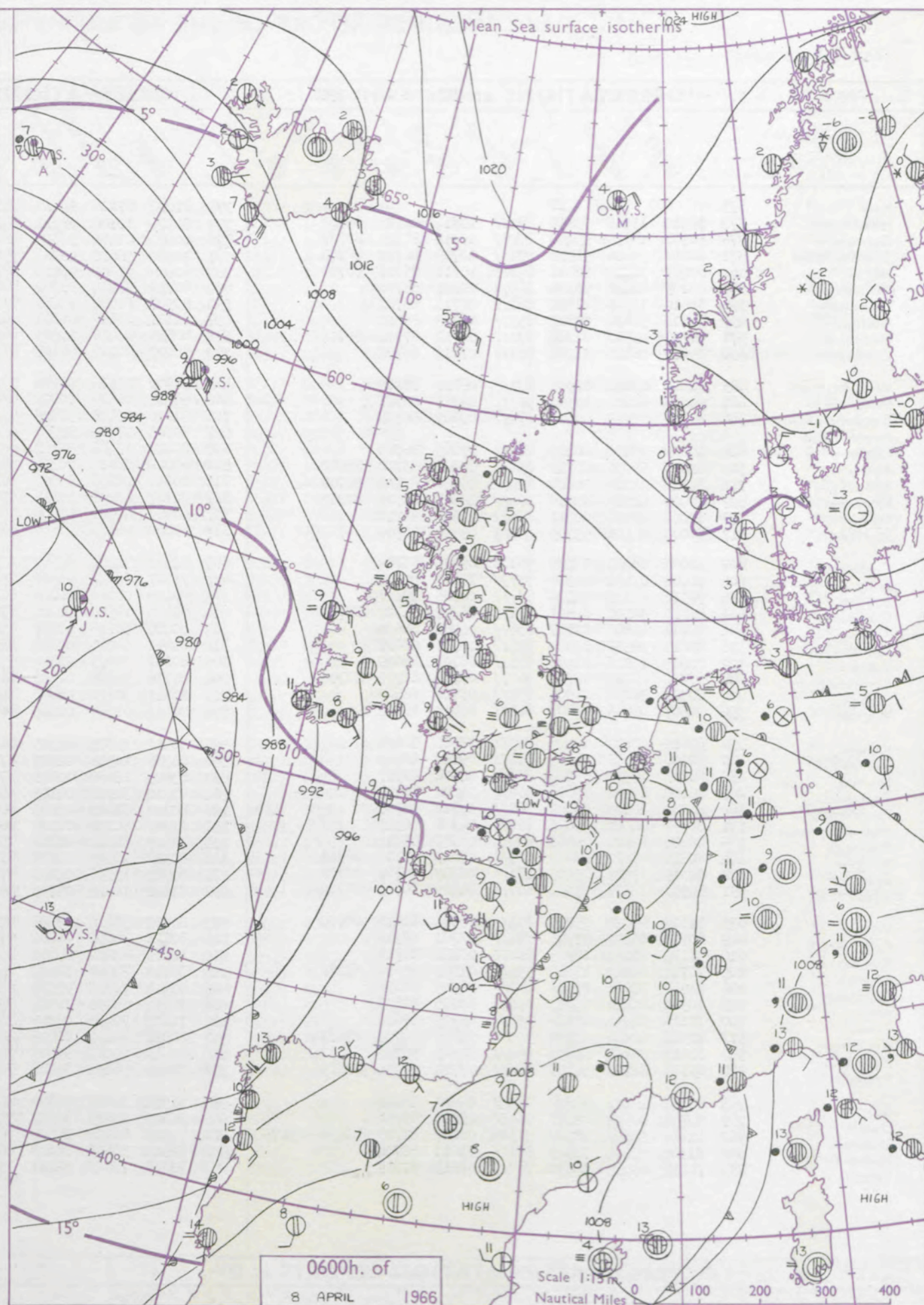
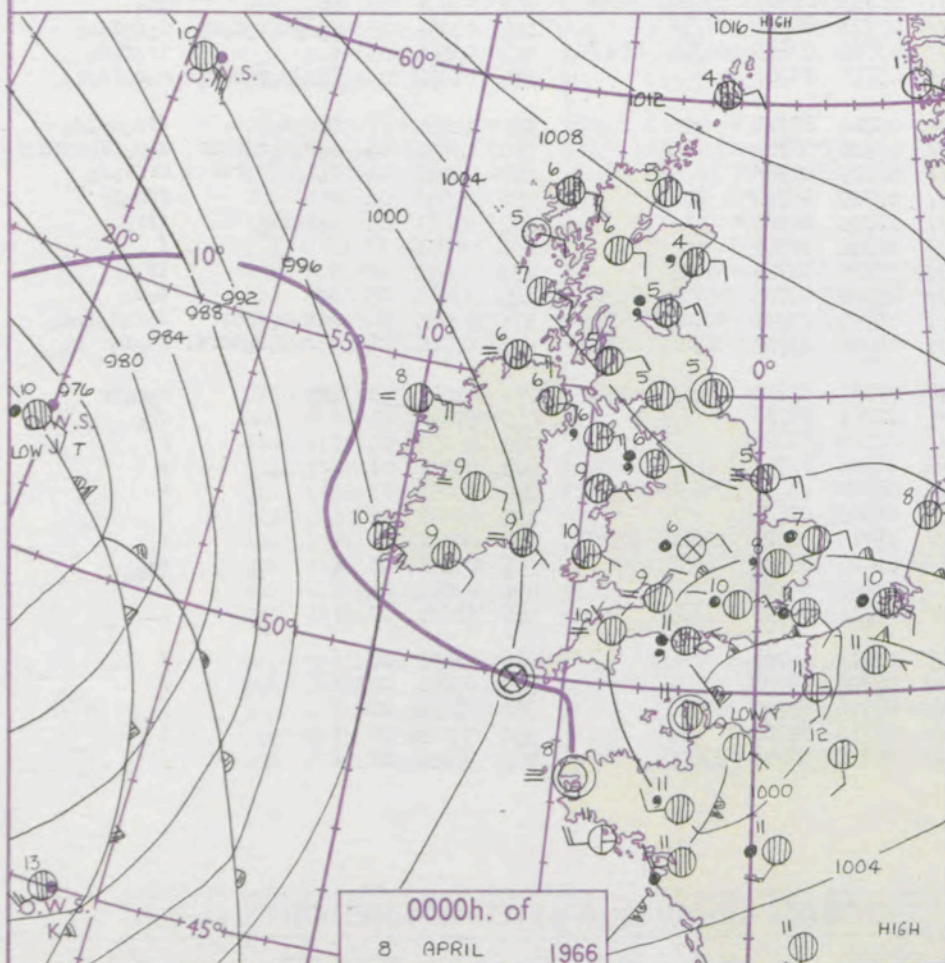
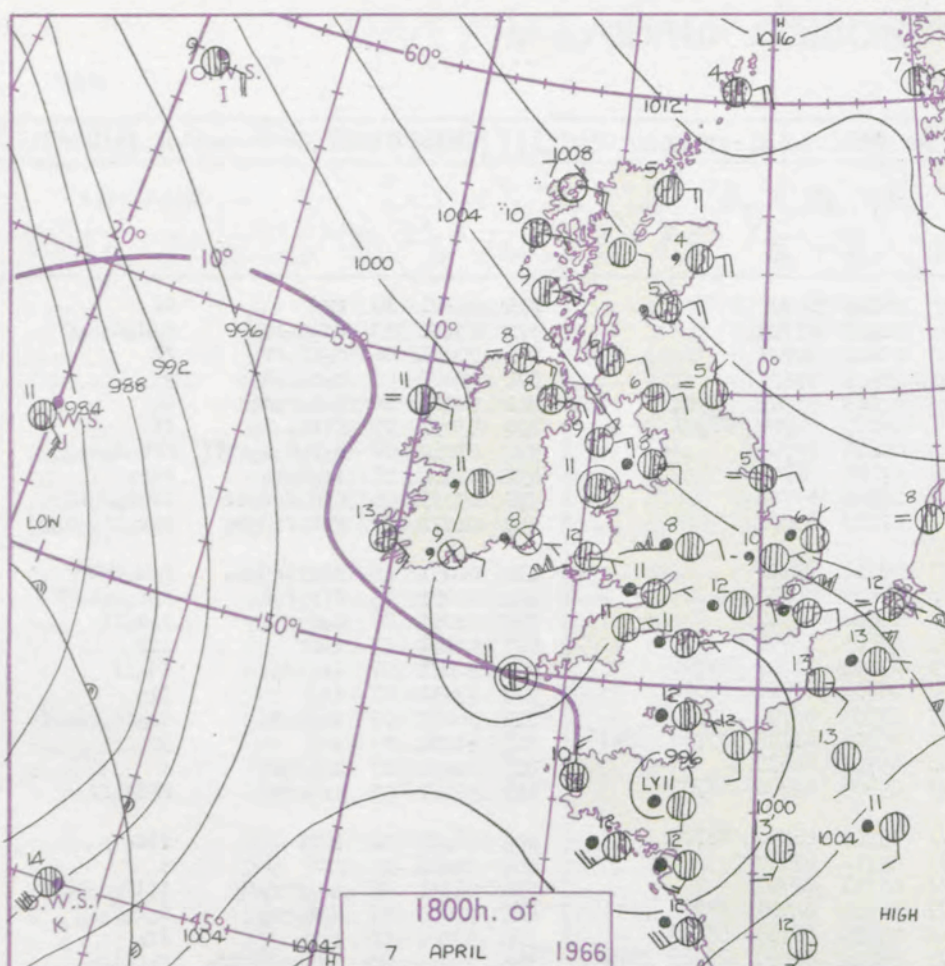
understorm

ND

Wind
speed
(knots)

Calm
1-2
3-7
8-12
13-17

additional
er add



GENERAL SYNOPTIC DEVELOPMENT

Issued at midday Friday 8

April 1966

FORECAST for Great Britain and Northern Ireland until noon tomorrow

The low which was near Brest has moved slowly eastnortheast over north France filling a little. Its associated frontal system which was over southern England yesterday has now cleared all but the southeast. A large deep depression has persisted over the Atlantic, and the frontal system has advanced steadily eastwards towards southwest Ireland and northwest Spain. During the next 24 hours the low over northern France is expected to move to north Germany. The centre of the large Atlantic depression will advance slowly eastwards, with the frontal system moving into Ireland, southwest England and west France.

Many areas will have occasional rain or drizzle but southern England and parts of East Anglia will be mostly dry with some sunshine. Fog patches will persist on east coasts north of the Wash. Rain reaching southwest England tonight will spread to many southern and western districts tomorrow. The northeast will remain rather cold otherwise temperatures will be near normal.

OUTLOOK for following 24 hours. Rain at times in all districts. Mostly dull and rather cold in the northeast but some sunshine elsewhere with near normal temperatures.

DAILY WEATHER REPORT OF THE BRITISH METEOROLOGICAL OFFICE (contd.)

Code FM II.C OBSERVATIONS at 00h. 8 April 1966										OBSERVATIONS at 06h. 8 April 1966										OBSERVATIONS during NIGHT					CONVECTIVE TAB °C to									
Station	iii	Nddff	VVwww	PPPTT	N _h L _h C _M H	T _d T _d app	8N _s Ch _s h _s	8N _s Ch _s h _s	8N _s Ch _s h _s	iii	Nddff	VVwww	PPPTT	N _h L _h C _M H	T _d T _d app	8N _s Ch _s h _s	8N _s Ch _s h _s	8N _s Ch _s h _s	iii	Nddff	VVwww	PPPTT	N _h L _h C _M H	T _d T _d app	8N _s Ch _s h _s	8N _s Ch _s h _s	8N _s Ch _s h _s	iii	RRT _n T _n E	T _g T _g	WEATHER			
																															21h.—03h.	03h.—09h.		
Kew	775			10						775	81002	07426	98410	86311	10803	88707				775	04101	10	rr		ff									40
Heathrow	772	80512	15615	99910	87211	10814	86704	88707		772	80506	10106	98310	86111	10705	88702				772	03101	10	ddo _d ordr		d _o d _o d _o r _o f								39	
Gatwick	776	80707	18615	99410	87211	10814	84703	88707		776	40000	01466	98509	46200	09602	84705				776	05081	06	d _o rr _o rr		ff								38	
Thorney Island	871	80802	32616	98910	87111	10709	86702	88703		871	70000	58026	98309	75400	08501	87615				871	05081	08	r _o r _o d _o d _o		+							37		
Hurn	862	80407	30586	98411	87311	10711	86706	88708		862	80602	21506	98010	87111	09205	85702				862	92101	10	d _o d _o r _o r _o		d _o							36		
Guernsey	894	83109	02446	98309	86011	09101	88700			894	82712	07424	99309	86011	09207	84700	88701			894	93091	09	ffir _o		ff								35	
Wattisham	590	80610	11205	01808	86111	08711	88702			590	90907	F7584	99209	91111	09610	89100				590	07082	08	r _o r _o d _o d _o rrff		FFr _o r _o d _o r _o							34		
Gorleston	497	80612	56616	02807	85511	06713	88620			497	81101	03446	00307	86211	07706	88704				497	01062	05	ir _o r _o r _o		Fir _o								33	
Mildenhall	578	80705	23516	01908	87211	08712	87704	88706		578	80805	03466	99309	86211	08708	88703				578	03081	08	d _o d _o d _o r _o ir		irRr _o r _o ff							32		
Cardington	559	80410	06446	01208	86111	07812	88702			559	90207	02516	99107	91111	07603	89101				559	01072	07	r _o r _o rrff _o r _o		r _o r _o ff _o d _o d _o dd							31		
West Raynham	485	80607	07604	02906	87111	06810	88702			485	90609	F9536	99708	91111	08714	89100				485	02051	05	ffFr _o r _o d _o r _o		d _o r _o FF-F							30		
Wittering	462	90412	02604	02905	91111	05811	89101			462	90311	01476	00306	91111	06609	89101				462	01051	05	ffr _o r _o r _o		r _o r _o d _o d _o FF							29		
Boscombe Down	746	80709	23615	99510	87211	09809	88705			746	91010	02476	98709	91111	09500	89101				746	01091	09	d _o d _o r _o r _o		d _o d _o ff							28		
Ross-on-Wye										627	80505	17105	99307	86211	07605	88704				627	01071	07	idrr		idf								27	
Filton	628	80209	23106	00209	86211	09809	88703			628	80207	19206	99107	86111	07601	84702	88704			628	92071	07	ir _o id _o		id _o ff								26	
Aberporth	502	81003	59036	00510	85411	09000	83710	88640		502	81002	58012	98509	85411	08708	83710	88650			502	97091	07	ir _o		ir _o								25	
Rhoose	715	80311	18206	00809	86211	09606	85704	88708		715	80710	22506	99908	86211	07503	83703	88705			715	96071	07	id _o d _o d _o		ir _o id _o d _o r _o f							24		
Mountbatten	827	80000	40025	00810	86211	10801	82705	88713		827	82707	48401	98610	85011	09301	81700	83710	88616		827	91091	05	id _o		ff								23	
Chivenor	707	80000	48616	00511	87411	10802	88710			707	40000	40016	99009	45600	09702	84635				707	01091	07	ir _o r _o r _o		+							22		
St. Mawgan	817	50000	04426	99609	46001	09808	84700			817	80000	04425	98609	86011	09805	85700	88701			817	94061	03	ir _o ffFF		FFid _o ff								21	
Culdrose	809	53003	08465	00109	56100	09604	85702			809	82103	14205	99409	86111	09805	86702	88703			809	94081	04	ffff		Fid _o								20	
Scilly	804	90000	03454	00510	91111	10810	89100			804	71807	66034	98609	75411	09712	87610				804	00081	05	FF		+								19	
Elmdon	534	90510	05615	02406	91111	06808	89111			534	80409	08466	00006	86111	05711	88702				534	01051	05	id _o ffr _o r _o		ifir _o d _o d _o FF								18	
Shawbury	414	81010	12506	02507	87111	06707	84702	88704		414	80000	10585	00306	87011	06610	84701	88703			414	93061	06	d _o r _o -d _o		d _o r _o d _o r _o								17	
Ringway	334	80811	40606	02707	85611	04808	88635			334	80208	58216	00907	85411	03610	86712	88630			334	97061	06	r _o r _o		ir _o								16	
Squires Gate	318	80810	28586	03006	85511	06706	88625			318	80911	58046	00605	55671	05612	81630	85645	88361		318	94051	03	d _o r _o d _o r _o ir _o		r _o r _o ir _o								15	
Valley	302	80605	23026	01409	85511	08707	88620			302	80607	32025	99008	65371	08715	82707	85620	88360		302	94081	08	ir		id _o									14
Ronaldsway	204	80715	45512	02706	86211	05706	82705	88708		204	80716	31586	00406	86211	05711	86704	88712			204	01061	05	d _o d _o d _o r _o d _o r _o		d _o r _o d _o r _o								13	
Carlisle	222	80708	56052	04905	85511	03706	88620			222	80711	37612	02605	35671	03609	83635	86358	88460		222	93041	03	+		ir _o r _o r _o		ir _o r _o r _o							12
Watnall	354	80507	06616	03205	86111	05810	88702			354	80603	02586	00805	86111	05712	88702				354	01052	05	fir _o r _o r _o d _o r _o		r _o r _o fd _o r _o								11	
Kilnsea	396	80815	02472	04405	85511	05706	88625			396	80912	16505	01505	86411	05714	88710				396	01031	11	ff _o d _o		ff _o d _o id _o									10
Finningley	360	80308	37586	04605	87211	05806	88703			360	80306	14516	02005	87111	05710	88701				360	03051	05	d _o r _o d _o r _o d _o rr		d _o r _o ffDR _o d _o rrf								9	
Teeming	257	80101	20512	05005	86311	04604	88707			257	83605	19636	02605	87211	04715	88705				257	08042	04	d _o d _o r _o r _o rrf		rrf _o r _o r _o								8	
Lyemouth	262	80000	61022	05605	86411	04804	88714			262	81010	32102	04105	86411	04709	88712				262	95042	04	+		ff _o d _o									7
Eskdalemuir	162	80302	20105	05004	86011	03712	88701			162	80702	09465	03103	86011	03709	88700				162	91031	03	d _o d _o id _o		if _o r _o								6	
Mull of Galloway	131	81111	64022	03605	86411	04706	88710			131	81111	60022	01106	86411	04712	88710				131	00051	11	/		/									5
Prestrick	135	80808	62022	04205	85411	03707	88614			135	70609	66012	01805	75411	03710	82716	87633			135	93051	03	+		ir									4
Renfrew	141	80611	60022	05205	86311	04813	85708	88711		141	80510	40515	02805	87211	05709	82703	85704	88708		141	97051	05	id _o		d _o d _o									3
Leuchars	171	80515	17585	05405	87111	05709	84701	88702		171	80909	12586	04105	87011	05704	83701	85702	88703		171	03041	04	d _o r _o d _o d _o dr		d _o r _o d _o r _o d _o									

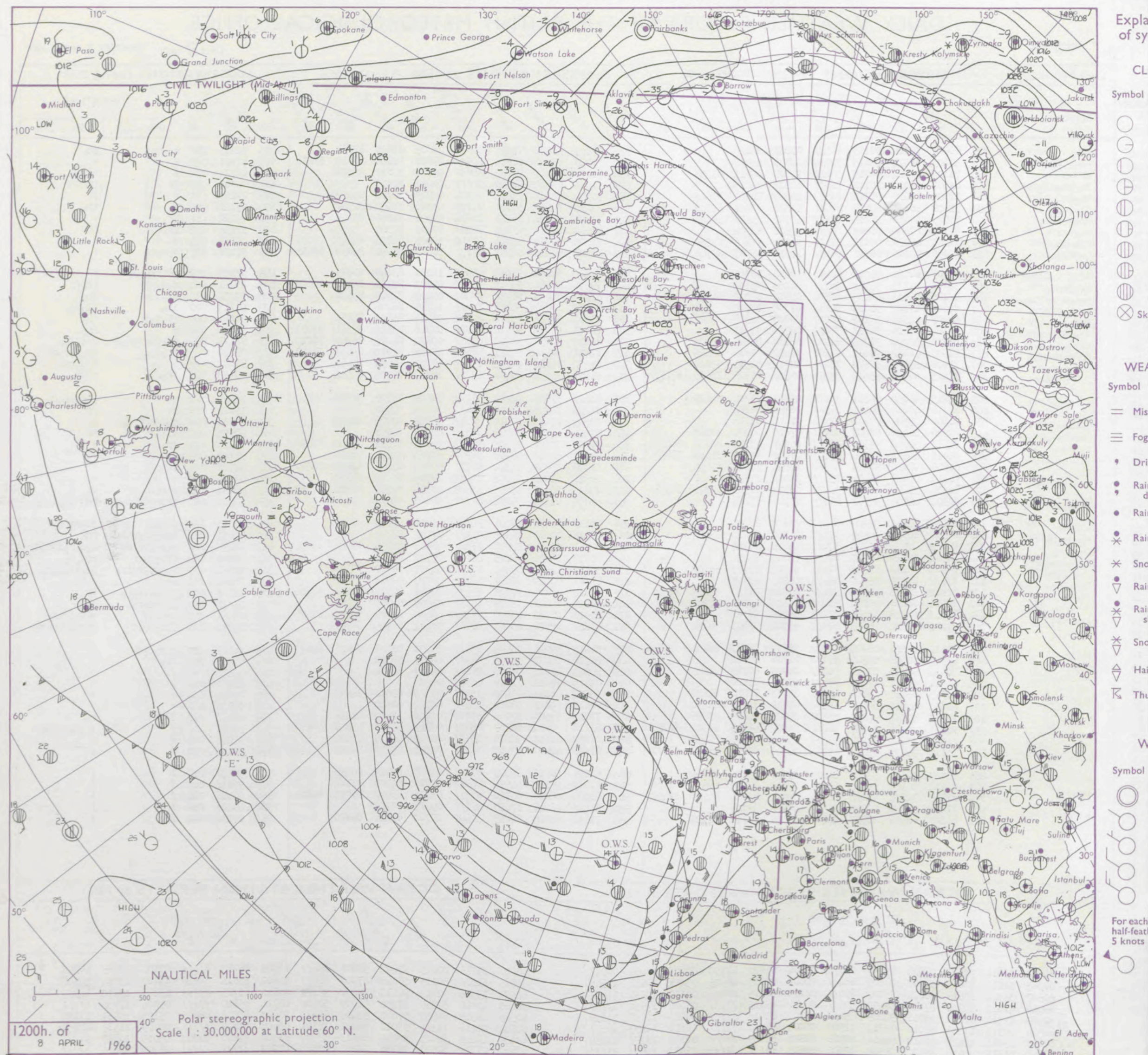
DAILY WEATHER REPORT OF THE BRITISH METEOROLOGICAL OFFICE

No. 38124

Date of Issue Saturday 9 April 1966

Code FM II.C		OBSERVATIONS at 12h. 8 April 1966										OBSERVATIONS at 18h. 8 April 1966										OBSERVATIONS during DAY			
Station	iii	Nddff	VVwww	PPPTT	N _h Ch _s Ch _s	T _d T _d app	8N _s Ch _s h _s	8N _s Ch _s h _s	8N _s Ch _s h _s	iii	Nddff	VVwww	PPPTT	N _h Ch _s Ch _s	T _d T _d app	8N _s Ch _s h _s	8N _s Ch _s h _s	8N _s Ch _s h _s	iii	RRT x E	SSS	WEATHER			
																						09h.—15h.	15h.—21h.		
Kew	775	60000	70024	98115	62531	09807	86820			775	71805	58048	97213	34671	09805	83635	87360		775	92161	018	+	pro		
Heathrow	772	40803	61014	98015	32430	10803	83818			772	71805	68021	96914												

CHART OF WEATHER IN PART OF NORTHERN HEMISPHERE



CHARTS OF WEATHER IN WESTERN EUROPE

ation
mbols

DUD
Cloud
Amount
(oktas)

0
1 or
less
2
3
4
5
6
7 or
more
8
obscured

THER
Weather

zle
and
izzle

and snow

shower

and snow
lower

w shower

shower

nderstorm

ND

Wind
speed
(knots)

Calm

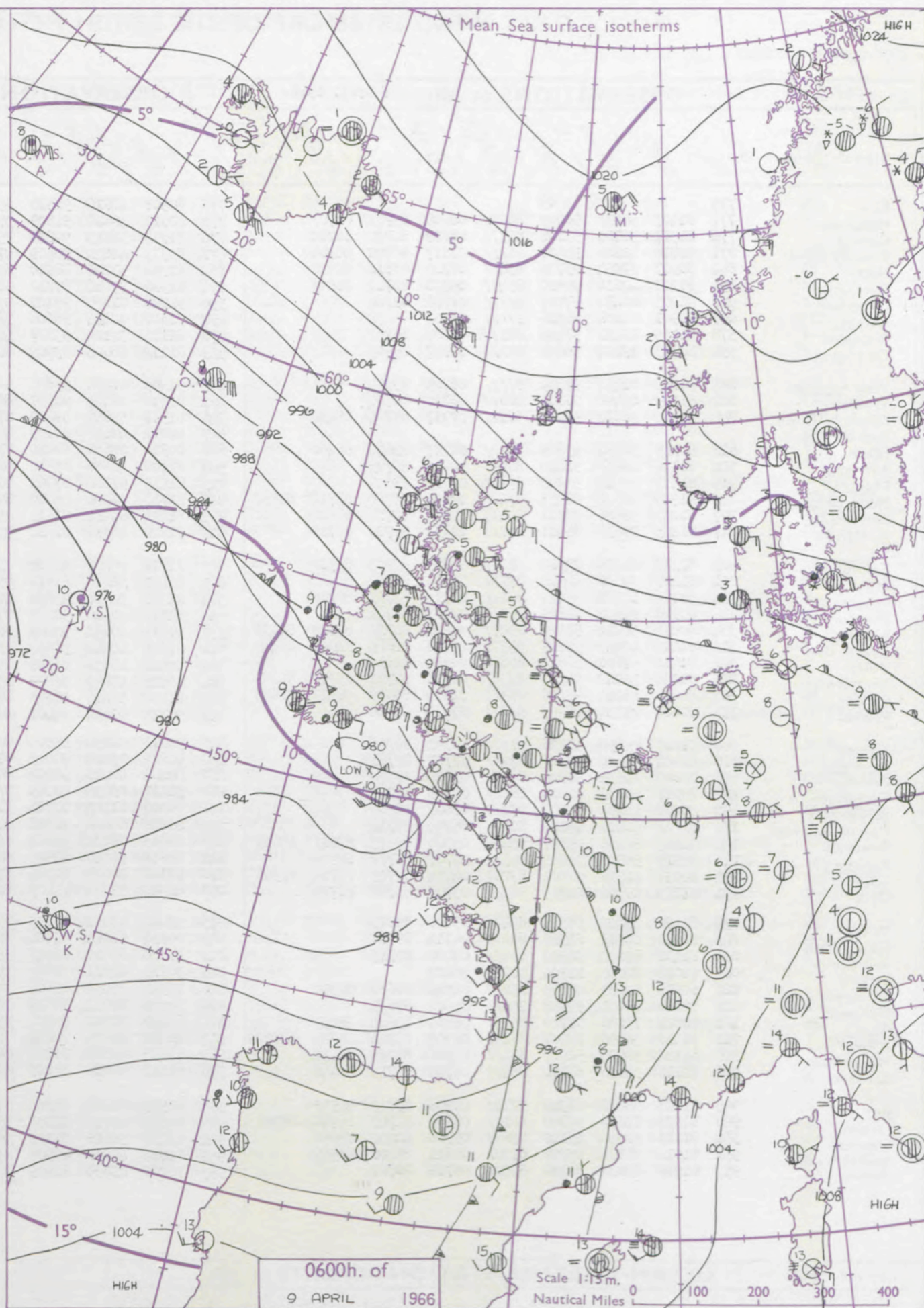
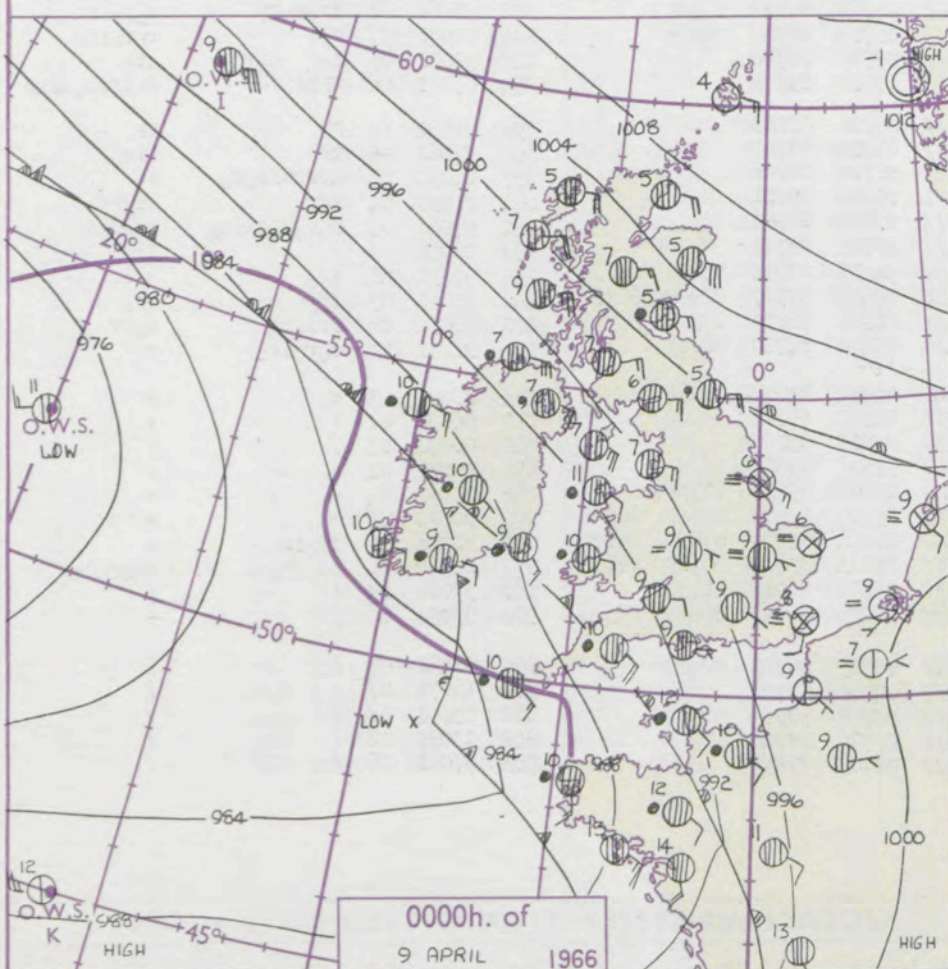
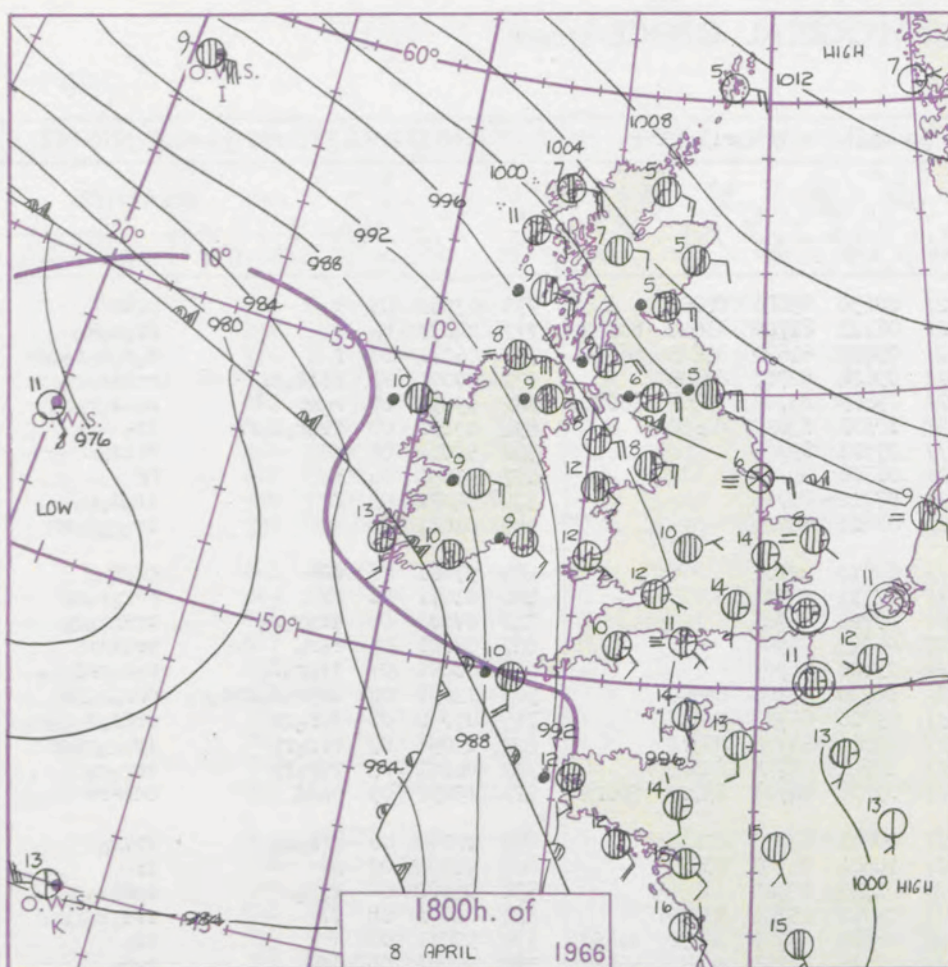
1-2

3-7

8-12

13-17

Additional
er add



GENERAL SYNOPTIC DEVELOPMENT

Issued at midday Saturday 9

April 1966

FORECAST for Great Britain and Northern Ireland until noon tomorrow

The large depression has remained slow-moving over the Atlantic but a secondary low which developed to the southwest of the British Isles has moved northeast over southwest England. A frontal system associated with this low has moved rather slowly northeast across southern districts of England and Wales. During the next 24 hours the low over southwest England together with its associated trough, will continue to move slowly northwards, but may become almost stationary over southern Scotland.

Most parts of the British Isles, except the extreme north of Scotland, will be dull and wet, with moderate rain in many places. Sunny intervals and showers over parts of southwest England, however, will extend gradually northwards over England, Wales and Northern Ireland during the next 24 hours. Rather cold near northeast coasts otherwise temperatures near normal.

OUTLOOK for following 24 hours. England and Wales will have showers and sunny spells with normal temperatures. Scotland and Northern Ireland will have further rain at times and it will remain cold in eastern Scotland.

DAILY WEATHER REPORT OF THE BRITISH METEOROLOGICAL OFFICE (contd.)

Code FM II.C		OBSERVATIONS at 00h. 9 April 1966										OBSERVATIONS at 06h. 9 April 1966										OBSERVATIONS during NIGHT										CONVE TAR °C to
Station	iii	Nddff	VVwww	PPPTT	N _h Ch _h C _h H	T _d T _d app	8N _s Ch _s h _s	8N _s Ch _s h _s	8N _s Ch _s h _s	iii	Nddff	VVwww	PPPTT	N _h Ch _h C _h H	T _d T _d app	8N _s Ch _s h _s	8N _s Ch _s h _s	8N _s Ch _s h _s	iii	RRT _n T _n E	T _g T _g	WEATHER										
																						21h.—03h.	03h.—09h.									
Kew	775			09						775	80908	48616	92510	55621	08830	85640	88160		775	03082	05	+	rrRR		40							
Heathrow	772	81407	50031	96409	86211	08606	85703	88707		772	80912	50616	91809	35321	08722	81706	83626	88550	772	04071	06	+	rrRoR		39							
Gatwick	776	81307	50104	97108	86111	08809	84702	88703		776	81213	56615	92610	75521	09827	81620	85625	86650	776	06081	05	f	doRoRoRrrR		38							
Thorney Island	871	80810	40282	95408	86111	08817	86702	88704		871	81313	48652	90509	87311	09624	82707	88709		871	07071	07	ffirorr	rrRRRoRo		37							
Hurn	862	80907	57054	93709	85411	08720	83710	88650		862	81318	57216	88210	85211	09625	83705	86708	88615	862	09071	07	rorr	rrRdoRodo		36							
Guernsey	894	81220	60616	90810	85411	09730	82712	88626		894	61916	77016	87810	58432	10301	83812	81650		894	05091	08	irRoRoRrr	irO		35							
Wattisham	590	91205	F9474	97707	91111	07708	89100		590	91008	01434	95107	91111	07811	89100				590	92062	06	FF	FFirO		34							
Gorleston	497	90701	F4474	98506	91111	06703			497	91407	02454	96606	91111	06706	89102				497	91051	04	F	FF		33							
Mildenhall	578	81105	08461	97409	86111	08807	88702		578	81106	32104	95107	86211	07712	88704				578	94071	03	ff	irOdoRo		32							
Cardington	559	80703	19102	96408	86211	08607	88705		559	81112	28606	93209	86211	08813	88704				559	01081	03	+	irRoRoRrr									

DAILY WEATHER REPORT OF THE BRITISH METEOROLOGICAL OFFICE

No. 38125

Date of Issue Sunday 10 April 1966

VERSION
LE
°F

104
102
100
99
97
95
93
91
90
88

86
84
82
81
79
77
75
73
72
70

68
66
64
63
61
59
57
55
54
52

50
48
46
45
43
41
39
37
36
34

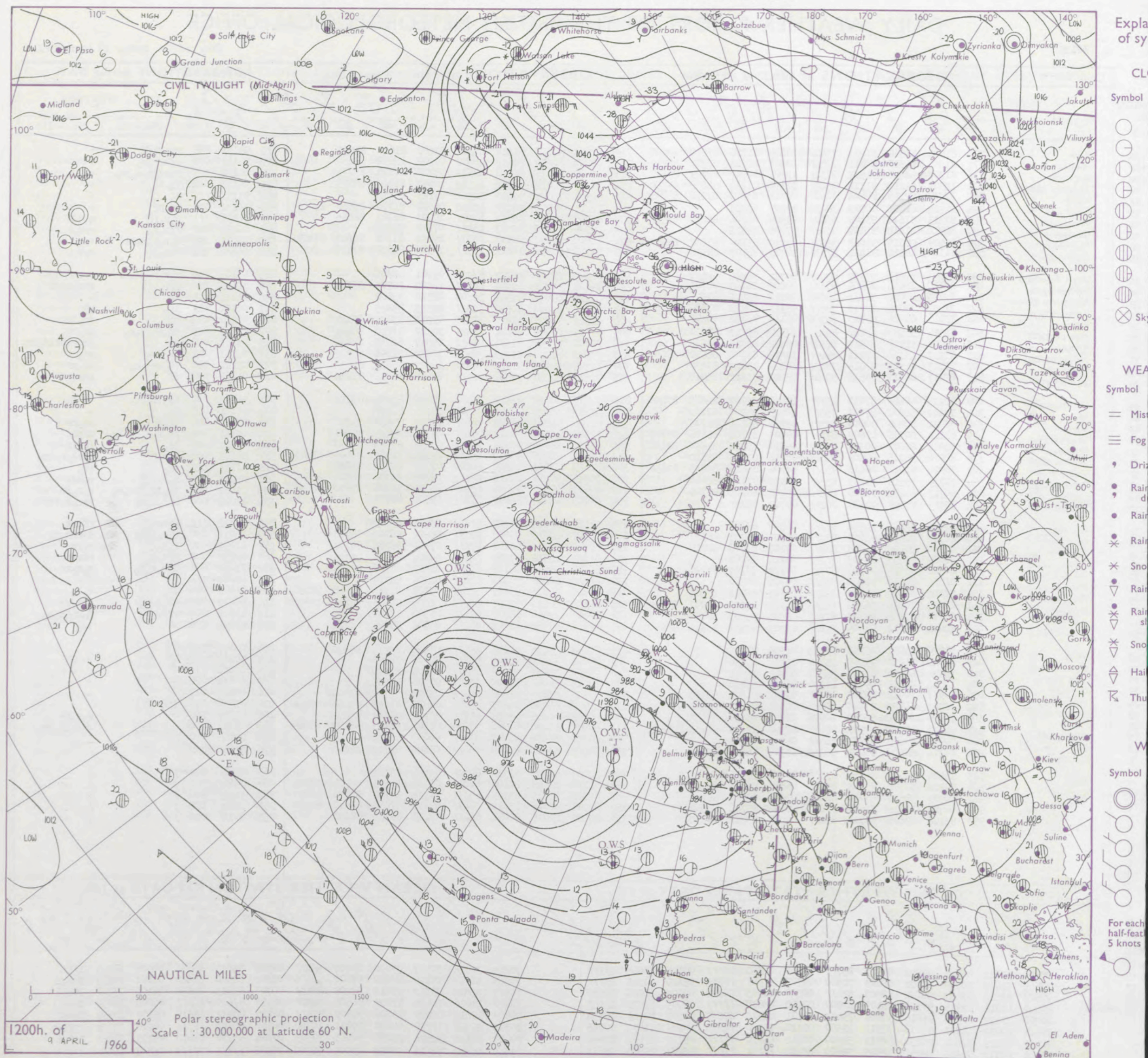
32
30
28
27
25
23
21
19
18
16

14
12
10
9
7
5
3
1
0
2

4
6
8
9
11
13
15
17
18
20

Code FM 11.C										OBSERVATIONS at 12h.										9 April 1966										OBSERVATIONS at 18h.										9 April 1966										OBSERVATIONS during DAY																																																																																																																																																																																																																																																																																																																																																																																																																																																																																																																																																																																																																																																																																																																																																																																																																																																																																																																																																																																																																																																																																																																																																																																																																																																																																																																																																																																																																																																																																																																																																																																																																																																																																																																																																																																																																																																																																																																																																																																																																																																																																																																																																																																																																																																																																																																																																																																																																																																																																																																																																																																																																																																																																																																																																																																																																																																																																																																																																																																																																																																																																																																																																																																																																																																																																																																																																																																																																																																																																																																																																																																																																																																																																																																																																																																																																																																																																																																																																																																																																																																																																																																																																																																																																																																																																																																																																																																											
Station										iii										Nddff										VVwwwW										PPPTT										N _h L _h C _M C _H										T _d T _d app										8N _s Ch _s h _s										8N _s Ch _s h _s										8N _s Ch _s h _s										iii										Nddff										VVwwwW										PPPTT										N _h L _h C _M C _H										T _d T _d app										8N _s Ch _s h _s										8N _s Ch _s h _s										8N _s Ch _s h _s										iii										RRT + T _E										SSS										WEATHER																																																																																																																																																																																																																																																																																																																																																																																																																																																																																																																																																																																																																																																																																																																																																																																																																																																																																																																																																																																																																																																																																																																																																																																																																																																																																																																																																																																																																																																																																																																																																																																																																																																																																																																																																																																																																																																																																																																																																																																																																																																																																																																																																																																																																																																																																																																																																																																																																																																																																																																																																																																																																																																																																																																																																																																																																																																																																																																																																																																																																																																																																																																																																																																																																																																																																																																																																																																																																																																																																																																																																																																																																																																																																																																																																																																																																																																																																																																																																																																																																																																																																																																																																																																																																	

CHART OF WEATHER IN PART OF NORTHERN HEMISPHERE



CHARTS OF WEATHER IN WESTERN EUROPE

ation
mbols

LOUD
Cloud
Amount
(oktas)

0
1 or less
2
3
4
5
6
7 or more
8
Obscured

W
Weather

izzle
and
rizzle

and snow

shower

and snow
lower

w shower

shower

nderstorm

IND

Wind
speed
(knots)

Calm

1-2

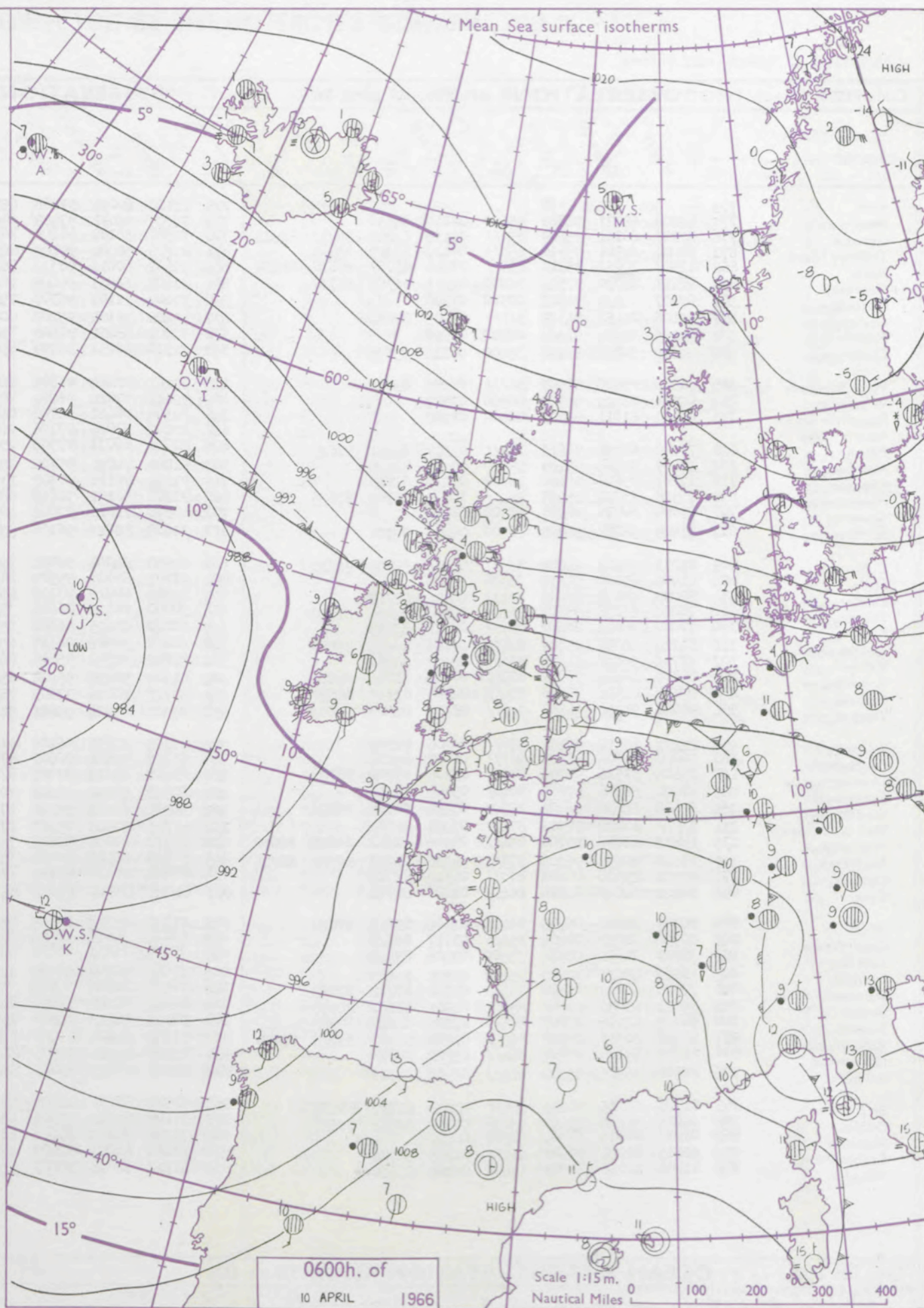
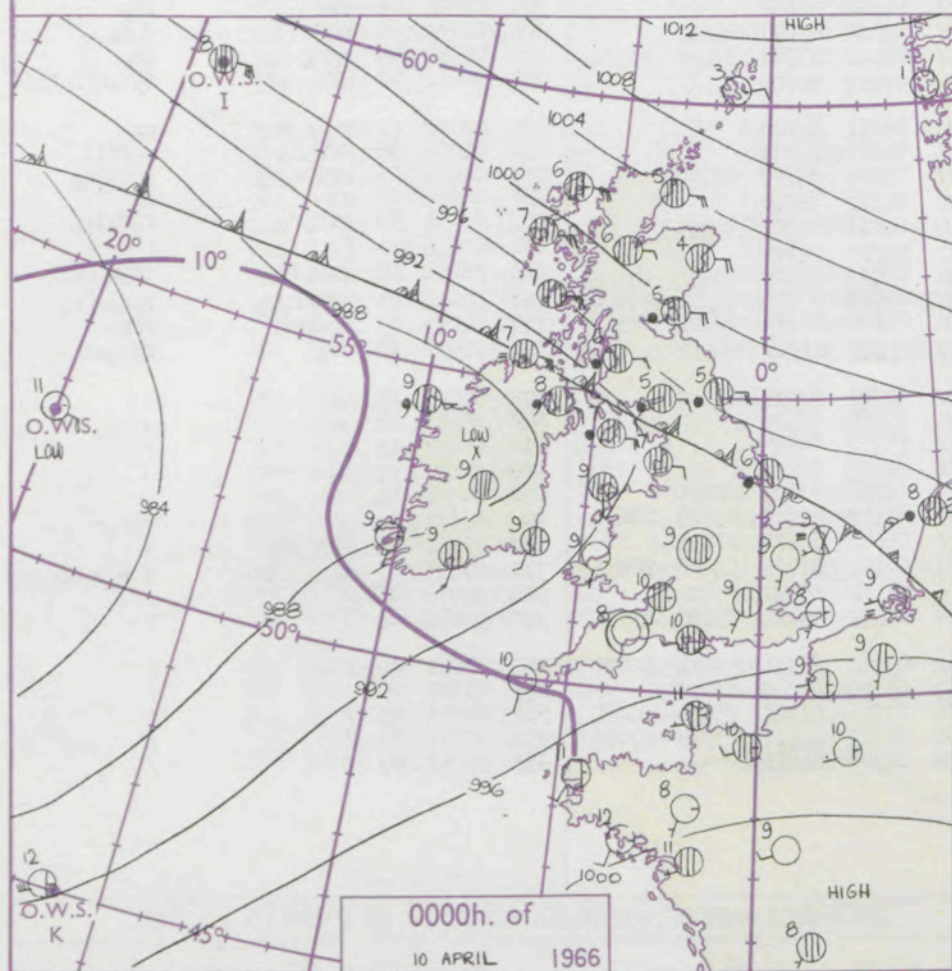
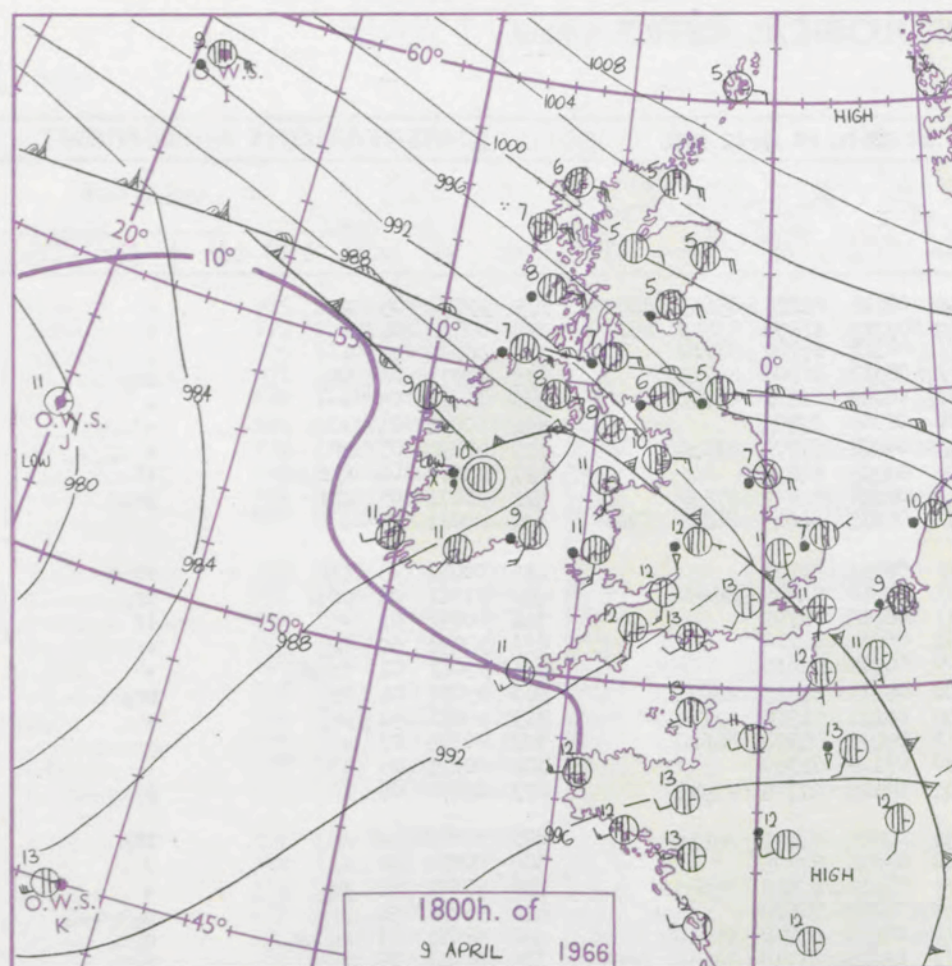
3-7

8-12

13-17

additional
er add

48-52



GENERAL SYNOPTIC DEVELOPMENT

The large depression over the Atlantic has moved very little in the last 24 hours but is now expected to move slowly east and gradually fill. High pressure persists near the North Pole with easterly winds blowing across the north of Britain. A weak ridge followed by a trough is moving east over north France.

Issued at midday Sunday 10

April 1966

FORECAST for Great Britain and Northern Ireland until noon tomorrow

Much of Scotland and northern England will remain cloudy with rain gradually drying out but sunny periods will persist in the extreme north of Scotland. Wales, Northern Ireland and the remainder of Scotland will have thundery showers and sunny intervals. It will remain rather cold in Scotland but temperatures will be well up to normal elsewhere.

OUTLOOK for the following 24 hours.

Thundery showers in southwest England otherwise mainly dry. Rather cold in the northeast and north. Normal temperatures elsewhere.

DAILY WEATHER REPORT OF THE BRITISH METEOROLOGICAL OFFICE (contd.)

Code FM II.C										OBSERVATIONS at 00h. 10 April 1966										OBSERVATIONS at 06h. 10 April 1966										OBSERVATIONS during NIGHT										CONV TA °C
Station	iii	Nddff	VVwww	PPPTT	N _h L _h C _M H	T _d T _d app	8N _s Ch _s h _s	8N _s Ch _s h _s	8N _s Ch _s h _s	iii	Nddff	VVwww	PPPTT	N _h L _h C _M H	T _d T _d app	8N _s Ch _s h _s	8N _s Ch _s h _s	8N _s Ch _s h _s	iii	RRT _n E	T _g T _g	WEATHER																		
																						21h.—03h.	03h.—09h.																	
Kew	775				09					775	72108	69021	97808	65502	08118	81625	85645	86070	775	97081	05	+		+		40														
Heathrow	772	42206	68031	94809	45600	08112	84630			772	72209	66031	97408	38642	07213	81830	83645	86075	772	00071	04	+		+		39														
Gatwick	776	82107	60101	95609	85311	08110	83707	85710	88614	776	72507	58101	98409	76311	06318	85708	87710		776	00061	02	+		+		38														
Thorney Island	871	62404	62501	95910	65311	09110	83709	85625		871	82708	58501	99109	86311	08317	86708	88712		871	97091	06	id _o		id _o		37														
Hurn	862	82508	70032	95710	85311	09216	83707	85610	88630	862	72402	60011	98310	76211	08212	82704	87706		862	00080	05	+		+		36														
Guernsey	894	42211	62020	97909	46200	09217	81705	84710		894	21808	66031	99408	26200	08105	82703			894	00081	04	+		+		35														
Wattisham	590	02407	02424	94707	00900	07308				590	72408	11104	96707	75211	07208	81704	87650		590	97052	03	FF		+		34														
Gorleston	497	92406	04454	94309	91111	09205	89102			497	22408	28104	95707	00904	07205	82075			497	93071	06	r _o r _o FFf		ff		33														
Mildenhall	578	02105	32284	94409	00900	07207				578	72205	48031	96508	75611	08210	82635	87650		578	91071	03	fff		pr _o		32														
Cardington	559	32209	50051	94408	35600	07113	83635			559	72510	48051	96709	45671	08215	84645	84359	87460	559	00061	01	+		+		31														
West Raynham	485	91906	F9476	94009	91111	08205	89100			485	72207	07464	96106	76011	06211	87701			485	00051	03	fff		ff		30														
Wittering	462	02004	06424	93707	00900	07307				462	72611	37014	96209	75511	08216	84625	86650		462	91061	01	FFff		ir _o		29														
Boscombe Down	746	02211	61011	95209	00900	08208				746	82306	06461	98706	86111	06216	88702			746	00051	02	+		if		28														
Ross-on-Wye										627	22102	57021	97106	26401	06213	82710			627	94051	52	ir _o		+		27														
Filton	628	72208	66258	94610	75411	09217	84711	87625		628	22006	66021	97506	25600	06212	82635			628	92061	01	ir _o pr _o		+		26														
Aberporth	502	12007	74016	93109	15500	08228	81625			502	61806	74021	95708	12402	08211	81815	86075		502	95071	04	ir _o		pr _o		25														
Rhoose	715	12707	75018	95108	16400	08216	81713			715	71802	75111	97507	13549	06211	81920	87175		715	95051	51	pr _o		+		24														
Mountbatten	827	72308	63031	95410	75211	10219	83705	87623		827	71810	56101	96610	68211	09203	81704	84640		827	00091	07	+		+		23														
Chivenor	707	00000	80018	94908	00900	08218				707	40908	74011	97007	40930	07109	84360			707	00071	02	+		+		22														
St. Mawgan	817	21809	56018	94908	26300	08215	82706			817	31608	58021	96108	33301	07102	81708	81918		817	02071	06	+		pr		21														
Culdrose	809	82211	58102	94809	85211	09215	84703	88620		809	52010	64051	96009	32431	07304	82710	83815		809	97080	06	+		pr _o		20														
Scilly	804	01909	61020	94610	00900	10212				804	21707	61020	95509	28500	09204	82825			804	00091	06	+		+		19														
Elmdon	534	80000	58038	93509	86411	08214	88710			534	62506	60015	97108	65511	07219	82625	85645		534	97071	05	id _o		+		18														
Shawbury	414	70000	66028	93609	78511	08216	83825	87650		414	30000	08426																												

DAILY WEATHER REPORT OF THE BRITISH METEOROLOGICAL OFFICE

No. 38126

Date of Issue Monday 11 April 1966

RSION
LE
°F

104
102
100
99
97
95
93
91
90
88

86
84
82
81
79
77
75
73
72
70

68
66
64
63
61
59
57
55
54
52

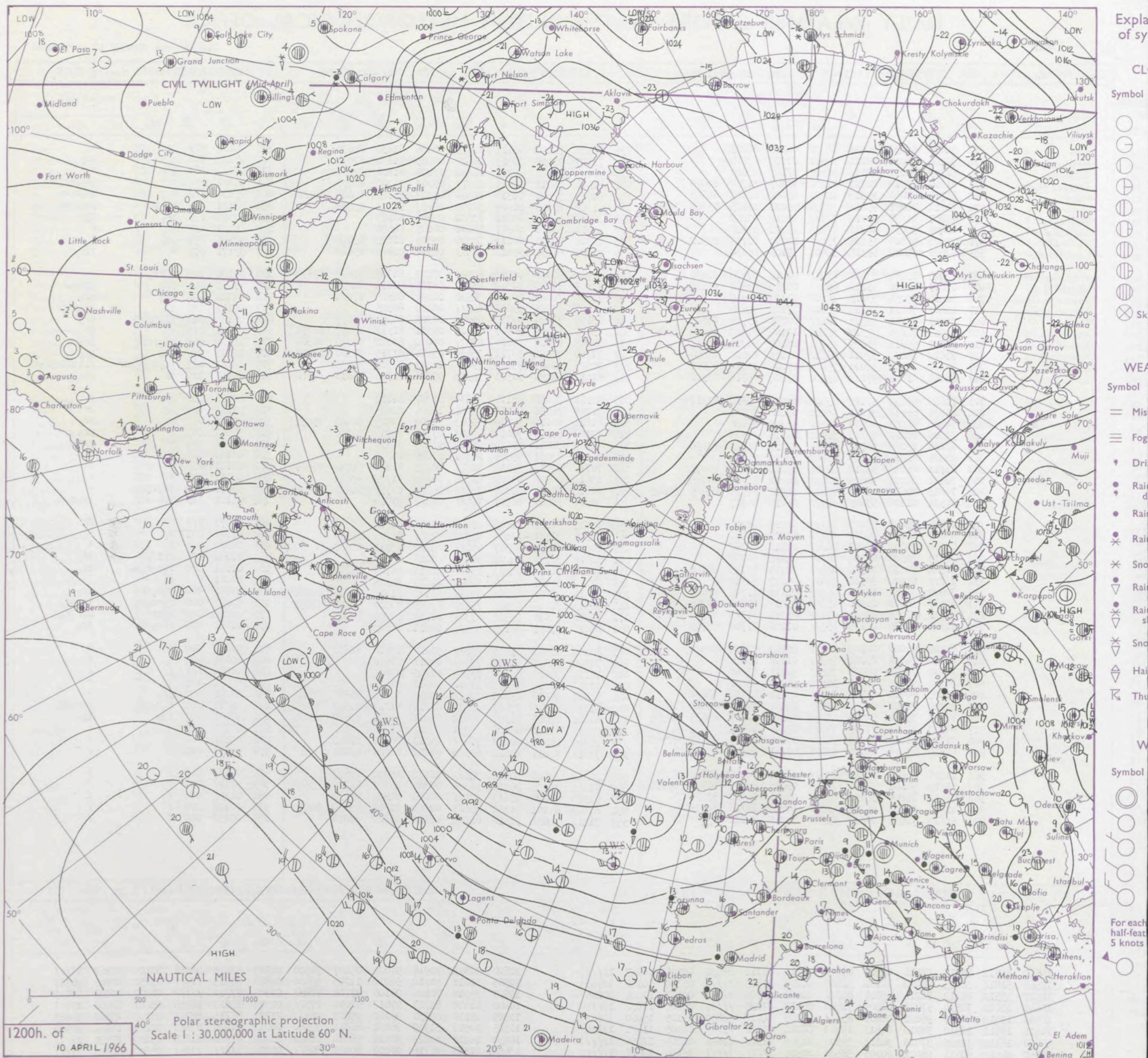
50
48
46
45
43
41
39
37
36
34

32
30
28
27
25
23
21
19
18
16

14
12
10
9
7
5
3
1
0
2

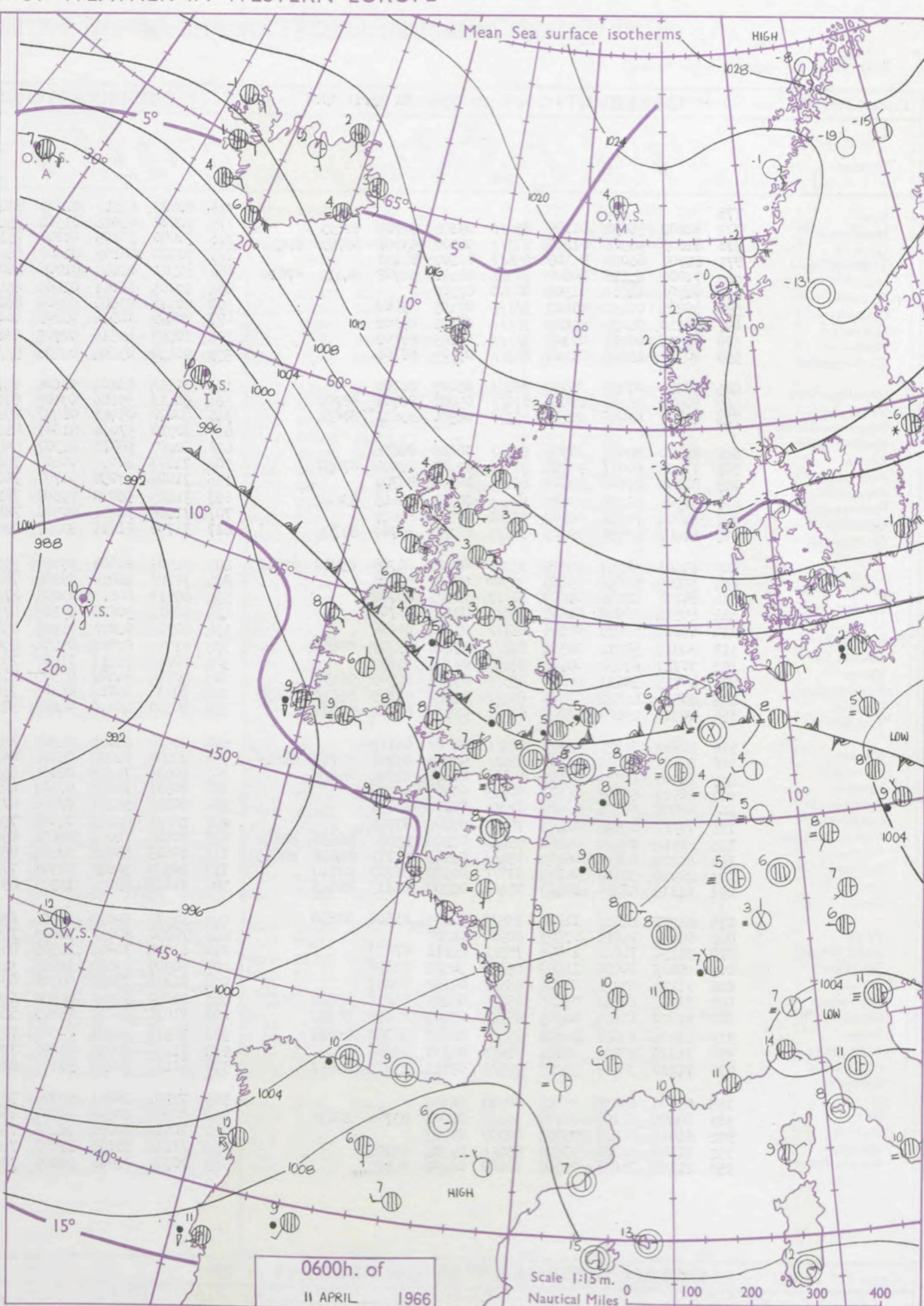
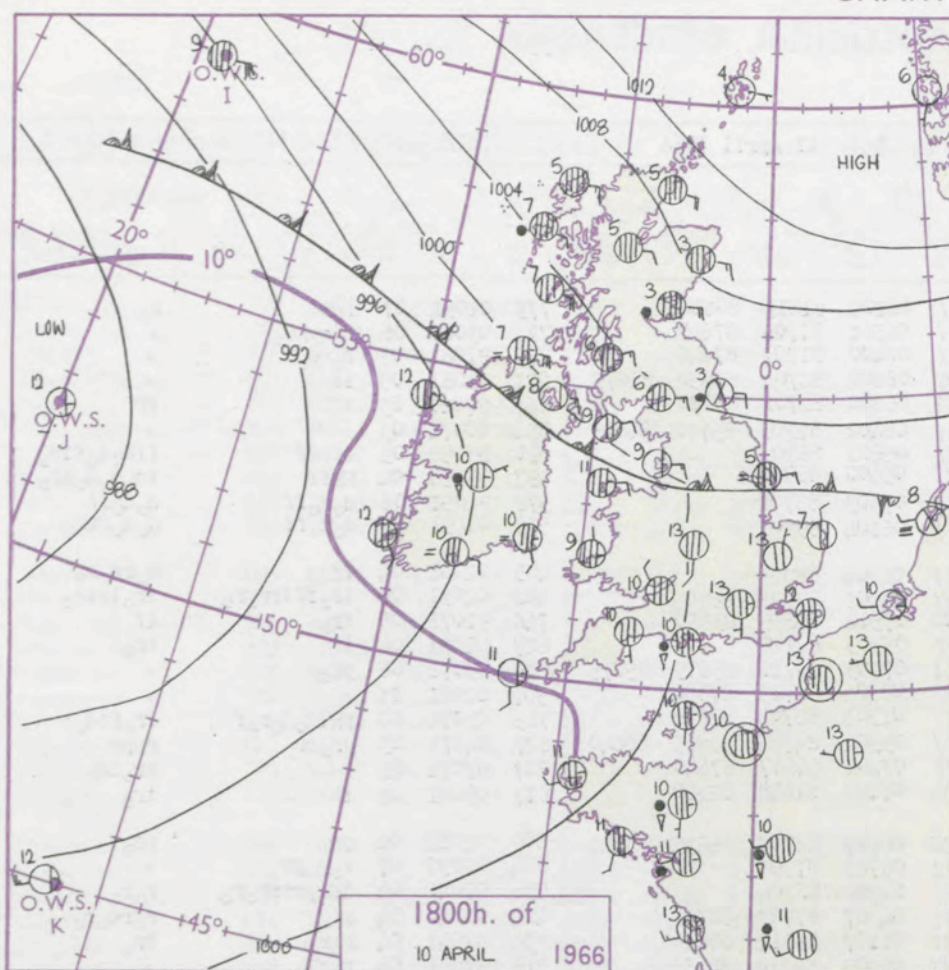
OBSERVATIONS at 12h. 10 April 1966										OBSERVATIONS at 18h. 10 April 1966										OBSERVATIONS during DAY				
Station	iii	Nddff	VVwwW	PPPTT	N _h Ch _h M _h	T _d T _d app	8N _s Ch _s h _s	8N _s Ch _s h _s	8N _s Ch _s h _s	iii	Nddff	VVwwW	PPPTT	N _h Ch _h M _h	T _d T _d app	8N _s Ch _s h _s	8N _s Ch _s h _s	8N _s Ch _s h _s	iii	RRT x T E	SSS	WEATHER		
																							09h.—15h.	15h.—21h.
Kew	775	52008	82031	00015	52530	06207	85825			775	72106	78022	00114	12673	08306	81830	85070		775	00161	079	jp	+	+
Heathrow	772	32206	80011	99814	32501	08205	83828			772	71807	75028	00313	18672	08205	81832	87075		772	97161	068	+	+	pr _o
Gatwick	776	52109	70022	00115	52500	07103	85828			776	72007	75028	00711	18532	07205	81822	87070		776	97161	069	pr _o	+	+
Thorney Island	871	41809	67012	00713	22402	10107	81710	84075		871	81304	59211	00811	40977	09102	84360	88270		871	94131	050	+	+	ir _o ro _o old
Hurn	862	51710	63031	99913	42402	09209	82815	84823		862	81609	57802	00310	68521	09303	85820	84640	88462	862	95131	///	+	+	pr _o ro _o
Guernsey	894	81611	70031	99811	38578	09801	81825	83640	86460	894	61508	81018	00009	58233	08603	81703	85635		894	05111	044	pr _o PR	pr _o ro _o	pr _o ro _o
Wattisham	590	72807	61258	99212	72511	09212	87820			590	30308	64151	00312	23502	09208	82925			590	97152	///	pr _o	ljp	ljp
Gorleston	497	82409	56052	98911	85511	09222	88620			497	43610	58051	00907	45600	06209	84630			497	00121	017	+	+	F
Mildenhall	578	73403	59808	99112	73411	10210	82715	87922		578	40304	48031	00213	38500	09305	81825	83640		578	97141	058	pr _o	l	l
Cardington	559	52806	68022	99314	52601	07109	85830			559	72303	66031	99812	74511	08306	82825	85640		559	93171	079	+	+	tlr
West Raynham	485	83405	15284	99408	85211	08218	87704	88630		485	80210	56036	00708	85311	07207	81707	83625	87650	485	91121	029	ffFr _o	+	+
Wittering	462	63607	59806	99112	69411	09213	83918	83822		462	50507	58048	00311	48402	08105	81815	84635		462	91131	041	pr _o	irir _o f	irir _o f
Boscombe Down	746	52210	69254	99613	52500	07103	85825			746	71908	74028	00211	38538	08204	82825	87274		746	01141	044	pr _o	pr _o	pr _o
Ross-on-Wye	627	42403	70021	98814	42600	07105	84830			627	81503	63259	99810	89511	08108	86925			627	03141	055	tl	pr _o prir	pr _o prir
Filton	628	72412	63921	99311	79411	09309	83915	87825		628	63108	74259	99710	49503	08308	84920	85070		628	06131	043	tlrprpr _o	pr _o	pr _o
Aberporth	502	71911	74038	97312	59462	10104	81918	84820	85073	502	73502	66252	98909	49406	09311	81912	83820	86275	502	02141	075	+	pr	pr
Rhoose	715	81709	50811	99809	89411	08109	82710	88913		715	80908	66028	99810	68571	08002	83822	84630	88360	715	10122	041	pr _o prpr	pr _o PR	pr _o PR
Mountbatten	827	71612	78022	97911	48512	08105	82820	83650		827	71708	70028	98711	23431	09206	81715	87360	81925	827	92121	020	pr _o	pr _o	pr _o
Chivenor	707	70107	74299	98011	79411	09205	83918	87820		707	70905	59609	99209	79411	08211	83919	87635		707	15141	039	tlrph _o ro _o phr	tlrRir _o ro _o	tlrRir _o ro _o
St. Mawgan	817	61815	81028	97212	69400	07204	85818	81920		817	61410	62159	98311	59333	09311	81706	83816	82920	817	92131	105	tl	pr _o	pr _o
Culdrose	809	71915	69058	97113	63403	09103	85812	81912		809	52111	78032	98111	34430	08307	82810			809	00140	108	+	+	+
Scilly	804	61606	66818	97012	68500	07206	85820			804	31708	74038	98111	25501	10206	82625			804	07142	095	pr	ir	ir
Elmdon	534	52406	64031	98913	52500	03308	85826			534	61811	66012	99213	59563	05306	83925	84640	85072	534	92161	083	+	pr _o	pr _o
Shawbury	414	30000	80024	98713	32500	06110	83825			414	63102	69158	99411	49403	07309	83915	84068		414	97161	083	+	pr _o	pr _o
Ringway	334	60208	15046	98712	68511	07210																		

CHART OF WEATHER IN PART OF NORTHERN HEMISPHERE



CHARTS OF WEATHER IN WESTERN EUROPE

nation
 mbols
 CLOUD
 Cloud
 Amount
 (oktas)
 0
 1 or less
 2
 3
 4
 5
 6
 7 or more
 8
 obscured
 ATHER
 Weather
 rizzle
 n and
 rizzle
 n and snow
 w
 n shower
 n and snow
 shower
 w shower
 shower
 nderstorm
 IND
 Wind
 speed
 (knots)
 Calm
 1-2
 3-7
 8-12
 13-17
 additional
 er add
 48-52



GENERAL SYNOPTIC DEVELOPMENT

The Atlantic depression has changed very little in depth or position, but some southeastward movement is expected in the next 24 hours. The frontal trough across England, Wales and Northern Ireland, has weakened further and moved slightly southward, and these changes are expected to continue, with the result that the easterly flow north of the front will cover much of the country in 24 hours time.

Issued at midday Monday 11

April 1966

FORECAST for Great Britain and Northern Ireland until noon tomorrow

Eastern districts will be cloudy with occasional rain, and some snow over the Scottish hills. The northeast will have bright intervals and isolated showers. The south and southwest will have outbreaks of thundery rain, but some bright intervals. It will become mostly rather cold, though temperatures in the southwest will remain near normal.

OUTLOOK for following 24 hours. Little change.

DAILY WEATHER REPORT OF THE BRITISH METEOROLOGICAL OFFICE (contd.)

Code FM 11.C										OBSERVATIONS at 00h. 11 April 1966										OBSERVATIONS at 06h. 11 April 1966										OBSERVATIONS during NIGHT					CONVECTIVE TAB °C to
Station	ill	Nddff	VVwww	PPPTT	N _h L _h C _M H	T _d T _d app	8N _s Ch _s h _s	8N _s Ch _s h _s	8N _s Ch _s h _s	ill	Nddff	VVwww	PPPTT	N _h L _h C _M H	T _d T _d app	8N _s Ch _s h _s	8N _s Ch _s h _s	8N _s Ch _s h _s	ill	RRT _n T _n E	T _g T _g	WEATHER													
																						21h.—03h.	03h.—09h.												
Kew	775									775	80000	62212	01609	884/1	08202	81815	88610		775	01091	07	irr	r _o	40											
Heathrow	772	81602	56652	01109	852/1	09102	82705	88633		772	70000	62016	01508	752/1	08301	81705	87610		772	03081	06	r _o r _o Rd _o	+	39											
Gatwick	776	81603	56506	01209	853/1	08502	83707	86709	88634	776	70000	56105	01808	753/1	08100	81707	87610		776	97081	07	r _o -d _o	+	38											
Thorney Island	871	81701	66026	01409	856/1	08202	88632			871	70000	10102	01408	66202	08801	81701	83650	85075	871	91081	05	id	+	37											
Hurn	862	71002	63016	00809	753/1	08101	82708	84612	87618	862	51501	02442	01006	460/2	06100	84701	85070		862	97061	03	+	ff	36											
Guernsey	894	01908	81010	01308	00900	07306				894	62105	66041	01409	652/1	08400	82703	85710	86625	894	00071	03	+	+	35											
Wattisham	590	90805	02454	01807	91/11	07105	89/00			590	80611	03604	02505	860/1	05801	88701			590	93052	05	lffff	ffid _o d _o ffir _o	34											
Gorleston	497	90110	04434	02605	91/11	05101	89/02			497	80409	14514	03305	861/1	05400	88702			497	97051	04	FFff	id _o d _o d _o ir _o	33											
Mildenhall	578	90306	06502	02107	91/11	07105	89/02			578	80507	40514	02705	861/1	05303	88702			578	92051	06	d _o d _o ff	d _o d _o ff	32											
Cardington	559	80307	43109	01508	863/1	07205	88706			559	90410	03204	02406	91/11	06204	89/01			559	01051	07	d _o d _o ff	d _o d _o ffr _o	31											
West Raynham	485	80310	07422	03005	861/1	05207	88702			485	80514	56604	03604	862/1	04206	88705			485	02041	04	ff	r _o rr _o r _o	30											
Wittering	462	80515	28214	02505	870/1	05001	86701	88702		462	80412	59606	03605	872/1	04203	87703	88705		462	02051	04	ir _o ffir _o r _o	ir _o irid _o	29											
Boscombe Down	746	80000	61028	01108	855/1	08500	83621	88634		746	40000	05461	01407	45600	07500	81635	83650		746	91071	03	ir _o	if	28											
Ross-on-Wye										627	80910	57026	01606	864/1	05303	88710			627	01051	04	ir	ir _o	27											
Filton	628	80000	59028	00708	856/1	08400	88634			628	60207	58012	01307	45431	07103	82710	83635	85075	628	03071	06	pr _o	+	26											
Aberporth	502	71203	80031	99908	785/1	07103	81820	87650		502	71103	80022	00408	754/1	07304	81713	87650		502	00081	03	+	+	25											
Rhoose	715	81107	32108	00908	861/1	08303	88701			715	71006	57038	01707	762/1	07303	82704	87706		715	03071	06	prid _o d _o r _o f	ir _o fid _o	24											
Mountbatten	827	51304	61258	99809	584/1	08303	81615	83820		827	71405	56028	99609	782/1	09301	84704	83815	86640	827	04071	05	pr _o rr	rrpr	23											
Chivenor	707	21004	74016	00308	21100	07304	82817			707	71206	74251	00508	784/1	07201	81817	87610		707	97071	05	+	pr _o ir _o	22											
St. Mawgan	817	81207	48038	99209	861/1	08400	85702	88704		817	31708	61016	99407	29434	07102	81614	82920		817	03061	05	ir	ir _o	21											
Culdrose	809	81606	58258	99209	833/1	08303	84708	85818	82912	809	51905	62808	99509	59330	08202	83707	84815	81912	809	02082	04	pr _o	pr _o	20											
Scilly	804	30000	84016	99409	38500	09205	82823			804	71703	48028	99209	762/1	09703	87705			804	02091	07	r _o r _o pr	+	19											
Elmdon	534	80710	40208	01807	861/1	06303	88702			534	80610	60618	03005	872/1	04302	88704			534	07041	04	id _o prrrr _o r _o	r _o r _o	18											
Shawbury	414	80914	40018	01608	863/1	07305	88707			414	80915	50606	03105	873/1	04307	87707	88710		414	01041	04	pr _o	r _o r _o d _o r _o	17											
Ringway	334	60612	63038	02306	657/1	03304	86650			334	80712	62026	03905	854/1	01107	86612	88630		334	97041	04	r _o r _o	ir _o	16											
Squires Gate	318	80915	50216	02306	853/1	05206	85709	88636		318	81015	62032	03904	854/1	04209	86710	88635		318	97041	04	r _o r _o	+	15											
Valley	302	30710	61031	00708	35800	07304	83657			302	70715	56216	01507	785/1	06205	82820	87610		302	96061	06	ir _o	r _o r _o ir _o	14											
Ronaldsway	204	80715	58031	02207	853/1	05207	86709	88635		204	80822	64602	03505	854/1	03208	86710	88630		204	93051	05	+	r _o r _o	13											
Carlisle	222	80812	62032	05304	854/1	02210	82715	85618	88630	222	70914	69012	06303	754/1	01205	81712	87635		222	00031	03	+	+	12											
Watnall	354	80514	28106	03005	871/1	05206	86702	88704		354	80510	48616	04004	5732/	03305	85706	88515		354	04032	03	ir _o r _o r _o	ir _o irrrr _o r _o	11											
Kilnsea	396	80812	63022	03905	864/1	04207	88710			396	80																								

DAILY WEATHER REPORT OF THE BRITISH METEOROLOGICAL OFFICE

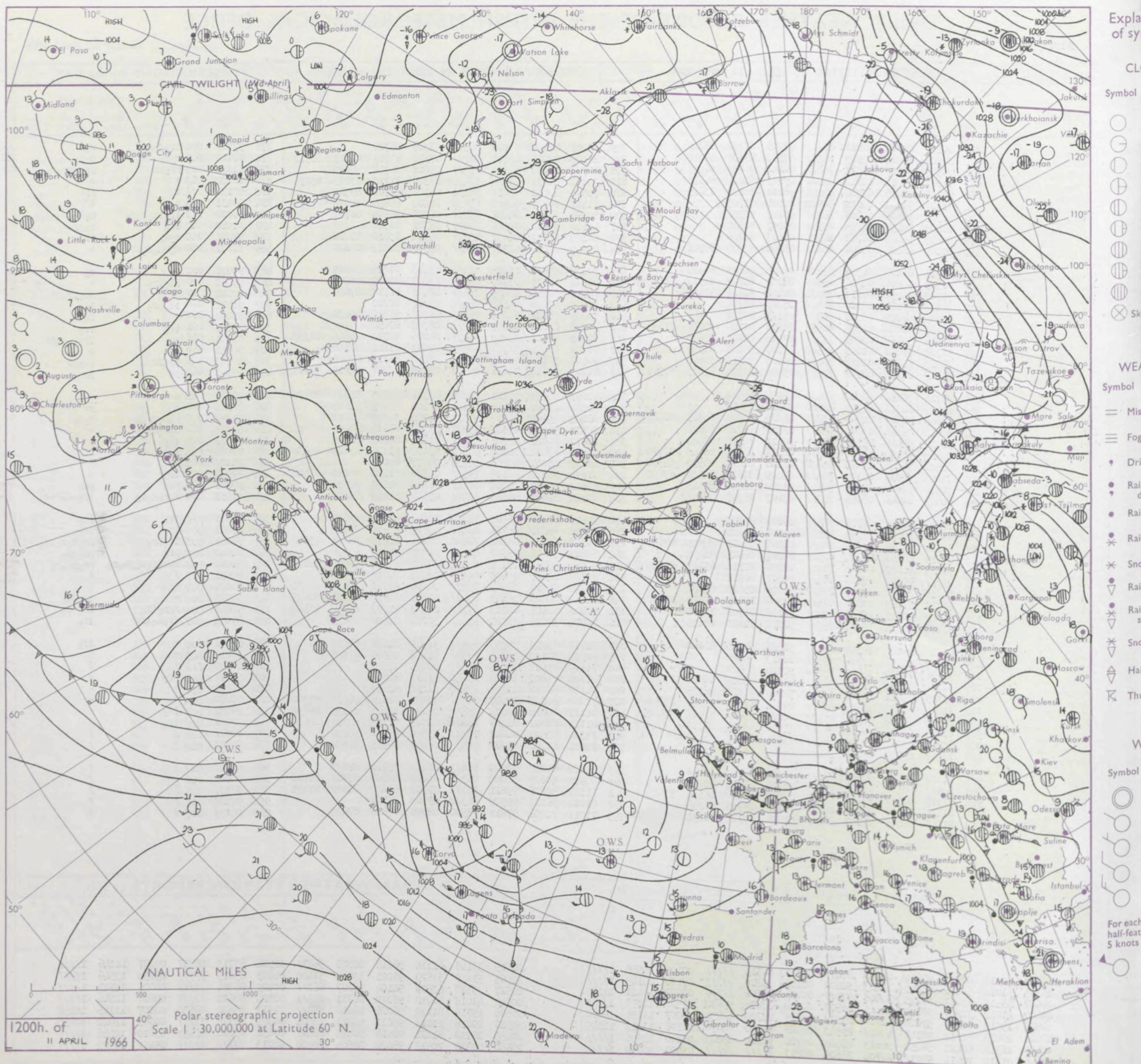
No. 38127

Date of Issue Tuesday 12 April 1966

VISION
LE
°F

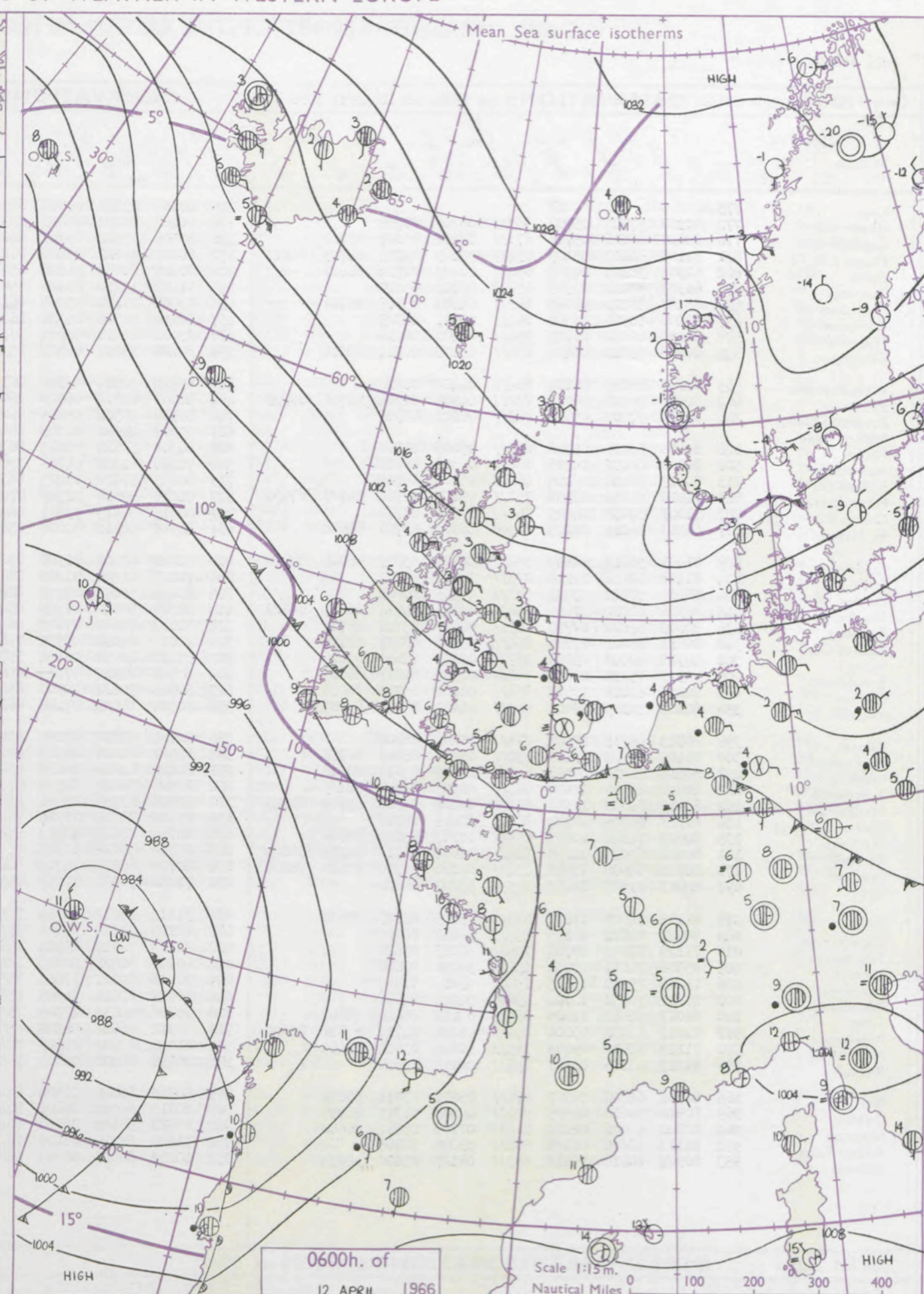
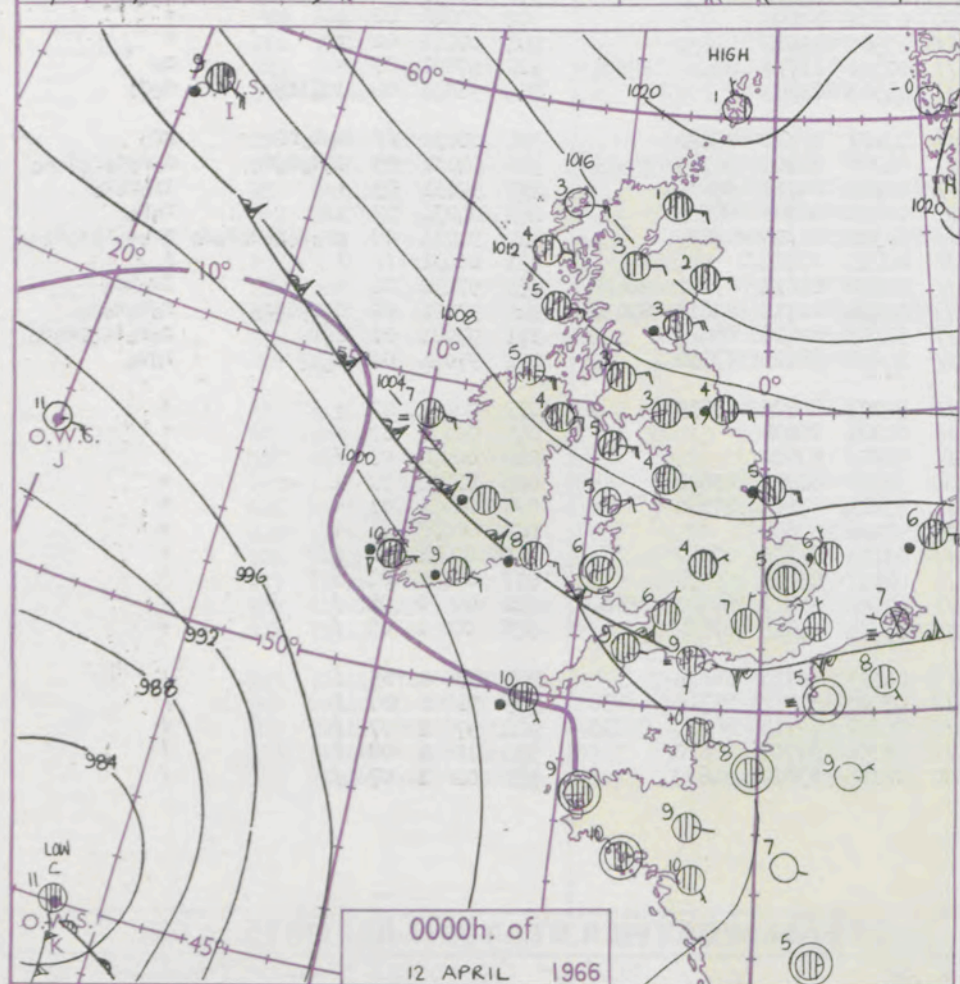
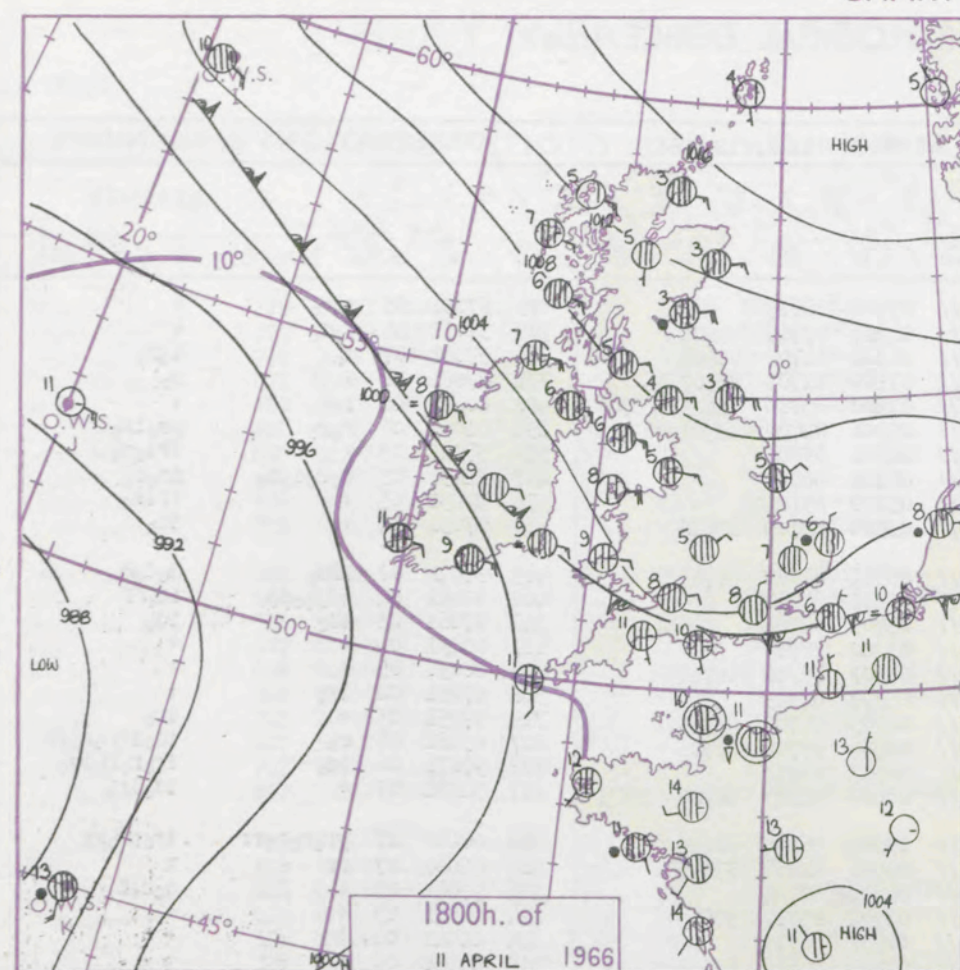
Code FM II.C		OBSERVATIONS at 12h. 11 April 1966										OBSERVATIONS at 18h. 11 April 1966										OBSERVATIONS during DAY			
Station		iii	Nddff	VVwwWW	PPPTT	N _h L _h C _M H	T _d T _d app	8N _s Ch _s h _s	8N _s Ch _s h _s	8N _s Ch _s h _s	iii	Nddff	VVwwWW	PPPTT	N _h L _h C _M H	T _d T _d app	8N _s Ch _s h _s	8N _s Ch _s h _s	8N _s Ch _s h _s	iii	RRT T E	SSS	WEATHER		
																								09h.—15h.	15h.—21h.
Kew	775	80507	24602	02810	873/1	07205	87707	88710			775	80207	28026	03909	863/1	07309	88708				775	97111	000	ir _o r _o r _o	r _o
Heathrow	772	80508	18602	02909	863/1	07110	85706	88710			772	80209	23046	04208	862/1	07310	83703	86705	88712		772	97111	000	r _o r _o	d _o d _o
Gatwick	776	70507	56802	02412	784/1	08104	86819	86635			776	80707	48618	03509	853/1	09208	86708	88630		776	11131	003	pr _o pr	pr _o pr _o r _o	
Thorney Island	871	61807	69012	02812	32301	09107	82806	86075			871	71801	62031	03310	58435	08306	81710	83825	85275		871	00130	083	+	+
Hurn	862	61605	80014	02512	48531	08206	83820	83625			862	71605	40051	03010	38131	08306	81702	85360		862	00131	///	+	fff	
Guernsey	894	31607	74031	02612	32202	09205	81705				894	71405	80031	02511	65632	08202	85635	85075		894	00131	056	+	+	
Wattisham	590	80507	11606	04006	860/1	06207	88701				590	80208	37106	04606	872/1	06306	86705	88707		590	96072	///	ir _o id _o r _o r _o	d _o d _o	
Gorleston	497	80209	58056	04205	855/1	05207	88620				497	80110	58616	04506	8062/	05301	88540			497	01080	000	ir _o	r _o r _o	
Mildenhall	578	80605	56205	04107	863/1	05207	88708				578	80105	66212	04807	854/1	05304	83612	88620		578	97081	000	d _o d _o	ir _o	
Cardington	559	80409	48206	04006	862/1	05208	83705	88708			559	80308	62022	04707	854/1	05306	84712	88620		559	92071	000	r _o -d _o d _o	+	
West Raynham	485	80511	66026	04306	854/1	04205	86615	88620			485	80209	69032	05205	884/1	03103	81815	88625		485	97071	000	+	r _o	
Wittering	462	80509	74506	04806	853/1	04108	84709	84712	88615		462	80211	69025	05706	854/1	03307	85615	88625		462	97061	000	id _o ir _o	+	
Boscombe Down	746	70707	74034	02611	78531	08104	82825	87650			746	70711	32215	03409	754/1	08208	81710	87630		746	02121	010	+	id _o ir _o 1R	
Ross-on-Wye	627	80807	57026	03506	864/1	05209	88710				627	80611	57028	04506	864/1	05307	88710			627	91071	000	id _o pr _o	id _o	
Filton	628	80609	58022	03308	864/1	06110	88710				628	80709	56212	04008	854/1	06207	86712	88630		628	97091	000	+	r _o	
Aberporth	502	71105	80012	01609	6857/	08208	81820	85650	87359		502	70908	62036	02409	757/1	08305	87650			502	97101	001	ir _o	ir _o	
Rhoose	715	70816	30052	02809	752/1	07208	84705	87618			715	80615	58601	03608	5547/	06205	82712	84645	88359		715	01101	016	+	ir _o r _o r _o rr
Mountbatten	827	51708	69031	01213	53540	11207	85825	81925			827	71409	69021	01711	785/1	09203	81822	87640		827	00141	058	jp	+	
Chivenor	707	71213	59808	01412	794/1	09304	82715	87924			707	70907	56808	02410	794/1	08210	85712	87920		707	02141	022	pr _o pr	pr _o pr	
St. Mawgan	817	71517	62158	00512	793/1	09203	82708	85815	82918		817	61213	59012	01011	69308	09305	82707	84815	81925		817	93141	063	pr	jp
Culdrose	809	71714	78028	00212	62431	09004	86814				809	61609	62052	01411	48209	09317	82705	84615	86175		809	00131	045	+	+
Scilly	804	41509	61011	00312	48400	10208	83815				804	51508	69252	00811	48441	10204	83815	84625		804	92141	080	+	pr	
Elmdon	534	80609	58506	04605	853/1	04309	82709	85715	88625		534	80409	59202	05705	853/1	03308	84709	88612		534	91051	000	r _o r _o d _o d _o	d _o d _o	
Shawbury	414	80812	59216	05005	854/1	03208	86710	88635			414	80810	56042	05805	854/1	03204	86615	88625		414	97061	000	d _o r _o d _o r _o	+	
Ringway	334	80716	63026	05406	855/1	50211	84620	88645			334	80612	60022	05905	854/1	01204	86616	88640		334	97061	000	ir _o	+	
Squires Gate	318	70919	70022	05608	754/8	04212	83616	86645	87270		318	71015	65012	06805	645/2	03209	81823	83628	85638		318	00081	004	+	+
Valley	302	60822	56046	03010	55532	06106	81625	84650	85360		302	40823	48041	04008	35730	04207	83650			302	91111	029	r _o r _o	+	
Ronaldsway	204	71025	75016	05107	784/1	03109	81816	84620	87650		204	81024	70022	06106	785/1	03306	81820	86623	87640		204	97081	000	ir _o	+
Carlisle	222	70916	62022	07805	785/1	01210	82820	86625			222	80913	66258	09404	885/1	01209	84820	88630		222	97061	010	pr _o	pr _o	
Watnall	354	80409	48046	05204	853/1	03107	85707	88615			354	80302	59025	06404	854/1	03308	85612	88625		354	91051	000	r _o r _o d _o r _o	ir _o	
Kilnsea	396	70509	66016	05705	725/1	03107	87820				396	70508	63216	05505	754/1	05602	82710	876							

CHART OF WEATHER IN PART OF NORTHERN HEMISPHERE



CHARTS OF WEATHER IN WESTERN EUROPE

nation
 mbols
 DUD
 Cloud
 Amount
 (oktas)
 0
 1 or
 less
 2
 3
 4
 5
 6
 7 or
 more
 8
 obscured
 THER
 Weather
 zle
 and
 rizzle
 and snow
 w
 shower
 and snow
 shower
 w shower
 shower
 understorm
 IND
 Wind
 speed
 (knots)
 Calm
 1-2
 3-7
 8-12
 13-17
 additional
 per add



GENERAL SYNOPTIC DEVELOPMENT

Issued at midday Tuesday 12

April 1966

FORECAST for Great Britain and Northern Ireland until noon tomorrow

The main Atlantic depression has filled gradually to be replaced by another deepening low on its south side. This new depression is expected to move steadily east to northeast. The frontal trough over Ireland and southern districts of England has moved very slowly southwards and become diffuse. Pressure has built up to the north of the British Isles and a cold easterly airstream has become established over the country.

Most parts will be cold and generally cloudy but dry apart from some rain or showers over eastern districts and also over southwest England. A few brighter periods are probable in the west.

OUTLOOK for following 24 hours. Mainly cloudy and cold with some sleet or snow in the northeast. A few brighter periods in the southeast and northwest.

DAILY WEATHER REPORT OF THE BRITISH METEOROLOGICAL OFFICE (contd.)

Code FM II.C										OBSERVATIONS at 00h. 12 April 1966										OBSERVATIONS at 06h. 12 April 1966										OBSERVATIONS during NIGHT					CONVE TAB °C to
Station	iii	Nddff	VVwwwW	PPPTT	N _h Ch _s C _h H	T _d T _d app	8N _s Ch _s h _s	8N _s Ch _s h _s	8N _s Ch _s h _s	iii	Nddff	VVwwwW	PPPTT	N _h Ch _s C _h H	T _d T _d app	8N _s Ch _s h _s	8N _s Ch _s h _s	8N _s Ch _s h _s	iii	RR	T _g T _g	WEATHER													
																						21h.—03h.	03h.—09h.												
Kew	775			07						775	80405	61022	06006	85511	03304	88623				775	97051	05	r _o r _o	+	40										
Heathrow	772	80207	57205	05707	86311	06306	88708			772	80407	58032	06006	85311	04304	87708	88624			772	97051	05	d _o d _o	+	39										
Gatwick	776	80806	40206	05708	87311	07208	85707	88710		776	80505	15512	05707	86211	06304	81705	88708			776	97061	07	d _o	d _o d _o	38										
Thorney Island	871	81105	48102	05409	85211	08209	84705	86709	88617	871	80806	56022	05208	86211	07502	81705	88707			871	97081	06	+	r _o	37										
Hurn	862	61903	50104	04709	65411	08207	82714	86627		862	80805	60032	04408	65411	07400	83710	85625	88360		862	00071	06	f	+	36										
Guernsey	894	61507	80021	03509	55602	09102	85640			894	81208	15216	03309	85011	09301	82700	83701	87703		894	01091	06	r _o r _o	pr _o ir _o	35										
Wattisham	590	83207	56022	06005	86311	04203	85706	88711		590	83109	19102	05904	86111	04501	88702				590	97042	03	+	if _o d _o d _o	34										
Gorleston	497	83206	58516	05306	86211	06101	88705			497	80614	31505	05306	86211	06105	88704				497	02052	05	r _o r _o d _o d _o	if _o d _o d _o	33										
Mildenhall	578	80000	66022	06105	85411	04400	88614			578	93003	02454	05905	91111	05702	89101				578	97051	05	+	ff _o d _o	32										
Cardington	559	80206	59022	06405	85411	03102	86711	88620		559	80202	58052	06405	85311	03500	83709	88618			559	97051	04	+	id _o	31										
West Raynham	485	83607	58026	06105	86411	04400	88710			485	80512	30514	05905	86111	05501	86702	88703			485	92041	02	ff _o d _o	d _o d _o d	30										
Wittering	462	80000	56502	06905	87211	04104	82704	86706	88709	462	80307	02502	06605	86011	05501	88700				462	97041	04	id _o d _o d _o	id _o ff	29										
Boscombe Down	746	80910	37502	05607	86311	06208	88706			746	80910	28502	05606	86211	05303	88703				746	97061	05	id _o	id _o	28										
Ross-on-Wye										627	80808	48052	06205	86411	03302	88710				627	00051	04	+	+	27										
Filton	628	80206	57022	05906	86311	05209	88708			628	80308	58022	05905	86311	04307	82706	88708			628	00051	05	+	+	26										
Aberporth	502	80000	48026	04306	86411	06308	88710			502	71210	62022	04706	75611	05308	87645				502	97051	02	ir _o	+	25										
Rhoose	715	80613	58056	05106	86411	05104	88710			715	80615	57052	05205	86311	04203	86707	88710			715	97051	05	+	ir _o	24										
Mountbatten	827	71010	58212	02909	75211	09107	82704	84707	87650	827	81010	59616	02309	87211	08500	85704	88708			827	03081	08	r _o	id _o ir _o r _o r _o rr	23										
Chivenor	707	71007	58038	04009	76411	07206	87712			707	80911	57615	03807	86411	06303	88712				707	95071	06	id _o	ir _o r _o r _o id _o	22										
St. Mawgan	817	61213	56011	02409	65300	08102	83708	84618		817	80910	50212	02008	85211	08400	82703	86705	88630		817	92081	07	+	id _o ir _o	21										
Culdrose	809	81408	56618	02509	85211	08107	83703	86706	88620	809	81012	40608	01909	85211	09602	86704	88625			809	06082	07	pr _o r _o r _o rr	ir _o pr _o rr	20										
Scilly	804	81406	59636	02110	87311	10207	88707			804	71007	81026	01310	78411	09501	82818	87623			804	02091	07	rr	+	19										
Elmdon	534	80505	57042	07004	85311	02305	88609			534	80403	56042	07004	86211	04302	88705				534	97041	03	+	d _o d _o f	18										
Shawbury	414	80906	61022	07405	85411	02104	84614	86617	88627	414	80205	58042	07305	85411	03302	85712	88615			414	00041	03	+	+	17										
Ringway	334	80609	65022	07705	86311	02207	83706	88710		334	80607	70022	07805	86411	02301	88712				334	00041	04	+	+	16										
Squires Gate	318	80811	65021	07804	85411	03201	86612	88623		318	70814	65012	07905	75411	03303	84612	87635			318	00031	00	+	+	15										
Valley	302	40715	48020	05805	25732	03210	83650	83075		302	30712	48030	06104	35700	03202	83650				302	00040	02	+	+	14										
Ronaldsway	204	70925	75031	07805	78411	01105	84817	86629		204	80823	70032	07905	85411	03500	85616	88630			204	00041	02	+	+	13										
Carlisle	222	80814	62028	10503	85411	01102	85711	88628		222	80815	70022	10903	85411	01304	81717	87625	88635		222	97031	03	+	r _o	12										
Watnall	354	80102	32105	07004	86211	04201	83704	88705		354	80514	16515	07104	86211	04303	88703				354	91031	04	id _o ir _o	d _o d _o	11										
Kilnsea	396	80823	08515	07405	87111	05206	88702			396	80924																								

DAILY WEATHER REPORT OF THE BRITISH METEOROLOGICAL OFFICE

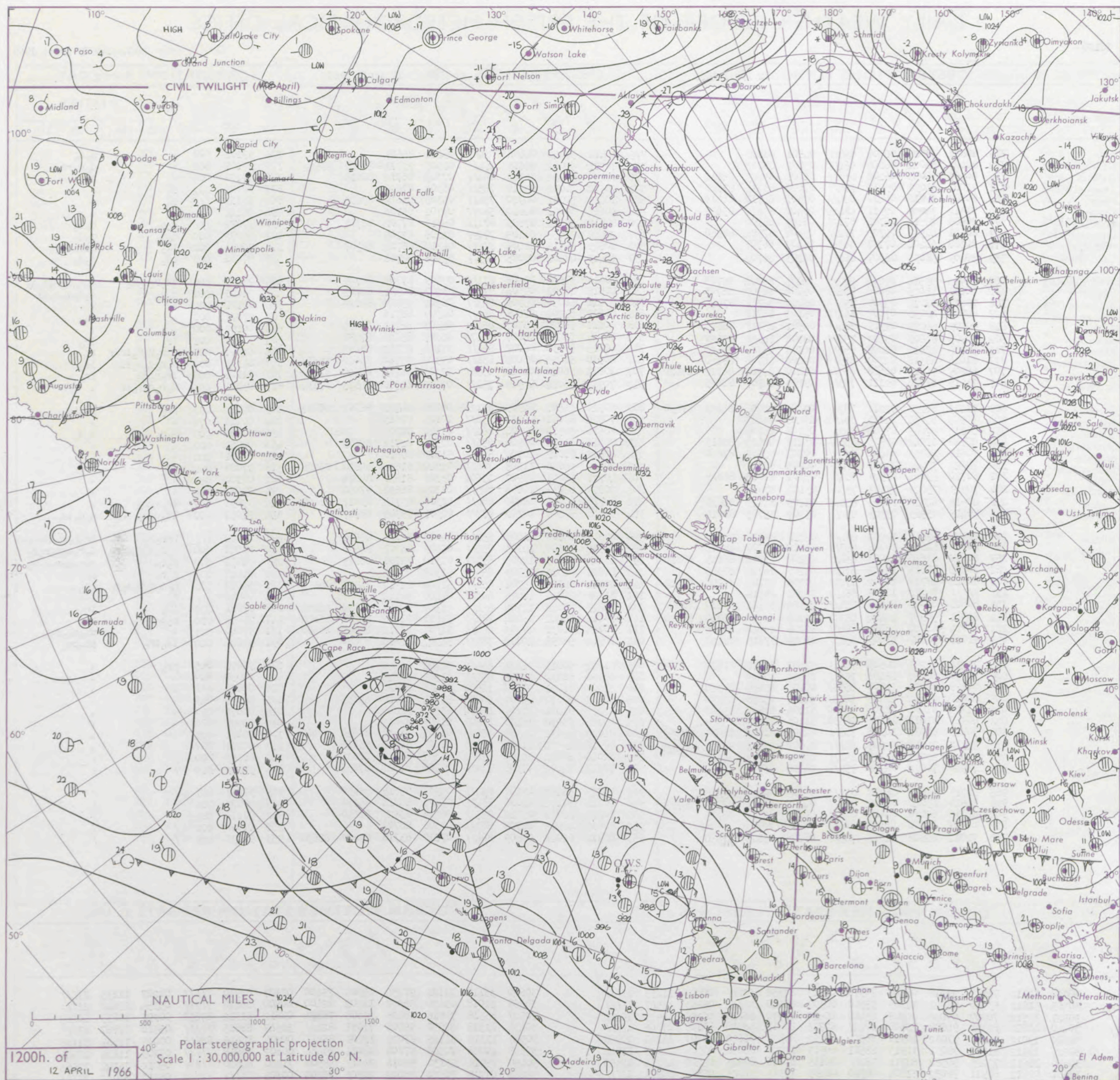
No. 38128

Date of Issue Wednesday 13 April 1966

SECTION
LE
°F

Code FM 11.C											OBSERVATIONS at 12h. 12 Apr11 1966											OBSERVATIONS at 18h. 12 Apr11 1966											OBSERVATIONS during DAY				
Station		iii	Nddff	VVwwwW	PPPTT	N _h L _h C _M C _H			T _d T _d app	8N _s Ch _s h _s	8N _s Ch _s h _s	8N _s Ch _s h _s	iii	Nddff	VVwwwW	PPPTT	N _h L _h C _M C _H			T _d T _d app	8N _s Ch _s h _s	8N _s Ch _s h _s	8N _s Ch _s h _s	iii	RRT	T+E	SSS	WEATHER									
						09h.—15h.	15h.—21h.																														
Kew	775	80807	57022	06508	855//	04801	88620						775	80411	57042	06608	854//	05211	88619					775	97101	000	+		d _o d _o								
Heathrow	772	80407	56022	06608	864//	05002	88713						772	80311	57022	06608	884//	06206	82711	84817	88622			772	97101	000	+		d _o r _o -d _o								
Gatwick	776	80305	50055	06208	853//	06002	88709	88612					776	80109	50052	06109	854//	07303	86712	88615				776	97101	000	+		d _o								
Thorney Island	871	71007	58056	05610	754//	07000	83715	87620					871	70510	40052	05210	755//	06304	87625				871	97121	002	r _o		+									
Hurn	862	80707	58016	05410	854//	07301	85710	88615					862	70411	50052	04910	754//	05303	85615	87625				862	92111	///	r _o		+								
Guernsey	894	71312	74028	02911	68432	09400	83812	85635					894	50614	30051	02610	562//	09302	85703				894	00111	///	+		+									
Wattisham	590	80508	24514	06706	871//	06107	88702						590	80610	20515	07805	871//	05311	87702	88704				590	97072	///	d _o d _o		d _o d _o								
Gorleston	497	80621	40515	06705	7722/	05204	87704	88520					497	70620	56055	08105	772//	03206	87705				497	95072	000	d _o d _o		d _o d _o									
Mildenhall	578	80508	64204	07107	863//	05107	88707						578	80609	56515	08105	872//	04310	86704	88707				578	97071	000	id _o		id _o d _o d _o								
Cardington	559	80409	58035	06907	862//	06203	88703						559	80413	48502	08005	863//	05308	88706				559	97081	000	id _o		d _o d _o									
West Raynham	485	80715	59516	07805	872//	04105	82704	88705					485	80619	37586	09203	871//	03209	83702	88703				485	95051	000	dd _o r _o d _o d _o		d _o r _o d _o r _o d _o d _o								
Wittering	462	80413	56025	08006	862//	05104	86703	88705					462	80515	48202	09304	871//	03207	86702	88703				462	91061	000	d _o d _o		d _o d _o d _o d _o dd								
Boscombe Down	746	70812	58025	05909	754//	06000	86713	87625					746	80611	56052	05909	853//	06302	85709	88620				746	00101	004	+		+								
Ross-on-Wye	627	80710	48052	07007	874//	05103	88710						627	80612	57202	07605	864//	01309	88710				627	97071	000	+		id _o									
Filton	628	80509	66022	05909	884//	06501	83817	88635					628	80411	58022	06707	854//	05303	86714	88625				628	00101	000	+		+								
Aberporth	502	70905	62606	05509	756//	08204	84630	87657					502	70811	56216	06607	555//	06207	85620	87459				502	97101	001	ir _o		ir _o								
Rhoose	715	80716	40626	06007	853//	06103	83708	88620					715	80615	59036	06007	854//	05104	83712	88625				715	02091	000	d _o r _o r _o r _o irrr		ir _o								
Mountbatten	827	81014	48516	02709	853//	09400	86708	88620					827	80910	58055	03009	854//	07302	81710	83620	88635				827	01101	000	r _o r _o d _o d _o id _o		id _o							
Chivenor	707	80809	50616	04408	853//	06400	82708	86712	88620				707	70811	56026	04810	6533//	07205	84709	86620	87360				707	01101	000	ir _o r _o r _o		ir _o							
St. Mawgan	817	71015	61216	02111	723//	09701	84707	86815					817	70911	58022	02909	784//	07303	81710	84815	87635				817	03121	005	d _o r _o d _o r _o rr		+							
Culdrose	809	71213	66258	02211	783//	06202	83708	84815	87630				809	80920	26508	02909	851//	08305	84702	86707	88615				809	02111	002	rr _o		rr _o id _o							
Scilly	804	50905	82031	02013	38102	10203	82815						804	70812	69031	02311	754//	10103	87615				804	00141	070	+		+									
Elmdon	534	80613	57045	07905	863//	05108	88706						534	80616	58512	09304	862//	03310	88705				534	97061	000	d _o d _o		d _o d _o									
Shawbury	414	80910	62042	08905	854//	03211	82613	88615					414	80915	61042	09904	854//	02311	82711	88615				414	00061	000	+		+								
Ringway	334	70618	66022	08806	754//	00103	85619	87650					334	80818	60022	10704	854//	51309	88610				334	00061	000	+		+									
Squires Gate	318	70922	73022	09807	754//	04205	87619						318	70818	60028	11305	784//	02210	81818	84820	86628				318	97081	004	rr _o		rr _o							
Valley	302	80720	59041	07509	884//	05302	81818	88645					302	40721	58041	08907	15602	03208	81630	84075				302	00100	087	+		+								
Ronaldsway	204	70929	75022	09407	755//	03104	87622						204	70829	65031	10805	785//	01309	86822	87650				204	00081	014	+		+								
Carlisle	222	80918	62026	13005	854//	01209	84615	88620					222	80718	56056	14403	884//	51306	83714	83817	88620				222	97051	002	ir _o r _o r _o		+							
Watnall	354	80415	23515	09303	852//	03307	85703	88612					354	80518	50505	10303	872//	02307	85705	88707				354	97051	000	id _o d _o d _o		d _o d _o id _o								
Kilnsea	396	80924	57636	10204	854//	02210	86710	88620					396	80830	63606	11603	852//	02208	83705	88620				396	03052	///	rrr _o r _o		ir _o r _o r _o								
Finningley	360	80615	61616	10904	853//	03210	85708	88615					360	80512	58586	12103	853//	02309	86707	88620				360	01041	000	r _o r _o d _o r _o d _o r _o		d _o r _o d _o r _o r _o r _o								
Leeming	257	80412	61616	12803	854//	02109	81712	86615	88620				257	80613	58615	14203	853//	01310	85708	88615				257	01051	000	r _o r _o		r _o r _o d _o r _o d _o r _o								
Tynemouth	262	80825	58616	14303	6742/	01209	86710	88525					262	80823	61026	15703	855//	51308	88625				262	01041	000	r _o r _o		rr _o									
Eskdalemuir	162	80814	48718	14102	7722/	00206	83704	86708	88520				162	80612	66707	15701	884//	51206	81714	84818	88635				162	94021	000	r _o s _o r _o s _o s _o s _o		is _o							
Mull of Galloway	131	81111	74022	10105	864//	02208	88714						131	81111	66022	11006	864//	01400	88714				131	00051	///	///		/									
Prestwick	135	80823	80025	12605	854//	01306	81714						135	80819	70026	14404	854//	51307	82616	86622	88628				135	97061	000	ir _o		ir _o							
Renfrew	141	80521	50587	14404	853//	01103	82706	86710	88620				141	70619	56042	15804	784//	53211	81818	83630	85640				141	93051	000	r _o s _o d _o r _o		+							
Leuchars	171	80724	61028	16704	884//	01208	83818	88628					171	80721	61838	17703	884//	51307	81712	85820	88630				171	97041	001	+		ph _o rr _o s _o							
Dyce	091	81011	50607	18903	854//	01209	87715	88620					091	70914	58898	20002	784//	5																			

CHART OF WEATHER IN PART OF NORTHERN HEMISPHERE



Expla
of sy


CL

Symbol



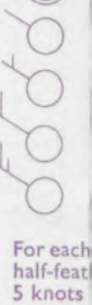
WEA

Symbol



W

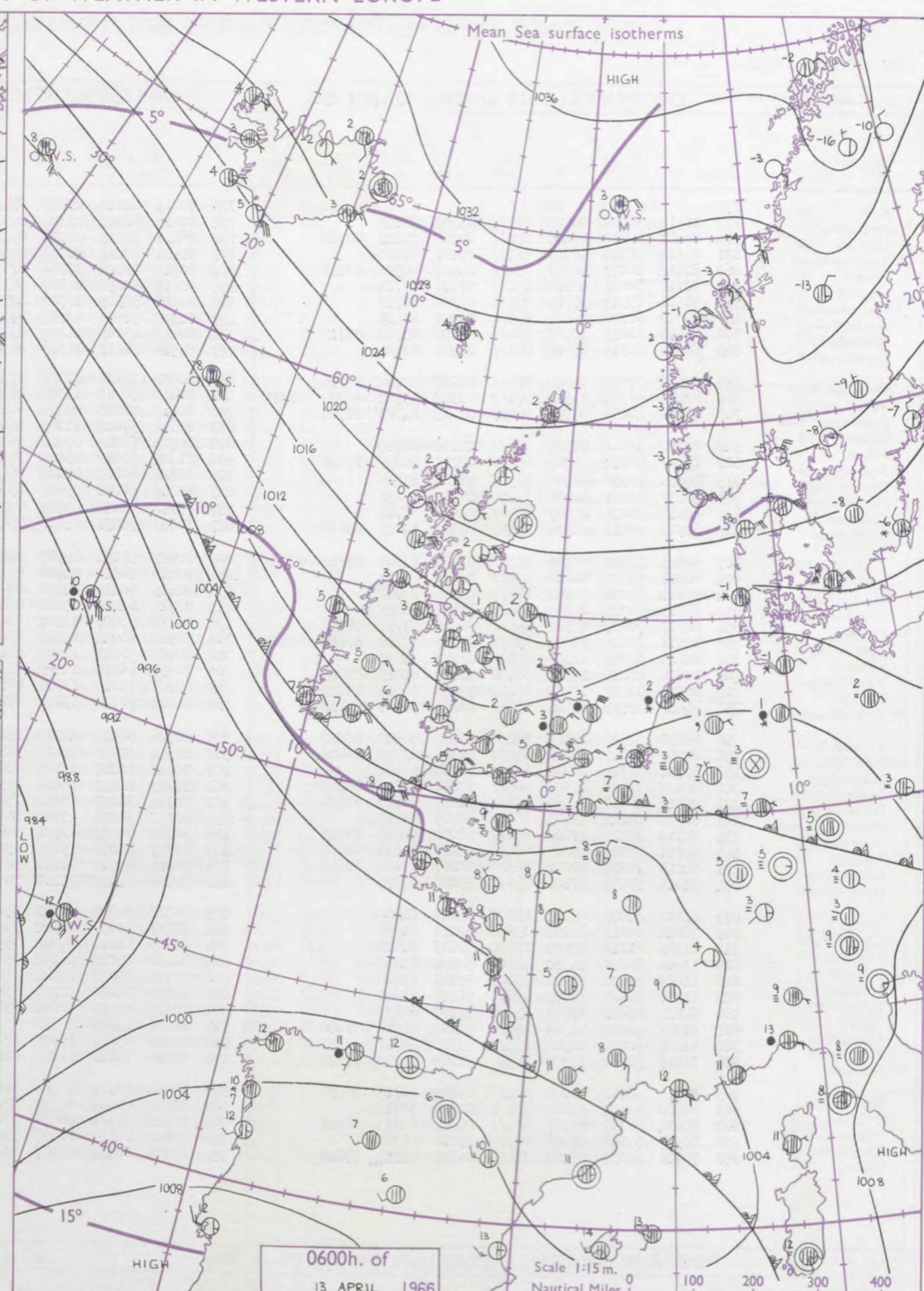
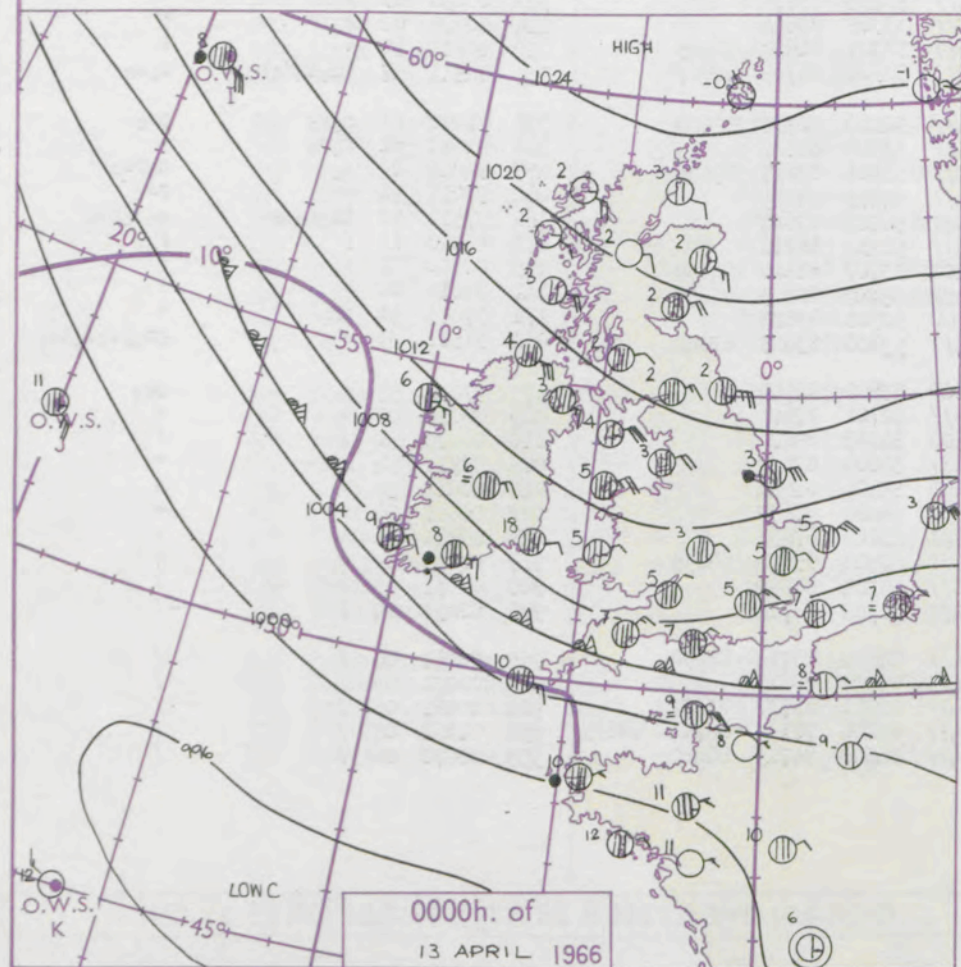
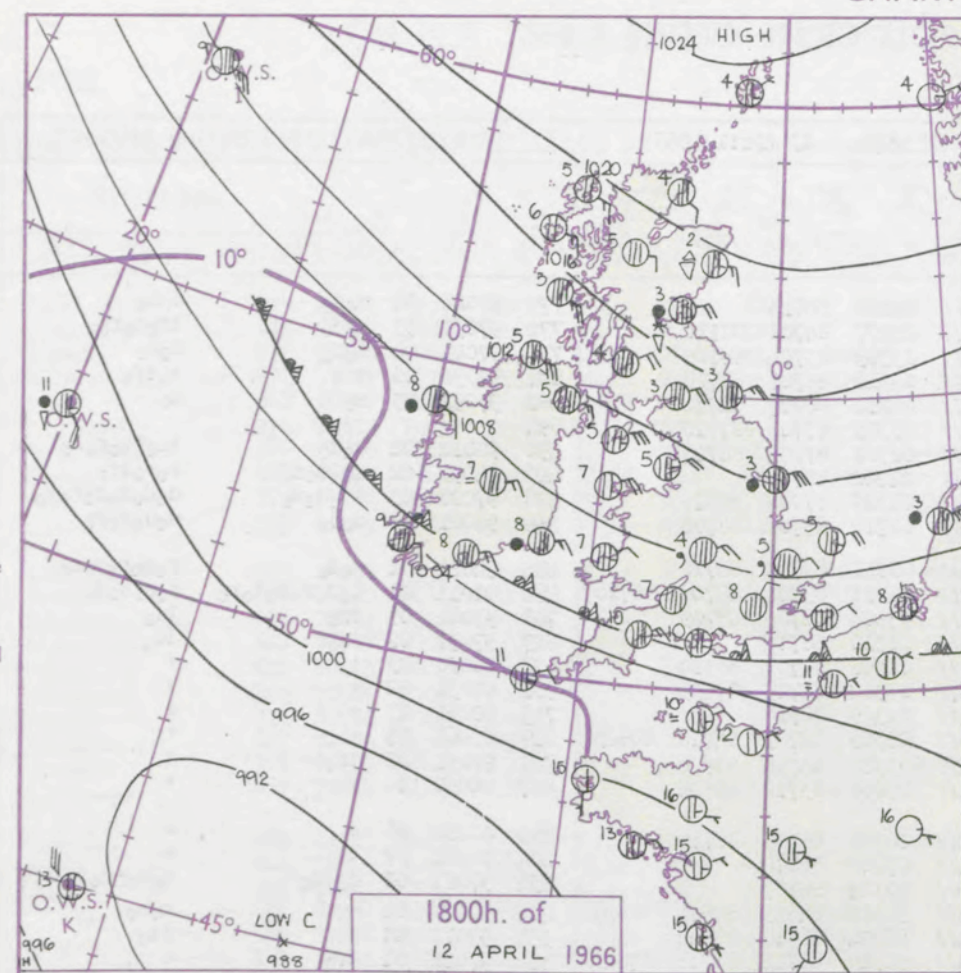
Symbol



For each half-feet
5 knots

CHARTS OF WEATHER IN WESTERN EUROPE

nation
 mbols
 CLOUD
 Cloud
 Amount
 (oktas)
 0
 1 or less
 2
 3
 4
 5
 6
 7 or more
 8
 obscured
 WATHER
 Weather
 rizzle
 n and
 rizzle
 n and snow
 w
 n shower
 n and snow
 shower
 w shower
 shower
 nderstorm
 IND
 Wind
 speed
 (knots)
 Calm
 1-2
 3-7
 8-12
 13-17
 additional
 er add



GENERAL SYNOPTIC DEVELOPMENT

The depression off northwest Portugal yesterday has moved east slowly into the Bay of Biscay but is now filling up. Pressure has remained high to the north of the British Isles to maintain a cold easterly airstream over nearly all districts. A breakaway low, associated with a deep but filling low in the Atlantic, is now near Ocean Weather Ship 'K' and is expected to move east into France to maintain the easterly airstream over the British Isles.

Issued at midday Wednesday 13

April 1966

FORECAST for Great Britain and Northern Ireland until noon tomorrow

All places will be cold with easterly winds which will be strong or even gale force at times over England, Wales and Northern Ireland. Scotland, Northern Ireland and northern England will have sunny periods and scattered sleet showers. Wales and England except the north will be mostly cloudy, with a little rain or sleet, chiefly in eastern England.

OUTLOOK for following 24 hours. Continuing cold with strong to gale force easterly winds. Rain spreading into southern districts of England and Wales. Scattered sleet showers elsewhere.

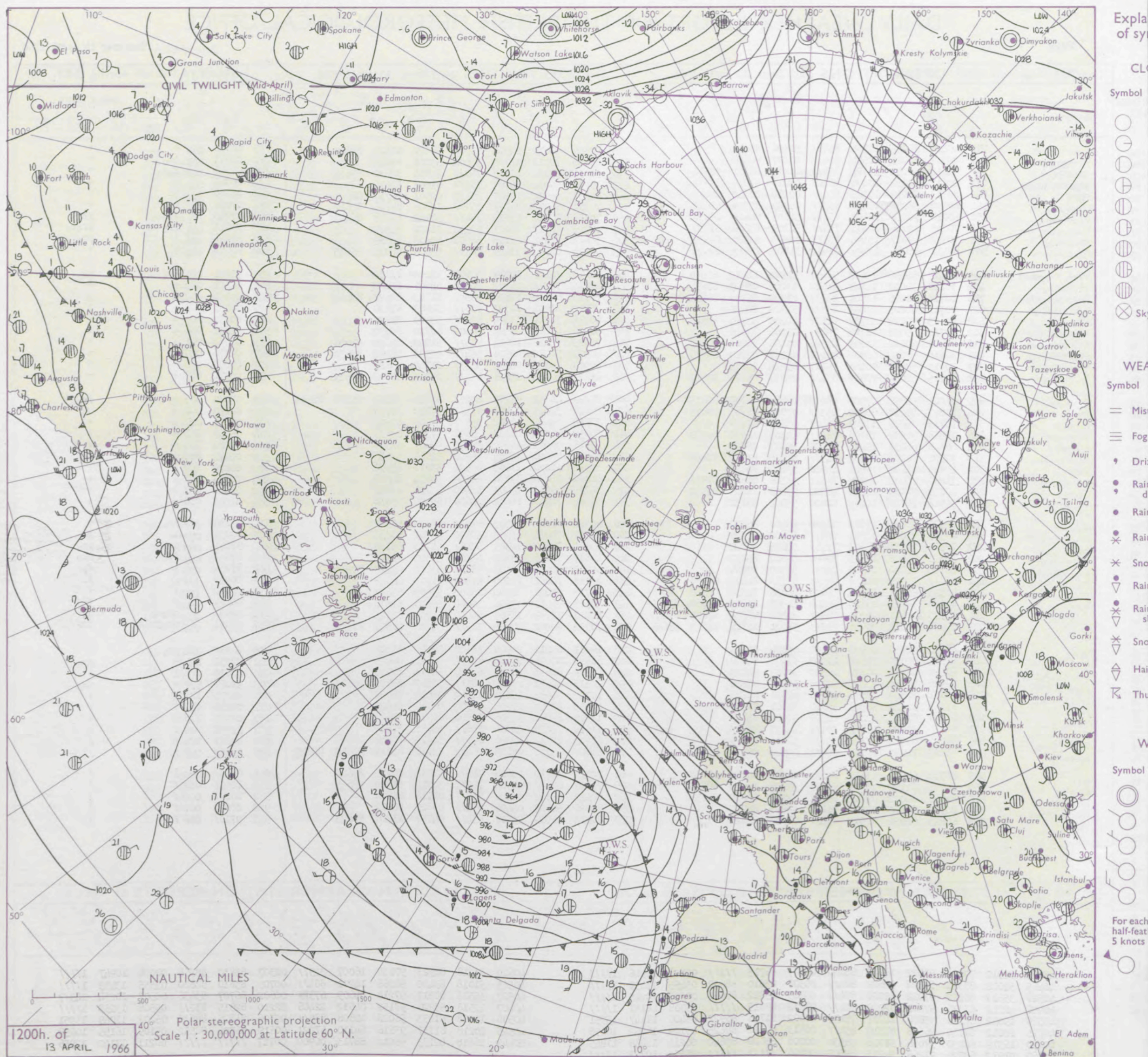
DAILY WEATHER REPORT OF THE BRITISH METEOROLOGICAL OFFICE (contd.)

Code FM II.C										OBSERVATIONS at 00h. 13 April 1966										OBSERVATIONS at 06h. 13 April 1966										OBSERVATIONS during NIGHT										CONVE TAB
Station		iii	Nddff	VVwww	PPPTT	N _h L _h C _M H	T _d T _d app	8N _s Ch _s h _s	8N _s Ch _s h _s	8N _s Ch _s h _s	iii	Nddff	VVwww	PPPTT	N _h L _h C _M H	T _d T _d app	8N _s Ch _s h _s	8N _s Ch _s h _s	8N _s Ch _s h _s	iii	RRT T _n E	T _g T _g	WEATHER		°C to															
																								21h.—03h.	03h.—09h.															
Kew	775				05						775	80611	64022	09705	854//	02208	88613				775	97041	04	d ₀ d ₀	d ₀ d ₀	40														
Heathrow	772	80513	56206	08505	863//	04307	88606				772	80515	60505	09305	863//	03207	84709	88710			772	97031	03	d ₀ d ₀	id ₀ d ₀ r ₀	39														
Gatwick	776	80409	50512	07406	872//	05303	85705	88707			776	80411	30515	08604	862//	03309	83704	88705			776	97041	04	d ₀ d ₀	d ₀ d ₀	38														
Thorney Island	871	80512	56052	06907	863//	05207	88709				871	80409	40216	08006	863//	04310	86706	88708			871	97051	06	+	r ₀ ir ₀	37														
Hurn	862	80412	56032	06607	854//	05207	84711	88618			862	80512	58206	07905	873//	04210	86707	88710			862	97051	05	r ₀	d ₀	36														
Guernsey	894	70716	50051	03908	762//	07106	87704				894	80617	50052	04808	863//	07309	83706	87710			894					35														
Wattisham	590	80516	23515	09703	871//	03304	88702				590	80418	50505	10702	873//	02307	87707	88710			590	92012	02	d ₀ d ₀	id ₀ is ₀ r ₀ so	34														
Gorleston	497	80524	60202	09605	855//	03207	88620				497	80330	58616	10203	874//	02202	88715			497	94032	02	id ₀ d ₀ d ₀	r ₀ r ₀ ir ₀	33															
Mildenhall	578	80609	61025	10205	864//	03106	85710	88712			578	80513	63605	11403	853//	01309	87709	88615			578	97021	03	id ₀ d ₀ d ₀	d ₀ d ₀ r ₀ r ₀ so	32														
Cardington	559	80512	32515	09904	862//	04206	88704				559	80516	56615	11303	863//	02312	85706	88708			559	91021	03	d ₀ d ₀	d ₀ d ₀ r ₀ r ₀	31														
West Raynham	485	80618	37516	10903	872//	03207	83704	88706			485	80422	59235	12302	873//	00211	83707	88712			485	92011	01	d ₀ d ₀	r ₀ so r ₀ so so	30														
Wittering	462	80416	26586	11503	871//	03307	83702	85704	88707		462	80416	50685	13002	862//	01211	83704	86706	88710		462	01011	01	d ₀ d ₀ r ₀ r ₀ d ₀ r ₀	d ₀ d ₀ so so	29														
Boscombe Down	746	80409	40052	07906	862//	04205	84703	88704			746	80612	58025	09404	862//	03308	86705	88709			746	97041	03	id ₀	id ₀	28														
Ross-on-Wye											627	80612	57022	11103	864//	01310	88710			627	97031	02	id ₀	id ₀	27															
Filton	628	80310	63012	08505	864//	04102	88710				628	80515	66022	09904	863//	02206	86707	88710			628	00030	03	+	+	26														
Aberporth	502	70809	48032	08305	655//	04205	86625	87458			502	71109	66012	09604	754//	03312	82715	87635			502	00031	02	+	+	25														
Rhoose	715	70616	70016	08205	763//	03106	87708				715	80722	66022	09404	864//	02309	88710			715	00031	03	+	+	24															
Mountbatten	827	30817	48051	04407	35600	06306	83630				827	80716	58051	05806	853//	05309	82709	84712	88625		827	00061	05	+	+	23														
Chivenor	707	80912	58026	06507	864//	04004	88712				707	70712	56012	07605	754//	03308	85712	87620			707	97051	05	ir ₀	+	22														
St. Mawgan	817	40913	58011	04508	45400	06202	82615	83638			817	70609	58031	05606	754//	05208	83712	86635			817	00050	04	+	+	21														
Culdrose	809	80825	40025	04209	853//	07206	83707	85710	88620		809	80922	56052	04907	862//	06305	86705	88710			809	00060	06	+	+	20														
Scilly	804	80917	57032	04010	854//	08206	88614				804	80818	56022	04608	854//	07209	88614			804	00081	07	+	+	19															
Elmdon	534	80612	59205	10903	873//	02106	88707				534	80615	60215	12202	873//	00309	88707			534	97011	01	d ₀ id ₀	d ₀ d ₀ -r ₀ id ₀ ir ₀	18															
Shawbury	414	80715	64022	12203	854//	01107	88615				414	80714	62022	13602	854//	51312	84615	87620	88635		414	97021	02	+	r ₀ so	17														
Ringway	334	80617	70022	12503	854//	02206	87715	88640			334	80718	63027	13502	854//	51304	86618	88640			334	97011	01	+	is ₀	16														
Squires Gate	318	80818	70028	13603	854//	01307	83716	87619	88629		318	70920	80022	15202	754//	51310	81712	83718	87624		318	97021	01	ir ₀	+	15														
Valley	302	80824	58041	11405	855//	01211	88620				302	80825	56041	12103	854//	50205	88618			302	00030	03	+	+	14															
Ronaldsway	204	50828	68011	13304	58400	50110	83819	83625			204	70931	66022	14503	755//	53305	87623			204	00020	02	+	+	13															
Carlisle	222	80815	62022	17202	854//	53208	84615	88625			222	60708	74022	17901	685//	52307	81820	86645			222	00011	50	+	+	12														
Watnall	354	80620	59515	12602	872//	01209	86705	88708			354	80615	50777	13601	872//	50308	84705	88707			354	02511	57	id ₀ d ₀ d ₀ r ₀ r ₀	so so	11														
Kilnsea	396	80830	59616	13103	854//	02205	84710	88620			396	80726	66026	14602	854//	52210	82710	886																						

Date of Issue Thursday 14 April 1966

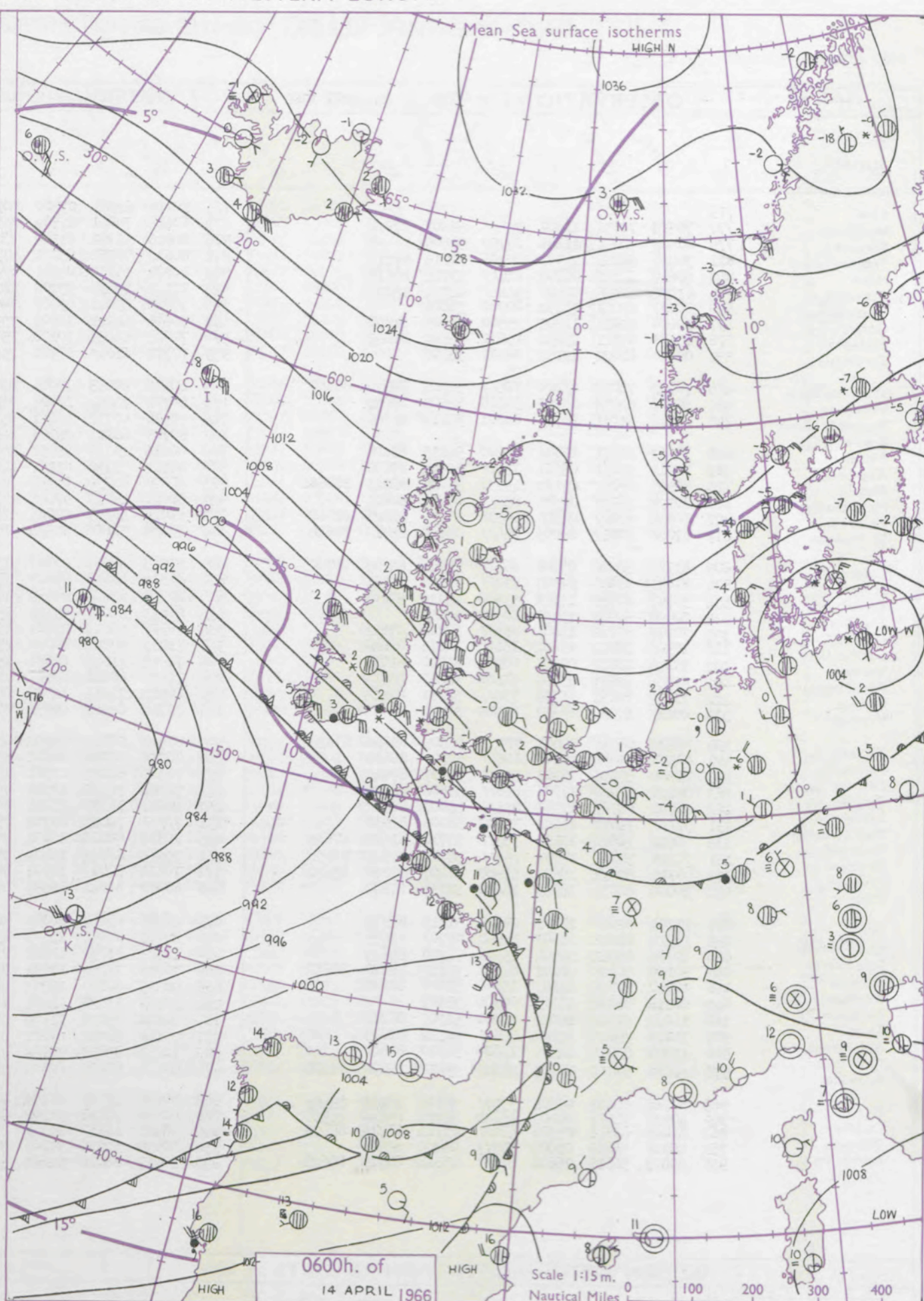
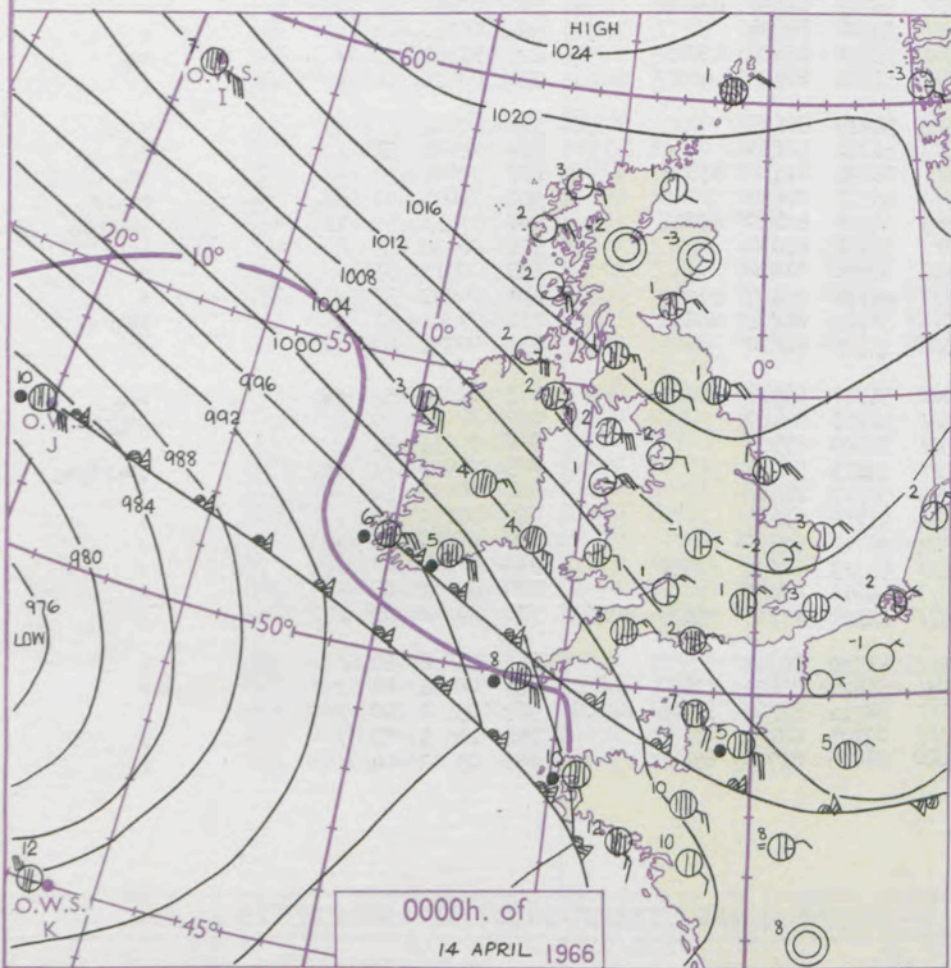
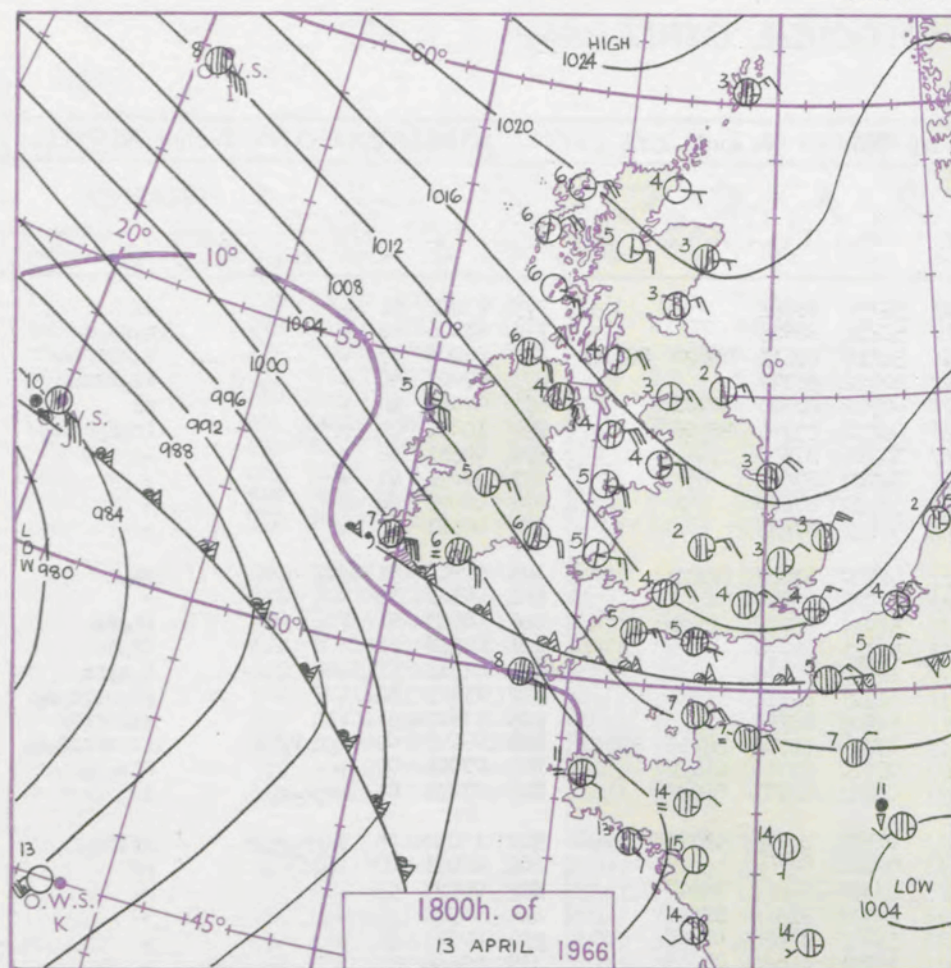
All times of observation printed in this publication are GREENWICH MEAN TIME.

CHART OF WEATHER IN PART OF NORTHERN HEMISPHERE



CHARTS OF WEATHER IN WESTERN EUROPE

nation
 mbols
 DUD
 Cloud
 Amount
 (oktas)
 0
 1 or less
 2
 3
 4
 5
 6
 7 or more
 8
 obscured
 THER
 Weather
 zle
 and
 hizzle
 and snow
 W
 shower
 and snow
 iver
 W shower
 shower
 nderstorm
 IND
 Wind
 speed
 (knots)
 Calm
 1-2
 3-7
 8-12
 13-17
 additional
 er add



GENERAL SYNOPTIC DEVELOPMENT

Issued at midday Thursday 14 April 1966

April 1966

FORECAST for Great Britain and Northern Ireland until noon tomorrow

A large depression has moved steadily eastwards across the Atlantic and has now become stationary about 600 miles west of the Scillies. The anticyclone over the Norwegian Sea is weakening and an associated ridge over the North Sea is giving way as a trough moves northeast across the south of the British Isles.

It will be very cold over most of the British Isles. Scotland will have some sunshine and scattered wintry showers. Snow over South Wales and southern England will extend to Northern Ireland and the remainder of England and Wales during today and tonight but drier weather with temperatures nearer normal will reach all parts of southern England by morning.

OUTLOOK for following 24 hours. Near normal temperatures and some sunshine in the extreme south. Very cold elsewhere with snow over southern Scotland, Northern Ireland, Wales and northern and central England.

DAILY WEATHER REPORT OF THE BRITISH METEOROLOGICAL OFFICE (contd.)

Code FM II.C										OBSERVATIONS at 00h.										14 April 1966										OBSERVATIONS at 06h.										14 April 1966										OBSERVATIONS during NIGHT										CONVE TAB
Station		iii	Nddff	VVwww	PPPTT	N _h L _h C _M H	T _d T _d app	8N _s Ch _s h _s	8N _s Ch _s h _s	8N _s Ch _s h _s	iii	Nddff	VVwww	PPPTT	N _h L _h C _M H	T _d T _d app	8N _s Ch _s h _s	8N _s Ch _s h _s	8N _s Ch _s h _s	iii	RRT _n T _n E	T _g T _g	WEATHER		CONVE TAB																																			
																							21h.—03h.	03h.—09h.																																				
Kew	775										775	80911	62702	07302	80921	55730	88462				775	03017	51	+	ss	40																																		
Heathrow	772	70515	70031	11701	75511	53805	87628				772	80614	75031	07502	85511	53722	88625				772	03006	00	+	s _o ss _o s _o	39																																		
Gatwick	776	00508	70011	11401	00900	52806					776	80816	56701	07502	75421	54714	82615	86620	88462		776	03006	53	+	s _o sssfss	38																																		
Thorney Island	871	70410	69031	10302	00906	51615	87275				871	80612	05757	05701	87311	50722	88707				871	07007	50	+	1s _o 1SSSS _o s _o	37																																		
Hurn	862	80612	65022	08802	85611	53722	88630				862	80809	15732	04801	87211	00722	84703	88706		862	07006	50	+	ss	36																																			
Guernsey	894	81020	60056	05206	86411	04714	88710				894	81117	19616	99306	86211	05831	85704	88706		894	15051	05	irir _o	ir _o r _o r _o rrff	35																																			
Wattisham	590	00307	69021	13152	00900	54804					590	70708	69021	09800	75611	53718	87630				590	00531	56	+	+	34																																		
Gorleston	497	20420	62021	12903	28500	51803	81820				497	70618	64021	10003	75511	52709	87625				497	00021	01	+	+	33																																		
Mildenhall	578	10505	63011	13352	15600	54807	81645				578	70805	69021	10100	75611	52720	87630				578	00523	58	+	+	32																																		
Cardington	559	00510	62021	12752	00900	54808					559	70712	61022	08700	75611	53621	87635				559	00521	53	+	+	31																																		
West Raynham	485	70412	74038	13400	78511	52704	84822	86630			485	80614	80038	10001	85511	52720	83627	88632		485	97511	51	ps _o	ps _o	30																																			
Wittering	462	50508	62031	13850	55600	52806	85632				462	80711	74022	10001	85611	51720	88630			462	00511	55	+	+	+	29																																		
Boscombe Down	746	10814	61031	10701	00901	53814	81080				746	80918	07737	06451	85311	51717	86708	88620		746	08517	51	+	1s _o ss	28																																			
Ross-on-Wye											627	80906	66701	06900	86511	53713	88720			627	03516	53	+	1s _o ss	27																																			
Filton	628	30517	62011	10801	35500	54813	83628				628	80616	23717	05951	87311	52722	88708			628	01515	51	+	s _o s _o ss	26																																			
Aberporth	502	70911	59031	06901	75611	56725	87630				502	81112	23738	03151	87411	51723	88714			502	03517	52	+	ph _o ssfs _o s _o	25																																			
Rhoose	715	80925	66032	09102	45531	54716	84625	88360			715	80826	06754	04951	86011	51723	88700			715	91517	51	+	ssSSffff	24																																			
Mountbatten	827	80929	56052	03305	85511	02724	88621				827	80927	48617	97804	85311	03734	81706	84710	88620	827	09021	02	r _o r _o r _o rrs	rrsrrrrr _o r _o	23																																			
Chivenor	707	80928	62022	04503	65571	53735	86621	88460			707	81014	56697	01001	85411	00720	83712	88630		707	09006	00	+	RSs _o s _o	22																																			
St. Mawgan	817	81028	50212	02205	85411	03820	85710	88618			817	81026	58606	96504	85211	03731	85705	88622		817	01031	03	ir _o r _o r _o	ir _o	21																																			
Culdrose	809	81132	50606	03406	86211	05721	84703	88710			809	81023	40636	97107	85211	06731	83703	85709	88618	809	13052	05	ir _o r _o r _o rr	rrrrrr _o r _o	20																																			
Scilly	804	81032	32606	99308	87211	07728	88703				804	81312	48636	94509	87211	09622	88703			804	06071	07	ir _o ir	rr	19																																			
Elmdon	534	50707	60021	13151	55500	54810	85625				534	80910	62031	09250	85511	53621	86622	88640		534	00523	55	+	+	+	18																																		
Shawbury	414	00908	62021	13151	00900	54810					414	80913	69031	09100	85511	55718	81625	88630		414	00510	54	+	+	+	17																																		
Ringway	334	70913	65021	13601	75511	57814	87623				334	70817	65022	09801	55511	59723	85626	83465		334	00001	53	+	+	+	16																																		
Squires Gate	318	10909	70011	13452	15600	54815	81640				318	71015	80021	10000	75511	54721	85621	86635		318	00520	55	+	+	+	15																																		
Valley	302	10824	61040	09701	00902	54820	81070				302	70818	74021	06401	15608	55713	81630	87268		302	00010	51	+	+	+	14																																		
Ronaldsway	204	50936	65011	12402	55600	54813	85633				204	71038	80022	08501	75511	54720	87624			204	00010	01	+	+	+	13																																		
Carlisle	222	71012	70031	16101	75611	54811	87635				222	50812	74012	12350	28501	55621	81820	85075		222	97500	52	+	ps _o	12																																			
Watnall	354	00613	62010	13551	00900	53813					354	80712	66022	09951	85511	51722	88625			354	00521	54	+	+	+	11																																		
Kilnsea	396	70825	66032	14601	78511	53605	85820	87625			396	80920	66032	11502	85511	54718	88625			396	00000	11	+	+	+	10																																		
Finningley	360	60508	70031	14701	64																																																							

DAILY WEATHER REPORT OF THE BRITISH METEOROLOGICAL OFFICE

No. 38180

Date of Issue Friday 15 April 1966

VISION
LE
°F

104

102

100

99

97

95

93

91

90

88

86

84

82

81

79

77

75

73

72

70

68

66

64

63

61

59

57

55

54

52

50

48

46

45

43

41

39

37

36

34

32

30

28

27

25

23

21

19

18

16

14

12

10

9

7

5

3

1

0

2

4

6

8

9

11

13

15

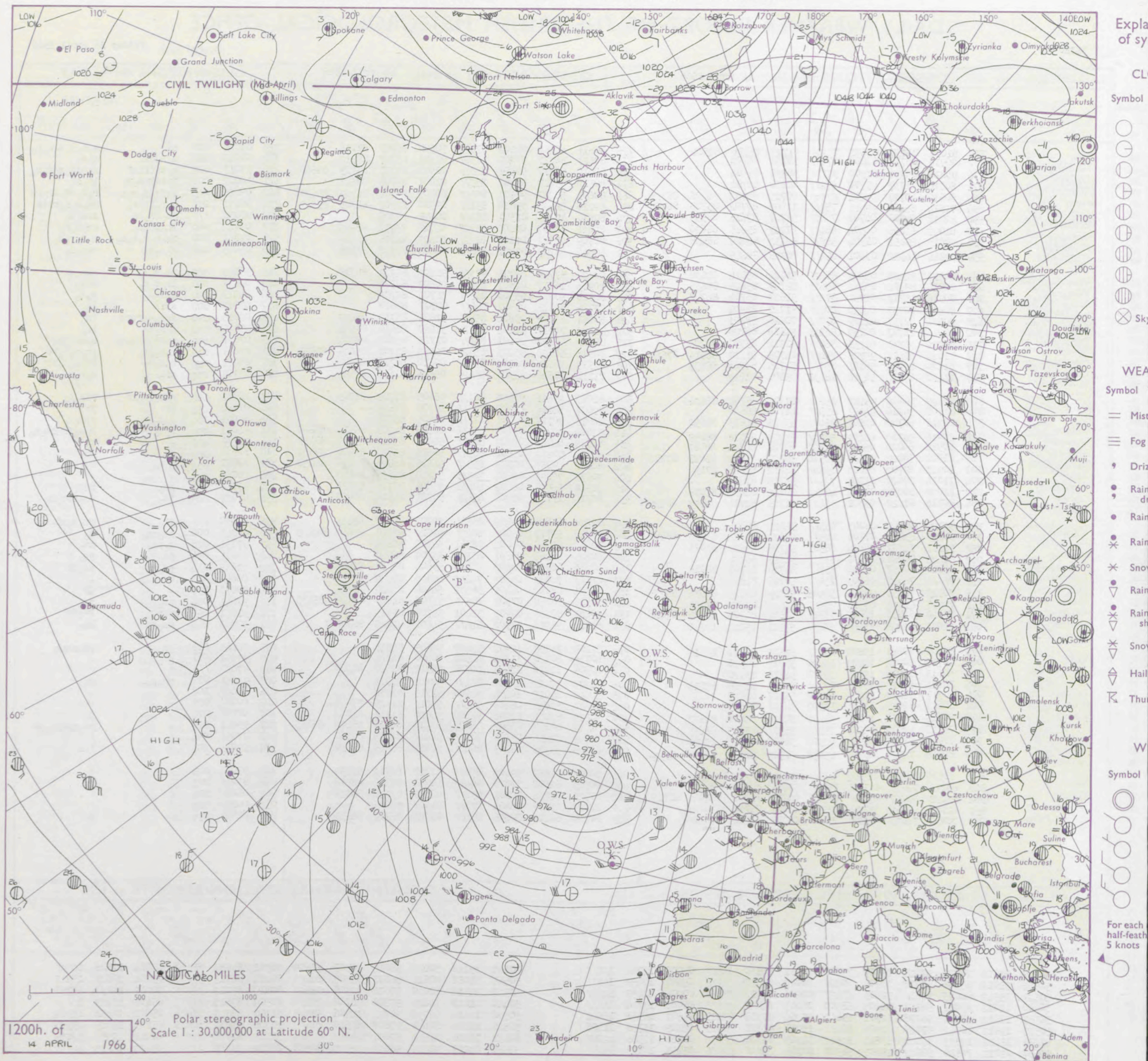
17

18

20

Code FM 11.C										OBSERVATIONS at 12h. 14 April 1966										OBSERVATIONS at 18h. 14 April 1966										OBSERVATIONS during DAY				
Station										iii	Nddff	VVwwwW	PPPTT	N _h L _h C _M H	T _d app	8N _S Ch _S h _S	8N _S Ch _S h _S	8N _S Ch _S h _S	iii	Nddff	VVwwwW	PPPTT	N _h L _h C _M H	T _d app	8N _S Ch _S h _S	8N _S Ch _S h _S	8N _S Ch _S h _S	iii	RRT + F	SSS	WEATHER			
																													09h.—15h.	15h.—21h.				
Kew										775	81014	06737	02401	7722/	51725	86706	88512		775	80611	40687	00102	8731/	50504	86707	88715		775	09026	000	ss	s ₀ s ₀ r ₀ s ₀ r ₀ r ₀		
Heathrow										772	80916	08737	02400	8722/	50731	88705		772	80511	30717	00201	5732/	01501	85707	88512		772	07016	000	s ₀ s ₀ ssf	s ₀ s ₀			
Gatwick										776	90816	05737	01900	9111/	50830	89104		776	80610	56717	99501	8531/	00502	83707	86709	88630	776	13017	000	s ₀ ssffs ₀ sf	s ₀ sf ₀ s ₀ s ₀ r ₀ s ₀			
Thorney Island										871	80816	11737	99700	8721/	00730	88704		871	80510	59027	98501	8531/	01801	85708	88613		871	10027	000	1ssssss ₀ s ₀	ir ₀ s ₀			
Hurn										862	80810	40717	99201	6732/	00722	81704	88525	86706	862	80609	56207	98101	8531/	00802	83706	86709	88620	862	05026	111	ssfs ₀ s ₀ r ₀ s ₀	r ₀ s ₀ id ₀ ir ₀ rs		
Guernsey										894	72514	62216	95411	7511/	11608	82702	83703	86705	894	82210	56638	95810	8511/	09500	82702	84704	85612	894	06131	015	r ₀ r ₀ ffir ₀	pr ₀ r ₀ r ₀ rrir		
Wattisham										590	81018	60708	04702	7542/	51727	87618	88535		590	80510	19717	01301	8631/	00608	88706		590	06036	111	ps ₀ 1s ₀ ss	ss ₀ s ₀			
Gorleston										497	81022	62026	06304	8841/	51727	83815	88620		497	80824	56697	02203	5742/	02716	85718	88525		497	03042	000	ir ₀ pr ₀ s ₀	ps ₀ r ₀ r ₀		
Mildenhall										578	80813	69852	04504	5857/	52732	84825	88458		578	80709	23717	02101	6722/	00605	86704	88515		578	01051	000	ps ₀ r ₀ s ₀ s ₀ s ₀	s ₀ s ₀ r ₀ s ₀		
Cardington										559	80814	14712	03801	8541/	00726	88615		559	80612	48707	01501	8541/	01606	87710	88615		559	05045	000	s ₀ s ₀ ss	sss ₀ s ₀			
West Raynham										485	80817	82268	05802	8841/	51724	85818	88630		485	80620	37737	03001	8731/	50607	83707	88710		485	96035	000	ps ₀ s ₀ s ₀	s ₀ s ₀ s		
Wittering										462	80914	69702	05102	8551/	52729	85625	88635		462	80713	16717	02801	8721/	00807	88704		462	02031	000	1s ₀ s ₀ s ₀	s ₀ s ₀			
Boscombe Down										746	80916	13717	01051	8721/	51620	85704	88708		746	80818	50027	99300	8621/	51704	88705		746	04017	000	sss ₀ s ₀	s ₀ s ₀			
Ross-on-Wye										627	80612	08737	02050	8022/	51721	88504		627	80706	57027	99901	8641/	00707	88610		627	07017	000	ssif	1s ₀				
Filton										628	80514	09737	01800	8701/	00616	88701		628	80611	63707	99801	8541/	51603	85712	88620		628	02016	000	sss ₀ s ₀ r ₀ rs	1s ₀			
Aberporth										502	80914	14717	00750	8631/	51614	88708		502	71122	74017	96402	1577/	51620	81650	87359		502	03025	000	s ₀ s ₀ ss	1s ₀			
Rhoose										715	80722	26737	01251	8601/	51712	85701	88702		715	80822	32687	99101	8611/	01715	85702	88704		715	07027	000	ssffs ₀ sf ₀ s ₀	s ₀ s ₀ r ₀ s ₀		
Mountbatten										827	71024	61216	95706	7541/	04705	81710	86614	87640	827	80915	56618	95203	6532/	02505	83708	85625	88550	827	03061	010	r ₀ r ₀ pr ₀	pr ₀ r ₀ r ₀ rr		
Chivenor										707	81120	82027	98103	8531/	51715	83708	88635		707	80917	56612	96502	8541/	00610	86712	88625		707	03031	000	r ₀ s ₀	ir ₀ r ₀ rr		
St. Mawgan										817	21120	67016	94708	18431	05806	81812		817	71114	57616	93905	2552/	05604	81625	87465		817	03101	036	ir ₀	r ₀ r ₀ r			
Culdrose										809	80822	58606	95607	8521/	07704	86704	88620		809	81015	29616	94706	8611/	06605	87702	88705		809	16082	000	r ₀ r ₀ ir ₀ rr	rrr ₀ r ₀		
Scilly										804	81708	56216	94011	8551/	11704	88620		804	72007	56216	92510	7551/	10708	87625		804	07142	032	ir	ir				
Elmdon										534	80918	60702	03602	8541/	53825	84615	88650		534	80813	20717	02201	8731/	00505	88706		534	03025	000	s ₀ s ₀ ss	sss ₀ s ₀			
Shawbury										414	80916	56712	04402	5242/	53723	85818	88459		414	81009	32727	02101	8531/	00606	84708	86615	88620	414	94031	000	s ₀ s ₀ r ₀ s ₀	r ₀ s ₀ 1s ₀ ss ₀ s ₀		
Ringway										334	80916	65022	05602	6152/	54724	86824	88462		334	80919	62222	03302	5847/	54604	83818	83630	88459	334	97030	000	+	s ₀		
Squires Gate										318	71022	70022	05503	68518	52722	81822	85825	87272	318	80814	50222	03602	5857/	50605	83822	83640	87359	318	97051	002	+	s ₀		
Valley										302	80923	69702	03003	1552/	54712	81628	88459		302	80822	59037	00803	8551/	51608	82628	85635	88650	302	97041	005	s ₀ s ₀	+		
Ronaldsway										204	71034	80022	05003	7251/	53715	87825		204	70933	75022	02404	7851/	52710	85825	86640		204	00050	013	+	+			
Carlisle										222	71020	80038	08605	48604	60622	84830	87075		222	50916	66858	06402	48431	53604	81718	83823		222	97050	103	ps ₀	ps ₀		
Watnall										354	80718	61222	05301	5542/	51725	81714	84617	88456	354	80716	19737	03400	4542/	50705	84618	88460		354	01027	000	1s ₀	1s ₀ sss ₀ s ₀		
Kilnsea										396	80928	66162	08003	8551/	52721	88625		396	81023	66028	04802	8851/	52707	84820	88625		396	97030	111	pr ₀	pr ₀ s ₀ ph ₀			
Finningley										360	80813	69028	07203	4857/	54721	82822	83635	88464	360	80810	59777	05002	6842/	51612	83818	85640	88459	360	97041	000	ps ₀ -s ₀	s ₀		
Leeming										257	71111	74267	08304	68501	54726	85825	83075		257	70813	62518	06002	78561	54706	86825		257	97051	028	s ₀ ps ₀	ps ₀			
Tynemouth										262	61124	06868	10501	6351/	51617	86920		262	60825	66168	07801	6351/	53709	86920		262	92031	054	ps ₀	ps ₀				
Eskdalemuir										162	80818	09857	09800	8931/	51719	83708	88914		162	60916	66858	06102	48431	53604	81718	83823		162	91035	034	ps ₀ ps	ps ₀ ph		
Mull of Galloway										131	71111	74022	06703	7561/	57716	87630		131	61111	74022	03903	7561/	00709	87630		131	00040	111	+	+				
Prestwick										135	70923	74031	08205	58506	56719	82825	84635	86275	135	60921	67152	06402	38532	54500	82824	85075		135	00070	098	+	jp		
Renfrew										141	70520	61038	09803	7251/	53621	82822	87828		141	70518	56858	07502	7851/	53707	81820	84825	85635	141	97041	062	ps ₀	ps ₀		
Leuchars										171	70820	62858	12002	7831/	52618	81706	86815	87635	171	30823	80268	09901	32401	55706	83815		171	91051	053	psps ₀	ps ₀ ps			
Dyce										091	61011	65028	13203	6841/	57611	85818	83630		091	61112	58268	11900	6241/	54604	82815	86818		091	97033	046	ps ₀ ps	ps ₀		
Wick										075	61609	80851	13802	6341/	51613	81712	85918		075	51109	74858	12202	52400	55805	85818		075	96045	083	ps ₀	ps ₀ psph			
Cape Wrath										049	40717	80018	12803	43500	53715	84920		049	40714	80020	11301	42500	00400	84825		049	97051	081	ps ₀	+				
Sule Skerry										010	30613	81018	15004	39500	51718	83920		010	40805	81030	12603	22530	52712	82820	84360		010	97050	111	/	/			
Lerwick										005	70912	80278	15702	7941/	51503	82916	85818		005	81210	37268	14900	8841/	50501	87815		005	91051	079	ph ₀ s ₀	ps ₀			
Stornoway										026	20717	82010	13205	22500	55717	82820		026	20611	82010	10104	22600	51713	82830		026	00060	108	+	+				
Benbecula										022	10619	83020	11305	12500	54718	81820		022	70814	82021	08105	7851/	55612	81825	87635		022	00060	098	+	+			
Tiree										100	50915	84031	10004	58400	54721	82818	84627		100	50819	87031	07104	58400	54610	81818	84632		100	00060	076	+	jp		
Aldergrove										917	71117	69022	05903	7851/	53713	85825	86635		917	81010	40268	03303	65477	53710	84710	85620	86465	917	95041	010	+	ps ₀ ps ₀ s ₀ ss		
Malin Head										980	71031	83032	06503	62506	54610	86825	87270		980	71029	82268	03505	7851/	54610	84825	87640		980	97051	034	/	/		
Belmullet										976	80928	72707	00303	6547/	51709	82717	86635	88359	976	80925	59706	98103	8641/	50715	86715	88630		976	97041	004	/	/		
Birr										955	80816	66027	00002	8631/	5180																			

CHART OF WEATHER IN PART OF NORTHERN HEMISPHERE



CHARTS OF WEATHER IN WESTERN EUROPE

ation
mbols

UD
Cloud
Amount
(oktas)

0
1 or less
2
3
4
5
6
7 or more
8
obscured

ATHER
Weather

zle
and
izzle

and snow

shower

and snow

ow shower

shower

nderstorm

ND

Wind
speed
(knots)

Calm

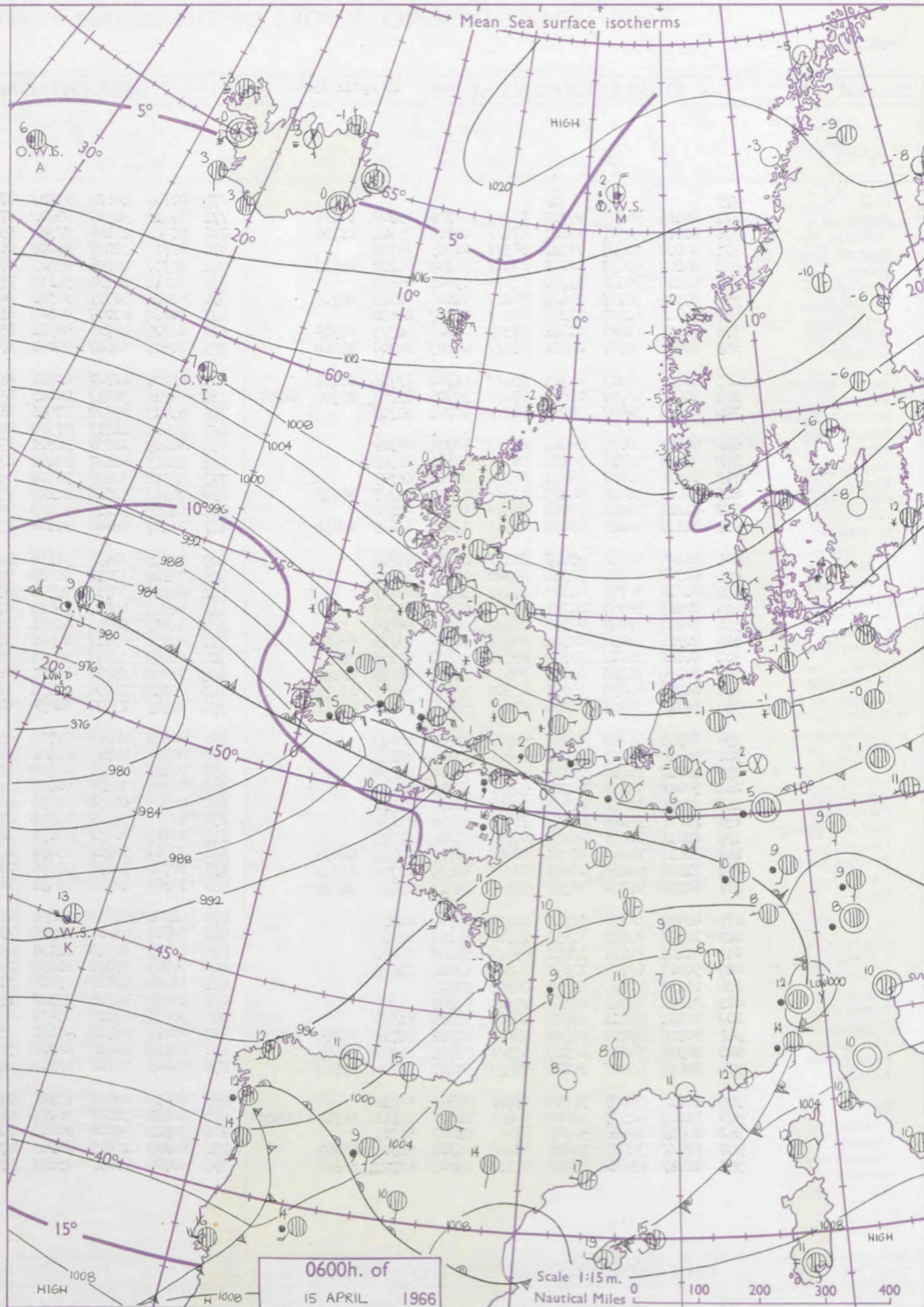
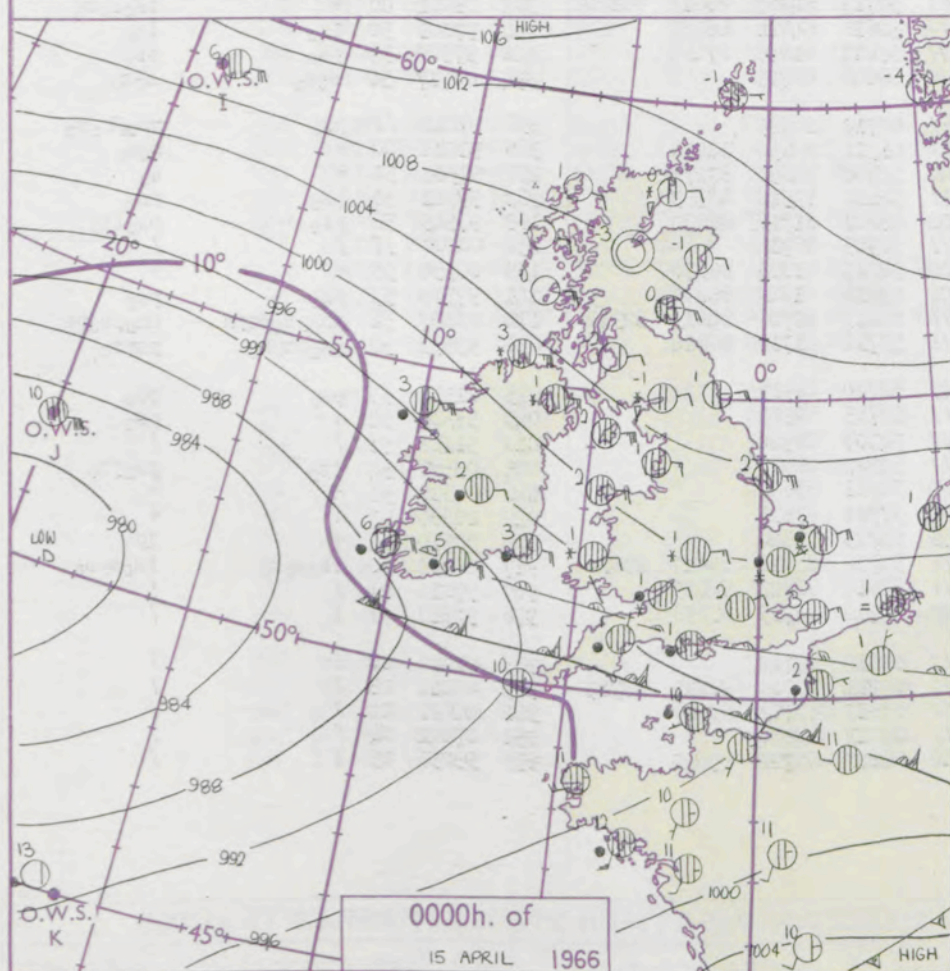
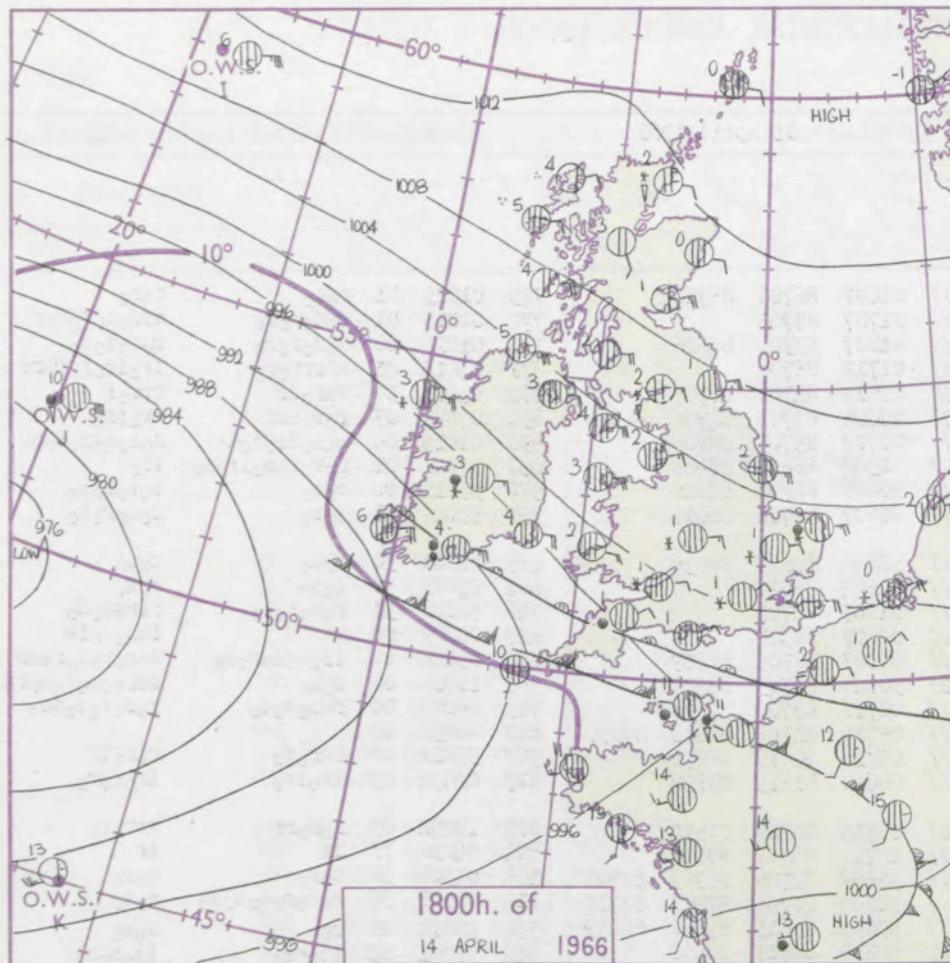
1-2

3-7

8-12

13-17

Additional
er add



GENERAL SYNOPTIC DEVELOPMENT

Issued at midday Friday 15

April 1966

FORECAST for Great Britain and Northern Ireland until noon tomorrow

The large depression on the Atlantic has moved a little east and is expected to continue slowly towards Europe. Frontal troughs over southwest England and the Channel have edged very slowly northward and are expected to continue to do so, but for the most part the country will remain influenced by the very cold easterlies north of the troughs.

Scotland will have snow showers and sunny periods. Northern Ireland, Wales and much of England will be dull with periods of snow, but this will gradually turn to rain over Wales, the Midlands and East Anglia. Southern districts will be cloudy with periods of rain, but some sunshine is likely tomorrow. It will be very cold everywhere except in southwest England, where temperatures will be near normal.

OUTLOOK for the following 24 hours.

Very cold in northern and central areas with some snow. Rain at times in the south with temperatures rising to normal.

DAILY WEATHER REPORT OF THE BRITISH METEOROLOGICAL OFFICE (contd.)

Code FM II.C		OBSERVATIONS at 00h.										OBSERVATIONS at 06h.										OBSERVATIONS during NIGHT										CONVE TAB °C to
Station		iii	Nddff	VVwww	PPPTT	N _h L _h C _M H	T _d T _d app	8N _s Ch _s h _s	8N _s Ch _s h _s	8N _s Ch _s h _s	iii	Nddff	VVwww	PPPTT	N _h L _h C _M H	T _d T _d app	8N _s Ch _s h _s	8N _s Ch _s h _s	8N _s Ch _s h _s	iii	RRT _n T _n E	T _g T _g	WEATHER									
																								21h.—03h.	03h.—09h.							
Kew	775				02						775	80708	48606	97702	87311	01607	86706	88710				775	01025	01	r ₀ r ₀	r ₀ r ₀	40					
Heathrow	772	80411	56207	99302	85311	01705	85709	88616			772	80612	58517	97902	87211	01707	88705				772	02015	01	s ₀ d ₀ r ₀ r ₀	d ₀ d ₀ d ₀ r ₀ r ₀ r	39						
Gatwick	776	80608	40517	99101	87211	01604	85704	88708			776	80708	28106	97901	85211	01607	83704	88626				776	01016	00	d ₀ d ₀ r ₀ r ₀	r ₀ r ₀ d ₀ r ₀	38					
Thorney Island	871	80608	40697	98302	86311	01605	88708				871	80712	28637	96602	86311	01712	88706				871	03015	01	RSrrrr ₀ r ₀	ir ₀ id ₀ rrrrsrs	37						
Hurn	862	80607	40637	97701	67321	01707	86708	88512			862	80707	25586	95503	87211	02612	84703	88705				862	05015	00	rsr ₀ dr	drr ₀ r	36					
Guernsey	894	62110	70216	95710	65611	09601	86632				894	82014	60216	94110	75271	09608	83703	84706	86610			894	05091	07	r ₀ r ₀ Rrr	ir ₀ pro	35					
Wattisham	590	80512	32717	00401	86211	01606	82705	88708			590	80610	32717	99301	86211	00707	85705	88709				590	01015	00	s ₀ s ₀ is ₀ d ₀ d ₀	d ₀ d ₀ s ₀ s ₀ r ₀ s ₀	34					
Gorleston	497	80621	62687	01203	85511	01707	88620				497	80822	62027	00203	65521	51508	86620	88458				497	97021	01	r ₀ r ₀ r ₀ s ₀ ir ₀ s ₀	ld ₀	33					
Mildenhall	578	80607	61687	01201	47321	00605	84709	88519			578	80705	48716	99901	85311	50606	84708	88620				578	93011	00	r ₀ s ₀	s ₀ s ₀ r ₀ s ₀	32					
Cardington	559	80612	48707	00501	85311	01805	84706	88610			559	80511	50687	99001	85311	01607	86706	88610				559	93011	01	s ₀ s ₀	s ₀ s ₀ r ₀ s ₀	31					
West Raynham	485	80612	56717	01701	85411	51704	83710	88631			485	80709	62707	00501	85511	51606	84625	88630				485	01501	50	s ₀ s ₀	s ₀ s ₀	30					
Wittering	462	80613	40707	01801	87211	50706	83703	86704	88707		462	80710	32717	00401	85511	51605	88620				462	95001	50	s ₀ s ₀	s ₀ s ₀	29						
Boscombe Down	746	80914	37687	98800	86211	00702	88703				746	81013	23777	97001	86111	01607	88702				746	56006	51	r ₀ s ₀ r ₀ s ₀	rsrsd ₀ d ₀	28						
Ross-on-Wye											627	80609	24717	97300	80321	00607	88508				627	04007	00	+	iss ₀ s ₀ is	27						
Filton	628	80608	48687	99001	87311	50704	88709				628	80609	22737	96901	87211	00607	86705	88709				628	03006	00	is ₀ s ₀ s ₀ r ₀ s ₀	s ₀ s ₀ r ₀ s ₀ rsrs	26					
Aberporth	502	81012	18712	96101	86211	00601	88703				502	81013	66687	93101	47221	50624	84705	88530				502	11016	00	s ₀ s ₀	ssfs ₀ s ₀ r ₀ s ₀ r ₀	25					
Rhoose	715	80916	40687	98601	86311	00008	88709				715	80718	30687	96401	86311	00712	88706				715	05007	00	r ₀ s ₀ s ₀ s ₀	r ₀ s ₀ r ₀ ld ₀	24						
Mountbatten	827	81019	56606	94203	85411	03708	85707	88640			827	71113	59026	92105	75211	05712	84705	84630	87650			827	02031	02			23					
Chivenor	707	81214	58026	95902	85611	00707	88630				707	81215	62216	93403	85411	01714	86618	88630				707	95011	00	rrr ₀ r ₀	r ₀ r ₀ ir	22					
St. Mawgan	817	81117	56216	93404	85511	04606	84625	88634			817	71217	58606	91006	75411	06610	81615	87650				817	02032	03	ir ₀ ir ₀	ir ₀ r ₀ r ₀	21					
Culdrose	809	81108	40636	93807	86111	07705	88702				809	80805	28636	91108	66321	08715	86706	88512				809	18052	05	r ₀ r ₀ rr	rrr ₀ r ₀	20					
Scilly	804	61908	66026	92310	65500	09801	86623				804	72110	57216	90310	75311	10711	84707	87622				804	04092	11	ir	ir	19					
Elmdon	534	80814	50717	01101	87311	52706	88707				534	80813	30717	99700	87311	51609	82706	86707	88708			534	01506	50	s ₀ s ₀	s ₀ s ₀	18					
Shawbury	414	80915	58687	01101	87311	51706	88709				414	80912	40717	99300	87311	50608	82706	87707	88710			414	01506	50	r ₀ s ₀ r ₀ s ₀ s ₀ s ₀	s ₀ s ₀	17					
Ringway	334	80912	59027	02301	85411	54607	88616				334	80813	58712	00901	65471	53605	83615	85640	88459			334	97010	00	s ₀	s ₀ s ₀	16					
Squires Gate	318	80914	65032	02501	85411	51606	83718	88621			318	80916	63717	00601	37421	52710	82717	88459				318	97001	00	is ₀ -s ₀	is ₀ s ₀ s ₀	15					
Valley	302	80822	59022	99302	85511	51707	82625	88650			302	80824	32717	97101	85311	50711	84707	86615	88620			302	01001	00	+	is ₀ s ₀ s ₀	14					
Ronaldsway	204	70934	70022	01702	78511	52706	86825	86640			204	80834	59777	99701	88511	52610	84820	88635				204										

DAILY WEATHER REPORT OF THE BRITISH METEOROLOGICAL OFFICE

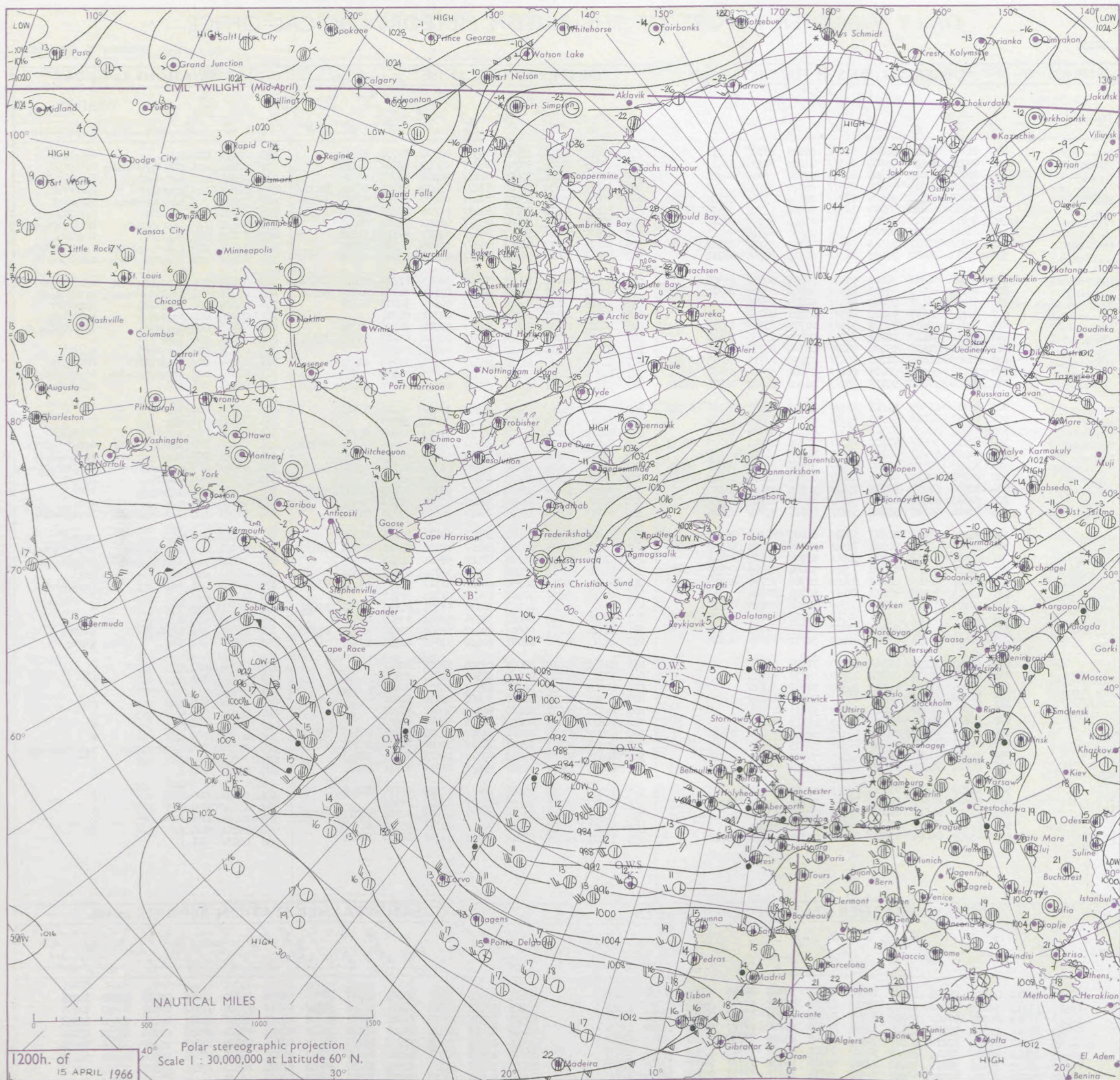
No. 33131

Date of Issue Saturday 16 April 1966

RSION
BLE
° F

104	Kew	775	81115	26616	96805	87311	02705	87708	88712	775	81011	20205	95605	86311	03502	87708	88712	775	02051	000	r0r0	d0d0r0r0	
102	Heathrow	772	80710	30616	96804	85311	03803	84706	88612	772	80811	28206	95705	85311	03603	87706	88615	772	02051	000	rrr0r0r0d0r0d0	d0d0rrr0r0	
100	Gatwick	776	80708	30615	96403	87211	03708	85705	88708	776	80708	28606	95804	87211	04400	84704	88705	776	04045	000	d0r0d0rrr0r0	d0d0r0r0d0r0	
99	Thorney Island	871	80708	32215	95105	87211	04810	88705		871	80808	25632	94605	87211	05400	85704	86706	88709	871	02061	000	id0r0rrr0	r0rrrr0r0
97	Hurn	862	80807	25506	94405	87211	04604	85704	87706	862	80806	20596	93806	87211	06400	83703	86704	88705	862	07072	///	d0r0d0drd0d0	d0r0drR
95	Guernsey	894	72010	66028	93912	48272	10301	81705	83630	894	82010	72218	93910	55471	08806	82618	84640	87459	894	08121	012	pHRpRir	r0r0ir0
93	Wattisham	590	80813	40605	99003	85311	01601	85707	88612	590	80709	37507	97802	85311	01502	87707	88615	590	96032	///	id0r0s0d0r0	ir0id0drd0d0	
91	Gorleston	497	80818	62605	00003	85511	01400	88625		497	80820	60216	98803	85411	02707	83715	88620	497	93042	000	ir0r0r0	ir0r0r0	
90	Mildenhall	578	80910	59617	99303	57421	01703	85712	88540	578	80809	48517	98103	85311	01603	86706	88625	578	01041	000	r0r0r0s0d0r0	d0r0d0d0d0r0	
88	Cardington	559	80714	56687	98003	86311	02803	87706	88712	559	80711	32617	96903	86211	02505	83705	88708	559	03042	000	s0s0r0d0id0d0	d0d0r0r0rrh	
86	West Raynham	485	80919	62857	99804	62521	00605	86822	88458	485	80816	66018	99002	51421	50503	81710	85815	88458	485	01041	000	s0ps0pss0r0s0	s0r0s0r0s0
84	Wittering	462	80914	58687	99703	85311	00602	83708	86710	462	80813	40688	98202	87211	01501	82705	86706	88708	462	01041	001	is0r0s0pr0s0	r0s0d0d0ss
82	Boscombe Down	746	81018	28207	95402	86311	01809	88706		746	81115	18615	94802	87211	02500	86703	88705	746	04025	000	d0d0d0r0	irr0r0rr	
81	Ross-on-Wye	627	80710	48057	98602	86311	01811	88708		627	80704	24507	95202	86211	02301	88704		627	05026	000	ps0id0	rsid0ir0	
79	Filton	628	80713	48617	95502	87311	01707	83706	88710	628	80609	14606	94503	87211	02704	85703	88705	628	03035	000	d0d0r0r0	irr0rd0r0d0r0	
77	Aberporth	502	81315	74617	91703	35671	00704	83635	88458	502	71414	66036	91704	75511	02500	82620	85635	85656	502	01051	006	r0r0	+
75	Rhoose	715	80818	30617	95402	86211	02704	86703	88705	715	80716	16616	94402	86111	02607	88702		715	03026	000	r0r0d0r0	r0r0	
73	Mountbatten	827	81209	56606	91708	65471	07400	82710	86625	827	82206	58216	91510	85411	10400	82710	88620	827	07102	002	id0ir0irrr	rrr0r0ir	
72	Chivenor	707	71116	58026	92605	66421	03801	85710	83630	707	81209	48616	92206	85311	05400	84709	85630	88650	707	02061	000	irr0d0d0id0	id0ir0r0r0ir0
70	St. Mawgan	817	71608	57606	90812	78111	10102	81702	85704	817	72210	60028	91011	52311	09204	83707	83815	86462	817	02131	005	ir0	ir0pRpr0
68	Culdrose	809	82116	20505	91211	85211	10203	85703	86706	809	82214	56106	91211	85211	10400	84704	88612	809	03122	002	id0ir0	+	
66	Scilly	804	62011	56012	91013	65301	09207	83709	86620	804	72013	56212	90811	75511	09201	87623		804	97112	051	ir	+	
64	Elmdon	534	80916	59227	97703	86311	01810	86709	88712	534	80912	40686	96702	87311	01603	82706	88707	534	03032	000	s0s0r0	ir0r0s0rs	
63	Shawbury	414	80915	56687	97702	85311	01708	81706	87708	414	81110	40587	96802	87311	01000	83706	84708	88712	414	04036	000	s0s0r0s0r0s0	d0r0d0r0drss
61	Ringway	334	80919	62027	98904	61421	54708	86818	88460	334	80918	56686	97702	67421	51601	86712	88458	334	97041	000	r0s0	ir0r0s0s0s0	
59	Squires Gate	318	81023	58717	98904	68471	51807	83818	85640	318	81019	57687	97802	65421	01302	82716	85620	88550	318	01041	000	is0s0s0r0s0h0	r0r0s0r0h0s0s0
57	Valley	302	80823	62027	95305	45471	00712	81614	84645	302	80821	57636	94003	85611	02706	88635		302	03061	000	is0ir0	r0r0rr	
55	Ronaldsway	204	80934	57717	98702	75421	50705	87618	88550	204	80936	56697	96402	71321	01705	83709	86813	88530	204	04031	000	ish0s0s0	rsrs
54	Carlisle	222	80819	69032	02003	38521	53708	82822	88460	222	80814	59227	00801	17421	51500	81715	88458	222	91040	008	+	s0s0	s0s0
52	Watnall	354	80814	23227	99601	57221	00706	85704	88506	354	80817	16738	98501	77221	00500	87705	88515	354	01037	000	s0s0id0pr0s0	ir0s0ssss0s0	
50	Kilnsea	396	81023	63028	01003	52571	00605	85820	88360	396	81124	61028	99803	55571	00603	85625	88360	396	92041	///	pr0s	pr0r0s	
48	Finningley	360	80915	69687	00904	78521	51707	84820	84630	360	80911	56838	00302	88411	01602	83710	86815	88630	360	02051	000	s0r0s0r0s0	pr0s0rsrss0s0
46	Leeming	257	80915	62857	01703	68511	53709	84825	88462	257	81013	56708	01102	28521	52501	82823	88459	257	92045	000	is0ps0pr0s0	pr0s0s0s0s	
45	Tynemouth	262	71016	66028	03902	33578	83925	85359	87275	262	81021	66268	03002	33521	53704	83925	88459	262	91031	004	ps0	ps0	
43	Eskdalemuir	162	71019	74262	02902	69402	56708	82710	84818	162	80916	28778	02250	68421	51302	83713	83636	88460	162	91035	031	ps0	ps0schs0s0
41	Mull of Galloway	131	80915	74022	99602	87411	51709	88714		131	80930	58837	97901	87411	01703	88710		131	02021	///	+	+	
39	Prestwick	135	70923	83022	01705	38506	55606	82828	87270	135	70823	80012	00103	38578	53301	82828	83656	85462	135	00060	052	+	+
37	Renfrew	141	70719	58042	03303	85842	57704	81820	84825	141	70620	50048	01603	38576	53601	83820	87628	87072	141	97041	023	+	ps0
36	Leuchars	171	70819	58268	05100	63213	51709	81705	83820	171	71018	58278	04001	69412	52504	81910	84815		171	03035	032	psps0rh	ps0ph0
34	Dyce	091	60811	70158	07102	62500	52711	81820	86828	091	41012	56268	06001	42431	51602	81715	83825		091	97031	061	ps0	psps0
32	Wick	075	41110	82028	08102	48500	57809	83820		075	21007	82010	07001	28500	58605	82820		075	00030	091	+	+	
30	Cape Wrath	049	20712	80018	08001	23500	52710	82925		049	20712	82020	04902	22500	52713	82825		049	97040	101	ps0	+	
28	Sule Skerry	010	50905	81858	10102	59500	54707	85920		010	60705	81038	08402	62511	55707	86820		010	97040	///	/	/	
27	Lerwick	005	71008	80858	09400	78411	52707	86812		005	30903	82268	08000	33400	52706	81910		005	91025	064	ps0	ps0	
25	Stornoway	026	30813	84021	08104	32500	57711	83825		026	60712	84031	05803	62511	55608	86825		026	00050	086	+	+	
23	Benbecula	022	10719	86020	05704	11500	54712	81825		022	20621	82020	03204	11605	54708	81830		022	00050	128	+	+	
21	Tiree	100	70820	86151	04204	68512	56708	83820	85630	100	60722	87012	02004	58502	55509	82821	84630	85072	100	00050	042	jp	+
19	Aldergrove	917	81017	30687	98902	66321	50605	83708	86710	917	80915	20717	97001	76321	50607	84706	86708	88535	917	06032	000	s0s0r0s0r0s0	s0s0r0s0r0s0
18	Malin Head	980	71034	83268	99603	62512	54707	86825	87070	980	80933	66688	97903	86511	51601	85720	88645		980	97041	012	/	/
16	Belmullet	976	80924	70707	93803	66421	00608	84718	86635	976	80726	58687	91502	86411	01712	86712	88637		976	01041	000	/	/
14	Birr	965	80509	56687	91802	87311	01708	88709		965	80919	70027	89204	86411	02709	86710	88628		965	04041	000	/	/
12	Dublin	969	80924	62607	94203	76421	01711	83712	88525	969	81017	48615	92903	86311	03707	88708		969	12041	004	/	/	
10	Shannon	962	80717	66617	89003	87311	02707	83709	86712	962	80917	62616	87305	87311	04706	82708	84711	87716	962	06061	000	/	/
9	Roches Point	952	81611	48106	87110	86211	10204	88704		952	71811	32258	87110	78411	09303	85710	87630		952	18111	014	/	/
7	Valentia	953	81009	66606	85011	86411	09301	82710	88718	953	71813	66026	85512	72311	10307	84708	87823		953	09131	001	/	/

CHART OF WEATHER IN PART OF NORTHERN HEMISPHERE



Explain
of sym

CLO

Symbol

WEA

Symbol

== Mis

Fog

9 Dri

- Rain

- Rain

Rain

* Sng

Rai

● Rai

✱

✓

17

10

50

50

○

half-feat

10

100

100

100

CHARTS OF WEATHER IN WESTERN EUROPE

ation
mbols

UD
Cloud
Amount
(oktas)

0
1 or less
2
3
4
5
6
7 or more
8

Obscured

ATHER
Weather

zle

h and
rizzle

h and snow

w

h shower

h and snow
h shower

w shower

l shower

nderstorm

IND

Wind
speed
(knots)

Calm

1-2

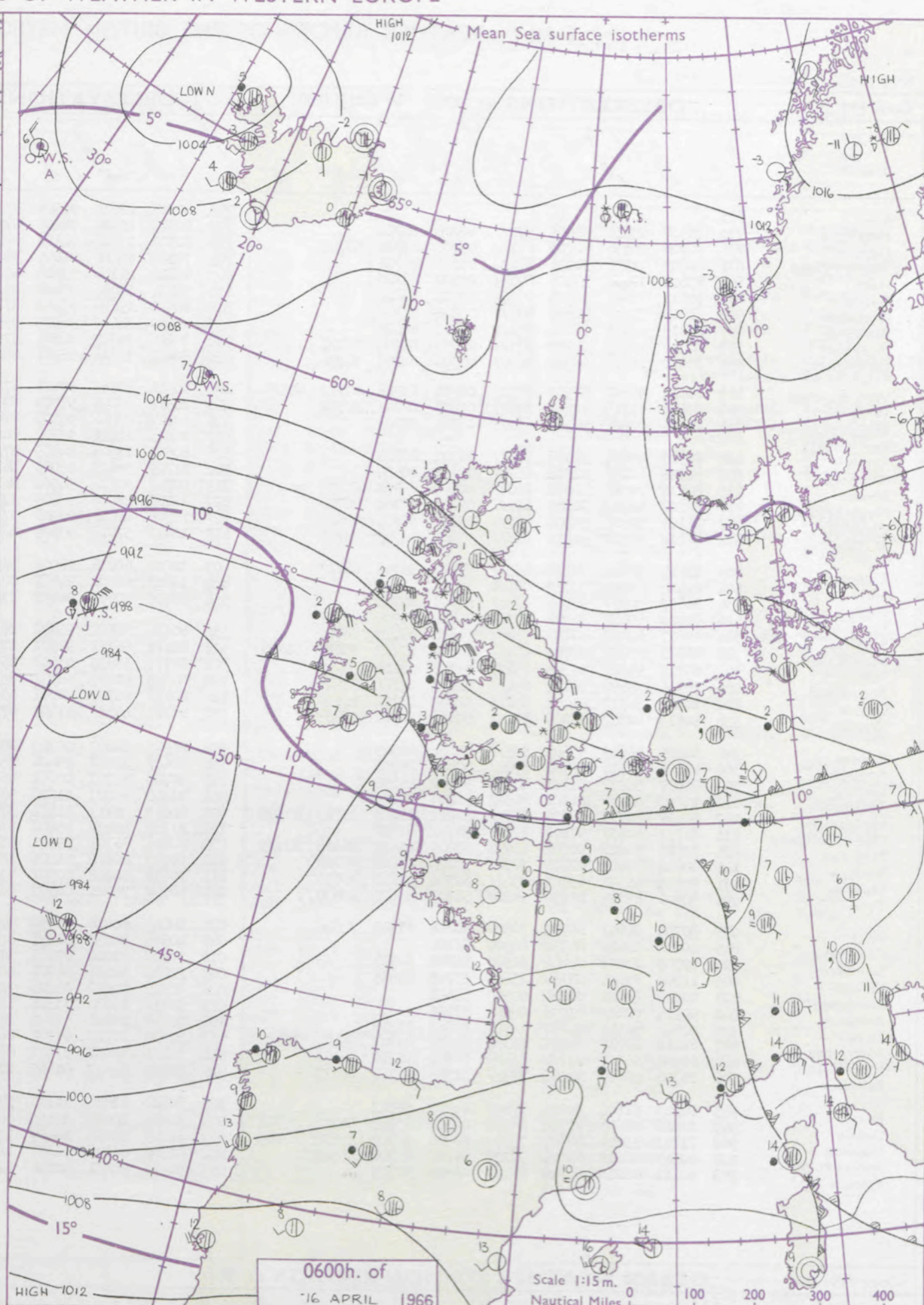
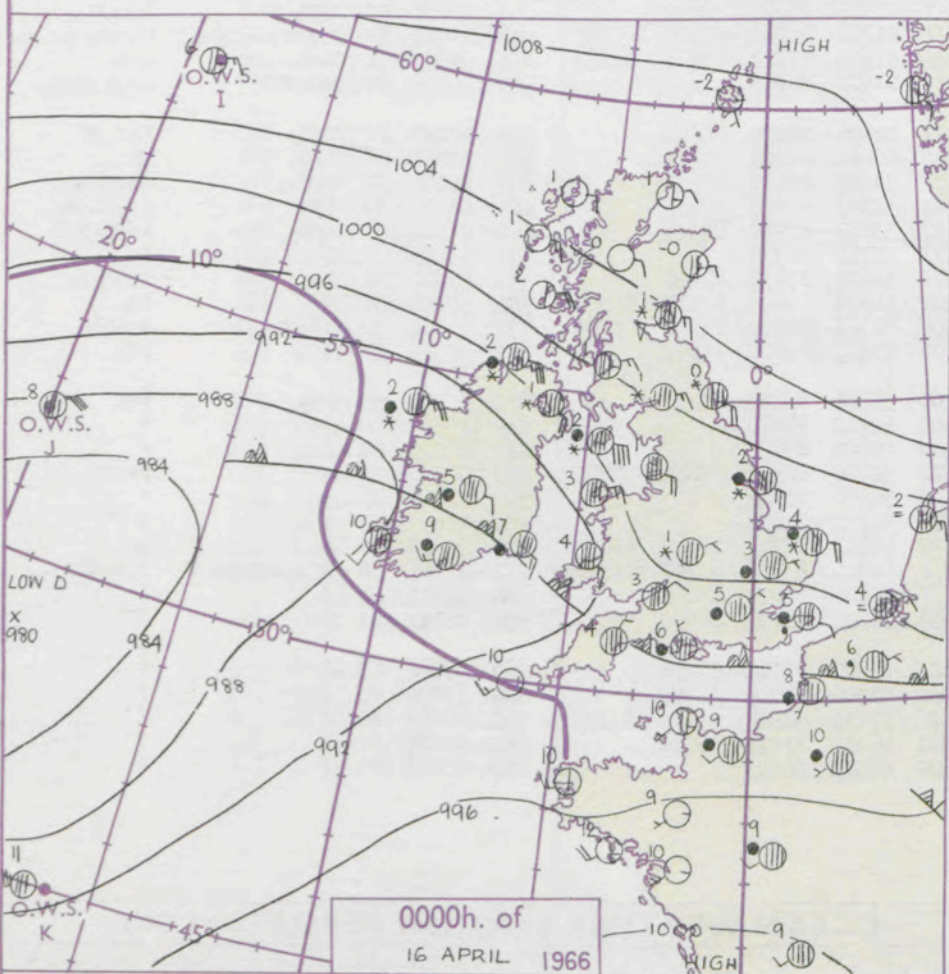
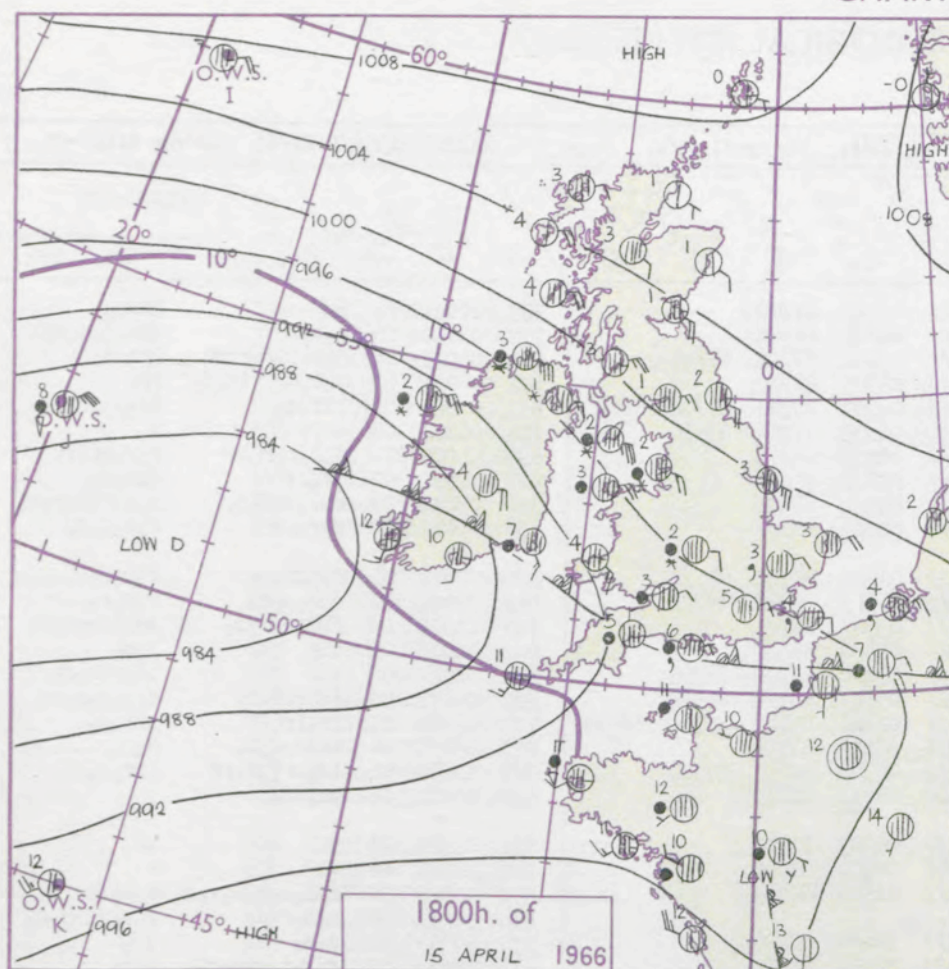
3-7

8-12

13-17

additional
her add

48-52



GENERAL SYNOPTIC DEVELOPMENT

Issued at midday Saturday 16

April 1966

FORECAST for Great Britain and Northern Ireland until noon tomorrow

Little change has taken place in the main features of pressure distribution over and near the British Isles. The complex depression in the Atlantic has filled and moved a little nearer to the southwest Approaches, but the associated frontal trough has remained almost stationary over the English Channel, although encroaching a little into southwest England and Southern Ireland. A small secondary low which crossed the Bay of Biscay yesterday is moving away to the east without further development. Further changes during the next 24 hours are likely to be similarly slow.

North and central Scotland will have sunny periods with scattered snow showers, chiefly in the east. All other parts of the British Isles will be cloudy with sleet or snow at times in the north and occasional rain or drizzle in the south. It will be very cold generally except in southwest England, where temperatures will be near normal.

OUTLOOK for following 24 hours. Rain, sleet or snow gradually dying out and weather becoming a little less cold, otherwise little change.

DAILY WEATHER REPORT OF THE BRITISH METEOROLOGICAL OFFICE (contd.)

OBSERVATIONS at 00h. 16 April 1966										OBSERVATIONS at 06h. 16 April 1966										OBSERVATIONS during NIGHT									
Station	iii	Nddff	VVwwwW	PPPTT	N _h Ch _h C _h H	T _d T _d app	8N _s Ch _s h _s	8N _s Ch _s h _s	8N _s Ch _s h _s	iii	Nddff	VVwwwW	PPPTT	N _h Ch _h C _h H	T _d T _d app	8N _s Ch _s h _s	8N _s Ch _s h _s	8N _s Ch _s h _s	iii	RRT _n T _n E	T _g T _g	WEATHER		CONV TA °C					
																							21h.—03h.	03h.—09h.					
Kew	775				04					775	80507	28616	94505	87311	03302	88708				775	07041	04	rr	rrrrr ₀	40				
Heathrow	772	80507	25636	95005	87211	04704	88704			772	80308	40616	94505	87211	04303	88704				772	08041	04	r ₀ r ₀ rr	rrrrr ₀ d ₀ d ₀	39				
Gatwick	776	80706	20636	94705	87111	05706	88703			776	80101	15516	94105	87111	05502	87702	88703			776	01045	04	d ₀ r ₀ r ₀ r ₀ r ₀ rrDR	DRd ₀ d ₀ f	38				
Thorney Island	871	80803	11536	94006	87111	05803	88702			871	70102	05466	94005	76411	05305	87710			871	06051	05	r ₀ r ₀ ddrrr ₀ d ₀ d ₀	fr ₀	37					
Hurn	862	83405	17616	93406	87111	05202	88702			862	80202	21106	93505	86211	04202	84703	86704	88705	862	02041	05	rrrr ₀ r ₀	fd ₀ d ₀ ddr ₀ r ₀	36					
Guernsey	894	82415	75621	94709	75571	09103	87626			894	52615	58056	95410	25232	09308	81706	83360		894	05091	06	irrr	+	35					
Wattisham	590	81009	24617	96803	87211	03704	88705			590	80510	19636	95503	87211	02607	88703			590	04022	02	d ₀ d ₀ r ₀ r ₀ r ₀ rr	r ₀ r ₀ rrir ₀	34					
Gorleston	497	80919	60696	98004	85511	03703	88620			497	80520	56687	96303	85511	03603	88620			497	04032	02	ir ₀ rs	rsr ₀ r ₀	33					
Mildenhall	578	80606	28615	96903	87211	02705	88704	88707		578	80406	19737	96501	87211	01500	88704			578	08011	00	r ₀ r ₀ d ₀ d ₀ r ₀ rr	r ₀ s ₀ rsrr ₀ r ₀	32					
Cardington	559	80410	14616	96002	86211	02706	88703	88704		559	80411	19616	95901	86211	01305	88704			559	05012	02	r ₀ r ₀ rr	r ₀ r ₀ d ₀ r ₀	31					
West Raynham	485	80611	56687	97902	77321	01604	83708	87712	88516	485	80514	48687	97101	67221	01602	86705	88515		485	04011	01	r ₀ s ₀ r ₀ s ₀	rsr ₀ s ₀ r ₀ s ₀ d ₀	30					
Wittering	462	80613	17715	97401	87011	01807	86701	88702		462	80512	40027	97002	87211	01303	86703	88705		462	02001	00	sss ₀ s ₀ rs	rsr ₀ r ₀	29					
Boscombe Down	746	80809	20586	94303	87211	03101	88703			746	80707	07466	94503	87011	03303	88701			746	04025	02	rrr ₀ d ₀ r ₀ d ₀ r ₀	id ₀ ifrrr ₀ r ₀	28					
Ross-on-Wye										627	80505	24616	95302	80221	01400	88504			627	02015	00	id ₀	r ₀ r ₀	27					
Filton	628	80509	48036	94903	86311	02302	88709			628	80507	18505	94903	87211	03400	86704	88706		628	02021	02	+	id ₀ ddr ₀ r ₀	26					
Aberporth	502	81314	66036	91504	85711	02802	88650			502	81709	56635	93003	36421	03313	83712	88540		502	06032	03	ir ₀ rrrr ₀ r ₀	d ₀ r ₀ r ₀ r ₀ rr	25					
Rhoose	715	80614	32606	94602	86011	02302	88701	88703		715	80712	32636	94902	86121	01306	84702	86704	88510	715	07015	01	ir ₀ ir	rrrr ₀ r ₀	24					
Mountbatten	827	82208	48602	92210	87211	09002	85704	88710		827	12709	48016	93509	17331	08211	81708			827	03091	06	irir ₀ d ₀ r ₀	d ₀ r ₀	23					
Chivenor	707	81109	37616	92606	85311	05201	85708	88614		707	70906	48616	93406	77211	06308	81703	87707		707	10051	04	ir ₀ irrr ₀ r ₀ rr	rrrr ₀ r ₀	22					
St. Mawgan	817	82414	50508	92210	87211	09208	84705	88707		817	12613	57015	93909	18400	08211	81815			817	94091	06	pr ₀ id ₀	+	21					
Culdrose	809	82615	40102	92210	85311	09105	85708	88615		809	32610	60056	94009	38430	08207	81815			809	01082	06	+	ir ₀	20					
Scilly	804	02414	66021	93310	00900	10215				804	12207	66020	94609	00901	08206	81080			804	00091	06	+	+	19					
Elmdon	534	80607	30717	97001	87211	00000	88704			534	80808	50617	96402	87211	01502	88705			534	01012	00	rss ₀ s ₀ r ₀ s ₀ r ₀ s ₀	r ₀ r ₀ ir ₀	18					
Shawbury	414	81010	40687	96801	87311	00804	83706	88707		414	92011	50	r ₀ s ₀ r ₀ s ₀					414	92011	50	r ₀ s ₀ r ₀ s ₀	r ₀ s ₀ id ₀ d ₀ r ₀	17						
Ringway	334	80817	62027	97202	85411	53708	85714	88640		334	80820	58022	96402	86311	52400	88709			334	97011	01	s ₀ s ₀	is ₀	16					
Squires Gate	318	81019	65237	97601	85411	50804	81712	83617	88646	318	81019	56717	96901	17421	50302	81715	88535		318	96011	00	s ₀ s ₀ r ₀ s ₀ s ₀ s ₀	s ₀ s ₀	15					
Valley	302	80715	59026	93303	85611	01703	88640			302	80710	58636	93503	85511	03305	85623	88640		302	03031	02	r ₀ r ₀	r ₀ r ₀ ir ₀	14					
Ronaldsway	204	80938	58687	96402	85411	01804	86711	88623		204	80833	40687	96001	85311	01301	84706	87709	88618	204	03011	50	rsrsr ₀ s ₀ r ₀ s ₀	rsrsr ₀ s ₀ r ₀ s ₀	13					
Carlisle	222	80813	56717	01001	85411	52802	84712	88630		222	80815	62707	00001	55421	51502	81717	85635	88545	222	91500	51	s ₀ s ₀	s ₀ s ₀	12					
Watnall	354	80613	08717	98400	87111	00805	86702	88703		354	80715	48587	97401	87211	01602	88703			354	94006	00	s ₀ s ₀ ff	ir ₀ d ₀ r ₀ id ₀	11					
Kilnsea	396	81025	66687	99602	85511	01604	88625			396	80921	66027	98303	88511	01606	86820	88625		396	02011	11	r ₀ s ₀	r ₀ s ₀ ir ₀	10					
Finningley	360	80508	28718	99901	87211	00806	88704			360	80607	58027	99001	85311	00602	81709	88615		360	02001	00	s ₀ s ₀	r ₀	9					
Leeming	257	80807	56027	01201	80921	52802	88458			257	80706	61707	00001	85411	51502	86617	88640		257	92001	51	s ₀ is ₀	s ₀ s ₀ is ₀	8					
Tynemouth	262	81020	61708	02500	80521	51804	88525			262	81020	66027	01602	51521	52703	85820	88458		262	01501	50	is ₀	ps ₀ pr ₀ s ₀	7					
Eskdalemuir	162	60611	48717	02352	65311	54702	82708	83712	86645	162	80608	32717	01451	37421	53503	83710	88535		162	01526	53	s ₀ s ₀	s ₀ s ₀ ss	6					
Mull of Galloway	131	81111	60837	97401	87411	52701	88710			131	81111	48837	95400	87411	00710	88710			131	03005	11	/	/	5					
Prestwick	135	70815	74222	00501	15678	53000	81630	86464	87275	135	80816	66707	99901	35671	51601	83635	88459		135	97510	51	is ₀	is ₀ s ₀ s ₀	4					
Renfrew	141	80614	62042	02101	30927	53802	83462	88268		141	80615	66022	01401	15527	54501	81625	84465	98268	141	97001	51	+	is ₀	3					
Leuchars	171	80914	56858	03601	83411	52705	85912	83818		171	70819	66268	02901	53406	51701	81910	84818	87272	171	94515	52	ps ₀ ph ₀	ps ₀ ph ₀	2					
Dyce	091	50906	65028	05150	58500	51709	83825	83630		091	60707	75021	04700	48501	55502	83820	84070		091	97515	53	+	ps ₀	1					
Wick	075	30708	80011	06701	38500	54806	81820	83640		075	20602	80018	06350	22400	55501	82818			075	92515	55	ps ₀	ps ₀	0					
Cape Wrath	049	00914	82010	06751	00900	53206				049	40916	84030	04451	42500	52712	84825			049	00510	52	+	+	— 1					
Sule Skerry	010	20705	81018	07801	22500	54702	82825			010	30902	54702	07101	31500	00708	83825			010	00010	54	/	/	— 2					
Lerwick	005	11706	82020	07151	15600	53709	81635			005	72412	80021	04201	48472	52716	82718	83630	85460	005	02536	55	+	ps ₀ ps ₀	— 3					
Stornoway	026	00912	82021	06201	00900	55101				026	30910	82010	05701	32500	54500	83827			026	00000	53	+	+	— 4					
Benbecula	022	00914	82021	03801	00900	53101				022	20816	86030	03301	11505	54704	81826			022	00000	53	+	+	— 5					
Tiree	100	20821	88031	01902	18502	55803	81820			100	70718	80151	01701	28422	55501	81715	83640	87070	100	00010	52	+	jp	— 6					
Aldergrove	917	81018	20717	96201	85311	50604	93707	86708	88616	917	80918	20717	96301	86211	00301	83705	86707	86710	917	11506	52	r ₀ s ₀ s ₀ s ₀ ss	r ₀ s ₀ s ₀ s ₀	— 7					
Malin Head	980	80936	56687	97702	66421	00802	86710	88458		980	80934	48687	97802	66421	00302	86712	88458		980	04011	01	/	/	— 8					
Belmullet	976	8072																											

RATES of SUBSCRIPTION: Single copy 6d. or post free 8d. One calendar month 15/-; one quarter 40/-; one year 150/-, to Director-General, Meteorological Office, London Road, Bracknell, Berkshire.

H.M.S.O. Press, M.O., Bracknell

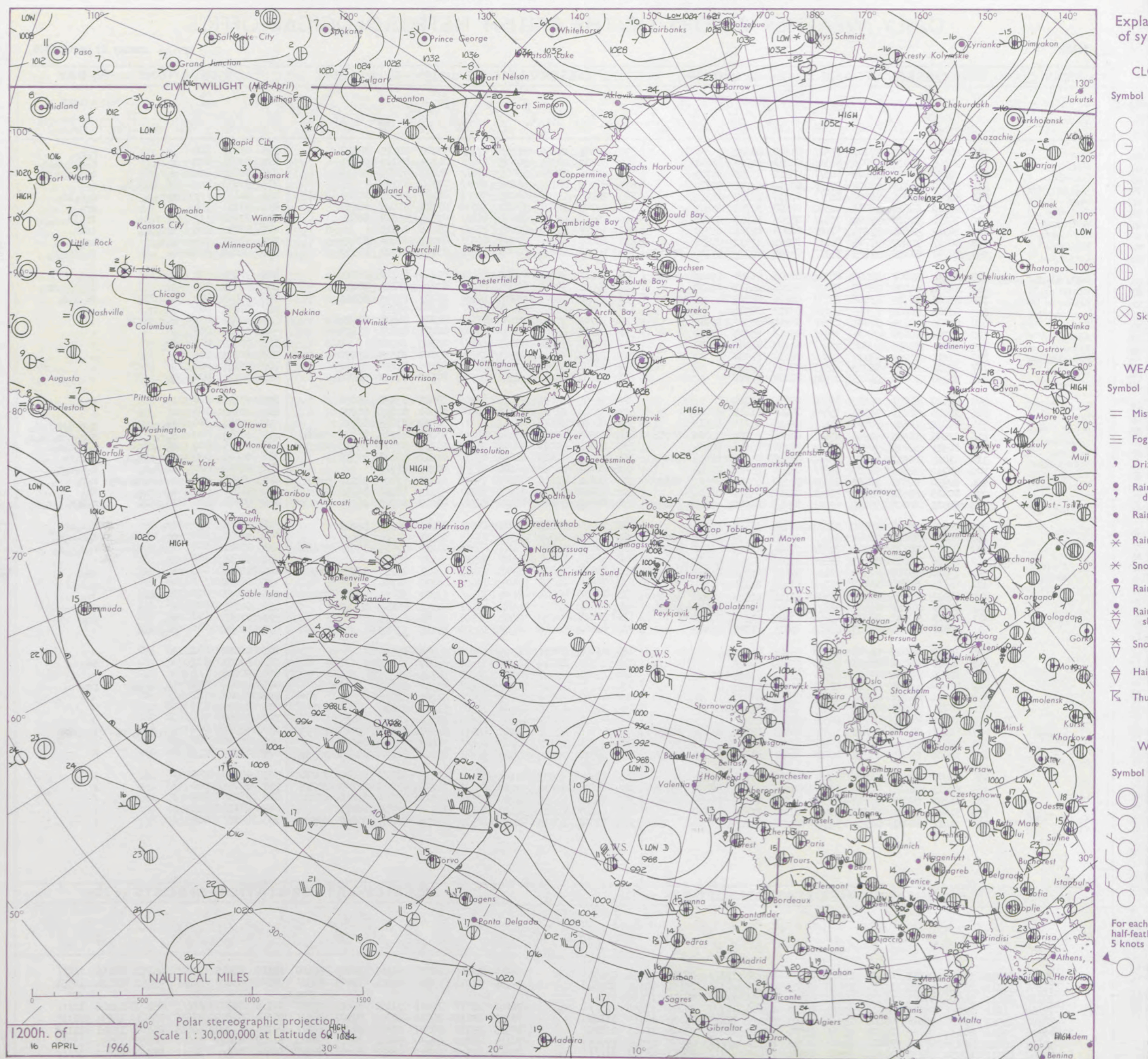
DAILY WEATHER REPORT OF THE BRITISH METEOROLOGICAL OFFICE

No. 38132

Date of Issue Sunday 17 April 1966

Code FM 11.C		OBSERVATIONS at 12h. 16 April 1966										OBSERVATIONS at 18h. 16 April 1966										OBSERVATIONS during DAY				
Station	iii	Nddff	VVwwwW	PPPTT	N _h L _h C _M H	T _d T _d app	8N _s Ch _s h _s	8N _s Ch _s h _s	8N _s Ch _s h _s	iii	Nddff	VVwwwW	PPPTT	N _h L _h C _M H	T _d T _d app	8N _s Ch _s h _s	8N _s Ch _s h _s	8N _s Ch _s h _s	iii	RRT	T _e	SSS	WEATHER			
																							09h.—15h.	15h.—21h.		
Kew	775	80507	33046	97107	855//	03210	88620			775	80607	28616	99206	4742/	03106	84715	88540		775	01071	000	rr			r _o r _o	
Heathrow	772	80308	40026	97006	863//	04210	84709	88711		772	80307	40586	99206	854//	04208	85712	86623		772	02071	000	r _o r _o			r _o d _o r _o d _o r _o	
Gatwick	776	70707	30055	96607	863//	05311	83708	88709		776	80706	30056	99006	853//	05207	82707	88614		776	02081	000	d _o r _o r _o			r _o d _o r _o d _o d _o	
Thorney Island	871	80000	40215	97008	873//	07214	83708	88710		871	80902	28105	98608	862//	07306	88705		871	07091	000	ir _o id _o d _o d _o			+		
Hurn	862	82402	40056	96809	863//	07214	86707	88712		862	70705	22206	98109	552/1	08307	82705	84708	85615	862	01121	///	r _o r _o			d _o r _o id _o	
Guernsey	894	42612	64011	98011	42302	09209	82708	83812		894	50708	74031	97612	48532	07603	83825	84650		894	07131	109	+			pr _o	
Wattisham	590	70310	67216	97504	754//	03206	86710	87640		590	80210	63022	00004	854//	02315	85618	88630		590	07052	///	ir _o r _o r _o			ir _o id _o	
Gorleston	497	80318	56606	97204	6742/	02203	86715	88530		497	80217	58526	99605	854//	03218	88615		497	05052	000	r _o r _o ir _o			idir _o		
Mildenhall	578	80407	74037	97705	854//	02104	87712	88630		578	80406	61022	00205	855//	02212	82620	88625		578	01061	003	d _o r _o			id _o	
Cardington	559	70709	61016	97805	753//	03307	82708	87710	87615	559	80508	60606	00005	2752/	03209	82720	88530		559	04062	000	+			ir _o ir _o r _o	
West Raynham	485	80714	59107	98204	883//	02204	83708	85812	88628	485	80511	61032	00603	864//	01213	85710	88713		485	07051	000	d _o r _o			d _o d _o	
Wittering	462	80614	64026	98505	884//	01208	84813	88620		462	80513	58516	01004	854//	02214	83710	88620		462	02051	000	ir _o			ir _o d _o d _o ir _o	
Boscombe Down	746	81005	28215	97505	872//	05216	88703			746	80810	14055	98606	872//	05107	85703	88706		746	05065	000	r _o r _o id _o			id _o d _o d _o	
Ross-on-Wye	627	80805	48606	97803	8022/	03112	88504			627	80606	48056	99105	863//	01308	88708		627	01051	000	id _o ir _o					
Filton	628	83005	28216	97604	873//	03214	86706	88710		628	80708	48026	98906	853//	04305	84708	88612		628	04061	001	r _o r _o ir _o id _o			+	
Aberporth	502	71712	60026	95308	755//	05213	81625	87650		502	60902	64021	96809	54502	06107	82827	83640		502	00121	037	+			+	
Rhoose	715	80711	34056	98004	862//	03217	84705	88709		715	80611	50052	99005	863//	03305	88707		715	07065	005	ir _o				+	
Mountbatten	827	22211	66020	95912	23500	10210	82920			827	52305	66021	96511	13502	09101	81920	85070		827	00121	101	+			+	
Chivenor	707	32910	66016	96213	32530	09214	83820			707	40304	66030	97313	48500	07306	81820	83630		707	00141	084	+			+	
St. Mawgan	817	22908	78020	96013	22501	07109	82822			817	61607	74031	96412	22502	07500	82822	86070		817	00141	096	jp			+	
Culdrose	809	42210	64031	96613	32508	07212	83825			809	71308	69012	96212	32506	08001	83820	86070		809	07141	108	+			ir _o	
Scilly	804	31608	61030	96313	15401	10207	81615	83080		804	51109	61011	95511	48401	10303	81815	84625		804	00140	103	+			+	
Elmdon	534	81012	60612	98504	854//	02213	85710	88615		534	80808	10615	00204	873//	02209	83709	88710		534	04051	000	ir _o r _o r _o			r _o r _o d _o d _o r _o r _o	
Shawbury	414	81008	40587	98503	872//	02207	82704	86706	88708	414	80906	40216	00304	852//	03208	83704	86706	88615	414	01041	000	d _o r _o d _o r _o			d _o r _o d _o r _o id _o r _o	
Ringsway	334	80915	58027	98504	454//	512101	84616	88459		334	80810	56212	00903	5542/	51218	82710	85628	88459	334	02051	000	s _o r _o r _o r _o			r _o r _o r _o d _o	
Squires Gate	318	81015	40616	99003	6542/	02208	83618	86638	88556	318	80915	40616	01103	6542/	02212	86713	88538		318	02041	000	r _o s _o r _o s _o s _o			r _o r _o r _o s	
Valley	302	80712	58606	96205	855//	04212	83620	88640		302	80612	23586	98104	863//	04207	88707		302	05061	000	ir _o r _o r _o				d _o d _o r _o d _o	
Ronaldsway	204	80930	62617	98503	853//	01210	81709	85612	88620	204	80926	62616	00203	7532/	02210	83709	86711	88540	204	01401	000	r _o s _o r _o s _o r _o r _o			r _o r _o	
Carlisle	222	80915	61687	01803	5742/	01110	85712	88458		222	70810	61027	03403	3847/	52211	81718	83656	86360	222	01040	000	s _o s _o r _o s _o			ir _o	
Watnall	354	80911	58025	99104	6532/	02210	84708	85625	88459	354	80611	32686	01402	6732/	01209	82707	85709	88515	354	01041	000	id _o r _o r _o				

CHART OF WEATHER IN PART OF NORTHERN HEMISPHERE



CHARTS OF WEATHER IN WESTERN EUROPE

nation
mbols

UD
Cloud
Amount
(oktas)

0
1 or less
2
3
4
5
6
7 or more
8
obscured

W
Weather

zle
and
hizzle

and snow

shower

and snow
ower

w shower

shower

nderstorm

ND

Wind
speed
(knots)

Calm

1-2

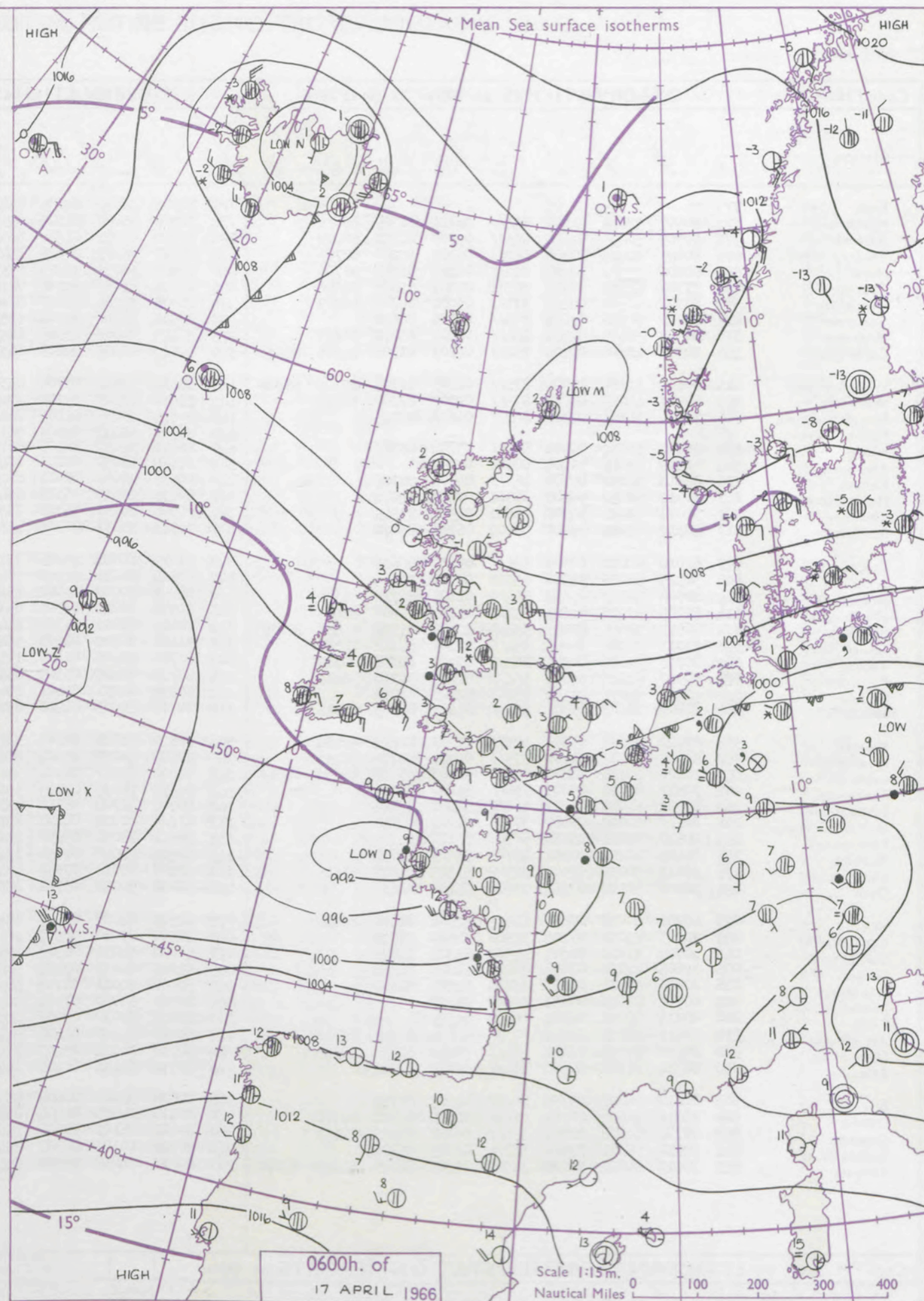
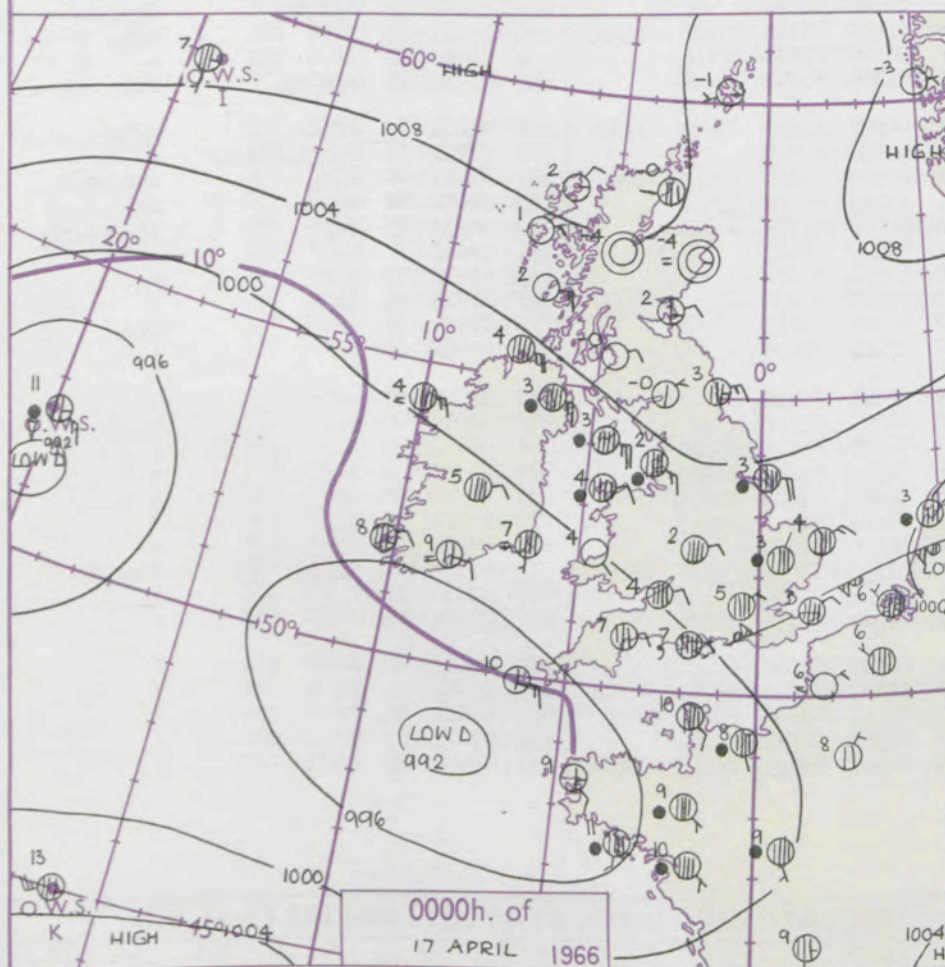
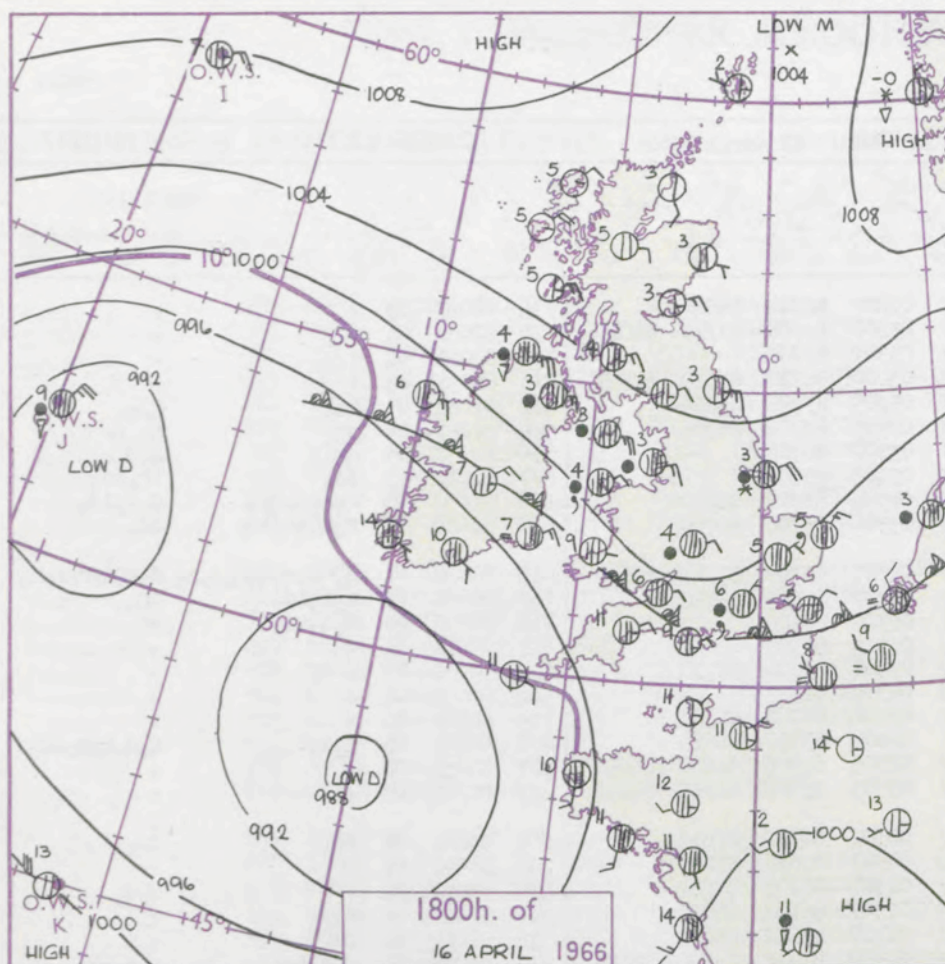
3-7

8-12

13-17

Additional
er add

48-52



GENERAL SYNOPTIC DEVELOPMENT

Issued at midday Sunday 17

April 1966

FORECAST for Great Britain and Northern Ireland until noon tomorrow

A complex low pressure system extends from central Europe across France to a large centre about 600 miles to the southeast of Newfoundland. Further small depressions are almost stationary over Iceland and the Shetlands. Little change is taking place in the general pattern.

The very cold weather is expected to persist over most districts, but in the southwest temperatures will be near normal and this milder weather will spread gradually to most southern districts. Most parts will have rain or showers at times but northern districts of Scotland will be mainly dry. Winds will remain easterly.

OUTLOOK for the following 24 hours.

Remaining cold over most districts but mainly dry. Rain at times in the south with temperatures a little higher.

DAILY WEATHER REPORT OF THE BRITISH METEOROLOGICAL OFFICE (contd.)

OBSERVATIONS at 00h. 17 April 1966											OBSERVATIONS at 06h. 17 April 1966											OBSERVATIONS during NIGHT					CONVE TAB °C to
Station	iii	Nddff	VVwww	PPPTT	N _h Ch _h C _h H	T _d app	8N _s Ch _s h _s	8N _s Ch _s h _s	8N _s Ch _s h _s	iii	Nddff	VVwww	PPPTT	N _h Ch _h C _h H	T _d app	8N _s Ch _s h _s	8N _s Ch _s h _s	8N _s Ch _s h _s	iii	RRT _n E	T _g T _g	WEATHER					
																						21h.—03h.	03h.—09h.				
Kew	775			04						775	80708	56042	02005	854/1	02207	86712	88640			775	00041	03	+	+	40		
Heathrow	772	80507	57016	01105	853/1	03104	81709	88614		772	80508	56022	01504	853/1	03400	82708	83711	88618		772	97041	04	1d _o	+	39		
Gatwick	776	80705	50055	01104	863/1	03303	82707	88708		776	80608	40052	01204	863/1	03302	88706				776	97041	04	d _o d _o	+	38		
Thorney Island	871	80803	40022	00806	862/1	05307	85705	88709		871	80705	56022	00505	754/1	03000	84710	87630	88359		871	00051	05	+	+	37		
Hurn	862	80806	23504	99907	862/1	06103	85704	88706		862	70608	30055	99905	653/1	03205	83708	85630			862	91041	03	1d _o	d _o r _o	36		
Guernsey	894	51308	81258	97909	58532	07802	82825	84648		894	71011	81031	96708	78232	08503	82704	85706			894	01081	05	pr _o	ir _o ir	35		
Wattisham	590	80307	10506	02203	873/1	03208	84706	88709		590	80408	37205	03003	872/1	03307	88704				590	97032	03	d _o d _o	d _o d _o	34		
Gorleston	497	80515	60506	02004	855/1	03208	88620			497	80517	58056	02704	855/1	03205	88620				497	91042	03	1d _o	1d _o 1d _o	33		
Mildenhall	578	80302	56615	02303	854/1	02207	85711	88623		578	80405	37026	03203	863/1	02306	83708	88710			578	95031	03	r _o r _o d _o r _o	d _o r _o 1d _o	32		
Cardington	559	80506	48506	02103	852/1	02107	81705	86708	88623	559	80610	40205	02803	863/1	03306	83706	88709			559	91031	03	r _o r _o ir _o 1d _o	1d _o	31		
West Raynham	485	80612	32615	02503	872/1	02209	82705	85706	88708	485	80412	56586	03702	853/1	02307	81709	83712	88620		485	01021	01	d _o -r _o r _o d _o r _o d _o r _o	d _o r _o d _o r _o r _o r _o	30		
Wittering	462	80507	48615	03003	873/1	02107	87707	88710		462	80610	48605	03703	872/1	02307	83705	88708			462	01031	02	r _o r _o 1d _o	ir _o	29		
Boscombe Down	746	80912	14105	01305	862/1	04208	88703			746	80815	28055	01103	862/1	02302	88705				746	97035	03	d _o d _o 1d _o	+	28		
Ross-on-Wye										627	80709	48052	01903	863/1	02305	88708				627	00031	03	+	+	27		
Filton	628	80710	32052	00904	862/1	03204	88705			628	80612	32052	01103	862/1	03304	85704	88710			628	00031	03	+	+	26		
Aberporth	502	01412	66011	99204	00900	02104				502	11510	66030	00003	18401	01307	81815				502	00031	01	+	+	25		
Rhoose	715	80812	24052	00705	863/1	04301	88706			715	80816	26052	01004	862/1	03304	86705	88708			715	00045	04	+	+	24		
Mountbatten	827	40912	56051	96908	00901	07604	84072			827	80815	28615	96308	854/1	08400	85710	88615			827	01071	05	d _o d _o	d _o d _o r _o r _o 1d _o	23		
Chivenor	707	31008	58051	98906	35600	04501	83645			707	70908	56031	96308	753/1	07305	82706	84708	86656		707	00051	04	+	+	22		
St. Mawgan	817	50912	62031	96907	00902	06701	85070			817	70913	56031	96308	753/1	07305	82706	84708	86656		817	00071	05	+	+	21		
Culdrose	809	61016	60018	96309	655/1	09603	86625			809	71019	60052	95809	751/1	08301	84702	87615			809	92081	07	ir _o	ir _o	20		
Scilly	804	30913	66036	94810	35500	08705	83625			804	60816	66011	91909	38439	08307	82816	85175			804	93091	07	pr	+	19		
Elmdon	534	80808	40042	02602	854/1	01106	84712	88621		534	80809	30042	03002	852/1	01303	85705	88612			534	97021	02	+	d _o d _o	18		
Shawbury	414	81005	32216	02603	853/1	01106	86708	88615		414	80908	28042	03303	853/1	02307	86707	88620			414	97021	02	r _o	+	17		
Ringway	334	80812	58026	03003	554/1	52307	83715	84630	88459	334	80813	58022	03703	754/1	51310	87612	88460			334	97021	02	ir _o	+	16		
Squires Gate	318	81013	56606	03202	854/1	01209	82712	88650		318	81016	60702	04202	554/1	00309	81618	85650	88459		318	91011	01	r _o r _o ir _o	r _o s _o r _o s _o	15		
Valley	302	80712	32606	03004	863/1	03207	84708	88712		302	80713	56606	01403	855/1	02308	88620			302	02031	02	d _o r _o ir _o	ir _o r _o r _o	14			
Ronaldsway	204	80927	62616	02603	854/1	01205	86710	88614		204	80922	66616	03303	654/1	01305	83712	85616	88540		204	92021	02	r _o r _o	r _o r _o	13		
Carlisle	222	20505	59021	05350	15701	52205	81650			222	80910	62031	06401	854/1	50308	81618	88640			222	00510	53	+	+	12		
Watnall	354	80509	28507	03301	852/1	01205	86705	88616		354	80710	58025	04201	852/1	01308	85705	88608			354	92011	01	r _o s _o 1d _o	1d _o	11		
Kilnsea	396	80922	66608	03803	455/1	01207	84625	88360		396	80822	61026	04703	585/1	00207	82820	84625	88360		396	94021	/	pr _o ir _o	r _o r _o	10		
Finningley	360	80106	50586	04202	873/1	01204	84706	88711		360	80607	59036	05202	856/1	00307	88640				360	91021	01	r _o r _o d _o r _o d _o r _o	+	9		
Leeming	257	80000	40716	04801	854/1	01003	83618	84630	88643	257	80000	62047	06101	356/1	00308	81630	83645	88360		257	01011	00	s _o s _o	s _o s _o ps _o	8		
Tynemouth	262	70817	81022	05603	756/1	51204	87630			262	70915	74026	07003	356/1	53210	83630	87360			262	97011	01	ir _o	ps _o	7		
Eskdalemuir	162	60801	62038	06652	664/1	51307	86716			162	80708	32702	06751	853/1	52308	83709	88625			162	93535	55	1s _o	1s _o s _o s _o ps _o	6		
Mull of Galloway	131	8/1/1	60022	03802	874/1	01208	88710			131	8/1/1	60022	04402	855/1	01210	88625				131	97011	/	/	/	5		
Prestwick	135	00610	75021	05550	00900	53110				135	30811	78030	05950	25630	52304	82635				135	97521	57	+	ps _o	4		
Renfrew	141	40409	70227	06701	45701	51209	84650			141	10506	58040	07451	15730	52305	81650				141	97511	54	1s _o	+	3		
Leuchars	171	30811	80038	06902	38500	53305	81820	83643		171	40107	78018	07951	48400	53308	82818				171	97521	55	ph _o	ps _o	2		
Dyce	091	10000	50100	07954	15600	55204	81630			091	50000	50050	08754	45530	55307	84625				091	00561	62	+	+	1		
Wick	075	62702	80038	07650	685/1	52304	81820	86640		075	12502	82020	08553	18400	53305	81818				075	97541	57	ps _o	+	0		
Cape Wrath	049	30503	82018	07402	35500	51400	83625			049	20502	83010	08502	22500	00205	82825				049	97011	00	ps _o	+	-1		
Sule Skerry	010	20702	81010	08203	22500	55202	82825			010	50000	82031	08502	32530	54400	83825	85360			010	00010	52	/	/	-2		
Lerwick	005	12605	82028	07051	18400	54209	81815			005	61903	82021	07402	58430	54306	81815	85632			005	00525	54	+	+	-3		
Stornoway	026	10108	80011	08102	15600	51103	81640			026	50000	84011	08702	58500	50205	81825	85640			026	00530	56	+	+	-4		
Benbecula	022	00705	84020	07501	00900	51207				022	40505	83030	07901	38501	00206	81822	83635			022	00510	57	+	+	-5		
Tiree	100	00914	86020	06702	00900	55209				100	10811	87030	07500	11500	54305	81820				100	00510	57	+	+	-6		
Aldergrove	917	80912	65606	03503	874/1	51006	83714	88716		917	80909	62227	04402	854/1	51205	83712	85616	88625		917	97011	01	ir _o 1s _o	1s _o r _o s _o	-7		
Malin Head	980	80927	69028	04404	884/1	50210	84818	88645		980	50922	74012	05203	525/1	52306	85823				980	97031	02	/	/	-8		
Belmullet	976	80814	61102	00504	864/1	02108	88714			976	70716	64101	01404	764/1	01207	85716	87635			976	00031	02	/	/	-9		
Birr	965	80610	66022	99305	864/1	04207	88712			965	80608	59102	00404	863/1	04307	88707				965	00041	04	/	/	-10		
Dublin	969	80614	58605	0																							

DAILY WEATHER REPORT OF THE BRITISH METEOROLOGICAL OFFICE

No. 38133

Date of Issue Monday 18 April 1966

VERSION
BLE
b °F

104
102
100
99
97
95
93
91
90
88

86
84
82
81
79
77
75
73
72
70

68
66
64
63
61
59
57
55
54
52

50
48
46
45
43
41
39
37
36
34

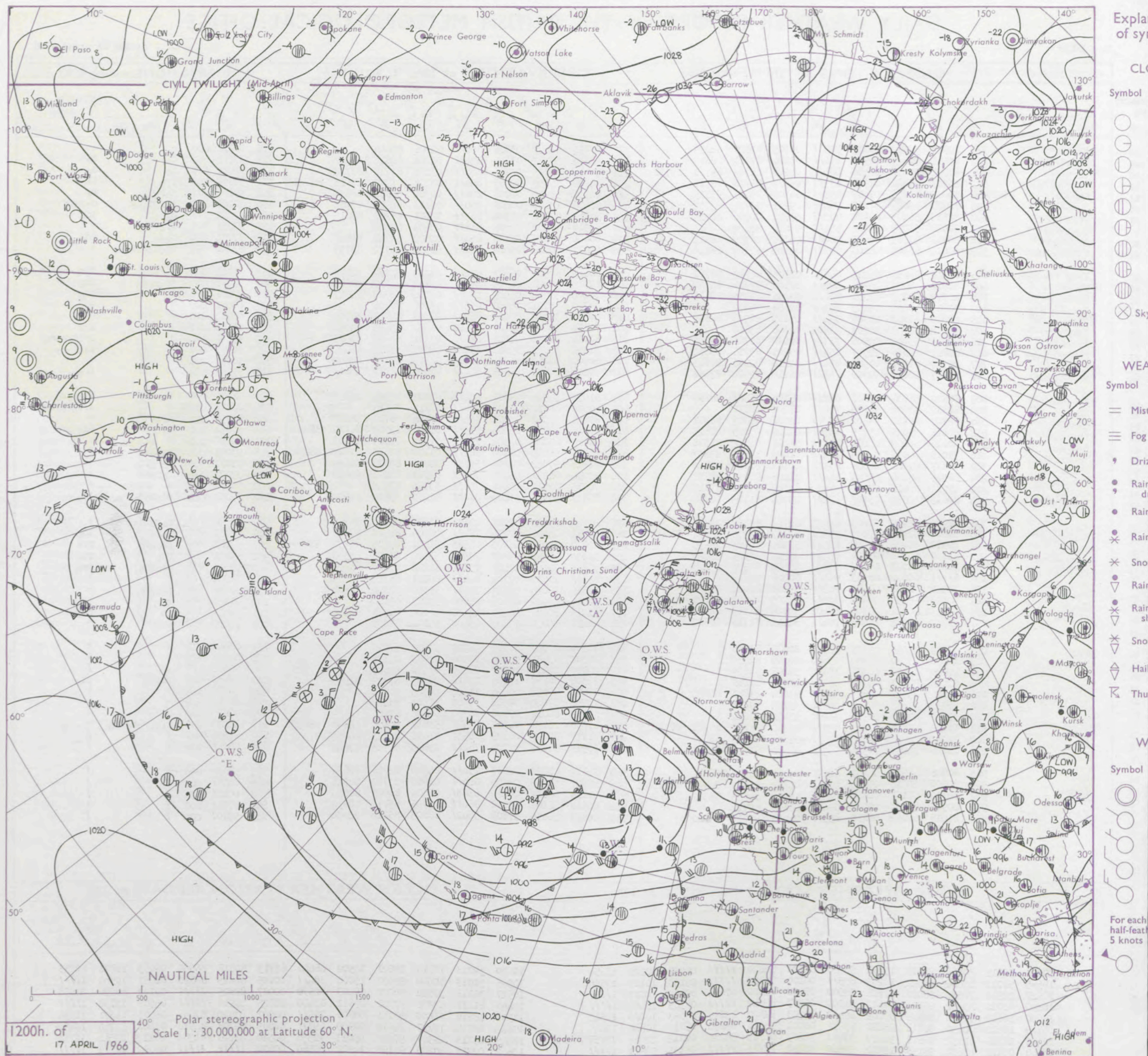
32
30
28
27
25
23
21
19
18
16

14
12
10
9
7
5
3
1
0
2

4
6
8
9
11
13
15
17
18
20

Code FM II.C		OBSERVATIONS at 12h. 17 April 1966										OBSERVATIONS at 18h. 17 April 1966										OBSERVATIONS during DAY				
Station	iii	Nddff	VVwwwW	PPPTT	N _h Ch _s Ch _s Ch _s	T _d T _d app	8N _s Ch _s h _s	8N _s Ch _s h _s	8N _s Ch _s h _s	iii	Nddff	VVwwwW	PPPTT	N _h Ch _s Ch _s Ch _s	T _d T _d app	8N _s Ch _s h _s	8N _s Ch _s h _s	8N _s Ch _s h _s	iii	RRT x E	SSS	WEATHER				
																						09h.—15h.	15h.—21h.			
Kew	775	80910	56042	03007	85511	03205	87620	88635		775	80814	57042	03806	85411	02306	88614			775	00071	000	+	+			
Heathrow	772	80511	50025	02906	85411	03106	87711	88618		772	80713	56022	03706	85411	02204	86616	88622		772	97071	000	do	ro			
Gatwick	776	80711	56052	02406	86411	04206	82710	85711	88712	776	80713	60025	03106	86411	03305	81712	88714		776	97071	000	do	do			
Thorney Island	871	80507	48602	01907	87311	05207	85708	88710		871	80508	59056	02307	85411	05305	81712	87618	88625	871	97091	000	ir _{ro}	ir _{ro}			
Hurn	862	80609	56056	01407	85311	04306	85707	88615		862	80711	58012	02008	88411	04304	83812	88625		862	97081	111	do _{ro} do _{ro}	ro			
Guernsey	894	71009	19606	97810	76011	09208	82701	83702	85704	894	80906	13106	00409	86011	09118	84700	87701		894	02101	000	ro _{ro} do _{ro} ro _{ro}	do _{ro} ir			
Wattisham	590	80613	56206	04104	87311	03104	86706	88712		590	80612	48022	05304	85311	02101	85707	88615		590	97042	111	do _{do}	id _{do}			
Gorleston	497	80618	58055	05205	85511	03214	88620			497	80518	58052	05605	85511	03401	88620			497	97051	000	ir _{ro} id _{ro}	+			
Mildenhall	578	80709	57205	04604	86311	03105	86709	88712		578	80606	56022	05604	85411	02303	84712	88625		578	97051	000	do _{do}	id _{do}			
Cardington	559	80614	56502	04105	86311	03103	87707	88710		559	80611	50026	05204	86411	02303	84712	88715		559	97051	000	id _{do} do _{do} ro _{ro} ro _{ro}	+			
West Raynham	485	80717	58036	05203	86411	02105	84710	88712		485	80613	58506	06303	87311	01203	82707	88712		485	97041	000	ro _{ro} ro _{ro} -do _{ro}	ro _{do} ro _{do} -do _{ro} do _{ro} ro _{ro}			
Wittering	462	80812	58605	05304	87311	02106	87706	88710		462	80713	59026	06204	85411	01103	86710	88625		462	97051	000	ir _{ro} do _{ro} ro _{ro}	id _{do}			
Boscombe Down	746	80915	40052	02206	85411	03206	85710	88618		746	80816	37052	03005	85311	03302	86707	88617		746	97061	000	+	id _{do}			
Ross-on-Wye	627	80607	57022	03105	86411	02101	88710			627	80710	48022	04605	86311	03306	88708			627	00061	000	+	+			
Filton	628	80812	58022	02705	85411	03105	84710	88615		628	80510	38032	03205	86311	04102	87708	88710		628	00061	000	+	+			
Aberporth	502	30812	58051	02207	31502	02108	83828			502	71110	59051	02207	35602	01602	83635	84070		502	00091	067	+	+			
Rhoose	715	70819	59052	02505	75311	02110	86709	87625		715	80718	40052	02906	85411	03102	85710	88620		715	95071	000	+	irir _{ro} ro _{ro} ro _{ro}			
Mountbatten	827	80817	48056	99507	85411	05215	83716	88620		827	81014	33052	99908	85411	06001	85712	88630		827	97081	000	+	id _{do} ro _{ro} ro _{ro}			
Chivenor	707	80910	61052	01307	85411	04210	82616	88645		707	80907	56052	01708	85411	04301	85714	88640		707	00091	000	+	+			
St. Mawgan	817	70817	58052	99509	75311	06218	82708	87618		817	80914	50052	99807	85411	05804	81710	88615		817	97101	010	+	ir _{ro}			
Culdrose	809	80822	56606	99107	85211	06223	86703	88618		809	81021	30506	99808	85211	07801	85704	88615		809	01082	000	ir _{ro} id _{do}	id _{do} ro _{ro} ro _{ro}			
Scilly	804	80819	48022	99109	85411	08222	88618			804	80916	48622	98409	87411	08714	88714			804	01111	010	+	irr _{ro} ro _{ro} ir _{ro}			
Elmdon	534	80707	40202	04504	87311	02004	86709	88711		534	80911	57042	05404	85411	02304	86712	88617		534	97051	000	do _{do}	+			
Shawbury	414	80811	59042	05105	85311	01109	86709	88625		414	81013	57205	05205	85311	01400	83709	86712	88618	414	97051	000	do	id _{do}			
Ringway	334	80816	58022	05804	85411	02108	82714	88618		334	70915	60022	05304	75411	01502	85715	87645		334	00050	000	+	+			
Squires Gate	318	71019	60017	06005	78411	01006	83817	87657		318	81114	56045	06404	88511	01202	82820	87627	88650	318	97061	000	ro _{ro} so	+			
Valley	302	80817	61026	04006	85511	02108	84626	88640		302	80816	57022	04206	55571	02602	85628	88459		302	91071	000	ro _{ro} ro _{ro} ir _{ro}	+			
Ronaldsway	204	80925	68026	05605	88411	01107	82818	88637		204	70924	64031	05605	78511	01801	83823	86638		204	97071	018	ro _{ro} ro	+			
Carlisle	222	41012	62012	07805	38530	03106	82822	83645		222	70815	61011	08504	75611	03104	87645			222	00070	052	+	+			
Watnall	354	80615	40515	05403	87211	03004	86705	88710		354	80715	56215	06603	88411	01205	85810	88620		354	97051	000	id _{do} do _{do} ir _{ro}	ir _{ro}			
Kilnsea	396	80920	63206	06803	85411	02213	83710	88625		396	80923	63022	07703	42571	01400	84820	88360		396	92040	111	ro _{ro} ro _{ro} id _{do}	+			
Finningley	360	80608	57586	07003	85311	02207	82709	84614	88620	360	70611	64206	07804	78411	00204	84818	87625		360	91051	000	do _{ro} ro	id _{do}			
Leeming	257	80910	80038	07603	88511	05105	84825	88650		257	81010	74028	08203	68571	01001	83825	85650	88460	257	97041	000	ps _{ro} pr _{ro}	pr _{ro}			
Tynemouth	262	61120	66268	09503	63511	03212	84925	86630		262	51014	74268	09802	33571	03104	83925	85358		262	97041	061	ps _{ro}	ps _{ro}			
Eskdalemuir	162	71014	74227	08503	73511	03109	82920	85823		162	70808	74268	09001	73511	02202	83920	84638		162	97051	037	ps _{ro} ph _{ro}	ps _{ro}			
Mull of Galloway	131	81111	60022	06903	86411	00208	88716			131	81111	70032	07104	86411	00201	88712			131	91061	111	/	/			
Prestwick	135	70916	74038	07407	78511	055103	84824	86638		135	70815	78028	07805	78511	055302	81824	87640		135	97080	046	ps _{ro} pr _{ro}	+			
Renfrew	141	70413	58258	08604	78511	03203	81822	84828	86640	141	50615	66012	08605	55600	055203	85640			141	97061	040	pr _{ro}	+			
Leuchars	171	41013	80011	09704	48402	052109	81815	84820		171	41015	80021	10403	43400	052205	81915	84820		171	97051	100	jp	ps _{ro}			
Dyce	091	71707	58051	10403	78411	05212	81715	86822		091	41411	66028	10803	45600	055102	84635			091	97051	053	ps _{ro}	+			
Wick	075	31309	83020	09705	32500	05207	83820			075	11510	82020	10705	18500	05205	81820			075	00060	114	+	+			
Cape Wrath	049	10000	83010	09904	15600	00209	81630			049	20502	83030	08805	28500	02203											

CHART OF WEATHER IN PART OF NORTHERN HEMISPHERE



CHARTS OF WEATHER IN WESTERN EUROPE

ation
mbols

UD
Cloud
Amount
(oktas)

0
1 or less
2
3
4
5
6
7 or more
8
obscured

ATHER
Weather

zle
and
hizzle

and snow

shower
and snow
ower

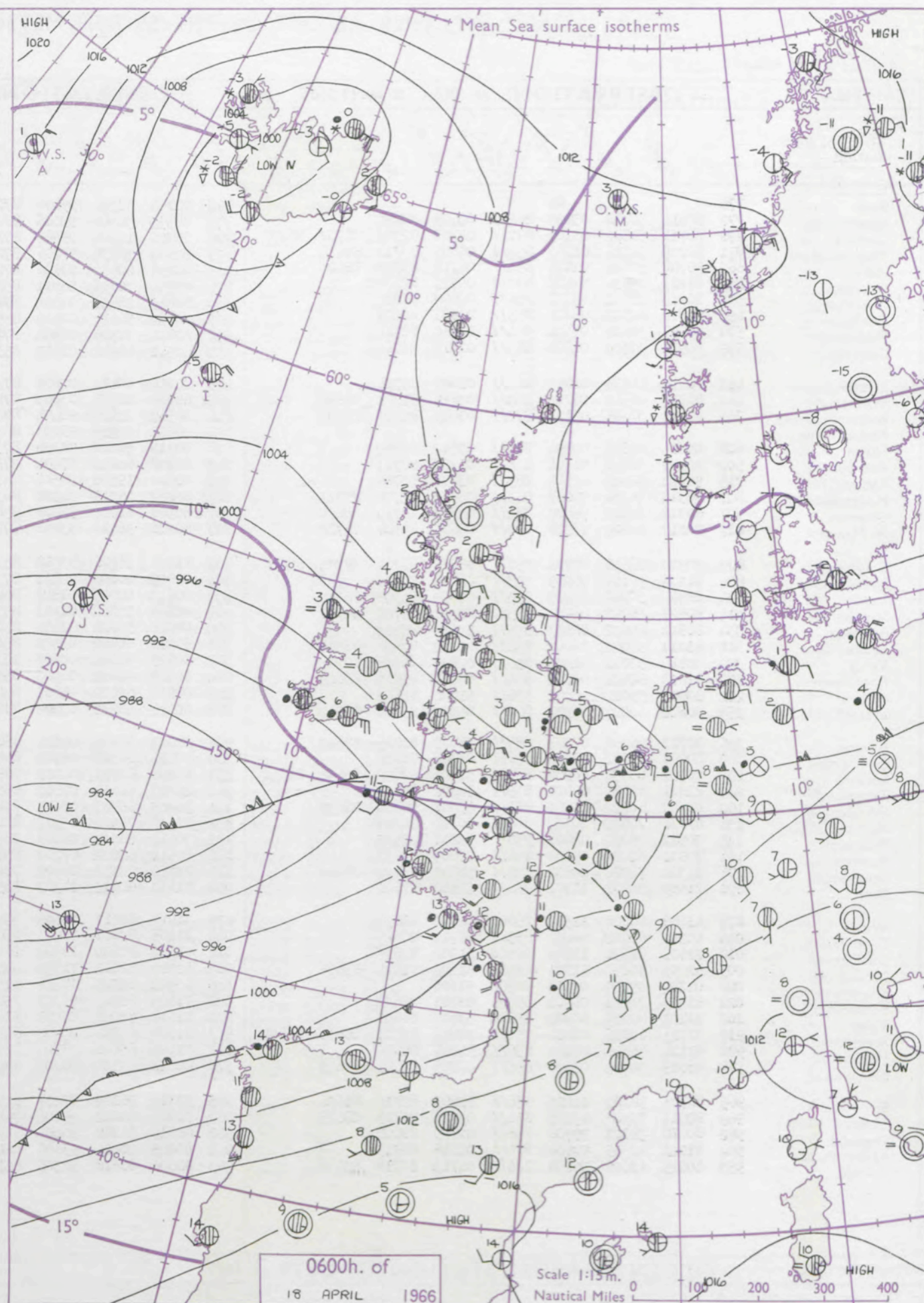
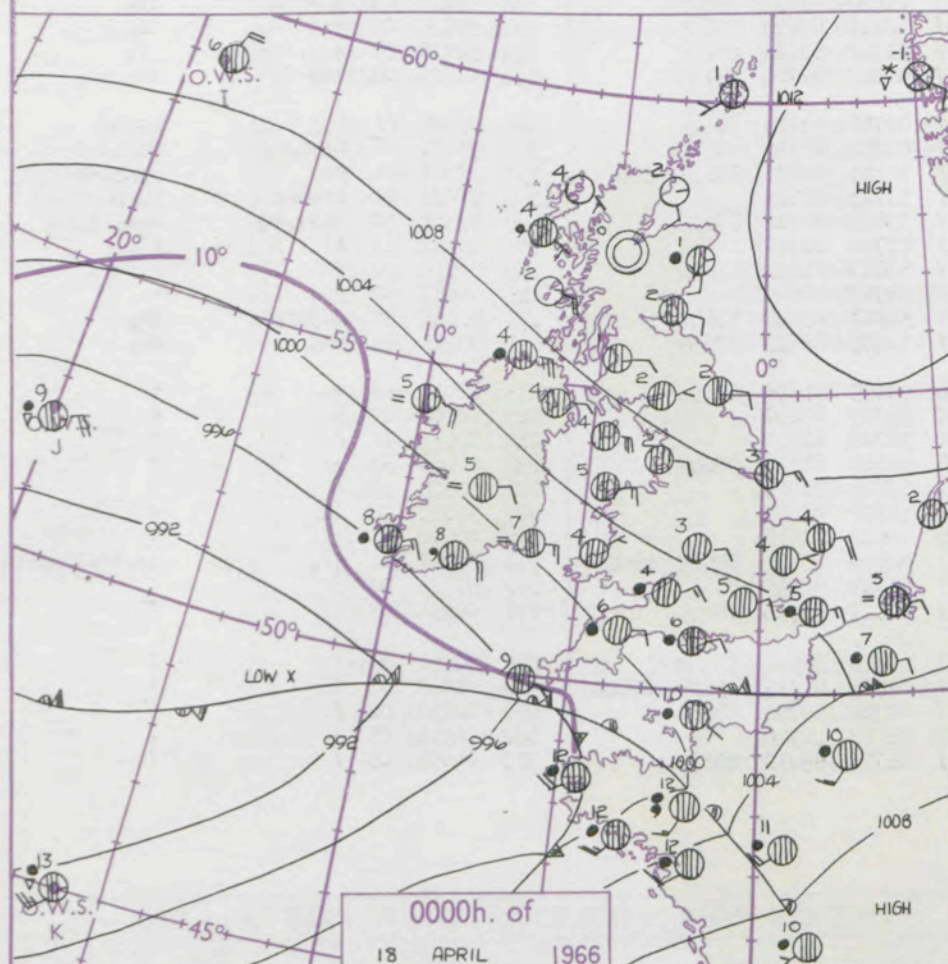
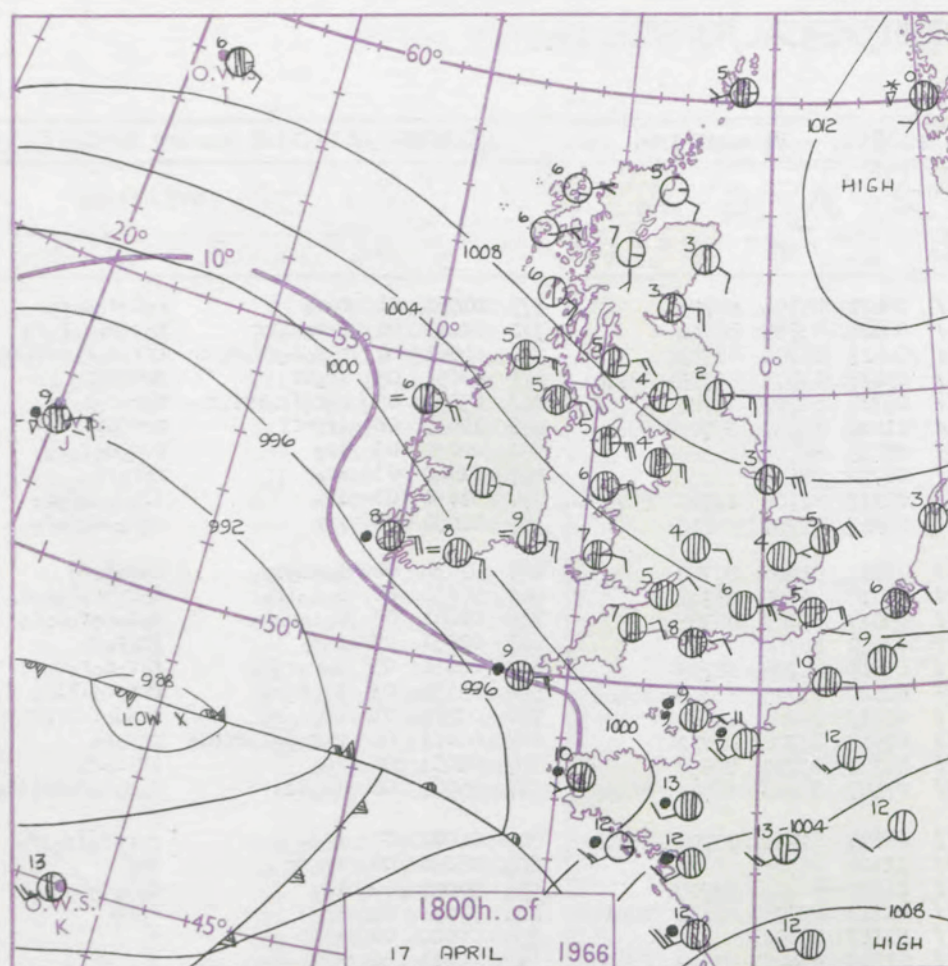
w shower
shower
nderstorm

ND
Wind
speed
(knots)

Calm
1-2
3-7
8-12
13-17

additional
er add

48-52



GENERAL SYNOPTIC DEVELOPMENT

Issued at midday Monday 18

April 1966

FORECAST for Great Britain and Northern Ireland until noon tomorrow

The deep low over mid-Atlantic has moved slowly eastwards. The trough which was over the English Channel yesterday has filled but a new secondary to the Atlantic low which has developed at the tip of the warm sector southwest of Ireland is moving east or eastnortheast over southern England. The Atlantic low is expected to continue to move slowly east towards southwest England while the secondary will move to the southern North Sea. A ridge of high pressure over Scandinavia will persist.

Extensive rain over England, Wales and Northern Ireland with snow or sleet over hills from north Wales northwards will be rather persistent and spread slowly to Scotland. Southern England will gradually become drier and brighter though further outbreaks of rain are expected. It will be generally cold though over southern England temperatures will return to near normal.

OUTLOOK for following 24 hours.

Rain at times in most districts but some bright intervals in the south. Temperatures near normal in the south, but cold elsewhere.

DAILY WEATHER REPORT OF THE BRITISH METEOROLOGICAL OFFICE (contd.)

Code FM II.C										OBSERVATIONS at 00h. 18 April 1966										OBSERVATIONS at 06h. 18 April 1966										OBSERVATIONS during NIGHT										CONV TA °C
Station	iii	Nddff	VVwww	PPPTT	N _h L _h C _h M _h H	T _d T _d app	8N _s Ch _s h _s	8N _s Ch _s h _s	8N _s Ch _s h _s	iii	Nddff	VVwww	PPPTT	N _h L _h C _h M _h H	T _d T _d app	8N _s Ch _s h _s	8N _s Ch _s h _s	8N _s Ch _s h _s	iii	RRRT _n E	T _g T _g	WEATHER																		
																						21h.—03h.	03h.—09h.																	
Kew	775			05						775	80709	32516	99406	87211	05621	85704	88707		775	01051	04	r _o r _o	r _o d _o r _o d _o r _o	40																
Heathrow	772	80612	50216	03605	86411	02609	88710			772	80513	30506	99605	87211	01616	83703	88704		772	02041	04	r _o r _o d _o rr	r _o r _o d _o d _o r _o d _o r _o	39																
Gatwick	776	80711	50582	03105	87211	04708	82705	86707	88708	776	80706	15506	99206	87111	06613	85702	88703		776	04041	04	r _o d _o d _o r _o d _o r _o rr	rrr _o d _o r _o d _o rrd _o r _o	38																
Thorney Island	871	80709	50216	01706	85411	04809	83710	88611		871	80505	32636	97706	87211	05817	83703	86705	88707	871	03051	05	ir _o rr	irrrr _o r _o	37																
Hurn	862	80708	50626	01006	85411	04714	85711	88620		862	80706	40616	97106	87211	05717	82703	86704	88706	862	03051	05	r _o r _o ir _o rrr _o r _o	d _o r _o r _o d _o r _o	36																
Guernsey	894	81211	05636	97809	87011	09723	88700			894	81914	70616	96811	85011	11504	84701	86702	88612	894	18092	08	irrrff	rrr _o rrr _o rrr	35																
Wattisham	590	80913	58025	05103	05411	02808	88612			590	80813	28636	01504	87211	04719	88704			590	02032	03	ir _o	rrd _o d _o r _o r _o	34																
Gorleston	497	80818	62022	06204	85511	03101	88625			497	80822	56616	02405	85511	04728	88620			497	01042	03	ir _o	rrr _o r _o	33																
Mildenhall	578	80707	58025	05504	86411	02810	88714			578	80811	37586	01904	87211	03717	82705	87706	88709	578	91031	03	ir _o	ir _o d _o d _o d _o r _o	32																
Cardington	559	80511	37502	04903	86311	02710	88706			559	80511	48216	01403	85311	03513	86707	88610		559	92031	03	ir _o	r _o r _o id _o r _o r _o	31																
West Raynham	485	80614	61036	06003	86411	01809	88714			485	80816	40515	02803	87311	02717	84708	88710		485	92031	02	d _o -d _o d _o	d _o r _o r _o s _o	30																
Wittering	462	80710	48512	06203	85211	02610	81705	88614		462	80712	28586	03003	87211	02610	86705	88707		462	92031	02	d _o d _o ir _o	d _o r _o -r _o h _o d _o d _o	29																
Boscombe Down	746	80917	37585	02104	87311	03815	85706	88709		746	80919	23516	98404	87211	04617	85703	88705		746	01041	03	d _o r _o d _o r _o	d _o r _o d _o r _o d _o d _o	28																
Ross-on-Wye										627	80511	48056	99203	86311	02620	88706			627	02031	03	r _o r _o	ir _o r _o r _o	27																
Filton	628	80614	48612	02504	87311	03712	88709			628	80715	56616	98304	87311	03719	86706	88708		628	02031	03	d _o r _o r _o r _o	r _o r _o d _o r _o d _o r _o	26																
Aberporth	502	80406	58052	01304	83411	01710	88713			502	80707	66612	97404	57471	01620	85715	83359	88463	502	05032	03	ir _o r _o r _o	rrr _o r _o ir _o rr	25																
Rhoose	715	80720	50606	02504	86311	03808	88708			715	80822	19586	98504	86111	03719	86702	88704		715	03032	03	ir _o r _o r _o	ir _o d _o r _o d _o rrr	24																
Mountbatten	827	80912	48206	98007	86311	03715	82708	88713		827	81012	56215	94507	86311	07515	85706	88712		827	02071	06	r _o r _o d _o d _o dd _o	rrr _o r _o	23																
Chivenor	707	80912	58022	99807	85411	04714	86714	88630		707	80908	61606	95606	85411	04725	83710	88630		707	02051	05	id _o	ir _o r _o r _o	22																
St. Mawgan	817	80817	48206	97307	87311	06613	85708	88710		817	80916	56216	93708	67221	07505	83703	86712	88459	817	95061	06	ir _o id _o	d _o d _o r _o r _o ir _o id _o	21																
Culdrose	809	80910	26616	97108	85011	08615	82701	86704	88618	809	81206	28206	93810	85111	09624	82702	87707	88618	809	04072	07	r _o r _o	rrrr _o r _o id _o ir _o	20																
Scilly	804	81106	56216	96209	87311	09708	88708			804	82009	40606	92811	87311	11604	88706			804	05091	08	ir _o rr	ir _o	19																
Elmdon	534	80812	50042	05203	85311	01709	86706	88612		534	80813	40045	01803	86211	01615	86704	88707		534	97021	02	id _o	d _o d _o d _o r _o	18																
Shawbury	414	80809	56042	05703	86311	01704	84709	88713		414	80810	56042	01703	85311	01713	82708	86710	88615	414	97021	02	+	r _o r _o	17																
Ringway	334	80912	60022	06403	85511	03710	88624			334	80816	58022	02603	85411	01717	87610			334	00020	00	+	+	16																
Squires Gate	318	81011	50042	06802	85611	00803	83630	88640		318	80916	60022	03002	85411	01709	83618	85622	88635	318	00011	50	+	+	15																
Valley	302	80816	57042	04305	85511	02807	88627			302	60815	59041	00503	15536	01618	81625	86072		302	97021	01	+	ir _o	14																
Ronaldsway	204	81028	60022	05704	85411	00604	85619	88643		204	80929	64022	02003	85511	05079	85620	88635		204	97031	01	+	ir _o	13																
Carlisle	222	80605	59022	0																																				

DAILY WEATHER REPORT OF THE BRITISH METEOROLOGICAL OFFICE

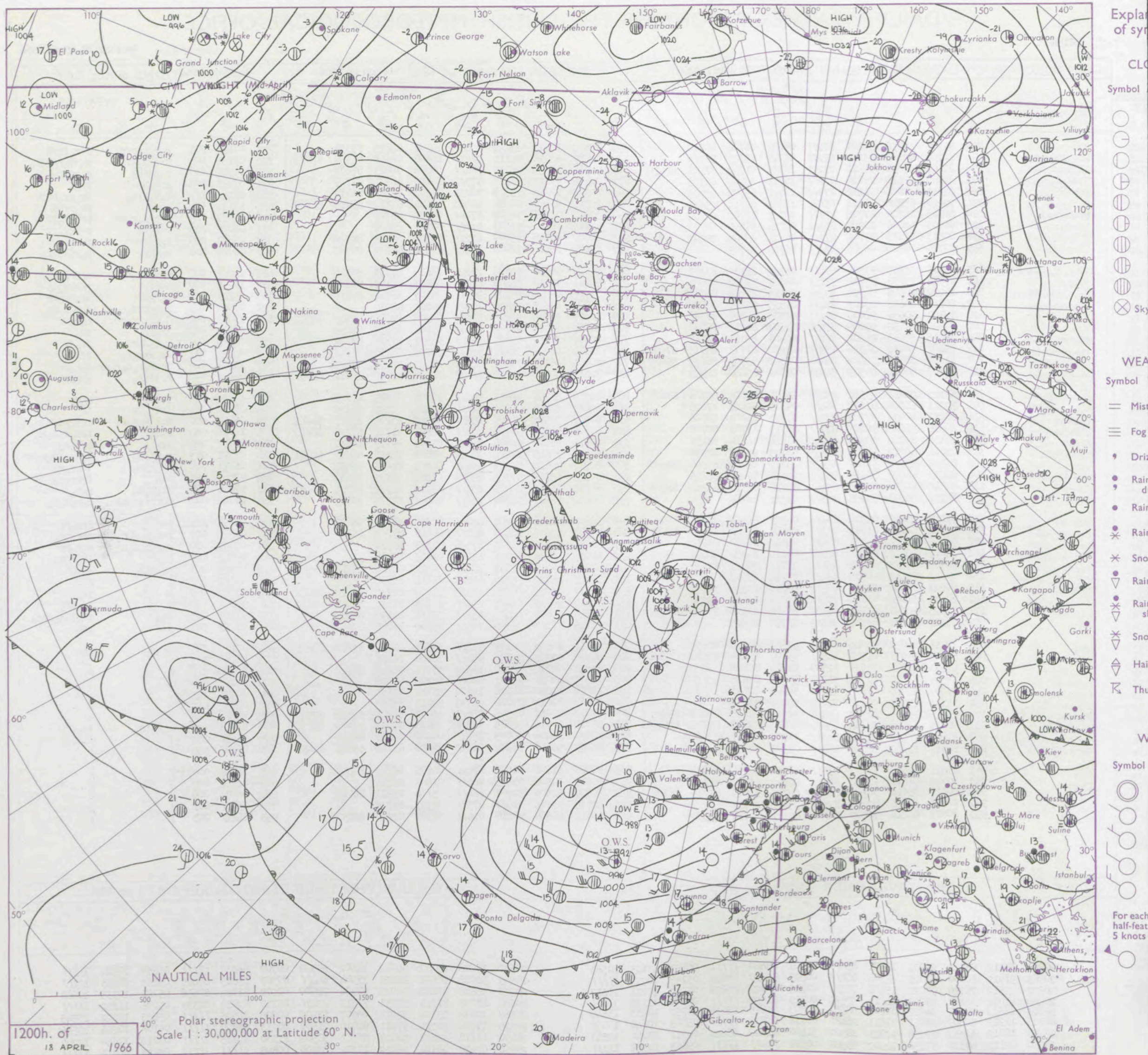
No. 38134

Date of Issue Tuesday 19 April 1966

RSION
LE
°F

Code FM II.C		OBSERVATIONS at 12h. 18 April 1966										OBSERVATIONS at 18h. 18 April 1966										OBSERVATIONS during DAY				
Station		iii	Nddff	VVwwWW	PPPTT	N _h L _h C _M C _H	T _d app	8N _s Ch _s h _s	8N _s Ch _s h _s	8N _s Ch _s h _s	iii	Nddff	VVwwWW	PPPTT	N _h L _h C _M C _H	T _d app	8N _s Ch _s h _s	8N _s Ch _s h _s	8N _s Ch _s h _s	iii	RRT X E	SSS	WEATHER			
																								09h.—15h.	15h.—21h.	
Kew	775	81108	14636	95509	872/1	08722	86704	88710			775	72307	58216	95212	42472	10309	84815	85359			775	09122	001	r _o r _o Rrrff	fir _o IRPR	
Heathrow	772	80708	09656	95408	872/1	08719	86703	88704			772	72407	62216	94812	38431	10306	82613	85358	87075		772	07131	003	d _o d _o r _o Rf	r _o -d _o r _o r _o r _o	
Gatwick	776	82107	57636	95511	772/1	10713	81704	87706	88510		776	72515	65026	96112	784/1	09208	84813	87617			776	10131	010	d _o r _o RRR	r _o -d _o r _o	
Thorney Island	871	82009	48616	95010	872/1	10711	86704	88706			871	72312	59216	96711	773/1	10113	84707	87709			871	07131	003	rrRRDD	ir _o	
Hurn	862	81911	30606	94211	873/1	10711	85703	88706			862	72312	62258	95512	58331	10204	82709	84812			862	04141	///	d _o r _o Rir _o	ir _o pr _o PRPR	
Guernsey	894	72320	66216	96411	6547/	11303	84710	85625			894	72315	63808	98211	69463	10104	81710	83918	85640		894	13132	030	rrir	pr _o PRPR	
Wattisham	590	80915	13516	97706	871/1	06721	87702	88704			590	82407	08466	94209	871/1	09602	88702				590	04092	///	r _o r _o d _o r _o rr	rrr _o r _o ff	
Gorleston	497	80923	48616	98905	855/1	05724	88620				497	93305	14616	93207	911/1	07719	89102				497	06072	000	r _o r _o rr	r-rrr _o ff	
Mildenhall	578	80813	57615	97706	872/1	05825	85704	88707			578	80000	18616	95007	872/1	06502	85705	88708			578	05071	000	d _o r _o rr	rrr _o r _o	
Cardington	559	80710	26616	96406	872/1	06724	88705				559	83604	35586	95006	862/1	06301	86703	88707			559	06072	000	r _o r _o rr	r _o r _o Rd _o r _o	
West Raynham	485	80820	32617	99304	872/1	04722	86703	88705			485	80613	56636	94805	7122/	05614	87705	88515			485	11051	000	d _o d _o rrr _o r _o rr	rrrrr _o r _o f	
Wittering	462	80614	23655	98704	7712/	04823	87702	88505			462	80211	32216	95405	861/1	05607	86702	88708			462	13052	000	ddrrRRR	rrRRd _o d _o	
Boscombe Down	746	81010	28605	94907	872/1	07715	87704	88706			746	71906	40215	95709	753/1	08107	86706	87615			746	05121	000	r _o r _o rr	ir _o pr _o PR	
Ross-on-Wye	257	80810	40616	03603	854/1	01815	86710	88630			627	80702	48605	95805	8022/	05603	88504				627	07062	000	r _o r _o rrd _o	d _o d _o r _o r _o	
Filton	628	80109	20636	96005	872/1	05508	86704	88706			628	80207	26636	95606	7722/	06500	82704	86705	88512		628	13071	000	d _o d _o r _o r _o rr	r _o r _o rr	
Aberporth	502	80906	59636	95005	6742/	03507	86715	88556			502	81607	66216	93706	6577/	05001	86650	88459			502	03072	001	ir _o rr	ir _o	
Rhoose	715	80515	50616	96204	862/1	04608	85704	88710			715	80807	30616	95905	862/1	05301	87703	88708			715	06072	000	r _o r _o d _o r _o	ir _o ir	
Mountbatten	827	82107	50636	94310	7527/	09210	81703	84715	87630		827	72212	48036	94911	754/1	10205	85710	86640			827	04131	011	ir _o rrrr _o r _o	ir _o pr _o	
Chivenor	707	81210	58606	94508	854/1	06307	85709	86625	88635		707	80902	66216	94510	852/1	10203	82705	88612			707	10101	000	ir _o r _o r _o d _o r _o rr	d _o d _o rr	
St. Mawgan	817	81607	66616	93509	5837/	09006	85640	88359			817	72215	62806	94212	5223/	10104	82705	85812	86359		817	09131	002	rririr _o	pr _o PR	
Culdrose	809	82112	56216	93511	852/1	11204	82704	85708	88620		809	82316	56056	94611	852/1	10303	85705	88625			809	10132	006	irrr	r _o r _o	
Scilly	804	72211	66216	93610	784/1	09305	81815	87625			804	62013	56038	94312	68400	10400	84815	85625			804	07131	032	irir _o pr	ir	
Elmdon	534	80711	40635	97704	872/1	03718	86704	88706			534	80507	50586	95805	852/1	04707	83704	85707	88612		534	06052	000	d _o d _o r _o r _o rr	rrir _o d _o d _o r _o r _o	
Shawbury	414	80818	56696	98403	872/1	02715	83705	88708			414	80708	58587	96903	873/1	02605	81706	87708	88712		414	10041	000	r _o r _o RSrr	rrd _o r _o d _o r _o	
Ringway	334	80615	59212	99705	6542/	00614	86616	88459			334	80718	58612	96804	854/1	01609	82712	88630			334	03051	000	ir _o	rrrr _o	
Squires Gate	318	71024	65212	99406	6847/	03723	86817	87359			318	80815	70616	97404	7842/	03608	85817	85640	88459		318	01071	003	r _o r _o id _o	id _o ir _o r _o r _o c _o r _o	
Valley	302	80728	59026	96507	6567/	03717	84630	85640	88460		302	80717	59616	95505	5567/	04701	85635	88460			302	01071	000	ir _o r _o r _o	ir _o r _o r _o	
Ronaldsway	204	80933	66606	99505	855/1	0																				

CHART OF WEATHER IN PART OF NORTHERN HEMISPHERE



CHARTS OF WEATHER IN WESTERN EUROPE

ation
mbols

UD
Cloud
Amount
(oktas)

0
1 or less
2
3
4
5
6
7 or more
8
obscured

HER
Weather

zle

and
hizzle

and snow

W
shower

and snow
ower

W shower

shower

nderstorm

IND

Wind
speed
(knots)

Calm

1-2

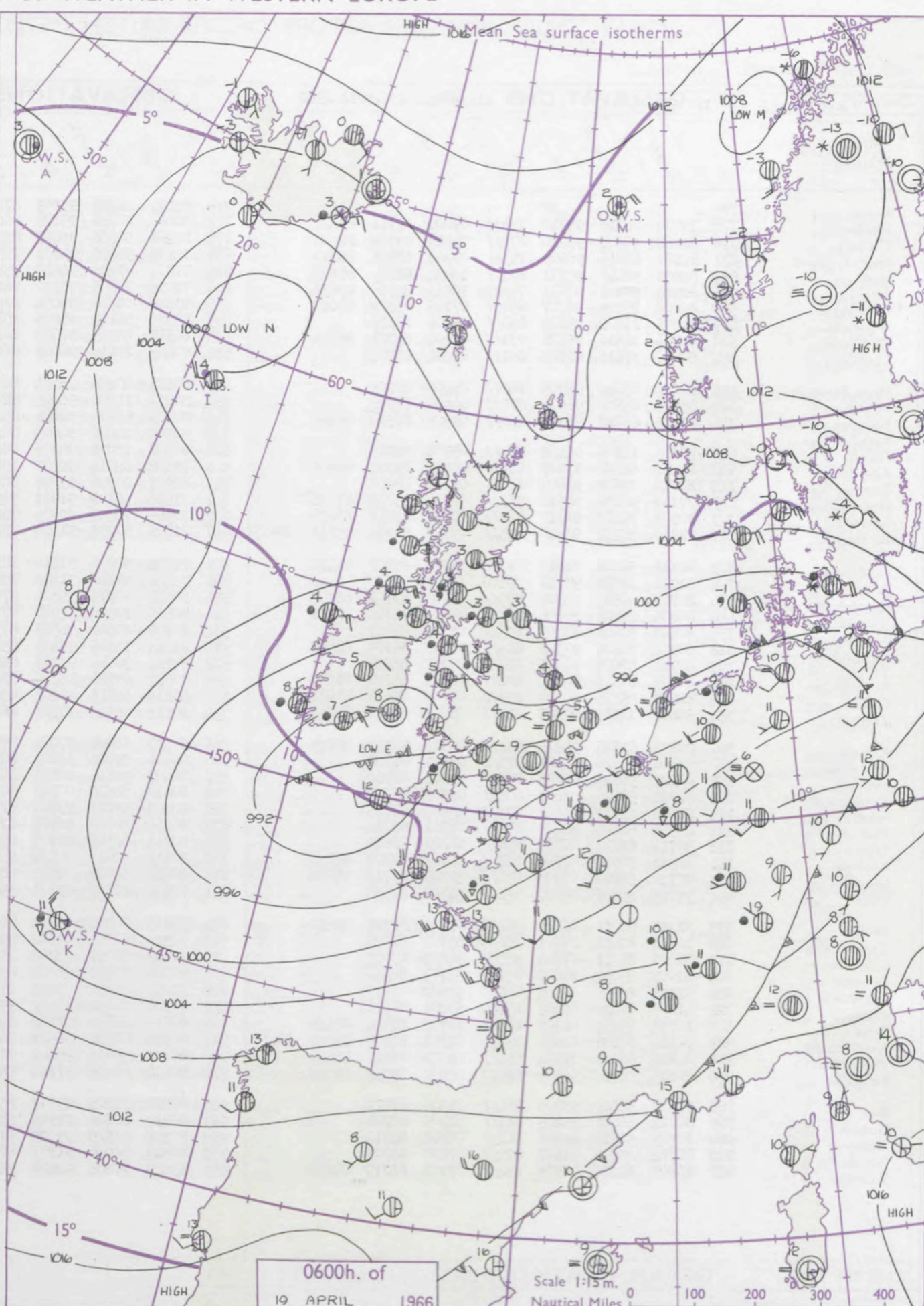
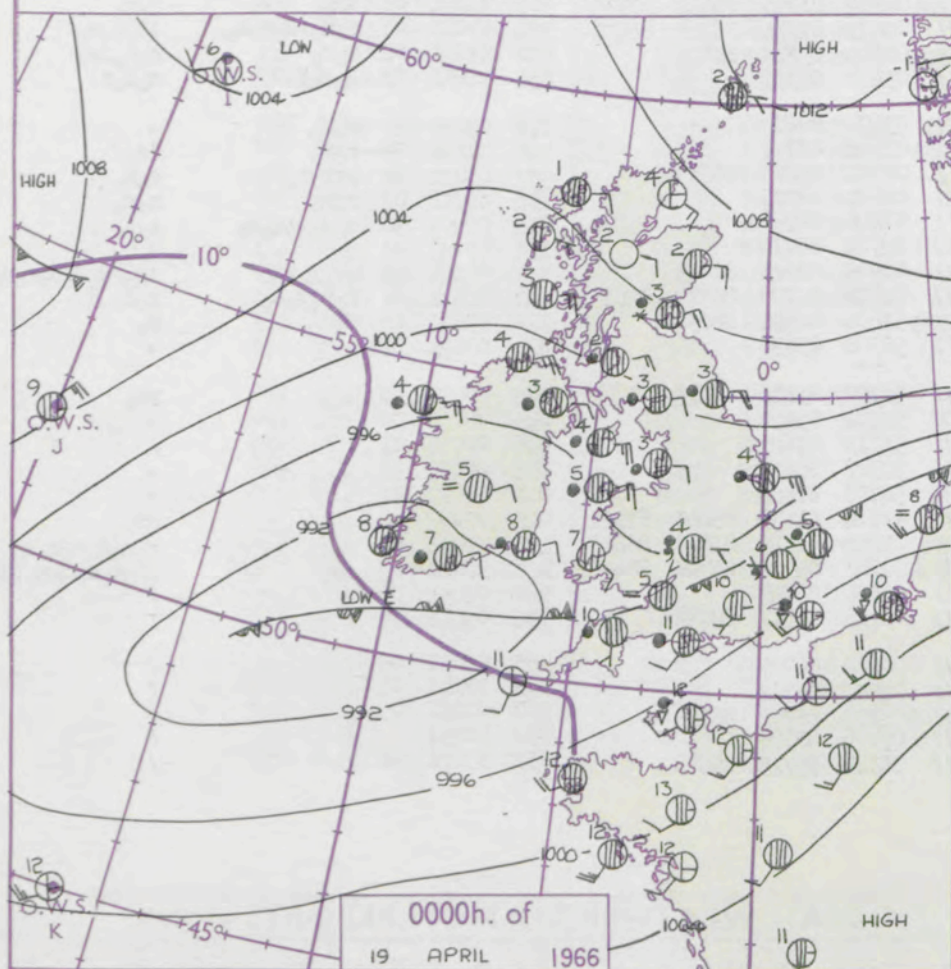
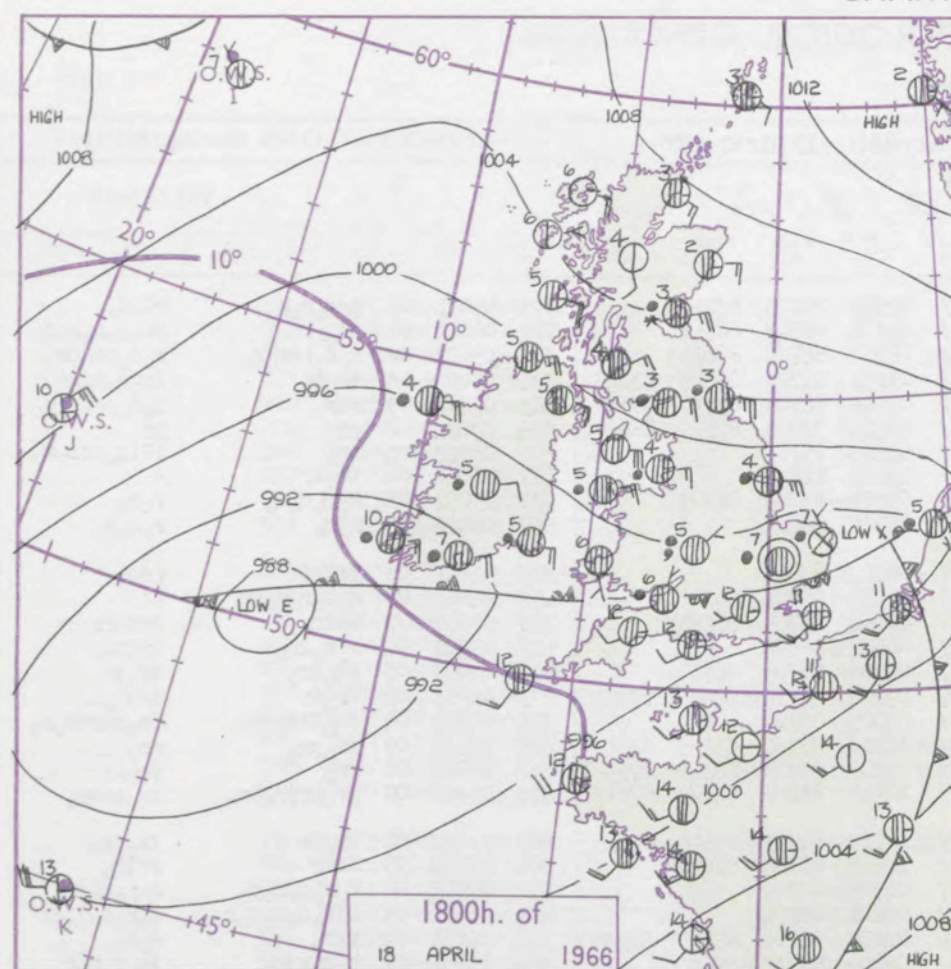
3-7

8-12

13-17

additional
er add

48-52



GENERAL SYNOPTIC DEVELOPMENT

Issued at midday Tuesday 19

April 1966

FORECAST for Great Britain and Northern Ireland until noon tomorrow

The low which was southwest of Ireland yesterday has moved in close to the British Isles and is expected to continue across the country and into the southern North Sea. The associated fronts have mostly cleared the country, though an occlusion remains across southern England, and this will be slow to move. A small low has moved a little east of south from Iceland, and is expected to be centred about 300 miles west of Scotland in 24 hours time.

Southern England will have showers and sunny intervals. Most other districts will be dull with rain or snow at times, but brighter showery weather already in north and northwest. Scotland will spread gradually southeast to cover all districts by noon tomorrow. In the south temperatures will be near normal, but elsewhere it will again be cold.

OUTLOOK for the following 24 hours.

Generally cold with night frost. Sunny periods and showers in most districts.

DAILY WEATHER REPORT OF THE BRITISH METEOROLOGICAL OFFICE (contd.)

Code FM II.C		OBSERVATIONS at 00h. 19 April 1966										OBSERVATIONS at 06h. 19 April 1966										OBSERVATIONS during NIGHT				
Station	iii	Nddff	VVwwwW	PPPTT	N _C L _H C _M C _H	T _d T _d app	8N _S Ch _s h _s	8N _S Ch _s h _s	8N _S Ch _s h _s	iii	Nddff	VVwwwW	PPPTT	N _C L _H C _M C _H	T _d T _d app	8N _S Ch _s h _s	8N _S Ch _s h _s	8N _S Ch _s h _s	iii	RRT T _n E	T _g T _g	WEATHER				
																						21h.—03h.	03h.—09h.			
Kew	775				10					775	82104	24516	95309	87211	09303	86705	88710		775	05091	08	irr _r r _r R	rd _r d _r			
Heathrow	772	72006	62018	95710	75411	09000	81711	87621		772	80000	20036	95109	86211	09301	86705	88713		772	06081	08	pr _r pr	pr _r r _r r _r r _r d _r			
Gatwick	776	82208	50506	96710	87211	09802	87704	88706		776	82206	50206	95609	85211	08500	85705	88613		776	05091	08	r _r d _r r _r r _r r _r	r _r d _r pr _r pr			
Thorney Island	871	62109	62016	96609	75311	09708	83709	86650		871	72102	58606	95609	75311	09101	82709	86618	87625	871	08092	08	ir _r ir	ir _r r _r r _r RR			
Hurn	862	82209	56648	95711	87211	10804	86703	88705		862	71704	57216	94610	75311	09001	84708	85710	86620	862	07091	09	r _r r _r r _r	d _r r _r d _r PRPr _r			
Guernsey	894	81916	65808	97611	72411	10812	82710	87818		894	72014	70808	95710	78211	09610	83704	84812	86625	894	07092	08	pr	pr			
Wattisham	590	82406	23606	96007	85211	07105	85705	88620		590	93606	01616	96004	91111	01302	89100			590	02042	04	ir _r	fr _r is _r Ffr _r r _r			
Gorleston	497	82505	16602	95405	85411	05104	88615		497	83306	56102	95805	85411	05204	88615				497	91052	04	ir _r ir	+			
Mildenhall	578	82704	16516	96106	87111	05204	85701	88703		578	80303	48105	96005	86211	05502	85705	88707		578	93051	05	d _r r _r d _r d _r	r _r r _r			
Cardington	559	80000	37616	96505	86111	05004	88702		559	80407	19616	96005	86211	05302	88704				559	03042	05	r _r r _r	r _r r _r R			
West Raynham	485	80000	03446	95905	86011	05204	88701		485	80311	40285	96204	86211	04202	88703				485	91041	03	fffff	ffd _r			
Wittering	462	83605	05615	96604	87011	04206	88700		462	80410	11106	96404	86011	04500	88701				462	91041	03	d _r d _r r _r r _r off	ff			
Boscombe Down	746	81905	66038	95909	85411	09804	86710	88621		746	80000	61026	94809	85211	08602	86705	88618		746	08082	07	ir _r ir	ir _r irrr			
Ross-on-Wye										627	80702	24606	94805	80221	04607	88504			627	03041	04	r _r r _r ir _r	ir _r id _r			
Filton	628	80205	14106	95405	86211	05708	88705		628	80508	23026	94306	86211	06706	86704	88710			628	02051	05	id _r ir	ir _r ir			
Aberporth	502	61511	62216	93607	65411	06602	87710	86635		502	71508	62016	92207	45471	07704	83714	84640	87459	502	04051	05	ir _r ir	ir _r ir			
Rhoose	715	80710	28605	94805	86211	05706	88705		715	80907	20206	93306	86111	05705	88702				715	01052	04	id _r iririr _r	id _r irrrr _r r _r			
Mountbatten	827	72112	58038	94510	76311	09704	85708	85656		827	71916	56108	91911	78311	10710	83708	83635	85650	827	06101	09	ir _r pr	pr			
Chivenor	707	70903	74258	94110	78411	09707	82815	87650		707	70906	74258	92509	78411	09709	83703	86820	87650	707	10091	08	pr _r	pr _r pr			
St. Mawgan	817	71810	58258	93610	75311	09708	82706	85711	87625	817	71809	50258	91210	72211	10711	81703	84707	87812	817	07092	08	pr _r prpr _r ir _r	ir _r prir _r			
Culdrose	809	82113	56216	94010	85311	09708	85706	88620		809	72212	50808	91310	78311	10712	84707	83818	85635	809	03092	08	ir _r dr	ir _r pr			
Scilly	804	31911	59016	93111	35500	10707	83620		804	72409	59216	91212	75311	10503	81706	87620			804	12102	09	irrr	rrir _r			
Elmdon	534	80907	40585	96504	87011	04705	83701	88702		534	80606	30215	95804	87111	04704	88702			534	01041	04	r _r r _r d _r r _r d _r	d _r r _r d _r ir _r			
Shawbury	414	80806	26205	96704	86211	03705	84704	88706		414	80806	19596	95903	87211	03601	88704			414	01031	03	d _r d _r d _r r _r d _r d _r	d _r r _r d _r r _r dr			
Ringway	334	80508	50026	97203	86311	01802	88709		334	80609	60582	96303	67321	02602	81708	85710	88550		334	01031	02	r _r r _r	d _r r _r			
Squires Gate	318	80912	70606	97303	85411	02805	86711	88630		318	81014	73606	96403	85411	02400	87713	88630		318	01031	02	r _r r _r ir _r	ir _r r _r r _r r			
Valley	302	80714	57606	94805	85511	03707	88625		302	80712	59616	93705	85311	01702	81706	85622	88635		302	91041	04	ir _r	r _r r _r			
Ronaldsway	204	80825	65616	96804	85411	02805	85711	88625		204	80827	63616	95704	85411	02603	82711	86713	88635	204	03031	03	r _r r _r id _r r _r r _r	id _r r _r r _r			
Carlisle	222	80811	56616	00103	85311	01706	85608	88618		222	80812	62616	99203	85411	01602	83710	88615		222	01021	02	r _r r _r	r _r r _r ir _r			
Watnall	354	80601	14515	97503	87111	03601	86702	88705		354	80613	08515	97103	86111	03400	88702			354	94031	03	d _r d _r f	d _r d _r f			
Kilnsea	396	80823	63616	96804	85411	03603	84710	88625		396	80718	66026	97004	85511	03400	88620			396	02022	11	r _r r _r	+			
Finningley	360	80106	59616	98303	87311	03703	88708		360	80406	59026	98003	86311	03302	88707				360	91031	03	r _r r _r	id _r			
Leeming	257	80407	58616	99703	87411	02602	88712		257	80407	58616	98803	85411	01501	85712	88630			257	05022	02	rrrr _r	r _r r _r			
Tynemouth	262	80922	58616	01603	80521	02702	88520		262	80818	58616	00903	80521	02601	88525				262	04031	02	r _r r _r	r _r r _r			
Eskdalemuir	162	80606	23717	01401	87211	50807	88705		162	80505	58717	99801	87311	50606	88708				162	02005	50	s _r s _r s _r s _r s _r s _r	s _r s _r			
Mull of Galloway	131	80930	66602	98103	87411	02701	88710		131	80930	66022	96903	87411	02701	88712				131	97021	11	/	/			
Prestwick	135	80714	66616	00002	85611	51708	88645		135	80711	62586	98703	85511	01605	81623	88645			135	93021	01	ir _r r _r r _r	ir _r is _r d _r r _r r _r			
Renfrew	141	80513	50717	01702	86311	00707	83708	88711		141	80411	50617	00302	85311	01603	82708	86710	88618	141	02011	01	r _r r _r s _r s _r	r _r s _r			
Leuchars	171	80720	56687	03303	85411	51709	83712	88620		171	80620	66027	01903	88511	51604	86822	88630		171	97021	02	r _r s _r	r _r			
Dyce	091	71015	62028	05702	75611	54708	87630		091	70911	66022	03803	55611	56708	85630				091	00021	01	+	+			
Wick	075	31217	80018	06904	38400	01709	81818	83630		075	71115	80022	05304	78411	52707	83818	87625		075	97030	02	+	ph _r			
Cape Wrath	049	10916	82011	05001	15600	53702	81630		049	50921	80031	03502	55500	55302	85620				049	00020	00	+	+			
Sule Skerry	010	31019	81011	07304	35500	54705	83625		010	71119	81021	09904	75511	53713	87625				010	00030	01	/	/			
Lerwick	005	81007	83032	10602	85611	53705	88630		005	60808	83031	08902	65611	52707	86630				005	00010	51	+	+			
Stornoway	026	01215	80020	04602	00900	55802			026	31213	80020	03203	21530	54707	82825				026	00010	51	+	+			
Benbecula	022	41107	80021	02702	45600	53801	84631		022	70704	74031	02002	55671	51704	81630	85645	87462		022	97000	56	+	is _r			
Tiree	100	80714	75032	01703	85511	52708	82624	88629		100	80614	66602	01102	65421	01802	81712	83618	86629	100	95021	00	+	r _r r _r r _r s _r r _r s _r			
Aldergrove	917	80912	60606	97903	85311	02706	83709	85711	88630	917	80914	61516	96503	76371	02507	82706	86708	88458	917	92021	02	ir _r	ir _r d _r d _r r _r r _r ir _r			
Malin Head	980	80826	66022	99104	85511	01503	86620	88650		980	80821	59616	98404	86511	02400	88720			980	02031	03	/	/			
Belmullet	976	80615	58616	96404	86411	03602	85712	88719		976	80614	66616	97104	86411	03208	85711	88715		976	05041	03	/	/			
Birr	965	80610	56106	93705	86411	04506	88711		965	80509	32205	93005	86311	01400	88709				965	02051	05	/	/			
Dublin	969	80812	56606	95105	86311	04705	88708		969	80812	40605	93905	86211	01602	88705				969	91041	04	/	/			
Shannon	962	80509	58616																							

H.M.S.O. Press, M.O. Bracknell

DAILY WEATHER REPORT OF THE BRITISH METEOROLOGICAL OFFICE

No. 38135

Date of Issue Wednesday 20 April 1966

VERSION
BLE
° F

Code FM II.C										OBSERVATIONS at 12h. 19 April 1966										OBSERVATIONS at 18h. 19 April 1966										OBSERVATIONS during DAY				
Station	iii	Nddff	VVwww	PPPTT	N _h Ch _s Ch _s	T _d T _d app	8N _s Ch _s h _s	8N _s Ch _s h _s	8N _s Ch _s h _s	iii	Nddff	VVwww	PPPTT	N _h Ch _s Ch _s	T _d T _d app	8N _s Ch _s h _s	8N _s Ch _s h _s	8N _s Ch _s h _s	iii	RRT	T _s T _s	SSS	WEATHER											
																							09h.—15h.	15h.—21h.										
Kew	775	80804	06616	96011	47271	09000	84704	86359	88462	775	72308	59216	96012	76431	10309	87710	85360		775	11122	000	r ₀ r ₀ r ₀ Rssr	rrr ₀ r ₀ RR											
Heathrow	772	80607	10586	95910	85311	09202	83708	88640		772	73304	20048	96010	58432	09310	84818	87075		772	10121	000	rRdrDRRdrfd ₀	rrr ₀ r ₀ prodo ₀ do ₀ r ₀											
Gatwick	776	82312	50618	96611	67321	10204	83707	85713	88460	776	82413	59806	96911	82411	10210	82711	87714	88828	776	10122	001	r ₀ r ₀ r ₀ r ₀ do ₀ r ₀	drrodo ₀ pro											
Thorney Island	871	82010	32656	96210	87211	09204	85704	86708	88712	871	72414	61028	97611	72411	09212	85710	84815		871	08131	002	RRrrr ₀ pro	pro											
Hurn	862	82114	24598	94411	85211	10801	83703	86705	88610	862	72312	62038	96911	68412	09213	82712	85818	85640	862	03121	111	prpRpr ₀ do ₀ r ₀	propr ₀ pro											
Guernsey	894	72322	70258	98112	69342	09318	81706	83915	85640	894	72317	66038	99811	75611	09206	87640			894	97131	024	pro	pro											
Wattisham	590	80709	37516	97606	87211	06212	83703	88705		590	80613	28586	98104	87211	04500	87703	88706		590	01062	111	do ₀ do ₀ r ₀ r ₀	r ₀ r ₀ do ₀ r ₀ rr											
Gorleston	497	80110	60022	98605	85611	03218	88630			497	80612	60022	98705	85511	05400	88625			497	00061	001	+	+											
Mildenhall	578	80606	62026	97907	85311	04108	82708	84715	88620	578	80609	48605	98305	86311	04304	84706	88711		578	97071	000	r ₀ r ₀ ido	ir ₀ ido											
Cardington	559	80610	56516	97007	86211	06104	85705	88708		559	80611	32626	97406	86211	05307	84705	88708		559	08071	000	do ₀ r ₀ do ₀ do ₀ r ₀ r ₀	do ₀ rrr ₀ r ₀											
West Raynham	485	80511	64022	98705	86311	03213	86707	88712		485	80514	58012	99004	85311	02304	86709	88615		485	00051	000	+	+											
Wittering	462	80611	59022	98505	86211	03109	85705	88708		462	80615	48506	98704	87211	03206	83705	88706		462	02062	000	+	do ₀ r ₀ idoRrr											
Boscombe Down	746	72014	62256	94411	78311	10706	81708	84815	87645	746	72409	66808	96411	78311	09215	81708	83815	87640	746	05141	004	rrpr ₀	pr ₀ r ₀ r ₀ rr											
Ross-on-Wye	627	80710	48216	95007	86211	06400	88705			627	80102	24616	97606	80221	05319	88504			627	03071	000	irir ₀	r ₀ r ₀ ido											
Filton	628	80510	57056	94409	85211	09400	83705	86710	88625	628	83609	26206	97107	86111	07218	82702	86704	88708	628	05102	000	irRr ₀ r ₀ rr	r ₀ r ₀ do ₀											
Aberporth	502	70904	74036	93910	65571	07212	86625	87362		502	80000	66212	96108	65571	07215	86625	88459		502	04112	000	ir ₀	ir ₀ RRrrir ₀ r ₀											
Rhoose	715	80613	50626	93508	77371	07305	87708	88460		715	80611	57586	96807	85211	06216	83703	85707	88620	715	04091	001	r ₀ r ₀ rrir ₀	r ₀ r ₀ r ₀ do ₀ ido											
Mountbatten	827	72515	56258	94311	68431	10234	84710	85630	86362	827	72411	60258	96611	68531	10108	83820	84635	85360	827	01121	013	pr ₀ pr	pr ₀											
Chivenor	707	72611	59158	93514	78211	11212	83704	86815	87630	707	72611	69022	96511	75211	10209	81704	85707	87640	707	03141	021	pr ₀ pr	+											
St. Mawgan	817	72516	69026	94512	78311	10226	82706	85814	87630	817	73116	70022	97610	78311	09217	82708	85814	86630	817	97131	032	+	pr ₀											
Culdrose	809	72619	66058	95012	55201	11226	83703	85650	87070	809	73017	59125	97710	73311	09315	85706	83916	85630	809	01132	003	pro	jpido											
Scilly	804	72313	61036	95811	78411	10222	84818	87625		804	73112	61032	99611	75411	09225	87618			804	95141	034	+	ido											
Elmdon	534	80810	40212	97005	87311	04205	86706	88708		534	80610	40632	98504	87311	04309	87708	88710		534	07052	000	r ₀ r ₀	r ₀ r ₀ rr											
Shawbury	414	80910	18586	97305	87111	04208	83702	87704	88710	414	80908	21656	98805	87111	04212	82702	86704	88710	414	08062	000	do ₀ r ₀ drdo	r ₀ rrr											
Ringway	334	80817	30212	97805	57421	01209	85712	88458		334	80611	30046	98805	76321	02208	87708	88460		334	97071	000	ir ₀	ir ₀											
Squires Gate	318	81018	62566	98006	77421	04208	85714	84620	88540	318	80911	30616	99804	85411	04214	85712	88618		318	03062	000	rrdo ₀ r ₀ ir ₀	ir ₀ do ₀ r ₀ rrr ₀ r ₀											
Valley	302	80614	63026	95510	85511	06313	82620	88640		302	80808	28616	97207	85411	06212	86616	88630		302	03111	000	ir ₀	r ₀ r ₀ rr											
Ronaldsway	204	80825	63636	97605	85411	03213	81713	86718	88635	204	80615	34636	99905	85411	54317	82710	87614	88625	204	07051	000	rr	rr											
Carlisle	222	80814	48616	00504	86311	02209	88709			222	80910	59056	02104	65411	01210	81710	84615	88462	222	97051	000	ir ₀ r ₀ r ₀	ir ₀ r ₀ r ₀											
Watnall	354	80712	56025	98704	87211	03111	85705	88710		354	80613	56025	99404	86211	03210	81703	88708		354	01051	000	+	idoir ₀ rr											
Kilnsea	396	80814	63022	99204	85511	03214	88620			396	80613																							

This is a polar stereographic map of the Arctic region, showing pressure systems, isobars, and various geographical locations. The map includes a scale bar for nautical miles and a title indicating it is a 1200h. of 19 April 1966.

Map Features:

- Pressure Systems:** High and low pressure systems are marked with 'H' and 'L' respectively, along with their corresponding pressure values (e.g., 1024, 1000, 996).
- Isobars:** Lines of equal pressure are drawn, labeled with values such as 1000, 1004, 1008, 1012, 1016, 1020, 1024, 1028, 1032, 1036, 1040, 1044, 1048, 1052, 1056, 1060, 1064, 1068, 1072, 1076, 1080, 1084, 1088, 1092, 1096, 1100, 1104, 1108, 1112, 1116, 1120, 1124, 1128, 1132, 1136, 1140, 1144, 1148, 1152, 1156, 1160, 1164, 1168, 1172, 1176, 1180, 1184, 1188, 1192, 1196, 1200.
- Geographical Locations:** Numerous locations are marked, including major cities like Moscow, Leningrad, and Helsinki, as well as smaller towns and islands.
- Scale:** A scale bar at the bottom left indicates distances in nautical miles (0, 500, 1000, 1500).
- Title:** The map is titled "1200h. of 19 APRIL 1966" and "Polar stereographic projection Scale: 30,000,000 at Latitude 60° N."

Symbol

For each half-feather 5 knots

CHARTS OF WEATHER IN WESTERN EUROPE

ation
bols

UD
Cloud
Amount
(oktas)

0
1 or less
2
3
4
5
6
7 or more
8

Obscured

W
Weather

le
and
izzle

and snow

shower
and snow
ower

y shower

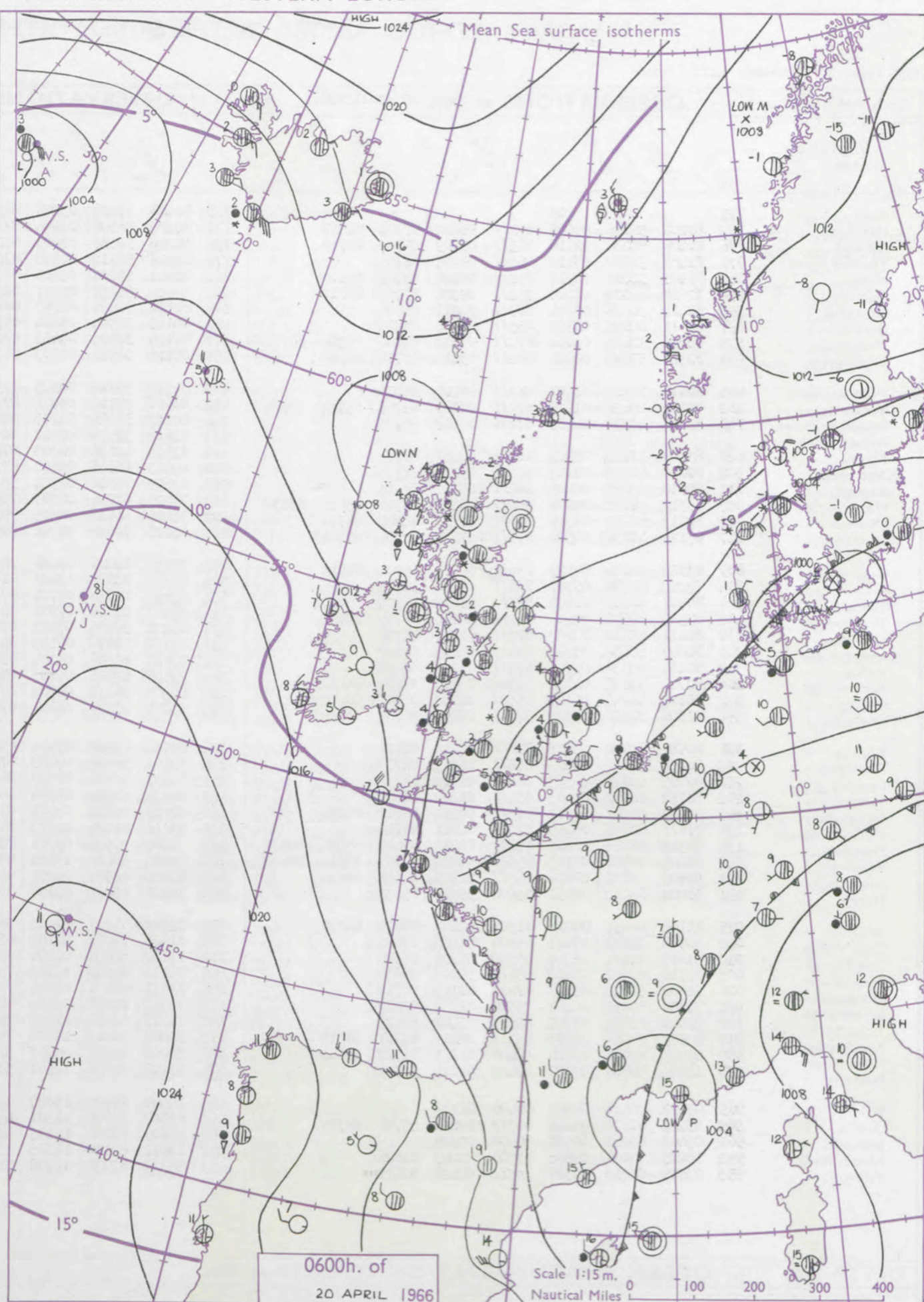
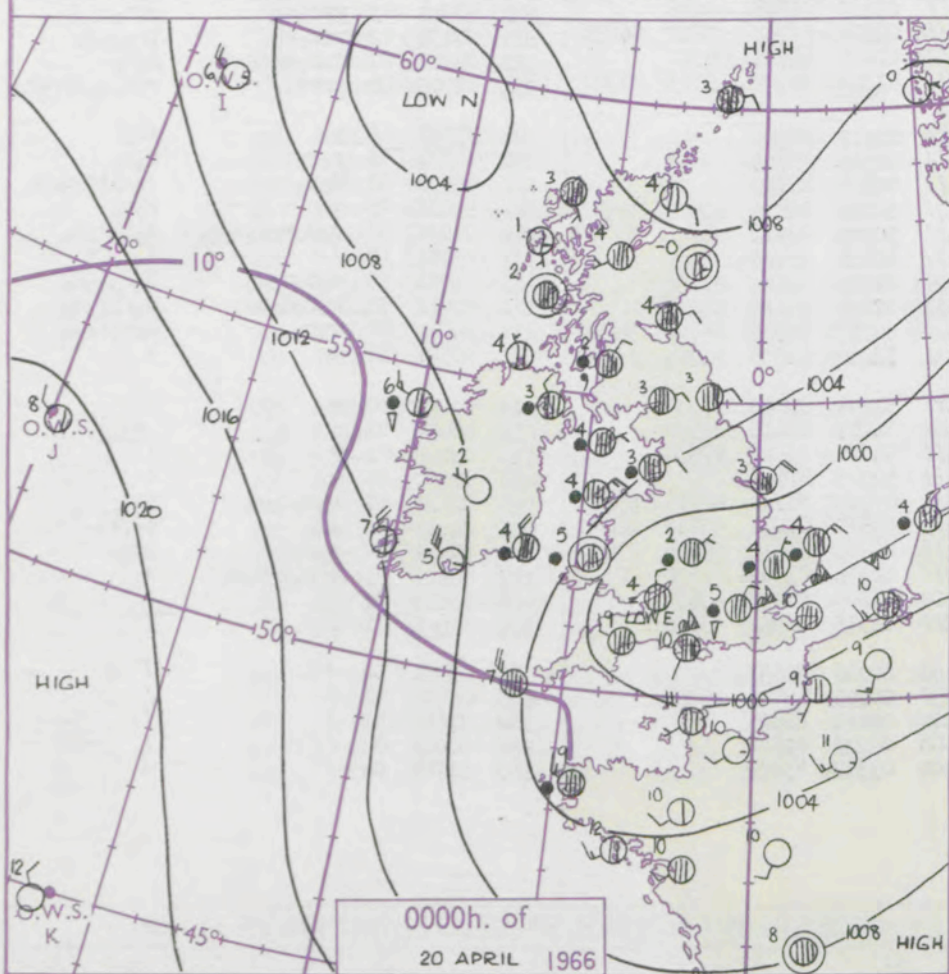
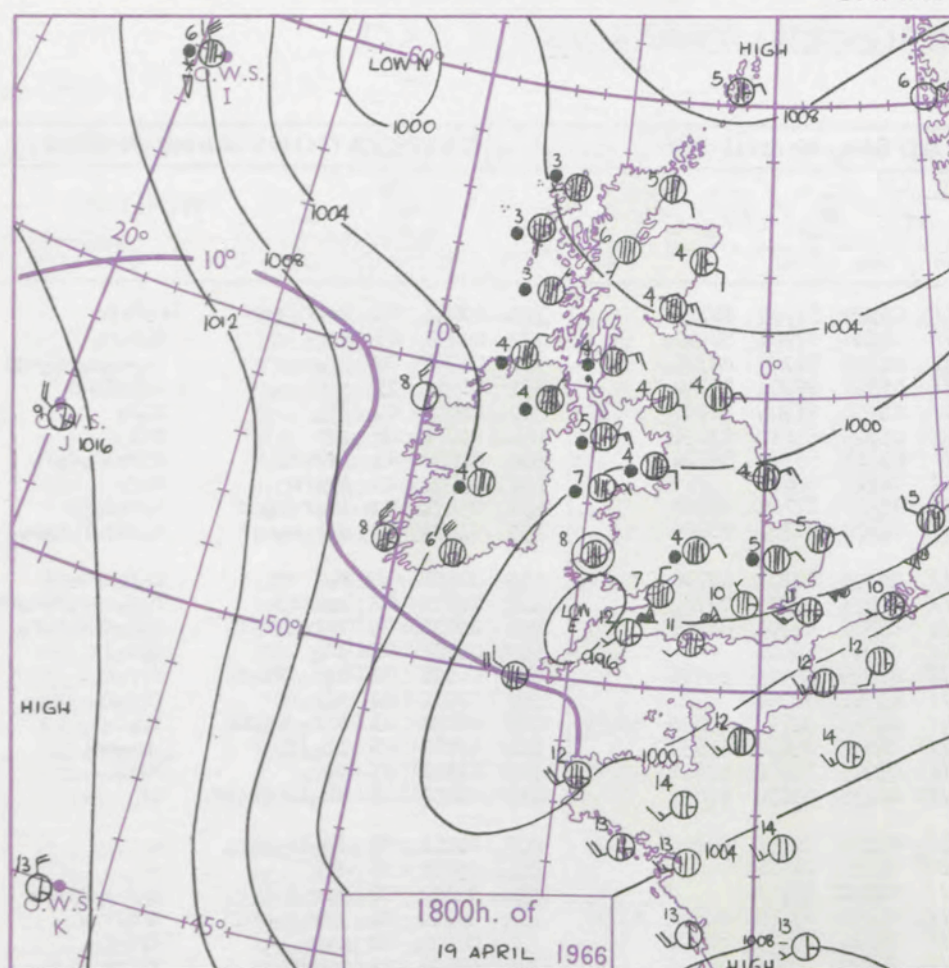
shower

nderstorm

ND
Wind
speed
(knots)

Calm
1-2
3-7
8-12
13-17

Additional
er add



GENERAL SYNOPTIC DEVELOPMENT

Issued at midday

Wednesday 20

April 1966

FORECAST for Great Britain and Northern Ireland until noon tomorrow

The depression which was near southern Ireland yesterday has moved east as a filling feature and is now situated over southeast England as a shallow trough extending to southern Denmark. Another depression is approaching northwest Scotland from south of Iceland while a developing ridge advances from mid-Atlantic. The ridge is expected to cross western districts of Britain this afternoon and tonight. Another frontal trough will approach western Ireland tomorrow morning.

Central, eastern and southern England will have rain or sleet at first with snow over high ground. Brighter showery weather with sunny intervals over remaining parts of the British Isles will spread east during the afternoon and will continue over the whole country tomorrow. Frost will occur tonight in many places and it will continue cold everywhere.

OUTLOOK for following 24 hours.

Rain spreading from the west to most districts but amounts mainly slight. Temperatures rising to near normal.

DAILY WEATHER REPORT OF THE BRITISH METEOROLOGICAL OFFICE (contd.)

OBSERVATIONS at 00h. 20 April 1966												OBSERVATIONS at 06h. 20 April 1966												OBSERVATIONS during NIGHT												CONV TA °C
Station	iii	Nddff	VVwww	PPPTT	N _h Ch _s Ch _s	T _d T _d app	8N _s Ch _s h _s	8N _s Ch _s h _s	8N _s Ch _s h _s	iii	Nddff	VVwww	PPPTT	N _h Ch _s Ch _s	T _d T _d app	8N _s Ch _s h _s	8N _s Ch _s h _s	8N _s Ch _s h _s	iii	RRRT _n E	T _g T _g	WEATHER														
																						21h.—03h.	03h.—09h.													
Kew	775			05						775	80408	57026	03705	86311	03325	87705	88714		775	05041	04	RRir _o Rrr	ir _o r _o r _o	40												
Heathrow	772	80208	56808	99605	82211	05214	87704	88817		772	80209	56508	03504	87211	03326	87704	88705		772	04032	03	rpr _o	d _o d _o r _o	39												
Gatwick	776	82405	59038	99210	86311	09209	85707	88710		776	80208	50582	02805	87211	04325	84705	88706		776	01042	04	pr _o r _o	r _o -d _o d _o -r _o -dd	38												
Thorney Island	871	82402	58032	99510	86211	09204	88705			871	83608	58612	02805	87211	05329	85704	88710		871	01051	05	+	r _o r _o d _o d _o	37												
Hurn	862	82102	58018	98910	85211	09208	85704	88610		862	83411	58606	03905	85211	04240	81704	86706	88612	862	02031	04	ir _o	r _o r _o	36												
Guernsey	894	72810	66028	01210	75211	09304	85704	86612		894	83020	62258	05307	88411	05325	85810	87620		894	93071	06	pr _o	pr _o	35												
Wattisham	590	80412	30616	00704	87311	04211	88706			590	80111	32026	03103	87211	03217	85704	88706		590	06032	03	rrr _o r _o	r _o r _o id _o r _o r _o	34												
Gorleston	497	80515	60602	00504	85511	03213	88625			497	80115	58606	03204	85511	02219	88625			497	03042	03	ir _o rr	r _o r _o	33												
Mildenhall	578	80306	32615	01004	87211	03212	82704	85706	88708	578	80104	37586	04403	87211	03320	87705	88708		578	05031	03	id _o r _o r _o rr	r _o r _o d _o r _o	32												
Cardington	559	80309	37615	00904	86211	03214	86704	88706		559	80110	56616	04903	86311	02328	86706	88709		559	01032	03	d _o r _o r _o r _o r	r _o r _o d _o r _o r _o s _o	31												
West Raynham	485	80415	58212	01203	86311	02210	88707			485	80210	58616	04503	87311	02320	82707	88708		485	02031	02	r _o	r _o r _o rrd _o r _o	30												
Wittering	462	80410	28635	01602	87211	02108	83703	85704	88705	462	83607	20716	05501	87211	01323	86703	88704		462	11012	00	rrrSrs	r _o s _o r _o r _o s _o s _o rs	29												
Boscombe Down	746	83206	40518	99507	87211	06209	88703			746	80113	58516	04703	87211	03333	83704	88707		746	09021	01	r _o r _o RRr _o r _o	d _o d _o r _o s _o r _o r _o	28												
Ross-on-Wye										627	83608	57616	07002	80321	02240	88508			627	02022	02	id _o	r _o r _o ir	27												
Filton	628	83609	17105	00604	86111	04316	88702			628	83609	48636	06303	87211	02339	85705	88710		628	04021	02	d _o d _o ird _o d _o	rrr _o r _o	26												
Aberporth	502	80000	40616	01705	87211	05223	88703			502	83513	66616	09504	87311	03241	88708			502	07031	02	r _o r _o rr	rrr _o r _o	25												
Rhoose	715	80510	23655	00405	86411	04316	88715			715	83609	70616	07304	55471	02243	82711	85650	88459	715	06031	03	d _o r _o drdrRR	ir _o r _o r _o	24												
Mountbatten	827	83312	56608	00609	85411	06220	83710	85616	88630	827	73525	61026	06907	75411	04237	85618	87635		827	97061	05	pr _o ir _o	ir _o pr _o	23												
Chivenor	707	83113	58202	00309	86211	08220	84704	88708		707	73416	66616	08305	75311	03245	85708	87612		707	01051	05	r _o r _o	r _o r _o	22												
St. Mawgan	817	83120	48638	02508	87111	07221	84702	88704		817	73226	70026	09206	78411	04235	84810	87622		817	01051	05	ir _o ir _o r _o pr _o	ir _o	21												
Culdrose	809	83325	26616	02907	85211	06224	86704	88615		809	73535	82026	09406	78331	02234	82708	83820	87625	809	01051	05	id _o ir _o r _o r _o	+	20												
Scilly	804	83223	74216	05807	85411	04230	88615			804	43330	74036	12407	41400	02235	84818			804	95071	05	ir _o	+	19												
Elmdon	534	80407	40616	02002	87211	01216	81704	88705		534	83408	11736	06701	87111	01328	88702			534	04002	00	rrr _o r _o d _o r _o	d _o r _o s _o rr _o r _o	18												
Shawbury	414	80505	32596	02903	87211	02218	85705	88707		414	83407	25596	07902	85211	02229	81705	85708	87710	414	05012	01	rrr _o r _o drdr	drdrsr	17												
Ringway	334	80411	58612	03203	87311	01219	88708			334	83408	30596	07403	87211	01326	83705	88707		334	06021	02	r _o r _o	dr _o r _o	16												
Squires Gate	318	80809	50636	03703	80421	02215	88518			318	80107	58616	08103	85411	02225	83710	88615		318	07022	02	r _o rrr _o r _o	r _o r _o rrd _o r _o	15												
Valley	302	80416	23636	02704	87211	03233	88705			302	83610	61606	09104	85311	03233	85708	88618		302	08041	03	rrr _o r _o	rrr _o r _o	14												
Ronaldsway	204	80706	35636	04704	57321	03220	85709	88517		204	73506	62216	09103	75411	02222	81713	85620	86635	204	04031	02	rrr _o r _o	ir _o r _o r _o	13												
Carlisle	222	80610	58216	05203	85311	01110	83709	88620		222	80303	56616	09202	47421	02225	84711	88520		222	02021	02	r _o r _o d _o r _o	r _o r _o	12												
Watnall	354	80508	19697	02302	87211	02208	88705			354	83409	23687	06601	87211	01327	82703	85705	88708	354	08002	00	rrrs	rsr _o s _o sr _o r _o	11												
Kilnsea	396	80518	63022	02603	85511	02212	88620			396	80514	63022	05404	85511	02217	88620			396	97021	11	+	ir _o	10												
Finningley	360	80204	56042	03403	86411	01211	88713			360	83606	56606	06803	87411	02322	88712			360	01031	02	r _o r _o	r _o r _o	9												
Leeming	257	80405	40025	04203	86411	02212	88714			257	83507	40506	07603	86411	02321	88710			257	93032	02	d _o d _o	d _o r _o id _o d _o d _o	8												
Tynemouth	262	80712	66022	05003	85511	01209	88625			262	80514	66022	07904	48571	50217	82820	84625	88358	262	93031	03	+	r _o r _o	7												
Eskdalemuir	162	80603	56686	06001	87311	50114	86708	88714		162	80303	29717	09901	87411	50325	88712			162	01001	50	d _o d _o r _o r _o s _o s _o	s _o s _o r _o s _o	6												
Mull of Galloway	131	81111	06006	05603	87411	02221	88710			131	81111	66026	10002	85511	02222	88625			131	03011	11	/	/	5												
Prestwick	135	80310	58585	06102	85411	01215	82610	85615	88632	135	70000	30206	09301	75521	01215	84622	87630		135	01011	50	d _o d _o d _o r _o	d _o r _o d _o d _o	4												
Renfrew	141	80405	58586	07103	85311	01214	83709	85714	88622	141	80000	40687	10001	85411	01216	85712	88622		141	01011	50	r _o r _o d _o r _o	d _o r _o r _o s _o	3												
Leuchars	171	80809	66022	06504	85511	51109	86626	88635		171	83106	48687	09201	85211	00217	82705	85710	88620	171	94011	00	r _o r _o	r _o s _o r _o s _o	2												
Dyce	091	50000	65012	07550	55600	55206	85632			091	70000	65022	09150	15631	53210	81630	83365	85070	091	00521	56	+	+	1												
Wick	075	41108	80031	08004	11501	52102	81820	84070		075	72702	74021	09202	78511	52208	81820	87635		075	00010	00	+	+	0												
Cape Wrath	049	50918	74012	07003	55500	54204	85625			049	81406	74032	08101	65421	52207	86618	88550		049	00010	01	+	+	-1												
Sule Skerry	010	51213	81031	08205	55500	51205	85620			010	71109	82032	09004	78511	51201	82825	87630		010	00040	01	/	/	-2												
Lerwick	005	80710	82022	09403	85611	52003	88634			005	70713	82022	10103	75611	52205	87630			005	00020	01	+	+	-3												
Stornoway	026	81606	58026	06503	87411	02103	88710			026	71411	66016	07104	78411	03303	82710	83814	87620	026	02021	01	r _o r _o d _o r _o	pr _o	-4												
Benbecula	022	31706	80036	06201	35500	01204	83627			022	71515	70258	05104	78411	03510	82711	83818	86630	022	04011	52	ir _o	pr _o pr _o	-5												
Tiree	100	80000	65036	07302	85511	01207	88625			100	71517	66808	07604	78411	03202	83712	85818	87625	100	02011	52	r _o r _o	pr _o	-6												
Aldergrove	917	83509	50616	06703	85311	02219	83707	88619		917	70000	30112	10501	75311	00215	83706	86630		917	92501	51	rrr _o r _o d _o r _o	+	-7												
Malin Head	980	43505	80016	07804	46400	01213	83712	84640		980	32007																									

DAILY WEATHER REPORT OF THE BRITISH METEOROLOGICAL OFFICE

No. 38136

Date of Issue Thursday 21 April 1966

VISION
LE
°F

104
102
100
99
97
95
93
91
90
88

86
84
82
81
79
77
75
73
72
70

68
66
64
63
61
59
57
55
54
52

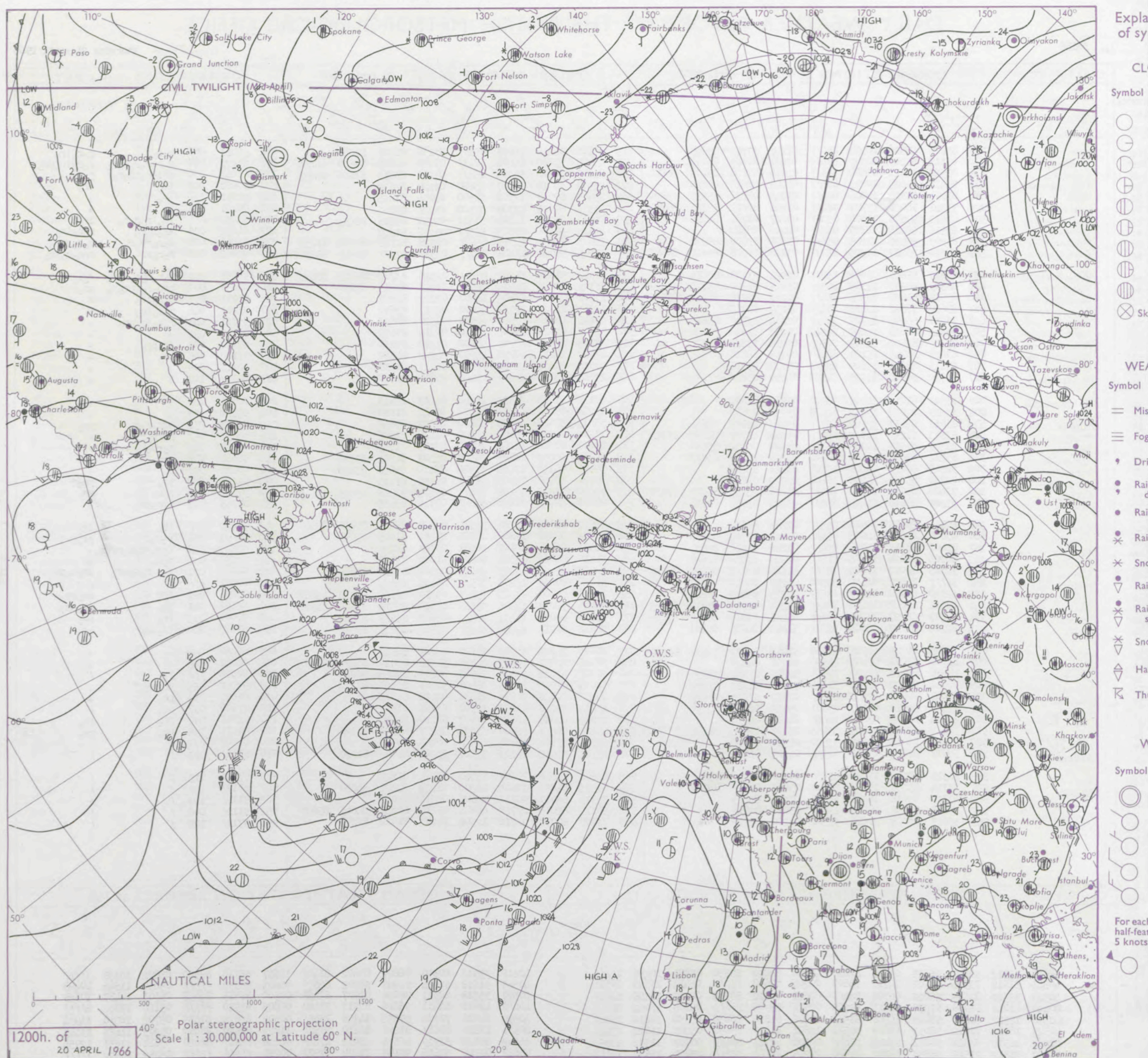
50
48
46
45
43
41
39
37
36
34

32
30
28
27
25
23
21
19
18
16

14
12
10
9
7
5
3
1
0
2

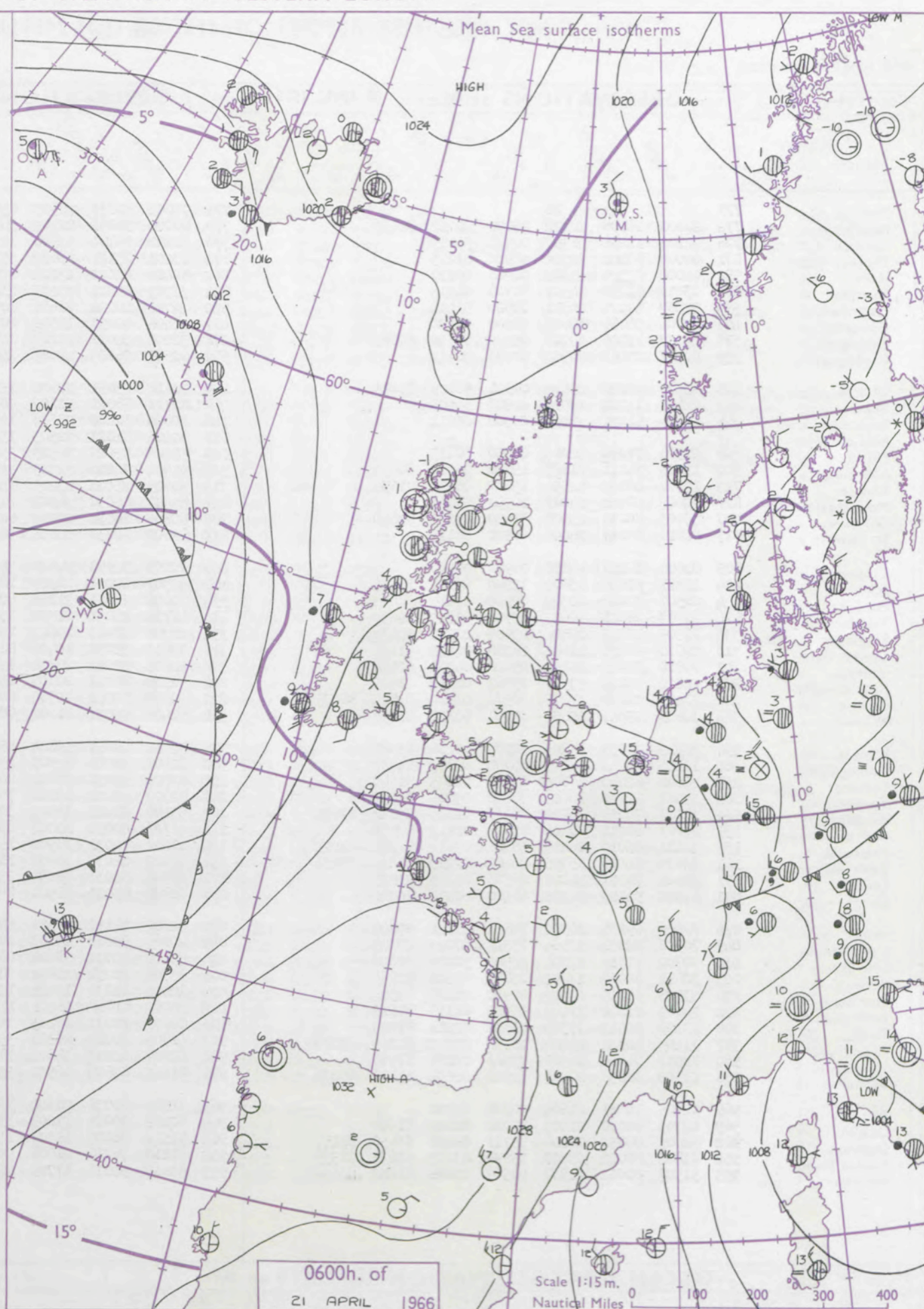
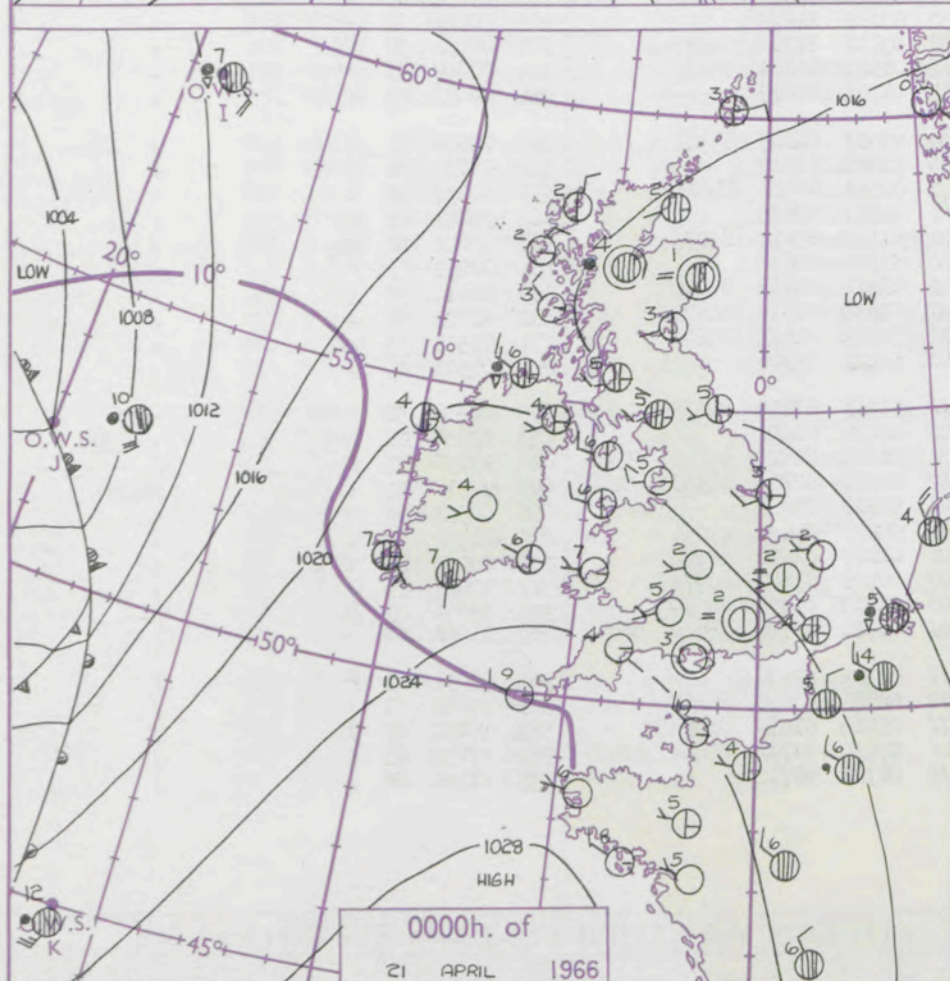
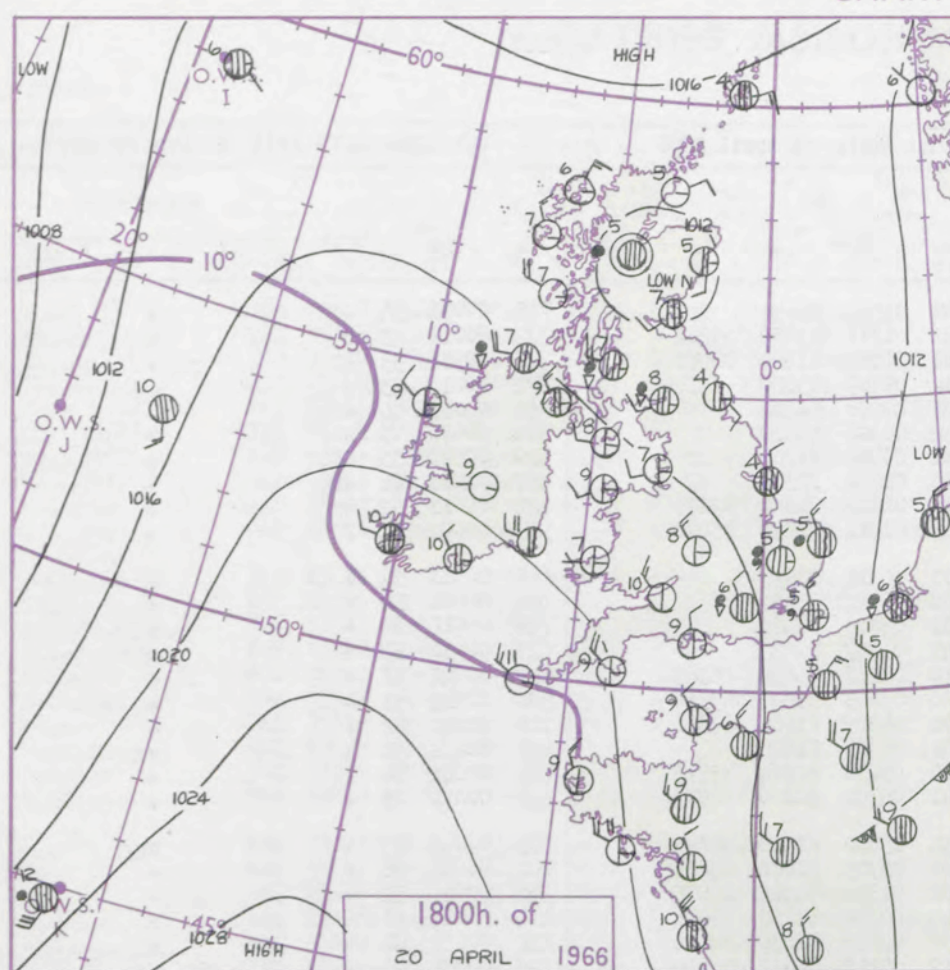
Code FM II.C		OBSERVATIONS at 12h. 20 April 1966										OBSERVATIONS at 18h. 20 April 1966										OBSERVATIONS during DAY			
Station	iii	Nddff	VVwwwW	PPPTT	N _h L _h C _M H	T _d T _d app	8N _s Ch _s h _s	8N _s Ch _s h _s	8N _s Ch _s h _s	iii	Nddff	VVwwwW	PPPTT	N _h L _h C _M H	T _d T _d app	8N _s Ch _s h _s	8N _s Ch _s h _s	8N _s Ch _s h _s	iii	RRT	T _E	SSS	WEATHER		
																							09h.—15h.	15h.—21h.	
Kew	775	83610	64606	10205	854/1	01228	87712	88625		775	80106	32016	16606	853/1	03230	86708	88640		775	92061	000			r _o r _o	r _o r _o ir _o
Heathrow	772	83513	59216	10305	854/1	02230	84710	88615		772	83408	57806	16406	784/1	03228	86815	87630	88460	772	91071	000			d _o r _o d _o r _o r _o r _o	r _o r _o ir _o pr _o
Gatwick	776	83510	50215	09604	853/1	02234	81708	85709	88611	776	83405	50606	16205	854/1	03226	83615	87620	88656	776	01061	000			d _o r _o d _o r _o r _o r _o	r _o r _o ir _o pr _o
Thorney Island	871	83410	62605	10805	884/1	03243	86814	88625		871	23308	62016	17207	25600	03229	82630			871	92081	008			ir _o	ir _o
Hurn	862	83214	58808	12006	884/1	03243	84710	85815	88635	862	23509	80018	17309	28500	02224	81825			862	92091	///			pr _o	+
Guernsey	894	73321	74028	13707	784/1	03246	82813	85816	86630	894	33316	80021	19309	32500	01227	83822			894	00101	043			+	+
Wattisham	590	83613	59606	09504	853/1	03227	86708	88618		590	83416	64216	15304	514/1	02231	85816	88459		590	93052	///			d _o ir _o r _o r _o	ir _o
Gorleston	497	83516	58216	08105	855/1	02222	88620			497	83314	58606	13805	855/1	03236	88620			497	04072	000			ir _o r _o r _o	r _o r _o ir _o
Mildenhall	578	83509	59586	10205	853/1	03128	85708	88620		578	73607	59586	15905	654/1	02228	81715	86630	87459	578	93051	000			d _o r _o r _o r _o	r _o r _o d _o r _o
Cardington	559	83610	59617	10905	853/1	03128	84706	88610	88612	559	83405	59026	17406	853/1	03337	82707	86612	88630	559	02062	000			r _o r _o rr	rrr _o r _o ir _o
West Raynham	485	83613	59616	09803	853/1	02222	83708	88615		485	83510	58616	15403	883/1	02225	83708	86812	88625	485	94051	000			d _o r _o d _o r _o r _o r _o	r _o r _o
Wittering	462	83509	58587	11305	853/1	03225	84708	85710	88618	462	73303	59018	16305	7813/1	03222	81815	87650		462	01051	000			rsd _o r _o rrr _o r _o	pr _o
Boscombe Down	746	83517	61607	12505	854/1	02237	82710	86712	88625	746	13609	69016	17308	18500	02222	81823			746	93091	033			r _o r _o ir _o	+
Ross-on-Wye	627	83610	77607	13406	874/1	03230	88715			627	53212	82021	17510	51600	02223	85630			627	93101	044			r _o s _o ir _o	+
Filton	628	73210	66256	13705	784/1	02134	81710	85815		628	23113	69011	17510	21500	50320	82828			628	95111	048			r _o r _o ir _o pr _o	+
Aberporth	502	33313	69018	15807	18540	03233	81820			502	32607	82011	18607	35730	03314	83650			502	00091	092			+	+
Rhoose	715	73519	82028	14209	725/1	02236	87825			715	33315	82031	18209	31600	01219	83830			715	97111	079			ir _o pr _o	+
Mountbatten	827	63423	63028	15109	62400	04333	86818			827	43312	74011	20010	44600	04222	84830			827	97100	086			pr _o	+
Chivenor	707	53119	80026	15809	524/1	03237	85818			707	22918	80021	19810	28400	06219	81818			707	00111	096			+	+
St. Mawgan	817	53322	80022	17109	52500	04239	85820			817	13018	82011	21209	11400	05218	81818			817	00111	107			+	+
Culdrose	809	73527	81032	16909	78500	03132	87820			809	23120	81011	21310	22400	04217	82818			809	00111	123			+	+
Scilly	804	33219	79020	19410	31400	03234	83818			804	12914	79020	22711	11500	05211	81820			804	00120	118			+	+
Elmdon	534	83412	40617	12604	853/1	03228	86707	88614		534	33313	59018	16608	31600	01222	83830			534	01081	032			r _o r _o r _o s _o	pr _o
Shawbury	414	83313	61217	12704	853/1	03228	81707	84709	86712	414	13208	82011	16808	14500	01216	81825			414	96091	057			rsrr _o r _o	+
Ringway	334	83309	30615	12905	5542/1	02227	84710	85650		334	13011	62016	16208	12500	00213	81823			334	01091	045			r _o -d _o r _o -r _o rr	+
Squires Gate	318	63211	57036	13806	58502	04228	84820	83635		318	32508	65031	16107	38500	03309	81822	83656		318	96081	074			d _o r _o	+
Valley	302	32915	66016	15208	32500	04228	83820			302	32311	84140	17409	38500	05210	81828	83640		302	00111	097			+	+
Ronaldsway	204	32710	65251	14208	38401	02222	82818			204	32709	80258	15908	33503	04311	81925			204	91101	080			pr _o	pr _o
Carlisle	222	72406	69016	13406	785/1	01218	84825	84630	87638	222	72410	74801	14108	794/1	03202	82918	83825	85640	222	97090	046			r _o r _o	pr _o
Watnall	354	83309	28616	11805	852/1	03222	85705	88628		354	60000	40018	16106	51501	03116	85825			354	02063	013			r _o r _o pr _o	+
Kilnsea	396	80114	59606	10604	855/1	02226	88620			396	83612	66026	15904	5857/1	02220	83820	85630	88360	396	97050	///			ir _o	ir _o
Finningley	360	83608	62616	12005	854/1	03223	85710	88618		360	30502	56018	15806	18501	03211	81825	83072		360	02061	002			r _o r _o r	pr _o
Leeming	257	83407	58615	12704	854/1	02226	85612	88620		257	21601	62048	15107	28501	03208	81825			257	01072	028			d _o d _o -r _o r _o rrpr _o	+
Tynemouth	262	80205	61026	12805	2151/1	02220	82830	88458		262	51410	66022	14304	5097/1	01002	85358			262	92051	021			r _o r _o	pr _o pr _o
Eskdalemuir	162	72305	80017	12605	784/1	51116	82713	86821	85637	162	72905	74258	13205	59443	02301	82712	84920		162	01081	021			r _o s _o r _o s _o pr _o	pr _o h _o pr _o
Mull of Galloway	131	51111	74021	14109	58500	04225	82825	84630		131	51111	80028	15905	5951/1	03208	85925			131	01091	///			/	/
Prestwick	135	62310	66022	12107	6853/1	02215	83822	86640		135	72814	66809	13307	794/3	05310	82710	85918	85640	135	02091	062</				

CHART OF WEATHER IN PART OF NORTHERN HEMISPHERE



CHARTS OF WEATHER IN WESTERN EUROPE

nation
 mbols
 DUD
 Cloud
 Amount
 (oktas)
 0
 1 or less
 2
 3
 4
 5
 6
 7 or more
 8
 obscured
 THER
 Weather
 zle
 n and
 rizzle
 n and snow
 w
 n shower
 n and snow
 shower
 w shower
 l shower
 nderstorm
 IND
 Wind
 speed
 (knots)
 Calm
 1-2
 3-7
 8-12
 13-17
 additional
 her add



GENERAL SYNOPTIC DEVELOPMENT

Issued at midday Thursday 21

April 1966

FORECAST for Great Britain and Northern Ireland until noon tomorrow

The trough affecting eastern districts of England yesterday moved away east as a ridge of high pressure advanced from the Atlantic. A small depression has crossed Scotland and is now approaching Norway and filling steadily. The ridge of high pressure will cross the British Isles today, and frontal troughs now approaching southwest Ireland will move over all parts of Britain in the next 24 hours.

It will be generally dry at first, apart from scattered showers in the north, with sunny periods, but cloudy weather with rain which has just reached extreme southwest England will spread northeast to all parts, reaching extreme north Scotland tomorrow morning. Somewhat brighter showery weather will follow the rain later in western districts. Temperatures near the seasonal normal.

OUTLOOK for the following 24 hours.

Changeable, with rain at times but also some sunny intervals in most places. Temperatures mostly near normal.

DAILY WEATHER REPORT OF THE BRITISH METEOROLOGICAL OFFICE (contd.)

Code FM I.L.C.		OBSERVATIONS at 00h.										OBSERVATIONS at 06h.										OBSERVATIONS during NIGHT										CONVE TAB °C to
Station	iii	Nddff	VVwww	PPPTT	N _h Ch _s Ch _s	T _d app	8N _s Ch _s h _s	8N _s Ch _s h _s	8N _s Ch _s h _s	iii	Nddff	VVwww	PPPTT	N _h Ch _s Ch _s	T _d app	8N _s Ch _s h _s	8N _s Ch _s h _s	8N _s Ch _s h _s	iii	RRT _n T _n E	T _g T _g	WEATHER										
																						21h.—03h.	03h.—09h.									
Kew	775			02						775	72001	50031	22903	65608	01212	86630			775	00021	54	+	+	40								
Heathrow	772	20000	18108	20702	25600	02112	82635			772	60000	58031	22702	35741	01311	83656	85362		772	00011	53	+	+	39								
Gatwick	776	02102	12286	21350	00900	50113				776	62102	50101	23500	10931	50313	81360	86075		776	00511	55	1f	+	38								
Thorney Island	871	00000	50100	22302	00900	01215				871	43201	23121	23802	35782	02307	83650			871	00011	53	+	+	37								
Hurn	862	00000	66021	21903	00900	02210				862	60000	62021	23102	60931	02208	86364			862	00011	54	+	+	36								
Guernsey	894	03012	81010	24507	00900	04215				894	32709	80021	25407	21432	06306	82810			894	00070	03	+	+	35								
Wattisham	590	02807	40021	20351	00900	51214				590	22710	40024	21401	10931	00310	81360			590	00512	55	1f	+	34								
Gorleston	497	02706	58056	19002	00900	01220				497	22408	40051	19902	20970	01204	82358			497	91012	01	ir _o	+	33								
Mildenhall	578	22203	19106	19702	25500	01110	82625			578	32206	32051	21202	15702	01312	81656	83075		578	00011	52	+	+	32								
Cardington	559	02408	09461	20300	00900	50112				559	62507	56104	22001	25682	01311	82630	85070		559	00002	54	f	+	31								
West Raynham	485	52306	48016	19600	00901	50109	85075			485	12411	23051	20601	15701	00310	81656			485	00511	54	+	+	30								
Wittering	462	02609	14101	19900	00900	50208				462	62711	58021	21102	00902	01312	86070			462	00001	56	+	+	29								
Boscombe Down	746	02806	64021	22203	00900	01214				746	10000	61400	23603	10931	03308	81362			746	00011	52	+	+	28								
Ross-on-Wye										627	32206	81021	22503	15649	01307	81635			627	00031	53	+	+	27								
Filton	628	02506	74020	22005	00900	02113				628	52406	63022	22905	35630	04208	83630	85365		628	00041	53	+	+	26								
Aberporth	502	12705	74011	21807	15600	05216	81635			502	41904	74021	22305	15630	03205	81640	83360		502	00041	51	+	+	25								
Rhoose	715	12707	80030	22504	15600	04213	81635			715	52905	75021	23205	15670	04309	81640	85366		715	00041	52	+	+	24								
Mountbatten	827	02605	66020	24007	00900	05212				827	32807	66030	24307	21531	06305	81820			827	00051	51	+	+	23								
Chivenor	707	33005	80010	23208	35600	07215	83640			707	60805	80031	23905	68400	05208	82710	85815		707	00041	51	+	+	22								
St. Mawgan	817	02810	80010	24408	00900	06113				817	62609	82031	24408	38541	05302	82820	86075		817	00070	05	+	+	21								
Culdrose	809	00000	82010	24806	00900	05213				809	72809	82258	24607	38534	05400	81620	86075		809	97051	00	+	pr _o	20								
Scilly	804	12811	81030	25609	15500	05111	81625			804	42309	82021	24709	18501	05709	81820	84080		804	00081	06	+	+	19								
Elmdon	534	02507	50040	20302	00900	01110				534	72606	58041	21703	40932	01312	84362	86075		534	00021	52	+	+	18								
Shawbury	414	22703	78021	20603	25700	01212	82650			414	42710	82031	21802	15745	00310	81650	83273		414	00001	53	+	+	17								
Ringway	334	21905	58021	19404	25600	02212	82630			334	42308	40041	20603	15632	52310	81630	84070		334	00021	01	+	+	16								
Squires Gate	318	12610	72021	18805	18500	04211	81825			318	72813	75031	20406	68412	05215	82717	86640		318	00051	03	+	+	15								
Valley	302	22810	82020	20406	25600	04208	82640			302	22608	82020	20804	15532	03205	81625			302	00041	00	+	+	14								
Ronaldsway	204	22812	80010	19306	15501	02112	81625			204	52910	80011	20105	15438	03110	81715	84270		204	00051	50	+	+	13								
Carlisle	222	72409	74038	17005	78511	03110	82825	86635		222	72605	82012	19504	68512	02317	81820	86628		222	00040	03	+	+	12								
Watnall	354	12609	19041	19603	00901	01311	81078			354	62405	56031	21002	00904	01315	86075			354	00011	55	+	+	11								
Kilnsea	396	32312	66031	18203	30970	02104	83360			396	52714	48041	18804	45570	03307	84625	85360		396	00020	11	+	+	10								
Finningley	360	12105	30041	18303	15700	02105	81650			360	12508	58040	19505	15600	01309	81640			360	00021	51	+	+	9								
Leeming	257	20000	62040	16804	15601	02105	81640			257	62706	82031	18804	48541	01318	81820	84625		257	00032	51	+	+	8								
Tynemouth	262	32507	61028	16005	30930	03204	83358			262	72709	61021	18104	75611	02317	87635			262	95041	02	pr	+	7								
Eskdalemuir	162	72707	74258	15804	7841																											

DAILY WEATHER REPORT OF THE BRITISH METEOROLOGICAL OFFICE

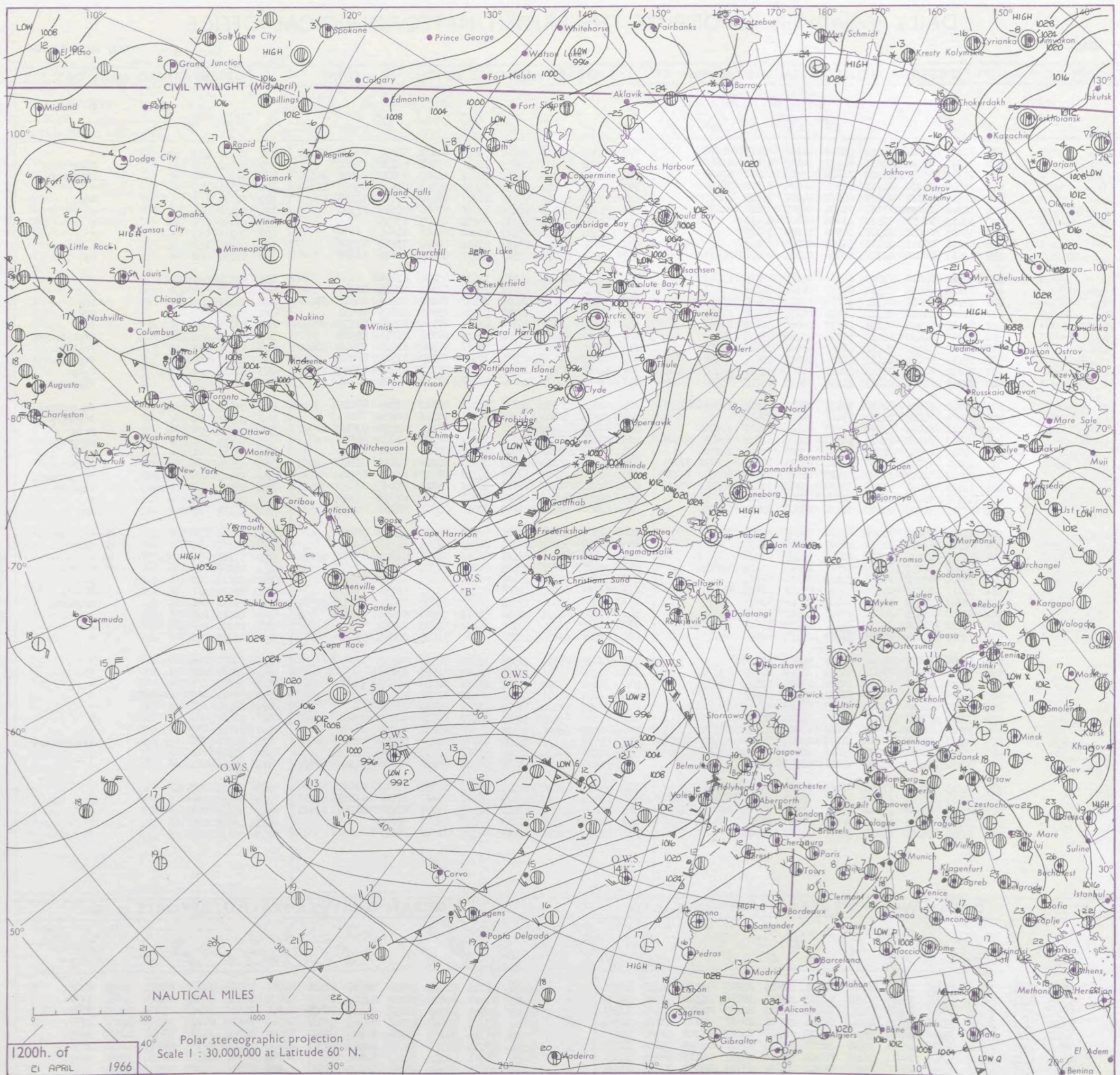
No. 38137

Date of Issue Friday 22 April 1966

VISION
LE
°F

Code FM II.C		OBSERVATIONS at 12h. 21 April 1966										OBSERVATIONS at 18h. 21 April 1966										OBSERVATIONS during DAY				
Station	iii	Nddff	VVwww	PPPTT	N _h L _h C _M C _H	T _d T _d app	8N _s Ch _s h _s	8N _s Ch _s h _s	8N _s Ch _s h _s	iii	Nddff	VVwww	PPPTT	N _h L _h C _M C _H	T _d T _d app	8N _s Ch _s h _s	8N _s Ch _s h _s	8N _s Ch _s h _s	iii	RRT	T+E	SSS	WEATHER			
																							09h.—15h.	15h.—21h.		
Kew	775	72711	82801	24011	54668	01203	83830	86270		775	72906	82021	23613	74611	01102	81830	83650	87656	775	97141	083	pro	+	+		
Heathrow	772	72711	81011	23811	68632	02103	83835	83650		772	72808	75031	23513	28651	03801	81838	87362		772	97141	071	+	+	ro ₀		
Gatwick	776	72712	85032	23912	74618	03205	81842	87650		776	72514	82258	24310	74631	05203	82830	83640	86650	776	97141	085	+	+	prop ₀ ro-ro		
Thorney Island	871	72506	74032	24711	68531	05304	82822	86650		871	72408	74021	25311	54452	06303	81615	83640	86362	871	00131	075	+	+	+		
Hurn	862	62212	83032	24611	68532	04202	85825	83645		862	72210	80606	25010	11571	07202	81825	85358	87460	862	97131	111	+	+	ir ₀		
Guernsey	894	52312	82011	27111	38434	06209	83818	84075		894	71708	81021	26210	45631	07606	84640	87360		894	00130	081	+	+	+		
Wattisham	590	53113	80031	22510	41602	01106	84830			590	63007	64021	23311	55650	03103	85635			590	00122	111	+	+	+		
Gorleston	497	53015	60031	21507	58500	06208	85825			497	61404	62022	23407	65600	05107	86640			497	00111	083	+	+	+		
Mildenhall	578	62810	80021	22411	52602	02205	85830			578	52705	66031	23211	18651	04302	81840	83360		578	00131	107	+	+	+		
Cardington	559	72614	70021	22712	61606	02302	86830	86070		559	72606	69032	23311	24671	04501	82640	87359		559	97131	090	+	+	ro		
West Raynham	485	62912	69011	21909	68511	03111	86825	83640		485	33505	66011	22910	18532	03104	81828			485	00121	099	+	+	+		
Wittering	462	72812	80021	22511	62532	02104	86828			462	72507	69022	23211	14671	03303	81635	87360		462	00131	097	+	+	+		
Boscombe Down	746	72711	82021	24312	42632	03203	84830	85362		746	72311	74212	24410	58521	06001	81820	85640	87460	746	91141	071	+	+	ir ₀		
Ross-on-Wye	627	72607	81021	23212	58606	04130	85830	87075		627	80000	77802	22711	51521	05805	85825	88458		627	91131	044	+	+	pro ₀		
Filton	628	82412	78032	24111	21537	04804	82825	86360	88272	628	82106	64026	23311	25771	05808	82650	84359	88460	628	97121	039	+	+	ir ₀		
Aberporth	502	82308	80032	22810	51571	03203	85823	88460		502	81610	64506	20309	85411	08716	86712	88640		502	01101	036	ir ₀ ro ₀ ro	ir ₀ ro ₀ ro ₀ do	ir ₀ ro ₀ ro ₀		
Rhoose	715	72810	80012	24210	11531	05006	81825	87360		715	81802	58612	23309	85411	07506	81710	87620	88640	715	97131	011	+	+	ir ₀ ro ₀ ro		
Mountbatten	827	72212	82011	24712	28631	08804	81830	85370	87080	827	81915	62026	23511	32471	09710	81710	88462		827	93131	046	+	+	ir ₀ id ₀		
Chivenor	707	72712	82022	24413	28431	07103	82818	86360	87075	707	81610	66156	22811	35471	08711	81715	83640	87360	707	91131	029	ir ₀	ro ₀	ro ₀		
St. Mawgan	817	72118	82032	24213	41556	05603	84820	85360	87275	817	81815	56606	22010	87211	09715	86705	88708		817	92131	034	+	+	id ₀ ro ₀ ro		
Culdrose	809	72320	81022	24612	32438	08802	83815	85362	87270	809	82118	40506	22610	85211	09712	87705	88615		809	01132	035	ir ₀	id ₀ do ₀ ro ₀ rrro ₀ ro	id ₀ do ₀ ro ₀ rrro ₀ ro		
Scilly	804	71914	79022	23911	75611	09806	87632			804	81818	16606	20910	87111	10718	88702			804	01121	006	+	+	id ₀ -ro ₀ ro		
Elmdon	534	73011	62031	23009	52518	01106	85825	87270		534	82405	62032	22910	44671	03701	82630	83650	88460	534	92121	036	+	+	ro ₀		
Shawbury	414	72813	82022	22611	54557	02207	84828	83645	86365	414	82202	69612	22209	15621	06505	81640	88558		414	96111	041	+	+	ro ₀ ro ₀ ir ₀		
Ringway	334	72812	70022	22310	32506	53107	83825	87270		334	80000	75212	22510	35621	06000	83640	88459		334	91111	061	+	+	ro		
Squires Gate	318	72608	65031	22309	12506	06111	81822	84070	87275	318	71105	50212	21709	35571	06706	81625	83645	87459	318	01111	064	+	+	ro ₀ rrro ₀ ro		
Valley	302	72012	82021	22409	68478	06005	83618	86635	87270	302	81620	58506	19808	67321	07718	81706	85708	88458	302	91101	034	ir ₀ ro ₀ ro	ro ₀ ro ₀ id ₀ do	ro ₀ ro ₀ id ₀ do		
Ronaldsway	204	72109	81031	21509	38478	05104	81818	83645	87275	204	81112	56636	19907	35321	06714	81706	83622	88540	204	05101	040	irr ₀ ro ₀	ir ₀ drdr	ir ₀ drdr		
Carlisle	222	42505	82021	21111	32501	02109	83828			222	62610	82031	21010	28471	01501	81718	85359		222	00110	100	+	+	+		
Watnall	354	62713	74022	22110	51531	02106	85825	83075		354	82606	58022	22710	80971	03301	86360	88464		354	97121	062	+	+	ir ₀		
Kilnsea	396	53112	66022	21309	42570	04106	84825	85360		396	61508	66032	22906	68500	05105	84825	86630		396	00110	111	+	+	+		
Finningley	360	62913	64021	21311	62600	02107	86830			360	72806	59022	22311	60932	02205	86360	85072		360	97131	084	+	+	ro		
Leeming	257	53213	89022	20911	42601	02105	84832			257	62610	85028	21511	34642	01204	81840	83360	85075	257	97121	090	pro	+	+		
Tynemouth	262	73408	58022	21107	78511	03213	84825	87635		262	31408	58021	22205	00906	04303	83275			262	00071	080	+	+	+		
Eskdalemuir	162	70000	83022	20608	72512	51110	87825			162	52005	85031	21107	48531	01303	81825	83645		162	00111	082	+	+	+		
Mull of Galloway	131	51111	80022	21609	58500	05209	82825	84630		131	81111	71606	19906	87411	05719	88710			131	01092	111	/	/	/		
Prestwick	135	42707	81031	20209	18502	04005	81825	84075		135	71913	80021	19209	38551	02602	81827	83656	87361	135							

CHART OF WEATHER IN PART OF NORTHERN HEMISPHERE



CHARTS OF WEATHER IN WESTERN EUROPE

ation
mbols

LOUD
Cloud
Amount
(oktas)

0
1 or less

2
3
4
5
6
7 or more

8
9
10
11
12
13

14
15
16
17
18
19
20
21
22
23
24
25
26
27
28
29
30
31
32
33
34
35
36
37
38
39
40
41
42
43
44
45
46
47
48
49
50
51
52
53
54
55
56
57
58
59
60
61
62
63
64
65
66
67
68
69
70
71
72
73
74
75
76
77
78
79
80
81
82
83
84
85
86
87
88
89
90
91
92
93
94
95
96
97
98
99
100

101
102
103
104
105
106
107
108
109
110
111
112
113
114
115
116
117
118
119
120
121
122
123
124
125
126
127
128
129
130
131
132
133
134
135
136
137
138
139
140
141
142
143
144
145
146
147
148
149
150
151
152
153
154
155
156
157
158
159
160
161
162
163
164
165
166
167
168
169
170
171
172
173
174
175
176
177
178
179
180
181
182
183
184
185
186
187
188
189
190
191
192
193
194
195
196
197
198
199
200

201
202
203
204
205
206
207
208
209
210
211
212
213
214
215
216
217
218
219
220
221
222
223
224
225
226
227
228
229
230
231
232
233
234
235
236
237
238
239
240
241
242
243
244
245
246
247
248
249
250
251
252
253
254
255
256
257
258
259
260
261
262
263
264
265
266
267
268
269
270
271
272
273
274
275
276
277
278
279
280
281
282
283
284
285
286
287
288
289
290
291
292
293
294
295
296
297
298
299
300

301
302
303
304
305
306
307
308
309
310
311
312
313
314
315
316
317
318
319
320
321
322
323
324
325
326
327
328
329
330
331
332
333
334
335
336
337
338
339
340
341
342
343
344
345
346
347
348
349
350
351
352
353
354
355
356
357
358
359
360
361
362
363
364
365
366
367
368
369
370
371
372
373
374
375
376
377
378
379
380
381
382
383
384
385
386
387
388
389
390
391
392
393
394
395
396
397
398
399
400

401
402
403
404
405
406
407
408
409
410
411
412
413
414
415
416
417
418
419
420
421
422
423
424
425
426
427
428
429
430
431
432
433
434
435
436
437
438
439
440
441
442
443
444
445
446
447
448
449
450
451
452
453
454
455
456
457
458
459
460
461
462
463
464
465
466
467
468
469
470
471
472
473
474
475
476
477
478
479
480
481
482
483
484
485
486
487
488
489
490
491
492
493
494
495
496
497
498
499
500

501
502
503
504
505
506
507
508
509
510
511
512
513
514
515
516
517
518
519
520
521
522
523
524
525
526
527
528
529
530
531
532
533
534
535
536
537
538
539
540
541
542
543
544
545
546
547
548
549
550
551
552
553
554
555
556
557
558
559
560
561
562
563
564
565
566
567
568
569
570
571
572
573
574
575
576
577
578
579
580
581
582
583
584
585
586
587
588
589
590
591
592
593
594
595
596
597
598
599
600

601
602
603
604
605
606
607
608
609
610
611
612
613
614
615
616
617
618
619
620
621
622
623
624
625
626
627
628
629
630
631
632
633
634
635
636
637
638
639
640
641
642
643
644
645
646
647
648
649
650
651
652
653
654
655
656
657
658
659
660
661
662
663
664
665
666
667
668
669
670
671
672
673
674
675
676
677
678
679
680
681
682
683
684
685
686
687
688
689
690
691
692
693
694
695
696
697
698
699
700

701
702
703
704
705
706
707
708
709
710
711
712
713
714
715
716
717
718
719
720
721
722
723
724
725
726
727
728
729
730
731
732
733
734
735
736
737
738
739
740
741
742
743
744
745
746
747
748
749
750
751
752
753
754
755
756
757
758
759
760
761
762
763
764
765
766
767
768
769
770
771
772
773
774
775
776
777
778
779
780
781
782
783
784
785
786
787
788
789
790
791
792
793
794
795
796
797
798
799
800

801
802
803
804
805
806
807
808
809
810
811
812
813
814
815
816
817
818
819
820
821
822
823
824
825
826
827
828
829
830
831
832
833
834
835
836
837
838
839
840
841
842
843
844
845
846
847
848
849
850
851
852
853
854
855
856
857
858
859
860
861
862
863
864
865
866
867
868
869
870
871
872
873
874
875
876
877
878
879
880
881
882
883
884
885
886
887
888
889
890
891
892
893
894
895
896
897
898
899
900

901
902
903
904
905
906
907
908
909
910
911
912
913
914
915
916
917
918
919
920
921
922
923
924
925
926
927
928
929
930
931
932
933
934
935
936
937
938
939
940
941
942
943
944
945
946
947
948
949
950
951
952
953
954
955
956
957
958
959
960
961
962
963
964
965
966
967
968
969
970
971
972
973
974
975
976
977
978
979
980
981
982
983
984
985
986
987
988
989
990
991
992
993
994
995
996
997
998
999
1000

1001
1002
1003
1004
1005
1006
1007
1008
1009
1010
1011
1012
1013
1014
1015
1016
1017
1018
1019
1020
1021
1022
1023
1024
1025
1026
1027
1028
1029
1030
1031
1032
1033
1034
1035
1036
1037
1038
1039
1040
1041
1042
1043
1044
1045
1046
1047
1048
1049
1050
1051
1052
1053
1054
1055
1056
1057
1058
1059
1060
1061
1062
1063
1064
1065
1066
1067
1068
1069
1070
1071
1072
1073
1074
1075
1076
1077
1078
1079
1080
1081
1082
1083
1084
1085
1086
1087
1088
1089
1090
1091
1092
1093
1094
1095
1096
1097
1098
1099
1100

1101
1102
1103
1104
1105
1106
1107
1108
1109
1110
1111
1112
1113
1114
1115
1116
1117
1118
1119
1120
1121
1122
1123
1124
1125
1126
1127
1128
1129
1130
1131
1132
1133
1134
1135
1136
1137
1138
1139
1140
1141
1142
1143
1144
1145
1146
1147
1148
1149
1150
1151
1152
1153
1154
1155
1156
1157
1158
1159
1160
1161
1162
1163
1164
1165
1166
1167
1168
1169
1170
1171
1172
1173
1174
1175
1176
1177
1178
1179
1180
1181
1182
1183
1184
1185
1186
1187
1188
1189
1190
1191
1192
1193
1194
1195
1196
1197
1198
1199
1200

1201
1202
1203
1204
1205
1206
1207
1208
1209
1210
1211
1212
1213
1214
1215
1216
1217
1218
1219
1220
1221
1222
1223
1224
1225
1226
1227
1228
1229
1230
1231
1232
1233
1234
1235
1236
1237
1238
1239
1240
1241
1242
1243
1244
1245
1246
1247
1248
1249
1250
1251
1252
1253
1254
1255
1256
1257
1258
1259
1260
1261
1262
1263
1264
1265
1266
1267
1268
1269
1270
1271
1272
1273
1274
1275
1276
1277
1278
1279
1280
1281
1282
1283
1284
1285
1286
1287
1288
1289
1290
1291
1292
1293
1294
1295
1296
1297
1298
1299
1300

1301
1302
1303
1304
1305
1306
1307
1308
1309
1310
1311
1312
1313
1314
1315
1316
1317
1318
1319
1320
1321
1322
1323
1324
1325
1326
1327
1328
1329
1330
1331
1332
1333
1334
1335
1336
1337
1338
1339
1340
1341
1342
1343
1344
1345
1346
1347
1348
1349
1350
1351
1352
1353
1354
1355
1356
1357
1358
1359
1360
1361
1362
1363
1364
1365
1366
1367
1368
1369
1370
1371
1372
1373
1374
1375
1376
1377
1378
1379
1380
1381
1382
1383
1384
1385
1386
1387
1388
1389
1390
1391
1392
1393
1394
1395
1396
1397
1398
1399
1400

1401
1402
1403
1404
1405
1406
1407
1408
1409
1410
1411
1412
1413
1414
1415
1416
1417
1418
1419
1420
1421
1422
1423
1424
1425
1426
1427
1428
1429
1430
1431
1432
1433
1434
1435
1436
1437
1438
1439
1440
1441
1442
1443
1444
1445
1446
1447
1448
1449
1450
1451
1452
1453
1454
1455
1456
1457
1458
1459
1460
1461
1462
1463
1464
1465
1466
1467
1468
1469
1470
1471
1472
1473
1474
1475
1476
1477
1478
1479
1480
1481
1482
1483
1484
1485
1486
1487
1488
1489
1490
1491
1492
1493
1494
1495
1496
1497
1498
1499
1500

1501
1502
1503
1504
1505
1506
1507
1508
1509
1510
1511
1512
1513
1514
1515
1516
1517
1518
1519
1520
1521
1522
1523
1524
1525
1526
1527
1528
1529
1530
1531
1532
1533
1534
1535
1536
1537
1538
1539
1540
1541
1542
1543
1544
1545
1546
1547
1548
1549
1550
1551
1552
1553
1554
1555
1556
1557
1558
1559
1560
1561
1562
1563
1564
1565
1566
1567
1568
1569
1570
1571
1572
1573
1574
1575
1576
1577
1578
1579
1580
1581
1582
1583
1584
1585
1586
1587
1588
1589
1590
1591
1592
1593
1594
1595
1596
1597
1598
1599
1600

1601
1602
1603
1604
1605
1606
1607
1608
1609
1610
1611
1612
1613
1614
1615
1616
1617
1618
1619
1620
1621
1622
1623
1624
1625
1626
1627
1628
1629
1630
1631
1632
1633
1634
1635
1636
1637
1638
1639
1640
1641
1642
1643
1644
1645
1646
1647
1648
1649
1650
1651
1652
1653
1654
1655
1656
1657
1658
1659
1660
1661
1662
1663
1664
1665
1666
1667
1668
1669
1670
1671
1672
1673
1674
1675
1676
1677
1678
1679
1680
1681
1682
1683
1684
1685
1686
1687
1688
1689
1690
1691
1692
1693
1694
1695
1696
1697
1698
1699
1700

1701
1702
1703
1704
1705
1706
1707
1708
1709
1710
1711
1712
1713
1714
1715
1716
1717
1718
1719
1720
1721
1722
1723
1724
1725
1726
1727
1728
1729
1730
1731
1732
1733
1734
1735
1736
1737
1738
1739
1740
1741
1742
1743
1744
1745
1746
1747
1748
1749
1750
1751
1752
1753
1754
1755
1756
1757
1758
1759
1760
1761
1762
1763
1764
1765
1766
1767
1768
1769
1770
1771
1772
1773
1774
1775
1776
1777
1778
1779
1780
1781
1782
1783
1784
1785
1786
1787
1788
1789
1790
1791
1792
1793
1794
1795
1796
1797
1798
1799
1800

1801
1802
1803
1804
1805
1806
1807
1808
1809
1810
1811
1812
1813
1814
1815
1816
1817
1818
1819
1820
1821
1822
1823
1824
1825
1826
1827
1828
1829
1830
1831
1832
1833
1834
1835
1836
1837
1838
1839
1840
1841
1842
1843
1844
1845
1846
1847
1848
1849
1850
1851
1852
1853
1854
1855
1856
1857
1858
1859
1860
1861
1862
1863
1864
1865
1866
1867
1868
1869
1870
1871
1872
1873
1874
1875
1876
1877
1878
1879
1880
1881
1882
1883
1884
1885
1886
1887
1888
1889
1890
1891
1892
1893
1894
1895
1896
1897
1898
1899
1900

1901
1902
1903
1904
1905
1906
1907
1908
1909
1910
1911
1912
1913
1914
1915
1916
1917
1918
1919
1920
1921
1922
1923
1924
1925
1926
1927
1928
1929
1930
1931
1932
1933
1934
1935
1936
1937
1938
1939
1940
1941
1942
1943
1944
1945
1946
1947
1948
1949
1950
1951
1952
1953
1954
1955
1956
1957
1958
1959
1960
1961
1962
1963
1964
1965
1966
1967
1968
1969
1970
1971
1972
1973
1974
1975
1976
1977
1978
1979
1980
1981
1982
1983
1984
1985
1986
1987
1988
1989
1990
1991
1992
1993
1994
1995
1996
1997
1998
1999
2000

2001
2002
2003
2004
2005
2006
2007
2008
2009
2010
2011
2012
2013
2014
2015
2016
2017
2018
2019
2020
2021
2022
2023
2024
2025
2026
2027
2028
2029
2030
2031
2032
2033
2034
2035
2036
2037
2038
2039
2040
2041
2042
2043
2044
2045
2046
2047
2048
2049
2050
2051
2052
2053
2054
2055
2056
2057
2058
2059
2060
2061
2062
2063
2064
2065
2066
2067
2068
2069
2070
2071
2072
2073
2074
2075
2076
2077
2078
2079
2080
2081
2082
2083
2084
2085
2086
2087
2088
2089
2090
2091
2092
2093
2094
2095
2096
2097
2098
20

DAILY WEATHER REPORT OF THE BRITISH METEOROLOGICAL OFFICE (contd.)

Code FM II.C		OBSERVATIONS at 00h. 22 Apr11 1966										OBSERVATIONS at 06h. 22 April 1966										OBSERVATIONS during NIGHT					CONV TA °C
Station	iii	Nddff	VVwwwW	PPPTT	N _h L _h C _M C _H	T _d app	8N _s Ch _s h _s	8N _s Ch _s h _s	8N _s Ch _s h _s	iii	Nddff	VVwwwW	PPPTT	N _h L _h C _M C _H	T _d app	8N _s Ch _s h _s	8N _s Ch _s h _s	8N _s Ch _s h _s	iii	RRT _n T _n E	T _g T _g	WEATHER					
																						21h.—03h.	03h.—09h.				
Kew	775			09						775	81907	61636	20709	27421	07720	82715	88458		775	02091	06	+	r ₀ r ₀ r		40		
Heathrow	772	71705	75016	24409	75611	07803	84645	87656		772	81612	62636	20708	17421	07721	81710	88535		772	02081	07	r ₀	r ₀ r ₀ r		39		
Gatwick	776	82005	75036	25608	85711	07802	88656			776	81910	60611	21508	55321	07718	81708	84656	88458	776	02061	03	+	r ₀ r ₀ r-d ₀ dr		38		
Thorney Island	871	61806	74012	25409	25701	07604	82656	86075		871	81611	50632	21009	85411	08821	82710	88615		871	06082	06	+	r ₀ r ₀ r		37		
Hurn	862	71710	75036	24210	55671	07707	85639	87360		862	81713	50636	19109	87211	08728	83703	86705	88707	862	08091	08	r ₀	r ₀ r ₀ r		36		
Guernsey	894	81813	81022	24110	25721	07714	82650	88459		894	81820	50626	20709	87211	08618	85703	88709		894	05092	08	r ₀	r ₀ r ₀ r		35		
Wattisham	590	81908	64022	25208	80971	03207	88460			590	81811	58022	21507	65771	06819	86650	88460		590	96072	06	+	r ₀ r ₀ r		34		
Gorleston	497	01605	62020	25106	00900	04201				497	71710	58052	21907	75511	06717	87625			497	00050	05	+	+		33		
Mildenhall	578	81804	59022	24309	85611	05302	88643			578	81709	58025	20409	55671	05720	85645	88458		578	02091	06	id ₀	r ₀ r ₀ r		32		
Cardington	559	81807	62026	23809	85611	06803	88640			559	81712	62606	19108	85611	06827	83635	88656		559	03081	05	r ₀	r ₀ r ₀ r		31		
West Raynham	485	81405	56031	24606	85711	04203	88650			485	71613	58012	20308	55671	06717	85645	87358		485	01051	03	+	r ₀ r ₀ r		30		
Wittering	462	81808	61602	23508	85611	05802	88640			462	81717	62602	18808	35622	06725	83640	87458		462	04082	05	r ₀ r ₀ r	r ₀ r ₀ r		29		
Boscombe Down	746	81810	61036	24408	85611	06706	81635	88650		746	81820	62632	18608	85311	08729	86708	88625		746	10082	07	+	r ₀ r ₀ r	r ₀ r ₀ r	28		
Ross-on-Wye										627	81712	57616	13809	37321	08735	83708	88458		627	05081	08	+	r ₀ r ₀ r	r ₀ r ₀ r	27		
Filton	628	81815	66036	22410	85411	08812	86615	88630		628	81617	58656	16009	87311	09840	88709			628	11091	08	+	r ₀ r ₀ r	r ₀ r ₀ r	26		
Aberporth	502	81715	48515	16509	87211	09829	88704			502	82014	58656	11610	85311	09616	87706	88620		502	05091	08	d ₀ d ₀ r ₀ r	r ₀ r ₀ r	25			
Rhoose	715	81913	75026	21009	85411	07718	88616			715	81715	56636	14509	85311	09738	86707	88620		715	17082	08	r ₀	r ₀ r ₀ r	24			
Mountbatten	827	81919	23515	21609	87211	09716	87704	88715		827	82217	40636	16310	87211	10521	88703			827	14091	09	d ₀ d ₀ r ₀ r	r ₀ r ₀ r	23			
Chivenor	707	71614	80202	20311	75411	09717	85715	87619		707	81807	59636	15011	85411	11622	86711	88616		707	12101	09	id ₀ r	r ₀ r ₀ r	22			
St. Mawgan	817	81820	17526	19610	87011	09817	82700	84701	88702	817	82013	19506	15511	87111	11609	88702			817	08091	05	id ₀ r ₀ r	r ₀ r ₀ r	21			
Culdrose	809	82023	26586	20010	86011	10816	84701	88704		809	92316	F9506	16311	91111	11712	89/00			809	08092	09	r ₀ r ₀ r	r ₀ r ₀ r	20			
Scilly	804	91914	02476	18411	91111	11718	89/00			804	82219	32026	15311	86211	11608	88704			804	05092	09	r ₀ r ₀ r	r ₀ r ₀ r	19			
Elmdon	534	81709	70206	22308	85511	07811	88625			534	81715	60635	16508	87311	07731	84709	88712		534	05082	07	r ₀ r ₀ r	r ₀ r ₀ r	18			
Shawbury	414	81512	61216	20009	85411	06820	86614	88620		414	81712	61612	13509	85411	08837	83712	87614	88625	414	08082	07	r ₀	r ₀ r ₀ r	17			
Ringway	334	81612	60026	20209	85511	03720	88620			334	81615	56632	14109	35421	06635	81715	83618	88540	334	10071	06	r ₀ r ₀ r	r ₀ r ₀ r	16			
Squires Gate	318	81415	50046	18708	85511	06823	86629	88643		318	81518	57632	11609	55421	08740	83715	84625	88540	318	08071	07	r ₀ -d ₀ r ₀	r ₀ r ₀ r	15			
Valley	302	81623	32515	16109	86211	08822	83703	88706		302	81633	48636	08509	86211	09642	81703	86705	88708	302	12082	08	d ₀ d ₀ r ₀	r ₀ r ₀ r	14			
Ronaldsway	204	81417	57216	15908	87111	07725	83702	88704		204	81422	40596	07508	77221	08750	84703	87705	88520	204	20062	06	d ₀ r ₀ r ₀ r	r ₀ r ₀ r	13			
Carlisle	222	81412	58582	18907	85411	05815	82712	88625		222	81508	56616	11308	47321	07742	83708	83635	88550	222	03071	05	r ₀ r ₀ r	r ₀ r ₀ r	12			
Watnall	354	81507	58026	22107	85511	05812	88627			354	81618	61606	16408	85311	06630	85708	88620		354	06072	06	r ₀ r ₀ r	r ₀ r ₀ r	11			
Kilnsea	396	61810	66032	23806	60930	04602	86360			396	81716	58															

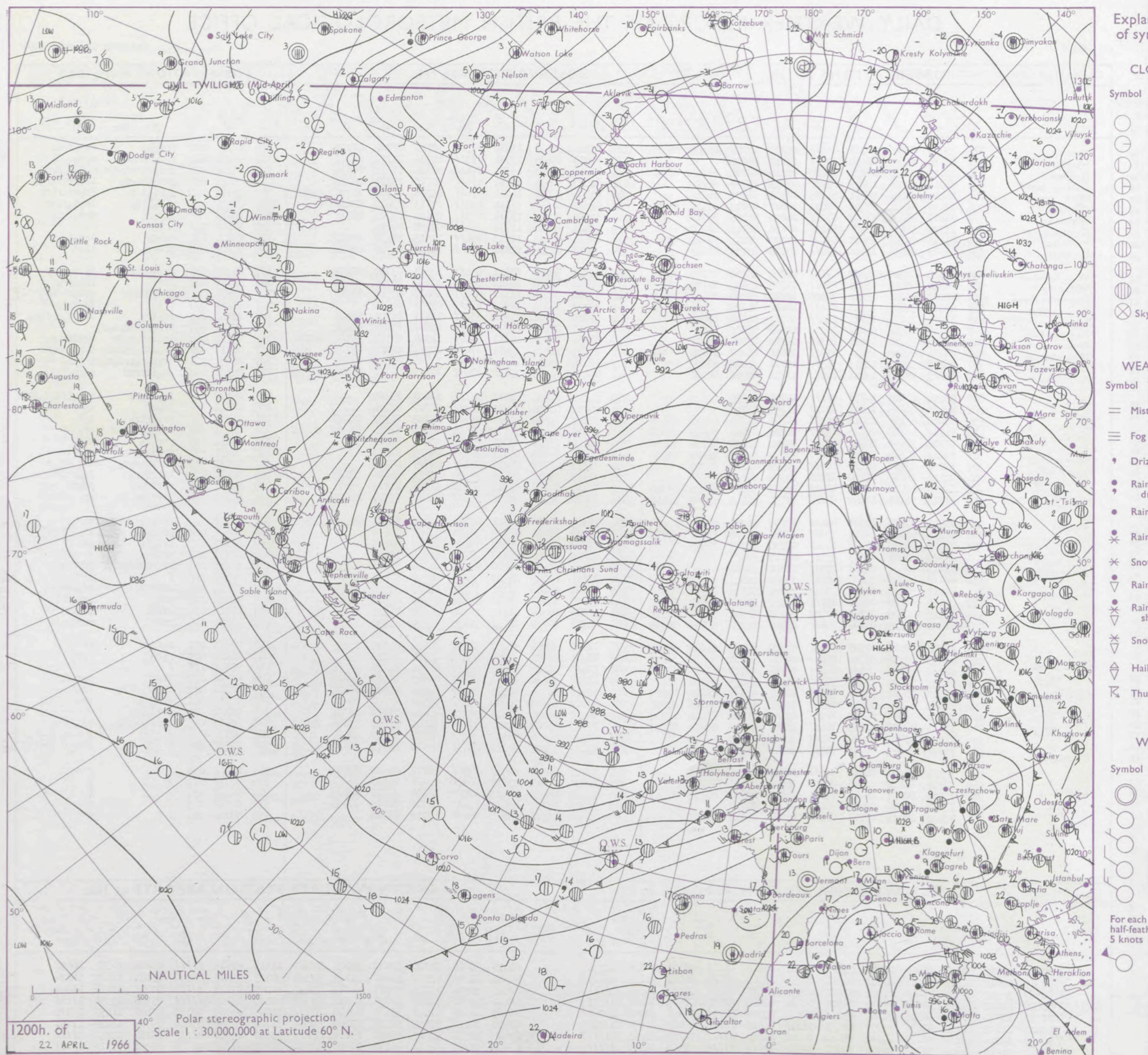
DAILY WEATHER REPORT OF THE BRITISH METEOROLOGICAL OFFICE

No. 38138

Date of Issue Saturday 23 April 1966

Code FM II.C		OBSERVATIONS at 12h.										OBSERVATIONS at 18h.										OBSERVATIONS during DAY				
Station	iii	Nddff	VVwww	PPPTT	N _h L _h C _M H	T _d app	8N _S Ch _S h _S	8N _S Ch _S h _S	8N _S Ch _S h _S	iii	Nddff	VVwww	PPPTT	N _h L _h C _M H	T _d app	8N _S Ch _S h _S	8N _S Ch _S h _S	8N _S Ch _S h _S	iii	RRT	T x E	SSS	WEATHER			
																							09h.—15h.	15h.—21h.		
Kew	775	82013	68506	16711	85311	09720	82706	86709	88625	775	82115	59616	13912	87311	10715	87707	88710		775	02131	000			rrdodo	rordodo	
Heathrow	772	81818	65506	16510	87311	09718	88708			772	81914	60616	13511	87311	10716	81707	88709		772	06131	000			rordodo	rordodo	
Gatwick	776	82022	18536	17809	87211	09816	84704	86705	87706	776	82015	58615	15311	85411	09714	84712	88616		776	06112	000			rrrdodo	rordodo	
Thorney Island	871	81914	20516	17809	87211	09819	84703	88704		871	82113	58615	15611	87311	09716	84708	88712		871	05111	008			rrrrdodo	idoirordodd	
Hurn	862	82113	58206	16611	85211	11717	84705	88612		862	81516	30636	14211	67221	11716	81704	85706	88512	862	06121	111			rddodo	rrrdodo	
Guernsey	894	72116	64016	19712	68472	10807	81815	83620	85640	894	82217	66606	17111	85611	09713	83630	87640		894	01131	009			rordido	irordoir	
Wattisham	590	81817	58636	17408	87211	08825	86705	88710		590	82020	58022	13311	87311	09622	87707	88715		590	04112	111			rdodo	dodoro	
Gorleston	497	81730	58636	17407	67421	07826	86715	88530		497	81925	56026	12710	85411	09728	88615			497	04102	000			rrir	ir	
Mildenhall	578	81715	62216	15611	65421	09727	83710	86625	88460	578	82116	64215	12213	85411	10515	86618	88640		578	03131	001			rrido	irido	
Cardington	559	81918	62606	14911	85411	09626	85710	88615		559	82018	61626	11812	85411	10609	86710	88612		559	02141	001			rrrro	iror	
West Raynham	485	81721	62216	14809	67421	08729	83710	86712	88540	485	82121	59216	11411	85411	10607	83710	88615		485	06122	000			rrrro	roirorrr	
Wittering	462	81920	69606	13711	85311	09725	85707	87710	88625	462	82018	64026	10412	85411	10807	86710	88625		462	02141	003			RRrr	iroro	
Boscombe Down	746	72221	61206	15412	75311	10721	82708	85618	87635	746	82323	37516	13311	87211	10617	87705	88710		746	02131	001			drdrddido	dodorrddodo	
Ross-on-Wye	627	82212	57606	12113	87411	10612	88710			627	82307	57616	10312	87411	09606	88710			627	01141	004			irid	iroro	
Filton	628	81914	74216	13614	85411	10717	84614	88625		628	82016	26516	11712	85211	11611	86704	88625		628	03141	005			idoir	irrrdodoro	
Aberporth	502	82116	40596	09611	86211	11709	88705			502	72110	74036	08712	78411	09607	83818	87630		502	09121	004			rrrroRdrdodo	+	
Rhoose	715	82213	56216	13211	85311	09712	85708	88612		715	82616	24636	11511	86011	11508	84701	86704	88706	715	06121	000			irodrro	rrRrrro	
Mountbatten	827	82219	40506	15111	85311	10611	86707	88615		827	82321	29516	12811	87011	11710	84701	88705		827	05112	000			irdddrro	dodorrdd	
Chivenor	707	82116	32636	13513	85311	12711	85706	85707	88612	707	82414	59616	11912	87211	11706	83705	88707		707	05131	000			iroroRrdodo	iroro	
St. Mawgan	817	82223	28525	13811	87011	11711	82700	88701		817	82117	48216	12112	87011	12712	82701	84702	88704	817	04121	000			ididrrdd	ddrr	
Culdrose	809	92224	07606	14711	91111	11710	89100			809	92417	02456	12911	91111	11608	89100			809	04122	000			idoirrr	roroffdodoIFF	
Scilly	804	82118	40625	14411	87211	11705	88705			804	82113	48026	12811	86211	11707	88704			804	06121	000			idorr	do	
Elmdon	534	82014	65216	12012	85311	11720	81708	85710	88625	534	82113	50586	09812	85311	11705	86707	88615		534	01132	001			rridoir	doro	
Shawbury	414	81912	61586	09413	65371	11720	81708	84615	88460	414	82216	80256	08114	68409	10604	81714	83820	85645	414	02151	010			drdoro	pro	
Ringway	334	81716	58602	08611	47471	10726	81710	84714	88458	334	82220	75016	07315	22582	07806	82820			334	01151	030			rrrro	+	
Squires Gate	318	82212	24586	07210	85211	09618	82705	86712	88630	318	12216	73016	06311	18530	09705	81820			318	06131	043			rrdoroRR	+	
Valley	302	82024	23206	06810	86011	10502	81701	88702		302	71927	48102	05810	76111	09705	87702			302	02111	003			rrrro	+	
Ronaldsway	204	72122	58026	04710	67282	10501	86703			204	71913	56252	03609	77200	09712	86705	83825		204	02111	034			RRrrro	fpr	
Carlisle	222	82218	48616	04611	45421	10621	81712	84622	88525	222	72218	80256	03313	68431	12608	81715	83821	86650	222	13141	022			rrirrrro	propr	
Watnall	354	81914	56626	11210	85211	09730	82704	85705	88610	354	82110	56026	08712	85311	11806	85707	88618		354	04131	000			RRrir	rr	
Kilnsea	396	81924	57636	12408	85411	07736	86710	88625		396	72325	66016	08311	65311	10710	83708	86620	87459	396	07122				rrrro	ro	
Finningley	360	71814	61216	10511	75311	09731	83707	85711	87630	360	42113	58016	07714	31501	11708	83820			360	03141	014			rrRro	ir	
Leeming	257	81522	28616	07311	47221	09735	84705	88525		257	72010	66018	05714	72500	10607	87825			257	01142	003			rrrro		

CHART OF WEATHER IN PART OF NORTHERN HEMISPHERE



CHARTS OF WEATHER IN WESTERN EUROPE

ation
mbols

LOUD
Cloud
Amount
(oktas)

0
1 or less
2
3
4
5
6
7 or more
8

obsured

ATHER

Weather

le

and
izzle

and snow

shower

and snow
ower

y shower

shower

nderstorm

ND

Wind
speed
(knots)

Calm

1-2

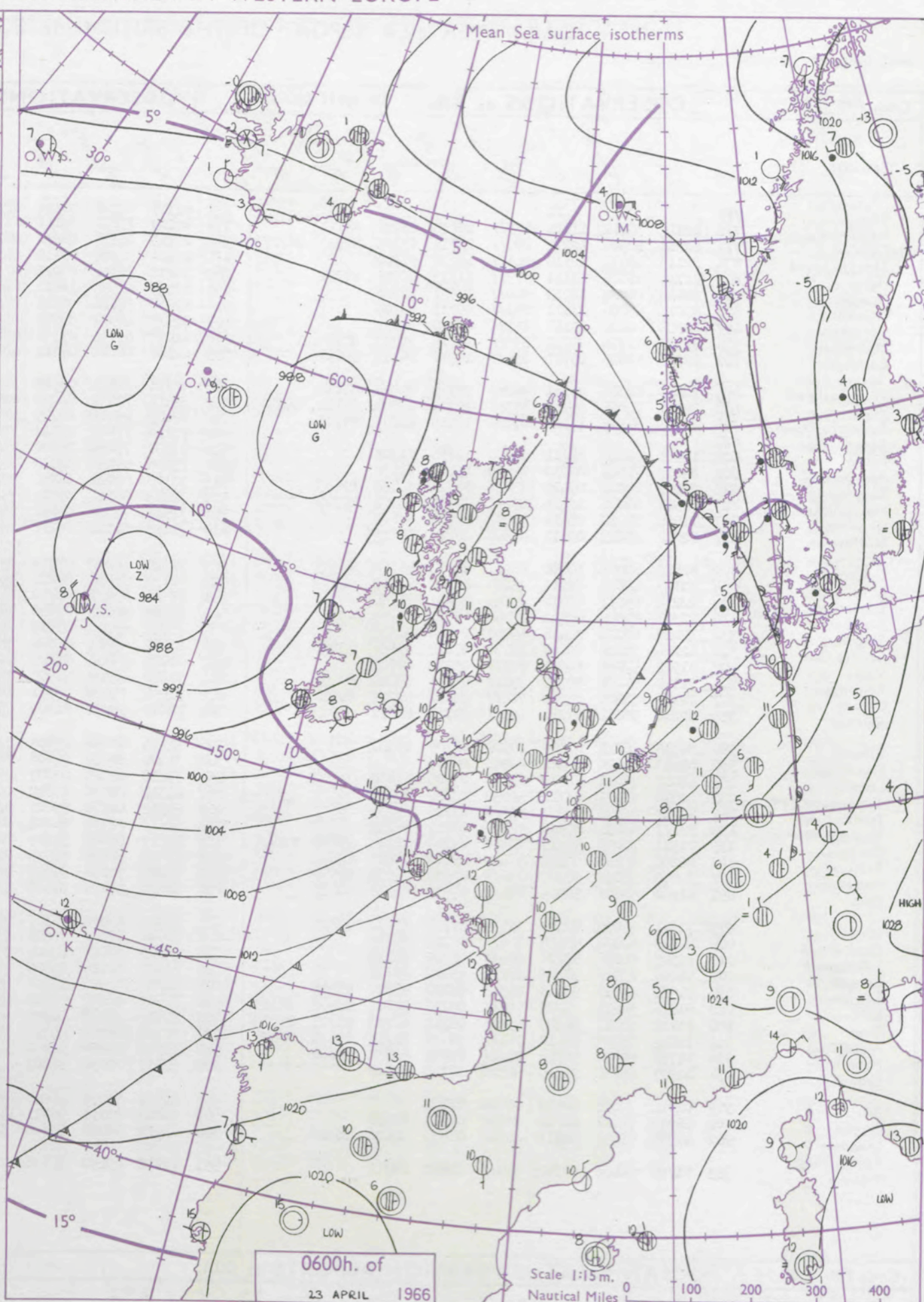
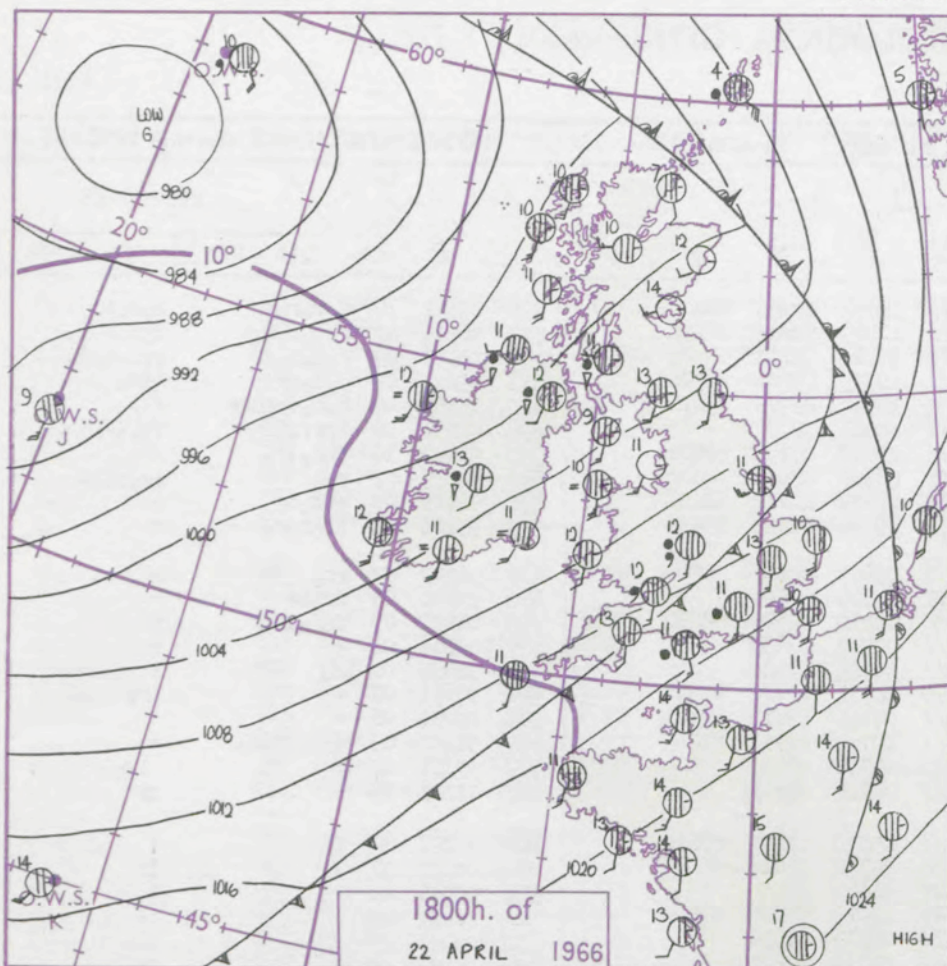
3-7

8-12

13-17

additional
er add

48-52



GENERAL SYNOPTIC DEVELOPMENT

Issued at midday Saturday 23

April 1966

FORECAST for Great Britain and Northern Ireland until noon tomorrow

A large complex depression to the west of the British Isles has been slow moving with one centre rotating round the other. The complex is expected to move northeast to become a single centre in the northern part of the North Sea by tomorrow. Its associated frontal system has cleared most of the British Isles and most parts will be under the influence of an unstable westerly flow.

All parts will have sunny intervals and squally showers today and tomorrow perhaps with local thunderstorms in the north. Showers will largely die out tonight in the east, but will continue in the west. Temperatures will be near or a little below normal.

OUTLOOK for following 24 hours.

Showers slowly dying out from the west. Near normal temperatures.

DAILY WEATHER REPORT OF THE BRITISH METEOROLOGICAL OFFICE (contd.)

Code FM II.C										OBSERVATIONS at 00h.										23 April 1966										OBSERVATIONS at 06h.										23 April 1966										OBSERVATIONS during NIGHT										CONVECTIVE																																																																																																																																																																																																																																																																																																																																																																																																																																																																																																																																																																																																																																																																																																																																																																																																																																																																																																																																																																																																																																																																																																																																																																																																																																																																																																																																																																																																																																																																																																																																																																																																																																																																																																																																																																																																																																																																																																																																																																																																																																																																																																																																																																																																																																																																																																																																																																																																																																																																																																																																																																																																																																																																																																																																																																																																																																																																																																																																																																																																																																																																																																																																																																																																																																																																																																																																																																																																																																																																																																																																																																																																																																																																																																																																																																																																																																																																																																																																																																																																																																																																																																																																																																																																																																																																																																																																																																																																																																																																																																																																																																																																																																																																																																																																																																																																																																																																																																																																																																																																																																																																																																																							
Station										iii										Nddff										VVwww										PPPTT										N _h L _h C _M H										T _d T _d app										8N _s Ch _s h _s										8N _s Ch _s h _s										8N _s Ch _s h _s										iii										Nddff										VVwww										PPPTT										N _h L _h C _M H										T _d T _d app										8N _s Ch _s h _s										8N _s Ch _s h _s										8N _s Ch _s h _s										iii										RRR										T _n T _e										T _g T _g										WEATHER										°C																																																																																																																																																																																																																																																																																																																																																																																																																																																																																																																																																																																																																																																																																																																																																																																																																																																																																																																																																																																																																																																																																																																																																																																																																																																																																																																																																																																																																																																																																																																																																																																																																																																																																																																																																																																																																																																																																																																																																																																																																																																																																																																																																																																																																																																																																																																																																																																																																																																																																																																																																																																																																																																																																																																																																																																																																																																																																																																																																																																																																																																																																																																																																																																																																																																																																																																																																																																																																																																																																																																																																																																																																																																																																																																																																																																																																																																																																																																																																																																																																																																																																																																																																																																																																																																																																																																																																																																																																																																																																																																																																																																																																																																																																																																																																																																																																																																																																																																																			

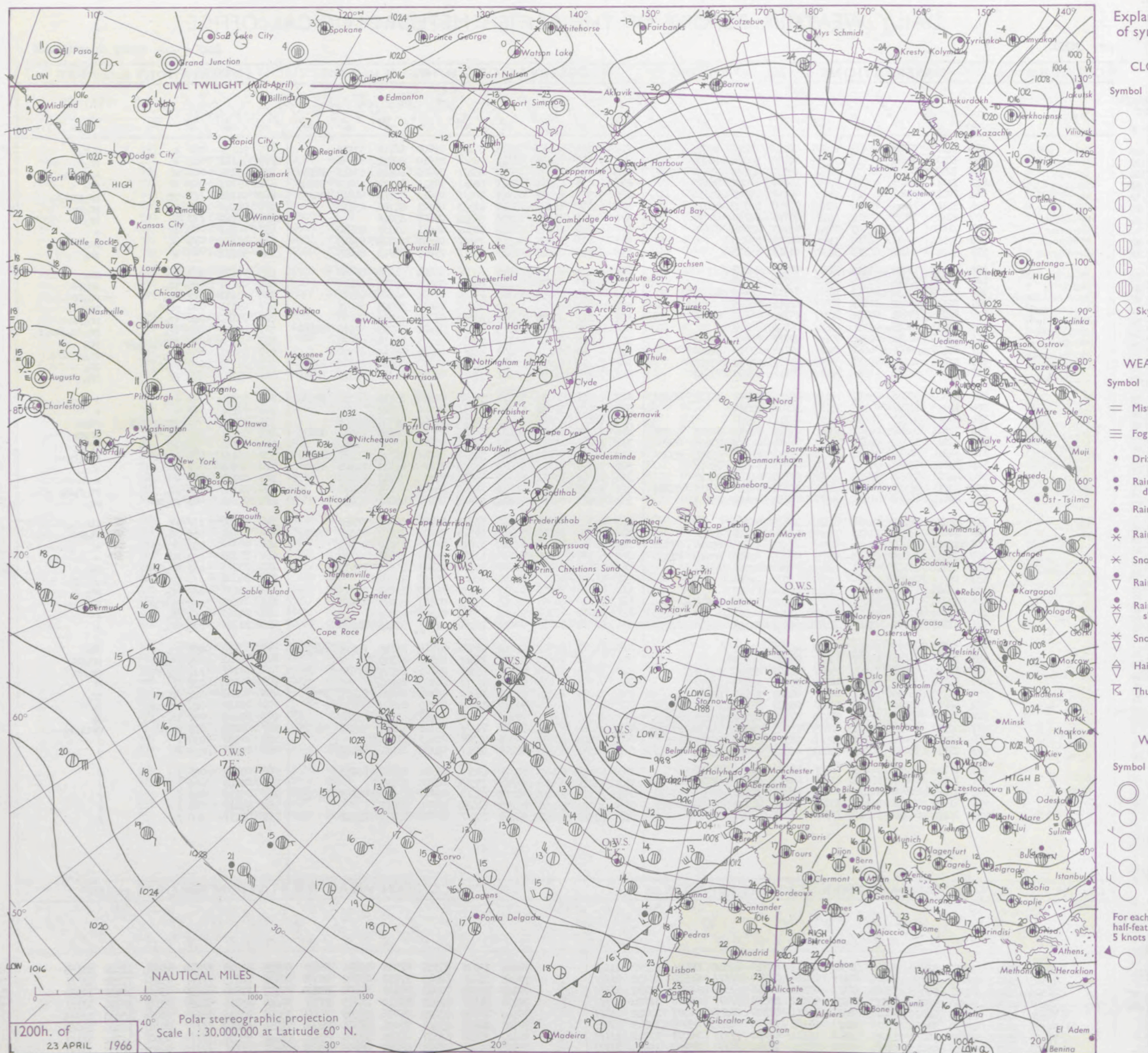
DAILY WEATHER REPORT OF THE BRITISH METEOROLOGICAL OFFICE

No. 38139

Date of Issue Sunday 24 April 1966

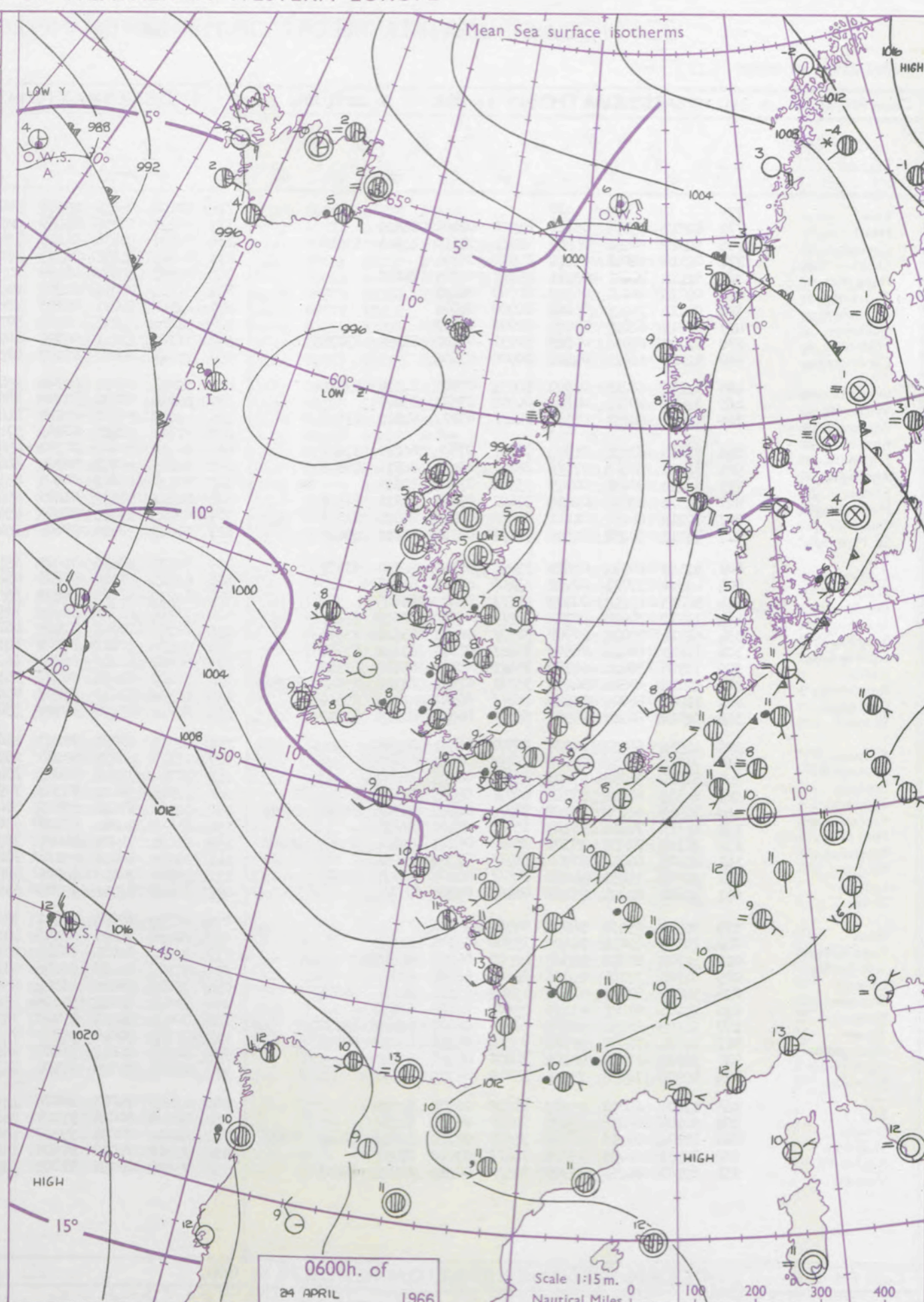
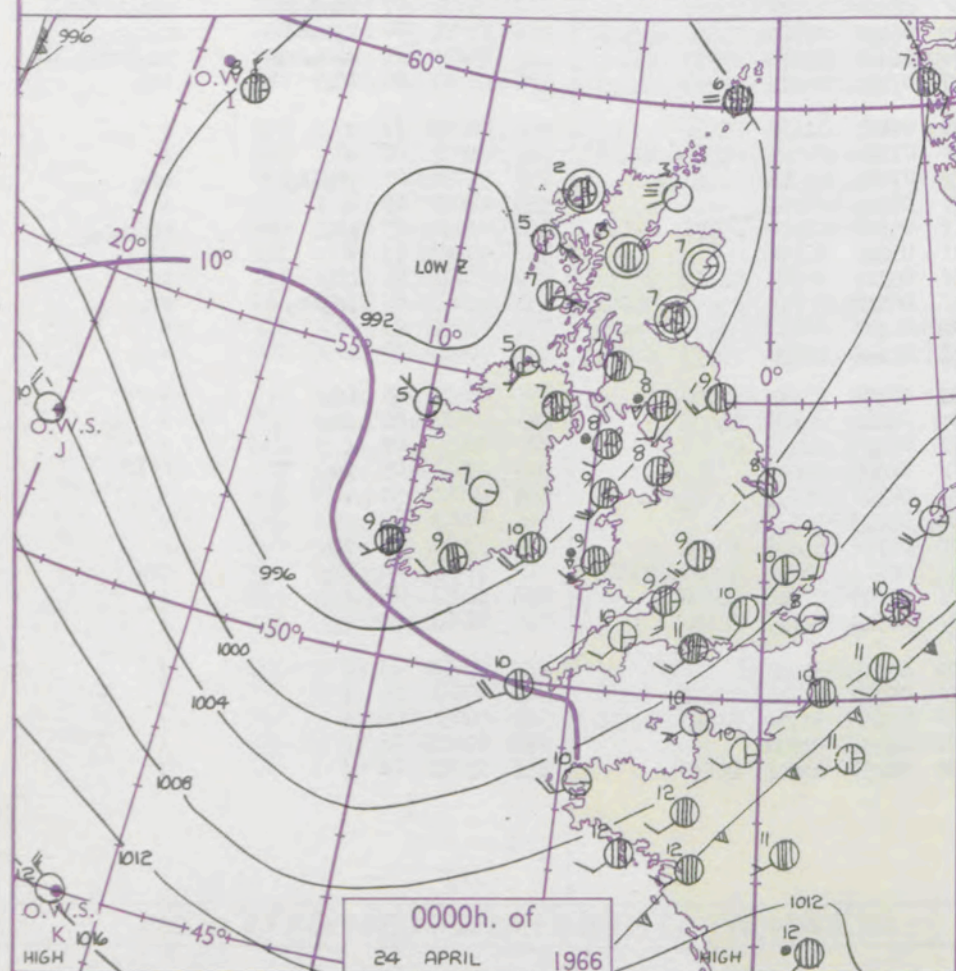
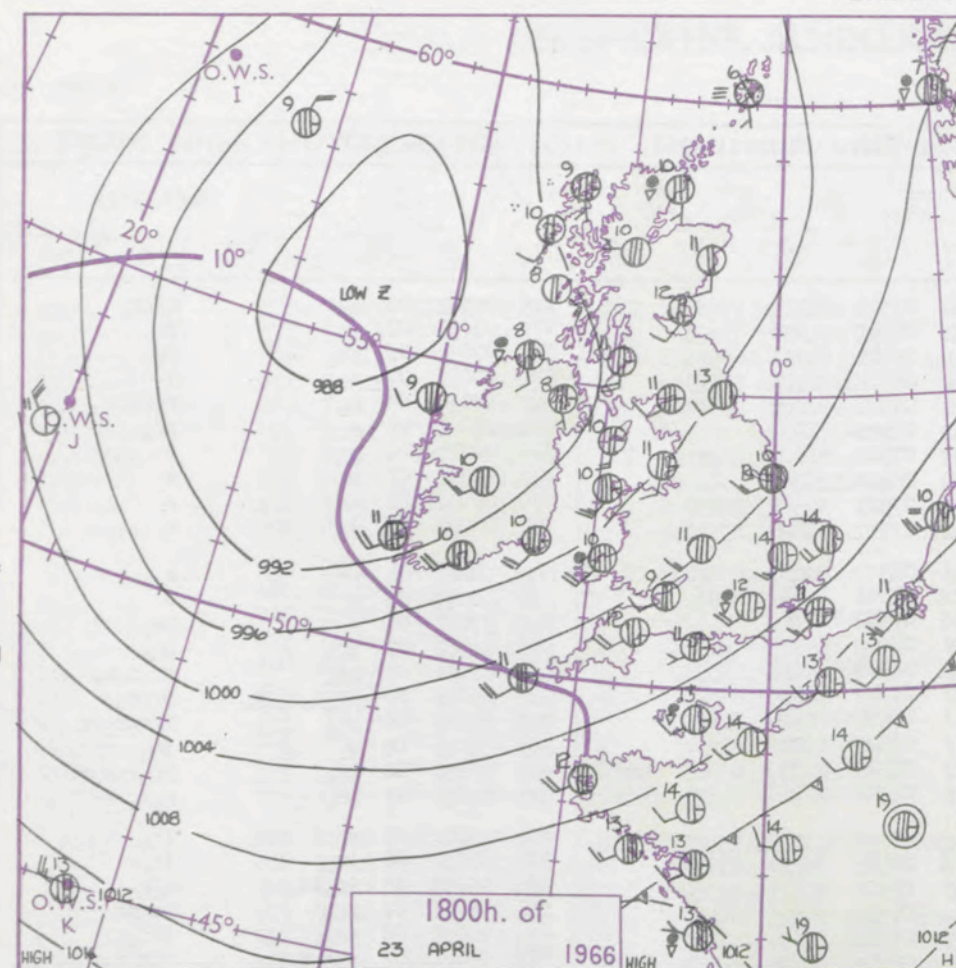
Code FM 11.C		OBSERVATIONS at 12h. 23 April 1966										OBSERVATIONS at 18h. 23 April 1966										OBSERVATIONS during DAY			
Station	iii	Nddff	VVwwwW	PPPTT	N _h L _h C _M H	T _d T _d app	8N _s Ch _s h _s	8N _s Ch _s h _s	8N _s Ch _s h _s	iii	Nddff	VVwwwW	PPPTT	N _h L _h C _M H	T _d T _d app	8N _s Ch _s h _s	8N _s Ch _s h _s	8N _s Ch _s h _s	iii	RRT	T+E	SSS	WEATHER		
																							09h.—15h.	15h.—21h.	
Kew	775	72115	81022	05615	62501	08820	86820	85075		775	72114	59612	03913	67421	09608	86718	87558		775	92151	050	+			r _o r _o
Heathrow	772	52118	82012	05515	32502	07720	83828	83070		772	72118	62808	03512	78511	09510	86821	86656		772	94161	054	+			pr _o
Gatwick	776	72315	80025	07114	58502	09817	83820	85630	87075	776	82213	82252	05012	85411	09509	82615	87618	88640	776	95151	063	+			pr _o r _o r _o
Thorney Island	871	72011	66032	07712	62502	10707	86820	86075		871	82110	62802	05211	88411	10611	84717	85820	88640	871	01141	043	+			pr _o
Hurn	862	72113	81012	06613	68531	08709	85820	86635		862	72307	66218	03911	78411	09612	82710	84820	86650	862	01131	111	pr _o			pr _o pr _o r _o
Guernsey	894	52113	77016	09012	28432	09708	82812	85075		894	42420	64258	07010	48333	09503	81708	83815		894	04141	052	+			pr _o pr _o
Wattisham	590	62119	70012	05114	21532	09723	82827	84075		590	62115	69151	03213	58532	07607	85828			590	97162	111	+			pr _o
Gorleston	497	71620	56402	05309	78511	08717	85825	87635		497	42020	60021	02814	38501	08611	81820	83630		497	00161	084	+			+
Mildenhall	578	32214	80011	04816	31602	08717	83830		578	72016	80021	02314	78511	08607	85825	87645			578	91171	071	+			pr _o
Cardington	559	52216	69022	04215	52501	08819	85825		559	62118	66018	01913	68511	09507	84825	84635			559	92171	065	+			pr _o
West Raynham	485	62118	78031	04114	61511	09719	86828		485	62122	80011	01513	68611	08604	81830	86640			485	97171	092	+			pr _o
Wittering	462	62120	82021	03514	58602	08718	85830		462	82317	56818	01410	89411	08505	85714	88920			462	04161	065	pr _o			pr _o pr _o
Boscombe Down	746	72219	80032	05912	78511	07711	86822	86630		746	32223	69252	03310	39400	08609	81710	81915		746	03141	043	pr _o			pr _o pr _o
Ross-on-Wye	627	72112	63252	01813	78511	11716	86825		627	62313	66038	00312	48506	05400	82825	86075			627	09131	044	pr _o pr _o			pr _o
Filton	628	82019	69601	03712	88511	10713	86822	88630		628	62111	63258	01809	63503	07504	85920	84070		628	05141	028	ir _o pr _o			pr _o pr _o pr _o
Aberporth	502	62313	74016	09911	62511	06809	86822		502	82020	66608	97710	68471	06509	82715	83824	88460		502	01131	040	ir _o			pr _o ir _o ir _o r _o
Rhoose	715	72110	80212	02911	78511	09712	84822	87630		715	72518	80028	01311	29432	06705	81918	87070		715	04131	027	ir _o ir _o pr _o pr _o			pr _o
Mountbatten	827	82120	58606	04511	85411	10711	83710	88620		827	72319	58038	03211	68411	09501	81715	83820		827	93121	037	ir _o			pr _o
Chivenor	707	52419	74256	02813	58400	09811	81712	83818		707	72228	62021	01712	22532	07704	82820	83360	87075	707	01151	046	pr _o pr _o			pr _o
St. Mawgan	817	72122	62258	03312	72311	09711	82709	87812		817	72220	66152	02311	78311	08503	83708	85815	86645	817	01141	021	pr			pr _o
Culdrose	809	82320	58056	04512	78311	10711	82709	85625	88460	809	72324	62052	03411	36438	08506	83712	84360	87270	809	92132	038	ir _o			+
Scilly	804	12218	61016	03713	12400	10604	81814		804	72222	59021	02311	75411	09706	87617				804	00141	078	+			+
Elmdon	534	82216	56811	02612	83511	09714	88920		534	62113	64019	00111	38542	07507	81820	83645			534	05142	043	pr _o r _o r _o pr _o tl _o R			pr _o pr _o
Shawbury	414	71814	69808	00711	68478	09713	81713	85818	86268	414	72216	80038	98412	48646	02503	82830	83650	87073	414	94151	019	pr _o r _o			pr _o pr _o
Ringway	334	82013	62212	00611	75421	07608	81715	83625	86650	334	72005	66028	98411	32571	06602	83825	86462		334	02141	043	ir			pr _o ir _o
Squires Gate	318	62414	60016	98911	49462	09711	82918	83365	85070	318	71910	70022	96911	34578	06711	81825	85360	87270	318	96131	039	d _o r _o r			r _o r _o r _o
Valley	302	52021	66026	98011	11502	09203	81825	85070		302	71927	61022	95510	48573	07606	82820	84640	87070	302	00121	047	+			+
Ronaldsway	204	42011	63036	97711	18502	07206	81825	84070		204	51816	63011	94710	45431	07718	81713	83640		204	00121	069	+			+
Carlisle	222	52413	66258	97613	42431	07608	81712	84825	85362	222	72312	83022	96311	18542	03606	81825	86070		222	01131	054	pr _o			pr _o r _o r _o
Watnall	354	82114	74258	01813	88511	07814	84825	88645		354	62012	58032	99212	48442	08606	83818	83072		354	01141	047	pr _o pr			pr _o
Kilnsea	396	62322	66021	02713	62600	07715	86830		396	82315	61929	99910	65571	09708	86625	88360			396	07152	111	+			tlr
Finningley																									

CHART OF WEATHER IN PART OF NORTHERN HEMISPHERE



CHARTS OF WEATHER IN WESTERN EUROPE

nation
 mbols
 DUD
 Cloud
 Amount
 (oktas)
 0
 1 or less
 2
 3
 4
 5
 6
 7 or more
 8
 obscured
 THER
 Weather
 zle
 and
 fizzle
 and snow
 shower
 and snow
 shower
 shower
 understorm
 IND
 Wind
 speed
 (knots)
 Calm
 1-2
 3-7
 8-12
 13-17
 additional
 er add
 48-52



GENERAL SYNOPTIC DEVELOPMENT

Issued at midday Sunday 24

April 1966

FORECAST for Great Britain and Northern Ireland until noon tomorrow

Part of the complex depression, that yesterday lay just west of the British Isles, has moved into Scotland, and is expected to turn into the Norwegian Sea during the next 24 hours. The other part is likely to be absorbed into the circulation of another low which will move east from the southern tip of Greenland, bringing its fronts into Ireland by tomorrow morning. These fronts will be preceded to the east by a ridge of high pressure.

There will be showers and sunny periods in all areas today, and there may be scattered thunderstorms in eastern districts by late afternoon. Showers will die away tonight, and tomorrow will start dry and sunny in most places, but rain in Northern Ireland will spread to western districts during the morning. Temperatures will be near normal.

OUTLOOK for following 24 hours. Rain spreading east to most districts but amounts in the southeast will be small. Temperatures mostly near normal.

DAILY WEATHER REPORT OF THE BRITISH METEOROLOGICAL OFFICE (contd.)

Code FM II.C		OBSERVATIONS at 00h. 24 April 1966										OBSERVATIONS at 06h. 24 April 1966										OBSERVATIONS during NIGHT				
Station	iii	Nddff	VVwww	PPPTT	N _h Ch _h M _h	T _d app	8N _s Ch _s h _s	8N _s Ch _s h _s	8N _s Ch _s h _s	iii	Nddff	VVwww	PPPTT	N _h Ch _h M _h	T _d app	8N _s Ch _s h _s	8N _s Ch _s h _s	8N _s Ch _s h _s	iii	RRT _n E	T _g T _g	WEATHER				
																						21h.—03h.	03h.—09h.			
Kew	775				10					775	52108	69036	03610	55400	07500	81712	85630		775	92101	06	r _o	r _o pr _o			
Heathrow	772	42012	75038	03710	41500	071400	84822			772	62107	68038	03209	48531	08501	82820	83635		772	91091	07	+	pr _o			
Gatwick	776	52312	60256	04809	58411	08102	83814	85618		776	72007	60038	04409	75411	08501	84711	85616		776	97091	06	pr _o	+			
Thorney Island	871	02310	66028	05010	00900	08804				871	32005	62031	04109	16230	08505	81705	83359		871	00091	07	+	+			
Hurn	862	82113	70031	03911	85711	08703	88650			862	72307	62806	03409	62331	08304	82708	86812		862	03091	09	r _o	r _o pr _o pr _o			
Guernsey	894	02015	66020	06409	00900	08808				894	32114	70018	01909	28542	07302	81825			894	97091	07	+	pr _o			
Wattisham	590	02111	70028	03808	00900	07001				590	42012	59011	03609	15632	07301	81640	83075		590	00072	06	+	+			
Gorleston	497	01913	62020	03809	00900	08603				497	51812	62021	03808	50970	06400	85360			497	00071	07	+	+			
Mildenhall	578	52009	69018	02810	40931	07001	84359	83075		578	71909	63021	02509	40932	07501	84358	86070		578	00091	06	+	+			
Cardington	559	02013	62011	02109	00900	07803				559	52011	66022	02109	48541	07302	81820	83640		559	00091	06	+	+			
West Raynham	485	32115	66018	02309	10932	07000	81358	83075		485	62014	62031	02308	25851	06302	82657	86360		485	00061	04	+	+			
Wittering	462	32012	80018	01508	00902	07603	83070			462	62014	80031	01508	25632	07301	82640	85362		462	00071	05	+	+			
Boscombe Down	746	72114	64021	03509	78411	07702	82815	87632		746	42210	59031	02908	41430	07500	83710			746	97081	05	+	pr _o			
Ross-on-Wye										627	82008	57606	00109	37421	08602	83710	88458		627	01081	07	ir _o	ir _o			
Filton	628	71814	62258	01709	78511	07804	81820	87640		628	82210	59618	01109	45471	08302	84615	88459		628	01091	06	pr _o	pr _o r _o r _o			
Aberporth	502	82117	66806	97709	88411	08204	86814	88626		502	72113	66808	98309	58471	07309	84816	87363		502	03081	07	ir _o d _o r _o pr _o	pr _o pr _o			
Rhoose	715	32213	80018	00809	35500	07805	83625			715	82110	62618	00609	85511	07500	86620	88640		715	03081	08	pr _o	pr _o r _o r _o rr			
Mountbatten	827	52321	62031	02410	38401	09709	81818	83625		827	82311	58602	01409	85411	08502	83710	88630		827	95091	08	+	ir _o			
Chivenor	707	72218	66258	01111	78511	08705	85820	87638		707	82009	59638	00809	85411	08302	82710	86625	88656		707	03091	08	pr _o	pr _o r _o r _o rr		
St. Mawgan	817	72215	59258	01509	78411	08708	84814	86623		817	81910	58218	00809	55421	08501	82710	84625	88460		817	02071	07	pr _o	r _o r _o ir		
Culdrose	809	82323	60052	02610	85411	08710	82710	88625		809	82117	60606	01409	65321	08505	83709	85620	88458		809	92081	07	+	ir _o		
Scilly	804	42320	57011	02410	45400	08400	84618			804	62113	57216	00809	45406	08503	81710	84620		804	01091	08	ir _o	ir _o			
Elmdon	534	52013	65212	00109	55511	07002	85625			534	82012	64605	00209	55571	07302	85625	88360		534	95082	05	ir _o id _o	r _o r _o			
Shawbury	414	71912	74038	98309	78511	06702	82825	87635		414	71708	62158	98609	78512	07306	84825	86640		414	96081	07	pr _o	pr _o pr			
Ringway	334	61914	75806	97909	58531	06801	83822	83630		334	71913	70028	97909	45771	05302	84650	87360		334	94091	08	pr _o	ir _o r _o			
Squires Gate	318	71811	68026	96608	75511	07801	83624	87656		318	82406	40616	96708	88311	08309	82708	84818	88625		318	05071	07	r _o r _o r	rir _o r _o r _o rrr _o		
Valley	302	71923	58022	94709	75411	08702	83710	87644		302	82807	61615	96708	16221	08321	81703	87520	88462		302	05071	07	id _o d _o r _o	d _o r _o ir _o r _o		
Ronaldsway	204	82012	60601	94408	35371	07301	81706	83640	88358	204	72403	81026	96207	35372	06219	81709	83630	86359		204	05071	06	r _o r _o RR	r _o r _o		
Carlisle	222	71908	58806	95608	78411	06507	83712	85820		222	82702	62618	95907	85411	06309	82715	85630	88645		222	05072	05	r _o r _o pr _o	pr _o rrr _o r _o ir _o		
Watnall	354	62012	66216	99908	65511	06601	82625	85630		354	82011	63606	99908	55477	07303	85618	85360	88270		354	91081	06	ir _o	ir _o		
Kilnsea	396	42312	66018	00008	40970	06101	84360			396	62015	66031	00107	25670	06103	82630	86360		396	00072	11	+	+			
Finningley	360	71710	61032	99209	75711	07801	87650			360	71715	62031	99209	25571	07502	82625	84362	87465		360	00071	06	+	+		
Leeming	257	81710	56038	97208	85611	06705	88637			257	71714	74216	96609	75411	07604	82715	87630		257	91071	05	pr _o ir _o	ir _o			
Tynemouth	262	62315	61022	97709	60971	05805	86360			262	72018	58021	97508	70971	06801	87358			262	00071	03	+	+			
Eskdalemuir	162	71913	66258	95207	78311	06507	82706	85710	86818	162	82103	67618	95806	88411	05308	82710	83817	88638		162	02051	05	pr _o	pr _o r _o r _o		
Mull of Galloway	131	41111	74011	93707	45600	07400	84630			131	61111	74022	95706	65611	06220	86630			131	00061	11	+	+			
Prestwick	135	81109	70038	93307	88411	06101	82714	83822	88643	135	71404	74038	94806	78311	05315	81709	84712	85818		135	93041	01	pr _o	pr _o		
Renfrew	141	61205	66028	93908	65711	07701	86650			141	70000	66028	95107	78411	06310	82715	85625	86640		141	01061	05	pr _o ir _o	pr _o		

DAILY WEATHER REPORT OF THE BRITISH METEOROLOGICAL OFFICE

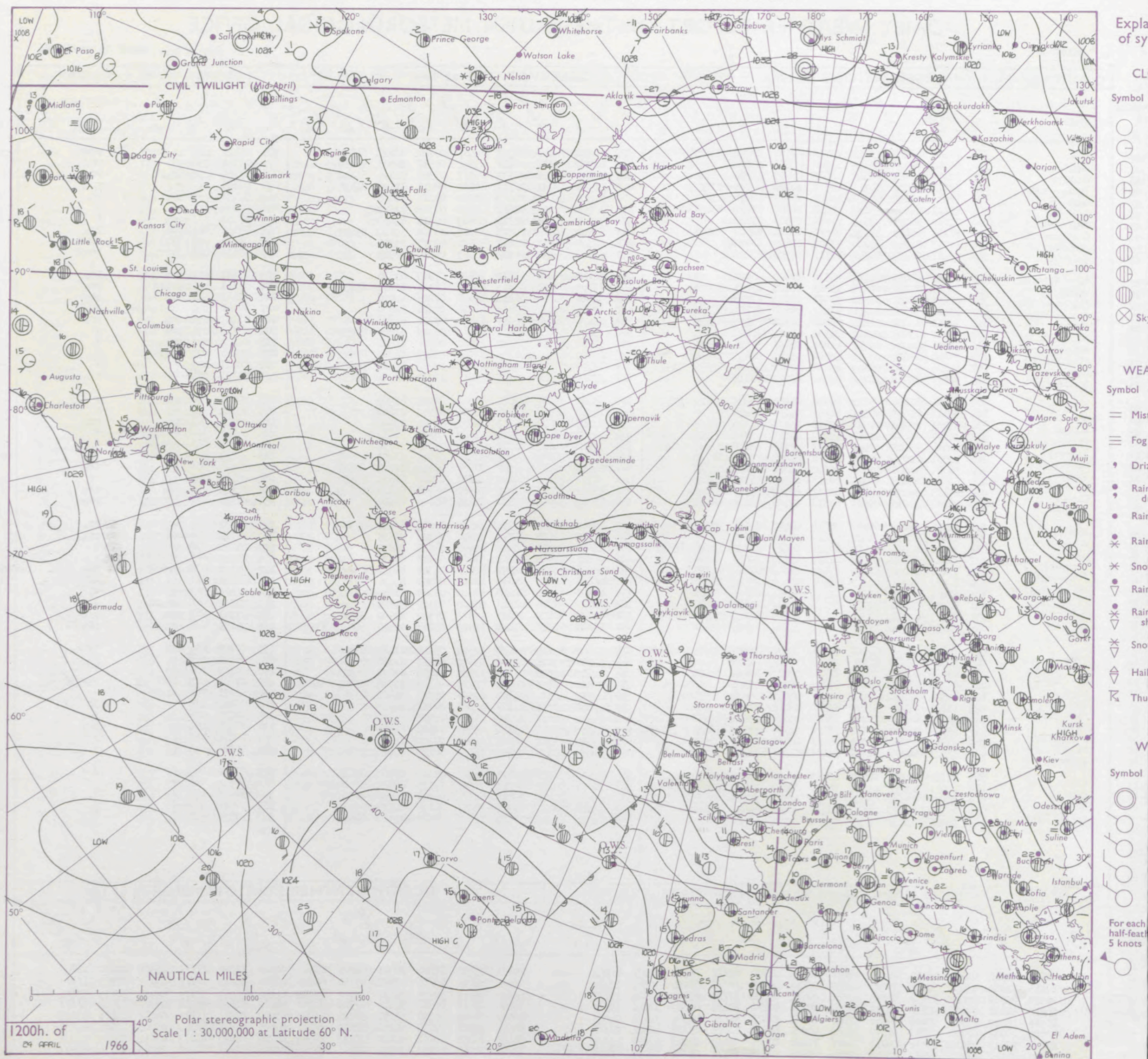
No. 38140

Date of Issue Monday 25 April 1966

RSION
BLE
°F

104	Kew	775	72509	80808	03912	79511	07500	86820	87635	82922	775	62210	74018	06312	68561	08216	83825	84640	775	03141	045	propr	prpro	
102	Heathrow	772	52212	80258	03812	53500	08103	85928			772	62308	75808	05811	69541	08317	82925	85650	772	03141	040	pr	pr	
100	Gatwick	776	52317	80258	04713	48503	08603	84822			776	72408	83801	06512	78511	07316	86824	84650	776	97151	070	propr	pro	
99	Thorney Island	871	72111	74031	05213	62501	10102	86820	83075		871	42307	69031	06712	48500	08211	81825	84635	871	00141	093	+	+	
97	Hurn	862	52213	77038	04313	48531	07303	84820	83070		862	52809	80028	06613	58500	09216	84828		862	97131	111	pro	pro	
95	Guernsey	894	62313	78018	06012	38438	08105	81815	83650	86270	894	12908	81010	08611	11540	09315	81820		894	00131	112	+	+	
93	Wattisham	590	72112	70021	03913	72611	07503	87830			590	52807	74038	05311	58603	09318	83830		590	97152	111	pro	+	
91	Gorleston	497	71715	62032	03912	78511	07801	84820	87625		497	62312	62028	04813	58501	06309	82820	83625	497	97151	081	pro	pro	
90	Mildenhall	578	42013	80011	03214	33502	07400	82920			578	22305	80018	08013	29500	09210	81920		578	01161	080	pro	prpro	
88	Cardington	559	72418	62802	02813	72511	07500	87820			559	62210	66258	04912	69563	09315	86925		559	09152	062	prpro	prpro	
86	West Raynham	485	52120	80031	02614	48532	07000	84828			485	32112	80028	04612	28602	07313	81830		485	97151	082	pro	pro	
84	Wittering	462	72117	82252	02313	49563	08102	83925	87070		462	72509	82028	04313	69561	08314	82925	83830	462	92141	046	propr	pro	
82	Boscombe Down	746	42215	80251	03912	39431	08103	82915			746	22812	83018	06212	28530	07215	82820		746	02141	058	pro	pro	
81	Ross-on-Wye	627	82408	57616	02211	77411	08210	87710	88460		627	12912	83018	05813	11600	05226	81830		627	04141	044	irororopr	pr	
79	Filton	628	72411	69258	02811	52506	09106	85820	85070		628	12414	66021	06012	12400	07321	81820		628	93141	054	pro	pro	
77	Aberporth	502	32708	83028	02710	38560	08225	82820			502	72411	83031	06611	78511	08319	81825	87656	502	97121	074	pro	+	
75	Rhoose	715	52716	80016	02712	48431	09309	81818	83825		715	12718	80021	07310	18500	08325	81820		715	04131	077	roro	+	
73	Mountbatten	827	72310	61808	03911	68532	09213	82820	86650		827	63113	82038	08412	68500	08227	82820	85625	827	94141	072	irorpro	+	
72	Chivenor	707	42614	77016	03413	23430	10211	81818	83358	81923	707	72709	66021	08311	68431	09224	81818	85630	86360	707	00131	073	+	+
70	St. Mawgan	817	62817	80016	04712	62400	09220	86818			817	73014	74022	09511	78411	09219	82818	87650	817	00131	065	+	+	
68	Culdrose	809	63414	81806	04612	69300	08220	81708	85812	82910	809	33218	69011	09612	38500	08222	82820		809	97131	090	pro	+	
66	Scilly	804	53111	81031	06112	52500	09229	85820			804	12918	66011	11211	15600	08222	81630		804	00141	110	+	+	
64	Elmdon	534	82311	60216	02011	52521	09105	85820	88458		534	23309	59018	04613	21600	06320	82835		534	01141	041	roro	pro	
63	Shawbury	414	72007	66278	01110	69402	08011	81711	83918	87075	414	22908	83018	05412	24600	04227	82630		414	06141	054	protrprhpr	+	
61	Ringway	334	72804	56218	01010	52371	07218	83708	84815	87460	334	12910	75011	04911	18600	01221	81830		334	02131	046	roropr	+	
59	Squires Gate	318	72511	80036	00610	78512	08215	81820	87640		318	72609	80031	04509	78511	07216	81822	87650	318	97111	065	ro	+	
57	Valley	302	52711	82036	01911	58500	06221	82825	83645		302	72114	82601	05309	78511	08213	81828	87637	302	97121	065	+	iror	
55	Ronaldsway	204	62612	84021	00311	68411	07215	81713	83820		204	32214	82011	04010	38500	07220	81822	83640	204	00121	065	+	+	
54	Carlisle	222	62413	82038	99111	68511	03209	83827	83635		222	72509	82038	03010	78511	06222	82828	87645	222	97121	049	pro	pro	
52	Watnall	354	82108	58216	01311	61511	08105	86820	88460		354	13007	62018	04511	14630	06225	81630		354	01141	037	irrrpro	pro	
50	Kilnsea	396	62115	66012	01411	45570	08205	84620	86360		396	72810	48058	03211	32571	08213	83820	87360	396	97131	111	+	pro	
48	Finningley	360	82014	60022	01012	41511	08207	84825	88465		360	32810	62018	04312	35600	05323	83635		360	94141	036	+	pro	
46	Leeming	257	72611	82026	99812	68531	06116	85825	83640	85075	257	22611	89011	03011	24600	05219	81830		257	91131	032	ro	+	
45	Tynemouth	262	72614	66022	99411	31671	05217	83835	86360		262	62815	66022	02212	61611	04218	86830		262	00131	025	+	+	
43	Eskdalemuir	162	72406	79256	98309	79411	05107	81918	86821		162	62906	83018	02409	62511	04321	86822		162	01111	030	prpro	jp	
41	Mull of Galloway	131	61111	74022	00311	68511	08219	83825	84630		131	41111	80011	04010	45600	07209	84630		131	00111	111	+	+	
39	Prestwick	135	52411	80038	98510	58530	07216	81824	85640		135	12407	82011	02410	18640	06220	81830		135	00120	085	+	+	
37	Renfrew	141	62508	58808	98110	63411	08212	81918	85820		141	22510	82018	01812	28500	07322	82818		141	94131	074	propr	+	
36	Leuchars	171	72007	74258	97311	73411	06109	81918	84825	85650	171	60706	70808	00610	69511	07327	81920	83825	171	91141	061	pro	pro	
34	Dyce	091	61207	58171	97310	69412	06203	81712	85920		091	53105	82019	00411	19563	05218	82820	84070	81920	091	95121	039	protl	pro
32	Wick	075	70808	89151	97909	73516	05106	81920	87635	86270	075	31602	83021	00610	12502	05211	81820	83070	075	00100	054	jp	+	
30	Cape Wrath	049	42705	82031	98309	28502	05208	81825			049	52708	83021	01109	25630	06217	82630	83360	049	00101	106	+	+	
28	Sule Skerry	010	42702	82012	99009	22506	07210	82825	84270		010	42702	82020	01109	12535	07209	81825	84270	010	00100	111	+	+	
27	Lerwick	005	91706	04454	98107																			

CHART OF WEATHER IN PART OF NORTHERN HEMISPHERE



CHARTS OF WEATHER IN WESTERN EUROPE

ation
mbols

UD
Cloud
Amount
(oktas)

0
1 or less
2
3
4
5
6
7 or more
8

Obscured

W
Weather

zle
and
fizzle

and snow

shower
and snow
ower

y shower

shower

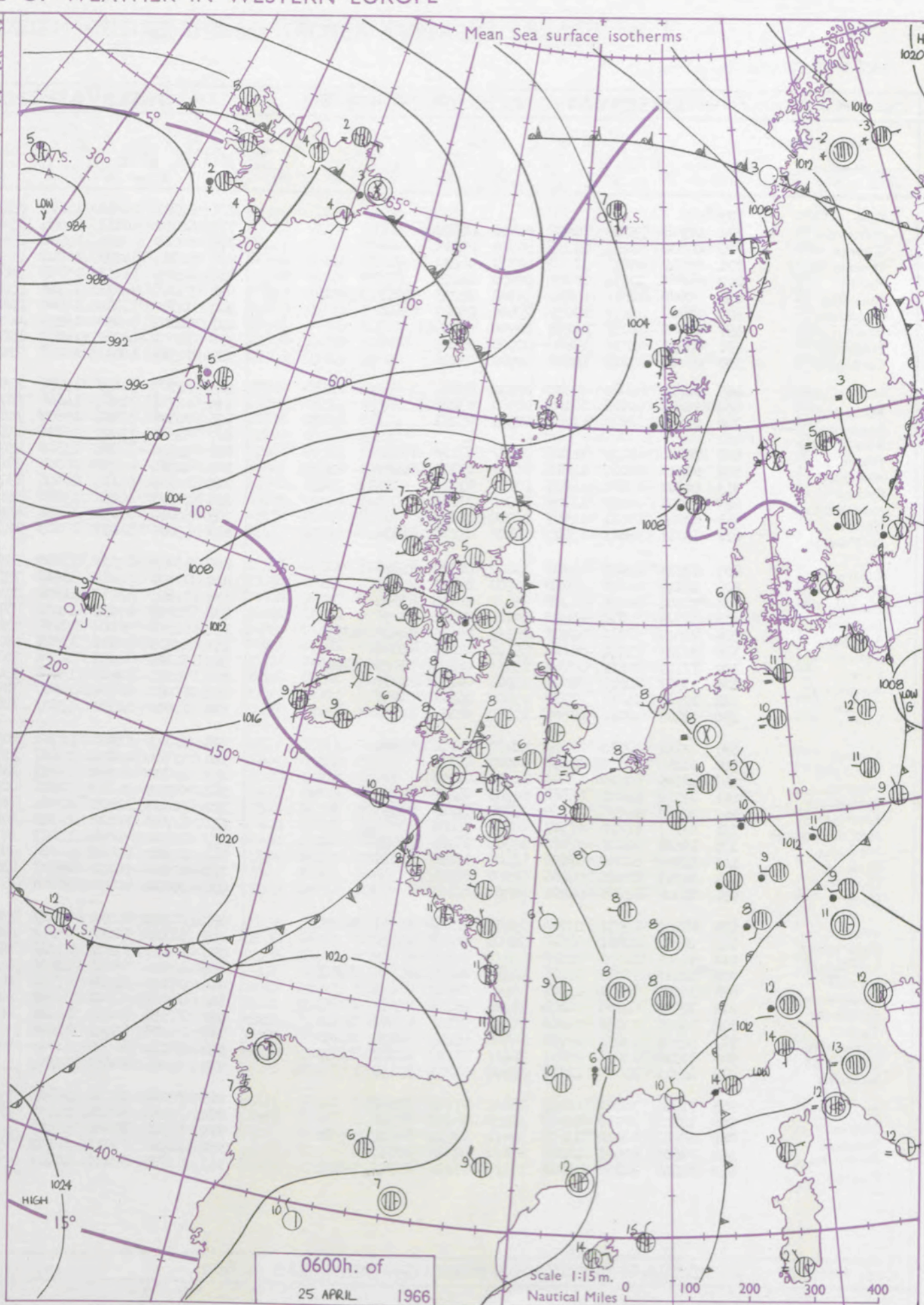
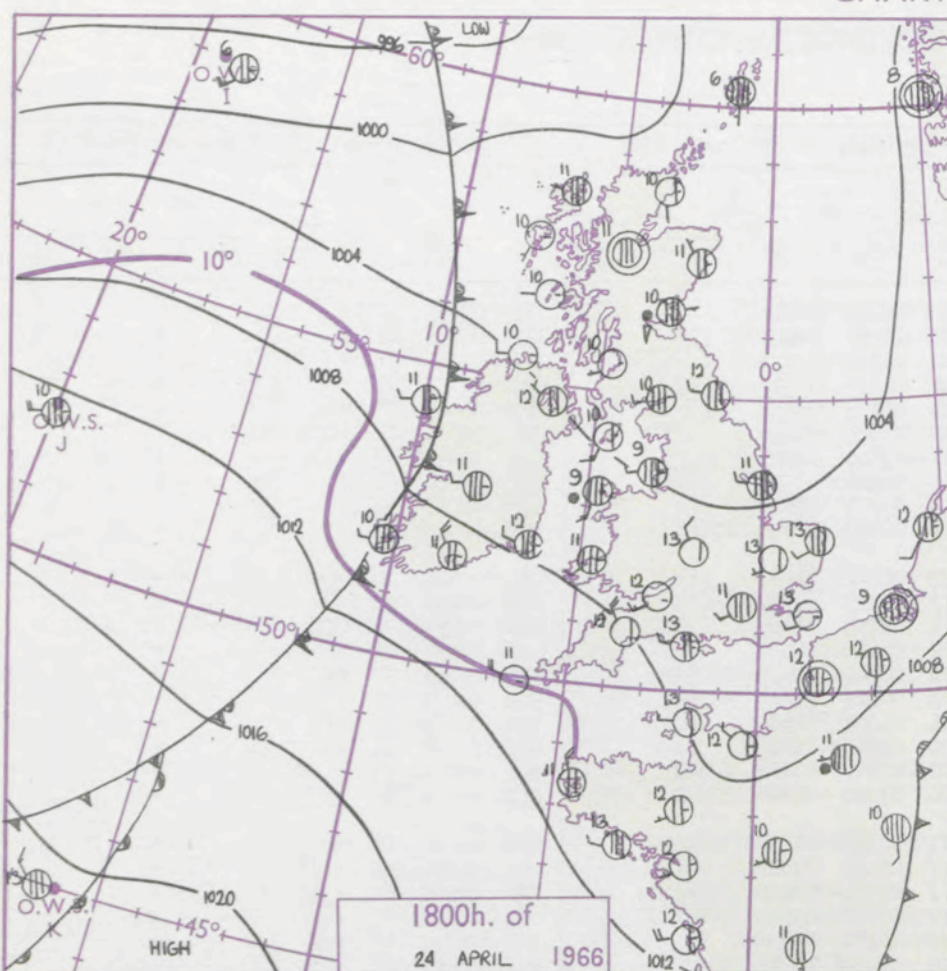
nderstorm

ND
Wind
speed
(knots)

Calm
1-2
3-7
8-12
13-17

additional
er add

48-52



GENERAL SYNOPTIC DEVELOPMENT

Issued at midday Monday 25

April 1966

FORECAST for Great Britain and Northern Ireland until noon tomorrow

Pressure continues to be low to west of Iceland with a trough extending to the North Sea, but steadily rising pressure over the British Isles has led to the development of a ridge of high pressure associated with the Azores anticyclone. The frontal trough crossing Ireland, Wales and west Scotland this morning has become very weak. Further troughs approaching the British Isles from the west are expected to weaken similarly as they move across the land.

Most central, southern and eastern districts of Britain will be dry with sunny periods. Western and northern areas will have sunny intervals and showers, and some of the showers may be heavy in the northwest of Scotland. Temperatures will be about or a little above normal in all parts.

OUTLOOK for following 24 hours.

Dry at first, rain spreading from the southwest later. Temperatures generally a little above normal.

DAILY WEATHER REPORT OF THE BRITISH METEOROLOGICAL OFFICE (contd.)

Code FM II.C										OBSERVATIONS at 00h. 25 April 1966										OBSERVATIONS at 06h. 25 April 1966										OBSERVATIONS during NIGHT										CONV TA °C
Station	iii	Nddff	VVwww	PPPTT	N _h Ch _s Ch _s	T _d app	8N _s Ch _s h _s	8N _s Ch _s h _s	8N _s Ch _s h _s	iii	Nddff	VVwww	PPPTT	N _h Ch _s Ch _s	T _d app	8N _s Ch _s h _s	8N _s Ch _s h _s	8N _s Ch _s h _s	iii	RR _T T _n E	T _g T _g	WEATHER																		
																						21h.--03h.	03h.--09h.																	
Kew	775									775	62102	20041	15407	65611	05225	86645				775	00051	52	+	+		40														
Heathrow	772	02708	75018	10209	00900	07220				772	62202	50111	15006	65600	05226	86645				772	00051	01	+	+	+	39														
Gatwick	776	00000	56111	11005	00900	05220				776	20000	50100	15501	25600	01226	82645				776	00011	53	+	+	+	38														
Thorney Island	871	03002	74020	11708	00900	06222				871	72901	11281	16006	75200	06327	86704	87650		871	00051	01	+	+	ff	+	37														
Hurn	862	02802	80011	12005	00900	04225				862	42904	56111	15707	35631	07224	83635			862	00041	51	+	+	+	+	36														
Guernsey	894	32809	70011	13809	35300	08223	81707	83621		894	53008	74031	17309	55602	08223	85645			894	00080	07	+	+	+	+	35														
Wattisham	590	22806	64031	09906	25600	05222	82640			590	12706	56020	14904	15600	03326	81640			590	00032	53	+	+	+	+	34														
Gorleston	497	02801	60011	09209	00900	07216				497	02804	56050	15906	00900	04223				497	00060	06	+	+	+	+	33														
Mildenhall	578	02804	61011	09807	00900	06223				578	72203	48031	14007	75611	05220	87645			578	00051	51	+	+	+	+	32														
Cardington	559	00000	59011	10506	00900	05226				559	72309	59041	14408	75611	06323	82635	87645		559	00031	51	+	+	+	+	31														
West Raynham	485	02710	62028	09307	00900	05221				485	22306	56030	13905	15832	04222	81657			485	00021	52	+	+	+	+	30														
Wittering	462	02806	61028	10405	00900	03220				462	62711	74011	14008	65711	06223	86650			462	00041	50	+	+	+	+	29														
Boscombe Down	746	02503	82020	11806	00900	05221				746	70000	37104	15807	75611	06224	87645			746	00051	00	ff	+	ff	+	28														
Ross-on-Wye										627	32606	77021	15108	15601	06215	81630			627	00071	00	+	+	+	+	27														
Filton	628	70000	61031	11508	75611	07120	87642			628	52406	37104	15807	45701	07323	84650	83077		628	00061	01	ff	+	+	+	26														
Aberporth	502	62810	80012	11810	65711	07223	86650			502	42304	66031	16008	28471	06323	81818	83360		502	00071	04	+	+	+	+	25														
Rhoose	715	02802	03461	12007	00900	07220				715	22703	66114	16006	15741	05321	81650			715	00051	51	ff	+	+	+	24														
Mountbatten	827	03106	66011	13109	00900	07218				827	20000	64030	17206	15602	05223	81640			827	00051	01	+	+	+	+	23														
Chivenor	707	03005	69021	12809	00900	08220				707	50000	80031	16808	45401	07226	81712	83640		707	00071	03	+	+	+	+	22														
St. Mawgan	817	13011	58011	13909	15700	09220	81650			817	63006	66031	17609	28306	07218	81706	86078		817	00060	05	+	+	+	+	21														
Culdrose	809	13310	62021	14508	15600	08222	81640			809	63005	60101	17808	58511	08318	81820	83625		809	00061	02	+	+	+	+	20														
Scilly	804	22812	66030	15610	25500	08219	82625			804	72807	74011	18610	75511	09215	87625			804	00100	08	+	+	+	+	19														
Elmdon	534	72603	70031	10208	75611	06118	87644			534	72605	61022	14208	75511	07321	81628	87645		534	00061	01	+	+	+	+	18														
Shawbury	414	82609	80011	10009	85711	08218	88650			414	72708	80032	14209	78511	07222	81825	87645		414	00091	07	+	+	+	+	17														
Ringway	334	71905	58251	09109	78511	05215	84820	87630		334	62906	56048	13608	65611	06220	86630			334	97081	07	pro	+	+	+	16														
Squires Gate	318	52707	75031	08408	55700	07215	85650			318	42805	70031	13507	48201	06225	81705	84645		318	00061	04	+	+	+	+	15														
Valley	302	72717	80026	09709	75511	08221	83625	87640		302	52705	74031	14508	55301	07224	81707	85640		302	00071	05	+	+	+	+	14														
Ronaldsway	204	13507	82021	09008	15600	06225	81635			204	72911	82021	13408	75411	07223	81712	86640		204	00071	02	+	+	+	+	13														
Carlisle	222	12307	74011	07908	15600	06221	81645			222	70000	66601	12707	78511	06220	81820	87645		222	97051	01	+	+	ir _o	+	12														
Watnall	354	22405	48040	09706	20980	04115	82360			354	12602	40101	13907	15600	06222	81635			354	00051	03	+	+	+	+	11														
Kilnsea	396	22712	58011	08607	20970	05216	82360			396	02705	61020	12306	00900	03219				396	00040	11	+	+	ff	+	10														
Finningley	360	02105	50040	09207	00900	04217				360	12705	48040	12807	15730	06219	81650			360	00051	03	+	+	+	+	9														
Leeming	257	02509	80020	08007	00900	04220				257	10000	82030	12705	18650	03327	81830			257	00031	00	+	+	+	+	8														
Tynemouth	262	02712	66020	06808	00900	04218																																		

DAILY WEATHER REPORT OF THE BRITISH METEOROLOGICAL OFFICE

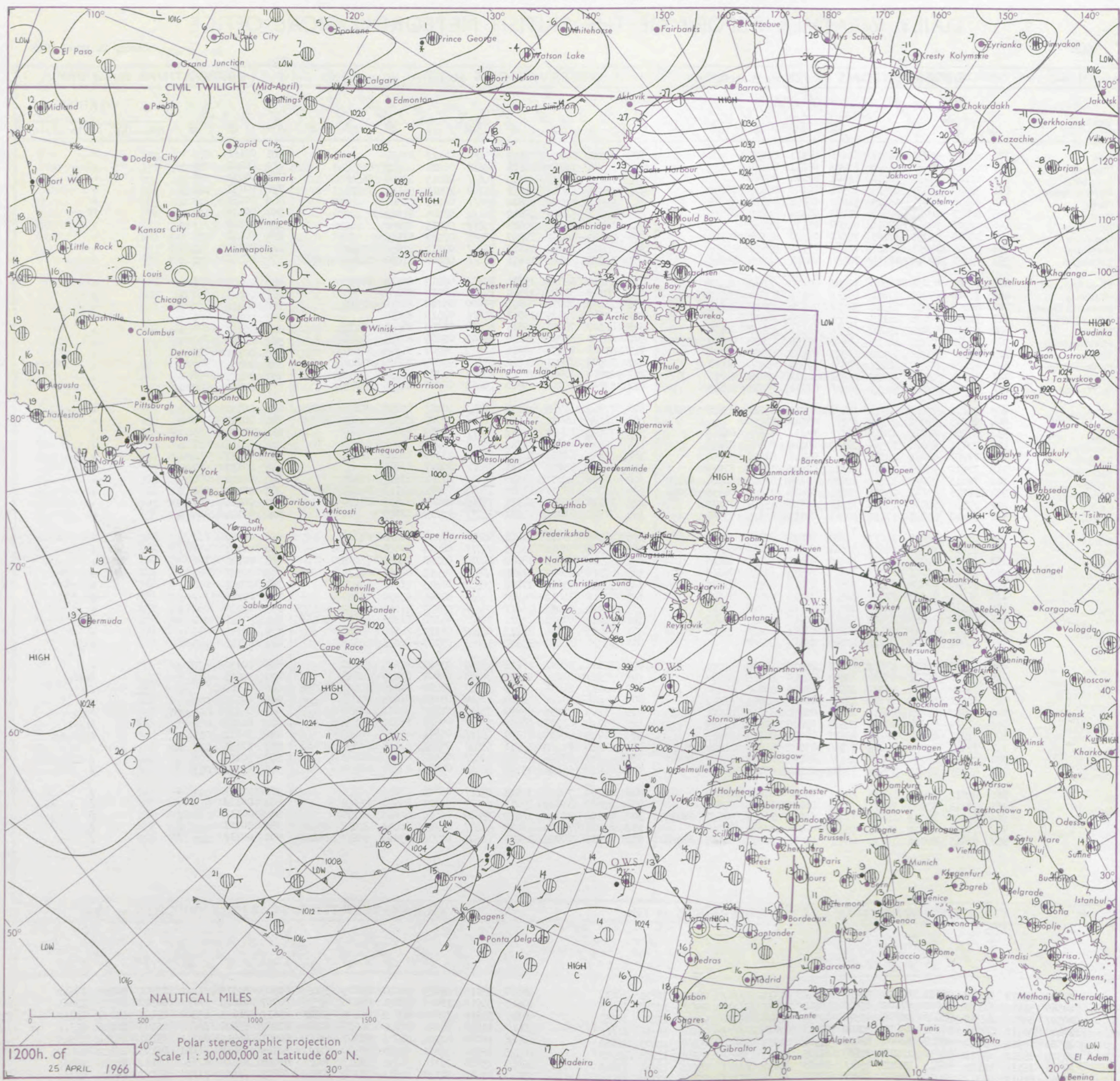
No. 38141

Date of Issue Tuesday 26 April 1966

VISION
LE
° F

104	Kew	775	63108	80031	18314	656/1	04111	86635			775	73104	80022	20415	756/1	04212	87630			775	00161	079	+	+
102	Heathrow	772	62710	83031	18015	64602	05111	86640			772	72904	70022	20115	6563/	06210	86645	83358		772	00161	080	+	+
100	Gatwick	776	62608	82021	18216	61601	07204	86840			776	72410	82032	20614	746/1	08215	83640	86645		776	00181	087	+	+
99	Thorney Island	871	72007	64031	18914	68501	10109	82825	86656		871	71901	64032	21013	65708	10211	86650	86275		871	00151	069	+	+
97	Hurn	862	62106	82021	18415	51602	06108	85830	83075		862	62308	82032	20814	656/1	06213	86640		862	00161	111	+	+	
95	Guernsey	894	52811	78021	20613	21402	06215	82818	85075		894	12611	66401	22612	16102	08205	81702		894	00130	127	+	jf	
93	Wattisham	590	62207	80011	17414	62600	05111	86830			590	72506	80022	20013	757/1	07213	87650		590	00161	111	+	+	
91	Gorleston	497	70806	58051	17209	785/1	06220	83820	86630		497	71805	58052	19209	755/1	07209	87625		497	00150	079	+	+	
90	Mildenhall	578	72303	74031	17415	786/1	08210	83830	87656		578	72802	69022	19815	786/1	09214	83830	87645	578	00170	042	+	+	
88	Cardington	559	72205	70012	17714	785/1	06211	84825	85645		559	72506	70022	19614	786/1	08210	81830	84645	87656	559	00151	031	+	+
86	West Raynham	485	72905	82031	16913	78601	09210	85830	86650		485	73105	62012	19514	756/1	09212	86632	87650		485	00151	038	+	+
84	Wittering	462	73008	69021	17314	686/1	08111	83830	85650		462	72905	59042	19614	757/1	08212	87650		462	00161	058	+	+	
82	Boscombe Down	746	62908	82031	18315	58501	06108	83828	84640		746	73107	82032	20614	78600	05210	81830	87640		746	00161	086	+	+
81	Ross-on-Wye	627	72507	82021	18115	656/1	05110	86630			627	72508	77022	19913	756/1	07310	87630		627	00151	061	+	+	
79	Filton	628	62413	69031	19014	685/1	06112	82828	86650		628	42507	74011	20613	35608	05208	83640	83275		628	00151	108	+	+
77	Aberporth	502	72908	74031	18611	48578	07108	81822	84650	87361	502	62510	83032	19812	58501	02204	82825	84650		502	00121	042	+	+
75	Rhoose	715	72612	75011	19212	12502	07209	81825	87075		715	63008	82031	20911	11532	06207	81825	86360		715	00141	112	+	+
73	Mountbatten	827	82107	80031	20211	885/1	09212	86825	88640		827	72508	74031	21112	685/1	07205	81825	85640		827	00131	048	+	+
72	Chivenor	707	52709	81012	20014	28451	10212	82818	84075		707	22606	82011	21313	18501	08305	81820		707	00141	065	+	+	
70	St. Mawgan	817	72809	80022	20413	785/1	09208	83820	87645		817	62708	74022	21512	48408	06206	81815	85075		817	00140	044	+	+
68	Culdrose	809	72608	78022	20312	784/1	09209	81710	83818	87640	809	72309	69022	21811	4853/	10207	82820	84640	87360	809	00150	002	+	+
66	Scilly	804	82303	69022	21312	855/1	09210	88628			804	71905	69022	22112	4853/	10203	81825	84630	87358	804	00141	005	+	+
64	Elmdon	534	63303	61011	17614	686/1	05111	83835	86645		534	72606	62022	19613	786/1	05210	81835	87640		534	00151	035	+	+
63	Shawbury	414	72711	85021	17513	745/2	05210	82826	86635		414	72611	89022	19912	746/1	03309	81640	87645		414	00141	037	+	+
61	Ringway	334	72707	65021	17312	785/1	05110	83820	87650		334	72803	62032	19512	756/1	03308	82634	87645		334	00131	042	+	+
59	Squires Gate	318	72612	75021	17111	18502	09215	81820	87073		318	72404	75022	19111	756/1	06107	87648		318	00111	082	+	+	
57	Valley	302	72213	79022	17911	12538	09109	81822	86360	87270	302	82018	83032	18510	7581/	07201	87657	83465		302	00110	088	+	+
55	Ronaldsway	204	72216	75031	16811	18532	06210	81820	86358	87070	204	82009	78022	17709	15437	07302	81713	84360	88268	204	00121	061	+	+
54	Carlisle	222	72516	66036	15312	32546	05210	83825	87272		222	72310	83022	17711	18648	04208	81830	87270		222	00130	089	+	+
52	Watnall	354	72810	82021	17413	685/2	05113	85825	83080		354	72505	74012	19513	757/1	05213	87650		354	00141	044	+	+	
50	Kilnsea	396	42812	48034	16413	22641	08214	82830	83360		396	73106	58021	20013	4557/	07224	84625	87360		396	00150	111	+	+
48	Finningley	360	73010	61031	16515	52601	05211	85840	84078		360	72905	58042	19413	757/1	06214	87650		360	00151	051	+	+	
46	Leeming	257	62609	82021	15814	44602	06110	81830	84640		257	52512	82022	18612	44742	03108	84650	83075		257	00141	106	+	+
45	Tynemouth	262	72708	74021	14813	22571	04214	82820	86359		262	62712	66022	17612	40948	01212	84358	86275		262	00141	083	+	+
43	Eskdalemuir	162	72510	82018	14311	785/2	03208	83824	87638		162	72112	83012	17209	28532	04213	81823	87070		162	00121	028	+	+
41	Mull of Galloway	131	51111	74031	17211	585/1	08219	82825	84630		131	81111	74032	16508	3561/	07701	83630	88460		131	00110	111	/	/
39	Prestwick	135	72314																					

CHART OF WEATHER IN PART OF NORTHERN HEMISPHERE



Expla
of sym


CLO

Symbol




WEA

Symbol



W

Symbol



For each
half-feet
5 knots

CHARTS OF WEATHER IN WESTERN EUROPE

ation
mbols

DUD
Cloud
Amount
(oktas)

0
1 or less
2
3
4
5
6
7 or more
8
obscured

THER
Weather

zle
and
izzle

and snow

shower

and snow
ower

w shower

shower

nderstorm

IND

Wind
speed
(knots)

Calm

1-2

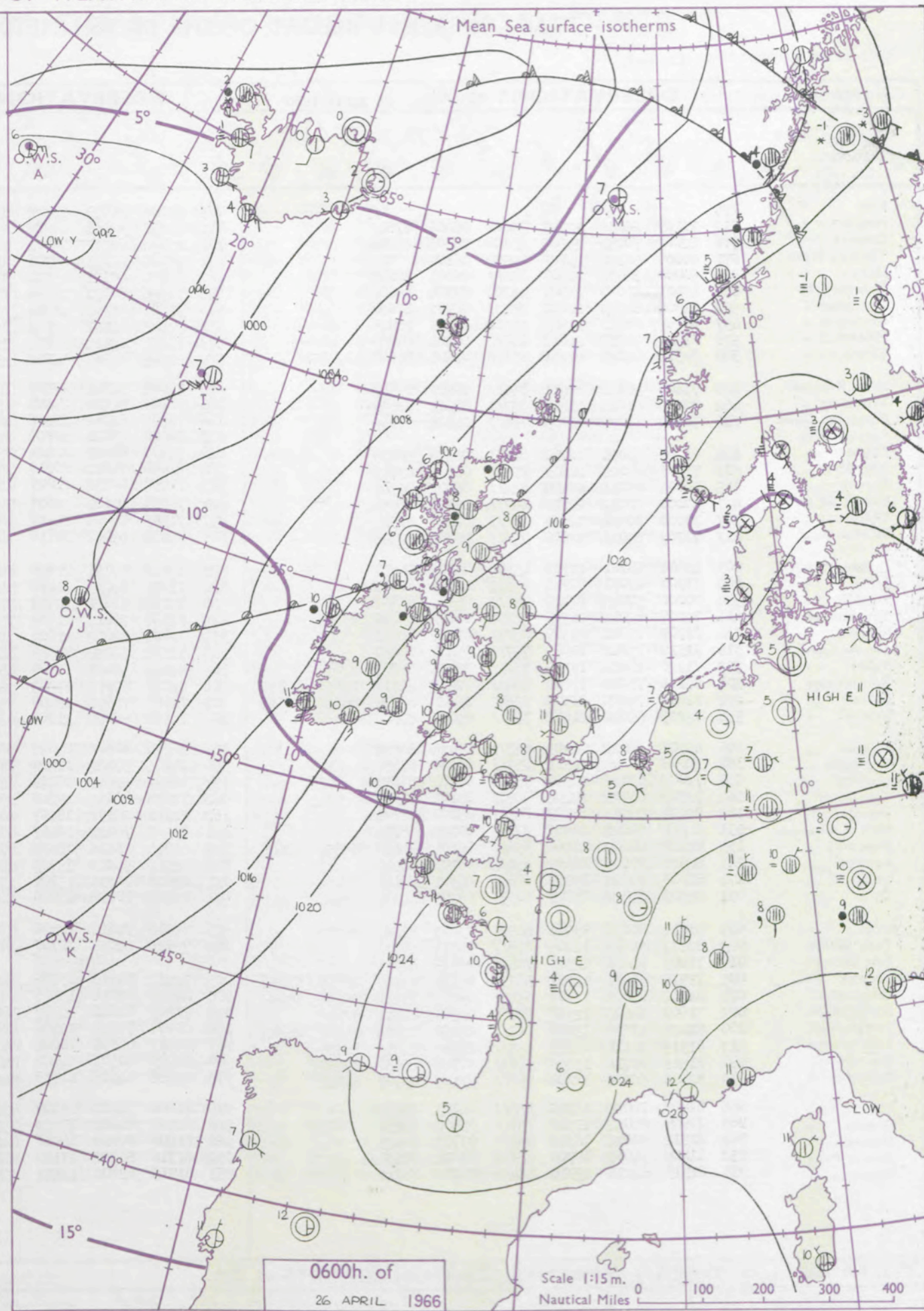
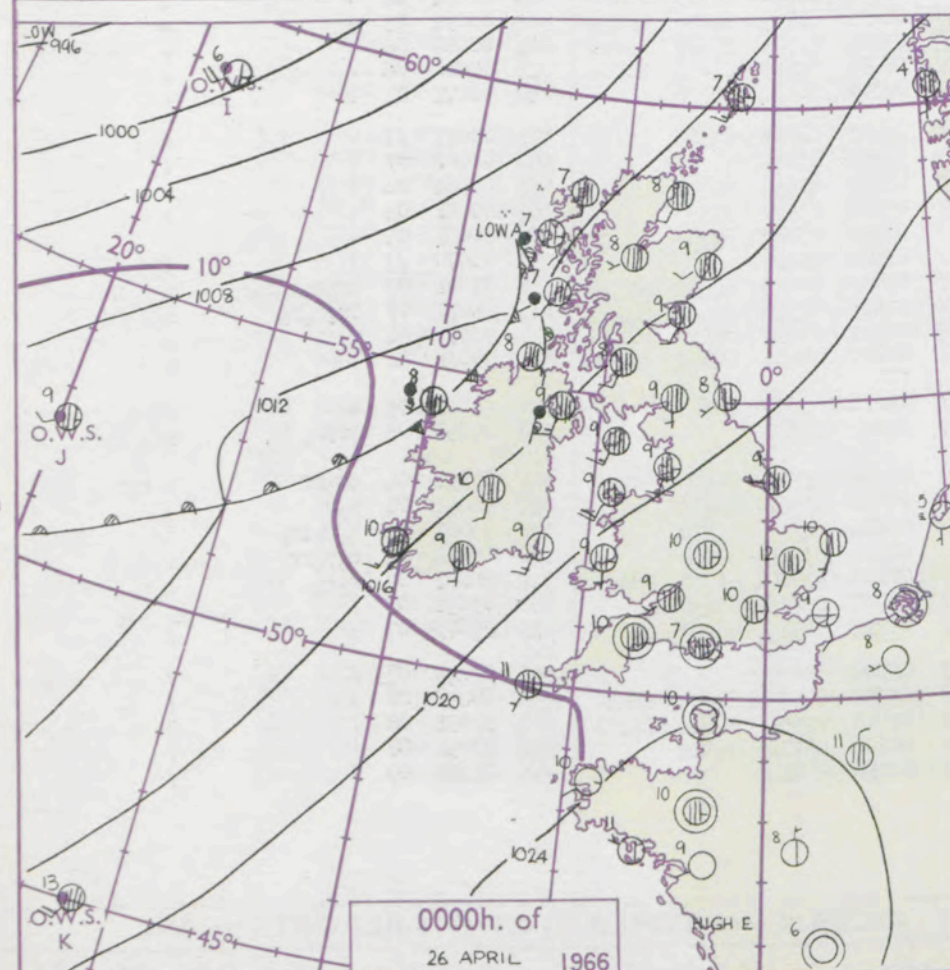
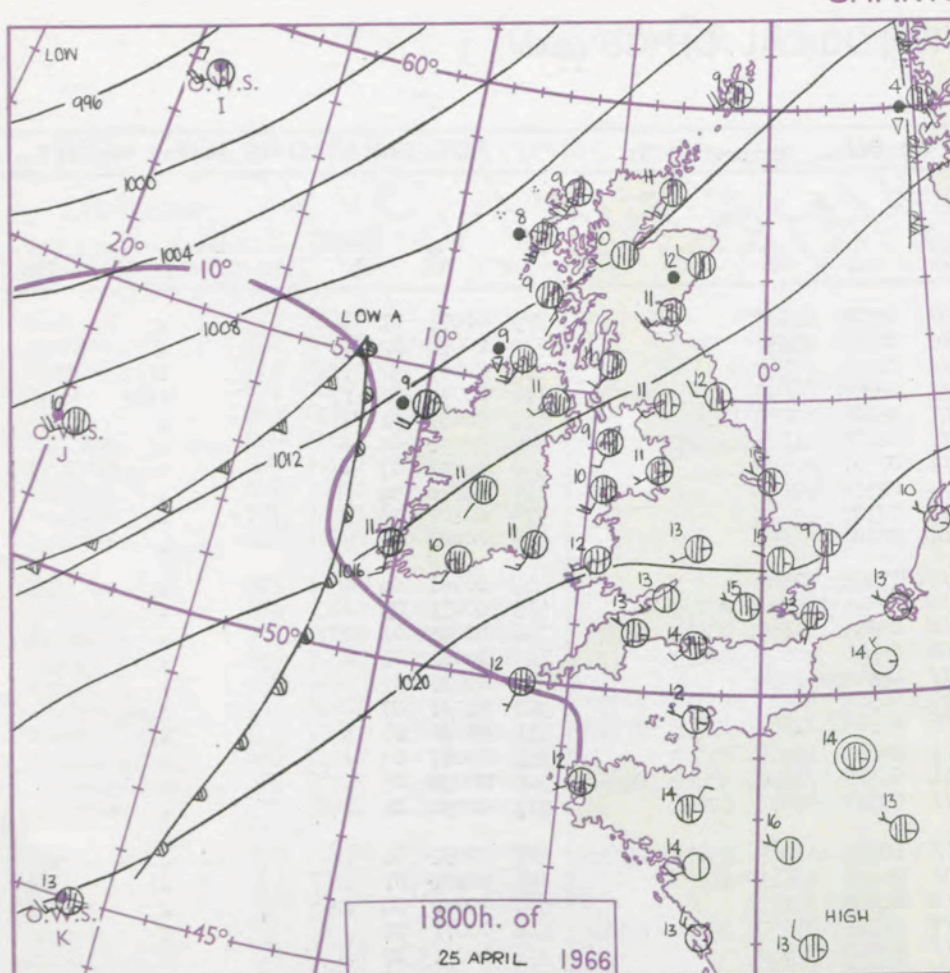
3-7

8-12

13-17

additional
er add

48-52



GENERAL SYNOPTIC DEVELOPMENT

Issued at midday Tuesday 26

April 1966

FORECAST for Great Britain and Northern Ireland until noon tomorrow

The ridge of high pressure which has intensified and moved northeastwards over France and the English Channel during the last 24 hours, will continue to move slowly away over the Continent. A depression some 400 miles southwest of Ireland is expected to move quickly northeast and turn north later to reach a position near northwest Scotland by tomorrow morning. A trough associated with this depression will move east over western districts of Britain today and will probably reach east Scotland and central England by noon tomorrow.

Dry with some sunny periods over much of England at first, but cloudy weather with rain at times over Scotland, Northern Ireland and west Wales will extend slowly eastwards over much of the country by noon tomorrow, but amounts of rain in southeast England are likely to be small. Generally rather warm.

OUTLOOK for following 24 hours. Mainly dry and rather warm with sunny periods in the south but showers and bright periods in the north, with temperatures near normal.

DAILY WEATHER REPORT OF THE BRITISH METEOROLOGICAL OFFICE (contd.)

Code FM II.C										OBSERVATIONS at 00h. 26 April 1966										OBSERVATIONS at 06h. 26 April 1966										OBSERVATIONS during NIGHT					
Station		iii	Nddff	VVwwWW	PPPTT	N _h Ch _s Ch _M Ch _H	T _d T _d app	8N _s Ch _s h _s	8N _s Ch _s h _s	8N _s Ch _s h _s	iii	Nddff	VVwwWW	PPPTT	N _h Ch _s Ch _M Ch _H	T _d T _d app	8N _s Ch _s h _s	8N _s Ch _s h _s	8N _s Ch _s h _s	iii	RRT _n T _n E	T _g T _g	WEATHER												
																							21h.—03h.	03h.—09h.											
Kew	775				11						775	61803	56031	23508	55571	06309	85625			775	00071	01	+	+											
Heathrow	772	72102	66032	22210	75611	08206	87642				772	41603	59011	23008	35601	06306	83636			772	00071	02	+	+											
Watwick	776	42202	70031	23108	45600	06305	84647				776	82704	02461	24304	86111	04313	88702			776	00021	52	1f	fffff											
Thorney Island	871	00000	58101	23107	00900	06106					871	90000	02451	23906	91111	06306	89100			871	00031	01	ff	ffff											
Hurn	862	80000	56031	22307	85611	06004	88640				862	70000	40111	23106	35671	05304	83640	86362		862	00021	51	+	+											
Guernsey	894	42405	81030	24309	45700	07104	84656				894	71906	80021	24209	78411	08501	81815	87650		894	00091	06	+	+											
Wattisham	590	71906	64022	22011	75711	06002	87650				590	71605	56022	23209	75611	07307	87645			590	00091	07	+	+											
Gorleston	497	62107	60012	21510	65500	08206	86625				497	71806	56051	23109	75511	07311	87625			497	00090	08	+	+											
Mildenhall	578	81904	56032	21612	85711	07104	88650				578	72204	62012	22811	75611	07307	87645			578	00100	08	+	+											
Cardington	559	82510	62022	21911	85611	07205	88648				559	52104	62012	22608	55700	06105	85650			559	00082	04	+	+											
West Raynham	485	71805	56022	21611	75611	08203	87648				485	72005	59022	22509	75711	07305	87650			485	00081	04	+	+											
Wittering	462	72305	61032	21410	75711	08801	87650				462	72103	61022	22407	15738	05304	81650	87275		462	00071	03	+	+											
Boscombe Down	746	70000	69022	23009	75611	04104	87639				746	71706	62031	23306	48508	05001	81825	84645	86275	746	00051	01	+	+											
Ross-on-Wye											627	60000	66021	22106	25506	05400	82625	87275		627	00061	01	+	+											
Filton	628	82303	63021	22709	85611	06108	88639				628	71805	69022	22409	75611	05502	87640			628	00071	02	+	+											
Aberporth	502	71806	83022	20609	75611	08804	87643				502	81810	74012	20210	35477	08501	83618	83362	88270	502	91091	07	+	doro											
Rhoose	715	62002	80031	22408	65611	06801	86641				715	72008	82032	22009	15656	05500	81645	83359	87270	715	00070	00	+	+											
Mountbatten	827	60000	66012	22810	65711	09102	86650				827	71506	40102	22009	75311	09603	82706	87645		827	00081	03	+	+											
Chivenor	707	70000	80021	22609	75611	07000	87645				707	71509	80022	21910	18571	06500	81820	83360	86364	707	00091	05	+	+											
St. Mawgan	817	71707	69021	22809	75611	08801	87644				817	71613	62012	21610	78411	09502	81815	87640		817	00090	08	+	+											
Culdrose	809	42006	58101	22709	45600	09000	84630				809	82111	62031	21910	85311	10603	82706	84709	88622	809	00091	06	+	+											
Scilly	804	71907	69031	22711	75511	10802	87625				804	71809	66022	21410	35431	09607	83612	86360		804	00101	07	+	+											
Elmdon	534	70000	57042	21710	75611	06104	87630				534	73106	61021	22308	75618	04301	87632			534	00061	04	+	+											
Shawbury	414	72105	82012	21309	55708	04102	85650	87275			414	82107	78012	21409	75617	06306	81630	86650	88270	414	00071	02	+	+											
Ringway	334	81707	75022	21309	85811	01102	88657				334	72008	70022	21009	75711	03301	87656			334	00081	07	+	+											
Squires Gate	318	71912	75022	19909	75711	05400	87650				318	81712	66022	19809	45777	06500	84650	83365	86468	318	00091	06	+	+											
Valley	302	71920	69012	19109	75211	08806	81705	87650			302	81918	58022	18809	45271	08603	81705	84656	88465	302	00091	05	+	+											
Ronaldsway	204	82116	75012	17809	35431	07803	81712	83656	88359		204	82015	60012	17808	26237	07101	82703	87359	88270	204	00081	06	+	+											
Carlisle	222	81805	74032	18309	55671	05601	85640	86360	88465		222	71903	74022	18409	35671	06202	82645	83656	86362	222	00080	06	+	+											
Watnall	354	72705	66022	21410	75611	05005	87648				354	72102	56022	21708	45631	05302	84640	84359		354	00071	04	+	+											
Kilnsea	396	82707	58022	21209	85511	07204	88625				396	62306	58012	21809	45640	06205	84630	84360		396	00071	11	+	+											
Finningley	360	70000	56042	20911	75711	06400	87650				360	71804	57042	21409	75711	05304	87650			360	00081	07	+	+											
Leeming	257	72005	69022	20308	75718	05104	87650				257	81907	59042	20109	35747	04302	83656	88270		257	00081	06	+	+											
Tynemouth	262	72307	66022	19108	70971	03101	87359				262	72008	48052	19308	35671	03302	83630	87359		262	00081	05	+	+											
Eskdalemuir	162	82007	56052	18107	86311	05000	88707				162	82011	28102	18207	86211	06304	85703	88706		162	00061	05	+	+											
Mull of Galloway	131	81111	60022	16807	87411	07705	88714				131	81111	74022	16807	85511	07201	88625			131	00070	11	1	1											
Prestwick	135	81910	66602	16108	85611	06101	81630	86634	88645		135	81914	66616	15609	65421	07502	82615	84630	86645	135	01081	07	iroro roro roro	ro ro ro											
Renfrew	141	82010	70606	16409	85611	06303	88640				141	81911	59616	15709	65471	07603	81715	85640	88462	141	95071	07	iroro ro	ro ro ro											
Leuchars	171	81908	70022	15909	65621	05302	86640	88465			171	82008	70026	15709	35737	06501	83650	86359	88275	171	97071	04	ro	+											
Dyce	091	82209	65022	15009	80971	05203	81359	88461			091	81810	70022	15008	15671	05802	81635	86359	88465	091	00071	06	+	+											
Wick	075	81912	86022	13008	40977	03002	84462	88270			075	82606	74612	14306	85611	04210	83630	88645		075	92061	05	+	ro ro											
Cape Wrath	049	82317	66616	11205	87411	04211	88716				049	72016	83018	12707	75511	02207	87620			049	02051	05	rrrrro	pro											
Sule Skerry	010	71805	74616	12306	76411	04209	87715													010															
Lerwick	005	71916	74021	12307	35738	05604	83650	83365	87272		005	72212	74216	13406	35471	06208	81710	83635	87460	005	02051	04	irorr	rrrrro											
Stornoway	026	81811	65028	11807	65421	05205	83711	85626	88459		026	41810	82011	13506	10944	05310	81360	84075		026	94051	04	ro r	+											
Benbecula	022	71609	64606	12307	75411	06309	84711	87625			022	71809	82016	12907	38438	05204	82817	87270		022	93061	05	ro ro ro	ir											
Tiree	100	82011	57636	13107	86311	07400	82706	85708	88712		100	80000	75036	13406	88111	06302	81710	88630		100	05061	05	ro ro rr	ro ro ro											
Aldergrove	917	81913	74616	15909	85511	07803	81625	88635			917	81911	66606	16009	65471	07107	83710	85620	88459	917	96081	07	ro ro	ro ro											
Malin Head	980	81516	80216	13408	55671	07808	85630	88460			980	82405	80505	14507	86411	07205	85715	88630		980	03071	07	1	1											
Belmullet	976	82904	58586	13708	86311	07115	85709	88722			976	81915	64605	11710	66421	09715	84710	86720	88458	976	05072	07	1	1											
Birr	965	81809	74022	16710	85611	06703	88630				965	81607	74026	15809	85611	06709	88630			965	93091	07	1	1											
Dublin	969	71909	82022	17510	75711	05802	87650				969	82105	82022	17210	75671	05500	84635	87650	88459	969	00090	06	1	1											
Shannon	962	81912	80026	16311	85511	07703	88625				962	81408	80026	14910	65671	07810	82635	86656	88358	962	97091	08	1	1											
Roches Point	952	81809	74032	18709	85611	08801	88634				952	81716	66022	17110	86411	09708	85710	88646		952	97091	08	1	1											
Valentia	953	81915	62216	15910	86411	09806	88712				953	81815	69606	13411	86411	10716	88712			953	01101	09	1	1											

Code FM 21.C										OCEAN WEATHER STATION REPORTS at 00h.										OCEAN WEATHER STATION REPORTS at 06h.									
O.W.S.		YQL _a L _a L _a	L _o L _o L _o GG	Nddff	VVwwWW	PPPTT	N _h Ch _s Ch _M Ch _H	D _s s _s app	8N _s Ch _s h _s	8N																			

RATES of SUBSCRIPTION: Single copy 6d. or post free 8d. One calendar month 15/-; one quarter 40/-; one year 150/-. For special arrangements for supply to schools and colleges, see Form 2452 or apply to Director-General, Meteorological Office, London Road, Bracknell, Berkshire.

H.M.S.O. Press, M.O. Bracknell

DAILY WEATHER REPORT OF THE BRITISH METEOROLOGICAL OFFICE

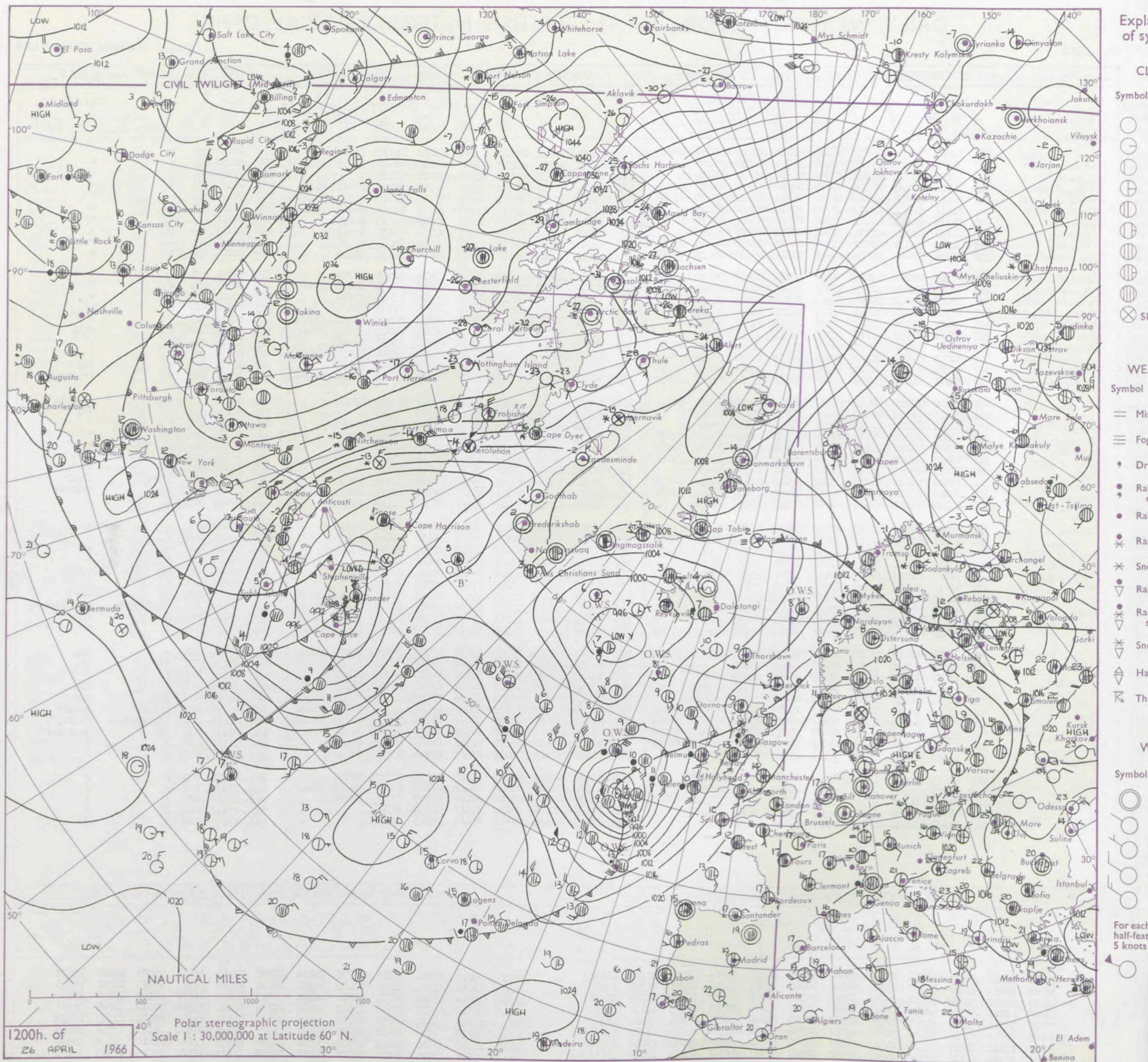
No. 38142

Date of Issue Wednesday 27 April 1966

STATION
E
°F

Code FM II.C		OBSERVATIONS at 12h.										OBSERVATIONS at 18h.										OBSERVATIONS during DAY				
Station		iii	Nddff	VVwwWW	PPPTT	N _h L _h C _M C _H	T _d app	8N _s Ch _s h _s	8N _s Ch _s h _s	8N _s Ch _s h _s	iii	Nddff	VVwwWW	PPPTT	N _h L _h C _M C _H	T _d app	8N _s Ch _s h _s	8N _s Ch _s h _s	8N _s Ch _s h _s	iii	RRT	T	E	WEATHER		
																								09h.—15h.	15h.—21h.	
Kew	775	72011	66031	22615	58506	06811	83825	83650	86275		775	71910	80022	20614	00902	05610	83070	87075		775	00160	058	+		+	
Heathrow	772	71907	75011	22415	22608	06713	82830	86280			772	81713	82032	20513	14647	05611	81640	83363	88275	772	00150	049	+		+	
Gatwick	776	72210	82034	23214	78511	06810	81822	87636			776	71708	84032	21012	00908	04608	87275			776	00151	043	+		+	
Thorney Island	871	72006	80024	23613	58471	10607	82814	85650	87360		871	81204	85032	20612	15557	06717	81620	83368	87275	871	00140	026	+		+	
Hurn	862	71912	81012	22613	58532	09711	83820	83645	85362		862	81410	81032	19512	25677	05718	82640	85362	87465	862	00140	///	+		+	
Guernsey	894	41512	82011	22913	25732	07811	82650	84075			894	81710	83031	19612	60977	08613	81360	86465	88270	894	00141	048	+		+	
Wattisham	590	71610	82031	22415	21506	07712	82825	87275			590	81705	74022	20613	14607	08608	81635	88275		590	00151	///	+		+	
Gorleston	497	61617	62022	22509	32502	07707	83825	85075			497	61717	60024	20508	45671	07716	84630	85358		497	00110	074	ff		+	
Mildenhall	578	71904	74031	22117	31606	07813	83835	86275			578	72007	66022	19715	75618	06610	87645	87275		578	00170	064	+		+	
Cardington	559	72106	70012	22015	68621	05811	85830	86635	86465		559	82010	70012	20113	14607	06609	81635	88270		559	00161	032	+		+	
West Raynham	485	62507	69012	22015	31608	08710	83838	86275			485	81816	69032	19414	45607	07611	84645	88272		485	00160	051	+		+	
Wittering	462	72012	74022	22015	48608	05709	82830	83656	87272		462	82012	82022	19413	45611	07606	81635	84650	88468	462	00151	031	+		+	
Boscombe Down	746	72012	74022	22613	78512	08708	85825	84650			746	71713	83022	19412	35638	05722	83645	87276		746	00140	015	+		+	
Ross-on-Wye	627	71908	77022	20814	68618	04711	84830	86275			627	81809	77022	17512	38521	06715	81825	88459		627	00151	027	+		+	
Filton	628	72110	74022	21714	78611	05710	83630	87656			628	81712	82022	18412	45527	05713	84625	84462	88270	628	00141	017	+		+	
Aberporth	502	81714	74036	18712	58537	08611	85824	88270			502	81615	82032	14411	58571	05823	81822	85640	88462	502	97131	000	+		doRo	
Rhoose	715	72012	82012	21013	48578	07712	81825	83650	87275		715	81811	84022	17911	34671	05718	83635	88460		715	00140	002	+		+	
Mountbatten	827	82011	69032	21112	18507	10713	81820	88275			827	81712	66022	17511	45421	09717	82710	83650	88459	827	00131	007	+		+	
Chivenor	707	71814	82022	20714	68576	07710	83825	86640	87275		707	81714	80022	16912	15521	07719	81625	88459		707	97151	003	+		irO	
St. Mawgan	817	81718	81022	19712	68407	09813	85814	83657	88270		817	81722	62212	15811	65321	09724	83709	85618	88460	817	93131	005	+		irOirrrro	
Culdrose	809	72122	72012	20412	68411	09713	85818	87460			809	82021	64602	16711	36221	09623	83705	88460		809	01132	003	+		irOroRo	
Scilly	804	71716	66022	19112	55421	10718	85618	87460			804	81723	61216	14511	87411	09727	88710			804	92121	001	+		irO	
Elmdon	534	72112	81022	21513	78511	01608	85828	86656			534	81910	65022	18013	48611	06716	84835	88462		534	00140	033	+		+	
Shawbury	414	71811	74022	19814	48578	03711	81828	83650	87070		414	81714	80022	17113	74721	04613	86650	88465		414	00150	008	+		+	
Ringway	334	71915	78022	20114	78518	01707	82825	86650	87270		334	81708	63022	17013	45771	02716	84650	88462		334	00151	009	+		+	
Squires Gate	318	81811	60026	19113	88511	09708	81822	83640	88656		318	81508	56026	15812	55671	08721	85645	88460		318	91141	000	ro		roRo	
Valley	302	81719	63212	18111	76371	08707	86708	88459			302	81719	82602	13911	25521	07724	82628	88460		302	91121	000	irO		irOroRo	
Ronaldsway	204	81816	59012	17810	55237	08803	82704	84630	88270		204	81412	64216	14309	65421	08720	81710	85640	88458	204	02111	001	ffirO		irOrrr	
Carlisle	222	72212	83012	18313	58548	06000	81825	85635	87270		222	81807	66616	16111	85411	06713	82715	85630	88645	222	93151	007	irO		irOroRo	
Watnall	354	82110	74022	21014	52611	05706	85835	88466			354	81808	61022	18012	84611	06713	81835	88650		354	00141	003	+		+	
Kilnsea	396	62306	66012	21613	51571	09810	85825	86360			396	81512	66022	19509	35771	07711	83650	88360		396	00180	///	+		+	
Finningley	360	72111	64032	20715	38632	04809	82830	84363	87075		360	81709	62032	18313	75617	06611	87645	88275		360	00150	004	+		+	
Leeming	257	82012																								

CHART OF WEATHER IN PART OF NORTHERN HEMISPHERE



CHARTS OF WEATHER IN WESTERN EUROPE

ation
mbols

LOUD
Cloud
Amount
(oktas)

0
1 or less
2
3
4
5
6
7 or more
8

y obscured

ATHER
Weather

izzle

n and
rizzle

n and snow

h shower

n and snow
shower

w shower

l shower

nderstorm

IND

Wind
speed
(knots)

Calm

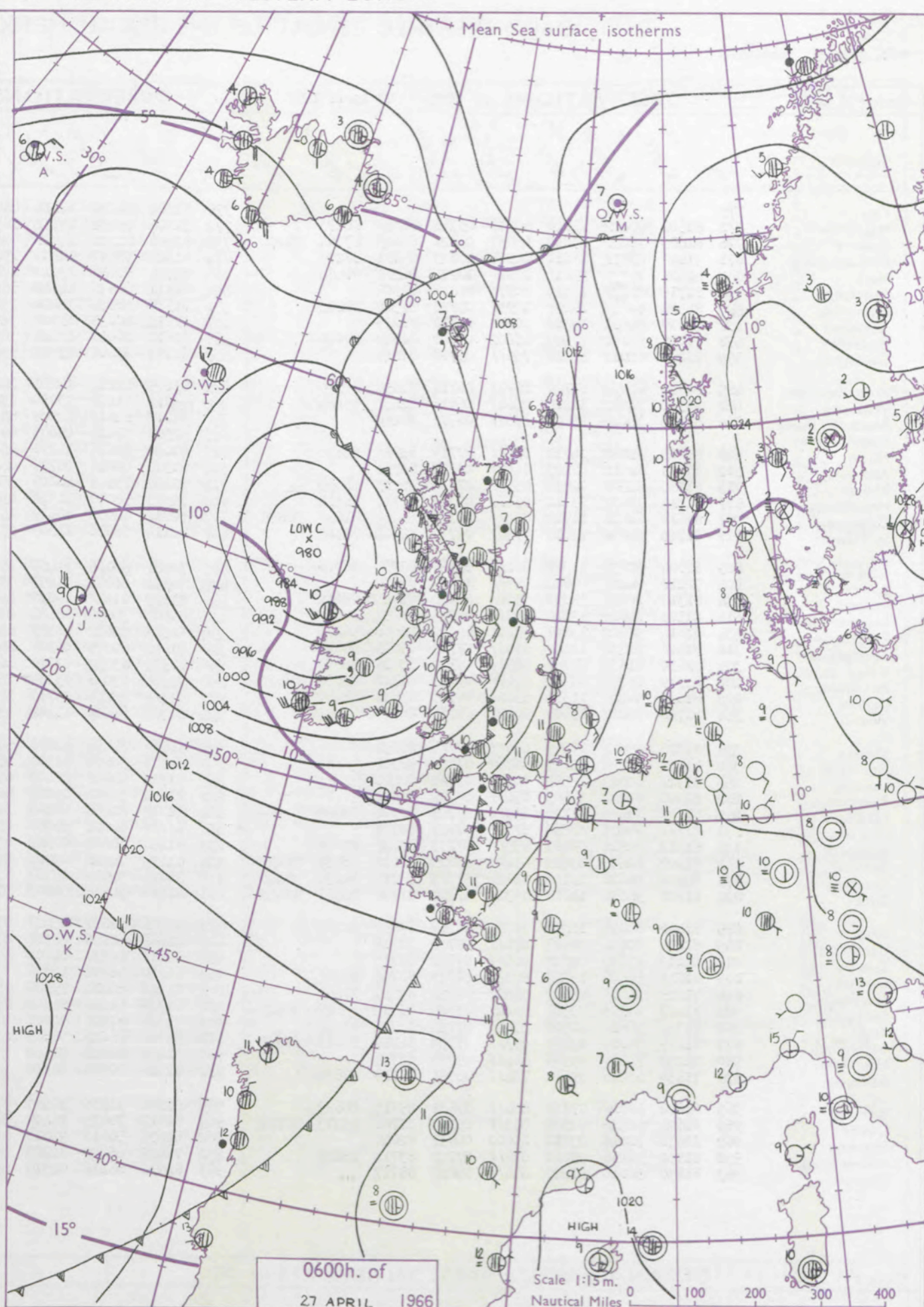
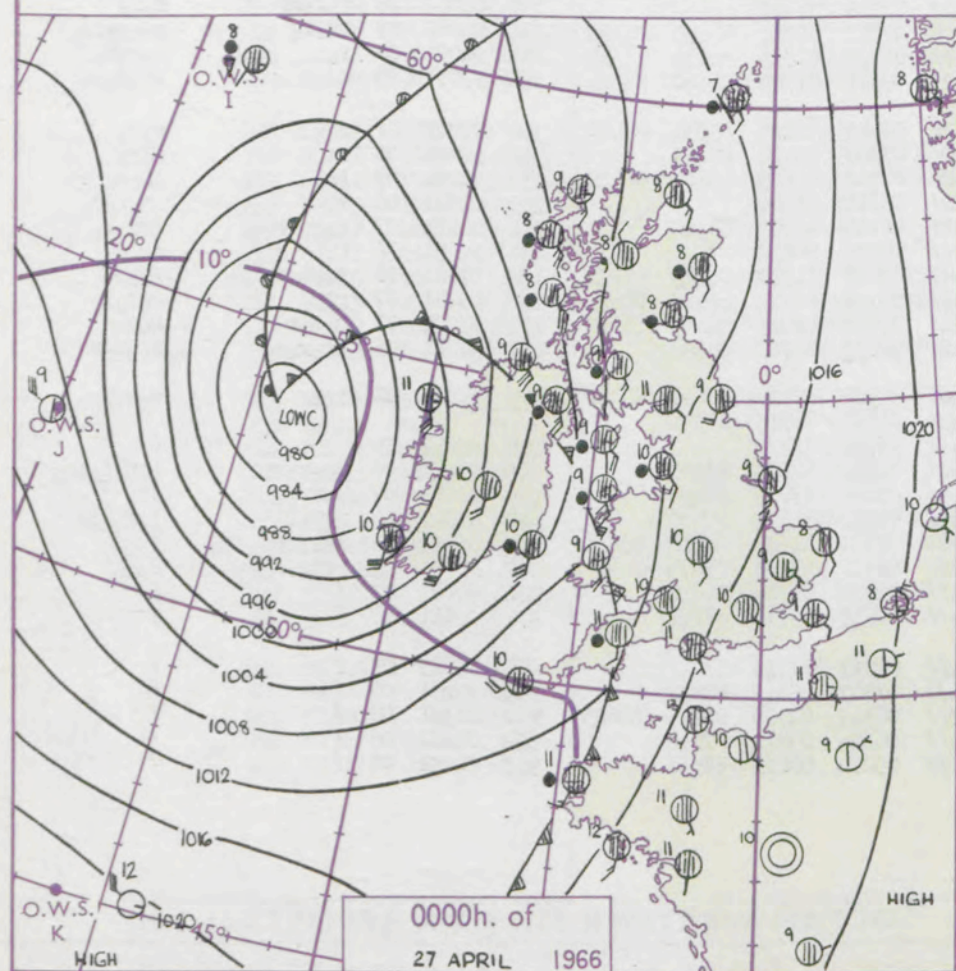
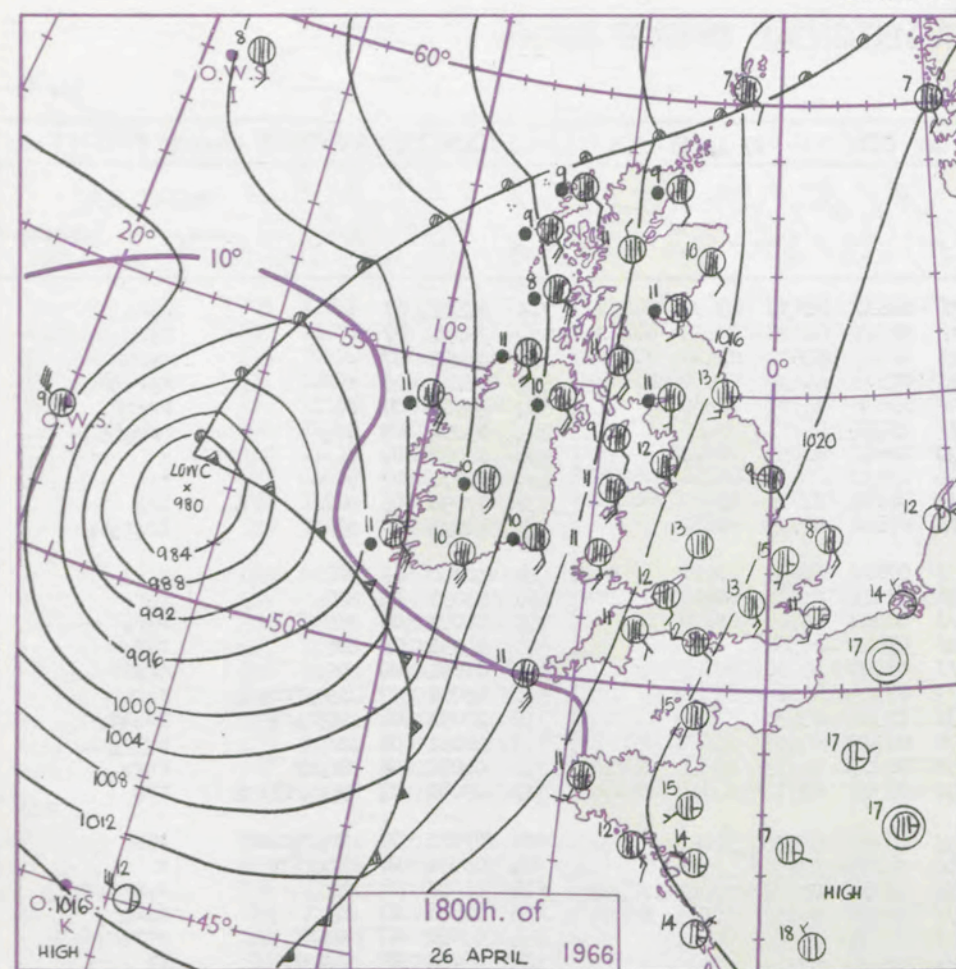
1-2

3-7

8-12

13-17

additional
er add



GENERAL SYNOPTIC DEVELOPMENT

Issued at midday Wednesday 27

April 1966

FORECAST for Great Britain and Northern Ireland until noon tomorrow

A depression southwest of Ireland yesterday has deepened considerably and moved northeast. It is now starting to fill and is expected to move northward. The associated cold front has moved east across much of the country this morning and is expected to clear all areas this afternoon followed by a building ridge.

Rain in eastern districts of England and Scotland will soon give way to brighter weather but with showers. The showers will be heavy and frequent in the north and west and may be accompanied by thunder but the southeast of England will be mainly dry. Temperatures will be a little above normal.

OUTLOOK for following 24 hours.

Mainly dry with some sunshine but perhaps some rain in the north and west. Temperatures above normal.

DAILY WEATHER REPORT OF THE BRITISH METEOROLOGICAL OFFICE (contd.)

Code FM I.L.C.		OBSERVATIONS at 00h. 27 Apr11 1966										OBSERVATIONS at 06h. 27 Apr11 1966										OBSERVATIONS during NIGHT										CONVERSION TABLE °C to °F
Station	iii	Nddff	VVwwwW	PPPTT	N _h L _h C _M C _H	T _d T _d app	8N _s Ch _s h _s	8N _s Ch _s h _s	8N _s Ch _s h _s	iii	Nddff	VVwwwW	PPPTT	N _h L _h C _M C _H	T _d T _d app	8N _s Ch _s h _s	8N _s Ch _s h _s	8N _s Ch _s h _s	iii	RRT _n T _n E	T _g T _g	WEATHER										
																						21h.—03h.	03h.—09h.									
Kew	775									775	81604	64032	14111	48671	08606	81835	83656	88462	775	91101	07	+		roRo	40							
Heathrow	772	81506	80032	17010	40937	05718	84359	88275		772	81606	65032	13811	18571	08607	81828	83359	88462	772	95091	07	+		roRo	39							
Gatwick	776	81609	70022	17110	45637	05721	84649	87364	88272	776	81908	62022	14811	35627	08507	83630	87460	88270	776	95091	07	+		roRo	38							
Thorney Island	871	71407	69012	16811	60978	08723	86461	87270		871	81905	59612	14510	75621	09502	81630	87650	88460	871	02101	06	+		roRo	37							
Hurn	862	81606	74032	15611	80971	10722	84362	88464		862	81711	62636	13010	47421	09606	83710	88535		862	03101	09	ro		rrRo	36							
Guernsey	894	81715	80032	16510	80971	07818	88358			894	81811	60636	14110	66271	09704	86703	88458		894	03091	09	ir	ro	rrRo	35							
Wattisham	590	81310	66022	18408	10937	05720	81362	88272		590	81510	56032	15010	15737	08612	81650	88272		590	00081	07	+		+	34							
Gorleston	497	61610	64021	19308	00908	06710	86275			497	71615	60031	15508	35676	07720	83630	85358	86275	497	00070	07	+		+	33							
Mildenhall	578	71406	66022	17309	45602	05820	84640	87070		578	81611	56022	13911	38527	08612	81822	83630	86460	578	97090	06	+		ir	32							
Cardington	559	71407	62022	16610	75611	05720	87648			559	81707	59602	13311	85411	07606	81715	88650		559	92091	07	+		ir	31							
West Raynham	485	81610	62032	17709	25707	06714	82650	88270		485	81615	61012	14210	28637	07610	82838	88270		485	00080	06	+		+	30							
Wittering	462	81510	74012	16510	25611	06816	82635	88464		462	81712	61022	13010	15621	07612	81635	88462		462	97091	05	+		roRo	29							
Boscombe Down	746	81512	74022	15809	80971	06722	88460			746	81813	61612	12909	85311	08507	85708	88620		746	01091	08	+		roRo	28							
Ross-on-Wye										627	81508	57616	09809	80321	09618	88508			627	04091	08	rr		roRo	27							
Filton	628	81608	69022	14710	85511	07719	82625	88650		628	81620	59606	11210	85411	09609	86710	88645		628	01091	09	ir	ro	ir	26							
Aberporth	502	81618	62612	08109	86411	08742	88711			502	71914	66016	06709	46472	07313	84710	85360		502	05091	07	do	ro	rrRo	25							
Rhoose	715	81313	82502	12810	65571	07832	86625	88460		715	72108	75215	10209	35631	09526	83630	87362		715	03091	08	id	ro	ro	24							
Mountbatten	827	81814	58632	13110	85411	09729	85710	88618		827	72513	58016	11310	45578	08212	84620	85460	87275	827	08091	08	rr		rr	23							
Chivenor	707	81618	61636	11710	85411	09737	84714	84620	88656	707	72011	66016	10610	45472	08215	82715	83635	87075	707	04091	08	ir	ro	rr	22							
St. Mawgan	817	81725	50636	12010	77321	09734	87706	88540		817	82114	58036	11309	28471	07317	81712	83360	88464	817	09081	07	ro	ro	rr	21							
Culdrose	809	82024	50636	11310	86211	10628	83704	88706		809	72621	60026	11409	55621	06313	85630	87462		809	07091	08	ir	ro	ro	20							
Scilly	804	72218	64216	09810	75511	10710	87620			804	72521	66011	11809	35500	06218	83622			804	06091	07	ir	rr	ir	19							
Elmdon	534	81712	70022	15010	55521	03720	85625	88462		534	81613	61612	10809	55421	08716	81616	85645	88459	534	01091	08	+		ro	do	18						
Shawbury	414	81509	74602	13110	85811	05723	88657			414	81609	70036	08609	85411	07615	82712	86618	88640	414	04091	07	ro		do	17							
Ringway	334	81614	59602	13211	55721	04724	85656	88460		334	81515	62612	08309	65721	06722	86650	88458		334	03091	07	ir	rr	rr	16							
Squires Gate	318	81516	58636	11510	85511	07725	83625	88638		318	81621	62036	06509	85411	08618	81612	88625		318	05091	08	ro	ro	rr	15							
Valley	302	81630	61636	07709	85511	08739	83622	88637		302	71732	63032	03710	66302	07501	86707			302	02081	08	ro	ro	rr	14							
Ronaldsway	204	81319	68636	08309	35421	07736	81710	83630	88550	204	71624	63036	03209	75418	07611	85713	86640	86270	204	04081	07	rr	ro	ro	13							
Carlisle	222	81410	56216	11311	55621	06729	85635	88460		222	81518	69026	05710	55471	06728	81715	84630	85358	222	91091	08	ro		ro	12							
Watnall	354	81708	74022	15609	00907	06716	88270			354	81708	69616	11409	45321	07611	81709	84640	88465	354	97091	03	+		ir	11							
Kilnsea	396	61816	66012	16909	65611	07715	86630			396	81818	66022	12808	58571	06713	82825	85630	88460	396	97071	11	+		ro	10							
Finningley	360	81510	61022	15010	80971	07822	88361			360	81513	58602	11509	55621	07509	85640	88459		360	92091	08	+		ro	9							
Leeming	257	81711	40042	13911	80921	07720	88460			257	81715	32616	09409	65521	07718	82625	85645	88459	257	01091	07	ir	ro	ro	8							
Tynemouth	262	82020	61022	13509																												

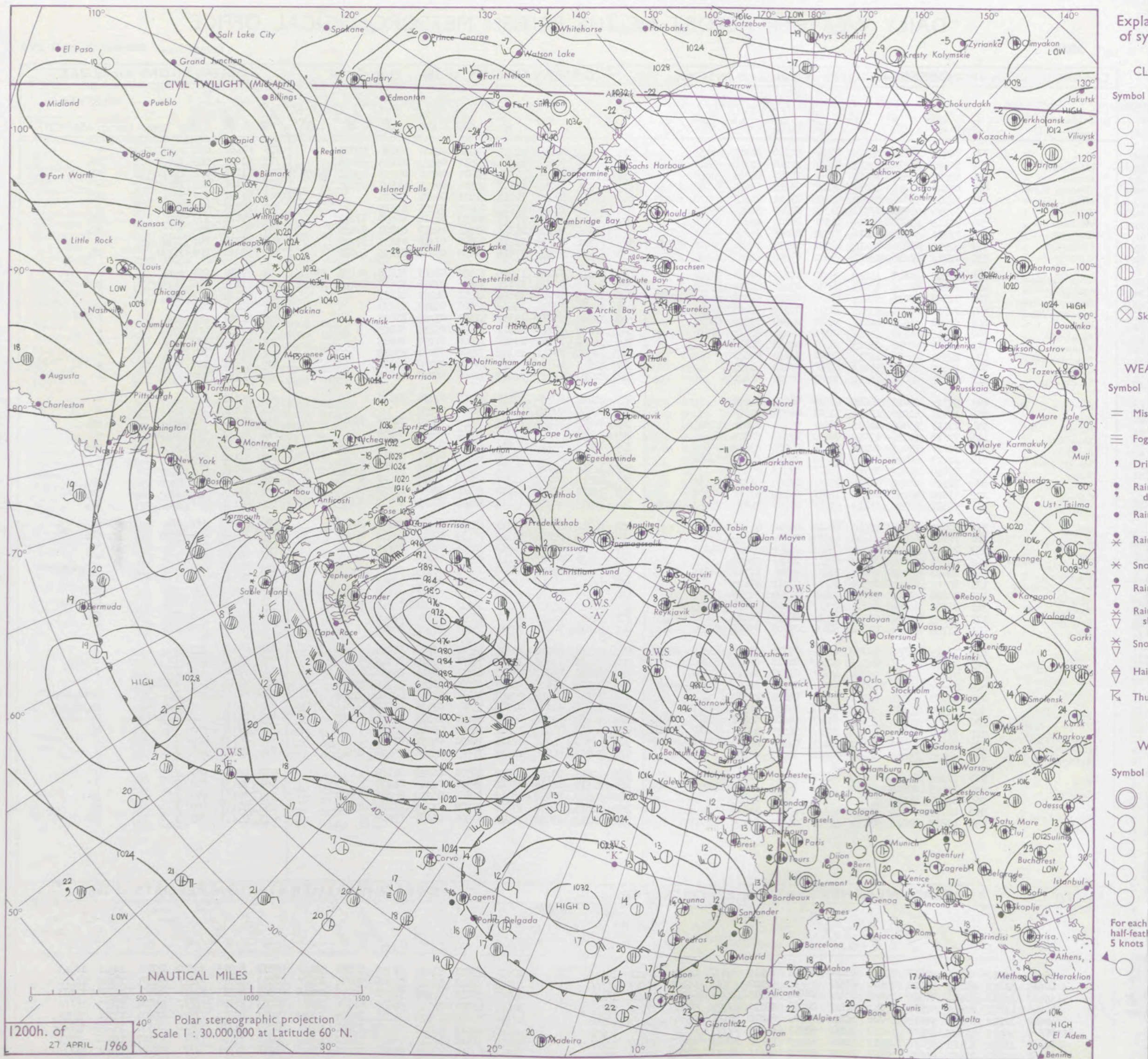
DAILY WEATHER REPORT OF THE BRITISH METEOROLOGICAL OFFICE

No. 38143

Date of Issue Thursday 28 April 1966

Code FM II.C		OBSERVATIONS at 12h. 27 April 1966										OBSERVATIONS at 18h. 27 April 1966										OBSERVATIONS during DAY				
STATION	ELEVATION FT	III	Nddff	VVwwwW	PPPTT	N _h Ch _h C _h	T _d T _d app	8N _s Ch _s h _s	8N _s Ch _s h _s	8N _s Ch _s h _s	III	Nddff	VVwwwW	PPPTT	N _h Ch _h C _h	T _d T _d app	8N _s Ch _s h _s	8N _s Ch _s h _s	8N _s Ch _s h _s	III	RRT	T X E	SSS	WEATHER		
																								09h.—15h.	15h.—21h.	
Kew	775	82010	59616	15313	67411	11310	86710	88459			775	32608	80018	18715	21501	04324	82820	83075		775	01161	034	r _o r _o r _o r _o pr _o	+		
Heathrow	772	82008	65216	14912	52471	11210	82710	83818	88462		772	42711	70018	18414	12632	06222	81835	83075		772	01161	042	r _o r _o r _o	pr _o		
Gatwick	776	82209	62616	15611	85311	10308	84708	88618			776	72607	70256	18813	58601	08220	83630	83650	86075	776	01151	024	r _o r _o r _o rr	pr _o		
Thorney Island	871	82309	62216	16012	25471	09212	82615	86360	88466		871	42507	72012	19513	48500	08221	81620	83825		871	02141	042	rrr _o r _o	+		
Hurn	862	72211	70016	15413	42508	07214	84820	83070	86275		862	23013	80018	19514	21501	06224	82825			862	01151	///	+	pr		
Guernsey	894	32714	74016	17912	11542	07220	81820	83075			894	12813	72020	22711	00902	07225	81075			894	00131	089	+	+	+	
Wattisham	590	72115	69602	15013	11571	08104	81822	87464			590	72410	74016	17214	55638	08314	85630	87275		590	97141	///	ir _o	+	ir _o	
Gorleston	497	72214	58052	14616	32571	09601	83825	84360	86075		497	82306	58258	16313	88511	10210	83820	88625		497	97170	035	+	pr _o		
Mildenhall	578	82212	62616	14414	41571	10307	84820	83358	88462		578	72511	74026	17214	18608	07318	81835	87270		578	97151	005	ir _o r _o r _o	+	+	
Cardington	559	72112	64216	13913	21572	09208	82820	84360	87070		559	62416	64012	17614	38632	05222	81835	86070		559	01161	038	r _o r _o ir _o	pr _o		
West Raynham	485	82120	62616	14412	25571	09107	81620	88462			485	72414	74026	16614	12576	07215	81828	84467	87275	485	97150	007	r _o r _o	+	+	
Wittering	462	72015	80216	13412	28538	09210	81820	87270			462	72508	82802	17113	74611	07325	83830	84640	87650	462	01161	016	r _o r _o ir _o	pr		
Boscombe Down	746	72508	80026	14912	78511	07215	81825	84830	87650		746	13015	80018	19612	11501	04227	81827			746	91141	043	pr _o	+	+	
Ross-on-Wye	627	72312	66026	13312	78511	07222	82825	87630			627	32509	77021	18412	38600	06230	81830			627	00141	010	+	+	+	
Filton	628	52422	66028	14213	32501	09219	83820	84075			628	12520	66011	19312	11501	07225	81825			628	91141	068	pr _o	+	+	
Aberporth	502	72315	66258	11812	78511	05231	82823	87650			502	22414	74011	18311	12530	05233	81823			502	97131	066	pr _o	+	+	
Rhoose	715	32619	66018	13913	28401	08219	81818				715	12619	75011	19910	11500	07227	81825			715	97130	078	pr _o	+	+	
Mountbatten	827	22513	74256	15812	22500	07222	82822				827	32815	78011	21312	32500	07231	83825			827	91141	101	pr _o	+	+	
Chivenor	707	12622	69251	14913	12500	09223	81820				707	22615	66030	20812	22500	09230	82822			707	97141	103	pr _o	+	+	
St. Mawgan	817	32622	66028	16212	32531	07226	83820				817	22720	61020	22211	22400	08225	82818			817	00131	095	+	+	+	
Culdrose	809	52722	69018	16613	42539	06229	84820				809	42819	64020	22111	42560	07228	84820			809	00141	099	+	+	+	
Scilly	804	12721	61020	17412	11501	08230	81820				804	02816	64010	23512	00900	08232				804	00141	125	+	+	+	
Elmdon	534	72117	66806	12412	78511	05211	85825	87645			534	72615	61028	17012	58512	06227	81825	85640		534	97150	052	pr _o	pr _o		
Shawbury	414	72118	69256	11012	78511	07313	82825	84835			414	22617	74018	16712	18541	05326	81826			414	93151	057	pr _o pr _o	+	+	
Ringway	334	72017	75026	10114	78638	04215	83830	85656			334	72611	70252	15911	78511	04228	84825	87656		334	91141	042	+	pr _o		
Squires Gate	318	72123	60026	08513	78511	08214	83820	87630			318	72314	70022	14909	78441	07231	81816	83825	87650	318	97131	024	r _o	+	+	
Valley	302	72030	61022	07711	75611	09228	87630				302	32314	80021	15611	38500	08337	81825	83645		302	00121	047	+	+	+	
Ronaldsway	204	71925	65026	04810	75411	07320	81714	87635			204	52312	70158	13810	58500	05247	83820	83635		204	92111	009	r _o	pr _o		
Carlisle	222	71822	80256	06412	72511	05310	81822	87825			222	72120	59618	12010	75411	07234	81715	84630	87645	222	96131	011	pr _o	pr _o r _o r _o		
Watnall	354	72317	62026	11813	68518	07209	84825	83650	87272		354	72409	62018	16113	58541	07222	82825	83650	87072	354	91151	015	ir _o	pr _o		
Kilnsea	396	82022	59606	13012	85411	09104	84710	88625			396	62712	63026	15013	45570	08220	84625	86360		396	97150	///	ir _o	+	+	
Finningley	360	72115	62036	11414	62502	07206	86826	87075			360	52413	69018	15614	22602	05224	82830	84072		360	97161	035</				

CHART OF WEATHER IN PART OF NORTHERN HEMISPHERE



CHARTS OF WEATHER IN WESTERN EUROPE

nation
mbols

LOUD
Cloud
Amount
(oktas)

0
1 or less
2
3
4
5
6
7 or more
8

Obscured

WHER
Weather

zle

and
fizzle

and snow

W
shower

and snow
ower

W shower

shower

nderstorm

IND

Wind
speed
(knots)

Calm

1-2

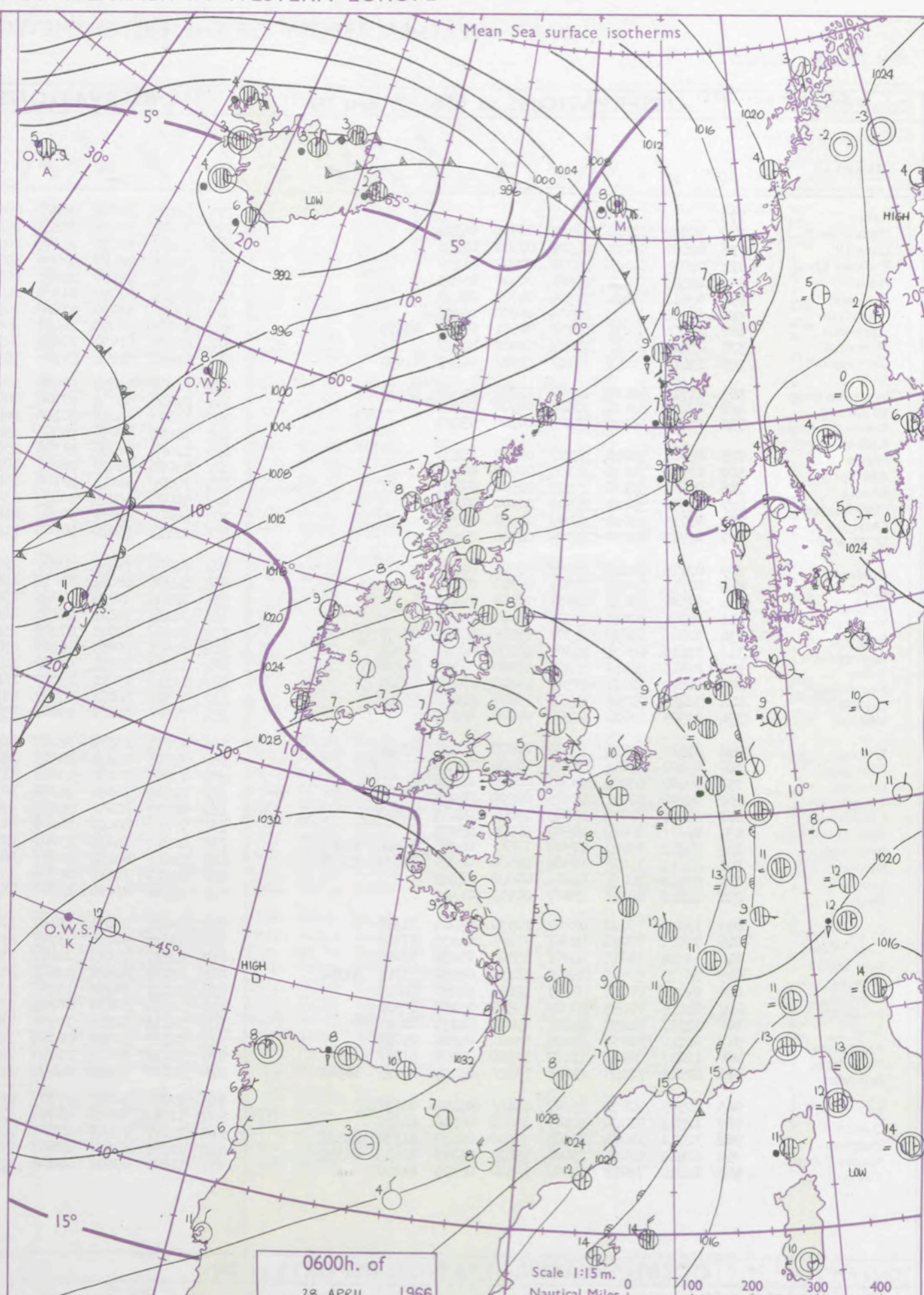
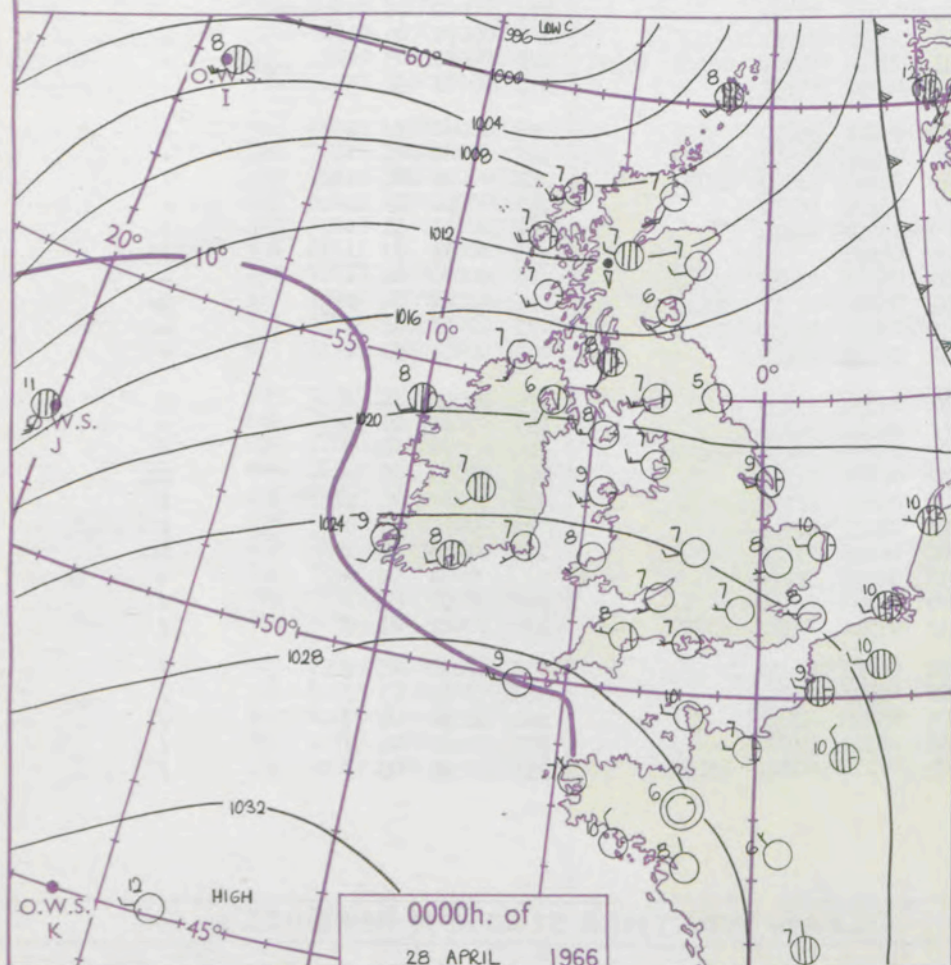
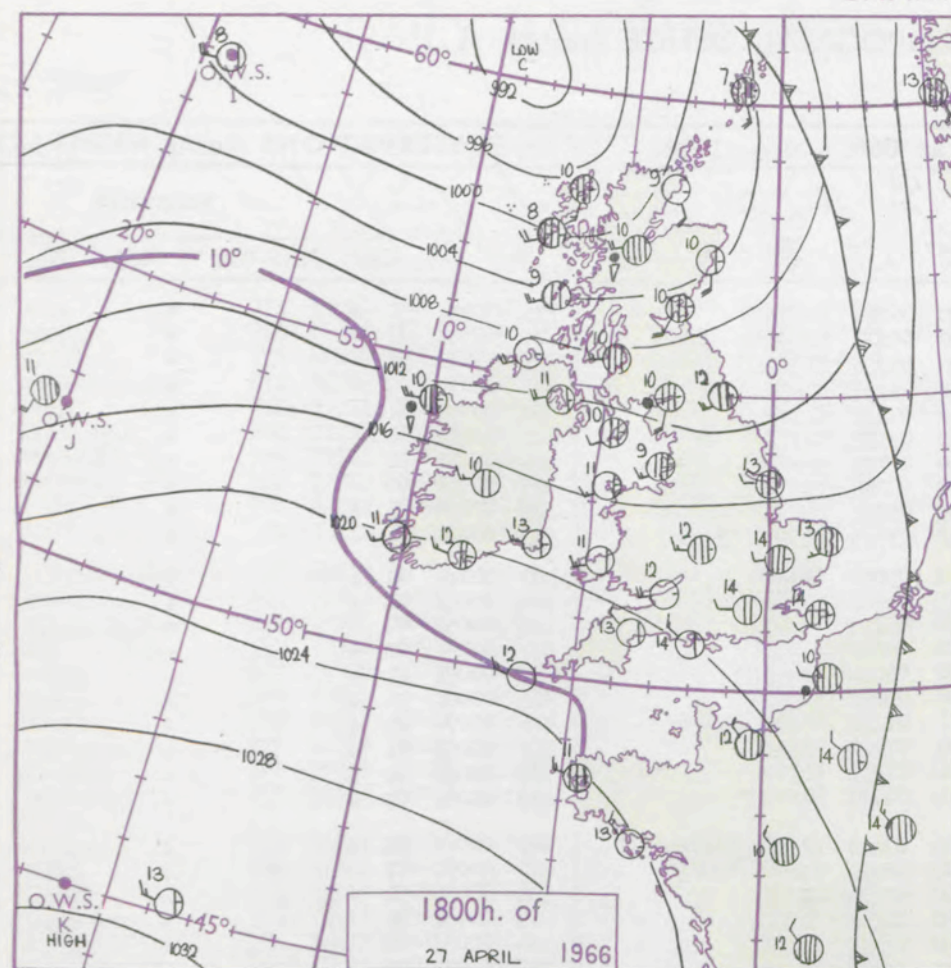
3-7

8-12

13-17

additional
er add

48-52



GENERAL SYNOPTIC DEVELOPMENT

The depression off northwest Scotland has moved slowly northwards, and its cold front which was over the extreme east of Britain has moved across the North Sea. The anticyclone west of Spain has intensified slowly, moving northeast. The large depression over the west Atlantic has moved slowly east-northeast with its frontal system progressing northeastwards over the east Atlantic. During the next 24 hours the anticyclone with a strong ridge northwards will move slowly east dominating the weather over most of Britain, but the fronts over the east Atlantic will affect north and west Scotland.

Issued at midday Thursday 28

April 1966

FORECAST for Great Britain and Northern Ireland until noon tomorrow

Most districts will be dry and warm with long sunny periods by day. Skies will be mainly clear at night, and a few mist patches will form in low lying areas towards dawn. North and west Scotland will however be mostly cloudy with rain or drizzle at times.

OUTLOOK for following 24 hours.
Little change.

DAILY WEATHER REPORT OF THE BRITISH METEOROLOGICAL OFFICE (contd.)

Code FM II.C										OBSERVATIONS at 00h. 28 April 1966										OBSERVATIONS at 06h. 28 April 1966										OBSERVATIONS during NIGHT										CONVERSION TABLE °C to °F
Station										iii Nddff VVwww PPPTT N _h L _h C _M C _H T _d T _d app 8N _s Ch _s h _s 8N _s Ch _s h _s 8N _s Ch _s h _s										iii Nddff VVwww PPPTT N _h L _h C _M C _H T _d T _d app 8N _s Ch _s h _s 8N _s Ch _s h _s 8N _s Ch _s h _s										iii RRT _n T _n E T _g T _g WEATHER 21h.—03h. 03h.—09h.										
Kew	775									775	22103	48040	28907	25600	06221	82635		775	00051	51	+		+	40																
Heathrow	772	02706	75020	24107	00900	06324				772	22203	57030	28605	25700	05223	82656		772	00010	00	+		+	39																
Gatwick	776	00000	66021	24606	00900	04222				776	12403	59020	29203	10930	05224	81362		776	97011	53	+		+	38																
Thorney Island	871	02803	66021	25008	00900	06219				871	12901	62110	29605	15800	05223	81657		871	00051	00	+		+	37																
Hurn	862	02603	75020	25607	00900	05223				862	12703	65110	29806	10932	05221	81360		862	00051	51	+		+	36																
Guernsey	894	02912	66020	27509	00900	07120				894	43207	70030	28708	46400	07321	84710		894	00081	05	+		+	35																
Wattisham	590	02608	59021	22905	00900	04226				590	13009	58030	27806	10930	05225	81360		590	00031	51	+		+	34																
Gorleston	497	32608	62031	21710	00901	07224	83075			497	12708	58050	26407	15600	05224	81630		497	00060	06	+		+	33																
Mildenhall	578	02407	64011	22608	00900	06227				578	42506	61030	27606	00902	05223	84072		578	00050	01	+		+	32																
Cardington	559	12410	58058	23307	15700	06227	81650			559	62405	57101	28206	35551	05223	83625	85358	559	00031	53	+		+	31																
West Raynham	485	12710	62021	22507	15700	05228	81656			485	32507	59030	27206	10932	05224	81362		485	00040	02	+		+	30																
Wittering	462	02609	69028	22607	00900	05223				462	72609	64031	27706	70912	04227	87466		462	00041	01	+		+	29																
Boscombe Down	746	02806	66020	25406	00900	05222				746	12805	64010	30105	10930	05225	81366		746	00051	00	+		+	28																
Ross-on-Wye										627	22205	77020	28906	25601	04220	82635		627	00051	52	+		+	27																
Filton	628	02307	59020	24707	00900	06222				628	12406	30020	29306	15600	06224	81645		628	00061	01	+		+	26																
Aberporth	502	02308	74020	24108	00900	06228				502	12006	74020	28707	10930	05223	81362		502	00061	05	+		+	25																
Rhoose	715	02809	56100	25207	00900	07122				715	72806	56111	29708	76211	07224	81703	87706	715	00070	05	+		+	24																
Mountbatten	827	02506	59020	26809	00900	07226				827	10000	58020	30405	15601	05220	81635		827	00051	01	+		+	23																
Chivenor	707	02715	62020	26009	00900	08224				707	40000	69030	30207	46400	07226	84710		707	00061	02	+		+	22																
St. Mawgan	817	02917	62010	26909	00900	07217				817	22813	66020	30609	11409	08221	81815		817	00091	07	+		+	21																
Culdrose	809	02715	80020	27208	00900	06222				809	62708	79031	30807	12509	07219	81820	86175	809	00061	04	+		+	20																
Scilly	804	02713	66020	28509	00900	07218				804	52706	69031	31710	15602	08216	81630	85075	804	00091	07	+		+	19																
Elmdon	534	02508	65021	22907	00900	04221				534	22506	59020	28006	15640	03224	81640		534	00050	51				18																
Shawbury	414	02306	80010	23206	00900	04230				414	22202	74111	28106	14630	04225	81830		414	00041	51	+		+	17																
Ringway	334	32106	65038	22307	35600	02233	83630			334	22107	62021	27206	25630	02222	82630		334	00051	04	+		+	16																
Squires Gate	318	12616	62031	20807	15602	06229	81640			318	22511	70010	26507	15731	06226	81650		318	00071	05	+		+	15																
Valley	302	12415	74030	22209	15600	06226	81630			302	12313	74021	27108	10930	06226	81365		302	00070	06	+		+	14																
Ronaldsway	204	12614	81021	20508	15600	05230	81640			204	12512	75011	25707	16440	06329	81712		204	00071	04	+		+	13																
Carlisle	222	32413	69036	19307	35600	04233	83640			222	62310	66011	24907	68431	05126	81714	83822 85630	222	00061	03	+		+	12																
Watnall	354	02305	62021	22506	00900	05116				354	72506	59021	27606	75811	04227	87657		354	00051	51	+		+	11																
Kilnsea	396	32510	63011	20909	00908	06227	83275			396	52815	66031	26107	00902	05224	85070		396	00060	11	+		+	10																
Finningley	360	02408	62011	21309	00900	05222				360	72508	62031	26509	15671	05227	81640	87362	360	00080	05	+		+	9																
Leeming	257	02207	66021	20008	00900	04229				257	72509	74031	25008	11542	04225	81820	87070	257	00070	01	+		+	8																
Tynemouth	262	02302	66021	18505	00900	04225				262	62608	74021	24108	60971	03226	86358		262	00050	03	+		+	7																
Eskdalemuir	162	42307	78038	18705	48400	02133	84818			162	62003	80031	24604	42402	03230	84819		162	00031	51	+		+	6																
Mull of Galloway	131	01111	80020	18507	00900	05225				131	01111	80020	24407	00900	05227			131	00051	11	1	1	1	5																
Prestwick	135	72211	78021	17308	75511	04230	85624 84632			135	42315	74031	23007	48401	05230	81818	83628	135	00060	04	+		+	4																
Renfrew	141	42212	74258	16508	48500	04229	82822 83635			141	52212	80151	22607	58401	05230	81710	84818	141	97061	04	pr _o		jp	3																
Leuchars	171	02313	70021	14606	00900	04243				171	62517	72011	20306	15632	05227	81630	84070	171	00051	01	+		+	2																
Dyce	091	02410	86011	13007	00900	01246				091	22108	86020	19505	15631	01234	81645		091	00021	51	+		+	1																
Wick	075	12219	83020	08807	10930	03244	81360			075	62214	82031	16107	10931	03233	81359		075	00051	03	+		+	0																
Cape Wrath	049	72032	80028	05007	75511	04236	87625			049	62332	80036	13807	65511	04242	86625		049	97061	06	ir _o		+	-1																
Sule Skerry	010	32524	74011	04907	25509	05234	82625			010	42319	74030	14007	35502	05230	83625	84070	010	00070	04	1	1	1	-2																
Lerwick	005	62325	59052	05508	36430	07210	83711 83364			005	52229	62028	12507	38432	04343	83818		005	97071	05	+		pr _o	-3																
Stornoway	026	22416	80258	09007	22400	04246	82817			026	22211	70158	15507	23400	05229	82916		026	95061	04	pr _o pr		ir _o	-4																
Benbecula	022	32418	80258	10907	33500	05238	83920			022	32114	80038	16708	23531	07122	82921		022	02071	04	pr _o		pr _{ir} ir _o ro _o	-5																
Tiree	100	12317	66258	14007	19400	04234	81915			100	12111	72258	19907	15500	06228	81620		100	91051	02	pr _o		pr _o	-6																
Aldergrove	917	22210	82030	19606	00902	04226	82075			917	12109	74011	24206	16330	05223	81708		917	00051	03	+		+	-7																
Malin Head	980	12217	80021	17107	12400	05228	81818			980	12116	80010	22208	15700	05225	81650		980	00071	05	1	1	1	-8																
Belmullet	976	62312	78258	19608	33531	06222	83922 86360			976	32118	74021	22509	20932	07211	82362	83070	976	01081	07	1	1	1	-9																
Birr	965	62309	70021	23207	65611	05224	86636			965	22006	70031	27005	25600	04219	82630		965	97051	03	1	1	1	-10																
Dublin	969	12312	82020	22107	15500	04226	81629			969	12313	82020	26706	11500	04223	81822		969	97060	03	1	1	1	-11																
Shannon	962	32311	74018	23508	35600	06220	81630 83656			962	22107	74020	27007	12501	05222	81823		962	91070	04	1	1	1	-12																
Roches Point	952	62412	80031	25008	35671	06218	83645 86359			952	12207	69031	28607	00901	06221	81070		952	97061	04	1	1	1	-13																
Valentia	953	12212	72018	24809	12500	06219	81820			953	51809	69021	27109	12505	07210	81821	85270	953	97081	05	1	1	1	-14																
																								-15																
																								-16																
																								-17																
																								-18																
																								-19																

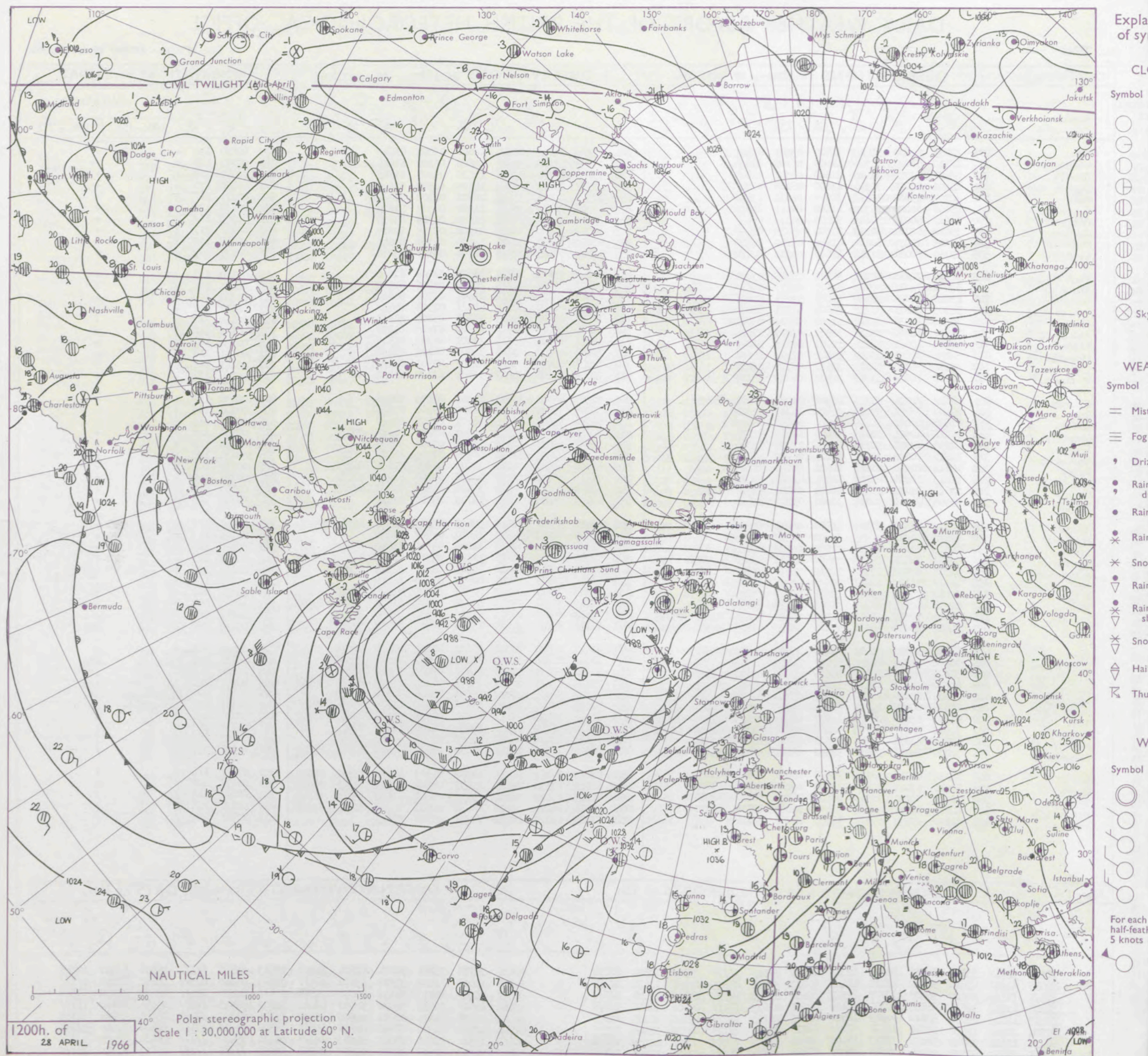
DAILY WEATHER REPORT OF THE BRITISH METEOROLOGICAL OFFICE

No. 3114

Date of Issue Friday 29 April 1966

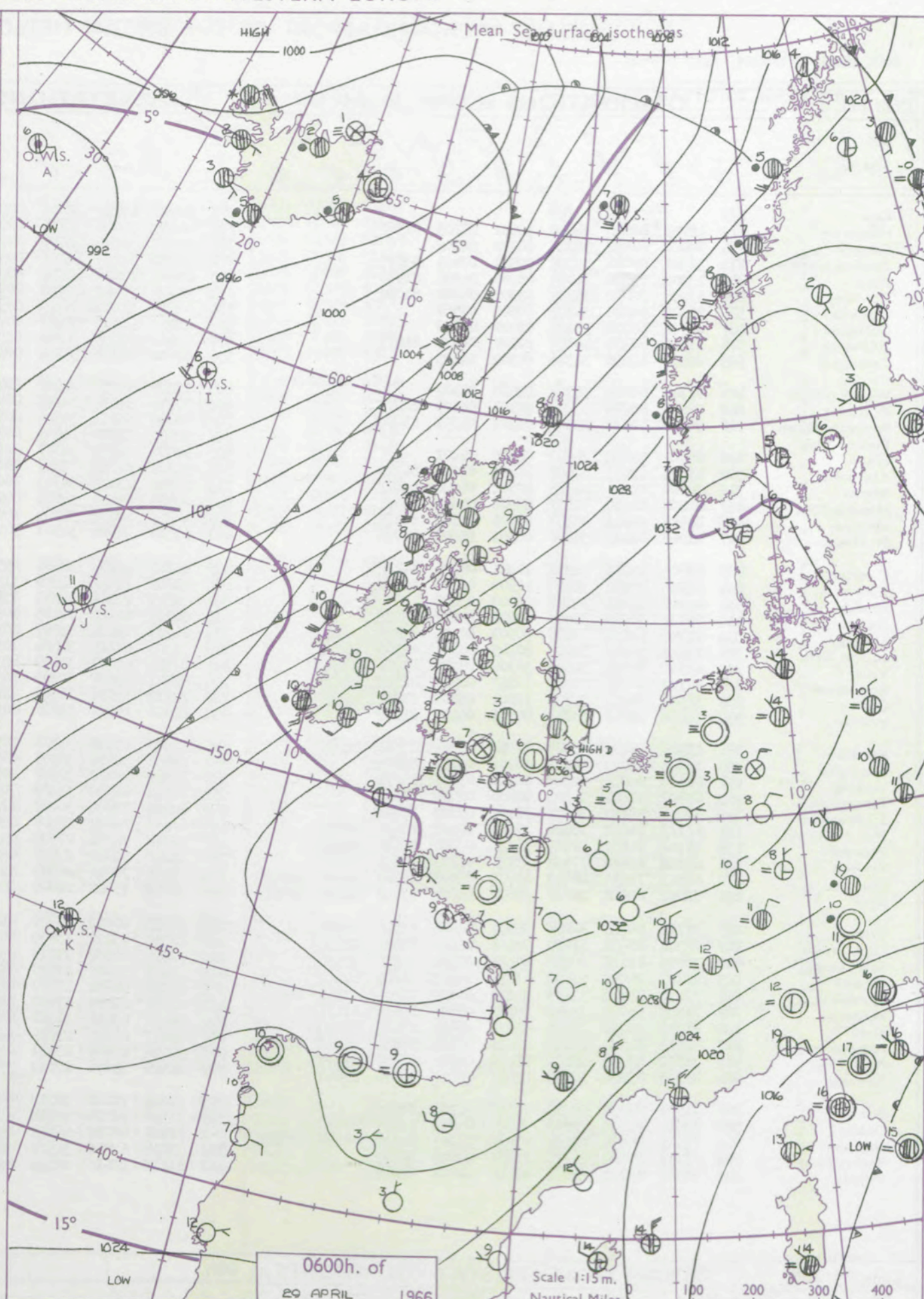
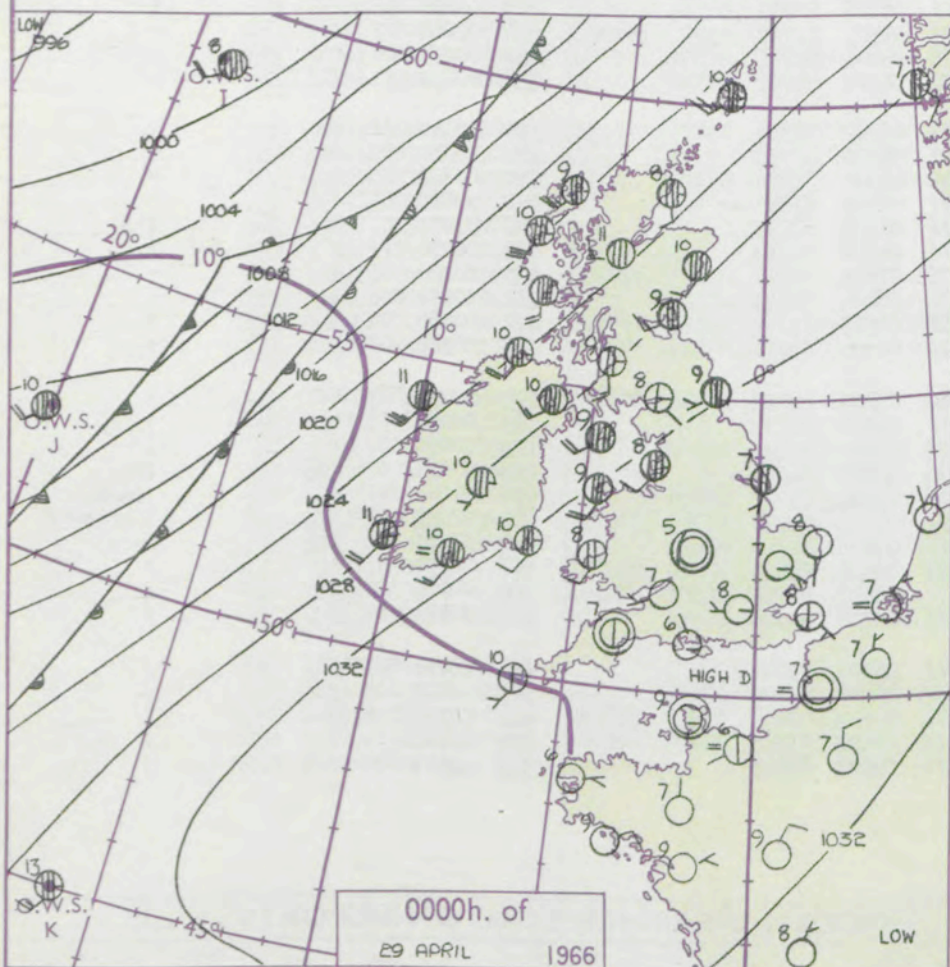
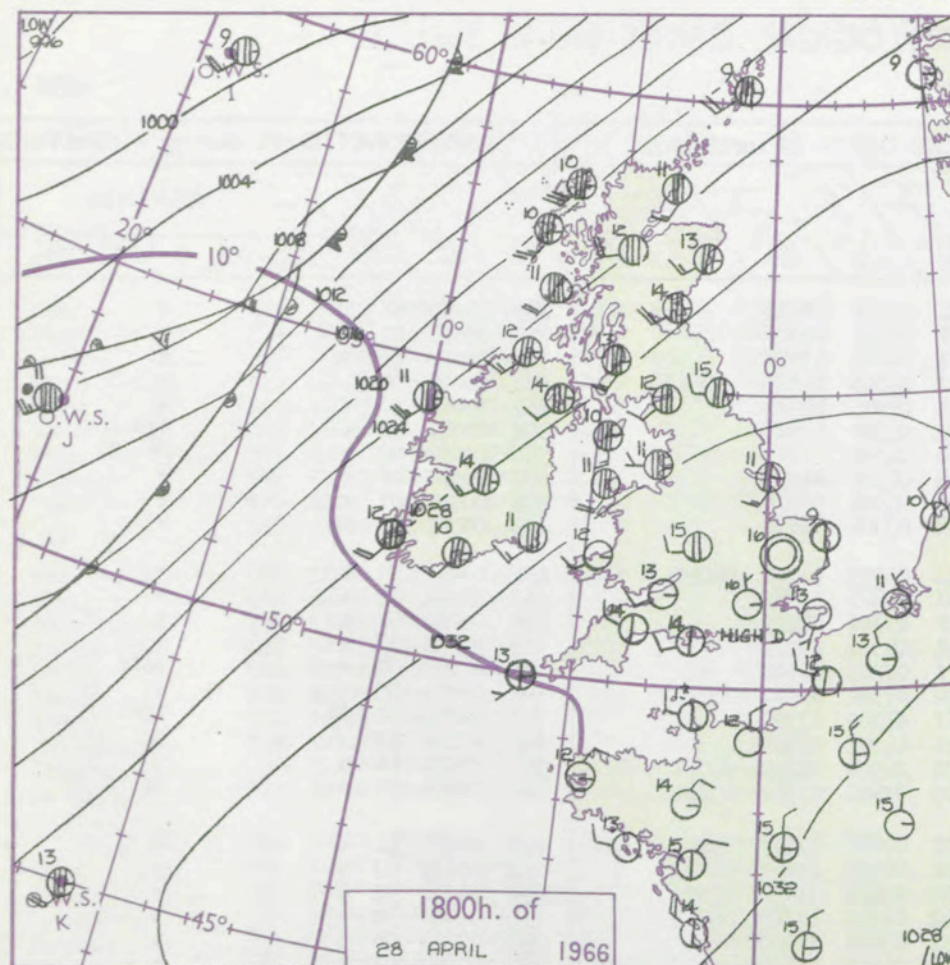
Code FM 11.C		OBSERVATIONS at 12h.										28 April 1966		OBSERVATIONS at 18h.										28 April 1966		OBSERVATIONS during DAY				
Station	iii	Nddff	VVwwwW	PPPTT	N _h Ch _s Ch _s	T _d T _d app	8N _s Ch _s h _s	8N _s Ch _s h _s	8N _s Ch _s h _s	iii	Nddff	VVwwwW	PPPTT	N _h Ch _s Ch _s	T _d T _d app	8N _s Ch _s h _s	8N _s Ch _s h _s	8N _s Ch _s h _s	iii	RRT	T _s	SSS	WEATHER							
																							09h.—15h.	15h.—21h.						
Kew	775	32603	82020	31615	31500	03209	83825			775	13106	74010	32816	14600	03203	81640			775	00170	124	+		+						
Heathrow	772	12910	81020	31515	11600	05109	81835			772	13503	81010	32616	14600	05307	81645			772	00170	120	+		+						
Gatwick	776	23307	81020	31415	21600	05306	82840			776	13106	82010	32816	14630	05305	81645			776	00170	127	+		+						
Thorney Island	871	43001	83020	32316	41600	08108	84845			871	12507	72021	33714	14600	08306	81640			871	00170	123	+		+						
Hurn	862	32707	83010	32615	31600	04211	83830			862	22509	80011	33514	28601	08208	81830			862	00171	111	+		+						
Guernsey	894	43008	80020	34312	41400	06211	84817			894	13008	80010	35212	11500	07303	81820			894	00131	125	+		+						
Wattisham	590	52912	80011	30814	51600	06112	85835			590	31010	80021	32912	31600	08309	83835			590	00160	111	+		+						
Gorleston	497	33012	62011	30213	21501	08215	82825			497	21709	62020	33109	21500	07215	82825			497	00150	117	+		+						
Mildenhall	578	43005	70031	30814	41600	05212	84835			578	10000	74011	32316	14600	06307	81645			578	00170	115	+		+						
Cardington	559	22710	70031	31214	21600	03210	82830			559	32702	78021	32715	31600	03107	83830			559	00171	107	+		+						
West Raynham	485	32912	74011	30713	31600	06216	83830			485	12905	69021	32714	11600	07209	81840			485	00150	123	+		+						
Wittering	462	52608	74031	30914	51600	06213	85835			462	32503	69021	32315	38600	05206	82840			462	00161	106	+		+						
Boscombe Down	746	43010	82030	32314	42600	03211	84830			746	12906	82020	33514	11601	03306	81840			746	00160	128	+		+						
Ross-on-Wye	627	52705	81021	31714	58600	06211	84830			627	62105	82021	32814	65611	07308	86640			627	00161	091	+		+						
Filton	628	32310	74030	32413	31500	06214	83828			628	12412	69010	33213	14701	05104	81650			628	00150	117	+		+						
Aberporth	502	12908	74020	32212	11502	07214	81825			502	12410	69020	32512	11502	07203	81828			502	00131	122	+		+						
Rhoose	715	12514	80011	33112	11501	07215	81822			715	12811	82020	33812	11501	06303	81825			715	00130	114	+		+						
Mountbatten	827	52409	78021	33012	52501	07206	85828			827	12412	66011	33812	14601	08104	81830			827	00131	113	+		+						
Chivenor	707	32710	72020	33413	32501	08212	83822			707	23009	69030	34212	11501	09201	81822			707	00141	117	+		+						
St. Mawgan	817	32910	74020	33713	32501	08213	83823			817	22608	74020	34412	12501	07400	81820			817	00140	121	+		+						
Culdrose	809	52612	72031	33713	58500	09213	82820	83625		809	32507	69031	34612	21501	09302	82820			809	00130	125	+		+						
Scilly	804	22407	79011	35013	22500	10213	82820			804	32006	79030	35013	32500	09400	83820			804	00140	120	+		+						
Elmdon	534	62608	66011	31214	62511	02113	86825			534	42608	75021	32315	14601	04307	81640			534	00160	111	+		+						
Shawbury	414	32412	82021	31013	31600	03215	83830			414	32612	82031	32313	14601	03207	81645	83075		414	00150	128	+		+						
Ringway	334	42910	70011	30713	42600	02218	84834			334	12907	60021	31615	18601	03106	81835			334	00160	117	+		+						
Squires Gate	318	12612	70020	30812	11401	08220	81817			318	72707	72031	31711	00905	07205	81070	87075		318	00130	126	+		+						
Valley	302	12114	80020	31211	12601	08217	81833			302	61920	69021	31411	11608	08500	81830	86270		302	00120	109	+		+						
Ronaldsway	204	12013	72020	29711	11401	07220	81818			204	71813	65021	30010	16436	08602	81710	87070		204	00121	106	+		+						
Carlisle	222	42615	74011	28912	42404	05221	81718	84825		222	62210	83031	30212	14602	04206	81835	85073		222	00140	091	+		+						
Watnall	354	32305	74011	31014	32600	03213	83830			354	12607	70011	32015	14703	05210	81656			354	00160	105	+		+						
Kilnsea	396	42712	66031	30013	42500	06218	84825			396	51917	58021	31711	32678	05207	83830	84360	85275	396	00160	111	+		+						
Finningley	360	52811	61011	30315	51600	06215	85835			360	12307	70011	31415	14600	05207	81640			360	00170	113	+		+						
Leeming	257	22615	83011	29214	21600	04215	82832			257	52808	86030	31413	11604	03309	81840	85072		257	00150	119	+		+						
Tynemouth	262	32611	74021	28115	31600	05212	83830			262	72709	66031	30015	11676	04310	81835	84360	87275	262	00160	103	+		+						
Eskdalemuir	162	62317	83012	27712	52512	05318	85822			162																				

CHART OF WEATHER IN PART OF NORTHERN HEMISPHERE



CHARTS OF WEATHER IN WESTERN EUROPE

nation
 mbols
 DUD
 Cloud
 Amount
 (oktas)
 0
 1 or less
 2
 3
 4
 5
 6
 7 or more
 8
 obscured
 THER
 Weather
 zle
 and
 izzle
 and snow
 shower
 and snow
 shower
 shower
 shower
 derstorm
 ND
 Wind
 speed
 (knots)
 Calm
 1-2
 3-7
 8-12
 13-17
 additional
 er add



GENERAL SYNOPTIC DEVELOPMENT

Issued at midday Friday 29

April 1966

FORECAST for Great Britain and Northern Ireland until noon tomorrow

A complex low pressure system persists in mid-Atlantic with the frontal system on its eastern flank moving slowly eastwards towards the British Isles. An anticyclone is being maintained over northern France and is drifting slowly northeastwards. Little major change is expected over the next 24 hours except that the cold front is expected to encroach into northern districts of Scotland.

Apart from the northern half of Scotland where it will be cloudy with rain at times all districts will be dry with sunny periods. Sunshine will be prolonged in the southeast of England. Temperatures will be a little above normal in most districts but well above normal in southeast England.

OUTLOOK for following 24 hours.
Little change.

DAILY WEATHER REPORT OF THE BRITISH METEOROLOGICAL OFFICE (contd.)

Code FM II.C		OBSERVATIONS at 00h. 29 April 1966										OBSERVATIONS at 06h. 29 April 1966										OBSERVATIONS during NIGHT				CONVECTION TAU °C
Station	iii	Nddff	VVwwwW	PPPTT	N _h L _h C _M H	T _d T _d app	8N _s Ch _s h _s	8N _s Ch _s h _s	8N _s Ch _s h _s	iii	Nddff	VVwwwW	PPPTT	N _h L _h C _M H	T _d T _d app	8N _s Ch _s h _s	8N _s Ch _s h _s	8N _s Ch _s h _s	iii	RRT _n T _n E	T _g T _g	WEATHER				
																						21h.—03h.	03h.—09h.			
Kew	775				09						775	10000	19120	35006	00901	05307	81072				775	00050	51	+	+	40
Heathrow	772	12703	60030	34508	10931	06105	81365				772	20000	50040	35206	00901	05306	81075				772	00050	02	+	+	39
Gatwick	776	00000	60110	34704	00900	04302					776	30000	30284	35601	00901	01107	83075				776	00010	52	1f	1f	38
Thorney Island	871	33301	59020	34707	00901	07801	83075				871	40000	62030	35104	00901	04303	84075				871	00040	00	+	+	37
Hurn	862	13302	75020	34706	00901	04001	81070				862	20202	62110	35003	00901	02105	82072				862	97010	51	+	+	36
Guernsey	894	13204	72030	35509	00902	08602	81080				894	21306	70284	35108	00902	07500	82080				894	00071	52	+	1ff	35
Wattisham	590	01309	64020	34707	00900	06507					590	01905	01424	35206	00900	06302				590	00050	02	+	FF	34	
Gorleston	497	01801	60020	35108	00900	06109					497	41803	58050	35207	00906	06204	84275				497	00070	06	+	+	33
Mildenhall	578	11306	62030	34107	00901	04203	81075				578	61404	37031	34706	00901	05004	86075				578	00050	01	+	+	32
Cardington	559	02405	62010	34306	00900	04105					559	40000	28101	35104	00902	03306	84075				559	00021	53	+	+	31
West Raynham	485	01708	62020	34307	00900	04102					485	72007	58031	34906	10931	05305	81368	86075			485	00050	02	+	+	30
Wittering	462	22606	62020	33807	00901	04203	82075				462	70000	39031	34505	00901	04205	87075				462	00031	52	+	+	29
Boscombe Down	746	30000	62031	35107	00901	04501	83080				746	70000	59031	35304	00908	03301	87278				746	00040	51	+	+	28
Ross-on-Wye											627	30000	57021	34504	00901	04302	83075				627	00031	53	+	+	27
Filton	628	02405	59020	34607	00900	06001					628	90000	02474	34807	91111	07203	89100				628	00060	01	+	ffff	26
Aberporth	502	41908	69031	33608	46402	07001	84710				502	51805	74011	33108	16432	07300	81710	84075			502	00071	05	+	+	25
Rhoose	715	33002	09461	34806	00902	06000	83075				715	70702	03424	34707	76011	07302	87700				715	91050	51	ff	fff	24
Mountbatten	827	20000	61010	34807	00901	06000	82075				827	30905	59100	34604	00901	04301	83080				827	00040	02	+	jf	23
Chivenor	707	40905	66011	35107	00901	06502	84075				707	40907	50030	34704	16031	04301	81700	84075			707	00041	01	+	+	22
St. Mawgan	817	21205	62011	34908	00901	08607	82075				817	61508	56104	34507	36109	07601	83702	86178			817	00060	05	+	1f	21
Culdrose	809	12505	69011	34908	11401	08804	81818				809	81707	49104	34408	15531	07000	81625	83365	86075		809	00031	51	+	+	20
Scilly	804	21905	79030	35010	21500	09706	82820				804	41805	74011	34309	11502	08500	81825	84075			804	00091	07	+	+	19
Elmdon	534	00000	57041	34105	00900	03201					534	71602	40111	34503	15602	03202	81630	87075			534	00020	52	+	+	18
Shawbury	414	52107	78011	33908	00901	05202	85075				414	60101	66112	34103	10942	02301	81365	86075			414	00020	52	+	+	17
Ringway	334	51707	62031	33508	00901	02101	85075				334	61707	65021	33307	10932	03400	81360	86075			334	00060	05	+	+	16
Squires Gate	318	72012	70012	32408	20945	06101	82360	86072			318	71506	58111	32604	10946	04304	81360	85068	87275		318	00030	01	+	+	15
Valley	302	61921	66032	31609	36308	08202	83706	86275			302	81918	61022	31409	85311	08500	86709	88630			302	00090	08	+	+	14
Ronaldsray	204	82122	60022	30309	16247	08803	81705	88270			204	81921	63032	30209	16377	07501	81709	85464	88272		204	00081	07	+	+	13
Carlisle	222	31502	66021	30708	15641	05805	81630	83075			222	72112	74021	30509	25478	05301	81715	86360			222	00070	08	+	+	12
Watnall	354	12604	56040	33807	00901	04102	81070				354	60000	19041	34206	00902	04305	82075	85078			354	00050	51	+	+	11
Kilnsea	396	41906	58021	33907	30971	06301	83360	84075			396	51905	63021	33706	30971	05307	83360	85075			396	00050	11	+	+	10
Finningley	360	22006	58020	33009	00901	05101	82075				360	71808	32101	33605	00901	05306	87075				360	00030	02	+	+	9
Leeming	257	62108	80012	32208	00908	03801	86272				257	71709	48042	32507	20942	04306	82364	86072			257	00060	03	+	+	8
Tynemouth	262	62307	61022	31309	00908	04002	86275				262	72315	61022	31209	70971	04303	87360				262	00070	05	+	+	7
Eskdalemuir	162	82013	58052	30407	86211	06703	88704				162	82215	32602	30007	87211	06304	88703				162	97071	07	1r ₀	1r ₀	6
Mull of Galloway	131	61111	74022	28608	35608	08702	83630	84270			131	61111	74022	28408	65611	08400	86630				131	00070	11	+	/	5
Prestwick	135	51716	74031	27409	15636	07806	81640	85270			135	72016	74031	27209	25576	07801	81620	83460	87275		135	00080	06	+	+	4
Renfrew	141	62108	82022	27409	25731	07707	82650	86075			141	71810	62022	27609	65531	06104	81625	86640			141	00081	06	+	+	3
Leuchars	171	62313	74012	26809	40972	06807	81360	84466	85075		171	72408	70012	26909	15471	06005	81618	83359	87465		171	00080	06	+	+	2
Dyce	091	82012	80022	25710	35671	05604	83640	86359	88460		091	71913	75022	24009	26471	06509	82712	83358	87460		091	00080	07	+	+	1
Wick	075	71712	80022	22909	35631	05805	83640	86360			075	71713	80022	20709	45632	05709	84640	84360	86070		075	00091	07	+	+	0
Cape Wrath	049	72344	66032	17210	78511	05400	83820	87630			049	82340	83022	15809	85511	06709	88620				049	00091	05	+	+	-1
Sule Skerry	010	71819	81022	20810	45571	06705	84620	87360			010	72024	82032	19110	55571	06714	85620	87360			010	00090	07	/	/	-2
Lerwick	005	72127	74026	21610	65671	04801	86645	87462			005	81917	69026	19808	65772	06713	86650				005	97071	07	1r ₀	1r ₀	-3
Stornoway	026	72124	75032	19109	25631	06709	82635	83360	86075		026	81926	60602	17209	85311	07708	85708	88620			026	97081	07	+	1r ₀ ld ₀	-4
Benbecula	022	71928	66022	19710	78411	08706	81819	87637			022	81831	61205	17109	85211	09610	83705	85709	88615		022	92091	08	ld ₀	ld ₀ r ₀ ld ₀ rr	-5
Tiree	100	81719	70032	23009	85611	06810	85633	88650			100	81622	63216	21408	85411	07603	81712	88630			100	93081	06	1r ₀	ld ₀ r ₀	-6
Aldergrove	917	82113	80022	27510	15676	06101	81640	84360	87270		917	82017	69022	27009	45677	06501	84640	85460	88270		917	00081	07	+	+	-7
Malin Head	980	71922	83022	24410	55702	06806	85650	87070			980	81720	83022	23111	65471	06003	82718	86650	88460		980	00101	09	/	/	-8
Belmullet	976	81935	69022	22711	85411	08812	85716	88640			976	81929	59606	22210	87311	08304	86706	88712			976	92101	09	/	/	-9
Birr	965	71906	80032	28710	75611	06708	87640				965	71814	74022	28210	75611	06304	87640				965	00091	07	/	/	-10
Dublin	969	72010	74022	29810	30978	06802	83459	87270			969	72110	82021	28910	25577	05501	81720	87459			969	00090	06	/	/	-11
Shannon	962	71411	80031	28210	65631	07807	84630	86650	87359		962	71918	80022	26911	25672	06503	82635	85359	87462		962	00101	08	/	/	-12
Roches Point	952	81916	59102	31010	86211	09805	88705				952	72014	6201													

H.M.S.O. Press, M.O. Bracknell

DAILY WEATHER REPORT OF THE BRITISH METEOROLOGICAL OFFICE

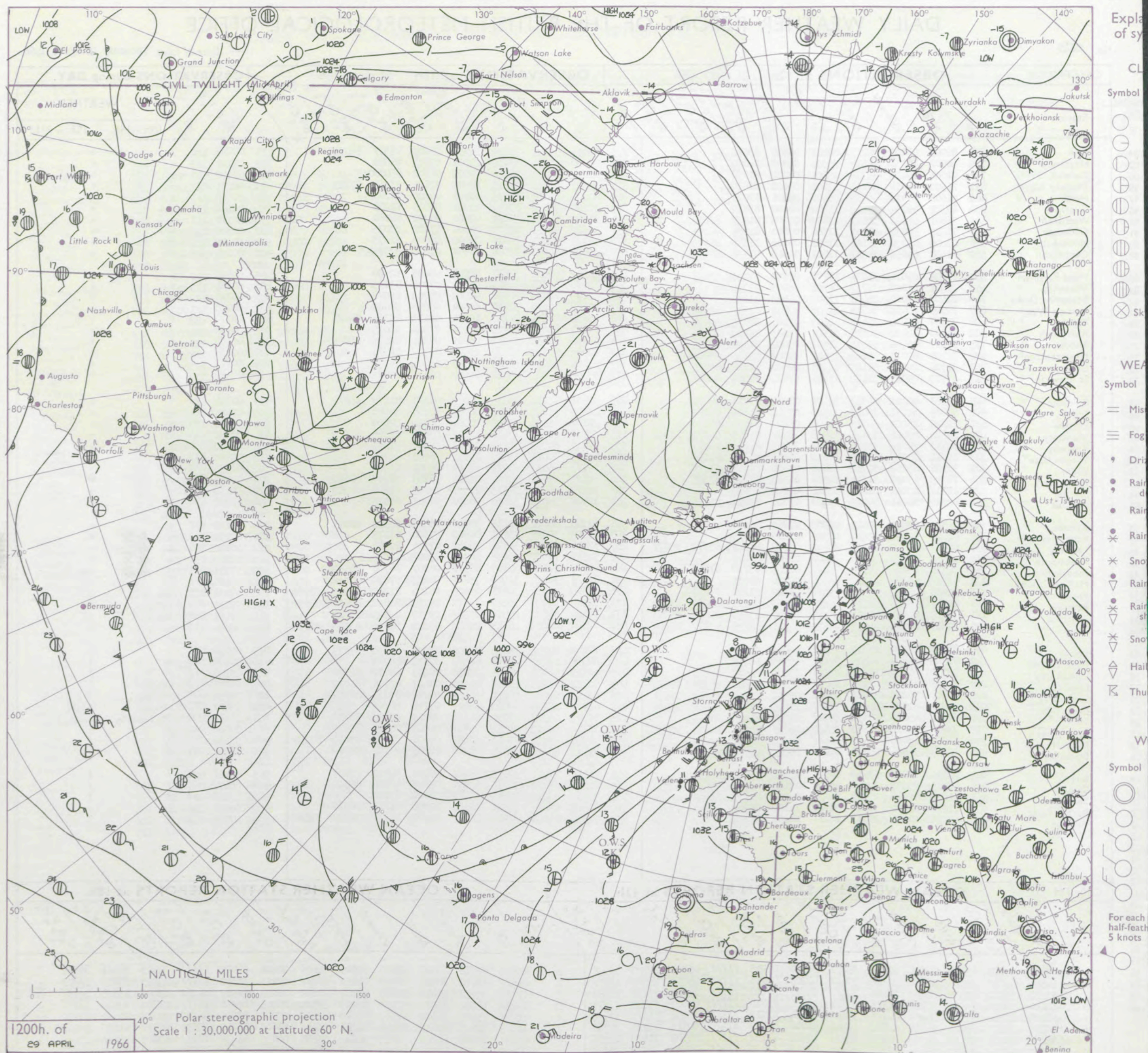
No. 3115

Date of Issue Saturday 30 April 1966

STATION
E
°F

Code FM II.C		OBSERVATIONS at 12h. 29 April 1966										OBSERVATIONS at 18h. 29 April 1966										OBSERVATIONS during DAY				
Station	iii	Nddff	VVwwWW	PPPTT	N _h Ch _s CH	T _d app	8N _s Ch _s h _s	8N _s Ch _s h _s	8N _s Ch _s h _s	iii	Nddff	VVwwWW	PPPTT	N _h Ch _s CH	T _d app	8N _s Ch _s h _s	8N _s Ch _s h _s	8N _s Ch _s h _s	iii	RRT	T _s E	SSS	WEATHER			
																							09h.—15h.	15h.—21h.		
Kew	775	32005	58040	35217	00901	06806	83072			775	61801	68021	33419	10941	08607	81367	85075		775	00200	118	+		+		
Heathrow	772	40902	70031	35418	00901	05802	84080			772	60000	65021	33419	00901	07607	86080			772	00200	123	+		+		
Gatwick	776	21004	66014	35318	11601	08802	81830			776	52008	62011	34316	00902	08502	85080			776	00200	123	+		+		
Thorney Island	871	21906	66010	36015	11601	09001	81830			871	72001	64011	34515	10988	07606	81360	87275		871	00171	121	+		+		
Hurn	862	21606	81010	35815	00902	09001	82075			862	60000	80021	34016	00908	04709	86270			862	00160	111	+		+		
Guernsey	894	43307	70030	35712	31402	08000	83812			894	10210	78020	33912	00902	05609	81075			894	00140	126	+		+		
Wattisham	590	71801	66022	35417	11602	07704	81837	87078		590	41312	66011	35114	00902	06302	84080			590	00180	111	+		+		
Gorleston	497	61617	60031	35709	11506	07801	81825	86275		497	31612	58051	35509	00901	07102	83075			497	00100	126	+		+		
Mildenhall	578	62405	62032	35118	11601	06804	81840	86075		578	21703	62011	33818	00902	09603	82075			578	00200	114	+		+		
Cardington	559	62108	69051	35517	11601	04605	81830	86075		559	32806	70011	33918	00901	07605	83075			559	00191	119	+		+		
West Raynham	485	72208	66032	35217	11601	08803	81840	87075		485	22302	66011	33817	00901	09605	82080			485	00190	110	+		+		
Wittering	462	72411	82022	34717	00901	05803	87075			462	32706	82011	33917	00902	07502	83075			462	00181	119	+		+		
Boscombe Down	746	22402	82021	35416	11602	05803	81838			746	52605	80021	34216	00902	05704	85078			746	00180	112	+		+		
Ross-on-Wye	627	72309	70031	34915	11606	07802	81835	87275		627	22406	70021	33816	00901	06803	82075			627	00180	121	+		+		
Filton	628	72207	82024	35415	42602	07801	84835	87078		628	43002	64011	34116	10931	07603	81364	84077		628	00170	088	f		+		
Aberporth	502	61908	74032	34113	41501	07203	84820	84075		502	61805	82022	33813	00901	07503	86075			502	00150	114	+		+		
Rhoose	715	71407	70404	35414	11502	09802	81822	87075		715	52606	82031	34213	00901	07501	82170	85075		715	00160	093	+		+		
Mountbatten	827	32109	80011	35112	12602	09000	81830	83075		827	22204	69010	33713	00902	07708	82075			827	00130	125	+		+		
Chivenor	707	52906	82011	35116	11501	09802	81828	85075		707	53406	82022	34513	00901	08604	85075			707	00171	123	+		+		
St. Mawgan	817	41713	80011	35114	21501	07801	82825	83075		817	53305	78021	34012	00902	08605	85072			817	00160	127	+		+		
Culdrose	809	71909	80022	35313	32402	08204	83818	86070		809	52601	81012	33913	00902	06708	81170	84072		809	00140	129	+		+		
Scilly	804	51609	81031	35413	11506	07500	81820	85280		804	41305	81030	34311	00902	08706	84080			804	00140	121	+		+		
Elmdon	534	72212	75022	34915	11608	05803	81835	87270		534	22107	65011	33816	00901	05804	82080			534	00170	108	+		+		
Shawbury	414	72212	80022	33815	11548	06602	81825	84272	87080	414	32510	82021	33117	11601	03602	81845	83080		414	00180	114	+		+		
Ringway	334	52113	70012	33714	11632	02802	81835	84068		334	12210	80021	33117	15701	05400	81650			334	00180	104	+		+		
Squires Gate	318	62312	75012	33415	11541	09105	81825	86080		318	12909	70021	33512	10941	08201	81365			318	00150	119	+		+		
Valley	302	51926	63052	32712	38441	09105	82618	83075		302	12117	66051	33511	10941	08301	81364			302	00130	088	+		+		
Ronaldsway	204	71919	65021	31311	16438	08303	81710	87365		204	62120	65021	32010	65318	08103	81707	86640		204	00120	053	+		+		
Carlisle	222	42217	83011	31414	32541	06202	83823			222	72213	86021	32613	11571	05207	81828	86362		222	00150	073	+		+		
Watnall	354	62210	66011	34017	00908	07806	83270	85075		354	12008	58012	33516	00901	07701	81075			354	00180	091	+		+		
Kilnsea	396	61812	59022	34611	00902	07803	86070			396	42310	66021	33716	30941	06400	83360	84075		396	00170	111	+		+		
Finningley	360	61809	62022	33517	00902	05805	86075			360	12309	70021	33217	00909	07500	81175			360	00190	122	+		+		
Leeming	257	62315	66042	32416	10942	03302	81368	83072	85077	257	32514	80021	32616	20942	07304	82368			257	00180	106	+		+		
Tynemouth	262	32215	74021	31315	00908	05201	83275			262	52512	74021	32015	40941	03207	84359			262	00170	090	+		+		
Eskdalemuir	162	72318	69026	30710	72411	08203	83710	87818		162	82111	59052	32109	88311	08207	86708	88632		162	97111	081	+		ir ₀		
Mull of Galloway	131	61111	66022	29509	65600	09210	86630			131	71111	74022	31409	75611	08203	87630			131	00100	111	/		/		
Prestwick	135	72016	74022	28412	75411	08210	81715	87622		135	81916	66026	30011	65421	08104	81715	86622	88460	135	97131	021	ir ₀		+		
Renfrew	141	82017	58586	28511	75471	08308	82718	85630	87650	141	72012	58046	30212	75571	09213	81622	84635	876								

CHART OF WEATHER IN PART OF NORTHERN HEMISPHERE



CHARTS OF WEATHER IN WESTERN EUROPE

nation
mbols

LOUD
Cloud
Amount
(oktas)

0
1 or less
2
3
4
5
6
7 or more
8

Obscured

WATER
Weather

izzle
and
fizzle

and snow

shower
and snow
lower

W shower

shower

nderstorm

ND

Wind
speed
(knots)

Calm

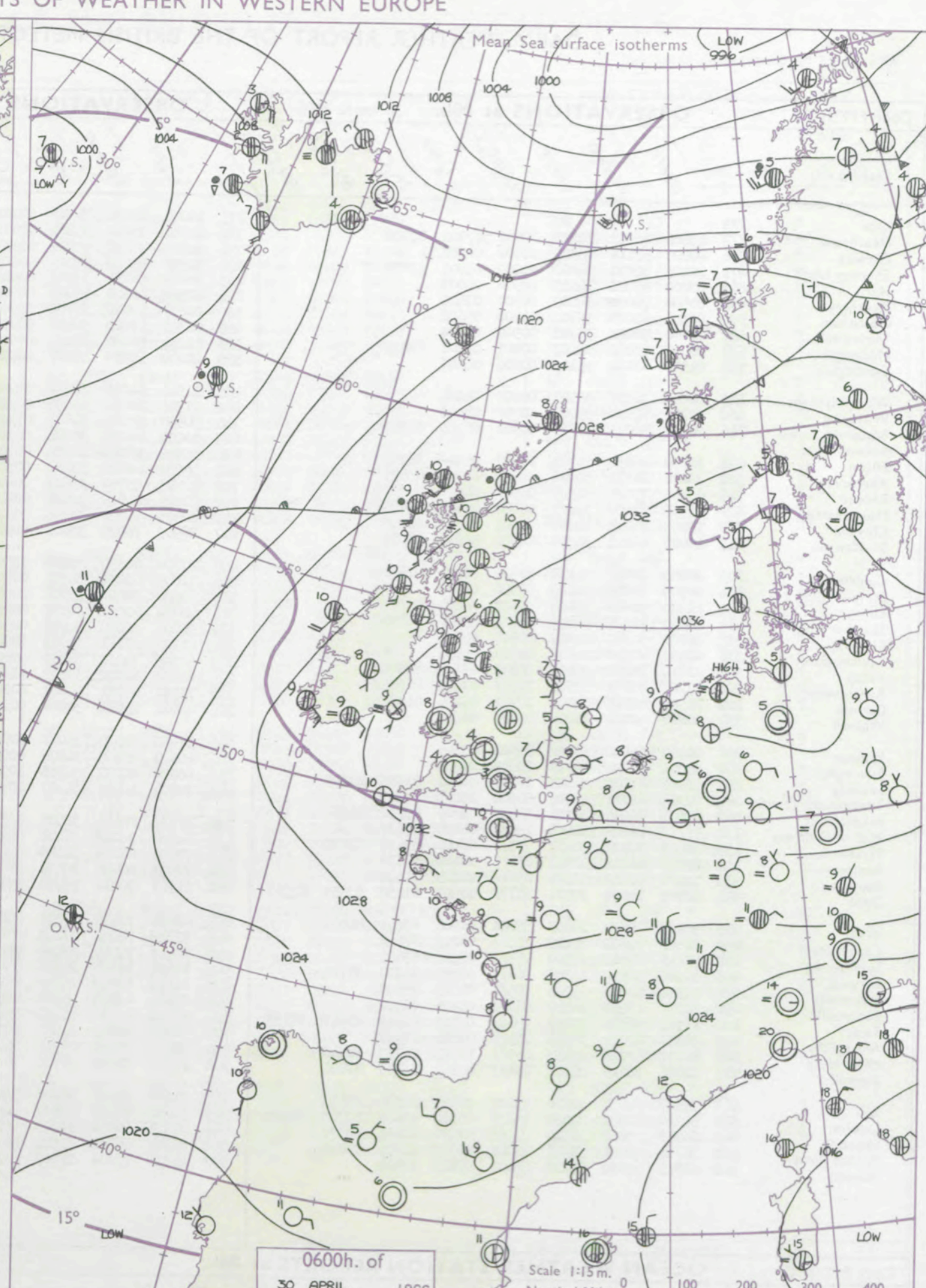
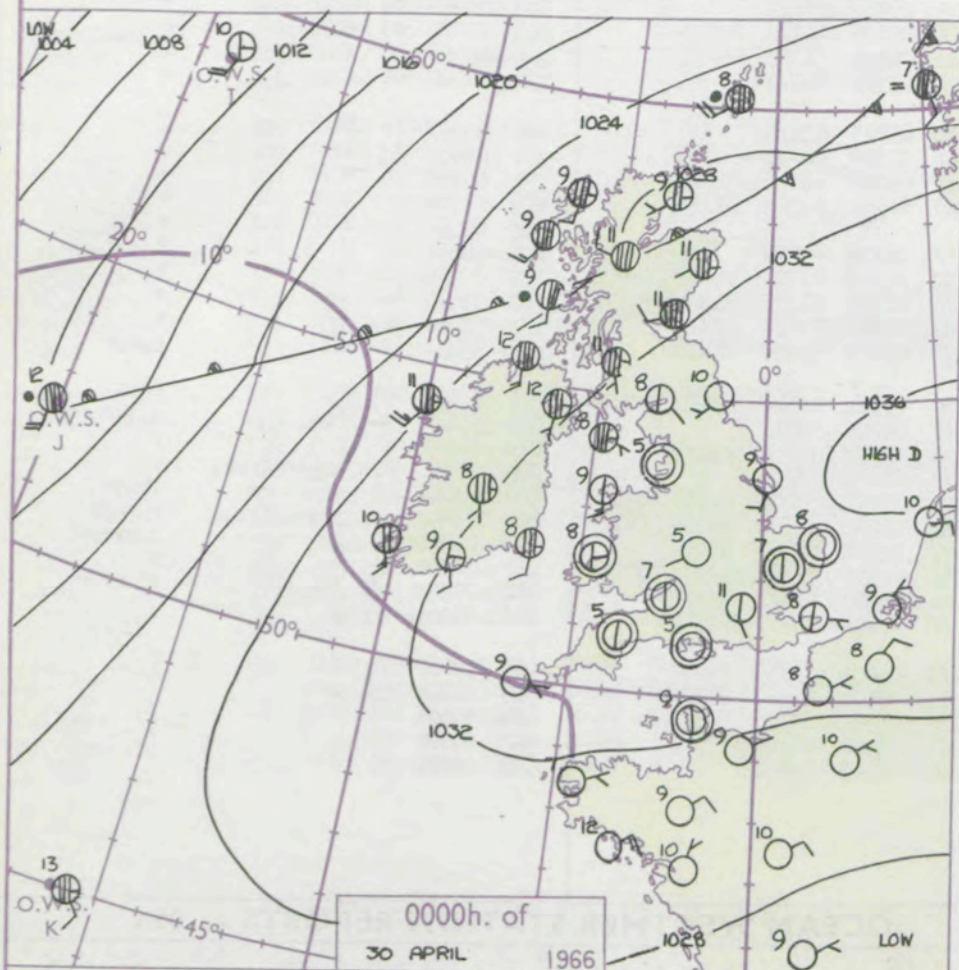
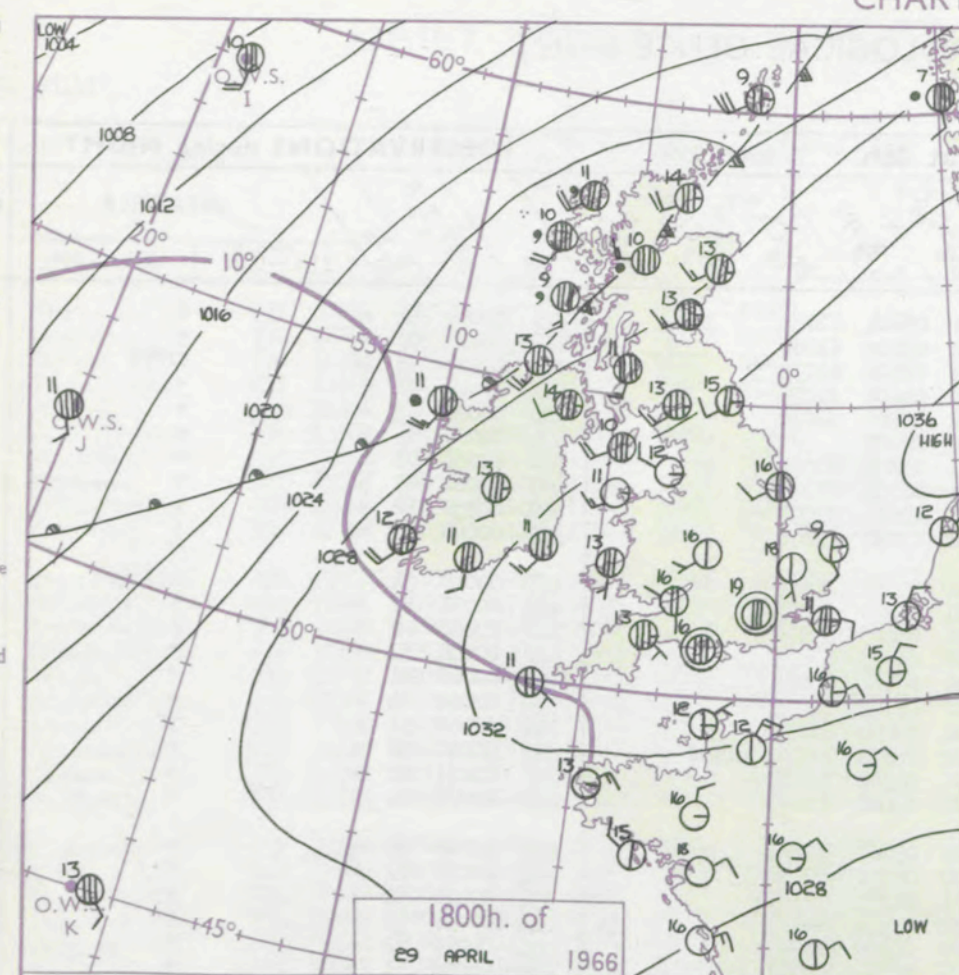
1-2

3-7

8-12

13-17

Additional
er add



GENERAL SYNOPTIC DEVELOPMENT

Issued at midday

Saturday 30

April 1966

FORECAST for Great Britain and Northern Ireland until noon tomorrow

The anticyclone covering England and near Continental areas has continued to drift north-eastwards, but the strong ridge to the southwest persists. The low southwest of Iceland has been almost stationary while the trough extending southwards towards the Azores has moved slowly east, with a shallow depression developing in its southern portion. The front which was west of Britain has moved irregularly eastwards as minor waves have travelled northeast along it, and it now lies over north Scotland. During the next 24 hours the weather over Britain will be dominated by the anticyclone which will become centred over northern Germany.

Most districts will be fine and very warm with a good deal of sunshine, but the extreme north of Scotland will be dull and rainy at first. These districts will become dry later. Tonight will be generally dry. Tomorrow will again be mainly sunny and very warm but extreme northern and western districts will be rather cloudy.

OUTLOOK for following 24 hours.
Little change.

DAILY WEATHER REPORT OF THE BRITISH METEOROLOGICAL OFFICE (contd.)

OBSERVATIONS at 00h. 30 April 1966											OBSERVATIONS at 06h. 30 April 1966											OBSERVATIONS during NIGHT					CONVERSION TAB °C to
Code FM II.C	Station	iii	Nddff	VVwww	PPPTT	N _h Ch _h C _h	T _d T _d app	8N _s Ch _s h _s	8N _s Ch _s h _s	8N _s Ch _s h _s	iii	Nddff	VVwww	PPPTT	N _h Ch _h C _h	T _d T _d app	8N _s Ch _s h _s	8N _s Ch _s h _s	8N _s Ch _s h _s	iii	RRRT _n E	T _g T _g	WEATHER				
																							21h.—03h.	03h.—09h.			
	Kew	775			10						775	10000	48110	35007	00901	05804	81075				775	00060	52	+	+	40	
	Heathrow	772	21602	62011	34811	00901	07102	82080			772	10302	30040	35107	00901	05602	81080				772	00070	03	+	+	39	
	Gatwick	776	00000	57111	35305	00900	04501				776	10000	03420	35000	00901	00504	81075				775	00500	53	1f	1ffff	38	
	Thorney Island	871	10103	62051	34807	00902	05801	81075			871	10301	69020	34206	00902	04606	81075				871	00040	01	+	+	37	
	Hurn	862	00000	65021	34605	00900	04003				862	20000	56050	33803	00901	02501	82070				862	00020	52	+	+	36	
	Guernsey	894	00508	78020	34209	00900	07400				894	00508	60020	32609	00900	07606				894	00080	05	+	+	+	35	
	Wattisham	590	01308	62020	35707	00900	05602				590	20807	59020	35707	00901	05801	82080				590	00060	03	+	+	34	
	Gorleston	497	00000	58050	35708	00900	04302				497	10301	62020	36608	00901	06204	81075				497	00060	05	+	+	33	
	Mildenhall	578	20000	63030	35207	00901	03101	82075			578	11204	56050	35405	00901	03802	81075				578	00330	52	+	+	32	
	Cardington	559	01505	61010	35109	00900	04101				559	21204	59050	35207	00901	03000	82070				559	00040	53	+	+	31	
	West Raynham	485	01606	56020	35907	00900	04104				485	11510	64020	36007	00901	04001	81075				485	00040	50	+	+	30	
	Wittering	462	01703	62020	35009	00900	04003				462	21303	58040	35405	00901	04500	82075				462	00051	52	+	+	29	
	Boscombe Down	746	20000	58011	35009	00901	05204	82080			746	30908	61010	34608	00901	03603	83078				746	00060	02	+	+	28	
	Ross-on-Wye										627	10000	24050	34204	00901	04803	81075				627	00040	52	+	+	27	
	Filton	628	20000	48050	34707	26000	05102	82701			628	30000	28100	34504	00901	03501	83075				628	00040	51	+	+	26	
	Aberporth	502	30000	66011	34408	00901	06704	83075			502	40000	62030	33208	00902	05705	84075				502	00060	04	+	+	25	
	Rhoose	715	03202	75021	34905	00900	04000				715	10607	35050	33607	00901	05604	81075				715	00040	51	+	1f	24	
	Mountbatten	827	11305	62020	33807	00902	05802	81075			827	41406	74020	32807	00902	04605	81070	84080				827	00040	00	+	+	23
	Chivenor	707	10803	74021	34607	00901	06703	81075			707	20905	74020	33604	00901	03501	82075				707	00051	02	+	+	22	
	St. Mawgan	817	10805	66021	34308	00901	06802	81075			817	20909	78020	32608	00901	03606	82080				817	00070	04	+	+	21	
	Culdrose	809	10809	80021	34207	00902	06000	81070			809	20708	80030	32506	00905	05607	82272				809	00060	00	+	+	20	
	Silly	804	00903	78010	34109	00900	08702				804	31009	69030	31910	00902	08710	83080				804	00080	07	+	+	19	
	Elmdon	534	02302	30040	35005	00900	04001				534	50000	30041	35004	00901	02501	85075				534	00020	52	+	+	18	
	Shawbury	414	40000	82021	34806	00901	03002	84080			414	40000	61021	34504	00901	03501	84078				414	00030	52	+	+	17	
	Ringway	334	00000	50040	34909	00900	05102				334	30000	30040	34507	00901	04500	83075				334	00060	02	+	+	16	
	Squires Gate	318	00000	60020	34604	00900	05302				318	61206	25111	33805	00906	04501	83068	86275				318	00020	51	+	+	15
	Valley	302	21814	74030	34109	00901	07103	82075			302	51202	74031	33205	00902	04502	85075				302	00050	04	+	+	14	
	Ronaldsway	204	71103	65031	33508	76211	07102	86704			204	81808	62022	32909	85311	08605	86706	87640				204	00071	03	+	+	13
	Carlisle	222	21501	69011	34008	10941	05204	81362			222	71201	69011	34006	20942	04500	81362	86075				222	00050	04	+	+	12
	Watnall	354	00000	40020	34808	00900	06002				354	42002	48041	34408	00901	06501	84073				354	00060	01	+	+	11	
	Kilnsea	396	01910	66010	35109	00900	07105				396	31910	59030	35007	00902	05803	83075				396	00660	11	+	+	10	
	Finningley	360	03504	58020	34910	00900	07108				360	40000	20100	34806	00901	05302	84075				360	00050	03	+	+	9	
	Leeming	257	32205	82030	34408	10941	04201	81365	83075		257	60000	80031	34705	10942	04203	81365	85075				257	00030	01	+	+	8
	Tynemouth	262	02304	61021	33910	00900	03203				262	72504	48051	34107	20949	04701	82360	87175				262	00070	03	+	+	7
	Eskdalemuir	162	62401	74016	34106	36431	05000	83710	86358		131	91111	84474	31408	91111	08704	89100				162	00051	03	+	+	6	
	Mull of Galloway	131	71111	66022	32608	75611	08208	87630			131	71608	74022	31408	25432	06303	81718	84362	86075			131	00060	11	1	5	
	Prestwick	135	71607	70022	31611	75511	08106	85628	87640		135	71608	74022	31408	25432	06303	81718	84362	86075			135	00070	04	+	+	4
	Renfrew	141	81803	66212	32411	85611	08110	88632			141	71606	66026	31609	25476	07301	81715	83360	87270			141	97091	08	ir ₀	+	3
	Leuchars	171	72608	66032	31311	85611	08105	88634			171	72007	66026	30809	15742	08500	81656	87075				171	97081	06	ir ₀	+	2
	Dyce	091	72302	80022	30111	15771	08207	81650	83359	87363	091	81911	70216	29710	55871	08803	85657	88460				091	93091	07	+	ro ₀ ro ₀	1
	Wick	075	52205	74032	28009	35601	08506	83640	84070		075</																

RATES of SUBSCRIPTION: Single copy 6d. or post free 8d. One calendar month 15/-; one quarter 40/-; one year 150/-. For special arrangements for supply to schools and colleges, see Form 2452 or apply to Director-General, Meteorological Office, London Road, Bracknell, Berkshire.

H.M.S.O. Press, M.O. Bracknell