


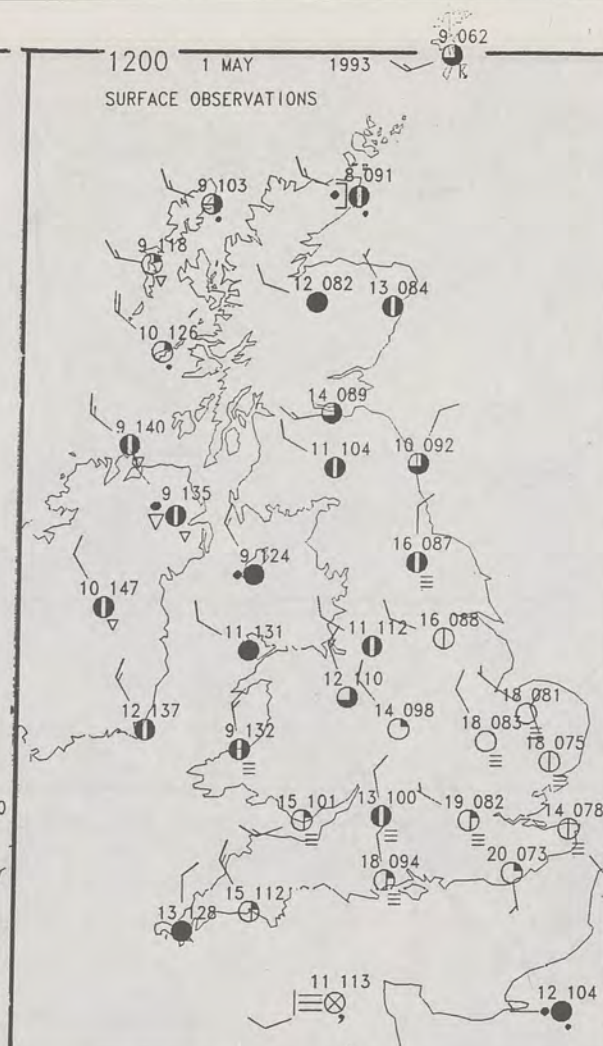
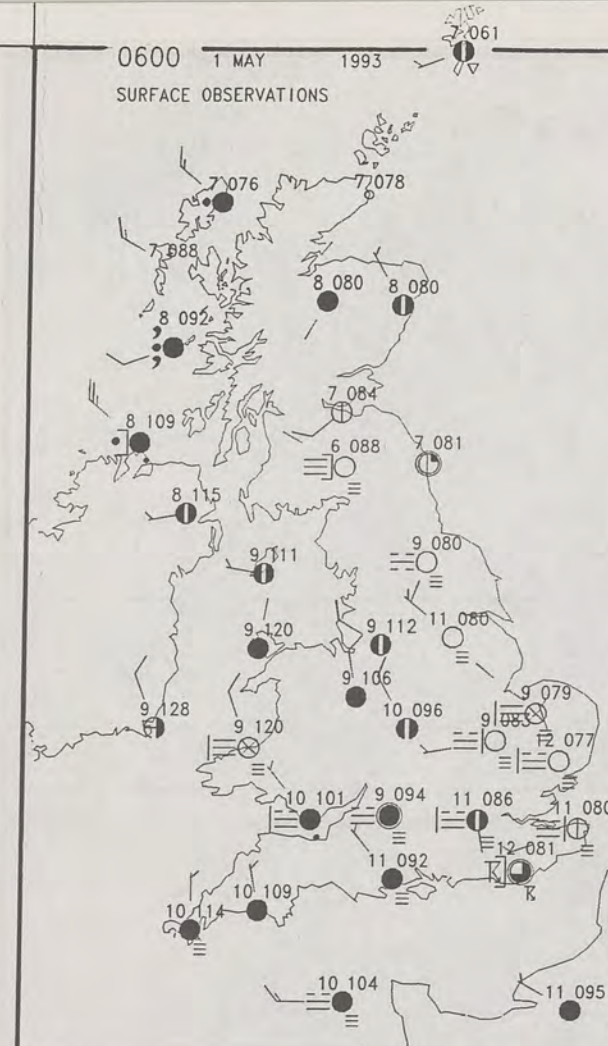


DUPLICATE ALSO
DAILY WEATHER SUMMARY
 NOT FOR LOAN
Saturday 1st MAY 1993

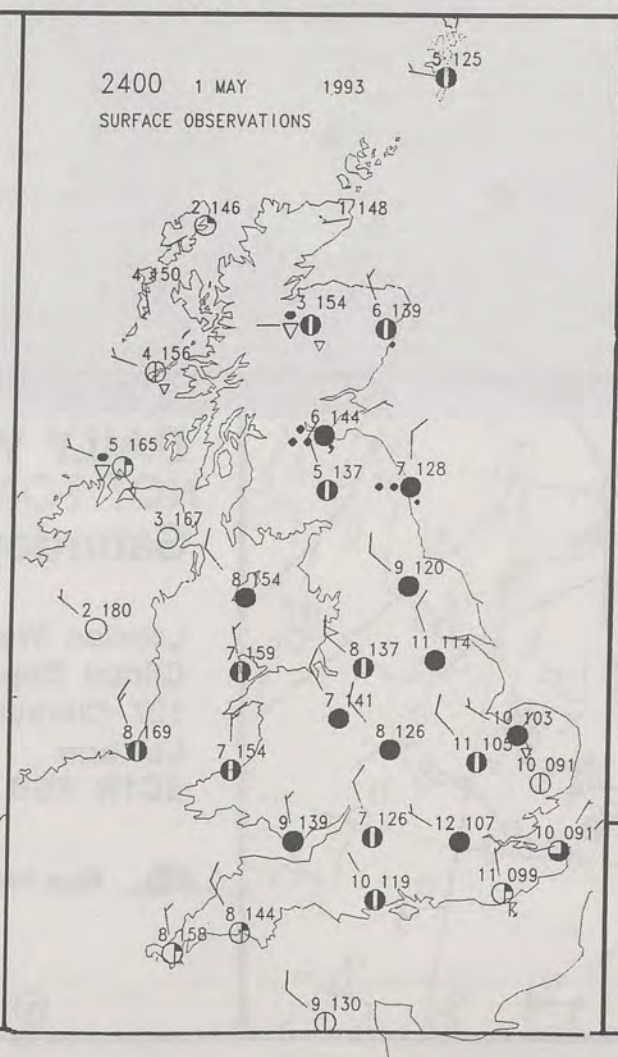
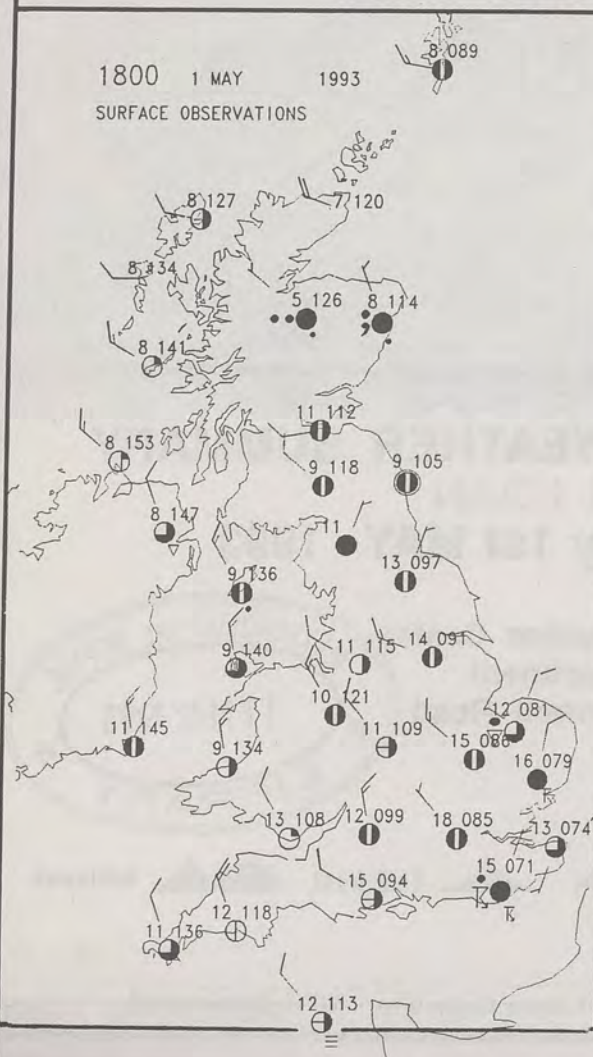
London Weather Centre
 Climat Department
 127 Clerkenwell Road
 London
 EC1R 5DB



 Warm front
  Cold front
  Occlusion



PLOTTED SURFACE OBSERVATIONS



SUMMARY OF UK WEATHER SATURDAY 1st May 1993

Most of the country had a fine night, although there was thundery activity over the northern isles. A fair amount of fog, some of it thick, formed over south-eastern Britain.

The fog cleared from most places by mid-morning, but one or two coastal regions in the south were plagued by fog all day.

Much of the south, though, became sunny, if hazy, and very warm again for a time. However, much cooler, more cloudy weather spread steadily south-east across most of the country during the day; as a result most of the north and west had a markedly different day's weather from that of Friday, with quite a fresh north-westerly breeze and temperatures back to the seasonal normal.

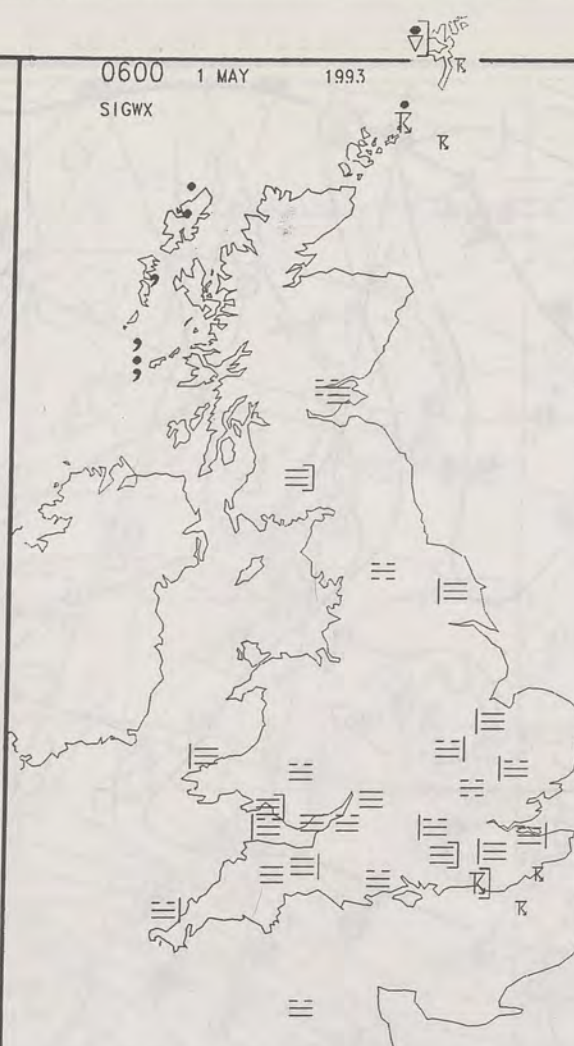
By mid-afternoon, the warm, humid weather was largely confined to East Anglia and south-east England. A few thundery showers occurred at various times of the day in these districts; Rochester (Kent), and neighbouring areas, were affected by a heavy, slow-moving storm for a couple of hours in the early evening. Most places, though, stayed dry throughout.

In the cooler western and northern areas there were some brighter spells, but also a few patches of mostly light rain, chiefly over eastern Scotland.

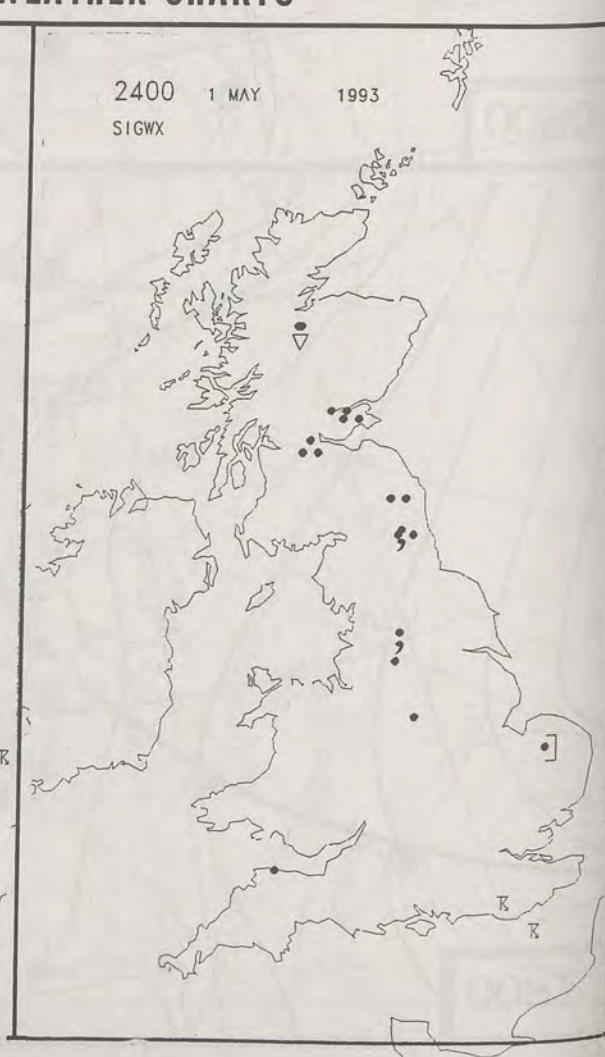
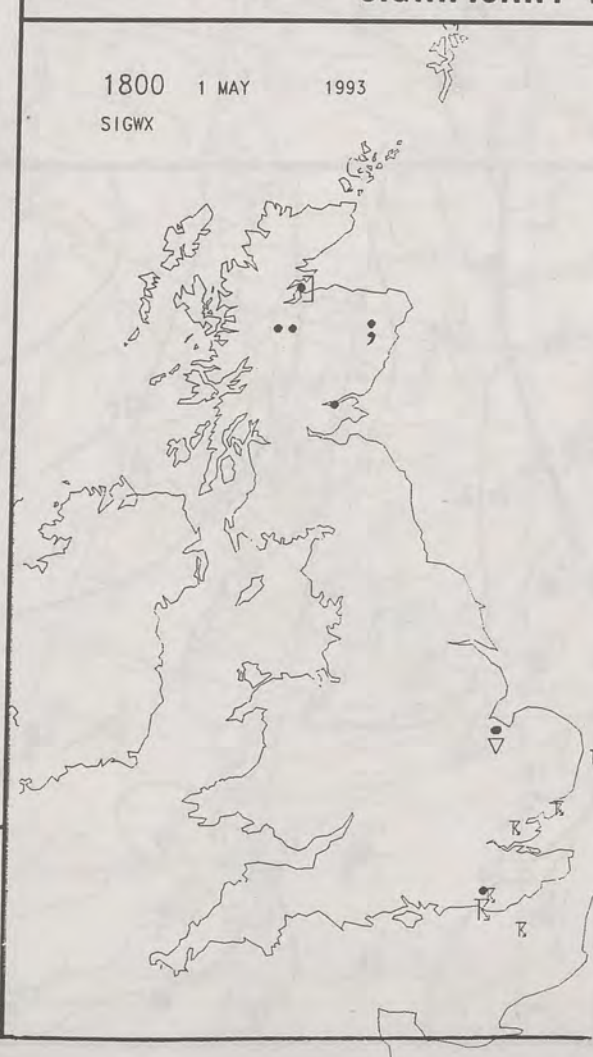
London Weather Centre

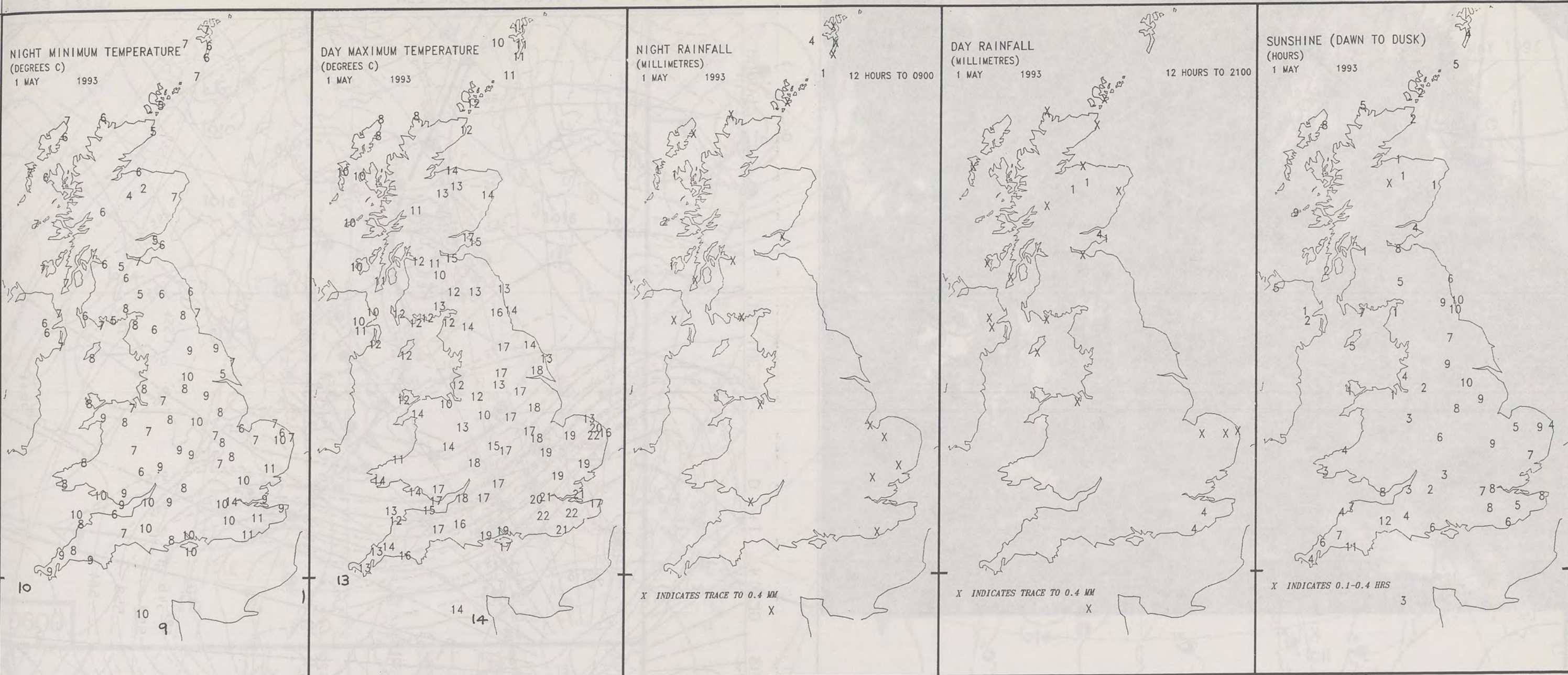
All times are GMT

© Crown Copyright All rights reserved



SIGNIFICANT WEATHER CHARTS





EXTREMES FOR SATURDAY 1ST MAY 1993

Highest Maximum	: 22.4 C Jubilee Corner [Kent]
Lowest Maximum	: 7.6 C Butt of Lewis [Outer Hebrides]
Lowest Minimum	: 2.2 C Glenlivet [Grampian]
Lowest Grass Minimum	: -1.2 C Glenlivet -
Most Rain (24 hours from 0900 GMT)	: 10.8 mm Edinburgh / Turnhouse
Most Sun	: 11.6 Hrs Dunkeswell Aerodrome [Devon]

DAILY WEATHER SUMMARY

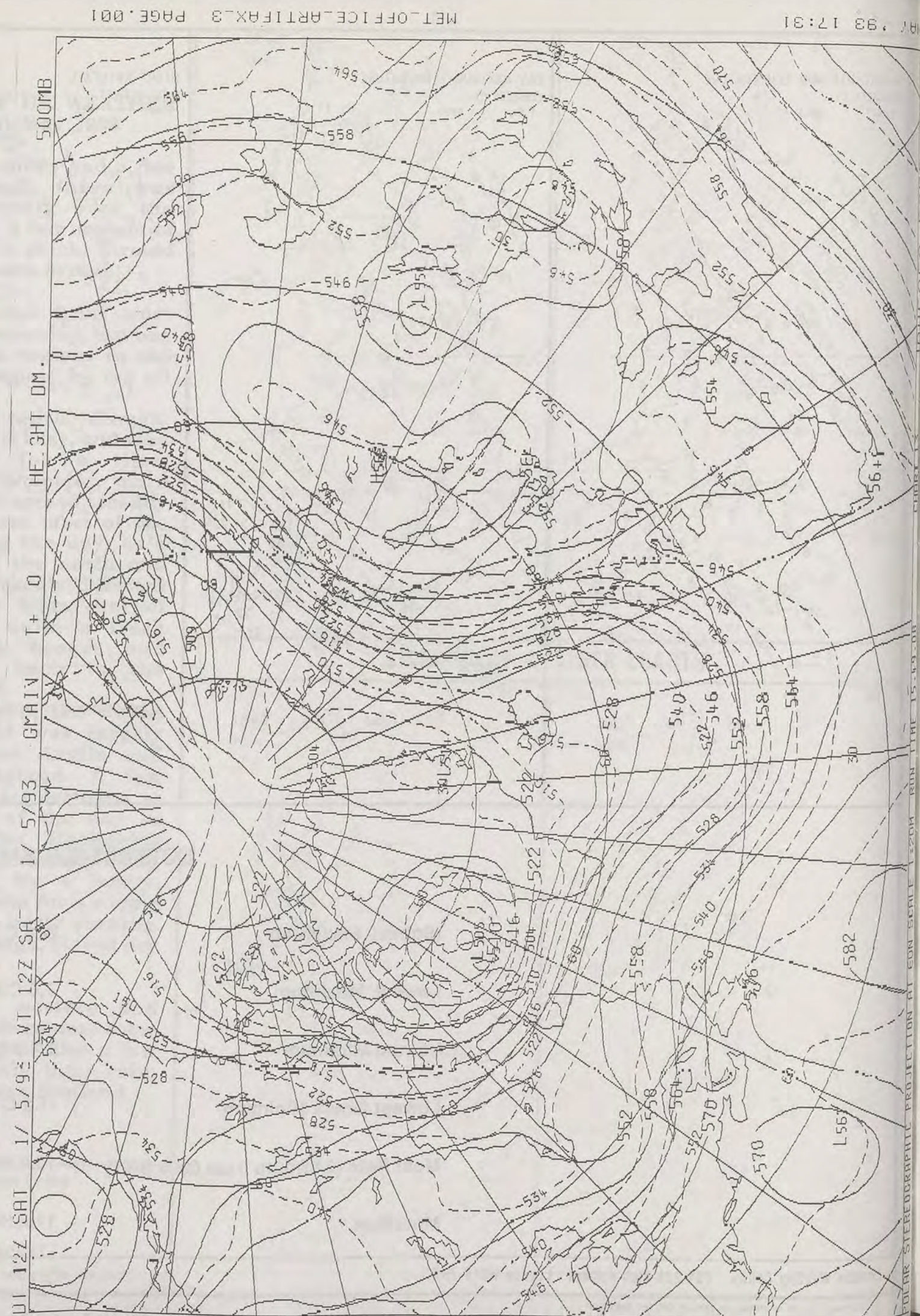



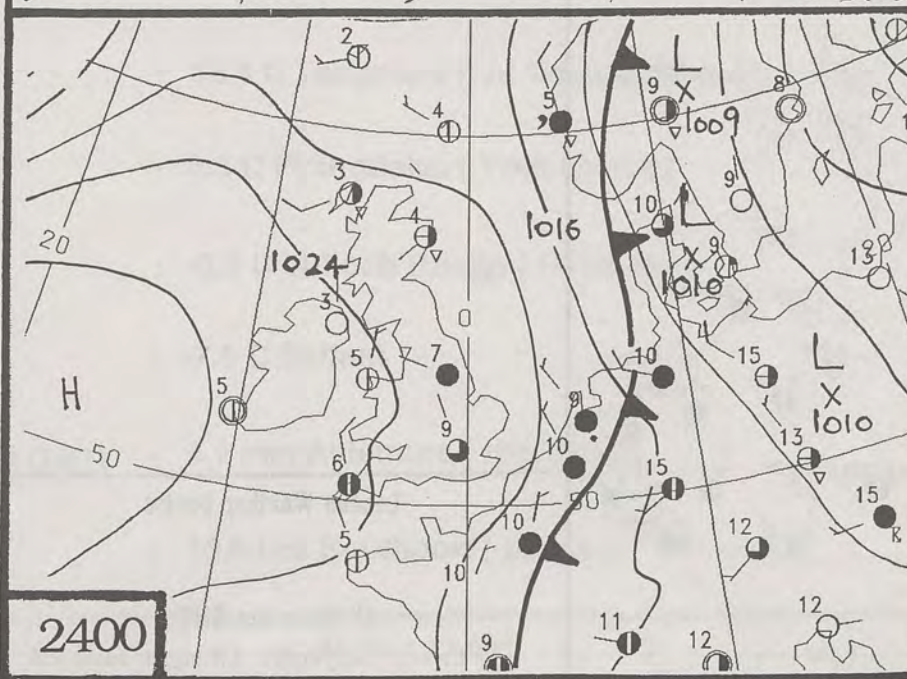
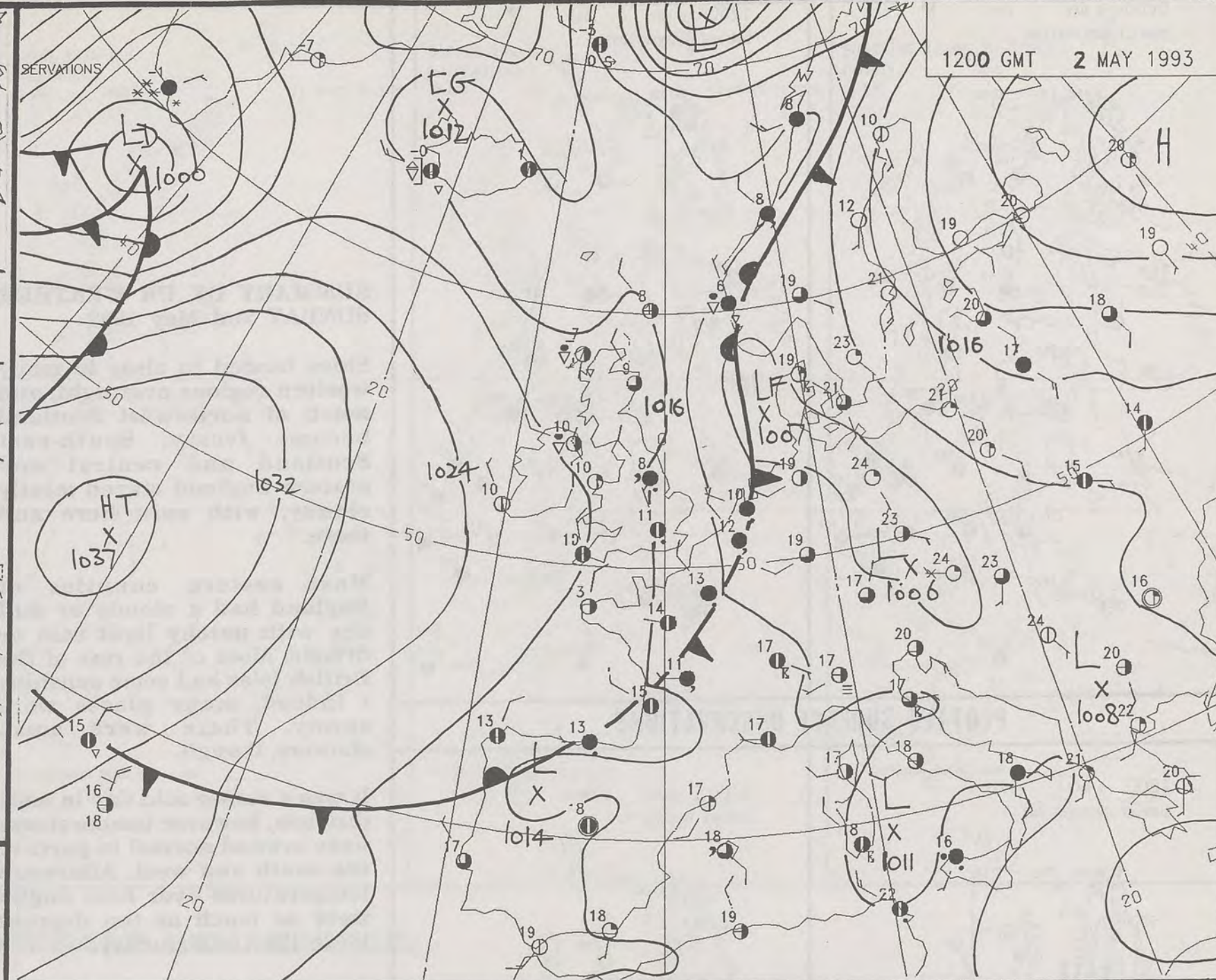
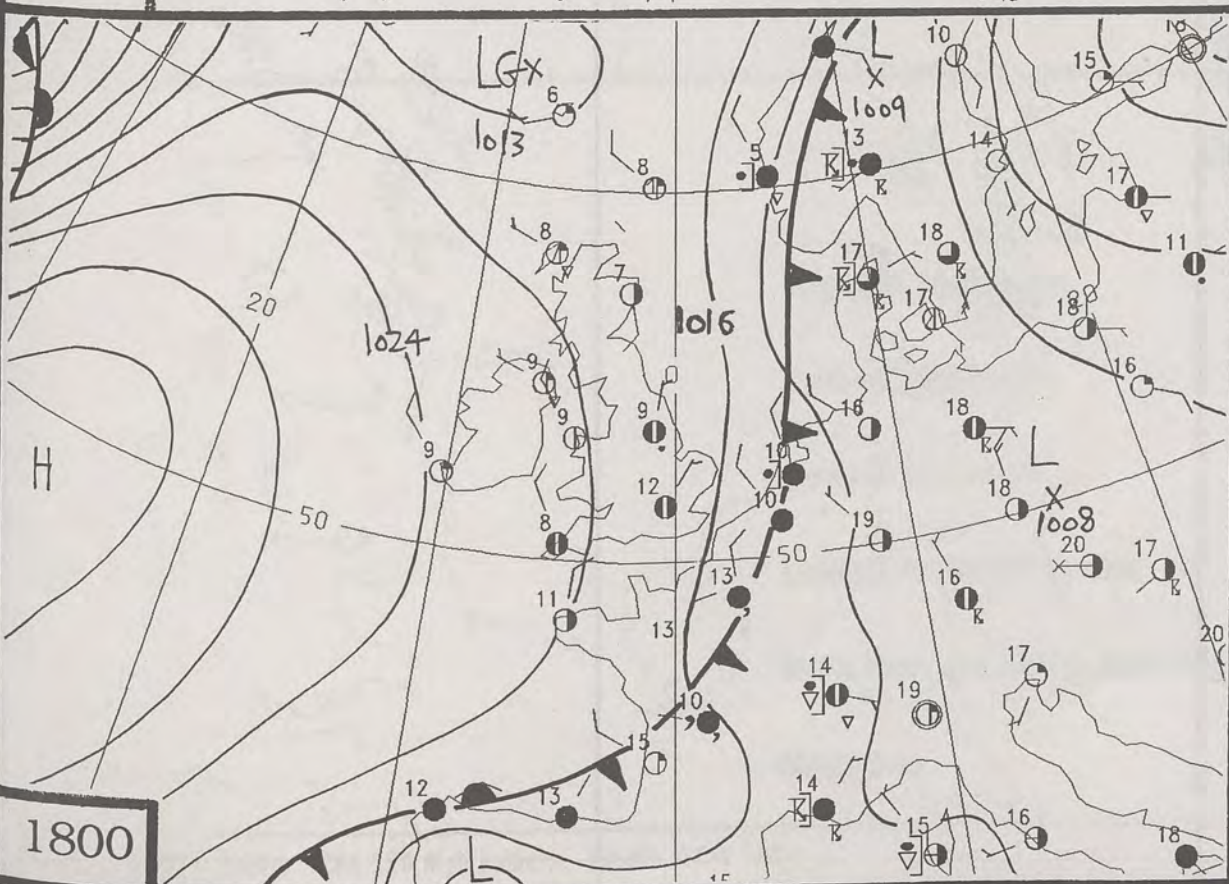
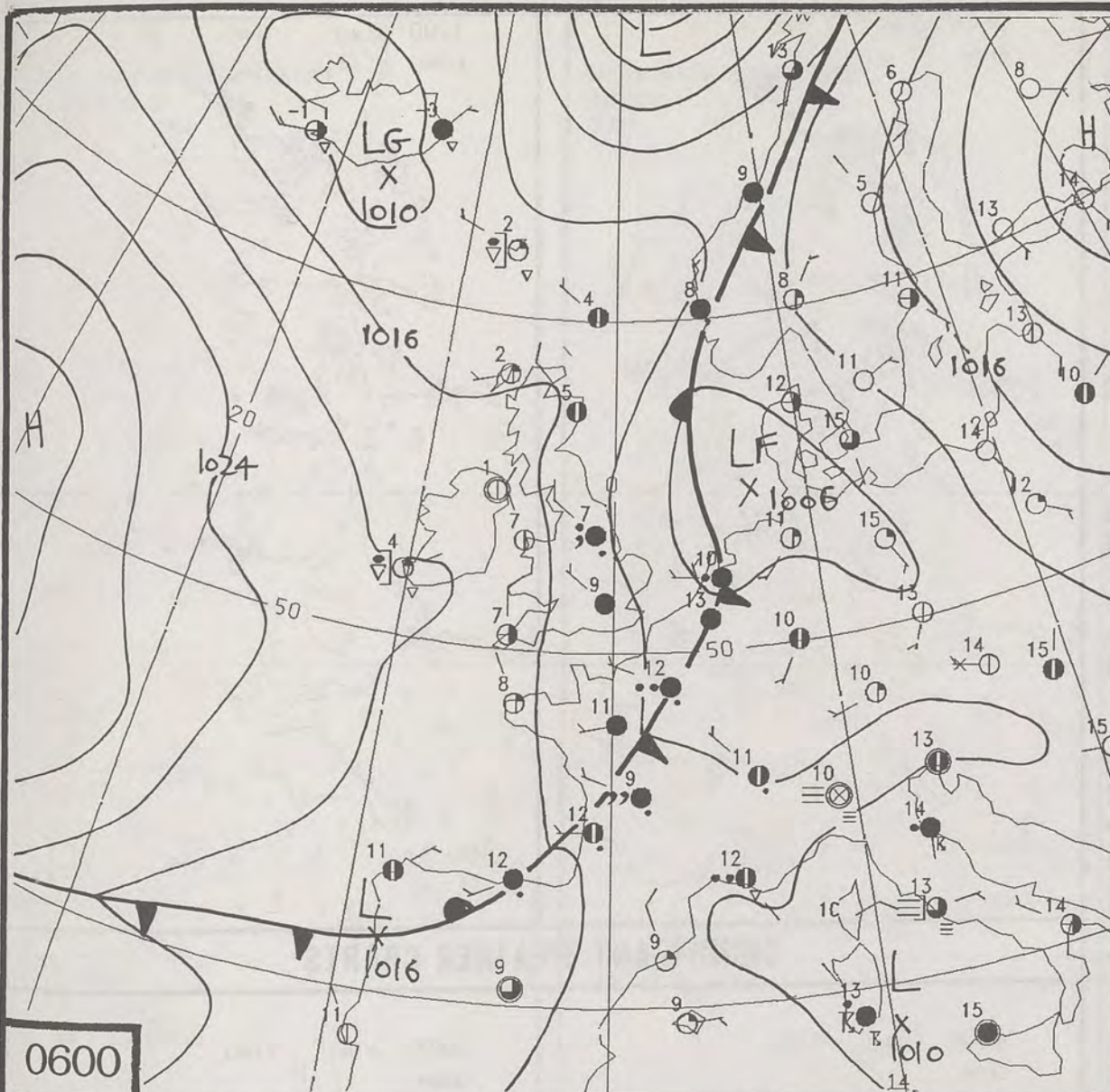
© Crown Copyright
All rights reserved

London Weather Centre 284-286 High Holborn London WC1V 7HX

All times are GMT

Meteosat Visible 1st May 1993 1200z





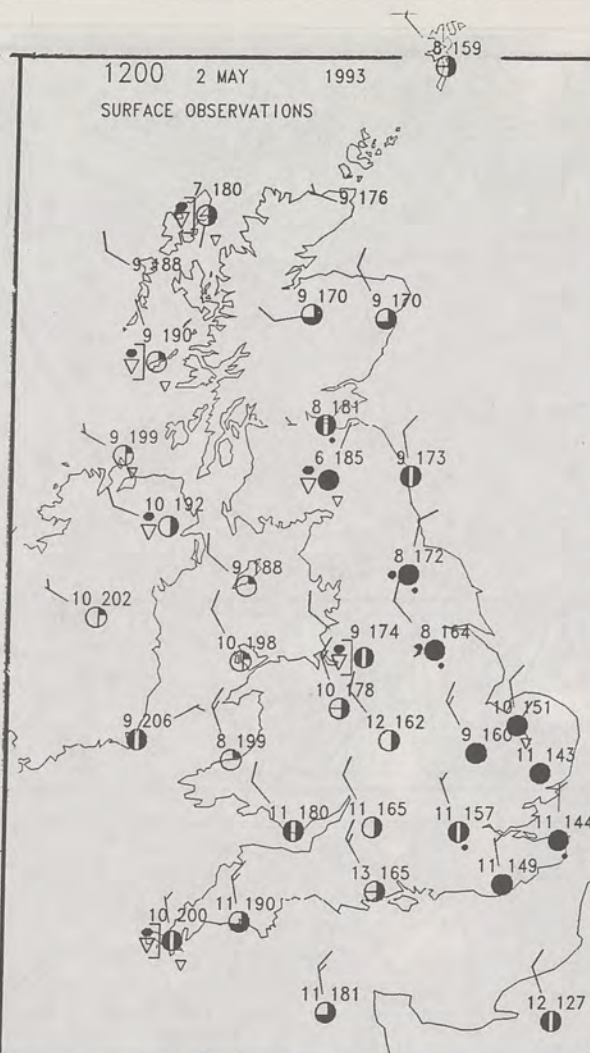
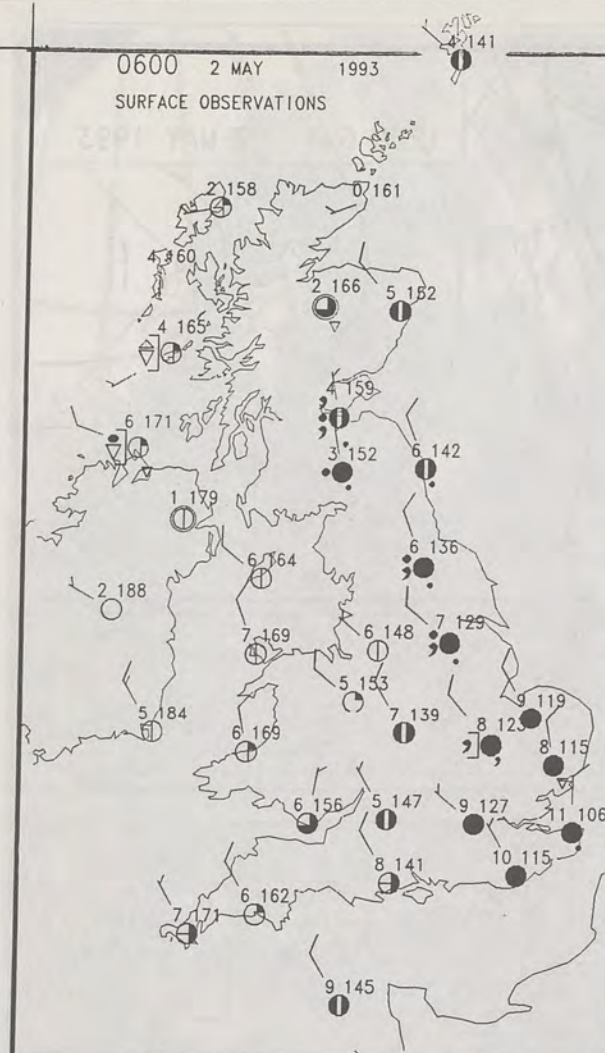
DUPLICATE ALSO
DAILY WEATHER SUMMARY
 NOT FOR LOAN
Sunday 2nd MAY 1993

London Weather Centre
 Climat Department
 127 Clerkenwell Road
 London
 EC1R 5DB



 Warm front
  Cold front
  Occlusion

© Crown Copyright All rights reserved



SUMMARY OF UK WEATHER SUNDAY 2nd May 1993

Skies tended to clear in many western regions overnight, and much of north-west Scotland became frosty. South-east Scotland and central and eastern England stayed mostly cloudy, with rain here and there.

Most eastern counties of England had a cloudy or dull day with patchy light rain or drizzle. Most of the rest of the British Isles had some sunshine - indeed, many places were sunny. There were some showers, though.

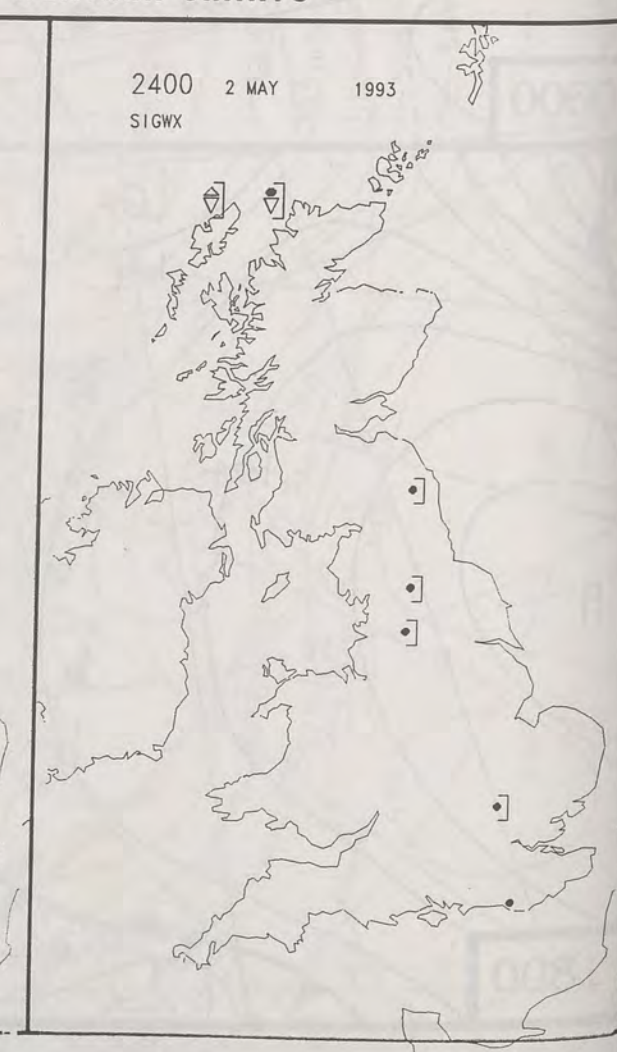
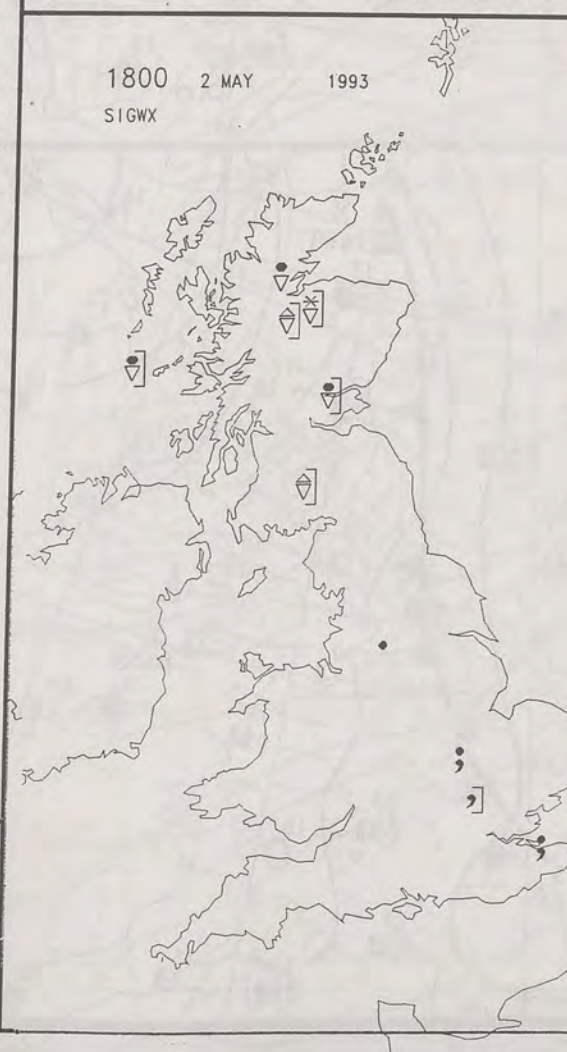
It was a rather cold day in most districts, however temperatures were around normal in parts of the south and west. Afternoon temperatures over East Anglia were as much as ten degrees lower than on Saturday.

London Weather Centre

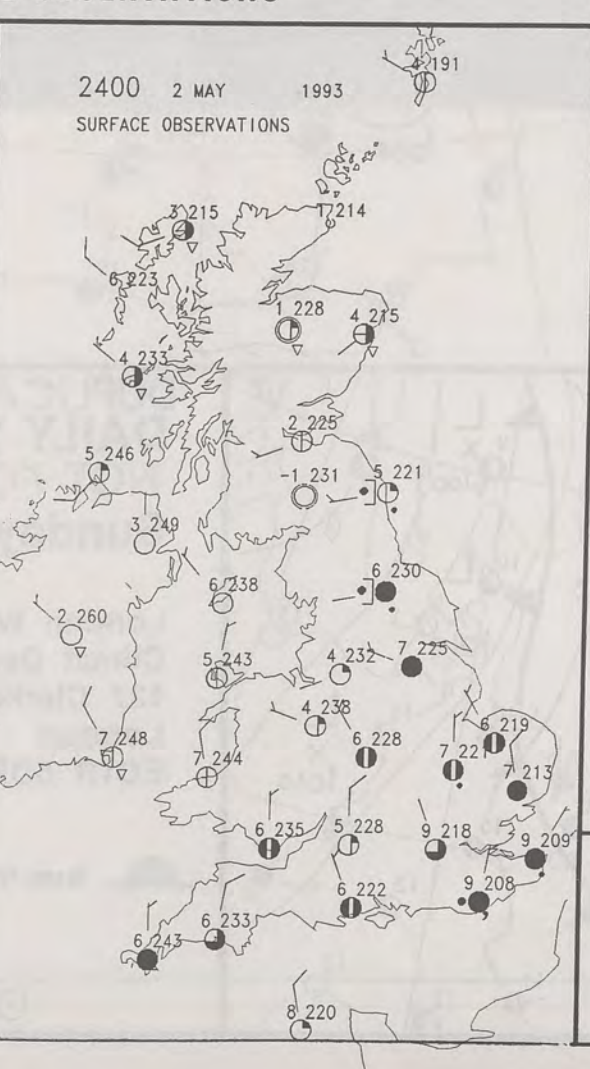
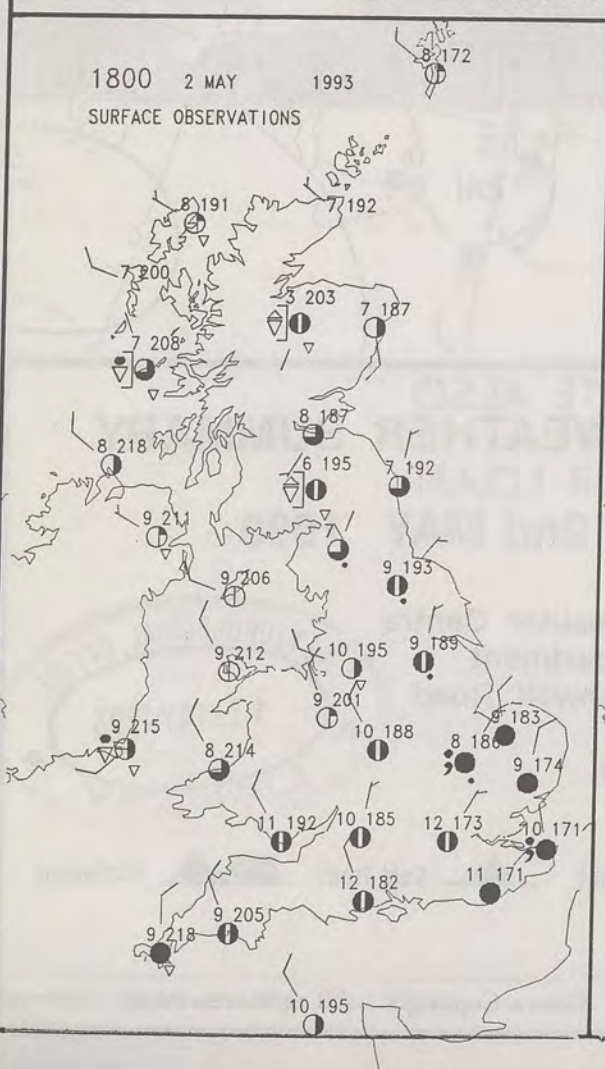
All times are GMT
© Crown Copyright All rights reserved

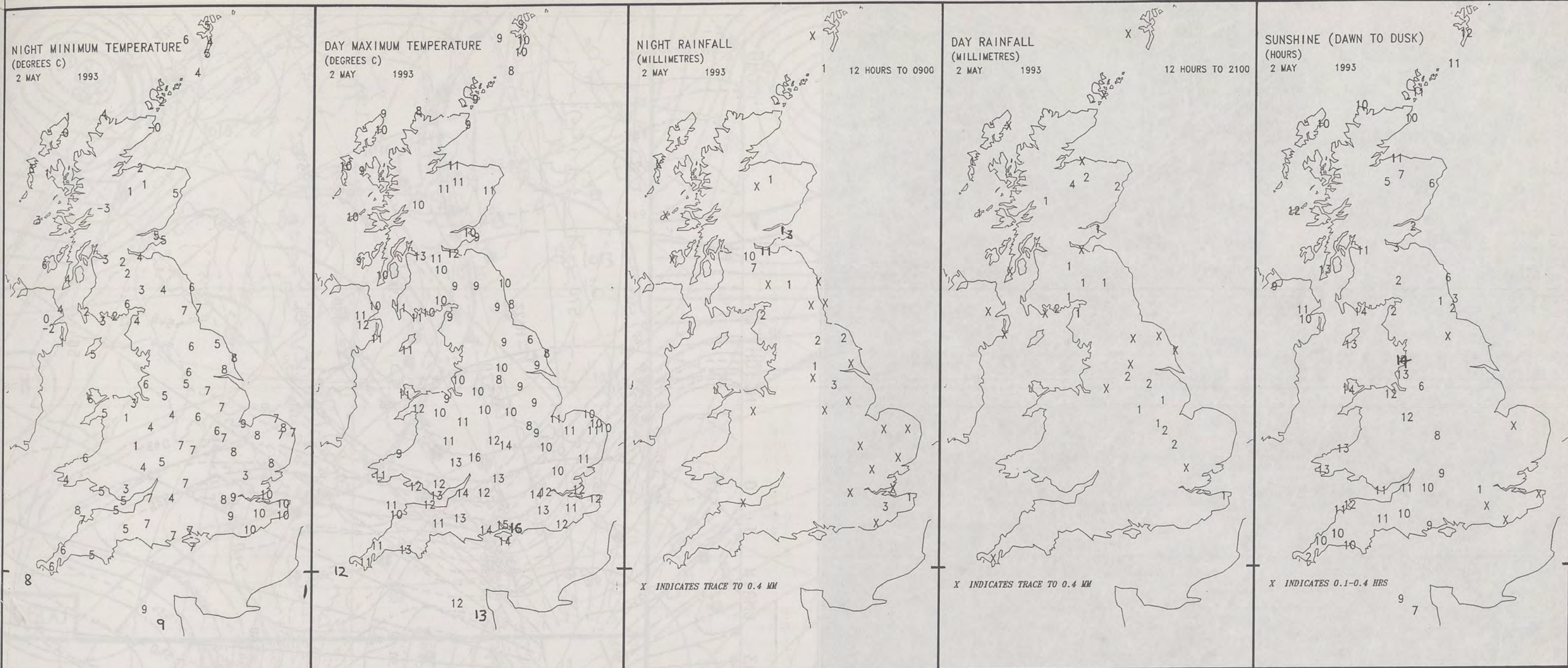


SIGNIFICANT WEATHER CHARTS



PLOTTED SURFACE OBSERVATIONS





EXTREMES FOR SUNDAY 2ND MAY 1993

Highest Maximum	: 16.4 C Tangmere [nr Hayling Island]
Lowest Maximum	: 6.3 C Fylingdales [York Moors]
Lowest Minimum	: -3.2 C Tulloch Bridge [Highland]
Lowest Grass Minimum	: -7.5 C Belfast -
Most Rain (24 hours from 0900 GMT)	: 4.2 mm Aviemore [Highland]
Most Sun	: 13.9 Hrs Southport [Lancs]

DAILY WEATHER SUMMARY

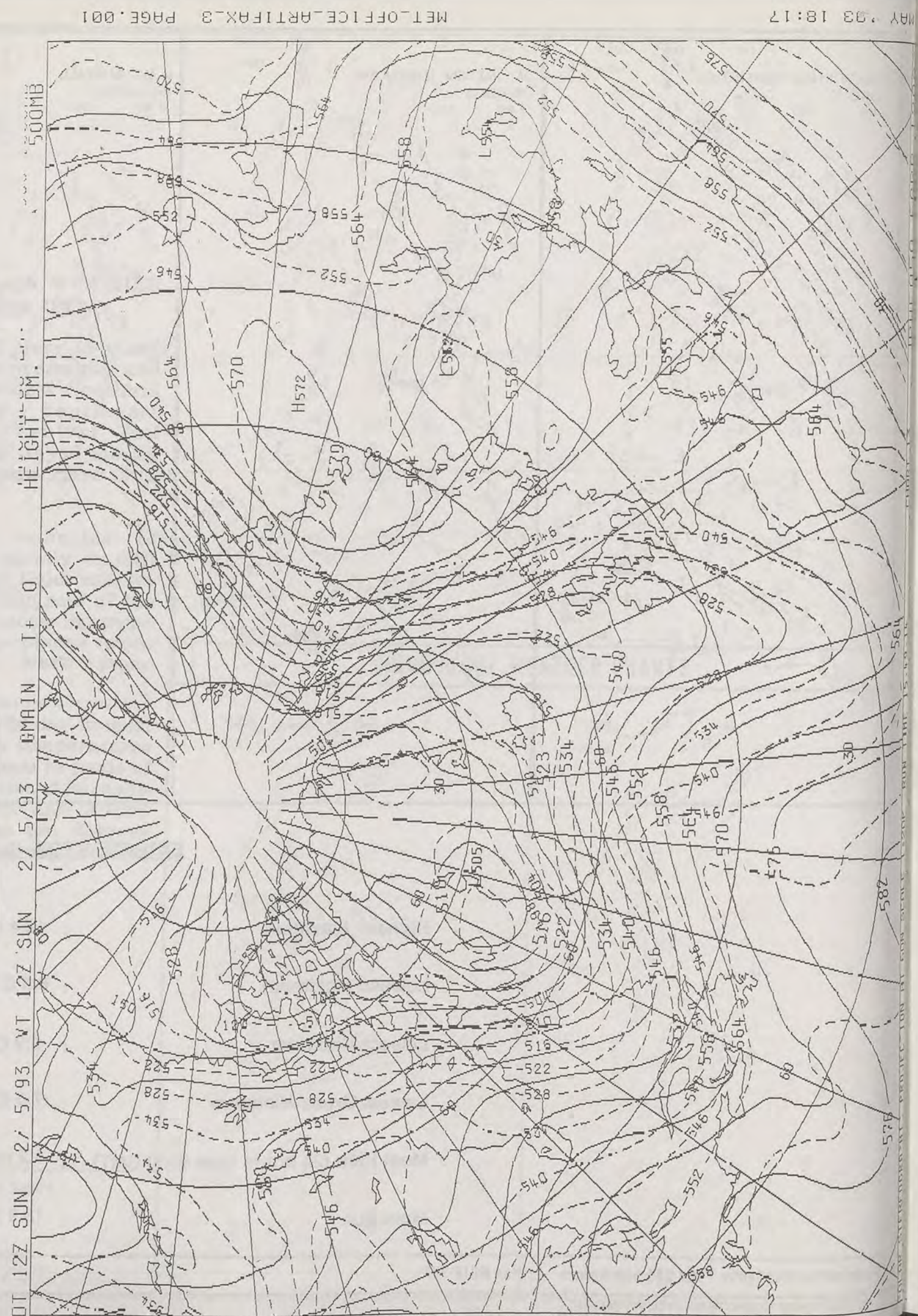
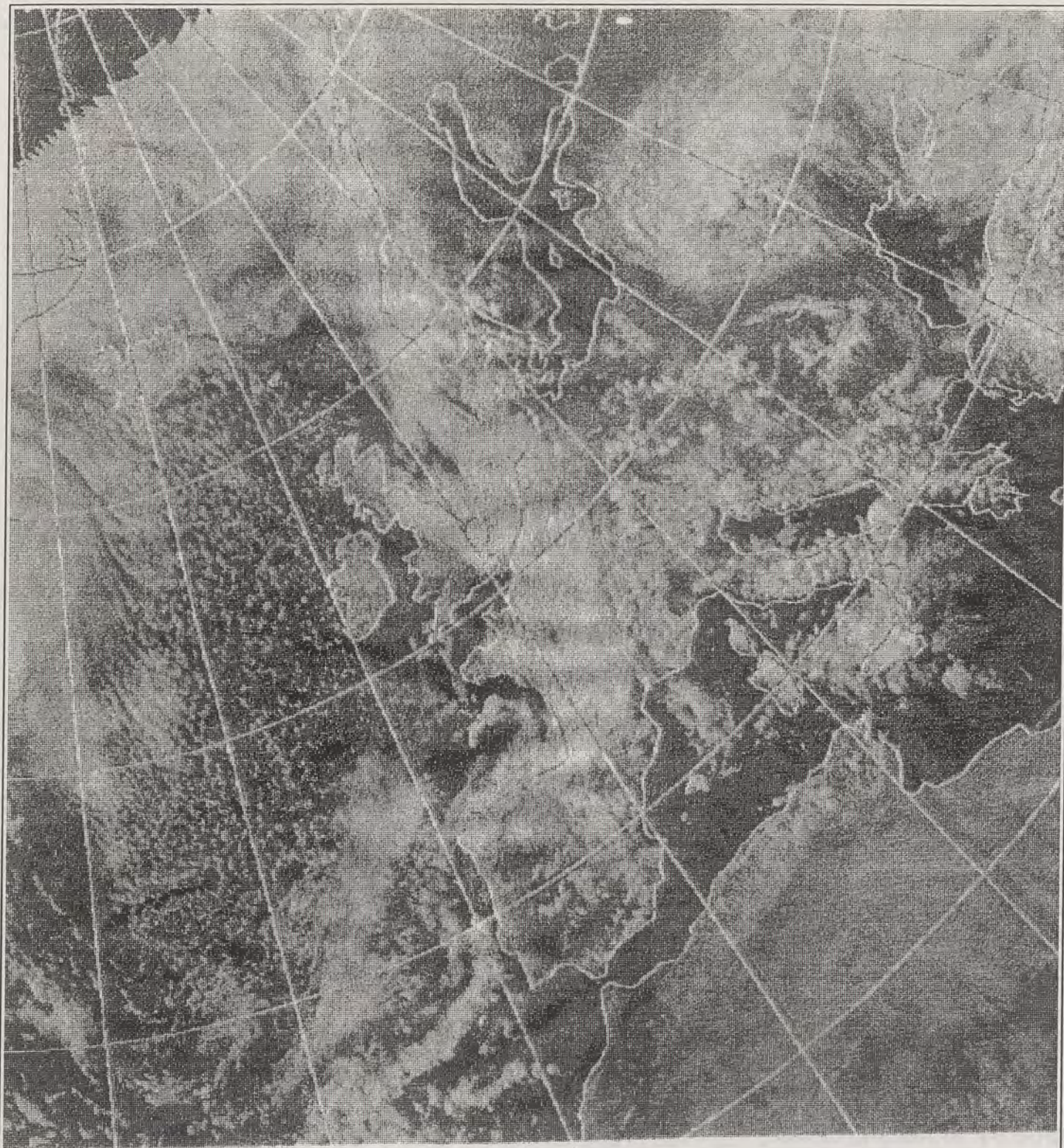


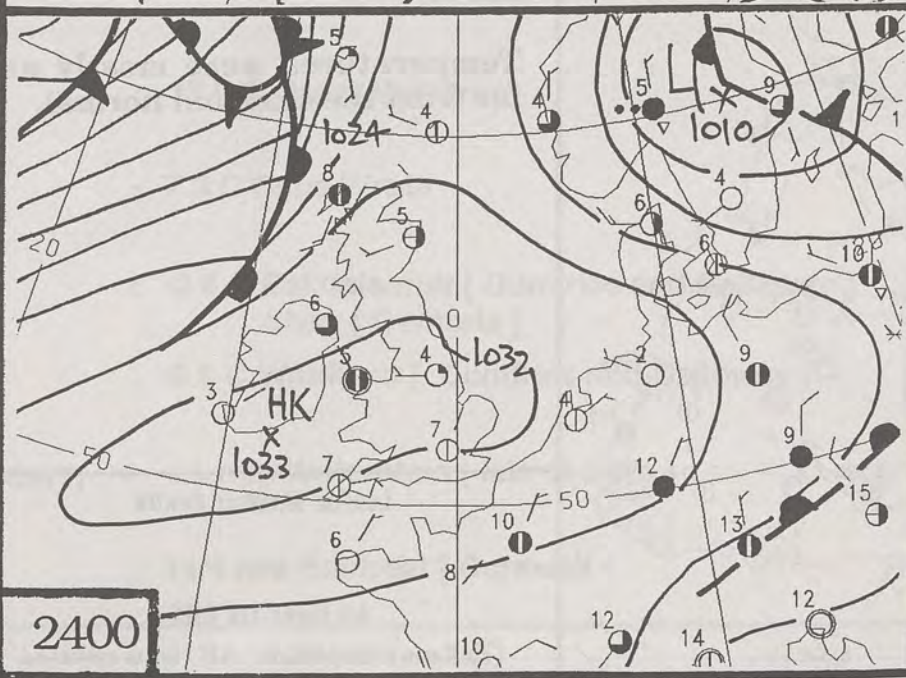
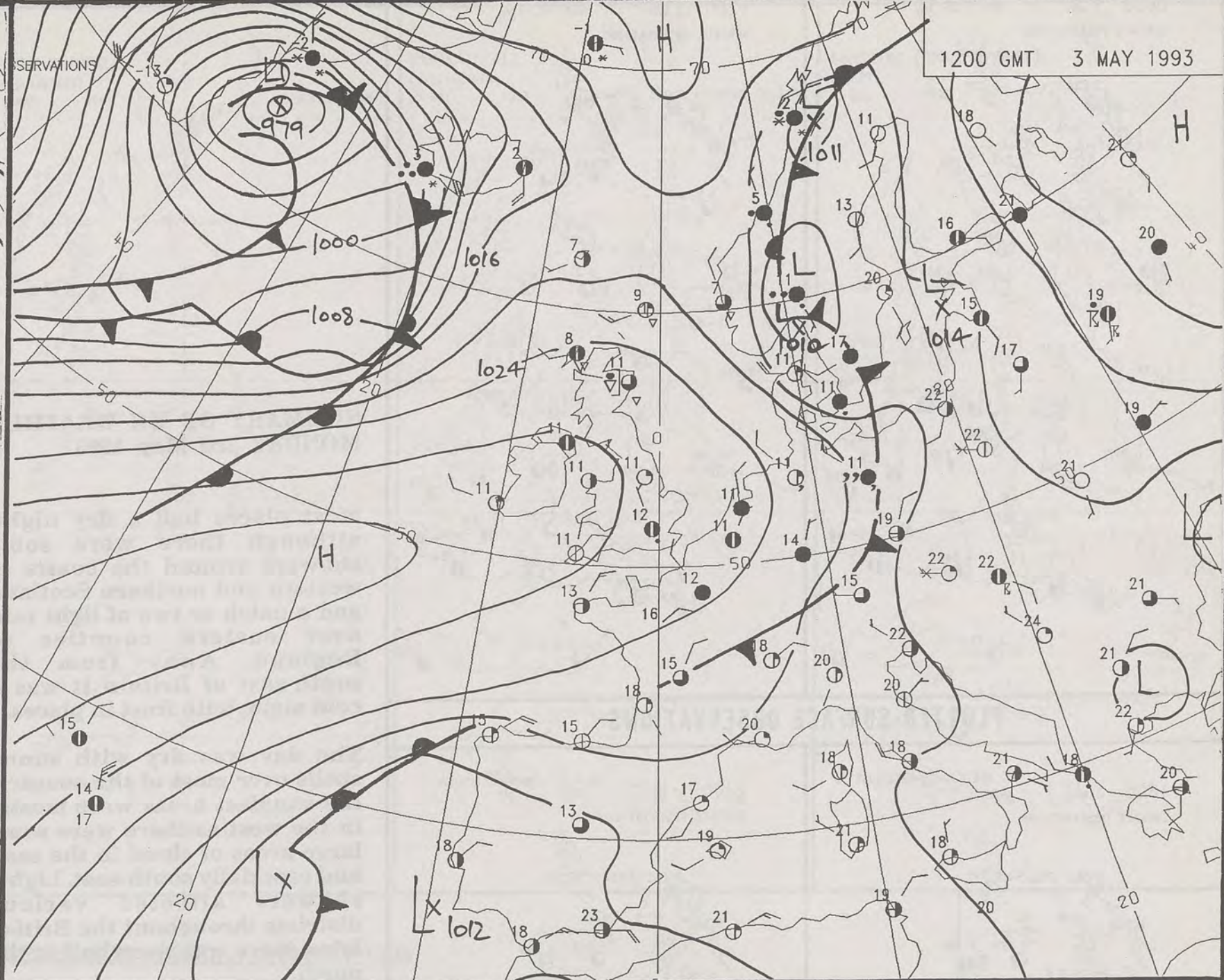
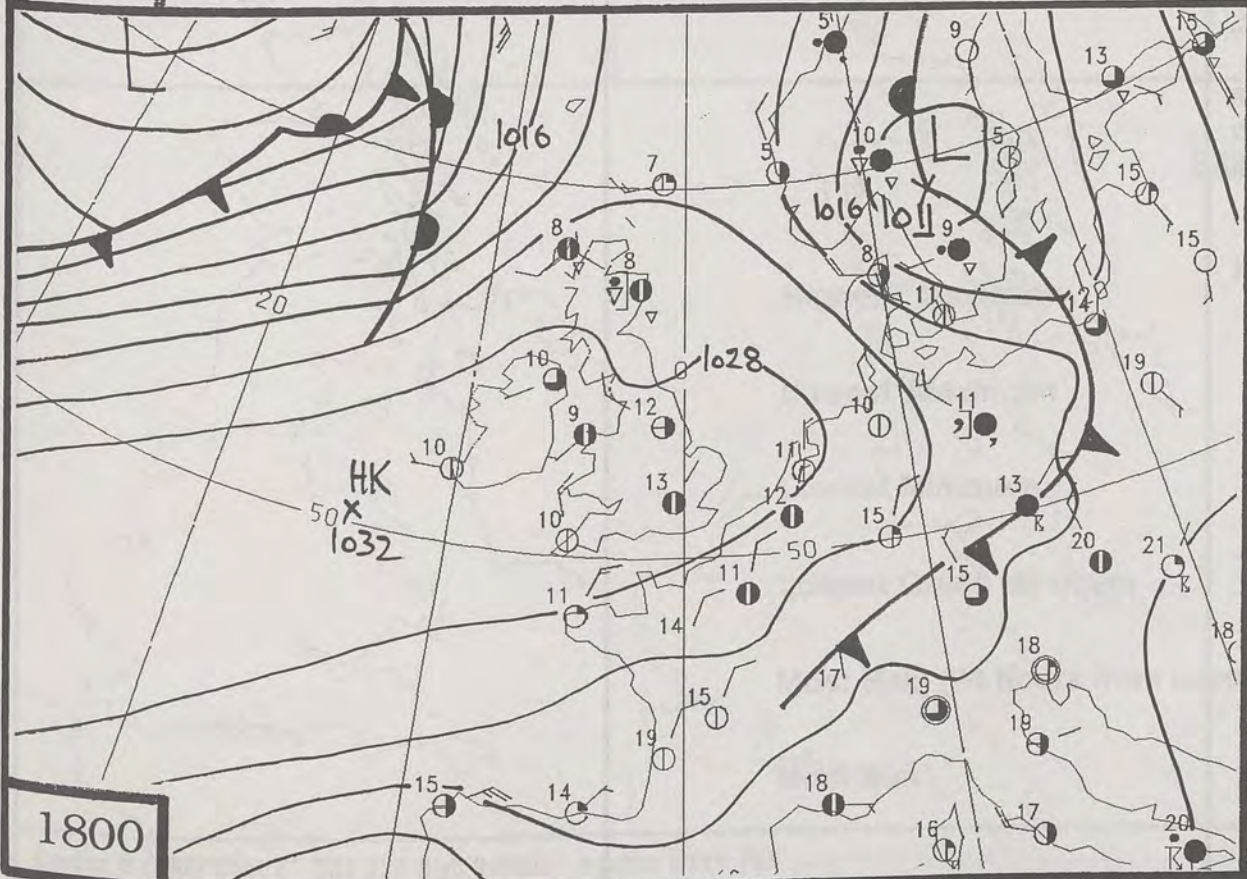
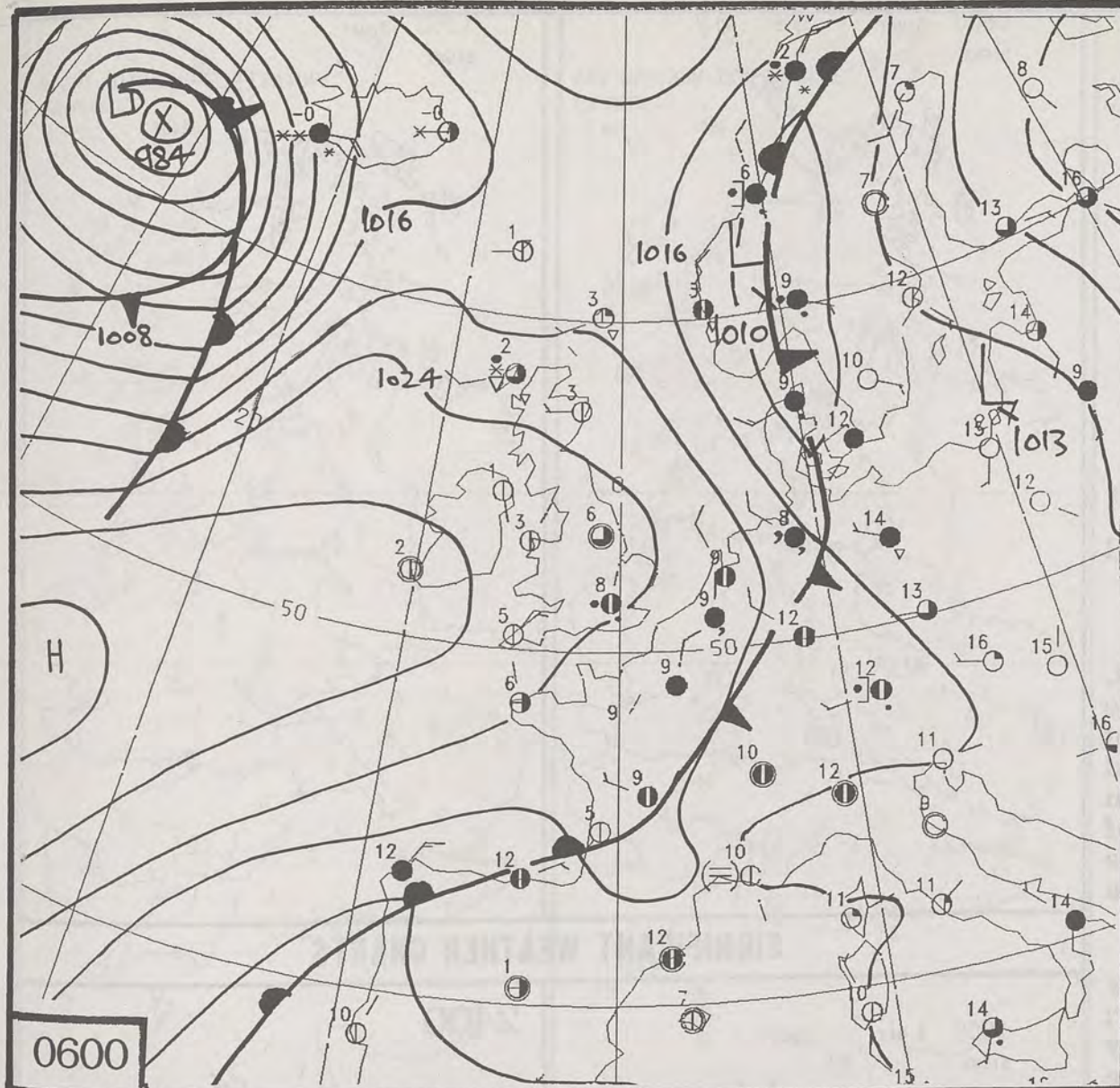
© Crown Copyright
All rights reserved

London Weather Centre 284-286 High Holborn London WC1V 7HX

All times are GMT


VISIBLE 2/5/93 1200z






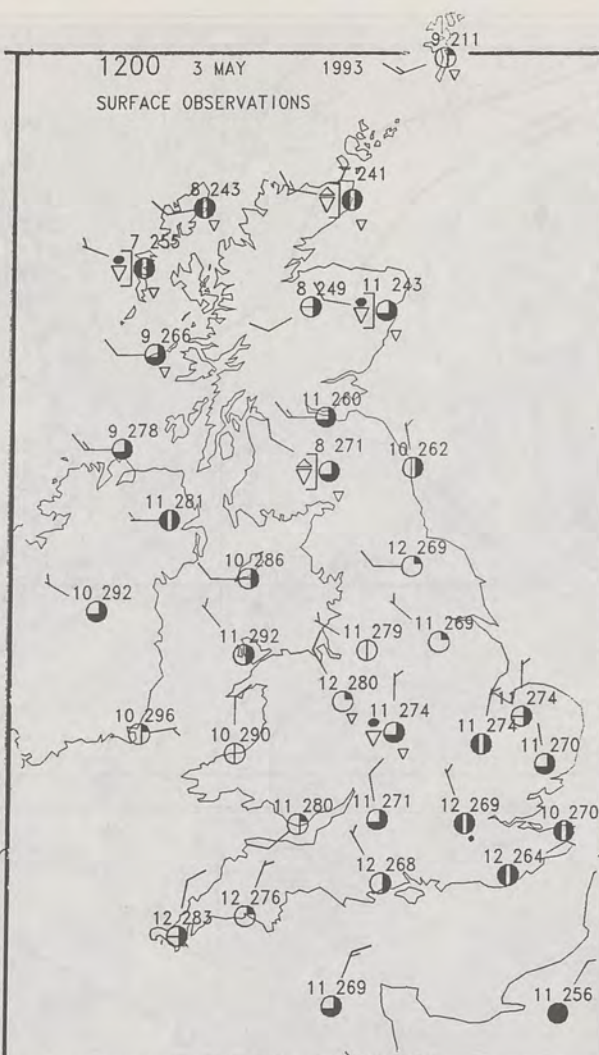
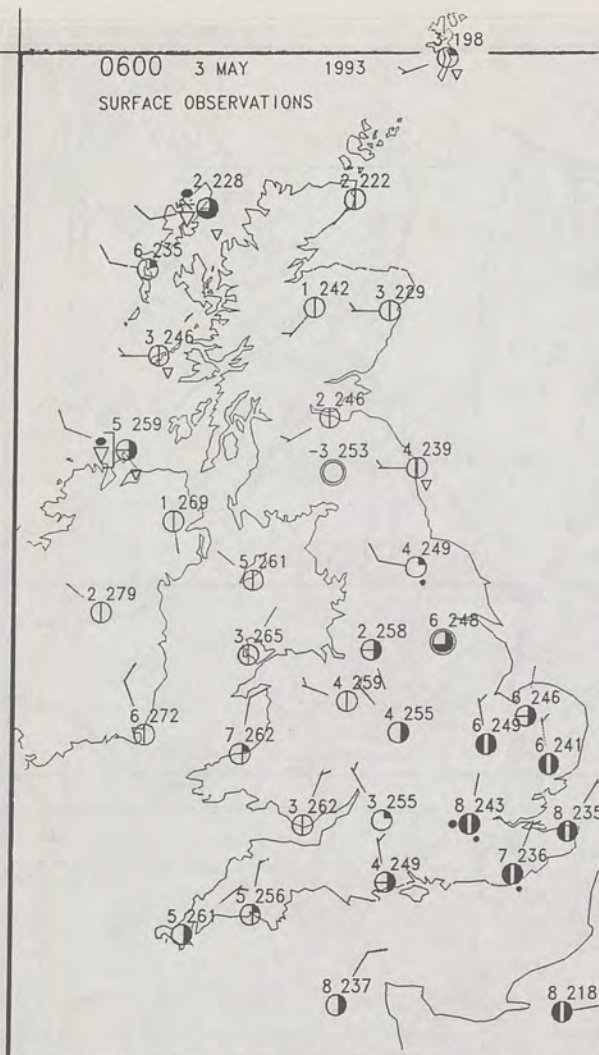


DUPLICATE ALSO
 DAILY WEATHER SUMMARY
 NOT FOR LOAN
 Monday 3rd MAY 1993

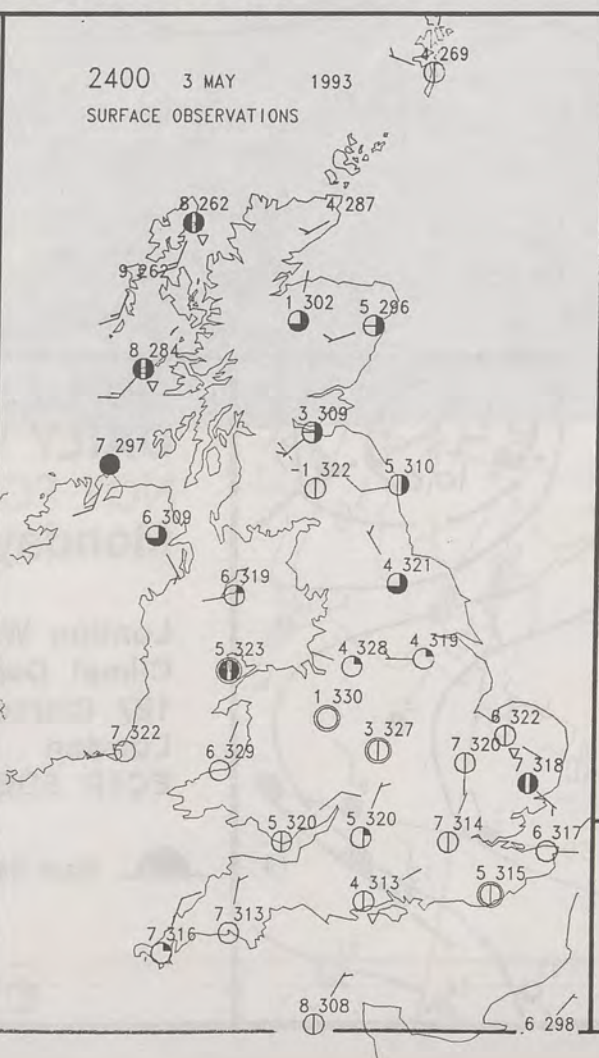
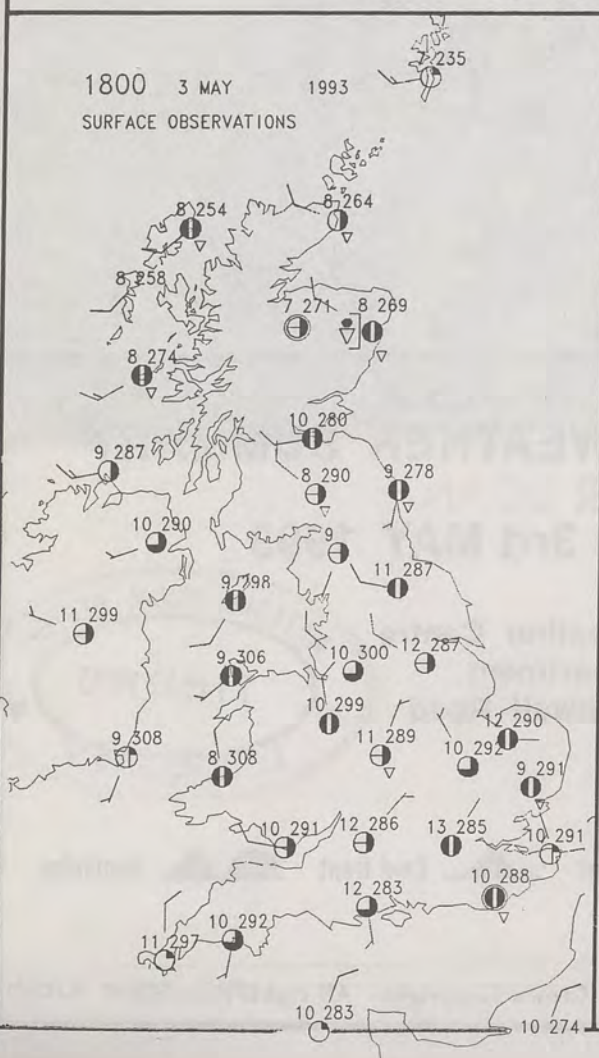
London Weather Centre
 Climat Department
 127 Clerkenwell Road
 London
 EC1R 5DB



 Warm front
  Cold front
  Occlusion



PLOTTED SURFACE OBSERVATIONS



SUMMARY OF UK WEATHER MONDAY 3rd May 1993

Most places had a dry night, although there were some showers around the coasts of western and northern Scotland and a patch or two of light rain over eastern counties of England. Away from the south-east of Britain it was a cold night, with frost in places.

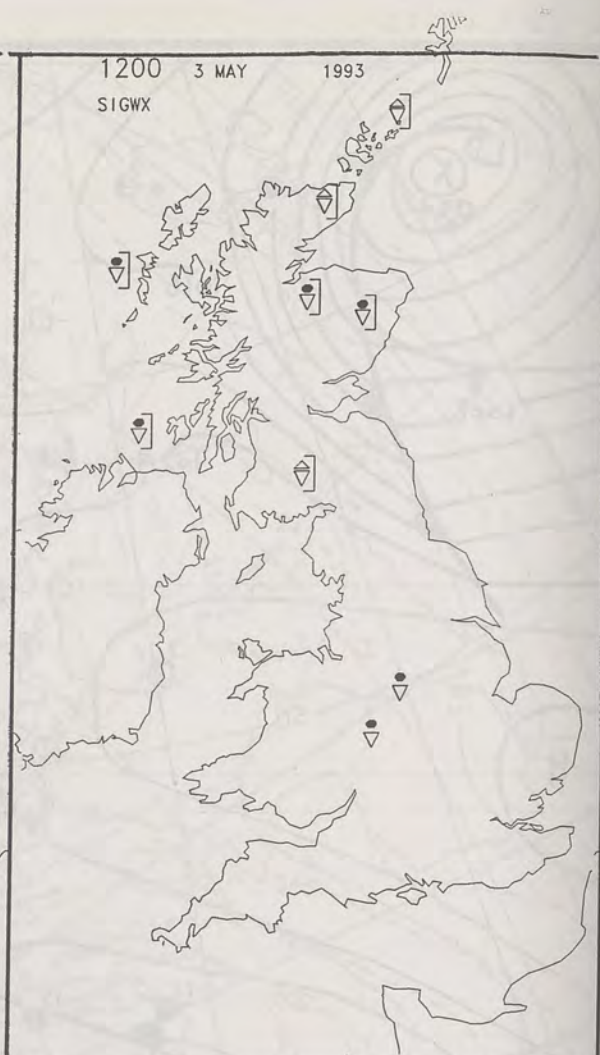
The day was dry with sunny spells over most of the country; the sunniest areas were mostly in the west as there were some large areas of cloud in the east, and especially south-east. Light showers affected various districts throughout the British Isles; there was some hail in the north.

Temperatures were mostly not far from the seasonal normal.

London Weather Centre

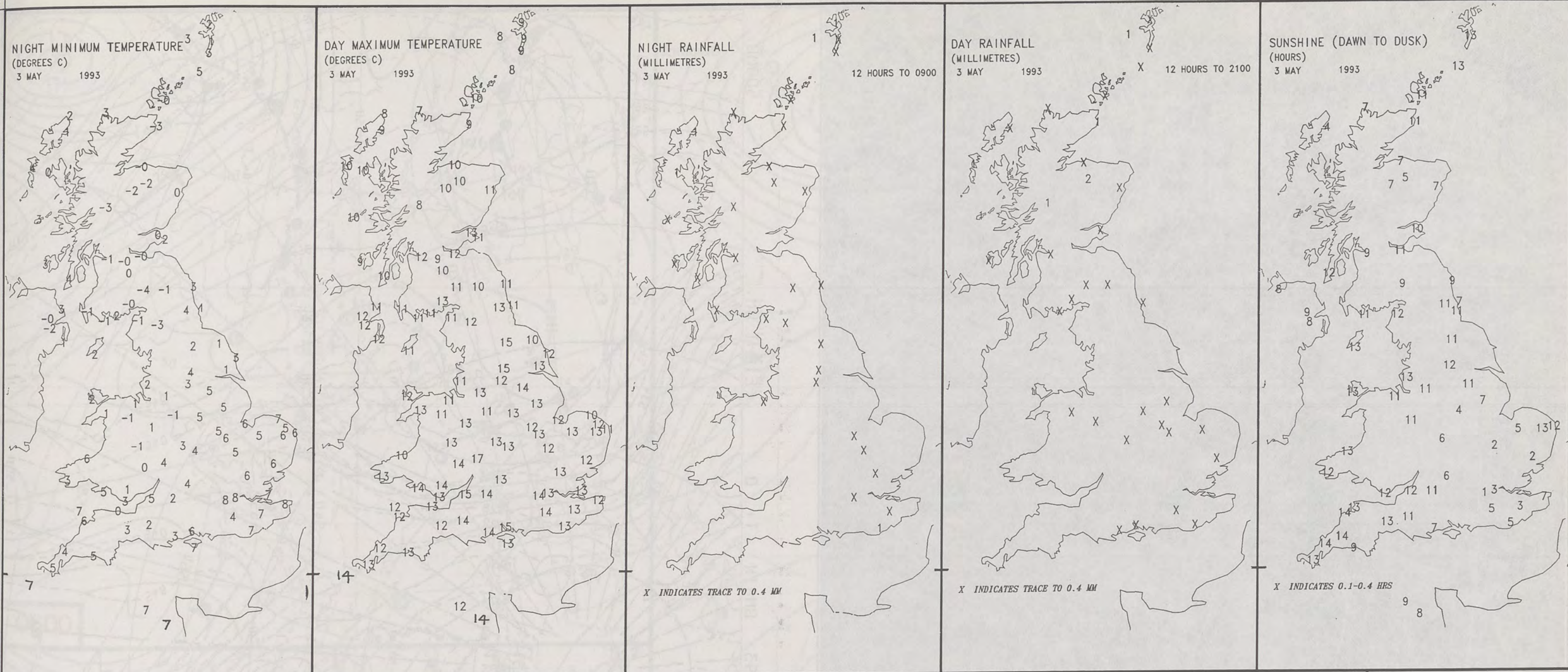
All times are GMT

© Crown Copyright All rights reserved



SIGNIFICANT WEATHER CHARTS





EXTREMES FOR MONDAY 3RD MAY 1993

Highest Maximum	: 17.0 C Great Malvern
Lowest Maximum	: 7.3 C Cape Wrath
Lowest Minimum	: -3.6 C Eskdalemuir [Dumfries and Galloway] Shap [Cumbria]
Lowest Grass Minimum	: -8.8 C Whithorn [Dumfries and Galloway] -
Most Rain (24 hours from 0900 GMT)	: 4.9 mm Waterstein [Isle of Skye]
Most Sun	: 14.4 Hrs Bastreet [Cornwall]

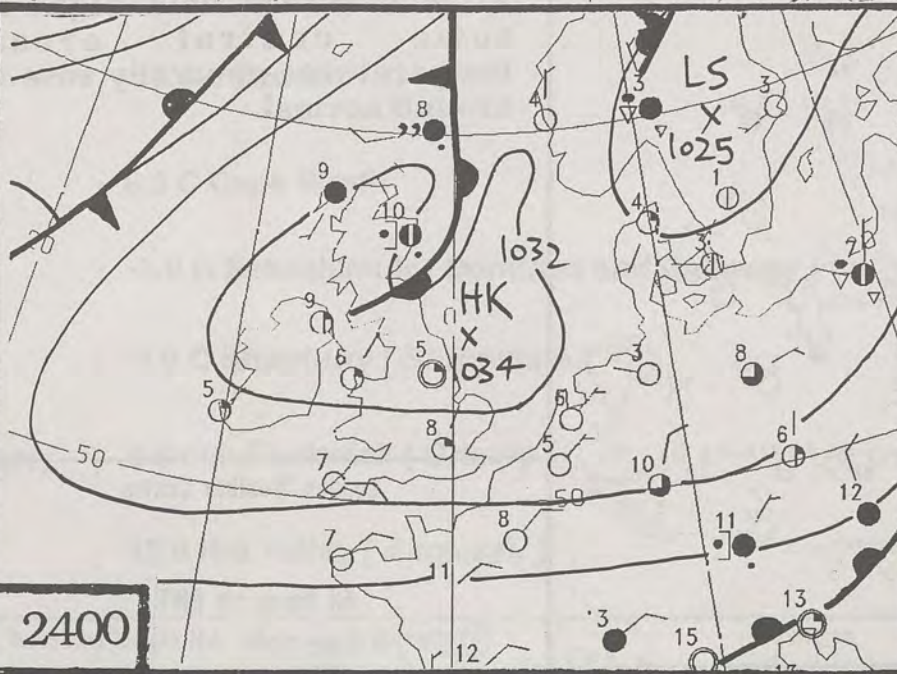
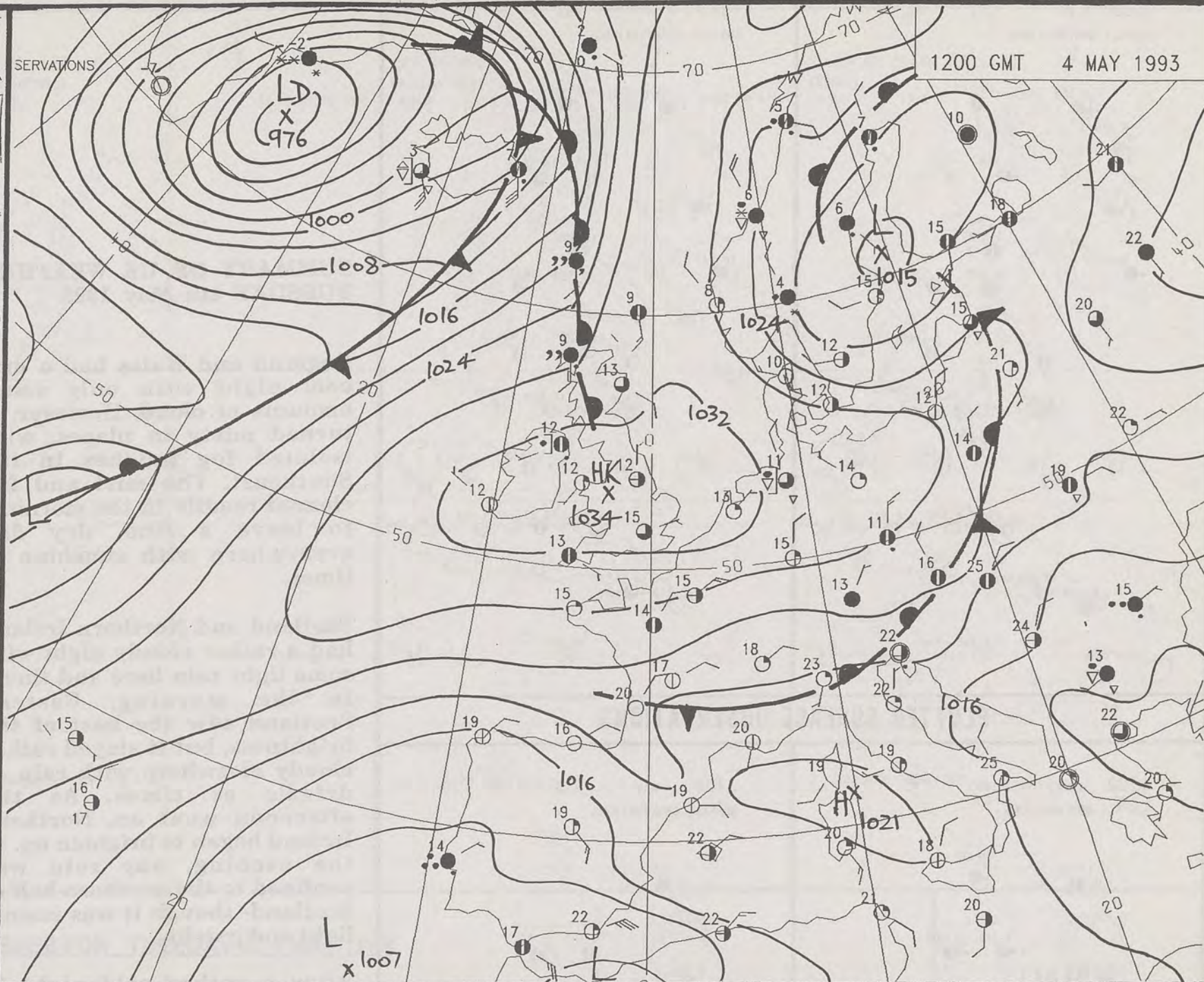
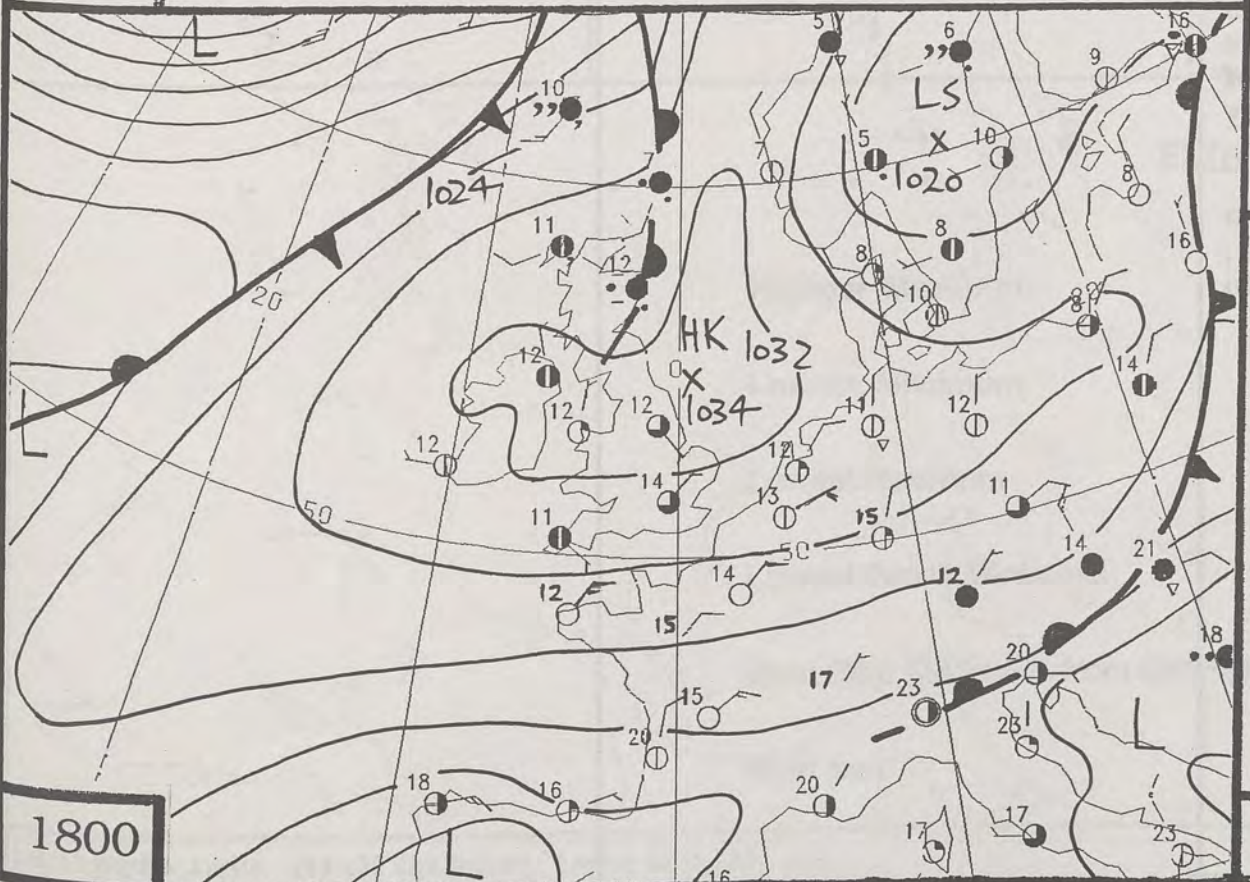
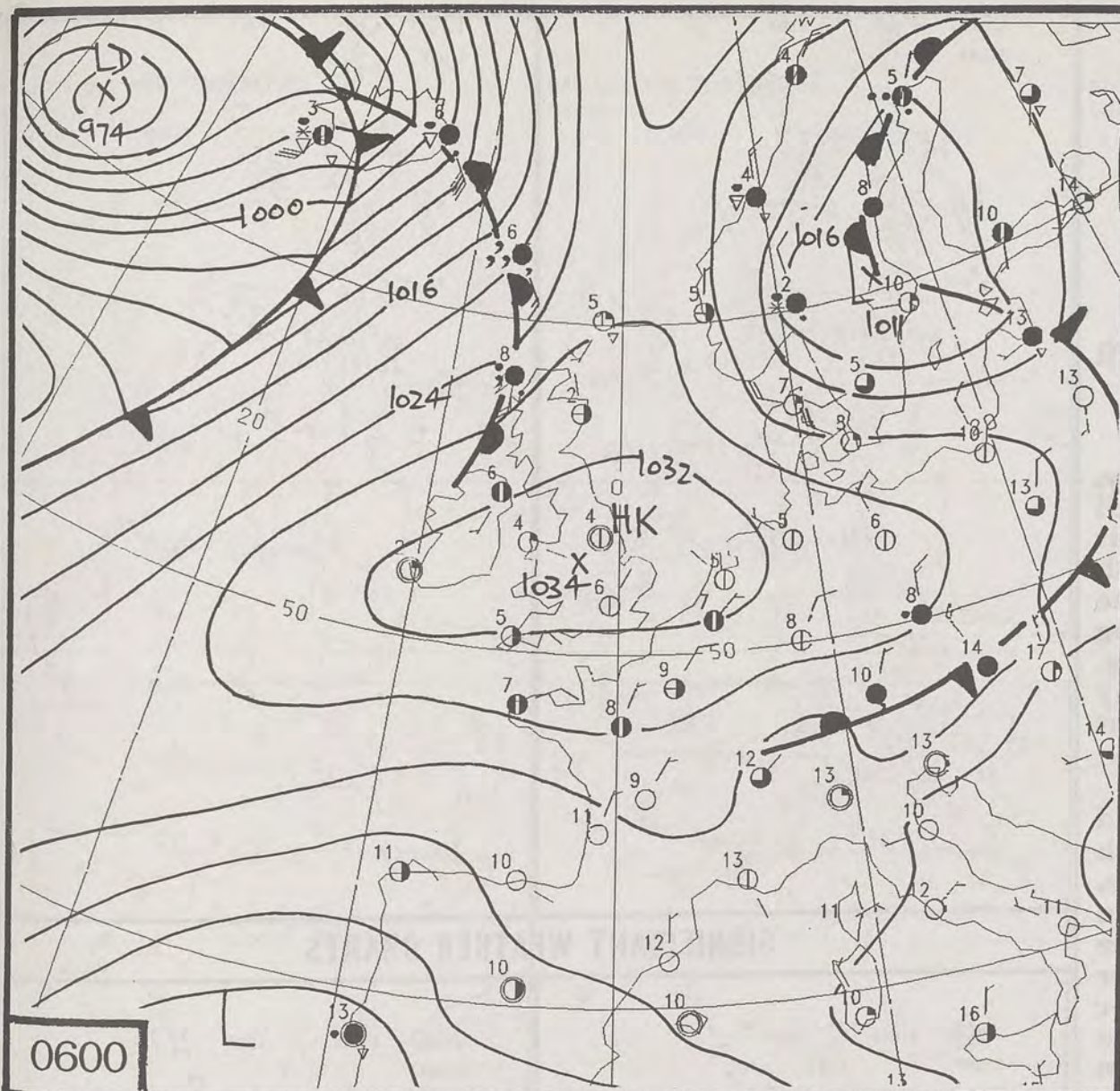
DAILY WEATHER SUMMARY



© Crown Copyright
All rights reserved

London Weather Centre 284-286 High Holborn London WC1V 7HX




All times are GMT



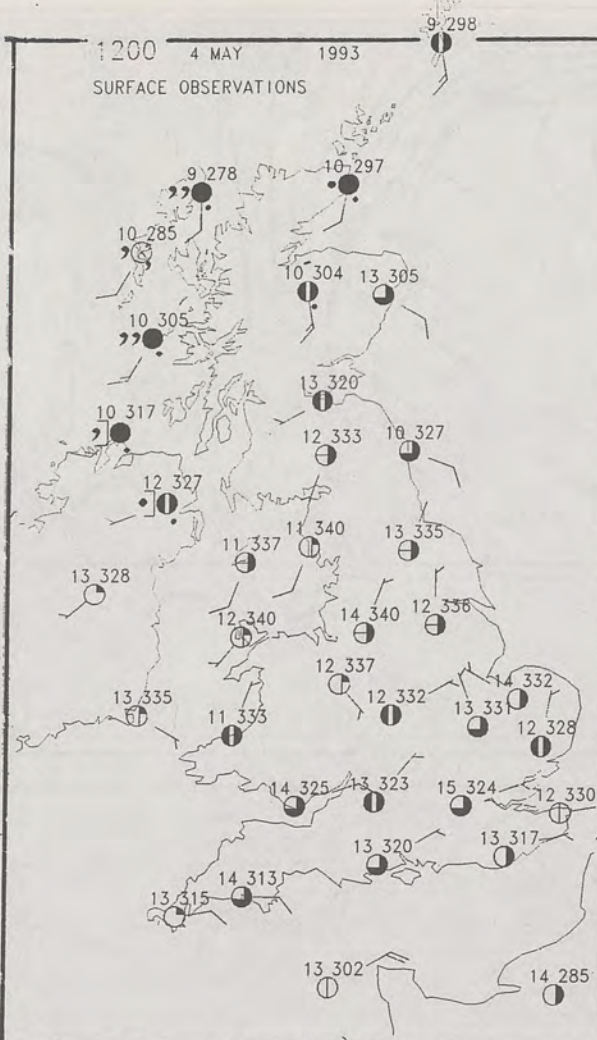
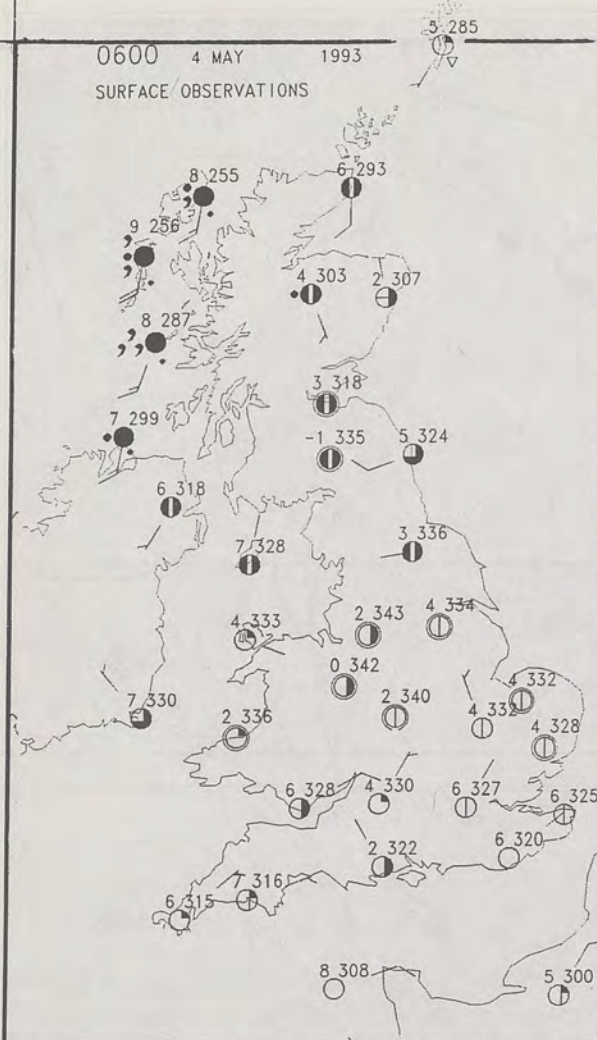
DUPLICATE ALSO
DAILY WEATHER SUMMARY
 NOT FOR LOAN
Tuesday 4th May 1993

London Weather Centre
 Climat Department
 127 Clerkenwell Road
 London
 EC1R 5DB

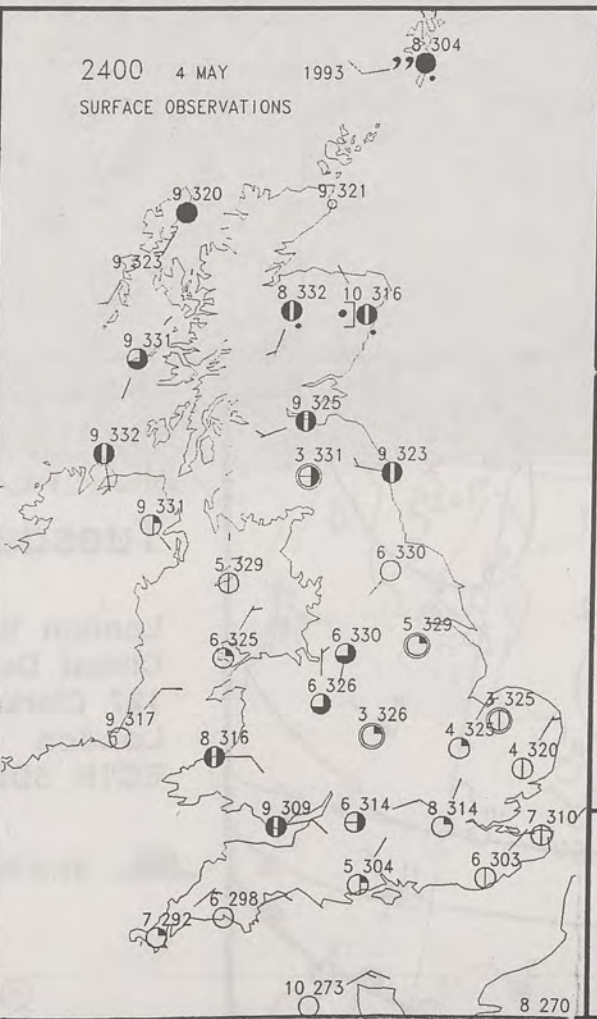
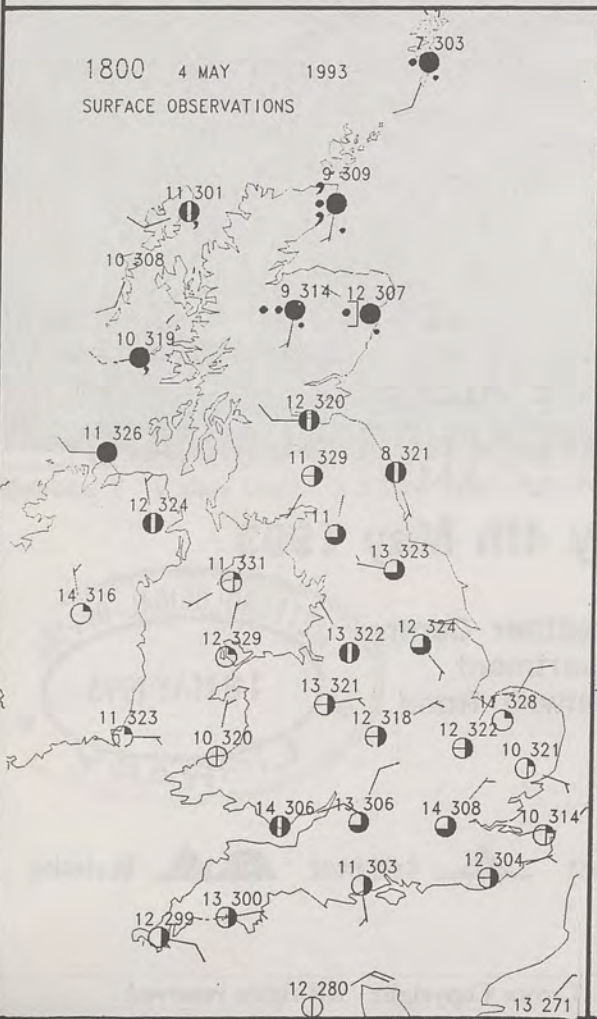


 Warm front
  Cold front
  Occlusion

© Crown Copyright All rights reserved



PLOTTED SURFACE OBSERVATIONS



SUMMARY OF UK WEATHER TUESDAY 4th May 1993

England and Wales had a dry, cool night with only small amounts of cloud. However, it turned misty in places, with isolated fog patches in the Southeast. The mist and fog cleared readily in the morning, to leave a fine, dry day everywhere with sunshine at times.

Scotland and Northern Ireland had a rather cloudy night with some light rain here and there. In the morning, Eastern Scotland saw the best of the brightness, but it stayed rather cloudy elsewhere with rain or drizzle at times. As the afternoon went on, Northern Ireland began to brighten up. In the evening, any rain was confined to the northern-half of Scotland- though it was mainly light and patchy.

After a rather cold night in some central areas, temperatures generally rose to around normal.

London Weather Centre

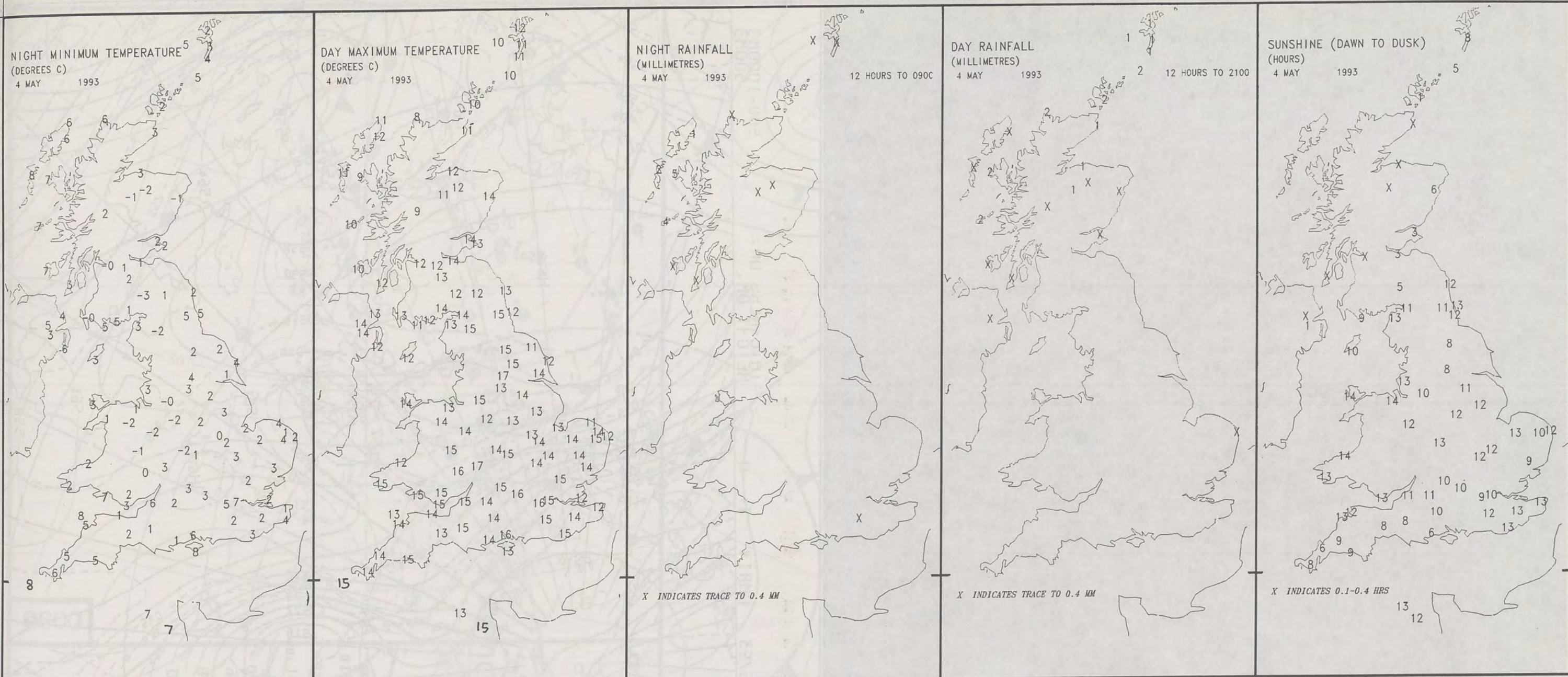
All times are GMT

© Crown Copyright All rights reserved



SIGNIFICANT WEATHER CHARTS





EXTREMES FOR TUESDAY 4TH MAY 1993

Highest Maximum	: 17.4 C Leeds
Lowest Maximum	: 8.3 C Cape Wrath
Lowest Minimum	: -3.0 C Eskdalemuir [Dumfries and Galloway]
Lowest Grass Minimum	: -9.0 C Shawbury [Shropshire] -
Most Rain (24 hours from 0900 GMT)	: 5.6 mm Rackwick [Orkney]
Most Sun	: 13.9 Hrs Valley [Anglesey]

DAILY WEATHER SUMMARY



© Crown Copyright
All rights reserved

London Weather Centre 284-286 High Holborn London WC1V 7HX

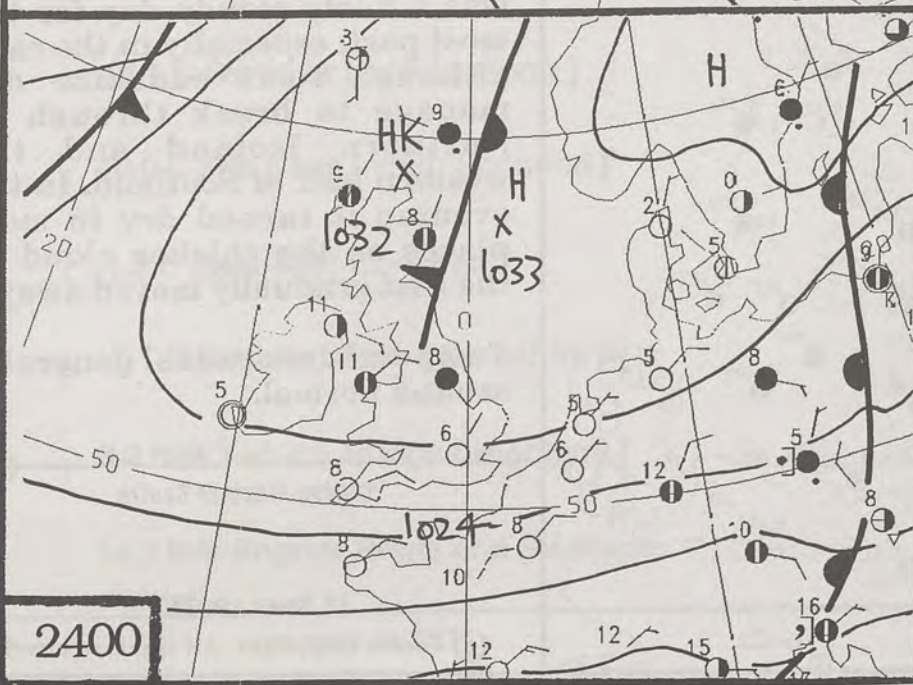
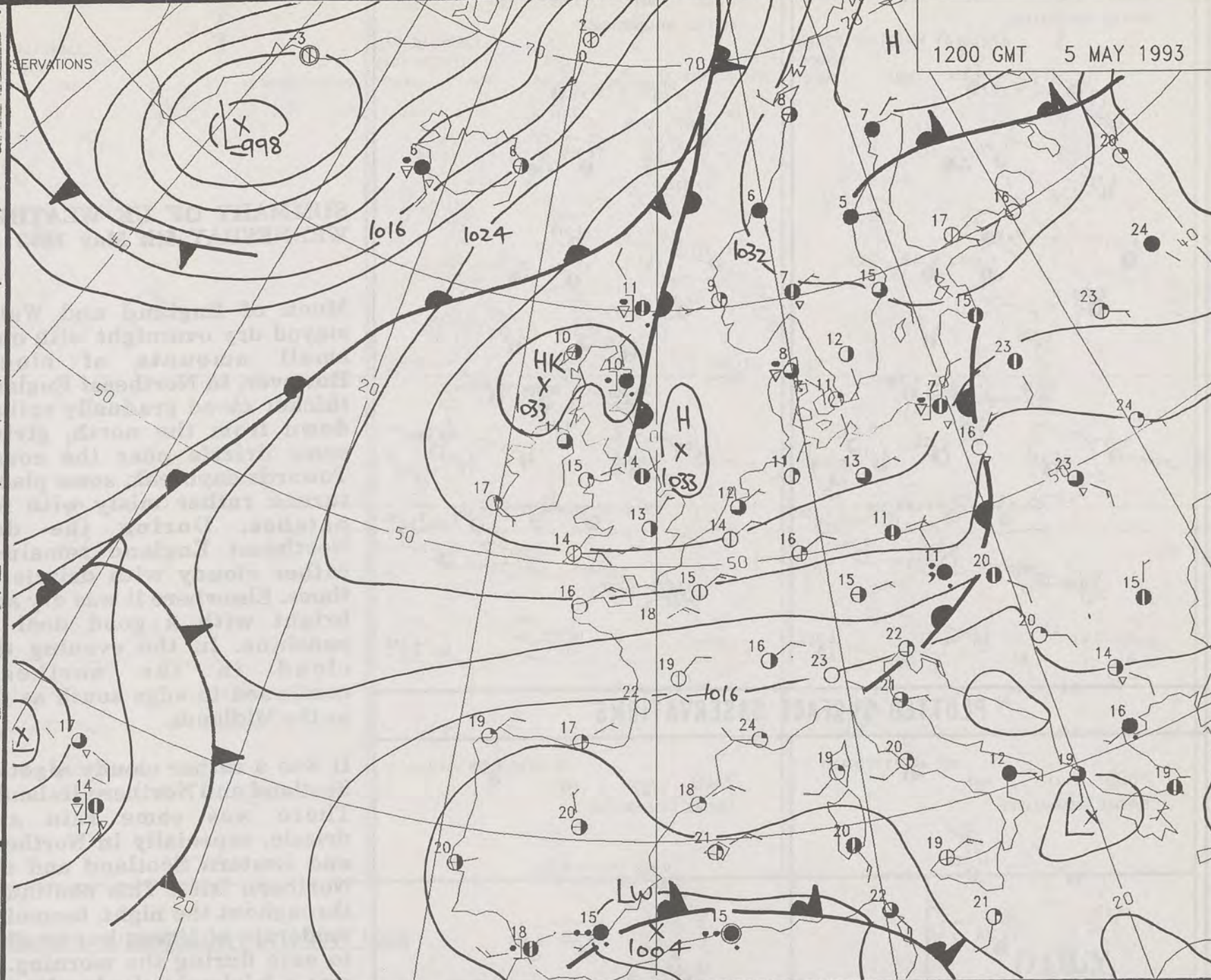
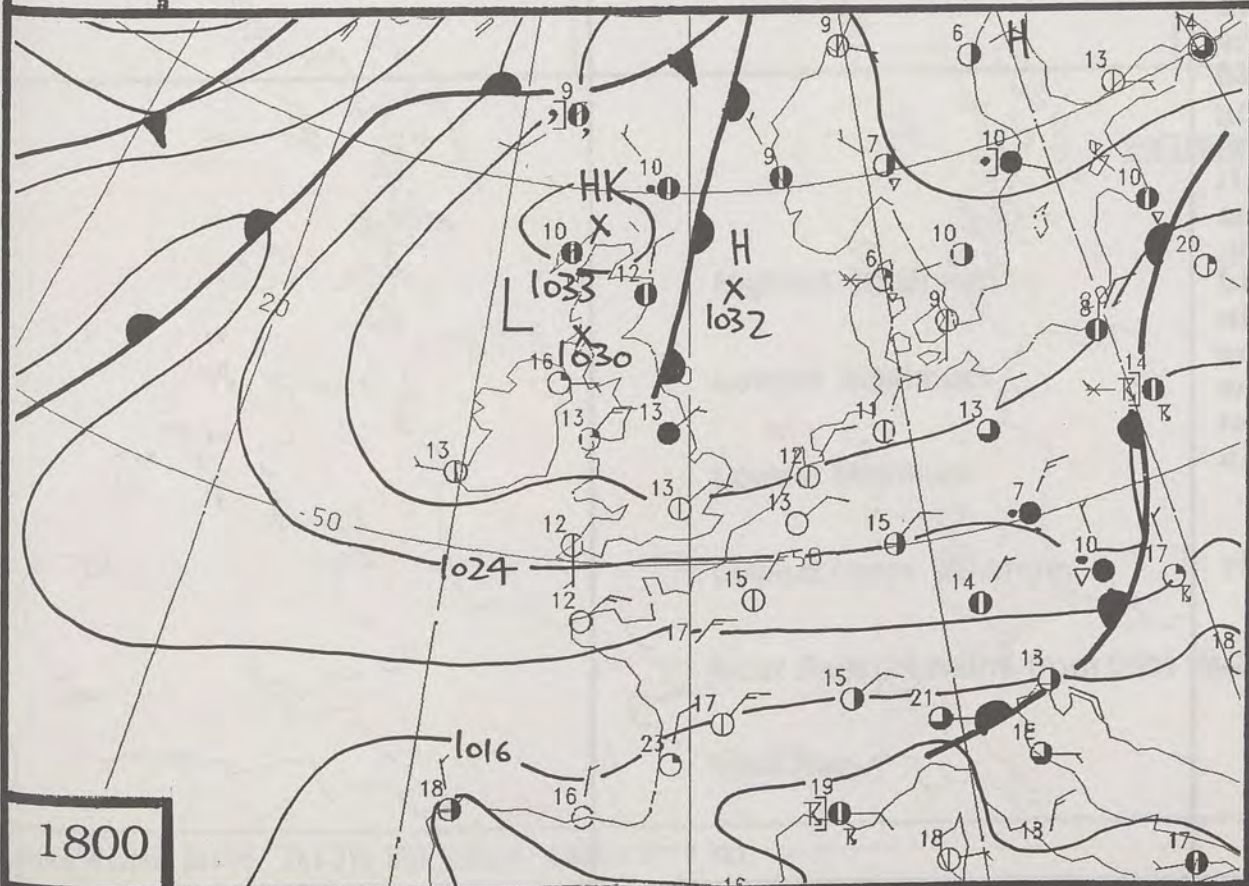
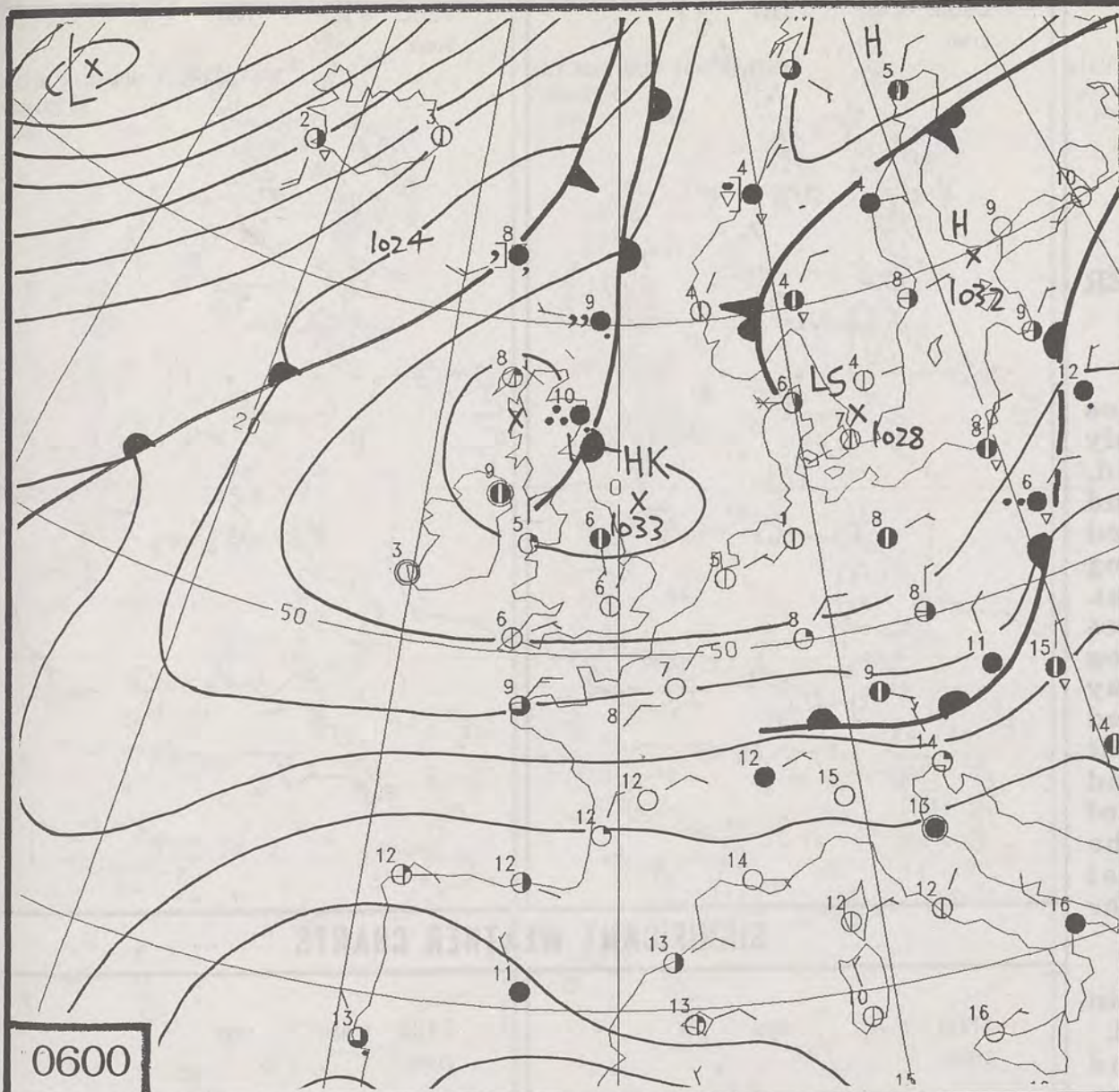
All times are GMT

VISBLE 4/5/93 1130z



DT 12Z TUES 4/ 5/93 VT 12Z TUES 4/ 5/93 GMAIN I+ 0 - - - - - HEIGHT OM. 500-1000M3 500M3





1200 GMT 5 MAY 1933

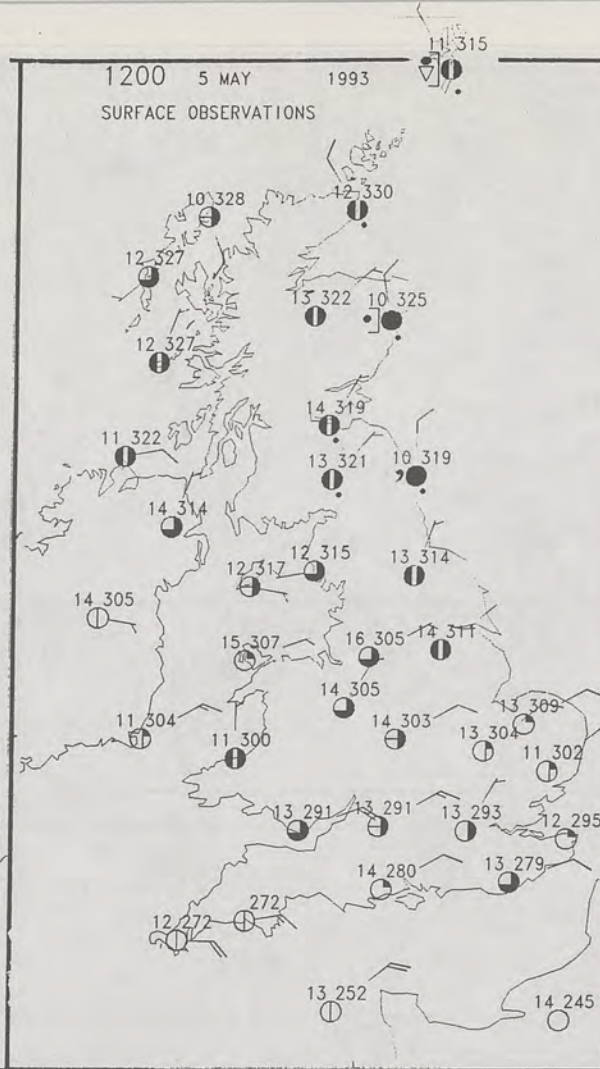
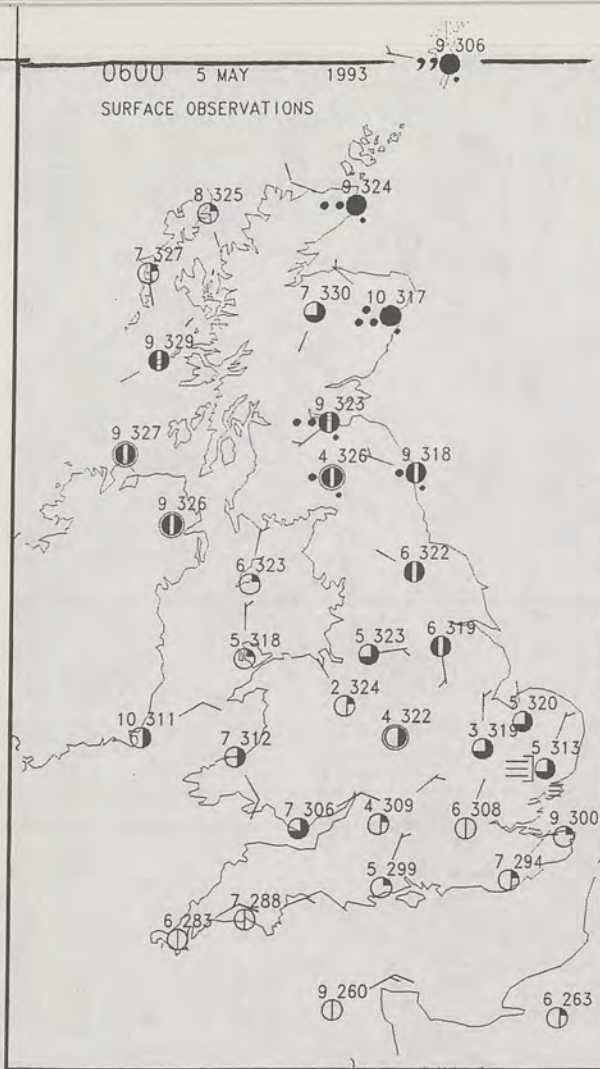
DUPLICATE ALSO
DAILY WEATHER SUMMARY
NOT FOR LOAN
Wednesday 5th May 1993

London Weather Centre
Climat Department
127 Clerkenwell Road
London
EC1R 5DB

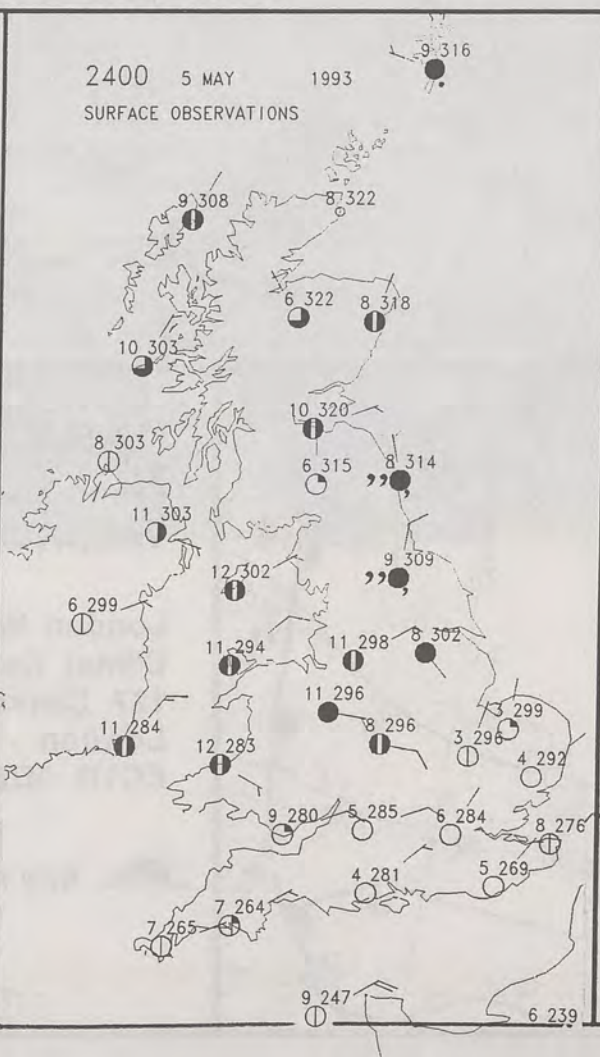
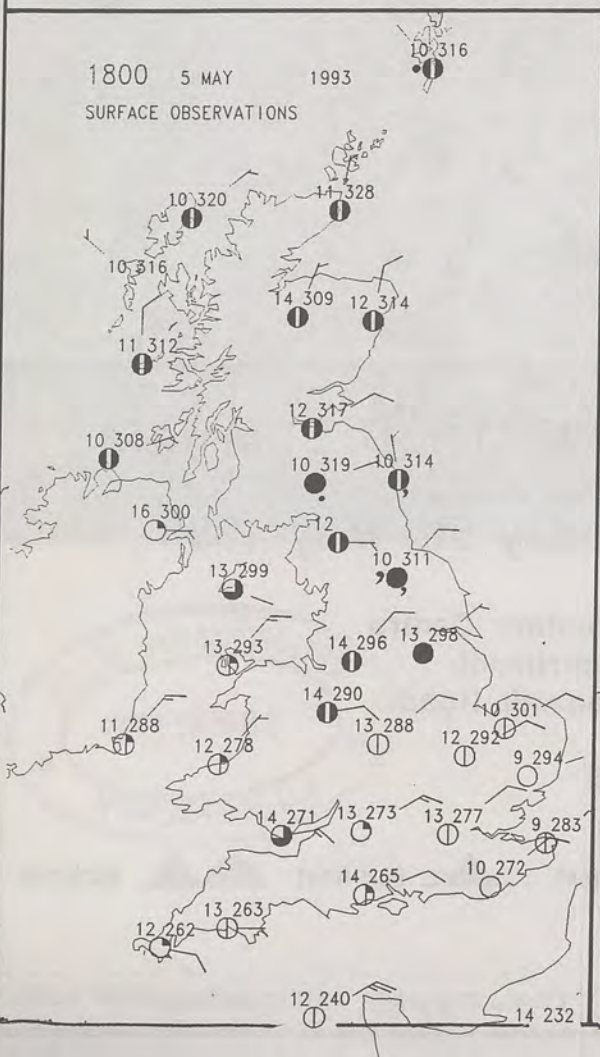


Warm front Cold front Occlusion

© Crown Copyright All rights reserved



PLOTTED SURFACE OBSERVATIONS



SUMMARY OF UK WEATHER WEDNESDAY 5th May 1993

Much of England and Wales stayed dry overnight with only small amounts of cloud. However, in Northeast England thicker cloud gradually spilled down from the north, giving some drizzle near the coast. Towards daybreak, some places turned rather misty with fog patches. During the day Northeast England remained rather cloudy with drizzle at times. Elsewhere it was dry and bright with a good deal of sunshine. In the evening the cloud in the northeast continued to edge south as far as the Midlands.

It was a rather cloudy night in Scotland and Northern Ireland. There was some rain and drizzle, especially in Northern and Eastern Scotland and the Northern Isles. This continued throughout the night, becoming moderate at times, but tending to ease during the morning. It was a fairly cloudy day for the most part, especially in the east, although some sunshine did manage to break through in Northern Ireland and the western half of Scotland. In the evening it turned dry in most places as the thicker cloud in the east gradually moved away.

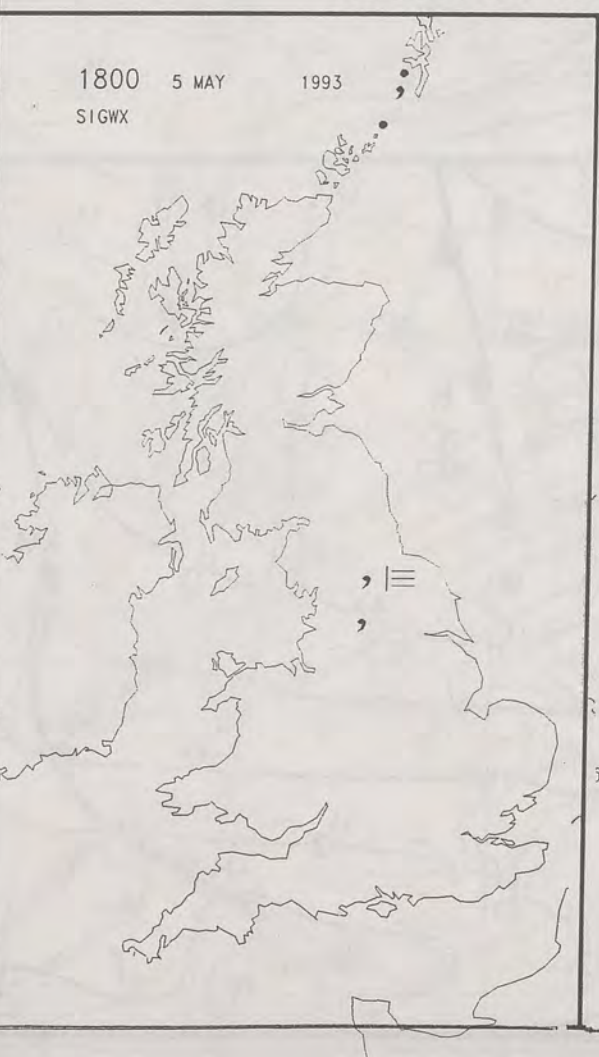
Temperatures were generally around normal.

London Weather Centre

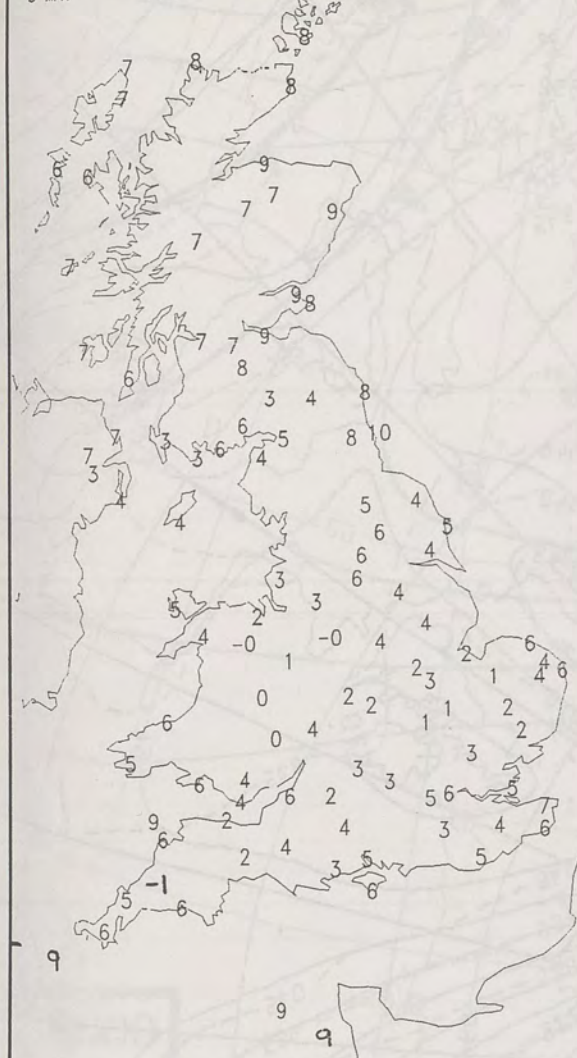
All times are GMT
© Crown Copyright All rights reserved



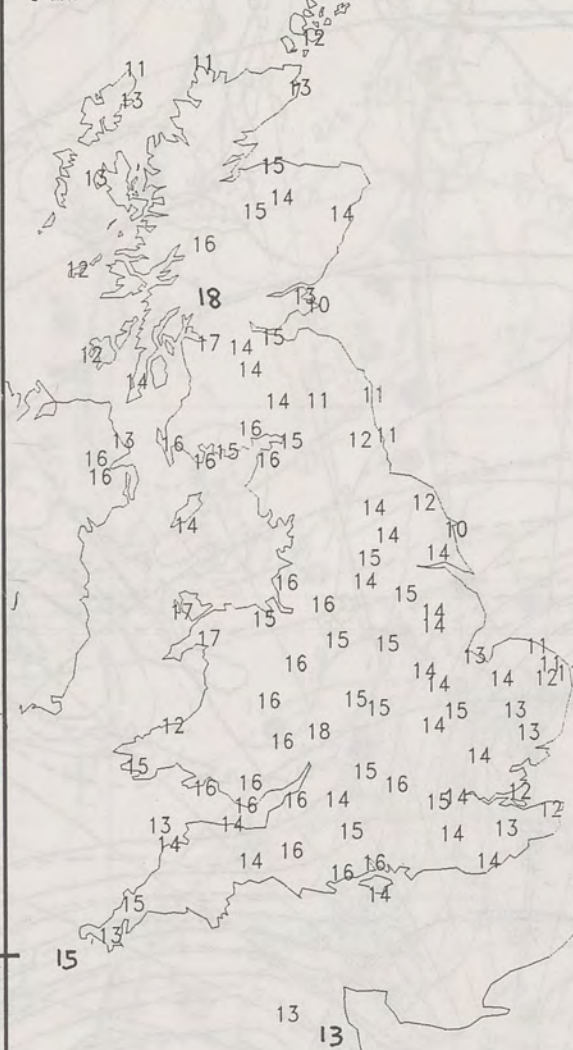
SIGNIFICANT WEATHER CHARTS



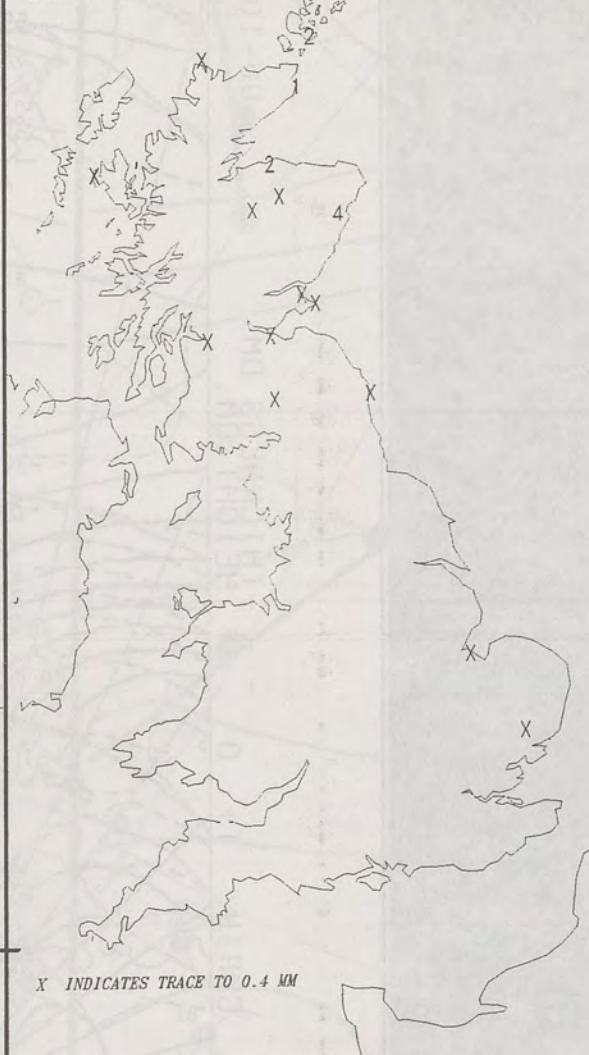
NIGHT MINIMUM TEMPERATURE
(DEGREES C)
5 MAY 1993



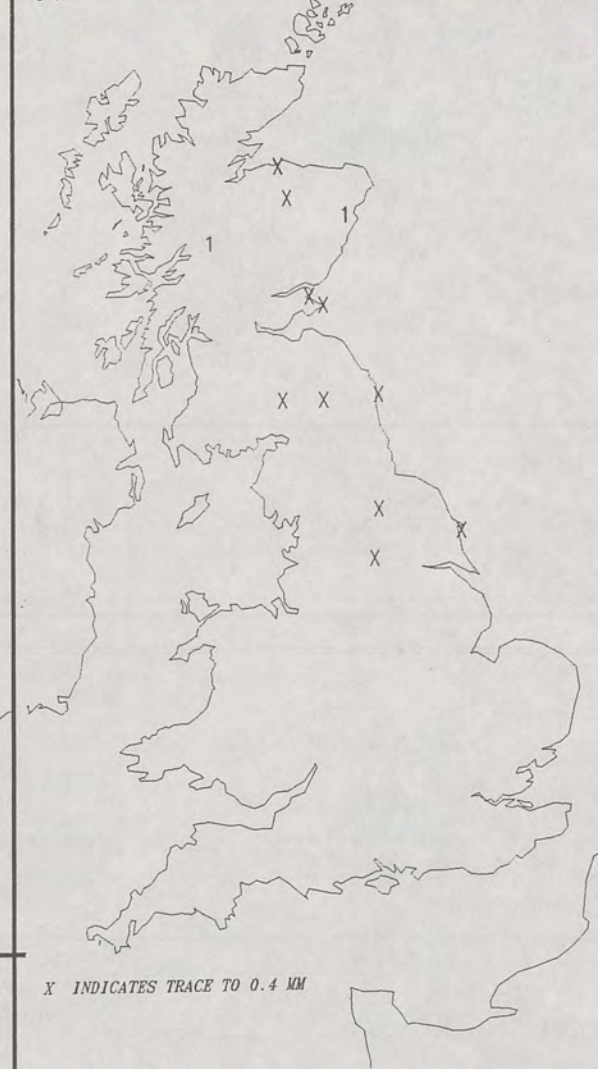
DAY MAXIMUM TEMPERATURE
(DEGREES C)
5 MAY 1993



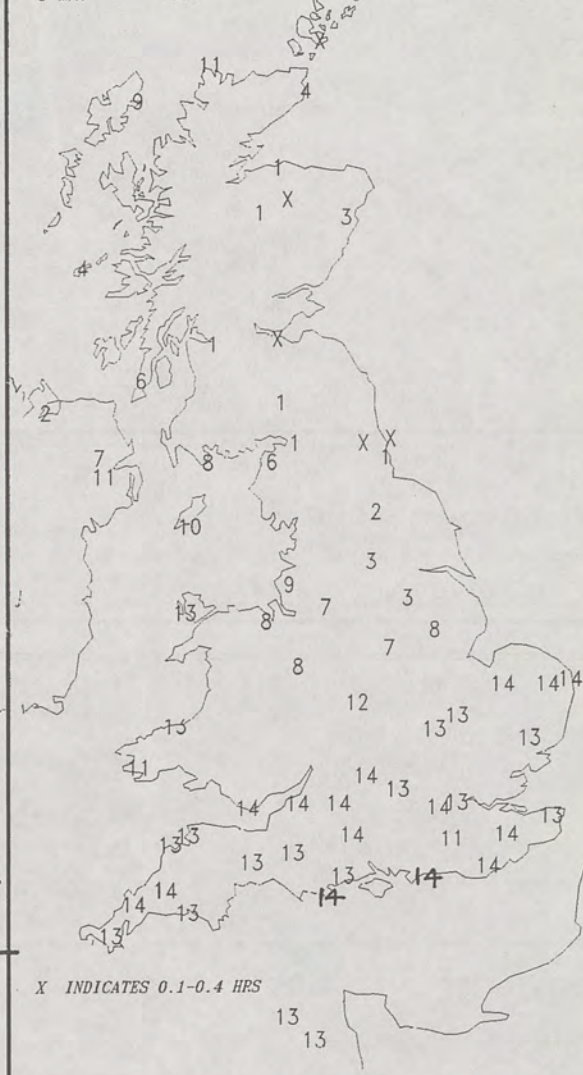
NIGHT RAINFALL
(MILLIMETRES)
5 MAY 1993



DAY RAINFALL
(MILLIMETRES)
5 MAY 1993



SUNSHINE (DAWN TO DUSK)
(HOURS)
5 MAY 1993



EXTREMES FOR WEDNESDAY 5TH MAY 1993

Highest Maximum	: 18.1 C Sloy [nr Loch Lomond]
Lowest Maximum	: 10.0 C Fife Ness [east Scotland]
Lowest Minimum	: -1.3 C Bastreet [Cornwall]
Lowest Grass Minimum	: -7.1 C Beaufort Park [Berkshire] -
Most Rain (24 hours from 0900 GMT)	: 8.0 mm Tulloch Bridge [Highland]
Most Sun	: 14.3 Hrs Bognor Regis and Swanage

DAILY WEATHER SUMMARY

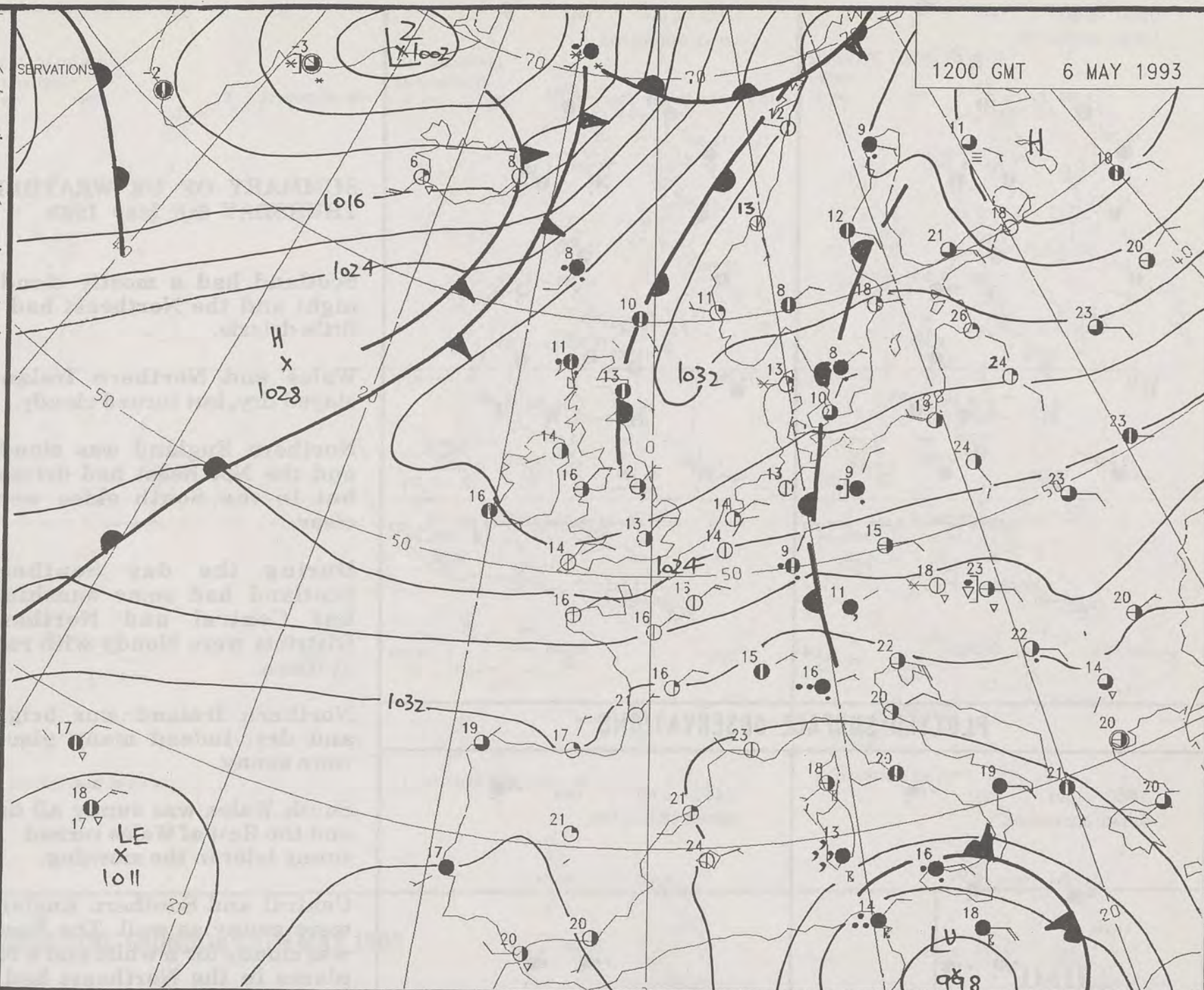
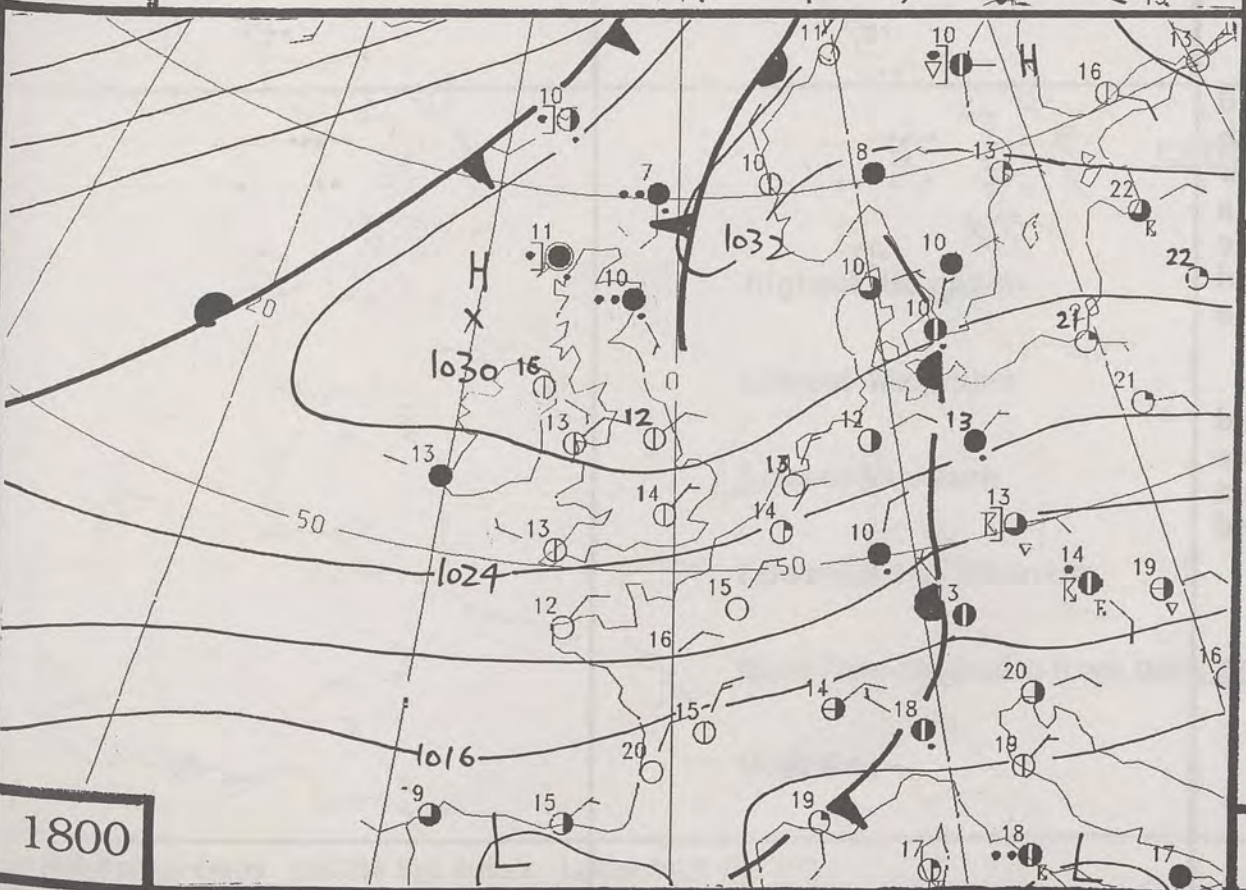
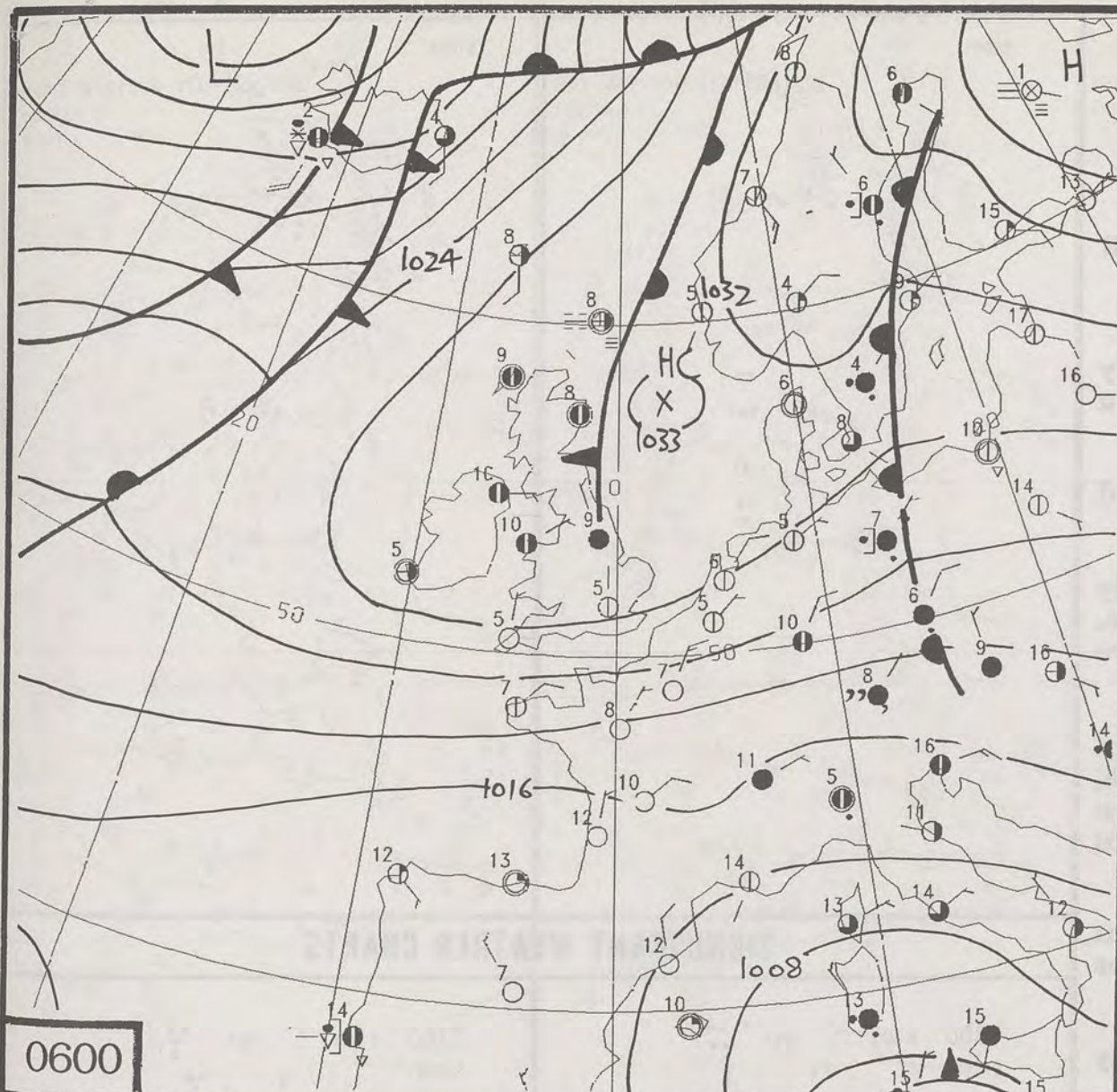


© Crown Copyright
All rights reserved

A black and white map of the British Isles, showing Great Britain and Ireland. The map is overlaid with a grid of latitude and longitude lines. The landmasses are outlined in white against a dark background. The map is oriented with North at the top. The grid lines are thin and light-colored. The landmasses are dark and detailed, showing coastlines and internal features like rivers and lakes. The map is framed by a thin white border.

[illegible]

12:81 55, 81



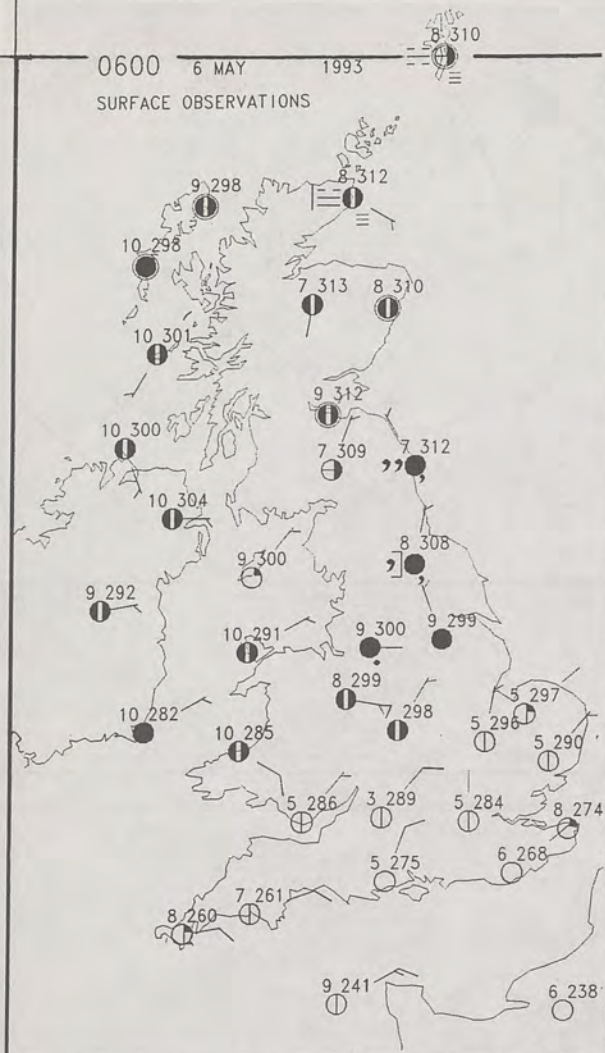
DUPLICATE ALSO
DAILY WEATHER SUMMARY
NOT FOR LOAN
Thursday 6th May 1993

London Weather Centre
Climat Department
127 Clerkenwell Road
London
EC1R 5DB

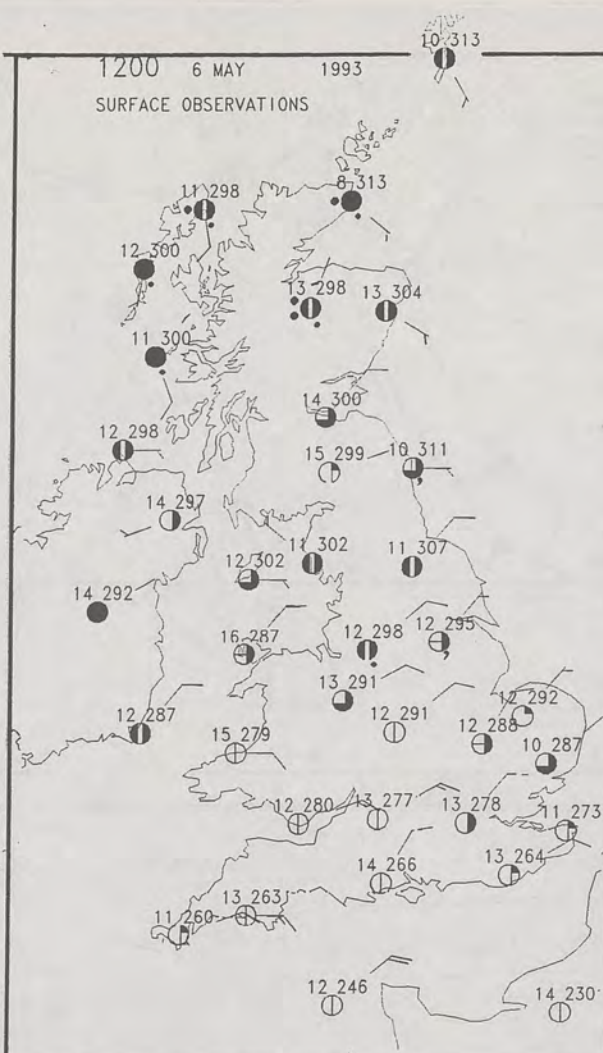


Warm front Cold front Occlusion

0600 6 MAY 1993
SURFACE OBSERVATIONS

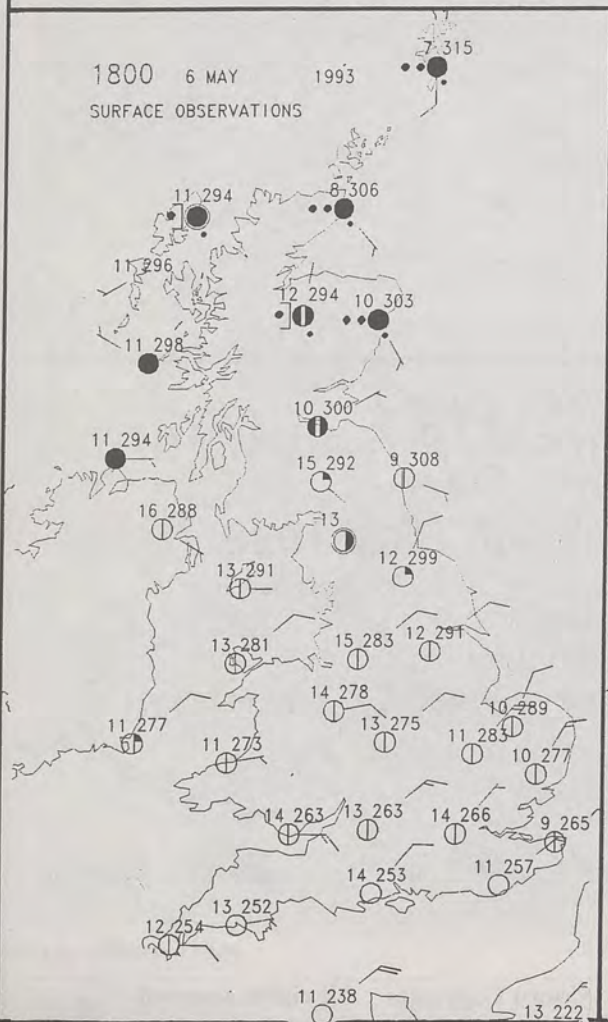


1200 6 MAY 1993
SURFACE OBSERVATIONS

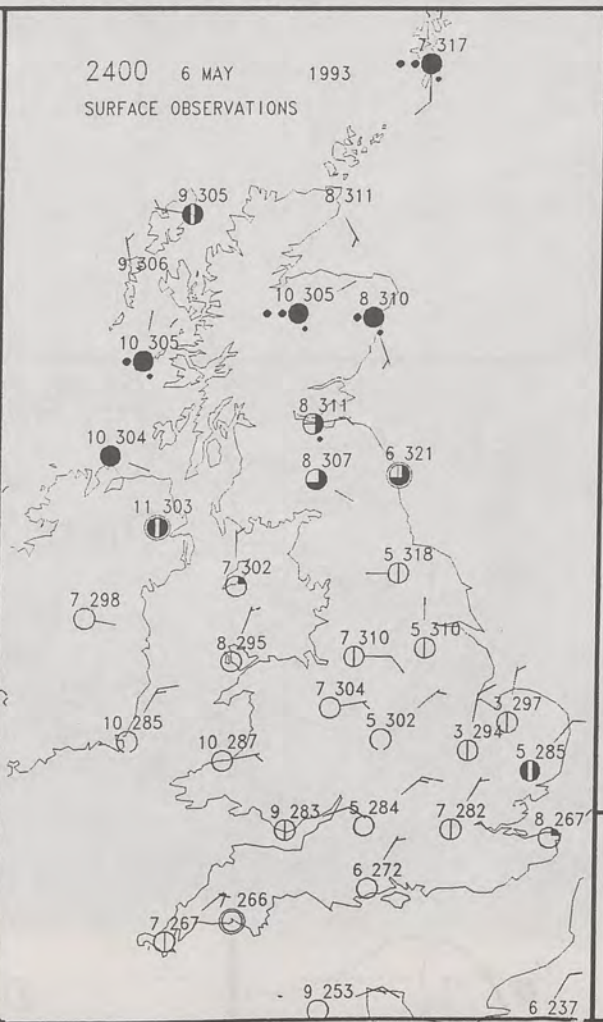


PLOTTED SURFACE OBSERVATIONS

1800 6 MAY 1993
SURFACE OBSERVATIONS



2400 6 MAY 1993
SURFACE OBSERVATIONS



SUMMARY OF UK WEATHER THURSDAY 6th May 1993

Scotland had a mostly cloudy night and the Northeast had a little drizzle.

Wales and Northern Ireland stayed dry, but turned cloudy.

Northern England was cloudy and the Northeast had drizzle, but in the South skies were clear.

During the day Southern Scotland had some sunshine, but Central and Northern Districts were cloudy with rain at times.

Northern Ireland was bright and dry, indeed many places were sunny.

South Wales was sunny all day and the Rest of Wales turned sunny later in the morning.

Central and Southern England were sunny as well. The North was cloudy for a while and a few places in the Northeast had a little morning drizzle, but in the afternoon Northern England brightened up with some sunshine.

Temperatures over the United Kingdom were generally close to average, but Northern Ireland and Southwest Scotland were warm.

London Weather Centre

All times are GMT

© Crown Copyright! All rights reserved

0600 6 MAY 1993
SIGWX



1200 6 MAY 1993
SIGWX



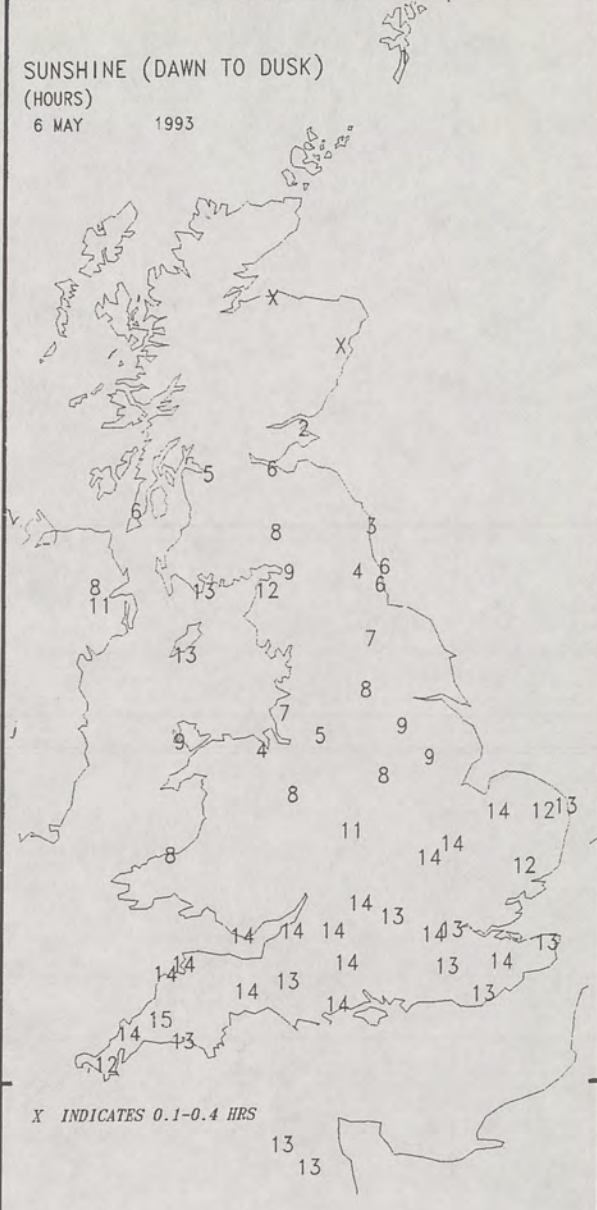
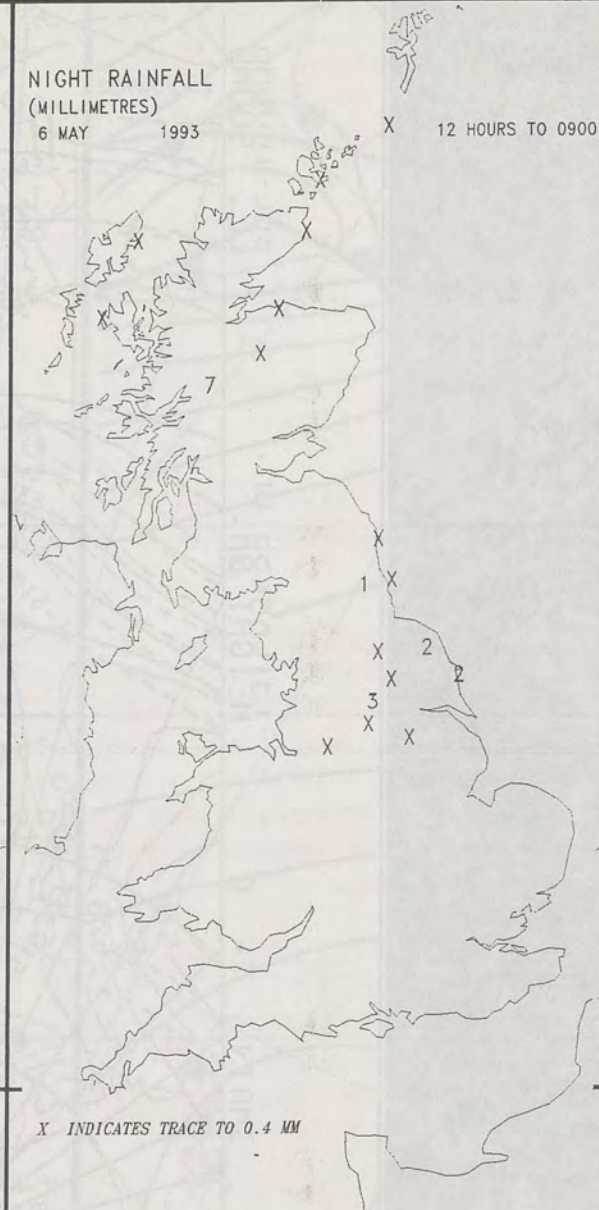
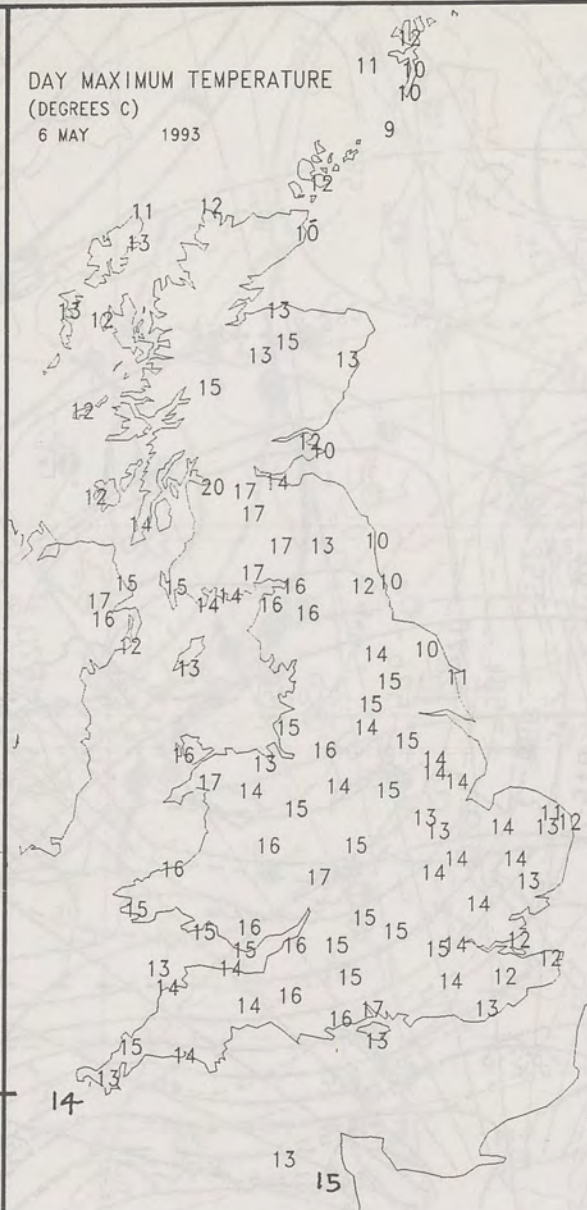
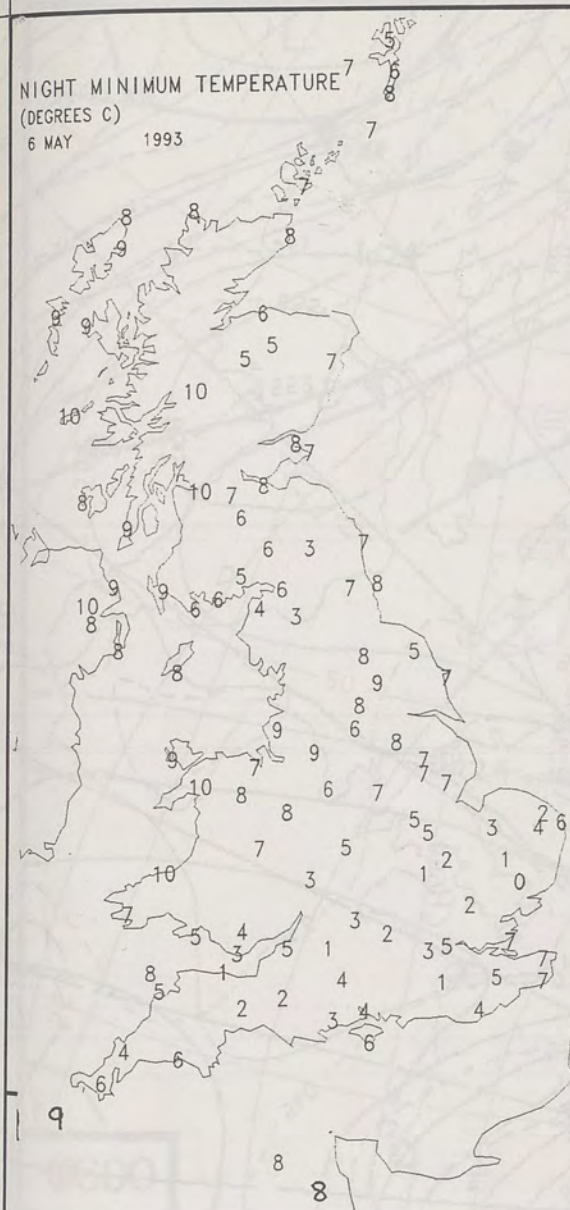
SIGNIFICANT WEATHER CHARTS

1800 6 MAY 1993
SIGWX



2400 6 MAY 1993
SIGWX






EXTREMES FOR THURSDAY 6TH MAY 1993

Highest Maximum	: 19.6 C Glasgow
Lowest Maximum	: 9.3 C Fair Isle
Lowest Minimum	: 0.0 C Wattisham [Suffolk]
Lowest Grass Minimum	: -6.2 C Beaufort Park [Berkshire] -
Most Rain (24 hours from 0900 GMT)	: 6.9 mm Aviemore [Highland]
Most Sun	: 14.7 Hrs Bastreet [Cornwall]

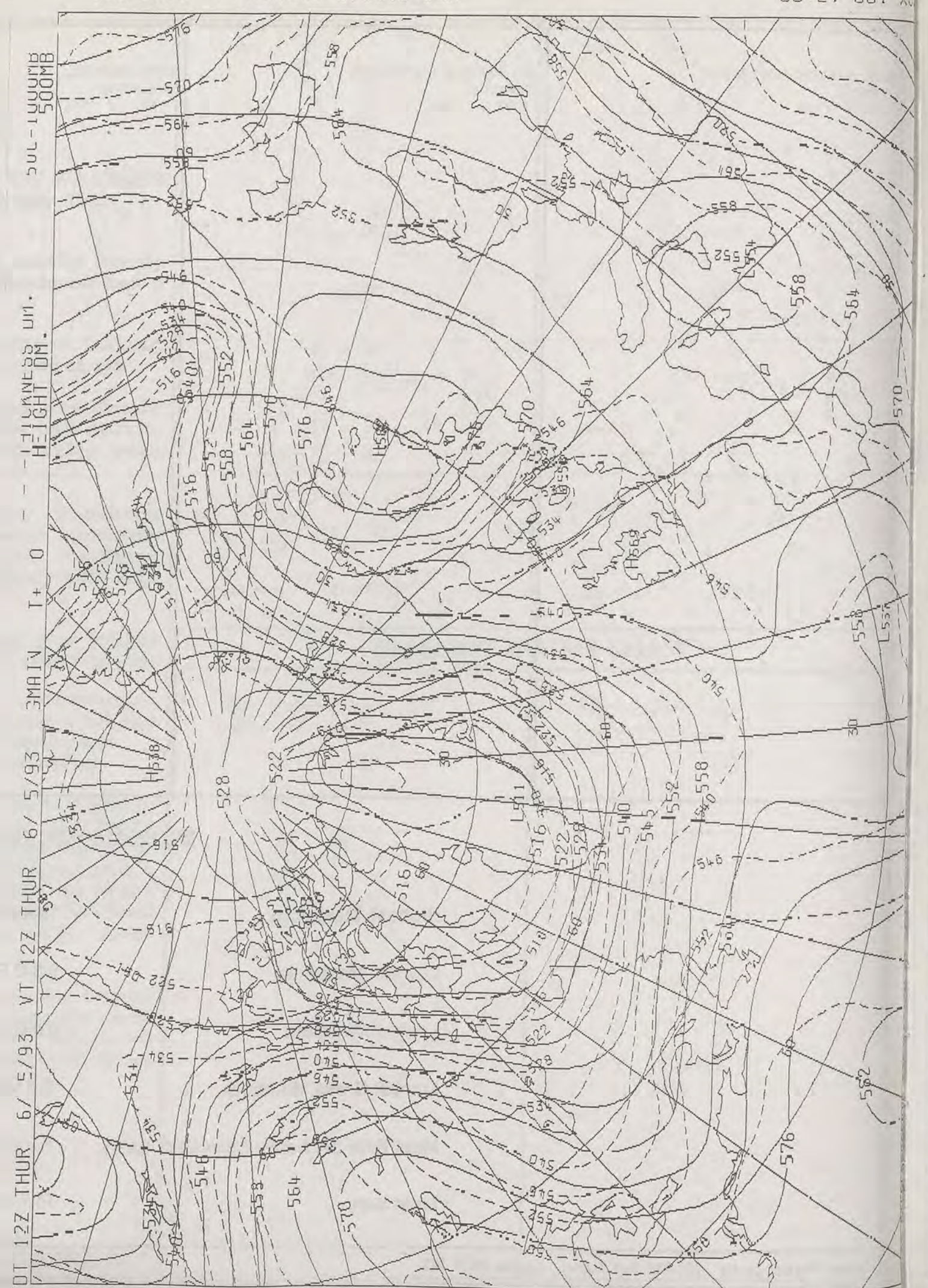
DAILY WEATHER SUMMARY

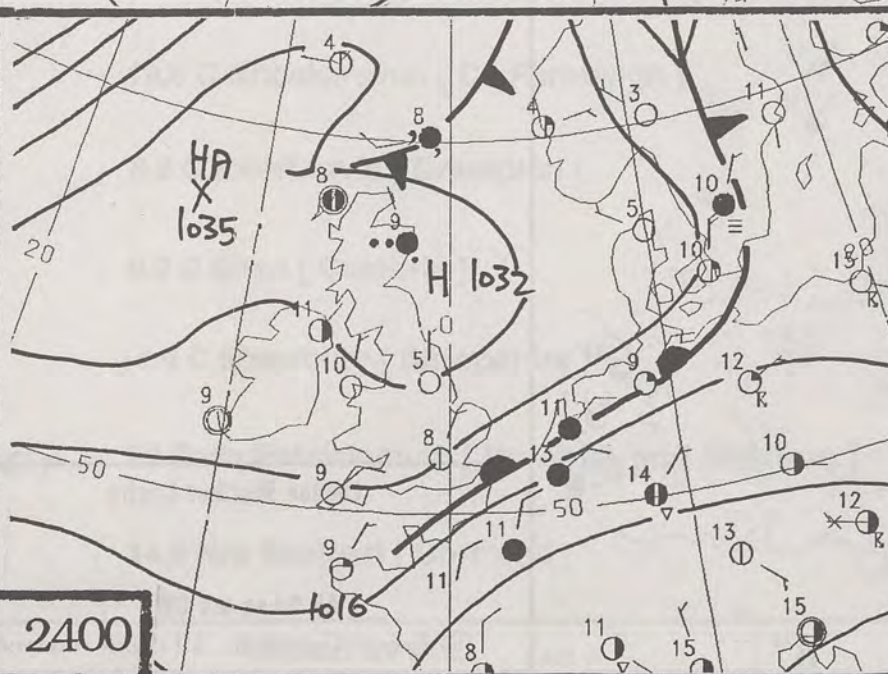
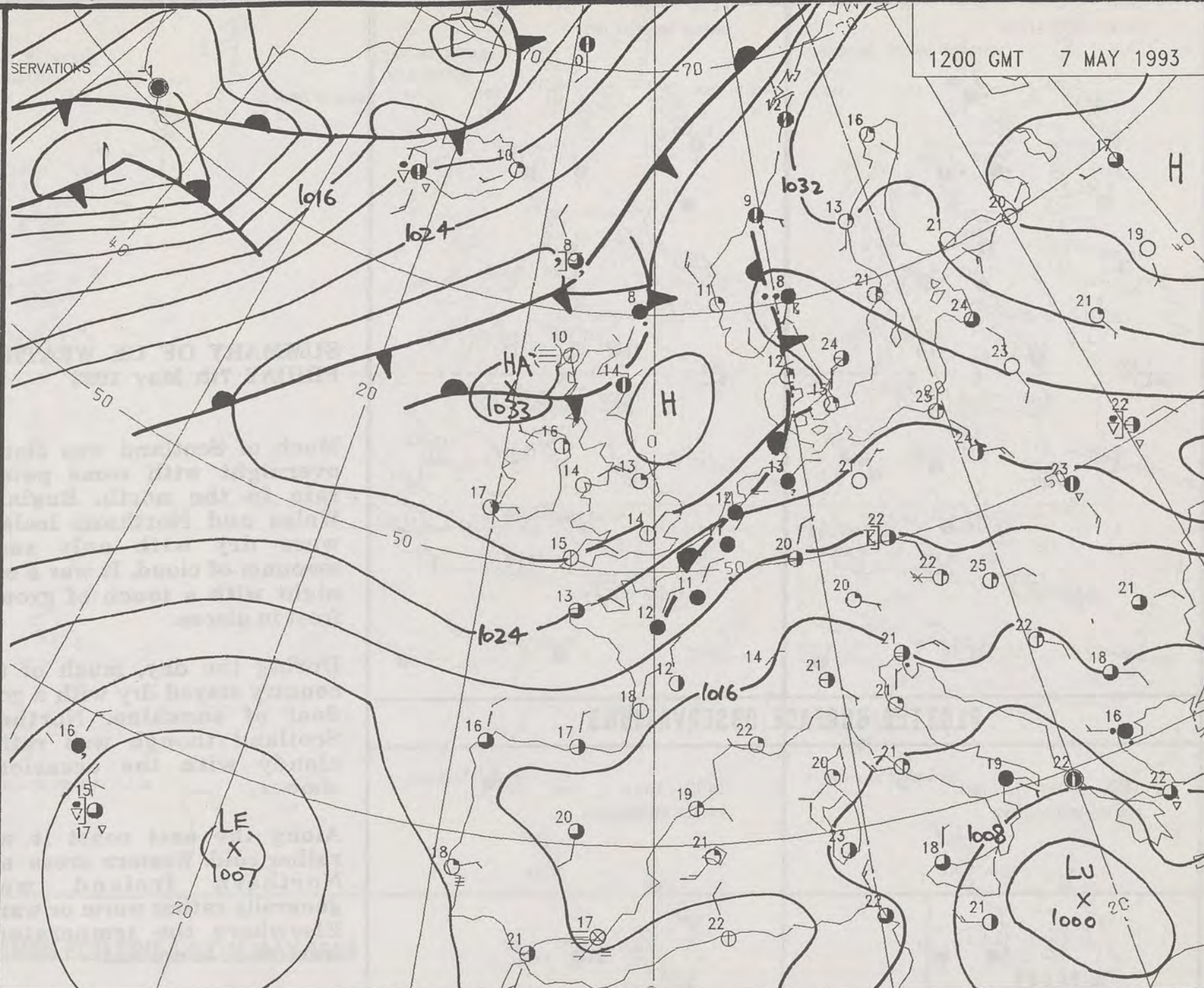
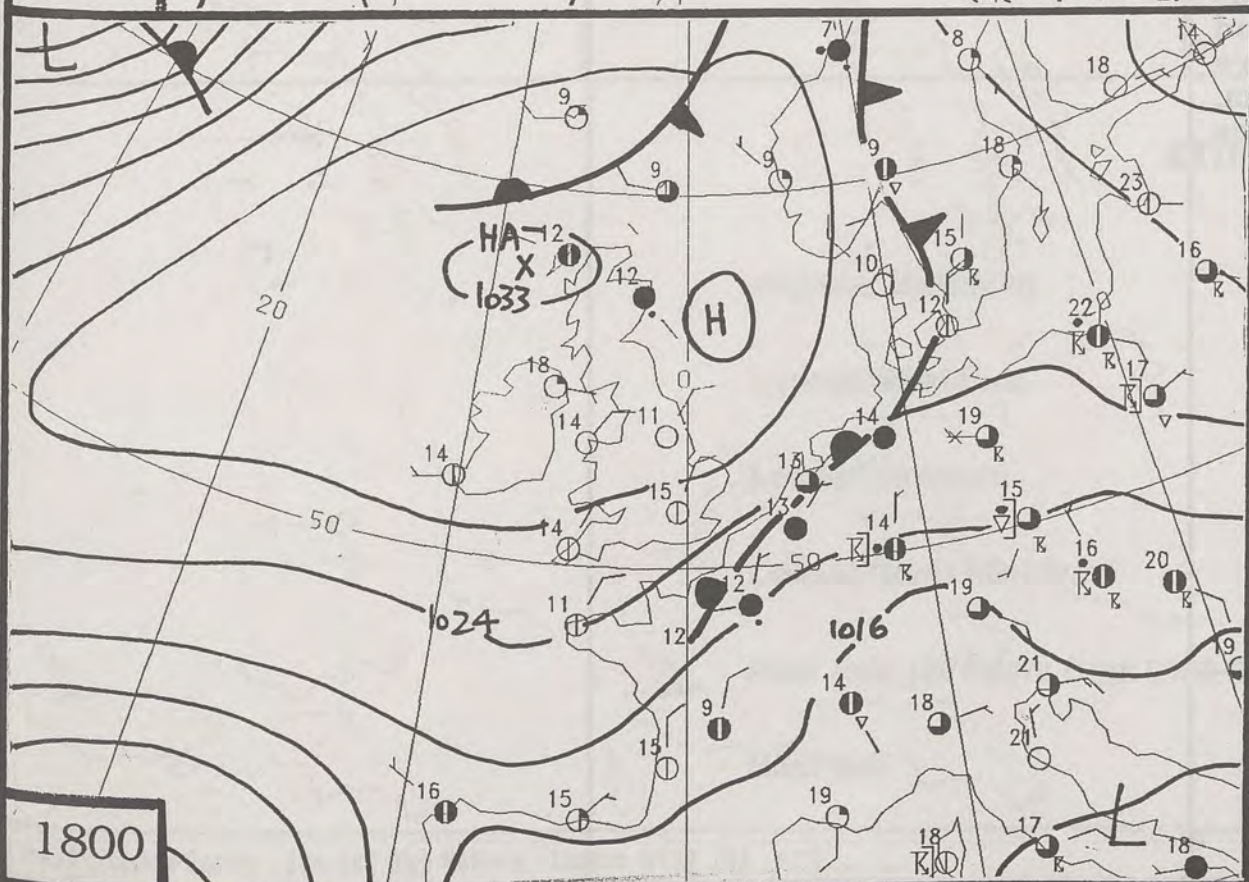
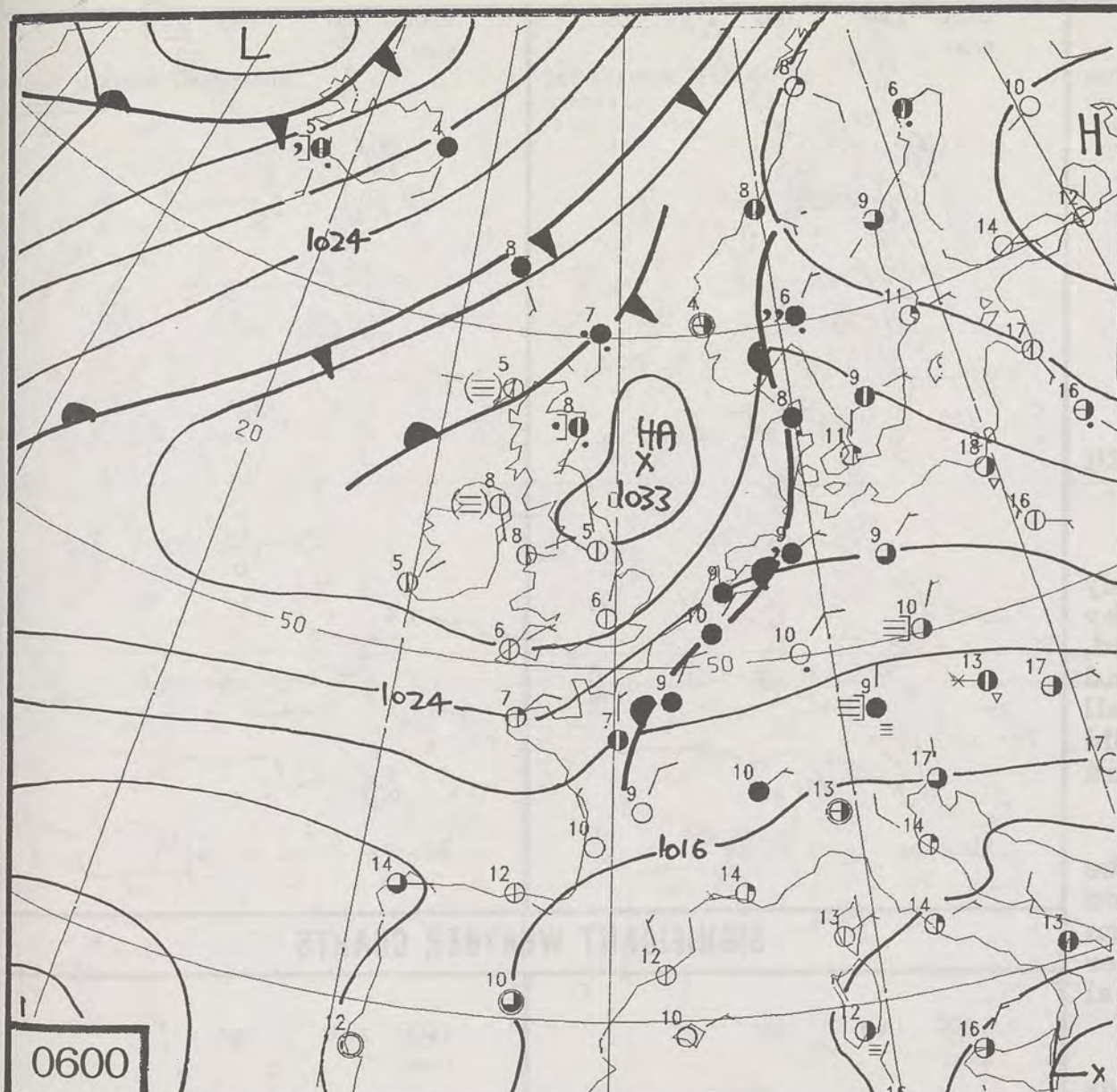


© Crown Copyright
All rights reserved




VISIBLE 6/5/93 1431z





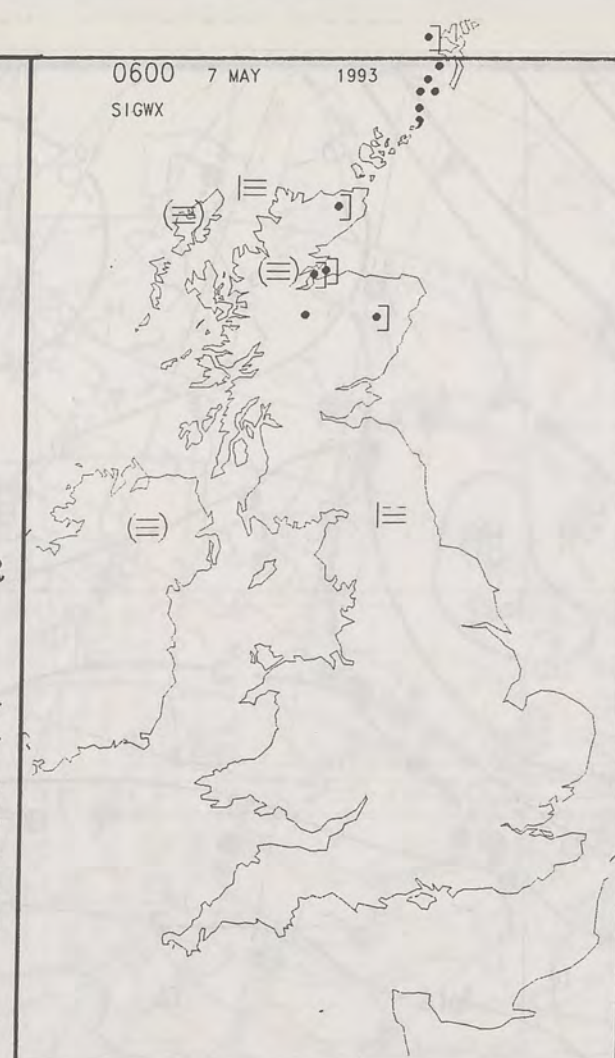
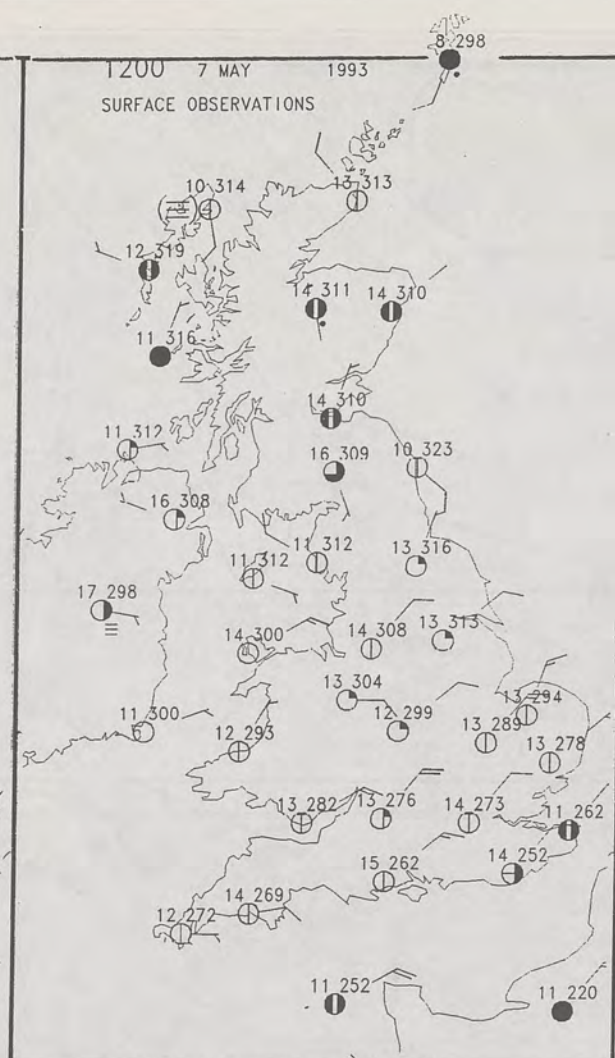
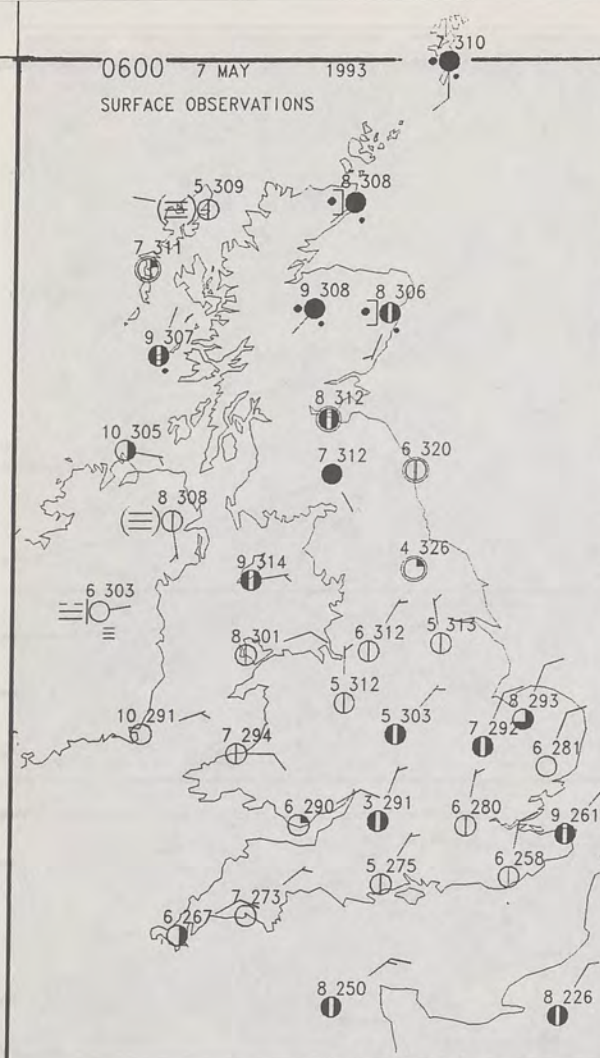
DUPLICATE ALSO
DAILY WEATHER SUMMARY
NOT FOR LOAN
Friday 7th May 1993

London Weather Centre
Climat Department
127 Clerkenwell Road
London
EC1R 5DB



Warm front Cold front Occlusion

© Crown Copyright All rights reserved



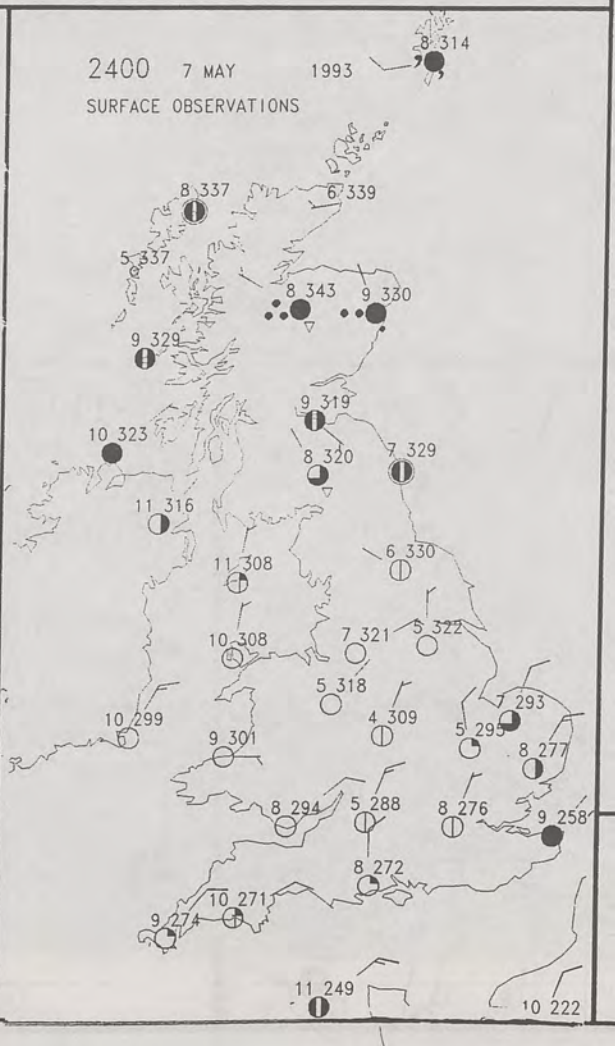
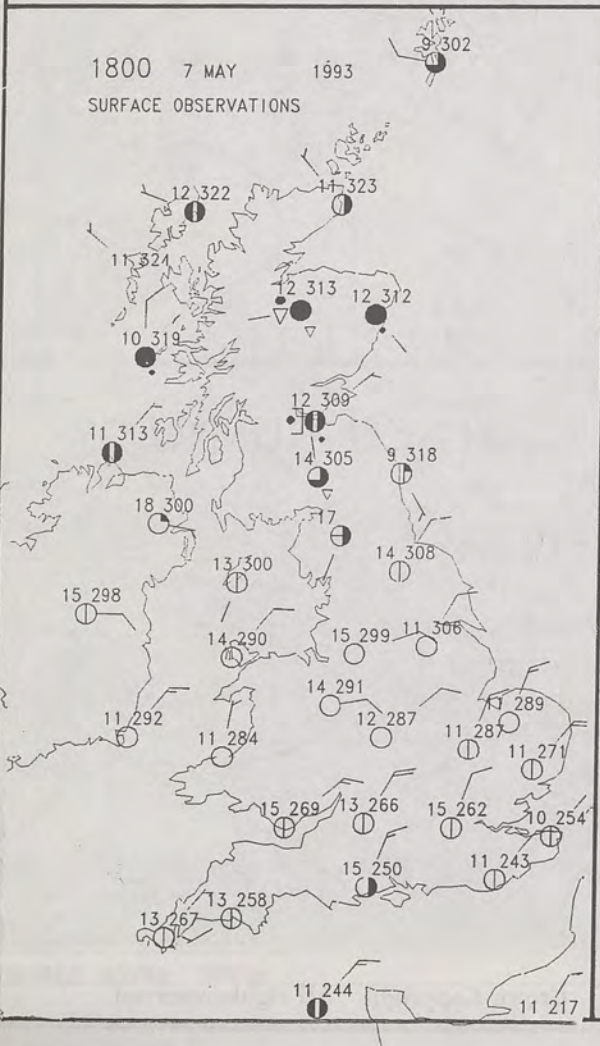
SUMMARY OF UK WEATHER FRIDAY 7th May 1993

Much of Scotland was cloudy overnight with some patchy rain in the north. England, Wales and Northern Ireland were dry with only small amounts of cloud. It was a cold night with a touch of ground frost in places.

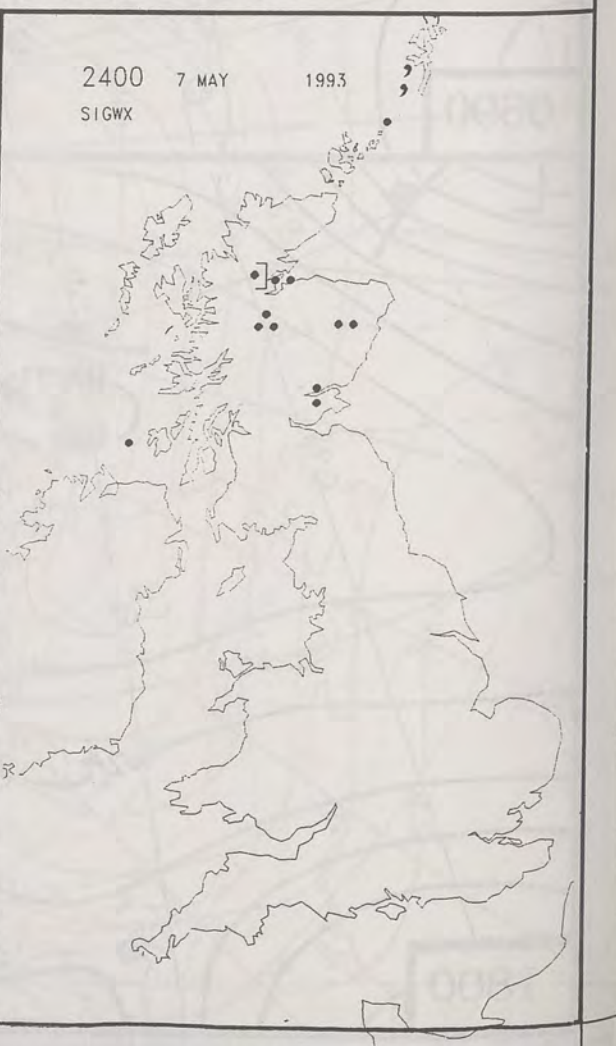
During the day, much of the country stayed dry with a good deal of sunshine. Northern Scotland though was rather cloudy with the occasional shower.

Along the east coast it was rather cold. Western areas and Northern Ireland were generally rather warm or warm. Elsewhere the temperatures were close to normal.

PLOTTED SURFACE OBSERVATIONS

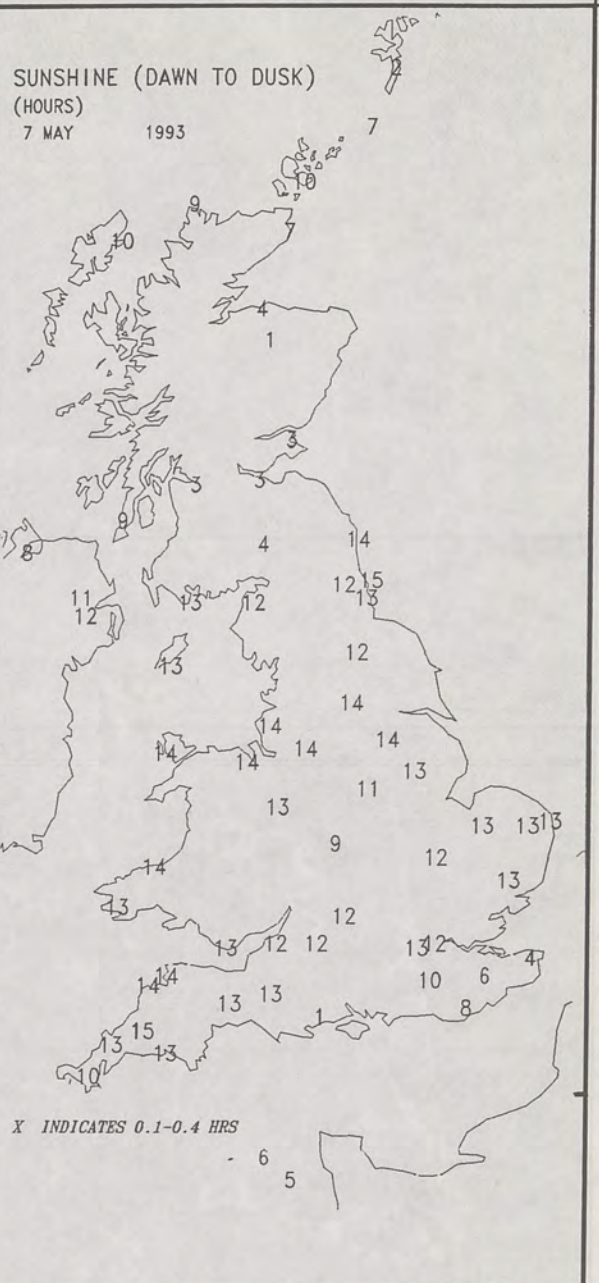
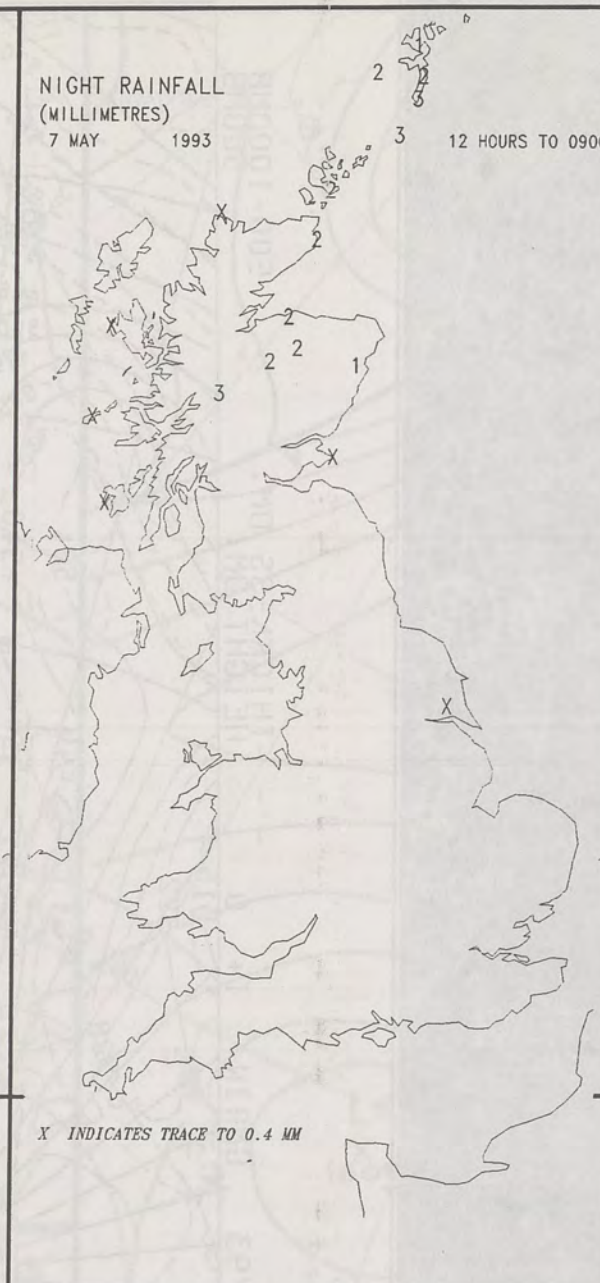
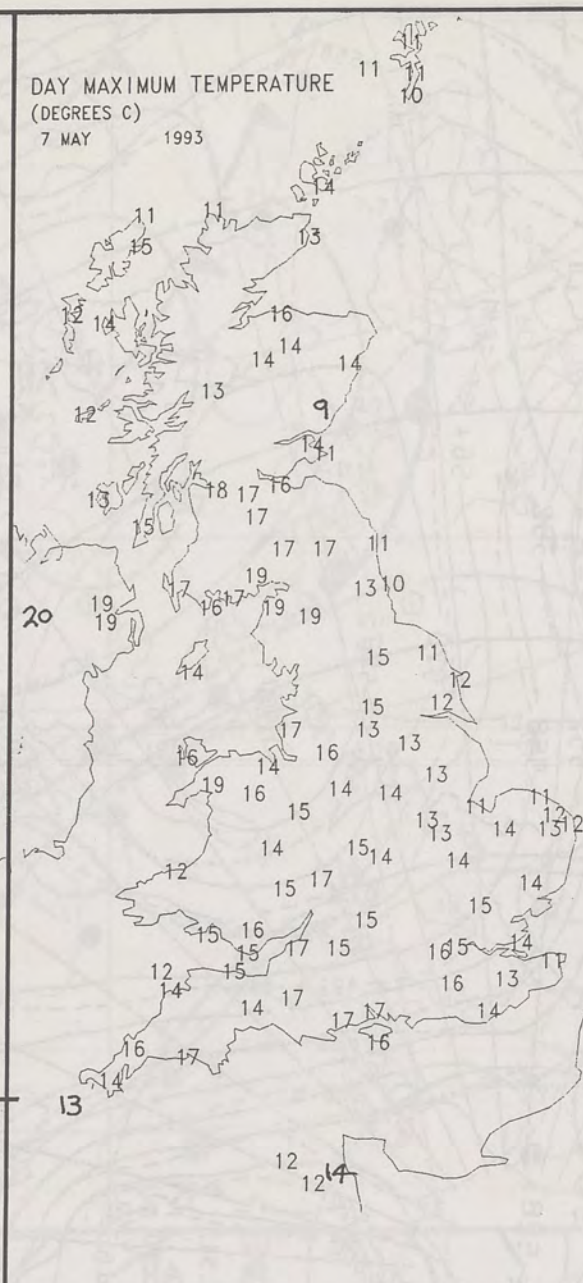
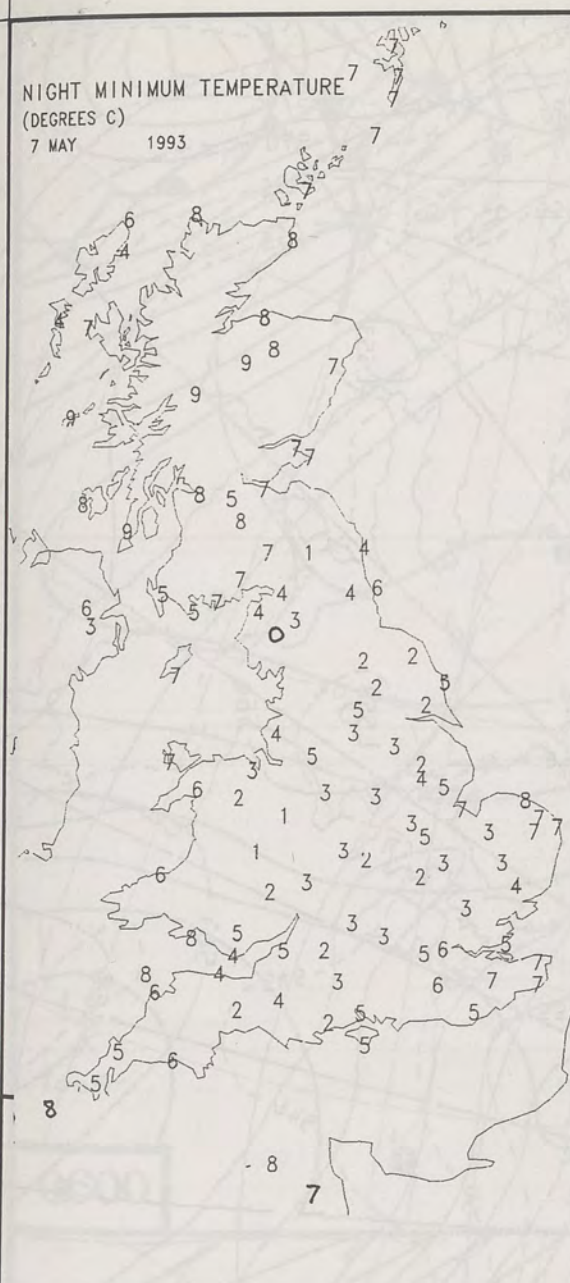


SIGNIFICANT WEATHER CHARTS



London Weather Centre

All times are GMT
© Crown Copyright All rights reserved



EXTREMES FOR FRIDAY 7TH MAY 1993


Highest Maximum	: 19.6 C Knockarevan [Co Fermagh]
Lowest Maximum	: 8.8 C Inverbervie [Grampian]
Lowest Minimum	: 0.2 C Shap [Cumbria]
Lowest Grass Minimum	: -4.4 C Shawbury [Shropshire] -
Most Rain (24 hours from 0900 GMT)	: 22.0mm Eskdalemuir [Dumfries and Galloway]
Most Sun	: 14.8 Hrs Bastreet [Cornwall]

**DAILY
WEATHER
SUMMARY**



© Crown Copyright
All rights reserved

VISIBLE 7/5/93 1419Z

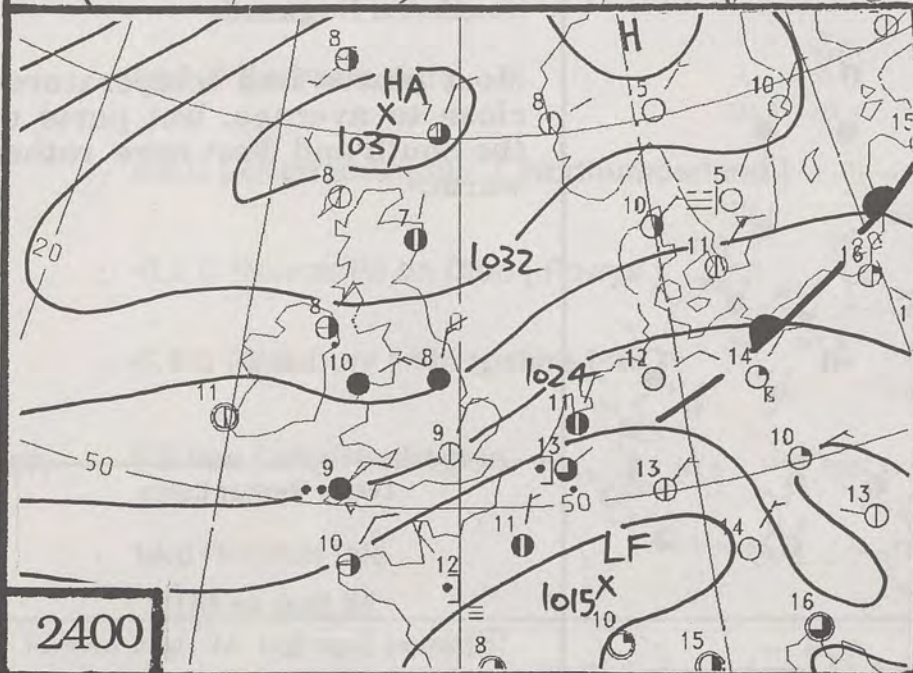
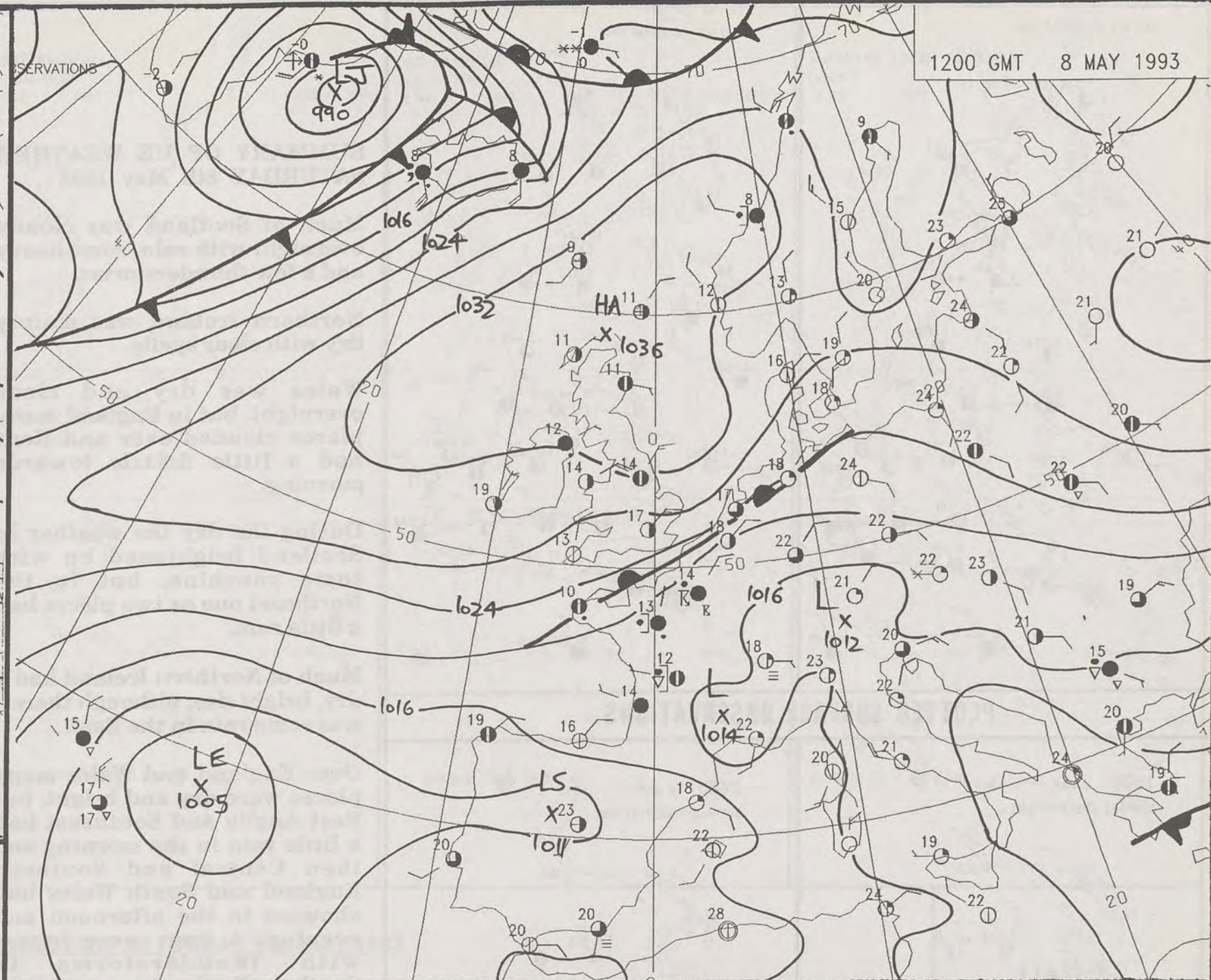
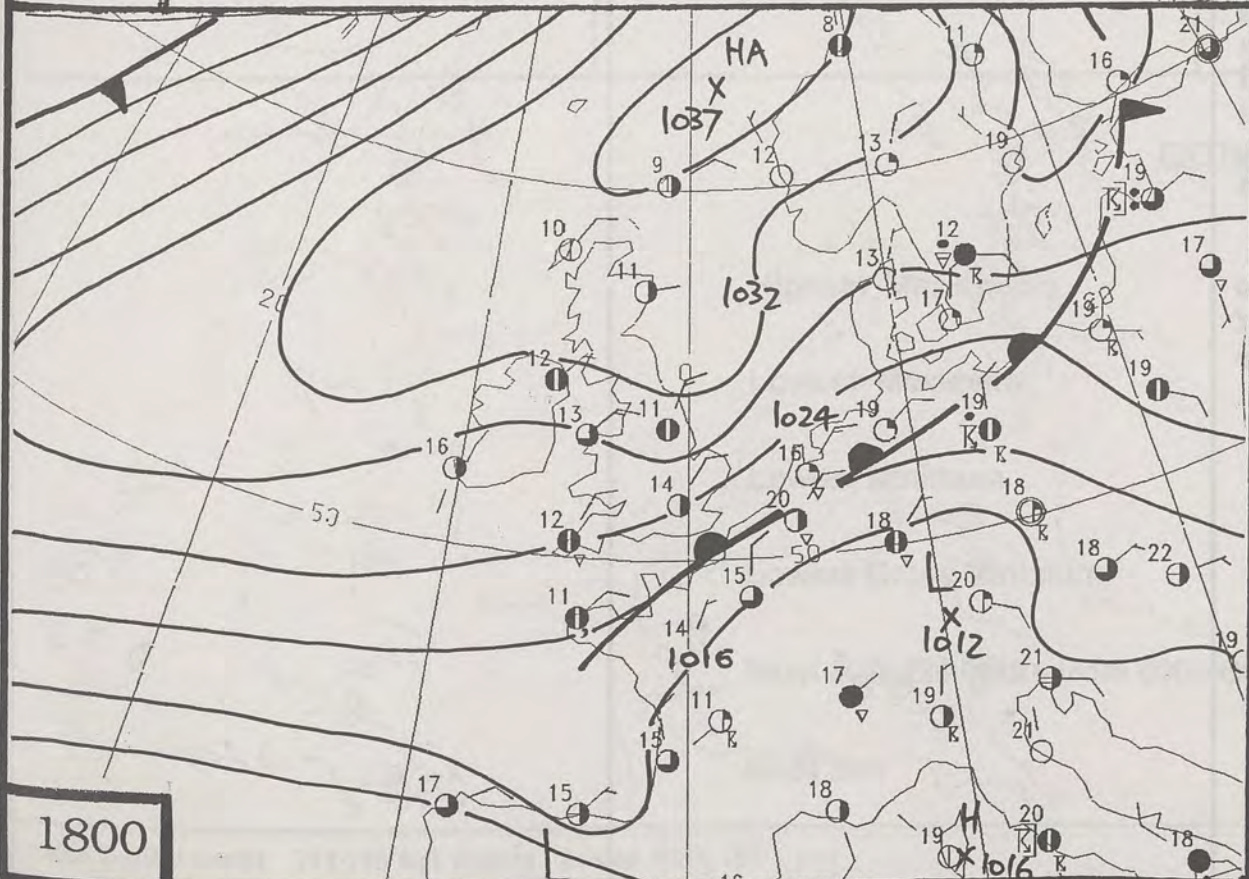
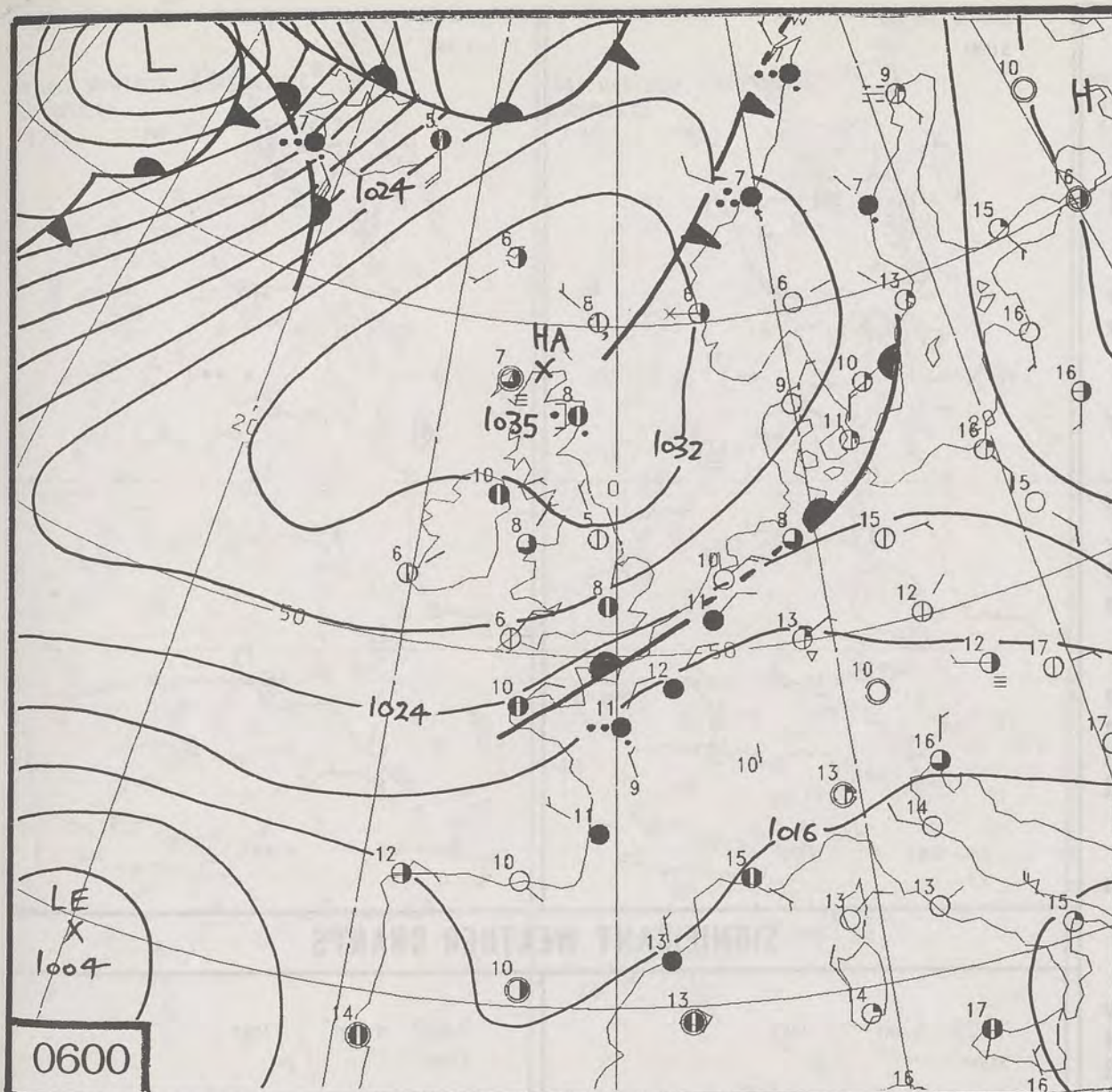


DT 12Z -RI 7/ 5/93 VT 22 FR- 7/ 5/93 GMAIN T+ 0 - - THICKNESS DM. 500-1000MB
500MB



MET OFFICE ARTIFAX 1 PAGE 001

07 93 17:53



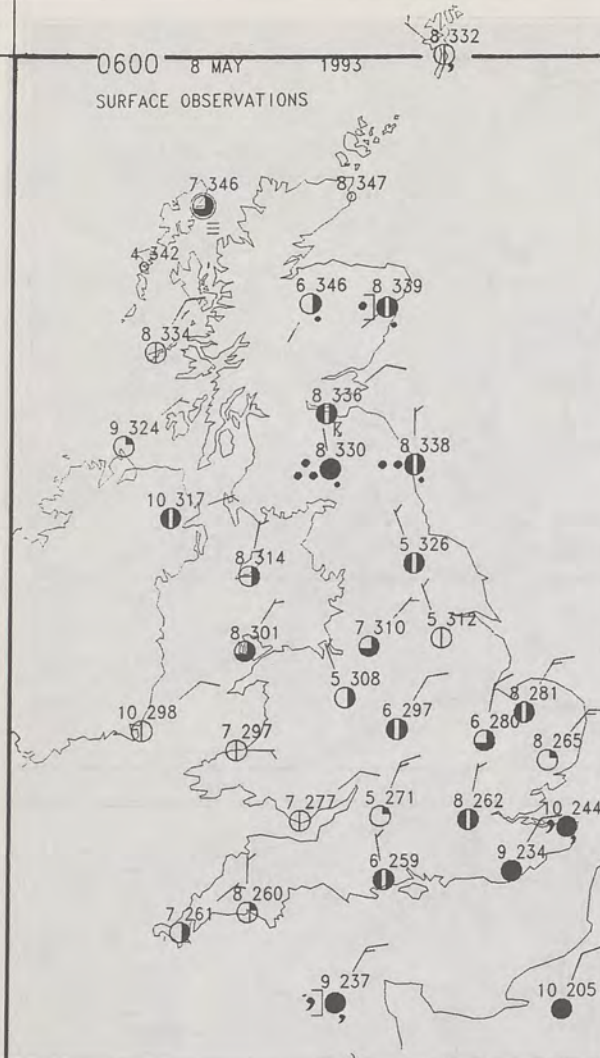
DUPLICATE ALSO
DAILY WEATHER SUMMARY
 NOT FOR LOAN
Saturday 8th MAY 1993

London Weather Centre
 Climat Department
 127 Clerkenwell Road
 London
 EC1R 5DB

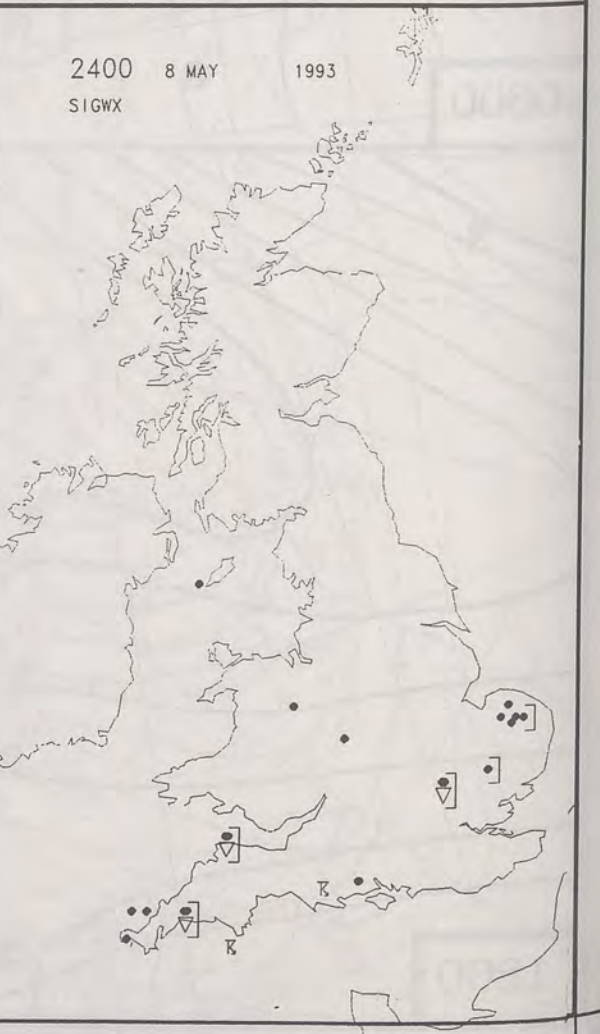
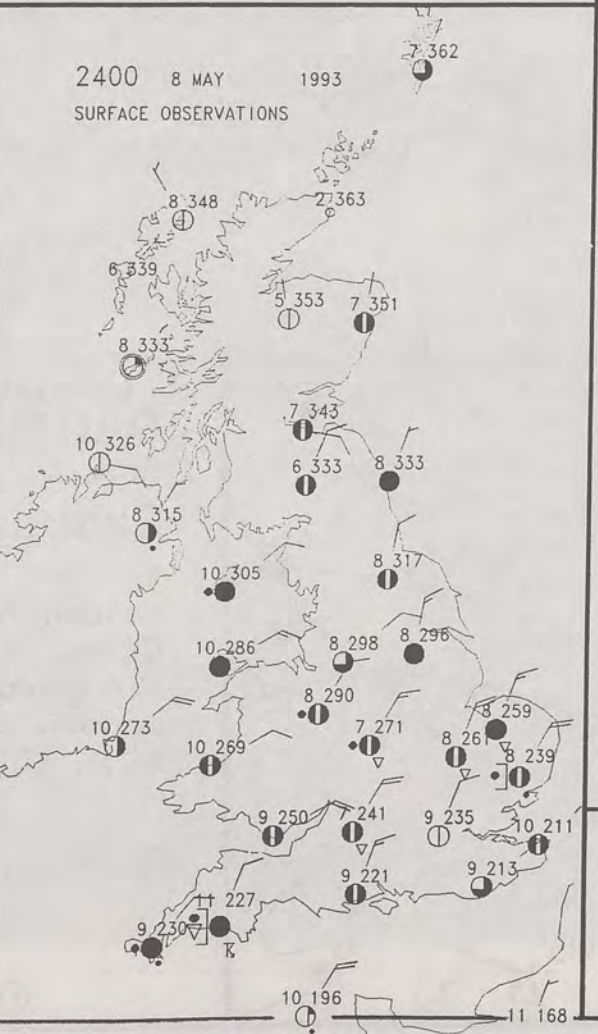


Warm front
 Cold front
 Occlusion

© Crown Copyright All rights reserved



PLOTTED SURFACE OBSERVATIONS



SUMMARY OF UK WEATHER SATURDAY 8th May 1993

Much of Scotland was cloudy overnight with rain, some heavy and a few thunderstorms.

Northern Ireland was mainly dry with clear spells.

Wales was dry and clear overnight, but in England many places clouded over and Kent had a little drizzle towards morning.

During the day the weather in Scotland brightened up with some sunshine, but in the Northeast one or two places had a little rain.

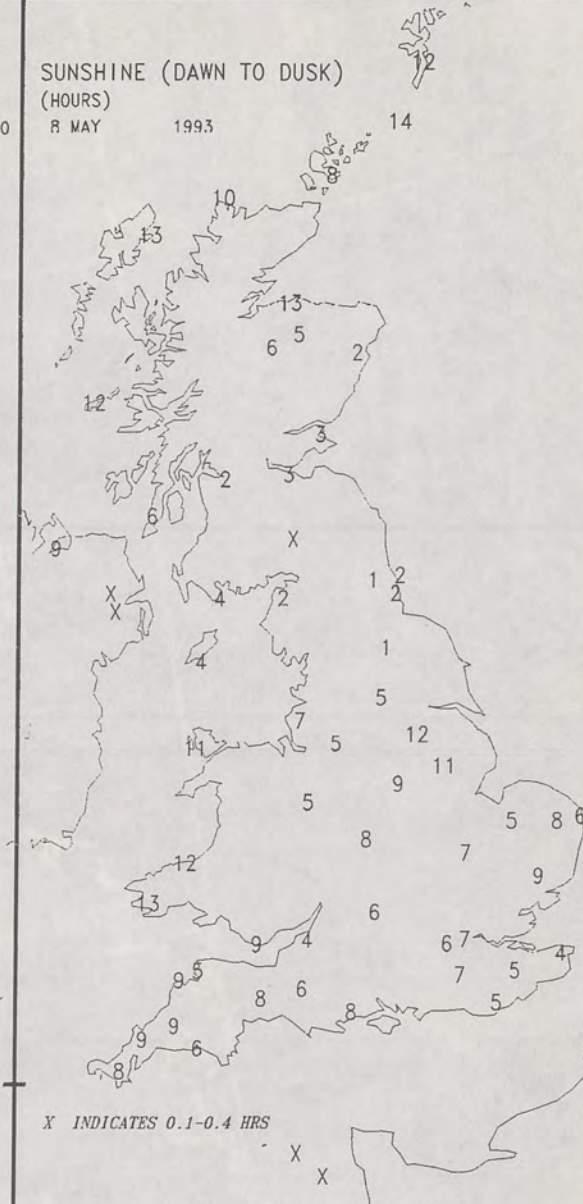
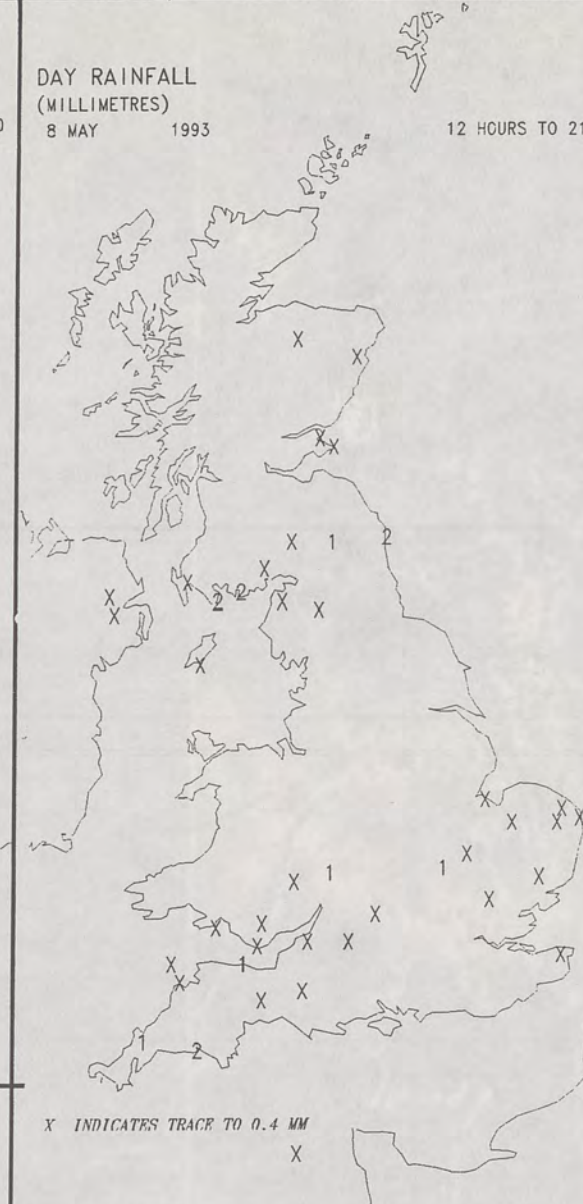
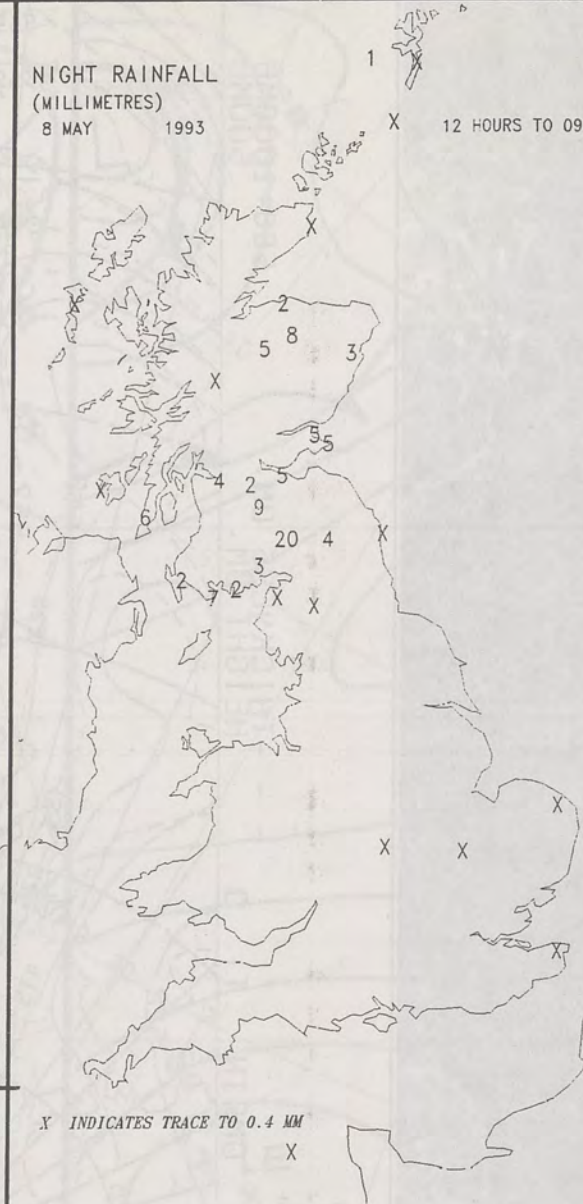
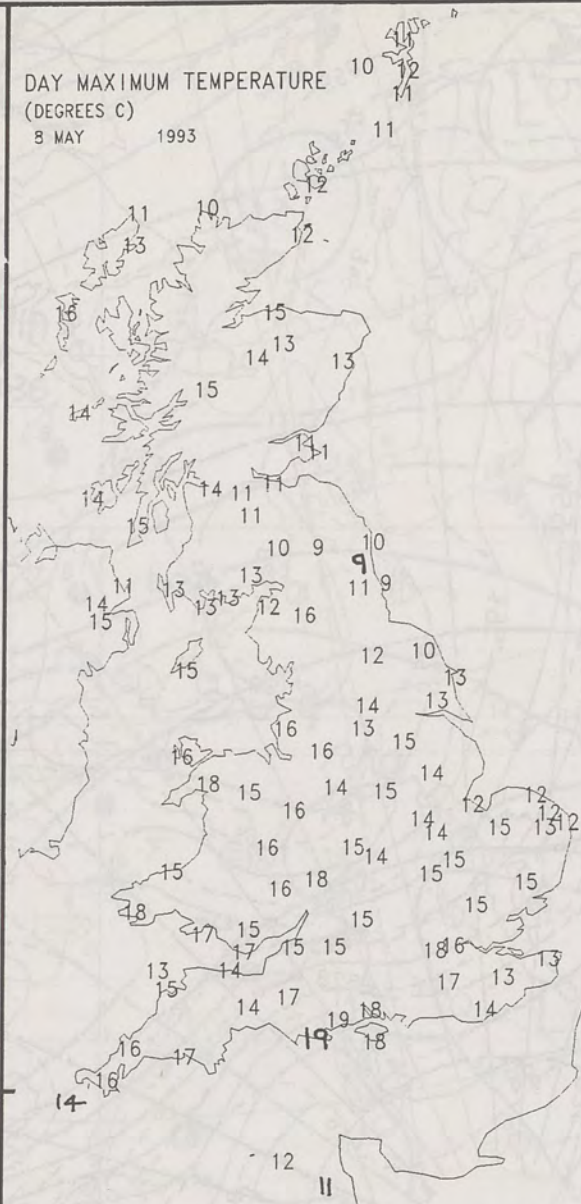
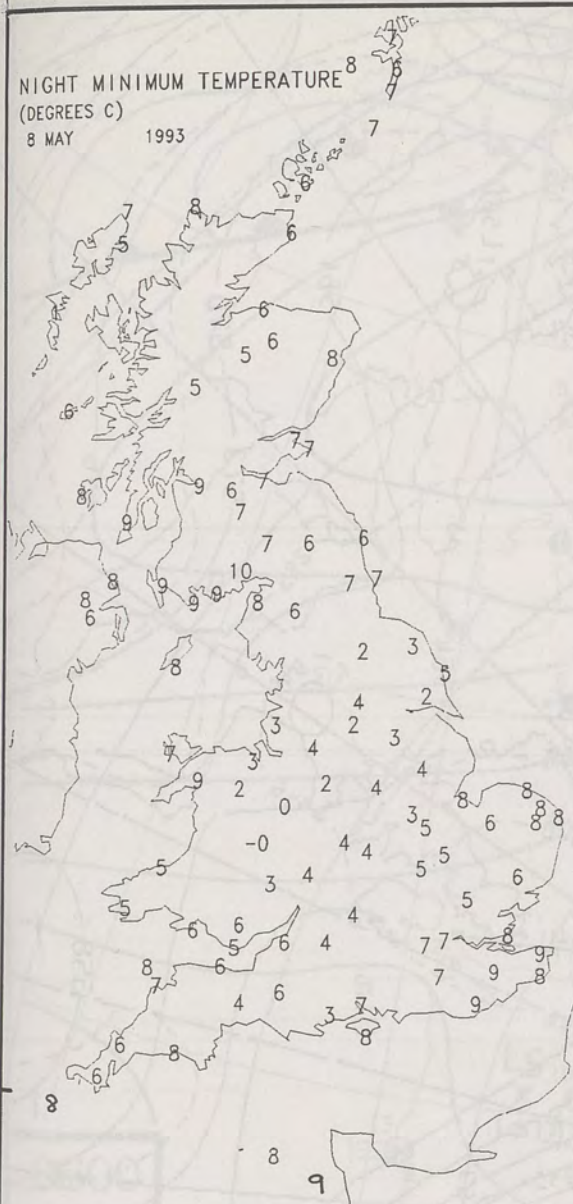
Much of Northern Ireland had a dry, bright day, although there was some rain in the East.

Over England and Wales many places were dry and bright, but East Anglia and Southeast had a little rain in the morning and then Central and Southern England and South Wales had showers in the afternoon and evening. A few were heavy, with thunderstorms in Southern England.

Most places had temperatures close to average, but parts of the South and West were rather warm.

London Weather Centre

All times are GMT
© Crown Copyright All rights reserved




EXTREMES FOR SATURDAY 8TH MAY 1993

Highest Maximum	: 19.3 C Bournemouth
Lowest Maximum	: 9.3 C Longframlington [Northumberland]
Lowest Minimum	: -0.2 C Newcastle on Clun [Powys]
Lowest Grass Minimum	: -5.4 C Shawbury [Shropshire] -
Most Rain (24 hours from 0900 GMT)	: 5.3 mm Longframlington
Most Sun	: 14.0 Hrs Fair Isle

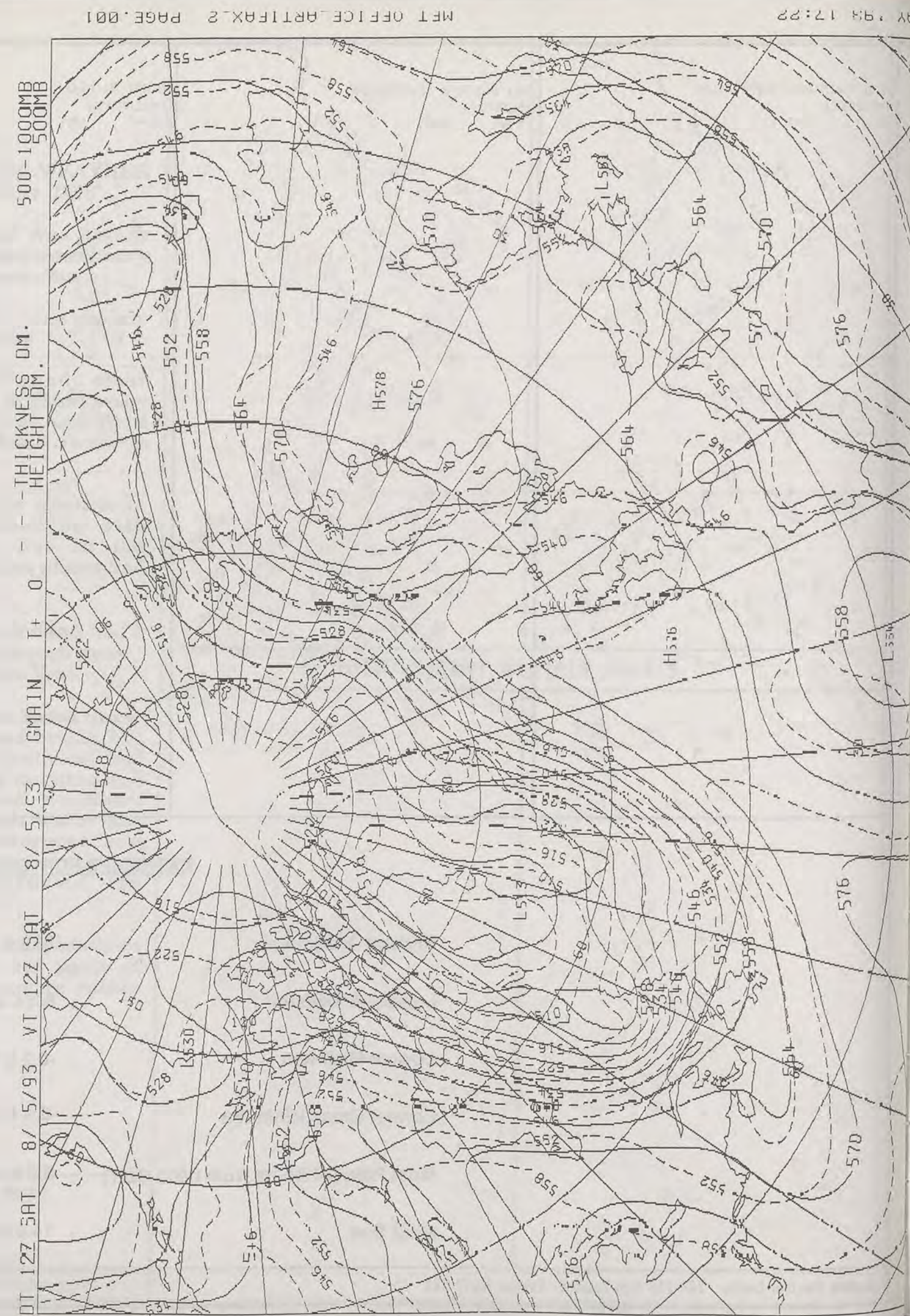
DAILY WEATHER SUMMARY

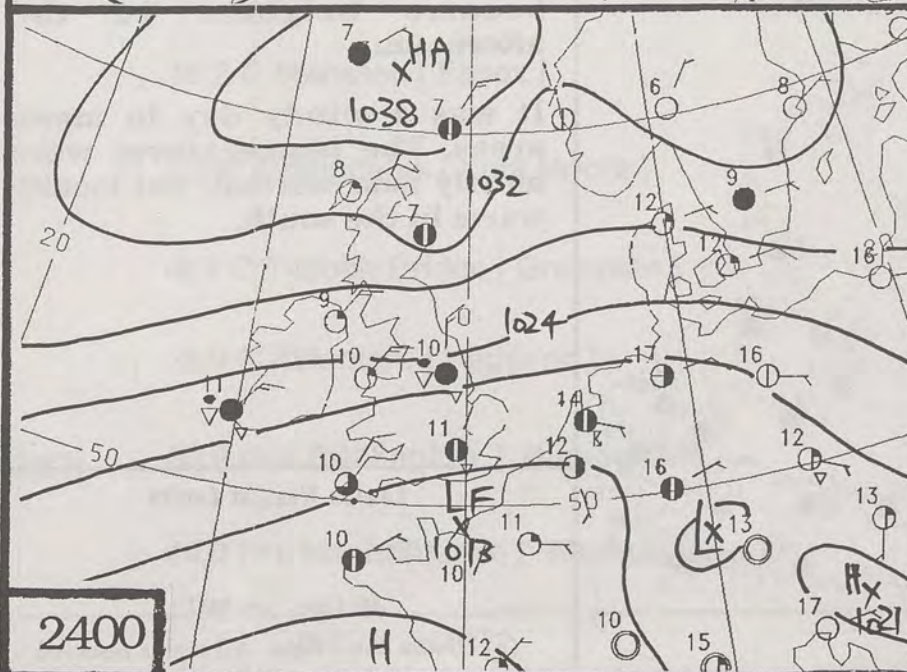
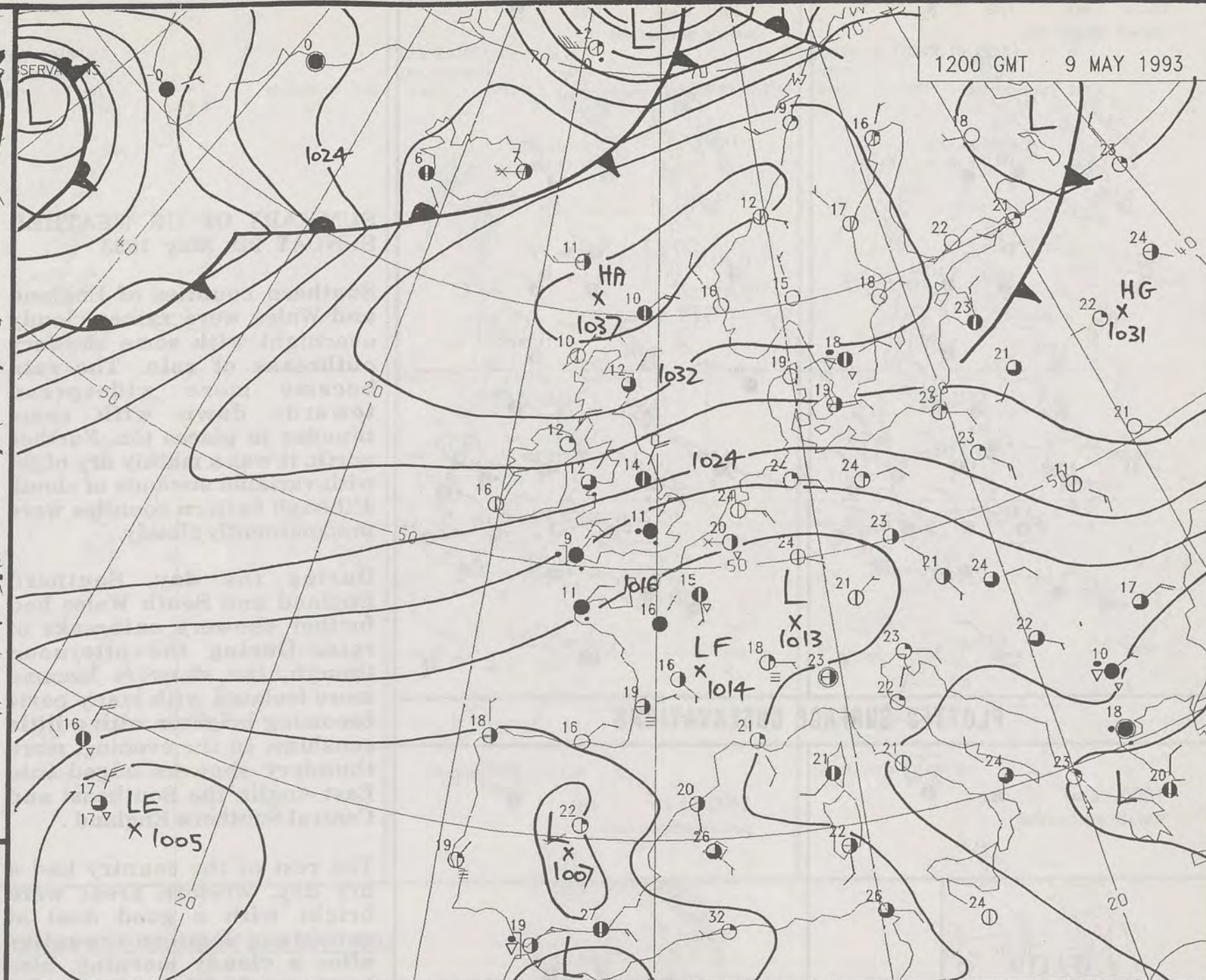
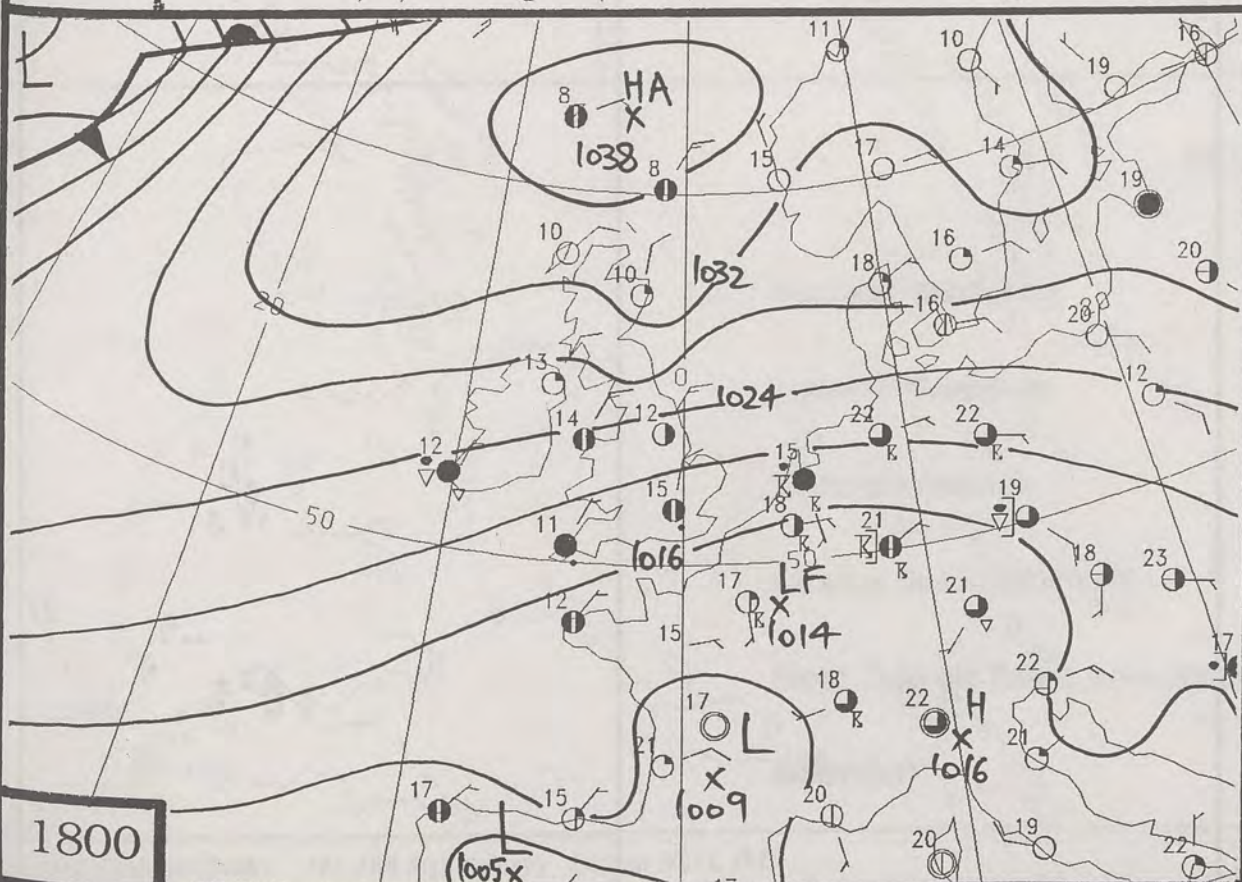
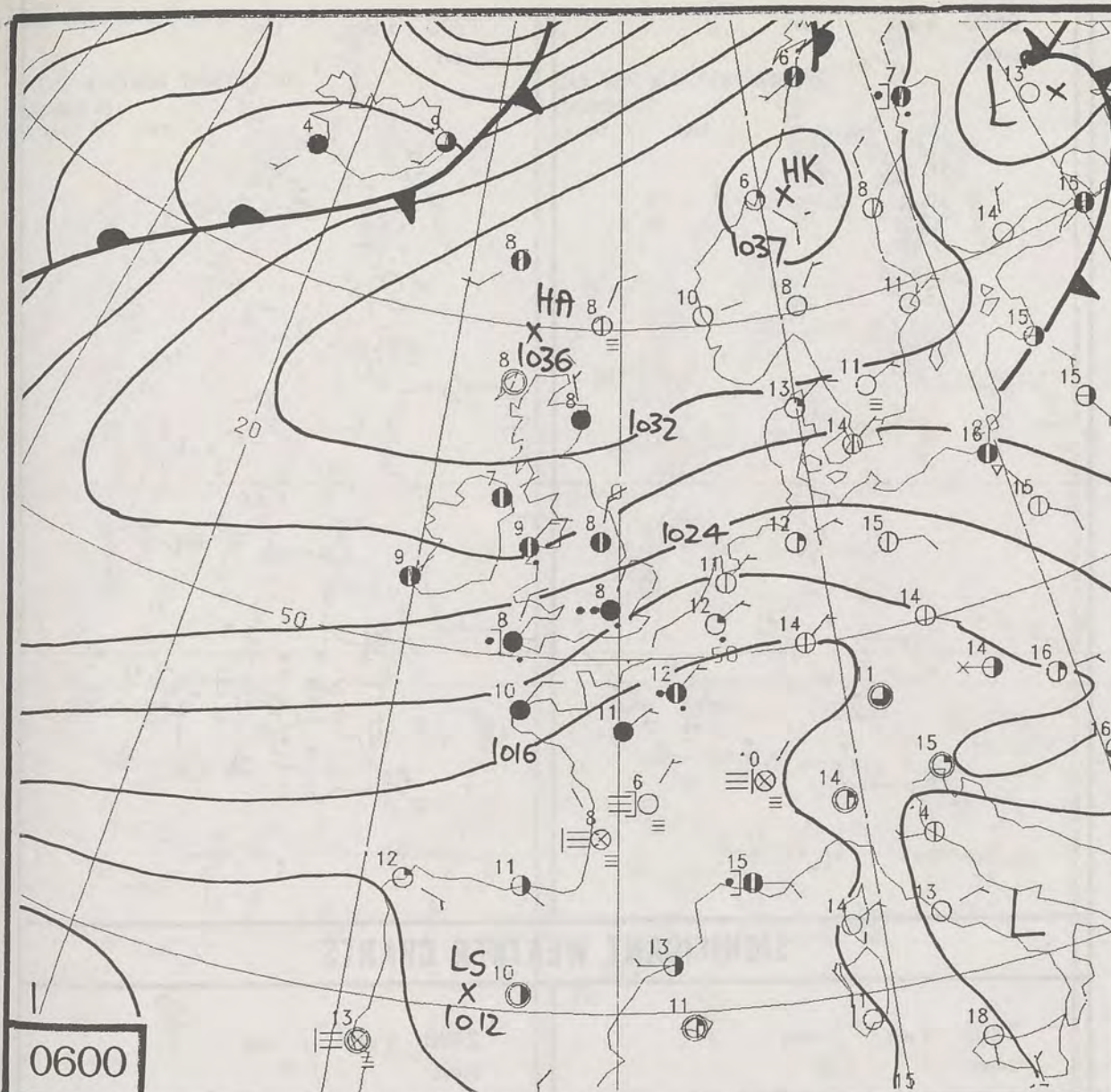


© Crown Copyright
All rights reserved



Meteosat Visible 8th May 1993 0900Z








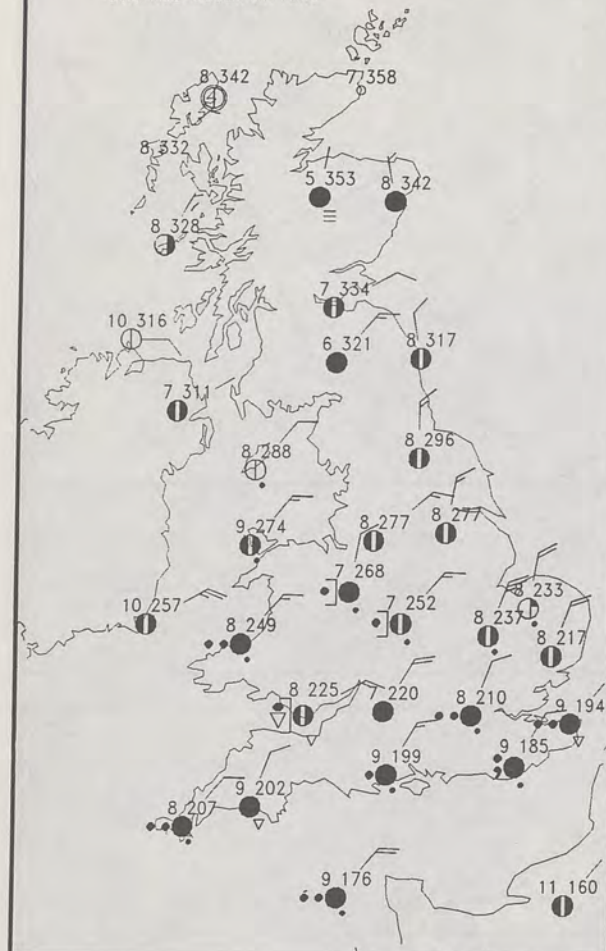
DAILY WEATHER SUMMARY
 NOT FOR LOAN
 Sunday 9th MAY 1993

London Weather Centre
 Climat Department
 127 Clerkenwell Road
 London
 EC1R 5DB

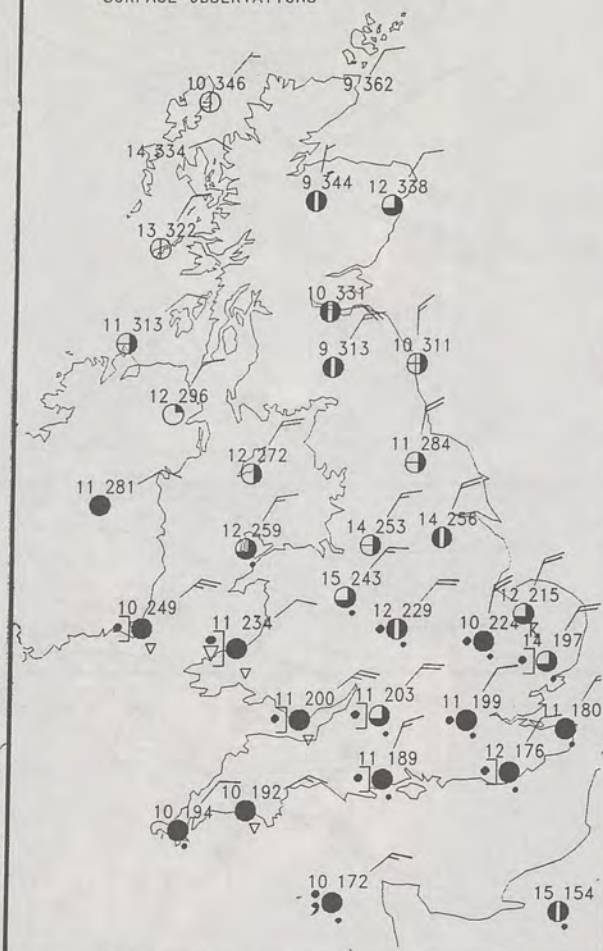


 Warm front
  Cold front
  Occlusion

0600 9 MAY 1993
SURFACE OBSERVATIONS

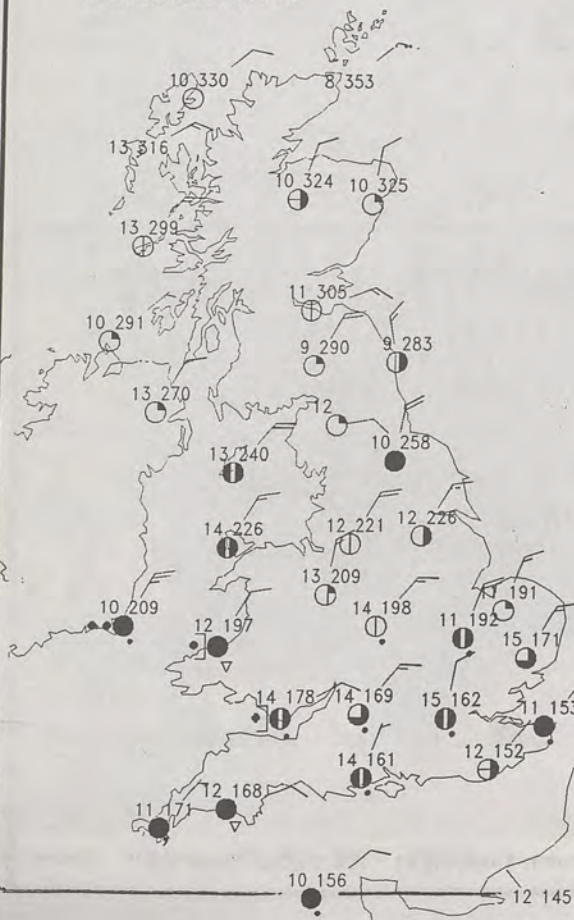


1200 9 MAY 1993
SURFACE OBSERVATIONS

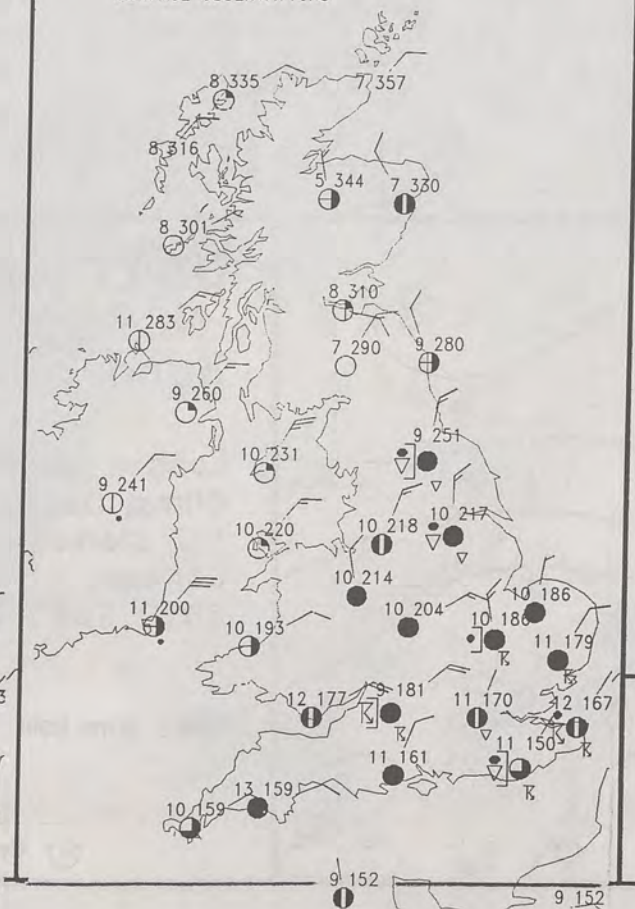


PLOTTED SURFACE OBSERVATIONS

1800 9 MAY 1993
SURFACE OBSERVATIONS



2400 9 MAY 1993
SURFACE OBSERVATIONS



SUMMARY OF UK WEATHER SUNDAY 9th May 1993

Southern counties of England and Wales were rather cloudy overnight with some showery outbreaks of rain. The rain became more widespread towards dawn with some thunder in places too. Further north, it was a mainly dry night with variable amounts of cloud, although eastern counties were predominantly cloudy.

During the day, Southern England and South Wales had further showery outbreaks of rain. During the afternoon though, the showers became more isolated with many parts becoming brighter with a little sunshine. In the evening, more thundery showers edged into East Anglia the Southeast and Central Southern England.

The rest of the country had a dry day. Western areas were bright with a good deal of sunshine. Eastern counties after a cloudy morning, also became brighter in the afternoon.

It was a windy day in many areas. The temperatures were mostly near normal, but locally warm in the south.

London Weather Centre

All times are GMT
© Crown Copyright All rights reserved

0600 9 MAY 1993
SIGWX



1200 9 MAY 1993
SIGWX

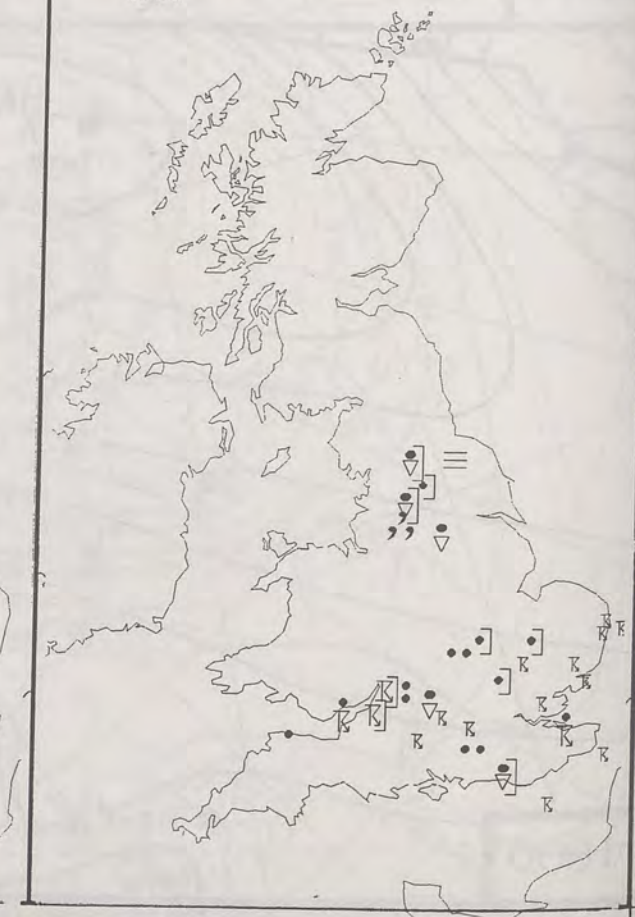


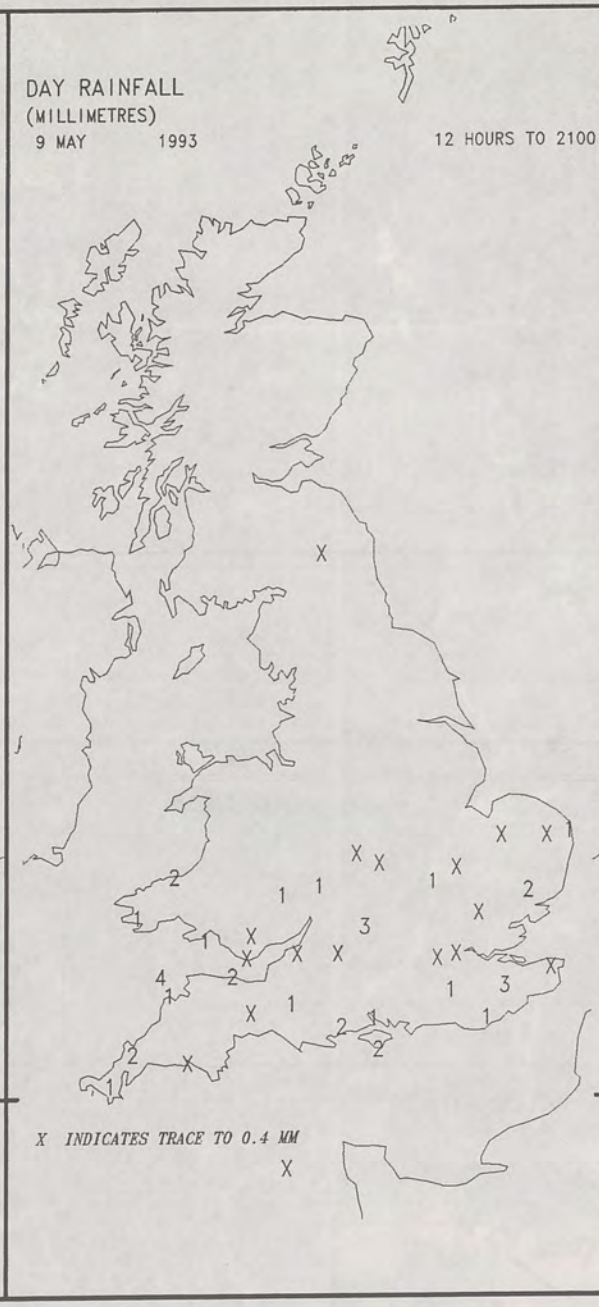
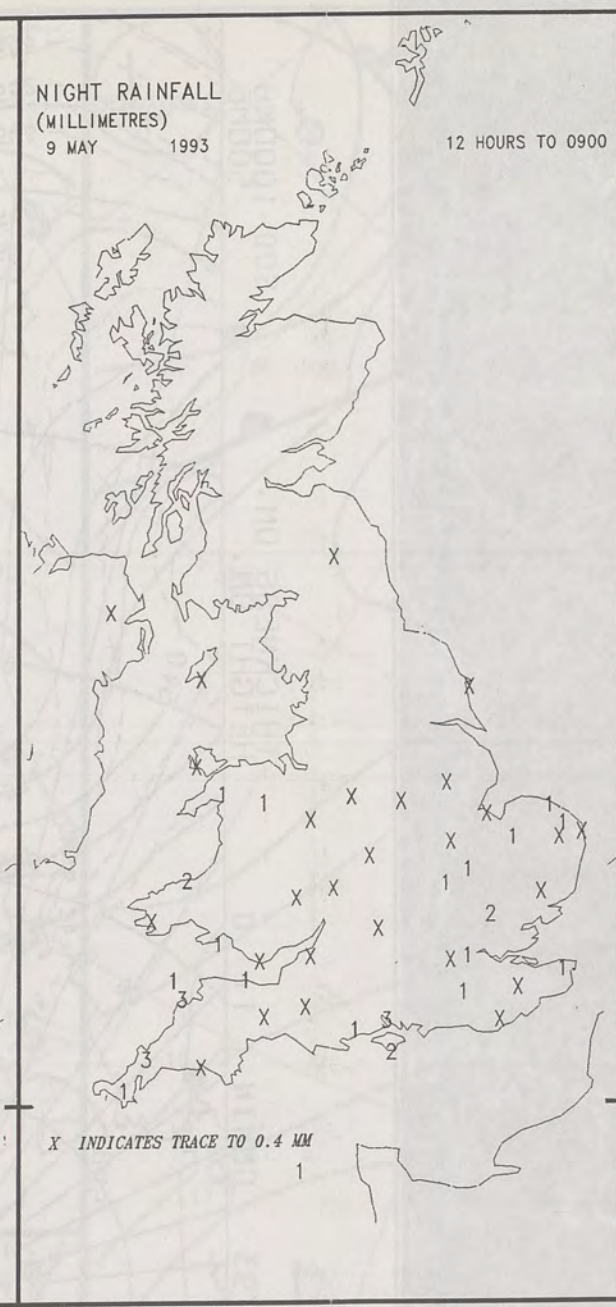
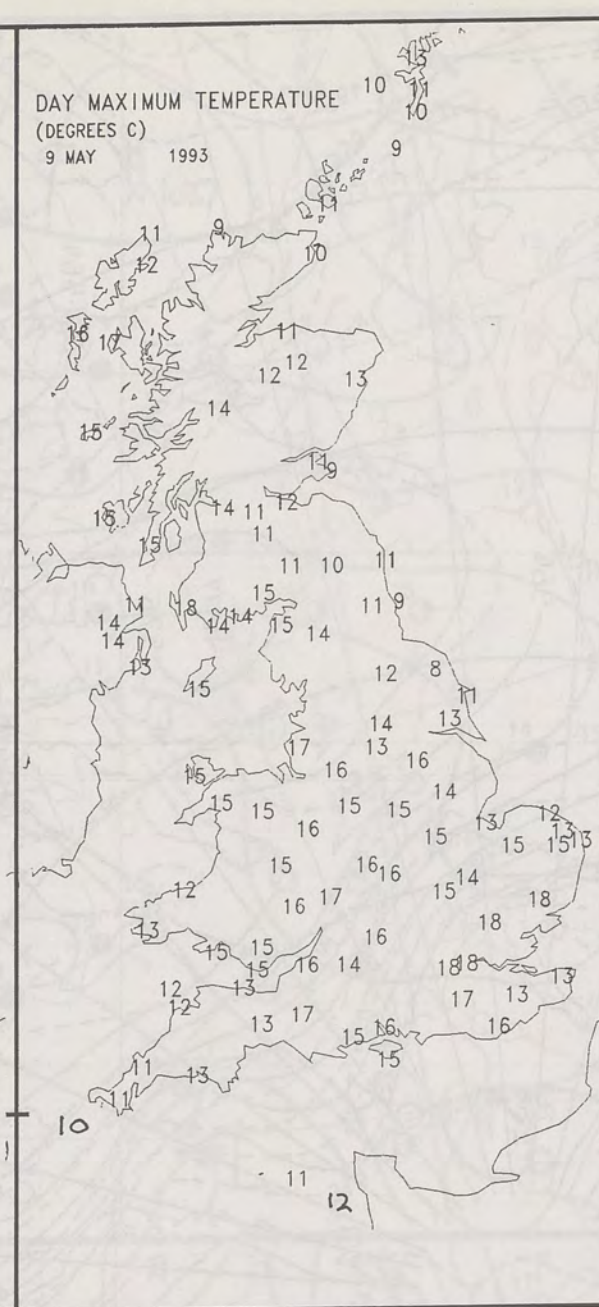
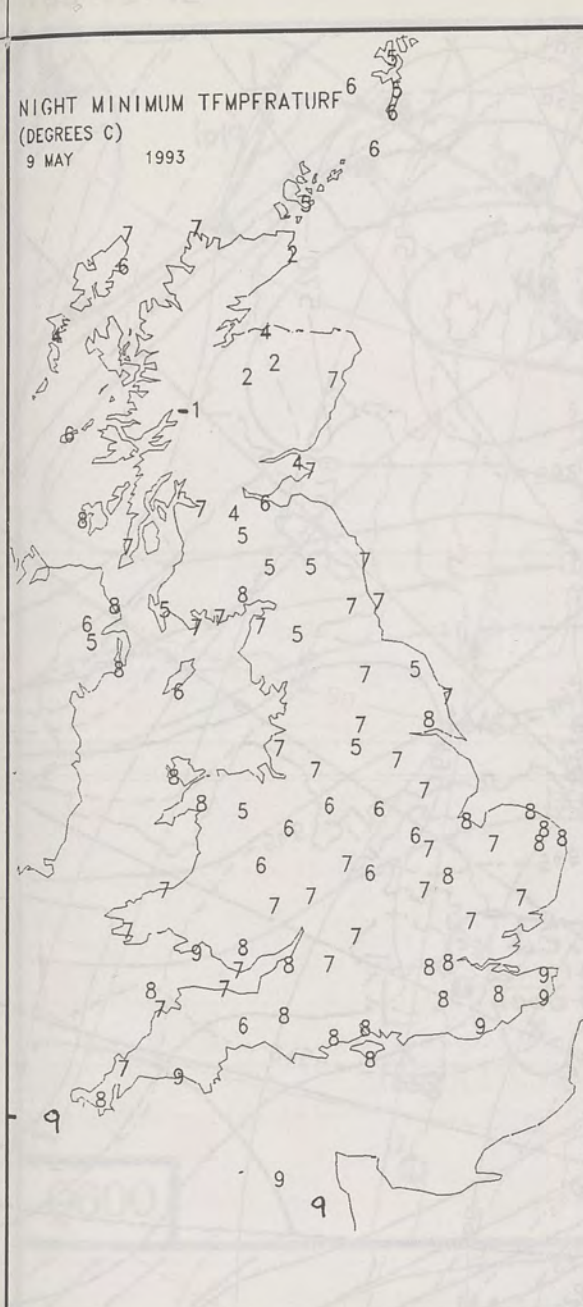
SIGNIFICANT WEATHER CHARTS

1800 9 MAY 1993
SIGWX



2400 9 MAY 1993
SIGWX





EXTREMES FOR SUNDAY 9TH MAY 1993


Highest Maximum	: 18.2 C Stansted [Essex]
Lowest Maximum	: 8.3 C Fylingdales [York Moors]
Lowest Minimum	: -0.7 C Tulloch Bridge [Grampian]
Lowest Grass Minimum	: -3.0 C Aviemore [Highland] -
Most Rain (24 hours from 0900 GMT)	: 30.0 mm Bridlington [Humberside]
Most Sun	: 14.0 Hrs Machrihanish [Western Isles]

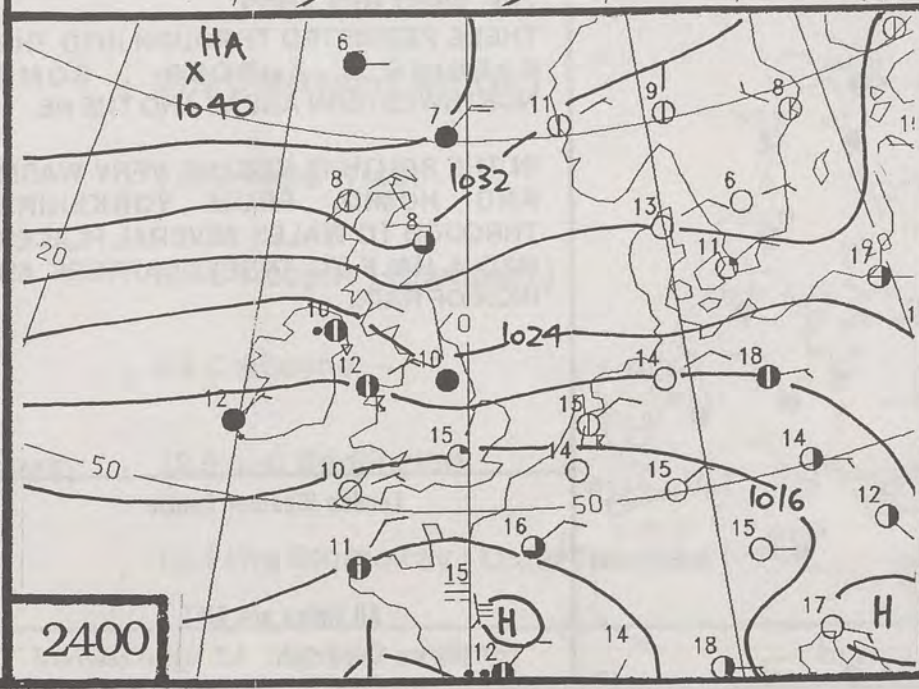
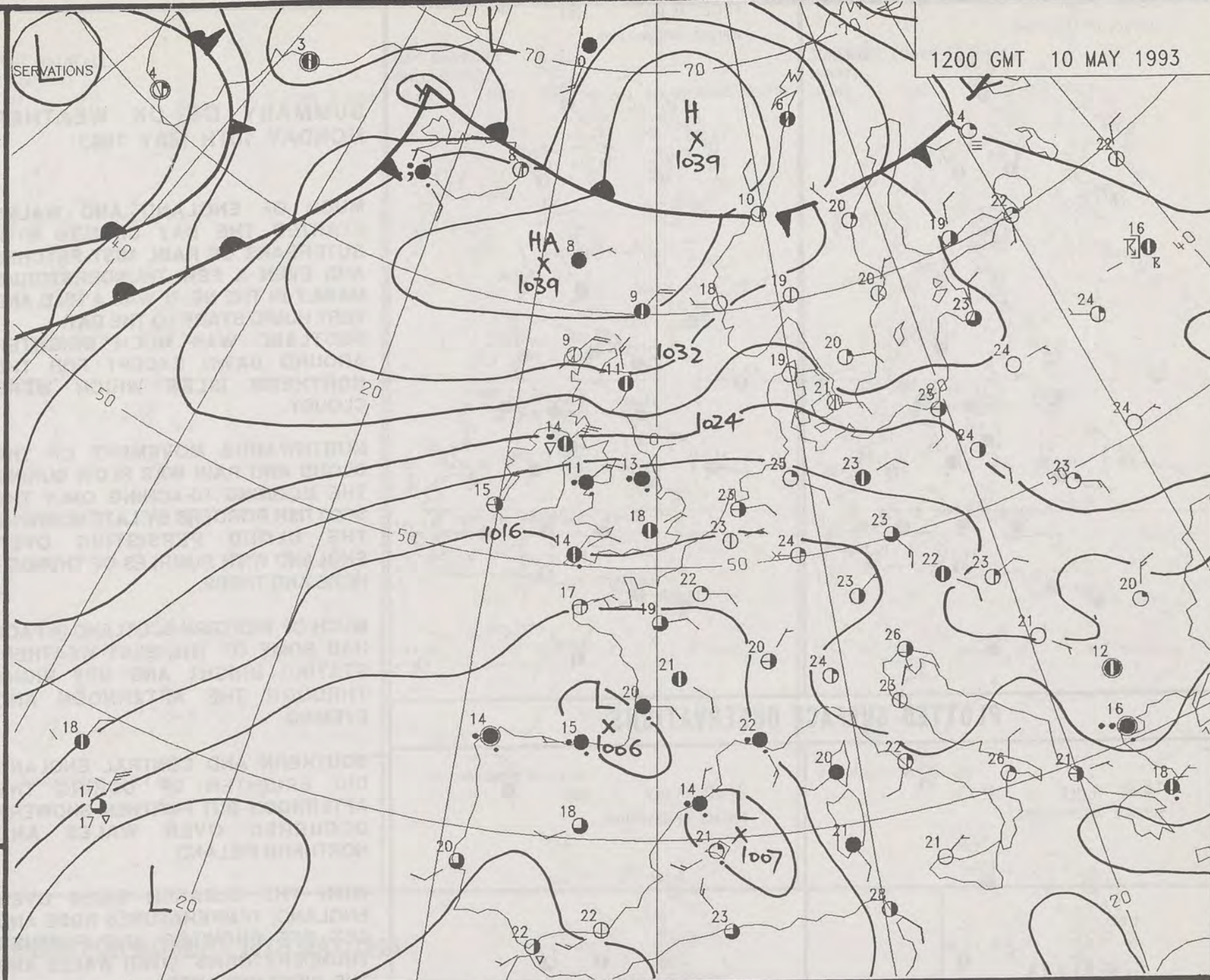
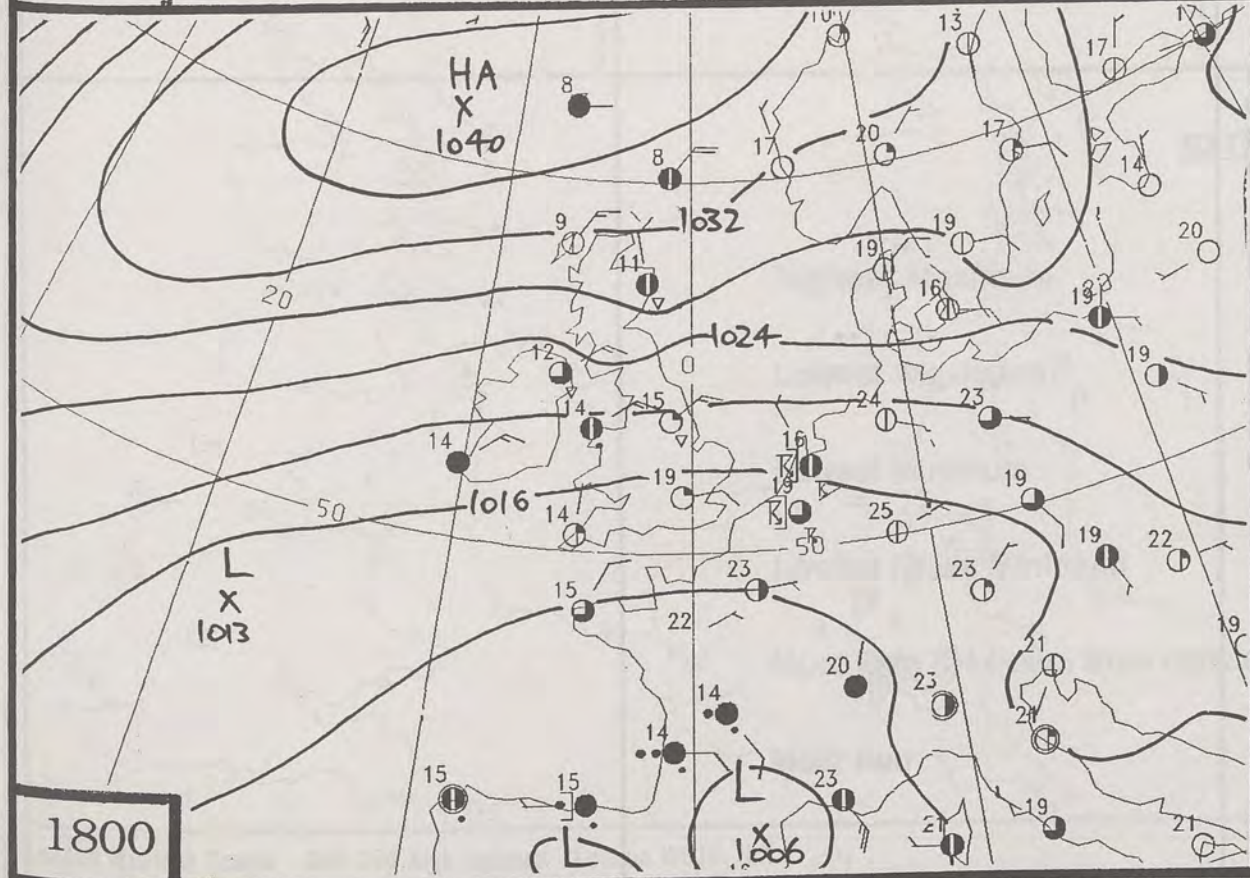
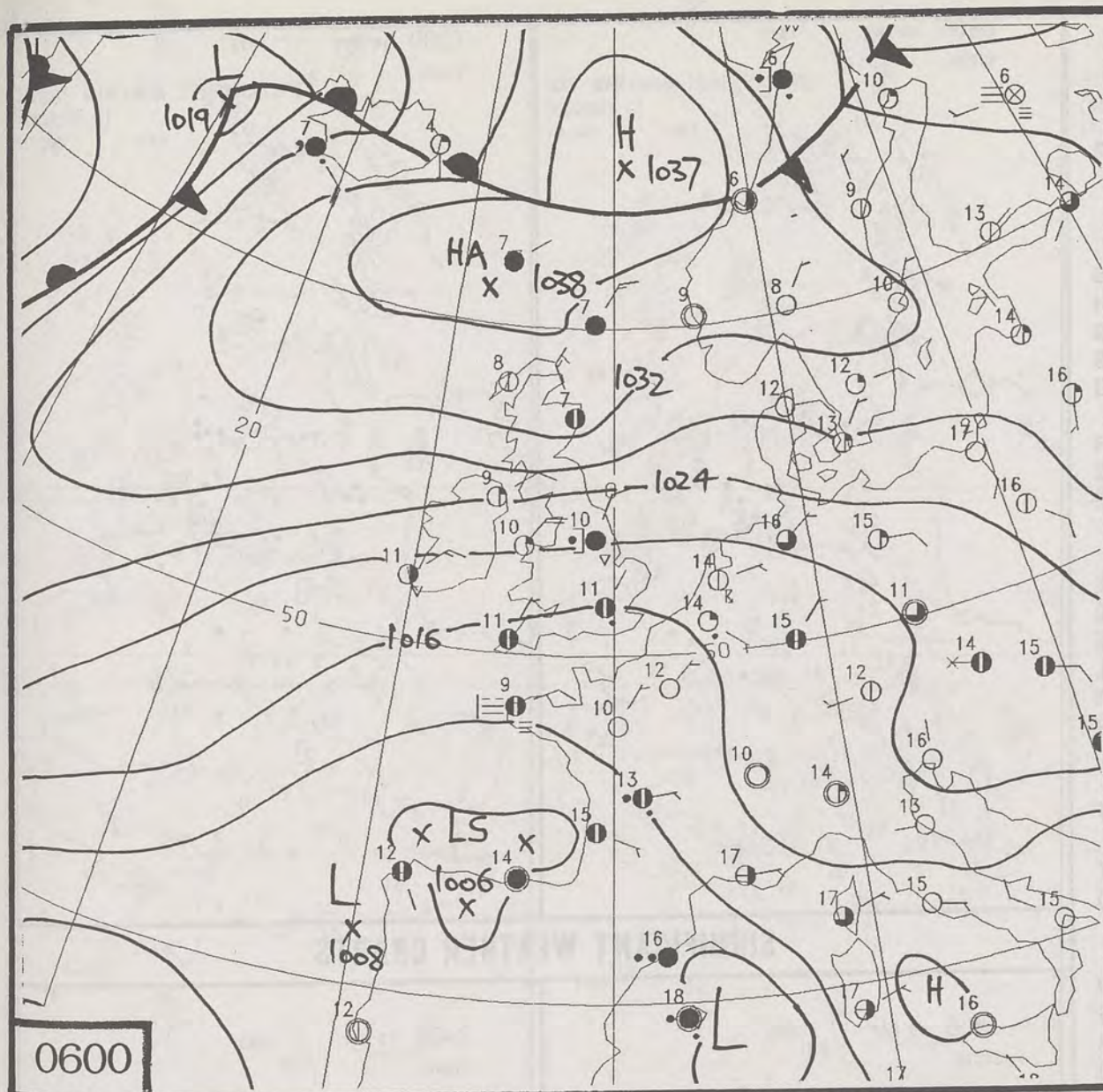
DAILY WEATHER SUMMARY



© Crown Copyright
All rights reserved

Meteosat Visible 9th May 1993 1200z





DUPLICATE ALSO
DAILY WEATHER SUMMARY
 NOT FOR LOAN
Monday 10th MAY 1993

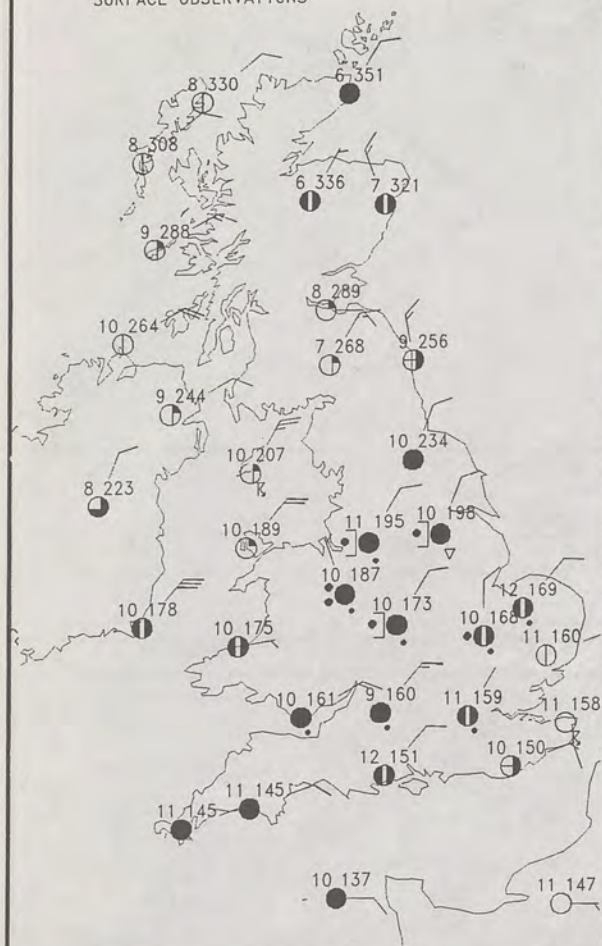
London Weather Centre
 Climat Department
 127 Clerkenwell Road
 London
 EC1R 5DB



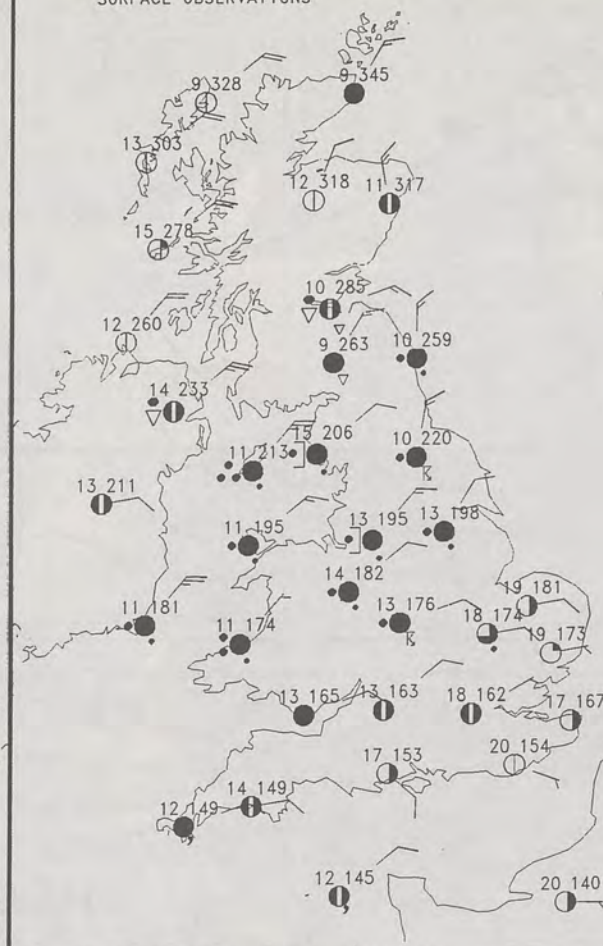
Warm front Cold front Occlusion

© Crown Copyright All rights reserved

0600 10 MAY 1993
SURFACE OBSERVATIONS

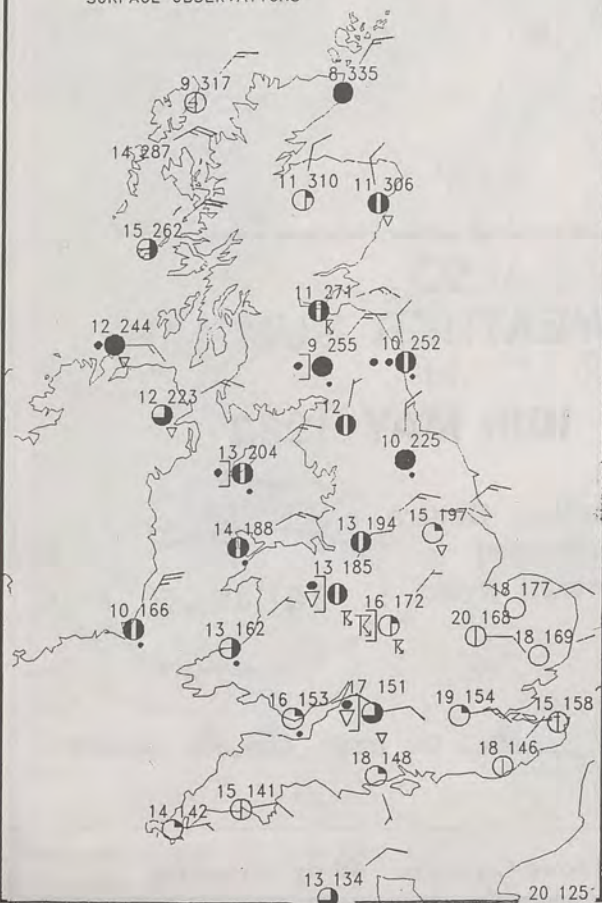


1200 10 MAY 1993
SURFACE OBSERVATIONS

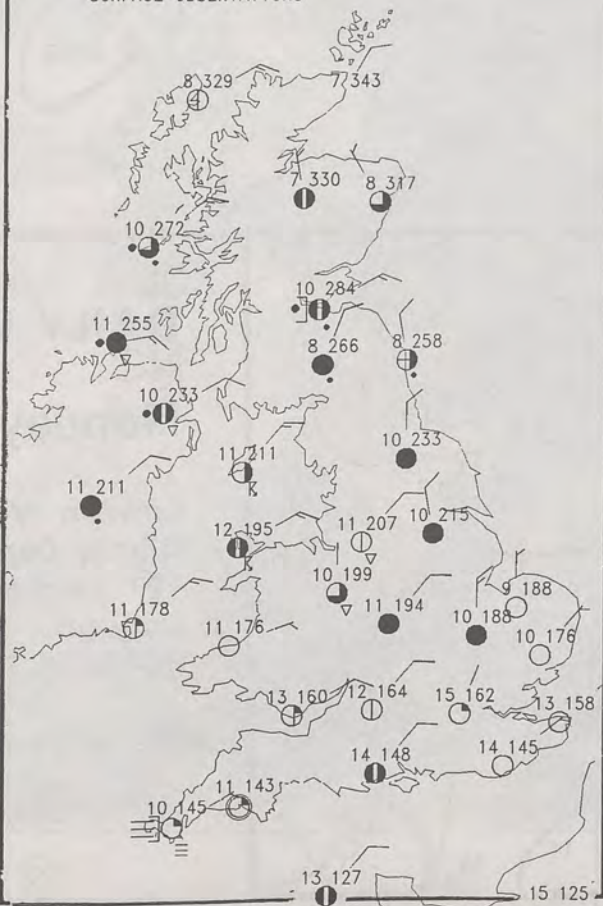


PLOTTED SURFACE OBSERVATIONS

1800 10 MAY 1993
SURFACE OBSERVATIONS



2400 10 MAY 1993
SURFACE OBSERVATIONS



SUMMARY OF UK WEATHER MONDAY 10TH MAY 1993

MUCH OF ENGLAND AND WALES STARTED THE DAY CLOUDY WITH OUTBREAKS OF RAIN, MIST PATCHES AND EVEN A FEW THUNDERSTORMS MAINLY IN THE NE. IT WAS A MILD AND VERY HUMID START TO THE DAY. SCOTLAND WAS MUCH BRIGHTER AROUND DAWN EXCEPT FOR THE NORTHERN ISLES WHICH WERE CLOUDY.

NORTHWARDS MOVEMENT OF THE CLOUD AND RAIN WAS SLOW DURING THE MORNING REACHING ONLY THE SCOTTISH BORDERS BY LATE MORNING. THE CLOUD PERSISTING OVER ENGLAND WITH RUMBLES OF THUNDER HERE AND THERE.

MUCH OF WESTERN SCOTLAND IN FACT HAD SOME OF THE BEST WEATHER, STAYING BRIGHT AND DRY RIGHT THROUGH THE AFTERNOON AND EVENING.

SOUTHERN AND CENTRAL ENGLAND DID BRIGHTEN UP DURING THE AFTERNOON BUT FURTHER SHOWERS OCCURRED OVER WALES AND NORTHERN IRELAND.

WITH THE CLEARER SKIES OVER ENGLAND, TEMPERATURES ROSE AND SET OFF SHOWERS AND FURTHER THUNDERSTORMS OVER WALES AND THE WEST MIDLANDS. THESE PERSISTED THROUGH INTO THE EVENING ACROSS SOME NORTHWESTERN AREAS AND THE NE.

IN THE SOUTH IT BECAME VERY WARM AND HUMID. FROM YORKSHIRE THROUGH TO WALES SEVERAL PLACES HAD A HALF TO THREEQUARTERS AN INCH OF RAIN.

London Weather Centre

All times are GMT

© Crown Copyright All rights reserved

0600 10 MAY 1993
SIGWX



1200 10 MAY 1993
SIGWX



SIGNIFICANT WEATHER CHARTS

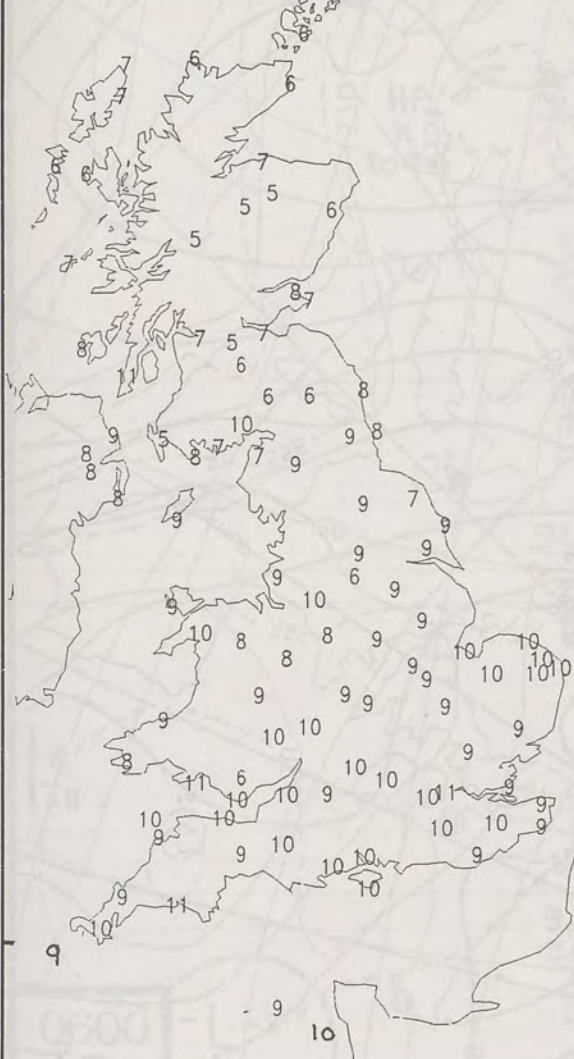
1800 10 MAY 1993
SIGWX



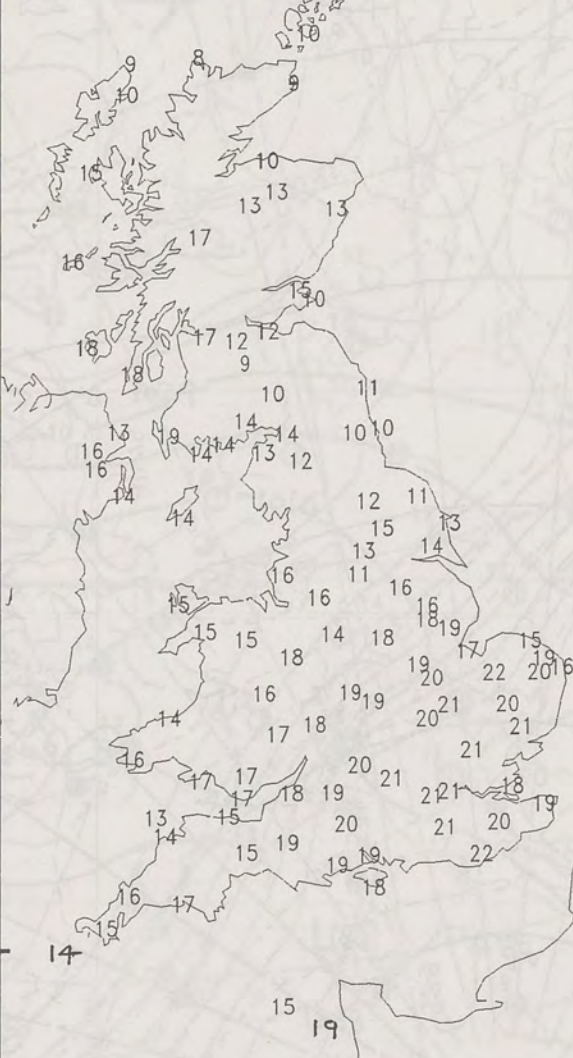
2400 10 MAY 1993
SIGWX



NIGHT MINIMUM TEMPERATURE
(DEGREES C)
10 MAY 1993



DAY MAXIMUM TEMPERATURE
(DEGREES C)
10 MAY 1993



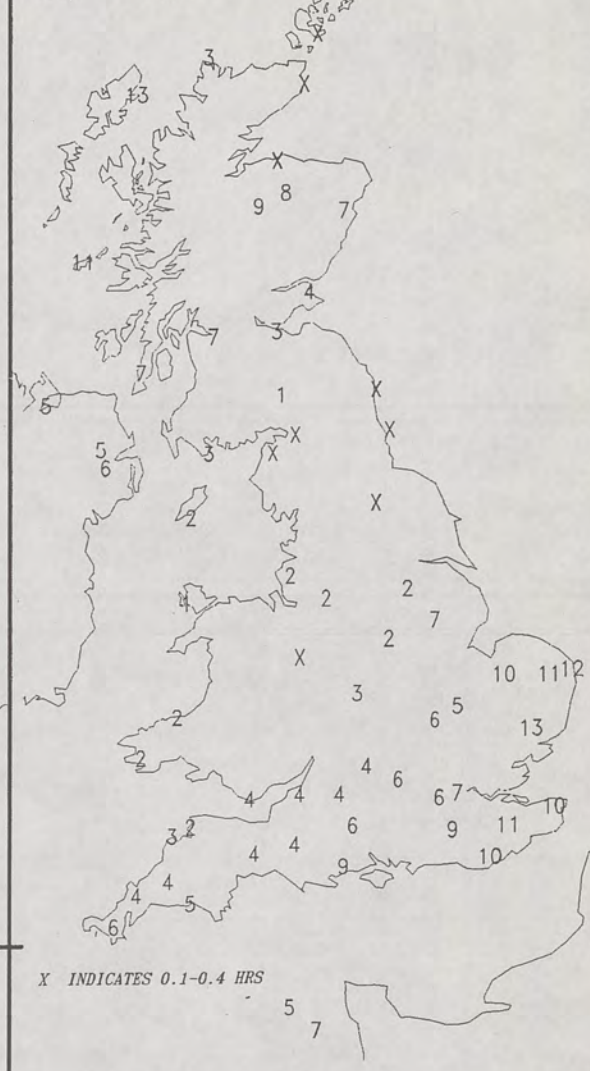
NIGHT RAINFALL
(MILLIMETRES)
10 MAY 1993



DAY RAINFALL
(MILLIMETRES)
10 MAY 1993



SUNSHINE (DAWN TO DUSK)
(HOURS)
10 MAY 1993



EXTREMES FOR MONDAY 10TH MAY 1993



Highest Maximum	: 21.9 C Marham [Norfolk]
Lowest Maximum	: 7.9 C Cape Wrath
Lowest Minimum	: 3.5 C Aboyne [Grampian]
Lowest Grass Minimum	: 0.5 C Aboyne -
Most Rain (24 hours from 0900 GMT)	: 12.5 mm Bridlington
Most Sun	: 13.4 Hrs Stornoway [Outer Hebrides]

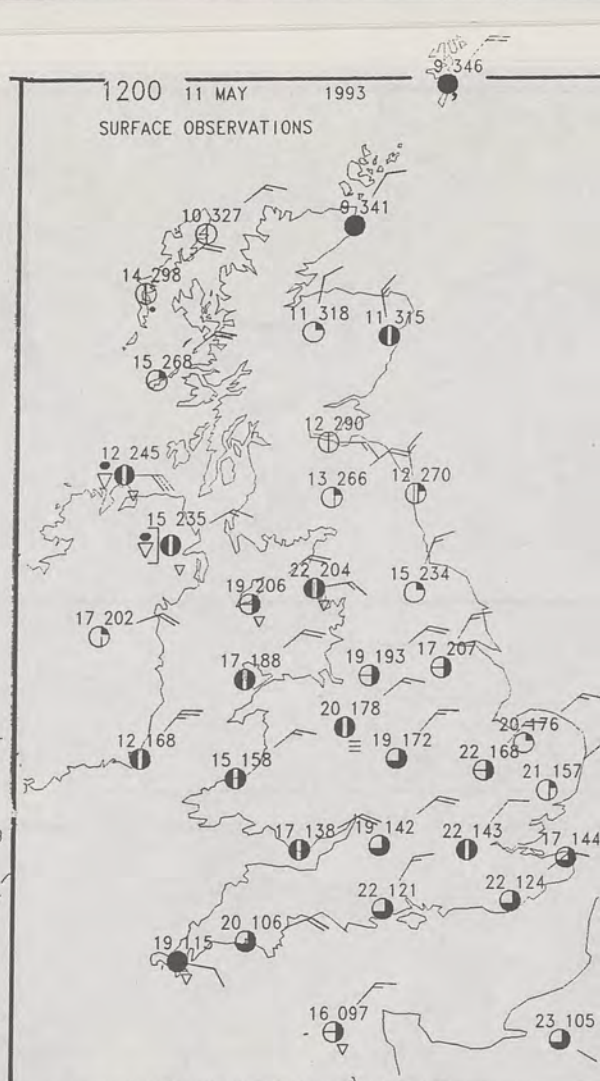
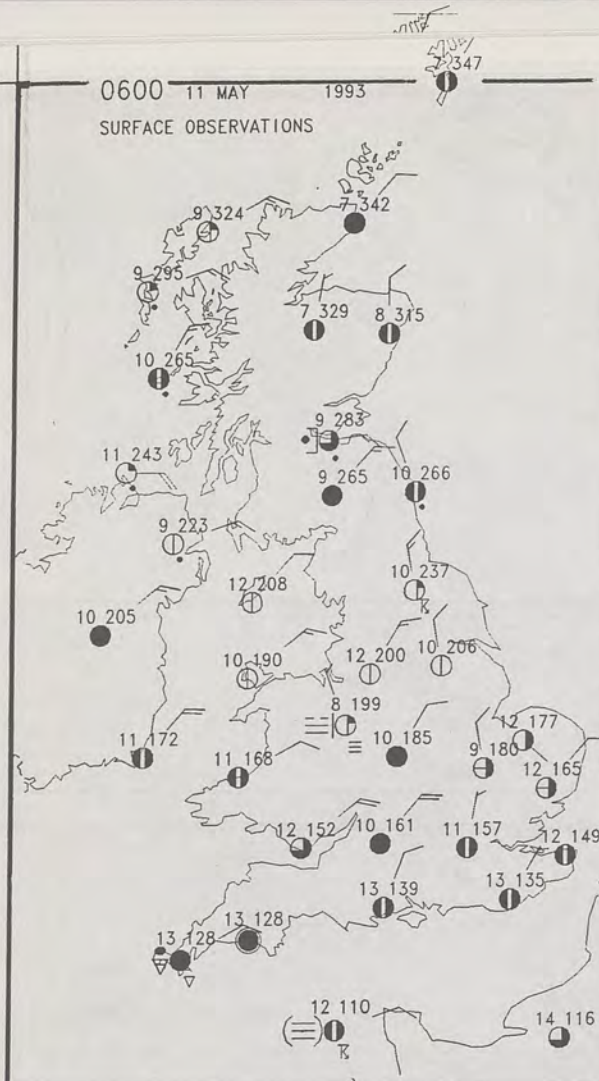
DAILY WEATHER SUMMARY



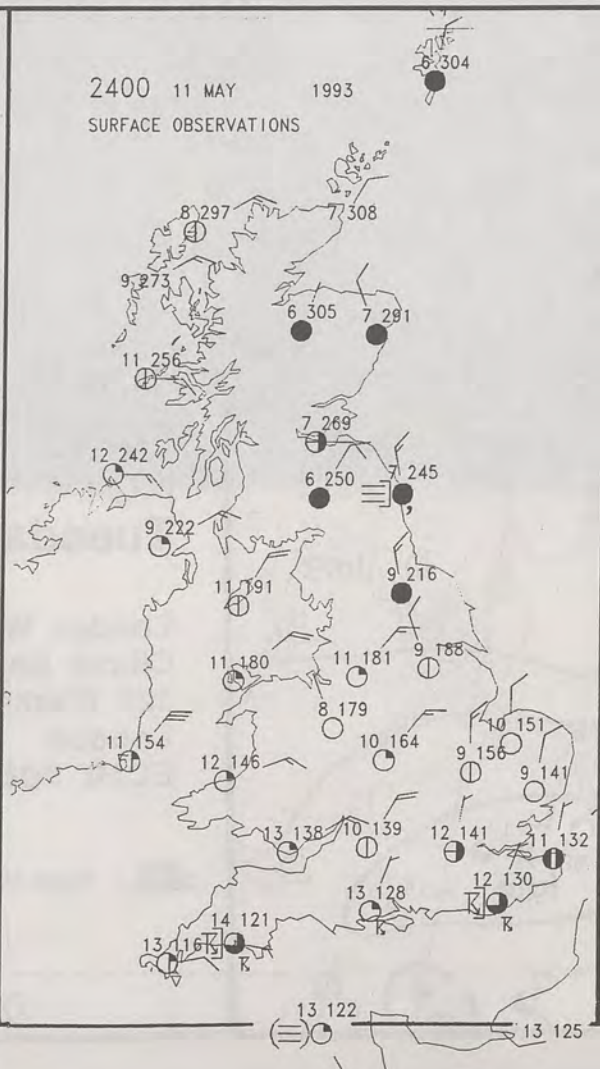
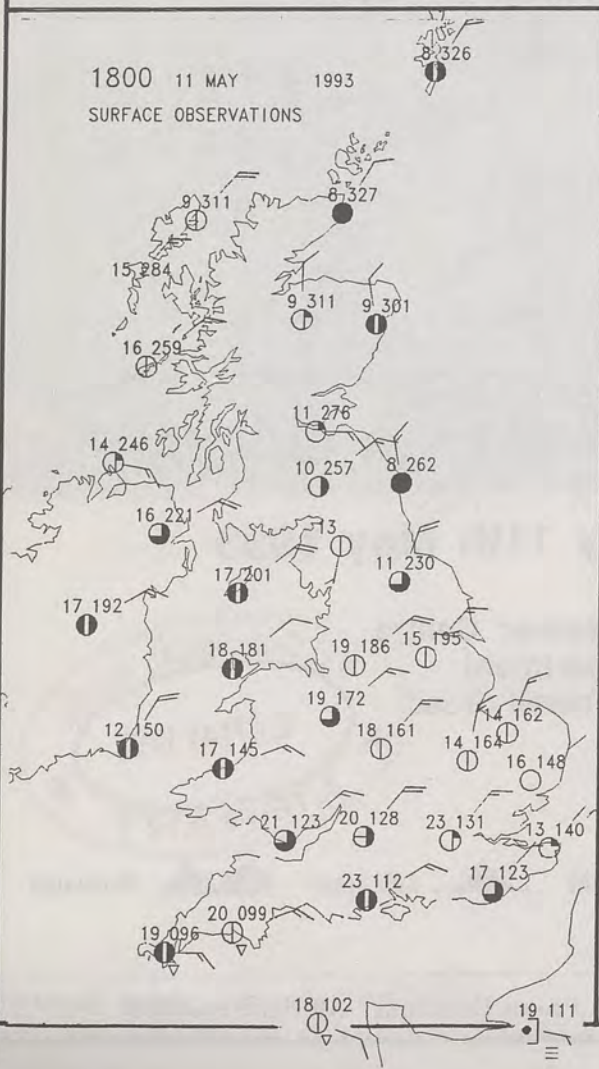
© Crown Copyright
All rights reserved

Meteosat visible 10th may 1993 1200z





PLOTTED SURFACE OBSERVATIONS



SUMMARY OF UK WEATHER TUESDAY 11th May 1993

Most of the United Kingdom had a dry night with variable amounts of cloud. There were a few showers in Northern Ireland and southwest Scotland at first. There were also thunderstorms over northern England which slowly died away towards dawn. Southern parts of England turned rather misty.

During the day, the largely dry weather continued across much of the country, with just a few exceptions. Southwest England had some thundery showers during the morning and further thunderstorms then developed over the extreme south and southwest of England towards and during the evening.

Northern Ireland had the odd shower, but most other parts of Britain were dry. It was a bright day generally with plenty of sunshine. Northeast Scotland however was rather dull at times with some drizzle.

It was generally a warm day with temperatures well above the seasonal average, and it was in fact very warm in many places. In northeast Scotland temperatures were a few degrees below normal.

London Weather Centre

All times are GMT

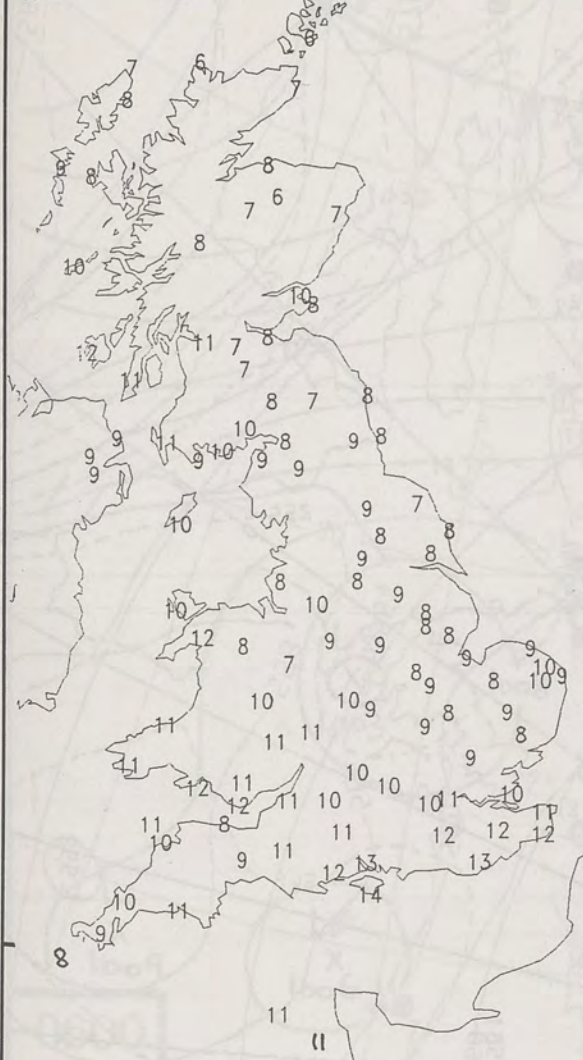
© Crown Copyright All rights reserved



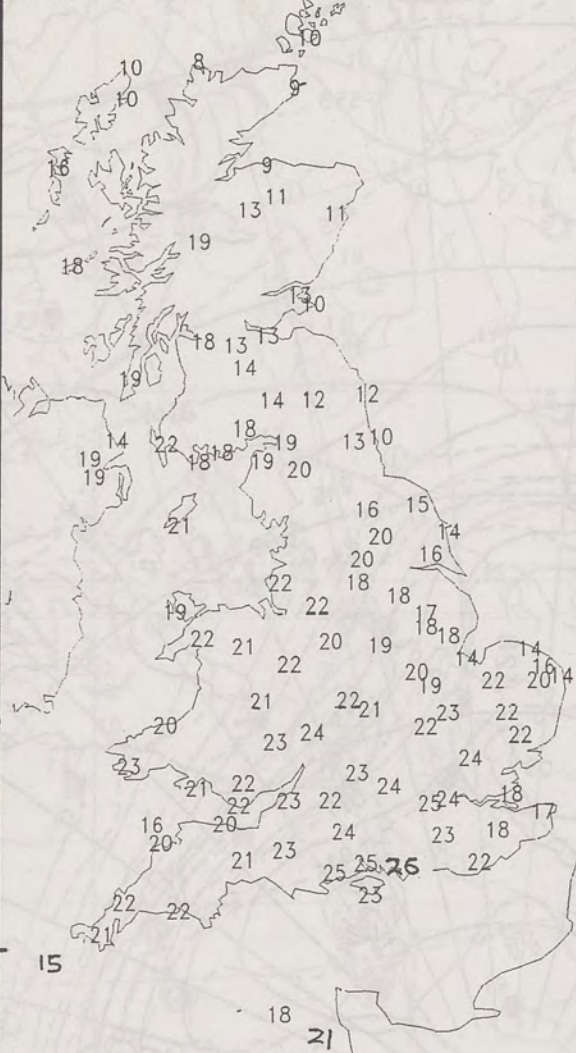
SIGNIFICANT WEATHER CHARTS



NIGHT MINIMUM TEMPERATURE
(DEGREES C)
11 MAY 1993



DAY MAXIMUM TEMPERATURE
(DEGREES C)
11 MAY 1993



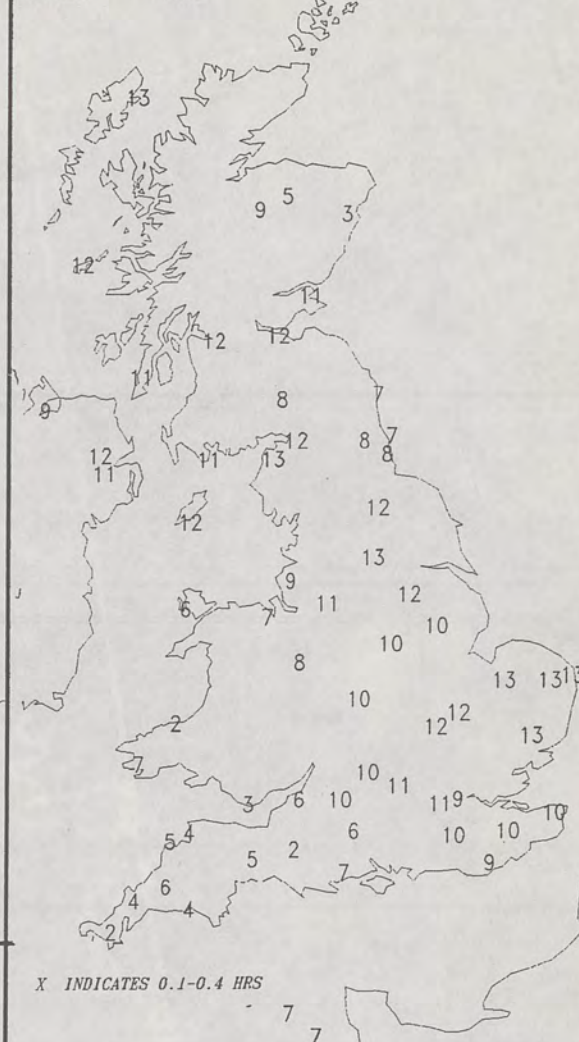
NIGHT RAINFALL
(MILLIMETRES)
11 MAY 1993



DAY RAINFALL
(MILLIMETRES)
11 MAY 1993



SUNSHINE (DAWN TO DUSK)
(HOURS)
11 MAY 1993



EXTREMES FOR TUESDAY 11TH MAY 1993

Highest Maximum	: 25.7 C Tangmere [west Sussex]
Lowest Maximum	: 7.9 C Cape Wrath
Lowest Minimum	: 6.1 C Glenlivet [Grampian]
Lowest Grass Minimum	: 3.3 C Strathallen [Tayside]
Most Rain (24 hours from 0900 GMT)	: 9.2 mm Bastreet [Cornwall]
Most Sun	: 13.2 Hrs Stornoway [Outer Hebrides]

DAILY WEATHER SUMMARY

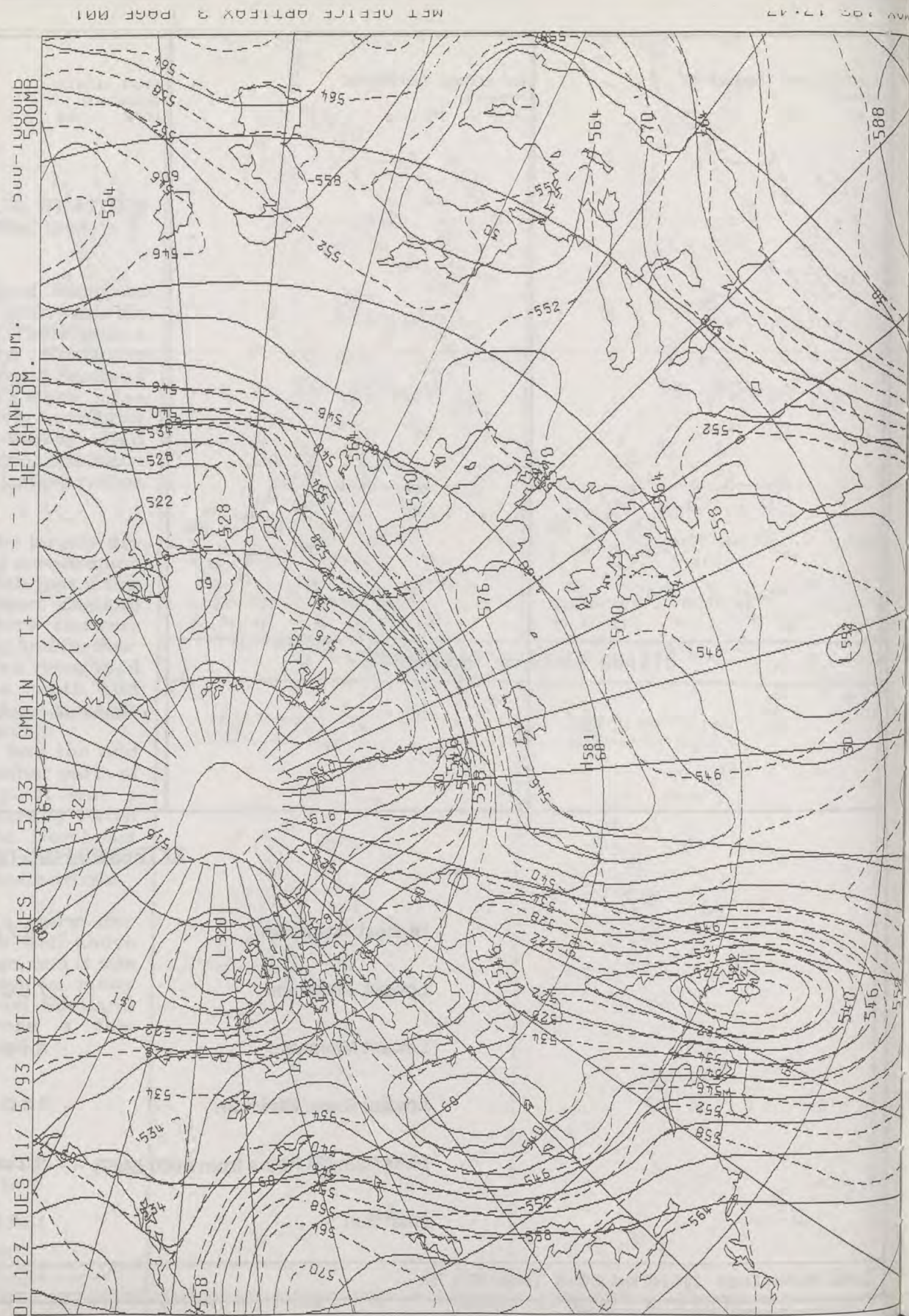



© Crown Copyright
All rights reserved

London Weather Centre 284-286 High Holborn London WC1V 7HX

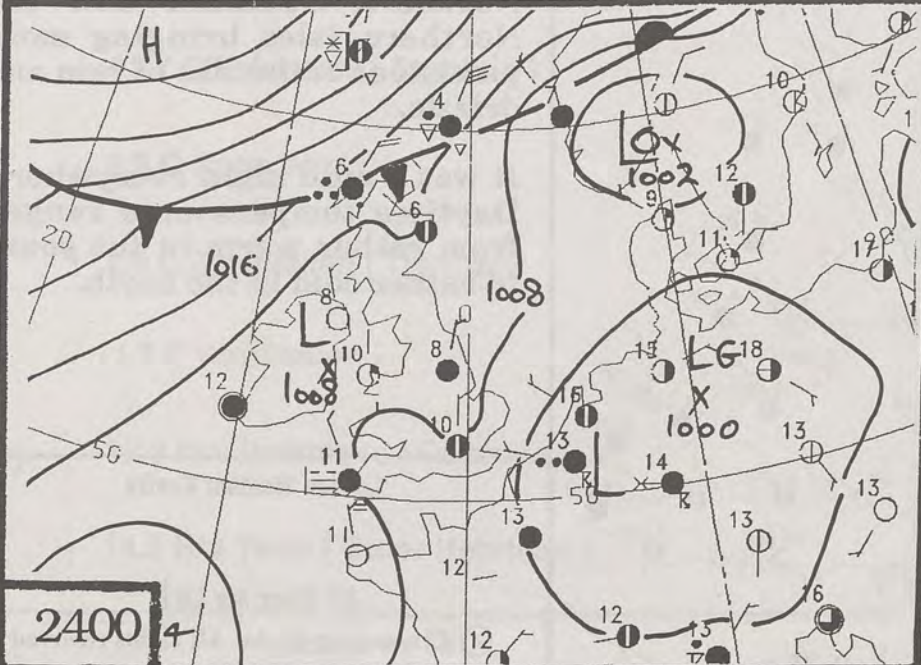
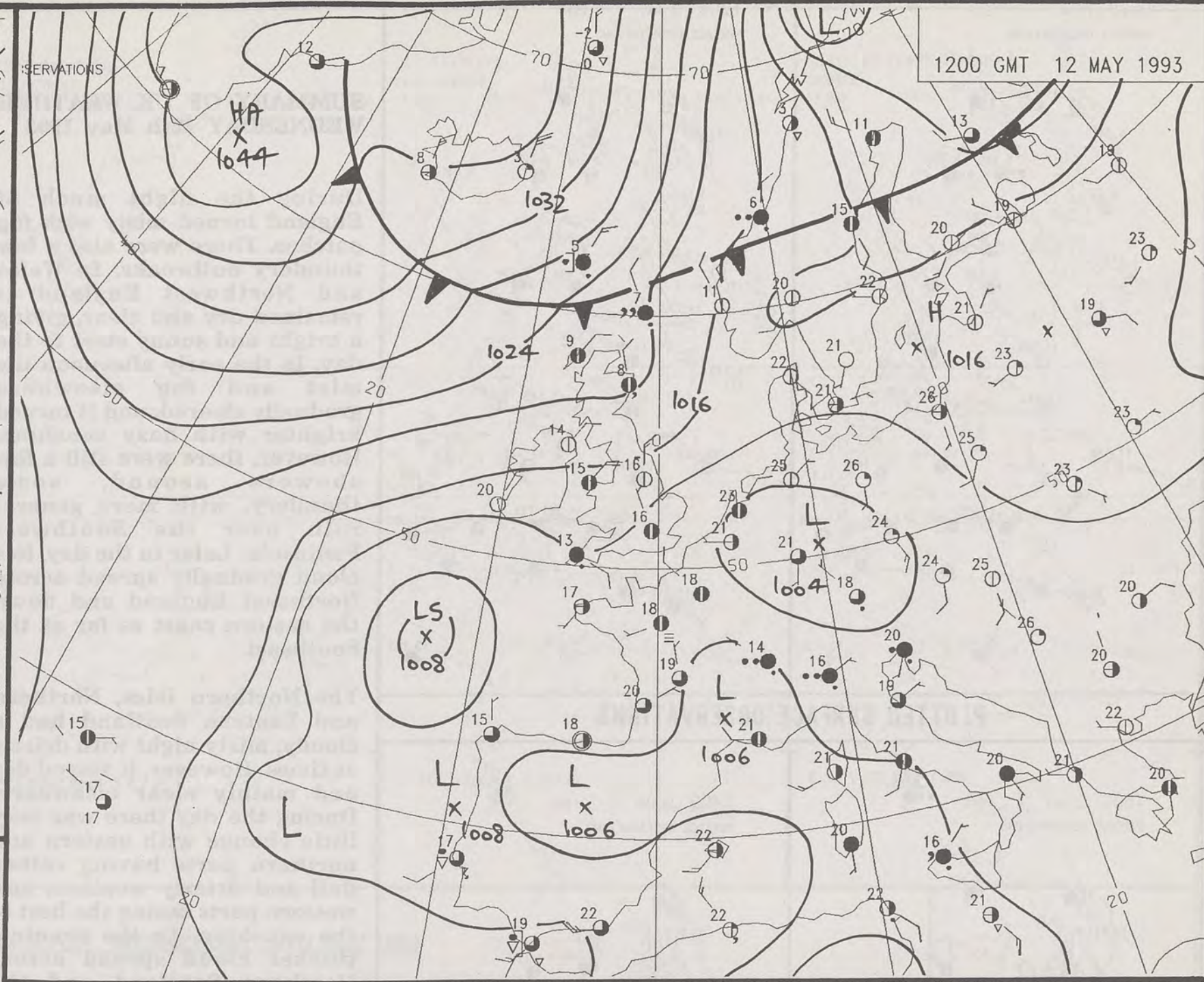
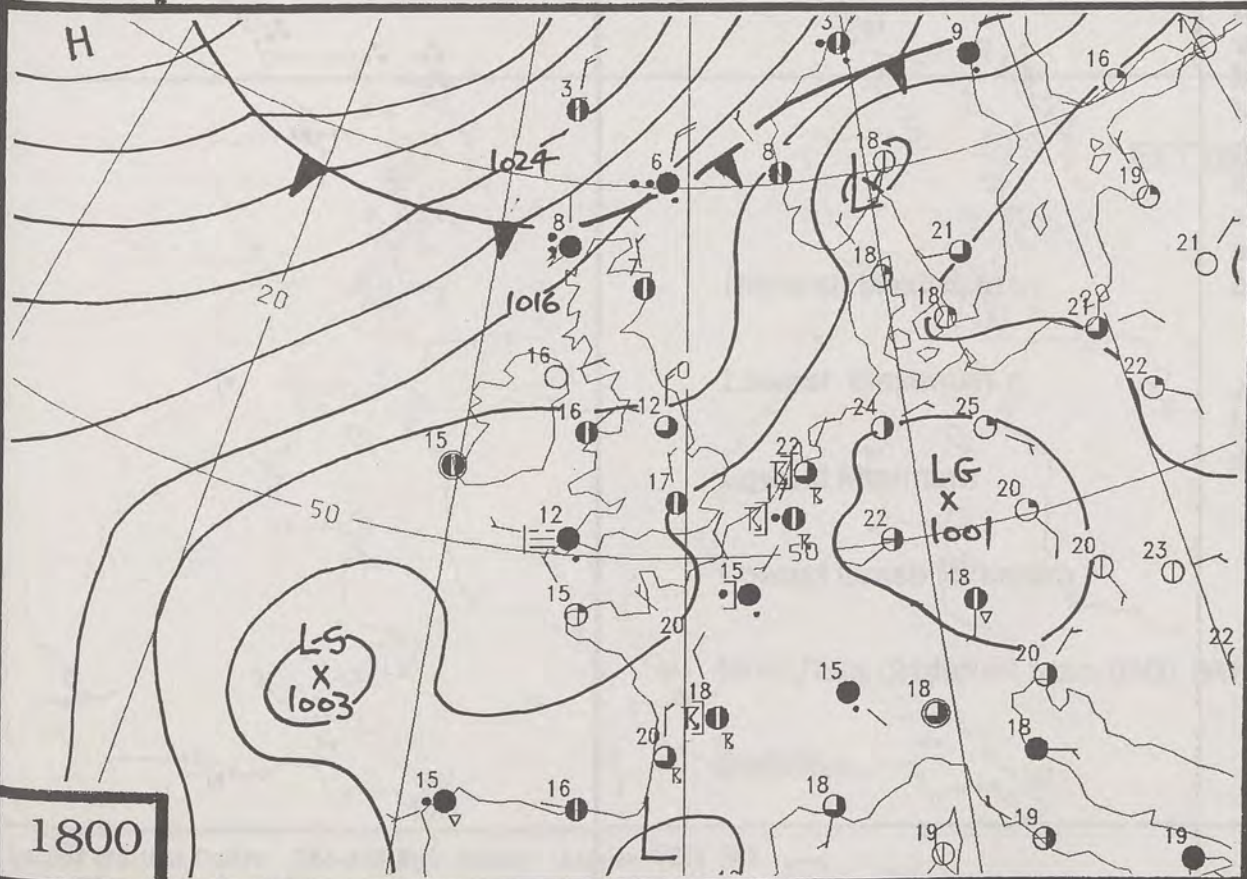
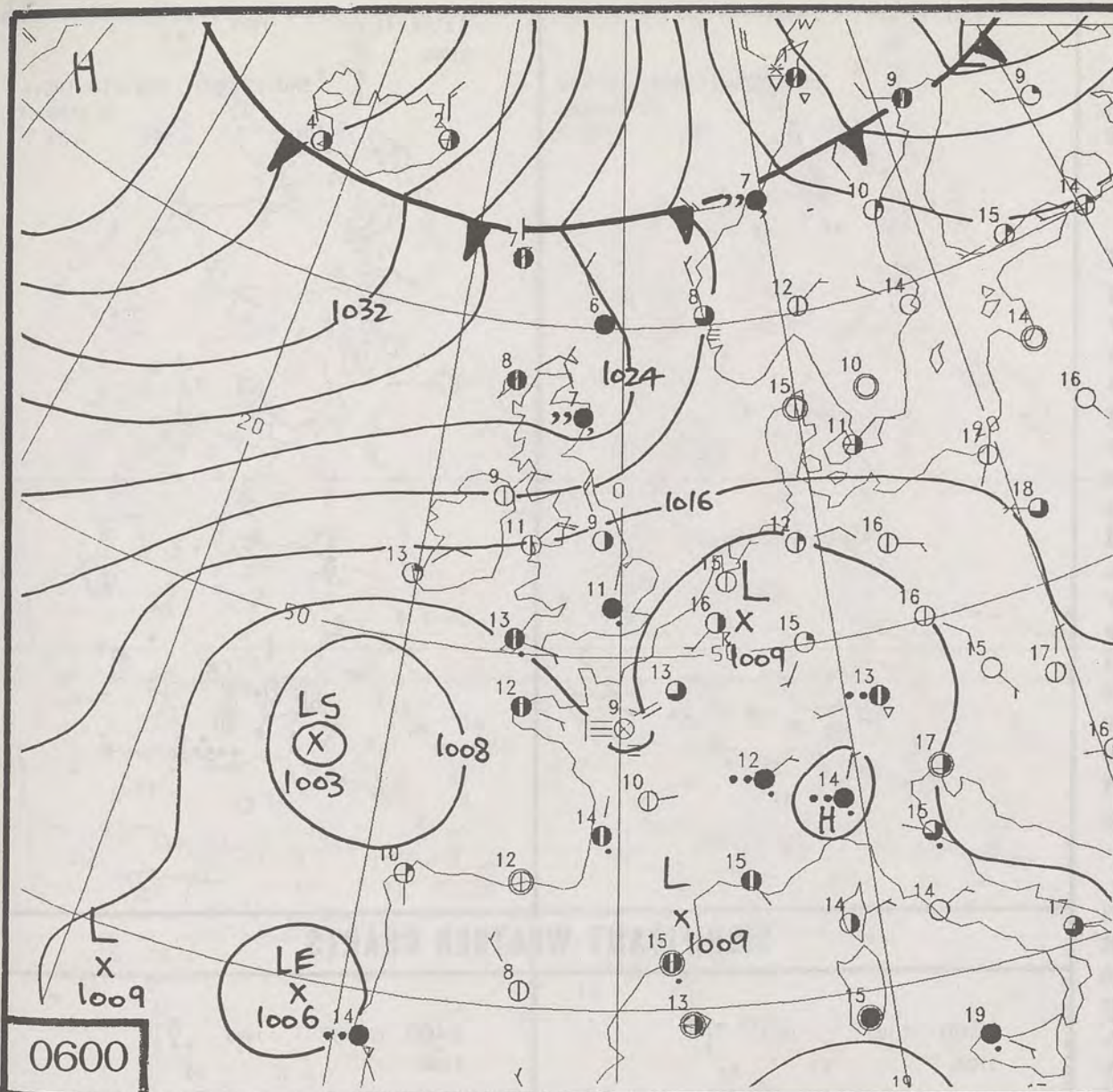
All times are GMT

VISIBLE 11/5/93 1200z



MET OFFICE DPTFOX 3 PAGE 001

MAY 1993 12.47



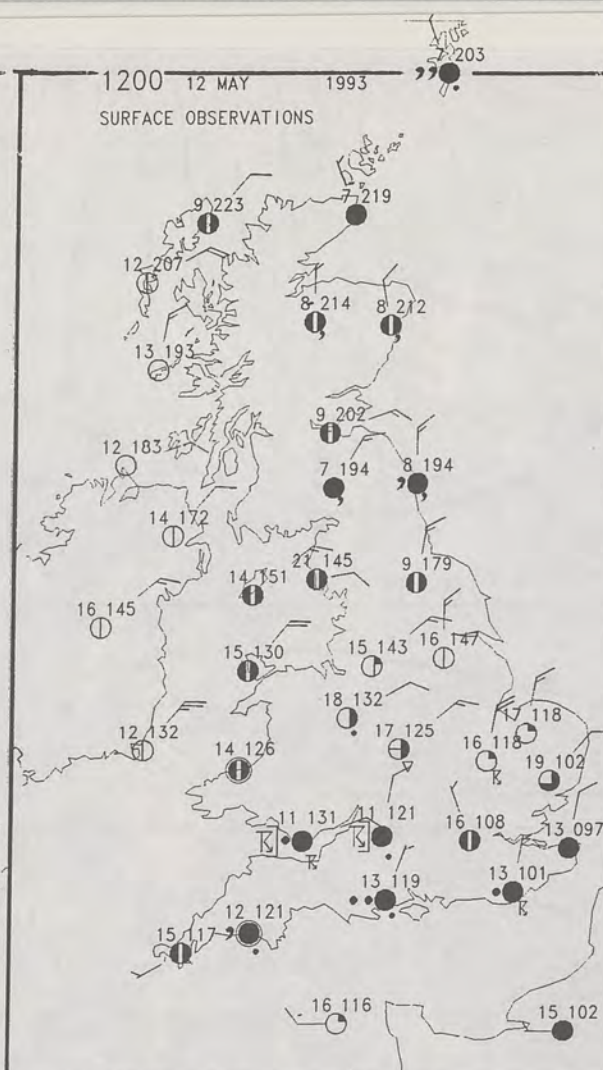
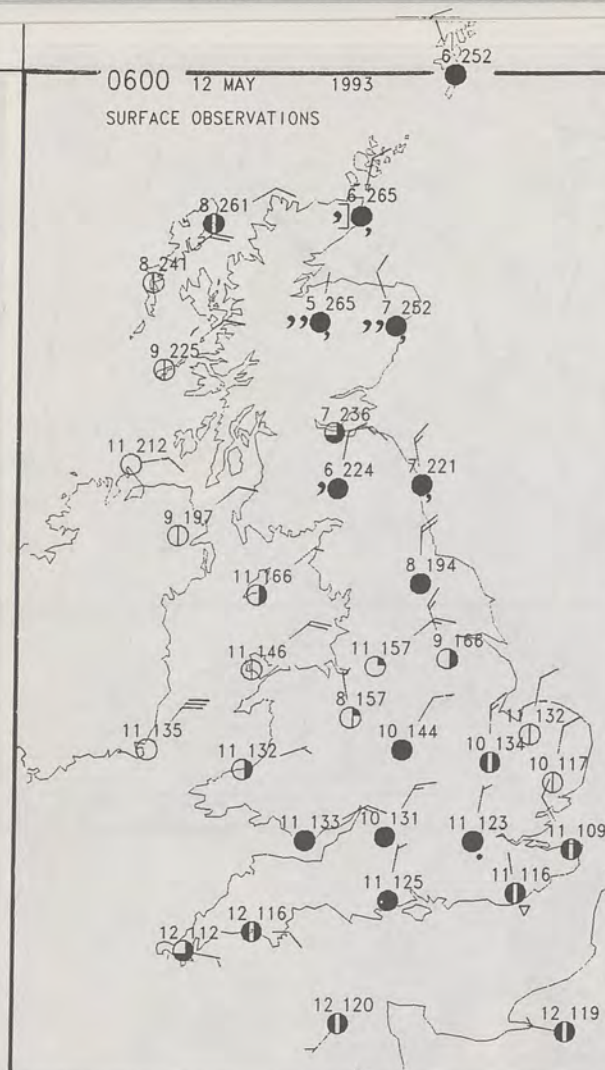
DUPLICATE ALSO
DAILY WEATHER SUMMARY
 NOT FOR LOAN
Wednesday 12th May 1993

London Weather Centre
 Climat Department
 127 Clerkenwell Road
 London
 EC1R 5DB

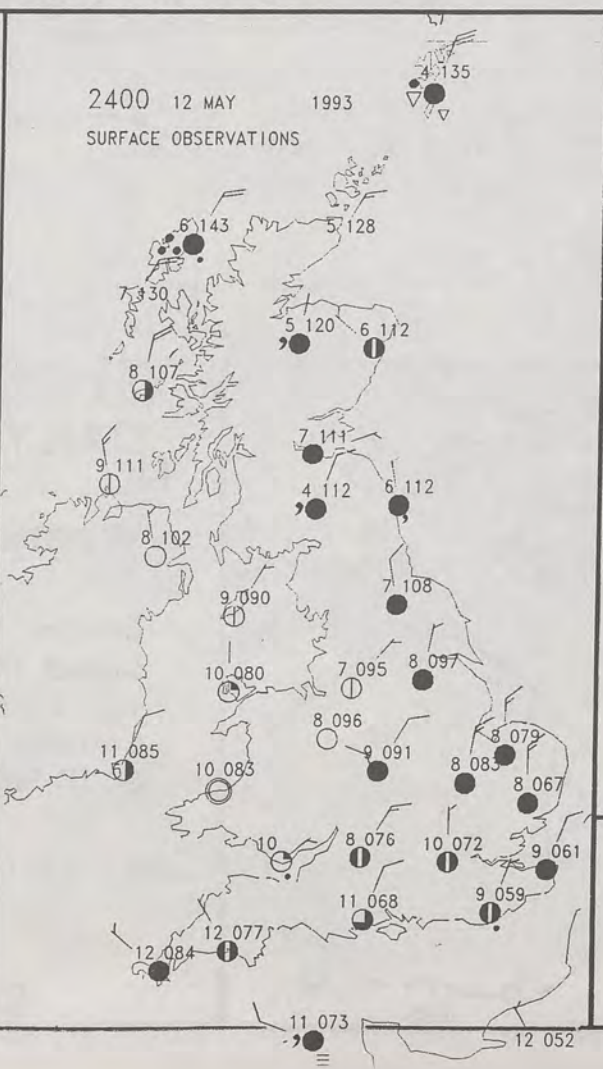
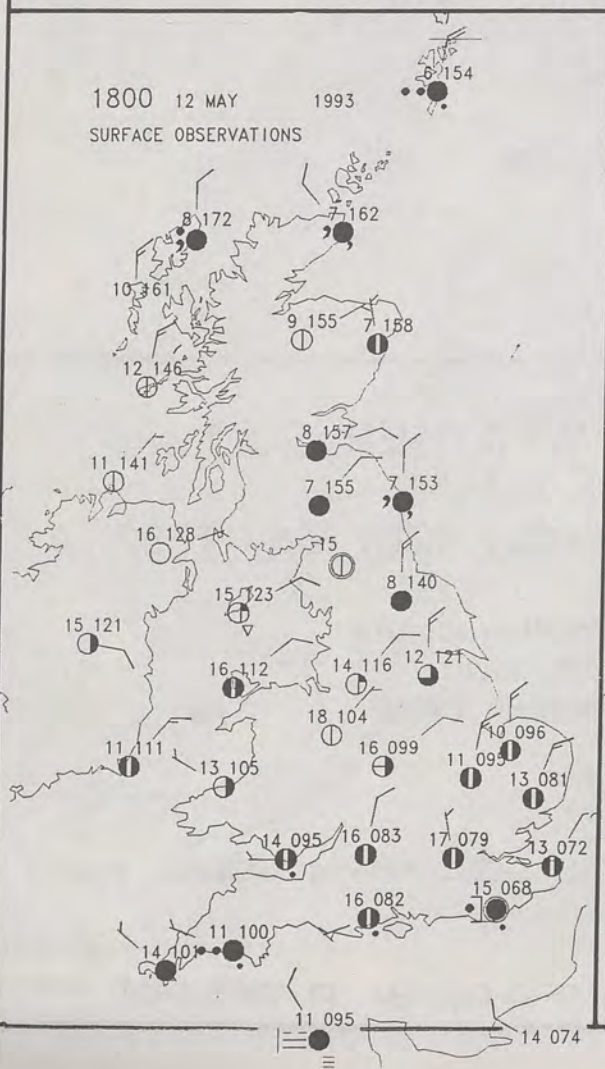
METEOROLOGICAL OFFICE
 24 MAY 1993
 LIBRARY

Warm front Cold front Occlusion

© Crown Copyright All rights reserved



PLOTTED SURFACE OBSERVATIONS



SUMMARY OF UK WEATHER WEDNESDAY 12th May 1993

During the night much of England turned misty with fog patches. There were also a few thundery outbreaks. In Wales and Northwest England it remained dry and clear, giving a bright and sunny start to the day. In the early afternoon the mist and fog elsewhere gradually cleared, and it turned brighter with hazy sunshine. However, there were still a few showers around, some thundery, with more general rain over the Southwest Peninsula. Later in the day, low cloud gradually spread across Northeast England and down the eastern coast as far as the Southeast.

The Northern Isles, Northern and Eastern Scotland had a cloudy, misty night with drizzle at times. However, it stayed dry and mainly clear elsewhere. During the day there was very little change with eastern and northern parts having rather dull and drizzly weather, and western parts seeing the best of the sunshine. In the evening, thicker cloud spread across Northern Scotland and the Northern Isles bringing more persistent outbreaks of rain and drizzle.

It was a mild night everywhere. Daytime temperatures ranged from rather warm in the south to rather cold in the north.

London Weather Centre

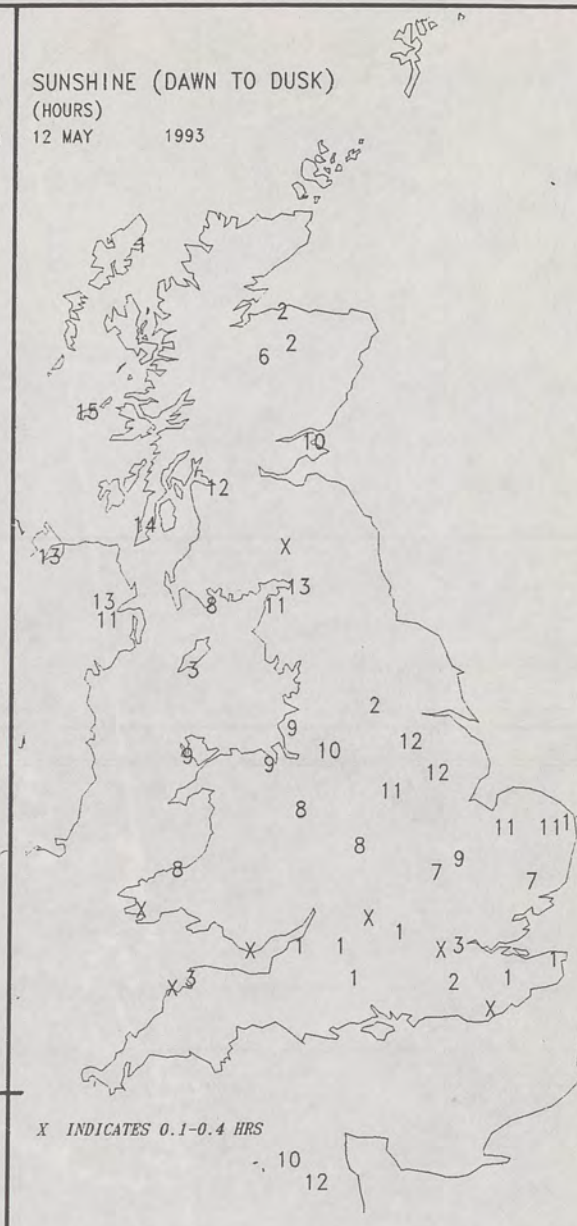
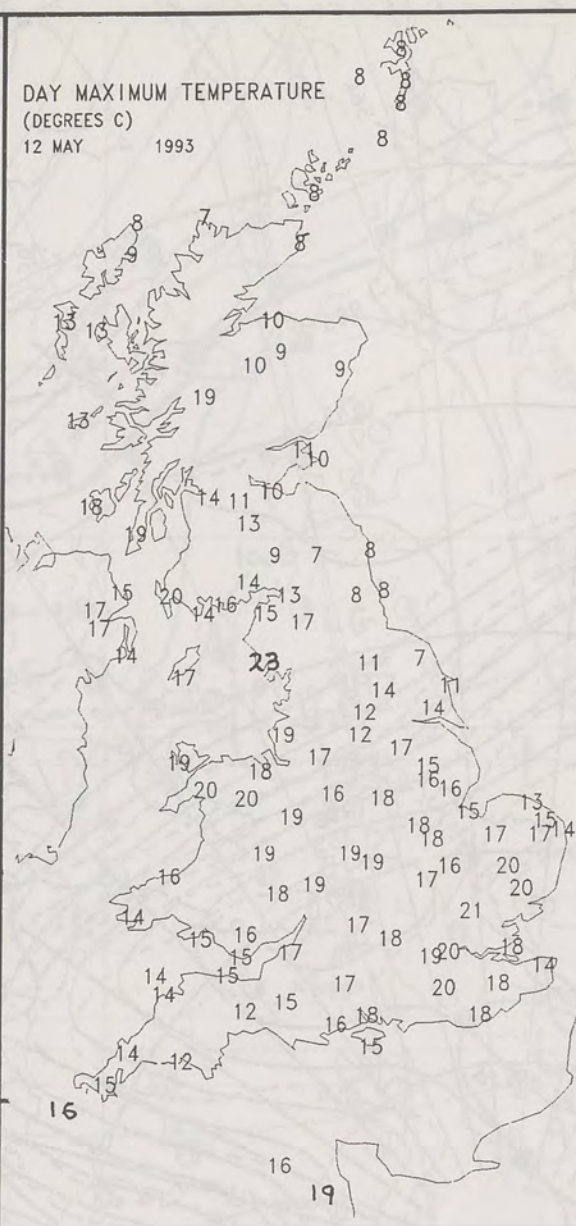
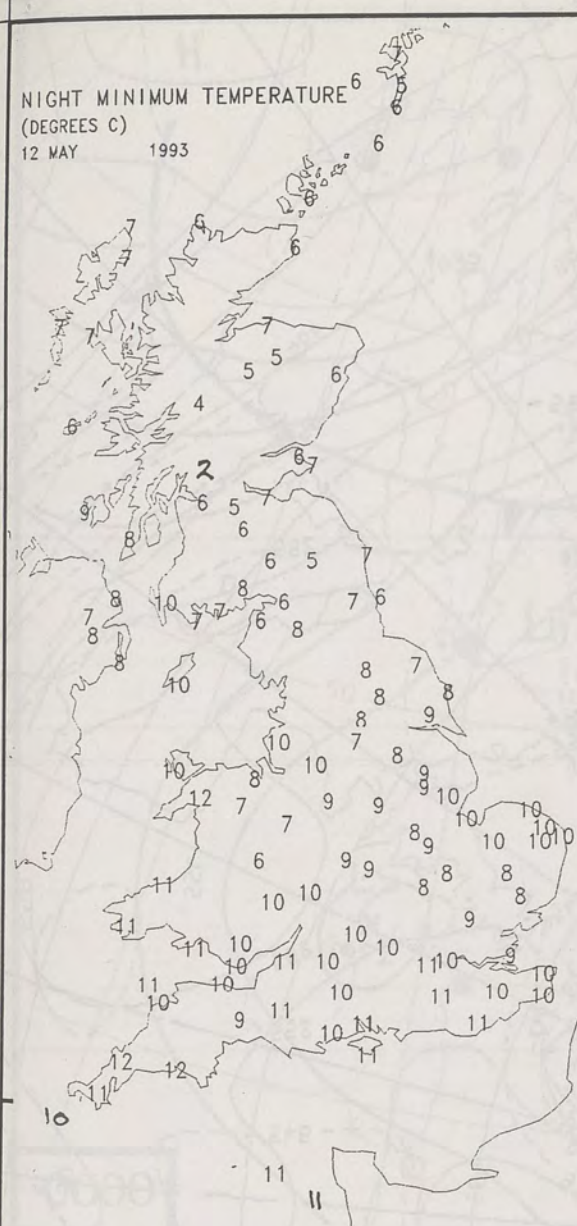
All times are GMT

© Crown Copyright All rights reserved



SIGNIFICANT WEATHER CHARTS






EXTREMES FOR WEDNESDAY 12TH MAY 1993

Highest Maximum	: 22.7 C Eskmeals [Cumbria]
Lowest Maximum	: 6.9 C Cape Wrath
Lowest Minimum	: 1.9 C Strathallen [Tayside]
Lowest Grass Minimum	: -1.2 C Strathallen -
Most Rain (24 hours from 0900 GMT)	: 19.3 mm Inverness / Dalcross
Most Sun	: 14.5 Hrs Tiree [Outer Hebrides]

DAILY WEATHER SUMMARY

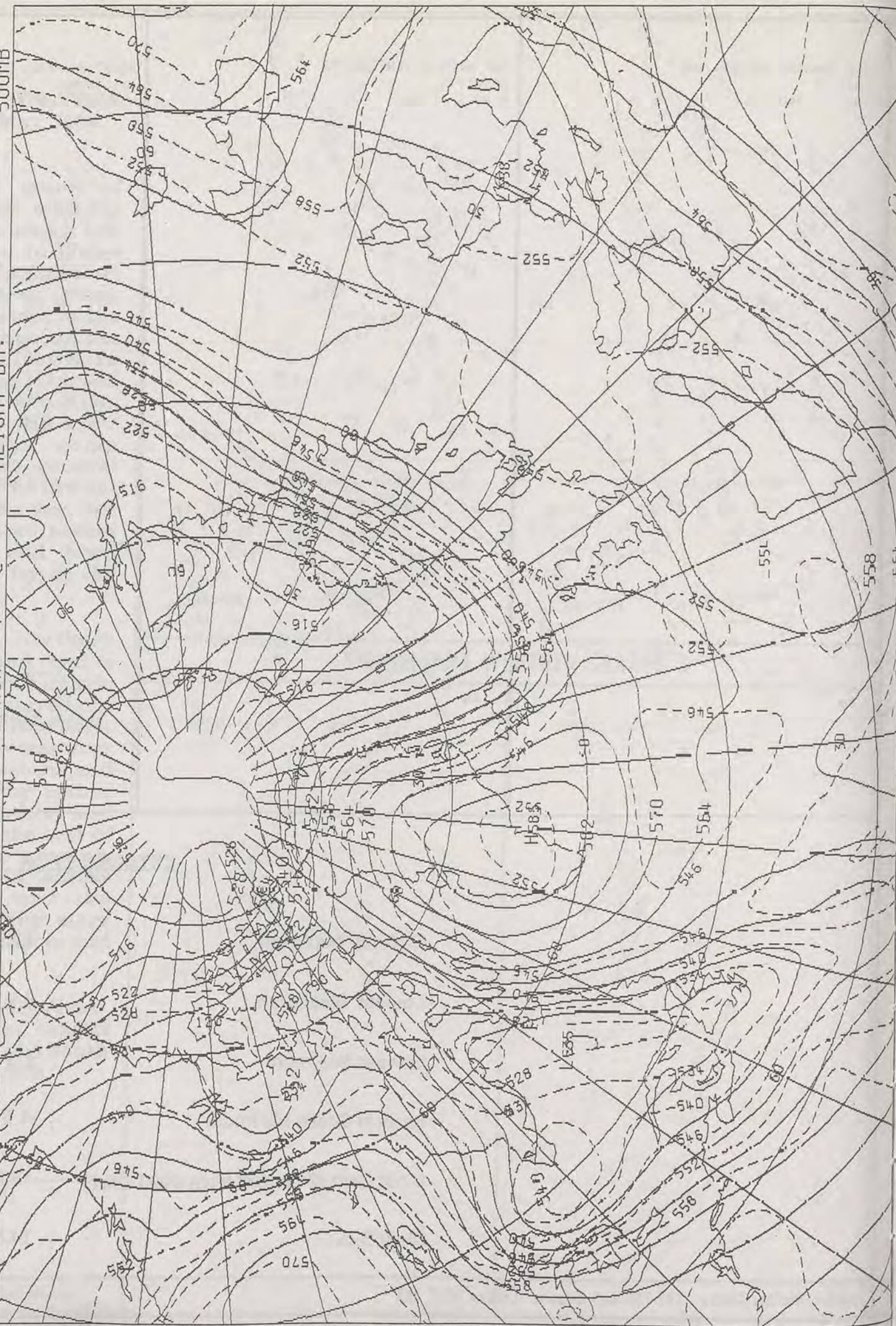


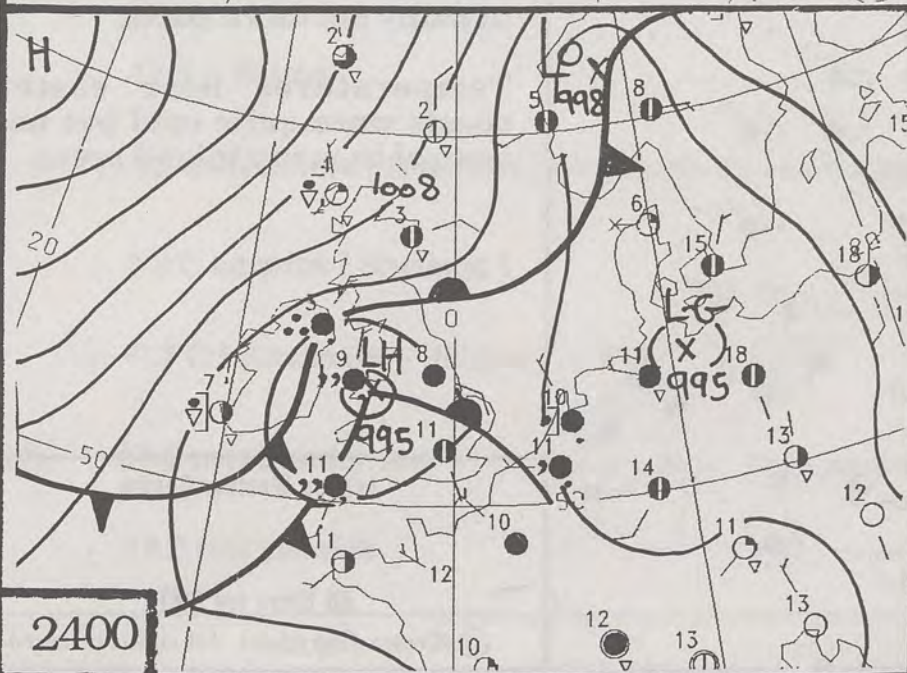
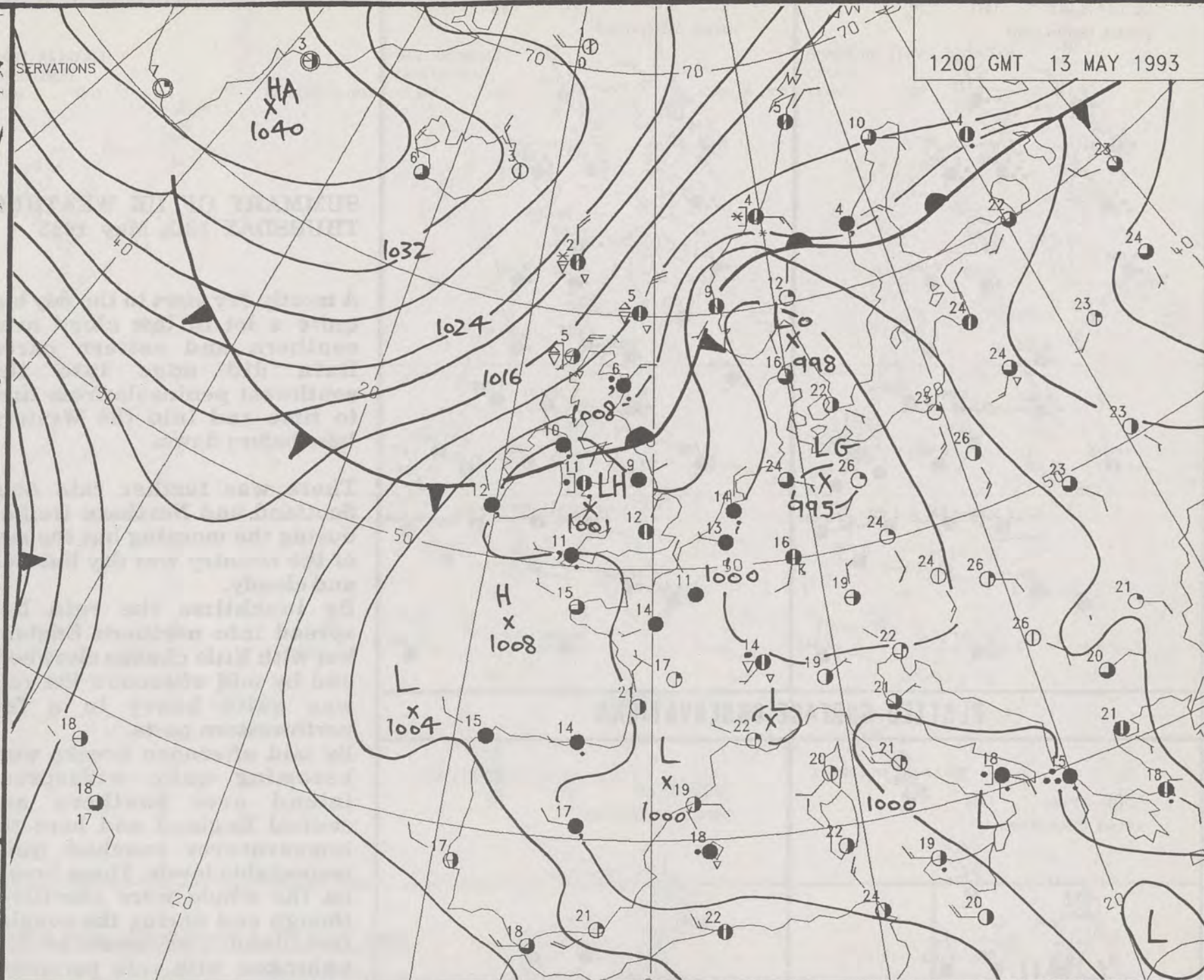
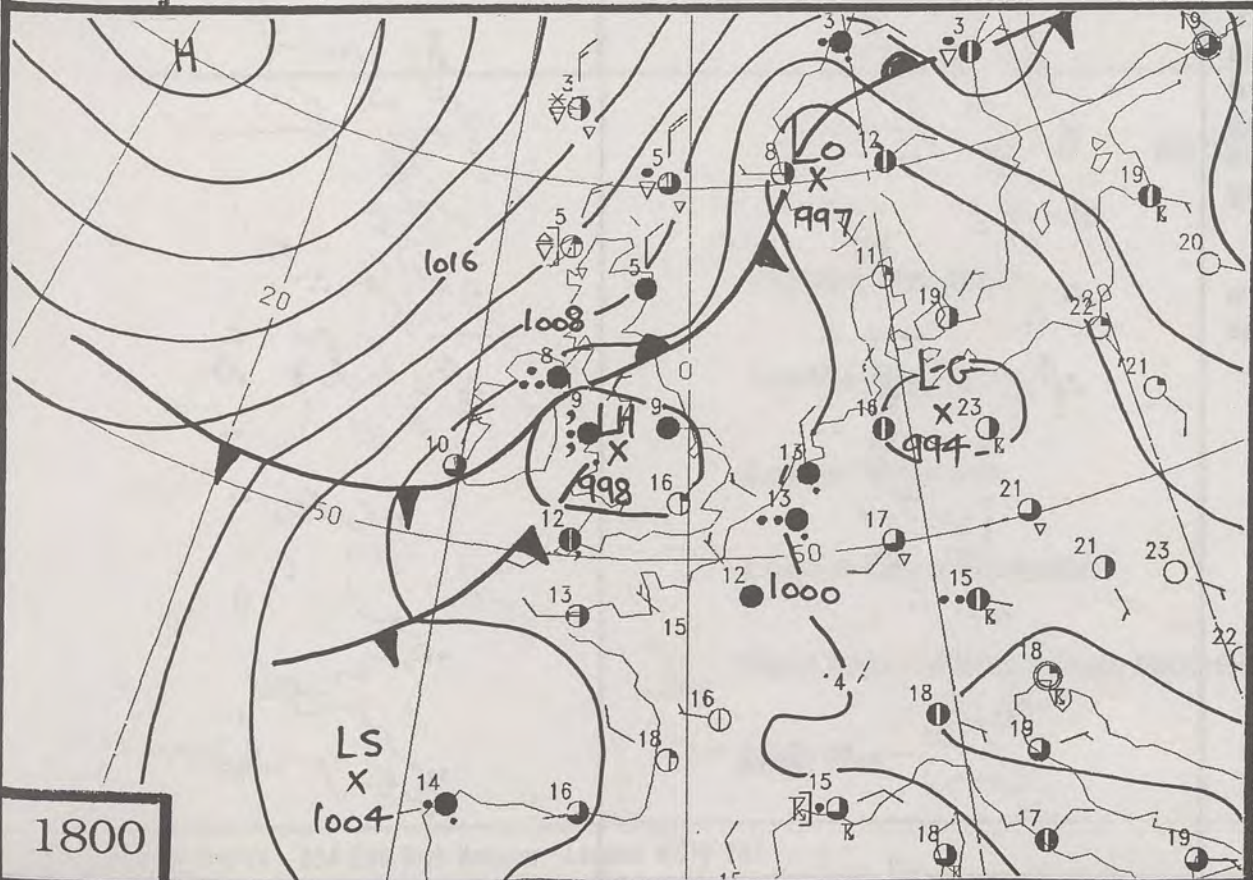
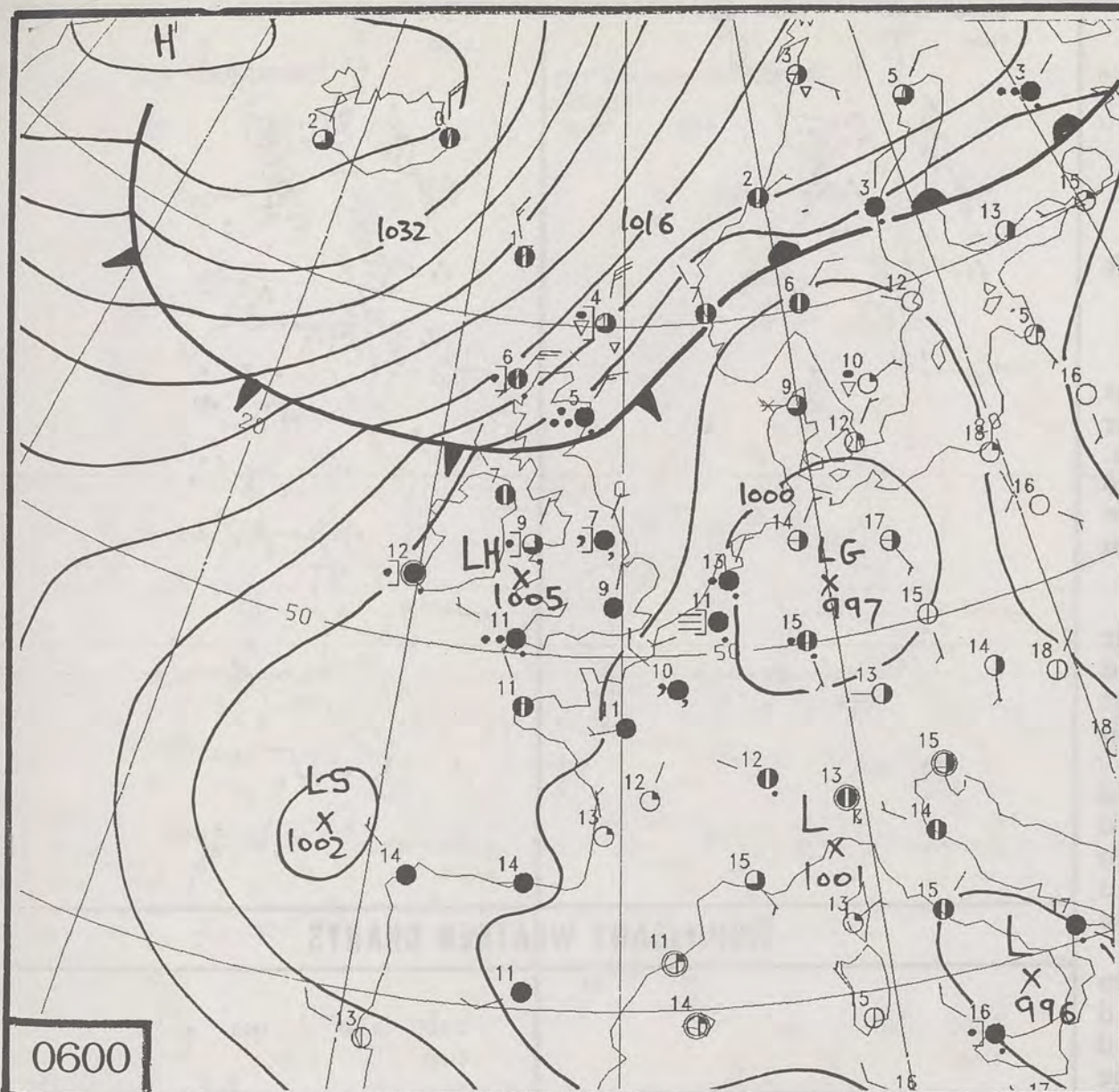
© Crown Copyright
All rights reserved



VISIBLE 12/5/93 0900z

DT 12Z WEC 12/ 5/93 VT 12Z WED 12/ 5/93 GMAIN T+ C -- THICKNESS UM.
500-1000MB 500MB
HEIGHT DM.





DUPLICATE ALSO
DAILY WEATHER SUMMARY
NOT FOR LOAN
Thursday 13th May 1993

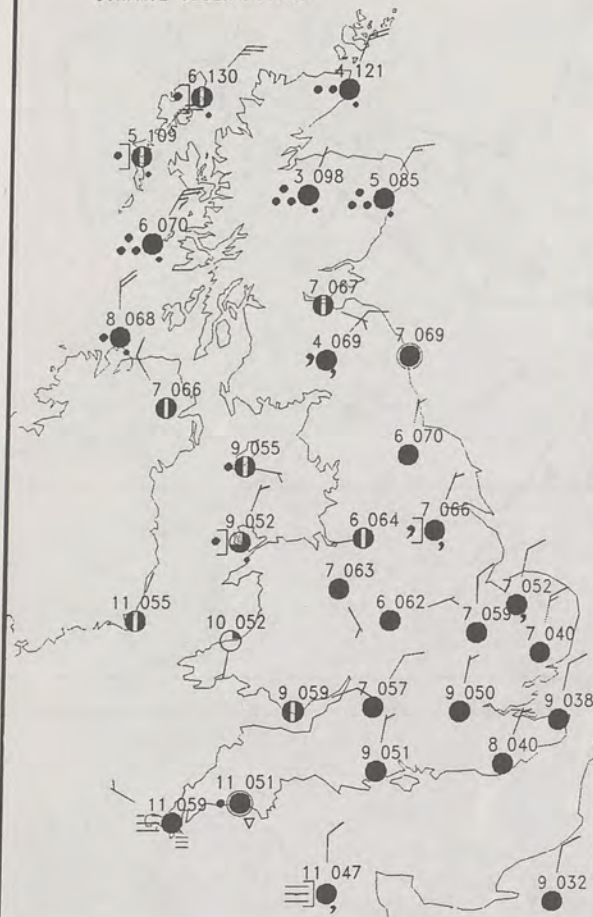
London Weather Centre
Climat Department
127 Clerkenwell Road
London
EC1R 5DB



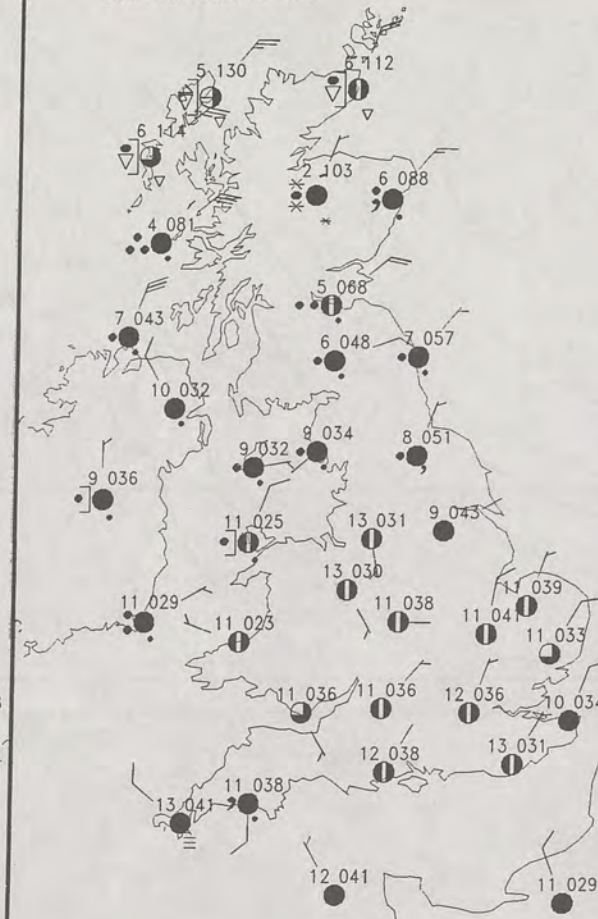
Warm front Cold front Occlusion

© Crown Copyright All rights reserved

0600 13 MAY 1993
SURFACE OBSERVATIONS

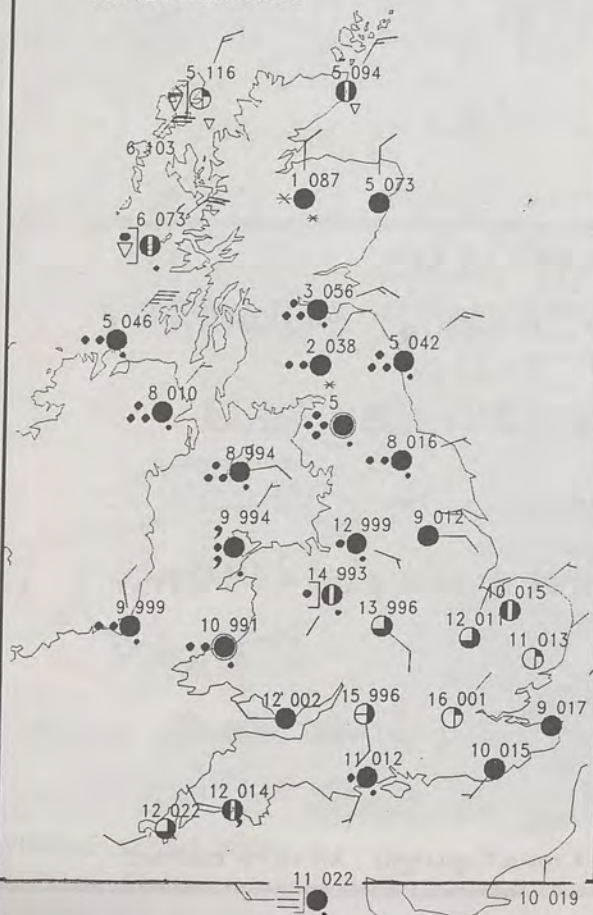


1200 13 MAY 1993
SURFACE OBSERVATIONS



PLOTTED SURFACE OBSERVATIONS

1800 13 MAY 1993
SURFACE OBSERVATIONS



2400 13 MAY 1993
SURFACE OBSERVATIONS



SUMMARY OF UK WEATHER THURSDAY 13th May 1993

A mostly dry start to the day but quite a lot of low cloud over southern and eastern parts. Rain did edge into the southwest peninsula from time to time and into the Western Isles before dawn.

There was further rain over Scotland and Northern Ireland during the morning but the rest of the country was dry but dull and cloudy.

By lunchtime the rain had spread into northern England but with little change elsewhere and by mid afternoon the rain was quite heavy in a few northwestern parts.

By mid afternoon breaks were becoming quite widespread inland over southern and central England and here the temperatures reached quite respectable levels. These breaks on the whole were shortlived though and during the evening the cloud was more or less unbroken with rain persisting in many northern parts.

Temperatures near eastern coasts were quite cold but near normal in many inland areas.

London Weather Centre

All times are GMT

© Crown Copyright All rights reserved

0600 13 MAY 1993
SIGWX



1200 13 MAY 1993
SIGWX



SIGNIFICANT WEATHER CHARTS

1800 13 MAY 1993
SIGWX



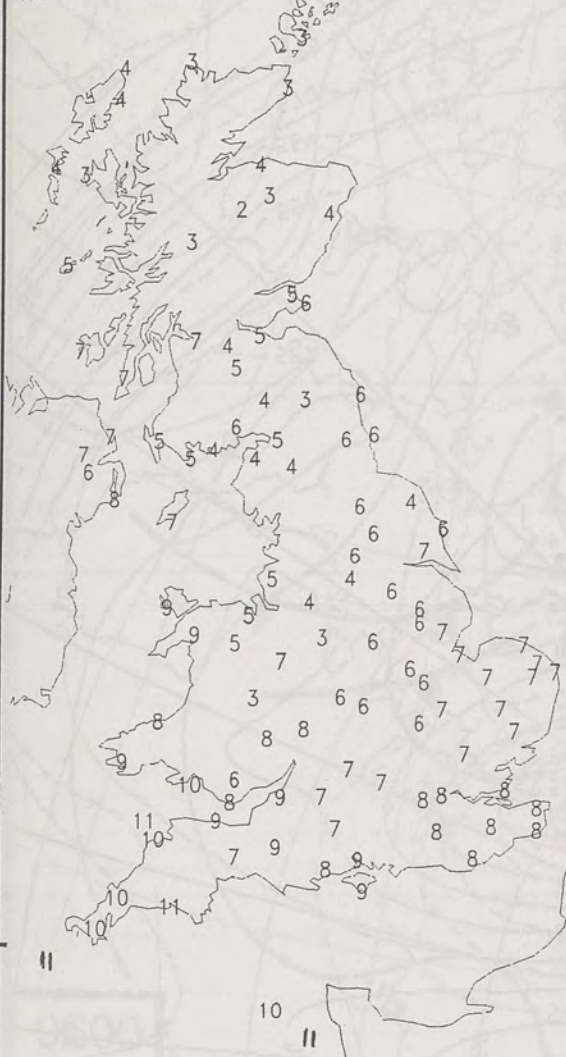
2400 13 MAY 1993
SIGWX



NIGHT MINIMUM TEMPERATURE

(DEGREES C)

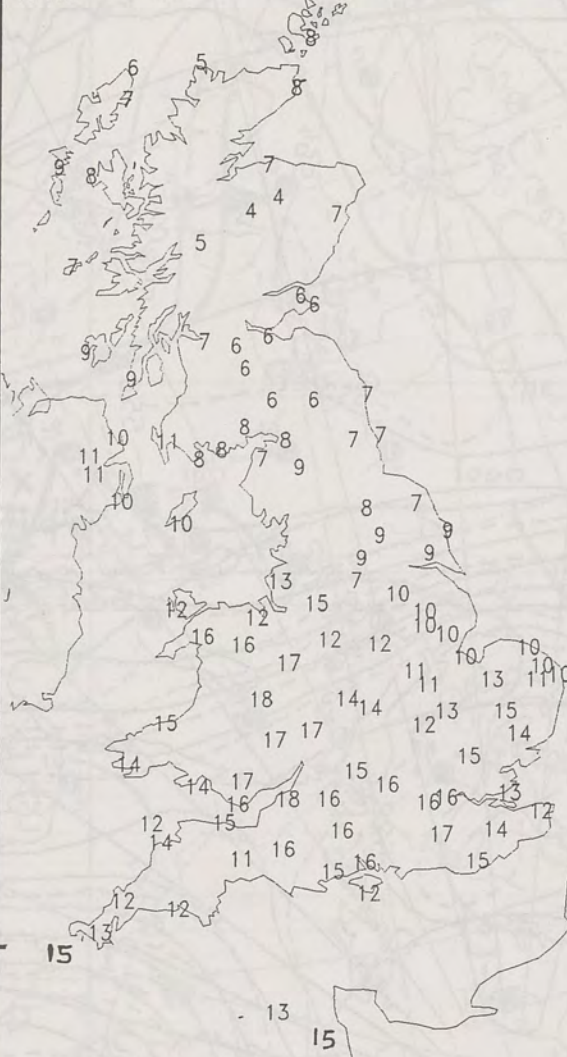
13 MAY 1993



DAY MAXIMUM TEMPERATURE

(DEGREES C)

13 MAY 1993



NIGHT RAINFALL

(MILLIMETRES)

13 MAY 1993

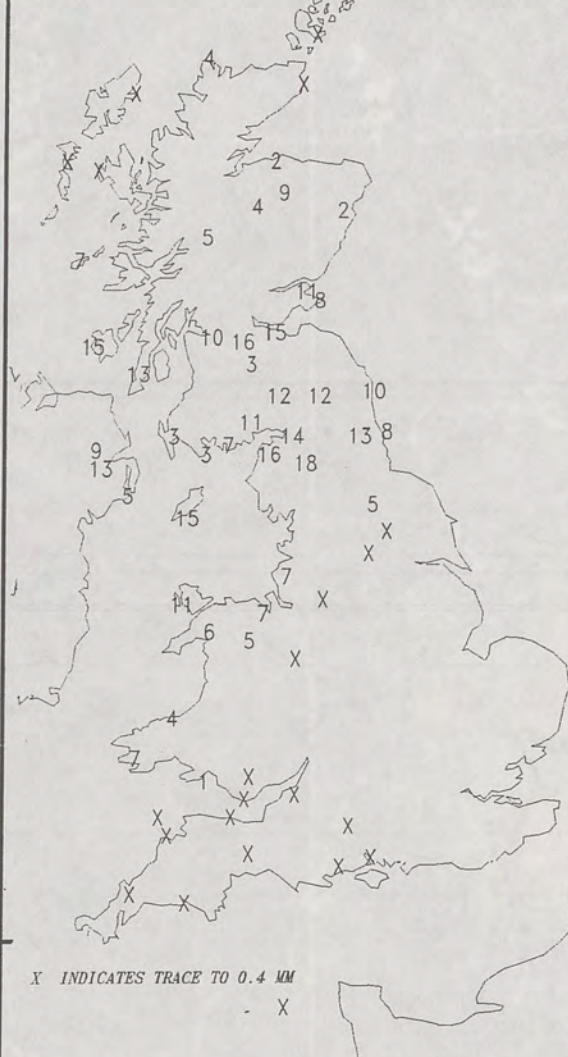


X INDICATES TRACE TO 0.4 MM

DAY RAINFALL

(MILLIMETRES)

13 MAY 1993

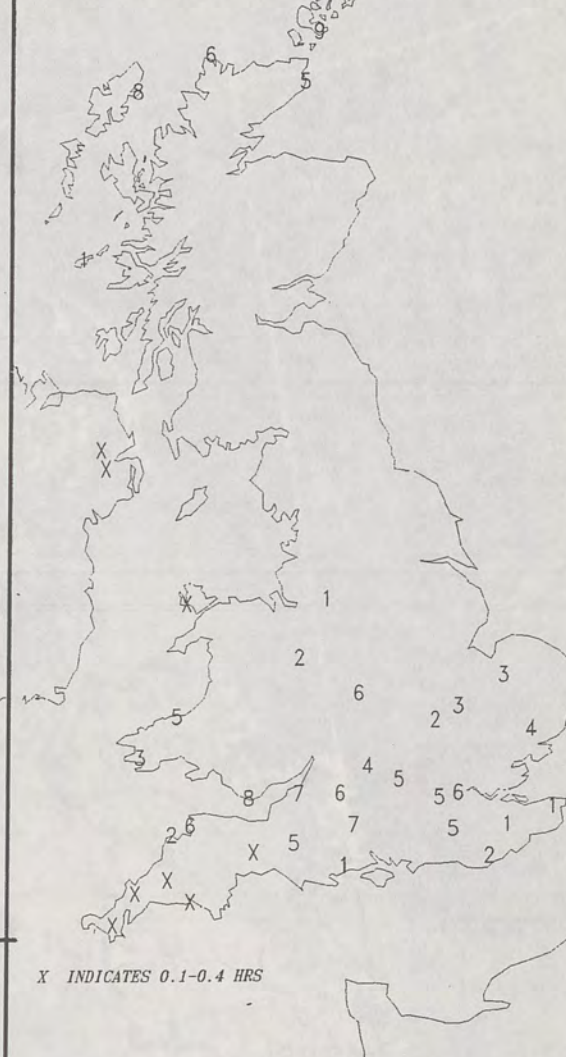


X INDICATES TRACE TO 0.4 MM

SUNSHINE (DAWN TO DUSK)

(HOURS)

13 MAY 1993



X INDICATES 0.1-0.4 HRS


EXTREMES FOR THURSDAY 13TH MAY 1993

Highest Maximum	: 17.8 C Bristol
Lowest Maximum	: 4.2 C Aviemore [Highland] and Glenlivet [Grampian]
Lowest Minimum	: 0.8 C Lerwick [Shetland]
Lowest Grass Minimum	: -0.5 C Manchester / Ringway -
Most Rain (24 hours from 0900 GMT)	: 54.2 mm Sunderland
Most Sun	: 10.2 Hrs Lerwick

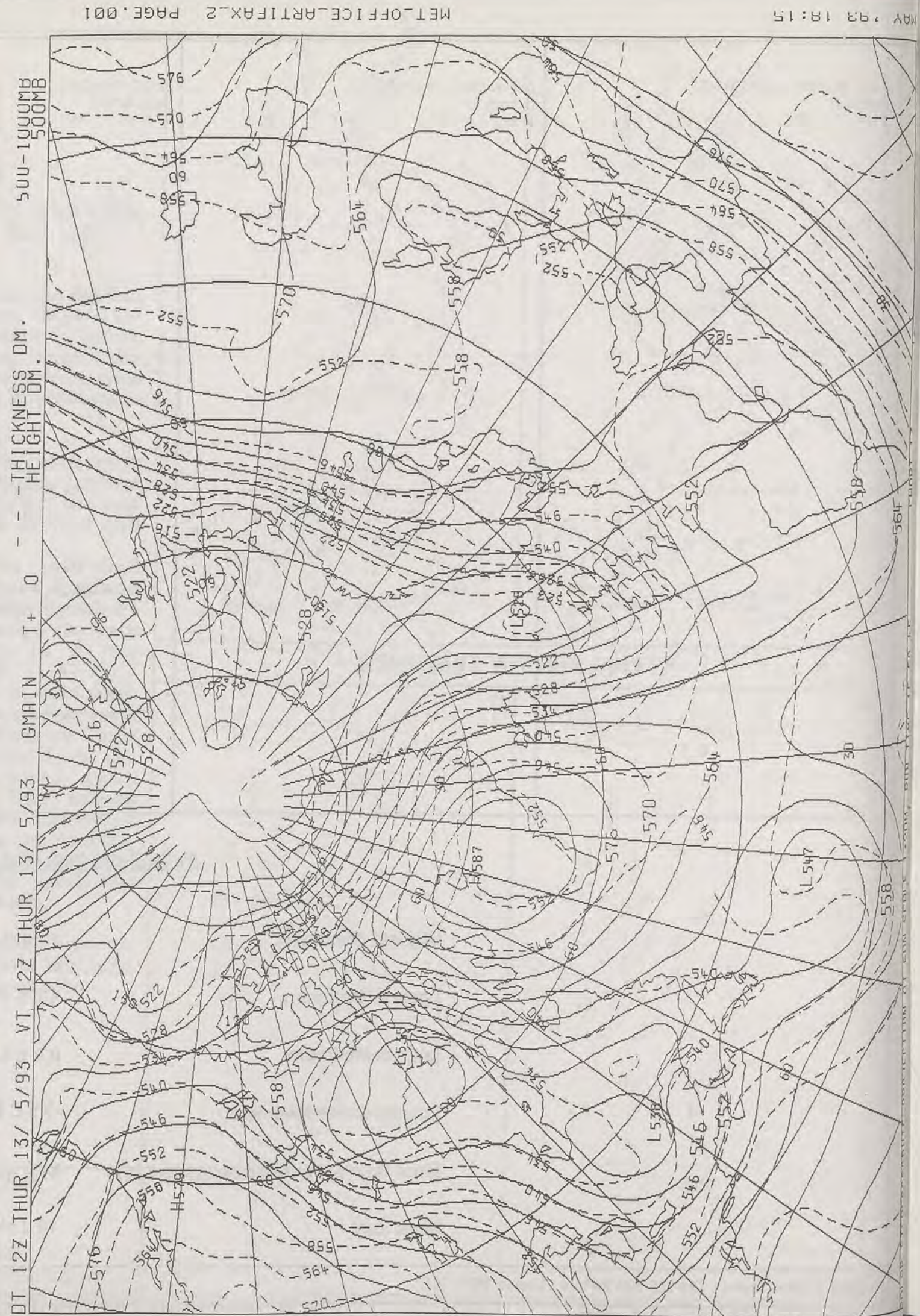
DAILY WEATHER SUMMARY

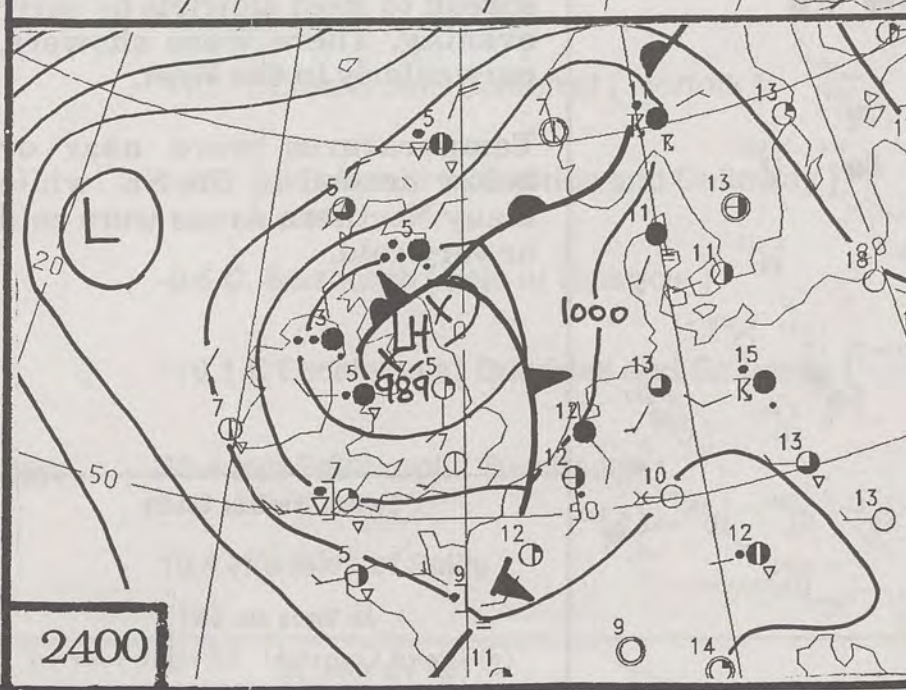
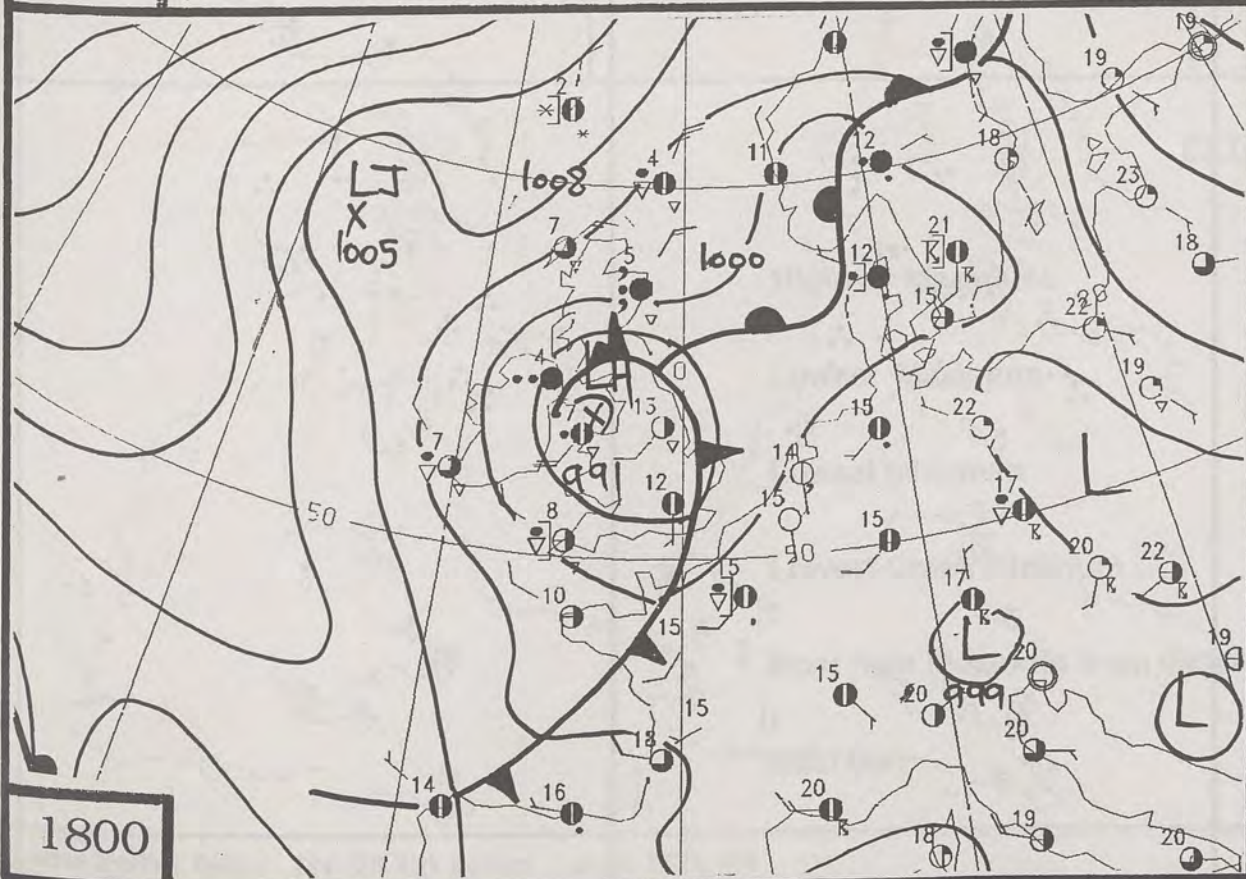
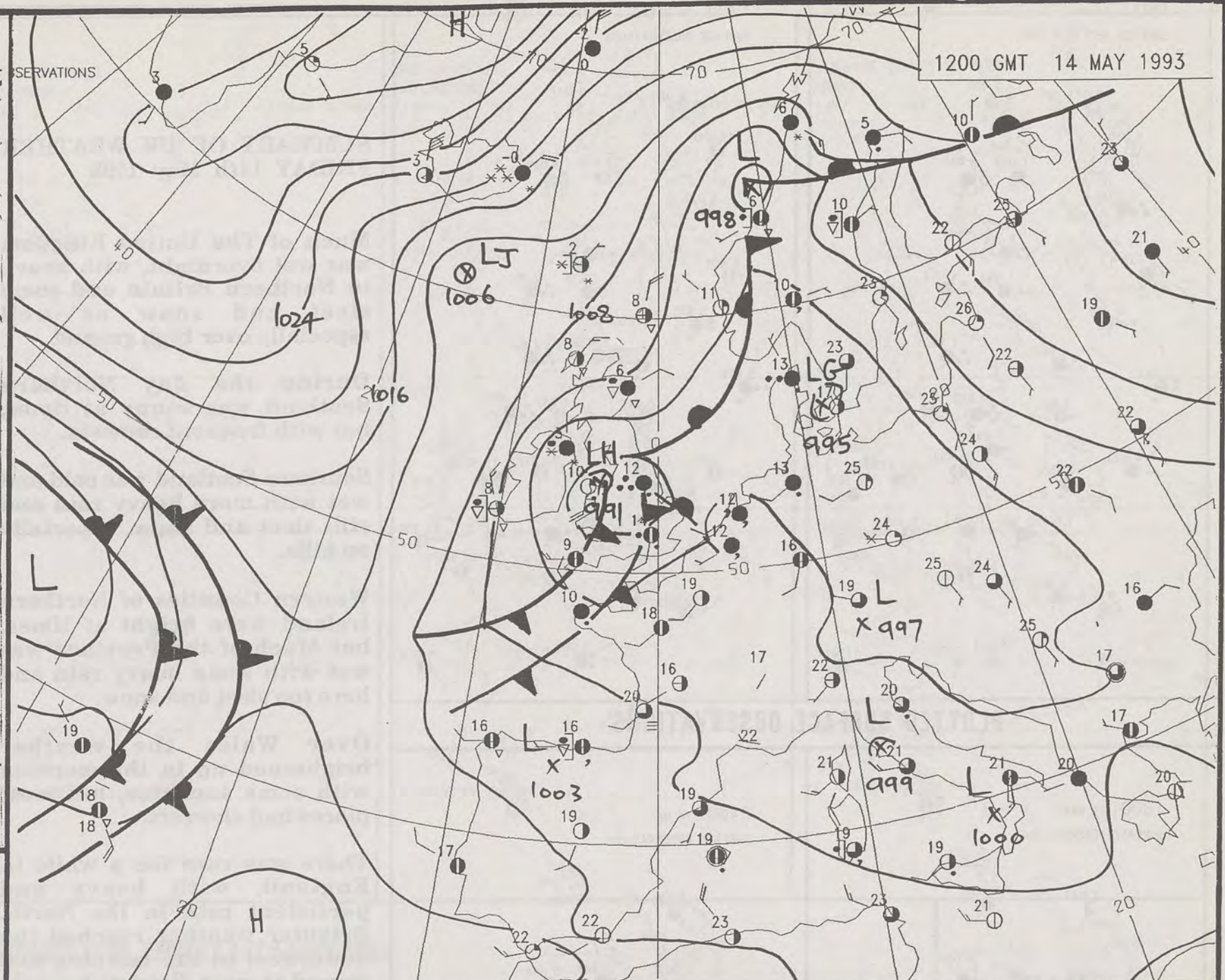
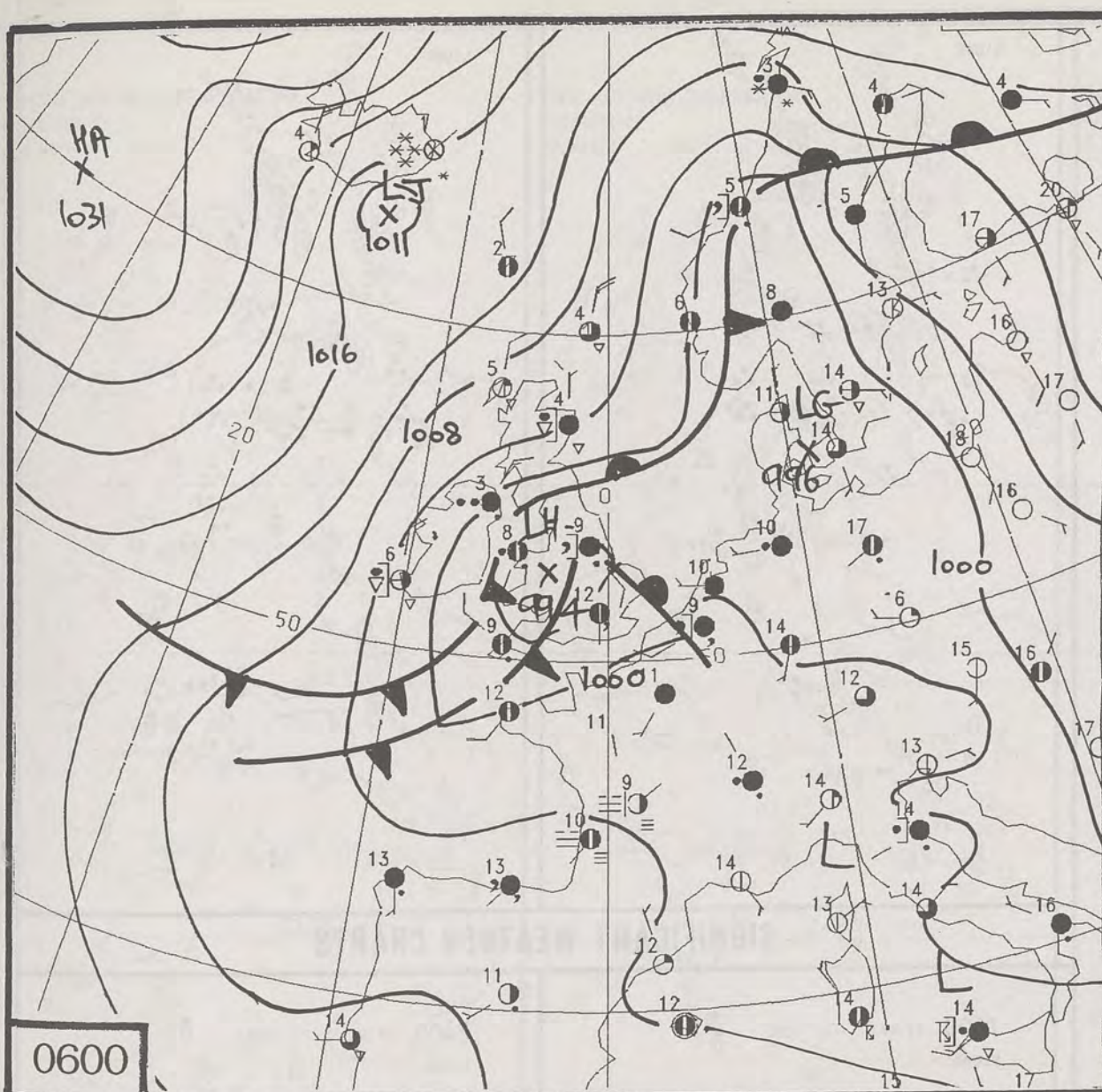


© Crown Copyright
All rights reserved



VISIBLE 13/5/93 1446z

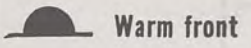
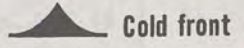





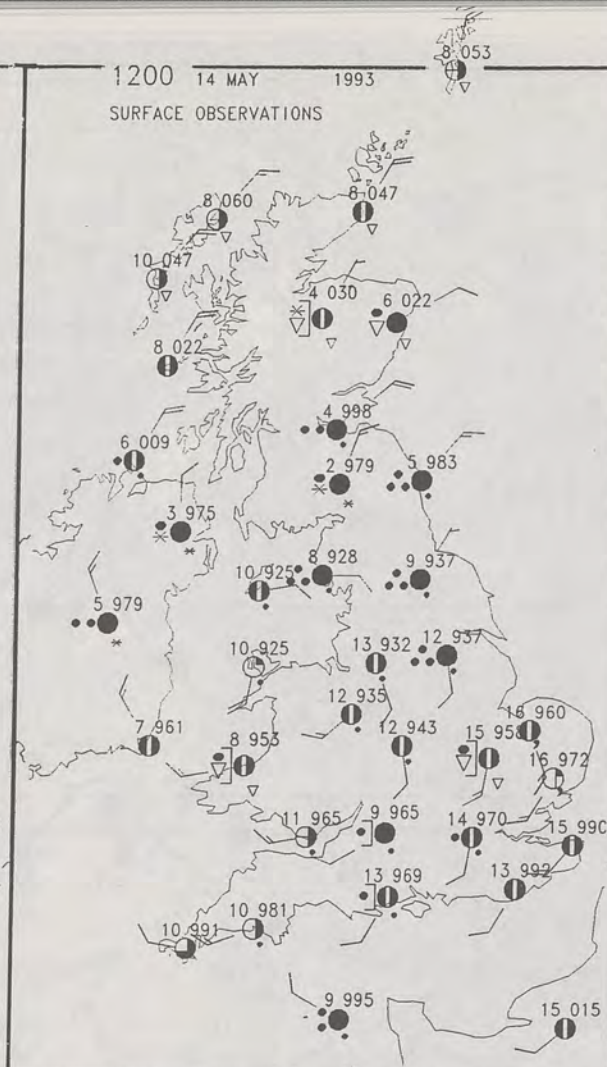
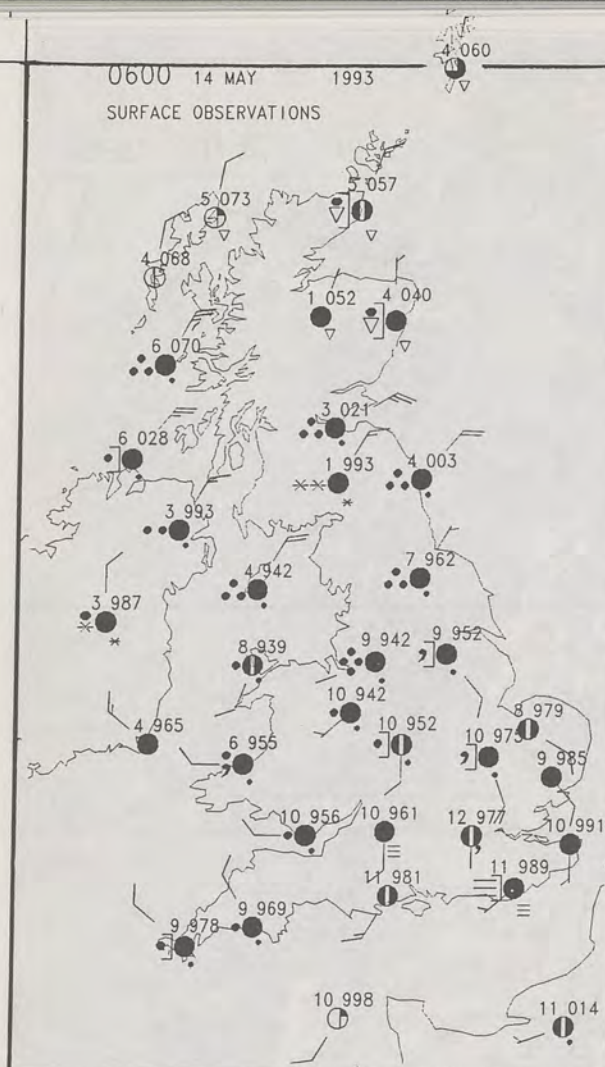
**DUPLICATE ALSO
DAILY WEATHER SUMMARY
NOT FOR LOAN
Friday 14th may 1993**

London Weather Centre
Climat Department
127 Clerkenwell Road
London
EC1R 5DB

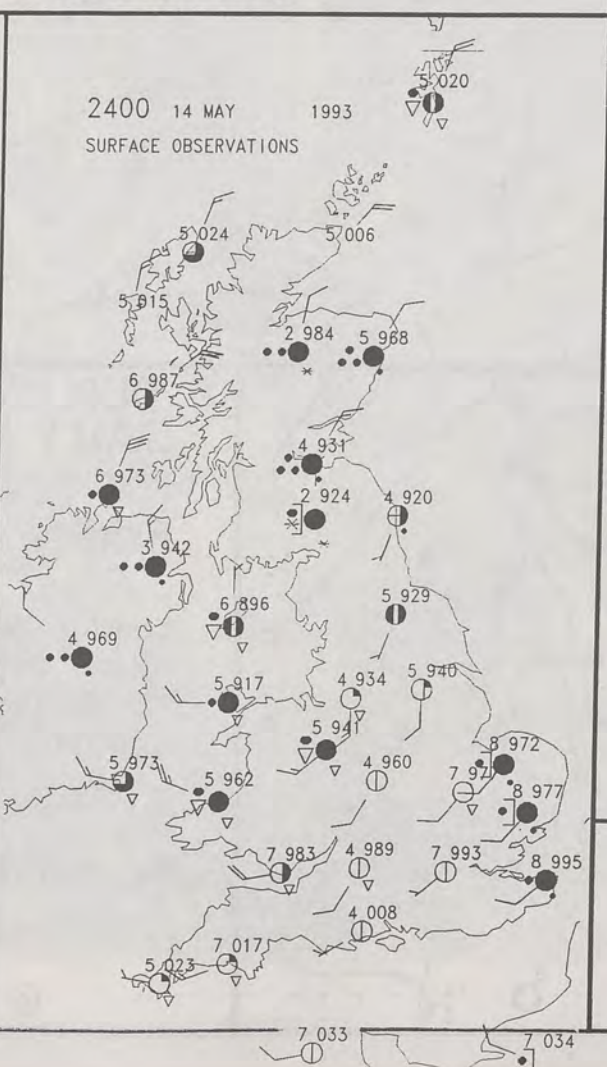
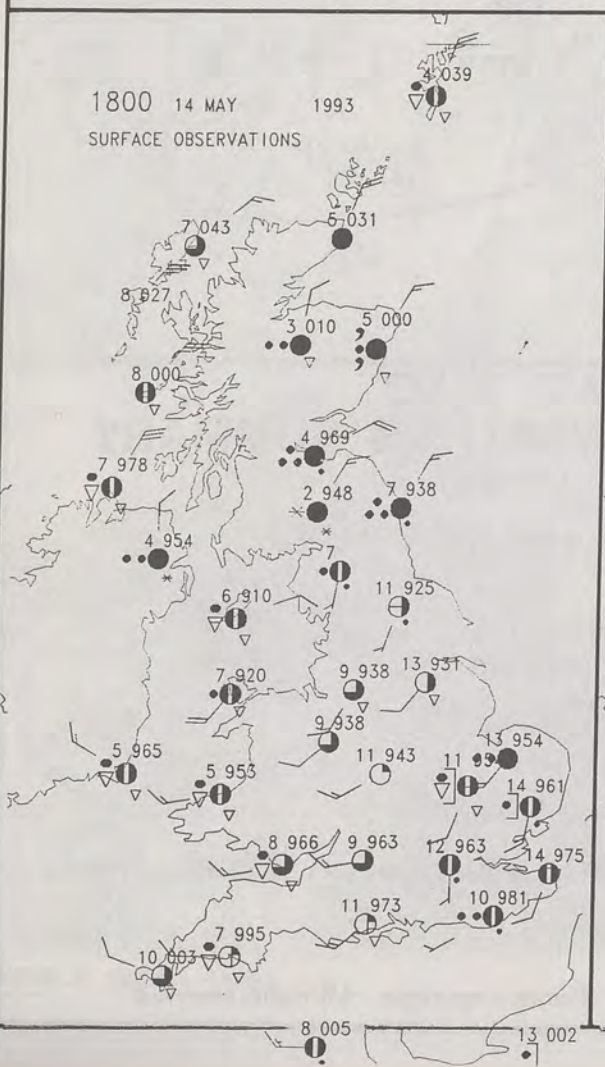
METEOROLOGICAL OFFICE
24 MAY 1993
LIBRARY

 Warm front
  Cold front
  Occlusion

© Crown Copyright All rights reserved



PLOTTED SURFACE OBSERVATIONS



SUMMARY OF UK WEATHER FRIDAY 14th May 1993

Much of The United Kingdom was wet overnight, with heavy in Northern Britain and some sleet and snow as well especially over high ground.

During the day Northern Scotland was sunny at times, but with frequent showers.

Southern Scotland was cold and wet with more heavy rain and still sleet and snow, especially on hills.

Western Counties of Northern Ireland were bright at times, but Much of the Province was wet with some heavy rain and here too sleet and snow.

Over Wales the weather brightened up in the morning with some sunshine, but most places had showers.

There was rain for a while in England, with heavy and persistent rain in the North. Brighter weather reached the Southwest in the morning and spread to most districts by early evening. There were showers, particularly in the West.

Temperatures were near or below normal in the SE while many Northern Areas were cold or very cold.

London Weather Centre

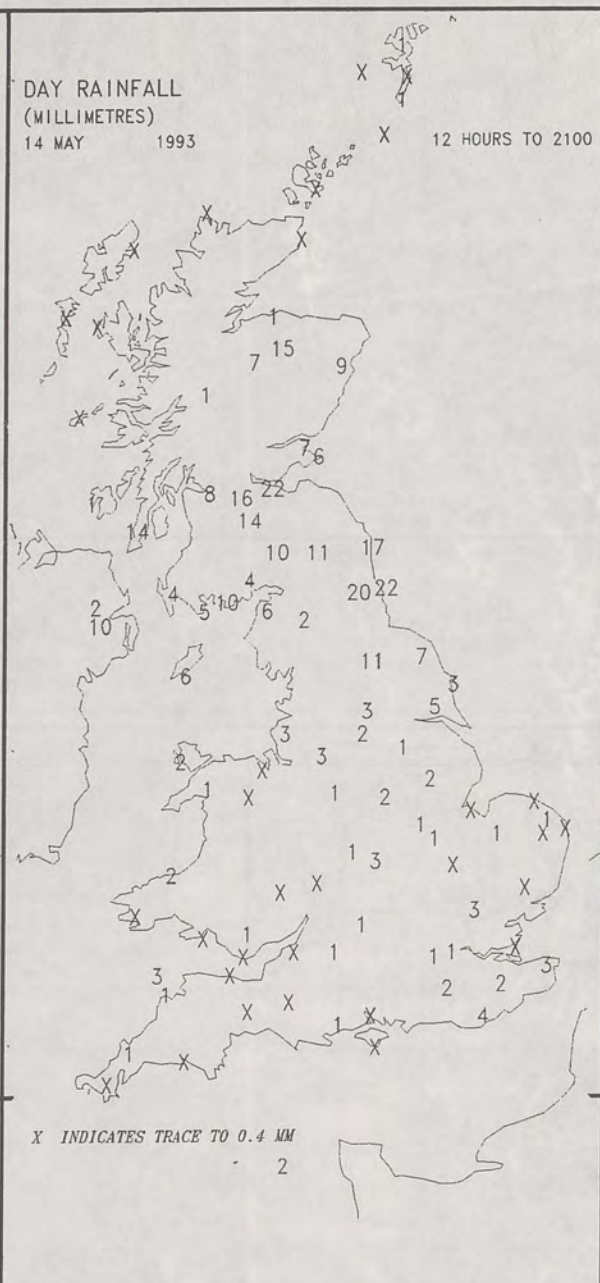
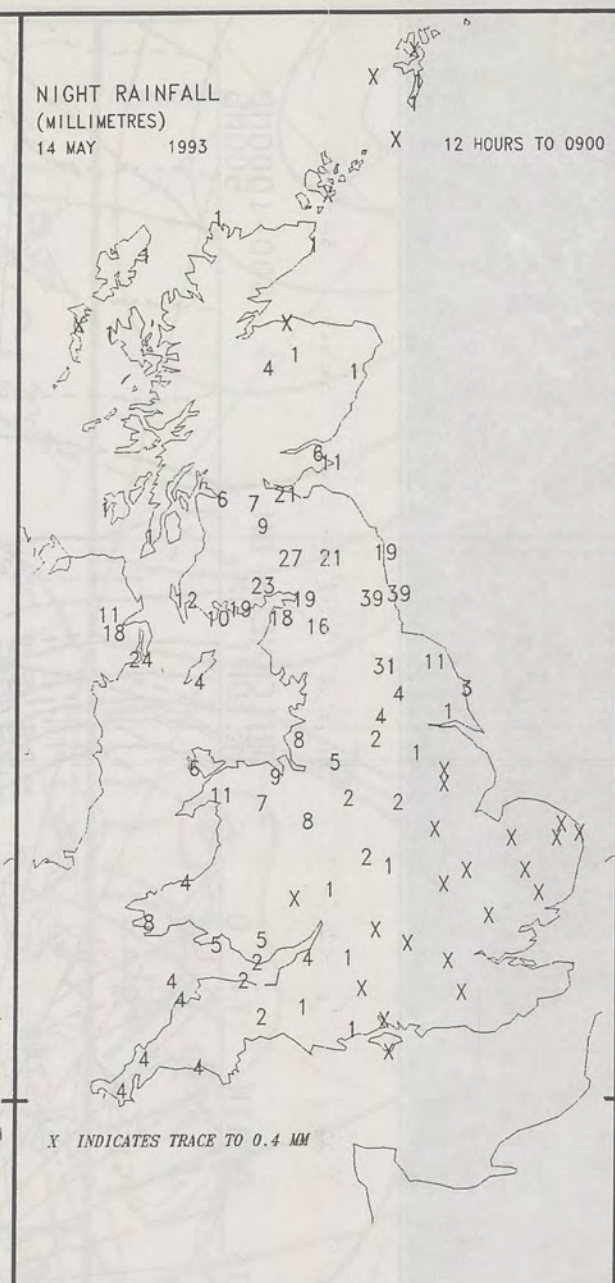
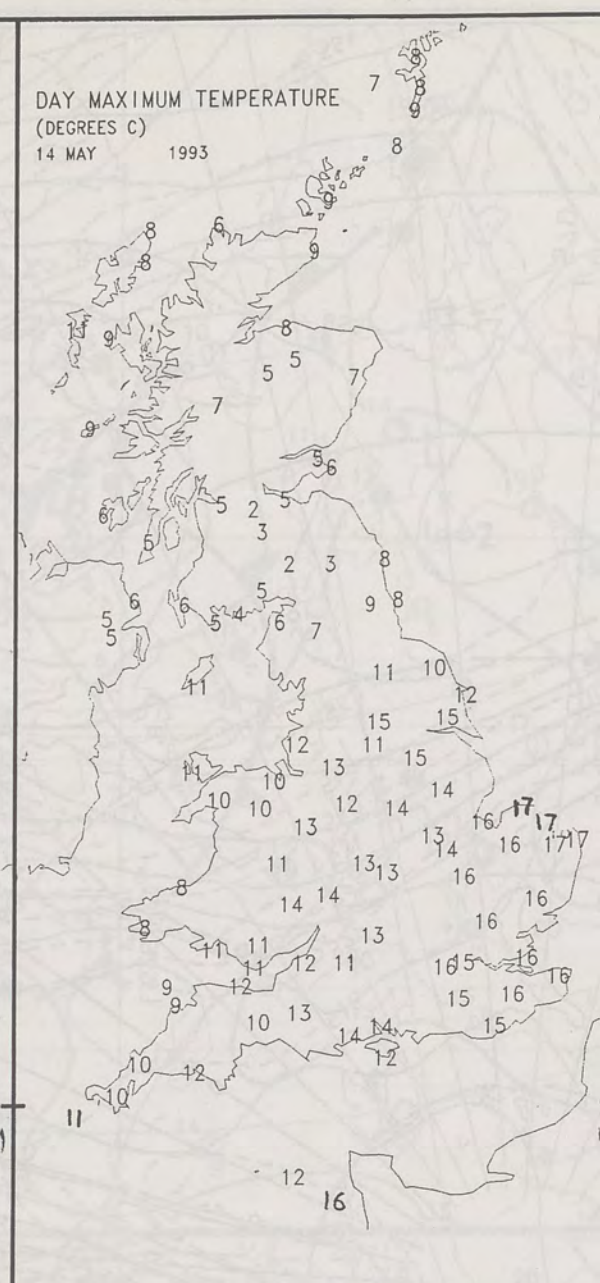
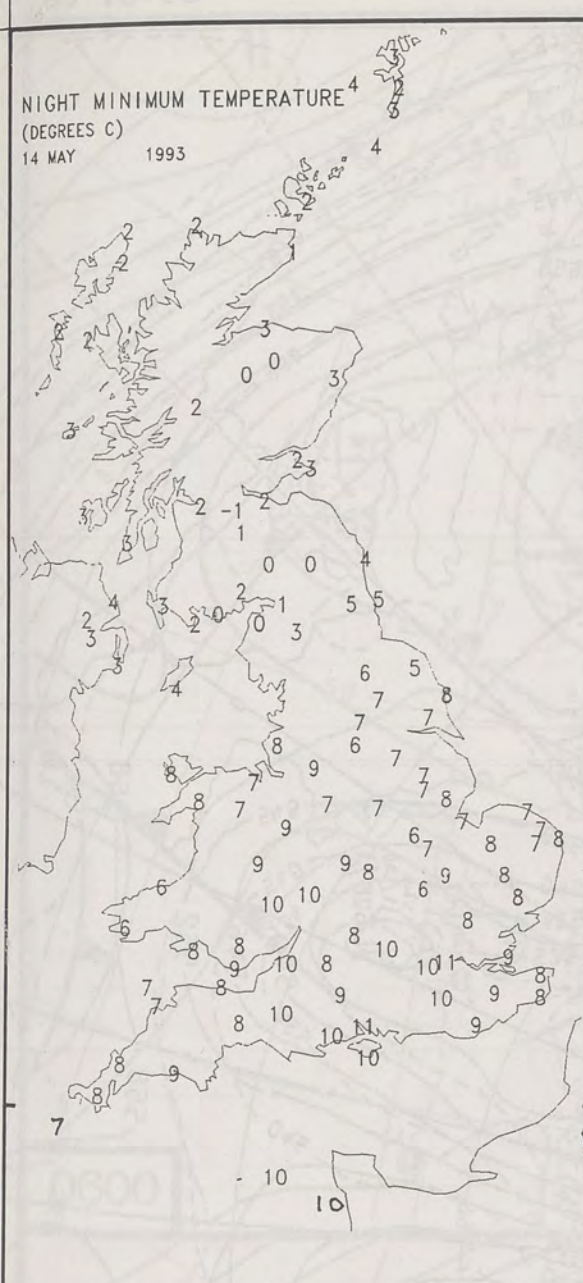
All times are GMT

© Crown Copyright All rights reserved



SIGNIFICANT WEATHER CHARTS





EXTREMES FOR FRIDAY 14TH MAY 1993

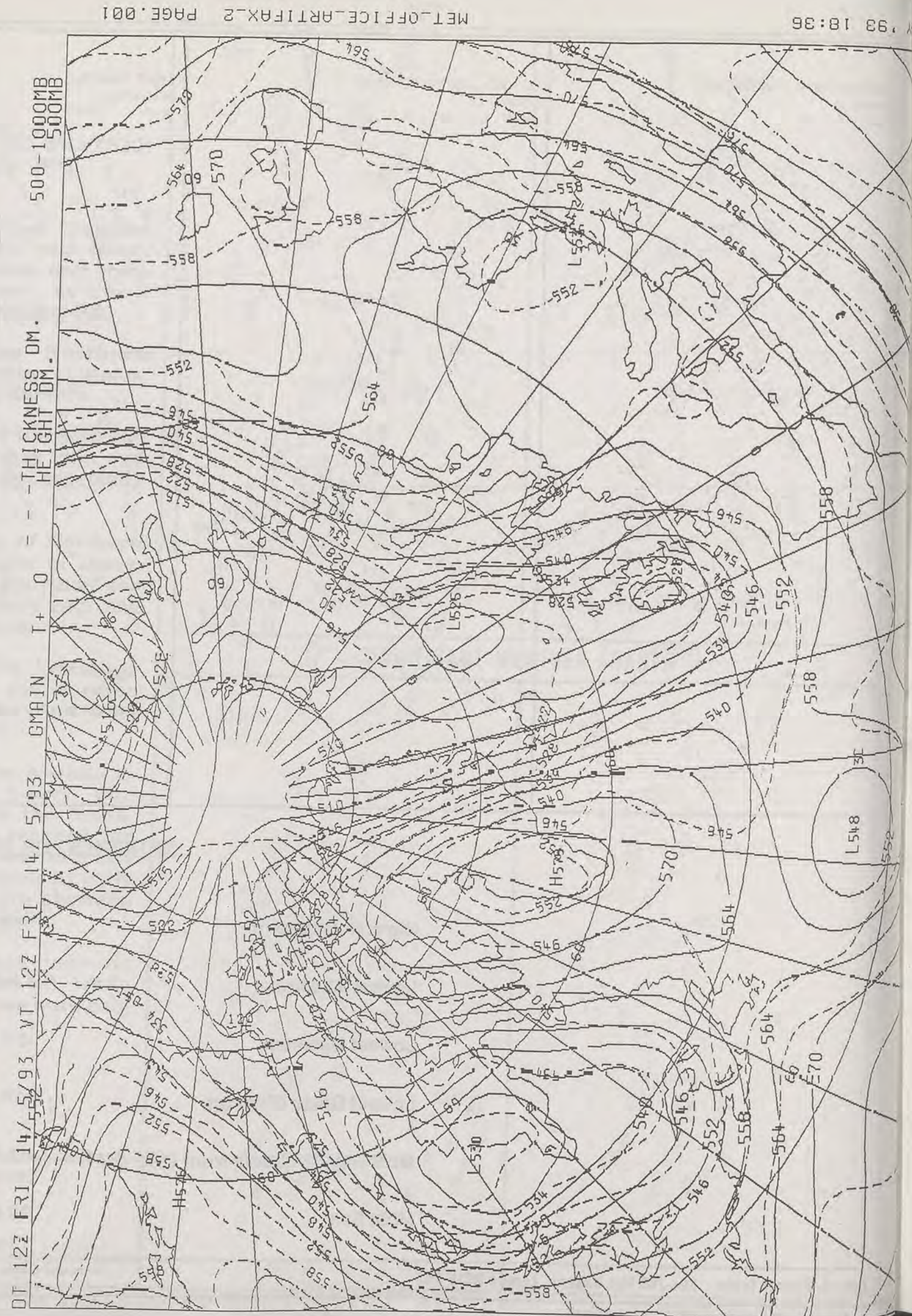

Highest Maximum	: 17.5 C Cromer And Coltishall [Norfolk]
Lowest Maximum	: 1.9 C Eskdalemuir [Dumfries and Galloway]
Lowest Minimum	: -0.5 C Salsburgh [east of Glasgow]
Lowest Grass Minimum	: -10.1 C Ekdalemuir [Dumfries and Galloway] -
Most Rain (24 hours from 0900 GMT)	: 43.4 mm Edinburgh / Turnhouse
Most Sun	: 10.4 Hrs Isles of Scilly

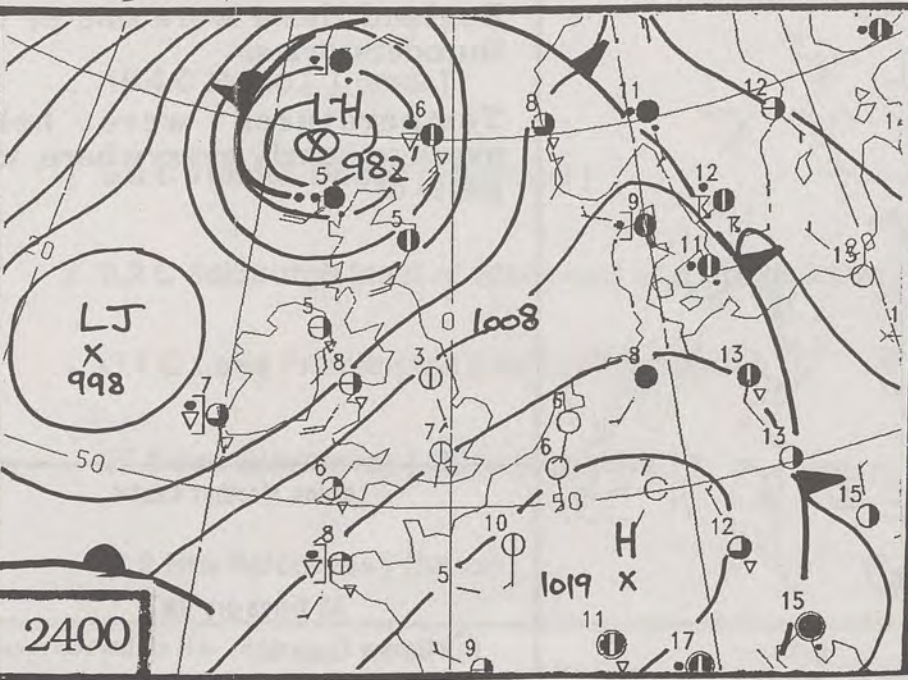
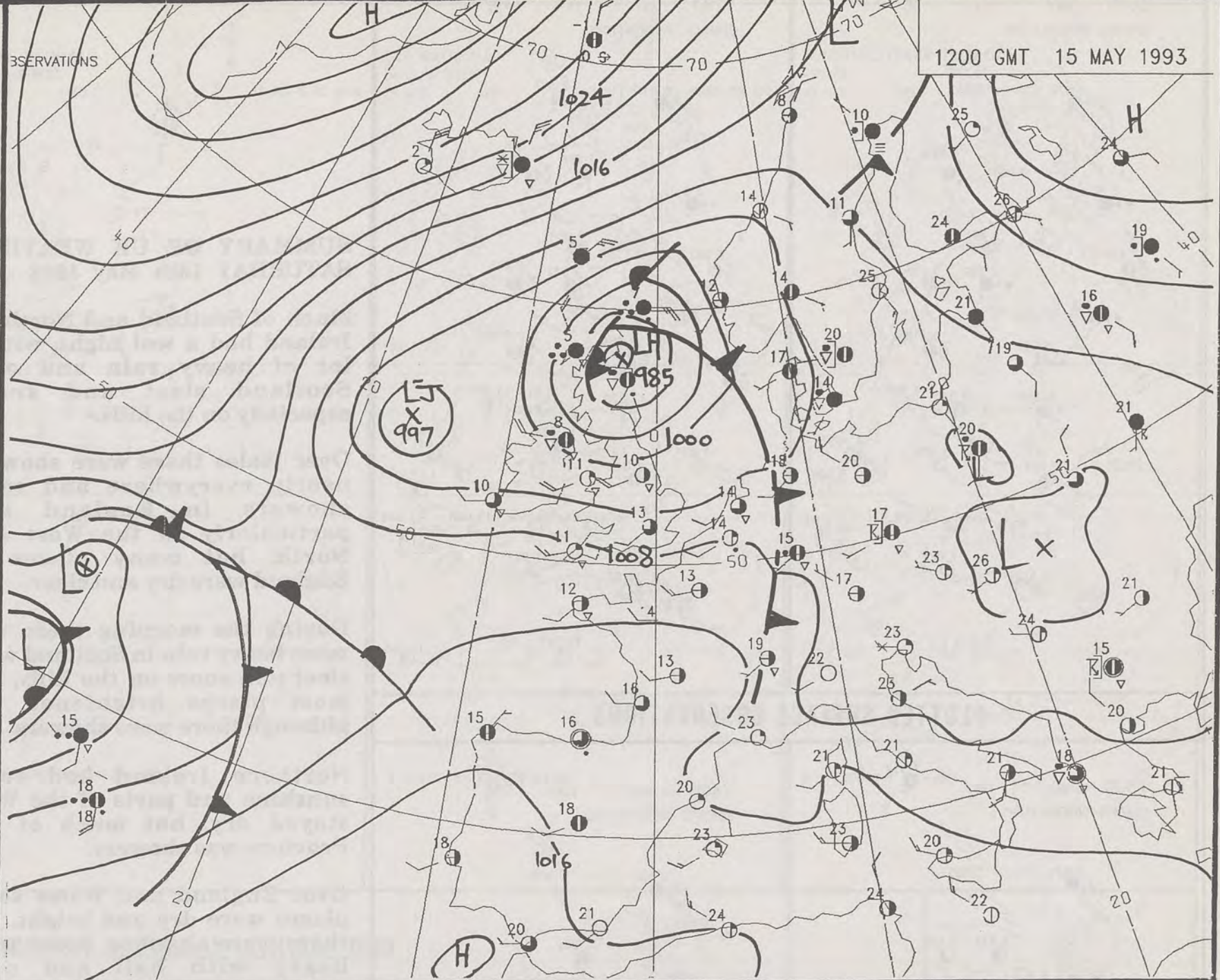
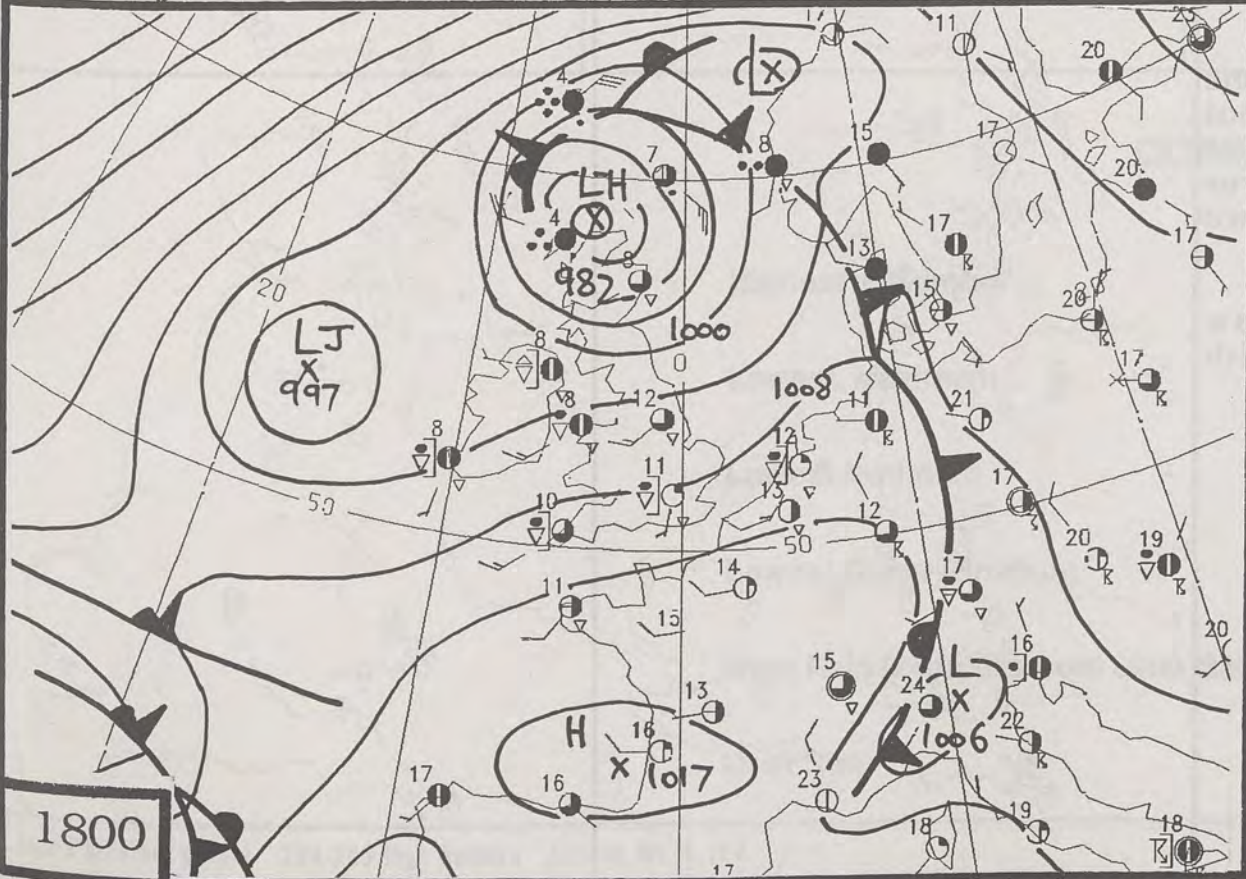
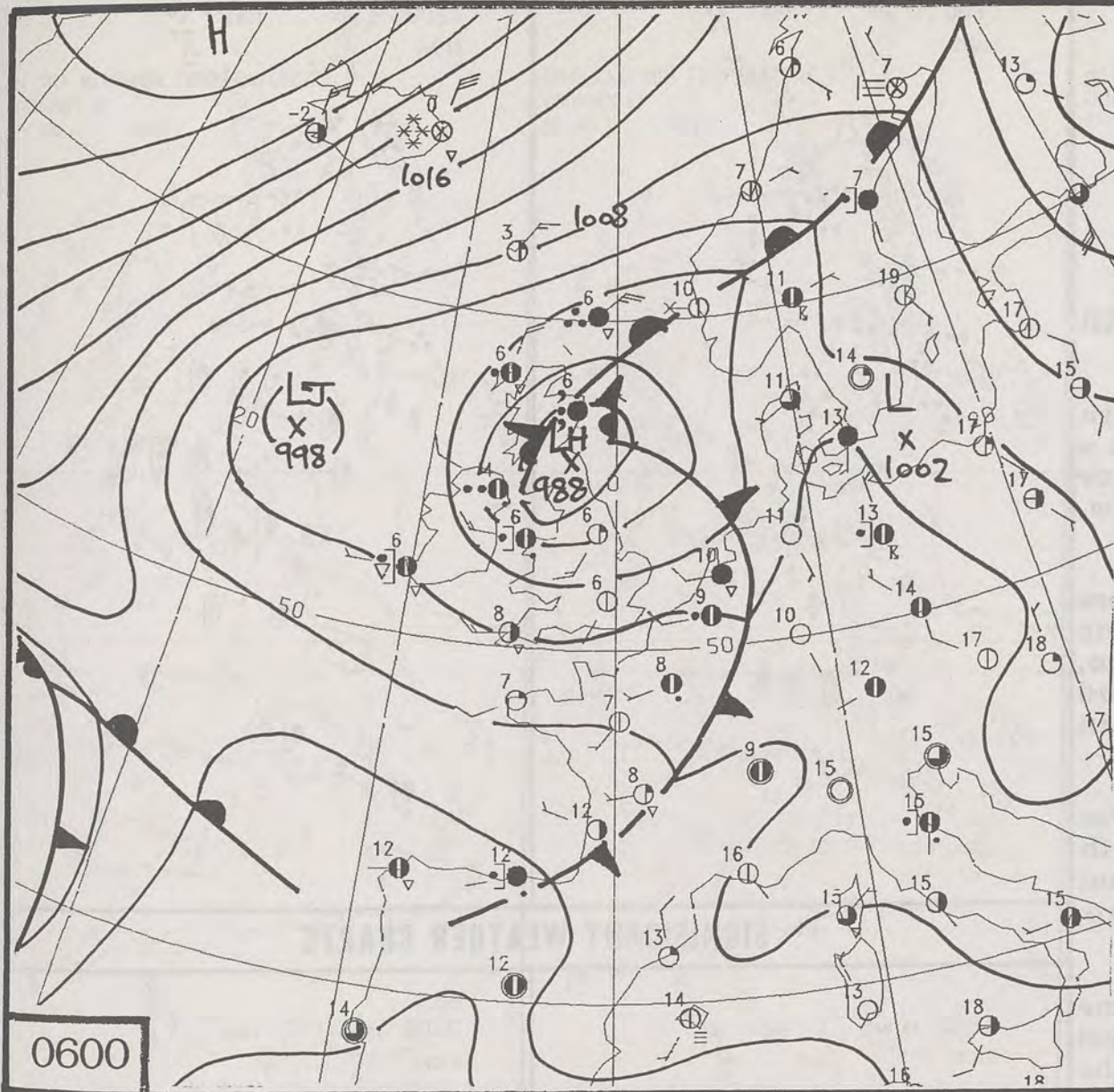
**DAILY
WEATHER
SUMMARY**



© Crown Copyright
All rights reserved

VISIBLE 14/5/93 0900z



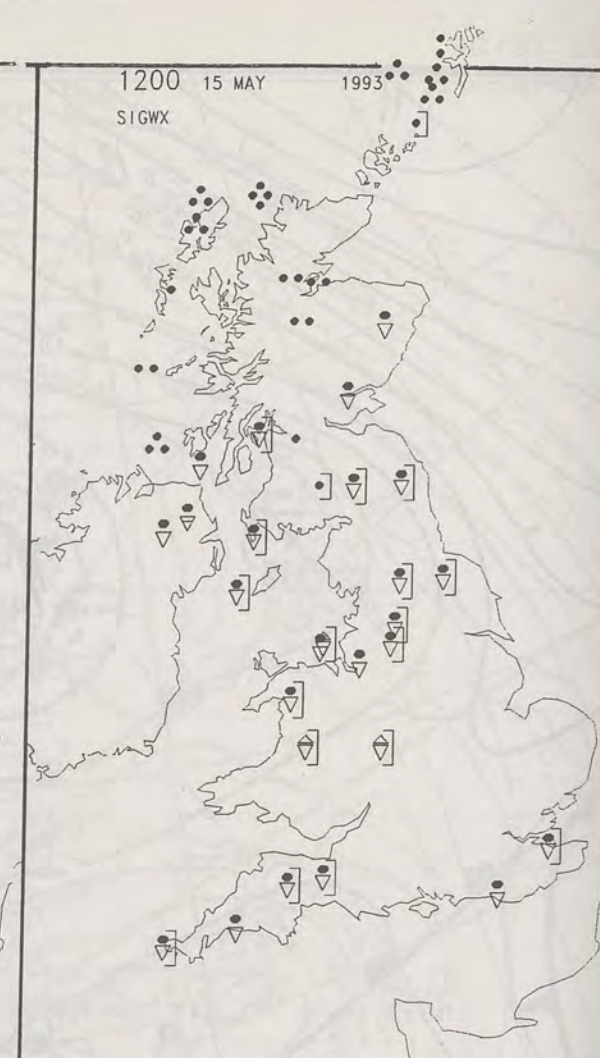
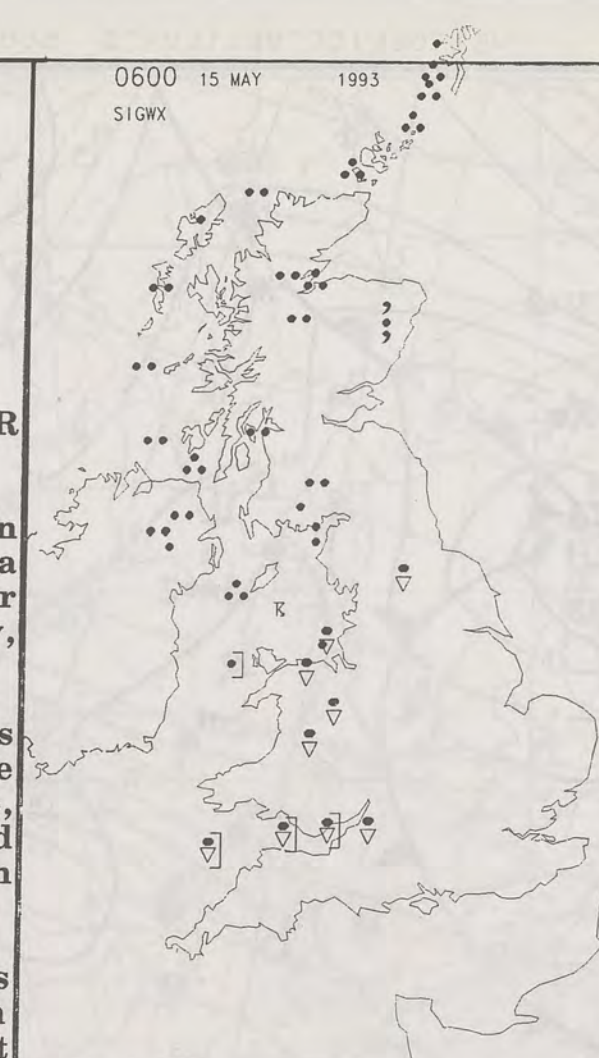
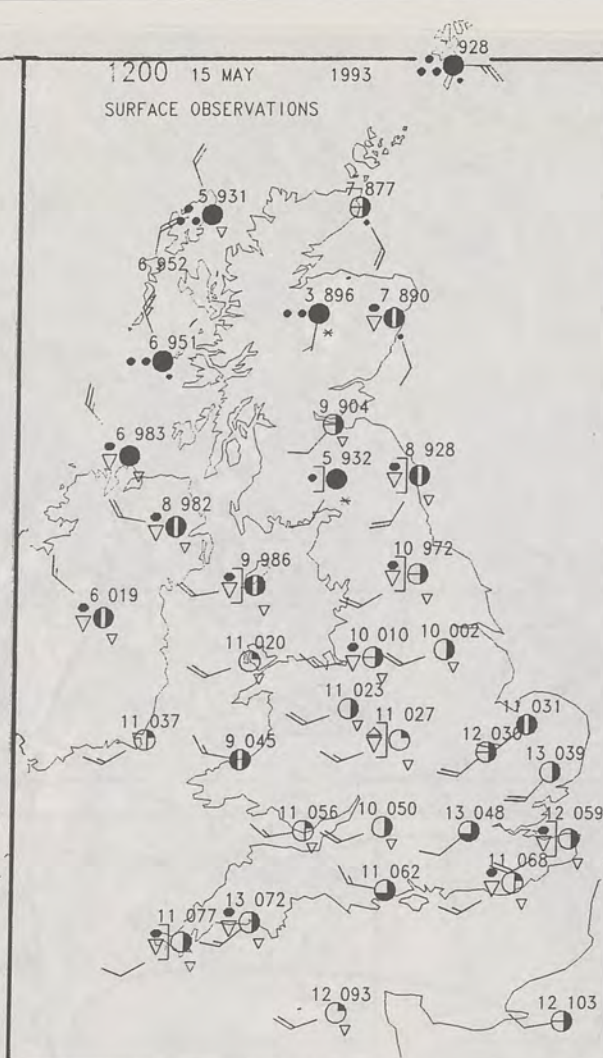
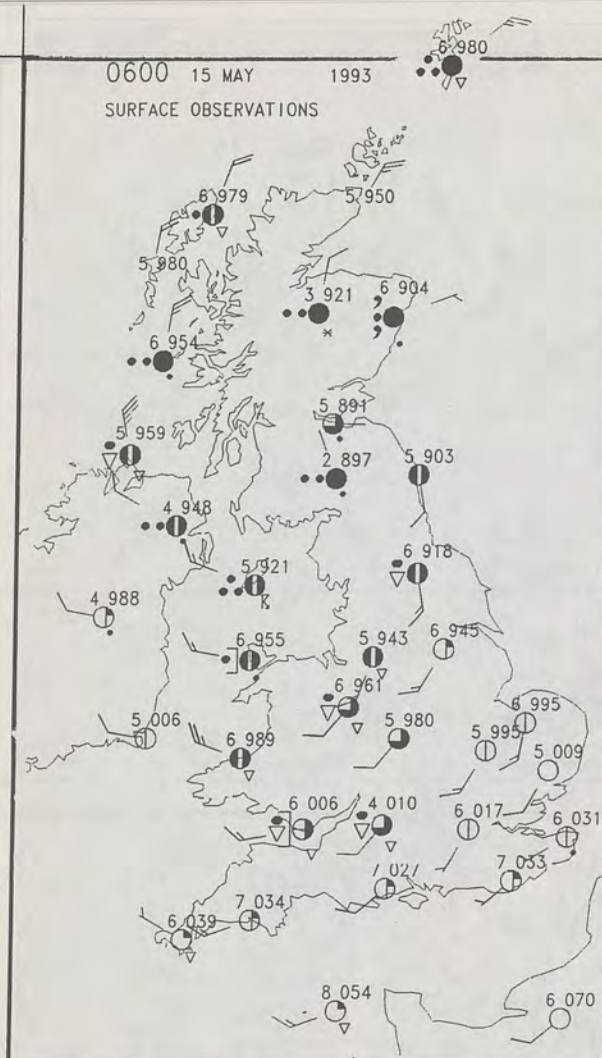


DUPLICATE ALSO
DAILY WEATHER SUMMARY
NOT FOR LOAN
Saturday 15th MAY 1993

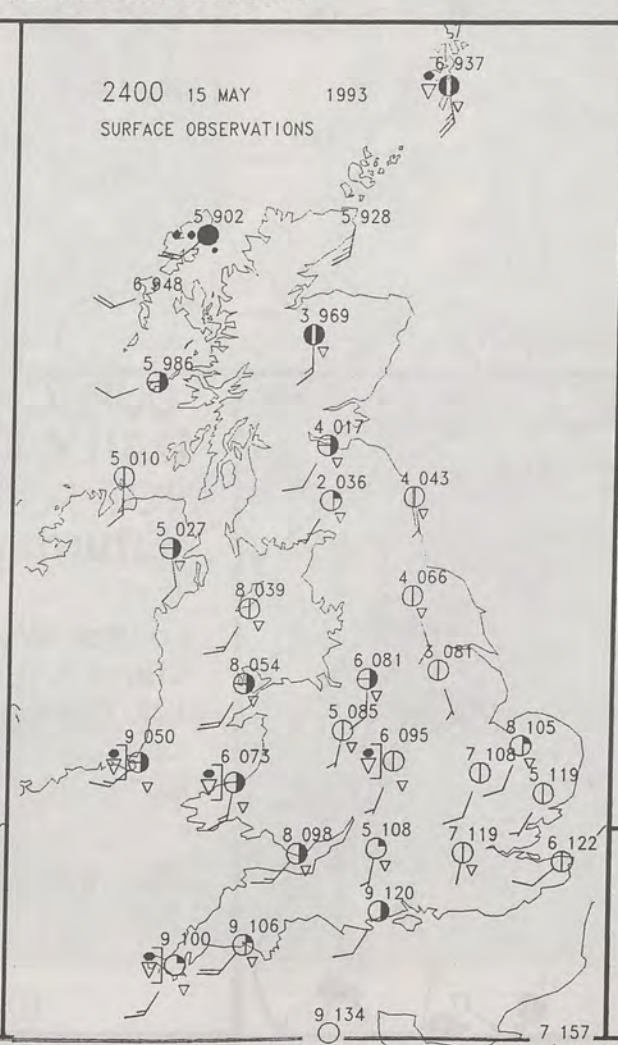
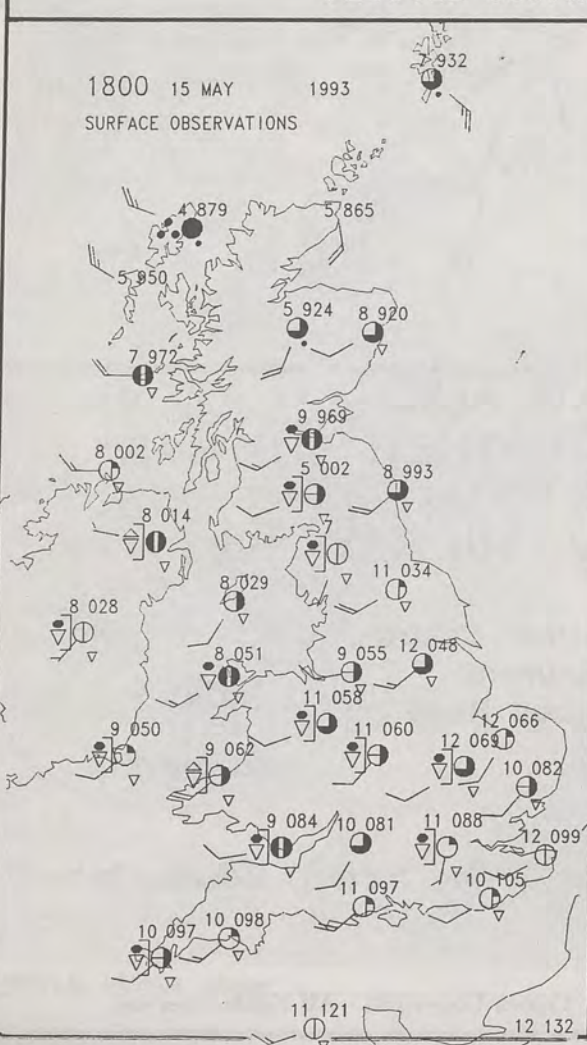
London Weather Centre
Climat Department
127 Clerkenwell Road
London
EC1R 5DB



Warm front Cold front Occlusion



PLOTTED SURFACE OBSERVATIONS



SIGNIFICANT WEATHER CHARTS



SUMMARY OF UK WEATHER SATURDAY 15th May 1993

Much of Scotland and Northern Ireland had a wet night, with a lot of heavy rain and over Scotland sleet and snow, especially on the hills.

Over Wales there were showers nearly everywhere and some showers in England too, particularly in the West and North, but many places in England were dry and clear.

During the morning there was more heavy rain in Scotland with sleet and snow on the hills, but most places brightened up, although there were showers.

Northern Ireland had some sunshine and parts of the West stayed dry, but much of the Province was showery.

Over England and Wales some places were dry and bright, but there were showers. Some were heavy with hail and over England there were one or two thunderstorms.

Temperatures were below average nearly everywhere, with parts of

London Weather Centre

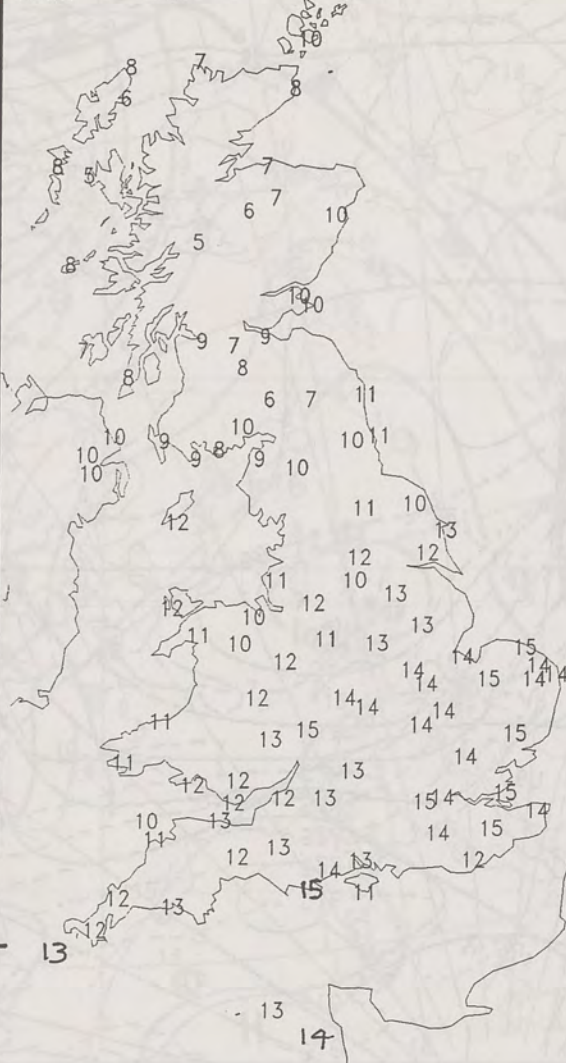
All times are GMT

© Crown Copyright. All rights reserved

NIGHT MINIMUM TEMPERATURE
(DEGREES C)
15 MAY 1993



DAY MAXIMUM TEMPERATURE
(DEGREES C)
15 MAY 1993



NIGHT RAINFALL
(MILLIMETRES)
15 MAY 1993



DAY RAINFALL
(MILLIMETRES)
15 MAY 1993



SUNSHINE (DAWN TO DUSK)
(HOURS)
15 MAY 1993



EXTREMES FOR SATURDAY 15TH MAY 1993

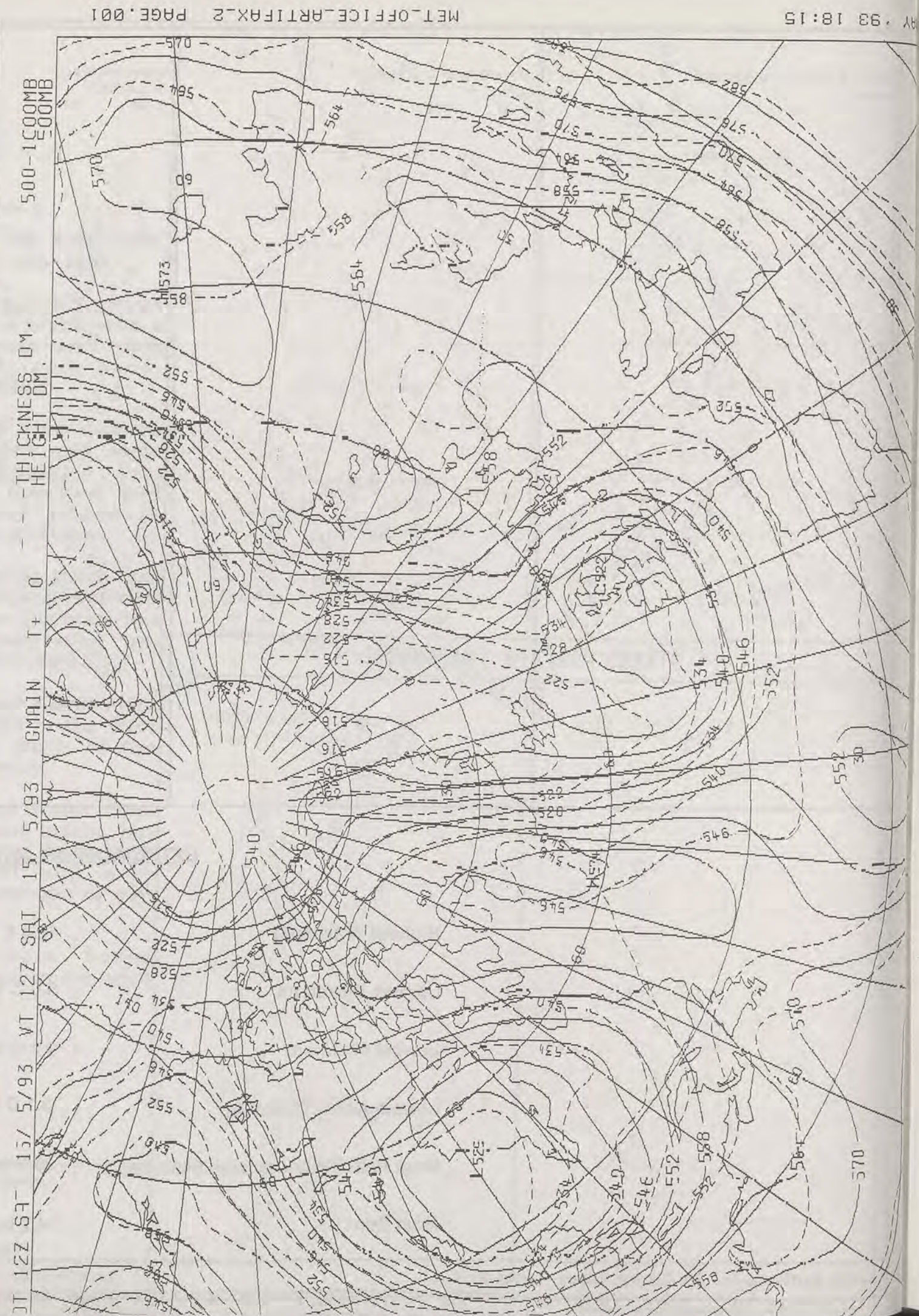

Highest Maximum	: 15.4 C Poole [Dorset]
Lowest Maximum	: 5.0 C Tulloch Bridge [Highland]
Lowest Minimum	: 0.2 C Salsburgh [east of Glasgow] and Spadeadam [Cumbria]
Lowest Grass Minimum	: -3.1 C Long Framlington [Northumberland] -
Most Rain (24 hours from 0900 GMT)	: 25.8 mm Stornoway [Outer Hebrides]
Most Sun	: 14.2 Hrs Salcombe [Devon]

DAILY WEATHER SUMMARY

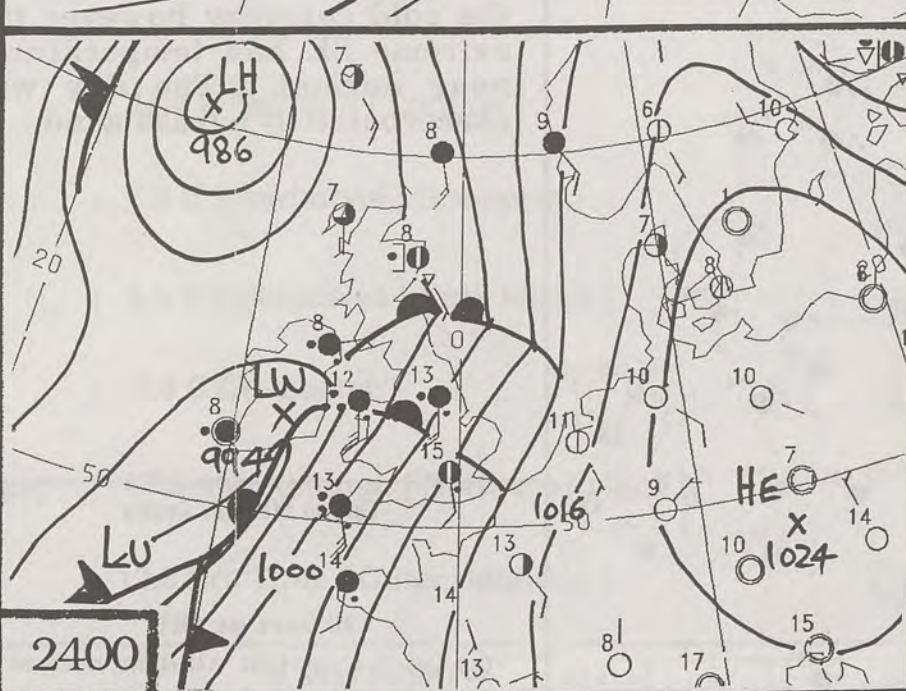
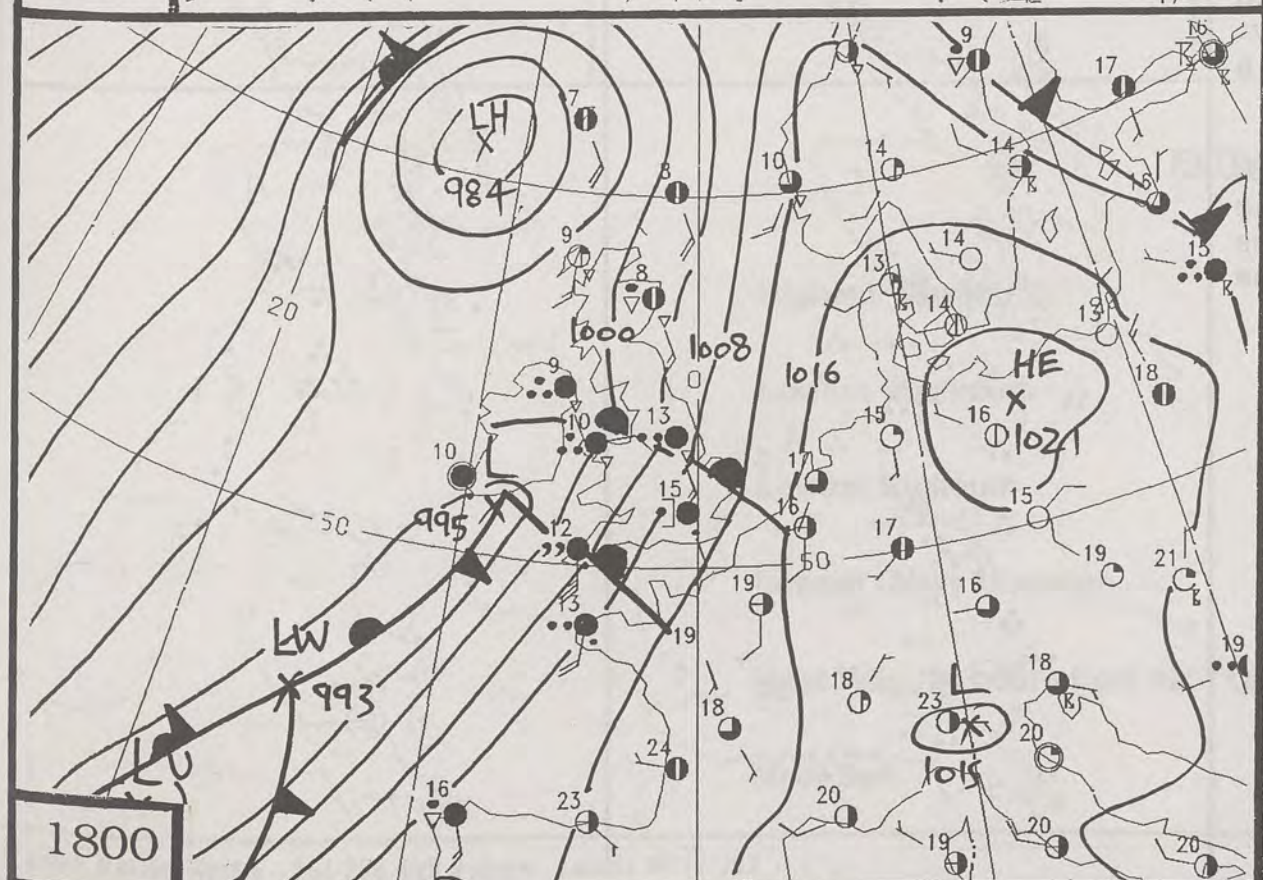
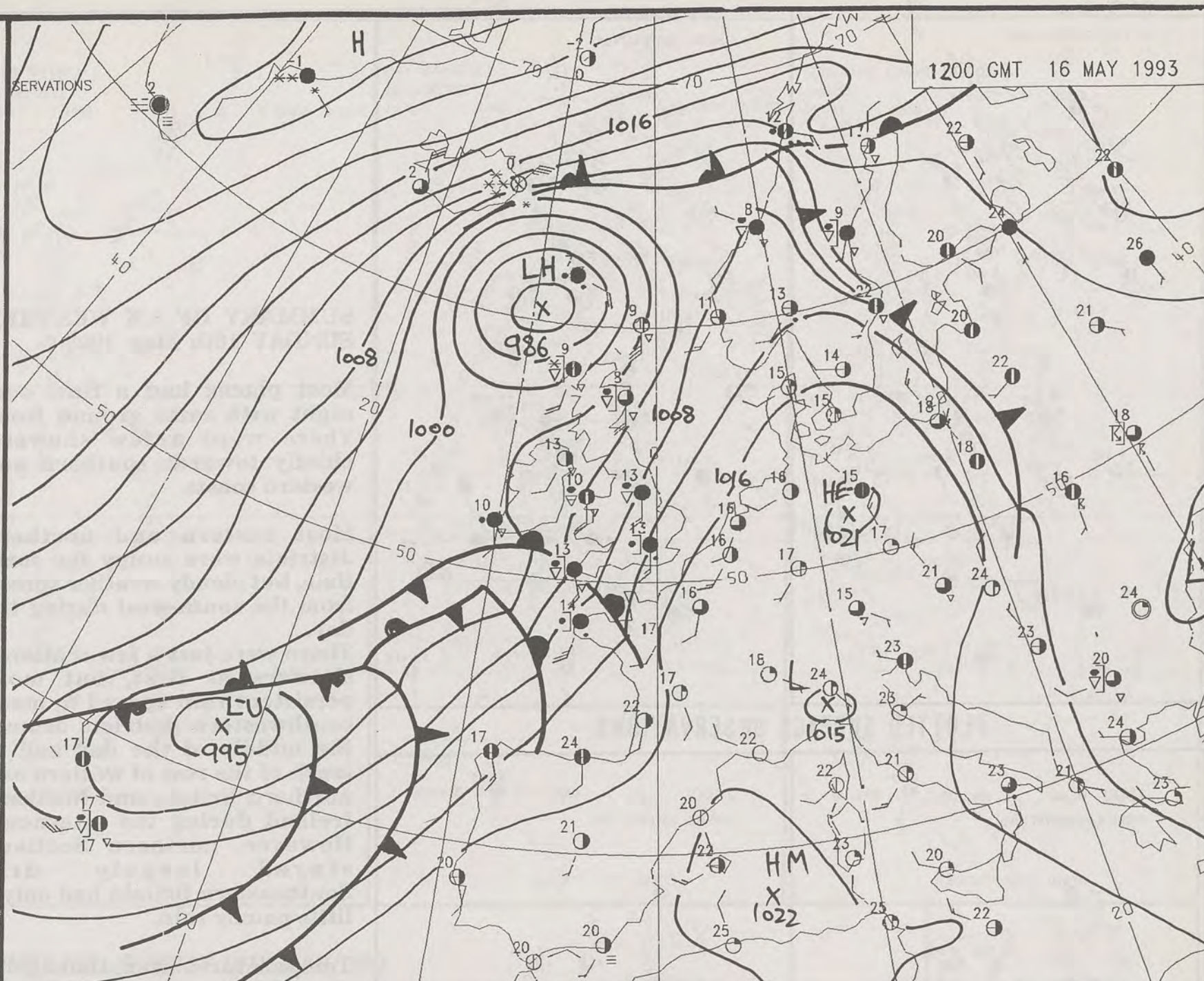
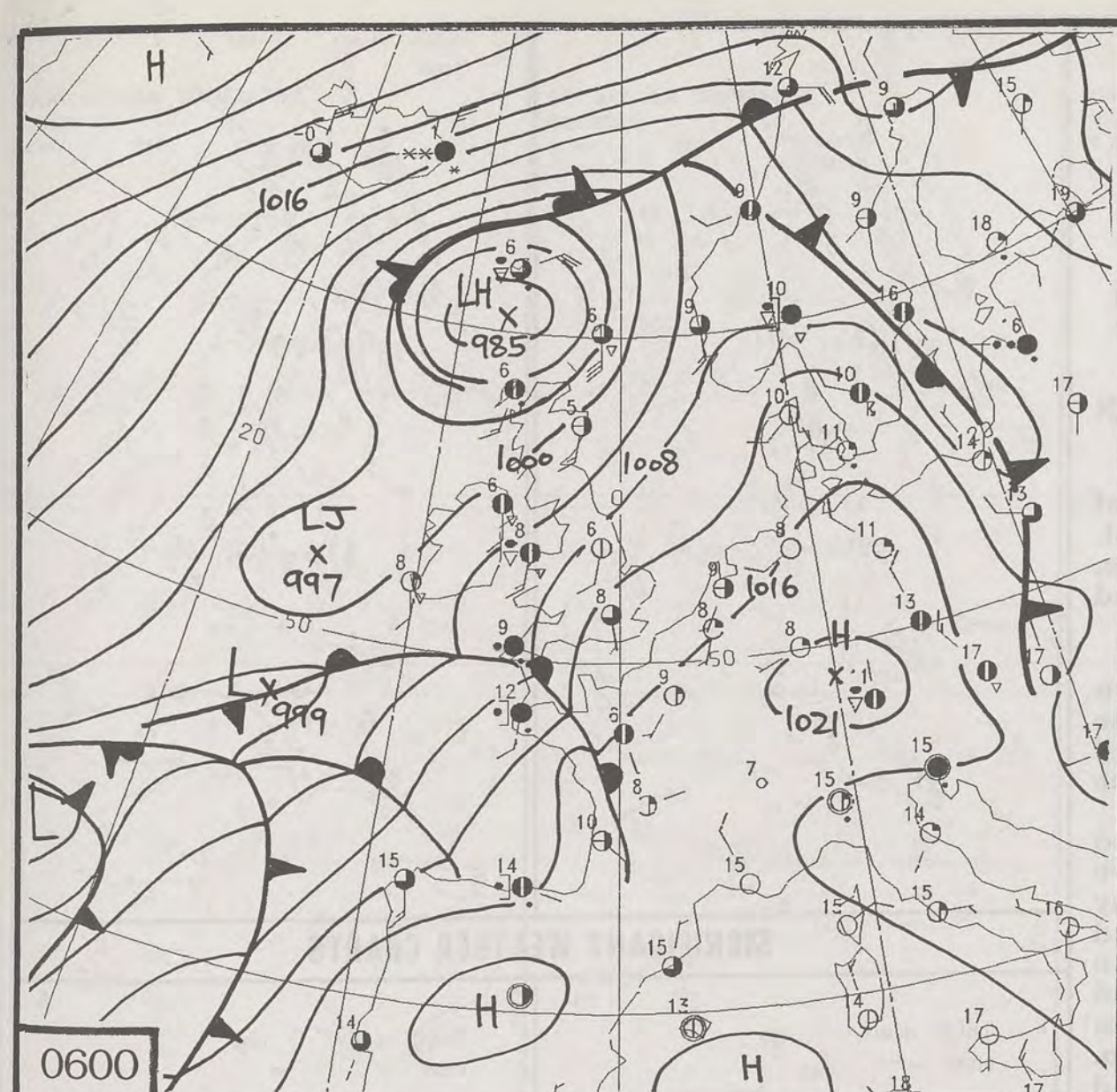


© Crown Copyright
All rights reserved

VISIBLE 15/5/93 0900z



15/ 5/93 18:15



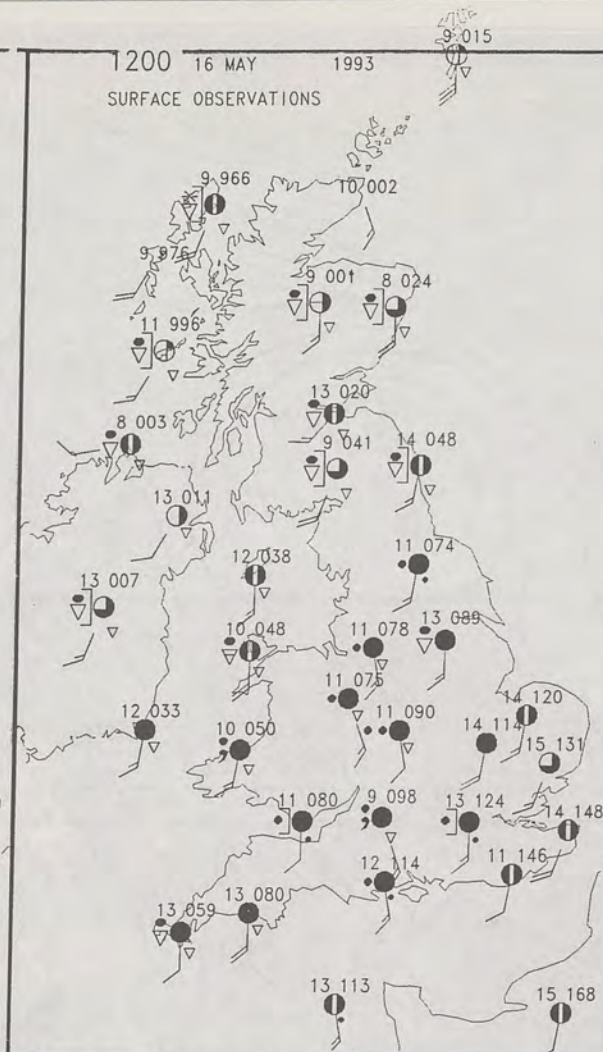
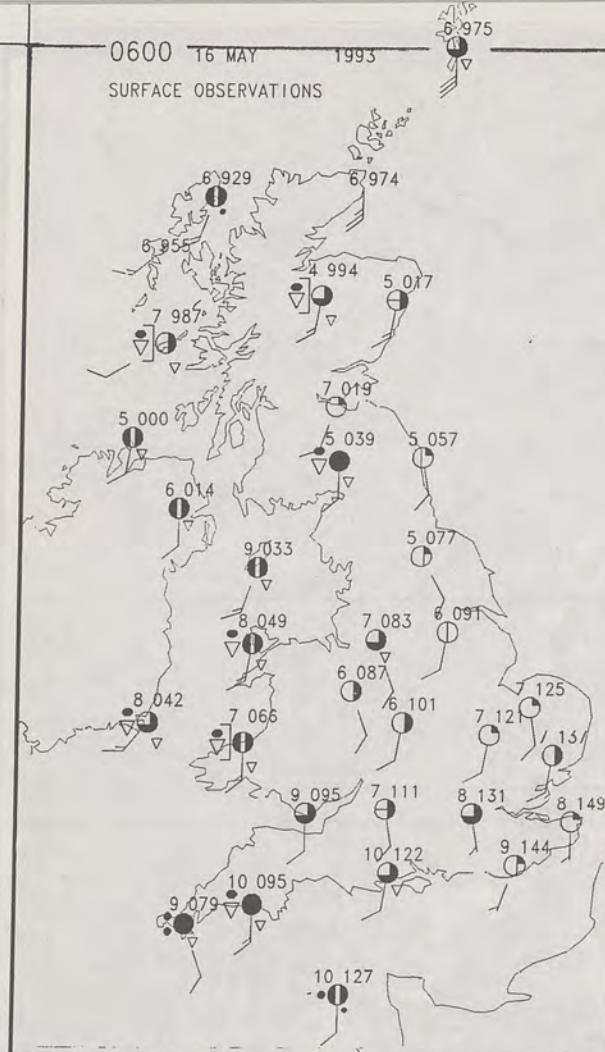
**DUPLICATE ALSO
DAILY WEATHER SUMMARY
NOT FOR LOAN
Sunday 16th MAY 1993**

London Weather Centre
Climat Department
127 Clerkenwell Road
London
EC1R 5DB

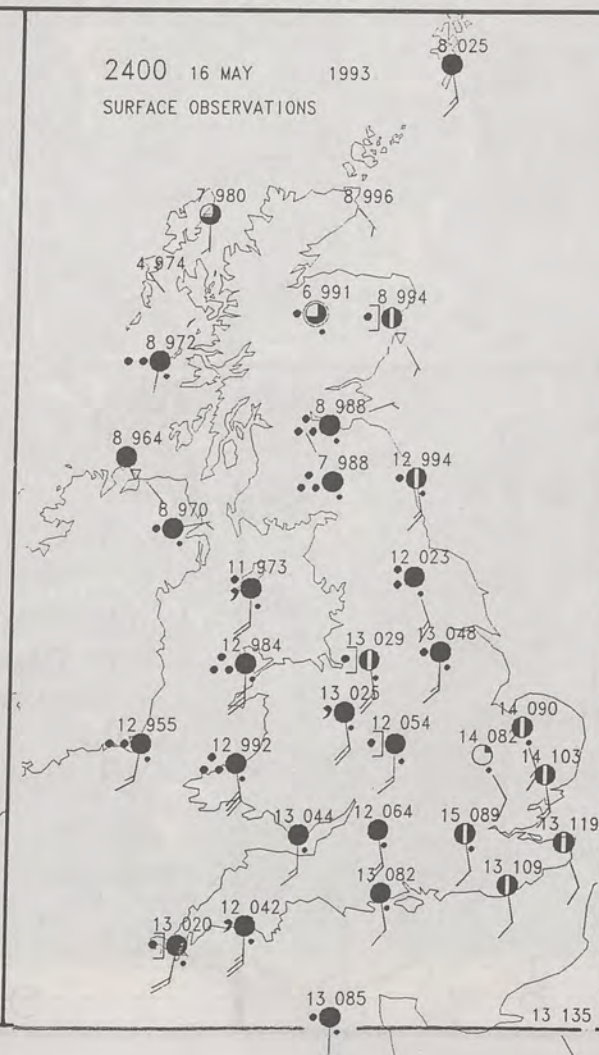
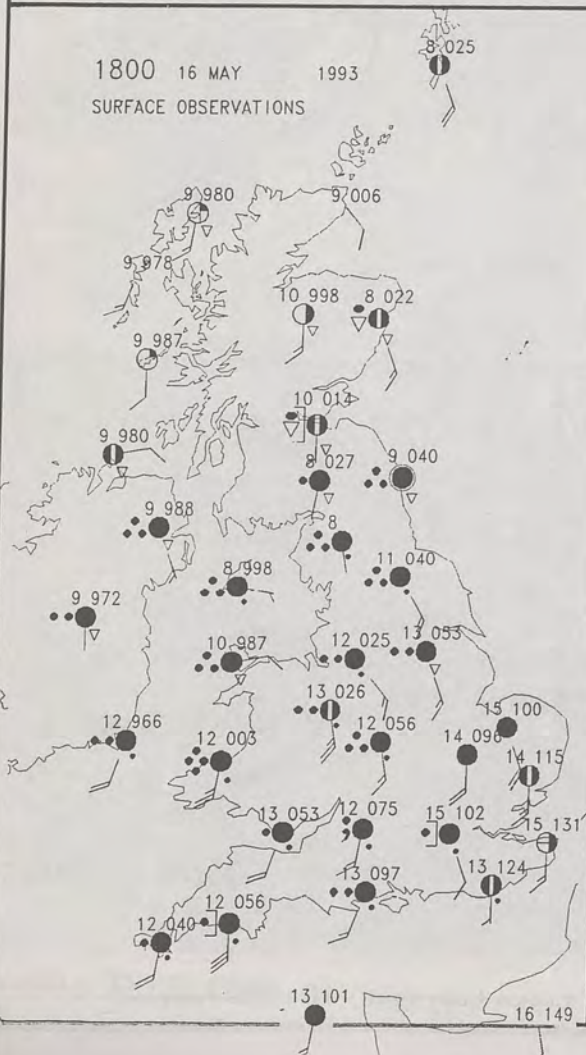
METEOROLOGICAL OFFICE
24 MAY 1993
LIBRARY

Warm front Cold front Occlusion

© Crown Copyright All rights reserved



PLOTTED SURFACE OBSERVATIONS



SUMMARY OF UK WEATHER SUNDAY 16th May 1993

Most places had a fine, cool night with some ground frost. There were a few showers, chiefly towards southern and western coasts.

Most eastern and northern districts were sunny for some time, but cloudy weather spread from the south-west during the day.

There were just a few scattered showers at first, but more persistent rain spread to many southwestern districts around the middle of the day and to much of the rest of western and northern Britain and Northern Ireland during the afternoon. However, northern Scotland stayed largely dry. Southeastern Britain had only a little patchy rain.

Temperatures were mostly in the cold category however the extreme SE had temperatures near normal. The day was exacerbated by a fresh wind.

London Weather Centre

All times are GMT

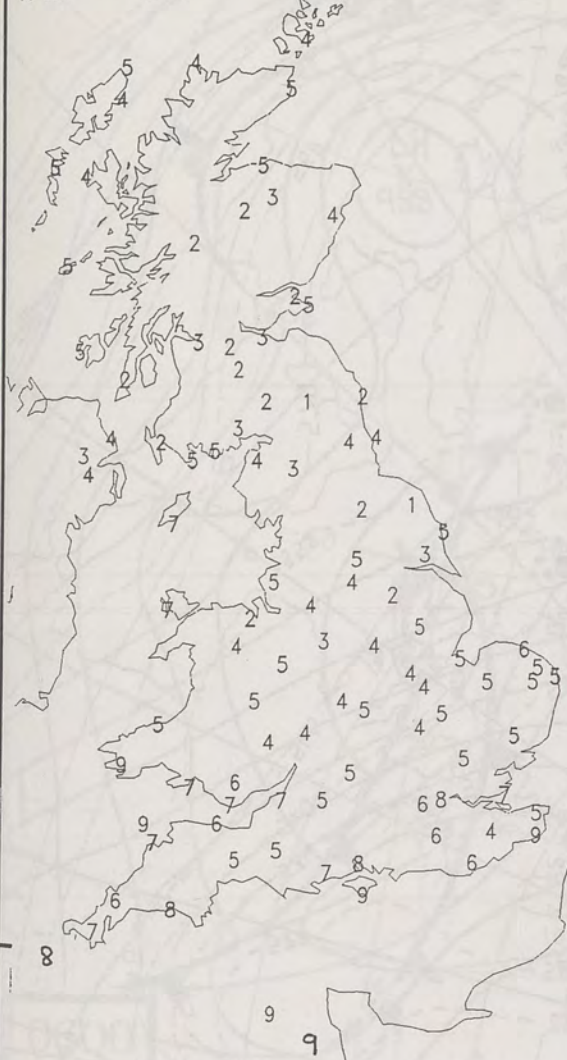
© Crown Copyright All rights reserved



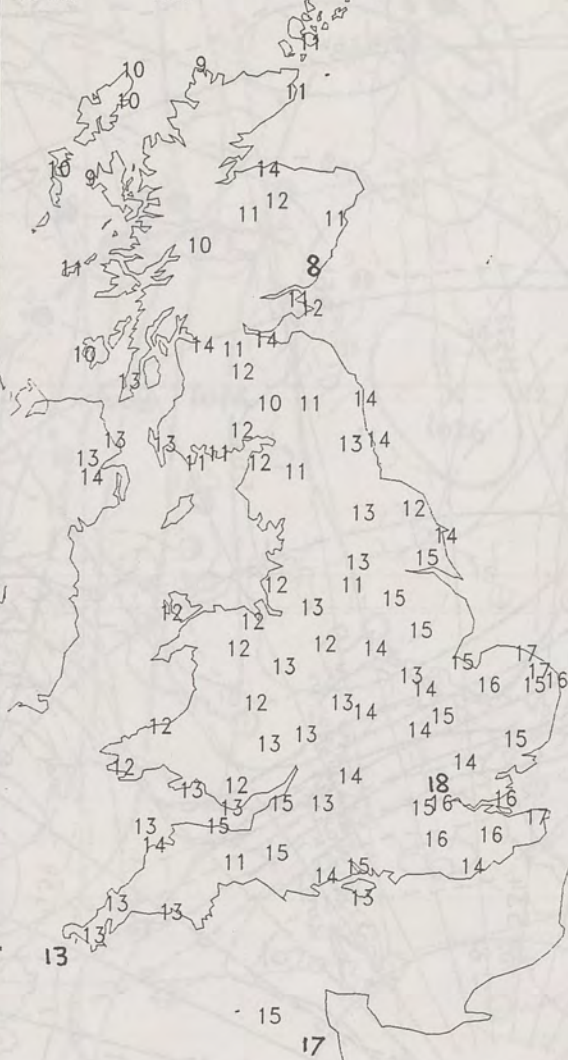
SIGNIFICANT WEATHER CHARTS



NIGHT MINIMUM TEMPERATURE
(DEGREES C)
16 MAY 1993



DAY MAXIMUM TEMPERATURE
(DEGREES C)
16 MAY 1993



NIGHT RAINFALL
(MILLIMETRES)
16 MAY 1993



DAY RAINFALL
(MILLIMETRES)
16 MAY 1993



SUNSHINE (DAWN TO DUSK)
(HOURS)
16 MAY 1993



EXTREMES FOR SUNDAY 16TH MAY 1993

Highest Maximum	: 18.4 C Northolt [London]
Lowest Maximum	: 7.9 C Inverbervie [Grampian]
Lowest Minimum	: 1.3 C Fylingdales [York Moors]
Lowest Grass Minimum	: -4.0 C Doncaster -
Most Rain (24 hours from 0900 GMT)	: 33.0 mm Killough [Northern Ireland]
Most Sun	: 12.8 Hrs Tiree [Outer Hebrides]

DAILY WEATHER SUMMARY




© Crown Copyright
All rights reserved


London Weather Centre 284-286 High Holborn London WC1V 7HX

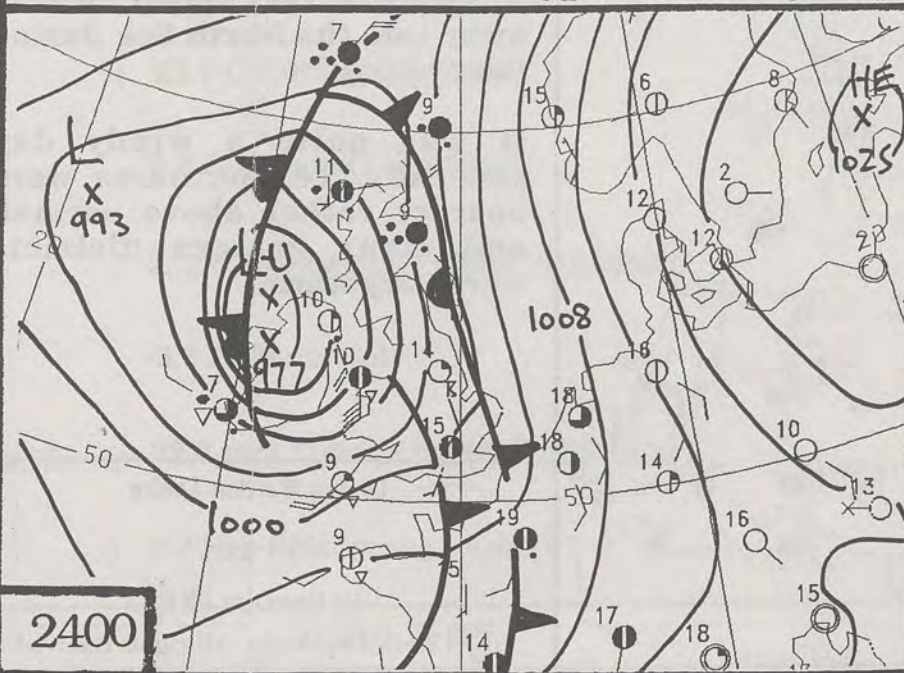
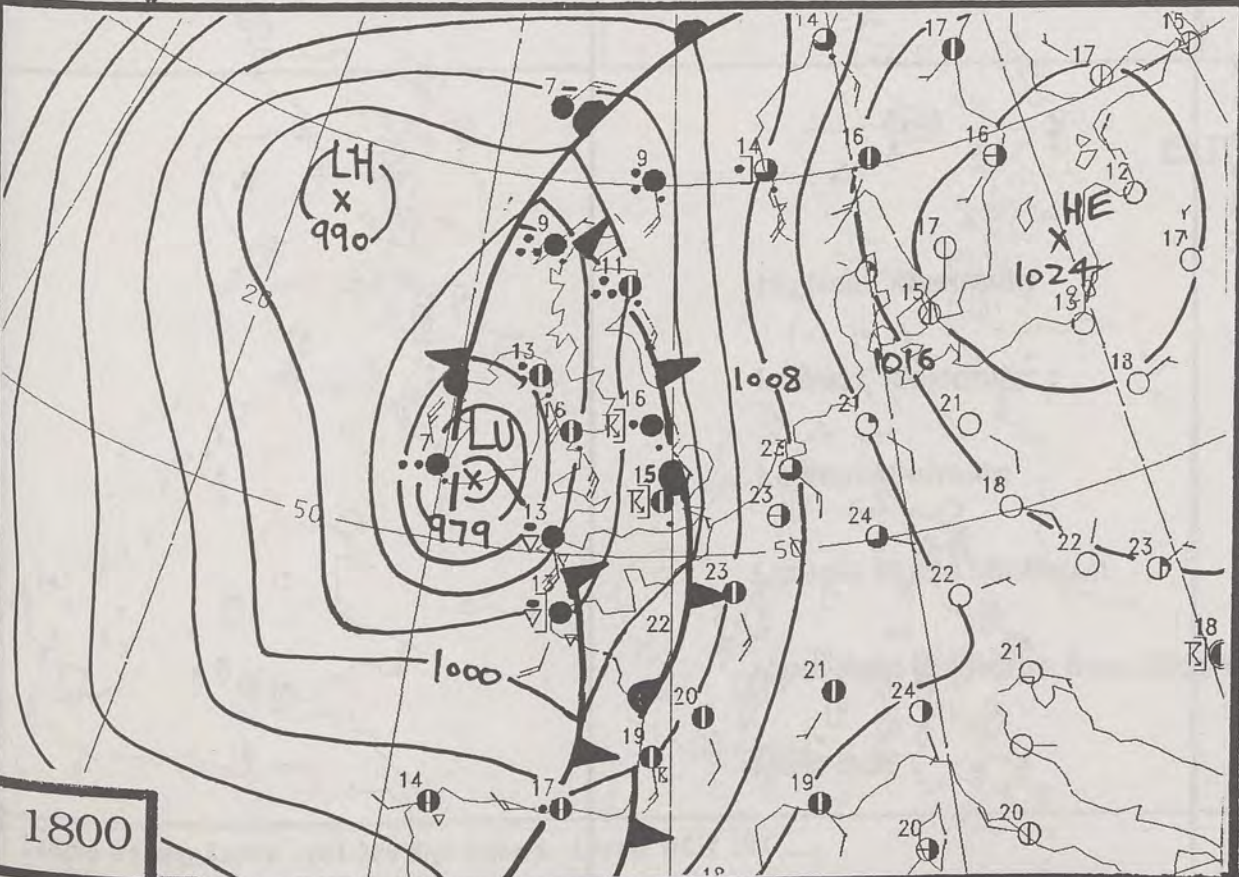
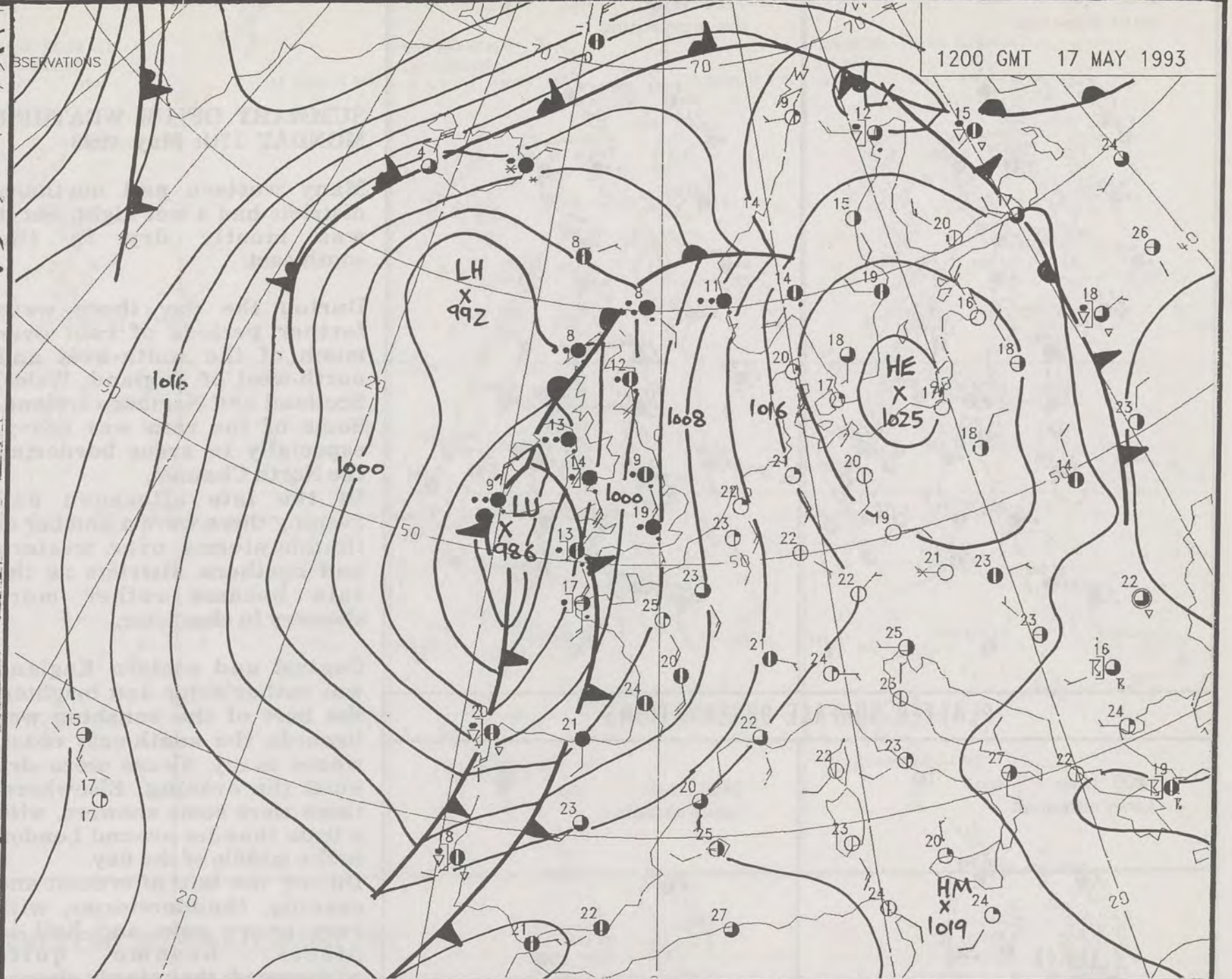
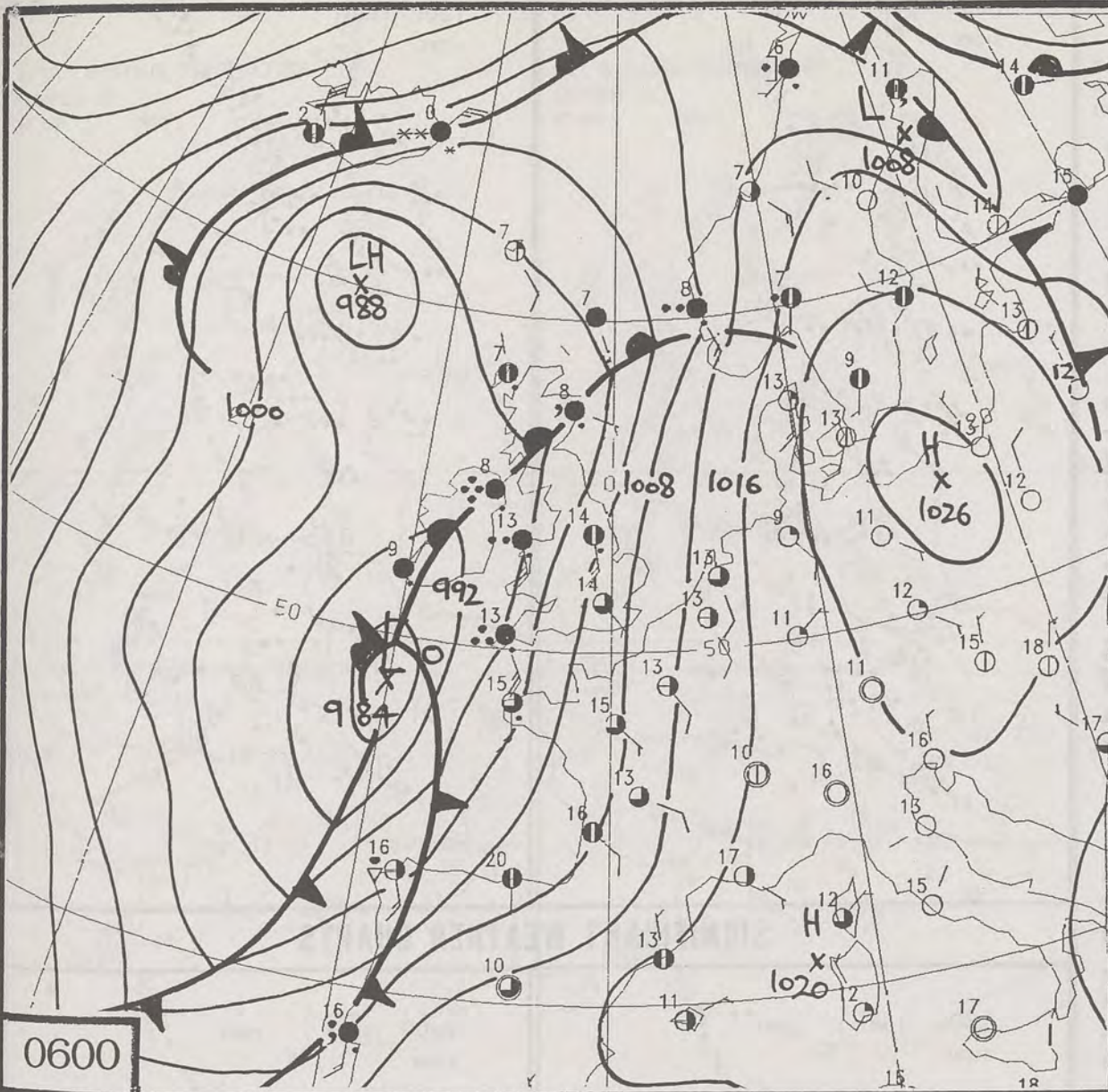
All times are GMT

VISIBLE 16/5/93 NOON



DT 12Z 16/ 5/93 VT 12Z SUN 16/ 5/93 GMAIN T+ - - THICKNESS UM. 500-1000MB
HEIGHT OM.





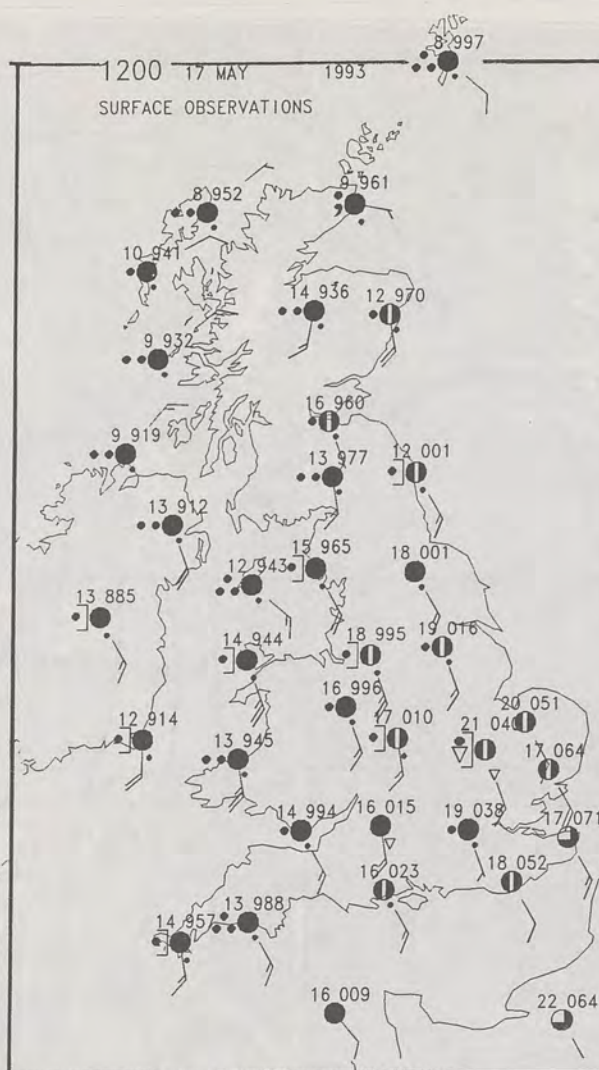
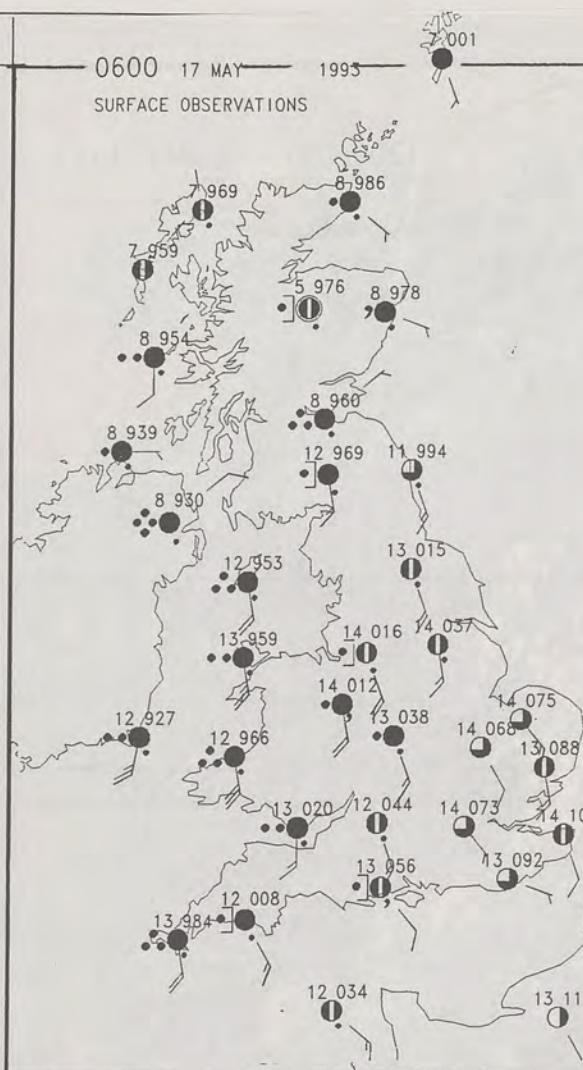
DUPLICATE ALSO
DAILY WEATHER SUMMARY
NOT FOR LOAN
Monday 17th MAY 1993

London Weather Centre
Climat Department
127 Clerkenwell Road
London
EC1R 5DB

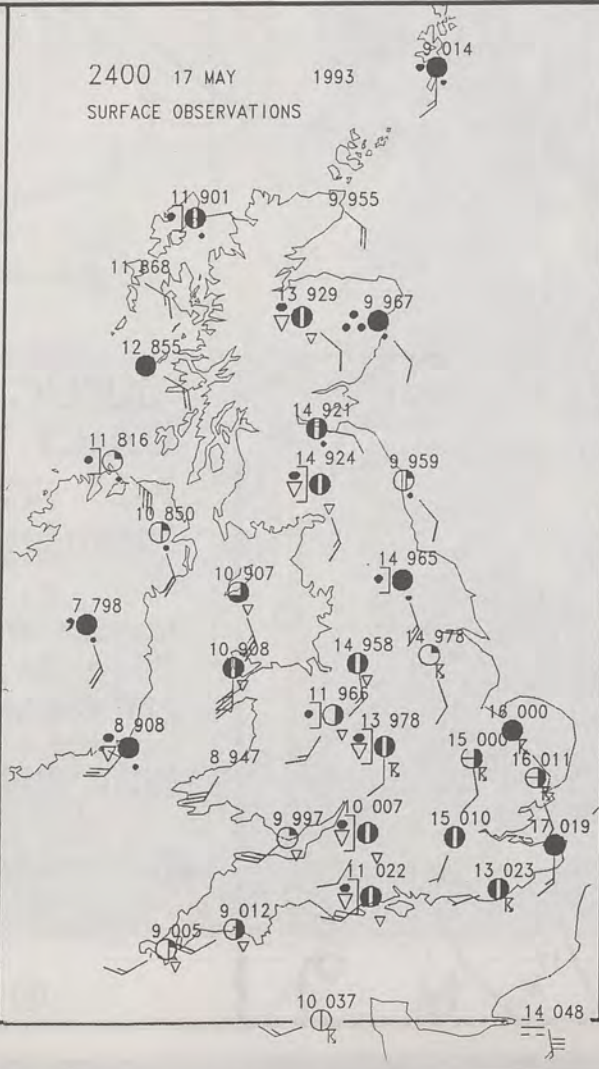
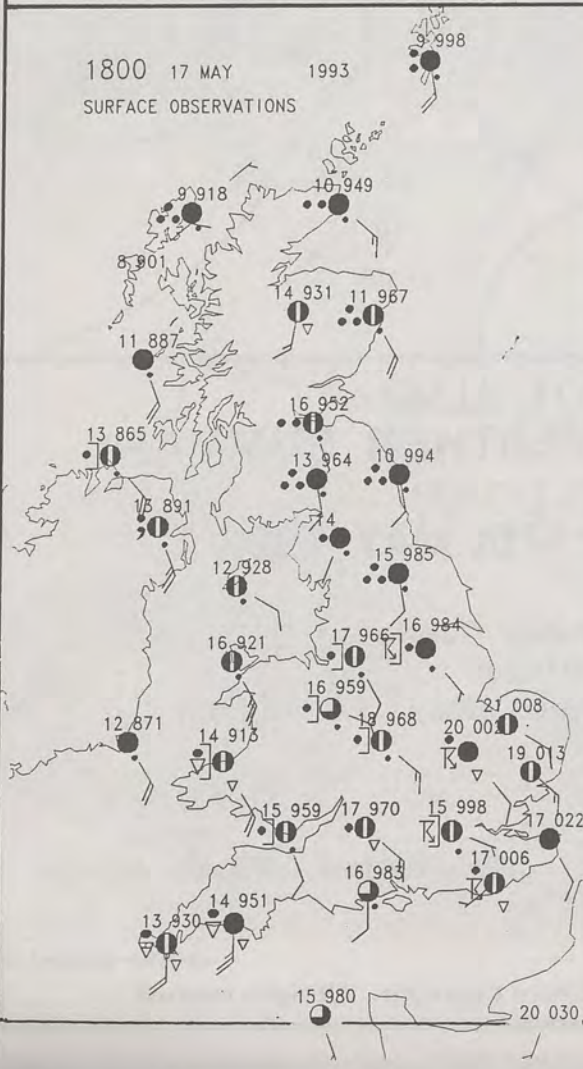


Warm front Cold front Occlusion

© Crown Copyright All rights reserved



PLOTTED SURFACE OBSERVATIONS



SUMMARY OF UK WEATHER
MONDAY 17th May 1993

Many western and northern districts had a wet night, but it was mostly dry in the south-east.

During the day there were further periods of rain over much of the south-west and north-west of England, Wales, Scotland and Northern Ireland. Some of the rain was heavy, especially in areas bordering the North Channel.

In the late afternoon and evening there were a number of thunderstorms over western and northern districts as the rain became rather more showery in character.

Central and eastern England was rather drier and brighter; the best of the sunshine was towards the south-east coast, where many places were dry until the evening. Elsewhere, there were some showers, with a little thunder around London in the middle of the day.

During the late afternoon and evening, thunderstorms, with very heavy rain and hail in places, became quite widespread; they slowly cleared away into the North Sea during the evening.

It was quite a windy day generally. Temperatures were near or rather above normal, and many eastern districts were very warm.

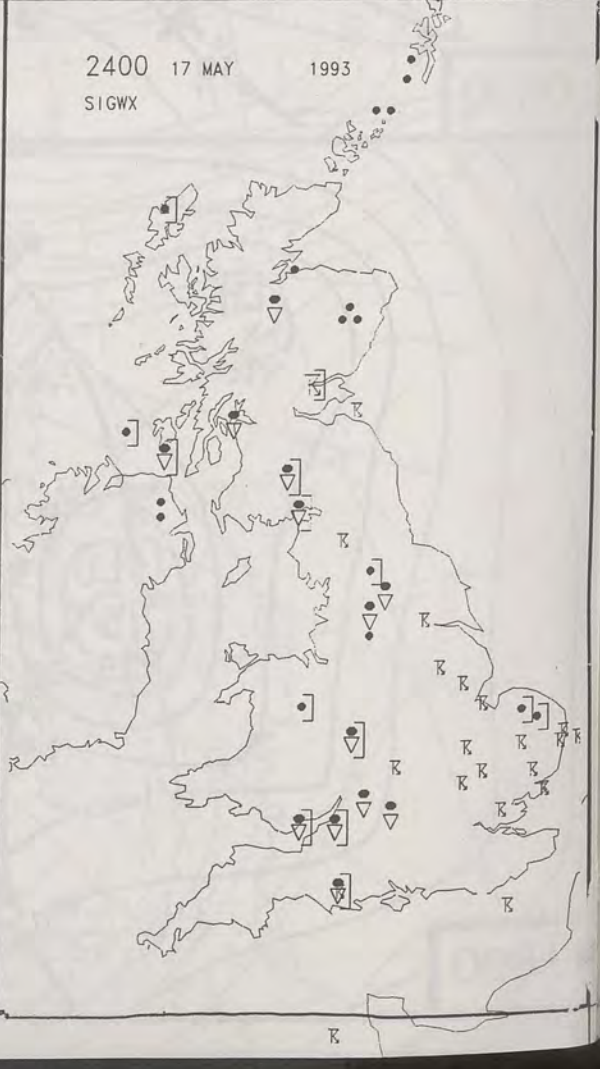
London Weather Centre

All times are GMT

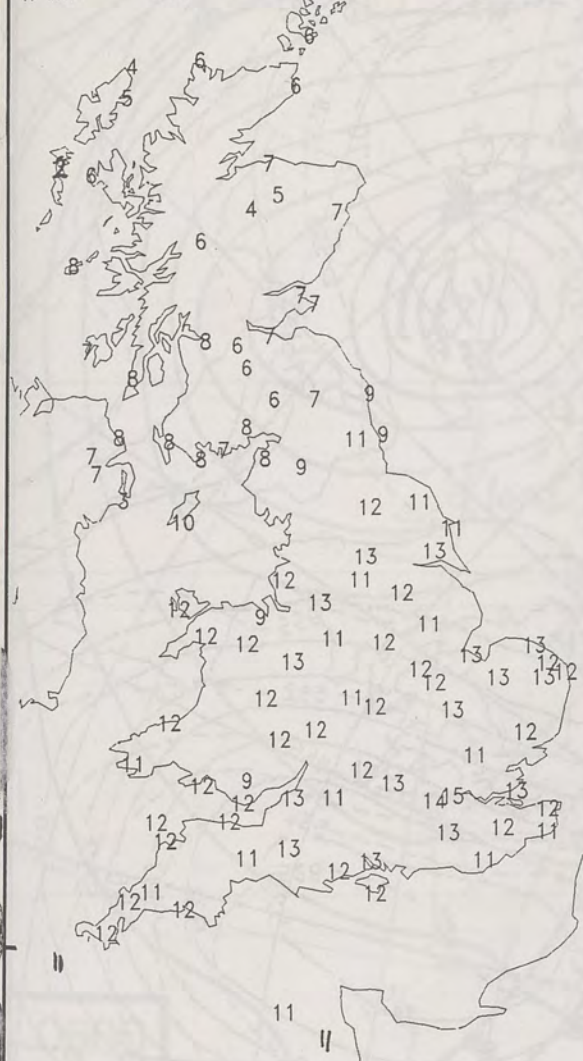
© Crown Copyright All rights reserved



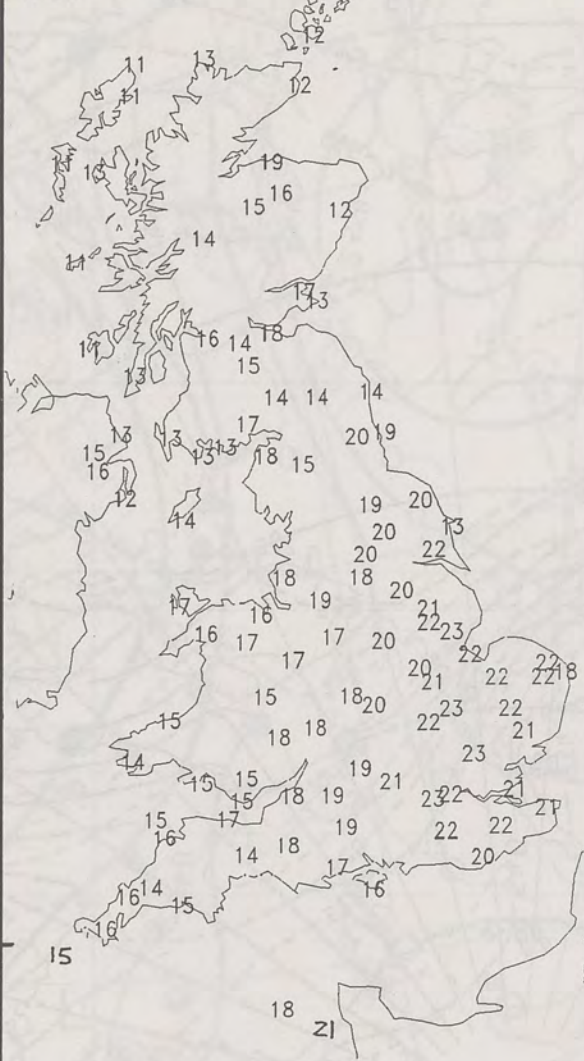
SIGNIFICANT WEATHER CHARTS



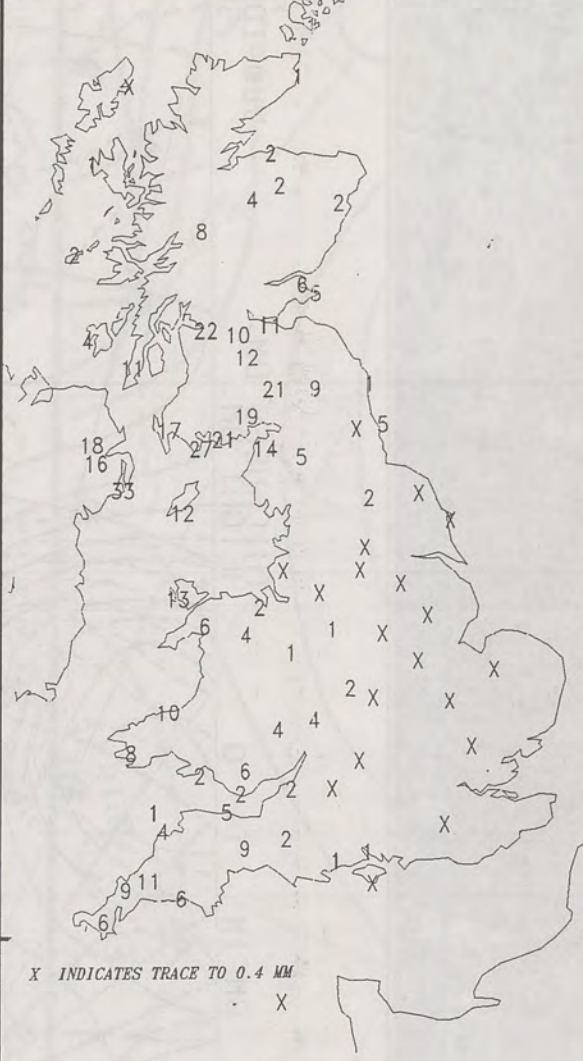
NIGHT MINIMUM TEMPERATURE
(DEGREES C)
17 MAY 1993



DAY MAXIMUM TEMPERATURE
(DEGREES C)
17 MAY 1993



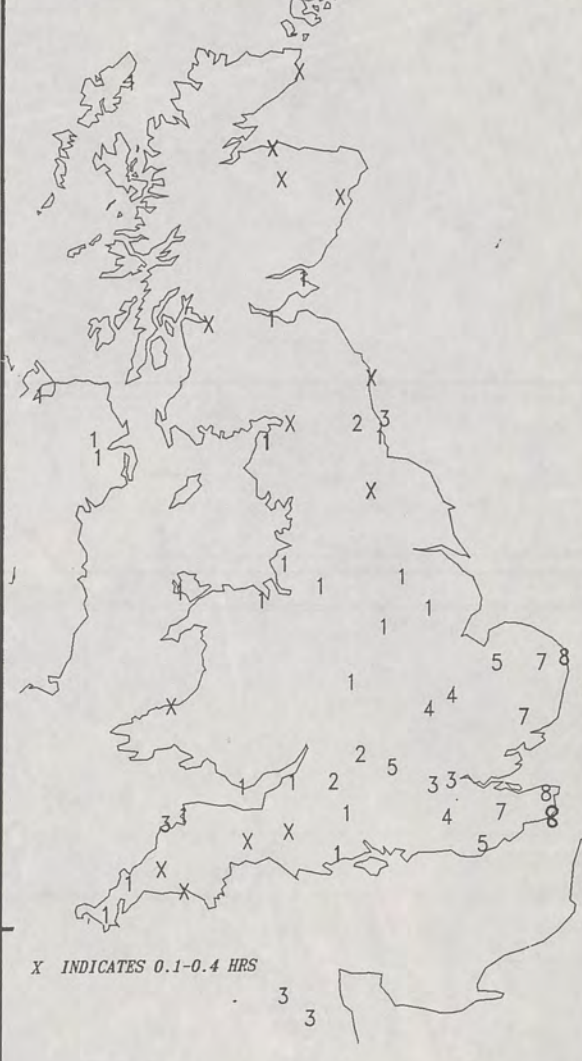
NIGHT RAINFALL
(MILLIMETRES)
17 MAY 1993



DAY RAINFALL
(MILLIMETRES)
17 MAY 1993



SUNSHINE (DAWN TO DUSK)
(HOURS)
17 MAY 1993



EXTREMES FOR MONDAY 17TH MAY 1993

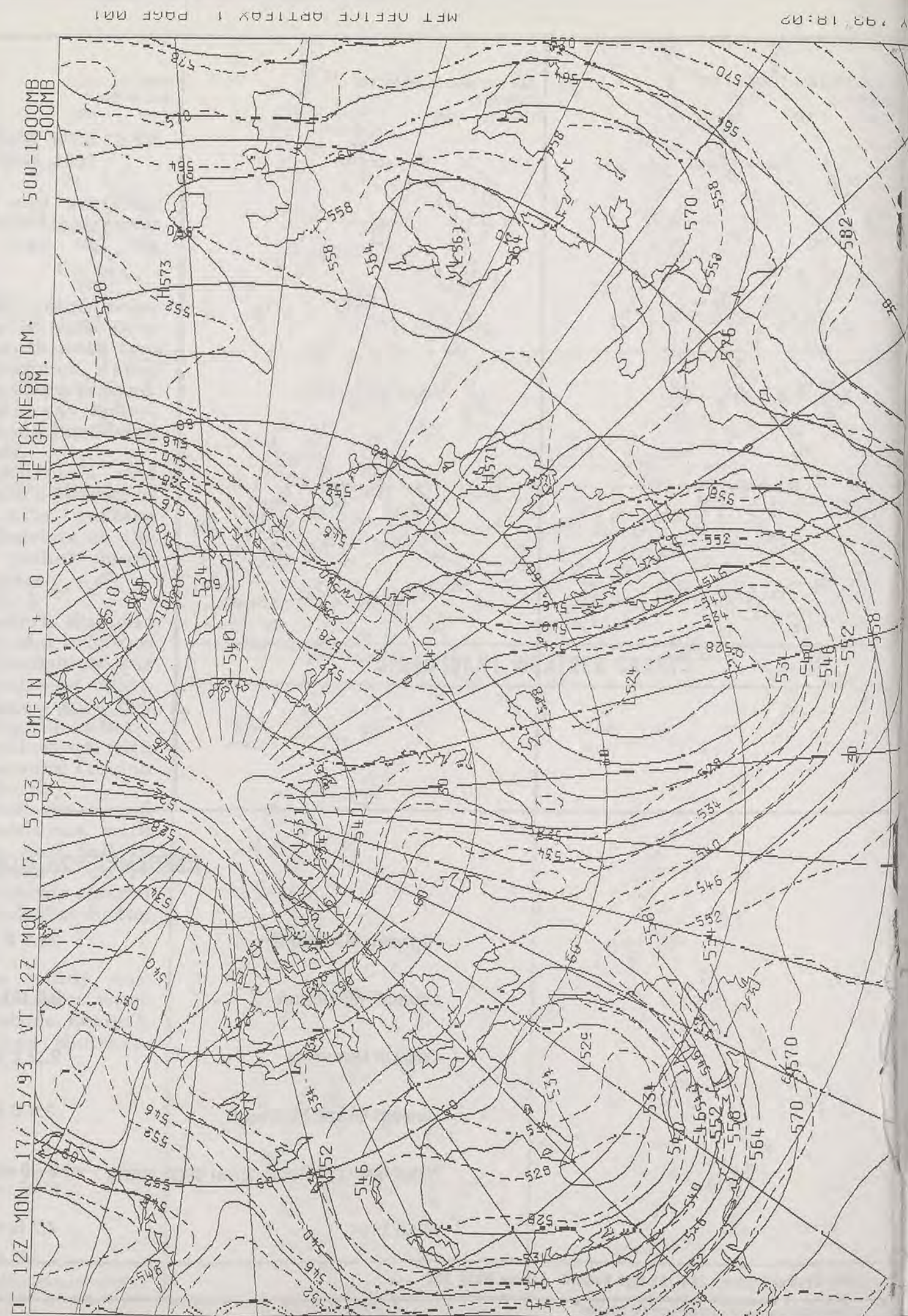

Highest Maximum	: 23.1 C Coningsby [Lincs]
Lowest Maximum	: 9.5 C Lerwick [Shetland]
Lowest Minimum	: 2..2 C Benbecula [Outer Hebrides]
Lowest Grass Minimum	: -3.5 C Benbecula -
Most Rain (24 hours from 0900 GMT)	: 32.0 mm Tulloch Bridge [Highland]
Most Sun	: 7.7 Hrs Folkestone [Kent]

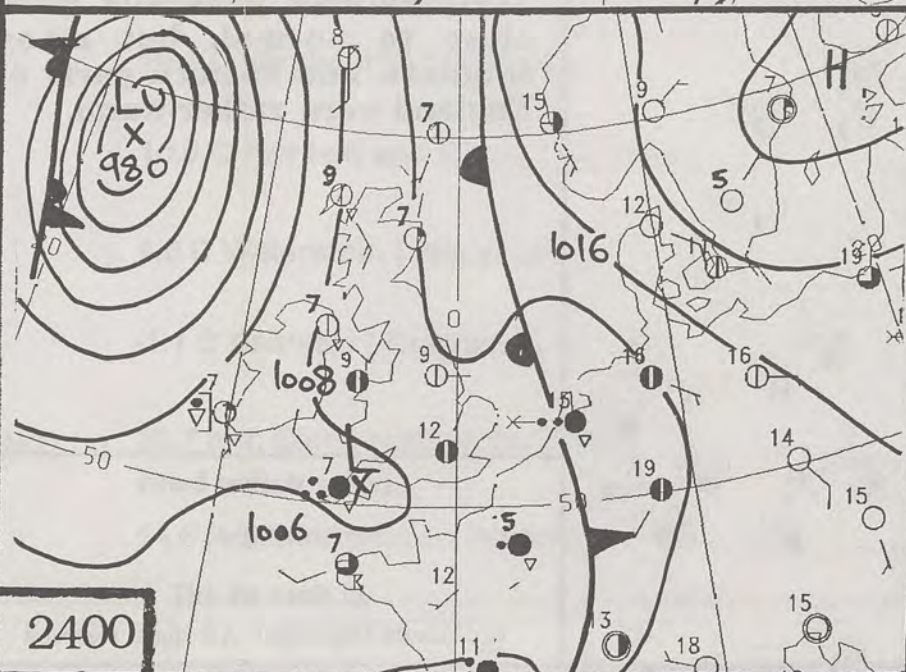
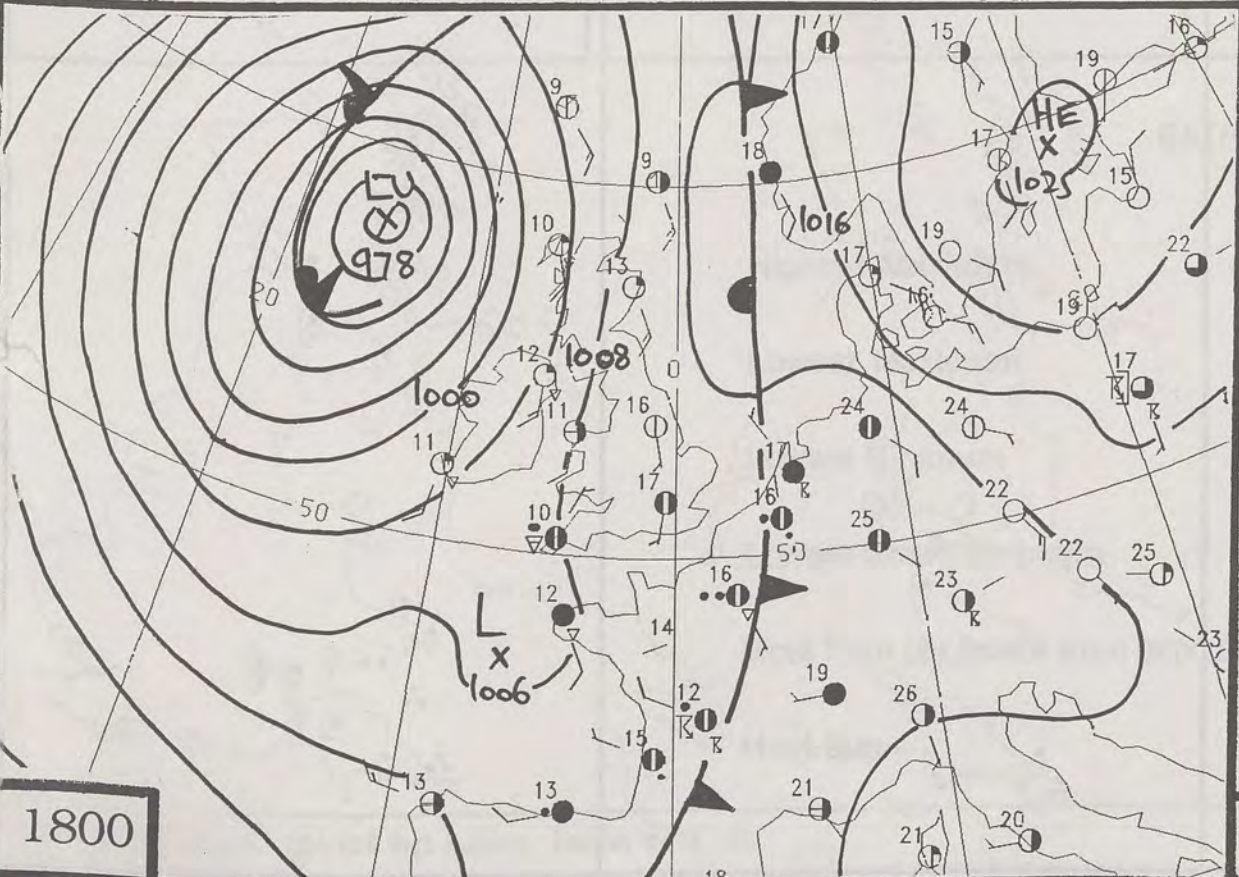
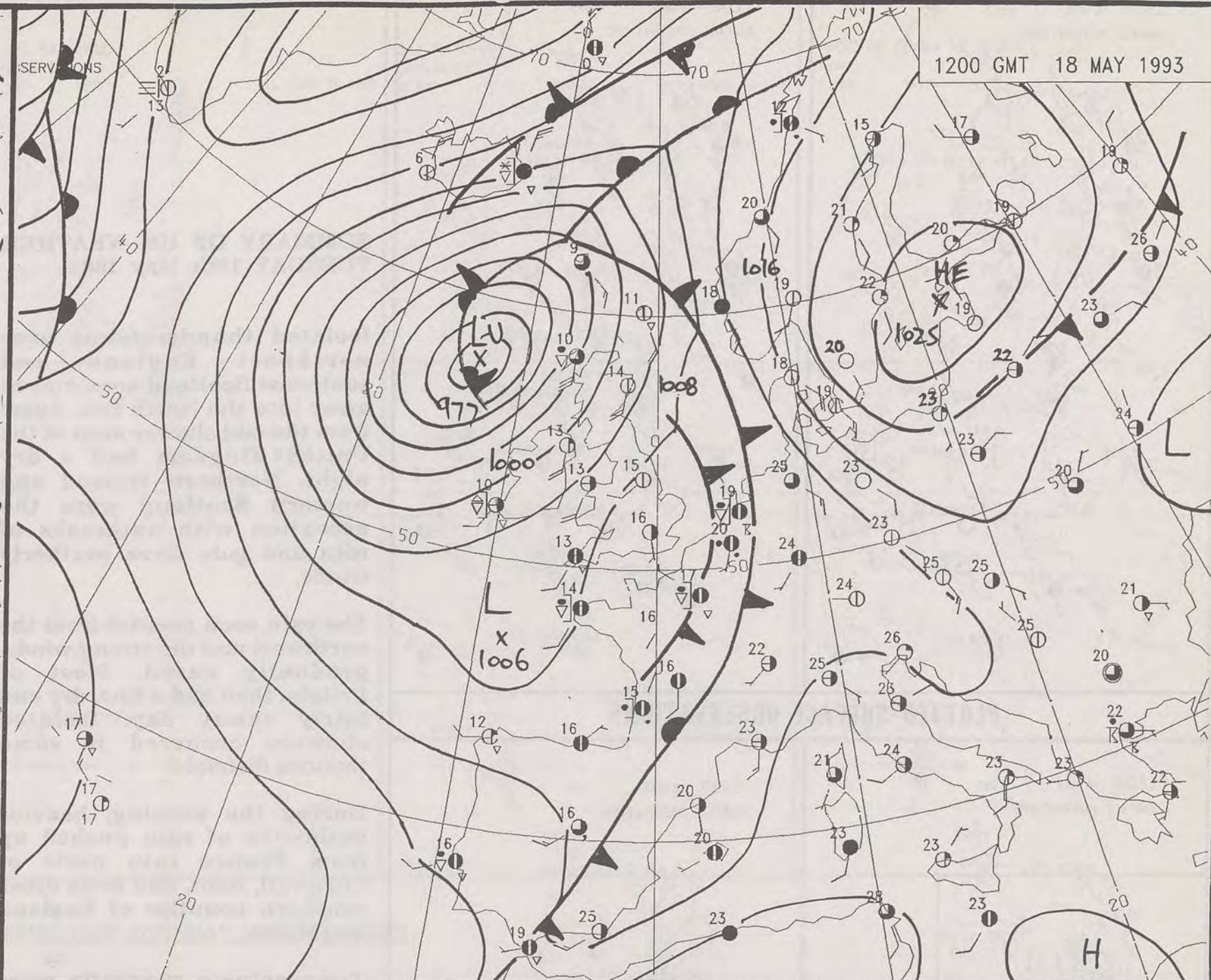
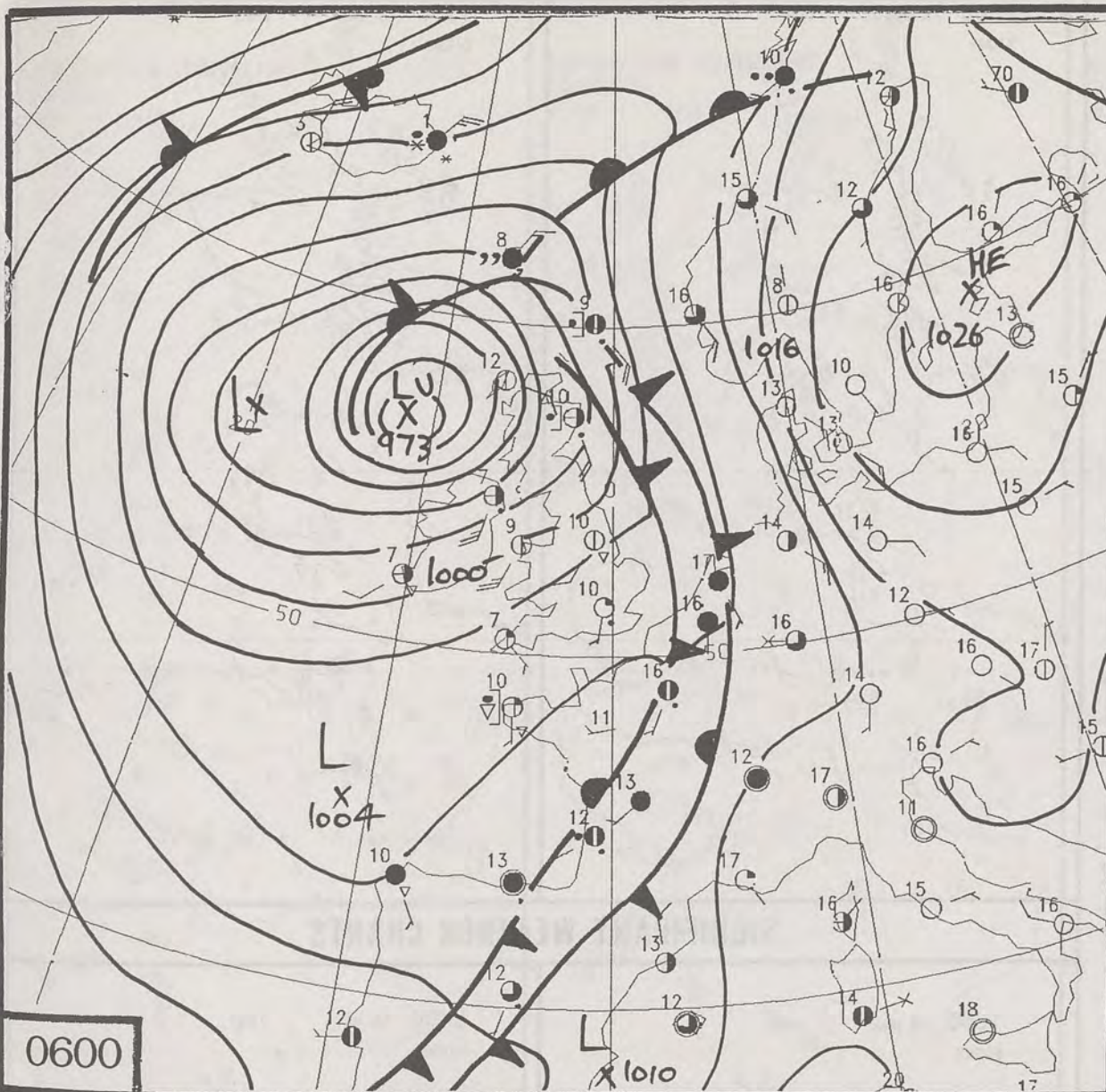
**DAILY
WEATHER
SUMMARY**



© Crown Copyright
All rights reserved

VISIBLE 17/5/93 1538z





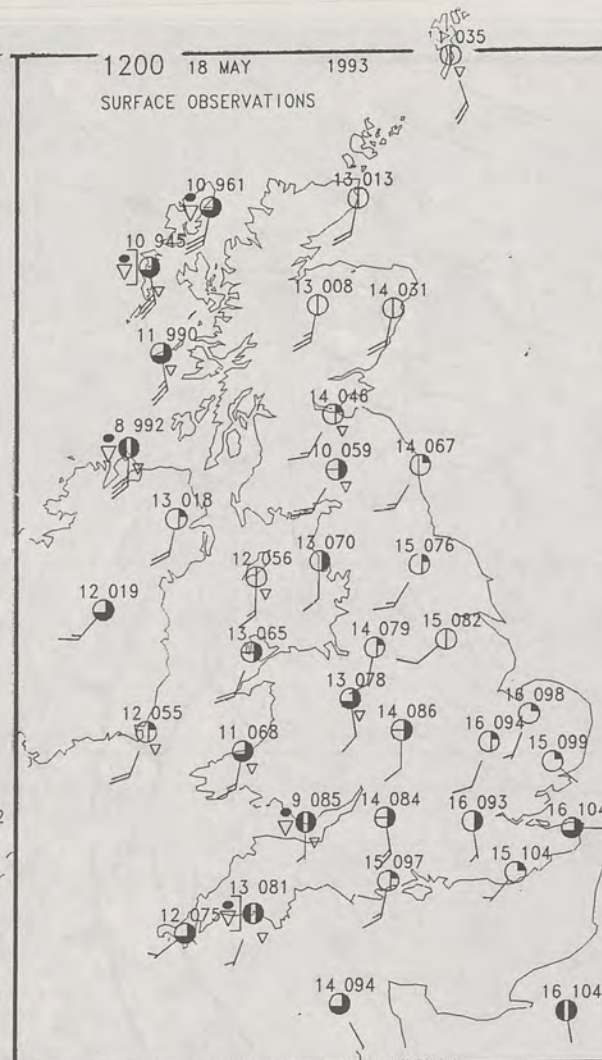
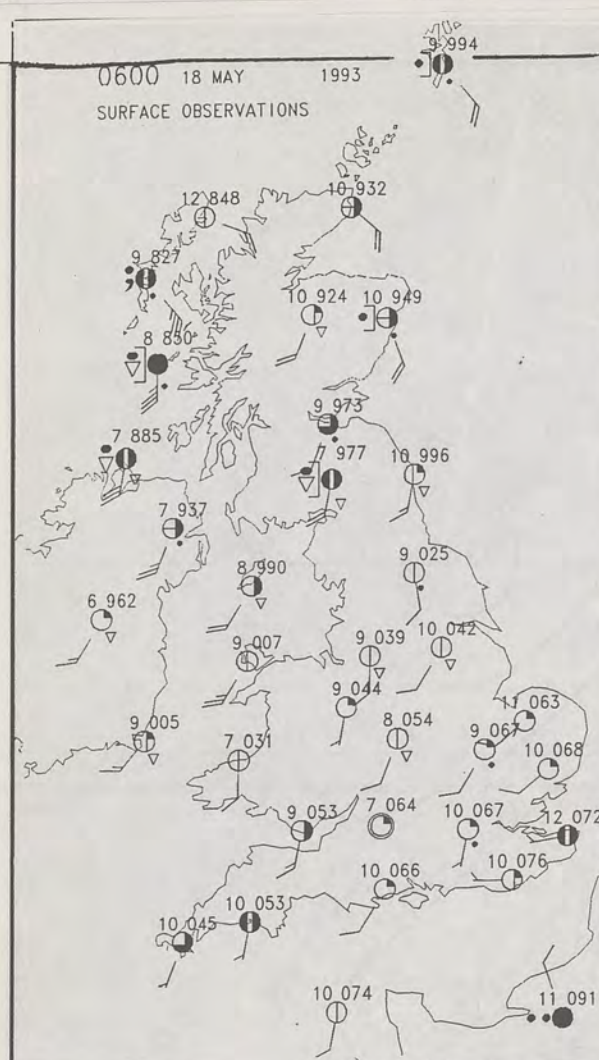
DUPLICATE ALSO
DAILY WEATHER SUMMARY
NOT FOR LOAN
Tuesday 18th May 1993

London Weather Centre
 Climat Department
 127 Clerkenwell Road
 London
 EC1R 5DB

METEOROLOGICAL OFFICE
 -7 JUN 1993
 LIBRARY

Warm front
 Cold front
 Occlusion

© Crown Copyright All rights reserved



SUMMARY OF UK WEATHER TUESDAY 18th May 1993

Isolated thunderstorms over northeast England and southeast Scotland soon moved away into the North Sea. Apart from the odd shower most of the United Kingdom had a dry night. Northern Ireland and western Scotland were the exception with outbreaks of rain and gale force southerly winds.

The rain soon cleared from the northwest and the strong winds gradually eased. Most of Britain, then had a fine, dry and fairly sunny day. Isolated showers occurred in some western districts.

During the evening, heavier outbreaks of rain pushed up from France into parts of Cornwall, Kent, and some other southern counties of England and Wales.

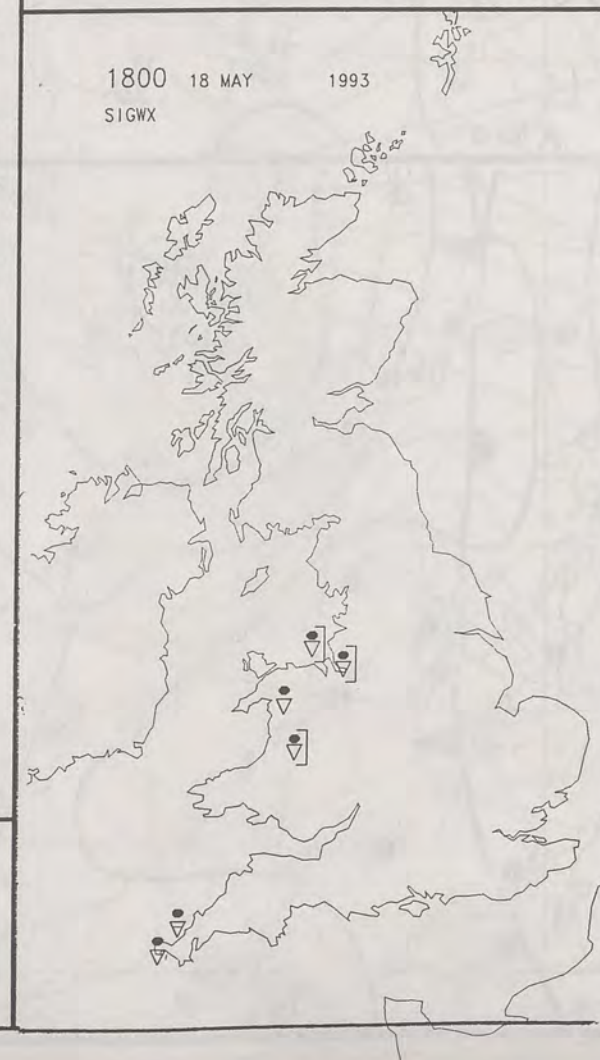
Temperatures generally were close to normal, but many southern and eastern parts of England were rather warm.

London Weather Centre

All times are GMT
© Crown Copyright All rights reserved



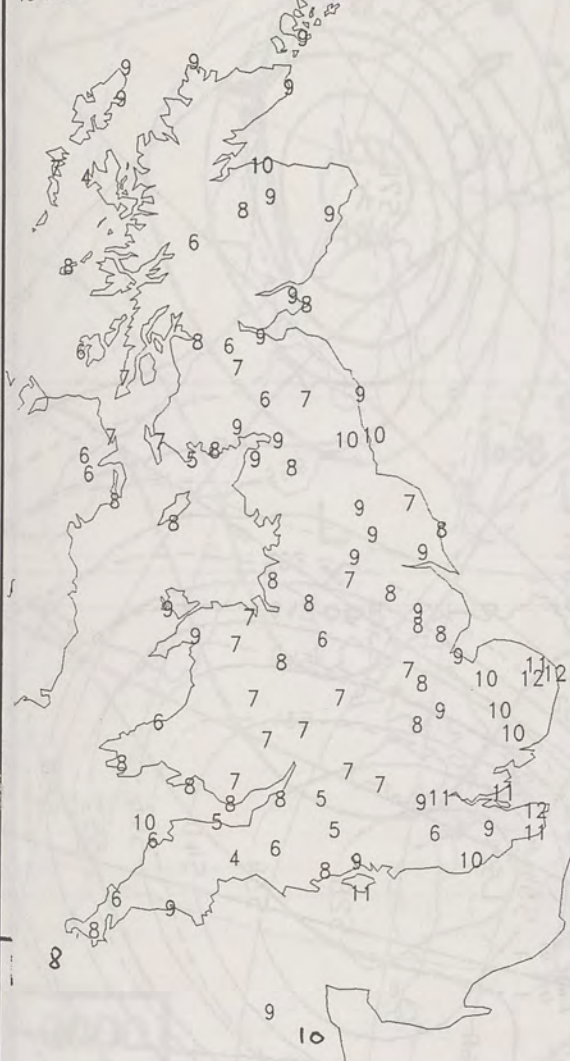
SIGNIFICANT WEATHER CHARTS



NIGHT MINIMUM TEMPERATURE

(DEGREES C)

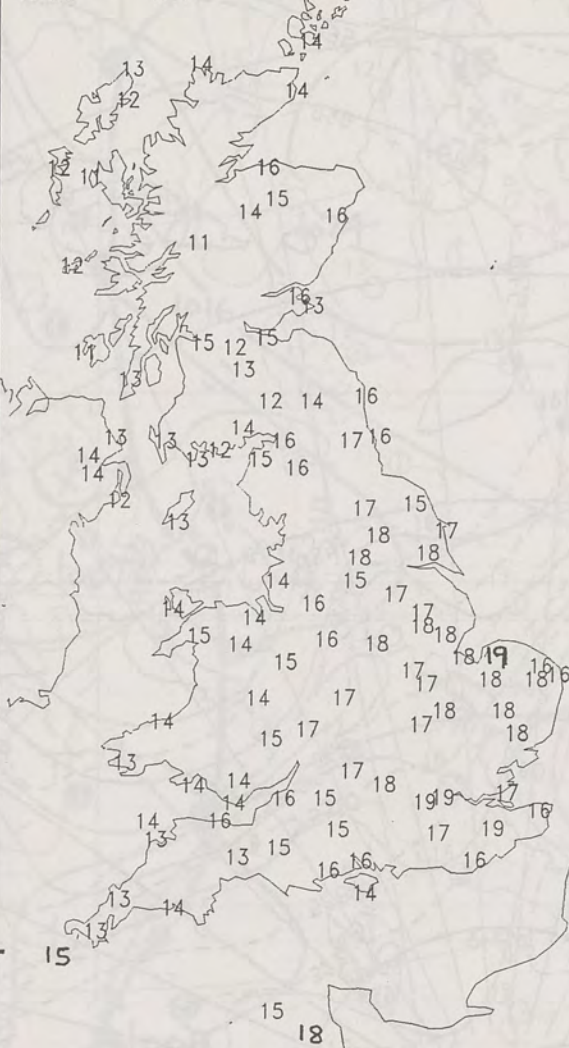
18 MAY 1993



DAY MAXIMUM TEMPERATURE

(DEGREES C)

18 MAY 1993

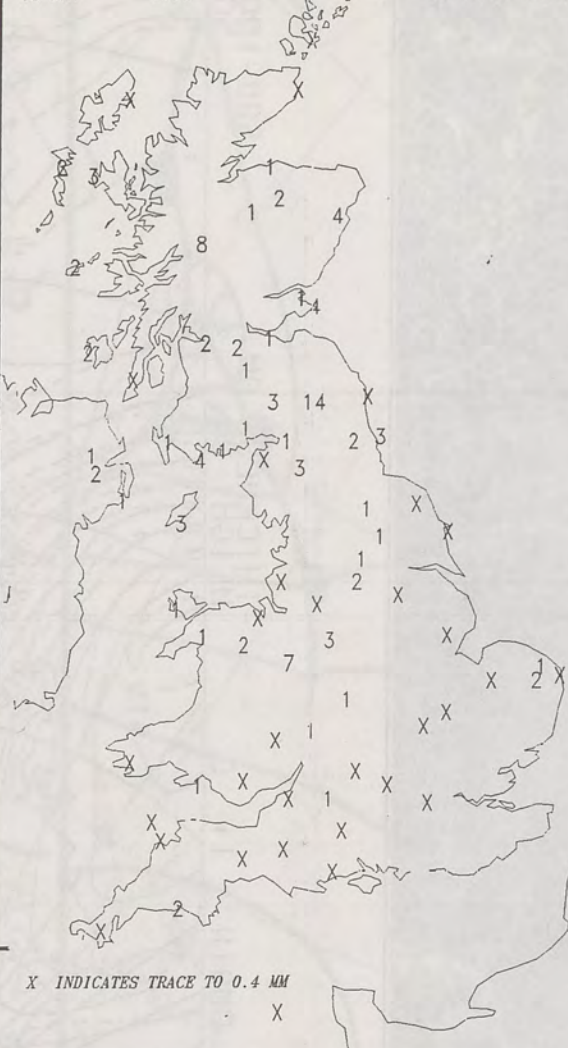


NIGHT RAINFALL

(MILLIMETRES)

18 MAY 1993

12 HOURS TO 0900



X INDICATES TRACE TO 0.4 MM

DAY RAINFALL

(MILLIMETRES)

18 MAY 1993

12 HOURS TO 2100

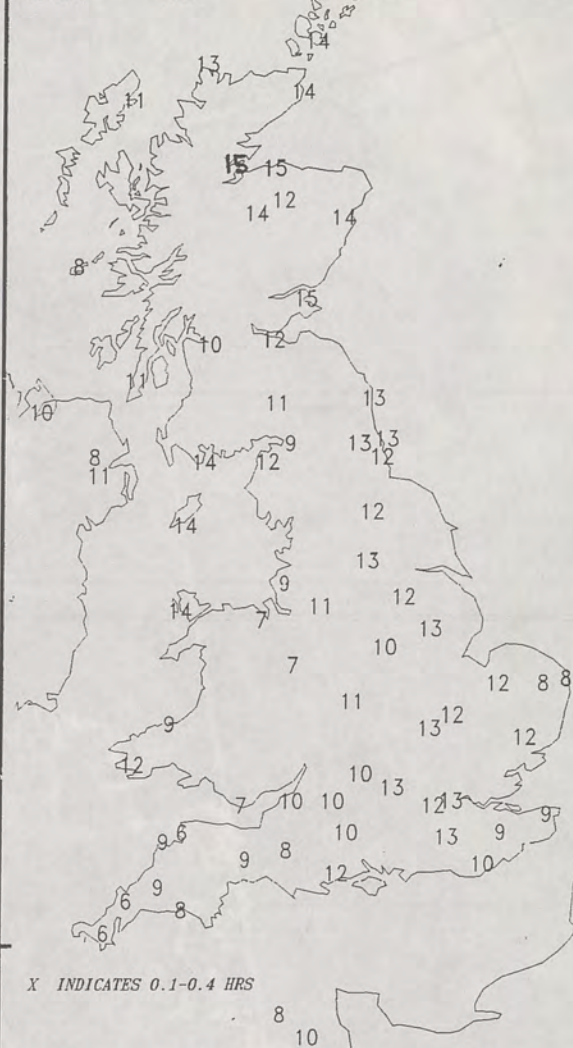


X INDICATES TRACE TO 0.4 MM

SUNSHINE (DAWN TO DUSK)

(HOURS)

18 MAY 1993



X INDICATES 0.1-0.4 HRS


EXTREMES FOR TUESDAY 18TH MAY 1993

Highest Maximum	: 19.4 C Weybourne [Norfolk]
Lowest Maximum	: 10.5 C Fair Isle and Orsay [on Islay]
Lowest Minimum	: 4.0 C Waterstein [Isle of Skye]
Lowest Grass Minimum	: -1.1 C Bastreet [Cornwall] -
Most Rain (24 hours from 0900 GMT)	: 25.7 mm Cambourne [Cornwall]
Most Sun	: 14.5 Hrs Invergordon Harbour

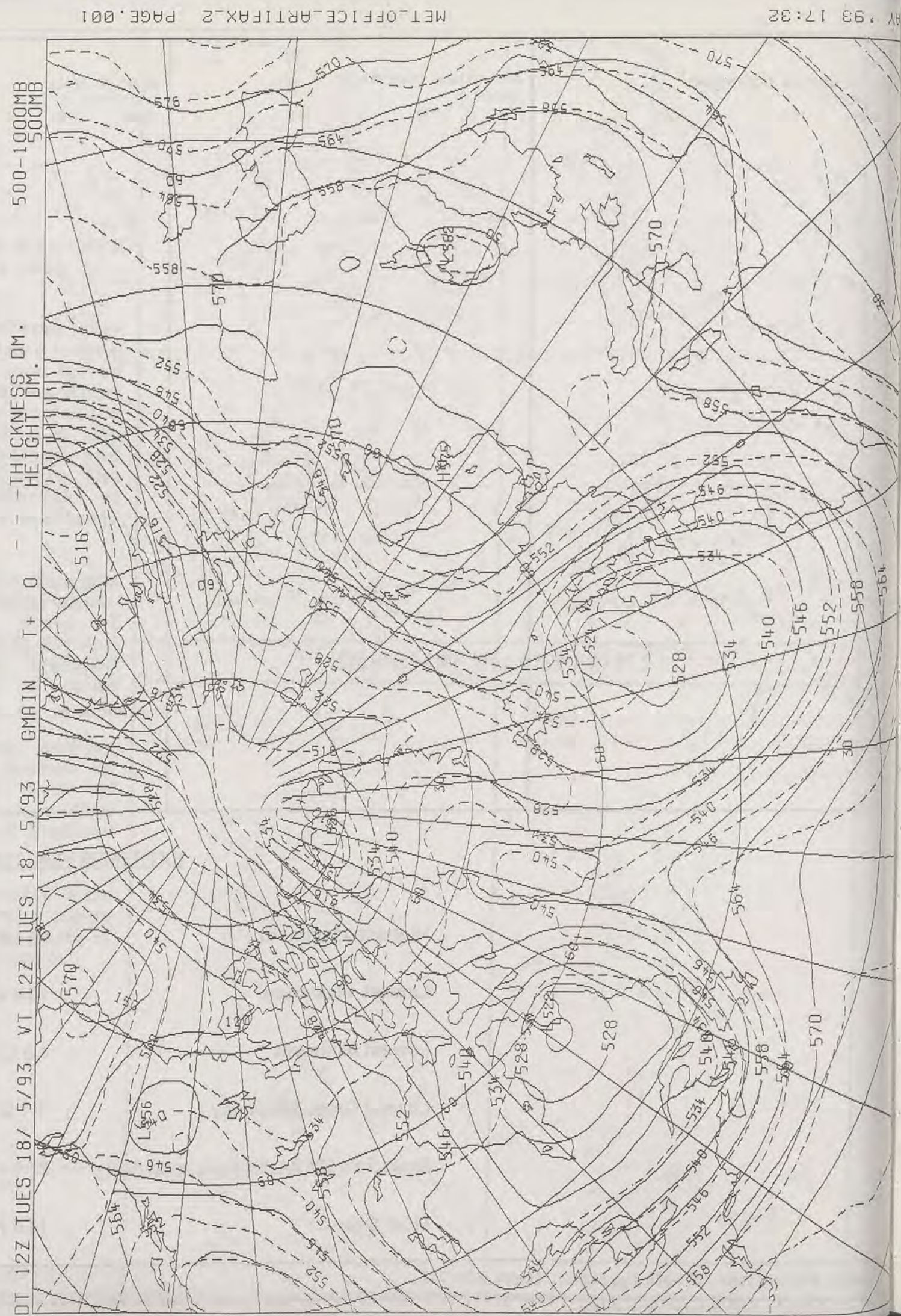
DAILY WEATHER SUMMARY



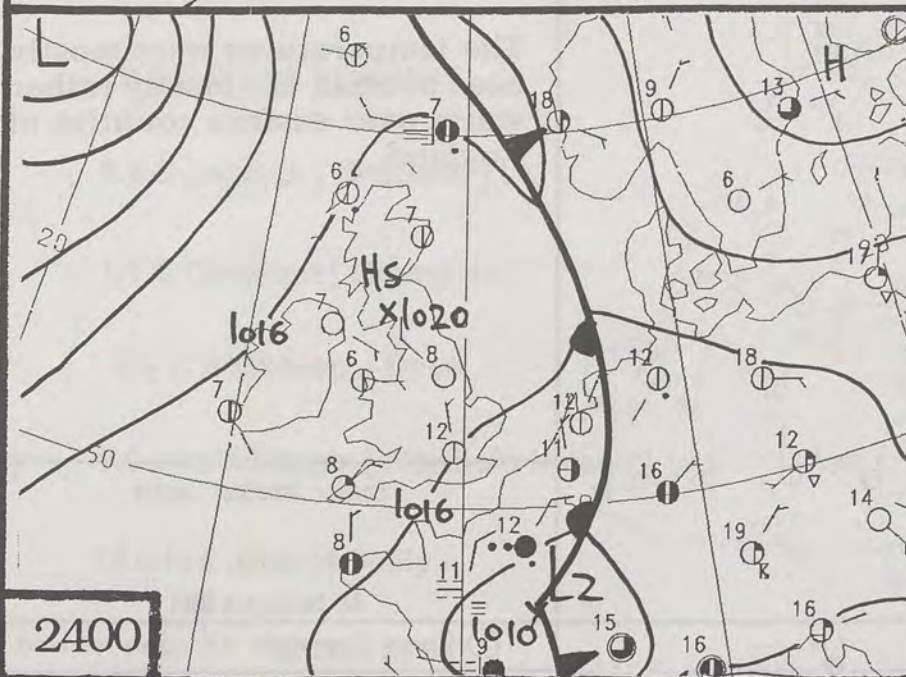
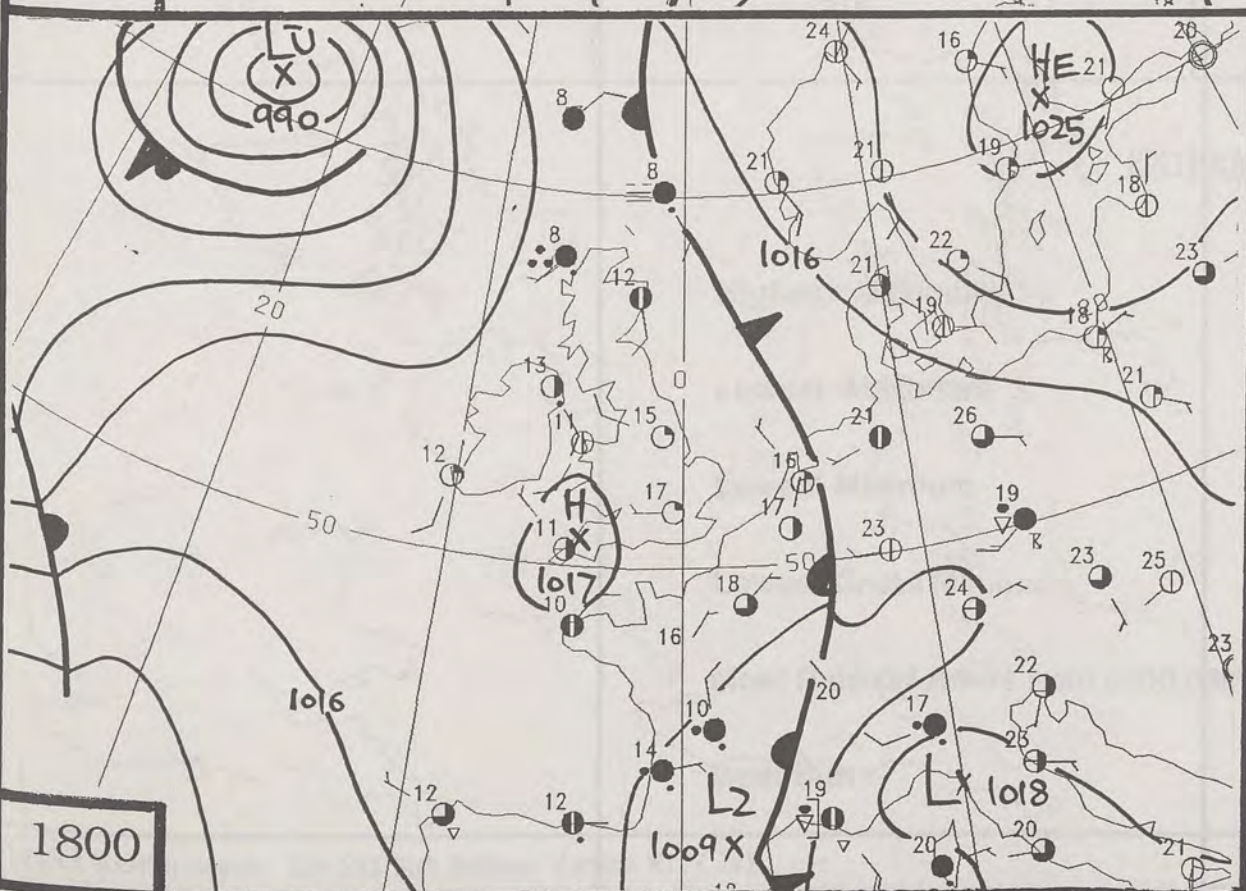
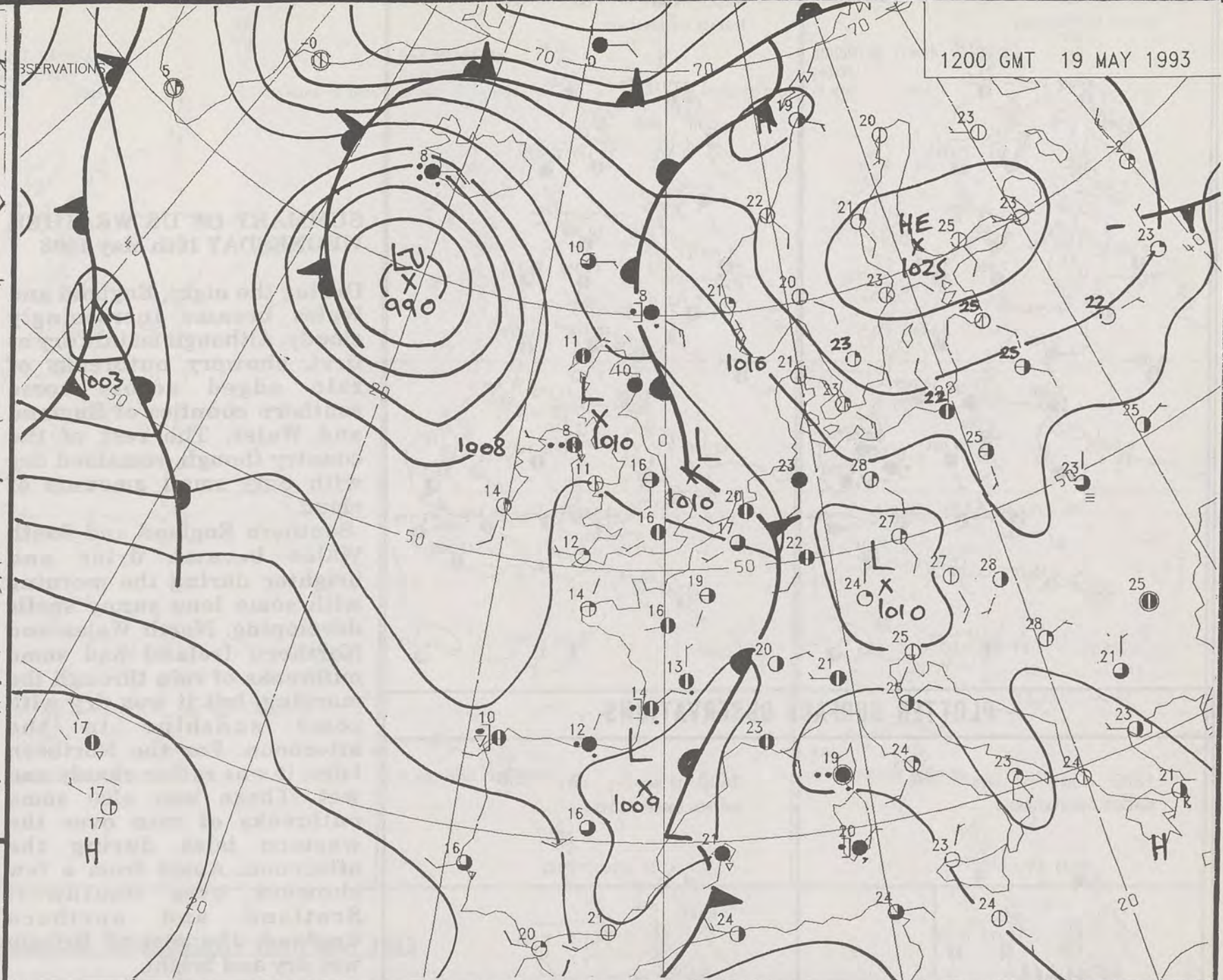
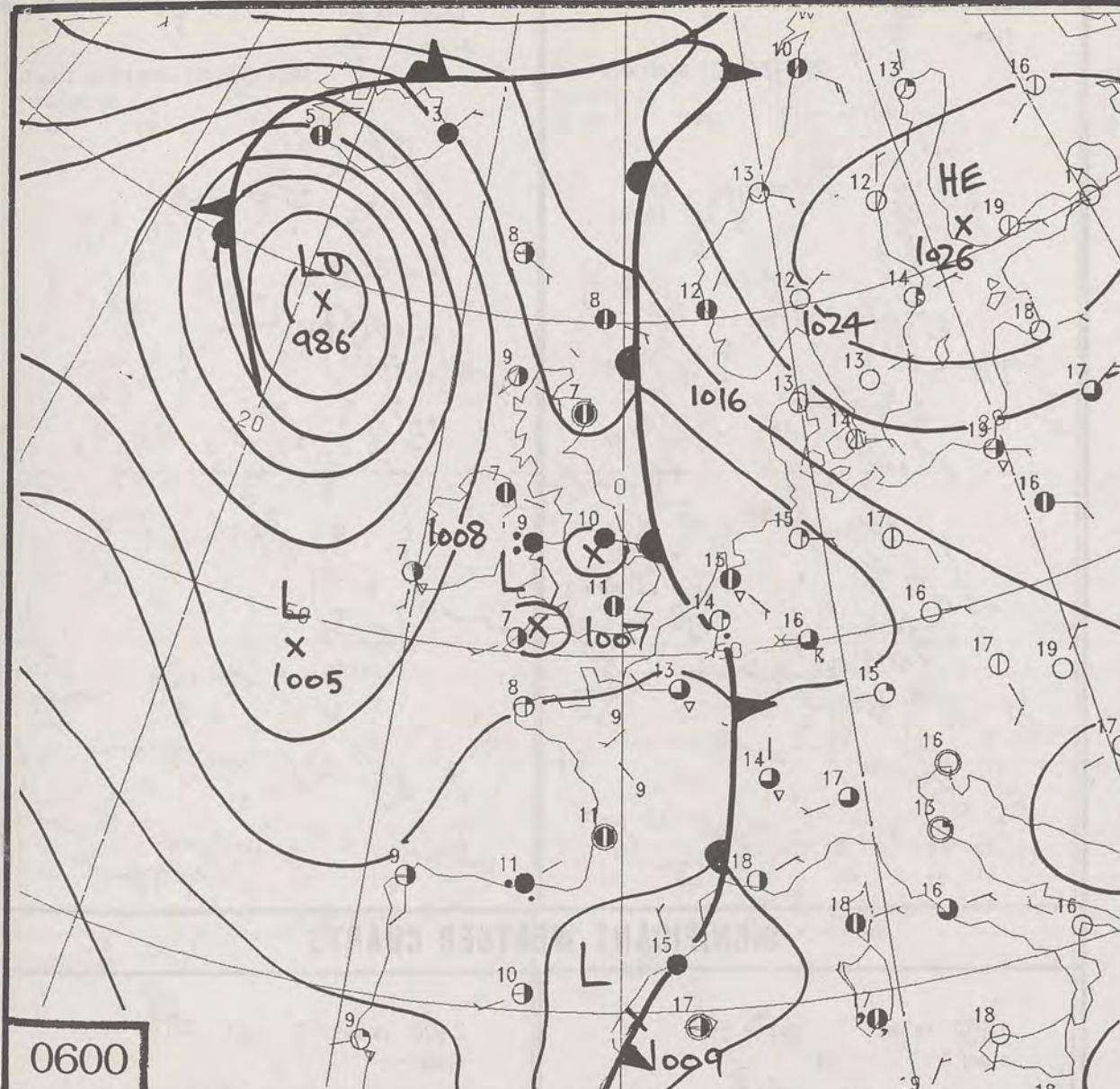
© Crown Copyright
All rights reserved



VISIBLE 18/5/93 NOON



558 564

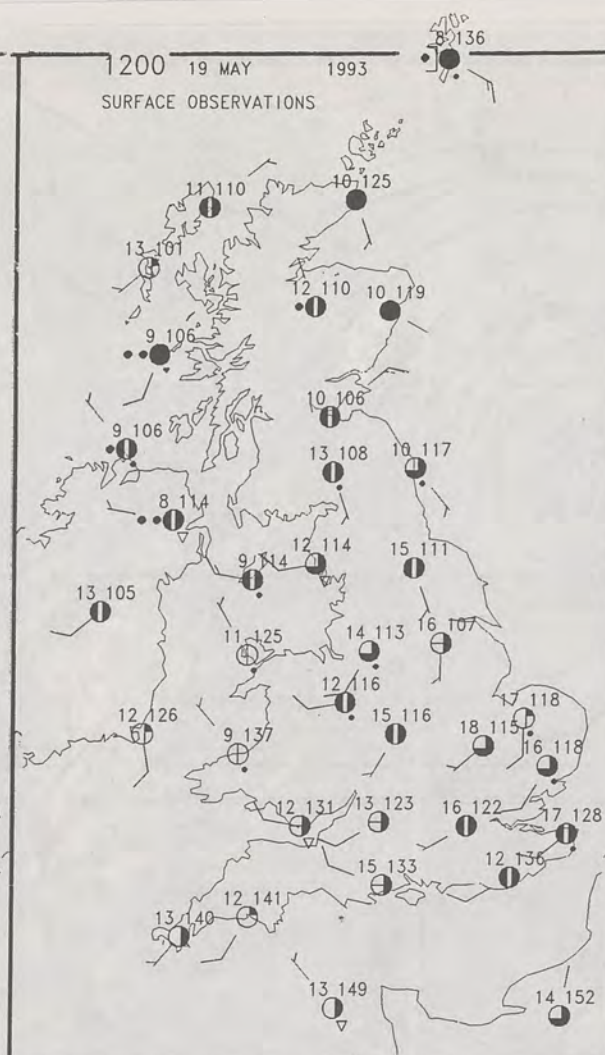
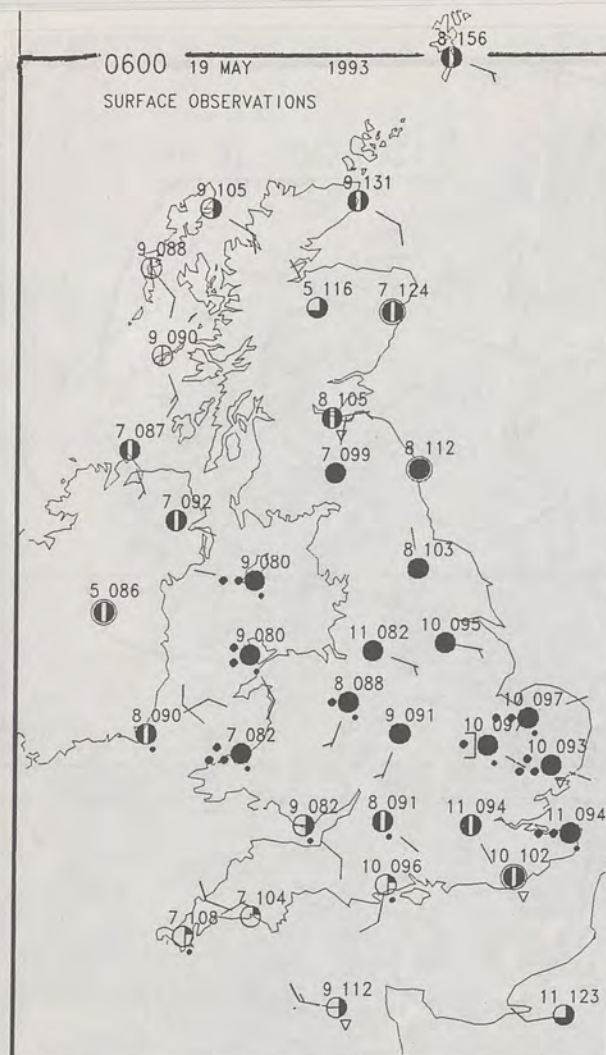


DUPLICATE ALSO
DAILY WEATHER SUMMARY
NOT FOR LOAN
Wednesday 19th May 1993

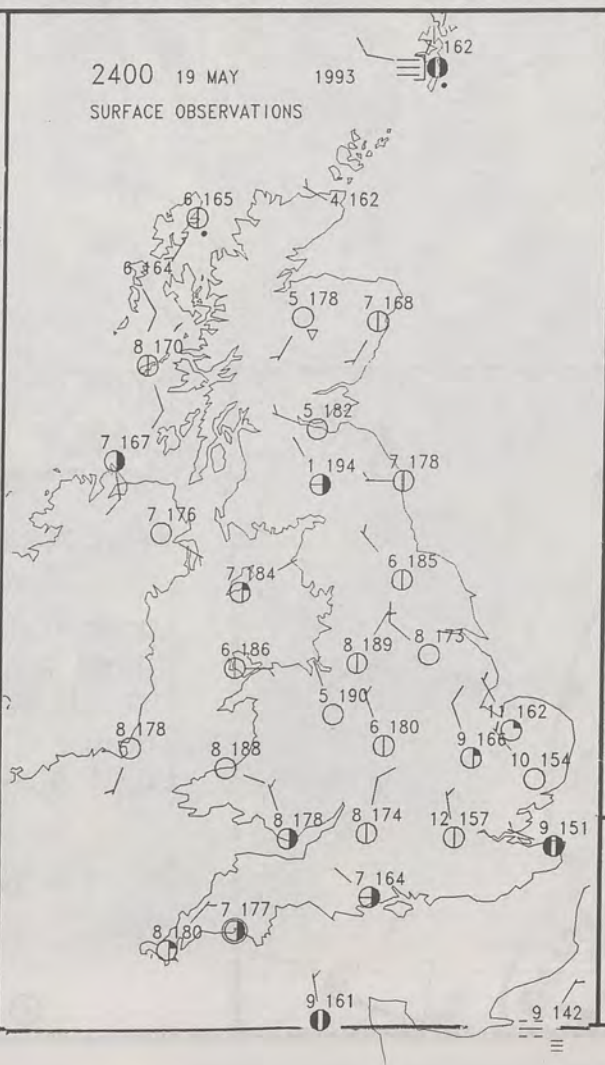
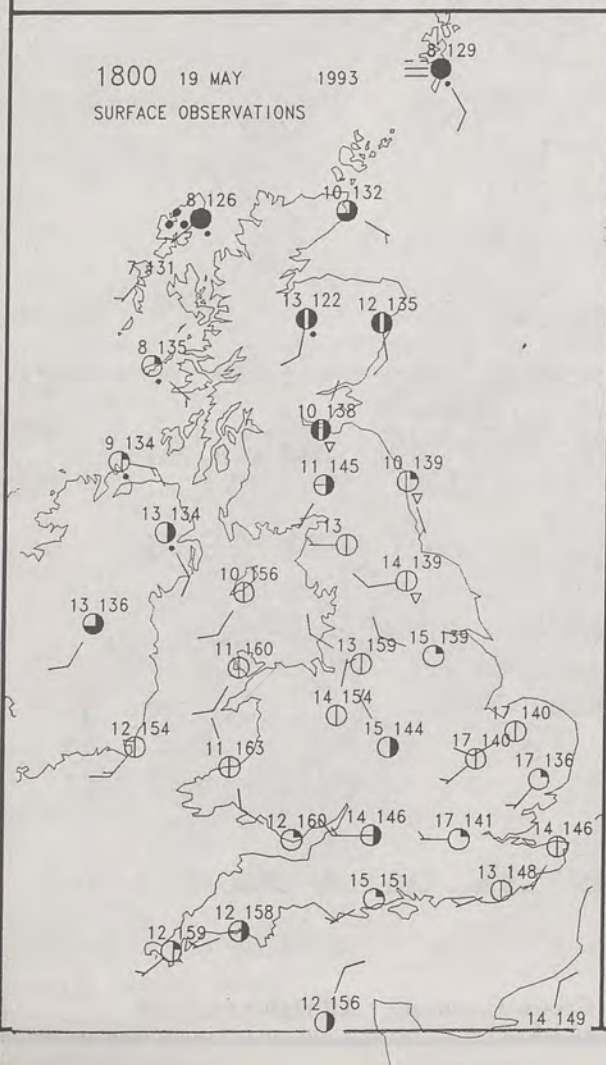
London Weather Centre
Climat Department
127 Clerkenwell Road
London
EC1R 5DB



Warm front Cold front Occlusion



PLOTTED SURFACE OBSERVATIONS



SUMMARY OF UK WEATHER WEDNESDAY 19th May 1993

During the night, England and Wales became increasingly cloudy. Although mainly dry at first, showery outbreaks of rain edged across some southern counties of England and Wales. The rest of the country though, remained dry with only small amounts of cloud.

Southern England and South Wales became drier and brighter during the morning with some long sunny spells developing. North Wales and Northern Ireland had some outbreaks of rain through the morning, but it was dry with some sunshine in the afternoon. For the Northern Isles, it was rather cloudy and wet. There was also some outbreaks of rain over the western isles during the afternoon. Apart from a few showers over Southwest Scotland and northern England, the rest of Britain was dry and bright.

The temperatures were mostly near normal, but locally rather warm over eastern counties of England.

London Weather Centre

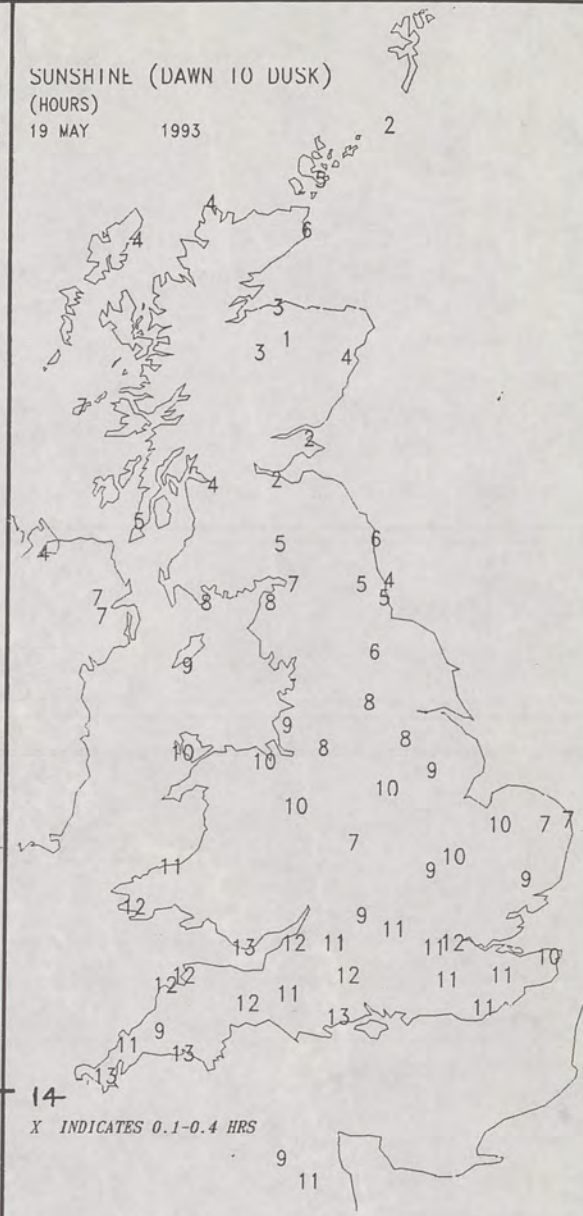
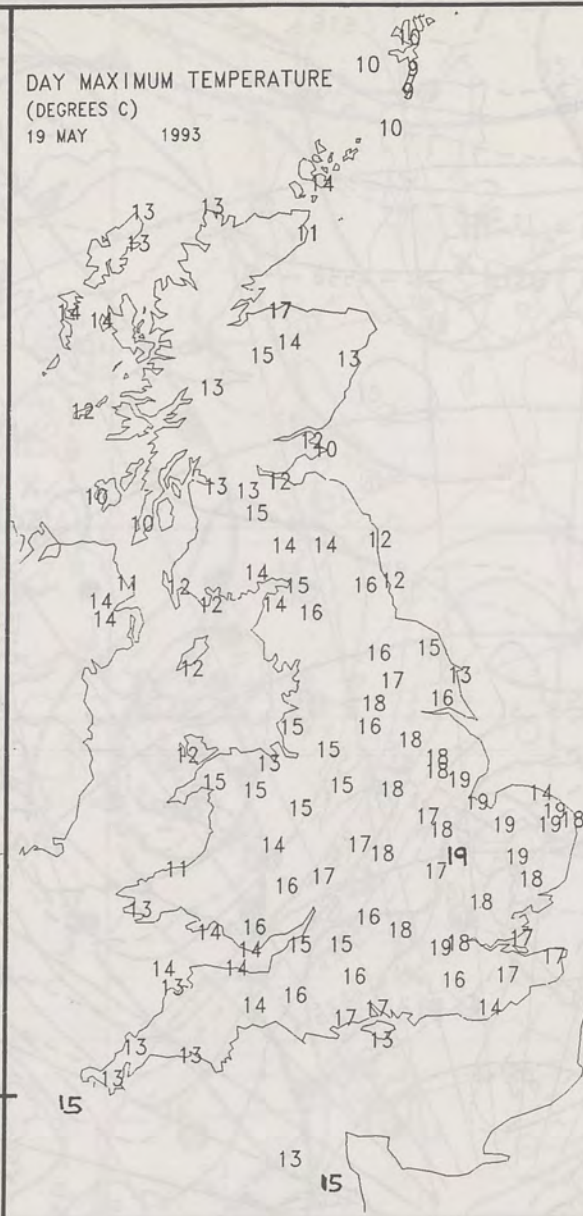
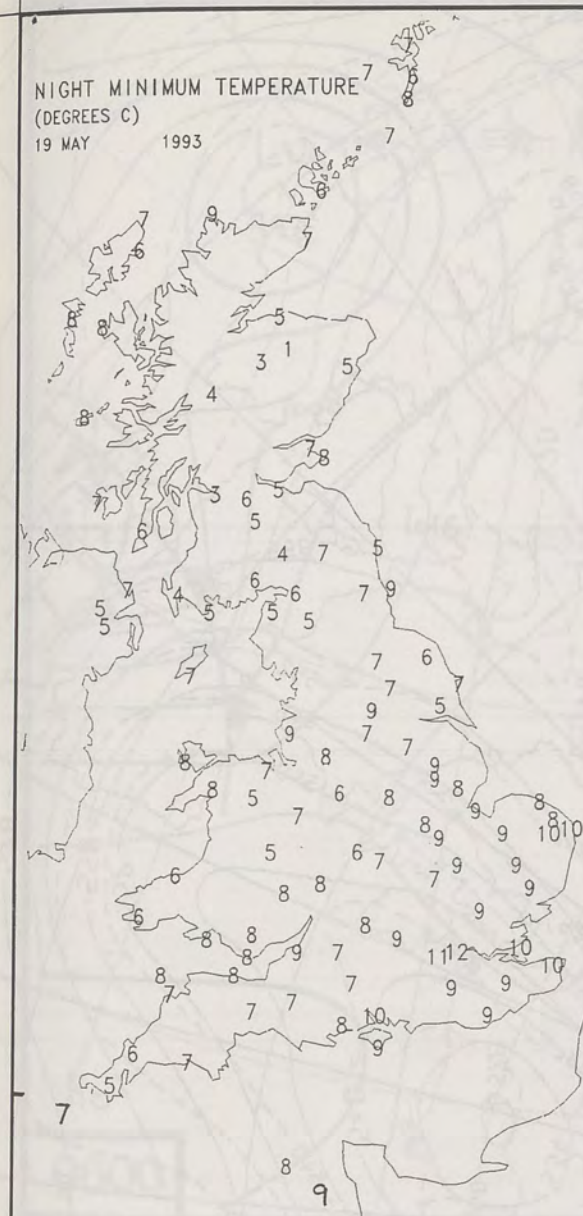
All times are GMT

© Crown Copyright All rights reserved



SIGNIFICANT WEATHER CHARTS






EXTREMES FOR WEDNESDAY 19TH MAY 1993

Highest Maximum	: 19.5 C Wyton [Cambs]
Lowest Maximum	: 8.6 C Lerwick [Shetland]
Lowest Minimum	: 1.1 C Glenlivet [Grampian]
Lowest Grass Minimum	: -2.8 C Aberdeen / Dyce -
Most Rain (24 hours from 0900 GMT)	: 9.0 mm Killough [Northern Ireland]
Most Sun	: 14.0 Hrs Isles of Scilly

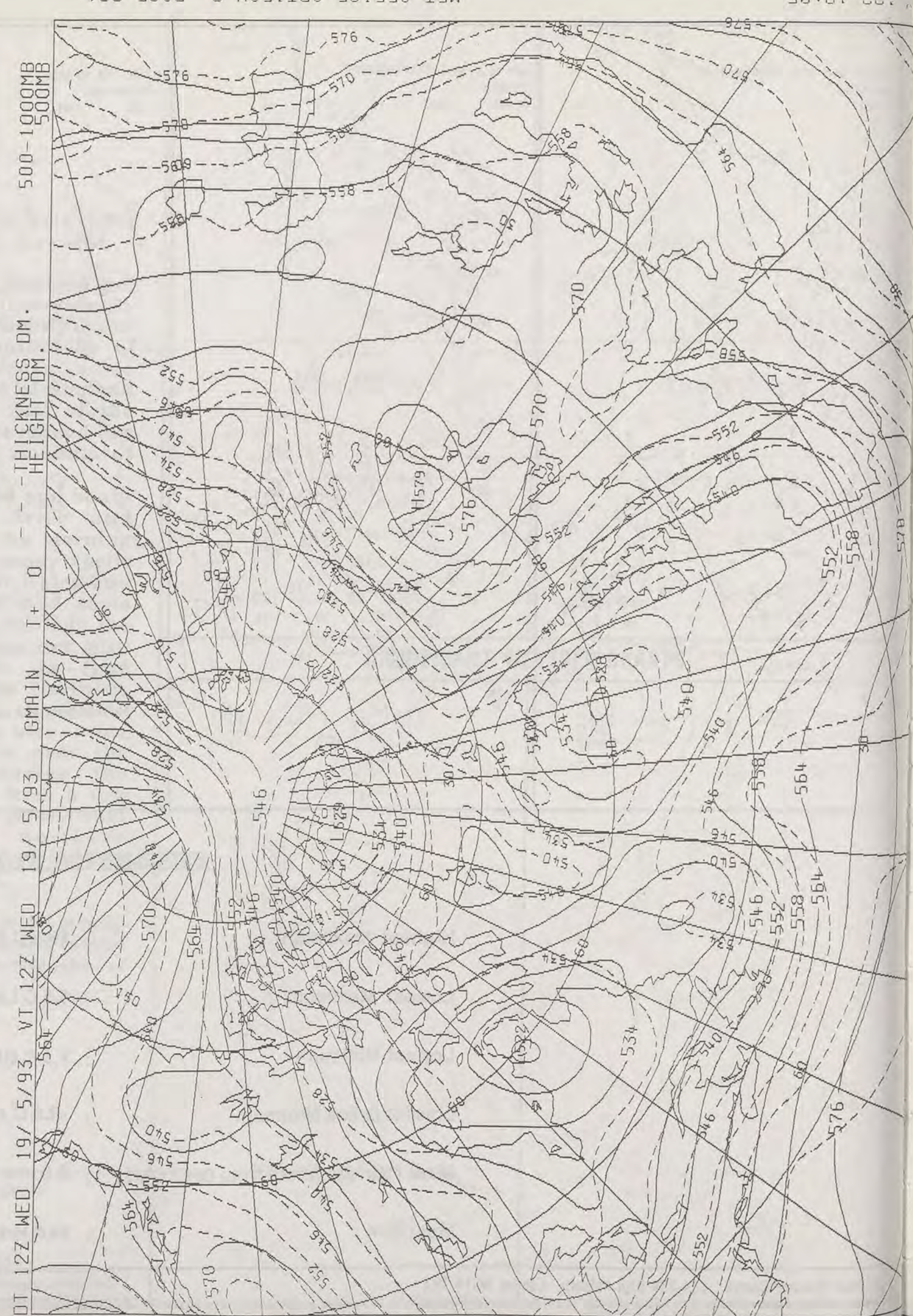
**DAILY
WEATHER
SUMMARY**

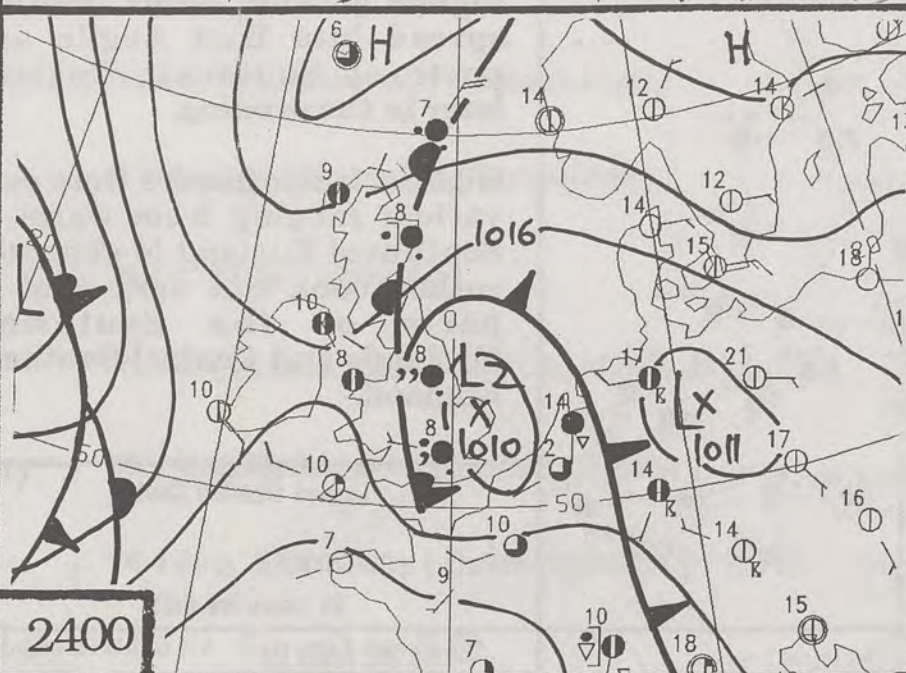
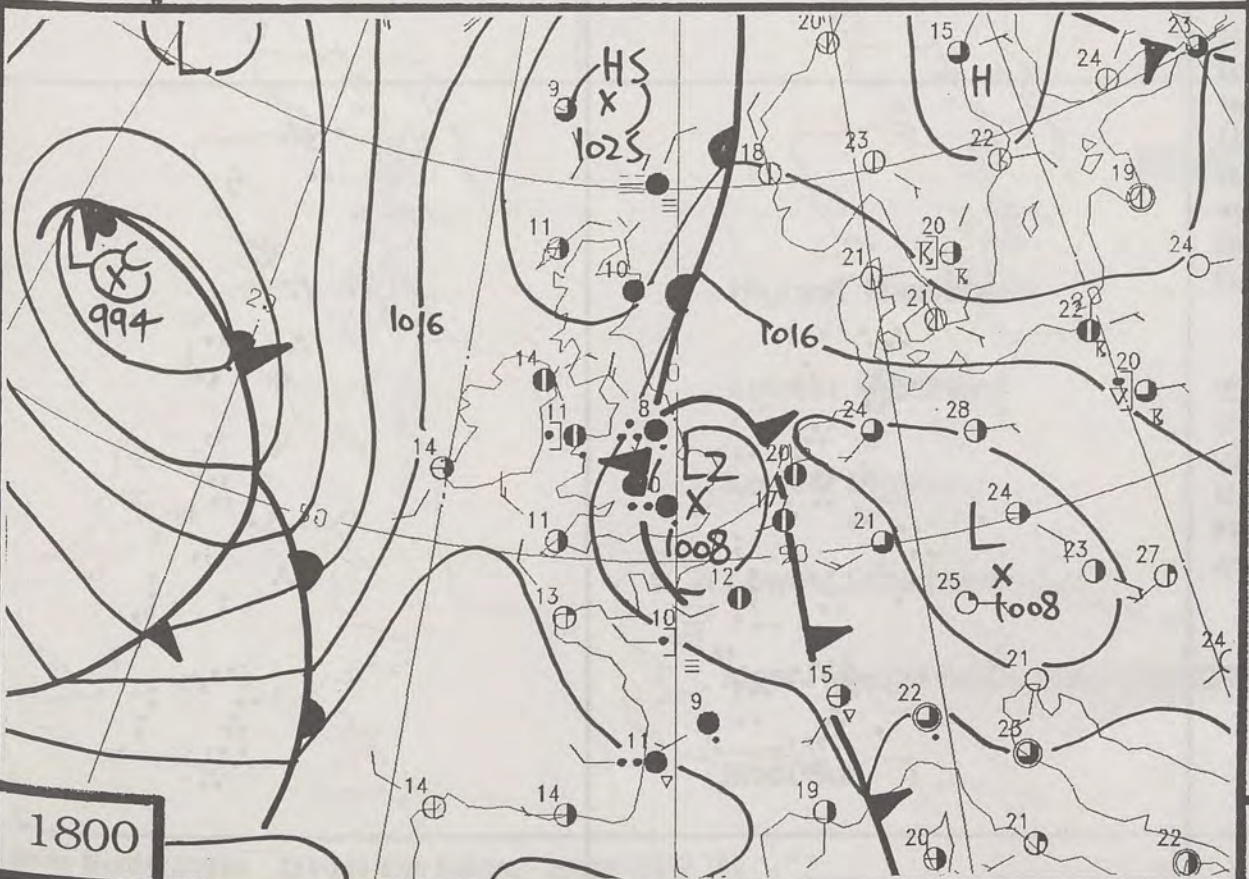
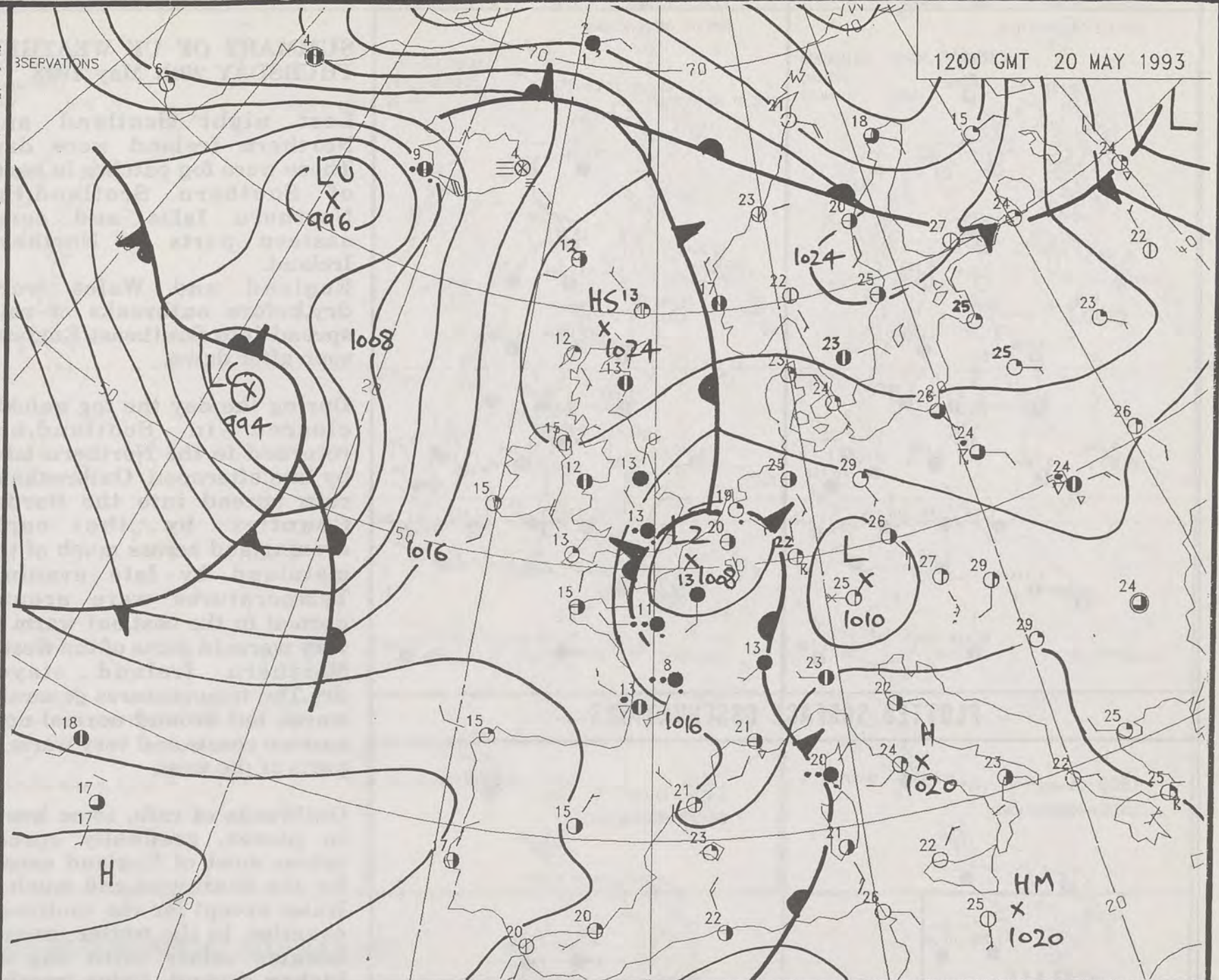
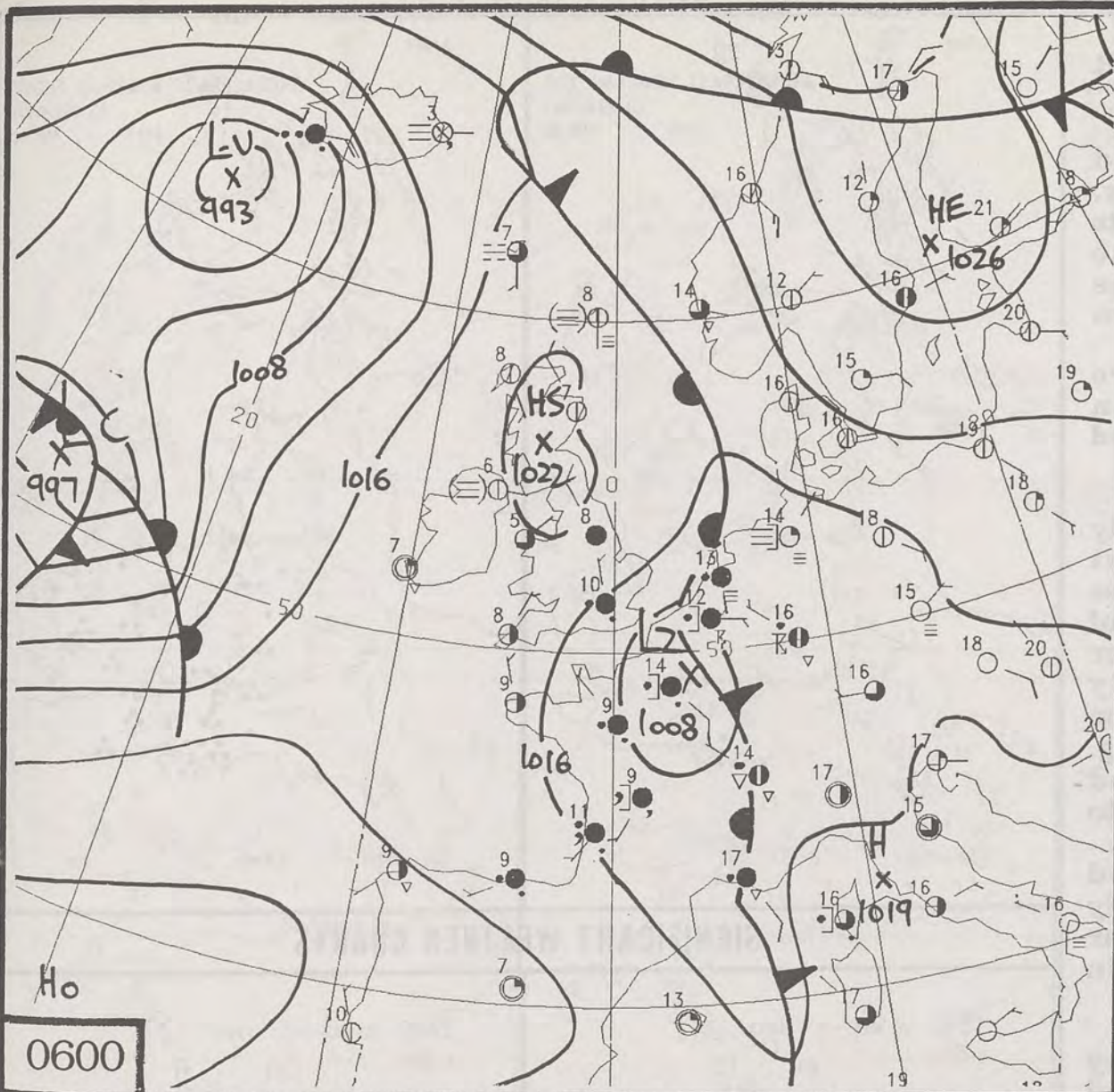


© Crown Copyright
All rights reserved



VISIBLE 19/5/93 1514Z





DUPLICATE ALSO
DAILY WEATHER SUMMARY
 NOT FOR LOAN
 Thursday 20th May 1993

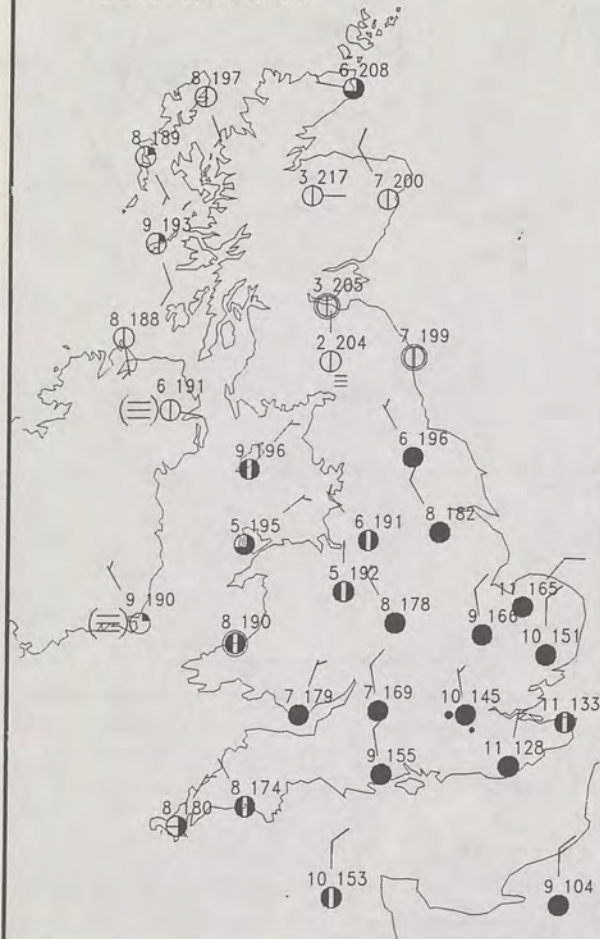
London Weather Centre
 Climat Department
 127 Clerkenwell Road
 London
 EC1R 5DB



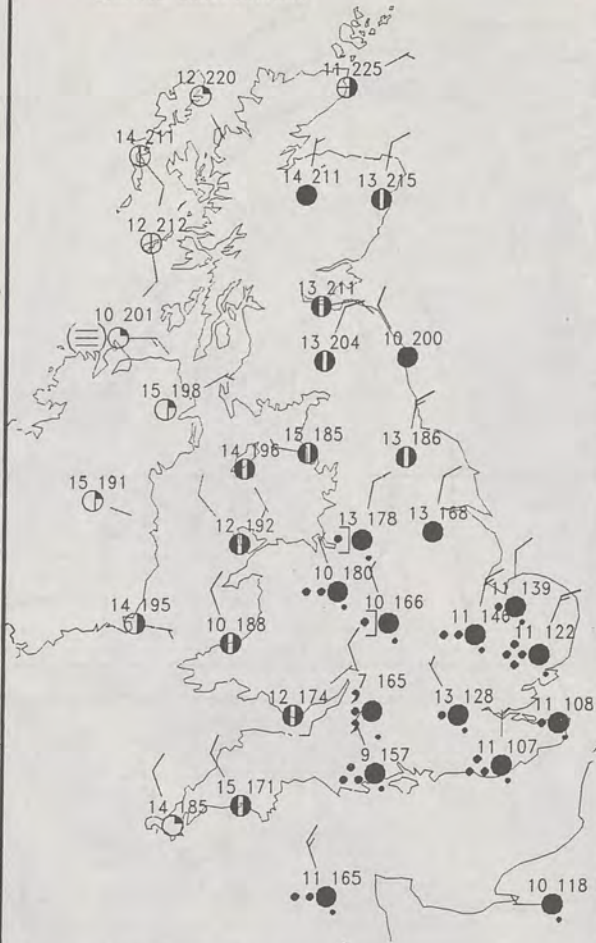
Warm front Cold front Occlusion

© Crown Copyright All rights reserved

0600 20 MAY 1993
SURFACE OBSERVATIONS

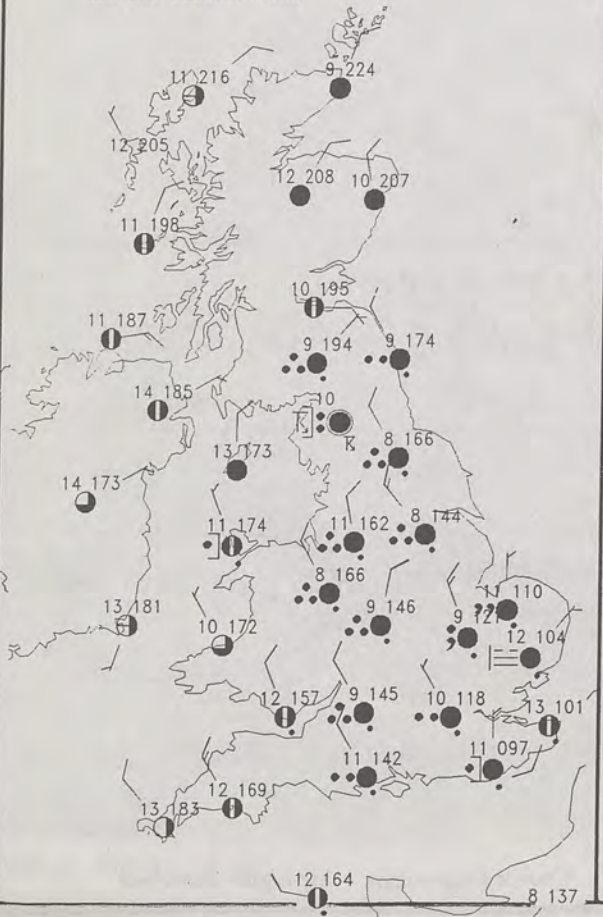


1200 20 MAY 1993
SURFACE OBSERVATIONS

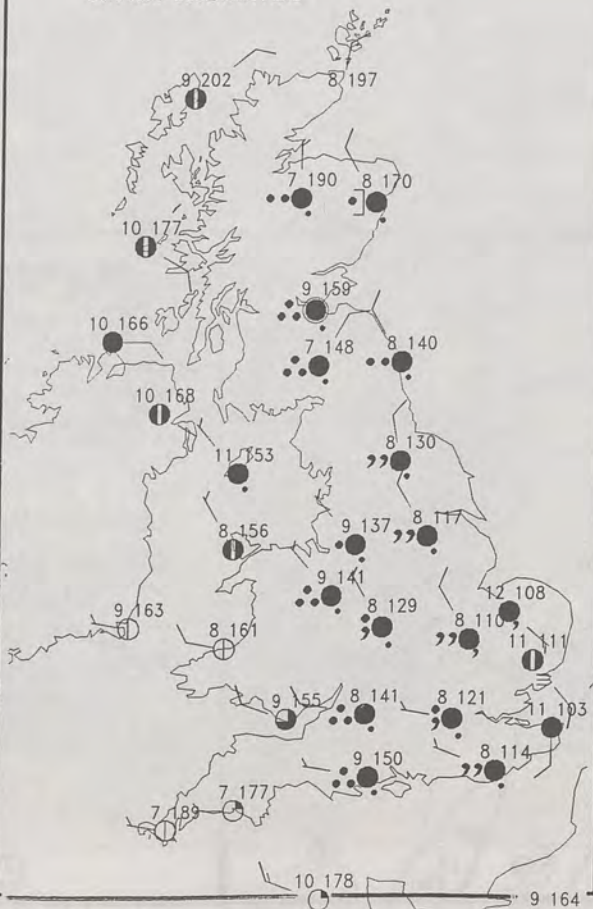


PLOTTED SURFACE OBSERVATIONS

1800 20 MAY 1993
SURFACE OBSERVATIONS



2400 20 MAY 1993
SURFACE OBSERVATIONS



SUMMARY OF UK WEATHER THURSDAY 20th May 1993

Last night Scotland and Northern Ireland were dry. There were fog patches in parts of Southern Scotland, the Northern Isles and some eastern parts of Northern Ireland.

England and Wales were dry, before outbreaks of rain spread into Southeast England soon after dawn.

During the day the fog quickly cleared in Scotland, but returned to the Northern Isles by late afternoon. Outbreaks of rain spread into the Border Counties by the early evening, and across much of the mainland by late evening. Temperatures were around normal in the east, but warm to very warm in parts of the west. Northern Ireland stayed dry. The temperatures generally warm, but around normal near eastern coasts, and very warm in parts of the west.

Outbreaks of rain, some heavy in places, gradually spread across most of England except for the Southwest, and much of Wales except for the southwest counties. In the wetter areas it became misty with fog on higher ground. Drier weather spread into East Anglia and parts of Southeast England later in the evening.

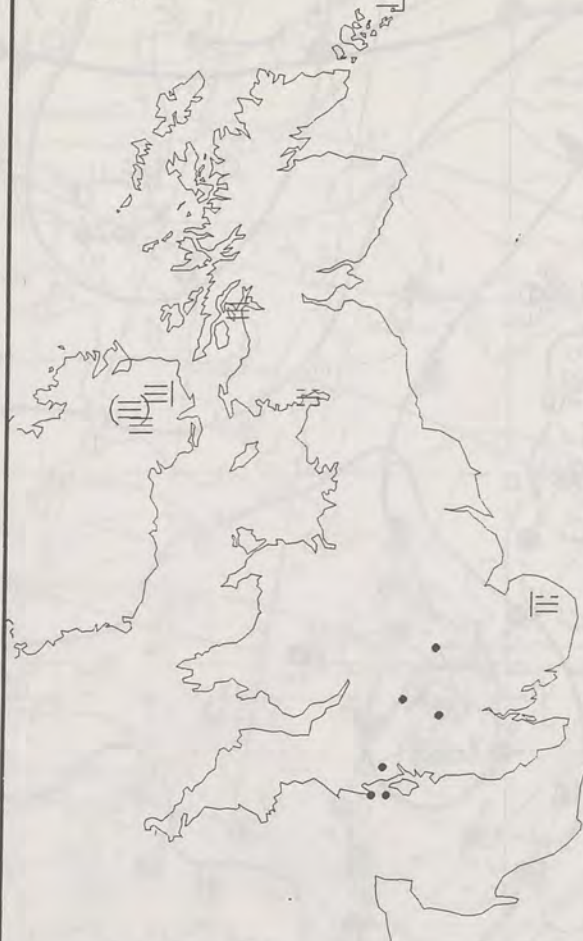
Highest temperatures were very varied; ranging from warm in Southwest England to generally rather cool, but very cool in parts of the Southwest Midlands and Central Southern England.

London Weather Centre

All times are GMT

© Crown Copyright All rights reserved

0600 20 MAY 1993
SIGWX



1200 20 MAY 1993
SIGWX



SIGNIFICANT WEATHER CHARTS

1800 20 MAY 1993
SIGWX



2400 20 MAY 1993
SIGWX



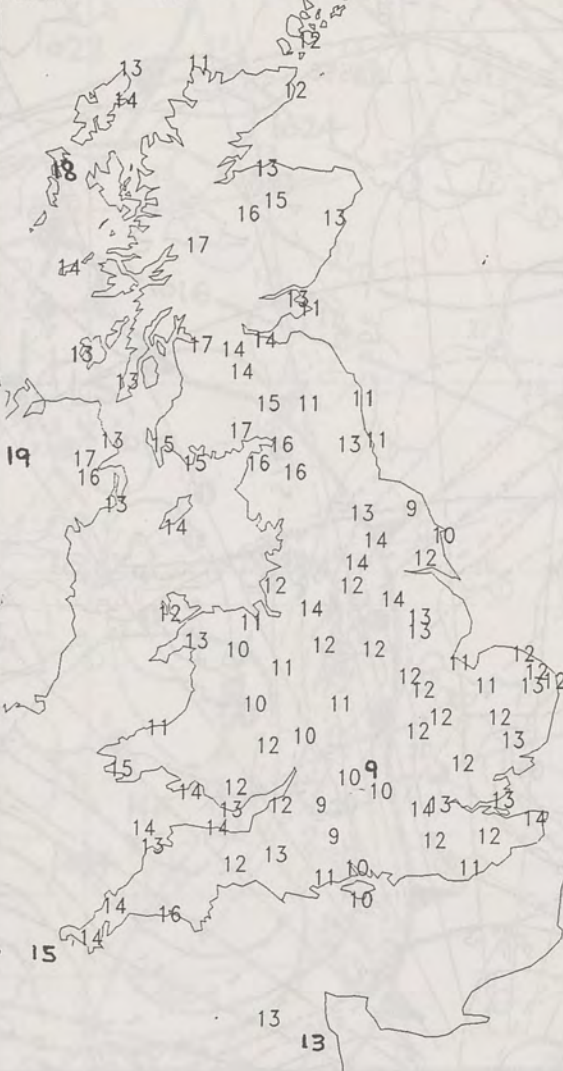
NIGHT MINIMUM TEMPERATURE

(DEGREES C)
20 MAY 1993



DAY MAXIMUM TEMPERATURE

(DEGREES C)
20 MAY 1993



NIGHT RAINFALL

(MILLIMETRES)
20 MAY 1993



X INDICATES TRACE TO 0.4 MM

DAY RAINFALL

(MILLIMETRES)
20 MAY 1993



X INDICATES TRACE TO 0.4 MM

SUNSHINE (DAWN TO DUSK)

(HOURS)
20 MAY 1993



X INDICATES 0.1-0.4 HRS

EXTREMES FOR THURSDAY 20TH MAY 1993


Highest Maximum	: 19.0 C Knockarevan [Co Fermagh]
Lowest Maximum	: 8.7 C Little Rissington [Cotswolds]
Lowest Minimum	: -2.0 C Shap [Cumbria]
Lowest Grass Minimum	: -5.7 C Eskdalemuir [Dumfries and Cumbria] -
Most Rain (24 hours from 0900 GMT)	: 29.1 mm Netheravon [Salisbury Plain]
Most Sun	: 14.4 Hrs Stornoway [Outer Hebrides]

DAILY WEATHER SUMMARY



© Crown Copyright
All rights reserved

VISIBLE 1502Z 20/5/93

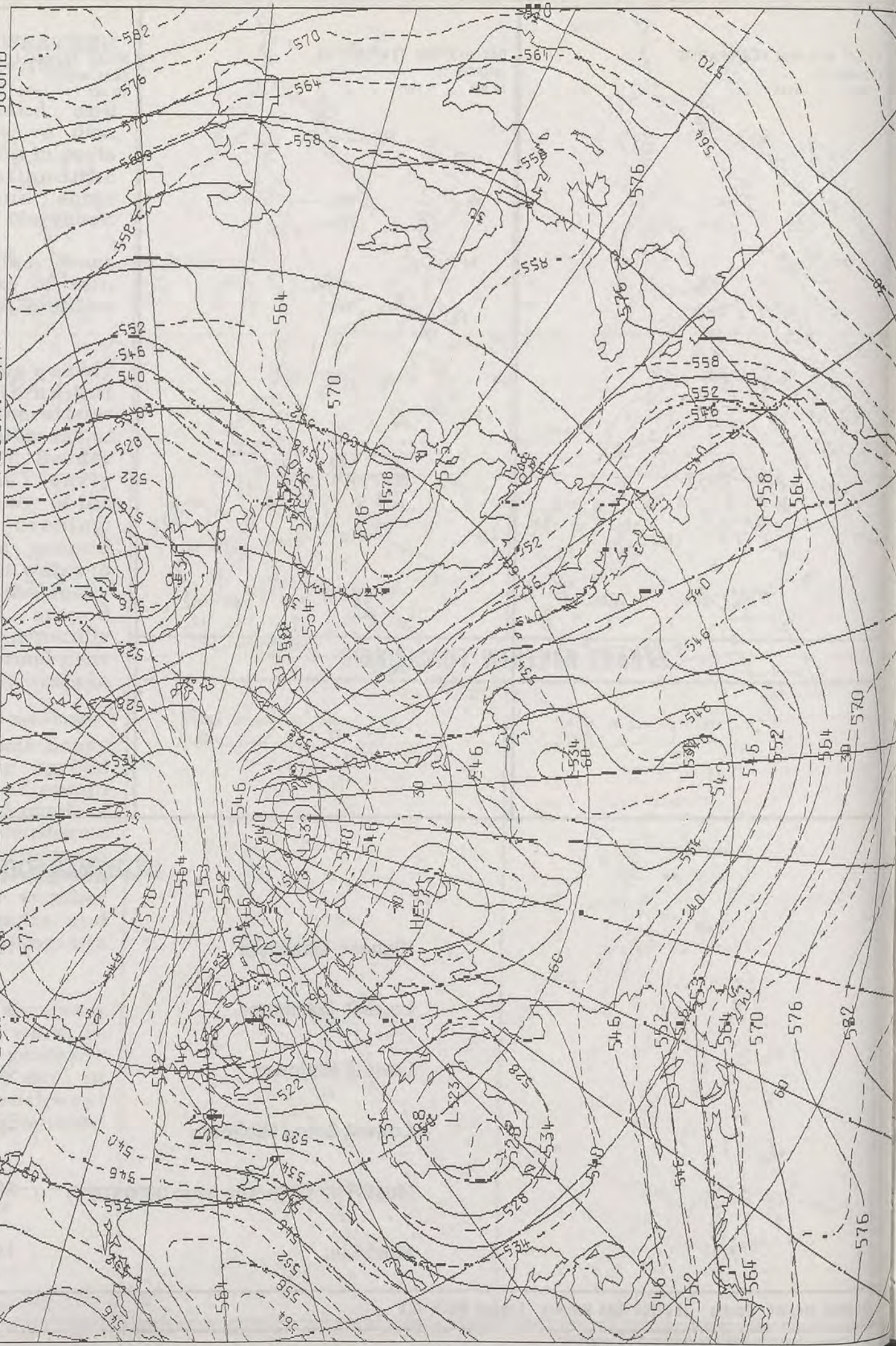


DT 12Z THUR 20/ 5/93 VT 12Z THUR 20/ 5/93

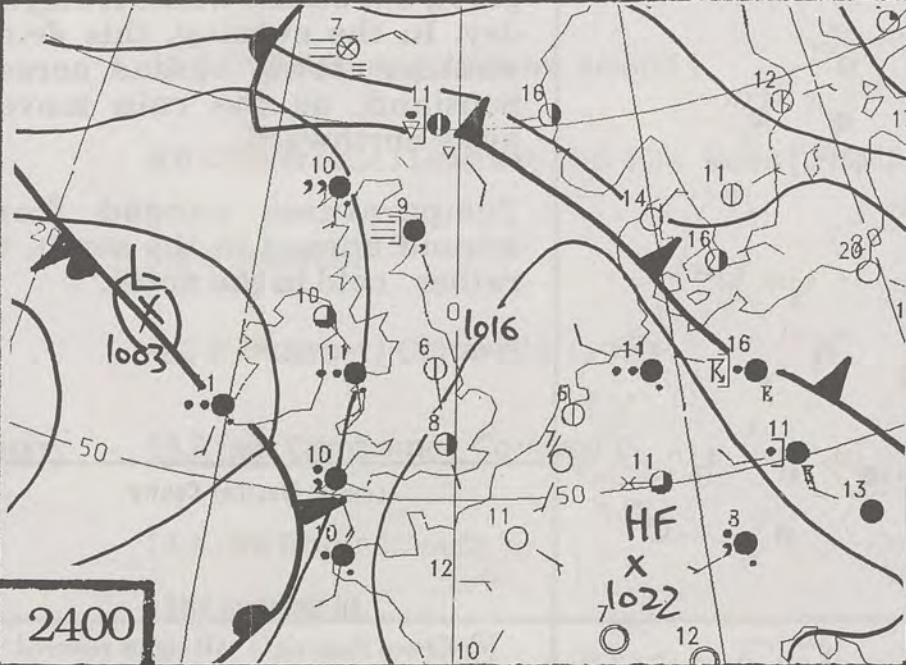
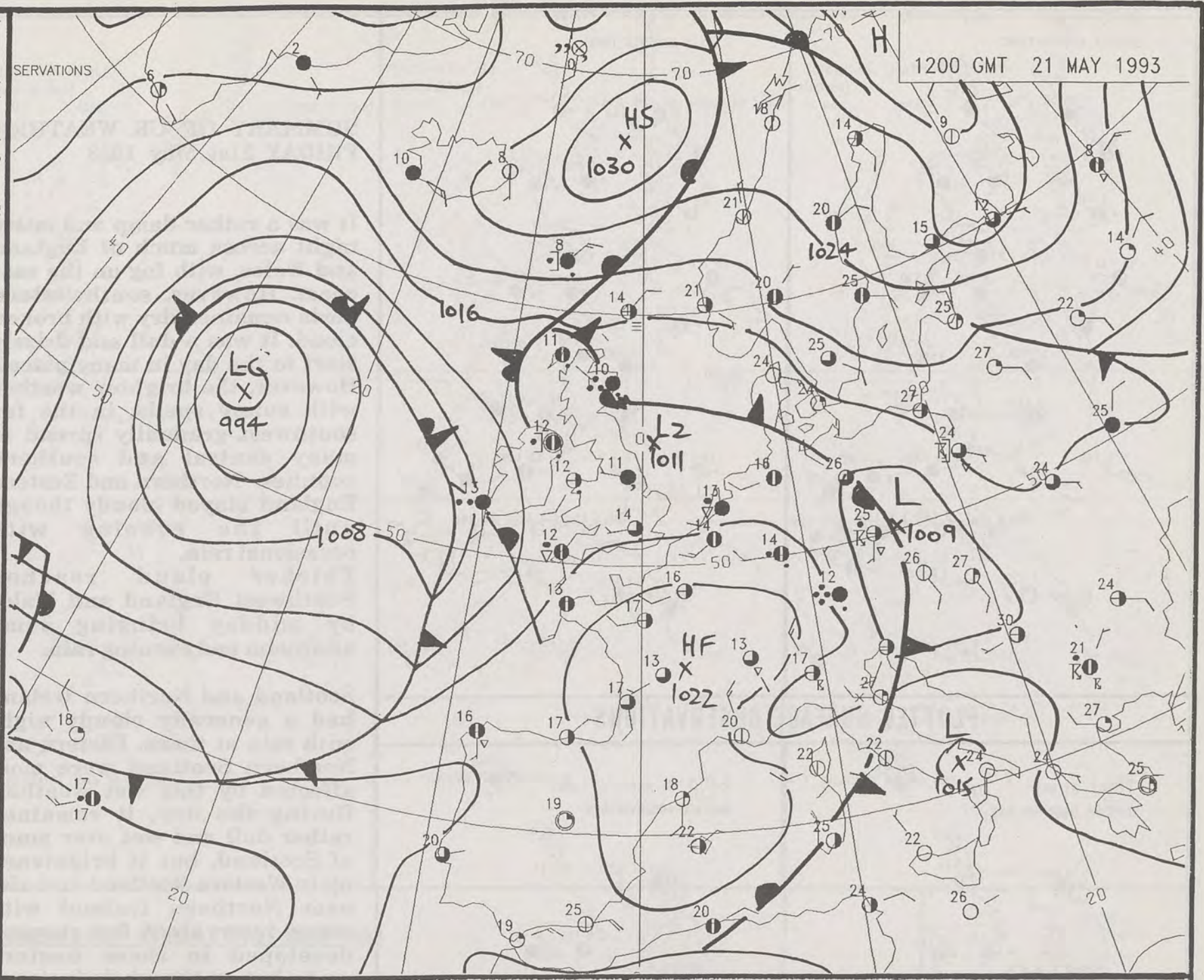
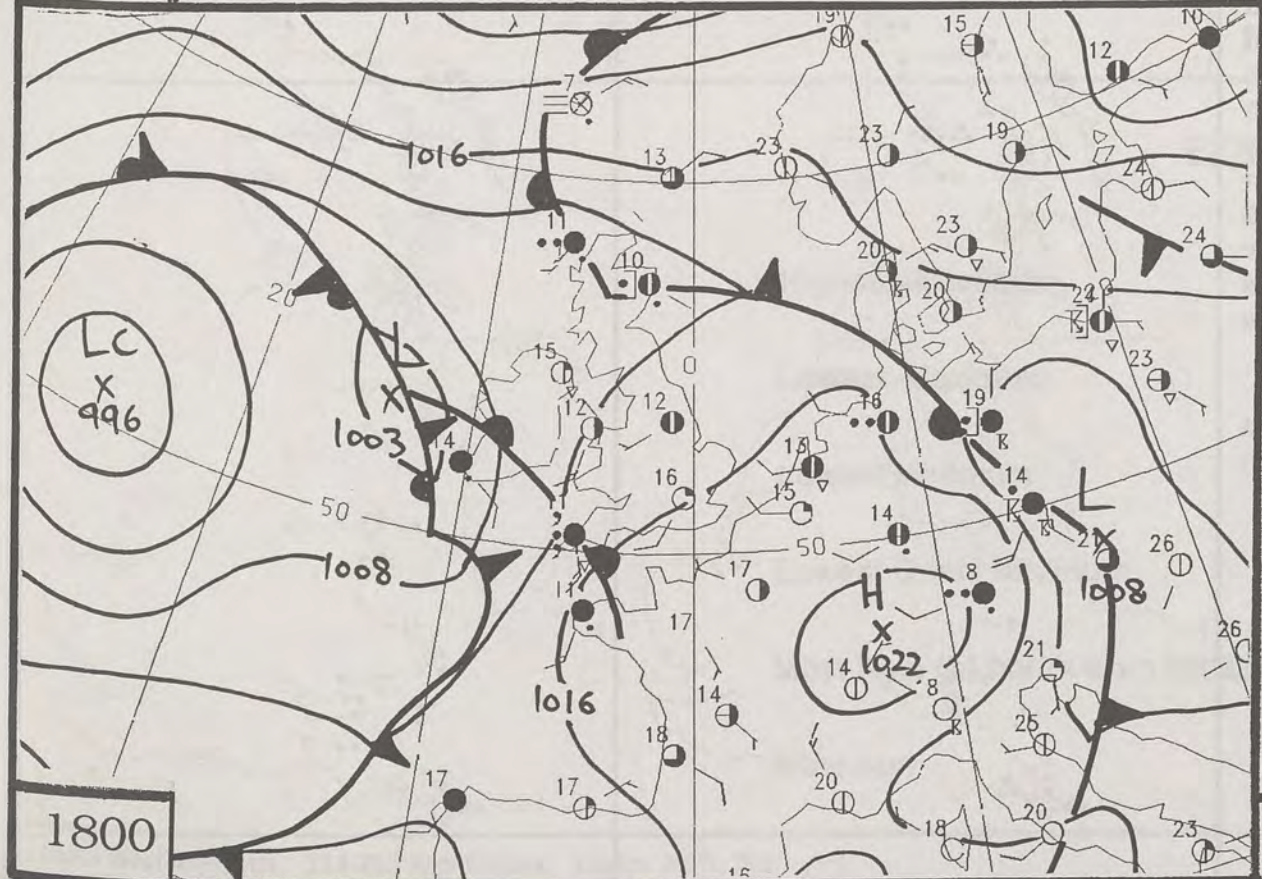
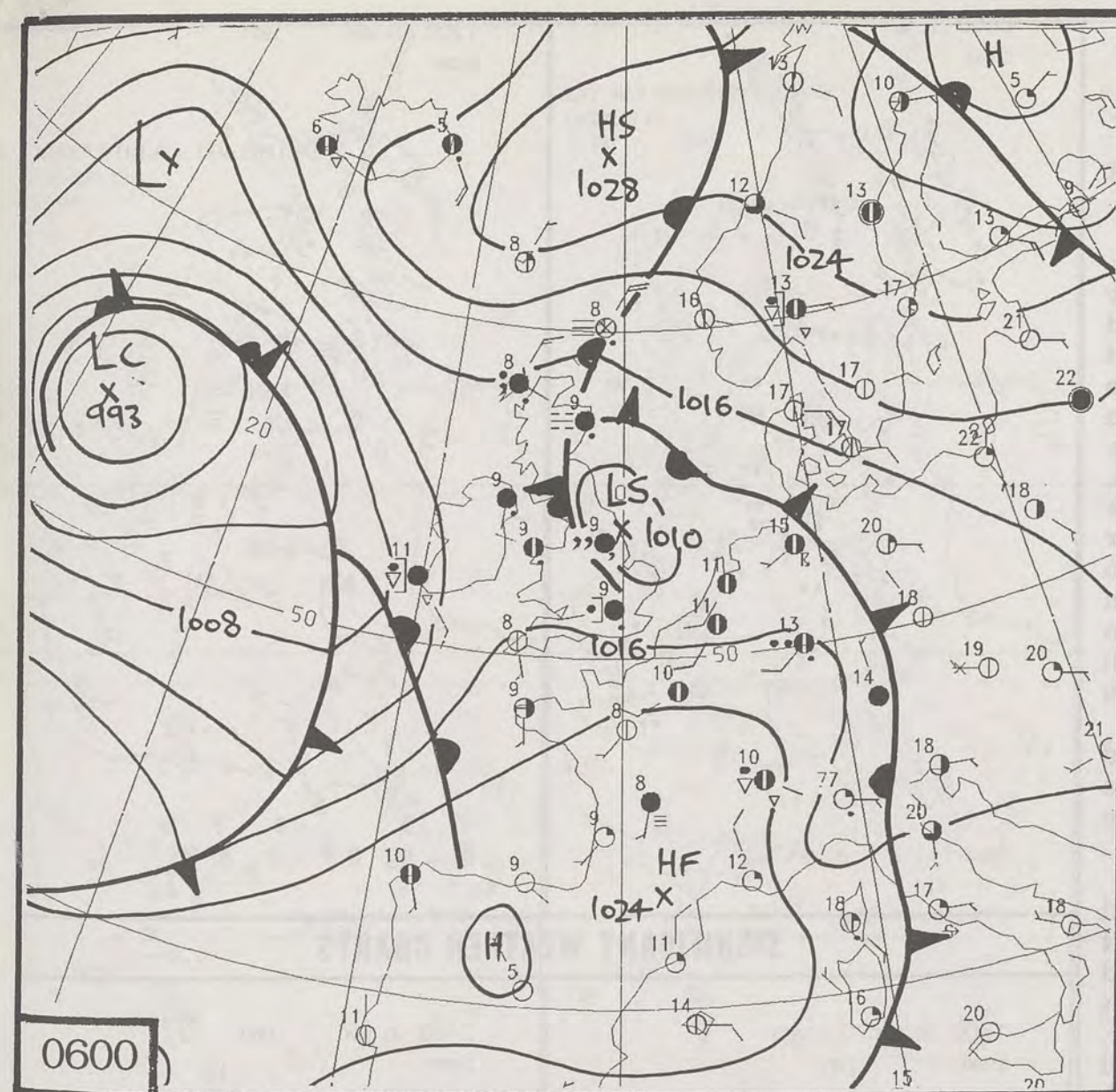
GRAIN T+ 0

THICKNESS DM.
HEIGHT DM.

500-1000MB
500MB



06. 28
570
576



DUPLICATE ALSO
DAILY WEATHER SUMMARY
NOT FOR LOAN
Friday 21st may 1993

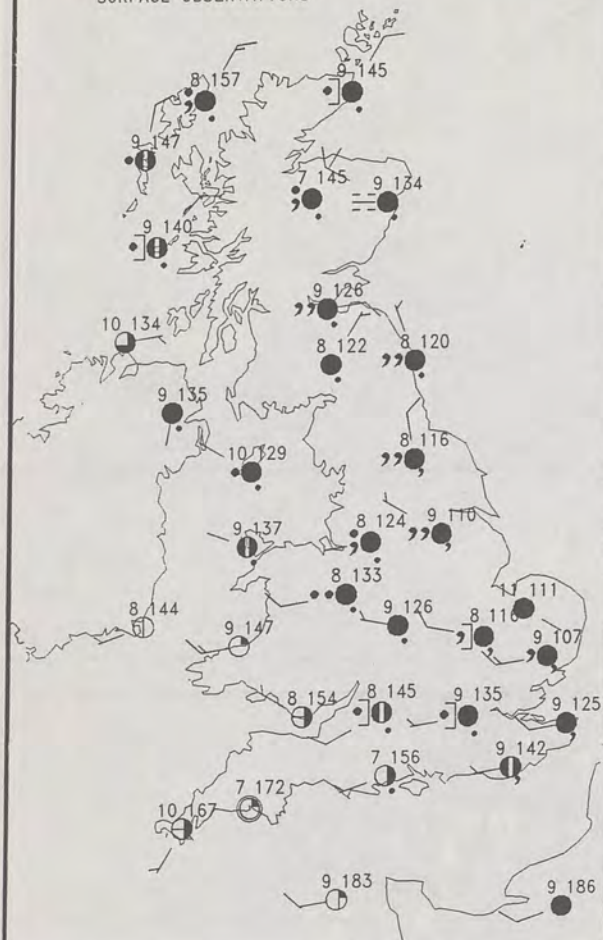
London Weather Centre
Climat Department
127 Clerkenwell Road
London
EC1R 5DB



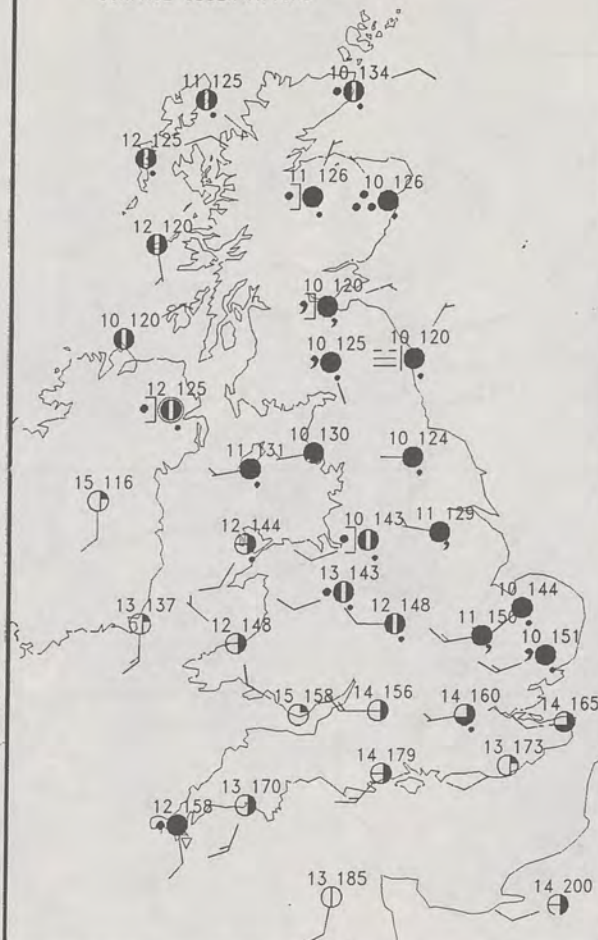
Warm front Cold front Occlusion

© Crown Copyright All rights reserved

0600 21 MAY 1993
SURFACE OBSERVATIONS

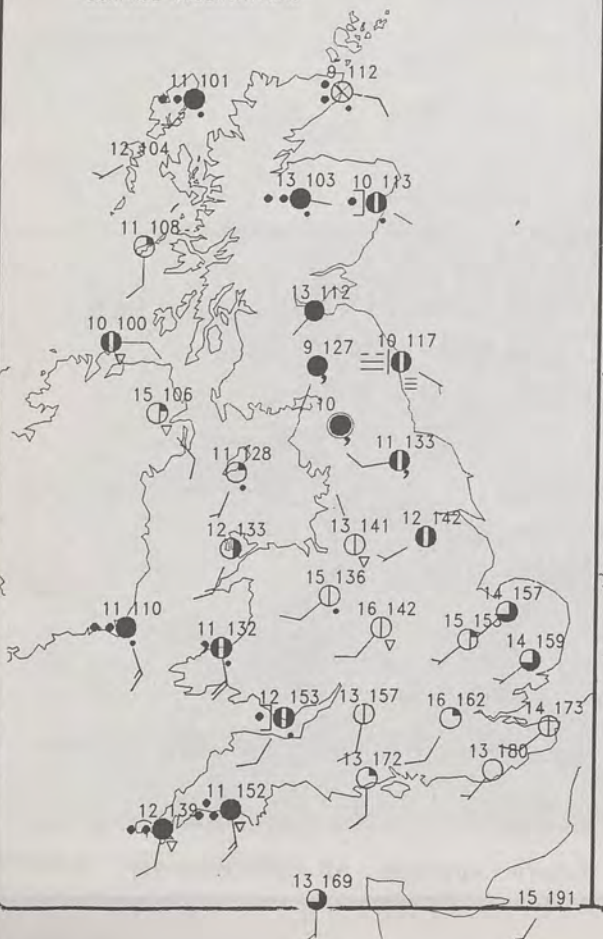


1200 21 MAY 1993
SURFACE OBSERVATIONS

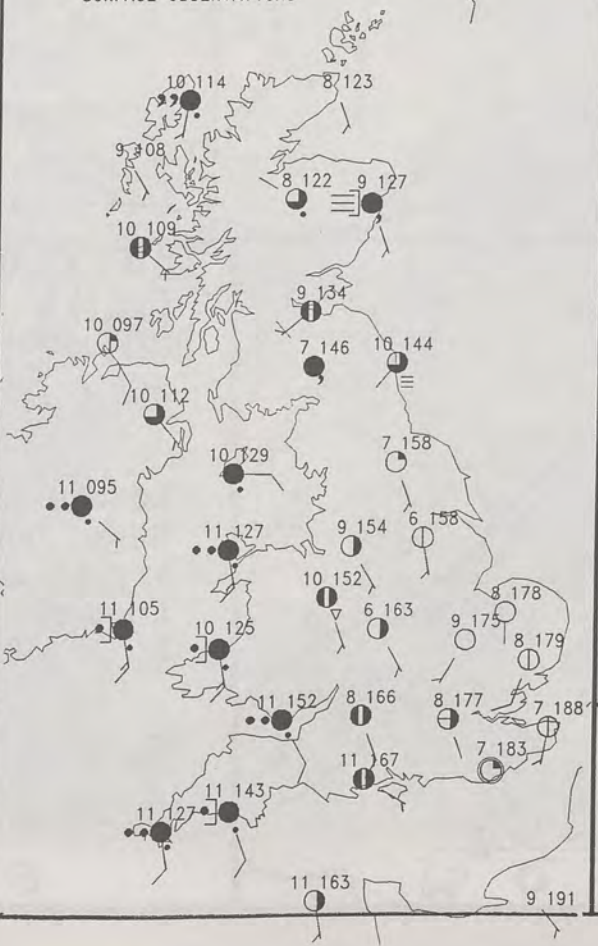


PLOTTED SURFACE OBSERVATIONS

1800 21 MAY 1993
SURFACE OBSERVATIONS



2400 21 MAY 1993
SURFACE OBSERVATIONS



SUMMARY OF UK WEATHER FRIDAY 21st May 1993

It was a rather damp and misty night across much of England and Wales, with fog on the east coast. However, southwestern parts remained dry with broken cloud. It was a dull and drizzly start to the day in many places. However, the brighter weather with sunny spells, in the far southwest gradually spread to many central and southern counties. Northern and Eastern England stayed cloudy though until the evening with occasional rain. Thicker cloud reached Southwest England and Wales by midday bringing some afternoon and evening rain.

Scotland and Northern Ireland had a generally cloudy night with rain at times. Eastern and Northern Scotland were most affected by this wet weather. During the day, it remained rather dull and wet over much of Scotland, but it brightened up in Western Scotland and also over Northern Ireland with sunny intervals. A few showers developed in these western parts, but on the whole it stayed dry. In the evening, this drier weather slowly spread across Scotland, as the rain moves away northward.

Temperatures ranged from around normal in the south, to rather cold in the north.

London Weather Centre

All times are GMT
© Crown Copyright All rights reserved

0600 21 MAY 1993
SIGWX



1200 21 MAY 1993
SIGWX



SIGNIFICANT WEATHER CHARTS

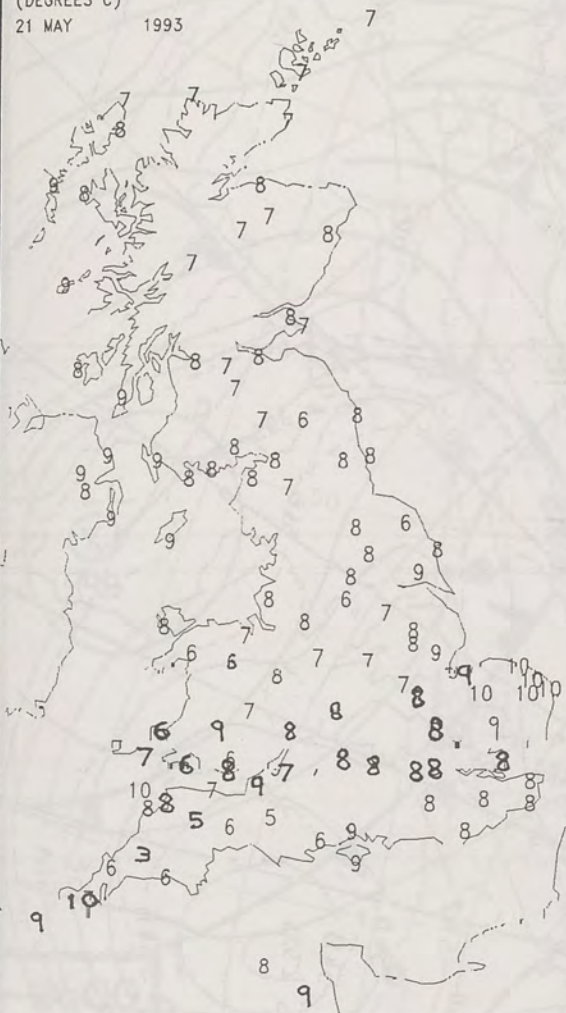
1800 21 MAY 1993
SIGWX



2400 21 MAY 1993
SIGWX



NIGHT MINIMUM TEMPERATURE
(DEGREES C)
21 MAY 1993



DAY MAXIMUM TEMPERATURE
(DEGREES C)
21 MAY 1993



NIGHT RAINFALL
(MILLIMETRES)
21 MAY 1993



X INDICATES TRACE TO 0.4 MM

DAY RAINFALL
(MILLIMETRES)
21 MAY 1993



X INDICATES TRACE TO 0.4 MM

SUNSHINE (DAWN TO DUSK)
(HOURS)
21 MAY 1993



X INDICATES 0.1-0.4 HRS


EXTREMES FOR FRIDAY 21ST MAY 1993

Highest Maximum	: 18.0 C St Angelo [Northern Ireland]
Lowest Maximum	: 9.8 C Inverness / Dalcross and Fife Ness [Fife]
Lowest Minimum	: 3.3 C Bastreet
Lowest Grass Minimum	: -4.3 C Bastreet [Cornwall] -
Most Rain (24 hours from 0900 GMT)	: 16.6 mm Camborne [Cornwall]
Most Sun	: 14.8 Hrs Bournemouth


DAILY WEATHER SUMMARY

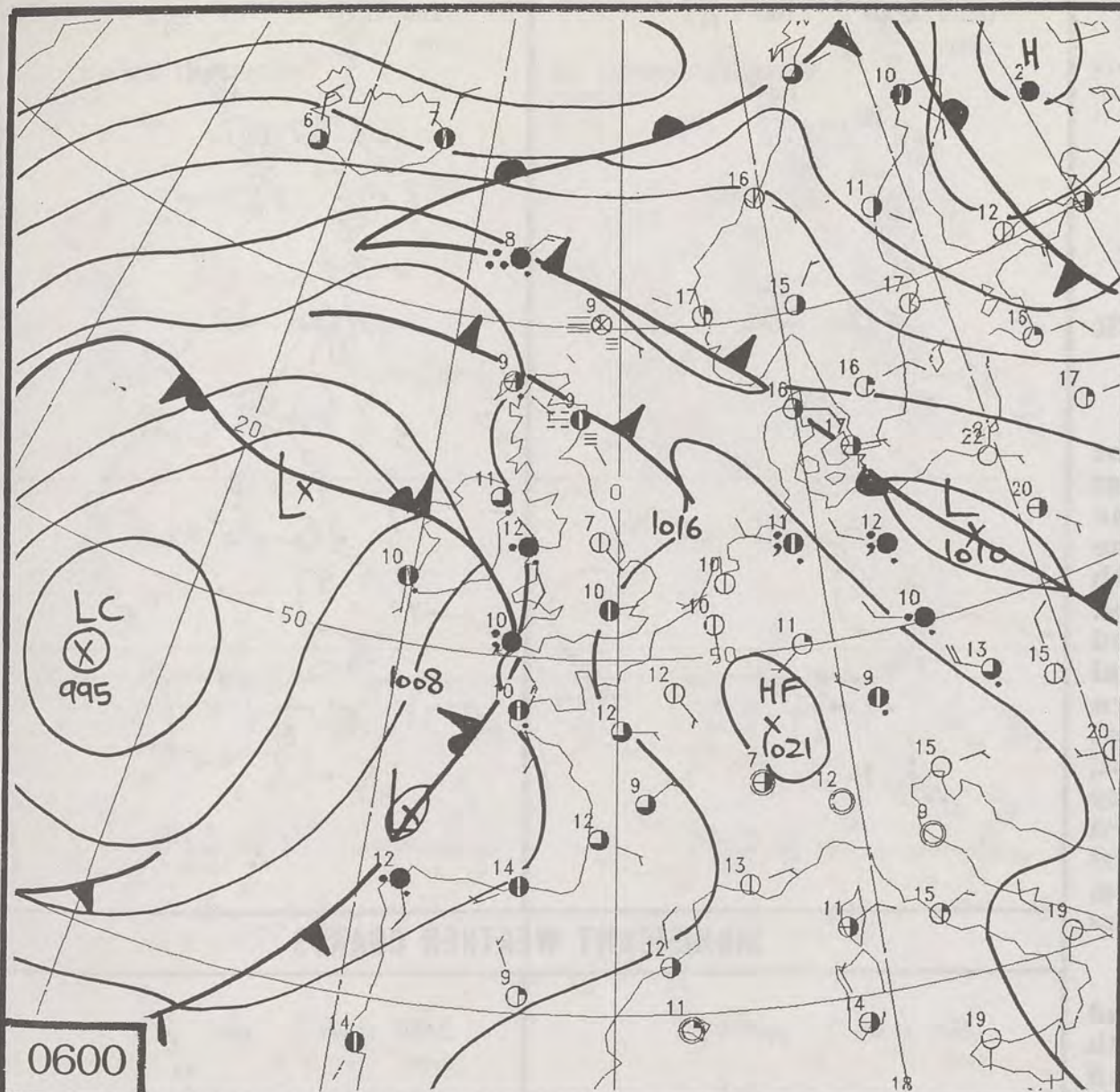


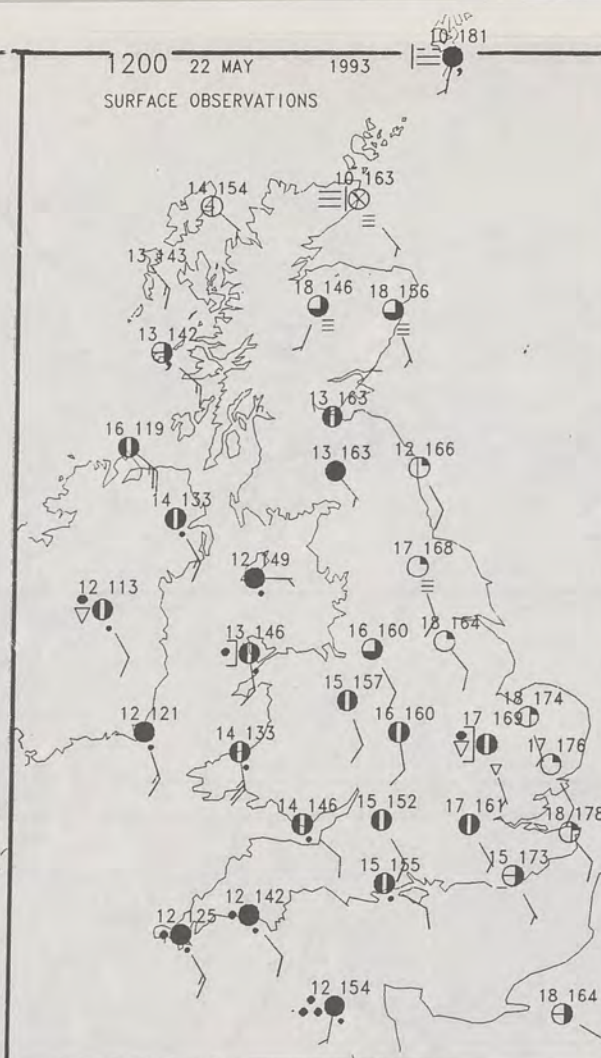
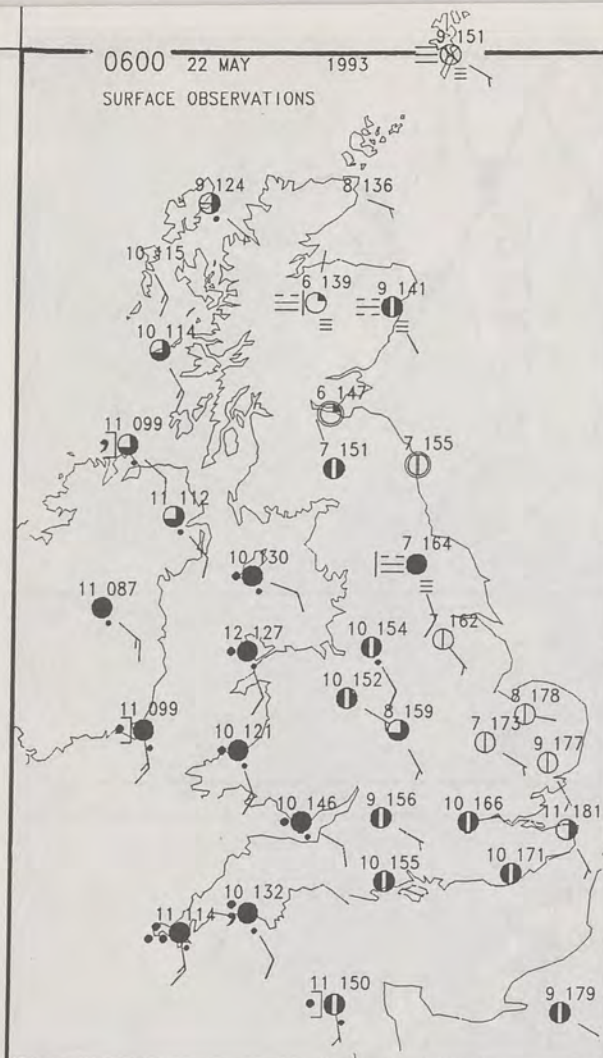
© Crown Copyright
All rights reserved



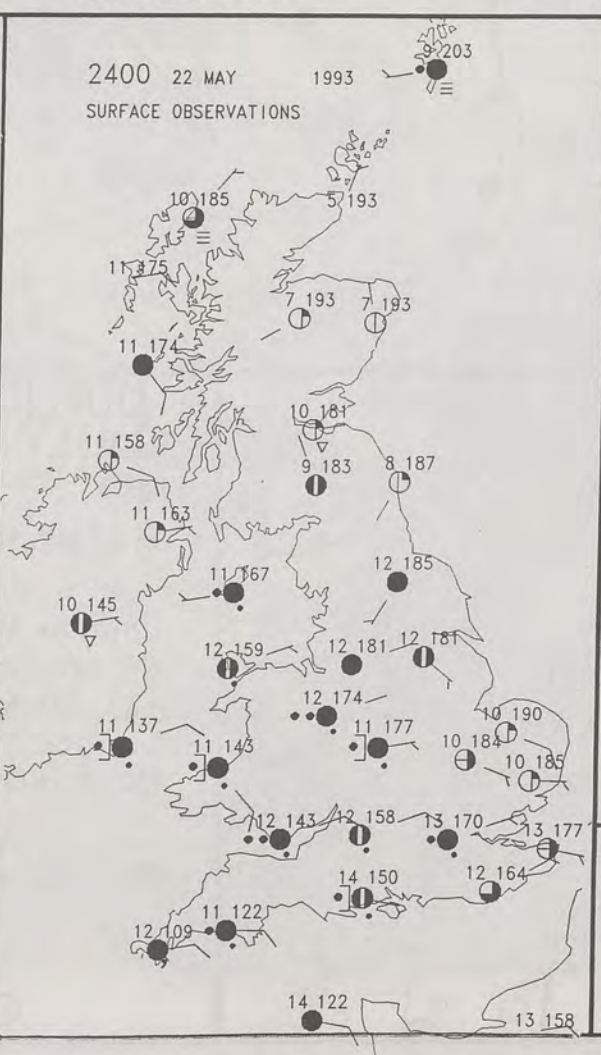
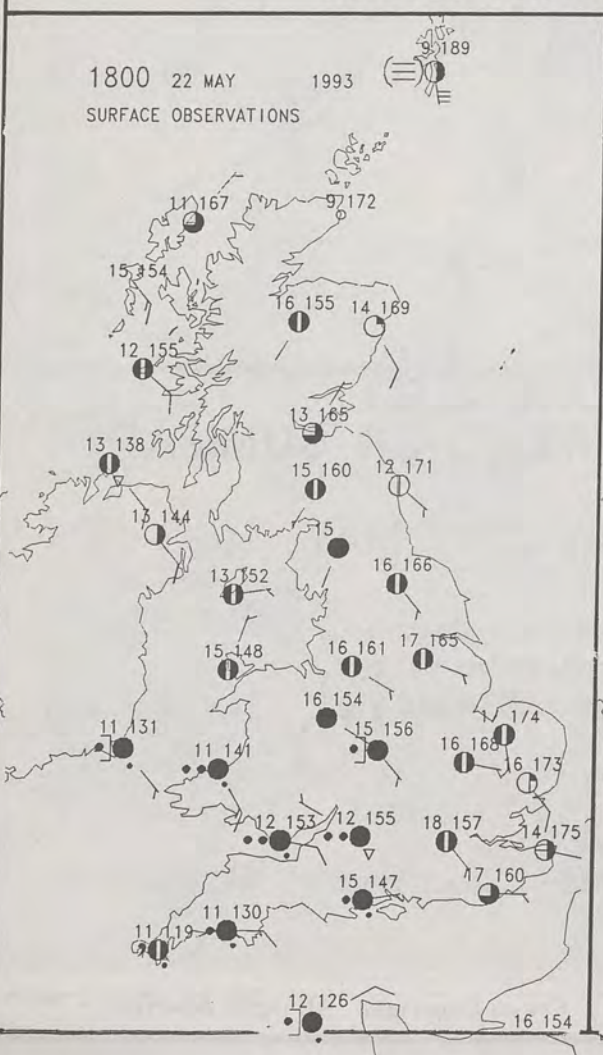
Visible 21/5/93. 14 49Z







PLOTTED SURFACE OBSERVATIONS



SUMMARY OF UK WEATHER SATURDAY 22nd May 1993

It was a rather damp night across Western and Southwest England and Wales with some rain at times. However, to the east it remained dry with variable cloud and mist patches. During the day it remained rather cloudy with occasional rain over Wales and Western and Southwest England. But elsewhere it was fairly bright, with the best of the hazy sunshine over extreme eastern counties. The rain in the west continued though the evening, extending as far east as Gloucester.

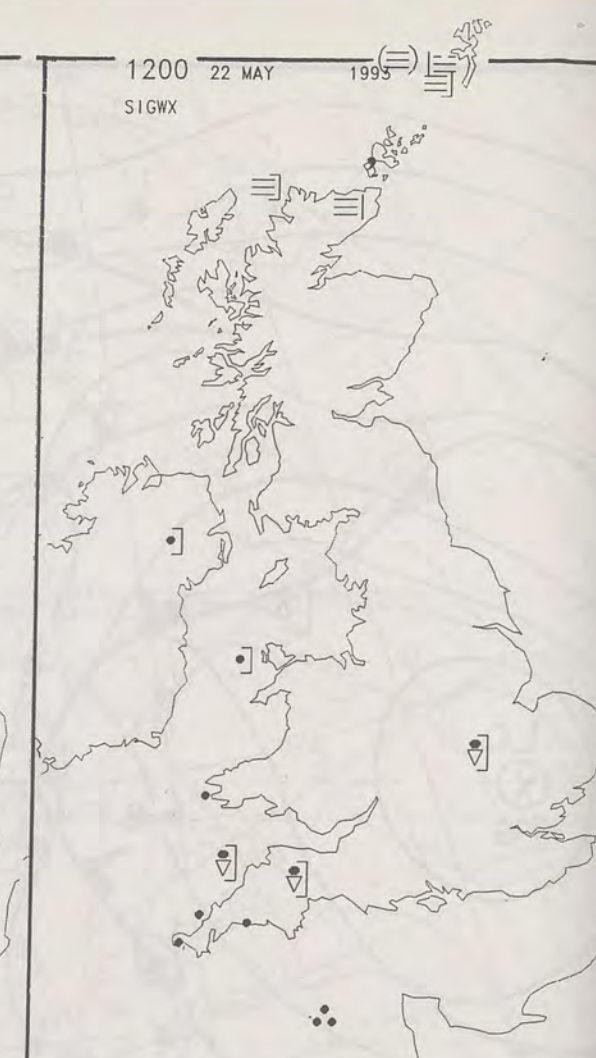
Scotland and Northern Ireland had a fairly cloudy night with some patchy rain here and there. There were mist and fog patches around, particularly dense in the Grampian region. During the day there was variable cloud across the area allowing brighter intervals with glimpses of hazy sunshine. However, there were also a few light showers scattered around.

Temperatures ranged from rather warm in the brighter Southeast to rather cold in some of the duller Western areas.

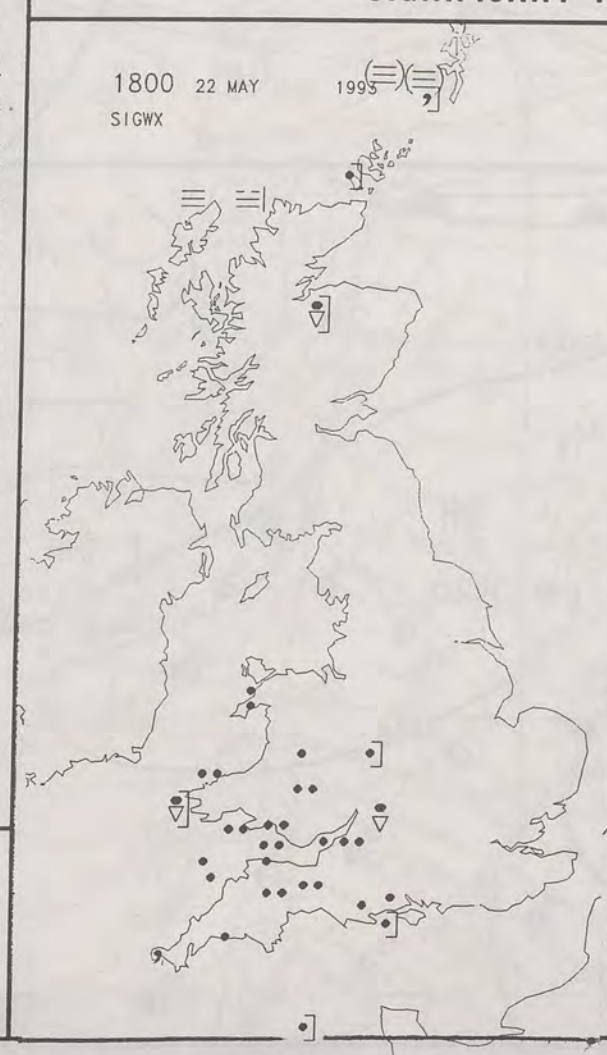
London Weather Centre

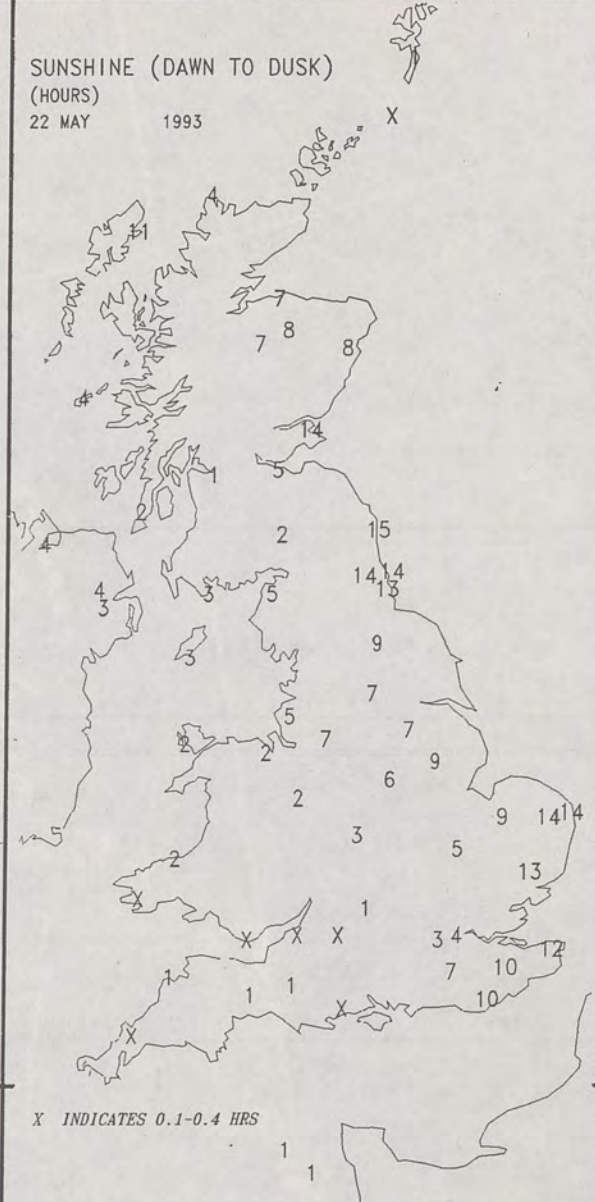
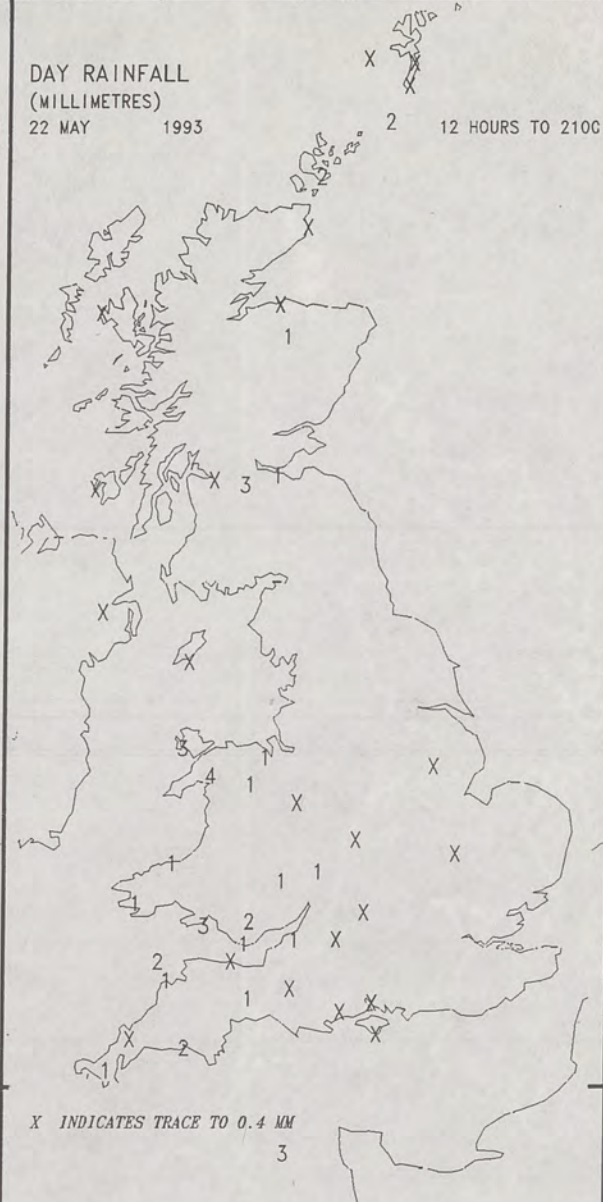
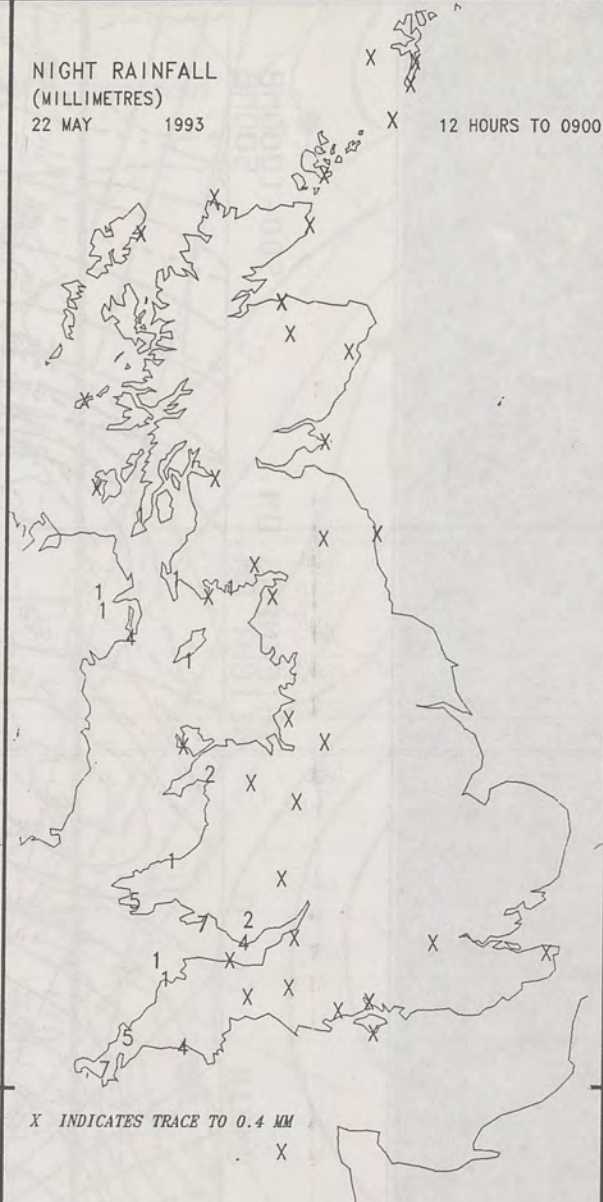
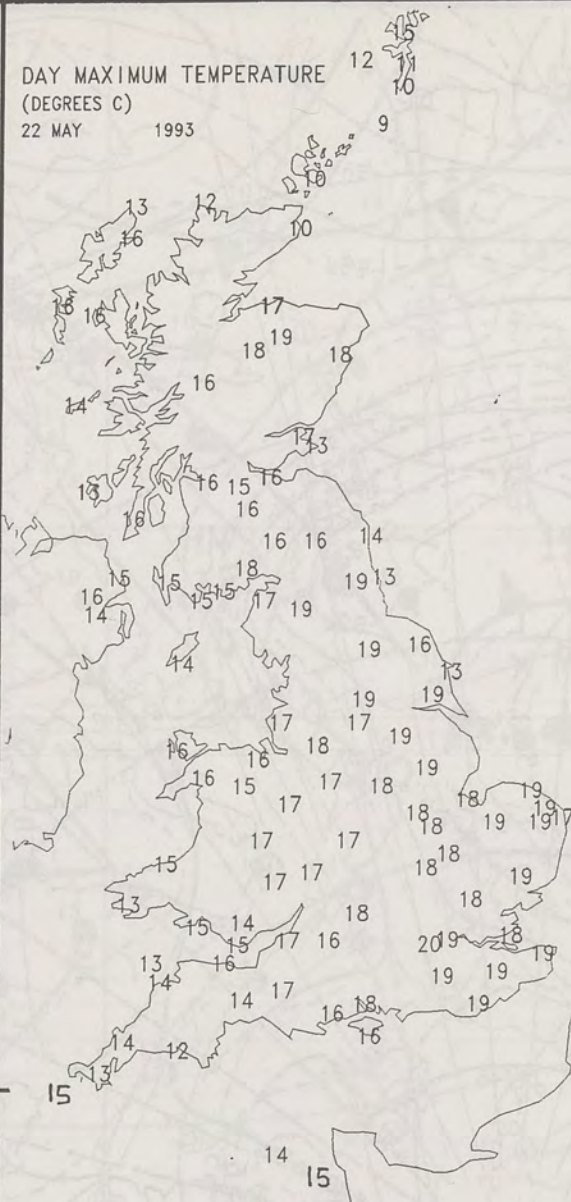
All times are GMT

© Crown Copyright All rights reserved



SIGNIFICANT WEATHER CHARTS





EXTREMES FOR SATURDAY 22ND MAY 1993


Highest Maximum	: 19.8 C Heathrow and Northolt
Lowest Maximum	: 9.2 C Fair Isle
Lowest Minimum	: 1.5 C Leconfield [Humberside]
Lowest Grass Minimum	: -2.6 C Coltishall [Norfolk] -
Most Rain (24 hours from 0900 GMT)	: 16.9 mm Foula [Shetland]
Most Sun	: 14.7 Hrs Boulmer [Northumberland]

**DAILY
WEATHER
SUMMARY**

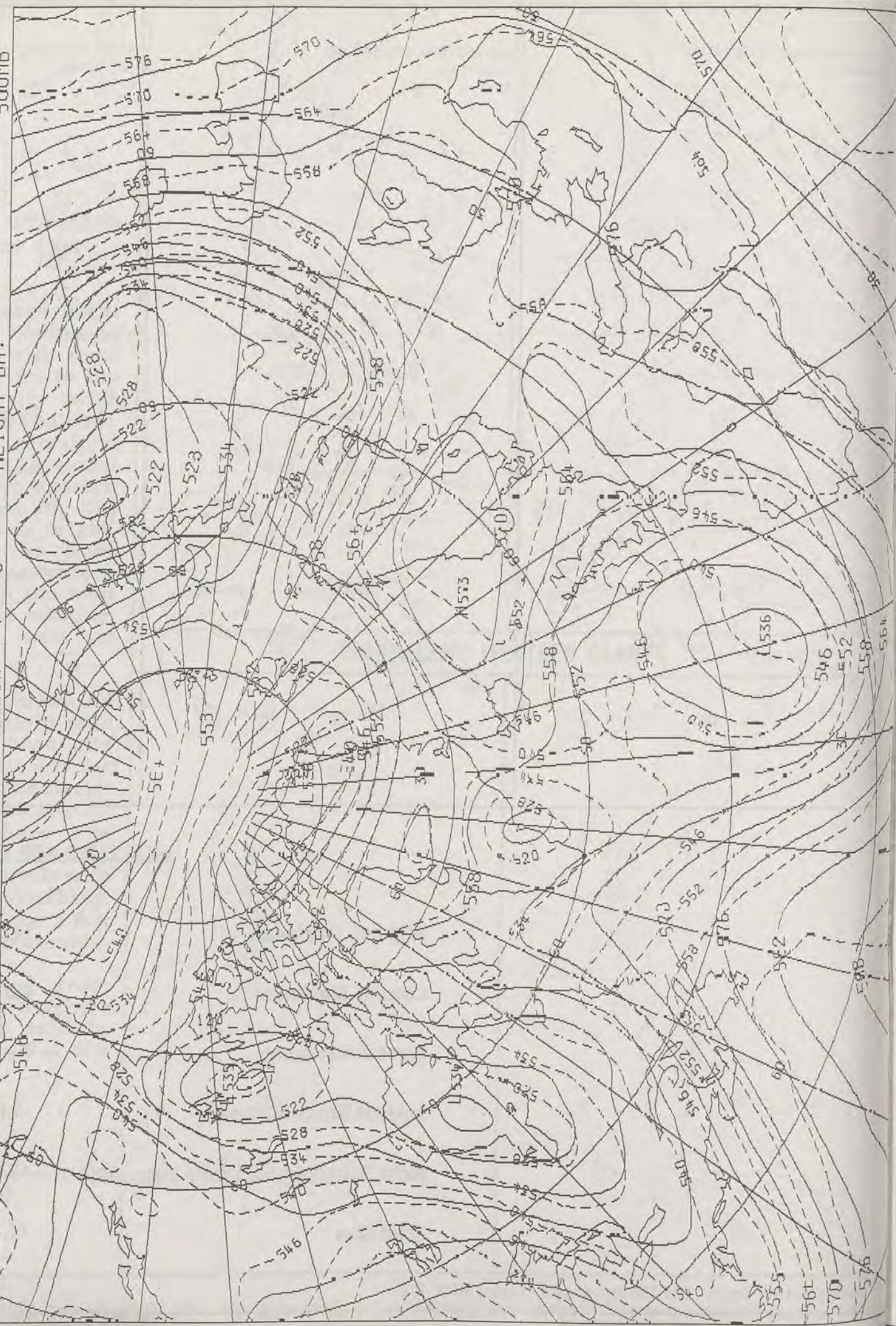


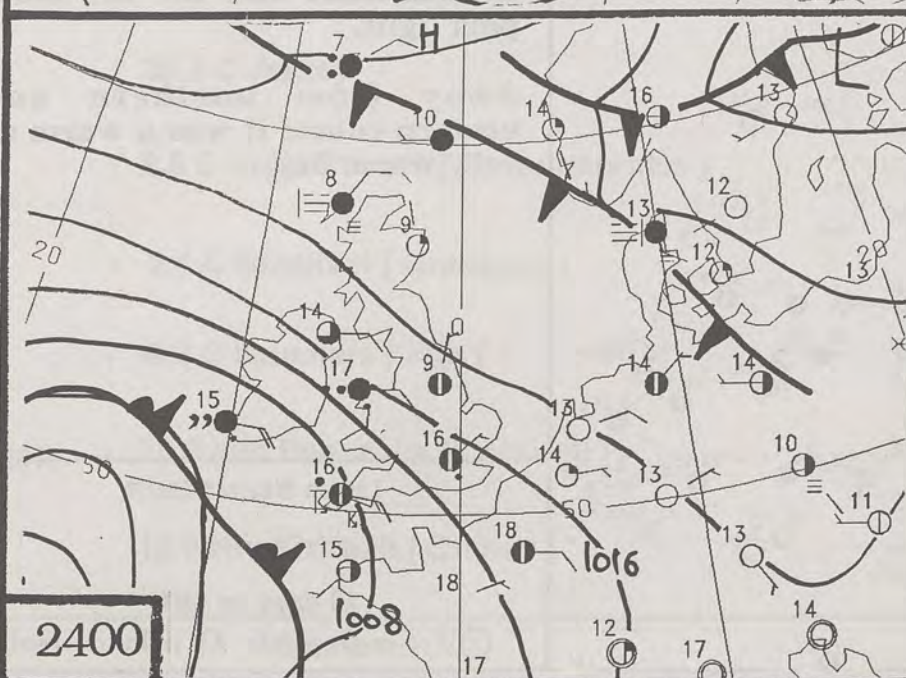
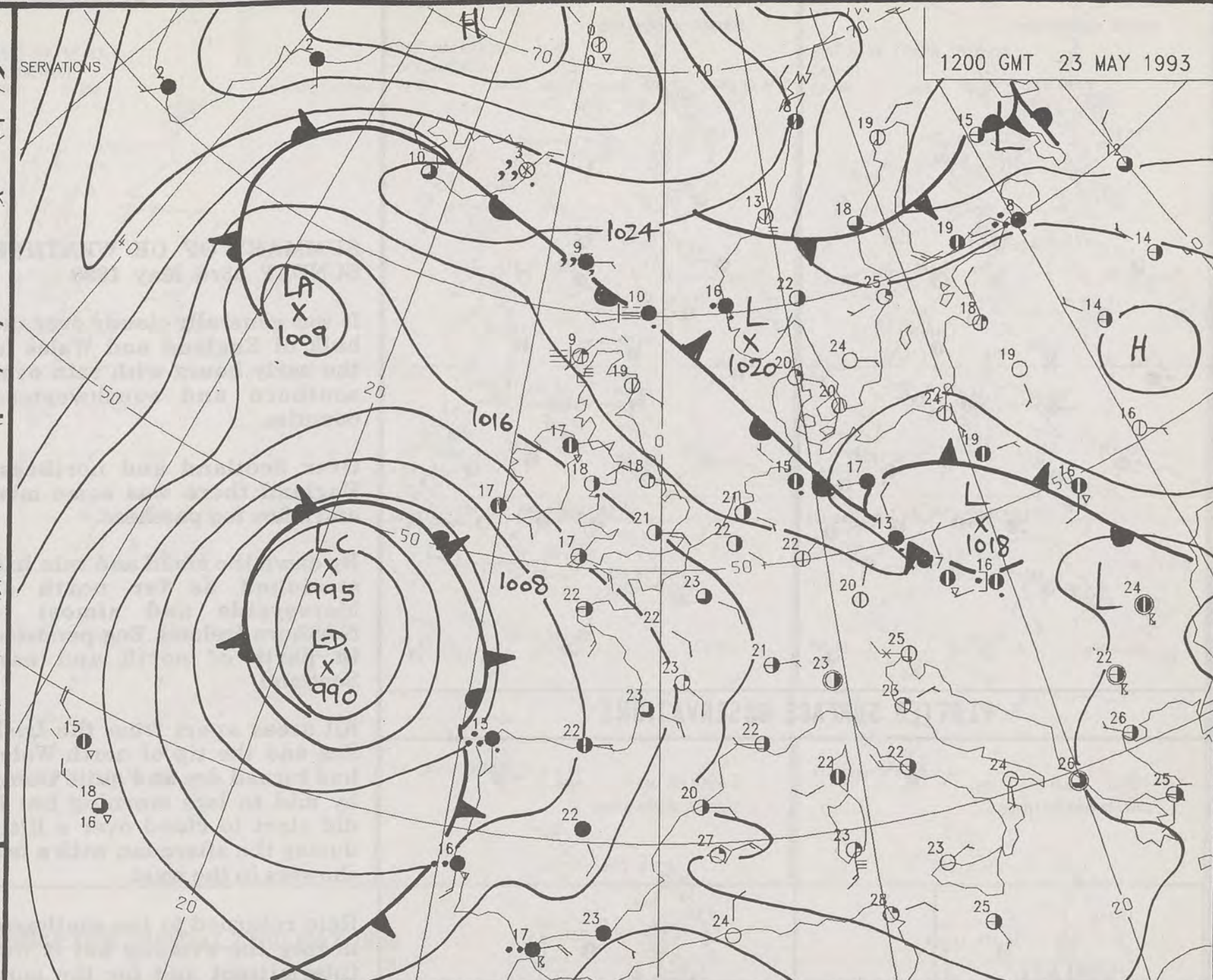
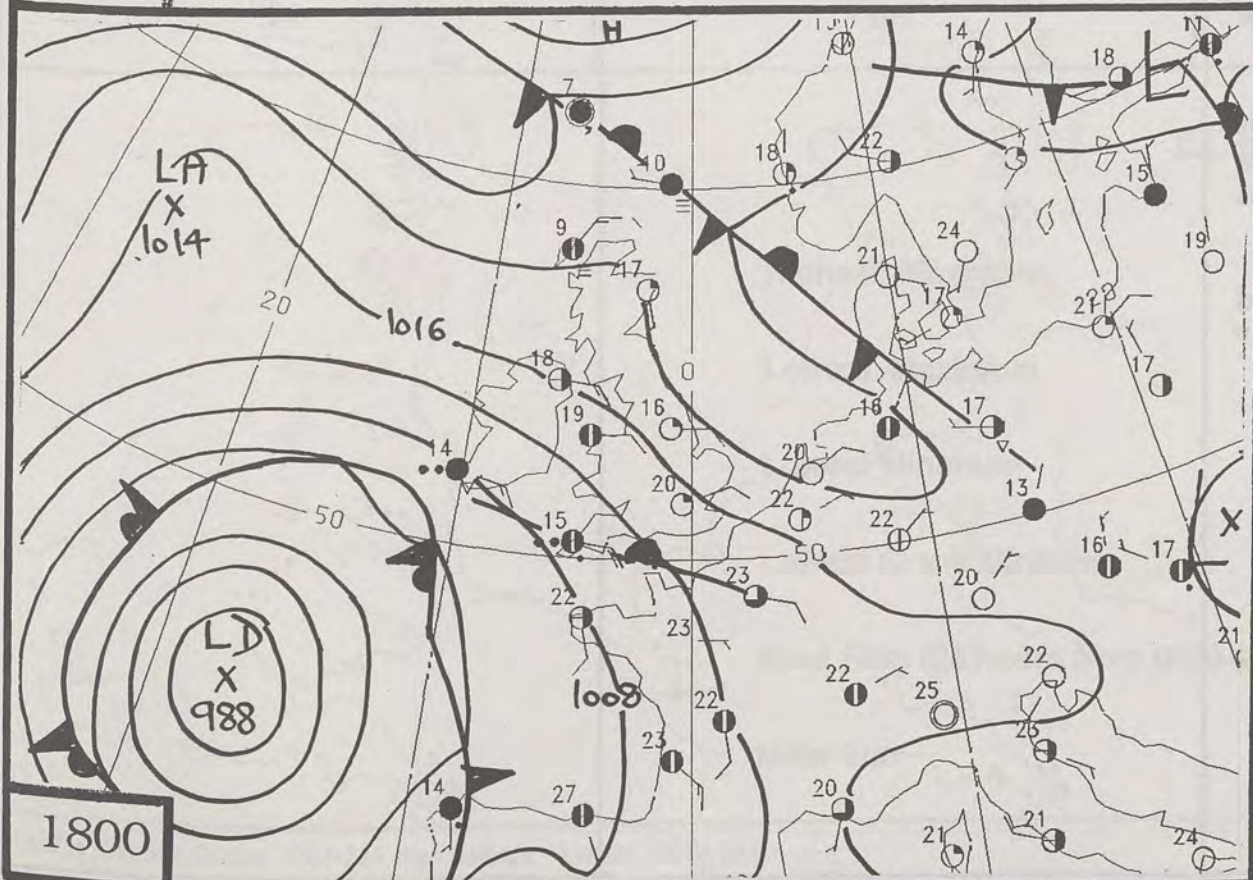
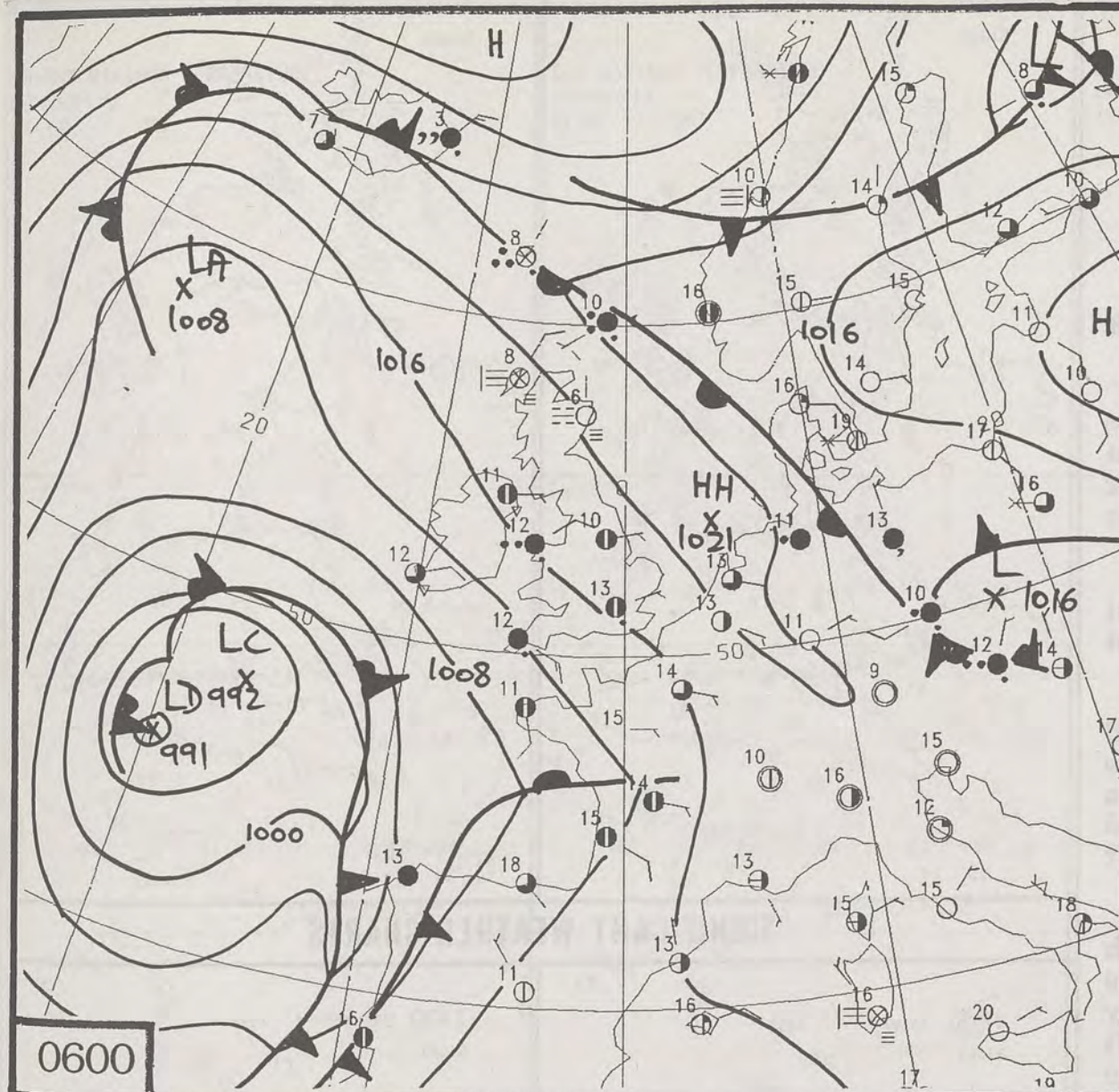
© Crown Copyright
All rights reserved

22/5/93 visible 1437z



DT 2Z SAT 22/ 5/93 VI 12Z SAT 22/ 5/93 GMAIN T+ 0 - - THICKNESS DM. 500-1000MB 500MB





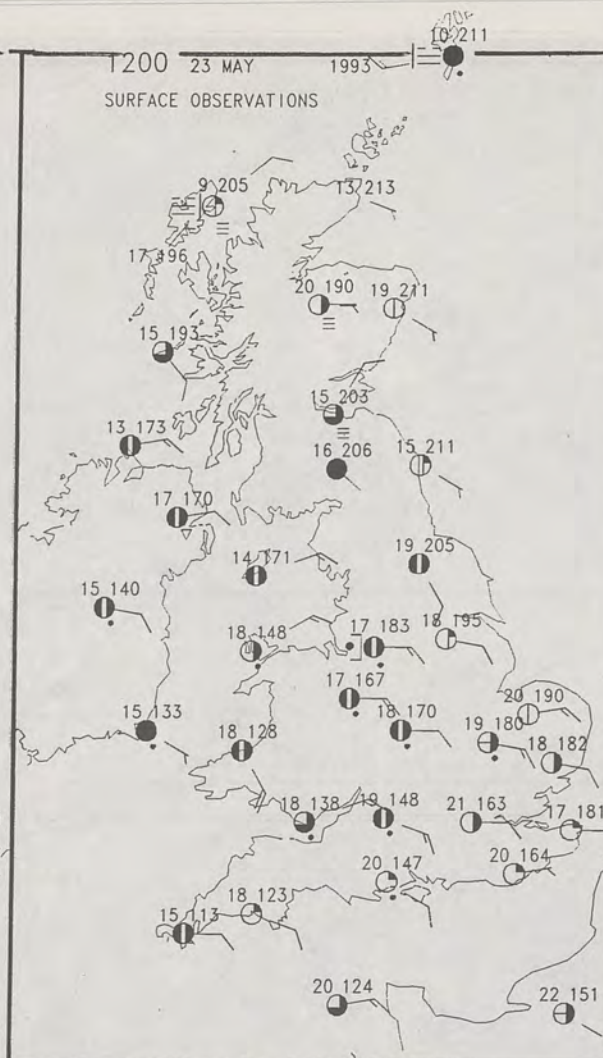
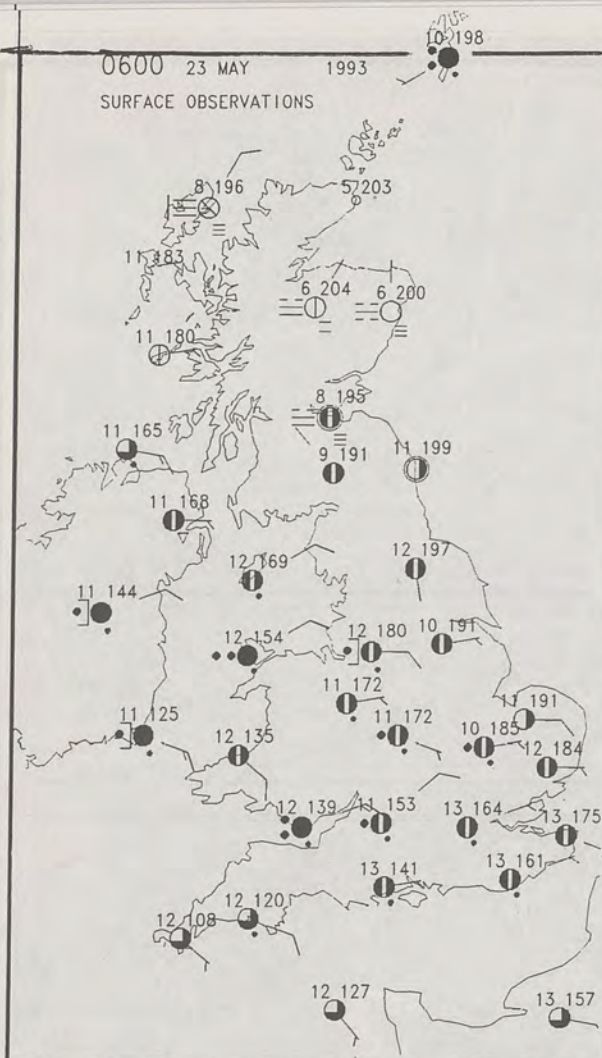
DUPLICATE ALSO
DAILY WEATHER SUMMARY
 NOT FOR LOAN
Sunday 23rd MAY 1993

London Weather Centre
 Climat Department
 127 Clerkenwell Road
 London
 EC1R 5DB

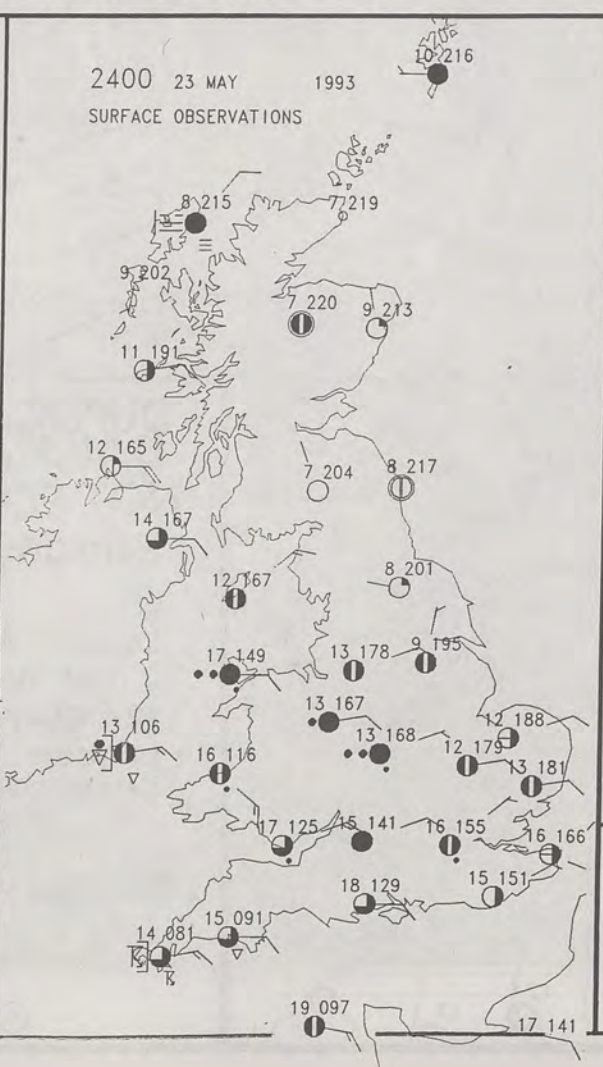
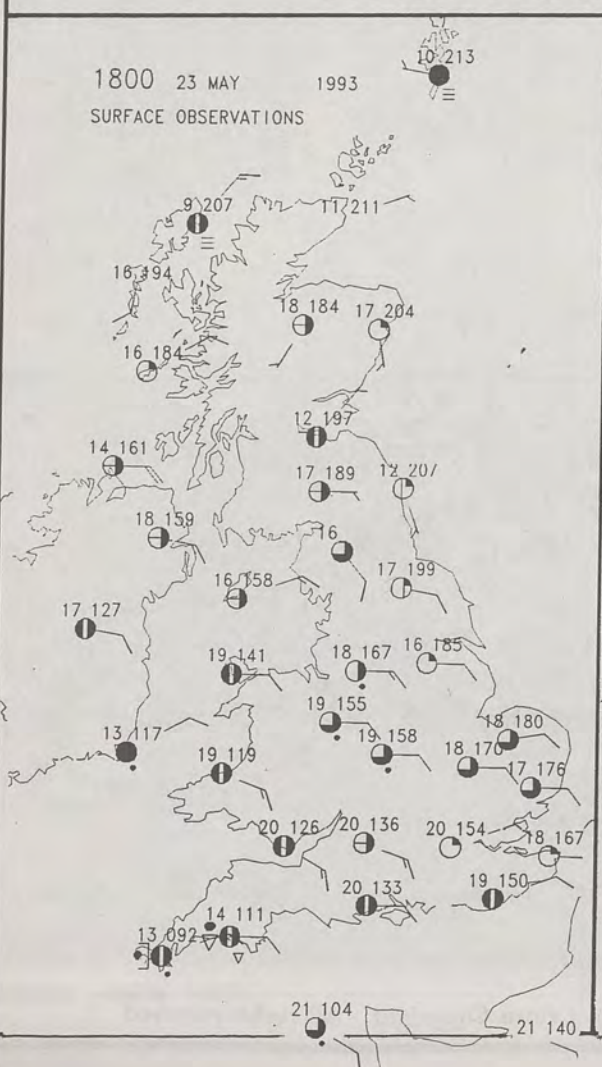


Warm front Cold front Occlusion

© Crown Copyright All rights reserved



PLOTTED SURFACE OBSERVATIONS



**SUMMARY OF UK WEATHER
SUNDAY 23rd May 1993**

It was generally cloudy over the bulk of England and Wales in the early hours with rain over southern and southwestern counties.

Over Scotland and northeast England there was some mist and a few fog patches.

By dawn the cloud and rain had stretched as far north as Merseyside and almost to Northern Ireland. Fog persisted in parts of north and east Scotland.

All areas apart from the Irish Sea and the tip of north Wales had turned dry and quite sunny by mid to late morning but it did start to cloud over a little during the afternoon with a few showers in the west.

Rain returned to the southwest during the evening but it was intermittent and for the most part light.

Away from northern and eastern coasts it was a warm or very warm day.

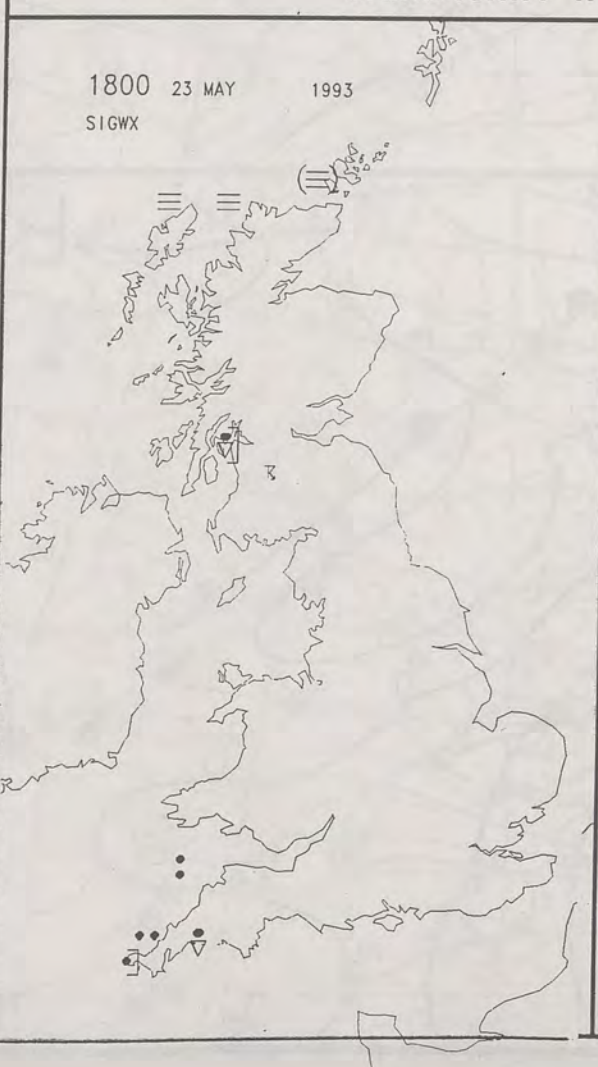
London Weather Centre

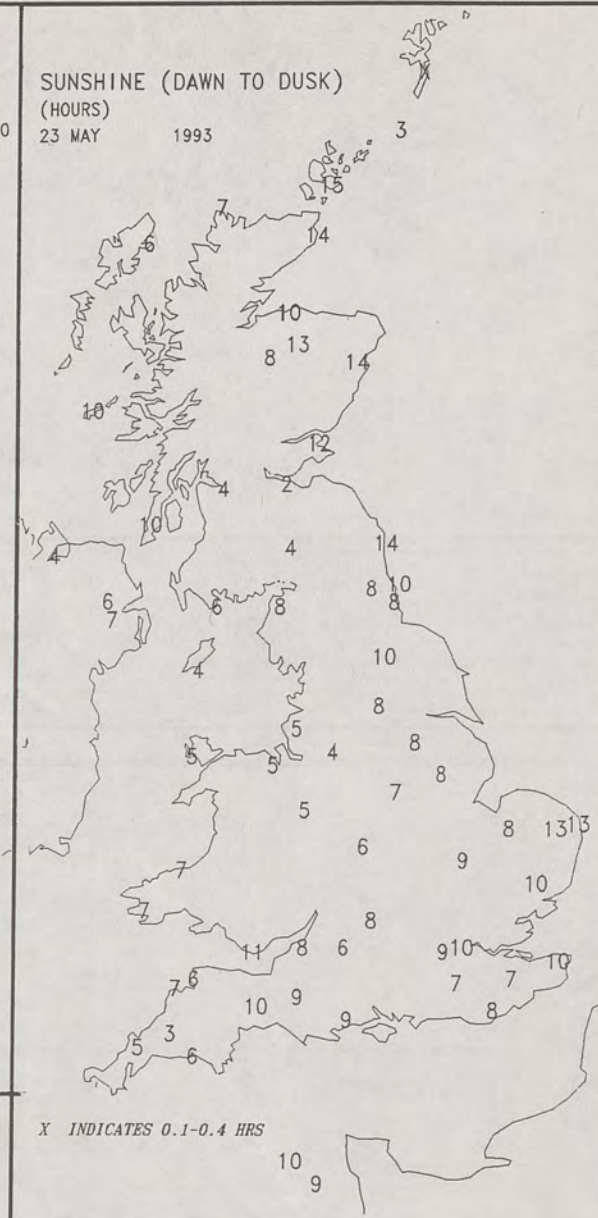
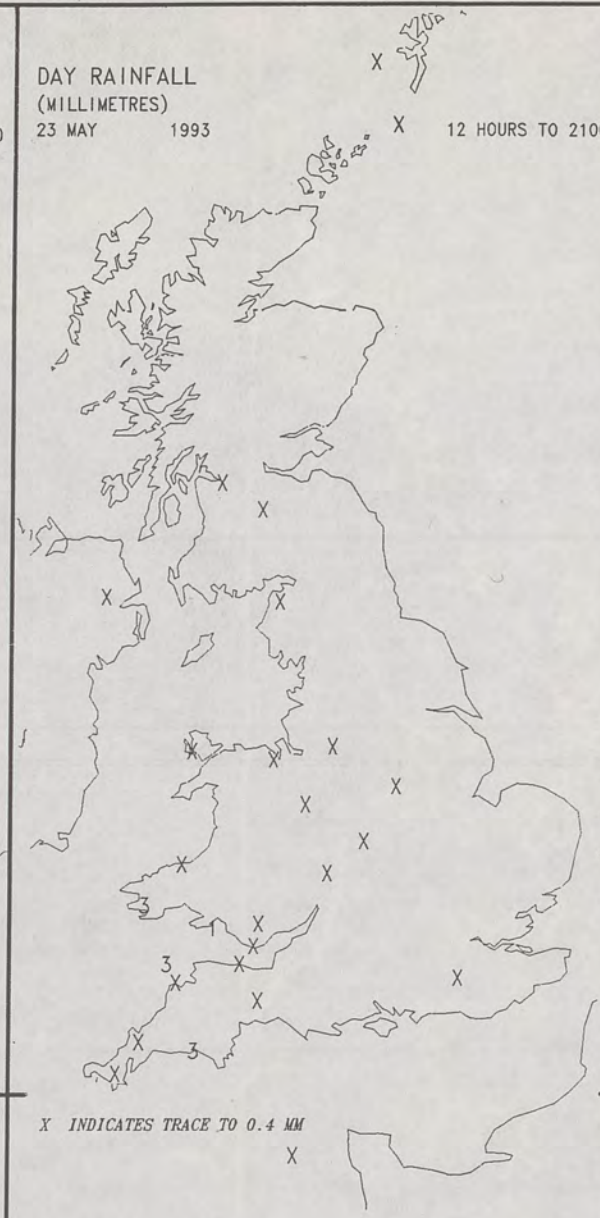
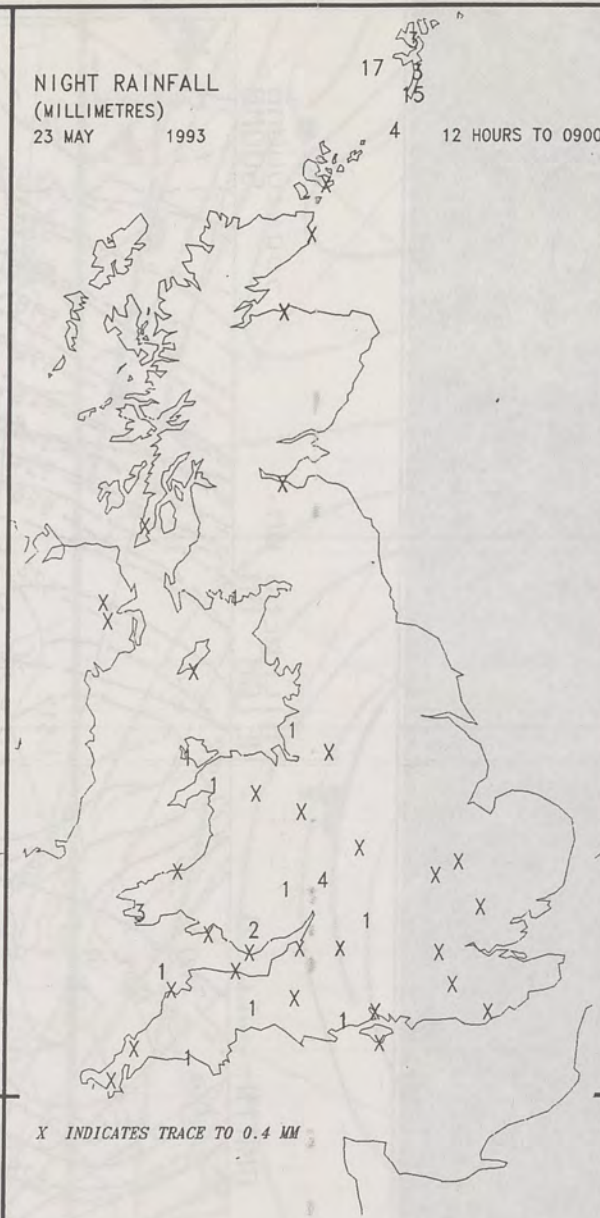
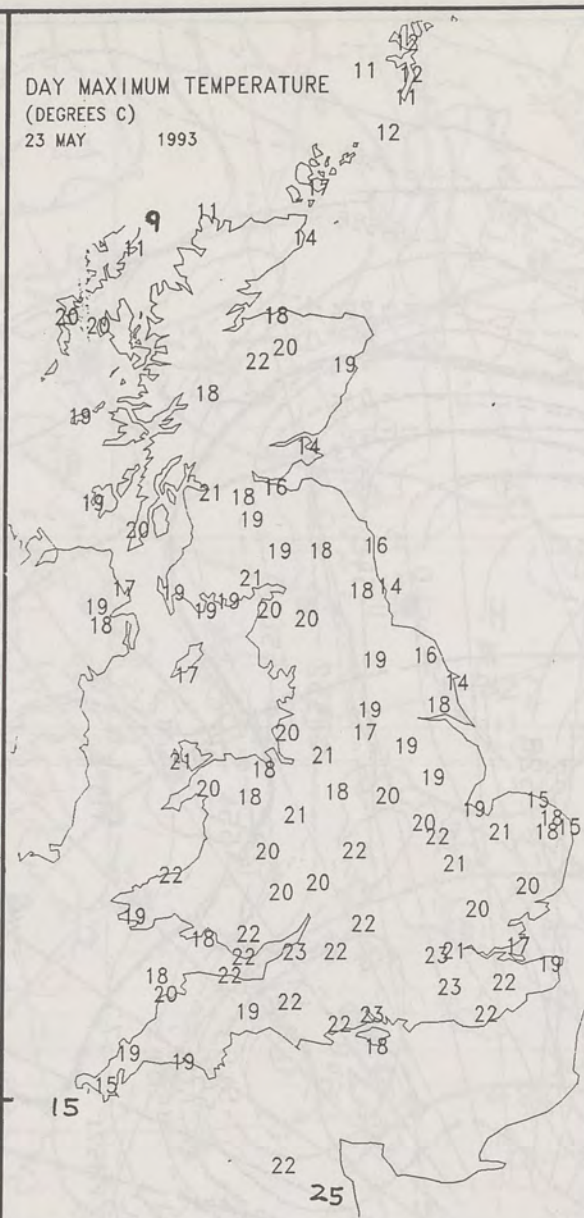
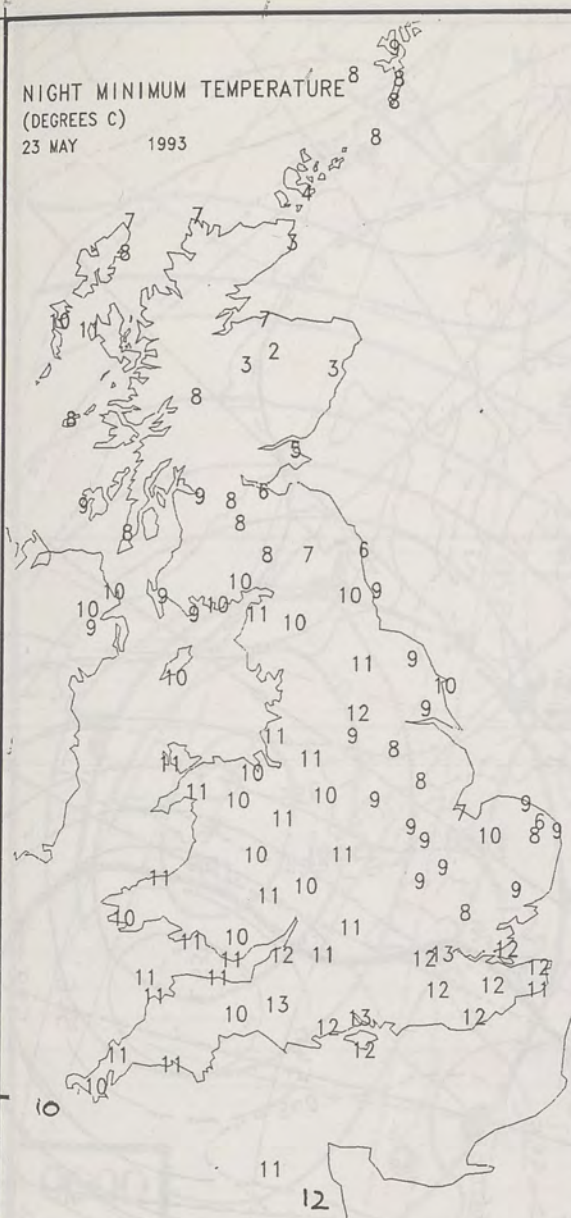
All times are GMT

© Crown Copyright All rights reserved



SIGNIFICANT WEATHER CHARTS






EXTREMES FOR SUNDAY 23RD MAY 1993

Highest Maximum	: 25.3 C Jersey
Lowest Maximum	: 9.5 C Butt of Lewis [Outer Hebrides]
Lowest Minimum	: 2.4 C Glenlivet [Grampian]
Lowest Grass Minimum	: -0.3 C Leuchars [Fife] -
Most Rain (24 hours from 0900 GMT)	: 16.8 mm Penzance [Cornwall]
Most Sun	: 15.0 Hrs Kirkwall [Orkney]


**DAILY
WEATHER
SUMMARY**



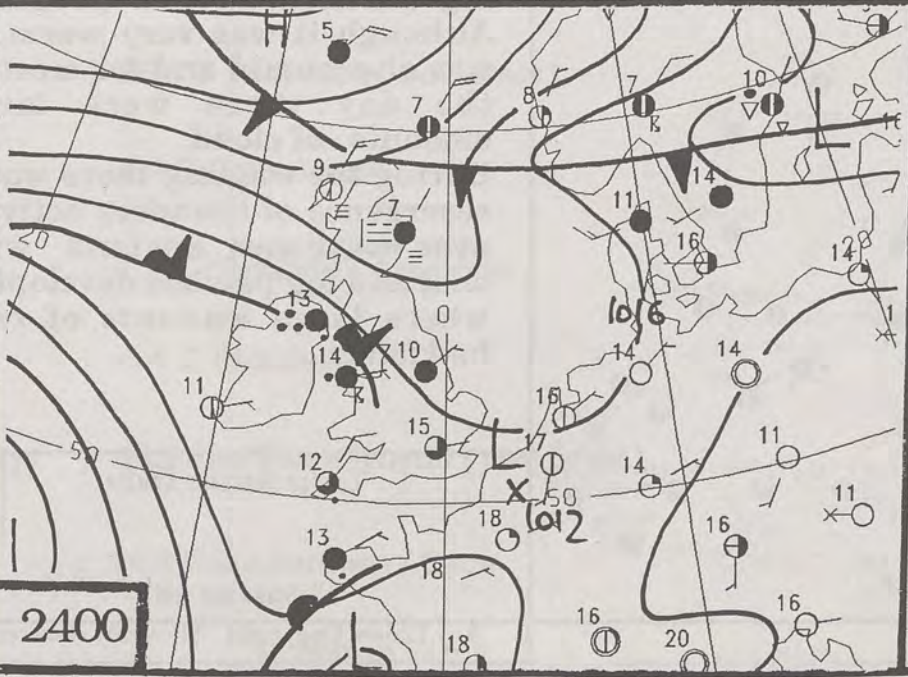
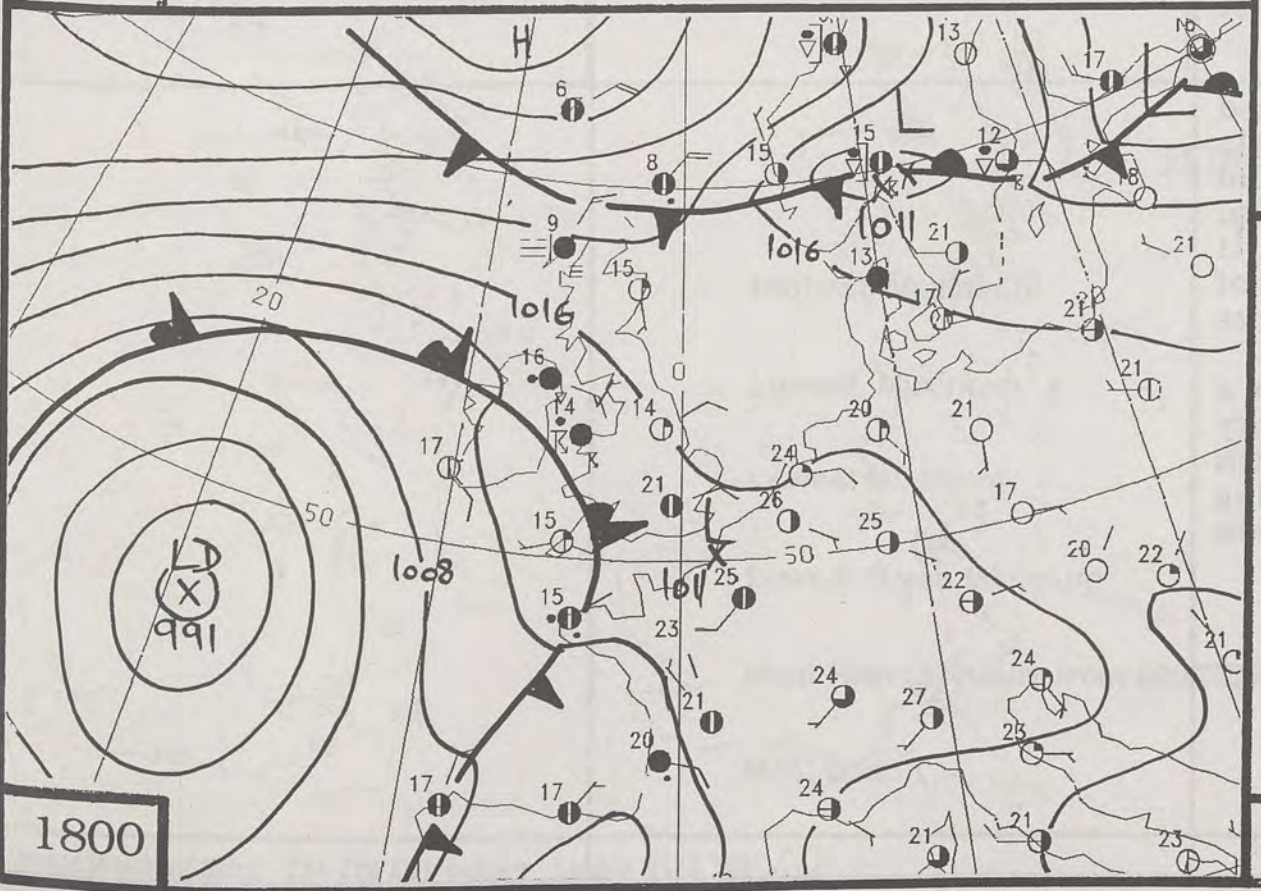
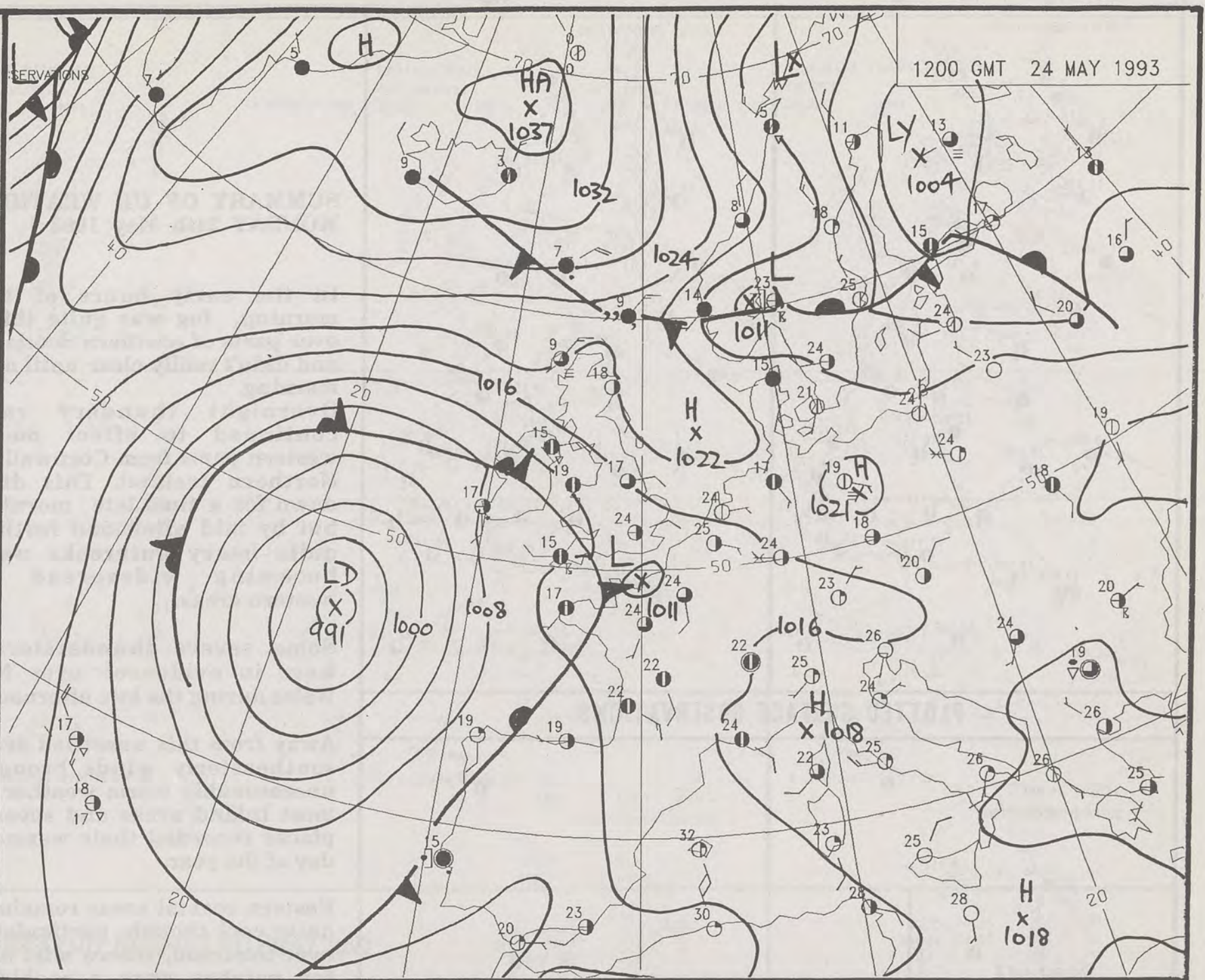
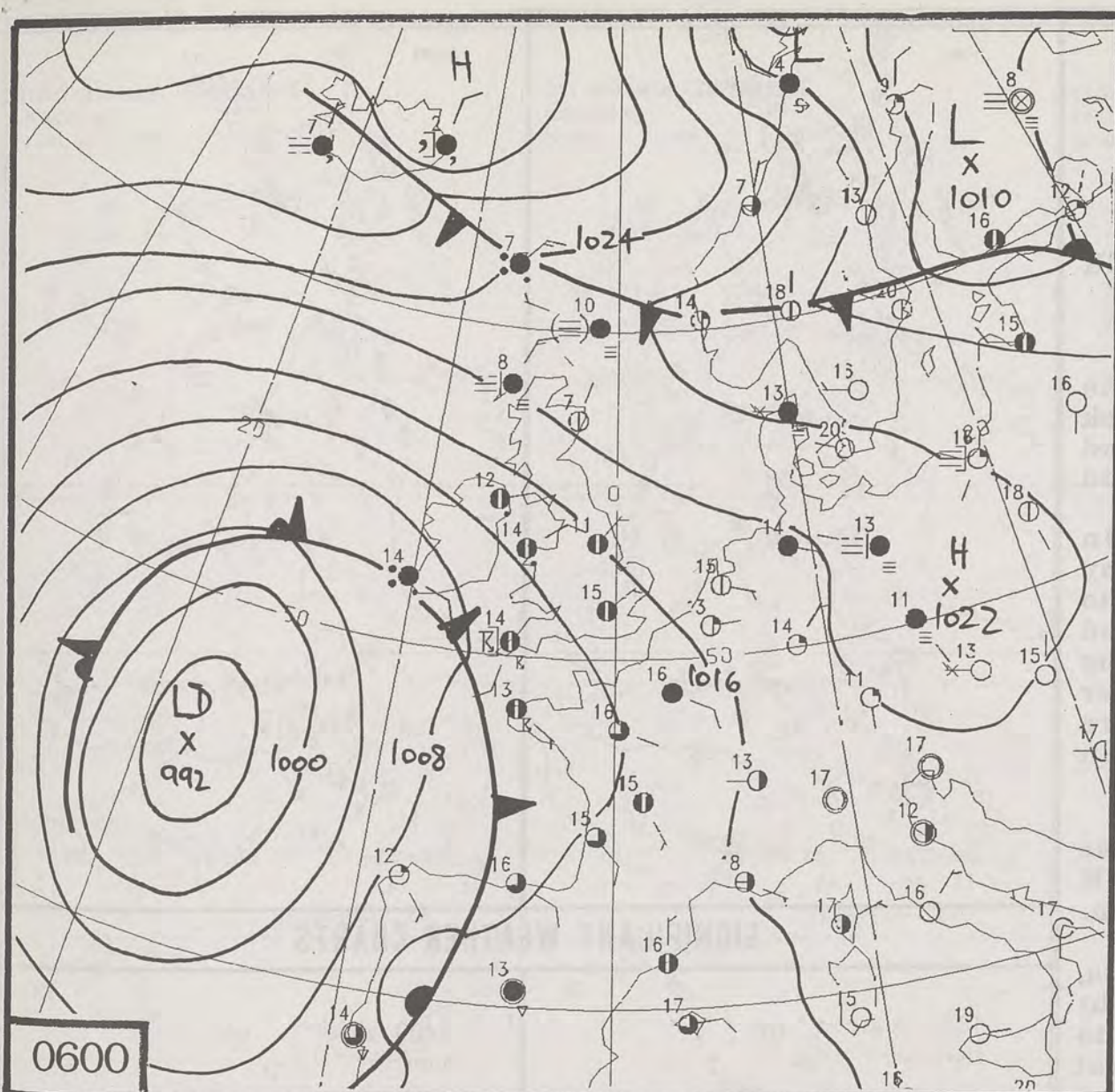
© Crown Copyright
All rights reserved



visible 23/5/93 1425z



86. 18

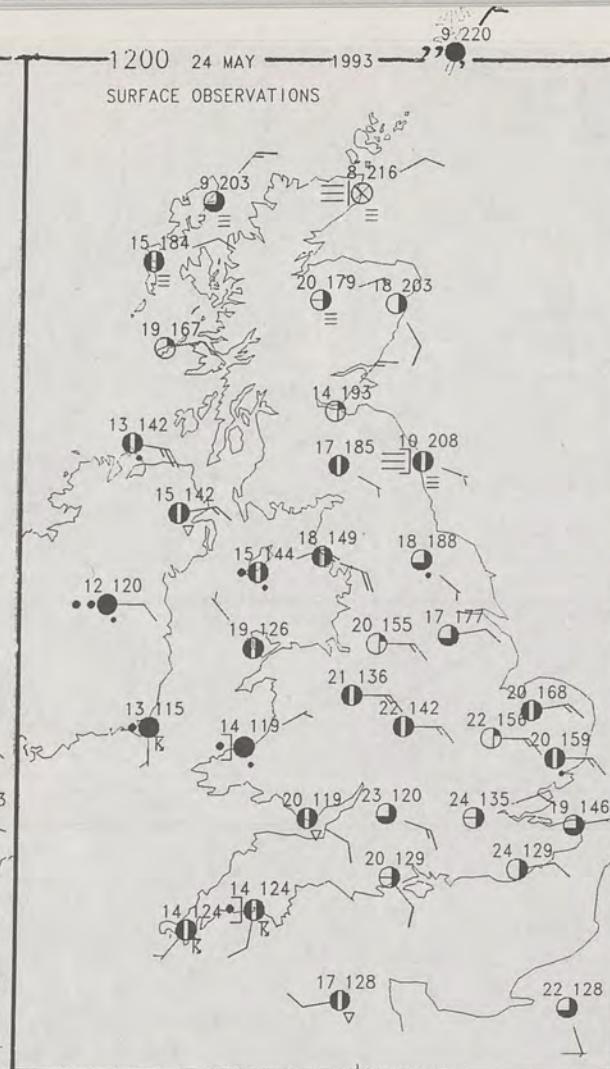
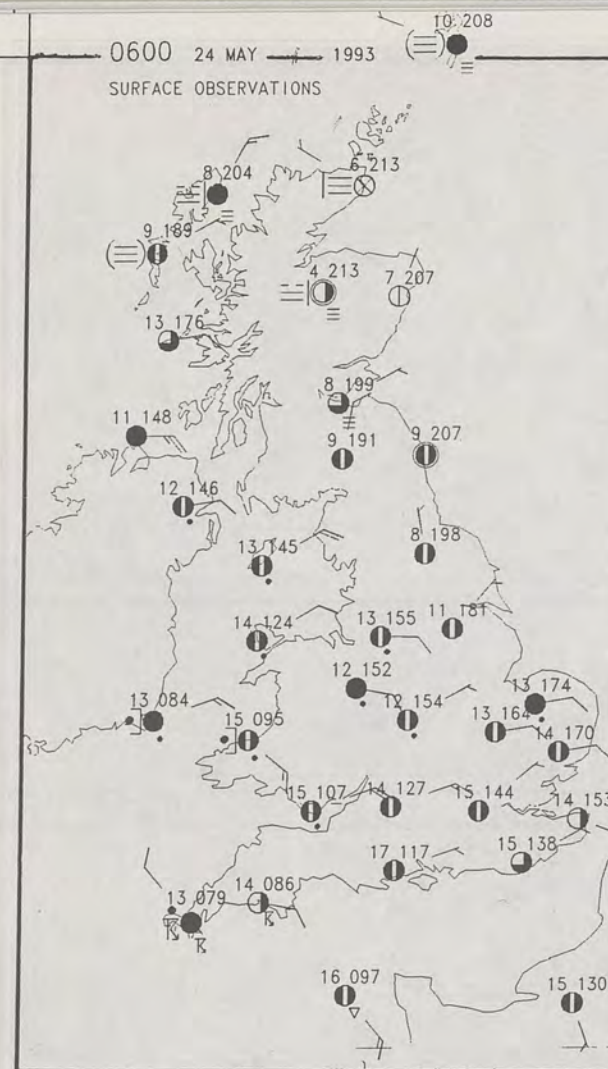


**DUPLICATE ALSO
DAILY WEATHER SUMMARY
NOT FOR LOAN
Monday 24th MAY 1993**

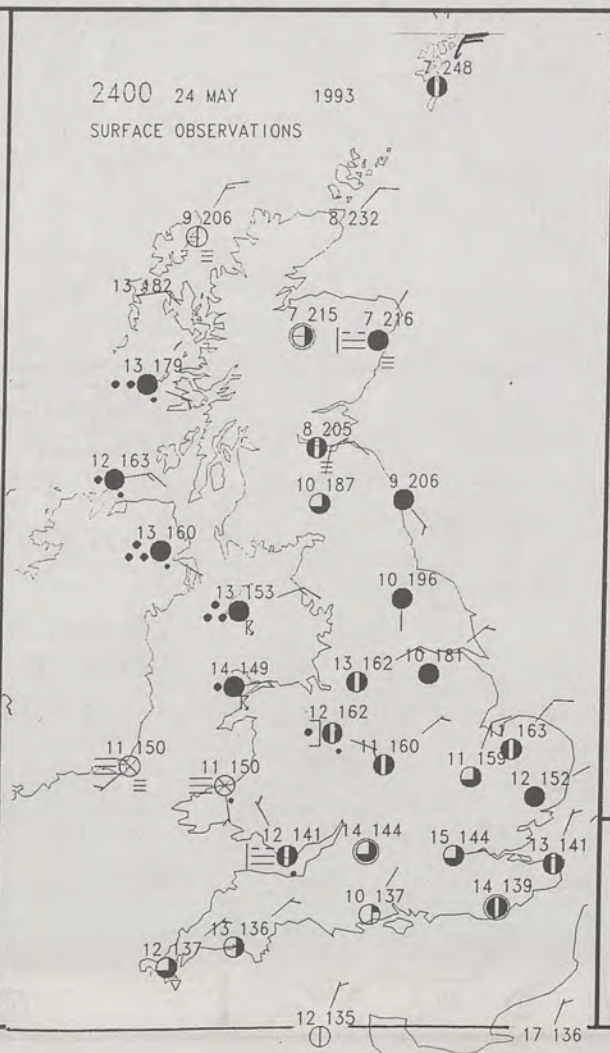
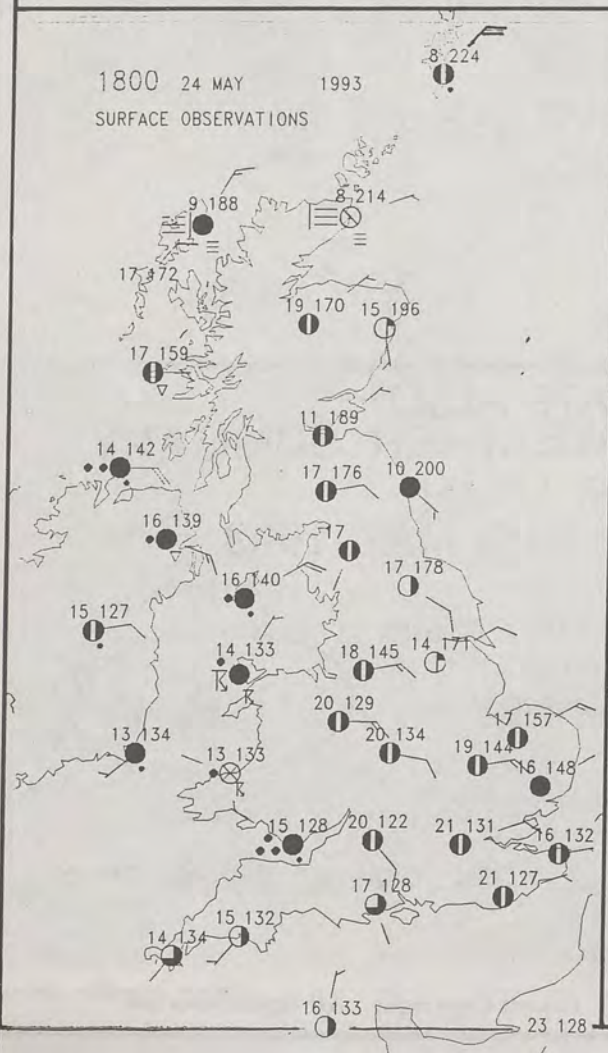
London Weather Centre
Climat Department
127 Clerkenwell Road
London
EC1R 5DB



Warm front Cold front Occlusion



PLOTTED SURFACE OBSERVATIONS



SUMMARY OF UK WEATHER MONDAY 24th May 1993

In the early hours of the morning, fog was quite thick over parts of northern Scotland and didn't really clear until mid morning.

Overnight thundery rain continued to affect many western parts from Cornwall to Northern Ireland. This died down for a time late morning but by mid afternoon further quite heavy outbreaks were becoming widespread in western areas.

Some severe thunderstorms were in evidence over NW Wales during the late afternoon.

Away from this unsettled area, southeasterly winds brought unseasonably warm weather to most inland areas and several places recorded their warmest day of the year.

Eastern coastal areas remained quite cool though, particularly over Scotland, where mist and fog patches were a problem. Although it was very warm, it was also humid and for most of the day there were large amounts of cloud.

During the evening there was a resurgence of thundery activity over Northwest England with mist and fog patches developing where large amounts of rain had fallen.

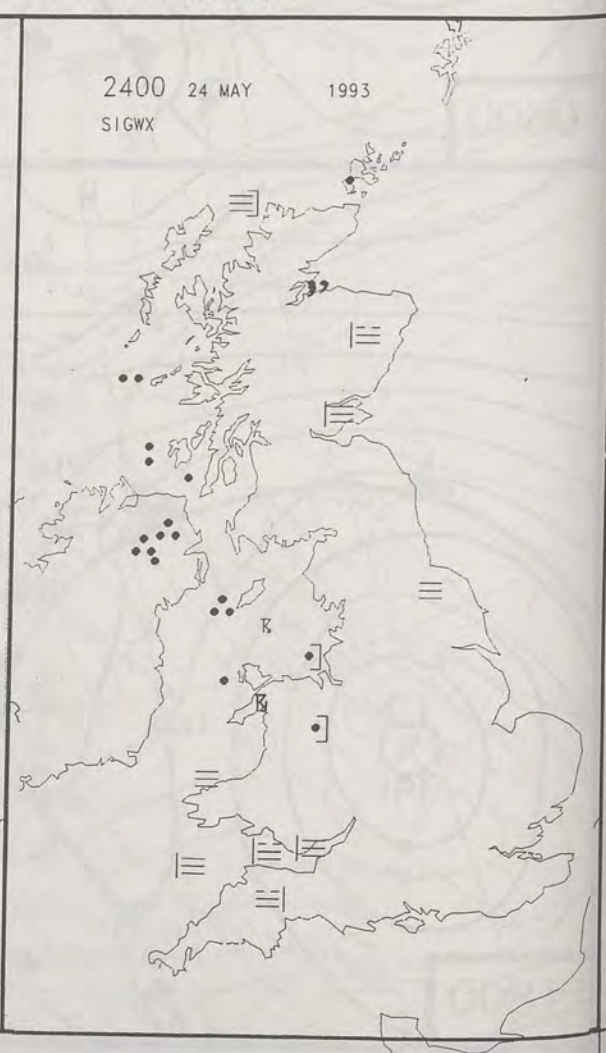
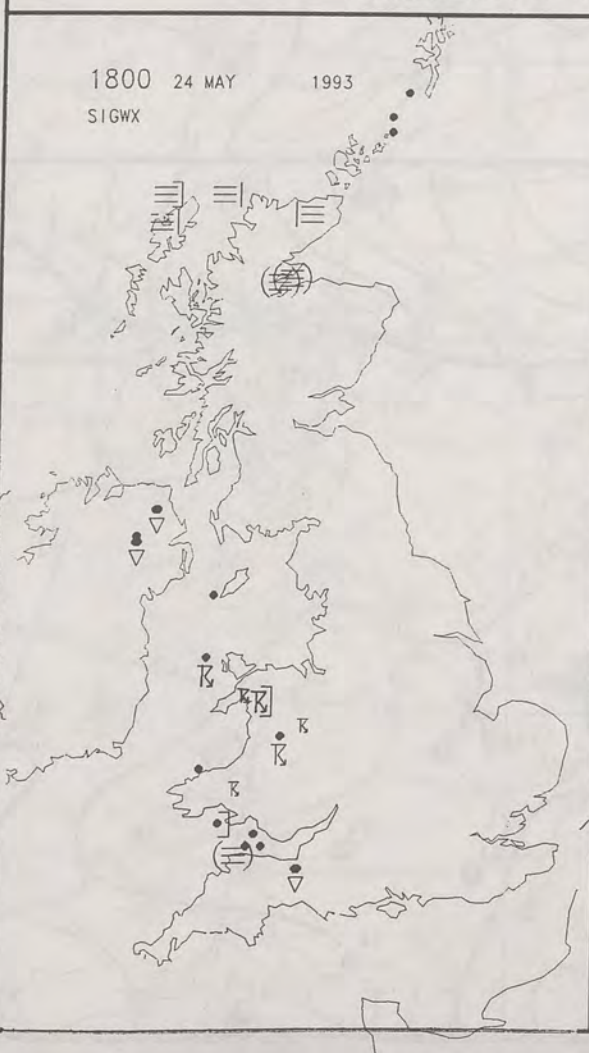
London Weather Centre

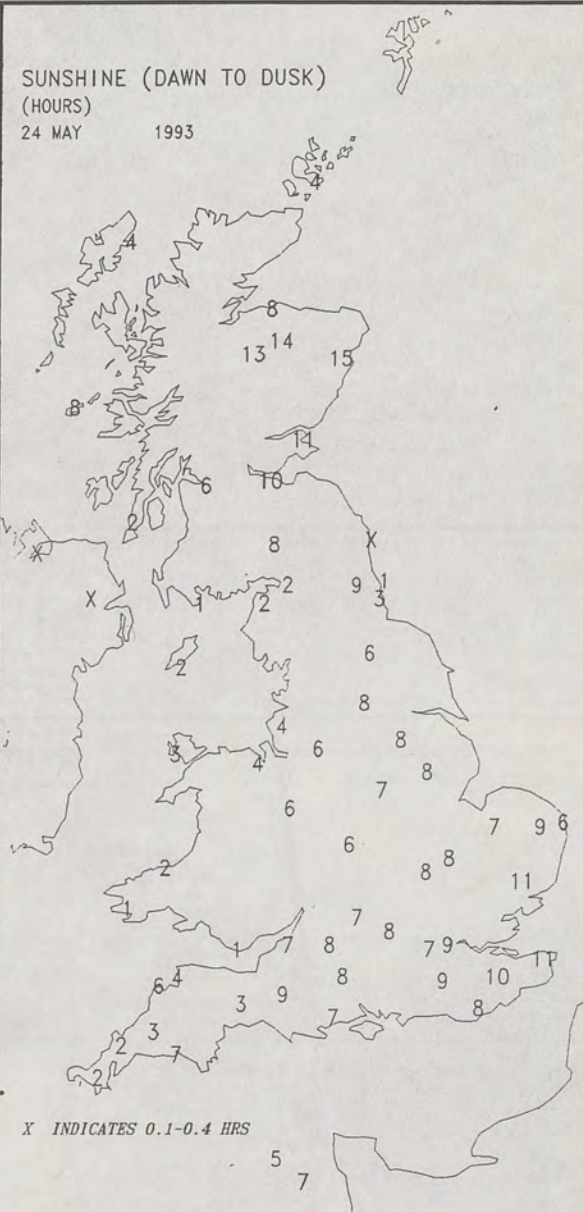
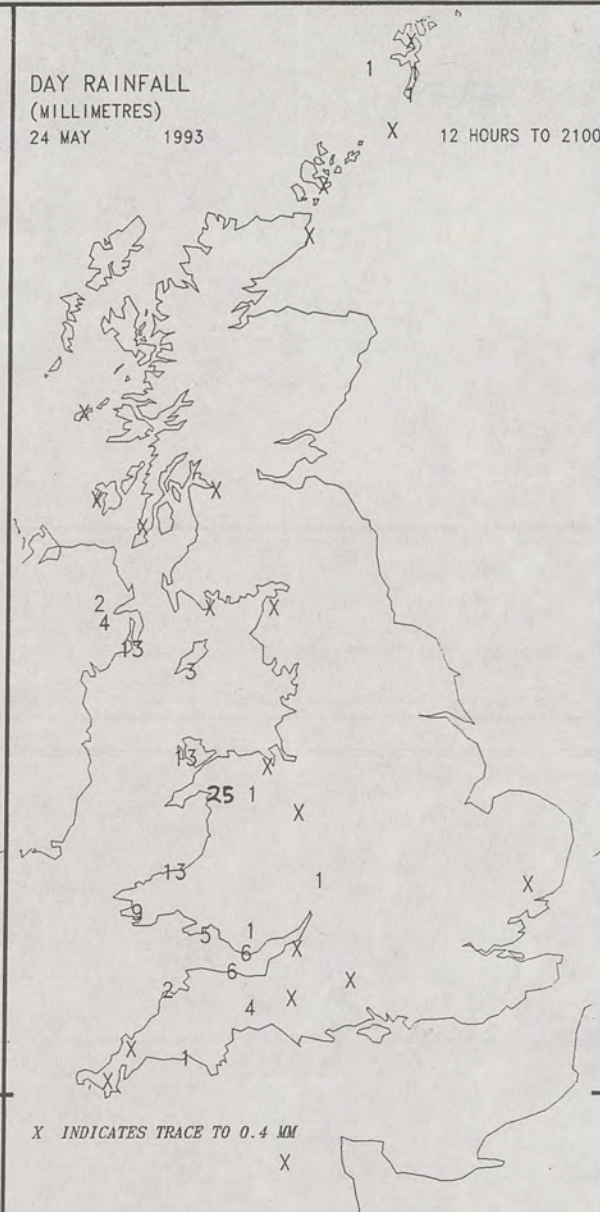
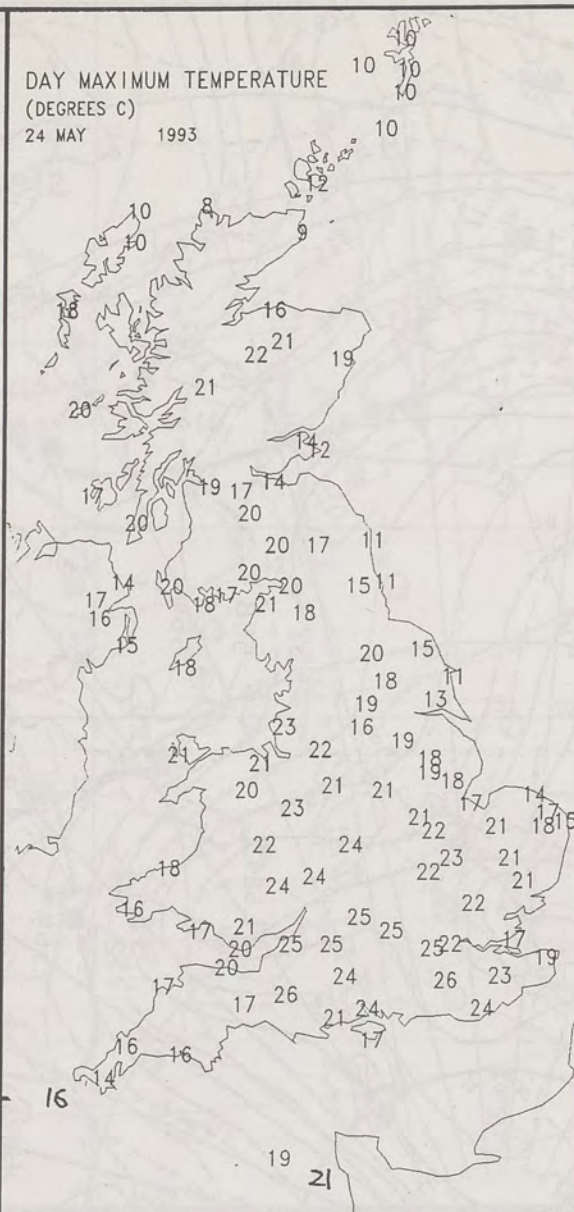
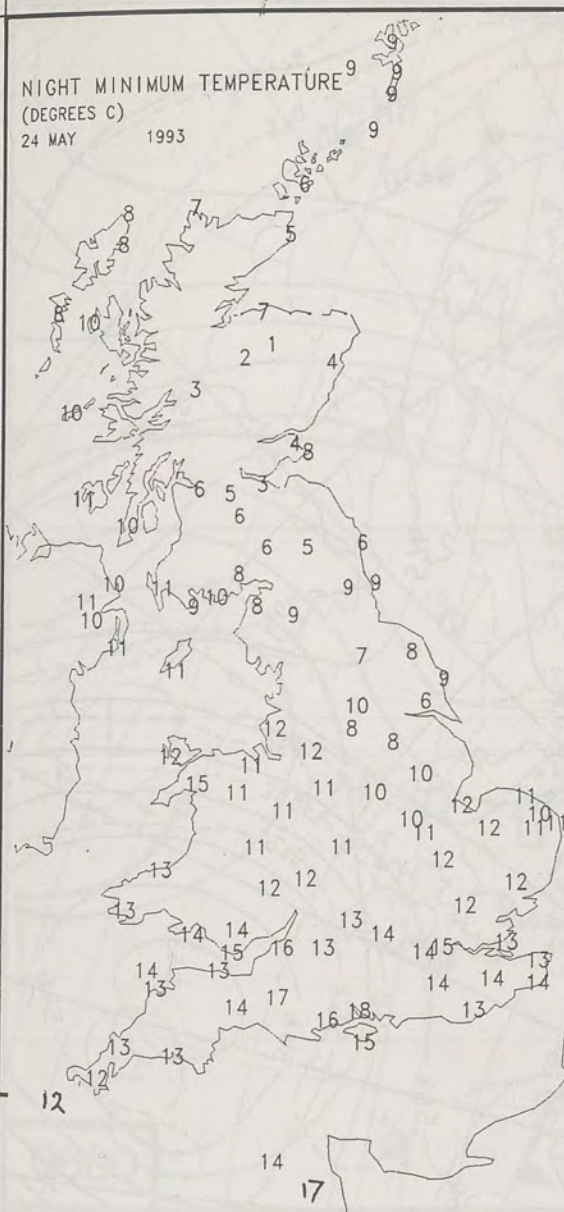
All times are GMT

© Crown Copyright All rights reserved



SIGNIFICANT WEATHER CHARTS






EXTREMES FOR MONDAY 24TH MAY 1993

Highest Maximum	: 25.8 C Yeolviton [Somerset]
Lowest Maximum	: 8.4 C Cape Wrath
Lowest Minimum	: 1.0 C Glenlivet [Grampian]
Lowest Grass Minimum	: -1.4 C Glenlivet
Most Rain (24 hours from 0900 GMT)	: 52.2 mm Trawsfynydd [Gwynedd]
Most Sun	: 14.5 Hrs Aberdeen / Dyce

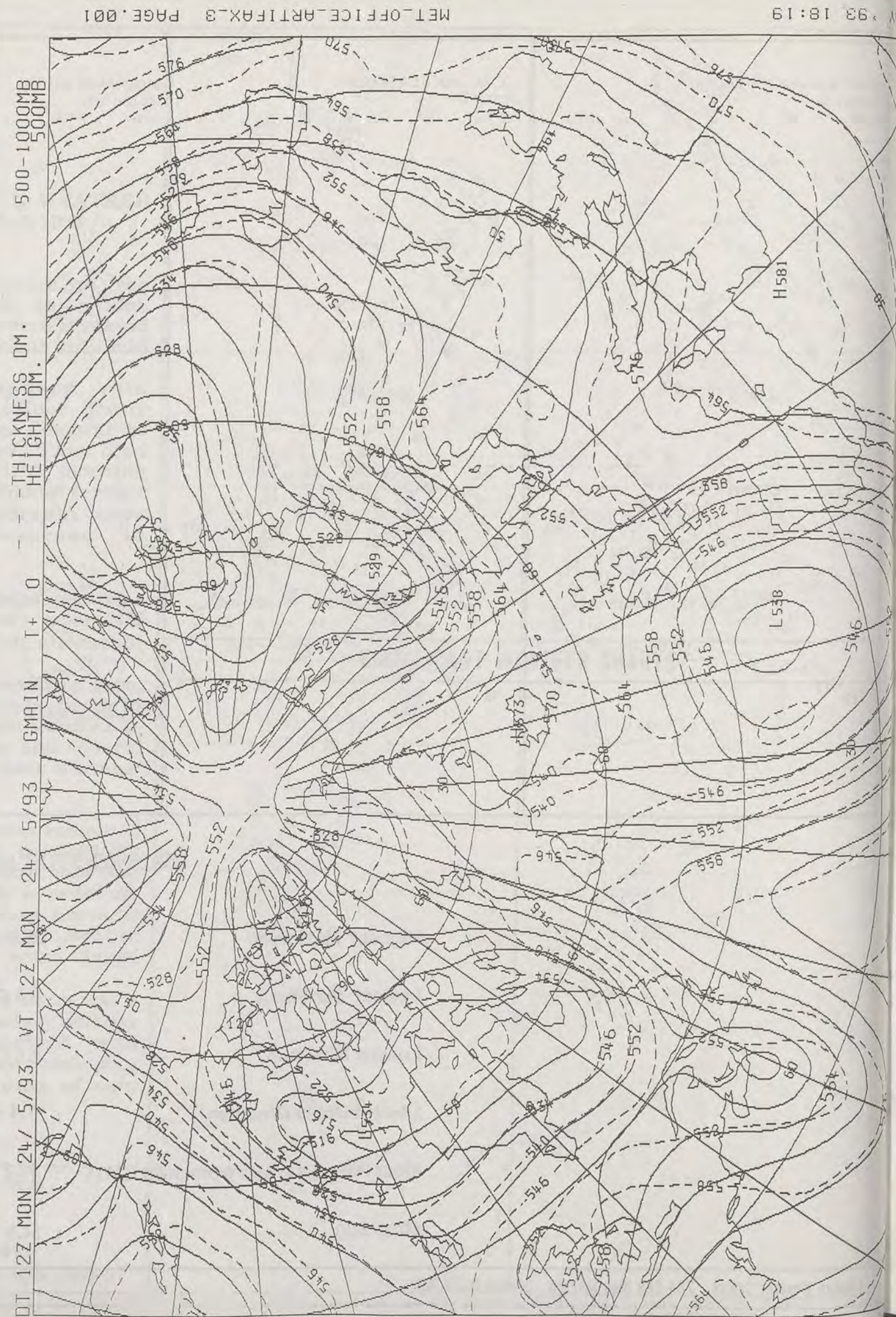
**DAILY
WEATHER
SUMMARY**

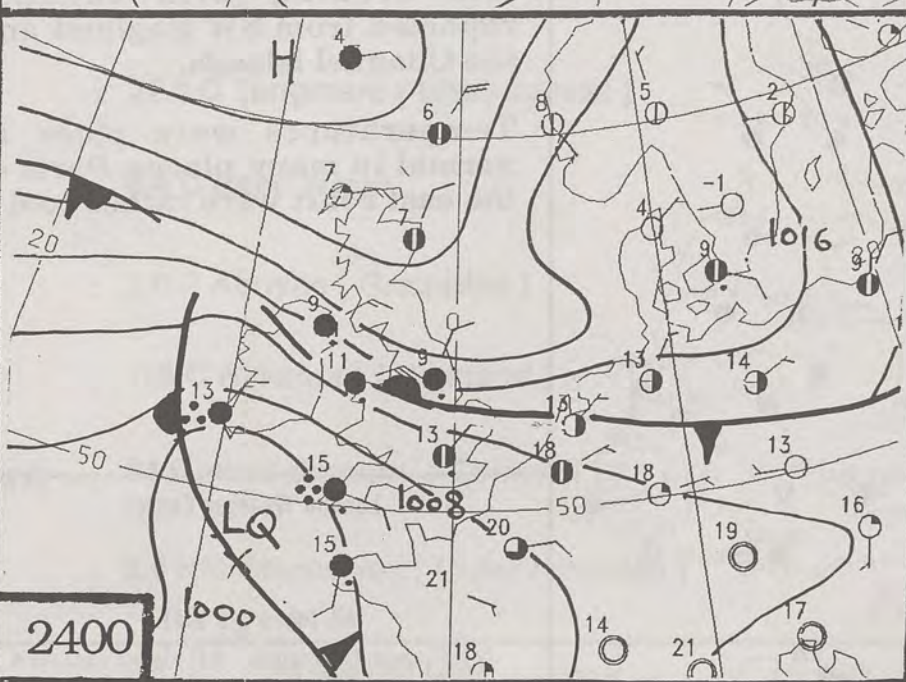
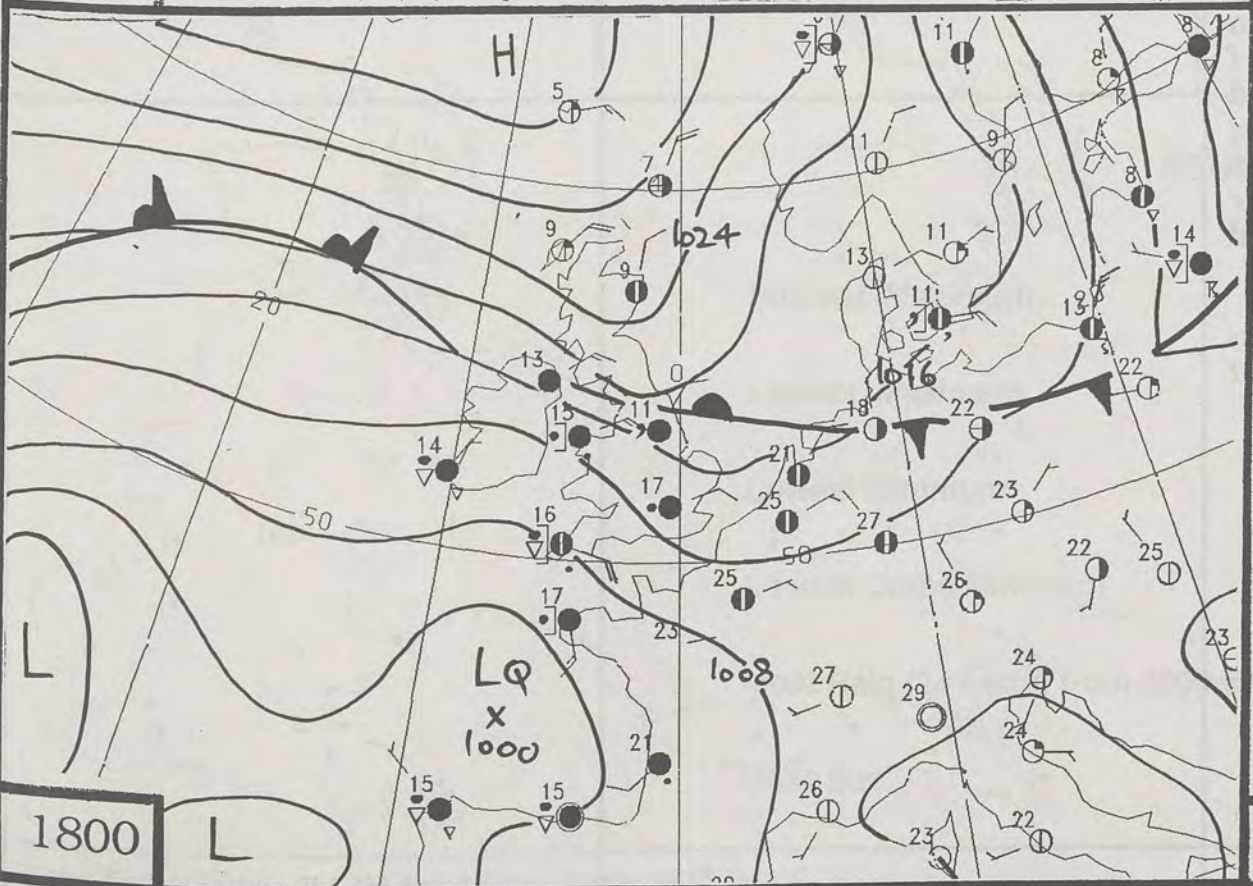
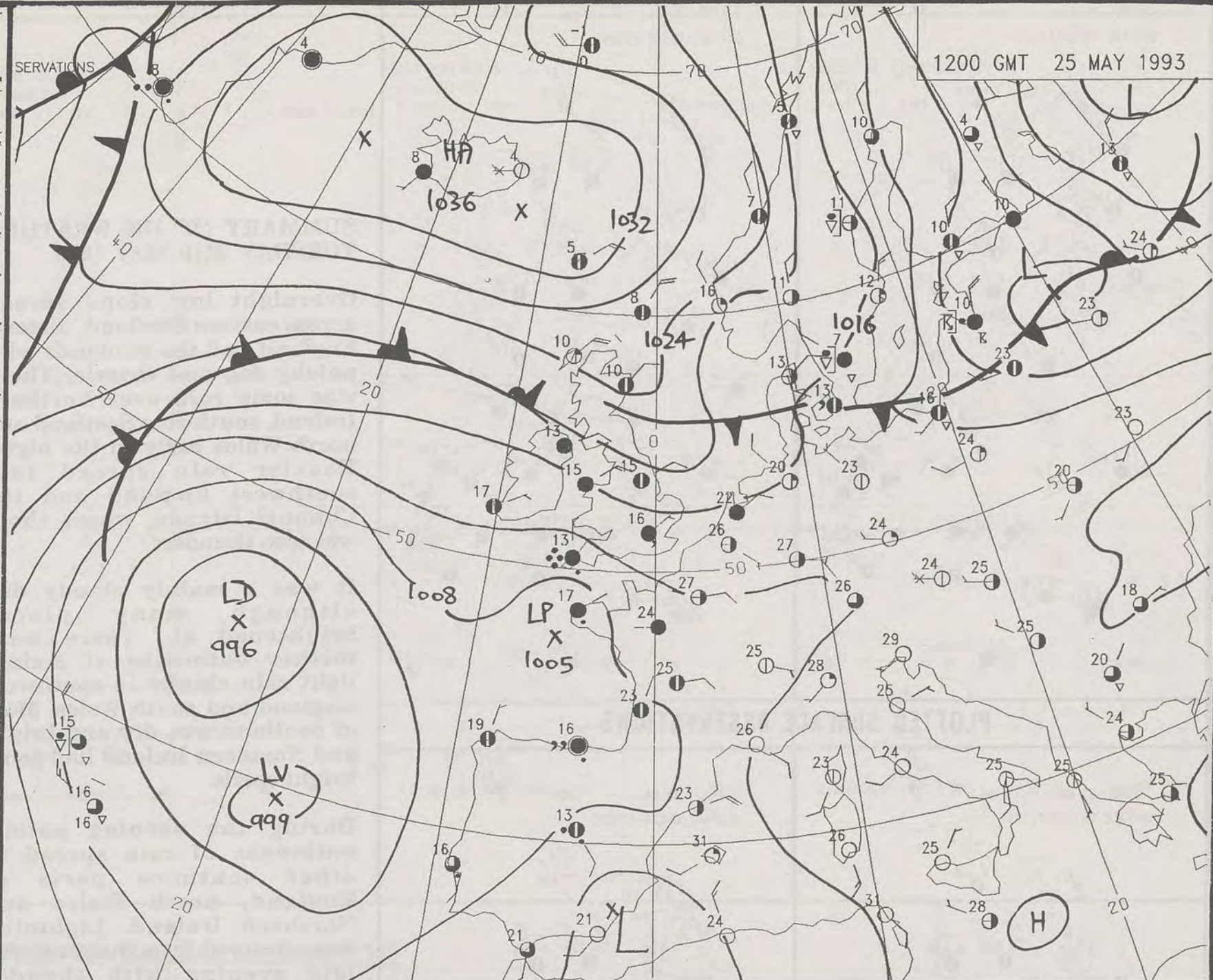
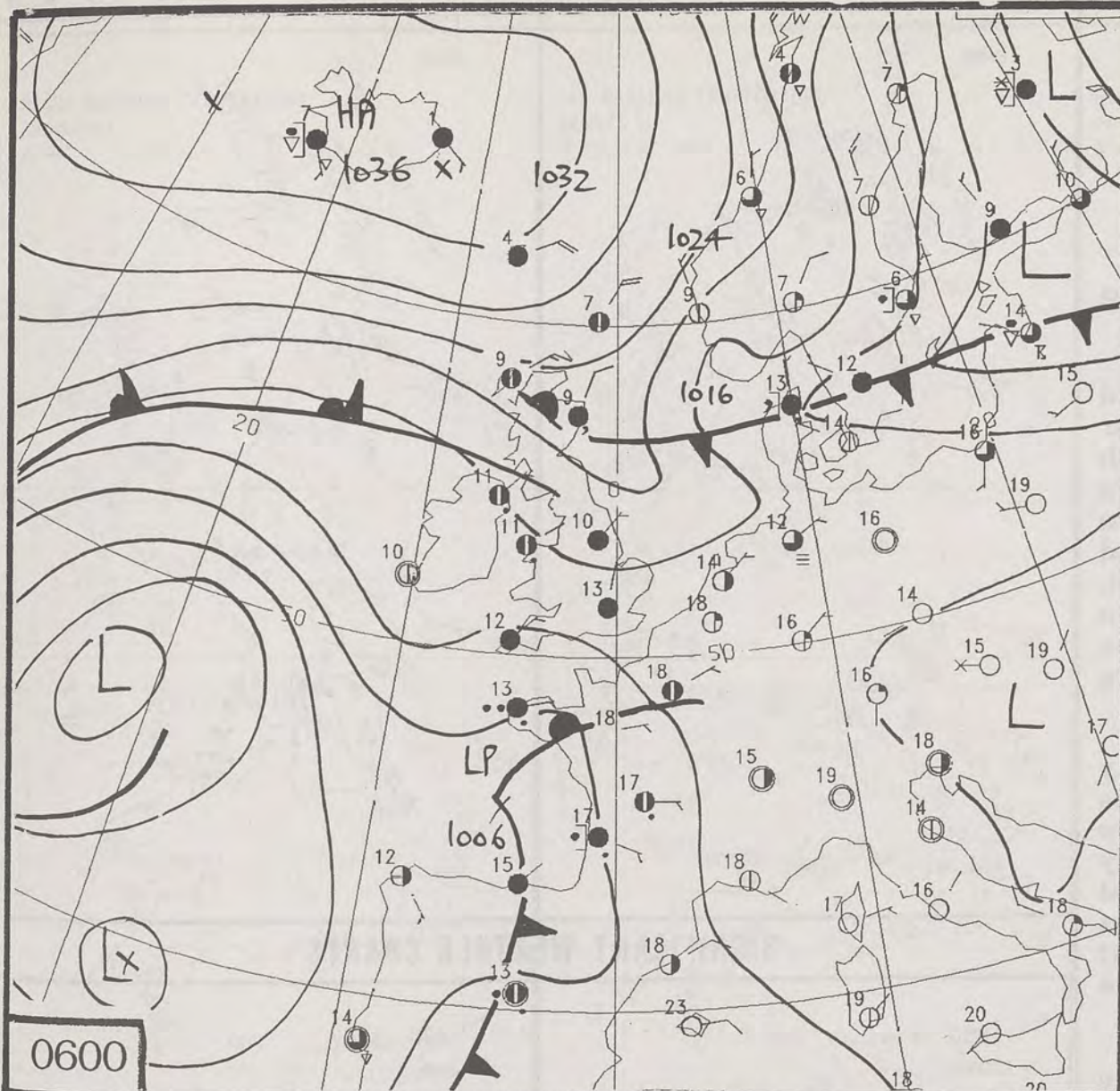


© Crown Copyright
All rights reserved



visible 24/5/93 1413z





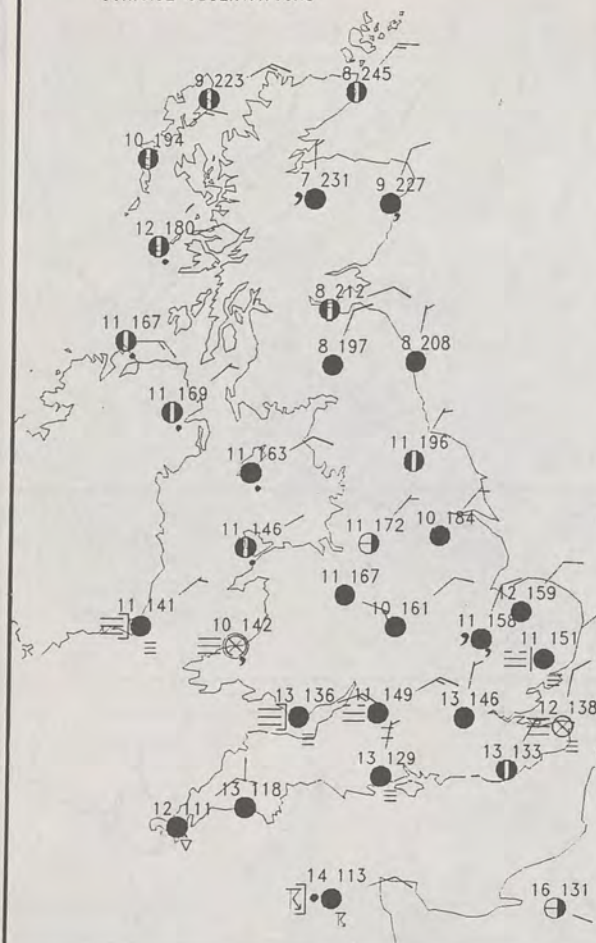
**DUPLICATE ALSO
DAILY WEATHER SUMMARY
NOT FOR LOAN
Tuesday 25th May 1993**

London Weather Centre
Climat Department
127 Clerkenwell Road
London
EC1R 5DB

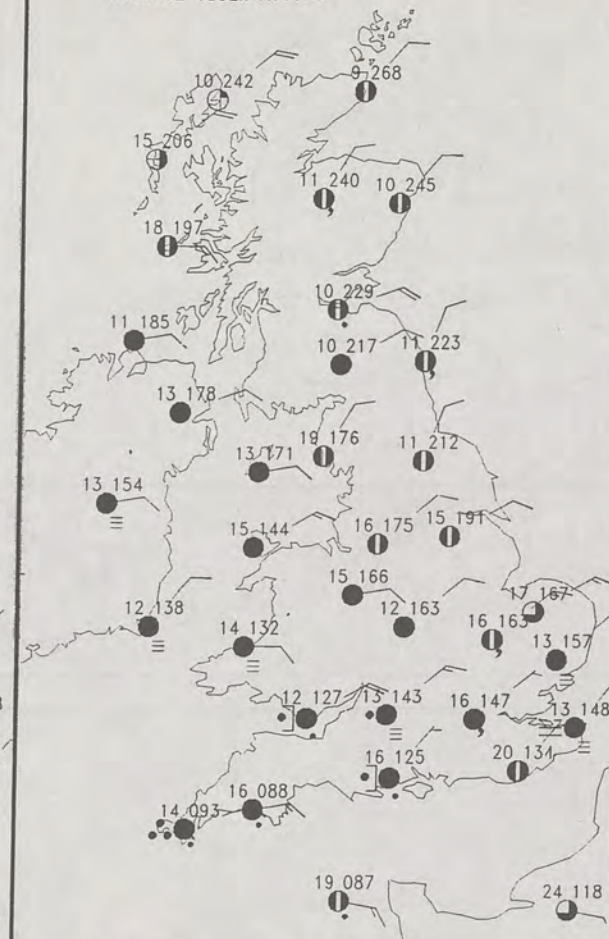


Warm front Cold front Occlusion

0600 25 MAY 1993
SURFACE OBSERVATIONS

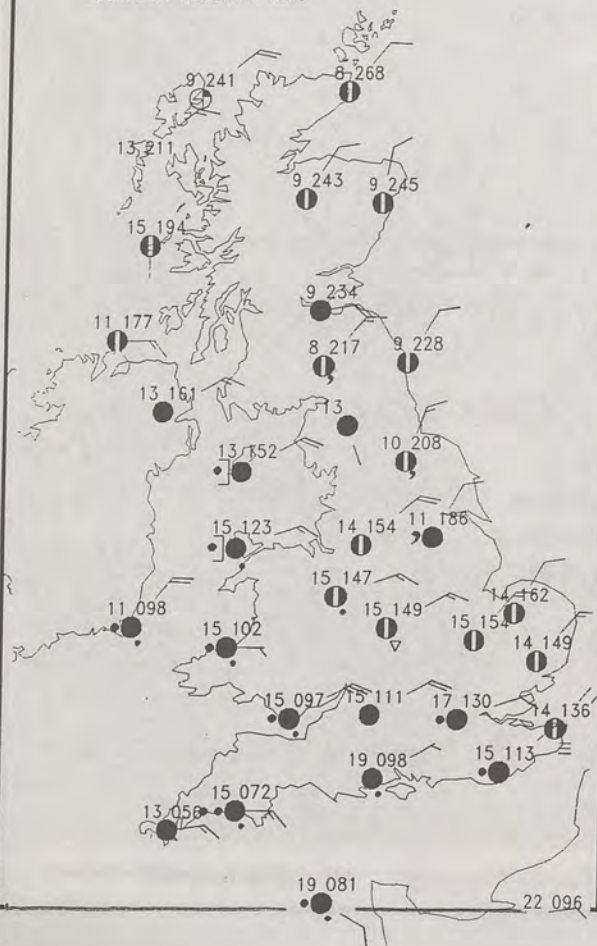


1200 25 MAY 1993
SURFACE OBSERVATIONS

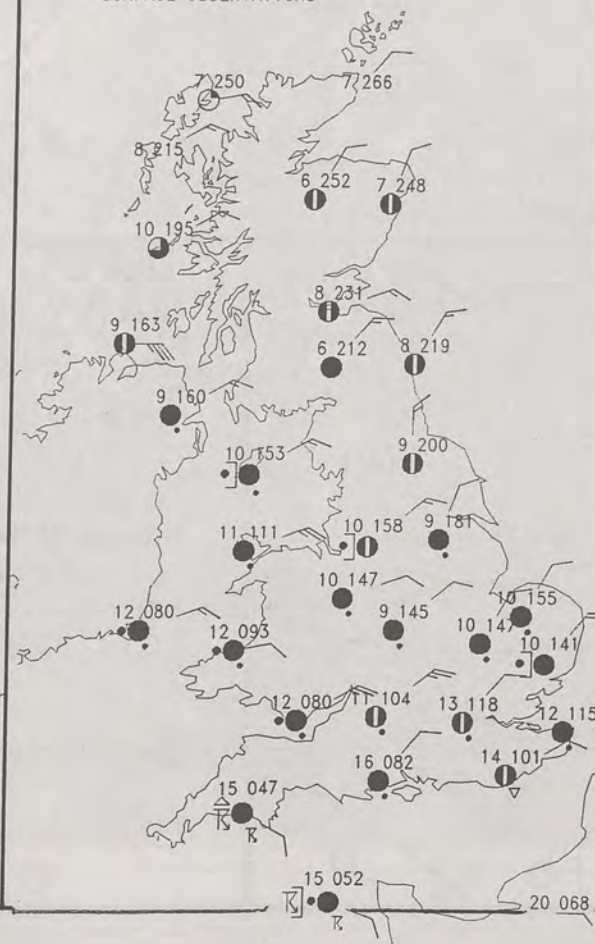


PLOTTED SURFACE OBSERVATIONS

1800 25 MAY 1993
SURFACE OBSERVATIONS



2400 25 MAY 1993
SURFACE OBSERVATIONS



SUMMARY OF UK WEATHER TUESDAY 25th May 1993

Overnight low cloud spread across eastern Scotland, eastern England and the Midlands with patchy fog and drizzle. There was some rain over Northern Ireland, southwest Scotland and north Wales early in the night. Heavier rain spread into southwest England and the Channel Islands, where there was also thunder.

It was a mainly cloudy day although many places brightened up. There were further outbreaks of mainly light rain chiefly in southwest England and south Wales. Most of Scotland was dry and bright and Northern Ireland had some bright spells.

During the evening patchy outbreaks of rain spread to other southern parts of England, north Wales and Northern Ireland. Lightning was observed from Sussex in the late evening with thunder reported from SW England and the Channel islands.

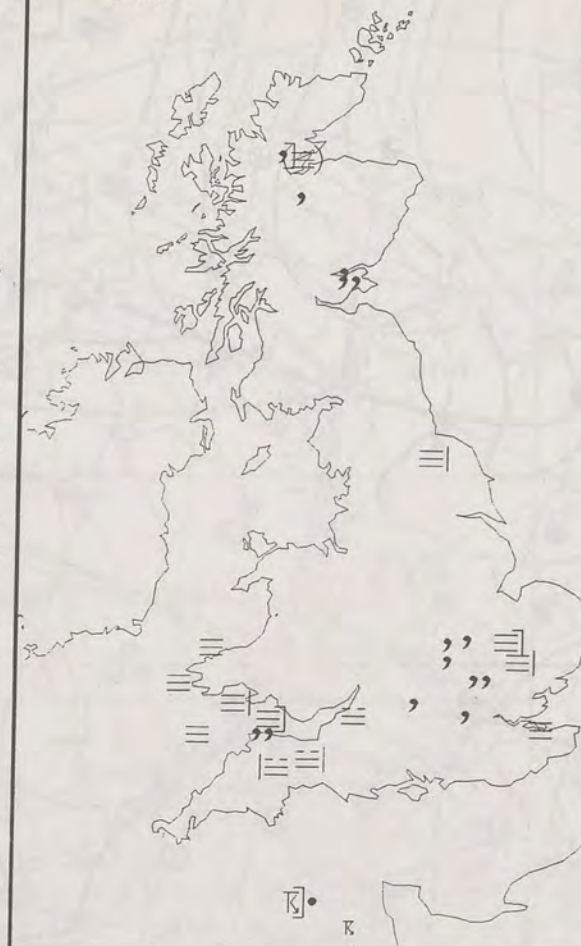
Temperatures were close to normal in many places. Parts of the east coast were rather cool.

London Weather Centre

All times are GMT

© Crown Copyright All rights reserved

0600 25 MAY 1993
SIGWX

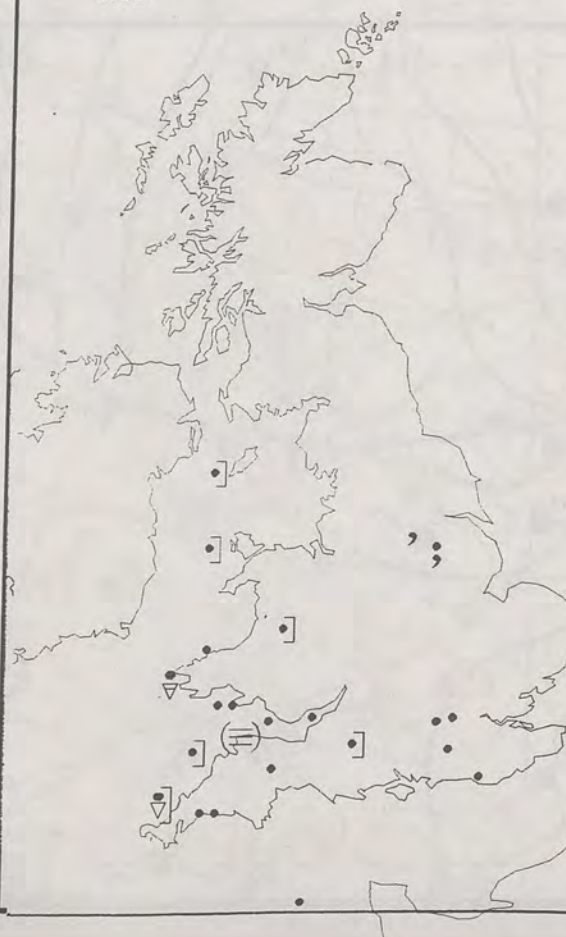


1200 25 MAY 1993
SIGWX



SIGNIFICANT WEATHER CHARTS

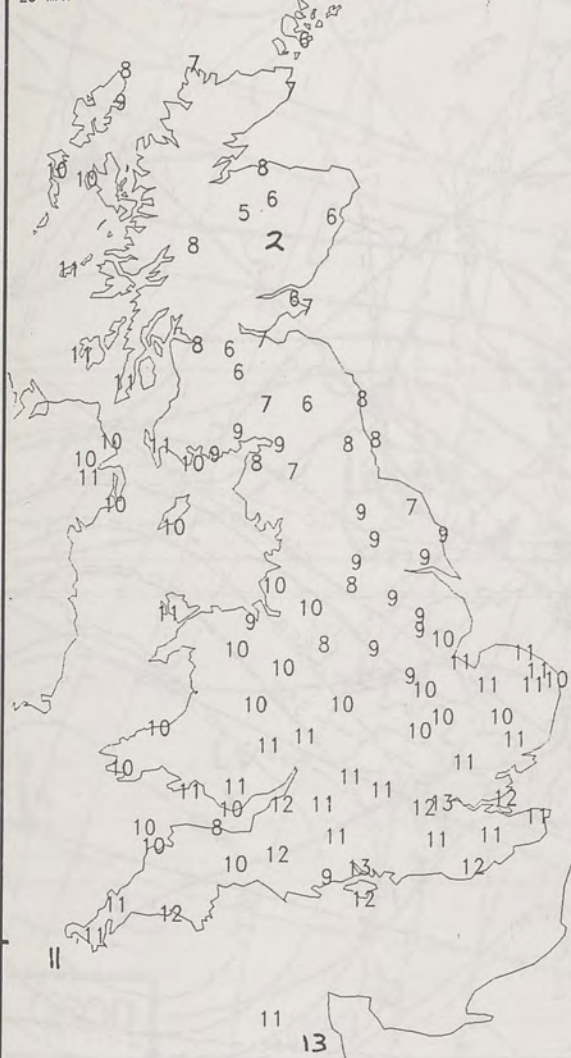
1800 25 MAY 1993
SIGWX



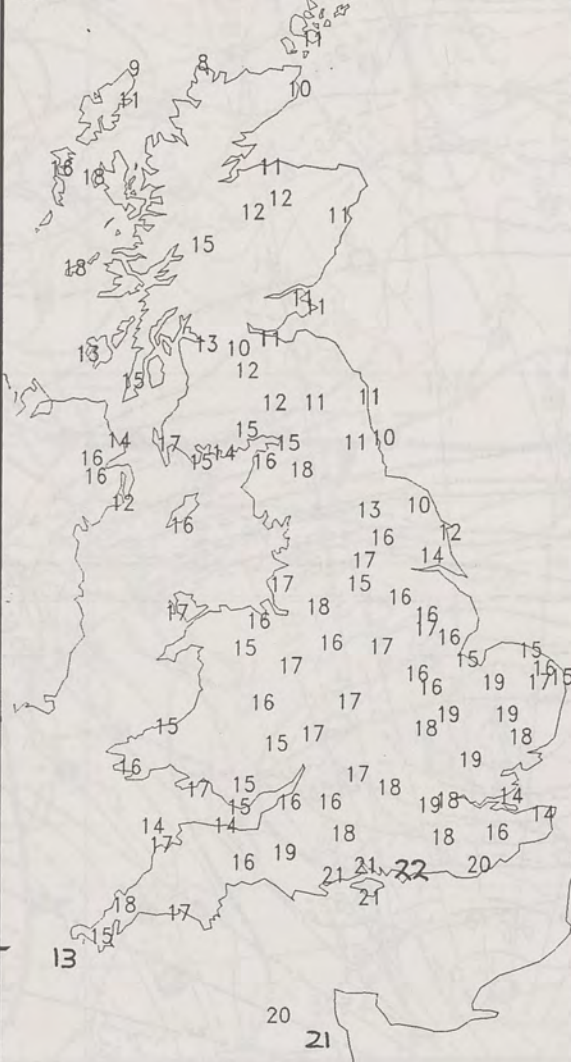
2400 25 MAY 1993
SIGWX



NIGHT MINIMUM TEMPERATURE
(DEGREES C)
25 MAY 1993



DAY MAXIMUM TEMPERATURE
(DEGREES C)
25 MAY 1993



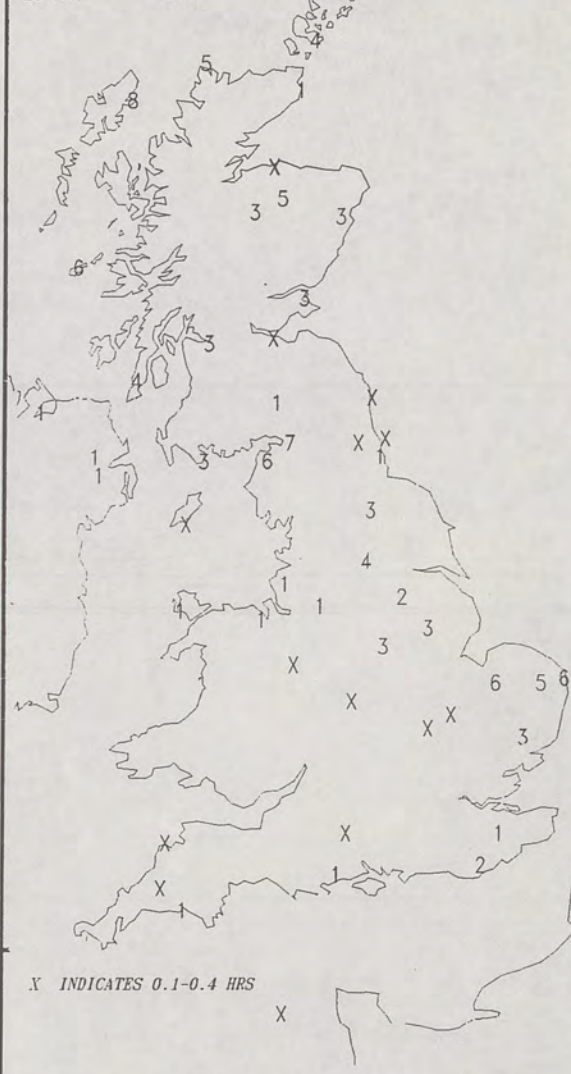
NIGHT RAINFALL
(MILLIMETRES)
25 MAY 1993



DAY RAINFALL
(MILLIMETRES)
25 MAY 1993



SUNSHINE (DAWN TO DUSK)
(HOURS)
25 MAY 1993



EXTREMES FOR TUESDAY 25TH MAY 1993

Highest Maximum	: 22.0 C Tangmere [West sussex]
Lowest Maximum	: 8.4 C Cape Wrath
Lowest Minimum	: 2.0 C Aboyne [Grampian]
Lowest Grass Minimum	: -0.5 C Aviemore [Highland] -
Most Rain (24 hours from 0900 GMT)	: 44.8 mm Falmouth [Cornwall]
Most Sun	: 8.4 Hrs Stornoway [Outer Hebrides]

DAILY WEATHER SUMMARY




© Crown Copyright
All rights reserved

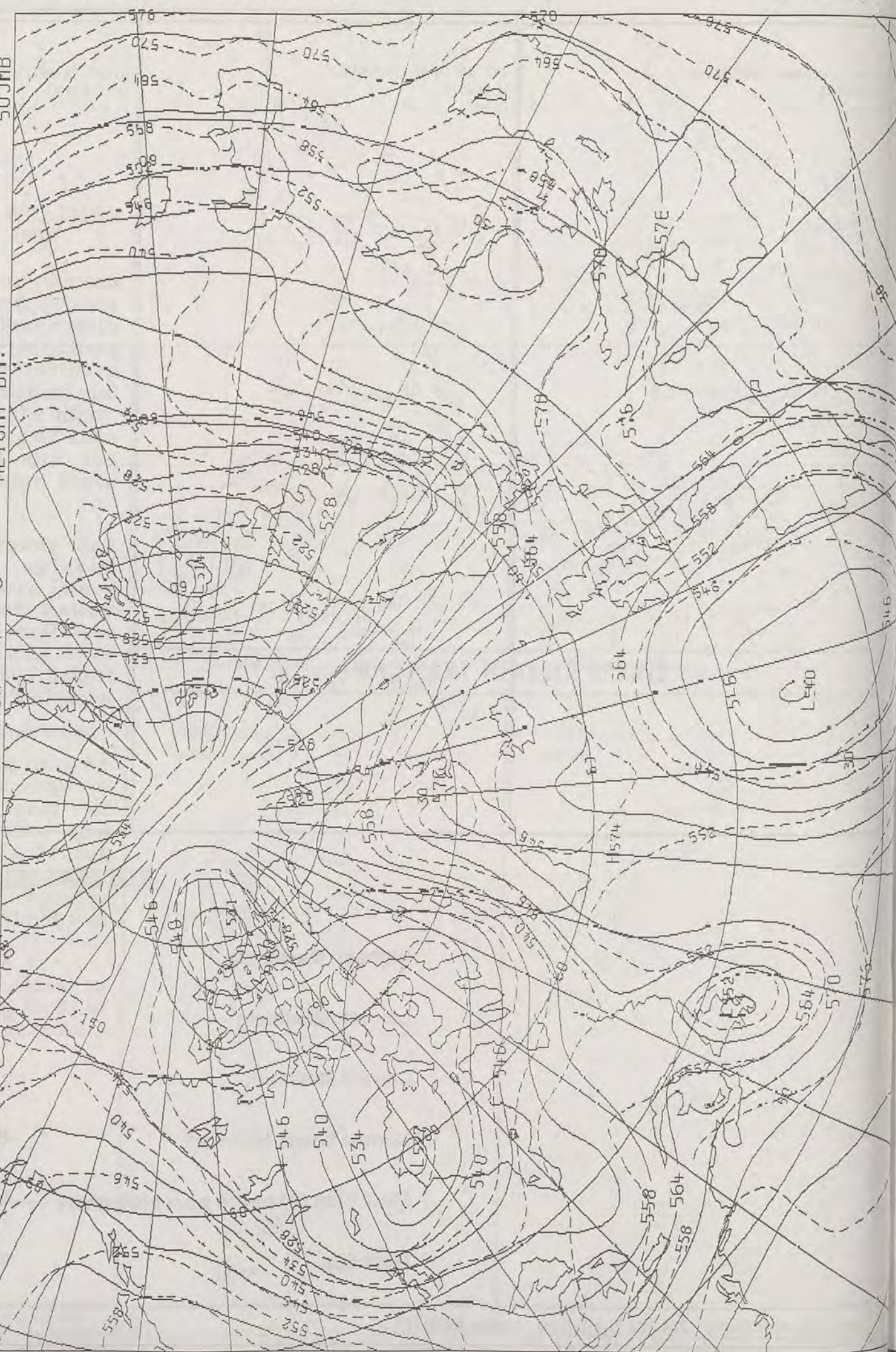
London Weather Centre 284-286 High Holborn London WC1V 7HX

All times are GMT

visible 25/5/93 1500z

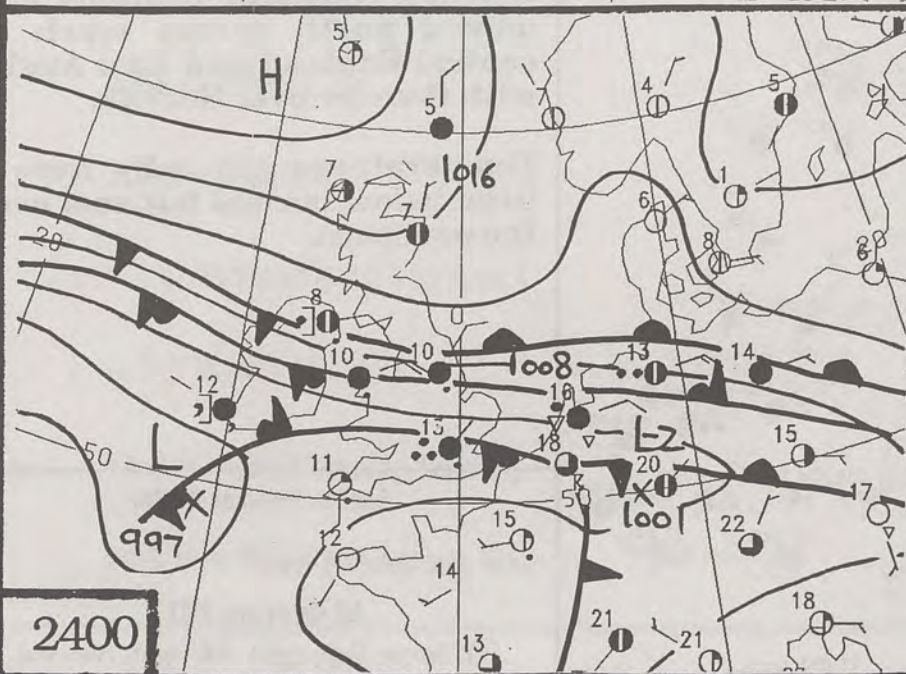
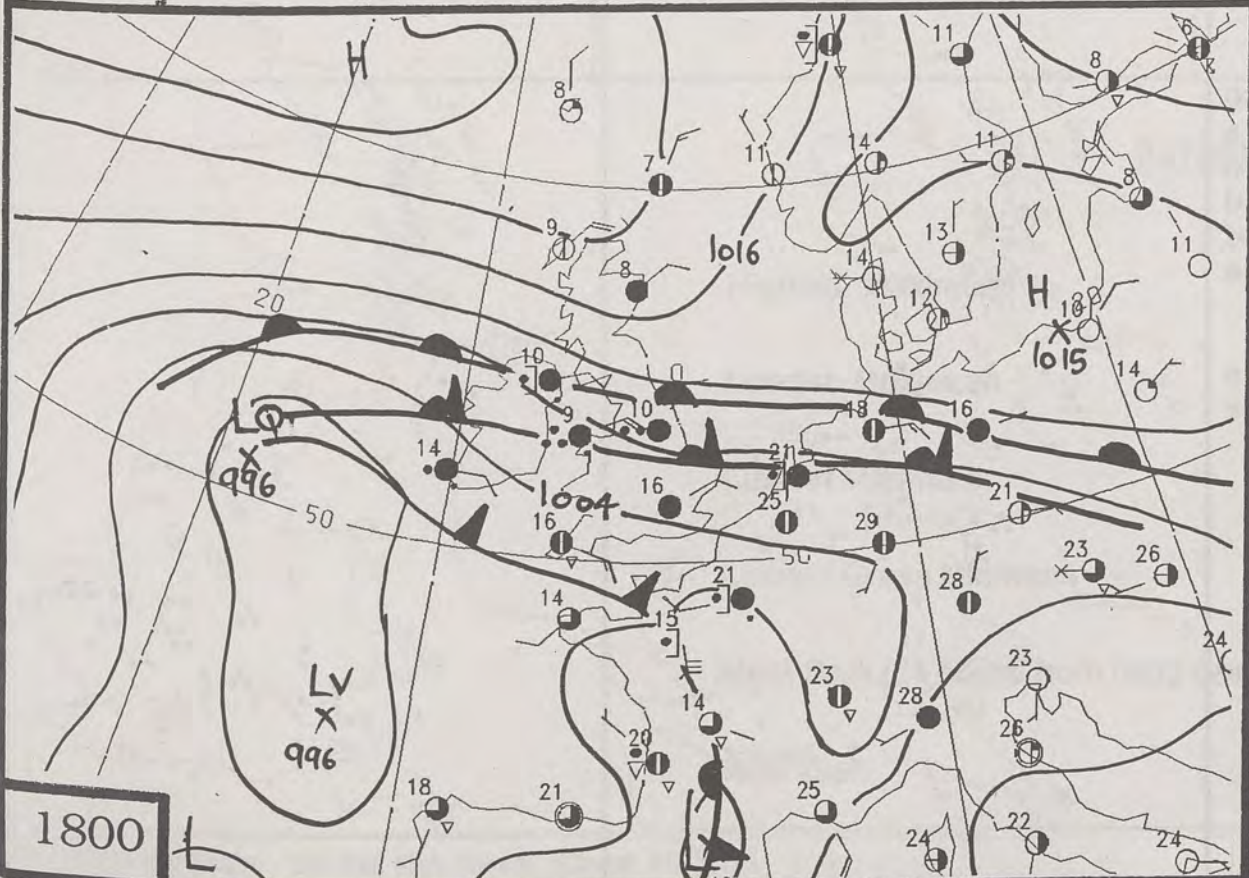
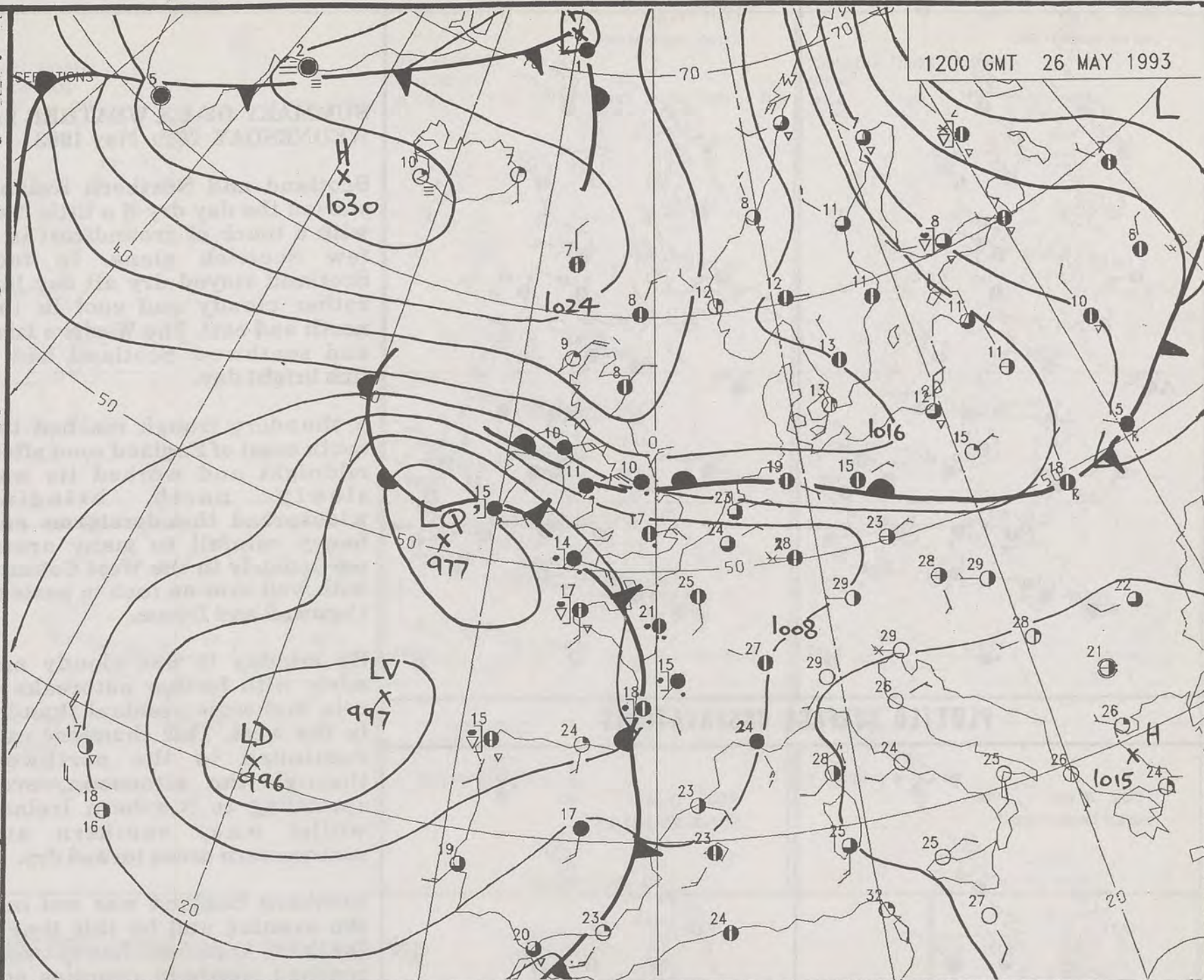
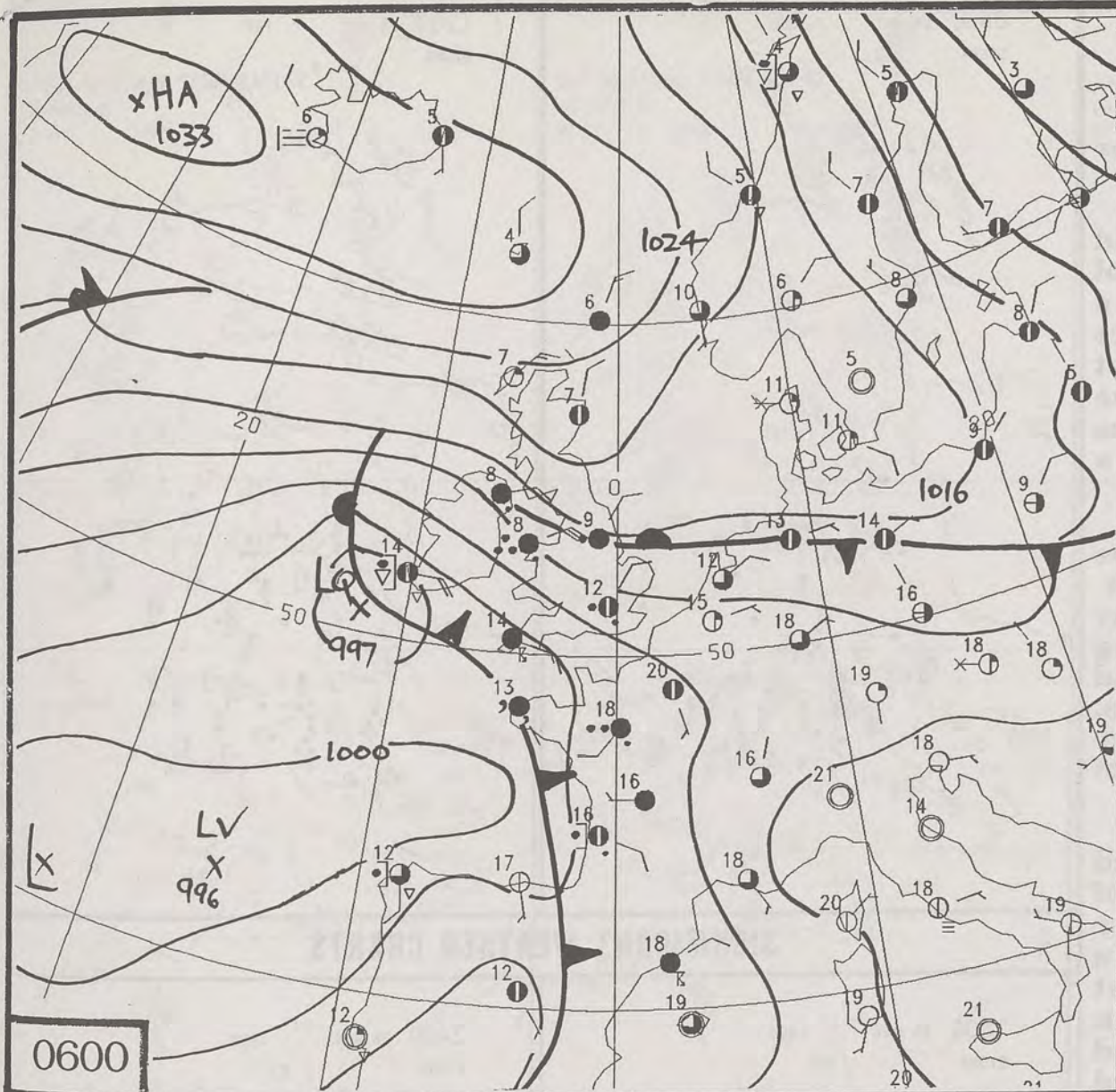


DT 12Z TUES 25/ 5/93 VT 12Z TUES 25/ 5/93 GMATH T+ 0 - - THICKNESS DM. 500-1000MB 503MB




MET OFFICE ARTIFEX 3 PAGE 001

22:18:22

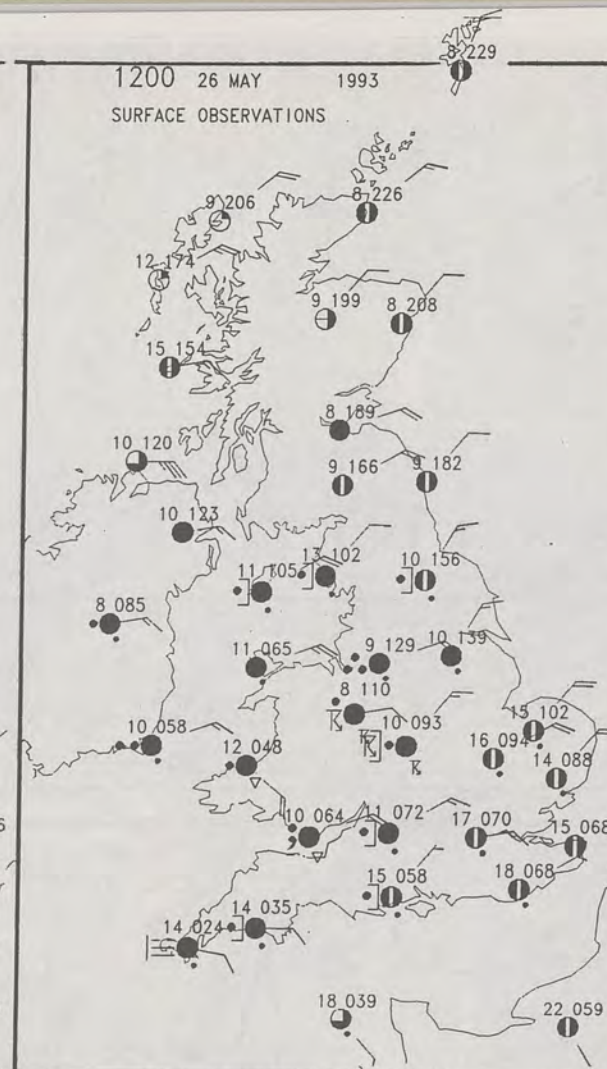
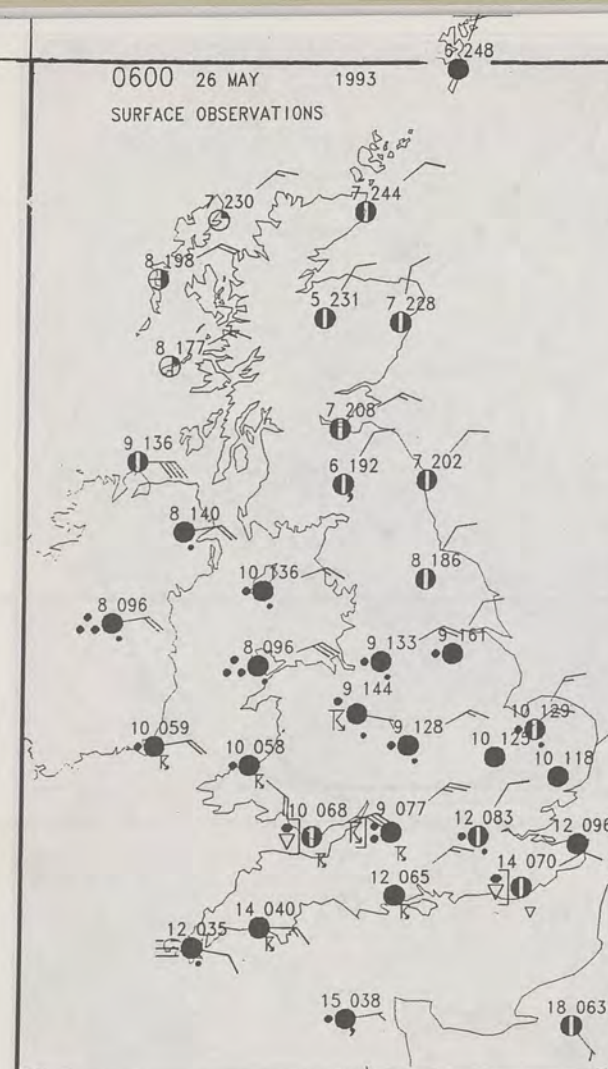


DUPLICATE ALSO
DAILY WEATHER SUMMARY
 NOT FOR LOAN
Wednesday 26th May 1993

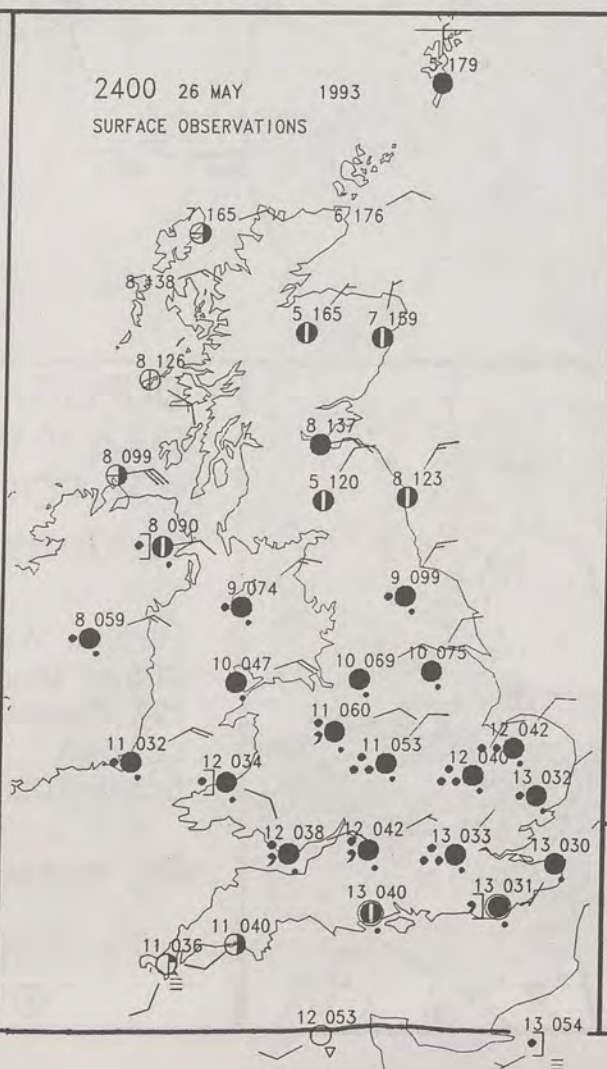
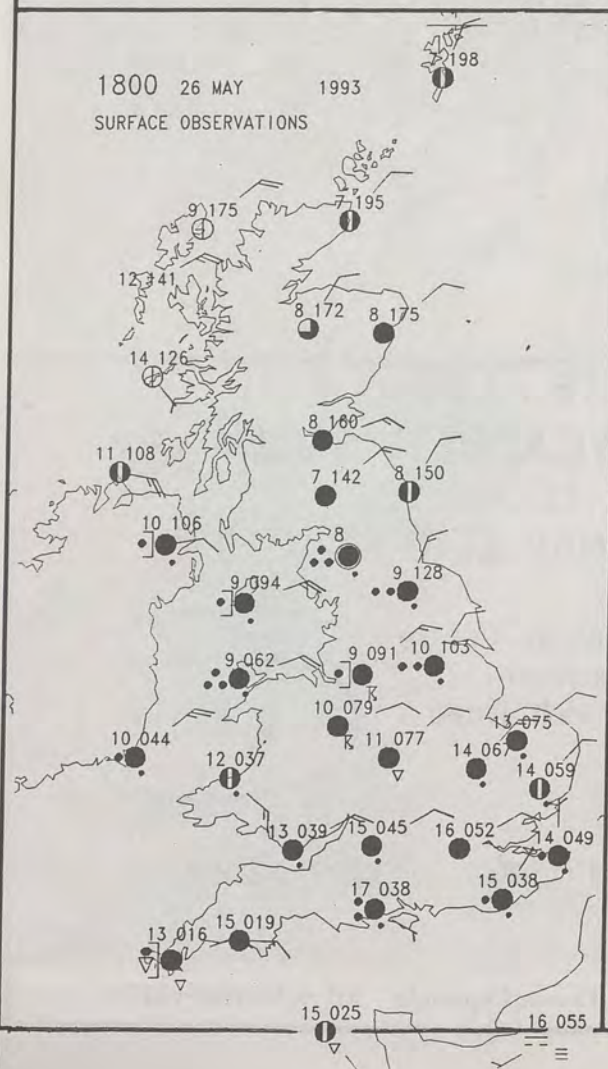
London Weather Centre
 Climat Department
 127 Clerkenwell Road
 London
 EC1R 5DB



Warm front
 Cold front
 Occlusion



PLOTTED SURFACE OBSERVATIONS



SUMMARY OF UK WEATHER for WEDNESDAY 26th May 1993

Scotland and Northern Ireland started the day dry if a little cool with a touch of groundfrost in a few Scottish glens. In fact Scotland stayed dry all day but rather cloudy and cool in the north and east. The Western Isles and southwest Scotland had a fine bright day.

A thundery trough reached the south coast of England soon after midnight and worked its way slowly north bringing widespread thunderstorms and heavy rainfall to many areas, particularly in the West Country with well over an inch in parts of Cornwall and Devon.

By midday it was cloudy and misty with further outbreaks of rain and some residual thunder in the west. This thundery rain continued in the northwest through the afternoon, even spreading to Northern Ireland whilst many southern and southeastern areas turned dry.

Northern England was wet into the evening and by this time a further area of heavy rain reached southern counties and moved north across much of central England and East Anglia with thunder over Norfolk.

Temperatures generally were a little below normal but cool over the northeast.

London Weather Centre

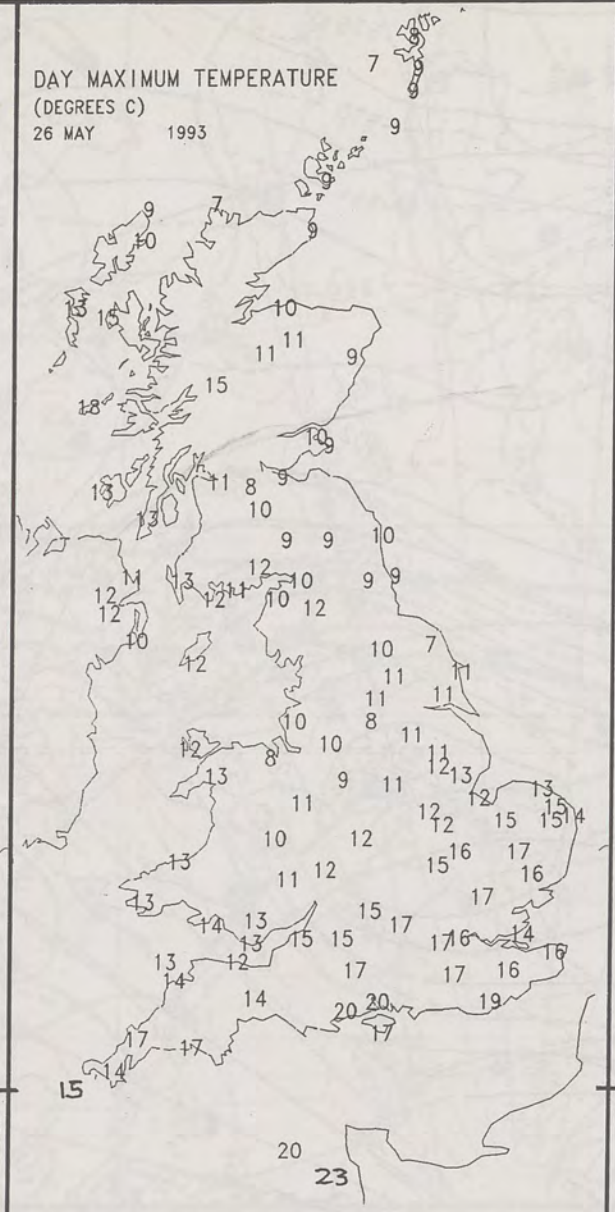
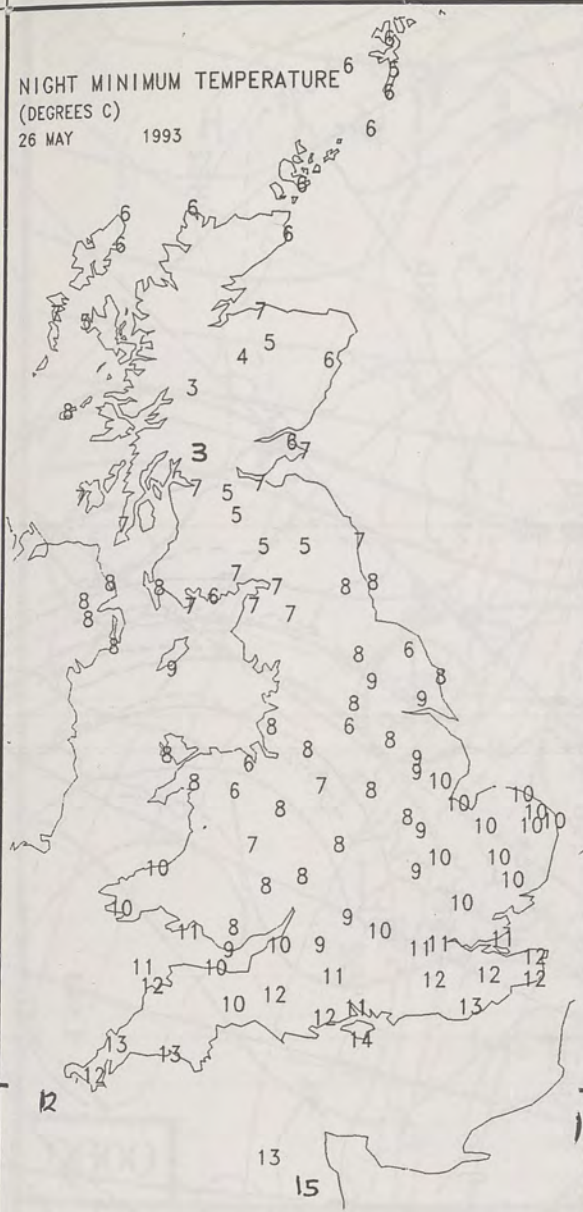
All times are GMT

© Crown Copyright All rights reserved



SIGNIFICANT WEATHER CHARTS





EXTREMES FOR WEDNESDAY 26TH MAY 1993

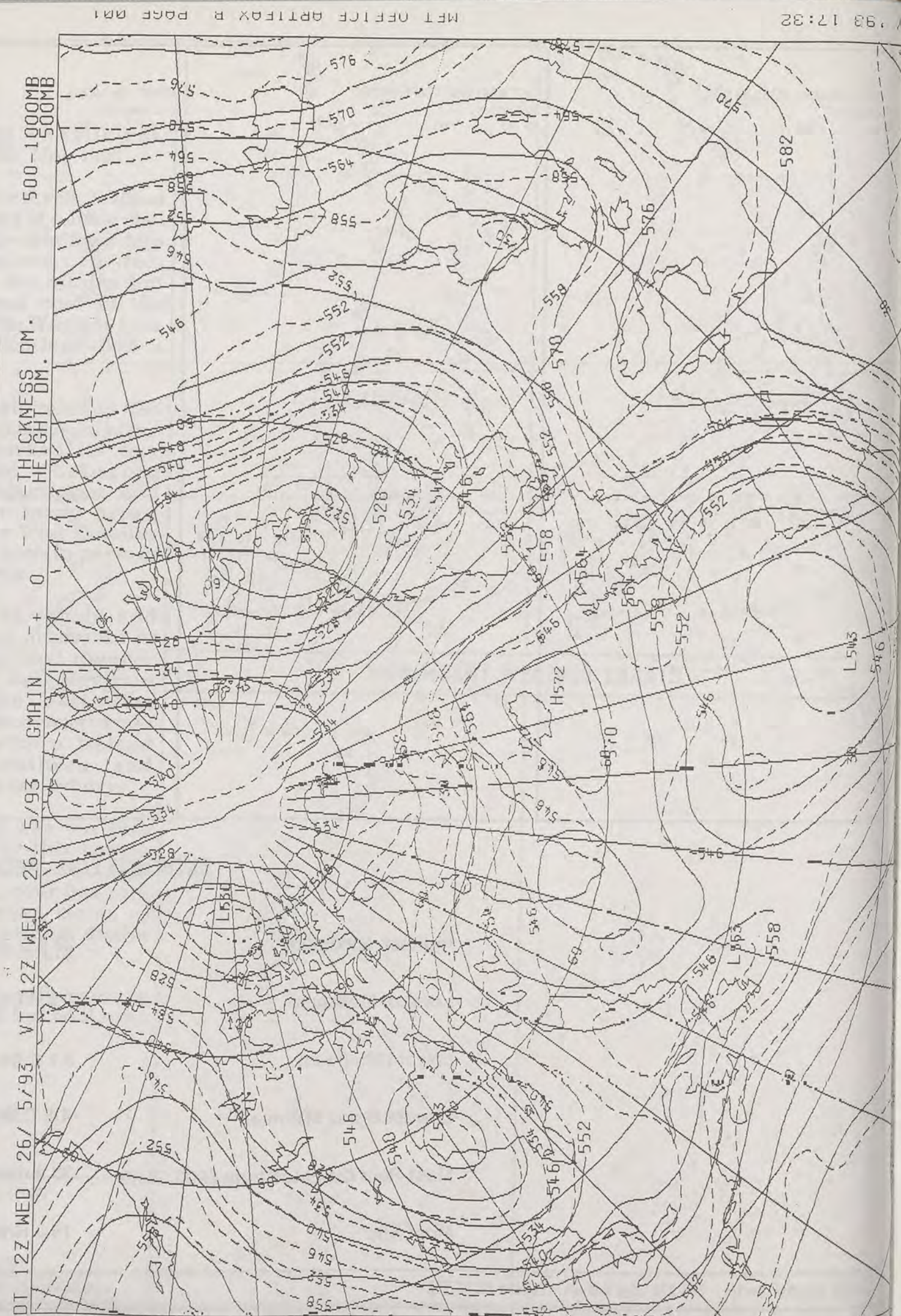

Highest Maximum	: 22.6 C Jersey
Lowest Maximum	: 7.3 C Cape Wrath
Lowest Minimum	: 3.1 C Strathallan [Tayside]
Lowest Grass Minimum	: -1.9 C Strathallan -
Most Rain (24 hours from 0900 GMT)	: 33.2 mm Holbeach [Lincs]
Most Sun	: 14.3 Hrs Tiree [Western Isles]

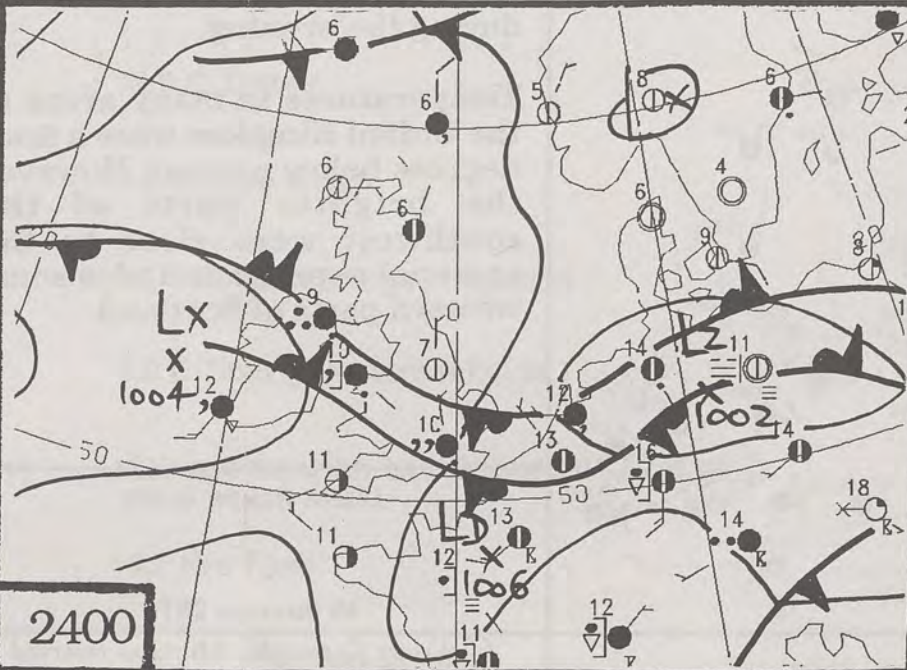
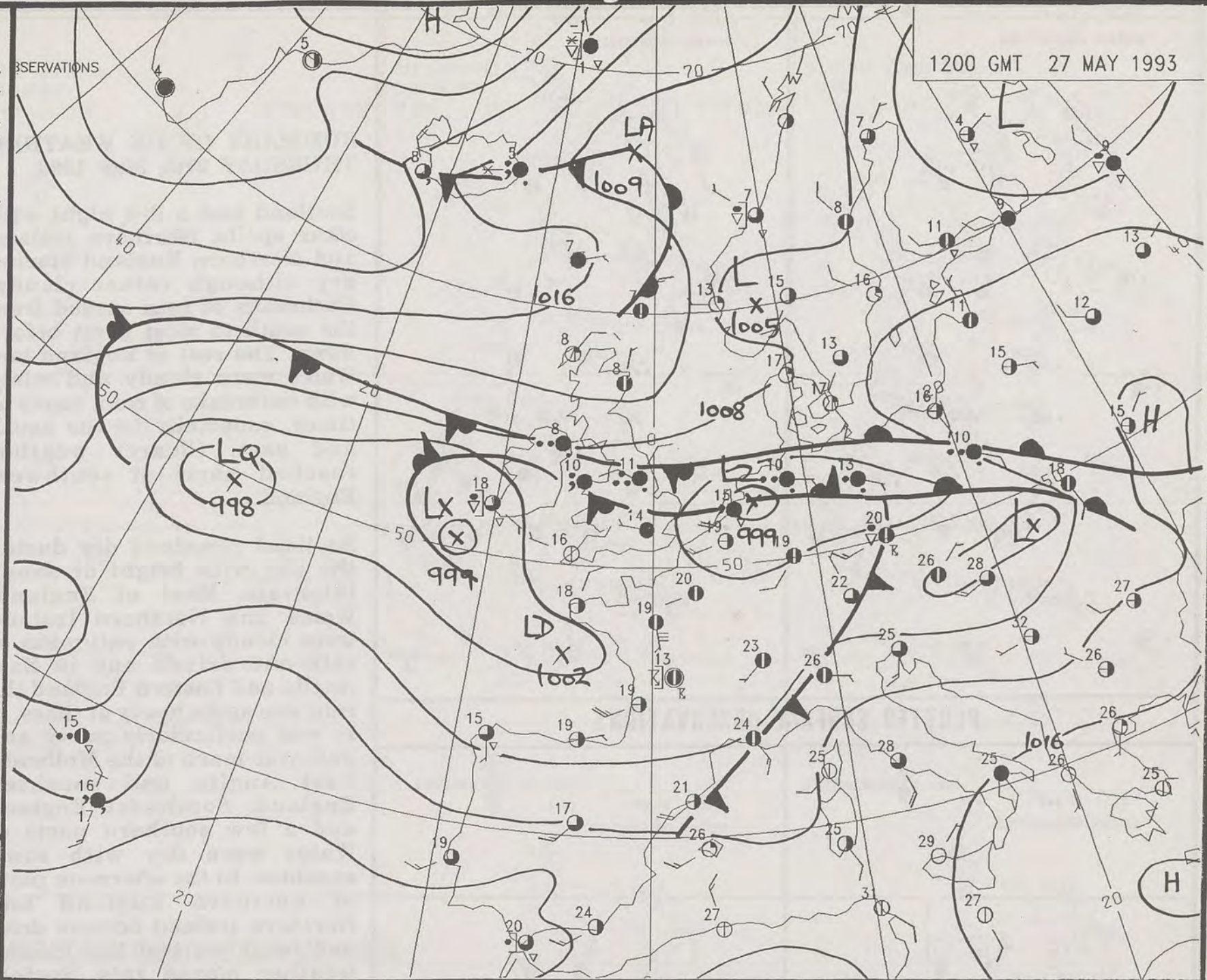
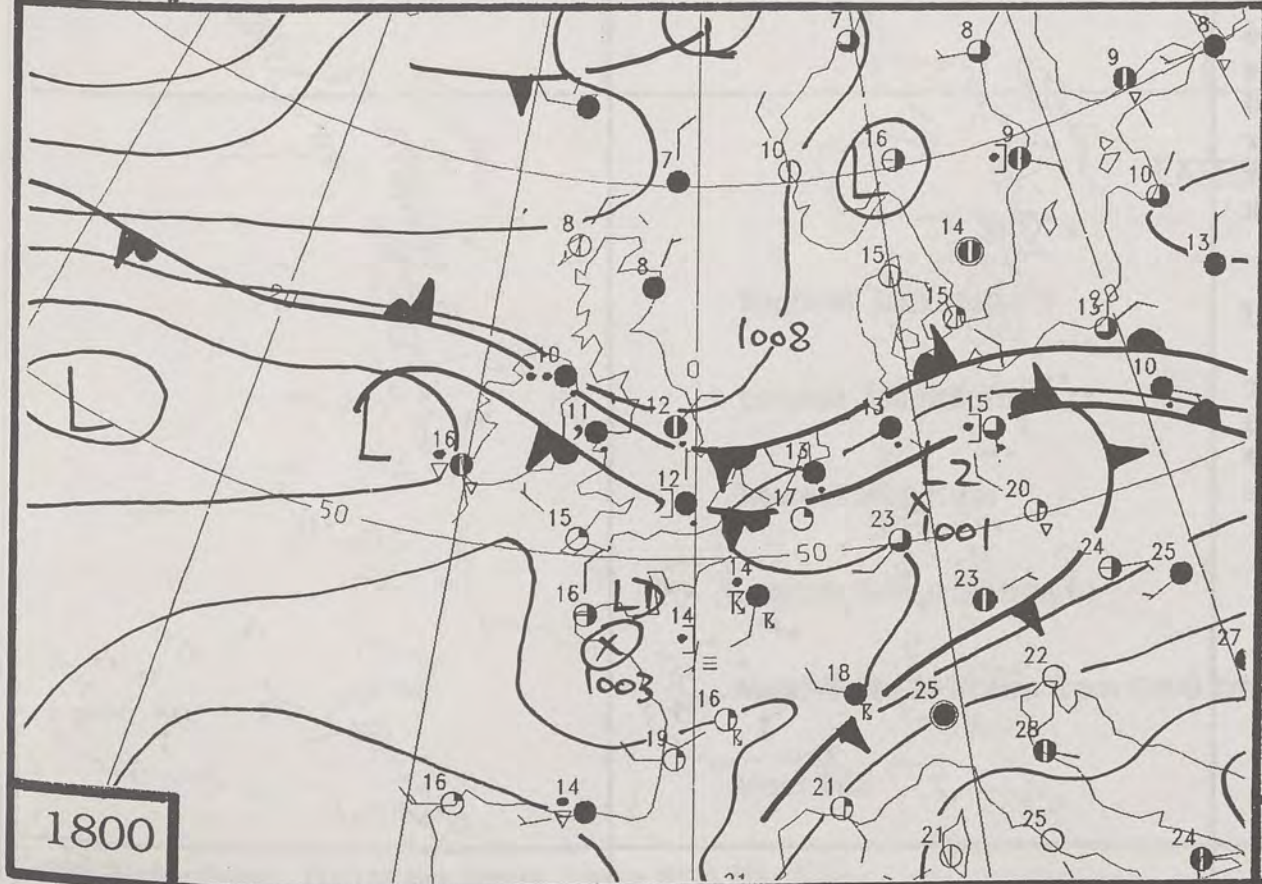
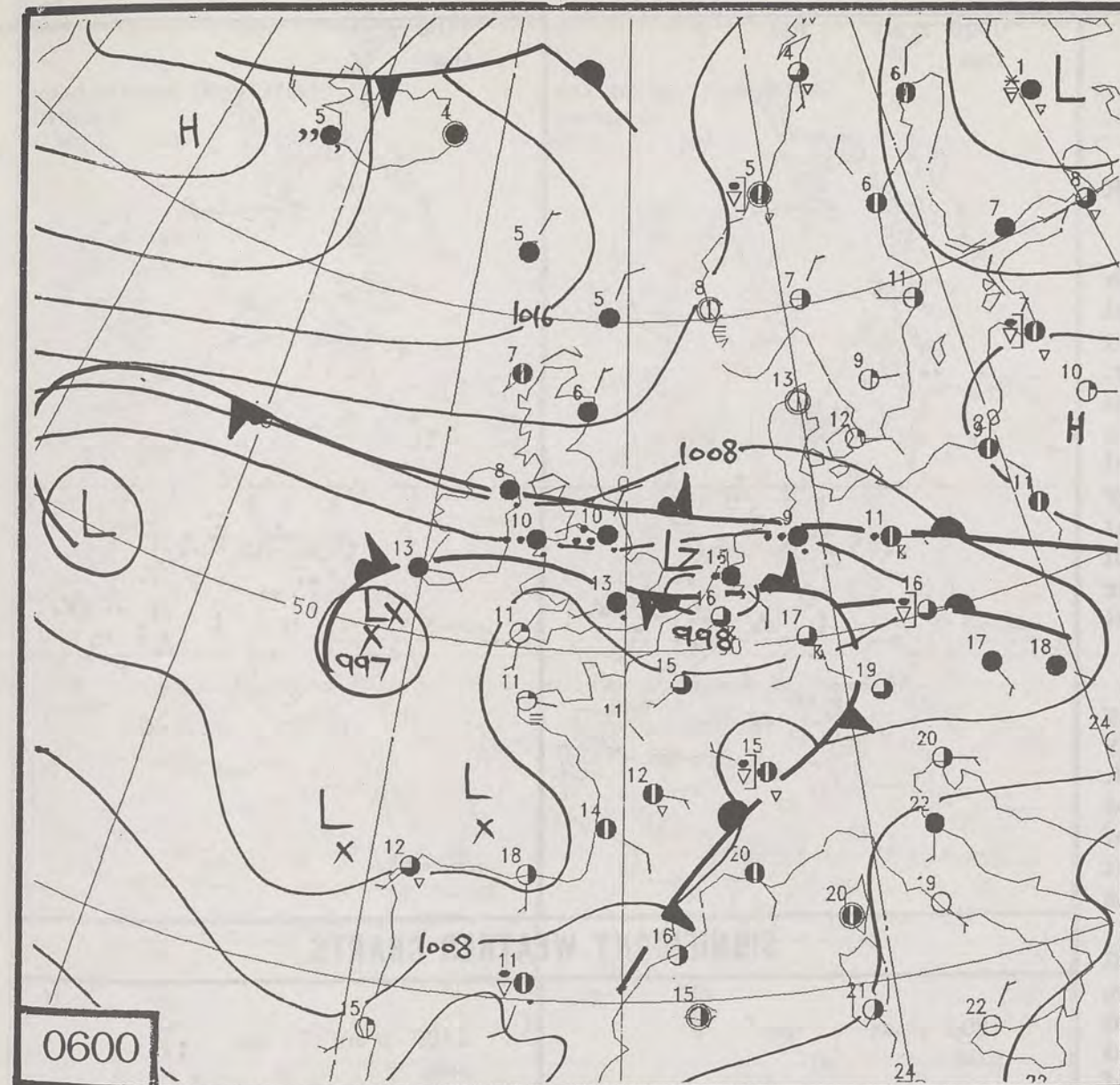
**DAILY
WEATHER
SUMMARY**



© Crown Copyright
All rights reserved


VISIBLE 26/5/93 1500z





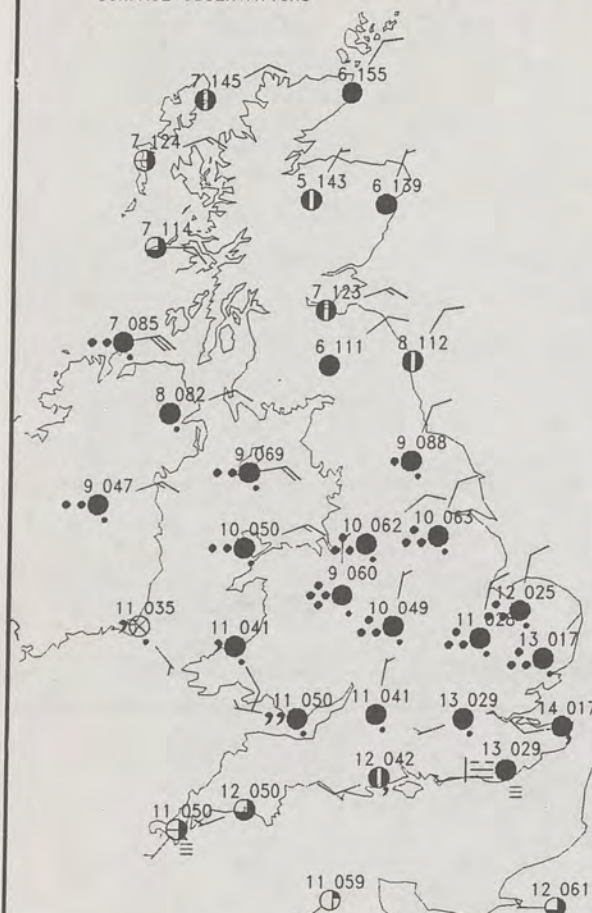
DUPLICATE ALSO
DAILY WEATHER SUMMARY
NOT FOR LOAN
Thursday 27th May 1993

London Weather Centre
Climat Department
127 Clerkenwell Road
London
EC1R 5DB

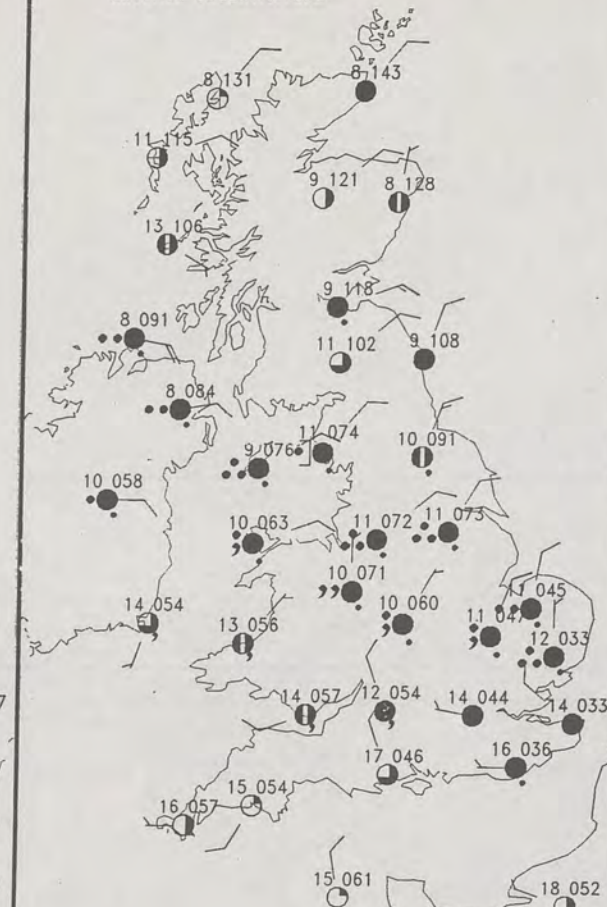


Warm front Cold front Occlusion

0600 27 MAY 1993
SURFACE OBSERVATIONS

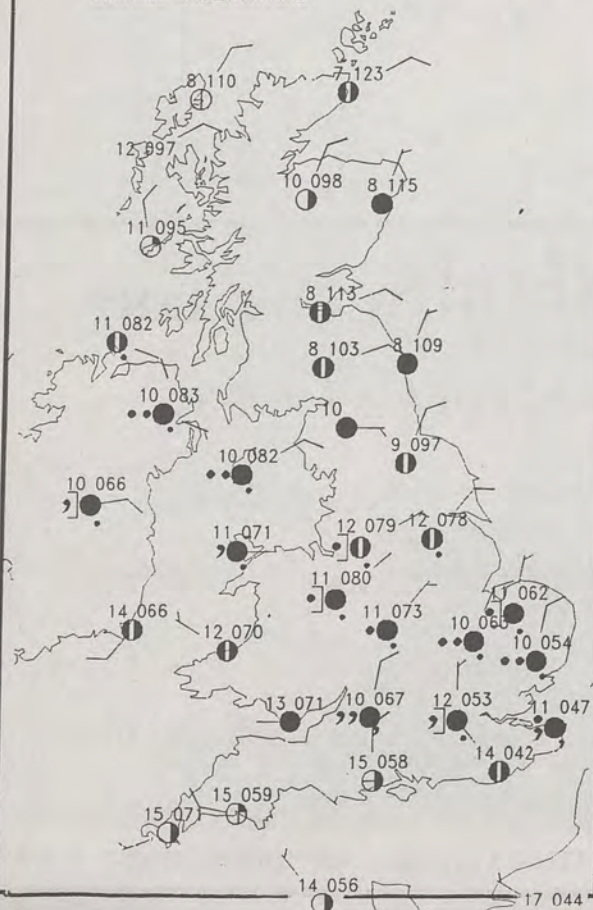


1200 27 MAY 1993
SURFACE OBSERVATIONS

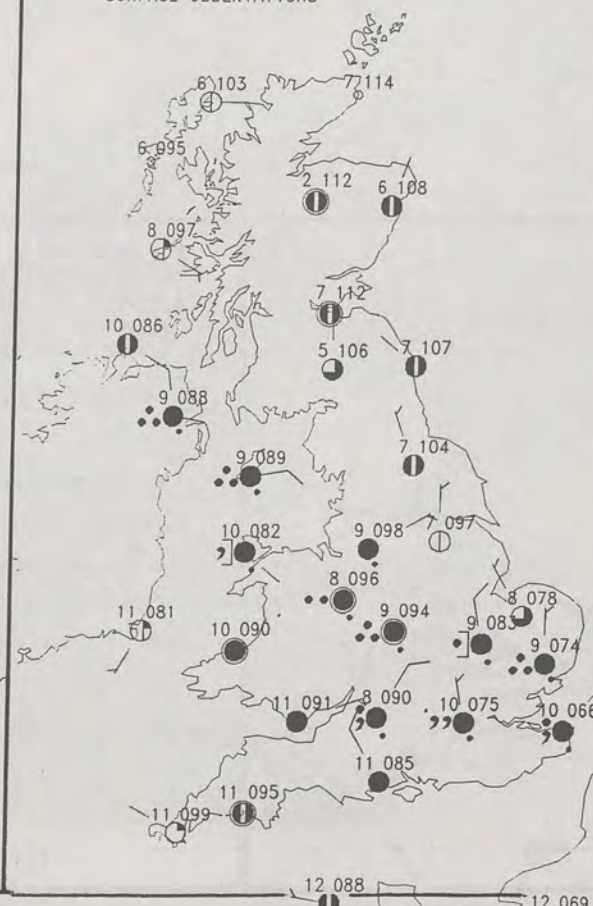


PLOTTED SURFACE OBSERVATIONS

1800 27 MAY 1993
SURFACE OBSERVATIONS



2400 27 MAY 1993
SURFACE OBSERVATIONS



SUMMARY OF UK WEATHER THURSDAY 27th May 1993

Scotland had a dry night with clear spells. Northern Ireland and Northern England started dry although rather cloudy. Outbreaks of rain spread from the south to most parts before dawn. The rest of England and Wales were cloudy and misty with outbreaks of rain, heavy at times, especially in the south and east. Clearer weather reached parts of southwest England.

Scotland remained dry during the day with bright or sunny intervals. Most of England, Wales and Northern Ireland were cloudy with outbreaks of rain and drizzle and in East Anglia and Eastern England the rain was again heavy at times. It was particularly misty and dull over much of the Midlands, East Anglia and southern England. Southwest England and a few southern parts of Wales were dry with some sunshine. In the afternoon parts of northern England and Northern Ireland became drier and brighter, and this clearer weather moved into Norfolk during the evening.

Temperatures in many areas of the United Kingdom were a few degrees below normal. However the brighter parts of the southwest were close to the seasonal average and also some western parts of Scotland.

London Weather Centre

All times are GMT

© Crown Copyright All rights reserved

0600 27 MAY 1993
SIGWX



1200 27 MAY 1993
SIGWX



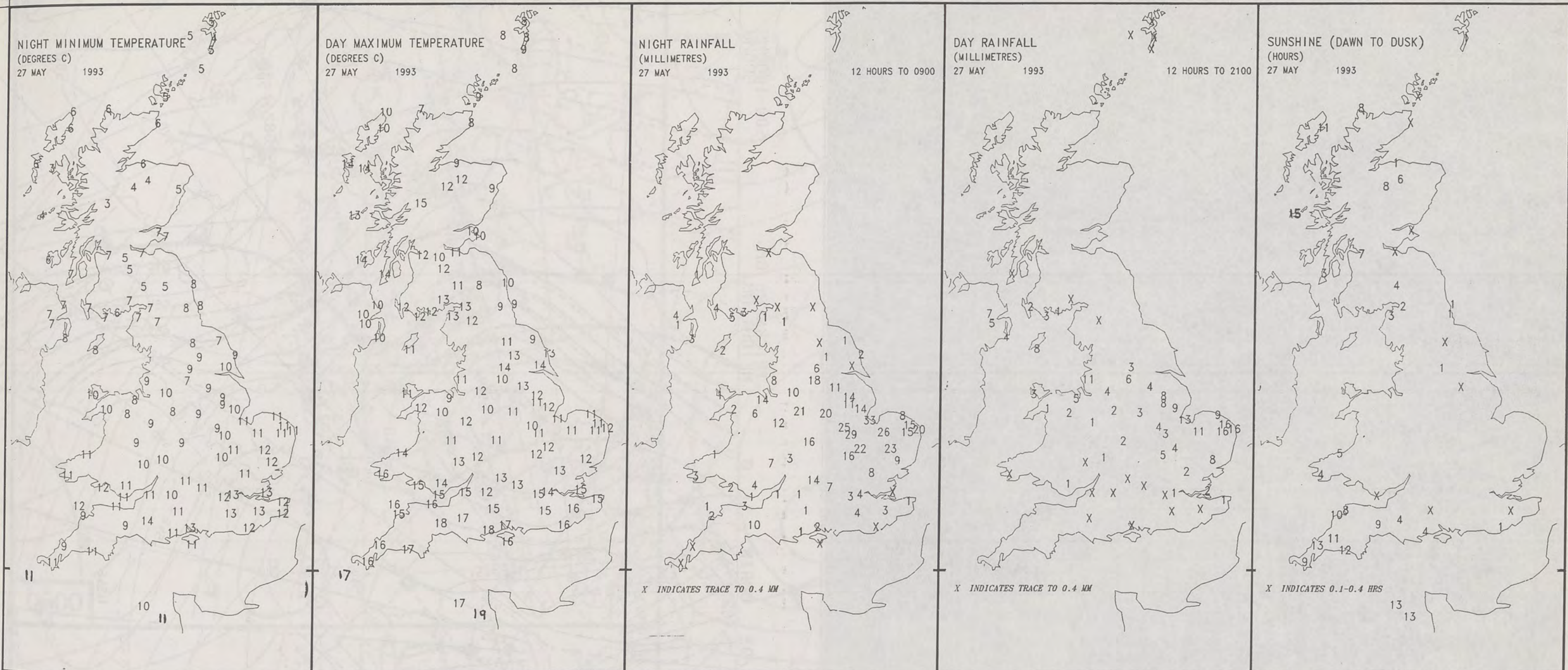
SIGNIFICANT WEATHER CHARTS

1800 27 MAY 1993
SIGWX



2400 27 MAY 1993
SIGWX





EXTREMES FOR THURSDAY 27TH MAY 1993

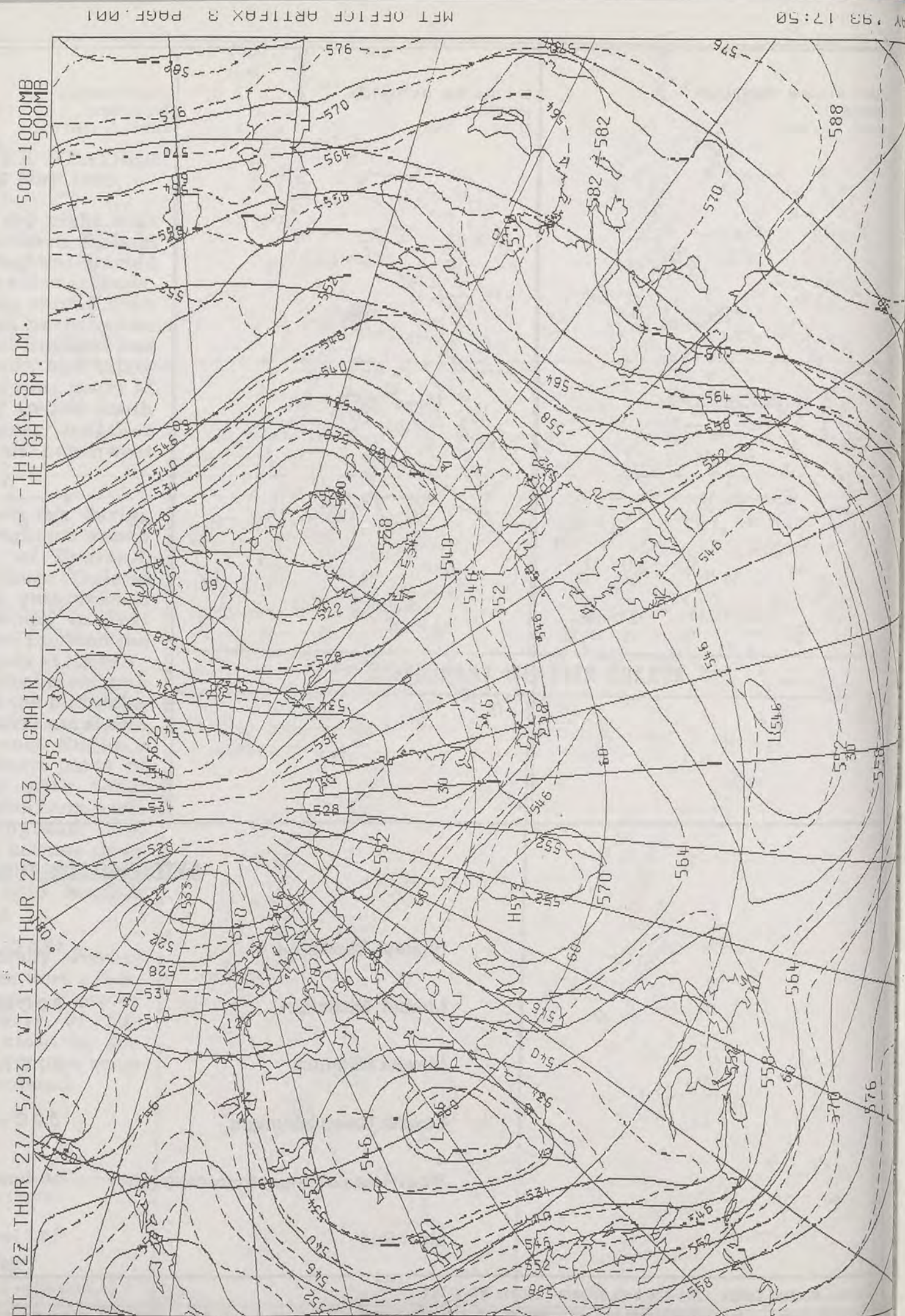

Highest Maximum	: 18.9 C Jersey
Lowest Maximum	: 7.0 C Cape Wrath
Lowest Minimum	: 3.1 C Tulloch Bridge[Highland]
Lowest Grass Minimum	: 0.0 C Tiree [Western Islands] -
Most Rain (24 hours from 0900 GMT)	: 16.4 mm Norwich and Coltishall [Norfolk]
Most Sun	: 14.7 Hrs Tiree

DAILY WEATHER SUMMARY



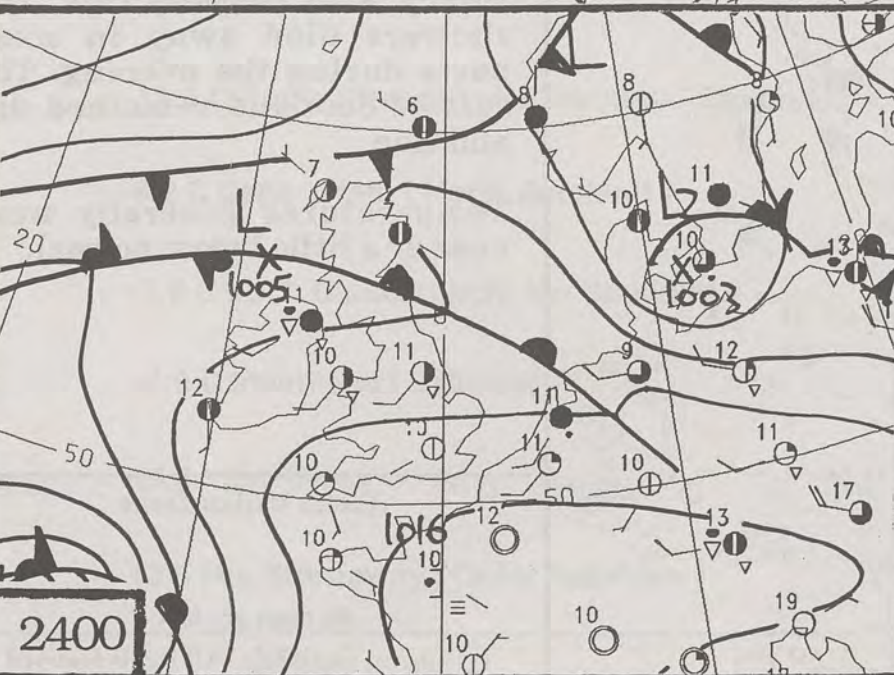
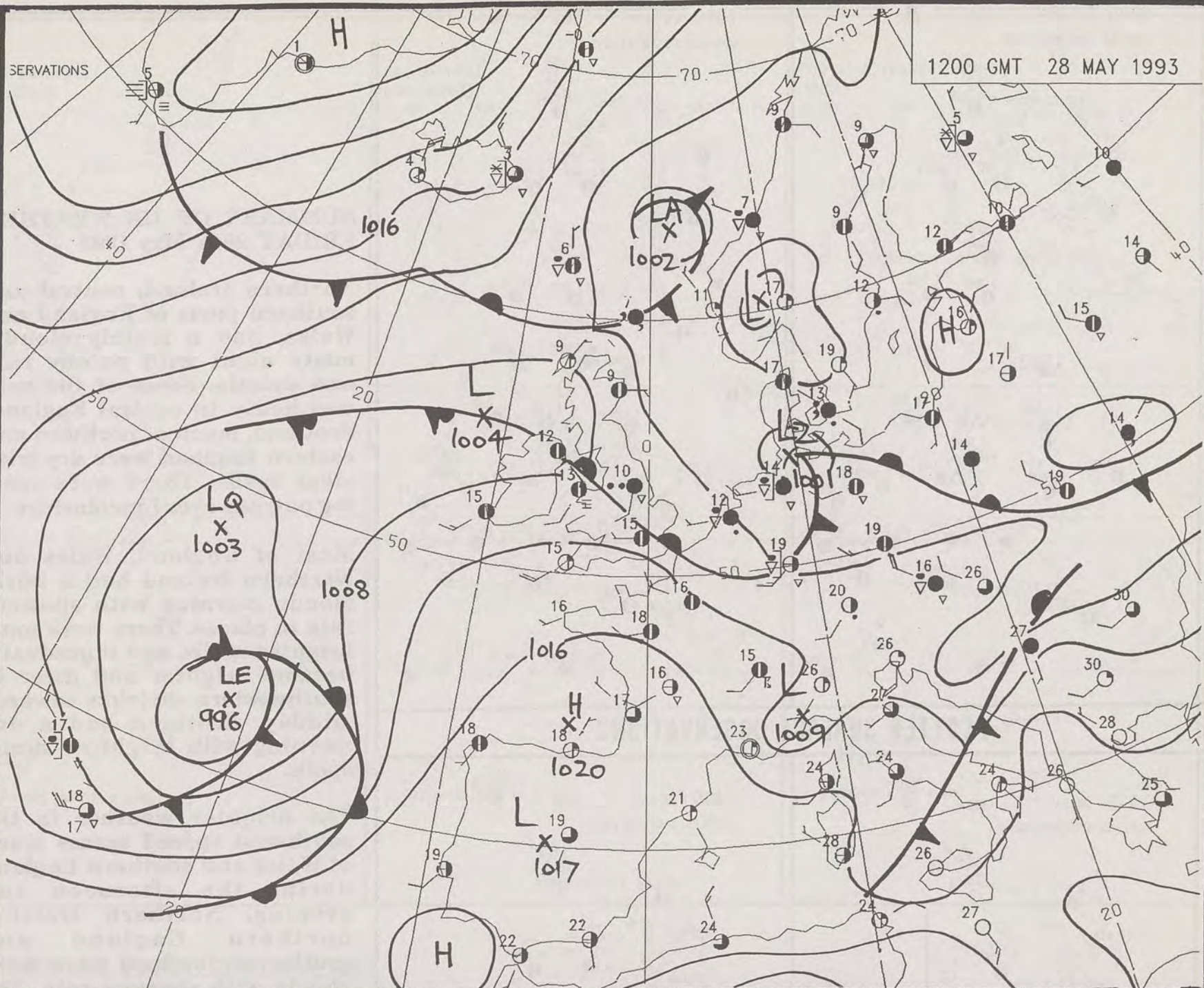
© Crown Copyright
All rights reserved

VISIBLE 27/5/93 1517Z



SERVATIONS

1200 GMT 28 MAY 1993



DUPLICATE ALSO
DAILY WEATHER SUMMARY
NOT FOR LOAN
Friday 28th may 1993

London Weather Centre
Climat Department
127 Clerkenwell Road
London
EC1R 5DB



Warm front Cold front Occlusion

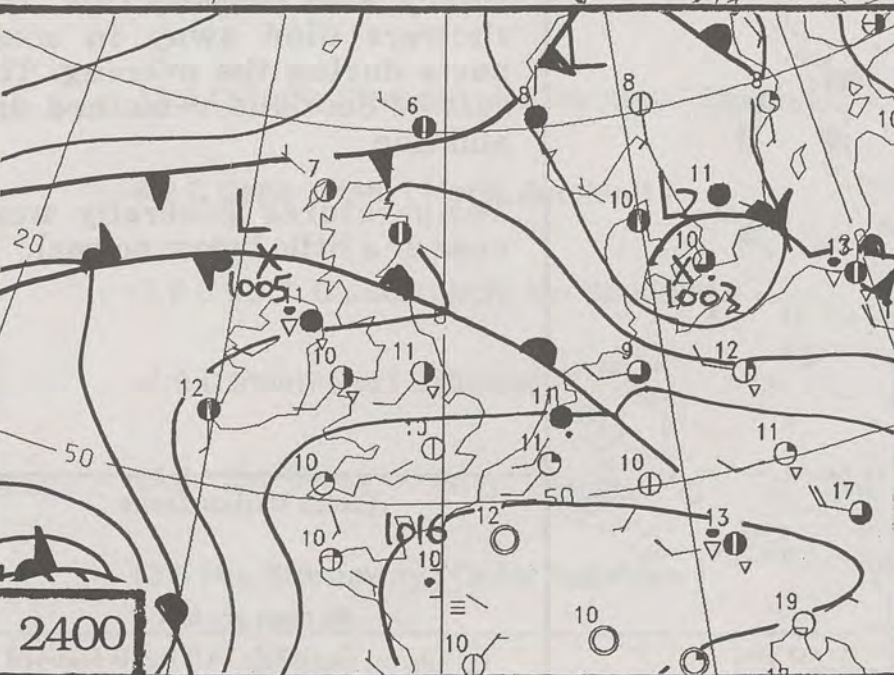
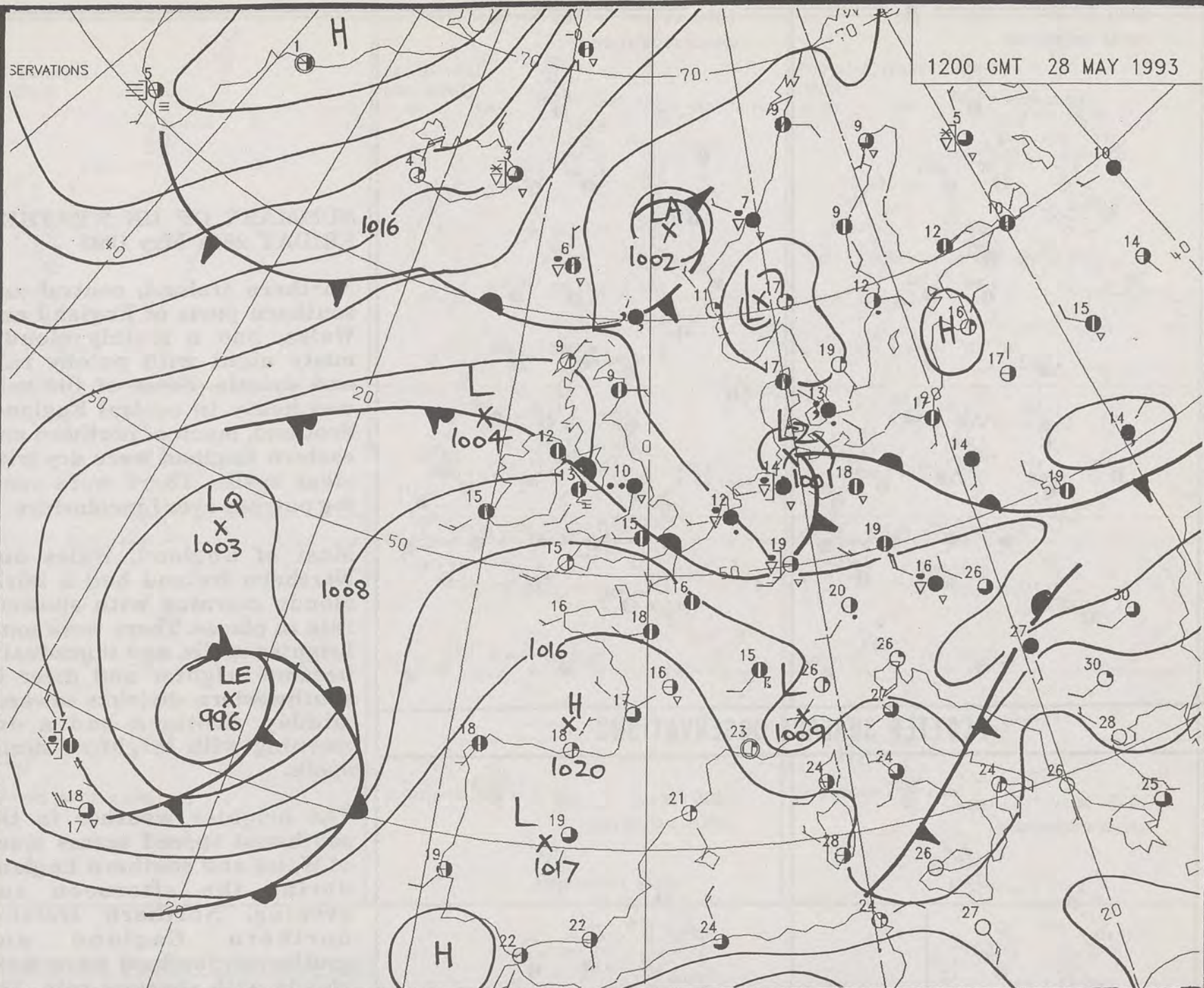
© Crown Copyright All rights reserved

2400

0600

SERVATIONS

1200 GMT 28 MAY 1993



DUPLICATE ALSO
DAILY WEATHER SUMMARY
NOT FOR LOAN
Friday 28th may 1993

London Weather Centre
Climat Department
127 Clerkenwell Road
London
EC1R 5DB



Warm front Cold front Occlusion

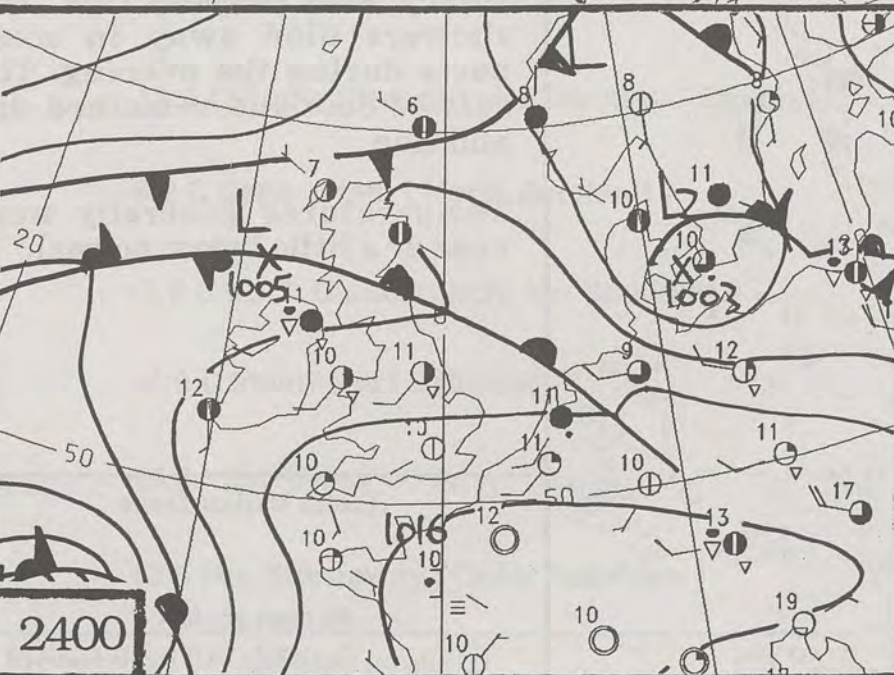
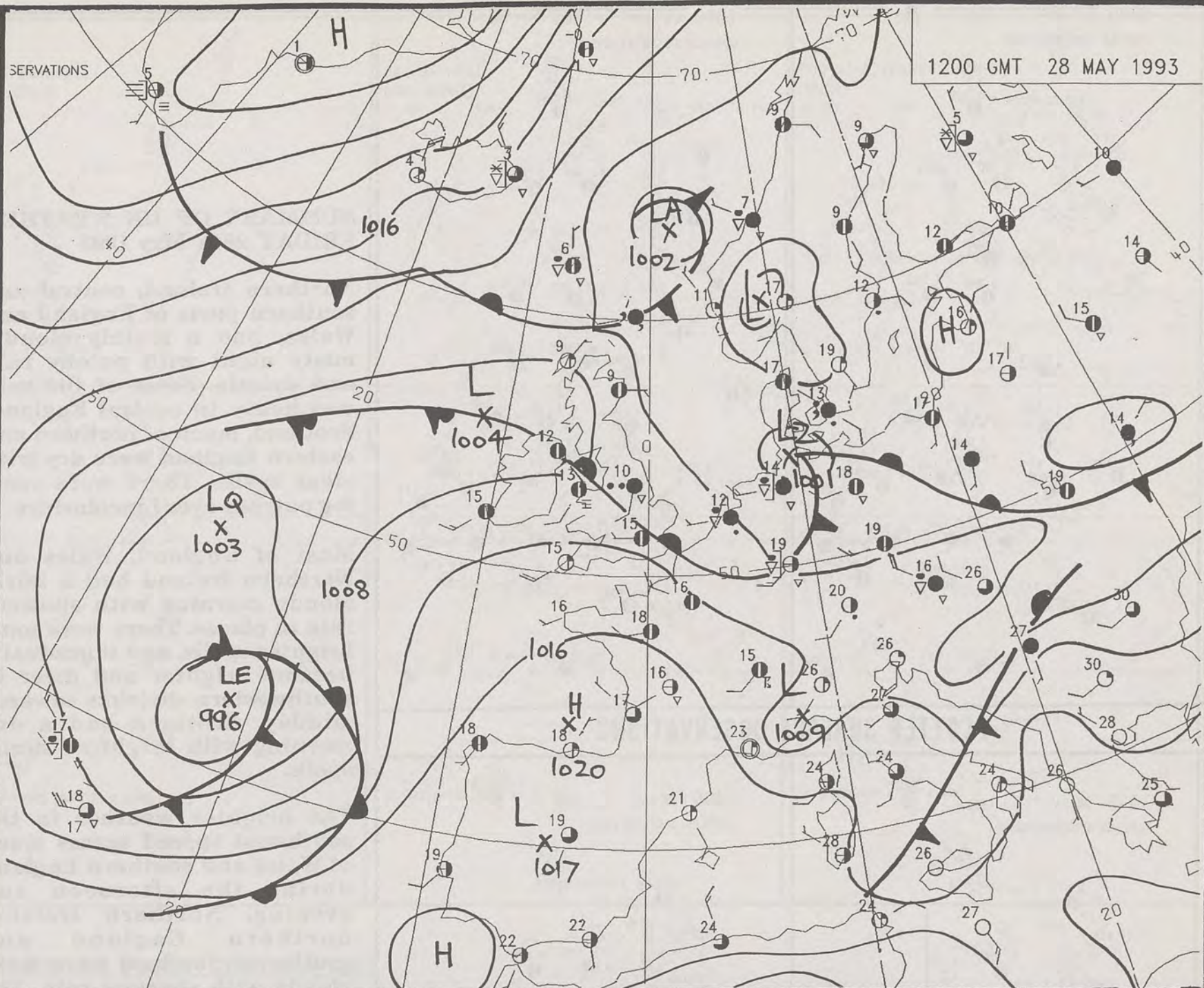
© Crown Copyright All rights reserved

2400

0600

SERVATIONS

1200 GMT 28 MAY 1993



DUPLICATE ALSO
DAILY WEATHER SUMMARY
NOT FOR LOAN
Friday 28th may 1993

London Weather Centre
Climat Department
127 Clerkenwell Road
London
EC1R 5DB

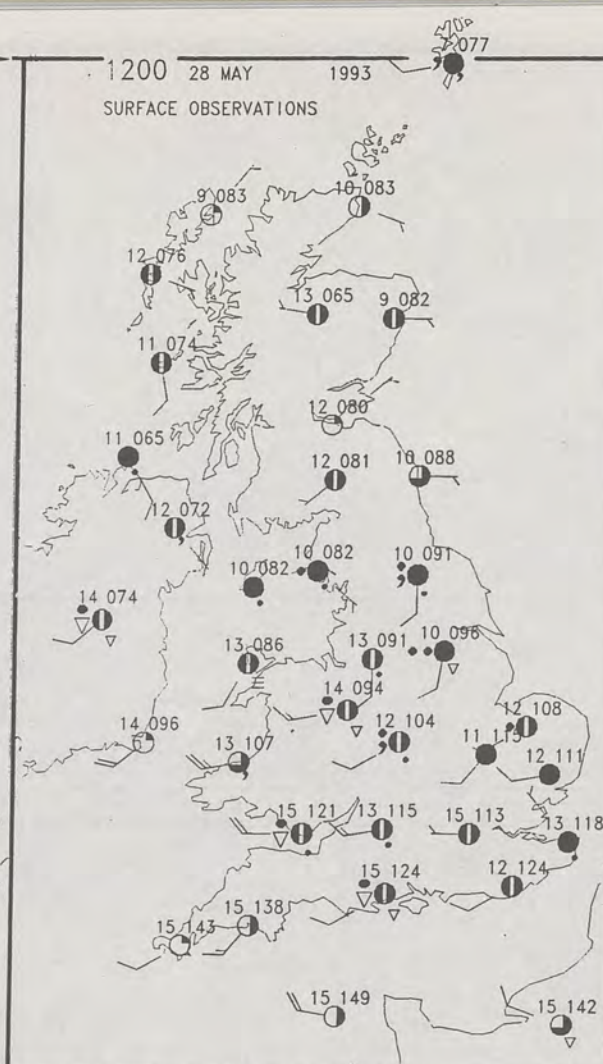
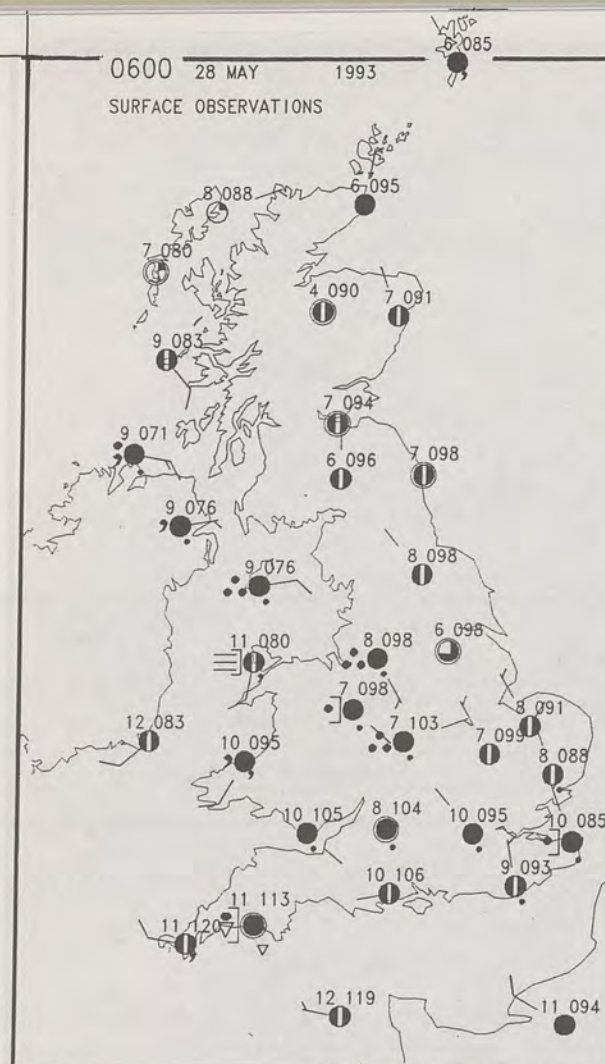


Warm front Cold front Occlusion

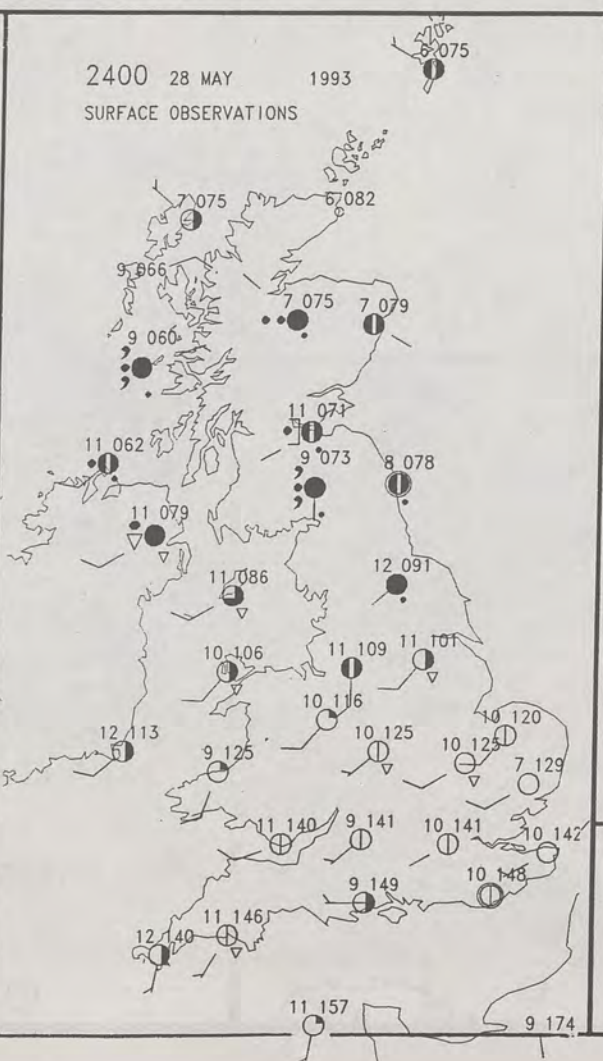
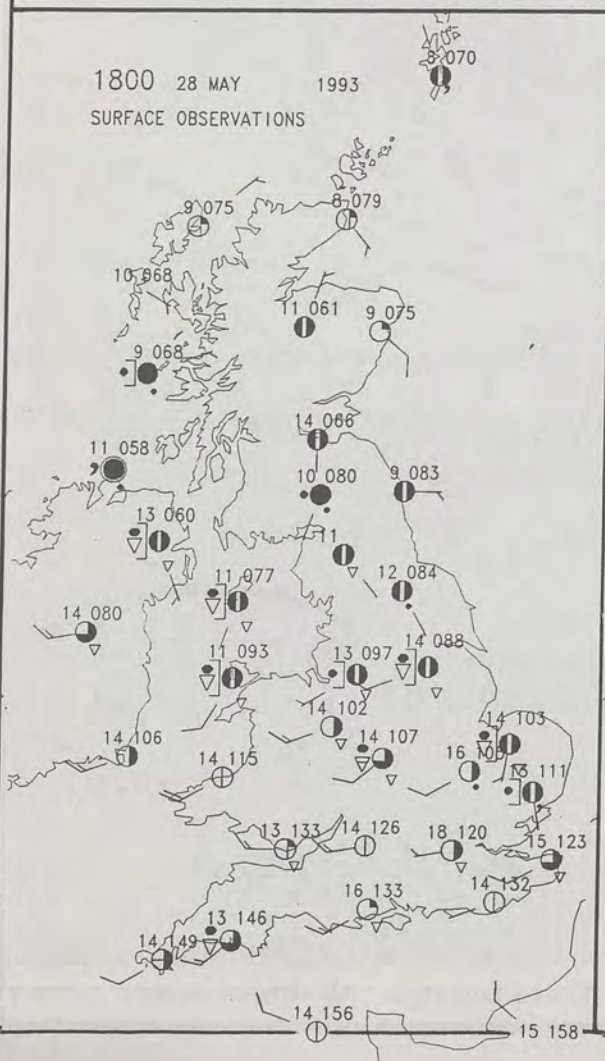
© Crown Copyright All rights reserved

2400

0600



PLOTTED SURFACE OBSERVATIONS



SUMMARY OF UK WEATHER FRIDAY 28th May 1993

Northern Ireland, central and southern parts of England and Wales, had a mainly cloudy, misty night with patchy rain and drizzle. Some of the rain was heavy in central England. Scotland, much of northern and eastern England were dry with clear spells. There were some fog patches over Lincolnshire.

Most of England, Wales and Northern Ireland had a fairly cloudy morning with showery rain in places. There were some brighter spells, and it gradually became brighter and drier in southwestern districts towards midday. Scotland had a dry morning with bright or sunny spells.

The brighter weather in the southwest spread across much of Wales and southern England during the afternoon and evening. Northern Ireland, northern England and southwest Scotland were more cloudy with showery rain. The showers died away in some parts during the evening. The rest of Scotland remained dry and fine.

Temperatures generally were near or a little below normal.

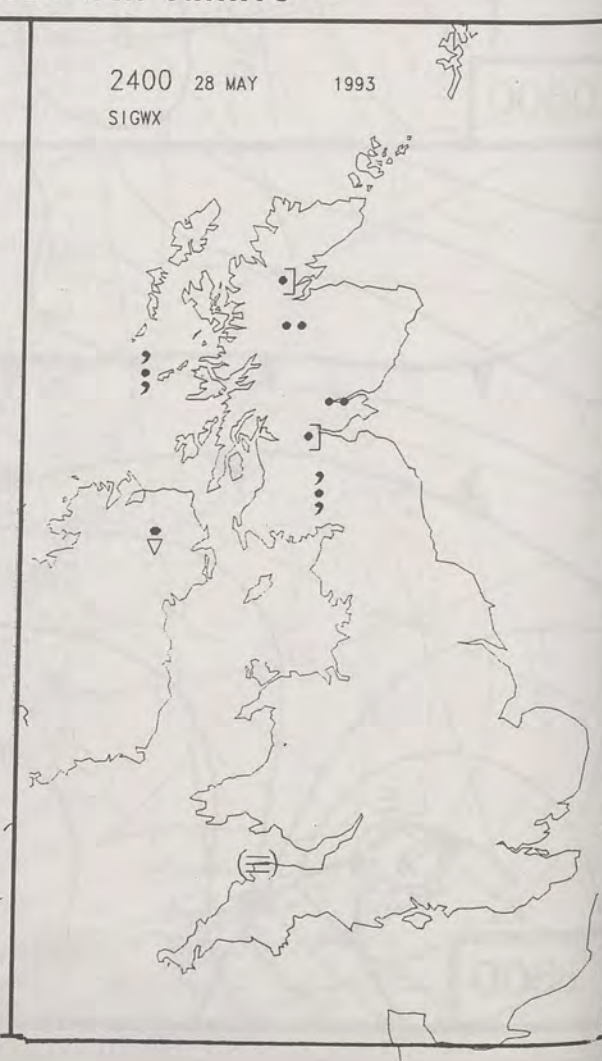
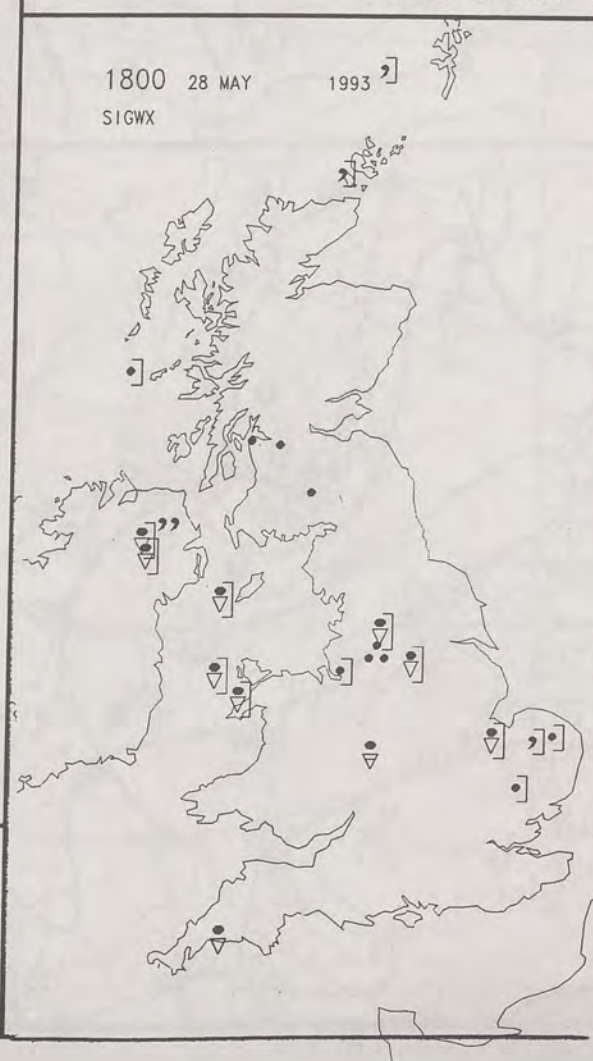
London Weather Centre

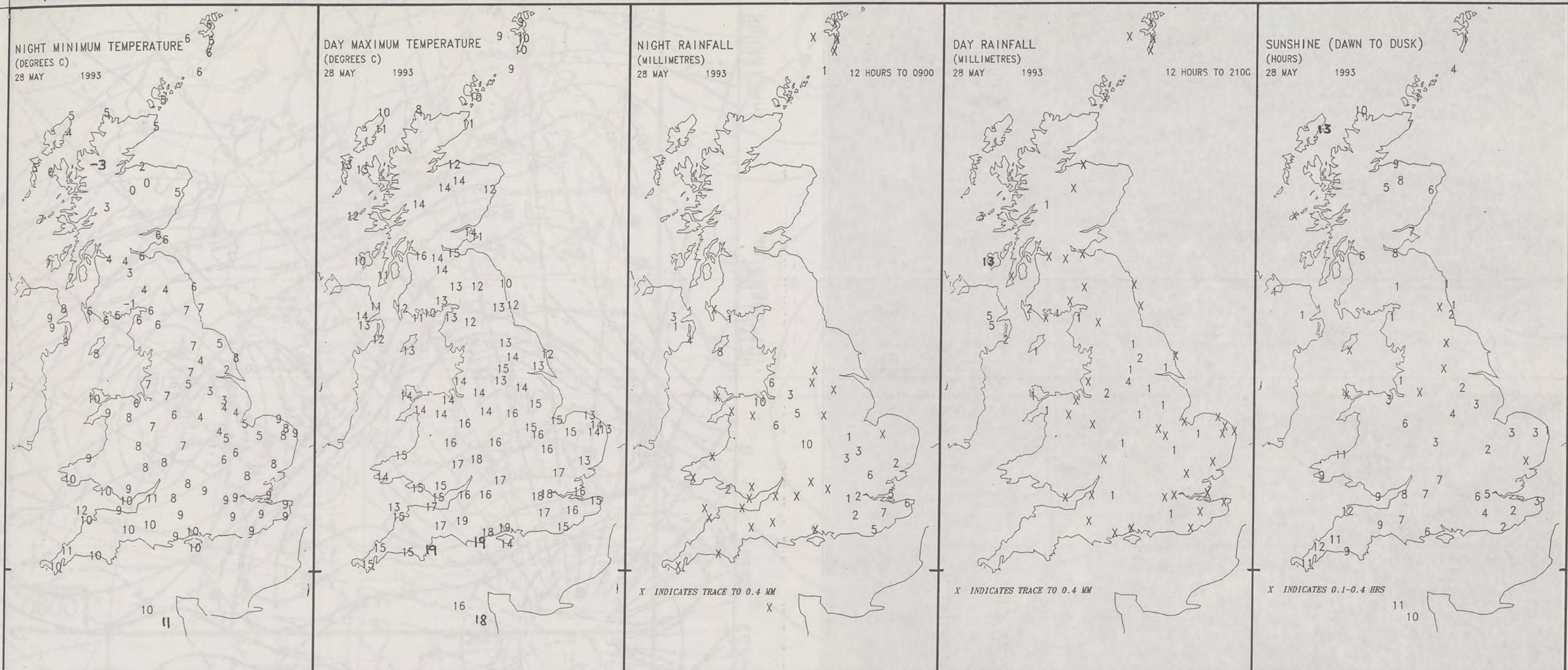
All times are GMT

© Crown Copyright All rights reserved



SIGNIFICANT WEATHER CHARTS





EXTREMES FOR FRIDAY 28TH MAY 1993

Highest Maximum	: 18.8 C Poole [Dorset] and Torquay [Devon]
Lowest Maximum	: 8.2 C Cape Wrath [North Scotland]
Lowest Minimum	: -2.6 C Loch Glascarnoch [Nw Scotland]
Lowest Grass Minimum	: -4.9 C Inverness / Dalcross -
Most Rain (24 hours from 0900 GMT)	: 15.4 mm Orsay on Islay
Most Sun	: 12.5 Hrs Stornoway [Outer Hebrides]


DAILY WEATHER SUMMARY



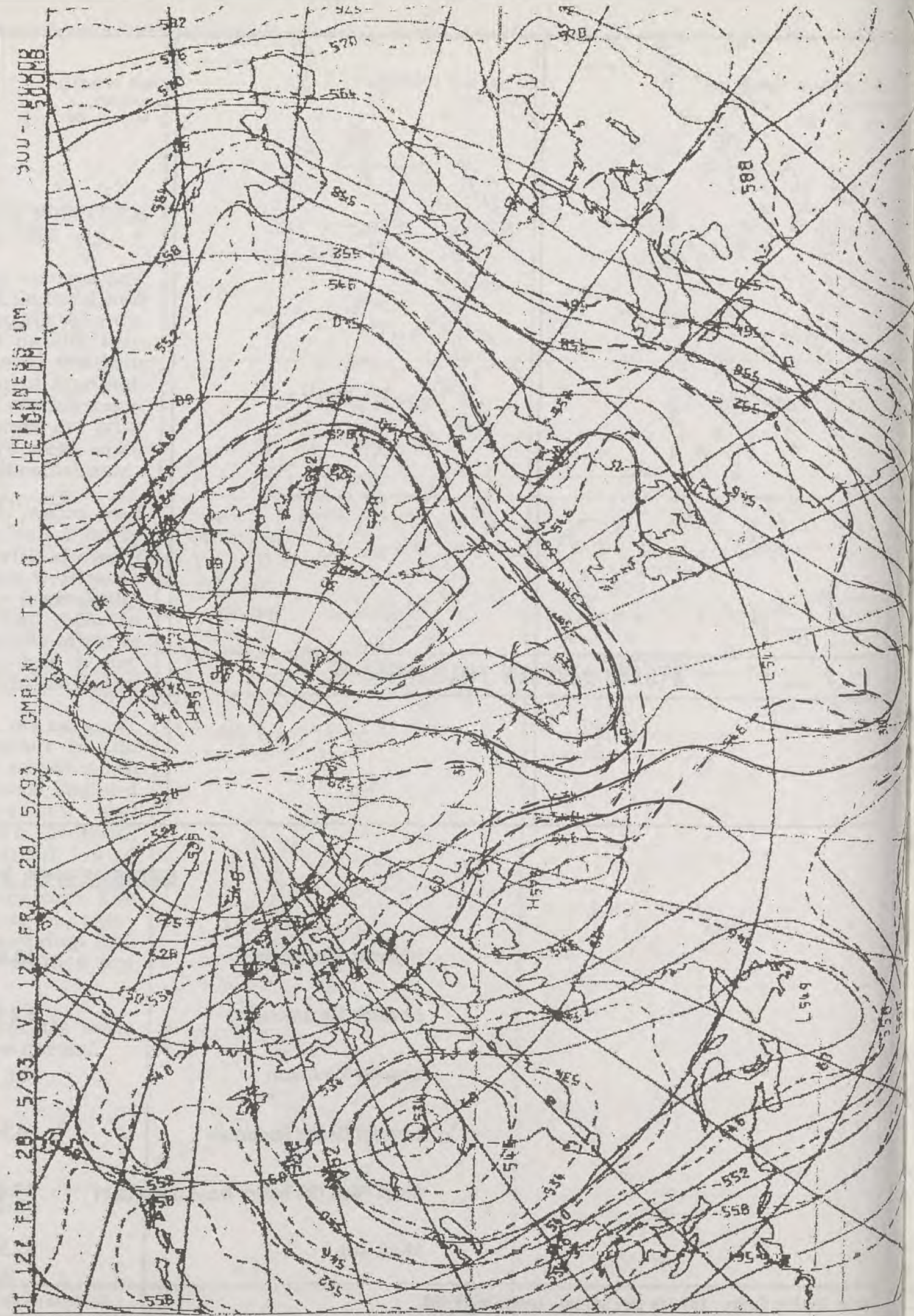
© Crown Copyright
All rights reserved

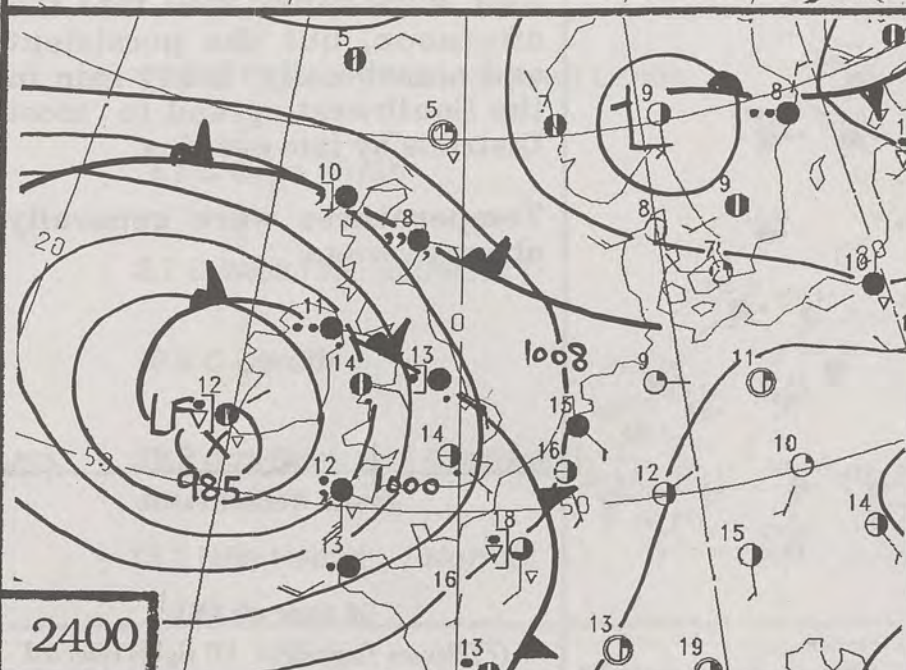
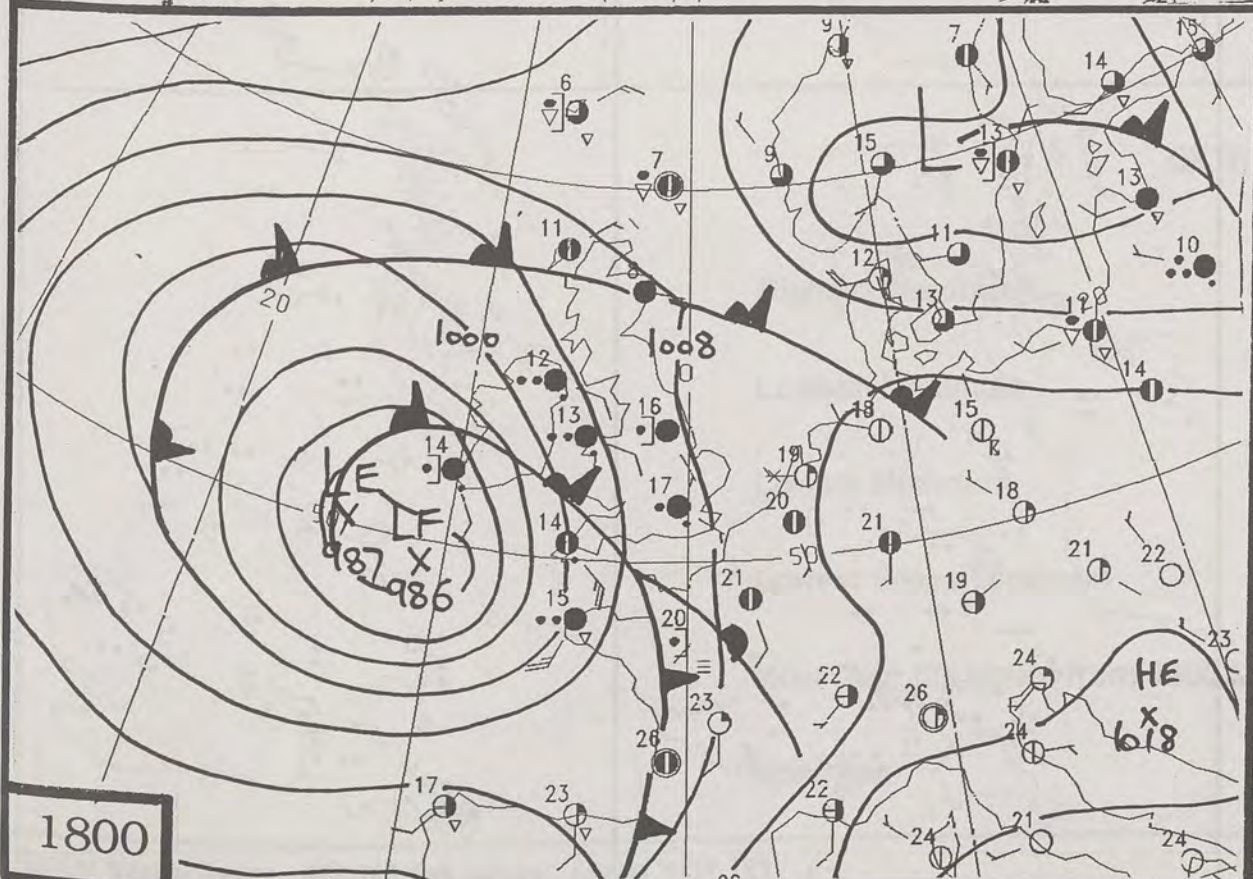
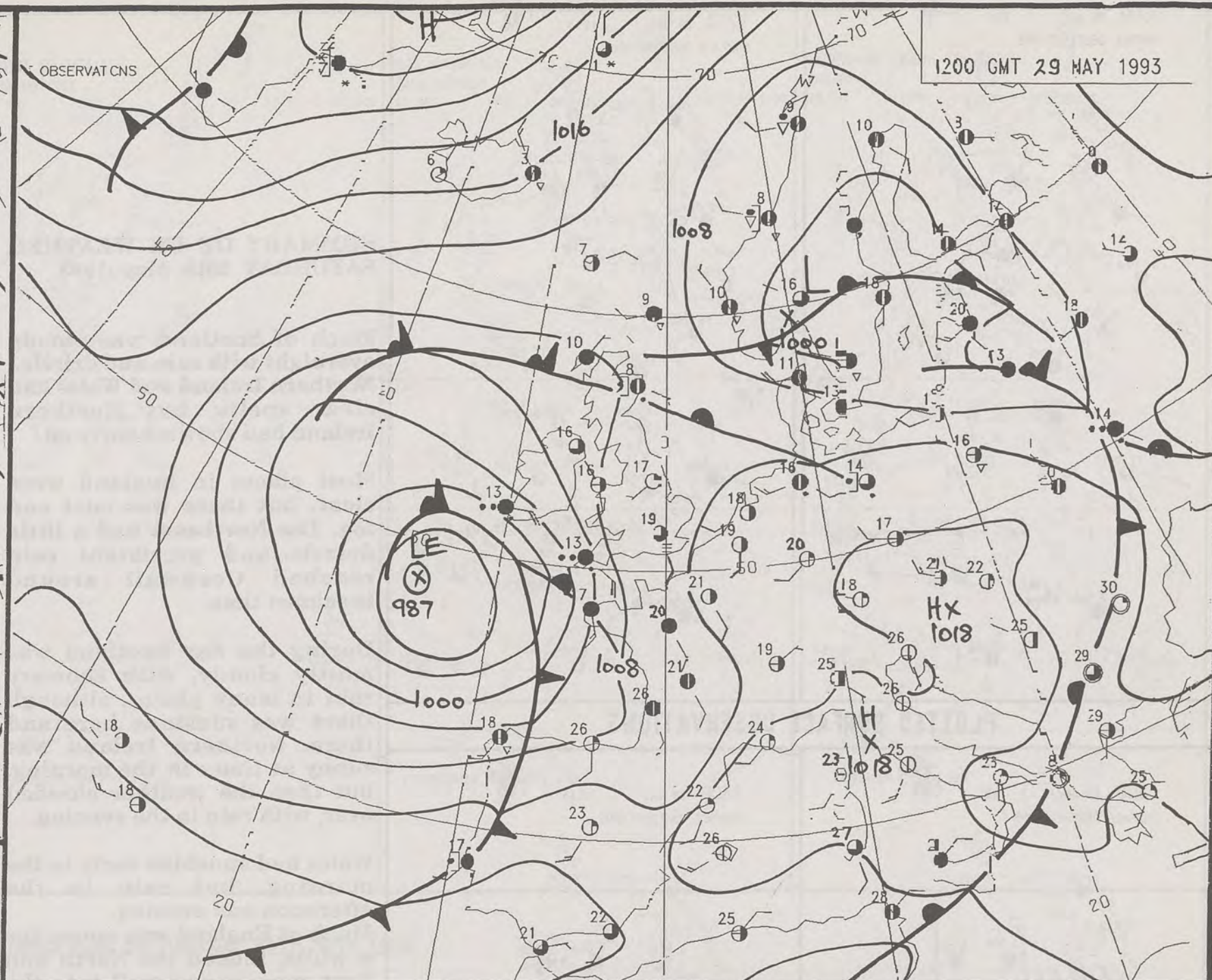
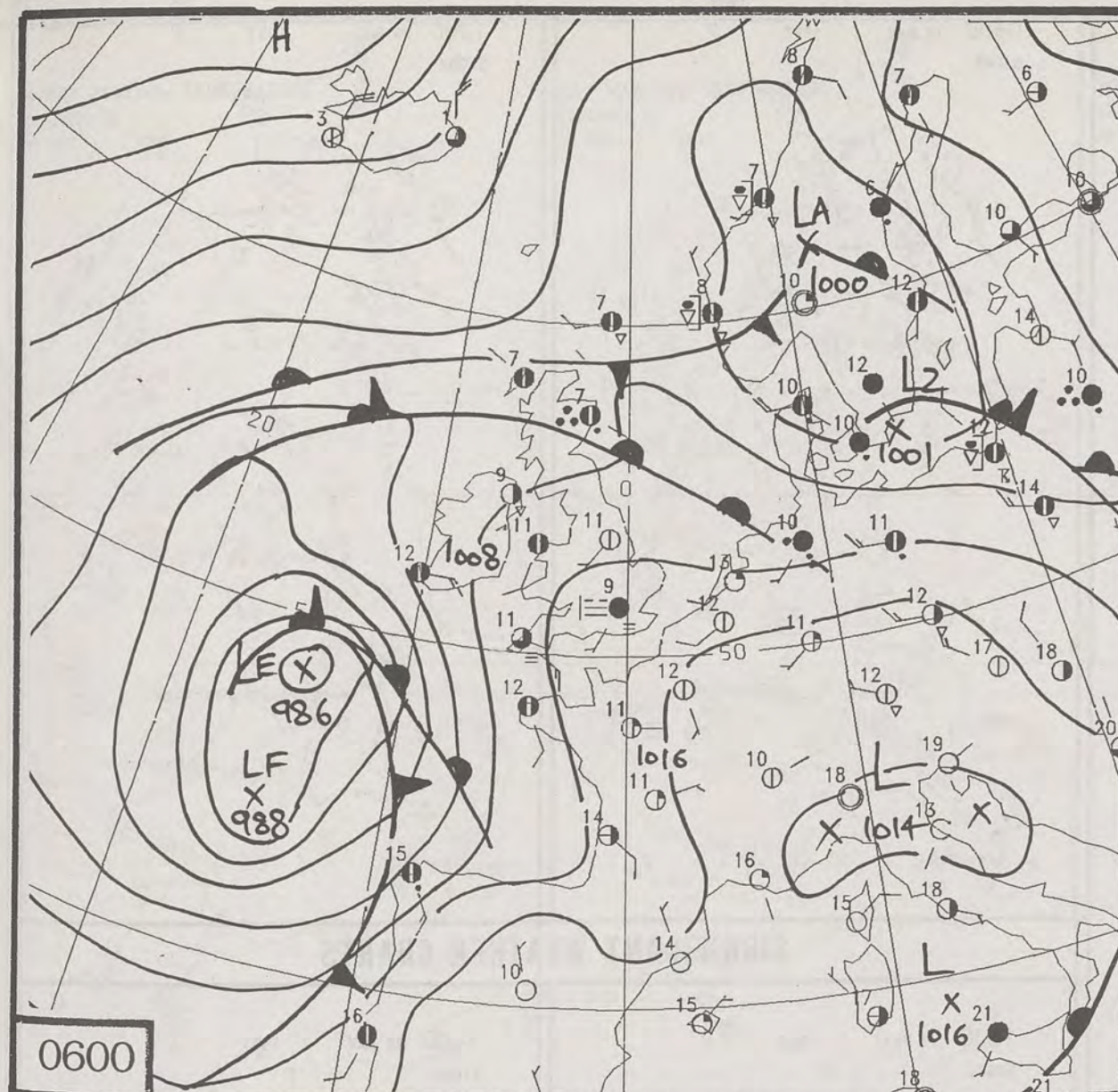
London Weather Centre 284-286 High Holborn London WC1V 7HX

All times are GMT



visible 28/5/93 1505z








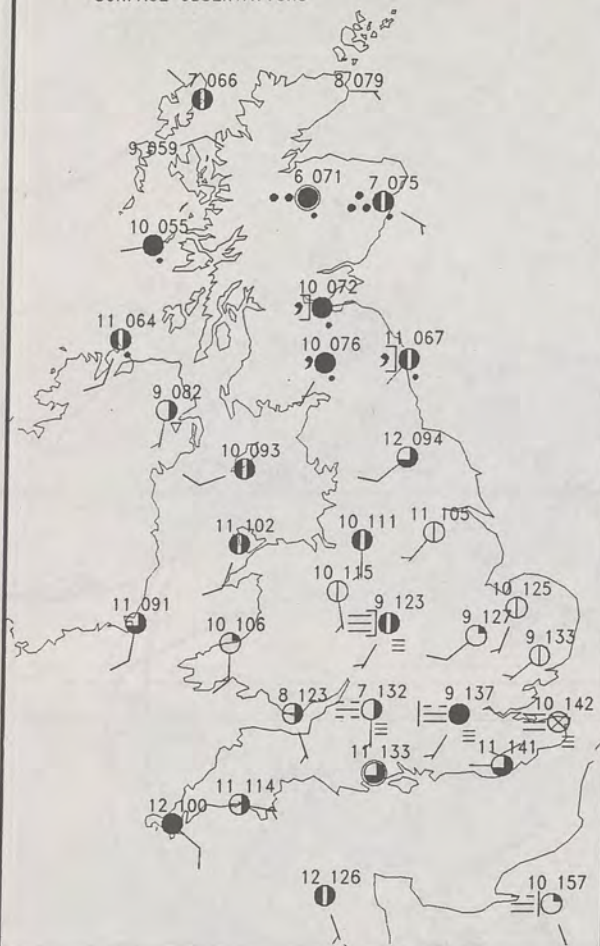
DUPLICATE ALSO
DAILY WEATHER SUMMARY
 NOT FOR LOAN
Saturday 29th MAY 1993

London Weather Centre
 Climat Department
 127 Clerkenwell Road
 London
 EC1R 5DB

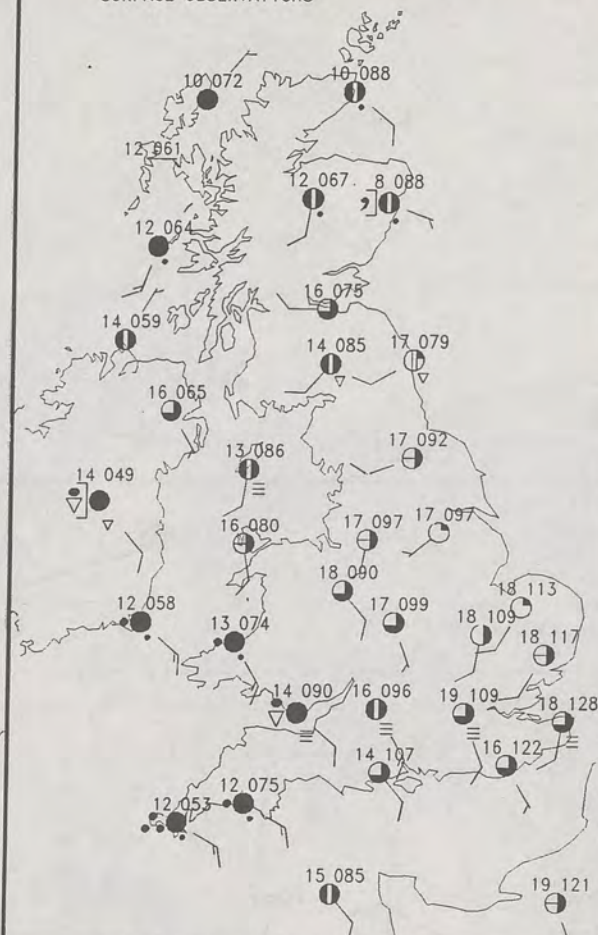


 Warm front
  Cold front
  Occlusion

0600 29 MAY 1993
SURFACE OBSERVATIONS

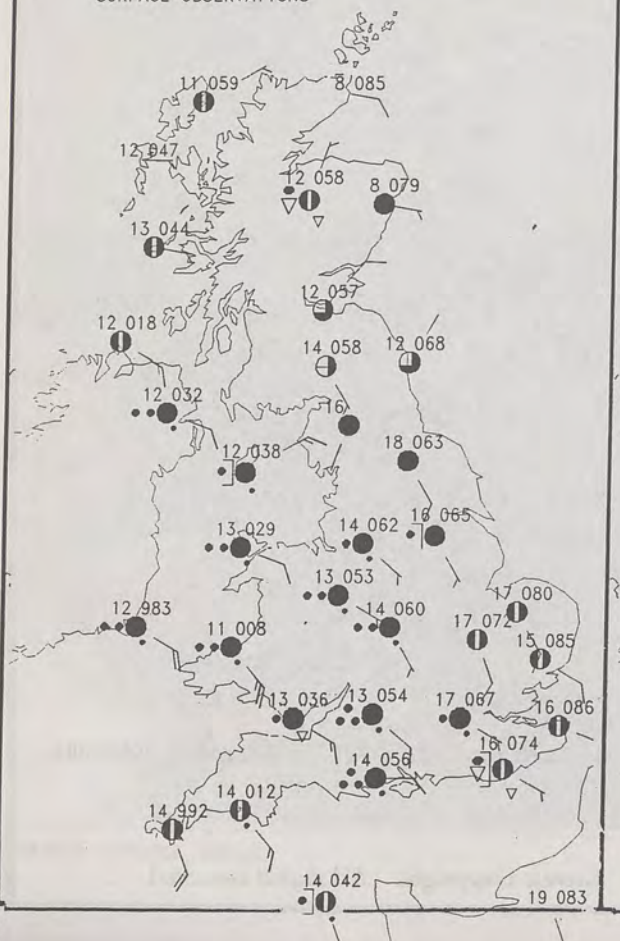


1200 29 MAY 1993
SURFACE OBSERVATIONS

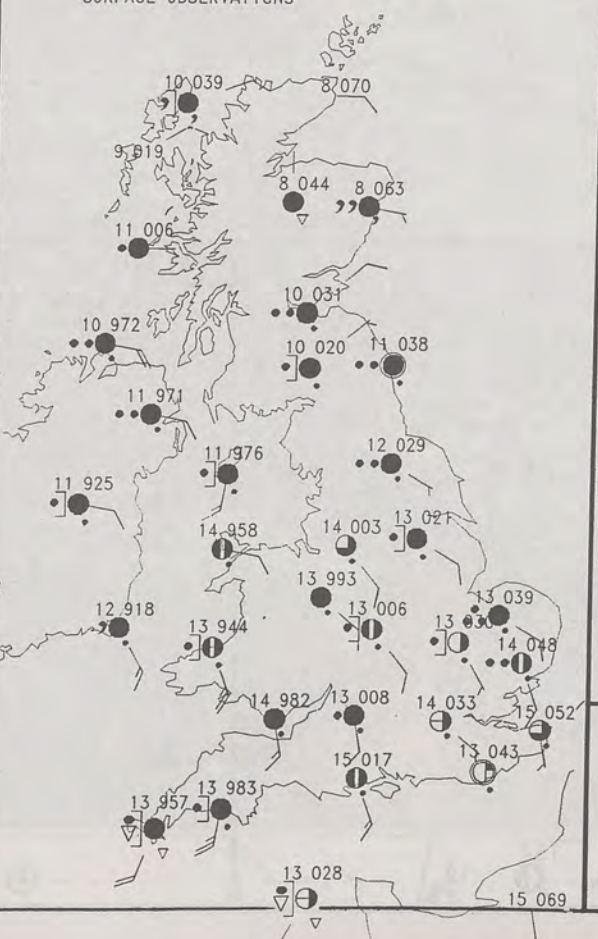


PLOTTED SURFACE OBSERVATIONS

1800 29 MAY 1993
SURFACE OBSERVATIONS



2400 29 MAY 1993
SURFACE OBSERVATIONS



SUMMARY OF UK WEATHER SATURDAY 29th May 1993

Much of Scotland was cloudy overnight with rain and drizzle. Northern Ireland and Wales had clear spells, but Northern Ireland had showers early on.

Most places in England were clear, but there was mist and fog. The Northeast had a little drizzle and persistent rain reached Cornwall around breakfast time.

During the day Scotland was mostly cloudy, with showery rain in many places, although there was sunshine here and there. Northern Ireland was sunny at times in the morning, but then the weather clouded over, with rain in the evening.

Wales had sunshine early in the morning, but rain in the afternoon and evening. Much of England was sunny for a while, indeed the North and East were sunny well into the afternoon, but the persistent and occasionally heavy rain in the Southwest spread to most Districts by late evening.

Temperatures were generally above average.

London Weather Centre

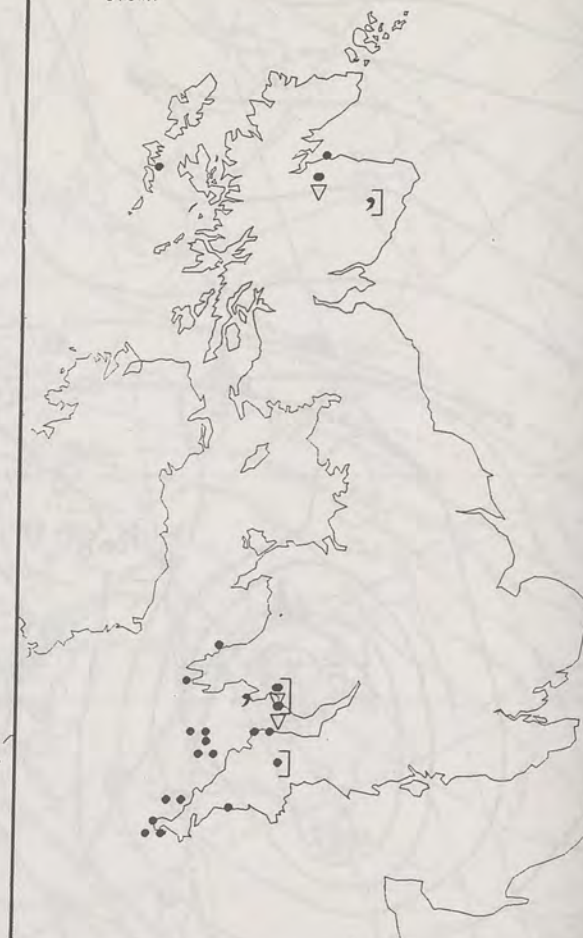
All times are GMT

© Crown Copyright All rights reserved

0600 29 MAY 1993
SIGWX



1200 29 MAY 1993
SIGWX



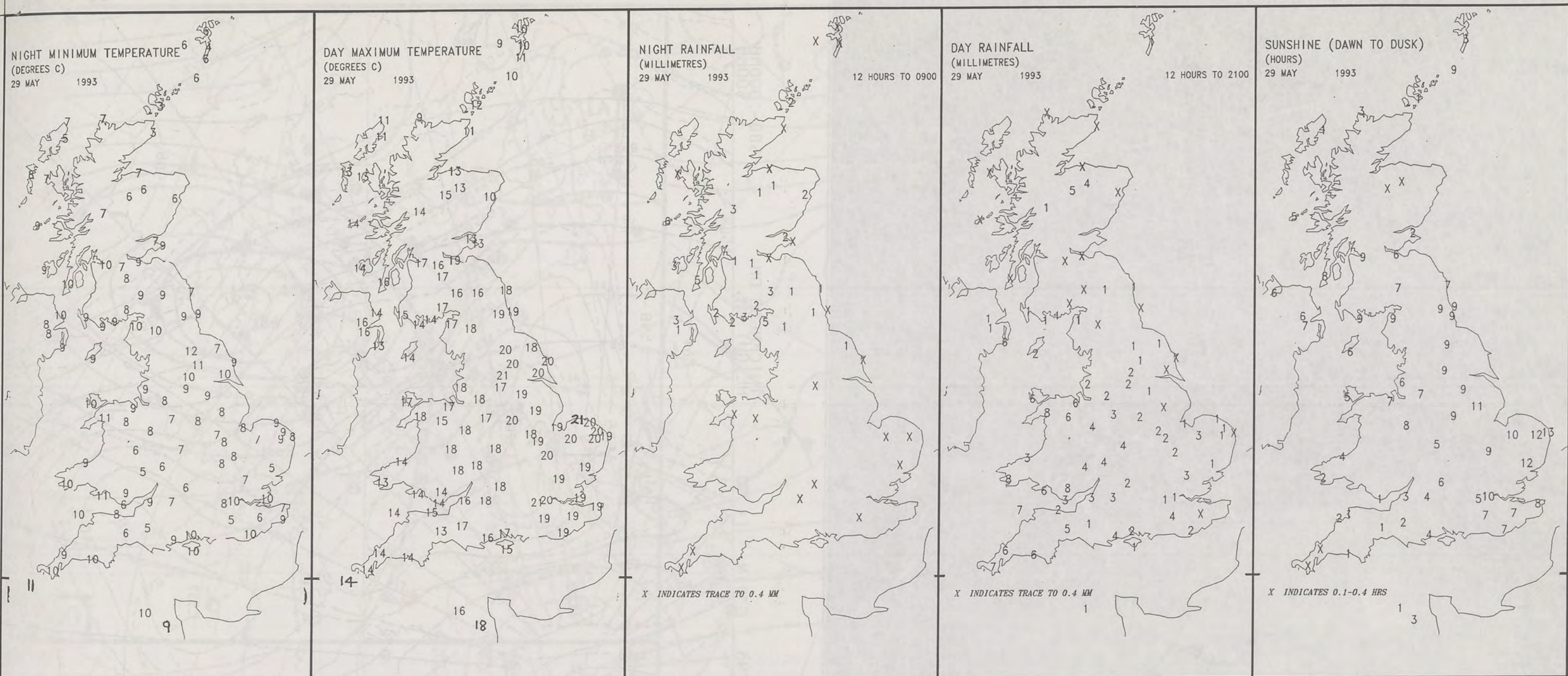
SIGNIFICANT WEATHER CHARTS

1800 29 MAY 1993
SIGWX



2400 29 MAY 1993
SIGWX





EXTREMES FOR SATURDAY 29TH MAY 1993

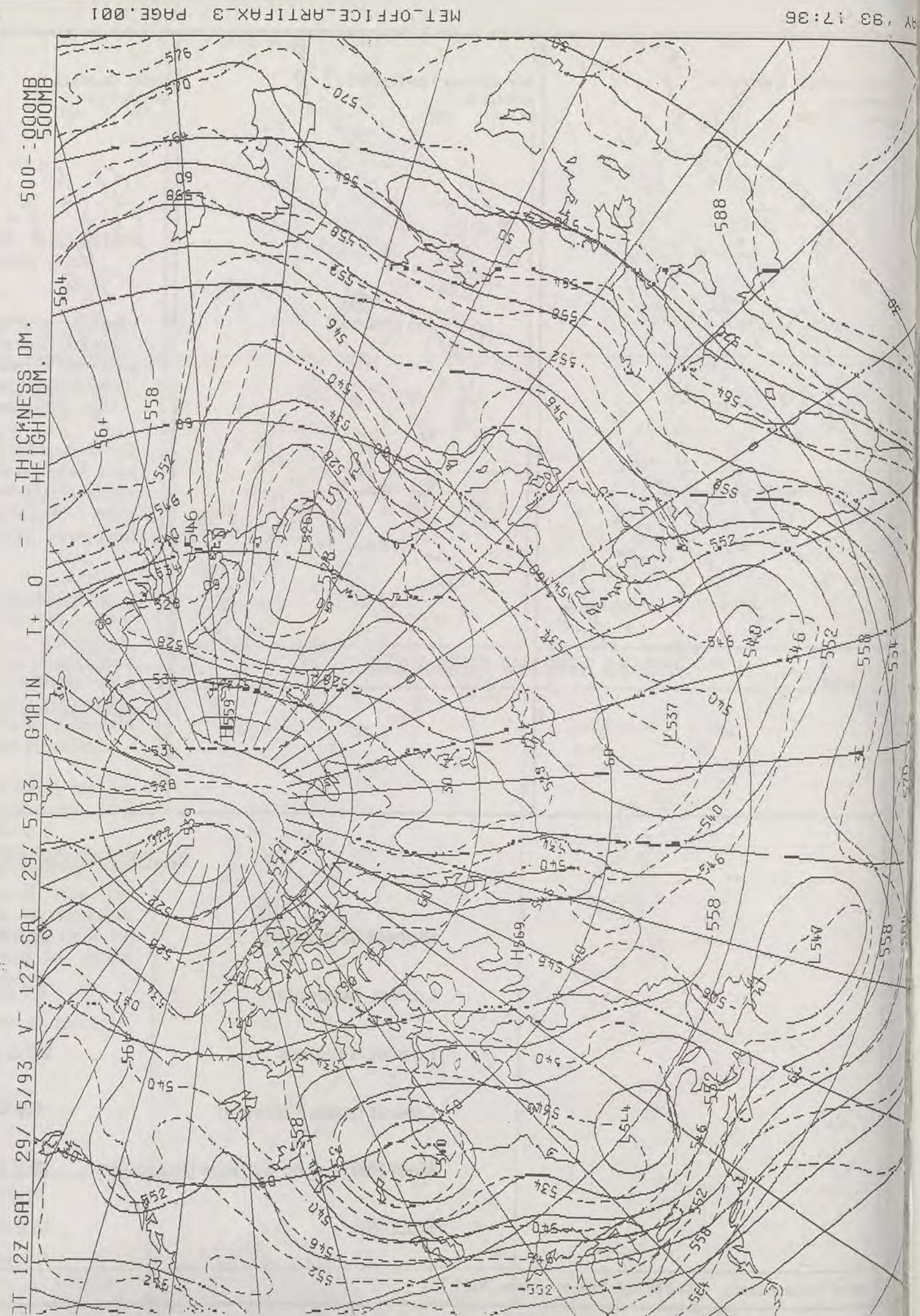

Highest Maximum	: 20.7 C Cromer [Norfolk] and Leeds
Lowest Maximum	: 9.1 C Cape Wrath
Lowest Minimum	: 2.7 C Wick [NE Scotland]
Lowest Grass Minimum	: -0.9 C Cardiff -
Most Rain (24 hours from 0900 GMT)	: 25.2 mm Bastreet [Cornwall]
Most Sun	: 13.2 Hrs Hemsby [Norfolk]

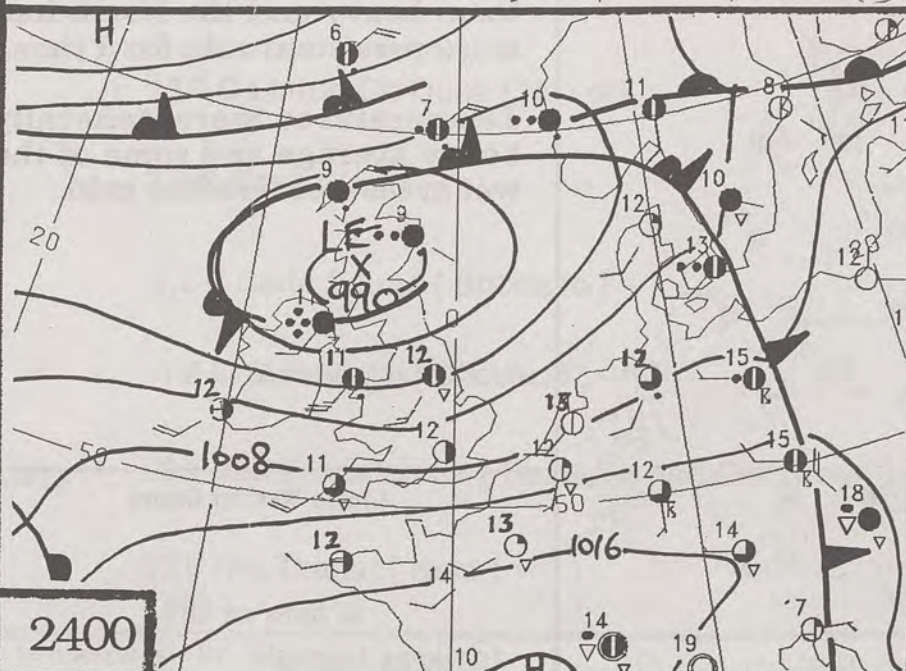
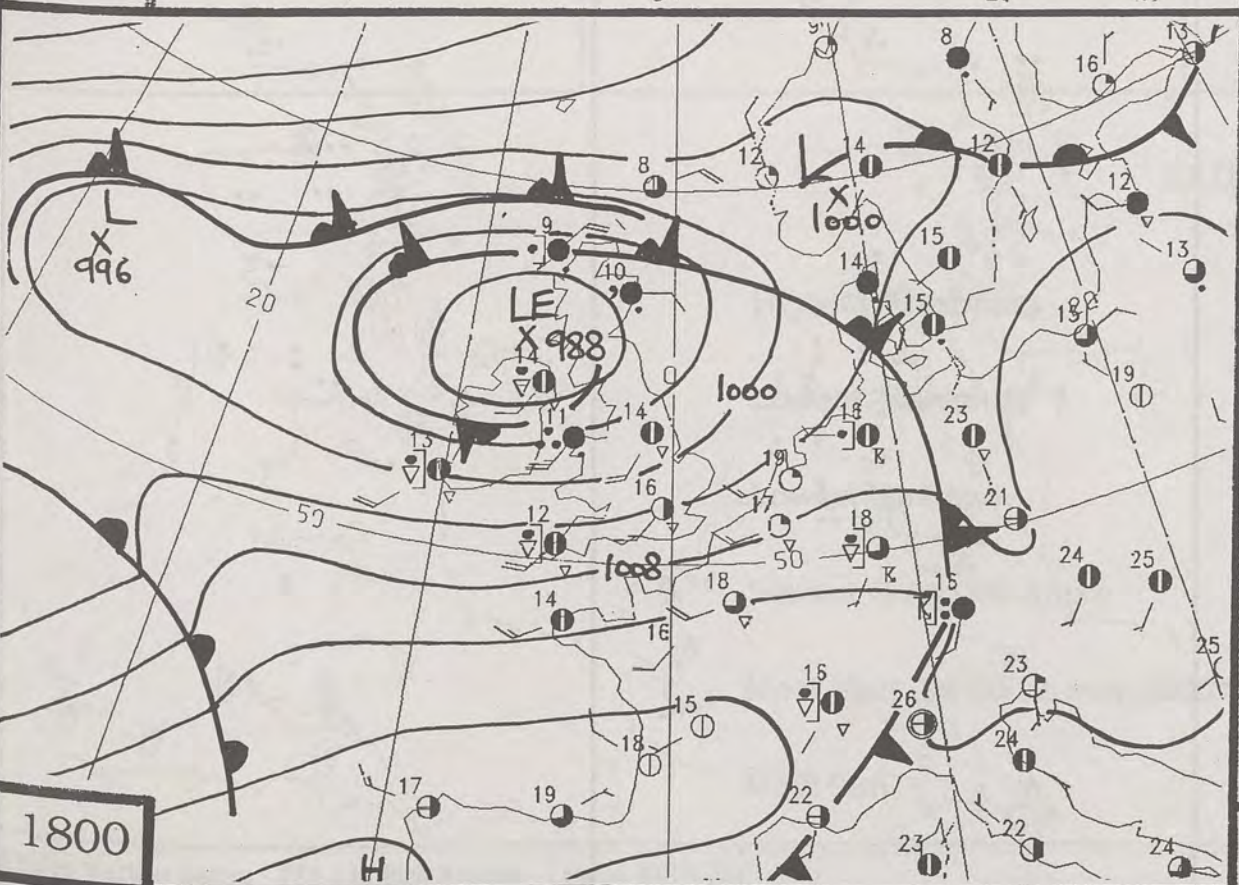
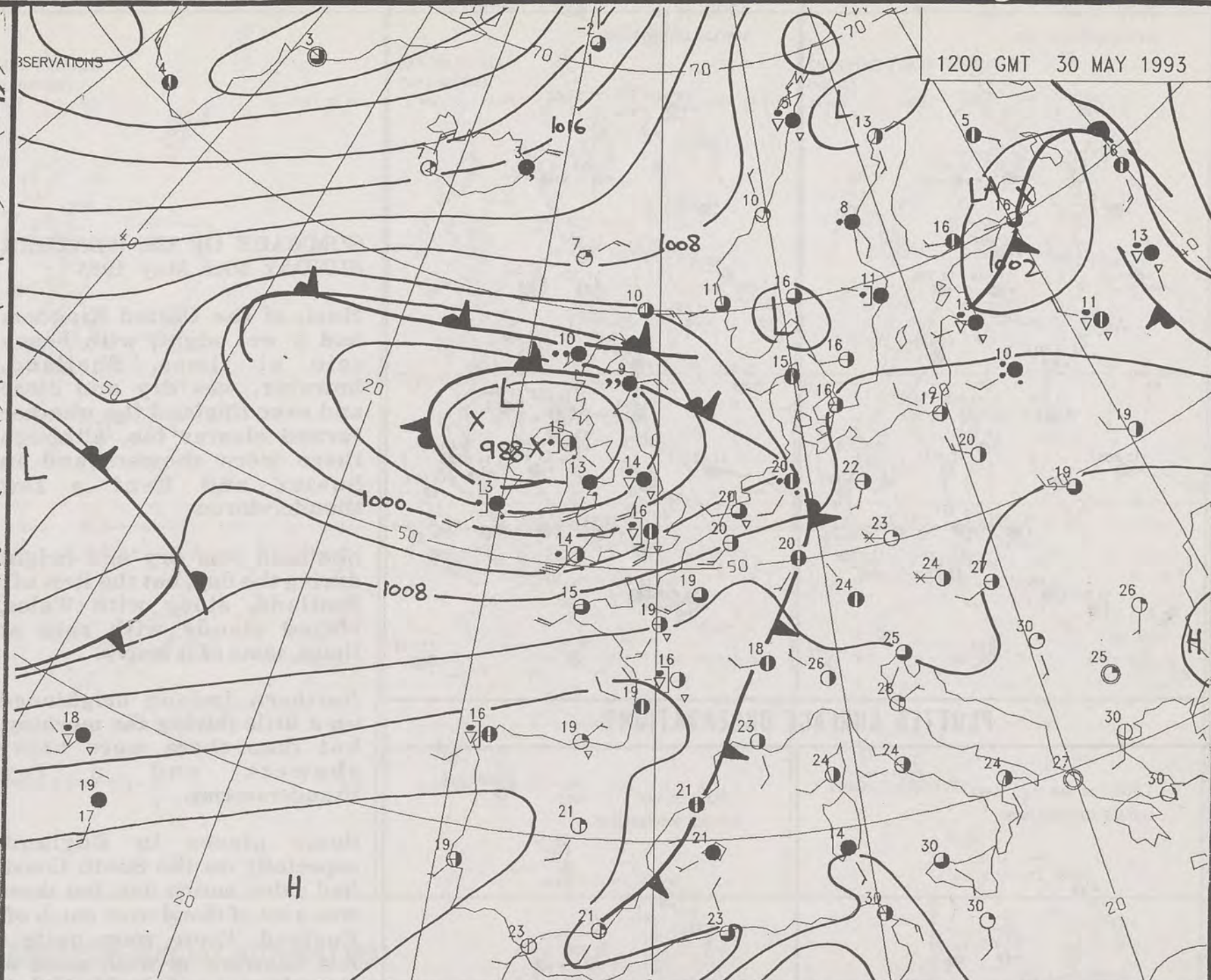
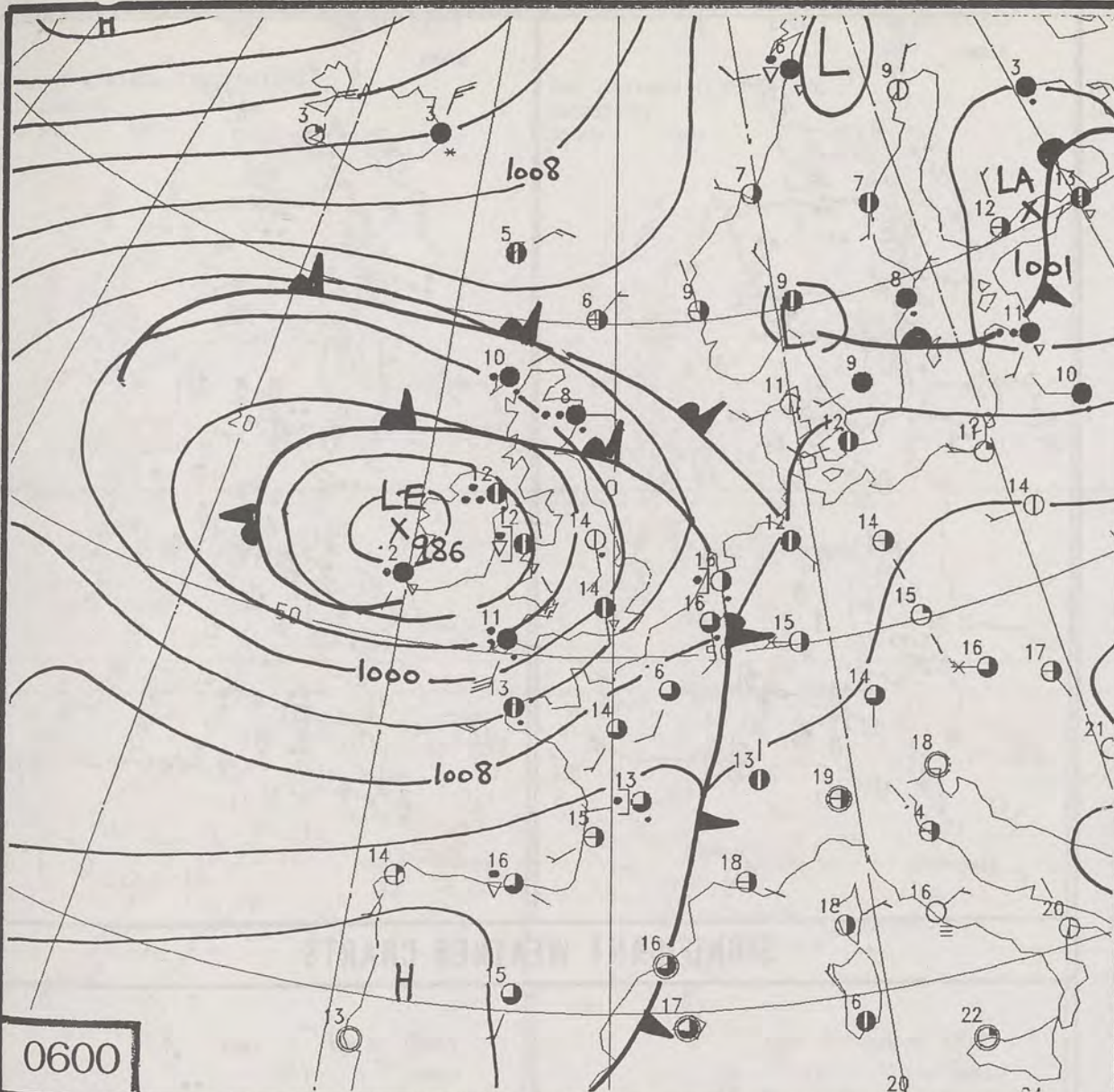
DAILY WEATHER SUMMARY



© Crown Copyright
All rights reserved

29/5/93 viible noon



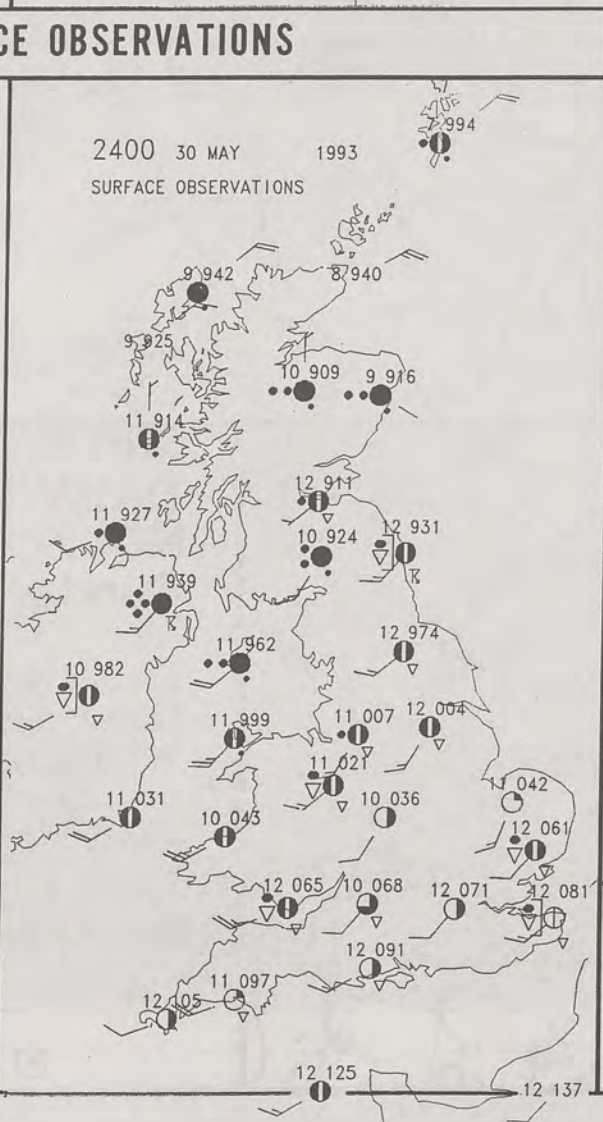
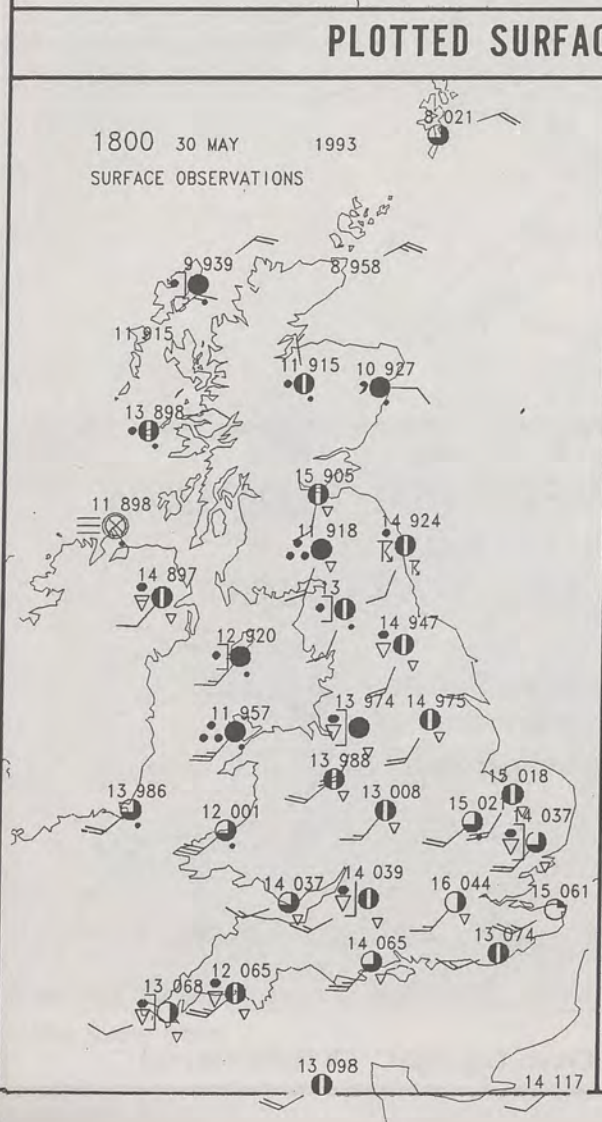
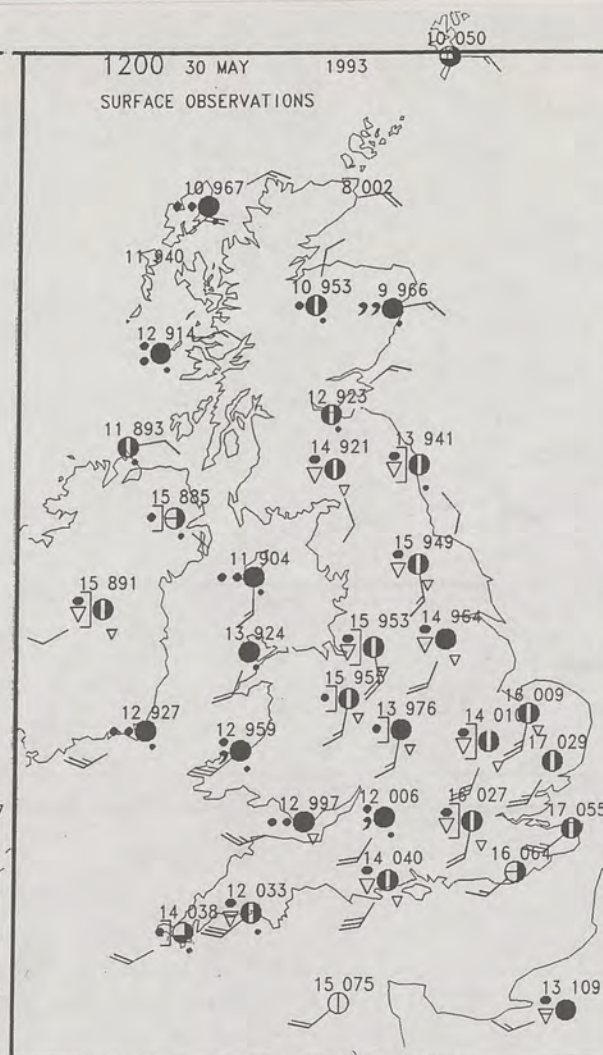
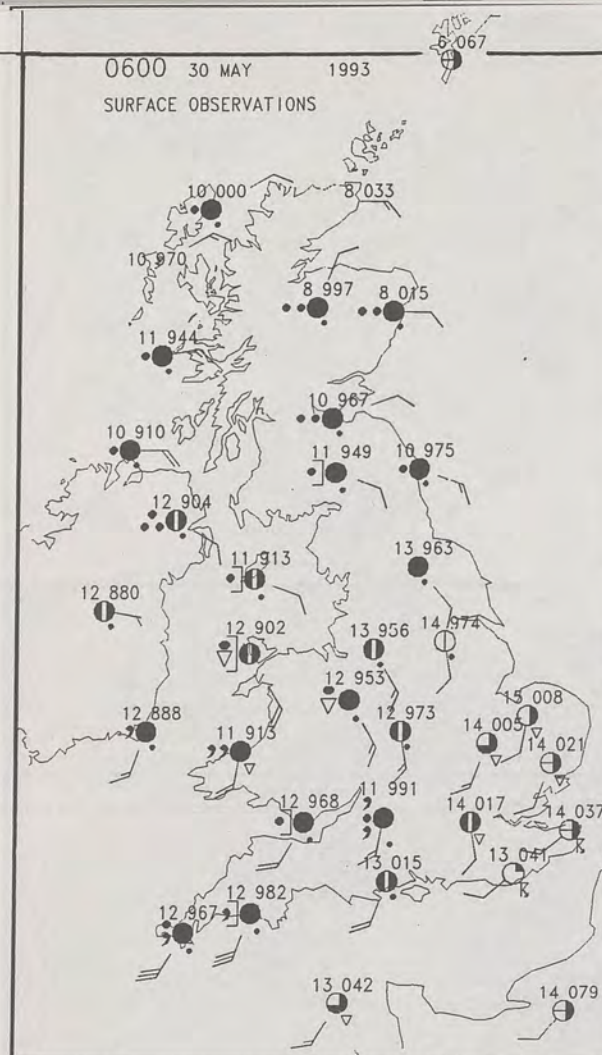


DUPLICATE ALSO
DAILY WEATHER SUMMARY
NOT FOR LOAN
Sunday 30th MAY 1993

London Weather Centre
Climat Department
127 Clerkenwell Road
London
EC1R 5DB



Warm front Cold front Occlusion



SUMMARY OF UK WEATHER SUNDAY 30th May 1993

Much of the United Kingdom had a wet night, with heavy rain at times. Shetland, however, was dry and clear and over England the weather turned clearer too, although there were showers and in Sussex and Kent a few thunderstorms.

Shetland was dry and bright during the day, but the Rest of Scotland, along with Wales, stayed cloudy with rain at times, some of it heavy.

Northern Ireland brightened up a little during the morning, but then there were heavy showers and a few thunderstorms.

Some places in England, especially on the South Coast, had a dry, sunny day, but there was a lot of cloud over much of England. There were quite a few showers as well, some of them heavy and the North had more persistent rain for a time.

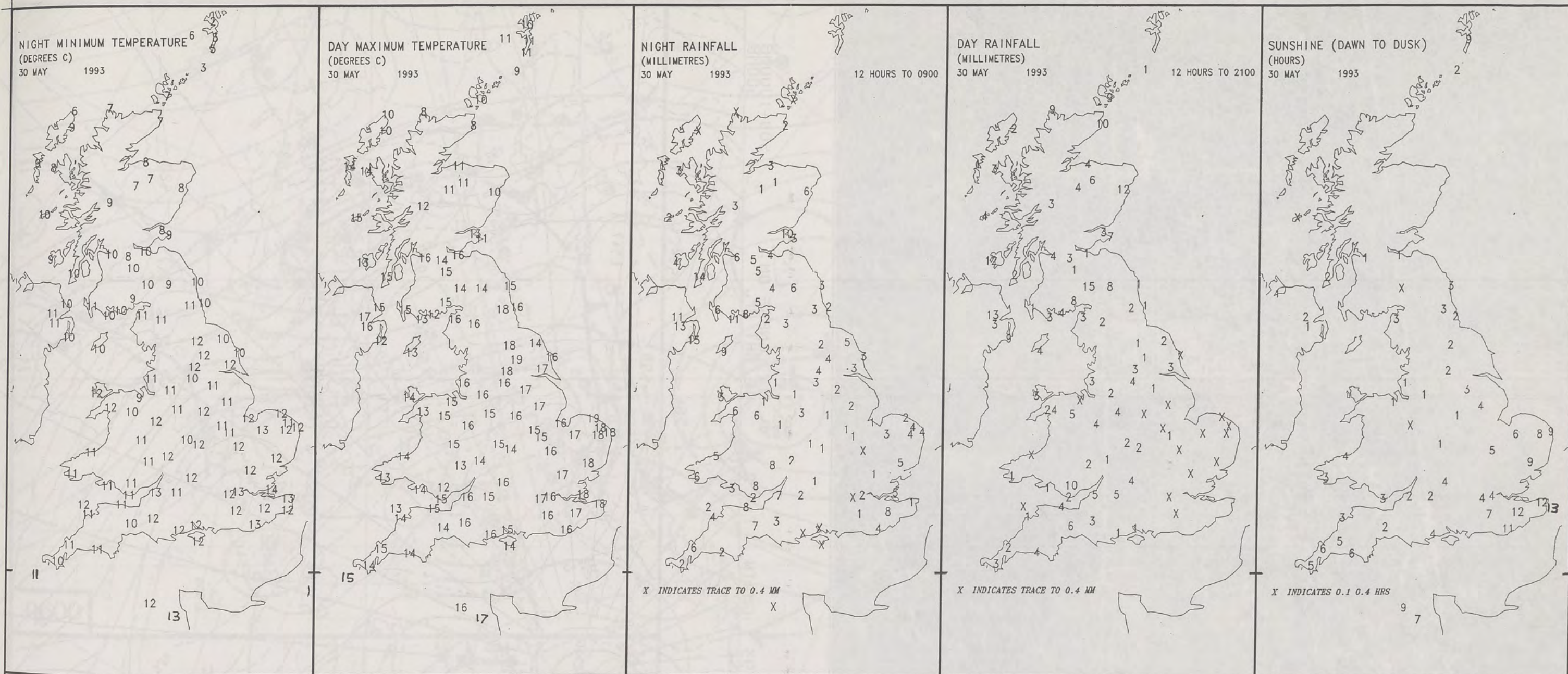
Temperatures were generally below average and some of the wet areas were rather cold.

London Weather Centre

All times are GMT

© Crown Copyright All rights reserved






EXTREMES FOR SUNDAY 30TH MAY 1993

Highest Maximum	: 18.7 C Linton On Ouse [Nr York]
Lowest Maximum	: 7.8 C Cape Wrath
Lowest Minimum	: 1.7 C Balta Sound [Shetland]
Lowest Grass Minimum	: -1.6 C Sumburgh [Shetland] -
Most Rain (24 hours from 0900 GMT)	: 29.1 mm Eskdalemuir [Dumfries and Galloway]
Most Sun	: 12.6 Hrs Thanet [Kent]

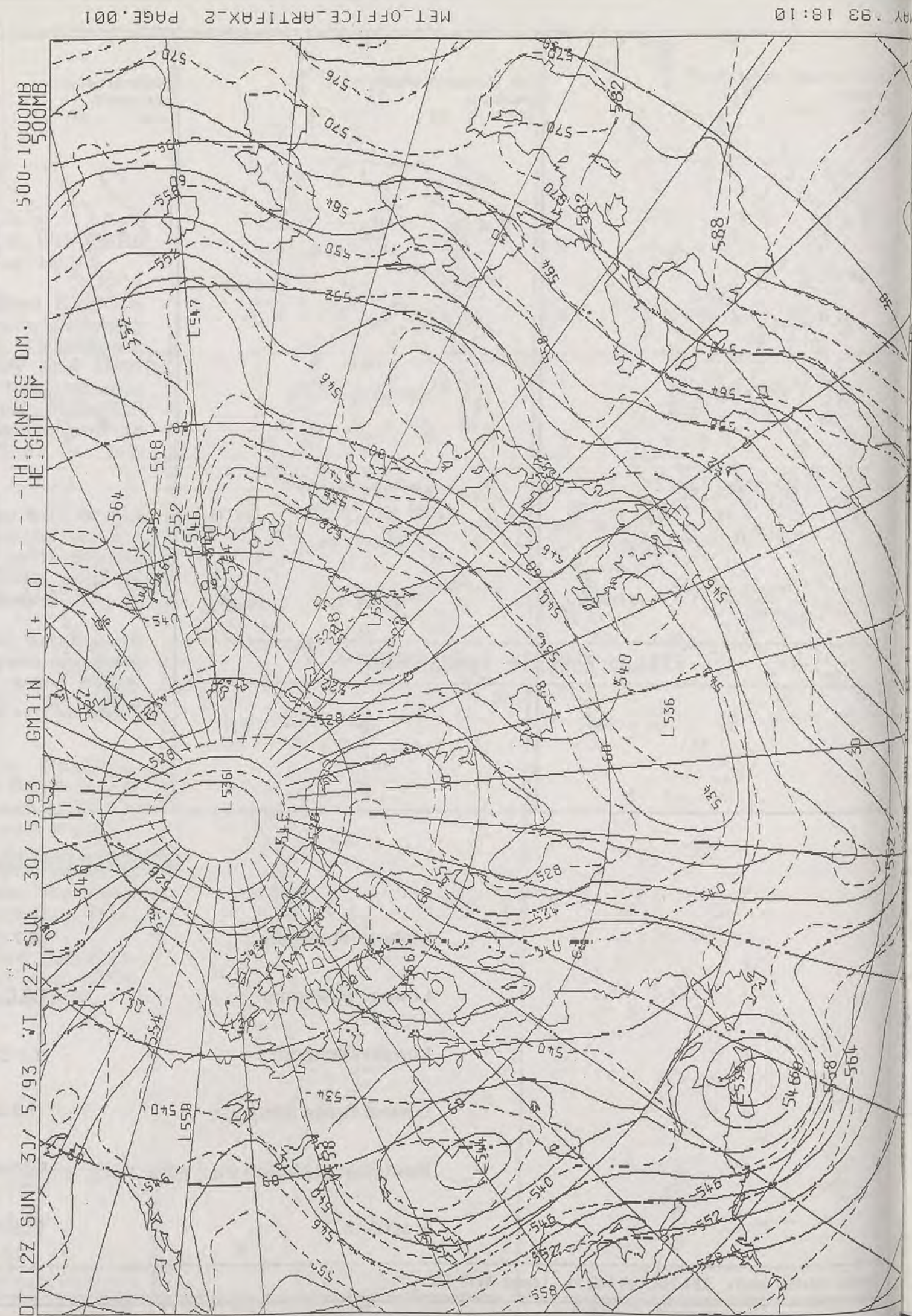
DAILY WEATHER SUMMARY

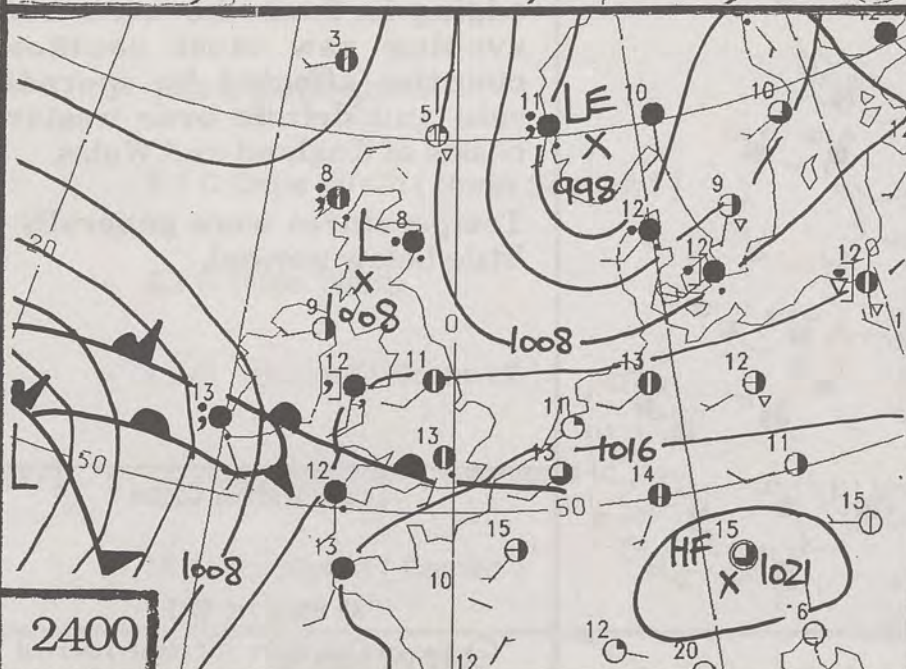
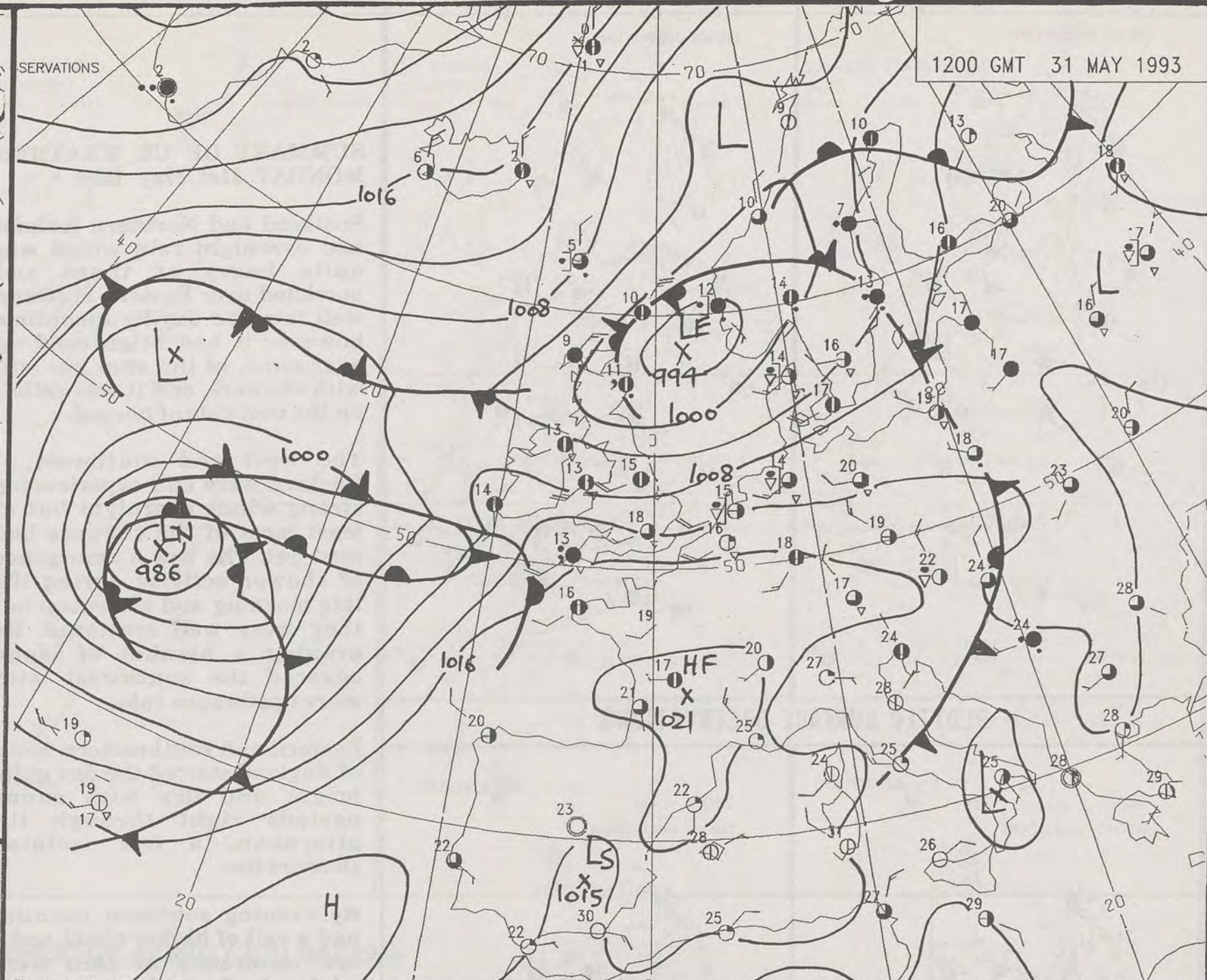
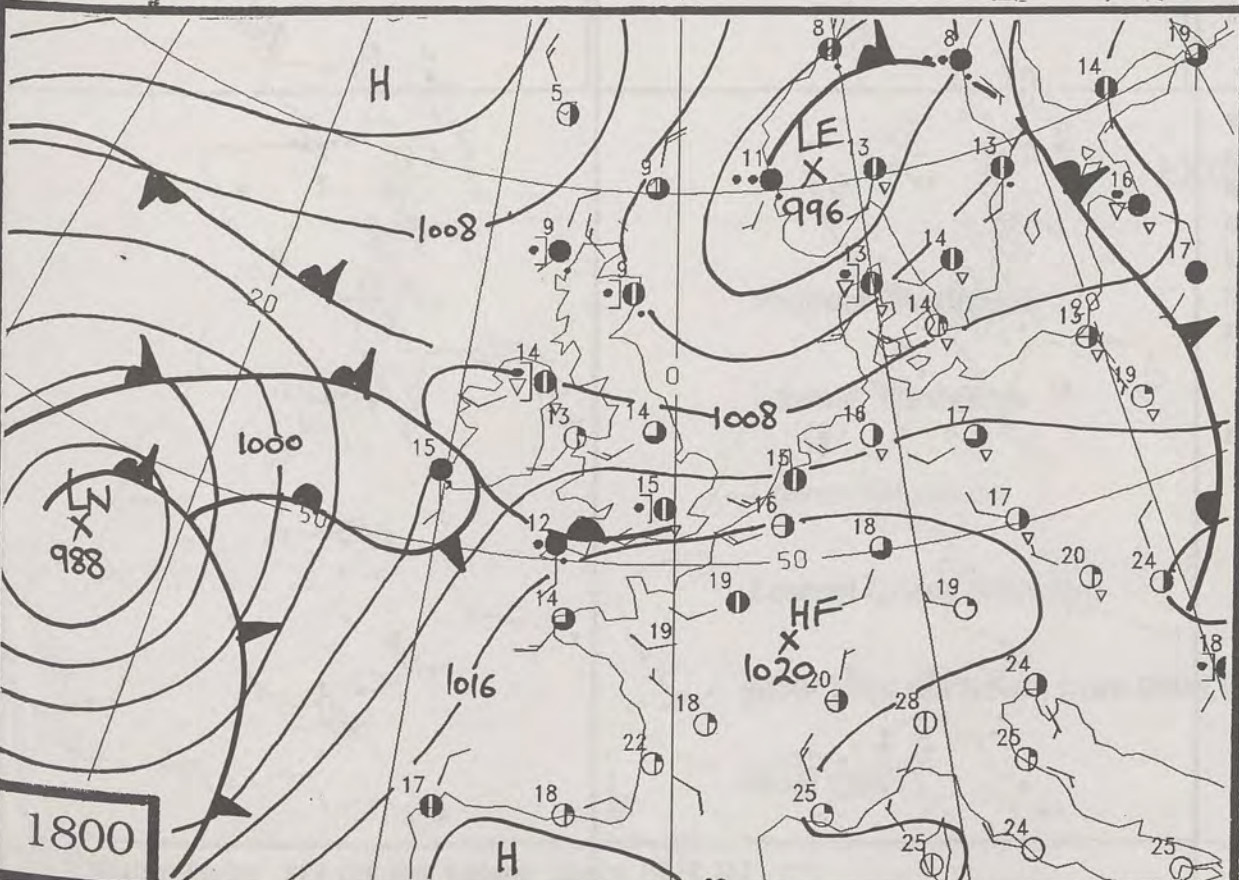
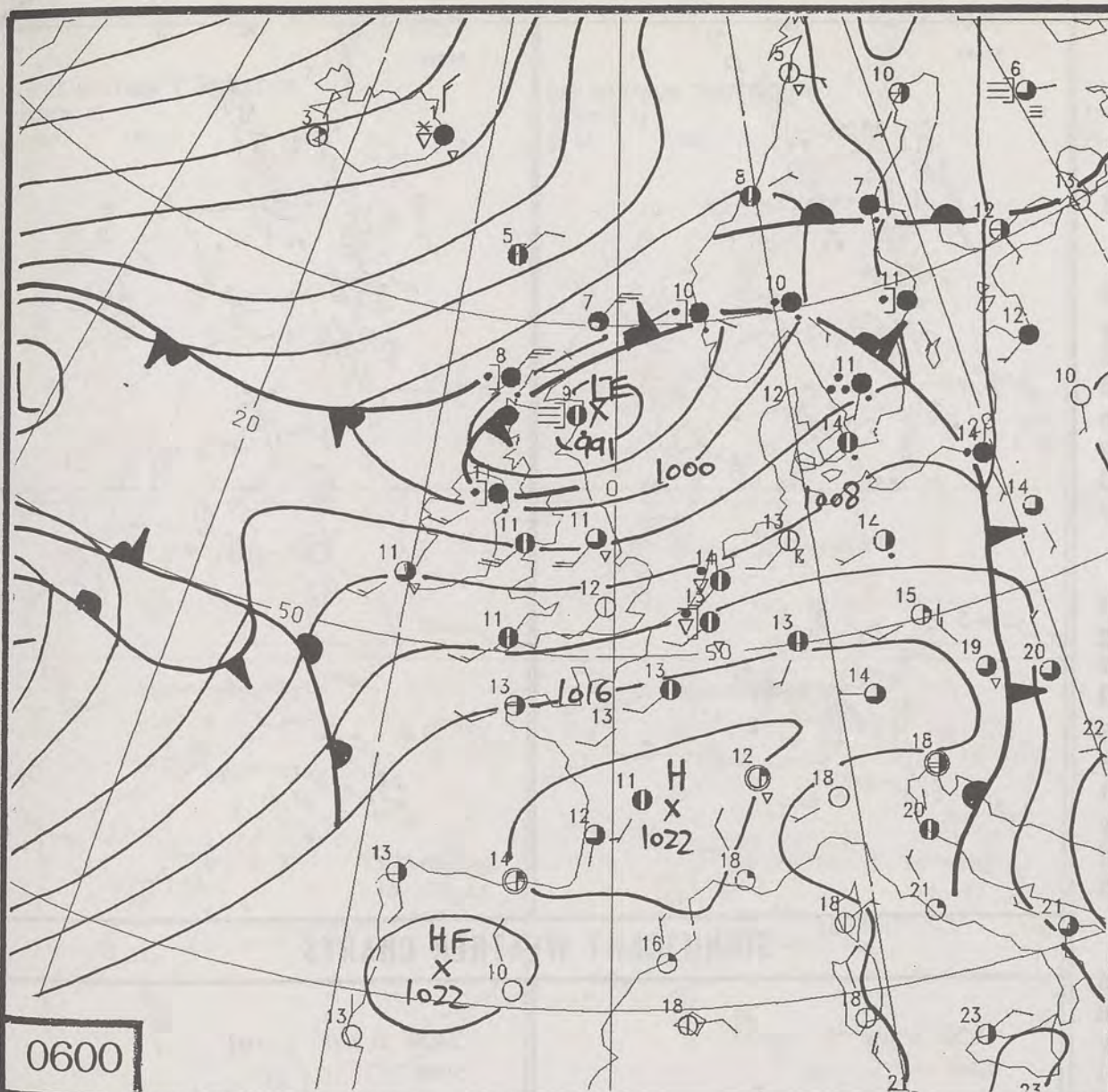


© Crown Copyright
All rights reserved



30/5/93 visible noon





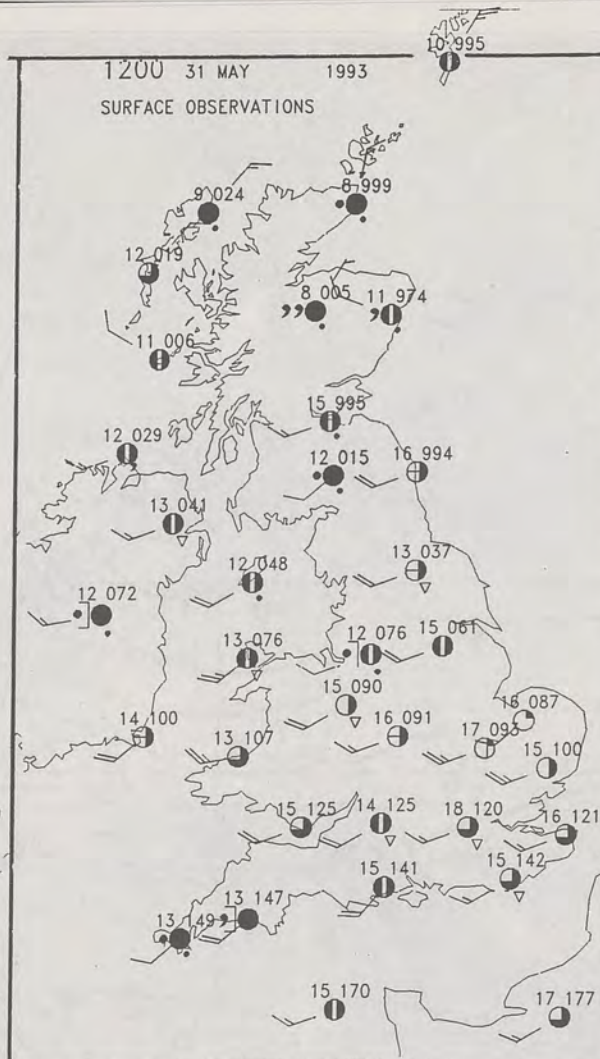
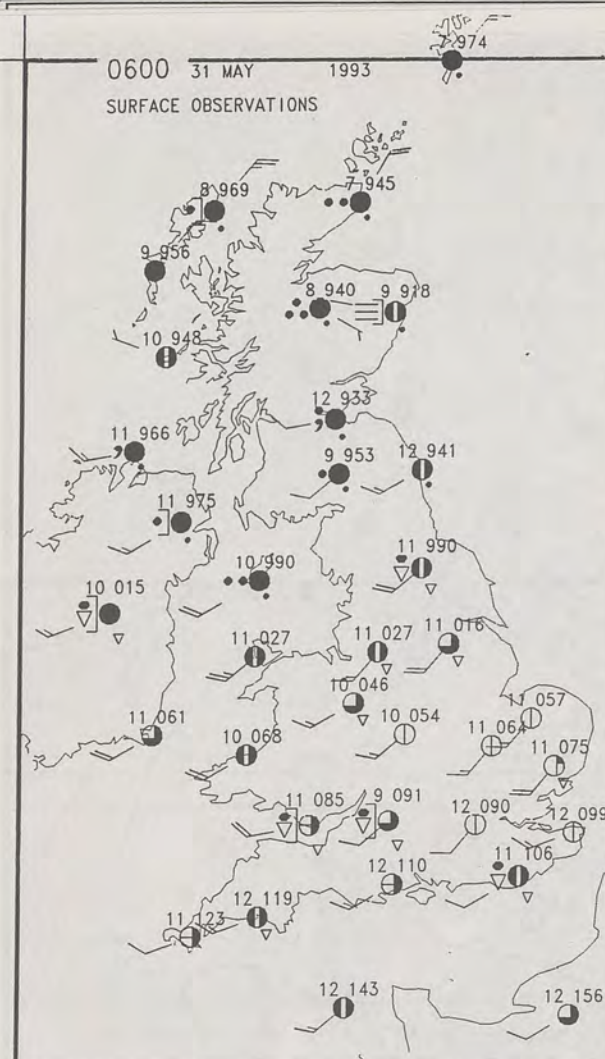
DUPLICATE ALSO
 DAILY WEATHER SUMMARY
 NOT FOR LOAN
 Monday 31st MAY 1993

London Weather Centre
 Climat Department
 127 Clerkenwell Road
 London
 EC1R 5DB



Warm front Cold front Occlusion

© Crown Copyright All rights reserved



SUMMARY OF UK WEATHER MONDAY 31st May 1993

Scotland and Northern Ireland had overnight rain which was quite heavy at times and persisted over Eastern Scotland well into the day. By lunchtime however it had brightened up over much of the area but still with showers, and it was rather on the cool side of normal.

The west and southwest of England were still experiencing strong winds overnight but at least most of the showers had died out. There was a resurgence of shower activity during the late morning and afternoon but they were well scattered. By evening a blanket of cloud covered the southwest with more continuous rain.

Eastern and southeastern areas of England started the day quite bright and dry with sunny periods right through till afternoon, a few isolated showers too.

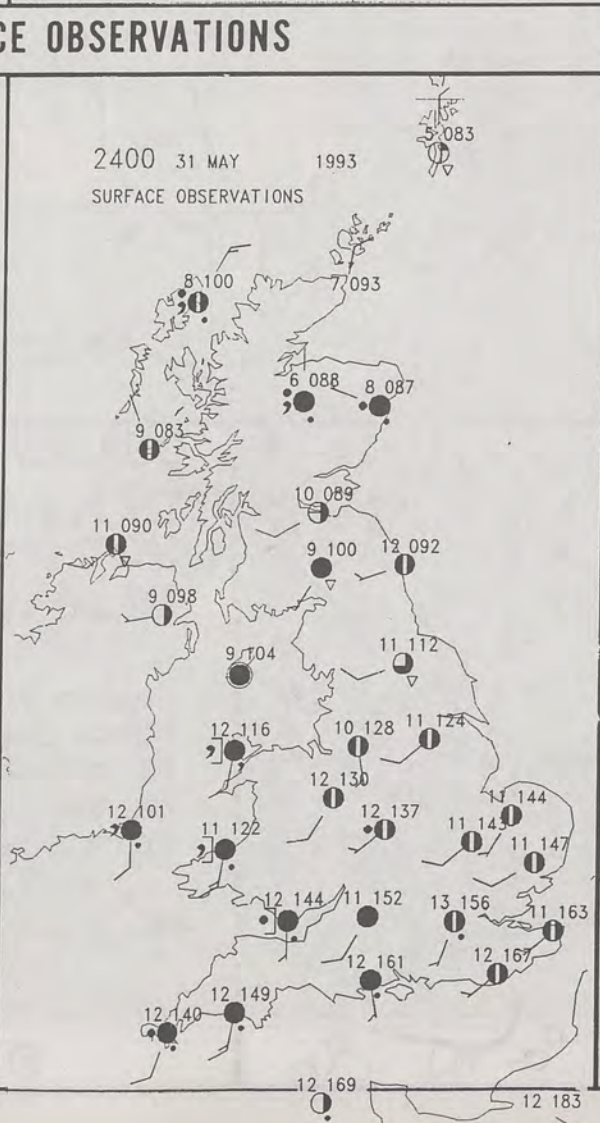
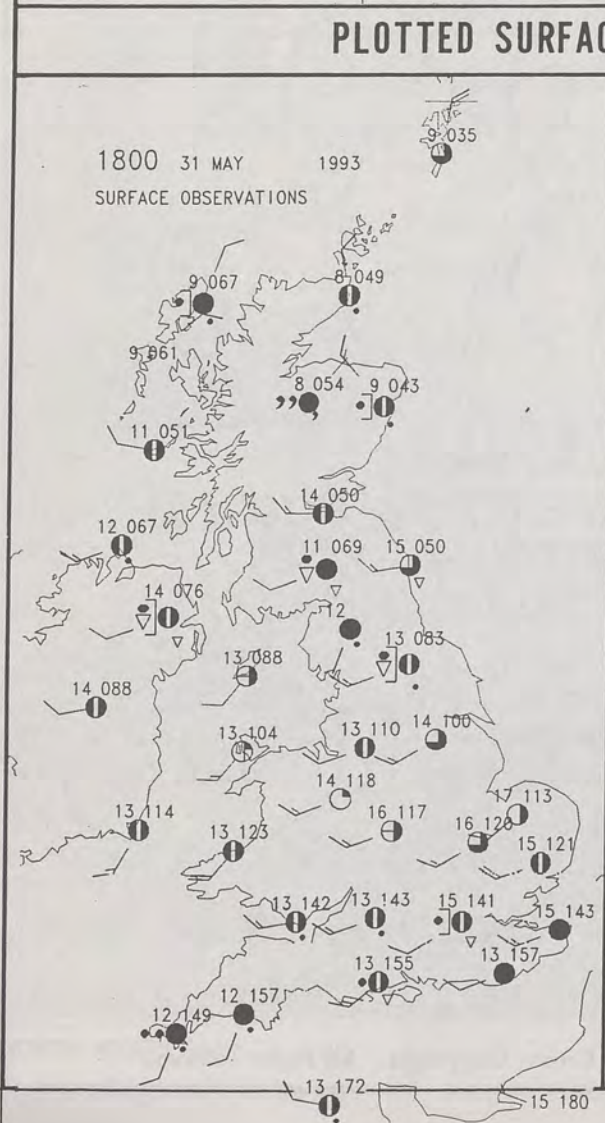
By evening southern counties had a veil of higher cloud and a few outbreaks of rain were edging in from the west. Late evening saw most southern counties affected by sporadic rain and drizzle over western coasts of England and Wales.

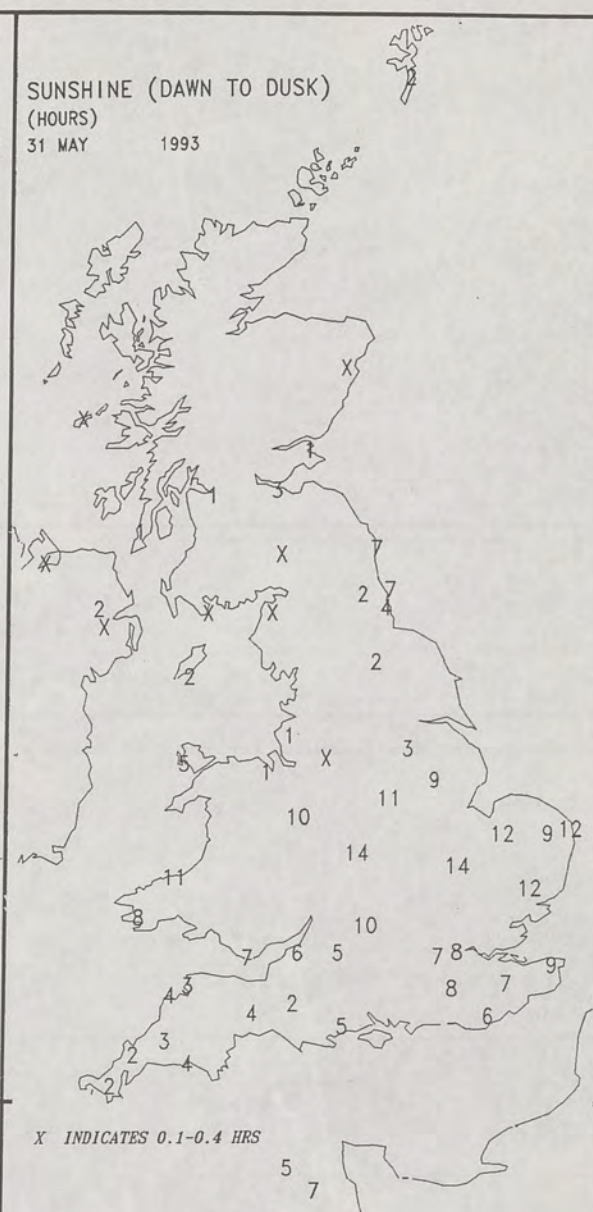
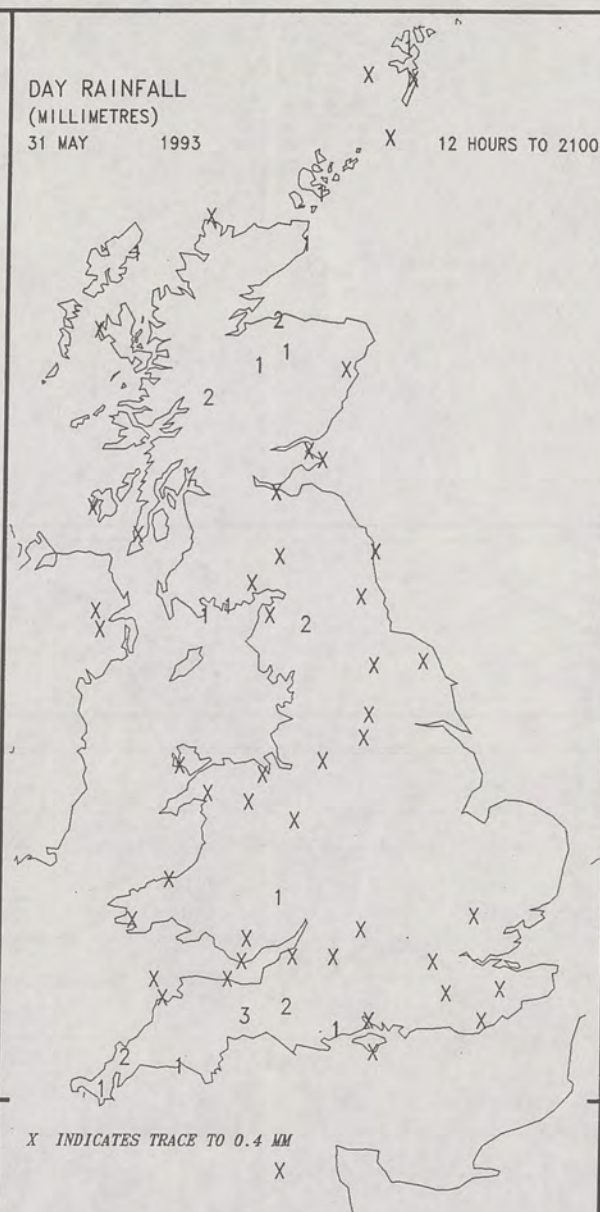
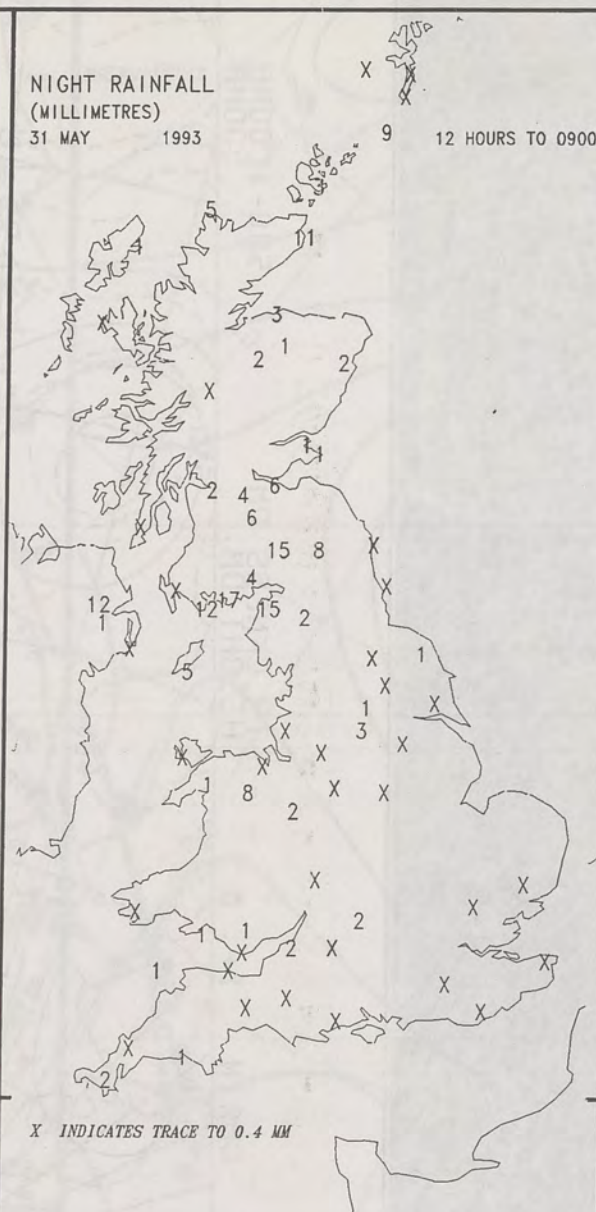
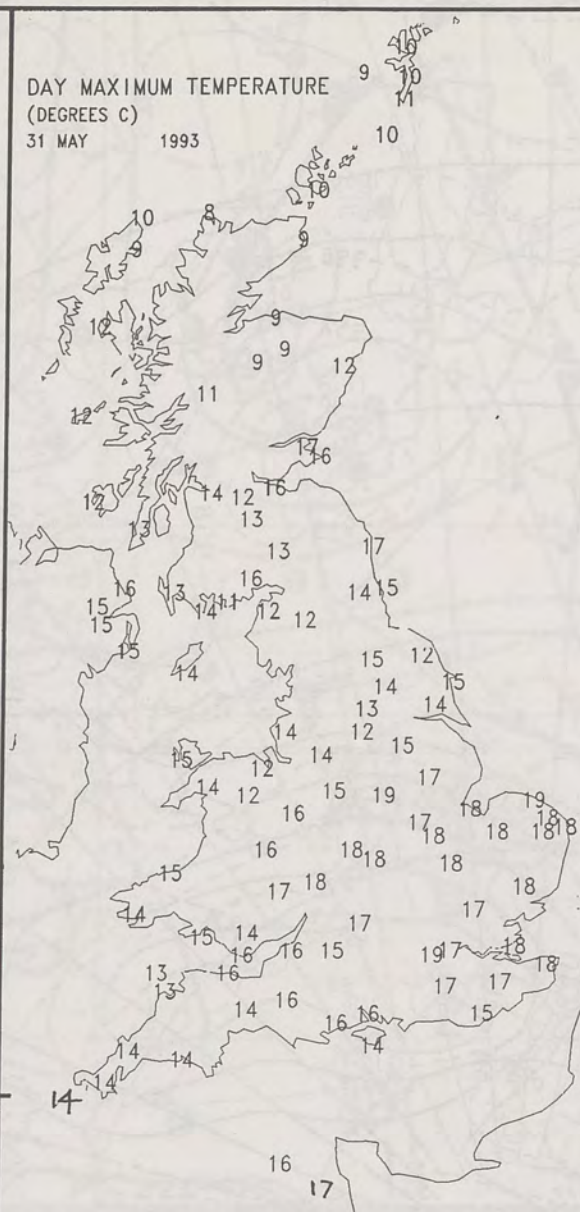
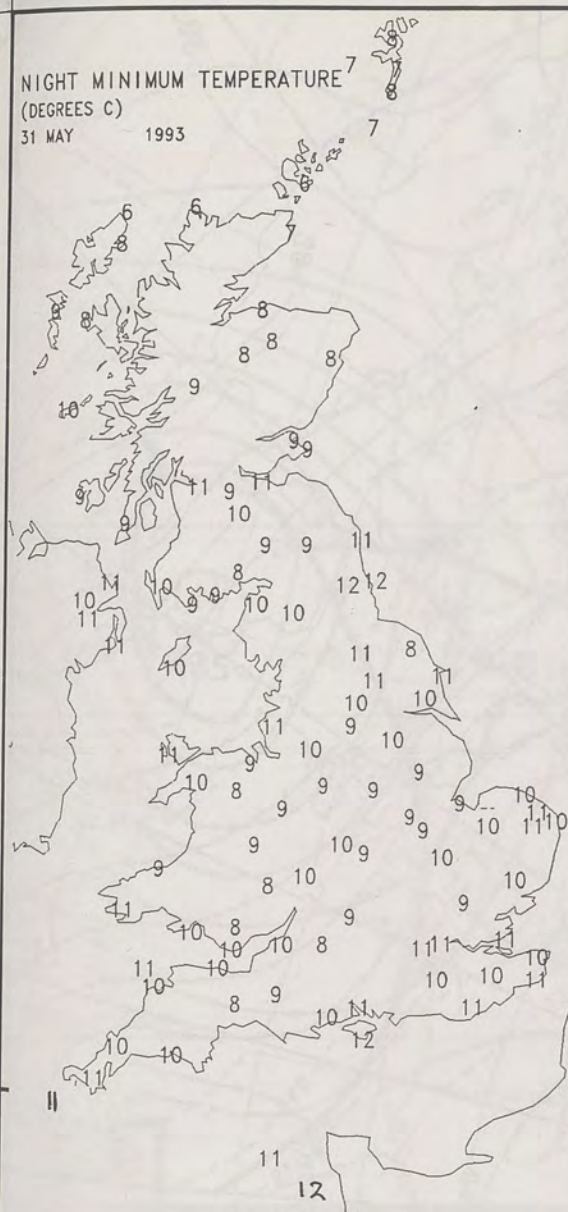
Temperatures were generally a little below normal.

London Weather Centre

All times are GMT

© Crown Copyright All rights reserved





EXTREMES FOR MONDAY 31ST MAY 1993


Highest Maximum	: 19.0 C Nottingham
Lowest Maximum	: 8.1 C Cape Wrath [North Scotland]
Lowest Minimum	: 5.7 C Cape Wrath
Lowest Grass Minimum	: 3.7 C Bastreet [Cornwall]
Most Rain (24 hours from 0900 GMT)	: 15.7 mm Nantmor [Gwynedd]
Most Sun	: 14.1 Hrs Wyton [Cambs]

DAILY WEATHER SUMMARY



© Crown Copyright
All rights reserved

visible 31/5/93 noon



DT 12Z MON 31/ 5/93 WT 12Z MON 31/ 5/93 GRAIN I+ 0 - - - THICKNESS DM. 500-1000MB
HEIGHT DM. 500MB

