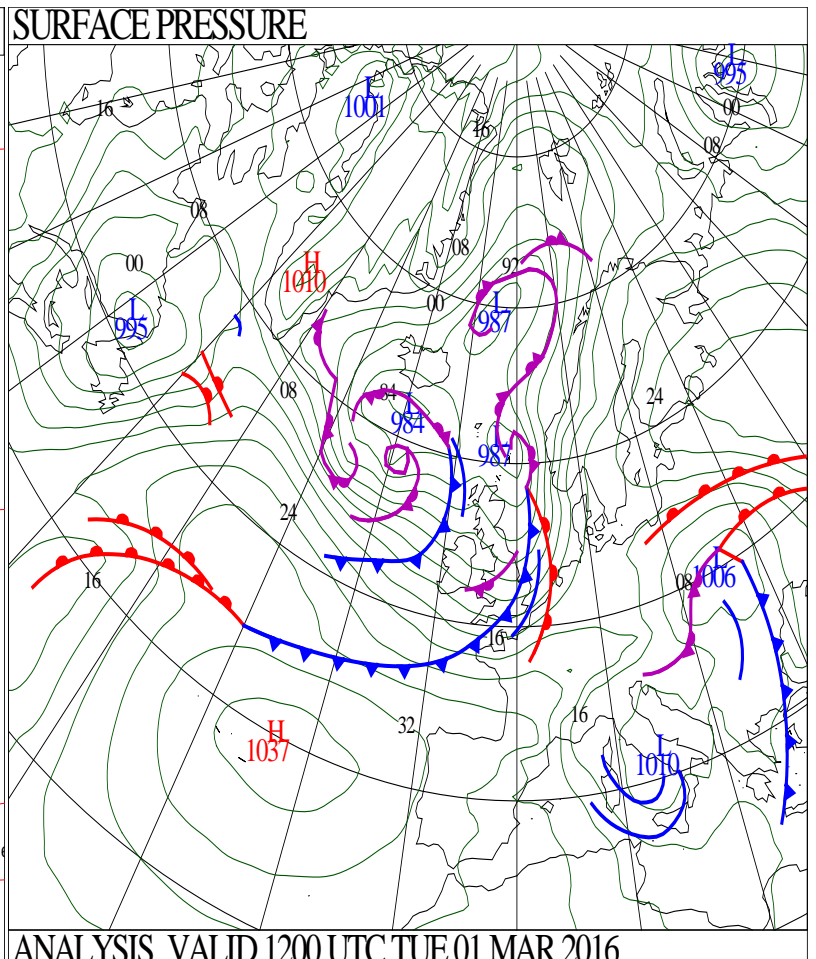
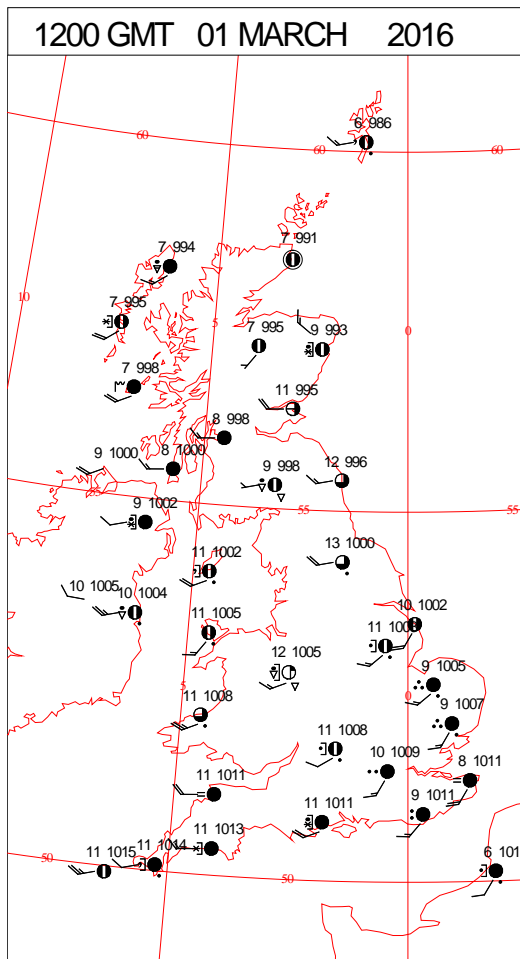
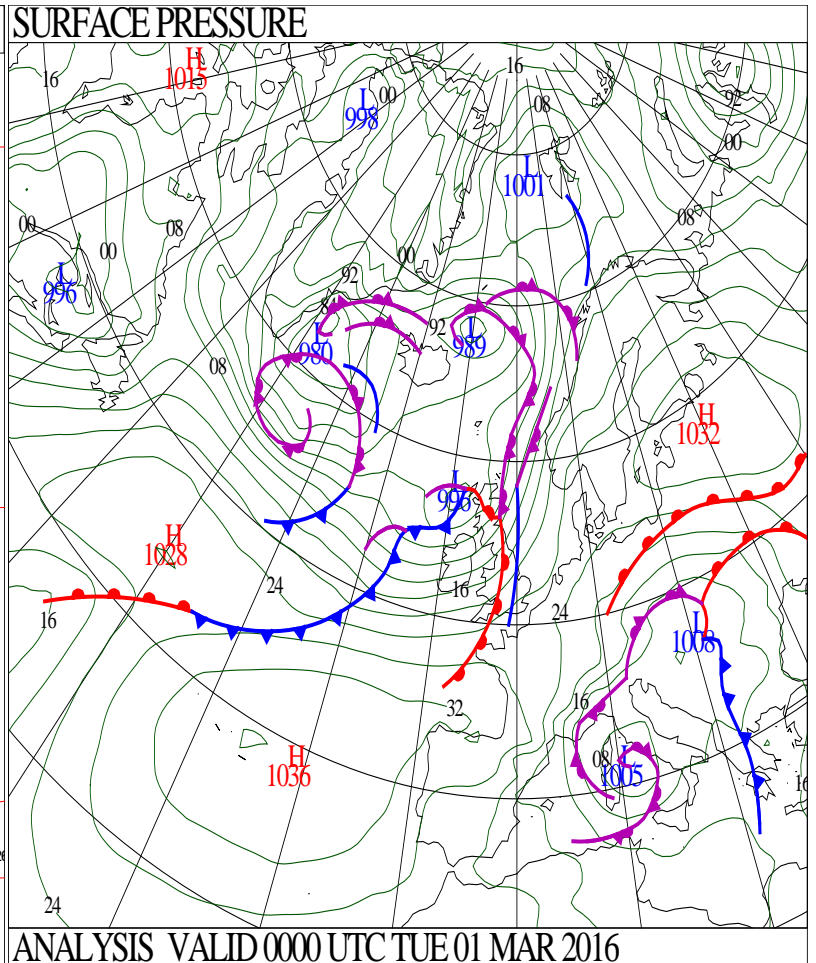
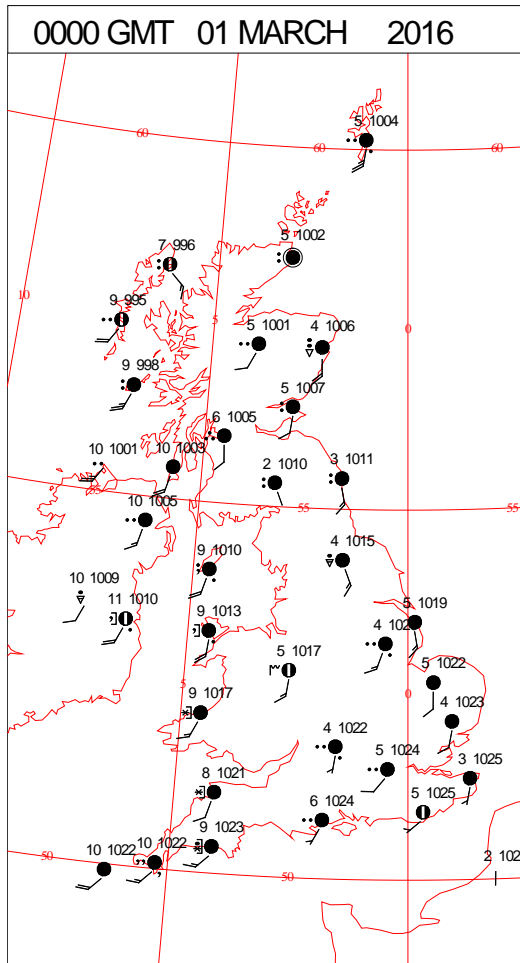
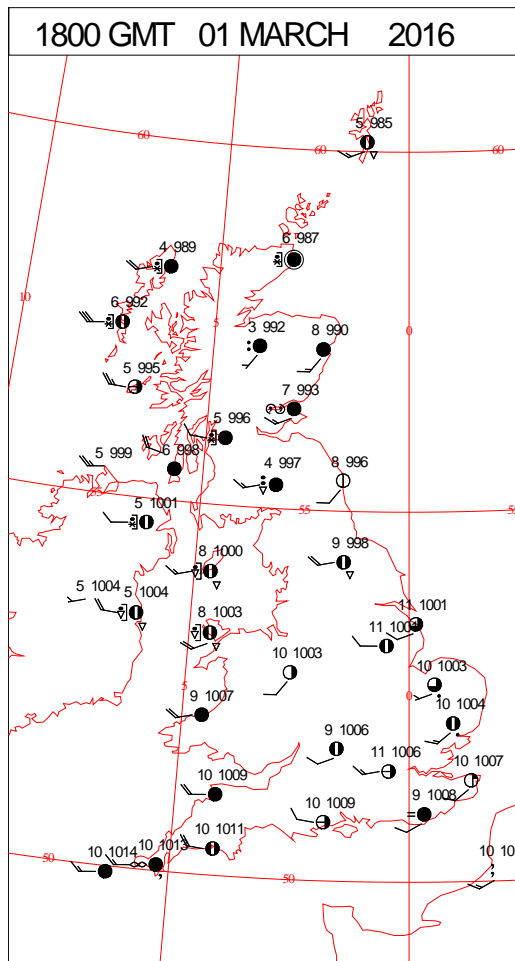
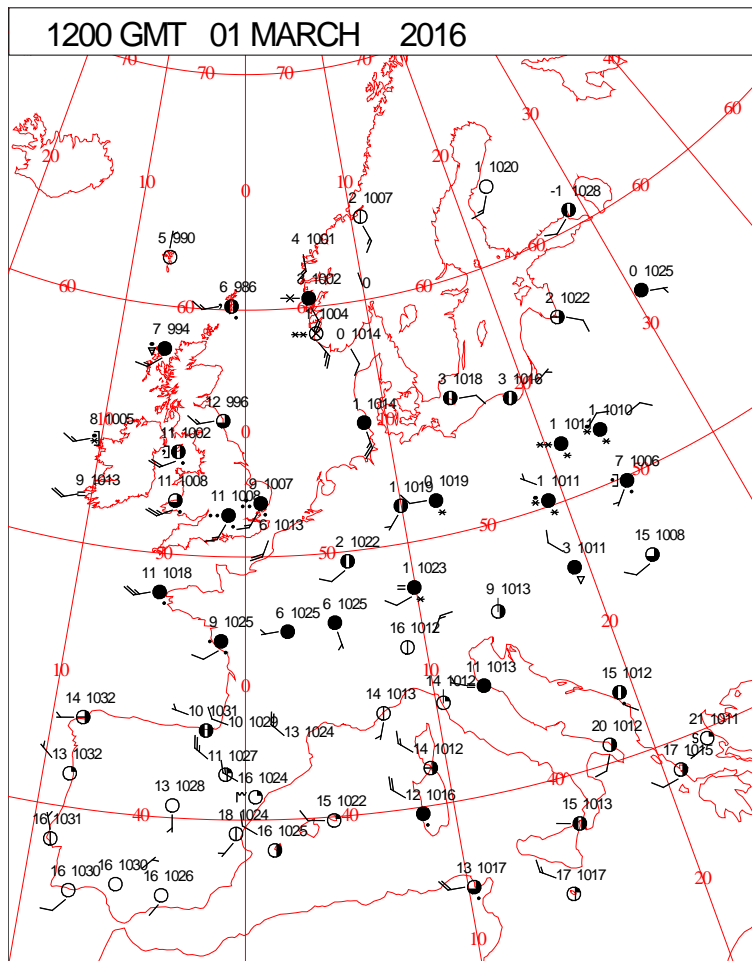
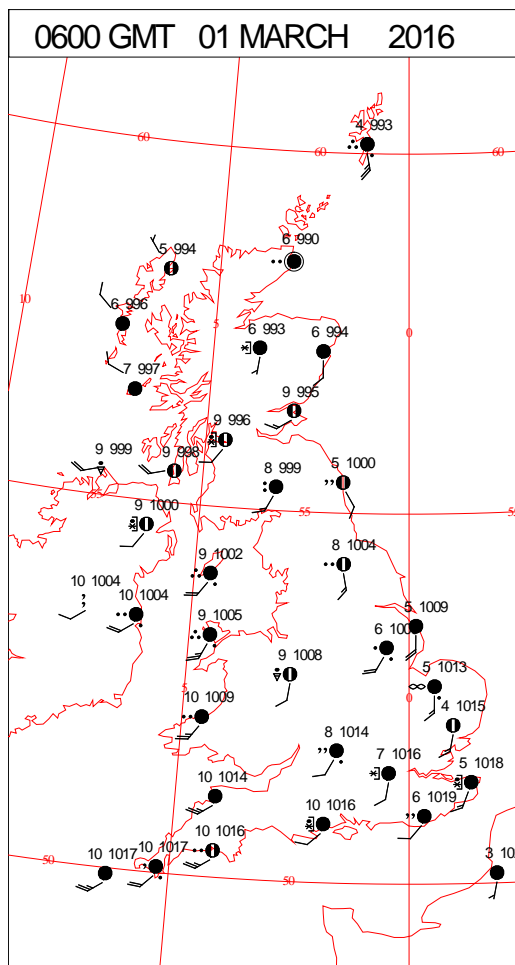
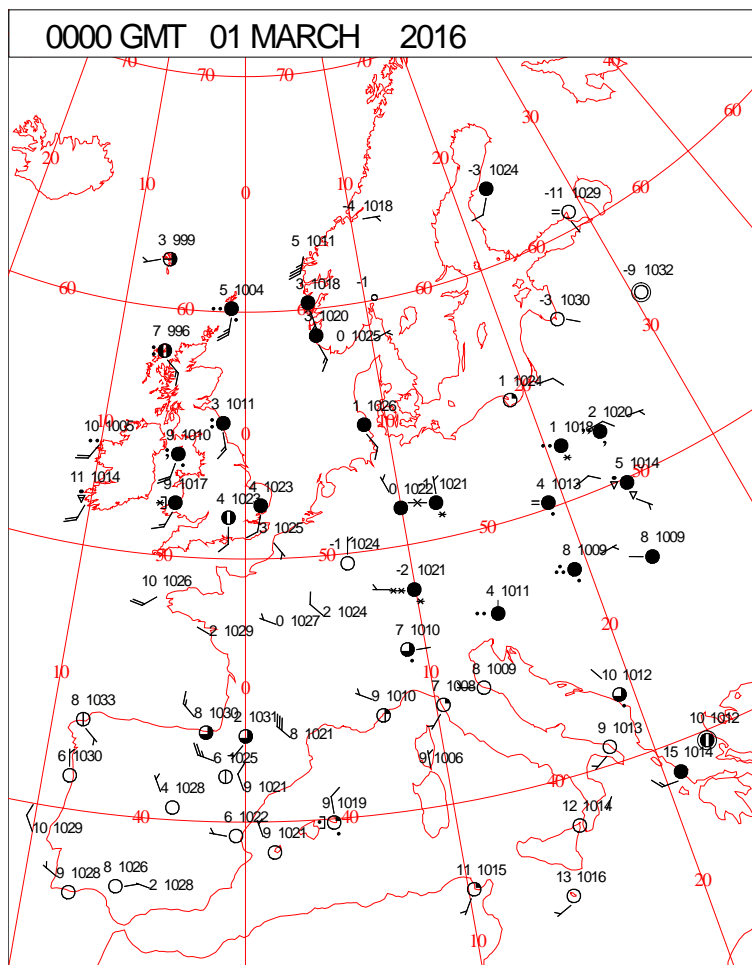


DAILY WEATHER SUMMARY



Tuesday 1 March 2016

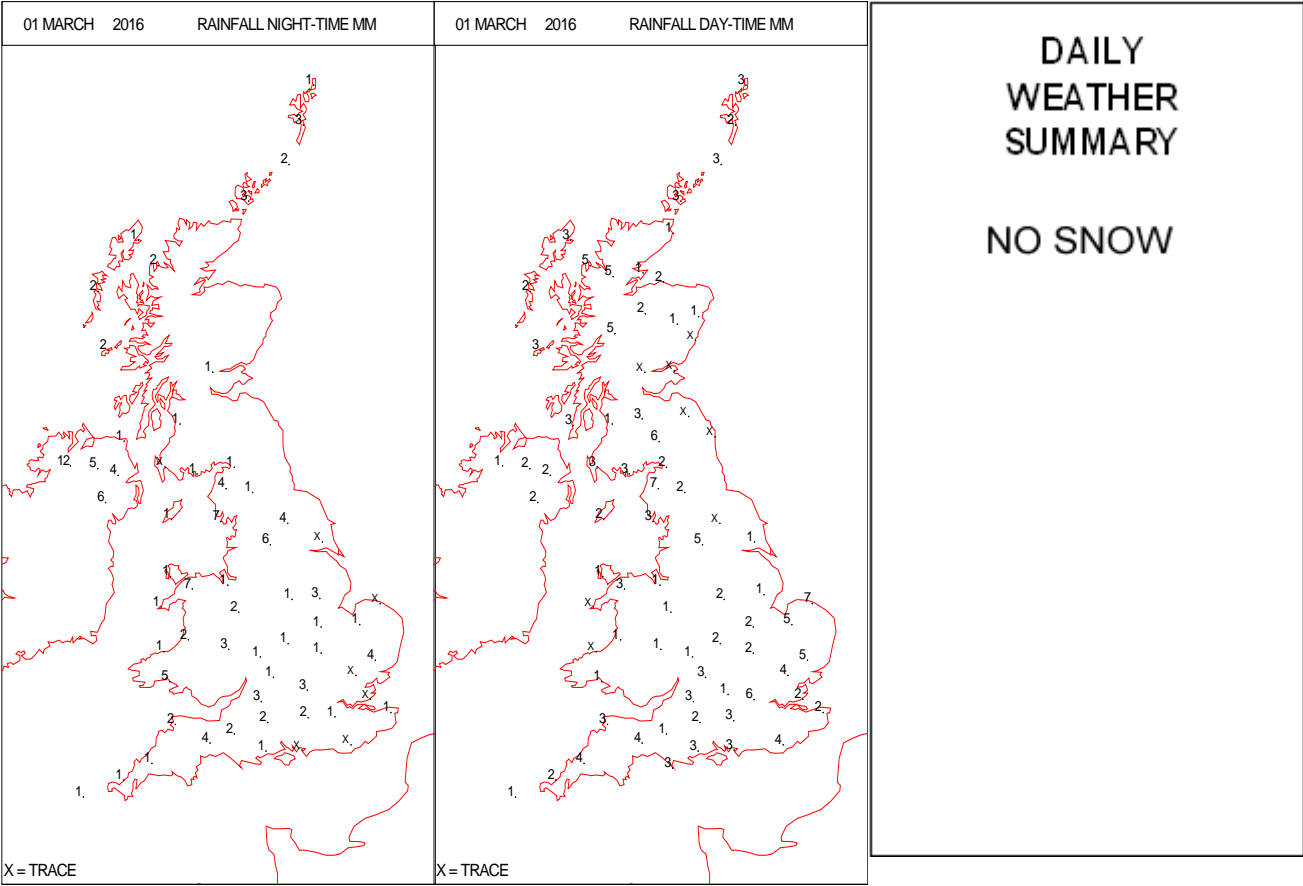
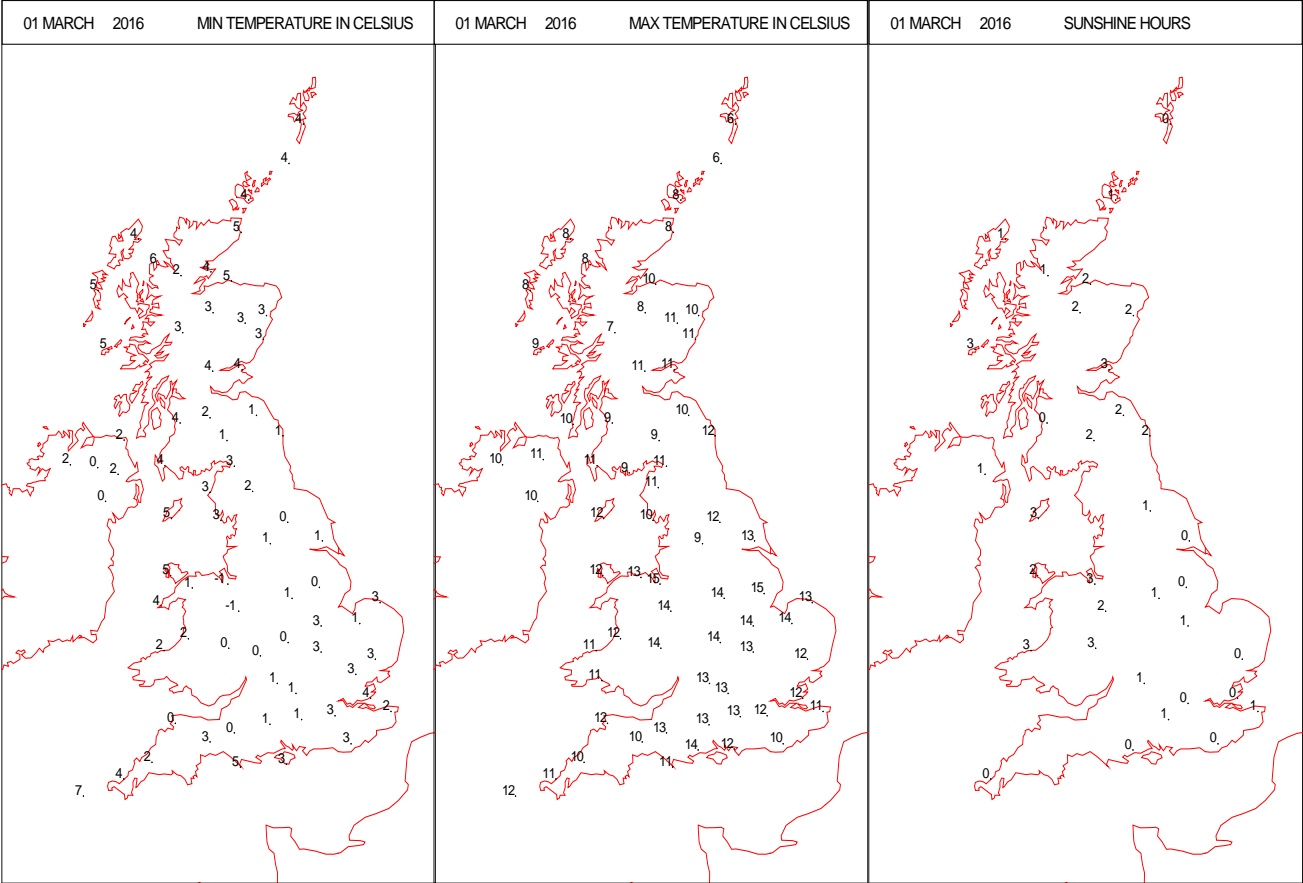
SURFACE REPORTS



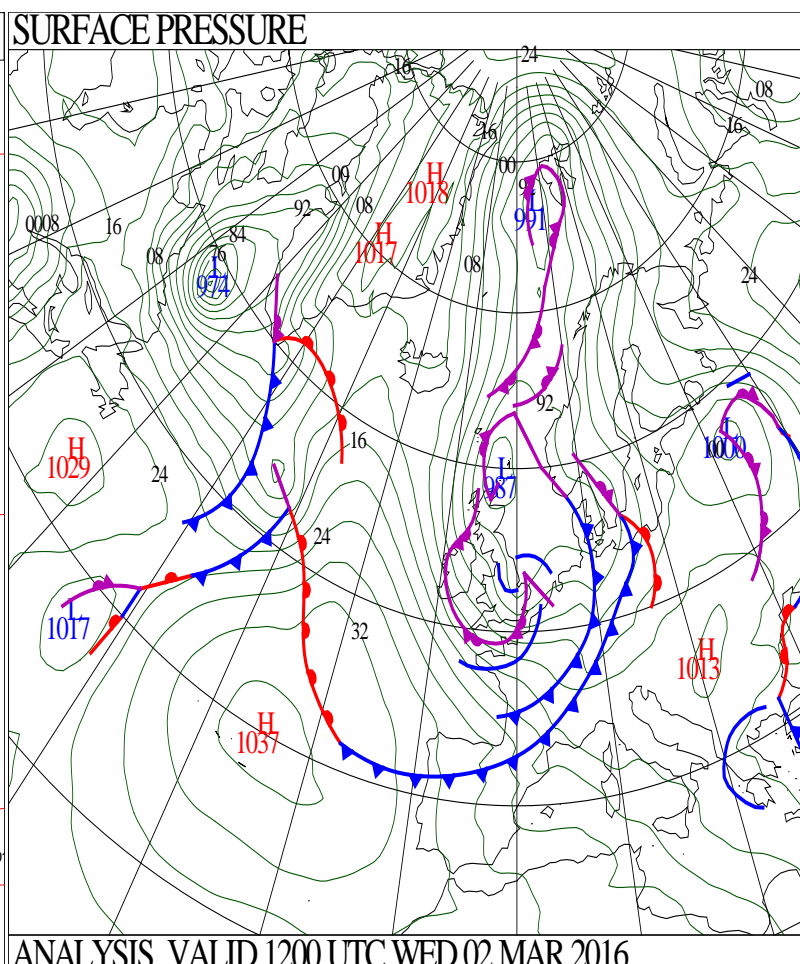
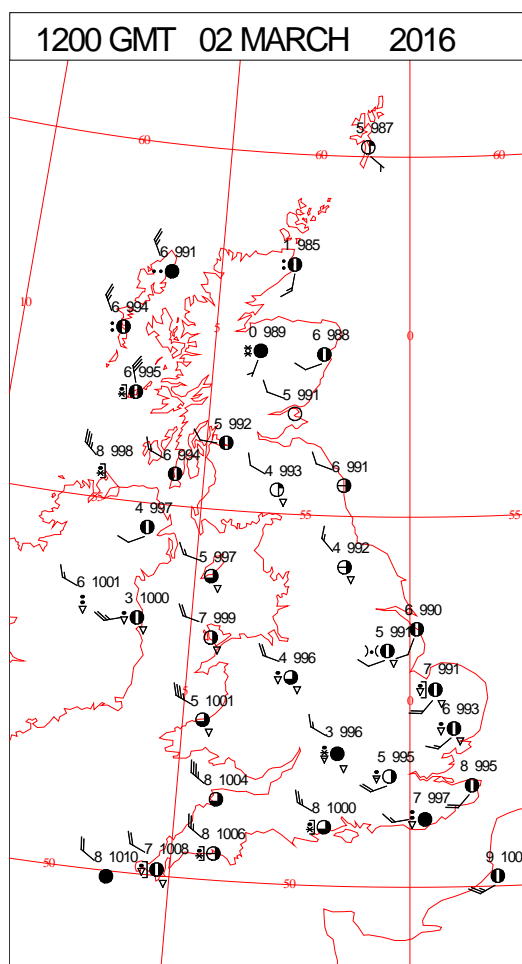
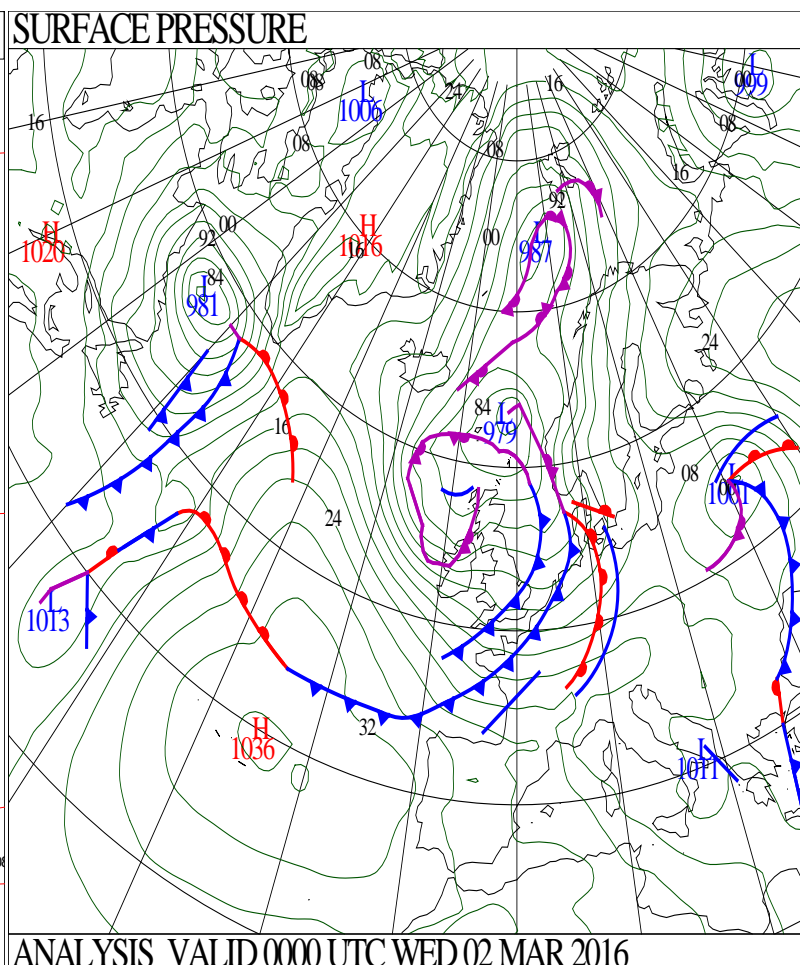
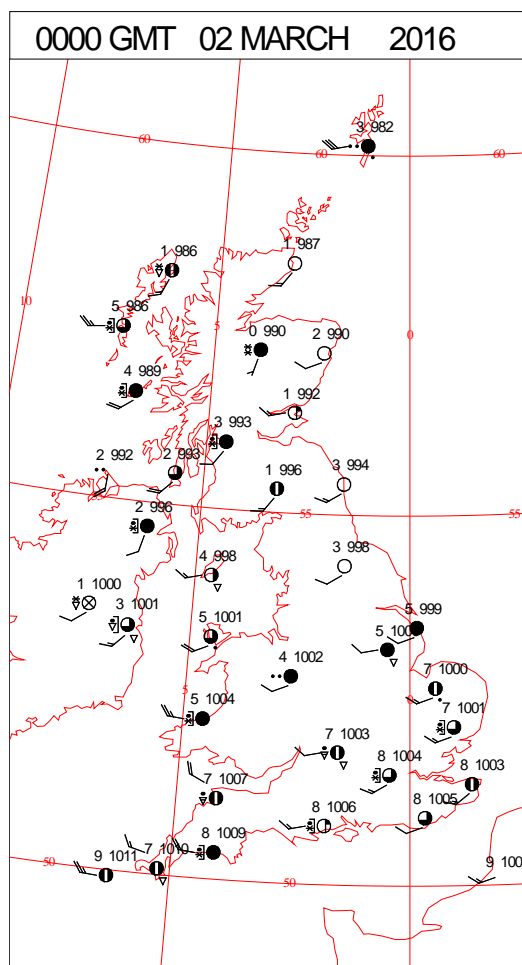
SIGNIFICANT WEATHER

0600 GMT 01 MARCH 2016	SIG WEATHER	1200 GMT 01 MARCH 2016	SIG WEATHER	<p>Summary of UK Weather for Tuesday 01 March 2016.</p> <p>A band of showers cleared south-eastwards, as a more organised band of persistent rain spread across Northern Ireland and the northern mainland, bringing heavy and persistent rain to the north-west of England and southern Scotland. Large rainfall totals were recorded in the Lake District and south-west Scotland.</p> <p>Temperatures were generally milder than of late, with the lowest temperatures recorded in the Midlands.</p> <p>The band of locally heavy rain across the south-west, Wales and northern England cleared south-eastwards through the morning, finally clearing the far south-east by early afternoon.</p> <p>Drier and sunnier conditions followed, allowing temperatures to rise well above average for many parts for a time. However, through the latter part of the afternoon colder air gradually spread south, and cloudier conditions moved into north-western parts.</p> <p>Into the evening showery outbreaks of rain, sleet and hill snow moved across Northern Ireland, north-west England and western Scotland, turning thundery at times.</p> <p>Temperatures were generally well above average, with the highest temperatures recorded in the south-west Midlands.</p>
1800 GMT 01 MARCH 2016	SIG WEATHER	0000 GMT 02 MARCH 2016	SIG WEATHER	
				<p>EXTREMES</p> <p>Highest Maximum: 15.6 Pershore College, Hereford & Worcester</p> <p>Lowest Maximum: 6.0 Lerwick, Shetland</p> <p>Lowest Minimum: -3.2 Preston Montford, Shropshire</p> <p>Lowest Grass Minimum: -8.4 Faskally, Perthshire</p> <p>Most Rain: 23.1 Achfary, Sutherland</p> <p>Most Sun: 4.8 Bognor Regis, West Sussex</p>

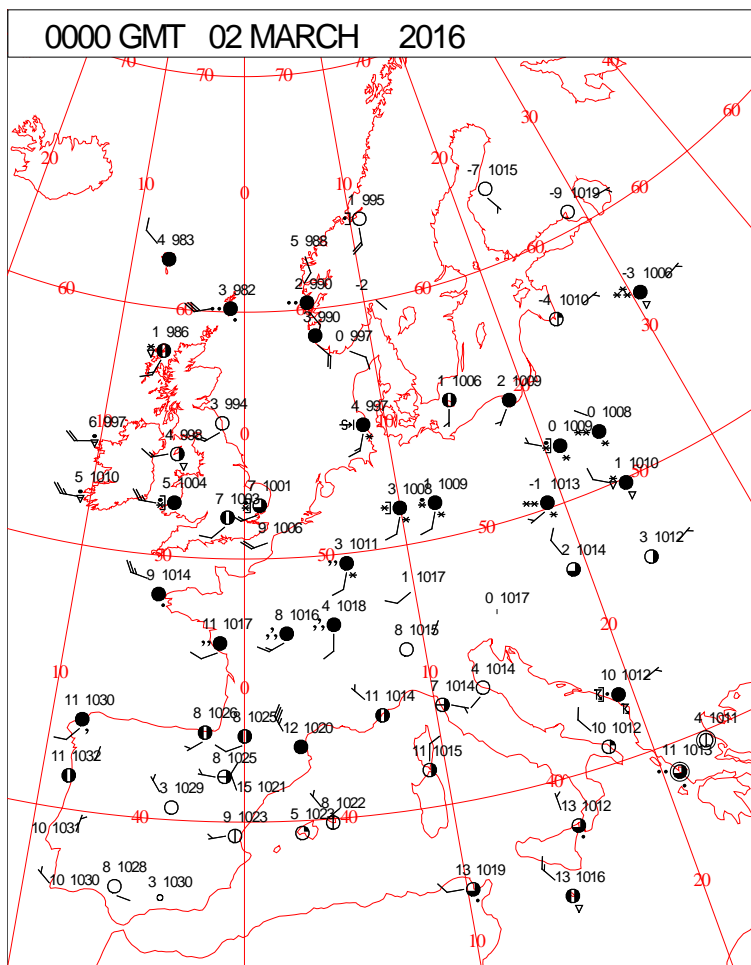
DAILY CLIMATE DATA



DAILY WEATHER SUMMARY



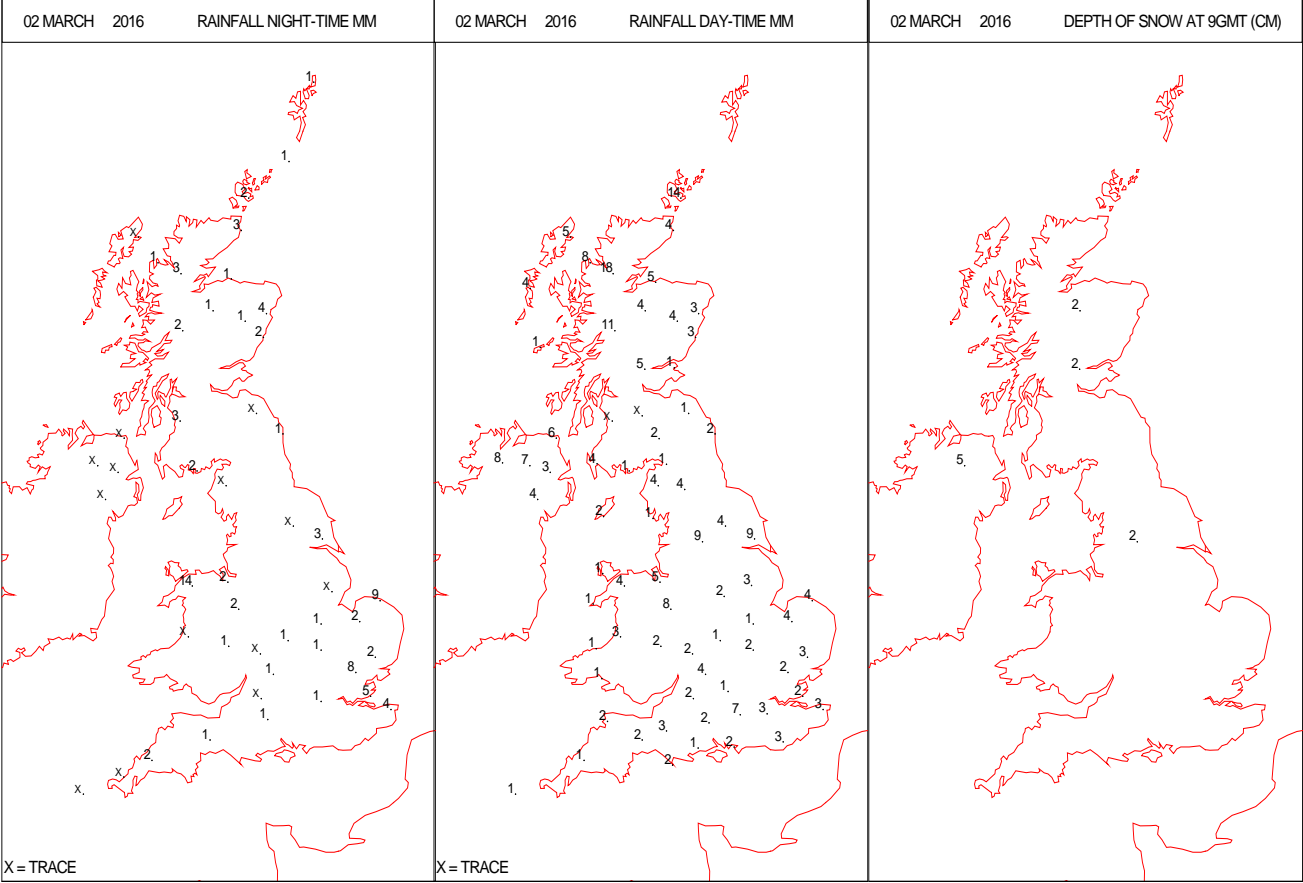
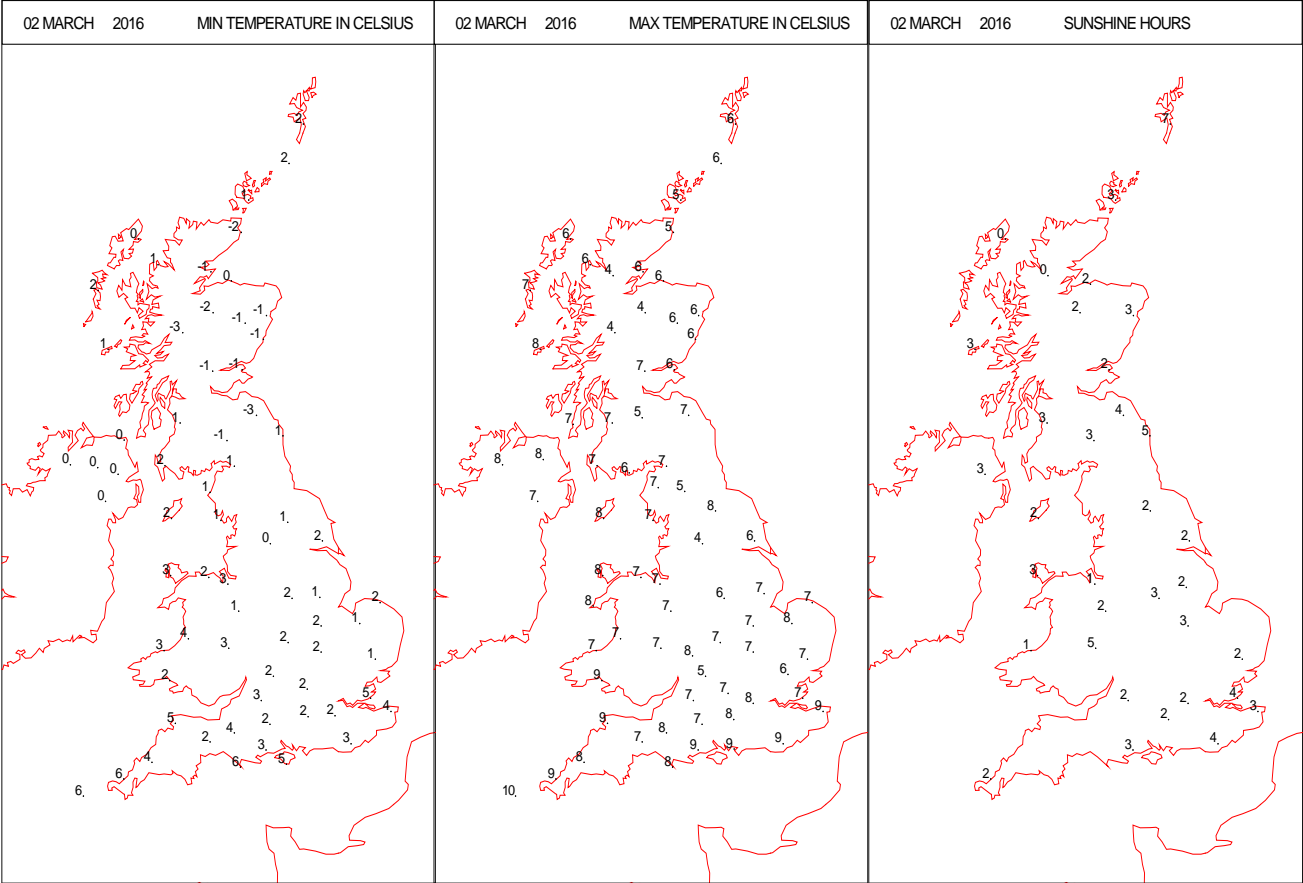
SURFACE REPORTS



SIGNIFICANT WEATHER

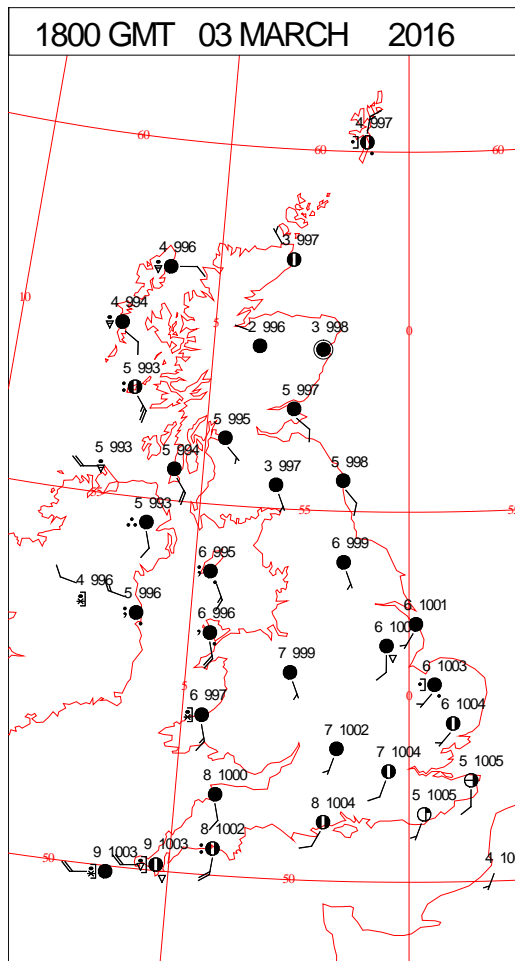
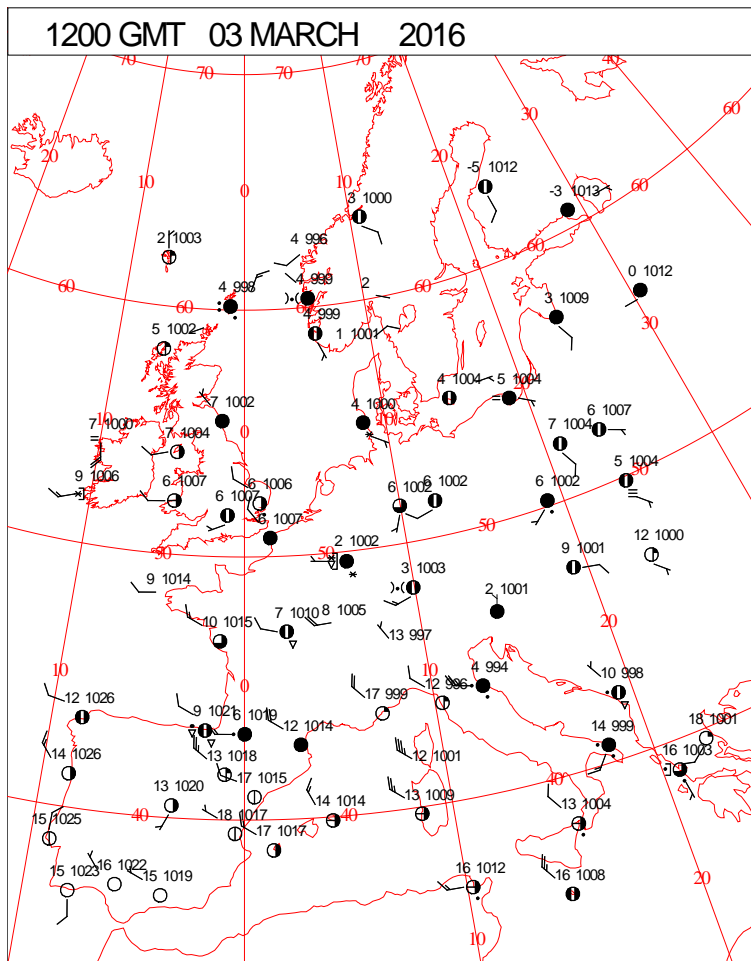
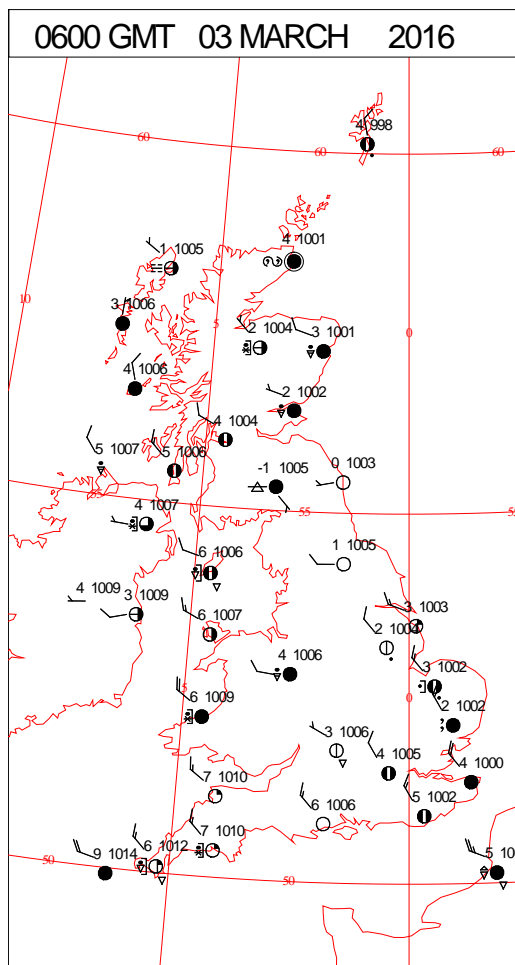
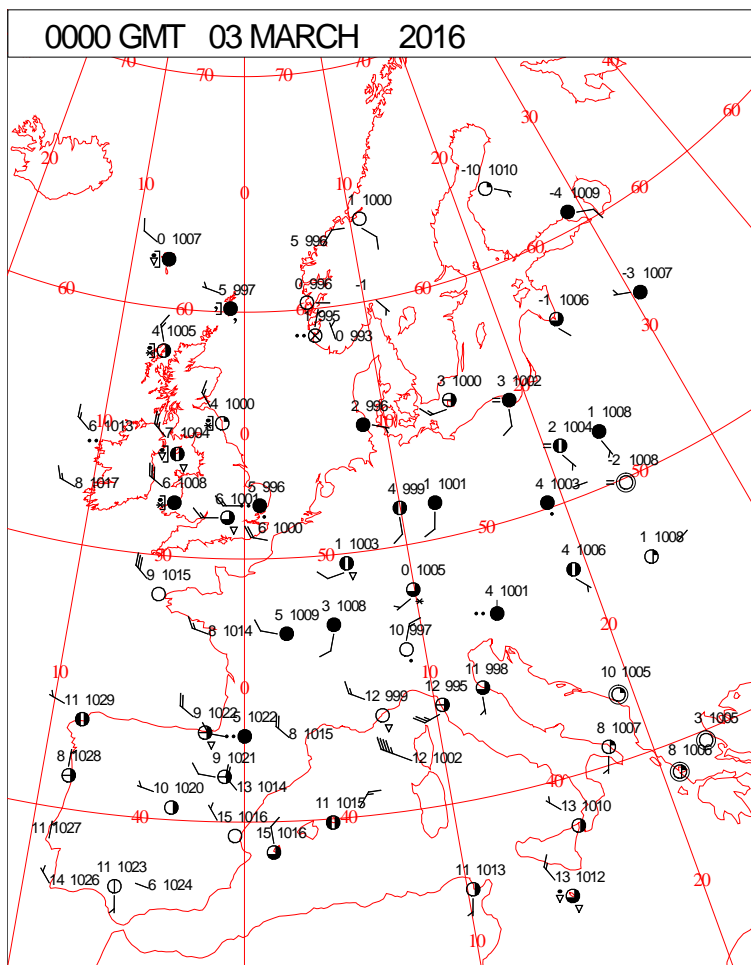
0600 GMT 02 MARCH 2016	SIG WEATHER	1200 GMT 02 MARCH 2016	SIG WEATHER	<p>Summary of UK Weather for Wednesday 02 March 2016. Showery rain, sleet and snow moved into western Scotland and Northern Ireland in the early hours, with outbreaks of rain in the Midlands, south-east and south-west.</p> <p>By dawn the snow showers had reached the north-west of the U.K., and with some of the showers turning thundery.</p> <p>Winds also became very strong, reaching gale force around Irish Sea coasts.</p> <p>It was a cold night for many, with temperatures widely falling near or below freezing.</p> <p>An occluded front continued to bring showery outbreaks of rain to the north and west through the day. The wintry elements became increasingly confined to high ground through the day, however isolated thundery outbreaks over the south-west and Wales brought hail and heavy sleety showers.</p> <p>The best of the brightness was towards Lincolnshire and the south-east, and temperatures were generally near or just below average for the time of year.</p>
1800 GMT 02 MARCH 2016	SIG WEATHER	0000 GMT 03 MARCH 2016	SIG WEATHER	
				<p>EXTREMES</p> <p>Highest Maximum: 13.0 Betws-y-Coed, Gwynedd</p> <p>Lowest Maximum: 3.2 Cromdale, Nairnshire</p> <p>Lowest Minimum: -4.5 Altnaharra No2, Sutherland</p> <p>Lowest Grass Minimum: -8.2 Berwick-upon-Tweed, Murton Farm, Berwickshire</p> <p>Most Rain: 33.6 Cluanie Inn No3, Inverness-Shire</p> <p>Most Sun: 7.3 Lerwick, Shetland</p>

DAILY CLIMATE DATA



Crown Copyright 2016, All Rights Reserved

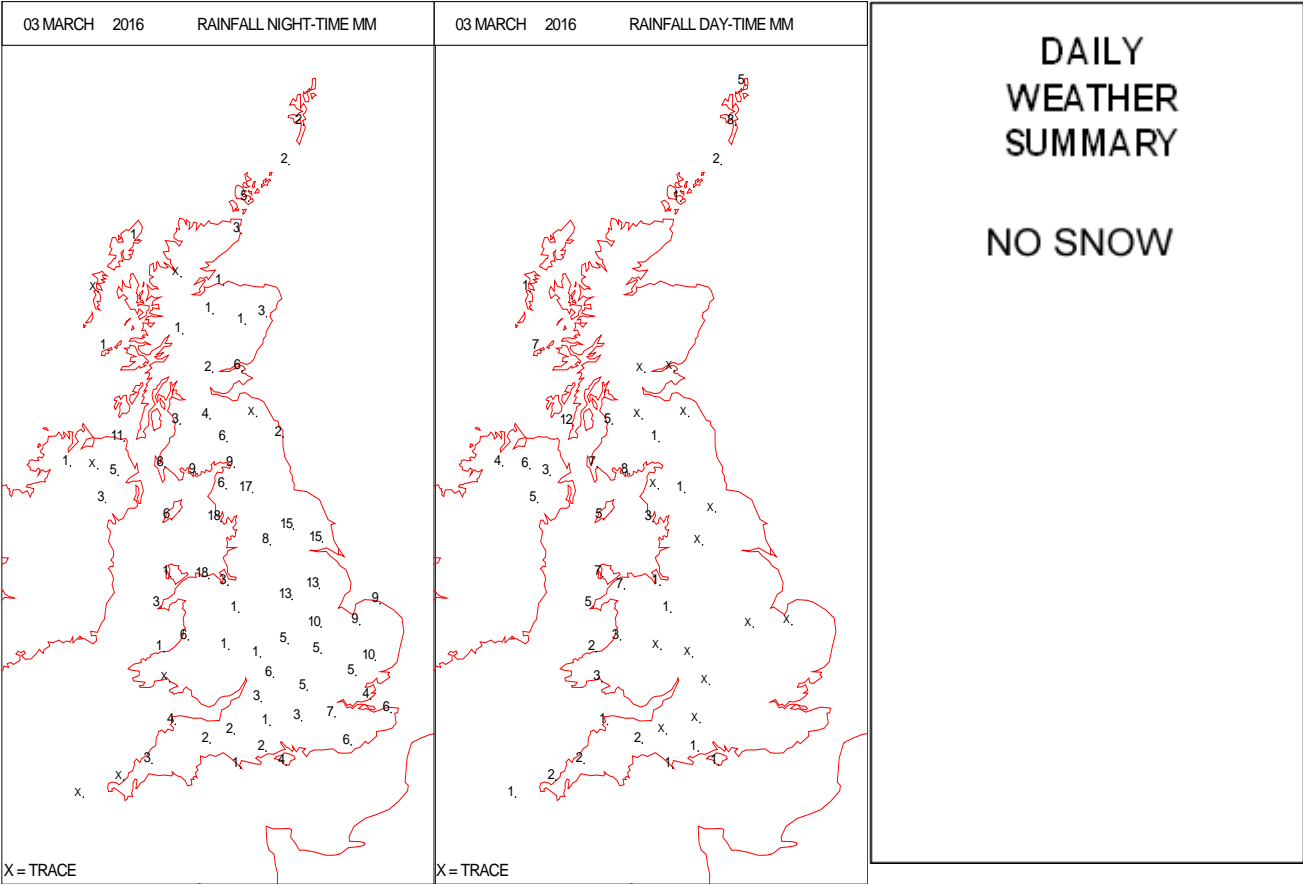
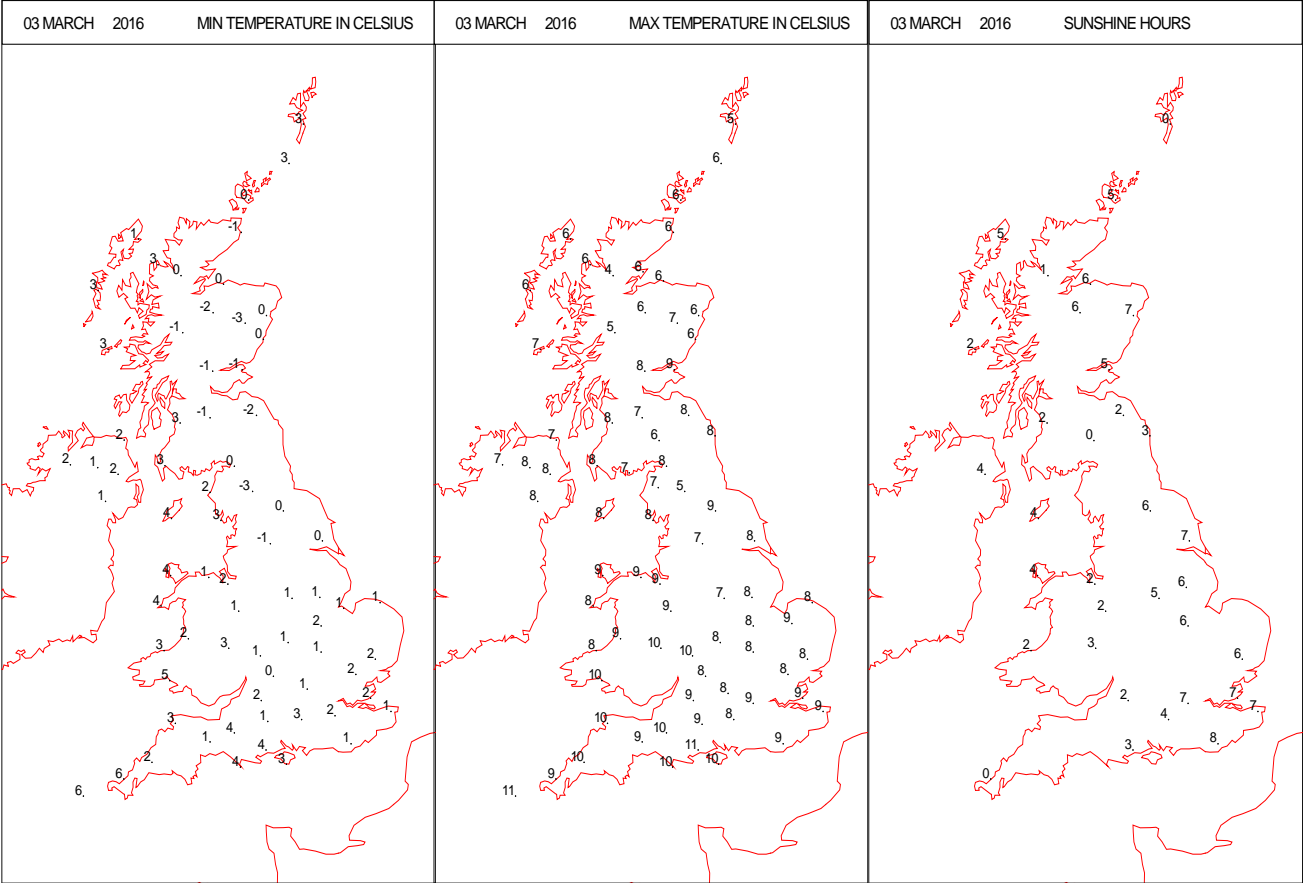
SURFACE REPORTS



SIGNIFICANT WEATHER

0600 GMT 03 MARCH 2016	SIG WEATHER	1200 GMT 03 MARCH 2016	SIG WEATHER	<p>Summary of UK Weather for Thursday 03 March 2016.</p> <p>Showery outbreaks of rain, sleet and some hill snow slowly progressed south along the east coast overnight, just clearing Kent by morning. Further rain, sleet and hill snow showers persisted over northern and eastern Wales, as well as northern Scotland throughout the night.</p> <p>Elsewhere, it was a generally dry night with variable cloud and clear spells. However, cloud did thicken in the far west towards morning, with some patchy rain over Northern Ireland and the far south-west.</p> <p>It was a cold night for many, with temperatures widely near or below freezing.</p> <p>It was a dry and bright day for most, with some decent spells of sunshine towards East Anglia and the south-east.</p> <p>There were occasional wintry showers across the Southern Uplands, the Pennines and the Peak District. These showers fed down into the Midlands through the day, mainly falling as rain. An occluded front slowly tracked across Ireland through the day, with some heavier outbreaks of rain and sleet.</p> <p>Temperatures were near or just below average for the time of year.</p>
1800 GMT 03 MARCH 2016	SIG WEATHER	0000 GMT 04 MARCH 2016	SIG WEATHER	<p>EXTREMES</p> <p>Highest Maximum: 12.0 Treknow, Cornwall</p> <p>Lowest Maximum: 4.0 Loch Glascarnoch, Ross-Shire</p> <p>4.0 Spadeadam No2, Cumbria</p> <p>Lowest Minimum: -5.7 Topcliffe, North Yorkshire</p> <p>Lowest Grass Minimum: -8.1 Topcliffe, North Yorkshire -8.1 Berwick-upon-Tweed, Murton Farm, Berwickshire</p> <p>Most Rain: 24.4 Bank Newton No2, Lancashire</p> <p>Most Sun: 8.6 Faversham, Kent 8.6 Hastings, East Sussex</p>

DAILY CLIMATE DATA

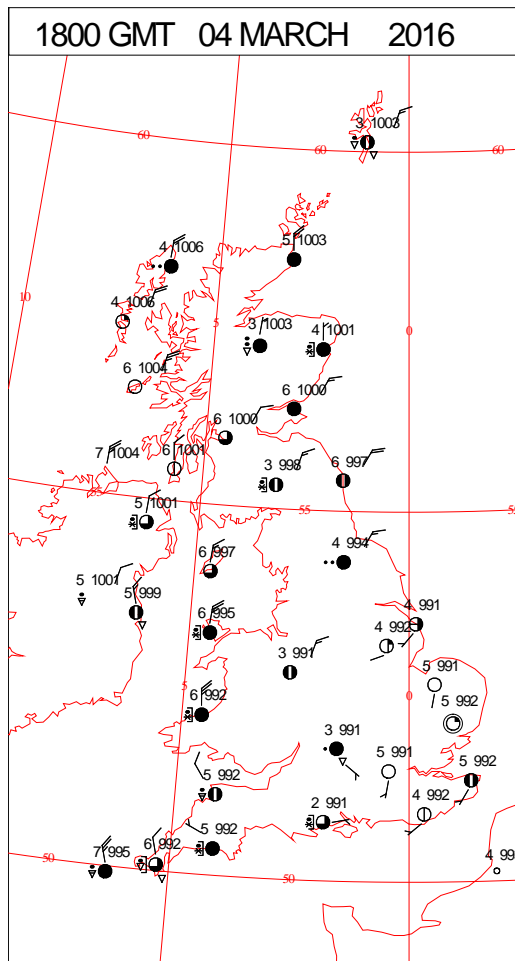
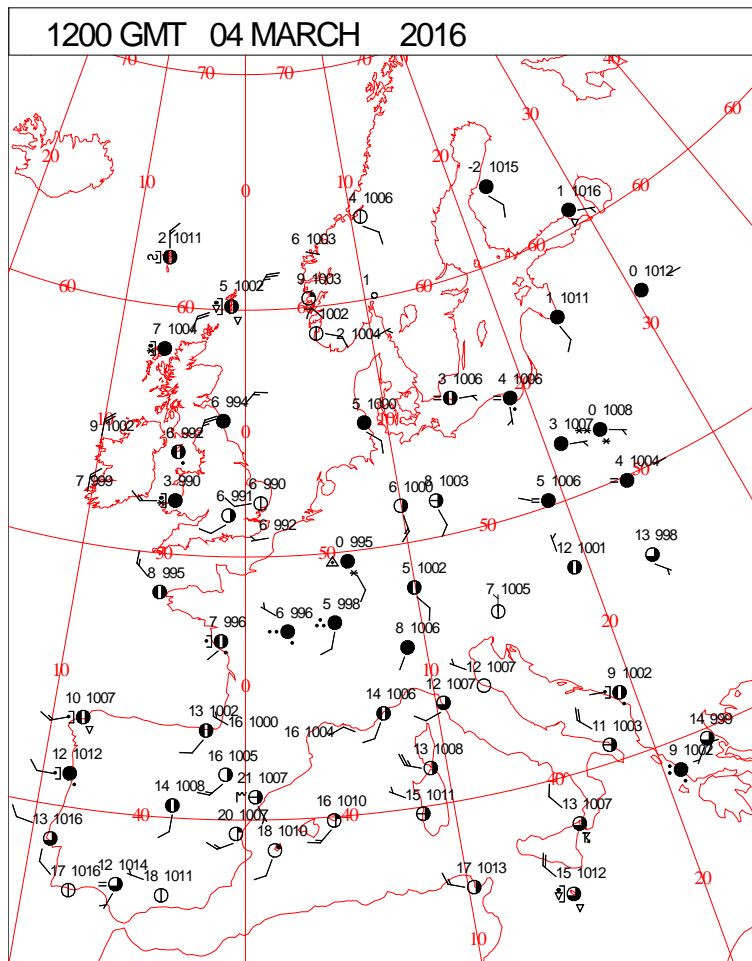
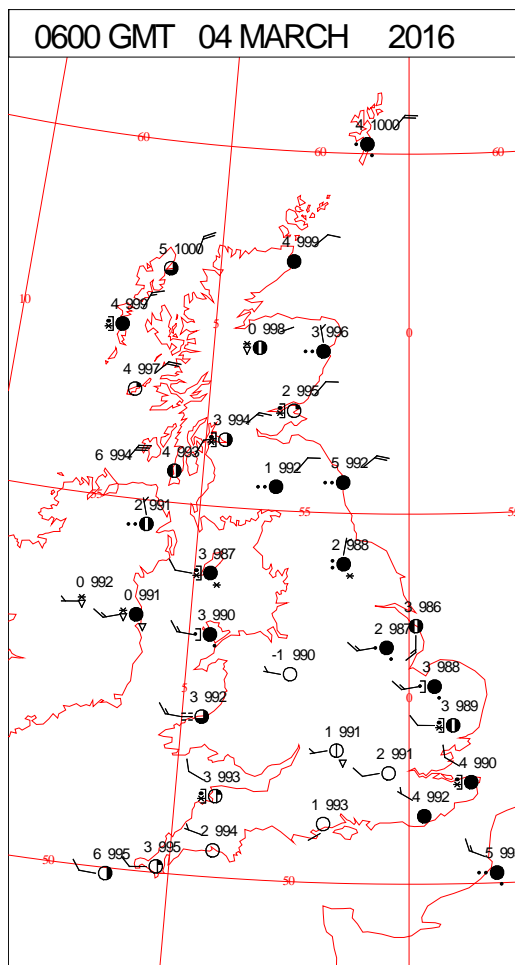
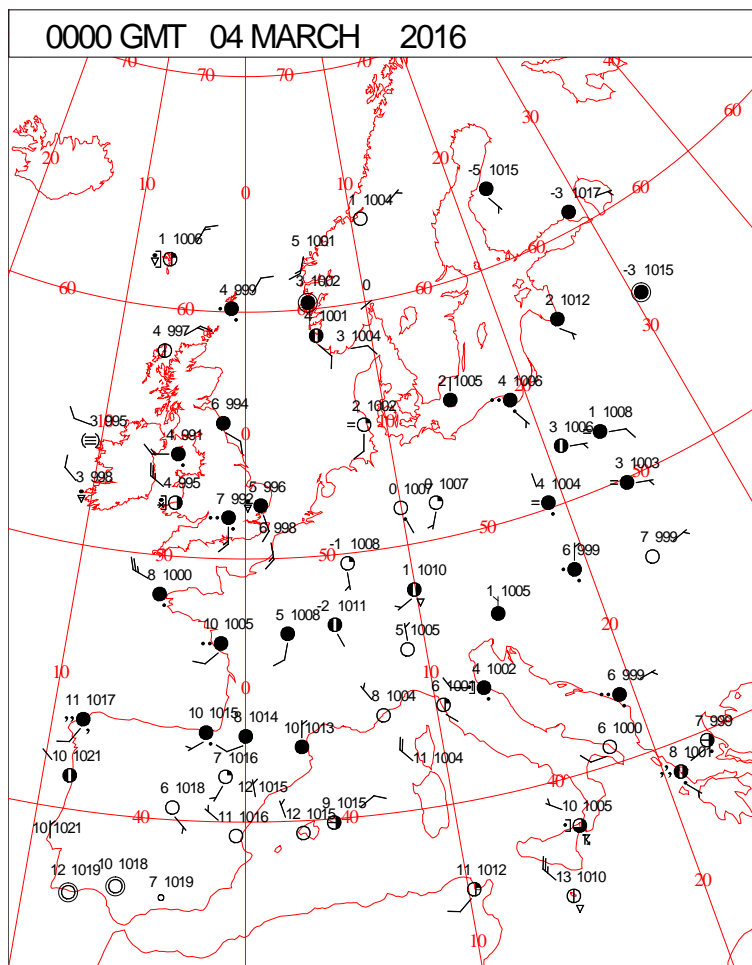


Species	Number	Letter
Lophoceros	1	A
Lophoceros	2	B
Lophoceros	3	C
Lophoceros	4	D
Lophoceros	5	E
Lophoceros	6	F
Lophoceros	7	G
Lophoceros	8	H
Lophoceros	9	I
Lophoceros	10	J
Lophoceros	11	K
Lophoceros	12	L
Lophoceros	13	M
Lophoceros	14	N
Lophoceros	15	O

Crown Copyright 2016, All Rights Reserved

Friday 4 March 2016

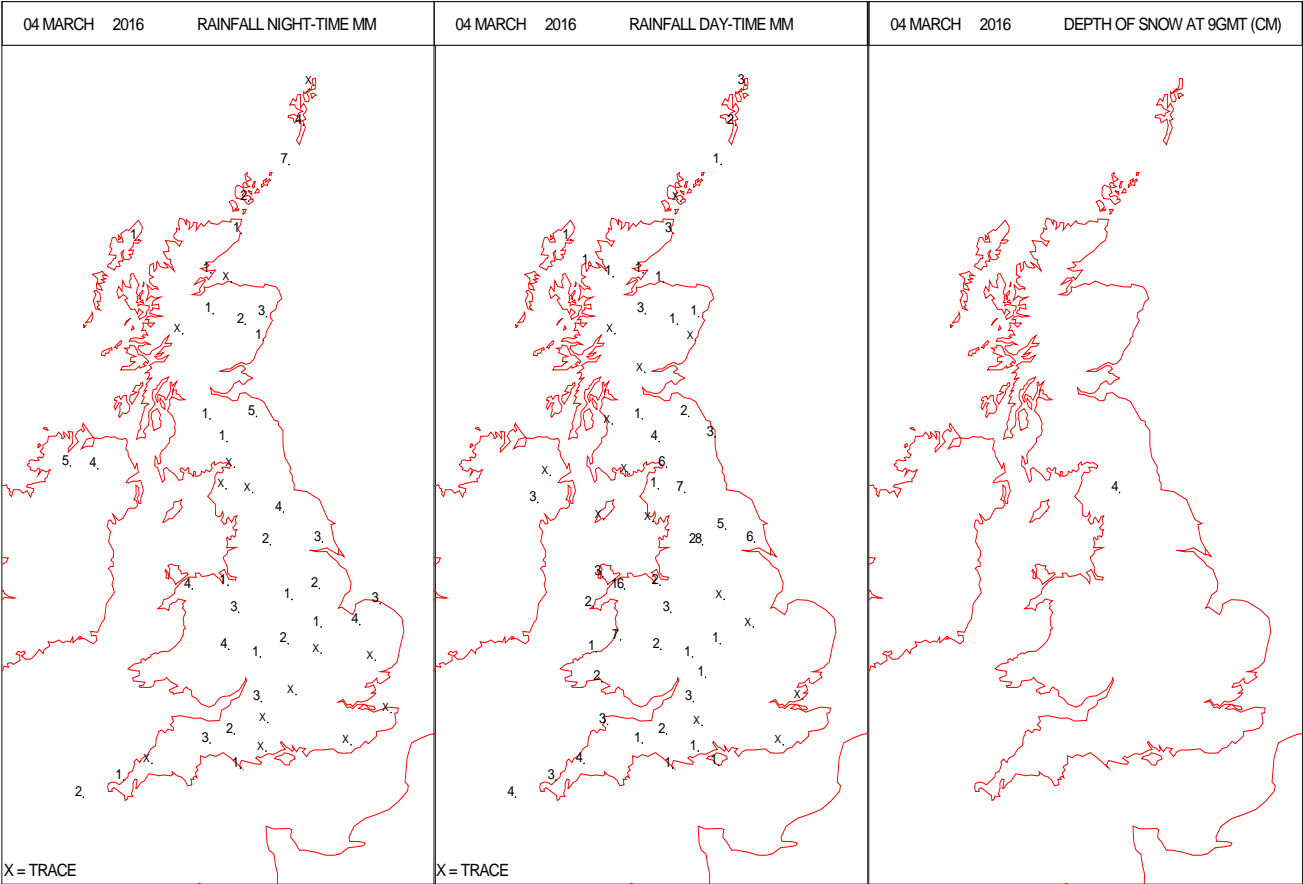
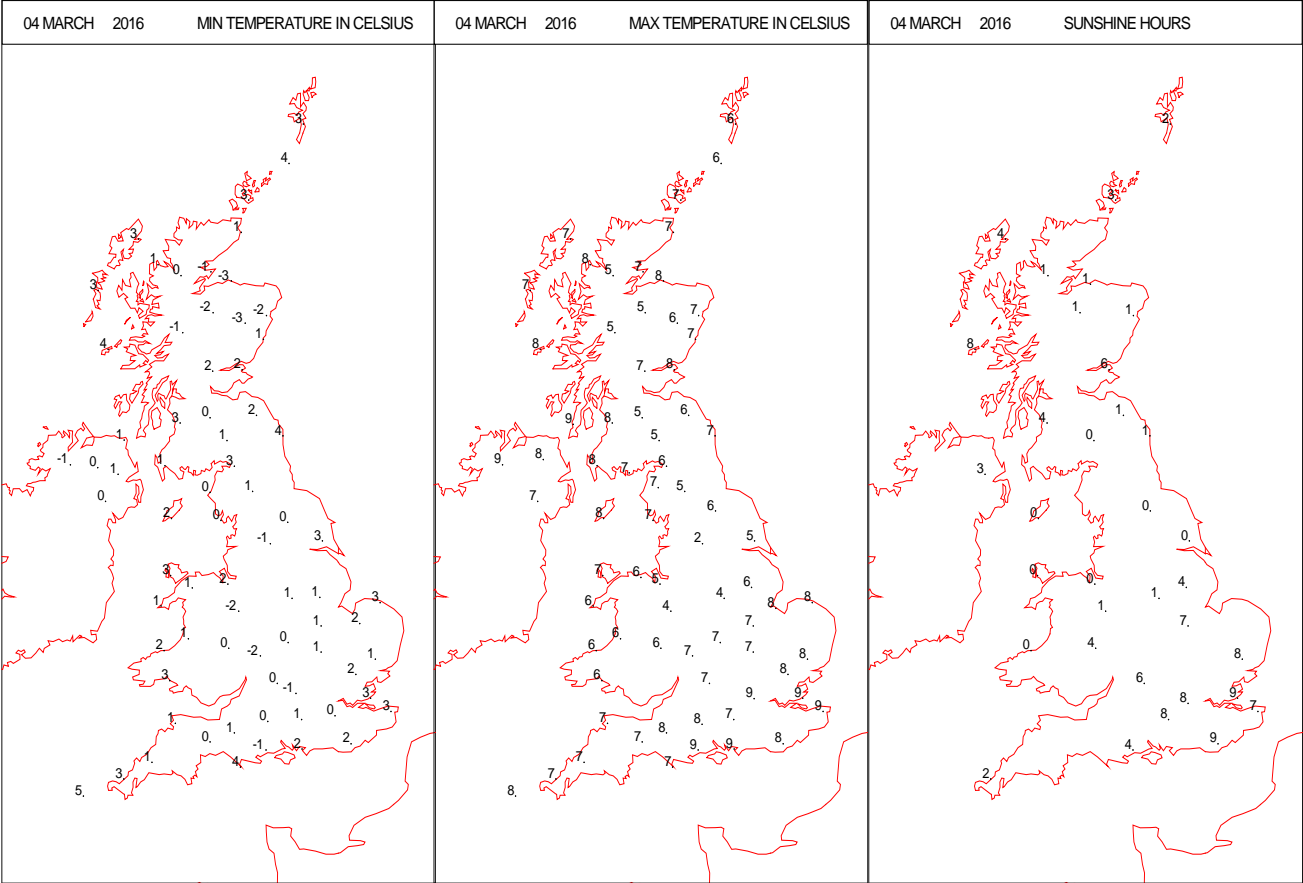
SURFACE REPORTS



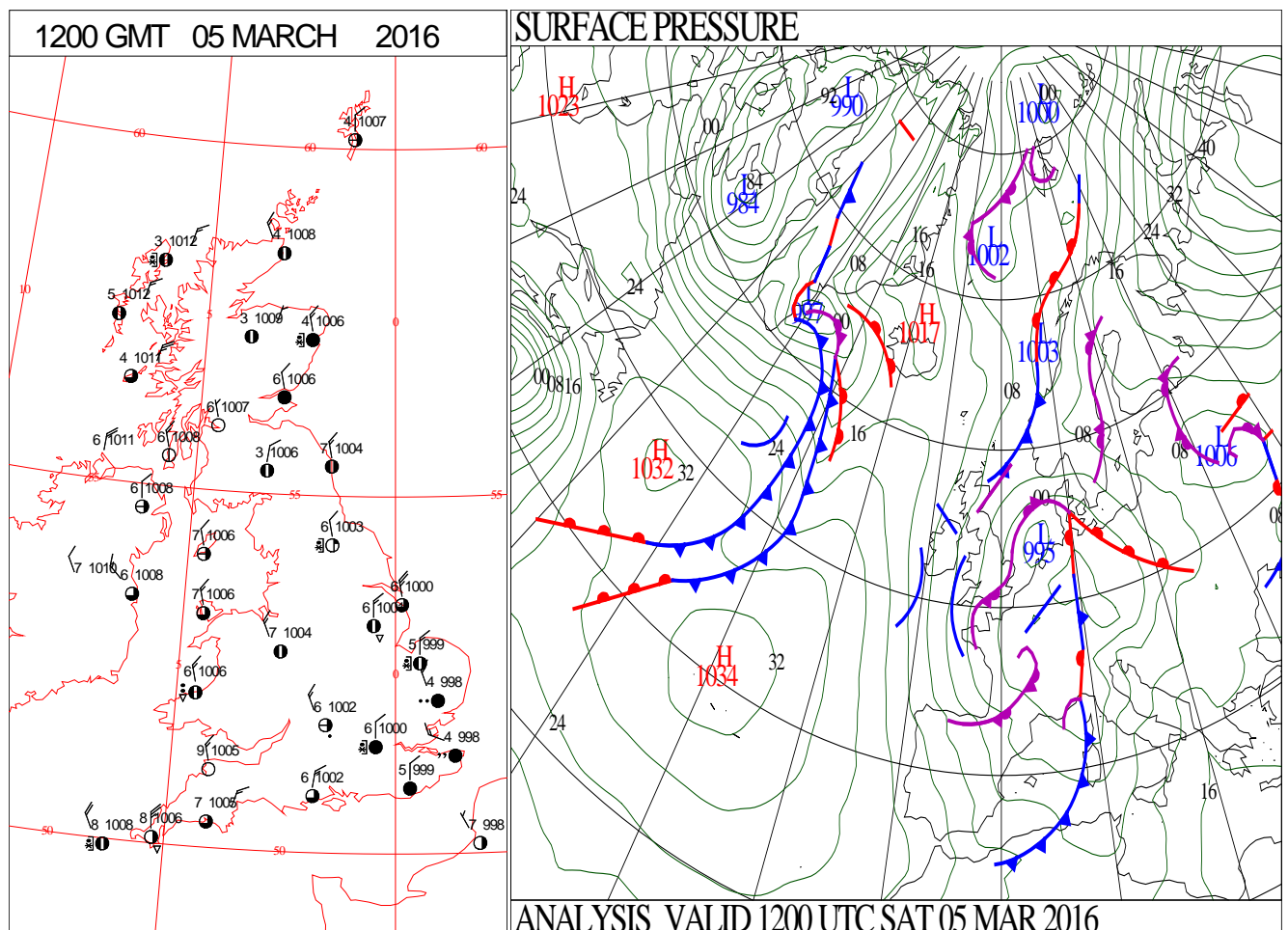
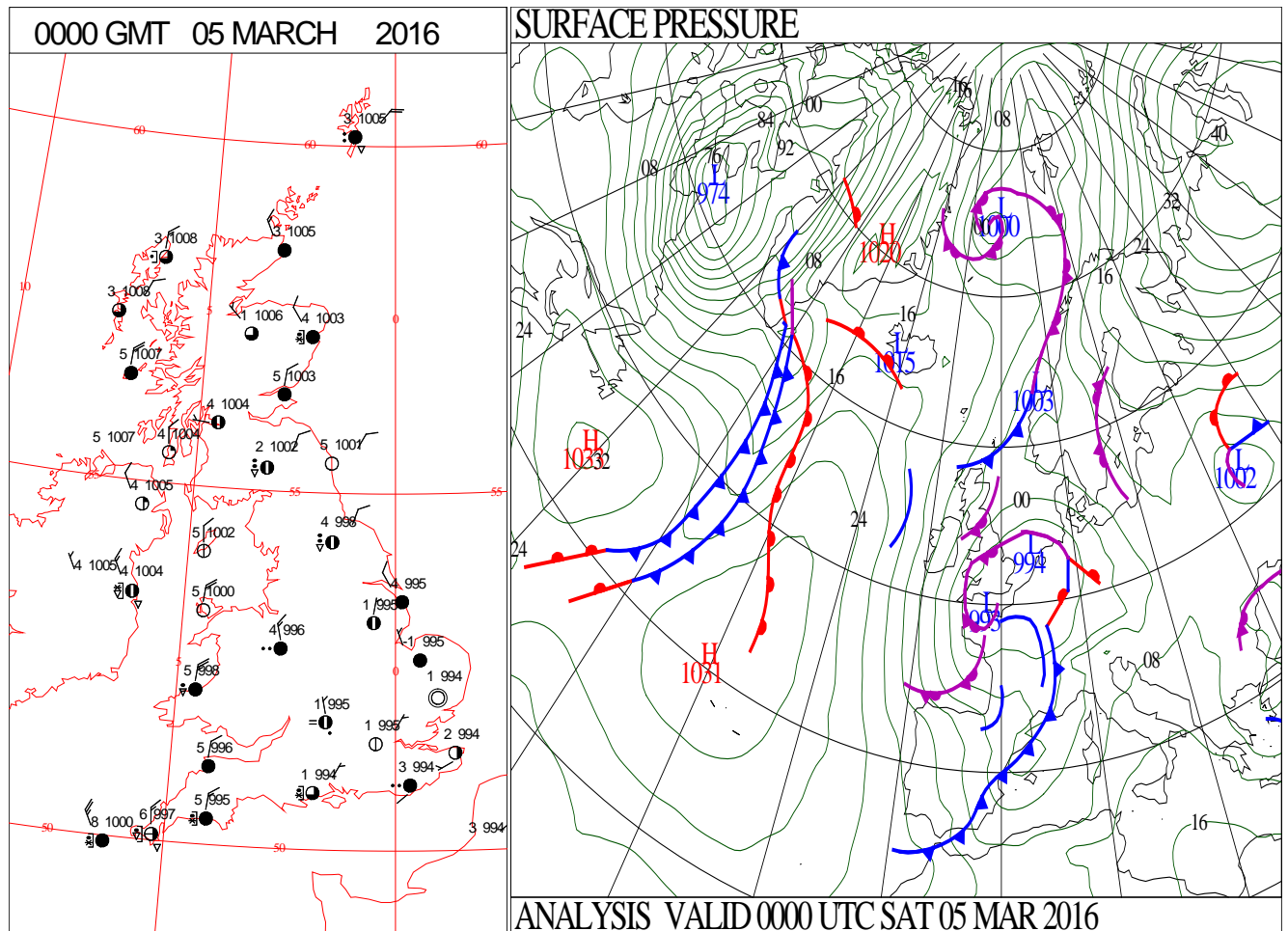
SIGNIFICANT WEATHER

0600 GMT 04 MARCH 2016	SIG WEATHER	1200 GMT 04 MARCH 2016	SIG WEATHER	<p>Summary of UK Weather for Friday 04 March 2016.</p> <p>The occluded front over Ireland moved across northern England and the north Midlands during the early hours, bringing a mix of rain, sleet and snow. The snow was heaviest over higher ground, particularly the Pennines, where roads were closed. There was also some snow to lower levels, such as Manchester for a time.</p> <p>Elsewhere, it was mainly dry in the early hours, with clear spells and scattered wintry showers, these mainly over northern Scotland and south-west England.</p> <p>It was a cold night for most, with temperatures widely falling to freezing.</p> <p>Throughout the daylight hours, the frontal band of rain, sleet and snow began to move slowly southwards, affecting central areas and the south-west during the late afternoon, and into the evening.</p> <p>Western Scotland saw the best of the brightness through the day.</p>
1800 GMT 04 MARCH 2016	SIG WEATHER	0000 GMT 05 MARCH 2016	SIG WEATHER	
				<p>EXTREMES</p> <p>Highest Maximum: 9.8 Gravesend Broadness, Kent</p> <p>Lowest Maximum: 1.6 Leek Thornccliffe, Cheshire</p> <p>Lowest Minimum: -4.2 Durris, Aberdeenshire</p> <p>Lowest Grass Minimum: -9.2 Fontmell Magna, Dorset</p> <p>Most Rain: 37.6 Pateley Bridge, Ravens Nest, North Yorkshire</p> <p>Most Sun: 9.1 Denver, Norfolk</p>

DAILY CLIMATE DATA

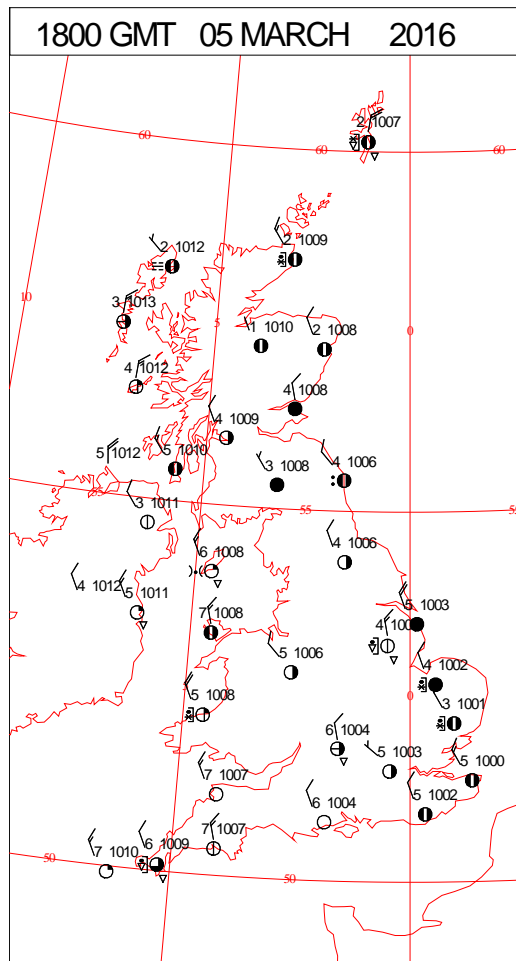
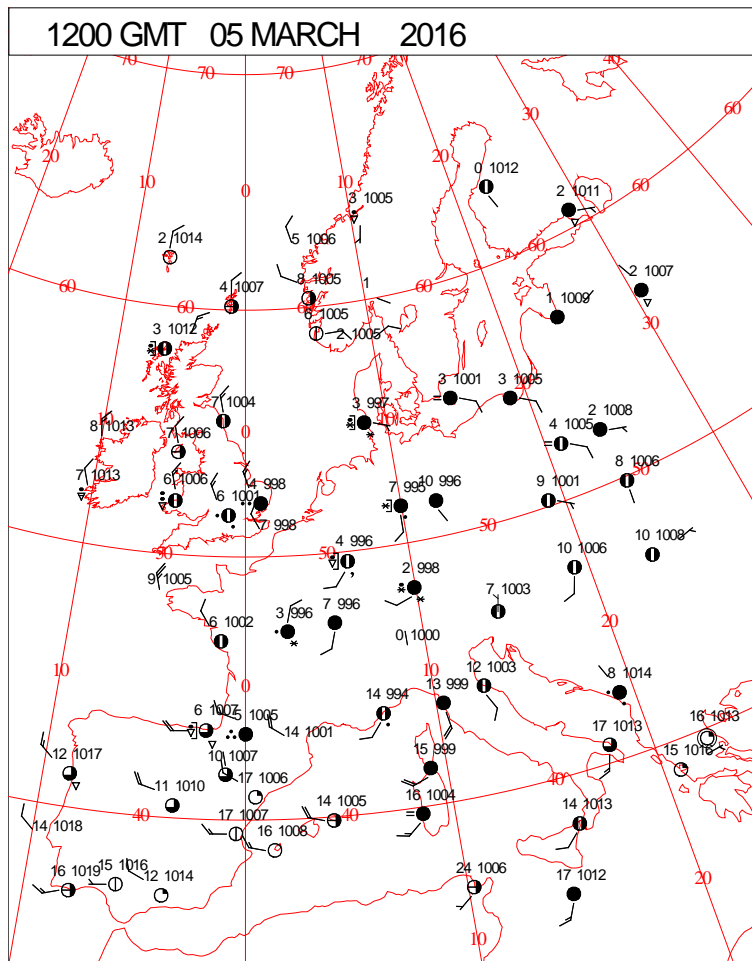
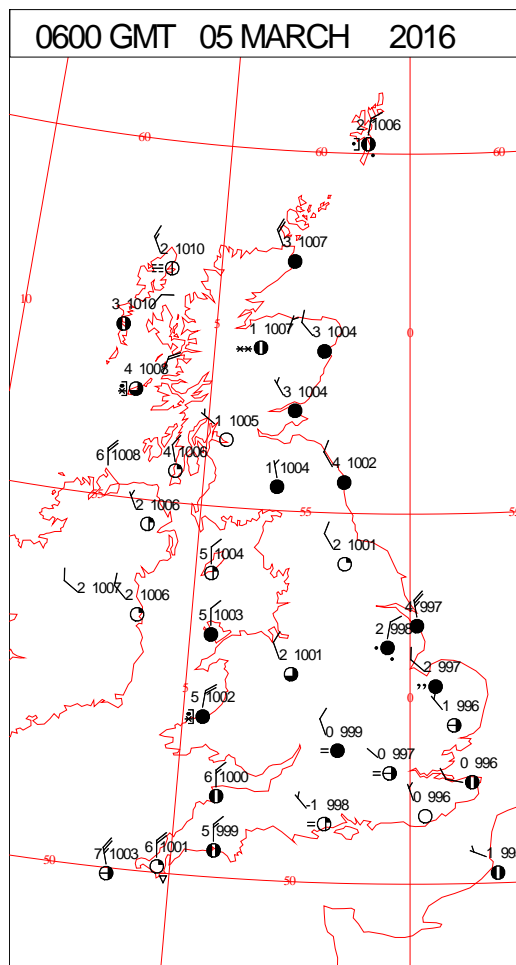
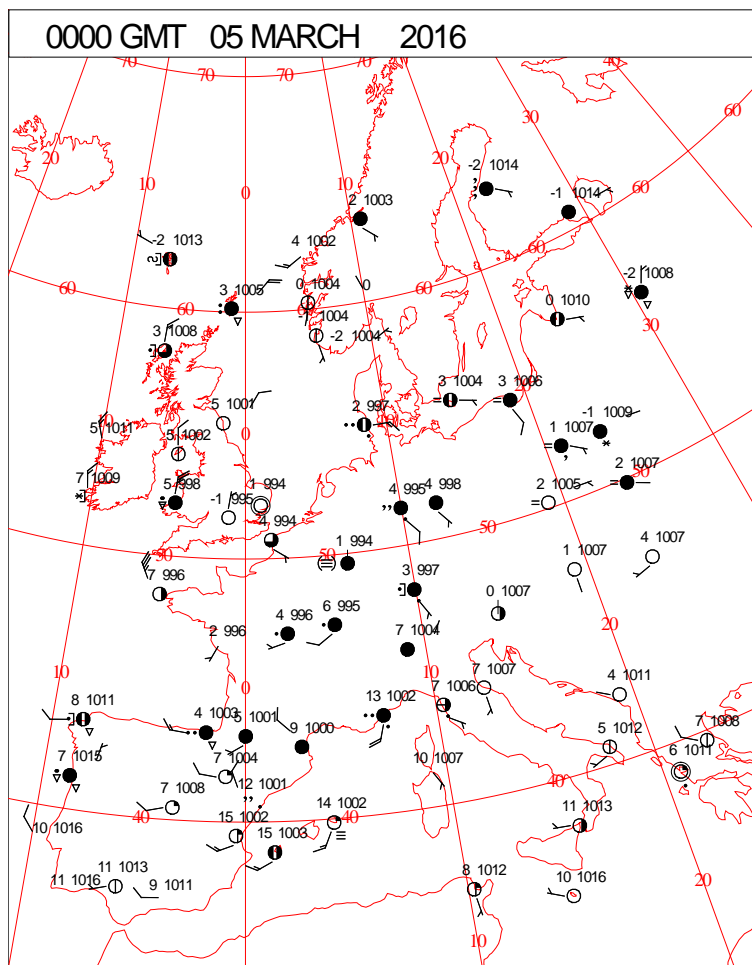


DAILY WEATHER SUMMARY



Saturday 5 March 2016

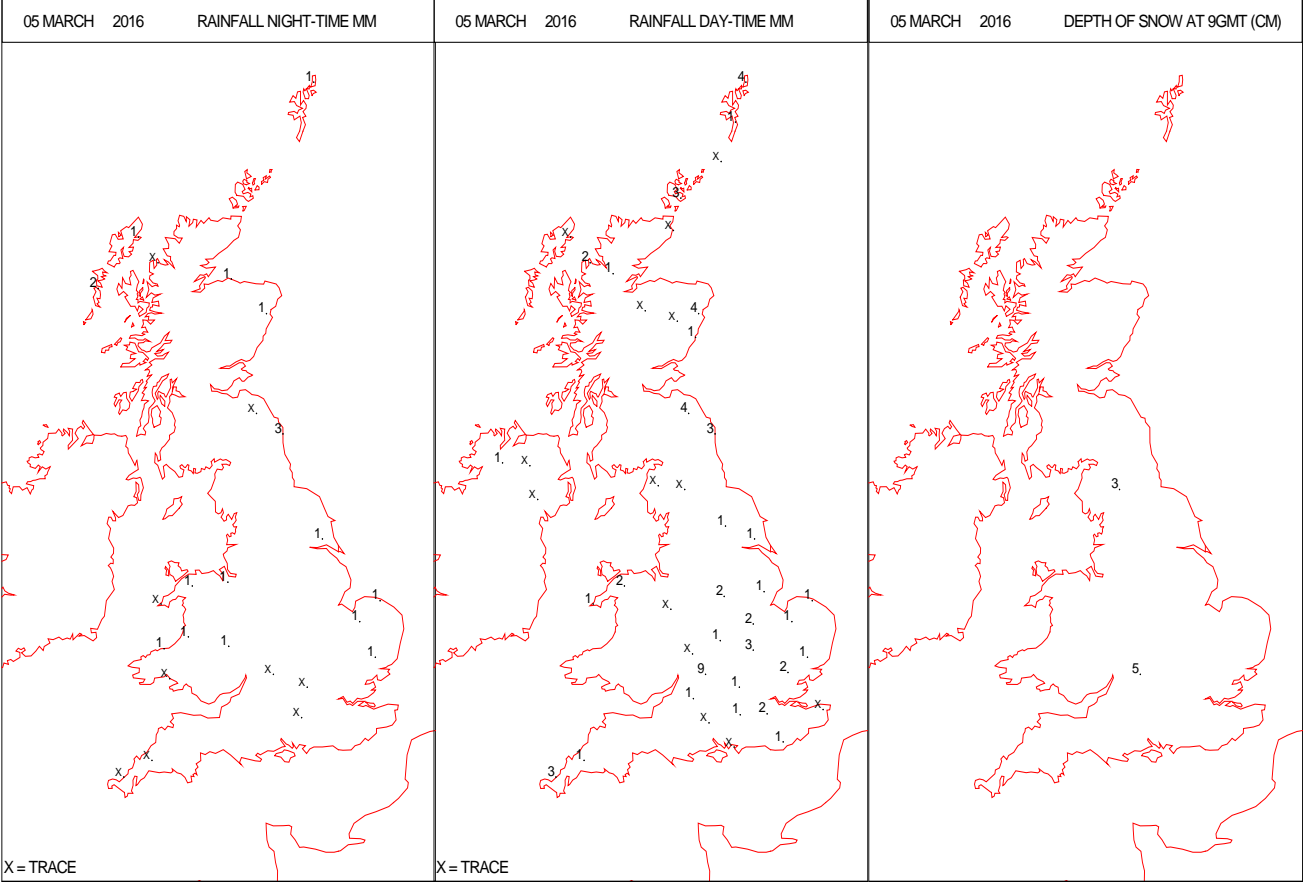
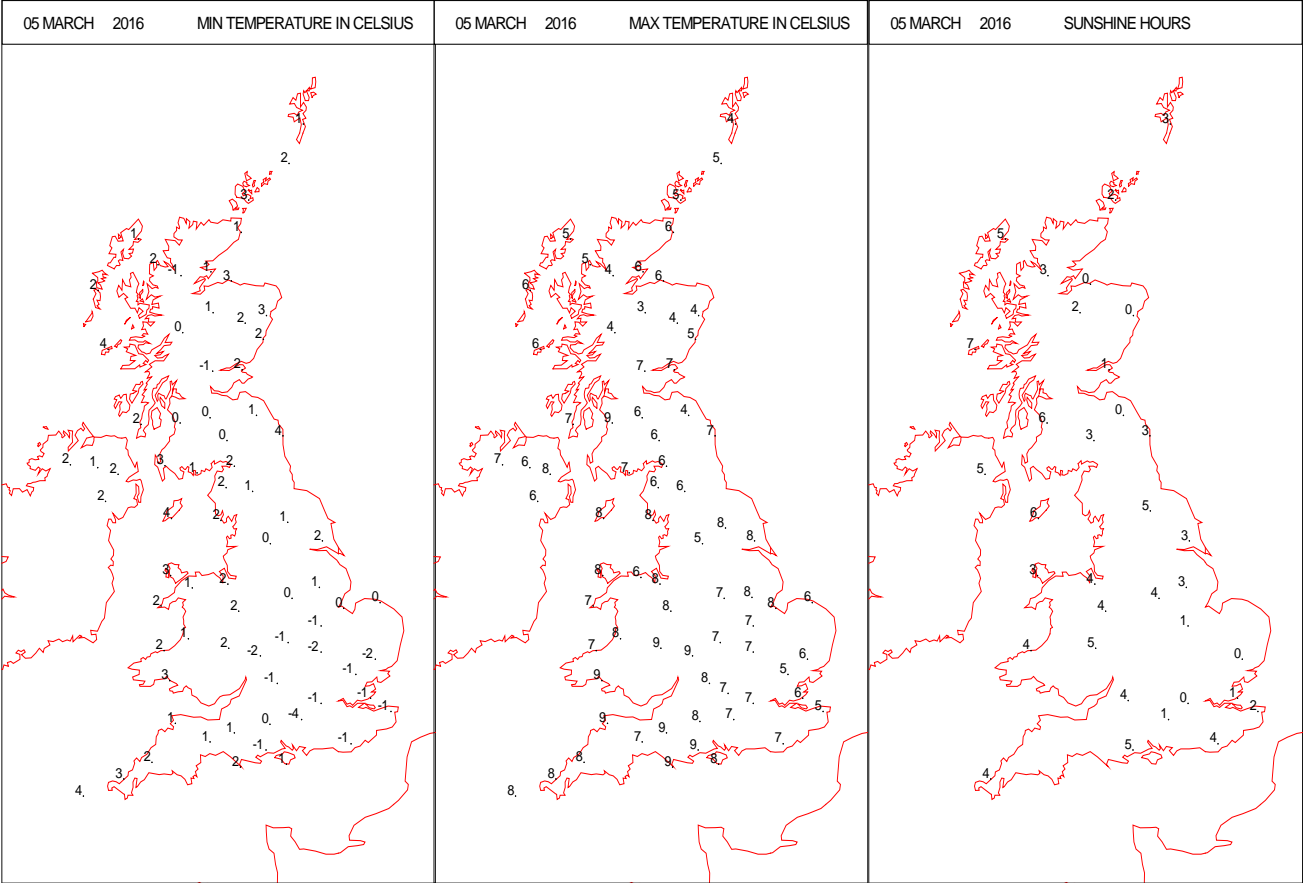
SURFACE REPORTS



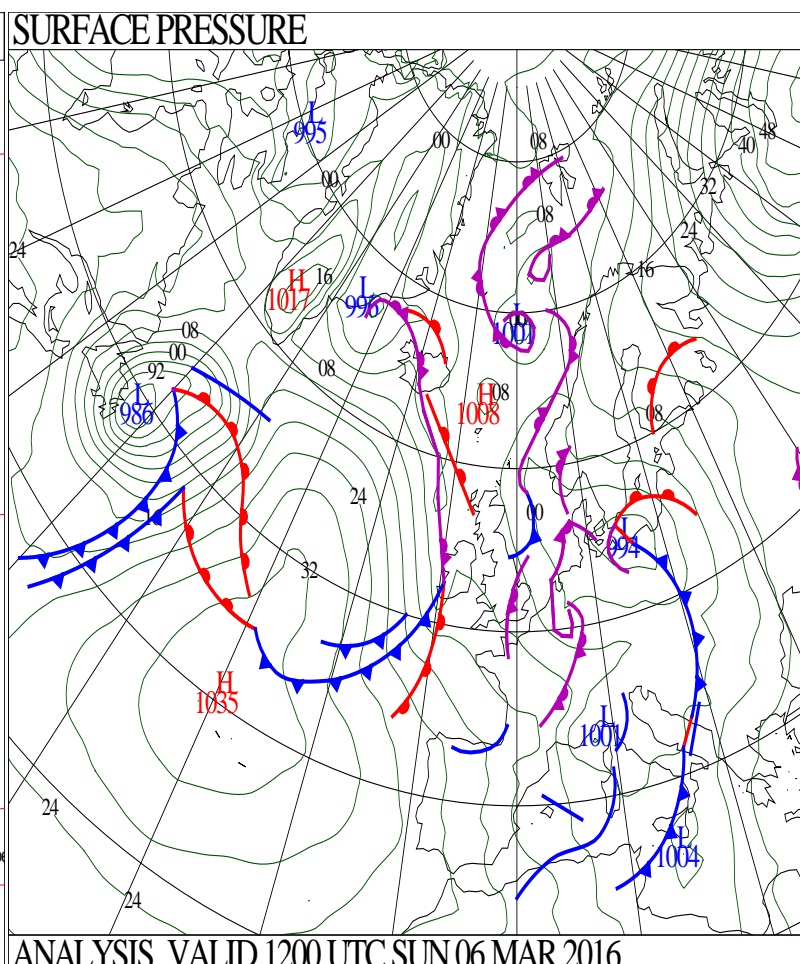
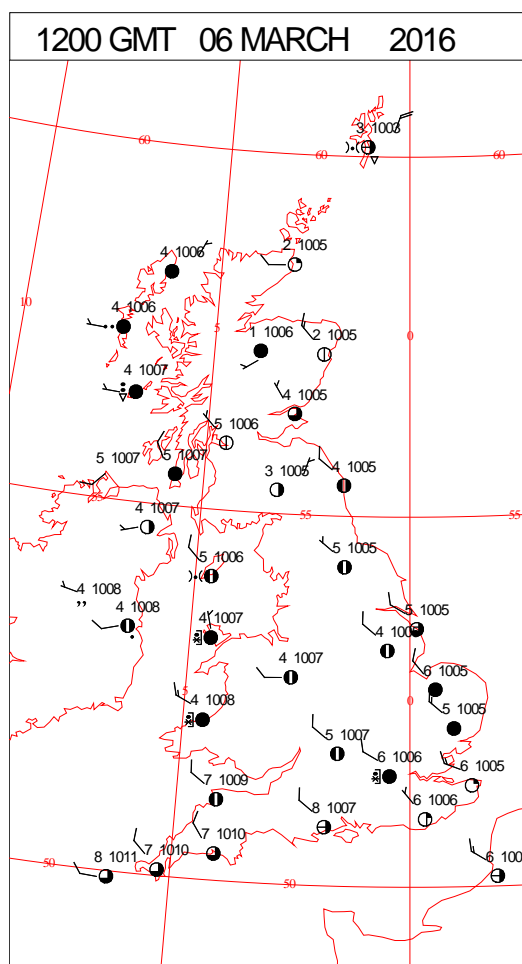
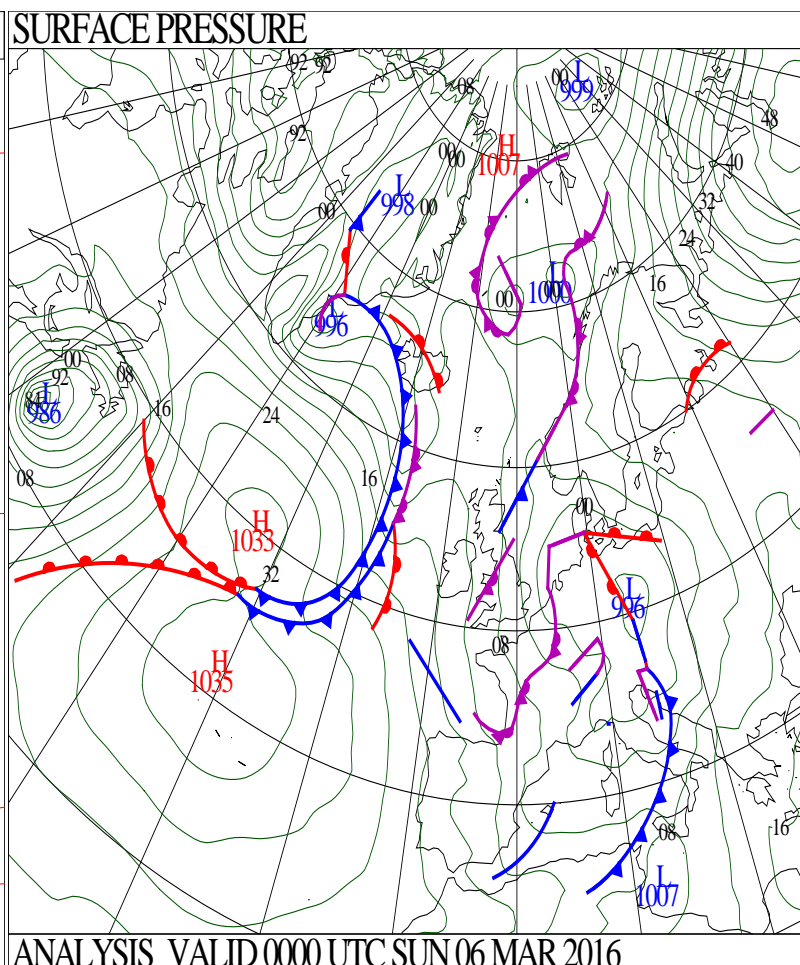
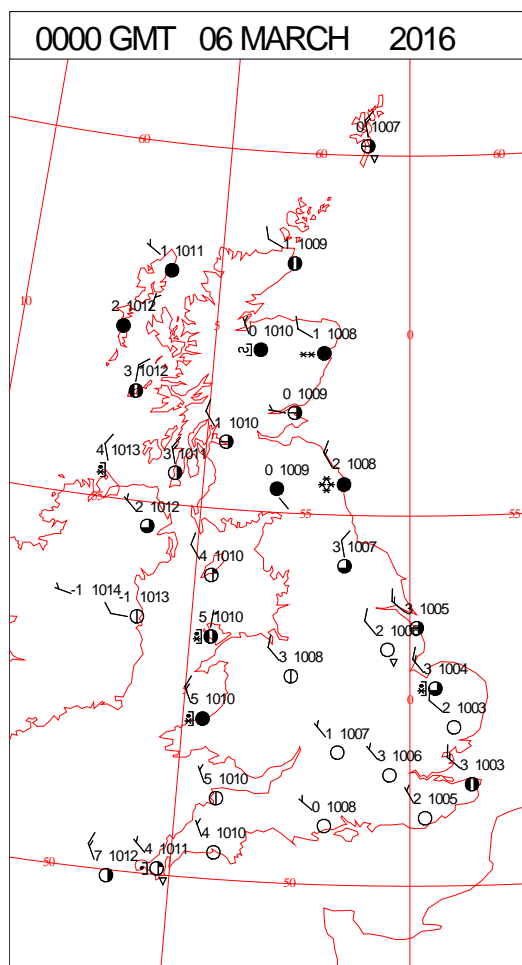
SIGNIFICANT WEATHER

0600 GMT 05 MARCH 2016	SIG WEATHER	1200 GMT 05 MARCH 2016	SIG WEATHER	<p>Summary of UK Weather for Saturday 05 March 2016.</p> <p>A wrap around occlusion slowly tracked south-eastwards during the early hours, bringing further sleet and snow across the Midlands and East Anglia.</p> <p>Wintry showers continued across Scotland, Northern Ireland and northern England, with patchy rain across the south-west.</p> <p>In the south-east, an organised band of showers moved through, but in southern central areas, patchy mist and freezing fog developed, with temperatures widely falling below freezing.</p> <p>Throughout the daylight hours, the band of showers continued to move slowly through the south-east. Elsewhere it was a bright day with wintry showers, particularly towards the coasts.</p> <p>Western Scotland saw the best of the brightness, with some long sunny spells.</p>
1800 GMT 05 MARCH 2016	SIG WEATHER	0000 GMT 06 MARCH 2016	SIG WEATHER	
				<p>EXTREMES</p> <p>Highest Maximum: 10.0 Belfast Newforge No2, Co. Down</p> <p>Lowest Maximum: 2.1 Balmoral, Aberdeenshire</p> <p>Lowest Minimum: -4.2 Little Rissington, Gloucestershire</p> <p>Lowest Grass Minimum: -8.9 Benson, Oxfordshire</p> <p>Most Rain: 10.7 Lingwood, Strumpshaw Hill, Norfolk</p> <p>Most Sun: 9.7 Ballywatticock, Co. Down</p>

DAILY CLIMATE DATA

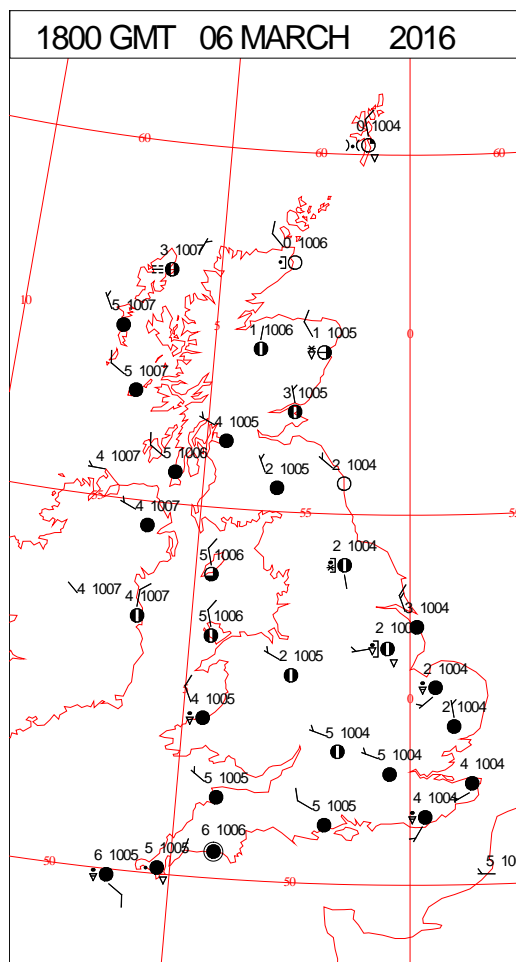
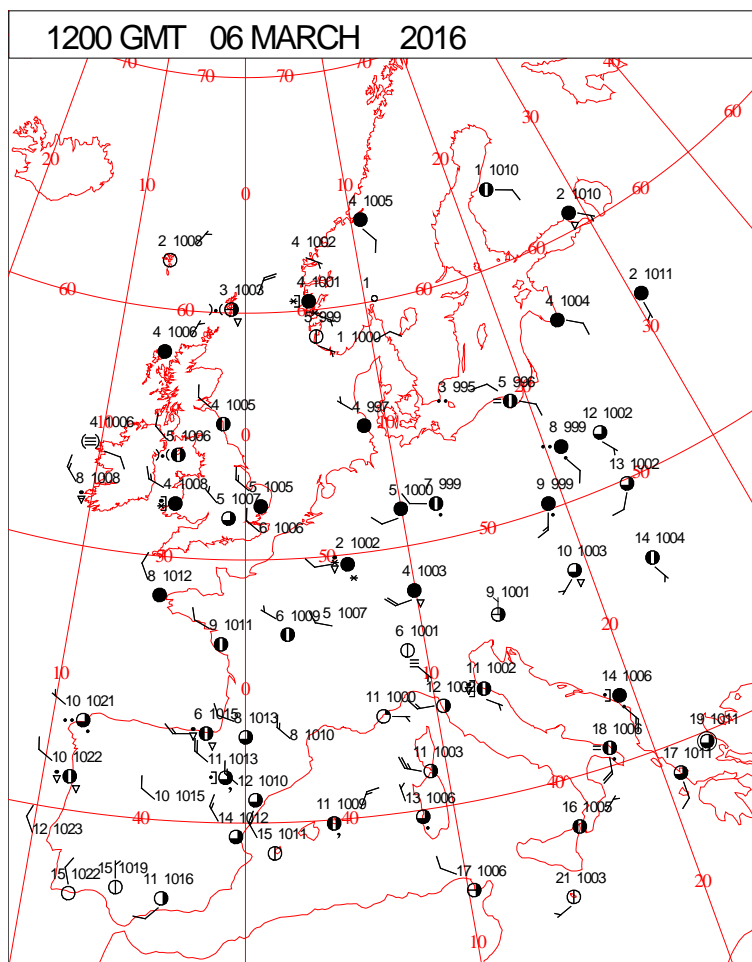
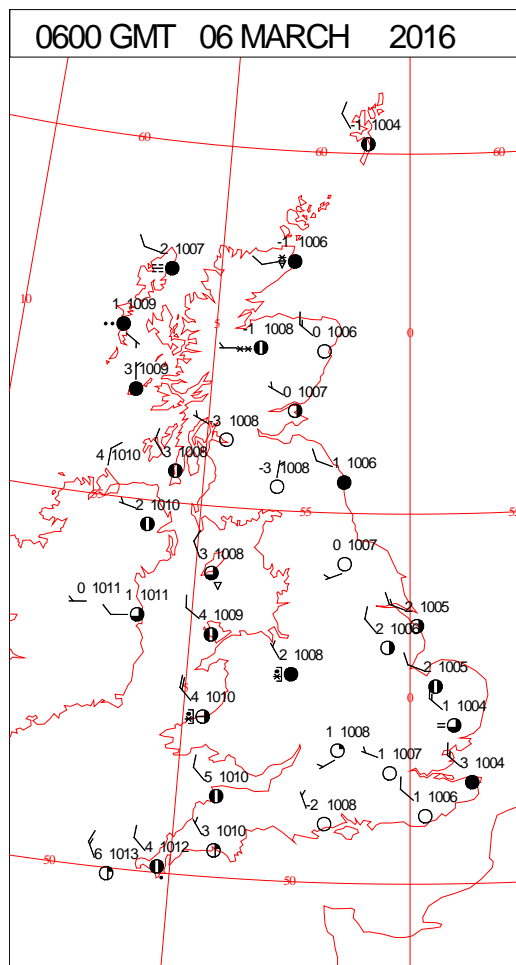
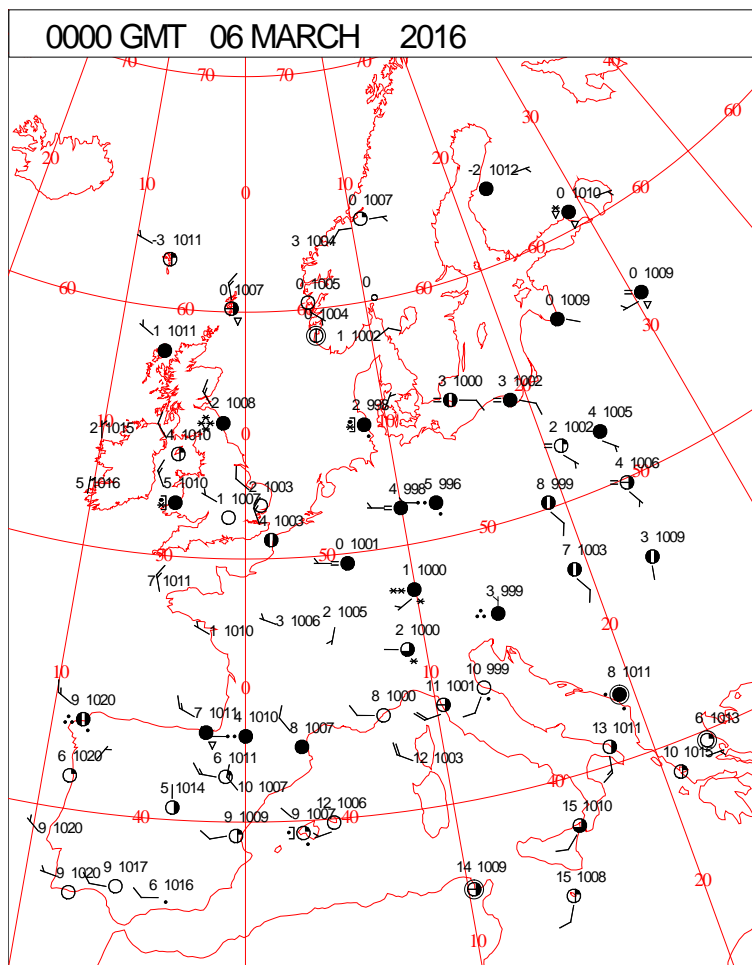


DAILY WEATHER SUMMARY



Sunday 6 March 2016

SURFACE REPORTS



SIGNIFICANT WEATHER

0600 GMT 06 MARCH 2016	SIG WEATHER	1200 GMT 06 MARCH 2016	SIG WEATHER	<div>Summary of UK Weather for Sunday 06 March 2016.</div> <div>There were some wintry showers during the early hours, mainly along the east and west coasts, but also a few inland across Wales.</div> <div>Elsewhere, it was a clear and settled night with light winds, allowing a widespread frost to form, with some icy patches. Mist patches developed in the south-east towards dawn.</div> <div>The showers in Wales tracked eastwards over central areas, and fell mainly as rain, but as snow or sleet over higher ground. Elsewhere there were light wintry showers affecting East Anglia and parts of Scotland, but also around the coasts in north Yorkshire and Lincolnshire. Much of the rest of the U.K. remained dry, but cloudy.</div> <div>Temperatures were colder than average for the time of year.</div>
1800 GMT 06 MARCH 2016	SIG WEATHER	0000 GMT 07 MARCH 2016	SIG WEATHER	

EXTREMES

Highest Maximum:
9.5 Swanage, Dorset

Lowest Maximum:
1.9 Balmoral, Aberdeenshire

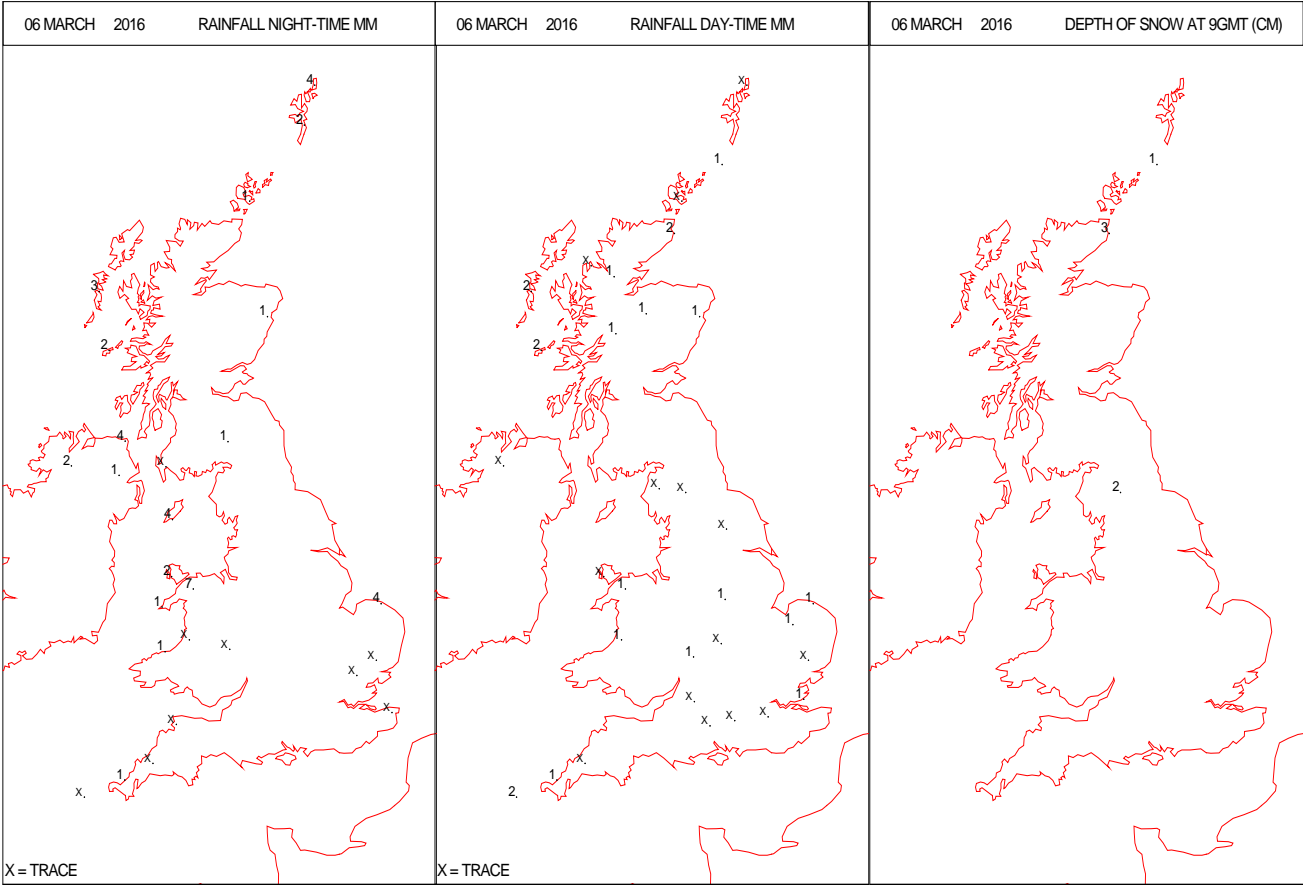
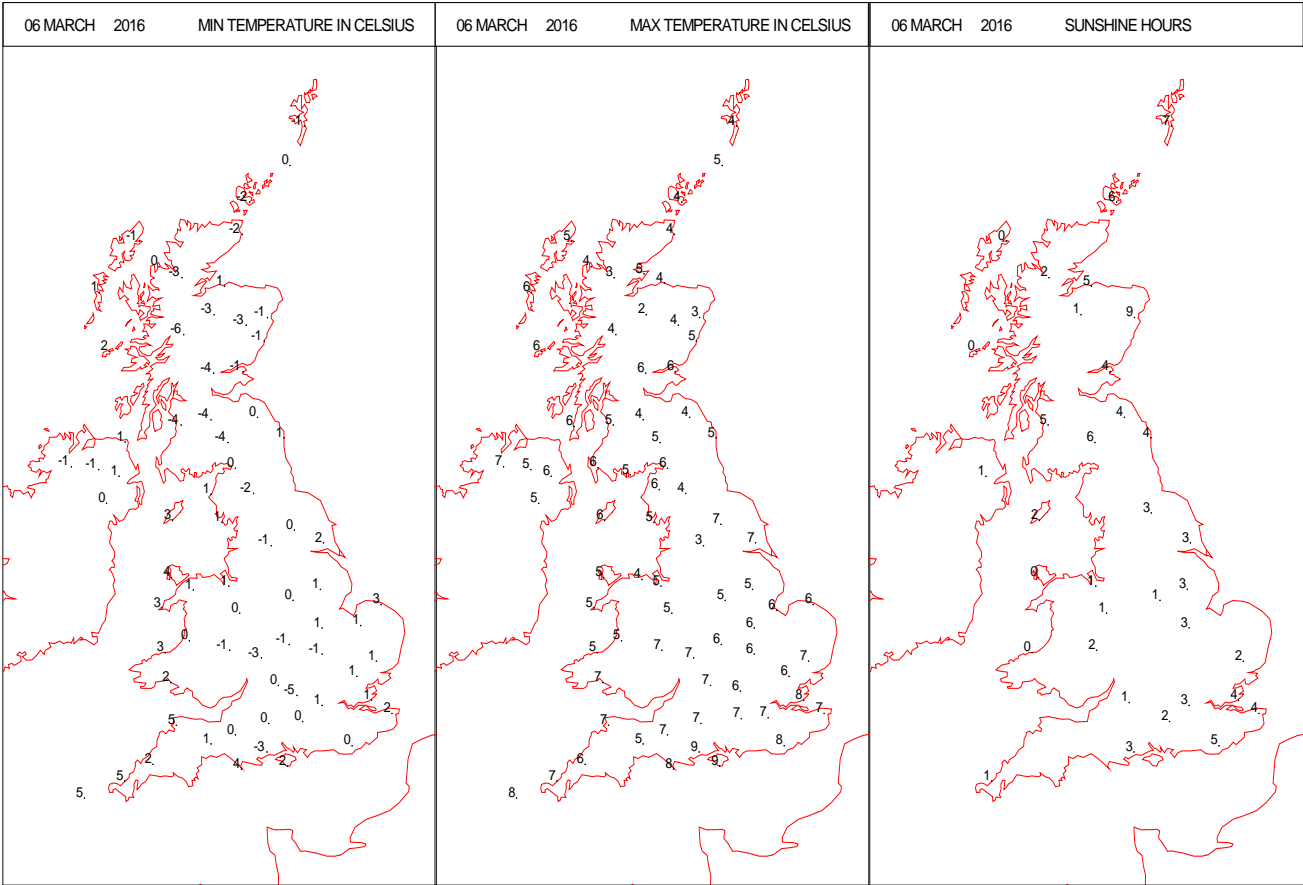
Lowest Minimum:
-6.0 Tulloch Bridge,
Inverness-Shire

Lowest Grass Minimum:
-10.4 Fontmell Magna, Dorset

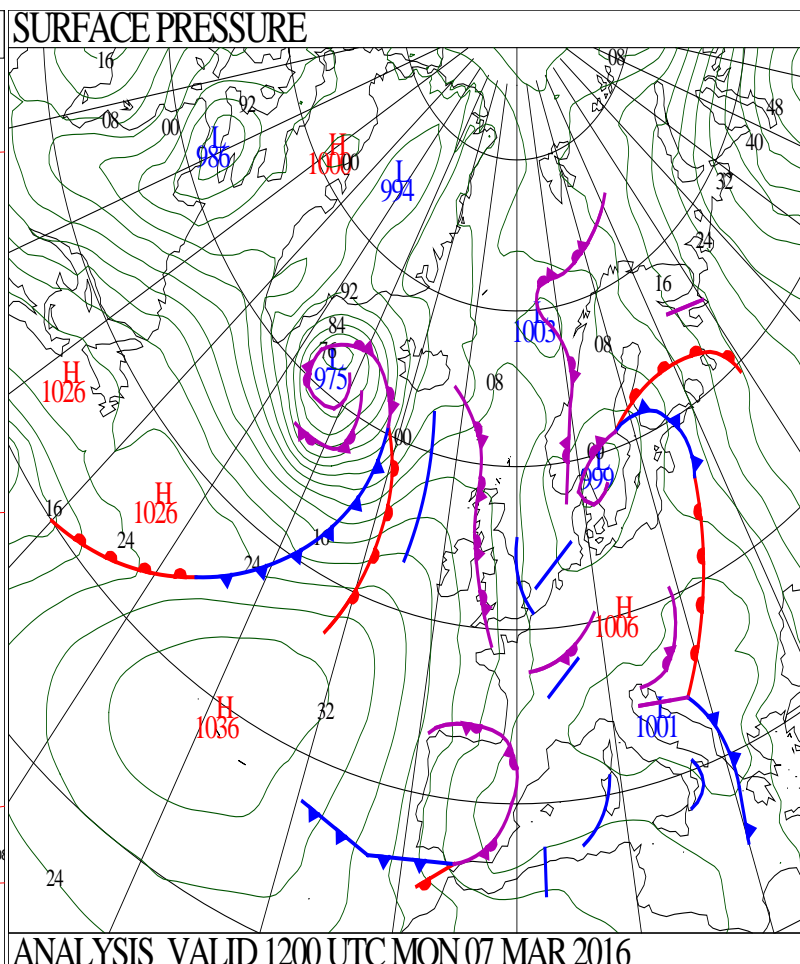
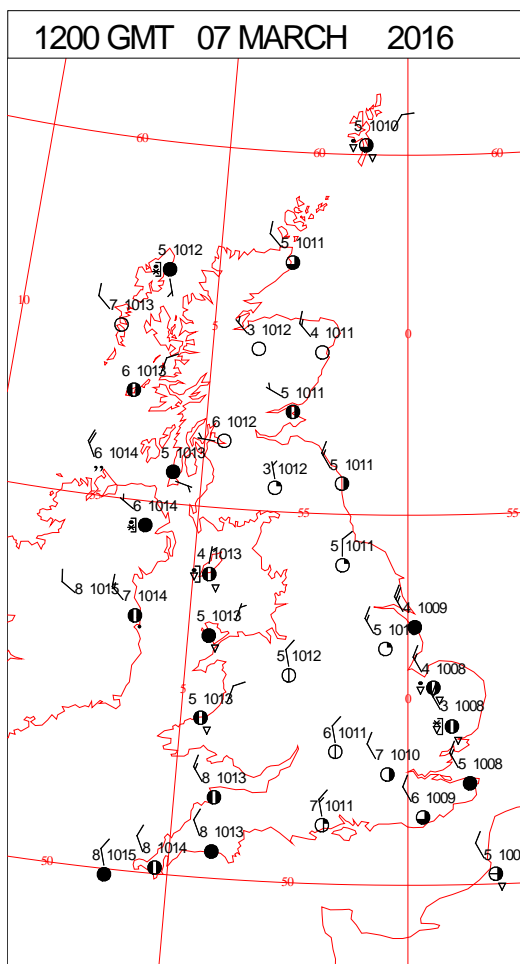
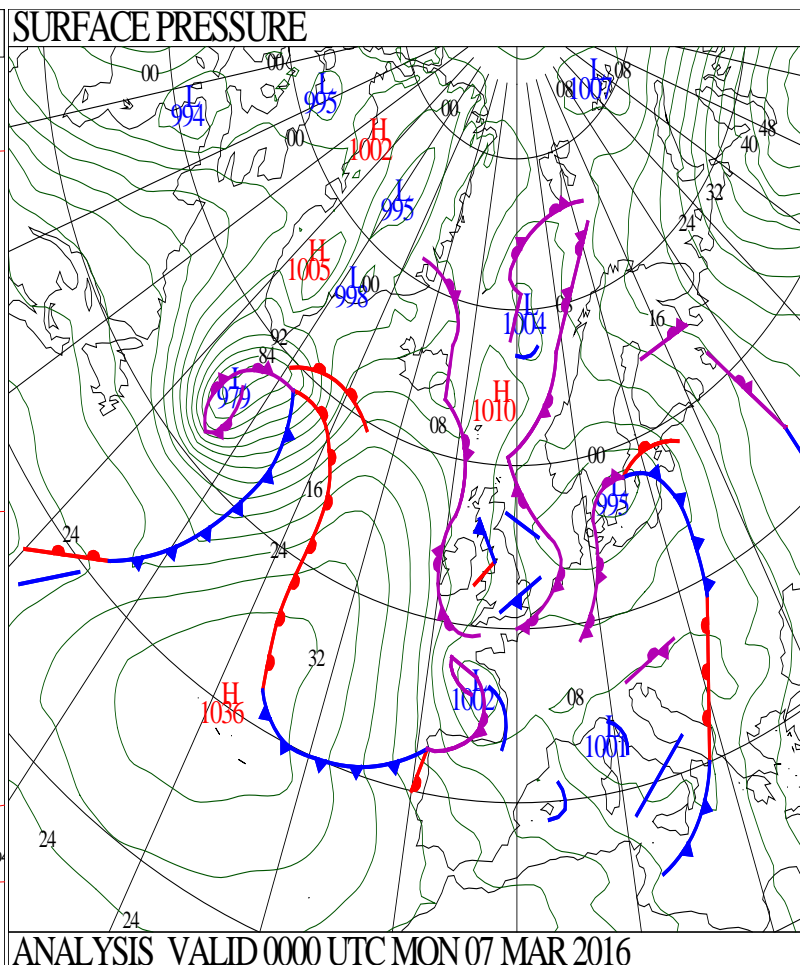
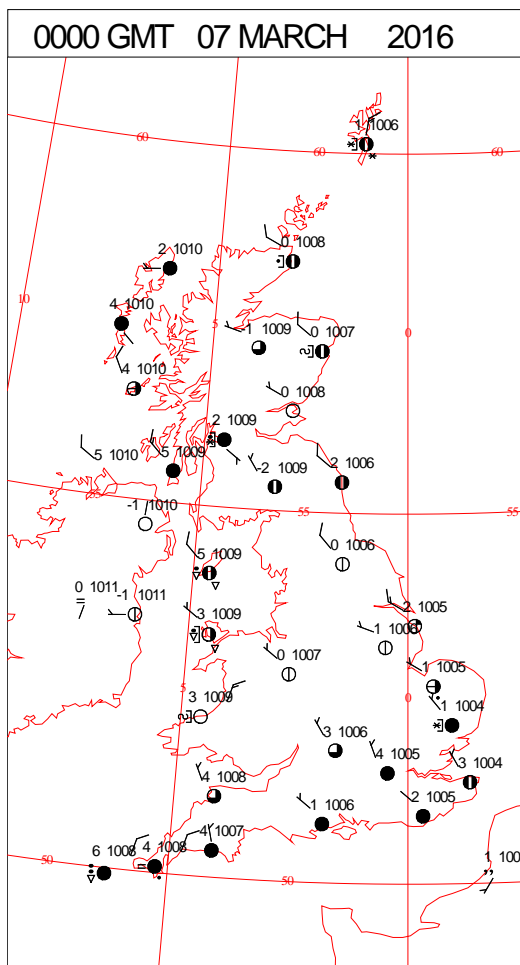
Most Rain:
9.4 Fyvie Castle, Aberdeenshire

Most Sun:
9.0 Dyce, Aberdeenshire

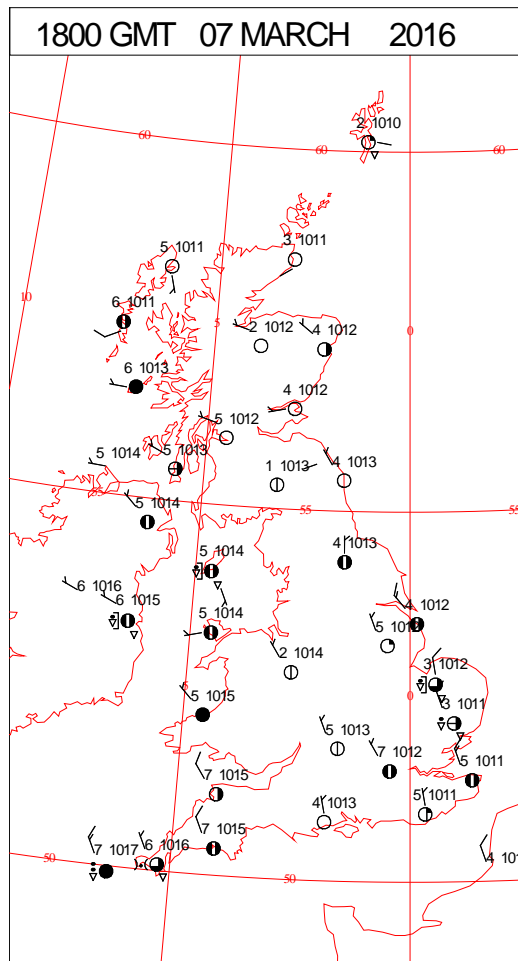
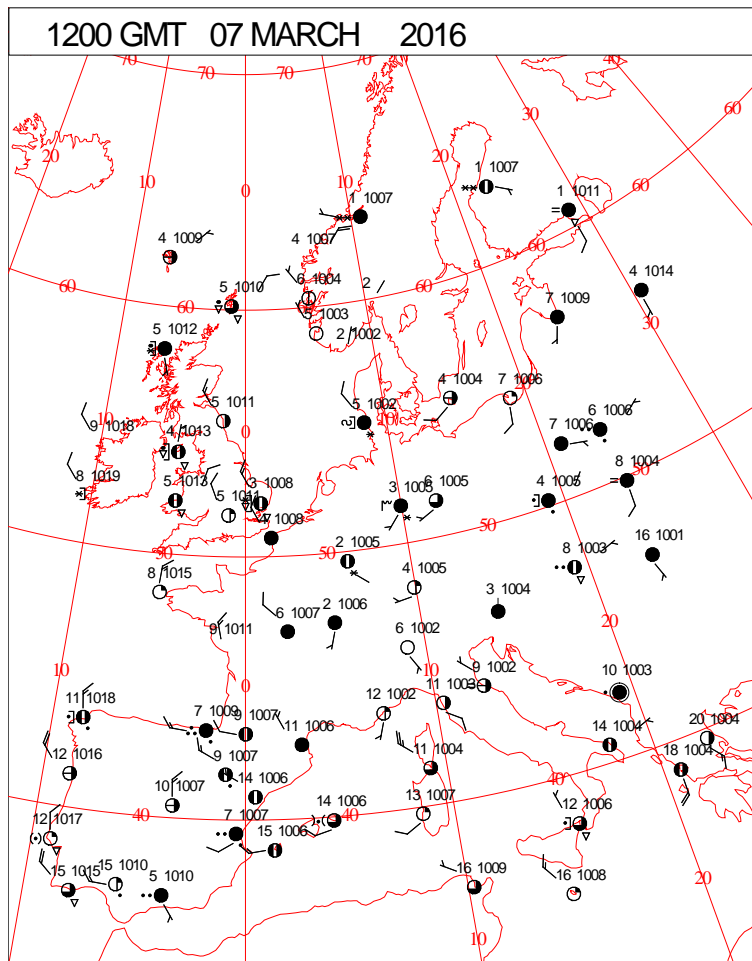
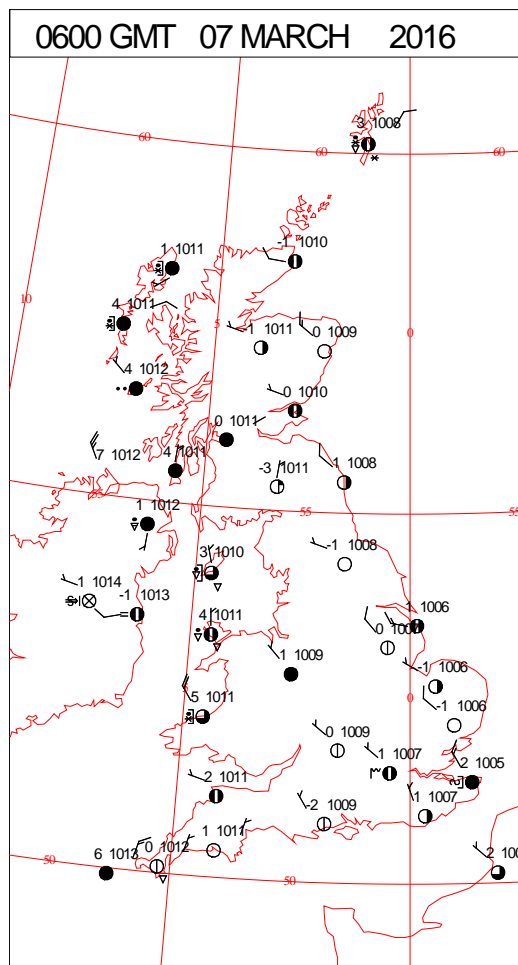
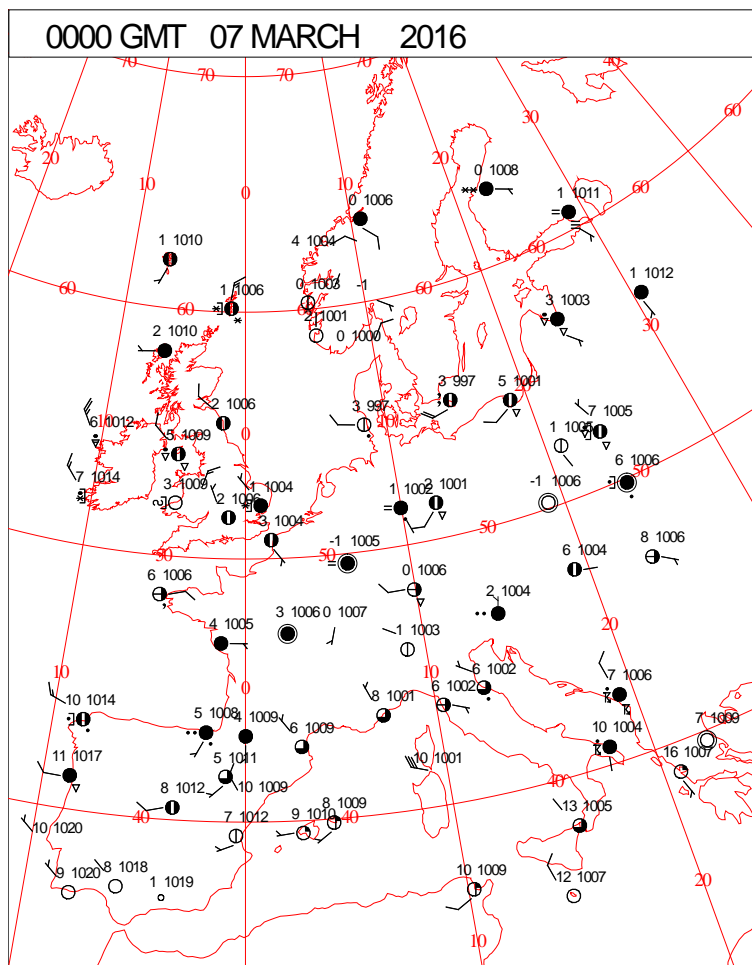
DAILY CLIMATE DATA



DAILY WEATHER SUMMARY



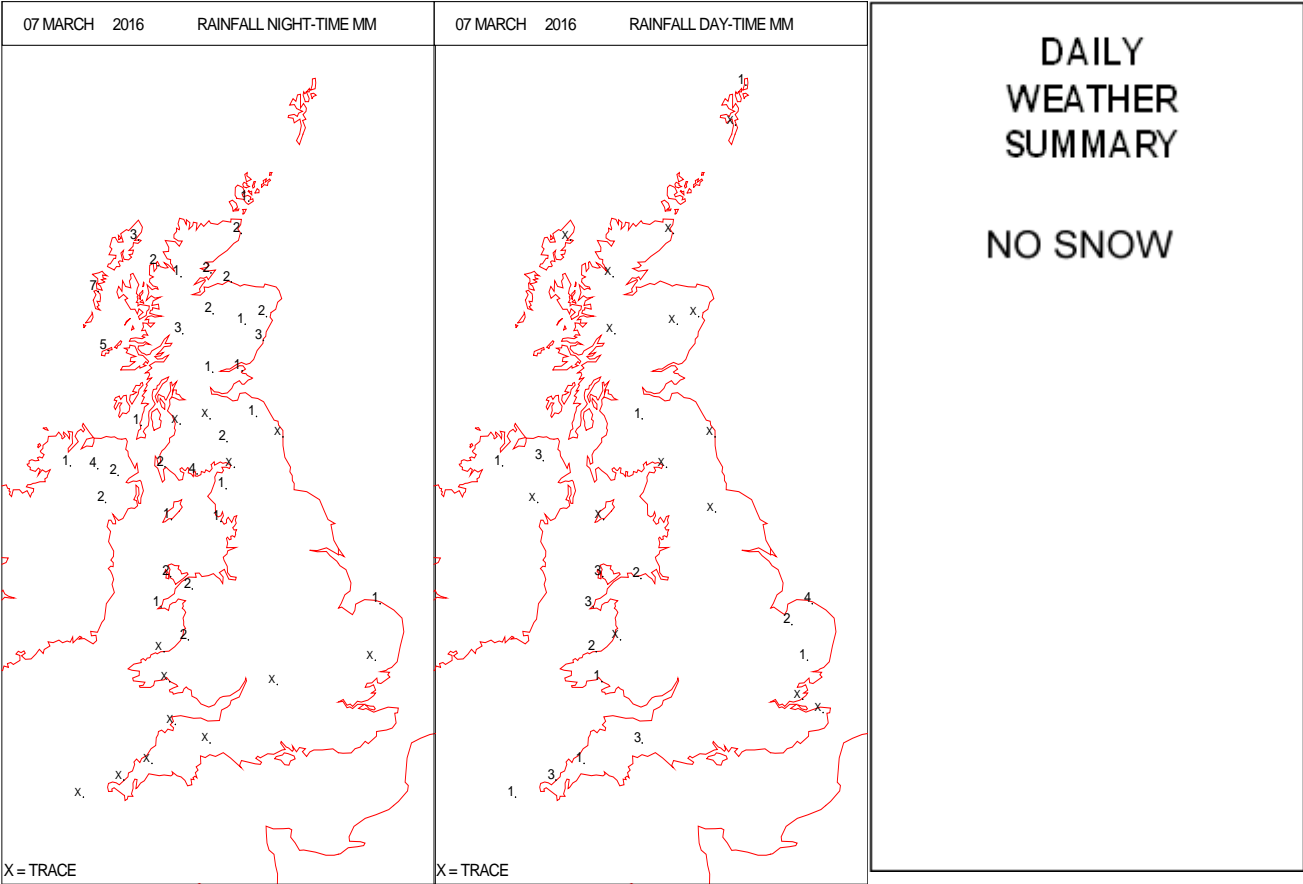
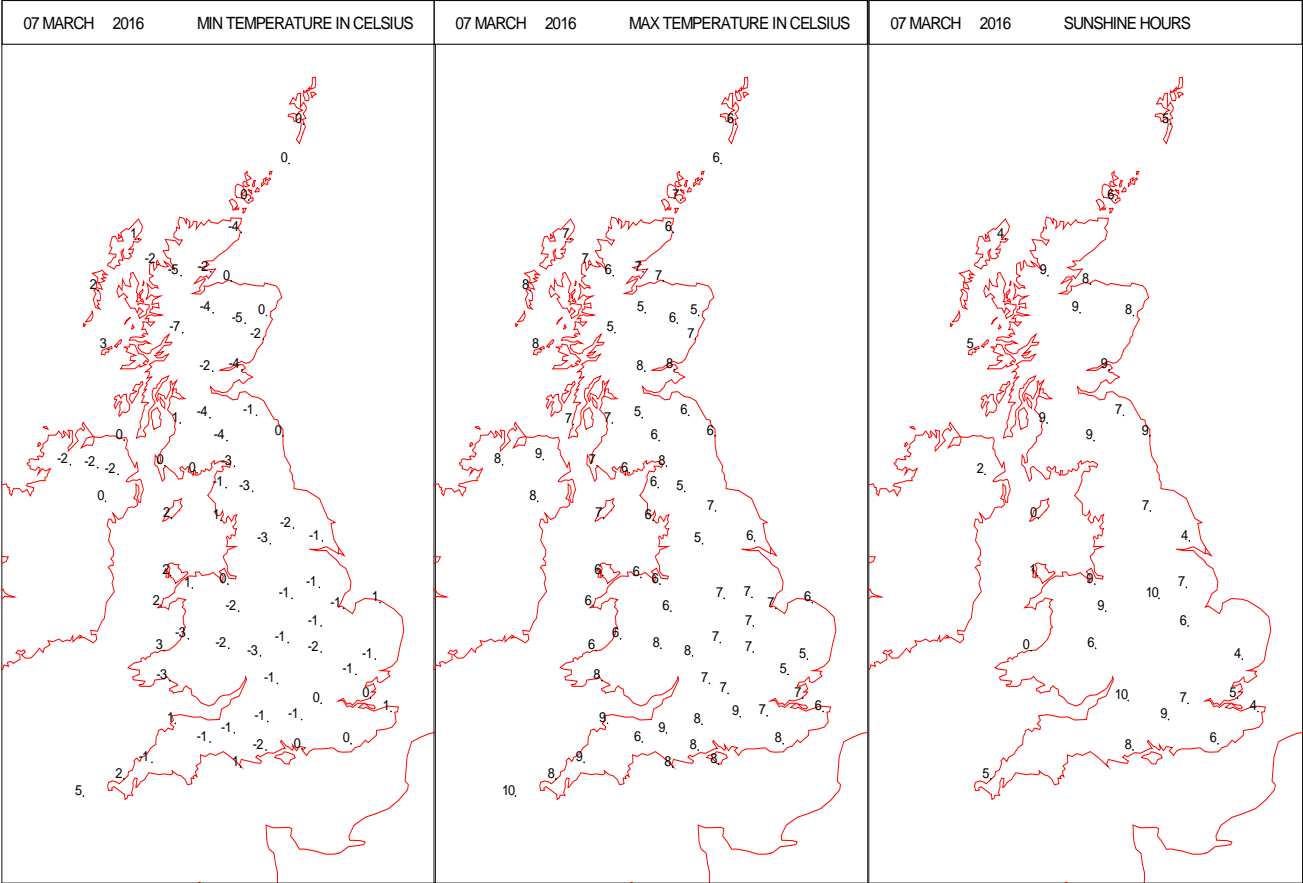
SURFACE REPORTS



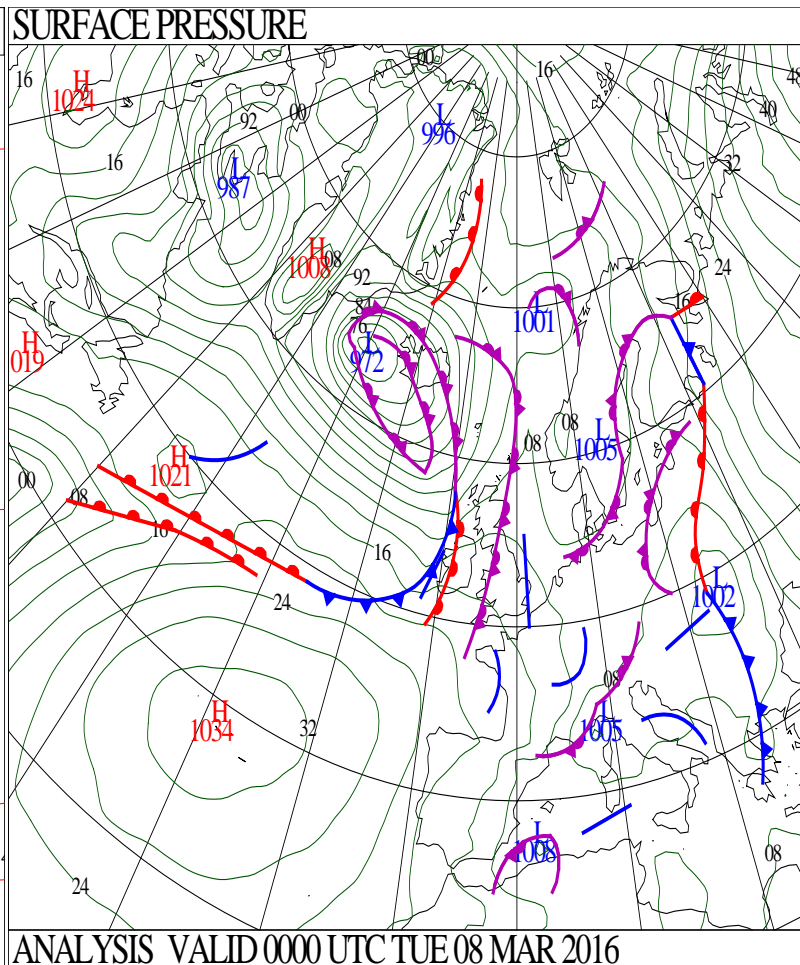
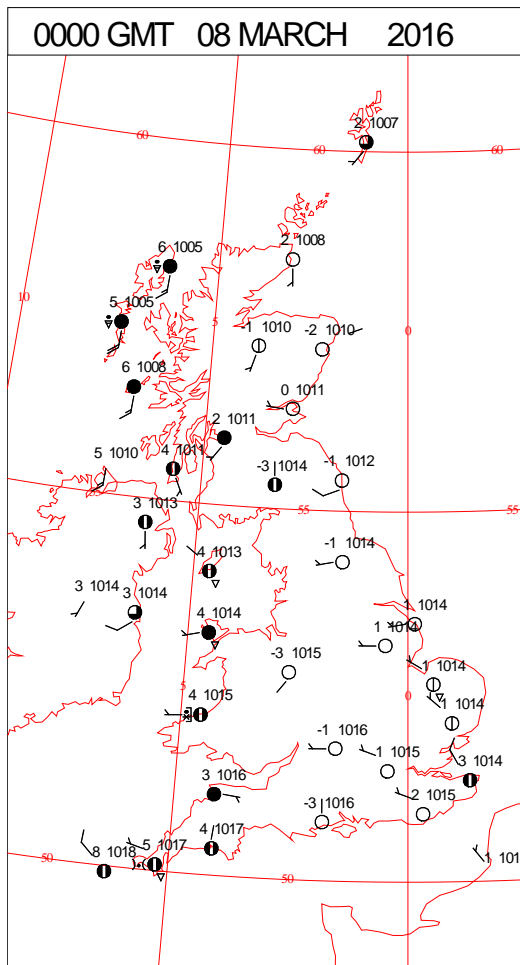
SIGNIFICANT WEATHER

0600 GMT 07 MARCH 2016	SIG WEATHER	1200 GMT 07 MARCH 2016	SIG WEATHER	<p>Summary of UK Weather for Monday 07 March 2016.</p> <p>For many areas, it was clear and cold during the early hours, with temperatures widely falling below freezing. Despite this, a band of showers pushed south across Wales, and showers fed into much of Lincolnshire, East Anglia and parts of south-east England. The showers were a mixture of rain, sleet and snow; snow especially over higher ground, but falling increasingly to lower levels, especially across the east.</p> <p>Showery rain also affected Northern Ireland overnight, but the sleet and snow was mostly restricted to hills.</p> <p>There was a widespread frost, with ice in places.</p> <p>During the day much of central England and Wales, and most of Scotland, experienced dry and fine weather with plenty of sunshine.</p> <p>Eastern coasts however, were cloudy, with cloud feeding in from the North Sea in the north-easterly breeze. A few wintry showers affected Yorkshire, Lincolnshire and Norfolk coastal areas.</p> <p>Western areas also experienced cloudier conditions, with showers affecting western Wales and the south-west of England.</p> <p>Temperatures were below average for the time of year.</p>
1800 GMT 07 MARCH 2016	SIG WEATHER	0000 GMT 08 MARCH 2016	SIG WEATHER	<p>EXTREMES</p> <p>Highest Maximum: 10.3 Murlough, Co. Down</p> <p>Lowest Maximum: 2.9 Fylingdales, North Yorkshire</p> <p>Lowest Minimum: -6.8 Tulloch Bridge, Inverness-Shire</p> <p>Lowest Grass Minimum: -10.9 Fontmell Magna, Dorset</p> <p>Most Rain: 8.4 Lusa, Isle of Skye</p> <p>Most Sun: 11.0 Oxford, Oxfordshire</p>

DAILY CLIMATE DATA

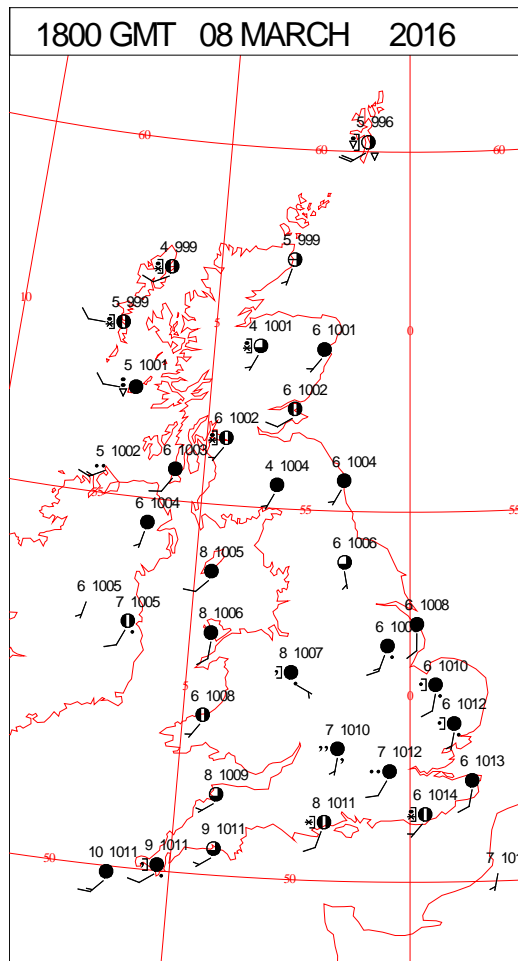
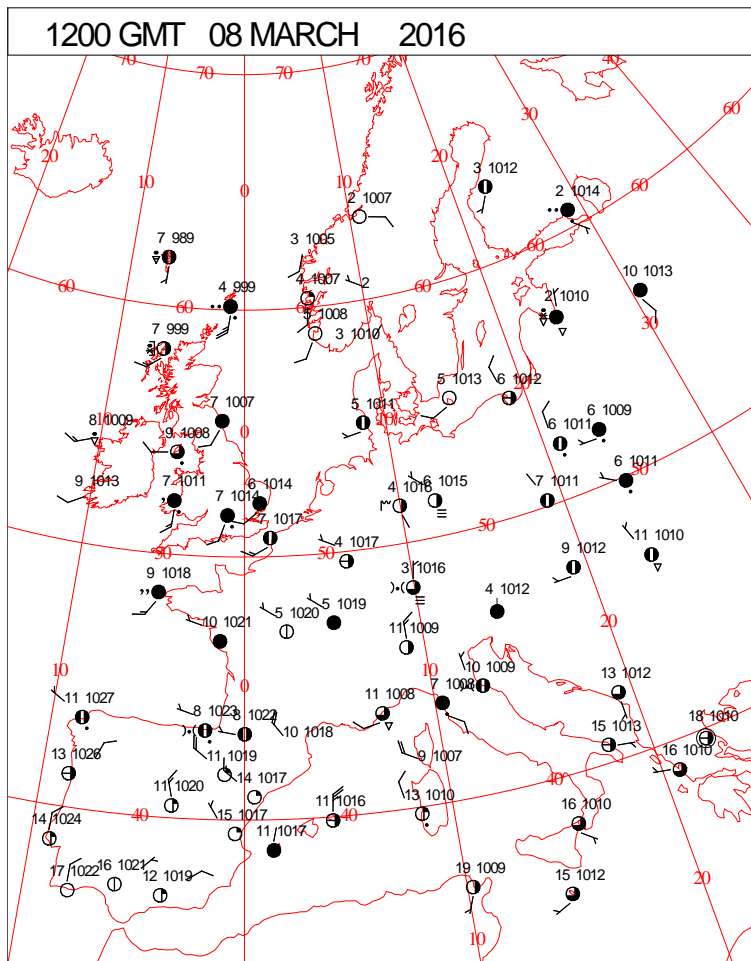
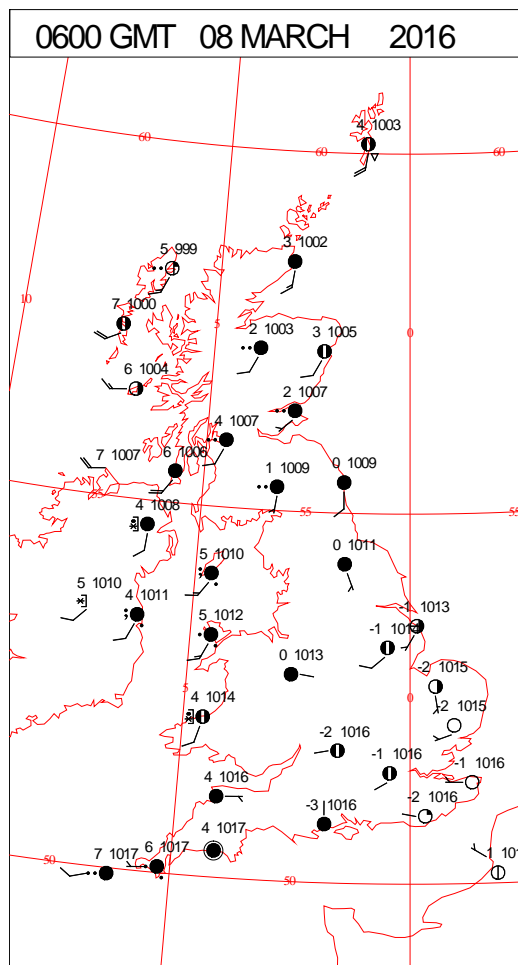
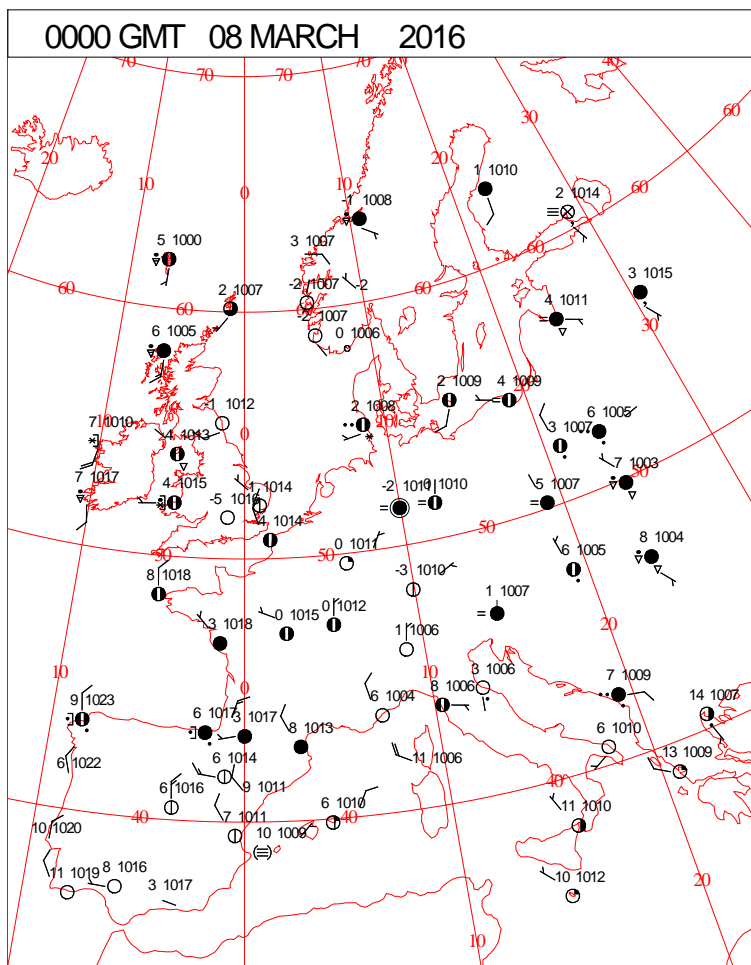


DAILY WEATHER SUMMARY



Tuesday 8 March 2016

SURFACE REPORTS



SIGNIFICANT WEATHER

0600 GMT 08 MARCH 2016	SIG WEATHER	1200 GMT 08 MARCH 2016	SIG WEATHER	<p>Summary of UK Weather for Tuesday 08 March 2016.</p> <p>During the early hours, skies were mostly clear across the U.K. Increasing amounts of cloud moved in from the west, with a band of rain, sleet and snow affecting Northern Ireland and west Scotland, with cloudy skies and drizzle following on behind.</p> <p>By dawn, the thicker cloud reached south-east England, and the band of rain and hill snow reached eastern Scotland, north-east England, Wales, and south-west England.</p> <p>The band of showery rain, with snow across northern hills, continued to push eastwards through the morning, before clearing the south-east of England around midday.</p> <p>Behind this, it remained predominately cloudy across England and Wales, with light rain and drizzle, with brighter spells in the far west.</p> <p>Northern Ireland saw a mixture of bright spells and showers during the day, before thicker cloud and rain arrived by evening.</p> <p>Across Scotland, the early patchy rain and snow in the east soon cleared, to leave some bright spells and a few showers, although showery rain arrived in the west during the evening.</p> <p>Elsewhere, heavy rain spread into south-west England and Wales later in the evening, whilst eastern areas remained drier, albeit rather cloudy.</p>
1800 GMT 08 MARCH 2016	SIG WEATHER	0000 GMT 09 MARCH 2016	SIG WEATHER	

EXTREMES

Highest Maximum:
11.3 St. Marys Airport, Isles of Scilly

Lowest Maximum:
4.5 Fylingdales, North Yorkshire
4.5 Kindrogan, Perthshire

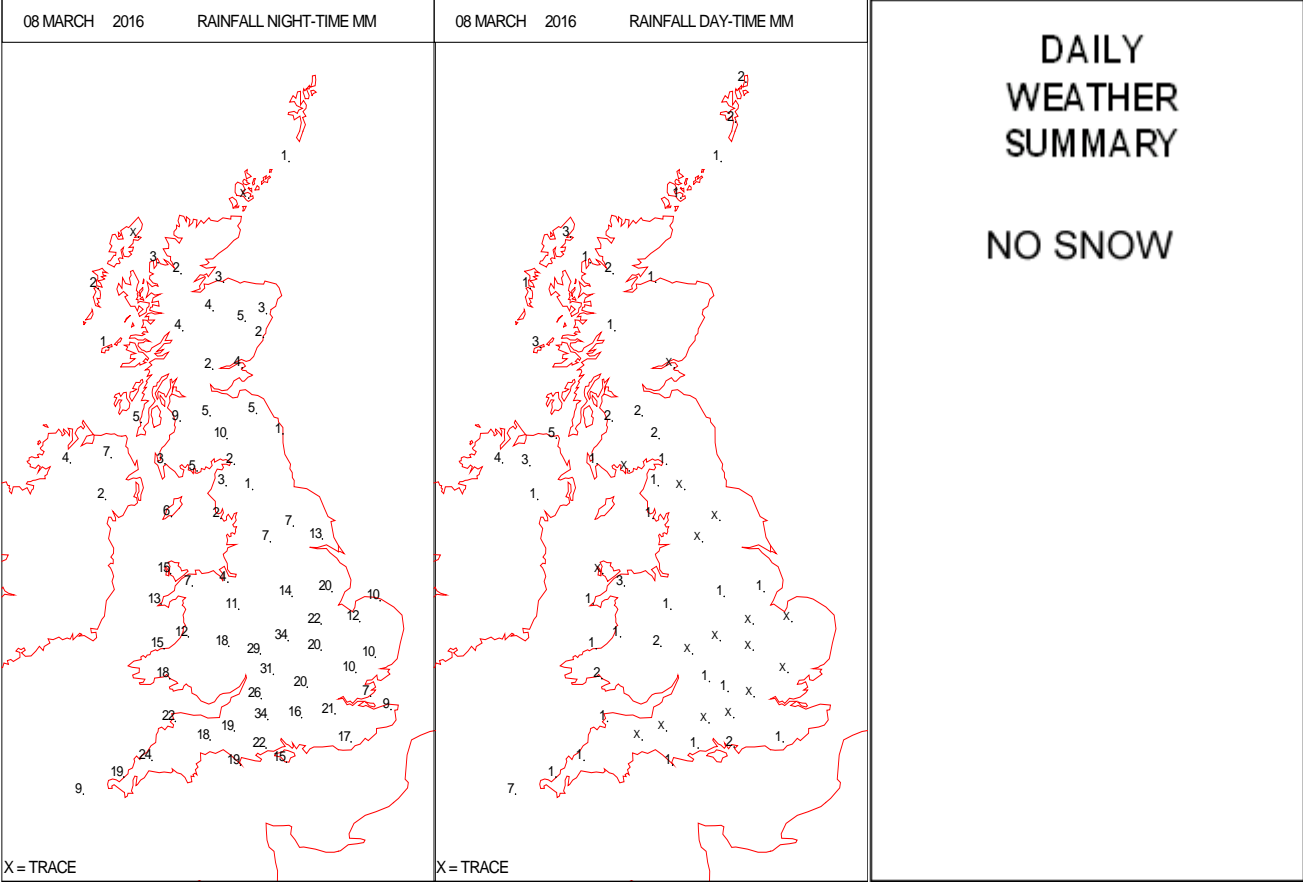
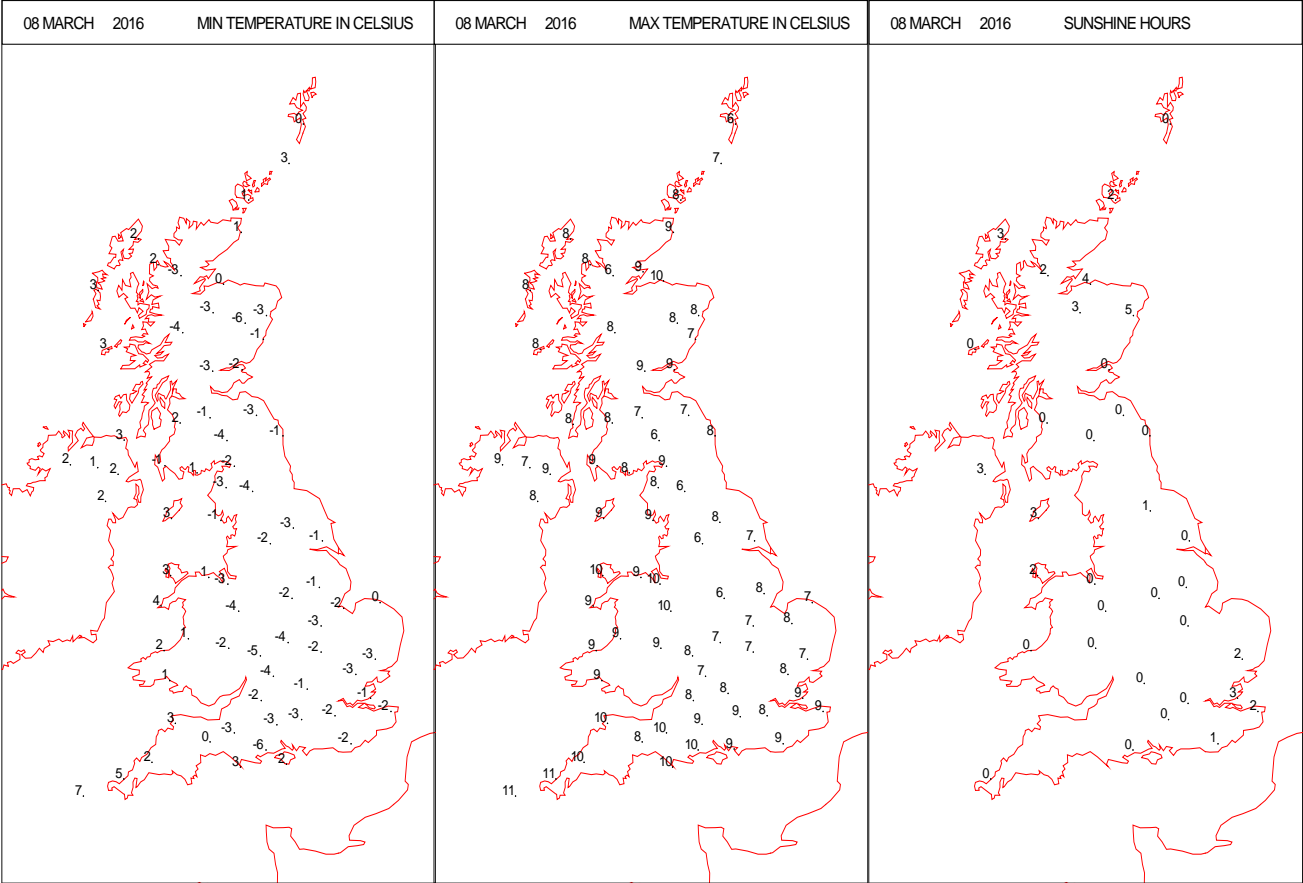
Lowest Minimum:
-7.1 Benson, Oxfordshire

Lowest Grass Minimum:
-12.3 Fontmell Magna, Dorset

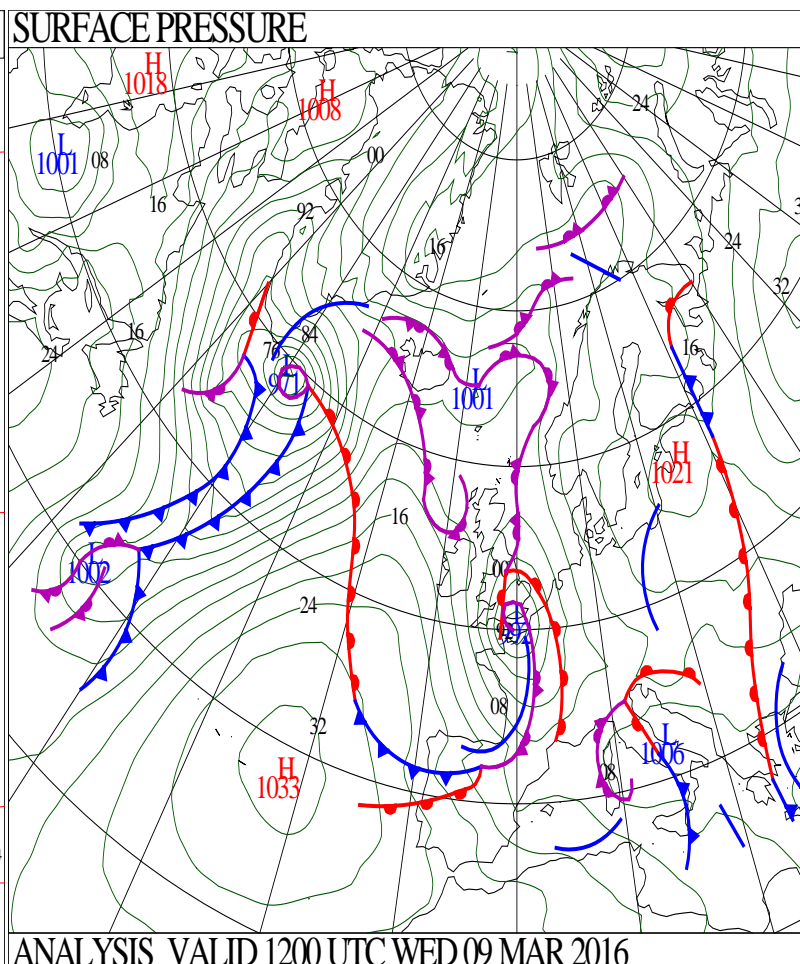
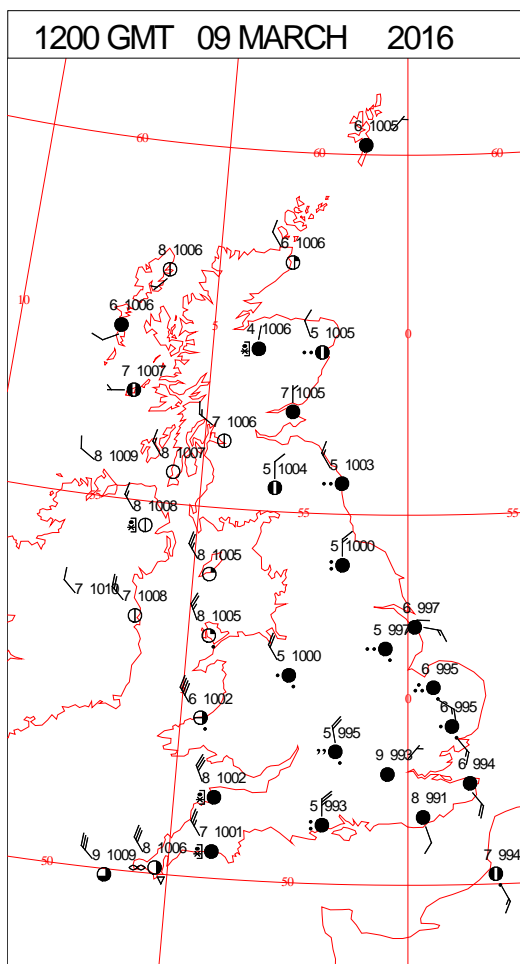
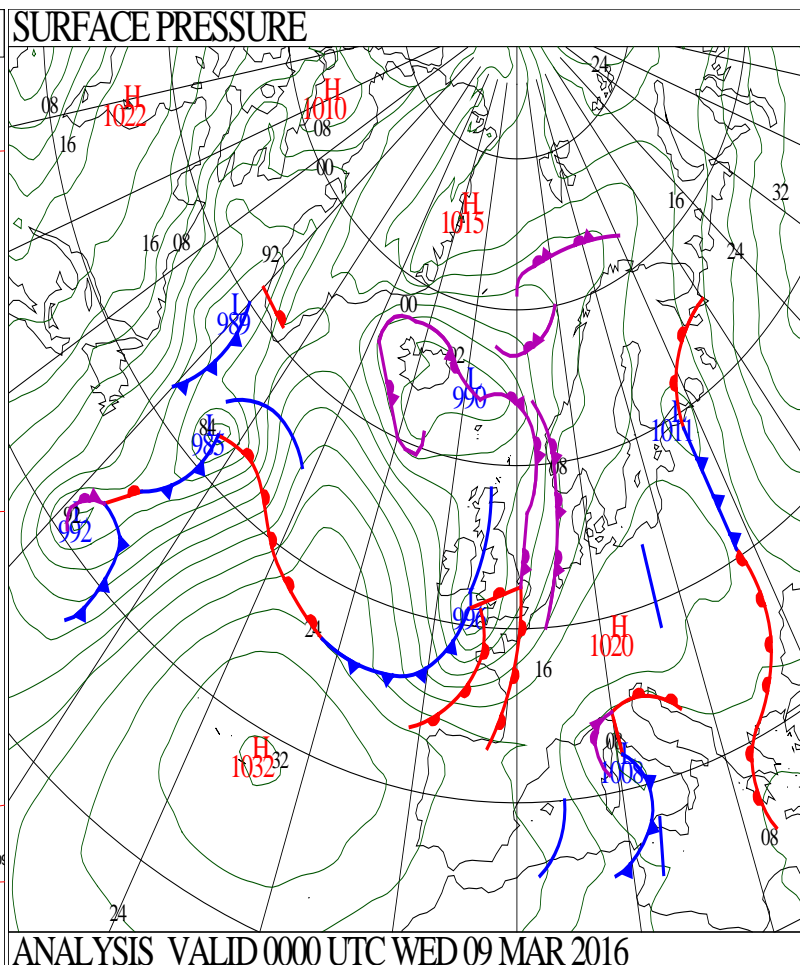
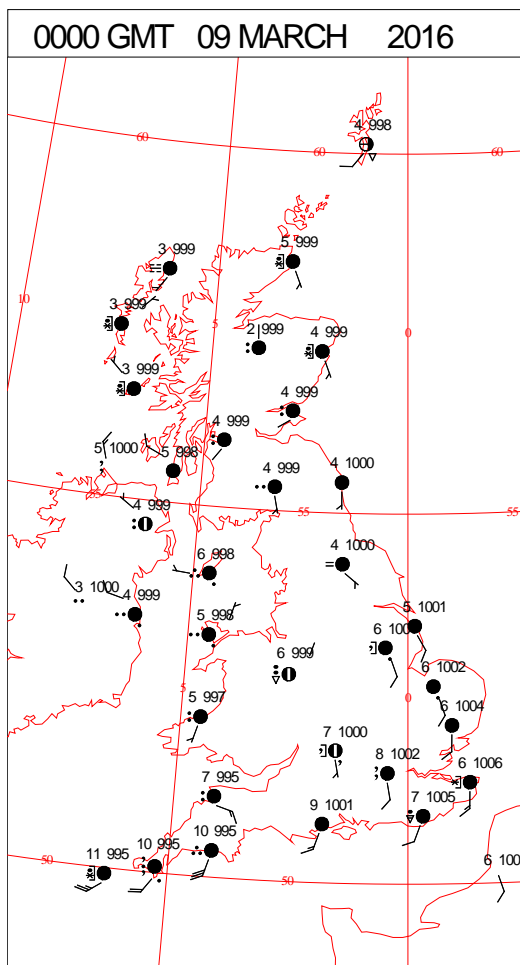
Most Rain:
34.8 Winchcombe, Sudeley Castle, Gloucestershire

Most Sun:
4.5 Dyce, Aberdeenshire

DAILY CLIMATE DATA



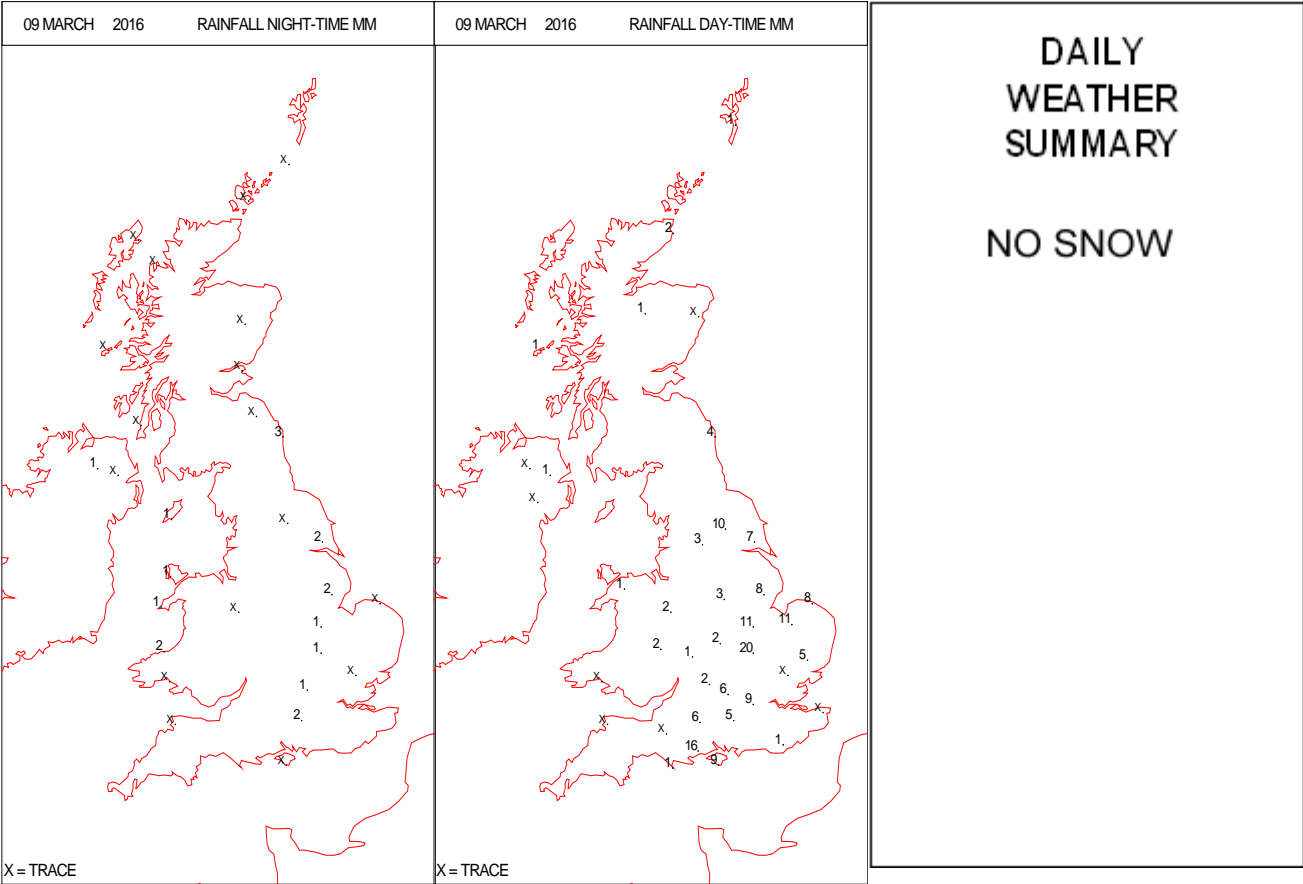
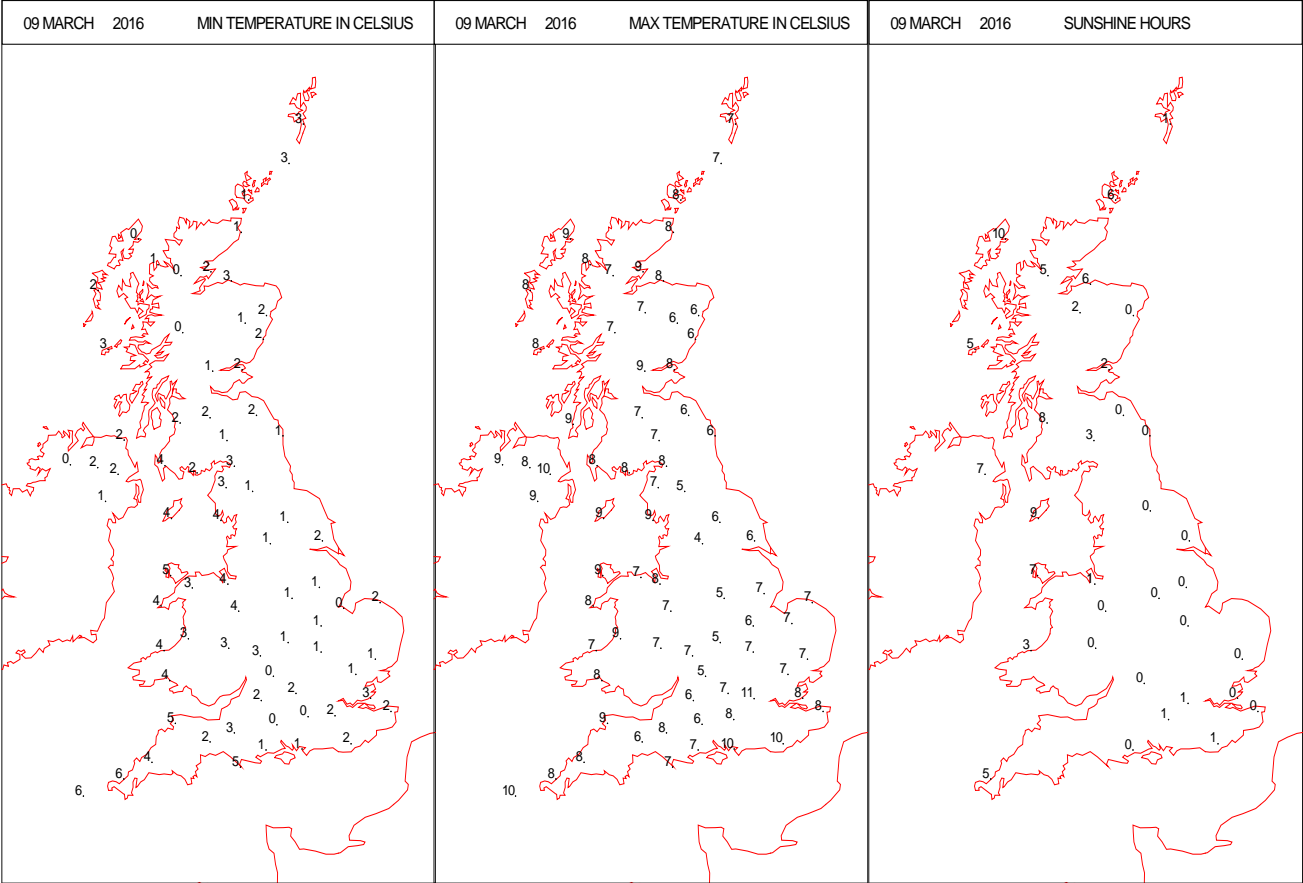
DAILY WEATHER SUMMARY



SIGNIFICANT WEATHER

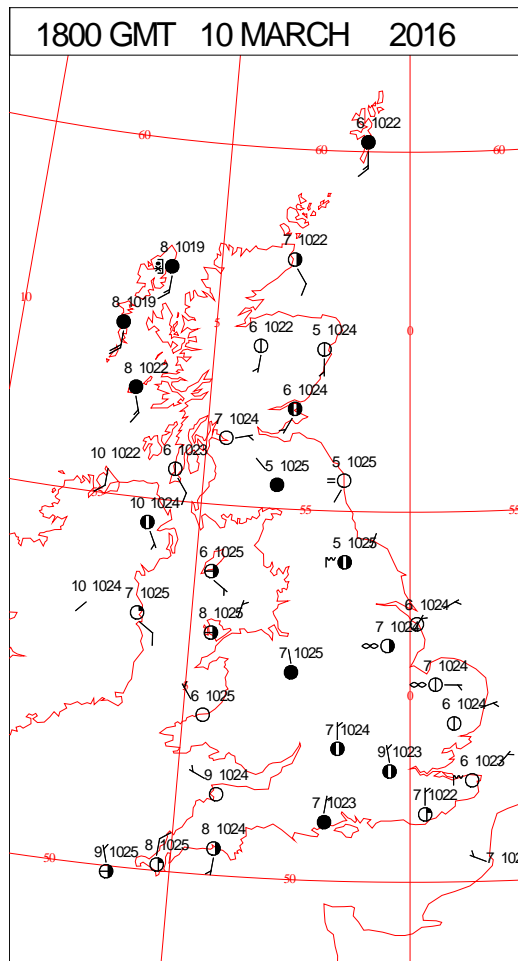
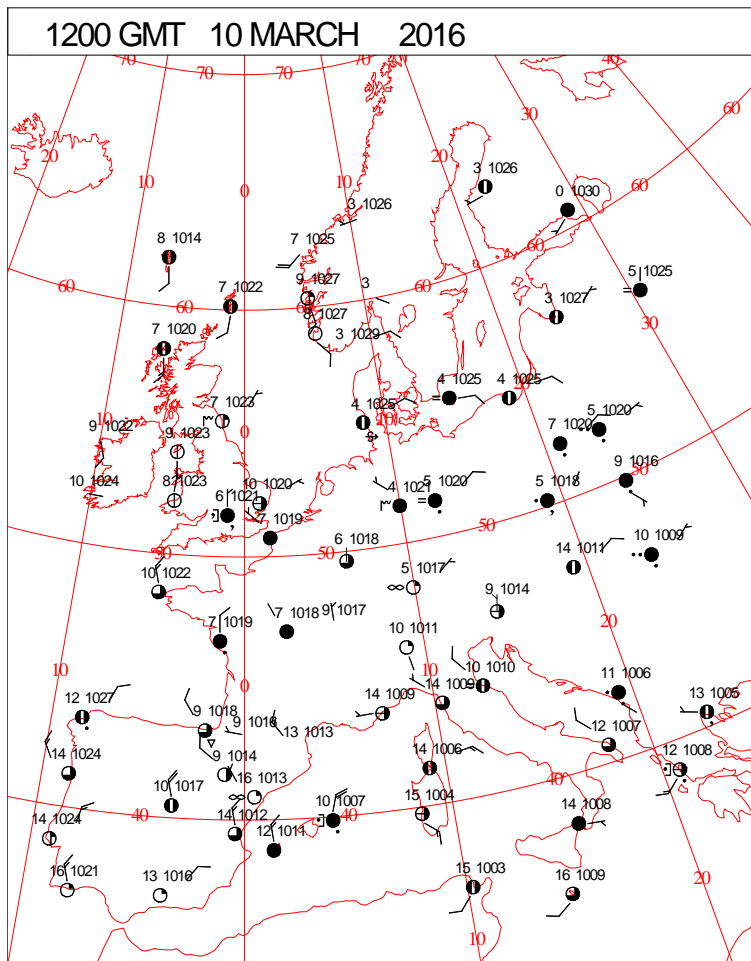
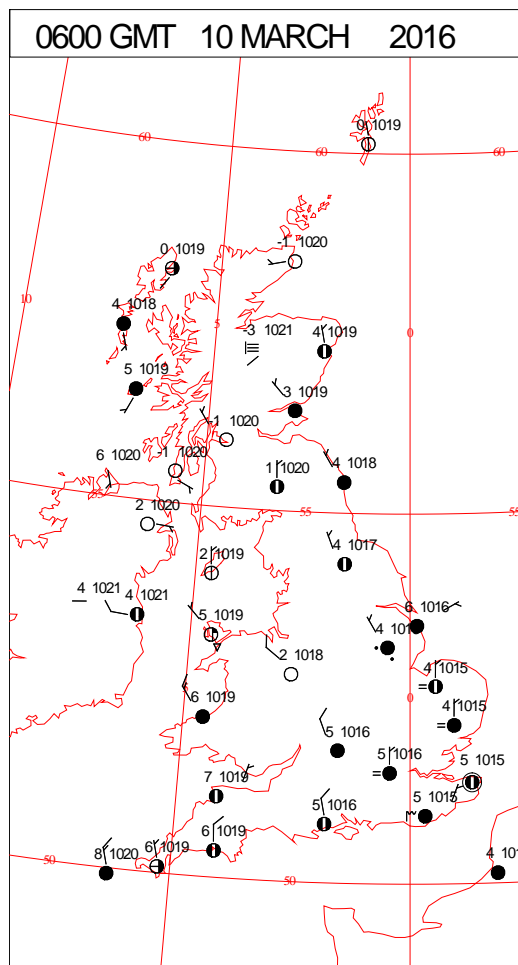
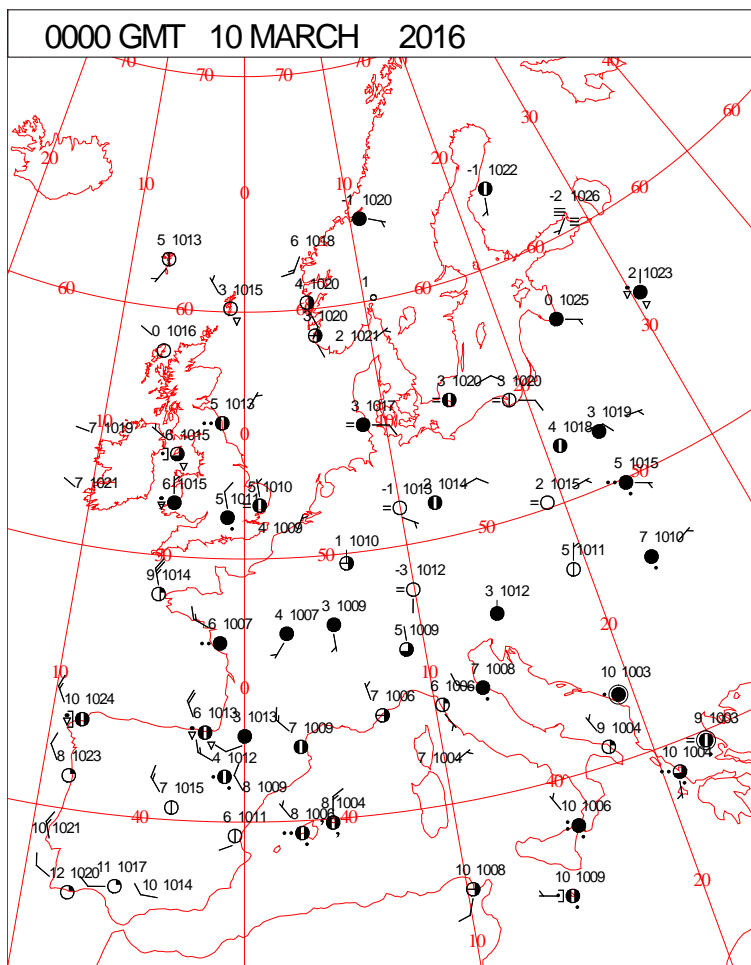
0600 GMT 09 MARCH 2016	SIG WEATHER	1200 GMT 09 MARCH 2016	SIG WEATHER	<p>Summary of UK Weather for Wednesday 09 March 2016.</p> <p>An area of low pressure tracked eastwards across the southern half of the U.K. overnight, bringing some heavy and persistent rain in places. On the western flank of the low pressure, strong north-westerly winds developed across parts of Wales and south-west England. Some of the rain across parts of Wales and the Midlands turned to snow over the hills for a time.</p> <p>Through the early hours the cloud and rain cleared away from Northern Ireland and western Scotland, with clear spells and scattered showers following.</p> <p>The band of rain continued to edge eastwards through the day, heavy at times with occasional hail mixed in.</p> <p>Strong winds continued to affect the south-west, with many places recording gusts between 50 and 60 knots.</p> <p>Through the afternoon it became much brighter in the west, and the wind began to gradually ease, with some sunny spells developing across many northern and western areas.</p> <p>Showers fed into Northern Ireland through the afternoon, mainly falling as rain.</p> <p>Temperatures were generally a little above average where skies brightened in the north and west, but below in the south and east, where there was cloud all day.</p>
1800 GMT 09 MARCH 2016	SIG WEATHER	0000 GMT 10 MARCH 2016	SIG WEATHER	
				<p>EXTREMES</p> <p>Highest Maximum:</p> <p>11.1 Hampstead, Greater London</p> <p>11.1 Stormont Castle, Co. Down</p> <p>Lowest Maximum:</p> <p>3.7 Emley Moor No2, West Yorkshire</p> <p>3.7 Pateley Bridge, Ravens Nest, North Yorkshire</p> <p>Lowest Minimum:</p> <p>-2.2 Kinbrace Hatchery, Sutherland</p> <p>Lowest Grass Minimum:</p> <p>-Amersham Field Centre, Buckinghamshire</p> <p>Most Rain:</p> <p>21.4 Bedford, Bedfordshire</p> <p>Most Sun:</p> <p>10.0 Stornoway Airport, Western Isles</p>

DAILY CLIMATE DATA



Crown Copyright 2016, All Rights Reserved

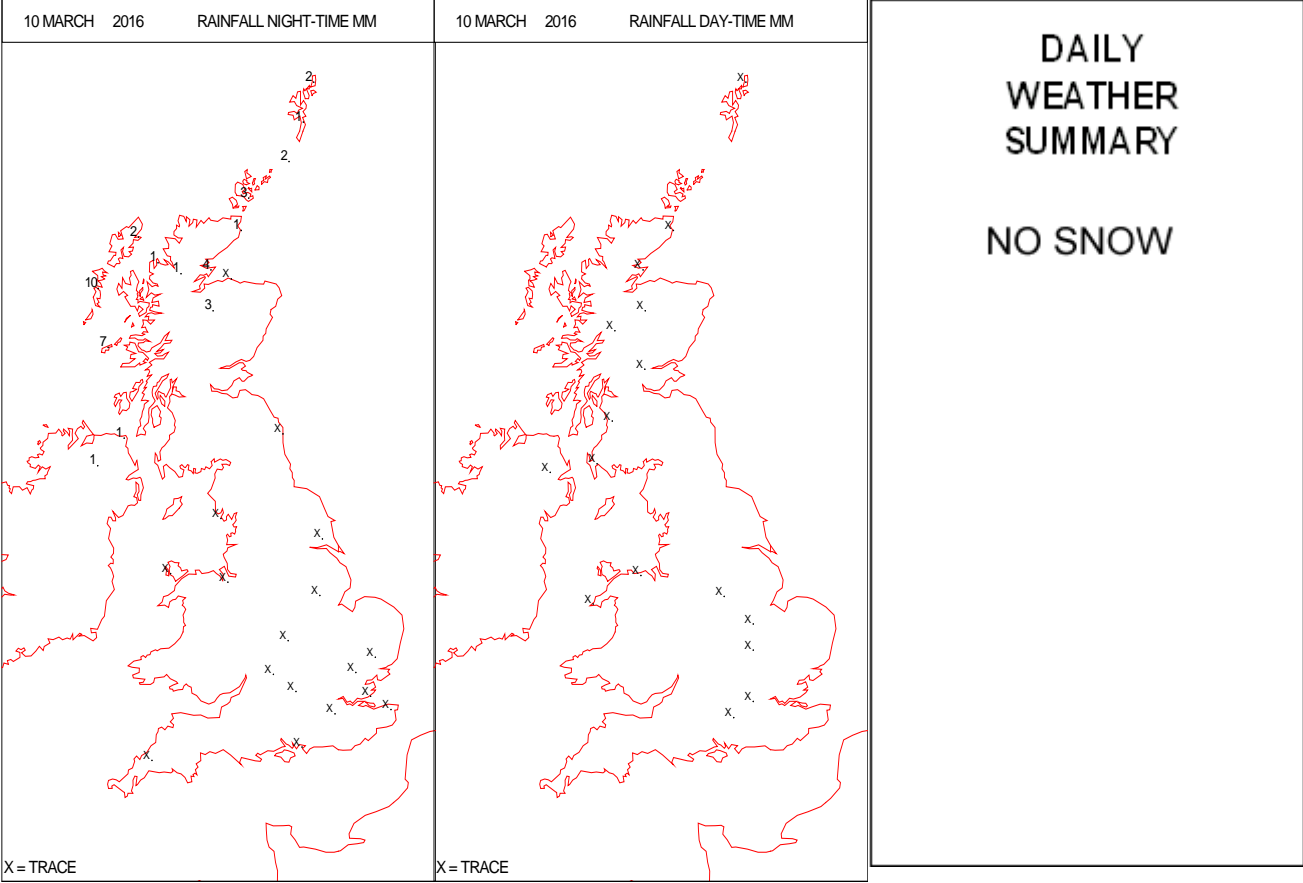
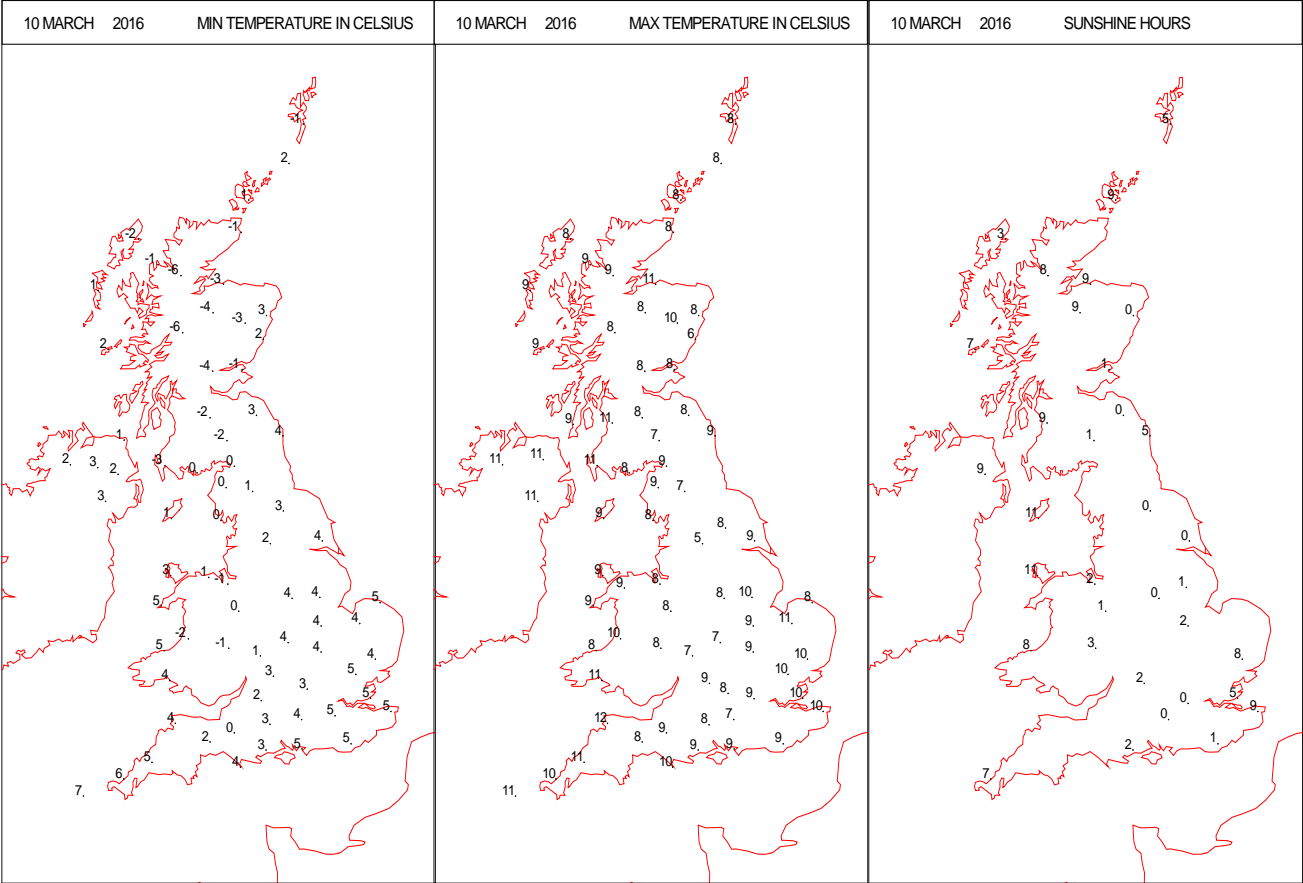
SURFACE REPORTS



SIGNIFICANT WEATHER

0600 GMT 10 MARCH 2016	SIG WEATHER	1200 GMT 10 MARCH 2016	SIG WEATHER	<p>Summary of UK Weather for Thursday 10 March 2016.</p> <p>Overnight, a frontal zone lying from Humberside to Hampshire gradually fragmented, leaving a band of cloud, but little in the way of rain.</p> <p>Either side of this there were some clear spells, allowing a patchy frost, while Scotland had clear skies all night, leading to a widespread frost.</p> <p>Gusty northerly winds in the south at first gradually eased through the night.</p> <p>It was a crisp, bright start to the day in the west, with plenty of sunshine across the south-west, Wales and western Scotland.</p> <p>The legacy of cloud from the previous day's system sat across central areas through the day, with some light rain where the cloud was thick enough, mainly along the spine of England.</p> <p>Temperatures widely reached double figures Celsius, particularly in the sunshine.</p>
1800 GMT 10 MARCH 2016	SIG WEATHER	0000 GMT 11 MARCH 2016	SIG WEATHER	<p>EXTREMES</p> <p>Highest Maximum: 13.2 Mumbles Head, West Glamorgan</p> <p>Lowest Maximum: 5.1 Emley Moor No2, West Yorkshire</p> <p>Lowest Minimum: -8.1 Altnaharra No2, Sutherland</p> <p>Lowest Grass Minimum: -10.3 Altnaharra No2, Sutherland</p> <p>Most Rain: 12.5 Strathy East, Sutherland</p> <p>Most Sun: 10.9 Ronaldsway, Isle of Man 10.9 Slapton, Devon</p>

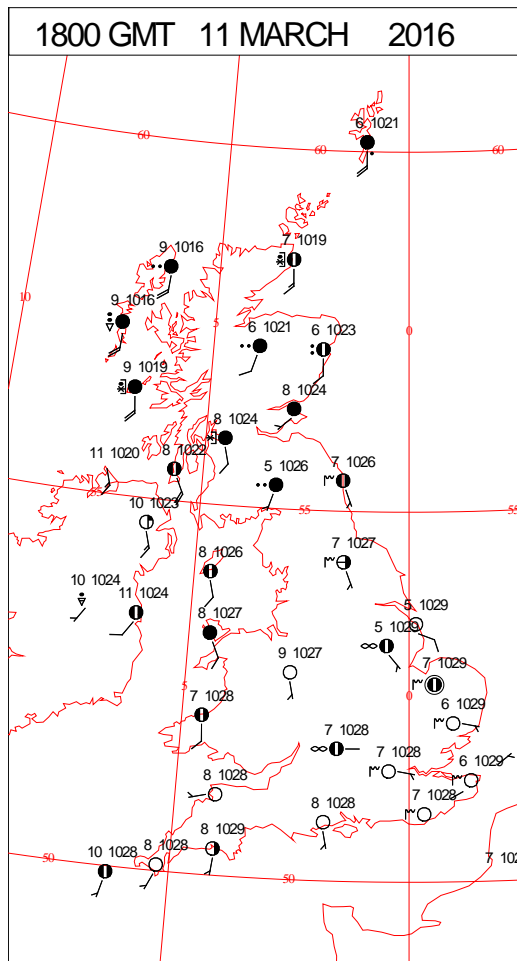
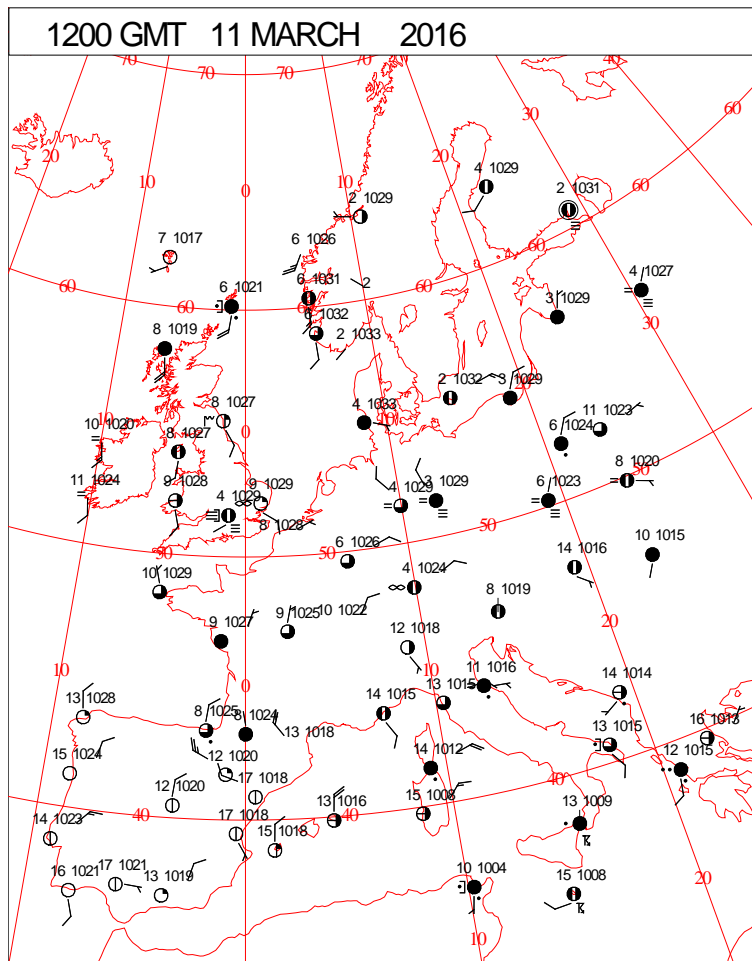
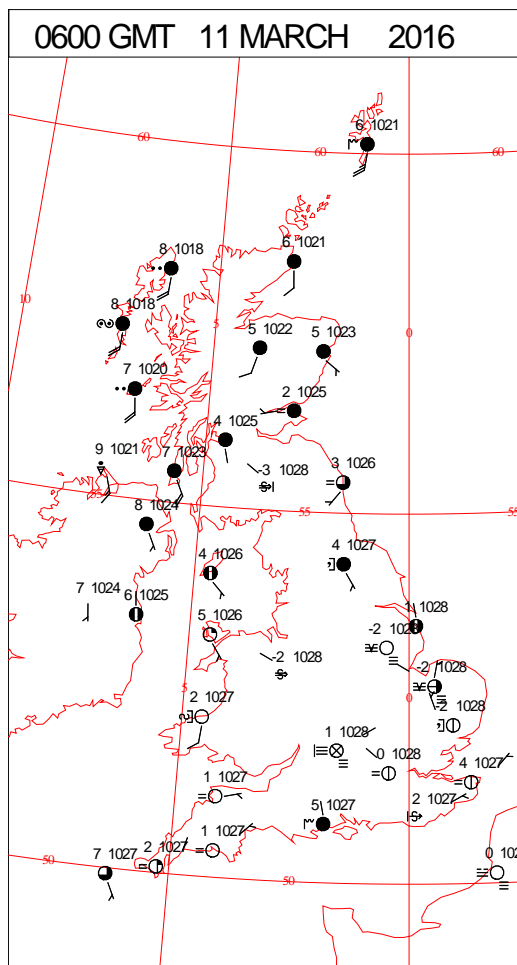
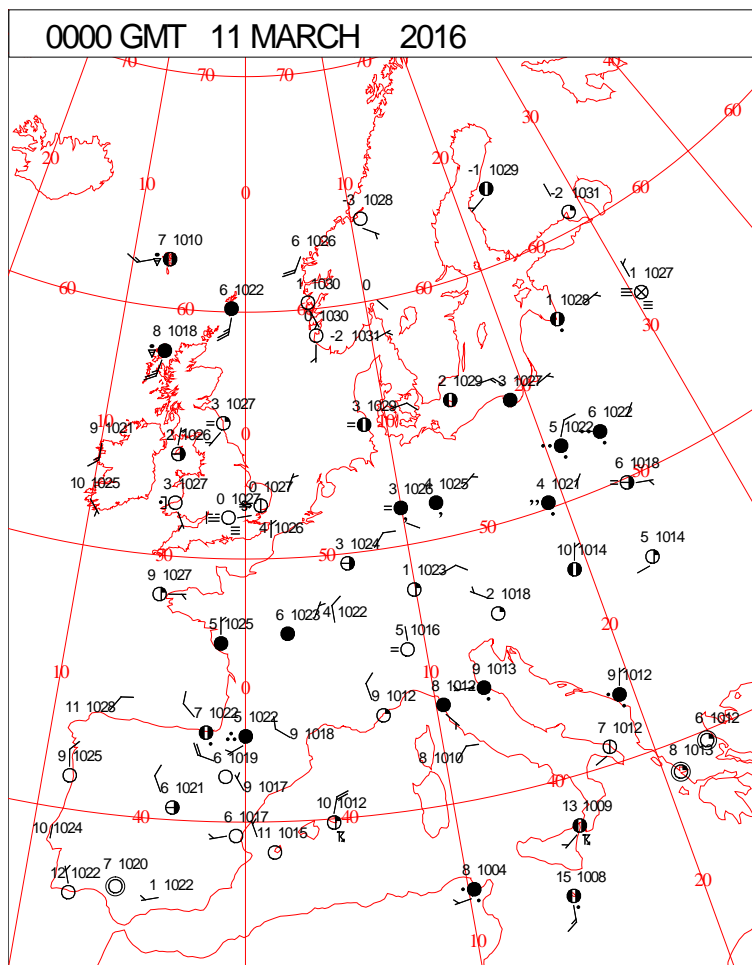
DAILY CLIMATE DATA



Crown Copyright 2016, All Rights Reserved

Friday 11 March 2016

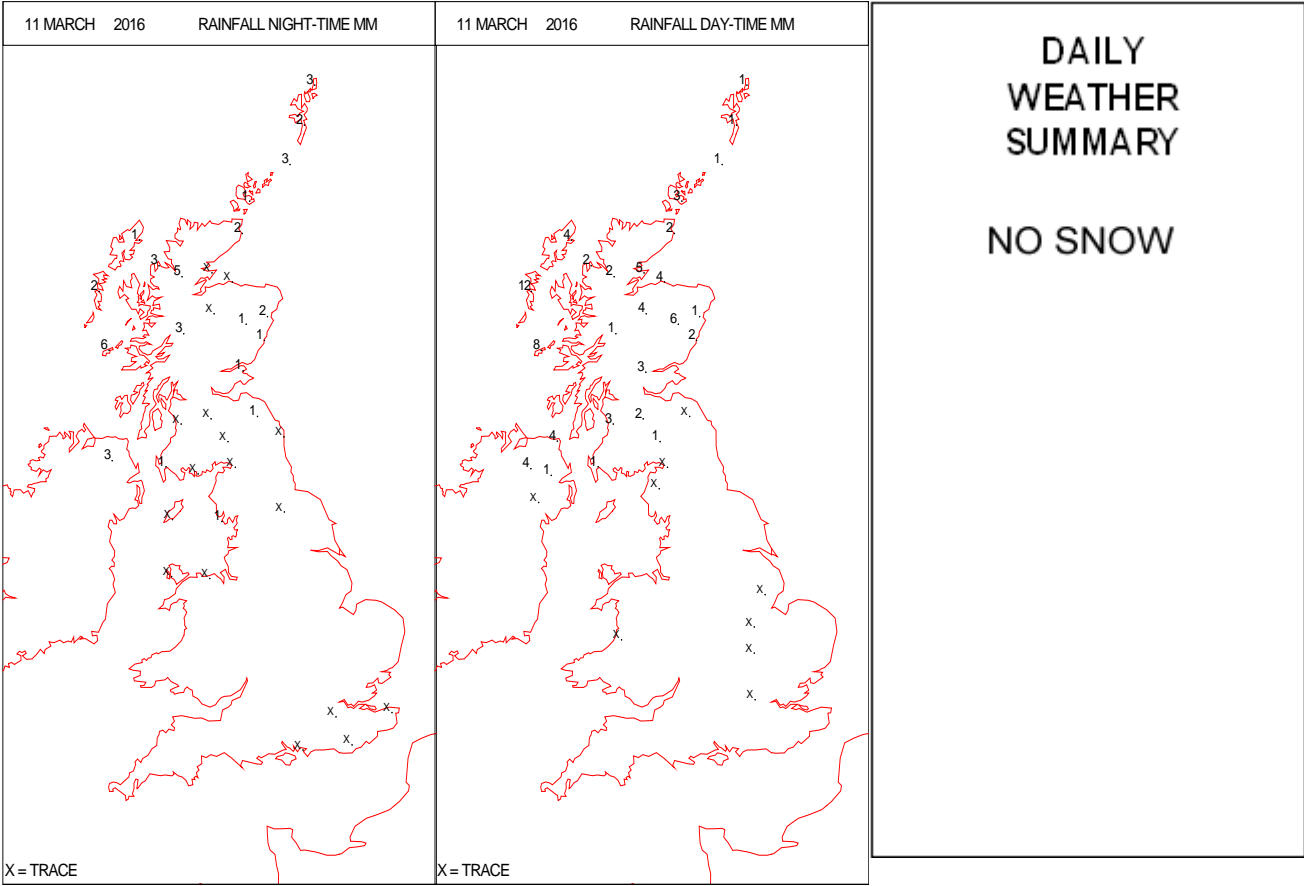
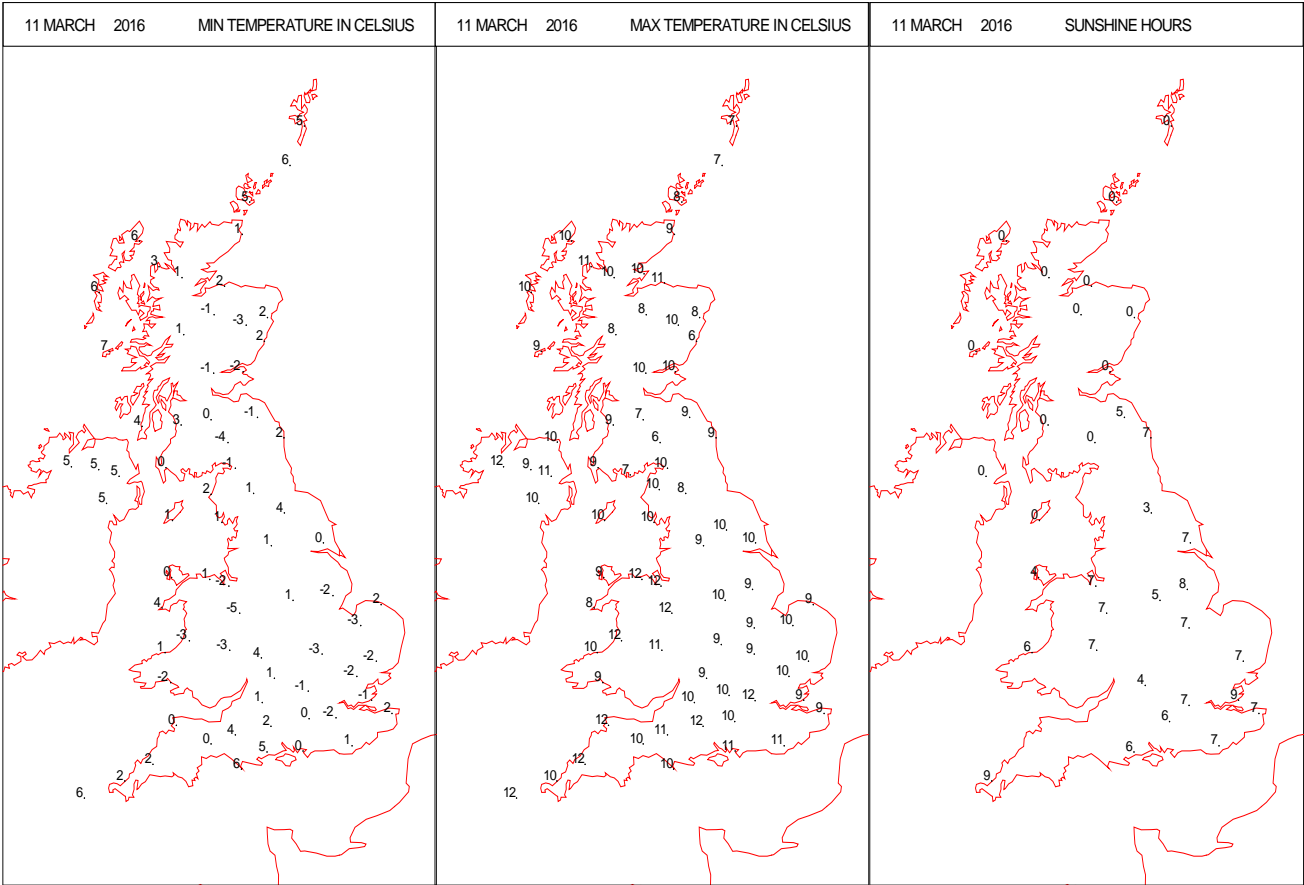
SURFACE REPORTS



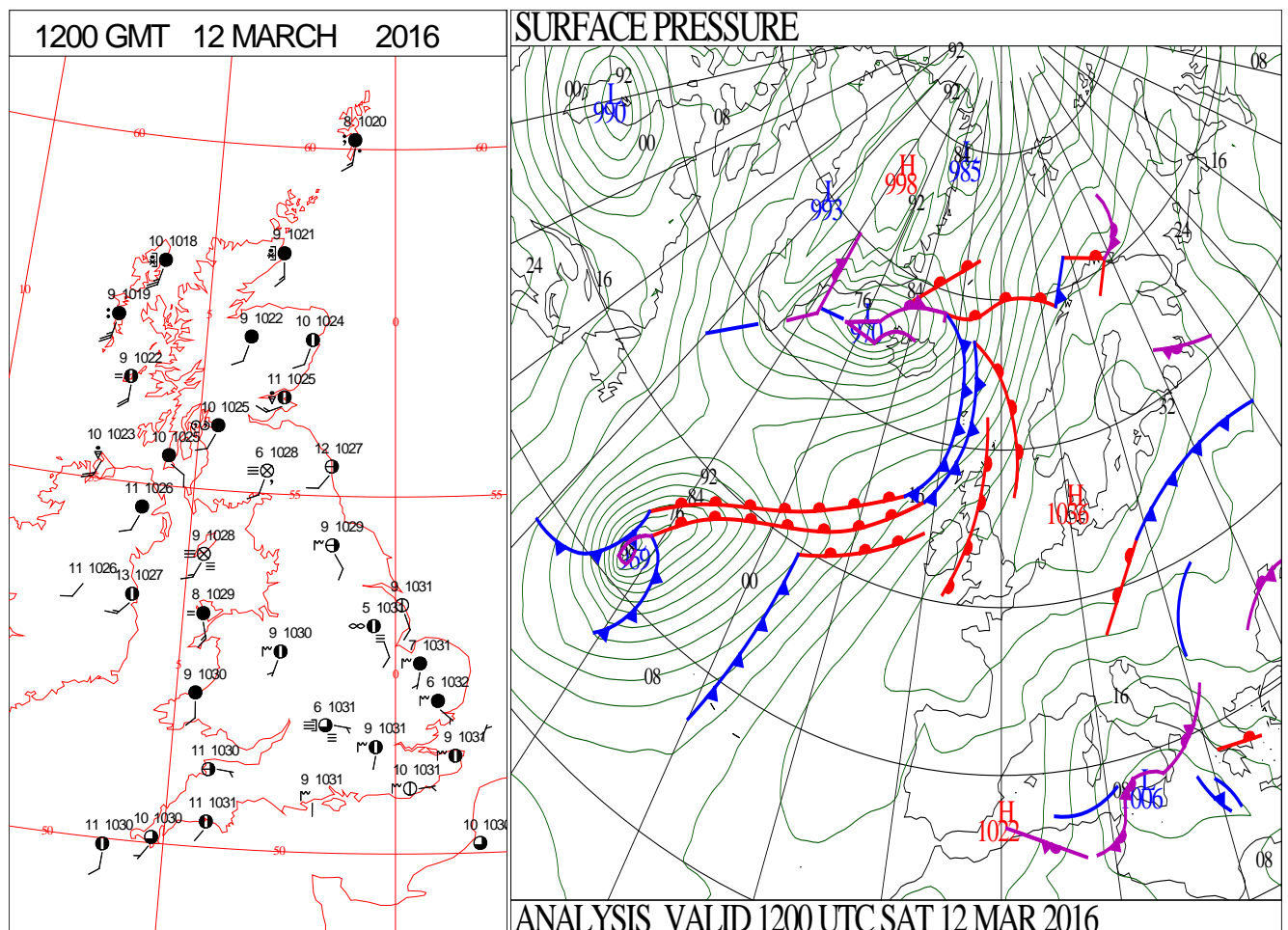
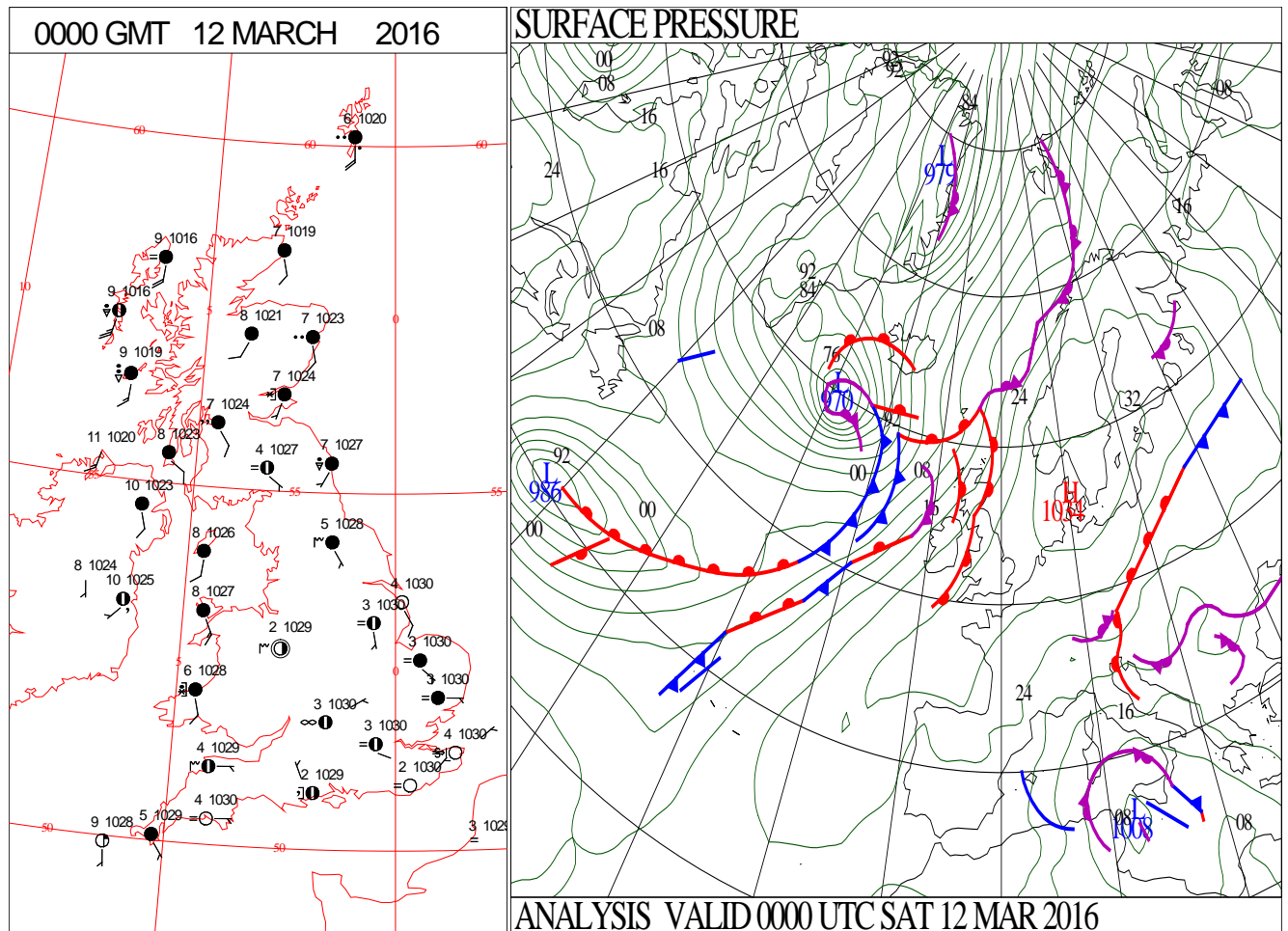
SIGNIFICANT WEATHER

0600 GMT 11 MARCH 2016	SIG WEATHER	1200 GMT 11 MARCH 2016	SIG WEATHER	<p>Summary of UK Weather for Friday 11 March 2016.</p> <p>Cloud and associated rain affected Northern Ireland and the north-west of Scotland during the early hours. In the south and east, under clear skies, widespread frost and fog formed as dawn approached.</p> <p>It was a cold night, with temperatures below freezing in many areas.</p> <p>During the morning, the locally dense fog in the south-east persisted, gradually clearing to haze, mist, or low cloud into the early afternoon.</p> <p>Elsewhere skies were generally clear, except in Northern Ireland and Scotland, where there was thicker cloud and heavy rain at times.</p> <p>Maximum temperatures were generally around average or slightly above for the time of year, widely reaching double figures Celsius.</p>
1800 GMT 11 MARCH 2016	SIG WEATHER	0000 GMT 12 MARCH 2016	SIG WEATHER	
				<p>EXTREMES</p> <p>Highest Maximum: 13.0 Plymouth Mountbatten, Devon</p> <p>Lowest Maximum: 5.6 Cawood, North Yorkshire</p> <p>Lowest Minimum: -4.7 Shawbury, Shropshire</p> <p>Lowest Grass Minimum: -9.5 Berwick-upon-Tweed, Murton Farm, Berwickshire</p> <p>Most Rain: 57.4 Alltdearg House, Isle of Skye</p> <p>Most Sun: 9.2 Shoeburyness Landwick, Essex</p>

DAILY CLIMATE DATA

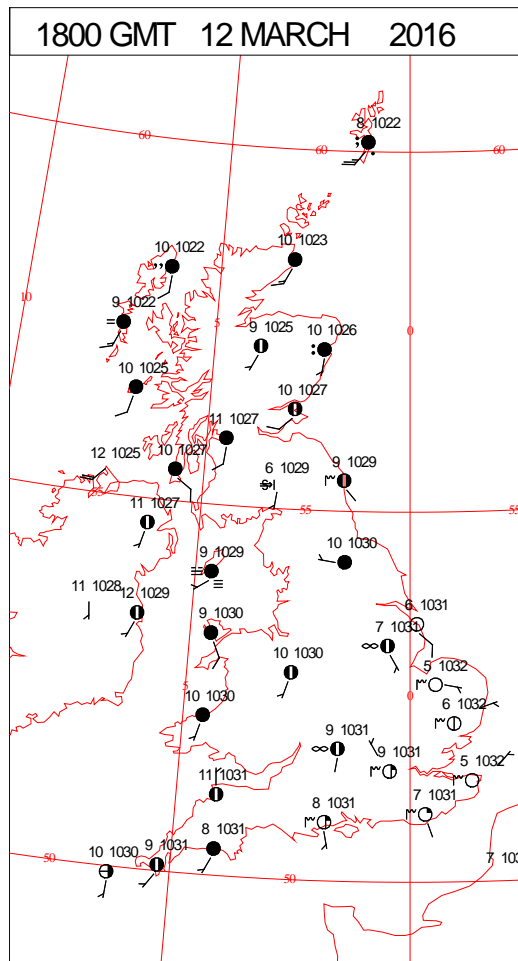
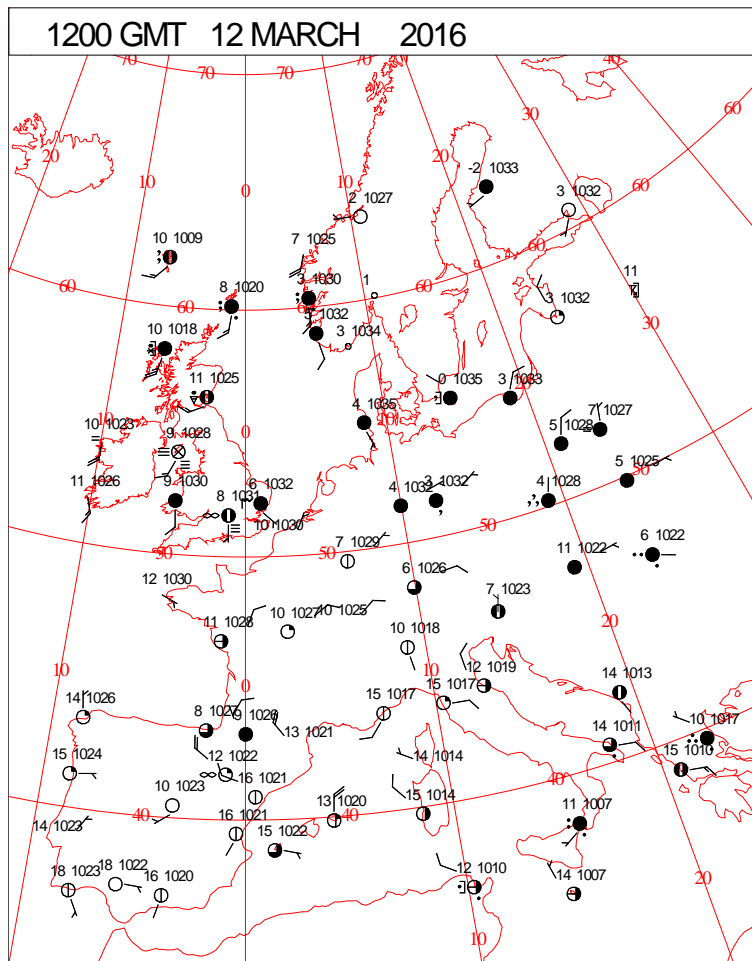
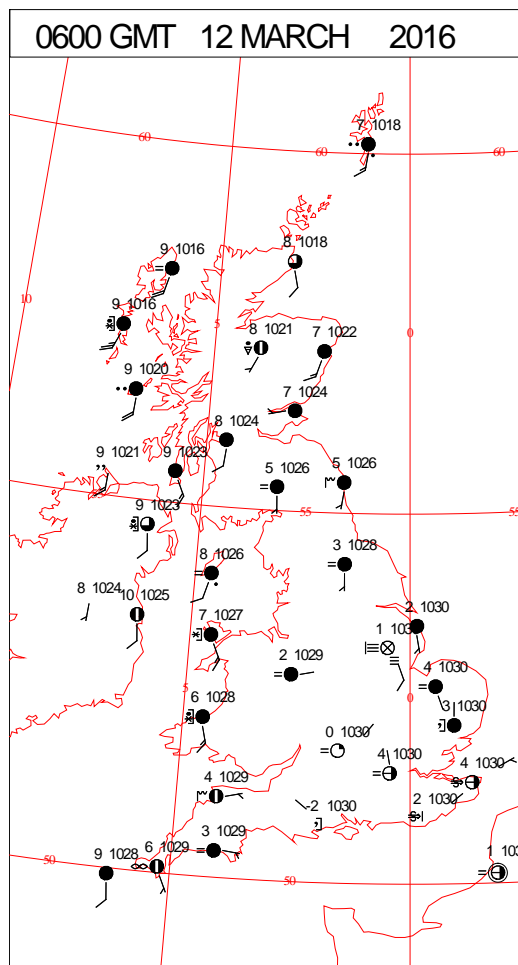
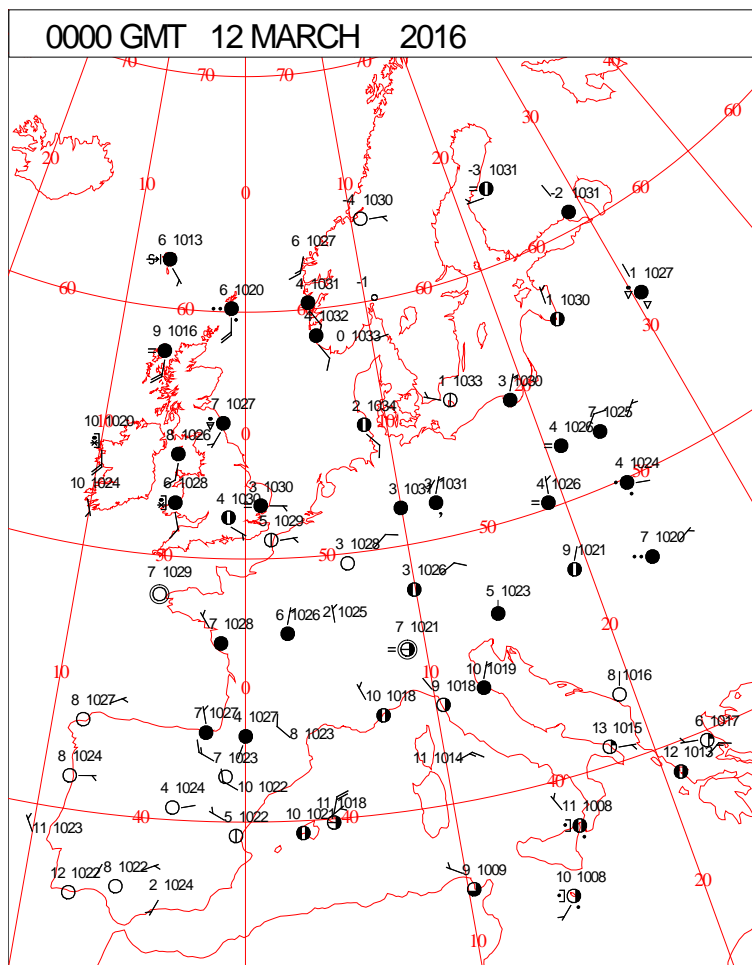


DAILY WEATHER SUMMARY



Saturday 12 March 2016

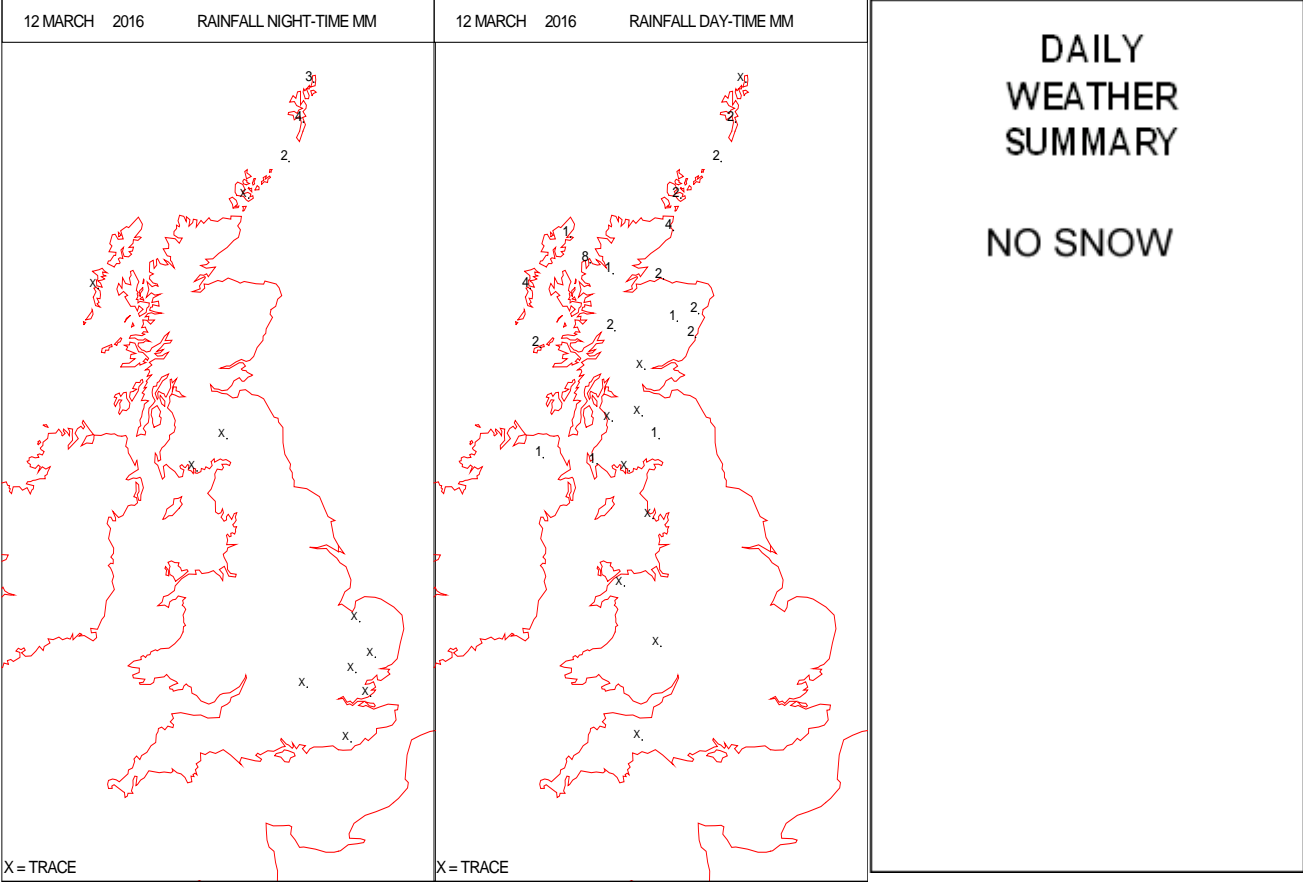
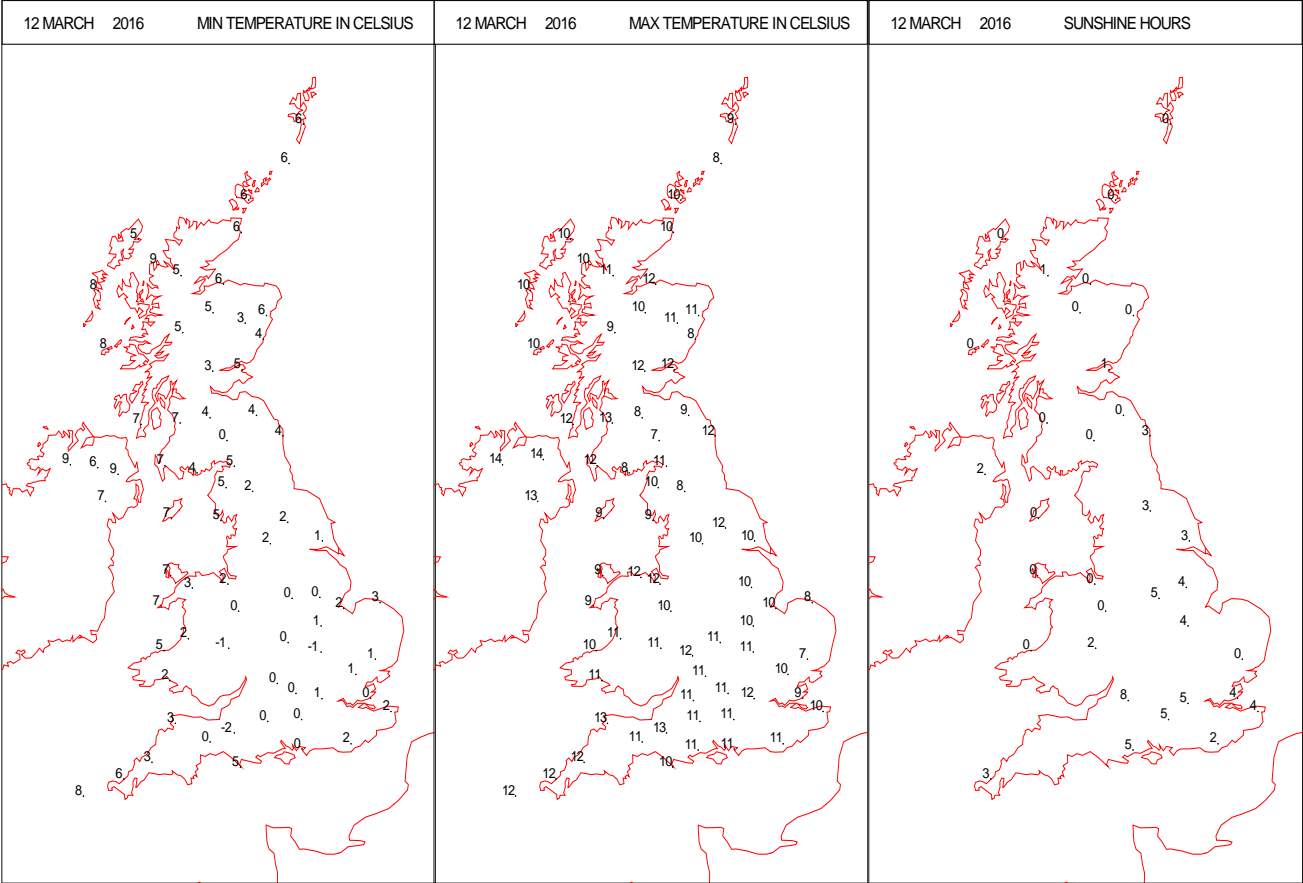
SURFACE REPORTS



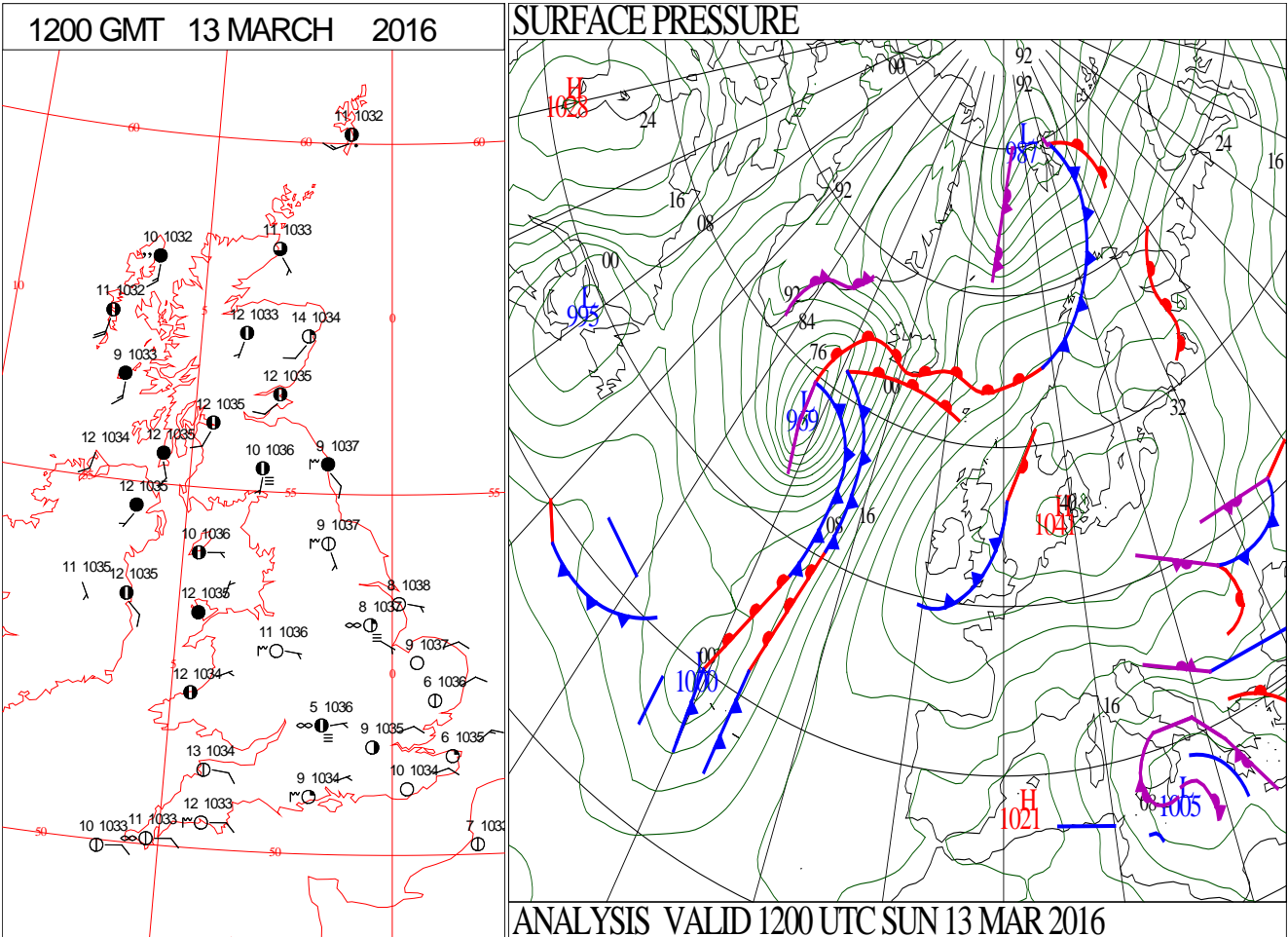
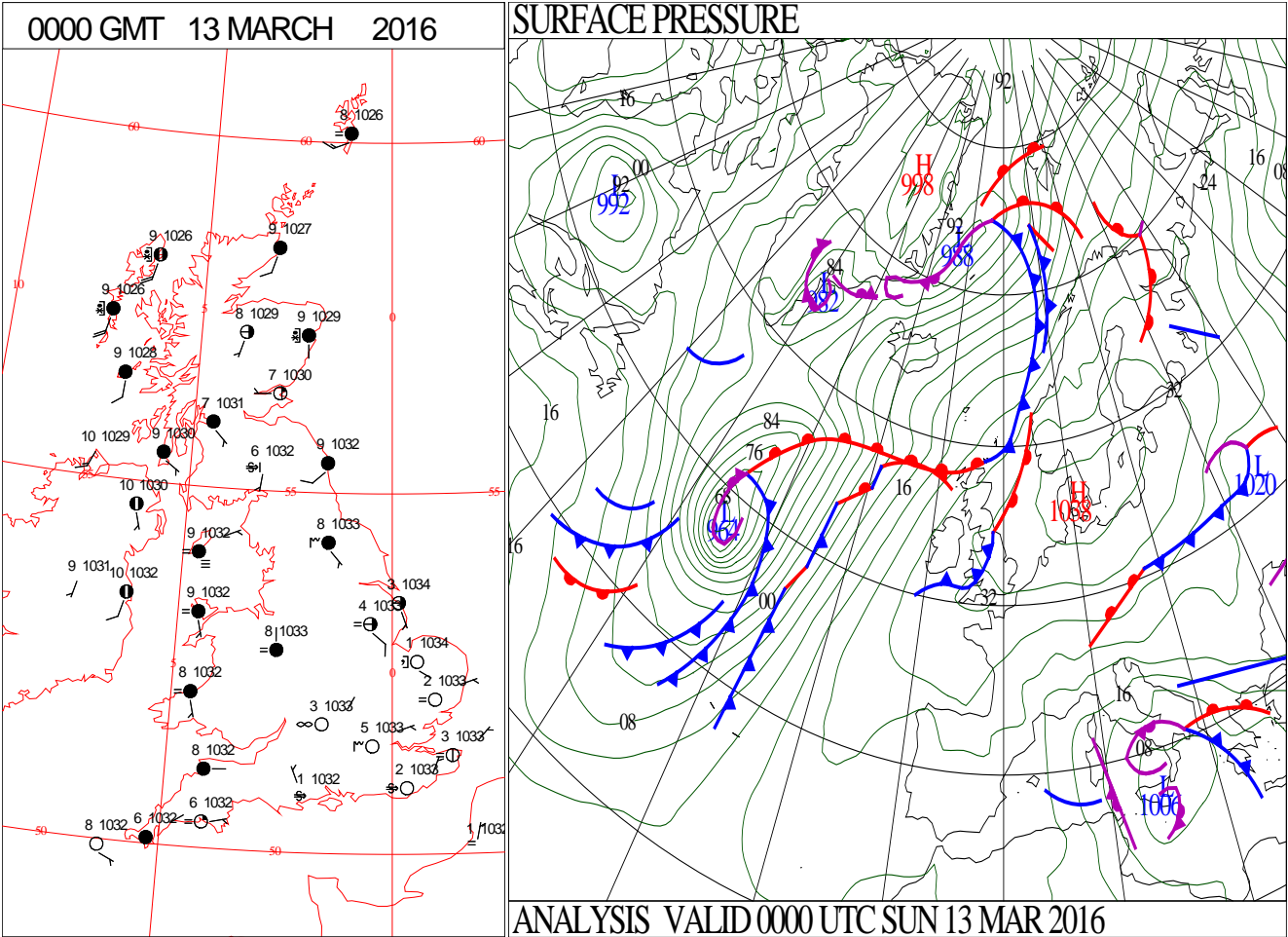
SIGNIFICANT WEATHER

0600 GMT 12 MARCH 2016	SIG WEATHER	1200 GMT 12 MARCH 2016	SIG WEATHER	<p>Summary of UK Weather for Saturday 12 March 2016. Largely settled conditions prevailed for much of the country in the early hours, although some heavier bursts of rain affected parts of north-west Scotland. Elsewhere, mist and fog gradually spread across much of England from the south-east, with only Wales, the south-west and the north-west of England holding on to better visibilities.</p> <p>Temperatures largely stayed above freezing, but did fall below freezing in the south.</p> <p>The fog was slow to clear through the morning, with poor visibilities continuing well after dawn.</p> <p>Elsewhere, rain affected Northern Ireland and much of Scotland, but gradually moved north-eastwards through the day, with drier and brighter conditions following.</p> <p>Generally the thickest cloud was across the north and west, with the best of the sunshine developing across the south-east of the U.K.</p> <p>It was pleasantly warm in the sunshine and light winds, with maximum temperatures a little above average for the time of year.</p>
1800 GMT 12 MARCH 2016	SIG WEATHER	0000 GMT 13 MARCH 2016	SIG WEATHER	
				<p>EXTREMES</p> <p>Highest Maximum: 15.0 Giants Causeway, Co. Antrim</p> <p>Lowest Maximum: 7.1 Preston, Cove House, Dorset</p> <p>Lowest Minimum: -3.1 Llanfynydd Broderi, Dyfed</p> <p>Lowest Grass Minimum: -8.9 Amersham Field Centre, Buckinghamshire</p> <p>Most Rain: 30.0 Lusa, Isle of Skye</p> <p>Most Sun: 8.3 St. Athan, South Glamorgan</p>

DAILY CLIMATE DATA

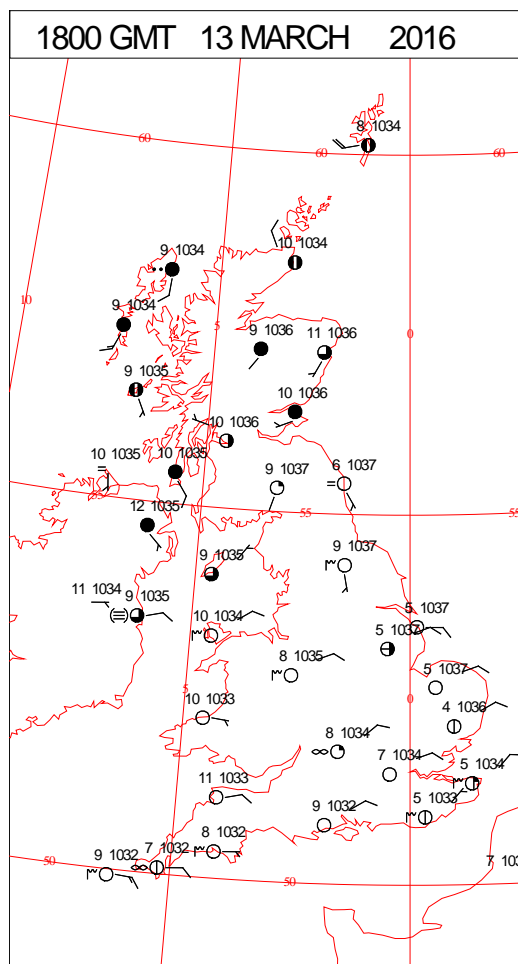
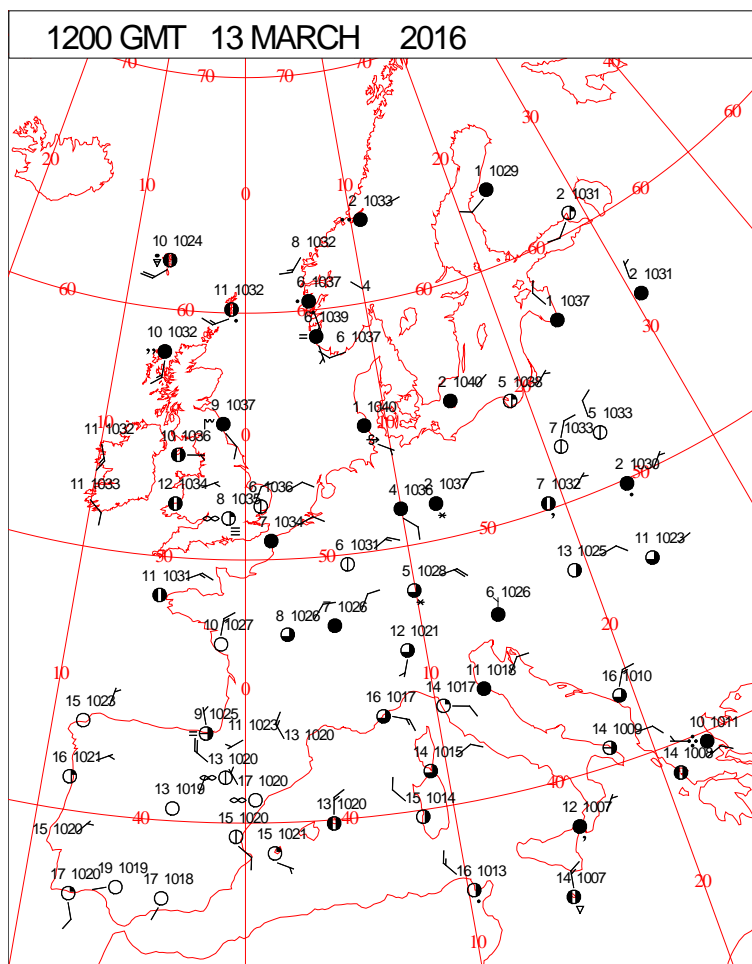
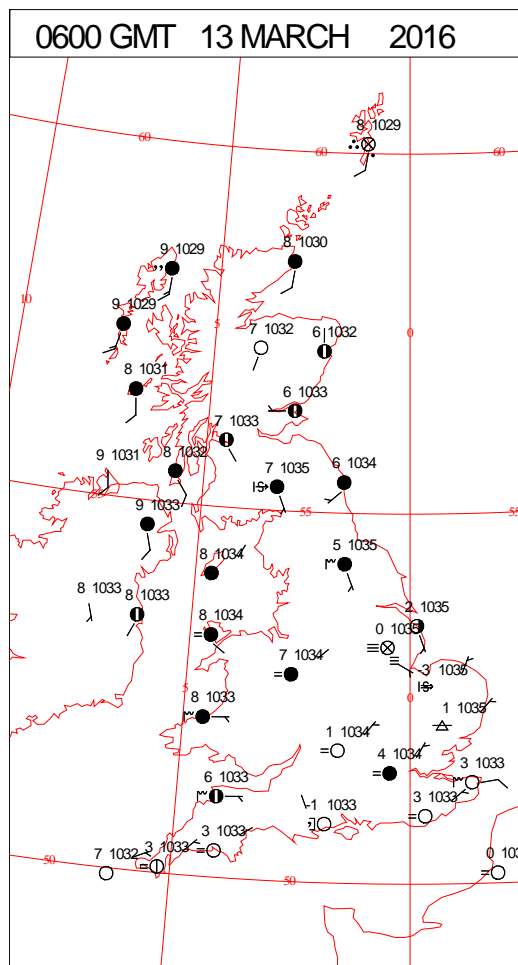
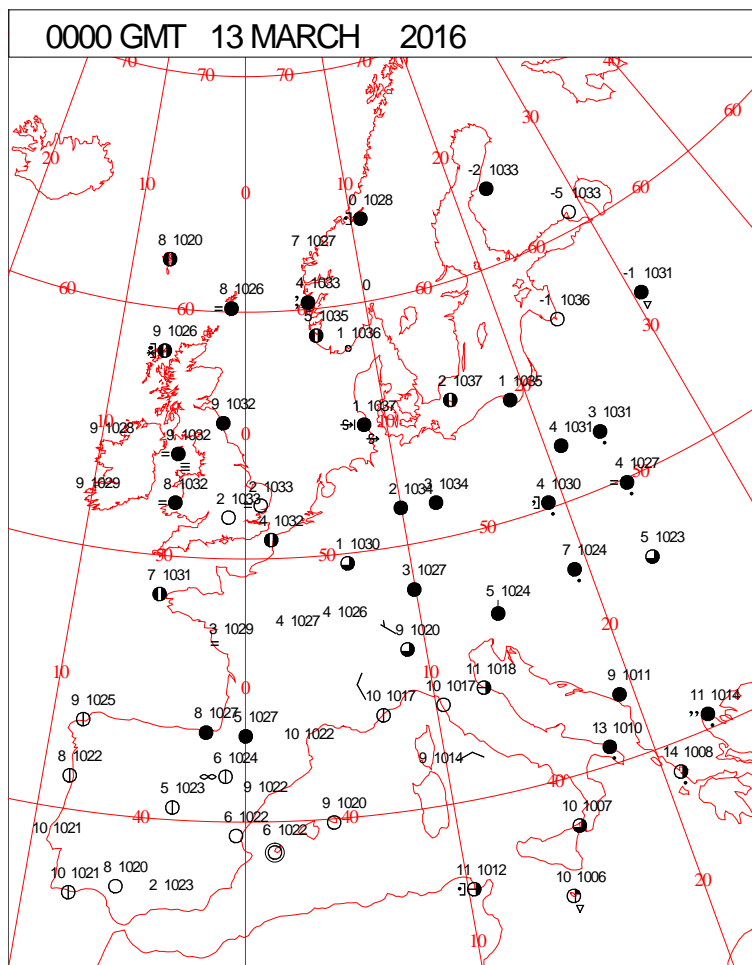


DAILY WEATHER SUMMARY



Sunday 13 March 2016

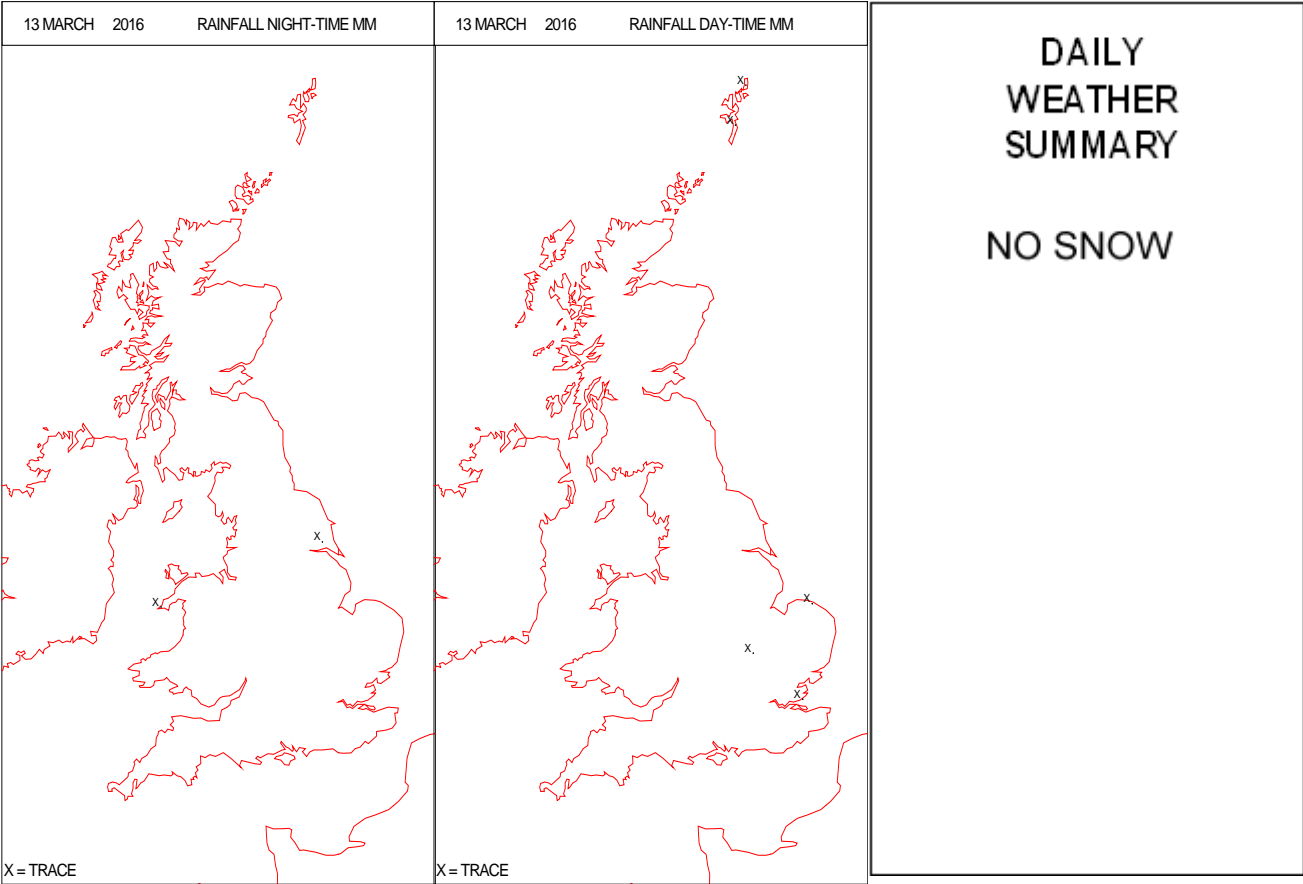
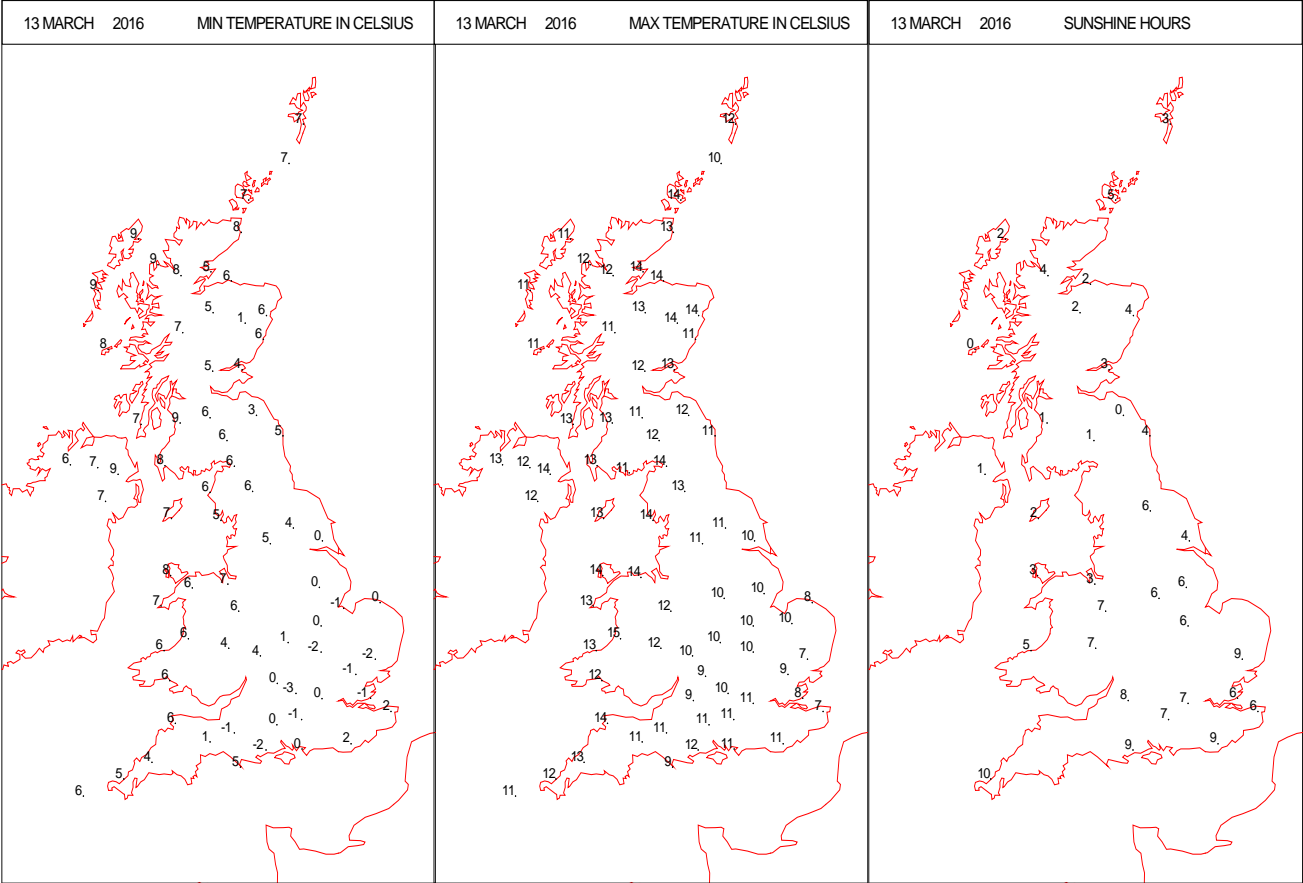
SURFACE REPORTS



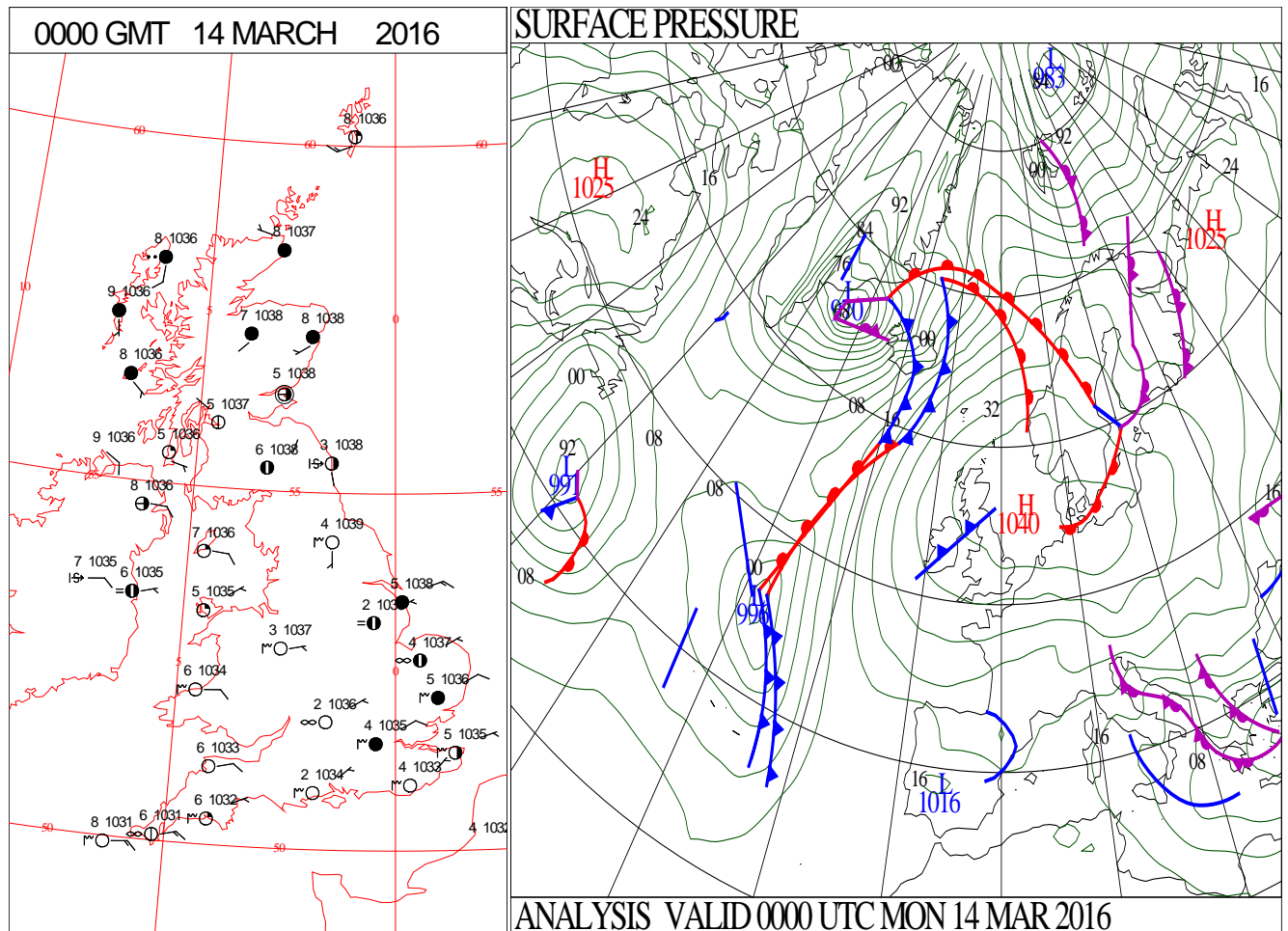
SIGNIFICANT WEATHER

0600 GMT 13 MARCH 2016	SIG WEATHER	1200 GMT 13 MARCH 2016	SIG WEATHER	<p>Summary of UK Weather for Sunday 13 March 2016.</p> <p>It was calm and settled during the early hours, with cloudier conditions over the north-west of the U.K., and clearer skies further south and east. Under those clear skies, mist and fog developed in many places, particularly in the south-east and east Midlands.</p> <p>Under the cloud further north, temperatures were relatively mild, but they fell close to freezing or below in many places in the south.</p> <p>The fog lingered in southern and central parts through the mid-morning, with poor visibilities continuing until mid-afternoon.</p> <p>Otherwise it was a dry start, with patchy cloud in the north.</p> <p>Sunny spells continued through the day, and in the south there were clear blue skies for much of the afternoon.</p> <p>Temperatures were above average for the time of year for much of the north-west, but slightly colder than average in the far south-east.</p>
1800 GMT 13 MARCH 2016	SIG WEATHER	0000 GMT 14 MARCH 2016	SIG WEATHER	
				<p>EXTREMES</p> <p>Highest Maximum: 16.2 Porthmadog, Gwynedd</p> <p>Lowest Maximum: 5.5 Cawood, North Yorkshire</p> <p>Lowest Minimum: -3.7 Marham, Norfolk</p> <p>Lowest Grass Minimum: -8.3 Fontmell Magna, Dorset</p> <p>Most Rain: 0.8 Mylnefield, Angus</p> <p>Most Sun: 10.4 Bude, Cornwall</p>

DAILY CLIMATE DATA

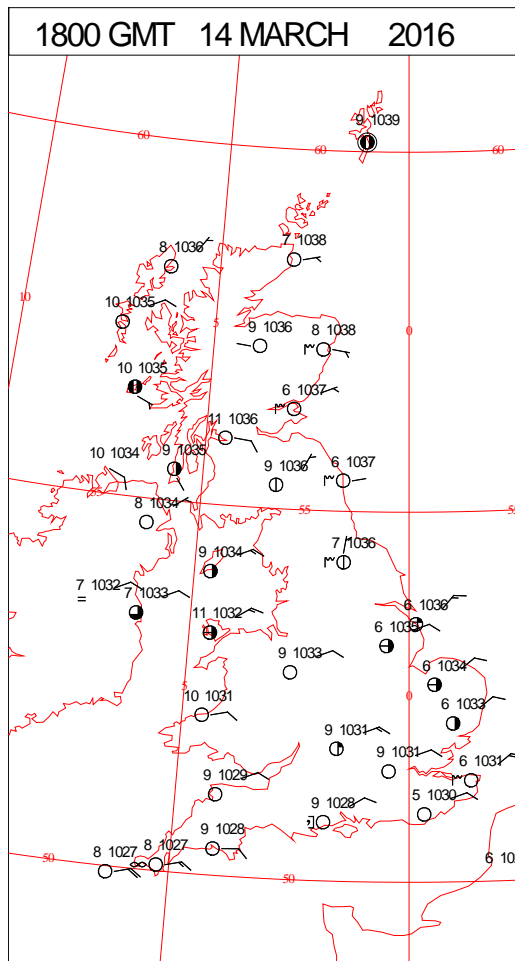
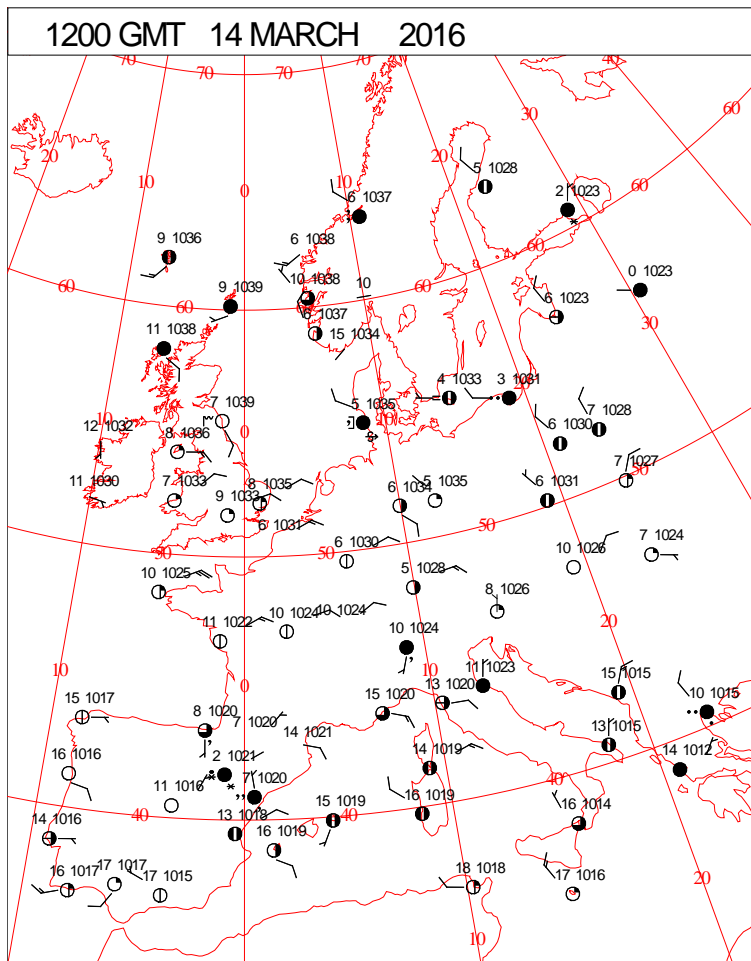
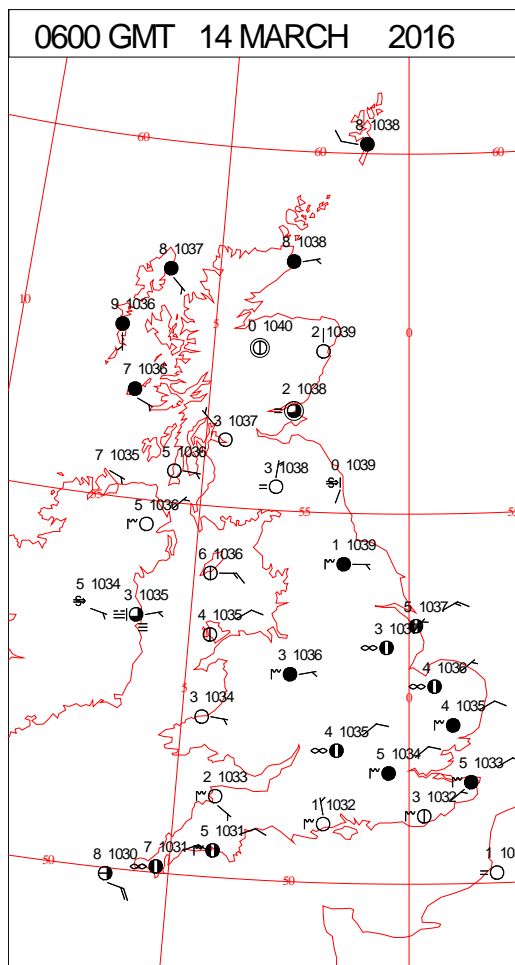
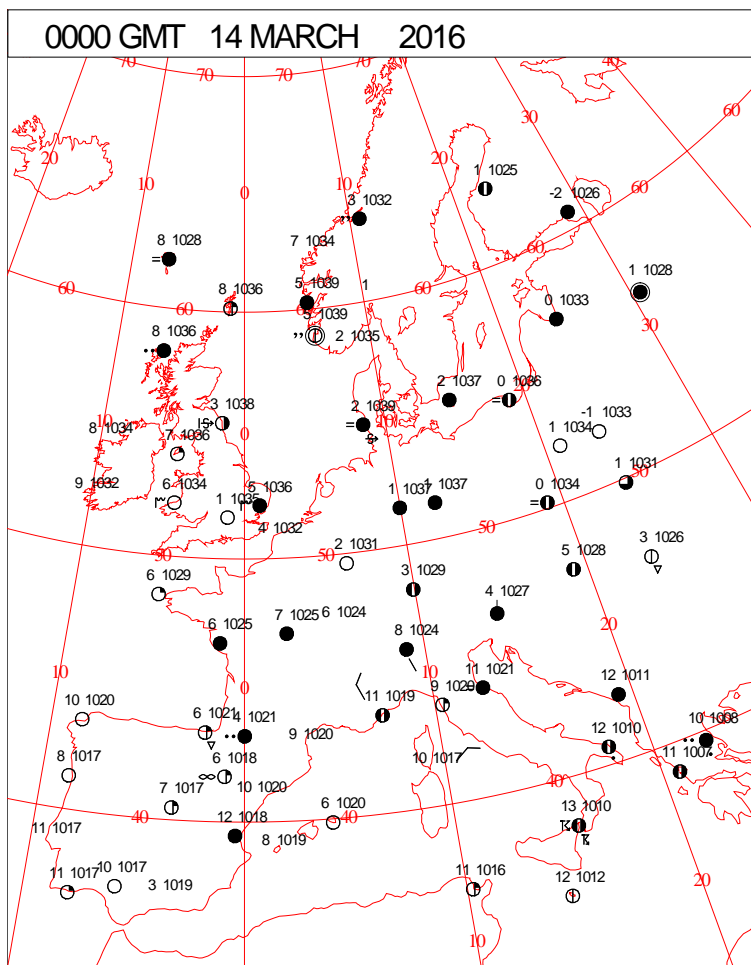


DAILY WEATHER SUMMARY



Monday 14 March 2016

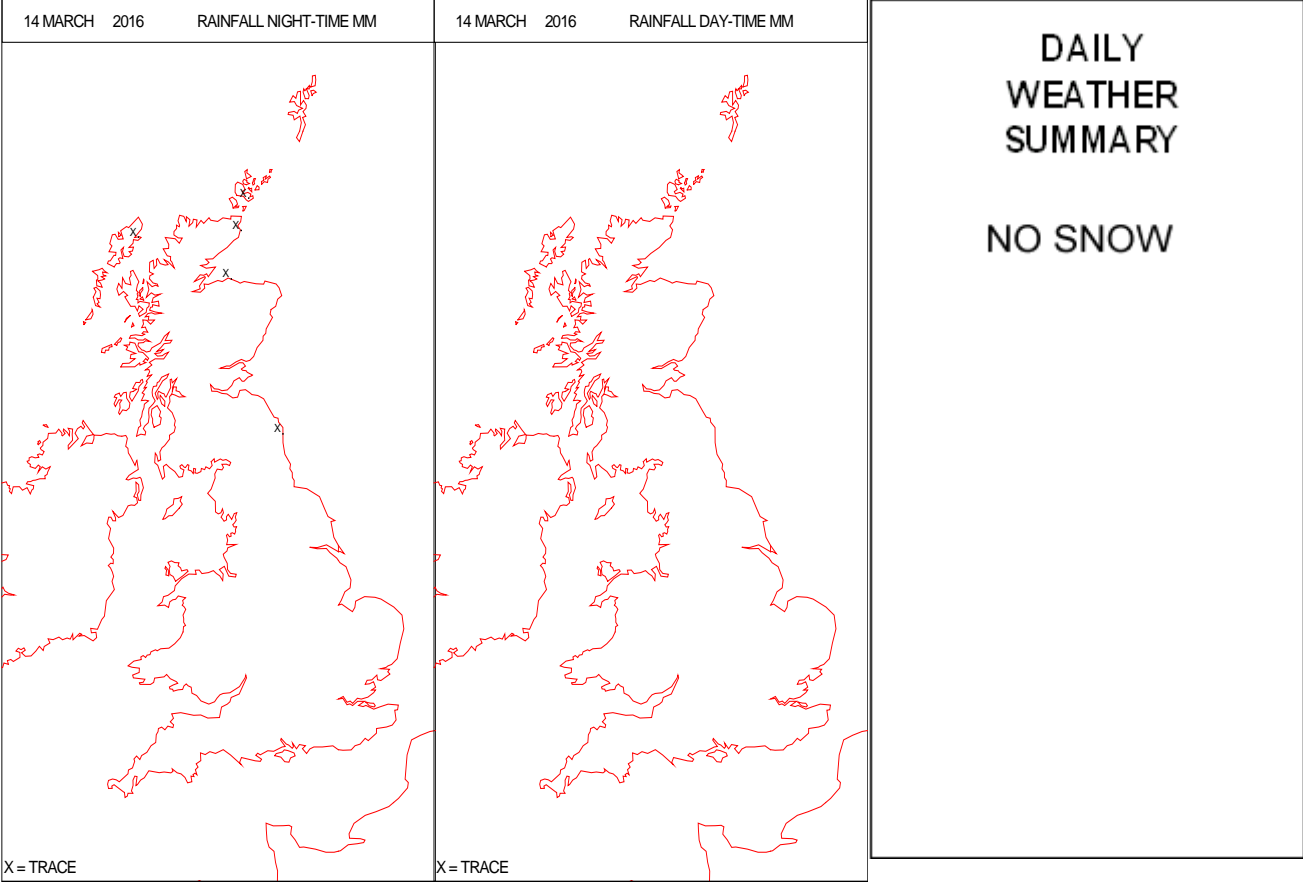
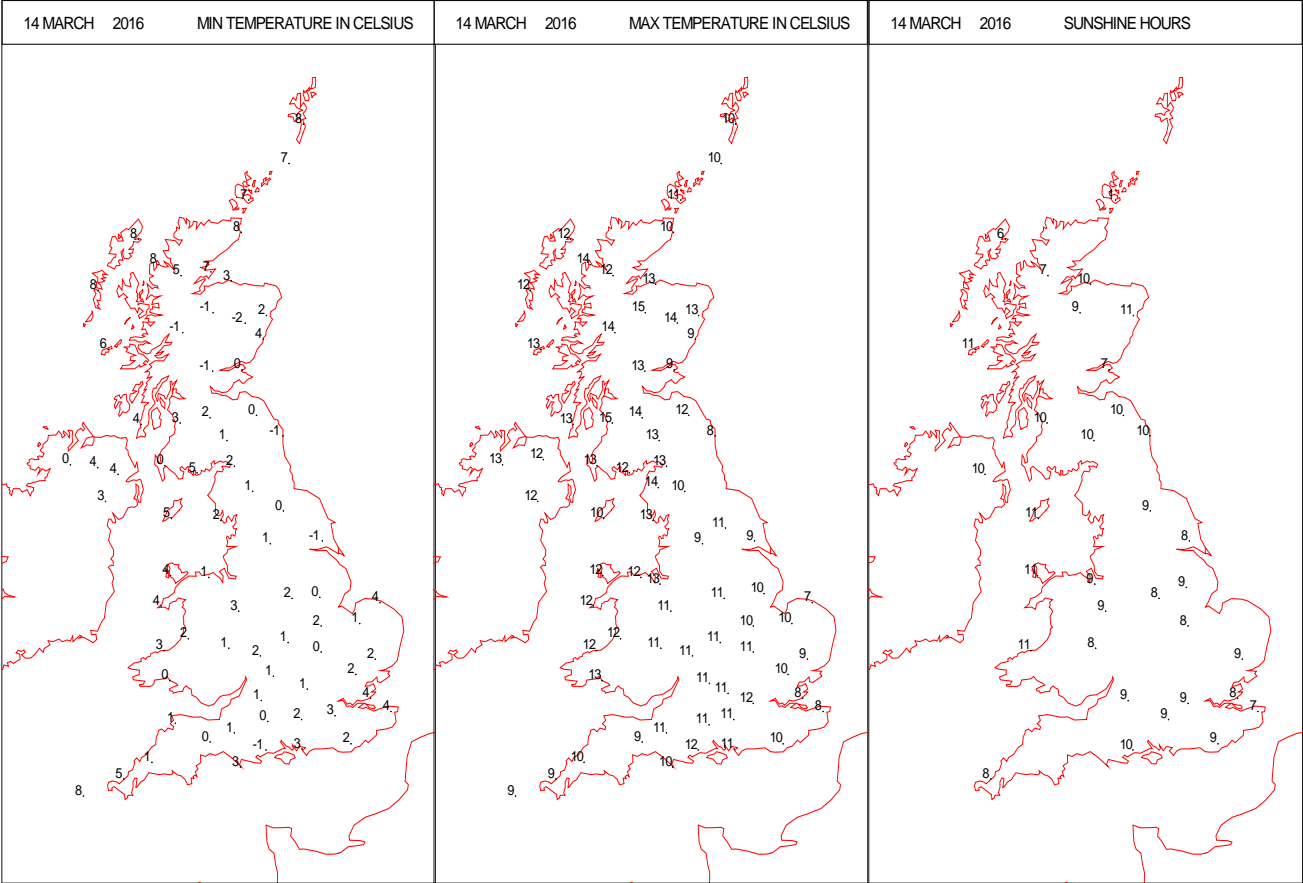
SURFACE REPORTS



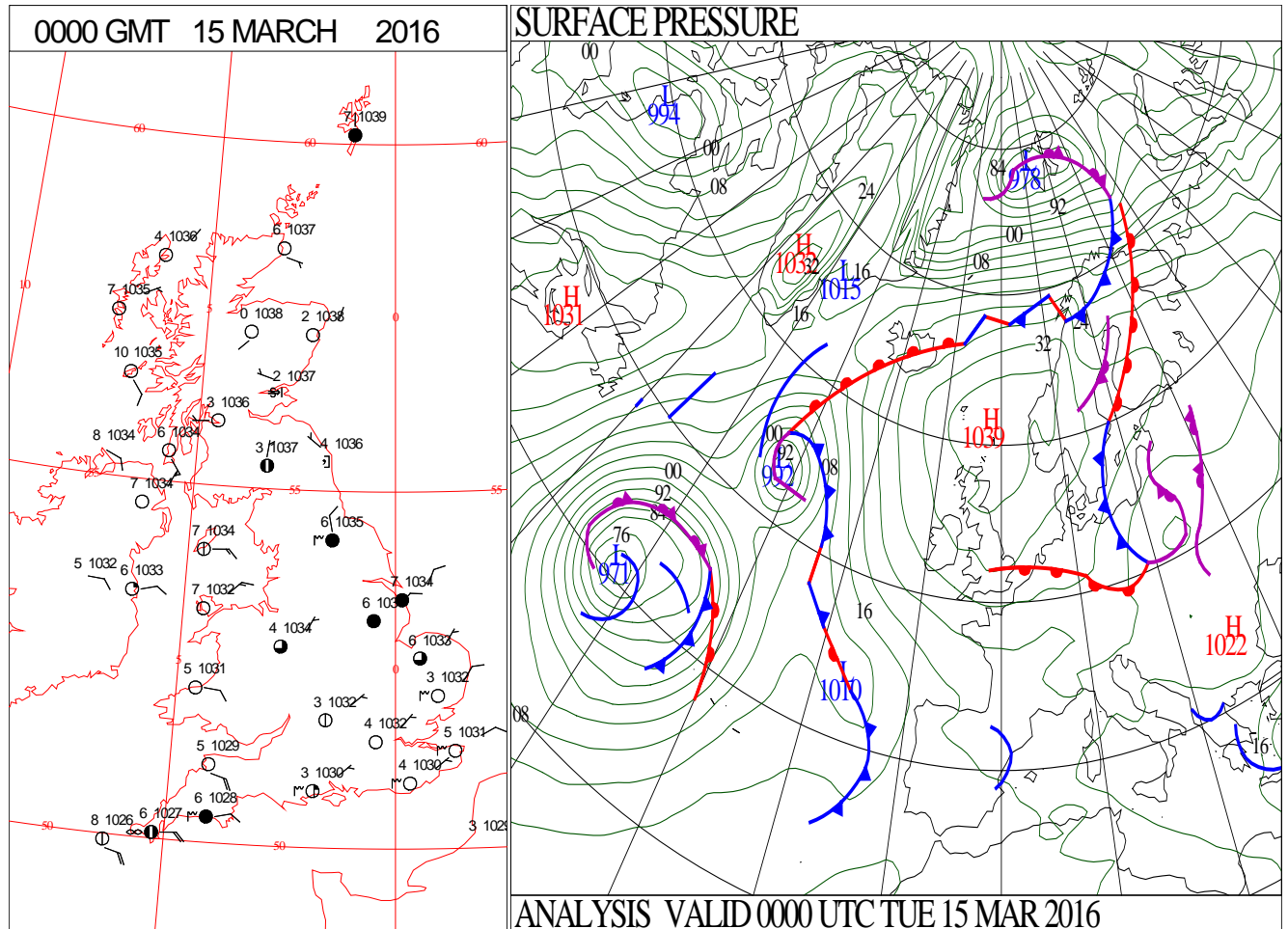
SIGNIFICANT WEATHER

0600 GMT 14 MARCH 2016	SIG WEATHER	1200 GMT 14 MARCH 2016	SIG WEATHER	<p>Summary of UK Weather for Monday 14 March 2016.</p> <p>It was another calm and settled night, with cloudier conditions over the north-west of the U.K., and clearer skies further south and east.</p> <p>Overnight, dense fog formed in the north-east, and temperatures there were relatively mild, but they fell close to freezing or below in many places in the west.</p> <p>During the day, the dense fog in north-eastern England cleared, and areas of low cloud lifted and broke to allow increasing amounts of sunshine.</p> <p>It was warm in parts of the north-west, whilst southern and south-eastern coasts had a chilly feel from a fresh easterly breeze.</p> <p>The highest temperatures were found in western Scotland.</p>
1800 GMT 14 MARCH 2016	SIG WEATHER	0000 GMT 15 MARCH 2016	SIG WEATHER	
				<p>EXTREMES</p> <p>Highest Maximum:</p> <p>16.2 Aberfeldy, Dull, Perthshire</p> <p>16.2 Lochgilphead, Argyll</p> <p>Lowest Maximum:</p> <p>6.6 Wych Cross, East Sussex</p> <p>Lowest Minimum:</p> <p>-4.7 Grangemouth Refinery, West Lothian</p> <p>Lowest Grass Minimum:</p> <p>-9.6 Copley, Co. Durham</p> <p>Most Rain:</p> <p>1.2 Loftus, North Yorkshire</p> <p>Most Sun:</p> <p>11.2 Tiree, Argyll</p>

DAILY CLIMATE DATA

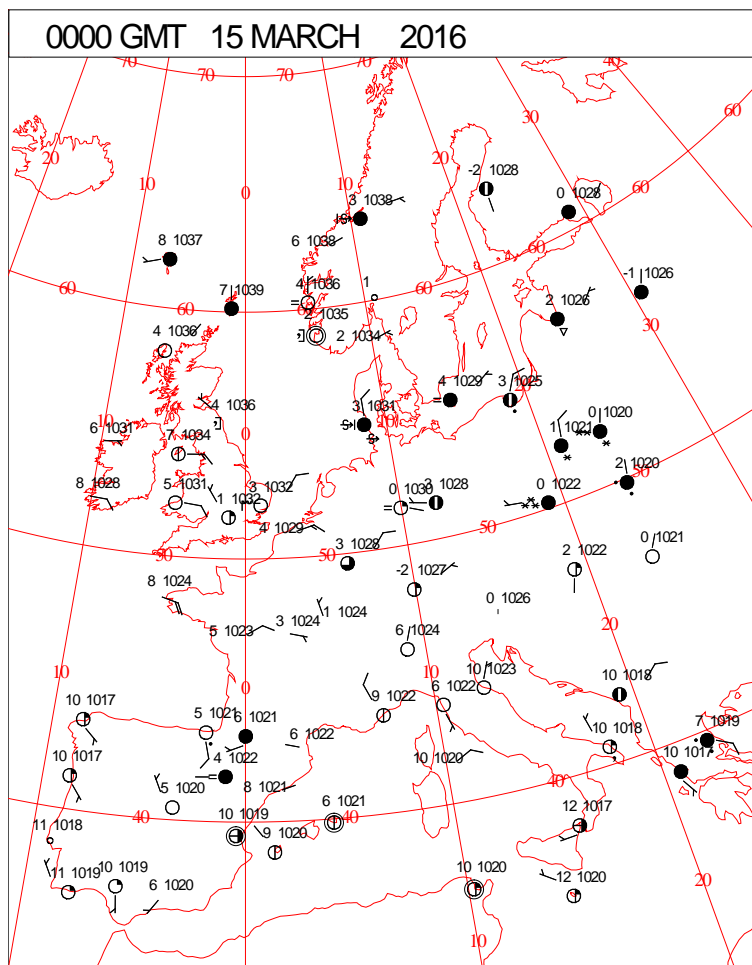


DAILY WEATHER SUMMARY



Tuesday 15 March 2016

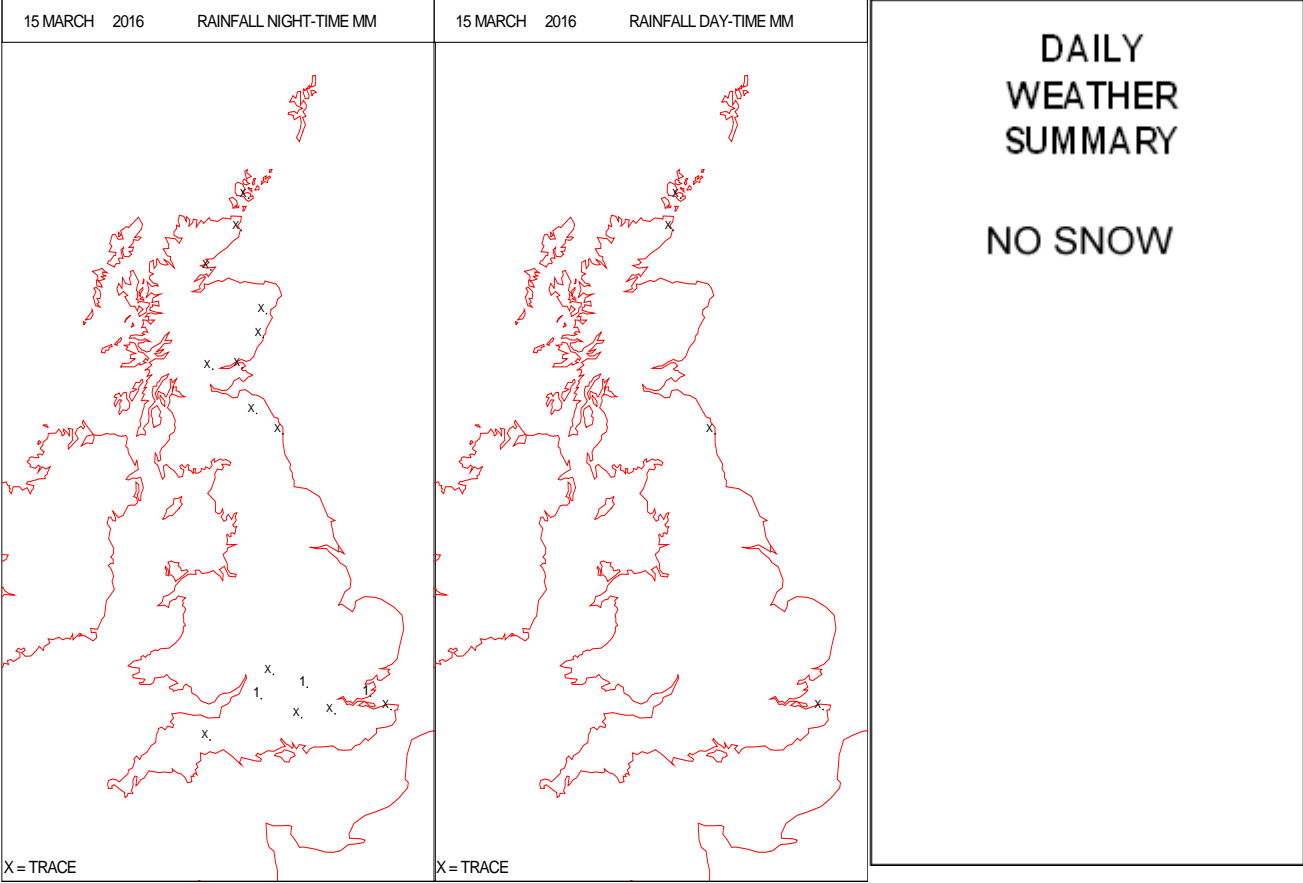
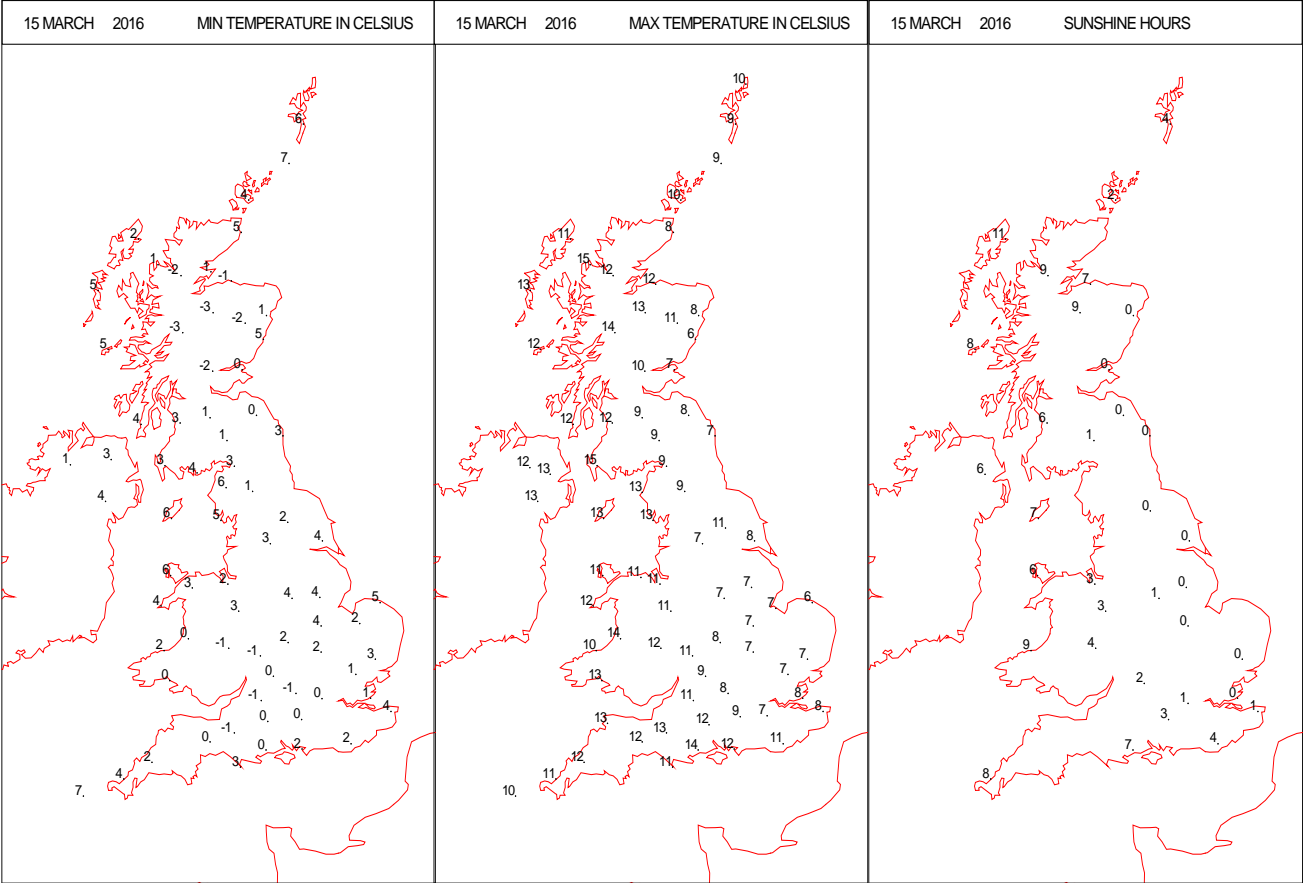
SURFACE REPORTS



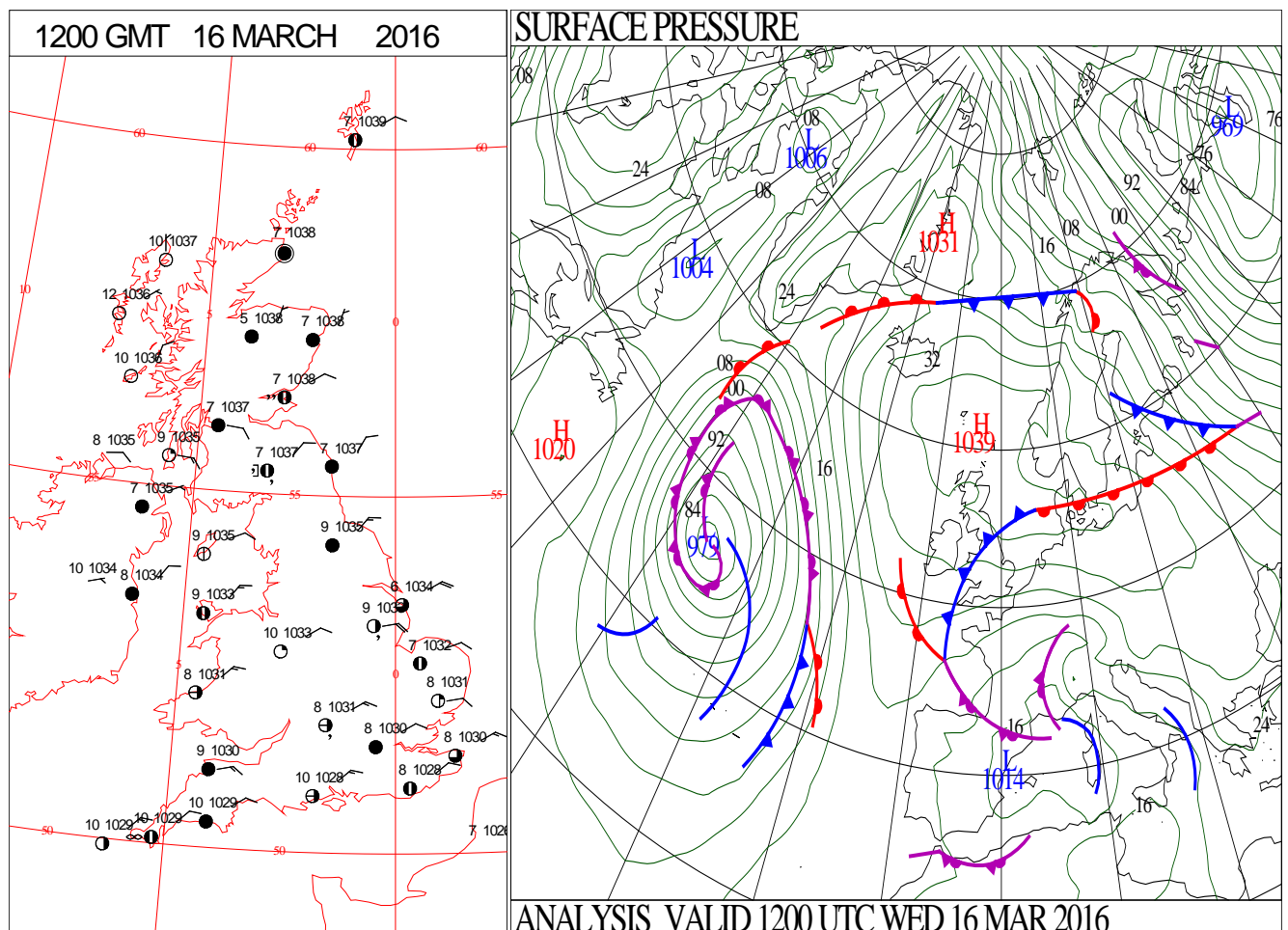
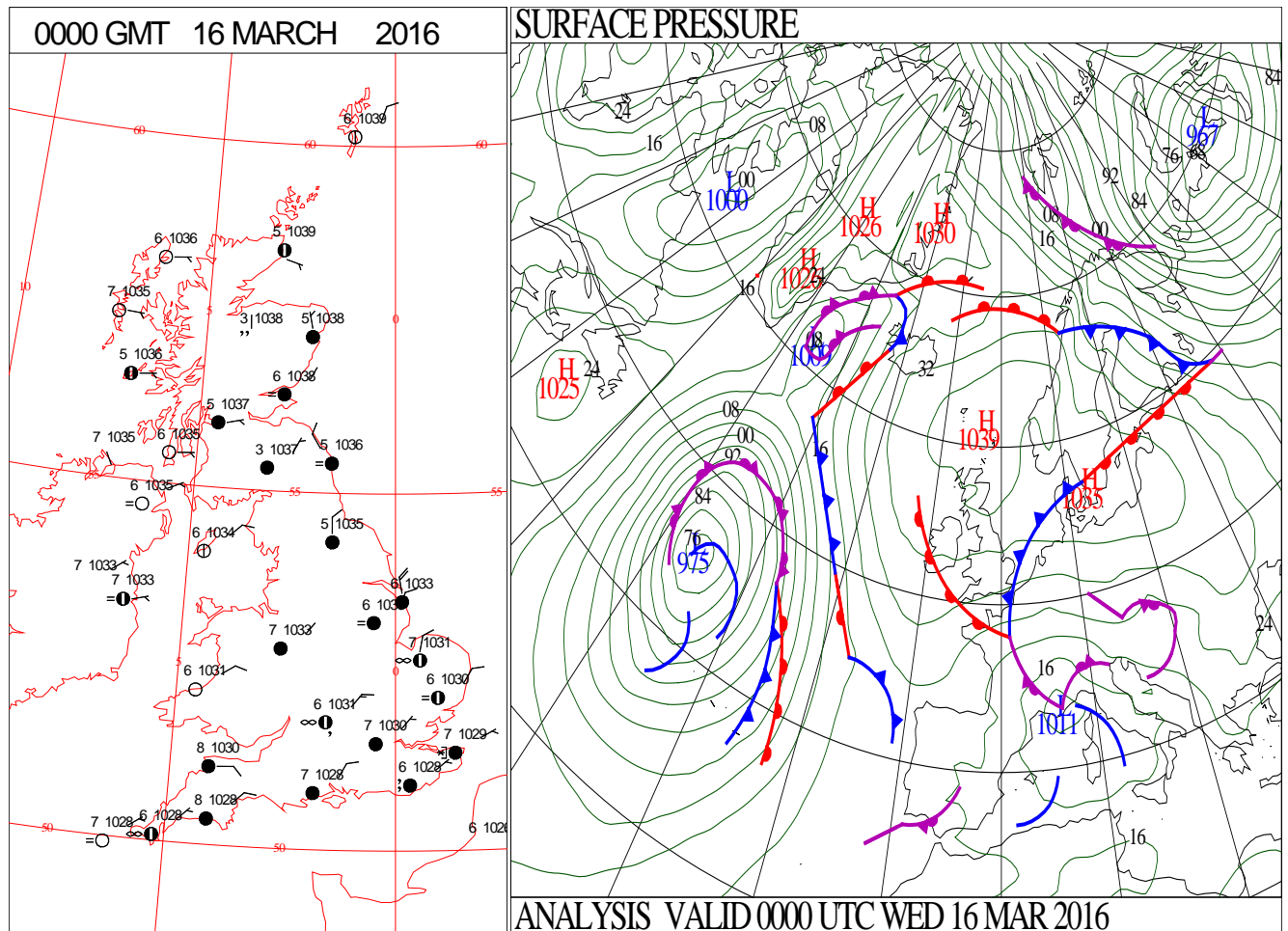
SIGNIFICANT WEATHER

0600 GMT 15 MARCH 2016	SIG WEATHER	1200 GMT 15 MARCH 2016	SIG WEATHER	<p>Summary of UK Weather for Tuesday 15 March 2016.</p> <p>It was a dry and settled night across the U.K. with generally light winds, apart from a fresh easterly along the south coast.</p> <p>Through the second half of the night low cloud and sea fog moved into north-eastern areas, with the low cloud and hill fog reaching the eastern side of the Pennines and Scottish Highlands by morning.</p> <p>The clearest conditions were found in southern and western areas, where temperatures fell near or below freezing in many places.</p> <p>Patches of mist and fog lingered through the daylight hours along eastern coasts; mainly from The Wash up towards Dundee. Through the afternoon patchy mist and fog started to move inland, affecting Bedford and High Wycombe in particular.</p> <p>Further west there was a marked difference, with plenty of sunshine for the south-west of England, the Welsh coast, Northern Ireland and north-west Scotland.</p> <p>With the best of the sunshine in north-west Scotland, temperatures rose into the mid-teens Celsius.</p>
1800 GMT 15 MARCH 2016	SIG WEATHER	0000 GMT 16 MARCH 2016	SIG WEATHER	
				<p>EXTREMES</p> <p>Highest Maximum: 15.9 Dunstaffnage, Argyll</p> <p>Lowest Maximum: 5.7 Fylingdales, North Yorkshire 5.7 Nunraw Abbey, East Lothian</p> <p>Lowest Minimum: -3.8 Altnaharra No2, Sutherland</p> <p>Lowest Grass Minimum: -8.9 Whitechurch, Dyfed</p> <p>Most Rain: 3.4 Wisley, Surrey</p> <p>Most Sun: 11.1 Stornoway Airport, Western Isles</p>

DAILY CLIMATE DATA

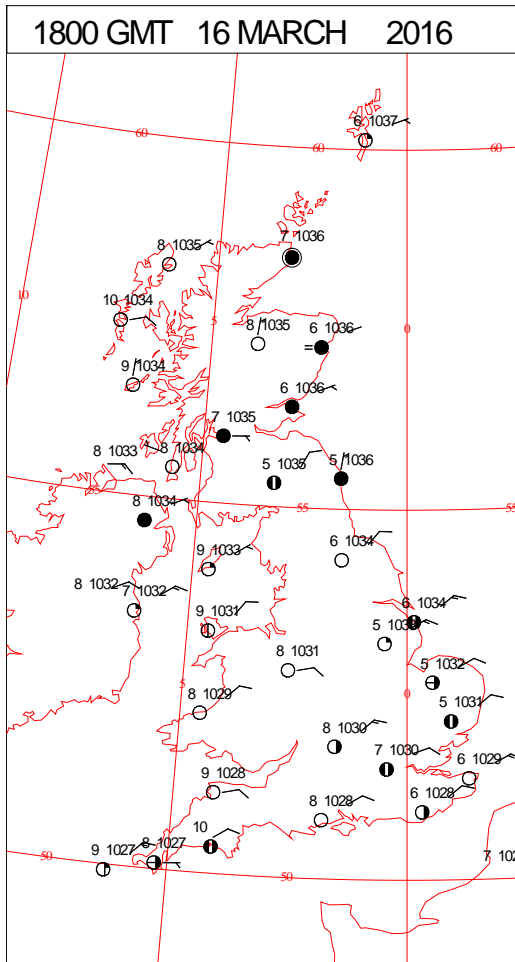
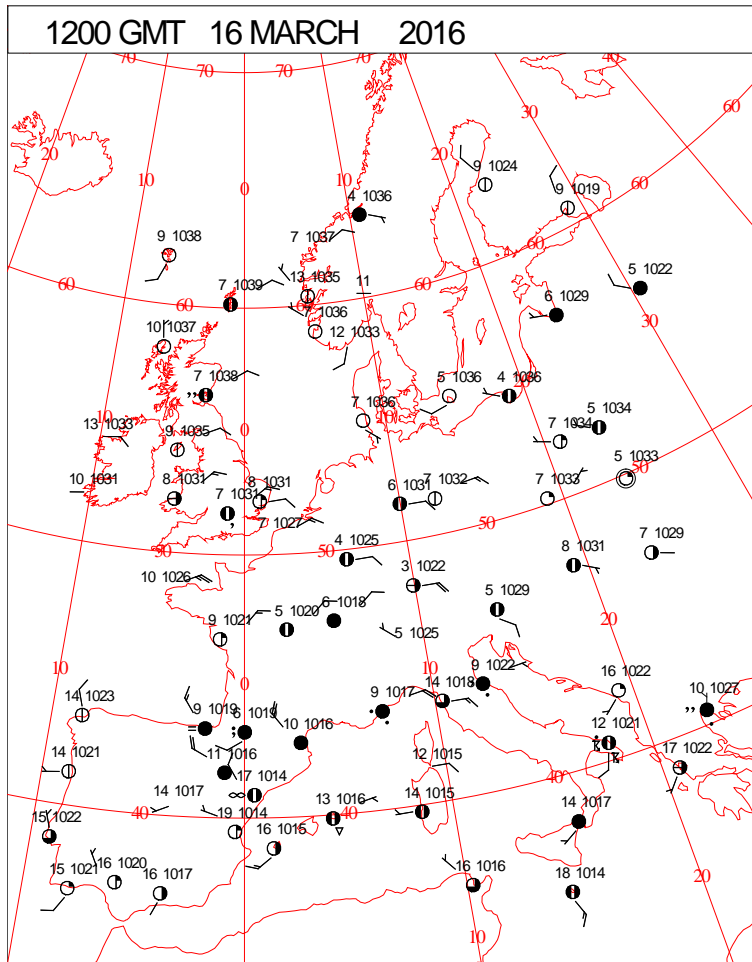
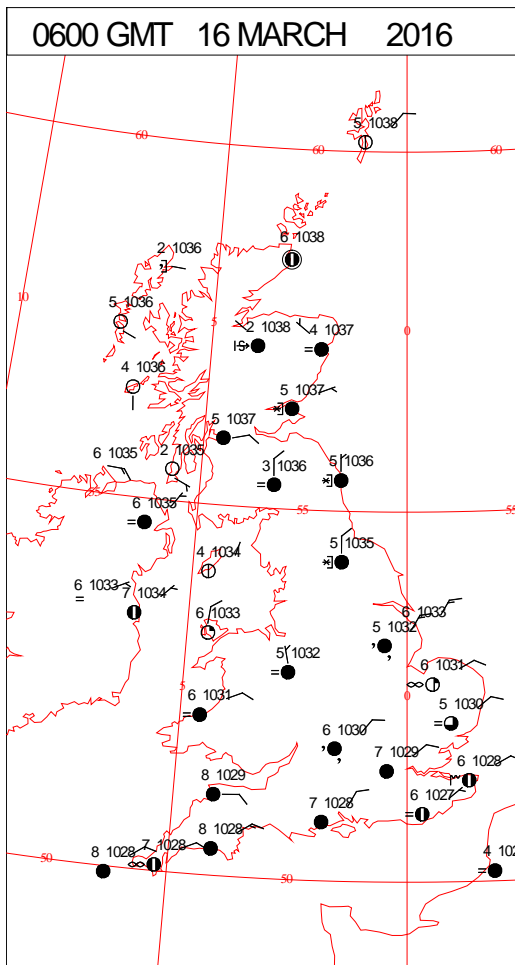
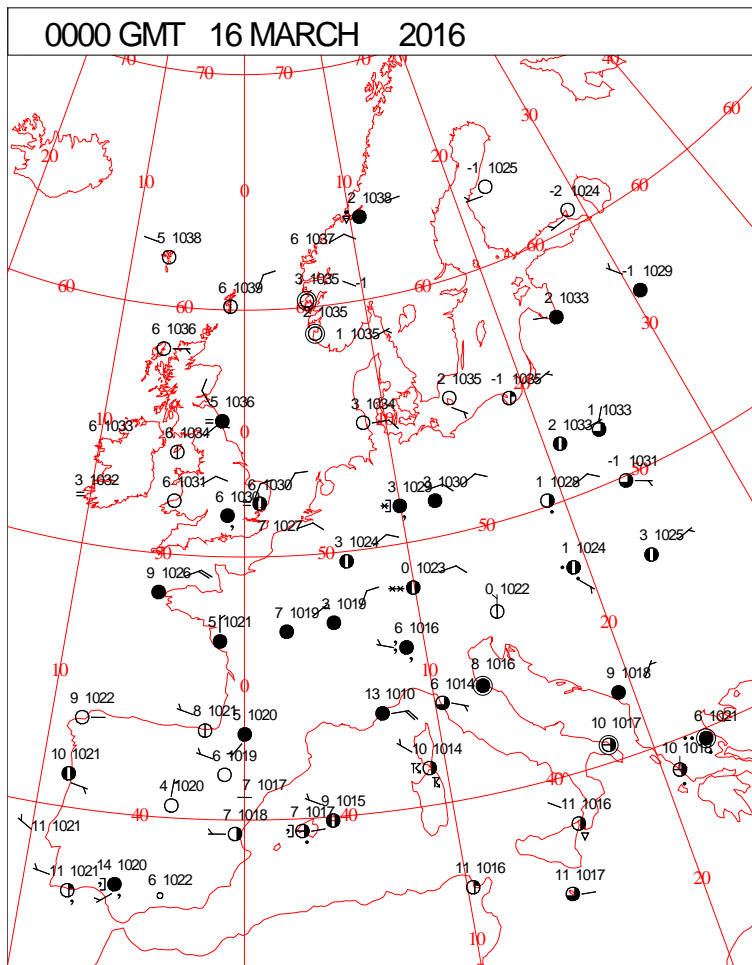


DAILY WEATHER SUMMARY



Wednesday 16 March 2016

SURFACE REPORTS

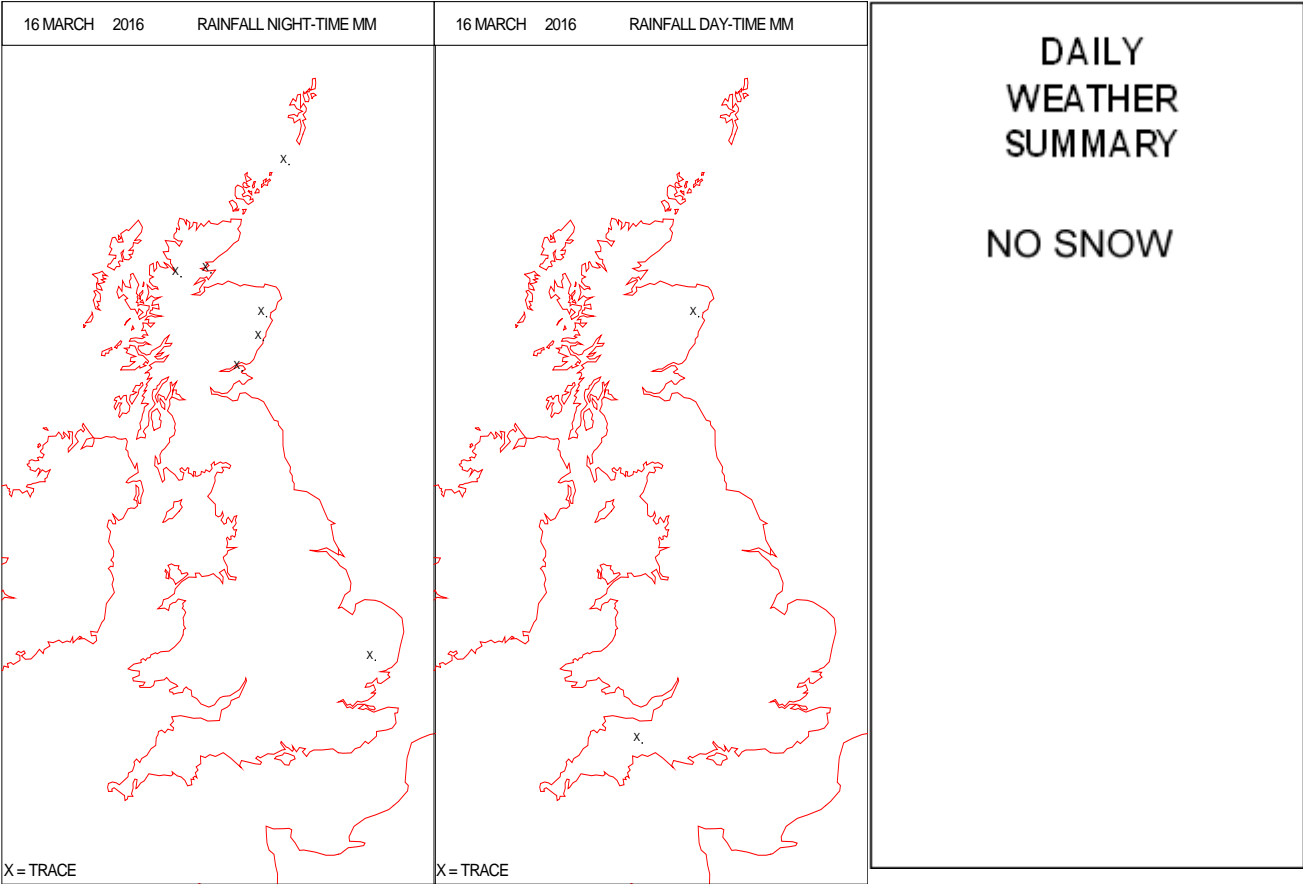
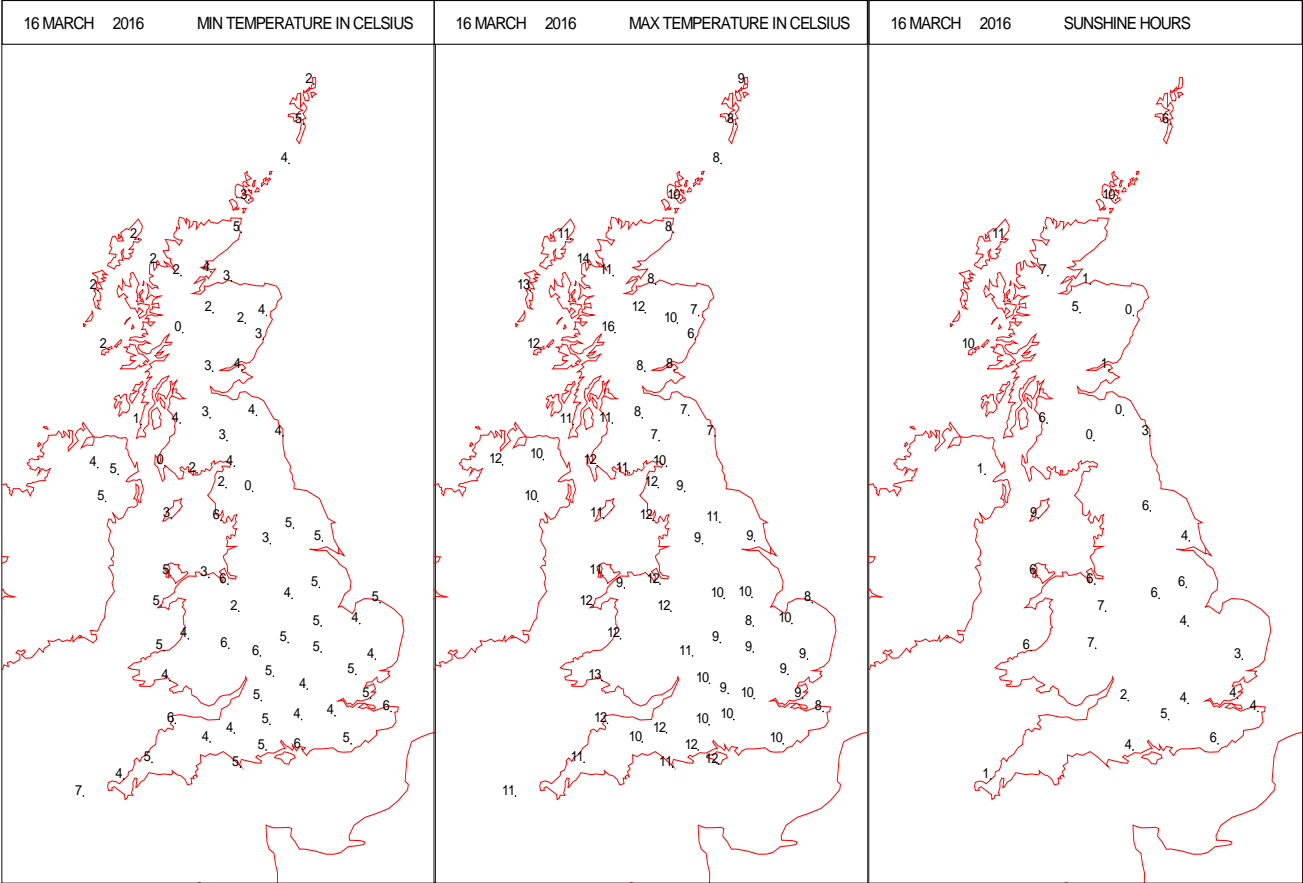


Crown Copyright 2016, All Rights Reserved

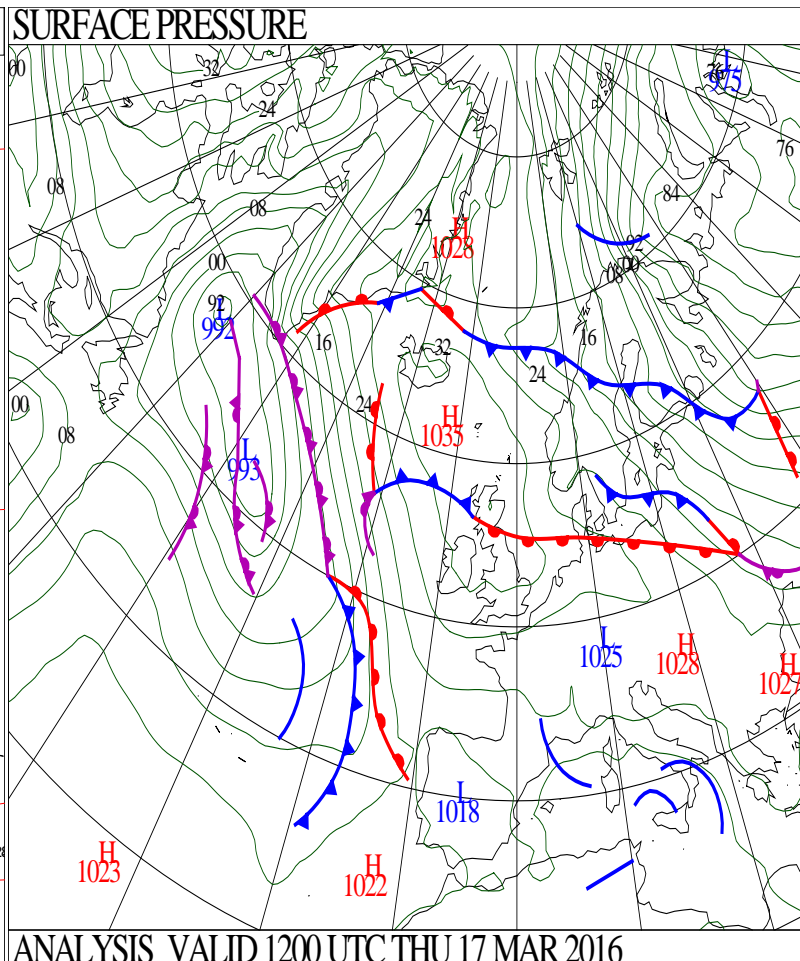
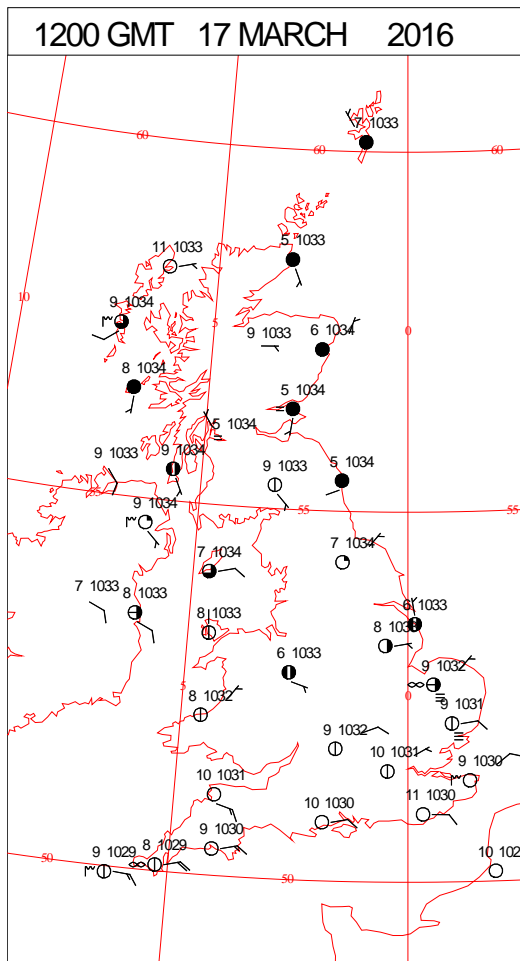
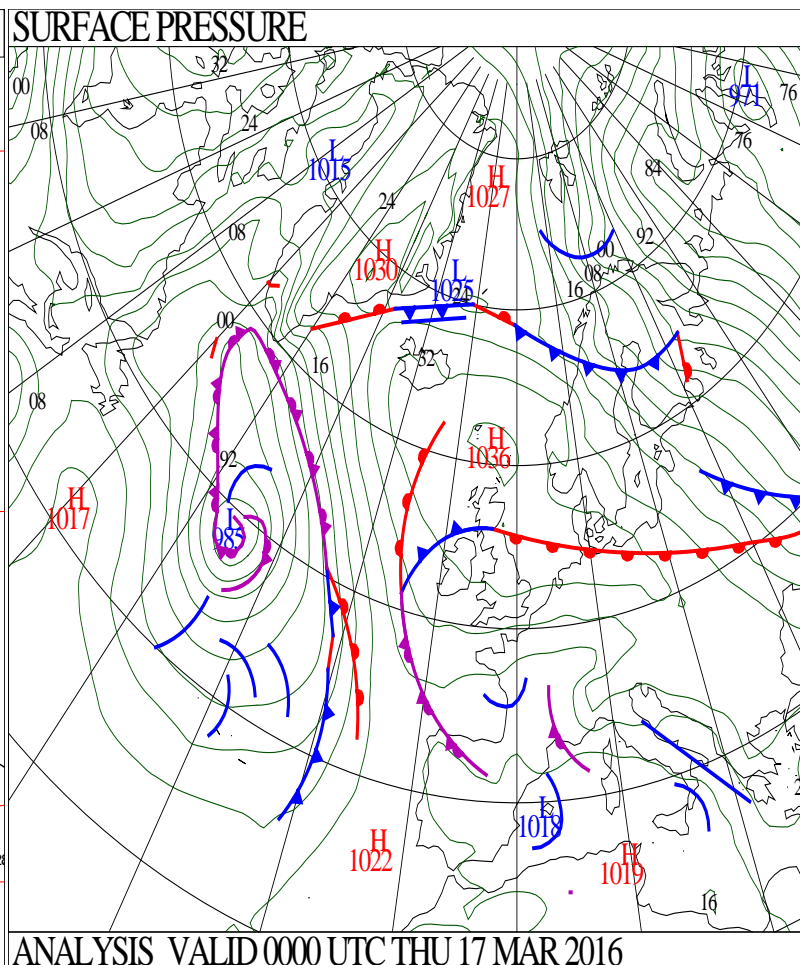
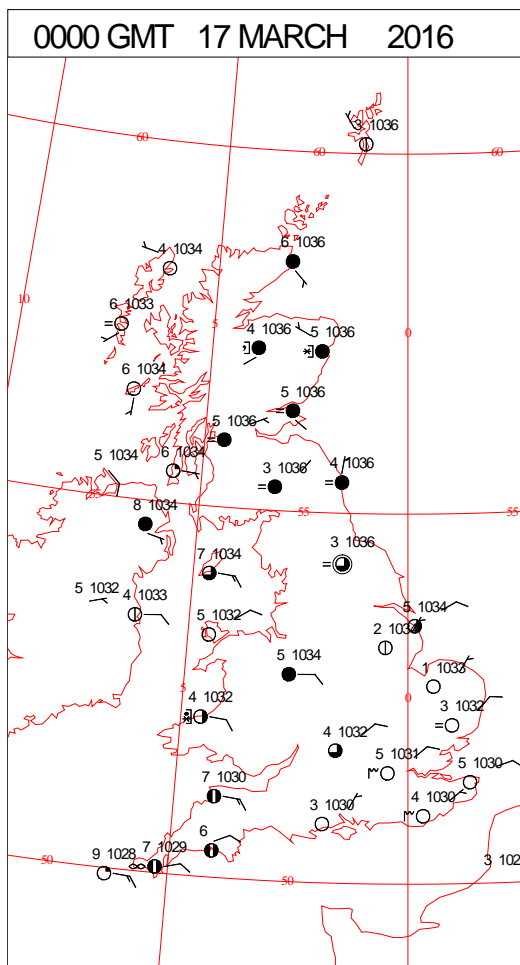
SIGNIFICANT WEATHER

0600 GMT 16 MARCH 2016	SIG WEATHER	1200 GMT 16 MARCH 2016	SIG WEATHER	<p>Summary of UK Weather for Wednesday 16 March 2016.</p> <p>It was a generally dry night across the U.K., but a little patchy light drizzle did move eastwards across south-east, and then central southern England through the second half of the night.</p> <p>Low cloud, sea and hill fog again affected eastern and north-eastern coasts, moving west into the Midlands and the eastern side of the Pennines overnight.</p> <p>The cloud was higher and thinner with clear spells in the west, where temperatures were colder.</p> <p>It was generally a milder night than of late, due to the additional cloud cover, although temperatures still fell below freezing in any clearer spells.</p> <p>Many places started the day with mist and fog, but this improved through the morning, with many places having plenty of sunshine, away from eastern parts of Scotland, where fog persisted all day.</p> <p>The best of the blue skies were in north-western Scotland and Wales, with the highest temperatures across western parts of Scotland.</p> <p>Similar conditions persisted into the evening, with cloudy skies continuing across eastern Scotland and parts of north-east England, with the clearest skies across the far west.</p> <p>Under the clear skies, temperatures fell quickly after dark.</p>
1800 GMT 16 MARCH 2016	SIG WEATHER	0000 GMT 17 MARCH 2016	SIG WEATHER	
				<p>EXTREMES</p> <p>Highest Maximum: 16.4 Preston Montford, Shropshire</p> <p>Lowest Maximum: 5.0 Lentrán, Inverness-Shire</p> <p>Lowest Minimum: -2.3 Shap, Cumbria</p> <p>Lowest Grass Minimum: -4.4 Shap, Cumbria</p> <p>Most Rain: 0.7 Nunraw Abbey, East Lothian</p> <p>Most Sun: 11.0 Stornoway Airport, Western Isles</p>

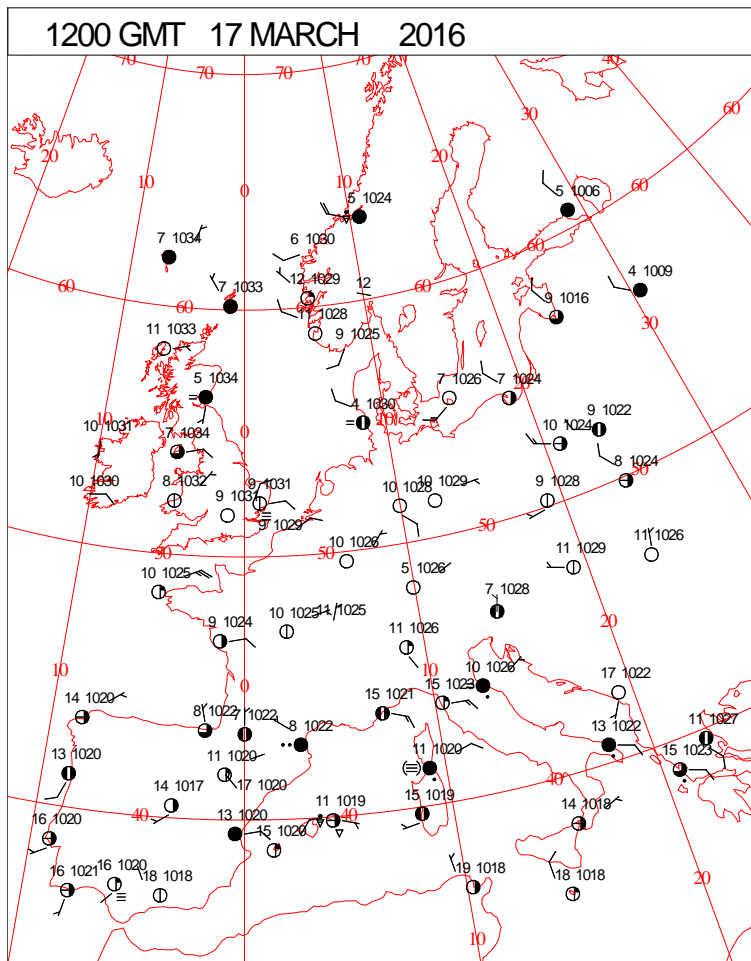
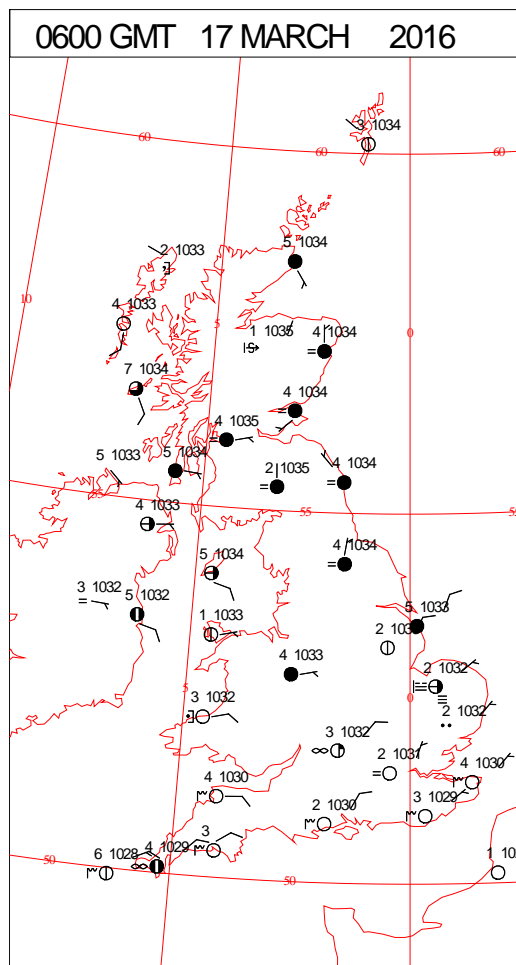
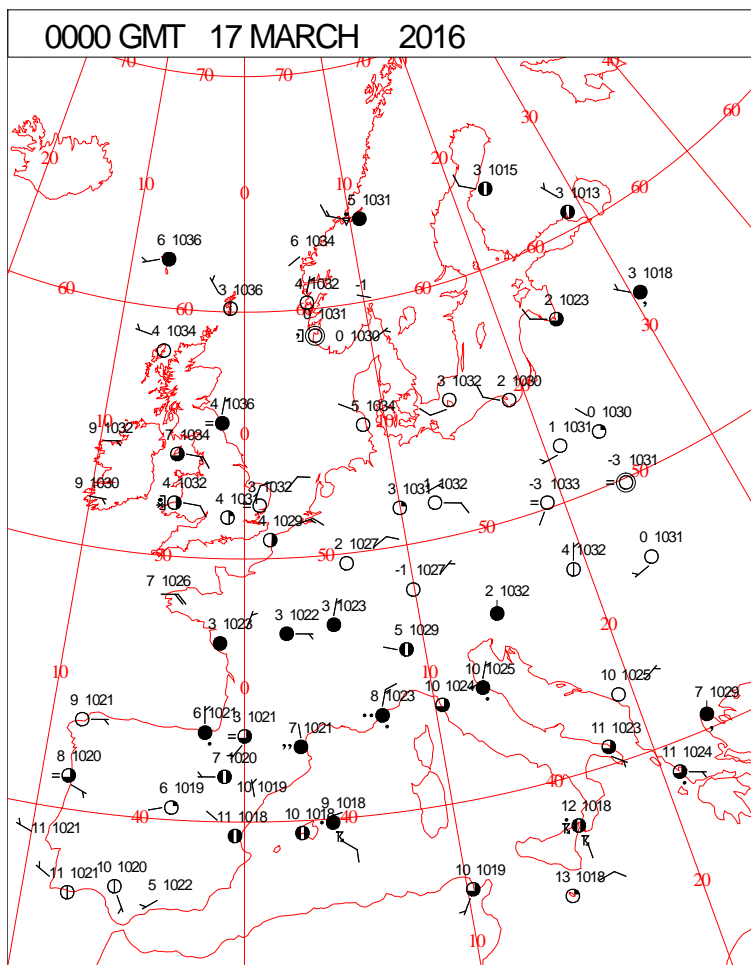
DAILY CLIMATE DATA



DAILY WEATHER SUMMARY



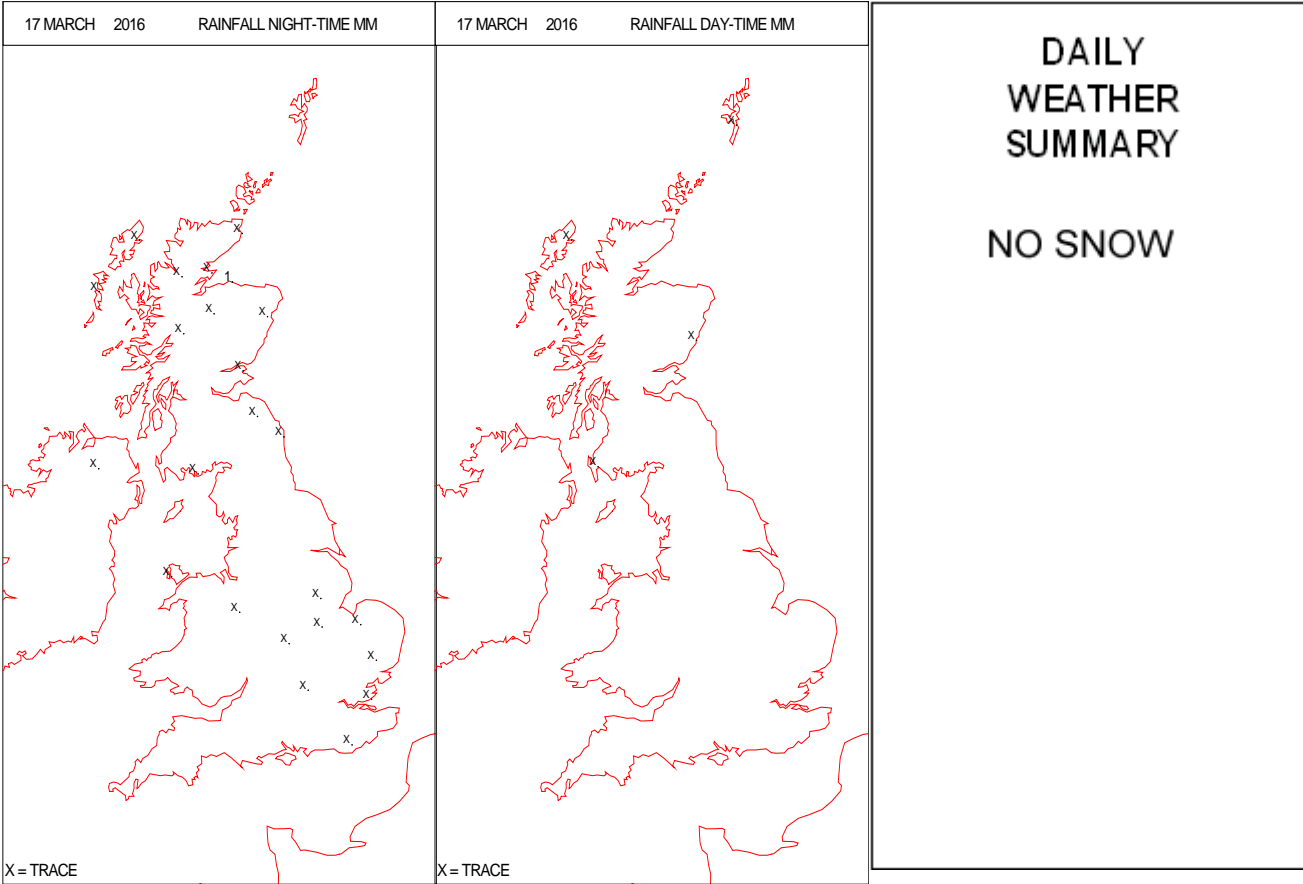
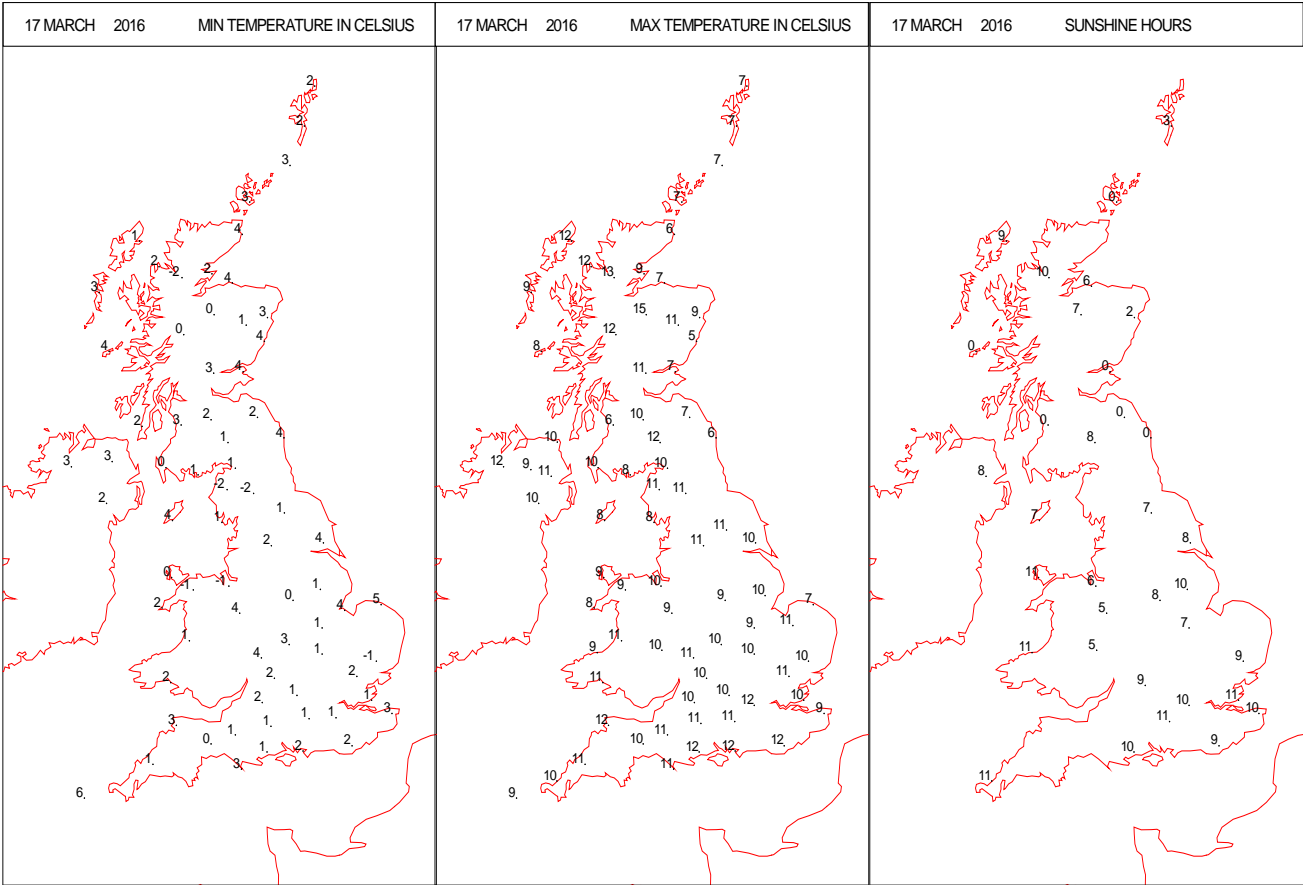
SURFACE REPORTS



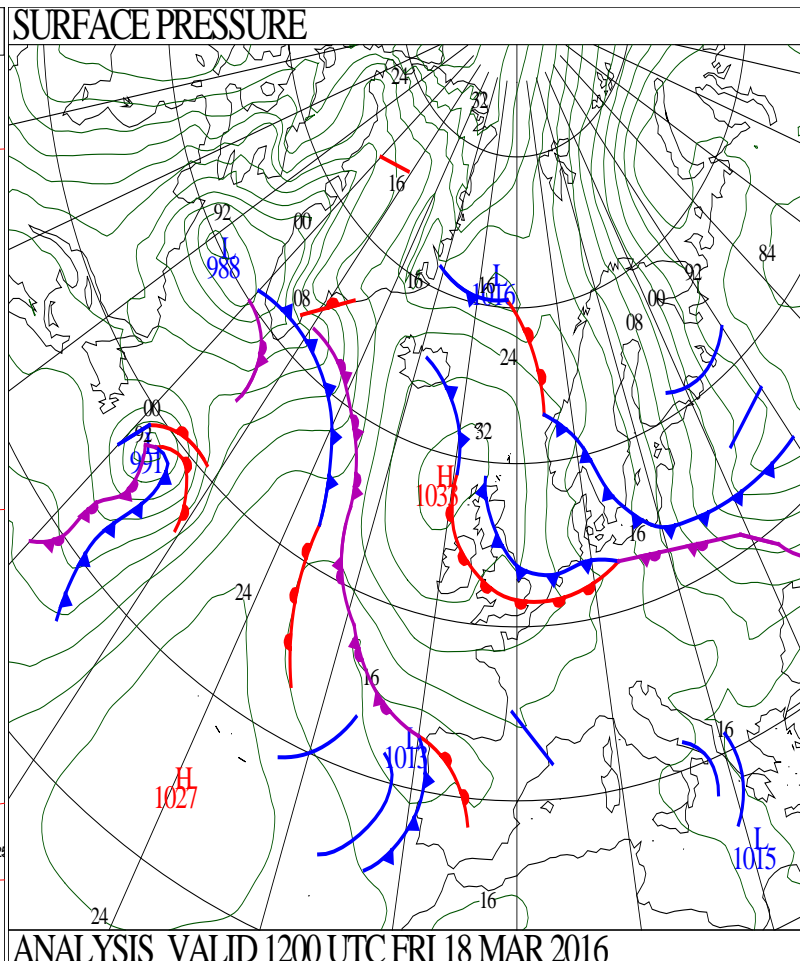
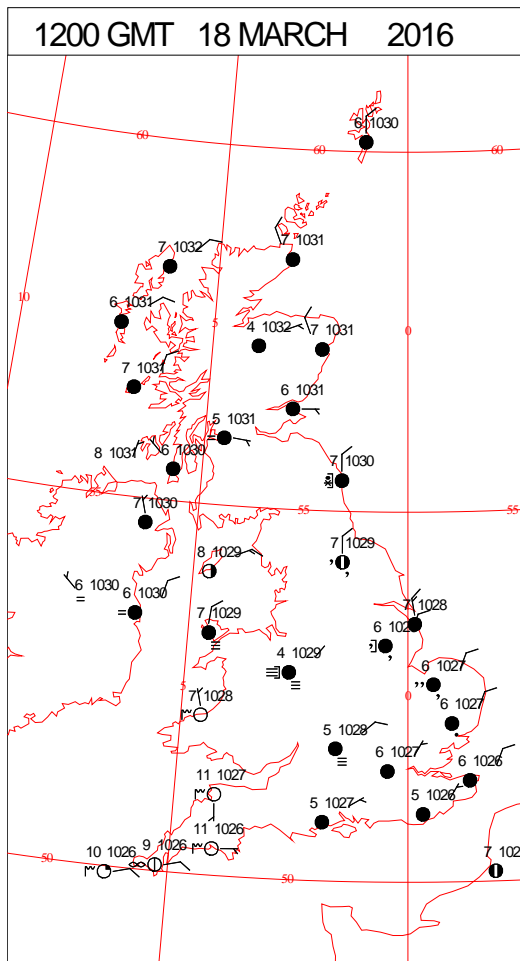
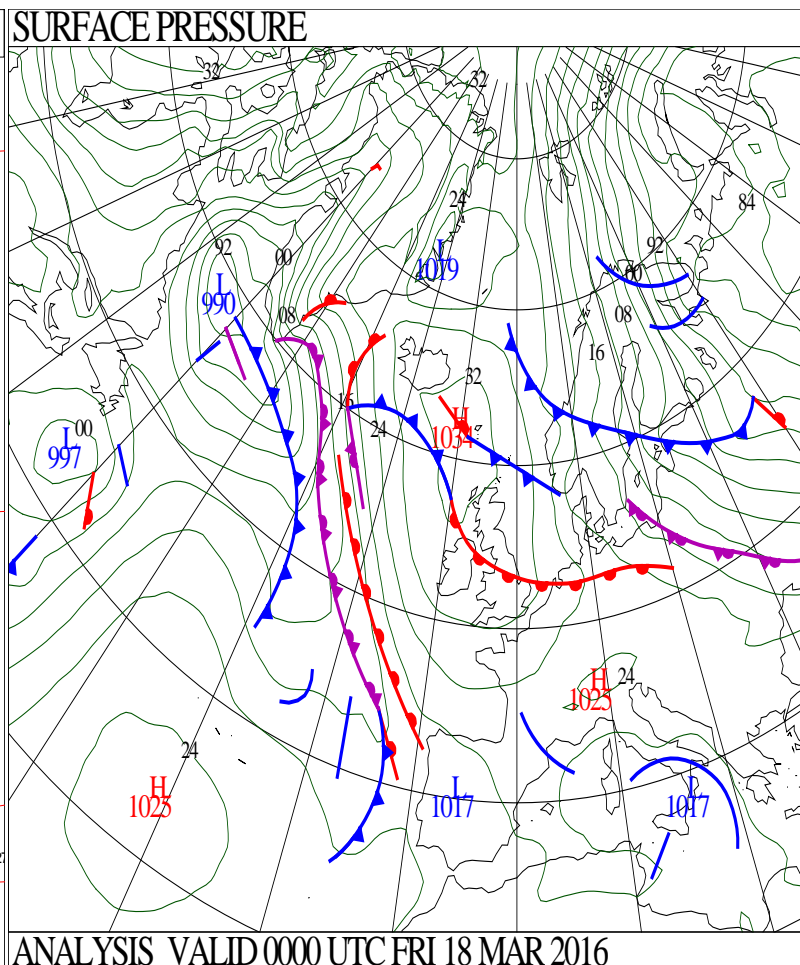
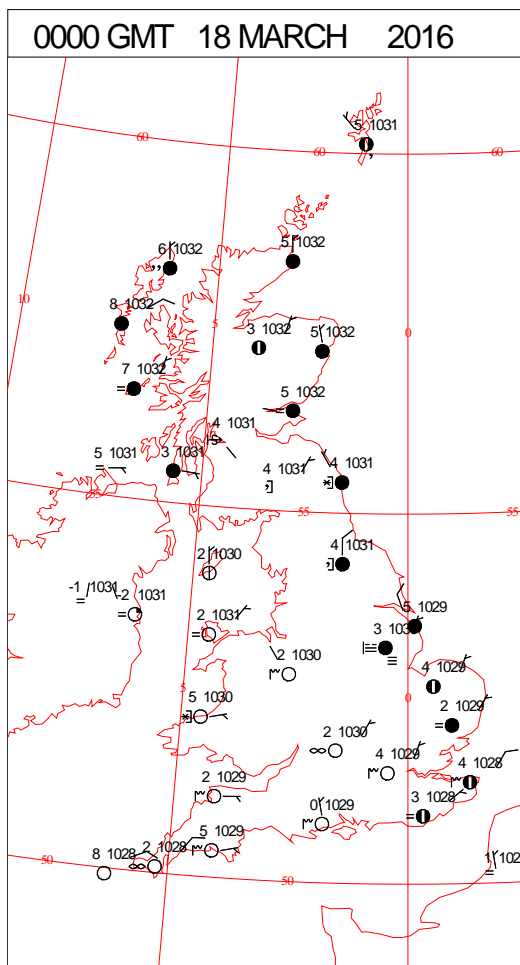
SIGNIFICANT WEATHER

0600 GMT 17 MARCH 2016	SIG WEATHER	1200 GMT 17 MARCH 2016	SIG WEATHER	<p>Summary of UK Weather for Thursday 17 March 2016.</p> <p>It was a rather cloudy night for much of the U.K. Radiation fog formed across parts of East Anglia, with reduced visibilities across some London airports.</p> <p>Elsewhere, low cloud in the North Sea pushed inland to bring low cloud across many eastern districts (and central parts of Scotland), and also producing some light rain and drizzle in places.</p> <p>The clearest of the skies were across much of the Republic of Ireland, western parts of England and Wales, and southern counties of England. It was a cold night generally, with temperatures falling close to or just below freezing, with winds remaining light throughout.</p> <p>Patchy cloud affected central and northern areas during the early hours, but this gradually burned off during the morning.</p> <p>By lunchtime most of the country was experiencing cloud free skies, with only coastal areas around Scotland and the north-east coast of England experiencing cloudier conditions.</p> <p>It was a very mild day for most, and the warmest day of the year so far.</p>
1800 GMT 17 MARCH 2016	SIG WEATHER	0000 GMT 18 MARCH 2016	SIG WEATHER	
				<p>EXTREMES</p> <p>Highest Maximum: 16.6 Altnaharra No2, Sutherland</p> <p>Lowest Maximum: 4.7 Inverbervie No2, Kincardineshire</p> <p>Lowest Minimum: -3.7 Shap, Cumbria</p> <p>Lowest Grass Minimum: -9.5 Amersham Field Centre, Buckinghamshire</p> <p>Most Rain: 1.0 Forsinain, Sutherland</p> <p>Most Sun: 11.3 Morecambe No2, Lancashire</p>

DAILY CLIMATE DATA

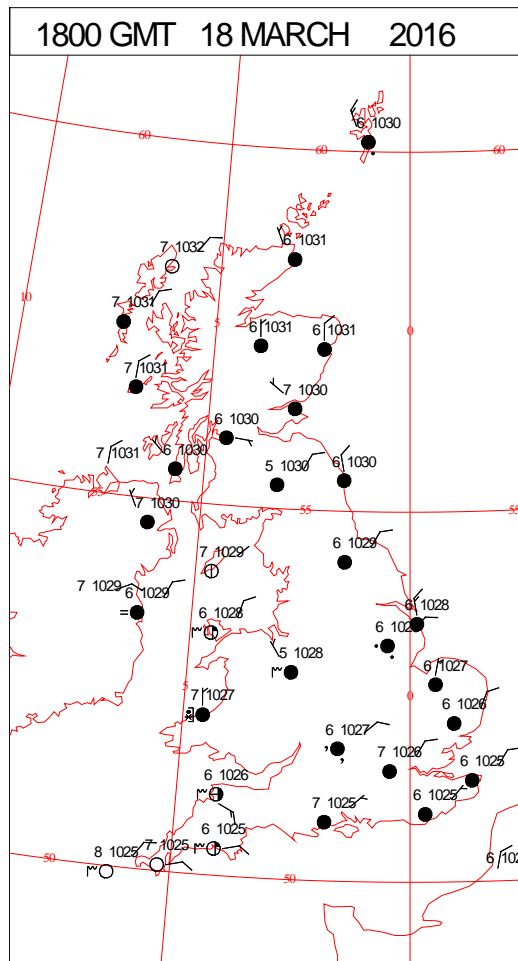
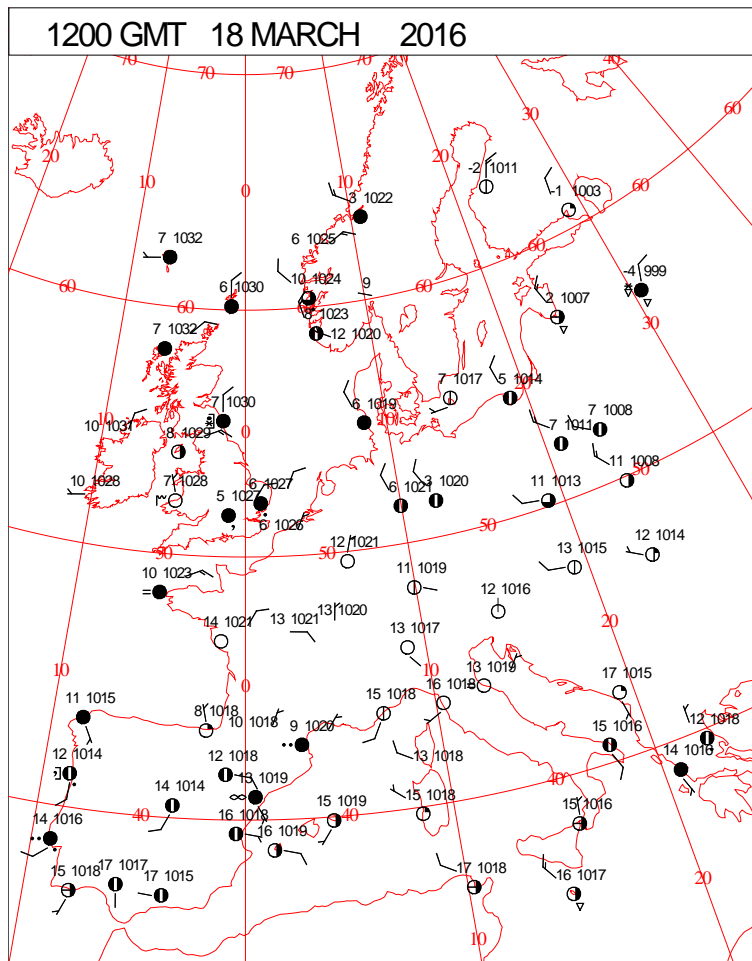
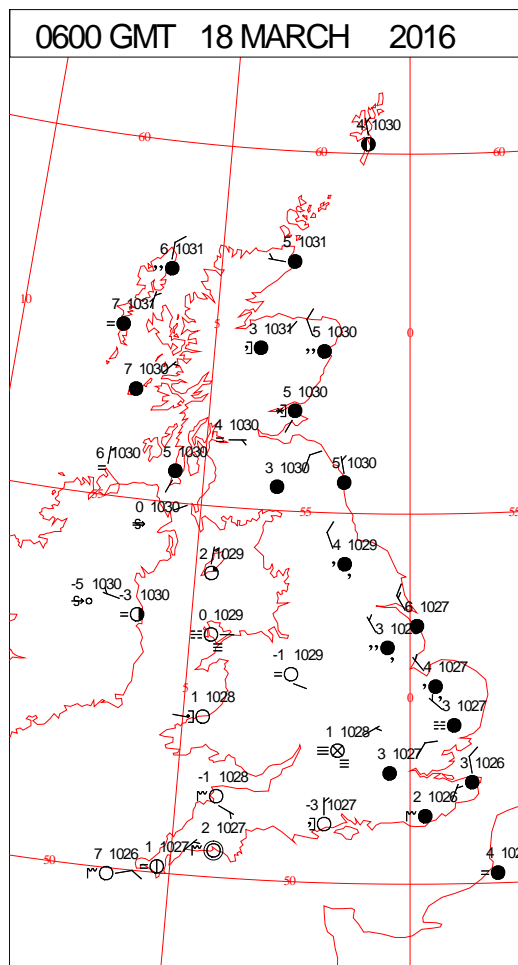
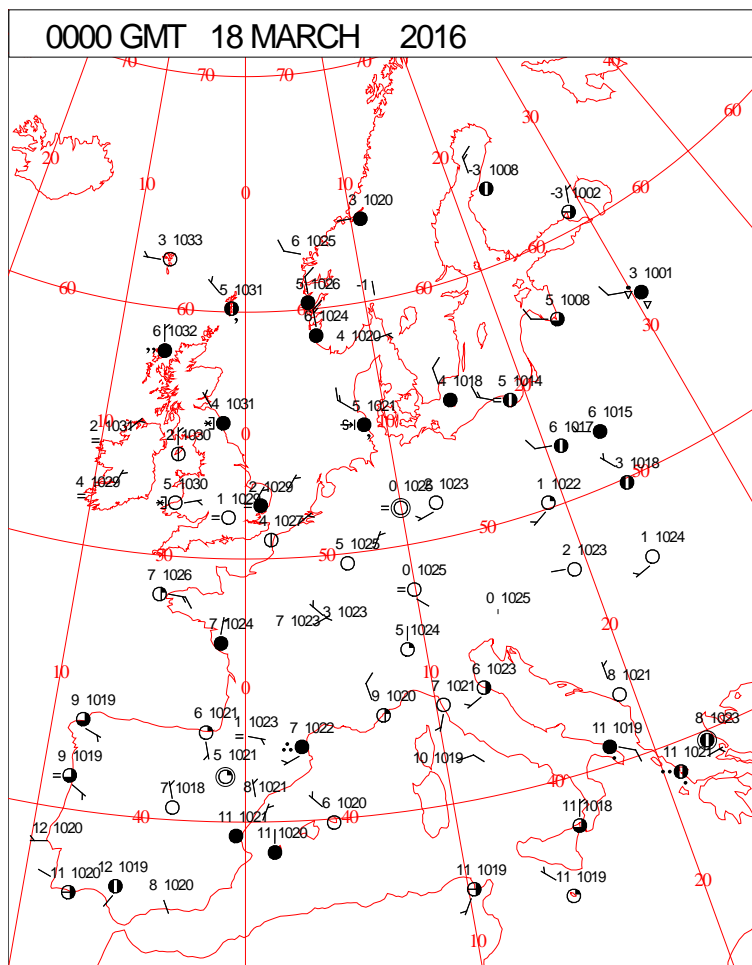


DAILY WEATHER SUMMARY



Friday 18 March 2016

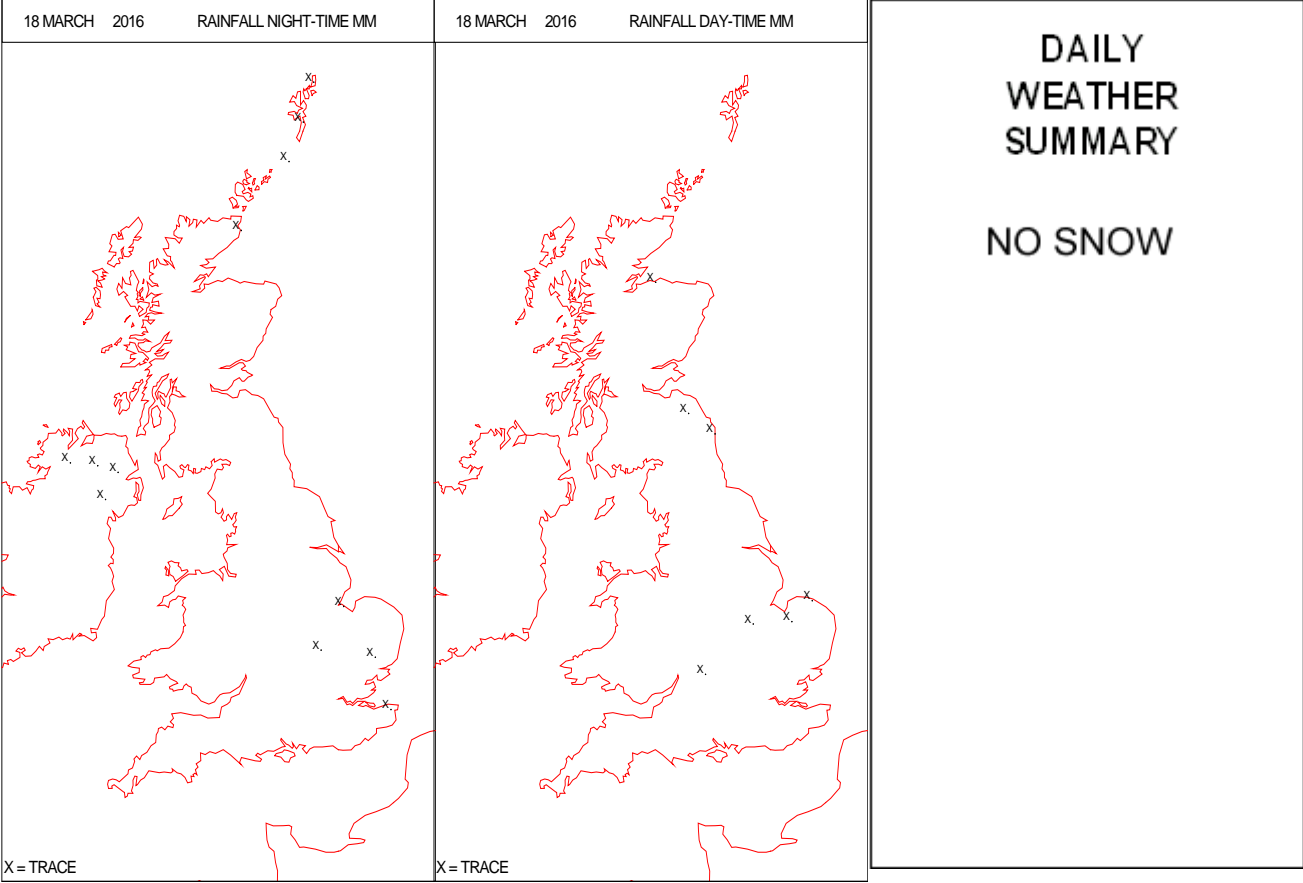
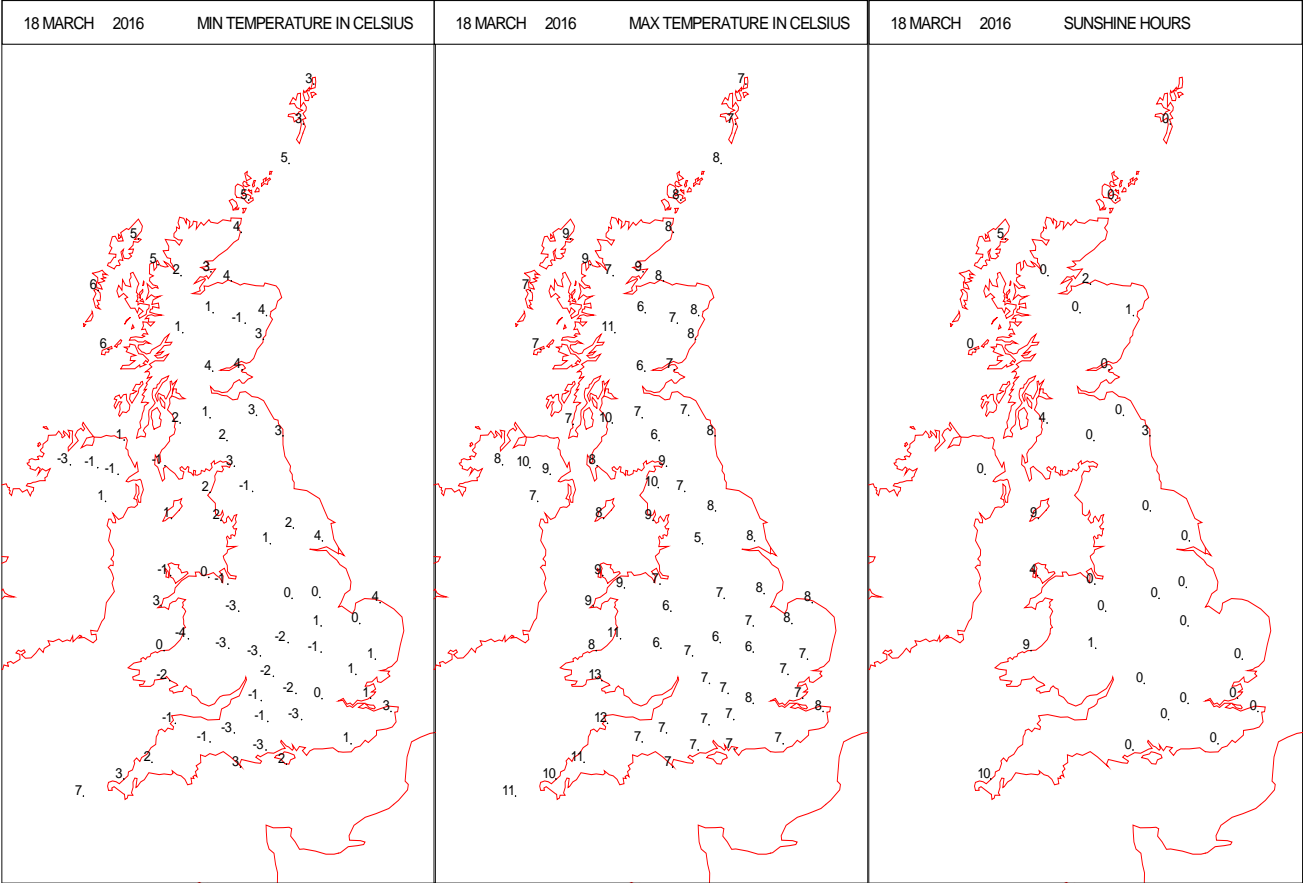
SURFACE REPORTS



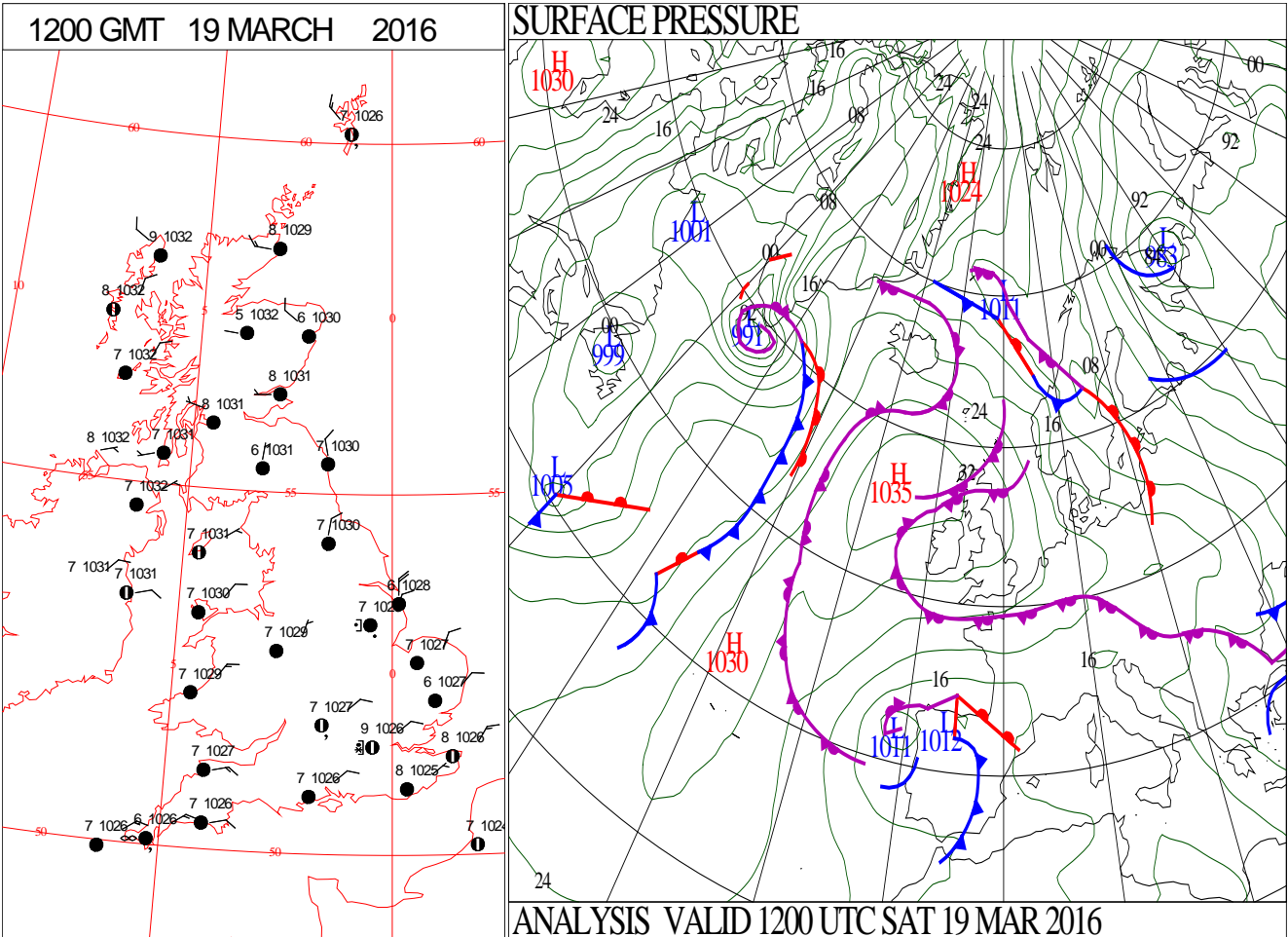
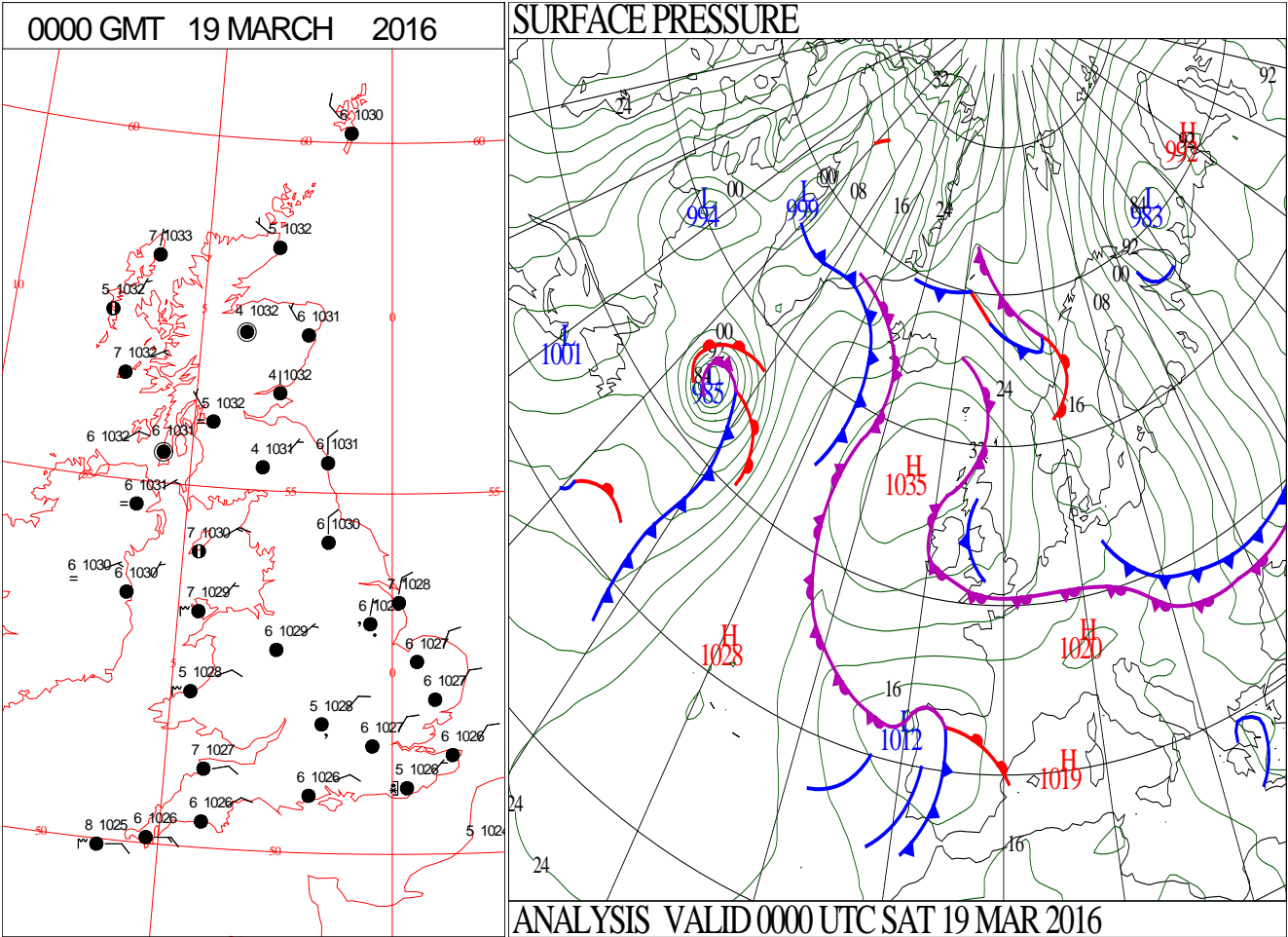
SIGNIFICANT WEATHER

0600 GMT 18 MARCH 2016	SIG WEATHER	1200 GMT 18 MARCH 2016	SIG WEATHER	<p>Summary of UK Weather for Friday 18 March 2016.</p> <p>The early hours started clear and cold across many parts of the U.K., but low cloud spread across many eastern parts before dawn, with some fog developing in places.</p> <p>Through the morning the cloud continued to gradually spread west, giving a cloudy morning for many parts of the country.</p> <p>Wales, south-west England and western Scotland however saw a largely sunny morning once any early fog cleared.</p> <p>Throughout the afternoon, the cloud further east continued to advance westwards, with just the western fringes of Wales and Cornwall hanging onto the sunshine until after dusk.</p> <p>The evening saw little change, with the dry but cloudy conditions prevailing across the entire country.</p> <p>In the sunshine it was another pleasant day, with temperatures climbing above average in places. However, under the cloud it was a cold day, with temperatures struggling for the time of year across many eastern and central parts.</p>
1800 GMT 18 MARCH 2016	SIG WEATHER	0000 GMT 19 MARCH 2016	SIG WEATHER	
				<p>EXTREMES</p> <p>Highest Maximum: 14.1 Porthmadog, Gwynedd</p> <p>Lowest Maximum: 4.3 Salsburgh, Lanarkshire</p> <p>Lowest Minimum: -5.6 Katesbridge, Co. Down</p> <p>Lowest Grass Minimum: -9.6 South Newington, Oxfordshire</p> <p>Most Rain: 1.6 Ellon, Esslemont House, Aberdeenshire</p> <p>Most Sun: 9.7 Camborne, Cornwall</p>

DAILY CLIMATE DATA

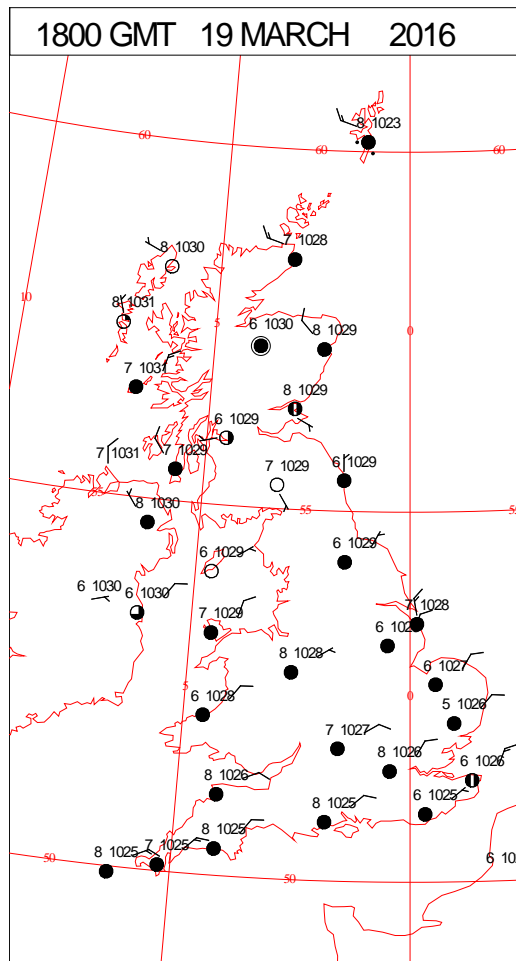
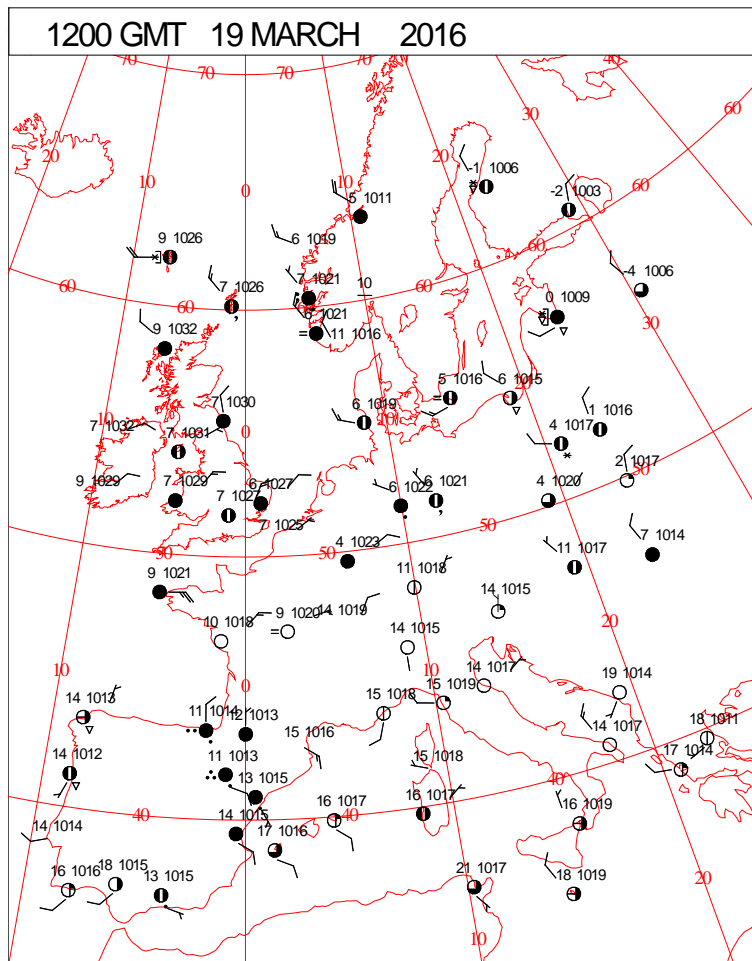
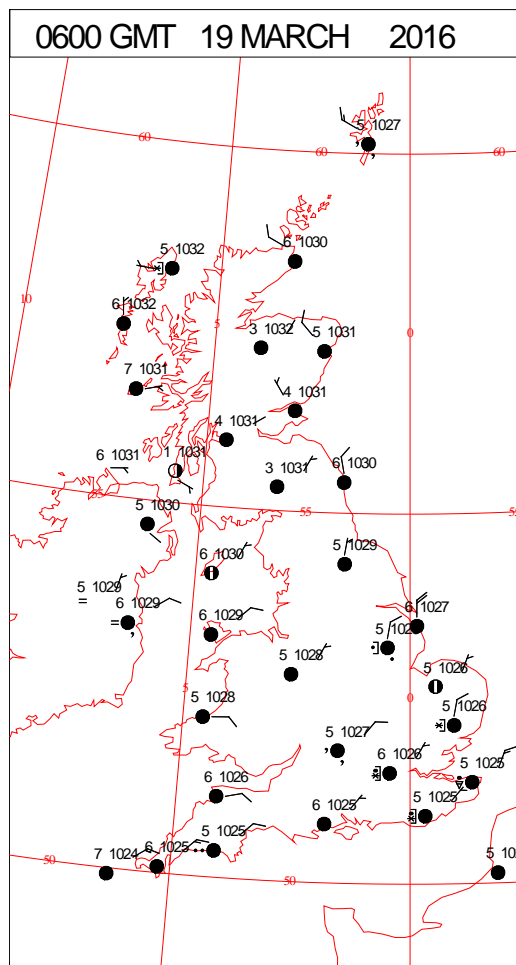
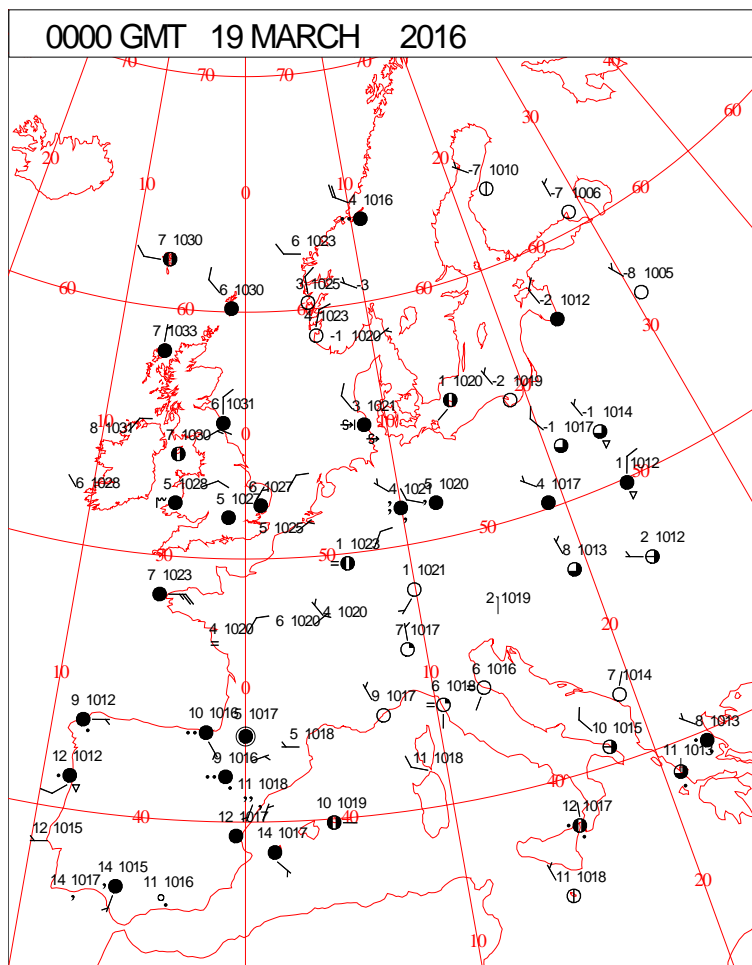


DAILY WEATHER SUMMARY



Saturday 19 March 2016

SURFACE REPORTS

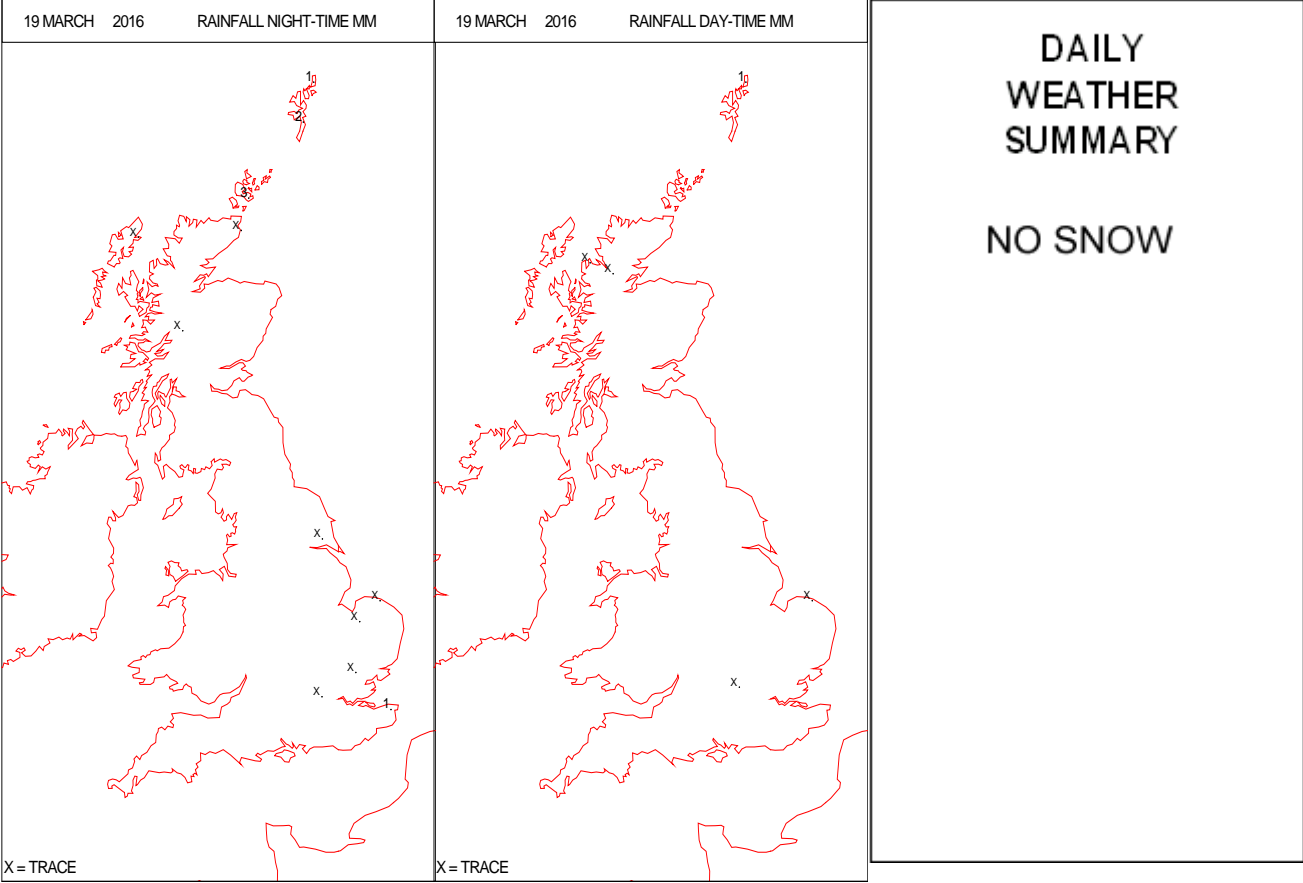
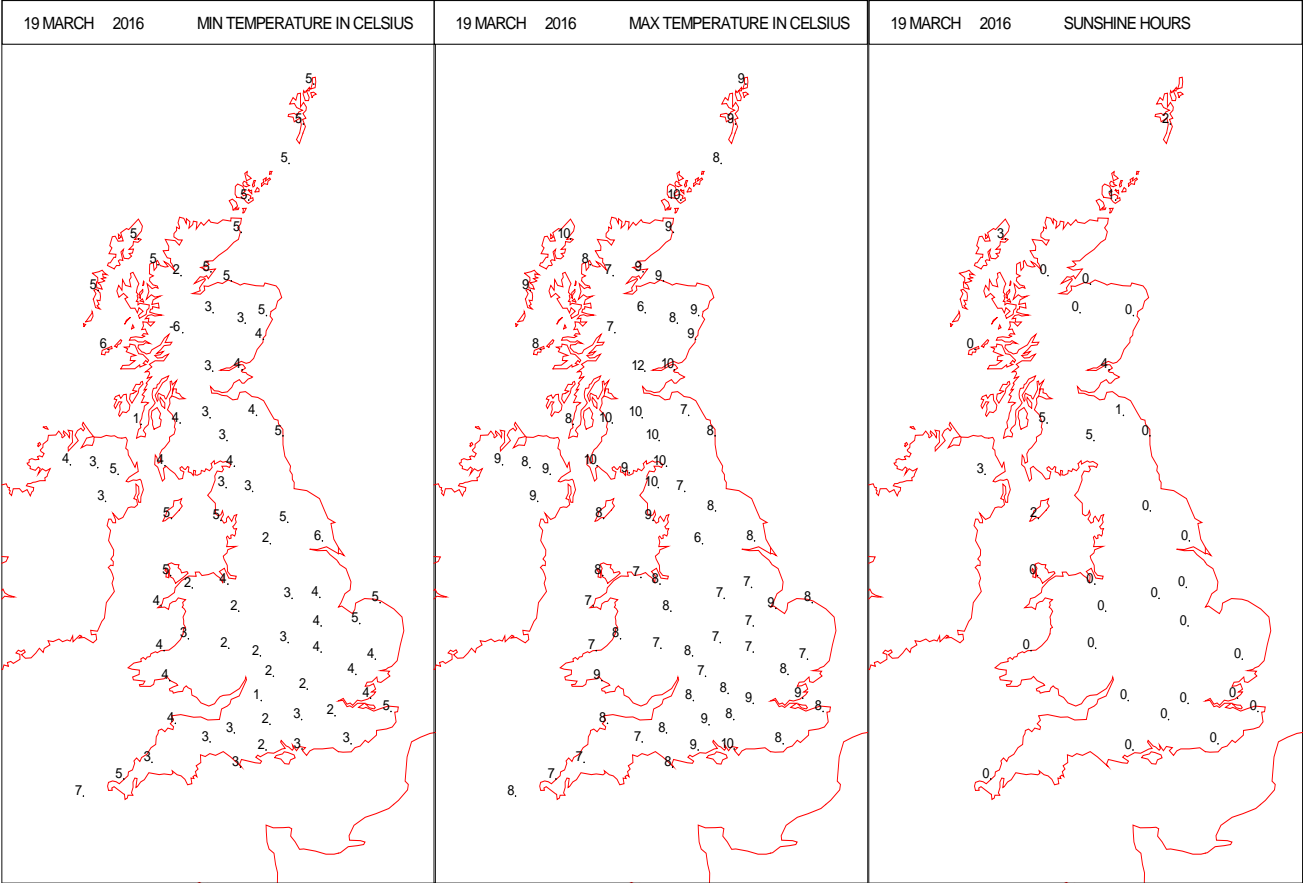


Crown Copyright 2016, All Rights Reserved

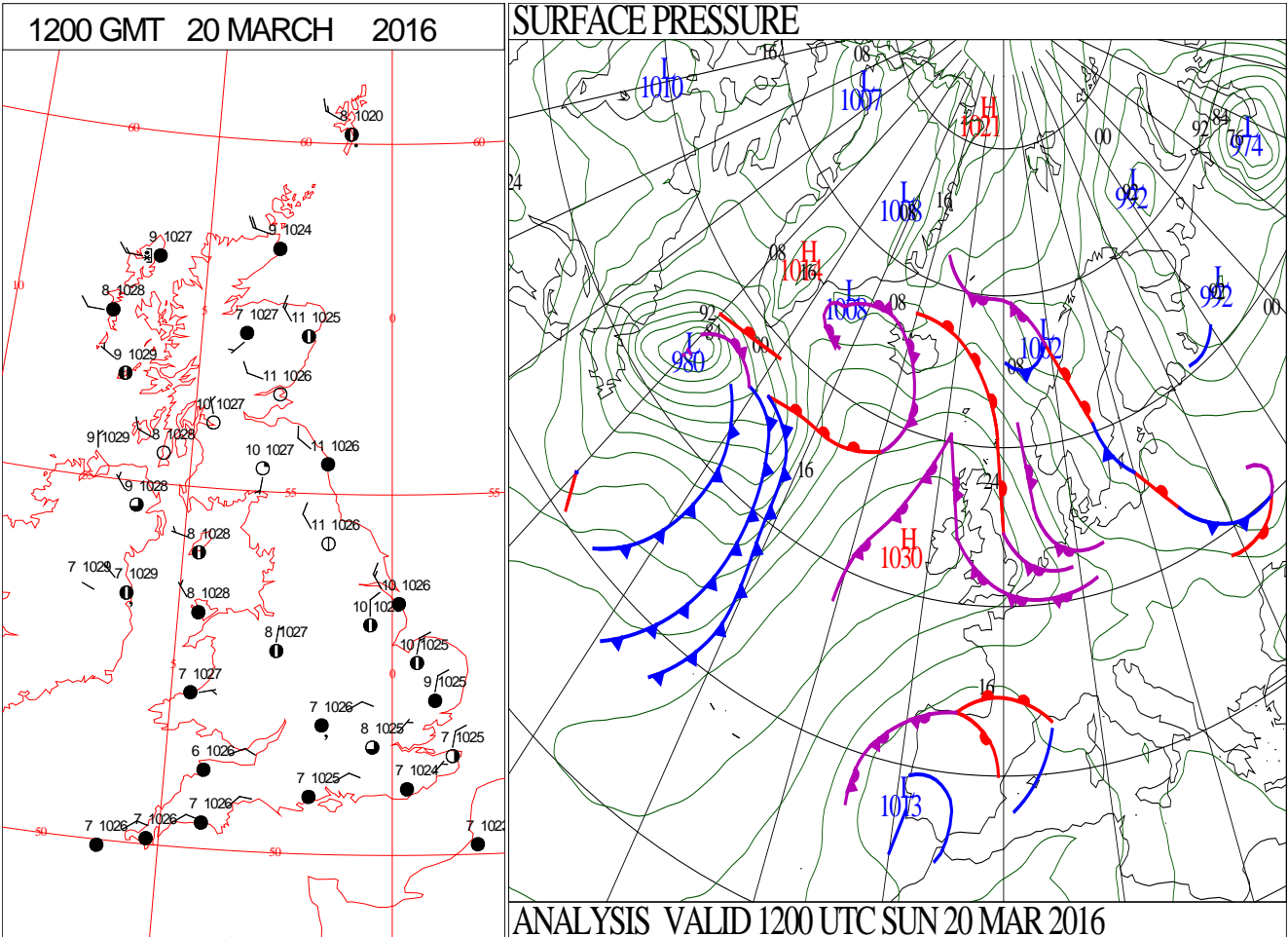
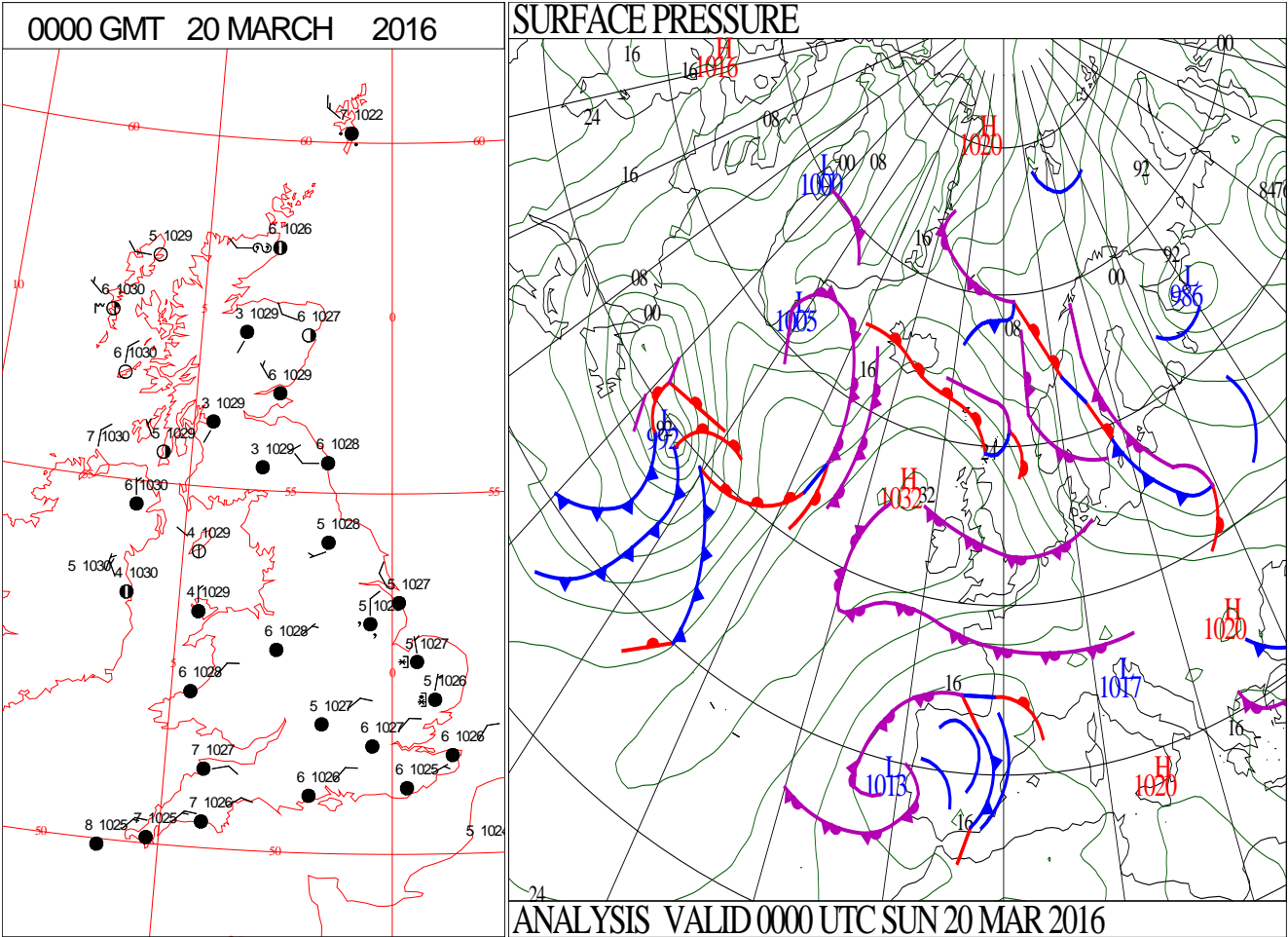
SIGNIFICANT WEATHER

0600 GMT 19 MARCH 2016	SIG WEATHER	1200 GMT 19 MARCH 2016	SIG WEATHER	<div>Summary of UK Weather for Saturday 19 March 2016.</div> <div>It was a cloudy start to the day across many parts of the U.K., with some patchy drizzle in places.</div> <div>There were clearer skies over parts of Scotland for a time, allowing temperatures to fall below freezing in places. Elsewhere, under the cloud, most places stayed frost free during the early hours.</div> <div>Central and southern Scotland saw plenty of sunshine over the course of the day. Elsewhere, it remained cloudy across much of England, Wales and Northern Ireland, with the cloud being thick enough in places to give some light drizzle.</div> <div>However, some brighter breaks did develop through the day, particularly in the south-east of England.</div> <div>During the evening, the breaks in the cloud began to fill back in, with thick cloud for many overnight.</div>
1800 GMT 19 MARCH 2016	SIG WEATHER	0000 GMT 20 MARCH 2016	SIG WEATHER	
				<div>EXTREMES</div> <div>Highest Maximum: 14.8 Aberfeldy Dull, Perthshire</div> <div>Lowest Maximum: 5.6 Capel Curig No3, Gwynedd</div> <div>Lowest Minimum: -5.8 Tulloch Bridge, Inverness-Shire</div> <div>Lowest Grass Minimum: -9.1 Tulloch Bridge, Inverness-Shire</div> <div>Most Rain: 2.6 Kirkwall, Orkney</div> <div>Most Sun: 8.5 Drummond Castle, Perthshire</div>

DAILY CLIMATE DATA

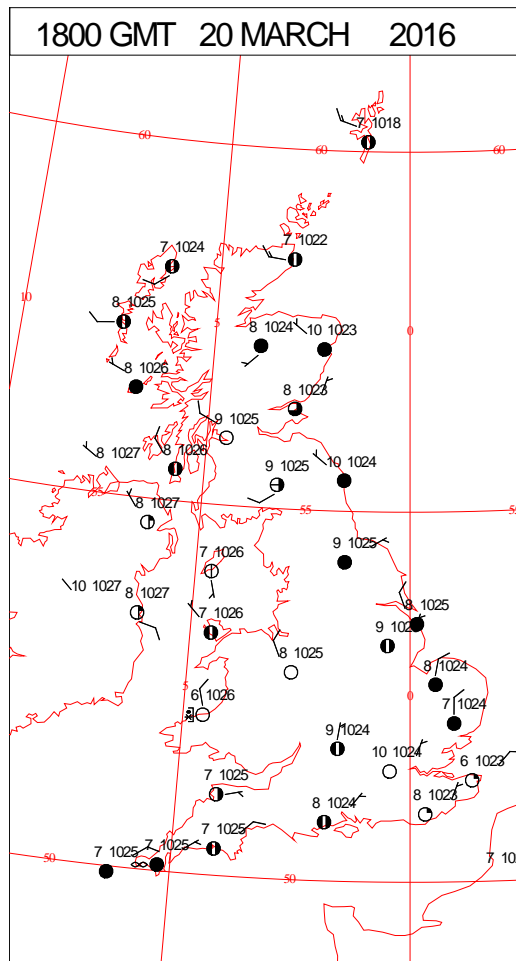
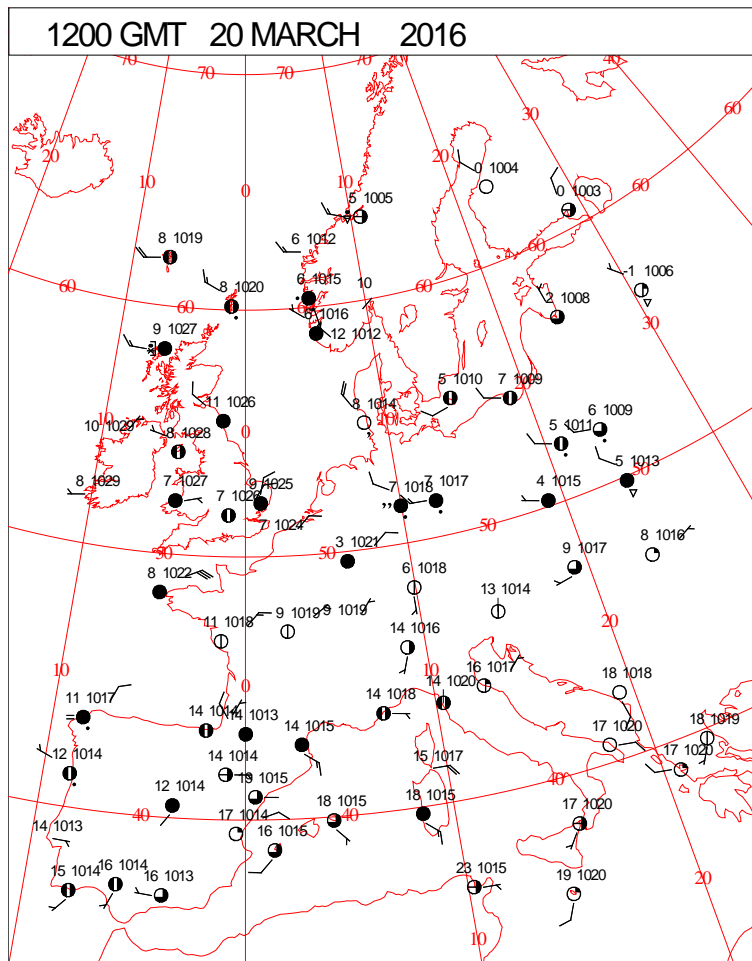
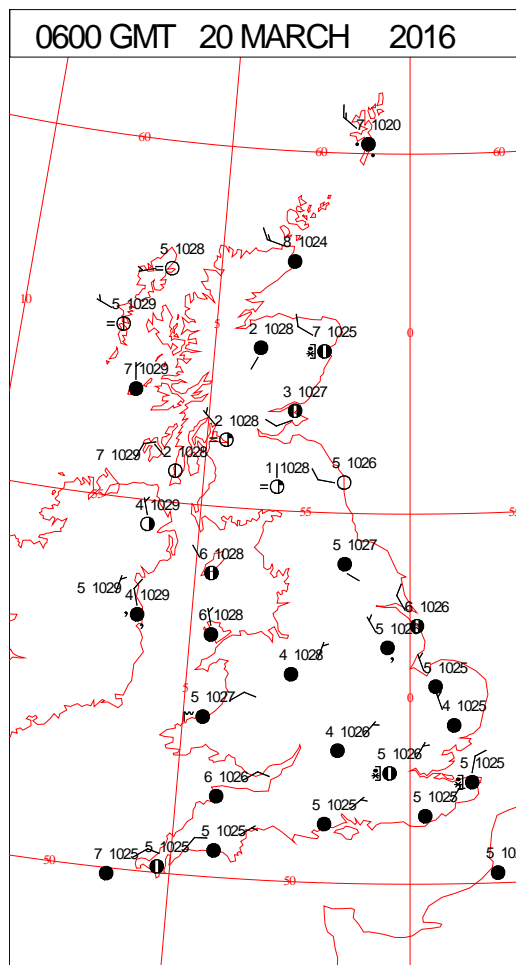
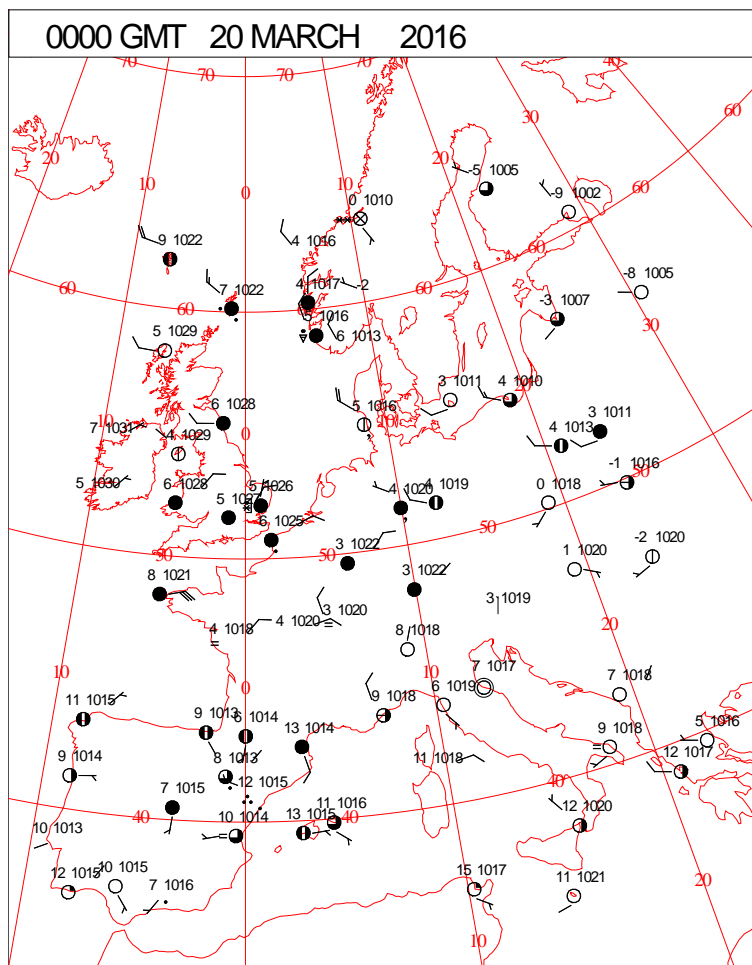


DAILY WEATHER SUMMARY



Sunday 20 March 2016

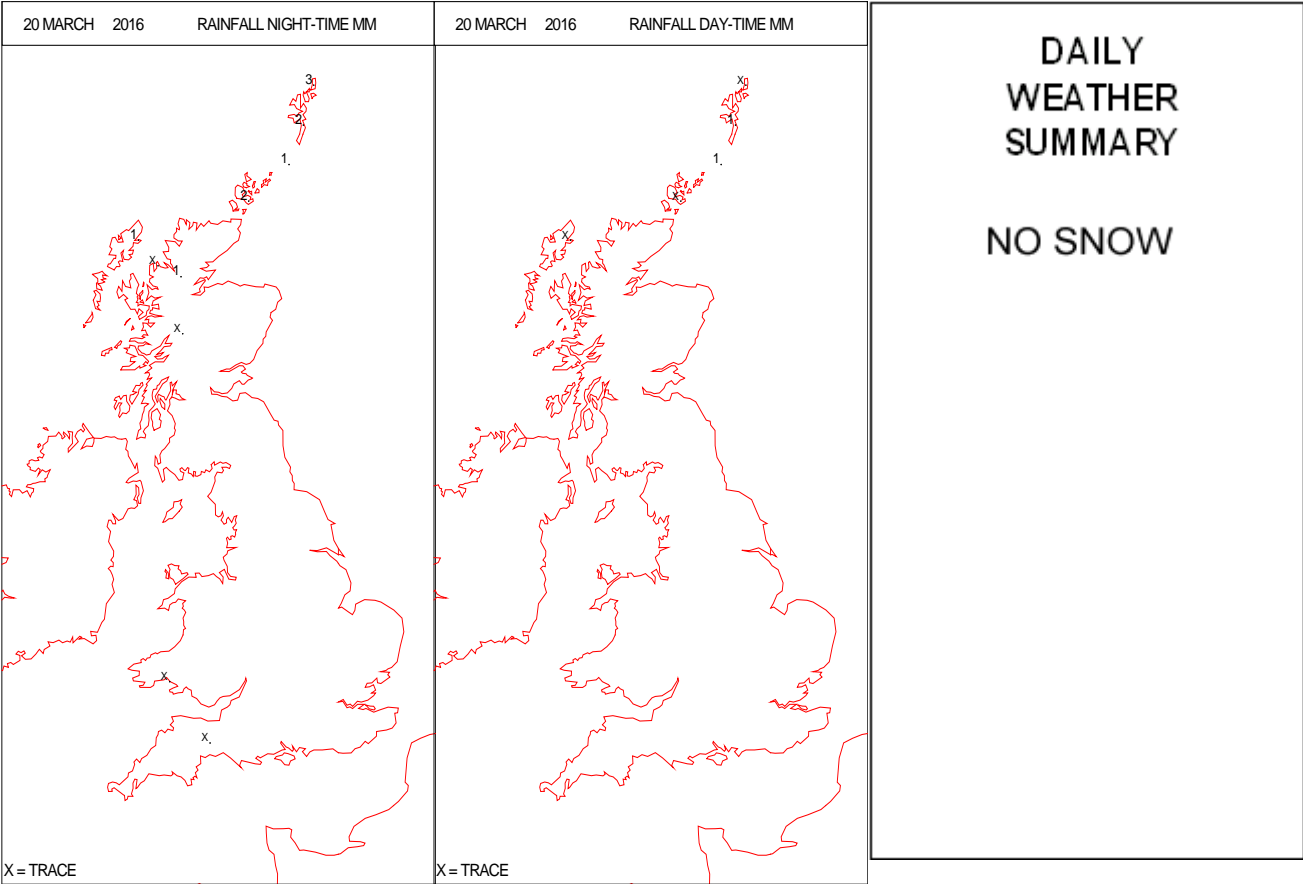
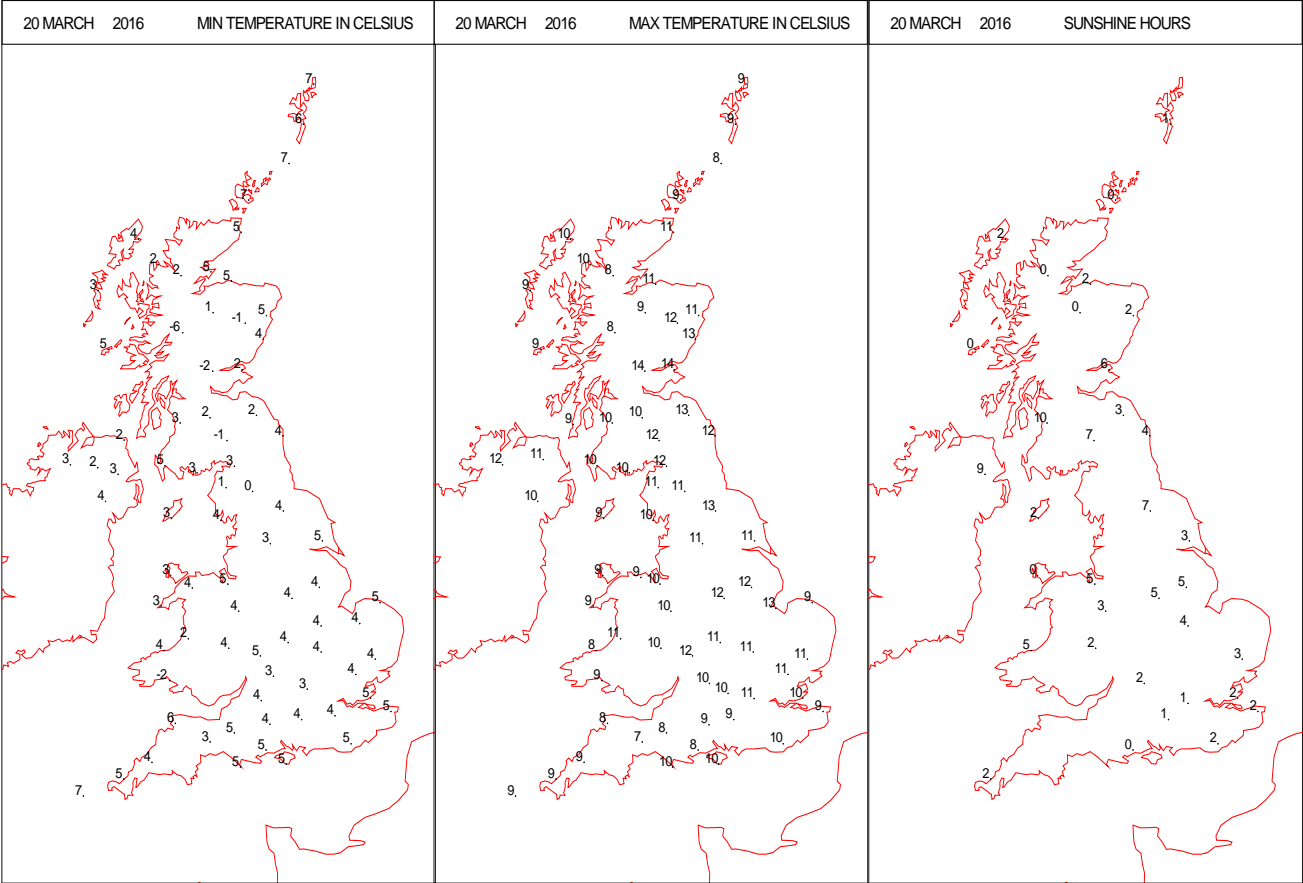
SURFACE REPORTS



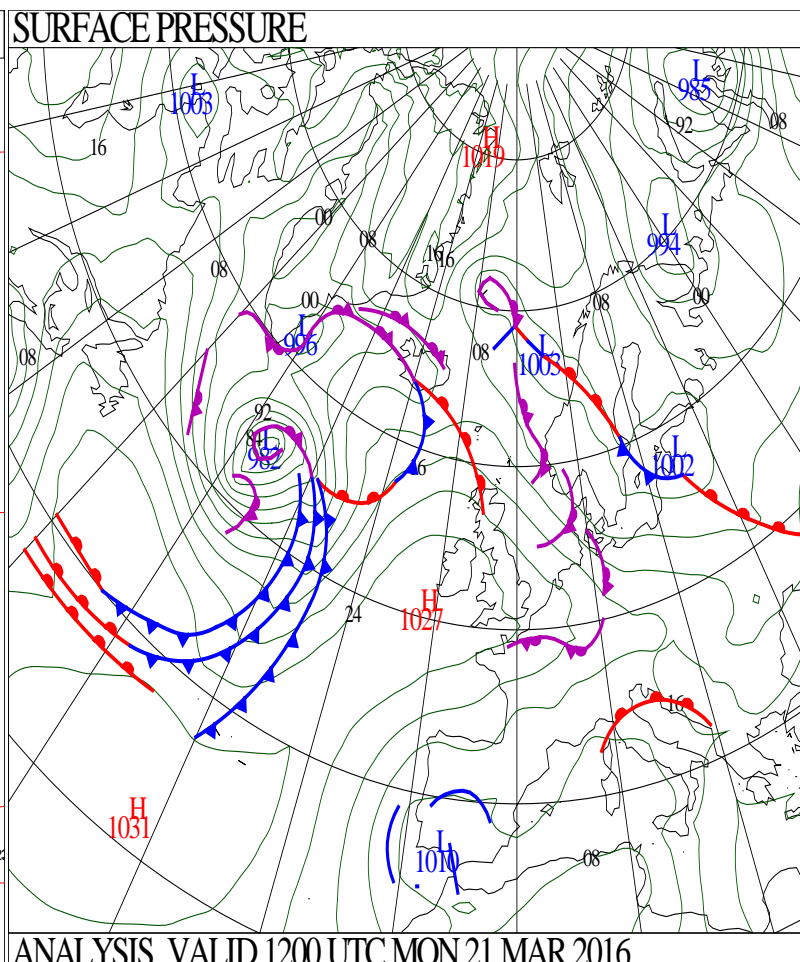
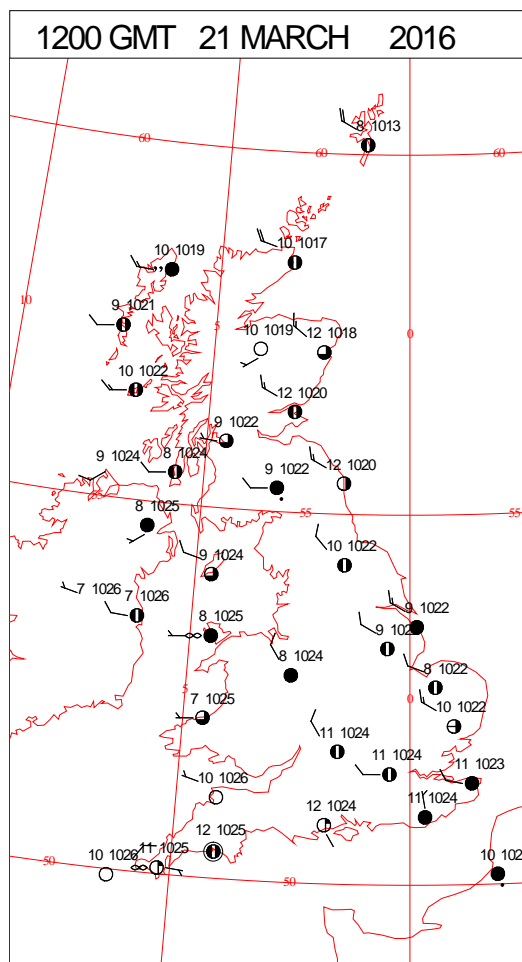
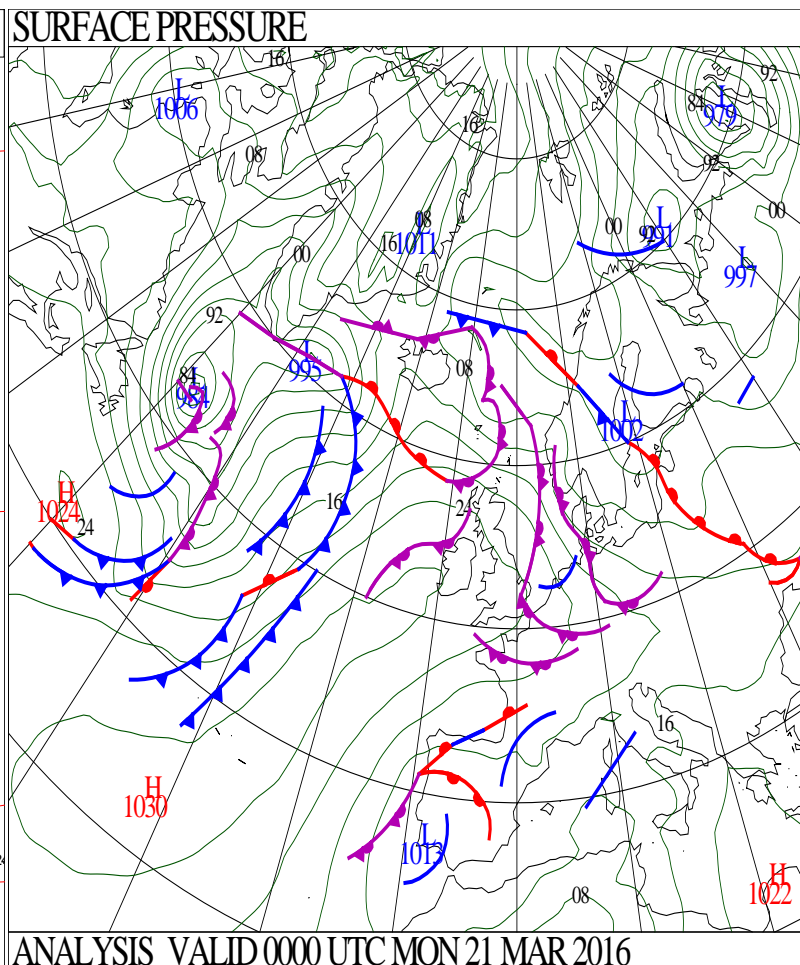
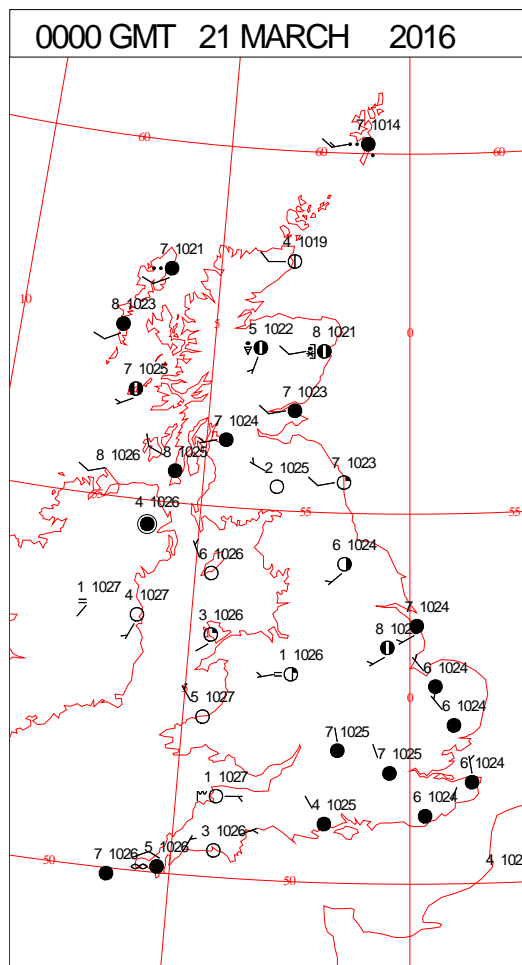
SIGNIFICANT WEATHER

0600 GMT 20 MARCH 2016	SIG WEATHER	1200 GMT 20 MARCH 2016	SIG WEATHER	<div>Summary of UK Weather for Sunday 20 March 2016.<p>It was a benign night across the U.K., with plenty of cloud in places, and some showery rain across north-east Scotland. The best breaks in the cloud were across some northern parts of England.</p><p>Minimum temperatures were around average for most areas, although the lowest temperatures were recorded in Scotland under clearer skies.</p><p>The start of the day saw an extensive layer of cloud across the country, but with early sunshine across north-east England and southern Scotland. This area of sunshine became more extensive through the day, and gradually moved south-westwards.</p><p>Cloud remained thicker across many northern and western parts of Scotland.</p><p>Through the day, an area of showers in the North Sea moved south, and affected some eastern coastal districts, with some isolated showers also developing inland.</p><p>The temperatures were around average for most, with the warmest temperatures in southern Scotland, which saw prolonged sunny spells.</p></div>
1800 GMT 20 MARCH 2016	SIG WEATHER	0000 GMT 21 MARCH 2016	SIG WEATHER	
				<div>EXTREMES<p>Highest Maximum: 14.3 Auchtermuchty, Rossie, Fife</p><p>Lowest Maximum: 5.7 North Wyke, Devon</p><p>Lowest Minimum: -4.7 Tyndrum No3, Perthshire</p><p>Lowest Grass Minimum: -9.2 Tulloch Bridge, Inverness-Shire</p><p>Most Rain: 5.6 Weisdale Mill, Shetland</p><p>Most Sun: 10.4 Glasgow Bishopton, Renfrewshire</p></div>

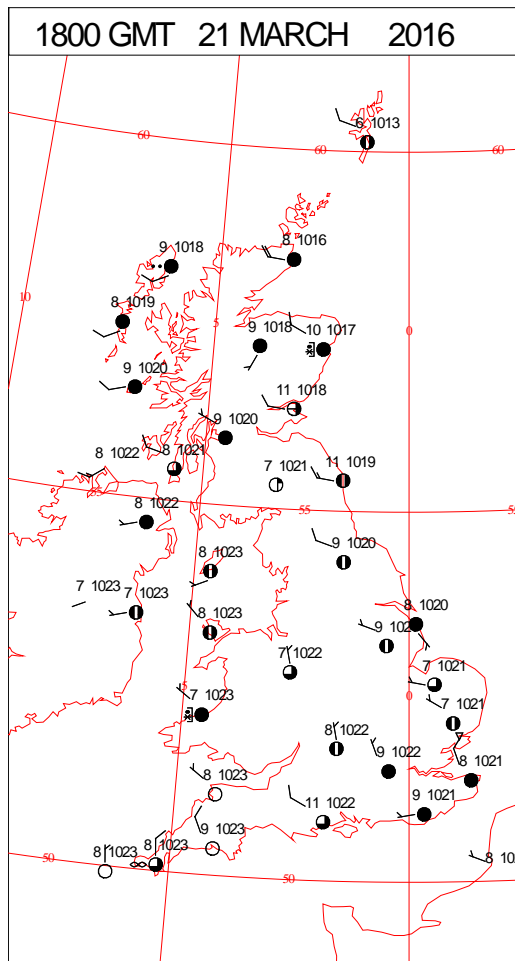
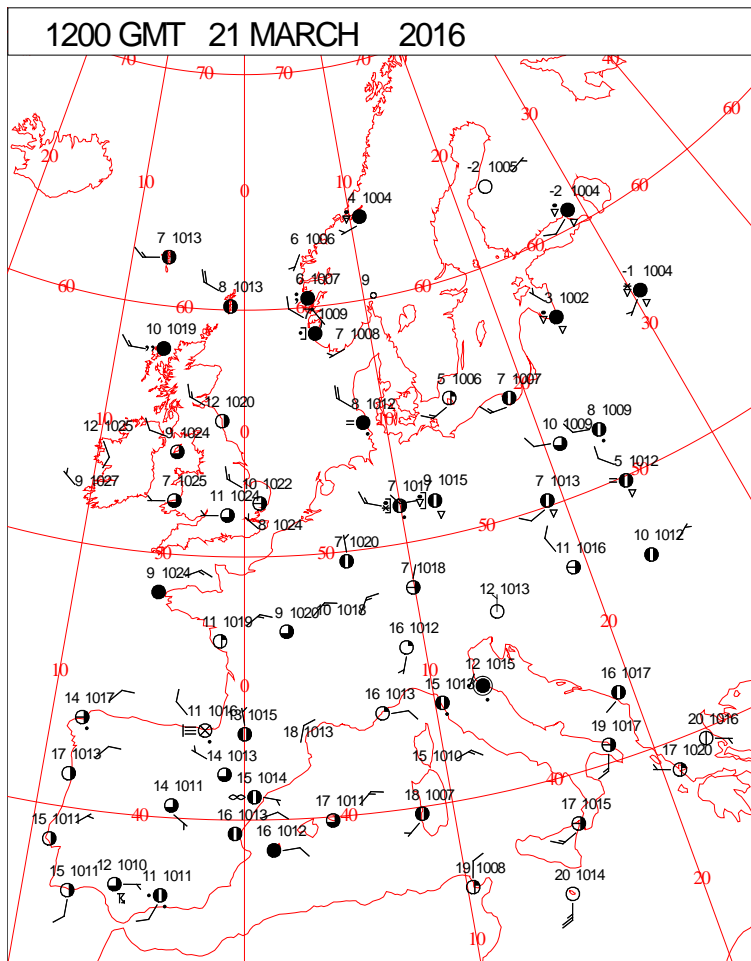
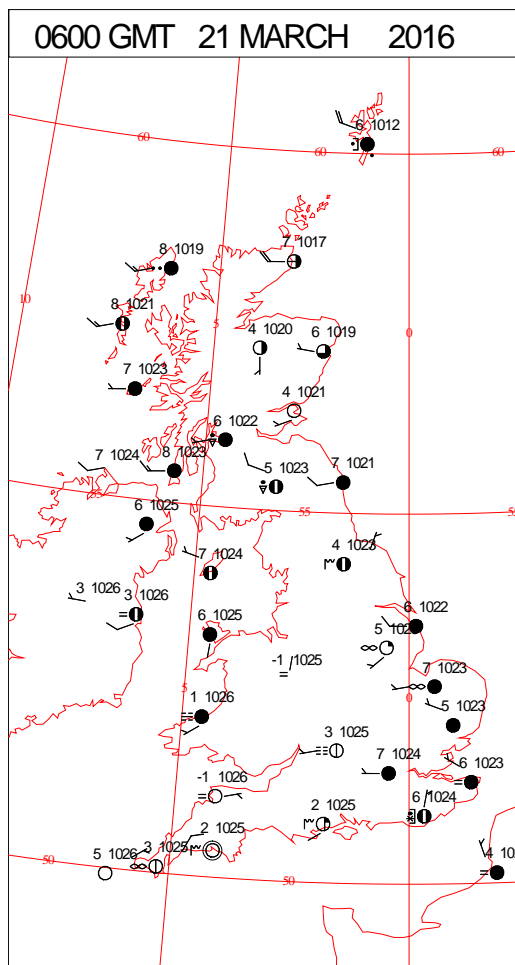
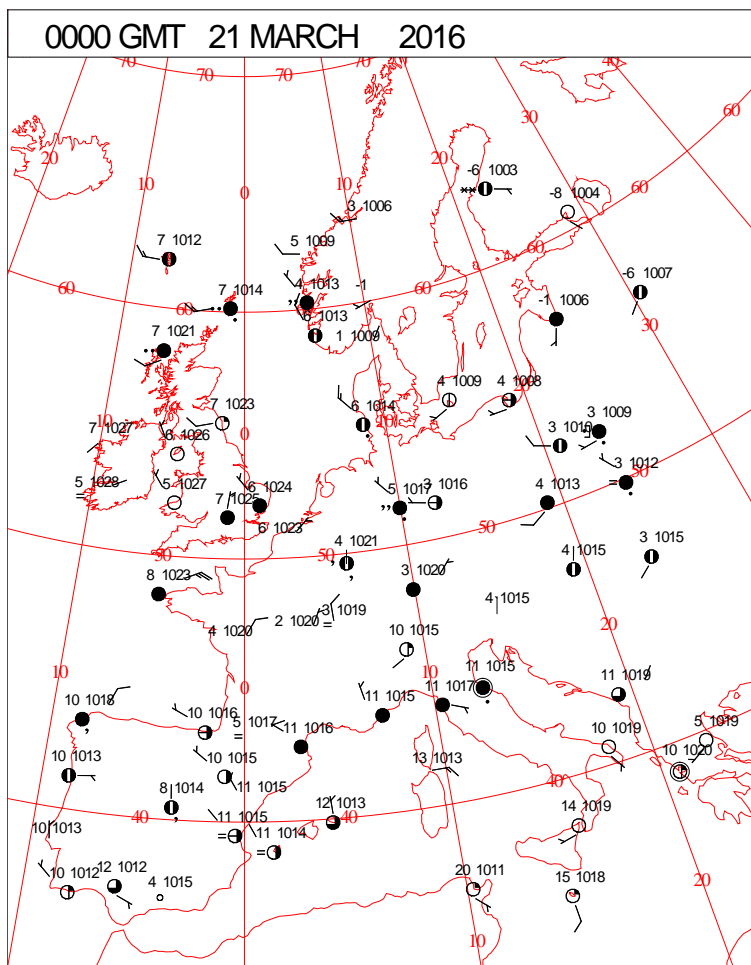
DAILY CLIMATE DATA



DAILY WEATHER SUMMARY



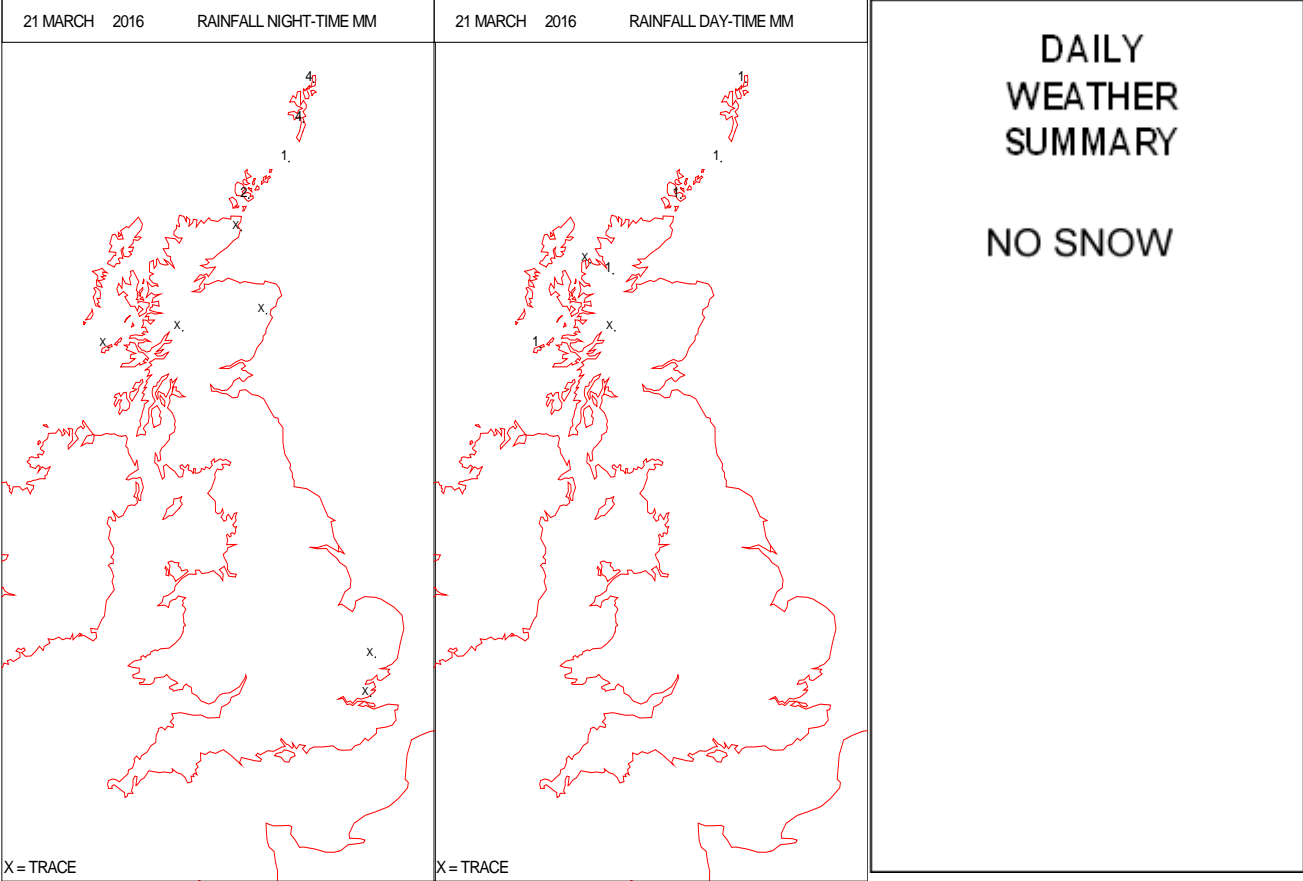
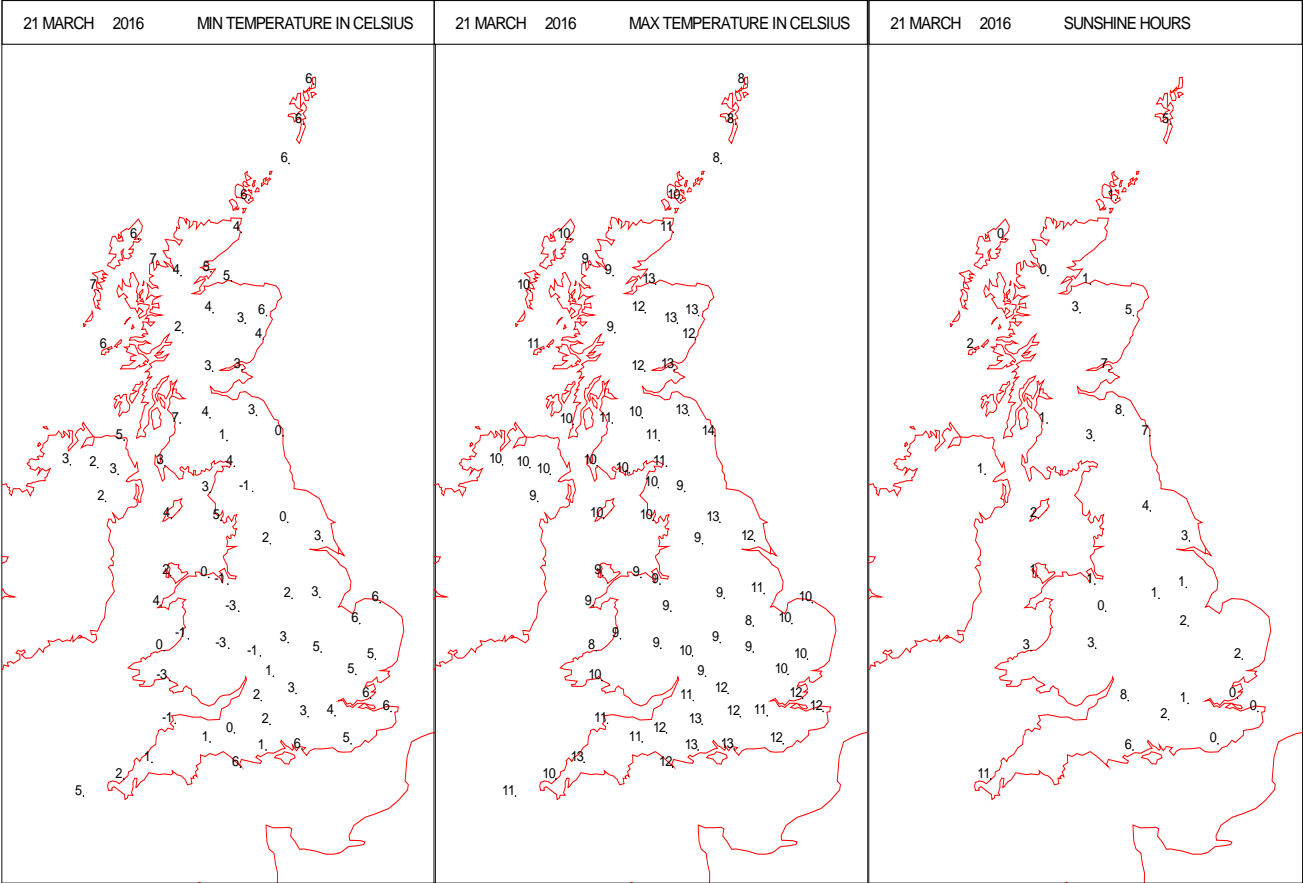
SURFACE REPORTS



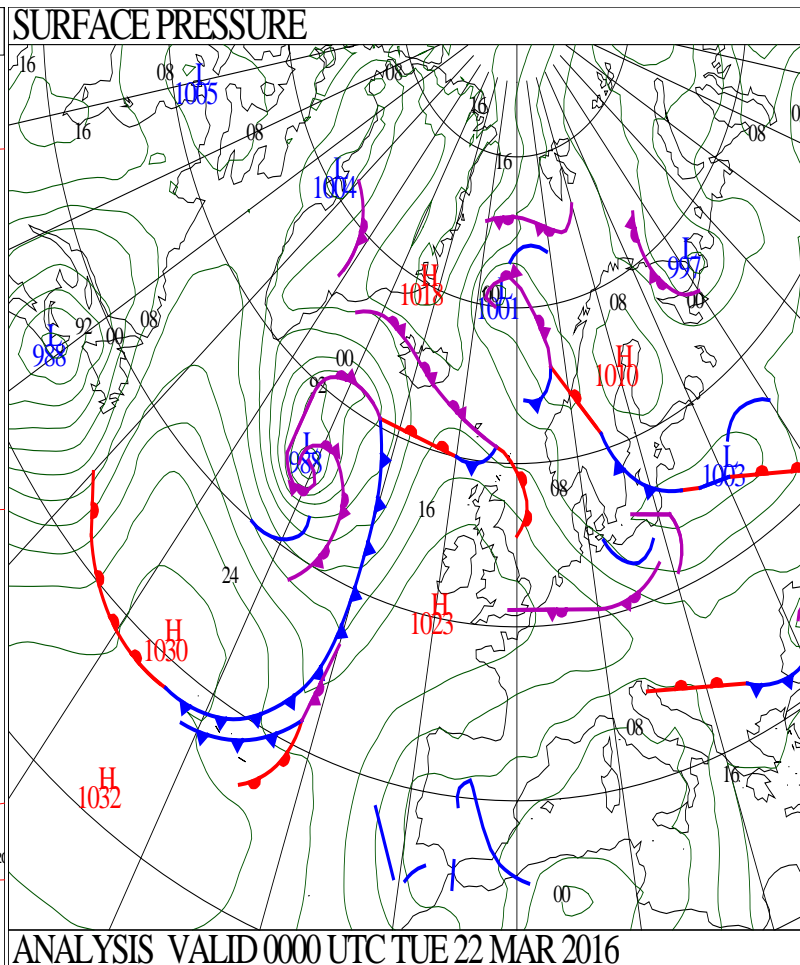
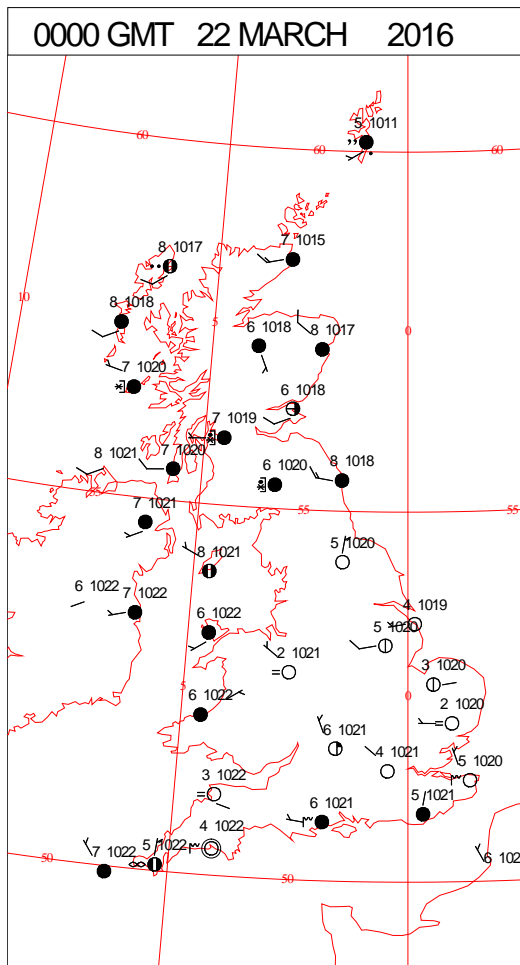
SIGNIFICANT WEATHER

0600 GMT 21 MARCH 2016	SIG WEATHER	1200 GMT 21 MARCH 2016	SIG WEATHER	<p>Summary of UK Weather for Monday 21 March 2016.</p> <p>High pressure centred to the south-west of Ireland brought another settled and largely dry day. During the early hours cloud covered much of the country.</p> <p>However, there were clear skies over northern England and the majority of Wales. This gradually moved southwards during the early hours, with much of south-west England also experiencing clear skies by dawn.</p> <p>Some mist and fog formed under the gaps in the cloud, and temperatures were also much cooler where skies were clear.</p> <p>There was a good deal of cloud across western Scotland, Northern Ireland, north Wales and north-west England by daylight hours, and this cloud gradually drifted south-eastwards through the day. The cloud was thick enough for some light rain and drizzle, mainly across northern and western Scotland.</p> <p>However, there were sunny spells across eastern and southern parts, with the best of the sunshine, and thus the warmest temperatures, across south-west England and the far south of Wales.</p> <p>Temperatures were slightly above average for the time of year in the south and the north-east, but nearer to average elsewhere.</p>
1800 GMT 21 MARCH 2016	SIG WEATHER	0000 GMT 22 MARCH 2016	SIG WEATHER	
				<p>EXTREMES</p> <p>Highest Maximum: 14.7 Seavington, Hurcott Farm, Somerset</p> <p>Lowest Maximum: 6.8 Leek, Thorncliffe, Cheshire</p> <p>Lowest Minimum: -5.0 Derrygonnelly FSC, Co. Fermanagh</p> <p>Lowest Grass Minimum: -7.5 Edge, Shropshire -7.5 Usk No2, Gwent</p> <p>Most Rain: 8.6 Cluanie Inn No3, Inverness-Shire</p> <p>Most Sun: 11.4 St. Athan, South Glamorgan</p>

DAILY CLIMATE DATA



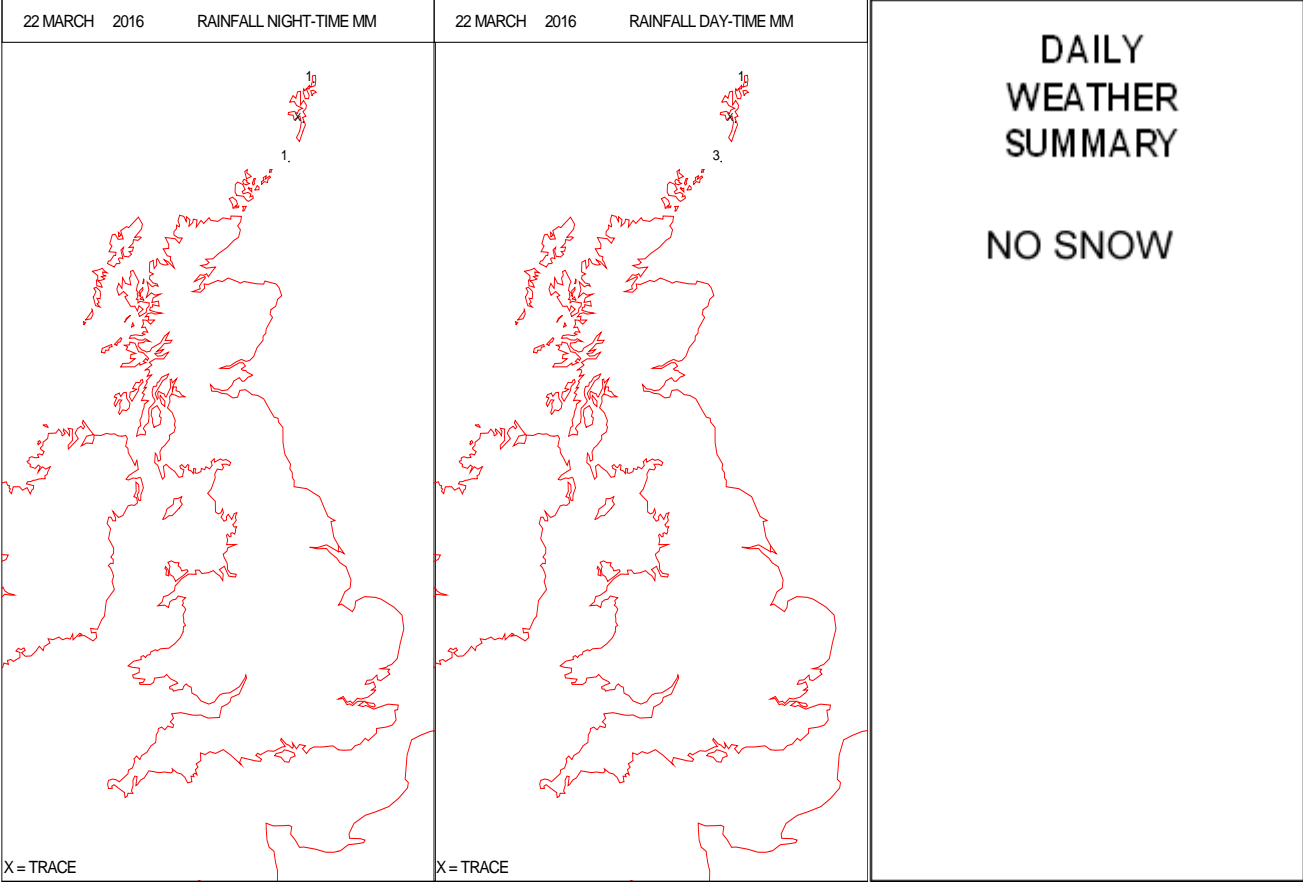
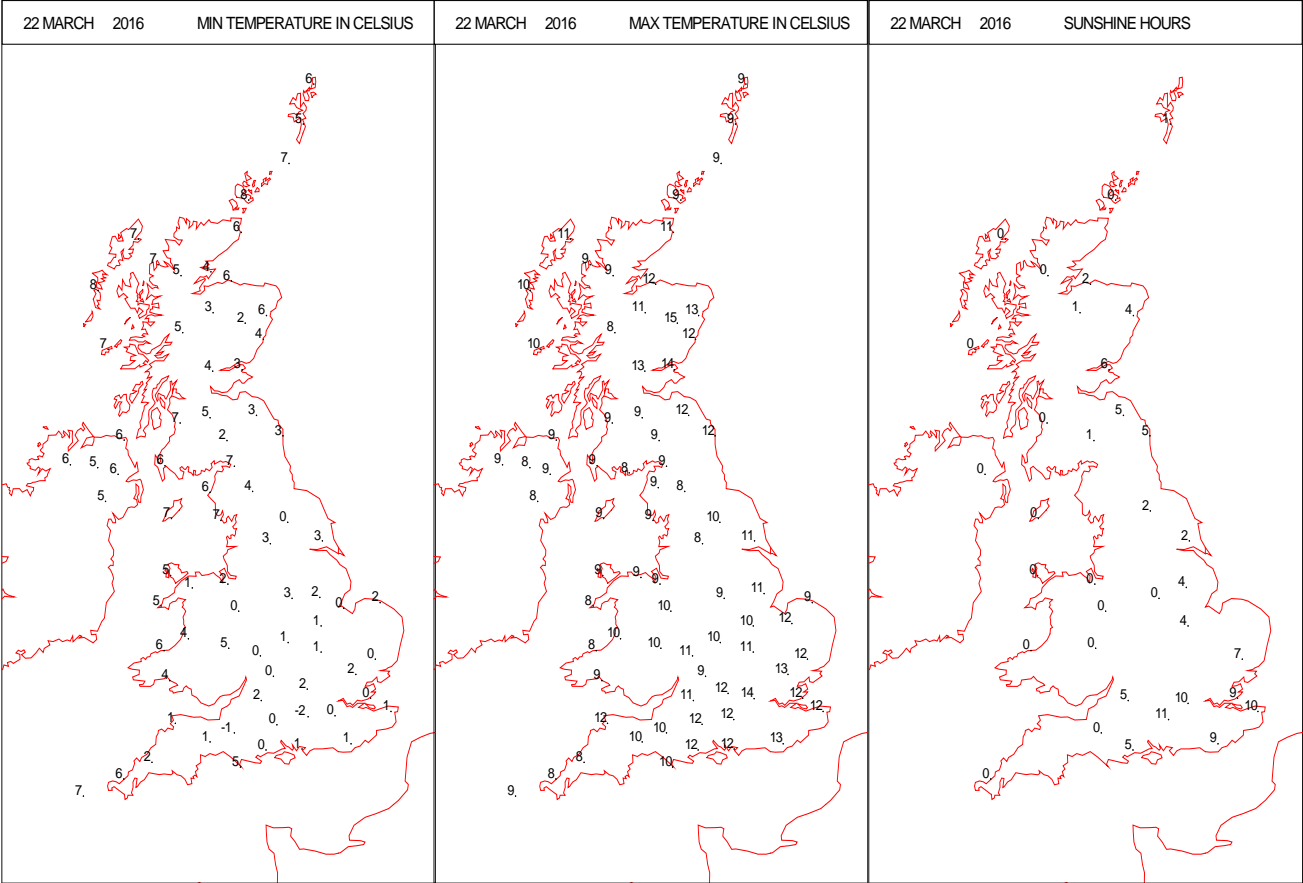
DAILY WEATHER SUMMARY



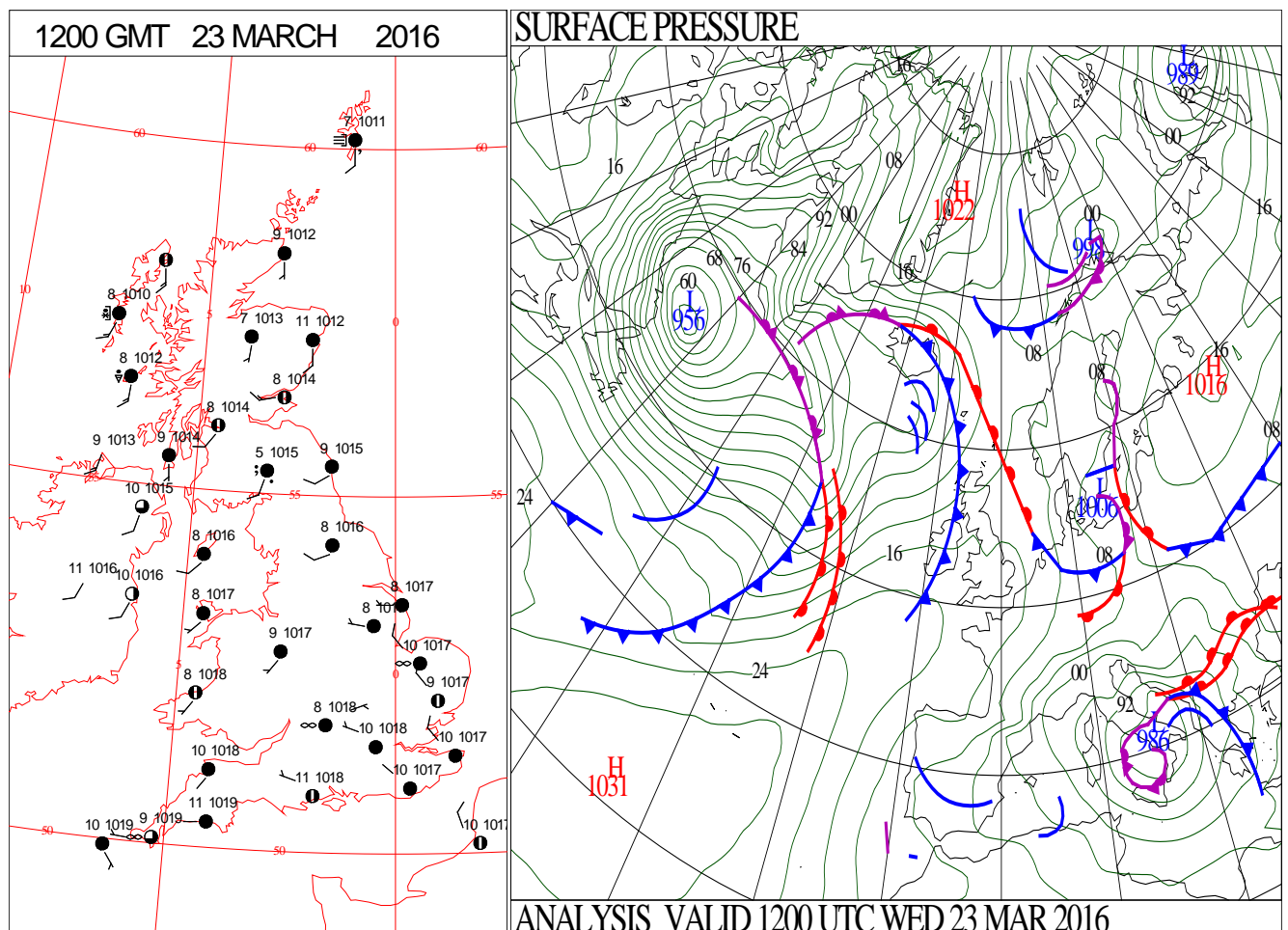
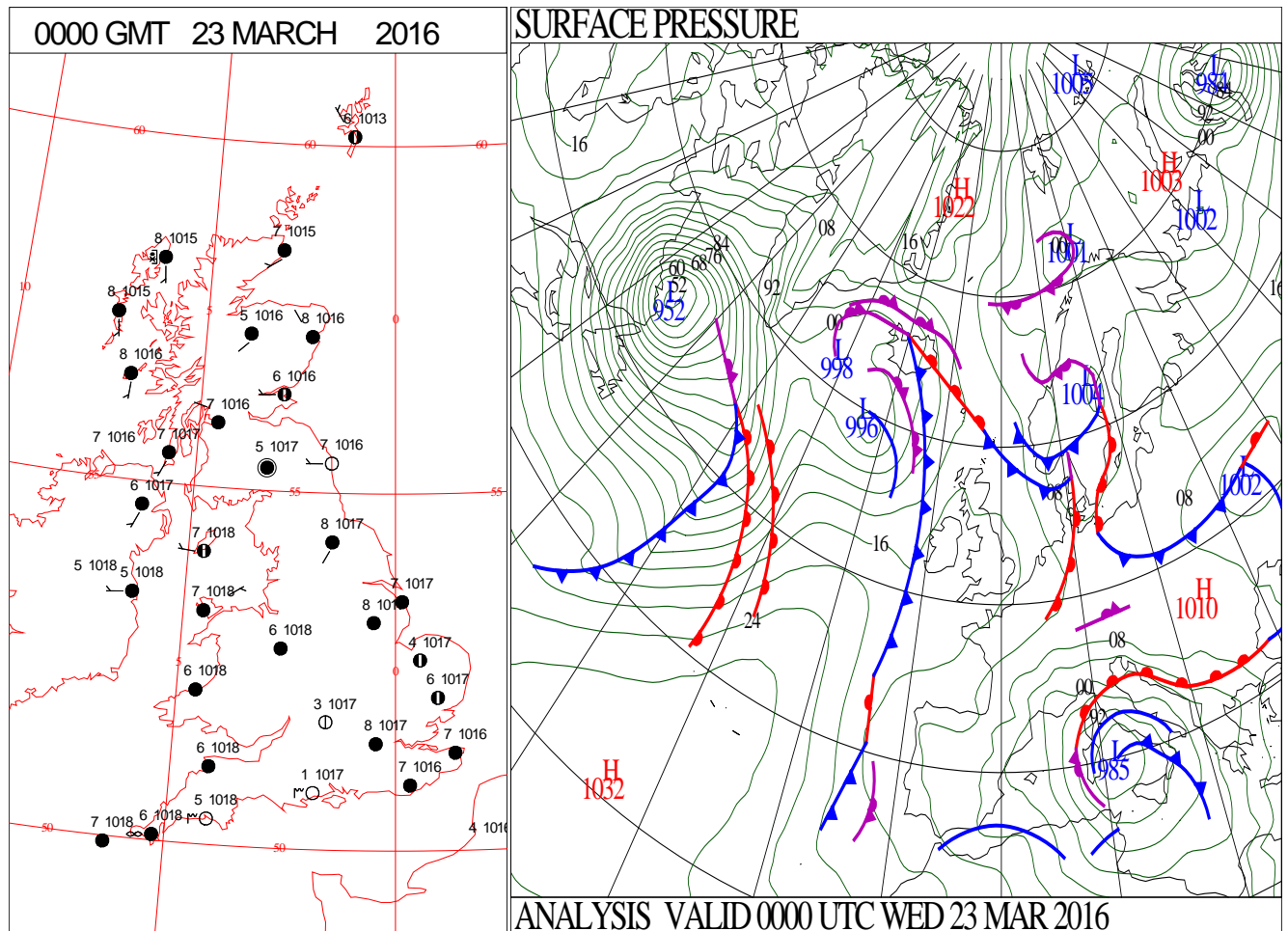
SIGNIFICANT WEATHER

0600 GMT 22 MARCH 2016	SIG WEATHER	1200 GMT 22 MARCH 2016	SIG WEATHER	<div>Summary of UK Weather for Tuesday 22 March 2016.</div> <div>There were cloudy skies in some western areas during the early hours. Further east, however, there were clearer spells.</div> <div>Most of the U.K. remained dry through the early hours, except for isolated light rain in Northern Ireland.</div> <div>Some mist and fog patches developed by dawn, particularly in the south-west of England and in some parts of East Anglia, although this quickly cleared during the early morning.</div> <div>It remained a largely cloudy day across western parts of the country, whilst the south and east saw lengthy spells of sunshine. Cloud gradually pushed southwards through the afternoon, leaving just the far south-east of England with the best of the sunshine.</div> <div>Meanwhile, elsewhere stayed dry albeit cloudy and overcast, with temperatures mostly about average for the time of year.</div>
1800 GMT 22 MARCH 2016	SIG WEATHER	0000 GMT 23 MARCH 2016	SIG WEATHER	
				<div>EXTREMES</div> <div>Highest Maximum: 15.4 Aboyne No2, Aberdeenshire</div> <div>Lowest Maximum: 6.9 Capel Curig No3, Gwynedd</div> <div>Lowest Minimum: -3.9 Benson, Oxfordshire</div> <div>Lowest Grass Minimum: -8.8 Santon Downham, Suffolk</div> <div>Most Rain: 3.6 Fair isle, Shetland</div> <div>Most Sun: 11.0 Odiham, Hampshire</div>

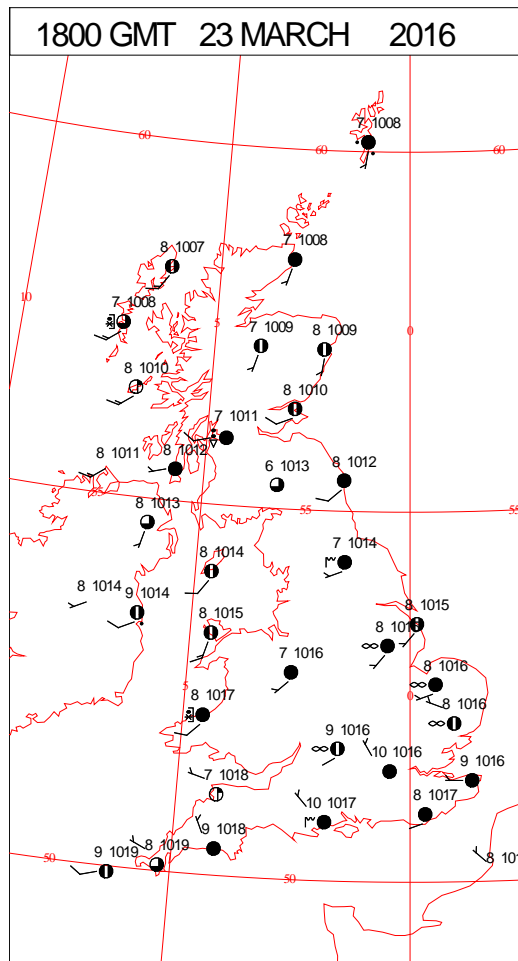
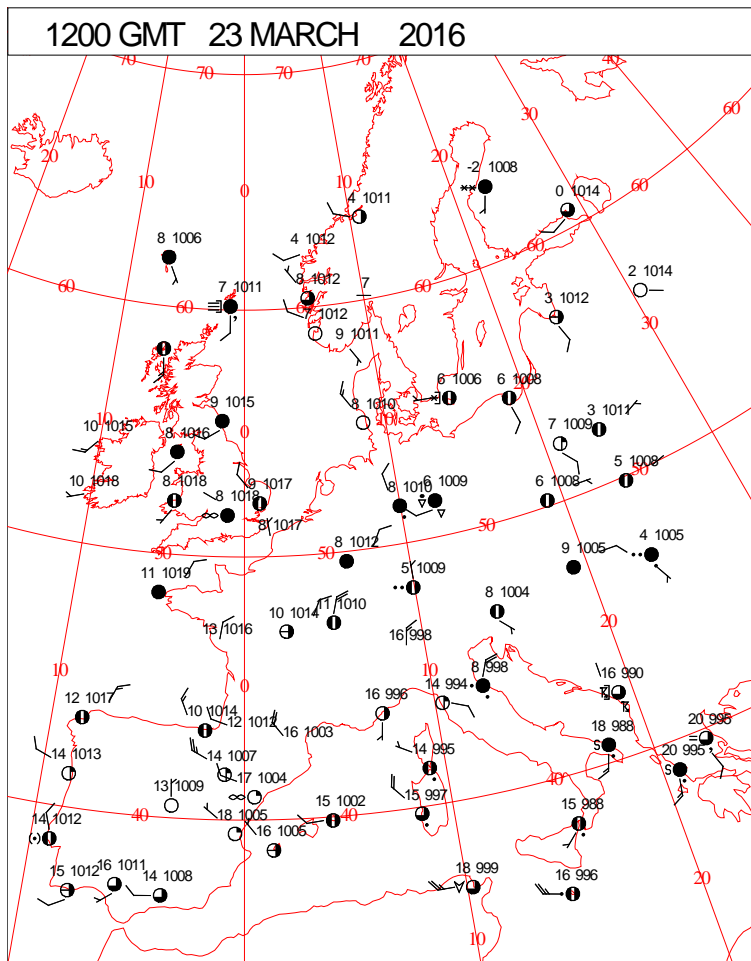
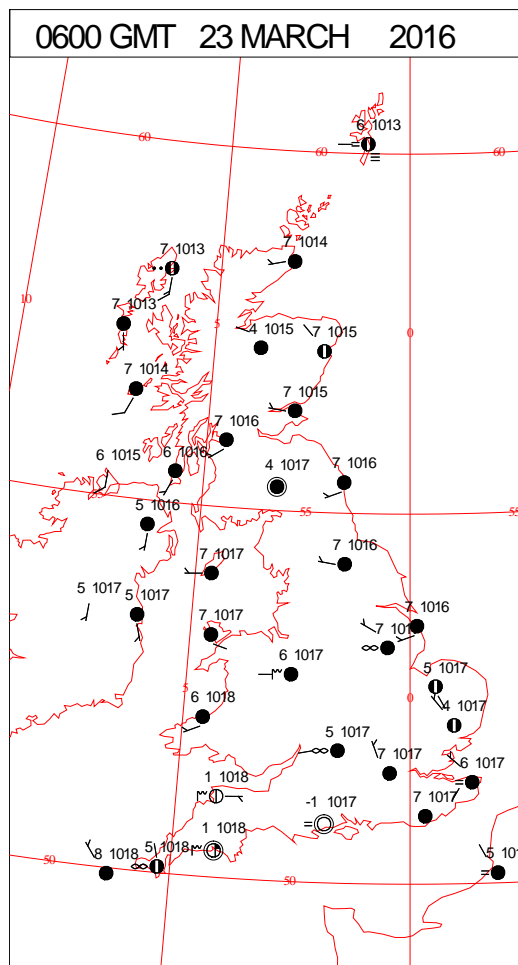
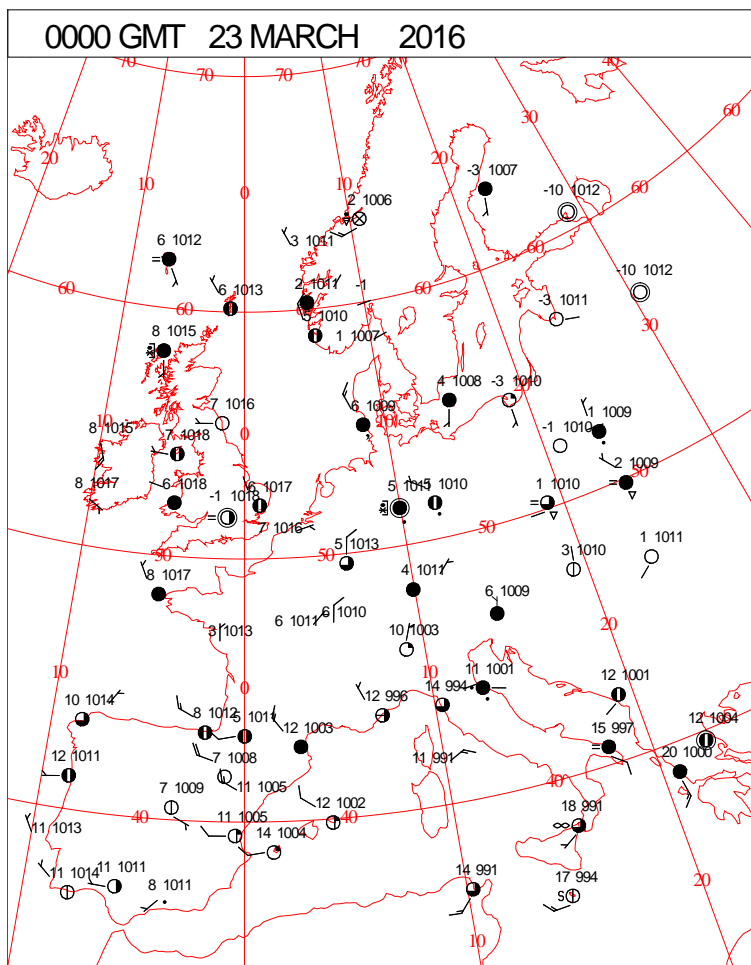
DAILY CLIMATE DATA



DAILY WEATHER SUMMARY



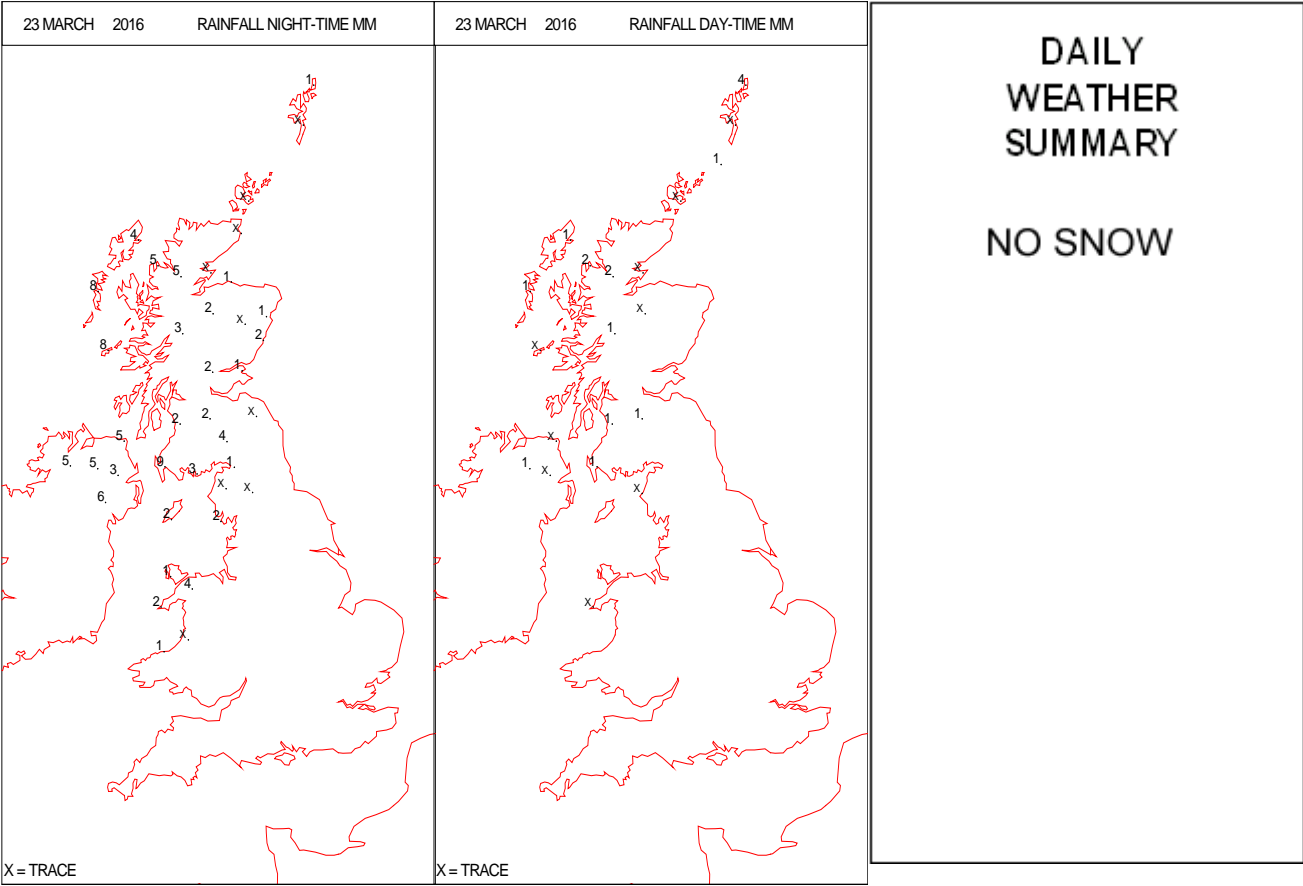
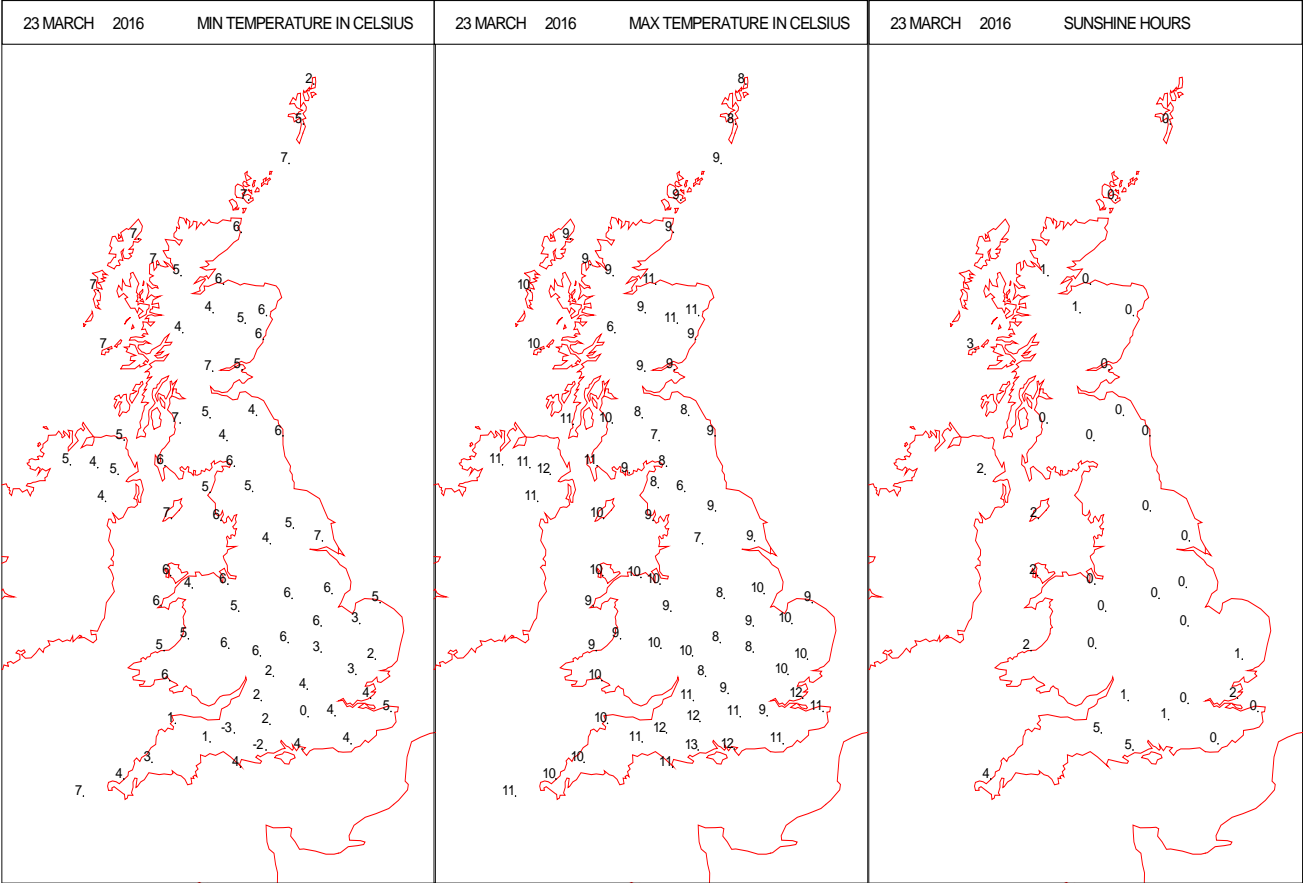
SURFACE REPORTS



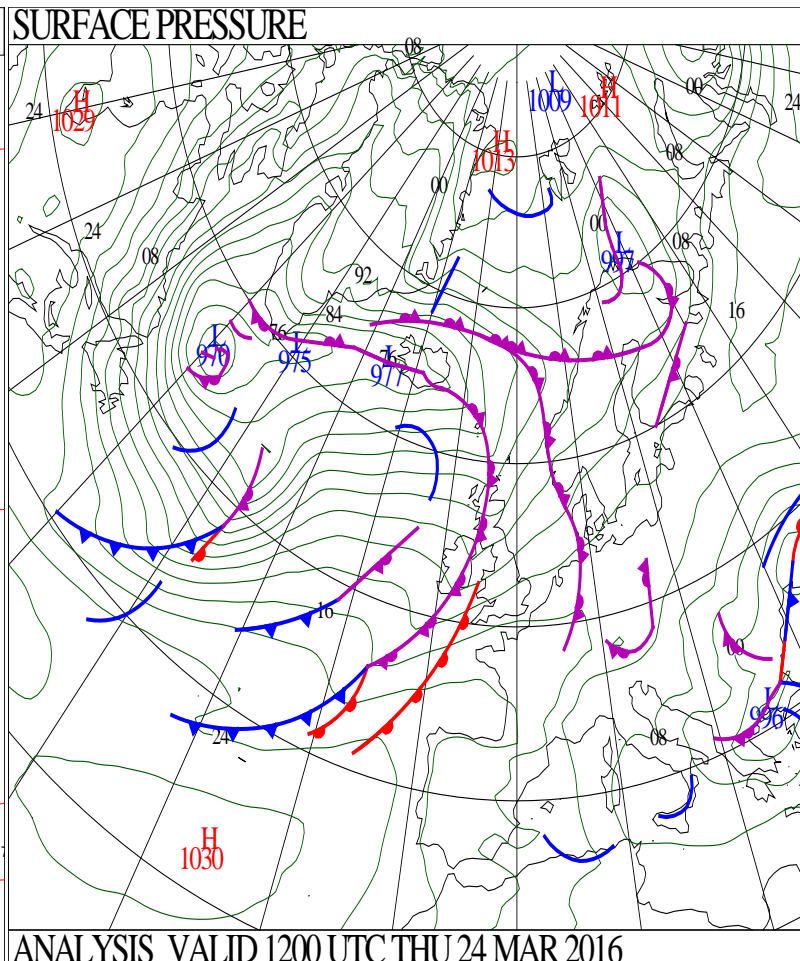
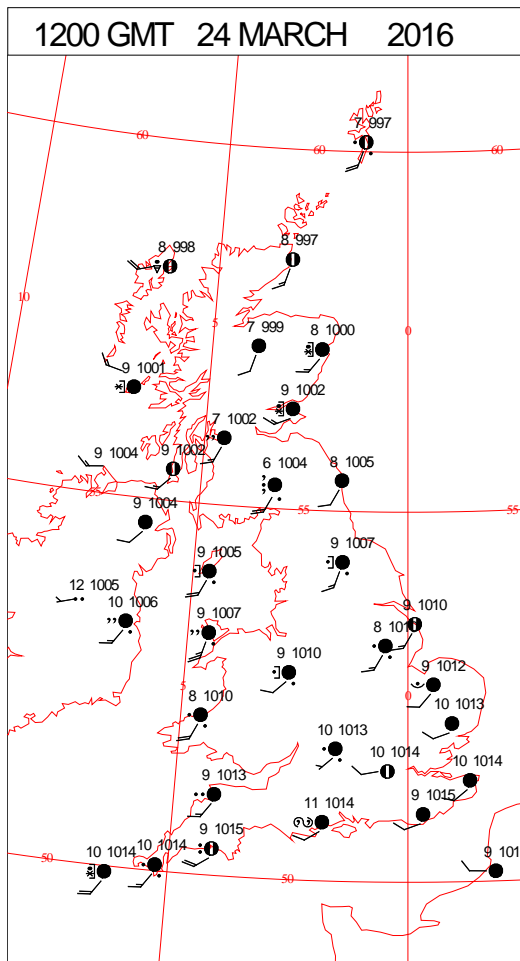
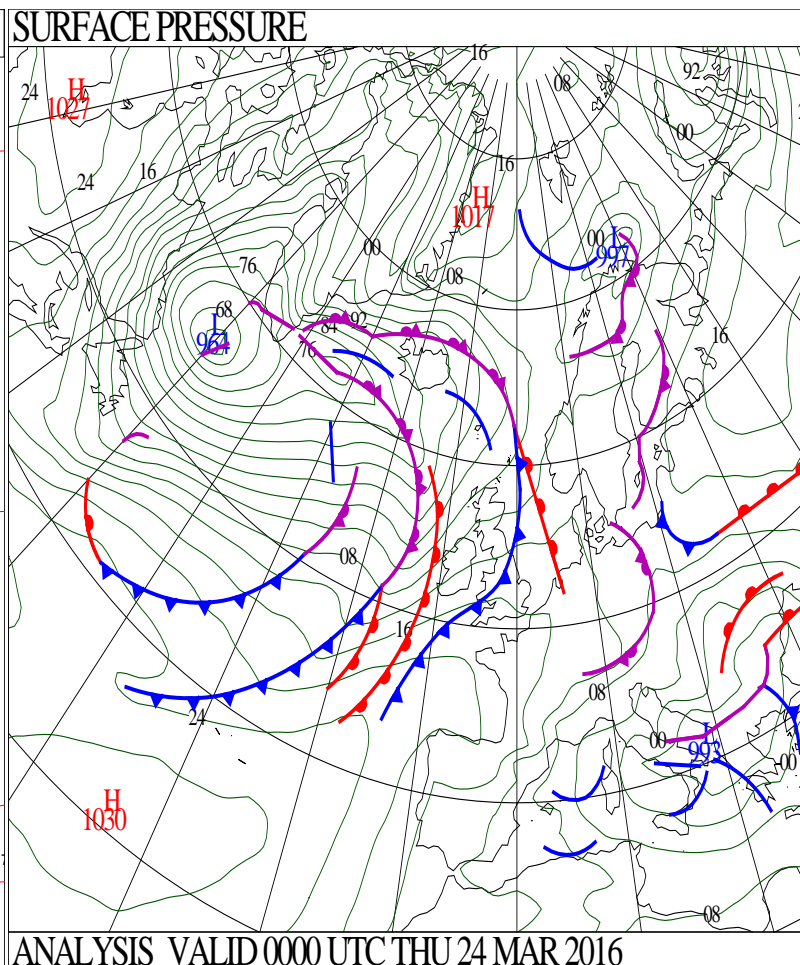
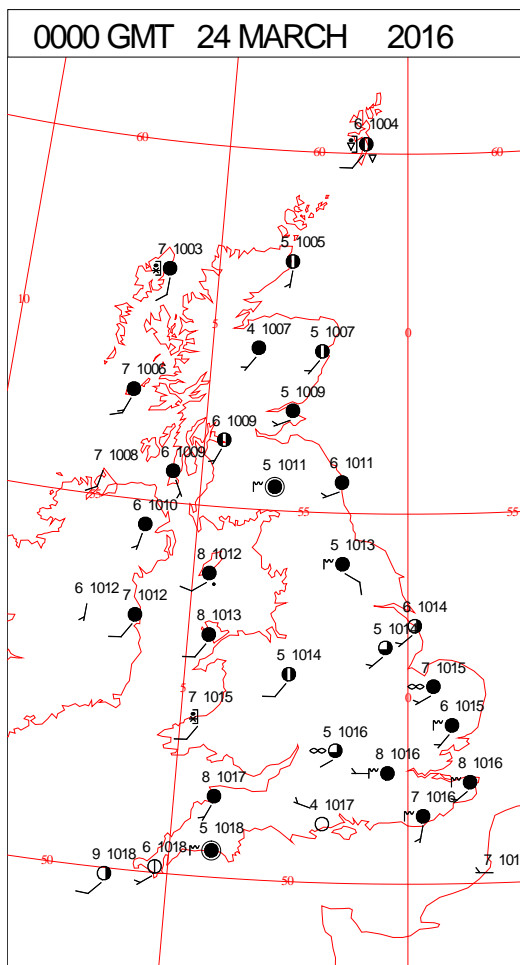
SIGNIFICANT WEATHER

0600 GMT 23 MARCH 2016	SIG WEATHER	1200 GMT 23 MARCH 2016	SIG WEATHER	<p>Summary of UK Weather for Wednesday 23 March 2016.</p> <p>There was variable cloud across the U.K. during the early hours, with some clear spells in places, and the odd patch of drizzle in northern and western parts.</p> <p>Some fog patches developed once again where the cloud broke, mainly in the south-west of England, whilst misty conditions developed through the early hours in parts of central and eastern England too.</p> <p>Where skies cleared, temperatures fell below freezing in places.</p> <p>It was a largely cloudy day across the whole country, with the best of the brighter spells across the south and east of the country.</p> <p>By lunchtime, outbreaks of patchy rain started to feed into north Scotland and Northern Ireland in association with an occlusion. Isolated light showers occurred where the cloud was thick enough in the west.</p> <p>It remained mild in any bright or sunny spells.</p> <p>The cloudy theme continued through the evening, with some isolated showers across northern areas, and more persistent rain pushing into the far west of Northern Ireland.</p>
1800 GMT 23 MARCH 2016	SIG WEATHER	0000 GMT 24 MARCH 2016	SIG WEATHER	
				<p>EXTREMES</p> <p>Highest Maximum: 14.1 Bournemouth, Kings Park, Dorset</p> <p>Lowest Maximum: 6.2 Warcop Range, Cumbria</p> <p>Lowest Minimum: -3.0 Yeovilton, Somerset</p> <p>Lowest Grass Minimum: -7.4 South Newington, Oxfordshire</p> <p>Most Rain: 33.0 Alltdearg House, Isle of Skye</p> <p>Most Sun: 10.7 Jersey Airport, Jersey</p>

DAILY CLIMATE DATA

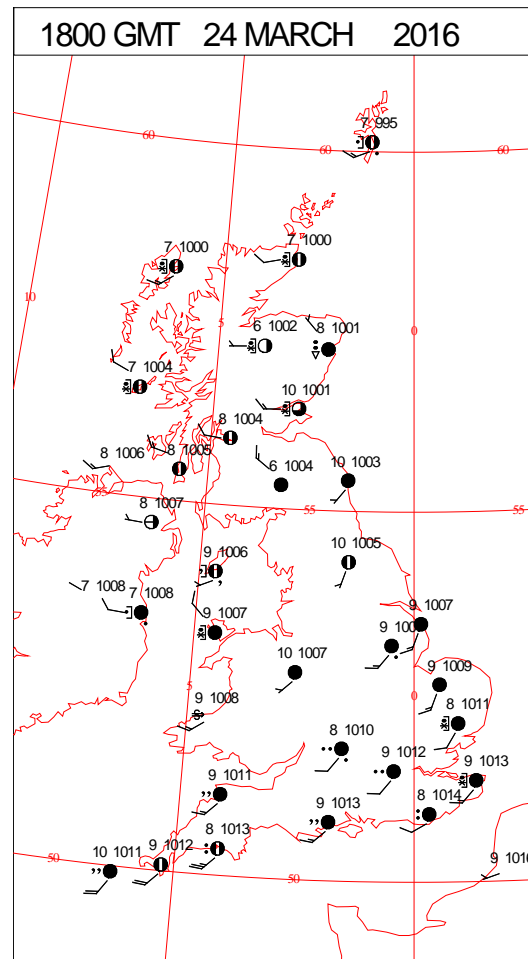
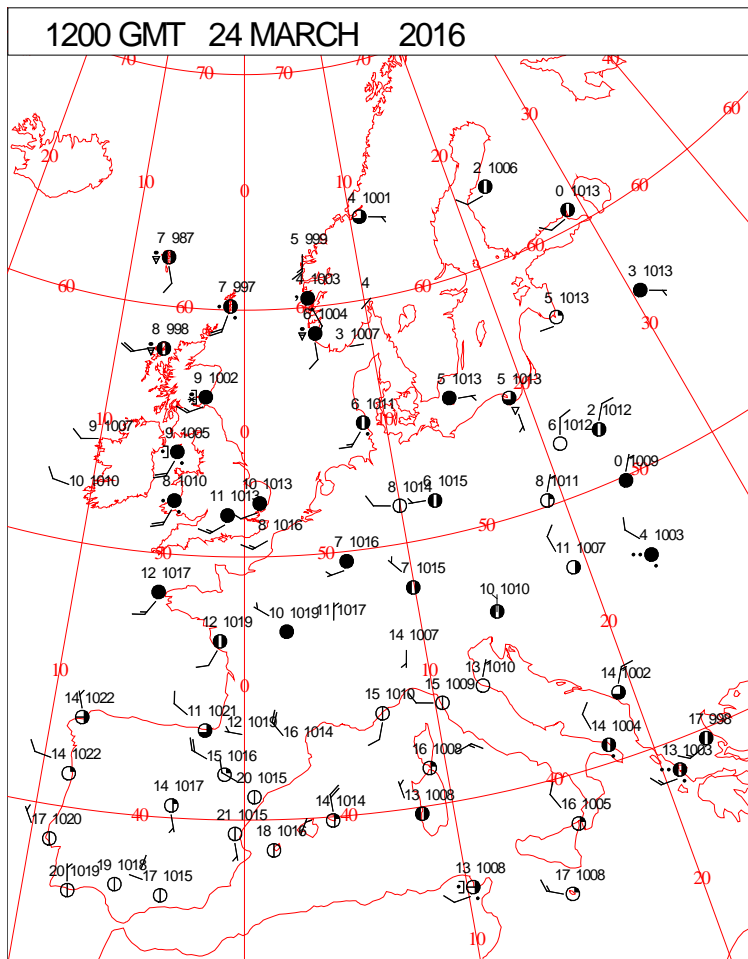
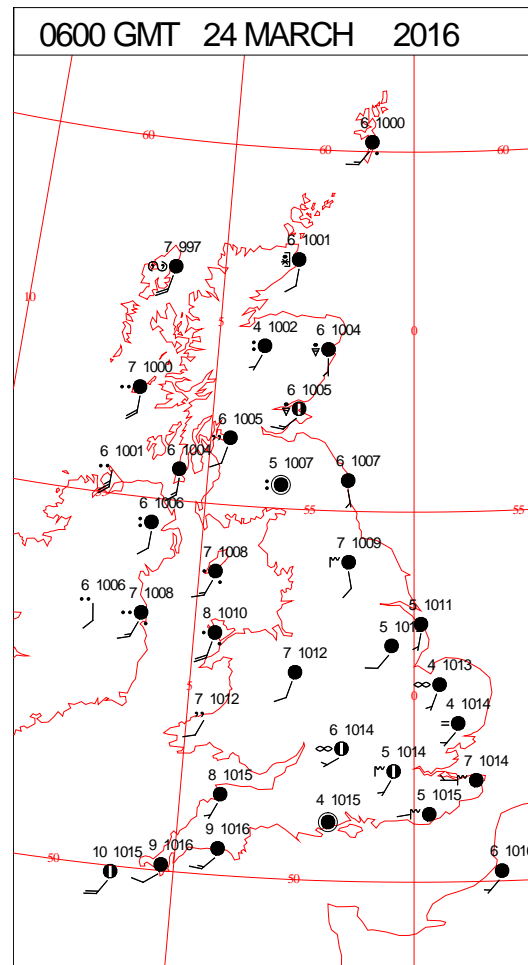
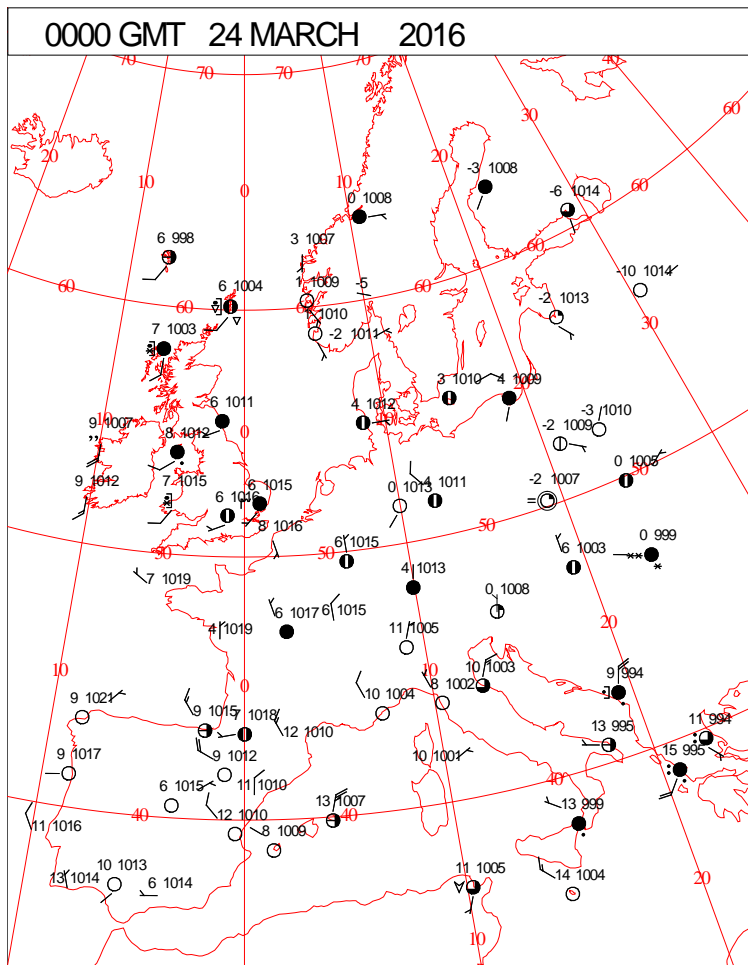


DAILY WEATHER SUMMARY



Thursday 24 March 2016

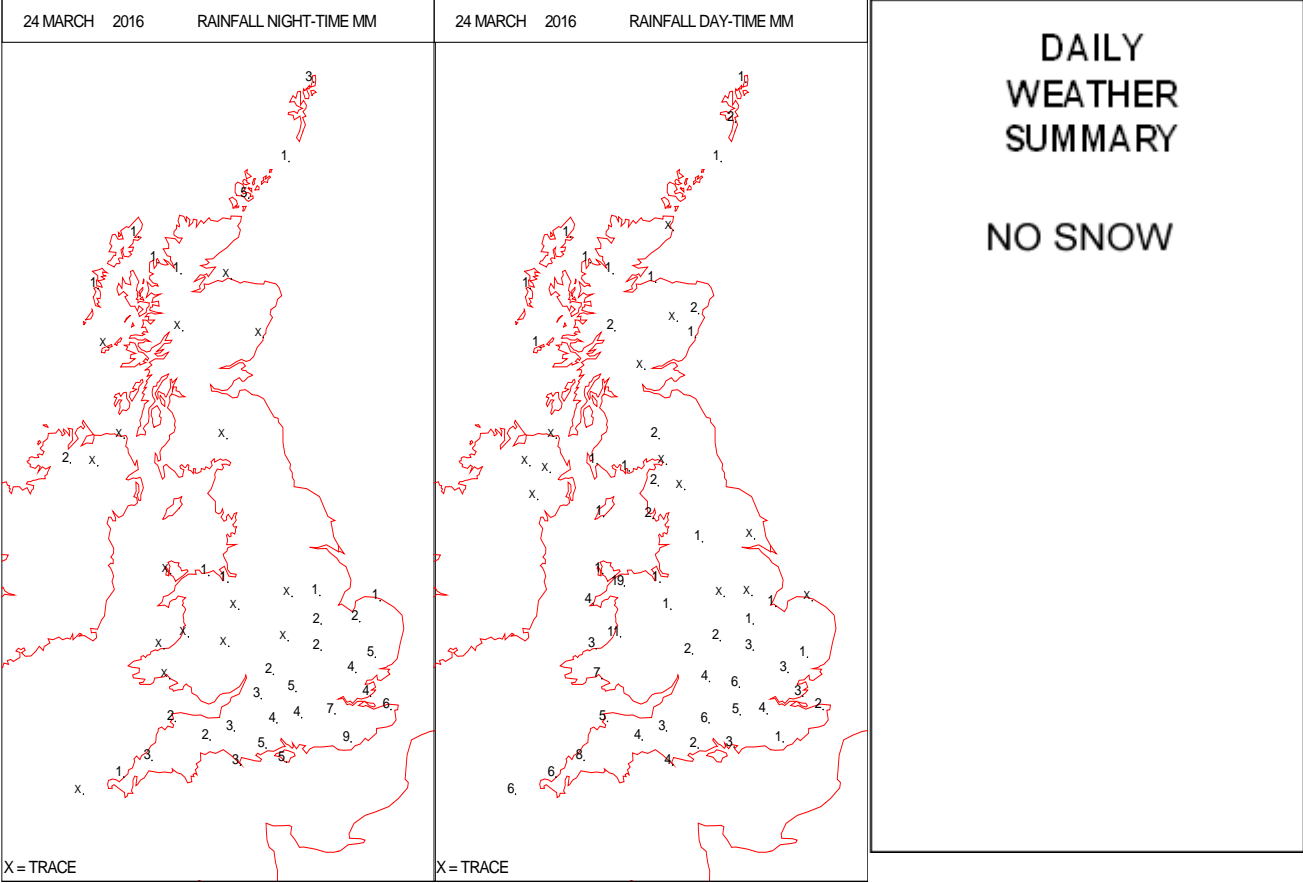
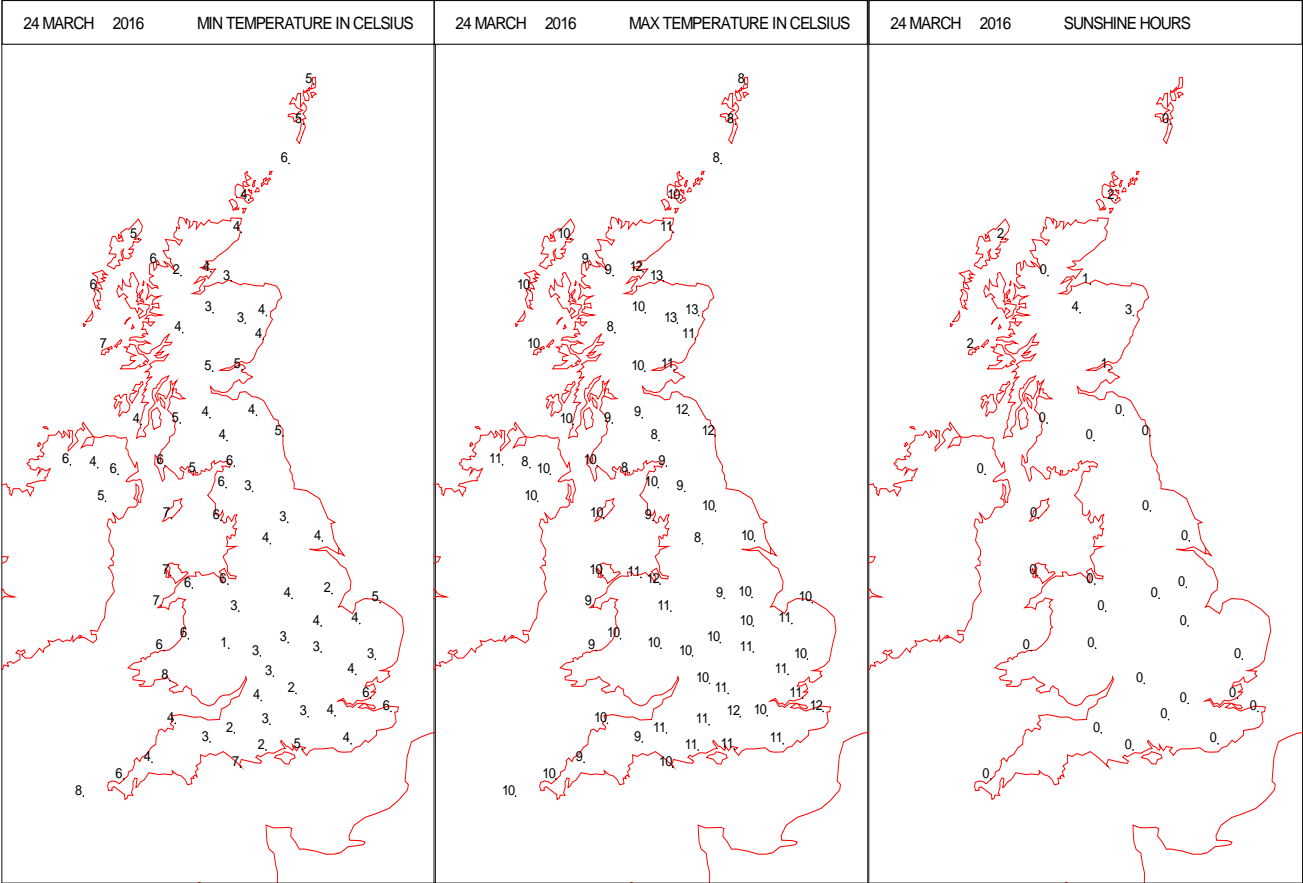
SURFACE REPORTS



SIGNIFICANT WEATHER

0600 GMT 24 MARCH 2016	SIG WEATHER	1200 GMT 24 MARCH 2016	SIG WEATHER	<p>Summary of UK Weather for Thursday 24 March 2016.</p> <p>Overnight, there were some clear spells in the south-east for a time, but elsewhere it was largely cloudy, albeit mainly dry. There were a few scattered showers in the west, but heavier and persistent rain to the west of Ireland.</p> <p>Overnight, cloud thickened across all areas as the band of rain slowly pushed its way south-eastwards.</p> <p>By dawn, the rain was across Scotland, Ireland, the far north of England, and the far north-west of Wales. The cloud cover kept all areas above freezing.</p> <p>Through the day the rain band slowly advanced south-eastwards, with the highest totals recorded on western upslopes of Wales and the Lake District, and only small amounts of rain recorded for eastern England.</p> <p>The warmest temperatures of the day were recorded in eastern Scotland, where temperatures remained above average for the time of year.</p> <p>Through the evening, the rain continued to affect southern parts of England and Wales, with largely cloudy skies elsewhere, but clear skies slowly infiltrated into the far north-west.</p>
1800 GMT 24 MARCH 2016	SIG WEATHER	0000 GMT 25 MARCH 2016	SIG WEATHER	
				<p>EXTREMES</p> <p>Highest Maximum: 12.9 Aboyne No2, Aberdeenshire</p> <p>Lowest Maximum: 7.0 Spadeadam No2, Cumbria</p> <p>Lowest Minimum: 0.4 Topcliffe, North Yorkshire</p> <p>Lowest Grass Minimum: -5.0 Kindrogan, Perthshire</p> <p>Most Rain: 19.4 Capel Curig No3, Gwynedd</p> <p>Most Sun: 3.9 Aviemore, Inverness-Shire</p>

DAILY CLIMATE DATA



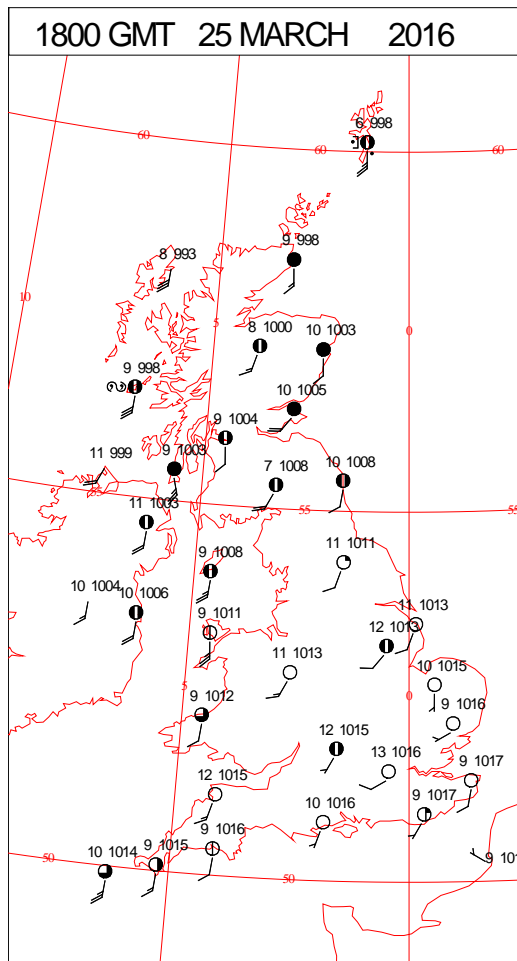
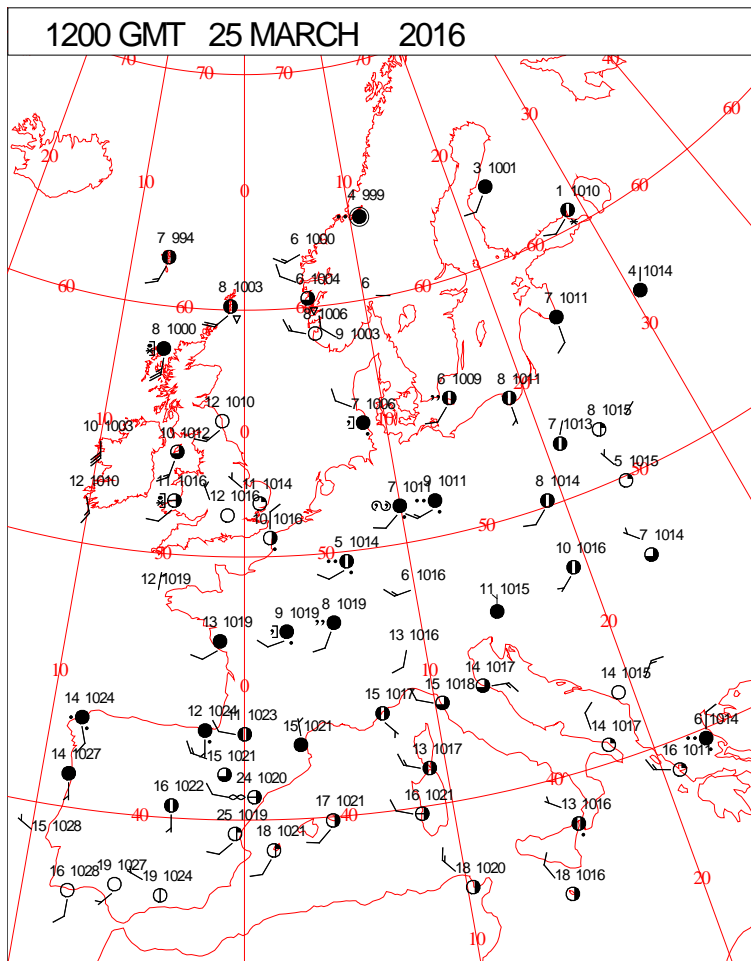
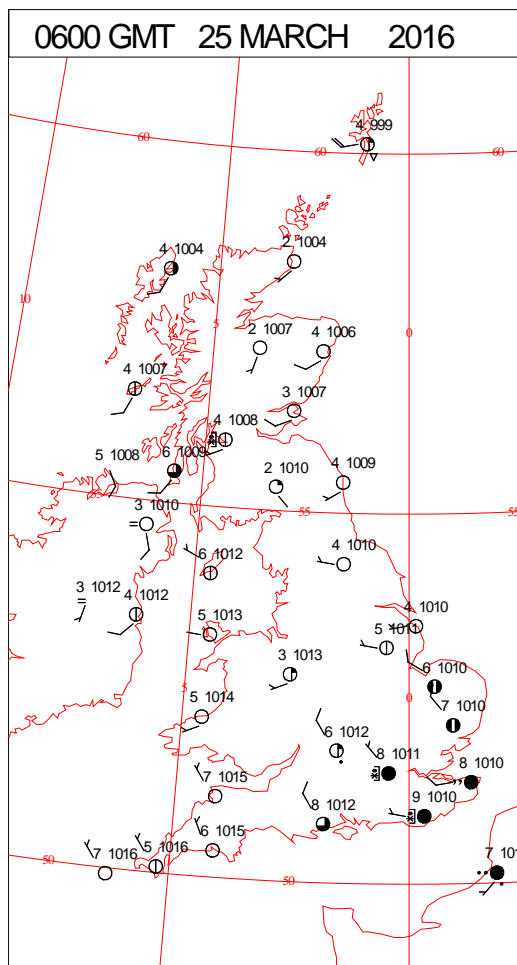
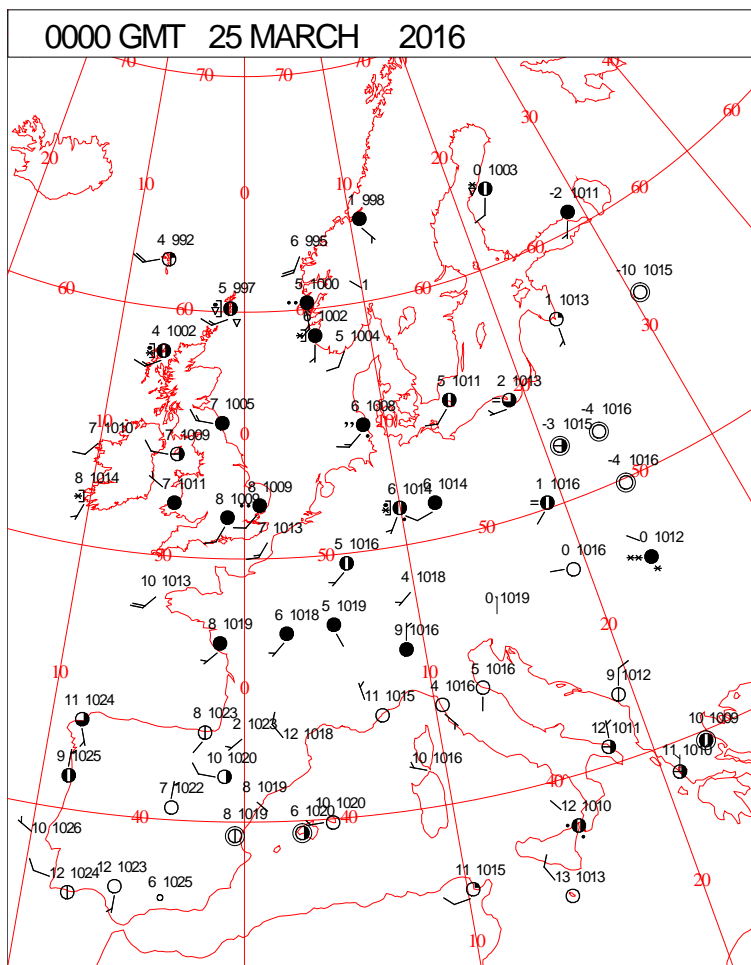
ANALYSIS VALID 0000 UTC FRI 25 MAR 2016

[illegible]

SURFACE PRESSURE

ANALYSIS VALID 1200 UTC FRI 25 MAR 2016

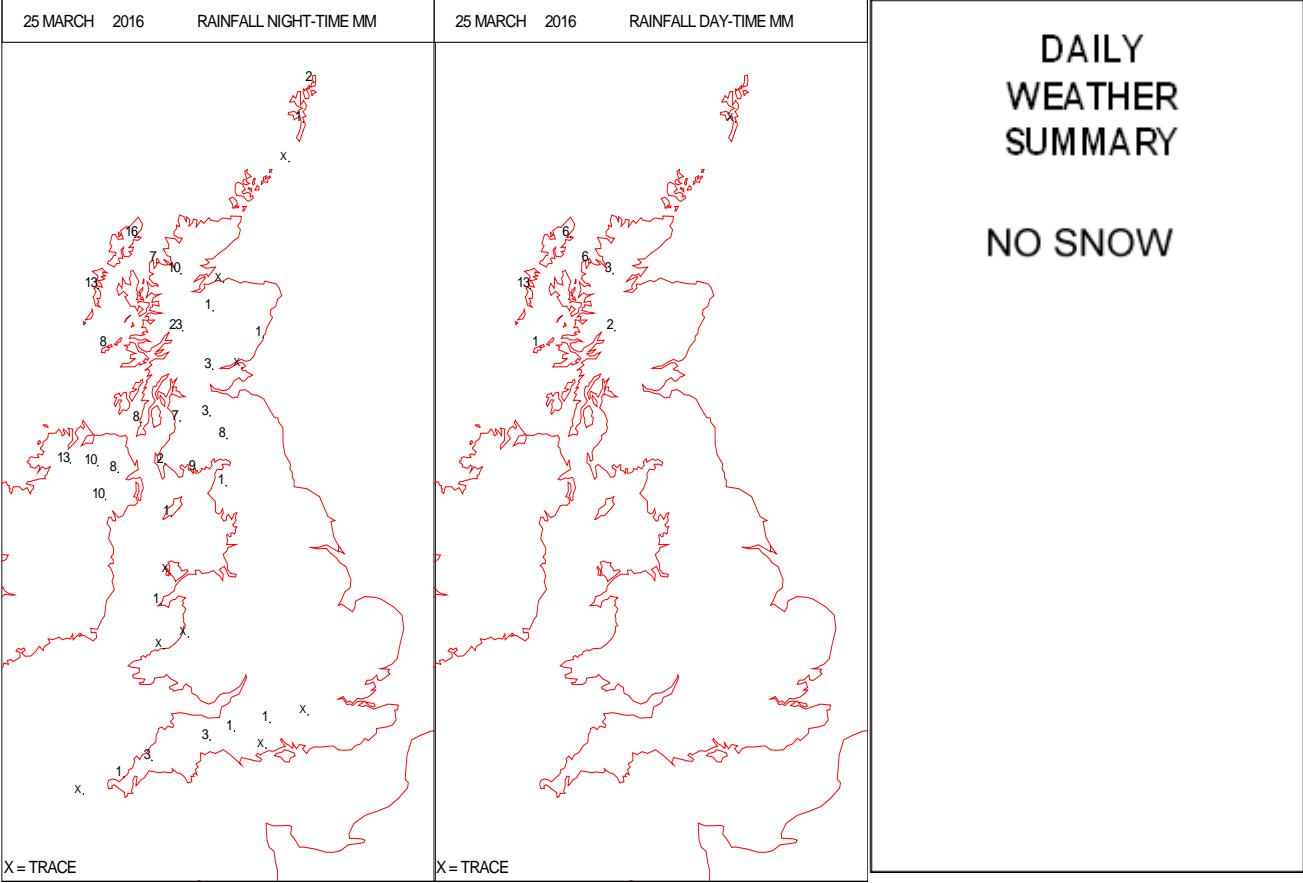
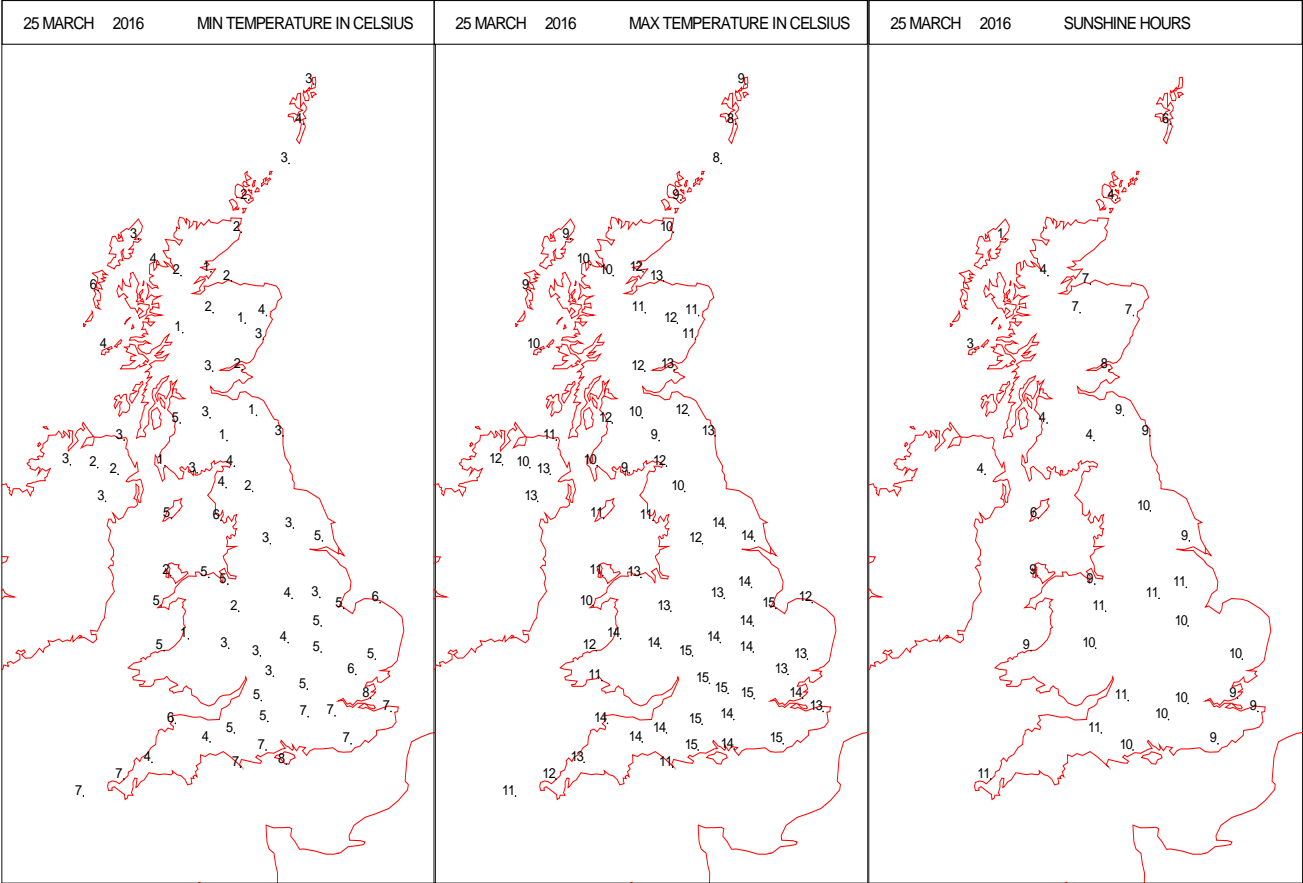
SURFACE REPORTS



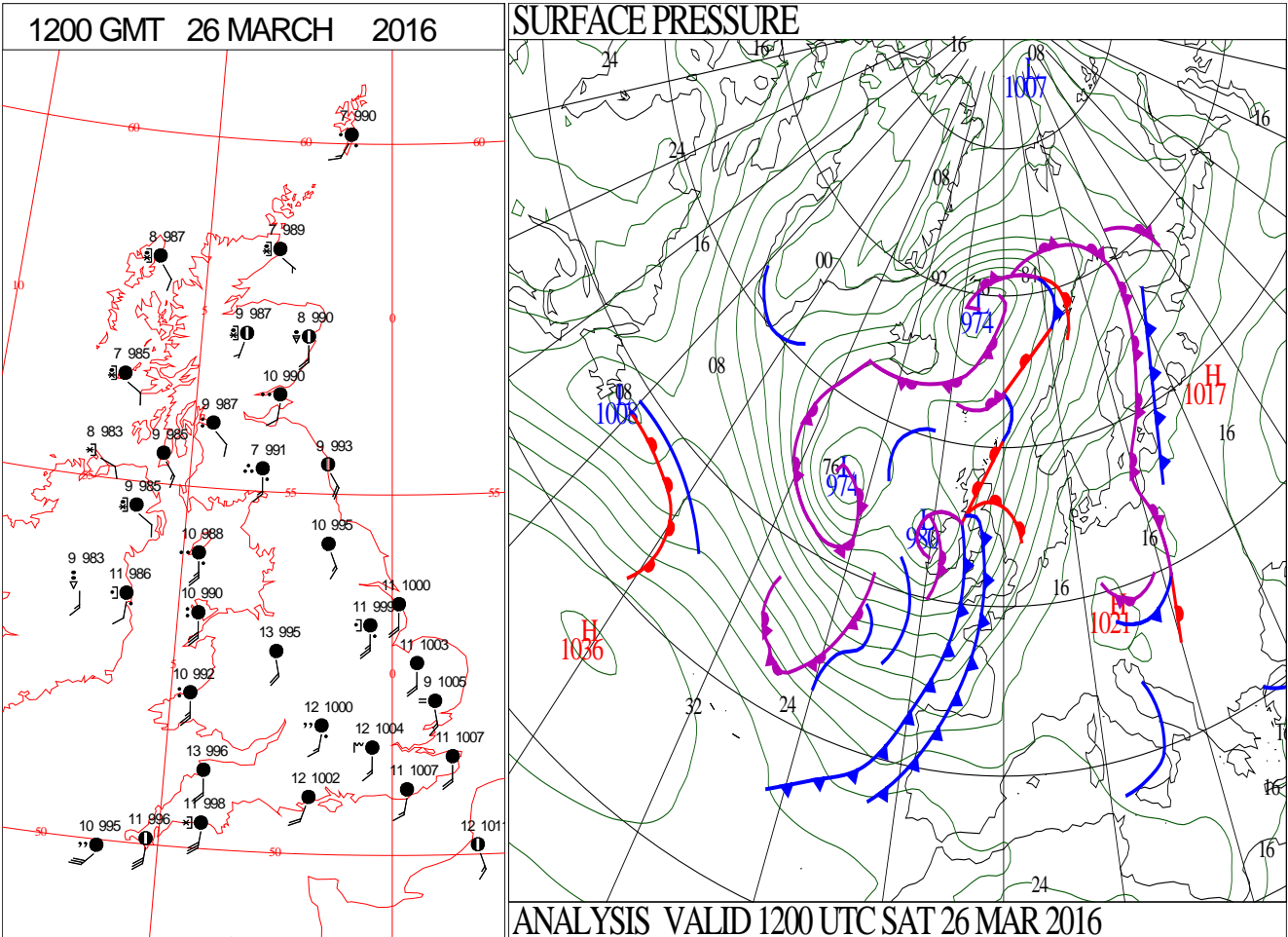
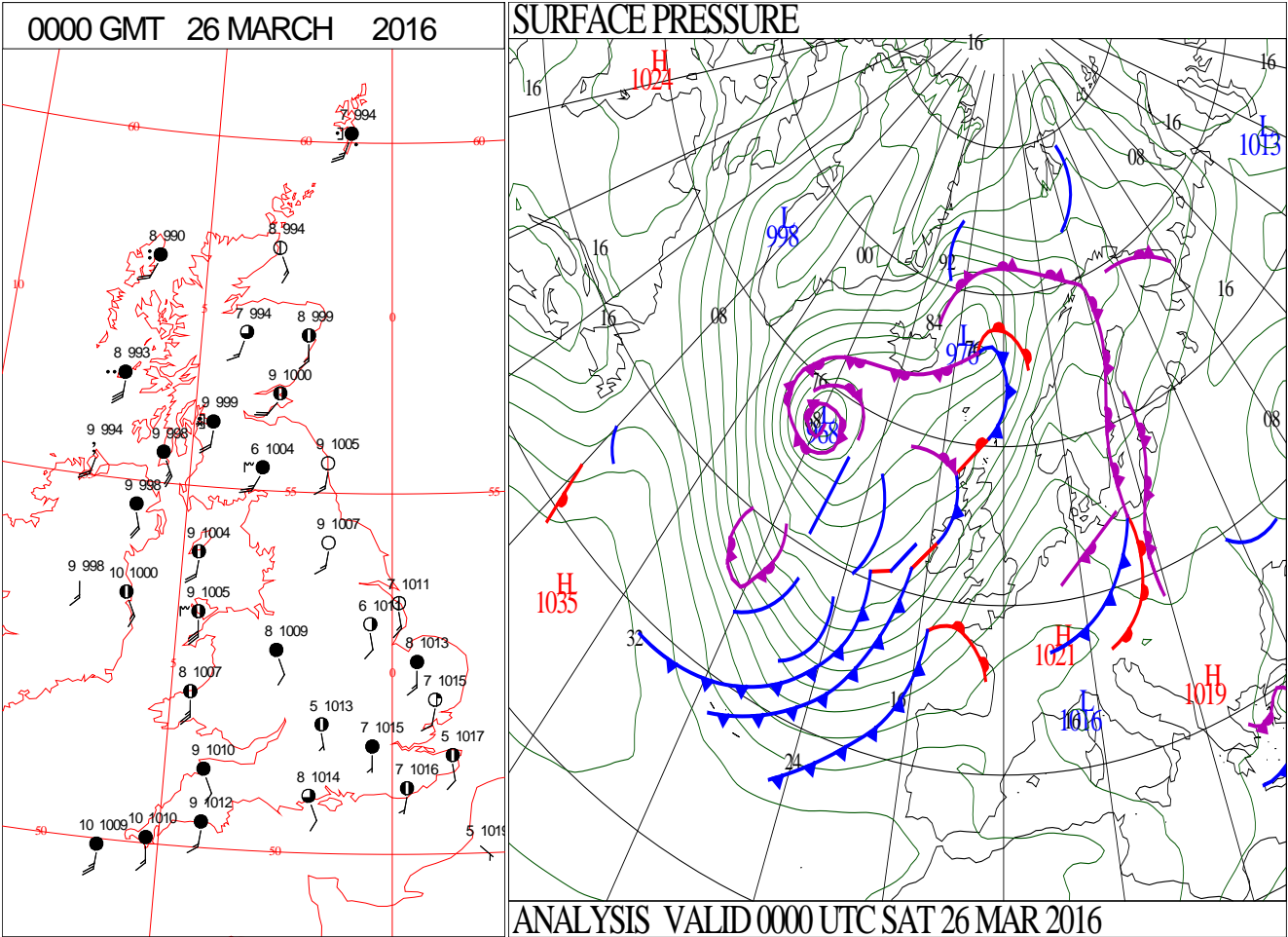
SIGNIFICANT WEATHER

0600 GMT 25 MARCH 2016	SIG WEATHER	1200 GMT 25 MARCH 2016	SIG WEATHER	<p>Summary of UK Weather for Friday 25 March 2016.</p> <p>By midnight, rain still affected much of southern and south-eastern England, with cloud affecting much of the U.K.</p> <p>Through the rest of the night, the rain continued to clear eastwards, only affecting the extreme south-east by dawn. Whilst most areas turned dry behind the rain band, scattered showers affected parts of Scotland during the early hours. The cloud cover also continued to break up through the night, leading to a chilly start for many, with a widespread frost.</p> <p>The day started with unbroken skies for the majority of the country, although high cloud gradually fed into northern Scotland through the day.</p> <p>Elsewhere was sunny though, and the sunny conditions prevailed, with only small amounts of fair weather cloud forming through the afternoon.</p> <p>The sunshine allowed temperatures to rise a little above average too.</p>
1800 GMT 25 MARCH 2016	SIG WEATHER	0000 GMT 26 MARCH 2016	SIG WEATHER	
				<p>EXTREMES</p> <p>Highest Maximum: 15.5 Seavington, Hurcott Farm, Somerset</p> <p>Lowest Maximum: 8.0 Fair Isle, Shetland</p> <p>Lowest Minimum: -1.3 Lough Navar Forest, Co. Fermanagh</p> <p>Lowest Grass Minimum: -6.5 Kindrogan, Perthshire</p> <p>Most Rain: 95.0 Alltdearg House, Isle of Skye</p> <p>Most Sun: 11.7 Bude, Cornwall</p>

DAILY CLIMATE DATA



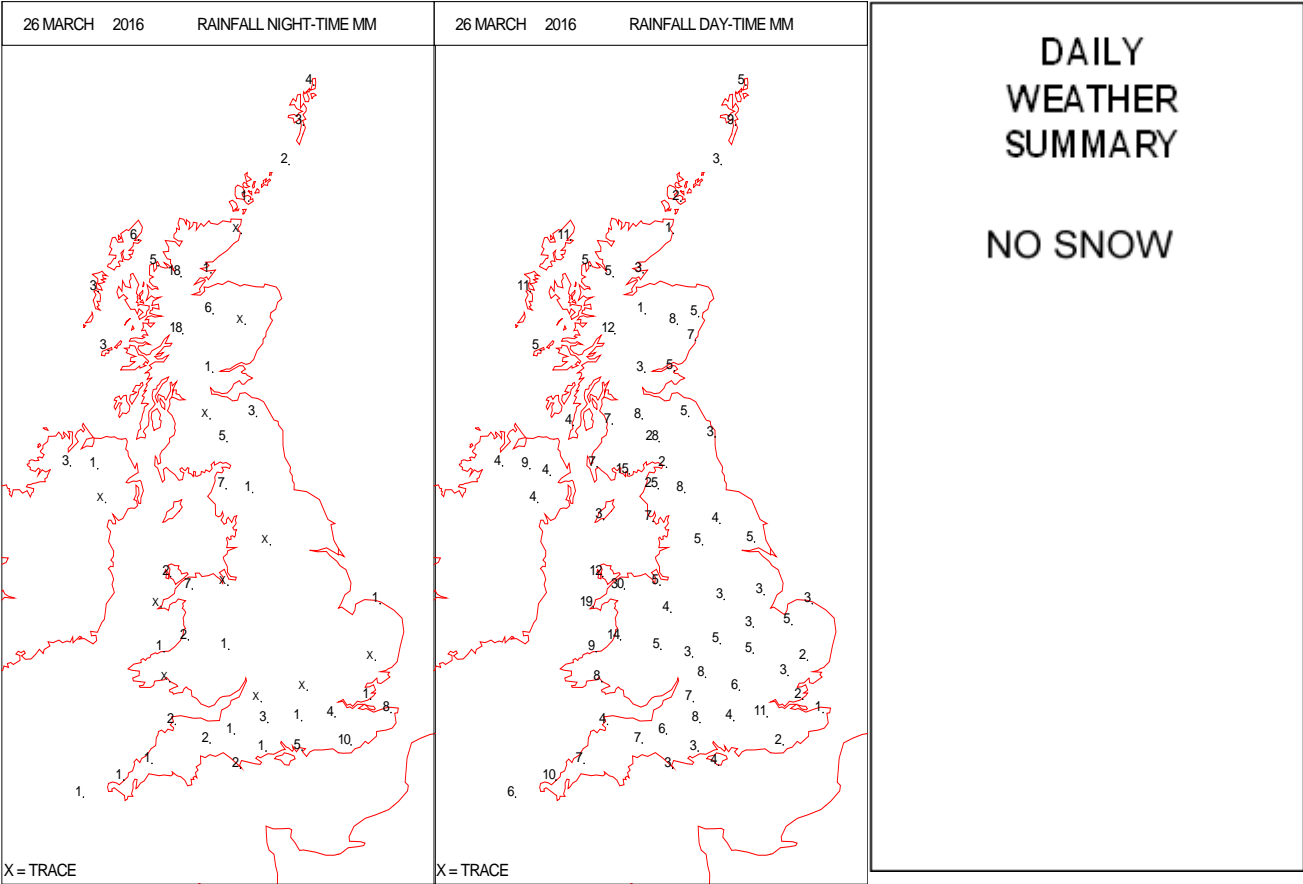
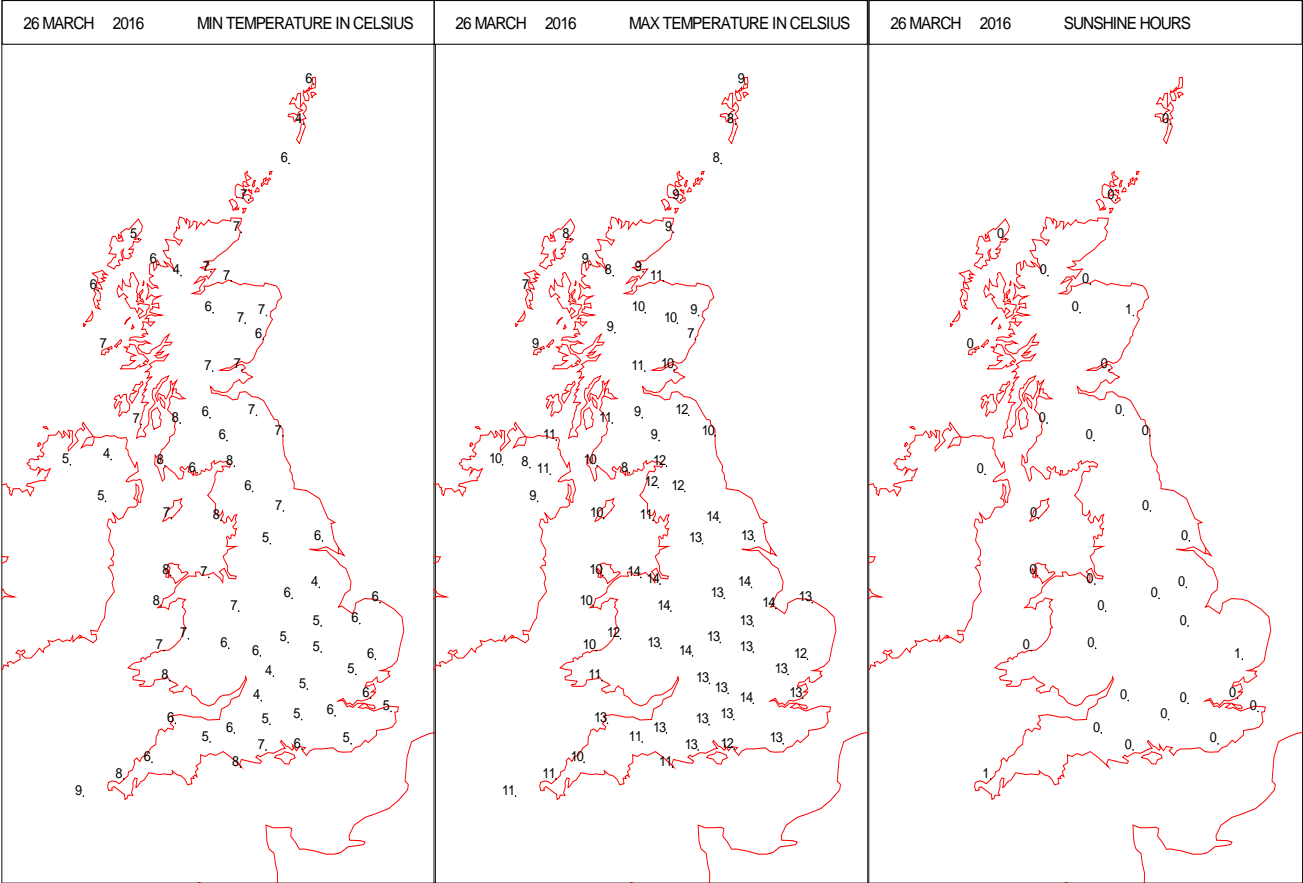
DAILY WEATHER SUMMARY



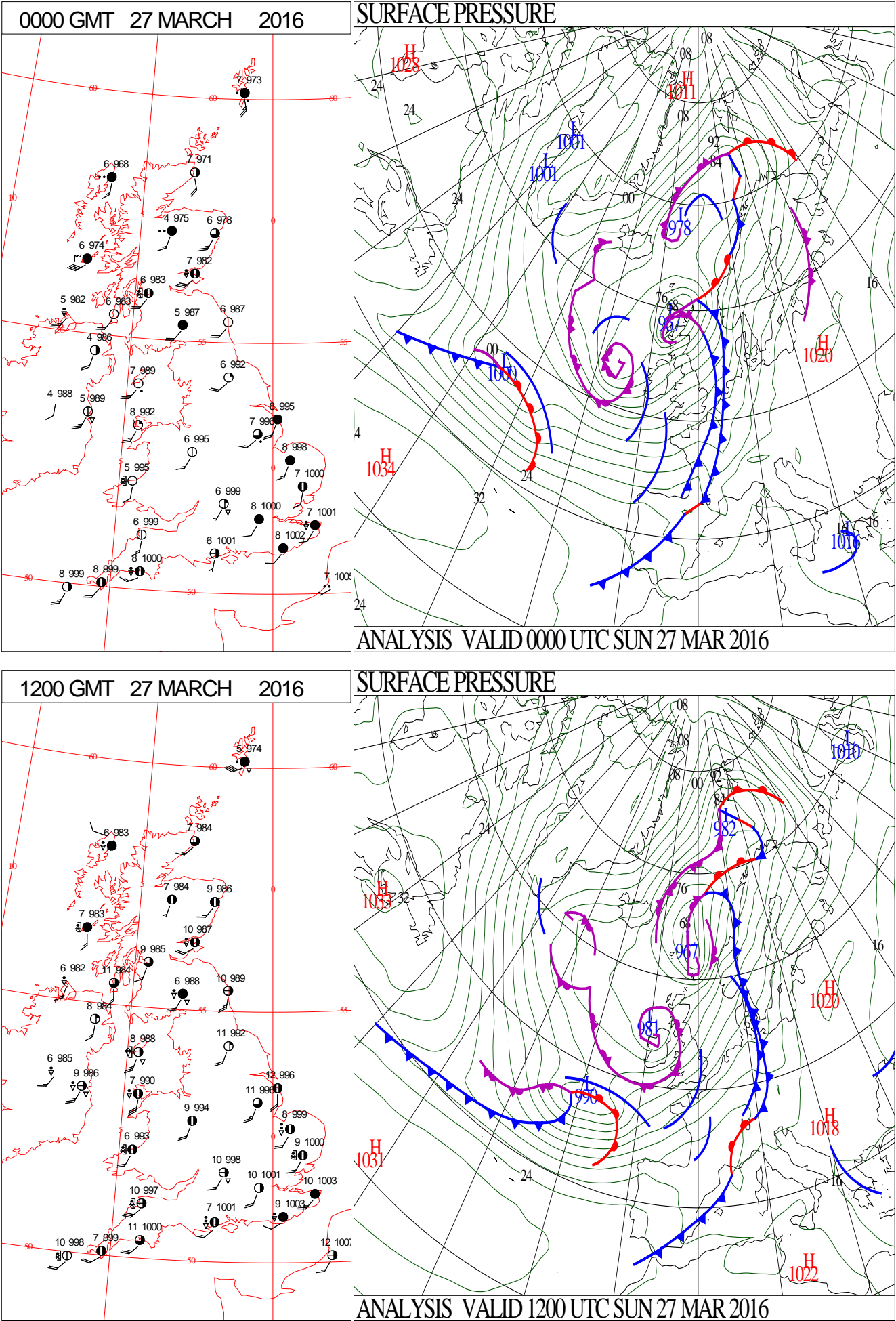
SIGNIFICANT WEATHER

0600 GMT 26 MARCH 2016	SIG WEATHER	1200 GMT 26 MARCH 2016	SIG WEATHER	<p>Summary of UK Weather for Saturday 26 March 2016.</p> <p>It was a quiet night for most, with plenty of clear spells and light winds, especially towards the east.</p> <p>A band of heavy rain moved into Scotland and Northern Ireland however, with some snow flurries over Scottish hills, and it was accompanied by strong winds.</p> <p>By dawn, drizzly outbreaks of rain arrived in Wales and the south-west, and it remained frost free for most.</p> <p>Much of England saw a dry but cloudy start. The east and south-east of England saw some brighter spells through the morning, and it remained dry for most of the day there.</p> <p>Elsewhere, the band of rain continued its progression eastwards, bringing outbreaks of rain to western coastal areas, Scotland and Northern Ireland by noon. It was windy too, particularly in the north and west.</p>
1800 GMT 26 MARCH 2016	SIG WEATHER	0000 GMT 27 MARCH 2016	SIG WEATHER	
				<p>EXTREMES</p> <p>Highest Maximum: 15.3 Preston Montford, Shropshire</p> <p>Lowest Maximum: 7.1 Inverbervie No2, Kincardineshire</p> <p>Lowest Minimum: 0.3 Lough Navar Forest, Co. Fermanagh</p> <p>Lowest Grass Minimum: -2.6 South Newington, Oxfordshire</p> <p>Most Rain: 46.0 Brockhoperig, Selkirkshire</p> <p>Most Sun: 5.8 Preston Montford, Shropshire</p>

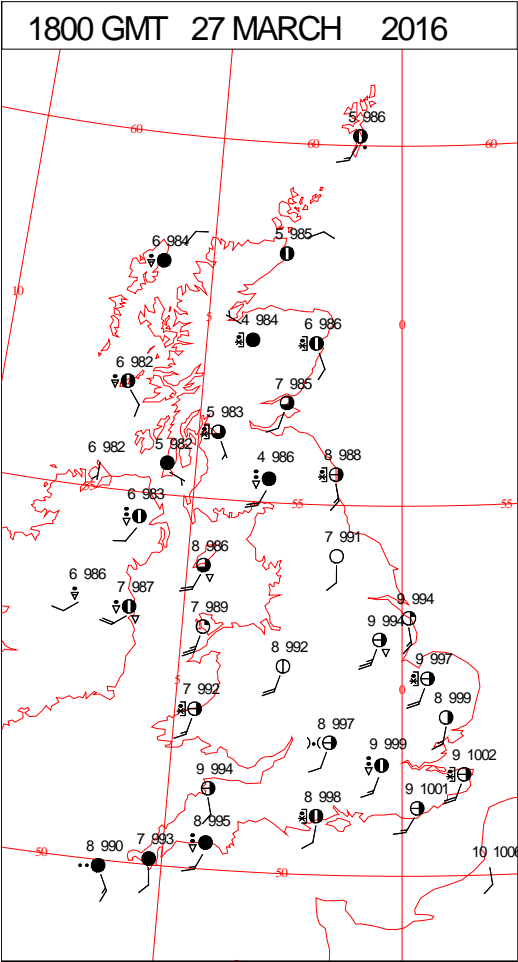
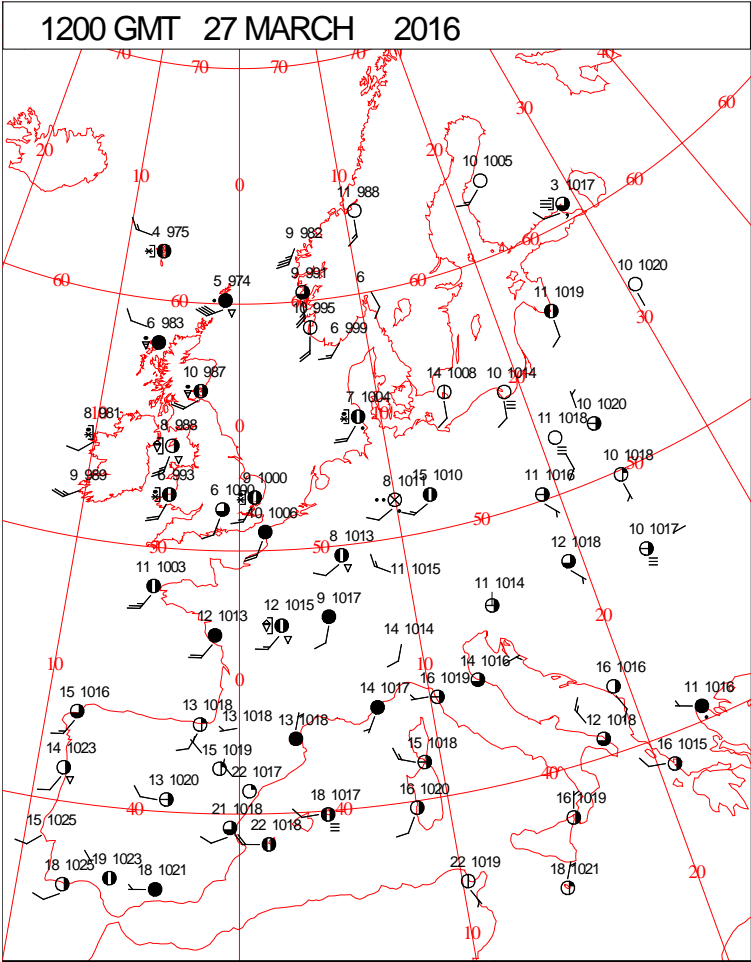
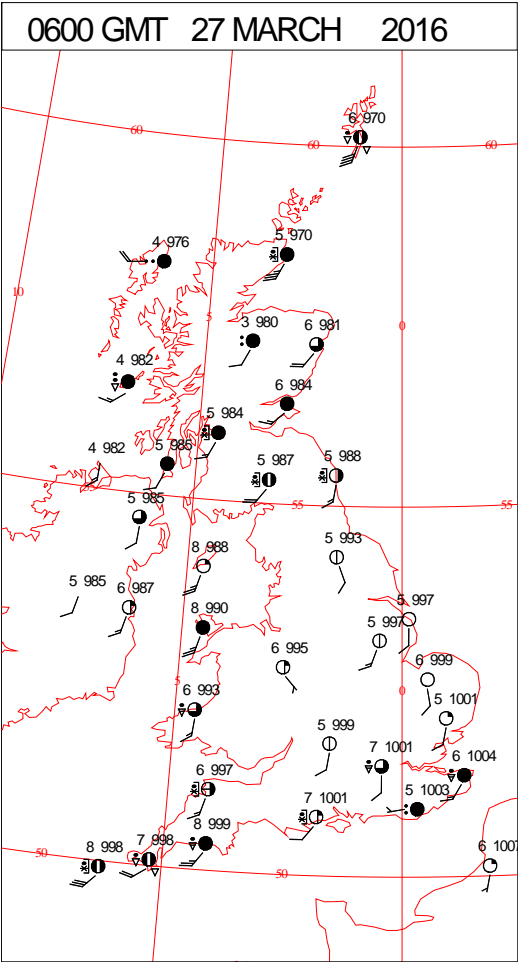
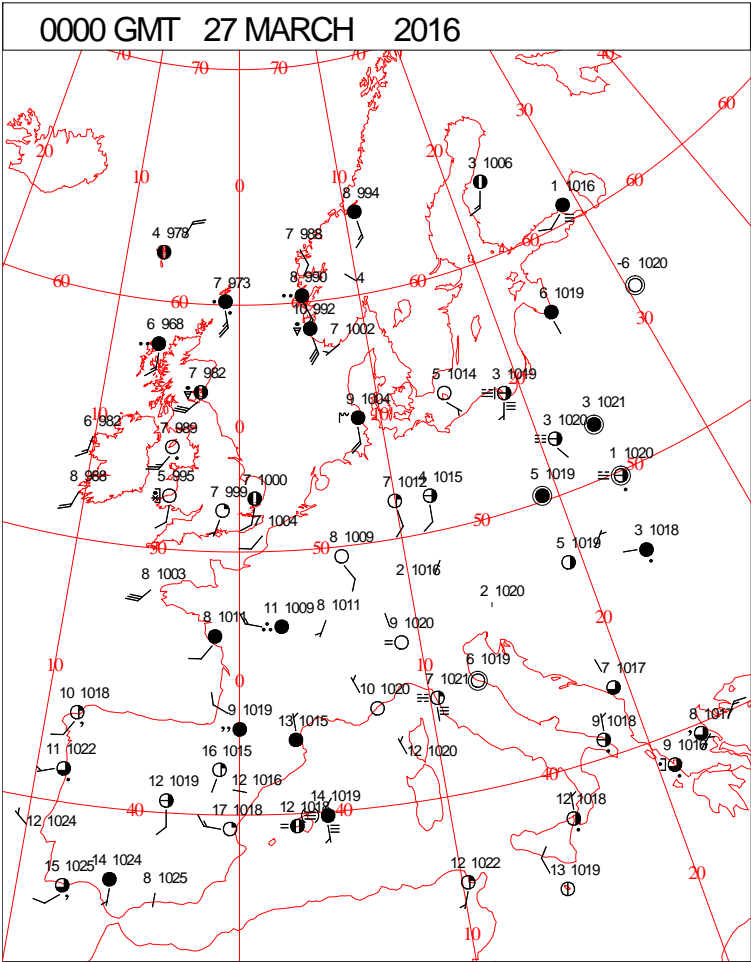
DAILY CLIMATE DATA



DAILY WEATHER SUMMARY



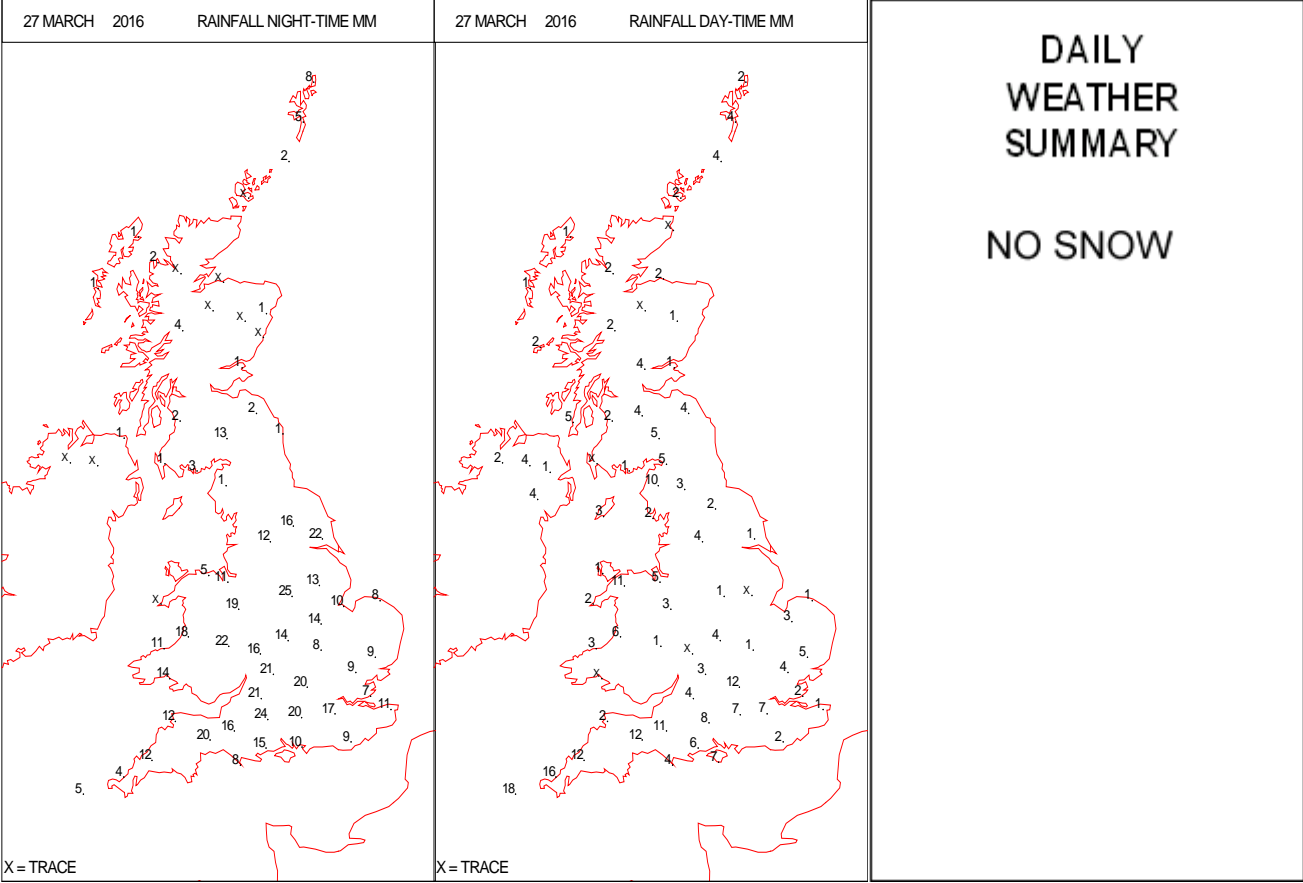
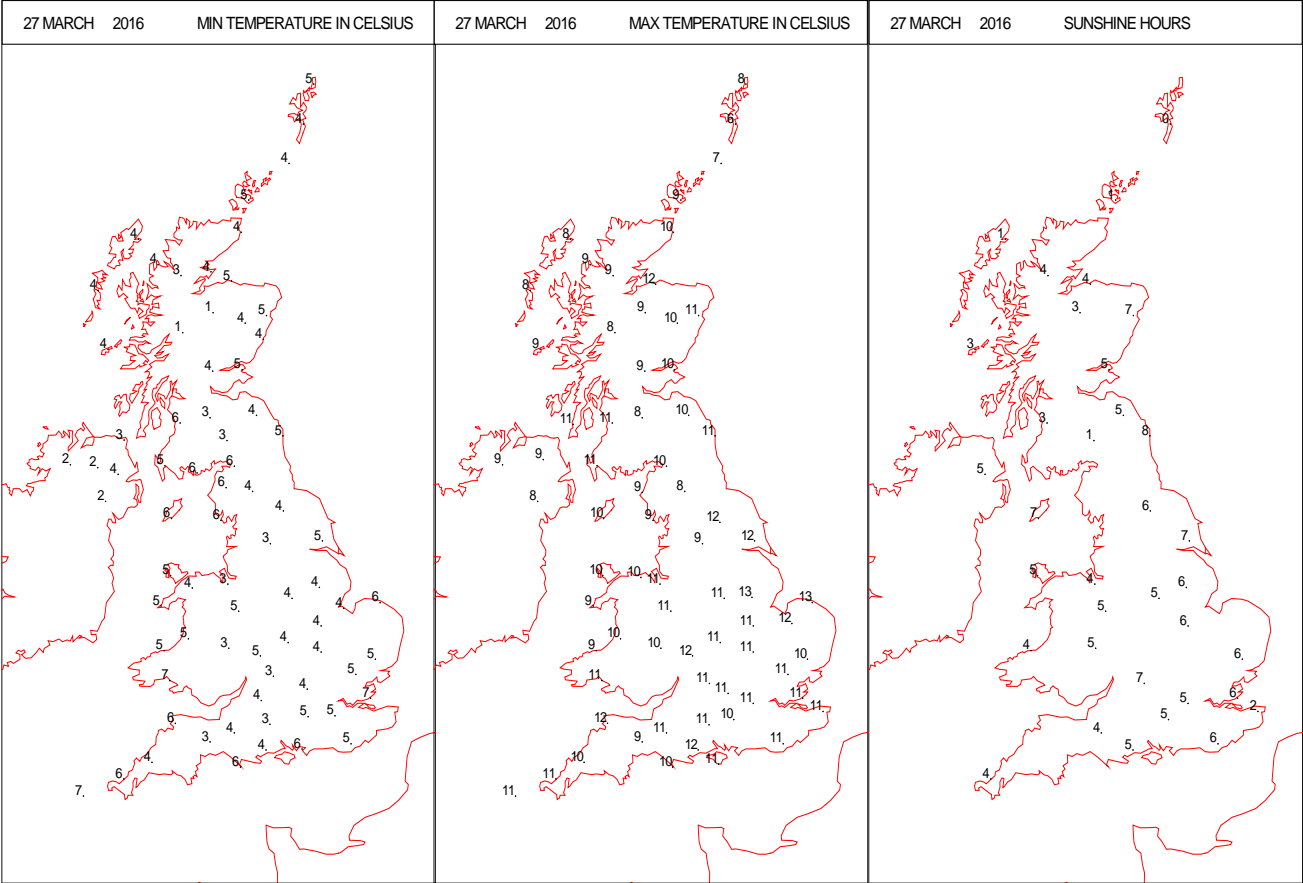
SURFACE REPORTS



SIGNIFICANT WEATHER

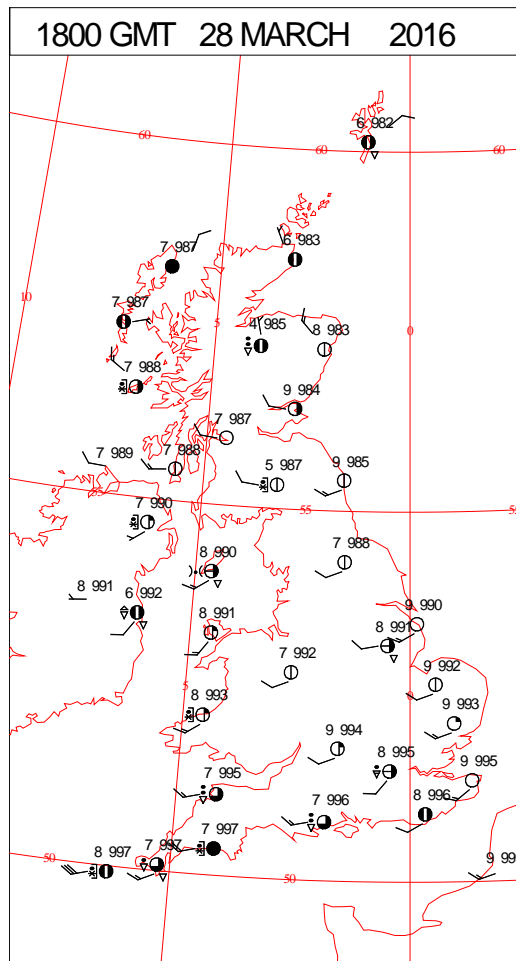
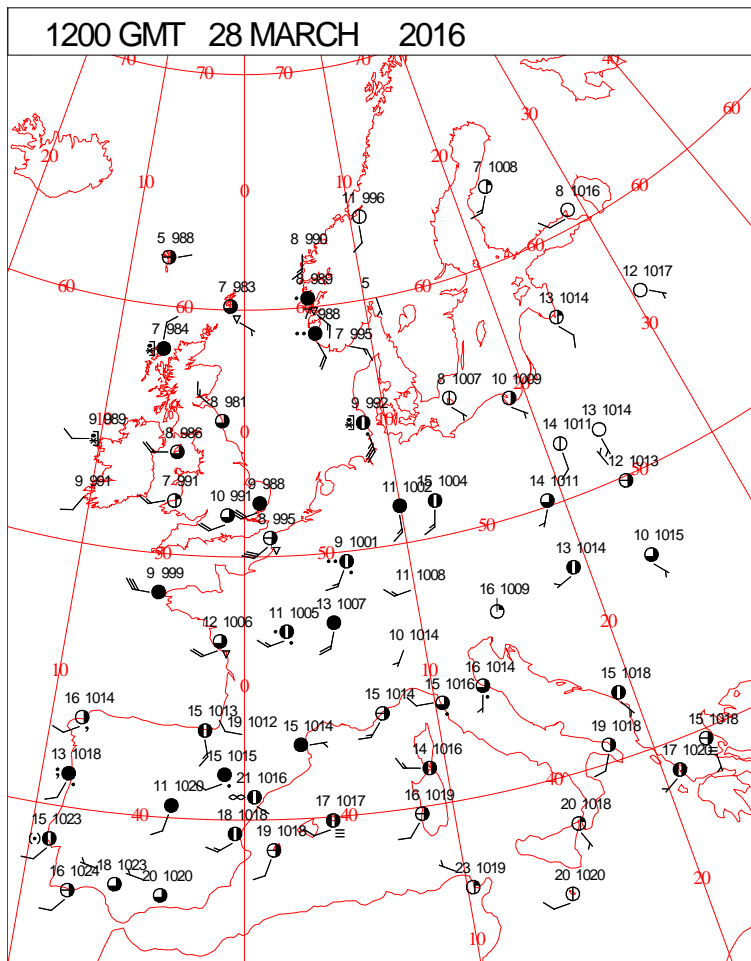
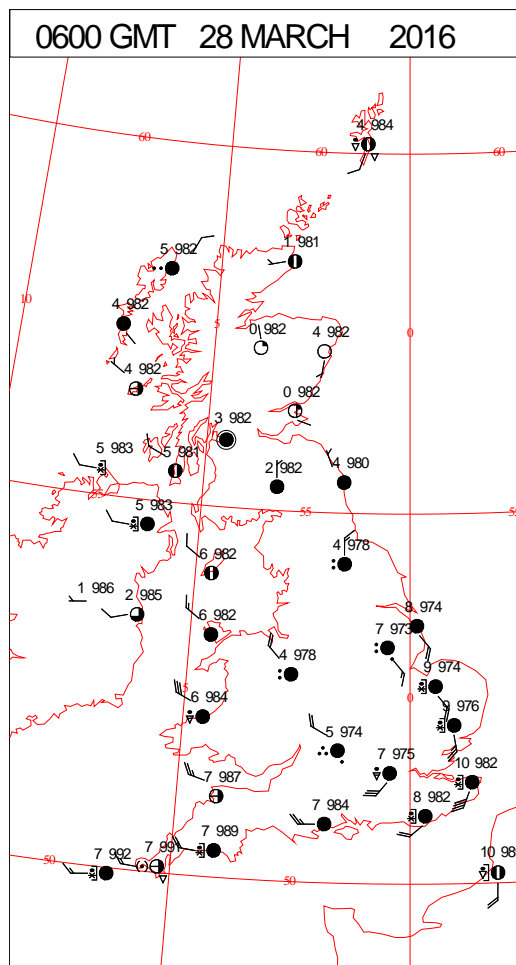
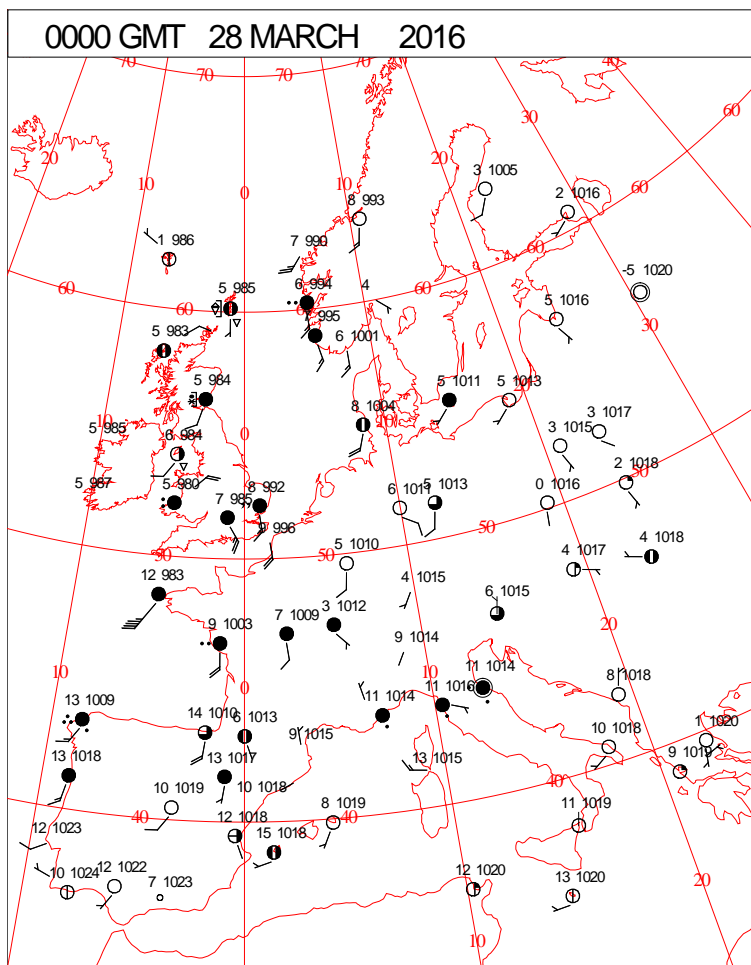
0600 GMT 27 MARCH 2016	SIG WEATHER	1200 GMT 27 MARCH 2016	SIG WEATHER	<p>Summary of UK Weather for Sunday 27 March 2016.</p> <p>Northern and western Scotland saw a period of heavy rain and hill snow, accompanied by gale force winds, through the early hours. Winds across Northern Ireland and the rest of Scotland gradually eased off, and for much of the rest of the U.K. it was a relatively quiet night, with clear spells.</p> <p>However, as the morning wore on, showers became increasingly prevalent across southern and western coastal areas.</p> <p>Showers affected most parts of the country through the day, although many central and eastern areas did start off with a fair amount of sunshine. Some of the showers, especially through the afternoon, were heavy with hail and thunder, as well as gusty winds.</p> <p>In the best of the sunshine, temperatures reached close to the seasonal average, but it often felt a good deal colder than that, especially in the showers.</p> <p>By the evening, showers merged into more general rain across south-west England, as Storm Katie started to affect the U.K.</p>
1800 GMT 27 MARCH 2016	SIG WEATHER	0000 GMT 28 MARCH 2016	SIG WEATHER	
				<p>EXTREMES</p> <p>Highest Maximum: 13.9 Grangemouth Refinery, West Lothian</p> <p>Lowest Maximum: 6.3 Cluanie Inn No3, Inverness-Shire</p> <p>Lowest Minimum: -0.5 Drummond Castle, Perthshire</p> <p>Lowest Grass Minimum: -3.9 South Newington, Oxfordshire</p> <p>Most Rain: 42.7 Middleton, Hillside, Derbyshire</p> <p>Most Sun: 9.6 Whitby, North Yorkshire</p>

DAILY CLIMATE DATA



Crown Copyright 2016, All Rights Reserved

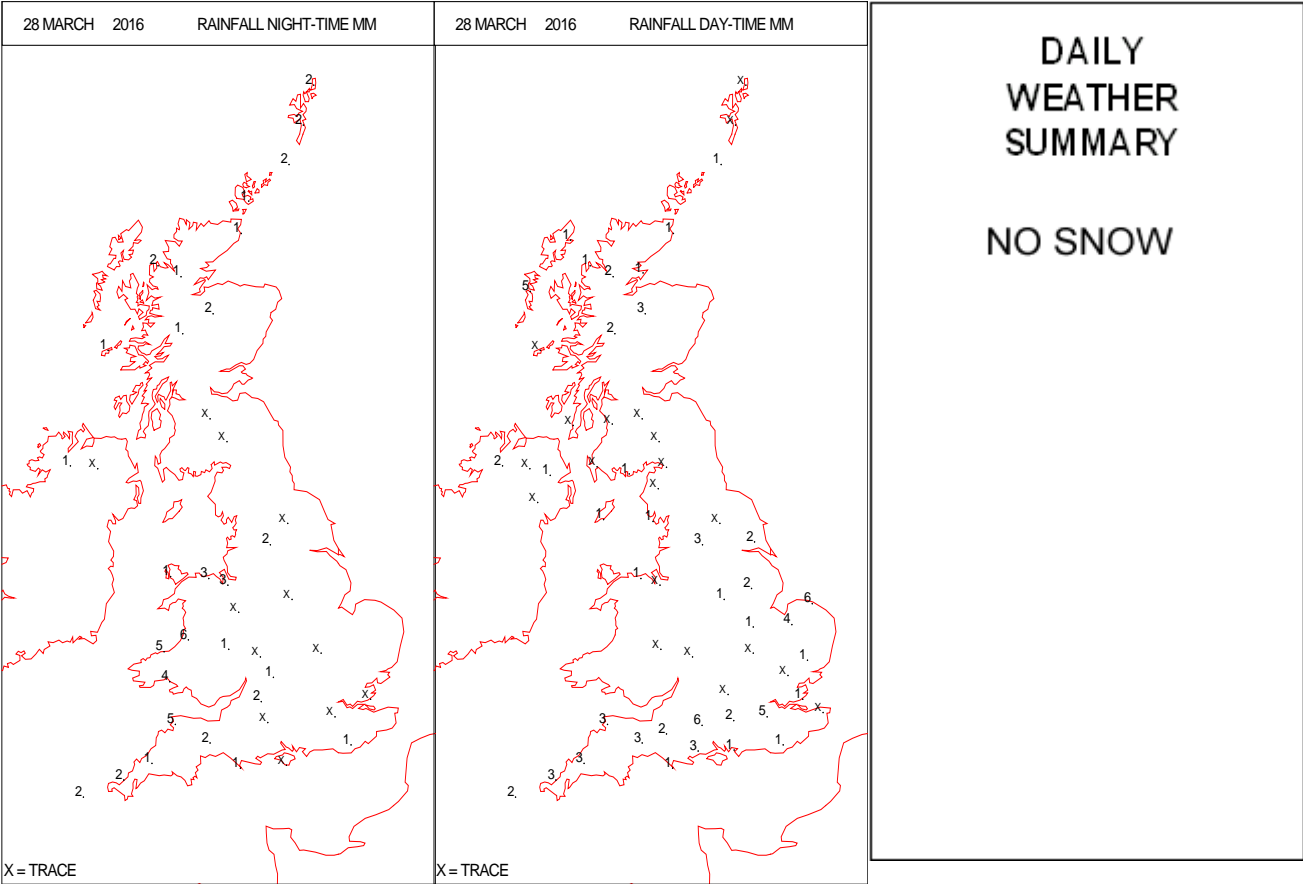
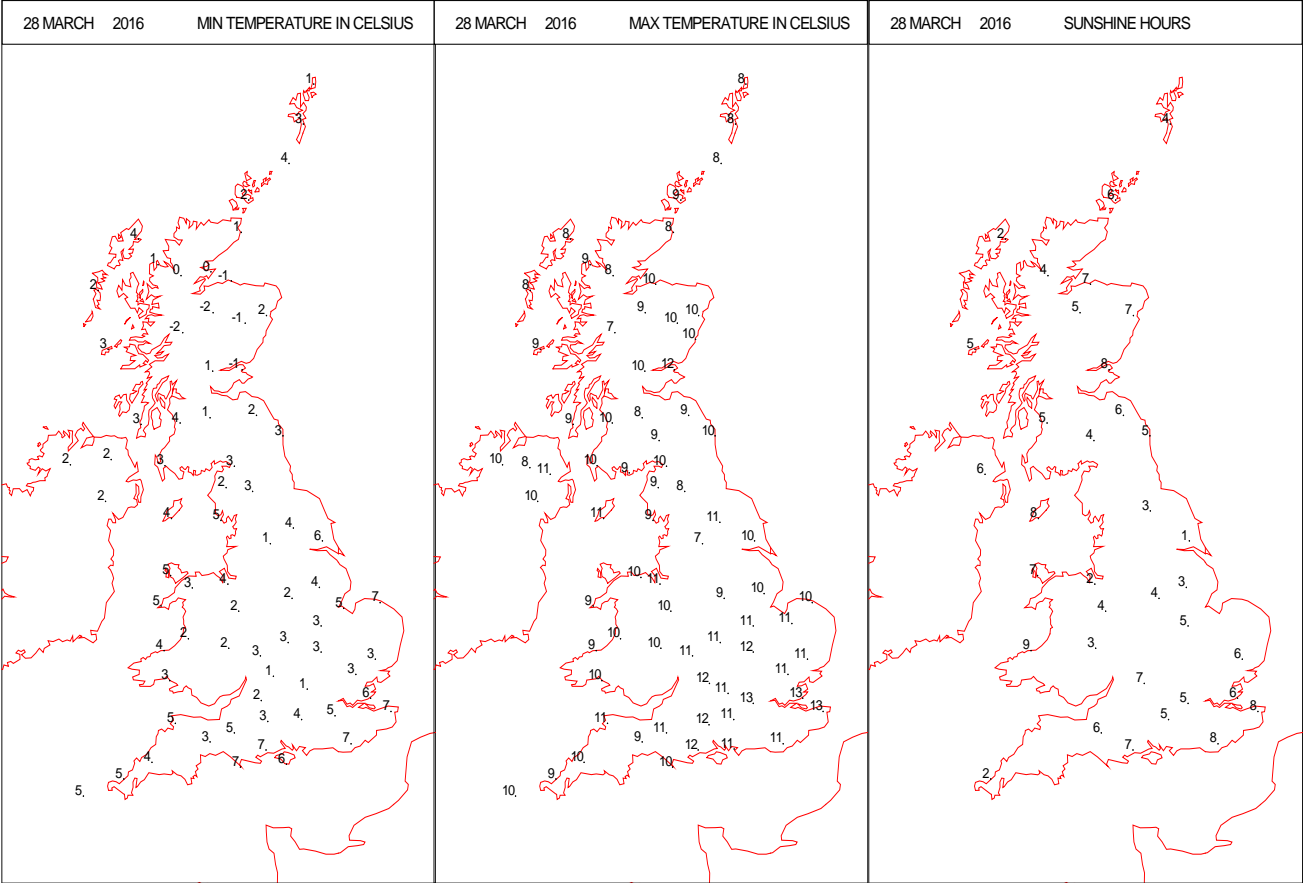
SURFACE REPORTS



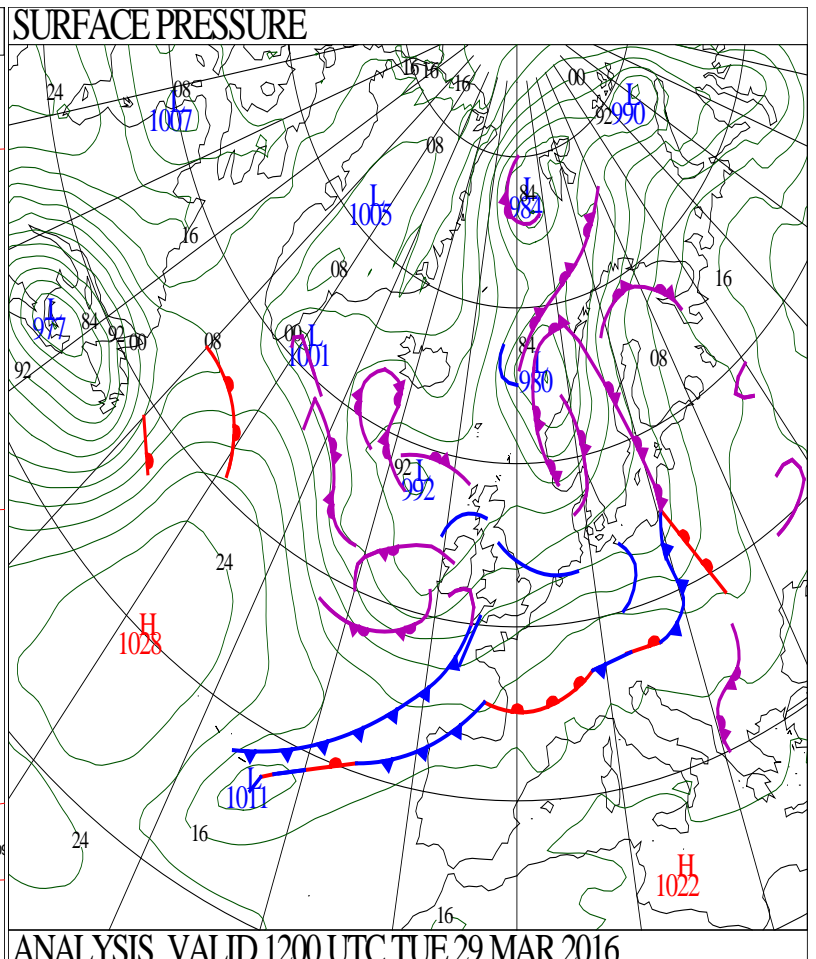
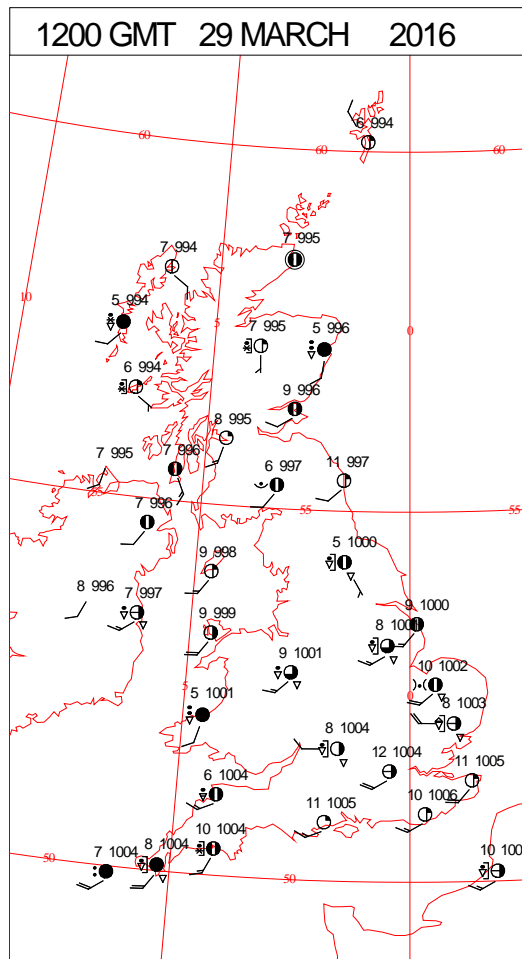
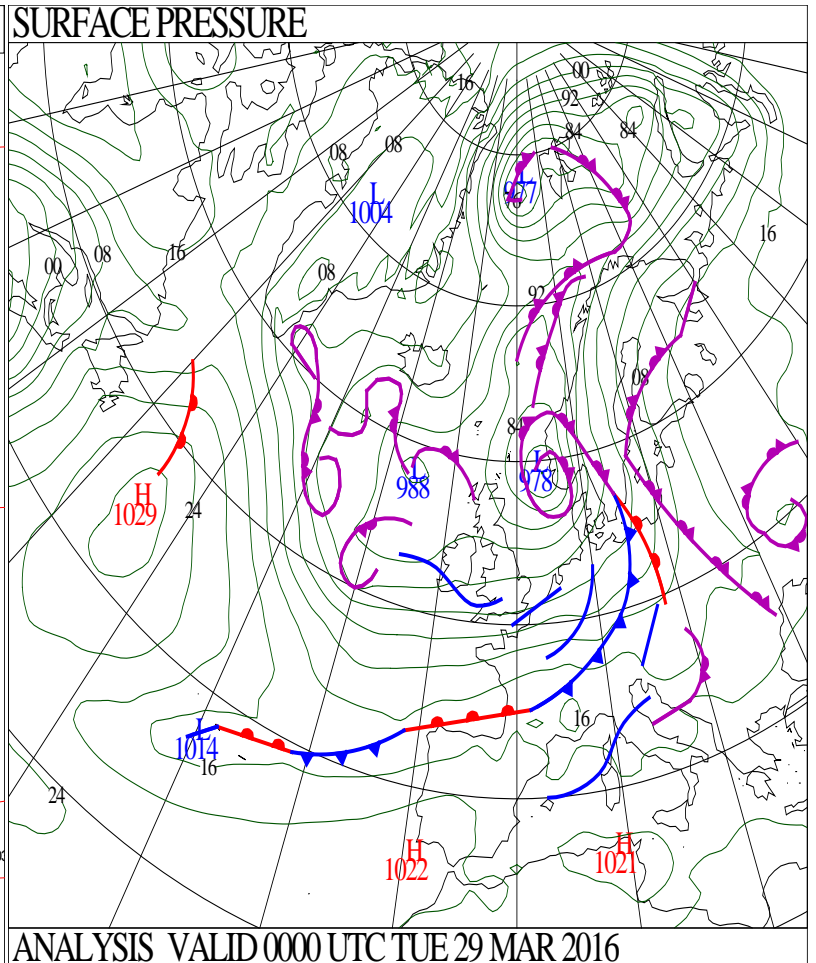
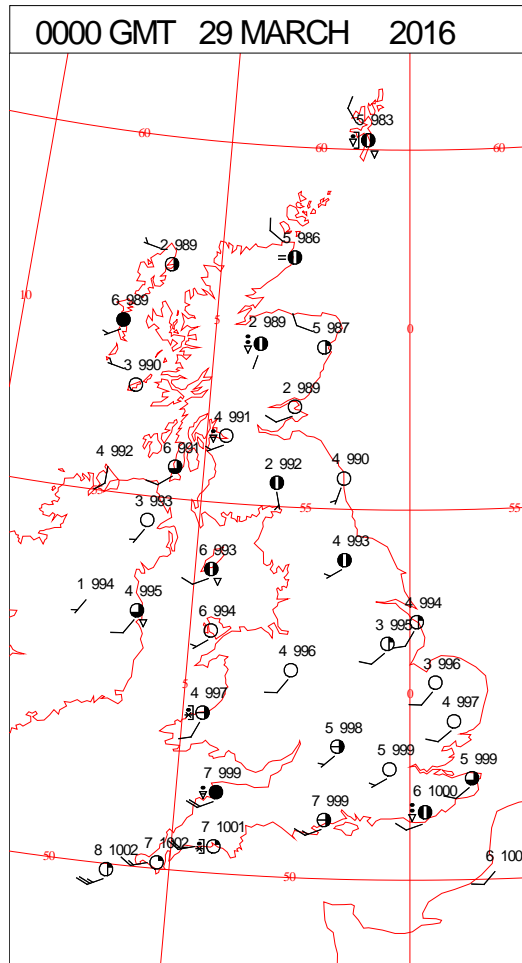
SIGNIFICANT WEATHER

0600 GMT 28 MARCH 2016	SIG WEATHER	1200 GMT 28 MARCH 2016	SIG WEATHER	<p>Summary of UK Weather for Monday 28 March 2016. Storm Katie moved north-eastwards across England and Wales during the early hours, bringing heavy rain, hill snow and strong winds.</p> <p>Further to the north, Scotland and Northern Ireland escaped the worst of the storm, and bar a few showers saw largely dry weather during the early hours of the morning, with some clear spells.</p> <p>The rain, associated with Storm Katie, turned briefly to snow over the southern Pennines, the Midlands and Wales as it moved eastwards during the early morning. However, any snow rapidly thawed as brighter skies moved in from the west during the morning.</p> <p>Storm Katie moved away eastwards into the North Sea as the morning progressed, with winds easing in the process, albeit still rather windy, with a brisk westerly wind.</p> <p>Meanwhile, a mixture of sunny spells and scattered showers followed on from the west across the bulk of the country, with the most frequent and heaviest of the showers across south-west England during the afternoon. Some of the showers were locally heavy, with hail and thunder, and accompanied by some gusty winds.</p>
1800 GMT 28 MARCH 2016	SIG WEATHER	0000 GMT 29 MARCH 2016	SIG WEATHER	<p>EXTREMES Highest Maximum: 13.9 Amersham Field Centre, Buckinghamshire Lowest Maximum: 5.9 Cawood, North Yorkshire Lowest Minimum: -2.8 Cromdale, Nairnshire Lowest Grass Minimum: -6.7 Cawdor Castle No2, Nairnshire Most Rain: 11.8 Filton, Avon Most Sun: 10.0 Faversham, Kent</p>

DAILY CLIMATE DATA

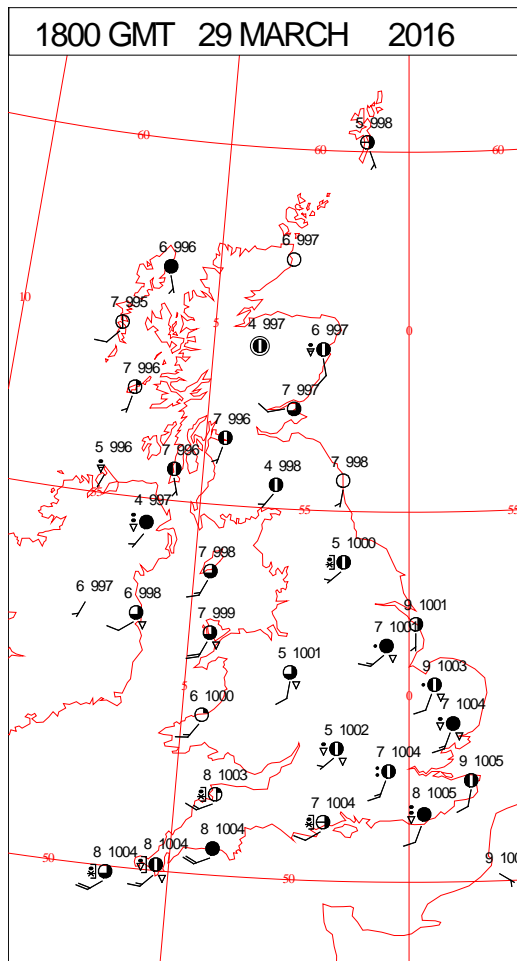
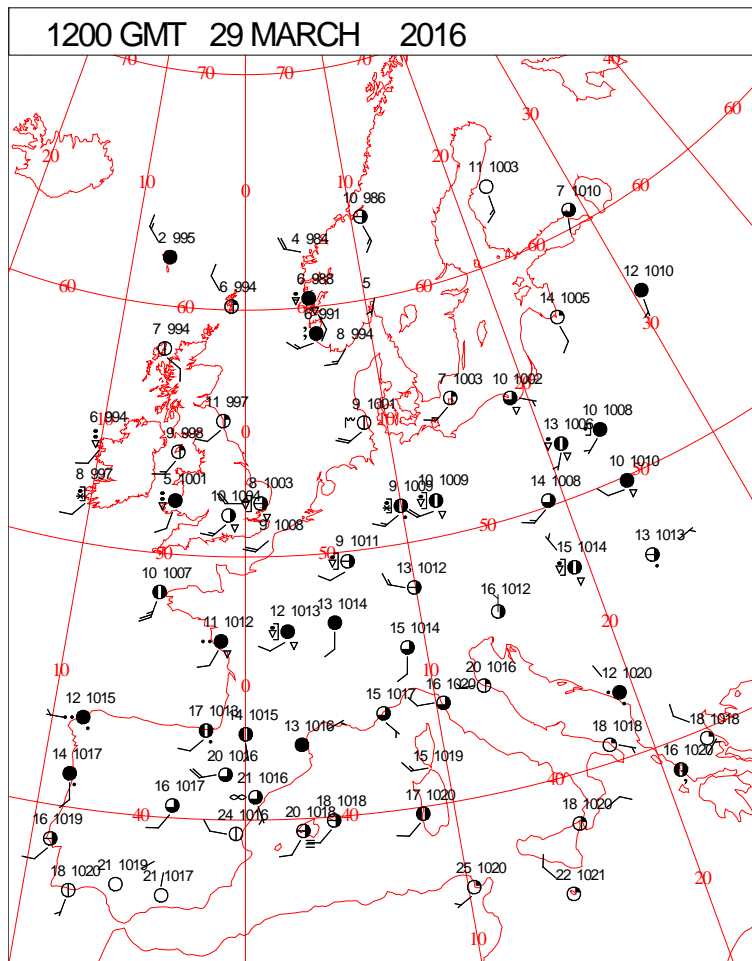
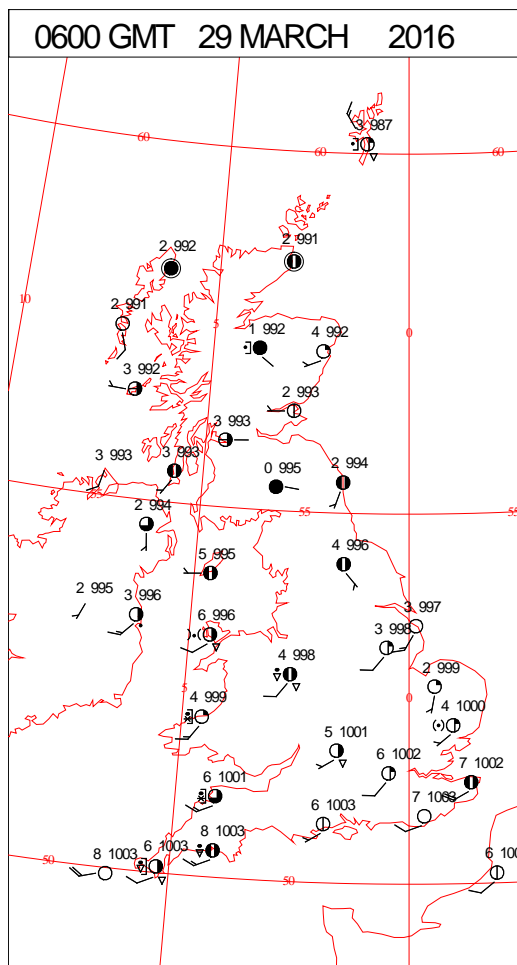
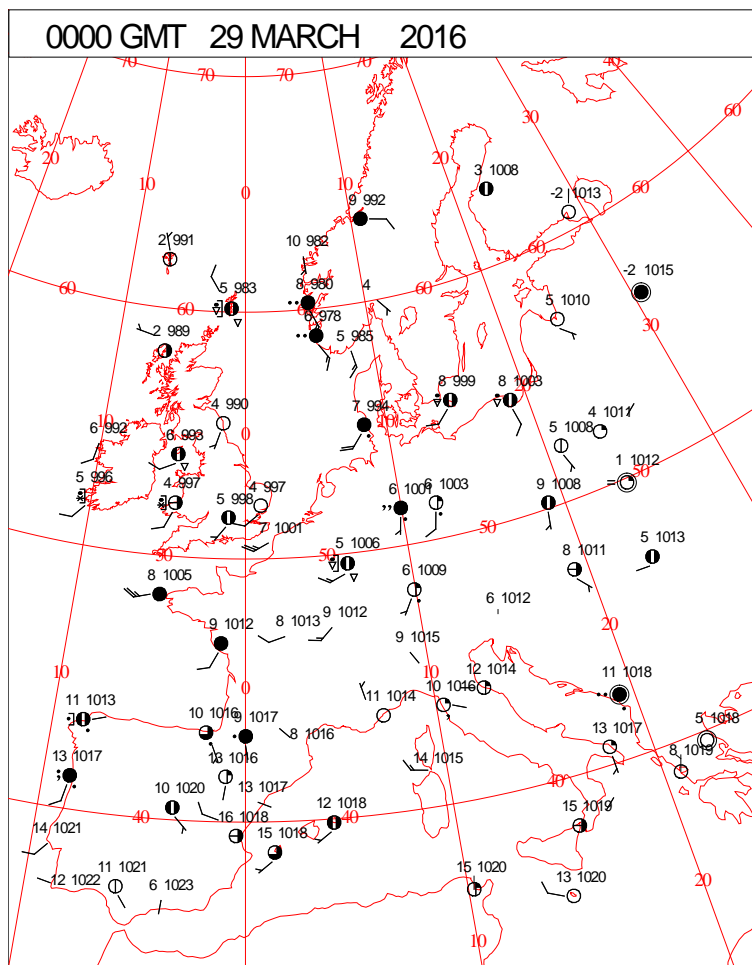


DAILY WEATHER SUMMARY



Tuesday 29 March 2016

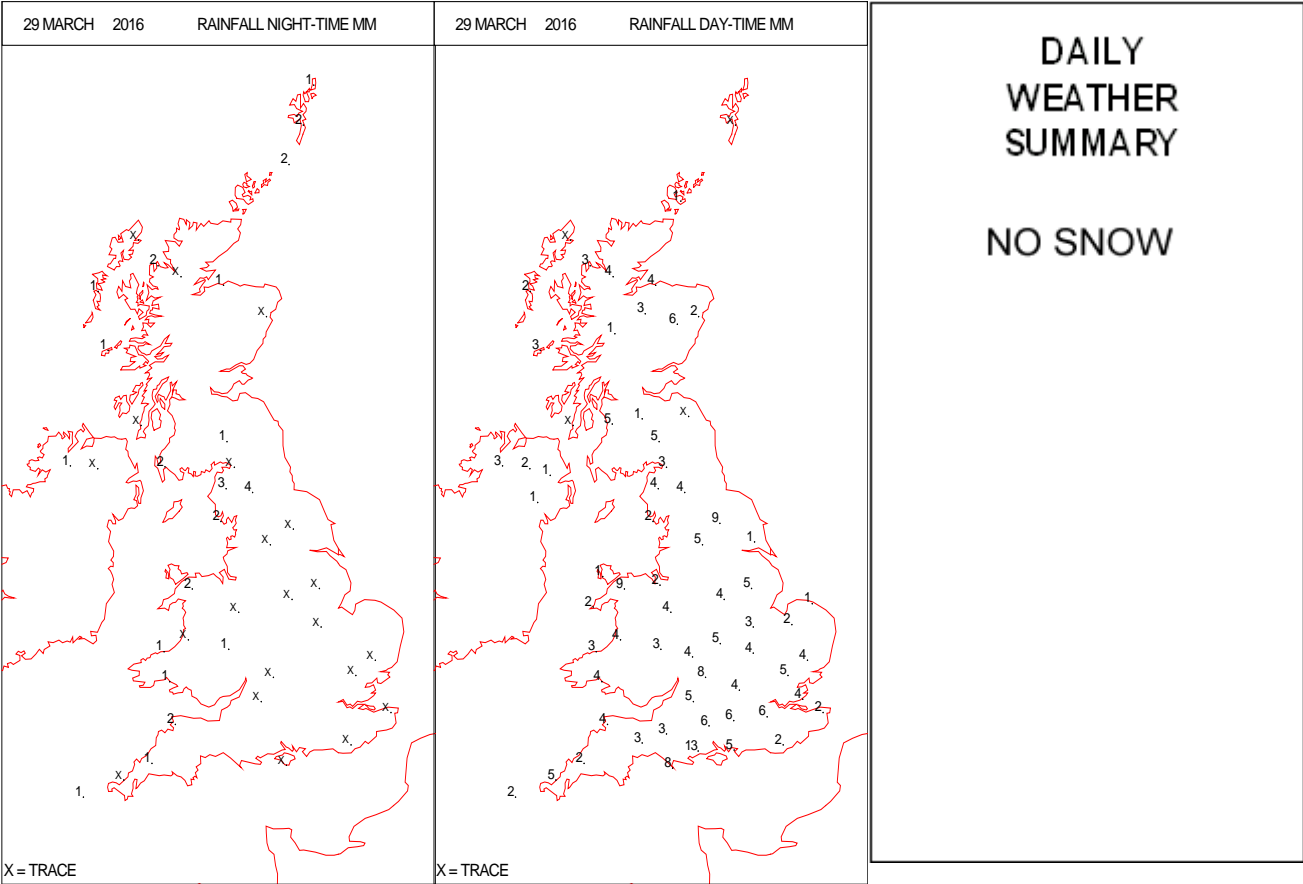
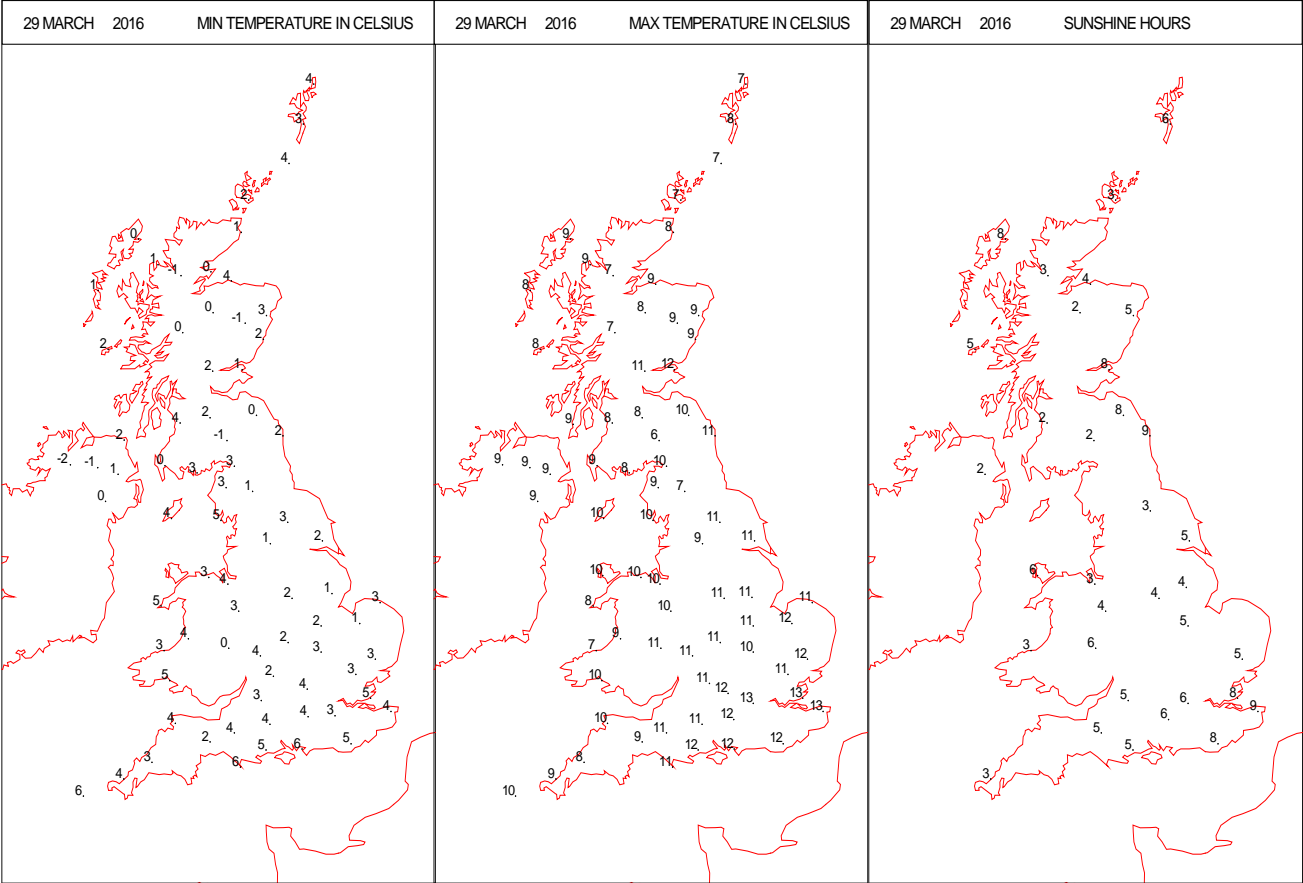
SURFACE REPORTS



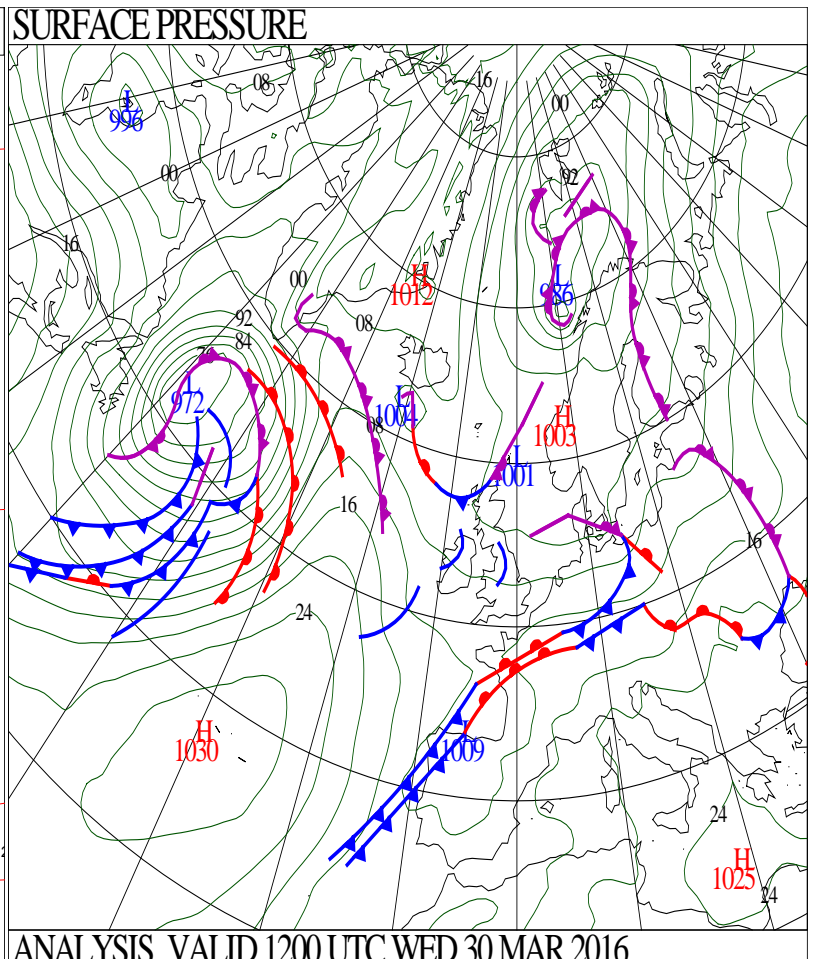
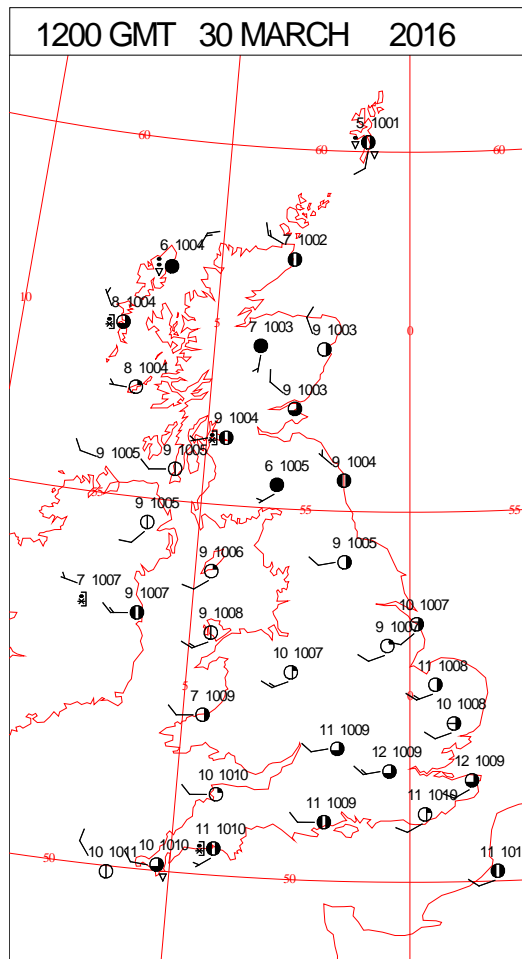
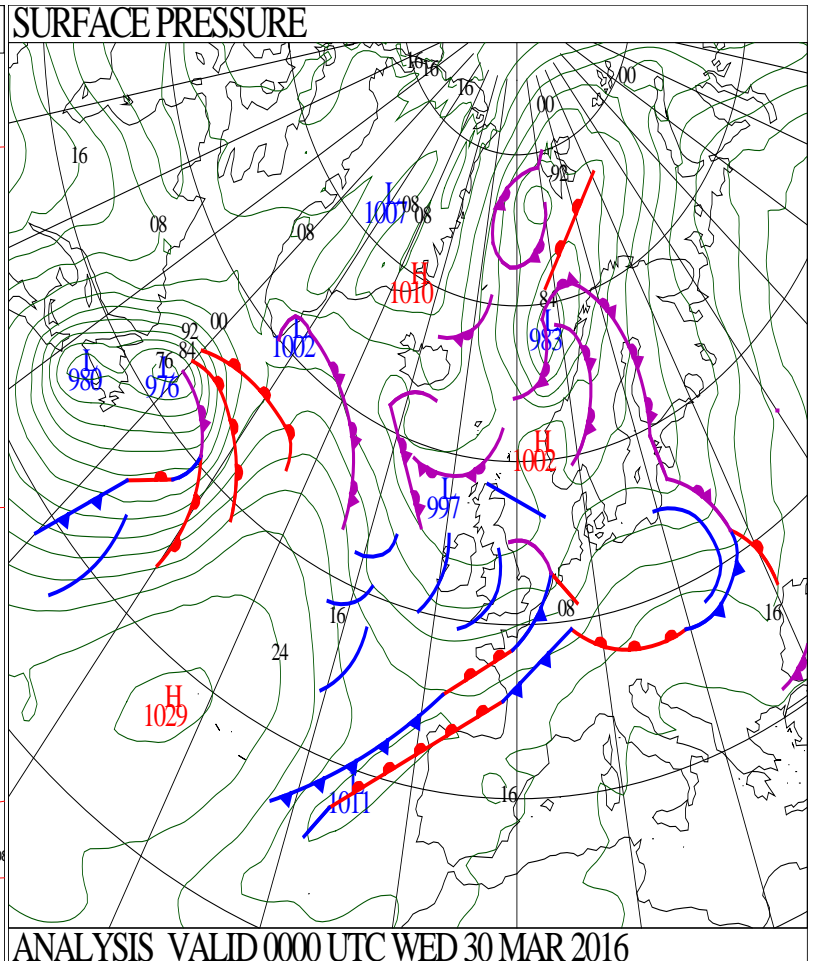
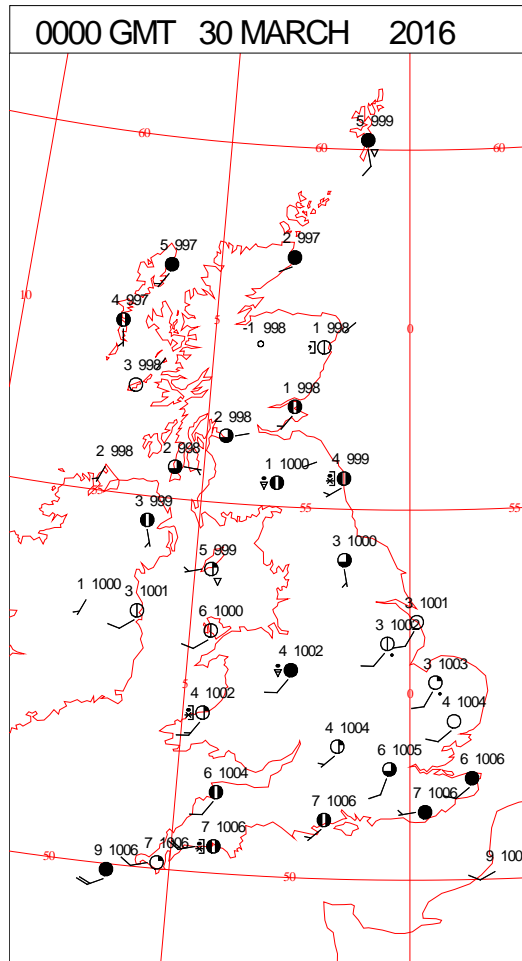
SIGNIFICANT WEATHER

0600 GMT 29 MARCH 2016	SIG WEATHER	1200 GMT 29 MARCH 2016	SIG WEATHER	<p>Summary of UK Weather for Tuesday 29 March 2016.</p> <p>There were occasional showers in places during the early hours, these moving north-eastwards through the morning. Some of the showers were wintry in nature, and turned heavy and thundery at times.</p> <p>Outside of the showers there were clearer spells in places, allowing a patchy frost to form by dawn, particularly in the north.</p> <p>Showers were heavy and frequent across much of England and Wales through the morning, and merged into an organised band of rain across north-west England and north Wales, bringing snow on higher ground.</p> <p>Elsewhere, showers were more isolated, with more in the way of sunshine. The showers became heavier and more widespread through the day, with hail and thunder for many areas.</p> <p>Through the afternoon, a band of heavy rain with embedded thunderstorms moved from south-west England eastwards, reaching south-east England by the evening.</p> <p>Temperatures were slightly above average in the south-east, although generally about average elsewhere.</p>
1800 GMT 29 MARCH 2016	SIG WEATHER	0000 GMT 30 MARCH 2016	SIG WEATHER	
				<p>EXTREMES</p> <p>Highest Maximum: 13.8 Gravesend Broadness, Kent</p> <p>Lowest Maximum: 5.9 Eskdalemuir, Dumfriesshire</p> <p>Lowest Minimum: -3.6 Lough Navar Forest, Co. Fermanagh</p> <p>Lowest Grass Minimum: -7.2 Ballywatticock, Co. Down</p> <p>Most Rain: 18.6 Carbach No3, Aberdeenshire</p> <p>Most Sun: 9.5 Faversham, Kent</p>

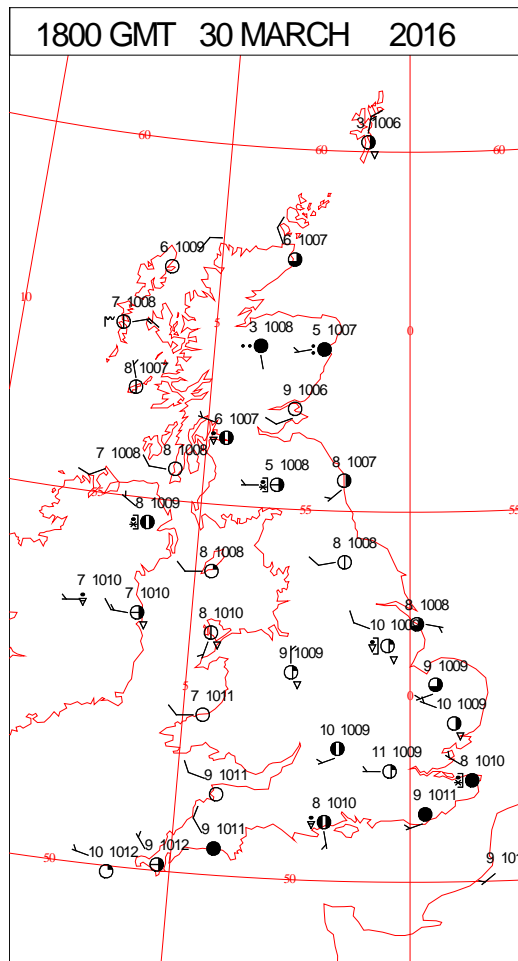
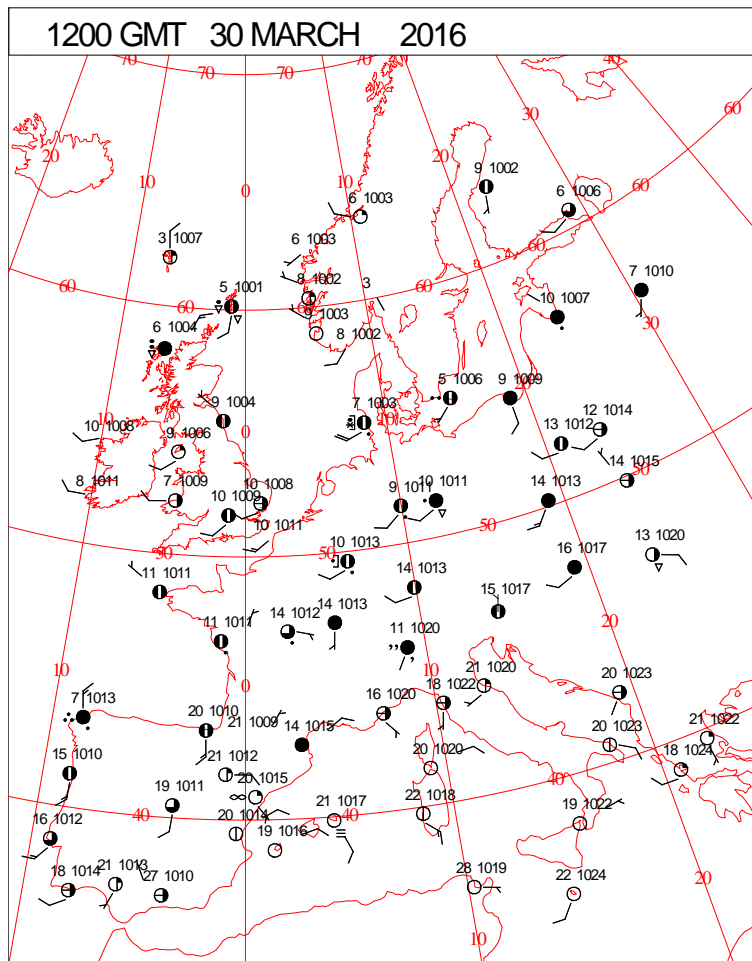
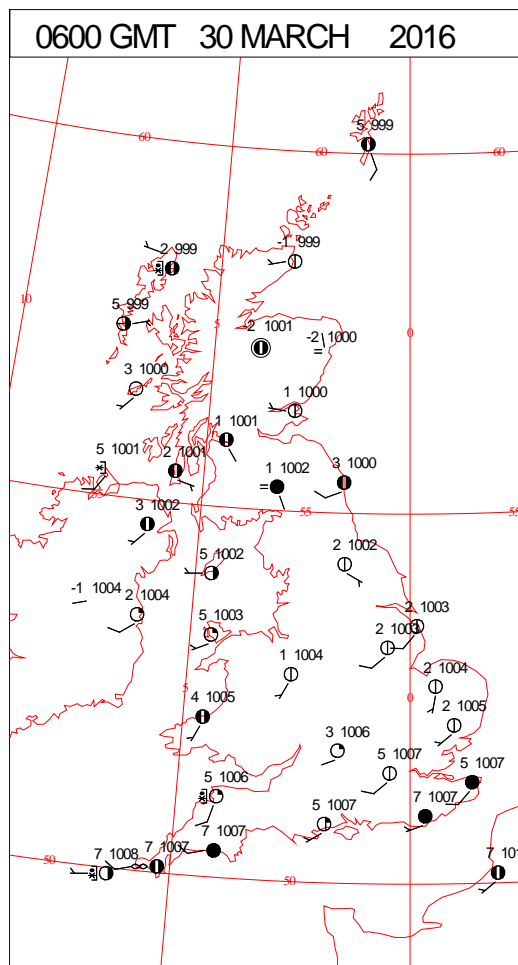
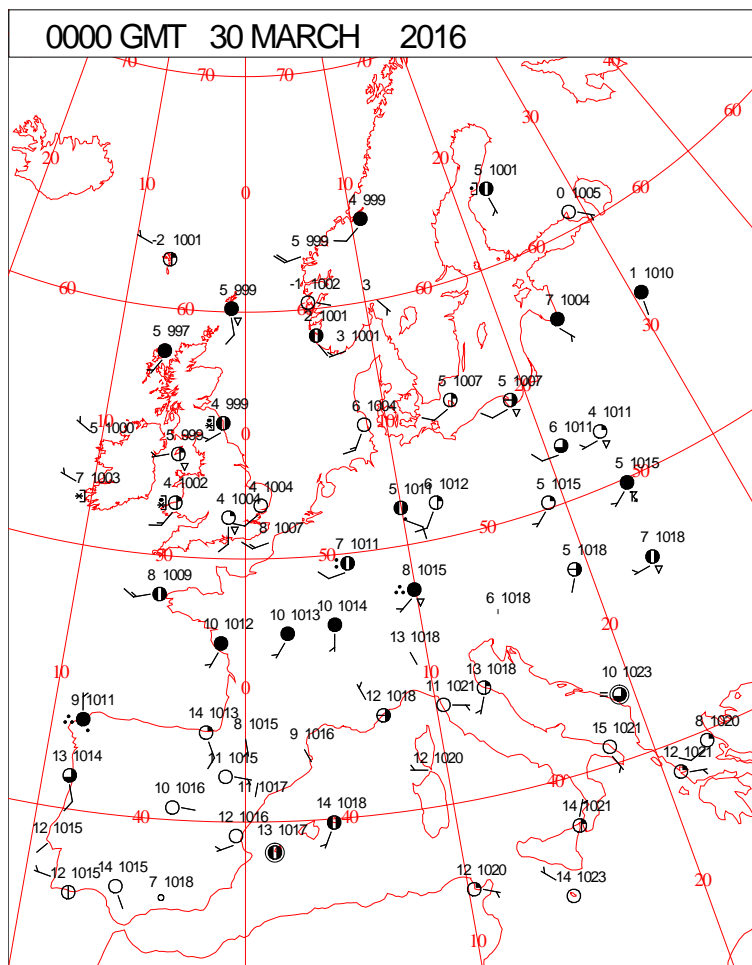
DAILY CLIMATE DATA



DAILY WEATHER SUMMARY



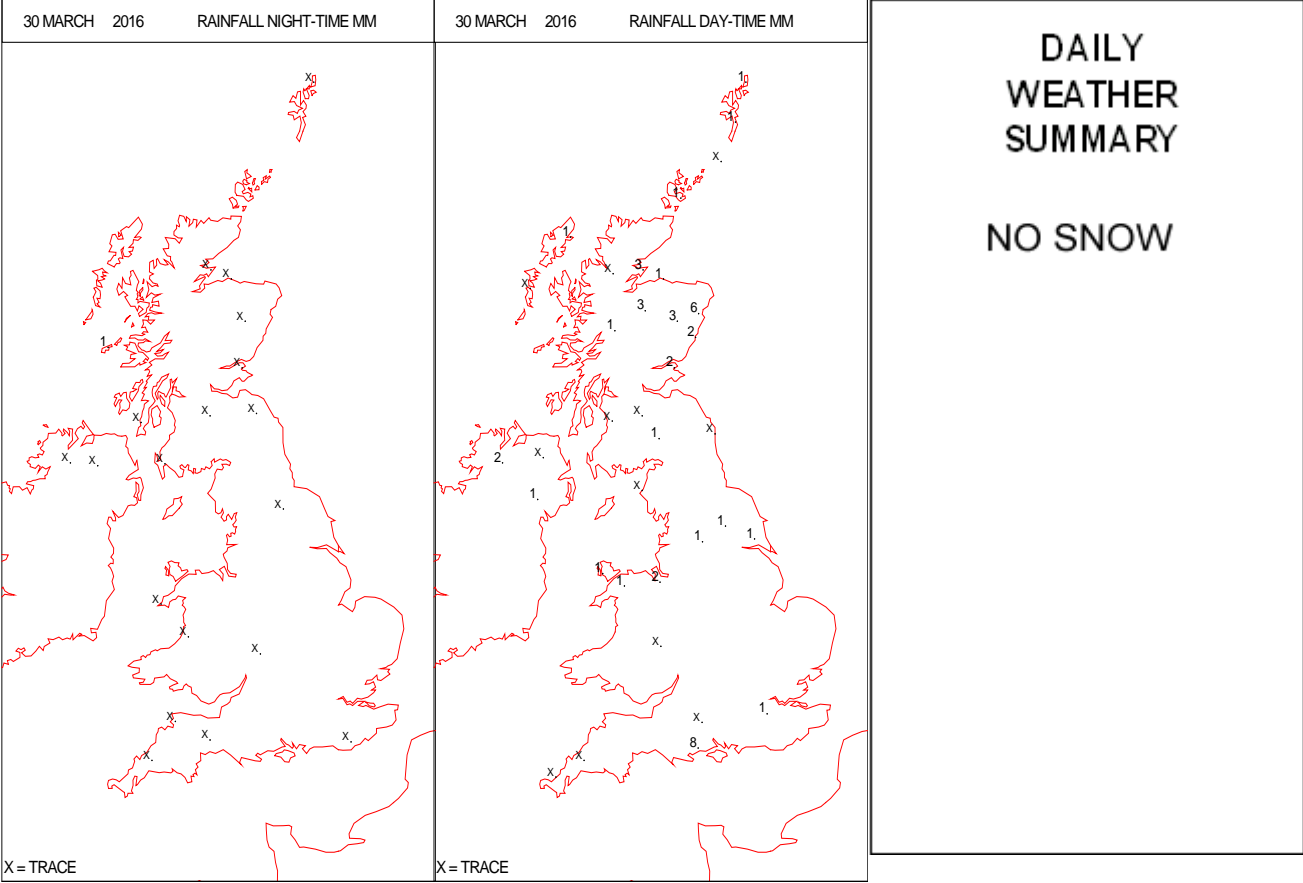
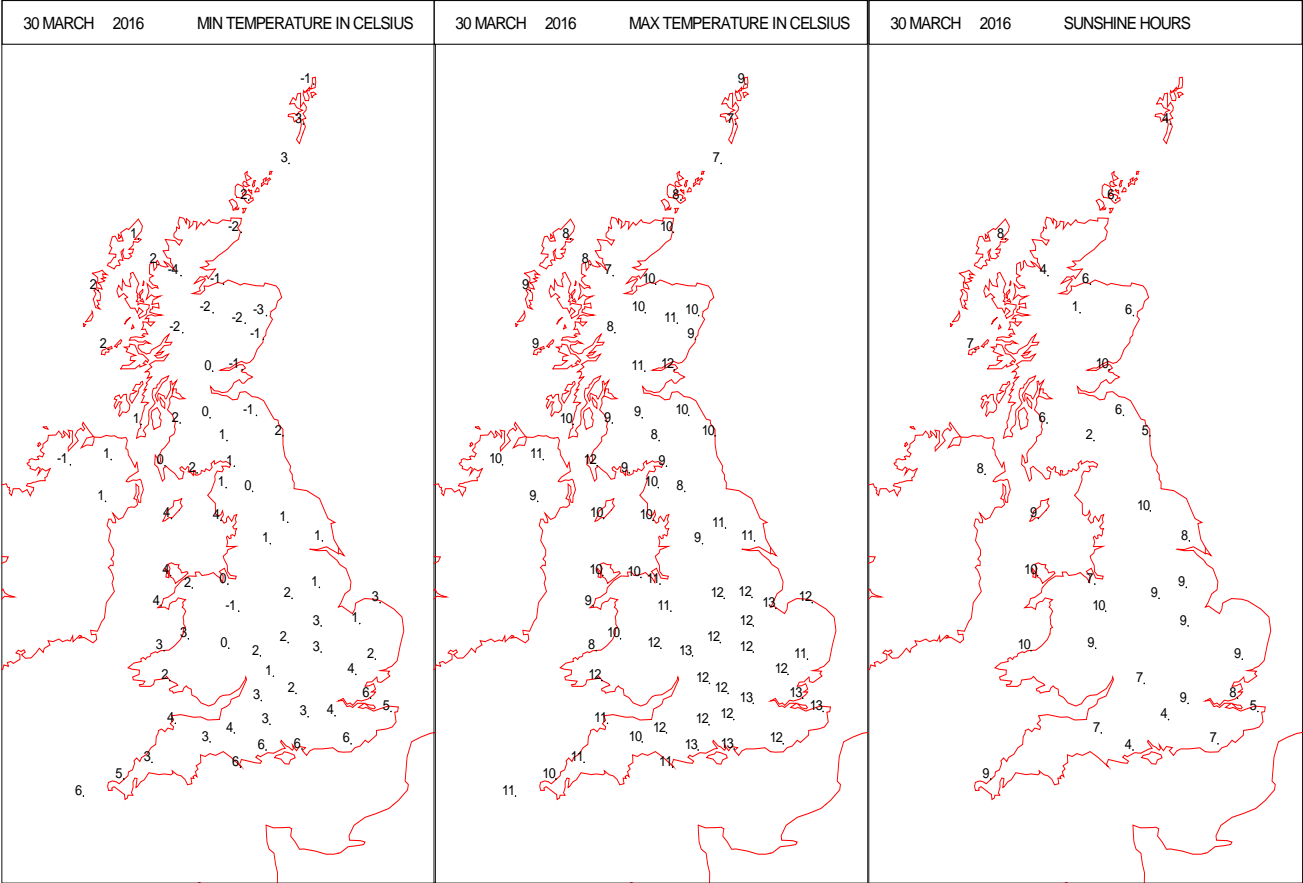
SURFACE REPORTS



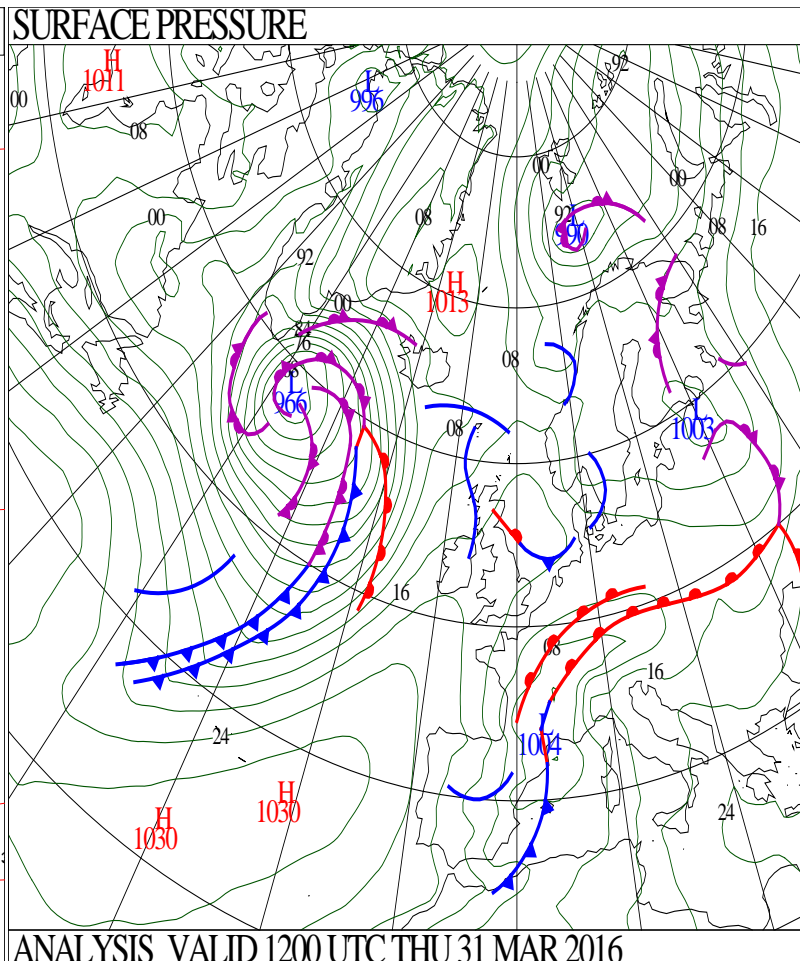
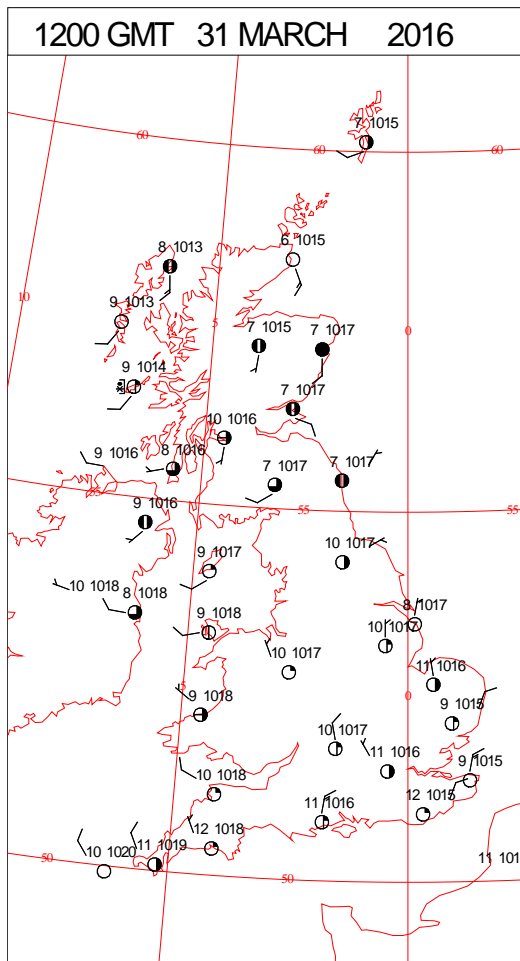
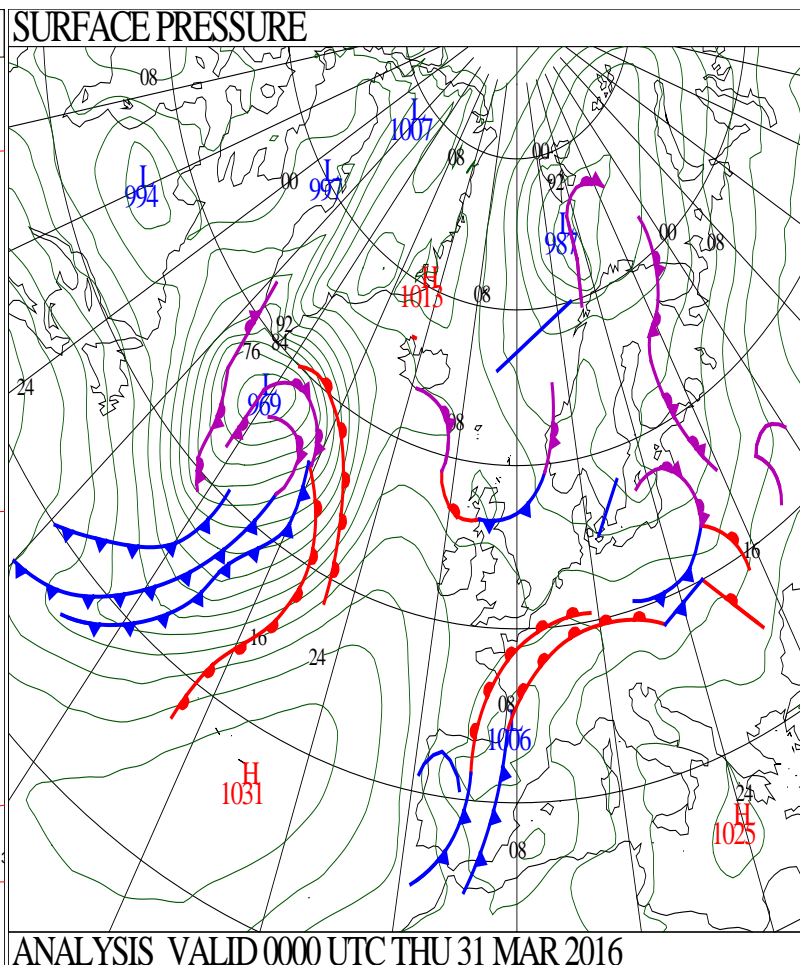
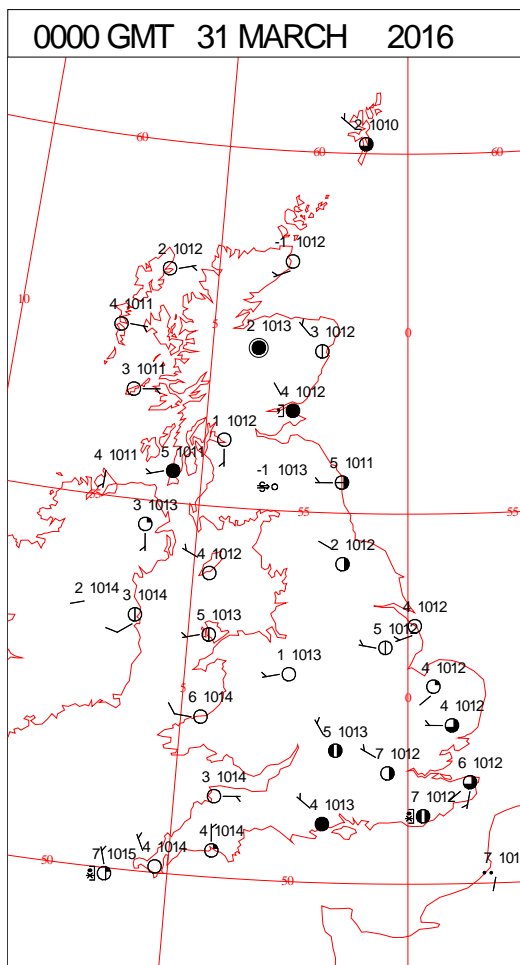
SIGNIFICANT WEATHER

0600 GMT 30 MARCH 2016	SIG WEATHER	1200 GMT 30 MARCH 2016	SIG WEATHER	<p>Summary of UK Weather for Wednesday 30 March 2016. During the early hours, western parts saw a mixture of clear spells and scattered showers. In the north, the showers turned wintry over the hills and even to low levels at times. However, by dawn, the showers became largely confined to coastal areas. Eastern parts, and most central parts, had a dry night with variable amounts of cloud. It was a chilly night, with a widespread frost forming by dawn. Scattered showers moved eastwards through the day, with one or two heavier outbreaks. In the north-west, there were some thundery spells into the afternoon, and the showers fell as sleet and snow over Scottish hills. However, for most it was a fine and dry day, with plenty of sunny spells.</p>
1800 GMT 30 MARCH 2016	SIG WEATHER	0000 GMT 31 MARCH 2016	SIG WEATHER	
				<p>EXTREMES Highest Maximum: 13.9 Faversham, Kent Lowest Maximum: 8.1 Fair Isle, Shetland Lowest Minimum: 6.7 Lerwick, Shetland Lowest Grass Minimum: -8.8 Leuchars, Fife Most Rain: 13.6 Threave, Kirkcudbrightshire Most Sun: 10.6 Tenby, Dyfed</p>

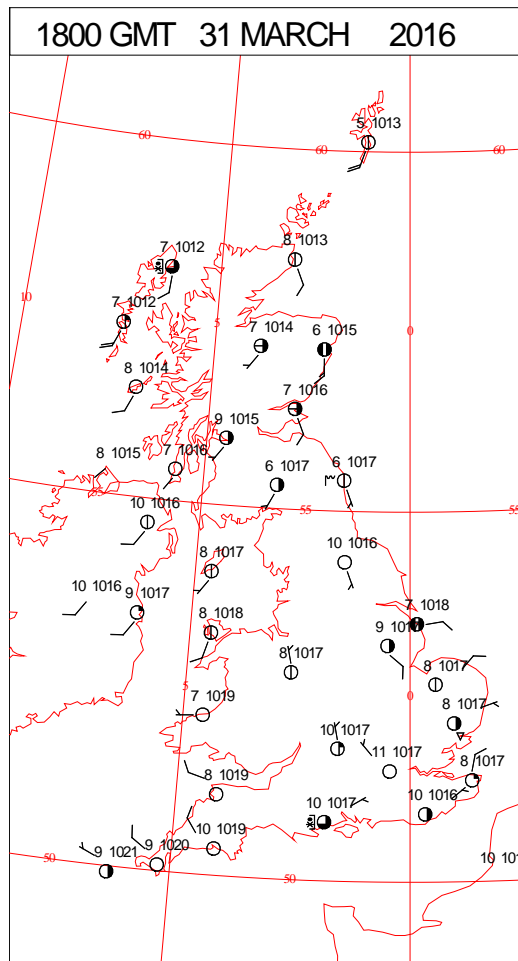
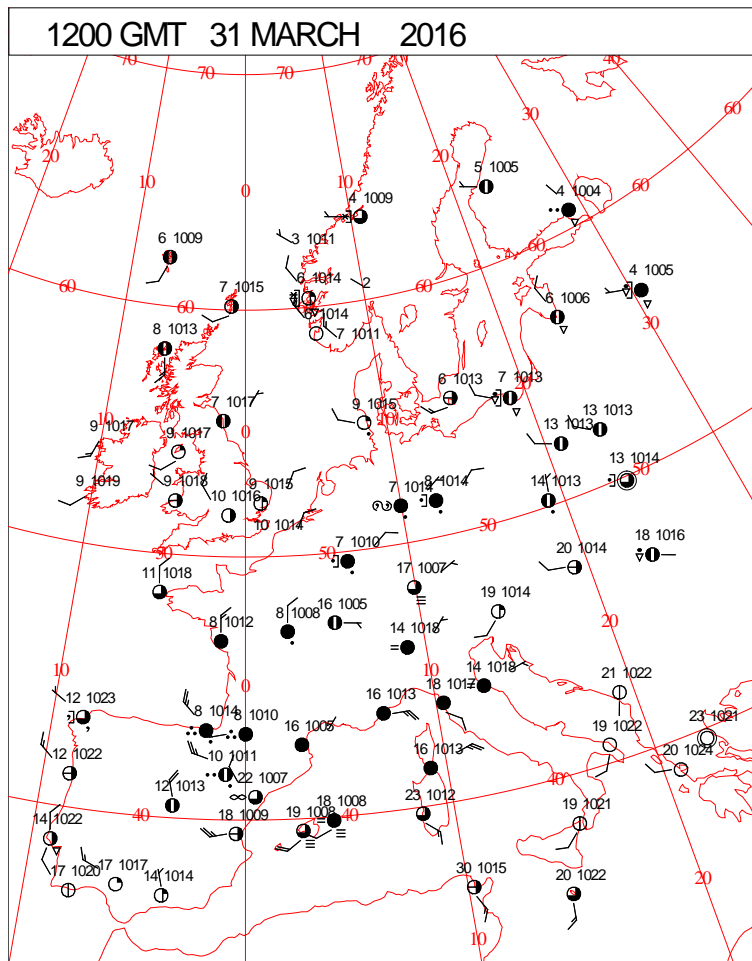
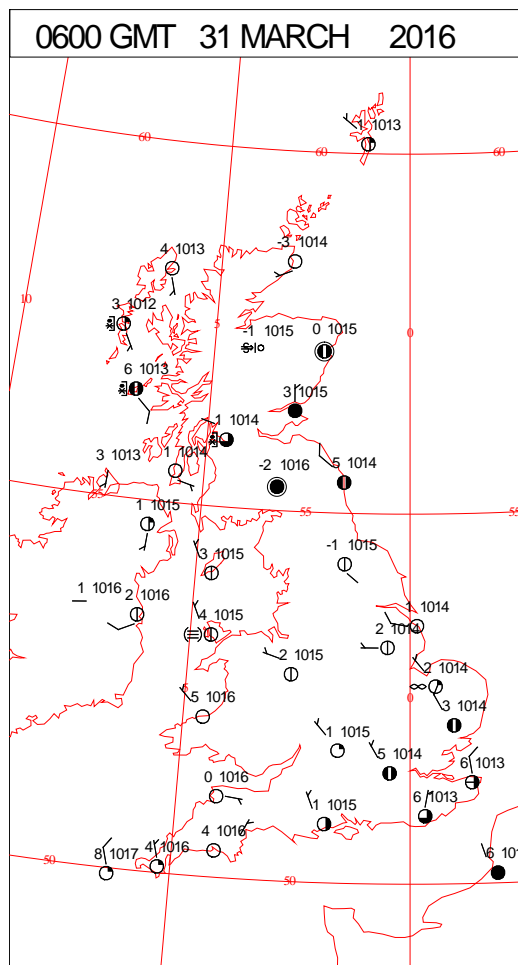
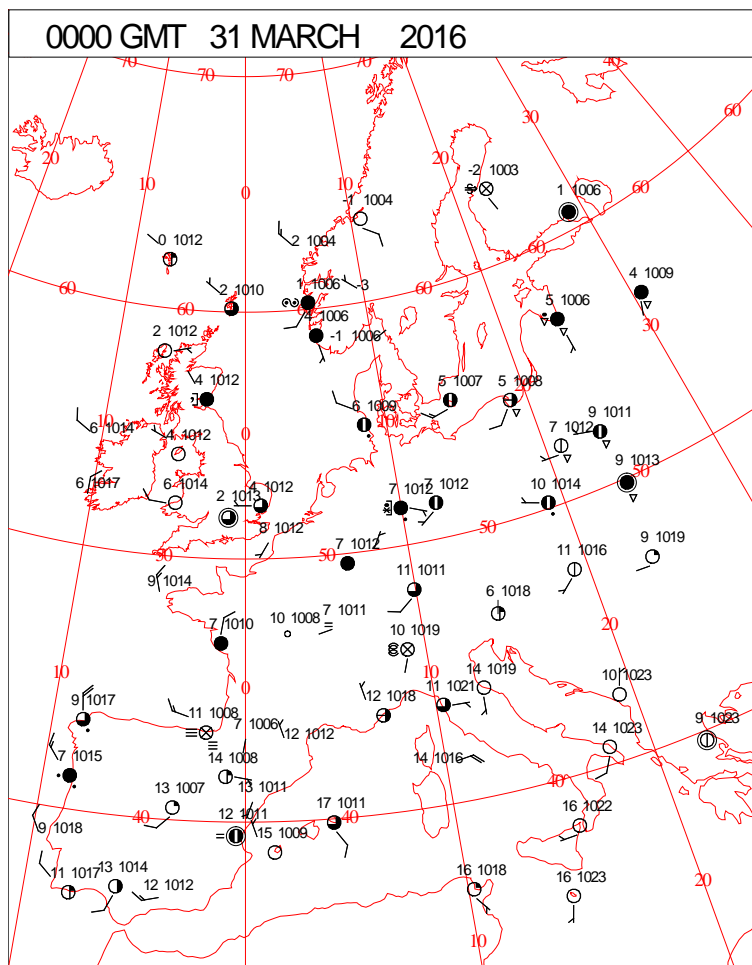
DAILY CLIMATE DATA



DAILY WEATHER SUMMARY



SURFACE REPORTS



SIGNIFICANT WEATHER

0600 GMT 31 MARCH 2016	SIG WEATHER	1200 GMT 31 MARCH 2016	SIG WEATHER	<p>Summary of UK Weather for Thursday 31 March 2016.</p> <p>Apart from a few showers lingering in eastern and central Scotland and Northern Ireland, turning wintry at times over hills, it was dry during the early hours.</p> <p>High cloud in the south-east helped maintain temperatures, but most other places saw lengthy clear spells. Under the clear skies widespread frost formed, and northern, western and central parts saw some patchy fog.</p> <p>The rest of the day was largely dry and bright across the country. Skies were mostly clear at first, but cloud gradually formed across central and eastern parts through the morning. This lead to some showers, which were heavy at times, and thundery across East Anglia. Parts of Scotland also saw some hail.</p> <p>By the end of the day, cloud and strengthening winds began to push into western parts of Northern Ireland.</p>
1800 GMT 31 MARCH 2016	SIG WEATHER	0000 GMT 01 APRIL 2016	SIG WEATHER	
				<p>EXTREMES</p> <p>Highest Maximum: 14.7 Langdon Bay, Kent</p> <p>Lowest Maximum: 6.8 Fettercairn, Glensauth No2, Kincardineshire</p> <p>Lowest Minimum: -7.8 Altnaharra No2, Sutherland</p> <p>Lowest Grass Minimum: -11.0 Altnaharra No2, Sutherland</p> <p>Most Rain: 40.4 Alltdearg House, Isle of Skye</p> <p>Most Sun: 12.3 Bude, Cornwall</p>

DAILY CLIMATE DATA

