Monthly and annual totals of

RAINFALL 1981

for the United Kingdom

DATA UKMO Duplicate

National Meteorological Library
FitzRoy Road, Exeter, Devon. EX1 3PB

Met Office
National Meteorological Library & Archive
FitzRoy Road, Exeter, Devon, EX1 3PB
Tel: +44(0)1392 88 4838 Fax: 5681
email: **metlib@metofice.gov.uk**
www.metoffice.gov.uk

DUPLICATE

NATIONAL METEOROLOGICAL OFFICE
METEOROLOGICAL OFFICE
LONDON ROAD
BRACKNELL
BERKS., RG12 2SZ
LIBRARY

Monthly and annual totals of

RAINFALL 1981

for the United Kingdom

NATIONAL
METEOROLOGICAL
-4 MAR 1998
LIBRARY

© *Crown copyright 1984*

3 8078 0002 3840 4

Published by the Meteorological Office,
London Road, Bracknell, Berkshire RG12 2SZ

UDC 551.506.1 (41-4)
ISBN 0 86180 189 X

Cover photograph

Autumn rainfall

Photograph by permission of Mr A Lock

Introduction

This publication

1. The present publication is the 13th in the new paper-back series which provides the information on rainfall over the United Kingdom that was formerly given in Part I of *British Rainfall*. It gives monthly and annual totals of rainfall and, where available, the rainfall on the wettest day of the year by amount and date(s).

Station details

2. The publication includes for each station its 'Rainfall Station Number' (previously known as its 'Hydrometric Station Number'): this is the reference number used by the Meteorological Office to identify the station's rainfall data.

3. The county in which the rain-gauge is located is given by the 'County Number'. The counties in this volume are those which came into existence after the 1974 reorganization of Local Government in England and Wales, and after the 1975 reorganization in Scotland. The new county number, Ccc, comprises C the country and cc the county within the country. In Wales the county of Powys has been divided into two parts, north and south, each given a separate county number: this is to maintain a link with the 'districts' adopted by the Meteorological Office in its *Monthly Weather Report*. In the London area, all stations within administrative authorities bearing the name 'London Borough of ...' are shown within the county of Greater London. In Scotland the reorganization introduced Regional Council areas but, as the former county names are still largely used, the county numbering system adopted by the Meteorological Office serves the dual purpose of identifying both Regional Council and old county areas, and the three-figure county number may be regarded as being CRc, where C is the country number, R is the Regional Council number and c is the county number within the Region. (Where c is 6 or greater, the old county has been divided between two Regional Councils and the two parts are separately identified.) A complete decode of the system is given on pages x–xi.

4. The location of the rain-gauge sites is given by National Grid Reference to the nearest 100 metres, and the altitude of the rain-gauge site above mean sea level is given to the nearest metre.

5. The name of the rainfall station is that used by the Meteorological Office under rules which require that the primary name should normally appear on the 1-inch Ordnance Survey map and/or its 1:50 000 metric successor. Where stations exist on islands, the island name is given in capital letters as the first part of the name. Where it is desirable to identify the location beyond the name of the town, village, etc., a supplementary part of the name appears after a comma. In a decreasing number of cases it is desirable to retain the name under which data were published in *British Rainfall* (prior to 1969): thus there will remain some instances where longer-term station names do not adhere to these rules and the names may not in fact appear on current Ordnance Survey maps. Abbreviations or initials are used only in forms that are readily identifiable, although there are rules applicable to certain standard abbreviations, such as S. Wks = Sewage Works (or Sewage Treatment Works), P. Sta. = Pumping Station, Res. = Reservoir, Met. Office = Meteorological Office (where the term applies only to sites manned by personnel of the Meteorological Office or at Royal Naval Air Stations by personnel of the Directorate of Naval Oceanography and Meteorology).

*Where a station name is prefixed by an asterisk, the rain-gauge is set with its rim at ground level, surrounded by a pattern of antisplash grid which is acceptable to the Meteorological Office.

Where a station name is prefixed by a hatch symbol, the station is located in England although it is shown within the Hydrometric Areas associated with Scottish River Purification Boards; such stations fall within the data areas of the Northumbrian River Authority if in the north-east and of the North West Water Authority if in the north-west.

> Where a station name is prefixed by a 'greater than' sign, the data originated from a rain-gauge of a tipping-bucket type which provides data acceptable to Meteorological Office standards for data archiving purposes.

6. The average annual rainfall at stations for the latest reference period, 1941–70, is given in as many cases as possible. Estimated averages are not included. Representative figures (Table B) for the monthly and annual rainfall of 1981 in England, Wales, Scotland, Northern Ireland and the Isle of Man are given as percentages of the longer-period averages (1941–70) in Tables C and D.

Rivers and streams

7. The publication follows earlier practice in that it endeavours to associate rain-gauges with particular catchments and accordingly names the associated rivers and streams.

8. It is not practicable to identify every stream in the country and some minor features have necessarily been ignored. However, in general, a stream is separately identified if it is more than four miles long and has, or has had, a number of rainfall stations within its catchment.

9. As with station names, a number of subjective decisions have had to be taken. The name of the river or stream not uncommonly changes throughout its course: a stream which enters and leaves a lake may thereby acquire a new name. In general, such rivers are identified by the name in use at the lowest reaches, that at the mouth or that at the confluence with a larger river to which it is a tributary.

Water authorities and hydrometric areas

10. The water industry was also reorganized in England and Wales in April 1974 when the many 'River Authorities' were replaced by ten larger regional 'Water Authorities'; similarly, in 1975 there were changes in Scotland resulting in fewer 'River Purification Boards' each covering larger geographical areas.

11. As the administrative structure within Water Authorities does not necessarily follow hydrological boundaries, and is in any case subject to revision from time to time, it is not practicable to publish the rainfall data under sub-headings related to (say) Water Authority Divisions. Accordingly, the data are now published within 'Hydrometric Area' groupings and maps showing the relationship between these Hydrometric Areas and the various water authorities across the United Kingdom are included in pages viii and ix. The Hydrometric Area numbers used in this volume are those in use at the date of printing, and are not necessarily those in use in 1981.

Data

12. Rainfall data are still published in strict numerical order of Rainfall Station Number. The 1974/75 reorganization of the water authorities cut across the hydrologically determined station numbering system adopted by the Meteorological Office in 1961 and to maintain the publication of data in numerical order it has been necessary in some instances to subdivide water authority headings into Part 1, Part 2, and so on.

13. The unit of rainfall amount that is used is the millimetre (mm). Monthly and annual totals are the summation of daily and monthly totals in that unit. If for any station or any period the unit of measurement was the inch, the daily data have been converted to millimetres prior to totalling.

14. The data from each station have been subjected to the routine quality-control procedure in operation by the Meteorological Office at the time of data receipt. Any corrections or adjustments have been incorporated in the figures now presented.

15. Certain practices operating during the period of publication of *British Rainfall* have been kept, namely the retention in archives of all data as originally submitted, and the omission from the published information of data from stations which appear too unrepresentative of the rainfall regime indicated by the bulk of rainfall stations in the area.

16. The present publication continues the practice commenced with the first new paper-back edition, that for 1969, in that reports from stations from which data for the year are incomplete are included. Some stations opened or closed during the year and for others a local shift of site occurred which is thought to have been sufficient to raise doubts about the homogeneity of the old and new observations. New rainfall station numbers have been allocated in the latter instance.

17. When data are missing in a random manner from the Meteorological Office data set for 1981, then the station in question will not, in general, be included in the lists of published data. In a certain limited number of cases, missing monthly totals are estimated and such estimated values are shown in the table by brackets around the totals. Where totals have been subject to substantial amendment during the quality-control process, this too is indicated by the presence of brackets around the rainfall totals. Such amendments, in addition to the treatment accorded to suspect daily values, could arise for example from the reapportionment of rainfall reported when the observation on the first day of the month has been missed, or because of adjustments arising from snowfall.

18. The maximum amount of rainfall in a rainfall-day is given in the last column together with the date of its occurrence. Should the amount be equalled on other dates within the year, those other dates are included, subject to a maximum of three date entries, shown in date order. For stations which commenced or terminated within the year (i.e. with some months' entries shown as dashes) the maximum daily amount is shown related to the period of available data. The maximum daily fall is not shown for stations whose data were received only as monthly totals or for which, for one reason or another, daily data are incomplete for the relevant period of record within the year.

Availability

19. This series of booklets has been introduced to meet the needs within the Meteorological Office. Further, it provides the opportunity to acknowledge the contribution of many enthusiastic, private rainfall observers and co-operating rainfall station authorities who may receive a free copy for the period during which the data from their station(s) are published.

20. Whilst the booklets are not primarily produced for sale, some copies are available, on repayment, for libraries, universities and other educational establishments, and indeed to individuals, particularly if they wish to maintain a series of publications of rainfall data as a continuation of the former *British Rainfall* series.

21. The publications are available only from the Meteorological Office: they are *not* available through Her Majesty's Stationery Office. Applications for copies should be made to one of the addresses given below:

The Director-General Meteorological Office (Met O 8) London Road BRACKNELL Berkshire RG12 2SZ	The Superintendent Meteorological Office 231 Corstorphine Road EDINBURGH EH12 7BB	The Senior Meteorological Officer Progressive House 1 College Square East BELFAST Northern Ireland BT1 6BQ

but any Standing Orders for issues as they are published should be placed only with the BRACKNELL address.

Index to areal groupings of stations by Hydrometric area (HHHh)

Hydro-metric area	Page	Hydro-metric area	Page	Hydro-metric area	Page
0010	83	0402	32	0820	75
0020	83	0410	34	0830	76
0030	84	0420	36	0840	77
0040	84	0430	38	0850	78
0050	85	0441	39	0860	79
0060	85	0442	40	0870	79
0071	85	0450	40	0880	79
0072	86	0460	41	0890	80
0080	86	0470	42	0901	80
0090	86	0480	43	0902	80
0100	87	0490	44	0910	80
0110	87	0500	45	0920	81
0120	87	0511	46	0930	81
0131	88	0512	46	0940	81
0132	88	0520	47	0950	82
0141	88	0530	48	0960	82
0142	90	0541	49	0970	83
0150	89	0542	49		
0160	90	0550	55	1010	38
0171	91	0560	57	1020	62
0172	92	0570	59	1030	73
0180	91	0581	59	1040	79
0190	92	0582	59	1051	81
0200	93	0590	60	1052	81
0210	93	0601	60	1060	82
0220	1	0602	60	1070	83
0230	1	0610	60	1080	83
0240	2	0620	61		
0250	3	0630	61	1170	101*
0260	4	0640	61	1180	101
0271	4	0651	62	1190	101
0272	4	0652	63	1200	101
0280	9	0661	63		
0290	15	0662	63	2010	96
0300	16	0670	64	2020	96
0310	17	0680	65	2030	97
0320	17	0690	65	2040	98
0330	18	0700	68	2050	98
0340	20	0710	68	2060	99
0350	21	0720	69	2260	99*
0360	22	0730	70	2350	99
0371	23	0740	71	2360	99
0372	24	0750	72	2390	96*
0380	24	0760	72	2400	96*
0391	25	0770	74		
0392	26	0780	74		
0393	29	0790	74		
0394	31	0800	75		
0401	32	0810	75		

* No stations in this area at present

WATER AUTHORITY BOUNDARIES and Hydrometric Area Numbers (Northern British Isles)

The WATER AUTHORITY BOUNDARIES are those related to river divisions, which are somewhat different from water supply, etc. boundaries, and which are related to the re-organization of 1974 in England and Wales, and of 1975 in Scotland. Parts of Wales were revised in April 1979

The HYDROMETRIC AREA NUMBERS are now in the HHHh format, where HHH is the original number allocated in the 1930s and h is a subdivision resulting from water authority re-organizations. Thus, when h = 0 the boundary remains that originally defined in the 1930s.

Over IRELAND agreement has been reached with relevant authorities in the North and South for the adoption of a single system: the format adopted by the Meteorological Office to integrate this system with the HHHh system in use for the U.K. is 2HH0, where HH is the Irish Hydrometric Number, to which 200 is added, and the h component is always 0. Hydrometric Station Numbers are allocated only for those catchments or parts of catchments within Northern Ireland.

For the CHANNEL ISLANDS the Hydrometric Area numbers previously allocated by the Meteorological Office only, are maintained but converted to the HHHh format.

KEY

Hydrometric Area boundaries ———

Water Authority boundaries (R.P.B. boundaries in Scotland) ———

Country boundaries - - - -

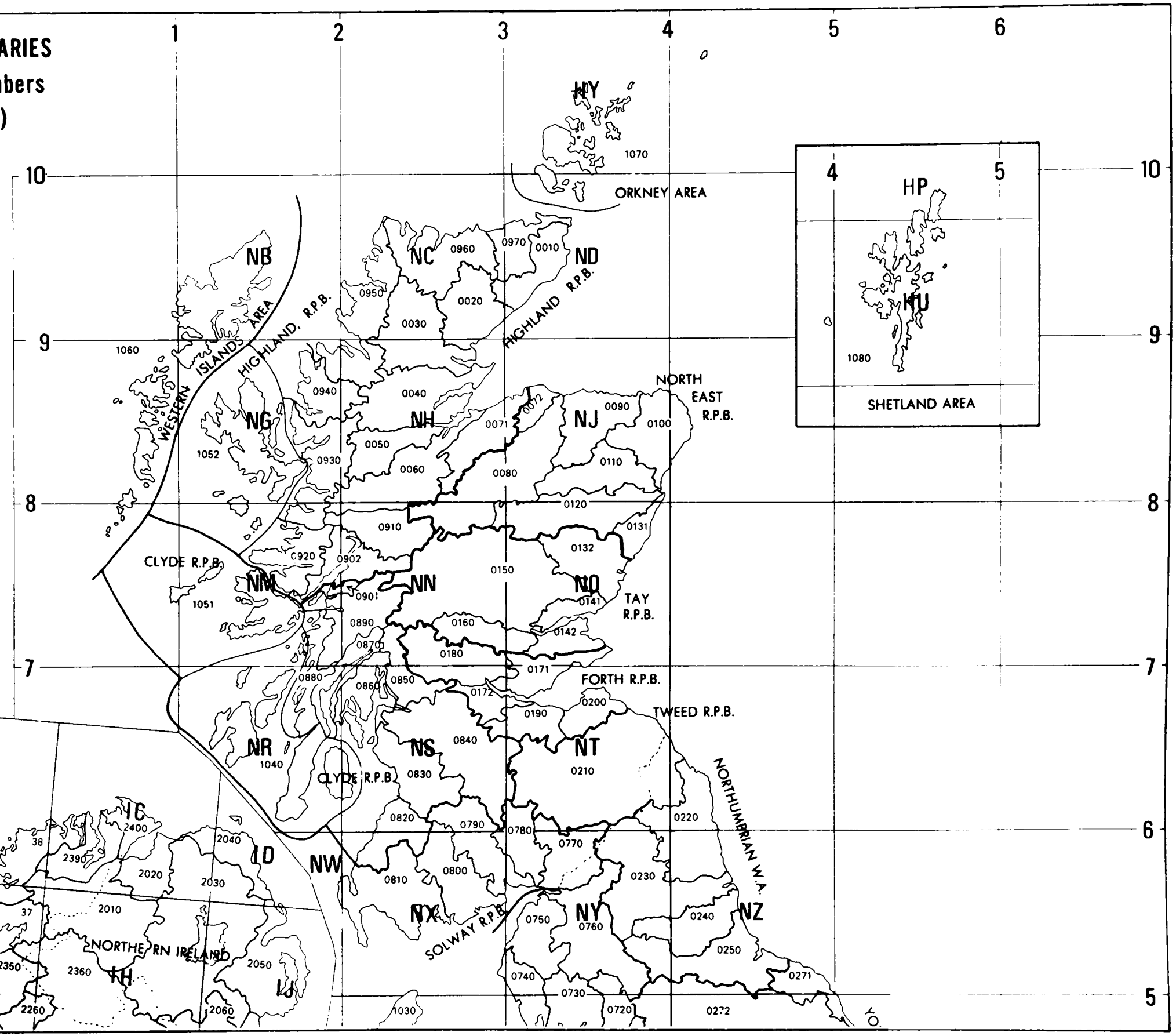

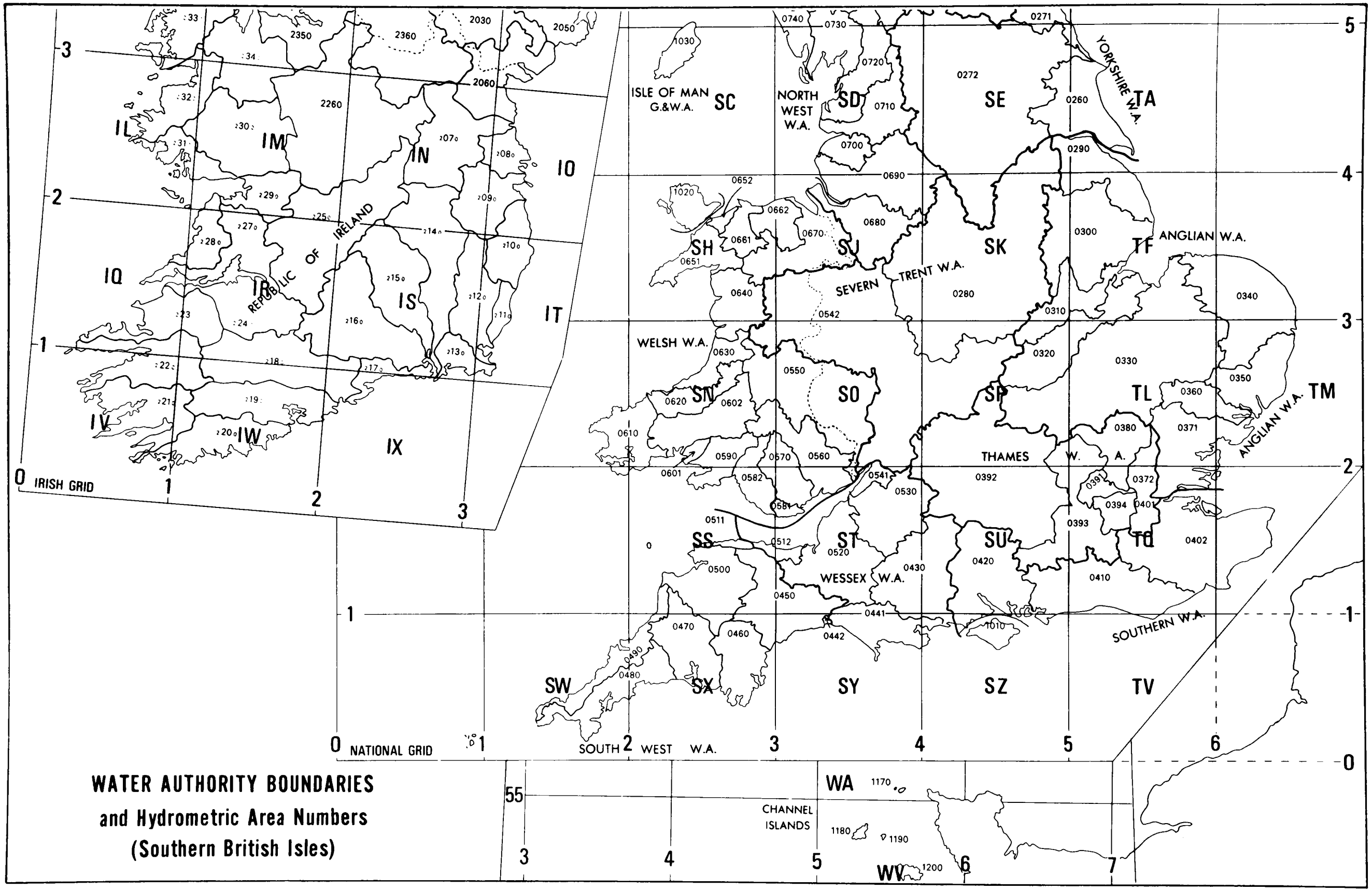

WATER AUTHORITY BOUNDARIES
and Hydrometric Area Numbers
(Southern British Isles)

Index to County Numbers
following Local Government reorganizations 1974/75

(See Introduction, para. 3)

SCOTLAND

CRc

Islands
001 Shetland Islands
002 Orkney Islands
003 Western Isles

Highland Region
011 Caithness
012 Sutherland
013 Ross and Cromarty
014 Inverness-shire
015 Nairnshire
016 Moray (in Highland)*
017 Argyll (in Highland)*

Grampian Region
021 Banffshire
022 Aberdeenshire
023 Kincardineshire
026 Moray (in Grampian)*

Tayside Region
031 Angus
032 Kinross-shire
036 Perthshire (in Tayside)*

Fife Region
041 Fife

Lothian Region
051 East Lothian
056 Midlothian (in Lothian)*
057 West Lothian (in Lothian)*

Borders Region
061 Berwickshire
062 Peeblesshire
063 Selkirkshire
064 Roxburghshire
066 Midlothian (in Borders)*

Central Region
071 Clackmannanshire
076 Perthshire (in Central)*
077 Stirling (in Central)*
078 West Lothian (in Central)*

* See Introduction, para. 3, for explanation

SCOTLAND *(contd)*

CRc

Strathclyde Region
081 Dunbartonshire
082 Renfrewshire
083 Buteshire
084 Lanarkshire
085 Ayrshire
086 Stirlingshire (in Strathclyde)*
087 Argyll (in Strathclyde)*

Dumfries and Galloway Region
091 Wigtownshire
092 Kirkcudbrightshire
093 Dumfriesshire

ENGLAND

Ccc

101 Northumberland
102 Tyne and Wear
103 Durham
104 Cleveland
105 North Yorkshire
106 Humberside
107 Lincolnshire
108 West Yorkshire
109 South Yorkshire
110 Nottinghamshire
111 Leicestershire
112 Northamptonshire
113 Derbyshire
114 Warwickshire
115 Staffordshire
116 West Midlands
117 Shropshire†
118 Hereford and Worcester
119 Gloucestershire
120 Buckinghamshire
121 Oxfordshire
122 Norfolk
123 Suffolk
124 Essex
125 Cambridgeshire
126 Bedfordshire
127 Hertfordshire

† for a time known as Salop

ENGLAND *(contd)*

Ccc

128 Wiltshire
129 Berkshire
130 Surrey
131 Greater London
132 Kent
133 East Sussex
134 West Sussex
135 Hampshire
136 Isle of Wight
137 Dorset
138 Somerset
139 Avon
140 Devon
141 Cornwall
142 Scilly
143 Cheshire
144 Greater Manchester
145 Merseyside
146 Lancashire
147 Cumbria

148 Isle of Man

WALES

Ccc

201 Powys (South)*
202 Gwent
203 Mid Glamorgan
204 South Glamorgan
205 West Glamorgan
206 Dyfed
207 Powys (North)*
208 Gwynedd
209 Clwyd

* See Introduction, para. 3, for explanation

NORTHERN IRELAND

Ccc

301 Londonderry
302 Antrim
303 Down
304 Armagh
305 Tyrone
306 Fermanagh

CHANNEL ISLANDS

Ccc

401 Alderney
402 Guernsey
403 Sark
404 Jersey

ANNUAL RAINFALL 1981

Millimetres

The approximate values in inches are given. The exact relationship is 254 mm = 10 in.

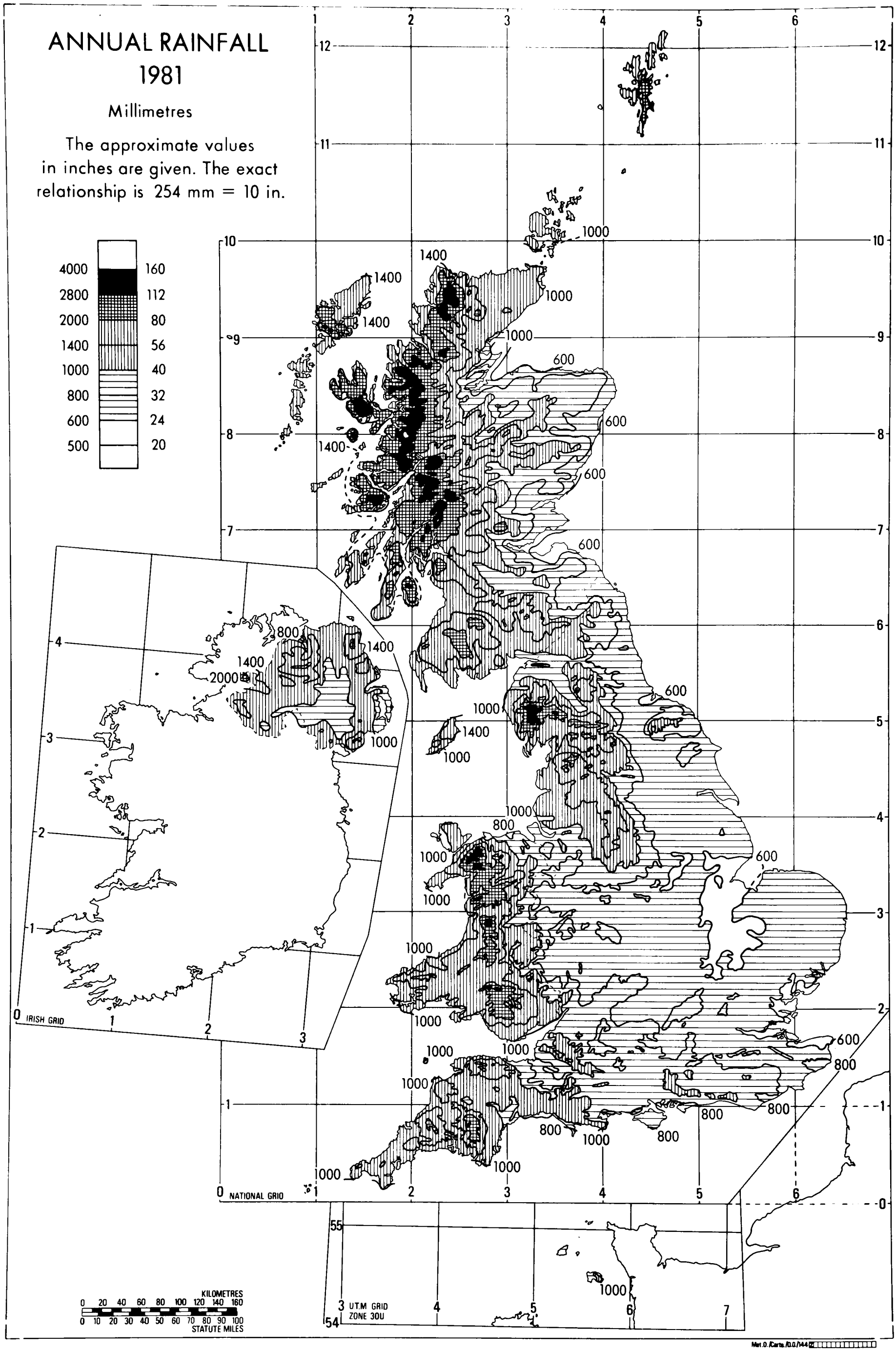

ANNUAL RAINFALL 1981

As a percentage of annual average 1941—70

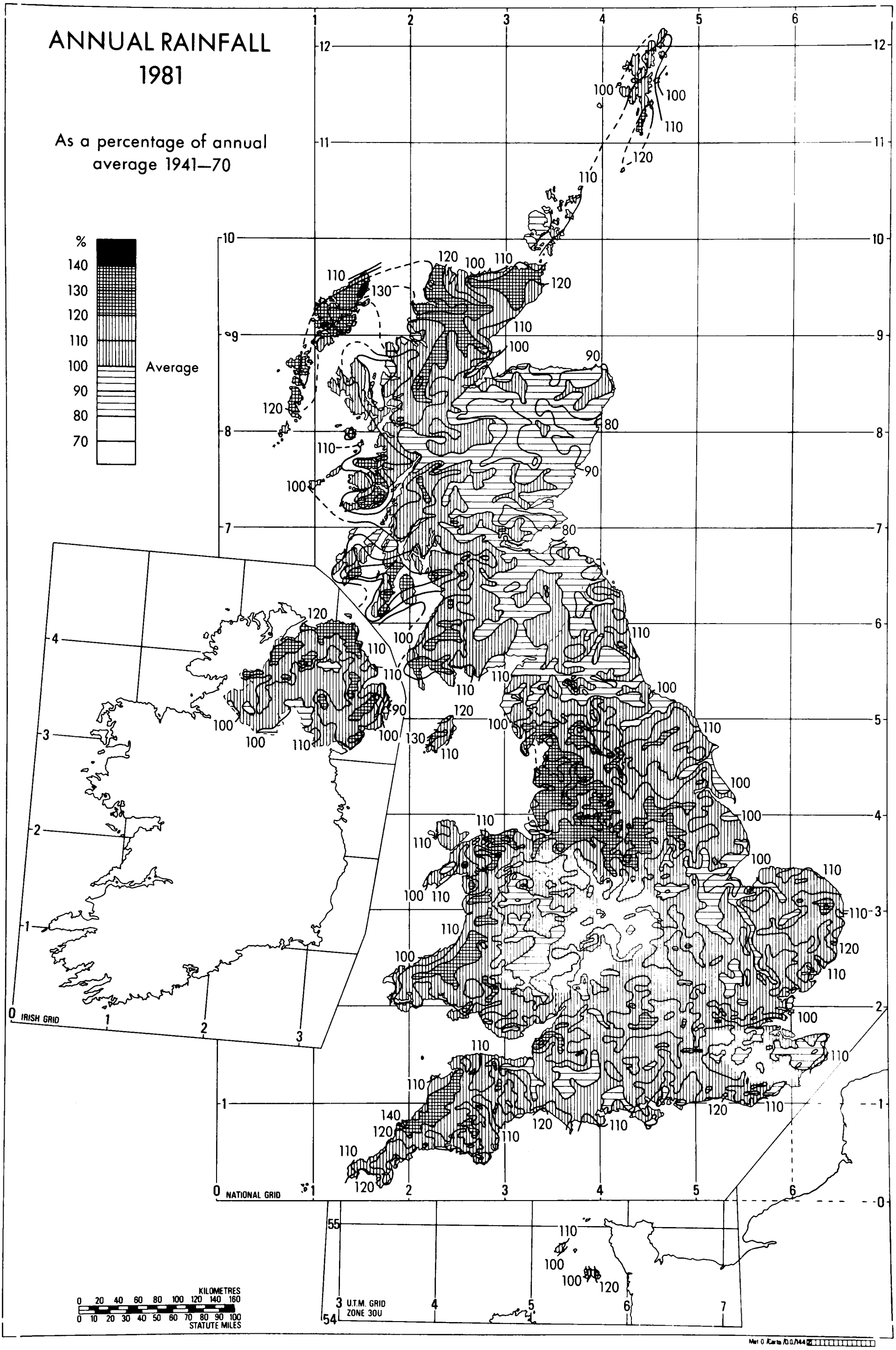

Estimated area rainfall, monthly, annual and seasonal for parts of the United Kingdom

A Averages for 1941–70 in millimetres*

	Jan	Feb	Mar	Apr	May	June	July	Aug	Sept	Oct	Nov	Dec	Year	Winter half-year Oct-Mar	Summer half-year Apr-Sept	Area † km^2
England	77	59	54	53	63	57	69	85	76	75	89	80	837	434	403	130 297
Wales	142	101	91	88	94	84	97	122	130	134	149	153	1385	770	615	20 756
England and Wales	86	65	59	58	67	61	73	90	83	83	97	90	912	480	432	151 053
Scotland	137	104	92	90	91	92	112	129	137	149	142	156	1431	780	651	78 734
Great Britain	103	78	70	69	75	72	86	103	102	106	112	113	1089	582	507	229 787
Northern Ireland	104	75	70	68	73	79	93	103	107	107	102	114	1095	572	523	14 133
Isle of Man	123	82	82	73	79	72	82	108	119	124	127	131	1202	669	533	572

B Values for 1981 in millimetres

	Jan	Feb	Mar	Apr	May	June	July	Aug	Sept	Oct	Nov	Dec	Year	Winter half-year Oct 1980-Mar 1981	Summer half-year Apr-Sept 1981	Seasonal year Oct 1980-Sept 1981
England	53	48	138	63	85	45	53	46	128	109	61	87	916	499	420	919
Wales	93	89	262	57	123	71	62	45	231	236	128	133	1530	929	589	1518
England and Wales	58	53	153	64	91	49	55	48	141	124	69	94	999	553	448	1001
Scotland	156	91	152	33	87	103	92	52	235	218	216	87	1522	973	602	1575
Great Britain	92	66	153	53	90	67	68	49	173	156	119	92	1178	697	500	1197
Northern Ireland	101	68	128	47	141	88	78	43	175	158	94	93	1214	667	572	1239
Isle of Man	100	59	179	61	120	83	80	56	165	253	123	134	1413	796	565	1361

C Values for 1981 percentage of monthly average, 1941–70*

	Jan	Feb	Mar	Apr	May	June	July	Aug	Sept	Oct	Nov	Dec	Year	Winter half-year Oct 1980-Mar 1981	Summer half-year Apr-Sept 1981	Seasonal year Oct 1980-Sept 1981
England	69	81	256	119	135	79	77	54	168	145	69	109	109	115	104	110
Wales	65	88	288	65	131	85	64	37	178	176	86	87	110	121	96	110
England and Wales	67	81	259	110	136	80	75	53	170	149	71	104	110	115	104	110
Scotland	114	87	165	37	96	112	82	40	172	146	152	56	106	125	92	110
Great Britain	89	85	219	77	120	93	79	48	170	147	106	81	108	120	99	110
Northern Ireland	97	91	183	69	193	111	84	42	164	148	92	82	111	117	109	113
Isle of Man	81	72	218	84	152	115	98	52	139	204	97	102	118	119	106	113

D Values for 1981 percentage of annual average, 1941–70*

	Jan	Feb	Mar	Apr	May	June	July	Aug	Sept	Oct	Nov	Dec	Year	Winter half-year Oct 1980-Mar 1981	Summer half-year Apr-Sept 1981	Seasonal year Oct 1980-Sept 1981
England	6.3	5.7	16.5	7.5	10.2	5.4	6.3	5.5	15.3	13.0	7.3	10.4	109	60	50	110
Wales	6.7	6.4	18.9	4.1	8.9	5.1	4.5	3.2	16.8	17.0	9.2	9.6	110	67	43	110
England and Wales	6.4	5.8	16.8	7.0	10.0	5.4	6.0	5.3	15.5	18.6	7.6	10.3	110	61	49	110
Scotland	10.9	6.4	10.6	2.3	6.1	7.2	6.4	3.6	16.4	15.2	15.1	6.1	106	68	42	110
Great Britain	8.4	6.1	14.0	4.9	8.3	6.2	6.2	4.5	15.9	14.3	10.9	8.4	108	64	46	110
Northern Ireland	9.2	6.2	11.7	4.3	12.9	8.0	7.1	3.9	16.0	14.4	8.6	8.5	111	61	52	113
Isle of Man	8.3	4.9	14.9	5.1	10.0	6.9	6.7	4.7	13.7	21.0	10.2	11.2	118	66	47	113

* See Introduction, para 6, regarding introduction of averages over the new period, 1941–70

† Values derived from: London, Central Office of Information. *Britain – an official handbook*, 1964. London, HMSO, 1964

England and Wales

NORTHUMBRIAN WATER AUTHORITY AREA

HYDROMETRIC AREA 0220

Number	Station	Co no	Grid reference	Altitude m	Av 1941-1970 mm	Jan	Feb	Mar	Apr	May	Jun	Jul	Aug	Sep	Oct	Nov	Dec	Year	Highest daily fall mm	date
	Coastal																			
000249	Cheswick	101	NU 46 025466	30		30	(22)	79	32	(36)	(54)	83	15	66	122	52	(61)	652	(60	10ct)
000898	Newlands	101	NU 46 116324	58	626	33	21	80	33	46	57	70	26	72	140	55	65	698	69	10ct
000952	Bamburgh	101	NU 46 158349	38		36	24	(73)	30	41	54	61	31	67	120	53	70	660	58	10ct
001045	Newham Hall	101	NU 46 178293	37		34	25	80	33	46	55	69	26	76	(132)	63	(73)	717	66	10ct
001145	Doxford Hall	101	NU 46 187243	46		34	34	86	40	41	(53)	(83)	24	89	130	(68)	(85)	767	(57	10ct)
001358	Newton Seahouses	101	NU 46 242243	8		34	32	88	23	(43)	38	81	21	(75)	(126)	58	(75)	699		
001545	Howick Grange	101	NU 46 242167	43		35	(34)	95	43	42	45	86	18	71	140	63	79	751	53	10ct
001584	Boulmer Met.Office	101	NU 46 253142	23		31	30	95	43	45	45	82	16	73	130	56	67	713	51	10ct
	Aln (Coastal)																			
001618	Alnham, The Croft	101	NT 36 994106	168		--	--	--	--	--	--	72	20	105	108	82	85	---	31	22Jul
001757	Whittingham	101	NU 46 069117	76	730	(34)	(33)	122	42	62	50	81	17	96	122	61	(71)	791		
001910	Broome Park	101	NU 46 109130	76		29	42	123	55	62	42	94	17	97	100	54	(87)	802		
002183	Hagdon Farm	101	NU 46 119226	186		26	21	(101)	40	46	50	89	23	84	(122)	69	(67)	738	47	10ct
002392	Alnwick	101	NU 46 199129	56		36	39	98	45	(49)	50	89	14	88	110	68	89	775	38	22Jul
	Coquet																			
002739	Blindburn	101	NT 36 829109	307	1014	(45)	41	(140)	57	(75)	69	(83)	19	141	115	119	(68)	972		
003552	Swindon	101	NY 35 974996	122		33	45	164	54	54	55	105	16	(114)	109	73	(85)	907	51	1Mar
003966	Rothbury Cemetery	101	NU 46 055013	91	810	25	42	148	55	66	53	83	14	118	106	57	(80)	847		
004489	Embleton Hall	101	NU 46 131012	152		33	29	117	43	(47)	51	101	19	(101)	101	63	79	784		
004802	Newton-on-the-Moor P.O.	101	NU 46 171053	137		43	38	111	49	55	56	(99)	18	109	106	66	(80)	830		
004941	Warkworth W.Wks	101	NU 46 236057	30		28	31	97	33	58	42	94	15	81	113	(59)	70	727	47	22Jul
	Lyne (Coastal)																			
005349	Cockle Park	101	NZ 45 200912	99	729	(29)	38	126	53	51	50	84	13	101	102	62	(73)	782	39	10ct
005505	Ellington	101	NZ 45 278919	23		41	42	111	46	48	51	70	20	75	116	49	75	744	39	10ct
	Wansbeck																			
005621	Sweethope Loughs	101	NY 35 947823	238		(40)	(44)	139	52	(53)	57	84	12	98	(102)	85	(45)	811	28	2Mar
005785	Wallington Hall	101	NZ 45 035843	130		36	49	163	65	53	45	84	13	112	101	80	(59)	860	37	2Mar
	Hart (Wansbeck)																			
006088	Harwood	101	NZ 45 000903	235	922	49	41	165	60	60	(62)	96	16	119	(99)	83	(76)	926	40	1Mar
006168	Hartburn	101	NZ 45 088864	128		30	37	(145)	(59)	50	48	(77)	11	(127)	90	70	65	809	36	25Sep
	Font (Wansbeck)																			
006404	Font Res. P.Sta.	101	NZ 45 052938	171		(40)	43	(178)	62	67	58	100	17	127	118	(78)	86	974	(48	1Mar)
	Wansbeck																			
006689	Mitford, Abbey Mills	101	NZ 45 183860	30		31	42	(132)	--	--	--	--	--	--	--	--	--	---	28	1Mar
006734	Morpeth	101	NZ 45 201856	29		32	40	134	61	44	48	83	12	96	95	58	69	772	31	24Apr
	Blyth (Coastal)																			
007036	Capheaton	101	NZ 45 038805	180		40	45	156	(64)	60	49	90	12	132	105	83	(58)	894	36	2Mar
	Pont (Blyth)																			
007290	Great Whittington	101	NZ 45 007703	161	691	24	27	91	(50)	44	29	(58)	17	82	83	63	46	614		
007335	Burnside	101	NZ 45 044717	128	683	(25)	29	102	42	46	34	(58)	12	90	79	59	52	628		
007556	Ponteland No.2	101	NZ 45 160717	73		32	46	115	(43)	(43)	32	55	14	103	93	45	(70)	696	31	2Mar
	Blyth (Coastal)																			
007863	Blagdon Hall	101	NZ 45 212771	55		41	47	143	64	49	42	64	16	116	101	55	(80)	818	32	1Mar
008024	Cramlington S.Wks	101	NZ 45 268794	46		--	--	--	--	--	--	--	--	--	--	--	76	---	(23	13Dec)
008060	Blyth S.Wks	101	NZ 45 296822	2		30	(42)	(116)	57	47	39	64	20	94	107	48	(67)	731	33	10ct
008232	Blyth, Ridley Park	101	NZ 45 320812	3		41	42	109	53	(46)	33	(76)	14	89	107	56	68	740	39	10ct

HYDROMETRIC AREA 0230

Number	Station	Co no	Grid reference	Altitude m	Av 1941-1970 mm	Jan	Feb	Mar	Apr	May	Jun	Jul	Aug	Sep	Oct	Nov	Dec	Year	Highest daily fall mm	date
	Coastal																			
008646	Tynemouth Coastguard	102	NZ 45 374695	30	638	22	31	88	52	44	27	49	17	82	97	50	57	616	31	10ct
	North Tyne (Tyne)																			
008849	Kielder, Ridge End	101	NY 35 658958	274		41	42	154	45	104	87	80	20	149	115	135	(53)	1025	34	19Sep
008887	Kielder Castle	101	NY 35 632935	201	1288	(71)	71	198	53	123	117	88	23	(196)	147	175	(69)	1331	36	19Sep
009641	Falstone	101	NY 35 726873	152		52	40	173	61	75	78	80	21	151	116	121	(36)	1004	(32	19Sep)
010064	High Green Manor	101	NY 35 808909	247		50	38	170	57	75	67	93	21	126	113	104	48	962	35	1Mar
010311	Chirdon	101	NY 35 762832	160		62	(56)	159	(50)	(71)	94	70	31	138	128	(127)	(36)	1022	(32	2Feb)
010477	Bellingham S.Wks	101	NY 35 838829	122		49	39	153	51	71	67	64	22	115	107	97	40	875	(29	24Apr)
	Rede (North Tyne)																			
010514	Carter	101	NT 36 705060	351		48	69	166	60	106	93	101	21	167	178	143	89	1241		
010560	Whitelee	101	NT 36 712051	287		51	71	164	73	105	96	84	22	161	153	--	--	---	50	10ct
010568	Upper Coomsdon	101	NT 36 705032	393		55	64	159	46	106	104	93	25	178	173	152	75	1230		
010574	Game Park	101	NT 36 715044	268	1300	45	61	175	(50)	111	94	94	23	165	170	140	85	1213		
010589	Hopehead	101	NT 36 733066	359		37	53	149	(60)	90	72	102	21	144	158	117	55	1058		
010630	Upper Chattlehope Burn	101	NT 36 714022	381		77	86	183	65	112	120	94	39	172	176	157	86	1367		
010649	Chattlehope	101	NT 36 735021	366		52	58	157	(60)	97	99	79	30	162	160	128	60	1142		
010659	Catcleugh Nursery	101	NT 36 749031	229	1176	48	61	167	62	(95)	83	72	26	149	134	125	69	1091		
010741	Cottonshope	101	NT 36 791048	297		42	(44)	153	65	87	73	78	21	143	111	112	(83)	1013	42	1Mar
011070	Redesdale	101	NY 35 834955	235		47	40	(161)	51	63	71	66	23	120	107	103	(68)	920	(45	1Mar)
011384	Elsdon	101	NY 35 937932	162		38	39	164	(62)	52	55	93	14	116	105	79	(72)	889	52	1Mar
011706	West Woodburn	101	NY 35 897872	131		38	38	172	64	60	(58)	78	18	(114)	97	(83)	(63)	883	(40	1Mar)
	North Tyne (Tyne)																			
012213	Stonehaugh	101	NY 35 792760	201		86	64	150	(56)	71	98	83	33	124	130	(153)	40	1088	35	2Feb
012304	Park End	101	NY 35 872758	84	811	53	49	155	59	60	58	67	15	(101)	109	105	(46)	877	32	2Mar
012536	Barrasford	101	NY 35 920732	64		28	34	117	57	55	40	54	--	--	--	--	--	---	30	24Apr
012547	Green Crag	101	NY 35 913805	256		37	53	156	66	53	50	89	14	108	94	87	60	867		
012594	Colt Crag Res.	101	NY 35 942781	200	784	30	43	130	58	62	46	81	13	100	83	82	42	770	32	2Mar
	Hallington (North Tyne)																			
012714	Fawcett	101	NY 35 967766	160	734	32	38	135	60	48	42	76	16	101	81	74	49	752		
012716	Hallington Res.	101	NY 35 973762	152	697	31	40	144	63	50	44	85	14	94	85	74	47	771	45	2Mar
012718	Hallington	101	NY 35 978761	142	702	30	38	140	57	47	43	79	13	97	81	72	46	743		

Number	Station	Co no	Grid reference	Altitude m	Av 1941-1970 mm	Jan	Feb	Mar	Apr	May	Jun	Jul	Aug	Sep	Oct	Nov	Dec	Year	Highest daily fall mm	date
NORTHUMBRIAN,0230--(contd)																				
012804	Ryal Cottage	101	NY 35 995740	141	694	26	31	101	54	36	32	67	14	(90)	67	62	40	620		
012836	Bingfield Combe	101	NY 35 982728	146		29	39	135	63	51	39	63	15	92	86	65	(52)	729	44	2Mar
	South Tyne (North Tyne)																			
013131	Garrigill	147	NY 35 732402	555		196	90	236	41	108	104	131	(40)	(200)	211	(193)	(65)	1615		
013335	Hartside	147	NY 35 668423	503		139	48	168	65	127	102	140	56	(220)	208	188	72	1534		
013545	Alston	147	NY 35 718473	320		97	64	130	50	74	83	82	33	140	163	166	(44)	1126	(43	2Feb)
013554	Alston S.Wks	147	NY 35 714474	259		107	69	149	54	74	80	84	36	148	177	190	53	1221	41	2Feb
013876	Aules Hill Farm	101	NY 35 665528	297		(117)	68	172	76	79	(117)	81	50	(162)	193	(181)	(43)	1339	50	10ct
014136	Tindale, Roachburngate	101	NY 35 613596	213		(81)	40	(138)	45	64	95	70	40	147	(145)	126	35	1026	35	10ct
014554	Haltwhistle	101	NY 35 681640	122	945	92	51	128	59	69	83	73	53	126	(137)	(142)	43	1056	32	10ct
	West Allen (South Tyne)																			
015131	Ninebanks	101	NY 35 777528	253		98	65	136	58	57	73	69	(27)	154	153	166	46	1102	53	10ct
015339	Allenheads	101	NY 35 860453	411	1233	(73)	(74)	143	(75)	73	73	96	30	151	(178)	(142)	(86)	1194		
	South Tyne (North Tyne)																			
015812	Haydon Bridge	101	NY 35 838645	79		38	36	(110)	65	51	40	48	15	95	113	76	44	732	39	24Apr
	Tyne																			
016168	Hexham Res.	101	NY 35 932632	99	691	(38)	44	104	63	39	36	54	14	91	110	72	44	714	37	10ct
016181	Hexham S.Wks	101	NY 35 949643	30		38	38	115	62	39	(34)	52	14	84	(98)	(69)	(43)	686		
	Devils Water (Tyne)																			
016362	Ladle Wells	101	NY 35 875525	381	978	57	(58)	173	54	43	52	72	20	102	(150)	83	(65)	929		
016450	Whitley Mill	101	NY 35 924581	152		44	48	128	65	41	40	56	14	93	126	90	54	800	54	10ct
	Tyne																			
016958	Riding Mill	101	NZ 45 012615	58		27	38	102	59	38	30	50	15	86	104	50	54	653	42	10ct
016973	Broomhaugh S.Wks	101	NZ 45 028617	24		24	34	103	58	35	34	51	16	86	(88)	48	53	630	(36	10ct)
016991	Bywell	101	NZ 45 047616	18		29	40	150	60	(42)	(31)	(50)	42	87	97	(52)	(60)	740	51	2Mar
017041	Minsteracres	101	NZ 45 025556	259		36	38	127	56	40	29	47	18	105	109	58	78	741	(44	10ct)
017112	Broomley	101	NZ 45 037600	99		31	34	105	54	35	29	46	15	89	104	52	(61)	655	42	10ct
017213	Whittledean Res.	101	NZ 45 064679	116	683	26	31	118	58	42	33	53	15	96	81	57	54	664	40	2Mar
017260	Whittledean Filters	101	NZ 45 076673	108	684	33	39	117	67	49	(35)	55	17	96	87	61	(57)	713	41	2Mar
017341	Prudhoe	101	NZ 45 087635	15		33	37	114	(57)	44	30	(45)	14	89	78	52	(49)	642	(42	2Mar)
017499	Throckley Filters	101	NZ 45 152669	91	669	16	33	100	48	39	26	58	15	91	82	50	59	617	37	2Mar
	Derwent (Tyne)																			
017701	Quickcleugh	101	NY 35 889479	421	1190	69	53	217	(70)	60	50	82	27	136	188	136	(80)	1168		
017832	Boltshope	103	NY 35 948468	381	996	51	50	(132)	64	61	42	56	22	129	152	(101)	61	921		
017842	Presser Villa	103	NY 35 959478	397	928	68	66	156	69	55	36	46	16	127	159	79	86	963		
017857	Birkside	101	NY 35 949506	332	857	58	(52)	(122)	(51)	51	42	54	23	104	138	86	(68)	849	53	10ct
017936	Acton Burn	101	NY 35 979537	259	835	46	44	121	56	44	(35)	51	16	130	(125)	74	60	802		
018027	Derwent Bridge	103	NZ 45 032513	189		37	44	109	60	43	31	41	19	110	108	58	64	724	45	10ct
	Burnhope (Derwent)																			
018085	Feldon Burn	103	NY 35 999461	375	951	72	63	140	(70)	64	46	45	24	123	168	89	92	996		
	Derwent (Tyne)																			
018178	Hisehope Res.	103	NZ 45 024461	349	921	65	70	137	(70)	62	37	43	24	120	148	70	72	918		
018196	Smiddy Shaw Res.	103	NZ 45 039462	332	884	(49)	(51)	(119)	63	58	34	49	25	112	148	70	(73)	856	61	10ct
018402	Ebchester, Westwood S.Wks	103	NZ 45 096548	78	738	37	45	(118)	62	44	26	48	18	104	87	53	(73)	715	(46	2Mar)
018536	Cnopwellwood	102	NZ 45 136580	136	737	28	39	107	71	48	28	50	21	(109)	94	59	60	714	44	10ct
018710	Derwenthaugh	102	NZ 45 191614	15	668	28	40	99	(67)	49	23	44	18	(97)	77	47	(58)	647	(34	24Apr)
	Team (Tyne)																			
018927	Birtley S.Wks	102	NZ 45 263563	23		28	34	109	50	47	21	42	25	89	78	(59)	(54)	636	(30	24Apr)
019069	Saltwell Park	102	NZ 45 255607	64		(26)	36	118	63	40	25	46	(26)	92	84	(57)	(55)	668	(40	24Apr)
	Tyne																			
019355	Jesmond Dene	102	NZ 45 253672	48	688	30	43	115	44	51	31	63	25	96	(107)	57	(60)	722	32	10ct
019577	Felling-on-Tyne S.Wks	102	NZ 45 310603	53	647	25	33	(98)	(50)	39	27	53	25	114	(88)	49	(57)	658		
019640	Cleadon P.Sta.	102	NZ 45 386634	66	619	(20)	31	101	50	47	31	46	30	93	107	45	62	663	35	10ct
019754	South Shields,Wood Terrace	102	NZ 45 369656	30		33	39	101	48	47	29	49	29	94	102	54	(68)	693	33	10ct
019829	Moorhouses Res.	102	NZ 45 334697	59	678	34	37	105	51	(46)	37	(53)	25	93	113	59	72	725	33	10ct
019839	Tynemouth, North Pier	102	NZ 45 371692	5	625	32	30	(100)	47	42	33	55	26	83	106	58	58	670	34	10ct
	Coastal																			
020177	South Shields, South Pier	102	NZ 45 373678	5	624	26	36	106	53	46	30	48	24	99	95	53	66	682	29	24Apr
HYDROMETRIC AREA 0240																				
	Wear																			
021163	Lodgegill Mine	103	NY 35 802375	594	1763	205	115	265	(85)	109	105	120	41	250	251	290	(85)	1921		
021204	Grass Meres	103	NY 35 825372	564	1576	200	124	256	80	120	98	100	40	220	249	260	(85)	1832		
021229	Burnhope Res.	103	NY 35 850391	354	1290	88	70	166	(50)	98	64	(85)	28	177	194	175	(76)	1271		
021232	Plover Hill	103	NY 35 831401	546	1607	170	88	215	75	110	80	(100)	40	200	205	230	(90)	1603		
021273	Ireshopeburn	103	NY 35 861379	434		93	97	178	(56)	99	68	71	24	189	204	200	(78)	1357	62	2Feb
021389	Westgate Railway Sta.	103	NY 35 910380	269	1067	54	(70)	140	(60)	85	43	49	22	151	167	125	(58)	1024	52	10ct
	Rookhope (Wear)																			
021601	Rookhope Nurseries	103	NY 35 932430	332		61	63	137	(63)	61	41	62	20	133	147	101	(71)	960	47	10ct
	Wear																			
021817	Stanhope, Castle School	103	NY 35 996393	214		47	51	(116)	68	59	28	37	21	119	117	74	72	809	41	10ct
021862	Parson Byers Quarry	103	NZ 45 001375	245		39	52	121	58	60	37	42	22	128	136	82	--	---	47	10ct
	Waskerley (Wear)																			
022065	Waskerley No.3	103	NZ 45 004433	436	967	62	64	124	81	64	45	55	26	133	138	90	(80)	962		
022085	Waskerley	103	NZ 45 022444	359	952	69	64	(119)	(71)	(61)	46	53	22	116	139	95	(78)	933	51	10ct
022094	Waskerley No.1	103	NZ 45 026451	401	907	79	66	133	88	64	42	48	25	128	147	80	(75)	975		
022114	Waskerley No.6	103	NZ 45 042430	375	905	49	61	128	54	65	36	45	25	126	136	85	(70)	880		
022164	Tunstall Res.	103	NZ 45 063407	221	898	46	57	120	64	49	(31)	45	22	115	(117)	77	64	807	51	10ct
	Wear																			
022349	Low Harperley	103	NZ 45 120348	123		26	(39)	(94)	(58)	45	(30)	42	18	(101)	102	43	(61)	659		
	Bedburn (Wear)																			
022528	Hamsterley	103	NZ 45 072306	192		39	50	122	(77)	(65)	40	38	22	(141)	116	70	(81)	861	36	19Sep
022645	Dryderdale Farm	103	NZ 45 089340	197		29	59	110	62	52	33	43	21	132	125	64	77	807	47	10ct

Number	Station	Co no	Grid reference	Altitude m	Av 1941-1970 mm	Jan	Feb	Mar	Apr	May	Jun	Jul	Aug	Sep	Oct	Nov	Dec	Year	Highest daily fall mm	date
NORTHUMBRIAN,0240--(contd)																				
	Wear																			
022817	Low Etherley	103	NZ 45 169289	155		26	49	98	57	51	30	45	32	113	117	52	68	738	50	10ct
022909	Low Wadsworth S.Wks	103	NZ 45 177310	78	714	20	38	(92)	(55)	47	25	51	29	(104)	99	53	(67)	680	41	10ct
	Gaunless (Wear)																			
022955	Woolly Hill	103	NZ 45 044249	358		51	61	127	(77)	72	45	42	27	122	140	(90)	82	936	47	10ct
023151	West Auckland	103	NZ 45 181263	109	741	34	43	(114)	58	60	41	47	40	119	102	(54)	(66)	778	30	10ct
	Wear																			
023309	Vinovia S.Wks	103	NZ 45 206317	69		22	39	78	(58)	41	24	39	32	132	97	(40)	(55)	657		
023391	Willington S.Wks	103	NZ 45 211345	55	673	34	36	93	53	43	28	45	29	111	93	51	56	672	36	10ct
	Browney (Wear)																			
023690	Satley	103	NZ 45 117437	226	753	28	39	(116)	(56)	55	32	63	24	124	109	58	(77)	781	46	10ct
023782	Hollinside Farm	103	NZ 45 148464	213		(29)	(36)	100	54	(51)	31	57	24	113	86	48	76	705		
	Wear																			
024513	Houghall, Durham Agric.College	103	NZ 45 283412	37	682	31	36	122	52	(33)	29	39	33	(111)	88	(59)	(60)	693	33	10ct
024724	Durham	103	NZ 45 267415	102	650	28	32	114	53	48	26	36	34	117	95	57	58	695	38	10ct
024734	Durham,Barkers Haugh S.Wks	103	NZ 45 278433	30		29	36	111	54	35	25	40	34	100	89	59	58	670	31	10ct
024954	East Rainton	102	NZ 45 336481	85		29	33	(104)	(52)	47	31	49	31	102	(92)	66	(67)	703	35	10ct
025395	Washington S.Wks	102	NZ 45 328557	29		24	38	107	--	--	--	--	--	--	--	--	--	---	26	2Mar
025412	Washington No.3	102	NZ 45 317575	56		(21)	35	108	49	37	24	54	28	103	88	53	(58)	658	36	10ct
025542	Stony Gate P.Sta.	102	NZ 45 355517	114		22	43	100	53	(49)	27	50	34	(118)	100	63	68	724	39	10ct
	Coastal																			
025767	Ryhope P.Sta.	102	NZ 45 404524	69	629	21	28	85	56	47	30	59	29	104	101	56	(53)	669	37	10ct
025861	Dalton P.Sta.	103	NZ 45 411468	105	661	27	28	86	49	50	38	66	31	108	104	(57)	59	703	35	10ct
HYDROMETRIC AREA 0250																				
	Coastal																			
025979	Mill Hill Res.	103	NZ 45 413425	154	684	24	20	(79)	39	47	31	58	31	(91)	86	(56)	59	621	30	10ct
026018	New Winning P.Sta.	103	NZ 45 406384	123	712	29	25	112	42	(58)	(42)	(59)	37	105	96	59	(61)	725	36	10ct
026302	Hart Res.	104	NZ 45 484343	52	603	24	23	(101)	32	43	(34)	73	(51)	76	90	51	50	648	40	21Mar
026323	West Hartlepool W.Wks	104	NZ 45 508334	11	609	30	21	103	36	45	33	69	49	86	79	57	59	667	35	21Mar
026336	Hartlepool	104	NZ 45 510327	9	598	19	19	96	31	43	32	60	44	80	75	55	54	608	33	21Mar
	Trout (Tees)																			
026530	Moor House	147	NY 35 758328	556	2009	182	86	265	(79)	135	114	(120)	58	263	250	303	(94)	1949	(52	19Sep)
	Tees																			
026638	Widdybank Fell	103	NY 35 818298	513		125	76	221	81	115	99	85	47	218	218	(239)	(91)	1615	52	10ct
026645	Cow Green Res. No.1	103	NY 35 817291	494		(143)	79	247	77	121	106	93	55	220	232	247	(95)	1715		
	Harwood (Tees)																			
026957	Greenhills Farm	103	NY 35 838320	444	1380	117	92	203	(82)	98	87	74	34	191	187	212	(81)	1458	54	2Feb
	Tees																			
	Lune (Tees)																			
027430	Lunehead Farm	103	NY 35 856207	389		(130)	72	(199)	(95)	103	97	90	49	241	196	(178)	(74)	1524		
027653	Selset	103	NY 35 919217	329	1051	101	57	153	64	68	62	49	36	150	170	145	53	1108		
027684	Grassholme Res.	103	NY 35 946224	285	1030	(87)	(68)	176	65	62	64	41	33	153	162	147	(64)	1122	51	10ct
	Tees																			
027882	Eggleston, Gate House Farm	103	NZ 45 004236	253		55	58	119	74	66	41	29	23	139	125	85	(79)	893	(42	24Apr)
	Balder (Tees)																			
028019	Balderhead Embankment	103	NY 35 929187	343	1055	(122)	(66)	209	67	73	68	40	40	161	179	160	(75)	1260		
028106	Hury Res.	103	NY 35 967193	263	927	94	(52)	160	(62)	68	(56)	37	31	149	158	119	(79)	1065	55	10ct
	Tees																			
028206	Lartington Filters	103	NZ 45 012179	224	835	70	50	117	88	60	43	29	29	141	136	98	(67)	928	(59	24Apr)
028408	Barnard Castle, Bowes Museum	103	NZ 45 056164	171	777	46	48	110	63	68	35	30	34	140	(121)	72	(69)	836	48	10ct
	Greta (Tees)																			
028501	Old Spittal Farm	103	NY 35 910122	423	1140	82	66	171	83	79	59	37	35	194	143	148	(70)	1167		
028636	Tan Hill	103	NY 35 900066	539		122	102	293	72	87	78	61	39	237	188	167	72	1518		
028677	Bar Gap Farm	103	NY 35 960107	374	1066	(86)	76	(181)	(78)	68	68	40	40	178	199	129	(72)	1215	66	10ct
028710	Gilmonby, West Gates	103	NY 35 988128	280		(75)	(64)	(154)	65	66	64	33	34	159	161	92	(67)	1034	67	10ct
028850	Arkengarthdale, Stang Forest	103	NZ 45 024090	325		84	68	175	70	78	69	35	39	155	191	113	82	1159	67	10ct
028904	Brignall	103	NZ 45 070122	209	805	53	48	128	(76)	68	51	26	38	133	139	84	(69)	913	(55	10ct)
	Tees																			
029156	Raby Castle	103	NZ 45 128221	140	774	37	47	102	66	78	38	35	36	127	95	59	70	790	35	10ct
029447	East Selaby	103	NZ 45 158184	107		36	37	91	46	64	29	30	40	125	90	50	(55)	693	29	10ct
029581	Darlington, Broken Scar	103	NZ 45 256141	48	629	(32)	32	89	(46)	74	26	25	(44)	109	111	50	(52)	690		
029582	Darlington W.Wks	103	NZ 45 258139	49	602	34	31	89	39	74	25	27	--	--	--	--	--	---	33	21Mar
	Skerne (Tees)																			
029668	Hurworth Burn Res.	103	NZ 45 408333	109	669	35	22	117	45	(61)	38	67	48	111	85	61	63	753	34	21Mar
029807	Thrislington Quarry	103	NZ 45 309326	114		(23)	20	93	(45)	46	29	44	36	118	96	48	44	642	39	10ct
029938	Windlestone, Well Cottages	103	NZ 45 265292	122		(34)	36	(94)	51	45	30	48	35	123	105	57	(53)	711		
030036	Bedworth, Todd Fall Farm	103	NZ 45 229239	139		32	34	97	49	47	29	48	32	122	99	55	59	703	39	10ct
030313	Newton Ketton, Ketton Farm	103	NZ 45 314206	73		29	22	(90)	48	51	25	50	44	113	81	50	(49)	652	34	21Mar
030581	Darlington, South Park	103	NZ 45 285134	30	644	33	29	87	47	73	23	36	49	104	96	51	52	680	36	10ct
	Clow (Tees)																			
030701	Forcett Park	105	NZ 45 174125	110		42	48	99	60	78	33	30	(43)	114	117	54	76	794	45	10ct
030908	Monk End Farm	105	NZ 45 281099	34		33	29	92	43	60	19	34	47	(94)	94	55	45	645	36	21Mar
	Leven (Tees)																			
031505	Kildale, East Green Beck	105	NZ 45 620098	168		32	49	128	46	64	36	137	44	88	91	69	(72)	856	49	23Jul
032099	Whorlton	105	NZ 45 477021	85		36	35	108	56	66	25	54	44	91	64	52	(50)	681	35	21Mar
032187	Crathorne House	105	NZ 45 443079	53		35	39	89	49	(54)	30	51	46	78	68	55	39	633	29	21Mar

Number	Station	Co no	Grid reference	Altitude m	Av 1941-1970 mm	Jan	Feb	Mar	Apr	May	Jun	Jul	Aug	Sep	Oct	Nov	Dec	Year	Highest daily fall mm	date
						Rainfall in millimetres														
NORTHUMBRIAN,0250--(contd)																				
	Tees																			
032389	Stainton	104	NZ 45 479142	47		29	23	(101)	38	(59)	44	57	42	91	79	(59)	(36)	658	30	21Mar
032474	Long Newton Res.	104	NZ 45 364166	56	629	23	15	84	45	37	19	46	59	90	83	59	41	602	31	10ct
032597	Stockton-on-Tees,Ropner Park	104	NZ 45 432185	9	608	(28)	--	--	--	--	--	--	--	--	--	--	--	---		
032602	Hartburn Grange	104	NZ 45 407185	31	561	24	16	82	39	39	21	41	53	91	64	53	38	561	25	21Mar
	Billingham (Tees)																			
032821	Harpington Hill Farm	103	NZ 45 336266	90		(26)	(16)	(86)	(50)	49	30	59	44	112	(87)	52	(49)	660	37	10ct
	Tees																			
033120	Middlesbrough, St Mary's College	104	NZ 45 498169	18		23	20	(91)	--	--	--	--	--	--	--	--	--	---		
033148	Middlesbrough, Albert Park	104	NZ 45 494189	9	591	(21)	20	(92)	41	47	26	46	43	(85)	76	52	(43)	592	22	21Mar
033443	Crookfoot Res.	104	NZ 45 430309	89	630	27	22	104	36	50	36	63	48	101	80	58	47	672	32	21Mar
033590	Wolviston, Aranvale	104	NZ 45 437252	35		27	19	89	35	(55)	26	68	54	97	68	52	(49)	639	28	21Mar
	Coastal																			
034458	Lockwood Res.	104	NZ 45 668141	193	818	29	33	127	48	63	33	91	50	91	93	64	67	789	48	23Jul

YORKSHIRE WATER AUTHORITY AREA

Number	Station	Co no	Grid reference	Altitude m	Av 1941-1970 mm	Jan	Feb	Mar	Apr	May	Jun	Jul	Aug	Sep	Oct	Nov	Dec	Year	Highest daily fall mm	date
HYDROMETRIC AREA 0271																				
	Coastal																			
035020	Scaling Res.No.2	104	NZ 45 739124	187		31	39	131	64	85	32	110	51	81	95	60	80	859		
035023	Scaling Res.No.3	105	NZ 45 748128	177		29	39	135	52	93	29	97	56	81	91	52	85	839	52	23Jul
035300	Mulgrave Castle	105	NZ 45 845125	125	738	30	37	95	39	42	23	101	52	75	90	58	(97)	739	28	9Jul
	Esk																			
035487	Westerdale	105	NZ 45 664052	232	930	42	(55)	154	(66)	85	38	93	52	110	94	71	(68)	928	41	21Mar
035817	Danby Lodge	105	NZ 45 717084	122	908	39	46	167	70	(77)	(35)	(114)	62	(106)	95	69	81	961	65	23Jul
036347	Randy Mere Res.	105	NZ 45 809019	174		44	66	152	60	77	43	138	(56)	101	119	63	(97)	1016	54	23Jul
036702	Ruswarp	105	NZ 45 892088	30		28	47	113	40	40	19	102	49	82	93	50	91	754	31	23Jul
036813	Whitby School	105	NZ 45 892104	41		27	44	99	37	38	16	99	45	81	80	46	97	709	25	23Jul
	Coastal																			
036864	Whitby Coastguard	105	NZ 45 904114	60		20	39	(89)	31	41	16	(107)	42	81	(82)	46	(77)	671		
037182	Cloughton	105	TA 54 010937	46	745	(40)	54	133	33	36	28	91	(40)	72	75	48	98	748		
037225	Scarborough, Manor Road Nurseries	105	TA 54 031883	52		36	61	(118)	49	31	25	128	38	77	75	44	54	736	29	22Jul
037282	Filey P.Sta.	105	TA 54 114807	37	638	32	47	111	43	37	17	103	41	75	85	39	51	681	46	8Jul
HYDROMETRIC AREA 0260																				
	Gypsey Race (Coastal)																			
038178	High Mowthorpe	105	SE 44 888685	175	771	29	65	142	104	70	32	52	55	106	88	52	(68)	863	58	24Apr
038290	Sledmere House	106	SE 44 933648	121	807	35	74	153	118	48	31	56	(56)	95	92	60	(72)	890	52	24Apr
039164	Bridlington, Mill Lane P.Sta.	106	TA 54 172687	48	728	36	60	121	(73)	41	22	39	51	77	70	45	56	691	25	24Apr
039165	*Bridlington, Mill Lane P.Sta. No.2	106	TA 54 172687	48		(40)	64	(120)	--	--	--	--	--	--	--	--	--	---		
	Coastal																			
039445	Skipsea S.Wks	106	TA 54 166548	7		--	--	106	67	(52)	(20)	41	66	62	67	(48)	(45)	---		
040205	Withernsea S.Wks	106	TA 54 351268	8		42	52	109	(70)	23	17	33	40	(91)	54	39	(62)	632	34	24Apr
040740	Keyingham S.Wks	106	TA 54 230251	3		36	49	96	69	27	24	28	54	80	52	39	60	614	30	6Aug
040912	Preston	106	TA 54 190297	5	617	28	58	100	71	25	24	24	69	70	49	40	(52)	610		
	Holderness Drain (Coastal)																			
041237	Tickton P.Sta.	106	TA 54 073425	3		28	58	107	86	47	23	61	61	73	66	48	(39)	697	42	8Jul
041412	Brandesburton Hall	106	TA 54 112478	8	674	31	66	116	80	54	20	50	67	87	(74)	(52)	47	744	32	24Apr
	Hull																			
042356	Wetwang	106	SE 44 933590	74		27	55	128	74	59	28	48	54	87	83	58	43	744		
042945	Corps Landing Farm	106	TA 54 048528	7		(32)	59	97	(70)	(50)	13	51	52	(74)	--	--	--	---		
	Kelk (Hull)																			
042991	Langtoft School	106	TA 54 009670	79	731	38	(67)	(131)	(80)	41	23	(62)	64	(93)	92	51	67	809		
043255	Lowthorpe, The Elms	106	TA 54 074611	21		(38)	66	104	76	(46)	21	84	60	75	74	54	(58)	756		
	Driffield Canal (Kelk)																			
043524	Driffield, The Avenue	106	TA 54 028582	21		(35)	65	122	84	47	27	74	(57)	(80)	--	--	--	---		
	Hull																			
043672	Hempholme Lock	106	TA 54 079499	2		27	58	99	82	54	17	53	66	79	67	(42)	54	698	39	24Apr
043681	Tophill Low P.Sta.	106	TA 54 071482	2	621	33	62	103	81	45	20	53	65	73	(65)	49	46	695	35	24Apr
043941	Dalton Holme	106	SE 44 965452	34	722	30	64	110	81	52	22	44	56	84	72	47	(47)	709	36	24Apr
044573	Dunswell P.Sta.	106	TA 54 067350	2	630	29	63	124	93	40	26	76	73	87	67	44	(44)	771	49	8Jul
	Coastal																			
044841	Hull, Pearson Park	106	TA 54 083301	2	645	34	61	126	92	54	20	49	68	81	67	46	59	757	37	24Apr
044932	Springhead P.Sta.	106	TA 54 040294	4	629	39	61	123	94	34	24	70	62	85	65	49	46	752	42	8Jul
044973	Hessle, Sandford	106	TA 54 027261	24	654	37	60	117	82	33	25	65	64	81	59	53	55	731	36	8Jul
045105	Welton, The Crescent	106	SE 44 957270	21		38	70	128	110	38	(24)	69	53	86	67	44	(60)	787	41	8Jul
	Foulness (Coastal)																			
045819	Holme Airfield	106	SE 44 832357	5		--	--	--	--	--	--	--	--	--	71	45	36	---	17	24Oct
046220	North Cave	106	SE 44 893323	15		35	58	118	77	(38)	27	30	61	90	73	56	45	708	38	24Apr
HYDROMETRIC AREA 0272																				
	Ure (Ouse)																			
047060	Moorland Cottage	105	SD 34 807923	343	1832	(149)	123	453	(84)	111	(127)	(114)	95	279	281	(308)	(82)	2206		
	Widdale (Ure)																			
047196	Top Widdale	105	SD 34 796842	434		150	117	429	(60)	124	136	103	54	294	253	294	(75)	2089		
047215	Mid Widdale	105	SD 34 813864	351		132	119	413	(50)	117	132	87	52	279	260	252	63	1956		
047257	Top Snaizeholme	105	SD 34 830834	579		183	136	460	(60)	113	149	105	(55)	326	269	320	(85)	2261		
047282	Snaizeholme, Tow Hill	105	SD 34 830867	290		139	108	385	100	112	119	84	49	258	253	238	(71)	1916	75	24Apr
047283	*Snaizeholme,Tow Hill No.2	105	SD 34 830867	290		161	130	431	(111)	113	130	91	54	273	258	253	(73)	2078	(79	24Apr)
047286	Mirk Pot Farm	105	SD 34 828870	312		144	123	416	66	108	130	75	(58)	(260)	287	208	(70)	1945		

Number	Station	Co no	Grid reference	Altitude m	Av 1941-1970 mm	Jan	Feb	Mar	Apr	May	Jun	Jul	Aug	Sep	Oct	Nov	Dec	Year	Highest daily fall mm	date
YORKSHIRE, 0272--(contd)																				
	Ure (Ouse)																			
047462	Sedbusk	105	SD 34 883912	297		(125)	82	276	131	94	78	51	36	192	(219)	(170)	84	1538		
047474	Burtersett	105	SD 34 891893	291		(142)	(101)	308	115	101	96	58	44	232	200	(184)	(68)	1649	(80	24Apr)
047609	Stalling Busk	105	SD 34 914857	335		97	91	302	57	103	77	49	41	220	183	161	57	1438		
048001	Bishopsdale, Long Ridge	105	SD 34 960831	247		129	103	294	73	(103)	79	44	46	205	(194)	180	(74)	1530	56	2Feb
048217	Carperby	105	SE 44 007898	223		74	68	186	85	96	(59)	34	40	168	160	105	72	1147	63	24Apr
048500	Leyburn	105	SE 44 114898	145		54	57	117	57	81	42	40	36	137	(120)	62	68	871		
048505	Leyburn S.Wks	105	SE 44 121893	116		--	57	(152)	74	76	39	39	40	148	116	66	69	---	42	24Apr
048738	Carlton	105	SE 44 064846	271		66	72	196	56	92	(58)	33	42	(161)	160	95	99	1130		
	Burn (Ure)																			
049132	Low Houses	105	SE 44 138814	211	984	84	93	165	73	88	52	46	48	155	157	86	72	1125		
	Aqill (Burn)																			
049219	Aqill Head	105	SE 44 114766	421	1197	97	118	209	74	90	77	58	57	173	190	130	(80)	1353		
049259	Arnagill Beck East	105	SE 44 162755	351	1070	87	106	200	72	88	68	51	54	163	165	102	(80)	1236		
049268	Roundhill Res.	105	SE 44 150776	241	975	91	95	166	86	90	59	51	(56)	139	162	98	(105)	1198	49	24Apr
049308	Leighton Res.	105	SE 44 162791	193	947	80	90	154	82	95	54	48	57	131	156	85	81	1113	47	24Apr
	Laver (Ure)																			
049753	Hambleton Hill	105	SE 44 160731	337	1022	78	86	186	(72)	87	(65)	54	61	150	154	137	53	1183		
049857	Drovers Inn	105	SE 44 213723	176	966	80	95	162	72	68	47	45	52	132	141	83	68	1045		
049901	Lumley Moor Res.	105	SE 44 224706	172	911	83	88	162	83	66	45	41	56	120	128	76	(70)	1018	46	24Apr
	Ure (Ouse)																			
050209	Ripon S.Wks	105	SE 44 324707	21	653	49	61	111	47	55	27	34	58	104	89	53	(52)	740	45	6Aug
050464	Burton Leonard Res.	105	SE 44 319638	90		--	--	--	--	--	--	--	--	--	92	59	(42)	---	13	24Oct
	Swale (Ure)																			
051065	Keld	105	NY 35 892011	320	1411	81	78	276	70	81	87	58	34	210	212	177	68	1432		
051272	Gunnerside	105	SD 34 948982	240		--	--	--	--	--	73	44	44	185	189	167	(80)	---		
051684	Arkengarthdale	105	NY 35 999030	294		104	78	(211)	80	(93)	66	47	38	178	176	(146)	(86)	1303	50	1Oct
051814	Grinton Lodge	105	SE 44 049976	259	1019	74	67	165	69	87	53	(40)	36	154	147	117	105	1114		
052286	Richmond, Green Howard Road	105	NZ 45 172016	189	819	47	62	(127)	75	68	47	36	48	128	127	70	64	899	46	1Oct
	Bedale (Swale)																			
053530	Little Crakehall	105	SE 44 238903	60		40	50	(86)	63	48	33	39	42	110	95	43	62	711	(28	1Oct)
053765	Snape Castle	105	SE 44 262844	52		47	54	97	59	49	32	59	(47)	99	95	47	58	743		
053904	Leeming Met.Office	105	SE 44 306890	32	611	32	36	86	57	40	18	42	46	93	73	37	57	617	24	6Aug
	Wiske (Swale)																			
054370	East Cowton S.Wks	105	NZ 45 315027	40		31	34	83	42	52	18	(59)	53	88	87	48	(46)	641	(26	1Oct)
054674	Northallerton, Crosby Road	105	SE 44 376931	43		34	32	(86)	50	(59)	17	51	44	82	66	42	(50)	613	(26	21Mar)
	Swale (Ure)																			
054954	Kirklington	105	SE 44 318814	35		49	50	--	--	--	--	--	--	--	--	--	--	---	12	2Feb
	Cod (Swale)																			
055176	Whorlton Moor	105	SE 44 480988	235	797	48	43	146	81	76	29	78	56	100	74	54	62	847		
055222	Osmotherly Filters	105	SE 44 458968	147	764	39	49	129	64	72	25	71	51	100	(73)	53	(52)	778	46	21Mar
055659	Thirsk, South Villa	105	SE 44 438818	35	640	(39)	39	103	50	53	16	43	64	95	71	(40)	47	660	39	6Aug
	Willow (Cod)																			
055812	Mount St John	105	SE 44 474848	165	709	46	40	128	58	62	27	69	65	100	78	48	40	761		
	Swale (Ure)																			
056116	Coxwold	105	SE 44 533773	79	701	45	48	(115)	59	64	25	46	76	(108)	78	57	(60)	781	47	6Aug
056275	*Rainton	105	SE 44 374750	30		42	47	124	42	47	21	33	60	100	81	47	60	704		
	Ure (Ouse)																			
056501	*Upper Dunsforth	105	SE 44 449632	16		47	54	114	64	69	22	49	73	93	75	43	55	758		
056507	Lower Dunsforth	105	SE 44 435643	15		49	52	108	76	71	20	(43)	68	92	82	(40)	(41)	742		
	Ouse																			
056814	Easingwold	105	SE 44 528692	29	625	(39)	46	104	58	(61)	19	59	74	90	66	41	45	702	35	6Aug
057293	Linton upon Ouse Met.Office	105	SE 44 492613	14	623	(39)	46	113	60	62	23	40	76	92	71	39	34	695	42	6Aug
	Nidd (Ouse)																			
057427	Scar House Res.	105	SE 44 065766	331	1314	106	(97)	280	(102)	(111)	83	57	53	195	205	142	(73)	1504	60	24Apr
	How Stean (Nidd)																			
057524	Meugher Dike	105	SE 44 043699	533	1565	155	88	315	(100)	125	91	94	67	215	243	211	140	1844		
057533	Little Stangate	105	SE 44 059716	465	1628	159	110	330	125	120	110	91	76	185	249	195	149	1900		
057535	Backstean Gill	105	SE 44 058723	373	1590	143	113	270	(110)	119	94	80	64	195	229	174	130	1721		
	Nidd (Ouse)																			
057712	Ramsgill	105	SE 44 120709	137	1148	99	103	221	85	87	73	53	50	(158)	188	127	(87)	1331	(53	24Apr)
057788	*Gouthwaite Res.	105	SE 44 139681	140		106	101	221	(63)	84	66	47	51	143	165	110	80	1237	45	21Mar
058261	Birstwith Hall	105	SE 44 241583	99	919	80	86	162	55	63	52	43	64	129	142	81	(56)	1013	47	6Aug
058279	Knabbs Moor	105	SE 44 237557	213	906	75	84	145	76	67	53	41	63	129	140	75	(60)	1008		
	Oak (Nidd)																			
058449	Beaverdike Res.	105	SE 44 231546	162		72	83	140	55	65	52	41	61	124	130	70	67	960	45	6Aug
058460	Scargill Res.	105	SE 44 235533	206	890	73	75	143	54	62	51	47	61	129	139	69	63	966	43	6Aug
058487	Ten Acres Res.	105	SE 44 249533	189	878	73	80	151	56	72	50	50	61	131	142	68	(59)	993	43	6Aug
058527	Harlow Hill Res.	105	SE 44 289542	167	798	66	76	133	84	77	40	46	57	116	124	68	(52)	939	48	24Apr
058569	Harrogate	105	SE 44 303579	63	757	55	69	124	67	58	33	46	57	119	101	46	43	818	40	24Apr
	Ouse																			
059559	Long Marston, South Park	105	SE 44 508502	23		43	53	109	61	(70)	19	37	70	83	84	40	26	695	35	6Aug
059792	York, Acomb Landing Treatment Wks	105	SE 44 581527	9	610	42	49	111	(60)	(54)	17	26	69	85	(66)	(41)	32	652	33	6Aug
	Foss (Ouse)																			
060200	Walbutts S.Wks	105	SE 44 646617	25		39	46	119	67	59	18	(43)	80	97	84	44	41	737	44	6Aug
	Ouse																			
060548	York, The Retreat	105	SE 44 615508	18		44	56	115	60	64	20	46	79	82	67	43	41	717	33	6Aug

Number	Station	Co no	Grid reference	Altitude m	Av 1941-1970 mm	Jan	Feb	Mar	Apr	May	Jun	Jul	Aug	Sep	Oct	Nov	Dec	Year	Highest daily fall mm	date
YORKSHIRE, 0272--(contd)																				
	Wharfe (Ouse)																			
060946	Beckermonds	105	SD 34 873804	319		182	(131)	397	74	116	(117)	73	54	253	252	243	78	1970	73	21Mar
061246	Kettlewell	105	SD 34 970724	212		133	100	(290)	69	91	81	54	65	179	200	153	73	1488	55	21Mar
	Skirfare (Wharfe)																			
061518	Fountains Fell	105	SD 34 869709	657	1839	252	109	423	90	121	128	135	104	309	276	234	(90)	2271		
	Wharfe (Ouse)																			
061741	Grassington, High Rigg	105	SD 34 998639	168		89	(72)	215	56	82	64	55	54	162	170	107	43	1169	(37	21Mar)
062017	Grimwith, Rams Close	105	SE 44 052647	297		95	91	241	58	85	77	61	66	168	176	126	67	1311	46	21Mar
062044	Jack Hole	105	SE 44 089657	402	1254	121	102	258	(60)	95	77	63	63	175	175	138	70	1397		
062233	Upper Barden Res.	105	SE 44 017577	317		(122)	103	273	(65)	78	83	69	73	179	209	153	65	1472		
062254	Lower Barden Res.	105	SE 44 035563	227	1213	145	91	243	69	71	85	57	66	157	192	(135)	61	1372	42	24Apr
062350	Bolton Abbey	105	SE 44 071539	112	952	101	(77)	179	63	66	61	(43)	46	131	135	97	(77)	1076	(38	24Apr)
062381	Chelker Res.	105	SE 44 052517	223	880	105	68	198	(65)	66	72	51	57	145	174	114	67	1182	34	6Aug
062633	Ilkley, Council Nurseries	108	SE 44 124479	83		64	76	(165)	76	77	54	48	46	150	132	87	(79)	1054	41	24Apr
062663	March Ghyll Res.	105	SE 44 126510	198	891	(80)	84	168	93	80	54	37	45	144	135	86	(64)	1070		
062915	Otley New S.Wks	108	SE 44 223461	52		47	67	(115)	72	61	40	33	47	122	(120)	63	60	847	(43	24Apr)
	Washburn (Wharfe)																			
062974	High House	105	SE 44 137611	326	1137	72	87	192	67	85	71	44	53	150	141	97	(80)	1139		
063027	Thruscross Res.	105	SE 44 154574	235		118	111	246	80	89	76	56	61	166	172	119	(91)	1385	(54	21Mar)
063072	Blubberhouses	105	SE 44 166553	175	1004	100	89	183	(80)	72	57	51	60	137	150	102	70	1151		
063121	Pewston	105	SE 44 187543	160	911	80	(87)	151	75	68	52	49	58	127	130	73	62	1012	(46	24Apr)
063187	Swinsty	105	SE 44 197527	140	880	83	88	155	75	(68)	51	46	57	123	128	74	(67)	1015	(46	24Apr)
063256	Lindley Wood	105	SE 44 217486	95	826	66	75	134	74	71	48	43	49	122	120	71	(59)	932	47	24Apr
	Wharfe (Ouse)																			
063515	Eccup	108	SE 44 309418	114	784	(69)	84	145	90	93	51	35	70	(123)	137	68	(58)	1023	(49	24Apr)
063517	Eccup No.2	108	SE 44 309422	115		(65)	88	144	91	88	52	35	69	(130)	(119)	66	(61)	1008	(45	24Apr)
064281	Bramham	108	SE 44 441412	54	663	46	63	113	70	78	29	29	65	98	88	48	40	767	32	24Apr
064282	*Bramham No.2	108	SE 44 441412	54		51	68	123	74	85	31	32	68	101	95	53	(38)	819	32	24Apr
064421	Church Fenton Met.Office	105	SE 44 528380	8	616	41	60	103	54	55	20	36	70	73	68	41	(33)	654	29	6Aug
064425	Cawood, Stockbridge House Exp.Hort.Sta.	105	SE 44 561372	6	592	39	51	104	58	57	19	42	69	75	63	39	32	648	31	6Aug
064718	Askham Bryan	105	SE 44 551477	32	623	43	50	113	60	60	23	38	74	(83)	70	42	34	690	(31	6Aug)
	Ouse																			
064960	Riccall	105	SE 44 608373	5	596	34	52	108	61	(46)	12	42	64	72	65	37	(37)	630	31	6Aug
	Derwent (Ouse)																			
065783	Silpho Moor	105	SE 44 957946	203	881	45	70	(173)	59	48	42	112	42	95	113	63	116	978	47	23Jul
066304	Osgodby P.Sta.	105	TA 54 055840	51	653	35	--	--	--	--	--	--	--	--	--	--	--	---	6	16Jan
066312	Irton P.Sta., Cayton Bore	105	TA 54 047828	30		--	69	(115)	61	38	26	91	43	(83)	68	37	65	---	31	24Apr
066446	Irton P.Sta.	105	TA 54 004840	29	700	32	70	(126)	60	31	30	90	36	83	70	43	58	729	30	24Apr
066516	Ganton, Golf Club	105	SE 44 982781	30	695	25	(69)	(128)	75	38	(23)	(59)	43	92	(76)	42	65	735	39	24Apr
066598	Wykeham Nursery	105	SE 44 947863	152	764	44	72	157	62	33	38	(88)	45	87	105	55	82	868	31	23Jul
067183	Scampston Hall	105	SE 44 864756	31	662	33	58	115	76	66	23	73	56	92	79	44	(52)	767	40	24Apr
067347	Thornton-le-Dale	105	SE 44 832825	37		42	53	116	70	75	29	111	42	87	(82)	(47)	54	808		
	Rye (Derwent)																			
067797	Cold Moor	105	NZ 45 550020	323		39	50	(155)	74	71	34	113	52	128	83	54	90	943		
067959	Bilsdale, Spout House	105	SE 44 574936	139		52	60	159	83	73	41	114	60	144	92	70	81	1029	52	24Apr
068111	Hambleton, Greystones	105	SE 44 528830	271		49	56	135	71	67	30	81	81	134	97	60	(74)	935	50	6Aug
068415	East Ness	105	SE 44 695787	43	682	31	43	128	61	76	27	61	78	110	73	43	45	776	33	25Sep
	Dove (Rye)																			
068723	Farndale No.10	105	SE 44 643998	175	1030	39	60	188	71	89	48	127	60	131	105	82	81	1081		
068766	Farndale No.13	105	SE 44 673995	322	1045	51	72	181	74	92	46	132	57	136	98	86	92	1117		
068782	Farndale Vicarage	105	SE 44 672975	151	910	41	62	159	75	(85)	42	122	60	124	107	73	(74)	1024	(47	24Apr)
068894	Ravenswick	105	SE 44 706873	82	736	42	53	141	61	93	(30)	78	58	108	90	(53)	(48)	855	(33	24Apr)
	Hodge (Dove)																			
069094	Lund Court	105	SE 44 669857	78	727	41	44	141	53	92	27	82	62	112	82	(50)	53	839	33	6Aug
	Holbeck (Rye)																			
069462	Hovingham Hall	105	SE 44 665757	36	656	37	47	146	(67)	63	25	80	72	98	67	47	(45)	794	(35	24Apr)
	Costa (Rye)																			
070363	*>Keld Head No.2	105	SE 44 777839	24		33	39	119	55	94	(31)	86	47	87	77	44	(49)	761	30	24Apr
070364	Keld Head	105	SE 44 777839	24		(41)	43	116	(59)	101	30	83	49	93	81	46	(55)	797		
	Pickering (Costa)																			
070479	Cropton Forest, Scarfhill	105	SE 44 816937	198		--	76	181	75	85	50	(110)	50	114	128	62	118	---		
070676	Pickering	105	SE 44 795843	44		40	52	132	74	101	29	95	50	92	86	49	57	857	39	24Apr
	Derwent (Ouse)																			
071099	Huttons Ambo	105	SE 44 763678	30		29	52	128	77	67	23	62	(64)	(101)	(69)	45	48	765	44	24Apr
071166	Birdsall House	105	SE 44 818652	94	763	28	(66)	143	92	86	30	(53)	54	108	78	50	65	853	46	24Apr
071295	Coneysthorpe	105	SE 44 711712	51		32	52	122	80	85	23	70	59	90	70	44	(40)	767	51	24Apr
072065	Elvington W.Wks	105	SE 44 704485	9		(34)	47	119	72	(77)	18	42	63	79	65	44	(45)	705	(36	24Apr)
	Pocklington (Derwent)																			
072415	Warter	106	SE 44 861502	88	744	38	60	126	69	(79)	26	40	57	84	83	48	49	759	(28	24Apr)
	Aire (Ouse)																			
073419	Malham Tarn	105	SD 34 894672	393	1485	164	83	321	75	90	99	113	(71)	211	223	177	(83)	1710	53	21Mar
073775	Malham, Lee Gate House	105	SD 34 926645	378	1290	(121)	(104)	290	(58)	79	83	87	65	233	(222)	165	(65)	1572		
073812	Brown Hill	105	SD 34 935618	293	1124	92	78	219	43	64	85	66	60	179	(185)	(127)	(50)	1248		
073817	Long Hill	105	SD 34 945601	198		103	(84)	(218)	62	61	73	(49)	(55)	(167)	177	142	49	1240		
073960	Gargrave S.Wks	105	SD 34 945537	107		96	82	203	(59)	55	53	33	53	152	179	115	(57)	1137	38	21Mar
074022	Salterforth	146	SD 34 882442	219	1248	160	96	289	(45)	84	75	41	66	195	227	178	(70)	1526	51	21Mar
074091	Earby S.Wks	105	SD 34 909472	128	1053	96	87	246	59	76	62	(38)	(49)	164	(188)	129	74	1268	52	21Mar
074117	Elslack Res.No.1	105	SD 34 937485	198	1072	(80)	77	(232)	57	67	61	29	53	159	(183)	112	68	1178	47	21Mar
074118	Elslack Res.No.2	105	SD 34 937485	198		(84)	79	(238)	60	71	(63)	32	55	165	(190)	118	72	1227		
074130	Bank Newton	105	SD 34 913532	137		109	86	223	61	56	56	38	54	(172)	196	130	(58)	1239	40	2Feb
074328	Embsay Res.	105	SE 44 002545	194		91	83	206	69	64	59	42	54	167	174	94	59	1162	43	24Apr
074739	Silsden Res.	108	SE 44 044475	160	879	77	89	168	(70)	69	56	32	52	143	141	100	81	1078	(46	24Apr)
	Worth (Aire)																			
074852	Watersheddles Res.	146	SD 34 968380	340	1378	139	104	254	62	114	87	54	73	181	212	177	104	1561	48	21Mar
074921	Lower Laithe Res.	108	SE 44 015367	236	1239	131	100	226	(79)	92	62	37	67	168	181	138	76	1357	(45	24Apr)
074922	*Lower Laithe Res. No.2	108	SE 44 015367	236		120	110	(244)	80	98	68	41	71	175	194	149	(115)	1465	43	21Mar

Number	Station	Co no	Grid reference	Altitude m	Av 1941-1970 mm	Jan	Feb	Mar	Apr	May	Jun	Jul	Aug	Sep	Oct	Nov	Dec	Year	Highest daily fall mm	date
YORKSHIRE, 0272-- (contd)																				
	Aire (Ouse)																			
075150	Marley S.Wks	108	SE 44 087412	83	837	64	70	148	77	70	51	28	49	133	130	86	(74)	980	53	24Apr
075247	Doe Park Res.	108	SE 44 077342	230	1122	100	98	187	67	103	57	42	65	157	175	119	(85)	1255	38	2Feb
	Denholme Beck (Aire)																			
075265	Wilsden, Harrop Lane	108	SE 44 088349	262		77	92	171	106	91	48	32	57	145	149	(101)	(89)	1158	(73	24Apr)
	Aire (Ouse)																			
075349	Gilstead Filters	108	SE 44 118393	174	897	71	79	149	60	78	56	31	53	122	130	84	(74)	987	35	6Aug
	Clayton (Aire)																			
075451	Thornton Cemetery	108	SE 44 088330	306	988	90	(102)	161	70	95	54	37	57	148	157	98	(71)	1140	40	24Apr
075542	Horton Park	108	SE 44 149319	143		73	79	137	80	77	39	(23)	58	126	134	87	(63)	976	41	24Apr
075559	Bowling Cemetery	108	SE 44 174308	183	916	67	80	133	(74)	76	41	34	57	116	128	82	58	946	(43	24Apr)
075614	Bradford, Peel Park	108	SE 44 168348	137	855	53	(74)	134	(71)	77	(47)	--	--	--	--	--	--	---		
075632	Bradford, Lister Park	108	SE 44 149352	134	867	64	79	133	66	75	40	23	52	121	122	81	(64)	920	39	24Apr
	Aire (Ouse)																			
075725	Reva Res.	108	SE 44 153425	221	843	65	67	140	(67)	70	60	51	59	131	134	(90)	62	996	40	6Aug
075811	Rawdon, Micklefield House	108	SE 44 207397	162	738	(47)	68	128	72	77	57	31	54	111	116	(67)	64	892	39	24Apr
076178	Pudsey S.Wks	108	SE 44 234330	101	735	61	70	120	70	71	49	15	51	103	105	62	(48)	825	(39	24Apr)
076203	Farnley Hall	108	SE 44 248323	123	723	47	66	118	76	64	44	24	52	(98)	105	(63)	(47)	804	(43	24Apr)
076398	Lawnswood Cemetery	108	SE 44 267391	143	782	50	(62)	112	67	69	42	27	55	101	101	(57)	(53)	796	(34	24Apr)
076410	Leeds, Hollies Park	108	SE 44 277377	93		54	64	112	77	68	36	25	54	98	101	59	55	803	(40	24Apr)
076414	Weetwood Filters	108	SE 44 272372	100	738	(54)	(66)	114	85	68	37	24	52	(94)	107	62	51	814	(47	24Apr)
076455	Allerton, Grange Rise	108	SE 44 305379	137	744	57	74	123	72	64	34	34	57	97	107	56	62	837	36	24Apr
076549	Leeds, Knostrop	108	SE 44 324313	23	652	47	65	98	70	51	32	15	56	84	78	(46)	47	689	39	24Apr
076593	Leeds, Roundhay Park	108	SE 44 330383	130	747	52	76	112	75	70	33	32	57	103	100	53	52	815	(42	24Apr)
	Walsden (Calder)																			
076982	Calf Lee	144	SD 34 953201	288	1339	175	137	330	92	105	66	57	80	167	251	212	(105)	1777	55	21Mar
076997	Warland Res.	108	SD 34 954215	379	1334	161	116	319	104	107	64	51	78	167	235	195	(94)	1691		
077009	Ramsden Res.	108	SD 34 915214	303	1450	197	105	352	(71)	106	72	63	87	209	276	231	(107)	1876	75	21Mar
077010	Ramsden Hill	108	SD 34 917208	404	1487	184	(99)	(350)	(73)	94	71	53	84	205	(280)	(210)	(90)	1793		
077064	Gorpley Res.	108	SD 34 909231	274	1518	(190)	105	341	(68)	103	70	65	77	191	256	201	109	1776	(67	21Mar)
	Calder (Aire)																			
077087	Todmorden, Lower Laith	108	SD 34 943244	152	1274	(121)	99	259	(65)	79	49	30	(74)	160	(160)	(157)	(86)	1339	53	21Mar
077137	Eastwood S.Wks	108	SD 34 970260	112	1231	130	101	277	85	87	56	31	63	174	229	160	84	1477	67	21Mar
	Hebden (Calder)																			
077255	Walshaw Dean Lodge	108	SD 34 964335	317	1362	177	(111)	(280)	90	106	77	56	80	181	(247)	171	(133)	1709	56	21Mar
	Graining (Hebden)																			
077335	Gorple Res.	108	SD 34 945311	313	1416	179	(122)	303	(100)	111	84	63	79	186	272	185	(141)	1825	67	21Mar
	Calder (Aire)																			
077468	Mytholmroyd, Redacre	108	SE 44 010263	96	1103	106	104	211	76	78	42	26	59	147	203	125	(83)	1260	48	24Apr
077474	Whiteholme	108	SD 34 975203	377	1308	161	137	326	101	116	74	53	69	185	247	208	(81)	1758	59	2Feb
077475	Byron Edge	108	SD 34 973192	382	1393	182	149	335	101	110	75	59	78	(195)	258	220	(115)	1877	66	2Feb
077501	Turvin No.2	108	SD 34 998214	304	1239	143	107	283	83	103	61	(47)	70	161	237	191	(80)	1571	(55	24Apr)
077534	Withens Clough Res.	108	SD 34 981233	305		131	99	266	(73)	105	65	38	65	175	236	173	(77)	1508	(52	24Apr)
	Ryburn (Calder)																			
077716	Rishworth Drain	108	SD 34 981179	387	1303	177	(120)	306	102	116	77	65	76	182	251	215	91	1778	(54	24Apr)
077735	Baitings	108	SE 44 004190	287	1299	154	111	268	(81)	111	61	63	79	160	238	187	(81)	1594	(47	2Feb)
077758	Stansfield Hey	108	SE 44 024189	213	1124	135	108	241	59	107	55	50	79	143	208	155	70	1410	42	21Mar
	Booth Dean (Ryburn)																			
077767	Linsgreave	108	SD 34 986143	385	1396	(147)	95	241	59	117	(72)	56	85	176	245	165	(140)	1598		
077797	Great Walden Edge No.1	108	SD 34 996156	346	1373	126	(93)	(240)	68	98	(54)	53	80	143	195	(183)	(123)	1456	36	21Mar
077812	Lodge Hole	108	SE 44 021146	442	1413	167	115	262	48	105	(60)	(74)	109	189	275	208	(98)	1710		
077835	Ringstone Res.	108	SE 44 048178	293	1291	136	98	262	(62)	93	53	63	92	134	217	160	79	1449	46	6Aug
	Hebble (Calder)																			
077948	Halifax, Ogden Res.	108	SE 44 065309	302		97	102	(182)	67	(99)	51	42	63	154	165	107	79	1208	(40	24Apr)
078045	Halifax, Library	108	SE 44 085250	191	905	83	91	169	75	84	45	39	67	123	152	110	81	1119	45	24Apr
	Calder (Aire)																			
078079	Deanhead Res.	108	SE 44 039151	307	1343	(139)	(115)	287	75	90	56	(70)	99	167	241	173	(78)	1590		
	Colne (Calder)																			
078442	Redbrook Res.	108	SE 44 026096	360	1378	(150)	99	266	(75)	112	(63)	91	(114)	145	237	202	(92)	1646		
078470	Marsden Res.	108	SE 44 041120	213	1416	(152)	114	270	86	95	(59)	72	(103)	145	240	190	(93)	1619		
	Wessenden (Colne)																			
078526	Bobus	108	SE 44 035097	366	1355	(171)	(110)	--	--	--	--	--	--	--	--	--	--	---		
	Colne (Calder)																			
078673	Huddersfield, Oakes	108	SE 44 113177	232	1002	97	(97)	187	99	72	44	28	77	101	168	115	(80)	1165	66	24Apr
	Holme (Colne)																			
078701	Ramsden	108	SE 44 116051	262	1523	200	129	302	107	103	63	115	114	140	250	202	(115)	1840	66	9Jul
	Netherley (Holme)																			
078705	Holme Moss Television Sta.	108	SE 44 096040	520		185	137	(297)	(106)	(123)	75	113	(119)	155	243	(216)	(140)	1909		
078712	Yateholme	108	SE 44 111043	308	1605	230	143	332	110	124	74	120	113	161	273	233	(127)	2040	59	9Jul
	Holme (Colne)																			
078722	Far Naze End	108	SE 44 098048	457	1729	271	159	407	96	133	83	118	111	174	305	269	(130)	2256		
078764	Bilberry Res.	108	SE 44 102068	265	1343	181	127	324	(105)	(108)	(73)	116	123	146	268	(176)	(95)	1843		
078770	Holmbridge, Digley Cottages	108	SE 44 113070	244		151	114	268	108	95	57	103	116	117	214	165	(97)	1605	63	9Jul
078809	Holmfirth, Holme Styes Res.	108	SE 44 141057	276		(120)	--	--	--	--	--	--	--	--	--	--	--	---	19	14Jan 16Jan
078810	Holmfirth, Holme Styes Res.No.3	108	SE 44 141058	262		--	110	(268)	(95)	102	60	60	98	123	187	163	(93)	---	49	24Apr
078850	Boshaw Whams Res.	108	SE 44 154058	283	1170	136	122	252	116	95	65	41	90	120	175	150	81	1443		
	Calder (Aire)																			
079491	Bradford, Harold Park	108	SE 44 150292	213	862	75	80	140	84	(72)	37	31	60	(109)	134	84	(70)	976		
079620	Heckmondwike, The Bottoms	108	SE 44 220224	50	709	56	80	110	79	52	32	24	64	73	107	(60)	70	807	44	24Apr

Number	Station	Co no	Grid reference	Altitude m	Av 1941-1970 mm	Jan	Feb	Mar	Apr	May	Jun	Jul	Aug	Sep	Oct	Nov	Dec	Year	Highest daily fall mm	date
YORKSHIRE, 0272--(contd)																				
079639	Dewsbury, Crow Nest Park	108	SE 44 234213	94	719	42	78	113	82	53	33	23	(65)	(85)	(111)	58	(69)	812		
079769	Dewsbury, Mitchell Laithes S.Wks	108	SE 44 263200	46		48	79	104	90	49	(36)	19	61	79	90	54	74	783	51	24Apr
080138	Thornes Park	108	SE 44 321196	32		(44)	66	93	73	(44)	(30)	20	42	86	77	50	(69)	699	45	24Apr
080185	Ardsley Res., Upper	108	SE 44 287248	120	659	49	70	101	63	57	34	15	49	80	87	52	63	720	35	24Apr
080281	Wakefield S.Wks	108	SE 44 348202	24	633	39	74	92	84	45	31	24	60	101	76	(46)	65	737	50	24Apr
080494	Normanton S.Wks	108	SE 44 395239	16	607	49	63	95	77	48	29	24	59	90	71	38	56	699	45	24Apr
	Aire (Ouse)																			
080572	Ings Lane P.Sta.	108	SE 44 436265	12	603	48	72	94	79	46	29	32	63	92	69	(38)	(57)	719	43	24Apr
080781	Pontefract, The King's Sch.	108	SE 44 453211	78	593	(50)	60	(97)	--	--	--	--	--	--	--	--	--	---		
080908	Sutton S.Wks	105	SE 44 499255	6		43	57	99	71	47	27	35	57	81	70	36	(44)	667	38	24Apr
081073	Kellington, Roall W.Wks	105	SE 44 567243	13	603	37	50	98	69	(49)	25	43	50	79	63	38	36	637	35	24Apr
	Don (Ouse)																			
081527	End Springs	109	SE 44 130022	442	1636	204	146	297	104	85	71	99	97	147	232	233	(125)	1840		
081548	Harden	109	SE 44 150036	367	1390	188	(151)	287	(102)	93	68	70	96	145	(211)	195	(112)	1718	52	2Feb
081563	Woodland Clough No.11	109	SE 44 153003	438	1580	202	143	278	104	105	72	75	92	(150)	210	185	115	1731		
081583	Thurlstone Moors, Cat Clough	109	SE 44 182025	271	1279	176	(130)	268	(96)	86	47	34	92	(129)	173	159	(107)	1497	47	2Feb
	Scout Dike (Don)																			
081698	Ingbirchworth Res.	109	SE 44 213056	260	980	97	113	201	95	68	41	21	83	107	138	117	81	1162	59	24Apr
	Little Don (Don)																			
081871	Swinden Lodge No.1	109	SE 44 189009	315	1167	(62)	(114)	96	(93)	93	--	--	--	--	--	--	--	---	(41	2Feb)
081893	Langsett Res., East	109	SE 44 215003	213		114	106	212	94	99	43	24	68	104	141	114	(96)	1215	40	24Apr
081947	Brockholes	109	SE 44 227011	275	961	87	111	185	87	(81)	45	19	78	92	(125)	84	(88)	1082		
	Ewden (Don)																			
082111	More Hall Res.	109	SK 43 289957	124	873	74	96	169	122	80	32	17	64	110	95	82	91	1032	63	24Apr
	Don (Ouse)																			
	Loxley (Don)																			
082250	Broadcar	109	SK 43 223904	306	1167	(140)	139	230	(112)	95	52	44	66	126	190	139	(122)	1455		
082295	Bradfield Filters	109	SK 43 261916	168	1029	117	107	197	113	84	37	22	57	118	135	101	97	1191	63	24Apr
	Rivelin (Loxley)																			
082464	Black Clough	109	SK 43 236876	358	1176	126	96	211	(98)	91	53	40	60	132	165	124	(123)	1319		
082511	Redmires Filters	109	SK 43 267856	305		110	113	195	(126)	99	49	31	82	131	139	104	124	1303	(53	24Apr)
082527	Rivelin	109	SK 43 287869	172	945	89	99	168	120	89	44	26	73	118	118	86	(113)	1143	61	24Apr
	Don (Ouse)																			
082580	Crookes	109	SK 43 330872	192	833	64	97	160	(125)	75	38	25	60	109	95	79	106	1033	(53	24Apr)
082583	Sheffield, Weston Park	109	SK 43 339873	131	802	56	89	150	111	65	33	19	57	108	88	70	(94)	940	40	24Apr
	Sheaf (Don)																			
082631	Houndkirk Moor, Badger House	109	SK 43 288823	347	978	130	113	186	108	97	43	34	77	125	158	111	131	1313		
082693	Sheffield, Dore	109	SK 43 309817	206		100	97	161	113	84	36	32	64	114	125	85	(110)	1121	51	24Apr
082714	Sheffield, Whirlowdale Park	109	SK 43 320829	178		--	98	159	110	83	37	22	62	109	111	77	(97)	---	(39	24Apr)
082759	Norton Lees	109	SK 43 348838	90	799	57	90	149	121	78	33	20	60	117	93	70	91	979	48	24Apr
082851	Sheffield, Riverdale Road	109	SK 43 324859	134		64	96	158	(123)	77	40	23	(61)	109	105	75	(93)	1024	50	24Apr
	Rother (Don)																			
083257	Stone Edge	113	SK 43 341670	282		53	85	166	84	88	40	45	34	160	106	62	87	1010		
083271	Bolehill	113	SK 43 366659	215		48	82	153	80	94	42	38	57	154	101	72	84	1005		
083279	Wingerworth	113	SK 43 378665	115		39	84	135	98	86	38	33	59	140	90	62	74	938	34	24Apr
	Hipper (Rother)																			
083417	Harewood	113	SK 43 311678	280		56	98	167	94	95	45	44	51	161	110	82	95	1098		
083453	Whispering Well	113	SK 43 331694	175	851	52	91	150	93	109	44	40	47	151	101	(68)	(94)	1045		
083514	Birley Farm	113	SK 43 317728	210	869	63	101	151	113	105	43	36	55	142	108	69	114	1100	48	24Apr
083533	Upper Linacre Filters	113	SK 43 338726	159	851	57	88	142	109	98	40	33	52	135	102	64	99	1019	47	24Apr
	Rother (Don)																			
083656	Crowhole Res.	113	SK 43 320749	181	823	67	(90)	152	(101)	92	39	33	50	128	110	73	85	1020	43	24Apr
083819	Chesterfield S.Wks No.2	113	SK 43 392742	61		54	82	120	121	78	33	19	72	116	70	48	78	891	(48	24Apr)
083821	Chesterfield S.Wks	113	SK 43 392746	69	729	52	80	117	111	76	31	18	71	110	--	--	--	---	(42	24Apr)
	Doe Lea (Rother)																			
084062	Bolsover	113	SK 43 463709	86	680	(40)	(76)	113	124	(91)	39	22	50	123	79	43	65	865		
	Rother (Don)																			
084488	Todwick	109	SK 43 486851	118		34	67	117	82	(68)	35	21	(61)	--	--	--	--	---	36	24Apr
084534	Woodhouse Mill	109	SK 43 432856	34	641	37	82	103	112	62	29	18	59	88	70	45	64	769	42	24Apr
	Don (Ouse)																			
084834	Aldwarke S.Wks	109	SK 43 444943	22	592	35	81	110	102	51	40	(23)	60	94	65	56	(70)	787		
084969	Thrybergh	109	SK 43 474961	56	642	34	(70)	110	98	55	36	26	71	82	72	46	(57)	757	50	24Apr
085019	Mexborough	109	SE 44 490003	23	542	33	69	93	(81)	51	27	25	53	(86)	71	47	(53)	689	42	24Apr
	Dearne (Don)																			
085159	Emley Moor	108	SE 44 223130	259	780	(61)	77	(114)	77	(64)	31	22	92	(84)	(101)	77	(82)	882	49	5Aug
085205	Bretton Hall	108	SE 44 283129	98	687	44	80	(104)	(83)	73	31	15	(80)	(84)	(89)	61	(70)	814		
085321	Cannon Hall	109	SE 44 273084	113	754	54	91	120	98	68	34	20	69	97	92	74	(80)	897	59	24Apr
085477	Barnsley, Highway Depot	109	SE 44 348083	53		38	79	94	97	(60)	42	(20)	44	93	(80)	48	(55)	750		
085528	Barnsley S.Wks	109	SE 44 378071	40	626	(36)	(70)	87	91	52	39	17	47	93	63	44	52	691	50	24Apr
085831	Stocksbridge, Wortley Res.	109	SK 43 308998	213	810	48	90	136	(91)	70	33	14	66	106	90	72	(81)	897	(41	24Apr)
085859	Tankersley S.Wks	109	SE 44 343007	120		40	(83)	121	95	65	32	14	(54)	106	84	66	(70)	830	44	24Apr
085968	Darfield S.Wks	109	SE 44 420038	25	624	32	60	83	91	53	36	18	(63)	87	66	43	70	702	47	24Apr
	Don (Ouse)																			
086389	Doncaster, Holmes P.Sta.	109	SE 44 576040	9	594	44	59	117	88	56	27	28	59	86	66	42	(54)	726	43	24Apr
086408	Sandall S.Wks No.2	109	SE 44 600059	9		37	53	107	77	60	26	27	64	82	65	38	45	681	37	24Apr
087024	Kirk Bramwith	109	SE 44 618114	7	575	(38)	(51)	(105)	78	53	(31)	29	60	78	65	40	(46)	674		
087132	Thorne	109	SE 44 675145	5	591	32	(50)	108	60	51	30	(31)	(61)	85	60	44	(43)	655		

Number	Station	Co no	Grid reference	Altitude m	Av 1941-1970 mm	Jan	Feb	Mar	Apr	May	Jun	Jul	Aug	Sep	Oct	Nov	Dec	Year	Highest daily fall mm	date
YORKSHIRE, 0272-- (contd)																				
087133	Thorne S.Wks	109	SE 44 677145	6		42	51	110	72	59	32	31	66	84	62	46	47	702	31	24Apr
	Went (Don)																			
087705	Gale Common	105	SE 44 534217	8		37	57	95	69	48	28	74	52	77	68	40	(41)	686	47	8Jul
087789	Stapleton Park S.Wks	105	SE 44 516190	11		37	65	109	65	66	35	43	51	80	68	45	52	716		
	Don (Ouse)																			
088215	Goole, Docks Office	106	SE 44 745235	5	622	34	53	116	70	(65)	26	22	57	73	63	39	47	665	29	24Apr

SEVERN-TRENT WATER AUTHORITY AREA (Part 1)

Trent Area

HYDROMETRIC AREA 0280

Number	Station	Co no	Grid reference	Altitude m	Av 1941-1970 mm	Jan	Feb	Mar	Apr	May	Jun	Jul	Aug	Sep	Oct	Nov	Dec	Year	Highest daily fall mm	date
	Trent																			
089361	Burslem Water Recl.Wks	115	SJ 33 862487	122		90	58	(133)	53	65	38	52	42	118	97	78	70	891	30	21Mar
089438	Knutton	115	SJ 33 836468	133	838	87	62	137	53	70	38	46	47	117	97	76	74	904	(29	21Mar)
089542	Keele University	115	SJ 33 820446	179	805	81	60	129	49	69	42	42	(47)	113	100	65	(74)	871	31	21Mar
089714	Strongford Water Recl.Wks	115	SJ 33 878393	95		77	57	119	55	76	36	42	31	118	104	60	(71)	846	26	29Sep
089984	Yarlet Hall	115	SJ 33 912292	123	762	60	(59)	103	35	95	34	30	34	142	(84)	44	75	795	29	19Sep
090221	Chartley	115	SK 43 005282	91		74	73	114	46	89	38	(28)	43	138	85	45	(77)	850	(31	29Sep)
	Sow (Trent)																			
090358	Sugnall Hall	115	SJ 33 799312	143		67	59	117	(46)	83	41	26	44	113	93	52	(77)	818	24	29Sep
090492	Walton Hall Gardens	115	SJ 33 849285	99		66	53	116	47	92	50	28	42	126	85	52	74	831	22	21Mar
090537	Whitmore P.Sta.	143	SJ 33 799401	121	785	82	64	126	52	(73)	47	50	51	117	102	(59)	(83)	906	27	21Mar
090590	Hatton W.Wks	115	SJ 33 829369	108	756	(77)	(61)	(129)	53	72	43	40	50	116	103	60	(78)	882	24	21Mar
090803	Stone, Cold Norton Farm	115	SJ 33 878321	107	736	77	59	112	49	81	39	40	36	119	89	56	(75)	832	23	21Mar
091070	Doxey	115	SJ 33 895238	69		62	56	(106)	(40)	(90)	(33)	21	37	121	76	40	(66)	748		
091142	Stafford, Riverway	115	SJ 33 930230	75		63	67	112	--	--	--	--	--	--	--	--	--	---	20	9Mar
091143	Stafford, Riverway	115	SJ 33 930230	75		--	--	--	36	76	31	31	44	(122)	80	42	74	---	28	29Sep
	Penk (Sow)																			
091191	Oaken, The Manor House	115	SJ 33 857031	125	713	50	47	117	36	101	25	29	37	107	(70)	34	(85)	738	22	21Mar
091196	Codsall	115	SJ 33 870028	125	725	56	54	125	37	113	30	29	41	109	76	38	93	801	24	20May
091267	Barnhurst Water Recl.Wks	115	SJ 33 900016	110		52	(52)	(124)	37	98	32	28	38	100	74	35	89	759	21	20May
091403	Slade Heath P.Sta.	115	SJ 33 918071	104	693	61	56	119	38	95	38	21	36	103	72	38	(79)	756	22	1Jun
091583	Cannock, Longford Rd S.Wks	115	SJ 33 976091	122		54	(61)	(83)	(22)	(66)	22	21	47	113	76	34	(82)	681		
091773	Belvide Res.	115	SJ 33 861103	112	733	(60)	42	110	38	86	29	24	43	112	74	39	(82)	739		
091860	Hollies P.Sta.	115	SJ 33 816224	110	687	62	58	109	43	(89)	40	27	44	126	77	43	77	795	25	19Sep
092233	Penkridge, Staffs College Of Agric.	115	SJ 33 920116	101	689	58	50	107	36	81	31	23	35	102	71	33	75	702	20	21Mar 29Sep
092373	Dunston Hall	115	SJ 33 928176	84		59	63	(115)	(39)	82	34	24	47	115	76	38	(73)	765	25	29Sep
	Sow (Trent)																			
092593	Milford W.Wks	115	SJ 33 975212	75	737	(63)	68	110	40	97	32	23	44	117	74	40	86	794	26	20May
	Trent																			
092732	Rugeley, Brindley Bank	115	SK 43 037195	77	708	58	72	107	46	80	27	22	50	117	76	38	87	780	26	29Sep
092923	Slitting Mill	115	SK 43 033173	91	739	61	73	113	49	86	32	23	61	118	79	39	94	828	29	6Aug
	Blithe (Trent)																			
093093	Sheepwash P.Sta.	115	SJ 33 951452	209	903	(94)	69	(151)	71	(103)	52	(58)	(57)	(144)	114	80	75	1068	27	21Mar
093101	Werrington, Wallmires P.Sta.	115	SJ 33 949464	229	930	84	63	148	70	85	59	(60)	(42)	148	106	(83)	67	1015		
093141	Meir P.Sta.	115	SJ 33 937421	188	846	80	59	135	68	98	46	48	37	148	(104)	71	(80)	974	29	21Mar
093199	Cresswell P.Sta.	115	SJ 33 974394	164	910	88	(67)	137	80	112	44	57	47	162	104	76	(78)	1052	29	29Sep
093206	Fulford Manor	115	SJ 33 950386	216	827	69	63	123	52	99	50	52	46	152	96	67	70	939		
093295	Middleton Green	115	SJ 33 995354	182	840	69	76	123	58	93	46	46	55	163	92	58	97	976		
093358	Fradswell	115	SK 43 007334	137	801	74	75	130	51	98	42	52	50	151	99	57	83	962		
093390	Gratwich	115	SK 43 040315	116	784	65	72	118	47	86	39	35	37	140	84	50	75	848		
093439	Newton, Booth	115	SK 43 043272	110	751	64	71	98	49	77	35	28	34	120	77	45	76	774		
093487	Kingston	115	SK 43 063295	128	743	61	63	100	37	71	31	38	28	104	68	38	80	719		
093536	Blithfield Res.	115	SK 43 071226	83	716	60	65	98	61	82	28	26	40	121	74	39	(71)	765	27	29Sep
093543	Port Fields	115	SK 43 067237	96	710	58	65	97	59	78	28	24	41	126	78	39	65	758	(31	29Sep)
093596	Squitch House	115	SK 43 088265	145		(61)	(71)	100	63	94	34	27	42	131	79	46	67	815		
093644	Hamstall Ridware No.2	115	SK 43 104194	73	669	58	59	101	47	104	26	27	41	113	69	32	72	749	(29	20May)
093709	Hamstall Ridware No.1	115	SK 43 109192	65	639	57	66	99	50	101	26	27	42	115	70	33	(74)	760	(26	20May)
	Trent																			
093765	Gentleshaw	115	SK 43 049123	227	796	68	80	111	65	98	34	24	74	115	87	45	(97)	898	31	6Aug
093864	Hanch Res.	115	SK 43 103136	79	706	53	68	92	(51)	(72)	27	23	48	117	69	32	86	738	26	6Aug
094106	Lichfield, Chesterfield Road	115	SK 43 112083	94	685	48	63	103	55	(71)	24	28	(48)	119	(62)	(32)	(83)	736	27	6Aug
094127	Curborough Water Recl.Wks	115	SK 43 125127	67		--	--	--	--	--	--	--	43	(115)	(60)	28	(74)	---	25	6Aug
094154	Fradley Junction	115	SK 43 142141	61		54	57	91	57	71	22	(27)	42	118	64	31	78	712	27	6Aug
	Tame (Left)																			
094320	Willenhall S.Wks No.2	116	SO 32 978985	119	683	56	46	114	45	(80)	27	30	42	112	68	42	(88)	750	21	6Aug
	Tame (Right)																			
094436	Bilston, The Lunt Outfall	116	SO 32 966960	125	726	55	43	(115)	38	76	32	23	39	120	(77)	42	(88)	748	20	9Mar
	Tipton Branch (Tame)																			
094471	Dudley, Shavers End	116	SO 32 933912	227	736	47	56	114	53	81	33	19	40	127	77	(41)	(95)	783		
094488	Coseley S.Wks	116	SO 32 945929	149		52	46	124	(53)	86	35	23	37	(121)	75	45	101	798	23	1Jun
094572	West Smethwick Park	116	SP 42 001890	160		56	55	(116)	(49)	(89)	(28)	23	45	154	81	39	(100)	835		
094615	Tividale S.Wks	116	SO 32 972910	132	743	52	46	112	(51)	98	33	21	57	120	(75)	36	(86)	787	27	5Aug
094638	Toll End S.Wks	116	SO 32 978932	122	713	51	46	110	50	84	31	24	43	120	71	41	92	763	21	6Aug
	Tame (Trent)																			
094720	Walsall, Aldridge	116	SK 43 058010	163	740	57	63	110	52	94	29	35	51	119	64	40	(84)	798	29	6Aug
094785	Goscote S.Wks	116	SK 43 021017	133	705	55	(53)	(92)	36	87	32	36	47	111	62	31	(82)	724	27	6Aug
094848	Bescot, Brockhurst S.Wks	116	SP 42 007966	118	704	(56)	(40)	(101)	(44)	94	22	24	51	111	67	43	70	723		
094889	West Bromwich, Ray Hall S.Wks	116	SP 42 025946	109	677	59	44	(105)	55	(96)	25	32	50	(123)	(68)	(46)	(78)	781	26	6Aug

Number	Station	Co no	Grid reference	Altitude m	Av 1941-1970 mm	Jan	Feb	Mar	Apr	May	Jun	Jul	Aug	Sep	Oct	Nov	Dec	Year	Highest daily fall mm	date
						Rainfall in millimetres														
TRENT,0280--(contd)																				
094894	West Bromwich, Central Nurseries	116	SP 42 018934	134	741	(53)	(46)	108	(54)	83	25	33	61	(129)	68	(43)	(95)	798	(31	6Aug)
094972	Edgbaston	116	SP 42 046864	163	774	53	61	110	44	87	26	24	51	147	--	--	--	---	32	6Aug
095021	Warley Park	116	SP 42 010861	210	832	51	50	129	48	89	32	28	50	156	78	45	(111)	867	29	6Aug
095103	Great Barr	116	SP 42 051941	140	719	54	50	(99)	55	79	22	23	46	117	59	43	89	736	27	6Aug
095170	Erdington Res.	116	SP 42 102917	135	725	51	46	91	(54)	73	25	30	50	118	60	40	(94)	732	30	6Aug
	Rea (Tame)																			
095238	Rubery Hill	116	SO 32 992779	207	802	50	54	151	51	102	(40)	21	49	162	85	43	(113)	921	(29	19Sep)
095326	Frankley	116	SP 42 007801	174	770	50	60	136	53	107	31	22	64	153	81	43	(111)	911	29	19Sep
095338	Bourneville, Manor House Gardens	116	SP 42 028811	160		52	53	129	45	(104)	29	26	55	158	79	44	(111)	885	(30	6Aug)
095343	Bartley Res.	116	SP 42 010812	183	821	51	52	138	53	108	35	23	62	157	81	45	113	923	29	19Sep
095460	Birmingham, King Edwards School	116	SP 42 051835	137	728	54	(54)	(114)	(42)	94	29	24	56	146	76	40	(114)	843	34	6Aug
095467	Harborne	116	SP 42 022853	177		52	66	125	(53)	87	30	25	51	148	(76)	41	117	868	31	6Aug
095480	Edgbaston Botanical Gdns	116	SP 42 048852	137	794	55	54	114	65	93	28	24	56	143	79	42	113	866	34	6Aug
095489	Edgbaston, Cannon Hill Park	116	SP 42 067834	155		53	52	119	54	96	27	26	60	159	78	42	113	879	35	6Aug
	Tame (Trent)																			
095577	Erdington, Spring Lane	116	SP 42 113911	118	722	47	(59)	(98)	--	--	--	--	--	--	--	--	--	---	17	9Mar
095646	Kingstanding, Perry Bar Res.	116	SP 42 084952	157	729	49	50	102	(52)	74	23	26	50	122	56	40	90	734	29	6Aug
095699	Sutton Coldfield, Little Sutton Lane	116	SP 42 123980	137		54	56	105	57	72	21	52	53	134	65	--	--	---	32	9Jul
095801	Minworth	116	SP 42 165924	79	660	(44)	43	86	(56)	(72)	(18)	33	52	127	52	35	(61)	679	31	6Aug
	Blythe (Tame)																			
095842	Earlswood	114	SP 42 095743	158		43	52	115	53	98	31	31	74	142	72	34	(98)	843	42	6Aug
096006	Solihull, Tudor Grange Fm	116	SP 42 147788	129		48	50	101	(44)	96	30	32	66	150	70	37	96	820	37	6Aug
096081	Dorridge, Windmill Farm	116	SP 42 171733	130		43	(51)	116	(52)	86	26	22	89	146	63	35	(96)	825	42	5Aug
	Cole (Blythe)																			
096672	Birmingham, Hall Green	116	SP 42 109798	140		(47)	(51)	(107)	58	94	30	45	63	148	75	43	102	863		
096790	Yardley	116	SP 42 126850	122		54	47	94	33	73	23	52	57	147	66	37	(95)	783		
096836	Kitts Green, Lea School	116	SP 42 149869	110		50	46	90	54	78	20	26	55	(141)	67	37	(90)	754		
096893	Elmdon Met.Office	116	SP 42 167841	98		--	--	--	--	89	22	24	56	138	62	36	84	---	31	6Aug
097008	Elmdon Met.Office	116	SP 42 176839	96		41	47	89	39	--	--	--	--	--	--	--	--	---	17	9Mar
	Tame (Trent)																			
097260	Whitacre W.Wks	114	SP 42 225909	82	605	44	48	90	45	72	25	31	59	134	67	34	(75)	724	33	6Aug
097539	Langley Mill	116	SP 42 155967	94	688	44	57	(94)	(52)	77	20	44	51	130	58	34	64	725	(30	6Aug)
	Black (Tame)																			
097616	Bourne Vale	116	SP 42 074997	128	706	51	59	107	(67)	79	26	29	51	117	61	34	93	774	30	6Aug
097672	Little Aston Water Recl.Wks	115	SK 43 095019	114		--	--	--	--	--	--	--	--	--	(64)	36	(74)	---	16	19Oct
097793	Sandhills	115	SK 43 067048	124	718	55	60	109	51	96	28	27	51	111	69	38	(91)	786	27	6Aug
097900	Little Hay	115	SK 43 123030	91	726	43	57	98	56	70	25	57	43	115	58	33	82	737	38	9Jul
	Anker (Tame)																			
098200	Hinckley, Bowling Green Road	111	SP 42 434941	122	675	39	40	98	64	(66)	26	35	100	127	59	31	54	739		
098202	Hinckley, Southfield Road	111	SP 42 431934	111		37	42	92	71	62	24	33	96	127	58	28	55	725	55	6Aug
098210	Hinckley S.Wks	111	SP 42 420927	99	655	34	36	87	51	63	26	(34)	104	127	(57)	28	(56)	703	52	6Aug
098408	Nuneaton P.Sta.	114	SP 42 361923	82	668	39	39	(89)	59	(63)	26	95	(66)	(112)	50	22	(58)	718	84	9Jul
098544	Hartshill New S.Wks	114	SP 42 333955	75		(34)	43	88	61	74	34	58	72	121	55	32	60	732		
098549	Hartshill	114	SP 42 328951	93	712	40	51	95	(50)	77	36	72	71	127	59	33	(64)	775	46	9Jul
	Sence (Anker)																			
098712	Ravenstone Water Recl.Wks	111	SK 43 398131	130		43	(43)	97	75	72	24	47	79	118	72	30	53	753	42	6Aug
098814	Nailstone, Crown Farm	114	SK 43 426077	151		36	38	91	63	67	23	19	95	115	57	25	(55)	684	43	5Aug
099063	Stoke Golding, St Martins Convent	111	SP 42 409974	100		41	39	93	59	61	27	29	114	115	59	31	50	718	53	5Aug
099201	Shenton, Upton Lane	111	SK 43 384001	81		33	43	87	45	(57)	28	24	97	111	52	26	55	658	45	5Aug
	Anker (Tame)																			
099319	Atherstone S.Wks	114	SP 42 318980	71	674	34	45	84	58	(77)	26	57	70	114	59	26	(65)	715	41	9Jul
	Tame (Trent)																			
099668	Tamworth P.Sta.	115	SK 43 197042	55	649	40	51	93	55	59	(17)	32	54	129	55	25	66	676	(27	6Aug)
099712	Tamworth, Coton Lane Water Recl.Wks	115	SK 43 193057	61		40	48	90	52	(59)	19	38	56	(115)	56	25	66	664		
099827	Elford	115	SK 43 189104	56	628	43	54	84	64	64	23	34	66	116	60	27	(79)	714	29	6Aug
	Mease (Trent)																			
100098	Ashby-de-la-Zouch	111	SK 43 352141	114		(49)	52	110	85	(74)	26	45	75	110	76	30	(64)	796	39	6Aug
100202	Norton-Juxta-Twycross	111	SK 43 318066	127		32	42	87	60	70	29	23	62	110	61	27	(62)	665	34	6Aug
100306	Ashby-de-la-Zouch, Ingleshill Nursery	111	SK 43 346175	152		41	50	98	74	72	25	65	94	116	82	31	(63)	811	42	5Aug
100449	Overseal S.Wks	113	SK 43 291149	88		40	49	88	67	67	25	33	69	(123)	69	30	(63)	723	30	6Aug
100498	Chilcote	111	SK 43 284103	73	631	34	52	91	65	57	28	25	56	107	70	(27)	58	670	34	6Aug
	Trent																			
100936	Stanton S.Wks	113	SK 43 269192	64	654	53	54	88	79	(68)	22	68	(61)	114	58	25	(63)	753	51	9Jul
101049	Outwoods	115	SK 43 227240	94	666	56	58	93	59	67	25	39	51	129	75	33	83	768	28	6Aug
101065	Shobnall, Maltings	115	SK 43 233228	47		54	51	91	63	(71)	26	41	58	123	71	30	(81)	760	28	6Aug
101089	Winshill P.Sta.	115	SK 43 264229	94	650	46	53	97	64	64	26	39	54	118	69	27	(71)	728	30	6Aug
101149	Stretton P.Sta.	115	SK 43 261257	44	656	(45)	56	92	66	61	(22)	27	47	118	71	34	(74)	713	28	6Aug
	Dove (Trent)																			
101164	Wallnook No.2	113	SK 43 034690	486		151	91	223	111	114	79	138	80	155	206	167	112	1627		
101168	Colshaw	115	SK 43 042679	431	1411	141	86	212	105	115	73	122	65	150	197	148	--	---		
101178	Brand Top	113	SK 43 043687	424	1477	196	97	230	(113)	120	79	144	78	157	233	181	136	1761		
101202	Hollinsclough	115	SK 43 066665	291	1273	188	101	212	83	96	75	101	80	153	197	177	99	1562		
101233	Earl Sterndale	115	SK 43 089672	320		160	98	203	83	113	65	78	72	152	189	169	97	1484		
101260	Pilsbury Lodge Farm	113	SK 43 126639	351		110	81	162	(90)	96	49	52	56	149	(180)	112	97	1234		
101388	Biggin, Homestead	113	SK 43 153594	294		(121)	97	(188)	(95)	100	48	60	50	177	(151)	126	(89)	1302	(38	19Sep)

Number	Station	Co no	Grid reference	Altitude m	Av 1941-1970 mm	Jan	Feb	Mar	Apr	May	Jun	Jul	Aug	Sep	Oct	Nov	Dec	Year	Highest daily fall mm	date
						Rainfall in millimetres														
TRENT,0280--(contd)																				
	Manifold (Dove)																			
101584	Longnor, Top Farm	113	SK 43 106635	331		131	90	186	113	104	50	62	58	147	(137)	118	(108)	1304	32	25Apr
101673	Hulme End	115	SK 43 106596	216		123	86	176	87	96	43	72	48	159	141	112	(89)	1232	31	19Sep
101715	Averhillside Farm	115	SK 43 065599	369		163	98	184	127	95	64	116	66	172	174	138	105	1502		
101751	Wettonmill Farm	115	SK 43 095561	360		135	96	183	104	107	53	73	(54)	180	149	127	(96)	1357	34	19Sep
	Hamps (Manifold)																			
101795	Leek, Mermaid Inn	115	SK 43 037604	448	1234	173	96	199	122	103	72	114	50	199	175	141	84	1528		
101838	Onecote, Loxley Park Farm	115	SK 43 045554	290		135	91	189	95	114	57	91	48	193	(144)	124	96	1377		
101863	Ford, Onecote	115	SK 43 062537	280		139	92	186	(90)	111	52	78	54	184	162	137	81	1366		
	Manifold (Dove)																			
102035	Upper Castern	113	SK 43 123526	259		112	80	168	85	96	49	51	47	151	124	103	(97)	1163	33	19Sep
	Dove (Trent)																			
102230	Parwich Hall	113	SK 43 189546	204		104	91	180	103	87	42	62	51	189	132	101	(99)	1241	37	29Sep
	Henmore (Dove)																			
102383	Hopton, Sycamore Farm	113	SK 43 267535	220		(67)	(90)	(156)	(96)	84	(42)	52	45	164	109	77	(86)	1068		
102433	Carsington Res.	113	SK 43 241517	206		--	--	--	--	--	--	--	41	172	103	(67)	(61)	---		
102448	Atlow Mill	113	SK 43 232495	164		68	(82)	(150)	(82)	(80)	46	59	42	174	105	68	(86)	1042	33	29Sep
102521	Ashbourne W.Wks	113	SK 43 187459	179	874	70	75	147	73	80	43	54	45	156	104	72	(74)	993	31	29Sep
	Churnet (Dove)																			
102737	Middle Hills	115	SK 43 030639	451	1237	168	89	191	(80)	102	77	135	58	191	183	151	(100)	1525		
102772	Withens	115	SK 43 012618	323	1159	165	85	179	70	103	65	130	46	165	165	136	104	1413		
102778	Leek, The Hollies	115	SK 43 004602	212	1098	129	73	157	81	90	51	111	37	147	164	--	--	---	30	21Mar
102780	Tittesworth, Middle Hulme	115	SJ 33 997603	198		--	--	--	--	--	--	--	--	--	--	128	73	---	27	17Nov
102825	Alder Lee	115	SJ 33 989605	209	1040	147	74	170	58	85	(52)	107	35	135	--	--	--	---		
102827	Leek, Lower Haddon	115	SJ 33 977605	267	1063	142	66	160	61	84	61	104	42	131	145	118	(90)	1204		
102848	Tittesworth W.Wks	115	SJ 33 994585	183	1015	129	72	157	80	88	48	108	37	141	143	117	86	1206	33	21Mar
103043	Wall Grange P.Sta.	115	SJ 33 966536	139	896	109	(60)	161	68	87	43	62	39	138	133	91	72	1063	29	21Mar
103047	Cellarhead, Rownall	115	SJ 33 944492	288		103	65	146	66	97	46	60	42	146	118	98	(65)	1052	27	14Jan
103290	Apesford Crossing	115	SK 43 021539	258		107	81	159	62	103	(50)	76	41	169	140	99	93	1180		
	Tean (Dove)																			
103768	Dilhorne	115	SJ 33 968470	280	905	92	84	146	73	101	51	65	41	118	109	82	(70)	1032		
103784	Hardiwick Farm	115	SJ 33 956443	247	848	72	60	133	54	95	47	43	46	(140)	(105)	70	64	929		
104024	Uttoxeter S.Wks	115	SK 43 095345	78		71	80	116	69	89	44	41	38	140	78	55	78	899	30	29Sep
	Dove (Trent)																			
104335	Marchington Post Office	115	SK 43 136307	76		60	64	106	67	87	38	36	43	125	(78)	46	(75)	825	24	25Sep
104430	Cubley P.Sta.	113	SK 43 171380	110	729	54	66	112	61	72	44	43	44	139	89	72	(85)	881	29	29Sep
104527	Foston Hall	113	SK 43 185316	64	714	53	(61)	102	(67)	78	29	68	32	133	(75)	48	76	822	43	9Jul
	Sutton (Dove)																			
104716	Hulland Moss	113	SK 43 250463	178		57	78	139	(87)	82	43	52	44	157	100	52	82	973	32	24Apr
104873	Shirley House	113	SK 43 215419	137	801	59	66	121	(69)	77	34	40	45	(140)	86	55	79	871	31	29Sep
104885	Rodsley P.Sta.	113	SK 43 197413	126	814	58	69	119	(72)	83	40	40	48	(150)	96	75	(77)	927	33	29Sep
105051	Tutbury	113	SK 43 219310	54	711	55	63	97	75	75	26	48	40	133	(75)	47	(85)	819	25	6Aug
	Dove (Trent)																			
105088	Stretton	113	SK 43 252264	55		45	56	88	63	59	24	30	46	119	70	31	(76)	707	28	6Aug
	Trent																			
105291	Etwell S.Wks	113	SK 43 278298	61	668	42	(57)	(93)	64	73	23	47	45	124	70	44	57	739		
105428	Repton	113	SK 43 302267	70	658	42	53	100	70	65	22	67	46	122	68	38	63	756	49	9Jul
105608	Derby, Brayfield Road	113	SK 43 335338	69	653	38	60	89	75	70	21	100	50	133	71	36	64	807	82	9Jul
105715	Stanton-by-Bridge W.Wks	113	SK 43 374271	44		35	56	88	71	69	23	64	69	137	75	32	64	783	45	9Jul
105837	Staunton Harold Res.	113	SK 43 383239	85	636	35	52	88	75	61	21	53	65	126	72	32	(69)	749	38	9Jul
106070	Shardlow Hall	113	SK 43 438304	34		30	49	79	67	64	20	53	55	114	68	31	60	690	29	9Jul
	Derwent (Trent)																			
106100	Barrow Clough	109	SK 43 142976	405	1587	247	131	312	96	115	(75)	70	96	147	251	207	107	1854		
106135	Broadhead Clough	109	SK 43 169962	308	1433	224	120	307	110	105	64	65	71	140	212	183	108	1709		
106138	Slippery Stones	113	SK 43 168954	290		221	117	271	113	97	60	61	71	132	204	169	106	1622		
106161	Ronksley Moor	113	SK 43 147951	506	1599	249	130	283	110	101	74	83	86	143	227	191	106	1783		
106179	Deep Grain	113	SK 43 123951	415	1588	256	133	294	156	96	73	117	106	144	242	179	(100)	1896		
106223	Ridge Farm	113	SK 43 161931	269	1428	237	118	265	117	93	60	84	77	135	209	169	114	1678		
106230	Upper Hey	109	SK 43 182943	418		226	116	244	87	76	46	57	75	118	171	157	(110)	1483		
106233	Howden Clough No.64A	109	SK 43 177936	308	1296	178	122	246	109	85	50	53	67	123	162	133	(110)	1438		
106238	Howden Dam	113	SK 43 168924	258	1291	192	110	252	130	95	55	81	71	144	192	157	127	1606	(47	24Apr)
106259	Howden Dean	109	SK 43 185926	293	1297	161	125	260	115	82	48	62	65	130	180	148	(120)	1496		
106272	Birchinlee	113	SK 43 165918	271	1329	196	108	257	133	88	50	89	68	133	196	157	110	1585		
106295	Derwent Dam	113	SK 43 175899	249	1275	182	(105)	254	(124)	92	54	75	67	138	193	160	(114)	1558	(48	24Apr)
106319	Mill Brook	113	SK 43 188894	235	1214	166	113	245	135	88	49	56	68	134	174	(155)	(115)	1498		
106337	Crook Hill	113	SK 43 185870	335	1171	199	118	229	109	80	50	58	74	135	183	155	(110)	1500		
	Ashop (Derwent)																			
106372	Urchin Clough	113	SK 43 101908	363	1462	188	118	279	179	107	60	77	73	(140)	--	--	--	---		
106378	Upper North Grain	113	SK 43 104935	479		200	110	287	157	85	71	72	90	145	244	219	113	1793		
106381	Featherbed Top	113	SK 43 089928	507	1515	220	120	301	167	80	76	85	82	138	238	208	139	1854		
106383	Doctors Gate Culvert	113	SK 43 095930	463		206	122	288	191	83	74	68	86	144	242	204	151	1859		
106402	Snake Inn	113	SK 43 112905	314	1544	210	115	296	(190)	100	66	84	82	148	233	188	141	1853		
106416	Middle Seal Clough	113	SK 43 111897	402	1573	215	105	298	157	94	72	90	90	154	241	179	(140)	1835		
106430	Wood Cottage	113	SK 43 128896	310		214	107	268	141	100	62	83	86	141	228	182	(122)	1734	54	18Mar
106440	Blackdean Brook	113	SK 43 127890	326	1595	200	114	282	(140)	95	69	89	95	150	225	194	(140)	1793		
106448	Ashop Weir	113	SK 43 140895	242	1403	187	97	254	108	96	52	82	78	132	195	169	138	1588		
106452	Bleaklow Hill	113	SK 43 102960	625	1580	214	106	320	(150)	98	81	76	121	132	255	190	105	1848		
106457	Alport Low	113	SK 43 099944	559		232	(126)	311	162	89	76	84	110	130	230	215	128	1893		
106460	Alport Moor	113	SK 43 106943	546	1642	226	115	290	146	80	64	68	96	138	252	231	(130)	1836		
106487	Alport Castles Farm	113	SK 43 135910	290		196	99	248	100	89	53	77	91	135	211	178	(130)	1607		
106521	Grimbocar	113	SK 43 172872	213	1246	216	123	263	132	91	58	74	67	144	199	(179)	(122)	1668	(55	24Apr)
	Derwent (Trent)																			
106560	Highshaw Clough	113	SK 43 214877	302		135	102	207	(110)	74	47	(49)	68	124	168	125	87	1296		
106584	Yorkshire Bridge	113	SK 43 198853	168	1037	136	(93)	209	(102)	80	49	44	62	128	144	119	(114)	1280	(44	24Apr)
	Noe (Derwent)																			
106611	Jacobs Ladder	113	SK 43 090860	340	1446	270	113	246	143	81	73	103	81	137	253	208	105	1813		
106616	Upper Booth, Grain Clough	113	SK 43 096854	304	1333	237	112	232	118	85	68	95	86	136	244	191	124	1728		
106617	Upper Booth, Lee Cottage	113	SK 43 097855	293		214	(121)	231	113	87	68	91	84	136	243	189	(130)	1707		

Number	Station	Co no	Grid reference	Altitude m	Av 1941-1970 mm	Jan	Feb	Mar	Apr	May	Jun	Jul	Aug	Sep	Oct	Nov	Dec	Year	Highest daily fall mm	date
						Rainfall in millimetres														
TRENT,0280--(contd)																				
106618	Upper Booth, Crowden Ridge	113	SK 43 097862	526		242	114	257	143	98	78	101	101	159	242	216	141	1892		
106650	Mam Nick	113	SK 43 123837	417	1270	157	115	226	87	90	64	69	85	144	202	162	(110)	1511		
106670	Grindslow	113	SK 43 119867	287	1388	241	117	245	110	90	66	77	86	138	237	179	114	1700		
106686	Edale Mill	113	SK 43 134854	221	1241	189	105	231	(110)	(89)	57	61	69	(131)	196	156	104	1498	43	24Apr
106688	Edale Mill, Rose Cottage	113	SK 43 136856	221		228	106	247	113	94	61	66	73	131	212	173	137	1641	49	9Oct
106701	Nether Moor	113	SK 43 143875	445	1391	279	124	289	(120)	109	75	95	84	141	258	187	105	1866		
106718	Edale End	113	SK 43 162863	193	1138	180	95	220	95	95	55	70	65	140	185	145	95	1440		
106750	Rowter Farm	113	SK 43 132820	425	1266	180	103	(225)	64	66	40	(67)	(70)	138	204	174	107	1438		
106798	Great Hucklow School	113	SK 43 178780	323		(103)	75	169	(128)	97	48	(46)	56	127	149	105	(125)	1228		
106804	Little Hucklow	113	SK 43 162784	308	1089	159	101	172	90	86	45	68	(60)	(137)	(150)	(130)	(120)	1318		
106816	Moss Rake Head	113	SK 43 144799	437	1252	200	117	229	101	98	65	70	76	167	195	173	(120)	1611		
106845	Bradwell	113	SK 43 162811	323	1170	145	103	210	92	96	57	53	68	142	196	160	113	1435		
106852	Hope Cement Wks	113	SK 43 169822	177	1032	162	92	185	99	85	45	40	59	129	164	129	(106)	1295	45	24Apr
	Derwent (Trent)																			
106942	Higger Lodge	109	SK 43 253816	366	961	106	92	176	86	92	38	34	61	114	139	91	84	1113		
	Burbage (Derwent)																			
107028	Upper Burbage No.2	109	SK 43 265829	411	983	131	110	192	(120)	98	43	36	66	136	131	105	91	1259		
107047	Parsons House	109	SK 43 273806	379		115	105	183	101	91	51	28	71	139	147	97	119	1247		
	Derwent (Trent)																			
107124	Middleton Moor	113	SK 43 205752	306		103	88	174	(141)	95	45	34	54	128	152	120	(105)	1239	52	26Apr
107226	Hassop Hall	113	SK 43 222717	160		(80)	(87)	(153)	(95)	94	43	38	48	122	(128)	89	(106)	1083	37	24Apr
107268	Barbrook Res.	113	SK 43 281770	323	940	99	(102)	169	144	93	40	34	66	(120)	(145)	99	(106)	1217	61	24Apr
107317	Eastmoor, The Paddock	113	SK 43 308714	290		50	89	(150)	85	97	41	30	50	145	112	65	91	1005		
107389	Chatsworth Gardens	113	SK 43 262701	133	842	69	90	158	100	94	37	37	38	127	114	78	98	1040	34	24Apr
	Wye (Derwent)																			
107494	Buxton, Terrace Slopes	113	SK 43 058734	307	1284	176	100	235	92	107	64	99	81	142	213	179	114	1602	45	9Oct
107545	Stanley Moor	113	SK 43 053714	351		177	109	227	120	(114)	70	(106)	81	156	222	180	127	1689	35	21Mar
107546	Leap Edge	113	SK 43 043696	453	1472	(180)	106	246	115	130	74	131	77	157	242	187	135	1780		
	Monks Dale (Wye)																			
107780	Rushup Edge	113	SK 43 103824	379	1278	155	85	203	90	103	65	70	60	140	(200)	(140)	125	1436		
	Wye (Derwent)																			
107821	Peak Forest, Conies Farm	113	SK 43 118800	329		137	(92)	(203)	(90)	94	55	68	74	(131)	(175)	136	(124)	1379		
	Monks Dale (Wye)																			
107875	Hargatewall	113	SK 43 117752	347	1186	137	108	188	87	109	62	68	71	142	192	155	(120)	1439		
	Wye (Derwent)																			
107909	Whiterake	113	SK 43 143781	372	1194	165	116	198	113	(98)	54	62	73	147	181	158	(120)	1485		
107926	Tideswell	113	SK 43 149752	305	1089	131	95	169	87	92	57	50	66	143	172	136	83	1281		
108075	Ashford	113	SK 43 193696	131		87	(82)	176	97	(102)	52	33	69	131	139	(105)	(97)	1170		
108124	Bakewell	113	SK 43 206692	149	965	84	85	156	75	107	43	36	59	(123)	111	95	(95)	1069	(36	6Aug)
108252	Monyash Vicarage	113	SK 43 152664	269	1115	124	98	183	(103)	104	55	49	--	--	--	--	--	---	29	2Feb
	Derwent (Trent)																			
108681	Matlock Training College	113	SK 43 307608	198		50	88	156	92	85	(43)	43	52	162	104	76	(88)	1039		
108761	Astonnill, Pikehall Lane	113	SK 43 208593	292		88	95	168	96	100	46	46	57	147	(135)	111	95	1184		
108881	Middleton, Rise End	113	SK 43 279554	270		79	93	176	109	90	55	64	52	168	129	95	(94)	1204	38	21Mar
108956	Whatstandwell W.Wks	113	SK 43 326554	75	859	53	85	153	108	(84)	43	43	44	167	104	68	(76)	1028	37	24Apr
108996	Alderwasley, Little Hayes	113	SK 43 318530	213		65	78	167	(98)	(97)	52	66	44	171	115	73	83	1109	(39	21Mar)
	Amber (Derwent)																			
109040	Roach House	113	SK 43 315662	320		59	88	178	79	91	(42)	40	46	165	117	88	93	1086		
109084	Ashover	113	SK 43 349629	178		48	89	156	111	91	43	45	44	152	104	75	88	1046	36	24Apr
109141	Ogston Res.	113	SK 43 380598	102	762	41	68	134	105	85	37	52	41	136	89	62	66	916	36	21Mar
109149	Press Res.	113	SK 43 354657	232	838	61	(99)	(178)	(85)	(104)	47	48	61	185	127	92	(82)	1169		
109225	Newton	113	SK 43 446595	171		44	73	133	117	102	39	36	40	134	91	47	76	932		
109363	Alfreton S.Wks	113	SK 43 414565	110		41	64	136	93	100	34	41	33	139	(84)	52	(65)	887	30	21Mar
109392	Lindway Res.	113	SK 43 356582	181	850	48	76	152	113	89	42	55	44	151	98	(67)	(82)	1017	35	21Mar
109483	Wingfield Park, Weir Mill Farm	113	SK 43 380535	81	747	41	72	133	101	91	40	50	40	135	84	48	71	906	30	24Apr
	Derwent (Trent)																			
109641	Belper Meadows P.Sta.	113	SK 43 340477	69	805	52	71	136	86	94	42	55	36	162	107	55	68	964	28	29Sep
109681	Belper Water Recl.Wks	113	SK 43 345466	58		45	65	126	83	91	38	57	43	(137)	89	52	68	894		
	Ecclesbourne (Derwent)																			
109722	Middleton Top	113	SK 43 276552	303		67	93	177	105	86	51	62	51	167	(122)	86	(88)	1155		
	Derwent (Trent)																			
110105	Little Eaton, Lower P.Sta.	113	SK 43 364406	52	719	45	(67)	108	87	(87)	29	74	45	137	80	45	62	866	42	9Jul
110161	Derby	113	SK 43 359367	48	657	35	55	95	69	81	23	86	49	(130)	69	36	(53)	781	61	9Jul
110220	Mercaston	113	SK 43 286419	102		(50)	68	121	86	79	31	(49)	48	150	87	52	72	893	29	29Sep
110371	Markeaton Park	113	SK 43 331377	58	711	46	65	108	(79)	74	27	58	51	143	76	45	(67)	839	35	9Jul
110518	Derby S.Wks	113	SK 43 390349	41	624	(36)	58	91	73	66	23	35	47	140	(72)	35	(54)	730	26	6Aug
110632	Draycott Water Recl.Wks	113	SK 43 449329	35	643	28	52	77	71	58	20	39	50	119	71	33	46	664	25	6Aug
	Soar (Trent)																			
110779	Frolesworth, The Brambles	111	SP 42 508903	113		36	37	99	71	63	21	23	79	139	58	30	48	704	57	6Aug
110988	Croft	111	SP 42 510960	84		36	41	88	61	62	19	15	81	111	48	28	55	645		
111247	Elmesthorpe	111	SP 42 462963	102		34	(45)	97	62	(64)	25	32	89	121	60	(32)	(55)	716	53	6Aug
111398	Narborough S.Wks	111	SP 42 549966	74		32	33	92	63	(66)	(18)	19	78	107	(51)	32	50	638	47	6Aug
	Sence (Soar)																			
111523	Houghton-on-the-Hill	111	SK 43 689035	165		43	42	97	(73)	60	34	23	75	108	58	25	(59)	697	29	5Aug
111739	Wistow Hall	111	SP 42 641957	94	649	41	35	91	67	59	21	29	79	107	55	31	56	671	35	6Aug
111814	Kilby Bridge	111	SP 42 609970	78	656	30	32	88	66	57	25	23	82	104	54	30	(48)	639	43	6Aug
111847	Shearsby	111	SP 42 626912	129		38	33	98	46	67	22	26	82	115	(58)	31	50	666	42	6Aug
111947	Wigston S.Wks	111	SP 42 593967	78	651	21	18	(77)	55	52	19	17	81	(94)	(42)	24	(47)	547	43	6Aug
	Soar (Trent)																			
112069	Braunstone Water Recl.Wks	111	SK 43 552020	76		37	39	100	67	(72)	22	16	(76)	(100)	(55)	24	(48)	656		

Number	Station	Co no	Grid reference	Altitude m	Av 1941-1970 mm	Jan	Feb	Mar	Apr	May	Jun	Jul	Aug	Sep	Oct	Nov	Dec	Year	Highest daily fall mm	date
TRENT,0280--(contd)																				
112166	Leicester, Saffron Lane	111	SK 43 584021	59		39	34	96	71	71	19	17	74	102	53	27	(43)	646	40	6Aug
112217	Leicester, Ainsdale Road	111	SK 43 564040	76	643	43	38	102	--	--	--	--	--	--	--	--	--	---	25	9Mar
112231	Gilroes Cemetery	111	SK 43 562064	90	664	41	48	113	67	72	26	17	(93)	100	61	30	(54)	722	41	6Aug
112350	Leicester, Police H.Q.	111	SK 43 612019	93		34	(34)	91	(72)	65	20	26	79	103	59	26	(52)	661	41	6Aug
112395	Leicester Water Centre	111	SK 43 563071	100		33	38	99	58	(62)	21	18	(82)	(95)	54	27	(56)	643	36	6Aug
	Wreake (Soar)																			
112704	Leesthorpe	111	SK 43 798136	125		40	31	86	(76)	60	50	25	77	119	56	29	45	694	(37	5Aug)
113016	Wymondham	111	SK 43 851190	113		36	34	87	(83)	56	37	39	58	92	54	26	(44)	646	35	26Apr
113259	Waltham-on-the-Wolds	111	SK 43 804251	174	660	40	45	92	77	58	38	27	64	98	61	22	40	662		
113347	Scalford	111	SK 43 764241	105	700	42	39	90	(68)	62	46	26	64	87	65	24	39	652		
113408	Melton Mowbray, Ferneley School	111	SK 43 751210	111		40	37	81	67	(53)	41	30	(69)	89	63	28	38	636		
113774	Brooksby Hall Agric.Coll.	111	SK 43 679154	70		42	35	78	74	51	27	19	85	87	55	28	(42)	623	38	5Aug
113987	Ashby Folville	111	SK 43 709119	82		45	36	88	(64)	59	33	28	79	105	62	(38)	(50)	687	32	5Aug
114059	Lowesby Hall	111	SK 43 722075	131		46	40	94	(74)	55	33	25	84	110	62	33	(53)	709	35	5Aug
114205	Barkby Hall	111	SK 43 637098	69	625	34	37	89	63	52	23	24	95	100	55	30	49	651	55	5Aug
	Rothley (Soar)																			
114337	Thornton Res.	111	SK 43 473072	112	694	(39)	41	94	62	(78)	26	22	83	115	64	31	68	723	43	6Aug
	Soar (Trent)																			
114807	Ulverscroft	111	SK 43 497117	195	732	47	54	106	62	90	32	27	76	(114)	70	36	71	785	38	6Aug
114830	Newtown Linford	111	SK 43 530095	119	675	40	48	100	60	72	25	20	66	99	61	32	55	678	37	6Aug
114839	Cropston Res.	111	SK 43 549114	75	694	40	50	96	56	(76)	26	20	81	98	60	33	59	695	37	6Aug
114895	Swithland Res.	111	SK 43 555148	52	713	36	48	90	69	69	24	19	(74)	98	(63)	31	57	678		
115083	Burton-on-the-Wolds	111	SK 43 608215	79		(35)	39	72	(61)	47	26	23	56	79	56	22	(42)	558		
115163	Bawdon Castle	111	SK 43 496143	221	749	35	53	101	44	83	31	19	73	105	74	27	59	704		
115174	Nanpantan Res.	111	SK 43 508171	82	702	37	(55)	93	76	(74)	29	17	69	100	75	32	59	716	35	6Aug
	Woodbrook (Soar)																			
115231	Loughborough	111	SK 43 512182	61		(35)	55	91	(65)	73	28	26	71	101	73	32	65	715	37	6Aug
115244	Loughborough S.Wks	111	SK 43 529209	41	665	32	49	85	(73)	52	24	15	57	(93)	64	(29)	59	632	30	6Aug
	Black Brook (Soar)																			
115276	Timberwood Hill	111	SK 43 472149	232	819	49	61	112	86	94	35	28	88	118	86	39	62	858		
115277	Charnwood Lodge	111	SK 43 474156	140	768	41	57	105	67	93	33	31	84	109	84	34	69	807		
115285	Lubcloud Farm	111	SK 43 478163	148	743	40	58	96	67	90	31	30	82	107	82	32	68	783		
115296	Mount St Bernard Abbey	111	SK 43 459158	186	760	45	60	103	72	98	31	25	93	121	87	34	72	841	(42	6Aug)
115300	Gun Hill	111	SK 43 455168	155	741	43	52	101	62	94	31	30	82	116	85	34	67	797		
115306	Blackbrook Res.	111	SK 43 456178	107	694	(34)	54	89	61	89	(29)	26	86	116	74	32	(70)	760	38	6Aug
	Kingston (Soar)																			
115691	Six Hills	110	SK 43 645209	134	645	37	41	81	63	49	30	28	60	82	61	26	--	---		
115736	Old Dalby	110	SK 43 660225	125	656	34	43	79	53	57	33	25	62	82	62	24	44	598		
115776	Wysall	110	SK 43 606274	76	637	32	44	86	66	45	32	--	--	--	--	--	--	---		
115831	East Leake Hills	110	SK 43 567279	91	571	27	43	74	47	48	29	49	61	79	64	21	48	590		
115851	East Leake, Lings Farm	110	SK 43 560252	61		31	43	82	63	42	27	28	61	90	64	22	43	596		
115873	White Hill	110	SK 43 542249	66	621	32	45	82	61	48	25	29	60	85	60	26	55	608		
115899	Moulter Hill	110	SK 43 517269	52	609	35	41	70	51	46	24	33	49	83	55	30	44	561		
115902	Sutton Bonington	110	SK 43 507259	48	611	30	44	76	63	50	23	29	56	92	67	26	45	601	25	6Aug
	Erewash (Trent)																			
116094	Kirkby S.Wks	110	SK 43 484548	108		44	66	114	(87)	89	39	(36)	41	(135)	74	37	55	817	(28	24Apr)
116173	Pye-Bridge Water Recl.Wks	113	SK 43 439527	84		38	64	115	85	91	37	41	40	131	80	42	56	820	28	24Apr
116527	Ilkeston S.Wks	113	SK 43 483393	41	631	31	59	98	84	63	25	29	45	126	76	30	50	716	29	29Sep
116714	Stanton Ironworks	113	SK 43 476386	45		32	63	96	79	60	23	30	45	124	75	30	48	705	30	29Sep
116770	Long Eaton, Rossignol	113	SK 43 501340	28		31	55	86	(80)	56	23	34	50	102	77	27	49	670	30	19Oct
116813	Long Eaton Nurseries	113	SK 43 477334	30		34	58	88	80	57	22	47	55	110	73	27	(54)	705	23	25Apr
	Trent																			
116883	Bramcote Res.	110	SK 43 507375	100	650	36	58	100	80	61	25	26	49	(115)	71	30	35	686		
116949	Lenton	110	SK 43 538382	49	625	(36)	--	--	--	--	--	--	--	--	--	--	--	---	11	20Jan
116958	Beeston S.Wks	110	SK 43 540366	28		34	54	89	85	69	28	24	51	100	68	25	50	677	32	6Aug
	Fairham (Trent)																			
117018	Broughton Lodge	110	SK 43 650253	113	618	35	46	79	56	53	35	24	62	84	66	21	35	596		
117080	Keyworth	110	SK 43 605304	53		32	42	90	66	47	30	47	58	77	67	25	(35)	616		
117286	Wilford Hill Res.	110	SK 43 579351	90	608	31	(50)	(85)	69	45	33	33	59	(104)	67	23	(50)	649		
	Leen (Trent)																			
117430	Papplewick P.Sta.	110	SK 43 583521	97	706	(36)	57	100	(90)	64	27	(23)	56	(126)	69	(32)	60	740		
117561	Bulwell Hall	110	SK 43 532468	77	705	(39)	62	(105)	73	69	29	28	60	128	78	34	(61)	771		
117626	Watnall Met.Office	110	SK 43 503456	117	716	35	63	103	92	86	28	30	50	129	77	31	57	781	27	24Apr
117724	Basford W.Wks	110	SK 43 565429	51	648	37	62	93	99	60	34	23	(52)	(85)	(70)	30	57	702		
	Trent																			
117848	Sneinton P.Sta.	110	SK 43 592393	25	615	(32)	56	87	82	44	28	20	52	100	64	25	(55)	645	28	25Apr
117851	Colwick Hill Res.	110	SK 43 596399	96	606	38	54	76	76	55	25	14	58	104	63	27	(50)	640		
117867	Holme Sluice No.2	110	SK 43 615393	23	591	33	51	86	75	51	32	20	52	95	64	26	47	632	30	6Aug
117917	Colwick	110	SK 43 617401	21	590	27	52	(82)	--	--	--	--	--	--	--	--	--	---	19	9Mar
118008	Cotgrave Res.	110	SK 43 667349	97	553	31	45	74	59	(48)	30	63	50	94	69	23	(45)	631		
118171	Stoke Bardolph, S.Wks Offices	110	SK 43 635417	22		(28)	50	85	73	53	29	16	51	93	62	22	(45)	607	28	6Aug
118217	Burton Joyce W.Wks	110	SK 43 654443	20	637	33	56	90	81	55	35	16	48	107	64	26	49	660	(26	25Apr)
118241	Lambley P.Sta.	110	SK 43 627451	62	636	(30)	48	(102)	76	54	31	24	54	113	(69)	28	(48)	677		
118286	East Bridgford S.Wks	110	SK 43 684434	21		(33)	42	86	66	(55)	33	13	43	97	65	23	(46)	602		
	Dover (Trent)																			
118317	Blidworth, Ravenshead	110	SK 43 562553	122	734	42	66	132	95	77	38	23	47	139	80	34	(58)	831	(36	24Apr)
118519	Ramsdale Hill Res.	110	SK 43 596483	153	695	30	51	96	89	58	36	25	54	(125)	75	29	55	723		
	Greet (Trent)																			
118731	Farnsfield	110	SK 43 639561	58		(38)	64	(100)	75	(68)	31	19	46	110	70	29	(55)	705	33	24Apr
118855	Oxton Res.	110	SK 43 649518	126	658	28	61	96	79	64	34	19	49	(90)	(67)	28	(50)	665		
118866	Halam P.Sta.	110	SK 43 668535	47	653	39	(52)	(81)	67	62	(35)	13	38	97	62	28	(55)	629		
118899	Southwell, The Nurseries	110	SK 43 696541	38	663	34	54	87	(69)	49	34	14	38	91	59	27	(60)	616	26	24Apr
118919	Southwell, Halloughton Rd	110	SK 43 696535	46		33	56	89	79	48	34	15	(46)	93	61	30	(53)	637	24	24Apr
118920	Southwell, Notts.College Of Agriculture	110	SK 43 696524	70		34	56	90	72	51	35	17	39	95	58	28	58	633	(22	25Apr)

Number	Station	Co no	Grid reference	Altitude m	Av 1941-1970 mm	Jan	Feb	Mar	Apr	May	Jun	Jul	Aug	Sep	Oct	Nov	Dec	Year	Highest daily fall mm	date
						Rainfall in millimetres														
TRENT,0280--(contd)																				
	Devon (Trent)																			
119284	Branston	111	SK 43 811298	99		33	37	89	80	55	40	36	65	86	58	22	(45)	646	36	5Aug
119379	Woolsthorpe S.Wks	107	SK 43 836344	53		26	37	87	73	(53)	37	39	(85)	82	(60)	17	(44)	640	54	5Aug
119386	Woolsthorpe Grange	107	SK 43 838351	57	574	27	39	85	71	55	38	41	82	82	62	20	42	644	49	5Aug
119422	Cox's Walk Farm	107	SK 43 837384	49		30	37	85	61	49	31	51	75	79	67	20	41	626	45	5Aug
119486	Bottesford, Belvoir High School	111	SK 43 803384	30		20	(32)	(60)	(60)	45	34	33	62	74	60	20	(42)	542		
	Smite (Devon)																			
119628	Nether Broughton	111	SK 43 689252	67		30	41	74	63	53	34	19	(65)	83	62	(21)	(40)	585		
119729	Kinoulton	110	SK 43 684315	43		32	40	84	(66)	48	34	32	58	82	65	22	(43)	606	27	6Aug
119838	Hose	111	SK 43 746287	61		(31)	46	86	82	70	50	30	60	80	61	22	(51)	669		
119914	Barnstone	110	SK 43 736349	32	545	30	37	80	65	43	40	32	46	71	56	19	43	562	30	1Jun
119943	Cropwell Bishop	110	SK 43 681356	35		27	45	77	67	45	29	58	51	87	(62)	21	45	614	45	9Jul
120067	Barkestone, Wilders Farm	111	SK 43 781348	58		29	45	82	78	56	38	37	61	76	63	22	(49)	636	32	5Aug
120262	Flawborough Hall	110	SK 43 782429	30		27	36	80	(54)	42	27	50	42	68	(61)	19	(49)	555	40	9Jul
	Devon (Trent)																			
120361	Cotham	110	SK 43 794476	24		28	38	(84)	63	48	27	74	45	70	61	27	(40)	610	55	9Jul
120611	Balderton	110	SK 43 823516	17	549	29	42	81	72	40	24	34	(43)	(83)	58	22	47	575		
120691	Newark, Riverside Road	110	SK 43 788523	17		32	46	87	72	48	25	(48)	40	74	58	25	(48)	603	32	9Jul
120708	Newark, The Friary	110	SK 43 802540	15	598	32	46	90	77	52	24	40	39	78	59	23	53	613	23	9Jul
120713	Kelham	110	SK 43 792553	12		35	51	96	79	48	28	51	(42)	82	59	23	(53)	647	33	9Jul
120718	Newark S.Wks	110	SK 43 802558	10	553	34	44	89	63	47	22	44	(42)	80	57	23	64	614	26	9Jul
	Trent																			
120801	Eakring	110	SK 43 673614	86	641	35	(54)	(110)	(71)	(80)	37	18	38	106	60	28	(51)	688		
120887	Caunton P.Sta.	110	SK 43 741600	29		29	48	100	79	45	26	16	(35)	92	57	18	(48)	593		
121173	Collingham S.Wks	110	SK 43 828629	9		34	49	104	76	61	23	54	(41)	84	62	27	(46)	661	(42	9Jul)
121285	Broadwaters Farm	110	SK 43 753635	42		39	(61)	(103)	(91)	58	30	21	35	94	54	24	50	660	28	24Apr
121620	Normanton	110	SK 43 790693	14		33	54	105	77	63	24	40	(40)	94	51	20	46	647	23	24Apr
121862	Tuxford, Westwood	110	SK 43 714707	73		38	54	103	(87)	(83)	34	30	43	103	52	25	(39)	691	(39	24Apr)
121894	East Markham	110	SK 43 753727	26		34	53	(114)	79	(73)	29	26	44	105	54	24	(41)	676	30	24Apr
121920	Grove, Nurseries	110	SK 43 739797	79		37	58	107	89	73	34	39	54	104	57	25	58	735	(32	24Apr)
122024	Rampton Hospital	110	SK 43 770773	26		36	60	114	82	78	31	31	53	(97)	54	26	(57)	719		
122084	Torksey P.Sta.	107	SK 43 836780	5	578	32	48	102	77	71	29	34	46	95	54	24	(56)	668	29	24Apr
122165	Brampton, Manor Farm	107	SK 43 848796	5		34	52	106	79	71	29	41	56	104	58	24	65	719	31	24Apr
122452	Wheatley S.Wks	110	SK 43 768859	17		36	(55)	(103)	87	64	29	44	49	98	59	32	(69)	725	(33	24Apr)
122500	Gainsborough S.Wks	107	SK 43 818876	7		(32)	(55)	(110)	86	63	22	25	47	92	55	31	(60)	678		
122646	Walkeringham S.Wks	110	SK 43 777931	11		38	49	114	(81)	62	(29)	27	56	85	62	34	(47)	684	(33	24Apr)
	Idle (Trent)																			
122707	Sutton-in-Ashfield S.Wks	110	SK 43 510595	139	715	36	66	125	95	96	44	34	47	140	80	41	58	862	29	24Apr
122775	Mansfield S.Wks	110	SK 43 548622	85		37	67	125	93	73	(42)	30	45	135	79	38	(66)	830	(33	24Apr)
122777	Mansfield	110	SK 43 542617	114		35	45	121	(75)	73	42	30	48	133	75	37	(57)	771	29	24Apr
122891	Clipstone W.Wks	110	SK 43 603643	69	657	36	63	113	81	65	35	26	41	125	67	27	(57)	736	(28	24Apr)
122939	Edwinstowe Water Recl.Wks	110	SK 43 641669	46		(38)	65	107	80	73	40	27	40	114	64	25	(60)	733	31	24Apr
	Rainworth (Idle)																			
123017	Rainworth W.Wks	110	SK 43 587586	106	700	36	70	122	93	(71)	42	20	45	129	79	36	(57)	800	(30	24Apr)
123028	Rainworth, Spring Hill P.Sta.	110	SK 43 597593	90		37	64	119	98	72	33	26	46	125	78	35	(54)	787	30	26Apr
123094	Rufford P.Sta.	110	SK 43 632611	84	675	38	(64)	(112)	91	(76)	37	26	45	130	(72)	31	59	781	(36	24Apr)
	Idle (Trent)																			
123261	Boughton P.Sta.	110	SK 43 667692	43	626	(35)	58	100	83	(69)	34	22	40	103	55	31	(45)	675	(33	24Apr)
123376	Markham Clinton P.Sta.	110	SK 43 710726	28	590	35	51	(99)	86	65	30	20	40	106	49	23	(37)	641	40	24Apr
	Meden (Idle)																			
123448	Skegby Water Recl.Wks	110	SK 43 497615	133		38	75	121	102	110	42	40	44	130	94	45	(63)	904	31	24Apr
123618	Shirebrook S.Wks	110	SK 43 534674	78		35	73	122	102	69	35	21	43	108	74	37	(60)	779	32	24Apr
123653	Bradmer Hill	110	SK 43 582663	30		(37)	65	122	85	72	33	(26)	43	117	69	30	43	742		
123691	Warsop Water Recl.Wks	110	SK 43 581690	61		35	63	117	78	69	35	25	41	119	66	31	44	723	24	24Apr
123712	Warsop, Gleadthorp Exp.Husb.Farm	110	SK 43 591699	46	613	35	66	(114)	90	72	41	25	42	113	64	32	(49)	743	34	24Apr
123815	Bevercotes Colliery	110	SK 43 696735	24	600	36	53	111	94	61	33	27	44	98	51	26	(40)	674	(41	24Apr)
	Poulter (Meden)																			
123911	Nether Langwith S.Wks	110	SK 43 544703	58		36	65	118	(85)	73	(38)	16	43	116	70	33	(47)	740		
123963	Clowne S.Wks	113	SK 43 503755	115		32	73	115	90	80	(40)	22	46	110	75	35	58	776	38	24Apr
124227	Clumber Park	110	SK 43 625748	47		36	63	109	89	64	38	23	45	107	59	31	52	716	36	24Apr
124270	Elkesley P.Sta.	110	SK 43 664759	37	598	31	63	91	(81)	(66)	28	30	(42)	(102)	56	29	(58)	677	(34	24Apr)
	Idle (Trent)																			
124398	Hallcroft S.Wks	110	SK 43 696826	13	568	(33)	56	106	83	60	28	36	44	101	56	32	64	699	35	24Apr
124421	Morton Grange	110	SK 43 686783	28		(36)	(55)	107	82	70	29	30	44	99	(53)	26	(48)	679		
124476	Badworth Hall	110	SK 43 686810	30	583	35	60	105	82	71	28	25	45	107	56	27	65	706	37	24Apr
124566	Hayton S.Wks	110	SK 43 723837	12		36	52	111	81	66	31	42	51	98	54	31	(59)	712		
124691	Wiseton P.Sta.	110	SK 43 711893	6	575	35	64	101	96	83	(32)	25	46	93	58	32	63	728	41	24Apr
	Ryton (Idle)																			
124928	Thorpe Salvin S.Wks	109	SK 43 529813	89		36	70	119	86	78	47	22	47	104	66	33	(54)	762	34	24Apr
124936	Hardwick Grange	109	SK 43 485863	107		--	--	--	--	--	--	--	--	--	--	43	(53)	---	16	14Dec
125215	Manton Water Recl.Wks	110	SK 43 608791	27		33	61	111	91	67	37	(25)	45	101	58	(30)	(46)	705	34	24Apr
125274	Chequer House P.Sta.	110	SK 43 649816	21		(34)	57	109	(85)	70	34	25	41	109	57	30	51	702		
	Old Coates (Ryton)																			
125416	Abbey Lathe S.Wks	109	SK 43 541903	66		38	66	124	(87)	68	29	30	66	93	62	48	(65)	776	40	24Apr
125581	Carlton-in-Lindrick	110	SK 43 589838	30	625	40	60	109	(80)	66	32	27	50	101	63	38	55	721	(36	24Apr)
125692	Hodsock and Langold S.Wks	110	SK 43 598864	19		37	58	100	77	64	26	27	43	94	61	34	(61)	682	32	24Apr
	Idle (Trent)																			
125842	Finningley Met.Office	109	SK 43 659989	10		37	48	106	79	51	28	20	54	85	59	38	41	646	36	24Apr
125900	Woodhouse,Highfield P.Sta.	109	SK 43 658959	20		34	54	104	79	59	27	21	44	91	63	41	56	673	42	24Apr
126090	Snow Sewer P.Sta.	106	SK 43 730986	2		(34)	51	102	92	85	31	19	57	93	62	41	57	724	42	24Apr
	Trent																			
126424	Blyton	107	SK 43 853948	21		(30)	50	107	99	67	26	29	51	89	61	29	59	697		
126521	Owston Ferry	106	SE 44 806018	11		29	43	98	82	(62)	26	17	59	82	59	36	(49)	642	27	24Apr

Number	Station	Co no	Grid reference	Altitude m	Av 1941-1970 mm	Jan	Feb	Mar	Apr	May	Jun	Jul	Aug	Sep	Oct	Nov	Dec	Year	Highest daily fall mm	date
						Rainfall in millimetres														
TRENT,0280--(contd)																				
	Bau (Trent)																			
126598	Corringham, Dunstall	107	SK 43 898936	19		29	47	105	99	63	22	45	(57)	100	51	33	44	695		
126787	Laughton	107	SK 43 864982	23		27	52	107	95	61	28	35	74	98	64	28	62	731		
126819	Kirton-in-Lindsey, Drewery Warehouse	107	SK 43 933996	23		27	60	112	106	62	21	43	52	102	63	30	(65)	743		
126952	Scotter, Messingham Road	107	SE 44 889016	17		27	53	116	(105)	61	29	44	63	102	65	33	(56)	754	35	24Apr
	Trent																			
127190	Scunthorpe, Grange Lane South	106	SE 44 908079	21		25	52	117	(92)	(63)	26	66	59	93	(64)	34	(55)	746		
127236	Yaddlethorpe Water Recl.Wks	106	SE 44 875058	4	596	32	52	(114)	102	(67)	22	38	(63)	(89)	(61)	35	(55)	730		
127285	West Butterwick, School Lane	106	SE 44 833060	6		28	44	110	87	67	23	32	(66)	(85)	65	38	43	688		
	Torne (Trent)																			
127497	Harworth S.Wks	110	SK 43 612922	12		39	52	106	85	63	26	39	(54)	84	(60)	(41)	(62)	711		
127564	Tickhill S.Wks	109	SK 43 602936	11		39	57	111	90	64	27	29	(56)	--	--	--	--	---	(39	24Apr)
127574	Tickhill, Dadsley Road	109	SK 43 590938	18	602	44	60	113	73	59	29	23	65	88	61	44	68	727	32	5Aug
127749	Warmsworth S.Wks	109	SK 43 550999	21		39	61	107	92	51	27	23	59	95	58	45	(66)	723	44	24Apr
127964	Cantley, Thornham P.Sta.	109	SE 44 656034	4		--	--	--	--	54	27	22	64	84	(54)	40	41	---	23	5Aug
127979	Candy Farm P.Sta.	106	SE 44 698030	1		33	50	108	84	77	30	20	70	81	(55)	39	44	691	38	24Apr
128086	Wroot P.Sta.	106	SE 44 732017	2	575	31	42	101	81	71	25	16	58	82	60	37	45	649	35	24Apr
128284	Doncaster, Bunnymede Road	109	SE 44 597035	11	578	38	55	109	82	63	25	24	65	86	65	44	(54)	710	41	24Apr
128321	Nutwell P.Sta.	109	SE 44 633031	7	583	35	48	100	--	--	--	--	--	--	--	--	--	---	16	9Mar
128442	Hatfield High School	109	SE 44 657091	7		33	49	110	69	(57)	--	--	--	--	--	--	--	---	(29	24Apr)
128787	Crowle, Dirtness P.Sta.	106	SE 44 749098	3	568	27	46	126	80	70	25	29	72	86	60	37	41	699	33	24Apr
128856	Keadby P.Sta.	106	SE 44 835112	6	611	30	44	133	82	88	21	(31)	63	85	61	37	49	724	34	20May

ANGLIAN WATER AUTHORITY AREA

HYDROMETRIC AREA 0290

Number	Station	Co no	Grid reference	Altitude m	Av 1941-1970 mm	Jan	Feb	Mar	Apr	May	Jun	Jul	Aug	Sep	Oct	Nov	Dec	Year	Highest daily fall mm	date
	Coastal																			
130069	Normanby	106	SE 44 881167	53		27	49	128	87	73	25	25	50	(105)	61	40	(50)	720		
130123	West Halton, Glebe Farm	106	SE 44 905206	18		28	50	134	66	46	24	30	62	83	71	45	(44)	683		
	Ancholme																			
130426	North Willingham	107	TF 53 148895	46		(33)	59	121	(101)	52	29	26	61	105	65	30	(41)	723	(30	24Apr)
130736	Osgodby	107	TF 53 077922	21	617	26	(39)	101	102	(53)	22	24	71	98	(62)	30	46	674	28	5Aug
130884	Normanby-le-Wold	107	TF 53 114968	151		31	45	130	(101)	(60)	25	24	75	91	(62)	30	(44)	718	29	24Apr
131009	Snitterby	107	SK 43 988948	11		31	47	109	(92)	64	24	38	57	95	60	28	(54)	699	28	24Apr
131231	South Kelsey	107	TF 53 042983	15		28	50	117	98	65	22	27	68	96	59	(30)	51	711	28	26Apr
131543	Caistor	107	TA 54 082019	21	620	30	57	125	119	46	25	27	62	107	63	34	(47)	742	48	24Apr
131736	Scawby Hall	106	SE 44 968057	24	640	29	47	(124)	93	54	27	45	64	94	61	38	(55)	731	30	24Apr
131742	Brigg Sugar Factory	106	SE 44 987062	5	605	29	45	122	102	57	22	46	70	102	53	34	55	737	33	24Apr
131767	Barnetby-le-Wold	107	TA 54 059092	24		25	47	119	97	45	22	30	60	107	57	32	61	702	(33	24Apr)
132184	Appleby Lodge Farm	106	SE 44 961110	14		32	44	133	82	54	24	47	68	(96)	63	39	(55)	737	28	24Apr
132210	High Risby	106	SE 44 920147	66		28	52	134	(73)	(52)	24	(52)	65	85	61	43	51	725	(27	24Apr)
132388	Ferriby Sluice	106	SE 44 975209	5	590	36	62	119	98	41	21	38	59	76	61	41	44	696	37	24Apr
	Coastal																			
132560	Beaumontcote Farm	106	TA 54 032176	46		31	50	(110)	69	(65)	24	58	(61)	76	57	43	(38)	682	(36	8Jul)
	Skitter (Coastal)																			
132917	Brocklesby Park	107	TA 54 140113	34	629	33	58	116	93	45	24	23	60	105	58	39	(57)	717	34	24Apr
132954	Somerby Top	107	TA 54 077074	79		27	47	121	(99)	42	23	28	68	101	62	33	(60)	711	(34	24Apr)
133220	Thornton Hall	106	TA 54 095181	21		32	55	117	87	48	(21)	25	79	83	60	43	51	701	32	24Apr
	Coastal																			
133654	Riby	107	TA 54 191082	21		31	(58)	(115)	(79)	28	29	29	(56)	91	54	33	60	663		
	Freshney (Coastal)																			
134069	Little Coates P.Sta. No.2	106	TA 54 252086	4	622	32	60	113	91	26	26	27	45	86	54	37	60	657	29	24Apr
	Coastal																			
134172	Cleethorpes, Kingsway	106	TA 54 314080	7	601	36	--	--	--	--	--	--	--	--	--	--	--	---	4	1Jan 12Jan 16Jan
134175	Cleethorpes P.Sta.	106	TA 54 321071	8	614	33	55	(108)	(72)	34	21	33	54	86	62	40	46	644	(32	24Apr)
134232	Cleethorpes, Haverstoe Park	106	TA 54 306077	7		--	56	97	84	25	19	28	(45)	79	54	33	40	---	33	24Apr
	Waithe																			
134492	Binbrook Met.Office	107	TF 53 195958	108	713	39	52	135	105	55	32	23	44	100	63	43	38	729	37	24Apr
134618	Beelsby	106	TA 54 207016	64	687	36	54	134	103	45	27	26	49	97	66	(42)	(34)	713		
	Coastal																			
135028	Marshchapel	107	TF 53 354997	3		29	56	(96)	90	37	20	(19)	45	82	(60)	35	(48)	617	(34	24Apr)
	Lud (Coastal)																			
135116	Cadwell	107	TF 53 283814	131		32	(55)	127	(127)	51	28	45	51	104	70	31	(54)	775	(40	25Apr)
135239	Louth, Cordeaux High Sch.	107	TF 53 329881	34		39	63	112	110	47	(27)	24	49	93	69	35	55	723	(40	24Apr)
135249	Louth, Chestnut Drive	107	TF 53 343880	22		--	--	111	107	43	24	23	48	92	66	(31)	59	---		
135444	Ludborough	107	TF 53 295952	38		37	65	114	100	36	27	20	49	82	67	34	(54)	685	38	24Apr
135606	Covenham	107	TF 53 351967	3		27	63	99	(96)	38	20	22	45	82	62	32	43	629	38	24Apr
	Great Eau																			
135886	Driby P.Sta.	107	TF 53 387745	41	721	39	54	127	116	53	23	54	56	99	70	29	48	768	42	24Apr
136099	Burwell	107	TF 53 356796	75		34	52	131	101	51	29	49	53	104	69	27	(55)	755		
136162	Withern	107	TF 53 435825	10	669	32	55	105	103	42	27	31	46	91	78	31	51	692	35	24Apr
136467	South Cockerington	107	TF 53 379889	12		36	59	109	92	35	21	26	41	94	68	30	48	659		
	Coastal																			
136868	Well	107	TF 53 448738	21		36	47	(116)	107	53	26	41	47	81	73	31	45	703	36	25Apr
137059	Trusthorpe P.Sta.	107	TF 53 513840	2	610	31	44	101	90	42	26	(25)	(42)	(80)	70	40	(43)	634		
137223	Humby P.Sta.	107	TF 53 514746	9	632	43	44	99	104	46	23	31	39	76	63	(27)	40	635	40	25Apr

Number	Station	Co no	Grid reference	Altitude m	Av 1941-1970 mm	Jan	Feb	Mar	Apr	May	Jun	Jul	Aug	Sep	Oct	Nov	Dec	Year	Highest daily fall mm	date
ANGLIAN,0290--(contd)																				
	Willoughby High (Coastal)																			
137590	Chapel St Leonards P.Sta.	107	TF 53 559729	3	627	40	45	109	113	56	20	(30)	43	79	(76)	31	41	683	41	25Apr
HYDROMETRIC AREA 0300																				
	Coastal																			
137661	Skegness	107	TF 53 569631	5	596	36	35	115	99	61	(21)	36	42	70	72	29	36	652	35	25Apr
137675	Gibraltar Point	107	TF 53 555579	3		33	33	99	96	(61)	21	20	35	(67)	69	(31)	30	595	(36	25Apr)
	Steeping																			
137710	Tetford	107	TF 53 329748	59	741	40	51	129	113	53	23	43	49	105	73	30	(63)	772	35	24Apr
137854	Hagworthingham, Woodbine Cottage	107	TF 53 344691	52		44	51	118	(132)	--	--	--	--	--	--	--	--	---	45	25Apr
138060	Fordington W.Wks	107	TF 53 415714	49	710	39	56	105	103	57	26	29	49	92	68	31	47	702	(39	25Apr)
138156	Great Steeping	107	TF 53 439643	7		39	44	109	107	56	22	22	37	73	61	31	34	635	44	25Apr
138325	Wainfleet	107	TF 53 498588	3		36	37	103	104	65	22	29	34	59	67	30	36	622	42	25Apr
	Witham																			
138952	Stainby, Brook House	107	SK 43 908228	122		(35)	43	(92)	(100)	(63)	40	24	40	118	58	27	(51)	691		
139067	Wyville	107	SK 43 883293	122		(32)	51	(92)	106	66	43	(41)	(49)	105	66	28	(52)	731		
139274	Saltersford P.Sta.	107	SK 43 926334	57	637	30	(43)	88	68	(69)	33	38	50	93	(59)	19	(49)	639	21	5Aug
139360	Grantham Park	107	SK 43 915365	53	624	29	40	94	64	62	32	35	43	92	64	22	52	629	22	9Mar
139491	Caythorpe	107	SK 43 958483	93		30	49	109	80	79	30	38	43	(94)	67	25	33	677	23	25Apr
	Brant (Witham)																			
140515	Brant Broughton	107	SK 43 917546	11	596	26	34	68	55	(64)	26	47	37	65	44	15	48	529	27	8Jul
140566	Welbourn	107	SK 43 964536	40		31	45	100	83	84	(36)	34	46	86	(64)	28	63	700		
	Witham																			
140986	North Hykeham	107	SK 43 931659	12		31	40	97	78	69	31	47	(67)	87	55	25	61	688	27	8Jul
141020	Skellingthorpe Hall	107	SK 43 930715	12	611	34	45	108	(65)	86	36	46	71	99	58	--	--	---	33	21May
	Till (Witham)																			
141096	Corringham	107	SK 43 865902	18		27	50	113	97	64	27	27	51	96	56	(28)	41	677		
141104	Gainsborough, Corringham Rd	107	SK 43 828904	34		31	54	115	92	61	26	24	52	95	60	31	60	701	33	24Apr
141417	Ingham	107	SK 43 951835	36		24	41	100	86	72	31	40	54	95	60	26	(44)	673	23	24Apr
141443	Coates Hall	107	SK 43 909831	9		28	(46)	(111)	80	(83)	28	(51)	52	101	(60)	31	(52)	723		
141903	Lincoln	107	SK 43 962719	6	603	27	45	106	87	57	28	33	73	90	53	25	64	688	39	5Aug
	Witham																			
142001	Waddington Met.Office	107	SK 43 988653	68	598	33	47	109	81	70	24	34	69	86	56	24	50	683	25	5Aug
	Barlings Eau (Witham)																			
142319	Hackthorn Hall	107	SK 43 992825	32	648	30	48	112	95	70	26	30	56	103	64	31	54	719	28	25Apr
142352	Welton P.Sta.	107	TF 53 014815	14		28	45	111	100	71	25	32	62	97	60	31	50	712	31	5Aug
142497	Reasby Hall	107	TF 53 067796	16		32	38	107	(100)	(56)	23	22	48	95	(57)	(27)	(48)	653	30	25Apr
142501	Scampton Met.Office	107	SK 43 966791	58	619	28	44	(112)	72	72	28	33	53	100	58	26	60	686	22	9Mar
142766	Riseholme	107	SK 43 985756	38	634	29	49	108	95	69	23	35	74	93	57	26	(63)	721	42	5Aug
143057	Reepham, Mellows Close	107	TF 53 038736	18		--	--	--	--	(63)	24	28	45	91	54	28	52	---	19	25Sep
143059	Reepham, Morland House	107	TF 53 040737	18	596	32	47	105	85	--	--	--	--	--	--	--	--	---	27	24Apr
143285	Stainfield	107	TF 53 113734	6		32	45	(102)	(113)	54	27	23	44	90	58	(28)	45	661	43	25Apr
143547	Bardney	107	TF 53 113688	5	595	30	38	97	97	54	(24)	24	41	85	56	25	66	637	35	25Apr
	Witham																			
143760	Waneham Bridge	107	TF 53 058622	15		29	40	91	70	56	23	13	47	97	55	25	52	598	24	25Apr
143782	Potterhanworth, Station Road	107	TF 53 052663	20		34	42	103	87	62	25	19	55	100	56	26	60	669	30	25Apr
143880	Southrey	107	TF 53 140664	6	591	(38)	39	(94)	(87)	52	25	24	45	85	(55)	23	(45)	612	(25	25Apr)
144141	Baumber	107	TF 53 222740	64	653	31	43	110	133	43	24	35	54	100	67	28	47	715	44	25Apr
144272	Thimbleby	107	TF 53 237699	52		31	42	114	(111)	48	20	23	47	89	(66)	26	(42)	659	(44	25Apr)
144555	Timberland Fen, Bridge Fm	107	TF 53 173600	2		28	44	(100)	100	46	23	17	53	89	64	23	(41)	628	36	25Apr
144779	Ruskington	107	TF 53 079512	11		30	45	(84)	80	56	26	(23)	39	87	58	29	(39)	596	(28	25Apr)
144853	Navenby, Crop Factory	107	TF 53 030578	38		34	41	90	77	65	26	24	48	92	58	29	(45)	629	(25	25Apr)
	Bain (Witham)																			
145350	East Wykenam, Ten Trees	107	TF 53 227893	122		(43)	58	138	(120)	40	(44)	36	48	109	69	34	(45)	784		
145499	Donington-on-Bain	107	TF 53 235827	70		44	61	(140)	145	51	27	(37)	53	100	75	34	(54)	821	48	25Apr
145615	Goulceby	107	TF 53 251795	70		40	(55)	131	122	(49)	24	38	44	(97)	75	35	(53)	763		
145757	Horncastle, Accommodation Road	107	TF 53 252701	38		37	48	123	128	46	24	(31)	50	103	73	31	(57)	751	46	25Apr
146127	Coningsby Met.Office	107	TF 53 224568	7	574	26	34	94	86	42	19	13	59	96	56	24	40	589	36	25Apr
	Slea (Witham)																			
146217	Barkston Heath	107	SK 43 965406	101		27	46	90	(74)	60	30	48	36	85	56	(22)	(47)	621	(23	25Apr)
146451	Cranwell Met.Office	107	TF 53 004493	62	590	30	38	103	72	58	29	32	31	94	(63)	27	36	613	19	24Apr
	Witham																			
146893	Boston, Robin Hoods Walk	107	TF 53 323450	3		31	34	94	(91)	50	23	25	38	69	58	33	46	592	39	25Apr
146896	Boston, Grand Sluice	107	TF 53 323444	5	595	30	34	91	(83)	46	22	18	38	65	59	34	53	578	(38	25Apr)
	South Forty Foot (Witham)																			
147104	Pinchbeck, Black Hole Drove P.Sta.	107	TF 53 168251	3		27	28	83	80	47	23	15	24	(68)	52	24	46	517	35	25Apr
147674	Walcot, Lodge Farm	107	TF 53 051351	53		--	--	--	--	--	--	--	41	88	55	24	(49)	---	20	5Aug
147677	Walcot	107	TF 53 060351	49		26	--	--	--	--	--	--	--	--	--	--	--	---		
147746	Billingborough	107	TF 53 111343	11	612	26	--	--	--	--	--	--	--	--	--	--	--	---	5	20Jan
147891	Donington	107	TF 53 212357	4		23	23	65	(75)	36	16	(12)	(32)	64	43	27	42	458		
148248	Culverthorpe Hall	107	TF 53 022402	58	654	32	45	93	81	68	36	25	35	88	(61)	29	50	643	26	25Apr
148676	Heckington	107	TF 53 144443	8	600	30	39	(91)	80	54	28	20	41	98	61	32	46	620	29	25Apr
148771	Amber Hill	107	TF 53 207488	2		33	39	95	83	39	26	16	55	88	63	36	(39)	609	27	25Apr
148934	Kirton Exp. Hort. Sta.	107	TF 53 299395	4		28	28	88	79	54	20	12	40	66	58	35	(56)	564	34	25Apr
149043	Boston, Cooks Lock	107	TF 53 313432	3	583	31	28	92	88	44	21	17	45	67	64	33	41	571	37	25Apr
149052	Skirbeck, Black Sluice	107	TF 53 326428	6	610	30	28	87	83	48	21	13	44	66	59	34	41	554	(31	25Apr)
	Witham																			
149240	East Kirkby Primary School	107	TF 53 334620	14		37	47	101	125	58	24	18	37	85	68	30	(36)	666	(48	25Apr)
149408	Carrington Grange Estate Office	107	TF 53 311543	2		29	39	96	97	47	20	13	44	67	61	29	48	590	37	25Apr
149636	Tumby Woodside	107	TF 53 285572	3		29	35	97	104	47	27	14	60	83	67	27	(41)	631	44	25Apr
149730	Wildmore	107	TF 53 252529	4		27	31	96	(97)	46	24	10	55	79	60	27	(43)	595	43	25Apr
149809	Gipsey Bridge	107	TF 53 289490	3		26	35	91	85	44	24	18	40	65	60	31	40	559	33	25Apr

Number	Station	Co no	Grid reference	Altitude m	Av 1941-1970 mm	Jan	Feb	Mar	Apr	May	Jun	Jul	Aug	Sep	Oct	Nov	Dec	Year	Highest daily fall mm	date
ANGLIAN,0300--(contd)																				
	Hobhole (Witham)																			
150032	Eastville	107	TF 53 404603	1	592	34	36	103	99	52	(23)	22	38	78	63	33	32	613	35	25Apr
150163	Lade Bank Bridge	107	TF 53 378545	4	586	34	30	92	77	(50)	23	17	31	57	59	32	37	539	27	25Apr
150411	Leverton, Highgate	107	TF 53 411476	3		31	29	92	92	49	17	25	25	57	58	33	(33)	541	35	25Apr
150601	Hobhole P.Sta.	107	TF 53 365399	16	597	28	27	90	71	45	19	17	33	67	58	35	38	528	23	25Apr
HYDROMETRIC AREA 0310																				
	Welland																			
151026	Sibbertoft	111	SP 42 681826	171	686	43	36	102	67	80	29	26	97	108	(61)	39	(62)	750	43	6Aug
151238	Market Harborough, Burnmill Road	111	SP 42 732879	96	642	46	29	94	69	76	37	27	85	91	55	33	54	696	39	5Aug
151350	Great Bowden S.Wks	111	SP 42 758889	72		37	27	87	72	68	35	27	72	99	53	26	45	648	35	5Aug
151844	Ashley, Main Street	111	SP 42 794909	81		36	27	86	83	59	56	27	60	111	49	26	58	678	44	1Jun
151875	Hallaton Hall	111	SP 42 791966	112		45	(31)	(95)	(73)	56	60	30	--	--	--	--	--	---		
	Eye (Welland)																			
152264	Tugby	111	SK 43 769006	172		51	36	96	64	69	46	22	68	106	61	31	59	709	27	1Jun
152367	Uppingham	111	SP 42 849988	163	694	46	32	104	81	71	52	32	56	116	56	32	(44)	722	32	26Apr
152419	Eye Brook Res.	111	SP 42 857942	57	594	42	25	94	(73)	72	47	24	49	(103)	48	29	46	652	30	1Jun
152426	Caldecott P.Sta.	111	SP 42 865932	53	563	42	30	96	79	73	46	22	46	97	47	26	44	648	34	25Apr
	Welland																			
152542	Seaton Mill	111	SP 42 908976	41	609	42	30	89	90	62	40	24	42	93	47	28	(41)	628	40	25Apr
152561	Uppingham, Station Road	111	SP 42 868995	130		45	29	100	74	67	41	32	51	110	51	35	43	678	27	25Apr
	Gwash (Welland)																			
153244	Gunthorpe Hall	111	SK 43 868056	119	650	42	32	105	(67)	(68)	43	25	79	108	58	34	(50)	711	30	6Aug
	Welland																			
153908	Ufford	125	TF 53 093045	25		26	26	88	75	79	28	19	28	80	49	25	(51)	574	27	25Apr
153971	Etton	125	TF 53 142048	11	536	25	23	(85)	65	62	22	15	21	63	51	25	46	503	(27	25Apr)
154031	Marholm	125	TF 53 145020	21	588	27	25	87	82	59	21	22	24	68	(51)	25	(44)	535	39	25Apr
154528	Deeping St Nicholas	107	TF 53 213157	3	585	28	20	(94)	(74)	51	21	43	(30)	(71)	48	20	(43)	543	31	9Jul
154720	Pode Hole No.3	107	TF 53 214219	3	568	27	25	87	83	57	23	23	25	73	55	23	45	546	29	25Apr
154724	Pode Hole No.2	107	TF 53 215223	3	560	29	26	86	(82)	57	22	24	26	76	57	22	44	551	29	25Apr
154773	Spalding, Marsh Road	107	TF 53 258238	4	563	24	27	82	80	(42)	17	21	25	66	55	25	(40)	504	32	25Apr
154780	Spalding S.Wks	107	TF 53 262252	5		--	--	--	--	--	19	19	27	(70)	51	23	(36)	---	24	6Aug
	Glen (Welland)																			
154818	Old Somerby	107	SK 43 964339	110		34	42	96	77	(65)	35	54	39	95	61	26	56	680	(26	25Apr)
155233	Clipsham, Home Farm	111	SK 43 968161	94		30	34	94	82	68	36	25	51	(95)	(47)	26	(45)	633	30	25Apr
	Eden (Glen)																			
155989	Wilsthorpe	107	TF 53 081148	15	572	26	28	(85)	76	65	33	21	27	89	(47)	24	41	562	(31	25Apr)
156000	Carlby	107	TF 53 049142	31		27	28	(80)	76	(74)	32	16	42	82	46	22	39	564	31	25Apr
	Glen (Welland)																			
156194	Tongue End	107	TF 53 151184	3	567	28	26	(88)	79	70	23	34	21	73	47	22	39	550	(31	25Apr)
156215	Lound	107	TF 53 078191	41	558	29	30	87	(72)	59	33	19	29	80	48	24	(45)	555	(32	25Apr)
156225	Bourne P.Sta.	107	TF 53 101201	7	592	29	26	84	(73)	58	29	16	25	78	46	23	42	529		
156280	Pinchbeck Marsh	107	TF 53 261261	3	572	27	25	(81)	(91)	56	21	22	24	79	54	25	42	547	36	25Apr
	Welland																			
156504	Asperton Farm	107	TF 53 260377	3	545	27	25	74	81	48	16	11	40	64	56	(32)	(44)	518	33	25Apr
156635	Irby Hall Farm	107	TF 53 323224	3	571	(28)	18	79	(67)	43	16	47	34	(62)	48	(29)	(34)	505		
156677	Holbeach	107	TF 53 355241	3	570	33	26	88	75	42	23	49	34	82	64	30	(30)	576	30	25Apr
156836	Majors Farm	107	TF 53 345309	4	616	35	27	97	87	43	19	17	38	57	64	34	32	550	36	25Apr
156994	Holbeach Hurn	107	TF 53 401285	5		(27)	21	80	(69)	(44)	19	39	38	67	61	27	32	524	(27	25Apr)
157045	Bingham Lodge Farm	107	TF 53 392321	3	545	28	26	92	69	46	20	29	30	63	63	33	30	529	24	25Apr
HYDROMETRIC AREA 0320																				
	Kislingbury (Nene)																			
158203	West Haddon,The Rectory	112	SP 42 630719	169		39	29	99	53	69	21	24	128	(107)	62	40	(53)	724	77	5Aug
158443	Norton Lock	112	SP 42 605656	109	699	40	32	104	61	82	30	37	150	132	66	40	(66)	840	89	5Aug
	Nene																			
158618	Flore	112	SP 42 649601	87	606	33	28	87	56	(76)	30	27	97	112	55	31	(47)	679	51	5Aug
158711	Litchborough Hall Park	112	SP 42 629543	143		36	34	104	(60)	67	31	27	98	119	--	--	--	---	45	6Aug
158714	Litchborough, St Martins Church	112	SP 42 633542	150		--	--	--	--	--	--	--	--	--	73	(36)	57	---	(21	19Oct)
158858	Northampton, St Crispin Hospital	112	SP 42 712611	121	614	39	31	95	(62)	76	33	45	58	104	(55)	(33)	(51)	682		
	Brampton (Nene)																			
159358	Hannington	112	SP 42 811709	122		49	32	94	48	78	55	30	42	(99)	54	36	(52)	669		
159426	Pitsford Res.	112	SP 42 758687	101	609	44	31	97	49	82	35	28	55	95	56	37	(53)	662	30	6Aug
159728	Hollowell	112	SP 42 687722	122	656	(39)	33	97	63	77	25	(34)	100	111	58	40	(61)	738	57	5Aug
159796	Ravensthorpe Res.	112	SP 42 682704	98	639	(43)	28	96	63	75	27	57	99	111	55	39	(50)	743	56	5Aug
160019	Althorp Park	112	SP 42 682652	122	660	38	27	90	(54)	79	32	26	80	(115)	54	39	62	696		
160109	Moulton Park	112	SP 42 765644	122		38	32	91	58	79	31	33	44	99	57	(34)	(53)	649	31	6Aug
	Nene																			
160206	Northampton General Hosp.	112	SP 42 762604	79	637	37	26	77	73	76	27	29	(42)	98	(54)	28	(50)	617	36	26Apr
160210	Northampton, Cliftonville Road	112	SP 42 767602	72	616	38	(27)	86	65	83	28	34	39	(97)	52	32	55	636		
160214	Northampton, Stimpson Avenue	112	SP 42 768615	100	608	39	(26)	88	(72)	78	28	29	43	101	55	33	(59)	651	(33	26Apr)
160279	Little Houghton	112	SP 42 805598	79		32	21	83	71	77	34	34	36	105	49	26	54	622	33	25Apr
160611	Castle Ashby	112	SP 42 862593	83		36	22	90	(71)	71	70	42	34	108	56	31	(46)	677	54	1Jun
160775	Wollaston Hall	112	SP 42 911631	84	543	38	21	(85)	84	73	42	31	47	108	50	28	(48)	655	39	25Apr
	Ise (Nene)																			
160839	Kelmarsh	112	SP 42 738794	137		47	31	97	65	79	27	25	79	116	62	38	68	734	36	6Aug
160995	Desborough	112	SP 42 797827	122		43	30	97	73	(77)	67	23	55	77	(53)	(35)	67	697		
161125	Weekley	112	SP 42 885809	85		43	28	96	79	84	42	26	36	83	(43)	35	(52)	647	37	26Apr
	The Slade (Ise)																			
161224	Clover Hill W.Wks	112	SP 42 869799	105	598	45	27	100	82	79	73	(18)	(34)	73	41	39	(52)	663		
161255	Thorpe Malsor Res.	112	SP 42 830795	107	643	(45)	34	102	83	86	76	24	39	96	50	35	(60)	730	62	1Jun

Number	Station	Co no	Grid reference	Altitude m	Av 1941-1970 mm	Jan	Feb	Mar	Apr	May	Jun	Jul	Aug	Sep	Oct	Nov	Dec	Year	Highest daily fall mm	date
						Rainfall in millimetres														
ANGLIAN,0320--(contd)																				
161295	Cransley w.Wks	112	SP 42 833782	84	647	41	29	96	76	77	70	25	38	94	44	35	58	683	56	1Jun
	Ise (Nene)																			
161496	Orlingbury	112	SP 42 844715	118	624	42	32	92	67	92	80	27	35	103	54	32	49	705	62	1Jun
161544	Kettering, Finedon S.Wks	112	SP 42 893726	53		42	--	--	--	--	--	--	--	--	--	--	--	---	7	20Jan
161562	Harrowden Hall	112	SP 42 882709	88	610	47	--	--	--	--	--	--	--	--	--	--	--	---	9	20Jan
161728	Wellingborough, Swanspool	112	SP 42 894675	57	614	38	28	96	75	(87)	(50)	29	(38)	104	55	28	51	680	32	1Jun
	Nene																			
161887	Rushden Cemetery	112	SP 42 965664	79	590	42	26	90	93	62	31	(31)	61	(104)	52	27	(56)	675	(41	6Aug)
162140	Raunds	112	SP 42 991721	59	593	37	28	91	98	79	35	21	54	100	53	30	56	682	42	25Apr
162269	Cranford	112	SP 42 925770	69		47	28	89	(93)	69	38	32	51	(76)	43	33	(53)	657	45	26Apr
162386	Islip S.Wks	112	SP 42 994799	29		37	22	87	97	76	27	20	63	78	42	32	33	614	38	26Apr
	Harpers (Nene)																			
162681	Brigstock	112	SP 42 944852	52	626	34	30	91	--	--	--	--	--	--	--	--	--	---	18	9Mar
	Nene																			
162992	Barnwell P.Sta.	112	TL 52 043872	21	563	29	(23)	73	78	69	33	20	52	67	44	27	(35)	550	36	6Aug
163091	Oundle, North Street	112	TL 52 042883	32	594	32	25	81	80	70	39	20	51	(71)	47	31	45	592	(35	25Apr)
	Willow (Nene)																			
163465	Corby, Stanion Lane	112	SP 42 901885	97	610	36	29	99	89	74	33	18	34	(99)	44	30	48	633	(39	25Apr)
163737	Apethorpe	112	TL 52 022961	39	599	(32)	25	77	84	74	36	19	34	(79)	48	33	(40)	581		
	Nene																			
164015	Wittering Met.Office	125	TF 53 043026	73		25	26	85	(80)	76	36	17	42	90	47	26	39	589	31	25Apr
164336	Orton Longueville	125	TL 52 174971	15	576	27	24	85	74	56	23	(34)	32	72	47	28	(45)	547		
164339	Woodston	125	TL 52 182977	15	553	26	35	78	65	51	21	32	30	70	45	26	42	521		
*164364	Peterborough S.Wks	125	TL 52 201984	3	543	26	26	88	82	50	22	36	32	(66)	46	25	39	538	(29	26Apr)
164746	Thorney, North House	125	TF 53 307034	1	537	35	27	108	80	51	21	(30)	(42)	73	54	29	(39)	589		
164921	Guyhirn	125	TF 53 401039	3		--	--	(100)	73	43	21	41	(47)	(82)	52	28	43	---	32	6Aug
165711	Clough's Cross	125	TF 53 368093	2	564	26	(31)	111	53	(47)	(18)	23	38	65	49	28	(31)	520		
165842	Gorefield	125	TF 53 427119	3		--	--	93	66	39	19	27	40	72	56	35	35	---	(28	6Aug)
165965	Tydd Gote	107	TF 53 467180	3	629	38	29	94	78	(51)	22	(38)	44	74	61	32	(40)	601	33	6Aug
166114	Weston St Mary	107	TF 53 275184	3	542	23	23	87	86	(44)	20	45	38	(60)	48	25	--	---	32	25Apr
166338	Gedney Hill, Kingfisher Nurseries	107	TF 53 330122	3		28	26	105	76	44	21	21	36	72	54	31	46	560	28	25Apr
166779	Gedney, Peregrines Rest	107	TF 53 417258	3		27	23	(83)	(71)	56	20	29	36	(68)	(69)	26	(32)	540		
166869	Sutton Bridge	107	TF 53 476201	6	617	36	23	96	67	61	28	34	46	80	59	32	31	593	27	6Aug
HYDROMETRIC AREA 0330																				
	Coastal																			
168169	Terrington St Clement Exp.Husb.Farm	122	TF 53 546187	2		43	29	105	79	49	21	28	43	111	64	34	(37)	643	30	6Aug
168196	Terrington St Clement, Manor Farm	122	TF 53 551203	4	613	44	27	109	89	(53)	22	35	59	115	66	36	39	694	42	6Aug
168268	Clenchwarton	122	TF 53 602206	3	632	37	(30)	94	80	50	18	31	84	105	64	32	(37)	662	66	6Aug
	Ouse																			
168400	Hazelborough Woods	112	SP 42 654427	140	689	42	31	129	59	81	36	23	54	127	89	38	(61)	770	43	6Aug
168908	Gawcott P.Sta.	120	SP 42 684322	116		(37)	25	111	56	80	28	24	46	104	72	39	(59)	681	36	6Aug
168912	Buckingham, Gawcott Fields	120	SP 42 689330	107		39	31	110	(57)	79	29	25	43	102	67	39	54	675	39	6Aug
	Twyford (Ouse)																			
169279	Middle Claydon, Catherine Farm	120	SP 42 714250	93	648	36	23	102	(57)	87	32	34	39	87	73	38	62	670	31	6Aug
169305	Calvert	120	SP 42 688247	90	617	36	22	107	49	87	24	35	34	87	76	35	52	644	(27	6Aug)
169328	Botolph Claydon, Bernwood Farm	120	SP 42 732243	122		38	24	115	58	97	29	33	38	102	79	39	70	722	31	6Aug
	Claydon (Twyford)																			
169403	Swanbourne	120	SP 42 801270	123		35	22	(106)	71	83	28	39	42	90	83	39	(53)	691	(33	6Aug)
169526	Quainton Hill Res.	120	SP 42 751213	184	685	42	24	114	53	98	30	39	41	103	83	39	58	724	(32	6Aug)
	Ouse																			
169852	Foxcote P.Sta.	120	SP 42 713357	93	669	38	29	106	64	86	27	30	38	104	60	42	(48)	672	31	6Aug
171240	Howe Park Farm	120	SP 42 832340	110		38	22	112	73	77	31	(77)	43	92	89	52	56	762	(38	9Jul)
171258	Shenley, Emerson Farm	120	SP 42 833350	101		39	26	111	67	81	34	75	41	96	86	52	52	760	39	9Jul
171336	Bradwell Abbey	120	SP 42 826397	75		37	22	103	66	78	37	37	43	95	64	38	49	669	(36	6Aug)
171430	Lathbury	120	SP 42 877453	56		38	23	95	79	63	54	32	33	84	62	33	43	639	42	1Jun
	Ouzel (Ouse)																			
171992	Battlesden P.Sta.	126	SP 42 960281	109	660	39	21	109	68	62	30	50	48	76	(78)	44	(55)	680	37	6Aug
172067	Leighton Buzzard W.Wks	126	SP 42 935247	96		33	(22)	(95)	66	66	(39)	48	(38)	69	72	(40)	48	636	(34	25Apr)
172601	Woburn	126	SP 42 964360	89	623	(36)	21	103	71	63	34	44	53	(82)	79	34	(53)	673	41	6Aug
172798	Lodge Farm	120	SP 42 864409	70		36	20	96	65	70	45	38	42	86	65	36	54	653	(33	6Aug)
	Ouse																			
173309	Brayfield House	120	SP 42 928520	55	617	36	26	104	66	77	35	35	40	89	69	39	50	666	31	6Aug
173741	Bedford W.Wks	126	TL 52 038515	34	548	(33)	(22)	84	63	66	27	32	49	76	54	30	51	587	41	6Aug
173963	Kempston	126	TL 52 031479	38		35	20	84	73	76	28	43	45	83	62	32	52	633	37	6Aug
174052	Bedford, Summerhouse Hill S.Wks	126	TL 52 085496	30		38	(19)	(87)	58	65	25	34	66	(76)	(64)	(30)	(51)	613		
174062	Bedford Met.Office	126	TL 52 049597	85	556	38	23	90	73	68	30	31	47	79	58	28	51	621	38	6Aug
	Elstow (Ouse)																			
174556	Wilstead	126	TL 52 073438	37		34	20	78	67	64	25	59	49	67	66	27	(50)	606	(39	6Aug)
174566	Cardington Met.Office	126	TL 52 081463	29	537	31	15	73	60	69	27	48	50	65	58	29	(46)	571	44	6Aug
	Ivel (Ouse)																			
174784	Baldock, Willian Road P.Sta.	127	TL 52 241325	82	594	33	14	72	59	76	27	54	47	78	61	33	(43)	597	34	6Aug
	Hiz (Ivel)																			
175171	Hitchin W.Wks	127	TL 52 185289	64	620	35	11	91	61	73	31	63	41	77	58	35	57	633		

Number	Station	Co no	Grid reference	Altitude m	Av 1941-1970 mm	Jan	Feb	Mar	Apr	May	Jun	Jul	Aug	Sep	Oct	Nov	Dec	Year	Highest daily fall mm	date
ANGLIAN,0330--(contd)																				
	Ivel (Ouse)																			
175556	Clifton S.Wks	126	TL 52 177402	34	539	32	13	76	58	52	25	67	61	63	62	27	(45)	581	52	6Aug
	Old Canal (Ivel)																			
175915	Silsoe	126	TL 52 092358	59	539	29	16	73	62	56	20	64	46	64	60	28	54	572	36	6Aug
176218	Pulloxhill P.Sta.	126	TL 52 080336	55		32	16	79	64	68	23	70	46	76	62	32	(52)	620	35	6Aug
	Ivel (Ouse)																			
176325	New Spring P.Sta.	126	TL 52 210416	53	559	39	13	82	53	58	29	52	46	65	62	28	45	577	36	6Aug
176618	Sandy, Stratford Road	126	TL 52 184477	28		42	18	85	68	62	32	61	57	74	69	28	(42)	638	46	6Aug
176798	Sandy S.Wks	126	TL 52 162501	22	521	35	17	(79)	66	44	30	41	61	(58)	(68)	26	(37)	562	53	6Aug
	Ouse																			
178274	Grafham Water Treatment Wks	125	TL 52 155667	52		29	(19)	74	(70)	57	29	29	38	71	52	27	44	539	31	6Aug
178409	Brampton Water Treatment Wks	125	TL 52 223709	9	534	(33)	(23)	84	64	49	30	41	29	77	59	25	(35)	549	24	25Apr
	Alconbury (Ouse)																			
179263	Great Stukeley	125	TL 52 220745	37		32	27	84	71	56	26	29	30	67	54	25	42	543		
	Ouse																			
179356	Houghton P.Sta.No.1	125	TL 52 288717	7	573	31	22	74	68	36	25	(49)	28	82	69	28	(32)	544	25	6Aug
179432	Hilton	125	TL 52 289660	15		34	21	74	63	58	22	62	31	75	67	25	38	570	28	25Apr
179624	Wyton Met.Office	125	TL 52 284745	40	551	30	23	82	61	40	23	47	31	75	61	27	(29)	529	25	6Aug
179956	Boxworth, Manor House	125	TL 52 352645	23	602	(34)	20	88	57	(60)	24	59	22	73	63	24	32	556	21	19Oct
179958	Boxworth, Samson Field	125	TL 52 344633	53		34	21	91	62	70	29	58	27	80	65	25	(30)	592	24	19Oct
180704	Stretham	125	TL 52 516729	4	514	32	23	97	54	53	15	65	51	57	70	28	41	586	46	6Aug
	Cam (Ouse)																			
180994	Newport S.Wks	124	TL 52 523345	56		41	19	87	54	73	24	70	(52)	75	61	32	57	645	40	6Aug
181069	Wendens Ambo	124	TL 52 491365	73	608	40	17	95	55	65	22	60	47	86	64	40	(46)	637	35	6Aug
181126	Saffron Walden County High School	124	TL 52 532378	72	577	36	19	98	(50)	78	25	65	47	85	67	36	(52)	658	35	6Aug
181160	Chesterford Park	124	TL 52 536422	110	595	34	18	102	51	59	23	68	43	84	66	36	(49)	633	31	6Aug
181240	Audley End House	124	TL 52 525384	52	611	34	18	95	50	72	23	68	48	84	63	35	(52)	642	37	6Aug
181440	Hinxton	125	TL 52 498448	34		34	20	(85)	53	62	16	66	50	82	68	26	(43)	605	39	6Aug
	Granta (Cam)																			
181840	Linton, Chilford Hall	125	TL 52 568488	78		37	17	92	56	61	25	75	33	83	74	31	(44)	628	26	6Aug
181867	Little Abington	125	TL 52 535495	46		32	(15)	91	48	50	17	63	46	(79)	69	27	(42)	579		
	Rhee (Cam)																			
182075	Odsey	125	TL 52 292380	78	611	(31)	14	82	61	69	31	94	28	(95)	75	33	(52)	665	29	9Jul
182363	Abington, Pigotts Hall	125	TL 52 304444	30	574	39	11	77	58	60	29	86	28	(75)	56	29	48	596	42	9Jul
182578	Royston, Aintree Road	127	TL 52 366407	78		38	16	78	56	65	22	70	31	82	59	28	(52)	597	21	9Jul
183010	Fowlmere P.Sta.	125	TL 52 427445	30	569	35	14	83	51	65	18	59	32	71	60	25	(35)	548	25	6Aug
	Cam (Ouse)																			
183630	Cambridge Botanic Garden	125	TL 52 456572	12	556	(31)	17	95	60	63	12	92	39	72	65	27	(36)	609	39	9Jul
183799	Cambridge, Nat.Inst. Agricultural Botany	125	TL 52 434604	24	553	36	16	97	55	58	14	74	(27)	62	72	27	(31)	570	25	19Oct
183891	Bottisham Lock	125	TL 52 507657	3	536	34	15	89	57	55	16	67	62	65	71	27	40	598	57	6Aug
	Bottisham Lode (Cam)																			
183928	Fulbourn, Fleam Dyke P.Sta.No.1	125	TL 52 539549	30	539	35	16	107	58	58	19	66	41	64	74	28	40	606	35	6Aug
183969	Balsham, Lower Farm	125	TL 52 582509	99		40	21	102	59	60	24	72	35	96	77	33	46	665		
184209	Quy Hall	125	TL 52 515611	5	602	34	15	87	57	(62)	15	(72)	60	74	70	28	(39)	613		
	Soham (Ouse)																			
185087	Newmarket, New S.Wks	125	TL 52 633672	24		36	16	90	54	58	20	77	41	55	77	31	(45)	600	35	9Jul
185144	Isleham P.Sta.	125	TL 52 640728	7	597	34	(14)	96	54	62	16	70	40	(82)	(79)	27	43	617	35	6Aug
	Ouse																			
185346	Ely, Area Office	125	TL 52 551807	17		--	--	--	--	--	18	52	(37)	61	74	35	45	---	(31	6Aug)
185351	Ely, Roswell Pits	125	TL 52 558805	4	567	33	20	91	53	56	--	--	--	--	--	--	--	---	28	9Mar
	Lark (Ouse)																			
185551	Bushbrooke P.Sta.	123	TL 52 873624	37		42	25	91	69	(69)	31	40	20	(82)	(74)	36	(54)	633	24	25Apr
185565	Bushbrooke Hall	123	TL 52 893613	76		44	23	94	64	64	37	69	23	81	71	39	58	667	(41	9Jul)
185735	Bury St Edmunds, Abbey Gardens	123	TL 52 858643	37		41	24	95	68	68	30	52	22	75	76	35	(56)	642		
185759	Bury St Edmunds Sugar Factory	123	TL 52 863653	49	594	42	27	98	65	69	32	46	18	(75)	76	35	(59)	642	25	9Mar
185886	Troston Hall	123	TL 52 902717	49	619	50	24	98	70	77	35	37	12	66	91	35	65	660	27	9Mar
186331	Broom's Barn	123	TL 52 753656	75	598	37	18	99	68	69	32	47	32	88	83	34	51	658	25	6Aug
	Kennet (Lark)																			
186863	Lidgate	123	TL 52 728576	89	607	38	(16)	100	68	84	30	46	41	89	71	34	(64)	681	33	6Aug
	Lark (Ouse)																			
187187	Isleham Lock	125	TL 52 648760	3	536	38	17	102	50	74	16	47	41	69	75	(30)	(46)	605	(36	6Aug)
187440	Lark P.Sta.	125	TL 52 610827	0	589	35	20	94	(62)	65	19	53	50	53	(73)	(28)	(39)	591	44	6Aug
187534	Prickwillow	125	TL 52 597825	3	597	37	21	101	57	73	21	56	42	61	76	35	(43)	623	(37	6Aug)
	Ouse																			
187605	Littleport, Victoria Street	125	TL 52 574866	3	579	37	23	99	59	56	--	--	--	--	--	--	--	---	27	9Mar
	Black Bourn (Little Ouse)																			
188566	Barton Lodge	123	TL 52 884664	61	620	45	24	95	(61)	67	33	39	22	87	81	37	(62)	653	23	9Mar
188832	Honington Met.Office	123	TL 52 887749	49	589	49	19	109	70	72	31	33	22	58	92	33	57	645	27	9Mar
188926	Euston Hall	123	TL 52 898787	15		61	21	116	70	72	28	26	18	56	94	35	(61)	658	26	9Mar
	Little Ouse (Ouse)																			
189014	Elveden Hall	123	TL 52 822795	40	603	54	24	122	71	92	25	(48)	36	(63)	96	40	(54)	725	29	9Mar
	Thet (Little Ouse)																			
189949	East Harling	122	TL 52 975879	23		67	22	96	70	62	35	27	17	63	89	38	51	637		
	Little Ouse (Ouse)																			
190343	Thetford,King's House Gardens	122	TL 52 870832	15		60	23	112	(70)	72	26	36	18	68	91	35	(45)	656	(25	9Mar)
190352	Thetford W.Wks	122	TL 52 863845	50	592	59	19	113	(67)	80	26	(39)	21	73	93	34	46	670	25	9Mar
190539	Santon Downham	123	TL 52 815879	6	650	59	20	(117)	76	88	25	(55)	20	88	(84)	(44)	(44)	720	29	9Mar

Number	Station	Co no	Grid reference	Altitude m	Av 1941-1970 mm	Jan	Feb	Mar	Apr	May	Jun	Jul	Aug	Sep	Oct	Nov	Dec	Year	Highest daily fall mm	date
						Rainfall in millimetres														
ANGLIAN,0330--(contd)																				
190567	Brandon w.wks No.2	123	TL 52 796862	14		--	--	--	--	--	--	--	--	91	84	39	(43)	---	24	19Oct
190573	Brandon w.wks	123	TL 52 792861	25	652	52	20	110	71	78	(23)	57	41	85	85	39	(40)	701		
190604	Santon Downham, Grimes Graves	122	TL 52 813901	24	654	63	22	106	78	87	24	61	33	95	85	42	(39)	735	29	9Mar
190605	*Santon Downham, Grimes Graves No.2	122	TL 52 813901	24		67	24	112	83	92	27	63	33	100	93	44	(44)	782	30	9Mar
191330	Feltwell P.Sta.	122	TL 52 651869	2	567	34	17	(80)	(63)	74	16	(44)	(58)	57	67	31	39	580		
	Ouse																			
191591	Southery P.Sta.	122	TL 52 612932	0	577	34	(20)	103	(57)	64	16	46	69	55	62	(29)	(38)	593		
191769	Feltwell,Muriels Farm	122	TL 52 722925	12		45	19	92	65	78	20	38	53	56	68	30	38	602		
191893	Catsholm P.Sta.	122	TL 52 683970	2	619	60	20	106	63	73	18	46	69	67	71	34	38	670	58	6Aug
	Wissey (Ouse)																			
192334	Hilborough Hall	122	TF 53 827003	24	649	57	(23)	107	(79)	(75)	22	37	33	89	83	38	(50)	693		
193213	Swaffham S.wks	122	TF 53 833068	40		57	24	114	86	92	21	45	26	91	89	39	38	724		
193758	Denton Lodge P.Sta.	122	TL 52 752919	37	632	59	26	108	72	75	24	46	61	65	74	37	(44)	691	49	6Aug
193827	Methwold	122	TL 52 730948	12		57	19	95	69	75	22	45	57	60	74	35	49	657		
	Ouse																			
194078	Denver Sluice, Right Bank	122	TF 53 590009	3		40	27	102	75	51	22	43	72	77	67	35	34	645	56	6Aug
	Delph (Ouse)																			
194089	Earith	122	TL 52 387756	5	536	34	22	85	(55)	42	16	77	38	(63)	68	30	32	562	34	6Aug
194297	Mepal	125	TL 52 431826	-2		32	22	89	59	(39)	16	55	52	63	63	31	(43)	564	46	6Aug
194590	Benwick	125	TL 52 327887	2		29	18	(84)	(60)	37	(20)	42	74	(73)	54	27	(40)	558		
194729	Chatteris	125	TL 52 395852	9		34	22	94	61	42	16	50	45	72	63	33	44	576	41	6Aug
195064	Manea,Lynford House	125	TL 52 480923	2		32	25	89	(58)	52	27	35	44	78	61	29	30	560		
195507	Ely, Hervey Close	125	TL 52 530799	27		35	26	92	59	61	23	52	34	63	77	33	50	605	29	6Aug
195727	Littleport	125	TL 52 563863	20	542	(29)	22	89	56	54	15	40	37	59	62	32	(41)	536	(30	6Aug)
	Ouse																			
195890	Abbot's Ripton Hall	125	TL 52 240778	24	584	31	29	90	64	(50)	34	37	31	74	62	29	(41)	572		
196238	Ransonmoor P.Sta.	125	TL 52 358922	0	563	(30)	26	107	(64)	48	17	32	64	(78)	60	35	(41)	602		
196390	Monk's Wood	125	TL 52 202797	39	571	32	18	84	64	51	32	26	32	69	56	29	(41)	534	26	25Apr
196599	Wood Walton Fen	125	TL 52 232848	2	555	28	25	84	68	55	34	48	31	74	53	29	(44)	573	23	25Apr
196856	Stanground	125	TL 52 209962	11	587	28	25	84	(63)	49	23	54	31	73	46	27	43	546	28	9Jul
196880	Stanground Sluice	125	TL 52 208973	5	561	(28)	24	89	63	50	22	45	29	73	47	26	(41)	537	24	25Apr
197029	Whittlesey, Ashline Sluice	125	TL 52 272962	5	543	31	24	88	65	48	20	37	34	77	51	28	40	543	23	25Apr
197430	March	125	TL 52 421967	2	578	35	27	102	66	45	17	33	64	(82)	55	33	(44)	603		
198215	Wisbech, Isle of Ely Col.of Hort.	125	TF 53 471086	5		33	(26)	104	72	51	25	(39)	44	98	57	30	(41)	620	28	6Aug
198523	Wiggenhall St Germans Sluice	122	TF 53 588141	3	585	40	30	102	75	58	22	33	79	74	61	35	32	641	66	6Aug
198565	King's Lynn, Freebridge	122	TF 53 614186	7	623	39	(24)	95	65	55	(16)	(30)	81	82	64	32	(35)	618	63	6Aug
	Nar (Ouse)																			
199124	Marham Met.Office	122	TF 53 726094	23		50	22	105	85	84	27	54	68	70	74	41	31	711	46	6Aug
199425	Marham P.Sta.	122	TF 53 717107	6	632	(47)	23	108	92	86	25	54	67	75	76	43	38	734	49	6Aug
199616	West Winch	122	TF 53 630149	8		43	(26)	99	69	63	22	44	71	75	62	36	40	650	57	6Aug
199654	Gayton	122	TF 53 729193	20	647	50	25	110	97	76	27	62	48	80	79	42	(42)	738	37	25Apr
199735	North Runcton Lodge	122	TF 53 644163	18	615	43	28	103	76	(60)	23	50	78	97	66	41	(42)	707	63	6Aug
	Gaywood (Ouse)																			
199778	Gayton P.Sta.	122	TF 53 733206	40	613	48	24	110	83	73	26	66	46	80	78	39	36	709	30	25Apr
	Babingley (Coastal)																			
201056	Sandringham House	122	TF 53 697289	37	709	(43)	26	111	103	62	27	39	57	86	76	40	42	712	43	25Apr
	Coastal																			
201766	Docking	122	TF 53 766378	79		61	27	116	110	84	26	62	41	101	75	48	34	785		
HYDROMETRIC AREA 0340																				
	Coastal																			
202037	Holme-next-Sea	122	TF 53 703435	6		44	28	94	83	(54)	21	41	52	78	67	(37)	(31)	635	39	25Apr
202235	Syderstone	122	TF 53 848328	58		56	25	107	97	72	23	73	25	82	76	(49)	(33)	718	44	25Apr
202347	North Creake	122	TF 53 854371	21	681	62	33	100	104	74	24	76	40	86	77	49	35	760	46	25Apr
202701	Wells-next-the-Sea	122	TF 53 917428	12		47	(29)	(83)	(99)	50	30	54	17	(75)	65	40	30	619	43	25Apr
	Stiffkey																			
202802	Barney	122	TF 53 996324	73	724	69	37	98	104	48	28	80	15	(78)	68	51	52	728	46	25Apr
	Glaven (Coastal)																			
203396	High Kelling	122	TG 63 103402	67		68	35	97	150	51	31	(79)	9	(88)	77	(42)	(47)	774	60	25Apr
203476	Melton Constable	122	TG 63 050330	70		65	32	94	(116)	51	30	95	(11)	(85)	74	49	43	745		
	Coastal																			
203816	Sheringham	122	TG 63 150424	46		(53)	35	79	124	(36)	29	72	7	69	67	40	38	649	55	25Apr
203876	Cromer	122	TG 63 208422	54	631	61	39	83	117	48	32	46	10	66	78	49	38	667	49	25Apr
204052	Bacton	122	TG 63 332347	18		54	30	82	91	59	29	54	11	(57)	74	38	(35)	614	(40	25Apr)
	Yare																			
204253	Snipdham School	122	TF 53 960074	69		(69)	(29)	103	(91)	(65)	35	50	24	97	102	(50)	(54)	769		
204304	Cranworth	122	TF 53 987037	46		68	30	106	90	64	29	63	17	79	78	42	57	723	34	25Apr
204435	Runhall	122	TG 63 054076	46		61	27	113	112	53	31	78	14	65	76	41	(49)	720	44	25Apr
204583	Brewick Hall	122	TG 63 130015	46	637	57	32	91	105	55	36	58	11	(62)	86	39	56	688	45	25Apr
204710	Morley St Botolph	122	TM 62 061996	46		61	25	96	95	51	34	74	12	66	83	41	(55)	693	40	25Apr
205118	Hethersett, Thickthorn Cottages	122	TG 63 188056	30		(52)	37	91	112	49	33	102	12	60	84	(41)	(49)	722	60	25Apr
205231	Old Lakenham	122	TG 63 235069	40		(56)	(42)	(96)	110	50	29	80	15	71	73	40	53	715		
	Tas (Yare)																			
205379	Wacton Hall	122	TM 62 180903	55	609	59	30	90	(102)	(66)	30	68	8	(59)	86	30	(54)	682	46	25Apr
205443	Tacolneston Hall	122	TM 62 138955	61		62	34	95	103	57	35	76	11	60	94	40	57	724	(45	25Apr)
	Wensum (Yare)																			
206497	Fakenham	122	TF 53 923297	44	686	72	38	106	103	61	25	73	23	79	83	47	44	754	44	25Apr
206518	Colkirk Hall	122	TF 53 924266	64	715	63	30	93	106	58	25	90	16	87	82	47	(44)	741	49	25Apr
206769	Foulsham	122	TG 63 031252	46	634	55	31	89	102	50	31	71	12	74	70	42	37	664	47	25Apr
206859	North Elmham, Tower Hill	122	TF 53 987218	38		--	28	96	95	50	29	70	9	(82)	78	44	(51)	---	37	25Apr

Number	Station	Co no	Grid reference	Altitude m	Av 1941-1970 mm	Jan	Feb	Mar	Apr	May	Jun	Jul	Aug	Sep	Oct	Nov	Dec	Year	Highest daily fall mm	date
ANGLIAN,0340--(contd)																				
	Fransham (Wensum)																			
206950	Wendling, Ashness	122	TF 53 928127	53		59	29	125	102	63	25	57	17	102	75	41	(49)	744	39	25Apr
207040	East Dereham Laboratory	122	TF 53 994132	53	676	70	33	114	108	73	30	71	15	99	74	54	53	794	42	25Apr
207132	Gressenhall	122	TF 53 978163	43		68	31	107	111	63	35	(63)	13	(82)	76	42	(45)	736	49	25Apr
207185	Mileham	122	TF 53 921195	64	643	59	30	(102)	(96)	(64)	25	57	16	88	77	41	(41)	696	37	25Apr
	Wensum (Yare)																			
207479	Lyng	122	TG 63 067181	18		56	33	94	111	49	32	82	12	82	74	44	(48)	717	51	25Apr
207484	Sparham Hall	122	TG 63 071186	30	619	56	33	90	103	46	30	80	12	76	71	41	43	681	44	25Apr
207568	Heydon	122	TG 63 106266	46		58	32	84	111	48	29	83	13	64	70	44	52	688	52	25Apr
207909	Swanington	122	TG 63 131193	18	641	62	35	97	111	(48)	(31)	(82)	12	66	77	43	(46)	710		
207954	Attlebridge, Old Hall Farm	122	TG 63 139157	12		53	24	99	110	51	(30)	87	12	(64)	75	40	55	700	51	25Apr
	Tud (Wensum)																			
208208	Mattishall, Mill Street	122	TG 63 053109	49		68	34	126	104	54	25	91	(14)	82	(78)	52	(53)	781	(44	25Apr)
208256	East Tuddenham	122	TG 63 079113	48		54	32	113	108	55	29	(91)	12	71	73	48	47	733	47	9Jul
	Wensum (Yare)																			
208389	Norwich W.Wks	122	TG 63 212096	10		55	39	102	111	52	31	95	11	63	77	49	(41)	726	52	25Apr
208400	Norwich Cemetery	122	TG 63 212086	28	643	56	40	101	114	58	38	102	(14)	66	(88)	44	(53)	774	55	25Apr
	Yare																			
208737	Framingham Earl	122	TG 63 272030	55		49	38	87	107	61	38	76	11	61	84	40	46	698	48	25Apr
208908	Cantley, The Oaks	122	TG 63 380044	15		64	47	98	112	75	43	74	12	60	(77)	38	(53)	753		
	Chet (Yare)																			
209230	Loddon	122	TM 62 375988	5		50	37	76	(107)	69	41	68	12	64	88	41	(58)	711	(44	25Apr)
209272	Raveningham Hall	122	TM 62 399965	23	607	(56)	43	82	109	64	41	(82)	10	(68)	80	43	(44)	722	43	25Apr
	Waveney (Yare)																			
209524	Bressingham Hall No.1	122	TM 62 078806	30	629	(68)	26	101	73	73	32	(62)	10	59	100	35	69	713	30	9Jul
209526	Bressingham Hall No.2	122	TM 62 081806	30		65	28	100	77	72	32	38	9	62	102	36	(63)	684	27	25Apr
209642	Thrandeston, Abbey Farm	123	TM 62 124768	30		60	28	105	85	67	36	49	8	60	92	40	(62)	692	32	25Apr
209976	Brome	123	TM 62 153766	40	596	63	30	100	83	65	35	50	12	74	90	41	65	708		
	Dove (Waveney)																			
210216	Brockford, Buces Farm	123	TM 62 116659	58	595	47	24	90	65	(58)	35	61	10	63	79	35	(62)	629		
210270	Thwaite, The Grange	123	TM 62 114681	47		57	(29)	96	(76)	52	36	48	11	72	84	40	(73)	674	26	25Apr
210407	Occold	123	TM 62 154710	50		51	31	98	79	59	36	58	10	62	92	40	(61)	677		
210468	Eye	123	TM 62 154736	42		59	31	105	79	70	33	(61)	11	60	83	43	(58)	693		
	Waveney (Yare)																			
210903	Stradbroke	123	TM 62 231736	54		58	31	96	82	52	51	64	12	59	82	43	(54)	684		
211012	Wingfield	123	TM 62 235782	49	638	(59)	34	99	92	49	43	72	17	55	86	41	61	708	34	26Apr
211233	St Margaret, South Elmham	123	TM 62 313837	37	618	56	34	85	96	(53)	40	74	11	56	79	37	50	671	37	25Apr
211409	Pulham St Mary	122	TM 62 209852	37		(60)	32	84	95	63	34	65	10	57	87	37	64	688		
211668	Ditchingham	122	TM 62 340906	5	627	(56)	(36)	(85)	109	66	51	80	7	63	82	40	(56)	731		
211831	Woodton	122	TM 62 295954	37	630	60	40	93	112	63	39	95	11	61	89	39	49	751	47	25Apr
212059	Barsham W.Wks	123	TM 62 406896	11	641	57	36	75	106	76	41	65	9	55	82	43	41	686	47	25Apr
212524	Hopton School	122	TM 62 530999	7	631	58	40	82	103	57	48	55	12	77	89	41	44	706	45	25Apr
212598	Fritton Warren	122	TM 62 463998	13	638	47	42	84	(110)	59	44	47	13	58	75	40	51	670	52	25Apr
	Bure (Yare)																			
212884	Hope House	122	TG 63 038295	64	733	64	32	100	(100)	52	29	98	14	76	75	48	47	735	40	25Apr
213200	Wolterton Park	122	TG 63 165318	35	712	63	40	81	127	42	29	85	10	66	82	43	45	713	53	25Apr
213519	Aylsham, Bankfield House	122	TG 63 195273	15		61	41	87	113	46	31	69	10	64	83	42	47	694	50	25Apr
213598	Woodgate House	122	TG 63 181259	30	660	67	41	89	(109)	45	32	71	(11)	70	86	45	48	714		
213939	Hevingham	122	TG 63 172204	37	610	56	35	95	86	44	35	77	16	59	79	42	(40)	664	32	9Jul
214042	Coltishall Met.Office	122	TG 63 262229	17	621	61	41	87	107	56	32	65	14	57	79	39	(40)	678	49	25Apr
214578	Horning P.Sta.	122	TG 63 358164	3	624	(60)	47	94	108	69	32	73	13	59	86	48	(52)	741	40	25Apr
	Ant (Bure)																			
214628	North Walsham, The Paston School	122	TG 63 280299	38	643	56	40	84	111	47	34	66	9	58	72	44	(45)	666	54	25Apr
214658	Southrepps	122	TG 63 257358	34		60	(41)	71	(107)	(51)	31	50	(11)	72	89	47	49	679		
215050	Barton Hall	122	TG 63 354223	8		57	43	86	112	68	33	38	19	72	83	41	(47)	699	49	25Apr
	Bure (Yare)																			
215803	Hemsby Met.Office	122	TG 63 493162	14		61	42	77	98	55	33	78	12	51	75	41	57	680	47	25Apr
215823	Ormesby St Michael	122	TG 63 468152	7	644	57	42	80	104	66	40	82	14	57	83	44	(53)	722	47	25Apr
216151	Great Yarmouth Racecourse	122	TG 63 527099	3		55	--	--	--	--	--	--	--	--	--	--	--	---	8	12Jan
	Coastal																			
216524	Lowestoft	123	TM 62 543946	25	602	48	31	77	103	51	44	51	13	60	76	40	37	631	47	25Apr
HYDROMETRIC AREA 0350																				
	Hundred (Coastal)																			
216711	Ilketshall St Lawrence	123	TM 62 382830	43	616	59	34	89	104	75	40	76	(10)	56	80	41	45	709	39	25Apr
216786	Sotterley Hall	123	TM 62 460851	15	634	58	39	80	108	69	53	63	11	61	73	44	49	708	(41	25Apr)
216886	Kessingland	123	TM 62 526870	19		66	42	78	102	56	60	55	12	65	80	43	53	712	41	25Apr
	Coastal																			
216998	Wrentham	123	TM 62 495827	11		57	36	74	98	48	47	74	10	57	73	43	49	666	34	25Apr
	Blyth (Coastal)																			
217137	Cratfield	123	TM 62 314750	46		54	29	96	86	55	41	54	7	54	(88)	39	62	665		
217186	Threadbare Hall	123	TM 62 362722	46	599	52	42	(88)	92	(52)	47	53	8	62	82	(37)	(58)	673		
217277	Linstead Parva	123	TM 62 332777	40		(54)	33	88	84	52	37	68	8	60	82	37	55	658		
217383	Halesworth	123	TM 62 393774	21		51	39	88	91	62	40	50	8	61	75	37	52	654		
217431	Wenhaston, Narrow Way	123	TM 62 428755	15		56	35	90	86	64	44	49	10	62	80	41	(54)	671	29	26Apr
	Minsmere (Coastal)																			
218011	Yoxford	123	TM 62 397688	15		69	44	89	87	53	48	71	10	60	76	41	62	710	31	25Apr
218117	Theberton	123	TM 62 437660	12		60	40	78	82	72	49	72	14	57	80	39	(65)	708	28	25Apr

Number	Station	Co no	Grid reference	Altitude m	Av 1941-1970 mm	Jan	Feb	Mar	Apr	May	Jun	Jul	Aug	Sep	Oct	Nov	Dec	Year	Highest daily fall mm	date
						Rainfall in millimetres														
ANGLIAN, 0350--(contd)																				
	Coastal																			
218185	Upper Abbey	123	TM 62 453645	18	594	53	34	72	81	64	52	61	14	55	82	39	(61)	668	32	25Apr
218335	Aldeburgh	123	TM 62 461583	6		(49)	43	(80)	(75)	56	54	52	12	52	79	43	67	662		
	Alde																			
218377	Badingham, Factory House	123	TM 62 304684	27		55	32	86	73	53	43	59	10	57	76	40	60	649	24	9Mar
	Ore (Alde)																			
218699	Framlingham S.Wks	123	TM 62 283622	21	611	50	38	92	80	(58)	48	48	9	70	69	46	(60)	668	28	25Apr
	Alde																			
219170	Aldeburgh, Linden Road	123	TM 62 452575	12	590	46	39	77	75	54	51	48	12	53	81	41	67	644	30	25Apr
219427	Sudbourne Park	123	TM 62 407511	8	617	49	38	88	63	57	60	40	13	69	76	39	66	663	25	25Apr
219528	Butley Abbey Farm	123	TM 62 375491	8	587	49	38	82	63	54	57	37	17	66	74	38	(62)	642	27	25Apr
219614	Hollesley	123	TM 62 353451	17	598	47	29	90	62	55	67	39	26	69	78	44	57	663	24	25Apr
	Deben (Coastal)																			
219902	Debenham	123	TM 62 174639	46		53	32	98	(72)	66	41	61	8	62	76	42	62	673	25	25Apr
220022	Helmingham Hall	123	TM 62 186577	61		45	33	84	69	61	46	47	15	64	69	42	58	633	23	25Apr
220165	Kenton, The Laurels	123	TM 62 190665	52		53	32	94	78	61	42	64	8	(56)	(77)	(37)	59	661	26	25Apr
220313	Kettleburgh	123	TM 62 258602	18	645	63	32	100	87	87	54	63	18	(74)	(70)	(44)	(69)	761		
220346	Letheringham	123	TM 62 273576	30		(48)	33	87	76	48	44	64	16	64	65	40	68	653		
220391	Charsfield	123	TM 62 244567	46	601	47	29	88	67	55	46	59	14	64	66	44	64	643	24	9Mar
220579	Melton, St Audry's Hospital	123	TM 62 283516	27	581	48	(36)	100	62	57	50	60	17	85	64	39	(63)	681		
220605	Melton, New Road	123	TM 62 281506	9	593	46	38	97	64	(56)	51	--	--	--	--	--	--	---		
	Coastal																			
220808	Otley	123	TM 62 203540	59		59	37	95	69	61	50	37	15	69	69	47	(62)	670	25	9Mar
221131	Brightwell	123	TM 62 251431	8		44	33	80	53	58	55	60	9	75	69	44	66	646	23	9Mar
221295	Landguard Point	123	TM 62 282316	3		38	27	70	46	50	57	39	8	75	62	36	63	571	22	9Mar
221370	Levington Res.Sta.	123	TM 62 241399	22		37	32	73	50	51	46	55	9	68	62	38	59	580	23	9Mar
	Gipping																			
221558	New Bells Farm	123	TM 62 037640	61		40	22	79	55	59	40	45	17	73	71	31	63	595	21	9Mar
221583	Haughley Green, Pye Research Centre	123	TM 62 031639	62		50	27	(95)	66	(63)	41	47	(13)	87	79	40	(63)	671		
221741	Battlesden School	123	TL 52 976588	61	608	42	(26)	92	60	68	39	53	16	71	72	(41)	(61)	641		
221945	Stowmarket, Imp.Chem. Industries	123	TM 62 060579	30		46	25	88	68	62	43	48	13	65	72	38	62	630	24	25Apr
221992	Wattisham Met.Office	123	TM 62 026514	89	590	34	27	95	57	78	55	54	13	70	65	40	61	649	23	9Mar
222337	Baylham P.Sta.	123	TM 62 117520	15		46	28	96	67	56	49	49	8	76	65	45	(58)	643	25	9Mar
222421	Westerfield P.Sta.	123	TM 62 105482	37	577	39	32	86	67	59	43	55	6	68	58	40	(60)	613	23	25Apr
222429	Whitton P.Sta.	123	TM 62 153483	24	600	41	32	88	66	57	45	54	7	79	62	43	(60)	634	23	9Mar
222653	Ipswich, Constantine Road	123	TM 62 154441	4		44	31	84	60	62	43	54	9	80	68	44	(64)	643	24	9Mar
222659	Ipswich Museum	123	TM 62 161449	22	542	42	28	77	57	56	44	51	7	72	60	39	(56)	589	24	9Mar
222661	Ipswich, Park Road Res.	123	TM 62 163457	57	580	41	30	85	59	59	44	51	8	82	63	42	(57)	621	24	9Mar
	Belstead (Coastal)																			
222757	Elmsett	123	TM 62 060469	61	546	42	27	(84)	61	55	52	35	10	71	64	43	(57)	601	25	9Mar
222885	Belstead Hall	123	TM 62 127411	38	580	41	30	96	56	76	45	44	9	81	69	39	57	643	25	9Mar
HYDROMETRIC AREA 0360																				
	Coastal																			
223152	Holbrook, Alton Water Treatment Wks	123	TM 62 164358	9		36	28	(80)	(50)	65	53	56	8	81	63	44	66	630	27	9Mar
	Stour																			
223524	Great Bradley Hall	123	TL 52 673530	85		40	22	104	66	64	26	60	36	82	72	34	51	657	25	6Aug
223673	Little Wratting	123	TL 52 700476	63	578	41	16	91	48	66	25	54	28	92	61	34	(45)	601	29	9Jul
223805	Haverhill S.Wks	123	TL 52 680448	67	594	38	18	97	43	72	23	49	27	94	63	34	55	618	22	9Mar
223971	Wixoe P.Sta.	124	TL 52 708430	53		37	15	95	47	78	(27)	55	25	99	65	39	(53)	635	27	9Jul
224050	Stoke-by-Clare, California Farm	123	TL 52 740451	80		39	18	96	50	69	33	54	39	104	66	38	(51)	657	31	6Aug
224243	Cavendish	123	TL 52 801468	55		35	17	97	58	81	29	50	35	96	66	36	50	650	27	6Aug
	Glem (Stour)																			
224376	Clopton Hall	123	TL 52 766547	112	652	42	19	104	73	90	34	65	34	96	72	42	(56)	727	26	9Mar
	Stour																			
224624	Long Melford	124	TL 52 847456	33	546	38	13	(98)	55	74	36	(51)	25	95	60	29	46	620	23	9Mar
	Chad (Stour)																			
224631	Rede	123	TL 52 806567	120		39	17	101	64	83	40	61	23	98	72	40	58	696	25	9Mar
224660	Hartest, Kewgardens	123	TL 52 842538	91		40	20	103	66	81	41	58	19	90	70	39	58	685	(25	9Mar)
	Stour																			
225113	Sudbury, Shrublands	123	TL 52 868424	31	592	41	22	102	60	83	45	57	24	84	71	40	60	689	22	9Mar
225261	Bures, Dunstead House	123	TL 52 899362	34	559	(33)	22	82	59	74	46	46	22	78	65	38	57	622	22	9Mar
225374	Wormingford	124	TL 52 921318	46		27	20	76	51	77	42	27	21	74	63	39	(54)	571	22	9Mar
225557	Cock Street	123	TL 52 964364	55	596	36	23	80	56	68	43	30	20	75	68	38	60	597	23	9Mar
225620	Langham W.Wks	124	TM 62 018339	12		39	(27)	79	55	78	40	32	13	83	67	40	(69)	622	24	9Mar
	Brett (Stour)																			
226016	Felsham	123	TL 52 933564	94		42	27	97	62	73	39	85	15	100	75	41	59	715	40	9Jul
226058	Cockfield	123	TL 52 899556	82	613	45	26	98	68	61	38	87	21	105	77	42	58	726	40	9Jul
226130	Lavenham Lodge	123	TL 52 899516	85		43	27	106	65	76	38	86	20	100	78	42	(69)	750	39	9Jul
226180	Washmere Green	123	TL 52 915478	76		34	26	96	56	75	42	46	17	78	63	40	58	631	23	9Mar
226226	Chelsworth, Old Hall	123	TL 52 982479	34		41	26	101	62	77	41	(50)	17	71	65	(43)	66	660	25	9Mar
226441	Kersey	123	TM 62 004436	52		33	28	92	63	76	45	37	17	76	68	(47)	58	640	25	9Mar
226503	Holbecks	123	TM 62 020417	46	620	42	29	90	56	65	44	53	14	71	66	42	58	630	26	9Mar
226592	Raydon	123	TM 62 053389	53		40	25	84	57	67	44	50	14	86	67	38	57	629	30	14Sep
	Stour																			
226729	East Bergholt, Gatton House Farm	123	TM 62 068349	38		42	27	84	59	71	44	37	15	(84)	(71)	40	71	645	25	9Mar
226756	East Bergholt	123	TM 62 077333	5	561	40	27	74	(55)	68	43	37	18	78	71	41	(68)	620	24	9Mar
	Coastal																			
226918	Mistley	124	TM 62 110318	6	554	41	28	76	55	64	46	54	13	74	68	40	66	625	25	9Mar
227019	Beaumont	124	TM 62 181255	27		30	(33)	76	46	67	54	27	9	72	71	(34)	(65)	584		

Number	Station	Co no	Grid reference	Altitude m	Av 1941-1970 mm	Jan	Feb	Mar	Apr	May	Jun	Jul	Aug	Sep	Oct	Nov	Dec	Year	Highest daily fall mm	date
						Rainfall in millimetres														
HYDROMETRIC AREA 0371																				
	Holland (Coastal)																			
227382	Horsley Cross	124	TM 62 123275	37	551	36	25	77	49	79	51	39	13	70	68	39	(63)	609	22	9Mar
227486	Tendring, Brett's Hall	124	TM 62 137232	26		30	27	74	43	57	53	31	16	84	71	33	62	581	22	9Mar
227611	Row Heath, Honeypot Farm	124	TM 62 154197	27		31	24	77	43	64	54	37	16	83	66	35	70	600	26	14Sep
227684	Little Holland	124	TM 62 216172	4	559	31	25	(80)	47	61	65	15	11	78	(74)	37	(73)	597	25	9Mar
	Coastal																			
227719	Clacton on Sea	124	TM 62 172143	16	573	33	24	74	50	58	61	21	18	64	72	33	72	580	22	9Mar
227779	St Osyth, Lee Wick Farm	124	TM 62 107142	7	509	30	20	66	43	62	53	32	17	72	61	32	66	554	21	9Mar
228029	Ardleigh, Vinces Farm	124	TM 62 062281	37	585	33	25	77	51	63	48	46	16	70	66	36	(67)	598	23	9Mar
	Colne																			
228166	Birdbrook, Moyn's Park	124	TL 52 696405	91		34	16	87	48	83	26	50	28	104	63	39	72	650		
228346	Toppesfield, Hoses	124	TL 52 737361	69		27	17	89	49	88	24	49	20	90	66	37	56	612		
228562	Halstead, Ramsey Comp.Sch.	124	TL 52 819309	70		27	21	87	49	94	39	43	19	79	67	38	73	636	22	19Oct
228687	Halstead, Martlet's Hall	124	TL 52 800298	78	628	26	21	84	49	109	38	34	26	72	65	39	68	631	20	21May
228771	Pebmarsh	124	TL 52 858344	66		30	20	87	51	84	43	45	30	79	67	40	67	643	21	9Mar
229112	Colchester W.Wks	124	TL 52 991254	12	562	28	25	76	53	85	(42)	44	27	(72)	63	36	71	622	23	9Mar
229115	Colchester, Shrub End	124	TL 52 981235	37	559	29	26	82	52	88	(47)	38	32	72	66	39	(68)	639	22	6Aug
229121	Colchester, Castle Park	124	TL 52 999255	27	565	28	26	76	53	75	43	41	26	60	61	37	(64)	590	22	9Mar
229149	Colchester, Severalls Lane	124	TM 62 011284	46		28	24	75	51	76	47	35	18	78	67	39	58	596	22	9Mar
229247	Ardleigh, Hull Farm	124	TM 62 043276	37	590	30	25	80	53	67	43	42	13	70	68	40	67	598	23	9Mar
	Roman (Colne)																			
229686	Layer-de-la-Haye	124	TL 52 965196	44	565	32	25	76	49	84	43	37	24	73	66	42	(82)	633	22	9Mar
	Coastal																			
229787	Pingringhoe Wick Nature Reserve	124	TM 62 047193	17		29	24	71	47	72	47	41	24	68	61	37	69	590	19	9Mar
230196	Tolleshunt Major	124	TL 52 897110	21	552	34	17	71	42	79	33	55	17	64	65	35	67	579	33	22Jul
	Blackwater																			
230374	Will's Ayley Farm	124	TL 52 578388	113		33	20	102	51	66	25	63	38	87	63	40	(49)	637	25	6Aug
230425	Radwinter	124	TL 52 618372	99	609	33	18	101	46	74	22	49	30	108	62	39	52	634	19	19Oct
230535	Little Sampford	124	TL 52 659335	67		34	20	99	54	76	29	63	38	(108)	(56)	38	(57)	672		
230742	Beazley End	124	TL 52 745289	88		26	18	82	46	98	33	47	25	92	60	38	(64)	629	21	9May
230996	Coggeshall	124	TL 52 841238	54		29	21	82	45	83	39	49	16	70	61	36	(64)	595	20	9Mar
231108	Harboro Hall	124	TL 52 900186	55	570	27	24	73	44	86	44	35	21	71	64	36	(73)	598		
231149	Tiptree W.Wks	124	TL 52 885167	73	564	24	23	80	44	89	41	32	19	70	64	37	69	592	22	19Sep
231232	Rivenhall	124	TL 52 823191	44	543	(27)	(24)	77	44	89	41	70	22	69	(64)	(34)	62	623	22	9Jul
	Brain (Blackwater)																			
231342	Great Lodge	124	TL 52 693291	79	562	32	20	90	51	83	35	57	28	90	(60)	(38)	67	651	21	19Sep
231433	Braintree Green	124	TL 52 734222	70		31	(21)	83	44	86	(36)	84	27	(85)	62	39	(63)	661		
231538	Faulkbourne Hall	124	TL 52 803164	24	566	32	24	79	42	94	42	65	26	78	68	39	(64)	653	26	9Jul
231581	Witham S.Wks	124	TL 52 826140	15		35	21	78	43	91	37	61	29	71	66	42	(64)	638		
	Blackwater																			
231625	Wickham Hall	124	TL 52 830105	21	557	31	14	71	44	87	39	69	28	66	62	37	(58)	606	22	9May
231636	Langford	124	TL 52 830090	6	546	28	15	69	45	90	38	67	24	66	59	35	(56)	592	28	9May
	Chelmer (Blackwater)																			
231720	Thaxted P.Sta.	124	TL 52 606307	76	586	32	19	93	45	74	27	46	25	93	59	36	(58)	607	23	19Oct
231783	Chickney Hall	124	TL 52 576280	91	605	35	19	103	47	70	34	57	32	100	59	38	60	654	20	19Sep
231829	Great Easton, Gallow Green	124	TL 52 631272	96		33	(18)	97	48	83	(27)	(49)	25	104	(68)	42	59	653	27	24Sep
232106	Little Dunmow	124	TL 52 657224	85	591	31	20	90	43	86	36	58	21	89	62	41	(60)	637		
232137	Felsted School	124	TL 52 676205	73	617	34	(22)	88	45	90	35	(50)	25	83	65	39	61	637	19	9Mar
232140	Felsted Sugar Factory	124	TL 52 664211	61	599	30	19	86	44	--	--	--	--	--	--	--	--	---	23	9Mar
232212	Howe Street	124	TL 52 695149	37	597	32	24	87	(42)	90	33	60	19	70	(59)	32	59	607		
	Can (Chelmer)																			
232434	High Easter	124	TL 52 622149	77		--	17	85	41	76	25	54	23	93	55	34	60	---		
232472	Good Easter	124	TL 52 637135	76		31	17	--	--	--	--	--	--	--	--	--	--	---	7	27Feb
232671	Writtle, Essex Inst.of Agriculture	124	TL 52 677066	35	569	27	16	73	41	81	27	68	22	82	64	35	74	610	21	19Sep
	Wid (Can)																			
232745	Pilgrims Hatch	124	TQ 51 571968	101	597	29	18	83	47	(81)	29	60	30	94	(67)	41	73	652	(19	31Jul)
232846	Herongate W.Wks	124	TQ 51 632915	75		27	18	80	43	84	40	152	16	70	73	(36)	66	705	104	9Jul
232913	Hutton S.Wks	124	TQ 51 651957	47	592	28	17	77	43	108	37	109	18	69	68	33	77	684	(59	9Jul)
232945	Stock	124	TQ 51 693986	91		27	17	74	41	100	39	101	17	69	60	37	79	661	55	9Jul
	Chelmer (Blackwater)																			
233263	Longstomps Res.	124	TL 52 703045	69	588	29	19	77	41	93	33	73	22	80	64	34	(67)	632		
233276	Sandford Mill W.Wks	124	TL 52 738060	21	553	26	16	70	39	86	35	57	23	73	61	33	66	585	22	19Sep
233288	Galleywood	124	TL 52 712042	58	616	27	16	73	41	91	34	72	23	78	62	36	(64)	617		
233395	Little Waltham	124	TL 52 727117	56		35	19	78	42	(91)	30	66	21	79	--	--	--	---		
	Sandon (Chelmer)																			
233415	Downham P.Sta.	124	TQ 51 723970	56	604	26	18	75	39	107	37	85	19	72	65	35	66	644	37	9Jul
233452	South Hanningfield Res.	124	TQ 51 745991	48	584	25	17	72	40	90	36	65	27	71	57	37	(67)	604	21	22Jul
	Chelmer (Blackwater)																			
233740	Hatfield Peverel, Rickstones	124	TL 52 784100	30	563	(30)	17	(70)	(43)	95	35	75	(21)	67	62	35	61	611		
	Ter (Chelmer)																			
233748	Stebbing	124	TL 52 676252	91		34	(21)	86	45	97	30	41	28	83	62	40	(61)	628		
234012	Whitelands	124	TL 52 783135	40	582	36	25	78	46	96	38	87	25	79	65	39	(62)	676	40	9Jul
	Coastal																			
234362	Purleigh	124	TL 52 828024	52	607	26	20	72	40	81	37	(71)	--	--	--	--	--	---		
234614	Bradwell on Sea	124	TL 52 979054	24	555	25	15	66	42	74	39	27	29	65	66	29	64	541	17	6Aug
234682	Bradwell, Eastlands Farm	124	TM 62 023075	7		24	19	(64)	46	(62)	49	23	36	61	62	32	68	546	24	6Aug
234996	Burnham Wick Farm	124	TQ 51 962957	2		(29)	16	74	41	78	39	37	17	50	64	31	59	535	18	9May

Number	Station	Co no	Grid reference	Altitude m	Av 1941-1970 mm	Jan	Feb	Mar	Apr	May	Jun	Jul	Aug	Sep	Oct	Nov	Dec	Year	Highest daily fall mm	date
						Rainfall in millimetres														
ANGLIAN,0371--(contd)																				
	Crouch																			
235214	Great Burstead	124	TQ 51 682925	45		26	17	74	42	98	37	108	20	68	68	33	(77)	668	48	9Jul
235389	Basildon, Nevendon S.Wks	124	TQ 51 737908	12	543	24	13	76	36	85	34	103	15	59	66	31	66	608	(33	9Jul)
235519	Wickford	124	TQ 51 772921	14	555	26	19	70	35	90	34	118	29	58	69	34	72	654	36	22Jul
235576	Battlesbridge	124	TQ 51 777956	23	595	27	17	69	37	85	34	101	33	56	58	33	(64)	614	43	9Jul
235585	Rayleigh, Rawreth Lane	124	TQ 51 804926	28		24	20	71	36	91	35	91	39	58	75	35	75	650	35	8Jul
	Coastal																			
236008	Brittlewell S.Wks	124	TQ 51 880875	15	530	27	15	76	32	75	41	73	35	69	76	36	(67)	622		
236034	Rayleigh, Alanbank	124	TQ 51 800902	80	604	21	15	68	(31)	66	(32)	89	22	(63)	--	--	--	---		
236279	POTTON: Potton Island Farm	124	TQ 51 956898	2	564	24	16	78	34	75	(40)	41	15	60	78	38	72	571	18	19Oct
236428	Shoeburyness Met.Office	124	TQ 51 959877	2		--	--	--	--	--	--	--	--	--	--	34	60	---	15	16Nov
236466	Shoeburyness Met.Office	124	TQ 51 948857	2	539	20	13	72	37	63	47	33	18	60	74	--	--	---	20	19Oct
236524	Southend W.Wks	124	TQ 51 874853	37	537	23	12	77	33	66	36	55	42	64	71	33	(65)	577	29	6Aug
236632	CANVEY: Canvey Island P.Sta.	124	TQ 51 792823	1	556	23	13	78	30	83	33	42	21	54	79	33	(80)	569	19	19Oct
236762	Vange P.Sta.	124	TQ 51 709860	13	564	26	15	87	(34)	91	31	60	(24)	70	67	32	(78)	615	17	21May
236864	Stanford-le-Hope S.Wks	124	TQ 51 685814	6	583	24	12	81	33	82	27	52	24	77	88	34	(83)	617	21	25Oct
236974	Marsh Farm S.Wks	124	TQ 51 654756	3	572	20	9	81	38	(69)	25	38	26	(68)	69	31	(71)	545	18	6Aug
	Mar (Coastal)																			
237084	Upminster, Howard Road	124	TQ 51 562868	23	597	26	15	81	39	77	31	84	47	82	77	37	80	676	37	6Aug
237162	Bury Farm S.Wks	131	TQ 51 606867	7	559	(22)	15	75	(37)	74	25	150	24	82	73	33	73	683	87	9Jul
237466	Stifford P.Sta.	124	TQ 51 590802	5	596	22	15	95	37	87	26	89	34	69	68	(31)	78	651	31	9Jul

THAMES WATER AUTHORITY AREA

HYDROMETRIC AREA 0372

Number	Station	Co no	Grid reference	Altitude m	Av 1941-1970 mm	Jan	Feb	Mar	Apr	May	Jun	Jul	Aug	Sep	Oct	Nov	Dec	Year	Highest daily fall mm	date
	Inglebourne (Coastal)																			
237740	Harold Wood, Nags Head Lane S.Wks	124	TQ 51 565914	40		30	17	87	44	84	30	80	30	86	70	37	(74)	669	32	22Jul
237774	Harold Wood	131	TQ 51 549901	28	607	(27)	16	(87)	44	(80)	(33)	91	38	83	69	39	68	675		
237868	Hornchurch Marshes, Riverside S.Wks	131	TQ 51 515822	4		28	13	87	34	81	25	73	34	73	82	34	(71)	635	26	6Aug
	Beam (Coastal)																			
237991	Risebridge, Havering Golf Course	131	TQ 51 518911	42		30	15	91	42	85	32	65	37	85	(68)	(36)	(75)	661		
237995	Romford, Raphael Park	131	TQ 51 519901	33	575	26	13	89	39	81	30	70	36	88	66	34	(72)	644	31	22Jul
238013	Romford, Danes Road	131	TQ 51 502879	17	596	27	12	92	38	78	29	(81)	(36)	82	65	37	82	659		
238031	Harold Hill	124	TQ 51 543910	40		26	14	84	42	65	31	74	32	77	61	33	(71)	610	31	22Jul
238055	Hornchurch, Langtons Gardens	131	TQ 51 537875	27	577	25	15	91	40	(76)	29	80	38	86	68	37	84	669	33	22Jul
238097	Dagenham, Central Park Nursery	131	TQ 51 499863	16	577	29	(15)	(95)	35	83	(27)	(74)	(34)	86	66	34	(88)	666		
238123	Rainham, Brittons School	131	TQ 51 517842	8		25	15	89	34	80	(24)	(72)	47	71	73	32	(78)	640	(40	6Aug)
	Roding																			
238515	Fyfield	124	TL 52 573078	51	635	(37)	(19)	91	46	80	29	48	45	97	62	39	56	649	31	6Aug
238604	Thornwood S.Wks	124	TL 52 476048	76		26	14	81	37	(75)	(25)	56	32	94	57	(41)	(65)	603		
238943	Little End S.Wks	124	TQ 51 546999	38	632	31	18	89	49	84	25	61	47	100	74	(39)	(71)	688		
239172	Theydon Bois, Thrifts Hall Farm	124	TQ 51 457987	75	595	29	16	88	43	75	21	54	36	85	70	42	68	627	26	6Aug
239183	Chigwell Row	124	TQ 51 458935	78		32	16	103	43	83	27	56	36	82	74	40	(70)	662	28	6Aug
239258	High Beach Conservation Centre	124	TQ 51 412981	110		34	19	106	48	77	24	61	35	100	73	45	83	705	28	31Jul
239259	High Beach Res.	124	TQ 51 411981	115	671	30	19	105	46	75	24	62	38	98	(77)	46	(81)	701	29	31Jul
239314	Chigwell S.Wks	124	TQ 51 423926	15		32	21	97	45	88	25	68	31	85	74	42	(75)	683	27	31Jul
239320	Woodford Bridge, Ray Park Nursery	131	TQ 51 417923	20		32	18	97	45	84	25	66	30	85	(70)	40	77	669		
239374	Wanstead, Redbridge P.Sta.	131	TQ 51 415882	8	575	30	18	96	(35)	89	27	73	27	82	70	38	72	657	24	22Jul
239397	Manor Park, City Of London Cemetery	131	TQ 51 418863	18	584	30	15	90	(36)	84	(30)	78	19	87	69	37	80	655	28	22Jul
239437	Valentines Park	131	TQ 51 434872	13	585	28	(16)	87	35	74	28	(76)	21	84	73	(36)	(82)	640	25	22Jul
239519	Seven Kings Park	131	TQ 51 455881	17	649	30	16	90	37	82	(28)	(70)	30	87	74	37	(82)	663		
239541	East Ham Well P.Sta	131	TQ 51 437842	5	565	23	16	89	(36)	90	27	74	26	82	70	37	(77)	647		
239551	East Ham, Folkestone Road P.Sta.	131	TQ 51 434831	6	565	25	13	90	34	(92)	28	59	22	95	72	35	(83)	648	24	9May
239578	Barking, Gascoigne Road P.Sta.	131	TQ 51 447830	2	571	22	13	78	33	66	(23)	46	21	(76)	63	30	(77)	548	(20	19Oct)
239593	Goodmayes Park	131	TQ 51 466866	12	590	31	16	93	34	84	(25)	64	32	(80)	(67)	(36)	(80)	642		
239626	Barking, Beckton S.Wks	131	TQ 51 452822	7	550	24	14	93	35	96	24	61	28	81	74	33	(79)	642	28	22Jul

HYDROMETRIC AREA 0380

Number	Station	Co no	Grid reference	Altitude m	Av 1941-1970 mm	Jan	Feb	Mar	Apr	May	Jun	Jul	Aug	Sep	Oct	Nov	Dec	Year	Highest daily fall mm	date
	Lea																			
240011	Dunstable Cement Wks	126	TL 52 015233	131	648	32	16	98	60	81	32	71	34	84	76	44	(64)	692	27	31Jul
240202	Luton, Runley Wood P.Sta.	126	TL 52 064217	137	642	39	19	114	61	85	42	69	42	86	73	49	(67)	746	27	6Aug
240203	Chaul End	126	TL 52 056215	187	673	40	19	117	59	83	39	66	41	88	73	52	(72)	749	28	6Aug
240280	Luton S.Wks	126	TL 52 121179	101	657	43	14	114	54	79	(34)	61	41	85	65	(44)	(59)	693		
	Mimram (Lea)																			
240869	Luton Airport	126	TL 52 118216	158	671	45	19	118	57	80	33	65	33	91	71	48	52	712	25	31Jul
241091	Digswell P.Sta.	127	TL 52 239153	65	647	40	14	102	48	88	37	55	38	97	59	43	59	680	27	6Aug
	Beane (Lea)																			
241385	Walkern Bury	127	TL 52 305262	122	653	37	18	89	52	82	29	64	29	92	52	38	56	638		
241458	Whitehall P.Sta.	127	TL 52 284220	70	632	40	15	101	49	86	28	72	33	88	53	38	57	660	25	22Jul
241497	Broomin Green	127	TL 52 229241	94	620	37	15	105	50	72	29	72	37	87	55	34	51	644	26	6Aug
	Rib (Lea)																			
241960	Chipping P.Sta.	127	TL 52 357323	104		41	16	95	56	76	31	63	26	91	56	41	52	644	(21	25Apr)
242313	Braughing, Friars	127	TL 52 420245	116	659	37	17	106	49	79	24	69	39	80	63	44	52	659	26	6Aug
242335	Standon P.Sta.	127	TL 52 382226	81	659	36	14	102	45	68	30	53	27	81	57	42	55	610	18	9Mar
242409	Barwick	127	TL 52 385194	58	624	36	15	96	46	77	21	54	25	82	57	39	(57)	605		

Number	Station	Co no	Grid reference	Altitude m	Av 1941-1970 mm	Jan	Feb	Mar	Apr	May	Jun	Jul	Aug	Sep	Oct	Nov	Dec	Year	Highest daily fall mm	date
						Rainfall in millimetres														
THAMES,0380--(contd)																				
	Lea																			
242501	Hertford S.Wks	127	TL 52 338134	37	620	32	16	79	40	81	25	53	30	84	50	36	56	582	(21	19Sep)
242523	Ware, Chadwell Spring	127	TL 52 350137	43	589	35	15	81	43	76	33	49	32	93	52	36	59	604	23	19Sep
242547	Amwell End P.Sta.	127	TL 52 360139	32	611	36	15	85	43	77	33	42	30	86	53	37	54	591	21	19Sep
	Ash (Lea)																			
242589	Stocking Pelham Hall	127	TL 52 447294	128		35	21	88	48	77	23	58	50	82	58	36	49	625	38	6Aug
242787	Moor Place	127	TL 52 422187	82	647	36	18	101	49	77	(23)	63	36	82	59	41	67	652	27	31Jul
242809	Hadham P.Sta.	127	TL 52 420166	52	598	32	15	85	47	71	20	61	31	82	55	39	59	597	27	31Jul
	Lea																			
242938	Hoddesdon	127	TL 52 369106	43	641	36	16	91	44	95	33	44	26	96	58	41	62	642	27	19Sep
	Stort (Lea)																			
243130	Stansted Mountfitchet S.Wks	124	TL 52 502243	70		36	21	96	49	89	28	60	51	89	60	40	59	678	38	6Aug
243303	Maze Green P.Sta.	127	TL 52 474214	102	628	32	19	97	47	79	18	56	46	82	53	39	54	622	33	6Aug
243350	Stansted Met.Office	124	TL 52 531226	101	621	34	19	99	46	86	33	52	50	96	64	39	64	682	37	6Aug
243389	Bishop's Stortford S.Wks	124	TL 52 501199	76		30	19	93	50	84	25	50	51	98	61	37	56	654	38	6Aug
243759	Sawbridgeworth P.Sta.	127	TL 52 464130	55	586	36	12	87	41	78	(21)	58	32	94	52	(38)	60	609		
243887	Harlow	124	TL 52 471101	79	602	30	16	82	42	(71)	20	71	25	123	61	38	61	640		
244015	Roydon P.Sta.	124	TL 52 412102	37	590	33	16	88	44	77	21	63	22	97	56	37	64	618	31	31Jul
244027	Stanstead Abbots, Rye Meads S.Wks	127	TL 52 394105	30	596	33	13	88	46	78	22	48	27	90	57	36	66	604	25	19Sep
	Lea																			
244035	Rye House Power Sta.	127	TL 52 385088	30		33	14	86	43	85	(24)	46	28	98	58	40	62	617	(25	19Sep)
244266	Cheshunt Yard	127	TL 52 354036	35	620	30	12	100	42	82	38	57	31	109	60	42	67	670	25	19Sep
244284	Cheshunt Cemetery	127	TL 52 346021	38	640	38	18	105	47	87	31	68	37	107	64	42	74	718	27	31Jul
244299	Waltham Abbey Gunpowder Factory	127	TL 52 375013	20	611	34	12	88	41	73	30	74	31	105	58	44	67	657	33	31Jul
244309	Waltham Abbey P.Sta.	127	TL 52 375003	19	598	28	11	89	45	62	28	66	29	94	53	40	65	610	32	31Jul
244568	Darnicle Hill P.Sta.	127	TL 52 309048	73	670	38	20	113	46	87	30	70	44	104	69	39	73	733	(33	6Aug)
244645	Whitewebbs Park	131	TQ 51 326989	37	643	(34)	15	107	45	85	(34)	89	29	117	69	46	84	754	39	31Jul
244758	Chingford South P.Sta.	131	TQ 51 374949	13	608	31	19	96	44	82	27	58	24	94	72	44	73	664	27	31Jul
244778	Enfield, Southbury Road P.Sta.	131	TQ 51 332965	32	626	31	14	104	47	75	31	93	31	100	69	41	71	707	42	31Jul
244790	Enfield, Middlesex Polytechnic	131	TQ 51 352959	17		32	18	103	45	79	25	80	28	96	70	40	72	688	34	31Jul
244803	Chingford Mill	131	TQ 51 364926	12	587	(29)	15	89	42	88	25	73	23	93	67	40	72	656	30	31Jul
244833	Buckhurst Hill Res.	124	TQ 51 407938	84	643	36	21	104	43	86	28	69	33	97	76	39	79	711	26	31Jul
	Pymmes Brook (Lea)																			
244909	East Barnet, Tudor Sports Ground	131	TQ 51 262968	70	669	38	(16)	116	45	(85)	(35)	97	83	108	78	41	(84)	826		
245011	Broomfield Park	131	TQ 51 304925	41	667	33	17	113	46	81	35	94	60	103	75	44	83	784	51	6Aug
245074	Hadley Road P.Sta.	131	TQ 51 303981	49	646	33	17	107	48	87	35	88	42	119	68	46	90	780	30	6Aug
245117	Southgate, Oakwood Park	131	TQ 51 299952	67	650	32	16	100	46	77	39	99	58	106	72	41	81	767	40	6Aug
245153	Edmonton, Deephams S.Wks	131	TQ 51 356935	13		30	15	97	44	81	23	85	22	92	64	44	75	672	33	31Jul
245166	Crouch End, Priory Park	131	TQ 51 300891	36	653	33	17	115	38	91	40	102	107	98	76	43	(84)	844	85	6Aug
245176	Hornsey, High Street P.Sta.	131	TQ 51 308894	33	633	34	17	94	38	87	37	112	60	102	72	41	(79)	773	51	6Aug
245190	Wood Green, Wolves Lane	131	TQ 51 313912	30		32	15	100	39	83	30	103	58	95	69	38	76	738	45	31Jul
	Lea																			
245223	Woodford, Haggar Lane P.Sta	131	TQ 51 392902	54	632	32	16	91	35	91	31	75	22	84	70	40	82	669	26	9May
245270	Walthamstow, Coppermills Wks	131	TQ 51 355881	6		30	17	92	36	66	28	86	32	86	72	37	80	662	30	31Jul
245291	Stoke Newington Filters	131	TQ 51 320868	31	616	--	--	--	--	--	--	--	53	91	77	38	79	---	46	6Aug
245292	Stoke Newington Primary Filters	131	TQ 51 323868	27		34	18	(99)	34	65	33	105	--	--	--	--	--	---		
245294	Stoke Newington, Green Lanes Res.	131	TQ 51 326874	32	604	34	16	108	38	82	35	117	58	103	76	39	(73)	779	50	6Aug
245345	Leyton, Auckland Road P.Sta.	131	TQ 51 376862	8	617	26	16	96	31	64	25	85	31	79	77	34	79	643	25	22Jul
245398	Bethnal Green, Victoria Park	013	TQ 51 364841	10		29	16	100	33	68	25	73	39	82	82	37	79	663	30	6Aug
245430	West Ham, Abbey Mills P.Sta.	131	TQ 51 387832	5	611	28	13	88	37	66	27	74	32	83	82	38	75	643	26	6Aug
HYDROMETRIC AREA 0391																				
	Coastal																			
246020	Newham, Lyle Park	131	TQ 51 406800	6		24	12	89	30	66	(25)	49	31	83	77	35	76	597		
246024	Isle of Dogs, Stewart St P.Sta.	131	TQ 51 383797	5		26	14	100	30	64	24	67	35	92	82	38	76	648	28	6Aug
246261	Buckingham Palace	131	TQ 51 287793	11	624	26	12	100	23	78	32	93	42	88	96	37	79	711	39	9Jul
246263	St James's Park	131	TQ 51 298800	8	612	26	11	98	23	70	32	91	48	80	89	38	78	689	37	9Jul
246356	Chelsea Physic Garden	131	TQ 51 277778	6	599	23	10	99	26	69	29	94	45	74	91	35	76	671	46	9Jul
246411	Kensington,St Helen's Gdns	131	TQ 51 236816	37		27	13	108	29	69	29	63	76	77	(83)	(35)	70	679		
246424	Holland Park	131	TQ 51 246795	21	621	25	11	107	27	75	28	56	52	90	85	35	82	673	45	6Aug
246429	Campden Hill Res.	131	TQ 51 250801	42	616	25	12	100	26	74	27	56	53	85	85	34	72	649	(47	6Aug)
246459	Fulham, Bishop's Park	131	TQ 51 241764	5	600	26	12	96	25	70	31	55	34	78	92	35	83	637	28	6Aug
246481	Acton P.Sta.	131	TQ 51 212797	7	574	25	10	92	25	68	35	63	50	86	79	35	70	638	42	6Aug
246509	Acton, Park Royal Cemetery	131	TQ 51 205818	29	598	27	13	101	29	68	39	62	47	87	78	35	71	657	41	6Aug
246535	Ealing, Barclay's Sports Ground	131	TQ 51 183816	46		32	11	93	31	65	40	65	53	86	78	35	67	656		
246544	Kew Bridge W.Wks	131	TQ 51 187780	6	607	31	11	99	23	75	39	60	55	81	83	37	72	671		
	Brent																			
246627	Mill Hill Cemetery	131	TQ 51 231917	78	700	35	17	114	45	90	40	77	36	113	80	44	74	765	26	31Jul
246668	Finchley, Avenue House	131	TQ 51 252902	87	701	33	18	122	44	87	34	82	40	113	76	42	83	774	30	31Jul
246690	Hampstead	131	TQ 51 262863	137	675	31	17	114	39	84	35	77	39	86	72	42	(70)	706	34	31Jul
246692	Golders Hill Park	131	TQ 51 256870	94	695	31	16	109	37	87	36	73	38	95	80	44	76	722	36	31Jul
246733	Canons Park	131	TQ 51 180918	70		36	17	113	45	98	38	70	42	109	87	45	79	779	28	31Jul
246845	West Hendon, Woodfield Nurseries	131	TQ 51 213874	49		34	18	117	45	83	33	62	42	105	77	41	75	732		

Number	Station	Co no	Grid reference	Altitude m	Av 1941-1970 mm	Jan	Feb	Mar	Apr	May	Jun	Jul	Aug	Sep	Oct	Nov	Dec	Year	Highest daily fall mm	date
THAMES,0391--(contd)																				
246847	Brent Res.	131	TQ 51 208870	42	647	29	13	104	35	84	34	55	45	104	77	39	72	691	26	31Jul
246850	Kingsbury, Roe Green Park	131	TQ 51 198891	50		36	16	110	39	91	(43)	77	41	109	81	41	75	759		
246860	Harrow Weald Cemetery	131	TQ 51 153920	98		37	18	118	51	95	37	61	39	98	83	46	76	759	32	6Aug
246970	Cricklewood, Gladstone Pk	131	TQ 51 228857	41		27	15	112	36	79	34	57	43	90	69	44	67	673	36	6Aug
246991	Willesden Res.	131	TQ 51 226842	59	661	29	10	104	37	71	27	72	49	84	70	(45)	64	662		
247101	South Harrow, Roxeth Recreation Ground	131	TQ 51 144860	65	672	32	14	95	41	92	43	62	48	99	74	39	74	713	33	6Aug
247119	Greenford Park Cemetery	131	TQ 51 141815	23		33	11	100	30	92	38	51	50	93	75	38	74	685	36	6Aug
	Crane																			
247281	Pinner Cemetery	131	TQ 51 130893	57	675	33	16	112	42	98	(43)	57	38	99	79	43	78	738	32	31Jul
247302	Eastcote	131	TQ 51 110881	53	684	34	15	113	38	99	48	50	35	96	80	39	80	727	31	1Jun
247344	Northolt Met.Office	131	TQ 51 099846	34	635	31	13	98	32	89	36	53	36	92	81	35	74	670	25	31Jul
247536	Heathrow Met.Office	131	TQ 51 077767	25	617	33	12	91	32	80	40	57	45	95	77	34	85	681	29	31Jul
247570	Longford, Perry Oaks	131	TQ 51 060759	23	619	32	12	99	31	78	33	54	43	102	72	36	88	680	29	31Jul
247600	Bedfont, Hatton Nursery	131	TQ 51 101748	22		31	11	97	23	78	(36)	55	44	97	85	35	92	689	25	6Aug
247669	Isleworth, Mogden S.Wks	131	TQ 51 154753	10	597	30	10	85	24	86	37	55	51	95	79	37	77	666	24	6Aug
HYDROMETRIC AREA 0392																				
	Thames																			
248113	Cirencester, Royal Agricultural College	119	SP 42 004011	135	801	39	39	152	40	101	38	49	34	136	90	50	102	870	25	6Aug
248216	Kemble Met.Office	119	ST 31 962967	131		34	39	142	40	97	40	62	29	145	83	57	95	863	26	17Sep
248331	Shorncote S.Wks	119	SU 41 034971	94	751	37	26	153	32	104	33	59	32	139	82	53	73	823	33	19Sep
	Churn (Thames)																			
249022	Baunton W.Wks	119	SP 42 019048	121	815	36	42	149	39	95	37	(48)	33	147	77	46	99	848		
249145	Cirencester, Chesterton Grove	119	SP 42 022009	123	799	(37)	40	149	38	105	37	50	33	138	86	51	95	859		
249146	Cirencester, Chesterton Lane	119	SP 42 026010	100		37	38	151	40	97	34	49	32	141	80	53	87	839	(24	19Sep)
249221	Latton W.Wks	128	SU 41 080968	84	703	28	30	140	35	92	22	52	35	125	82	46	84	771	28	19Sep
	Ray (Thames)																			
249642	Wroughton W.Wks	128	SU 41 151802	137	725	31	28	181	42	103	34	61	34	130	94	51	95	884	37	31Jul
249649	Wroughton S.Wks	128	SU 41 141815	122		26	23	154	40	101	24	53	27	117	80	38	96	779	34	25Sep
249685	Swindon, Town Gardens	128	SU 41 151834	146	694	27	24	150	37	102	29	54	33	112	88	40	98	794	28	31Jul 25Sep
249805	Lydiard Park	128	SU 41 102849	107		34	21	145	25	105	(42)	56	27	115	83	51	97	801		
249855	Purton	128	SU 41 080872	134	706	33	28	144	27	91	34	51	30	127	86	50	92	793	25	31Jul
	Thames																			
250123	Kempsford	119	SU 41 148972	79	698	29	26	130	31	88	22	38	29	123	82	49	88	735	31	19Sep
	Coln (Thames)																			
250469	Shipton Oliffe	119	SP 42 040186	168		49	40	156	56	106	40	35	47	174	83	49	126	961	36	19Sep
250742	Bibury W.Wks	119	SP 42 113071	119	798	39	30	132	35	94	40	43	41	131	73	57	104	819	(30	19Sep)
	Thames																			
251529	Lechlade, St Johns Lock	119	SU 41 222990	72	686	30	21	114	31	85	40	47	40	114	68	36	84	710	29	1Jun
252448	Brize Norton Met.Office	121	SP 42 292067	81		39	23	128	34	103	26	33	49	139	67	49	74	764	32	6Aug
252473	Bampton	121	SP 42 310029	70	614	34	23	133	34	103	32	46	49	119	71	41	77	762	30	6Aug
252556	Buckland	121	SU 41 342981	92	642	38	25	134	39	98	35	43	44	100	71	39	94	760	37	6Aug
	Dickler (Windrush)																			
253147	Upper Swell W.Wks	119	SP 42 175270	146	782	40	33	131	61	90	31	30	74	148	72	29	89	828	34	6Aug
253339	Bourton-on-the-Water S.Wks	119	SP 42 182201	128		43	27	124	52	94	--	--	--	--	--	--	--	---	(26	25Apr)
	Windrush (Thames)																			
253860	Minster Lovell Source Wks	121	SP 42 302106	99		40	30	130	41	98	29	30	48	141	69	44	85	785	35	19Sep
	Thames																			
254258	Farmoor Res.	121	SP 42 452064	63	611	38	21	133	40	83	29	37	26	90	60	35	75	667	27	25Sep
254334	Swinford P.Sta.	121	SP 42 446085	62	639	39	20	133	39	84	30	38	29	99	65	36	77	689	28	25Sep
	Evenlode (Thames)																			
254428	Moreton in Marsh P.Sta.	119	SP 42 208323	126		26	32	93	46	70	37	20	79	129	56	26	(68)	682	37	6Aug
255069	Milton under Wychwood, Frogmore House	121	SP 42 269181	122		39	27	129	65	102	29	34	47	158	74	45	83	832	36	25Sep
255217	Chadlington	121	SP 42 333219	125	666	35	27	113	59	105	38	29	68	147	72	37	75	805	42	25Sep
255298	Charlbury	121	SP 42 362196	126		36	34	122	54	107	29	29	43	150	67	38	82	791	37	25Sep
	Glyme (Evenlode)																			
255554	Heythrop College	121	SP 42 363266	183	749	37	31	122	60	103	(32)	28	70	148	72	36	81	820		
255837	Barton Abbey	121	SP 42 452251	114		39	27	126	60	103	27	32	44	139	73	35	81	786	38	19Sep
	Thames																			
256225	Oxford, Radcliffe Lawns	121	SP 42 509072	63	659	39	21	130	44	88	26	34	39	93	65	31	74	684	29	6Aug
256229	Osney Lock	121	SP 42 503059	57	630	41	22	129	47	88	32	33	42	100	68	37	78	717	36	6Aug
	Cherwell (Thames)																			
256340	Byfield	112	SP 42 516533	158		40	28	103	49	76	31	29	124	123	69	36	63	771	70	5Aug
256406	Moreton Pinkney	112	SP 42 575491	152		46	32	112	43	79	32	30	128	121	75	36	65	805	70	5Aug
256571	Chipping Warden	112	SP 42 494491	137	701	42	31	99	52	89	31	25	120	120	73	35	57	774	69	5Aug
256686	Boddington Res.	112	SP 42 496524	120		45	28	102	52	79	26	23	116	126	72	43	61	773	66	5Aug
257038	Grimsbury P.Sta.	121	SP 42 458418	91	627	41	31	105	52	82	29	19	80	122	67	28	61	717	38	5Aug
	Sor (Cherwell)																			
257480	Shenlow Hill Res.	121	SP 42 355426	213		36	27	105	59	90	32	26	88	129	69	28	69	758		
257658	Bodicote P.Sta.	121	SP 42 460371	91	645	35	31	103	51	78	24	15	81	114	65	25	62	684	44	5Aug

Number	Station	Co no	Grid reference	Altitude m	Av 1941-1970 mm	Jan	Feb	Mar	Apr	May	Jun	Jul	Aug	Sep	Oct	Nov	Dec	Year	Highest daily fall mm	date
THAMES,0392--(contd)																				
	Cherwell (Thames)																			
257846	Wigginton Res.	121	SP 42 385345	186		36	26	114	58	88	32	25	85	131	69	25	77	766		
258035	Aynho Grounds	112	SP 42 509323	101		38	32	121	62	94	26	26	45	120	65	30	74	733	35	19Sep
258410	Shipton on Cherwell	121	SP 42 481174	76	610	42	24	122	51	101	21	21	37	107	61	40	73	700	26	25Sep
	Woodham (Ray)																			
258519	Shipton Lee, Hill Farm	120	SP 42 733211	107		42	22	114	53	88	29	33	36	97	73	42	65	694	28	6Aug
258521	Shipton Lee, Middle Farm	120	SP 42 728211	93	628	35	20	94	46	88	26	31	33	97	72	25	59	626	(26	6Aug)
258528	Doddershall, Lower South Farm	120	SP 42 725194	82	644	41	21	123	49	95	27	35	39	104	71	32	57	694	31	6Aug
	Shipton Lee (Woodham)																			
258636	Kingswood	120	SP 42 689191	78	641	40	22	110	48	94	30	32	43	110	72	29	60	690	35	6Aug
258673	Shipton Lee, Dry Leys Farm	120	SP 42 731218	96	651	38	20	111	46	88	30	31	36	93	71	30	52	646	28	6Aug
258695	Middle Claydon, Knowlhill Farm	120	SP 42 707238	91	654	37	22	105	57	88	28	35	38	95	75	31	65	676	30	6Aug
258712	Finemerehill House	120	SP 42 715224	128	647	37	34	117	51	90	29	30	39	97	74	31	55	684	(32	6Aug)
258723	Edgcott, Prune Farm	120	SP 42 692223	76	641	37	21	104	58	86	28	32	38	89	73	32	54	652	30	6Aug
258740	Edgcott, Lawn House	120	SP 42 681222	76	629	39	23	111	50	93	28	28	42	89	72	34	67	676	33	6Aug
258745	Grendon Underwood	120	SP 42 678216	67	629	37	21	112	54	92	30	25	46	96	75	33	63	684	35	6Aug
258746	*Grendon Underwood No.2	120	SP 42 678216	67		39	24	116	60	95	31	26	(39)	97	78	34	78	717		
	Ray (Cherwell)																			
259489	Middleton Stoney, Park Fm	121	SP 42 521243	105		38	28	119	56	107	25	20	41	117	78	36	76	741	37	6Aug
	Cherwell (Thames)																			
259707	Headington	121	SP 42 558071	101	714	41	23	134	42	87	32	32	47	102	74	39	76	729	32	6Aug
	Thames																			
259778	Brasenose Res.	121	SP 42 557061	111	639	41	21	117	39	84	32	33	48	100	64	37	73	689	(35	6Aug)
	Ock (Thames)																			
260481	Sudbury Farm	121	SU 41 393994	85		35	23	131	41	93	33	41	34	104	74	30	94	733	28	25Sep
260648	Letcombe Regis	121	SU 41 380863	107	705	32	24	160	45	92	38	67	40	113	78	43	97	829	39	31Jul
260878	Frilford Heath	121	SU 41 447983	73	616	34	21	121	46	75	26	41	30	97	62	31	77	661	30	25Sep
261005	Abingdon, Albert Park	121	SU 41 491973	58	617	28	17	103	47	71	(24)	50	27	100	58	23	84	632		
	Thames																			
261020	Abingdon S.Wks	121	SU 41 493952	50	586	30	16	111	47	66	29	46	29	102	60	26	80	642	27	25Apr
261041	Wantage, Kitford Gardens	121	SU 41 428867	122	706	35	26	148	54	92	35	82	56	125	86	45	97	881	46	31Jul
261191	Drayton S.Wks	121	SU 41 482934	58	559	28	18	106	47	71	30	42	31	116	66	29	96	680	38	25Sep
261316	Didcot S.Wks	121	SU 41 520912	51		27	16	105	49	(76)	22	67	32	(106)	68	(32)	(79)	679		
	Thistle (Thame)																			
261666	Bulbourne	120	SP 42 932138	122	698	39	23	107	60	95	50	56	64	97	66	34	63	754	53	6Aug
	Thame (Thames)																			
261990	Aylesbury	120	SP 42 841115	96	627	39	20	104	45	90	27	54	47	105	65	35	44	675	34	6Aug
262173	Aylesbury S.Wks	120	SP 42 791145	76		37	25	103	47	81	25	47	55	97	67	36	52	672	49	6Aug
262226	Quainton	120	SP 42 748202	102	688	39	26	116	55	104	37	38	39	101	79	31	55	720	29	6Aug
262607	Princes Risborough, Summerleys Rd S.Wks	120	SP 42 799037	96		34	17	110	55	--	--	--	--	--	--	--	--	---	(32	25Apr)
263279	Oakley	120	SP 42 639124	85		34	20	119	48	83	29	36	44	106	67	29	55	670		
263618	Little Milton	121	SP 42 622006	65		40	19	116	55	89	37	45	52	89	66	31	67	706		
263791	Aston Rowant, Beacon Hill	121	SU 41 727971	244		39	24	126	65	105	35	54	38	120	74	61	76	817		
263853	Shirburn, Model Farm	121	SU 41 695971	108		39	25	106	57	89	32	65	46	112	69	31	76	747	33	25Apr
263938	Cuxham	121	SU 41 664953	84	660	38	24	112	70	99	33	60	38	118	74	29	78	773	36	25Apr
	Thames																			
264253	Benson Lock	121	SU 41 613913	43		31	16	99	60	88	36	55	32	102	63	28	76	686	34	25Apr
264270	Benson Met.Office	121	SU 41 633909	67	607	31	15	97	49	93	30	54	29	112	67	33	85	695	28	25Sep
264271	*Benson Met.Office No.2	121	SU 41 633909	67		33	17	104	52	97	(34)	55	30	115	69	34	86	726		
264282	Wallingford	121	SU 41 618898	48	570	29	16	94	53	93	38	52	30	103	60	31	82	681	29	25Apr
264283	*Wallingford No.2	121	SU 41 618898	48		33	20	101	61	98	39	53	(31)	108	63	35	85	727		
264643	Cholsey S.Wks	121	SU 41 590872	46	617	31	14	104	52	(94)	(31)	54	43	(111)	67	(33)	(84)	718		
264898	Goring	121	SU 41 598806	48	691	(35)	20	135	52	91	35	69	42	132	77	39	89	816		
	Pang (Thames)																			
265068	West Ilsley, Manor Farm	129	SU 41 483837	178		(38)	27	145	44	98	38	59	42	135	80	49	89	844	36	31Jul
265414	Yattendon Court	129	SU 41 558743	104	699	36	23	127	42	85	28	54	43	129	74	38	88	767	(40	25Sep)
265462	Bradfield P.Sta.	129	SU 41 599731	67	654	34	22	119	42	78	30	44	36	125	74	41	86	731	35	25Sep
265605	Upper Basildon	129	SU 41 593763	125		35	23	122	43	89	(30)	56	44	122	74	41	94	773	31	25Sep
265628	Pangbourne P.Sta.	129	SU 41 635763	43	639	31	21	114	48	87	38	52	33	123	75	45	(89)	756	32	25Sep
	Thames																			
265632	Pangbourne S.Wks	129	SU 41 643767	41		35	23	118	52	89	34	52	29	118	83	45	98	776	30	25Sep
265637	Theale S.Wks	129	SU 41 645718	45		37	19	115	41	85	38	42	27	123	79	43	85	734	(36	25Sep)
265808	Reading Highways Depot	129	SU 41 708739	40	644	35	18	113	44	80	33	59	34	101	73	41	90	721	30	6Aug
265922	Caversham Lock	129	SU 41 720740	37	635	37	16	111	42	76	31	54	34	99	70	38	86	694	27	6Aug
	Kennet (Thames)																			
265981	Broad Hinton	128	SU 41 102768	192		28	32	157	41	98	39	61	26	100	93	46	92	813	28	31Jul
266349	Lockeridge	128	SU 41 147677	143		33	42	181	40	87	41	42	25	132	88	59	102	872	26	25Sep
266475	Marlborough	128	SU 41 185686	129	822	35	32	170	46	79	46	55	34	137	81	59	100	874	36	25Sep
266567	Ogbourne W.Wks	128	SU 41 191762	151	750	28	31	146	47	91	(45)	59	40	92	86	44	87	796	34	31Jul
266745	Marlborough S.Wks	128	SU 41 201692	128		34	31	167	47	94	50	63	30	142	84	61	92	895	35	25Sep
266949	Aldbourne	128	SU 41 260756	146	798	32	29	164	54	99	52	64	34	125	93	50	90	886	39	31Jul
266969	Aldbourne, Half Moon Cottage	128	SU 41 263755	130		32	32	166	45	100	53	63	32	126	(97)	48	100	894		
267090	Eastridge House	128	SU 41 301731	183		33	27	154	47	98	42	64	36	116	97	49	88	851		
267941	Inkpen	129	SU 41 381647	145	838	38	39	174	50	(99)	(44)	58	28	133	88	51	116	918		
	Lambourn (Kennet)																			
268184	Foxham Down P.Sta. No.1	129	SU 41 296802	145	744	35	33	175	44	107	42	69	34	130	93	48	105	915	46	31Jul
268398	Lambourn, Warren Farm	129	SU 41 355817	192		33	20	158	45	99	35	60	32	109	82	44	98	815	40	31Jul
268637	East Shefford	129	SU 41 385737	119	732	33	31	151	49	98	30	60	29	119	79	44	101	824	39	31Jul
268744	Catmore Farm	129	SU 41 453801	167		43	26	163	47	100	(32)	75	52	125	78	46	106	893		
268812	Peasemore House	129	SU 41 461770	145	701	36	29	158	43	102	34	(60)	39	133	83	50	102	874		

Number	Station	Co no	Grid reference	Altitude m	Av 1941-1970 mm	Jan	Feb	Mar	Apr	May	Jun	Jul	Aug	Sep	Oct	Nov	Dec	Year	Highest daily fall mm	date
						Rainfall in millimetres														
THAMES,0392--(contd)																				
268991	Priors Court	129	SU 41 487738	116	710	35	28	146	46	98	32	56	36	124	77	38	100	816		
	Kennet (Thames)																			
269091	Newbury S.Wks	129	SU 41 501672	76	729	33	24	136	50	83	30	60	33	141	67	37	95	789	38	25Sep
	Enborne (Kennet)																			
269626	Kingsclere S.Wks	135	SU 41 531609	79		--	--	140	42	83	31	45	26	136	72	43	99	---	31	25Sep
269756	Wolverton Common	135	SU 41 560596	94		41	27	156	44	86	37	40	31	140	75	48	105	830	36	25Sep
	Kennet (Thames)																			
270072	Silchester S.Wks	135	SU 41 622612	73		--	--	121	41	84	29	39	36	126	65	41	100	---	31	25Sep
270379	Reading, Bath Road P.Sta.	129	SU 41 702727	66	668	37	20	112	44	82	(34)	(58)	34	104	74	40	92	731		
270381	Fobney P.Sta.	129	SU 41 705712	40		33	18	106	44	79	31	54	29	101	67	37	87	686	29	31Jul
	Thames																			
270398	Reading University, Whiteknights	129	SU 41 739719	66		35	15	111	44	80	29	67	38	107	73	37	85	721	27	31Jul
270399	*Reading University, Whiteknights No.2	129	SU 41 739719	66		36	17	116	46	82	30	67	38	111	76	39	88	746	27	31Jul
270400	Reading University, Whiteknights No.3	129	SU 41 739719	66		34	15	111	44	79	29	66	37	107	73	36	84	715	27	31Jul
270467	Sonning, University Farm	129	SU 41 767764	30		40	17	126	44	83	34	45	31	(115)	79	42	89	745	24	25Sep
	Loddon (Thames)																			
270549	West Ham P.Sta.	135	SU 41 625524	98	725	42	25	136	42	100	44	54	33	144	76	42	100	838	(33	25Sep)
270550	Basingstoke Cemetery	135	SU 41 625518	93	767	46	34	149	45	112	49	64	46	168	99	52	104	968	39	6Aug
271093	Heckfield, Kennel Cottage	135	SU 41 716622	78		35	18	125	47	76	32	42	27	124	65	39	82	712	30	19Sep
	Blackwater (Loddon)																			
271144	Aldershot Res.	135	SU 41 859502	120	727	34	19	134	49	88	53	(57)	35	137	82	46	100	834		
271148	Aldershot W.Wks	135	SU 41 863493	77	722	35	22	126	53	91	52	57	40	155	78	41	92	842	34	1Jun
271264	Camp Farm S.Wks	135	SU 41 882528	69		32	19	118	60	94	49	62	47	135	82	40	103	841	41	6Aug
271300	Frimley P.Sta.	130	SU 41 887562	65	694	(32)	18	106	56	97	54	65	41	126	80	39	92	806	36	1Jun 6Aug
271432	South Farnborough Met.Office	135	SU 41 867544	69	669	31	17	115	55	103	51	58	42	125	85	40	96	818	33	1Jun
271490	Camberley S.Wks	130	SU 41 862598	60	662	31	17	111	55	100	51	54	42	120	76	38	87	782	38	1Jun
271492	Camberley, Woodlands Road	130	SU 41 867600	66	704	31	17	114	55	100	51	56	39	122	76	39	93	793	37	1Jun
271507	Broadmoor	129	SU 41 852640	91	657	31	17	112	53	90	45	57	44	114	68	37	79	747	34	1Jun
	Whitewater (Blackwater)																			
271827	Swaineshill Res.	135	SU 41 720441	183	837	43	30	161	40	97	(47)	86	33	153	92	46	101	929		
271868	Long Sutton, Lord Wandsworth College	135	SU 41 749467	145	795	(40)	26	145	41	96	43	71	27	151	96	45	89	870	36	19Sep
271911	Greywell P.Sta.	135	SU 41 722513	80	710	38	22	133	43	88	41	60	23	128	87	47	81	791	32	19Sep
271922	North Warnborough	135	SU 41 733519	76		37	23	122	41	88	32	65	27	131	83	43	92	784	34	22Jul
271975	Odiham Met.Office	135	SU 41 737494	118	722	36	23	132	39	93	36	60	25	131	89	40	94	798	(32	19Sep)
272112	Hartley Wespall	135	SU 41 705588	75		30	17	124	41	69	37	39	21	127	63	37	89	694	29	25Sep
	Hart (Whitewater)																			
272307	Crondall S.Wks	135	SU 41 795495	92		38	21	130	43	87	34	54	26	115	93	44	89	774	29	31Jul
272464	Hartley Wintney S.Wks	135	SU 41 768580	55	680	33	17	115	51	80	28	54	27	128	68	36	90	727	26	31Jul
	Loddon (Thames)																			
272593	Arborfield, Nat.Inst.Res. Dairying	129	SU 41 757685	49		33	15	105	48	83	27	48	33	113	58	36	84	683	24	31Jul
272726	Bracknell, Ringmead	129	SU 41 853679	78		32	15	113	52	86	52	48	36	118	68	35	84	739	40	1Jun
	Emm (Loddon)																			
272734	Easthampstead Met.Office	129	SU 41 846664	74		31	15	110	49	83	46	48	38	116	64	38	83	721	35	1Jun
272860	Wokingham, Ashridge S.Wks	129	SU 41 813700	47		35	18	112	51	97	(34)	52	31	120	70	38	81	739	29	31Jul
	Loddon (Thames)																			
272940	Beenham's Heath P.Sta.	129	SU 41 850750	42	655	37	19	114	42	84	48	54	48	133	72	39	95	785	43	6Aug
	Thames																			
273407	Henley on Thames, Greys Road P.Sta.	121	SU 41 757822	37	691	44	18	123	41	104	33	45	32	114	79	47	94	774	25	31Jul
273411	Henley on Thames, Longlands	121	SU 41 762827	46	695	45	20	124	44	104	34	47	32	112	80	50	96	788	24	31Jul
273497	Park Corner	121	SU 41 693885	198		44	27	132	61	108	39	67	34	127	80	49	102	870	35	25Sep
273511	Maidensgrove	121	SU 41 723883	182		48	29	137	61	109	40	58	51	110	85	51	95	874	33	6Aug
273609	Greenlands	120	SU 41 774855	37	690	48	19	125	51	104	38	43	37	116	78	42	93	794	24	25Sep
273622	Hambleden Lock	129	SU 41 782851	32	708	45	16	116	47	98	40	46	31	114	76	41	101	771	24	7Dec
	Hamble Brook (Thames)																			
273627	Stokenchurch, Mill Lane	120	SU 41 752962	235		53	25	148	70	113	44	56	38	130	92	35	92	896		
273711	Cholsey Grange	120	SU 41 754938	213	806	50	23	145	60	123	45	56	30	111	92	48	70	853		
273771	Colstrope Farm	120	SU 41 780882	58	732	50	32	132	52	111	43	52	31	123	83	47	(70)	826		
	Thames																			
273824	Medmenham, water Res.Centre	120	SU 41 805839	30	702	39	22	124	45	112	40	52	--	--	--	--	--	---	(26	31Jul)
273992	Hurley, Grass.Res.Inst.	129	SU 41 823829	43	697	41	17	126	39	95	46	46	40	115	73	43	89	770	33	1Jun
274033	Marlow S.Wks	120	SU 41 865865	28		53	19	127	43	94	42	44	61	125	83	41	96	828	50	6Aug
274100	Little Marlow S.Wks	120	SU 41 875876	28		55	19	115	44	90	39	44	60	113	79	41	91	790	50	6Aug
274134	Bourne End P.Sta.	120	SU 41 892881	38	676	54	20	112	44	93	38	49	86	115	76	40	96	823	73	6Aug
	Wye (Thames)																			
274179	Gurdons Farm	120	SU 41 749974	236	800	49	24	138	52	121	42	53	39	121	83	37	78	837		
274267	Radnage	120	SU 41 791963	191		50	31	149	71	116	45	56	48	139	89	44	91	929	41	25Apr
274490	Hughenden P.Sta.	120	SU 41 864964	92	783	56	28	126	63	103	39	51	54	114	87	52	81	854		
274545	High Wycombe S.Wks	120	SU 41 884920	67		55	21	115	53	112	40	51	78	102	90	59	68	844		
	Thames																			
274706	Taplow Court	120	SU 41 907821	65	655	42	18	112	44	79	35	54	63	113	81	42	85	768	50	6Aug

Number	Station	Co no	Grid reference	Altitude m	Av 1941-1970 mm	Jan	Feb	Mar	Apr	May	Jun	Jul	Aug	Sep	Oct	Nov	Dec	Year	Highest daily fall mm	date
						Rainfall in millimetres														
THAMES, 0392--(contd)																				
	The Cut (Thames)																			
274917	Bracknell S.Wks	129	SU 41 858718	49	668	33	16	121	45	82	49	53	48	109	63	31	93	743	40	6Aug
275166	Maidenhead W.Wks	129	SU 41 882813	38	659	40	18	115	45	80	40	51	52	122	79	41	90	773	46	6Aug
275169	Maidenhead S.Wks	129	SU 41 891805	25	644	40	(17)	118	42	73	38	45	45	112	77	43	91	741	31	6Aug
	Thames																			
275289	Burnham W.Wks	120	SU 41 929829	55	658	48	21	(110)	41	82	27	44	54	108	(77)	43	102	757		
275329	Dedworth	129	SU 41 946767	23		38	17	122	39	89	30	44	41	95	68	35	105	723	35	6Aug
275443	Cippenham S.Wks	129	SU 41 948794	22	614	39	15	113	38	86	28	43	46	89	66	34	87	684	32	6Aug
275515	Slough, Ragstone Road	129	SU 41 970793	20	648	40	17	115	33	94	38	49	48	90	67	35	95	721	42	6Aug
275529	Datchet P.Sta.	129	SU 41 977782	20		36	14	113	33	95	36	43	43	86	66	31	93	689	34	6Aug
275574	Windsor Royal Gardens	129	SU 41 979754	21	656	34	13	106	36	78	34	40	39	84	66	34	91	655	31	6Aug
275660	Ditton Park	129	TQ 51 001778	21	652	35	17	107	32	94	35	43	45	90	67	34	95	694	37	6Aug
275699	Old Windsor	129	SU 41 987741	18	639	35	14	106	35	74	33	48	42	97	69	38	89	680	25	19Sep
	Colne Brook (Thames)																			
275774	Penn	120	SU 41 905934	167	788	57	30	132	53	121	41	60	55	123	95	55	86	908	41	6Aug
	Thames																			
276156	Egham W.Wks, West	130	TQ 51 023717	15	648	33	11	95	28	77	29	45	39	111	70	42	83	663	33	6Aug
HYDROMETRIC AREA 0393																				
	Colne (Thames)																			
276315	North Mymms P.Sta.	127	TL 52 232036	77	651	(33)	15	99	51	90	29	60	31	96	69	40	74	687	(24	19Sep)
276394	Tyttenhanger P.Sta.	127	TL 52 198057	77	631	36	16	112	49	92	41	53	29	101	66	47	66	708	(25	19Sep)
	Sandridge (Colne)																			
276431	Hatfield P.Sta.	127	TL 52 220077	104	647	35	11	94	49	94	33	56	34	90	67	40	63	666	25	6Aug
276539	Rothamsted No.4	127	TL 52 132134	128	697	41	18	118	51	82	33	62	42	93	72	45	65	722	28	6Aug
276540	Rothamsted No.2	127	TL 52 132134	128	712	44	19	124	49	86	36	65	44	99	78	48	69	761	29	6Aug
276649	St Albans, Oaklands	127	TL 52 182076	83	629	34	15	100	46	86	37	68	28	102	64	41	63	684	26	19Sep
276662	St Albans, Hill End Hospital	127	TL 52 176068	90	658	36	14	103	48	86	38	71	31	106	67	46	65	711	27	31Jul
	Colne (Thames)																			
276761	Bushey Heath Res.	127	TQ 51 152941	158	687	35	14	117	48	90	45	44	36	100	68	44	73	714	27	6Aug
276801	Boreham Wood, Furzehill Road	127	TQ 51 193964	92	720	35	18	112	53	97	42	54	40	104	90	46	74	765	28	6Aug
	Ver (Colne)																			
276955	Markyate S.Wks	127	TL 52 071155	119	678	42	18	122	53	89	(42)	58	39	97	77	41	65	743	26	1Jun
277003	Flamstead, Friars Wash P.Sta.	127	TL 52 090149	114	669	44	19	125	55	83	35	60	38	94	72	47	66	738	25	19Oct
277021	Studham Hall	126	TL 52 012153	194	702	45	21	127	49	96	37	57	39	99	74	49	63	756	27	31Jul
277326	Stonecross P.Sta.	127	TL 52 151081	128	659	37	14	107	51	79	36	54	38	99	69	45	64	693		
277331	St Albans, Holywell Hill P.Sta.	127	TL 52 146066	76	678	38	16	105	47	77	36	49	35	100	68	48	71	690	(30	19Sep)
	Colne (Thames)																			
277490	Garston, Building Res.Sta.	127	TL 52 123017	78	668	40	18	116	57	95	39	71	33	109	72	47	76	773	35	31Jul
277551	Hilfield Park Res.	127	TQ 51 153960	85	662	(32)	14	106	50	78	45	40	34	95	66	42	66	668	25	6Aug
277568	Aldenham School	127	TQ 51 157972	91	688	32	16	108	53	83	34	48	39	98	73	49	68	701	27	31Jul
277604	Watford, Aldenham Road P.Sta.	127	TQ 51 120958	62	662	34	15	112	51	89	43	42	32	100	74	43	70	705	25	31Jul
277610	Watford Fields P.Sta.	127	TQ 51 114958	52	683	34	16	111	50	93	44	41	29	99	74	40	67	698	25	1Jun
	Gade (Colne)																			
277754	Hudnall Park	127	TL 52 011126	168		43	23	130	55	90	34	64	39	98	74	50	64	764	28	31Jul
277777	Water End	127	TL 52 036106	104		44	20	126	55	81	36	62	39	95	78	46	71	753	28	6Aug
277862	Picott's End P.Sta.	127	TL 52 048092	91	704	38	19	122	54	77	34	71	40	96	72	41	76	740	28	6Aug
277928	Tring, Cowroast Lock	127	SP 42 957104	119	722	46	26	134	58	104	32	59	50	110	(73)	44	67	803	(40	6Aug)
277975	Berkhamsted, Bridgewater Road	127	SP 42 989085	122		46	26	137	60	93	47	79	38	105	80	46	75	832	29	6Aug
277981	Berkhamsted P.Sta.	127	SP 42 992078	149	697	45	23	133	55	91	49	75	46	104	81	47	79	828	(33	6Aug)
278222	Hunton Bridge P.Sta.	127	TL 52 083007	66	731	41	17	114	52	87	41	55	30	108	70	46	75	736	(28	31Jul)
278237	The Grove P.Sta.	127	TQ 51 087990	58	720	37	17	111	52	95	42	55	26	120	70	45	68	738	32	31Jul
	Chess (Colne)																			
278659	Chesham S.Wks	120	SU 41 977999	88	742	43	19	133	55	93	37	46	60	121	84	57	76	824	(49	6Aug)
278766	ChorleyWood P.Sta.	127	TQ 51 035977	67	727	32	17	98	39	70	39	41	30	101	60	45	70	642		
	Colne (Thames)																			
278796	Batchworth P.Sta.	127	TQ 51 063939	48	705	39	19	104	46	92	44	57	33	110	74	44	68	730	25	19Sep
278932	Maple Lodge S.Wks	127	TQ 51 037922	42	663	40	19	105	46	88	47	48	34	115	77	41	78	738	27	19Sep
	Misbourne (Colne)																			
279031	Wendover P.Sta.	120	SP 42 879039	148	797	52	22	144	59	111	30	46	55	122	90	47	73	851		
279140	Great Missenden P.Sta.	120	SU 41 910995	113	763	49	26	132	64	106	42	45	53	121	91	50	75	854	43	6Aug
279251	Amersham P.Sta.	120	SU 41 961971	89	759	46	20	127	51	97	36	43	39	122	85	55	83	804	27	25Apr
279271	Little Chalfont	120	SU 41 988968	130	756	46	24	127	52	99	37	42	42	121	82	51	81	804	32	6Aug
279314	Chalfont St Peter	127	TQ 51 004925	104	736	44	23	122	48	98	41	50	41	110	89	46	87	799	32	6Aug
	Fray (Colne)																			
279436	Cowley	131	TQ 51 053818	29	655	33	17	103	30	79	(36)	48	40	89	73	32	74	654		
279502	Ruislip, Manor Farm Bowling Green	131	TQ 51 090877	45	686	31	15	109	38	85	39	49	37	81	76	39	71	670	29	6Aug
279544	Ickenham P.Sta.	131	TQ 51 074875	46	642	33	18	109	33	83	43	45	39	94	73	36	73	679	30	6Aug
279563	Uxbridge, Honeycroft Nursery	131	TQ 51 064843	43		40	16	108	35	101	47	40	37	93	85	39	79	720	(30	1Jun)
279580	West Drayton P.Sta.	131	TQ 51 062802	30	644	36	17	99	34	75	32	43	37	90	66	32	70	631	(28	6Aug)
	Thames																			
279670	Chertsey, Abbey Mead P.Sta.	130	TQ 51 046677	16	621	32	10	90	27	75	34	70	58	113	72	43	82	706	51	6Aug
	Bourne (Thames)																			
279811	Blacknest P.Sta.	129	SU 41 959687	40	682	36	16	116	50	86	34	59	43	121	75	39	91	766	32	19Sep
279889	Chobham Common	130	SU 41 964663	53		38	15	111	46	(85)	33	56	43	122	76	43	91	759		
279906	Virginia Water	130	SU 41 990671	43		36	14	109	47	91	40	54	46	118	79	44	93	771	36	6Aug
279940	Chertsey, Lyne Farm S.Wks	130	TQ 51 016674	28	627	31	9	93	34	77	34	57	47	115	77	41	85	700	28	6Aug
	Thames																			
280037	Shepperton Lock	130	TQ 51 074659	12	641	28	10	88	24	78	44	74	62	114	83	36	84	725	37	6Aug

Number	Station	Co no	Grid reference	Altitude m	Av 1941-1970 mm	Jan	Feb	Mar	Apr	May	Jun	Jul	Aug	Sep	Oct	Nov	Dec	Year	Highest daily fall mm	date
THAMES,0393--(contd)																				
	Wey (Thames)																			
280124	Lasham P.Sta.	135	SU 41 681412	124	877	49	33	163	47	102	45	70	33	170	(103)	47	114	976	36	19Sep
280214	Alton W.Wks	135	SU 41 722389	134	853	46	32	159	41	101	44	82	27	169	102	46	118	967	39	25Sep
280218	Alton, Edward Road	135	SU 41 721402	114		--	--	--	--	--	--	72	24	167	101	47	(117)	---	38	19Sep
280369	Rotherfield Park	135	SU 41 693324	169	956	49	42	186	42	113	(41)	71	25	181	(120)	51	115	1036	40	19Sep
280512	Alton, Lord Mayor Treloar Hospital	135	SU 41 703382	137	867	44	34	156	42	--	--	--	--	--	--	--	--	---	19	9Mar
280576	Alton S.Wks	135	SU 41 730395	102	866	43	32	151	46	97	46	69	24	161	98	44	120	931	40	25Sep
280822	Badshot Lea	130	SU 41 862483	81		36	24	131	53	93	51	60	35	153	82	42	107	867	35	25Sep
280825	Farnham S.Wks	130	SU 41 856481	75	752	32	21	122	48	87	50	55	32	144	79	42	85	797	33	1Jun
	Upper Bourne (Wey)																			
280838	Alice Holt Lodge	135	SU 41 805427	115	802	37	22	138	38	98	43	60	28	144	99	43	94	844	34	19Sep
280839	*Alice Holt Lodge No.2	135	SU 41 805427	115		40	25	148	40	102	45	61	28	147	102	45	(98)	881	34	19Sep
280848	Boundstone	130	SU 41 836441	113	756	37	27	143	43	96	49	75	32	142	91	43	93	871	(36	19Sep)
	South Wey (Wey)																			
280957	Shottermill S.Wks	130	SU 41 879325	117	905	44	34	157	45	130	56	55	30	186	120	47	110	1014	46	19Sep
281185	Bordon Camp S.Wks	135	SU 41 803361	74		38	(31)	(146)	41	118	46	56	30	155	111	40	105	917	31	19Sep
281278	Selborne, Lower Temple Fm	135	SU 41 761331	140	901	(34)	34	171	39	131	46	68	30	194	115	46	(111)	1019	45	19Sep
	Wey (Thames)																			
281629	Hindhead W.Wks	130	SU 41 889359	256	932	41	31	159	48	138	60	60	39	192	124	57	(105)	1054	44	19Sep
281873	Godalming, Borough Road P.Sta.	130	SU 41 967444	37	729	32	18	110	57	117	38	41	59	138	100	39	97	846	49	6Aug
282033	Unstead S.Wks	130	SU 41 993454	37	712	33	15	99	53	115	43	38	56	143	99	39	95	833	45	6Aug
	Ewhurst (Wey)																			
282289	Cranleigh S.Wks	130	TQ 51 041392	47	753	33	21	118	60	102	50	35	77	149	91	44	94	874	61	6Aug
282449	Godalming, Munstead Rough	130	SU 41 988426	125	807	35	21	125	63	125	44	39	58	149	97	39	107	902	42	6Aug
	Tilling (Wey)																			
282535	Holmbury St Mary	130	TQ 51 113441	155	876	40	21	133	54	118	56	37	59	157	104	49	104	932	50	6Aug
282587	Gomshall, Netley Mill P.Sta.	130	TQ 51 079478	76	781	37	16	107	55	115	49	36	58	144	99	44	100	860	43	6Aug
	Wey (Thames)																			
282739	Guildford, Wodeland Avenue	130	SU 41 989492	68	731	31	17	111	56	102	35	45	46	140	96	46	105	830	33	6Aug
282760	Onslow Village, Bannisters Road	130	SU 41 979494	81		29	16	107	57	97	38	50	44	135	94	43	98	808	33	6Aug
282770	Guildford, Ladymead P.Sta.	130	SU 41 994509	30	667	31	15	98	53	89	37	42	49	128	94	45	97	778	(33	6Aug)
282777	Guildford, Woking Road S.Wks	130	TQ 51 000515	30	668	29	15	94	52	94	37	43	43	128	93	43	96	767	32	19Sep
282787	Merrow	130	TQ 51 017507	67	696	30	14	96	55	90	38	40	45	134	95	45	100	782	32	6Aug
	Stanford (Wey)																			
282942	Pirbright Institute	130	SU 41 954542	37	638	31	16	(108)	54	99	42	79	44	122	85	40	101	821	41	22Jul
282960	Merrist Wood Agric.College	130	SU 41 965537	45		31	15	104	55	95	34	64	42	122	82	39	85	768	35	22Jul
283172	Woking Council Offices	130	TQ 51 004582	40	660	29	14	85	49	77	29	68	47	111	(89)	(35)	(91)	724	39	22Jul
283183	Old Woking S.Wks	130	TQ 51 026573	23	634	37	13	99	47	82	40	60	49	109	87	36	87	746	35	22Jul
	West Clandon (Wey)																			
283249	West Clandon P.Sta.	130	TQ 51 047506	97	742	30	17	111	52	111	47	38	52	148	108	48	98	860	41	6Aug
283305	Horsley P.Sta.	130	TQ 51 080523	87	724	34	16	107	49	114	43	53	64	136	101	44	99	860	54	6Aug
	Wey (Thames)																			
283424	Wisley,Royal Hort.Soc.Gdns	130	TQ 51 063583	32	648	32	14	95	42	86	36	63	60	118	89	39	87	761	44	6Aug
283429	Wisley S.Wks	130	TQ 51 059597	16	642	32	13	94	37	79	34	65	52	114	89	33	86	728	38	6Aug
283523	Addlestone P.Sta.	130	TQ 51 061643	14	643	31	12	93	29	86	36	74	60	(114)	(83)	31	85	734	35	6Aug
	Bourne (Wey)																			
283696	Bagshot	130	SU 41 907626	82	699	(36)	(17)	108	56	94	48	52	41	137	79	(41)	(96)	805		
283875	West Byfleet, New Zealand Golf Club	130	TQ 51 031613	27	657	33	18	101	50	92	43	60	62	(115)	(88)	(35)	(83)	780		
	Thames																			
283926	Walton on Thames W.Wks	130	TQ 51 085663	10	613	28	11	85	25	81	46	77	61	118	84	39	94	749	35	22Jul
283958	Staines P.Sta.	130	TQ 51 042720	14	621	31	12	89	23	72	31	52	51	100	69	37	81	653	30	6Aug
283965	Staines Res.	130	TQ 51 046730	16	632	33	13	88	23	71	31	57	52	94	70	38	83	658	33	31Jul
284058	Ashford Common P.Sta.	130	TQ 51 087698	15		30	11	88	25	72	39	58	60	100	82	37	79	681	35	6Aug
284089	Walton W.Wks	130	TQ 51 117684	11	596	27	11	90	25	81	38	57	51	109	73	40	90	692	27	6Aug
284128	Kempton W.Wks	131	TQ 51 111710	12	599	32	11	89	27	74	36	56	43	101	79	39	80	667	23	1Jun
284152	Hampton	131	TQ 51 131695	12	607	28	16	(88)	29	88	38	57	52	(107)	(81)	40	(84)	708	25	6Aug
	Mole (Thames)																			
284324	Gatwick Met.Office	133	TQ 51 265407	59	771	31	16	118	31	102	31	24	63	130	90	45	101	782	36	6Aug
284374	Crawley, The Beeches	134	TQ 51 271361	76	841	32	18	145	37	126	37	32	59	159	102	44	98	889	(34	6Aug)
	Stanford Brook (Mole)																			
284517	Tinsley S.Wks	133	TQ 51 289402	64	779	29	(16)	121	30	106	25	29	51	127	92	44	(92)	762	27	19Sep
	Mole (Thames)																			
284702	Burstow S.Wks	130	TQ 51 305437	58	747	(34)	15	115	23	105	27	28	51	131	92	48	92	761	29	19Sep
	Redhill (Mole)																			
284868	Brewer Street P.Sta.	130	TQ 51 325526	125	757	32	17	115	27	115	35	33	58	(130)	110	47	104	823		
284912	Merstham S.Wks	130	TQ 51 296522	81	775	35	16	117	23	(105)	35	33	58	130	(90)	48	89	779	29	6Aug
284951	Redhill, London Road	130	TQ 51 281512	82	752	33	14	112	19	107	34	26	55	127	87	46	85	745	29	19Sep
284974	Earlswood S.Wks	130	TQ 51 275483	62	722	32	17	112	23	109	39	31	72	126	(85)	48	76	770	35	6Aug
	Mole (Thames)																			
285056	Newdigate	130	TQ 51 217422	76		32	20	121	39	111	38	28	64	141	91	47	94	826	49	6Aug
285300	Reigate, Clifton's Lane P.Sta.	130	TQ 51 239512	85	758	36	14	113	25	107	39	40	77	143	78	50	90	812		
285313	Headley Res.	130	TQ 51 207527	192	808	34	16	120	23	114	42	40	80	146	100	48	87	853		
285411	Pixham Lane S.Wks	130	TQ 51 177506	42	766	(29)	14	106	32	109	34	31	70	133	99	43	96	796	38	6Aug
285477	Dorking P.Sta.	130	TQ 51 160495	58		33	15	110	37	117	44	34	58	137	96	42	106	829	46	6Aug
285532	Great Bookham Res.	130	TQ 51 145526	141	778	30	15	111	36	107	34	39	72	134	94	46	104	822		
285587	Mickleham, Juniper Hall	130	TQ 51 173526	55	745	29	13	98	26	101	44	36	74	128	91	42	100	782	39	6Aug
285629	Leatherhead, Elmer Wks	130	TQ 51 160557	51	704	26	12	91	28	101	43	38	58	124	90	38	86	735	47	6Aug
285764	Effingham Res.	130	TQ 51 119526	115	733	32	19	107	50	110	54	45	56	139	96	45	118	871		

Number	Station	Co no	Grid reference	Altitude m	Av 1941-1970 mm	Jan	Feb	Mar	Apr	May	Jun	Jul	Aug	Sep	Oct	Nov	Dec	Year	Highest daily fall mm	date
						Rainfall in millimetres														
THAMES,0393--(contd)																				
285843	Stoke D'abernon	130	TQ 51 135600	37		31	19	101	30	100	36	55	79	112	90	41	104	798	66	6Aug
285960	Weylands S.Wks	130	TQ 51 125656	15	589	26	11	87	24	84	38	57	60	94	77	30	76	664	31	6Aug
	Thames																			
286113	Surbiton, Seething Wells W.Wks	130	TQ 51 173672	10	610	27	14	95	27	78	39	63	62	92	92	37	88	714	29	6Aug
	Hogsmill (Thames)																			
286196	Epsom College	130	TQ 51 223601	82	673	25	12	107	29	99	40	51	81	118	89	37	88	776	44	6Aug
286277	Epsom,London Rd Nursery	130	TQ 51 225632	42		24	12	111	28	90	41	44	75	117	87	39	87	755	41	6Aug
286392	Hogsmill Valley S.Wks	131	TQ 51 194682	12	599	27	12	93	25	74	36	55	78	86	91	38	83	698	38	6Aug
	Thames																			
286405	Kingston, Canbury Gardens	131	TQ 51 180702	7	600	29	13	91	27	74	37	61	64	93	87	39	(82)	697	30	6Aug
HYDROMETRIC AREA 0394																				
	Coastal																			
287012	Park Gate House	131	TQ 51 187716	9	636	29	(11)	88	28	77	39	67	59	90	83	37	82	690	52	6Aug
287052	Kew Gardens	131	TQ 51 184773	6	625	31	11	92	25	76	37	60	58	(90)	81	37	77	675	30	6Aug
287059	Kew S.Wks	131	TQ 51 197766	6		32	11	88	23	76	38	62	61	88	84	35	77	675	50	6Aug
287078	Barn Elms W.Wks	131	TQ 51 230775	5	591	29	13	90	26	73	30	51	47	83	87	35	85	649	24	6Aug
	Beverley																			
287098	Worcester Park S.Wks	131	TQ 51 228667	21	626	23	11	94	24	71	43	45	74	93	95	34	75	682	47	6Aug
287124	Sutton, Langley Park Res.	131	TQ 51 267631	96		23	12	115	31	90	31	57	71	125	88	36	86	765	62	6Aug
287126	Sutton W.Wks	131	TQ 51 263642	49	642	23	11	110	30	84	30	50	73	110	84	36	(81)	722	63	6Aug
287140	Cheam P.Sta.	131	TQ 51 249642	44		23	10	109	29	89	34	54	76	112	87	37	87	747	66	6Aug
287141	Cheam P.Sta.No.2	131	TQ 51 247641	47		23	10	109	29	89	35	55	77	113	86	37	87	750	66	6Aug
287144	Sutton S.Wks	131	TQ 51 249655	26	616	26	(11)	100	26	85	31	48	68	103	(88)	38	86	710	57	6Aug
287180	Morden, Glenthorpe Road	131	TQ 51 238676	15		27	12	101	26	78	36	49	75	99	97	38	83	721	66	6Aug
287196	Merton, Joseph Hood Rec.Grnd	131	TQ 51 240688	15	614	29	12	(103)	23	77	35	57	72	93	96	41	81	719	63	6Aug
287283	Putney Heath Res.	131	TQ 51 234737	56	621	31	12	93	23	73	30	57	54	83	101	(39)	84	685	45	6Aug
	Wandle																			
287362	Margery Hall Res.	130	TQ 51 252526	207		(31)	12	105	23	95	34	33	74	139	96	(44)	(75)	761	63	6Aug
287403	Burgh Heath Res.	130	TQ 51 237581	177	776	28	11	113	33	114	42	50	81	138	97	41	84	832	69	6Aug
287451	How Green Res.	130	TQ 51 283581	161	775	31	15	122	28	111	32	36	77	151	102	46	79	830	64	6Aug
287567	Purley P.Sta.	131	TQ 51 312614	65	725	28	11	(122)	25	91	29	44	66	135	87	38	88	764	57	6Aug
	Woldingham (Wandle)																			
287601	Woldingham Water Tower	130	TQ 51 386552	267		45	15	148	34	94	40	33	65	145	105	53	85	862		
287620	Woldingham P.Sta.	130	TQ 51 375572	146	795	29	8	102	19	80	34	37	63	118	94	44	(77)	705	48	6Aug
287642	Caterham Res.	130	TQ 51 331545	215	811	40	10	125	35	92	50	29	65	135	95	54	105	835		
287648	Caterham, Whiteknobs Way	130	TQ 51 345547	152	850	35	22	128	25	114	(41)	30	78	141	103	52	109	878		
287687	Kenley P.Sta.	131	TQ 51 325601	84	708	31	10	117	27	92	35	40	68	133	93	41	96	783	50	6Aug
	Wandle																			
287722	Purley, Oaks Depot	131	TQ 51 322624	58	702	27	11	(110)	(26)	78	(30)	50	85	(132)	(88)	37	(90)	764		
287734	Selsdon	131	TQ 51 350625	152		(31)	14	128	26	82	32	59	60	(135)	(95)	42	(92)	796		
287767	Waddon	131	TQ 51 314639	59	670	26	10	110	25	82	29	45	56	124	91	37	(85)	721	29	19Sep
287864	Beddington, New S.Wks	131	TQ 51 299661	35		24	10	103	24	76	28	54	52	108	82	34	88	683	24	19Sep
287909	Morden Hall	131	TQ 51 261685	16	634	27	11	(109)	25	(83)	31	51	57	98	84	38	(85)	699		
287946	Mitcham, London Rd Cemetery	131	TQ 51 278701	19	609	(27)	12	107	26	74	29	57	52	(95)	85	41	81	686	45	6Aug
287969	Merton, Gap Road Cemetery	131	TQ 51 255715	18		29	11	98	24	70	31	61	54	80	100	42	82	682	46	6Aug
288020	Streatham, Furzedown Recreation Ground	131	TQ 51 286712	40	618	27	11	98	(27)	63	26	(60)	(52)	93	87	42	(77)	663	45	6Aug
288065	Wandsworth,King Georges Pk	131	TQ 51 254742	9		27	11	92	23	68	32	63	50	(77)	98	37	(80)	658		
	Coastal																			
288147	Battersea Park	131	TQ 51 275773	4	624	25	11	(100)	25	73	(30)	90	52	74	93	39	(87)	699		
	Effra (Coastal)																			
288156	Rock Hill Res.	131	TQ 51 339718	111	612	29	13	(104)	29	69	30	63	63	(98)	82	42	(76)	698	53	6Aug
288177	Dulwich, Belair	131	TQ 51 329732	34	631	31	17	107	32	71	29	68	65	94	89	38	(74)	715	55	6Aug
288201	Brockwell Park	131	TQ 51 315740	44	609	26	12	111	29	75	32	84	56	104	96	36	(82)	743	49	6Aug
288211	Brixton Hill Res.	131	TQ 51 305743	37	594	27	13	99	23	72	28	(69)	55	(86)	81	36	(83)	677	47	6Aug
	Coastal																			
288327	Lambeth, Ruskin Park	131	TQ 51 326759	38		26	(13)	(97)	32	(70)	(30)	85	62	92	93	41	(84)	725		
288342	Nunhead Res.	131	TQ 51 351754	41	584	26	13	102	30	69	25	70	57	96	85	37	(84)	694	49	6Aug
288345	Telegraph Hill	131	TQ 51 357761	30	616	25	10	(95)	(30)	(70)	(25)	89	58	98	84	38	(83)	705		
288362	Southwark Park	131	TQ 51 351791	3	623	26	12	102	30	69	21	70	56	87	87	39	86	685	48	6Aug
	Biggin Hill (Ravensbourne)																			
288615	Addington, Hares Bank P.Sta.	131	TQ 51 370627	101	725	30	11	111	28	83	27	50	57	134	95	36	93	755	30	19Sep
	Pool (Ravensbourne)																			
288800	Croydon, Northampton Road	131	TQ 51 342658	64	640	28	11	(113)	26	73	25	49	68	117	94	36	(87)	727	(36	6Aug)
	Ravensbourne																			
288963	Lewisham, Grove Park Cemetery	131	TQ 51 415715	70		26	11	108	31	71	30	49	48	99	84	39	86	682	36	6Aug
288983	Bexley, Avery Hill	131	TQ 51 442746	58		26	13	110	37	85	28	54	48	85	84	37	82	689	38	6Aug
289022	Eltham, High Street Res.	131	TQ 51 433745	75	628	(26)	(12)	103	36	73	24	51	45	(88)	83	34	74	649		
289088	Deptford W.Wks	131	TQ 51 375766	6	592	24	10	93	27	69	(20)	74	46	90	82	37	(81)	653	26	5Aug
289101	Deptford P.Sta.	131	TQ 51 377771	5	577	21	10	83	28	65	19	65	46	92	75	33	76	613	39	6Aug
	Coastal																			
289129	Greenwich Maritime Museum	131	TQ 51 387776	7	595	25	12	98	31	70	22	72	(46)	93	82	37	76	664	27	5Aug
289160	Charlton Cemetery	131	TQ 51 424777	45		23	12	99	33	71	28	63	37	82	85	39	(71)	643	30	6Aug

Number	Station	Co no	Grid reference	Altitude m	Av 1941-1970 mm	Jan	Feb	Mar	Apr	May	Jun	Jul	Aug	Sep	Oct	Nov	Dec	Year	Highest daily fall mm	date
						Rainfall in millimetres														
HYDROMETRIC AREA 0401																				
	Coastal																			
290007	Cross Ness S.Wks	131	TQ 51 486805	8	531	23	14	91	32	91	25	65	33	72	76	34	61	617	27	6Aug
	Darent																			
290070	Westwood P.Sta.	130	TQ 51 425541	127	797	(36)	17	133	24	99	33	34	59	132	(101)	49	81	798	26	19Sep
290115	Westerham Hill P.Sta.	132	TQ 51 429558	174	831	35	(15)	116	29	93	34	35	71	128	100	51	94	801		
290184	Knockholt W.Wks	132	TQ 51 466583	239	862	36	(16)	134	29	105	40	65	66	145	115	58	(98)	907		
290200	Sundridge P.Sta.	132	TQ 51 489556	82	753	35	(15)	114	26	99	44	44	62	126	104	47	(91)	807		
290241	Chevening Gardens	132	TQ 51 484577	107	793	34	--	--	--	--	--	--	--	--	--	--	--	---	(5	9Jan)
290319	Sevenoaks, Cramptons Road P.Sta.	132	TQ 51 530570	68	738	33	16	110	26	89	38	88	37	110	93	45	84	769	54	21Jul
290349	Kemsing P.Sta.	132	TQ 51 569576	89	754	33	17	103	31	85	36	79	30	108	89	46	89	746	37	21Jul
290378	Sevenoaks, Solefields	132	TQ 51 532538	163		34	17	120	30	90	36	44	45	121	100	47	81	765	(30	19Sep)
290548	Highfield, Warren Farm Cotts.	132	TQ 51 534609	183		31	14	108	(30)	97	40	40	39	106	96	52	(94)	747	26	19Sep
290578	Eynsford P.Sta.	132	TQ 51 535655	40	673	30	(11)	95	32	96	36	76	32	107	92	38	92	737		
290681	Horton Kirby	132	TQ 51 561685	15	602	20	8	83	30	98	27	69	31	80	72	34	81	633	(32	9May)
290701	Sutton-at-Hone	132	TQ 51 559703	18	632	25	8	94	35	92	29	66	30	90	75	38	87	669	28	9Jul
290866	Hartley P.Sta.	132	TQ 51 617664	82	687	23	12	94	34	89	34	51	19	104	88	36	79	663	26	19Sep
291033	Wilmington W.Wks	132	TQ 51 543728	8	597	23	(10)	92	35	86	26	40	27	84	77	36	82	618		
	Cray (Darent)																			
291110	Colgates Farm	132	TQ 51 495617	152		27	12	112	29	90	(36)	37	56	129	94	45	(86)	753	42	6Aug
291210	Holwood	131	TQ 51 422636	172		33	14	123	32	89	29	39	55	125	96	40	(95)	770	38	6Aug
291241	Orpington P.Sta.	131	TQ 51 459652	67	691	30	(12)	102	30	75	28	56	51	109	87	35	(86)	701		
291537	Dartford, Christchurch Road	132	TQ 51 531740	30	629	23	11	94	33	88	25	47	25	75	69	32	77	599	21	9May
	Coastal																			
291627	Dartford, Long Reach S.Wks	132	TQ 51 552765	4	558	21	10	81	31	71	22	59	25	66	64	28	69	547	20	19Oct
291665	Greenhithe	132	TQ 51 584744	15		22	(13)	100	31	76	26	48	22	70	69	36	83	596	(22	19Sep)

SOUTHERN WATER AUTHORITY AREA

Number	Station	Co no	Grid reference	Altitude m	Av 1941-1970 mm	Jan	Feb	Mar	Apr	May	Jun	Jul	Aug	Sep	Oct	Nov	Dec	Year	Highest daily fall mm	date
HYDROMETRIC AREA 0402																				
	Coastal																			
291746	Northfleet P.Sta.	132	TQ 51 635691	49	644	(22)	9	97	(36)	84	(31)	(53)	19	100	(81)	(36)	90	658		
291787	Southfleet	132	TQ 51 611705	30	577	(24)	11	86	32	75	28	33	16	81	71	35	84	576	(22	19Sep)
291802	Southfleet P.Sta.	132	TQ 51 610724	25	574	21	(10)	85	32	75	28	37	33	79	70	35	86	591		
291809	Meopham	132	TQ 51 643669	107		22	13	94	34	83	35	35	19	103	87	36	95	656	26	19Sep
	Medway																			
292553	Weir Wood Res.	134	TQ 51 406354	69	822	29	23	137	(27)	103	45	37	63	150	118	51	87	870	33	6Aug
292896	Camp Hill Radio Sta.	133	TQ 51 473289	189	865	37	32	165	38	106	44	42	69	214	118	(48)	(101)	1014		
293010	Jarvis Brook	133	TQ 51 540297	104	948	36	30	162	40	104	51	50	(36)	188	118	55	103	973	(47	19Sep)
293311	Dormansland, Upper Stonehurst Farm	130	TQ 51 425412	99		28	20	129	30	(100)	32	26	61	141	91	49	(92)	799		
293313	Dry Hill Res.	130	TQ 51 431417	168		31	18	108	29	94	30	26	63	140	88	48	71	746		
293375	Falconhurst	132	TQ 51 470426	110	805	28	17	123	31	94	33	33	55	129	102	51	95	791	29	19Sep
293437	Saints Hill	132	TQ 51 523414	38	729	25	14	102	28	81	34	38	56	138	95	45	(91)	747	46	6Aug
293488	Great Bounds Res.	132	TQ 51 573436	146	767	26	14	114	34	89	41	33	32	153	94	44	104	778	(51	19Sep)
	Eden (Medway)																			
293557	Godstone P.Sta.	130	TQ 51 352522	108	759	33	15	111	26	99	39	34	71	119	94	44	91	776	57	6Aug
293572	Godstone S.Wks	130	TQ 51 365505	79	754	36	16	(115)	28	103	43	31	(79)	(130)	99	49	(93)	822		
	Eden Brook (Eden)																			
293782	Pelbridge S.Wks	130	TQ 51 362412	65	737	(28)	20	(126)	29	108	27	31	49	(130)	89	46	93	776		
293945	South Park Farm	130	TQ 51 342488	104	755	31	17	110	22	96	32	37	(60)	(132)	(92)	(47)	(87)	763		
	Eden (Medway)																			
294056	Paines Hill P.Sta.	130	TQ 51 412515	94	777	32	17	115	24	93	30	40	65	122	97	47	82	764	44	6Aug
294119	Edenbridge P.Sta.	132	TQ 51 452468	40	743	26	14	98	23	81	27	39	46	137	(96)	42	76	705	36	6Aug
294126	Kent Hatch Res.	130	TQ 51 436515	202	773	30	20	120	25	90	31	40	50	125	(97)	(47)	70	745		
294322	Edenbridge	132	TQ 51 492472	45		27	12	98	24	83	29	42	47	111	84	40	88	685	27	19Sep
	Medway																			
294415	Penshurst Place	132	TQ 51 528440	40	721	27	15	121	31	86	31	41	57	133	103	47	97	789	31	19Sep
294470	Bayleys Hill Res.	132	TQ 51 519521	212	783	33	18	113	28	87	39	42	59	125	(100)	48	92	784		
294569	Tonbridge P.Sta.	132	TQ 51 587464	21		27	14	104	28	82	34	46	36	137	93	41	93	735	(40	19Sep)
294679	Northern S.Wks	132	TQ 51 601423	59	718	27	15	112	38	(77)	43	48	45	155	91	43	(90)	784	49	19Sep
	Bourne (Medway)																			
294879	Borough Green P.Sta.	132	TQ 51 611573	85	720	34	17	107	31	100	34	85	34	125	101	48	104	820	37	21Jul
295005	Hadlow College	132	TQ 51 628497	27		29	14	91	28	82	31	(42)	29	126	91	39	89	691	36	19Sep
	Medway																			
295038	Pembury W.Wks	132	TQ 51 627425	60	725	27	15	111	37	87	36	42	39	156	94	42	98	784	44	19Sep
	Teise (Medway)																			
295390	Lamberhurst, Bayham Cottages	133	TQ 51 638359	70		(32)	20	(136)	38	98	43	55	42	154	110	47	101	876		
295524	Wadhurst	133	TQ 51 643320	134	902	33	24	149	40	98	54	82	50	(165)	122	58	101	976		
295563	Scotney Castle	132	TQ 51 685354	64	757	32	21	124	(33)	95	(42)	50	45	147	112	47	102	850		
295604	Goudhurst, Bedgebury Pinetum	132	TQ 51 722333	85	840	26	23	(126)	32	101	47	52	37	147	119	46	93	849	32	19Sep
295668	Goudhurst P.Sta.	132	TQ 51 711367	37	753	29	20	(121)	(34)	103	37	50	37	144	105	41	90	811	31	19Sep
	Medway																			
295945	Yalding	132	TQ 51 690498	12	647	31	12	91	32	97	33	42	24	114	86	35	(87)	684	31	19Sep
	Beult (Medway)																			
296121	Shadoxhurst, Sternburg Farms	132	TQ 51 976381	39		27	--	--	--	--	--	--	--	--	--	--	--	---	(5	9Jan)
296491	Ulcombe, Jubilee Corner	132	TQ 51 843475	47		28	19	79	30	80	41	57	21	113	86	32	83	669	24	24Sep
296657	Biddenden, Worsenden Farm	132	TQ 51 842381	53		27	27	110	31	102	--	--	--	--	--	--	--	---	20	30Mar
296706	Headcorn S.Wks	132	TQ 51 817443	20	600	27	(11)	92	(31)	93	37	49	14	114	96	31	(88)	683	29	19Sep
296843	Great Tong	132	TQ 51 831465	34	658	26	18	(74)	30	80	36	49	19	117	89	30	(76)	644	23	19Sep
296872	Staplehurst S.Wks	132	TQ 51 788445	19	653	27	10	91	(30)	92	37	49	14	113	95	31	(87)	676	29	19Sep
297078	Coxheath, Clock House Farm	132	TQ 51 745508	126		28	17	82	33	107	33	49	24	118	90	36	88	705	27	19Sep

Number	Station	Co no	Grid reference	Altitude m	Av 1941-1970 mm	Jan	Feb	Mar	Apr	May	Jun	Jul	Aug	Sep	Oct	Nov	Dec	Year	Highest daily fall mm	date
SOUTHERN,0402--(contd)																				
	Medway																			
297340	East Farleigh Lock	132	TQ 51 735535	9	660	24	17	75	31	94	34	46	29	121	90	39	(93)	693	38	19Sep
297347	Barming W.Wks	132	TQ 51 735548	75	670	29	16	79	31	96	35	50	29	123	92	40	80	700	41	19Sep
297361	Sutton Valence, Herriard Farm	132	TQ 51 826508	119		31	21	97	33	94	44	45	26	124	103	35	89	742	27	24Sep
297455	Maidstone, College Road	132	TQ 51 757549	9	667	31	(15)	79	32	102	38	47	27	115	86	40	88	700		
	Len (Medway)																			
297640	Thurnham P.Sta.	132	TQ 51 816559	69	743	28	16	87	34	92	52	(51)	28	98	89	37	91	703		
297707	Hockers Lane P.Sta.	132	TQ 51 788571	65	705	29	15	90	33	100	44	63	24	109	94	42	86	729	32	19Sep
	Medway																			
297727	Maidstone, Brenchley Gdns	132	TQ 51 759561	15	661	27	15	83	31	107	39	53	26	128	84	38	84	715	40	19Sep
297751	Boxley W.Wks	132	TQ 51 774594	97	685	30	16	91	33	104	50	60	30	129	(90)	44	95	778	33	19Sep
297785	Allington Lock	132	TQ 51 746581	6	640	28	14	82	32	92	38	52	25	123	89	41	88	704	36	19Sep
297790	Forstal P.Sta.	132	TQ 51 739587	6	648	28	12	73	31	97	37	62	26	126	85	38	(85)	700	35	19Sep
297880	East Malling Research Sta.	132	TQ 51 708571	33	671	25	13	86	27	91	36	59	26	125	86	40	80	694	34	19Sep
297930	Trottiscliffe P.Sta.	132	TQ 51 640594	76	720	(32)	18	101	32	105	35	(70)	24	119	93	44	104	777	26	9May
297962	Malling S.Wks	132	TQ 51 675588	32		26	13	94	24	107	38	63	24	115	92	42	83	721	21	19Sep
298160	Halling P.Sta.	132	TQ 51 697643	23	664	26	10	95	30	87	35	36	21	99	88	43	93	663	21	19Sep
298209	Luddesdown P.Sta.	132	TQ 51 662661	70	684	(25)	12	101	34	92	39	34	20	110	91	36	(89)	683		
298319	Nashenden P.Sta.	132	TQ 51 733655	38	671	(25)	9	87	31	95	40	44	22	105	94	41	(93)	686		
298464	Luton W.Wks	132	TQ 51 776662	27	646	(22)	9	89	34	92	38	38	20	103	89	41	76	651	29	19Sep
298531	Shorne Res.	132	TQ 51 703706	109	615	(22)	(10)	103	34	84	41	28	27	107	88	36	80	660		
	Coastal																			
298963	Matts Hill P.Sta.	132	TQ 51 820625	69	731	24	13	85	37	93	51	39	27	111	93	43	92	708	33	19Sep
299194	SHEPPEY: Barnland	132	TR 61 009720	49	541	22	12	71	36	66	58	46	32	90	78	35	69	615	25	24Sep
299367	ELMLEY: Bird Reserve	132	TQ 51 939679	11		19	9	64	31	61	52	47	26	89	78	31	(65)	572	23	24Jun
299705	Highsted W.Wks	132	TQ 51 910607	42	702	(26)	14	87	33	99	58	57	29	99	92	39	82	715		
	Oare Creek																			
300116	Eastling P.Sta.	132	TQ 51 965572	91		(28)	22	98	34	92	59	35	28	118	92	40	74	720		
300129	Newnham P.Sta.	132	TQ 51 975597	33	685	(26)	18	(86)	34	81	62	37	23	109	84	37	85	682		
300362	Faversham	132	TR 61 007593	48	671	23	18	87	33	87	53	37	21	110	89	36	76	670	35	24Sep
300386	Faversham W.Wks	132	TR 61 013595	40	622	(22)	17	(77)	31	84	51	40	24	109	(89)	37	(76)	657		
	Coastal																			
300470	Graveney, Cleve Farm	132	TR 61 045640	5		22	12	69	30	65	48	42	29	99	72	31	(71)	590	30	24Sep
300551	Selling, Oversland Farm	132	TR 61 056571	58		25	16	(91)	39	83	58	38	35	124	89	40	(70)	708	30	24Sep
301114	Manston Met.Office	132	TR 61 335666	44	605	33	19	73	36	53	88	22	17	64	81	39	75	600	38	26Jun
301168	Margate	132	TR 61 368714	16	576	31	17	73	31	55	80	17	18	67	83	35	73	580	27	26Jun
301199	Broadstairs, Stone Road	132	TR 61 397683	30		35	20	79	29	61	92	16	20	66	97	39	73	627	34	26Jun
	Stour																			
301411	Charing, Pluckley Road	132	TQ 51 945479	91		(32)	28	97	31	80	55	53	19	144	94	38	71	742	41	24Sep
301432	Charing, Pett House	132	TQ 51 962489	107	762	32	26	97	39	80	58	57	25	152	96	41	75	778	(43	24Sep)
301613	Sellindge S.Wks	132	TR 61 086382	52		36	40	95	(34)	80	67	28	(19)	95	(119)	38	(72)	723		
301772	Mersham	132	TR 61 055399	70	784	33	38	92	35	82	61	21	17	100	106	34	76	695	24	26Jun
301985	Ashford, Hythe Road	132	TR 61 018425	43	733	30	35	96	33	82	59	(30)	(18)	108	94	(35)	73	693	26	24Sep
301986	Ashford	132	TR 61 013430	58	753	31	28	93	(34)	82	57	29	19	102	90	34	(72)	671		
302179	Wye	132	TR 61 058469	56	739	32	27	96	35	78	65	29	27	99	93	37	70	688	28	26Jun
302180	*Wye No.2	132	TR 61 058469	56		37	30	104	38	82	68	31	29	101	96	39	(76)	731	29	26Jun
302293	Godmersham P.Sta.	132	TR 61 073516	25	748	34	24	100	37	81	70	30	27	104	105	45	75	732	25	26Jun
302516	Anvil Green	132	TR 61 107495	140		34	33	(90)	42	87	(72)	26	21	115	99	45	72	736	31	26Jun
302770	Canterbury S.Wks	132	TR 61 167598	5	664	30	13	78	38	66	74	30	21	84	78	35	77	624	30	26Jun
302814	Westbere S.Wks	132	TR 61 201613	9		32	14	79	38	71	76	33	24	85	82	35	74	643	32	26Jun
302831	Stelling Minnis	132	TR 61 143474	145	830	35	33	113	38	85	82	22	19	102	107	49	75	760	35	26Jun
	Little Stour (Stour)																			
303116	Lyminge, Farthing Common	132	TR 61 138405	182		44	42	125	34	93	74	27	19	106	125	47	76	812	27	26Jun
303401	Barham P.Sta.	132	TR 61 198509	53	767	(31)	30	(91)	42	71	86	22	20	90	(103)	48	81	715		
303549	Garrington Watercress Beds	132	TR 61 203566	12		28	18	80	45	66	81	23	23	84	92	42	(80)	662	32	26Jun
303683	Woodnesborough P.Sta.	132	TR 61 300566	17	656	33	(16)	(75)	36	64	91	19	19	83	86	34	84	640		
303807	Wingham W.Wks	132	TR 61 244553	42	714	26	18	87	41	65	78	19	24	91	89	34	(73)	645	32	26Jun
	Stour																			
303886	Nash Court Farm	132	TR 61 268590	23	640	33	16	73	37	59	76	21	20	80	83	34	(71)	603	33	26Jun
303908	Elmstone, Court Farm	132	TR 61 263606	5		32	17	70	36	60	77	24	19	82	81	31	71	600	32	26Jun
303998	Minster	132	TR 61 309650	23		30	19	75	38	56	84	26	18	78	(82)	36	86	628	42	26Jun
304174	Martin Mill P.Sta.	132	TR 61 337471	87	816	33	23	99	43	95	110	14	17	126	136	48	(91)	835		
304249	Northbourne Court	132	TR 61 337524	27		(25)	23	89	45	75	100	22	15	108	119	41	86	748		
304358	Waldershare Park	132	TR 61 291482	76	852	35	31	100	49	(86)	(111)	(21)	25	125	132	49	(90)	854		
304404	Eastry S.Wks	132	TR 61 319555	6		23	13	(66)	37	(68)	83	(21)	(15)	70	(91)	32	80	599		
	Coastal																			
304664	Walmer W.Wks	132	TR 61 364509	34	699	32	19	81	40	78	106	22	18	109	138	52	(82)	777		
304819	Lower Standen	132	TR 61 240404	76	811	43	(35)	114	35	99	96	(18)	19	136	(145)	55	94	889		
305050	Dover W.Wks	132	TR 61 322420	61	733	38	29	90	40	80	102	21	25	123	137	49	96	830	44	26Jun
305106	Folkestone	132	TR 61 214369	31		45	24	101	35	85	81	20	18	123	133	43	(83)	791	30	18Sep
305110	Folkestone, Upper Cherry Garden P.Sta.	132	TR 61 210379	66		45	31	110	34	88	85	19	20	139	138	48	90	847	33	18Sep
305210	Sandling Park	132	TR 61 142368	79	833	40	36	101	37	79	71	26	17	120	121	41	81	770	28	26Jun
305733	Dymchurch	132	TR 61 102296	2	689	27	23	85	39	71	72	38	14	102	129	31	67	698	21	26Jun
305835	Denge P.Sta.	132	TR 61 068201	4	685	32	20	87	34	79	64	24	17	117	136	35	72	717	22	24Sep
	Rother																			
306250	Stonegate	133	TQ 51 652288	70	858	32	22	144	39	91	52	62	43	146	121	44	(99)	895		
306312	Crowhurst Bridge	133	TQ 51 682265	30	801	27	22	139	43	98	46	32	27	141	129	42	(91)	837	34	19Sep
306414	Little Tottingworth	133	TQ 51 603218	157		31	28	150	38	107	53	32	35	164	162	53	(102)	955	31	19Sep
306448	Dallington, Quoins	133	TQ 51 662184	122		35	27	147	41	112	70	40	52	139	163	51	100	977	27	24Sep
306517	Woodmans	133	TQ 51 684227	98	905	35	33	162	40	117	(59)	35	27	140	159	54	(103)	964		
306792	Hurst Green, Cedar Farm	133	TQ 51 726292	76		25	24	138	38	101	51	56	26	134	(126)	46	(96)	861		
306947	Great Dixter	133	TQ 51 820251	64	758	23	28	138	38	(87)	56	25	12	117	139	40	(86)	789		
307727	Iden	132	TQ 51 918240	46	719	26	27	124	35	89	57	36	12	124	125	(39)	(73)	767	27	24Sep
307815	Playden, Scots Float	132	TQ 51 932226	4	728	26	22	115	37	86	57	28	12	114	124	39	68	728	25	24Sep
307819	Playden, Oakfield	132	TQ 51 925232	44	716	24	21	113	38	88	55	28	12	119	124	38	68	728	23	24Sep

Number	Station	Co no	Grid reference	Altitude m	Av 1941-1970 mm	Jan	Feb	Mar	Apr	May	Jun	Jul	Aug	Sep	Oct	Nov	Dec	Year	Highest daily fall mm	date
						Rainfall in millimetres														
SOUTHERN,0402--(contd)																				
	Powdermill (Brede)																			
308324	Staplecross	133	TQ 51 781213	108	865	25	30	154	40	87	57	27	20	126	157	51	100	874		
308329	Great Sanders	133	TQ 51 783208	76	847	26	29	132	41	83	55	26	17	116	154	47	97	823		
308341	Powder Mill Res.	133	TQ 51 799192	18	871	25	25	145	34	(79)	53	21	17	114	145	41	84	783	36	24Sep
	Brede (Rother)																			
308361	Brede P.Sta.	133	TQ 51 814178	8	779	25	23	127	35	76	51	20	11	109	138	39	78	732	29	24Sep
308467	Fairlight Res.	133	TQ 51 842121	157	782	23	22	125	33	85	(57)	28	10	108	170	45	70	776	25	6Oct
308684	Brede Sluice	133	TQ 51 919199	5	764	29	22	130	38	97	58	25	14	107	138	42	72	772	25	19Sep
308815	Udimore	133	TQ 51 886194	28	776	27	23	132	39	98	(57)	26	(12)	122	145	42	71	794		
HYDROMETRIC AREA 0410																				
	Coastal																			
309016	Halton Res.	133	TQ 51 826104	76	763	21	21	119	33	79	(54)	27	10	103	176	42	69	751	32	6Oct
309032	Hastings, Wykeham Road	133	TQ 51 813098	40	715	26	19	(111)	37	75	49	30	13	92	156	41	66	715	27	6Oct
309038	Hastings	133	TQ 51 809094	45	731	28	19	114	37	80	50	29	12	95	156	41	68	729	27	6Oct
309040	Hastings, Newgate	133	TQ 51 807102	74	755	(28)	(25)	134	40	90	55	30	12	105	175	46	77	817		
	Combe (Coastal)																			
309071	Catsfield Manor	133	TQ 51 729133	70	839	29	26	138	40	91	46	21	28	122	153	42	87	823	36	24Sep
309145	Battle W.Wks	133	TQ 51 742144	34	808	31	30	146	42	96	48	24	18	125	155	44	92	851	43	24Sep
309224	Filsham W.Wks	133	TQ 51 778093	11	753	26	20	(116)	38	76	46	22	13	(111)	149	39	(76)	732	(37	24Sep)
309237	Baldslow Res.	133	TQ 51 796132	129		32	27	146	35	92	59	23	14	120	173	48	(80)	849	31	24Sep
309239	St Leonards, Sedlescombe Road	133	TQ 51 792124	91		29	23	139	36	88	54	21	14	112	160	43	76	795	30	24Sep
309241	St Leonards, Ashbrooke Lodge	133	TQ 51 796120	70	793	25	23	122	40	86	52	22	14	114	144	35	73	750		
309244	Hollington	133	TQ 51 794115	58		29	22	136	41	88	52	23	13	110	(157)	(45)	81	797	30	24Sep
	Coastal																			
309278	Bexhill	133	TQ 51 737072	4	734	24	18	110	44	98	39	23	18	102	142	44	79	741	27	24Sep
	Ash Bourne																			
309326	Ashburnham Forge	133	TQ 51 684161	27	824	29	28	138	38	102	54	20	43	128	150	44	99	873		
	Hugletts Stream (Ash Bourne)																			
309414	Peartree Farm	133	TQ 51 658156	60	811	28	(25)	(133)	--	--	--	--	--	--	--	--	--	---		
	Ash Bourne																			
309526	Hazards Green P.Sta.	133	TQ 51 681123	23	738	26	30	117	41	97	41	17	33	107	144	(41)	88	782	28	24Sep
309569	Hooe	133	TQ 51 678090	35		25	20	114	43	96	42	20	14	122	134	41	73	744	(31	24Sep)
309620	Barnhorn	133	TQ 51 698079	29		24	(19)	(109)	42	92	35	20	23	115	124	38	67	708	36	24Sep
	Pevensey																			
309718	Hellingly Hospital	133	TQ 51 597124	43	814	26	21	118	33	80	43	24	28	118	150	39	86	766	35	30Oct
309756	Flowers Green	133	TQ 51 638115	31		27	22	107	40	85	43	25	18	113	156	42	82	760	31	30Oct
309876	Horse Eye	133	TQ 51 627083	6		27	23	115	43	85	39	25	19	117	151	45	85	774	28	24Sep
309902	Herstmonceux Met.Office	133	TQ 51 645099	18		25	23	102	44	83	40	22	15	104	136	38	81	713	28	24Sep
309903	>Herstmonceux Met.Office MTEB Sta.	133	TQ 51 645099	18		28	30	104	47	87	44	25	18	(112)	141	40	79	755		
	New Stream (Pevensey)																			
309951	Crane Down	133	TQ 51 567032	98		36	31	171	54	111	58	24	28	158	165	55	92	983		
310007	Eastbourne	133	TV 50 611980	7	794	36	24	133	44	110	49	25	22	127	168	45	83	866	29	24Sep
310083	Langney Crematorium	133	TQ 51 629031	5		28	22	136	47	97	(49)	20	12	122	149	47	81	810	(33	24Sep)
	Coastal																			
310125	Pevensey Bay	133	TQ 51 661042	5	724	31	23	136	51	106	52	22	18	115	156	52	87	849	30	24Sep
310154	Ringwood Bottom	133	TV 50 578989	110		40	29	137	53	105	57	23	28	137	172	48	100	929		
	Cuckmere (Coastal)																			
310262	Birchford Farm	133	TQ 51 622198	109	881	30	28	151	41	106	53	36	27	131	161	47	108	919	29	19Sep
310287	Cowbeech P.Sta.	133	TQ 51 610149	30	768	28	23	125	36	83	52	28	28	125	161	(45)	87	821	28	30Oct
310367	Heathfield,Little Cummings	133	TQ 51 558215	145		31	29	152	38	107	44	37	39	156	141	45	100	919	(30	19Sep)
310372	Heathfield, Danswood	133	TQ 51 564202	93		31	31	149	39	113	46	39	43	164	146	48	(99)	948	31	19Sep
310432	Waldron	133	TQ 51 537185	61		24	30	127	(42)	110	43	37	37	150	136	40	(88)	864	30	19Sep
310468	East Hoathly, Hesmonds	133	TQ 51 526162	61	799	25	22	124	31	106	43	33	28	125	142	40	86	805		
310507	Swansbrook Nursery	133	TQ 51 573150	44	775	28	24	124	33	100	61	28	45	123	163	43	93	865		
310677	Arlington Res.	133	TQ 51 535069	5		(31)	26	148	50	102	55	17	19	107	162	44	90	851		
310790	Litlington, Church Farm	133	TQ 51 523020	5		35	29	142	54	102	47	18	35	116	149	41	96	864	37	24Sep
310796	Bopeep	133	TQ 51 492052	186		25	24	157	45	99	52	24	45	124	159	38	75	867		
310823	Winchester's Pond	133	TQ 51 545021	134		37	30	140	54	96	48	15	26	117	153	49	99	864		
310834	Charleston Bottom	133	TQ 51 537002	53		38	30	144	54	101	45	18	24	136	154	44	98	886		
310875	Friston Water Tower	133	TV 50 553984	119	853	36	26	136	52	99	43	23	23	141	157	45	88	869	33	24Sep
310881	Friston P.Sta.	133	TV 50 545986	32	813	(34)	25	130	52	98	43	18	26	135	148	43	88	840		
	Coastal																			
311001	Poverty Bottom W.Wks	133	TQ 51 467022	18	768	36	27	(147)	43	100	39	17	44	115	160	41	84	858	26	9Mar
	Ouse																			
311053	Slaugham	134	TQ 51 253286	107		36	23	142	40	127	35	36	68	170	134	45	(87)	943	(45	6Aug)
311123	Balcombe W.Wks	134	TQ 51 290312	142	871	33	24	149	35	135	44	44	57	168	115	50	(94)	948	35	6Aug
	Shell Brook (Ouse)																			
311253	Wakehurst Place	134	TQ 51 338314	125	868	32	27	153	30	(124)	42	(37)	52	166	130	(50)	(100)	943		
311269	Shell Brook W.Wks	134	TQ 51 334284	39	841	31	26	151	28	127	43	38	56	152	125	52	98	927	32	19Sep
	Cockhaise Brook (Ouse)																			
311390	Cinder Hill	134	TQ 51 379297	88	827	(29)	26	148	23	107	35	39	53	164	120	48	88	885		
311465	Holy Well P.Sta.	134	TQ 51 369276	38	837	29	(27)	142	29	106	38	36	56	178	113	49	99	902	44	19Sep
311495	Horsted Keynes, Lewes Road	134	TQ 51 382278	91		28	24	138	27	102	35	36	61	178	109	48	90	876	46	19Sep
	Ouse																			
311512	Scaynes Hill	134	TQ 51 376245	27		(29)	26	132	30	89	(28)	(35)	66	(171)	131	54	88	879		
311741	Oxbottom, Sheepgate Farm	133	TQ 51 412202	46		28	22	132	48	89	24	40	59	187	110	37	(96)	872	41	19Sep
311790	Horney Common	133	TQ 51 449252	52	802	33	25	132	36	100	39	44	75	196	104	38	(99)	921	45	19Sep

Number	Station	Co no	Grid reference	Altitude m	Av 1941-1970 mm	Jan	Feb	Mar	Apr	May	Jun	Jul	Aug	Sep	Oct	Nov	Dec	Year	Highest daily fall mm	date
SOUTHERN,0410--(contd)																				
	Uck (Ouse)																			
311873	Rotherfield, Limney Farm	133	TQ 51 543271	99		(31)	(27)	149	38	101	49	60	36	174	113	45	103	926		
311940	Burnt Oak	133	TQ 51 510269	58	879	35	30	152	38	103	45	56	43	173	115	46	101	937		
312049	Hadlow Down	133	TQ 51 526241	130	840	24	24	127	34	97	35	51	35	160	107	37	96	827		
312216	East Hoathly	133	TQ 51 509144	38	773	26	22	122	38	107	45	28	33	132	142	42	84	821	(28	19Sep)
312244	Halland, Little Bentley Fm	133	TQ 51 490166	46		24	23	128	41	105	37	40	42	159	(132)	43	89	863	28	19Sep
	Ditchling (Ouse)																			
312502	Plumpton	133	TQ 51 357136	76	1016	(33)	30	174	57	108	43	30	43	228	151	51	(97)	1045	40	24Sep
312533	South Chailey, Bevern Bridge Farm	133	TQ 51 395164	23		31	24	146	46	100	32	28	57	187	123	39	96	909	39	19Sep
312565	Barcombe Cross,Camoys Court Farm	133	TQ 51 423157	27		30	25	133	51	102	32	32	58	163	131	41	(87)	885	(46	6Aug)
312574	Barcombe W.Wks	133	TQ 51 440147	10		(30)	23	140	(45)	98	(31)	35	58	167	128	(41)	88	884	46	6Aug
	Ouse																			
312621	Cooksbridge, Shelley's Folly	133	TQ 51 404148	53		33	25	147	(49)	107	35	33	57	181	134	39	86	926	45	6Aug
312680	Offham P.Sta.	133	TQ 51 402120	6	861	33	28	171	49	102	34	25	49	182	161	53	83	970	38	6Aug
312705	Housedean Farm	133	TQ 51 369093	53		40	34	176	58	112	46	25	42	178	155	53	98	1017		
312780	Lewes, Southover P.Sta.	133	TQ 51 408092	4	878	37	30	172	41	107	39	25	54	157	162	46	(92)	962	31	26Sep
312809	Ringmer S.Wks	133	TQ 51 464125	9		27	25	141	41	108	35	27	46	(136)	147	40	(82)	855		
312842	Chalvington	133	TQ 51 519095	20		25	21	123	40	107	55	21	28	120	158	38	(79)	815	31	30Oct
313031	Beddingham	133	TQ 51 445073	15		31	32	138	43	100	43	19	50	129	155	41	84	865	29	30Oct
313138	Peacehaven	133	TQ 51 418022	53		40	29	149	39	97	38	15	37	129	163	42	(90)	868	27	30Oct
	Coastal																			
313317	Balsdean P.Sta.	133	TQ 51 378045	57	815	39	31	160	53	97	33	22	31	145	163	43	92	909	30	9Mar
313324	Balsdean Res.	133	TQ 51 374045	122	815	34	35	138	51	98	37	16	24	138	(147)	(42)	92	852		
	Moulsecoomb (Coastal)																			
313406	Streathill Farm No.3	133	TQ 51 351122	191		43	37	176	64	(117)	53	36	60	211	(168)	61	(114)	1140		
313454	Falmer	133	TQ 51 341083	57	899	39	39	169	65	(103)	43	29	43	180	152	51	(97)	1010	36	24Sep
313490	Race Hill Res.	133	TQ 51 335057	139	874	35	36	162	71	90	38	25	46	168	151	45	98	965		
313494	Brighton, Lewes Road	133	TQ 51 319060	42	806	36	35	158	69	86	38	23	43	177	143	41	102	951	36	24Sep
313497	Brighton, Ditchling Road	133	TQ 51 315075	129		39	35	150	72	88	43	36	53	175	131	44	(92)	958	36	13Apr
313560	Patcham W.Wks	133	TQ 51 294092	62	818	38	38	166	73	87	47	32	49	190	138	48	101	1007	41	13Apr
313630	Brighton	133	TQ 51 313040	10		32	32	134	--	--	--	--	--	--	--	--	--	---	24	9Mar
	Coastal																			
314009	Hove, Shirley Road	133	TQ 51 294059	52		38	36	151	72	78	34	28	38	169	132	38	90	904	38	13Apr
314021	Hove, Goldstone Bottom	133	TQ 51 285066	53	794	38	37	152	77	81	35	28	48	177	133	41	95	942	43	13Apr
314073	Mile Oak	133	TQ 51 243079	51	836	36	35	162	79	83	39	33	49	169	131	45	96	957	46	13Apr
	Adur West (Coastal)																			
314200	Barns Green	134	TQ 51 124265	30		28	27	(129)	65	105	48	34	49	140	96	37	80	838	35	13Apr
314304	Knepp Castle	134	TQ 51 155218	20	801	29	30	136	89	115	43	36	61	162	117	36	94	948	51	13Apr
314319	Shipley	134	TQ 51 133195	17		26	31	144	91	109	57	46	43	168	109	39	91	954	47	13Apr
314590	Washington, Warren Hill Lodge	134	TQ 51 118135	53	912	34	40	173	68	115	91	35	71	185	131	50	98	1091	64	1Jun
	Adur East (Adur West)																			
314703	Clayton P.Sta.	134	TQ 51 304137	79	976	(32)	38	187	69	116	43	40	60	(204)	(134)	52	(99)	1074		
314765	Hurstpierpoint College	134	TQ 51 292174	29	823	30	25	141	65	100	45	41	65	178	109	41	86	926	46	6Aug
314887	Burgess Hill S.Wks	134	TQ 51 311205	27	772	31	(23)	(143)	45	112	41	47	59	164	105	36	91	897	(43	19Sep)
314908	Bolney	134	TQ 51 275240	85		37	25	144	41	114	46	37	81	152	110	(43)	(85)	915	(54	6Aug)
	Adur West (Coastal)																			
315103	Lower Beeding	134	TQ 51 219274	97		34	24	132	69	119	33	35	84	(163)	113	41	90	937		
	Adur East (Adur West)																			
315143	South Lodge	134	TQ 51 219254	69	819	37	26	137	96	117	32	45	72	168	115	43	97	985	(68	13Apr)
	Adur																			
315444	Small Dole	134	TQ 51 215135	12		31	(33)	159	106	103	37	36	49	160	109	44	100	967	62	13Apr
315558	Upper Beeding, Sele Gdns	134	TQ 51 195105	5	881	35	45	170	80	101	38	34	47	193	123	50	102	1018	45	13Apr
315577	Beeding, Henfield Road	134	TQ 51 196102	6	873	36	46	169	80	(94)	39	(35)	--	--	--	--	--	---	45	13Apr
315621	Applesham Farm	134	TQ 51 194071	35	845	32	40	173	67	88	40	31	57	156	129	50	89	952	39	13Apr
315626	Shoreham S.Wks	134	TQ 51 210068	3	814	35	35	155	70	80	33	31	58	145	123	40	89	894	38	13Apr
315680	Tottington Barn	134	TQ 51 220105	183		32	(38)	168	81	(84)	46	37	57	158	117	(47)	(97)	962		
	Coastal																			
315787	Findon	134	TQ 51 120100	74		35	44	178	68	109	94	40	60	182	121	53	96	1080	67	1Jun
315925	Worthing	134	TQ 51 160035	2		32	32	143	54	82	63	38	66	153	120	36	84	903	43	1Jun
315996	Worthing Corporation Nurseries	134	TQ 51 105045	15		32	(33)	146	48	84	78	43	57	162	117	44	96	940		
	Arun East (Coastal)																			
316233	Horsham S.Wks	134	TQ 51 160302	37	750	32	25	(122)	118	118	36	44	62	147	93	38	87	922	86	13Apr
316239	Ockley, Capel	130	TQ 51 174387	91		(34)	(18)	119	(53)	115	45	40	(66)	164	95	(46)	100	895		
316261	Rusper	134	TQ 51 190363	79	834	32	20	126	47	120	45	25	64	177	92	41	97	886	57	6Aug
316343	Horsham, Wimblehurst Park	134	TQ 51 180321	61		35	23	122	92	120	38	28	(61)	154	97	41	87	898	(59	13Apr)
316524	Ockley No.2	130	TQ 51 146397	79		35	20	125	58	119	39	47	60	159	97	43	93	895	52	6Aug
	Dunsfold (Arun East)																			
316897	Chiddingfold	130	SU 41 964355	70	796	39	29	(126)	53	125	41	36	56	157	(97)	34	99	892		
316944	Dunsfold, Windways	130	TQ 51 008371	58		36	23	121	63	118	51	37	84	146	98	42	94	913	61	6Aug
	Arun East (Coastal)																			
317165	Wisborough Green	134	TQ 51 067265	23		(29)	27	125	64	103	71	31	92	(140)	92	36	77	887		
	Arun																			
317241	Roundhurst	134	SU 41 927298	137		37	34	157	50	124	41	53	38	172	111	49	99	965	41	19Sep
317586	North Heath	134	TQ 51 069227	21		29	29	142	62	103	86	39	83	145	101	37	88	944	67	6Aug
	Rother (Arun)																			
317834	Petersfield Res.	135	SU 41 749245	91	957	45	43	192	47	144	45	38	26	184	111	43	111	1029	42	19Sep
317900	Ramsdean	135	SU 41 705223	125		46	47	190	48	132	42	43	32	190	117	45	(122)	1054	40	19Sep
317913	Little Butser	135	SU 41 719209	183		45	47	215	46	(140)	38	47	30	209	(128)	53	(110)	1108	43	19Sep
317933	Petersfield, Russell Way	135	SU 41 753226	61		47	43	203	46	141	42	38	29	203	119	44	114	1069	42	19Sep
317938	Buriton	135	SU 41 745203	88		50	53	220	(46)	157	45	41	31	201	135	(48)	128	1155		

Number	Station	Co no	Grid reference	Altitude m	Av 1941-1970 mm	Jan	Feb	Mar	Apr	May	Jun	Jul	Aug	Sep	Oct	Nov	Dec	Year	Highest daily fall mm	date
						Rainfall in millimetres														
SOUTHERN,0410--(contd)																				
317963	Durford S.Wks	135	SU 41 769228	52		41	40	178	44	126	40	35	28	192	115	44	111	994	42	19Sep
318022	West Harting, Goose Green	134	SU 41 773214	61		43	45	199	42	140	42	35	30	196	124	43	118	1057	(45	19Sep)
318050	Rogate	134	SU 41 809237	64		39	(41)	166	43	127	52	45	31	(175)	116	43	(98)	981	(44	19Sep)
318304	Didling	134	SU 41 843194	55		34	38	161	47	(129)	40	29	28	(167)	106	38	102	919	34	25Sep
318440	Cowdray Park	134	SU 41 902215	30		36	37	155	49	105	39	35	38	173	106	39	96	908	37	19Sep
318615	Fernhurst	134	SU 41 908267	57	894	38	36	151	53	117	39	36	38	165	103	42	105	923	42	19Sep
318675	North Chapel	134	SU 41 954275	61		34	32	146	51	104	35	40	42	158	103	41	100	886	39	19Sep
318762	Graffham	134	SU 41 913171	91		45	45	219	57	132	52	34	35	189	130	51	(128)	1117	34	19Sep
318908	Petworth Park	134	SU 41 974216	76	880	34	31	160	50	98	37	39	35	163	100	40	106	893	39	19Sep
318939	Petworth, Barlavington	134	SU 41 971161	53	968	40	46	210	53	121	45	30	38	187	126	44	108	1048	38	19Sep
319025	Hardham P.Sta.	134	TQ 51 033176	9	885	34	32	(159)	(68)	104	74	(41)	33	164	116	43	98	966	50	1Jun
	Arun																			
319157	Pulborough	134	TQ 51 059185	19	841	32	33	146	73	99	80	50	49	161	108	40	(94)	965	59	1Jun
319179	Parham House	134	TQ 51 060144	30	887	35	39	167	66	108	78	42	34	160	118	48	99	994	58	1Jun
319385	Burpham P.Sta.	134	TQ 51 049093	20		41	45	180	49	99	71	30	46	145	120	49	108	983	47	1Jun
319454	Arundel Castle	134	TQ 51 015072	32	793	36	43	169	43	83	44	41	--	--	--	--	--	---	28	9Mar
319455	Arundel	134	TQ 51 004073	40		36	40	166	43	84	39	37	45	147	115	45	99	896	38	5Aug
319642	Rustington, Glasshouse Res.Inst.	134	TQ 51 045034	3	735	28	33	139	44	78	45	32	47	153	109	41	90	839	33	5Aug
319659	Court Wick No.2	134	TQ 51 025036	5		27	32	141	47	76	57	28	47	135	114	37	91	832	41	1Jun
	Rybank (Coastal)																			
320000	Westergate School	134	SU 41 941054	8		35	34	(157)	41	(75)	(31)	25	(42)	143	(109)	40	92	824	30	25Sep
320008	Lidsey S.Wks	134	SU 41 945033	4	752	33	34	145	43	74	32	25	49	(112)	(100)	(39)	(90)	776	24	9Mar
320024	Walberton, Long Mead	134	SU 41 967062	15		--	35	169	39	78	32	(31)	44	152	118	46	91	---	32	25Sep
320038	Barnham, Lake Lane	134	SU 41 908046	9	777	33	38	150	46	79	28	26	41	143	(122)	41	85	832	30	25Sep
320074	Upwaltham No.2	134	SU 41 940120	155		42	48	207	51	100	43	35	46	168	118	(49)	(108)	1015		
320188	Eartham	134	SU 41 938093	73	885	(39)	43	189	43	99	36	50	40	166	113	(41)	108	967		
320221	Halnaker	134	SU 41 901089	55		(40)	(43)	170	45	93	27	48	34	139	(107)	(43)	100	889		
	Coastal																			
320345	Bognor Regis	134	SZ 40 934989	7	738	32	29	138	40	65	24	22	43	126	112	39	91	761	36	5Aug
320347	Bognor S.Wks	134	SZ 40 922988	8		36	32	140	37	69	25	21	43	120	(113)	38	97	771	27	9Mar
320391	North Mundham	134	SU 41 875021	6	763	36	33	135	38	69	24	22	42	(119)	102	35	95	750		
320401	South Mundham	134	SU 41 880003	3		33	31	131	35	64	22	24	43	127	99	34	92	735	31	5Aug
320468	Pagham S.Wks	134	SZ 40 884988	6		30	32	137	37	(62)	20	21	50	(120)	(100)	38	96	743		
320543	Sidlesham S.Wks	134	SZ 40 853964	3		27	32	125	33	72	20	25	41	117	104	36	98	730	23	25Sep
320600	Selsey,West Street	134	SZ 40 850931	4		25	30	142	31	62	22	25	47	121	99	38	91	733	30	25Sep
	Lavant (Coastal)																			
320794	Droke	134	SU 41 924128	67		(40)	48	211	58	121	43	30	30	(178)	(122)	46	(109)	1036		
320922	West Dean Park	134	SU 41 864127	58	965	46	54	212	40	124	44	45	35	180	(124)	51	117	1072	34	25Sep
320994	Chilgrove House	134	SU 41 834144	81	976	46	50	198	43	(110)	40	44	32	173	111	43	(114)	1009	33	25Sep
321064	Lavant Res.	134	SU 41 867095	72	822	41	45	193	38	87	43	42	51	140	112	42	94	928		
321092	Chichester Ambulance Sta.	134	SU 41 862064	32		37	42	162	37	86	27	35	46	146	105	(37)	102	862	28	19Sep
	Coastal																			
321220	Funtington P.Sta.	134	SU 41 811081	34	824	41	49	166	41	(94)	35	44	36	148	107	43	106	910	25	9Mar
321311	Chidham	134	SU 41 791036	4	745	38	(37)	149	32	83	29	34	47	123	90	34	100	796	34	6Aug
321314	Cobnor House	134	SU 41 792024	4	768	38	37	143	29	79	30	28	42	(125)	(92)	(34)	(102)	779	24	19Sep
321324	Hambrook	134	SU 41 787068	12		39	44	152	36	86	31	37	44	154	104	39	(104)	870	33	6Aug
	Ems (Coastal)																			
321396	North Marden	134	SU 41 810175	185		45	43	222	48	136	57	42	29	215	127	53	112	1129	(43	19Sep)
321469	Up Park	134	SU 41 780176	168		47	45	197	49	--	--	--	--	--	--	--	--	---	(27	9Mar)
321551	Walderton	134	SU 41 786103	32		40	52	163	36	101	33	47	36	164	100	42	(109)	923	30	25Sep
321555	Stansted Park, Broadreed Pond Cottage	134	SU 41 773115	88		49	50	189	(36)	112	41	62	41	186	116	48	105	1035	32	25Sep
321597	Stansted Park	134	SU 41 760101	49	873	47	51	174	40	108	34	61	39	178	115	49	108	1004	33	25Sep
HYDROMETRIC AREA 0420																				
	Coastal																			
322105	Butser, Hilhampton	135	SU 41 716187	122		(49)	52	227	45	(145)	40	40	29	188	(129)	49	(110)	1106	40	19Sep
322224	Idsworth, Woodhouse Ashes	135	SU 41 729114	62	875	39	41	169	38	90	36	51	27	(180)	(110)	40	(100)	921		
322299	HAYLING: Beachlands Office	135	SZ 40 716988	4	683	30	34	141	34	73	22	30	32	132	91	35	91	745	32	25Sep
322333	Havant, Budds Farm S.Wks	135	SU 41 708056	4		37	41	141	40	76	22	29	22	146	103	37	93	787	32	25Sep
322335	Havant W.Wks	135	SU 41 711063	8	748	40	41	147	39	78	25	(27)	18	157	102	38	(95)	807	32	25Sep
322421	Farlington Res.	135	SU 41 679060	36	776	40	46	160	41	85	29	29	27	162	108	42	106	875	27	25Sep
322423	Farlington P.Sta.	135	SU 41 678058	24	767	39	45	157	40	82	28	27	25	158	108	40	105	854	26	25Sep
322433	Mainland P.Sta.	135	SU 41 675048	3		34	(45)	(146)	41	74	24	26	(22)	(152)	103	37	(105)	809		
322487	PORTSEA: Eastney P.Sta.	135	SZ 40 673993	4		32	35	153	35	68	26	32	20	132	(102)	35	107	777	26	19Sep
322500	PORTSEA: Southsea Common	135	SZ 40 637991	2	702	29	36	145	32	65	30	32	23	120	104	37	97	750	24	19Sep
	Wallington (Coastal)																			
322609	Catherington Res.	135	SU 41 696146	130	932	37	39	164	38	89	34	47	26	195	79	38	91	877		
322786	Southwick	135	SU 41 637076	46	817	36	37	168	36	83	36	33	25	160	78	37	92	821		
322846	H.M.S. Mercury	135	SU 41 680190	206	1049	48	52	196	43	135	39	44	21	187	131	46	(120)	1067	35	19Sep
322883	Hambledon	135	SU 41 652155	68	868	35	39	164	36	85	36	(36)	25	163	71	37	(95)	822		
322932	Worlds End P.Sta.	135	SU 41 629118	35	836	37	56	167	42	98	33	29	17	158	(110)	39	110	896	32	19Sep
322939	Upper Beckford Farm	135	SU 41 632110	34	836	37	38	165	36	82	32	28	23	168	77	36	105	827		
323041	Fareham W.Wks,Maindell	135	SU 41 589071	12	817	36	50	156	50	97	35	37	13	157	98	40	(107)	876	27	19Sep
	Coastal																			
323135	Stubbington	135	SU 41 556034	9	755	30	43	156	48	(80)	30	34	13	147	94	36	100	811	25	19Sep
323138	Fareham, Peel Common S.Wks	135	SU 41 566035	9		--	--	--	--	--	--	34	14	136	97	37	(98)	---	26	19Sep
323218	Lee-on-Solent RNAS Met.Office	135	SU 41 557016	10		29	39	153	(36)	78	30	33	14	126	94	33	97	762		
	Meon																			
323330	West Meon P.Sta.	135	SU 41 648243	101	918	48	45	189	47	126	44	62	20	198	127	46	114	1066		
323464	Midlington	135	SU 41 603173	64		38	47	165	47	103	35	36	17	195	112	43	105	943	(32	19Sep)
323507	Soberton P.Sta.	135	SU 41 596142	41	851	40	50	163	46	113	35	37	19	192	113	42	109	959	30	19Sep

Number	Station	Co no	Grid reference	Alti-tude m	Av 1941-1970 mm	Jan	Feb	Mar	Apr	May	Jun	Jul	Aug	Sep	Oct	Nov	Dec	Year	Highest daily fall mm	date
SOUTHERN,0420--(contd)																				
	Coastal																			
323707	Warsash	135	SU 41 495072	21		35	47	(167)	53	113	(37)	41	11	(165)	104	38	98	909	27	19Sep
	Hamble																			
323840	Wintershill Hall	135	SU 41 527184	76	831	(35)	(43)	162	(50)	101	37	51	13	(175)	116	40	107	930		
323895	Upper Swanmore	135	SU 41 581174	96	886	38	44	169	53	105	37	43	20	184	108	42	113	956	32	19Sep
323902	Hoe P.Sta.	135	SU 41 567167	34	815	39	47	167	50	97	40	43	13	176	109	39	109	929	35	25Sep
324123	Curdridge, Sunnyside	135	SU 41 539137	27	852	36	45	157	49	97	39	54	13	175	107	--	--	---	28	19Sep
	Itchen																			
324462	West Tisted, Manor Farm	135	SU 41 650293	180		47	40	176	44	107	41	76	25	190	122	54	103	1025	42	19Sep
324474	Bramdean Woodcote, Manor House	135	SU 41 624279	101		47	40	181	46	105	45	87	(20)	178	112	52	98	1011	(36	19Sep)
324643	Alresford S.Wks	135	SU 41 591307	99		40	35	163	48	95	36	93	14	164	98	53	(107)	946		
	Alre (Itchen)																			
324658	Medstead, Solridge Road	135	SU 41 655357	192		52	41	179	57	112	48	99	27	188	120	57	113	1093	(46	22Jul)
324702	Ropley, Harcombe House	135	SU 41 639308	123		45	36	177	45	102	41	100	22	180	107	52	102	1009	41	22Jul
324738	Bishops Sutton,Sutton Manor House	135	SU 41 605320	78	822	47	31	164	47	95	37	103	17	174	100	48	(97)	960		
	The Grange (Itchen)																			
324920	Ellisfield	135	SU 41 635442	140		48	30	176	43	112	48	59	31	170	96	48	103	964	38	19Sep
325034	Preston Candover	135	SU 41 607422	107		44	26	154	42	107	37	59	28	153	92	45	(106)	893	35	19Sep
325100	Brown Candover	135	SU 41 577393	91		(45)	27	161	38	101	34	63	19	157	86	45	106	882	38	19Sep
	Itchen																			
325267	Martyr Worthy	135	SU 41 517338	84	809	36	29	153	43	96	39	57	14	149	84	45	98	843	35	19Sep
325445	Harestock	135	SU 41 469318	67	851	36	32	166	42	95	42	56	12	159	87	48	110	885	33	19Sep
325608	Twyford P.Sta.	135	SU 41 493249	42	840	(38)	38	168	(50)	94	(36)	(77)	11	153	93	51	(107)	916		
325738	Otterbourne W.Wks No.2	135	SU 41 468233	34		35	38	157	49	87	39	73	10	153	95	47	113	896	40	19Sep
325858	Eastleigh, Rosebery Cres.	135	SU 41 458204	21		32	41	154	49	88	40	63	11	153	103	47	116	897	36	19Sep
325867	Eastleigh S.Wks	135	SU 41 466182	9		33	43	149	52	98	38	58	10	141	97	43	109	871	31	19Sep
	Coastal																			
326216	Southampton, Mayflower Park	135	SU 41 416112	3		29	36	141	49	87	32	52	11	166	81	38	92	814	37	19Sep
326250	Millbrook S.Wks	135	SU 41 387125	5	829	29	41	147	52	87	34	49	14	156	85	42	107	843	39	25Sep
	Test																			
326345	North Oakley	135	SU 41 538542	164		44	38	165	38	94	43	42	25	154	74	50	(106)	873	32	25Sep
326384	Wootton House	135	SU 41 592530	123	798	44	26	143	38	94	38	62	30	150	80	45	109	859	32	19Sep
326500	North Waltham	135	SU 41 563463	116		47	30	167	43	98	38	59	25	163	80	49	110	909	33	25Sep
326523	Oakley, Bulls Bushes Farm	135	SU 41 573486	146		(46)	35	154	39	(95)	(37)	59	26	157	(79)	48	(97)	872		
326674	Overton	135	SU 41 519508	104	789	40	27	139	49	86	37	44	22	151	68	(46)	(102)	811	34	25Sep
326985	Whitchurch, Evingar Road	135	SU 41 461485	94		40	31	148	40	79	40	46	17	162	67	46	102	818	30	25Sep
	Bourne (Test)																			
327022	Fosbury Manor	135	SU 41 306585	177	956	43	47	183	39	110	48	67	19	170	101	59	118	1004	42	19Sep
327138	Linkenholt Manor	135	SU 41 362581	204	893	45	45	167	(41)	(102)	(45)	54	19	143	95	61	(114)	931	38	25Sep
327305	Hurstbourne Tarrant	135	SU 41 382532	98		45	43	160	48	93	45	49	17	154	85	53	117	909	34	25Sep
	Test																			
327581	Middleton House	135	SU 41 421441	64		38	30	150	37	80	41	43	12	166	66	47	110	820	36	19Sep
	Bullington (Test)																			
327725	East Stratton	135	SU 41 542396	98		42	23	154	41	85	33	60	19	143	90	44	(102)	836	(38	25Sep)
327846	West Stoke Farm	135	SU 41 477372	84	826	39	26	149	36	83	39	55	16	149	85	48	(104)	831	32	19Sep
	Anton (Test)																			
328519	Andover W.Wks	135	SU 41 368467	63	749	43	35	(150)	44	78	48	57	15	153	64	47	113	847	36	25Sep
328910	Goodworth Clatford, Fullerton S.Wks	135	SU 41 366413	46		39	33	159	32	81	48	49	12	162	73	45	100	833	37	25Sep
	Test																			
328989	Leckford	135	SU 41 393362	117	803	36	37	164	35	81	54	51	16	181	(78)	50	(108)	891	40	19Sep
329084	Houghton Lodge	135	SU 41 344332	34	800	38	36	158	38	80	47	58	11	188	81	50	107	892	47	25Sep
329190	Sparsholt	135	SU 41 427319	113	848	35	36	170	34	91	44	48	10	158	83	(45)	(105)	859	29	25Sep
	Wallop (Test)																			
329399	Middle Wallop Primary Sch.	135	SU 41 296376	70	775	33	34	148	34	77	34	(53)	11	245	78	41	105	893		
329462	Middle Wallop Met.Office	135	SU 41 303390	90		38	33	151	34	78	40	54	11	187	77	44	96	843	(61	25Sep)
329487	Garlogs	135	SU 41 305355	52	785	35	35	145	32	70	32	55	12	166	(74)	42	(104)	802	53	25Sep
329516	Broughton P.Sta.	135	SU 41 307338	43	813	41	(40)	174	38	84	36	49	13	183	80	45	(108)	891	61	25Sep
	Test																			
329811	West Grimstead	128	SU 41 208264	76		--	--	--	--	--	--	--	--	--	(83)	46	126	---	26	13Dec
329903	Winterslow	128	SU 41 246327	125		34	43	157	31	(74)	39	58	18	172	82	44	112	864	45	25Sep
329937	West Dean	135	SU 41 257270	39		--	--	--	--	--	--	--	--	--	(82)	50	(110)	---	24	13Dec
330113	Timsbury P.Sta.	135	SU 41 346255	30	797	31	42	155	42	70	32	69	12	159	84	43	112	851	39	25Sep
330251	Romsey, Southern Wtr.Auth.Stores	135	SU 41 357216	20		31	44	158	44	80	35	75	11	158	91	48	(124)	899	(39	19Sep)
330269	Merdon Manor	135	SU 41 410267	116	855	35	39	158	48	(90)	44	54	12	150	84	46	102	862		
330324	Crampmoor	135	SU 41 382222	36		30	43	149	45	80	35	75	11	142	91	46	114	861	34	19Sep
	Blackwater (Test)																			
330609	Nomansland, Tanglewood	118	SU 41 251170	84		36	56	189	44	103	56	78	14	--	--	--	--	---	37	31Jul
330614	Nomansland, York Drove	128	SU 41 255176	72		--	--	--	--	--	--	--	--	(197)	98	48	120	---		
330777	Wellow Primary School	135	SU 41 297194	20		31	50	159	45	84	38	65	14	172	94	43	109	904	54	25Sep
	Test																			
330972	Testwood P.Sta.	135	SU 41 355151	7		29	38	141	57	94	33	60	13	163	87	44	107	866	52	19Sep
	Coastal																			
331250	Woodlands, Bourne Road	135	SU 41 315126	21		35	53	158	57	(101)	43	67	15	163	91	(49)	112	944	48	19Sep
331552	Lyndhurst	135	SU 41 296086	43	932	33	53	166	53	90	46	68	11	180	88	45	118	951		
331716	Beaulieu, Rings Nursery	135	SU 41 393044	37		34	41	175	52	97	36	51	11	167	104	47	104	919	33	25Sep

Number	Station	Co no	Grid reference	Altitude m	Av 1941-1970 mm	Jan	Feb	Mar	Apr	May	Jun	Jul	Aug	Sep	Oct	Nov	Dec	Year	Highest daily fall mm	date
						Rainfall in millimetres														
SOUTHERN,0420--(contd)																				
	Lymington																			
332379	Brockenhurst S.Wks	135	SU 41 311028	12		31	43	160	48	99	40	54	10	167	90	40	(102)	884	38	25Sep
332462	Lymington, Ampress W.Wks	135	SZ 40 320971	5		32	36	150	43	75	34	66	9	132	98	36	97	808	29	25Sep
	Avon Water (Coastal)																			
332708	Everton	135	SZ 40 302937	16	782	31	(36)	129	41	74	31	60	9	(131)	(99)	(35)	93	769	33	25Sep
	Coastal																			
332824	New Milton, Barton Croft	135	SZ 40 243934	37		27	50	128	48	85	36	58	7	134	92	38	108	811	39	25Sep
HYDROMETRIC AREA 1010																				
	Medina																			
333055	WIGHT: Chillerton W.Wks	136	SZ 40 490844	41	942	40	50	205	32	95	34	61	18	165	132	47	113	992	35	31Jul
	Lukely (Medina)																			
333194	WIGHT: Carisbrooke W.Wks	136	SZ 40 487881	17	876	37	46	207	32	97	40	58	29	166	135	45	103	995	34	19Sep
	Medina																			
333286	WIGHT: Osborne House	136	SZ 40 513947	55		32	42	187	31	83	36	48	18	140	119	39	96	871	31	19Sep
	Coastal																			
333471	WIGHT: Ryde Esplanade	136	SZ 40 597928	4	781	30	38	171	26	(77)	31	43	22	124	116	37	(95)	810	24	19Sep
	Yar,East																			
333746	WIGHT: Newchurch, Knighton W.Wks	136	SZ 40 567868	18	893	(34)	41	(167)	(31)	81	(34)	59	28	131	125	42	106	879	23	9Mar
333812	WIGHT: Sandown P.Sta.	136	SZ 40 589850	6	825	(32)	37	160	30	78	35	61	31	117	125	41	101	848	25	9Mar
	Coastal																			
333914	WIGHT: Sandown, Sandham Gardens	136	SZ 40 604846	4	771	34	38	(153)	33	81	27	49	26	132	135	40	93	841	24	9Mar
333919	WIGHT: Shanklin, Big Meade	136	SZ 40 581808	55	917	30	35	156	(38)	91	40	53	36	133	141	36	(86)	875	24	9Mar
333939	WIGHT: Ventnor Cemetery	136	SZ 40 556777	135	846	40	45	161	42	(80)	35	48	19	122	145	43	(99)	885		
333958	WIGHT: St Catherine's Point Lighthouse	136	SZ 40 498753	16	765	34	(40)	129	33	81	24	44	39	104	98	31	(106)	763	28	1Aug
334164	WIGHT: Freshwater P.Sta.	136	SZ 40 341871	3	784	30	44	155	37	80	35	44	16	134	115	36	98	824	27	25Sep
334266	WIGHT: Calbourne	136	SZ 40 425859	70	882	26	(54)	174	25	84	35	42	21	(166)	129	33	99	889	34	25Sep
334509	WIGHT: Cowes W.Wks	136	SZ 40 490952	49	807	37	(42)	175	35	80	39	53	18	145	119	38	(101)	882	34	19Sep

WESSEX WATER AUTHORITY AREA (Part 1)

HYDROMETRIC AREA 0430																				
	Avon																			
335128	Bishops Cannings	128	SU 41 035643	136	745	36	39	156	31	85	49	52	17	107	101	49	(103)	825	38	31Jul
335251	Wedhampton	128	SU 41 060577	117		33	34	136	39	91	43	38	18	122	85	42	117	798	23	31Jul
335495	Oare	128	SU 41 156628	154		42	41	162	34	79	43	53	(26)	132	101	(61)	116	890		
335663	Alton Priors	128	SU 41 109624	134	781	40	36	156	38	82	44	48	25	126	98	52	107	852	34	31Jul
335783	Upavon Met.Office	128	SU 41 157548	179	764	40	26	169	41	84	38	46	21	129	77	45	128	844	29	31Jul
335953	Netheravon Met.Office	128	SU 41 164495	129		35	29	133	(39)	79	38	48	17	135	75	44	98	770	(30	19Sep)
336376	Boscombe Down Met.Office	128	SU 41 172403	126	724	33	30	136	33	75	40	51	20	128	80	41	(99)	766	29	31Jul
336402	Larkhill Met.Office	128	SU 41 137447	132	746	35	35	137	(35)	76	41	49	19	141	76	45	(102)	791	(31	19Sep)
	Nadder (Avon)																			
336658	Donhead St Mary, Coombe Hill	128	ST 31 896227	172		47	46	123	29	88	31	94	16	127	80	44	(123)	848	29	13Dec
337068	Swallowcliffe	128	ST 31 973267	125	895	47	35	163	(35)	87	42	67	15	129	92	56	(130)	898		
	Wylye (Nadder)																			
337630	Lower Pertwood	128	ST 31 883366	183	1003	59	50	199	37	101	41	63	16	145	107	57	(123)	998	34	9Mar
338349	Chitterne Farm	128	ST 31 995444	104		37	--	--	--	--	--	--	--	--	--	--	--	---		
338488	Fisherton de la Mere	128	ST 31 998387	104	811	(40)	--	--	--	--	--	--	--	--	--	--	--	---		
338605	Hanging Langford	128	SU 41 032371	69		(39)	44	172	36	92	53	65	15	130	(84)	44	(129)	903	34	19Sep
	Till (Wylye)																			
338751	Tilshead	128	SU 41 033479	98		34	--	--	--	--	--	--	--	--	--	--	--	---		
	Bourne (Avon)																			
339374	Collingbourne Kingston, Waglands Farm	128	SU 41 244566	145		39	41	165	46	90	31	50	22	144	94	(52)	110	884	45	25Sep
339608	South Tidworth S.Wks	135	SU 41 231468	104	773	34	36	143	33	90	37	55	27	156	76	46	116	849	46	25Sep
339816	Porton Met.Office	128	SU 41 210366	111	761	(28)	35	132	36	--	--	--	--	--	--	--	--	---	(16	25Apr)
339981	Peters Finger S.Wks	128	SU 41 159288	43	745	30	35	165	(36)	84	45	59	11	155	82	41	121	864	34	19Sep
	Ebble (Avon)																			
340164	Mead End	128	SU 41 026240	93		54	54	200	40	98	56	68	15	168	94	52	(127)	1026	39	19Sep
	Avon																			
340766	Martin, Winterbourne	135	SU 41 063193	70		45	45	182	42	77	61	77	10	155	90	52	115	951	37	19Sep
341381	Linwood, Appleslade	135	SU 41 180095	40	882	24	52	123	36	92	43	62	9	162	78	36	(98)	815	37	25Sep
341580	Bisterne	135	SU 41 151006	13	872	33	56	134	54	98	50	53	7	159	105	39	110	898	36	19Sep
341732	Christchurch	137	SZ 40 154939	4	784	28	46	124	45	85	64	39	6	(159)	88	35	106	825	43	1Jun
341737	Stony Lane S.Wks	135	SZ 40 164935	2		(29)	48	122	49	79	(56)	(45)	7	(168)	81	(37)	107	828		
	Stour (Avon)																			
342152	Gillingham	137	ST 31 818261	75		51	37	126	42	89	28	55	18	(122)	67	(51)	105	791		
342282	Fifehead Magdalen	137	ST 31 779214	91		49	45	113	37	89	30	50	17	116	73	42	125	786	27	13Dec
342375	Wincanton	138	ST 31 704286	113	917	58	41	(130)	40	88	41	60	21	132	85	49	125	870	24	19Sep
342534	Horsington	138	ST 31 686233	140	860	51	49	128	31	99	48	41	19	137	74	48	(140)	865	24	19Sep
	Lydden (Stour)																			
343042	Glanvilles Wootton Manor	137	ST 31 681085	94	896	(42)	(58)	135	(35)	101	(43)	43	10	177	95	42	130	911		
343207	Little Bestrow	137	ST 31 697107	81	916	45	55	(126)	35	94	45	55	14	144	(90)	(49)	120	872		

Number	Station	Co no	Grid reference	Altitude m	Av 1941-1970 mm	Jan	Feb	Mar	Apr	May	Jun	Jul	Aug	Sep	Oct	Nov	Dec	Year	Highest daily fall mm	date
						Rainfall in millimetres														
WESSEX, 0430--(contd)																				
	Stour (Avon)																			
343447	Sturminster Newton, Rosecroft	137	ST 31 786147	67		43	45	117	35	87	28	66	10	145	80	38	132	826	35	19Sep
343842	Okeford Manor	137	ST 31 838127	79	894	40	49	128	(43)	102	31	80	7	168	92	44	131	915	42	19Sep
343854	Okeford, Fitzpaine P.Sta.	137	ST 31 809109	70	908	45	49	144	45	109	29	56	12	174	88	51	135	937	43	19Sep
343878	Shillingstone, Green Hills	137	ST 31 829104	58	896	40	48	137	43	107	31	71	9	188	90	45	136	945	44	19Sep
344052	Bryanston	137	ST 31 872067	82	949	38	47	150	43	112	33	86	8	187	100	46	155	1005	39	19Sep
	Tarrant (Stour)																			
344184	Compton Abbas Airfield	137	ST 31 891186	243		48	52	158	(37)	103	38	84	17	154	92	54	(127)	964		
344314	Tarrant Launceston	137	ST 31 945092	58		40	51	149	47	119	34	69	14	(169)	96	44	136	968	42	19Sep
	Stour (Avon)																			
344939	Corfe Mullen W.Wks	137	SY 30 973981	25	841	31	54	144	39	96	42	49	11	145	92	44	132	879	37	19Sep
	Allen (Stour)																			
345017	Handley, West Chase Farm	137	ST 31 985203	175		59	--	--	--	--	--	--	--	--	--	--	--	---		
345089	Sixpenny Handley	137	ST 31 993174	91		49	43	162	38	84	35	69	13	141	74	49	112	869	29	31Jul
345115	Sixpenny Handley, Chapel Down	137	ST 31 982160	93		45	--	--	--	--	--	--	--	--	--	--	--	---		
345167	Nine Yews	137	SU 41 036137	98		45	--	--	--	--	--	--	--	--	--	--	--	---		
345379	Stanbridge Mill P.Sta.	137	SU 41 011089	40	915	37	45	(150)	51	95	34	51	13	151	(94)	43	121	885		
345394	Chettle House	137	ST 31 952132	72		42	--	--	--	--	--	--	--	--	--	--	--	---		
345678	Wimborne P.Sta.	137	SU 41 006009	21	856	31	46	128	45	100	43	64	10	146	87	41	(134)	875	37	19Sep
	Stour (Avon)																			
345717	Little Canford	137	SZ 40 048994	15	888	(35)	46	(145)	53	90	54	46	9	129	85	38	123	853		
	Moors (Stour)																			
345986	Boveridge House	137	SU 41 069148	91		45	--	--	--	--	--	--	--	--	--	--	--	---		
346474	Hurn Met.Office	137	SZ 40 117978	10	806	30	55	121	47	103	68	42	7	150	89	36	120	868	42	1Jun
	Coastal																			
346806	Bournemouth, Kings Park Nursery	137	SZ 40 124927	27		31	45	123	42	(83)	59	40	6	157	94	37	(110)	827	38	19Sep
HYDROMETRIC AREA 0441																				
	Bourne (Coastal)																			
346847	Alderney Res.	137	SZ 40 045950	69	838	30	56	135	(51)	110	44	38	7	141	86	41	122	861	36	19Sep
346876	Branksome, Bourne Valley Gas Wks	137	SZ 40 060924	24	858	26	41	(114)	48	(101)	39	39	6	136	91	34	104	779	33	19Sep
346881	Bournemouth, Rothesay Road	137	SZ 40 074923	41	839	31	48	127	47	102	41	38	8	148	93	(38)	116	837	33	19Sep
	Coastal																			
346975	Poole Gasworks	137	SZ 40 016903	2	813	26	51	136	51	87	41	43	8	132	95	38	122	830	(33	19Sep)
347013	Poole S.Wks	137	SZ 40 006937	5	778	30	54	(128)	(45)	85	40	28	6	114	67	35	(109)	741		
	Piddle																			
347553	Lower Ansty, Ivy Cottage	137	ST 31 769029	123		--	--	--	--	--	--	--	--	--	--	56	135	---	26	13Dec
	Milborne (Piddle)																			
347819	Milborne St Andrew P.Sta.	137	SY 30 804983	78		41	57	176	49	101	47	55	5	197	109	53	130	1020	(43	19Sep)
	Piddle																			
347973	Trigon	137	SY 30 886889	18	857	35	(61)	152	52	(96)	43	41	8	172	106	40	114	920		
	Frome																			
348232	Cattistock, Lankham House	137	SY 30 595996	117		43	76	186	46	118	64	59	21	175	126	51	131	1096	36	19Sep
348576	Sydling, Huish Fish Farm	137	SY 30 633983	91		50	83	215	46	134	(62)	(57)	(17)	(189)	125	63	132	1173		
348684	Minterne House	137	ST 31 659040	174	1068	44	78	192	43	129	62	65	18	206	138	61	140	1176	45	19Sep
348792	Forston P.Sta.	137	SY 30 667949	76		50	81	207	51	107	64	52	14	179	111	59	(123)	1098	40	19Sep
348847	Dorchester W.Wks	137	SY 30 684905	95	1045	61	73	210	55	119	67	38	10	188	111	59	117	1108	44	9Mar
348916	Kingston Maurward	137	SY 30 718912	73	991	49	71	183	53	121	52	55	10	189	108	58	121	1070	38	9Mar
	South Winterbourne (Frome)																			
349122	Dorchester, 1, Queens Avenue	137	SY 30 688898	79	994	64	66	204	52	110	67	(51)	10	172	119	62	103	1080		
	Frome																			
349326	Empool P.Sta.	137	SY 30 741878	52		50	67	(178)	43	100	52	58	7	178	109	(50)	(110)	1007	(36	19Sep)
349492	Winfrith	137	SY 30 820870	26	876	46	69	184	46	94	50	51	9	172	103	43	123	990	37	9Mar
349651	Wool	137	SY 30 847866	20		45	67	185	50	94	48	49	7	183	110	45	122	1005	36	9Mar 25Sep
349695	East Stoke, Freshwater River Lab.	137	SY 30 870866	9		(45)	67	176	50	93	54	53	7	181	(107)	(43)	(119)	995	41	25Sep
	Coastal																			
350278	Swanage	137	SZ 40 030794	11	809	40	47	158	39	87	36	(72)	8	159	108	34	93	881	39	9Mar
350570	Weymouth, Cranford Ave	137	SY 30 681805	12		49	53	142	52	88	51	28	14	146	97	32	104	856	30	9Mar
350593	Friar Waddon P.Sta.	137	SY 30 652857	65	906	62	65	183	48	110	68	41	9	172	108	(49)	(113)	1028	42	9Mar
350749	Weymouth, Westham	137	SY 30 661796	21		54	46	142	45	93	56	27	16	148	(84)	34	104	849	29	19Sep
350776	Portland Bill Coastguard	137	SY 30 677692	53		41	49	117	43	82	50	27	13	103	82	30	112	746	29	1Jun
350810	Portland RNAS Met.Office	137	SY 30 683742	3		42	41	103	37	88	45	25	26	115	67	26	94	709	28	1Jun
350921	Abbotsbury, East Cottage	137	SY 30 578852	43	838	55	59	159	(55)	101	44	49	11	150	93	41	115	932	33	19Sep
351047	Litton Cheney, Baglake Borehole	137	SY 30 556908	88		55	78	188	54	113	(55)	53	15	170	(113)	(49)	(137)	1080		
	Brit (Coastal)																			
351190	Beaminster, East Street	137	ST 31 482011	56	1016	51	83	177	46	114	51	66	29	188	113	48	163	1129	33	19Sep
351256	Netherbury, Garden House	137	SY 30 469993	47	971	53	78	167	42	116	51	78	--	--	--	--	--	---	26	9Mar
351257	Netherbury, Virginia Cottage	137	SY 30 470991	45		--	--	--	--	--	--	--	20	167	117	47	144	---	29	19Sep

Number	Station	Co no	Grid reference	Altitude m	Av 1941-1970 mm	Jan	Feb	Mar	Apr	May	Jun	Jul	Aug	Sep	Oct	Nov	Dec	Year	Highest daily fall mm	date
WESSEX,0441--(contd)																				
	Asker (Brit)																			
351523	Powerstock	137	SY 30 531971	87		51	76	183	43	108	59	66	22	173	100	46	133	1060		
	Coastal																			
351827	Charmouth S.Wks	137	SY 30 371937	10	811	58	70	167	48	118	45	(49)	34	121	109	41	150	1010	31	5Aug

SOUTH WEST WATER AUTHORITY AREA

HYDROMETRIC AREA 0442

	Coastal																			
351986	Pinhay	140	SY 30 315913	137	913	67	69	159	50	134	70	64	36	141	121	45	142	1098	44	1Jun

HYDROMETRIC AREA 0450

	Axe																			
352193	Drimpton, Burstock	137	ST 31 414048	107		46	79	158	38	128	54	49	22	168	98	44	178	1062	40	19Sep
352282	Cricket St Thomas Wildlife Park	138	ST 31 371085	135		50	74	164	52	123	45	49	47	(145)	98	51	(189)	1087	43	5Aug
352316	Forde Abbey	137	ST 31 359051	70	972	45	85	145	45	136	48	44	45	144	(95)	42	187	1061	41	5Aug
352343	Chard Junction	138	ST 31 339046	53		45	79	143	41	128	45	44	36	(133)	89	43	195	1021	37	19Dec
352461	Hawkchurch	140	ST 31 358006	81	1065	49	94	(162)	59	144	53	58	18	165	103	46	173	1124	37	19Sep
352519	Wambrook	138	ST 31 291073	200		60	67	159	51	134	63	51	23	148	104	50	212	1122		
352634	Twist	140	ST 31 290037	183		53	68	156	43	127	63	52	35	148	100	(49)	(186)	1080	36	19Sep
352680	Axminster, Lyme Road	140	SY 30 307977	107	1030	45	88	166	45	133	72	58	29	157	104	42	177	1116	38	1Jun
	Yarty (Axe)																			
352746	Buckland St Mary	138	ST 31 271133	218		(50)	61	157	40	127	59	52	33	(154)	120	47	(224)	1124		
352856	Yarcombe Welton	140	ST 31 244082	154		61	56	132	45	117	72	58	20	(140)	115	47	(220)	1083		
353056	Kilmington	140	SY 30 267986	67	994	56	75	159	47	132	61	58	20	147	102	45	(185)	1087	35	19Sep
	Coly (Axe)																			
353195	Farway, Redbridge	140	SY 30 176959	94		60	108	167	56	168	50	54	19	144	126	46	220	1218	37	30Dec
353419	Wilmington P.Sta.	140	ST 31 214004	91		62	97	178	48	154	58	53	21	(152)	114	47	220	1204	39	19Sep
353472	Seaton Junction	140	SY 30 248966	35	935	51	81	158	55	139	57	65	19	(140)	110	(41)	179	1096	34	19Sep
	Axe																			
353510	Holyford	140	SY 30 230922	46		65	75	164	49	140	56	66	21	139	118	42	164	1099	33	9Mar
353518	Colyford	140	SY 30 244923	27	946	63	79	146	49	139	54	65	15	127	113	39	165	1054	27	13Dec
353529	Axmouth	140	SY 30 259913	29		60	72	142	44	129	51	52	17	128	112	39	146	992	28	9Mar
	Coastal																			
353608	Beer, Windyridge	140	SY 30 230894	46	869	50	66	125	46	127	43	69	19	117	121	34	154	971	29	17Oct
	Sid (Coastal)																			
353781	Sidford P.Sta.	140	SY 30 136903	39		47	84	131	58	135	(44)	54	14	130	114	34	184	1029	(31	30Dec)
	Coastal																			
353863	Sidmouth	140	SY 30 124873	10	789	35	71	101	45	124	34	46	13	(103)	(97)	(29)	(163)	861		
	Otter																			
353907	Churchingford, Ostlers	138	ST 31 213125	229		61	80	189	60	169	58	56	24	156	131	56	234	1274	42	19Dec
353967	Up-Ottery, Cleve	140	ST 31 203088	235		69	74	162	45	168	65	59	23	145	129	63	212	1214	36	30May
354170	Honiton, Copper Castle	140	ST 31 171004	162	1078	55	115	(164)	67	(182)	49	40	27	(136)	(121)	(41)	230	1227	43	27Feb
354295	Feniton Court	140	SY 30 108994	73	925	54	99	135	58	161	43	41	16	114	111	33	217	1082	37	27Feb
354352	Broadhembury	140	ST 31 101048	136	1004	58	78	134	58	133	55	43	17	131	118	46	(208)	1079	35	29Dec
354492	Greatwell, Ottery St Mary	140	SY 30 110955	79	987	49	113	128	53	171	42	42	15	125	107	30	226	1101	37	27Feb
354497	Ottery St Mary	140	SY 30 088952	52	934	51	92	124	(50)	164	40	28	16	133	100	30	248	1076		
354551	Ottery St Mary, West Hill	140	SY 30 069939	102		45	83	109	51	153	39	39	12	(122)	(92)	28	193	966	34	19Sep
354568	Higher Metcombe	140	SY 30 067921	91		41	83	105	--	--	--	--	--	--	--	--	--	---	27	27Feb
354658	Dotton P.Sta.	140	SY 30 082882	24	874	37	77	111	54	138	30	48	11	110	98	32	181	927	34	25Apr
354697	Bicton House Agricultural Coll.	140	SY 30 071868	51		37	76	114	42	133	31	54	(10)	(107)	98	(30)	(170)	902		
354778	Kersbrook	140	SY 30 064830	12		33	65	112	39	122	30	47	11	109	105	35	177	885	35	30Dec
	Coastal																			
354864	Exmouth, Capel Lane	140	SY 30 026819	73	792	31	67	110	46	124	31	48	15	115	97	37	177	898	33	31Jul
354880	Exmouth W.Wks	140	SY 30 015813	59	783	29	63	113	42	122	32	41	15	116	87	33	186	879	31	19Sep 30Dec
354895	Exmouth, The Marles	140	SY 30 013825	61		27	65	108	38	123	31	37	14	116	89	33	182	863	31	19Sep
	Clyst (Coastal)																			
355003	Plymtree	140	ST 31 049030	79		(63)	69	(107)	43	120	49	34	13	(122)	112	37	(183)	952	30	13Dec
355052	Clyst St Lawrence	140	ST 31 021005	81	911	56	68	90	39	106	40	30	16	124	108	38	183	898	25	19Dec
355363	Exeter Met.Office	140	SY 30 001933	32	774	38	77	79	43	116	30	30	14	123	75	28	195	848	33	13Dec
355436	Redhayes	140	SX 20 970934	43	806	39	69	74	(32)	117	33	33	14	125	79	33	(196)	844	(31	13Dec)
355459	Stallcombe	140	SY 30 039892	114		36	86	115	46	157	33	41	16	130	104	35	206	1005	36	19Sep
	Exe																			
355568	Blackpits Gate	138	SS 21 763417	427		159	(115)	306	81	198	90	101	(51)	(257)	329	162	(200)	2049		
355612	Wellshead	138	SS 21 824417	422		115	128	369	32	158	84	105	46	255	332	180	198	2002		
355639	Lower Thorne	138	SS 21 843383	290	1627	125	115	298	38	160	61	(84)	41	203	290	158	176	1749	62	9Mar
355650	Exford Rectory	138	SS 21 857384	287	1511	107	110	268	47	153	55	72	40	197	256	143	175	1623	55	9Mar
355735	Winsford	138	SS 21 906348	189	1357	100	109	286	51	154	65	70	65	171	246	149	182	1648	53	9Mar
355871	Brompton Regis, Gutterhole	138	SS 21 941319	320		86	91	262	42	125	61	57	46	160	195	117	180	1422		
	Haddeo (Exe)																			
355946	Upton Farm	138	SS 21 980295	297		95	78	226	(50)	(120)	50	77	24	159	165	(92)	209	1345		
356012	Brompton Regis, Hill Farm	138	SS 21 968310	251		--	--	--	49	137	48	55	51	158	190	100	(208)	---	39	13Dec
356081	Exton, Leigh Farm	138	SS 21 961338	329		84	100	205	61	133	56	61	55	170	209	126	180	1500	46	9Mar
	Barle (Exe)																			
356172	Great Vintcombe, Lower	138	SS 21 732395	379	1972	160	124	372	59	187	79	126	60	260	365	185	175	2152		
356229	Simonsbath, White Rock	138	SS 21 782394	381		134	126	334	60	177	77	106	45	251	321	173	178	1982	(70	9Mar)
356262	Honeymead	138	SS 21 797392	381	1645	129	115	300	52	167	70	(100)	40	236	(295)	155	174	1833	64	9Mar
356283	Kinsford Gate	138	SS 21 744365	457	2070	167	131	388	(90)	201	87	108	47	290	374	193	(190)	2266		
356466	Hawkridge, Liscombe Exp.Husb.Farm	138	SS 21 877327	314	1526	(125)	111	291	(58)	177	62	78	46	167	269	149	(183)	1716	63	9Mar
356475	Hawkridge, Withypool Cross	138	SS 21 849313	341		115	93	296	51	161	65	80	30	206	251	130	185	1663		

Number	Station	Co no	Grid reference	Altitude m	Av 1941-1970 mm	Jan	Feb	Mar	Apr	May	Jun	Jul	Aug	Sep	Oct	Nov	Dec	Year	Highest daily fall mm	date
						Rainfall in millimetres														
SOUTH WEST,0450--(contd)																				
356477	Hawkridge,Huntercombe	138	SS 21 851315	341		--	--	--	--	--	--	--	--	--	--	--	192	---	27	7Dec
356499	Sportsman's Inn	138	SS 21 793333	390		142	102	282	80	156	66	97	37	212	297	147	174	1792		
356616	Dulverton, Exmoor House	138	SS 21 912280	137	1330	118	87	235	(61)	128	52	70	50	156	235	104	183	1479	61	9Mar
	Exe																			
356650	Exebridge	138	SS 21 930243	113		97	84	190	56	105	45	56	54	152	194	85	(205)	1323	39	5Aug
	Batherm (Exe)																			
356984	Clayhanger	140	ST 31 022230	165	1118	81	64	174	(46)	112	42	61	23	171	166	64	191	1195	41	17Sep
357055	Morebath, Little Timewell	140	SS 21 964256	168	1131	95	73	205	57	102	44	53	30	142	184	71	205	1261	34	9Mar 29Dec
	Exe																			
357205	Pylemore	140	SS 21 928171	213		106	83	188	51	136	61	79	45	170	181	73	(220)	1393	45	17Sep
	Loman (Exe)																			
357393	Chimney Down Res.	140	ST 31 026197	251		81	60	192	54	124	43	61	21	189	140	61	181	1207	49	19Sep
357435	Huntsham	140	SS 21 990180	241	1114	81	66	175	53	123	54	61	20	174	153	61	189	1210	42	19Sep
357522	Allers W.Wks	140	SS 21 966152	104		77	61	139	49	118	43	74	36	152	(148)	55	205	1157	38	19Sep
	Exe																			
357822	Bickleigh, Great Dorweeke	140	SS 21 953068	76		64	84	127	53	126	49	43	30	152	126	43	226	1123	38	19Sep
357958	Brampford Speke	140	SX 20 925984	34		61	72	89	44	152	55	36	63	128	104	40	219	1063	53	5Aug
357960	Stoke Canon, Oakhay Barton	140	SX 20 936981	21		49	72	78	38	133	58	31	44	154	89	35	(210)	991	36	19Dec
	Culm (Exe)																			
358100	Dunkeswell	140	ST 31 136076	253	1113	68	84	(170)	42	156	58	53	32	153	130	63	(227)	1236	(36	29Dec)
358234	Hemyock, Marl Pit	140	ST 31 138129	165		62	71	167	50	124	42	39	44	154	125	49	210	1137	39	19Dec
358263	Culm Davy, New Barn	140	ST 31 122147	169		62	74	151	48	111	35	45	29	134	123	46	(186)	1044	(32	13Dec)
358300	Woodgate Farm	140	ST 31 102152	165	918	62	61	153	47	111	35	39	25	156	118	44	186	1037	37	19Sep
358424	Uffculme, Gaddon Farm	140	ST 31 068116	103		58	58	140	55	113	40	38	18	155	117	46	193	1031	33	19Sep
358511	Kentisbeare	140	ST 31 065075	115	939	57	69	127	51	114	48	33	15	125	109	45	181	974	(26	19Dec)
358550	Hockworthy House	140	ST 31 041195	194		81	60	180	45	119	51	63	24	184	149	51	(179)	1186	43	19Sep
358674	Willand, Losinga	140	ST 31 035103	79		57	59	130	50	112	41	37	16	156	116	48	193	1015	36	19Sep
358680	Sampford Peverell	140	ST 31 033143	88		71	55	141	53	110	39	50	19	150	123	44	176	1037	38	19Sep
358942	Bradninch	140	SS 21 994033	67	931	(62)	78	102	52	113	48	32	20	148	(113)	40	202	1010	32	13Dec
	Creedy (Exe)																			
359171	Kennerleigh	140	SS 21 819074	117	1065	86	85	131	48	125	49	62	52	160	154	61	222	1235	38	17Sep
359288	Cheriton Fitzpaine	140	SS 21 877064	137		70	80	113	47	123	51	58	34	130	125	48	(213)	1092	(32	13Dec)
	Yeo (Creedy)																			
359424	Hittisleigh, Higher Hill	140	SX 20 726943	213		58	72	142	30	114	29	45	25	147	142	59	(215)	1078		
359725	Barnstaple Cross	140	SS 21 805014	139	888	(59)	67	102	28	109	36	48	(39)	111	(106)	43	(195)	943		
	Creedy (Exe)																			
359973	Newton ST Cyres, Home Farm	140	SX 20 875982	33		55	76	97	48	127	43	(41)	33	130	98	43	227	1018		
	Exe																			
360155	Exeter, County Hall	140	SX 20 928917	27		42	76	80	43	129	37	30	37	133	85	38	219	949	36	29Dec
360247	Pocombe Bridge	140	SX 20 894917	30		44	87	102	(46)	141	34	29	66	149	96	48	235	1077	50	5Aug
360325	Shillingford Abbot	140	SX 20 908888	30		(38)	88	(98)	42	147	26	31	70	147	101	41	241	1070	(58	5Aug)
	Coastal																			
360699	Kenton, High Barn	140	SX 20 957836	23		34	67	124	38	129	36	35	19	129	109	36	(198)	954	36	19Sep
360724	Starcross	140	SX 20 972821	9	812	28	63	120	33	145	34	35	18	109	103	31	193	912	36	19Sep
360763	Mamhead	140	SX 20 944800	46	964	38	79	145	43	147	45	40	33	127	135	39	(205)	1076	41	19Sep
HYDROMETRIC AREA 0460																				
	Coastal																			
360892	Holcombe	140	SX 20 953751	61	979	29	68	152	30	138	47	40	16	115	105	(41)	204	985		
360901	Teignmouth, Portland Avenue	140	SX 20 941745	122	947	32	70	160	35	157	49	42	26	112	112	40	200	1035	34	19Sep
	Teign																			
360922	Varracombe	140	SX 20 619849	549		210	180	481	89	272	83	97	39	301	385	(170)	341	2648		
360969	Gallaven Mire	140	SX 20 631884	450		136	147	366	55	218	61	93	31	278	323	143	258	2109		
361067	Throwleigh, Providence	140	SX 20 674894	255		92	100	(238)	44	154	36	46	23	(184)	206	84	(257)	1464	50	19Sep
	South Teign (Teign)																			
361088	White Ridge	140	SX 20 650824	488	2061	150	158	400	50	267	79	(73)	31	272	302	165	301	2248		
361105	Hurston Ridge	140	SX 20 668828	411	1877	125	149	388	43	240	78	(58)	31	264	295	158	320	2149		
361118	Thornworthy Down	140	SX 20 664846	354	1861	156	144	422	71	240	69	(67)	30	256	287	152	249	2143		
361123	Metherall	140	SX 20 672843	352	1916	126	138	302	54	235	44	41	23	249	273	137	316	1938	71	19Dec
361126	Fernworthy House	140	SX 20 673842	352		(132)	141	309	58	243	46	35	24	253	283	137	316	1977	69	19Dec
361130	Thornworthy	140	SX 20 670850	351	1783	119	130	335	61	196	56	51	22	235	285	131	262	1883		
	Teign																			
361212	Furlong	140	SX 20 707896	155		69	81	209	40	136	29	--	--	--	--	--	--	---	52	21Mar
361213	Furlong Mill	140	SX 20 709895	146		--	--	--	--	--	--	33	30	182	161	67	238	---	56	19Sep
361321	Cheriton Cross	140	SX 20 770932	184		65	71	129	44	136	33	43	47	146	(122)	56	(250)	1142	47	19Dec
361361	Woodbrooke Cottage	140	SX 20 775908	107		53	83	143	54	137	26	(39)	28	140	120	60	244	1127	55	19Dec
	Trenchford (Teign)																			
361697	Smithacott	140	SX 20 799850	251	1161	55	104	186	48	181	40	32	30	182	--	--	--	---		
361701	Laployd	140	SX 20 807849	317	1181	57	(100)	171	40	185	40	40	33	168	154	57	260	1305		
361705	Kennick Res. No.2	140	SX 20 808839	250		50	101	181	47	194	46	36	26	188	156	67	279	1371	55	19Sep
361711	Tottiford,Filter House	140	SX 20 807823	215		52	90	172	43	176	42	34	26	176	152	64	262	1289	49	19Sep
	Teign																			
361732	Trusham, Wat-a-View	140	SX 20 855821	98	1002	(35)	80	(124)	40	133	33	26	27	139	(108)	47	(231)	1023		
361753	Haldon	140	SX 20 884847	250		40	95	141	41	163	44	32	51	174	124	49	(229)	1183	45	19Sep
361850	Chudleigh	140	SX 20 866793	70		36	83	152	45	158	38	31	35	142	116	46	235	1117	37	19Sep
	Bovey (Teign)																			
362061	Heatree	140	SX 20 727807	337		109	126	(302)	(55)	221	54	36	20	221	(215)	(100)	(330)	1789		
362187	Yarner Wood	140	SX 20 786783	198	1286	55	96	223	39	192	51	26	21	203	179	70	257	1412	63	19Sep

Number	Station	Co no	Grid reference	Altitude m	Av 1941-1970 mm	Jan	Feb	Mar	Apr	May	Jun	Jul	Aug	Sep	Oct	Nov	Dec	Year	Highest daily fall mm	date
						Rainfall in millimetres														
SOUTH WEST,0460--(contd)																				
	Teign																			
362732	Compton	140	SX 20 862652	64	1026	39	82	214	38	166	63	49	21	152	125	50	222	1221	41	19Sep
362836	Ashwell Corner	140	SX 20 899744	143		26	68	154	34	142	40	43	33	119	101	40	(208)	1008	33	19Sep
	Coastal																			
363036	Torquay, Abbey Park	140	SX 20 909638	8	898	29	59	167	32	127	53	42	33	143	108	39	202	1034	40	19Sep
363113	Paignton, Clennon Valley S.Wks	140	SX 20 888593	6		--	--	--	--	--	--	49	27	136	(106)	43	217	---		
363157	Brixham, Kea Barn Road	140	SX 20 927556	50	950	33	64	168	35	122	66	47	26	133	(113)	(42)	179	1028	43	19Sep
	Dart																			
363234	Cut Hill No.2	140	SX 20 603831	541		208	177	500	94	284	91	101	39	340	351	209	361	2755		
363235	Cut Hill	140	SX 20 599828	594		200	212	498	109	300	93	106	39	366	378	212	372	2885		
363243	Sandy Hole	140	SX 20 612813	518		203	178	522	115	244	93	91	35	368	385	203	305	2742		
363358	Bellever, Wild Goose	140	SX 20 676765	323		--	--	--	40	223	61	39	20	(260)	228	114	288	---		
	West Dart (Dart)																			
363407	Beardown Hill	140	SX 20 606768	482	2109	209	167	484	(90)	268	91	82	25	312	365	(153)	372	2618		
363433	Cowsic Valley	140	SX 20 595767	403	1997	127	147	412	44	252	84	69	15	298	300	141	(330)	2219		
363454	Mis Tor	140	SX 20 569765	472		144	177	428	(48)	252	101	84	28	340	289	169	285	2345		
363469	Princetown	140	SX 20 587748	394	1924	111	148	376	39	240	80	70	18	292	259	142	298	2073		
363474	Princetown Prison	140	SX 20 586741	423	2136	138	159	446	71	255	99	82	25	320	306	169	(302)	2372	78	21Mar
363534	Cherrybrook Hotel	140	SX 20 622760	381		135	149	399	56	246	(82)	64	22	(281)	291	140	(311)	2176		
363624	Swincombe	140	SX 20 633719	317	1918	128	174	462	(52)	266	103	63	20	330	287	139	356	2380	89	21Mar
	Dart																			
363697	Venford Res.	140	SX 20 684707	293	1773	122	159	471	49	277	88	47	21	298	281	141	348	2302	95	21Mar
363700	Venford Dam	140	SX 20 688711	290	1664	98	141	393	48	253	80	42	18	271	247	113	327	2031	85	21Mar
363871	Widecombe	140	SX 20 718767	244	1437	93	121	274	51	220	58	33	17	219	207	97	(287)	1677	65	21Mar
364085	Scorriton	140	SX 20 701680	122		104	126	425	45	244	85	46	13	276	261	123	305	2053	77	19Sep
364119	Deancombe,Keeper's Cottage	140	SX 20 723643	91		88	119	366	(39)	(204)	92	53	13	234	201	103	252	1764	60	10Mar
364177	Buckfastleigh S.Wks	140	SX 20 749659	27	1297	66	105	(307)	40	186	76	45	17	196	160	84	221	1503	56	10Mar
364283	Battery	140	SX 20 744605	129		89	109	293	37	200	86	45	20	217	167	81	240	1584	(51	9Mar)
365046	Dartmouth Public Gardens	140	SX 20 879515	3	1071	48	69	211	39	146	86	51	32	159	142	53	196	1232	41	19Sep
365060	Dartmouth, Dean's Lodge	140	SX 20 880505	24	1046	50	67	187	39	147	85	36	34	145	135	56	196	1177	36	9Mar
	Coastal																			
365245	Blackawton, School	140	SX 20 804509	137		--	--	--	--	--	--	--	--	(175)	(161)	(63)	(240)	---		
365364	Slapton Ley Field Centre	140	SX 20 824449	32	1065	56	69	174	41	133	81	54	31	147	(137)	50	195	1168	36	9Mar 19Sep
365772	Bolt Tail, Hope	140	SX 20 678398	46		30	63	98	29	94	62	57	6	105	107	32	175	858	23	10Jun
365789	Kingsbridge, Easton	140	SX 20 725427	38		51	73	151	34	125	73	58	12	137	128	47	201	1090	33	10Jun
	Avon Water (Coastal)																			
365915	Avon Head	140	SX 20 649695	463		125	182	477	55	302	111	69	19	361	295	161	411	2568		
365962	Avon Dam	140	SX 20 679649	320	2005	141	170	509	50	292	133	(73)	16	342	287	164	297	2474	81	10Mar
365974	Yalland	140	SX 20 691628	265	1837	111	140	407	(46)	228	(123)	69	14	283	(241)	119	(266)	2047	70	10Mar
365999	Bala Brook	140	SX 20 675627	232	2068	133	158	482	(49)	263	131	69	17	329	257	142	283	2313	80	10Mar
366105	Avonwick, Black Hall	140	SX 20 712576	99	1485	94	119	296	37	204	92	55	13	204	180	82	222	1598	59	9Mar
366134	Holsome	140	SX 20 732558	107	1366	82	104	269	36	182	87	51	15	185	171	70	232	1484	53	9Mar
366223	Hazelwood House	140	SX 20 727522	85	1283	76	98	241	40	164	90	52	18	172	163	73	236	1423	53	9Mar
	Coastal																			
366467	Mount Folly	140	SX 20 661446	94	987	49	70	142	29	113	70	69	8	126	133	47	200	1056	31	10Jun
366512	Kingston, Scobbiscombe	140	SX 20 630469	99		56	83	159	30	126	68	60	6	125	143	51	201	1108	35	10Jun
	Erme (Coastal)																			
366571	Stall Moor	140	SX 20 634646	378		131	214	494	71	338	191	89	17	(320)	(260)	(120)	342	2587		
366619	Harford, Tor Cottage	140	SX 20 638590	198		93	121	302	36	216	103	54	10	249	184	80	(238)	1686	57	17Sep
366656	Ivybridge	140	SX 20 625559	55		75	102	224	30	148	83	47	9	199	153	66	(240)	1376		
366705	Wrangaton, Moorhaven Hospital	140	SX 20 666575	183	1602	(97)	112	(315)	(36)	197	93	50	13	(246)	(188)	84	(239)	1670		
366768	Ermington	140	SX 20 636530	34		68	91	232	29	149	84	54	10	(167)	134	(56)	219	1293		
366873	Modbury, Whympston Farm	140	SX 20 667502	76		63	86	208	(29)	143	89	45	11	160	145	56	215	1250	46	10Jun
HYDROMETRIC AREA 0470																				
	Yealm (Coastal)																			
368060	Watercombe	140	SX 20 629612	280	1764	(109)	139	348	43	224	119	69	13	294	243	105	(277)	1988	65	17Sep
368119	Lutton W.Wks	140	SX 20 588590	168		83	110	278	29	184	104	59	8	237	191	76	249	1608	(60	19Dec)
368235	Yealmpton, Ashcombe Farm	140	SX 20 574504	52		53	83	201	22	124	72	53	4	154	124	53	216	1159	(43	17Sep)
	Coastal																			
368487	Mount Batten Met.Office	140	SX 20 492529	27	990	48	85	171	23	117	72	53	6	165	122	40	225	1127	47	17Sep
	Meavy (Plym)																			
368633	Princetown, North Hessary	140	SX 20 585735	427		120	144	403	(60)	242	83	80	25	306	287	150	(286)	2186	72	17Sep
368641	Double Waters	140	SX 20 575723	355	1680	98	123	328	30	197	75	64	16	264	234	118	267	1814		
368668	Leather Tor Farm	140	SX 20 566698	268	1678	86	134	340	36	216	96	70	16	292	197	124	295	1902		
368675	Siward's Cross	140	SX 20 595699	360	1972	110	175	423	42	253	103	92	19	348	250	142	338	2295		
368699	Deancombe Farm	140	SX 20 578687	246	1733	93	153	352	40	223	100	67	16	262	217	124	290	1937		
368710	Lowery	140	SX 20 557694	274	1524	80	123	291	26	202	83	66	15	258	186	104	233	1667		
368714	Sheepstor, Head Weir	140	SX 20 553687	223	1561	81	120	296	39	(203)	84	64	15	(259)	200	102	(263)	1726	(66	19Dec)
368715	Burrator Lawn	140	SX 20 552685	221	1555	83	122	316	39	211	88	62	14	(260)	200	104	(269)	1768	66	19Dec
368717	Sheepstor, Redstone	140	SX 20 558682	232	1588	78	140	300	33	203	89	65	13	279	184	96	266	1746		
368718	Burrator	140	SX 20 553680	230	1557	84	138	310	23	216	89	69	16	271	191	106	254	1772		
	Plym																			
368924	Lee Moor House	140	SX 20 574628	271		90	(132)	348	26	228	88	69	11	272	(219)	(95)	277	1855		
369021	Little Woodford	140	SX 20 531571	24	1186	66	100	208	24	(136)	76	55	6	186	(143)	54	(234)	1288	48	17Sep
	Coastal																			
369296	Maristow Gardens	140	SX 20 474640	30	1334	62	122	207	20	161	69	52	10	197	150	58	(249)	1357	63	19Dec
	Tavy																			
369307	Tavy Head No.2	140	SX 20 589812	527		178	179	481	63	285	90	97	34	345	347	192	291	2587		
369342	Amicombe Brook	140	SX 20 578840	445		184	163	457	(83)	274	88	103	40	324	337	190	305	2548		
369365	Rattle, Brook Head	140	SX 20 559872	534		133	136	375	(80)	225	80	103	34	288	280	136	275	2145		
369423	Willsworthy Intake	140	SX 20 544838	404		114	134	358	(67)	218	76	85	(28)	233	255	129	259	1956		

Number	Station	Co no	Grid reference	Altitude m	Av 1941-1970 mm	Jan	Feb	Mar	Apr	May	Jun	Jul	Aug	Sep	Oct	Nov	Dec	Year	Highest daily fall mm	date
SOUTH WEST,0470--(contd)																				
369483	Blackdown, Wheal Jewell Res.	140	SX 20 522813	320		95	124	342	(64)	218	79	76	26	258	242	120	252	1896	(67	19Dec)
369503	Marytavy	140	SX 20 509784	154		86	114	287	49	205	60	57	19	232	224	90	243	1666	(67	19Dec)
369508	Langstone Moor	140	SX 20 548781	411		124	162	388	82	225	88	73	27	330	279	148	252	2178		
369617	Tavistock, Kilworthy College	140	SX 20 482769	192		72	104	251	41	188	61	61	16	234	(187)	84	213	1512		
	Walkham (Tavy)																			
369839	Walkham Head No.2	140	SX 20 573805	485		132	167	465	(70)	268	90	94	32	336	328	180	310	2472		
369919	North Hessary Tor, BBC Sta.	140	SX 20 577742	510	1862	118	133	(334)	61	229	78	83	25	222	268	135	(269)	1955	(63	19Dec)
	Tavy																			
370096	Yelverton	140	SX 20 513675	190		73	125	238	37	198	81	58	12	234	190	78	250	1574	54	19Dec
	Tamar																			
370259	Lower Tamar Lake W.Wks	141	SS 21 294107	136		97	76	218	67	144	50	135	26	200	288	96	171	1568	50	9Mar
370543	Pyworthy	140	SS 21 312028	152		76	(59)	175	47	143	52	137	19	202	(261)	83	178	1432	52	31Jul
370579	Davies	141	SX 20 314982	114	998	66	61	173	44	131	51	140	19	180	236	89	182	1372	43	31Jul
370612	Chilsworthy	140	SS 21 327066	146		82	65	180	56	129	47	152	22	193	249	77	175	1427	48	31Jul
370670	Holsworthy, Blagdon	140	SS 21 365058	146		86	68	(201)	42	145	54	144	26	209	273	(87)	196	1531	45	31Jul
370934	Ditchen	141	SX 20 309947	139	1162	67	69	199	(42)	141	53	126	19	200	221	89	190	1416	(39	21Mar)
	Ottery (Tamar)																			
371160	Otterham	141	SX 20 169916	203		77	84	199	43	158	45	118	14	192	260	93	181	1464	38	9Mar
371322	Canworthy Water	141	SX 20 227916	104		65	85	230	51	137	69	96	17	162	217	94	206	1429	(43	21Mar)
371460	Winnacott	141	SX 20 259901	117		60	85	214	39	136	54	97	14	177	238	79	210	1403	43	21Mar 19Dec
371600	Werrington Park	141	SX 20 332872	91	1132	71	82	211	40	156	41	117	(15)	(156)	210	71	216	1386	60	31Jul
	Carey (Tamar)																			
371634	Halwill Forest	141	SS 21 413013	192		94	75	224	50	136	47	118	27	189	259	94	195	1508	42	9Mar
371724	Ashwater	140	SX 20 388952	152		77	81	192	45	139	35	130	25	160	221	65	172	1342	65	31Jul
371799	Virginstow, Beaworthy	140	SX 20 379926	145		76	83	197	45	139	36	140	22	178	220	62	184	1382	77	31Jul
	Kensey (Tamar)																			
371899	Tresmeer	141	SX 20 230869	152		97	109	261	49	148	60	119	20	202	296	(104)	211	1676	48	21Mar
372003	Launceston, St Johns	141	SX 20 327839	128	1196	74	99	219	40	147	48	86	13	199	214	72	216	1427	52	19Dec
372004	Launceston College	141	SX 20 333838	160		71	(105)	(215)	(40)	(150)	47	79	11	(177)	196	70	(208)	1369		
	Lyd (Tamar)																			
372159	Prewley	140	SX 20 548910	322	1570	109	131	333	(45)	182	60	81	27	233	259	98	(256)	1814	57	21Mar
372319	Eastcott	140	SX 20 475847	152		69	93	(218)	48	155	48	75	17	219	(190)	(71)	(215)	1418		
372437	Lifton	140	SX 20 397849	61		60	78	173	40	(133)	39	89	12	163	183	61	201	1232		
	Thrushel (Lyd)																			
372622	Lewdown	140	SX 20 459876	192		50	65	139	46	126	38	82	16	(160)	163	(65)	185	1135		
	Wolf (Thrushel)																			
372697	Higher Brockscombe Farm	140	SX 20 462950	186		(85)	76	210	51	129	38	70	22	(162)	223	70	156	1292	36	17Sep
	Tamar																			
372920	Kelly	140	SX 20 396819	128		52	81	178	31	160	49	60	12	166	190	60	215	1254	53	19Dec
373078	Landue	141	SX 20 349797	76	1118	56	(90)	184	35	(150)	40	72	10	(159)	(192)	58	217	1263		
	Penpont Water (Tamar)																			
373165	Altarnun	141	SX 20 222812	177		116	125	315	46	204	64	126	17	242	323	114	279	1971	60	19Dec
	Tamar																			
373814	Rumleigh Exp.Sta.	140	SX 20 443680	23		67	108	201	31	160	77	53	11	229	163	61	239	1400	55	19Dec
373864	Harrowbarrow	141	SX 20 400698	104		91	106	198	35	186	85	(65)	10	245	197	82	(250)	1550		
373953	Pentillie Castle	141	SX 20 406647	46	1262	85	115	211	41	140	(76)	56	7	212	(180)	(61)	(243)	1427		
	Coastal																			
374093	Cargreen	141	SX 20 435626	8		70	98	199	29	144	69	(59)	12	194	154	58	(218)	1304	48	17Sep
	Lynher (Coastal)																			
374322	North Hill, Bastreet W.Wks	141	SX 20 244765	233	1706	133	138	307	46	226	85	126	18	272	327	110	284	2072	64	19Dec
374360	Coads Green	141	SX 20 295770	186		77	100	235	36	191	67	85	12	226	257	82	242	1610	58	19Dec
374385	Bathpool	141	SX 20 289743	107		90	106	221	37	174	73	76	11	201	244	78	236	1547	53	19Dec
374499	Caradon Hill	141	SX 20 273707	369	1824	125	133	292	37	209	99	96	18	271	299	127	(294)	2000		
374561	Callington	141	SX 20 358702	137		85	73	196	32	163	48	54	7	190	190	65	225	1328		
374661	Bray Shop	141	SX 20 323741	154		91	106	228	31	183	75	77	12	(205)	(237)	89	224	1558	(49	19Dec)
374704	Landrake	141	SX 20 366615	107		69	100	183	(36)	134	71	65	--	--	--	--	--	---	32	10Jun
	Coastal																			
375147	Torpoint S.Wks	141	SX 20 414541	8		52	87	172	24	133	75	51	8	168	139	45	229	1183	48	17Sep
HYDROMETRIC AREA 0480																				
	Seaton (Coastal)																			
375292	St Cleer Down S.Wks	141	SX 20 253675	183	1521	109	105	210	(37)	160	76	62	15	220	237	84	244	1559	51	19Dec
375396	Tregastick	141	SX 20 282596	110		(71)	92	182	25	148	75	56	9	182	197	57	197	1291	37	19Sep
	Looe (Coastal)																			
375568	Liskeard,Lodge Hill Tr.Wks	141	SX 20 240630	46		87	97	210	31	169	83	51	8	238	225	72	266	1537	(45	19Dec)
375746	Liskeard, Middle Bodrane	141	SX 20 209614	119		87	98	208	30	147	95	(54)	10	245	217	72	269	1532	43	19Dec
	Fowey (Coastal)																			
376240	Trekeivesteps No.2	141	SX 20 231703	198		(100)	(110)	(244)	(38)	191	94	95	17	266	294	101	300	1850		
376290	St Neot, Carpuan Farm	141	SX 20 206692	223		86	102	166	38	154	72	81	12	221	(236)	82	254	1504	53	19Dec
	Warleggan (Fowey)																			
376494	Warleggan	141	SX 20 157690	198		97	116	184	34	159	72	99	10	223	221	80	240	1535		
376507	St Neot	141	SX 20 167707	223		93	115	205	33	178	86	109	12	227	242	84	266	1655	55	19Dec
	Fowey (Coastal)																			
376661	Cardinnam, Bodmin Airfield	141	SX 20 109702	198		98	124	(221)	(31)	181	74	100	11	219	(231)	85	(246)	1621		
376747	Restormel	141	SX 20 096624	21		73	101	197	32	131	(71)	85	8	217	205	67	238	1425		
376770	Lostwithiel	141	SX 20 107600	4		83	99	(215)	32	135	84	74	10	250	210	66	251	1509	40	30Sep
376965	Lerryn, Meadow Cottage	141	SX 20 140572	15		76	96	182	29	122	86	51	4	(232)	182	--	--	---	38	10Jun

Number	Station	Co no	Grid reference	Altitude m	Av 1941-1970 mm	Jan	Feb	Mar	Apr	May	Jun	Jul	Aug	Sep	Oct	Nov	Dec	Year	Highest daily fall mm	date
						Rainfall in millimetres														
SOUTH WEST,0480--(contd)																				
376966	Lerryn,Meadow Cottage	141	SX 20 139571	8		--	--	--	--	--	--	--	--	--	--	59	(219)	---	35	13Dec
377089	Fowey, Lawhyre	141	SX 20 121520	75		57	79	151	31	104	55	45	6	194	151	48	200	1121	34	17Sep
	Coastal																			
377162	Roche	141	SW 10 989606	183		72	111	202	42	149	66	100	8	237	202	68	263	1520	47	19Dec
377222	Bugle	141	SX 20 015587	162		87	128	245	47	161	84	94	9	266	236	79	286	1722	50	19Sep
377314	Lanlivery, Higher Greadow Farm	141	SX 20 067583	177		80	109	212	39	137	84	75	5	243	203	70	237	1494	(44	19Sep)
377449	St Austell, Bethel	141	SX 20 041532	55		73	97	176	41	109	65	63	7	217	179	57	217	1301	38	26Dec
377504	Carthew	141	SX 20 002559	221		92	118	217	53	144	72	91	8	244	225	83	260	1607	43	19Sep
377795	Trelewack	141	SW 10 978468	70		62	95	157	37	111	48	62	4	216	167	47	227	1233	35	13Dec
377926	Veryan, Churchtown Farm	141	SW 10 913391	75		64	76	137	35	(123)	50	56	7	184	(159)	50	195	1136		
378025	St Mawes, Trevennel Farm	141	SW 10 851350	66		60	70	147	28	126	52	49	3	153	156	56	196	1096	32	13Dec
	Fal																			
378159	St Dennis S.Wks	141	SW 10 943576	122		63	105	176	45	142	51	(80)	(6)	197	(170)	62	245	1342		
378387	Tregony, Roseland School	141	SW 10 930453	70		67	91	163	35	116	57	(72)	4	165	163	48	(221)	1202		
	Kenwyn (Truro)																			
378608	Three Mile Stone	141	SW 10 780452	101		62	113	167	35	128	40	70	7	179	159	48	210	1218	47	27Feb
378760	Truro, Broad Street	141	SW 10 834456	72		64	101	157	36	136	42	73	7	173	163	49	218	1219	35	19Sep
	Truro (Fal)																			
378768	Newham P.Sta.	141	SW 10 831435	15		62	100	161	32	123	39	61	6	157	156	47	(213)	1157	36	13Dec
	Tresillian (Truro)																			
378965	Ladock P.Sta.	141	SW 10 891511	30	1115	67	109	152	42	128	46	79	4	166	150	53	224	1220	39	19Dec
379134	Truro W.Wks	141	SW 10 847464	18	1093	60	102	159	38	135	40	74	5	183	160	50	(227)	1233	39	19Sep
	Devoran (Coastal)																			
379348	Fernsplatt, Twelve Heads	141	SW 10 760416	73		75	104	182	33	130	43	64	6	155	171	54	220	1237	40	27Feb
379372	Trevince	141	SW 10 736402	73	1219	72	104	180	40	133	46	67	5	156	(174)	55	211	1243	35	27Feb
	Kennall (Devoran)																			
379495	Stithians	141	SW 10 722365	175		93	136	258	47	155	78	71	(5)	188	190	58	--	---		
	Coastal																			
379706	Penryn Res. No.2	141	SW 10 778336	55	1159	79	99	189	41	134	66	67	5	203	201	64	214	1362	37	13Dec
379710	Penryn, College Farm	141	SW 10 784341	23		74	96	201	37	128	69	64	4	200	189	64	210	1336	38	13Dec
379758	Falmouth	141	SW 10 802325	51	1098	72	79	183	33	115	58	54	5	153	(187)	66	193	1198	(31	13Dec)
	Helford (Coastal)																			
379921	Wendron	141	SW 10 677306	133		71	107	196	56	138	68	70	5	167	(170)	(49)	175	1272	38	13Dec
380002	Goonhilly Down	141	SW 10 723214	110		74	82	162	35	137	63	67	3	(158)	(179)	49	225	1234	41	9May
380106	Constantine, Ponvethen	141	SW 10 737292	45		(79)	104	182	41	138	58	70	(4)	(155)	188	62	202	1283	(34	13Dec)
	Coastal																			
380312	St Keverne	141	SW 10 789200	91		60	(75)	147	30	131	63	60	3	155	172	52	206	1154		
380483	Lizard	141	SW 10 700119	73	880	52	65	106	33	105	38	45	2	120	159	40	214	979	(49	13Dec)
	The Loe (Coastal)																			
380837	Culdrose RNAS Met.Office	141	SW 10 676253	80	942	66	86	153	44	129	51	57	4	159	158	48	182	1137	38	9May
	Coastal																			
380967	St Michael's Mount	141	SW 10 516300	5	925	77	75	144	38	109	54	34	4	173	155	48	210	1121	32	9May
381117	Gulval	141	SW 10 486317	15	1025	77	82	142	43	121	(51)	(38)	(4)	(183)	(153)	(49)	227	1170		
381210	Penzance, Penlee Gardens	141	SW 10 469302	19	1098	88	94	(160)	49	128	72	40	4	209	164	51	249	1308	45	10Jun
381232	Trengwainton House	141	SW 10 450313	116	1184	82	89	168	49	146	68	43	5	209	171	57	252	1339	46	9May
381316	Drift W.Wks	141	SW 10 437286	76	1191	82	86	157	49	131	60	39	4	183	177	51	252	1271	46	9May
381319	Trewidden	141	SW 10 442295	82	1188	81	88	152	51	129	64	38	5	197	174	53	259	1291	(47	13Dec)
381518	Porthcurno	141	SW 10 385227	55	907	65	63	122	46	97	42	38	2	144	151	37	(209)	1016	(35	13Dec)
381548	Gwennap Head	141	SW 10 365217	66		47	48	94	31	75	33	26	1	115	109	29	187	795	29	30Sep
HYDROMETRIC AREA 0490																				
	Coastal																			
381584	ST MARYS:	142	SV 0 913121	51	881	40	55	112	52	86	33	24	10	120	161	46	195	934	47	10ct
381699	Bosavern	141	SW 10 372307	145		65	75	130	44	129	--	--	--	--	--	--	--	---	49	9May
381899	Bussow Moor	141	SW 10 501392	110	1122	60	(89)	197	42	122	66	45	3	213	171	68	238	1314	(47	13Dec)
	Hayle																			
382035	Townshend	141	SW 10 581325	64		65	81	160	42	112	66	41	3	185	154	51	198	1158	(41	13Dec)
382131	Hayle S.Wks	141	SW 10 547354	15		67	82	173	37	(104)	56	33	2	183	138	48	212	1135	(45	13Dec)
382205	Gwinear	141	SW 10 614373	88		57	90	167	39	119	57	45	3	173	144	51	(215)	1160		
	Coastal																			
382380	Rosewarne Exp.Hort.Sta.	141	SW 10 643412	76	1044	62	91	163	40	127	48	61	4	175	153	49	194	1167	39	30Sep
382430	Camborne Met.Office	141	SW 10 628407	88		65	91	162	36	114	49	50	4	182	150	48	203	1154	39	13Dec
382444	Boswyn Res.	141	SW 10 657363	149	1230	69	110	192	(47)	139	67	66	6	197	174	59	216	1342	(47	13Dec)
382603	Mawla	141	SW 10 703459	61		57	75	131	37	121	34	61	5	161	144	44	(208)	1078	37	19Dec
382793	St Agnes	141	SW 10 721505	97	1006	56	92	141	32	(130)	43	54	6	168	155	53	218	1148	42	19Dec
382923	Goonhavern	141	SW 10 787537	64		54	104	126	33	113	36	56	4	155	150	53	210	1094	42	19Dec
	Gannel (Coastal)																			
383335	Crantock	141	SW 10 801604	21		43	78	114	28	127	33	58	2	163	148	54	182	1030	33	19Dec
	Coastal																			
383351	Newquay	141	SW 10 812614	53	881	43	79	123	29	138	39	55	2	159	152	(49)	(172)	1040		
383478	St Mawgan Met.Office	141	SW 10 873642	103	1012	50	88	132	36	149	46	68	4	153	156	66	186	1134	34	19Dec
383584	St Columb S.Wks	141	SW 10 905640	45		64	107	161	46	145	54	83	5	178	187	72	229	1331	(46	19Dec)
383748	Rumford	141	SW 10 897702	84		(50)	(77)	--	--	--	--	--	--	--	--	--	--	---	(16	27Feb)
383815	Constantine Bay, Trevose Golf & Country Club	141	SW 10 868745	36	874	46	65	138	36	129	43	56	4	164	177	61	165	1084	28	19Dec
383886	Padstow, Lellizzick Farm	141	SW 10 908774	53		48	62	153	44	125	46	57	5	157	202	71	152	1122	32	13May

Number	Station	Co no	Grid reference	Altitude m	Av 1941-1970 mm	Jan	Feb	Mar	Apr	May	Jun	Jul	Aug	Sep	Oct	Nov	Dec	Year	Highest daily fall mm	date
						Rainfall in millimetres														
SOUTH WEST,0490--(contd)																				
	Camel																			
384073	Camelford, Roughtor View	141	SX 20 104832	213	1493	105	100	233	57	166	80	146	14	249	312	104	231	1797	50	10Oct
384074	Davidstow	141	SX 20 135862	296		99	99	280	47	170	73	151	17	260	348	115	(222)	1881	59	10Oct
384101	Lower Moor Water Treatment Wks	141	SX 20 128831	267	1585	106	105	278	55	194	98	150	19	256	317	107	243	1928	53	10Oct
384158	Stannon Wks	141	SX 20 126807	232	1510	106	113	257	53	(178)	90	150	17	258	298	94	273	1892	60	19Dec
384342	De Lank Filters	141	SX 20 132765	226	1529	101	119	250	46	193	109	136	16	236	266	82	270	1824	58	19Dec
384542	Bodmin, Love Lane	141	SX 20 073672	106		69	98	161	37	135	64	90	10	186	208	64	257	1379	53	19Dec
384543	Bodmin, Berry Tower Cem.	141	SX 20 073675	131		70	93	176	(35)	(133)	(64)	(91)	10	(185)	213	61	(257)	1388		
384777	Withiel No.2	141	SW 10 996654	99		73	108	182	52	134	50	113	8	195	(223)	73	263	1474	53	19Dec
384836	Burlorne Tregoose Farm	141	SX 20 011693	73		54	87	194	(35)	116	46	78	10	(200)	(190)	(61)	(215)	1286		
	Allen (Camel)																			
384902	Delabole No.3	141	SX 20 073835	201		74	83	204	55	152	75	112	13	(235)	254	87	181	1525	44	10Oct
384966	Michaelstow	141	SX 20 075785	114		71	90	188	50	155	61	107	9	214	227	(76)	(227)	1475	39	13May
	Camel																			
385207	Wadebridge, Trevanson Road	141	SW 10 982727	43		55	97	161	37	139	46	79	6	201	191	60	209	1281	34	19Dec
	Coastal																			
385423	St Minver, Rockhavern	141	SW 10 952767	61		53	78	157	39	125	40	73	5	202	195	67	173	1207	33	26Sep
385633	Tintagel,Bossiney	141	SX 20 064889	88	1003	55	66	165	40	(118)	53	70	10	188	214	68	144	1191	30	10Oct
385701	Lesnewth	141	SX 20 130902	183		66	97	234	52	167	63	115	13	220	273	104	186	1590	42	9Mar
386054	Week Green	141	SX 20 238971	163		62	73	191	47	147	46	114	16	190	262	90	176	1414	38	9Mar
386255	Bude	141	SS 21 208063	15	869	49	49	144	48	112	32	99	11	164	215	58	135	1116	31	10Oct
HYDROMETRIC AREA 0500																				
	Coastal																			
387198	Hartland Point	140	SS 21 231276	95	866	43	43	124	21	82	36	65	11	176	179	43	89	912	33	24Oct
387252	Clovelly Court No.2	140	SS 21 309251	111		65	61	218	33	121	41	86	19	211	(294)	103	(150)	1407	47	10Oct
	Torridge																			
387585	Bradworthy,Jasmine Cottage	140	SS 21 337163	198		82	83	256	43	135	44	116	18	207	313	109	149	1555	(54	9Mar)
387598	East Putford	140	SS 21 367163	152		84	74	240	53	126	33	101	20	178	283	101	145	1438	49	9Mar
387698	Milton Damerel	140	SS 21 394118	168		103	83	269	47	135	55	120	25	217	288	117	175	1634	61	9Mar
387787	Shebbear	140	SS 21 447094	165	1126	79	75	234	33	121	51	--	--	--	--	--	--	---		
388221	Black Torrington	140	SS 21 461063	76		83	68	(210)	46	111	46	80	24	178	(233)	108	--	---		
	Lew (Torridge)																			
388371	Ashbury Sta.	140	SX 20 483962	253	1334	99	92	257	52	140	40	71	25	176	244	85	176	1457	45	9Mar
388389	Venn Down	140	SX 20 507940	247		102	96	256	47	(163)	45	69	26	186	232	87	191	1500	47	19Dec
388426	Northlew	140	SX 20 505992	146		(91)	89	239	34	138	41	91	33	167	249	78	170	1420		
388514	Chilla	140	SS 21 445016	181	1197	79	68	189	33	126	38	99	26	164	253	82	(167)	1324	44	9Mar
388667	Inwardleigh, Waytown	140	SX 20 547978	189		77	80	227	49	128	34	67	22	160	220	75	169	1308	41	17Sep
	Okement (Torridge)																			
388838	Brim Brook	140	SX 20 587868	471		--	157	469	99	254	80	112	38	290	359	176	297	---		
388933	Okehampton, Battle Camp	140	SX 20 585928	372	1553	102	122	317	37	180	55	80	26	235	246	99	(250)	1749	63	21Mar
	East Okement (Okement)																			
388947	Okement Valley	140	SX 20 607896	404		148	142	347	60	211	67	83	31	252	296	130	273	2040		
388964	High Willhays	140	SX 20 585890	571		163	143	461	(72)	246	91	115	34	311	331	165	315	2447		
389005	Belstone Res.	140	SX 20 615934	338		118	118	328	38	171	51	77	32	205	262	106	251	1757	66	21Mar
389018	Okehampton Pleasure Gdns	140	SX 20 591946	162	1358	100	108	274	(41)	154	49	63	28	182	234	82	241	1556	55	19Dec
	Okement (Torridge)																			
389191	Exbourne	140	SS 21 610015	130	943	55	57	167	33	98	21	59	28	113	158	53	148	990	28	12Mar
	Torridge																			
389394	Iddesleigh, Westpark	140	SS 21 563080	97		64	66	179	44	107	35	76	53	122	185	68	131	1130	38	9Mar
389529	Merton Clay Works	140	SS 21 504126	69		72	74	203	46	114	41	95	36	159	226	106	148	1320	46	9Mar
389623	Petrockstow	140	SS 21 507102	96		77	--	--	--	--	--	--	--	--	--	--	--	---	20	14Jan
389624	Petrockstow, Berry Cottage	140	SS 21 507102	98		--	62	202	46	113	40	87	32	165	215	(98)	133	---	43	9Mar
389646	Merton, Greatwood	140	SS 21 548129	61		74	65	191	50	129	42	116	45	160	203	106	141	1322	39	9Mar
389716	Roborough	140	SS 21 579171	171	1062	82	65	173	36	123	41	91	45	156	201	93	130	1236	37	9Mar
389897	Torridge Vale S.Wks	140	SS 21 482191	13	1022	58	72	196	45	111	39	97	25	147	238	100	154	1282	40	10Oct
389905	Langtree	140	SS 21 448157	46		75	77	273	40	135	53	98	22	197	276	113	148	1507	56	9Mar
390167	Melbury Res.	140	SS 21 388202	143	1353	89	81	271	54	136	43	113	22	203	312	108	158	1590	54	9Mar
390388	Jennett's Res.	140	SS 21 444247	19	962	55	55	186	46	110	33	84	19	158	221	77	141	1185	37	10Oct
390468	Gammaton Res.	140	SS 21 482253	91		59	48	173	43	111	37	88	31	144	219	75	138	1166	36	10Oct
390480	Bideford, King George's Fields	140	SS 21 454271	4	912	53	(49)	176	(42)	102	(35)	(82)	(22)	162	211	(68)	122	1124		
	Taw																			
390743	Taw Head	140	SX 20 609867	518		198	178	496	89	265	80	102	39	322	377	187	347	2680		
390782	Belstone, Irishman's Wall	140	SX 20 618918	363		116	107	305	(50)	170	42	65	27	202	255	104	217	1660		
390858	South Tawton	140	SX 20 654944	198	1226	72	84	241	27	138	38	52	25	158	185	66	(237)	1323	51	21Mar
390881	North Wyke	140	SX 20 658983	177		76	83	(182)	(37)	121	34	56	29	(129)	183	68	216	1214	38	13Dec
390883	Sampford Courtenay	140	SX 20 630988	180		72	77	181	34	126	24	54	26	120	186	65	191	1156	(35	13Dec)
390937	North Tawton	140	SS 21 672022	164	1011	73	77	153	42	114	25	63	(26)	(132)	156	61	--	---	30	17Sep
	Dalch (Yeo)																			
391497	Washford Pyne, Henceford	140	SS 21 822116	183		84	87	118	51	122	39	82	(37)	136	152	(69)	(201)	1178		
	Yeo (Taw)																			
391605	Lapford Cross	140	SS 21 729075	82	1065	81	68	145	49	113	28	66	43	138	157	57	165	1110	32	17Sep
	Taw																			
391695	Eggesford	140	SS 21 680118	64	1038	84	70	157	51	114	31	68	34	(142)	173	76	150	1150	33	13Dec
	Little Dart (Taw)																			
391867	North Backstone	140	SS 21 835200	232		102	84	171	53	122	39	62	23	136	(188)	77	181	1238	35	9Mar
392112	Chawleigh	140	SS 21 727123	168		89	71	157	45	113	36	83	32	132	164	74	154	1150	31	24Oct
	Taw																			
392291	Hollocombe	140	SS 21 636110	99		83	68	175	49	111	34	82	39	(149)	187	(86)	142	1205	37	9Mar
392373	Burrington, Common Head	140	SS 21 606168	199		89	69	188	(44)	142	44	91	47	163	209	116	(138)	1340	36	19Nov

Number	Station	Co no	Grid reference	Altitude m	Av 1941-1970 mm	Jan	Feb	Mar	Apr	May	Jun	Jul	Aug	Sep	Oct	Nov	Dec	Year	Highest daily fall mm	date
						Rainfall in millimetres														
SOUTH WEST,0500--(contd)																				
392459	Burrington, Graze Cottage	140	SS 21 655158	61		80	54	139	47	114	36	85	39	140	184	86	(138)	1142	30	9Mar
392465	Burrington, Hayne View	140	SS 21 639166	162		85	66	172	42	123	38	89	47	150	204	102	(136)	1254	39	9Mar
	Mole (Taw)																			
392651	North Molton, Coombeshead	140	SS 21 729309	206		148	72	216	68	133	55	93	36	208	283	122	137	1571	56	9Mar
392686	South Molton	140	SS 21 716256	131	1167	106	(59)	165	50	110	44	(82)	33	149	213	94	141	1246	38	9Mar
	Yeo (Mole)																			
392723	East Anstey, Waddicombe	140	SS 21 865269	196		132	91	245	64	137	52	74	34	150	241	116	189	1525	59	9Mar
392810	Molland, The Bakery	140	SS 21 807284	193		137	84	227	67	122	47	70	23	166	247	110	(160)	1460	64	9Mar
392970	Bish Mill	140	SS 21 739254	96	1111	(109)	57	166	57	--	--	--	--	--	--	--	--	---	(35	9Mar)
	Mole (Taw)																			
393059	Ash Mill	140	SS 21 792229	146	1252	110	78	180	48	115	40	77	27	134	214	87	182	1292	41	9Mar
	Bray (Mole)																			
393315	Challacombe	140	SS 21 692411	256	1702	118	92	314	71	191	73	118	35	235	356	147	176	1926		
393386	Pullaford	140	SS 21 682380	245	1558	123	98	289	76	175	75	120	34	228	334	120	147	1819	69	9Mar
393432	Brayford	140	SS 21 685347	146	1441	133	87	246	76	151	64	121	38	234	311	122	(143)	1726	73	9Mar
393619	Pilleigh	140	SS 21 672283	98	1214	100	54	165	55	121	(47)	81	(40)	166	(235)	(92)	126	1282		
	Mole (Taw)																			
393812	Kings Nympton	140	SS 21 690190	158		80	55	135	49	98	35	81	33	125	178	87	131	1087	36	24Oct
	Taw																			
393921	Warkleigh	140	SS 21 639239	143		81	58	149	47	128	41	89	52	(157)	203	85	131	1221	32	24Oct
394082	High Bickington	140	SS 21 598200	171		68	64	166	46	123	41	85	45	161	214	90	133	1236	38	9Mar
394299	Bishops Tawton	140	SS 21 568298	23		74	49	150	47	113	37	89	48	140	200	62	125	1134	28	24Oct
394318	Gunn, Furze	140	SS 21 648332	186		109	63	191	68	149	57	130	37	189	269	98	124	1484	51	9Mar
394351	Swimbridge, Yarnacott Corner	140	SS 21 623305	73	1062	87	57	167	56	122	45	98	52	163	222	78	123	1270	(38	9Mar)
394514	Willesleigh	140	SS 21 600334	110		77	42	171	52	128	46	111	39	154	229	63	112	1224	38	9Mar
	Coastal																			
394659	Barnstaple Athenaeum	140	SS 21 558330	8	889	72	46	151	53	116	42	95	44	150	190	54	114	1127	(35	26Apr)
	Yeo (Coastal)																			
394784	Loxhore, Cott Bridge	140	SS 21 609384	79		104	65	235	81	146	57	107	41	178	282	98	141	1535	58	26Apr
394855	Bratton Fleming	140	SS 21 642386	145		115	101	257	83	177	70	117	36	221	319	115	167	1778	68	9Mar
	Coastal																			
395034	Bittadon	140	SS 21 541422	210		71	59	199	57	143	49	81	30	238	261	79	110	1377	(49	9Mar)
395162	Chivenor Met.Office	140	SS 21 494347	6	868	53	36	128	57	98	29	62	20	140	179	44	108	954	39	26Apr
	Caen (Coastal)																			
395348	Marwood, Springwood	140	SS 21 550375	122		90	57	198	57	(132)	52	99	43	165	245	72	120	1330	47	9Mar
HYDROMETRIC AREA 0511																				
	Coastal																			
395601	Ilfracombe Res.	140	SS 21 505453	120	1198	59	(69)	(207)	44	137	52	83	20	242	233	86	115	1347	39	17Sep 24Oct
395622	Ilfracombe	140	SS 21 520478	8	1047	48	66	199	39	121	45	52	19	226	205	73	108	1201	36	9Mar
395829	Parracombe	140	SS 21 660448	227	1368	83	104	285	40	(145)	70	100	40	215	250	139	150	1621		
395952	Lynton, Lee Abbey	140	SS 21 698493	97		46	63	218	20	111	42	73	33	182	224	88	130	1230	39	19Sep
	Lyn (Coastal)																			
396041	Withycombe Ridge	140	SS 21 771451	408		93	109	292	47	143	75	92	50	197	361	154	(180)	1793		
396129	Oareford	138	SS 21 811459	343		88	119	302	45	129	57	80	34	168	359	139	(170)	1690		
396162	Brendon Bridge Cottage	140	SS 21 769482	192		65	70	226	22	128	54	70	45	178	266	104	138	1366	41	19Sep
396192	Chains Barrow	138	SS 21 734420	484	2028	145	117	387	88	207	80	132	57	265	409	208	235	2330		
396300	Longstone Barrow	140	SS 21 708428	472	1909	140	113	390	(80)	193	79	135	49	254	385	186	234	2238		
396325	Woolhanger	140	SS 21 698454	312		117	91	--	--	--	--	--	--	--	--	--	--	---		
	Coastal																			
396384	LUNDY: Stoneycroft	140	SS 21 133443	139		46	58	118	32	79	51	74	16	230	236	67	128	1135	57	1Oct

WESSEX WATER AUTHORITY AREA (Part 2)

Number	Station	Co no	Grid reference	Altitude m	Av 1941-1970 mm	Jan	Feb	Mar	Apr	May	Jun	Jul	Aug	Sep	Oct	Nov	Dec	Year	Highest daily fall mm	date
HYDROMETRIC AREA 0512																				
	Coastal																			
397075	Porlock,Birchanger Fm	138	SS 21 862468	244		80	83	253	17	117	(46)	63	58	197	243	125	149	1431		
397135	Nutscale Res.	138	SS 21 862432	305	1474	107	114	285	(50)	146	60	74	57	190	297	159	164	1703		
397169	West Dunkery	138	SS 21 874417	500		94	107	269	(60)	153	67	79	61	223	291	161	204	1769		
	Avill																			
397519	Dunster	138	SS 21 989437	49		47	52	131	16	82	22	46	(35)	117	138	73	159	918		
397532	Minehead Recreation Ground	138	SS 21 972460	9	807	39	46	114	16	72	19	44	56	109	147	65	138	865	43	5Aug
	Coastal																			
397637	Bilbrook	138	ST 31 031410	35		--	47	120	19	74	(36)	50	35	120	114	64	160	---		
	Washford (Coastal)																			
397680	Lype Hill	138	SS 21 953365	402	1444	72	110	244	49	117	48	(65)	45	153	197	(125)	157	1382		
397758	Brendon Hill	138	ST 31 022343	381		69	93	250	43	158	56	69	50	171	198	114	198	1469	42	19Sep
	Doniford (Coastal)																			
397944	Crowcombe, Halsway Nurseries	138	ST 31 124382	152		42	52	131	37	106	34	47	42	147	(123)	(55)	163	979		
398022	Sampford Brett	138	ST 31 085404	55		31	48	111	25	76	31	39	31	110	126	53	158	839	32	19Sep
398074	Nettlecombe, Bird's Hill	138	ST 31 057363	280		48	72	189	(32)	121	45	51	46	145	136	82	199	1166	43	19Sep
398081	Nettlecombe	138	ST 31 057377	96		45	69	158	32	97	39	37	41	129	132	74	206	1059	41	29Dec
	Coastal																			
398202	Holford, Glengate	138	ST 31 157413	110		30	45	113	26	89	31	53	36	133	117	52	(166)	891	37	19Sep

Number	Station	Co no	Grid reference	Altitude m	Av 1941-1970 mm	Jan	Feb	Mar	Apr	May	Jun	Jul	Aug	Sep	Oct	Nov	Dec	Year	Highest daily fall mm	date
						Rainfall in millimetres														
HYDROMETRIC AREA 0520																				
	Coastal																			
398296	Stoqursey	138	ST 31 204427	29		38	40	93	29	91	28	54	36	129	119	44	(156)	857		
398383	Whitewick Farm	138	ST 31 236453	3	771	42	31	79	27	79	29	54	27	120	115	38	124	765	24	17Sep
	Parrett																			
398512	Henley	138	ST 31 438076	145	915	35	56	(148)	25	113	43	50	39	146	89	(42)	(156)	942		
398528	Crewkerne, Wadham School	138	ST 31 448103	101		37	60	138	24	129	43	40	47	141	92	41	159	951	40	5Aug
398631	Haselbury Plucknett	138	ST 31 466109	52		35	54	134	24	123	37	39	49	136	89	39	161	920	43	5Aug
398842	Chiselborough	138	ST 31 468148	46		33	42	107	22	95	43	39	78	119	79	35	154	846	71	5Aug
398892	Compton Durville W.Wks	138	ST 31 417170	61	788	28	52	111	(30)	89	38	32	65	(110)	81	28	134	798		
398896	New Cross Farm	138	ST 31 416191	49	736	30	39	83	28	91	38	49	43	105	71	32	143	752	36	5Aug
	Isle (Parrett)																			
399190	Chard S.Wks	138	ST 31 332095	79		55	73	161	41	113	59	47	34	147	100	44	208	1082	40	19Dec
399307	Donyatt	138	ST 31 338140	43	895	44	51	132	37	98	45	44	--	--	--	--	--	---	24	21Mar
399369	Puckington, Manor Farm House	138	ST 31 376183	53		30	40	(94)	30	80	35	38	51	(108)	71	35	(140)	752	45	5Aug
399419	Donyatt,Shave Farm	138	ST 31 330146	76		--	--	--	--	--	--	--	39	126	88	43	211	---	41	19Dec
399569	Hatch Beauchamp	138	ST 31 299198	55		34	44	123	32	92	34	42	25	117	84	33	188	848	32	19Sep
399634	Ashill, Park Barn	138	ST 31 329177	50		35	47	114	30	93	40	42	29	123	84	37	187	861	34	19Sep
399748	Drayton	138	ST 31 406240	14	712	36	33	87	32	79	25	58	34	106	71	33	152	746	28	19Dec
	Parrett																			
399753	Muchelney, Thorney Farm	138	ST 31 429235	9		30	34	77	26	81	24	57	40	93	(68)	31	147	708	32	5Aug
399762	Curry Rivel	138	ST 31 387250	55	734	31	35	91	34	78	29	49	25	118	70	34	152	746	24	19Sep
	Yeo (Parrett)																			
399863	Milborne Port	138	ST 31 668194	122		49	47	106	30	95	42	42	15	106	75	46	(136)	789	23	1Jun
400021	Sherborne S.Wks	137	ST 31 632154	50	826	41	57	106	30	101	35	46	12	122	74	37	134	795	(27	19Sep)
400174	Hilfield Manor	137	ST 31 633068	131		43	75	160	36	110	49	47	13	175	104	51	132	995	38	19Sep
	Halstock (Yeo)																			
400347	Corscombe	137	ST 31 517055	134		41	76	198	33	113	(54)	52	35	209	121	55	156	1143		
400408	Sutton Bingham Res.	138	ST 31 556116	46	863	34	56	136	24	98	40	35	24	138	84	37	136	842	37	19Sep
	Yeo (Parrett)																			
400616	Pen Mill S.Wks	138	ST 31 573162	30	827	(30)	41	(120)	22	97	34	32	11	143	67	33	136	766		
401005	Yeovilton RNAS Met.Office	138	ST 31 551237	18	763	38	38	75	23	78	39	50	22	116	62	40	148	729	26	13Dec
	Parrett																			
401444	West Sedgemoor P.Sta.	138	ST 31 376286	8	680	28	31	81	21	74	27	60	31	112	66	27	157	715	27	19Dec
	Tone (Parrett)																			
401577	Sedgeborough Farm	138	ST 31 054327	329	1199	53	76	186	40	132	46	60	38	140	146	77	219	1213		
401622	Milltown	138	ST 31 048310	195	1209	65	86	212	50	130	51	53	35	159	159	72	183	1255		
402073	Wiveliscombe, Maundown	138	ST 31 065291	198		80	75	209	42	124	42	63	45	161	155	71	174	1241	44	19Sep
402092	Wiveliscombe,Spring Gardens	138	ST 31 081280	114		--	--	--	--	--	--	70	27	152	146	64	192	---	42	19Sep
402190	Langford Budville	138	ST 31 114235	76	907	66	49	139	46	102	39	64	36	125	120	50	168	1004	33	19Sep
	Halse Water (Tone)																			
402353	Tolland	138	ST 31 106319	115		49	67	153	40	103	38	49	34	122	118	52	167	992	33	19Sep
402447	Halse	138	ST 31 145273	61		49	52	--	--	--	--	--	--	--	--	--	--	---	18	14Jan
402547	Bagborough, Shopnoller Farm	138	ST 31 165326	107		46	56	130	42	87	35	52	30	115	112	51	(169)	925		
402606	Yarford	138	ST 31 201298	61	791	45	46	120	45	72	30	52	39	117	95	49	124	834		
	Tone (Parrett)																			
402745	Fulwood W.Wks	138	ST 31 213197	93		41	57	131	36	104	37	39	42	117	113	35	189	941	35	19Dec
402769	Taunton, Vivary Park	138	ST 31 229238	22	725	31	(44)	113	30	85	29	43	32	(99)	86	29	164	785		
402819	Taunton, Cheddon Road	138	ST 31 228265	32	769	36	44	103	33	77	26	41	39	115	82	36	149	781		
403115	West Newton Farm	138	ST 31 286291	37	726	34	44	92	15	78	34	48	21	101	74	34	151	726	29	19Sep
403138	East Lyng	138	ST 31 333289	13	732	34	36	87	29	77	35	61	29	100	76	33	147	744	31	31Jul
403143	Currymoor P.Sta.	138	ST 31 344288	6	694	32	31	95	(26)	78	32	58	25	116	69	30	(146)	738	29	31Jul
	Parrett																			
403146	Allermoor P.Sta.	138	ST 31 357305	7	690	28	33	89	25	78	35	67	22	111	81	34	158	761	29	31Jul
403219	Northmoor P.Sta.	138	ST 31 331330	7	695	31	33	78	24	70	36	53	34	106	82	34	159	740	28	19Sep
403427	Bridgwater, Ivy House Nursery	138	ST 31 299367	8		38	34	81	29	(77)	32	(56)	31	136	78	40	(153)	785		
403451	Spaxton	138	ST 31 224367	72	869	39	45	118	30	97	32	47	29	125	95	47	158	862	30	19Sep
403490	Durleigh Res.	138	ST 31 274363	14	764	40	37	87	29	(71)	30	53	27	116	80	38	155	763	29	19Sep
	Cary (Parrett)																			
403674	Babcary, Cornerstones	138	ST 31 562288	23		44	(36)	75	25	81	29	59	31	(106)	73	41	136	736	30	31Jul
403899	Somerton	138	ST 31 475286	46		(38)	36	85	(26)	83	31	51	43	113	73	34	162	775	33	5Aug
404124	Ashcott, Bradley Cottage	138	ST 31 439365	35	735	39	28	84	29	84	38	70	33	122	90	37	151	805	23	31Jul
404367	Stawell	138	ST 31 363384	15		33	28	(90)	29	78	28	65	(35)	(120)	(90)	34	(144)	774		
	Cannington (Parrett)																			
404552	Hawkridge Res.	138	ST 31 213362	114	903	43	53	135	27	98	39	46	33	140	108	59	158	939	33	17Sep
404564	Ashford W.Wks	138	ST 31 236385	31	786	36	42	90	28	94	28	52	28	109	87	36	144	774	27	17Sep
404580	Brymore School	138	ST 31 244394	23	757	(35)	38	84	29	84	28	50	28	103	84	33	139	735	26	17Sep
404585	Cannington, Somerset Farm Institute	138	ST 31 255399	28	737	31	35	77	25	69	28	56	31	101	76	(37)	(137)	703		
	Huntspill (Coastal)																			
404978	Overleigh	138	ST 31 485354	37		45	27	88	29	91	41	65	28	125	84	36	141	800	22	31Jul
404988	Millfield School	138	ST 31 492362	30	766	41	27	82	29	83	37	66	26	123	81	35	131	761	21	24Oct
404994	Street, Hindhayes	138	ST 31 485364	24	735	47	28	84	32	86	41	70	28	128	87	38	143	812	24	19Dec
405141	Ashcott	138	ST 31 434373	67		45	30	88	29	83	39	79	41	125	100	40	157	856	24	19Sep 24Oct
	Brue																			
405433	North Brewham	138	ST 31 722370	123		57	36	146	36	95	35	61	20	130	105	47	120	888	25	19Sep
405455	Upton Noble,Folly Farm	138	ST 31 704385	186	984	67	43	167	(42)	114	40	64	24	137	122	61	134	1015	33	9Mar
405669	Ansford, Castle Cary	138	ST 31 638329	84		50	36	95	32	88	40	54	23	116	79	42	130	785	29	31Jul
405817	Evercreech	138	ST 31 647390	86		61	43	146	37	104	43	50	21	130	106	55	127	923	29	9Mar
405876	Wraxall	138	ST 31 603364	60		54	31	113	35	89	35	66	22	(114)	84	41	(124)	808		
406028	Barton St David	138	ST 31 541331	15	794	50	33	103	31	90	34	(58)	27	124	82	38	135	805	27	31Jul

Number	Station	Co no	Grid reference	Altitude m	Av 1941-1970 mm	Jan	Feb	Mar	Apr	May	Jun	Jul	Aug	Sep	Oct	Nov	Dec	Year	Highest daily fall mm	date
						Rainfall in millimetres														
WESSEX,0520--(contd)																				
	Sheppey (Brue)																			
406177	Shepton Mallet, Whitstone School	138	ST 31 623435	140	1003	67	46	179	(41)	116	56	55	33	156	134	59	(153)	1095	40	9Mar
406209	Darshill S.Wks	138	ST 31 601440	99		65	45	174	41	122	55	75	34	161	150	65	152	1139	38	9Mar
	Whitelake (Sheppey)																			
406525	North Wootton	138	ST 31 562417	15		60	(35)	128	41	101	42	68	38	131	109	45	126	924		
	Brue																			
406797	North Drain P.Sta.	138	ST 31 399448	3	752	45	28	(110)	30	86	38	(57)	27	126	103	32	(144)	826		
407021	Bason Bridge	138	ST 31 349458	5	759	45	35	99	34	83	38	51	27	126	106	34	143	821	24	17Sep
	Axe																			
407234	Ebbor Gorge	138	ST 31 531488	238		68	37	156	45	116	56	78	51	171	163	54	140	1135		
407236	Wookey Hole	138	ST 31 528477	69	918	71	42	159	50	119	53	77	47	180	--	--	--	---	36	25Sep
407349	Rodney Stoke	138	ST 31 488501	40	907	55	40	155	49	95	49	63	48	153	152	47	146	1052	33	5Aug
407368	Rodney Stoke, Stoke Woods	138	ST 31 486509	186	974	60	41	174	47	102	54	60	49	152	172	55	(155)	1121		
407635	Cheddar P.Sta.	138	ST 31 452534	15	879	48	30	121	34	72	47	59	41	123	137	42	(137)	891	32	9Mar
407733	Winscombe, Mendip View	139	ST 31 415572	30	898	47	42	153	40	92	38	60	34	161	188	57	137	1049	37	9Mar
407884	Lympsham	138	ST 31 333541	6		40	33	122	31	93	44	53	29	131	153	44	128	901	33	17Sep
	Coastal																			
408123	Black Rock S.Wks	139	ST 31 318592	8		44	35	134	32	129	47	50	25	164	175	57	118	1010	36	9Mar
408197	St Georges	139	ST 31 369627	6		40	32	142	38	126	39	60	37	179	190	(63)	127	1073	37	9Mar
	Yeo (Coastal)																			
408323	Blagdon, Street End	139	ST 31 498586	168	1087	54	54	(185)	49	126	51	75	34	178	199	85	184	1274		
408346	Blagdon P.Sta.	139	ST 31 505604	52	953	40	(41)	120	38	95	38	60	32	168	165	69	153	1019	37	17Sep
408414	Barley Wood	139	ST 31 479629	61	836	34	34	142	41	110	35	53	38	142	167	50	134	980		
408549	Shipham	138	ST 31 447577	149	991	51	45	182	42	112	46	69	(41)	171	207	68	154	1188		
	Kenn (Coastal)																			
408723	Chelvey P.Sta.	139	ST 31 473680	18	860	29	33	147	38	109	36	49	36	185	168	60	123	1013	(30	17Sep)
408896	Kingston Seymour S.Wks	139	ST 31 392684	6		34	29	154	39	113	28	48	38	180	150	56	118	987	33	9Mar
	Coastal																			
409013	Wraxall Court	139	ST 31 489721	61	868	35	(35)	175	47	136	37	50	46	179	172	70	(140)	1122	36	9Mar
409085	Clevedon P.Sta.	139	ST 31 427715	15	838	33	32	162	41	112	33	46	50	193	151	60	(137)	1050		
409224	Portishead, Bristol Road	139	ST 31 472754	6	833	31	38	171	37	106	25	51	39	(180)	148	52	116	994		
HYDROMETRIC AREA 0530																				
	Tetbury Avon																			
410111	Tetbury S.Wks	119	ST 31 895927	99		(36)	48	122	39	89	43	62	28	(150)	91	58	106	872		
410163	Westonbirt Arboretum	119	ST 31 847898	122		36	50	133	38	105	36	61	29	159	105	62	(110)	924	28	19Sep
410324	Shipton Moyne P.Sta.	119	ST 31 899887	95	840	35	43	123	42	97	30	41	25	149	97	57	(107)	846	(41	19Sep)
	Sherston Avon (Tetbury Avon)																			
410444	Petty France Hotel	139	ST 31 786855	158	888	33	49	155	44	96	31	63	27	141	132	62	121	954	28	19Oct
410524	Badminton House	139	ST 31 807829	124	960	29	51	150	(35)	100	28	41	27	(127)	121	(62)	(124)	895	27	19Oct
410598	Pinkney Park	128	ST 31 863864	101	813	34	51	135	32	109	28	51	29	132	108	60	118	887	30	19Sep
	Avon																			
410811	Garsdon	128	ST 31 981881	91		33	29	124	25	94	32	49	27	136	(88)	55	83	775	31	19Sep
	Gauze (Avon)																			
	Avon																			
411067	Castle Combe	128	ST 31 848778	114		33	40	158	33	92	34	60	25	149	107	60	117	908	37	19Sep
411189	Startley	128	ST 31 945824	87		31	28	121	33	105	32	53	22	(139)	78	47	99	788	37	19Sep
411686	Lyneham Met.Office	128	SU 41 006782	145		29	27	149	23	89	40	58	28	120	88	44	97	792	25	19Sep
	Marden (Avon)																			
411950	Bowood House	128	ST 31 974699	93	784	38	36	167	47	91	42	48	20	110	96	50	111	856	33	31Jul
	Avon																			
412205	Hardenhuish Res.	128	ST 31 912751	105	761	(33)	32	150	31	91	38	40	22	120	100	49	(103)	809	24	31Jul
412209	Chippenham W.Wks	128	ST 31 919727	44	749	32	27	143	42	84	37	39	20	132	103	43	(100)	802	25	19Sep
412297	Lacock	128	ST 31 921702	49	718	29	28	133	43	82	31	37	19	104	90	39	99	734	21	25Apr
412386	Corsham, Dicketts Road	128	ST 31 874694	93		39	35	163	41	98	35	45	18	135	113	49	117	888	27	19Sep
412392	Thingley S.Wks	128	ST 31 885694	66	786	36	33	164	(35)	88	33	39	17	143	105	48	(109)	850	26	19Sep
412576	Melksham, Wiltshire Cres.	128	ST 31 912636	39		35	30	146	43	72	40	45	16	104	92	--	--	---	33	31Jul
412577	Melksham,Bowley Place	128	ST 31 908640	37		--	--	--	--	--	--	--	--	--	--	--	(102)	---		
412793	Broughton Gifford	128	ST 31 874641	49		37	29	151	34	(80)	39	(48)	15	100	94	42	102	771		
	Semington (Avon)																			
412837	West Lavington, Rutts Lane	128	SU 41 010527	107		34	38	147	35	88	36	58	18	116	78	41	(109)	798	38	31Jul
412957	Urchfont	128	SU 41 004572	117		33	35	136	34	87	43	50	16	--	--	--	--	---	33	31Jul
412958	Urchfont,Townsend	128	SU 41 042569	122		--	--	--	--	--	--	--	--	121	(85)	43	(107)	---		
413035	Edington	128	ST 31 941547	66		32	33	140	42	68	35	46	17	103	(87)	33	110	746	28	31Jul
413344	Poulshot	128	ST 31 969594	64		29	30	130	43	77	40	52	16	(97)	(86)	41	119	765	32	25Apr
	Biss (Avon)																			
413479	Upton Scudamore P.Sta.	128	ST 31 862483	93	821	35	44	168	42	81	36	81	17	128	100	39	(109)	880	38	31Jul
413747	Trowbridge Bowling Green	128	ST 31 858577	40	701	33	26	137	35	70	28	67	13	99	97	37	(107)	749	50	31Jul
413787	Trowbridge, Upper Studley	128	ST 31 843562	55	720	33	(32)	154	41	69	29	58	14	107	93	40	113	783		
413825	Trowbridge, Cocknill House	128	ST 31 845583	37		33	27	155	38	64	29	56	22	111	97	39	111	782	36	31Jul
	Avon																			
413886	Bradford-on-Avon, Frome Rd	128	ST 31 825606	33	801	36	30	160	40	78	30	57	14	124	105	43	114	831	30	31Jul
	Frome (Avon)																			
413982	Witham Priary	138	ST 31 743418	122		66	43	192	37	100	41	75	23	144	131	50	133	1035	39	9Mar
414150	Frome	138	ST 31 777472	85		50	41	187	36	91	46	(65)	(17)	135	(121)	48	(135)	972	29	19Sep
414176	Corsley Heath	128	ST 31 821455	137		40	46	176	40	99	38	72	17	133	108	42	131	942	29	19Sep
414290	Frome S.Wks	138	ST 31 774487	64	829	43	40	174	39	88	45	56	16	129	116	52	(129)	927	26	19Sep

Number	Station	Co no	Grid reference	Altitude m	Av 1941-1970 mm	Jan	Feb	Mar	Apr	May	Jun	Jul	Aug	Sep	Oct	Nov	Dec	Year	Highest daily fall mm	date
WESSEX,0530--(contd)																				
	Wadbury (Frome)																			
414372	Gurney Slade	138	ST 31 631494	179	1164	74	64	218	49	135	59	65	56	175	180	73	(176)	1324		
414609	Downhead, Woodleigh	138	ST 31 690458	192		72	53	234	55	107	61	(79)	33	161	(145)	--	--	---		
414685	Cloford Manor	138	ST 31 723440	134		69	47	(197)	(50)	103	51	81	31	157	(144)	57	(147)	1134		
	Frome (Avon)																			
414829	Orchardleigh Park	138	ST 31 774514	94	932	62	46	228	47	113	67	(72)	28	160	(120)	58	(140)	1141		
414947	Farleigh Hungerford	138	ST 31 799573	69		32	30	163	35	73	33	60	15	126	108	42	128	845	31	31Jul
	Wellow Brook (Avon)																			
415086	Chilcompton	138	ST 31 647524	125	1140	60	65	220	50	131	57	75	38	171	148	75	168	1258	35	31Jul
415125	Downside Abbey	138	ST 31 655508	183	1078	63	60	214	48	121	56	77	31	159	147	69	161	1206	39	31Jul
415161	Midsomer Norton, Charlton Road	139	ST 31 668535	128		48	54	200	53	111	44	71	31	154	139	66	151	1122	31	31Jul
415176	Ammerdown House	138	ST 31 712527	149	1083	(48)	60	227	42	124	51	69	19	168	138	(62)	(160)	1168		
	Cam (Wellow Brook)																			
415375	Hinton Blewett Manor	139	ST 31 594570	152	1028	45	51	206	52	(123)	70	78	49	168	144	68	145	1199	39	19Sep
415502	Peasedown St John	139	ST 31 698575	155		34	46	168	39	97	38	69	18	153	114	49	134	959	33	31Jul
	Wellow Brook (Avon)																			
415583	Southstoke	139	ST 31 750617	155	858	37	42	159	29	82	46	50	15	147	115	48	119	889	28	19Sep
415588	Tucking Mill P.Sta.	139	ST 31 763616	41	854	35	41	172	(32)	79	43	43	15	136	115	44	120	875	(26	19Sep)
	Avon																			
415612	Claverton	139	ST 31 774643	180		31	43	(160)	(37)	82	42	54	22	138	126	46	(120)	901		
	By (Avon)																			
415725	Marshfield, Castle Farm	139	ST 31 772744	175		42	59	191	30	102	39	62	22	172	146	65	137	1067	33	19Sep
416056	Bathford	139	ST 31 794669	63		36	35	151	35	77	35	56	16	140	126	45	121	873	30	31Jul
	Avon																			
416081	Monkswood Res.	139	ST 31 755711	111		40	50	165	38	96	41	65	18	147	136	58	113	967	30	31Jul
416128	Batheaston Res.	139	ST 31 769685	76	812	39	42	158	39	89	46	55	17	132	129	53	121	920	27	31Jul
416213	Charlcombe	139	ST 31 750668	88	815	37	46	159	39	86	56	55	19	153	(140)	(47)	124	961	(39	19Sep)
416263	Bath College of Further Education	139	ST 31 743662	123		36	40	147	42	79	57	54	17	150	130	45	110	907	39	19Sep
416428	Stanton Prior	139	ST 31 678627	99		29	42	149	38	84	40	75	18	(124)	(122)	48	(113)	882		
416593	Doynton	139	ST 31 718743	70		34	46	148	40	88	34	44	22	144	136	52	116	904	28	25Sep
416743	Keynsham S.Wks	139	ST 31 664692	14		31	38	138	41	85	30	49	19	133	(120)	50	(99)	833		
	Chew (Avon)																			
416771	Chewton Mendip, Chewton House	138	ST 31 597528	161		67	63	221	50	140	(62)	78	41	193	176	82	175	1348		
416807	Sherborne Res.	138	ST 31 589554	99	1035	50	57	214	55	128	67	71	44	171	154	64	171	1247	(45	19Sep)
416812	Green Down, Holmewood Farm	138	ST 31 572539	207		73	65	249	43	150	76	79	50	202	193	81	183	1444	(49	19Sep)
417005	Chew Stoke P.Sta.	139	ST 31 570617	43	907	39	45	184	54	109	51	95	38	148	158	74	144	1139	43	31Jul
417194	Publow	139	ST 31 622652	53		35	45	163	40	107	41	67	28	139	150	59	107	981	30	31Jul
	Avon																			
417310	Siston Common	139	ST 31 665746	61		28	35	134	45	94	20	48	19	146	123	46	104	842	23	10Mar
417634	Barrow Gurney Res.	139	ST 31 537679	91	883	36	44	182	44	122	52	61	44	164	173	67	155	1144	33	17Sep
417640	Long Ashton	139	ST 31 535699	51	876	33	35	162	44	114	45	57	48	171	152	63	133	1057	31	17Sep
	Frome (Avon)																			
417685	Old Sodbury	139	ST 31 748816	104		28	44	139	49	78	28	43	21	(134)	122	57	(126)	869	26	17Sep
	Chew (Avon)																			
	Frome (Avon)																			
417899	Tytherington	139	ST 31 667886	73	866	26	41	142	58	109	37	49	25	157	105	54	119	922	27	25Sep
417998	Frampton Cotterell, Kendleshire	139	ST 31 664805	62		28	39	137	45	100	28	48	26	163	115	57	114	900	(32	25Sep)
418317	Horfield	139	ST 31 589763	76	814	30	33	149	47	118	32	57	36	145	137	64	118	966	28	17Sep
418367	Clifton, Oakfield Road	139	ST 31 577737	61	851	30	35	157	38	107	29	52	(33)	141	142	61	(130)	955		
	Avon																			
418545	Failand House	139	ST 31 516732	131	942	35	(43)	167	39	(128)	59	58	39	157	165	80	(130)	1100		
HYDROMETRIC AREA 0541																				
	Coastal																			
419131	Lower Hazel	139	ST 31 623873	61	784	23	41	138	50	98	24	46	25	163	104	49	121	882	25	19Sep
419211	Pilning School	139	ST 31 562849	8		30	43	152	(44)	101	30	44	35	183	114	--	--	---		
419364	Thornbury, Castle School	139	ST 31 634909	34		24	(44)	(137)	(55)	116	30	36	33	176	99	56	121	927		
	Little Avon (Coastal)																			
419746	Alderley P.Sta.	119	ST 31 773914	63	855	40	(39)	145	61	113	28	64	(28)	152	104	65	106	945		
419751	Hawkesbury Upton	139	ST 31 780870	191		34	(56)	157	44	106	37	60	31	149	129	68	125	996	30	17Sep
419869	Kingswood S.Wks	119	ST 31 743929	42	800	34	47	136	56	87	23	51	27	130	90	(53)	99	833	(27	25Apr)
420216	Berkeley	119	ST 31 674995	8		25	36	116	49	77	30	38	40	164	91	51	106	823	28	19Sep
	Coastal																			
420254	Sharpness Docks	119	SO 32 668023	12		27	31	125	46	107	33	36	37	159	91	54	97	843	(33	19Sep)

SEVERN-TRENT WATER AUTHORITY AREA (Part 2)

Severn Area[A]

HYDROMETRIC AREA 0542

	Severn																			
420649	Carreg Wen	207	SN 22 829885	576		310	175	547	96	170	106	163	76	308	535	329	(170)	2985		
420650	Blaen Hafren	207	SN 22 835884	439	2370	246	175	514	71	163	89	179	82	292	498	290	172	2771		
420653	Pumlumon, Tar Glas	207	SN 22 836893	543		265	186	556	78	(180)	92	130	87	310	527	303	158	2872		
420655	Moel Cynnedd	207	SN 22 843877	358		231	177	491	68	163	84	114	68	288	494	270	177	2625	76	2Feb
420668	Esgair-y-maesnant	207	SN 22 831864	475		293	202	535	(85)	175	108	139	94	330	556	338	(170)	3025		
420696	Mynydd-y-groes	207	SN 22 872873	471		217	172	436	(60)	143	79	94	66	271	422	251	(160)	2371		

Number	Station	Co no	Grid reference	Altitude m	Av 1941-1970 mm	Jan	Feb	Mar	Apr	May	Jun	Jul	Aug	Sep	Oct	Nov	Dec	Year	Highest daily fall mm	date
						Rainfall in millimetres														
SEVERN,0542--(contd)																				
	Dulas (Severn)																			
420868	Garth-Fawr	207	SN 22 996791	366	1110	107	96	200	41	81	39	30	40	190	193	91	108	1216	44	2Feb
420983	Llanidloes	207	SN 22 948837	171		117	110	197	60	97	(45)	34	33	187	224	105	118	1327		
	Clywedog (Severn)																			
421048	Bryn-y-fedwen	207	SN 22 836952	509		129	143	498	112	131	85	87	48	236	386	213	144	2212		
421065	Cefn-llwyd	207	SN 22 850919	439		197	154	505	83	163	89	102	62	288	464	263	(150)	2520		
421080	Llwyn-y-goq	207	SN 22 877923	305		150	128	304	45	111	57	77	35	234	337	194	153	1825		
421090	Dol Bachog	207	SN 22 884936	314	1597	165	130	347	54	116	61	69	42	222	318	185	141	1850	62	21Mar
421101	Braichyfedw	207	SN 22 893908	353		168	134	338	57	113	60	64	36	231	337	206	128	1872		
421125	Waun-Llwyd, Barcud	207	SN 22 841910	442		214	158	538	60	166	102	123	61	272	512	(259)	(180)	2645		
421134	Hafod Cadwgan	207	SN 22 859905	351	1990	205	163	468	66	154	80	93	58	305	428	244	(170)	2434		
421140	Dolydd	207	SN 22 873905	297		178	145	397	64	132	67	76	46	248	375	217	156	2101	68	21Mar
421169	Cwm Biga	207	SN 22 859891	309	1985	216	177	454	63	151	75	95	63	269	448	259	146	2416		
421192	Banc-y-groes, Gronwen	207	SN 22 884892	297		164	136	342	41	102	48	60	38	232	368	191	162	1884		
421222	Pen-y-banc Farm	207	SN 22 895875	366		205	151	361	56	116	61	72	41	(230)	375	212	176	2056		
421234	Clywedog Dam	207	SN 22 911870	290		167	156	313	50	109	58	62	45	227	339	189	132	1847	88	2Feb
	Severn																			
421484	Llandinam	207	SO 32 022894	131		77	79	149	42	69	29	20	28	147	147	65	86	938	35	2Feb
421645	Trefeglwys	207	SN 22 972909	146	1043	137	100	190	46	76	38	39	31	191	206	103	111	1268	50	2Feb
421954	Carno	207	SN 22 960965	191		134	108	221	55	87	45	39	30	203	230	120	113	1385	49	2Feb
422073	Llanwnog	207	SO 32 024937	137		90	79	152	50	74	32	31	22	150	163	73	85	1001	31	2Feb
422328	Dolfor	207	SO 32 102870	312		(74)	61	133	46	71	30	25	32	154	144	50	87	907		
422365	Mochdre	207	SO 32 085895	130		61	71	139	51	70	31	23	27	137	137	51	(79)	877		
422493	Gregynog Hall	207	SO 32 085976	192		76	82	170	47	71	42	30	28	151	144	75	79	995	29	2Feb
422694	Kerry	207	SO 32 131894	213	922	52	69	140	50	78	34	22	42	153	139	56	93	928	24	21Mar
422899	Llandyssil, Coed-y-wig	207	SO 32 193961	163		47	73	134	56	64	(40)	18	33	133	105	60	88	851		
423007	Garthmyl Hall	207	SO 32 190990	101		53	69	141	43	69	34	30	26	129	109	53	82	838	(22	19Oct)
	Rhiw (Severn)																			
423142	Cefn Coch	207	SJ 33 023007	261	1273	118	97	195	59	93	51	44	31	185	209	104	101	1287	32	2Feb
423292	Manafon	207	SJ 33 112024	134		81	79	163	40	69	51	29	25	136	146	67	82	968	26	2Feb
	Camlad (Severn)																			
423510	Church Stoke	207	SO 32 291933	140	772	36	65	120	72	65	39	20	26	121	109	31	85	789	28	26Apr
423881	Chirbury, Camlad Flats	207	SO 32 264984	122		33	60	118	42	63	31	24	38	117	92	29	81	728	22	19Sep
423906	Forden, Kingswood Lane	207	SJ 33 241023	135		--	--	--	--	70	32	20	27	111	93	38	66	---	18	19Oct
	Severn																			
424053	Brithdir Hall	207	SJ 33 194026	107	850	54	71	146	55	73	40	28	27	125	116	53	78	866	24	2Feb
	Sylfaen (Severn)																			
424162	Castle Caereinion	207	SJ 33 164055	175		61	78	146	46	64	45	24	24	132	132	58	77	887	29	2Feb
424199	Welshpool, Bryn Frochas	207	SJ 33 195081	213		62	74	139	46	66	53	21	27	133	122	53	74	870	25	2Feb
424216	Welshpool S.Wks	207	SJ 33 233073	70		45	62	124	42	61	30	18	24	112	102	40	73	733	22	21Mar
	Severn																			
424242	Hope,Buttington View	207	SJ 33 259074	198		38	67	139	49	74	34	19	34	127	96	39	82	798	23	19Sep
424314	Middletown, Isfryn	207	SJ 33 307126	145		28	56	120	42	71	39	24	49	109	87	37	74	736	25	6Aug
424485	Guilsfield	207	SJ 33 226124	79		47	71	137	46	74	46	28	31	125	98	44	78	825	23	2Feb
424573	Wern View	207	SJ 33 252132	67		38	58	122	42	68	41	24	31	126	85	37	71	743	21	25Sep
	Vyrnwy (Severn)																			
424744	Rhiwargor	207	SH 23 963244	262	1828	160	124	360	(90)	137	90	55	33	270	315	217	123	1974		
424749	Nant Nadroedd Fawr, Stone	207	SH 23 940263	475	1962	204	180	458	(90)	155	122	89	35	300	401	293	110	2437		
424767	Pen Bryn-y-fawnog, Yr Eithin	207	SH 23 955268	488		187	151	407	101	165	121	91	37	301	389	291	120	2361		
424797	Lake Vyrnwy, Carreg Goch	207	SH 23 974237	543	1945	138	150	350	113	126	83	50	25	266	291	235	(130)	1957		
424813	Gadfa	207	SH 23 928232	464	2273	206	148	450	102	140	120	99	36	285	400	262	136	2384		
424842	Eunant Bridge	207	SH 23 962224	253	1970	165	142	397	68	154	101	75	37	275	335	237	133	2119		
	Hirddu Fawr (Vyrnwy)																			
424860	Cefn Glas, Nant Cawell	207	SH 23 936208	491	2236	188	154	496	(90)	164	140	117	46	310	402	275	150	2532		
424886	Mynydd St John, Lluest-Wen No.2	207	SH 23 971202	494	2175	180	160	420	100	140	120	85	90	280	325	260	(150)	2310		
424891	Mynydd St John, Heol-y-Ffridd No.2	207	SH 23 976213	268	1894	160	142	375	67	124	105	73	38	275	311	231	134	2035		
424892	Mynydd St John, Llwynrhiw	207	SH 23 975207	435	2157	180	132	348	(95)	180	150	125	70	(310)	303	270	178	2341		
	Vyrnwy (Severn)																			
424907	Ty Uchaf	207	SH 23 998215	262	1673	127	122	322	84	113	86	54	32	242	258	189	122	1751		
424917	Cefn Gwyntog, Erw Berfedd	207	SH 23 978264	549	2037	175	160	427	100	160	112	88	38	276	405	305	151	2397		
424927	Afon Cedig, Hen Eglwys	207	SH 23 993253	433	1867	141	144	373	(90)	133	91	65	33	240	316	212	(135)	1973		
424954	Fron Goch	207	SJ 33 000213	255	1669	121	108	318	70	119	82	58	33	244	247	180	113	1693		
424961	Bryn Gwyn	207	SH 23 999196	400	1739	160	(125)	(325)	(80)	120	100	71	36	238	300	(200)	(125)	1880		
424988	Pwll Brwyn, Fawnog	207	SJ 33 014219	413	1646	119	133	354	(90)	117	90	55	34	(230)	(260)	187	106	1775		
425001	Lake Vyrnwy	207	SJ 33 017188	303	1633	129	125	318	51	104	89	55	34	218	262	192	106	1683	56	17Nov
425002	Lake Vyrnwy, Bank Cynon Isaf	207	SJ 33 019191	229	1529	119	116	293	57	99	82	48	33	208	262	182	103	1602	51	17Nov
425034	Glasgwm, Tyn-y-Ffridd	207	SJ 33 042213	308	1531	101	112	260	52	93	84	47	31	225	217	150	115	1487		
425071	Hen Gerrig	207	SH 23 968188	375	2094	140	132	345	115	100	90	73	54	240	325	220	(145)	1979		
425107	Cownwy Dam	207	SJ 33 000181	283	1649	155	130	320	60	100	100	60	45	218	270	187	120	1765		
425292	Plas Dolanog	207	SJ 33 059134	152		105	107	206	38	71	45	42	24	188	186	112	87	1211	44	2Feb
425345	Llanfihangel	207	SJ 33 098168	274		81	88	198	56	76	50	44	26	184	201	110	89	1203	(33	2Feb)
425445	Llangyniew	207	SJ 33 127103	137		60	79	144	36	65	46	18	27	136	129	61	72	873	32	2Feb
	Banwy (Vyrnwy)																			
425619	Pennant Twrch, Bryniau	207	SH 23 966154	297		196	148	(350)	57	116	132	90	(44)	241	291	259	(120)	2044		
425725	Cwm Derwen	207	SH 23 955055	267	1651	178	112	266	(50)	103	65	(57)	29	196	(274)	172	(114)	1616		
425785	Abercannon Farm	207	SH 23 962069	244	1771	192	129	286	46	112	64	53	32	187	253	170	103	1627	55	2Feb
425911	Llanerfyl	207	SJ 33 014094	223	1408	148	122	247	47	103	56	50	31	178	229	146	80	1437	54	2Feb
426074	Moel Bentyrch, Tau-y-foel	207	SJ 33 057093	213		104	104	194	36	81	53	28	22	182	198	102	74	1178	45	2Feb
426145	Llanfair Caereinion S.Wks	207	SJ 33 109071	113	1029	75	86	148	49	73	48	19	27	154	149	68	79	975	31	2Feb
426180	Llanfair Caereinion, Cwm Goleu	207	SJ 33 133057	236		62	82	157	49	72	51	28	32	151	140	60	88	972	27	21Mar
	Vyrnwy (Severn)																			
426279	Meifod	207	SJ 33 143118	87		65	82	151	45	71	45	17	25	148	126	58	82	915	30	2Feb
426497	Llanwddyn, Cilhaul	207	SJ 33 067206	404		103	128	240	(60)	81	83	49	33	217	223	168	(115)	1500		
426593	Llanfyllin Water Recl.Wks	207	SJ 33 154188	113		64	(82)	172	54	86	(50)	24	21	141	142	94	82	1012	32	2Feb

Number	Station	Co no	Grid reference	Altitude m	Av 1941-1970 mm	Jan	Feb	Mar	Apr	May	Jun	Jul	Aug	Sep	Oct	Nov	Dec	Year	Highest daily fall mm	date
						Rainfall in millimetres														
SEVERN,0542--(contd)																				
426762	Llansantffraid, Wren Meadows	207	SJ 33 235197	78		42	67	123	53	74	41	18	26	118	95	60	75	792	22	19Sep
	Tanat (Vyrnwy)																			
426802	Pennant-Melangell	207	SJ 33 023265	201	1567	99	92	243	54	101	79	39	24	191	235	149	116	1422		
426853	Llangynog Water Recl.Wks	207	SJ 33 053258	168		90	100	244	67	100	67	39	22	223	200	121	122	1395		
426880	Blaen Rhiwarth	207	SJ 33 028290	259		108	99	273	68	118	66	42	23	224	247	147	111	1526	(46	21Mar)
426967	Hirnant	207	SJ 33 048225	233	1490	96	112	261	60	84	83	45	32	210	216	150	124	1473		
427166	Rhiwlas	207	SJ 33 114260	228	1190	82	82	211	63	88	66	32	24	195	174	102	94	1213	(41	21Mar)
427387	Llangedwyn, Tan-y-llwyn	207	SJ 33 174243	116		60	67	161	53	96	53	21	23	142	123	88	82	969	33	21Mar
427446	Penygwely Res. No.2	209	SJ 33 222322	322	1128	57	91	158	68	115	79	18	19	129	151	114	108	1107	(35	21Mar)
427589	Moelfre	117	SJ 33 188284	251		61	(73)	168	58	98	(57)	21	24	154	146	109	88	1057		
427650	Llanyblodwel	117	SJ 33 233236	91	844	(43)	70	134	52	81	47	24	24	126	124	71	79	875		
	Morda (Vyrnwy)																			
427859	Llanforda Res.	117	SJ 33 268296	213	938	51	77	156	38	95	57	31	31	116	114	76	86	928	33	21Mar
427861	Oswestry	117	SJ 33 279295	174	889	49	82	138	40	90	51	28	30	115	124	79	100	926	33	19Sep
427865	Mount Res.	117	SJ 33 275304	213	934	50	(81)	157	44	92	56	30	30	106	124	90	85	945	(33	19Sep)
427885	Oswestry, Weston	117	SJ 33 301275	98		43	72	134	40	85	46	24	32	96	108	75	84	839	26	6Aug
428051	Crickheath,Meadows	117	SJ 33 294230	69		35	67	121	37	79	43	26	34	97	88	56	75	758	23	6Aug
	Vyrnwy (Severn)																			
428086	Four Crosses	207	SJ 33 272180	64	736	36	61	121	40	73	46	27	34	110	79	47	77	751	(24	6Aug)
	Severn																			
428328	Melverley	117	SJ 33 328175	61		37	58	113	42	69	39	30	40	95	(71)	33	68	695	21	6Aug
428553	Preston Montford Field Centre	117	SJ 33 432144	61		31	49	113	31	62	34	33	66	125	76	31	81	732	40	5Aug
	Perry (Severn)																			
428612	Hengoed	117	SJ 33 287333	140		60	82	143	49	91	52	27	30	112	125	96	99	966	31	19Sep
428738	Hindford	117	SJ 33 334324	91		48	74	124	38	80	43	35	43	94	109	73	91	852	31	6Aug
428858	Welsh Frankton	117	SJ 33 371317	91		42	62	112	40	77	39	34	52	92	103	56	89	798		
428890	Dudleston Heath	117	SJ 33 366357	99		47	65	115	39	74	40	35	60	86	111	69	82	823	32	5Aug
428938	Ellesmere Dairy	117	SJ 33 399343	91	747	43	71	115	37	75	37	37	54	98	91	62	84	804	27	8Feb
429029	Lower Hordley	117	SJ 33 394293	84		40	65	107	38	74	37	31	45	102	98	64	82	783	22	17Nov
429053	Haughton	117	SJ 33 374269	87		38	71	109	40	69	44	28	56	99	99	60	82	795		
429157	Wykey	117	SJ 33 392243	91		34	68	114	35	68	51	29	52	112	86	54	83	786	26	8Feb
429166	Ruyton-Eleven-Towns	117	SJ 33 392224	76	709	31	60	109	34	66	45	31	54	101	88	54	82	755		
429255	Myddlewood	117	SJ 33 455237	91		35	56	113	(33)	75	40	--	--	--	--	--	--	---		
429303	Walford	117	SJ 33 434205	82		33	48	110	33	73	38	29	81	101	76	40	87	749	53	5Aug
429332	Mytton	117	SJ 33 435169	43		37	62	120	35	69	38	32	70	101	75	36	89	764	40	5Aug
	Severn																			
429413	Shelton	117	SJ 33 465135	87		31	49	103	36	55	29	28	56	100	76	27	84	674	31	5Aug
429468	Onslow	117	SJ 33 437129	94	691	27	48	107	36	55	31	35	50	97	76	30	74	666	23	5Aug
	Rea (Severn)																			
429808	Snailbeach, Lower Works	117	SJ 33 372022	229		48	60	123	59	82	40	33	43	131	87	40	87	833	21	1Jun
429987	Hanwood	117	SJ 33 432095	79		30	58	107	44	58	31	27	45	105	80	32	81	698	21	1Jun
430038	Westbury	117	SJ 33 355095	130		36	58	130	40	71	39	34	43	115	93	39	81	779	24	21Mar
	Severn																			
430296	Shrewsbury, Monkmoor S.Wks	117	SJ 33 517136	55	627	34	44	92	35	59	24	28	53	102	77	26	68	642	34	5Aug
430430	Preston Gubbals	117	SJ 33 495191	107		38	53	106	29	68	32	41	45	112	70	26	74	694	21	5Aug
	Tern (Severn)																			
430630	Willoughbridge	115	SJ 33 753399	129		75	62	115	48	80	43	41	46	116	77	--	--	---		
430632	Willoughbridge	115	SJ 33 751400	119		--	--	--	--	--	--	--	--	--	100	57	83	---	18	19Oct
430726	Norton-in-Hales	115	SJ 33 700385	107		68	61	109	40	92	41	37	45	121	95	56	73	838	23	19Sep
430910	Market Drayton, Devon House	117	SJ 33 675341	98	730	66	54	111	37	91	44	22	61	120	91	59	75	831	30	6Aug
430917	Market Drayton Water Recl.Wks	117	SJ 33 669333	76		59	54	108	39	97	40	24	47	119	88	58	75	808	21	21Mar
431004	Sandford	117	SJ 33 583340	84		59	57	109	31	66	41	38	47	(130)	90	57	77	802		
431102	Hawkstone Park	117	SJ 33 583301	131	733	54	56	114	35	77	(41)	39	50	128	93	60	70	817	27	19Sep
431165	Hodnet	117	SJ 33 615284	79		53	54	109	27	72	38	23	50	112	79	58	77	752	(19	1Jun)
431171	Stoke-on-Tern	117	SJ 33 639285	69		57	54	116	30	83	35	24	48	114	84	53	70	768	21	29Sep
431255	Shakeford	117	SJ 33 677284	87		67	56	120	36	104	32	24	51	123	88	55	83	839	24	27May
431312	Peplow, Home Farm	117	SJ 33 636247	69		49	52	107	29	73	29	18	46	107	74	44	76	704	20	29Sep
431318	Child's Ercall	117	SJ 33 666254	91		57	53	115	31	112	34	20	47	118	79	52	75	793	31	27May
	Meese (Tern)																			
431584	Moreton	117	SJ 33 797170	88		57	52	103	37	89	30	23	37	120	78	38	82	746	27	19Sep
431892	Chetwynd Park	117	SJ 33 737215	70	724	47	50	110	39	82	(29)	20	40	117	73	40	86	733	20	29Sep
431951	Cheswardine	117	SJ 33 721295	125		63	59	108	37	84	37	22	53	--	--	--	--	---	19	21Mar
431952	Cheswardine, The Lilacs	117	SJ 33 720296	131		--	--	--	--	--	--	--	--	--	--	--	87	---	(13	13Dec)
432069	Sambrook 13	117	SJ 33 713246	76		63	60	111	37	82	30	26	43	121	85	43	84	785		
	Tern (Severn)																			
432251	Newport	117	SJ 33 712204	64	660	50	67	106	38	76	28	22	42	125	68	40	82	744	20	21Feb
432335	Crudgington, Priory Cott.	117	SJ 33 631179	53		46	51	110	32	72	(28)	22	47	116	76	32	80	712	19	6Aug
	Beanhill (Tern)																			
432473	Lilleshall	117	SJ 33 724152	69		45	49	102	46	84	30	23	38	121	71	32	85	726	25	19Sep
432583	Trench	117	SJ 33 686127	75		51	54	(105)	49	81	31	25	41	125	72	35	94	763		
432682	Wappenshall	117	SJ 33 659142	64		(53)	55	113	44	82	29	24	45	125	69	31	104	774		
432768	Woodfield P.Sta.	117	SJ 33 630164	52	644	46	53	100	35	59	(30)	25	48	110	63	25	101	695		
	Tern (Severn)																			
432827	Allscott	117	SJ 33 606126	58	662	(50)	53	104	36	74	31	31	40	117	72	25	80	713		
	Roden (Tern)																			
432926	Northwood, Woodlands	117	SJ 33 471322	88		50	55	107	32	65	39	38	67	104	97	58	71	783	40	5Aug
433056	Cockshutt	117	SJ 33 436287	99		42	66	114	34	75	43	39	76	104	92	55	79	819	47	5Aug
433126	Alderton	117	SJ 33 494239	114		48	59	117	30	75	40	39	47	114	79	40	73	761	26	19Sep
433237	Wem Water Recl. Wks	117	SJ 33 518286	76		53	58	108	30	69	40	34	37	120	80	49	66	744	23	19Sep
433294	Tilstock, Woodrowe Cottage	117	SJ 33 543388	103		--	--	--	--	--	--	--	--	--	--	62	69	---	16	17Nov
433316	Tilstock	117	SJ 33 540379	107		48	56	117	30	69	44	--	--	--	--	--	--	---		
433576	Lee Brockhurst,Church Road	117	SJ 33 547272	84		54	66	108	27	70	(33)	28	36	122	81	49	75	749		

Number	Station	Co no	Grid reference	Altitude m	Av 1941-1970 mm	Jan	Feb	Mar	Apr	May	Jun	Jul	Aug	Sep	Oct	Nov	Dec	Year	Highest daily fall mm	date
						Rainfall in millimetres														
SEVERN,0542--(contd)																				
433710	Shawbury Met.Office	117	SJ 33 553220	72	670	48	47	96	23	72	29	32	40	115	71	33	64	675	21	5Aug
433845	Bodington	117	SJ 33 582146	55		45	59	96	38	62	28	32	44	119	81	28	75	707	21	29Sep
Severn																				
434023	Berrington,Smithy Cottages	117	SJ 33 527068	84		40	56	94	48	68	28	26	46	106	77	31	82	702	21	5Aug
Cound (Severn)																				
434078	All Stretton	117	SO 32 457958	256		63	55	140	65	82	50	36	72	136	99	44	87	929	38	5Aug
434120	Leebotwood	117	SO 32 479985	137		47	56	125	53	76	45	25	63	128	88	37	85	828	33	5Aug
434223	Dorrington	117	SJ 33 481033	99		33	56	114	47	67	41	24	72	109	84	41	77	765	43	5Aug
434595	Harnage Grange	117	SJ 33 569021	117	695	30	48	97	39	75	27	26	40	118	69	29	85	683	26	19Sep
Severn																				
434942	Much Wenlock	117	SO 32 619999	168		36	59	116	52	85	34	27	39	126	78	37	116	805	26	21Mar
435025	Little Wenlock	117	SJ 33 647070	224		46	57	107	41	91	34	26	43	--	--	--	--	---	(24	21Mar)
435026	Little Wenlock, Post Office	117	SJ 33 648069	226		--	--	--	--	--	--	--	--	--	--	36	107	---	22	28Dec
435069	Broseley	117	SJ 33 671023	160		46	65	112	44	87	38	25	46	140	77	39	112	831	28	19Sep
435131	Coalport	117	SJ 33 707015	40		49	56	102	40	76	29	16	39	118	70	32	92	719	(27	19Sep)
Worfe (Severn)																				
435265	Sheriffhales	117	SJ 33 760123	122		46	53	110	39	93	36	26	36	128	73	36	(90)	766		
435388	Weston Park	117	SJ 33 806108	113	692	58	53	115	35	84	32	17	34	122	77	42	82	751	26	29Sep
435509	Cosford W.Wks	117	SJ 33 780046	59	668	49	49	105	35	96	27	16	32	113	72	35	81	710	27	29Sep
435528	Hatton Grange	117	SJ 33 764043	80	713	49	50	108	33	92	29	16	33	113	69	34	78	704	25	29Sep
435637	Beckbury	117	SJ 33 766016	84		47	48	104	36	94	37	20	36	110	71	31	89	723	23	1Jun
Nun Brook (Worfe)																				
435970	Pattingham	115	SO 32 826992	122		49	48	119	44	97	30	18	34	105	65	32	82	723	23	21Mar
436035	Hilton P.Sta.	117	SO 32 776959	51	640	44	56	109	43	91	32	15	35	101	56	24	85	691	28	19Sep
436070	Halfpenny Green	115	SO 32 818914	76		42	44	118	48	83	30	25	34	106	63	34	93	720	(24	21Mar)
Severn																				
436314	Bridgnorth	117	SO 32 709932	75	698	44	65	113	49	75	30	15	42	109	70	24	102	738	30	21Mar
436532	Morville Hall	117	SO 32 667940	91	696	46	64	122	53	84	31	19	32	121	69	26	95	762	30	19Sep
436697	Hampton Loade P.Sta.	117	SO 32 752869	70		33	53	118	56	88	32	13	39	100	60	32	106	730	28	21Mar
437138	Trimpley W.Wks	118	SO 32 772789	41		29	55	107	51	100	30	21	37	110	62	32	127	761	27	26Apr
437142	Elan Aqueduct	118	SO 32 776784	28	734	36	70	113	59	110	33	20	42	114	71	37	131	836	25	28Dec
Dowles Brook (Severn)																				
437158	Bayton Common	118	SO 32 710729	198		28	56	128	59	92	33	14	41	118	62	33	113	777	25	19Sep
Stour (Severn)																				
437487	Hayley Green P.Sta.	118	SO 32 941815	180	815	48	46	140	58	104	35	26	43	146	92	43	113	894	24	19Sep
437548	Halesowen	116	SO 32 972834	122		51	52	123	45	98	33	20	43	134	79	40	104	822	25	6Aug
437694	Lye Water Recl.Wks	116	SO 32 919849	75	705	38	42	125	57	90	27	15	33	116	71	36	88	738	20	19Oct
437757	Stourbridge,Longlands Sch.	116	SO 32 896841	78		43	41	126	56	99	28	18	32	122	79	39	93	776	20	19Sep
437769	Coalbournbrook P.Sta.	116	SO 32 894855	69	694	41	42	120	56	98	25	17	37	108	76	41	93	754		
Smestow (Stour)																				
438093	Dimmingsdale W.Wks	115	SO 32 859961	98	672	46	42	110	42	91	28	20	35	100	65	32	81	692	22	19Sep
438110	The Bratch W.Wks	115	SO 32 868937	82		44	38	113	48	92	29	19	36	108	69	34	82	712	22	19Sep
438146	Himley	115	SO 32 878913	79		47	46	112	53	93	28	19	48	115	72	33	95	761	22	5Aug
438154	London Fields	116	SO 32 929910	198		53	48	116	57	78	31	20	41	118	74	40	92	768	23	6Aug
438251	Ashwood P.Sta.	115	SO 32 866878	63	656	45	44	111	54	90	26	19	38	113	67	35	91	733	19	6Aug
438304	Enville	115	SO 32 825866	99	727	47	50	128	51	107	32	31	50	130	72	38	113	849	26	19Sep
438344	Prestwood	115	SO 32 859858	55	638	45	48	116	50	86	31	18	37	111	75	35	97	749	22	1Jun
Stour (Severn)																				
438409	Kinver	115	SO 32 848835	46	679	39	42	111	46	89	31	20	40	109	75	36	98	736	23	1Jun
438492	Wolverley	118	SO 32 830798	62		32	39	106	52	91	29	18	34	115	73	34	109	732	24	1Jun
438628	Hagley	116	SO 32 913812	131		40	42	129	54	116	27	27	41	126	80	36	102	820	23	20May
438639	Hagley Water Recl.Wks	118	SO 32 898799	81		36	38	121	57	103	27	31	39	120	77	35	96	780	(22	19Sep)
438880	Kidderminster, Stourport Rd	118	SO 32 822748	54		28	46	103	51	76	31	19	30	111	65	31	103	694	22	1Jun
438886	Oldington Water Recl.Wks	118	SO 32 822739	44		27	42	99	50	75	(30)	19	32	112	65	29	103	683	22	1Jun
Severn																				
438937	Shenstone	118	SO 32 863735	76		32	42	103	50	80	39	29	40	111	69	29	107	731	25	1Jun
438993	Lincombe Lock	118	SO 32 821693	19	673	33	39	100	47	76	27	19	31	119	66	28	120	705	23	25Apr
439202	Abberley	118	SO 32 746662	168	730	25	--	--	--	--	--	--	--	--	--	--	--	---	5	20Jan
439253	Holt Lock	118	SO 32 821634	17	644	25	45	103	39	70	26	15	31	119	59	26	113	671	23	28Dec
Salwarpe (Severn)																				
439375	Wildmoor	118	SO 32 955751	137		39	41	123	50	91	32	21	40	131	72	32	108	780	(23	19Sep)
439451	Burcot P.Sta.	118	SO 32 984716	132	723	39	50	114	50	99	36	18	46	139	71	31	103	796	34	19Sep
439482	Bromsgrove Water Recl.Wks	118	SO 32 959685	67	683	33	38	102	45	106	34	14	43	122	69	25	95	726	24	6Aug
439483	*Bromsgrove Water Recl.Wks No.2	118	SO 32 959685	67		31	40	107	46	110	35	14	44	124	67	26	95	739	24	6Aug
439672	Droitwich, Petersfield Dr.	118	SO 32 906629	55		29	43	95	43	83	35	17	45	117	62	23	117	709	35	30Dec
439706	Randan Wood	118	SO 32 919728	122	728	36	41	112	37	91	37	23	44	126	72	31	96	746	25	19Sep
439790	Elmbridge	118	SO 32 901678	56		29	29	95	37	74	32	17	35	109	59	21	95	632	22	6Aug
Severn																				
440112	Bevere Lock	118	SO 32 836594	16	642	24	44	110	40	85	28	20	41	124	70	23	120	729	25	19Sep
440198	Worcester W.Wks	118	SO 32 841565	17	651	23	42	103	41	79	25	10	25	130	67	24	114	683	26	19Sep
440227	Worcester Water Recl.Wks	118	SO 32 844536	15		21	42	100	36	82	28	12	27	121	57	24	111	661	25	19Sep
440229	Diglis Lock	118	SO 32 847533	15	633	22	42	97	39	82	25	19	31	118	62	26	117	680	24	19Sep
Teme (Severn)																				
440293	Anchor	207	SO 32 172857	381	1154	56	78	153	70	88	47	34	36	171	144	66	107	1050		
440452	Bequildy	201	SO 32 195798	244		69	81	191	70	93	48	25	29	183	155	77	110	1131	33	21Mar
440707	Knighton, Victoria Road	201	SO 32 287725	183	1009	52	89	174	66	112	31	20	37	166	102	51	115	1015	40	19Sep
440770	Knighton Water Recl.Wks	201	SO 32 299723	168		49	83	167	63	116	30	18	38	161	95	48	117	985	36	19Sep
440885	Brampton Bryan	118	SO 32 371726	131	869	36	63	123	59	98	41	19	43	146	88	38	107	861	30	1Jun
Clun (Teme)																				
441009	Bettws-y-Crwyn	117	SO 32 203814	396		--	--	--	69	99	49	28	31	177	155	83	107	---	26	25Sep
441059	Two Crosses	117	SO 32 238866	434	1072	55	84	164	76	96	53	37	48	168	145	66	111	1103	28	19Sep 25Sep

Number	Station	Co no	Grid reference	Altitude m	Av 1941-1970 mm	Jan	Feb	Mar	Apr	May	Jun	Jul	Aug	Sep	Oct	Nov	Dec	Year	Highest daily fall mm	date
						Rainfall in millimetres														
SEVERN, 0542--(contd)																				
441305	Clun	117	SO 32 309801	262		40	80	173	67	98	41	16	47	164	104	54	119	1003	30	19Sep
441373	Clunbury	117	SO 32 372805	158	825	29	64	125	59	94	35	11	47	153	100	40	113	870	(33	19Sep)
441430	Bishops Castle	117	SO 32 315894	247		39	62	137	79	78	53	22	31	135	122	--	--	---	(27	25Apr)
441540	Totterton Hall	117	SO 32 360874	213	804	34	59	134	66	82	43	23	43	140	100	40	106	870	(26	29Sep)
441924	Lower Hodre	117	SO 32 325768	299	920	46	80	151	58	103	37	20	44	160	100	50	114	963	35	19Sep
441945	Bucknell	117	SO 32 354736	146		36	66	122	63	94	39	12	40	140	83	35	107	837	31	19Sep
	Teme (Severn)																			
442025	Leinthall Earls	117	SO 32 444677	134		24	49	134	57	92	47	15	34	143	72	31	101	799	32	1Jun
	Onny (Teme)																			
442288	Shelve	117	SO 32 336989	344		45	66	142	71	85	46	33	34	128	101	40	100	891		
442525	Ratlinghope, Coates	117	SO 32 393954	328		50	61	137	73	81	37	33	42	123	101	41	94	873		
442592	Plowden Hall	117	SO 32 375866	191	843	35	61	134	72	76	48	22	35	153	101	44	101	882	30	19Sep
442847	Acton Scott	117	SO 32 456895	198		43	59	156	76	74	44	39	36	156	89	42	103	917	33	26Apr
442927	Church Stretton Water Recl.Wks No.2	117	SO 32 438909	180		47	62	152	65	82	46	32	40	165	93	43	98	925	29	29Sep
443093	Craven Arms S.Wks	117	SO 32 437811	111		25	53	133	63	73	35	20	30	135	80	40	99	791	(28	19Sep)
	Teme (Severn)																			
443216	Oakly Park	117	SO 32 491762	91	775	24	56	127	71	72	29	20	33	137	75	29	95	768	36	19Sep
	Corve (Teme)																			
443362	The Pegg	117	SO 32 552934	229		46	54	141	62	86	52	32	54	156	91	38	86	898	31	19Sep
443638	Westhope, Garden Cottage	117	SO 32 475863	186	772	36	58	137	77	82	30	27	35	136	82	33	91	824	30	19Sep
443689	Clee St Margaret	117	SO 32 564842	206		35	54	136	65	88	38	25	35	130	83	34	100	823	29	26Apr
	Teme (Severn)																			
443891	Ludlow Water Recl.Wks	117	SO 32 516732	72		25	54	140	47	76	28	19	26	135	73	32	97	752	38	21Mar
443944	Ashford Carbonell	117	SO 32 520713	72		25	56	149	55	72	30	17	33	126	75	35	96	769		
444643	Kyre	118	SO 32 638620	99	747	25	43	131	54	92	31	14	28	128	67	36	108	757	26	21Mar
444754	Tenbury, Belle Vue	118	SO 32 592606	96	694	22	38	118	62	95	--	--	--	--	--	--	--	---	28	21Mar
444765	Tenbury Water Recl.Wks	118	SO 32 604685	73		19	47	125	55	89	27	29	38	131	66	34	93	753	34	21Mar
	Rea (Teme)																			
445049	Dingle Leys	117	SO 32 623850	223	878	36	79	150	64	115	38	30	39	137	90	51	109	938	32	21Mar
445379	Hopton Wafers	117	SO 32 638765	169		35	62	164	55	105	36	17	49	137	68	45	110	883	34	21Mar
	Teme (Severn)																			
445563	Eastham	118	SO 32 669680	88		21	54	128	59	91	39	21	30	124	67	34	109	777	30	1Jun
445778	Kingswood	118	SO 32 743598	53	690	27	54	114	50	80	37	16	32	138	60	35	126	769	28	28Dec
445799	Whitbourne Treatment Wks	118	SO 32 728573	30		23	48	111	52	83	35	12	30	135	64	32	124	749	26	28Dec
446072	Colwall, Evendine Lane	118	SO 32 757412	148		26	42	108	45	99	49	24	29	149	78	34	138	821	35	28Dec
446186	Mathon	118	SO 32 734458	85		23	45	110	40	83	43	15	23	140	62	30	128	742		
446330	Old Storridge	118	SO 32 750514	84	751	24	53	121	42	86	40	17	30	129	68	32	144	786	33	28Dec
	Severn																			
446802	Great Malvern	118	SO 32 791470	44		26	49	124	28	89	39	14	28	144	72	36	147	796	30	28Dec
446823	Malvern	118	SO 32 790461	62	747	27	43	126	35	87	38	14	26	146	70	34	141	787	31	28Dec
446888	Clevelode, Little Clevelode Farm	118	SO 32 833460	30		--	--	--	--	--	--	--	--	132	59	30	125	---	(28	28Dec)
446964	Malvern Met.Office	118	SO 32 787447	59		26	43	117	40	85	40	18	25	146	67	32	139	778	29	19Sep
446979	Malvern Water Recl.Wks	118	SO 32 798448	40		24	40	116	37	86	32	17	22	146	48	35	135	738	(31	28Dec)
447148	Castlemorton, Mill Farm	118	SO 32 783372	33		--	--	97	39	92	44	20	22	164	63	32	123	---	33	1Jun
447331	British Camp Res.	118	SO 32 764400	206	698	26	41	100	42	99	46	17	27	156	70	30	128	782	(40	19Sep)
447413	Longdon, St Mary's School	118	SO 32 837363	23		22	26	81	42	69	29	17	26	162	57	27	116	674	30	17Sep
447467	Pirton	118	SO 32 885475	30		25	35	95	38	72	30	17	32	128	54	30	110	666	23	11Sep
447570	Tewkesbury P.Sta.	119	SO 32 890337	14	612	21	19	79	44	65	21	29	28	140	59	26	98	629	25	17Sep
447576	Tewkesbury, Upper Lode	119	SO 32 881328	12	626	21	21	77	43	63	21	25	28	142	62	26	102	631	24	19Oct
	Avon (Severn)																			
447649	Welford, Glebe Farm	112	SP 42 642790	152		43	35	99	67	71	26	34	98	103	62	37	66	741	44	5Aug
447738	Kilworth Wharf	111	SP 42 627836	128		40	37	98	65	72	23	35	96	120	63	37	62	748	44	6Aug
447787	Stanford Res.	111	SP 42 596804	112	686	45	33	99	54	57	26	42	86	123	64	47	61	737	48	6Aug
448210	Avon W.Wks	114	SP 42 512763	87	664	37	31	90	56	73	26	24	82	117	56	39	54	685	52	6Aug
	Swift (Avon)																			
448374	Lutterworth W.Wks	111	SP 42 548840	111	673	42	33	100	70	78	22	31	78	144	64	33	58	753	(48	6Aug)
448389	Lutterworth Recl.Wks	111	SP 42 531830	107		35	39	95	63	75	18	27	80	128	65	37	53	715	50	6Aug
	Avon (Severn)																			
448545	Rugby	114	SP 42 507749	117	652	42	34	96	51	72	26	21	79	131	60	38	59	709	48	6Aug
448835	Ryton-on-Dunsmore S.Wks	114	SP 42 378750	76		37	37	89	55	65	25	19	74	120	61	37	58	677	39	6Aug
	Sowe (Avon)																			
448982	Bedworth W.Wks	114	SP 42 354866	105	673	35	38	83	59	65	30	57	81	128	61	25	57	719	46	6Aug
449242	Coventry, Walsgrave	116	SP 42 380798	75		--	--	--	--	--	--	17	84	115	61	32	65	---	48	6Aug
449587	Doe Bank P.Sta.	116	SP 42 323792	84	676	40	38	81	58	58	22	31	75	108	60	34	69	674	42	6Aug
449958	Finham Water Recl.Wks	114	SP 42 334740	61	644	39	39	88	50	75	24	21	72	131	61	36	61	697	41	6Aug
	Leam (Avon)																			
450183	Staverton	112	SP 42 537611	168	709	42	31	103	51	78	31	28	93	124	66	42	67	756	50	6Aug
450261	Braunston	112	SP 42 540661	122	658	37	31	94	65	69	25	20	131	110	61	36	65	744	73	5Aug
450355	Kilsby	114	SP 42 563710	132		38	27	103	58	67	27	22	80	105	56	40	70	693		
450393	Rugby, Ashlawn	114	SP 42 519735	124		44	34	83	52	81	25	27	86	129	59	40	64	724	50	6Aug
450489	Draycote Res.	114	SP 42 469693	98		38	29	95	53	78	24	27	72	122	56	31	53	678	40	6Aug
	Itchen (Leam)																			
450732	Penny Compton School	114	SP 42 418524	116		39	28	91	50	64	36	20	101	139	62	31	59	720	60	5Aug
451118	Southam, 74 Banbury Road	114	SP 42 416612	76	634	38	32	101	54	70	29	20	78	129	57	40	59	707	(43	6Aug)
451121	Southam Water Recl.Wks	114	SP 42 413617	78		37	31	93	57	67	28	22	79	126	62	41	55	698	46	6Aug
	Leam (Avon)																			
451502	Campion Hills P.Sta.	114	SP 42 331665	95		42	36	97	52	55	28	16	70	116	51	37	61	661	40	6Aug
	Avon (Severn)																			
451552	Warwick, St Nicholas Park	114	SP 42 287649	47	652	39	40	94	53	58	25	15	64	129	59	37	66	679	37	6Aug
451664	Heathcote S.Wks	114	SP 42 309627	67	680	41	35	95	41	58	25	19	70	127	60	36	56	663	42	6Aug
451683	Hatton	114	SP 42 243669	98	678	40	44	102	45	67	22	22	61	137	59	36	81	716		
451716	Longbridge Water Recl.Wks	114	SP 42 274633	49		38	36	80	49	54	22	13	74	129	45	28	(66)	634		

Number	Station	Co no	Grid reference	Altitude m	Av 1941-1970 mm	Jan	Feb	Mar	Apr	May	Jun	Jul	Aug	Sep	Oct	Nov	Dec	Year	Highest daily fall mm	date
						Rainfall in millimetres														
SEVERN, 0942--(contd)																				
452001	Moreton Morrell	114	SP 42 306553	85	622	36	29	98	48	65	32	22	86	141	61	32	63	713	42	6Aug
452036	Wellesbourne	114	SP 42 271565	47	599	28	25	85	39	51	28	20	77	121	53	33	62	622	38	6Aug
452037	*Wellesbourne No.2	114	SP 42 271565	47		38	34	94	43	54	29	21	81	123	57	36	69	679	39	6Aug
	Dene (Avon)																			
452056	Kineton, Central Arm.Depot	114	SP 42 365501	88		45	30	90	47	58	30	22	65	134	66	25	67	679		
452176	Kineton High School	114	SP 42 341510	87	616	33	28	84	57	55	25	22	87	127	66	32	64	680	(44	5Aug)
452319	Pillerton Hersey	114	SP 42 301487	84		34	29	93	53	58	31	28	80	161	--	--	--	---	43	6Aug
	Avon (Severn)																			
452537	Snitterfield Res.	114	SP 42 207584	84	630	30	38	88	47	59	23	15	81	127	63	31	80	682	38	5Aug
452606	Stratford-upon-Avon, Thurlaston	114	SP 42 206540	41	633	34	35	93	37	59	27	18	78	125	63	34	80	683	40	5Aug
452626	Stratford-upon-Avon P.Sta.	114	SP 42 195541	35	617	30	28	86	40	53	22	15	88	115	63	32	73	645	43	5Aug
	Stour (Avon)																			
452680	Swalcliffe	121	SP 42 372369	175		37	35	99	39	68	31	30	82	138	65	18	73	715	40	6Aug
452840	Lower Brailes Primary School	121	SP 42 309393	128		31	32	89	46	66	30	29	81	134	59	23	74	694	(39	6Aug)
453057	Chipping Campden	119	SP 42 169397	119	705	28	33	98	52	77	31	24	59	142	54	29	82	709	35	6Aug
453090	Chipping Campden, Bedfont House	119	SP 42 152392	143	755	27	42	110	67	85	30	30	67	153	60	32	96	799	39	6Aug
453096	Chipping Campden Water Recl.Wks	119	SP 42 164393	123		--	--	--	--	--	34	26	61	147	56	29	91	---	32	6Aug
453191	Blockley	119	SP 42 165348	137	745	33	29	103	60	73	24	23	65	139	50	21	90	710	34	6Aug
453197	Blockley, Greenway Res.	119	SP 42 160351	191		36	32	126	63	85	32	31	73	159	71	37	99	844		
453420	Shipston on Stour Water Recl.Wks	114	SP 42 268411	67		--	--	--	--	59	25	20	87	153	52	21	72	---	45	5Aug
453635	Shipston on Stour	114	SP 42 213407	111	666	30	29	95	47	68	27	18	89	142	49	31	79	704	43	6Aug
453807	Alderminster	114	SP 42 229488	53		32	26	83	51	55	(28)	16	78	145	58	27	66	665		
453836	Ilmington	114	SP 42 209436	119		33	31	99	48	62	32	20	85	154	53	28	69	714	44	6Aug
	Avon (Severn)																			
453925	Milcote Water Recl.Wks	114	SP 42 182528	41		29	30	88	43	57	28	13	78	111	60	29	81	647		
453933	Luddington Exp.Hort.Sta.	114	SP 42 167528	56		32	27	94	48	57	28	17	95	107	65	30	93	693	49	6Aug
454099	Stratford-upon-Avon, Drayton Exp.Husb.Farm	114	SP 42 164549	49	623	33	33	98	40	60	29	15	96	105	63	34	90	696	46	6Aug
	Arrow (Avon)																			
454380	Lower Bittell Res.	118	SP 42 021743	139	791	49	(50)	128	50	116	35	21	51	156	87	39	116	898		
454396	Weatheroak Golf Course	118	SP 42 062744	183		--	--	--	--	--	--	--	--	149	75	42	95	---	22	19Sep
454409	West Hills House	118	SP 42 037764	183		53	59	137	60	113	34	28	52	159	81	43	123	942		
454433	Lye Bridge Water Recl.Wks	118	SP 42 032717	104		44	41	121	42	91	33	19	50	144	74	31	92	782	27	6Aug
454694	Studley, Wickham Road	114	SP 42 075637	62		40	43	109	44	81	32	20	62	158	61	32	97	779	33	6Aug
454739	Studley Water Recl.Wks	114	SP 42 080625	61		40	40	100	44	68	(28)	19	56	139	54	31	94	713	33	6Aug
454813	Alcester, The Pleck	114	SP 42 078589	76	661	35	36	103	44	76	28	14	56	132	60	30	92	706	32	6Aug
	Alne (Arrow)																			
455098	Wroxall	114	SP 42 220708	122	730	43	51	110	54	73	27	(23)	(80)	(147)	(65)	36	93	802		
	Bretforton (Avon)																			
455775	Bretforton Manor	118	SP 42 092438	40	655	28	34	89	44	68	25	24	94	120	63	30	89	708	55	5Aug
455992	Broadway Water Recl.Wks	118	SP 42 081378	69		29	28	92	54	73	31	16	74	124	53	(30)	96	700		
	Isbourne (Avon)																			
456197	Sudeley Lodge	119	SP 42 041270	152		35	33	111	72	83	37	32	66	157	65	28	103	822	32	19Sep
456333	Didbrook Fields	119	SP 42 048318	80		--	--	--	--	--	--	--	--	118	63	25	89	---	25	19Oct
	Avon (Severn)																			
456523	Hampton Park Water Recl.Wks	118	SP 42 030446	30	620	25	33	92	39	69	33	18	72	110	57	28	80	656	(42	5Aug)
	Piddle (Avon)																			
456753	Astwood Bank	118	SP 42 045611	139		34	51	99	42	71	29	13	56	141	56	28	103	723	30	6Aug
	Avon (Severn)																			
457134	Pershore College of Horticulture	118	SO 32 959447	40	641	31	27	108	37	64	29	16	47	127	58	31	95	670	28	6Aug
457212	Bredon Hill Res.	118	SO 32 954405	216		31	30	116	54	72	28	17	52	119	70	31	86	706		
	Bow (Avon)																			
457580	Huddington Court	118	SO 32 941572	38		27	42	95	46	77	34	16	46	129	64	24	101	701	28	6Aug
457761	Worcester, Redhill	118	SO 32 873537	58	648	25	38	108	35	76	25	29	34	124	63	27	(110)	694		
	Avon (Severn)																			
458282	Overbury Court	118	SO 32 956373	65	662	32	27	91	54	63	25	21	51	130	69	29	82	674	24	26Apr
458331	Hewletts Res.	119	SO 32 973222	128	707	30	35	101	59	85	28	30	48	145	66	30	100	757	29	19Sep
458337	Cheltenham Cemetery	119	SO 32 971233	82	683	28	30	97	59	82	28	29	62	142	65	31	102	755	33	5Aug
458442	Stoke Orchard	119	SO 32 922281	30		25	26	84	58	63	19	32	58	113	58	32	76	644	36	26Apr
	Severn																			
458708	Forthampton, Court Cottages	119	SO 32 866317	17		23	22	82	41	69	26	25	31	150	66	31	105	671	24	19Sep
	Chelt (Severn)																			
458845	Dowdeswell Res.No.2	119	SO 32 983198	100		37	38	124	61	103	32	35	44	169	66	32	126	867	37	19Sep
458905	Cheltenham, Montpellier Gdns	119	SO 32 946218	65	665	31	27	99	62	86	33	44	49	145	68	37	112	793	41	26Apr
	Severn																			
459288	Innsworth Met.Office	119	SO 32 866214	21		25	25	89	52	69	23	28	29	120	60	36	--	---	28	26Apr
459378	Witcombe Res.	119	SO 32 903151	84	732	29	40	109	54	107	29	35	50	159	72	38	102	824	29	19Sep
	Leadon (Severn)																			
459694	Bosbury, The Farm	118	SO 32 692423	70		24	37	112	45	100	38	20	29	154	70	31	126	786	30	28Dec
459794	Ledbury Water Recl.Wks	118	SO 32 701372	46		25	42	102	65	96	35	12	29	147	67	30	127	777	41	26Apr
459851	Putley, The Sladd	118	SO 32 646382	110	753	25	47	130	45	118	35	--	--	--	--	--	--	---	28	26Apr
459978	Wallers Green	118	SO 32 678387	91		22	43	105	41	100	31	15	25	144	71	30	130	757	(25	26Apr)
460039	Upton Bishop	118	SO 32 653285	91		25	46	107	44	98	40	19	33	160	65	36	139	812	30	19Sep
460147	Bromsberrow Heath P.Sta.	119	SO 32 738332	55	717	26	40	96	44	107	32	17	24	162	65	33	126	772	(27	26Apr)

Number	Station	Co no	Grid reference	Altitude m	Av 1941-1970 mm	Jan	Feb	Mar	Apr	May	Jun	Jul	Aug	Sep	Oct	Nov	Dec	Year	Highest daily fall mm	date
						Rainfall in millimetres														
SEVERN,0542--(contd)																				
460303	Eastnor, Bronsil House	118	SO 32 748372	114	714	24	47	102	49	101	40	24	23	160	78	30	134	812	(31	28Dec)
460418	Staunton Water Recl.Wks	119	SO 32 785282	21		25	(33)	90	53	74	37	23	27	176	52	34	115	739	(33	26Apr)
460576	Newent	119	SO 32 711254	62		27	44	106	56	96	31	24	26	205	66	29	139	849	41	19Sep
460748	Taynton	119	SO 32 742216	24	755	19	25	73	48	86	23	10	25	147	62	31	112	661	28	19Sep
	Severn																			
460921	Harescombe Grange	119	SO 32 843105	170	770	23	34	94	55	80	38	42	35	132	71	30	97	731	(24	25Sep)
460970	Hempsted	119	SO 32 811157	12	665	22	26	83	47	61	30	20	26	129	59	33	91	627	26	26Apr
	Frome (Severn)																			
461415	Brimpsfield	119	SO 32 940124	259		35	48	142	69	107	31	50	45	174	88	44	115	948	33	19Sep
461467	Miserden Park	119	SO 32 938088	232	941	36	45	154	57	110	34	45	41	174	94	47	121	958	39	19Sep
461626	Chalford W.Wks	119	SO 32 891024	67	803	27	43	129	57	84	35	46	28	157	80	45	100	831	(33	25Apr)
461777	Sheepscombe	119	SO 32 897104	134		29	45	130	61	100	37	46	37	156	82	37	108	868	30	19Sep
461940	Avening	119	ST 31 885982	130		33	56	136	58	101	41	50	31	144	85	49	110	894	(33	25Apr)
461994	Minchinhampton, Rectory Cottage	119	SO 32 873008	186	847	35	59	156	56	103	49	60	35	165	87	52	118	975	34	19Sep
462022	Kingscote	119	ST 31 829962	175		37	56	165	61	110	32	55	29	164	104	61	114	988	(38	25Apr)
462130	Woodchester	119	SO 32 839029	76		25	42	132	58	93	34	59	26	150	78	40	95	832	(29	25Apr)
462180	Stonehouse	119	SO 32 808049	37	736	25	37	110	64	83	37	53	27	135	75	36	88	770	(37	25Apr)
462252	Whitminster	119	SO 32 756093	10	776	24	31	100	57	96	40	26	33	159	80	39	100	785		
	Coastal																			
463196	Blaisdon	119	SO 32 699168	55		27	39	126	56	101	35	17	39	166	81	46	127	860	31	21Mar
463211	Mitcheldean, Wilderness Field Centre	119	SO 32 660177	250		29	46	180	58	128	42	25	38	184	103	53	132	1018		
463297	Newnham, The Culver House	119	SO 32 682118	76		31	37	137	50	111	40	28	41	174	81	56	125	911	33	21Mar
463330	Awre	119	SO 32 708079	5		31	39	115	--	--	--	--	--	--	--	--	--	---	(25	21Mar)
463377	Cinderford, Crumpmeadow S.Wks	119	SO 32 646138	152		28	42	165	67	116	39	29	31	194	106	60	137	1014	43	19Sep
463587	Sling, Marsh Lane	119	SO 32 585076	183		26	58	183	99	136	51	30	25	224	114	67	141	1154	54	26Apr

WELSH WATER AUTHORITY AREA

HYDROMETRIC AREA 0550

Number	Station	Co no	Grid reference	Altitude m	Av 1941-1970 mm	Jan	Feb	Mar	Apr	May	Jun	Jul	Aug	Sep	Oct	Nov	Dec	Year	Highest daily fall mm	date
	Wye																			
464015	Esgair y maen, Llugnant	207	SN 22 810858	488		293	234	535	(100)	191	121	178	122	345	605	(280)	(200)	3204		
464041	Llechwedd Hirgoed, Cefn-brwyn	207	SN 22 826838	358		254	159	467	90	152	93	124	85	290	462	264	(190)	2630		
464224	Llangurig	207	SN 22 908796	273		150	107	255	65	(121)	(57)	44	44	226	248	164	139	1620		
464321	Dernol	207	SO 32 914748	265	1422	181	115	260	70	115	42	54	67	235	275	150	138	1702		
464365	Cwm Derw	201	SO 32 031787	404		107	90	204	47	92	42	33	37	197	192	95	107	1243		
464432	Pant-y-dwr	201	SN 22 996755	311		112	97	204	(52)	106	34	29	34	204	192	85	109	1258		
464501	St Harmon	201	SN 22 990726	280	1184	97	95	207	43	102	37	33	41	225	184	88	113	1270		
464675	Rhayader S.Wks	201	SN 22 978674	197		97	102	220	47	83	36	22	36	207	182	78	(120)	1230		
	Elan (Wye)																			
464712	Glan Fedwen	207	SN 22 871759	419	1891	235	150	318	94	137	78	96	71	263	333	189	154	2118		
464720	Bod-Talog	207	SN 22 868749	381	1863	225	146	317	100	136	77	95	71	262	332	189	153	2103	48	2Feb
464729	Gwngu	206	SN 22 839732	454	1719	215	129	379	(95)	164	76	(90)	47	227	241	(147)	174	1984		
464761	Abergwngu	206	SN 22 870734	351	1874	217	157	350	94	149	64	83	70	283	376	213	154	2210		
464822	Aberhenllan	201	SN 22 898717	326	1749	206	119	291	(100)	143	61	39	37	(252)	233	--	--	---		
464858	Calettwr	201	SN 22 875701	454	1894	221	127	364	117	97	81	45	44	231	222	151	140	1840		
464882	Abercaethon	201	SN 22 870690	360	1793	208	125	329	124	119	84	41	89	215	247	157	(140)	1878		
464923	Tynant	201	SN 22 899673	311	1761	183	133	333	87	120	52	61	57	260	306	159	146	1897	54	21Mar
464939	Pen-y-garreg	201	SN 22 925681	466	1527	127	85	244	(80)	78	57	42	45	215	209	93	119	1394		
464940	Pen-y-garreg No.2	201	SN 22 926677	469	1524	144	97	227	82	86	53	47	47	219	221	102	147	1472		
464991	Garreg Ddu Res., Nantgwillt Church	201	SN 22 909639	256	1602	126	101	294	60	115	51	43	45	246	241	129	125	1576	49	19Sep
	Claerwen (Elan)																			
465044	Claerwen	201	SN 22 820673	381	1725	(200)	(126)	337	119	165	67	103	78	212	375	121	211	2114		
465050	Claerddu	206	SN 22 792686	434	1792	(191)	(130)	(345)	103	143	53	133	82	236	413	146	234	2214		
465098	Bwlchyrhendre	206	SN 22 807664	483	1759	(194)	(147)	(341)	92	145	60	98	71	(230)	380	115	201	2074		
465139	Ceriqllwydion	201	SN 22 843692	521	1915	(225)	(139)	332	(120)	141	67	126	75	230	398	142	195	2190		
465142	Bryn Hir	201	SN 22 843681	448	1906	(166)	(174)	(337)	(90)	186	89	148	90	252	447	158	208	2345		
465205	Arban	201	SN 22 830629	457	1969	200	175	(345)	95	152	40	85	122	270	340	165	205	2194		
465219	Esgair Garthen	201	SN 22 842643	485	1928	225	189	(350)	83	150	37	85	125	275	345	160	200	2229		
465259	Ciloerwynt	201	SN 22 882629	319	1672	169	126	340	78	142	60	54	58	242	292	146	141	1848	50	19Sep
465262	Nant-y-car	201	SN 22 877617	475	1914	(150)	--	--	--	--	--	--	--	--	--	--	--	---		
465276	Cors yr Hwch	201	SN 22 859600	550	2146	175	200	(360)	100	150	70	87	126	350	355	167	210	2350		
465293	Llyn Carw	201	SN 22 851614	541	2021	164	214	(350)	89	140	50	82	125	325	350	(173)	205	2267		
465347	Esgair Ceiliog	201	SN 22 898601	475	2003	150	145	(350)	(85)	175	85	55	50	(300)	(345)	(170)	(173)	2083		
	Elan (Wye)																			
465380	Tyn-y-pant	201	SN 22 926626	402	1647	102	138	370	71	134	65	(40)	(46)	228	292	(134)	197	1817		
465396	Elan Village	201	SN 22 934651	213	1412	135	115	303	57	103	54	37	56	233	234	125	140	1592	57	21Mar
	Wye																			
465635	Llysdinam, Garden Cottage	201	SO 32 007586	206	1221	83	92	253	37	100	48	34	27	214	211	100	110	1309	40	21Mar
	Ithon (Wye)																			
465883	Bryngydfa	201	SO 32 117815	389		(80)	(84)	190	52	90	44	38	32	191	163	71	101	1136		
465927	Llanbadarn-Fynydd	201	SO 32 097777	297	1149	92	90	197	54	96	43	26	25	199	158	81	98	1159		
466138	Llanddewi-Ystradenny	201	SO 32 109683	245		(70)	64	183	39	91	(30)	27	26	183	(131)	66	83	993		
466400	Penybont Hall	201	SO 32 111643	244		59	65	215	39	90	29	30	22	210	130	63	88	1040	33	29Sep
466560	Bwlch-y-sarnau	201	SO 32 031747	393	1171	82	98	204	(50)	121	52	52	35	218	174	83	(95)	1264		
466586	Abbeycwmhir, Foresters House, No.2	201	SO 32 044719	290	1169	92	87	207	50	101	43	28	24	204	166	86	91	1179		
466845	Rhayader, New Inn Farm	201	SO 32 024688	247		80	81	209	48	93	36	24	27	186	178	77	97	1136	38	19Sep
467002	Llandrindod Wells, Rhydllynddu S.Wks	201	SO 32 051608	171		61	80	229	34	90	39	23	21	203	155	76	91	1102	37	29Sep
	Irfon (Wye)																			
467281	Llanerch-Yrfa	201	SN 22 836555	326	1946	176	132	420	75	152	79	90	63	295	346	183	180	2191		
467349	Nant-y-brain	201	SN 22 849518	251	1854	140	125	418	54	145	75	73	52	310	333	171	164	2060		
467487	Abernant	201	SN 22 888465	195	1448	105	102	293	37	119	53	42	44	242	256	122	120	1535		
467633	Llandulas	201	SN 22 879421	251		124	112	333	44	138	60	54	49	256	278	147	122	1717		

Number	Station	Co no	Grid reference	Altitude m	Av 1941-1970 mm	Jan	Feb	Mar	Apr	May	Jun	Jul	Aug	Sep	Oct	Nov	Dec	Year	Highest daily fall mm	date
WELSH,0550--(cont'd)																				
467853	Llwyn Madoc	201	SN 22 903524	223	1534	130	118	339	51	119	47	56	48	271	291	141	134	1745		
468075	Garth	201	SN 22 954498	165	1276	83	93	278	34	101	55	34	36	214	217	107	120	1372		
	Chwetru (Irfon)																			
468280	Lletherddu	201	SN 22 965545	232		88	97	279	44	90	59	25	39	228	218	117	(124)	1408		
	Wye																			
468344	Builth Wells, Cefndyrys	201	SO 32 038530	229	1020	65	77	224	37	80	32	37	53	159	158	80	89	1091		
468396	Banc y Cwm	201	SN 22 966463	445		113	123	340	(45)	(110)	68	50	56	225	238	(120)	142	1630		
468456	Builth Wells, Cilarddu	201	SO 32 018476	253		63	81	243	44	(91)	52	36	34	195	171	89	108	1207		
	Edw (Wye)																			
468632	Glan-yr-Afon	201	SO 32 113576	235		59	73	215	50	105	34	41	22	197	140	70	89	1095	29	24Oct
	Wye																			
469156	Llettypeod	201	SO 32 165487	274		49	64	226	42	102	33	48	26	202	131	74	97	1094		
469334	Llaneglwys School	201	SO 32 063395	280		65	78	261	41	108	49	39	30	191	151	92	125	1230	40	21Mar
469381	Llanstephan	201	SO 32 123418	191		45	59	202	31	86	31	29	34	184	105	63	100	969	29	25Sep
	Afon Llynti (Wye)																			
469540	Trehelford	201	SO 32 147253	219		45	49	211	80	90	35	38	24	197	98	72	106	1045	49	26Apr
469618	Llanfinangel, Tal-y-lyn	201	SO 32 121282	174		52	56	201	63	84	34	32	30	195	117	67	104	1035	44	21Mar
469779	Felin-fach, The Peebles	201	SO 32 089332	171		(50)	(51)	(195)	38	84	39	33	35	187	129	70	107	1018		
469900	Talgarth, Bronllys Hosp.	201	SO 32 136354	183	911	38	59	172	38	80	27	30	28	189	107	64	90	922	(29	25Sep)
470080	Tregoyd	201	SO 32 196378	152		35	60	184	43	77	26	29	29	172	90	51	102	903	(32	21Mar)
	Wye																			
470093	Glasbury	201	SO 32 181393	84	869	40	61	156	31	77	24	(25)	30	169	100	60	109	882		
470226	Gwernalwye	201	SO 32 183437	282		43	79	216	53	86	26	24	34	197	108	82	108	1056	31	21Mar
470356	Clifford	118	SO 32 268445	146	883	34	64	169	42	96	33	18	39	160	81	43	97	876		
470554	Llanerch-y-coed	118	SO 32 275426	283		35	67	189	40	106	36	22	43	170	86	50	118	962	37	21Mar
471018	Garnons	118	SO 32 398438	107		27	52	110	65	72	32	15	32	134	59	29	112	739	46	26Apr
471133	Madley, Swinmoor House	118	SO 32 427399	67		20	47	109	63	73	29	11	32	119	60	35	101	699		
471316	Broomy Hill	118	SO 32 496397	73	673	19	40	103	41	81	29	23	34	150	67	29	124	740		
	Yazor Brook (Wye)																			
471408	Foxley, Yarsop House	118	SO 32 412467	162		33	41	130	45	84	34	3	38	146	69	41	115	779		
471514	Tillington	118	SO 32 467448	82	731	21	42	116	51	74	36	15	30	119	56	26	117	703	(35	26Apr)
471532	Hereford, St Mary's Hosp.	118	SO 32 482433	82	681	21	42	118	43	80	34	14	35	123	56	25	114	705	26	19Sep
	Wye																			
471686	Holme Lacy, Bower Farm	118	SO 32 552356	67		22	43	103	46	89	36	12	38	139	65	35	119	747	(27	19Sep)
	Lugg (Wye)																			
471824	Cwmygerwyn	201	SO 32 194671	297		56	90	245	56	144	48	36	32	224	128	63	121	1243		
	Summergill (Lugg)																			
472242	New Radnor, Hollygate	201	SO 32 209607	231		64	79	210	42	111	37	35	33	186	105	63	104	1069		
472364	Evancoyd	201	SO 32 261630	227	930	56	70	187	54	97	34	25	25	183	92	53	119	995		
	Lugg (Wye)																			
472476	Lower Kinsham, Old Rectory	118	SO 32 359645	133		37	67	125	57	86	39	10	40	138	80	37	116	832	33	19Sep
472500	Hicks Farm	118	SO 32 338698	244		41	74	150	65	95	37	14	41	152	98	45	(127)	939		
472800	Ox House Farm	118	SO 32 408616	113		26	51	127	49	76	37	14	35	134	66	38	103	756	(28	21Mar)
472866	Bircher	118	SO 32 477657	122		25	56	140	48	84	44	17	34	143	71	35	112	809	36	21Mar
473145	Leominster	118	SO 32 501587	72	710	22	55	144	55	75	45	11	48	139	(70)	30	(99)	793		
	Arrow (Lugg)																			
473262	Newchurch, Post Office	201	SO 32 217506	251		47	65	190	55	103	31	33	28	185	116	69	120	1042		
473337	Huntington	118	SO 32 236527	338		60	72	209	53	104	(33)	59	39	172	134	58	(110)	1103		
473469	Kington, Cemetery House	118	SO 32 303554	178		39	57	164	45	95	30	12	36	154	89	41	110	872	34	21Mar
473505	Kington S.Wks	118	SO 32 306569	150		--	65	158	48	94	27	11	35	159	86	40	121	---	32	19Sep
473579	Wern Farm	118	SO 32 241559	278		54	80	202	54	120	33	31	42	196	116	58	110	1096		
473822	Lyonshall	118	SO 32 339576	155	865	40	65	148	42	95	34	9	35	145	85	41	105	844	31	21Mar
	Lugg (Wye)																			
474296	Hope Under Dinmore, Marlbrook Milk Lab.	118	SO 32 513538	75	703	23	40	120	47	77	40	13	40	128	68	30	169	795		
474336	Tenbury Wells, Bockleton Old School	118	SO 32 598616	226		20	43	137	48	96	28	14	35	139	73	37	(100)	770		
474801	Sutton St Nicholas	118	SO 32 537456	64		22	31	109	(43)	81	43	18	37	135	64	27	111	721		
474940	Preston Wynne	118	SO 32 564475	84	670	22	32	112	47	87	43	14	35	138	67	30	100	727	32	1Jun
475125	Lugwardine, White Rose Cott.	118	SO 32 553410	76		18	46	111	42	84	36	14	38	141	56	26	101	713		
	Frome (Lugg)																			
475148	Batchley Farm	118	SO 32 600575	247		24	40	136	46	103	34	20	29	145	81	42	108	808	27	21Mar
475211	Bredenbury, Grendon Bishop Sch.	118	SO 32 611564	229		27	44	136	54	102	34	18	30	149	79	44	112	829		
475284	Wolferlow, Heath Farm	118	SO 32 670622	185		25	53	131	55	92	(33)	10	87	134	74	38	118	850		
475361	Down House	118	SO 32 671545	156	738	24	43	129	47	103	31	14	44	133	74	37	109	788	22	26Apr
475623	Stoke Lacy	118	SO 32 618498	94		22	41	(120)	51	103	33	17	27	149	60	33	115	771		
475683	Canon Frome, The Lodge	118	SO 32 639431	61		22	39	97	41	86	33	12	39	140	65	29	127	730	(34	28Dec)
475751	Yarkhill	118	SO 32 596430	94		21	36	102	36	65	39	12	30	142	64	22	103	692		
	Lugg (Wye)																			
475849	Haugh Wood	118	SO 32 584366	112		22	45	107	40	96	34	15	30	149	68	37	123	766	28	19Sep
	Wye																			
476182	Sollers Hope, Hurstans	118	SO 32 611329	73		18	34	94	34	88	27	(16)	24	141	60	33	124	693		
	Rudhall Brook (Wye)																			
476307	Eccleswall Court	118	SO 32 653233	107		23	36	101	57	108	33	29	27	179	62	31	143	829	37	19Sep
476375	Ross-on-Wye, Ledbury Road	118	SO 32 605250	59		20	36	102	50	95	32	23	29	178	62	34	133	794		
476391	Alton Court P.Sta.	118	SO 32 606235	50	725	23	46	107	63	101	34	28	34	162	62	35	143	838	36	26Apr

Number	Station	Co no	Grid reference	Altitude m	Av 1941-1970 mm	Jan	Feb	Mar	Apr	May	Jun	Jul	Aug	Sep	Oct	Nov	Dec	Year	Highest daily fall mm	date
						Rainfall in millimetres														
WELSH,0550--(contd)																				
	Wye																			
476545	Hope Mansell, Sutton House	118	SO 32 625199	88		26	47	120	51	105	34	25	32	198	71	39	136	884		
	Garren (Wye)																			
476799	Carwendy, Tomlinsfield Farm	118	SO 32 474249	140		22	39	148	53	103	(50)	22	27	187	82	49	139	921		
476882	Much Birch	118	SO 32 503304	158		(20)	46	130	67	91	43	10	35	162	72	41	(135)	852		
476966	Trelasdee Farm	118	SO 32 505238	75		17	39	124	62	109	49	28	37	171	70	50	138	894		
	Wye																			
477172	Coleford, Marions Lodge	119	SO 32 571127	198	1000	22	45	156	98	132	46	31	34	227	113	61	154	1119	65	26Apr
	Monnow (Wye)																			
477348	Longtown Outdoor Education Centre	118	SO 32 323291	172	1113	47	74	202	63	127	40	18	33	179	113	77	173	1146	(38	26Apr)
477363	Llanrosser	118	SO 32 287380	343	1096	41	68	199	54	131	43	28	44	181	103	55	145	1092		
477481	Blackhill Farm	118	SO 32 291319	305		42	(84)	(226)	67	130	48	27	41	207	125	78	141	1216		
	Honddu (Monnow)																			
477579	Cnapiau	201	SO 32 240344	512	1399	61	105	275	64	147	47	40	49	195	145	82	(160)	1370		
477622	Blaen-Bwch	201	SO 32 241322	411	1504	(65)	108	284	(74)	(170)	50	42	51	198	147	(93)	(173)	1455		
477662	Tafolog	202	SO 32 277297	274	1319	59	94	248	71	152	45	33	42	214	132	84	167	1341		
	Dore (Monnow)																			
478524	Tremorithic Farm	118	SO 32 359317	198		(30)	(60)	146	53	109	32	19	39	147	(79)	49	(135)	898		
478535	Lower Maes-coed	118	SO 32 348308	198		33	64	168	64	116	35	17	32	160	82	56	148	975	38	26Apr
	Monnow (Wye)																			
478925	Monmouth, Cornwall House	202	SO 32 507126	16	796	17	44	121	83	111	35	24	29	183	86	51	128	912	(45	19Sep)
	Troddi (Wye)																			
479029	Llantilio Crossenny	202	SO 32 393172	162	911	22	49	147	64	101	(39)	22	47	196	80	55	109	931		
479356	Tregare, West House	202	SO 32 432109	89		23	37	152	73	97	33	18	28	205	93	61	116	936	(48	19Sep)
	Wye																			
479755	Brockweir, Woodland Cottage	119	SO 32 540021	122		23	56	190	86	131	52	38	23	226	133	69	131	1158	42	21Mar
479951	Chepstow, Moon Street W.Wks	202	ST 31 527936	94	1009	34	54	215	46	143	47	40	24	205	120	74	118	1120	45	12Mar
	Coastal																			
480512	Shirenewton Filters	202	ST 31 484944	84	1089	33	52	206	57	139	59	33	35	230	155	87	110	1196	36	17Sep
480638	Sudbrook	202	ST 31 508874	16	859	23	42	146	35	104	36	41	22	172	97	50	105	873	26	20May
HYDROMETRIC AREA 0560																				
	Coastal																			
481021	Newchurch	202	ST 31 437964	149	1122	43	74	278	(60)	139	58	38	36	278	185	(84)	147	1420		
481043	Nantypridd	202	ST 31 436944	152	1104	41	69	258	(60)	127	59	36	34	270	176	(84)	131	1345		
481096	Llanvaches	202	ST 31 428929	139	1019	34	60	232	54	121	58	35	35	247	165	83	125	1249	39	9Mar
481137	Caerwent, Ten Elms Farm	202	ST 31 464906	24		28	51	159	62	103	41	40	34	195	120	65	(115)	1013		
481380	Redwick	202	ST 31 413842	6	904	34	48	181	45	97	33	36	46	187	127	60	107	1001	28	9Mar
	Monks Ditch (Coastal)																			
481452	Parc Seymour	202	ST 31 405922	84		30	62	197	73	124	48	35	33	234	148	77	112	1173		
	Usk																			
481619	Upper Usk 6	206	SN 22 812249	393	1891	101	144	457	54	187	99	65	70	385	326	162	194	2244		
481666	Upper Usk 1	206	SN 22 834289	282	1644	91	97	372	36	133	56	66	61	346	(263)	143	132	1796		
481667	*Upper Usk No.1G	206	SN 22 834289	282		78	103	379	32	139	57	67	62	349	309	144	139	1858		
481776	Trecastle, Portis S.Wks	201	SN 22 871276	251		92	88	384	44	137	56	52	71	289	258	128	137	1736	92	21Mar
	Cray Res (Usk)																			
481831	Cray Res. No.3	201	SN 22 880209	320	2150	144	201	694	86	224	116	80	45	364	397	288	(165)	2804		
481855	Cray Res. No.1	201	SN 22 887220	305	2064	104	155	618	68	208	103	63	38	342	346	238	158	2441	128	21Mar
481856	*Cray Res.No.1G	201	SN 22 887220	305		120	189	(535)	(65)	210	111	66	41	343	362	266	(160)	2468		
481912	Cray, Dolwar	201	SN 22 896249	267		102	111	427	44	137	61	48	(45)	260	256	174	(135)	1800		
	Usk																			
481976	Sennybridge	201	SN 22 918285	189	1469	99	79	327	41	109	50	43	40	261	219	118	128	1514	84	21Mar
	Afon Senni (Usk)																			
482009	Garn Wen Farm	201	SN 22 927216	256	1962	108	144	537	68	208	91	51	37	338	287	218	135	2222		
482045	Bailea Farm	201	SN 22 929242	259	1483	99	90	343	52	143	62	43	37	259	191	139	155	1613		
	Cilient (Usk)																			
482190	Tir-Bach	201	SN 22 909368	305		(115)	(100)	(320)	43	97	43	43	71	225	185	(130)	(132)	1504		
	Usk																			
482332	Pen-y-bryn	201	SN 22 961306	305		84	69	228	34	103	38	37	37	172	--	--	--	---		
482381	Cwm-Camlais-Isaf	201	SN 22 957285	195		90	75	336	39	(110)	40	33	34	246	--	--	--	---		
482410	Aberbran, Fach Farm	202	SN 22 986292	152		70	55	233	40	91	28	26	26	190	155	79	103	1096	48	21Mar
482454	Twyn-Cerrig-Cadern	201	SN 22 948386	411		125	108	352	(45)	101	39	43	(50)	(250)	227	128	(127)	1595		
482519	Llanfihangel Nant Bran School	201	SN 22 943342	213	1291	98	80	270	39	113	46	38	54	252	218	116	115	1439	41	10Mar
482788	Pontfaen	201	SN 22 996341	206		91	79	256	45	111	49	43	35	228	182	91	115	1325		
482899	Llwyn-y-celyn Youth Hostel	201	SN 22 973225	312	1987	109	141	529	71	176	69	53	38	288	265	207	205	2151		
482954	Tairbull	201	SN 22 996261	198	1302	85	90	369	58	129	39	35	36	234	183	115	(125)	1498		
483039	Brecon W.Wks	201	SO 32 037276	168	1090	57	64	267	55	100	37	32	29	200	155	75	117	1188	71	21Mar
	Honddu (Usk)																			
483097	Ty-Mawr	201	SO 32 010410	293		74	85	272	48	107	44	46	35	205	155	94	127	1292		
483157	Castle Madoc	201	SO 32 025369	244	1169	74	78	254	43	117	42	35	27	206	142	90	108	1216		
483242	Pytin Gwyn Farm	201	SO 32 042314	198	1065	65	(60)	(225)	35	90	30	28	27	196	--	--	--	---		
	Usk																			
483325	Bailea	201	SO 32 040240	305		86	97	379	(72)	144	56	45	37	268	208	148	173	1713		
483364	Abercynrig Fish Hatchery	201	SO 32 067264	136		61	63	294	70	99	34	33	28	185	146	86	119	1218	78	21Mar
483372	Llwyn Rhydaf	201	SO 32 084298	262		56	53	218	42	85	32	28	29	176	116	65	(110)	1010		

Number	Station	Co no	Grid reference	Altitude m	Av 1941-1970 mm	Jan	Feb	Mar	Apr	May	Jun	Jul	Aug	Sep	Oct	Nov	Dec	Year	Highest daily fall mm	date
						Rainfall in millimetres														
WELSH,056--(contd)																				
	Caerlanell (Usk)																			
483540	Blaen-Caer-Fanell	201	SO 32 058188	483	1929	108	125	480	98	183	85	49	38	(310)	218	157	(180)	2031		
483583	Talybont Res., Ffynon-wen	201	SO 32 091179	192	1553	97	113	373	74	181	52	43	34	287	212	155	157	1778	60	21Mar
483625	Talybont Filters	201	SO 32 106207	169	1447	48	80	262	65	126	39	30	22	215	135	90	128	1240		
483645	Cefnbach	201	SO 32 080210	385	1743	115	(150)	(435)	111	219	88	48	35	296	(220)	(140)	150	2007		
483674	Talybont-on-Usk	201	SO 32 119229	116	1197	(60)	95	(250)	85	121	34	27	27	217	--	--	--	---		
	Usk																			
483713	Buckland Mill	201	SO 32 134201	108		57	(80)	(255)	90	123	33	28	25	213	--	--	--	---		
483727	Llangynidr, Pyrgad Farm	201	SO 32 100160	259		82	109	355	(105)	171	42	(40)	28	289	(230)	167	(150)	1768		
483761	Claister	201	SO 32 143177	312		70	93	354	72	150	51	37	(24)	(234)	--	--	--	---		
483881	Grafog	201	SO 32 191302	335		45	67	202	73	120	43	28	26	182	--	--	--	---		
483914	Twyn Ffrwd	201	SO 32 187273	221		51	60	199	52	79	24	33	23	180	--	--	--	---		
483922	Mynydd Troed	201	SO 32 162287	427		66	61	178	(80)	90	25	36	31	175	116	63	(126)	1047		
484042	Tretower House	201	SO 32 185213	88	1078	44	74	219	83	88	27	30	--	--	--	--	--	---	51	21Mar
484059	Ceriq-Calch	201	SO 32 217224	698		(60)	85	259	85	(150)	59	43	29	249	(160)	116	--	---		
484086	Llangattock	202	SO 32 211184	107		38	65	217	71	97	30	26	31	192	(125)	79	137	1108		
484105	Blaen Onneu	201	SO 32 172178	338		62	86	301	60	127	45	31	31	240	173	122	(160)	1438		
	Grwyne Fawr (Usk)																			
484221	Grwyne Fawr	201	SO 32 233307	545	1434	78	72	(270)	(100)	191	51	38	40	246	179	(90)	(160)	1515		
484235	Grwyne Fawr, The Bungalow	201	SO 32 246295	434	1394	75	81	(260)	93	189	49	36	38	242	154	99	(150)	1466		
484264	Nant-y-bedd	201	SO 32 256267	320		66	79	221	81	147	48	27	41	224	158	81	134	1307		
484295	Disgwlfa	201	SO 32 261232	488		(55)	95	291	76	142	44	(24)	(36)	(210)	158	115	(140)	1386		
484323	Maesmawr	202	SO 32 290201	259		48	67	204	52	140	39	23	29	211	--	--	--	---		
484399	Tal-y-maes	201	SO 32 225259	381	1205	57	86	240	78	137	36	50	31	220	125	83	124	1267		
484449	Llanbedr, Pentwyn	201	SO 32 239232	267		(55)	67	220	66	115	36	36	35	199	--	--	--	---		
484501	Llangenny, Moor Park	202	SO 32 239197	146		54	75	205	70	106	32	26	35	189	--	--	--	---		
484512	Llangenny	202	SO 32 241184	122		42	69	190	73	104	29	20	32	177	129	79	136	1080	45	21Mar
	Usk																			
484555	Brynmawr, Craig Dhu	202	SO 32 208125	301		60	91	349	68	163	52	31	44	274	178	142	156	1608	69	21Mar
484600	Gilwern	202	SO 32 231144	221		53	80	260	67	122	39	20	36	231	140	118	155	1321		
484620	Mynydd Llanwenarth	202	SO 32 264175	401		34	62	190	(65)	113	25	19	31	185	95	76	151	1046		
484795	Wern Ddu	202	SO 32 320152	129		29	62	178	63	102	37	14	(27)	208	--	--	--	---		
484818	Abergavenny, Park Lodge	202	SO 32 284179	299		38	73	184	46	124	36	11	(25)	191	95	74	149	1048		
484832	Llwyn-du Res.	202	SO 32 290159	152		43	70	169	95	118	34	15	(33)	194	84	74	160	1089		
484842	Llanfoist S.Wks	202	SO 32 299131	67		36	71	198	83	115	31	14	28	191	84	57	146	1054		
484933	Llanover	202	SO 32 318092	47		31	68	213	58	117	47	18	30	232	112	71	128	1125		
485330	Glascoed, Royal Ordnance Factory	202	SO 32 346023	61		30	64	233	58	111	48	20	28	239	129	82	138	1180	(56	21Mar)
485331	*Glascoed, Royal Ordnance Factory No.2	202	SO 32 345023	62		32	68	235	57	115	50	21	29	243	136	84	145	1215	(52	19Sep)
485337	Usk	202	SO 32 370018	21	1030	25	70	217	56	107	47	19	28	246	120	78	126	1139	54	21Mar
485450	Crumbland Plantation	202	SO 32 474024	245	1032	22	51	194	99	127	50	35	27	240	140	70	(124)	1179		
485451	*Crumbland Plantation No.2	202	SO 32 474024	245		24	53	199	99	134	54	36	29	246	140	73	--	---	65	25Apr
485553	Raglan	202	SO 32 407073	46		19	51	(175)	68	97	35	19	27	191	92	70	112	956		
485658	Llangwm	202	SO 32 428005	46		20	60	193	77	107	46	33	30	220	125	77	132	1120		
485852	Llangibby S.Wks	202	ST 31 375965	15		29	60	214	65	113	45	26	28	238	132	80	119	1149		
485924	Kemeys	202	ST 31 390929	229		30	60	221	57	114	(48)	40	36	231	--	--	--	---		
485984	Sluvad Treatment Wks	202	ST 31 318992	143	1094	33	66	263	58	118	56	23	31	263	143	90	129	1273	57	19Sep
486014	Ty-Capten	202	ST 31 334955	53		35	67	251	77	(120)	53	32	27	239	--	--	--	---		
	Lwyd (Usk)																			
486062	Baun Afon, Llanelly Hill	202	SO 32 225106	427		45	68	301	80	163	51	22	41	261	152	109	(160)	1453		
486097	Blaenavon, Bunkers Hill	202	SO 32 252101	457		51	73	312	57	163	56	22	39	270	--	--	--	---		
486128	Cwmavon Res.	202	SO 32 269071	256		45	104	318	69	181	54	30	32	319	171	128	174	1625	63	21Mar
486158	Nantymailor Res.	202	SO 32 277045	259		36	86	262	61	178	54	29	34	(280)	--	--	--	---		
486258	Trevethin Golf Course	202	SO 32 281028	285		46	102	(285)	(60)	186	56	26	27	300	175	145	(140)	1548		
486311	Pen-yr-heol Res.	202	ST 31 276992	223		44	96	333	65	193	67	25	38	333	188	116	166	1664	71	19Sep
486357	Upper Cwmbran	202	ST 31 273968	194	1528	51	94	325	69	177	69	48	39	321	201	127	146	1667	68	19Sep
486406	Mynydd Henllys	202	ST 31 260941	302		49	96	354	(65)	204	78	41	40	325	--	--	--	---		
486440	Ponthir S.Wks	202	ST 31 331926	15		36	70	222	73	100	(50)	42	(30)	(230)	--	--	--	---		
	Usk																			
486509	Llantarnam	202	ST 31 303922	61		36	69	284	60	118	62	32	33	260	157	110	134	1355	46	19Sep
486524	Pant-yr-eos Res.	202	ST 31 254915	146	1373	63	78	327	64	170	68	42	40	310	197	137	135	1631	55	10Mar
486600	Ynys-y-fro Res.No.2	202	ST 31 285892	43	1126	33	58	235	57	111	58	28	40	212	147	100	121	1200	38	19Sep
486644	Newport, Frobisher Road	202	ST 31 336876	11	1001	38	58	207	55	93	43	26	33	205	128	74	121	1081	(35	19Sep)
	Ebbw																			
486841	Llangynidr No.2	201	SO 32 151143	448	1687	79	104	366	74	175	56	29	31	289	--	--	--	---	66	21Mar
486847	Llangynidr No.1	201	SO 32 155140	418	1663	76	98	361	70	169	58	30	30	284	--	--	--	---	65	21Mar
486848	Carno North	201	SO 32 160139	433	1628	75	93	363	68	159	56	28	29	254	--	--	--	---	72	21Mar
486850	Carno South	202	SO 32 164129	385	1621	77	97	363	67	166	57	31	30	274	190	160	138	1650	65	21Mar
486862	Cefn Pwll-Coch	201	SO 32 173153	512		80	112	418	74	165	66	39	35	286	207	188	(140)	1810		
486914	Ebbw Vale Iron Wks	202	SO 32 170098	274	1507	67	89	341	72	157	(50)	30	(32)	(270)	--	--	--	---		
486926	Ebbw Vale Iron Wks	202	SO 32 170084	283		--	--	--	--	--	--	--	--	--	--	131	132	---	(24	17Nov)
486977	Hafod-y-dafal	202	SO 32 201036	387		70	85	356	84	169	65	38	40	--	--	--	--	---		
486999	Brynmawr	202	SO 32 185121	404		65	88	342	76	159	54	28	35	266	171	127	144	1555		
487061	Abertillery Park No.2	202	SO 32 208047	210		50	78	337	62	167	53	32	42	301	181	131	147	1581	71	21Mar
487076	Cwmtillery Res.	202	SO 32 221069	344	1474	53	81	333	73	173	60	26	38	303	176	126	152	1594	71	21Mar
487107	Abertillery, Travellers Rest	202	SO 32 233027	439		67	106	373	75	199	70	40	39	317	223	178	(170)	1857		
487120	Llanhilleth, Pen-y-fan W.Wks	202	SO 32 198012	312	1502	60	92	350	55	187	67	43	41	330	211	151	155	1742	64	21Mar
487164	Hafodyrynys	202	ST 31 228991	259		46	90	322	77	179	65	(40)	(42)	(330)	186	(134)	183	1694		
487201	Mynydd Twyn Glas	202	ST 31 259977	472		55	121	340	(72)	203	67	43	46	330	211	124	(170)	1782		
	Sirhowy (Ebbw)																			
487348	Nant-y-Bwch W.Wks	202	SO 32 132114	351	1644	74	102	382	68	187	67	28	29	278	202	158	157	1732	63	21Mar
487395	Georgetown W.Wks	202	SO 32 149085	344	1467	70	93	327	63	175	68	30	33	289	194	133	142	1622	62	21Mar
487454	Man-Moel	202	SO 32 177034	375		63	84	359	51	161	71	42	34	323	203	142	(145)	1678		
487570	Cae'r-Llwyn Isaf Farm	202	ST 31 187935	250	1414	52	89	311	57	159	75	33	32	299	208	123	150	1588	59	19Sep
	Ebbw																			
487660	Rogerstone Golf Club	202	ST 31 268893	93	1199	45	67	264	58	137	61	34	43	245	168	114	123	1359	42	10Mar

Number	Station	Co no	Grid reference	Altitude m	Av 1941-1970 mm	Jan	Feb	Mar	Apr	May	Jun	Jul	Aug	Sep	Oct	Nov	Dec	Year	Highest daily fall mm	date
						Rainfall in millimetres														
WELSH,0560--(contd)																				
	Coastal																			
487877	St Mellons	204	ST 31 239815	15		52	67	212	44	131	51	29	38	206	143	75	111	1159		
HYDROMETRIC AREA 0570																				
	Rhymney																			
488027	Rhymney Bridge Res.	203	SO 32 104099	332	1542	91	110	366	57	189	63	30	30	318	216	163	141	1774	68	21Mar
488534	Trethomas	203	ST 31 181893	107	1359	(60)	90	300	59	142	(68)	28	(30)	273	(200)	120	(130)	1500		
488800	Llanishen Res.	204	ST 31 188815	47	1133	63	77	250	46	129	52	37	27	215	167	86	125	1274	56	9Mar
	Taff																			
488945	Beacons Res.	201	SN 22 987192	414	2189	144	153	509	79	205	83	59	41	339	263	247	167	2289	86	10Mar
488988	Cantref Res.	203	SN 22 995155	341	1895	119	134	488	74	197	77	60	34	318	267	233	161	2162	80	10Mar
489091	Llwynon	203	SO 32 011113	241	1690	103	129	424	63	177	66	44	30	276	256	192	158	1923	62	10Mar
	Taf Fechan (Taff)																			
489170	Neuadd Res. No.11A	201	SO 32 032185	463	2132	131	175	555	86	220	101	77	47	345	298	261	198	2494	84	10Mar
489174	Neuadd Res. No.1A	201	SO 32 028181	437	2308	141	191	574	95	221	101	77	44	348	319	(291)	203	2605	91	10Mar
489213	Pentwyn Res. No.15	201	SO 32 056145	341	1865	97	130	442	76	183	65	54	36	304	253	203	186	2029	66	10Mar
489279	Pontsticill W.Wks No.12a	203	SO 32 060115	302		94	116	398	58	164	62	41	30	293	228	171	151	1806	(59	21Mar)
	Taff																			
489341	Merthyr Tydfil, Bronygarth	203	SO 32 048071	235	1441	79	83	337	52	149	45	32	27	282	207	130	140	1563		
489384	Dowlais, Gwernllwyn	203	SO 32 068081	328	1421	83	86	352	47	149	(61)	32	31	320	204	131	155	1651	52	25Sep
	Cynon (Taff)																			
489796	Nanthir Res.	203	SN 22 988068	262	1544	97	97	395	57	149	62	31	33	282	244	170	168	1785	(81	21Mar)
489901	Aberdare Filter Sta.	203	SN 22 999022	174		83	116	419	49	169	75	29	25	346	266	176	163	1916	83	21Mar
	Taff																			
490108	Nant-yr-Ysfa	203	ST 31 034964	260		103	127	496	66	195	112	41	32	377	324	209	158	2240	(81	21Mar)
490203	Cilfynydd	203	ST 31 099939	194		70	85	367	49	162	74	47	21	286	233	152	129	1675	66	10Mar
490228	Pontypridd, Coed-y-lan Comp. School	203	ST 31 072906	101	1573	74	96	362	51	160	70	41	18	322	241	149	122	1706		
	Rhondda (Taff)																			
490261	Treherbert, Tyn-y-waun No.2	203	SS 21 931993	244	2398	142	159	615	68	236	111	58	27	409	399	241	184	2649	105	21Mar
490295	Treherbert Park	203	SS 21 938983	183	2335	128	155	618	71	238	104	61	27	430	387	246	193	2658	112	21Mar
490361	Treorchy P.Sta.	203	SS 21 963964	157	2237	142	170	568	74	236	117	49	25	399	393	249	189	2611	90	10Mar
	Rhondda Fach (Rhondda)																			
490519	Maerdy	203	SS 21 973989	293		124	159	585	70	217	114	(48)	30	396	389	255	189	2576		
490566	Penrhys Cemetery	203	ST 31 003947	287	1990	(125)	(135)	(495)	48	226	111	33	19	371	337	(215)	176	2291		
	Rhondda (Taff)																			
490594	Porth Park	203	ST 31 024911	122	1850	113	127	466	62	220	98	41	18	353	327	205	143	2173	94	10Mar
	Taff																			
490735	Nantgarw	203	ST 31 118856	36	1386	77	84	318	48	151	72	35	21	263	226	128	126	1549	60	10Mar
490847	Rhiwbina Res.	204	ST 31 150824	102	1288	75	78	293	43	142	58	33	25	247	206	113	126	1439	62	9Mar
490887	Cardiff, Bute Park	204	ST 31 176773	9		58	63	204	37	125	50	30	28	219	148	73	119	1154	43	9Mar
	Ely (Coastal)																			
491053	Llantrisant	203	ST 31 028849	85	1582	105	77	365	47	177	92	53	28	309	273	155	125	1806	73	10Mar
491534	St Fagans Castle	204	ST 31 119773	30	1233	66	60	209	37	139	50	31	20	217	172	78	124	1203	42	9Mar
491614	Cogan P.Sta.	204	ST 31 171729	37	1057	66	54	206	29	121	53	33	27	216	155	78	114	1152	40	9Mar
	Coastal																			
491644	Penarth, Alexandra Park	204	ST 31 187714	37	972	59	42	188	23	99	40	26	28	168	144	66	105	988	37	9Mar
HYDROMETRIC AREA 0581																				
	Coastal																			
491833	Barry, Treyarnon	204	ST 31 097668	53		62	35	164	24	101	56	35	19	154	154	58	109	971	39	9Mar
	Thaw (Coastal)																			
491918	Cowbridge, Pwllwy	204	SS 21 991766	28	1227	67	48	199	31	125	55	38	29	226	196	72	106	1192	34	9Mar
491959	Tair Onen	204	ST 31 033743	122	1200	88	59	210	(34)	138	(59)	40	32	243	221	83	(100)	1307		
492010	Cowbridge, Lake Hill Disposal Wks	204	SS 21 997737	23		71	65	210	36	134	57	47	31	209	200	76	(99)	1235		
492325	Rhoose Met.Office	204	ST 31 064679	67		73	41	159	26	112	49	36	23	191	174	57	101	1042	39	9Mar
HYDROMETRIC AREA 0582																				
	Ogmore																			
492559	Ogmore Vale	203	SS 21 933936	260	2361	160	136	541	60	251	110	65	32	396	417	242	192	2602	103	9Mar
	Ewenny (Ogmore)																			
493212	Llanilid No.1	203	SS 21 996824	79		94	68	285	40	141	73	41	28	301	227	122	142	1562		
493227	Llanharan S.Wks	203	SS 21 974821	46	1336	96	68	255	40	143	(65)	38	20	275	241	118	134	1493		
493439	Bridgend, Tremains House	203	SS 21 919796	40		90	56	230	28	135	56	41	32	257	223	105	111	1364	45	19Oct
493600	Merthyr Mawr, Schwyll	203	SS 21 887770	14	1097	69	42	177	23	125	58	33	26	205	198	89	107	1152	37	19Oct
	Coastal																			
493716	Porthcawl, Griffin Park	203	SS 21 822771	6	1014	54	44	(162)	17	118	52	29	25	216	197	77	92	1083	36	19Sep
493791	Cefn Cribwr, Park Slip Extn OCCS	203	SS 21 856838	77		91	60	263	31	146	66	39	30	330	253	106	121	1536	53	19Sep
	Avan (Coastal)																			
494099	Cymmer	205	SS 21 871958	220	2137	112	126	512	71	216	106	73	31	415	384	196	173	2415		
	Neath																			
494696	Maesgwyn Coal Site No.6	205	SN 22 873088	300		80	114	483	56	188	78	53	29	327	330	209	142	2089		
494759	Ystradfellte Res.	201	SN 22 945173	343	2066	122	151	522	60	190	84	71	36	329	312	245	153	2275	84	10Mar
495039	Llyn Fawr Res. No.2	203	SN 22 919035	341	2514	116	178	652	69	238	112	57	30	412	410	282	179	2735	(111	21Mar)
495430	Crynant,Treforgan Colliery	205	SN 22 791054	98		95	134	448	54	167	95	45	45	351	320	176	130	2060		
495559	Cimla Res.	205	SS 21 767962	110	1445	80	83	321	44	159	85	39	28	300	232	119	141	1631	60	9Mar

Number	Station	Co no	Grid reference	Altitude m	Av 1941-1970 mm	Jan	Feb	Mar	Apr	May	Jun	Jul	Aug	Sep	Oct	Nov	Dec	Year	Highest daily fall mm	date
						Rainfall in millimetres														
WELSH,0582--(contd)																				
495690	Neath, B.P.Refinery	205	SS 21 715958	62	1301	66	63	268	29	131	65	35	24	274	214	106	115	1390	47	10Mar
495709	Briton Ferry	205	SS 21 753940	153	1374	86	77	307	45	151	80	41	29	287	246	123	138	1610	46	10Mar
HYDROMETRIC AREA 0590																				
Tawe																				
496138	Nantyrwydd	201	SN 22 859182	284	2076	(120)	101	603	93	212	112	77	47	398	398	261	178	2660		
496230	Penycae, Tawe	201	SN 22 847138	183		132	123	519	71	158	83	70	42	330	340	199	157	2224	84	10Mar
496428	Ynyscedwyn House	201	SN 22 778096	72	1728	89	112	433	66	174	93	47	52	305	273	157	134	1935	(79	10Mar)
496828	Trebanos S.Wks	205	SN 22 711022	23	1541	69	88	302	44	159	72	35	49	312	233	109	138	1610	42	10Mar
Coastal																				
497134	Swansea, Victoria Park	205	SS 21 642923	10	1158	65	58	226	37	147	63	26	39	240	211	102	116	1330	38	10Mar
497412	Penmaen	205	SS 21 531889	87	1219	57	66	225	23	139	53	45	47	261	198	94	113	1321	45	14Sep
497731	Whiteford Burrows	205	SS 21 438941	5		42	--	--	--	--	--	--	--	--	--	--	--	---	6	13Jan
Lliw (Coastal)																				
497879	Upper Lliw Res.	205	SN 22 662058	183	1694	90	112	388	48	185	113	55	49	378	271	144	154	1987	69	10Mar
497893	Lower Lliw Res.	205	SN 22 649034	127	1545	76	97	347	47	187	107	44	41	384	244	127	153	1854	66	10Mar
497993	Gowerton S.Wks	205	SS 21 593971	8		61	77	328	43	175	90	34	70	324	263	118	(105)	1688		
Loughor																				
498483	Brynamman	206	SN 22 718143	183		96	93	362	63	153	90	55	34	304	254	131	142	1782	51	10Mar
498721	Garnswllt S.Wks	206	SN 22 621100	21	1558	65	83	337	50	146	79	38	30	303	251	117	118	1617		
Coastal																				
499301	Upper Lliedi Res.	206	SN 22 514043	88	1393	83	69	299	60	162	94	39	42	312	230	108	141	1639	52	14Sep
499320	Cwmlliedi W.Wks	206	SN 22 519031	73	1369	71	62	319	45	148	84	37	40	308	221	104	137	1576	80	10Mar
499324	Llanelli Filters	206	SN 22 516024	72	1319	71	59	275	43	143	83	33	38	288	213	96	140	1482	44	9Mar
499359	Penyfai House	206	SN 22 497015	52	1157	67	57	235	48	128	66	29	28	259	198	78	134	1327	43	14Sep
499478	Pembrey	206	SN 22 414020	6	1082	48	62	221	--	--	--	--	--	--	--	--	--	---	37	9Mar
499506	Pembrey RAF Sta.	206	SN 22 409037	5		49	54	230	38	119	49	25	14	267	171	68	113	1197	42	17Sep
HYDROMETRIC AREA 0601																				
Gwendraeth Fawr (Coastal)																				
499581	Gorslas Res.	206	SN 22 563146	229	1605	66	99	375	56	150	109	42	27	323	265	126	122	1760	61	10Mar
Gwendraeth Fach (Coastal)																				
500190	Kidwelly P.Sta.	206	SN 22 420087	18	1249	55	(75)	288	38	135	48	26	16	300	198	93	119	1391		
HYDROMETRIC AREA 0602																				
Tywi																				
500542	Nant-y-maen	206	SN 22 761584	418	1807	160	93	346	65	145	70	125	78	290	366	168	146	2052		
500571	Maesglas	206	SN 22 773556	344		161	108	361	47	161	56	130	72	256	343	141	153	1989		
500779	Llandewi-Brefi	206	SN 22 714537	396		169	140	394	64	142	81	107	(70)	301	382	169	147	2166		
501089	Cilycwm	206	SN 22 753401	110		100	81	355	32	136	60	47	35	287	--	--	--	---	59	21Mar
Bran (Tywi)																				
501684	Llandovery P.Sta.	206	SN 22 765353	69		87	76	330	25	107	(55)	41	33	234	250	126	114	1480	62	10Mar
Tywi																				
501962	Llangadog	206	SN 22 698286	44	1260	71	82	325	37	104	45	32	26	273	227	101	113	1436		
Sawdde (Tywi)																				
502167	Waen Sychlwch	206	SN 22 804220	502	2632	135	168	769	85	235	158	102	77	471	504	269	172	3145	146	21Mar
502187	Troed-y-foel	206	SN 22 798238	264	1832	103	128	465	65	190	95	67	81	352	321	163	174	2204	80	21Mar
Tywi																				
502525	Manordeilo	206	SN 22 674269	55		73	87	302	36	112	52	34	19	279	220	95	113	1422	52	10Mar
503057	Golden Grove Farm Inst.	206	SN 22 596203	30	1414	59	80	322	43	149	75	33	20	288	226	109	113	1517	(53	10Mar)
Cothi (Tywi)																				
504116	Abergorlech	206	SN 22 585336	76	1600	80	84	343	45	140	77	56	20	337	292	150	146	1770	62	21Mar
Tywi																				
505331	Nant-y-caws	206	SN 22 462187	100		(58)	82	333	43	136	78	31	22	324	226	131	133	1597		
505386	Carmarthen	206	SN 22 412183	15	1267	52	82	309	48	131	60	36	23	320	199	92	142	1494	51	21Mar
505434	Towy Castle	206	SN 22 406142	88		52	84	312	48	136	62	30	22	331	189	91	124	1481	55	10Mar
Taf																				
505788	Tegryn, 5 Council Houses	206	SN 22 229331	244		(70)	105	565	58	176	94	62	36	295	325	167	140	2093		
506193	Henllan	206	SN 22 132163	95		50	72	303	49	124	(60)	40	21	250	228	85	(155)	1437		
506422	Llanboidy	206	SN 22 215233	104	1436	59	93	344	51	160	53	44	(24)	281	245	94	137	1585		
506478	Whitland	206	SN 22 201166	18	1329	53	84	302	47	151	63	28	16	262	225	87	145	1463	61	21Mar
506486	Willow Glyn Farmhouse	206	SN 22 225142	145		54	71	312	55	147	--	--	--	--	--	--	--	---		
Asen (Taf)																				
506760	Trelech	206	SN 22 282302	198		68	102	376	51	151	72	54	24	271	327	128	137	1761	59	21Mar
Dewi Fawr (Asen)																				
507019	Meidrim	206	SN 22 302221	58		59	98	(315)	45	151	65	41	29	291	236	100	142	1572		
507065	St Clears, Felinfach	206	SN 22 290188	23		55	80	304	51	139	69	24	26	292	212	87	(136)	1475		
HYDROMETRIC AREA 0610																				
Coastal																				
507617	Pendine Met.Office	206	SN 22 262085	5	1118	54	66	246	39	114	37	23	16	270	178	68	127	1238	47	29Sep
507963	St Florence	206	SN 22 085009	15		42	79	213	39	123	49	31	17	268	214	72	130	1277	44	1Oct
508012	Tenby, Golf Course	206	SN 22 129001	5		45	79	219	39	112	41	30	20	255	197	63	125	1225	41	29Sep
508024	CALDEY: Abbey	206	SS 21 141966	30		41	64	191	33	110	34	37	16	245	182	51	136	1140	47	1Oct
508167	St Twynnells	206	SR 11 955969	30		46	62	167	34	115	47	41	15	219	160	53	117	1076	34	30Sep
508283	Orielton Field Centre	206	SR 11 953991	60	1102	48	70	198	33	118	50	46	16	241	173	58	123	1174	44	30Sep
508614	Cosheston	206	SN 22 004037	46		47	74	206	37	113	53	51	19	249	196	65	146	1256	35	30Sep
Cresswell (Coastal)																				
508729	Jeffreston, Millards Farm	206	SN 22 076074	23		48	90	232	44	112	54	38	19	265	206	75	147	1330	41	19Sep

Number	Station	Co no	Grid reference	Altitude m	Av 1941-1970 mm	Jan	Feb	Mar	Apr	May	Jun	Jul	Aug	Sep	Oct	Nov	Dec	Year	Highest daily fall mm	date
						Rainfall in millimetres														
WELSH,0610--(contd)																				
	Eastern Cleddau																			
509012	Mynachlog-Ddu, Penybont	206	SN 22 144306	192		80	116	424	65	154	77	66	32	297	334	--	--	---		
509166	Llanycefn, Brynmwynant	206	SN 22 107255	168		80	(81)	330	57	(127)	65	67	31	268	285	99	162	1652		
	Syfni (Eastern Cleddau)																			
509312	Pantmaenog	206	SN 22 083311	350		92	113	449	72	154	87	81	46	327	341	123	195	2080		
509335	Maenclochog, Ddolwen Bridge	206	SN 22 067298	226		86	116	400	75	152	89	87	39	(316)	340	138	(174)	2012		
509436	Clarbeston	206	SN 22 035219	96	1338	58	73	271	56	118	51	52	24	256	233	83	168	1443	48	21Mar
509585	Gelli, Longridge	206	SN 22 084201	37		57	67	263	50	120	44	54	20	257	232	74	154	1392	(44	10Mar)
	Eastern Cleddau																			
509587	Llandissilio	206	SN 22 122213	101	1262	58	(80)	262	53	116	46	54	(20)	240	220	(80)	(149)	1375		
509813	Blackpool	206	SN 22 058137	64	1238	49	79	248	44	119	62	43	20	265	(230)	80	158	1397	44	30Sep
	Western Cleddau																			
509909	Mathry, Llain Farm	206	SM 12 890302	140		58	69	319	48	127	65	42	24	216	227	93	154	1442		
510136	Hayscastle Cross	206	SM 12 914254	119		53	60	271	43	131	57	42	29	205	229	77	150	1347	46	10Oct
510264	Little Newcastle, Hotwells Res.	206	SM 12 977305	187	1350	59	72	292	57	113	62	57	38	213	(260)	(94)	(167)	1484		
	Coastal																			
511464	Milford Haven Conservancy Board	206	SM 12 892054	37	995	52	65	186	35	116	54	43	12	209	169	46	120	1107	51	30Sep
511622	Dale, Anchor Cottage	206	SM 12 808065	20		43	67	172	28	94	46	48	9	175	144	46	111	983	34	10Oct
511627	Dale Fort	206	SM 12 823052	33		35	58	158	29	92	46	45	9	147	136	38	118	911	33	10Oct
511668	SKOKHOLM: Nature Reserve	206	SM 12 738052	34		--	--	--	20	85	47	47	7	150	154	--	--	---	38	10Oct
511956	Brawdy Met.Office	206	SM 12 851248	111	1166	41	57	242	49	108	55	37	27	157	194	53	137	1157	59	10Oct
511973	Roch, Pontpren	206	SM 12 863222	38		44	57	208	45	100	50	34	19	175	162	50	146	1090	35	10Mar
512607	Fishguard Secondary School	206	SM 12 951374	52	1069	42	62	238	38	87	39	30	22	181	213	76	147	1175	(41	19Dec)
	Gwaun (Coastal)																			
512688	Pontfaen, Delnant	206	SN 22 032340	107		62	94	346	57	137	66	55	35	257	334	105	183	1731	53	10Mar
	Nefern (Coastal)																			
512987	Whitechurch, Felin Tygwyn	206	SN 22 162356	129		46	90	339	55	111	60	46	29	244	306	117	161	1604	66	21Mar
513216	Nevern	206	SN 22 093426	152		39	--	--	--	--	--	--	--	--	--	--	--	---	10	13Jan
HYDROMETRIC AREA 0620																				
	Teifi																			
513603	Strata Florida S.Wks	206	SN 22 755659	223	1505	136	91	293	65	121	(55)	79	63	220	255	114	128	1620	37	21Mar
513866	Swyddffynnon	206	SN 22 693654	168		--	--	--	--	--	--	81	54	206	259	108	114	---	33	22Jul
513981	Tregaron, Fullbrook Mill	206	SN 22 669625	178		110	82	261	43	105	40	--	--	--	--	--	--	---	35	21Mar
514484	Cellan, Brooklands	206	SN 22 608490	137		109	93	270	44	120	55	58	38	196	264	110	149	1506	50	21Mar
515035	Llanybyther, Highmead School	206	SN 22 501432	130		64	87	288	42	116	46	64	30	213	261	113	137	1461	57	21Mar
515702	Pencader, Blaengwen	206	SN 22 459340	229		64	102	389	56	160	83	59	28	281	318	138	126	1804	66	21Mar
516250	Newcastle Emlyn, Cawdor Garage	206	SN 22 308405	38		51	84	263	41	108	39	52	35	196	273	86	129	1357	56	21Mar
517220	Llangoedmor	206	SN 22 194455	21		45	63	189	30	87	(35)	35	30	204	218	63	107	1106		
HYDROMETRIC AREA 0630																				
	Coastal																			
517546	Aberporth Met.Office	206	SN 22 242521	133	946	41	53	165	23	70	28	28	24	165	217	52	78	944	29	19Oct
	Aeron																			
518193	Bwlch-y-graig	206	SN 22 579595	241	1275	114	76	250	48	110	36	104	54	215	306	118	130	1561	41	10Oct
	Arth (Coastal)																			
	Ystwyth																			
519357	Cwmystwyth, Pwllpeiran Exp.Husb.Farm	206	SN 22 773749	301	1743	192	103	350	66	143	72	113	88	251	356	168	130	2032	55	9Mar
519580	Trawscoed	206	SN 22 674736	61	1165	83	69	231	44	108	52	88	53	217	261	104	97	1407	35	21Mar
	Rheidol (Ystwyth)																			
520454	Cwmrheidol	206	SN 22 709792	53	1313	98	62	265	45	104	55	86	69	213	290	114	83	1484	52	9Mar
	Coastal																			
520756	Goegerddan	206	SN 22 627835	31	987	63	54	237	24	91	46	54	43	163	230	92	73	1170	(47	9Mar)
520757	*Goegerddan No.2	206	SN 22 627835	31		80	60	252	27	99	51	(60)	48	171	249	102	83	1282		
HYDROMETRIC AREA 0640																				
	Coastal																			
521247	Cors Fochno	206	SN 22 636918	5		69	52	252	23	92	50	57	37	158	236	99	69	1194	44	9Mar
	Dovey																			
521437	Llanymawddwy, Troed-y-Foel	208	SH 23 910195	171		195	132	461	84	143	116	87	45	301	397	244	116	2321	95	21Mar
521489	Llanymawddwy, Plasau	208	SH 23 889171	229		217	144	415	48	138	123	100	48	286	379	242	115	2255		
521909	Aberangell, Esgairangell	208	SH 23 829105	130		220	151	481	45	164	133	96	50	278	418	221	114	2371	76	2Feb
	Twymyn (Dovey)																			
522086	Cwm Mawr, Pennant	207	SN 22 893958	366		136	116	277	57	109	58	55	43	208	265	138	159	1621		
522297	Pentre Celyn	207	SH 23 891057	180		201	126	332	44	120	82	70	48	199	309	185	103	1819	58	2Feb
522461	Cemmaes Road	207	SH 23 826049	29		165	113	343	39	120	73	51	38	213	273	184	86	1698	69	10Mar
	Dovey																			
522550	Darowen	207	SH 23 841014	201		139	88	310	34	101	67	58	47	190	266	136	87	1523	(61	10Mar)
522679	Glaslyn	207	SN 22 831944	497		142	161	421	198	144	81	77	57	247	354	235	(140)	2257		
522720	Rhiw-Gam	207	SN 22 798942	381		187	193	109	30	110	73	58	72	254	(320)	(200)	(110)	1716		
523417	Glaspwll	207	SN 22 733978	128		132	85	378	48	117	92	(91)	69	203	293	147	94	1749		

* *511668 reports April to October only*

RAINFALL 1981

Number	Station	Co no	Grid reference	Altitude m	Av 1941-1970 mm	Jan	Feb	Mar	Apr	May	Jun	Jul	Aug	Sep	Oct	Nov	Dec	Year	Highest daily fall mm	date
WELSH,0640--(contd)																				
	Coastal																			
523653	Aberdovey	208	SN 22 605960	3		64	52	241	21	89	(51)	41	36	181	226	90	67	1159	47	30Sep
	Dysynni																			
523766	Cader Idris, Llyn Cau	208	SH 23 727125	365		--	--	--	--	--	(175)	176	109	443	550	339	179	---		
524033	Llanegryn, Cwm Ucaf	208	SH 23 626076	152		90	59	283	36	79	86	95	66	256	260	(150)	83	1543		
524060	Llanegryn, Penlarth	208	SH 23 612054	9		88	72	273	35	100	(98)	73	43	236	240	124	72	1454		
	Coastal																			
524495	Cader Idris	208	SH 23 698144	344		186	155	667	52	167	192	161	92	424	499	325	125	3045		
	Mawddach																			
524853	Cefn Gallt-y-cwm	208	SH 23 705345	203	1822	150	86	417	50	137	109	99	53	330	378	214	89	2112		
524943	Graig Ddu Ganol	208	SH 23 685292	247	2349	163	114	530	48	168	168	147	86	380	450	258	104	2616		
525123	Buarthre Newydd	208	SH 23 745259	198		188	119	394	44	127	107	88	45	285	340	289	106	2132	74	17Nov
	Wnion (Mawddach)																			
525370	Cae'r Defaid	208	SH 23 797238	366		208	143	367	52	134	124	109	65	294	437	206	118	2257		
525651	Dolgellau	208	SH 23 728187	84		151	86	376	49	117	115	82	57	296	263	179	104	1875	83	21Mar
	Coastal																			
525850	Barmouth, Llwynon	208	SH 23 628178	207		119	65	348	47	88	(119)	124	66	277	297	153	90	1793	59	21Mar
525957	Llyn Bodlyn	208	SH 23 646240	384		140	91	473	(55)	109	143	116	86	371	(420)	225	(120)	2349		
526124	Llyn Eiddew Bach	208	SH 23 645344	375		139	92	424	(60)	133	176	112	84	367	(400)	252	(110)	2349		
HYDROMETRIC AREA 0651																				
	Coastal																			
526460	Talsarnau	208	SH 23 610361	3		103	69	285	47	87	121	66	37	296	228	(126)	79	1544	59	21Mar
	Dwyryd																			
526535	Minafon	208	SH 23 717434	229	2171	266	156	401	47	103	142	119	89	396	315	246	93	2373		
	Goedol (Dwyryd)																			
526645	Blaenau Ffestiniog, Doppog	208	SH 23 679444	190		269	138	501	54	144	(197)	132	104	440	361	274	122	2736		
526648	Llyn Stwlan	208	SH 23 665442	505	2631	(294)	142	533	55	147	246	178	147	434	460	309	(130)	3075		
	Dwyryd																			
526727	Cynfal	208	SH 23 751416	378	2328	252	151	414	67	114	157	142	72	365	358	220	99	2411		
526770	Pont Newydd	208	SH 23 713408	186	1842	199	113	374	56	110	(126)	109	69	330	286	220	93	2085		
526796	Trawsfynydd Power Sta.,Utica Lab.	208	SH 23 695390	193	1697	165	91	348	51	105	105	86	48	313	269	174	83	1838	77	21Mar
527071	Trawsfynydd Dam	208	SH 23 675378	198	1739	157	95	378	56	120	(137)	107	64	332	296	198	96	2036	(72	21Mar)
	Glaslyn																			
527192	Crib Goch	208	SH 23 623550	713	4282	238	267	332	200	195	425	245	185	491	750	555	236	4619		
527193	Delta	208	SH 23 624544	437	4279	(300)	210	831	(200)	196	425	220	173	495	840	540	257	4687		
527199	Llydaw Mine	208	SH 23 628547	518		270	185	859	172	200	394	(220)	165	502	724	508	(240)	4499		
527200	Llyn Llydaw	208	SH 23 638550	488	3308	239	127	(650)	(120)	170	239	244	(120)	429	569	339	(170)	3416		
527201	Llydaw Intake	208	SH 23 636547	451	3714	337	173	789	126	238	372	337	146	485	764	467	195	4429		
527223	Cwm Dyli	208	SH 23 654542	94	3200	283	170	715	122	166	265	277	102	435	612	433	157	3737		
527408	Beddgelert, Hafod Wydr	208	SH 23 575498	130		193	107	529	89	178	200	192	108	340	435	303	144	2818	113	21Mar
527653	Rhyd	208	SH 23 636424	134		169	87	390	53	111	153	103	85	324	279	199	83	2036		
	Coastal																			
527745	Porthmadog P.Sta.	208	SH 23 569391	3		122	61	297	47	91	95	63	47	264	208	129	81	1505	56	10Mar
	Dwyfor (Coastal)																			
527882	Braich Dinas	208	SH 23 534485	152		187	89	512	106	144	162	186	123	329	428	263	144	2673	125	21Mar
527980	Cwmystradllyn, Upper	208	SH 23 568458	335		195	92	490	75	135	193	158	118	(370)	(480)	(300)	(150)	2757		
527996	Cwmystradllyn, Lower	208	SH 23 557442	204		182	92	420	83	125	178	132	79	321	331	215	105	2263	86	21Mar
528129	Pant Glas, Bwlchderwin	208	SH 23 459472	145		102	61	367	86	120	108	94	48	236	325	173	110	1830		
	Coastal																			
528885	Pwllheli, Ysgol Glan-y-mor	208	SH 23 371343	1		71	41	198	61	91	(63)	32	28	162	187	102	61	1097		
529038	Botwnnog School	208	SH 23 263313	34	1099	54	42	201	61	104	62	28	25	139	213	96	89	1114	57	10ct
529362	BARDSEY: Lighthouse	208	SH 23 112206	15	886	46	45	176	53	82	56	21	17	142	133	57	53	881	42	21Mar
529570	Edern Primary School	208	SH 23 277393	34		47	38	208	67	84	75	42	36	184	204	106	69	1160		
530007	Glynllifon Park	208	SH 23 455554	30	1179	66	52	211	92	65	(91)	57	66	179	205	103	71	1258	(58	21Mar)
	Gwyrfai (Coastal)																			
530158	Rhyd Ddu, Bron Eifion	208	SH 23 569530	191		185	112	(552)	110	193	--	--	--	--	--	--	--	---		
530166	Cloqwyn Gwin	208	SH 23 572536	152		--	--	--	--	--	217	215	(110)	326	504	286	149	---		
	Seiont (Coastal)																			
530381	Pen-y-pass	208	SH 23 647557	366		306	(250)	737	130	221	296	350	108	375	644	486	173	4076		
530533	Llanberis Youth Hostel	208	SH 23 574597	157		113	84	(351)	83	155	159	168	54	299	332	180	103	2081		
530584	Marchlyn Bach	208	SH 23 608627	472		135	115	493	103	140	167	205	(80)	295	390	206	(145)	2479		
HYDROMETRIC AREA 1020																				
	Coastal																			
530856	ANGLESEY: Llansadwrn, Gadlys Lodge	208	SH 23 553758	107		68	55	206	32	64	58	68	55	138	186	126	67	1123	69	21Mar
	Cefni																			
531385	ANGLESEY: Cefni Res.	208	SH 23 444772	27	1031	65	44	201	58	61	74	69	39	126	208	116	65	1126	63	21Mar
531670	ANGLESEY: Newborough Forest	208	SH 23 414669	6	954	60	42	184	53	55	61	58	34	123	174	100	69	1013		
	Coastal																			
532207	ANGLESEY: Valley Met.Office	208	SH 23 309757	10	871	52	31	152	66	55	51	41	26	102	172	77	78	903	56	10ct
532394	ANGLESEY: Holyhead, Ty Mawr	208	SH 23 217818	55		45	31	131	51	68	45	35	23	95	153	76	77	830	43	10ct
532550	ANGLESEY: Llyn Alaw	208	SH 23 376853	44		61	40	199	66	76	71	51	37	133	183	114	90	1121	47	21Mar
532918	ANGLESEY: Wylfa Nuclear Power Sta.	208	SH 23 351940	8		51	33	151	49	64	54	43	26	107	170	96	84	928	(46	21Mar)
533073	ANGLESEY: Amlwch, Penrhyd	208	SH 23 427915	55		53	43	182	57	75	45	45	27	138	168	101	76	1010	(46	21Mar)
533211	ANGLESEY: Llwydiarth Esgob	208	SH 23 436843	61	1016	61	45	173	54	75	63	60	33	122	186	119	80	1071	54	21Mar
533495	ANGLESEY: Llanddona	208	SH 23 583810	140		57	64	212	(36)	(68)	(63)	(71)	29	134	196	111	64	1105		
533657	ANGLESEY: Plas Cadnant	208	SH 23 557731	37	1113	76	67	204	37	64	58	75	43	123	187	131	64	1129	72	21Mar

Number	Station	Co no	Grid reference	Altitude m	Av 1941-1970 mm	Jan	Feb	Mar	Apr	May	Jun	Jul	Aug	Sep	Oct	Nov	Dec	Year	Highest daily fall mm	date
						Rainfall in millimetres														
WELSH,1020--(contd)																				
HYDROMETRIC AREA 0652																				
	Coastal																			
533663	Pen-y-ffridd Research Sta.	208	SH 23 563705	84	1109	72	62	210	35	63	62	77	42	122	186	129	59	1119	70	21Mar
533911	Penrhyn Quarries	208	SH 23 621654	168	1558	111	82	324	63	91	(103)	128	46	180	(329)	178	79	1714	(84	21Mar)
534016	Marchlyn Mawr No.1	208	SH 23 616625	585		197	128	436	104	162	180	244	85	336	465	295	169	2801		
534017	Marchlyn Mawr No.2	208	SH 23 612622	593		199	121	433	102	189	232	250	85	336	464	296	169	2876		
534166	Aber, College Farm	208	SH 23 650728	18	1078	65	93	202	36	--	--	--	--	--	--	--	--	---	58	21Mar
534296	Bwlch y Ddeufaen	208	SH 23 697722	381		148	118	308	42	111	97	106	60	223	284	184	167	1848		
HYDROMETRIC AREA 0661																				
	Coastal																			
534494	Conway Mussel Tanks	208	SH 23 785773	8	799	58	67	109	38	66	34	51	25	110	133	93	112	896	33	8Feb
	Conway																			
534507	Afon Ddu	208	SH 23 770435	457	2487	226	133	331	43	84	92	103	55	259	441	263	122	2152		
534546	Yspytty-Ifan Treatment Wks	208	SH 23 811455	390	2158	236	204	513	46	124	(132)	118	68	354	398	324	99	2616	98	2Feb
534635	Ysbyty Ifan	208	SH 23 836488	320		154	183	388	37	107	91	71	54	314	306	202	80	1987		
534901	Voelas Hall	209	SH 23 851516	195	1419	104	127	296	34	88	65	69	35	269	217	177	93	1574		
535049	Afon Machno	208	SH 23 750474	213	2430	(220)	168	467	--	--	--	--	--	--	--	--	--	---		
	Lledr (Conway)																			
535284	Dolwyddelan	208	SH 23 706505	255		224	125	472	68	140	158	135	58	405	441	285	114	2625		
	Lluqwy (Conway)																			
535511	Ffynnon Lluqwy	208	SH 23 693622	536	2643	205	160	440	(110)	153	175	285	105	340	545	340	(150)	3008		
535523	Tryfan	208	SH 23 684600	335		241	144	629	(130)	178	221	240	(100)	392	523	326	155	3279		
535572	Llwyn Cowlyd	208	SH 23 715608	408	2473	215	180	550	114	160	192	212	80	370	475	320	(140)	3008		
535695	Capel Curig	208	SH 23 717578	183		232	184	559	63	155	158	138	74	375	448	435	126	2947		
	Conway																			
535816	Betws-y-coed Field Centre	209	SH 23 803571	20		109	141	326	45	82	97	56	27	271	241	197	114	1706	75	21Mar
535825	Belmont	209	SH 23 815569	213		88	118	295	34	80	87	51	22	261	216	162	86	1500	68	2Feb
535904	Llanrwst, Gwydyr Uchaf	208	SH 23 795608	15		123	137	335	47	91	100	65	27	256	249	251	90	1771		
536109	Ffrith Garreg Wen	208	SH 23 740636	344	2342	285	147	432	(70)	(150)	225	245	142	395	330	265	(162)	2848		
536110	Cowlyd	208	SH 23 738635	351	2303	(230)	175	517	70	145	165	189	65	335	396	311	137	2735		
536179	Llyn Eigiau	208	SH 23 724647	379	2074	(205)	154	405	63	133	128	168	61	296	389	270	130	2402		
536213	Coedty Res.	208	SH 23 756668	274	1830	183	156	303	52	104	88	135	41	234	291	215	118	1920	82	22Jul
536247	Melynllyn	208	SH 23 703657	629	3003	295	268	(550)	(110)	298	190	295	139	355	471	383	(201)	3555		
536248	Llyndulyn	208	SH 23 706663	497	2670	288	285	(502)	(100)	285	175	280	122	330	430	375	(203)	3375		
536351	Hafotty-Gwyn	208	SH 23 737709	293		140	102	275	60	112	80	150	55	(250)	(280)	225	190	1919		
536376	Llanbedr-y-cennin	208	SH 23 754698	155	1344	135	115	265	44	95	(60)	111	39	189	215	181	87	1536		
536414	Tal-y-cafn, Penrhyd	208	SH 23 791718	30		73	94	166	52	93	46	67	31	151	172	119	118	1182	47	21Mar
536506	Bodnant	208	SH 23 801723	52	990	80	92	(173)	59	88	51	59	31	141	178	115	118	1185	46	21Mar
	Coastal																			
536842	Colwyn Bay,Eirias Park	209	SH 23 858785	36		--	--	--	--	--	--	--	--	(112)	123	73	(84)	---		
536845	Colwyn Bay, Nursery Gdns	209	SH 23 860787	24		63	63	97	31	43	(41)	(49)	33	--	--	--	--	---		
536899	Pen-y-fron, Trofarth	209	SH 23 838717	299		68	90	162	45	(81)	56	65	25	135	164	127	112	1130		
HYDROMETRIC AREA 0662																				
	Clwyd																			
538133	Clawdd-Newydd	209	SJ 33 078521	300	1014	101	88	162	37	73	59	53	32	137	166	105	89	1102	34	21Mar
538286	Llysfasi College Of Agric.	209	SJ 33 147523	125	856	(72)	84	112	41	78	47	41	29	115	134	71	111	935		
538321	Ruthin, Corwen Road	209	SJ 33 125556	71	800	70	72	127	34	61	48	32	30	116	127	81	100	898		
538454	Bwlch Tunnel	209	SJ 33 163581	277		48	81	109	46	64	42	49	39	111	117	60	119	885	31	22Jul
538481	Ruthin, Brynhyfiyd Co.Sec.Sch.	209	SJ 33 133584	76	765	66	65	111	35	55	37	37	36	104	113	74	94	827	33	21Mar
538502	Ruthin, Caerfallen Farm	209	SJ 33 127596	62		65	66	110	33	61	44	40	44	109	119	74	90	855	30	21Mar
	Clywedog (Clwyd)																			
538840	Llanynys, Bryn Teg	209	SJ 33 102628	40		66	69	113	32	52	49	40	40	112	122	81	86	862	34	21Mar
	Clwyd																			
538965	Llanqwyfan	209	SJ 33 122661	140	773	66	71	112	40	61	50	57	38	121	117	85	88	906	35	22Jul
539058	Bylchau, Mymydd-y-gruq	209	SH 23 976630	320		91	103	182	39	80	56	71	33	174	197	137	100	1263	(55	17Nov)
539198	Denbigh Hospital	209	SJ 33 051653	96	771	67	76	114	36	54	(38)	52	31	130	136	102	87	923	46	17Nov
539241	Eglwyswen S.Wks	209	SJ 33 071664	41	747	77	73	110	37	52	47	46	43	128	129	96	82	920	(47	17Nov)
	Wheeler (Clwyd)																			
539350	Nannerch, Gwrychbedw	209	SJ 33 147684	210		88	88	106	43	60	58	80	47	115	134	99	96	1014		
539516	Bodfari, Waen Rodyn	209	SJ 33 108718	73		71	77	100	42	50	58	72	46	115	130	117	97	975	(52	17Nov)
	Aled (Elwy)																			
539982	Hafotty Bennett, Roadside	209	SH 23 834690	336	1146	76	101	222	41	89	(62)	97	34	195	192	164	110	1383	56	21Mar
540189	Cesyg Aled	209	SH 23 914586	363		96	152	303	44	112	88	97	46	210	259	196	(115)	1718		
540360	Plas Pigot	209	SH 23 952647	239		86	92	201	33	80	62	72	32	177	172	139	99	1245		
	Elwy (Clwyd)																			
540469	Plas Uchaf Res.	209	SH 23 967713	148	809	55	80	132	32	49	51	76	35	142	151	117	98	1018	47	17Nov
540546	St Asaph, Dolben	209	SJ 33 017705	61		(65)	72	121	49	65	(52)	69	46	148	146	141	--	---		
	Clwyd																			
540856	Dyserth,Trecastell Tr.Wks	209	SJ 33 064793	79		54	62	87	29	41	50	49	29	129	104	67	82	783		
540924	Aberqele Sanatorium	209	SH 23 948754	113		--	--	--	--	--	--	--	--	--	158	97	104	---	30	17Nov
540927	Aberqele Sanatorium	209	SH 23 946757	91		55	70	114	28	57	52	68	33	139	--	--	--	---	(45	22Jul)
541007	Glascoed Filters	209	SH 23 996736	110	736	52	75	113	31	54	55	74	35	133	137	103	95	957	45	22Jul
541153	Rhyl S.Wks	209	SJ 33 001807	9	642	62	63	93	32	51	51	22	26	117	103	58	85	763	27	30Sep

Number	Station	Co no	Grid reference	Altitude m	Av 1941-1970 mm	Jan	Feb	Mar	Apr	May	Jun	Jul	Aug	Sep	Oct	Nov	Dec	Year	Highest daily fall mm	date
						Rainfall in millimetres														
HYDROMETRIC AREA 067O																				
	Coastal																			
541256	Prestatyn Lido	209	SJ 33 061836	4		57	60	90	26	56	49	47	31	131	112	62	91	812	29	30Sep
541510	Bagillt	209	SJ 33 219753	14		95	71	113	30	52	(50)	48	41	124	133	101	93	951	46	17Nov
	Dee																			
541790	Buarthmeini	208	SH 23 836322	360		197	95	361	95	99	99	106	49	266	351	221	170	2109		
541918	Llanuwchllyn	208	SH 23 878298	173	1503	143	105	344	42	116	86	65	31	243	274	205	118	1772	62	21Mar
	Tryweryn (Dee)																			
542393	Arenig	208	SH 23 839391	411	2041	206	156	401	(50)	101	118	105	36	355	330	224	175	2257		
542519	Tryweryn Dam No.2	208	SH 23 881399	253		168	128	338	36	104	75	76	25	248	272	234	118	1822	72	17Nov
542595	Hafod y Bryn	208	SH 23 917437	343		(175)	--	--	--	--	--	--	--	--	--	--	--	---		
542719	Bala Sluices	208	SH 23 935356	163	1262	103	107	250	35	95	59	56	22	187	199	152	89	1354	56	21Mar
542722	*Bala Sluices No.2	208	SH 23 935356	163		118	124	274	42	102	66	60	24	198	209	167	107	1491	60	2Feb
	Hirnant (Dee)																			
542776	Maesafallen	208	SH 23 948308	292	1692	150	(135)	379	(60)	(135)	99	--	--	--	--	--	--	---		
	Dee																			
543125	Blaen-y-cwm	209	SJ 33 025333	229		114	81	226	56	113	65	43	28	223	206	129	162	1446		
543271	Blaen Llynor, Memorial Stone	209	SJ 33 091366	610		65	65	200	(77)	130	70	60	(40)	(240)	205	(160)	(180)	1492		
543331	Corwen	209	SJ 33 048398	144	1051	82	114	169	48	101	48	39	24	152	165	108	116	1166	37	8Feb
	Alwen (Dee)																			
543427	Pen Bwlch	209	SH 23 910555	415		120	123	306	30	101	88	95	49	(230)	252	197	132	1723		
543487	Coed Tai Isaf	209	SH 23 942541	358	1340	123	117	238	48	91	71	71	39	217	210	151	(120)	1496		
543490	Mwdwl-Eithen	209	SH 23 935535	401	1417	139	124	252	51	90	76	86	42	211	213	155	127	1566		
543510	Alwen Res.	209	SH 23 957529	335	1249	128	113	223	49	88	60	69	36	205	208	138	116	1433	43	21Mar
	Brenig (Alwen)																			
543535	Llyn Bran	209	SH 23 960593	435	1381	131	112	248	35	76	82	87	41	225	228	172	125	1562		
	Alwen (Dee)																			
543758	Minffordd	209	SJ 33 030483	296	1027	90	107	167	35	82	55	57	33	142	170	111	100	1149		
544156	Glan-yr-afon	208	SJ 33 025425	183		92	108	183	40	97	(51)	44	24	147	174	126	108	1194	(39	8Feb)
	Dee																			
544392	Bryneglwys, Min-y-Rhos	209	SJ 33 147473	247		74	105	132	48	78	54	53	35	130	143	90	122	1064	37	8Feb
544636	Vivod	209	SJ 33 191424	195	1013	73	96	131	49	111	55	40	30	149	150	84	(105)	1073		
544643	Worlds End	209	SJ 33 242481	479	1116	81	102	110	50	95	65	87	63	120	145	92	(145)	1155		
544842	Ruabon Mountain	209	SJ 33 237457	498	1091	84	104	(130)	62	97	67	84	54	132	153	103	(115)	1185		
544877	Cefn Mawr, Monsanto	209	SJ 33 275423	79		82	85	113	43	91	47	40	32	117	121	61	98	930		
544957	Mountain Lodge	209	SJ 33 258474	335	1074	119	107	113	60	91	61	80	54	115	150	88	(130)	1168		
544980	Bryn Adda Flat	209	SJ 33 250453	370	1064	111	106	135	60	97	62	83	54	132	124	90	(138)	1192		
544987	Penycae	209	SJ 33 268453	207	996	98	96	123	45	75	52	61	37	115	133	77	134	1046	29	19Sep
545612	Manley Hall	209	SJ 33 350415	38		56	61	97	37	69	32	26	70	96	106	54	83	787	47	6Aug
	Clywedog (Dee)																			
545870	Aber Sychnant	209	SJ 33 232498	418	1083	107	95	150	67	95	60	83	55	131	145	103	(130)	1221		
545904	Minera	209	SJ 33 262508	427	1034	117	122	104	63	107	64	69	62	138	153	104	(135)	1243		
	Black (Clywedog)																			
546008	Gwter Siani	209	SJ 33 248494	458	1119	105	124	123	80	90	(62)	80	59	138	154	104	(145)	1264		
546014	Erwau	209	SJ 33 262488	354	1107	142	130	122	63	93	62	83	58	117	150	105	(140)	1265		
546023	Cae Llwyd Res.	209	SJ 33 270480	280	993	115	95	120	37	92	60	77	48	114	147	86	128	1119	30	22Jul
546027	Ty-Mawr Res.	209	SJ 33 274480	245	974	110	--	--	--	--	--	--	--	--	--	--	--	---	18	14Jan
546042	Pack Saddle Res.	209	SJ 33 305479	113	870	76	83	98	30	86	46	36	41	115	115	67	100	893	(31	19Sep)
	Clywedog (Dee)																			
546173	Wrexham, Camberley Drive	209	SJ 33 342512	82	746	76	81	85	33	71	32	27	53	97	115	66	95	831	27	8Feb
546191	Marchwiel, Five Fords S.Wks	209	SJ 33 366483	39		67	78	81	42	65	33	31	58	98	108	58	123	842	46	14Dec
	Worthenbury (Dee)																			
546397	Penley, Maelor School	209	SJ 33 417398	69		44	67	106	38	74	29	27	94	91	98	57	72	797	66	5Aug
546433	Gredington	209	SJ 33 445385	91	751	49	58	107	34	69	(31)	23	80	105	95	51	72	774	56	5Aug
546579	Whitchurch, Rising Sun S.Wks	117	SJ 33 515413	80		46	49	119	36	65	39	33	50	119	95	57	73	781		
546866	Threapwood, Topwood Farm	143	SJ 33 447456	47		50	55	95	35	71	31	29	88	90	94	48	77	763	52	6Aug
546893	Snocklach	143	SJ 33 437488	37		50	62	91	35	68	(33)	--	--	--	--	--	--	---		
	Dee																			
546963	Crewe-by-Farndon	143	SJ 33 422533	20		--	--	--	--	--	--	22	79	96	109	53	76	---		
	Alyn (Dee)																			
547053	Pendinas Res.	209	SJ 33 232518	381	1087	108	114	150	39	90	70	85	69	135	160	94	126	1240	47	22Jul
547250	Loggerheads, Colomendy Centre	209	SJ 33 201622	210	889	83	63	123	34	75	51	69	55	120	131	80	111	995	39	22Jul
547300	Cilcain Res. No.2	209	SJ 33 162645	241	915	96	84	113	55	63	62	95	63	132	139	98	133	1133	56	22Jul
547369	Glan-yr-afon Lead Mine	209	SJ 33 202677	134	905	92	87	116	39	64	53	63	49	114	153	101	120	1051	37	17Nov
547371	Moel-y-crio	209	SJ 33 194699	263		--	--	--	--	--	--	--	--	117	149	109	117	---	31	17Nov
547516	Llyn Cyfynwy	209	SJ 33 222544	345	1037	98	(100)	135	68	75	53	83	69	119	148	90	(125)	1163		
547598	Leeswood Farm	209	SJ 33 254605	168	816	97	85	110	33	62	51	47	48	108	133	85	111	970	26	28Dec
547789	Bwlchgwyn	209	SJ 33 236520	386	1111	111	113	148	47	93	67	85	70	134	161	100	130	1259	47	22Jul
547796	Nantyfrith Res.	209	SJ 33 243534	317	1062	110	118	150	45	99	69	77	67	143	155	91	123	1247		
	Dee																			
548023	Dodleston	143	SJ 33 361609	20		67	67	83	29	60	34	26	62	90	118	64	87	787	28	5Aug
548312	Clutton	143	SJ 33 465545	53		58	55	109	36	68	38	23	96	102	107	54	94	840	67	5Aug
548681	Chester W.Wks	143	SJ 33 418666	26	667	54	55	87	36	56	36	26	62	77	114	74	88	765	29	6Aug
548798	Chester, Dicksons Drive	143	SJ 33 409677	20		53	54	91	(35)	63	35	29	68	80	123	74	82	787		
548814	Chester S.Wks	143	SJ 33 393667	5	673	54	56	84	37	69	30	27	71	69	118	79	81	775	29	17Nov
548933	Bretton W.Wks	209	SJ 33 352632	11		64	65	84	31	63	35	25	54	94	108	65	98	786	23	24Oct
549218	Hawarden Bridge	209	SJ 33 314694	5	706	72	70	93	34	65	52	32	46	93	121	87	97	862	36	17Nov
549265	Mold	209	SJ 33 256663	153	834	88	62	109	32	53	49	44	44	111	142	93	107	934	40	17Nov
	Coastal																			
549620	Ness Gardens	143	SJ 33 303754	30	718	61	69	103	35	62	47	29	39	99	113	89	91	837	39	17Nov
549621	*Ness Gardens No.2	143	SJ 33 303754	30		63	71	107	36	66	51	32	41	101	118	91	96	873	39	17Nov
549669	Heswall	145	SJ 33 271812	76		66	68	103	38	61	50	49	41	101	141	83	94	895	30	17Nov

NORTH WEST WATER AUTHORITY AREA

HYDROMETRIC AREA 0680

Number	Station	Co no	Grid reference	Altitude m	Av 1941-1970 mm	Jan	Feb	Mar	Apr	May	Jun	Jul	Aug	Sep	Oct	Nov	Dec	Year	Highest daily fall mm	date
	Coastal																			
550167	Crosshill Res.	145	SJ 33 280842	65	790	62	59	109	39	66	(55)	57	55	112	153	78	87	932	30	6Aug
550239	Bidston	145	SJ 33 287899	60	726	63	60	121	34	68	55	46	40	113	148	71	65	884	24	17Nov
550578	Port Sunlight, Estate Nursery	145	SJ 33 336842	15	835	81	61	115	43	82	70	57	50	100	168	84	83	994	(28	24Oct)
550660	Sutton Hall P.Sta.	143	SJ 33 372758	38	734	62	56	100	42	66	40	32	59	97	113	85	(81)	833	36	17Nov
	Gowy (Coastal)																			
551123	Barrowmore	143	SJ 33 474691	35	694	73	51	91	40	67	43	27	74	84	123	86	67	826	29	17Nov
551163	Delamere, Linmere	143	SJ 33 548704	85	832	(80)	62	114	49	77	52	49	115	110	140	101	90	1039		
551169	Eddisbury Fruit Farm	143	SJ 33 534702	99	795	76	58	106	50	75	58	48	100	106	138	95	80	990		
551208	Mouldsworth P.Sta.	143	SJ 33 504704	40	739	71	50	94	39	68	43	33	80	87	134	82	78	859	34	5Aug
551371	Stoak Polluth Control Wks	143	SJ 33 421743	8		73	52	97	43	80	38	38	54	89	132	83	70	849	31	17Nov
551401	Ellesmere Port Refinery	143	SJ 33 428756	5	679	68	48	93	41	79	40	37	47	90	130	81	66	820	34	17Nov
	Weaver																			
551705	Cholmondeley, Weaver Farm	143	SJ 33 552511	91		54	52	106	34	58	32	39	62	108	108	(62)	77	792		
552375	Mere Farm	143	SJ 33 692410	126	700	67	52	100	33	82	42	26	45	121	92	56	68	784	24	19Sep
552981	Reaseheath Hall	143	SJ 33 648542	40	710	73	54	107	30	65	35	37	46	110	(103)	(63)	(64)	787		
553154	Hurleston	143	SJ 33 621552	61	742	75	49	109	31	54	35	36	55	112	108	61	58	783	21	24Oct
	Valley (Weaver)																			
553237	Radway Green	143	SJ 33 776542	78	763	81	47	108	42	81	45	50	44	105	89	61	65	818	(21	19Sep)
	Weaver																			
553563	Worleston S.Wks	143	SJ 33 665574	34		84	52	113	31	68	37	(37)	(90)	110	111	57	59	849		
	Ash Brook (Weaver)																			
553671	Delamere P.Sta.	143	SJ 33 562677	91		91	61	114	44	66	53	46	180	127	140	103	82	1107	124	5Aug
553821	Tiresford	143	SJ 33 557612	74	728	75	49	91	40	57	47	28	142	101	128	65	71	894	104	5Aug
553849	Eaton P.Sta.	143	SJ 33 569635	87	820	87	60	118	46	67	(62)	44	177	121	144	89	81	1096	132	5Aug
	Weaver																			
554163	Northwich, Hunts Lock	143	SJ 33 656729	14	802	89	52	120	42	(70)	(45)	34	131	110	141	77	82	993		
	Dane (Weaver)																			
554503	Bosley Res.	143	SJ 33 927654	180	896	106	62	152	64	82	62	94	52	113	127	84	77	1075	35	22Jul
554568	Bosley Lock	143	SJ 33 905670	160	919	120	59	145	57	83	(54)	105	63	112	131	92	72	1093		
554637	Biddulph Grange	143	SJ 33 892592	160	936	118	65	152	52	83	65	82	52	112	135	107	76	1099	27	21Mar
554723	Congleton S.Wks	143	SJ 33 853635	75	801	100	63	132	45	65	(53)	62	51	90	121	81	60	923	23	10Mar
554941	Cranage, Hall Hospital	143	SJ 33 749682	55	750	81	55	113	42	63	38	39	62	115	129	80	64	881	31	24Oct
555134	Elworth	143	SJ 33 732627	47		(83)	47	103	39	60	41	34	55	97	109	67	53	788	24	24Oct
	Wheelock (Dane)																			
555208	Mow Cop P.Sta.	143	SJ 33 843577	140	836	103	55	136	48	68	60	63	59	111	112	83	69	967		
555309	Red Bull S.Wks	143	SJ 33 829551	114	802	79	52	120	49	66	54	51	56	116	106	77	70	896	25	19Sep
	Wincham (Weaver)																			
	Wade (Wincham)																			
556423	Windyharbour	143	SJ 33 829701	91		103	59	126	41	72	39	64	57	93	135	84	67	940	33	24Oct
556432	Brode Hall Farm	143	SJ 33 817696	79		101	61	118	39	68	40	61	58	104	136	84	63	933	33	24Oct
556550	Lostock Gralam	143	SJ 33 682743	23	752	87	56	126	41	62	42	34	109	99	143	106	64	969	75	5Aug
	Weaver																			
556720	Winnington	143	SJ 33 643747	20	773	86	50	120	44	75	42	34	121	93	143	104	58	970	75	5Aug
556725	Northwich S.Wks	143	SJ 33 639742	14		87	49	116	45	73	43	34	152	94	142	104	64	1003	103	5Aug
556848	Crabtree Green	143	SJ 33 584711	50	847	87	61	115	40	65	55	44	192	128	--	--	--	---		
	Coastal																			
557285	Weston Point	143	SJ 33 495814	6	792	70	54	116	41	84	55	34	58	98	143	90	90	933	38	17Nov
557448	Appleton Res.	143	SJ 33 602845	30	817	98	62	146	57	73	50	38	66	110	(145)	(100)	78	1023		

HYDROMETRIC AREA 0690

Number	Station	Co no	Grid reference	Altitude m	Av 1941-1970 mm	Jan	Feb	Mar	Apr	May	Jun	Jul	Aug	Sep	Oct	Nov	Dec	Year	Highest daily fall mm	date
	Goyt (Mersey)																			
558021	Goytsclough	113	SK 43 011733	358	1434	170	97	170	120	133	75	135	110	195	250	215	(95)	1765		
558030	Goytshead	113	SK 43 012748	282	1340	214	102	218	93	113	(68)	127	71	150	237	193	122	1708		
558047	Embridge	143	SJ 33 999764	436	1318	184	107	236	--	--	--	--	--	--	--	--	--	---		
558059	Longhill	113	SK 43 031752	424	1330	168	101	185	(100)	117	71	120	70	175	221	180	(100)	1608		
558082	Oldfield	113	SK 43 012777	250	1242	(164)	95	197	88	109	59	117	78	138	227	182	116	1570		
558092	Blackhillgate	143	SJ 33 997787	363	1158	192	84	186	--	--	--	--	--	--	--	--	--	---		
	Sett (Goyt)																			
558429	Upper Sett	113	SK 43 074855	433	1287	173	110	232	--	--	--	--	--	--	--	--	--	---		
558446	Oaken Clough	113	SK 43 064860	381	1141	135	83	174	101	62	51	66	55	122	(190)	146	(100)	1285		
558451	Tunstead Clough	113	SK 43 064867	411	1174	184	103	214	--	--	--	--	--	--	--	--	--	---		
558471	Hollin Head	113	SK 43 064883	290	1277	198	115	204	--	--	--	--	--	--	--	--	--	---		
558486	Upper Moor	113	SK 43 067879	415	1289	148	117	209	(140)	65	60	78	74	141	211	155	(100)	1498		
558489	Kinder Filters	113	SK 43 054880	244	1173	177	90	213	97	71	56	80	65	131	191	144	69	1384		
558530	Leygatehead Moor	113	SK 43 054894	466	1241	190	120	218	135	61	60	98	85	120	224	150	(80)	1541		
558533	Middle Moor	113	SK 43 049887	357	1213	182	103	210	90	55	60	82	79	139	216	150	(100)	1466		
	Goyt (Mersey)																			
558668	Marple	144	SJ 33 961884	158		120	65	172	59	70	44	80	68	110	168	121	78	1155		
	Etherow (Goyt)																			
558712	Longside Moss	113	SE 44 131009	451	1547	185	(140)	301	(100)	(90)	87	93	97	141	(220)	(173)	98	1725		
558731	Far Black Clough	113	SK 43 127984	513	1487	163	109	--	--	--	--	--	--	--	--	--	--	---		
558777	Pikenaze	113	SE 44 097002	320	1298	156	111	236	(122)	(90)	65	113	82	135	(225)	(170)	92	1597		
558779	Bleaklow Hill	113	SK 43 093979	524	1521	181	198	--	--	--	--	--	--	--	--	--	--	---		
558790	Upper Heyden	113	SE 44 098034	518	1806	238	183	319	(120)	111	75	(115)	96	(160)	(254)	(228)	96	1995		
558809	West Withens	113	SE 44 113022	421	1604	179	--	--	--	--	--	--	--	--	--	--	--	---		
558831	Westend Moss	113	SE 44 085018	509	1524	236	171	--	--	--	--	--	--	--	--	--	--	---		
558843	Woodhead Res.	113	SK 43 078993	203	1303	234	121	257	120	88	71	126	91	155	238	198	102	1801	52	9Jul
558848	Grains Moss	113	SE 44 068039	479	1624	195	139	--	--	--	--	--	--	--	--	--	--	---		
558857	Near Broadslate	144	SE 44 055027	507	1674	211	107	342	(120)	(125)	79	103	118	161	(270)	(234)	101	1971		
558877	Span Gutter	113	SK 43 058999	466	1410	199	124	306	(117)	(90)	65	105	136	136	(230)	(192)	76	1776		
558889	Crowden, Meadow Clough	144	SE 44 074025	434	1676	263	107	--	--	--	--	--	--	--	--	--	--	---		

Number	Station	Co no	Grid reference	Altitude m	Av 1941-1970 mm	Jan	Feb	Mar	Apr	May	Jun	Jul	Aug	Sep	Oct	Nov	Dec	Year	Highest daily fall mm	date
NORTH WEST,0690--(contd)																				
558944	Torside Res.	113	SK 43 055984	204	1328	177	91	242	112	87	63	78	99	146	212	182	80	1569	44	24Apr
558953	Rhodes Wood Res.	113	SK 43 042981	166	1297	170	87	233	103	77	57	75	92	144	201	178	81	1498	(39	24Apr)
558972	Bottoms Res.	113	SK 43 023972	153	1107	163	86	217	99	67	51	80	94	140	191	159	74	1421	38	17Nov
	Ogden (Etherow)																			
558988	Boar Flat	113	SE 44 019002	343	1320	187	95	256	117	103	69	75	98	139	(215)	(175)	82	1611		
559004	Hollingworth Hall Moor	144	SK 43 002984	364	1150	169	(80)	--	--	--	--	--	--	--	--	--	--	---		
559015	Arnfield Moor	113	SK 43 032995	358	1315	187	96	267	128	89	57	(81)	98	148	(215)	(180)	81	1627		
559024	Arnfield Res.	113	SK 43 012972	156	1071	160	82	211	90	66	50	90	93	134	192	162	67	1397	40	24Apr
	Etherow (Goyt)																			
559094	Swineshaw S.Wks No.1	113	SK 43 044958	223	1130	166	80	225	106	85	58	67	82	142	193	152	92	1448	40	24Apr
559125	Hurst Res.	113	SK 43 053939	195	1200	172	88	227	82	78	61	62	69	137	198	152	78	1404		
559210	Glossop S.Wks	144	SK 43 003946	117	1065	124	80	199	91	69	45	79	86	114	194	153	(79)	1313		
	Tame (Goyt)																			
559444	Ox Hey	144	SD 34 986104	311	1445	168	106	312	79	142	70	95	92	180	261	202	115	1822		
559483	Broadhead Noddle	144	SD 34 996102	261	1392	171	101	289	72	122	66	83	101	158	247	194	113	1717		
559561	Saddleworth Canal	144	SD 34 998067	175	1279	161	103	243	85	104	(60)	78	113	137	231	174	103	1592		
559585	Greenfield S.Wks	144	SD 34 992042	152	1190	148	85	249	75	79	49	76	116	135	216	166	77	1471	63	5Aug
	Greenfield (Tame)																			
559638	Dove Stone Res.	144	SE 44 022043	221		185	121	295	106	106	64	100	121	152	241	193	(105)	1789		
	Chew (Greenfield)																			
	Tame (Goyt)																			
559762	Lower Swineshaw Res.	144	SK 43 004994	270	1161	141	80	224	89	82	54	81	118	154	205	165	107	1500	59	5Aug
559769	Brushes Filters	144	SJ 33 993990	188	1141	141	80	221	89	80	53	83	123	150	201	163	103	1487	59	5Aug
559891	Godley Res.	144	SJ 33 967954	145	965	134	61	171	69	70	44	72	120	112	171	135	83	1242		
559957	Denton S.Wks	144	SJ 33 921935	58	865	138	57	161	40	68	41	56	129	113	178	139	60	1180	71	5Aug
559968	Denton Res.	144	SJ 33 913956	93	944	111	50	159	42	73	36	44	106	129	156	132	65	1103	51	5Aug
	Micker (Mersey)																			
560038	Disley, Higher Stoneridge	143	SJ 33 975837	229	960	112	69	163	--	--	--	--	--	--	--	--	--	---	25	21Mar
560039	Lyme Park	143	SJ 33 971837	205	942	129	72	171	66	88	44	80	75	110	189	136	74	1234	35	9Oct
	Mersey																			
560321	East Didsbury, Parrs Wood	144	SJ 33 857905	38		100	61	155	44	61	37	52	145	114	160	123	65	1117	101	5Aug
560377	Audenshaw Res.	144	SJ 33 912972	91	985	110	58	167	44	74	34	47	111	129	167	134	55	1130	54	5Aug
560423	Fallowfield, Platt Fields Park	144	SJ 33 852943	36	853	93	68	153	40	61	39	49	113	120	179	132	75	1122		
560556	Sale, Carrington Lane	144	SJ 33 765928	22	823	82	59	146	37	75	38	46	78	122	160	121	71	1035	35	5Aug
	Irwell (Mersey)																			
560630	Stake Brook	146	SD 34 872247	343	1370	141	100	259	58	104	73	70	62	187	215	164	111	1544	53	21Mar
560670	Sheephouse Res.	146	SD 34 876219	297	1521	166	108	308	72	(110)	(73)	(68)	(80)	(200)	243	194	104	1726		
560705	Cragg Res.	146	SD 34 847198	404	1543	145	104	304	(70)	131	72	61	85	230	239	192	125	1758		
560711	Cowpe Res.	146	SD 34 843204	282	1546	144	95	296	63	129	73	71	83	215	244	191	99	1708	64	21Mar
560727	Clough Bottom Res.	146	SD 34 845269	312	1298	162	88	261	76	103	74	63	69	186	235	175	103	1595		
560731	Clough Bottom Res.No.2	146	SD 34 837271	328	1290	171	102	276	115	130	73	65	85	192	229	178	(70)	1686		
	Limy (Irwell)																			
560823	Clowbridge Res. No.1	146	SD 34 824281	283	1314	179	87	269	110	102	75	62	84	197	243	181	(90)	1679		
560852	Greenfold Res. No.2	146	SD 34 829264	312	1311	148	90	226	106	113	76	70	80	195	226	173	95	1598		
560854	Greenfold Res. No.1	146	SD 34 823261	305	1338	165	86	288	84	117	81	71	85	--	--	--	--	---	(60	21Mar)
	Ogden (Irwell)																			
560919	Calf Hey	146	SD 34 742225	335		179	89	315	122	141	90	74	84	190	250	186	(85)	1805		
560942	Holden Wood No.2	146	SD 34 767224	195	1427	186	89	312	68	126	90	82	78	200	251	184	76	1742	74	21Mar
	Musbury (Ogden)																			
560985	Musbury Valley	146	SD 34 770213	229	1412	181	89	295	114	127	86	72	83	(197)	(248)	(185)	(80)	1757		
	Ogden (Irwell)																			
561004	Helmshore	146	SD 34 774205	260	1502	225	93	314	80	131	84	79	85	201	268	221	84	1865	60	21Mar
	Irwell (Mersey)																			
561033	Scout Moor Res. No.3B	146	SD 34 828198	404	1585	159	105	287	96	(130)	(75)	(73)	(90)	(222)	261	221	(103)	1822		
561045	New Hall Filter Sta.	146	SD 34 807197	244	1317	147	102	272	74	89	64	61	74	187	231	174	90	1565		
561250	Elton Res.	144	SD 34 790098	88	1029	150	63	175	48	(75)	(55)	--	--	--	--	--	--	---		
561272	Bury S.Wks	144	SD 34 804078	67	1036	148	68	210	51	65	53	42	75	150	194	144	46	1246	35	21Mar
	Roch (Irwell)																			
561285	Upper Chelburn	144	SD 34 952185	221	1311	169	134	304	85	102	68	52	67	165	239	201	106	1692	47	2Feb
561288	Lower Chelburn	144	SD 34 949187	197	1298	160	133	303	97	99	64	52	69	165	240	203	112	1697	49	2Feb
561301	Blackstone Edge	144	SD 34 966182	387	1316	159	117	289	90	104	65	48	72	167	221	188	111	1631	44	21Mar
561307	Broadhead	144	SD 34 969171	404	1262	142	96	264	89	111	69	55	69	154	205	178	109	1541		
561349	Longden End	144	SD 34 957140	229	1333	159	103	259	85	113	58	52	78	175	231	174	113	1600		
561360	Hollingworth Lake	144	SD 34 942150	182	1212	152	103	239	72	108	(65)	58	75	160	230	167	76	1505	36	24Apr
	Beal (Roch)																			
561439	Brushes Clough	144	SD 34 956097	287	1311	145	99	272	88	98	61	79	87	167	225	168	(83)	1572	47	21Mar
561463	Cold Greave	144	SD 34 967124	255	1288	141	98	276	93	126	(60)	(55)	85	168	229	168	103	1602		
561467	Kitcliffe	144	SD 34 960123	233	1294	133	94	261	92	126	56	54	83	170	226	164	103	1562	51	24Apr
	Roch (Irwell)																			
561549	Watergrove Res.	144	SD 34 910183	245	1327	148	94	281	62	95	65	57	75	176	244	190	71	1558	47	21Mar
561569	Hamer Pasture Res.	144	SD 34 897161	232	1279	164	96	274	58	86	66	63	79	170	251	205	70	1582	47	21Mar
561612	Cowm Res.	144	SD 34 881185	232	1512	170	101	291	64	113	70	67	74	181	268	207	78	1684	52	21Mar
561659	Spring Mill Res.	144	SD 34 875168	212	1442	177	101	285	70	101	69	65	81	184	277	213	(76)	1699		
561698	Rochdale, Roch Mills S.Wks	144	SD 34 883124	110	1134	118	74	229	55	86	56	(51)	73	148	235	149	65	1339		
561819	Ashworth Moor Res.	144	SD 34 832157	292		132	77	255	67	89	63	52	79	181	231	170	59	1455	41	21Mar
	Bradshaw (Irwell)																			
562065	Brown Lowe	146	SD 34 682193	366	1438	193	74	274	29	113	(95)	64	(110)	180	239	(200)	59	1630		
562070	Clough	146	SD 34 687187	328	1478	221	90	303	43	119	97	89	115	187	261	209	61	1795		
562078	Cranberry Moss	146	SD 34 709189	299	1414	174	79	291	(50)	124	85	68	112	182	242	185	64	1656		
562085	Top o'th' Brow	146	SD 34 709171	285	1528	217	89	310	55	140	88	(73)	103	196	270	211	70	1822		
562095	Entwistle	146	SD 34 724173	213	1419	222	89	305	69	144	78	65	105	194	260	193	91	1815	68	21Mar
562098	Uglow	146	SD 34 749210	332	1417	202	80	319	(60)	124	89	72	89	205	255	205	(85)	1785		
562107	Longshoot	146	SD 34 736202	283	1432	168	82	312	56	133	76	68	88	185	252	203	74	1697		
562138	Moorside	146	SD 34 738184	259	1369	174	92	278	73	139	67	60	88	184	250	181	99	1685		
562149	Wayoh	146	SD 34 734163	185	1414	238	100	300	68	122	(75)	64	98	191	268	217	87	1828	69	21Mar

Number	Station	Co no	Grid reference	Altitude m	Av 1941-1970 mm	Jan	Feb	Mar	Apr	May	Jun	Jul	Aug	Sep	Oct	Nov	Dec	Year	Highest daily fall mm	date
NORTH WEST,0690--(contd)																				
	Eagley (Bradshaw)																			
562262	Bromiley Heys	146	SD 34 665174	282	1450	224	93	284	(66)	124	102	100	113	182	267	199	(85)	1839		
562302	Eagley	146	SD 34 700148	166	1472	220	101	289	75	139	84	72	95	175	265	214	95	1824		
562308	Holden's Farm	146	SD 34 686171	291	1421	224	94	288	54	140	95	80	112	181	265	210	78	1821		
562319	Longworth	146	SD 34 692161	235	1447	217	95	296	63	147	91	76	94	190	270	216	82	1837		
562322	Delph	146	SD 34 704156	216	1459	234	108	291	83	140	83	71	107	186	261	215	106	1885	54	21Mar
562340	Springs	146	SD 34 692142	247	1536	222	96	282	79	145	83	89	116	194	276	215	104	1901	53	21Mar
562360	Bolton	144	SD 34 724116	107		178	81	233	57	100	71	51	91	164	233	173	75	1507	42	21Mar
562400	Smithills Hall	144	SD 34 699118	157	1264	214	93	257	70	118	80	68	90	168	263	187	88	1696		
	Bradshaw (Irwell)																			
562485	Harpers Farm	144	SD 34 668114	266	1232	216	98	259	79	127	86	77	120	162	256	197	(80)	1757		
562505	Bolton, Heaton Res.	144	SD 34 687096	152	1201	175	82	238	62	109	75	62	91	153	237	183	75	1542	41	21Mar
	Irwell (Mersey)																			
562655	Ringley S.Wks	144	SD 34 768048	46	1004	124	68	188	47	72	46	38	78	127	188	137	74	1187		
562697	Prestwich S.Wks	144	SD 34 801032	46	1037	119	64	178	49	71	46	41	81	134	184	117	72	1156	(26	10Mar)
	Irk (Irwell)																			
562871	Trub S.Wks	144	SD 34 880095	134	1067	(120)	(75)	182	47	83	61	(55)	78	149	209	150	70	1279		
562989	Heaton Park Res.	144	SD 34 824047	108	1039	136	70	204	49	79	51	51	80	155	192	138	66	1271	30	21Mar
562991	Heaton Park	144	SD 34 826043	99	1047	131	63	189	39	74	48	49	82	144	171	129	70	1189		
	Irwell (Mersey)																			
	Medlock (Irwell)																			
563104	Strine Dale Res.No.4	144	SD 34 955062	213		140	92	261	61	103	54	70	97	150	217	161	82	1488	39	21Mar
563162	Oldham, Alexandra Park	144	SD 34 931038	167	1142	132	71	214	55	80	(55)	55	102	139	211	138	73	1325		
	Irwell (Mersey)																			
563381	Weaste S.Wks	144	SJ 33 795980	21	891	103	59	159	40	53	41	45	77	131	159	112	66	1045	30	17Nov
563420	Eccles S.Wks	144	SJ 33 759974	22	866	102	71	156	43	66	(40)	52	71	119	166	114	77	1077	31	17Nov
	Worsley (Irwell)																			
563503	Swinton S.Wks	144	SD 34 773003	44	913	115	59	164	43	69	38	44	75	124	177	119	66	1093	29	17Nov
	Irwell (Mersey)																			
563598	Davyhulme S.Wks	144	SJ 33 756962	22	844	95	67	169	43	72	45	47	75	132	162	117	73	1097	34	5Aug
	Glaze (Mersey)																			
563740	Platt Bridge S.Wks	144	SD 34 609025	28	983	113	57	181	37	104	51	50	66	132	189	117	77	1174	33	21Mar
563935	Leigh S.Wks	144	SJ 33 661992	20	873	101	56	146	41	72	49	42	61	122	161	108	76	1035	(28	17Nov)
564153	Leigh, Bedford P.Sta.	144	SD 34 668000	22	911	107	57	164	38	75	50	47	60	128	174	123	68	1091	31	17Nov
	Sinderland (Mersey)																			
564401	Wythenshawe Park	144	SJ 33 812896	33		89	56	154	41	68	(38)	(49)	126	118	166	128	67	1100		
564419	Ringway Met.Office	144	SJ 33 821849	75	819	82	54	139	36	48	38	44	140	110	159	118	65	1033	96	5Aug
	Bollin (Mersey)																			
564568	Twelve Ashes	143	SJ 33 967712	275	1102	143	68	168	72	103	58	123	60	125	173	123	87	1303	28	19Oct
564572	Trentabank Res.	143	SJ 33 962712	263	1088	149	69	176	58	107	66	123	66	134	186	125	84	1343	31	19Oct
564577	Nessitt Hill	143	SJ 33 963706	384	1093	130	73	158	77	95	55	103	(63)	106	(190)	81	93	1224		
564594	Bottoms Res.	143	SJ 33 944715	201	979	140	74	159	56	92	56	100	59	117	161	119	68	1201	27	22Jul
564708	Macclesfield	143	SJ 33 911741	152	915	125	54	146	44	75	45	82	67	100	167	111	67	1083		
564768	Prestbury S.Wks	143	SJ 33 897782	98	849	97	57	146	43	61	36	82	(77)	107	161	111	65	1043		
	Dean (Bollin)																			
564841	Lamaload Res.	143	SJ 33 968755	267	1076	127	74	191	78	97	56	102	73	143	172	150	91	1354	33	21Mar
564865	Rainow	143	SJ 33 947751	248	967	138	74	(160)	64	93	54	111	69	122	182	134	92	1293		
	Bollin (Mersey)																			
565151	Nether Alderley	143	SJ 33 845765	100	836	104	59	139	46	66	37	72	91	109	--	--	--	---	46	5Aug
565260	Knutsford, Lime Cottage	143	SJ 33 757783	65	841	93	58	137	36	66	41	54	117	109	154	107	61	1033	79	5Aug
565547	Dunham Massey S.Wks	144	SJ 33 726875	17	816	83	54	137	29	57	39	60	88	103	153	117	61	981	40	5Aug
	Sankey (Mersey)																			
565995	Rookery S.Wks	145	SJ 33 485999	33	910	105	62	174	51	95	65	35	54	115	173	97	62	1088		
566158	St Helens	145	SJ 33 488938	76		99	61	167	44	80	62	44	63	116	176	96	61	1069	27	24Oct
566159	Prescot	145	SJ 33 472935	86	913	96	67	168	43	82	56	50	64	128	174	96	60	1084		
566587	Bewsey Bridge	143	SJ 33 590895	9		94	56	142	49	80	44	35	59	114	163	99	67	1002	35	17Nov
566600	Sankey Bridges, Gateworth S.Wks	143	SJ 33 582871	5		91	54	134	47	82	45	37	62	109	154	96	67	978	33	17Nov
566652	Great Sankey	143	SJ 33 551889	20	835	88	60	145	43	82	57	34	60	107	(159)	96	66	1003		
	Ditton (Coastal)																			
567185	Liverpool, South S.Wks	145	SJ 33 434874	17		96	59	141	46	75	54	49	64	104	173	78	64	1003	28	24Oct
567263	Pex Hill Res.	145	SJ 33 500888	69	868	77	53	150	33	74	(48)	40	48	115	170	94	81	988		
	Coastal																			
567423	Aigburth	145	SJ 33 384852	12		68	54	129	39	73	58	49	56	100	145	76	68	915	29	17Nov
567566	Liverpool, Breckside Park	145	SJ 33 375927	40	814	84	59	159	48	88	70	41	58	113	173	81	88	1062	33	24Oct
	Alt (Coastal)																			
567802	Liverpool, Knotty Ash	145	SJ 33 411915	32	915	102	63	168	45	86	58	45	65	119	176	92	79	1098	28	24Oct
567921	Knowsley Water Treatment Wks	145	SJ 33 439971	42		78	60	146	46	61	59	34	59	113	174	83	58	971	30	24Oct
568146	Melling P.Sta.	145	SD 34 393009	24	804	78	60	166	36	99	57	36	52	129	165	82	57	1017	41	21Mar
	Downholland (Alt)																			
568364	Fine Jane P.Sta.	146	SD 34 329088	3		81	52	161	49	67	57	47	42	150	176	96	54	1032	43	21Mar
568454	Aughton Met.Office	146	SD 34 394063	54		87	56	177	44	108	59	33	57	136	181	102	59	1099	48	21Mar
	Alt (Coastal)																			
568594	Formby, Hightown	145	SD 34 294044	8	818	83	60	161	47	74	58	35	43	140	175	86	72	1034	40	21Mar
	Coastal																			
568653	Formby Golf Club	145	SD 34 289084	3	851	79	48	168	34	74	(55)	(43)	36	146	164	94	63	1004		

Number	Station	Co no	Grid reference	Altitude m	Av 1941-1970 mm	Jan	Feb	Mar	Apr	May	Jun	Jul	Aug	Sep	Oct	Nov	Dec	Year	Highest daily fall mm	date
						Rainfall in millimetres														
HYDROMETRIC AREA 0700																				
	Fine James (Coastal)																			
569112	Southport, York Road	145	SD 34 331161	7		88	48	171	36	67	57	54	48	147	166	101	73	1056	43	21Mar
569322	Crossens P.Sta.	146	SD 34 378206	5	824	92	44	185	45	76	57	42	61	142	153	105	56	1058	43	21Mar
569436	Holmeswood P.Sta.	146	SD 34 424162	5		97	48	177	43	84	72	40	77	152	181	111	61	1143	46	21Mar
569473	Tarleton	146	SD 34 449219	16		96	49	202	42	78	(61)	--	--	--	--	--	--	---		
569585	Southport	145	SD 34 371207	5	836	94	47	186	43	75	57	39	59	146	156	106	63	1071	43	21Mar
	Coastal																			
	Douglas																			
569698	Scotchmans Post	146	SD 34 661146	434	1378	207	89	283	73	133	(88)	83	107	186	249	197	98	1793		
569708	Lower Rivington Res.	146	SD 34 631126	134	1122	155	87	233	59	119	82	68	84	159	223	150	89	1508	47	21Mar
569846	Worthington W.Wks	144	SD 34 580102	69	1014	133	70	226	61	96	68	61	68	141	206	128	69	1327	43	21Mar
570027	Wigan, Mesnes Park	144	SD 34 577066	39	963	125	67	189	53	96	60	42	66	137	197	133	70	1235	39	21Mar
570230	Hoscar S.Wks	146	SD 34 481113	30		99	60	194	55	95	61	39	58	144	194	115	61	1175	46	21Mar
570385	Mawdesley, Hall Lane	146	SD 34 494150	18		102	55	191	49	106	65	42	65	142	181	101	59	1158		
570438	Dark Lane P.Sta.	146	SD 34 428088	41	929	98	58	195	52	108	70	38	64	142	182	101	71	1179	49	21Mar
	Yarrow (Douglas)																			
570580	Stones House	146	SD 34 621163	195	1167	160	90	234	65	122	83	77	88	158	220	141	101	1539	(47	21Mar)
570584	Horden Stoops	146	SD 34 650154	325	1278	180	100	255	76	116	(89)	94	96	188	256	180	100	1730		
570587	Brown Hill	146	SD 34 635157	222	1197	171	88	239	64	106	88	80	86	167	231	162	92	1574		
570612	Chorley Filters	146	SD 34 604171	131	1144	144	67	230	(62)	108	83	67	85	164	201	133	(80)	1424		
570619	Great Hill	146	SD 34 646190	378	1331	193	88	262	71	111	(96)	86	93	185	228	152	94	1659		
570625	Round Loaf	146	SD 34 632184	296	1220	153	83	245	70	94	87	79	91	173	209	136	86	1506		
570626	Coppice Stile	146	SD 34 627191	268	1185	162	83	226	65	97	86	78	84	155	196	129	70	1431		
570787	Common Bank S.Wks	146	SD 34 567176	53	982	122	62	205	48	87	63	52	64	146	167	104	71	1191	50	21Mar
	Coastal																			
571399	Hutton Grammar School	146	SD 34 497265	20		111	46	200	37	80	60	49	64	162	175	114	57	1155	51	21Mar
571405	Longton	146	SD 34 484258	17		103	44	188	32	78	57	48	64	145	185	115	56	1115	48	21Mar
HYDROMETRIC AREA 0710																				
	Ribble																			
571896	Stainforth Town Head	105	SD 34 822675	206		--	--	--	--	--	--	--	63	213	203	140	(67)	---		
571959	Low Paley Green	105	SD 34 791643	165		105	68	245	60	82	62	50	50	195	207	111	53	1288	41	21Mar
572093	Holden Moor No.27	146	SD 34 765589	316	1429	159	110	323	42	96	95	72	71	249	297	187	(70)	1771		
572147	Long Preston	105	SD 34 835583	155		119	92	251	62	77	(70)	36	55	183	218	141	57	1361	48	2Feb
572394	Barnoldswick	146	SD 34 878458	223	1193	141	86	286	49	97	(80)	41	61	170	231	164	74	1480		
572414	Barnoldswick S.Wks	146	SD 34 878479	134		139	81	260	40	75	70	44	55	149	214	147	50	1324	49	21Mar
572437	Greenber Field	146	SD 34 887483	145	1023	105	75	232	66	70	67	42	57	158	203	131	67	1273		
572468	Horton-in-Craven, Horton Hall	146	SD 34 852504	134		122	82	240	56	74	66	45	59	169	192	141	60	1306	46	2Feb
572588	Tosside No.33	146	SD 34 766563	268	1313	163	102	298	73	89	91	62	73	227	286	173	(70)	1707		
572643	Lower Flass	146	SD 34 795530	174		123	87	274	66	74	82	45	66	199	228	(158)	64	1466		
572865	Bimington, The Hawthorns	146	SD 34 802455	147		167	86	263	55	85	81	62	81	164	212	167	64	1487	44	2Feb
572926	Grindleton, Pinewood Cottage	146	SD 34 747477	232		187	92	321	(56)	94	97	73	85	207	248	214	76	1750		
573106	Cnatburn	146	SD 34 761433	94	1152	159	73	253	52	86	82	(63)	80	(176)	196	158	61	1439		
573153	Clitheroe	146	SD 34 737411	69		166	78	253	50	81	82	71	73	185	210	171	62	1482		
	Hodder (Ribble)																			
573197	Red Syke No.36	146	SD 34 685604	393	1871	166	105	411	73	140	111	87	(110)	298	313	216	(110)	2137		
573205	White Hill No.30	146	SD 34 677585	521	2038	258	124	430	56	129	143	137	138	283	333	269	(115)	2415		
573208	Lamb Hill No.3	146	SD 34 688592	405	1859	268	115	420	59	122	140	136	127	272	320	250	(110)	2339		
573216	Greet Bridge No.24	146	SD 34 701588	251	1819	(229)	127	407	58	126	125	83	(100)	278	372	207	(110)	2222		
573218	Saddle Hill No.16A	146	SD 34 690579	427	2014	271	112	434	52	125	146	132	131	270	328	301	(115)	2417		
573224	Catlow No.4A	146	SD 34 705591	251	1713	227	122	382	85	125	123	87	86	273	336	220	(100)	2166		
573242	Parks Clough No.40	146	SD 34 720587	277	1491	189	96	357	35	129	96	81	75	232	290	207	(85)	1872		
573249	Collyholme No.20	146	SD 34 716578	198	1610	192	114	364	47	129	95	79	73	235	288	184	(90)	1890		
573265	Swire Clough No.25A	146	SD 34 725594	363	1603	145	109	350	36	133	108	96	74	265	304	196	(90)	1906		
573272	Holme House No.19	146	SD 34 725571	183	1521	191	114	333	64	124	94	81	74	264	276	183	(90)	1888		
	Dob Dale (Hodder)																			
573290	Brown Hill No.43	146	SD 34 756602	277	1502	157	117	317	55	105	98	76	68	237	296	187	(85)	1798		
573296	Knotteranum No.26	146	SD 34 737606	366	1707	171	125	322	48	125	117	94	73	260	300	207	(100)	1942		
573302	Dobdale No.28	146	SD 34 747592	244	1415	152	110	317	65	99	92	72	68	242	295	181	(90)	1783		
573306	Tenters No.42	146	SD 34 757588	328	1478	136	95	311	53	99	93	79	68	239	282	165	(90)	1710		
573308	Bottoms No.6	146	SD 34 748585	263	1465	162	115	319	62	108	99	80	70	252	297	186	(80)	1830		
573318	Far Barn No.22A	146	SD 34 746572	206	1457	150	104	250	46	89	87	67	63	215	(280)	158	(80)	1589		
	Hodder (Ribble)																			
573337	Stocks Res. No.10	146	SD 34 719550	201	1554	232	112	359	65	105	105	94	92	255	271	226	81	1997	(59	21Mar)
573338	Stocks Res. No.21D	146	SD 34 717548	189	1557	191	98	328	60	104	101	85	81	243	255	200	91	1837	54	21Mar
573340	*Stocks Res. No.21G	146	SD 34 717547	189		172	99	328	60	105	100	85	82	248	257	199	89	1824	54	21Mar
573344	Slaidburn, Stocks Res. No.11	146	SD 34 716548	192	1529	213	107	346	52	107	102	91	90	246	280	218	72	1924	61	21Mar
573345	Stocks No.11A	146	SD 34 716549	192	1497	215	107	353	56	110	104	93	92	253	305	217	85	1990	(61	21Mar)
573346	Phynis No.18	146	SD 34 712545	174	1516	210	96	333	52	101	106	84	90	246	261	211	83	1873	(56	21Mar)
573368	Rushton Hill No.41	146	SD 34 733552	191	1458	188	104	316	55	100	100	67	75	240	263	170	(80)	1758		
	Croasdale (Hodder)																			
573387	Croasdale Top No.29	146	SD 34 668574	399	2054	292	120	440	63	120	149	141	134	261	377	299	(115)	2511		
573399	Upper Croasdale No.37	146	SD 34 684569	265	1891	263	121	417	(55)	123	135	138	133	243	290	240	(105)	2263		
573411	Baxton Fell	146	SD 34 673561	465	2022	302	108	491	56	131	156	159	158	280	408	257	(115)	2621		
573417	Croasdale Valley No.15	146	SD 34 694557	219	1653	253	120	414	76	127	134	133	119	232	277	241	(90)	2216		
573426	Croasdale House No.14	146	SD 34 704550	183	1508	231	107	370	61	105	112	101	98	256	285	226	86	2038	(64	21Mar)
	Hodder (Ribble)																			
573480	Swallow Scars	146	SD 34 747518	281		141	104	305	37	86	94	60	76	214	220	(187)	(80)	1604		
573551	Newton Fells	146	SD 34 718479	367		191	105	342	42	97	100	77	80	219	246	(222)	84	1805		
	Dunsop (Hodder)																			
573625	Hornby Gate No.45	146	SD 34 650587	389	2164	262	123	435	57	(140)	168	150	137	(300)	393	277	(120)	2562		
573650	Whitendale No.4	146	SD 34 653559	253	1814	317	125	433	85	110	146	157	152	272	319	243	(100)	2459		
573662	Whitendale Bridge	146	SD 34 660547	207	1763	(259)	98	450	90	121	149	146	132	289	321	236	(100)	2391		
573673	Footholme No.2	146	SD 34 653533	171	1771	(232)	101	431	77	120	144	137	121	276	316	237	94	2286		
573690	Brennand, Cabin Hill No.2	146	SD 34 621564	472		272	87	435	68	130	176	194	183	(280)	307	236	(100)	2468		
573695	Brennand No.2	146	SD 34 631551	251		218	93	380	77	125	146	148	158	282	282	215	(100)	2224		
573709	Swine Clough No.2	146	SD 34 644543	219		226	109	432	55	138	147	157	150	277	309	249	(100)	2349		
573716	Middle Knoll	146	SD 34 654543	393	1777	277	99	426	60	119	147	151	123	281	318	232	(100)	2333		
573729	Dunsop House No.2	146	SD 34 654515	140		223	95	447	63	(125)	(125)	113	96	275	246	246	(90)	2144		

Number	Station	Co no	Grid reference	Altitude m	Av 1941-1970 mm	Jan	Feb	Mar	Apr	May	Jun	Jul	Aug	Sep	Oct	Nov	Dec	Year	Highest daily fall mm	date
						Rainfall in millimetres														
NORTH WEST,0710--(contd)																				
573730	Dunsop House No.1	146	SD 34 655515	136	1707	230	98	448	67	121	126	123	109	259	296	257	81	2215	74	21Mar
	Hodder (Ribble)																			
573791	Hareden Fell, Birch Bank	146	SD 34 618493	396	1984	(265)	(103)	421	46	140	139	140	139	271	(310)	255	(102)	2331		
573796	Langden Brook	146	SD 34 628510	170	1906	231	101	430	63	136	128	124	115	264	292	239	80	2203	70	21Mar
573830	Hareden Valley	146	SD 34 636502	172	1853	234	99	432	64	132	122	123	116	256	309	254	83	2224	76	21Mar
574005	Chipping	146	SD 34 614440	166		204	72	316	57	100	103	102	108	198	247	190	71	1768	56	21Mar
574144	Cow Ark	146	SD 34 672453	175		--	--	--	--	--	--	--	96	208	251	217	86	---	38	26Nov
574159	Bashall Eaves, Micklehurst	146	SD 34 685446	175		188	--	--	--	--	--	--	--	--	--	--	--	---		
	Calder (Ribble)																			
574217	Causeway Side	146	SD 34 890292	338	1367	137	113	290	(71)	113	(75)	51	72	196	229	172	69	1588		
574272	Habergham Eaves	146	SD 34 838308	238	1205	136	67	238	64	91	69	49	73	177	193	135	83	1375		
574288	Burnley Waterways Depot	146	SD 34 843319	132		145	75	230	55	83	63	63	70	184	173	147	80	1368		
	Don (Calder)																			
574332	Entwistle Moor Top	146	SD 34 907335	379	1305	154	90	266	(72)	105	80	61	81	185	223	157	98	1572		
574364	Shedden	146	SD 34 893301	293	1343	140	115	296	(73)	113	(70)	51	71	195	230	163	94	1616		
574384	Cant Clough, South	146	SD 34 894306	275	1326	140	113	292	(77)	124	70	51	71	192	229	172	92	1623		
574389	Cant Clough, North	146	SD 34 890313	273	1292	141	113	294	(76)	124	69	51	70	191	230	172	93	1624		
	Pendle (Calder)																			
574478	Blackmoss Res.	146	SD 34 826414	251	1387	184	91	304	(59)	80	114	80	87	202	244	208	96	1749		
574487	Buttock	146	SD 34 807401	358	1509	209	101	314	(67)	83	137	102	118	224	269	232	85	1941		
574530	Brogden, Admergill	146	SD 34 854423	210		150	101	285	53	68	96	56	72	202	216	(188)	75	1562		
	Colne (Pendle)																			
574611	Laneshaw Res.	105	SD 34 943414	242	1113	110	88	220	(62)	92	79	50	58	165	180	134	82	1320		
574655	Trawden	146	SD 34 932374	326		102	71	334	39	97	85	52	68	183	183	131	21	1366		
574719	Colne S.Wks	146	SD 34 871394	129	1122	143	81	246	59	77	82	61	71	179	199	166	71	1435	40	24Apr
574743	Foulridge, Lower Res.	146	SD 34 880418	160	1198	151	90	261	(44)	(70)	79	56	67	195	218	172	80	1483		
574762	Barrowford Res.	146	SD 34 868403	144	1187	144	87	253	38	(66)	73	58	68	186	212	179	85	1449		
	Pendle (Calder)																			
574780	Coldwell Res. No.3	146	SD 34 901356	323	1323	152	93	233	(70)	95	87	63	73	182	219	157	114	1538		
574785	Coldwell Res. No.2	146	SD 34 900362	293	1272	150	89	230	(67)	93	86	62	71	179	215	154	111	1507		
574843	Nelson S.Wks	146	SD 34 845375	109	1122	157	79	231	61	67	(74)	61	74	182	221	161	86	1454		
	Calder (Ribble)																			
574889	Burnley, Wood End Wks	146	SD 34 827355	92		(139)	74	221	58	65	63	62	78	178	206	145	65	1354	(41	21Mar)
574999	Padiham Park	146	SD 34 789337	93	1109	117	74	206	53	73	63	54	82	176	188	133	65	1284	46	21Mar
575068	Burnley Road Res.	146	SD 34 773296	187	1237	167	88	260	(71)	101	75	70	84	212	220	163	79	1590		
	Hyndburn (Calder)																			
575091	Mitchell's House Res.	146	SD 34 787274	283	1219	194	96	276	(72)	107	89	70	92	216	236	174	81	1703		
575167	Jackhouse Res.	146	SD 34 742262	183		(176)	107	281	(70)	102	74	82	83	210	221	163	70	1639		
	Calder (Ribble)																			
575330	Churn Clough Res.	146	SD 34 785382	241	1233	179	91	(262)	(60)	78	103	72	94	188	225	165	75	1592		
575383	Great Harwood, Kebb Farm	146	SD 34 722327	204		182	76	249	(50)	92	87	68	90	197	222	178	78	1569		
	Ribble																			
575483	Parsonage Res.	146	SD 34 699321	192	1054	146	59	231	(48)	84	79	60	82	177	192	165	77	1400		
575514	Copster Green	146	SD 34 675338	94		151	60	243	55	93	93	62	84	183	197	166	77	1464	49	21Mar
575647	Jeffrey Hill	146	SD 34 647402	283	1377	215	75	286	57	91	(101)	98	114	196	(242)	182	75	1732		
575662	Longridge, Spade Mill Res.	146	SD 34 620372	110	1159	151	56	259	44	81	90	67	89	176	224	155	59	1451	47	21Mar
575702	Ribchester Institution	146	SD 34 627365	84	1161	182	62	258	52	83	85	66	81	176	221	158	60	1484		
575752	Alston Res.	146	SD 34 603366	101	1086	155	56	245	43	89	87	66	89	179	216	149	62	1436	45	21Mar
	Darwen (Ribble)																			
575933	Earnsdale Res.	146	SD 34 672224	198		172	83	283	(59)	99	93	76	94	186	225	175	77	1622		
575934	Sunnyhurst Hey Res.	146	SD 34 679221	279	1371	201	82	306	(68)	102	95	82	97	188	230	180	80	1711		
575974	Pickup Bank	146	SD 34 721237	222	1424	183	88	312	(71)	108	84	74	83	191	237	174	70	1675		
576000	Guide Res.	146	SD 34 701257	186	1149	184	83	274	(64)	87	83	67	78	193	222	169	73	1577		
	Roddlesworth (Darwen)																			
576162	Pimms	146	SD 34 652195	301	1409	214	92	309	81	113	104	93	102	212	228	151	80	1779		
576165	Slater Lane	146	SD 34 662192	300	1486	168	(95)	(315)	--	--	--	--	--	--	--	--	--	---		
576168	Tockholes	146	SD 34 663201	296	1401	223	100	310	84	112	98	91	106	210	242	180	85	1841		
576181	Roddlesworth	146	SD 34 655216	221	1269	189	81	283	60	103	96	85	98	188	220	166	74	1643		
576190	Rivington, Gamekeeper's	146	SD 34 640209	259	1264	196	80	281	71	96	99	79	102	173	215	170	68	1630		
	Darwen (Ribble)																			
576272	Pleasington Golf Course	146	SD 34 632259	107		161	61	234	47	83	(79)	68	76	158	(186)	142	69	1364		
576342	Samlesbury, Smithfold S.Wks	146	SD 34 602300	58		149	61	218	41	64	67	43	71	169	185	136	63	1267	46	21Mar
	Ribble																			
576577	Haighton Res.	146	SD 34 573352	80	1072	157	50	246	40	103	78	60	86	194	215	142	64	1435	45	21Mar
576634	Preston, Moor Park	146	SD 34 537311	33	1005	136	53	213	37	86	71	54	75	174	192	138	67	1296	47	21Mar
576670	Preston, Ingol	146	SD 34 511326	35		130	53	201	35	75	(63)	50	71	173	188	111	60	1210	(48	21Mar)
HYDROMETRIC AREA 0720																				
	Coastal																			
577048	Warton	146	SD 34 403292	15		88	43	186	39	83	52	57	57	144	157	(108)	52	1066		
577267	Squires Gate Met.Office	146	SD 34 316316	10	862	80	43	188	35	87	55	66	52	147	148	99	71	1071	40	21Mar
577440	Thornton	146	SD 34 336421	5	966	77	45	194	33	77	(53)	61	56	160	179	101	60	1101		
	Wyre																			
577658	Hare Syke	146	SD 34 598576	494	1838	250	111	407	83	132	143	200	186	297	279	244	77	2409		
577793	Abbeystead Gardens	146	SD 34 566545	146	1323	167	76	307	68	94	106	131	120	232	218	152	81	1752	54	21Mar
577803	Abbeystead Res.	146	SD 34 556539	102		167	70	298	66	92	115	137	121	245	219	(145)	70	1745		
577880	High Cross Moor, Old Gauge Basin	146	SD 34 541576	294	1409	165	86	312	(70)	89	117	131	128	228	213	140	70	1749		
577881	Damas Ghyll Res.	146	SD 34 527573	175	1250	135	77	270	61	83	102	124	114	259	205	125	63	1618	56	21Mar
577975	Scorton	146	SD 34 502487	28	1077	129	57	245	66	92	85	88	75	218	178	122	61	1416	50	21Mar
578000	Grizedale Intake	146	SD 34 541496	196	1199	147	53	266	59	106	97	127	101	232	206	124	(65)	1583		

Number	Station	Co no	Grid reference	Altitude m	Av 1941-1970 mm	Jan	Feb	Mar	Apr	May	Jun	Jul	Aug	Sep	Oct	Nov	Dec	Year	Highest daily fall mm	date
NORTH WEST,0720--(contd)																				
578008	Barnacre Res.	146	SD 34 528481	188	1258	157	61	287	58	111	99	118	102	222	220	142	66	1643	52	21Mar
578082	Calder Intake	146	SD 34 544484	193	1214	126	48	235	46	97	82	115	87	218	189	120	(65)	1428		
	Brock (Wyre)																			
578226	Bleasdale Infants School	146	SD 34 573452	174		202	84	310	68	117	105	111	104	210	234	183	80	1808		
578321	Myerscough Coll. of Agric.	146	SD 34 494401	14		120	(55)	231	48	89	69	54	69	180	182	117	56	1270		
578378	Barnsfold Res.	146	SD 34 577416	155	1242	185	69	291	57	101	97	83	103	187	230	155	75	1633		
	Wyre																			
578682	St Michaels-on-Wyre	146	SD 34 465411	8	972	123	53	242	47	77	64	56	61	172	166	142	58	1261		
578978	Hambleton	146	SD 34 382415	10		102	50	209	41	88	62	77	74	160	177	117	55	1212	46	21Mar
	Coastal																			
579082	Preesall P.Sta.	146	SD 34 365465	9	913	102	48	207	39	85	55	61	52	165	183	110	61	1168	50	21Mar
579155	Pilling, Abram House	146	SD 34 400482	5		105	43	205	37	107	63	72	53	167	174	111	65	1202	46	21Mar
579215	Nateby	146	SD 34 450462	10		116	45	213	48	78	67	73	55	179	175	112	55	1216	46	21Mar
	Conder (Coastal)																			
579611	Blea Tarn Res.	146	SD 34 495583	101	1157	123	62	261	56	94	90	91	87	228	191	118	53	1454	55	21Mar
579622	Hazelrigg	146	SD 34 493578	95		118	58	247	53	91	80	91	82	232	176	116	55	1399	56	21Mar
	Lune																			
579863	Kelleth Rigg	147	NY 35 064057	305		79	70	247	48	80	88	71	34	226	187	205	41	1376		
579867	Langdale Fell	147	NY 35 659032	314		118	108	374	42	113	130	83	43	258	212	286	43	1810		
580037	Tebay, Weather Hill	147	NY 35 024035	285		126	120	355	32	98	125	84	44	284	223	267	49	1807		
580057	Orton, Shallowford	147	NY 35 626083	235		85	88	(275)	39	82	104	(70)	33	276	(208)	215	55	1530	61	19Sep
580352	Borrowdale, Crookdale bridge	147	NY 35 549056	347		147	111	343	46	130	160	97	48	319	294	257	(80)	2032		
580361	High Borrowdale	147	NY 35 569028	238		180	114	370	(50)	115	172	107	68	301	305	272	65	2119		
580538	Sedbergh, Arant Haw	147	SD 34 664947	593		166	104	383	(50)	72	164	122	(70)	248	232	315	(65)	1991		
	Rawthey (Lune)																			
580664	Ravenstonedale, Fell End	147	SD 34 728969	283		(168)	132	(395)	100	109	148	81	(63)	237	212	326	(60)	2031	82	2Feb
580712	Ravenstonedale, Adamthwaite	147	SD 34 701998	394		189	132	422	85	97	171	95	73	274	230	320	(63)	2151		
580884	East Baugh Fell	147	SD 34 774925	338		(180)	129	415	58	92	143	83	67	305	236	328	(75)	2111		
580919	Shaking Moss	147	SD 34 783895	532		175	110	345	47	70	150	85	68	300	(250)	(310)	(75)	1985		
581025	Sedbergh, Farfield	147	SD 34 677918	130		127	90	335	39	80	116	71	(57)	253	187	233	55	1643	60	2Feb
581059	Sedbergh School	147	SD 34 653919	123	1327	116	79	296	38	75	100	70	(53)	210	175	208	(49)	1469	51	2Feb
581234	Dent, Whernside Manor	147	SD 34 724858	172		162	108	432	75	111	134	(96)	50	(258)	227	256	(79)	1988	72	7Mar
	Lune																			
581388	Middleton-on-Lune	147	SD 34 627882	105		(142)	95	344	44	(99)	98	71	51	(234)	190	(189)	(44)	1601		
581574	South Lords Land, Gawthrop	147	SD 34 684867	305		179	117	431	61	108	166	120	94	275	236	260	(75)	2122		
581658	Casterton Fell	147	SD 34 649810	414		132	85	355	61	94	132	102	83	230	193	204	75	1746		
	Greta (Lune)																			
582190	Ingleton, High Leys	105	SD 34 717721	296		128	77	249	(65)	(90)	101	98	87	213	182	(162)	(65)	1517		
582262	Burton-in-Lonsdale	105	SD 34 653724	94		107	73	244	74	82	91	68	(72)	214	(174)	(165)	(53)	1417	44	21Mar
	Lune																			
582388	Arkholme	146	SD 34 586723	35		96	63	253	45	86	89	73	71	211	162	143	41	1333	47	21Mar
	Wenning (Lune)																			
582569	Clapham, Crummack	105	SD 34 770719	360		200	87	255	(75)	65	(100)	(90)	40	(230)	(205)	180	(78)	1605		
582626	Austwick, Town Head	105	SD 34 769687	149	1134	125	82	263	64	79	84	78	68	212	205	144	(65)	1469	47	10Oct
582777	Great Harlow	105	SD 34 696612	454	1864	169	109	409	79	142	122	91	90	298	316	245	(105)	2175		
582795	Clapham Common	105	SD 34 729615	360	1685	162	133	393	46	134	112	84	72	302	326	193	(95)	2052		
582903	High Bentham, Gale House	105	SD 34 675676	160		95	73	252	(60)	82	80	63	63	200	188	139	(64)	1359	41	21Mar
582925	Bentham, Summerhill	105	SD 34 666682	116	1168	(103)	76	254	60	83	68	66	68	203	184	139	(66)	1370	41	21Mar
582969	Wennington, Clintsfield	146	SD 34 627698	84		105	75	243	62	75	85	66	68	212	143	134	70	1338		
583044	Whiteray No.44	146	SD 34 678613	355	1682	165	102	397	(90)	144	109	90	74	292	296	196	(95)	2050		
583060	Lythe Fell	146	SD 34 674631	279		(150)	108	331	(90)	112	95	84	66	268	(280)	(202)	(95)	1881		
583230	High Salter	146	SD 34 616620	302	1593	144	94	375	(90)	120	103	112	96	267	241	(194)	(85)	1921		
583327	Wray,Bellhurst	146	SD 34 616659	169		113	85	289	74	84	93	84	78	228	192	163	50	1533		
	Lune																			
583359	Snab	146	SD 34 564682	38	1130	107	74	250	47	70	88	82	94	207	169	146	56	1390	48	21Mar
583536	Caton, Cross Gill	146	SD 34 548630	126		129	77	284	44	92	106	110	103	231	(190)	(147)	45	1558		
583555	Caton S.Wks	146	SD 34 529649	23		(102)	70	241	43	(72)	79	83	(90)	170	(178)	(135)	(45)	1308		
HYDROMETRIC AREA 0730																				
	Coastal																			
583949	Morecambe	146	SD 34 431645	7	982	95	48	224	29	94	68	70	69	185	186	(121)	(51)	1240	42	21Mar
583959	Bare	146	SD 34 454644	6	993	84	46	235	27	90	72	--	--	--	--	--	--	---	55	21Mar
584094	Carnforth,Pedder Pots Res.	146	SD 34 533700	82	1151	(119)	66	284	46	75	(100)	(76)	(97)	(212)	187	164	(50)	1476	(55	21Mar)
584307	Silverdale	146	SD 34 463755	17		108	50	266	34	90	93	77	73	207	202	143	48	1391	(54	21Mar)
584341	Burton	147	SD 34 531766	60		112	62	274	--	--	--	--	--	--	--	--	--	---	(52	21Mar)
584342	Burton Vicarage	147	SD 34 532768	67		--	--	--	--	--	--	(77)	78	215	(200)	(172)	(54)	---		
	Beela (Coastal)																			
584480	Killington Res.	147	SD 34 592908	204	1377	(114)	80	310	41	91	100	78	69	192	206	203	(54)	1538	51	10Mar
584589	Crooklands	147	SD 34 534835	48	1215	114	62	294	41	107	93	71	62	196	179	166	54	1439	53	21Mar
584771	Fisher Tarn Res.	147	SD 34 549927	226	1420	111	84	316	42	93	115	99	66	268	238	217	(49)	1698	55	19Sep
584916	Beetham Hall	147	SD 34 499790	24		108	60	285	39	(78)	99	75	77	207	188	158	(51)	1425		
584934	Milnthorpe S.Wks	147	SD 34 489817	8		105	(55)	291	38	(80)	94	71	55	221	173	156	55	1394	(59	21Mar)
	Kent																			
584969	Kentmere Common	147	NY 35 439090	367		224	165	394	80	177	202	159	55	427	372	390	110	2755		
585021	Kentmere, Hallow Bank	147	NY 35 465053	258		188	133	353	91	146	168	116	73	361	287	(296)	(74)	2286	(65	2Feb)
585053	Kentmere	147	NY 35 453023	155		136	128	333	61	136	155	104	63	305	293	280	(80)	2074		
585121	Dubbs Res.	147	NY 35 421018	227	1695	(153)	(109)	301	43	127	154	108	52	342	266	269	(87)	2016	(51	8Oct)
585185	Staveley, Ashes Farm	147	SD 34 469968	122		136	86	307	49	120	136	95	56	303	283	218	72	1861		
	Sprint (Kent)																			
585299	Longsleddale, Stockdale	147	NY 35 490053	184		190	136	350	66	156	178	(110)	64	(360)	303	274	(85)	2272		
585311	Longsleddale, Swinklebank	147	NY 35 493043	177		203	(120)	(343)	(62)	142	167	99	52	319	298	254	(82)	2141	64	2Feb

Number	Station	Co no	Grid reference	Altitude m	Av 1941-1970 mm	Jan	Feb	Mar	Apr	May	Jun	Jul	Aug	Sep	Oct	Nov	Dec	Year	Highest daily fall mm	date
NORTH WEST,0730--(contd)																				
	Mint (Kent)																			
585441	Bannisdale Head	147	NY 35 518035	244		195	127	352	66	126	176	110	61	318	299	268	(95)	2193		
585461	Bannisdale, Muddy Brow	147	NY 35 546015	271		171	120	356	58	117	163	90	54	298	271	251	(75)	2024		
585583	Grayrigg	147	SD 34 580971	174		125	73	299	(42)	88	(112)	(77)	49	253	(220)	(198)	(50)	1586		
	Kent																			
585693	Kirkbie Kendal School	147	SD 34 518915	41	1281	118	76	281	34	96	105	(83)	43	261	(224)	187	51	1559	48	21Mar
585709	Kendal S.Wks	147	SD 34 519911	36		115	73	279	37	100	105	89	46	232	221	194	(58)	1549	46	10Mar
585938	Underbarrow Vicarage	147	SD 34 463926	35		132	72	289	41	117	110	81	56	264	248	212	69	1691	56	8Oct
586055	Levens, Bridge End	147	SD 34 474857	7	1259	110	62	280	37	91	97	81	52	225	227	(180)	56	1498		
	Coastal																			
586163	Meathop, Ulpha Farm	147	SD 34 453813	12		107	56	286	33	93	95	74	53	228	(206)	155	55	1441	59	21Mar
	Winster (Coastal)																			
586281	Pool Bank	147	SD 34 431877	38		(168)	89	333	(41)	(131)	136	107	57	330	312	(212)	(64)	1980		
	Coastal																			
586415	Merlewood	147	SD 34 409796	91		121	47	281	38	109	96	91	56	225	242	163	(54)	1523	(52	21Mar)
586467	Flookburgh	147	SD 34 365758	18		112	46	272	35	80	79	83	53	223	227	148	61	1420	50	21Mar
586492	High Newton Res.	147	SD 34 399839	178	1385	144	56	298	(43)	112	120	97	60	(283)	259	193	69	1734	51	21Mar
586507	High Newton	147	SD 34 401829	123		149	(60)	322	(43)	97	115	96	60	311	(297)	198	(69)	1817	58	8Oct
	Brathay (Leven)																			
586870	Elterwater,Carr Howes	147	NY 35 329039	72		256	153	361	62	155	204	131	74	399	340	369	119	2623	64	8Oct
586897	Brathay Hall	147	NY 35 366032	49		176	131	312	54	134	157	(105)	49	361	311	306	(73)	2169	65	8Oct
	Rothay (Brathay)																			
586932	Grasmere, Tongue Gill	147	NY 35 351114	536		257	(195)	(360)	75	160	195	172	70	426	395	342	(110)	2757		
586945	Grasmere, Lakeing	147	NY 35 338087	65		190	176	(341)	69	164	172	128	47	398	321	358	(79)	2443	97	2Feb
586967	Grasmere, Easedale Tarn	147	NY 35 311084	318		210	192	387	69	208	213	155	65	424	(380)	405	(100)	2808		
587060	Rydal Hall	147	NY 35 364064	108	2131	174	--	--	--	--	--	--	--	--	--	--	--	---	26	16Jan
587061	Rydal Hall	147	NY 35 366063	78		--	141	315	57	133	189	116	47	373	311	309	(75)	---	67	2Feb
587085	Ambleside, Scandale Fell	147	NY 35 380080	337		193	178	346	(70)	152	237	147	68	414	353	338	(110)	2606		
	Trout (Leven)																			
587253	Kirkstone Pass	147	NY 35 408088	547		256	198	376	75	188	190	168	85	485	448	325	(110)	2904		
	Leven																			
587359	Windermere, Whasdyke	147	SD 34 434979	175		147	112	312	57	150	138	90	(50)	314	280	237	(80)	1967	60	8Oct
587408	Ferry House	147	SD 34 390956	44	1566	164	97	298	42	122	120	100	41	332	269	236	(76)	1897	(54	19Sep)
587478	Hawkshead	147	SD 34 362973	84	1815	191	96	313	49	131	144	(119)	52	355	311	(271)	84	2116	55	8Oct
587530	Ghyll Head Res.	147	SD 34 397922	128	1608	186	100	306	44	107	119	118	57	363	287	222	(80)	1989		
587551	Tower Wood S.Wks	147	SD 34 385912	46	1580	185	87	297	(48)	118	119	(104)	55	343	278	219	(81)	1934	(52	8Oct)
587700	Grizedale	147	SD 34 337942	91	1914	177	83	(295)	53	114	119	103	(66)	307	(276)	(226)	98	1917	58	8Oct
587838	Haverthwaite, Abbots Reading	147	SD 34 344851	17		163	71	301	56	106	121	97	55	301	267	210	(75)	1823		
	Coniston (Leven)																			
588005	Coniston, Holywath	147	SD 34 299978	76	2480	343	(146)	404	(71)	156	191	169	101	407	386	395	(132)	2901	83	2Jan
	Coastal																			
588584	Little Urswick	147	SD 34 264738	40	1195	(116)	55	274	41	96	75	(84)	59	216	(260)	131	(73)	1480	42	8Oct
588619	Stainton, The Croft	147	SD 34 246724	67		111	53	255	45	(89)	73	76	66	208	242	132	(68)	1418	(41	8Oct)
588702	Poaka Beck	147	SD 34 240781	156	1305	143	53	256	36	92	102	102	87	250	266	162	(79)	1628	53	8Oct
HYDROMETRIC AREA 0740																				
	Coastal																			
588797	Barrow-in-Furness S.Wks,Sandgate	147	SD 34 216689	7	1026	92	47	203	37	73	64	58	56	166	194	118	(71)	1179	33	21Mar
588813	WALNEY: South Walney	147	SD 34 214620	7		93	43	(211)	30	87	(57)	42	50	(156)	(180)	110	(67)	1126	44	21Mar
588849	WALNEY: Airfield	147	SD 34 175706	13		88	42	215	34	75	60	40	44	187	186	112	(60)	1143		
588999	Torver, Broughton Moor	147	SD 34 260941	271		277	113	363	83	118	135	172	125	353	330	339	99	2507		
589130	Grizebeck, Bank Znd House	147	SD 34 235850	6		--	--	249	56	74	86	116	76	(247)	(252)	173	98	---	(50	8Oct)
	Duddon																			
589225	Hardknott Pass	147	NY 35 232012	349		382	144	338	88	164	256	238	190	375	338	332	(130)	2975		
589293	Seathwaite Tarn	147	SD 34 249984	378	2467	(330)	(133)	376	80	150	195	195	146	369	372	381	(127)	2854		
589358	Ulpha,Duddon W.Wks	147	SD 34 209947	78	2020	256	107	334	(79)	107	150	148	105	339	292	292	114	2323	65	8Oct
589376	Ulpha,Woodend Farm	147	SD 34 172963	257		221	102	327	114	139	165	178	139	360	348	256	87	2436		
589474	Ulpha,Bigertmire	147	SD 34 172927	264		240	89	334	168	124	156	190	152	351	342	288	145	2579		
589499	Duddon Hall	147	SD 34 194895	18		244	88	324	61	86	150	162	95	284	310	(220)	108	2132		
	Coastal																			
589766	Baystone Bank Res.	147	SD 34 171859	88	1616	178	66	250	56	84	125	152	99	275	289	202	87	1863	(57	8Oct)
589776	Lanthwaite	147	SD 34 165851	44	1399	159	55	268	51	80	109	134	91	259	263	172	84	1725	(50	8Oct)
590101	Fellside	147	SD 34 117882	81	1259	113	(48)	166	69	59	(79)	88	75	165	183	(134)	(74)	1253	44	24Apr
	Esk																			
590309	Boot	147	NY 35 195011	85		272	95	275	65	112	163	166	143	290	263	248	(110)	2202		
590602	Eskmeals Met.Office	147	SD 34 085931	8	1094	97	58	173	55	58	71	80	68	165	181	134	66	1206	38	8Oct
	Irt (Esk)																			
590690	Wastwater Hotel	147	NY 35 187087	79	2576	(276)	150	349	72	136	236	202	170	310	321	374	(125)	2721		
590860	Peaqill	147	NY 35 106045	41		150	61	207	46	92	122	136	138	198	224	209	65	1648	39	8Oct
591103	Low Place Farm	147	NY 35 154017	91		189	78	243	67	96	129	165	167	241	246	207	(100)	1928		
	Calder (Coastal)																			
591412	Sellafield, Windscale Wks	147	NY 35 023045	22		92	36	165	37	51	75	79	74	139	(186)	134	(59)	1127	32	1Oct
591413	*Sellafield, Windscale Wks No.2	147	NY 35 023045	22		(90)	36	149	34	51	82	82	78	134	(189)	(138)	(54)	1117		
	Ehen (Coastal)																			
591565	Gillerthwaite	147	NY 35 145141	129	2344	199	132	298	63	147	205	177	83	332	311	345	(115)	2407		
591641	Ennerdale,Bleach Green	147	NY 35 085153	117	1795	131	90	224	53	105	151	152	(87)	238	262	(257)	(58)	1808	53	8Oct
591688	Ennerdale Bridge	147	NY 35 067157	110		116	71	174	33	92	123	132	86	191	234	205	(50)	1507	48	8Oct
591877	Summergrove	147	NX 25 999159	86	1218	(90)	54	143	23	58	78	113	66	(136)	(202)	160	51	1174	48	1Oct
591973	Cleator, Low Cock How Farm	147	NY 35 057143	198		87	57	176	32	72	96	117	80	(210)	212	158	(65)	1362		
592066	Braystones	147	NY 35 008058	11	1037	76	38	137	31	49	76	82	67	(134)	171	139	39	1039		

Number	Station	Co no	Grid reference	Altitude m	Av 1941-1970 mm	Jan	Feb	Mar	Apr	May	Jun	Jul	Aug	Sep	Oct	Nov	Dec	Year	Highest daily fall mm	date
NORTH WEST,0740--(contd)																				
	Coastal																			
592199	St Bees Head	147	NX 25 941143	94	953	58	33	110	24	39	62	66	41	(106)	181	107	41	868	46	10ct
HYDROMETRIC AREA 0750																				
	Derwent																			
592428	Styhead No.1	147	NY 35 231106	335	3947	394	378	578	(70)	313	464	(250)	230	520	531	695	(120)	4543		
592429	Stockley Bridge	147	NY 35 233110	178	3552	332	205	525	63	258	357	225	131	503	440	526	(120)	3685		
592430	Sprinkling Tarn	147	NY 35 228090	600	4298	(340)	199	385	(90)	267	388	228	161	565	390	592	(120)	3725		
592431	Styhead Tarn	147	NY 35 221097	449	4129	273	187	359	88	192	270	284	222	482	383	443	(120)	3303		
592439	Styhead No.2	147	NY 35 229107	326	4306	(350)	225	500	75	190	367	295	182	505	449	498	(120)	3756		
592446	Seathwaite	147	NY 35 235121	129	3120	318	225	398	69	226	276	199	106	449	386	501	122	3275		
592465	Honister Pass	147	NY 35 225135	358		416	(237)	479	(72)	204	267	246	140	456	(439)	624	(77)	3657	145	2Feb
592467	*Honister Pass No.2	147	NY 35 225135	358		417	(238)	480	(72)	204	267	246	140	456	(439)	624	(77)	3660	145	2Feb
592732	Keswick, Friars Crag	147	NY 35 265225	76		--	--	191	46	89	104	108	54	254	249	246	61	---	46	8Oct
	Greta (Derwent)																			
592762	Hill Top Gill	147	NY 35 317120	290	2571	262	223	383	72	186	171	152	75	419	414	384	(100)	2841		
592764	Thirlmere, The Nook	147	NY 35 319129	189	2476	232	173	(366)	67	190	178	149	72	422	377	389	(90)	2705	92	2Feb
592775	Birkside	147	NY 35 338133	655	2474	195	132	413	(65)	201	178	162	76	505	377	312	105	2721		
592787	Wythburn	147	NY 35 318139	186	2580	213	166	376	67	177	170	137	68	404	405	398	(100)	2681		
592790	Ullscarf	147	NY 35 295121	690	3130	352	184	540	74	197	220	181	106	527	420	512	(100)	3413		
592806	Brown Rigg	147	NY 35 309148	427	2939	273	164	369	71	186	194	138	72	434	440	455	130	2926		
592849	Dale Head Hall	147	NY 35 313175	189	2259	170	115	260	68	150	135	119	51	335	286	314	(86)	2089	58	2Feb
592864	Brown Cove	147	NY 35 331162	640	2431	202	164	(305)	64	182	187	148	64	(370)	335	348	110	2479		
	Glenderamackin (Greta)																			
592999	Redmire Farm	147	NY 35 374298	223		167	113	188	46	95	94	87	45	209	238	272	(68)	1622	71	2Feb
593037	Groove Beck	147	NY 35 376223	398		207	116	261	67	145	131	111	61	316	317	315	(100)	2147		
593179	Threlkeld, New S.Wks	147	NY 35 324253	142		183	98	184	60	112	115	115	67	249	245	227	69	1724		
	Derwent																			
593351	Millbeck	147	NY 35 252262	101		(154)	81	(180)	42	96	87	109	52	227	(217)	214	55	1514	46	2Feb
593414	High Snab Farm	147	NY 35 222190	232		203	136	262	55	141	181	152	77	339	349	316	79	2290		
593521	How Farm	147	NY 35 246243	76		139	86	126	35	96	98	95	47	250	220	226	55	1473		
593525	Braithwaite,Bisoi	147	NY 35 232243	84		171	91	189	48	110	98	116	55	266	246	255	(73)	1718	55	2Feb
593676	Hause Gill W.Wks	147	NY 35 263324	267	1561	120	(62)	(160)	29	104	93	141	56	189	216	168	(53)	1391		
593711	Bassenthwaite, Fell Garth	147	NY 35 222326	155		105	52	114	30	91	(66)	90	52	175	180	149	(40)	1144	42	10ct
593894	Sunderland S.Wks	147	NY 35 179351	114		99	47	110	23	67	75	105	71	164	155	154	(40)	1110		
	Cocker (Derwent)																			
594022	Bleaberry Tarn	147	NY 35 167154	506	2839	275	152	390	72	154	276	(200)	139	419	368	420	(112)	2977		
594185	Loweswater, Kirkstyle Inn	147	NY 35 140210	130		131	(95)	(190)	45	(110)	128	112	74	(240)	233	(230)	(60)	1648		
594200	Cornhow Treatment Wks	147	NY 35 150222	98		127	89	182	41	110	(120)	109	67	234	(259)	217	56	1611	49	2Feb
594203	Gasgale Gill	147	NY 35 187210	604	2487	237	141	318	(55)	188	328	(160)	128	(320)	387	386	(85)	2733		
594442	Cockermouth Moor Res.	147	NY 35 117300	79	1101	89	52	108	(23)	78	(72)	78	60	(158)	(173)	(152)	36	1079		
	Derwent																			
594810	Dean S.Wks	147	NY 35 067250	91		83	54	135	27	(77)	96	87	52	179	215	145	34	1184		
594971	Stainburn Res.	147	NY 35 022293	56	1044	85	41	128	21	64	86	96	42	155	193	131	(37)	1079	48	10ct
	Ellen (Coastal)																			
595248	Sandale, B.B.C. Transmitting Sta.	147	NY 35 267400	363		(137)	73	154	28	124	106	112	63	180	202	210	45	1434	52	2Feb
595272	Quarry Hill Filter Wks	147	NY 35 219412	143	1093	82	52	(126)	31	94	78	92	44	145	187	156	(34)	1121	54	10ct
	Coastal																			
595717	Allonby, Mealo House	147	NY 35 078416	3		63	32	114	28	87	82	81	25	(135)	164	108	27	946	48	10ct
595739	Aspatria	147	NY 35 154423	62		72	41	129	33	75	85	87	57	143	169	131	29	1051	50	10ct
	Wampool (Coastal)																			
596790	Thursby S.Wks	147	NY 35 317504	30		62	32	103	24	69	71	80	29	111	128	101	29	839		
596864	Westward Park Farm	147	NY 35 289449	93		76	52	116	33	86	75	74	32	126	151	113	35	969		
597028	Wiggonby School House	147	NY 35 296530	53		61	29	96	20	63	80	85	29	128	109	86	(24)	810	26	10ct
HYDROMETRIC AREA 0760																				
	Eden																			
597518	Aisgill Moor	147	SD 34 778963	360		186	126	383	88	95	138	48	60	275	222	305	89	2015		
597608	Castlethwaite	147	NY 35 785027	253		77	98	323	87	81	100	54	37	235	186	225	76	1579		
597684	Kirkby Stephen, South Road	147	NY 35 771077	191		67	65	220	65	54	62	37	44	144	138	162	(47)	1105	42	10ct
598146	Barras Sta.	147	NY 35 844120	343		56	39	155	51	54	51	44	37	168	(150)	(140)	(65)	1010		
598280	North Stainmore, Well Head	147	NY 35 814163	310		87	(51)	163	(43)	72	59	(77)	47	155	156	(139)	(66)	1115	44	10ct
598384	Warcop	147	NY 35 749156	152		53	42	151	37	64	46	52	27	134	136	124	(40)	906	36	10ct
598806	Appleby Castle	147	NY 35 684198	146	852	54	37	122	36	69	45	45	23	153	134	106	38	862	30	10ct
598807	Appleby, Bongate	147	NY 35 688202	151	872	55	37	120	34	64	43	49	23	149	129	109	40	852	30	10ct
598927	Scalebeck Farm	147	NY 35 672143	183		48	53	161	32	69	55	43	25	183	162	140	50	1021		
	Lyvennet (Eden)																			
599673	Shap S.Wks	147	NY 35 558158	244		57	65	195	67	85	48	55	20	(250)	192	157	63	1254		
	Eden																			
599878	Great Dun Fell	147	NY 35 711322	847		156	80	180	97	149	147	226	97	332	243	318	131	2156		
	Eamont (Eden)																			
600670	Soulby	147	NY 35 466257	183		116	78	165	44	(101)	64	67	36	213	193	178	(50)	1305	51	10ct
600836	Penrith, Tirril	147	NY 35 497259	191		90	57	(136)	44	84	52	64	30	177	158	152	(55)	1099	46	10ct
600906	Skirsgill	147	NY 35 513289	137		67	48	102	36	76	43	53	28	156	127	126	63	925		
	Lowther (Eamont)																			
600961	Wasdale Pike	147	NY 35 537085	564	2343	135	98	445	(65)	146	204	121	58	387	385	322	(110)	2476		
600990	Shap Fell, Birbeck	147	NY 35 565115	282	1519	86	73	261	(60)	106	94	71	25	284	251	195	(60)	1566		
	Swindale (Lowther)																			
601077	Mosedale Cottage	147	NY 35 496095	440	2560	184	161	401	73	192	201	123	65	482	409	380	(125)	2796		
	Haweswater (Lowther)																			
601184	Blea Water	147	NY 35 456108	427	2831	206	(170)	450	71	213	213	144	70	485	455	384	(130)	2991		
601258	Guerness	147	NY 35 482135	275	2104	134	112	342	(65)	164	133	91	40	411	340	296	(100)	2228		
601303	Burn Banks	147	NY 35 503159	213	1710	107	95	249	53	111	(96)	74	27	335	282	239	63	1731	72	10ct

Number	Station	Co no	Grid reference	Altitude m	Av 1941-1970 mm	Jan	Feb	Mar	Apr	May	Jun	Jul	Aug	Sep	Oct	Nov	Dec	Year	Highest daily fall mm	date
NORTH WEST,0760--(contd)																				
	Lowther (Eamont)																			
601404	Kidmoor	147	NY 35 479193	335	1766	124	107	243	70	153	100	83	39	(330)	308	252	82	1891		
601494	Askham Hall	147	NY 35 515239	186	1070	88	62	138	57	(103)	60	63	35	205	178	152	(57)	1198	47	10ct
	Eamont (Eden)																			
601580	Penrith S.Wks	147	NY 35 547294	101		57	42	91	27	(86)	42	63	29	146	120	118	(51)	872	33	10ct
	Eden																			
601785	Blencarn, Ardale House	147	NY 35 638312	172		65	30	80	30	76	41	78	27	155	(111)	104	(43)	840	28	19Sep
602105	Gamblesby, Twotop Hill	147	NY 35 634407	506		79	40	157	(60)	89	62	96	35	(200)	141	(140)	(60)	1159		
602252	Haresceugh Castle	147	NY 35 610428	244		73	42	108	51	70	65	82	33	148	129	113	42	956		
602644	Low House	147	NY 35 514481	61		75	32	88	26	54	--	--	--	--	--	--	--	---		
602748	Cumwhinton W.Wks	147	NY 35 462528	82		70	31	94	26	75	65	(66)	21	117	(139)	93	(27)	824	44	10ct
	Irthing (Eden)																			
603144	Lampert Farm	147	NY 35 682746	291		85	69	182	56	88	147	100	46	168	125	143	40	1249		
603314	Wiley Sike	147	NY 35 645705	230		116	56	177	(50)	81	134	83	48	153	125	135	39	1197		
603741	Walton, Hillfield Farm	147	NY 35 531654	79		(77)	37	134	(26)	67	(100)	86	(33)	130	(126)	99	19	934	25	2Feb
603765	Walton, Sandysike	147	NY 35 516640	61		92	(38)	(129)	(21)	62	(93)	77	27	(128)	122	113	(23)	925		
	Gelt (Irthing)																			
604022	New Water	147	NY 35 580513	299	1056	81	34	142	48	80	85	95	48	143	152	129	49	1086		
604039	Geltsdale	147	NY 35 575537	229	1065	91	42	(148)	54	84	92	91	47	148	158	133	33	1121	38	10ct
604074	Old Water	147	NY 35 590533	302	1096	82	36	184	79	86	92	94	49	147	161	132	33	1175		
604141	Castle Carrock	147	NY 35 545551	146	844	85	39	(134)	46	77	78	68	34	128	(136)	97	29	951	40	10ct
	Eden																			
604470	Scaleby Hall Farm	147	NY 35 451631	31		87	30	116	31	100	96	72	24	132	125	90	(22)	925	33	27May
	Petteril (Eden)																			
604672	Johnby, Hill Cottage	147	NY 35 429333	259		105	98	153	(44)	89	75	79	33	185	204	196	(61)	1322	(60	2Feb)
604740	Newton Rigg	147	NY 35 493310	171	930	68	51	112	(51)	73	43	56	27	157	147	(126)	(56)	967	37	10ct
604741	*Newton Rigg No.2	147	NY 35 493310	171		74	61	115	(56)	87	48	58	29	162	(150)	(129)	(58)	1027	(37	10ct)
605014	Calthwaite, Thiefside	147	NY 35 489411	130		76	(43)	87	27	68	49	71	27	130	151	101	49	879	34	10ct
605050	Broadfield House	147	NY 35 440443	155	797	71	40	97	24	64	54	79	21	119	137	97	(47)	850	37	10ct
	Caldew (Eden)																			
605336	Carrock Mine	147	NY 35 323329	359		219	81	235	59	114	123	153	67	217	286	221	(80)	1855		
605473	Carrock Beck	147	NY 35 347352	308		146	65	159	(45)	(100)	84	114	52	200	264	192	(60)	1481		
605571	Hesket Newmarket	147	NY 35 337390	194		111	62	135	36	102	76	133	33	156	196	163	40	1243		
605806	Welton	147	NY 35 357440	131		70	52	110	24	60	--	--	--	--	--	--	--	---	33	2Feb
605815	Chapel Lane Cottage	147	NY 35 379444	108		73	51	(111)	24	74	70	82	25	(150)	142	(116)	(40)	958		
605962	Skelton	147	NY 35 440374	186		85	52	111	32	70	50	68	22	141	(155)	126	(49)	961	(42	10ct)
606194	Durdar, Stoneraise School	147	NY 35 403499	81		59	36	90	22	54	66	63	17	126	140	88	27	788		
606270	Carlisle Cemetery	147	NY 35 390544	35	794	68	26	(98)	21	59	87	69	21	(112)	140	80	25	806	36	10ct
	Eden																			
606298	Carlisle, Willow Holme S.Wks	147	NY 35 388566	12	825	(67)	26	108	24	59	84	70	19	109	124	82	21	793		
606336	Carlisle Met.Office	147	NY 35 384603	26	871	67	30	114	28	65	90	71	20	126	121	84	(16)	832	27	10ct

Isle of Man

ISLE OF MAN GAS AND WATER AUTHORITY AREA

HYDROMETRIC AREA 1030

	Coastal																			
607093	MAN: Block Bary Dam	148	SC 24 388900	189	1619	124	128	243	(85)	184	103	102	42	(206)	290	134	(170)	1811		
607334	MAN: Ballure Res.	148	SC 24 455930	75	1385	93	82	211	65	131	104	88	40	194	291	142	148	1589	(143	10ct)
607428	MAN: Cornaa	148	SC 24 468894	41		123	71	208	52	114	96	(78)	41	191	(290)	155	118	1537	131	10ct
607592	MAN: Baldrine	148	SC 24 429811	107		--	--	--	--	110	82	67	59	154	206	114	116	---	66	10ct
607627	MAN: Clypse Res., West	148	SC 24 402807	137	1281	(126)	53	200	52	107	87	86	55	173	211	125	(132)	1407	58	10ct
607708	MAN: West Baldwin Res.	148	SC 24 358831	145	1536	150	82	255	84	156	96	135	74	217	271	168	(173)	1861	82	10ct
607828	MAN: Douglas Cemetery	148	SC 24 381776	85	1137	107	48	178	48	113	79	60	58	154	202	115	114	1276	53	10ct
607914	MAN: Glen Vine	148	SC 24 337784	58		(104)	50	200	57	130	84	84	55	162	211	121	138	1396	52	10ct
608160	MAN: Ronaldsway Airport	148	SC 24 279687	16	866	69	37	124	41	79	57	57	46	101	178	80	105	974	67	10ct
	Silver Burn (Coastal)																			
608179	MAN: Cringle Res.	148	SC 24 253743	152	1273	102	(47)	168	55	(129)	81	112	76	(157)	257	(103)	127	1414	84	10ct
608233	MAN: South Barrule Plantation	148	SC 24 275761	244		119	62	199	62	127	97	129	90	184	289	(117)	(119)	1594	93	10ct
	Coastal																			
608371	MAN: Ballagawne Res.	148	SC 24 237715	111	1012	71	46	144	48	84	65	78	50	123	191	85	111	1096	60	10ct
608401	MAN: Port Erin, Southlands	148	SC 24 205688	24		(75)	--	--	--	--	--	--	--	--	--	--	--	---		
608556	MAN: Glen Maye Filters	148	SC 24 237798	81	904	(71)	(59)	155	61	120	60	75	46	128	260	80	(114)	1229		
608780	MAN: Knockaloe Experimental Farm	148	SC 24 237823	61		(66)	49	(139)	42	113	55	64	49	128	251	70	100	1126	106	10ct
608970	MAN: Ballaugh	148	SC 24 346935	30		83	41	(127)	(63)	113	(69)	56	51	133	(208)	(100)	(102)	1146		
609234	MAN: Point of Ayre	148	NX 25 463047	9	832	73	33	102	56	71	(69)	50	38	123	179	108	99	1001	69	10ct

Scotland

SOLWAY RIVER PURIFICATION BOARD AREA

Number	Station	Co no	Grid reference	Altitude m	Av 1941-1970 mm	Jan	Feb	Mar	Apr	May	Jun	Jul	Aug	Sep	Oct	Nov	Dec	Year	Highest daily fall mm	date
						Rainfall in millimetres														
HYDROMETRIC AREA 0770																				
	Esk																			
610122	Eskdalemuir Observatory	093	NT 36 235026	242	1506	110	92	222	68	94	141	117	36	273	215	211	62	1641	55	10Oct
	Black Esk (Esk)																			
610504	Mid Height	093	NT 36 183012	335		124	91	217	71	118	130	(120)	37	306	(220)	226	70	1730		
610569	Black Esk Res.	093	NY 35 203958	259		105	95	200	33	94	174	123	41	267	186	193	65	1576		
610584	Sandyford	093	NY 35 205939	204	1366	104	79	185	28	88	161	107	41	236	176	176	50	1431	52	26Sep
610606	Fauldbrae	093	NY 35 230959	283	1498	105	91	186	47	100	170	110	39	228	181	178	65	1500		
	Esk																			
610755	Bentpath, Westerkirk Mains	093	NY 35 293916	122		90	75	182	27	109	153	90	31	277	164	169	46	1413	55	26Sep
611820	Irvine House	093	NY 35 374806	61	1223	113	(67)	155	31	96	123	82	26	202	180	152	29	1256	40	26Sep
611910	Canonbie	093	NY 35 396753	33		98	45	136	(29)	81	113	92	26	168	138	120	(26)	1072	(33	26Sep)
	Liddel (Esk)																			
612720	Newcastleton	064	NY 35 479870	105		104	(68)	177	43	94	142	107	28	221	179	169	(37)	1369		
	Lyne (Esk)																			
613904	#Crew Fell Filter House	147	NY 35 558774	164		104	(65)	184	40	98	139	96	39	199	133	138	(25)	1260		
614101	#Shankbridge End Farm	147	NY 35 470700	77		104	39	136	33	76	116	82	25	148	124	110	22	1020		
614226	#Bolton Fell	147	NY 35 487698	107		(92)	40	131	39	71	(105)	87	28	149	126	102	21	991		
	Coastal																			
614581	Solway Bank	093	NY 35 308774	139	1206	(109)	61	172	17	92	135	97	40	177	155	148	30	1233	41	6Mar
	Kirtle (Coastal)																			
614844	Winterhope	093	NY 35 273823	174	1370	110	86	177	37	103	163	89	38	226	163	166	45	1403	44	19Sep
HYDROMETRIC AREA 0780																				
	Annan																			
615328	Corehead	093	NT 36 073124	197		94	67	192	31	76	119	98	34	229	177	155	48	1320	53	26Sep
615448	Moffat, Hydro Gardens	093	NT 36 079063	116		93	74	183	41	73	106	74	25	236	169	160	49	1283	45	26Sep
	Evan (Annan)																			
615794	Moffat, Auchen Castle	093	NT 36 061049	184		108	(90)	199	47	90	117	79	30	255	175	192	64	1446	49	26Sep
	Moffat (Annan)																			
616028	Roundstonefoot	093	NT 36 140086	143		103	85	182	55	92	131	108	33	308	185	168	46	1496	66	26Sep
616122	Cornal Burn	093	NT 36 130036	335		90	96	201	50	123	120	109	36	294	172	160	51	1502		
	Annan																			
616623	Auchenroddan No.2	093	NY 35 123880	122		95	(70)	155	(37)	87	(100)	74	24	220	147	129	50	1188		
	Ae (Kinnel)																			
616995	Cran Loch	093	NY 35 005938	335	1556	129	106	198	(50)	117	142	113	43	281	212	179	(70)	1640		
	Annan																			
617949	Lochmaben Hospital	093	NY 35 074827	65	1119	103	79	139	(35)	68	105	88	22	206	155	118	48	1166		
618140	Kirkwood	093	NY 35 120752	79	1108	89	51	128	36	82	96	58	19	170	140	(110)	42	1021		
618760	Cushathill	093	NY 35 228753	76		--	--	--	--	--	--	--	--	188	128	128	(31)	---	35	8Oct
HYDROMETRIC AREA 0790																				
	Afton (Nith)																			
620142	Afton Water	085	NS 26 637024	462	2250	206	180	302	68	174	159	178	80	343	280	346	85	2401		
620146	Alwhat Burn	085	NS 26 642029	437	2224	198	160	281	75	178	171	175	90	342	284	325	69	2351		
620148	Montraw	085	NS 26 639035	418	2058	196	161	235	(60)	(165)	135	167	89	296	263	304	70	2141		
620155	Montraw Burn	085	NS 26 649032	474	2215	202	179	(270)	56	182	178	174	88	358	296	330	81	2394		
620161	Green Burn	085	NS 26 633035	431	2257	190	178	263	58	182	175	176	82	359	283	330	80	2356		
	Nith																			
621169	Poltallan Burn	093	NS 26 692075	472	1811	210	103	200	42	139	131	125	48	295	274	284	(75)	1926		
621202	Benzien Craig	093	NS 26 723067	302	1632	209	97	206	31	133	106	94	31	265	241	263	60	1736		
621206	Euchan Filters	093	NS 26 729070	280	1574	208	106	204	(46)	129	100	89	27	264	253	239	83	1748	59	10Oct
621335	Eliock	093	NS 26 797074	162	1240	141	77	169	(33)	85	79	62	14	178	184	164	62	1248	55	10Oct
621742	Drumlanrig Castle No.2	093	NX 25 855990	75		110	72	146	(38)	(90)	(92)	69	21	178	159	146	63	1184		
	Scar (Nith)																			
622644	Capenoch	093	NX 25 845940	52		110	83	152	38	87	68	88	23	186	156	150	60	1221	47	10Oct
	Nith																			
622885	Blackwood	093	NX 25 907870	30	1155	89	73	162	39	97	85	81	16	238	141	118	45	1184	47	19Sep
	Cluden (Nith)																			
623954	Glenkiln Res.	092	NX 25 849776	137	1426	133	88	204	43	100	136	131	26	266	198	160	65	1550	58	19Sep
624032	Newtonairds	093	NX 25 889799	37		116	78	185	48	88	123	104	18	253	184	164	51	1412	61	19Sep
	Nith																			
624179	Dumfries, Crichton Royal	093	NX 25 982747	49	1052	79	55	140	43	84	89	81	13	181	143	111	54	1073	35	10Oct
624349	Lochrutton W.Wks	092	NX 25 901743	83	1215	95	63	154	39	103	115	113	19	256	170	134	43	1304	53	19Sep
624438	Dumfries, Drungans Factory	092	NX 25 950745	16		93	52	145	44	86	92	85	13	210	150	119	52	1141	52	10Oct
624573	Glencaple	093	NX 25 995682	9	1020	78	49	141	27	71	88	82	13	186	163	117	39	1054	53	10Oct
624621	West Glen Filters	092	NX 25 957654	49		118	76	189	45	112	139	118	23	225	213	170	57	1485	58	10Oct

Number	Station	Co no	Grid reference	Altitude m	Av 1941-1970 mm	Jan	Feb	Mar	Apr	May	Jun	Jul	Aug	Sep	Oct	Nov	Dec	Year	Highest daily fall mm	date
						Rainfall in millimetres														
HYDROMETRIC AREA 0800																				
	Coastal																			
625216	Portling	092	NX 25 881544	46		91	51	141	35	66	107	83	22	206	150	132	(43)	1127	40	26Sep
	Urr (Coastal)																			
625486	Corsock	092	NX 25 758755	154	1405	122	86	186	54	101	124	108	24	239	193	158	60	1455	60	10ct
625769	Chipperkyle	092	NX 25 784688	94	1227	109	63	171	(45)	93	108	86	22	217	(170)	139	39	1262		
626420	Dalbeattie S.Wks	092	NX 25 832603	8		98	(68)	166	42	81	116	85	22	200	156	144	49	1227	(40	26Sep)
	Coastal																			
626657	Auchencairn, Daltamie	092	NX 25 802518	12		125	53	160	44	79	114	105	28	184	182	145	45	1264	41	10ct
	Dee																			
627058	Black Laggan	092	NX 25 469777	235		--	--	--	69	207	204	174	77	358	346	338	100	---		
627090	Loch Dee	092	NX 25 480791	238	2232	339	179	277	93	174	188	157	72	319	346	331	99	2574		
627258	Craigencallie	092	NX 25 504779	226	2147	278	174	278	72	192	178	143	73	321	381	323	102	2515	112	10ct
627371	Clatteringshaws	092	NX 25 554780	178	1953	269	162	291	64	192	157	141	41	304	296	299	70	2286	63	10ct
	Pullaugh (Dee)																			
627410	Loch Grennoch No.1	092	NX 25 542681	218	2164	313	158	293	72	180	205	136	79	315	297	314	88	2450		
627438	Loch Grennoch No.3	092	NX 25 537698	213	2176	310	164	297	61	184	199	149	77	327	294	316	99	2477		
627450	Loch Grennoch No.4	092	NX 25 531712	315	2221	319	175	293	60	181	176	149	68	340	310	287	79	2437		
627466	Loch Grennoch No.5	092	NX 25 548718	213	2137	299	178	304	77	188	163	156	68	356	316	311	83	2499	(73	2Jan)
627477	Loch Grennoch No.6	092	NX 25 543736	216	2119	306	179	291	83	184	167	155	64	332	307	278	93	2439		
627478	Pullaugh Burn	092	NX 25 544741	183	2099	299	182	290	69	191	167	159	70	326	303	296	79	2431	63	10ct
	Dee																			
627518	Laggan of Dee	092	NX 25 572745	168	1860	224	143	233	55	182	127	103	45	297	249	238	(85)	1981	62	10ct
627526	White Burn	092	NX 25 564713	399	2254	321	178	296	61	175	179	147	62	333	298	292	(90)	2432		
	Ken (Dee)																			
628177	Cornharrow	092	NX 25 667928	247	1511	167	103	190	49	121	97	104	34	226	209	185	80	1565	66	10ct
628309	Pingland	092	NX 25 670902	287		163	(102)	173	(50)	124	87	94	25	204	199	157	(80)	1458		
628345	Kendoon	092	NX 25 615884	158	1338	135	95	190	55	122	75	88	22	233	190	179	78	1462	48	10ct
	Deugh (Ken)																			
628433	Moor	092	NS 26 570036	241	1715	247	134	207	(55)	126	100	102	50	249	255	245	91	1861		
628554	Waterhead Farm	092	NX 25 545993	251		211	115	186	(50)	124	89	112	48	248	198	216	80	1677		
628718	Drumjohn	092	NX 25 524976	224	1483	202	127	207	37	151	96	104	37	256	227	226	(74)	1744	73	10ct
628843	Carsphairn	092	NX 25 563932	177		178	120	216	37	155	88	98	30	252	205	203	(71)	1653	52	10ct
628980	Blaree Burn	092	NX 25 511897	384		323	(175)	289	82	189	155	141	63	339	(330)	308	110	2504		
629077	Dundeugh	092	NX 25 598879	119	1424	152	102	197	38	127	84	92	24	234	206	201	69	1526	61	10ct
	Ken (Dee)																			
629160	Loch Dungeon	092	NX 25 515850	343		350	198	290	95	205	170	168	90	378	336	333	122	2735		
629210	Forrest Lodge	092	NX 25 555866	152	1795	209	155	227	54	163	111	100	32	265	242	239	85	1882	50	10ct
629433	Glenlee	092	NX 25 606805	55	1507	180	125	213	40	124	93	90	24	232	208	200	63	1592	47	10ct
629506	Lochinvar Filter Sta.	092	NX 25 655826	183		125	86	191	47	110	89	74	23	201	169	154	78	1347	47	10ct
	Dee																			
630056	Barwhillanty House	092	NX 25 721703	98		109	76	172	44	124	119	82	19	224	174	132	57	1332	43	10ct
630143	Glenlochar Barrage	092	NX 25 732646	47	1231	115	76	172	41	98	116	69	23	224	172	169	44	1319	44	10ct
630345	Tareave	092	NX 25 751607	73	1243	114	79	168	45	111	114	70	24	218	178	157	55	1333	45	10ct
630525	Glengap Filters	092	NX 25 653594	159		182	80	220	57	117	151	94	46	259	231	213	73	1723		
630769	Kirkcudbright	092	NX 25 683509	12		135	68	155	52	70	98	96	31	185	177	148	54	1269	42	10ct
HYDROMETRIC AREA 0810																				
	Coastal																			
630990	Roberton	092	NX 25 600486	15	999	112	55	142	(51)	69	93	64	27	167	193	114	41	1128	49	10ct
	Water Of Fleet (Coastal)																			
631267	Loch Fleet	092	NX 25 556698	358	2153	320	177	298	56	176	186	150	71	329	292	307	100	2462		
	Cree																			
632320	Bargrennan	092	NX 25 361789	110	1517	229	101	197	44	128	103	107	70	213	252	208	77	1729	78	10ct
	Water Of Minnoch (Cree)																			
632460	Tarfessock	085	NX 25 362882	226		317	134	223	(65)	144	141	166	100	286	310	301	82	2269		
632654	Bennan	092	NX 25 396818	312		283	139	228	74	168	150	144	98	246	(290)	(270)	90	2180		
	Cree																			
632958	Cordorcan	091	NX 25 369725	30		--	--	--	--	--	--	--	--	--	220	161	75	---	64	10ct
633157	Minnigaff	092	NX 25 401674	50	1195	147	68	172	32	109	74	83	36	--	--	--	--	---	26	5Mar
633235	Drigmorn	092	NX 25 461722	148		268	133	(230)	(60)	141	131	140	89	268	249	248	(85)	2042		
633342	Newton Stewart	091	NX 25 406657	46	1189	154	(72)	179	40	(125)	103	102	42	199	190	157	(64)	1427	44	10ct
633352	Newton Stewart S.Wks	091	NX 25 414647	8		150	64	186	(40)	129	(80)	78	36	189	197	159	(66)	1374		
633631	Palnure	092	NX 25 452646	15	1289	152	68	174	52	108	94	86	42	200	238	154	69	1437	97	10ct
	Bladnoch (Coastal)																			
634009	Derry	091	NX 25 261735	152		225	91	186	33	135	110	113	64	266	244	204	98	1769		
	Tarf (Bladnoch)																			
634588	Balminnoch	091	NX 25 268654	125		192	70	182	49	114	107	104	52	223	262	175	98	1628		
	Coastal																			
635525	Hazelbank	091	NX 25 441484	34		126	62	172	43	92	99	93	31	189	212	152	69	1340	(68	10ct)
636083	Port William	091	NX 25 339439	8		111	47	146	43	72	92	74	38	163	207	129	71	1198	71	10ct
	Luce																			
636400	Lagafater Lodge	085	NX 25 139759	244	1591	220	95	240	59	128	130	141	98	269	269	241	124	2014	52	20ct
	Coastal																			
637800	Logan Botanic Garden	091	NX 25 096426	15		89	44	125	45	85	72	67	33	164	218	126	99	1167		
638434	Stranraer Filters	091	NX 25 037619	64	1167	127	71	176	(45)	99	94	67	50	171	227	141	117	1385	48	20ct
638546	Castle Kennedy	091	NX 25 112609	21	1132	135	65	170	46	88	84	76	42	192	232	153	110	1393	44	20ct

CLYDE RIVER PURIFICATION BOARD AREA (Part 1)

HYDROMETRIC AREA 0820																				
	Stinchar (Coastal)																			
639299	Barr	085	NX 25 286941	122	1441	(174)	96	194	29	90	96	114	80	(270)	223	232	69	1667		

Number	Station	Co no	Grid reference	Altitude m	Av 1941-1970 mm	Jan	Feb	Mar	Apr	May	Jun	Jul	Aug	Sep	Oct	Nov	Dec	Year	Highest daily fall mm	date
						Rainfall in millimetres														
CLYDE,0820--(cont'd)																				
	Ouisa (Stinchar)																			
639746	Barrhill, Auk Mill	085	NX 25 244814	76		208	95	--	--	--	--	--	--	--	--	--	--	---	37	13Jan
	Stinchar (Coastal)																			
640314	Glenapp	085	NX 25 092807	98		135	70	176	37	104	88	101	52	200	199	139	106	1407	(46	19Dec)
	Girvan																			
640591	Loch Braidan	085	NX 25 437978	308		273	134	205	(45)	151	130	124	68	267	229	249	(75)	1950		
641098	Crosshill	085	NS 26 326064	43		140	78	118	24	70	77	84	61	229	178	181	48	1288	46	10Oct
641169	Kirkbride House	085	NS 26 334047	114	1160	151	78	123	27	85	79	83	66	222	177	170	58	1319	42	10Oct
641270	Wallacetown	085	NS 26 278031	75		142	68	112	23	67	78	99	84	222	182	185	43	1305	41	26Sep
641443	Penwhapple Res.	085	NX 25 257969	202	1308	167	89	183	(31)	88	97	122	86	254	232	202	68	1619	56	10Oct
641540	Girvan	085	NX 25 184979	8	958	127	69	113	33	52	50	70	58	175	159	129	72	1107	37	19Dec
	Coastal																			
641733	Culzean Castle	085	NS 26 231098	42	1048	(111)	63	112	23	54	54	96	57	215	163	144	(39)	1131	43	26Sep
	Doon																			
641982	Starr	085	NX 25 481936	244	1583	275	146	194	(45)	145	108	93	40	275	216	283	80	1900		
642141	Loch Recawr	085	NX 25 441938	284	1858	307	(135)	198	(50)	140	116	112	60	345	273	290	(95)	2121		
642751	Kerse Filters No.2	085	NS 26 425131	213	1305	190	96	143	(32)	91	91	98	59	237	192	204	(42)	1475	46	26Sep
642992	Knockjarder W.Wks	085	NS 26 353150	84	1083	149	78	116	20	60	77	86	44	240	185	161	27	1243	46	23Sep
643034	Otterden House	085	NS 26 307146	107	1086	121	83	123	19	71	87	97	--	--	--	--	--	---	37	2Feb
643087	Doonholm	085	NS 26 338175	27	1055	102	68	108	16	78	75	87	38	235	171	147	22	1147	43	26Sep
HYDROMETRIC AREA 0830																				
	Ayr																			
643247	Glenbuck	085	NS 26 751295	274		187	70	158	(22)	78	99	96	43	194	203	(190)	(45)	1385		
643795	Blackside Water Tank	085	NS 26 575285	256	1191	206	76	135	26	75	108	80	(47)	208	(190)	205	29	1385		
	Lugar (Ayr)																			
644101	Dalblair	085	NS 26 645192	223		151	(74)	127	25	57	96	(80)	--	--	--	--	--	---		
644290	Lugar	085	NS 26 589215	177		192	67	114	23	59	78	76	42	168	189	162	31	1201	(47	2Jan)
644410	Cumnock	085	NS 26 563200	99		162	67	114	25	69	72	65	37	168	192	163	32	1166	54	10Oct
644415	Cumnock, Holmhead	085	NS 26 558204	104	1053	(174)	65	104	27	76	70	74	38	168	189	164	(34)	1183	52	10Oct
	Ayr																			
644812	Barskimming, Burnbrae Lodge	085	NS 26 476245	67		167	70	114	24	67	74	81	43	198	177	158	28	1201	39	23Sep
644825	Hillhead Water Tank	085	NS 26 494283	172	1093	176	65	121	22	71	97	88	47	172	163	165	21	1208	43	2Jan
645244	Killoch Colliery	085	NS 26 479203	152		156	61	102	(24)	62	76	86	45	211	167	171	30	1191	44	26Sep
645404	Auchincruive	085	NS 26 379233	48	918	105	59	109	19	79	70	88	37	211	173	134	25	1109	44	10Oct
645445	Ayr Cemetery	085	NS 26 348211	12	858	88	54	107	17	60	63	85	30	208	159	111	16	998	37	23Sep
645455	Ayr Racecourse	085	NS 26 347223	14		93	59	106	16	60	60	88	31	208	152	124	18	1015	39	10Oct
	Coastal																			
645590	Prestwick Met.Office	085	NS 26 369261	16	912	99	62	102	21	67	65	81	34	196	159	130	23	1039	47	10Oct
645776	Collenan Res.	085	NS 26 349330	46	993	104	56	124	19	64	65	100	33	221	135	129	20	1070	39	26Sep
645804	Gailes	085	NS 26 323354	4	916	102	63	144	16	65	60	84	31	207	129	126	27	1054	38	26Sep
	Irvine																			
646062	Darvel	085	NS 26 560374	101		190	88	160	21	85	117	93	51	237	197	191	(23)	1453	53	10Oct
646227	Whiteleehill	085	NS 26 543427	265		170	92	164	23	100	149	113	64	284	218	(200)	(30)	1607		
646459	Carnell	085	NS 26 467322	76	1107	146	64	132	(22)	63	93	77	43	208	157	168	20	1193		
	Penwick (Irvine)																			
646676	Moor Farm No.2	085	NS 26 510479	256		151	102	182	(18)	117	136	105	65	283	196	221	25	1601		
646688	Raithill	085	NS 26 482468	195	1364	(150)	(95)	165	15	93	116	105	57	246	167	200	17	1426		
646765	North Craig Res.	085	NS 26 438412	97	1187	151	87	142	13	73	91	91	55	232	149	182	20	1286	39	26Sep
646792	Lochgoin Res.	085	NS 26 534474	264	1513	158	(94)	172	23	122	132	103	64	285	209	237	23	1622		
646827	Amlaird Filters No.2	085	NS 26 484443	178		144	87	162	14	86	118	108	65	254	182	215	22	1457	51	10Oct
646843	Croilburn	085	NS 26 537440	221		136	(95)	162	(22)	94	131	102	55	274	195	193	29	1488		
	Irvine																			
646960	Kilmarnock	085	NS 26 414378	34	1016	128	73	--	--	--	--	--	--	--	--	--	--	---	26	1Jan
	Annick (Irvine)																			
647277	Corsehouse	085	NS 26 474502	207		161	110	176	19	109	122	120	60	285	199	219	26	1606	48	10Oct
647317	Stewarton Filters	085	NS 26 439478	162	1320	161	102	172	15	86	121	108	58	256	174	203	23	1479	(43	10Oct)
647388	Long Loch Res., South	082	NS 26 470518	235	1537	156	120	180	(20)	--	--	--	--	--	--	--	--	---		
647479	Dunlop	085	NS 26 412489	146	1317	155	94	169	20	80	104	100	51	268	179	196	28	1444	47	10Oct
	Garnock (Irvine)																			
647782	Beith Filters	085	NS 26 371538	126	1410	161	110	189	(22)	102	111	110	58	336	202	250	40	1691	73	26Sep
647887	Dalry	085	NS 26 293505	32		172	93	173	21	111	109	103	50	290	183	233	40	1578	54	26Sep
	Rye (Garnock)																			
647895	Rye Water	085	NS 26 252585	315		249	120	198	43	175	138	146	72	321	220	282	65	2034		
647903	Blairpark	085	NS 26 248574	220	1703	241	118	188	44	160	128	144	71	363	205	278	56	1996		
647917	Catburn	085	NS 26 255559	309	1776	255	128	202	(45)	158	160	152	78	397	254	294	63	2186		
647920	Whitehill	085	NS 26 263563	191	1751	250	126	196	44	160	126	160	79	365	200	308	64	2078		
647938	Routdane Burn	085	NS 26 266573	318		251	118	201	(45)	158	132	156	68	342	222	286	66	2045		
647948	Camphill Res.	085	NS 26 275549	186	1733	200	113	179	33	137	143	148	72	368	227	292	65	1977	61	4Sep
647962	Haining	085	NS 26 264545	273	1772	227	123	190	39	145	136	153	81	473	209	286	64	2126		
	Garnock (Irvine)																			
648002	Thirdpart	085	NS 26 264506	171		161	86	165	(35)	134	128	106	61	(340)	178	215	51	1660		
648008	Dalry Filters No.2	085	NS 26 277501	93		183	99	183	37	131	121	113	57	304	190	244	55	1717	59	26Sep
	Caaf (Garnock)																			
648019	Bradshaw	085	NS 26 239539	323		193	(120)	235	41	181	155	174	70	401	266	291	91	2218		
648039	South Knockendon	085	NS 26 246519	216	1531	180	114	187	36	159	137	141	62	380	235	274	75	1980		
648049	Drum Burn	085	NS 26 237513	208	1408	156	102	168	34	146	132	138	58	356	218	263	73	1844		
648057	Caaf Res.	085	NS 26 255500	168	1407	185	108	195	32	115	124	137	67	351	209	239	67	1829	71	26Sep
648096	Munnoch Res.	085	NS 26 254481	99	1380	177	101	188	31	113	121	134	63	323	197	238	64	1750	55	4Sep
	Lugton (Garnock)																			
648358	Uplawmoor S.Wks	082	NS 26 432552	128		195	131	205	(20)	121	101	94	48	299	221	233	34	1702	58	4Sep
	Coastal																			
648680	Greenhead Filters	085	NS 26 273437	56	1116	122	73	155	21	91	90	92	47	249	139	170	39	1288	46	26Sep
648746	Ardrossan Filters	085	NS 26 235444	51	1088	128	69	137	16	81	79	87	42	241	139	154	41	1214	45	4Sep
648926	Fairlie W.Wks	085	NS 26 214555	82	1314	138	84	148	34	148	96	101	53	308	164	188	76	1538		
649106	Castlehill Filters	085	NS 26 225641	137		171	86	176	(28)	126	121	109	48	333	196	219	(60)	1673		

Number	Station	Co no	Grid reference	Altitude m	Av 1941-1970 mm	Jan	Feb	Mar	Apr	May	Jun	Jul	Aug	Sep	Oct	Nov	Dec	Year	Highest daily fall mm	date
						Rainfall in millimetres														
HYDROMETRIC AREA 0840																				
	Coastal																			
649501	Largs, Woodbank No.2	085	NS 26 200607	11		157	63	150	20	91	96	92	44	283	165	161	50	1372	56	26Sep
649530	Millburn Cottage	085	NS 26 194657	6		151	66	168	17	91	89	82	43	258	159	180	44	1348	53	26Sep
	Kip (Coastal)																			
649646	Largs Road	085	NS 26 249685	277	1790	258	122	236	(20)	161	148	135	58	362	235	264	65	2064		
649661	Loch Thom	082	NS 26 256725	196	1751	183	116	202	17	157	131	104	45	317	229	251	65	1817	64	26Sep
649753	Daff Burn Res.	082	NS 26 227712	155	1726	225	124	(220)	16	125	142	116	64	354	233	270	60	1949		
	Coastal																			
649836	Greenock	082	NS 26 274757	61	1508	155	112	194	11	(120)	98	85	26	297	199	228	(54)	1579	51	26Sep
	Clyde																			
649919	Thick Cleuch	084	NS 26 952021	457	2045	182	80	264	77	130	150	140	49	400	240	232	90	2034		
649926	Daerhead	084	NS 26 964030	397	2140	180	84	266	73	130	138	126	48	402	238	232	90	2007		
649941	Lower Carsehope	084	NS 26 963048	373	2013	153	80	282	67	128	136	111	38	298	242	225	90	1850		
649952	Upper Carsehope	084	NS 26 939040	518	2083	177	(85)	272	79	137	(185)	148	46	307	231	211	90	1968		
649970	New Kirkhope	084	NS 26 963055	357	2002	183	107	234	(56)	139	179	99	48	331	228	232	(90)	1926		
649972	New Crookburn	084	NS 26 966056	354	2022	161	104	216	(60)	144	176	96	48	313	227	219	(84)	1848	54	19Sep
649994	Whiteholm	093	NS 26 984036	427	2093	174	86	310	54	155	188	110	50	330	295	239	85	2076		
650022	Kirkhope Cleuch	084	NS 26 954069	427	2102	192	87	230	66	145	173	126	40	340	265	238	90	1992		
650048	White Burn	084	NS 26 997060	381	1886	153	81	249	53	116	143	89	35	303	239	184	70	1715		
650085	Garls Craig	084	NS 26 976092	300	1744	145	(96)	208	43	114	130	71	37	277	186	215	(84)	1606	51	26Sep
650123	Hitteril	084	NS 26 963099	297	1659	150	80	245	(50)	100	132	81	38	297	206	252	60	1691		
650251	Potrenick Burn	084	NS 26 934101	306	1624	161	86	204	(50)	114	160	80	58	265	208	246	86	1718		
650291	Peden Res.	084	NS 26 942123	294	1616	161	94	214	31	111	160	80	47	267	207	260	71	1703	48	19Sep
	Camps (Clyde)																			
650597	Risingclaw	084	NT 36 036200	480	1569	120	73	176	(50)	104	125	115	40	234	204	186	(70)	1497		
650606	Peat Rig	084	NT 36 013209	427	1472	145	66	168	56	77	108	88	35	215	174	163	48	1343		
650630	Whitecamp	084	NT 36 029214	358	1331	110	64	160	(45)	84	103	100	31	192	199	145	68	1301		
650642	Hillshaw	084	NT 36 042252	549	1469	137	62	192	51	83	115	106	34	186	200	143	58	1367		
650656	Linnburn	084	NT 36 022253	381	1323	116	71	174	(45)	79	109	102	34	180	177	156	39	1282		
650696	Camps Res.	084	NS 26 997226	295	1184	96	55	152	(40)	64	86	87	27	166	162	153	72	1160	50	10ct
	Clyde																			
650781	Leadhills No.2	084	NS 26 888151	388		177	81	207	40	121	159	95	41	254	195	213	62	1645	46	10ct
650872	Abington	084	NS 26 932230	247	1084	108	56	154	27	57	87	71	20	173	170	169	(48)	1140	53	10ct
	Duneaton (Clyde)																			
650930	Cairn Table No.2	084	NS 26 743235	358		203	78	191	29	78	124	82	62	201	240	240	72	1600		
650993	Auchandaff	084	NS 26 782236	358	1437	183	72	183	(29)	75	116	76	56	193	223	224	65	1495	52	10ct
	Clyde																			
651763	Coulter Res.	084	NT 36 036276	347	1342	112	(66)	202	(44)	94	115	111	37	187	226	208	88	1490	73	10ct
651815	Cowgill Res.	084	NT 36 008295	302		94	(49)	157	36	60	83	90	27	152	171	146	54	1119	58	10ct
652271	Easton	084	NT 36 085493	255	859	67	(41)	90	(15)	51	83	66	25	120	122	109	(29)	818	38	10ct
652672	Carnwath	084	NS 26 974464	208	826	72	38	91	14	43	68	68	20	138	122	104	30	808	37	10ct
	Douglas (Clyde)																			
652954	Monksfoot	084	NS 26 787285	238	1258	192	77	153	(22)	76	98	75	44	189	213	191	38	1368	56	10ct
	Clyde																			
653557	Bonnington Power Sta.	084	NS 26 884417	119	821	77	41	100	11	51	79	56	13	164	128	98	32	850	36	10ct
	Mouse (Clyde)																			
653714	Springfield Res.	084	NS 26 907520	262	929	77	38	(105)	16	49	78	60	25	153	161	115	32	909		
653823	Woolfords	084	NT 36 004567	259	1020	(85)	50	(120)	20	59	94	53	29	--	--	--	--	---		
	Clyde																			
654152	Coldstream Res.	084	NS 26 873499	244	873	69	40	102	17	51	77	54	19	161	143	95	35	863	47	10ct
	Nethan (Clyde)																			
654310	Dunside Res.	084	NS 26 748372	305	1321	156	79	148	14	69	127	81	33	228	203	218	26	1382	50	10ct
654466	Burnfoot	084	NS 26 809429	130		95	56	117	15	59	71	66	13	184	146	120	35	977	36	10ct
	Clyde																			
654629	Mauldslie	084	NS 26 808502	44	826	78	48	88	9	49	59	56	12	161	146	99	28	833	40	10ct
654646	Gair Res.	084	NS 26 853535	200		64	36	93	14	49	64	63	18	172	153	94	34	854	49	10ct
654816	Clyde Park S.Wks	084	NS 26 772539	30		(75)	(45)	106	12	41	58	73	(13)	185	151	105	27	891	42	10ct
	Avon (Clyde)																			
655036	Glengavel Res.	084	NS 26 663351	256	1405	188	81	163	16	88	130	91	47	237	217	218	26	1502	64	10ct
655240	West Browncastle	084	NS 26 622432	238	1410	183	97	161	23	95	150	90	48	270	223	218	(28)	1586	67	10ct
655462	Kype Res.	084	NS 26 735387	287	1320	144	73	(126)	14	65	115	81	30	216	193	191	25	1273	51	10ct
655724	Gillholm, Blackwood	084	NS 26 784445	155		91	56	115	11	59	80	65	14	188	152	111	37	979	38	10ct
655838	Glassford Filters	084	NS 26 709478	236	1160	113	75	133	12	71	110	75	26	248	186	185	(35)	1269		
	South Calder (Clyde)																			
656041	Shotts Res.	084	NS 26 880613	247	1066	110	60	131	(23)	67	108	77	41	203	188	157	49	1214	49	10ct
	Clyde																			
656475	Townhill Filters	084	NS 26 694546	131	960	82	(53)	116	9	60	78	84	14	215	155	142	30	1038	38	10ct
	North Calder (Clyde)																			
656740	Roughrigg Res.	084	NS 26 804639	202	947	87	59	118	16	67	88	71	29	184	164	132	(35)	1050		
	Luggie (North Calder)																			
657000	Coatbridge	084	NS 26 714643	66	852	85	61	110	14	50	65	63	22	177	148	127	34	956	43	10ct
	Botten Calder (Clyde)																			
657086	Leaburn	084	NS 26 643496	213		115	78	155	16	106	103	77	26	269	180	200	30	1355		
	Clyde																			
657587	Bellahouston Park	084	NS 26 553637	24	1010	72	69	122	11	92	75	100	18	222	155	132	(30)	1098		
	Kelvin (Clyde)																			
657711	Kilsyth S.Wks	084	NS 26 711773	41	1331	114	82	152	(20)	86	97	(91)	38	240	187	192	61	1360	53	10ct
657842	Kirkintilloch	081	NS 26 665743	60		104	92	(135)	18	84	85	81	40	227	163	169	48	1246		
657868	Craigbarnet	086	NS 26 591791	91		101	86	163	17	88	89	(100)	35	305	(200)	(219)	50	1015		
	Luggie (Kelvin)																			
658294	Gartloch Hospital	084	NS 26 680669	89	983	89	79	118	12	53	73	92	30	208	162	(137)	46	1099		

Number	Station	Co no	Grid reference	Altitude m	Av 1941-1970 mm	Jan	Feb	Mar	Apr	May	Jun	Jul	Aug	Sep	Oct	Nov	Dec	Year	Highest daily fall mm	date
						Rainfall in millimetres														
CLYDE,0840--(contd)																				
	Kelvin (Clyde)																			
658562	Bishopbriggs	084	NS 26 617700	91	1035	90	84	132	19	82	73	--	--	--	--	--	--	---	28	5Mar
	Allander (Kelvin)																			
658669	Burncrooks Filters	077	NS 26 501793	216	1593	146	(93)	151	17	129	125	133	42	316	230	266	51	1699	48	26Sep
658765	Mugdock Res.	081	NS 26 558755	98	1278	121	(90)	144	16	122	80	105	40	251	160	218	39	1386	37	4Sep
	Kelvin (Clyde)																			
658904	Glasgow, Springburn	084	NS 26 608686	107	1044	84	70	(123)	14	102	72	100	30	234	153	149	(29)	1160	43	4Sep
	Clyde																			
658988	Victoria Park	084	NS 26 541673	9	984	88	79	(125)	12	101	(70)	105	18	233	154	134	29	1148		
	Black Cart (Clyde)																			
659123	Upper Calder	082	NS 26 265647	408	2333	231	190	272	(70)	153	180	147	89	501	249	328	90	2500		
659140	Calder Water, Barytes Mine	082	NS 26 283650	307	2319	250	188	279	(70)	142	170	142	76	482	263	350	95	2507		
659150	Calder Dam	082	NS 26 295653	280	2335	241	190	270	(70)	153	162	127	61	460	272	350	90	2446		
659155	Queenside Loch	082	NS 26 294643	384	2395	229	195	269	(75)	142	183	145	77	489	270	370	95	2539		
659169	Muirshiel Mill	082	NS 26 310633	238	2113	205	(133)	254	34	(150)	131	152	51	388	276	368	(80)	2222		
659172	White Grain Burn	082	NS 26 279633	438	2355	262	188	285	(70)	153	196	148	88	499	247	346	90	2572		
659231	Kaim Dam	082	NS 26 346622	188	1945	229	(144)	239	23	134	130	136	43	382	271	303	(63)	2097	66	26Sep
659336	Springside	082	NS 26 404578	162	1447	(156)	122	173	(19)	105	94	103	52	326	221	220	44	1635	(64	26Sep)
659347	Muirhead	082	NS 26 390576	147	1415	151	117	187	20	103	99	96	43	350	220	228	39	1653	77	26Sep
659405	Lochwinnoch S.Wks	082	NS 26 356588	29	1583	199	128	201	20	115	105	(101)	46	(315)	235	274	(47)	1786		
	Gryfe (Black Cart)																			
659724	Gryfe Res.	082	NS 26 287711	195	1769	203	130	243	18	158	125	114	45	324	258	268	54	1940	60	26Sep
659728	Darndaff Moor	082	NS 26 276731	259	1716	161	135	219	16	144	112	104	34	315	234	269	(60)	1803		
659817	Creuch Hill	082	NS 26 267688	411	2049	221	166	253	21	187	213	155	62	397	269	292	70	2306		
659828	Green Water	082	NS 26 288700	240	1853	189	147	223	(22)	179	138	127	48	332	246	283	60	1994		
659888	Kilmacolm W.Wks	082	NS 26 317674	183	1966	231	118	247	23	175	128	121	(44)	342	245	286	70	2030		
659916	Duchal Moor	082	NS 26 282667	351	2081	233	171	268	(25)	192	217	167	67	402	273	298	70	2383		
660006	Lochend	082	NS 26 373648	134		168	(125)	210	19	125	(110)	116	30	326	(240)	(250)	(55)	1774		
	Black Cart (Clyde)																			
660285	Abbotsinch Met.Office	082	NS 26 480667	5		86	79	136	12	138	71	92	14	227	147	142	31	1175	60	27May
	White Cart (Black Cart)																			
660377	Dunwan Res. No.2	082	NS 26 554496	250		(130)	102	190	29	136	142	98	47	284	228	271	41	1698		
660468	Picketlaw Res. No.1	082	NS 26 567516	210	1428	121	87	176	21	119	123	89	35	279	222	226	41	1539	48	26Sep
																				10ct
660628	East Kilbride	084	NS 26 638535	178		96	81	147	16	94	89	75	19	261	174	175	35	1262	53	19Sep
660719	Linn Park	084	NS 26 583591	50	1000	81	66	135	13	104	81	105	17	234	155	(160)	31	1182	(47	26Sep)
660723	Queen's Park	084	NS 26 581619	45	978	70	61	110	9	84	77	98	22	209	155	157	(26)	1078		
660824	Rouken Glen Park	082	NS 26 547585	47	1087	82	78	143	11	121	89	95	20	266	189	174	31	1299	50	26Sep
	Levern (White Cart)																			
660928	Neilston Filters	082	NS 26 475564	171		(138)	107	174	13	118	111	97	45	301	229	236	33	1602	50	4Sep
																				26Sep
661054	Waulk Glen	082	NS 26 523580	91	1241	89	92	195	16	116	91	88	25	281	204	197	30	1424	54	26Sep
	White Cart (Black Cart)																			
661178	Back Thornlymuir	082	NS 26 463599	197		114	101	164	16	137	87	93	31	308	(190)	(200)	36	1477		
661187	Stanely Res.	082	NS 26 469616	58	1260	102	101	159	15	125	86	79	17	287	185	(176)	27	1359	57	4Sep
661218	Paisley	082	NS 26 478642	32	1103	89	90	150	14	126	78	83	16	247	165	148	30	1236	45	26Sep
	Cochno (Clyde)																			
661294	Jaw Res.	081	NS 26 496757	277	1474	141	95	154	21	152	88	115	50	264	(190)	246	(38)	1554	(49	26Sep)
661344	Cochno Filters	081	NS 26 494737	126	1200	119	79	133	14	115	70	114	41	198	149	185	39	1256	32	11Jul
	Clyde																			
661506	Garshake Filters	081	NS 26 415762	70	1192	(113)	(87)	157	19	107	70	82	24	248	189	155	(40)	1291		
HYDROMETRIC AREA 0850																				
	Falloch (Leven)																			
661778	Allt nan Caorrunn	076	NN 27 277220	341		320	208	315	28	178	163	168	88	458	330	484	(113)	2853		
661883	Lairig, Arnan	076	NN 27 295182	340	3114	440	271	328	23	224	228	166	92	501	345	595	(127)	3345		
661901	Inverarnan	081	NN 27 317185	18		342	(210)	--	--	--	--	--	--	--	--	--	--	---		
662042	Sloy Power Sta.No.2	081	NN 27 321098	12		345	206	326	15	174	139	138	48	404	289	462	91	2637	(70	1Jan)
	Inveruglas (Falloch)																			
662077	Allt a' Chnoic	081	NN 27 255140	411	3198	444	283	354	30	245	229	207	115	511	356	664	(130)	3568		
662119	Sloy Main Adit	081	NN 27 293104	204		381	266	346	23	257	215	191	78	493	405	620	128	3408	77	1Jan
662130	Beinn Ime, South	087	NN 27 270080	381	3696	490	298	436	54	291	256	268	112	587	430	657	(140)	4019		
	Falloch (Leven)																			
662214	Corriehichan	077	NN 27 376085	198	2202	307	163	281	(16)	185	132	125	42	374	280	357	89	2351		
662343	Rowchoish	077	NN 27 343050	168		(290)	187	256	16	178	120	137	38	393	--	--	--	---		
662588	Inverbeg	081	NS 26 344981	46		245	166	217	12	162	99	145	29	377	282	336	57	2127	68	26Sep
662984	Arrochymore	077	NS 26 415918	30		146	107	202	14	113	97	99	30	(284)	211	239	(56)	1598	57	26Sep
	Fruin (Falloch)																			
663121	Auchengaich Res., North	081	NS 26 276918	244		252	171	(220)	(17)	189	131	88	36	407	264	380	(75)	2230		
663174	Ballevoulin	081	NS 26 295885	137		250	--	--	--	--	--	--	--	--	--	--	--	---		
663182	Blairnairn No.1	081	NS 26 302882	175	1786	228	(140)	210	19	133	131	105	45	316	253	334	75	1989		
	Endrick (Falloch)																			
663675	Balfron, Old Stables	077	NS 26 541886	53		--	--	--	--	--	--	--	--	--	--	190	(50)	---		
663688	Balfron, The Old Manse	077	NS 26 542890	82		106	(86)	156	17	88	95	--	--	--	--	--	--	---	21	2Feb
663787	Blanefield	077	NS 26 555796	76	1399	105	80	159	15	111	92	98	28	296	218	208	47	1457	63	10ct
663840	Quinloch Farm	077	NS 26 518820	30		116	84	161	(12)	112	94	100	22	285	212	202	41	1441	52	10ct
663867	Killearn S.Wks	077	NS 26 518844	23		91	96	150	10	93	70	82	(22)	260	181	179	43	1277		
	Leven (Clyde)																			
664462	Loch Lomond Park	081	NS 26 391832	56	1423	127	97	179	16	108	103	97	23	261	204	227	42	1484	(56	26Sep)

Number	Station	Co no	Grid reference	Altitude m	Av 1941-1970 mm	Jan	Feb	Mar	Apr	May	Jun	Jul	Aug	Sep	Oct	Nov	Dec	Year	Highest daily fall mm	date
						Rainfall in millimetres														
HYDROMETRIC AREA 0860																				
	Coastal																			
664975	Helensburgh	081	NS 26 303837	96		136	107	184	15	97	99	90	32	258	213	225	55	1511	51	26Sep
665073	Garelochhead	081	NS 26 240911	3	1832	(217)	149	198	14	127	100	77	23	(302)	204	--	--	---		
665203	Lochan Ghlas Laoigh	081	NS 26 219894	168		246	--	--	--	--	--	--	--	--	--	--	--	---		
665206	Coulport	081	NS 26 212889	114		(212)	172	(210)	(15)	122	127	100	29	291	213	311	53	1855		
665217	Whistlefield Filters	081	NS 26 236925	90		254	164	207	11	131	120	84	31	298	240	306	64	1910		
665451	Glen Croe	087	NN 27 269037	30		296	196	280	23	175	174	158	73	410	334	488	79	2686	57	26Sep
665742	Lochgoilhead	087	NN 27 199017	9		273	197	273	15	144	152	131	56	404	270	450	(85)	2450		
665995	Ardentinny	087	NS 26 186875	5		297	215	248	10	155	127	112	50	(344)	280	359	62	2259	57	26Sep
666043	Blairmore	087	NS 26 192828	46		(252)	167	262	16	151	123	113	49	352	261	316	(62)	2124	56	26Sep
	Eachaig (Coastal)																			
666215	Glenbranter	087	NS 26 113978	24		231	206	237	22	158	142	107	57	397	269	396	(89)	2311	70	26Sep
666484	Younger Botanic Garden	087	NS 26 141857	12	2293	292	215	278	23	168	132	110	57	365	264	357	91	2352	65	26Sep
	Coastal																			
667153	Glen Tarsan	087	NS 26 070833	117	2138	274	199	252	33	163	155	118	75	412	265	346	104	2396	64	26Sep
667169	Loch Striven Power Sta.No.3	087	NS 26 056840	3		288	194	238	25	149	137	108	75	408	250	334	100	2306	65	26Sep
667391	BUTE: Rothesay Academy	083	NS 26 083649	43	1374	(178)	85	168	27	(100)	94	103	56	283	218	177	50	1539	(58	26Sep)
667417	BUTE: Dhu Loch W.Wks	083	NS 26 071624	83		(171)	73	163	28	106	94	99	53	275	200	163	57	1482	57	26Sep
667591	GT.CUMBRAE: Millport	083	NS 26 175544	5	1140	152	79	124	16	(109)	74	80	39	273	144	180	(44)	1314	42	26Sep
	Ruel (Coastal)																			
668043	Garvie Farm	087	NS 26 037904	43	2192	293	191	217	28	129	150	118	96	387	280	394	94	2377	60	26Sep
668229	Ormidale	087	NS 26 002817	15	1920	(250)	169	268	35	130	--	--	--	--	--	--	--	---		
	Coastal																			
668370	Tighnabruaich	087	NR 16 973726	55	1485	209	114	160	22	96	97	100	65	304	229	237	67	1700		
HYDROMETRIC AREA 0870																				
	Coastal																			
669208	Ardkinglas House	087	NN 27 176106	8	1952	258	191	238	24	108	(133)	130	58	357	230	(326)	(73)	2126		
	Kinglas (Coastal)																			
669222	Allt Uaine	087	NN 27 263113	342	3317	363	273	366	32	268	239	216	71	540	386	634	(130)	3518		
	Fyne (Coastal)																			
669370	Upper Glen Fyne	087	NN 27 218217	335		435	226	335	39	173	204	191	100	462	360	540	(125)	3190		
669508	Allt na Lairige	087	NN 27 252171	328	3176	(400)	266	352	36	233	237	226	112	505	345	606	(135)	3453		
669547	Glenfyne Lodge	087	NN 27 220155	38	2452	261	185	287	30	152	166	(185)	91	424	274	471	103	2629	69	26Sep
669631	Clachan Power Sta.	087	NN 27 195133	8	2134	273	170	244	20	127	145	127	71	383	263	439	91	2353	(57	26Sep)
	Shira (Coastal)																			
669732	Shira Main Dam	087	NN 27 161203	351	2437	287	174	249	48	116	199	164	79	411	310	418	79	2534	59	4Sep
669813	Brannie Burn	087	NN 27 173161	274		316	176	279	31	137	200	185	86	413	315	490	75	2703		
669869	Ellerigbeg	087	NN 27 135145	9	2122	309	150	232	20	98	169	(140)	71	371	275	417	70	2322		
	Coastal																			
670207	Inveraray Castle	087	NN 27 093093	12		293	160	184	18	81	152	139	63	343	313	443	(70)	2259		
670265	Beinn Bhreac	087	NN 27 021104	427	2471	(350)	195	225	(45)	148	192	142	126	406	320	540	80	2769		
670427	Brenachoille Farmhouse	087	NN 27 019022	73		324	182	232	26	121	169	143	85	362	327	496	67	2534	56	13Jan
670516	Crarae Lodge	087	NR 16 986973	6	1870	(270)	146	179	28	93	116	130	78	(323)	278	387	(66)	2094		
670599	Glashan Dam	087	NR 16 921927	101	1762	289	119	187	44	104	133	159	87	320	260	312	65	2079	(50	1Jan)
670626	Loch Gair	087	NR 16 924908	9	1760	287	125	178	46	101	124	143	83	317	246	306	58	2014	(46	26Sep)
	Dippin (Coastal)																			
670787	Knapdale Forest No.2	087	NR 16 833906	12		228	(116)	180	29	101	90	131	68	306	222	299	80	1850	39	1Jan
	Coastal																			
671200	Skipness House	087	NR 16 908576	24	1343	252	89	155	36	78	101	98	46	262	272	235	57	1681	59	1Jan
HYDROMETRIC AREA 1040																				
	Coastal																			
671650	ARRAN: Maol Donn	083	NS 26 011405	320	2266	(380)	162	252	64	159	162	127	90	473	370	368	124	2731		
671684	ARRAN: Brodick Castle	083	NS 26 013377	15	1818	305	122	216	49	142	129	101	66	352	302	290	91	2165	54	1Jan
672067	ARRAN:Kildonan No.2	083	NS 26 037211	23		--	--	151	36	88	95	96	65	239	193	172	51	---	(40	1Oct)
672069	ARRAN: Kildonan	083	NS 26 035209	18	1259	206	75	--	--	--	--	--	--	--	--	--	--	---	36	16Jan
673682	Auchenbreck	087	NR 16 782441	55		275	(95)	177	45	140	116	127	75	311	272	260	164	2057		
673800	Carradale Manse	087	NR 16 798380	9	1637	263	92	216	25	114	91	118	57	328	259	238	(160)	1961		
674085	Corrylach	087	NR 16 707300	137	1488	211	81	148	38	130	131	133	101	291	253	207	(126)	1850		
674177	Lussa Power Sta.	087	NR 16 735261	26		195	78	145	35	118	117	94	67	284	213	185	92	1623	(40	2Oct)
674500	Glen Kerran	087	NR 16 733143	143		232	85	162	70	100	125	(120)	65	(280)	240	200	99	1778		
674813	Carskiey	087	NR 16 655079	15		207	80	152	55	108	115	108	79	261	265	139	83	1652		
675177	Machrihanish Met.Office	087	NR 16 663226	10	1164	133	79	131	34	106	95	77	47	253	171	121	89	1336	29	26Sep
676202	GIGHA: Achamore House	087	NR 16 642478	20	1088	142	78	112	17	74	75	108	47	223	213	157	62	1308	40	4Sep
677028	ISLAY: Port Ellen Airfield	087	NR 16 329516	18		205	72	160	29	113	64	98	63	224	230	153	89	1500	39	14Sep
677678	ISLAY: Ballabus	087	NR 16 335634	21	1287	171	70	115	28	69	70	92	62	199	211	170	102	1359	30	1Jan
678598	ISLAY: Rhuvaal	087	NR 16 425791	20	1322	179	98	136	25	91	76	122	68	226	183	212	116	1532	36	19Dec
679004	JURA: Craighouse School	087	NR 16 527680	4		279	127	177	43	112	--	--	--	--	--	--	--	---	54	1Jan
680110	COLONSAY: Torr-an-Tuirc	087	NR 16 383959	35		151	67	105	25	(75)	(70)	108	66	181	177	177	70	1272		
680422	Seil: An Cala	087	NM 17 748173	9	1504	213	76	139	22	88	93	128	96	242	177	250	46	1570	36	1Jan
HYDROMETRIC AREA 0880																				
	Coastal																			
680648	Achaglachgach	087	NR 16 813643	12	1645	272	115	157	46	105	117	135	83	298	273	285	100	1986	47	5Mar
681072	Ormsary House	087	NR 16 739718	15	1371	184	94	140	20	95	74	134	49	226	187	174	82	1459	(32	1Jan)
	Add (Coastal)																			
681880	Tunns Farm	087	NR 16 921952	104		327	127	203	45	110	131	157	103	303	265	354	66	2191		
682150	Kilmartin	087	NR 16 829981	27		229	94	155	26	88	100	133	77	291	213	235	62	1703	41	4Sep
682221	Dunardry, Woodglen	087	NR 16 827910	34		226	120	180	32	95	87	125	65	320	204	285	78	1817	44	1Jan
	Coastal																			
682776	Blaran	087	NM 17 859172	123	2195	342	146	207	33	126	193	163	142	327	237	465	73	2454	53	13Jan
683628	Dunstaffnage	087	NM 17 881340	3		207	96	150	25	64	96	96	52	238	185	278	(44)	1531	35	18Oct

Number	Station	Co no	Grid reference	Altitude m	Av 1941-1970 mm	Jan	Feb	Mar	Apr	May	Jun	Jul	Aug	Sep	Oct	Nov	Dec	Year	Highest daily fall mm	date
						Rainfall in millimetres														
CLYDE, 0880--(contd)																				
683896	Milmuir Aqueduct	087	NM 17 947232	259	2283	406	177	238	50	116	162	177	80	364	279	497	73	2619		
683977	Nant Intake	087	NN 27 001234	211		356	173	272	56	110	165	153	72	386	293	445	65	2546	77	1Jan
HYDROMETRIC AREA 0890																				
Awe																				
684431	Abhainn a' Bhealach	087	NM 17 976055	251	2463	327	182	246	33	133	190	158	94	433	319	482	70	2667		
684502	Durran	087	NM 17 958080	44		--	--	--	--	--	--	--	--	--	300	457	76	---	52	25Nov
684535	Eredine	087	NM 17 971093	79		321	163	199	28	133	152	130	(72)	326	--	--	--	---	(49	1Jan)
685041	Inverinan	087	NM 17 998176	46	2089	344	164	216	37	(93)	160	139	78	345	294	492	64	2426	58	1Jan
685179	Kilchrenan	087	NN 27 038228	80		352	146	214	36	98	143	120	56	336	261	426	53	2243	74	1Jan
Orchy (Awe)																				
685650	Tulla Cottage	087	NN 27 314447	189		308	214	276	(17)	114	179	108	(60)	341	268	447	(65)	2397		
685933	Inveroran Hotel	087	NN 27 273413	177		272	219	283	20	118	154	103	56	365	307	468	59	2424	60	19Nov
686357	Airidh Castulaich	087	NN 27 256342	111	2347	313	(220)	(280)	18	113	167	134	62	348	281	393	60	2389		
686581	Glenlochy Crossing	087	NN 27 254293	200	2509	356	269	269	18	164	177	156	67	413	290	555	77	2811		
Awe																				
687160	Ben Cruachan	087	NN 27 085295	427	3095	532	214	300	76	166	264	254	94	461	376	625	117	3479		
687182	Cruachan Power Sta.	087	NN 27 079268	43		350	127	196	72	100	128	139	78	302	271	417	63	2243	62	1Jan
Etive (Coastal)																				
687888	Kingshouse	087	NN 27 261545	250		343	(233)	305	22	111	175	144	84	408	299	(500)	63	2687		
688220	Dalness Forest	087	NN 27 164509	72		527	318	325	35	149	234	177	126	478	342	683	90	3484		
688339	Glen Etive, Glenview	087	NN 27 143480	29		433	(260)	281	41	123	184	128	91	437	371	491	101	2941		
Coastal																				
688618	Abhainn Dalach	087	NN 27 056395	30		--	--	--	--	--	--	--	--	--	334	544	66	---		
689000	Barcaldine	087	NM 17 958415	15	1698	238	115	177	25	111	129	120	71	289	224	343	54	1896	45	16Jan
HYDROMETRIC AREA 0901																				
Creran (Coastal)																				
689611	Glen Creran	087	NN 27 040493	64		335	217	263	(30)	111	173	164	90	345	310	597	110	2745		
Coastal																				
689848	Strath of Appin, Dungrianach	087	NM 17 961450	32		235	124	162	23	88	141	125	77	253	246	350	48	1872	36	9Nov

HIGHLAND RIVER PURIFICATION BOARD AREA (Part 1)

Number	Station	Co no	Grid reference	Altitude m	Av 1941-1970 mm	Jan	Feb	Mar	Apr	May	Jun	Jul	Aug	Sep	Oct	Nov	Dec	Year	Highest daily fall mm	date
HYDROMETRIC AREA 0902																				
Coastal																				
690155	Achindarroch	017	NN 27 002554	52		262	132	182	25	97	123	136	61	294	261	340	(80)	1993		
690287	Glenduror Forest	017	NN 27 048544	296	2850	392	234	276	50	176	214	221	104	463	444	578	114	3266		
Coe (Coastal)																				
690535	Lower Glencoe	017	NN 27 112574	27		344	192	251	35	107	157	132	65	415	346	508	98	2650		
690560	Glencoe	017	NN 27 104591	12		(233)	156	169	13	101	124	111	53	369	260	446	53	2088	55	21Nov
Leven																				
690948	Glenleven, Invercam	014	NN 27 322608	326	1980	360	226	249	23	109	109	102	66	318	310	345	66	2283		
691055	Loch Chiaran	014	NN 27 291634	366	2189	329	218	262	19	102	127	102	66	338	340	445	70	2418		
691280	Loch Eilde Beg	014	NN 27 251653	343	2727	400	340	264	31	127	166	122	(95)	406	380	615	76	3022		
691327	Loch Eilde Mhor	014	NN 27 217633	344	2666	426	306	246	48	119	178	142	95	412	349	542	84	2947		
Coastal																				
691509	Upper Glenrigh	014	NN 27 076647	146	2231	285	187	225	36	84	151	124	90	314	275	(500)	62	2333		
691599	Lower Glenrigh	014	NN 27 061630	128	2121	270	160	219	33	89	140	126	102	313	244	471	51	2218		
691637	Onich	014	NN 27 028633	15	2029	297	143	218	21	89	134	124	103	306	243	467	41	2186	64	9Nov 21Nov
691872	Fort William, Glasdrum	014	NN 27 101735	66	1930	220	127	175	21	83	146	144	66	310	209	406	41	1948		
Nevis (Coastal)																				
691900	Allt Coire a' Bhinnean	014	NN 27 238689	405		(390)	334	272	30	133	159	136	76	419	343	541	88	2921		
HYDROMETRIC AREA 0910																				
Lochy																				
692554	Kilmallie	014	NN 27 186896	314	1939	250	160	171	29	91	131	115	59	307	309	385	40	2047		
692560	Clunes Forest	014	NN 27 202886	46		233	141	183	22	79	126	107	57	267	256	336	46	1853	40	7Mar
Arkaig (Lochy)																				
693557	Achnacarry House	014	NN 27 179879	39	1944	255	125	195	19	92	147	(110)	(71)	268	264	434	(40)	2020		
Lochy																				
693637	Gairlochy	014	NN 27 177842	30	1869	251	154	172	21	90	135	103	71	264	232	442	36	1971	64	21Nov
693643	Mucomir Generating Sta.	014	NN 27 182839	24	1767	234	149	163	24	92	136	100	71	261	223	438	31	1922	69	21Nov
Spean (Lochy)																				
694088	Ardverikie	014	NN 27 507874	251	1402	207	136	116	12	48	90	69	26	230	211	277	42	1464	50	7Feb
694911	Craigbeg	014	NN 27 406817	262	1484	220	143	112	17	62	92	83	37	250	215	300	41	1572		
Treig (Spean)																				
695368	Corrour	014	NN 27 353668	411	2036	(300)	182	265	11	89	105	88	32	312	258	395	60	2097		
695547	Fersit	014	NN 27 351782	259	1751	247	179	165	17	68	99	74	43	266	226	336	50	1770	49	7Feb
Spean (Lochy)																				
695676	Allt Laire	014	NN 27 328776	320	1967	240	197	189	23	80	113	90	37	282	300	406	57	2014		
696461	Lairig Road	014	NN 27 279753	503	2486	300	189	233	20	103	153	168	68	382	326	(490)	(85)	2517		
696486	Allt Leachdach	014	NN 27 256789	198	1642	189	152	160	13	80	94	77	42	259	208	372	50	1696		
696553	The Cour	014	NN 27 222758	320	2558	286	221	(260)	22	116	158	124	64	364	338	520	100	2573		
696749	Spean Bridge	014	NN 27 221816	61	1594	187	145	141	17	62	114	85	56	236	210	411	31	1695	68	21Nov
Lochy																				
697081	Sgurr Finisgaig	014	NN 27 188757	564	2400	230	169	243	20	127	179	175	69	389	252	390	51	2294		
697267	Allt a' Bhuilinn	014	NN 27 149746	305	2320	240	168	202	29	119	153	178	77	333	250	407	67	2223		
697286	Fort William, The Factory	014	NN 27 130751	23	1702	184	113	152	20	83	141	127	54	298	207	324	33	1736	47	17Sep

Number	Station	Co no	Grid reference	Altitude m	Av 1941-1970 mm	Jan	Feb	Mar	Apr	May	Jun	Jul	Aug	Sep	Oct	Nov	Dec	Year	Highest daily fall mm	date
						Rainfall in millimetres														
HIGHLAND,0910--(contd)																				
	Coastal																			
697582	Corriebeg	014	NM 17 996788	15		319	129	165	27	84	120	126	71	316	265	356	56	2034	(55	23Sep)
698513	Keil	017	NN 27 008650	6		369	187	241	24	92	170	157	109	338	291	555	50	2583	83	9Nov
698532	Ardgour House	017	NM 17 994639	18	2464	388	173	233	28	99	168	172	118	350	281	543	(44)	2597	84	9Nov
698993	Kingairloch House	017	NM 17 836531	12	2618	359	178	(220)	42	118	193	136	119	420	348	511	(76)	2720		
HYDROMETRIC AREA 0920																				
	Coastal																			
701119	Strontian	017	NM 17 814619	15		--	--	--	--	--	--	--	--	--	283	381	116	---	38	18Oct
701275	Salen Sub-Station	017	NM 17 690655	60		313	138	167	53	87	147	104	109	270	229	441	72	2130		
701349	Glenborrodale	017	NM 17 618606	8		--	--	--	--	--	--	--	--	--	282	344	--	---	53	9Nov
702033	Lochan na Creige Duibhe Dam	017	NM 17 637668	84		(348)	165	181	64	88	172	(122)	137	310	257	503	91	2438		
	Shiel (Coastal)																			
702369	Glenfinnan	014	NM 17 898802	6		(412)	236	244	62	140	188	168	171	386	351	654	86	3098	89	9Nov
702910	Polloch House	017	NM 17 792689	24	2216	--	--	--	--	--	--	--	--	--	279	439	109	---	47	9Nov
	Coastal																			
703280	Glenmoidart House	014	NM 17 745728	61	2149	(395)	(139)	162	100	113	191	(151)	144	331	280	457	120	2583		
703556	Inverailort	014	NM 17 763815	2		(326)	154	199	78	95	188	138	126	291	250	454	99	2398	70	9Nov
HYDROMETRIC AREA 0930																				
	Coastal																			
704083	Traigh House	014	NM 17 657906	6	1501	225	114	130	57	72	114	103	128	232	224	303	(60)	1762		
	Morar (Coastal)																			
704746	Rhubana	014	NM 17 688922	16	1718	284	124	139	49	72	126	104	139	244	223	378	(80)	1962	(63	9Nov)
	Coastal																			
705926	Kinloch Hourn, The Garden	014	NG 18 951070	5		--	--	--	--	--	--	--	--	--	--	--	95	---	(37	3Dec)
706405	Eilanreach	014	NG 18 808179	8		268	159	165	48	55	129	104	149	265	235	481	(53)	2111	69	21Nov
706438	Bealach a' Chasain	014	NG 18 894148	305		481	241	277	80	75	200	184	208	345	420	772	77	3360		
706729	Ratagan No.2	013	NG 18 920196	4		384	216	202	61	43	180	119	146	337	294	492	(85)	2559		
706788	Glenshiel Forest	013	NH 28 017132	183		561	240	305	80	117	244	174	131	528	439	737	120	3676		
706884	Achnangart	013	NG 18 961151	15		413	228	281	63	78	195	147	117	379	385	617	85	2988	84	1Jan
	Elchaig (Coastal)																			
707412	Loch Mhoicean	013	NH 28 076319	430	2350	422	261	219	70	72	181	118	68	372	475	590	50	2898		
	Coastal																			
708438	Nostie	013	NG 18 853272	7	1831	292	130	164	38	65	133	101	106	267	237	323	(85)	1941		
708615	Plockton	013	NG 18 802332	12	1361	203	95	105	36	52	83	91	65	223	185	298	58	1494	53	9Nov
708685	Achmore, Dailfearn	013	NG 18 854337	18	1616	246	139	153	40	54	125	109	110	258	219	366	87	1906	69	9Nov
708709	Am Meallan	013	NG 18 879341	229	1744	299	141	161	47	51	149	113	111	259	240	349	90	2010		
708826	Attadale	013	NG 18 926391	15		183	124	111	36	61	(140)	101	93	256	305	471	91	1972		
	Carron (Coastal)																			
709076	Achnashellach	013	NH 28 038492	67	2161	416	190	213	69	(75)	167	107	141	355	343	610	150	2836	91	20Sep
709117	Coulin Pass	013	NH 28 025501	290	2392	450	228	242	75	68	188	150	178	393	356	662	105	3095		
	Coastal																			
709804	Tornapress	013	NG 18 846431	98	2188	(340)	150	210	50	70	148	122	164	374	306	540	78	2552		
709887	Bealach na Ba	013	NG 18 787411	384		474	193	266	107	98	243	261	271	415	382	791	161	3662		
HYDROMETRIC AREA 0940																				
	Coastal																			
712235	Loch Bad na Sgalaig	013	NG 18 847720	108	1847	(218)	137	138	43	36	101	86	90	318	260	400	117	1944	89	20Sep
	Ewe																			
713433	Loch Gleann na Muice	013	NH 28 063681	316	2380	391	149	195	73	(55)	169	117	98	350	419	530	107	2653		
713474	Heights of Kinlochewe	013	NH 28 069638	91		333	88	166	62	51	163	85	75	265	319	440	89	2136		
713544	Kinlochewe, Estate Manager's House	013	NH 28 032623	27		346	214	160	50	46	123	70	72	265	272	527	87	2232	74	20Sep
713571	Kinlochewe	013	NH 28 024630	23	2008	331	199	181	45	43	128	75	65	322	291	486	86	2252	(104	20Sep)
713820	Grudie Bridge	013	NG 18 977672	27		339	200	141	48	47	106	73	61	326	275	531	101	2248		
	Coastal																			
714597	Poolewe	013	NG 18 861818	6	1584	208	148	126	50	34	91	71	98	319	236	426	105	1912	92	20Sep

CLYDE RIVER PURIFICATION BOARD AREA (Part 2)

Number	Station	Co no	Grid reference	Altitude m	Av 1941-1970 mm	Jan	Feb	Mar	Apr	May	Jun	Jul	Aug	Sep	Oct	Nov	Dec	Year	Highest daily fall mm	date
HYDROMETRIC AREA 1051																				
	Coastal																			
715853	MULL: Loch Spelve, Feolin	087	NM 17 680280	7		459	194	259	42	129	167	151	112	360	316	546	74	2809		
716403	IONA: Cnocoran	087	NM 17 276236	21		149	68	116	27	87	75	99	71	154	168	181	74	1269	32	26Sep
717570	MULL: Gruline	087	NM 17 552393	17	1923	310	112	168	46	113	118	117	86	321	262	353	127	2133	60	10Sep
717685	ULVA: Ulva House	087	NM 17 442389	15	1565	245	90	109	37	86	108	110	114	231	213	261	138	1742	69	19Dec
718348	MULL: Glengorm Castle	087	NM 17 440571	80		(250)	95	120	25	89	109	148	124	258	210	248	107	1783		
718584	MULL: White House of Aros	087	NM 17 564455	3		327	129	136	43	82	110	103	88	283	252	374	102	2029	52	16Jan
719008	TIREE: Met.Office No.1	087	NL 7 999446	9	1129	126	63	84	17	78	59	90	90	163	156	169	97	1192	28	19Nov 19Dec

HIGHLAND RIVER PURIFICATION BOARD AREA (Part 2)

Number	Station	Co no	Grid reference	Altitude m	Av 1941-1970 mm	Jan	Feb	Mar	Apr	May	Jun	Jul	Aug	Sep	Oct	Nov	Dec	Year	Highest daily fall mm	date
HYDROMETRIC AREA 1052																				
	Coastal																			
719208	MUCK: Gallanach	014	NM 17 403799	15		173	60	106	31	79	79	88	102	198	166	220	72	1374	34	25Nov
719256	EIGG: Galmisdale	014	NM 17 479836	37	1540	273	87	109	46	76	78	107	136	238	199	287	(80)	1716		
719358	RHUM: Kinloch Glen	014	NG 18 370001	107	2472	402	166	219	74	177	194	161	302	413	258	621	158	3145		
719395	RHUM: Kinloch	014	NM 17 402996	5	2517	351	196	242	57	162	168	153	185	480	293	521	101	2909	91	16Jan

Number	Station	Co no	Grid reference	Altitude m	Av 1941-1970 mm	Jan	Feb	Mar	Apr	May	Jun	Jul	Aug	Sep	Oct	Nov	Dec	Year	Highest daily fall mm	date
						Rainfall in millimetres														
HIGHLAND,1052--(contd)																				
719416	RHUM: Coire Dubh	014	NM 17 387977	320	3195	503	226	284	91	212	254	259	357	602	320	607	182	3897		
719428	RHUM: Slugan Burn	014	NM 17 393983	152	3165	496	197	289	85	191	233	220	327	572	315	696	167	3788		
719696	RHUM: Ard Nev	014	NM 17 354987	274		373	140	191	88	176	217	187	346	395	265	494	(140)	3012		
719741	RHUM: Kilmory	014	NG 18 362038	15	1939	268	129	144	39	128	109	113	153	330	205	337	113	2068		
720445	SKYE: Portree, Beechwood	014	NG 18 478438	18		227	132	125	26	73	94	80	97	275	289	363	85	1866	(51	9Nov)
721138	SKYE: Alltdearg House	014	NG 18 477293	55	3023	350	264	272	55	120	185	141	194	511	390	739	118	3339		
721600	SKYE: Broadford	014	NG 18 649228	30	2358	257	162	184	33	(76)	80	111	(200)	(310)	245	524	80	2262		
721804	SKYE: Dunringell	014	NG 18 744263	21	1591	201	121	139	29	54	95	95	87	(250)	207	307	49	1634	(40	18Oct)
722623	SKYE: Heaste	014	NG 18 647178	109		289	161	159	37	83	109	121	199	289	(270)	528	73	2318		
722844	SKYE: Strathaird House	014	NG 18 550182	91		400	170	181	50	95	144	130	254	370	295	627	81	2797		
723387	SKYE: Bealach Brittle	014	NG 18 394231	232	2429	330	142	215	51	121	136	152	303	423	252	590	171	2886		
724472	SKYE: Grula	014	NG 18 384266	18	2248	291	130	182	49	114	126	141	298	410	240	561	150	2692		
725418	SKYE: Edinbane	014	NG 18 347509	30		230	112	140	52	86	109	92	127	270	269	338	100	1925	(71	20Sep)
725923	SKYE: Prabost	014	NG 18 418501	67		240	139	135	33	76	119	106	133	270	262	393	96	2002	58	9Nov

WESTERN ISLES AREA

HYDROMETRIC AREA 1060

Coastal																				
727288	LEWIS: Stornoway Met.Office	003	NB 19 464332	15	1094	135	87	96	36	24	91	65	100	206	199	228	80	1347	38	9Nov
727819	LEWIS: Loch Oicnean	003	NB 19 389271	55	1156	194	80	104	34	38	(90)	80	95	229	(220)	231	118	1513		
729865	SCALPAY: Secondary School	003	NG 18 215967	18		227	107	154	55	(74)	71	83	162	239	208	346	64	1790	54	9Nov
730470	LEWIS: Borve Lodge	003	NG 18 033948	15		201	114	148	45	82	76	100	168	234	193	316	165	1842	50	9Nov
730976	LEWIS: Lag Garbh Aqueduct	003	NB 19 074095	178	2015	292	161	181	91	60	189	179	268	339	356	(502)	(202)	2820		
731009	LEWIS: Chliostair Power Sta.	003	NB 19 058092	47	1839	265	143	164	79	53	158	151	229	300	340	(458)	185	2525		
732183	LEWIS: Gisla Power Sta.	003	NB 19 129258	7	1756	254	200	169	63	56	115	107	162	272	291	437	139	2265		
732214	LEWIS: Loch Grunavat Weir	003	NB 19 102262	111	1866	280	220	200	65	95	157	104	189	280	325	485	140	2540		
733716	LEWIS: Shawbost Filters	003	NB 19 261436	73	1178	195	102	104	37	33	105	44	90	258	227	225	125	1545		
735022	LEWIS: Ness Treatment Wks	003	NB 19 532605	94		182	86	110	36	40	110	78	101	245	201	229	98	1518		
736633	BENBECULA: Met.Office	003	NF 8 782556	5	1204	169	109	106	25	89	82	72	125	179	179	226	127	1488	30	9Nov
737050	S.UIST: Loch Carnan Power Sta.	003	NF 8 833427	7		(180)	116	92	19	89	99	90	115	214	205	271	133	1623		

HIGHLAND RIVER PURIFICATION BOARD AREA (Part 3)

HYDROMETRIC AREA 0950

Coastal																				
738713	Sand	013	NG 18 912916	15		201	122	120	38	51	83	59	73	255	210	358	114	1684	80	20Sep
Dundonnell (Coastal)																				
740241	Dundonnell	013	NH 28 110863	24		--	--	--	--	--	--	--	--	--	--	--	139	---	55	3Dec
Broom (Coastal)																				
741028	Strathlael	013	NH 28 195809	30		265	152	122	56	40	81	72	37	296	355	344	95	1915	93	20Sep
Coastal																				
741221	Strone Nea	013	NH 28 204843	366	1688	270	182	118	78	43	83	88	52	322	(330)	365	119	2050		
741369	Ullapool	013	NH 28 126940	12	1384	224	139	101	51	33	72	47	52	258	235	354	101	1667	107	20Sep
741928	Dubh Loch	013	NH 28 150995	197		243	136	106	100	58	94	77	93	335	278	364	(130)	2014	(143	20Sep)
741962	Knockanrock	013	NC 29 187087	244	2138	279	163	193	83	58	136	107	91	338	301	484	136	2374	112	20Sep
742758	Lochan Gainmheich No.2	013	NC 29 136116	84		222	148	175	63	46	119	88	99	307	255	487	109	2118		
742883	Inverpolly	013	NC 29 074134	14	1345	159	92	116	54	37	98	67	91	240	193	327	92	1566	83	20Sep
743538	Strathan	012	NC 29 089211	61		190	96	129	51	40	104	68	96	237	216	335	94	1656	79	20Sep
Inver (Coastal)																				
743775	Inchnadamph	012	NC 29 254218	77		307	(149)	181	81	66	119	93	109	(300)	305	(470)	119	2299		
Coastal																				
745443	Duartmore Bridge	012	NC 29 200375	30		193	114	125	60	43	135	89	118	262	280	333	(80)	1832	(61	20Sep)
Laxford (Coastal)																				
745861	Kinloch	012	NC 29 346346	61		(341)	211	227	90	62	150	137	146	310	--	--	--	---	81	5Feb
745951	Lochmore Lodge	012	NC 29 300386	46	2121	341	205	186	114	37	158	130	156	312	437	505	145	2726	86	5Feb
Coastal																				
746745	Kinlochbervie	012	NC 29 220561	10		193	96	100	59	31	94	91	--	--	--	--	--	---	(30	5Feb)
746746	Kinlochbervie, Bervie Road	012	NC 29 222564	10		--	--	--	--	--	--	--	97	178	(280)	274	76	---		
747140	Cape Wrath	012	NC 29 259747	112	1156	163	90	132	31	33	99	68	125	145	248	271	61	1466	46	9Nov
HYDROMETRIC AREA 0960																				
Coastal																				
747731	Inshore	012	NC 29 327692	94		242	175	167	63	22	115	104	167	192	262	395	90	1994		
Hope (Coastal)																				
749209	Alltnacaillich	012	NC 29 459456	15		275	225	168	68	47	117	70	75	310	490	423	(150)	2418		
749576	Hope	012	NC 29 474601	6		134	118	125	39	31	97	(50)	(57)	166	270	292	102	1481		
Coastal																				
750432	Tongue	012	NC 29 593588	6	1033	(105)	67	128	36	32	94	35	(53)	138	243	217	82	1230		
Naver (Coastal)																				
751597	Loch Staing	012	NC 29 574405	229		180	100	145	30	35	105	98	60	215	305	210	120	1603		
Mallart (Naver)																				
752371	Loch Choire Lodge No.2	012	NC 29 651305	175		194	106	185	34	37	111	48	43	199	303	275	88	1623	56	20Sep
Naver (Coastal)																				
752676	Dalvina Lodge	012	NC 29 696439	46	1075	108	73	115	27	29	75	39	42	154	253	179	100	1194	48	30ct

Number	Station	Co no	Grid reference	Altitude m	Av 1941-1970 mm	Jan	Feb	Mar	Apr	May	Jun	Jul	Aug	Sep	Oct	Nov	Dec	Year	Highest daily fall mm	date
						Rainfall in millimetres														
HIGHLAND,0960--(contd)																				
	Coastal																			
753292	Bettyhill	012	NC 29 709622	24		(100)	70	85	29	22	85	43	35	116	237	207	(75)	1104		
	Halladale (Coastal)																			
754770	Croick	012	NC 29 894543	30	961	(137)	70	96	38	18	95	42	50	156	251	167	103	1223	57	30ct
HYDROMETRIC AREA 0970																				
	Coastal																			
755424	Shebster	011	ND 39 006644	70		116	(65)	89	36	38	94	38	55	159	205	143	90	1128		
755482	Dounreay	011	NC 29 990670	21	898	100	57	(74)	(38)	39	(76)	30	60	127	167	153	87	1008	30	30ct
	Forss (Coastal)																			
755800	Loch Shurrery	011	ND 39 041568	100		153	86	117	44	50	109	43	58	157	196	170	94	1277		
	Coastal																			
756117	Holborn Head Lighthouse	011	ND 39 108707	21		106	74	83	41	37	94	37	65	115	164	159	78	1053	19	9Nov
	Thurso																			
756345	Glutt	011	NC 29 999368	180		132	62	137	37	41	90	54	45	165	252	165	(110)	1290		
	Steach (Thurso)																			
756819	Altnabreac	011	ND 39 004456	153		--	--	--	--	--	108	35	54	152	229	154	(120)	---		
	Thurso																			
757011	Strathmore Lodge No.2	011	ND 39 097477	113		140	(72)	111	44	--	--	--	--	--	--	--	--	---	16	24Mar
757530	Dorrery	011	ND 39 076550	115		--	--	--	--	30	99	43	57	145	195	121	137	---	27	19Sep
757718	Loch Calder	011	ND 39 092597	58		(147)	68	110	47	27	99	43	55	151	198	156	102	1203	(30	19Sep)
757883	Hoy P.Sta.	011	ND 39 137607	23	923	(134)	69	103	41	28	96	50	58	142	167	143	125	1156	30	19Sep
	Coastal																			
758274	Greenland	011	ND 39 247667	53		92	67	83	28	43	105	40	65	137	152	116	90	1018	27	19Sep

SHETLAND AREA

HYDROMETRIC AREA 1080

	Coastal																			
759234	UNST: Baltasound	001	HP412 607089	24	1144	130	89	140	72	42	60	55	51	97	275	179	86	1276	55	7Oct
760758	SHETLAND: Collafirth Hill No.2	001	HU411 335834	228		145	89	148	68	42	103	73	87	110	224	191	(91)	1371		
761196	SHETLAND: Scatsta Airfield	001	HU411 388724	14		(121)	82	157	(50)	38	71	43	53	101	226	194	(105)	1241		
762449	SHETLAND: Vementry	001	HU411 309597	8	999	121	94	122	45	36	45	48	(65)	(100)	200	161	(90)	1127		
762628	SHETLAND: Sandness	001	HU411 208559	61		119	93	138	50	45	(55)	(50)	63	106	193	214	(100)	1226		
762765	SHETLAND: Kergord No.2	001	HU411 394543	55		(150)	113	157	58	50	71	50	76	116	(250)	223	125	1439		
763886	SHETLAND: Lerwick Observatory No.2	001	HU411 453397	82	1172	156	81	139	51	56	83	38	67	135	248	236	116	1406	59	6Oct
764671	FAIR ISLE: Field	001	HZ410 210712	57		90	65	79	29	53	39	25	57	86	199	205	77	1004	39	7Oct

ORKNEY AREA

HYDROMETRIC AREA 1070

	Coastal																			
764721	NORTH RONALDSHAY: Lighthouse	002	HY310 784559	7	911	104	77	99	30	36	48	48	56	99	164	198	66	1025	34	9Nov
765745	SHAPINSAY: Balfour Castle	002	HY310 476165	15	1019	101	92	93	29	41	53	25	63	122	201	177	76	1073	29	9Nov
767475	ORKNEY: Kirkwall Met.Office	002	HY310 483076	26	1026	118	85	80	31	30	48	24	73	120	179	198	60	1046	39	9Nov
768655	S.WALLS: Cantick Head Lighthouse	002	ND 39 345893	21	862	112	77	68	30	32	56	32	68	109	140	186	(70)	980		

HIGHLAND RIVER PURIFICATION BOARD AREA (Part 4)

HYDROMETRIC AREA 0010

	Coastal																			
769137	Keiss	011	ND 39 355621	30		100	66	75	34	45	110	48	63	119	142	118	72	992	32	4Jun
	Wick (Coastal)																			
769952	Acharole	011	ND 39 221510	55	922	133	64	90	37	46	91	40	56	111	165	131	102	1066		
770765	Wick Met.Office	011	ND 39 364522	36	788	98	59	73	31	44	86	64	62	103	131	125	72	948	25	9Oct
	Coastal																			
771037	Osclay	011	ND 39 228389	116		133	64	111	--	--	--	--	--	--	--	--	--	---		
	Berriedale (Coastal)																			
772241	Altnabea	011	ND 39 032249	149		159	56	126	25	56	94	76	42	174	254	210	126	1398		

HYDROMETRIC AREA 0020

	Helmsdale (Coastal)																			
772638	Rimsdale	012	NC 29 751388	168	1032	165	50	115	25	40	67	50	40	100	230	190	(100)	1172		
772778	Gearnsary	012	NC 29 732321	152		145	81	122	20	26	74	35	38	155	232	209	(115)	1252		
773050	Badanloch	012	NC 29 798333	143		129	61	104	19	25	91	42	39	156	220	165	(110)	1161		
773652	Kinbrace, The Hatchery	012	NC 29 872285	103		137	56	101	26	37	84	36	41	(171)	184	166	129	1168	36	19Sep
774058	Suisgill Lodge	012	NC 29 901231	69	1024	(131)	66	126	24	48	69	39	43	156	196	152	119	1169	30	10Mar
	Brora (Coastal)																			
775273	Dalnessie	012	NC 29 631152	177	1109	178	92	124	14	50	69	49	36	200	239	230	64	1345		
	Black (Brora)																			
775705	Ben Armine Lodge	012	NC 29 704194	220		210	86	165	29	53	89	64	38	212	329	254	86	1615		
	Brora (Coastal)																			
776634	Gordonbush	012	NC 29 845096	38		128	59	101	17	38	71	55	36	149	168	167	87	1076	35	29Nov

RAINFALL 1981

Number	Station	Co no	Grid reference	Altitude m	Av 1941-1970 mm	Jan	Feb	Mar	Apr	May	Jun	Jul	Aug	Sep	Oct	Nov	Dec	Year	Highest daily fall mm	date
HIGHLAND,0020--(contd)																				
	Coastal																			
776847	Dunrobin Castle Gardens	012	NC 29 851008	6		--	--	--	--	--	--	55	41	109	155	158	56	---	27	29Nov
	Fleet (Coastal)																			
777192	Preas Nan Sgiathanach	012	NC 29 687096	213		152	79	108	(23)	53	76	60	41	165	178	209	(80)	1221		
777770	Mound, Alderwoods National Nature Reserve	012	NH 28 765980	9		154	36	84	14	48	75	55	44	131	152	147	66	1006		
HYDROMETRIC AREA 0030																				
	Coastal																			
777916	Dornoch	012	NH 28 801893	10		108	28	74	3	32	52	61	32	116	106	128	52	797	26	29Nov
778266	Ospisdale House	012	NH 28 713897	30	814	136	48	77	14	47	73	57	44	133	174	162	56	1021	38	26Sep
	Oykel																			
779750	Oykel Bridge, Amat	013	NC 29 390000	46		177	116	96	31	74	64	44	42	205	303	372	94	1618		
	Cassley (Oykel)																			
780149	Cassley Diversion Weir	012	NC 29 365204	209		432	276	234	65	78	166	98	63	277	455	(600)	(96)	2840		
780686	Rosehall	012	NC 29 469022	15	1088	175	101	105	34	59	63	43	38	181	222	251	61	1333		
	Shin (Oykel)																			
781161	Loch Merkland	012	NC 29 401297	118	1899	297	182	198	76	82	130	76	85	274	477	425	113	2415	75	30ct
781338	Cassley Power Sta.	012	NC 29 396232	99	1918	310	212	193	62	51	99	68	58	229	406	472	76	2236	66	5Feb
781720	Fiag Bridge	012	NC 29 466207	104		206	149	151	39	43	82	47	38	217	312	335	70	1689		
	Tirry (Shin)																			
782554	Rhian Bridge	012	NC 29 565166	154		161	79	99	17	(45)	52	(45)	27	180	232	254	58	1249		
	Shin (Oykel)																			
782882	Lairg Dam	012	NC 29 576071	94	1099	183	92	118	16	48	69	46	31	175	202	226	69	1275	(39	26Sep)
782930	Lairg	012	NC 29 579058	91		168	99	113	19	48	70	52	33	158	212	233	61	1266	42	26Sep
783150	Achany No.2	012	NC 29 566017	107		178	87	111	24	52	64	65	39	171	216	226	67	1300	46	26Sep
	Carron (Oykel)																			
783481	Gleann Beag	013	NH 28 337836	335	2254	465	177	159	74	70	106	106	60	400	520	496	110	2743		
784021	Amat Lodge	013	NH 28 472905	107		180	(89)	99	26	70	72	(45)	41	225	276	222	(69)	1414		
	Coastal																			
784661	Kincardine Fish Farm	013	NH 28 605897	5		109	(59)	88	--	--	--	--	--	--	--	--	--	---		
784827	Strule, Mid Fearn	013	NH 28 627869	113		153	54	101	16	66	52	59	30	164	168	160	57	1082		
785146	Lochan Uaine	013	NH 28 740817	244		129	34	100	14	47	48	99	32	145	146	137	49	980		
785171	Morangie	013	NH 28 760832	46	734	107	38	86	12	39	75	85	32	130	140	130	42	916	28	6Oct
HYDROMETRIC AREA 0040																				
	Coastal																			
785390	Inver	013	NH 28 858822	8		80	29	55	9	31	53	54	21	108	90	105	(39)	674	23	29Nov
785449	Tarbatness	013	NH 28 947875	18		83	26	59	8	38	46	47	27	94	75	106	27	636	21	29Nov
785489	Geanies House	013	NH 28 895793	61	613	74	25	50	9	35	57	41	26	118	76	85	30	626	23	20Sep
786245	Invergordon	013	NH 28 715702	15		84	28	58	5	28	(46)	61	27	117	102	99	24	679	31	19Sep
	Alness (Coastal)																			
786884	Loch Bad a' Bhathaich	013	NH 28 542791	317	1309	(220)	99	142	25	62	68	41	31	245	359	264	74	1630		
787077	Ardross, Glensax	013	NH 28 629738	180	936	(125)	54	95	15	50	66	56	31	143	(210)	138	(35)	1018		
	Glass (Coastal)																			
787488	Loch Glass	013	NH 28 534701	219	1267	213	103	127	16	(50)	77	58	27	(200)	298	250	48	1467		
787680	Assynt Filters	013	NH 28 586669	152	860	156	68	91	13	33	75	66	19	138	167	157	34	1017	37	30ct
	Conon																			
788507	Achnasneen	013	NH 28 162586	154		301	155	148	65	40	89	70	60	262	345	422	84	2041		
788551	Druimdhu	013	NH 28 189592	146	1551	316	142	143	57	28	88	66	54	249	330	411	84	1968		
788696	Achanalt, Rosebank	013	NH 28 229611	120		290	159	144	47	39	73	48	44	230	279	412	73	1838	81	20Sep
	Grudie (Conon)																			
789084	Loch Fannich South	013	NH 28 178647	293	2039	450	184	175	80	44	117	88	71	330	340	505	100	2484		
789210	Fannich Lodge	013	NH 28 219660	268	1872	339	179	155	53	38	111	80	55	271	337	428	(98)	2144	86	20Sep
789397	Aultdearg	013	NH 28 288652	221	1417	264	138	140	39	59	85	70	46	187	318	332	63	1741		
789433	Grudie	013	NH 28 310623	100		240	122	122	30	44	74	49	32	175	221	292	62	1463	37	1Jan
	Conon																			
789438	Loch Luichart Manse	013	NH 28 317625	94	1202	(225)	(116)	119	24	(43)	78	45	--	--	--	--	--	---		
789696	Loch Luichart, East	013	NH 28 390575	50	1115	200	102	108	14	43	(70)	(52)	32	158	211	223	44	1257		
	Meig (Conon)																			
789852	Gleann Fhiodhaig	013	NH 28 175490	223	1836	273	(160)	162	51	87	98	85	60	266	(380)	(420)	81	2123		
790309	Bridgend	013	NH 28 323551	107		213	98	115	15	36	78	58	35	191	242	278	57	1416	42	10Oct
790311	Strathconon	013	NH 28 329551	107		(239)	109	--	--	--	--	--	--	--	--	--	--	---	28	13Jan
	Black (Conon)																			
791047	Luibachlaggan	013	NH 28 350782	259		366	114	125	50	51	52	58	33	284	420	433	60	2046		
791136	Vaich Dam	013	NH 28 347747	230		223	130	141	50	54	63	66	39	244	365	353	52	1780	61	20Sep
791188	Blackbridge	013	NH 28 374710	210	1267	199	121	117	35	55	58	43	34	215	258	325	44	1504	(54	26Sep)
791392	Dubh Choille	013	NH 28 397684	351	1312	(200)	124	116	29	59	76	64	39	(210)	(270)	296	54	1537		
	Orrin (Conon)																			
792393	Fairburn House	013	NH 28 455528	152	955	168	74	90	7	37	73	58	29	114	172	193	25	1040	33	30ct
	Coastal																			
793157	Cromarty Lighthouse	013	NH 28 786677	6	679	82	34	60	7	33	55	43	26	119	101	93	35	688	26	19Sep
793255	Blackstand	013	NH 28 716612	158	805	105	49	82	11	36	58	70	27	122	110	112	31	813	(32	19Sep)
793280	Fortrose	013	NH 28 749557	5	649	75	37	65	11	29	48	48	24	124	93	99	25	678	36	19Sep
793629	Allangrange House	013	NH 28 625516	21	750	106	36	66	10	34	58	65	24	105	112	132	31	779	(32	30ct)
793780	Muir of Ord	013	NH 28 527500	46	764	115	53	69	10	45	64	48	18	94	135	144	19	814	37	30ct

Number	Station	Co no	Grid reference	Altitude m	Av 1941-1970 mm	Jan	Feb	Mar	Apr	May	Jun	Jul	Aug	Sep	Oct	Nov	Dec	Year	Highest daily fall mm	date
						Rainfall in millimetres														
HYDROMETRIC AREA 0050																				
	Beauly																			
794452	Creag na Calman	014	NH 28 185218	320	2144	328	176	199	57	125	136	107	43	289	334	405	49	2248		
794463	Affric Lodge	014	NH 28 185230	233	1796	287	138	165	25	89	96	63	28	267	295	370	35	1858	54	20Sep
794727	Benevean Dam	014	NH 28 275280	232	1399	205	115	130	15	60	83	52	17	183	283	294	31	1468	(39	10Oct)
795076	Fasnakyle	014	NH 28 314288	80	1115	186	96	110	5	45	64	50	12	156	237	244	25	1230	32	30Oct
	Cannich (Beauly)																			
795184	Upper Mullardoch	013	NH 28 063286	320	2458	405	251	249	75	62	190	123	71	389	400	585	50	2850		
795625	Mullardoch Dam	014	NH 28 223310	245	1807	347	216	171	38	77	99	70	30	289	310	463	59	2169	(70	20Sep)
	Beauly																			
795917	Glassburn	014	NH 28 370344	52	1118	(200)	87	99	5	43	55	45	14	148	216	229	36	1177	33	30Oct
	Farrar (Beauly)																			
796921	Deanie Generating Sta.	014	NH 28 294388	128	1342	234	133	114	20	50	73	44	26	206	297	285	41	1523	60	30Oct
797139	Neaty Burn Intake	014	NH 28 358402	183		251	117	111	18	54	68	44	31	196	256	259	(33)	1438		
797209	Struy	014	NH 28 394404	53	1126	175	92	99	8	54	57	44	21	173	222	247	30	1222	42	19Sep
	Beauly																			
797415	Aigas Dam	014	NH 28 475435	53	880	147	(55)	81	7	46	64	(44)	21	120	168	166	21	940	40	19Sep
	Coastal																			
798112	Lentran	014	NH 28 578436	146		106	43	65	16	42	59	82	20	106	120	124	18	801	37	30Oct
HYDROMETRIC AREA 0060																				
	Ness																			
798224	South Laggan	014	NN 27 299978	40		272	154	187	14	63	120	115	51	280	280	391	40	1967		
	Garry (Ness)																			
798613	Alltbeithe	014	NH 28 021072	232	2906	509	267	258	75	100	195	167	120	395	440	756	110	3392		
798649	Glenquoich	014	NH 28 025032	213	2874	447	260	235	66	83	175	142	107	370	393	625	99	3002		
798948	Lochan na Squd	014	NN 27 061984	143	2518	352	185	189	46	96	163	121	78	367	386	581	(57)	2621		
799028	Kinqie Camp	014	NH 28 102014	146	2225	359	206	205	38	88	128	112	65	315	318	458	50	2342	(56	21Nov)
799278	Inchlaggan	014	NH 28 174016	107	1756	291	126	162	25	80	121	91	49	270	300	387	38	1940	(54	21Nov)
799626	Invergarry Dam	014	NH 28 276022	90	1431	233	122	148	19	73	92	93	33	215	244	326	34	1632	(44	7Mar)
799634	Faichem Lodge	014	NH 28 286014	110		--	--	--	--	--	--	93	30	210	241	305	41	---	38	21Nov
	Ness																			
799983	Lon Mor	014	NH 28 336068	160	1346	212	108	119	13	43	87	75	33	185	250	317	33	1475		
800068	Auchterawe	014	NH 28 368092	41	1242	139	71	109	9	36	75	63	33	194	194	(260)	28	1211		
	Tarff (Ness)																			
800399	Fort Augustus	014	NH 28 381091	21		139	66	101	7	40	77	61	22	171	215	241	25	1165	43	30Oct
	Moriston (Ness)																			
800699	Strath Cluanie	013	NH 28 042113	262		592	276	297	(85)	96	224	152	108	547	454	747	120	3698		
801025	Cluanie Dam	014	NH 28 185096	218		286	180	252	31	82	141	106	47	307	323	435	39	2229	(60	7Mar)
	Loyne (Moriston)																			
801339	Loyne Dam	014	NH 28 204078	229	1975	264	154	233	31	89	143	96	54	296	281	469	42	2152	(54	7Mar)
	Moriston (Ness)																			
801386	Ceannacroc	014	NH 28 226110	152		248	158	212	23	74	121	74	30	270	283	393	38	1924	(49	7Mar)
802045	Dundreggan Dam	014	NH 28 358157	104		136	89	110	9	42	(83)	60	16	167	200	228	22	1162	(33	30Oct)
802141	Bhlaraidh Headpond	014	NH 28 355184	375	1408	135	89	148	12	(54)	86	(82)	17	(212)	210	272	22	1339		
802164	Loch a' Chrathaich	014	NH 28 367208	536	1547	181	117	143	16	59	98	98	22	223	270	311	(27)	1565		
802191	Bhlaraidh No.2	014	NH 28 382164	75		129	(85)	110	10	49	75	66	16	213	190	243	23	1209	(46	20Sep)
802245	Invermoriston	014	NH 28 417170	21	1117	123	77	96	--	--	--	--	--	--	--	--	--	---	27	7Mar
802247	Invermoriston, Dalcataig	014	NH 28 417166	50		133	79	116	9	48	74	57	19	--	--	--	--	---	28	7Mar
	Foyers (Ness)																			
802812	Sronlairig Lodge	014	NH 28 535070	358	1462	166	98	104	18	75	85	84	23	220	282	264	(24)	1443		
803321	Aberchalder	014	NH 28 552201	195	1053	112	57	70	24	42	78	75	18	141	179	(159)	20	975	43	30Oct
803461	Garthbeg	014	NH 28 518170	198		98	56	66	21	34	72	72	19	136	162	173	16	925	32	19Sep
803550	Foyers No.2	014	NH 28 505220	48		107	55	76	12	38	73	61	12	128	220	207	18	1007	(36	30Oct)
	Enrick (Ness)																			
804373	Glenurquhart Forest	014	NH 28 426284	305	1217	160	66	127	12	56	62	70	16	142	238	219	25	1193		
804431	Balnain	014	NH 28 447302	122	1010	130	61	95	8	55	51	59	11	116	196	182	17	981	(58	30Oct)
	Ness																			
805389	Inverness	014	NH 28 668462	4	663	84	30	54	9	27	45	52	19	86	97	100	18	621	27	30Oct
	Coastal																			
805591	Culloden	014	NH 28 746450	152		87	28	67	16	42	46	71	23	149	160	111	(25)	825		
805708	Dalcross Met.Office	014	NH 28 766520	11	046	69	29	55	11	37	57	55	28	112	97	93	24	667	31	19Sep
805932	Nairn	015	NH 28 869568	8	613	(56)	23	43	11	41	47	41	25	90	87	76	(28)	568	27	30Oct
805943	Balblair	015	NH 28 873553	29	690	77	30	55	14	34	62	56	31	109	111	84	31	694	32	30Oct
HYDROMETRIC AREA 0071																				
	Nairn (Coastal)																			
806285	Loch Duntelchaig	014	NH 28 627328	223		106	46	63	20	37	54	87	15	136	166	142	28	900		
806486	Farr	014	NH 28 682332	198	996	(110)	40	48	17	40	60	64	15	138	(180)	122	28	862		
807076	Cawdor Castle	015	NH 28 847498	69	762	(83)	33	60	22	21	58	61	(27)	117	131	97	31	741	39	30Oct
807219	Craggie	015	NH 28 910537	61		65	24	54	10	34	64	43	32	111	115	73	28	653	26	30Oct
	Muckle (Coastal)																			
807612	Clunas	015	NH 28 873464	193		84	37	66	27	35	64	73	29	140	190	111	33	889	53	20Oct
807696	Lethen House	015	NH 28 937518	101	741	76	23	61	15	32	68	56	35	115	147	78	31	737	38	20Oct
	Findhorn																			
809439	Moy	014	NH 28 765341	305	1137	136	38	65	16	56	71	58	33	172	198	147	40	1030		
810185	Little Lyne No.2	015	NH 28 974453	199		89	27	68	27	29	65	89	39	112	207	81	33	866	55	20Oct
	Dorback (Divie)																			
810576	Duthil Road	016	NH 28 944332	351	935	(95)	39	67	35	32	72	72	26	134	183	(100)	32	887		
810604	Lochindorb Lodge	016	NH 28 969354	305	872	(81)	(26)	61	27	27	71	68	32	97	184	84	35	793	37	20Oct
	Findhorn																			
810891	Logie House	026	NJ 38 006507	98		83	24	58	15	34	58	82	36	108	192	75	30	795	59	20Oct

Number	Station	Co no	Grid reference	Altitude m	Av 1941-1970 mm	Jan	Feb	Mar	Apr	May	Jun	Jul	Aug	Sep	Oct	Nov	Dec	Year	Highest daily fall mm	date
						Rainfall in millimetres														
HIGHLAND,0071--(contd)																				
	Coastal																			
811228	Forres No.2	026	NJ 38 039595	5		83	23	48	8	28	50	45	32	108	120	80	32	657	45	20Oct
811394	Kinloss Met.Office	026	NJ 38 067627	5	638	89	18	47	12	25	49	38	30	101	101	80	39	629	29	20Oct

NORTH EAST RIVER PURIFICATION BOARD AREA

Number	Station	Co no	Grid reference	Altitude m	Av 1941-1970 mm	Jan	Feb	Mar	Apr	May	Jun	Jul	Aug	Sep	Oct	Nov	Dec	Year	Highest daily fall mm	date
HYDROMETRIC AREA 0072																				
	Coastal																			
811535	Covesea Skerries Lt.Ho.	026	NJ 38 204713	12	606	78	17	54	17	22	36	30	22	71	86	77	20	530		
811540	Lossiemouth Met.Office	026	NJ 38 213699	6	655	86	18	58	15	24	48	32	22	85	96	89	33	606	23	29Nov
	Lossie																			
811774	Dallas, Green Lea	026	NJ 38 123523	152		91	26	57	23	32	63	94	27	119	230	86	48	893	68	20Oct
811847	Kellas House	026	NJ 38 165539	136	905	101	33	72	18	23	69	89	31	113	216	98	54	917	64	20Oct
811932	Allt Creach	026	NJ 38 183518	238	992	104	36	68	25	34	70	107	32	119	251	104	65	1015		
811991	Glenlatterach Filters	026	NJ 38 200546	151	873	88	29	59	18	23	57	80	23	95	181	95	53	801	43	20Oct
	Black (Lossie)																			
812051	Loch Romach	026	NJ 38 073518	155		91	21	(56)	(19)	34	67	96	34	129	247	93	(41)	928		
	Lossie																			
812407	Lesmurdie House	026	NJ 38 226636	35	709	83	25	55	16	26	49	46	21	87	120	85	36	649	24	20Oct
812408	Elgin S.Wks	026	NJ 38 229630	15	733	86	24	54	16	(25)	49	44	20	88	124	76	(33)	639	27	20Oct
812566	Elgin, Kirkhill	026	NJ 38 249628	11	726	92	26	55	15	26	53	51	24	89	131	85	41	688	22	20Oct
812614	Blacknills House	026	NJ 38 271586	94	817	75	29	57	16	25	79	68	22	84	161	86	52	754	32	20Oct
812792	Newton	026	NJ 38 162638	23	711	85	18	50	15	25	53	43	26	86	(125)	78	35	639		
HYDROMETRIC AREA 0080																				
	Spey																			
813075	Loch Spey	014	NN 27 422938	355	1685	(250)	160	140	16	64	99	94	44	289	282	340	84	1862		
813224	Mealgarve	014	NN 27 463959	346	1470	221	137	122	12	62	92	72	44	275	265	320	76	1698		
813597	Glenshero	014	NN 27 562929	268	1159	179	99	95	4	62	92	50	24	183	173	216	43	1220	31	9Jun
	Truim (Spey)																			
814281	Dalwhinnie Stores	014	NN 27 634841	361		129	(95)	121	5	70	76	85	17	194	192	(192)	(58)	1234		
814336	Dalwhinnie	014	NN 27 639855	351		153	85	118	6	68	76	84	20	188	178	194	(57)	1227	48	26Sep
	Spey																			
815116	Kingussie	014	NH 28 755007	244		115	55	56	15	27	(63)	57	17	130	143	159	28	865	25	19Sep
	Tromie (Spey)																			
815521	Tromie Dam	014	NN 27 763883	436	1321	183	101	117	11	49	73	85	31	191	220	239	80	1380		
	Spey																			
815893	Insh	014	NH 28 814016	245		92	44	44	17	29	40	63	18	112	147	126	(30)	762	34	20Oct
	Feshie (Spey)																			
816916	Laggan lia	014	NH 28 856038	250		88	40	45	12	34	48	61	17	119	183	117	22	786	50	20Oct
	Spey																			
816958	Inshriach	014	NH 28 873074	213		102	39	57	11	(35)	66	61	25	131	172	121	41	861		
817138	Achnagoichan	014	NH 28 913082	305	895	(93)	35	55	19	42	63	73	23	114	173	119	(45)	854		
	Druie (Spey)																			
817296	Glen Einich	014	NH 28 926029	475	1340	130	45	95	32	68	93	111	35	200	284	127	75	1295		
	Spey																			
817910	Tulloch, Grianan	014	NH 28 973165	228		--	--	--	--	--	--	--	--	--	--	83	32	---	16	29Nov
819952	Grantown-on-Spey, Grant House	016	NJ 38 034283	220		81	18	53	15	27	60	77	29	87	151	95	31	724	29	30Oct
820390	Tulchan Lodge	016	NJ 38 129356	174		114	26	58	15	30	55	76	34	100	183	93	38	822	28	10Oct
	Conglass (Avon)																			
821500	Tomintoul No.2	021	NJ 38 173183	355		(104)	39	80	24	39	73	79	32	135	155	103	74	937		
	Livet (Avon)																			
822199	Clashnoir	021	NJ 38 225220	338		105	43	67	21	38	85	--	--	--	--	--	--	---	28	9Jun
822203	The Bochel	021	NJ 38 228231	305		105	34	64	22	37	66	81	32	141	161	97	75	915		
822472	Glenlivet	021	NJ 38 188303	215	950	115	28	67	27	33	90	74	36	127	213	98	(39)	947	37	26Sep
	Spey																			
822712	Ballindalloch	021	NJ 38 186370	195	862	94	30	62	17	34	66	77	30	108	188	94	42	842	35	20Oct
	Fiddich (Spey)																			
823635	Glenrinnes	021	NJ 38 272341	300		(112)	30	62	29	29	109	111	36	111	233	88	(73)	1023	44	9Jun
HYDROMETRIC AREA 0090																				
	Coastal																			
824978	Rochomie Res.	021	NJ 38 441633	94	845	(67)	33	62	13	17	58	52	18	107	154	90	49	720	33	26Sep
825283	Cullen House No.2	021	NJ 38 507664	24		69	30	57	12	17	52	44	22	74	104	(82)	43	606	(20	20Oct)
825808	Banff	021	NJ 38 689647	24	751	73	30	70	19	19	52	36	27	76	110	85	56	653	21	29Nov
	Deveron																			
825877	Blairlick	021	NJ 38 393227	396	1113	136	32	(70)	25	45	90	86	29	132	189	102	75	1011		
826410	Beldorney Castle	022	NJ 38 421370	229		112	39	67	16	25	69	77	30	106	207	93	(86)	927		
	Bogie (Deveron)																			
826874	Newseat	022	NJ 38 489281	229		95	33	61	19	43	86	72	24	103	198	78	(90)	902	53	10Oct
827023	Gartly	022	NJ 38 523323	146		90	37	72	22	45	77	82	20	94	192	93	(86)	910	40	20Oct
827251	Clashindarroch Forest	022	NJ 38 459357	309		123	43	82	24	42	94	112	31	108	215	100	(100)	1074		
827441	Huntly S.Wks	022	NJ 38 535403	110		101	35	63	22	26	87	54	21	91	159	93	81	833	31	26Sep
	Deveron																			
827515	Avochie House	022	NJ 38 533465	91		101	36	68	19	31	68	51	28	88	172	108	81	851	28	20Oct
	Isla (Deveron)																			
827555	Drummuir Castle	021	NJ 38 372441	189	957	107	29	62	19	31	80	85	25	97	194	96	71	896	35	12Oct
827901	Keith S.Wks	021	NJ 38 433518	106		87	(36)	63	22	21	79	77	23	84	187	102	63	844	28	20Oct
828010	Coralbrae	021	NJ 38 431557	210		97	28	69	28	22	101	77	25	93	217	91	74	922		12Oct

Number	Station	Co no	Grid reference	Altitude m	Av 1941-1970 mm	Jan	Feb	Mar	Apr	May	Jun	Jul	Aug	Sep	Oct	Nov	Dec	Year	Highest daily fall mm	date
NORTH EAST,0090--(contd)																				
	Deveron																			
829182	Auchaber	022	NJ 38 625398	180		(100)	32	62	20	30	97	71	23	90	(160)	101	79	865		
829253	Inverkeithny	021	NJ 38 629470	55		(100)	43	73	24	30	93	56	17	106	165	112	64	883		
829495	Muiresk House	022	NJ 38 704496	40	848	81	39	75	22	34	89	48	25	102	143	91	62	811	32	26Sep
829899	Woodside Res.	021	NJ 38 741510	104		64	35	72	26	37	87	40	26	109	139	93	77	805	30	26Sep
830001	Black Law	021	NJ 38 642547	183		97	40	82	26	30	85	61	30	97	160	118	75	901		
HYDROMETRIC AREA 0100																				
	Coastal																			
831163	Fraserburgh	022	NJ 38 999675	18		(87)	36	68	21	27	75	45	16	68	124	81	(70)	718		
	Strathbeq (Coastal)																			
831570	Crimonmogate	022	NK 48 034584	19		--	--	--	--	--	--	47	22	95	122	102	78	---	21	29Nov
	South Ugie (Ugie)																			
832360	Pedderate Res.No.2	022	NJ 38 864527	136		68	41	84	22	29	91	46	27	117	150	99	(95)	869		
	Ugie (Coastal)																			
833151	Forehill W.Wks No.3	022	NK 48 094462	41		(66)	23	82	23	34	78	44	15	88	116	105	(80)	754	27	10Oct
	Cruden (Coastal)																			
833431	Hatton	022	NK 48 049372	46		67	32	70	22	38	81	43	24	102	95	103	89	766	24	9Jun
	Ythan (Coastal)																			
834009	Fyvie Castle	022	NJ 38 766392	55	871	84	50	77	(22)	29	77	49	21	99	152	93	90	843	30	26Sep
834958	Haddo House	022	NJ 38 868347	57	838	75	39	76	17	30	82	49	21	139	109	104	(91)	832	(50	19Sep)
835688	Ellon	022	NJ 38 961306	14		71	38	79	23	40	65	40	22	86	105	98	90	757	24	26Sep
836098	Culterty No.2	022	NJ 38 999261	3		69	33	65	25	40	73	41	20	83	93	86	85	713	23	9Jun
HYDROMETRIC AREA 0110																				
	Don																			
836570	Culchavie	022	NJ 38 192084	478		127	45	95	40	47	106	67	34	185	168	115	92	1121		
836716	Cock Bridge	022	NJ 38 258087	410		(106)	35	(87)	34	58	59	71	29	163	175	108	96	1021		
836931	Ernan Shiel	022	NJ 38 271128	486		142	44	108	32	65	94	93	38	159	242	119	95	1231		
836996	Edinglassie House	022	NJ 38 328123	358	1057	(89)	46	96	30	63	59	78	33	141	182	106	101	1024	(52	26Sep)
837376	Deskryshiel	022	NJ 38 406104	353		90	38	75	18	67	66	91	24	123	140	85	101	918	(42	26Sep)
838080	Littlewood Park	022	NJ 38 516185	229	1025	101	42	72	13	39	78	87	25	104	171	67	(84)	888		
838226	Cushnie, Westfield	022	NJ 38 528072	280		(90)	34	57	16	57	63	72	22	124	161	67	102	865		
838306	Craigievar	022	NJ 38 565095	274		84	41	63	14	49	65	73	22	130	137	73	92	843		
838559	Tullynessle	022	NJ 38 561184	160		(84)	33	53	13	28	68	65	23	109	149	77	79	781	42	26Sep
839126	Monyroads	022	NJ 38 672129	91		--	--	--	--	--	--	87	22	104	122	74	68	---	39	26Sep
839457	Bennachie	022	NJ 38 693220	180		95	44	81	(20)	38	(85)	78	25	111	130	98	87	892		
839564	Inverurie S.Wks	022	NJ 38 779204	54	805	59	41	71	14	27	68	53	17	119	121	90	73	753	37	26Sep
	Urie (Don)																			
839964	Insch No.2	022	NJ 38 630282	128		(92)	35	63	17	30	76	60	19	99	146	94	85	816	30	26Sep
	Don																			
841496	Dyce Met.Office No.3	022	NJ 38 877127	65		72	38	92	18	37	66	44	21	108	92	83	86	757	31	26Sep
841537	Craibstone No.1	022	NJ 38 871107	102	847	57	31	77	20	39	72	51	23	112	98	80	87	747	33	26Sep
841628	Aberdeen, Grandholm Wks	022	NJ 38 928096	9	841	60	34	80	--	--	--	--	--	--	--	--	--	---	(18	16Mar)
HYDROMETRIC AREA 0120																				
	Clunie (Dee)																			
843623	Braemar	022	NO 37 152914	339	879	80	(47)	79	12	53	36	48	12	164	129	102	75	837	62	26Sep
843627	Braemar Irrigation Farm	022	NO 37 148921	323	932	(80)	62	88	14	56	37	50	13	157	146	(118)	60	881		
	Dee																			
843860	Danzig Shiel	022	NO 37 202904	320		69	53	84	14	61	39	49	11	185	146	96	(80)	887		
844215	Balmoral	022	NO 37 260946	283	834	65	39	75	19	55	48	50	15	151	138	75	53	783	57	26Sep
	Gairn (Dee)																			
844672	Daldownie	022	NJ 38 243008	410		75	33	59	26	45	56	58	20	168	171	82	71	864		
844847	Gairnshiel Lodge	022	NJ 38 294007	335	890	65	33	59	21	38	54	61	21	155	162	82	(62)	813	53	26Sep
	Dee																			
845054	Birkhall, Woodstock	022	NO 37 361950	215		70	33	67	13	51	46	63	17	148	143	55	87	793	60	26Sep
	Muick (Dee)																			
845284	Alltnaguibhsaich	022	NO 37 298857	418	1127	69	58	105	29	72	61	88	11	217	209	98	67	1084		
	Dee																			
845513	Ballater Irrigation Farm	022	NO 37 380965	193	866	(74)	44	85	18	38	55	70	22	152	147	67	(92)	864	(61	26Sep)
845859	Dinnet	022	NJ 38 446024	177	822	60	40	55	11	51	--	--	--	--	--	--	--	---	25	28Feb
	Tanar (Dee)																			
846334	Glen Tanar House	022	NO 37 474958	169	947	61	41	81	19	47	49	71	23	159	130	68	99	848	63	26Sep
	Tarland (Dee)																			
846542	Tarland	022	NJ 38 488040	142	810	(70)	44	53	15	48	48	55	19	103	134	76	88	753		
846697	Aboyne	022	NO 37 542982	116	800	59	33	62	20	36	57	64	21	126	112	64	104	758	(44	26Sep)
	Dee																			
846840	Lumphanan	022	NJ 38 575036	145	887	84	50	60	15	41	53	65	21	124	137	74	95	819		
847422	Invercannie W.Wks No.2	023	NO 37 666964	64	858	70	45	74	20	50	43	51	18	136	99	67	89	762	46	26Sep
847450	Banchory, Hollybank Cres.	023	NO 37 692959	94		74	50	74	19	50	39	50	19	144	102	71	101	793	47	26Sep
	Feugh (Dee)																			
847462	Cock Hill	023	NO 37 535875	594		115	(70)	129	25	49	57	69	25	(220)	--	--	--	---		
847657	Bogmore	023	NO 37 607903	177		(80)	42	94	22	61	(50)	56	20	161	137	61	118	902		
847846	Strachan,Glendye Filter Sta.No.2	023	NO 37 652937	220		--	--	--	--	--	--	--	--	--	103	57	93	---	33	20Oct
	Dye (Feugh)																			
848038	Charr, Grainsburn	023	NO 37 616801	358		75	75	118	21	(60)	52	74	15	202	159	84	140	1075		
848194	Bridge of Dye	023	NO 37 652862	169	1184	(70)	56	110	23	59	50	69	17	157	162	68	148	989		

Number	Station	Co no	Grid reference	Altitude m	Av 1941-1970 mm	Jan	Feb	Mar	Apr	May	Jun	Jul	Aug	Sep	Oct	Nov	Dec	Year	Highest daily fall mm	date
						Rainfall in millimetres														
NORTH EAST,01.0--(contd)																				
	Feugh (Dee)																			
848382	Invery House No.2	023	NO 37 699946	70		--	--	--	23	53	45	53	19	153	102	64	110	---	48	26Sep
	Leuchar (Dee)																			
849056	Dunecht House	022	NJ 38 754084	107		60	36	75	14	34	62	59	24	116	108	75	72	735	42	26Sep
	Dee																			
849814	Aberdeen, Mannofield Res.	022	NJ 38 915042	52	806	44	29	89	22	35	46	44	15	99	88	76	75	662	27	10ct
849881	Craigiebuckler	022	NJ 38 903045	67	893	(70)	38	96	23	40	57	48	20	112	103	88	93	793	28	26Sep
HYDROMETRIC AREA 0131																				
	Coastal																			
850201	Netherley	023	NO 37 855928	152		67	41	95	20	47	50	62	20	114	91	66	79	752	31	26Sep
	Cowie (Coastal)																			
850563	Stonehaven	023	NO 37 875864	4	792	72	38	93	19	40	38	49	20	102	92	70	(56)	689	35	10ct
	Bervie (Coastal)																			
850940	Goyle Hill	023	NO 37 687823	427		116	(45)	(120)	29	69	65	79	30	183	165	100	(120)	1121		
851219	Fordoun House	023	NO 37 732770	77		--	--	--	--	--	--	--	--	--	84	63	81	---	24	20ct

TAY RIVER PURIFICATION BOARD AREA

Number	Station	Co no	Grid reference	Altitude m	Av 1941-1970 mm	Jan	Feb	Mar	Apr	May	Jun	Jul	Aug	Sep	Oct	Nov	Dec	Year	Highest daily fall mm	date
HYDROMETRIC AREA 0132																				
	Lee (North Esk)																			
851867	Glen Lee	031	NO 37 374815	471	1458	(80)	94	(140)	46	94	82	84	17	252	200	110	(150)	1349		
851892	Bridge of Lee	031	NO 37 395803	280	1317	79	78	(127)	36	88	75	86	12	219	174	90	(140)	1204		
852030	Inchgrundle	031	NO 37 410793	270	1288	68	94	116	37	86	77	84	14	236	162	89	(130)	1193		
852058	Invermark Lodge	031	NO 37 431803	273	1217	78	84	107	33	83	72	72	14	209	153	82	(130)	1117		
852068	Whitehillocks	031	NO 37 448800	258	1187	75	67	121	25	80	61	(70)	12	204	151	84	(159)	1109		
	North Esk																			
852792	The Burn	023	NO 37 598718	78		67	55	109	16	78	72	58	19	163	105	61	(96)	899	43	26Sep
	Cruick (North Esk)																			
853721	Stracathro Hospital	031	NO 37 622654	37		44	52	99	13	56	43	41	19	156	81	51	90	745	(40	26Sep)
	Luther (North Esk)																			
853887	Luther Water	023	NO 37 715797	122		69	40	111	24	49	67	52	20	156	106	78	85	857		
	North Esk																			
854576	Kinnaber W.Wks	031	NO 37 713621	9	700	42	30	75	17	47	51	50	21	122	77	60	56	648	30	10ct
	Coastal																			
854648	Montrose, Wellington Park	031	NO 37 722582	5	681	41	33	86	17	54	53	45	17	118	78	50	65	657	31	19Sep
	South Esk																			
854834	Moulzie	031	NO 37 283778	274		86	(85)	136	38	120	56	75	11	246	192	138	152	1335	(64	26Sep)
855109	Rottal Lodge	031	NO 37 372697	232		62	59	113	21	96	41	73	13	235	130	94	121	1058	81	26Sep
855303	Cortachy	031	NO 37 394598	125		59	(57)	121	23	76	46	58	18	199	84	90	82	913	52	26Sep
	Prosen (South Esk)																			
855473	Cormuir	031	NO 37 306667	265	1187	(75)	60	118	(30)	95	37	70	11	--	--	--	--	---		
	Noran (South Esk)																			
856348	Den of Ogil	031	NO 37 439620	202	977	46	(55)	114	21	68	48	74	18	201	--	--	--	---	(52	26Sep)
856352	Glenogil W.Wks	031	NO 37 445625	210	969	--	--	--	--	--	--	--	--	--	83	89	105	---	20	10ct
	South Esk																			
856579	Brechin S.Wks	031	NO 37 619591	15		40	47	89	12	60	53	59	18	139	94	55	69	735	(36	26Sep)
856975	Montrose	031	NO 37 707617	55	726	37	33	77	17	(48)	53	(49)	21	122	75	55	57	644	28	10ct
	Lunan (Coastal)																			
857142	Forfar, Turin Ward	031	NO 37 526520	67		(45)	52	96	15	70	42	52	26	185	81	65	95	824		
	Coastal																			
857708	Arbroath	031	NO 37 649411	29	648	22	(33)	83	(14)	51	48	43	25	115	75	38	42	589	(31	26Sep)
857788	Muirheads Res.	031	NO 37 607443	77	737	33	35	112	14	62	46	47	29	144	84	49	55	710	(43	26Sep)
HYDROMETRIC AREA 0141																				
	Coastal																			
858300	Fallaws	031	NO 37 503405	177	865	43	47	127	16	77	56	63	27	191	98	72	62	879		
858310	Crombie Res.No.1	031	NO 37 522404	161	860	45	48	131	15	75	55	64	26	176	93	57	(68)	853	48	26Sep
858392	Monikie Res.No.1	031	NO 37 502383	151	852	40	46	122	16	76	59	58	27	171	88	51	(67)	821	47	26Sep
	Dighty (Coastal)																			
858673	Kirkton of Auchternouse	031	NO 37 344383	190		38	43	114	21	70	47	63	18	170	89	69	83	825	52	26Sep
858786	Clatto Res.	031	NO 37 368344	152	799	31	48	104	20	69	49	44	17	192	80	60	(72)	786	58	26Sep
859024	Tealing, Drum	031	NO 37 432383	142		37	57	124	17	72	50	(60)	21	177	81	60	79	835		
	Coastal																			
859107	Dundee	031	NO 37 422313	45	755	27	40	98	16	65	57	53	17	145	62	55	50	685	46	26Sep
859117	Stobsmuir Res.	031	NO 37 414321	87	755	27	40	99	19	69	54	55	17	159	71	52	55	717	52	26Sep
859312	Mylnefield	031	NO 37 339301	31	707	27	45	96	(20)	55	49	44	16	160	64	54	55	685	46	26Sep
859414	Abernyte	036	NO 37 262313	116		26	55	117	22	62	47	43	13	158	93	65	62	763	46	26Sep
859596	Pingask	036	NO 37 223294	160	802	(25)	44	114	13	74	42	44	13	141	92	55	55	717		
859717	Errol Park	036	NO 37 247226	41	667	25	37	90	19	58	44	43	8	162	73	53	65	677		

Number	Station	Co no	Grid reference	Altitude m	Av 1941-1970 mm	Jan	Feb	Mar	Apr	May	Jun	Jul	Aug	Sep	Oct	Nov	Dec	Year	Highest daily fall mm	date
						Rainfall in millimetres														
HYDROMETRIC AREA 0150																				
	Tay																			
859814	Cononish	076	NN 27 301285	287		356	298	319	26	175	223	176	68	442	357	545	71	3056		
860141	Benmore	076	NN 27 412253	229		321	193	221	20	174	137	109	45	416	268	427	118	2449		
860481	Auchlyne West	076	NN 27 485306	427	2333	285	250	259	29	125	130	96	59	372	300	470	(100)	2475		
860623	Glenoglehead	076	NN 27 558281	287	1874	142	(172)	267	11	138	92	89	21	337	248	294	74	1885	60	26Sep
	Lochay (Tay)																			
860733	Ben Challum No.2	076	NN 27 402334	383		437	323	298	40	149	200	150	76	560	440	623	(128)	3424		
860882	Lairig nan Lunn	076	NN 27 447390	524	2501	323	190	310	18	145	122	111	42	407	300	448	(100)	2516		
861125	Lochay Power Sta.	076	NN 27 546350	116	1721	138	141	201	12	110	76	76	11	282	225	262	73	1607	46	26Sep
	Tay																			
861305	Lochan Breachlaich	076	NN 27 618316	427	1880	121	129	(227)	14	143	91	100	18	321	236	246	97	1743		
861364	Allt a' Mhoirneas	036	NN 27 604383	457	1924	147	114	200	13	108	96	107	31	313	296	276	(91)	1792		
861501	Allt Meall nan Damh	076	NN 27 663317	457	1717	102	112	193	10	118	70	75	12	290	225	249	(124)	1580		
861535	Braentrian No.2	076	NN 27 662342	259	1596	105	103	187	10	117	70	74	13	281	204	243	115	1522	73	26Sep
861812	Ardtalnaig	036	NN 27 702394	130	1277	96	92	155	11	110	63	60	14	283	172	173	84	1313	90	26Sep
861824	Beinn Bhreac	036	NN 27 716398	518	1540	(120)	130	210	12	123	77	72	20	278	187	(200)	100	1529		
862053	Kenmore	036	NN 27 761452	116	1086	95	91	144	10	74	52	57	14	242	120	125	71	1095		
	Lyon (Tay)																			
862169	Allt Tarabhan	036	NN 27 371396	366	2906	300	241	(280)	40	136	176	130	82	412	(360)	554	(120)	2831		
862411	Lubreoch Dam	036	NN 27 457417	312	2050	219	211	274	11	117	103	89	32	354	290	384	85	2169	(60	7Feb)
862523	Stronuich Dam	036	NN 27 508422	287	1754	148	161	202	7	123	80	74	22	307	235	263	(64)	1686		
862675	Giorra Dam	036	NN 27 510465	419	1849	192	156	203	6	121	107	83	18	317	280	330	(68)	1881	(57	26Sep)
862779	Meggernie Castle, Walled Garden	036	NN 27 553460	220		177	111	203	7	(101)	75	75	16	298	244	242	64	1613		
862984	Gleann Da Eigg No.2	036	NN 27 596420	605		195	171	241	14	137	100	98	22	360	224	366	(78)	2006		
863336	Glenlyon House	036	NN 27 734472	130	1268	105	102	148	11	79	53	59	18	273	185	162	62	1257	65	26Sep
	Tay																			
863911	Aberfeldy Council Depot	036	NN 27 859492	103		65	54	98	8	67	43	56	14	211	116	106	77	915	(70	26Sep)
	Rannoch (Tay)																			
865045	Gaur Power Sta.	036	NN 27 464572	242	1382	160	109	--	--	--	--	--	--	--	--	--	--	---	(29	7Feb)
865046	Gaur Power Sta.No.2	036	NN 27 464568	244		171	(110)	180	7	70	82	68	21	217	184	252	(95)	1457		
	Ericht (Rannoch)																			
865921	Ericht Dam No.2	036	NN 27 507627	358		178	114	163	7	79	90	65	29	225	226	269	(75)	1520		
	Rannoch (Tay)																			
866079	Loch Rannoch Power House	036	NN 27 531582	206	1124	172	111	142	6	62	64	53	17	198	155	214	(57)	1251	(40	26Sep)
866475	Dall	036	NN 27 593562	232	1134	136	(98)	139	8	65	65	57	15	222	139	185	65	1194	62	26Sep
866546	Allt a' Chreagain Odhair	036	NN 27 619634	427		147	106	134	9	68	83	77	25	238	167	240	61	1355		
866625	Allt na Bogair	036	NN 27 595538	390	1527	(170)	(130)	171	10	92	73	69	20	274	176	201	(85)	1471		
	Tummel (Tay)																			
867133	Errochty Switching Sta.	036	NN 27 770590	148	955	105	81	108	7	61	40	57	11	204	103	117	68	962	56	26Sep
867488	Fincastle House	036	NN 27 871622	299	925	(80)	52	119	10	80	50	60	19	173	95	117	(75)	930		
	Garry (Tummel)																			
867739	Garry Tunnel Intake	036	NN 27 624701	421		164	125	197	13	97	90	75	31	290	250	291	94	1717		
868055	Sronphadruig Lodge	036	NN 27 714791	497	1686	134	100	180	20	85	71	(95)	30	281	300	216	102	1614		
868163	Dalnacardoch Lodge	036	NN 27 721704	320		116	75	146	13	78	50	72	13	(220)	124	165	80	1152		
	Errochty (Garry)																			
868847	Trinafour	036	NN 27 725649	262	1197	122	(75)	130	6	68	54	66	21	219	117	159	81	1118	56	26Sep
	Bruar (Garry)																			
869222	Bruar Intake	036	NN 27 823726	381		111	56	123	7	56	47	76	22	226	95	154	79	1052		
	Tilt (Garry)																			
870020	Forest Lodge	036	NN 27 932742	305		102	69	123	7	72	64	67	20	206	137	135	(100)	1102		
	Garry (Tummel)																			
870596	Allt Girnaig	036	NN 27 923627	259		68	50	87	10	92	56	54	16	220	97	113	70	933		
	Tummel (Tay)																			
870622	Faskally	036	NN 27 918599	94	879	71	50	89	9	90	49	48	12	159	86	106	74	843	46	26Sep
870928	Ballinluig	036	NN 27 979532	107		63	56	93	13	74	41	47	10	193	95	89	(89)	863		
	Tay																			
871092	Lochan Oisinneach Mor	036	NO 37 026543	427	1027	80	45	102	17	95	60	60	11	197	100	84	(100)	951		
871106	Capel Hill West	036	NO 37 029519	354	962	85	45	110	18	94	66	55	12	199	95	98	85	962		
871122	Loch Ordie	036	NO 37 029501	299	945	80	40	(105)	19	90	58	60	12	187	97	98	85	931		
871211	Craigvinean Forest	036	NN 27 992429	351		68	55	(135)	24	101	57	65	12	236	101	111	100	1065		
871225	Inver	036	NO 37 019423	50		55	51	102	15	95	48	53	(12)	188	(92)	95	(80)	886		
	Braan (Tay)																			
871302	Garrows	036	NN 27 821403	299		(90)	111	213	14	121	63	85	13	307	196	151	(100)	1464		
	Isla (Tay)																			
872568	The Linns	031	NO 37 199704	396	1284	95	76	110	25	105	51	65	16	227	145	118	(100)	1133		
872577	Auchavan	031	NO 37 191697	366	1206	(95)	70	102	23	102	49	73	15	216	131	117	(100)	1093		
872643	Dalvanie	031	NO 37 186657	311	1133	91	83	104	20	99	60	68	15	212	112	102	(95)	1061		
	Melgam (Isla)																			
873096	Barney	031	NO 37 251634	341	1128	95	69	93	22	77	51	62	20	212	87	122	(95)	1005		
873112	Glenhead	031	NO 37 273648	366	1180	(95)	(65)	100	22	97	47	62	13	202	91	108	(95)	997		
873151	Clintlaw	031	NO 37 258616	317	1114	85	65	132	24	94	43	63	20	222	84	116	(95)	1043		
873180	Backwater Control House	031	NO 37 252588	255		(85)	60	135	19	89	40	52	21	202	84	108	(78)	973		
873195	Dykends	031	NO 37 253569	229	991	75	58	116	20	88	45	54	21	197	78	110	(80)	942		
	Quharily (Melgam)																			
873233	Glendye	031	NO 37 296621	320	1192	95	70	160	23	97	40	57	11	214	86	118	(85)	1056		
873246	Longdrum	031	NO 37 278619	319	1114	100	75	155	24	95	40	(60)	11	202	80	120	(85)	1047		
873264	Westerton	031	NO 37 282598	274	1073	90	65	130	23	87	31	58	11	210	76	120	(80)	981		
873295	Newton	031	NO 37 285573	224	999	97	66	(130)	23	76	40	50	11	196	76	119	(80)	964		

Number	Station	Co no	Grid reference	Altitude m	Av 1941-1970 mm	Jan	Feb	Mar	Apr	May	Jun	Jul	Aug	Sep	Oct	Nov	Dec	Year	Highest daily fall mm	date
						Rainfall in millimetres														
TAY,0150--(contd)																				
	Melgam (Isla)																			
873312	Balnakeilly	031	NO 37 281554	209	922	75	58	114	22	73	31	52	20	189	71	110	(80)	895		
873322	Lintrathen	031	NO 37 274539	210	888	63	50	112	17	68	40	48	19	190	76	98	(73)	854	56	26Sep
	Isla (Tay)																			
873677	Alyth	036	NO 37 250478	91		--	--	--	--	--	--	--	--	--	59	72	47	---	13	29Nov
	Dean (Isla)																			
873817	Forfar S.Wks	031	NO 37 443503	61		43	55	88	--	--	--	--	--	--	--	--	--	---	33	28Feb
873818	Forfar S.Wks No.2	031	NO 37 443503	61		--	--	--	17	55	46	50	25	197	81	69	86	---	63	26Sep
874259	Glamis Castle	031	NO 37 388486	61	867	57	54	--	--	--	--	--	--	--	--	--	--	---	19	28Feb
	Ericht (Isla)																			
875211	Dalhenzean Lodge	036	NO 37 131674	335		85	73	116	18	101	57	74	15	200	(110)	116	(115)	1080		
	Ardle (Ericht)																			
875920	Kindrogan	036	NO 37 054629	259		84	47	100	15	111	47	64	19	204	95	116	(98)	1000	58	26Sep
876153	Ashintully Castle	036	NO 37 101613	341		71	52	109	17	91	47	58	19	206	93	92	(95)	950		
876208	Pitcarmick	036	NO 37 087568	198	984	(72)	50	117	17	93	57	57	14	210	93	106	76	962	(69	26Sep)
	Lornty (Ericht)																			
876513	Loch Benachally	036	NO 37 078497	308	987	56	(50)	126	21	102	65	59	16	192	85	104	90	966		
876516	Loch Benachally South	036	NO 37 078491	323	960	55	55	122	18	100	57	71	16	187	79	121	85	966		
	Ericht (Isla)																			
876633	Blairgowrie, Burnhead	036	NO 37 174459	134	801	42	50	103	21	77	38	57	11	150	85	95	(62)	791	(41	26Sep)
	Lunan (Isla)																			
876839	Cardney House	036	NO 37 051452	107	961	52	56	122	17	88	50	(56)	12	170	99	94	(76)	892	52	26Sep
876858	Capel Hill North	036	NO 37 038532	411	1058	85	45	(105)	15	105	63	55	14	201	100	106	90	984		
	Isla (Tay)																			
877408	Burrelton	036	NO 37 207378	52	741	31	47	103	20	66	48	54	11	158	85	72	60	755		
	Tay																			
877464	Ballathie House	036	NO 37 147369	34		27	50	115	(17)	64	40	45	9	169	88	70	(60)	754		
	Almond (Tay)																			
878230	Almond Intake	036	NN 27 758332	375	1732	100	128	206	20	149	76	100	15	337	241	208	87	1667		
878339	Auchnafree Lodge	036	NN 27 819336	305		90	113	230	14	143	76	(83)	13	313	204	181	(97)	1557		
878499	Newton Bridge	036	NN 27 893312	213		(81)	84	--	--	--	--	--	--	--	--	--	--	---	24	28Feb
878553	Glenalmond House	036	NN 27 931290	189		58	62	142	22	105	59	84	13	226	151	133	88	1143	65	26Sep
878561	Pendoch Burn	036	NN 27 888288	396		92	75	185	22	122	76	83	18	258	183	188	95	1397		
878758	Millhaugh, South	036	NO 37 002294	99		41	44	116	17	76	63	60	12	(183)	119	108	67	906		
878841	Methven W.Wks	036	NN 27 992267	137	968	39	48	119	13	67	67	69	13	180	121	74	64	874		
879009	Perth Crematorium	036	NO 37 091255	30		33	46	107	13	59	50	47	9	141	99	67	57	728	51	26Sep
	Tay																			
879049	Montague Res.	036	NO 37 191281	162	827	29	52	119	16	--	--	--	--	--	--	--	--	---	26	28Feb
879174	Perth, Muirend	036	NO 37 096233	91		37	46	108	15	66	65	55	11	165	99	65	60	792	56	26Sep
879211	Perth, Craigie Haugh	036	NO 37 113226	4		35	(45)	101	15	61	69	53	6	161	100	80	(60)	786		
HYDROMETRIC AREA 0160																				
	Earn																			
879471	Edinchip	076	NN 27 575224	171	1683	141	134	229	17	129	76	74	19	335	261	259	94	1768	75	26Sep
879830	Glen Beich	036	NN 27 647280	450		(130)	157	219	20	150	66	75	23	314	180	272	88	1694		
879920	St Fillans	036	NN 27 702242	119		90	110	211	14	147	79	66	10	291	168	175	(85)	1446		
	Ruchill (Earn)																			
880114	Ben Vorlich	036	NN 27 648166	433	2181	157	(160)	246	25	181	120	129	30	(420)	(250)	235	110	2063		
880275	Auchinner No.2	036	NN 27 693158	225		120	123	232	15	138	107	133	22	388	218	233	94	1823		
880486	The Ross	036	NN 27 765215	64		73	84	188	16	120	66	75	9	259	152	151	102	1295	66	26Sep
	Earn																			
880488	Comrie, Riverside	036	NN 27 776221	55		66	76	173	16	96	63	71	7	250	148	137	98	1201	61	26Sep
880560	Lednock Dam	036	NN 27 730286	347	1493	84	102	193	16	134	77	80	12	299	185	185	(85)	1452		
	Turret (Earn)																			
881005	Loch Turret Treatment Wks	036	NN 27 835248	232		65	(65)	142	13	88	68	70	15	208	162	138	85	1119	63	26Sep
881029	Barvick Burn	036	NN 27 839268	378		109	95	180	22	103	75	80	20	252	209	187	95	1427		
881069	Cnoc Beithe	036	NN 27 867270	393		96	75	185	23	134	80	91	(15)	253	201	193	95	1441		
	Earn																			
881185	Strathearn Hydro	036	NN 27 867223	122	1023	50	58	130	15	81	52	66	6	197	130	112	82	979	61	26Sep
881231	Drummond Castle	036	NN 27 841177	113		62	68	(174)	16	89	66	83	6	214	143	143	(60)	1124	41	26Sep
881656	Kinkell Bridge	036	NN 27 931166	20		46	(45)	137	12	75	58	77	6	179	128	86	49	898		
881784	South Drumdowie	036	NN 27 861138	168		68	69	176	16	92	87	92	7	262	174	153	63	1259	64	26Sep
	Water Of May (Earn)																			
882517	Chapel Burn	036	NO 37 058094	308	1170	57	56	(145)	25	114	66	80	9	252	138	131	(85)	1158		
882543	Slateford Burn	036	NO 37 087097	236	1164	55	62	(145)	21	95	62	86	10	236	140	107	(85)	1104		
	Earn																			
882741	Stratnallan School	036	NO 37 090185	41		28	43	102	14	62	67	48	7	172	100	64	62	769	58	26Sep
882897	Upper Farg	036	NO 37 111108	166	1075	30	49	(131)	19	85	67	67	12	204	143	95	78	980	(56	26Sep)
882918	Duncrievie	036	NO 37 129098	220		--	--	--	--	--	--	--	--	--	--	83	(65)	---		
882947	Glenfarg W.Wks	036	NO 37 127127	206	995	35	49	124	19	87	64	71	15	214	97	--	--	---		
HYDROMETRIC AREA 0142																				
	Coastal																			
883463	Wester Flisk	041	NO 37 313225	47		26	42	95	25	64	52	43	19	157	73	58	72	726	53	26Sep
883520	Newport, Tayfield	041	NO 37 422274	30	734	23	(49)	108	22	65	52	40	17	140	64	56	55	691	43	26Sep
	Eden (Coastal)																			
883802	Gateside No.2	041	NO 37 183093	95		33	62	(113)	24	79	68	61	13	187	116	89	65	910	58	26Sep
883875	Lochmill	041	NO 37 225162	174		33	46	107	24	69	61	54	15	166	94	70	(65)	804		
884314	Pitlessie	041	NO 37 330097	31		28	45	106	20	64	51	40	11	138	82	67	67	719	42	26Sep
884437	West Hall	041	NO 37 332147	46		24	38	85	18	57	47	41	16	134	79	56	60	655	45	26Sep
884481	Letham	041	NO 37 306144	64	767	(27)	37	89	22	57	50	48	15	143	88	63	55	694	41	26Sep
884492	Pitlair	041	NO 37 317122	35	750	26	37	86	18	57	49	41	13	139	83	60	57	666	44	26Sep
884630	Cupar	041	NO 37 362145	42		26	38	86	18	71	48	42	16	146	83	54	64	692	49	26Sep
884790	Clatto Res.	041	NO 37 306078	154	840	26	45	103	21	72	56	52	17	140	103	66	56	757	43	19Sep
885313	Leuchars Met.Office	041	NO 37 468209	10	661	24	37	83	19	63	56	37	17	129	67	52	60	644	37	19Sep

Number	Station	Co no	Grid reference	Altitude m	Av 1941-1970 mm	Jan	Feb	Mar	Apr	May	Jun	Jul	Aug	Sep	Oct	Nov	Dec	Year	Highest daily fall mm	date
						Rainfall in millimetres														
TAY,0142-- (contd)																				
	Coastal																			
885379	St Andrews	041	NO 37 503167	18	682	23	36	80	15	63	52	45	15	119	72	58	59	637	36	26Sep
885467	St Andrews, Horseleys Park	041	NO 37 501159	26		25	39	92	16	68	53	49	17	136	75	61	72	703	38	19Sep
885544	Cameron W.Wks	041	NO 37 478114	146	829	30	45	96	21	80	52	45	19	144	90	58	63	743	(39	26Sep)
885751	Boghall	041	NO 37 590133	23		(27)	29	94	18	52	51	37	19	109	83	50	53	622	31	10ct

FORTH RIVER PURIFICATION BOARD AREA

HYDROMETRIC AREA 0171

Number	Station	Co no	Grid reference	Altitude m	Av 1941-1970 mm	Jan	Feb	Mar	Apr	May	Jun	Jul	Aug	Sep	Oct	Nov	Dec	Year	Highest daily fall mm	date
	Coastal																			
886140	Gillingshill	041	NO 37 509058	91		32	37	105	17	56	56	45	17	126	109	72	44	716	47	10ct
886152	Belliston	041	NO 37 500055	82	762	23	32	97	16	57	46	47	17	125	91	62	43	656	36	10ct
886570	Pilmuir Filters	041	NO 37 399040	64		24	36	96	20	69	46	37	15	112	98	57	37	647	44	10ct
886589	Leven, Silverburn	041	NO 37 393019	9	744	35	37	98	20	63	49	37	15	109	97	72	34	666	42	10ct
	Leven																			
886693	Carnbo	032	NO 37 056032	175		69	61	146	17	85	90	70	16	219	144	164	56	1137	51	10ct
886703	Balado House	032	NO 37 083026	134		62	56	130	12	87	89	63	18	204	127	158	58	1064	45	26Sep
886916	Ochil Hills Hospital	032	NO 37 098074	235	1117	55	(60)	151	19	70	96	66	9	242	159	124	64	1115		
886931	Milnathort	032	NO 37 124047	120	909	(53)	59	123	22	77	75	67	9	196	(130)	98	(55)	964		
886981	Kinross	032	NO 37 125033	116		54	55	(120)	18	70	73	63	12	192	(124)	(121)	52	954	50	26Sep
887155	Lochglow Res.	041	NT 36 094961	277	1065	70	71	(135)	20	81	104	68	26	209	112	163	60	1119		
887238	Loch Leven Sluices	032	NT 36 171994	110	935	47	51	111	17	71	71	58	11	164	122	101	47	871	59	10ct
887360	Lothrie Res.	041	NO 37 222038	206	991	49	55	113	27	71	71	54	17	181	115	102	57	912	(49	19Sep)
887445	Markinch, Rothes	041	NO 37 283015	60	830	33	38	115	21	72	55	48	12	137	104	70	39	744	45	10ct
887462	Glenrothes, Teil Path	041	NO 37 289010	69		38	37	114	19	67	55	46	11	132	101	77	43	740	42	10ct
	Ore (Leven)																			
	Leven																			
888156	Carriston Res.	041	NO 37 327035	88	833	32	43	100	20	62	55	46	16	135	113	73	47	742	48	10ct
888195	Coul Res.	041	NO 37 271037	131	901	(34)	33	97	21	78	63	52	15	134	87	79	56	749	41	26Sep
	Coastal																			
888360	Kirkcaldy, Carberry	041	NT 36 284948	99	776	43	36	117	22	71	55	50	10	135	98	87	43	767	38	19Sep
888647	Cullaloe Res.	041	NT 36 186872	90	798	(41)	39	106	16	58	58	49	15	132	106	97	40	757	43	19Sep
888768	Inverkeithing	041	NT 36 132830	12		35	34	99	20	52	53	48	11	116	107	71	38	684	43	10ct
888816	Pitreavie Met.Office	041	NT 36 117848	40	709	41	36	98	13	56	54	52	13	132	108	78	35	721	43	10ct
889159	Brucefield	071	NS 26 957917	55		(59)	45	105	9	55	70	56	13	148	119	94	38	811	33	10ct
889242	Comrie Mine	041	NT 36 006910	91		54	45	102	18	59	67	63	16	144	142	90	46	846	56	10ct
889281	Culross Cemetery	041	NS 26 994874	61		58	40	109	15	50	62	58	19	121	110	86	32	760	32	10ct
889360	Tulliallan	041	NS 26 936881	27	821	50	46	120	17	51	68	73	13	150	122	89	38	837	38	10ct

HYDROMETRIC AREA 0180

Number	Station	Co no	Grid reference	Altitude m	Av 1941-1970 mm	Jan	Feb	Mar	Apr	May	Jun	Jul	Aug	Sep	Oct	Nov	Dec	Year	Highest daily fall mm	date
	Forth																			
889369	Achaidh Burn	077	NN 27 369043	366	2515	271	205	290	19	220	156	172	36	380	288	370	104	2511		
889384	Comer	077	NN 27 384041	183	2360	300	205	295	17	214	138	150	28	410	283	(380)	110	2530		
889413	Beinn Uamha	077	NN 27 388062	274		274	223	292	18	204	142	145	43	408	271	411	110	2541		
889447	Beinn a'Bhan	077	NN 27 400017	457	2530	271	195	313	17	205	152	138	45	412	288	405	102	2543		
889702	Loch Dhu	076	NN 27 429037	99	2022	199	148	272	12	178	120	125	21	368	257	310	86	2096	75	26Sep
889737	Couligartan	076	NN 27 454007	49		174	138	240	15	158	100	120	20	355	265	277	74	1936		
889869	Aberfoyle	076	NN 27 526007	27		126	96	194	11	110	97	108	21	259	197	215	(71)	1505		
889984	High Corrie	077	NS 26 481954	110		147	119	231	19	139	138	128	41	344	252	299	75	1932		
890119	Auchentroig	077	NS 26 544935	46		124	80	192	14	77	116	95	19	280	188	200	44	1429	48	26Sep
890154	Flanders Moss	077	NS 26 562959	15		126	70	189	18	79	103	82	21	217	185	195	57	1342		
890532	Garqunnock, Watson House	077	NS 26 692945	30		77	66	137	10	92	70	60	9	230	138	147	59	1095	(65	26Sep)
	Goodie (Forth)																			
890774	Thornhill	076	NN 27 664002	38	1119	(85)	76	139	15	85	81	(50)	15	--	--	--	--	---		
890781	Thornhill, Main Street	076	NS 26 667999	38		87	68	145	14	83	94	53	12	226	150	141	64	1137	46	26Sep
	Forth																			
890911	Meiklewood	077	NS 26 727957	12	1080	76	(53)	134	(10)	78	76	--	--	--	--	--	--	---	28	5Mar
891007	Touch Res. No.3	077	NS 26 732917	231	1478	107	81	176	17	105	98	88	12	(270)	186	212	(76)	1428		
891008	Touch Res. No.2	077	NS 26 735918	215	1442	93	72	181	17	106	97	86	10	(270)	167	190	(78)	1367		
891026	Touch Res. No.1	077	NS 26 746917	139	1348	98	70	169	14	91	83	85	11	(250)	171	196	68	1306		
	Teith (Forth)																			
891319	*Monachyle Burn	076	NN 27 480250	412		--	--	--	--	--	--	--	30	452	303	408	(100)	---		
891443	Balquhidder, Kirkton Farm	076	NN 27 535207	131		--	133	237	13	122	71	94	15	374	248	263	(72)	---	79	26Sep
891520	Ballimore	077	NN 27 531176	196		180	157	266	12	147	86	105	19	403	249	302	88	2014	75	26Sep
891750	Ardchullarie	076	NN 27 586136	152		141	143	240	15	148	103	112	16	348	269	(287)	94	1916	59	26Sep
	Vennachar (Teith)																			
891871	Upper Glenqyle	077	NN 27 360147	213	2473	210	209	303	15	200	150	160	36	456	296	469	84	2588		
891909	Glenqyle	076	NN 27 388133	119	2359	198	176	285	10	159	132	133	28	398	299	391	90	2299	56	7Mar
891950	Allt a' Choin	076	NN 27 414143	381	2280	206	195	292	12	183	143	147	29	427	308	366	92	2400		
891986	Stronachlachar	077	NN 27 401103	117	2149	256	170	256	9	150	123	119	38	351	277	372	83	2204	58	26Sep
892102	Strone Bridge	076	NN 27 454106	128	1841	195	145	239	10	129	90	84	29	334	268	286	75	1884		
892184	Ben Venue	076	NN 27 473077	274	1936	(210)	125	279	10	176	100	114	24	357	281	308	80	2064		
892310	Glen Finglas	076	NN 27 491126	335	1998	208	137	246	15	151	97	91	35	332	267	273	90	1942		
892375	Glen Meann	076	NN 27 522125	244	1962	196	132	232	14	146	87	96	29	324	249	278	90	1873		
892404	Achnahard	076	NN 27 529094	198	1750	184	123	216	12	137	92	89	32	316	257	261	75	1794		
892450	Glen Finglas Dam	076	NN 27 529080	148		180	128	192	14	153	96	104	26	305	222	260	(80)	1760		
892523	Loch Drunkie	076	NN 27 549041	122		189	109	198	13	125	104	112	26	284	250	244	84	1738		
892556	Ben Ledi	076	NN 27 561085	396		191	105	217	15	166	102	122	32	335	244	241	96	1866		
892604	Loch Venachar	076	NN 27 598063	84	1490	135	96	184	15	133	94	91	20	252	197	213	73	1503	36	26Sep
	Teith (Forth)																			
892634	Callander	076	NN 27 634080	107	1504	139	105	191	14	117	97	99	26	297	227	234	65	1611	44	17Sep
892722	Arivurichardich	076	NN 27 643135	309		184	132	210	25	174	102	126	26	350	250	230	100	1909		
893087	Coldhome	076	NN 27 705075	215		89	(80)	153	9	99	92	93	18	227	179	168	76	1283	39	26Sep
893230	Arqaty	076	NN 27 739032	76		94	62	147	15	92	88	57	16	198	158	154	61	1142	39	26Sep
	Allan Water (Forth)																			
893381	Blackford	036	NN 27 898080	158	1222	62	66	145	17	82	90	77	8	236	160	131	(70)	1144		
893583	Tighnablair	036	NN 27 771165	240		69	90	208	13	133	79	96	8	309	176	180	(90)	1456		
893607	Findhu Glen Watershed	036	NN 27 740134	299		170	97	215	25	178	(110)	129	31	409	230	227	80	1901		

Number	Station	Co no	Grid reference	Altitude m	Av 1941-1970 mm	Jan	Feb	Mar	Apr	May	Jun	Jul	Aug	Sep	Oct	Nov	Dec	Year	Highest daily fall mm	date
						Rainfall in millimetres														
FORTH,0180--(contd)																				
894148	Bridge of Allan	077	NS 26 792974	12	978	69	50	131	9	63	65	52	8	163	151	110	56	927	51	10Oct
	Forth																			
894182	Stirling, Batterflats	077	NS 26 786925	38		67	48	141	12	69	66	58	(8)	193	139	132	59	992	37	26Sep
894223	Parkhead, Stirling University	077	NS 26 815969	35		72	47	126	14	(63)	64	47	10	165	160	111	53	932	66	10Oct
	Bannockburn (Forth)																			
894269	North Third Res. No.3	077	NS 26 733886	301	1525	109	69	197	19	(110)	99	97	18	318	205	218	(70)	1529		
894285	North Third Res.No.2	077	NS 26 741890	256		134	77	200	19	106	101	98	18	324	205	228	67	1577		
894299	North Third Filters	077	NS 26 758900	132		104	69	183	16	90	96	87	12	285	182	149	67	1340		
894363	Bannockburn	077	NS 26 811908	13		72	52	143	11	67	70	62	11	188	125	126	54	981	(38	26Sep)
	Devon (Forth)																			
894510	Burnfoot Burn	071	NN 27 908037	401	1807	96	90	(185)	15	123	124	112	13	304	224	214	78	1581		
894541	Frandy Burn	036	NN 27 933032	319	1800	95	90	(185)	21	121	133	102	25	317	239	238	87	1653		
894554	Frandy	036	NN 27 942043	290		86	86	168	21	123	115	100	19	293	205	238	(93)	1547	59	26Sep
894608	Glensherup Res. No.1	036	NN 27 964048	257	1622	66	71	174	17	121	99	98	12	283	203	(210)	91	1445		
894666	Glenquey Res.	036	NN 27 982029	277	1588	78	76	155	17	109	118	88	23	282	182	209	(82)	1419	51	26Sep
894838	Yetts of Muckhart	076	NO 37 005012	171	1302	67	74	146	17	91	116	75	33	243	150	214	77	1303	46	26Sep
894986	Tillicoultry Cemetery	071	NS 26 925970	24	924	71	46	122	9	69	77	69	24	174	170	131	59	1021	76	10Oct
895192	Lipney Filters	071	NS 26 847973	100		77	55	114	11	62	71	62	(10)	185	--	--	--	---		
	Forth																			
895223	Arnsbrae	071	NS 26 868940	24		69	47	117	12	61	65	68	10	--	--	--	--	---	28	5Mar
895287	Jellyholm Filter Sta.	071	NS 26 909938	43		67	48	110	12	65	71	65	16	167	129	100	42	892	36	10Oct
	Black Devon (Forth)																			
895451	Solsgirth Mine	041	NS 26 985945	75		66	50	117	11	74	76	71	17	186	122	122	43	955	(42	19Sep)
HYDROMETRIC AREA 0172																				
	Coastal																			
895739	Glenbervie Golf Course	077	NS 26 849838	30		79	55	133	17	62	80	79	14	215	(140)	148	44	1066	(40	26Sep)
	Carron																			
896059	Craigannet No.2	077	NS 26 717839	221		120	104	207	13	90	84	103	25	336	213	231	(70)	1596	62	26Sep
896078	Earlsburn Res.	077	NS 26 702893	366	1608	135	77	192	20	118	112	94	21	343	203	211	90	1616		
896149	Faughlin Res.No.2	086	NS 26 738833	225		(126)	102	190	15	115	115	105	23	321	208	258	(85)	1663		
896185	Buckieburn Filters	077	NS 26 751851	232	1537	115	(87)	193	20	81	82	113	18	309	192	209	64	1483	60	26Sep
896368	Little Denny Filters	077	NS 26 805820	74	1184	87	77	147	14	60	83	75	24	233	157	215	(45)	1217		
896457	Cumbernauld, Dunns Wood S.Wks	081	NS 26 782772	55		94	84	132	(14)	81	100	95	34	246	169	186	43	1278	42	10Oct
896522	Tippetcraig	077	NS 26 827773	125		78	66	136	15	59	91	71	28	238	153	178	45	1158	42	19Sep
896602	Bonnybridge S.Wks	077	NS 26 836811	26		68	65	137	21	56	84	61	20	205	151	155	45	1068	41	26Sep
896710	Falkirk S.Wks	077	NS 26 902820	3		57	(48)	126	(15)	48	62	48	9	164	122	123	(37)	859	32	10Oct
	Coastal																			
896758	Gardrum Moss	077	NS 26 885757	201	1082	83	64	152	(19)	52	96	69	22	196	159	154	(45)	1111		
	Avon																			
896912	Longriggend Remand Unit	084	NS 26 807711	183		90	72	135	19	73	98	83	31	248	179	170	(40)	1238		
897038	Balquhatstone House	077	NS 26 858726	168		75	58	136	20	60	92	78	25	219	167	154	44	1128	42	10Oct
897213	Forrestburn Res.	084	NS 26 874651	213	1069	89	69	129	20	61	106	75	35	200	184	158	39	1165	51	10Oct
897287	Armadale S.Wks No.2	057	NS 26 937695	127		74	58	120	14	52	79	68	17	162	173	141	32	990	58	10Oct
897398	Bathgate S.Wks	026	NS 26 961704	122		54	49	113	(15)	49	71	59	13	159	164	119	33	898	58	10Oct
897461	Lochcote	057	NS 26 974737	168	918	54	42	112	20	59	67	63	(12)	(150)	136	111	43	869		
897607	Linlithgow, Craigenroan	057	NT 36 001766	88	863	48	46	106	17	57	74	52	10	164	140	101	42	857		
897650	Polmonthill S.Wks	077	NS 26 954796	7		44	47	112	20	49	64	59	8	155	116	107	37	818	36	26Sep
	Coastal																			
897796	Beecraigs Fish Farm	057	NT 36 013743	145		44	48	109	19	54	76	49	12	152	131	110	(43)	847	43	10Oct
897917	Duddingston Farm	057	NT 36 100776	76		30	35	108	21	38	64	53	7	133	112	78	45	724	41	10Oct
HYDROMETRIC AREA 0190																				
	Almond																			
898078	Harthill S.Wks	084	NS 26 907649	171		96	67	142	(22)	81	(100)	80	57	187	180	132	50	1194		
898119	Whitburn S.Wks	057	NS 26 950655	160	969	75	52	128	24	61	97	65	22	163	178	152	41	1058	48	10Oct
898219	Blackburn S.Wks	057	NT 36 005053	131		62	47	98	20	57	76	60	14	138	171	101	(40)	884		
	Breich (Almond)																			
898326	Fauldhouse S.Wks	057	NS 26 940603	201	1023	--	--	--	14	69	78	68	29	197	198	136	40	---	54	10Oct
	Almond																			
898471	Pateshill Res.	056	NS 26 984595	280	1083	(100)	47	147	16	73	100	70	26	189	181	137	36	1122	42	10Oct
898567	Livingston	057	NT 36 035659	125		48	41	102	13	52	76	69	13	134	161	100	44	858	62	10Oct
	Linhouse (Almond)																			
898652	Crosswood	056	NT 36 056575	290		66	46	135	21	67	90	68	25	163	177	123	54	1035	53	10Oct
898753	Morton	056	NT 36 076631	229	950	56	42	106	(22)	61	70	67	15	202	193	100	37	971	70	10Oct
	Almond																			
898872	Pumpherston	056	NT 36 072695	131	746	33	39	88	14	42	57	70	9	131	140	82	32	737	39	10Oct
898875	East Calder S.Wks	057	NT 36 079682	89		49	43	95	17	42	61	67	10	138	150	(83)	33	788	58	10Oct
898965	Bangour General Hospital	057	NT 36 018712	195		52	42	107	15	55	81	61	15	152	155	106	41	882	49	10Oct
898966	Uphall No.8	057	NT 36 024708	176	853	(50)	40	104	17	47	71	52	6	140	(150)	89	39	805		
899093	Newliston	057	NT 36 110735	46	743	36	--	--	--	--	--	--	--	--	--	--	--	---	(6	16Jan)
899148	Ecclesmachan	057	NT 36 058736	102		40	41	98	19	49	81	63	11	154	145	109	(33)	843	47	10Oct
899170	Winchburgh Primary School	057	NT 36 083748	73		29	36	98	19	39	70	60	7	124	(130)	89	37	738		
899283	Linburn	056	NT 36 121683	107		23	37	93	19	41	59	55	8	132	147	74	(35)	723	67	10Oct
899372	Gogar Bank, Suntrap	056	NT 36 170716	52		34	35	90	17	39	52	44	6	124	135	65	38	679		
899407	Turnhouse Met.Office	056	NT 36 159739	35	677	26	34	101	13	39	58	48	5	122	114	63	34	657	45	10Oct
899431	Edinburgh, East Craigs	056	NT 36 185735	61		25	33	(86)	11	41	51	41	4	109	113	56	(34)	604	46	10Oct
899452	Edinburgh, Essex Road	056	NT 36 180758	26	719	28	(30)	(100)	13	44	52	46	7	112	111	70	38	651		
	Coastal																			
899481	Edinburgh, Silverknowes	056	NT 36 211760	40	675	29	32	96	13	50	52	41	8	96	109	68	35	629	45	10Oct

Number	Station	Co no	Grid reference	Altitude m	Av 1941-1970 mm	Jan	Feb	Mar	Apr	May	Jun	Jul	Aug	Sep	Oct	Nov	Dec	Year	Highest daily fall mm	date
						Rainfall in millimetres														
FORTH,0190--(contd)																				
	Leith (Coastal)																			
899577	Harperrig	056	NT 36 101616	277		50	47	118	(21)	74	78	68	20	166	181	91	(45)	959	67	10ct
899806	Colinton, Firhill Tank	056	NT 36 226699	126	737	27	33	87	22	47	58	46	5	103	131	62	49	670	63	10ct
899894	Edinburgh, Hillview Road	056	NT 36 194734	73	686	29	33	90	17	43	52	42	5	108	113	65	35	632	49	10ct
899924	Edinburgh, Ravelston	056	NT 36 222736	66		28	34	81	15	42	50	44	7	92	110	65	36	604	48	10ct
899979	Edinburgh, Royal Botanic Garden	056	NT 36 245755	26	661	25	32	84	14	42	46	39	6	88	102	63	33	574	45	10ct
	Figgate (Coastal)																			
900048	Clubbiedean Res.	056	NT 36 203670	236	804	30	34	95	18	52	61	52	9	148	158	76	43	776	71	10ct
900093	Edinburgh, Blackford Hill	056	NT 36 258706	134	673	24	31	74	19	43	48	46	8	82	122	64	50	611	56	10ct
900146	Portobello, Milton Rd West	056	NT 36 296728	30	653	25	30	67	15	42	46	47	7	76	105	63	34	557	47	10ct
	Brunstane (Coastal)																			
900171	Swanston	056	NT 36 237675	177		26	31	80	17	--	--	--	--	--	--	--	--	---		
900176	Fairmilehead W.Wks	056	NT 36 248683	180	738	28	37	72	19	52	51	55	6	100	145	69	42	676	61	10ct
	North Esk (Esk)																			
900315	Newhall House	056	NT 36 175566	268	1013	55	50	122	15	72	98	63	19	120	--	--	--	---	(28	19Sep)
900454	Penicuik	056	NT 36 233599	189	901	43	45	103	16	54	71	79	10	116	169	100	(44)	850	65	10ct
900521	Wellington School	056	NT 36 238566	250		43	39	(94)	(15)	56	60	73	9	102	162	89	(45)	787		
	Glencourse (North Esk)																			
900600	Harehill	056	NT 36 184615	373	1102	39	44	131	17	46	(80)	73	16	150	(200)	121	60	977		
900613	Loganlea	056	NT 36 199626	247	958	33	43	105	17	62	72	76	14	137	161	95	(40)	855	(56	10ct)
900647	Glen Cottage, The Garden	056	NT 36 222635	226		35	44	104	21	60	68	71	9	130	184	93	44	863	79	10ct
900662	Bush House	056	NT 36 245633	184	866	36	44	98	13	47	65	73	7	117	169	93	48	815	71	10ct
	North Esk (Esk)																			
900786	Bonnyrigg	056	NT 36 306658	107		--	--	--	--	--	--	64	6	72	127	61	36	---	(54	10ct)
	South Esk (North Esk)																			
900849	Bowbate No.2	056	NT 36 296486	387		71	(55)	128	33	94	92	106	13	145	165	128	70	1100		
900930	Gladhouse Res.	056	NT 36 299544	279	857	36	40	108	20	63	75	74	16	125	169	101	(51)	878	68	10ct
900959	Rosebery	056	NT 36 308570	229	832	38	53	104	19	47	66	72	14	111	175	91	(59)	849	74	10ct
901314	Gourlaw Filters	056	NT 36 283612	181	743	28	41	84	14	38	58	70	7	102	161	69	42	714	72	10ct
901323	St Joseph's	056	NT 36 295620	146	736	29	45	87	11	39	64	77	9	97	161	75	(40)	734		
HYDROMETRIC AREA 0200																				
	Coastal																			
901606	Prestonpans, Burnside	051	NT 36 390744	17	600	22	24	66	13	40	42	47	6	66	105	51	37	524	50	10ct
901671	Greendykes	051	NT 36 436736	76	624	23	22	71	20	49	48	50	9	71	118	56	31	568	62	10ct
901705	Elvingston	051	NT 36 461742	85	645	27	25	(75)	21	55	52	53	9	(75)	126	60	(35)	613		
901801	Craigielaw	051	NT 36 454798	15		--	--	--	11	41	37	46	10	77	86	53	34	---	42	10ct
	Peffer (Coastal)																			
901812	East Fortune Hospital	051	NT 36 553793	31	612	20	26	78	16	33	(37)	65	15	83	96	65	38	572	46	10ct
901885	Drem, New Mains	051	NT 36 505813	18		22	28	80	17	(39)	44	56	15	88	98	61	36	584		
901968	Gullane	051	NT 36 480827	27	646	24	25	72	14	44	39	57	15	84	86	57	(35)	552	41	10ct
	Coastal																			
902116	Scoughall	051	NT 36 615832	8	608	23	30	81	18	36	(38)	(50)	19	86	92	(65)	44	582		
	Tyne																			
902394	Fordel Dean	056	NT 36 385665	122		19	35	67	13	40	53	52	8	77	134	59	48	605	62	10ct
	Humbie (Tyne)																			
902774	Stobshiel Res.	051	NT 36 501622	274	818	28	41	108	27	65	59	59	22	100	129	76	58	772	62	10ct
902783	Stobshiel Filters	051	NT 36 498638	198	760	22	33	94	21	52	51	48	17	97	143	67	54	699	68	10ct
902880	Glenkinchie Distillery	051	NT 36 445668	110		22	28	70	16	58	56	(45)	14	(80)	84	61	(42)	576		
	Tyne																			
902952	Samuelston	051	NT 36 486711	64	608	23	27	61	19	44	44	42	18	72	119	66	40	575	55	10ct
	Colstoun (Tyne)																			
902980	West Hopes	051	NT 36 551622	247	908	34	44	128	34	64	57	68	24	122	144	79	76	874	56	10ct
903132	Lammerloch Res.	051	NT 36 517634	274	857	31	39	106	27	66	57	56	23	97	136	78	65	781	(63	10ct)
903146	Skedsbush	051	NT 36 512657	183		24	36	82	19	47	47	52	22	94	144	73	44	684		
	Tyne																			
903308	Haddington	051	NT 36 513736	49	612	26	27	60	(19)	(37)	49	(50)	19	84	114	--	--	---		
903329	Haddington S.Wks	051	NT 36 532744	41		28	28	(65)	20	35	44	53	18	94	124	67	42	618		
903449	Hailes Castle	051	NT 36 575758	30	618	25	28	75	23	40	41	58	18	99	115	67	49	638	53	10ct
903479	East Linton, Smeaton	051	NT 36 594786	30	611	22	28	78	13	37	39	(56)	19	88	110	67	(48)	610		
	Biel (Coastal)																			
903588	Donolly Res.	051	NT 36 580690	162	750	30	25	107	25	61	44	69	23	101	186	73	71	815	94	10ct
903625	Thorters Res.	051	NT 36 607695	221	795	32	26	102	25	60	47	78	30	101	201	82	86	870	83	10ct
903637	Nunraw Abbey	051	NT 36 594700	197		25	31	(103)	27	(53)	43	78	27	124	192	79	92	874	94	10ct
903760	Belton House	051	NT 36 645766	30	651	22	28	82	14	37	37	54	22	101	103	63	71	634	51	10ct
	Coastal																			
903797	Dunbar	051	NT 36 672791	23	571	27	29	68	17	38	41	44	(22)	90	77	56	56	565	33	10ct
903853	Halls	051	NT 36 652728	158	741	23	28	89	20	47	(38)	74	18	104	136	66	70	713	65	10ct
903890	Broxmouth	051	NT 36 699774	15	586	21	22	69	14	35	34	50	17	82	81	59	52	536	37	10ct

TWEED RIVER PURIFICATION BOARD AREA

HYDROMETRIC AREA 0210

	Coastal																			
904055	Crowhill	051	NT 36 737741	47		29	25	81	16	43	44	69	17	86	83	68	63	624	(36	10ct)
904085	Dunglass	051	NT 36 763720	67	668	31	26	83	20	58	46	67	19	92	112	68	65	687	55	10ct
904278	Redheugh	061	NT 36 822699	88	694	30	30	71	22	55	44	56	22	95	117	49	73	664	59	10ct
	Eye (Coastal)																			
904592	Houndwood Manse	061	NT 36 839639	92		34	26	86	25	48	53	76	18	89	148	49	85	737		
904675	Harelaw	061	NT 36 875576	129		--	--	--	--	--	--	72	14	77	130	43	52	---	70	10ct
904751	Ayton Castle	061	NT 36 929615	63		32	32	71	22	45	57	69	20	63	119	41	70	641	63	10ct

Number	Station	Co no	Grid reference	Altitude m	Av 1941-1970 mm	Jan	Feb	Mar	Apr	May	Jun	Jul	Aug	Sep	Oct	Nov	Dec	Year	Highest daily fall mm	date
TWEED,0210--(contd)																				
	Fruid (Tweed)																			
905184	Fruid Farm	062	NT 36 107183	314		92	66	199	48	86	120	88	31	251	190	171	86	1428		
905193	Ballaman Hill	062	NT 36 094153	518		124	69	218	51	107	160	106	54	272	207	211	(100)	1679		
905216	Shiel Hope	062	NT 36 095187	381	1445	98	64	212	58	97	126	104	35	238	179	173	85	1469		
905228	Fruid Dam	062	NT 36 089205	312	1436	107	81	208	56	94	115	100	38	250	182	202	(73)	1506	62	26Sep
	Tweed																			
905238	Menzion Burn	062	NT 36 116192	436		121	60	(220)	(55)	121	125	112	34	285	217	166	85	1601		
905250	Upper Menzion	062	NT 36 102207	311	1348	113	60	(200)	(50)	86	102	84	37	225	194	196	75	1422		
905258	The Rig	062	NT 36 090223	344		121	53	201	(55)	89	101	97	33	234	190	190	75	1439		
905267	Quarter Hill	062	NT 36 097235	365	1297	111	52	169	57	93	92	84	36	223	178	183	65	1343		
	Talla (Tweed)																			
905319	Gameshope Loch	062	NT 36 132162	579	2119	127	90	242	74	97	162	120	55	317	(270)	(270)	(125)	1949		
905334	Gameshope Farm	062	NT 36 139176	460	1939	130	85	209	70	110	154	121	50	311	(260)	(260)	(115)	1875		
905350	Talla Linns Foot	062	NT 36 134204	294	1527	113	70	206	55	94	116	95	40	247	180	195	70	1481		
905374	Victoria Lodge No.2	062	NT 36 106230	283	1206	97	71	191	43	91	93	86	33	222	173	176	70	1346	52	26Sep
905375	Victoria Lodge	062	NT 36 106231	274	1203	94	70	188	40	91	91	85	32	216	170	174	65	1316	50	26Sep
	Tweed																			
905620	Stanhope Farm	062	NT 36 123296	226	1096	67	53	(163)	(29)	69	82	97	24	175	179	151	72	1161	66	10ct
	Biggar (Tweed)																			
906211	Rachan	062	NT 36 122347	192		55	35	141	23	54	70	84	17	158	121	115	50	923		
	Lyne (Tweed)																			
906424	Baddinsgill Res.	062	NT 36 126554	335	1125	72	53	128	19	75	105	74	30	140	197	155	47	1095	57	10ct
906521	West Linton, Woodlea Cott.	062	NT 36 159507	244	883	66	48	116	16	52	71	62	17	96	128	114	31	817	38	10ct
906548	West Water Res.	062	NT 36 123519	290	949	67	48	120	16	61	90	64	25	130	157	124	48	950	49	10ct
906889	Blyth Bridge	062	NT 36 141463	253	896	60	44	105	15	60	75	70	23	114	137	115	(46)	864	39	10ct
907062	Stobo March	062	NT 36 209401	170		56	42	110	27	66	74	78	19	124	115	114	51	876		
	Tweed																			
907264	Hallmanor House	062	NT 36 210351	238		59	43	142	32	66	69	88	18	162	132	130	53	994	48	10ct
907793	Glentress Forest	062	NT 36 283397	165	841	50	38	118	26	83	62	77	16	126	116	86	56	854	41	10ct
907963	Glen House, Fethan View Cottages	062	NT 36 301335	226		60	47	129	44	89	70	(83)	17	166	145	123	(70)	1043		
908081	Traquair School	062	NT 36 331344	168	848	37	(37)	133	39	94	63	75	13	138	114	80	57	880		
908521	Galashiels, Peel Hospital	063	NT 36 431351	137	902	45	44	131	38	89	60	72	19	111	129	99	79	916	51	10ct
908612	Caddonhead	063	NT 36 401411	320	1019	67	58	130	55	103	89	80	35	136	158	116	(80)	1107		
908628	Craig Head	063	NT 36 417403	274	967	57	52	135	43	95	76	75	29	128	147	104	79	1020		
	Ettrick (Tweed)																			
909538	Ettrickbridge	063	NT 36 389244	168		46	54	133	42	94	79	90	20	154	145	97	76	1030	55	10ct
	Yarrow (Ettrick)																			
909975	Cappercleuch	063	NT 36 239232	250		82	75	182	36	85	91	136	27	233	169	159	82	1357	58	10ct
910235	Gordon Arms	063	NT 36 308249	229	1035	57	--	--	--	--	--	--	--	--	--	--	--	---	(12	16Jan)
910529	Bowhill	063	NT 36 428278	168	878	45	41	132	35	113	68	76	22	139	127	91	(66)	955	48	10ct
	Ettrick (Tweed)																			
910673	Selkirk, Byethorn	063	NT 36 475286	184	798	32	34	113	25	91	66	79	15	102	(112)	70	(57)	796	(45	10ct)
	Gala (Tweed)																			
911462	Knowsdean Res.	063	NT 36 436393	272	920	49	45	116	46	87	66	73	24	119	145	106	72	948		
911541	Galashiels Filter Sta.	063	NT 36 479367	198		41	37	108	43	85	51	72	19	107	103	79	72	817	39	10ct
	Tweed																			
911772	Dingleton Hospital	064	NT 36 542332	146		38	34	108	39	75	72	77	12	104	102	61	(56)	778	42	10ct
	Leader (Tweed)																			
912318	Lauder S.Wks	061	NT 36 540472	159		42	32	105	35	74	51	48	15	105	(110)	80	71	768		
912505	Scoured Rig	061	NT 36 584519	354	875	(45)	35	119	35	70	55	64	22	126	120	85	90	866		
912526	Blythe	061	NT 36 585495	262	859	40	34	105	35	62	53	61	20	107	115	80	(84)	796	41	10ct
	Tweed																			
912964	Newtown St Boswells S.Wks	064	NT 36 581317	88	700	36	30	93	34	56	62	95	15	94	101	56	59	731	43	10ct
913045	Greycrook	064	NT 36 599305	76		22	23	(92)	30	49	58	89	15	85	130	51	(58)	702	43	10ct
913320	Floors Castle	064	NT 36 707345	59	698	27	19	91	28	43	59	77	15	70	98	63	50	640	45	10ct
	Teviot (Tweed)																			
913439	Braehead	064	NT 36 406007	267	1406	72	78	189	38	117	137	102	26	253	196	154	(65)	1427		
	Borthwick (Teviot)																			
914002	Craik	064	NT 36 349082	212	1338	80	71	167	(43)	132	139	102	25	212	167	178	(60)	1376		
914180	Roberton Filters	064	NT 36 428151	259	1012	38	47	125	28	96	87	92	19	132	141	123	(54)	982	48	10ct
	Teviot (Tweed)																			
914568	Hawick S.Wks	064	NT 36 512156	96	792	26	39	113	34	68	62	108	13	106	129	87	53	838	56	10ct
915299	Newton	064	NT 36 600208	84		23	32	92	37	64	60	88	12	82	115	63	48	716	52	10ct
	Ale (Teviot)																			
915365	Kingside Loch	064	NT 36 344133	360		49	70	186	55	97	132	104	29	229	181	159	75	1366		
915383	Shiringscleuch	064	NT 36 358151	317		54	64	178	59	92	125	102	28	218	169	154	75	1318		
915425	Alemoor Hill	064	NT 36 389157	335		47	65	139	27	94	99	94	27	183	141	139	70	1125		
915436	Alemoor Loch	064	NT 36 406156	274	1161	47	56	135	24	110	102	91	24	188	151	130	(60)	1118		
	Teviot (Tweed)																			
916030	Monteviot House	064	NT 36 643250	64	687	20	30	84	34	68	44	77	17	53	112	62	(50)	651		
	Jed (Teviot)																			
916382	Edgerston Tofts	064	NT 36 700109	241		24	44	114	44	66	--	--	--	--	--	--	--	---		
916383	Edgerston Tofts No.2	064	NT 36 700109	241		--	--	--	--	--	--	--	--	120	114	70	87	---	46	10ct
916604	Jedburgh, Jedneuk	064	NT 36 656234	82	655	18	29	83	29	55	45	84	11	(66)	107	60	(46)	633		
	Tweed																			
917746	Kelso S.Wks	064	NT 36 736346	34		22	16	89	29	47	60	67	13	69	101	55	55	623	49	10ct
	Eden (Tweed)																			
917955	East Gordon Hospital	061	NT 36 658434	158	750	36	22	(102)	39	62	56	47	16	89	95	65	72	701	37	10ct
	Tweed																			
918357	Lochton	061	NT 36 776389	37	640	27	19	82	30	50	51	59	14	81	98	51	53	615	46	10ct

Number	Station	Co no	Grid reference	Altitude m	Av 1941-1970 mm	Jan	Feb	Mar	Apr	May	Jun	Jul	Aug	Sep	Oct	Nov	Dec	Year	Highest daily fall mm	date
						Rainfall in millimetres														
TWEED,0210--(contd)																				
	Leet Water (Tweed)																			
918812	Swinton House	061	NT 36 819471	61	687	28	21	75	24	48	58	73	13	69	97	54	56	616	(49	10ct)
	Tweed																			
919101	Coldstream S.Wks	061	NT 36 858412	37		26	18	73	25	40	55	74	13	85	98	51	(54)	612	49	10ct
	Till (Tweed)																			
919172	#Low Bleakhope	101	NT 36 934153	305		54	48	(165)	(53)	83	81	133	28	161	142	100	(109)	1157	62	22Jul
919393	#Brandon	101	NU 46 042171	99		36	35	144	46	55	50	80	18	105	142	62	81	854	69	10ct
919808	#Chillingham Barns	101	NU 46 052262	70	685	21	23	108	47	45	39	71	14	84	113	45	62	672	51	10ct
920314	#North Middleton	101	NU 46 001242	122		(19)	27	99	41	62	46	89	12	112	128	56	73	764	62	10ct
	Wooler (Till)																			
920329	#Haugh Head	101	NU 46 002263	76		28	34	107	50	58	50	94	12	94	127	61	85	800	64	10ct
920358	#Wooler S.Wks	101	NT 36 998291	43		23	33	94	43	51	49	99	12	82	124	58	71	739	64	10ct
	Till (Tweed)																			
920410	#Doddington	101	NT 36 998326	47		30	33	102	51	49	53	96	14	81	125	53	(81)	768	62	10ct
	Glen (Till)																			
920561	Sourhope	064	NT 36 845202	221		29	33	(159)	(46)	62	65	113	25	120	110	75	(85)	922		
920784	Yetholm S.Wks	064	NT 36 818284	99		18	22	105	25	36	55	98	17	90	137	69	65	737	65	10ct
920886	#Hindrum	101	NT 36 842327	76	731	20	36	112	37	38	58	76	12	104	130	60	(72)	755	63	10ct
921082	#Goldscleugh	101	NT 36 914233	305	1175	26	17	180	46	72	81	160	25	17	194	70	130	1018		
	Till (Tweed)																			
921334	#Fenton, East Fenton Farm	101	NT 36 972338	38		29	25	83	(40)	47	51	82	15	82	112	52	(97)	715	54	10ct
921548	#Pallinsburn	101	NT 36 911382	41	627	30	26	102	33	52	57	81	13	89	110	(50)	(83)	731	53	10ct
	Tweed																			
921829	#Grievestead	101	NT 36 929451	69		38	27	(89)	37	(40)	53	81	15	87	116	49	71	703	53	10ct
922038	Tweedhill	061	NT 36 929513	15	696	36	27	83	33	44	59	71	16	(71)	--	--	--	---	35	22Jul
	Whiteadder (Tweed)																			
922310	Hungry Snout	051	NT 36 665633	218		36	33	99	27	70	52	82	25	121	154	84	105	888	62	22Jul
	Dye (Whiteadder)																			
922639	Horseupcleugh	061	NT 36 605586	282		37	32	94	36	62	58	71	(29)	125	136	89	90	859	46	10ct
	Watchwater (Dye)																			
922709	Rawburn Filters	061	NT 36 677563	244		40	34	109	33	69	58	69	27	118	122	87	100	866	44	10ct
	Whiteadder (Tweed)																			
922829	Whitchester	061	NT 36 721589	255	920	48	36	105	(34)	64	57	75	22	114	129	76	(108)	868	53	10ct

Northern Ireland

Number	Station	Co no	Grid reference	Altitude m	Av 1941-1970 mm	Jan	Feb	Mar	Apr	May	Jun	Jul	Aug	Sep	Oct	Nov	Dec	Year	Highest daily fall mm	date
						Rainfall in millimetres														
HYDROMETRIC AREA 2300																				
No stations in this area for this year																				
HYDROMETRIC AREA 2400																				
No stations in this area for this year																				
HYDROMETRIC AREA 2010																				
Coastal																				
925309	Boom Hall	301	IC 24 447198	37		147	71	94	35	132	88	94	51	170	196	116	55	1249	42	13May
Foyle																				
925726	Lough Fingrean	305	IH 23 573774	186		183	(87)	149	(39)	147	(98)	94	52	185	168	101	100	1403	28	13May
925735	Loughmacrory Treatment Wks	305	IH 23 575767	177		(147)	68	142	42	127	(93)	81	47	(171)	(129)	96	90	1233		
926072	Beragh	305	IH 23 559675	117		95	58	144	(23)	141	67	62	35	158	(106)	79	86	1054		
926409	Killycloqner Filter House	305	IH 23 473746	113	1110	120	66	128	36	133	61	86	37	193	153	89	80	1182	35	14Sep
Drumragh (Foyle)																				
926613	Drumlish Forest	305	IH 23 353665	110	1197	127	68	160	21	146	77	84	45	179	149	122	101	1279		
926632	Dromore S.Wks	305	IH 23 354634	101		119	66	155	24	146	(73)	78	49	160	(143)	120	72	1205		
927210	Fintona S.Wks	305	IH 23 446615	110		107	67	154	22	141	79	55	36	160	121	101	93	1136		
927560	Seskinore Forest	305	IH 23 490640	110	1124	(106)	76	140	(23)	(138)	81	(59)	32	(164)	(112)	96	132	1164		
927679	Edenfel	305	IH 23 466719	88	1062	103	70	124	25	130	67	68	36	179	139	92	84	1117	36	14Sep
927736	Omagh S.Wks	305	IH 23 441737	66		102	62	118	26	122	66	(74)	29	186	(130)	93	57	1065	34	4Sep
Foyle																				
928585	Lislap Forest	305	IH 23 485823	203	1295	176	71	144	43	169	87	110	41	(212)	160	116	121	1450		
928670	Carrigans	305	IH 23 435810	113	1130	147	86	126	40	166	70	85	46	176	150	107	83	1282	34	13May
Owenkillew (Foyle)																				
928804	Davagh Forest	305	IH 23 696864	183	1255	148	90	143	36	163	92	80	40	(190)	154	(100)	125	1361		
Owenreagh (Owenkillew)																				
929460	Lough Carn	305	IH 23 575793	180		209	108	167	41	161	99	97	49	207	174	136	108	1556		
Glenelly (Owenkillew)																				
929878	Goles Forest	305	IH 23 683938	250	1611	257	101	188	(56)	214	107	141	39	248	(273)	130	261	2015		
930292	Plumbridge S.Wks	305	IH 23 483913	91		(162)	80	113	34	129	72	105	48	271	175	108	84	1381		
Foyle																				
930551	Newtownstewart S.Wks	305	IH 23 401859	44		(130)	82	(120)	(41)	143	79	(78)	(32)	161	179	83	44	1172		
Derg (Foyle)																				
930994	Glenderg Forest	305	IH 23 090819	180	1730	277	133	211	46	206	144	166	82	264	247	230	126	2132		
931373	Killen S.Wks	305	IH 23 242812	91		137	87	146	27	165	83	(90)	24	192	198	96	95	1340		
931562	Cross Hill	305	IH 23 090845	305	1918	303	(148)	226	44	232	154	173	82	264	239	260	136	2261		
931911	Castlederg S.Wks	305	IH 23 272846	49	983	(125)	72	129	35	(136)	(77)	73	28	178	159	86	90	1188		
931975	Spamount S.Wks	305	IH 23 293852	46		125	72	130	(28)	141	71	78	27	178	152	84	84	1170		
932164	Tievenny	305	IH 23 325863	41		123	(68)	117	(33)	141	62	77	29	180	145	84	68	1127		
932222	Baron's Court	305	IH 23 364825	90		125	75	128	33	130	69	75	30	177	147	89	62	1140		
932237	Baronscourt Forest	305	IH 23 361843	88	1010	120	72	130	34	148	70	78	28	185	155	(86)	81	1187		
Foyle																				
932324	Ligfordrum Forest	305	IH 23 418935	161	1089	162	79	109	(32)	152	(76)	126	51	227	209	97	81	1401		
932600	Strabane Convent	305	IH 23 352974	44	961	(117)	67	(105)	(23)	119	83	(96)	33	144	160	82	61	1095	36	4Sep
Burn Dennet (Foyle)																				
935583	Dunnamanagh Police Sta.	305	IC 24 442032	62	1016	(125)	(74)	(94)	(38)	(114)	(77)	113	38	160	211	85	90	1219		
HYDROMETRIC AREA 2020																				
Faughan (Coastal)																				
937001	Cloghornagh	301	IH 23 638977	329		168	138	164	55	208	106	133	72	(269)	201	148	140	1802		
937148	Learmount Forest	301	IC 24 578022	140	1245	(153)	94	123	39	142	83	115	47	224	189	(105)	89	1403	46	4Sep
937699	Loughermore Forest	301	IC 24 584128	174	1161	160	89	98	62	125	93	133	66	(238)	241	136	96	1537	59	20ct
937886	Slievekirk	301	IC 24 455088	296	1210	148	90	107	52	132	(100)	122	74	(198)	177	132	75	1407		
937968	Drumahoe	301	IC 24 465146	25	972	(129)	(74)	(83)	36	(130)	(82)	76	44	178	173	104	58	1167		
938051	Altnagelvin Cemetery	301	IC 24 453151	55	951	(139)	73	81	35	129	85	90	50	160	166	120	73	1201	36	13May
938112	Cloghole P.Sta.	301	IC 24 489200	9	959	(127)	72	(84)	30	(118)	64	70	48	170	154	112	70	1119		
Coastal																				
938308	Carmoney W.Wks	301	IC 24 503197	73		(128)	(73)	89	34	(126)	(76)	74	48	169	152	(109)	67	1145	45	13May
Altnaheglish (Owenrigh)																				
938982	Glack Burn	301	IC 24 707040	292	1430	167	116	156	64	220	108	124	66	249	189	126	155	1740		
938986	Altabrogy Burn	301	IC 24 701033	292	1483	156	133	164	71	229	105	130	63	258	204	132	172	1817		
Glenedra (Altnaheglish)																				
939010	Spelhoagh Mountain	301	IH 23 704985	404	1669	183	136	197	(63)	275	137	139	63	286	220	137	336	2172		
939012	Glenedra Hill	301	IH 23 696992	404	1680	(170)	144	182	82	254	128	169	84	269	269	172	168	2091		
939026	Glenedra Lodge	301	IC 24 705005	287	1550	(170)	125	162	(80)	(240)	109	124	53	258	224	148	152	1845		
939028	Altagarran Mountain	301	IC 24 711012	372	1489	182	116	164	(64)	235	115	140	65	258	232	146	129	1846		
939052	Glenedra Intake	301	IC 24 682024	223	1470	154	113	166	56	234	102	136	61	248	206	119	152	1747		
Owenrigh (Roe)																				
939063	Banagher, Caugh Hill	301	IC 24 663047	216	1314	161	100	132	56	162	89	101	58	235	175	(105)	132	1506	46	4Sep
Owenbeg (Roe)																				
939208	Umrycam	301	IC 24 612038	232		166	103	117	63	140	90	106	59	(235)	177	108	114	1478		
Roe																				
939574	Gortnamoyagh Forest	301	IC 24 740153	137	1152	122	66	(112)	52	122	(87)	(87)	52	193	204	(84)	123	1304		
939735	Limavady S.Wks	301	IC 24 674235	15		109	61	75	35	100	70	82	45	157	190	104	51	1079	(68	20ct)

Number	Station	Co no	Grid reference	Altitude m	Av 1941-1970 mm	Jan	Feb	Mar	Apr	May	Jun	Jul	Aug	Sep	Oct	Nov	Dec	Year	Highest daily fall mm	date
N.IRELAND,2020--(contd)																				
940130	Aghanloo	301	IC 24 673256	18		101	65	68	39	100	72	86	47	157	190	94	48	1067	70	20Oct
940186	Ballycarton Forest	301	IC 24 677293	9	964	(120)	89	(83)	45	100	75	(88)	(49)	(166)	176	73	105	1169		
	Coastal																			
940333	Ballymulholland	301	IC 24 676336	3		137	80	82	33	90	89	90	(54)	168	174	96	52	1145	31	2Feb
940517	Castlerock, Norwell	301	IC 24 770358	24		139	74	102	39	103	72	86	55	188	170	105	82	1215	38	20Oct
HYDROMETRIC AREA 2030																				
	Bann																			
940609	Deer's Meadow	303	IJ 33 260257	378	1753	85	210	245	69	310	150	105	50	245	165	114	300	2048		
940621	Ott Mountain	303	IJ 33 280272	454	1757	65	174	245	46	300	155	101	39	243	152	114	250	1884		
940628	Spelga Dam	303	IJ 33 263273	317	1659	42	(106)	243	64	274	132	94	38	213	133	(103)	217	1659	43	22Nov
940648	Fofannybane W.Wks	303	IJ 33 275304	263		48	86	170	(53)	225	91	82	35	176	115	(92)	213	1386	40	26Sep
941554	Magherally	303	IJ 33 173472	97		49	40	110	43	146	94	68	33	150	127	76	101	1037	39	26Sep
941654	Huntly S.Wks	303	IJ 33 118467	58	823	45	41	113	40	139	88	64	31	128	107	71	105	972	35	20Oct
	Cusher (Bann)																			
942065	Whitecross	304	IH 23 986315	128	1054	72	(57)	154	51	141	(104)	67	(32)	173	95	(96)	102	1144		
942568	Tandragee, Ballylisk N.I.Elect.Serv.	304	IJ 33 023478	43		41	36	102	51	(125)	80	55	37	(139)	119	66	75	926		
	Bann																			
943082	The Birches Police Sta.	304	IH 23 942603	20	851	47	38	101	42	117	60	(60)	28	150	94	53	60	850		
	Blackwater North Branch																			
944533	Ballaghneed, Fogart Res.	305	IH 23 519553	183		(100)	57	(145)	29	(135)	(73)	63	33	140	90	90	76	1031		
944782	Knockmany Forest	305	IH 23 537546	73	1096	86	68	142	29	131	71	61	32	145	114	95	92	1066		
945033	Favor Royal Forest	305	IH 23 615532	50	981	85	(60)	144	37	(104)	71	71	25	154	121	82	87	1041		
945216	Ballygawley Res.	305	IH 23 631569	100	1005	91	64	(140)	55	(130)	(71)	(68)	(27)	(151)	105	80	69	1051		
	Blackwater (Lough Neagh)																			
946947	Benburb Priory	305	IH 23 816522	53	832	59	46	106	37	101	75	50	32	123	103	64	49	845	34	20Oct
	Callan (Blackwater)																			
947356	Clay Lake	304	IH 23 836326	184	1097	67	59	138	(43)	137	98	78	42	148	125	83	93	1111	35	20Oct
947599	Seagahan Filters	304	IH 23 897382	122		57	59	133	49	119	101	65	33	140	129	75	105	1065	45	20Oct
947811	Armagh	304	IH 23 878458	62	864	51	47	108	48	98	(85)	64	36	137	111	70	69	924	39	20Oct
	Blackwater (Lough Neagh)																			
947988	Dungannon Park	305	IH 23 802606	73	1027	93	69	139	40	142	78	61	38	147	115	75	60	1057	30	13May
	Tall (Blackwater)																			
948521	Loughgall	304	IH 23 907519	25	803	49	41	103	47	112	80	60	36	137	99	62	57	883	28	20Oct
948551	Annaghmore	304	IH 23 907566	27		57	48	105	40	118	67	55	34	153	90	58	50	875	25	14Sep
	Torrent (Blackwater)																			
948633	Cappagh Res.	305	IH 23 684675	173	1302	126	90	(162)	(34)	150	82	(83)	39	187	118	86	--	---	27	2Feb
	Lough Neagh (Bann)																			
949451	Lurgan Cemetery	304	IJ 33 073569	55	820	(38)	39	109	42	125	73	74	32	161	106	64	75	938	39	17Sep
949674	Castor Bay W.Wks	304	IJ 33 075625	23		48	39	110	42	112	58	64	30	(187)	92	57	63	902	(51	17Jan)
	Crumlin (Lough Neagh)																			
950442	Nutts Corner, N.I.Elect.Serv.	302	IJ 33 198776	104		85	60	143	41	129	(71)	(87)	(40)	(160)	104	(65)	63	1048		
950578	Stoneyford Res. No.1	302	IJ 33 221701	135	1034	75	64	110	51	141	88	90	58	176	165	78	80	1176	59	20Oct
950631	Rushey Hill	302	IJ 33 236721	229		90	76	142	57	155	94	82	56	174	126	79	90	1221	49	26Sep
	Main (Lough Neagh)																			
951704	Ballyweeny	302	ID 34 066224	125		135	71	107	58	110	(93)	(115)	53	207	176	93	83	1301		
951818	Cloughmills	302	ID 34 070183	119		(140)	69	(101)	58	105	92	107	(53)	195	177	93	83	1273	34	26Sep
	Clogh (Main)																			
951947	Collin Top	302	ID 34 207162	381	1668	216	160	180	74	165	150	160	77	280	260	140	181	2043		
951959	Dungonnell Filters	302	ID 34 186173	271		--	--	--	--	--	--	--	--	--	--	--	129	---	16	29Dec
951962	Dungonnell Filters	302	ID 34 183174	244	1509	225	106	143	117	141	134	135	71	239	265	130	--	---	68	20Oct
952355	Glarryford	302	ID 34 052113	83		139	65	103	57	111	85	90	42	176	170	93	70	1201	(34	20Oct)
	Main (Lough Neagh)																			
952616	Lisnafillan	302	ID 34 075023	38	993	(109)	(61)	114	59	(102)	(66)	70	41	(184)	115	78	64	1063	28	26Sep
	Braid (Main)																			
952984	Quolie Res.	302	ID 34 178128	252	1335	179	84	130	100	117	120	122	57	220	219	126	107	1581	49	20Oct
953020	Broughshane Filters	302	ID 34 164089	113		146	73	116	70	103	105	95	51	166	172	100	83	1280	44	20Oct
	Kells (Main)																			
953554	Carninard Mountain	302	IJ 33 313983	347	1397	166	103	122	55	153	109	116	50	234	230	122	121	1581		
953563	Brunt Hill No.1	302	ID 34 318013	351	1404	168	87	(135)	65	145	81	118	62	252	212	(129)	126	1580		
953574	Brunt Hill No.2	302	ID 34 309006	317		145	97	133	105	142	90	120	45	220	232	133	110	1572		
953598	Lowtown	302	IJ 33 279999	213		182	92	150	77	150	106	(124)	55	(233)	234	115	114	1632		
953606	Braetown	302	ID 34 288018	306	1418	195	95	145	(72)	156	105	131	69	227	228	120	118	1661		
953635	Killylane Res.	302	IJ 33 286986	247		122	91	148	71	(128)	100	189	50	231	221	110	112	1573	77	20Oct
953649	Glen Head	302	ID 34 253019	299	1343	175	80	140	80	140	112	143	54	195	210	104	110	1543		
953936	Tardree Forest	302	IJ 33 188932	209	1165	110	89	128	76	131	87	123	48	219	132	66	103	1312		
	Main (Lough Neagh)																			
954247	Randalstown, Laurel Lodge	302	IJ 33 080903	33		90	57	111	51	111	60	(68)	37	167	113	65	41	971	29	14Sep
	Sixmile (Lough Neagh)																			
954693	Ballyclare S.Wks	302	IJ 33 282901	61	1080	(103)	69	123	58	(134)	(100)	(87)	(53)	188	134	67	71	1187		
955203	Castle Upton	302	IJ 33 228857	49	972	95	68	(141)	49	125	101	95	43	193	152	(67)	70	1199		
955498	Muckamore Forest	302	IJ 33 162856	35	897	(87)	64	126	55	125	63	78	38	151	143	56	49	1035	49	20Oct
955505	Greenmount	302	IJ 33 156847	38	871	77	57	113	42	(104)	61	76	37	149	121	56	52	945	33	20Oct
955817	Aldergrove Met.Office	302	IJ 33 147798	68	912	66	55	117	41	116	68	92	38	163	102	58	50	966	32	26Sep
	Killymoon (Ballinderry)																			
956927	Pomeroy Forest	305	IH 23 705724	174	1126	129	66	138	38	154	71	79	41	159	124	81	88	1168	26	13May
957069	Cookstown No.1	305	IH 23 813743	63		91	57	119	43	142	56	60	30	136	109	66	72	981	27	13May
957071	Cookstown No.2	305	IH 23 816748	77		85	54	117	(43)	145	(59)	(60)	(34)	134	109	(61)	68	969	27	13May

Number	Station	Co no	Grid reference	Altitude m	Av 1941-1970 mm	Jan	Feb	Mar	Apr	May	Jun	Jul	Aug	Sep	Oct	Nov	Dec	Year	Highest daily fall mm	date
						Rainfall in millimetres														
N.IRELAND, 2030-- (contd)																				
	Lissan (Ballinderry)																			
957321	Lough Fea S.Wks	301	IH 23 767863	215	1360	146	87	152	53	209	93	77	39	205	147	103	119	1430	40	13May
957651	Moneymore S.Wks	301	IH 23 860827	49		101	62	117	45	173	67	59	32	(167)	138	80	77	1118		
	Moyola (Lough Neagh)																			
958891	Maghera, Noonan	301	IC 24 829027	141		156	93	131	51	166	86	85	38	(199)	194	100	126	1425	46	20Oct
958913	Maghera S.Wks	301	IC 24 853001	61		117	73	105	(58)	147	59	(70)	28	164	152	(84)	100	1157		
959430	Moyola W.Wks	301	IH 23 955894	17		116	53	105	33	124	56	56	(29)	152	124	60	48	956		
	Bann																			
959996	Portglenone Monastery	302	IC 24 977035	23	941	85	58	86	44	122	57	69	35	132	116	63	57	924	33	20Oct
	Claudy (Bann)																			
960137	Upperlands	301	IC 24 874047	73	1069	144	72	112	51	146	74	80	36	183	181	84	94	1257	40	20Oct
	Bann																			
960845	Movanagher Fish Farm	302	IC 24 932156	18		125	60	89	46	117	60	88	45	172	151	71	84	1108	29	20Oct
960858	Craigs Forest	302	IC 24 984158	180	1281	(161)	(79)	102	82	(128)	93	103	76	221	150	101	151	1447		
	Agivey (Bann)																			
961384	Garvagh Forest No.1	301	IC 24 836159	88	1206	178	79	103	47	143	(74)	85	55	213	183	97	104	1361	40	20Oct
961648	Cam Forest	301	IC 24 765221	226	1309	158	73	120	56	124	132	115	(60)	231	227	115	142	1553		
	Macosquin (Bann)																			
961930	Springwell Forest	301	IC 24 771275	177	1314	158	(97)	119	66	135	(120)	101	79	223	230	123	167	1618		
	Bann																			
962391	Ballymoney S.Wks	302	IC 24 943251	34		120	63	79	47	(92)	69	95	47	190	168	74	87	1131	40	20Oct
962647	Coleraine, The Cutts	302	IC 24 854302	4	1017	(139)	72	93	45	106	84	90	53	198	192	95	96	1263	54	20Oct
962813	Coleraine University	301	IC 24 843349	23		120	70	81	46	112	85	91	53	191	179	90	74	1192	47	20Oct
HYDROMETRIC AREA 2040																				
	Bush (Coastal)																			
963652	Skerry Hill, North	302	ID 34 133216	329	1725	206	104	156	104	152	121	147	(77)	258	261	141	150	1877	66	20Oct
963676	Altnaninca Filters	302	ID 34 115238	213	1537	181	91	131	62	136	107	142	71	242	249	117	121	1650	60	20Oct
963711	Orra More, Ballybraddin	302	ID 34 125261	396	1639	230	124	168	(74)	150	124	172	80	258	300	140	188	2008		
963860	Breen Forest	302	ID 34 122338	131	1305	202	101	113	54	122	108	136	70	242	234	131	191	1704		
964168	Legavarra	302	ID 34 045427	183		159	59	(92)	67	93	88	113	70	(212)	174	126	82	1335		
964241	Croaghmore	302	ID 34 009407	152		(154)	63	(93)	63	93	98	(98)	71	(223)	174	(117)	89	1336		
964482	Carnmoon	302	IC 24 990390	81		151	60	88	55	90	87	108	56	222	213	113	100	1343		
964572	Dervock	302	IC 24 972317	38		(125)	60	83	47	89	80	88	(52)	166	194	98	84	1166		
964892	Bushmills Police Sta.	302	IC 24 942407	12	970	116	54	(82)	(51)	(97)	77	81	56	207	163	110	84	1178		
	Coastal																			
965367	Ballycastle, Glenowen	302	ID 34 125405	30		165	69	(92)	49	103	65	91	53	213	201	(105)	104	1330	39	20Oct
965444	Ballypatrick Forest	302	ID 34 176387	152	1282	159	(91)	122	62	127	89	104	58	231	228	111	123	1505	(53	20Oct)
	Glendun (Coastal)																			
965788	Bush Head	302	ID 34 159229	363	1804	255	128	183	190	170	147	180	96	270	330	160	206	2315		
965851	Orra Beg	302	ID 34 143277	335	1729	250	117	160	185	163	145	194	90	280	320	150	185	2239		
965999	Mullarts	302	ID 34 230308	61		187	98	(117)	69	126	94	75	39	(211)	216	113	121	1466		
	Coastal																			
966174	Knockans	302	ID 34 227262	119		(213)	107	(124)	83	148	115	89	39	(217)	227	142	117	1626		
966207	Parkmore Forest	302	ID 34 203207	235	1655	295	(138)	154	(165)	172	141	(137)	79	254	310	(180)	153	2178	(56	26Sep)
966218	Crockravar No.2	302	ID 34 240199	347	1539	248	103	165	93	160	150	133	68	272	240	135	170	1937		
966239	Loughgarve	302	ID 34 214184	305	1574	240	120	147	82	170	135	135	68	265	270	140	156	1928		
966481	Carnlough	302	ID 34 285170	12		143	103	(118)	61	130	92	(90)	36	(181)	249	103	119	1425	80	20Oct
966894	Glenarm Forest	302	ID 34 301123	27	1207	155	124	105	59	137	90	(108)	34	(182)	191	(75)	187	1447		
967034	Sallagh Spring	302	ID 34 350052	145		142	94	140	63	147	(92)	(142)	44	180	149	(108)	100	1401		
HYDROMETRIC AREA 2050																				
	Coastal																			
967260	Kilwaughter	302	ID 34 354007	143	1288	(161)	96	162	56	145	94	89	44	206	202	(116)	111	1482		
967345	Larne, Greenland Cemetery	302	ID 34 392036	98		102	83	129	46	110	82	65	31	190	179	76	96	1189	56	20Oct
967535	Ballycarry	302	IJ 33 459949	61	1003	(99)	73	138	51	116	84	74	37	184	180	81	84	1201	68	20Oct
967589	Ballylumford Power Sta.	302	ID 34 424017	24		(88)	66	(122)	47	(103)	(78)	75	24	(170)	164	(72)	72	1081	65	20Oct
967744	Lough Mourne Res.	302	IJ 33 418923	186	1166	120	(67)	156	72	148	107	84	58	199	192	97	81	1381	(70	20Oct)
967764	Copeland Res.	302	IJ 33 429916	128	1083	105	67	(142)	60	137	105	78	44	184	194	80	76	1272	(82	20Oct)
967770	Belmont	302	IJ 33 432908	82	965	105	54	118	57	118	102	79	42	171	186	80	76	1188	74	20Oct
	Woodburn (Coastal)																			
967847	Woodburn, North	302	IJ 33 367905	217	1210	132	(73)	(147)	72	149	118	105	60	(197)	191	90	89	1423	62	20Oct
	Boydstown (Woodburn)																			
967872	Knockagh	302	IJ 33 365881	218	1122	100	63	140	70	150	115	90	58	195	184	80	81	1326		
967882	Woodburn, South	302	IJ 33 370893	186	1179	99	64	(128)	65	125	108	91	43	(181)	159	(80)	74	1217	(53	20Oct)
	Coastal																			
967918	Dorisland Res.	302	IJ 33 386879	82	1075	123	60	123	66	127	100	85	54	174	179	80	74	1245	(59	20Oct)
968027	Monkstown, Upper	302	IJ 33 344872	239	1103	105	(63)	126	(70)	133	107	91	(47)	182	157	(78)	85	1244		
968044	Monkstown Factory Estate	302	IJ 33 344834	41		108	(65)	(134)	59	(117)	98	55	33	159	160	(66)	74	1128		
968097	Newtownabbey	302	IJ 33 340802	32	1016	96	60	(136)	50	121	93	55	35	146	136	(80)	95	1103		
968133	Belfast P.Sta.	302	IJ 33 352769	5	938	79	56	130	47	110	82	50	31	143	112	70	64	974	31	26Sep
	Lagan																			
968242	Dromara S.Wks	303	IJ 33 289497	119		62	(69)	156	(52)	196	105	71	31	137	133	92	156	1260	49	13May
969274	Hillsborough	303	IJ 33 251577	116	904	(57)	(64)	115	(41)	156	94	(67)	50	136	98	76	98	1052	49	13May
969329	Long Kesh Met.Office	303	IJ 33 233613	37		53	61	112	43	136	80	46	32	135	109	66	86	959	44	26Sep
969394	Blaris Cemetery	303	IJ 33 255626	42	871	(61)	57	113	43	154	80	49	34	(148)	105	69	87	1000	41	13May
969739	Lisburn S.Wks	302	IJ 33 254663	88		(60)	60	117	50	(141)	(85)	(63)	36	(145)	97	66	72	992	(41	27Sep)
969771	Tullynacross S.Wks	303	IJ 33 282655	23	907	(83)	70	123	52	(148)	81	59	44	(161)	112	76	84	1093	(44	26Sep)
969911	Dunmurry S.Wks	302	IJ 33 298679	12		80	64	121	47	130	84	66	(43)	145	132	80	93	1085	42	26Sep
970018	Knockbreckan Res.	303	IJ 33 364661	116	981	72	60	134	54	142	92	61	42	147	157	76	111	1148	59	20Oct
970081	Belfast, Shaw's Bridge	303	IJ 33 328686	15		74	63	123	43	131	76	54	(26)	139	126	66	97	1023	39	26Sep
970250	Oldpark Filters	302	IJ 33 326775	58	1107	104	64	148	47	125	97	73	39	168	147	93	80	1185	42	20Oct
970314	Divis Mountain	302	IJ 33 287751	363	1221	112	82	(178)	46	193	(113)	(103)	60	190	181	(126)	52	1436		

Number	Station	Co no	Grid reference	Altitude m	Av 1941-1970 mm	Jan	Feb	Mar	Apr	May	Jun	Jul	Aug	Sep	Oct	Nov	Dec	Year	Highest daily fall mm	date
						Rainfall in millimetres														
N.IRELAND, 2050--(contd)																				
	Coastal																			
970396	Knockbreda	303	IJ 33 359708	50		73	62	127	49	131	83	56	36	138	137	69	105	1066	49	20Oct
970488	Stormont Castle	303	IJ 33 402749	56	933	74	56	(121)	53	105	87	49	34	(142)	132	68	93	1014	41	10Oct
970620	Ballysallagh Res.	303	IJ 33 455785	72	981	65	64	127	60	128	106	52	33	149	130	67	96	1077	37	10Oct
970634	Helen's Bay	303	IJ 33 453825	43	859	72	58	118	47	99	92	49	30	135	136	64	82	982	41	20Oct
970700	Bangor, Seacourt	303	IJ 33 497825	15		58	55	113	45	98	96	61	29	129	119	63	82	948	40	20Oct
970720	Conlig Res.	303	IJ 33 499786	61	952	71	62	117	46	111	96	57	36	138	140	76	90	1040	41	10Oct
970858	Orlock Res.	303	IJ 33 561827	4	803	47	55	96	48	101	79	69	26	129	136	(69)	71	926		
971049	Lough Cowey Res.	303	IJ 33 597546	10	824	46	(37)	101	33	(98)	78	45	21	134	137	80	73	883	49	10Oct
971217	Burr Point	303	IJ 33 661626	15		(49)	(45)	80	33	66	59	42	25	116	138	69	73	795		
971337	Ballywalter Park	303	IJ 33 623681	11	849	50	45	92	36	75	75	53	28	125	164	77	79	899	60	20Oct
971462	Woburn House	303	IJ 33 604746	5	774	(50)	(49)	92	35	(81)	(74)	53	33	120	(81)	66	70	804		
971602	Donaghadee, New Road	303	IJ 33 585803	18	829	54	56	(100)	40	(73)	83	73	40	134	119	69	79	920	40	20Oct
971699	Ballywatticock	303	IJ 33 516719	6	788	60	58	96	39	110	72	59	31	123	141	68	83	940	51	20Oct
971783	Newtownards, Ballcullen Res.	303	IJ 33 476745	24		63	47	110	(47)	(106)	(74)	(48)	27	124	132	61	77	916	52	20Oct
	Comber (Coastal)																			
971965	Crossnacreevy Plant Testing Sta.	303	IJ 33 392690	114		75	60	128	45	120	93	58	41	145	149	86	107	1107	(57	20Oct)
	Blackwater (Coastal)																			
972326	Ballygowan Res.	303	IJ 33 424634	64		69	52	121	(42)	132	86	61	41	140	137	(78)	119	1078		
	Coastal																			
972756	Moore's Point	303	IJ 33 524507	12	796	41	39	101	35	110	71	46	26	140	136	75	92	912		
972770	Hare Island	303	IJ 33 506494	3	861	(45)	(42)	106	37	(124)	79	42	(24)	146	134	81	101	961	51	26Sep
	Quoile (Coastal)																			
973124	Drumkeeragh Forest	303	IJ 33 338463	256	1229	72	70	134	51	234	109	79	33	164	161	116	167	1390		
973157	Dunmore Lodge	303	IJ 33 368464	119		70	66	134	40	203	102	69	29	140	148	115	172	1288	61	22Nov
973421	Saintfield S.Wks	303	IJ 33 411594	70		72	61	127	43	137	78	68	38	146	134	83	118	1105	46	20Oct
973713	Downpatrick, La Salle	303	IJ 33 489443	26		(46)	34	(104)	35	150	(82)	(39)	(18)	130	142	(78)	110	968	48	10Oct
	Coastal																			
974249	Killough	303	IJ 33 540353	15	824	(37)	45	116	27	147	(77)	41	(19)	(135)	144	62	107	957		
974419	Tievenadarragh	303	IJ 33 406459	78		70	45	(135)	(39)	172	84	60	24	(134)	116	98	102	1079		
974905	Castlewellan Forest	303	IJ 33 336372	133		55	57	(136)	44	(225)	87	67	(33)	160	136	89	(171)	1260		
974984	Murlough	303	IJ 33 407352	9		47	(54)	(135)	(41)	(174)	75	45	24	135	128	67	120	1045	44	10Oct
HYDROMETRIC AREA 2060																				
	Coastal																			
975204	Bryansford	303	IJ 33 346330	85		(56)	84	181	47	246	107	60	26	167	129	84	204	1391	56	19Dec
975208	Tollymore Park	303	IJ 33 358322	26		53	95	180	43	236	113	59	22	171	133	80	188	1373		
975304	Newcastle, Slievenamaddy Avenue	303	IJ 33 368309	23	1335	58	104	222	47	237	124	54	20	184	141	90	169	1450	45	5Mar
975449	Slieve Lamagan	303	IJ 33 322255	399	1787	107	134	259	(67)	330	173	137	61	273	253	155	130	2079		
975486	Annalong Valley	303	IJ 33 355225	130	1240	78	53	180	67	218	122	85	36	168	262	94	167	1530	116	20Oct
	Kilkeel (Coastal)																			
975629	Slieve Bearnagh	303	IJ 33 314279	593	1770	102	123	266	48	311	(169)	158	80	256	195	178	187	2073		
975654	Lough Shannagh	303	IJ 33 298259	387	1808	97	125	249	78	286	174	140	74	240	253	143	264	2123		
975665	Miners Hole	303	IJ 33 293242	311		72	92	245	(65)	261	144	115	48	219	241	105	222	1829		
975691	Silent Valley W.Wks	303	IJ 33 305216	129	1420	85	(73)	(210)	(63)	246	(132)	101	34	195	243	103	194	1679	(106	20Oct)
	Coastal																			
975817	Kilkeel	303	IJ 33 315140	18	901	39	28	114	33	127	96	47	18	141	114	63	79	899		
975831	Mourne Grange	303	IJ 33 282150	44		(58)	34	129	35	(159)	106	(50)	29	(142)	133	66	118	1059	39	20Oct
976177	Rostrevor Forest	303	IJ 33 185179	43	1194	51	72	179	51	(210)	122	58	28	158	152	82	200	1363		
976202	Crotlieve, South	303	IJ 33 205223	192	1314	60	(80)	152	74	246	140	79	33	177	156	84	290	1571		
	Newry (Coastal)																			
976778	Rathfriland S.Wks	303	IJ 33 186324	94		47	42	(119)	43	129	83	(71)	25	121	117	(93)	133	1023		
977342	Bessbrook No.1	304	IJ 33 051284	76	1035	54	57	140	32	147	107	59	26	143	121	117	115	1118	63	22Nov
977434	Newry, Bridge Street P.Sta.	303	IJ 33 083258	5		52	48	129	39	137	95	50	20	137	101	95	(112)	1015	46	22Nov
977464	Newry Urban S.Wks	304	IJ 33 091247	1	952	48	52	133	40	141	(97)	(55)	(21)	121	100	98	119	1025	47	22Nov
977543	Warrenpoint S.Wks	303	IJ 33 129198	15		46	58	158	45	170	115	54	22	146	124	86	138	1162	37	20Oct
	Castletown (Coastal)																			
978127	Bond's Mountain Forest	304	IH 23 925291	224	1236	(84)	64	162	53	157	119	86	(45)	163	176	122	137	1368		
	Kilcurry (Castletown)																			
978646	Slieve Gullion Forest	304	IJ 33 012165	94	1051	61	53	131	36	(144)	(99)	67	29	130	117	87	184	1138		
HYDROMETRIC AREA 2260																				
No stations in this area for this year																				
HYDROMETRIC AREA 2350																				
	Drowes (Coastal)																			
980759	Knockarevan	306	IG 13 944526	53		85	82	155	(24)	148	70	81	(42)	202	157	115	97	1258	42	4Sep
980788	Corgary	306	IG 13 965546	156		122	(95)	149	33	163	80	110	60	226	185	122	91	1436	42	4Sep
HYDROMETRIC AREA 2360																				
	Finn (Erne)																			
987860	Killyfole W.Wks	306	IH 23 468315	87		93	78	155	(30)	153	98	71	32	126	122	90	73	1121		
	Erne																			
990798	Crom Castle	306	IH 23 356240	58	1033	(67)	70	136	22	133	85	57	30	(138)	115	(88)	81	1022	24	13Dec
990973	Gortgranagh	306	IH 23 365293	52		74	72	142	21	125	81	51	30	(140)	114	81	71	1002		
	Colebrooke (Erne)																			
991273	Mullaghfad Forest	305	IH 23 497423	162	1266	100	92	190	34	160	87	105	52	(188)	134	(112)	124	1378		
	Tempo (Colebrooke)																			
992339	Pubble Forest	306	IH 23 335465	91	1134	102	88	161	27	166	93	89	48	187	142	107	70	1280		

Number	Station	Co no	Grid reference	Altitude m	Av 1941-1970 mm	Jan	Feb	Mar	Apr	May	Jun	Jul	Aug	Sep	Oct	Nov	Dec	Year	Highest daily fall mm	date
						Rainfall in millimetres														
N.IRELAND, 2360--(cont'd)																				
	Colebrooke (Erne)																			
992442	Lisnaskea Creamery	306	IH 23 341351	49	974	(67)	74	143	20	142	73	48	32	(144)	113	82	66	1004	28	17Sep
992556	Glasdrumman Res.	306	IH 23 390340	107	1061	78	89	168	26	163	81	(62)	35	149	114	89	80	1134		
	Arney (Erne)																			
993833	Ballintempo Forest	306	IH 23 054413	119	1312	122	93	157	23	(174)	82	66	29	168	151	120	115	1300		
994251	Marble Arch P.Sta.	306	IH 23 124356	87	1271	108	100	157	21	181	86	69	32	179	145	113	127	1318	27	23Sep
994399	Florencecourt Primary School	306	IH 23 186352	62		100	95	157	27	180	84	54	(29)	160	127	84	93	1190		
	Erne																			
994655	Bellanaleck W.Wks	306	IH 23 244390	28	1085	88	76	149	24	153	72	54	29	141	113	82	83	1064		
	Sillees (Erne)																			
994761	Lough Navar Forest	306	IH 23 062546	148	1494	162	106	180	40	179	98	123	59	231	217	156	99	1650	38	18Mar
	Erne																			
995505	Portora Sluice	306	IH 23 222453	46	1140	101	75	134	28	148	(72)	64	34	165	134	90	82	1127	(25	13Dec)
995576	Breagho Bridge	306	IH 23 265475	103	1060	(94)	80	131	28	162	88	(68)	42	(144)	131	(88)	88	1144		
	Ballinamallard (Erne)																			
995871	Trillick S.Wks	305	IH 23 331557	116		108	79	162	25	169	(82)	68	(33)	178	166	104	87	1261		
996082	Ballinamallard S.Wks	306	IH 23 261528	53	1074	92	67	126	(33)	147	71	63	41	130	134	88	73	1065		
996134	Irvinestown S.Wks	306	IH 23 241581	87		(105)	73	134	33	146	73	(79)	49	(134)	150	(104)	67	1147	33	18Mar
	Erne																			
996613	Castle Archdale Exp.Husb.Farm	306	IH 23 189593	66	1149	111	66	(131)	(37)	146	77	68	47	(151)	149	90	76	1149	30	4Sep
	Kesh (Erne)																			
997029	Kesh Forest	306	IH 23 181664	82		129	87	150	34	144	75	119	43	195	185	113	76	1350		

Channel Islands

Number	Station	Co no	Grid reference	Altitude m	Av 1941-1970 mm	Jan	Feb	Mar	Apr	May	Jun	Jul	Aug	Sep	Oct	Nov	Dec	Year	Highest daily fall mm	date
	ALDERNEY (Hydrometric Area 1170)																			
	No stations in this area for this year																			
	GUERNSEY (Hydrometric Area 1180)																			
	Coastal																			
999059	Guernsey, L'ancresse	402	WV554 337829	5	782	46	61	98	36	98	16	41	12	100	173	(45)	157	883	(35	6Oct)
999192	Guernsey Airport	402	WV554 292759	104	868	55	60	93	33	108	26	39	10	99	183	53	144	903	31	6Oct
	SARK (Hydrometric Area 1190)																			
	Coastal																			
999296	Le Carrefour	403	WV554 468763	96		54	49	109	37	99	24	22	11	87	156	50	132	830	29	15Dec
999301	Le Manoir	403	WV554 465758	105		56	50	108	39	99	23	22	12	90	167	54	129	849	28	15Dec
	JERSEY (Hydrometric Area 1200)																			
	Coastal																			
999327	St Ouen, La Brecquette	404	WV554 558542	17	827	48	52	96	37	106	17	24	9	89	158	38	154	828	28	15Dec
999365	St Brelade, La Sergente	404	WV554 566486	58	814	57	57	99	45	119	21	31	9	93	146	36	146	859	25	15Dec
999374	Val de la Mare	404	WV554 576517	23	847	50	52	97	41	113	(31)	36	9	96	144	32	141	842	24	15Dec
999408	Jersey Airport	404	WV554 588513	84		62	60	110	44	127	25	36	9	119	167	41	164	964	28	13Dec
999427	St Peters Rectory	404	WV554 595515	86	884	53	57	107	43	133	(27)	34	10	(120)	160	33	(150)	927	27	25Sep
999531	Handois Res.	404	WV554 631536	76	949	79	69	129	43	124	25	46	10	127	205	44	163	1069	37	25Sep
999541	Millbrook Res.	404	WV554 631507	16	882	70	64	119	40	122	28	44	11	129	169	43	158	997	38	25Sep
999589	Augres Filtration Sta.	404	WV554 649516	84	908	80	69	131	43	125	31	51	14	136	206	51	155	1092	59	25Sep
999600	Trinity, States Exp.Fm	404	WV554 659539	104	922	75	76	138	43	127	37	49	11	138	217	48	168	1127	55	25Sep
999627	St Helier, St Louis Observatory	404	WV554 662493	54	880	69	66	120	37	125	26	45	14	137	188	43	166	1036	64	25Sep
999631	Grands Vaux Res.	404	WV554 664507	18	878	76	71	127	44	134	(30)	48	14	143	204	49	163	1103	66	25Sep
999637	St Saviour, Petit Menage	404	WV554 662481	9	853	69	(66)	111	36	130	25	47	13	147	170	40	169	1023	57	25Sep
999725	Grouville, Queen's Valley	404	WV554 695498	17		80	79	113	39	120	31	69	16	(130)	187	46	150	1060		