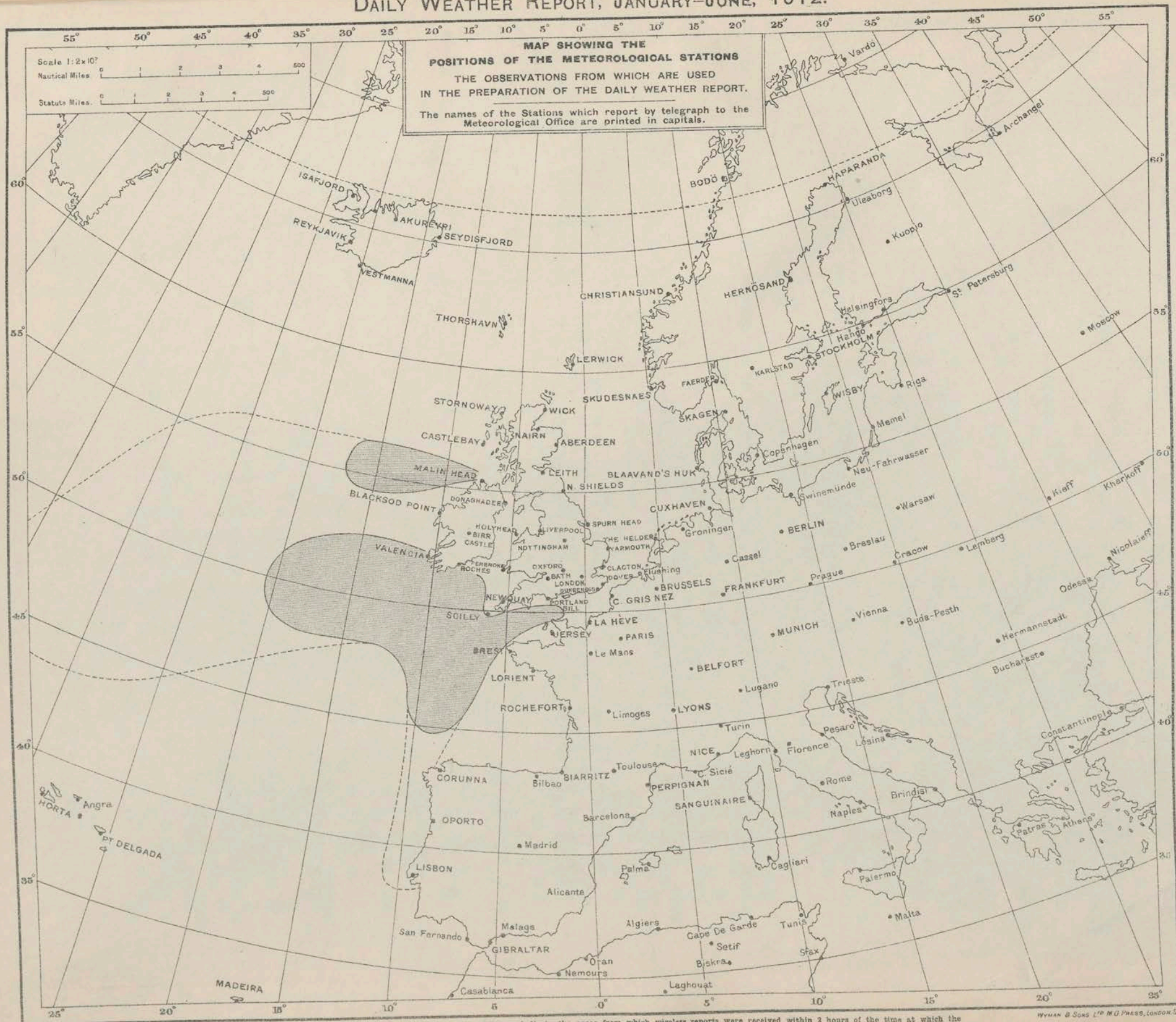


METEOROLOGICAL OFFICE.

DAILY WEATHER REPORTS.

1ST JANUARY TO 30TH JUNE 1912.

DAILY WEATHER REPORT, JANUARY-JUNE, 1912.



DAILY WEATHER REPORT. APPENDIX I.

NORMAL VALUES FOR PRESSURE, TEMPERATURE, RAINFALL, AND BRIGHT SUNSHINE.

FIRST QUARTER, JANUARY TO MARCH.

(Issued as a Supplement to the Daily Weather Report of April 1st.)

JANUARY.	STATIONS.	PRESSURE. 1906-1910. 7 a.m. Observations (reduced to M.S. Level and to Lat. 45°).	AIR TEMPERATURE.								RAINFALL. 1876-1910.		BRIGHT SUNSHINE. 1881-1910.	
			Means of				Absolute Extremes.							
			1906-1910.		1876-1910.		1876-1910.							
			Dry Bulb 7 a.m.	Wet Bulb 7 a.m.	Daily Maximum.	Daily Minimum.	Maximum.		Minimum.					
						Temp.	Year.	Temp.	Year.	Days with Rain.	Total Fall.	Average Duration.	Per Cent- age of Possible Duration.	
		In.									In.	Hr.	%	
	Sumburgh Head.....	29.686	39.1	37.8	42.5	35.4	52	1898	16	1910	27	3.94	—	—
	Stornoway.....	29.771	40.3	39.2	43.5	34.5	55	1890	11	1881	25	5.06	28	13
	Castellbay (Barra Isd.)..	[29.812]	[43.2]	[41.4]	[46.0]	[38.7]	[52]	[1908, 00, 10]	[28]	[1910]	[27]	[3.39]	[36]	[16]
	Malin Head.....	29.878	41.8	40.9	44.5	37.5	55	[1888]	[23]	[1894]	[22]	[2.74]	—	—
	Blackod Point.....	29.961	44.6	42.7	46.5	38.8	56	[1890]	[26]	[1891, 94]	[26]	[5.13]	—	—
	Valencia.....	30.069	44.4	42.4	48.8	40.0	56	1876, 78	20	1894	23	5.52	48	19
	Roche's Point.....	30.089	43.0	42.1	47.5	39.3	57	1889	20	1894	20	4.39	—	—
	Birr Castle.....	30.038	39.3	38.4	45.1	34.1	57	1880, 98	6	1881, 94	20	2.74	50	20
	Donaghadee.....	29.988	40.4	39.7	44.6	36.1	58	1898	14	1881	20	2.59	—	—
	Liverpool (Observatory).....	30.042	38.3	36.5	43.1	35.0	58	1898	9	1881	17	2.09	[79]	[32]
	Holyhead.....	30.029	42.4	41.0	45.1	38.2	54	1899	20	1894	19	2.90	—	—
	Pembroke (St. Ann's Hd.).....	30.074	42.9	41.2	45.7	39.2	53	1899, 1907	19	1881, 94, 07	19	3.20	55	22
	Scilly (St. Mary's).....	30.280	45.7	43.2	49.0	42.5	57	1899	25	1894	20	2.07	60	23
	Jersey (St. Aubin's).....	30.170	42.7	40.9	46.3	38.4	57	1877, 99	12	1891	20	2.92	89	26
	Portland Bill.....	30.076	42.9	41.6	45.2	38.2	[52]	[1901, 03, 05]	[23]	[1907]	16	2.20	—	—
	Dungeness.....	30.081	39.2	37.9	43.5	34.6	55	1878, 96	11	1893	16	1.82	—	—
	Dover.....	[30.002]	[37.2]	[36.1]	[43.1]	[33.1]	[53]	[1908]	[17]	[1910]	[14]	[1.92]	[84]	[38]
	Wick.....	29.763	37.3	36.1	42.4	33.0	60	1898	—	1881	21	2.42	—	—
	Nairn.....	29.811	37.5	36.1	42.6	31.9	59	1887	4	1910	18	1.98	[47]**	[21]**
	Aberdeen.....	29.857	36.7	35.2	42.1	33.0	59	1898	4	1881	18	2.09	51	23
	Leith.....	29.901	39.5	37.6	44.0	33.8	58	1898	9	1881	15	1.73	—	—
	North Shields.....	29.951	38.2	37.0	43.3	33.5	58	1880, 98	6	1881	14	1.53	—	—
	Spurn Head.....	29.996	37.7	36.7	41.9	34.6	[55]*	[1898]*	[13]*	[1881]*	15	1.20	—	—
	Yarmouth.....	30.042	37.3	36.1	41.5	33.4	57	1899	10	1881	17	1.59	[79]	[32]
	Clacton-on-Sea.....	30.084	37.2	36.2	41.5	33.6	[54]	[1901, 05]	[21]	[1907]	15	1.26	—	—
	Nottingham.....	30.047	36.7	35.6	42.4	32.3	58	1877	2	1881	19	1.77	[43]	[17]
	Bath.....	30.113	38.5	37.4	44.2	33.6	[57]	[1883]	[11]	[1881]	16	2.33	46	18
	Oxford.....	30.121	37.1	35.7	42.9	33.0	56	1877, 90, 1906	7	1881	15	1.79	51	20
	LONDON { Westminster.....	30.092	38.5	37.1	[44.6]	[34.6]	[56]	[1910]	[20]	[1908]	[12]	[1.56]	22	9
	LONDON { Kew.....	30.110	38.0	36.3	42.8	34.2	56	1877, 1910	9	1881	15	1.70	44	17
	Sumburgh Head.....	29.603	37.9	36.5	41.8	34.2	53	1910	17	1895	22	2.98	—	—
	Stornoway.....	29.690	38.5	37.5	43.8	34.0	55	1891	12	1892	22	4.28	60	23
	Castellbay (Barra Isd.)..	[29.772]	[42.7]	[40.9]	[45.7]	[39.0]	[50]	[1909]	29	[1908]	23	3.33	[51]	[20]
	Malin Head.....	29.777	40.8	39.8	44.4	37.2	59	[1891]	20	[1895]	19	2.31	—	—
	Blackod Point.....	29.879	43.0	41.1	46.6	38.1	61	[1891]	24	[1902]	22	3.80	—	—
	Valencia.....	29.969	43.4	41.2	49.1	39.9	58	1891	22	1895	22	4.96	71	26
	Roche's Point.....	29.967	42.1	41.0	48.0	39.3	56	1877, 89, 96	25	1895, 1900, 02	18	3.83	—	—
	Birr Castle.....	29.927	38.5	37.5	46.8	34.6	59	1891	6	1895	17	2.24	67	25
	Donaghadee.....	29.858	39.4	38.3	45.5	36.1	57	1897, 1903	16	1895	18	2.81	—	—
	Liverpool (Observatory).....	29.895	37.8	36.2	44.2	35.6	62	1878	12	1895	16	1.76	[88]	[32]
	Holyhead.....	29.890	41.3	40.1	45.3	38.1	59	1891	17	1895	17	2.44	—	—
	Pembroke (St. Ann's Hd.).....	29.934	42.0	40.4	45.6	39.0	56	1903	23	1895	17	2.67	77	28
	Scilly (St. Mary's).....	30.139	44.7	42.1	49.0	42.1	57	1896, 99	27	1895	18	2.57	87	31
	Jersey (St. Aubin's).....	30.022	42.0	39.8	47.1	38.8	62	1891	18	1895	18	2.51	92	33
	Portland Bill.....	29.928	41.5	40.1	45.7	38.4	[54]	[1905]	[25]	[1900]	13	1.87	—	—
	Dungeness.....	29.932	38.0	36.7	44.2	35.2	57	1897	11	1899	15	1.40	—	—
	Dover.....	[29.982]	[38.0]	[36.8]	[44.8]	[34.6]	[56]	[1909]	[26]	[1909]	[17]	[1.42]	[93]	[33]
	Wick.....	29.662	36.8	35.3	42.8	32.6	59	1878	2	1895	19	2.24	—	—
	Nairn.....	29.715	36.3	34.8	43.6	31.5	64	1891	0	1895, 97	16	1.73	[85]**	[33]**
	Aberdeen.....	29.759	37.0	35.4	43.1	33.1	64	1897	6	1895	17	2.11	76	29
	Leith.....	29.777	38.1	36.1	45.3	33.8	59	1882	12	1895	14	1.45	—	—
	North Shields.....	29.813	37.1	35.8	44.3	33.8	60	1898, 99	7	1895	14	1.43	—	—
	Spurn Head.....	29.860	37.5	36.4	42.8	35.4	[61]*	[1899]*	[20]*	[1895]*	13	1.26	—	—
	Yarmouth.....	29.898	37.1	35.8	42.6	33.9	58	1898	15	1895	16	1.58	[81]	[30]
	Clacton-on-Sea.....	29.933	36.8	35.8	43.1	34.1	[58]	[1903]	[20]	[1901]	12	1.35	[86]	[31]
	Nottingham.....	29.899	36.5	35.2	44.6	33.3	61	1899	2	1895	17	1.61	[62]	[23]
	Bath.....	29.965	37.4	36.4	46.2	34.3	[62]	[1899]	[16]	[1902]	14	2.12	73	26
	Oxford.....	29.965	36.7	35.3	45.2	34.0	64	1891	6	1895	14	1.69	70	25
	LONDON { Westminster.....	29.940	38.0	36.5	[46.0]	[35.3]	[56]	[1909, 10]	[23]	[1909]	[15]	[1.28]	37	13
	LONDON { Kew.....	29.958	37.4	35.6	44.8	35.1	62	1899	11	1895	14	1.59	60	22
	Sumburgh Head.....	29.773	37.8	36.4	42.6	34.1	57	1893	18	1879	25	2.95	—	—
	Stornoway.....	29.824	38.4	37.4	45.0	34.1	57	1894, 1907	13	1881	23	3.90	104	29
	Castellbay (Barra Isd.)..	[29.796]	[41.0]	[39.3]	[45.0]	[37.2]	[50]	[1908]	28	[1909]	21	2.47	[102]	[28]
	Malin Head.....	29.850	40.5	39.5	45.9	37.7	52	[1894]	25	[1906]	20	2.35	—	—
	Blackod Point.....	29.904	43.0	41.3	47.9	38.7	64	[1894, 99]	20	[1891, 00, 09]	24	4.00	—	—
	Valencia.....	29.957	43.4	41.4	50.4	39.8	66	1899, 01	26	1899, 01	21	4.23	124	34
	Roche's Point.....	29.964	42.4	41.4	49.4	39.3	61	1899	27	1899	16	3.02	—	—
	Birr Castle.....	29.937	39.2	38.3	49.3	34.6	66	1894	18	1891	17	2.41	110	30
	Donaghadee.....	29.912	39.8	38.7	47.2	36.5	64	1892	25	1892, 96	19	2.16	—	—
	Liverpool (Observatory).....	29.932	39.1	37.2	46.8	36.7	65	1884, 94, 07	21	1886	16	1.83	[121]	[33]
	Holyhead.....	29.922	41.5	40.2	46.9	38.4	67	1894	27	1881	17	2.51	—	—
	Pembroke (St. Ann's Hd.).....	29.940	41.1	40.1	46.5	38.9	58	1899	26	1888, 99	17	2.36	133	36
	Scilly (St. Mary's).....	30.113	44.6	42.1	49.9	42.1	59	1893	30	1883, 90, 91	18	2.28	145	40
	Jersey (St. Aubin's).....	29.905	42.3	40.3	49.7	39.8	66	1893, 94, 03	21	1890	17			

DAILY WEATHER REPORT. APPENDIX I.

NORMAL VALUES FOR PRESSURE, TEMPERATURE, RAINFALL, AND BRIGHT SUNSHINE.

SECOND QUARTER, APRIL TO JUNE.

(Issued as a Supplement to the Daily Weather Report of July 1st.)

APRIL.

MAY.

JUNE.

STATIONS.	PRESSURE. 1906-1910.	AIR TEMPERATURE.								RAINFALL. 1876-1910.		BRIGHT SUNSHINE. 1881-1910.		
		Means of				Absolute Extremes.								
		1906-1910.		1876-1910.		1876-1910.								
		7 a.m. Obser- vations (re- duced to M.S. Level and to Lat. 45°).	Dry Bulb 7 a.m.	Wet Bulb 7 a.m.	Daily Maxi- mum.	Daily Mini- mum.	Maximum.		Minimum.		Days with Rain.	Total Fall.	Average Duration.	Per Cen- tage of Possible Duration.
							Temp.	Year.	Temp.	Year.				
	In.											In.	Hr.	%
Sumburgh Head.....	29.844	39.8	38.2	45.9	36.9	59	1901	21	1899	19	2.02	—	—	—
Stornoway.....	29.865	40.6	39.2	49.1	37.2	67	1893	20	1881	18	2.77	159	37	—
Castlebay (Barra Isd.)..	[29.876]++	[42.3]++	[40.5]++	[47.2]++	[39.7]++	[54]++	[1908]++	[27]++	[1908]++	[21]++	[3.26]++	[177]++	[42]++	—
Malin Head.....	29.867	42.3	40.9	49.4	37.7	[67]++	[1900]++	[26]++	[1908]++	[19]++	[1.90]++	—	—	—
Blackod Point.....	29.914	45.0	43.0	51.4	41.9	[71]++	[1893]++	[29]++	[1897]++	[20]++	[2.95]++	—	—	—
Valencia.....	29.955	44.9	43.0	53.4	42.5	70	1892	30	1879, 92, 97, 98, 00	20	3.93	159	39	—
Roche's Point.....	29.957	44.2	43.1	52.9	42.2	72	1893	29	1908	16	3.14	—	—	—
Birr Castle.....	29.940	42.7	41.3	54.0	38.1	73	1893	21	1892	16	2.21	153	37	—
Donaghadee.....	29.933	41.5	40.1	50.7	40.1	67	1909	28	1908	16	2.07	—	—	—
Liverpool (Observatory)	29.936	42.3	40.2	52.3	40.1	75	1893	28	1908	14	1.69	[175]++	[42]++	—
Holyhead.....	29.926	44.1	42.4	51.0	41.4	75	1893	30	1908	15	2.14	—	—	—
Pembroke (St. Ann's Hd.)	29.929	43.2	42.0	50.3	41.9	70	1893	29	1908	15	2.11	178	43	—
Scilly (St. Mary's).....	30.066	45.9	44.0	52.6	44.7	66	1893	32	1876	16	2.13	181	44	—
Jersey (St. Aubin's).....	29.961	46.2	43.9	54.3	43.6	77	1893	32	{ 1876, 92, 00, 03, 08, 10. }	{ 15 }	2.13	193	47	—
Portland Bill.....	29.938	44.1	42.3	51.7	42.3	[65]++	[1901, 04]++	[30]++	[1908]++	13	1.65	—	—	—
Dungeness.....	29.922	43.8	42.2	51.5	40.7	74	1901	24	1903	13	[1.34]++	—	—	—
Dover.....	[29.944]++	[43.9]++	[42.3]++	[52.0]++	[39.6]++	[65]++	[1909]++	[29]++	[1908]++	[15]++	[1.94]++	[200]++	[49]++	—
Wick.....	29.859	40.3	38.5	49.1	36.7	69	1900	20	1905	18	1.96	—	—	—
Nairn.....	29.872	39.7	37.5	51.4	36.0	71	1900	18	1908	16	1.45	[144]**	[34]**	—
Aberdeen.....	29.889	41.3	39.5	49.5	37.6	74	1900	22	1908	18	2.09	157	37	—
Leith.....	29.904	42.2	40.0	52.2	37.8	73	1900	17	1908	14	1.46	—	—	—
North Shields.....	29.915	41.0	39.4	49.9	37.7	71	1892	23	1908	15	1.63	—	—	—
Spurn Head.....	29.909	42.4	41.0	49.2	40.0	[67]*	[1885]*	[30]*	[1881, 89, 03, 05]*	14	1.19	—	—	—
Yarmouth.....	29.921	42.8	40.7	49.4	39.7	72	1885	25	1878	15	1.61	[206]++	[50]++	—
Clacton-on-Sea.....	29.936	43.4	41.5	50.7	40.1	[69]++	[1907, 09]++	[29]++	[1903]++	12	1.50	[188]++	[46]++	—
Nottingham.....	29.937	42.5	39.8	54.1	37.9	79	1876	23	1888	16	1.63	[152]++	[37]++	—
Bath.....	29.960	42.7	40.9	54.6	38.7	[74]++	[1901]++	[26]++	[1906, 08]++	13	2.17	149	36	—
Oxford.....	29.965	43.7	41.1	54.9	38.6	80	1893	23	1892	14	1.73	153	37	—
LONDON { Westminster	29.941	43.0	41.2	[54.9]++	[40.2]++	[72]++	[1907]++	[29]++	[1910]++	14	1.80	121	29	—
LONDON { Kew.....	29.957	42.5	40.3	54.7	39.5	73	1900, 01	27	1887, 91	13	1.66	153	37	—
Sumburgh Head.....	29.904	43.8	42.1	49.9	40.2	63	1895	27	1877	18	1.91	—	—	—
Stornoway.....	29.893	46.4	44.5	53.3	41.2	75	1908	26	1906	19	2.53	192	37	—
Castlebay (Barra Isd.)..	[29.940]++	[48.2]++	[46.1]++	[53.7]++	[45.3]++	[70]++	[1908, 10]++	[32]++	[1909]++	[21]++	[2.45]++	[220]++	[44]++	—
Malin Head.....	29.868	46.9	46.0	54.1	44.9	[73]++	[1908]++	[35]++	{ 1886, 91, 97, 04, 06, 10 }	{ [18]++ }	[2.10]++	—	—	—
Blackod Point.....	29.890	49.3	47.5	[55.9]++	[45.9]++	[75]++	[1890]++	[34]++	[1910]++	[19]++	[2.87]++	—	—	—
Valencia.....	29.915	50.1	48.1	57.6	46.0	74	1884, 95, 97	34	1877, 85, 96	18	3.15	207	43	—
Roche's Point.....	29.938	49.7	48.2	57.7	46.3	73	1896	35	1909	15	2.59	—	—	—
Birr Castle.....	29.925	50.1	48.0	59.6	42.5	77	1881, 95	28	1877	15	2.29	185	38	—
Donaghadee.....	29.929	46.8	45.3	55.8	44.0	70	1896	33	1909	16	2.35	—	—	—
Liverpool (Observatory)	29.946	49.1	46.7	58.0	45.0	80	1895	30	1883	15	1.99	[239]++	[49]++	—
Holyhead.....	29.927	49.7	48.0	55.8	45.6	74	1895	37	1894, 03, 07, 09	14	1.97	—	—	—
Pembroke (St. Ann's Hd.)	29.926	48.5	47.3	55.0	45.9	72	1890, 1910	34	1879	14	1.94	219	46	—
Scilly (St. Mary's).....	30.054	50.2	48.6	56.4	48.2	67	1896	38	1883	13	1.74	231	49	—
Jersey (St. Aubin's).....	29.976	52.4	49.9	59.5	47.6	78	1908	35	1905, 06	13	1.90	244	52	—
Portland Bill.....	29.951	49.7	48.1	56.8	46.5	[72]++	[1910]++	[36]++	[1902]++	12	1.47	—	—	—
Dungeness.....	29.951	50.3	48.7	57.3	46.0	76	1892	30	1892, 02	12	[1.34]++	—	—	—
Dover.....	[30.034]++	[51.5]++	[49.1]++	[58.9]++	[45.7]++	[77]++	[1909]++	[35]++	[1906, 10]++	[12]++	[1.76]++	[250]++	[52]++	—
Wick.....	29.897	45.8	43.6	53.8	40.6	71	1891	21	1876	18	2.05	—	—	—
Nairn.....	29.897	46.4	44.1	56.6	40.9	78	1888	26	1894	16	1.75	[177]**	[35]**	—
Aberdeen.....	29.923	47.5	45.3	54.6	41.7	75	1902	29	1884, 91	17	2.27	187	37	—
Leith.....	29.914	48.0	45.6	57.4	42.5	81	1881	27	1883	15	1.83	—	—	—
North Shields.....	29.932	48.1	46.1	54.5	42.3	73	1903	29	1891, 09	14	1.91	—	—	—
Spurn Head.....	29.935	49.2	47.2	54.6	45.0	[76]*	[1883]*	[34]*	[1891]*	13	1.51	—	—	—
Yarmouth.....	29.950	50.2	47.6	55.3	44.9	75	1909	32	1891, 92	14	1.80	[261]++	[54]++	—
Clacton-on-Sea.....	29.961	50.7	48.4	56.7	45.1	[76]++	[1909]++	[31]++	[1902]++	10	1.58	[231]++	[48]++	—
Nottingham.....	29.953	49.7	48.0	60.2	42.8	82	1895	25	1879	16	1.74	[174]++	[36]++	—
Bath.....	29.973	50.9	48.6	61.2	43.8	[79]++	[1884, 1909]++	[29]++	[1902]++	13	2.03	211	44	—
Oxford.....	29.978	51.9	49.0	60.9	43.7	83	1895	28	1877	13	1.85	195	41	—
LONDON { Westminster	29.958	51.2	48.6	[62.3]++	[46.7]++	[81]++	[1909]++	[33]++	[1906]++	12	1.51	171	36	—
LONDON { Kew.....	29.973	50.7	48.0	61.1	44.5	84	1895	30	1877	13	1.76	201	42	—
Sumburgh Head.....	29.924	48.0	46.7	54.0	44.9	70	1891	33	1888	15	1.71	—	—	—
Stornoway.....	29.951	51.0	48.9	58.4	46.3	76	1893, 02, 05	31	1888	16	2.42	179	34	—
Castlebay (Barra Isd.)..	[30.010]++	[51.9]++	[49.6]++	[57.2]++	[49.1]++	[71]++	[1908, 10]++	[44]++	[1908, 10]++	[14]++	[1.94]++	[209]++	[40]++	—
Malin Head.....	29.847	51.5	50.3	[58.8]++	[49.8]++	[78]++	[1905]++	[40]++	[1902, 07]++	[16]++	[2.16]++	—	—	—
Blackod Point.....	29.982	53.6	51.7	[60.8]++	[51.0]++	[82]++	[1887]++	[40]++	[1894, 07]++	[17]++	[2.78]++	—	—	—
Valencia.....	30.014	54.2	52.2	62.2	51.0	81	1887, 02	38	1903	17	3.37	190	39	—
Roche's Point.....	30.016	54.3	52.5	63.0	51.4	80	1876, 87	41	1881	13	3.05	—	—	—
Birr Castle.....	29.999	54.4	52.3	64.9	49.7	85	1887	32	1881	15	2.45	165	33	—
Donaghadee.....	29.985	51.4	49.3	60.9	49.2	77	1887	36	1880	15	2.34	—	—	—
Liverpool (Observatory)	29.994	53.5	51.1	63.7	51.1	85	1878, 93	40	1903, 07	14	2.25	[188]++	[40]++	—
Holyhead.....	29.986	53.8	52.3	61.2	50.8	83	1878	42	1882	14	2.25	—	—	—
Pembroke (St. Ann's Hd.)	29.992	52.7	51.4											

DAILY WEATHER REPORT OF THE METEOROLOGICAL OFFICE.

Wednesday,
1st May, 1912.

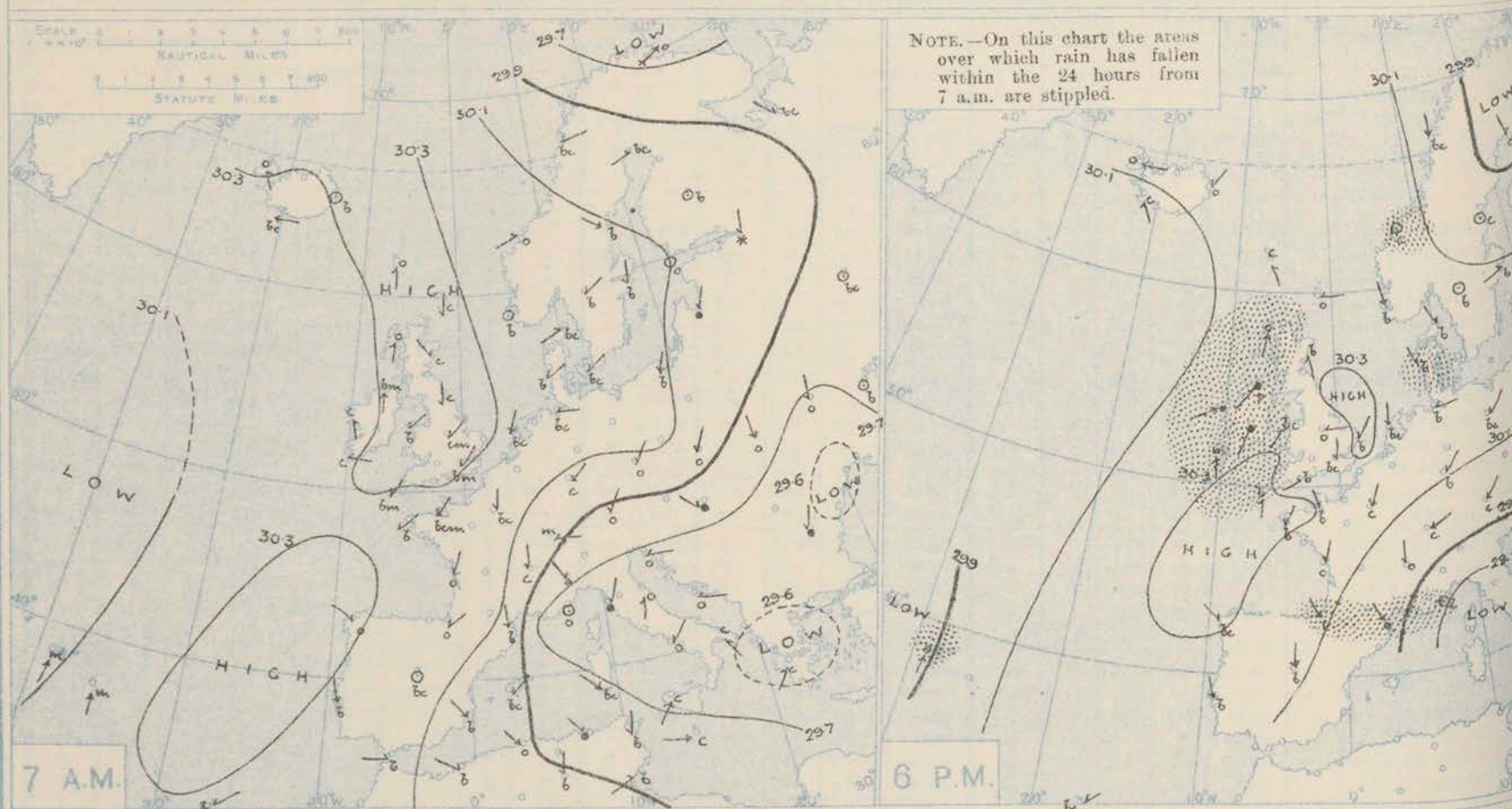
STATIONS.	YESTERDAY EVENING.					THIS MORNING 7 A.M., G.M.T.										PAST 24 HOURS.						
	Barom.	Temp.	Wind		Weather.	Barometer.		Temp.		Wind.		Weather.	Sea (0 to 9).	Rain-fall.	Temp.			Weather.				
			At 32° Fahr. and M.S.L. Lat. 45°.	Dry Bulb.		Dirac.	Force (0 to 12).	At 32° Fahr. and M.S.L. Lat. 45°.	Change since 4 a.m.	Dry Bulb.	Change since Yesterday.				Dirac.	Force (0 to 12).	Max.	Min.	Sun-shine.	Morn'g 7 a.m. to 1 p.m.	Aftern'n 1 p.m. to 5 p.m.	Night 6 p.m. to 7 a.m.
Lerwick	30.28	43	E	1	o	30.08	-0.5	44	+1	ESE	4	c	2	-	45	40	bc	o	bc			
Stornoway	30.18	49	SSW	5	o	29.93	-0.7	48	+2	SSW	5	o	4	0.08	52	45	bc.cq	c.o	odp			
Castlebay (Barra Isd.)	30.19	47	SSE	4	r	29.98	-0.1	48	0	WNW	2	o	3	0.35	50	45	c.bc	c.or	d.or			
Malin Head... ..	30.18	51	SW	3	w	30.04	-0.3	51	+7	SW	4	o	2	0.01	58	43	bc	g	ogm			
Blacksod Point ...	30.16	51	WSW	4	r	30.08	-0.0	52	+2	SW	4	vm	3	0.14	52	48	omv	omd	omd			
Valencia	30.24	53	S	2	w	30.19	-0.1	53	+3	SW	1	cm	4	0.08	55	49	md	rm	om			
Roche's Point ...	30.29	51	SSW	3	o	30.21	*	53	+5	SW	1	o	2	0.03	56	40	b.b.c	c.o	op.om			
Birr Castle	30.22	55	SW	2	r	30.14	*	52	+10	SW	2	c	*	0.06	62	41	bc	c.or	c.c			
Donaghadee	30.27	48	SE	2	c	30.12	-0.3	50	+5	SSE	1	r	1	0.10	50	44	bc	om	gd			
Liverpool Obsy.	30.23	49	NNW	1	bc	30.22	-0.2	43	0	SSE	2	o	2	-	52	41	bc	om	b			
Holyhead	30.27	50	SW	3	bc	30.18	-0.1	49	+2	SW	2	o	1	0.04	56	46	bc	om	gndp			
Pembroke (St. Ann's Hd.)	30.30	50	S	3	bc	30.22	-0.3	48	-1	SSW	4	ogr	4	0.03	52	45	bc	bc	bc			
Newquay	30.29	52	W	2	b	30.25	-0.1	48	0	SW	1	er	1	0.05	56	40	b	bc	b.or			
Scilly (St. Mary's) ...	30.31	53	SSE	2	bm	30.25	-0.1	49	-2	SW	4	adm	3	0.02	57	48	bm	bc	b			
Jersey (St. Aubin) ...	30.30	52	NNW	3	b	30.31	+	48	0	NW	3	bm	3	-	56	36	bc	c	bm			
Portland Bill	30.28	50	WSW	3	b	30.29	+0.1	50	+5	NW	2	bc	2	-	55	44	bc	c	b.bc			
Dungeness	30.25	49	ENE	3	c	30.25	+0.1	45	-1	-	0	c	2	Trace	54	39	c	c	bc.c			
Dover	30.28	47	NE	3	b	30.27	*	48	+2	-	0	b	2	-	53	37	c.bc	b	b			
Wick	30.25	44	SSE	3	bc	30.01	-0.5	46	+3	S	2	pm	3	Trace	47	42	bc	b.bc	c.opm			
Nairn	30.19	50	E	1	c	30.02	*	47	+11	-	0	o	0	0.02	54	35	b.	c	p.o			
Aberdeen	30.28	45	SSE	3	b	30.08	-0.5	45	+2	S	3	o	2	-	54	42	bc.b	c	b.b.c			
Leith	30.24	51	ENE	2	b	30.12	-0.3	47	+3	SE	1	o	1	-	54	43	o.c	bc.b	c			
North Shields	30.30	46	E	3	b	30.20	-0.2	38	-4	SSW	3	c	3	-	49	34	q.8	b	c			
Spurn Head	30.30	45	NE	3	b	30.23	-0.0	45	+2	SSW	3	b	3	-	50	38	bc	bc	bc			
Yarmouth	30.30	47	NNE	2	b	30.27	+0.1	44	-4	WSW	1	bc	1	-	53	41	bc	bc.b	c.bc			
Clacton-on-Sea	30.30	47	E	2	c	30.28	-0.0	49	+4	ENE	1	c	0	-	52	43	b.b.c	c	c.b.c			
Nottingham	30.28	48	E	1	o	30.24	+	34	-7	WSW	1	bm	*	-	53	28	cm	cg.o	a.cm.b			
Bath	30.28	57	NNW	1	b	30.27	*	45	+6	W	1	b	*	-	59	36	-	-	-			
Oxford	30.30	45	-	0	b	30.27	*	47	0	WSW	1	b	*	-	56	35	b.b.c	c	bc.b.c			
London (Kew Obsy.) ...	30.29	53	N	1	bc	30.27	-0.0	46	+4	SW	1	om	*	-	54	40	b.b.c	c.b.c	bc.b.c			
Isafjord	30.20	42	E	4	o	30.13	-0.0	38	-4	NE	6	o	*	-	*	*	*	*	*			
Reykjavik	30.02	35	SE	3	c	29.90	-0.0	38	-5	-	0	b	*	-	*	*	*	*	*			
Vestmanna	30.04	46	E	4	c	29.95	+0.1	43	+2	-	0	o	2	-	*	*	*	*	*			
Seydisfjord	30.20	46	NE	3	o	30.12	-0.1	36	+1	NE	5	r	*	-	*	*	*	*	*			
Thorshavn	30.22	44	SSE	3	c	29.92	-0.5	44	+3	S	3	r	*	-	*	*	*	*	*			
Haparanda	29.83	33	NW	2	o	29.97	+0.4	34	+1	N	2	c	*	-	39	28	-	-	-			
Hernösand	30.02	45	-	0	c	30.03	+0.2	42	+5	NW	2	bc	*	-	48	36	-	-	-			
Stockholm	30.11	36	WSW	2	b	30.06	+0.1	44	+8	N	2	b	*	-	48	32	-	-	-			
Wisby	30.20	34	N	2	b	30.07	-0.1	44	+11	WSW	4	b	*	-	45	32	-	-	-			
Karlstad	30.14	41	-	0	b	30.12	-0.0	42	+6	-	0	b	*	-	48	32	-	-	-			
Færder (X'ania Fjord)	30.16	45	SW	2	b	30.12	-0.0	42	+2	NNE	2	m	2	-	48	39	-	-	-			
Bodö	30.06	36	N	4	bc	30.09	+0.1	36	0	N	3	o	2	-	39	34	-	-	-			
Christiansund	30.21	42	-	0	c	30.15	-0.2	41	0	-	0	m	1	0.04	43	39	-	-	-			
Skudesnaes	30.23	42	NNW	6	b	30.18	-0.0	42	-2	NNW	2	o	1	-	50	41	-	-	-			
The Scaw (Skagen) ...	30.21	42	NW	2	b	30.16	-0.1	44	-1	WSW	3	b	1	-	52	36	-	-	-			
Blaavands Huk	30.26	43	NW	1	b	30.26	-0.1	45	-1	WNW	2	bc	1	0.04	50	41	-	-	-			
Cuxhaven	30.25	46	E	2	b	30.29	+0.2	47	+4	S	1	b	*	-	50	34	-	-	-			
The Helder	30.23	46	N	3	b	30.28	+0.1	46	-1	NNE	1	b	1	-	50	43	-	-	-			
Brussels	30.22	44	NNW	2	b	30.25	+0.3	45	-1	-	0	b	*	-	56	36	-	-	-			
Berlin	30.20	44	NE	3	bc	30.24	+0.3	40	-	SE	1	bc	*	Trace	50	34	-	-	-			
Frankfurt	30.11	46	NE	3	b	30.17	+0.3	43	-1	NE	2	b	*	-	54	36	-	-	-			
Munich	30.04	44	NE	5	c	30.13	+0.2	41	-4	NE	5	o	*	-	54	36	-	-	-			
C. Gris Nez	30.28	47	NNE	4	b	30.28	+0.1	47	0	N	1	o	1	-	54	43	-	-	-			
La Hève	30.25	47	NE	3	b	30.23	+	48	+6	ESE	1	o	0	-	54	41	-	-	-			
Brest (St. Mathieu) ...	30.34	53	NNE	3	b	30.26	+0.1	45	-2	E	1	b	2	-	59	41	-	-	-			
Lorient (Bec Meien) ...	30.23	54	NE	4	b	30.25	+	45	-3	NE	2	b	2	-	66	41	-	-	-			
Rochefort (Ile d'Aix) ...	30.17	55	NNE	3	o	30.25	+	45	-1	NNE	3	b	*	-	59	43	-	-	-			
Biarritz	30.14	54	NNW	4	c	30.17	+	49	+2	ENE	3	b	2	0.42	55	46	-	-	-			
Paris	30.17	51	N	4	b	30.25	+0.2	42	-3	NNE	4	b	*	-	50	35	-	-	-			
Belfort	30.02	47	ENE	6	c	30.06	+	46	+5	ENE	4	m	*	-	52	39	-	-	-			
Lyons	29.97	49	N	2	o	30.03	+	46	0	NE	1	c	*	-	56	46	-	-	-			
Nice	29.73	50	-	0	c	29.79	+0.3	54	+2	-	0	b	1	0.24	59	45	-	-	-			
Perpignan	29.99	45	NW	5	r	30.00	+0.2	49	-1	NW	5	o	*	0.04	59	47	-	-	-			
Sanguinaire	29.69	59	WNW	5	m	29.73	+	56	-2	WNW	4	o	5	-	63	48	-	-	-			
Corunna (S.a.m.)	30.34	57	NW	2	bc	30.31	-0.0	50	-4	NNW	1	f	2	-	59	46	-	-	-			
Lisbon (S.a.m.)	30.18	56	NNW	5	b	30.14	+0.1	59	+1	NNE	4	b	2	-	66	52	-	-	-			
Gibraltar																	-	-	-			
Azores (P. Delgada) ...																	-	-	-			
Azores (Horta)	29.86	62	S	5	o	29.71	+0.3	59	-4	SSW	4	bc	3	0.32	64	55	-	-	-			
Madeira (Funchal) ...	30.21	62	ENE	3	bc	30.12	-0.2	61	-1	ENE	3	bc	3	-	64	48	-	-	-			

DURATION AND EXTREME FORCE OF GALES ON BRITISH COASTS.

* Information for these columns not usually received.

† Received too late for insertion in Charts.

BAROMETER, WIND AND WEATHER FOR 7 A.M. AND 6 P.M. 30TH APRIL.



NOTES ON YESTERDAY'S WEATHER.

During yesterday the thermometer rose to between 55° and 60° at most of our western and southern stations, and to 62° at Bir Castle; on the north-east coast of England it scarcely touched 50°. Ground frost was again experienced over England at night; on

the surface of the grass the thermometer fell to 23° at Nottingham, 25° at Oxford, and 26° at Kew. Very little bright sunshine was recorded in the north of England; elsewhere the duration was large. Slight rain was experienced in the west and north of our islands.

WEATHER PROSPECTS.

FORECASTS FOR THE 24 HOURS NOON WEDNESDAY TO NOON THURSDAY.

- | | | |
|---|------------|---|
| 0 | a }
b } | Southerly and South-Westerly winds, moderate or fresh; cloudy, occasional rain; becoming milder. |
| 1 | a }
b } | Southerly and South-Westerly winds, light or moderate; fair at first, some rain later; becoming milder. |
| 2 | | |
| 3 | a }
b } | Southerly and South-Westerly winds, light; fair to-day, some rain to-night or early to-morrow; becoming milder. |
| 4 | | |
| 5 | | |

FORECAST DISTRICTS.



The Coasts upon which the Warning Signals are at present displayed are indicated thus:—

Signals hoisted yesterday.	Signals hoisted this morning.
South Coast.	South Coast.
North Coast.	North Coast.

No Warnings Issued.

- | | | |
|----|------------|--|
| 6 | a }
b } | Southerly and South-Westerly winds, moderate; mild, cloudy, occasional rain, mist or fog locally on coast. |
| 7 | a }
b } | |
| 8 | a }
b } | |
| 9 | a }
b } | |
| 10 | a }
b } | |

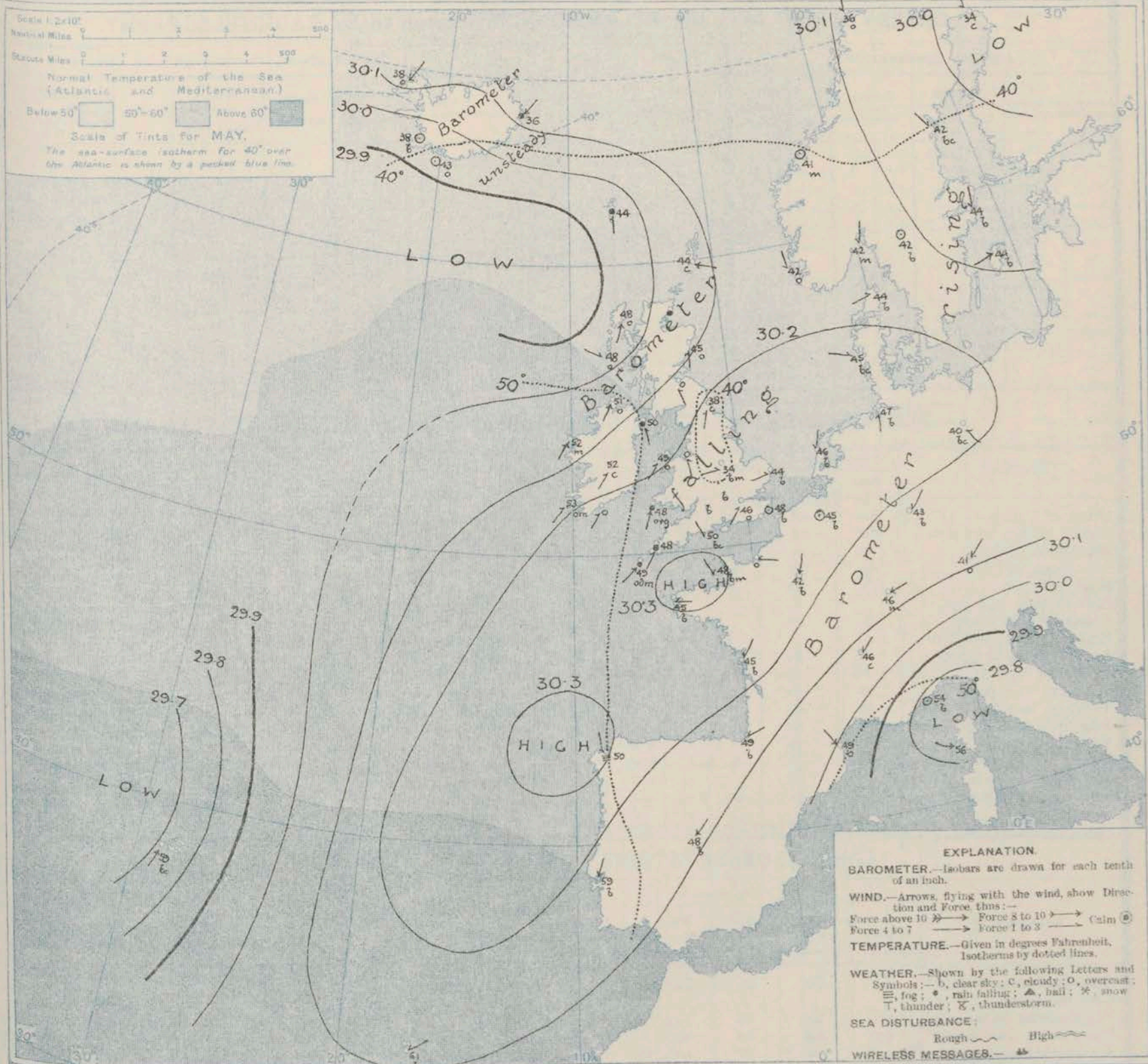
11 WESTERN CHANNEL AND BAY.

Moderate South-Westerly winds north Channel, with rain, mist and a moderate sea; light North-Easterly winds further south, with fair weather and a slight sea.

THE FURTHER OUTLOOK. (all Districts)

General conditions becoming unsettled.

SYNOPTIC CHART FOR 7 A.M. WEDNESDAY, 1ST MAY 1912.



NOTES ON THE GENERAL SITUATION AT 7 A.M.

A large anticyclone extends from the Bay of Biscay across England and the north of France to Denmark and North Germany. A shallow depression is lying to the southward of Iceland, and there are some indications of the movement of other disturbances across the eastern portions of the Atlantic.

Under the influence of the oceanic depression the wind has shifted to the southward or south-westward over nearly the whole of the United Kingdom, but is at present light or moderate in force; in northern Iceland it is fresh to strong from the north-eastward.

Southerly or north-easterly breezes continue to prevail at most of the Continental stations. Temperature has risen in the west and north of our islands, and is now above 50° in Iceland. Over northern and central England the thermometer is below 40°. The Continental values range from a little above 50° in the Riviera to between 34° and 36° in the north of Scandinavia. The weather remains fine at most of the English and Continental stations, but rain is falling at many places in the west and north of the United Kingdom, as well as in the Baltic and eastern Iceland. The sea is slight or smooth generally.

GENERAL INFERENCE FROM THE 7 A.M. OBSERVATIONS.

The low pressure system which lies to the north-westward of Scotland is likely to be joined shortly by other depressions moving over the upper part of the Atlantic.

A gradual extension of rainy weather is probable, and mild southerly and south-westerly winds are likely to set in over the whole of the United Kingdom.

DAILY WEATHER REPORT.

Wednesday 1st May, 1912.

OBSERVATIONS from the ATLANTIC OCEAN received by RADIOTELEGRAPHY.

CONTROL OBSERVATIONS.						NAME OF SHIP.	OBSERVATIONS PLOTTED ON THE CHARTS.									
DATE AND HOUR OF OBSERVATION.	POSITION.		Reading of Barometer.	WIND.			DATE AND HOUR OF OBSERVATION.	POSITION.		Reading of Barometer.	WIND.		Weather	TEMPERATURE.		
	Lat. N.	Long. W.		Direc.	Force.			Lat. N.	Long. W.		Direc.	Force.		Air.		Sea.
														Dry Bulb.	Wet Bulb.	
	*	*	In.				*	*	In.				*	*	*	

TEMPERATURE, WEATHER, SUNSHINE AND RAINFALL FOR YESTERDAY.

STATIONS.	TEMPERATURE F.		Weather.	Sunshine.	Rainfall.		STATIONS.	TEMPERATURE F.		Weather.	Sunshine.	Rainfall.
	Max.	Min.						Max.	Min.			
Oban, to 6 p.m. ...	54	43	bc. c	2.2	In.		† Brighton, to 6 p.m. ...	58	38	*	9.3	-
Dublin (City), to 4 p.m. ...	56	37	bm. c	*	-		† Seaford, to 6 p.m. ...	58	37	r. b. bc	9.7	0.03
Blackpool, to 9 p.m. ...	52	32	b. bm	? 11.5	-		† Eastbourne, to 6 p.m. ...	56	37	*	9.5	-
Southport, to 9 p.m. ...	53	33	b. c. b	11.0	-		Bexhill-on-Sea, to 9 p.m. ...	55	28	cv. bw	8.5	-
† Rhyl, to 6 p.m. ...	52	35	c. b	12.3	-		† Hastings ...	*	*	*	7.8	*
† Colwyn Bay, to 6 p.m. ...				12.0	-		† Folkestone, to 6 p.m. ...	53	42	r. bc. bw	10.2	0.09
Llandudno, to 9 p.m. ...	51	38	b	11.3	-		† Deal, to 6 p.m. ...	54	43	cp. a. bc	11.5	0.08
Bettws-y-Coed, to 6 p.m. ...					*		† Ramsgate, to 6 p.m. ...	*	*	*	11.4	0.19
† Aberystwyth, to 6 p.m. ...	53	39	b	11.6	-		† Margate, to 6 p.m. ...	52	38	r. b	11.3	0.16
Plymouth, to 9 p.m. ...	58	42	bc. bc. b	13.9	-		† Felixstowe, to 6 p.m. ...	50	37	b. cv. c. u	6.6	-
† Paignton, to 6 p.m. ...	56	40	b	12.5	-		† Lowestoft, to 6 p.m. ...	50	41	c. op. bc	12.6	-
Torquay, to 6 p.m. ...	55	44	*	12.8	-		† Skegness, to 6 p.m. ...	49	39	b	6.3	0.01
Teignmouth, to 9 p.m. ...	56	41	b	12.8	-		Scarborough, to 9 p.m. ...	51	38	bc	3.7	-
Weymouth, to 6 p.m. ...	59	38	b	13.6	-		† Harrogate, to 6 p.m. ...	52	32	b. c. bc. b	6.0	Trace
† Bournemouth, to 6 p.m. ...	58	34	b. bc	13.8	-		Buxton, to 9 p.m. ...	51	31	a. bc. c	6.8	-
Southsea, to 6 p.m. ...	59	39	*	12.3	-		Darwen, to 9 p.m. ...	56	33	bc	9.1	-
† Worthing, to 6 p.m. ...	57	32	bc. b	9.7	-		Manchester, to 9 p.m. ...	55	35	bc	2.3	-
							Birmingham, to 9 p.m. ...	52	27	o	0.1	-

† At this Station the amount of Bright Sunshine is for the whole day.

LONDON OBSERVATIONS.

STATIONS.	HUMIDITY.		TEMPERATURE.		Weather.	Rainfall.	Sunshine Yesterday.	TABLE SHOWING THE GREENWICH TIMES OF SUNRISE, NOON AND SUNSET FOR STATIONS IN THE UNITED KINGDOM TO-DAY AND TO-MORROW.			
	3 p.m. Yesterday.	9 a.m. To-day.	Max.	Min.				1st & 2nd May, 1912.			
									Sunrise	Noon	Sunset
Greenwich (Royal Obs.) ...	49	65	56	38	b. bc. c. bc. c	In.	Hr.		G.M.T.	G.M.T.	G.M.T.
City (Bunhill Row) ...	*	*	*	*	*	*	8.1	Yarmouth ...	4.24	11.50	7.16
Westminster (St. James's Pk.) ...	51	67	55	44	bc	*	7.4	Greenwich ...	4.22	11.50	7.18
Camden Sq. (Brit. Rainfall)	55	65	60	43	bc. c. bc	-	9.4		4.34	11.57	7.20
Hampstead (Reservoir) ...	*	70	55	45	bm. bc	-	8.8	Wick ...	4.32	11.57	7.22
							10.1	Valencia ...	4.20	12.9	8.0
									4.18	12.9	8.2
South Kensington ...	*	*	56	39	bc. c. o. c. o.	-	*		5.13	12.38	8.4
" (Roof of M.O.)	50	65	55	39	*	*	8.1		5.11	12.38	

TEMPERATURE, WEATHER and RAINFALL at additional FOREIGN STATIONS, for the 24 hours ended at 7 a.m. yesterday.

STATIONS.	RAIN.	TEMPERATURE F.		WEATHER.	STATIONS.	RAIN.	TEMPERATURE F.		WEATHER.
		Max.	Min.				Max.	Min.	
Malaga ...	In.	72	55	bc. b.	Rome ...	In	64	55	o. c
Marseilles ...	-	63	45	o. o	Vienna ...	0.12	57	41	r. bc
Malta ...	-	68	57	c.	Utrecht ...	Trace	55	39	bc. bc
Algiers ...	0.20	68	55	o. o.	Zürich ...	0.32	*	*	o. bc
Tunis ...	0.04	68	52	bc. b	Geneva ...	-	*	*	o. c
Palermo ...	0.08	68	55	o. c.	Lugano ...	0.08	*	*	o. o.

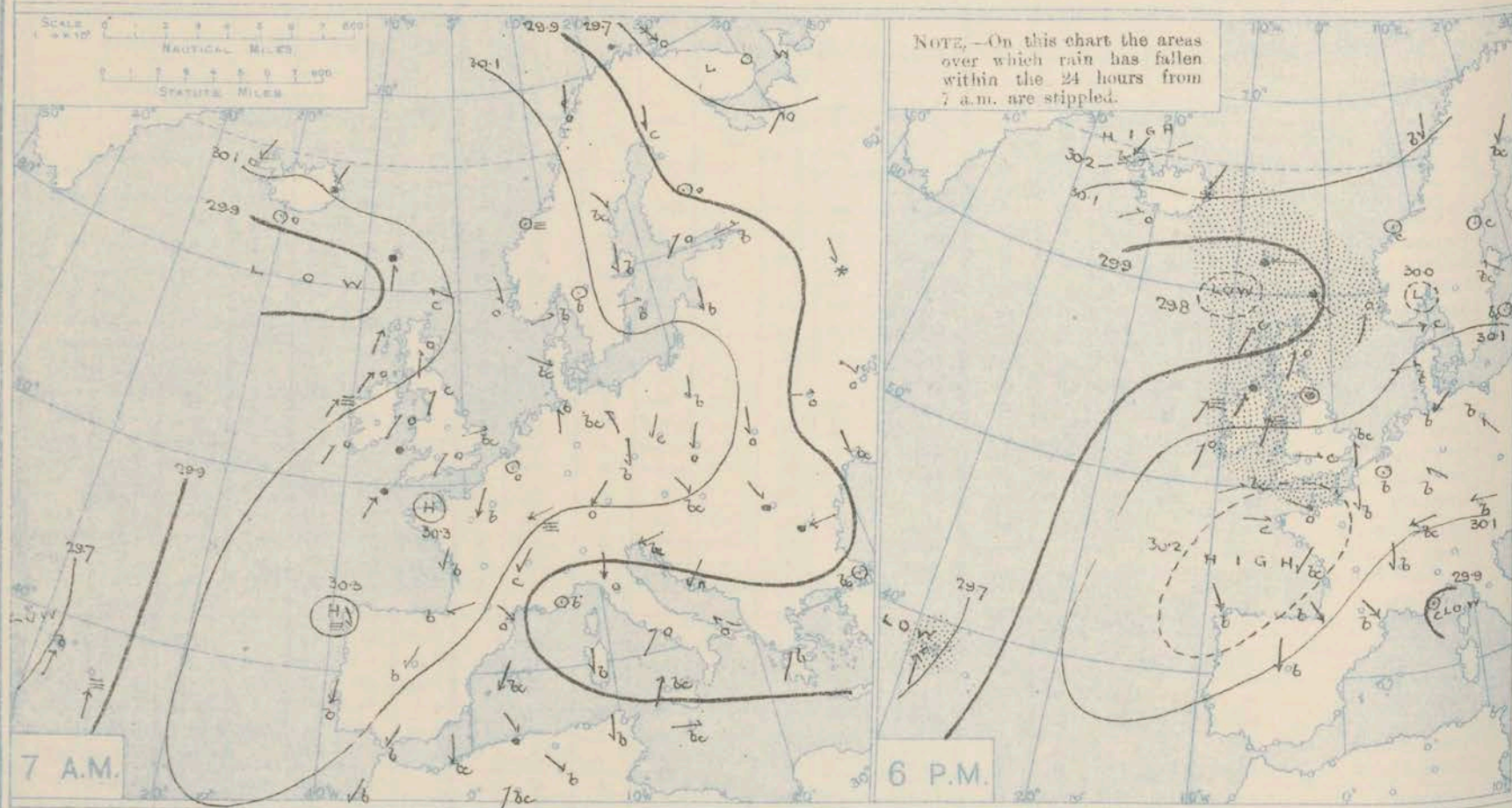
NOTE.—The information relating to weather is indicated by the following letters—b. blue sky; bc. sky half clouded; c. sky three parts clouded; d. drizzling rain; e. wet air, without rain falling; f. fog; g. gloom; h. hail; i. lightning; m. mist; o. overcast sky; p. passing showers; q. squalls; r. rain; s. snow; t. thunder; u. ugly, threatening sky; v. visibility; unusual transparency; w. dew; x. hoar frost; z. dust haze, or smoke.

The Daily Weather Report is sent free by post to any address in the United Kingdom on payment of £1 per annum, for postage and wrappers.

Thursday,
2nd May, 1912.

† Received too late for insertion in Charts.

BAROMETER, WIND AND WEATHER FOR 7 A.M. AND 6 P.M. 1st MAY.



NOTES ON YESTERDAY'S WEATHER.

During yesterday the thermometer rose to 60° and upwards in several isolated parts of the United Kingdom to 65° at Hampstead, and to 66° at Greenwich and Camden Square; on the east coast of England it scarcely exceeded 50°. The amount of bright sunshine was generally rather small, but

more than 12 hours were recorded on the coast of Suffolk. Slight rain was again experienced at most of our western and northern stations, and, locally, in the south of England.

WEATHER PROSPECTS.

FORECASTS FOR THE 24 HOURS NOON THURSDAY TO NOON FRIDAY.

- | | |
|---|--|
| 0 | Variable or light South-Western air; fair at first, some rain later. Normal temperature. |
| 1 | West and South-Western winds, light; some showers, but considerable fair intervals; rather warmer. |
| 2 | |
| 3 | West and South-Western winds, light; fair generally, but slight showers in places; rather warmer. |
| 4 | |
| 5 | |

FORECAST DISTRICTS.



The Coasts upon which the Warning Signals are at present displayed are indicated thus:—

Signals hoisted yesterday.	Signals hoisted this morning.
South Cone	South Cone
North Cone	North Cone

No Warnings Issued.

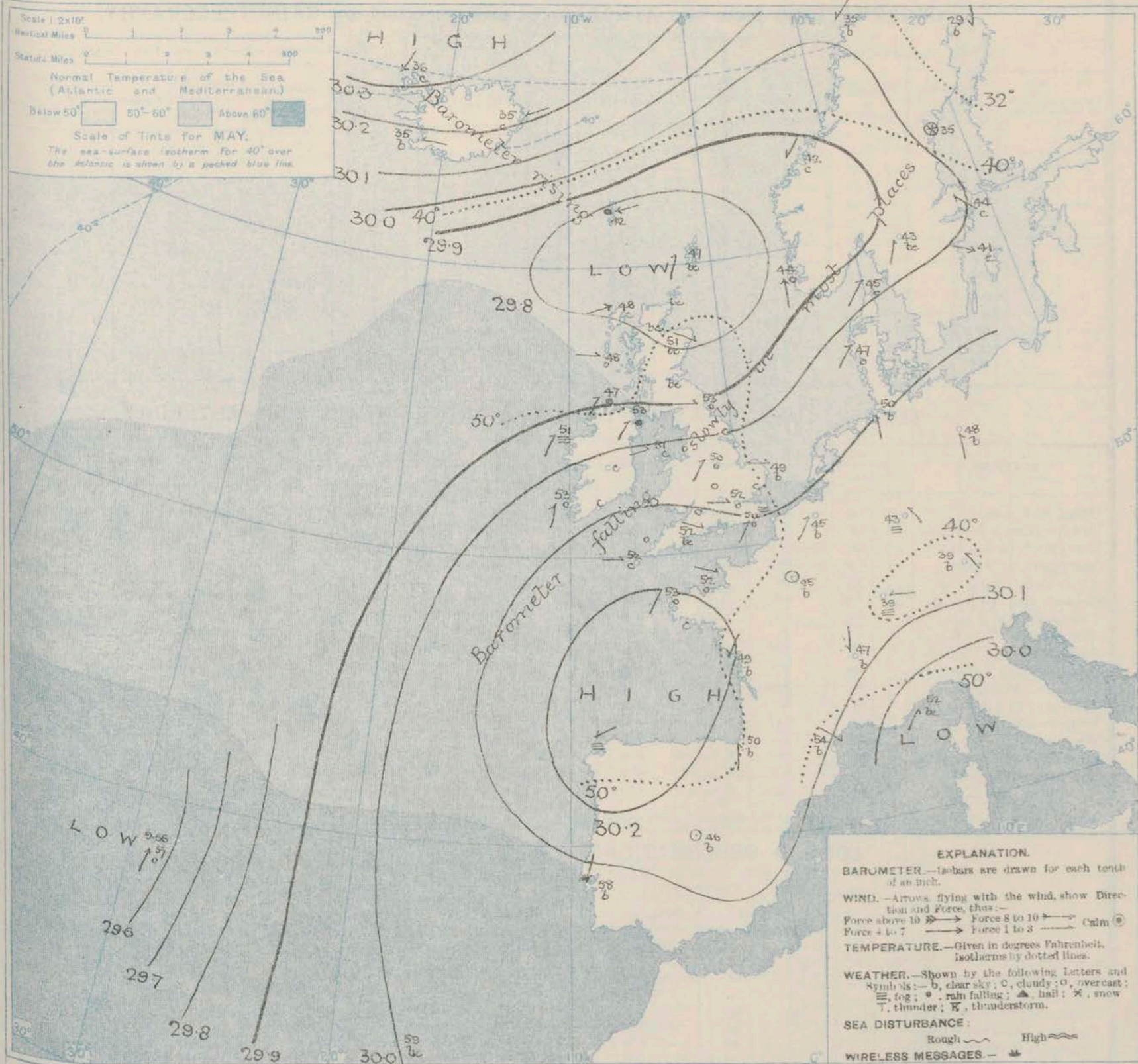
- | | |
|----|---|
| 6 | South-Western to Southern winds, light or moderate; |
| 7 | |
| 8 | cloudy, with rain in places. |
| 9 | |
| 10 | some mist or fog on coast. |
| 11 | |
| 12 | Normal temperature. |

THE FURTHER OUTLOOK.

11 WESTERN CHANNEL AND BAY. Moderate West or South-Western winds through channel with cloudy, misty weather; variable breezes, and fair weather Bay. Sea slight generally.

SYNOPTIC CHART FOR 7 A.M. THURSDAY, 2ND

MAY 1912.



NOTES ON THE GENERAL SITUATION AT 7 A.M.

A large anticyclone still lies over all the more southern parts of our area of observation, but a new high pressure system of equal intensity has appeared off the north of Iceland. A shallow depression is moving slowly eastwards between Scotland and the Faeroe, and a deeper disturbance is passing across the Azores region.

The wind is light from West or South West over the United Kingdom and the North Sea, but light from North-East in the west of Norway, and moderate to fresh from the same quarter in Iceland and the Faeroe. Variable breezes prevail in France and Germany. Temperature has

again risen in most places, and is now slightly above 50° in many parts of the United Kingdom. The Continental values range from a little above 50° in the south of France to 40° and less in Bavaria, and to a trifle below the freezing point in Lapland. The weather is fair or fine over Western Europe as a whole, but a good deal of cloud prevails locally, and rain is falling in the north of Ireland, as well as in the Faeroe. Snow is reported at Seydisfjord. The sea is slight or smooth on nearly all coasts.

GENERAL INFERENCE FROM THE 7 A.M. OBSERVATIONS.

The type of weather over western Europe is likely to become increasingly unsettled. A depression which lies over the Azores region will probably spread eastward and occasion further

falls of rain in our own western districts. Over the south-eastern quarter of England the weather will remain generally fair for the present, but with slight local showers

DAILY WEATHER REPORT.

Thursday, 2nd May, 1912.

OBSERVATIONS from the ATLANTIC OCEAN received by RADIOTELEGRAPHY.

CONTROL OBSERVATIONS.						OBSERVATIONS PLOTTED ON THE CHARTS.											
DATE AND HOUR OF OBSERVATION.	POSITION.		Reading of Barometer.	WIND.		NAME OF SHIP.	DATE AND HOUR OF OBSERVATION.	POSITION.		Reading of Barometer.	WIND.		Weather.	TEMPERATURE.			
	Lat. N.	Long. W.		Dir.	Force.			Lat. N.	Long. W.		Dir.	Force.		Air.	Dry Bulb.	Wet Bulb.	Sea.
	*	*	In.					*	*	In.				*	*	*	

TEMPERATURE, WEATHER, SUNSHINE AND RAINFALL FOR YESTERDAY.

STATIONS.	TEMPERATURE F.		Weather.	Sunshine.	Rainfall.	STATIONS.	TEMPERATURE F.		Weather.	Sunshine.	Rainfall.
	Max.	Min.					Max.	Min.			
Oban, to 6 p.m.	52	44	omv.d.o	0.0	0.17	† Brighton, to 6 p.m.	57	39	*	8.9	-
Dublin (City), to 4 p.m.	63	50	c.op	*	0.18	† Seaford, to 6 p.m.	58	38	o.b.	9.0	-
Blackpool, to 9 p.m.	54	37	od.c.o	0.1	-	† Eastbourne, to 6 p.m.	56	39	*	9.0	-
Southport, to 9 p.m.	57	39	od.bc	0.7	-	Bexhill-on-Sea, to 9 p.m.	54	44	b	?	-
Rhyl, to 6 p.m.	59	40	b.t.c	1.1	0.02	† Hastings ...	*	*	*	9.0	-
† Colwyn Bay, to 6 p.m.	60	43	b.b.o	1.0	Trace	† Folkestone, to 6 p.m.	52	42	b.bc	10.1	-
Llandudno, to 9 p.m.	59	43	b.o.c.o	0.8	-	† Deal, to 6 p.m.	56	39	o.bc.c	9.9	-
Bettws y-Coed, to 6 p.m.						† Ramsgate, to 6 p.m.	*	*	*	8.3	-
Aberystwyth, to 6 p.m.	53	43	a.r.om	0.2	0.03	Margate, to 6 p.m.	56	33		8.0	-
Plymouth, to 9 p.m.	54	37	o.od.o	0.2	0.03	† Felixstowe, to 6 p.m.	50	38	b.m	12.5	-
Faignton, to 6 p.m.	54	37	o.b	0.9	-	† Lowestoft, to 6 p.m.	52	36	b.bc	12.4	-
Torquay, to 6 p.m.	55	41	o.c.g.o	1.3	-	† Skegness, to 6 p.m.	55	43	bc.o	7.5	-
Teignmouth, to 9 p.m.	56	39	bc.od.op	0.6	-	† Scarborough, to 9 p.m.	61	38	bc.om	6.4	0.01
† Weymouth, to 6 p.m.	59	39	bc.bc.c	4.0	-	† Harrogate, to 6 p.m.	55	30	b.bc.od.c	2.3	-
† Bournemouth, to 6 p.m.	59	36	b.bc.od	3.9	-	Buxton, to 9 p.m.	58	38	c.bc.c	4.4	-
Southsea, to 6 p.m.	61	43	b.bc.o	6.7	-	Darwen, to 9 p.m.	55	38	og.bc.og	0.3	-
† Worthing, to 6 p.m.	57	39	bc.bc.c	8.8	-	Manchester, to 9 p.m.	53	35	bc.c.o.c	0.1	-
						Birmingham, to 9 p.m.	59	37	c.o	2.2	-

† At this Station the amount of Bright Sunshine is for the whole day.

LONDON OBSERVATIONS.

STATIONS.	HUMIDITY.		TEMPERATURE.		Weather.	Rainfall.	Sunshine Yesterday.	SUNSET FOR STATIONS IN THE UNITED KINGDOM AND TO-MORROW.			
	3 p.m. Yesterday.	9 a.m. To-day.	Max.	Min.				2nd & 3rd May, 1913.	Sunrise	Noon	Sunset
24 HOURS ENDED AT 9 A.M. TO-DAY.											
Greenwich (Royal Obs.) ...	% 42	% 71	66	49	b. bc. a b. bc	In.	Hr. 7.8				
City (Banhill Row) ...	*	*	*	*	*	*	5.8				
Westminster (St. James's Pl.)	47	75	63	51	bc	-	8.3				
Camden Sq. (Brit. Rainfall)	45	71	66	51	bc. b. c	-	9.3				
Hampstead (Reservoir) ...	*	*	65	48	bc. o. c	-	9.5				
24 HOURS ENDED AT 6 P.M. YESTERDAY.											
South Kensington ...	*	*	64	44	bc. c.g	-	*				
" " (Roof of M.O.)	44	81	64	45		*	8.0				

Yarmouth ...	{	4.22	11.50	7.18
		4.20	11.50	7.19
Greenwich ...	{	4.32	11.57	7.25
		4.21	11.57	7.23
Wick ...	{	4.18	12.3	8.0
		4.16	12.3	8.2
Valencia...	{	5.11	12.38	8.4
		5.10	12.38	8.6

NOTE.—The information relating to weather is indicated by the following letters—b. blue sky; bc. sky half clouded; c. sky three parts clouded; d. drizzling rain; e. wet air, without rain falling; f. fog; g. gloom; h. hail; i. lightning; m. mist; o. overcast sky; p. passing showers; q. squalls; r. rain; s. snow; t. thunder; u. ugly, threatening sky; v. visibility, unusual transparency; w. dew; x. hoar frost; z. dust-haze, or smoke.

The Daily Weather Report is sent free by post to any address in the United Kingdom on payment of £1 per annum, for postage and wrapping.

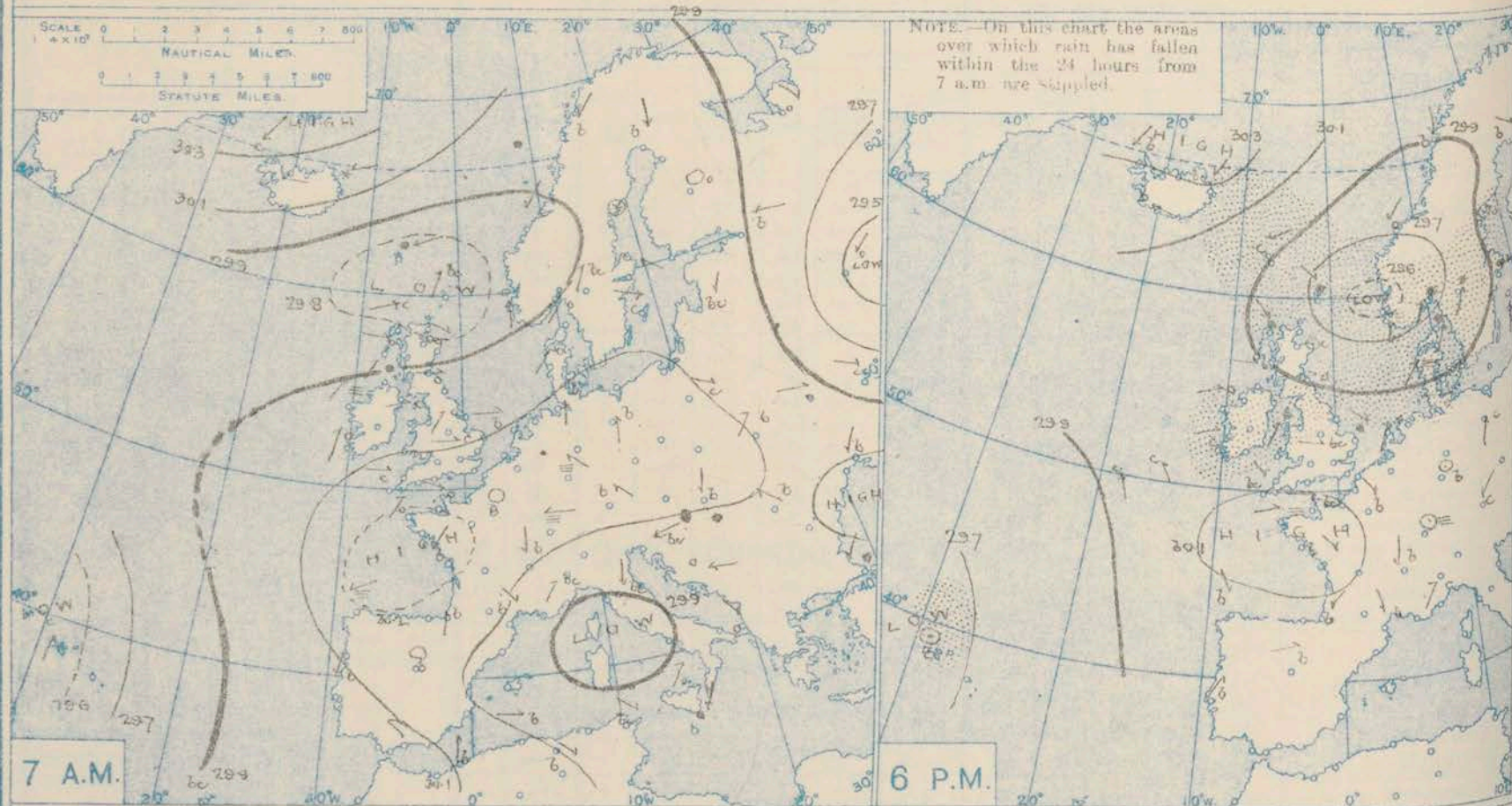
1912.

DAILY WEATHER REPORT OF THE METEOROLOGICAL OFFICE.

Friday,
3rd May, 1912.

STATIONS.	YESTERDAY EVENING.						THIS MORNING 7 A.M., G.M.T.										PAST 24 HOURS.						
	BAROM.		TEMP.		WIND.		BAROMETER.		TEMP.		WIND.		Sea (0 to 9).	Rain-fall.	TEMP.		Sun-shine.	WEATHER.					
	At 32° Fahr. and M.S.L. Lat. 45°.	Dry Bulb.	Direc.	Force (0 to 12).	Weather.	At 32° Fahr. and M.S.L. Lat. 45°.	Change since 4 a.m.	Dry Bulb.	Change since Yesterday.	Direc.	Force (0 to 12).	Weather.			Max.	Min.		Morn'g. 7 a.m. to 1 p.m.	Afternoon 1 p.m. to 6 p.m.	Night. 6 p.m. to 7 a.m.			
BRITISH ISLANDS.																							
Lerwick ...	29.66	45	NNW	2	r	29.90	+0.23	40	-7	NNW	5	cq	4	0.22	51	37	6.8	bep	om	cpq			
Stornoway ...	29.81	51	NW	4	cp	30.03	+0.22	46	-2	NE	3	b	3	0.07	54	40	6.8	c	cp	bc			
Castlebay (Barra Isd.)	29.89	51	NW	4	c	29.98	+0.09	46	-2	NE	4	aq	3	0.01	52	44	6.6	a.c.p.	a.c.p.	a.c.p.			
Malin Head...	29.92	51	W	2	b	29.99	+0.07	48	+1	N	1	bc	0	-	52	46	6.6	bc	bc	bc			
Blacksod Point	29.97	52	WSW	2	o	29.99	+0.02	49	-2	E	1	m	3	0.22	54	46	6.6	om	om	om			
Valencia ...	30.03	54	WSW	2	c	30.00	0.00	52	-1	S	1	o	3	0.01	58	52	6.6	o	o	om			
Roches Point ...	30.03	55	WSW	4	c	30.03	0.00	50	-4	NW	1	o	2	Trace	58	48	6.6	c.o	c.o	of m			
Birr Castle ...	29.97	55	WSW	3	o	29.97	0.00	51	-2	SW	1	o	2	0.01	57	48	6.6	c.op	o	o			
Donaghadee ...	29.91	49	E	2	o	29.99	+0.08	48	-7	WSW	2	c	2	0.15	54	41	6.6	om	c	c			
Liverpool Obsy. ...	29.95	56	WSW	4	o	30.00	+0.05	49	-5	NW	1	o	0	0.01	60	47	6.6	o	bep	o			
Holyhead ...	29.96	52	SW	3	bc	29.99	+0.03	50	-1	NW	1	o	1	0.05	56	48	6.6	om	r.cdm	a.cdm			
Pembroke (St. Ann's Hd.)	30.04	51	SW	3	bc	30.02	+0.02	50	-1	WSW	1	om	2	Trace	56	50	6.6	om	bc	om			
Newquay ...	30.06	54	WSW	2	c	30.03	0.00	51	-2	S	1	of	2	-	56	45	6.6	bc	bc	b.o			
Scilly (St. Mary's) ...	30.08	57	WNW	1	bc	30.04	0.00	52	0	-	0	bc	1	-	61	49	6.6	bc	bc	bc			
Jersey (St. Aubin) ...	30.12	54	W	4	bc	30.08	0.00	51	-1	SW	2	bc	2	-	58	49	6.6	og	og	og			
Portland Bill ...	30.05	50	WSW	4	bc	30.04	0.00	51	-1	NW	2	bc	2	-	55	48	6.6	c	bc	bc			
Dungeness ...	30.01	54	SW	4	bc	29.98	+0.03	52	+2	SW	4	c	4	-	58	49	6.6	f. bc	bc	c. bc			
Dover ...	30.04	54	SW	3	bc	30.01	0.00	49	0	WNW	2	b	3	Trace	59	48	6.6	om	bc	bc			
Wick ...	29.74	47	WNW	2	c	29.97	+0.23	42	-7	NNW	2	c	2	0.33	52	38	6.6	cp	cpm	cpq			
Nairn ...	29.76	51	W	3	c	29.97	0.00	44	-4	E	2	c	2	0.05	58	42	6.6	c	cp	c			
Aberdeen ...	29.77	50	-	0	c	29.98	+0.21	45	-6	NNW	3	c	2	0.02	61	44	6.6	bc.c	bc.c	cp			
Leith ...	29.82	55	W	3	b	29.94	+0.12	50	-1	WNW	2	bc	2	-	59	45	6.6	bc	bc	b			
North Shields ...	29.87	53	WSW	3	o	29.94	+0.07	45	-8	WSW	3	c	2	0.04	60	40	6.6	o	c.r	o			
Spurn Head ...	29.91	56	WSW	5	o	29.96	+0.05	50	-1	WNW	6	bc	5	0.01	61	46	6.6	om	om	cp. bc			
Yarmouth ...	29.97	54	WNW	1	cp	29.97	+0.01	52	+3	NW	1	bc	1	0.17	65	49	6.6	b. bc	c. cp	a. bc			
Clacton-on-Sea ...	29.99	54	SW	2	c	29.99	0.00	53	+3	WSW	3	bc	2	-	61	50	6.6	om	og	og			
Nottingham ...	29.95	60	WSW	3	c	29.98	0.00	51	+1	NW	2	c	2	Trace	64	49	6.6	op	o.c	c			
Bath ...	30.04	59	W	1	bc	30.03	0.00	52	-2	W	1	o	1	-	64	48	6.6	-	-	-			
Oxford ...	30.03	55	WSW	2	bc	30.02	0.00	54	0	WNW	2	c	2	-	63	46	6.6	c	c	c			
London (Kew Obsy.) ...	30.01	62	W	2	o	30.01	+0.01	50	-2	WSW	1	bc	2	-	65	45	6.6	om.c	c.o	a.c. bc			
ICELAND & FAEROE.																							
Isafjord ...	30.35	39	NE	4	b	30.34	0.00	33	-3	-	0	b	0	-	36	21	6.6	-	-	-			
Reykjavik ...	30.17	48	N	3	c	30.25	0.00	39	+4	-	0	b	0	-	36	21	6.6	-	-	-			
Vestmanna ...	30.24	42	ESE	1	o	30.32	-0.01	31	-4	-	0	b	0	-	36	21	6.6	-	-	-			
Seydisfjord ...	30.31	47	NE	2	bc	30.32	-0.01	31	-4	-	0	b	0	-	36	21	6.6	-	-	-			
Thorshavn ...	29.92	45	ENE	5	c	30.11	+0.19	39	-3	NE	4	c	0	-	36	21	6.6	-	-	-			
SCANDINAVIA.																							
Haparanda ...	29.99	27	WNW	2	b	29.98	-0.01	30	+1	-	0	b	0	-	36	21	6.6	-	-	-			
Hernösand ...	29.93	32	-	0	o	29.79	-0.14	35	0	-	0	o	0	-	36	21	6.6	-	-	-			
Stockholm ...	29.91	40	SE	2	r	29.65	-0.26	40	-4	SE	4	r	0	-	36	21	6.6	-	-	-			
Wisby ...	29.91	44	S	2	o	29.67	-0.24	48	+7	S	4	o	0	-	36	21	6.6	-	-	-			
Karlstad ...	29.78	42	SSW	2	r	29.46	-0.32	44	+1	SSW	2	o	0	-	36	21	6.6	-	-	-			
Færder (X'ania Fjord) ...	29.69	45	SSW	4	r	29.46	-0.23	47	+3	WSW	6	b	3	0.32	46	43	6.6	-	-	-			
Bodö ...	29.93	36	N	4	b	29.80	-0.13	36	+1	-	0	b	1	-	37	30	6.6	-	-	-			
Christiansund ...	29.71	43	NE	3	o	29.67	-0.04	40	-2	N	6	o	2	-	45	36	6.6	-	-	-			
Skudesnaes ...	29.59	46	S	2	f	29.61	-0.02	42	-2	NNW	6	o	2	0.43	46	41	6.6	-	-	-			
The Scaw (Skagen) ...	29.72	47	SSW	5	r	29.59	-0.13	47	+2	WSW	7	bc	2	0.16	48	43	6.6	-	-	-			
Blaavands Huk ...	29.84	47	SW	3	f	29.73	-0.11	47	0	W	3	m	2	0.20	50	48	6.6	-	-	-			
GERMANY, &c.																							
Cuxhaven ...	29.96	53	W	2	o	29.82	-0.14	52	+2	W	3	r	0	-	61	52	6.6	-	-	-			
The Helder ...	29.98	51	SSW	3	c	29.91	+0.07	51	+8	W	3	o	2	0.04	54	43	6.6	-	-	-			
Brussels ...	30.04	53	-	0	b	30.02	0.00	47	+2	WSW	2	f	0	-	64	46	6.6	-	-	-			
Berlin ...	30.01	53	S	1	c	29.91	-0.10	50	+2	SW	1	o	0	-	61	41	6.6	-	-	-			
Frankfurt ...	30.02	49	-	0	b	30.00	0.00	45	+2	SW	1	b	0	-	63	34	6.6	-	-	-			
Munich ...	30.08	47	NE	2	c	30.07	-0.01	47	+8	SW	3	b	0	-	54	37	6.6	-	-	-			
FRANCE.																							
C. Gris Nez ...	30.10	52	SSW	3	bc	30.01	0.00	49	-3	WSW	4	f	3	-	59	48	6.6	-	-	-			
La Hève ...	30.10	50	W	2	c	30.03	0.00	50	+4	W	2	o	1	-	61	45	6.6	-	-	-			
Brest (St. Mathieu) ...	30.15	54	WSW	2	m	30.08	-0.07	52	-1	SE	2	c	2	-	59	50	6.6	-	-	-			
Lorient (Boc Meien) ...	30.11	54	W	3	b	30.02	0.00	50	-2	N	2	b	3	-	63	45	6.6	-	-	-			
Rochefort (Ile d' Aix) ...	30.12	57	NW	3	b	30.06	0.00	53	+4	NE	3	o	0	-	63	48	6.6	-	-	-			
Biarritz ...	30.03	57	NE	3	b	29.95	0.00	51	+1	E	2	b	2	-	61	45	6.6	-	-	-			
Paris ...	30.07	60	NW	2	bc	30.03	+0.04	50	+5	NNW	1	o	0	-	63	41	6.6	-	-	-			
Belfort ...	30.08	53	-	0	m	30.11	0.00	41	+2	-	0	m	0	-	58	34	6.6	-	-	-			
Lyons ...	30.06	55	N	2	b	30.10	0.00	53	+6	N	1	b	0	-	60	39	6.6	-	-	-			
Nice ...	30.02	47	SW	3	c	30.02	+0.01	53	+1	W	2	b	1	-	63	43	6.6	-	-	-			
Perpignan ...	30.02	61	NNW	3	b	30.05	+0.03	55	+1	W	1	b	0	-	66	43	6.6	-	-	-			
Sanguinaire ...	29.90	55	N	1	m	29.93	0.00	57	0	N	4	m	3	-	63	46	6.6						

BAROMETER, WIND AND WEATHER FOR 7 A.M. AND 6 P.M. 2ND MAY



NOTES ON YESTERDAY'S WEATHER.

During yesterday the thermometer rose to between 60° and 65° in many parts of Great Britain, to 69° at Camden Square, and to 71° at Greenwich. The amount of bright sunshine was, as a rule, somewhat small. Showers were experienced in many districts, but

were in some places too slight to yield any measurable quantity of water in the gauge. Wireless reports show that as far west as the 24th meridian ships experienced light breezes from the southward or south-eastward, and fair weather.

WEATHER PROSPECTS.

FORECASTS FOR THE 24 HOURS NOON

FRIDAY

TO NOON SATURDAY

Same as Tues. 5 and 4.

0 { a } Northerly winds, light or
b } moderate; fair generally, but
1 } slight local showers.

2 { a } Westerly and North-Westerly
b } winds, light or moderate; fair
3 } generally, but slight local showers;
cooler.

4 { a } Light Westerly to variable
b } breezes; cloudy, slight rain in
5 } places; becoming cooler.

FORECAST DISTRICTS.



The Coasts upon which the Warning Signals are at present displayed are indicated thus:—

Signals hoisted yesterday: South Cone, North Cone. Signals hoisted this morning: South Cone, North Cone. No Warnings Issued.

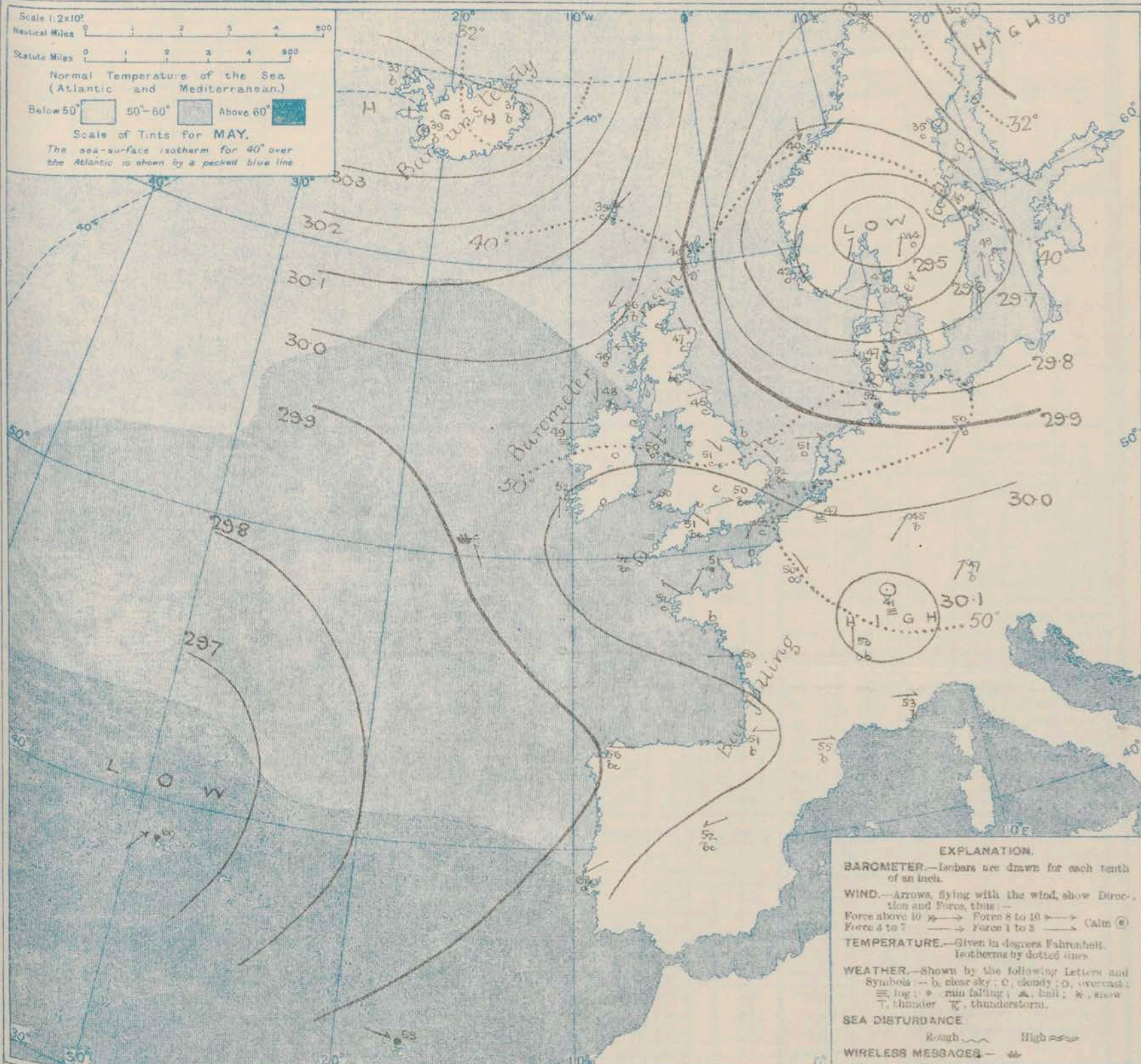
6 { a }
b }
7 { a } Light variable breezes;
b }
8 { a } cool, cloudy, slight rain in
b } places, some fog or mist on coast.
9 { a }
b }
10 { a }
b }

11 WESTERN CHANNEL AND BAY. Light variable breezes, with a slight or smooth sea; fair generally, misty in places; rather cooler.

THE FURTHER OUTLOOK.

SYNOPTIC CHART FOR 7 A.M. FRIDAY, 3RD

MAY 1912.



NOTES ON THE GENERAL SITUATION AT 7 A.M.

Barometrical pressure is now highest over Iceland, but an anticyclone of diminishing intensity still lies over France and the northern parts of our Islands and Germany. The shallow depression which lay yesterday between Scotland and the Faeroe has increased somewhat in depth, but is now passing away across the south of Scandinavia.

Over Great Britain and the northern portion of the Continent the wind circulates around the Scandinavian depression and on the eastern side of the North Sea the Westerly to North-Westerly current is strong as high in

force. Light variable breezes prevail in France and on our western coasts and calm in Iceland. Temperature has fallen in most parts of the United Kingdom, but risen in France, Germany and the Netherlands. At our own Central & Southern stations the thermometer is slightly above 50°, but in the north of Scotland it is below 45°. The Continental values range from 58° at Comina & 55° at Poppignin to between 30° and 35° on the shores of the Gulf of Bothnia. Fine weather prevails on our east coast and in the west and south of France but over Western Europe generally the sky is cloudy or overcast. Rain is falling at Jersey, and also at Copenhagen and Stockholm. The sea is slight or smooth generally but rather rough off the mouth of the Humber.

GENERAL INFERENCE FROM THE 7 A.M. OBSERVATIONS.

The distribution of pressure is becoming rather irregular, but there are at present no distinct indications of the formation of any disturbance in the immediate

neighbourhood of our islands. Cloudy, changeable weather is probable, with slight local showers in most districts.

DAILY WEATHER REPORT.

Friday, 3rd May, 1912.

OBSERVATIONS from the ATLANTIC OCEAN received by RADIOTELEGRAPHY.

CONTROL OBSERVATIONS.						OBSERVATIONS PLOTTED ON THE CHARTS.										
DATE AND HOUR OF OBSERVATION.	POSITION.		Reading of Barometer.	WIND.		NAME OF SHIP.	DATE AND HOUR OF OBSERVATION.	POSITION.		Reading of Barometer.	WIND.		Weather.	TEMPERATURE.		
	Lat. N.	Long. W.		Dir.	Force.			Lat. N.	Long. W.		Dir.	Force.		Dry Bulb.	Wet Bulb.	Sea.
May 3rd 4 a.m.	50	15	29.93	SE	1-3	Celtic	May 3rd 7 a.m.	50	14	29.91	SSE	1-3	e			
" 2nd 4 a.m.	50	18	30.05	S	1-3	Montrose	" 2nd 7 a.m.	50	17	30.03	SSW	1-3	e			
" 3 p.m.	50	18	30.05	S	1-3	do.	" 6 p.m.	50	15	30.02	SE	1-3	c			
" 4 a.m.	49	19	29.97	SSE	1-3	Celtic	" 7 a.m.	49	18	29.93	SSE	4-5	c			
" 4 a.m.	48	24	29.94	SE	1-3	do.	" 7 a.m.	48	22	29.92	SE	1-3	o			

TEMPERATURE, WEATHER, SUNSHINE AND RAINFALL FOR YESTERDAY.

STATIONS.		TEMPERATURE F.		Weather.	Sunshine.	Rainfall.	STATIONS.		TEMPERATURE F.		Weather.	Sunshine.	Rainfall.
		Max.	Min.						Max.	Min.			
Stonhaven, to 6 p.m.	...	53	45	b.c.c. bc.	5.8	0.01	† Brighton, to 6 p.m.	...	59	49	p.o.c. bc.	5.4	0.01
Oban, to 6 p.m.	...	61	53	cp. d.	*	0.01	† Seaford, to 6 p.m.	...	57	49	r.o.c. b.	7.4	0.01
Dublin (City), to 4 p.m.	...	58	50	o.c. r.	1.4	0.02	† Eastbourne, to 6 p.m.	...	60	48	o.c. b. bc.	7.7	0.01
Blackpool, to 9 p.m.	...	59		op. bc. o.	1.2	Trace	Bexhill-on-Sea, to 9 p.m.	...	58	47	o	6.4	0.01
Southport, to 9 p.m.	...						Hastings					
Rhyl, to 6 p.m.	...	60	53	bc. c.	1.5	0.04	† Folkestone, to 6 p.m.	...	57	45	m. bc. b.	7.1	0.01
† Colwyn Bay, to 6 p.m.	...	62	51	op. c. o.	2.3	0.01	† Deal, to 6 p.m.	...	64	43	o.c. bc. u.	6.5	0.01
Llandudno, to 9 p.m.	...						† Ramsgate, to 6 p.m.	...					
Bettws-y-Coed, to 6 p.m.	...	54	49	*	0.7	-	† Margate, to 6 p.m.	...	63	43	b. o.	4.3	0.01
Aberystwyth, to 6 p.m.	...	61	49	bc. o. bc.	6.8	-	† Felixstowe, to 6 p.m.	...	61	43	m. o. bc. o.	4.9	0.01
Plymouth, to 9 p.m.	...	64	49	bc. b.	7.1	-	Lowestoft, to 6 p.m.	...	66	44	bc. o. c.	4.0	0.01
† Paignton, to 6 p.m.	...	63	50	a. o. bc.	6.7	-	† Skegness, to 6 p.m.	...	64	48	o. c.	2.0	0.01
Torquay, to 6 p.m.	...	67	48	bc. b.	6.2	-	Scarborough, to 9 p.m.	...	60	37	o. cf. c.	0.0	0.01
Teignmouth, to 9 p.m.	...	64	50	b. o. bc.	6.0	-	† Harrogate, to 6 p.m.	...	58	47	o. c.	0.4	Trace
Weymouth, to 6 p.m.	...	64	50	b. bc. c.	5.3	-	Buxton, to 9 p.m.	...	61	45	bc.	4.6	0.08
† Bournemouth, to 6 p.m.	...	64	49	c. bc. bc.	7.2	0.01	Darwen, to 9 p.m.	...	58	48	ow. bc. or.	0.9	Trace
Southsea, to 6 p.m.	...	59	48	c. bc. c.	5.5	0.03	Manchester, to 9 p.m.	...	61	48	c. or. bc. o.	0.6	0.03
† Worthing, to 6 p.m.	...	62	48	bc. b.	8.9	0.01	Birmingham, to 9 p.m.	...	60	45	o. c. o.	0.4	0.03
Carnoustie, to 6 p.m.	...												

† At this Station the amount of Bright Sunshine is for the whole day.

LONDON OBSERVATIONS.

STATIONS.	HUMIDITY.		TEMPERATURE.		Weather.	Rainfall.	Sunshine Yesterday.
	3 p.m.	9 a.m.	Max.	Min.			
	Yesterday.	To-day.	24 HOURS ENDED AT 9 A.M. TO-DAY.				
Greenwich (Royal Obs.) ...	% 50	% 77	71	46	b. c. bc. c	—	Hr. 4.5
City (Rushill Row) ...	*	*	*	*	*	*	3.4
Westminster (St. James's Pl.)	65	92	62	46	bc. bc. r	—	4.1
Camden Sq. (Brit. Rainfall)	59	90	69	46	b. bc. c. o	—	5.0
Hampstead (Reservoir) ...	*	98	67	44	c. bc. or. o	—	4.1
24 HOURS ENDED AT 6 P.M. YESTERDAY.							
South Kensington ...	*	*	68	50	c. o	—	*
" " (Roof of M.O.)	59	91	66	50		*	

TABLE SHOWING THE GREENWICH TIMES OF SUNRISE, NOON AND SUNSET FOR STATIONS IN THE UNITED KINGDOM TO-DAY AND TO-MORROW.

3rd & 4th May, 1912.		Sunrise		Noon		Sunset	
		G.M.T.	G.M.T.	G.M.T.	G.M.T.	G.M.T.	G.M.T.
†	Yarmouth	4.20	11.50	7.19	7.20	7.19	7.20
	Greenwich	4.13	11.50	7.23	7.25	7.23	7.25
	Wick	4.31	11.57	8.2	8.4	8.2	8.4
	Valencia...	4.29	11.57	8.2	8.4	8.2	8.4
		4.16	12.3	8.6	8.6	8.6	8.6
		4.14	12.3	8.6	8.6	8.6	8.6
		5.10	12.38	8.6	8.6	8.6	8.6
		5.8	12.38	8.6	8.6	8.6	8.6

TEMPERATURE, WEATHER and RAINFALL at additional FOREIGN STATIONS, for the 24 hours ended at 7 a.m. yesterday.

STATIONS.	RAIN.	TEMPERATURE F.		WEATHER.	STATIONS.	RAIN.	TEMPERATURE F.		WEATHER.
		Max.	Min.				Max.	Min.	
Malaga	in.	72	52	b. b.	Rome	Trace	64	46	bc. b.
Marseilles	0.04	68	48	bc. o.	Vienna	-	50	36	c. bc.
Malta	0.39	64	54	r.	Utrecht	-	57	30	b. b.
Algiers	0.12	61	50	c. b.	Zürich	-	*	*	b. b.
Tunis	0.65	68	52	r. bc.	Geneva	-	*	*	b. o.
Palermo	-	69	49	b. o.	Lugano	0.16	*	*	o.

NOTE.—The information relating to weather is indicated by the following letters—b. blue sky; bc. sky half clouded; c. sky three parts clouded; d. drizzling rain; e. wet air, without rain falling; f. fog; g. gloom; h. hail; i. lightning; m. mist; o. overcast sky; p. passing showers; q. squalls; r. rain; s. snow; t. thunder; u. ugly, threatening sky; v. visibility; unusual transparency; w. dew; x. hoar frost; y. dust-haze, or smoke.

The Daily Weather Report is sent free by post to any address in the United Kingdom on payment of £1 per annum, for postage and wrappers.

DAILY WEATHER REPORT OF THE METEOROLOGICAL OFFICE.

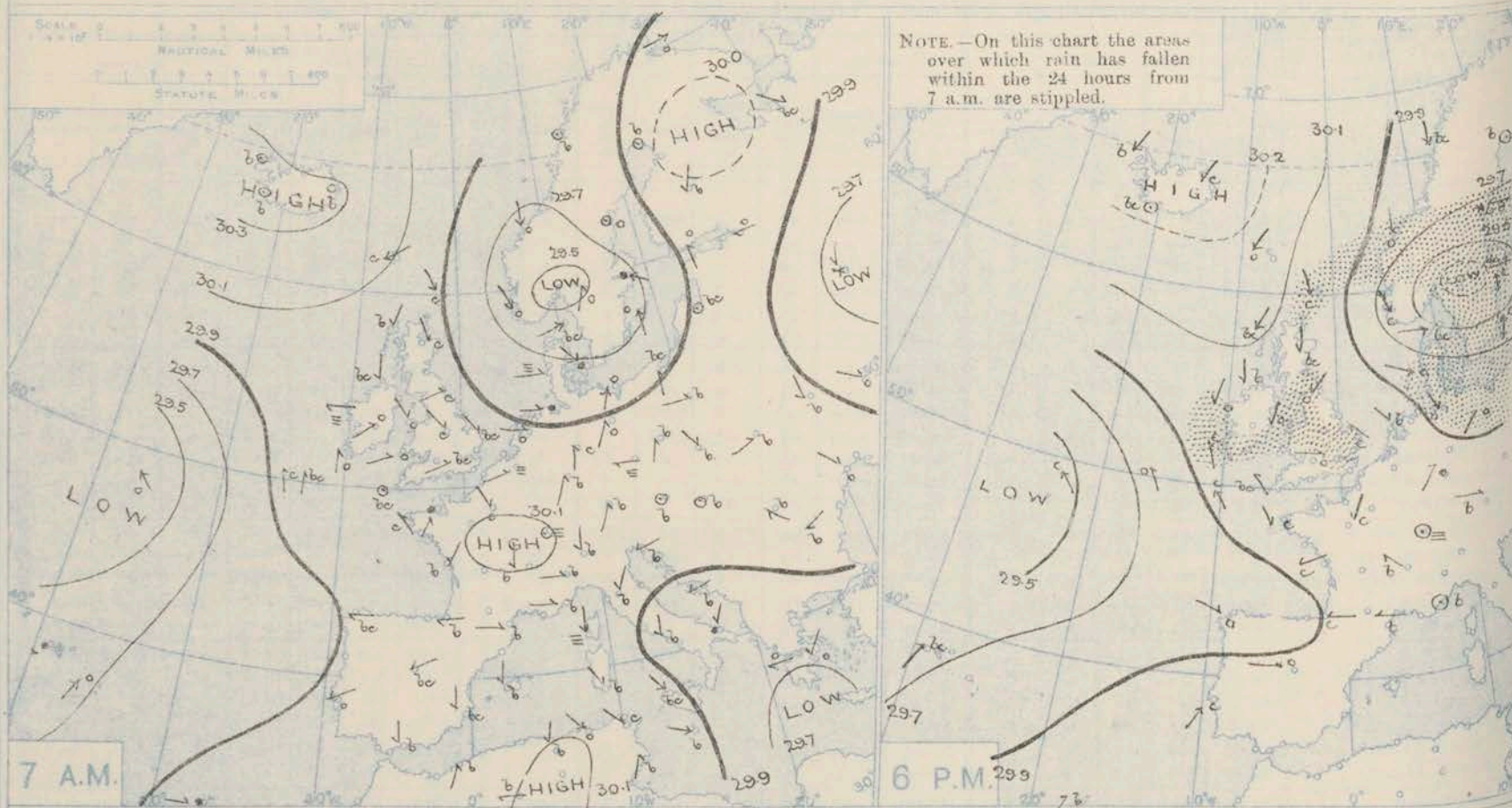
Saturday, 14th May, 1912.

STATIONS.	YESTERDAY EVENING.					THIS MORNING 7 A.M., G.M.T.										PAST 24 HOURS.																																																																																																																																																																																																																																																																																																																																																																																																																																																																																																																																																																																																																																																																																																																																																																																																																																																																																																																																																																																																																																																																																																																																																												
	Barom.	Temp.	Wind		Weather.	Barometer.	Temp.	Wind.		Sea (0 to 9).	Rain fall.	Temp.		Weather.																																																																																																																																																																																																																																																																																																																																																																																																																																																																																																																																																																																																																																																																																																																																																																																																																																																																																																																																																																																																																																																																																																																																																														
			Force (0 to 12).	Dir.				Max.	Min.			Sun-shine.	Morn'g 7 a.m. to 1 p.m.	Aftern'g 1 p.m. to 6 p.m.	Night 6 p.m. to 7 a.m.																																																																																																																																																																																																																																																																																																																																																																																																																																																																																																																																																																																																																																																																																																																																																																																																																																																																																																																																																																																																																																																																																																																																																													
																At 32° Fahr. and M.S.L. Lat. 45°.	Dry Bulb.	Change since 4 a.m.	Dry Bulb.	Change since Yesterday.	Force (0 to 12).	Dir.																																																																																																																																																																																																																																																																																																																																																																																																																																																																																																																																																																																																																																																																																																																																																																																																																																																																																																																																																																																																																																																																																																																																																						
In.	°	°	°	°	In.	°	°	°	°	In.	°	°	°	°	°	°	°	°	°	°	°	°	°	°	°	°	°	°	°	°	°	°	°	°	°	°	°	°	°	°	°	°	°	°	°	°	°	°	°	°	°	°	°	°	°	°	°	°	°	°	°	°	°	°	°	°	°	°	°	°	°	°	°	°	°	°	°	°	°	°	°	°	°	°	°	°	°	°	°	°	°	°	°	°	°	°	°	°	°	°	°	°	°	°	°	°	°	°	°	°	°	°	°	°	°	°	°	°	°	°	°	°	°	°	°	°	°	°	°	°	°	°	°	°	°	°	°	°	°	°	°	°	°	°	°	°	°	°	°	°	°	°	°	°	°	°	°	°	°	°	°	°	°	°	°	°	°	°	°	°	°	°	°	°	°	°	°	°	°	°	°	°	°	°	°	°	°	°	°	°	°	°	°	°	°	°	°	°	°	°	°	°	°	°	°	°	°	°	°	°	°	°	°	°	°	°	°	°	°	°	°	°	°	°	°	°	°	°	°	°	°	°	°	°	°	°	°	°	°	°	°	°	°	°	°	°	°	°	°	°	°	°	°	°	°	°	°	°	°	°	°	°	°	°	°	°	°	°	°	°	°	°	°	°	°	°	°	°	°	°	°	°	°	°	°	°	°	°	°	°	°	°	°	°	°	°	°	°	°	°	°	°	°	°	°	°	°	°	°	°	°	°	°	°	°	°	°	°	°	°	°	°	°	°	°	°	°	°	°	°	°	°	°	°	°	°	°	°	°	°	°	°	°	°	°	°	°	°	°	°	°	°	°	°	°	°	°	°	°	°	°	°	°	°	°	°	°	°	°	°	°	°	°	°	°	°	°	°	°	°	°	°	°	°	°	°	°	°	°	°	°	°	°	°	°	°	°	°	°	°	°	°	°	°	°	°	°	°	°	°	°	°	°	°	°	°	°	°	°	°	°	°	°	°	°	°	°	°	°	°	°	°	°	°	°	°	°	°	°	°	°	°	°	°	°	°	°	°	°	°	°	°	°	°	°	°	°	°	°	°	°	°	°	°	°	°	°	°	°	°	°	°	°	°	°	°	°	°	°	°	°	°	°	°	°	°	°	°	°	°	°	°	°	°	°	°	°	°	°	°	°	°	°	°	°	°	°	°	°	°	°	°	°	°	°	°	°	°	°	°	°	°	°	°	°	°	°	°	°	°	°	°	°	°	°	°	°	°	°	°	°	°	°	°	°	°	°	°	°	°	°	°	°	°	°	°	°	°	°	°	°	°	°	°	°	°	°	°	°	°	°	°	°	°	°	°	°	°	°	°	°	°	°	°	°	°	°	°	°	°	°	°	°	°	°	°	°	°	°	°	°	°	°	°	°	°	°	°	°	°	°	°	°	°	°	°	°	°	°	°	°	°	°	°	°	°	°	°	°	°	°	°	°	°	°	°	°	°	°	°	°	°	°	°	°	°	°	°	°	°	°	°	°	°	°	°	°	°	°	°	°	°	°	°	°	°	°	°	°	°	°	°	°	°	°	°	°	°	°	°	°	°	°	°	°	°	°	°	°	°	°	°	°	°	°	°	°	°	°	°	°	°	°	°	°	°	°	°	°	°	°	°	°	°	°	°	°	°	°	°	°	°	°	°	°	°	°	°	°	°	°	°	°	°	°	°	°	°	°	°	°	°	°	°	°	°	°	°	°	°	°	°	°	°	°	°	°	°	°	°	°	°	°	°	°	°	°	°	°	°	°	°	°	°	°	°	°	°	°	°	°	°	°	°	°	°	°	°	°	°	°	°	°	°	°	°	°	°	°	°	°	°	°	°	°	°	°	°	°	°	°	°	°	°	°	°	°	°	°	°	°	°	°	°	°	°	°	°	°	°	°	°	°	°	°	°	°	°	°	°	°	°	°	°	°	°	°	°	°	°	°	°	°	°	°	°	°	°	°	°	°	°	°	°	°	°	°	°	°	°	°	°	°	°	°	°	°	°	°	°	°	°	°	°	°	°	°	°	°	°	°	°	°	°	°	°	°	°	°	°	°	°	°	°	°	°	°	°	°	°	°	°	°	°	°	°	°	°	°	°	°	°	°	°	°	°	°	°	°	°	°	°	°	°	°	°	°	°	°	°	°	°	°	°	°	°	°	°	°	°	°	°	°	°	°	°	°	°	°	°	°	°	°	°	°	°	°	°	°	°	°	°	°	°	°	°	°	°	°	°	°	°	°	°	°	°	°	°	°	°	°	°	°	°	°	°	°	°	°	°	°	°	°	°	°	°	°	°	°	°	°	°	°	°	°	°	°	°	°	°	°	°	°	°	°	°	°	°	°	°	°	°	°	°	°	°	°	°	°	°	°	°	°	°	°	°	°	°	°	°	°	°	°	°	°	°	°	°	°	°	°	°	°	°	°	°	°	°	°	°	°	°	°	°	°	°	°	°	°	°	°	°	°	°	°	°	°	°	°	°	°	°	°	°	°	°	°	°	°	°	°	°	°	°	°	°	°	°	°	°	°	°	°	°	°	°	°	°	°	°	°	°	°	°	°	°	°	°	°	°	°	

DURATION AND EXTREME FORCE OF GALES ON BRITISH COASTS

* Information for these columns not usually received. † Received too late for insertion in Charts.

BAROMETER, WIND AND WEATHER FOR 7 A.M. AND 6 P.M. 3RD MAY.



NOTES ON YESTERDAY'S WEATHER.

During yesterday the thermometer rose to 60° and upwards in many parts of England and Ireland, to 65° at Camden Square; and to 66° at Greenwich. The amount of bright sunshine varied greatly in different localities, but was, as a rule, somewhat small. Rain fell in

many parts of the country, but at a large number of stations there was no measurable quantity in the gauge. Wireless reports show that as far west as the 26th meridian ships experienced light to fresh breeze from the South-Eastward, and fair weather.

WEATHER PROSPECTS.

FORECASTS FOR THE 24 HOURS NOON SATURDAY TO NOON SUNDAY

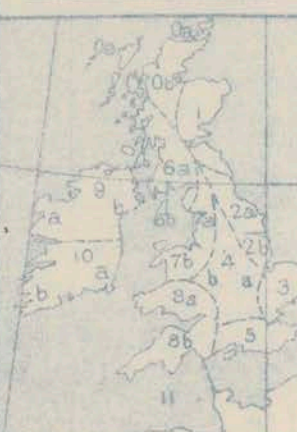
0 {
a Light and somewhat variable
b breezes; fair, cold, ground
1 frost inland at night.

2 {
a Light N.E. breezes, fair generally,
b but slight rain locally; ground
frost inland at night.

3 {
a E. and N.E. winds, light
b or moderate; cold, cloudy,
occasional slight rain.

5

FORECAST DISTRICTS.



The Counts upon which the Warning Signals are at present displayed are indicated thus:—

Signals hoisted yesterday	Signals hoisted this morning
South Cone	South Cone
North Cone	North Cone

No Warnings issued

6 {
a E. to S.E. winds, light;
b fair generally, ground frost
inland at night.

7 {
a Light breezes, chiefly E.;
b cloudy, misty, slight rain in
places; becoming cooler.

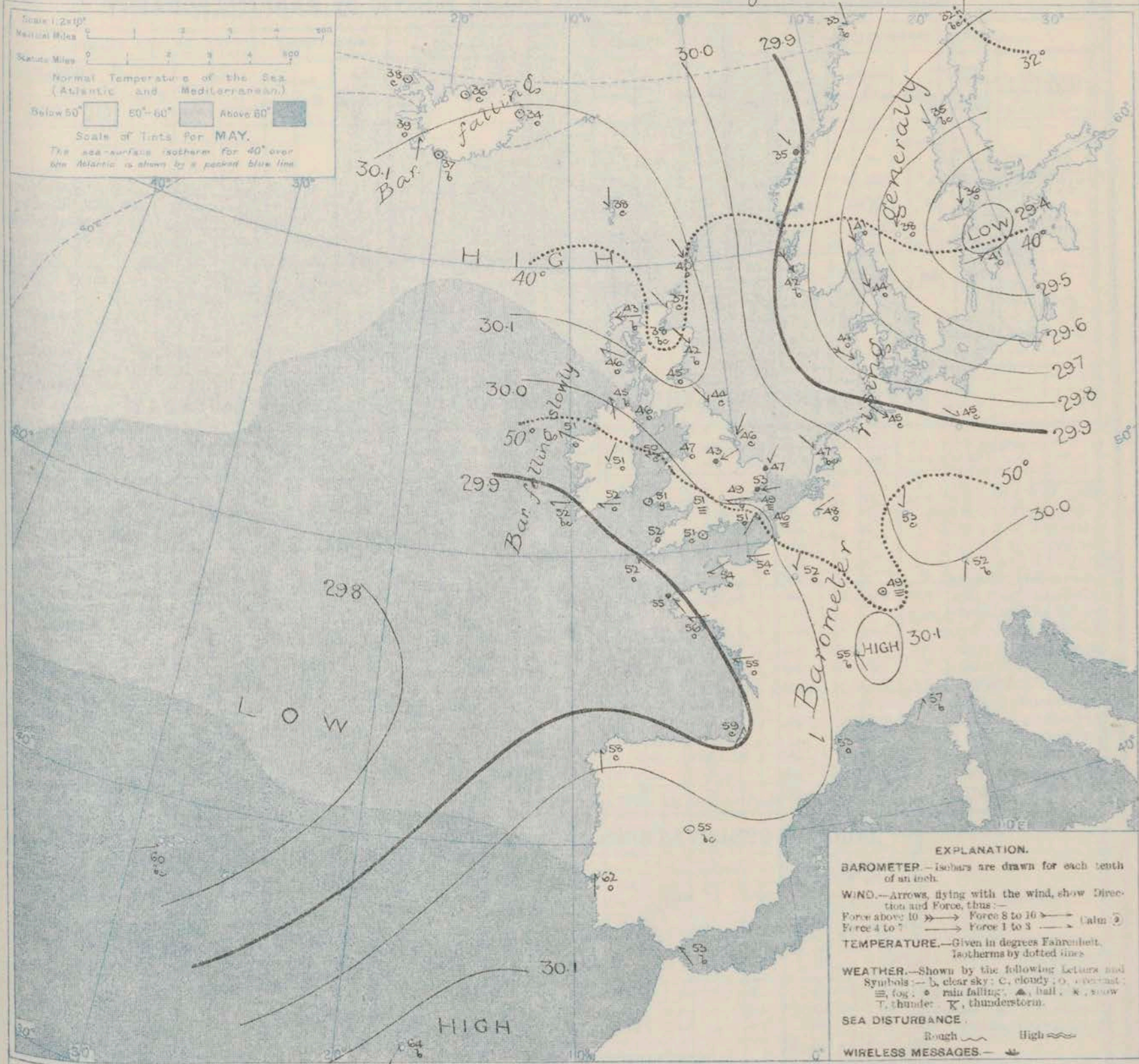
8 {
a Same as No. 6 & 7.
b

11 WESTERN CHANNEL AND BAY.

Moderate E. and S.E. winds, and a slight or moderate sea, cloudy generally, rain in places; rather cooler.

THE FURTHER OUTLOOK.

SYNOPTIC CHART FOR 7 A.M. Saturday, 4th MAY 1912.



NOTES ON THE GENERAL SITUATION AT 7 A.M.

The depression noticed yesterday over the south of Scandinavia is passing away across the upper part of the Baltic. The anticyclone over Iceland appears to be moving southwards and now covers the greater part of Scotland. A large shallow depression extends from the Azores region over the Bay of Biscay and on our extreme south-west coasts.

The wind is light to moderate from East or South-East over England, Ireland and the north and West of France, but is rather variable in Germany. Northerly to North-Northerly winds prevail over the northern parts of the Continent, and blow

with the force of a gale in Denmark and the south of Norway. Temperatures have risen a little in France and south Germany, but fallen elsewhere. On our south and south-west coasts the thermometer is a trifle above 50°, but in the north of Scotland it is below 40°. The Continental values range from 55° and upwards in Spain and the west and south of France to 35° and less over the north of Scandinavia. The weather remains fair or fine over Western Europe as a whole, but a good deal of cloud, locally, and rain is falling over Eastern and Central England as well as at Bresl and Christian sand. The sea is slight or smooth generally, but moderate off the north of Scotland, and rather rough at the mouth of the Humber.

GENERAL INFERENCE FROM THE 7 A.M. OBSERVATIONS.

The northern anticyclone is likely to extend further south, and over all the more northern parts of the limited Kingdom the weather will probably remain fair

and dry. The low pressure system over the Bay will occasion slight falls of rain in many parts of our southern districts.

DAILY WEATHER REPORT.

Saturday 4th May, 1912.

OBSERVATIONS from the ATLANTIC OCEAN received by RADIOTELEGRAPHY.

CONTROL OBSERVATIONS.						OBSERVATIONS PLOTTED ON THE CHARTS.										
DATE AND HOUR OF OBSERVATION.	POSITION.		Reading of Barometer.	WIND.		NAME OF SHIP.	DATE AND HOUR OF OBSERVATION.	POSITION.		Reading of Barometer.	WIND.		Weather.	TEMPERATURE.		
	Lat. N.	Long. W.		Dir.	Force.			Lat. N.	Long. W.		Dir.	Force.		Dry Bulb.	Wet Bulb.	Sea.
May 3rd 3 p.m.	49	8	29.98	SE	4-5	Montreal.	May 3rd 6 p.m.	49	9	29.92	SE	4-5	c			
" " "	50	15	29.82	SE	4-5	Montcalm.	" " "	50	15	29.79	SE	4-5	c			
" " "	49	23	29.43	ESE	4-5	Cameroina	" " "	49	22	29.44	ESE	4-5	c			
" " 4 a.m.	51	12	29.98	SSW	1-3	Montcalm	" " 7 a.m.	50	13	29.98	S	1-3	bc			
" " "	48	28	29.48	ESE	4-5	Cameroina	" " "	48	26	29.45	ESE	4-5	c			

TEMPERATURE, WEATHER, SUNSHINE AND RAINFALL FOR YESTERDAY.

STATIONS.	TEMPERATURE F.		Weather.	Sunshine.	Rainfall.	STATIONS.	TEMPERATURE F.		Weather.	Sunshine.	Rainfall.
	Max.	Min.					Max.	Min.			
Carnoustie ...	52	42	c. o	Hr.	In.	Brighton, to 6 p.m. ...	53	47	bc. c. o	6.5	
Oban, to 6 p.m. ...	56	47	bc. c. bc. b	7.0	Trace	Seaford, to 6 p.m. ...	57	49	b. bc. b. c. bc	7.1	
Dublin (City), to 4 p.m. ...	55	48	org. c	*	0.08	† Eastbourne, to 6 p.m. ...	57	49	o. bc. b. bc	8.9	
Blackpool, to 9 p.m. ...	55	44	bc. o	9.1	0.03	Bexhill-on-Sea, to 9 p.m. ...	54	49	b. c	7.5	
Southport, to 9 p.m. ...	55	48	o. bc. cv	8.1	0.02	Hastings ...	58	49	*	7.0	
† Rhyl, to 6 p.m. ...	54	47	c. bc. r. o	0.0	0.01	† Folkestone, to 6 p.m. ...	58	49	bc. o	6.2	
† Colwyn Bay, to 6 p.m. ...	54	47	p. c. bc. b. o	0.1	0.05	† Deal, to 6 p.m. ...	63	51	o. bc. c	4.5	
Llandudno, to 9 p.m. ...	54	46	or. od. o	0.0	0.13	† Ramsgate, to 6 p.m. ...	*	*	*	3.2	
Bettws-y-Coed, to 6 p.m. ...						Margate, to 6 p.m. ...	62	51	*	1.0	
Aberystwyth, to 6 p.m. ...	57	51	c. o. bc	2.0	-	† Felixstowe, to 6 p.m. ...	63	50	m. a. bc. o	3.9	0.01
Plymouth, to 9 p.m. ...						† Lowestoft, to 6 p.m. ...	59	50	op. bc. o	9.8	
Paignton, to 6 p.m. ...	61	42	bc. c	2.7	-	† Skegness, to 6 p.m. ...	57	46	bc. o	10.1	
Torquay, to 6 p.m. ...	60	46	av. c. o	4.0	-	Scarborough, to 9 p.m. ...	57	44	o. bc. c	5.0	
Teignmouth, to 9 p.m. ...	59	44	bc. a. bc. d	3.9	-	† Harrogate, to 6 p.m. ...	60	39	op. b. bc. c	9.9	0.01
† Weymouth, to 6 p.m. ...	63	42	b. o. c. bc. b	12.9	-	Buxton, to 9 p.m. ...	61	52	bc. r. c	1.3	0.06
† Bournemouth, to 6 p.m. ...	64	42	no. b. bc	13.1	-	Darwen, to 9 p.m. ...	58	42	bc. or. o	8.5	0.02
Southsea, to 6 p.m. ...	64	46	bc. c. bc. c	6.3	-	Manchester, to 9 p.m. ...	57	47	od. o. c. o	0.6	0.08
† Worthing, to 6 p.m. ...	58	45	c. b.	6.2	-	Birmingham, to 9 p.m. ...	58	48	o	0.1	
Stonehaven, to 6 p.m. ...	*	*		1.2	-						

† At this Station the amount of Bright Sunshine is for the whole day.

LONDON OBSERVATIONS.

STATIONS.	HUMIDITY.		TEMPERATURE.		Weather.	Rainfall.	Sunshine Yesterday.	TABLE SHOWING THE GREENWICH TIMES OF SUNRISE, NOON AND SUNSET FOR STATIONS IN THE UNITED KINGDOM TO-DAY AND TO-MORROW.		
	3 p.m. Yesterday.	9 a.m. To-day.	Max.	Min.				4th May, 1912.	Sunrise	Noon
Greenwich (Royal Obs.) ...	60	91	66	48	o. odp. o	In.	Hr.		G.M.T.	G.M.T.
City (Bunhill Row) ...	*	*	*	*	*	0.01	1.6		4.19	11.50
Westminster (St. James's Pk.)	73	93	62	49	bc. r	0.01	0.8		4.19	11.50
Camden Sq. (Brit. Rainfall)	69	98	65	48	o. c. or	0.05	1.3		4.23	11.57
Hampstead (Reservoir) ...	*	100	61	46	cp. or	0.09	2.1		4.28	11.57
24 HOURS ENDED AT 6 P.M. YESTERDAY.									4.14	12.9
South Kensington ...	*	*	63	47					4.12	12.9
" (Roof of M.O.)	67	96	63	48	a. adm. o	Trace	1.7		5.8	12.35
									5.6	12.38

TEMPERATURE, WEATHER and RAINFALL at additional FOREIGN STATIONS, for the 24 hours ended at 7 a.m. yesterday.

STATIONS.	RAIN.	TEMPERATURE F.		WEATHER.	STATIONS.	RAIN.	TEMPERATURE F.		WEATHER.
		Max.	Min.				Max.	Min.	
Malaga ...	In.			b. b	Rome ...	In			b. bc
Marseilles ...	-	70	54	b. r	Vienna ...	-	64	47	b. b
Malta ...	-	66	43	b. b	Utrecht ...	-	54	36	c. c.
Algiers ...	1-14	59	52	b. b	Zürich ...	0.04	63	43	b. b.
Tunis ...	-	66	50	b. b	Geneva ...	-	*	*	b. b.
Palermo ...	0.24	73	52	o. c.	Lugano ...	-	*	*	b. b.
	0.08	60	46	b. bc					

NOTE.—The information relating to weather is indicated by the following letters:—b, blue sky; bc, sky half clouded; c, sky three parts clouded; d, drizzling rain; e, wet air, without rain falling; f, fog; g, gloom; h, hail; i, lightning; m, mist; o, overcast sky; p, passing showers; q, squalls; r, rain; s, snow; t, thunder; u, ugly, threatening sky; v, visibility, unusual transparency; w, dew; x, hoar frost; z, dust-haze, or smoke.

The Daily Weather Report is sent free by post to any address in the United Kingdom on payment of £1 per annum, for postage and wrappers.

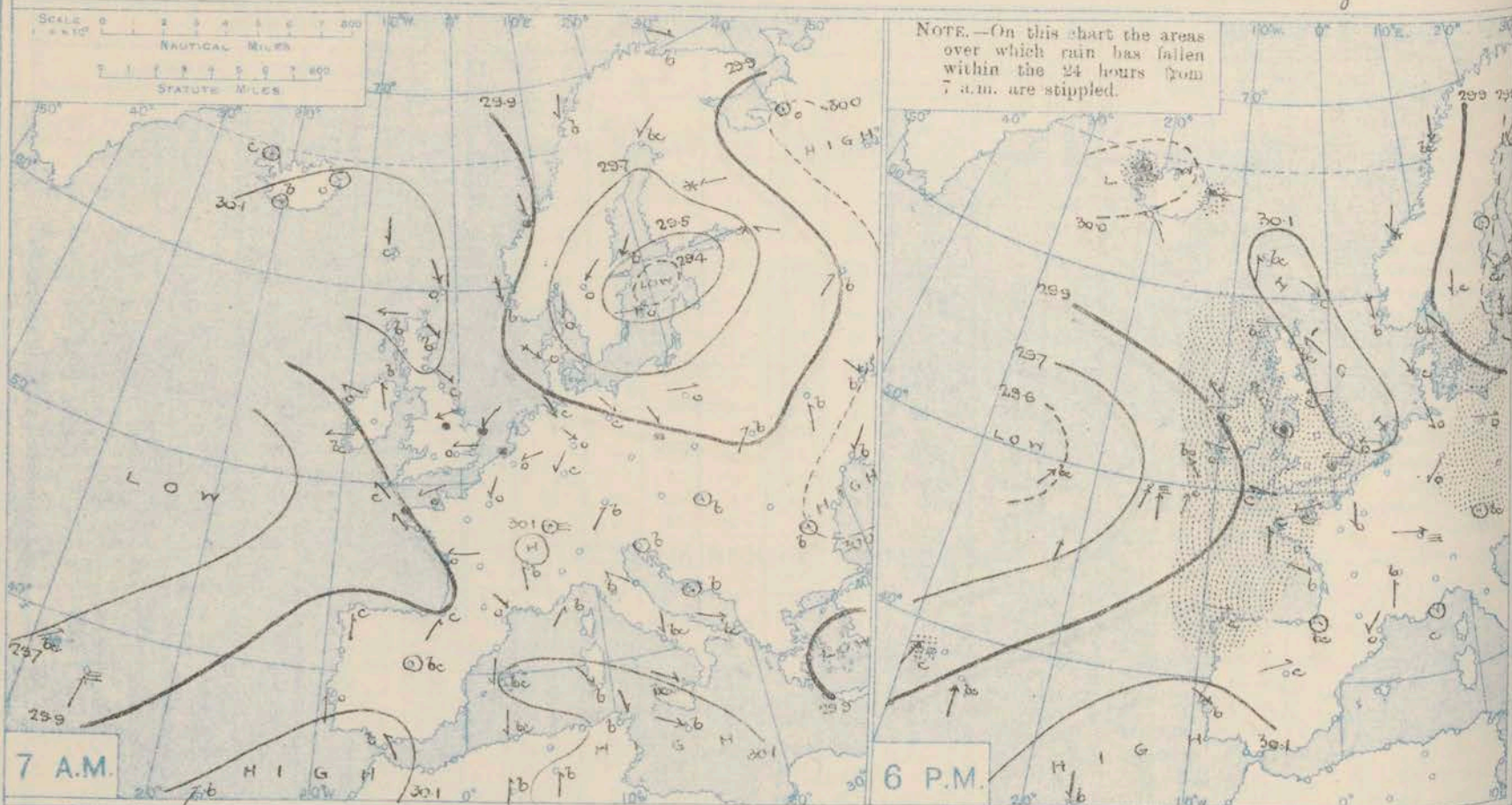
1912.

DAILY WEATHER REPORT OF THE METEOROLOGICAL OFFICE.

Sunday,
5th May, 1912.

STATIONS.	YESTERDAY EVENING.						THIS MORNING 7 A.M., G.M.T.										PAST 24 HOURS.									
	BAROM.		TEMP.		WIND.	Force (0 to 12).	Weather.	BAROMETER.		TEMP.		WIND.	Force (0 to 12).	Weather.	Sea (0 to 9).	Rain-fall.	TEMP.			Sun-shine.	WEATHER.					
	At 32° Fahr. and M.S.L., Lat. 45°.	Dry Bulb.	Dirac.	In.				Change since 4 a.m.	Dry Bulb.	Change since Yesterday.	In.						Max.	Min.	Hours		Morn'g. 7 a.m. to 1 p.m.	Aftern'n. 1 p.m. to 6 p.m.	Night. 6 p.m. to 7 a.m.			
BRITISH ISLANDS.																										
Lerwick	30.15	41	NW	2	c	30.15	00	36	-4	-	0	bc	0	-	43	34	*	c	bc	bc	bc					
Stornoway	30.07	48	E	2	bc	30.01	-02	45	+2	SSE	2	r.	2	0.01	50	42	7.8	bc	bc	bc	bc					
Castlebay (Barra Isd.)	30.03	48	E	3	0	29.96	-02	46	0	ESE	5	0	4	0.21	50	45	0.5	a.c.c	od	d.r.d						
Malin Head	29.95	53	SE	3	0	29.88	-05	47	+2	SE	5	0	3	Trace	53	45	*	omg	omg	omg	omg					
Blacksod Point	29.90	56	E	3	0	29.81	-02	52	+1	SE	4	0	3	Trace	50	49	*	om	om	om	om					
Valencia	29.84	56	ESE	3	0	29.78	-01	53	+1	SSE	1	0	3	0.04	63	52	4.6	c.b.c	c.b.c	c	c					
Roches Point	29.92	54	E	4	0	29.85	*	54	+2	S	4	0	4	0.06	57	52	*	o	oglo	ofam						
Birr Castle	29.90	56	SE	1	0	29.84	*	52	+1	SE	2	0	*	0.07	59	48	0.2	of	c.d	o						
Donaghadee	30.03	47	ESE	2	0	29.99	-03	46	0	ESE	3	r	3	Trace	53	45	*	bc	om	oglo						
Liverpool Obsy.	30.04	46	E	3	r	30.02	00	45	-2	ESE	4	0	3	0.03	48	43	0.0	od	a.c	o.c						
Holyhead	29.98	51	E	0	omdp	29.95	-01	50	0	E	1	0	1	0.02	58	48	*	cmdp	gmdp	a.cmp						
Pembroke (St. Ann's Hd.)	29.96	52	SSE	1	r	29.92	-01	50	-1	ESE	4	mp	3	0.14	56	49	1.2	ogm	cm	omf						
Newquay	29.92	55	ESE	2	cp	29.91	+01	55	+3	SE	1	0	1	0.02	57	50	1.0	op.o	a.b.c	op						
Silly (St. Mary's)	29.91	55	ESE	3	cm	29.91	00	54	+2	SSE	2	og	2	0.01	60	51	0.8	om	cm	omg						
Jersey (St. Aubin)	29.96	61	ENE	3	cm	29.99	*	55	+1	S	2	ogm	2	0.01	68	53	2.2	a.cmp	c.ogp	ogd.o						
Portland Bill	29.98	52	E	2	0	29.97	00	51	0	E	4	0	3	Trace	55	49	0.1	cm	c	op.c						
Dungeness	29.99	51	ENE	4	r	30.02	*	50	-1	ENE	3	og	3	Trace	55	49	0.0	op	of	op.r.o						
Dover	30.03	49	E	4	c	30.06	*	48	-1	E	3	0	4	0.05	51	47	0.0	mod	c.od	of.o						
Wick	30.14	43	ESE	2	c	30.09	-01	44	+7	SSE	3	c	3	-	44	36	*	c	c	am.c						
Nairn	30.05	50	E	1	c	30.03	*	45	+7	-	0	0	0	-	51	34	6.5	b	c	o						
Aberdeen	30.14	45	SE	3	bc	30.11	00	45	+3	SSE	3	0	2	-	53	41	7.1	b.b.c	b.b.c	c.o						
Leith	30.09	47	E	2	c	30.05	00	45	0	E	2	c	*	-	50	41	*	c	c	r						
North Shields	30.12	46	E	3	c	30.11	-02	44	0	SE	4	r	3	0.01	52	41	*	c	o	o						
Spurn Head	30.11	46	ENE	5	0	30.09	-01	46	0	SE	6	0	6	Trace	47	44	*	o	o	o						
Yarmouth	30.10	47	E	3	0	30.13	+01	47	0	E	4	ap	3	Trace	48	45	0.0	o	o	op						
Clacton-on-Sea	30.07	48	ENE	4	0	30.08	+01	43	-4	ESE	3	0	2	0.06	50	43	0.0	ot.o	od.o	od						
Nottingham	30.07	45	E	3	r	30.06	*	44	+1	E	2	0	*	0.08	46	42	0.0	r	d.r	d.r						
Bath	30.00	54	ENE	1	0	30.00	*	49	-2	ESE	1	0	*	0.05	59	49	0.0	-	-	-						
Oxford	30.06	48	E	2	r	30.04	*	49	+1	ESE	2	0	*	0.31	50	46	*	of	of	of.o						
London (Kew Obsy.)	30.04	49	E	3	odm	30.05	00	50	+1	E	2	om	*	0.11	51	47	0.0	om.omf	of.d	omd						
ICELAND & FAEROE.																										
Isafjord	29.99	37	-	0	r	30.01	00	34	-4	NE	5	0	*	*	*	*	*	*	*	*	*					
Reykjavik	29.98	49	S	3	0	29.86	-02	40	+1	E	3	b	*	*	*	*	*	*	*	*	*					
Vestmanna	30.05	44	SE	1	0	29.92	-03	42	+5	E	1	c	*	*	*	*	*	*	*	*	*					
Seydisfjord	30.05	42	E	1	r	29.96	-01	35	+1	-	0	0	*	*	*	*	*	*	*	*	*					
Thorshavn	30.16	45	S	2	bc	30.07	-03	41	+3	S	3	c	*	*	*	*	*	*	*	*	*					
SCANDINAVIA.																										
Haparanda	29.79	31	NE	2	0	29.84	+01	33	+1	N	2	b	*	Trace	37	25	*	-	-	-						
Hernösand	29.81	36	-	0	0	29.96	+06	36	+1	NW	2	b	*	-	39	32	*	-	-	-						
Stockholm	29.73	34	NNW	6	c	29.94	+07	36	0	NW	6	0	*	Trace	37	30	*	-	-	-						
Wisby	29.73	36	N	8	0	29.93	+06	38	-3	NW	6	c	*	Trace	43	34	*	-	-	-						
Karlstad	29.88	40	N	2	c	30.04	+04	36	-2	NE	4	b	*	-	43	32	*	-	-	-						
Färder (Xtania Fjord)	29.90	44	NNE	4	b	30.08	+04	39	-2	NNE	4	c	2	-	45	37	*	-	-	-						
Bodö	29.95	33	N	4	bc	29.98	*	32	-1	N	2	bc	*	-	45	37	*	-	-	-						
Christiansund	30.06	36	N	1	s	30.13	*	35	0	W	1	0	2	-	45	36	*	-	-	-						
Skudesnaes	30.02	40	NNW	8	b	30.10	+03	41	-1	NNW	4	b	2	-	45	36	*	-	-	-						
The Scaw (Skagen)	29.93	45	NW	3	bc	30.07	+04	43	-1	ENE	3	0	1	Trace	50	39	*	-	-	-						
Blaavands Huk	30.03	42	NNW	5	c	30.12	+04	45	+1	NNW	3	bc	2	-	46	41	*	-	-	-						
GERMANY, &c.																										
Cuxhaven	30.07	45	NNW	3	0	30.15	+04	44	-1	NW	3	0	*	-	48	43	*	-	-	-						
The Helder	30.13	46	N	3	bc	30.17	+01	46	-1	ENE	2	c	1	-	50	45	*	-	-	-						
Brussels	30.06	50	NE	5	r	30.08	+01	44	-4	ENE	2	0	*	-	61	43	*	-	-	-						
Berlin	29.94	48	W	3	b	30.13	+04	41	-4	NW	3	c	*	Trace	55	37	*	-	-	-						
Frankfurt	30.00	54	NE	1	0	30.06	+03	49	-4	NE	1	0	*	Trace	63	46	*	-	-	-						
Munich	29.98	53	-	0	bc	30.08	+02	48	-4	SW	2	c	*	Trace	63	45	*	-	-	-						
FRANCE.																										
C. Gris Nez	30.03	51	ESE	3	r	30.03	+01	49	+3	ESE	3	c	2	0.16	59	46	*	-	-	-						
La Hève	29.99	54	E	3	c	30.00	*	52	-2	SE	1	0	1	-	63	48	*	-	-	-						
Brest (St. Mathieu)	29.98	58	S	2	c	30.00	00	54	-1	SSW	2	0	2	0.04	66	54	*	-	-	-						
Lorient (Bec Melen)	29.95	60	SW	2	c	29.97	*	55	-1	S	3	0	3	0.04	66	50	*	-	-	-						
Rochefort (Ile d' Aix)	30.00	58	WNW	3	b	30.09	*	57	+2	WSW	3	0	*	-	70	54	*	-	-	-						
Biarritz	30.02	64	-	0	bc	30.06	*	59	0	SE	2	bc	1	-	64	54	*	-	-	-						
Paris	29.97	61	N	3	0	30.00	+03	56	-4	-	0	bc	*	Trace	71	48	*	-	-	-						
Belfort	29.96	63	W	5	m	30.07	*	57	-2	-	0	bc	*	0.04	72	47	*	-	-	-						
Lyons	29.96	65	S	2	b	30.10	*	56	+1	SW	1	c	*	-	71	49	*	-	-	-						
Nice	30.06	54	-	0	c	30.06	+02	55	-2	-	0	bc	2	-	64	48	*	-	-	-						
Perpignan	30.03	62	NE	1	0	30.13	+03	59	+6	SW	1	0	*	0.04	68	51	*	-	-	-						
Sanguinaire																										
SPAIN, PORTUGAL, &c.																										
Corunna (8 a.m.)	30.03	59	W	2	c	30.11	+04	59	+1	SSW	3	r	2	0.16	68	55	*	-	-	-						
Lisbon (9 a.m.)	30.19	60	WNW	4	b	30.23	+05	62	0	NW	2	b	*	-	68	57	*	-	-	-						
Gibraltar	30.08	62	NW	3	b	30.08	*	62	+9	NW	2	b	*	-	64	59	*	-	-	-						
Azores (P. Delgada)	29.95	61	S	4	bc	29.94	+04	62	+1	SSW	4	0	3	-	64	60	*	-	-	-						
Azores (Horta)	29.82	62	SW	5	c	29.79																				

BAROMETER, WIND AND WEATHER FOR 7 A.M. AND 6 P.M. *4th May*



NOTES ON YESTERDAY'S WEATHER.

During yesterday temperature rose to 60° or above in some Irish localities, to 60° at Seilly, and to 68° at Jersey, but remained below 50° in many parts of England. Rain has been experienced over the greater part of England and Ireland. In most places the

amount was slight, but at Oxford the measurement was 0.3 in. Over a considerable area in England there was no sunshine, and in Ireland there was little, but in Scotland the records varied between 6 and 8 hours.

WEATHER PROSPECTS.

FORECASTS FOR THE 24 HOURS NOON SUNDAY TO NOON MONDAY.

0 ^a/_b

1

2 ^a/_b

3

4 ^a/_b

5

FORECAST DISTRICTS.



The Coast upon which the Warning Signals are at present displayed are indicated thus:—

Signals hoisted yesterday	Signals hoisted this morning
South Coast	South Coast
North Coast	North Coast

No Samings Issued

6 ^a/_b

7 ^a/_b

8 ^a/_b

9 ^a/_b

10 ^a/_b

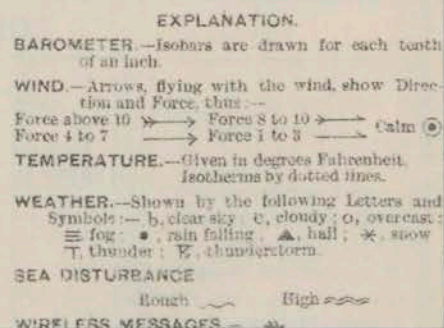
11 WESTERN CHANNEL AND BAY.

THE FURTHER OUTLOOK.

None Issued.

None Issued.

MAY 1912



NOTES ON THE GENERAL SITUATION AT 7 A.M.

The barometer is above 30.2 in. over the southern half of the Peninsula and hence to Madeira, and above 30.1 in. over the North Sea region, the Netherlands and North Germany. It is relatively low over Brittany and the Channel, and below 29.7 in. on the Atlantic far to the westward of Ireland.

Over these islands the wind current is between East and South East and its force mostly light to moderate. Over Scandinavia it draws into North or North West and blows strongly in the Southeast of Sweden. Witness reports show that moderate South Westerly breezes prevail along the

northern steamer route as far west as the 26th meridian, and moderate south-easterly breezes further north. Temperature has risen a little in most places, and is now 50° or rather higher at several stations in the extreme south and west of these islands; at many places over the northern half of the Kingdom it is about 45° , at Lerwick as low as 36° . Rain is falling in several parts of these islands and also at Lornna, and the sky is cloudy or overcast over our area generally. In a considerable portion of Scandinavia, however, the weather is bright.

GENERAL INFERENCE FROM THE 7 A.M. OBSERVATIONS.

DAILY WEATHER REPORT.

Sunday, 5th May, 1912.

OBSERVATIONS from the ATLANTIC OCEAN received by RADIOTELEGRAPHY.

CONTROL OBSERVATIONS.						OBSERVATIONS PLOTTED ON THE CHARTS.											
DATE AND HOUR OF OBSERVATION.	POSITION.		Reading of Barometer.	WIND.		NAME OF SHIP.	DATE AND HOUR OF OBSERVATION.	POSITION.		Reading of Barometer.	WIND.		Weather	TEMPERATURE.			Sea Dis- turbance.
	Lat. N.	Long. W.		Dir.	Force.			Lat. N.	Long. W.		Dir.	Force.		Air.	Dry Bulb.	Wet Bulb.	
	*	*	In.					*	*	In.				*	*	*	
4th May 3p.m.	47	22	29.62	SSW	4-5	Kronland	4th May 6p.m.	47	21	29.66	SSW	4-5	b	-	-	-	-
" " "	45	15	29.71	S	1-3	Ascania	" " "	49	16	29.60	S	4-5	m	-	-	-	-
" " "	49	22	29.63	SSW	4-5	Montcalm	" " ?	49	23	29.60	SW	4-5	bc	-	-	-	-
" " "	51	13	29.76	S	4-5	Victorian	" " "	51	12	29.80	SE	4-5	bc	-	-	-	-
" " "	55	10	30.04	SE	1-3	Empress of Ireland	" " "	55	11	30.00	SSE	4-5	o	-	-	-	-
" " "	49	11	29.79	SW	4-5	Menominee	" " "	49	12	29.78	SW	4-5	c	-	-	-	-
" " "	49	11	29.97	S	4-5	Mesaba	" " "	49	10	29.99	S	4-5	bc	-	-	-	-
" " "	49	15	29.73	SW	4-5	Montreal	" " "	49	16	29.70	SSW	4-5	o	-	-	-	-
" " "	51	13	29.49	SE	4-5	Cameronia	" " "	51	12	29.51	SE	4-5	c	-	-	-	-
" " "	50	12	29.82	ESE	4-5	Cymric	" " "	50	11	29.84	ESE	4-5	o	-	-	-	-
" " 10 a.m.	50	16	29.65	ESE	1-3	Mesaba	" " 1p.m.	50	15	29.72	ENE	4-5	o	-	-	-	-
" " 4 a.m.	48	15	29.79	ESE	4-5	Victorian	" " 6p.m.	49	14	29.62	E	4-5	c	-	-	-	-
" " "	51	19	29.69	S	4-5	Montreal	" " "	51	17	29.63	SE	4-5	o	-	-	-	-
" " "	49	12	29.76	SE	4-5	Montreal	" " "	49	13	29.74	WNW	4-5	c	-	-	-	-
" " "	50	18	29.80	SE	4-5	Cameronia	" " "	50	16	29.36	SE	4-5	c	-	-	-	-
" " "	49	12	29.74	ESE	1-3	Ascania	" " "	49	13	29.72	SSE	1-3	c	-	-	-	-
" " "	50	19	29.67	SSE	4-5	Montcalm	" " "	50	20	29.64	SW	1-3	c	-	-	-	-
" " "	45	26	29.38	SSE	4-5	Kronland	" " "	46	25	29.41	SSW	4-5	o	-	-	-	-

TEMPERATURE, WEATHER, SUNSHINE AND RAINFALL FOR YESTERDAY.

STATIONS.	TEMPERATURE F.		Weather.	Sunshine.	Rainfall.	STATIONS.	TEMPERATURE F.		Weather.	Sunshine.	Rainfall.
	Max.	Min.					Max.	Min.			
Oban, to 6 p.m.	59	43	-	2.1	-	† Brighton, to 6 p.m.	55	50	o.og	0.0	-
Dublin (City), to 4 p.m.	56	48	op.c.o.c	-	0.01	† Seaford, to 6 p.m.	59	49	o.8	0.0	-
Blackpool, to 9 p.m.	48	43	o.02	0.0	0.01	† Eastbourne, to 6 p.m.	55	49	oge.m2	0.0	-
Southport, to 9 p.m.	47	45	o.2	0.0	0.01	Bexhill-on-Sea, to 9 p.m.	55	50	c.oe	0.0	-
Rhyl, to 6 p.m.	49	45	o.2.0	0.0	0.05	† Hastings	-	-	-	0.0	0.01
† Colwyn Bay, to 6 p.m.	52	46	c.0	0.0	0.05	† Folkestone, to 6 p.m.	53	47	o.2	0.0	0.04
Llandudno, to 9 p.m.	52	46	op.0	0.0	-	† Deal, to 6 p.m.	55	48	o.op.03	0.0	-
Bettws-y-Coed, to 6 p.m.	-	-	-	-	-	† Ramsgate, to 6 p.m.	-	-	-	0.0	0.04
Aberystwyth, to 6 p.m.	56	48	od.op	0.0	0.02	† Margate, to 6 p.m.	54	47	o	0.0	0.10
Plymouth, to 9 p.m.	59	49	o.bcp.bc	1.3	0.01	† Felixstowe, to 6 p.m.	49	46	m.op.dmo	0.0	-
Paignton, to 6 p.m.	-	-	-	-	-	† Lowestoft, to 6 p.m.	-	-	-	-	-
Torquay, to 6 p.m.	56	52	om.0	0.2	-	† Skegness, to 6 p.m.	50	41	o	0.0	-
Teignmouth, to 9 p.m.	55	51	o.c	0.3	-	† Scarborough, to 9 p.m.	51	45	o.c	3.2	-
† Weymouth, to 6 p.m.	57	43	oc.b.g.oe	0.1	-	† Harrogate, to 6 p.m.	48	41	o	0.0	0.16
† Bournemouth, to 6 p.m.	58	43	m.0	0.0	-	Buxton, to 9 p.m.	51	38	rg.0	0.0	0.02
Southsea, to 6 p.m.	-	-	-	-	-	Darwen, to 9 p.m.	47	41	org.or	0.0	0.02
† Worthing, to 6 p.m.	56	48	3	0.0	-	Manchester, to 9 p.m.	47	43	c.op.or	0.0	0.24
Carnoustie, to 6 p.m.	49	36	bc.o.c	7.9	-	Birmingham, to 9 p.m.	53	44	r	0.0	-

† At this Station the amount of Bright Sunshine is for the whole day.

LONDON OBSERVATIONS.

STATIONS.	HUMIDITY.		TEMPERATURE		Weather.	Rainfall.	Sunshine Yesterday.	SUNSET FOR STATIONS IN THE UNITED KINGDOM AND TO-MORROW.				
	3 p.m. Yesterday.	9 a.m. To-day.	Max.	Min.				5th May, 1912.	Sunrise	Noon	Sunset	
	%	%			In.	Hr.						
	24 HOURS ENDED AT 9 A.M. TO-DAY.											
Greenwich (Royal Obsy.) ...	94	82	54	46	o. r	o. 18	o. o	Yarmouth {	4. 18	11. 50	7. 12	
City (Bunhill Row)	*	8	5	8	8	*	o. o		4. 16	11. 50	7. 14	
Westminster (St. James's Pk.)	94	82	55	48	r. o.	o. 21	o. o		Greenwich {	4. 28	11. 57	7. 16
Camden Sq. (Brit. Rainfall)	93	81	54	47	o. r. o	o. 26	o. o			4. 26	11. 57	7. 18
Hampstead (Reservoir) ...	*	87	51	44	o. r. o	o. 20	o. o	Wick {	4. 12	12. 9	8. 6	
									4. 10	12. 9	8. 8	
			24 HOURS ENDED AT 6 P.M. YESTERDAY.						Valencia... .. {	5. 6	12. 38	8. 10
South Kensington ...	*	*	60	48	} o. o 3 p. o. d. o. r {	o. 15	} o. o	5. 6		12. 38		
" " (Roof of M.O.)	91	83	61	48				*				

TEMPERATURE, WEATHER and RAINFALL at additional FOREIGN STATIONS, for the 24 hours ended at 7 a.m. yesterday.

STATIONS.	RAIN.	TEMPERATURE F.		WEATHER.	STATIONS.	RAIN.	TEMPERATURE F.		WEATHER.
		Max.	Min.				Max.	Min.	
Malaga	-	66	54	b. b	Rome	-	64	49	b. b
Marseilles	-	66	41	b. b	Vienna	-	63	43	b. c
Malta	-	63	55	- b	Utrecht	-	59	43	b. b
Algiers	-	64	55	b. bc	Zürich	-	-	-	b. b
Tunis	-	64	46	bc. b	Geneva	-	-	-	b. b
Palermo	-	67	48	bc. bc	Lugano	-	-	-	b. b

NOTE.—The information relating to weather is indicated by the following letters:—b. blue sky; bc. sky half clouded; c. sky three parts clouded; d. drizzling rain; e. wet air, without rain falling; f. fog; g. gloom; h. hail; i. lightning; m. mist; o. overcast sky; p. passing showers; q. squalls; r. rain; s. snow; t. thunder; u. ugly, threatening sky; v. visibility, unusual transparency; w. dew; x. hoar frost; z. dust-haze, or smoke.

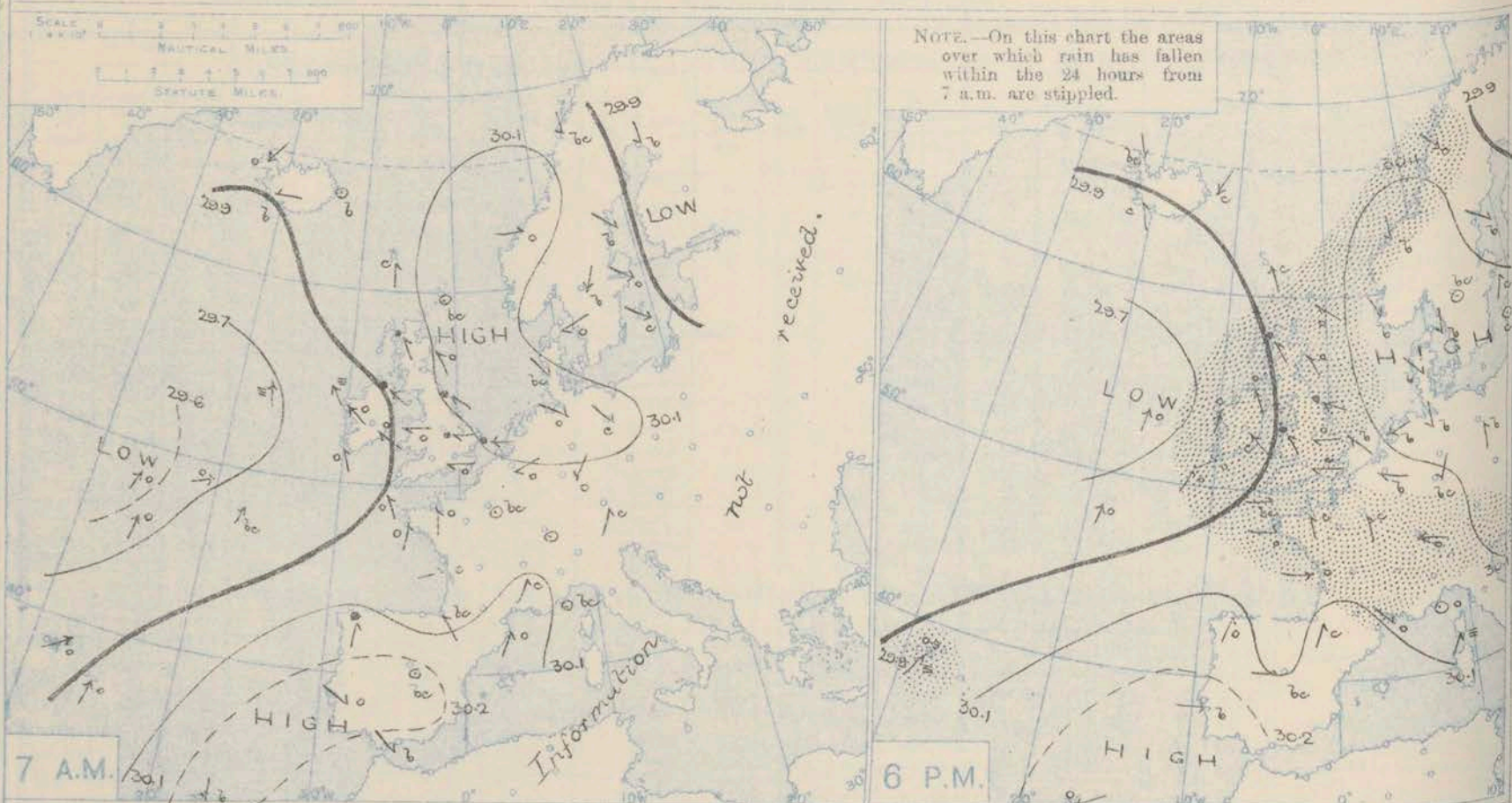
The Daily Weather Report is sent free by post to any address in the United Kingdom on payment of £1 per annum, for postage and wrapping.

DAILY WEATHER REPORT OF THE METEOROLOGICAL OFFICE.

Monday,
6th May, 1912.

STATIONS.	YESTERDAY EVENING.					THIS MORNING 7 A.M., G.M.T.										PAST 24 HOURS.						
	Barom.	Temp.	Wind.		Weather.	Barometer.		Temp.		Wind.		Sea (0 to 9).	Rain-fall.	Temp.			Weather.					
			At 32° Fahr. and M.S.L. Lat. 45°.	Dry Bulb.		Dirac.	Force (0 to 12).	At 32° Fahr. and M.S.L. Lat. 45°.	Change since 4 a.m.	Dry Bulb.	Change since Yesterday.			Dirac.	Force (0 to 12).	Max.	Min.	Sun-shine.	Morn'g 7 a.m. to 1 p.m.	Aftern'n 1 p.m. to 6 p.m.	Night 6 p.m. to 7 a.m.	
Lerwick	30.06	44	ESE	3	0	29.98	-0.3	42	+6	ESE	5	3	0.24	45	36	*	bc	bc	omr			
Stornoway	29.90	47	SSE	2	0	29.80	-0.2	47	+2	SE	2	2	0.36	47	44	0.0	od	od	odpm			
Castlebay (Barra Isd.)	29.86	48	ESE	5	0	29.78	+0.1	49	+3	SW	3	4	0.23	49	46	0.0	ot.8	ot.8	ot.8			
Malin Head... ..	29.78	52	SSE	6	omr	29.81	+0.1	51	+4	SW	3	cpm	2	0.04	53	46	*	om	om	om		
Blacksod Point ...	29.77	55	SSW	4	0	29.79	+0.1	53	+1	SSW	4	0	0.10	55	51	*	om	om	om			
Valencia	29.86	56	SW	3	om	29.86	-0.1	53	0	S	3	om	4	0.10	58	52	0.5	om	om	om		
Roche's Point ...	29.87	54	SSE	1	0	29.94	*	54	0	S	4	0	0.04	57	52	*	ot	ot	ot			
Birr Castle	29.81	56	SE	4	0	29.88	*	53	+1	SSE	2	0	0.17	61	51	0.8	ot	ot	ot			
Donaghadee	29.90	48	ESE	3	om	29.88	+0.3	51	+5	S	2	0	0.10	53	45	*	od	od	od			
Liverpool Obsy. ...	29.96	51	ESE	3	0	29.96	+0.2	52	+7	SW	1	0	0.21	53	42	0.4	ot	ot	ot			
Holyhead	29.92	54	SE	1	om	29.95	+0.3	51	+1	SW	3	0	0.05	60	48	*	ot	ot	ot			
Pembroke (St. Ann's Hd.)	29.93	51	SE	2	0	30.01	+0.3	51	+1	SW	1	0	0.07	55	50	10.0	om	om	om			
Newquay	29.92	54	SE	1	0	30.03	+0.2	53	-2	SW	2	om	2	0.10	60	52	0.5	ot	ot	ot		
Scilly (St. Mary's) ...	29.92	52	W	3	bc	30.00	0.0	53	-1	S	3	om	3	0.05	57	51	1.2	ot	ot	ot		
Jersey (St. Aubin) ...	29.94	57	SSE	2	om	30.12	0.0	54	-1	WSW	3	om	3	0.0	60	47	1.3	ot	ot	ot		
Portland Bill	29.94	54	SSE	1	0	30.05	+0.3	52	+1	WNW	3	bc	2	0.02	56	50	0.3	ot	ot	ot		
Dungeness	29.98	54	ENE	3	bc	30.02	+0.3	54	+4	SW	2	0	0.02	57	45	6.0	ot	ot	ot			
Dover	30.03	52	WNE	1	0	30.04	0.0	58	+10	WNW	1	bc	2	0.0	59	46	5.1	ot	ot	ot		
Wick	29.97	45	SSE	4	0	29.84	-0.2	46	+2	S	2	om	4	0.02	47	43	*	ot	ot	ot		
Nairn	29.91	51	WSW	1	0	29.82	0.0	50	+5	-	0	0	0.08	56	45	1.3	ot	ot	ot			
Aberdeen	29.92	45	SSE	3	0	29.89	-0.2	46	+1	S	2	0	0.03	51	44	0.9	ot	ot	ot			
Leith	29.98	51	SE	2	0	29.87	-0.2	50	+5	SE	1	0	0.41	52	45	*	ot	ot	ot			
North Shields	30.03	46	ESE	4	0	29.94	-0.1	47	+3	SSW	2	0	0.22	47	42	0.0	ot	ot	ot			
Spurn Head	30.03	48	SE	6	0	29.98	0.0	51	+5	SSE	3	0	0.02	51	44	*	ot	ot	ot			
Yarmouth	30.08	50	ESE	3	0	30.02	0.0	53	+6	WSW	1	bc	1	0.0	53	47	4.0	ot	ot	ot		
Clacton-on-Sea	30.04	52	ENE	4	bc	30.03	+0.2	54	+11	WSW	2	bc	1	0.02	55	43	0.0	ot	ot	ot		
Nottingham	29.99	54	E	2	0	29.97	0.0	52	+8	SW	2	om	0	0.02	55	43	0.0	ot	ot	ot		
Bath	29.96	58	SW	2	0	30.04	0.0	55	+6	W	1	0	0.06	61	49	0.3	ot	ot	ot			
Oxford	30.00	56	S	2	0	30.04	0.0	55	+6	SW	2	0	0.01	60	49	*	ot	ot	ot			
London (Kew Obsy.) ...	30.00	56	E	3	om	30.04	+0.2	52	+2	WSW	2	om	0	0.0	61	47	1.7	ot	ot	ot		
Isafjord	29.93	42	NW	3	bc	29.82	0.0	38	+4	E	4	0	0.0	41	33	*	ot	ot	ot			
Reykjavik	29.80	49	SE	3	0	29.71	-0.4	41	+1	E	3	0	0.0	41	33	*	ot	ot	ot			
Vestmanna	29.87	47	E	1	0	29.74	-0.3	43	+1	E	10	0	0.0	41	33	*	ot	ot	ot			
Seydisfjord	29.94	50	NE	4	0	30.01	0.0	35	0	-	0	0	0.0	41	33	*	ot	ot	ot			
Thorshavn	30.01	45	SSE	4	0	29.94	-0.1	42	+1	E	6	0	0.0	41	33	*	ot	ot	ot			
Haparanda	29.98	33	NNW	2	0	29.98	+0.1	34	+1	N	2	0	0.0	41	23	*	ot	ot	ot			
Hernösand	30.06	37	NW	2	0	30.16	+0.2	36	0	WNW	2	0	0.0	41	28	*	ot	ot	ot			
Stockholm	30.13	35	SW	2	0	30.21	+0.2	40	+4	W	4	0	0.0	41	30	*	ot	ot	ot			
Wisby	30.14	37	-	0	0	30.23	+0.3	42	+4	SW	2	0	0.0	41	34	*	ot	ot	ot			
Karlstad	30.15	40	-	0	0	30.21	+0.2	41	+5	SE	2	0	0.0	41	32	*	ot	ot	ot			
Färder (X'landa Fjord)	30.15	42	SW	2	0	30.17	+0.1	44	+5	SSW	3	0	0.0	41	39	*	ot	ot	ot			
Bodö	30.04	34	NW	4	0	30.07	+0.1	34	+2	NW	4	0	0.0	36	28	*	ot	ot	ot			
Christiansund	30.17	39	N	1	0	30.15	+0.1	39	+4	SSW	1	0	0.04	39	34	*	ot	ot	ot			
Skudesnaes	30.14	39	NNW	4	0	30.12	+0.1	42	+1	NE	2	0	0.0	45	36	*	ot	ot	ot			
The Scaw (Skagen) ...	30.16	43	N	1	0	30.18	+0.1	46	+3	SE	3	0	0.0	50	39	*	ot	ot	ot			
Blaavands Huk	30.18	40	NW	2	0	30.15	+0.1	46	+1	SSW	1	0	0.0	48	36	*	ot	ot	ot			
Cuxhaven	30.17	45	N	2	0	30.13	-0.1	46	+2	SE	2	0	0.0	50	43	*	ot	ot	ot			
The Helder	30.11	51	ENE	3	0	30.05	0.0	51	+5	ESE	1	0	0.0	52	46	*	ot	ot	ot			
Brussels	30.02	56	E	1	0	30.01	+0.2	56	+12	SW	2	0	0.0	67	44	*	ot	ot	ot			
Berlin	30.14	51	S	1	0	30.18	+0.2	50	+9	S	1	0	0.0	57	37	*	ot	ot	ot			
Frankfurt	30.03	55	NE	1	0	30.08	+0.4	52	+3	NE	1	0	0.0	64	43	*	ot	ot	ot			
Munich	30.12	51	W	3	0	30.17	+0.2	52	+4	S	1	0	0.24	55	46	*	ot	ot	ot			
C. Gris Nez	29.99	55	E	3	0	30.06	+0.2	53	+4	SW	3	0	0.0	59	49	*	ot	ot	ot			
La Hève	30.02	55	SE	1	0	30.11	0.0	55	+3	W	3	0	0.43	66	52	*	ot	ot	ot			
Brest (St. Mathieu) ...	30.04	55	W	3	0	30.14	+0.2	54	0	SSW	3	0	0.04	66	52	*	ot	ot	ot			
Lorient (Bec Melen) ...	29.94	57	W	4	0	30.14	0.0	55	0	WSW	1	0	0.39	68	52	*	ot	ot	ot			
Rochefort (Ile d'Aix) ...	30.09	57	W	5	0	30.21	0.0	56	-1	W	1	0	0.16	63	55	*	ot	ot	ot			
Biarritz	30.12	62	SW	2	0	30.19	0.0	59	0	S	1	0	0.0	75	57	*	ot	ot	ot			
Paris	30.03	58	SE	2	0	30.08	+0.4	57	+1	S	1	0	0.08	71	53	*	ot	ot	ot			
Belfort	30.09	57	E	6	0	30.19	0.0	50	0	W	2	0	0.24	67	46	*	ot	ot	ot			
Lyons	30.09	54	-	0	0	30.19	+0.3	54	-1	-	0	0	0.0	68	52	*	ot	ot	ot			
Nice	30.10	68	NW	1	0	30.22	+0.3	65	+6	NE	1	0	0.04	75	56	*	ot	ot	ot			
Perpignan	30.08	58	SW	2	0	30.12	0.0	58	0	S	1	0	0.0	66	50	*	ot	ot	ot			
Sanguinaire	30.18	66	SW	1	0	30.23	0.0	61	+2	S	3	0	0.0	72	57	*	ot	ot	ot			
Corunna (8 a.m.)	30.27	60	W	4	0	30.26	+0.1	64	+2	E	3	0	0.0	68	59	*	ot	ot	ot			
Lisbon (9 a.m.)	30.27	60	W	4	0	30.26	+0.1	64	+2	E	3	0	0.0	68	59	*	ot	ot	ot			
Gibraltar	30.27	60	W	4	0	30.26	+0.1	64	+2	E	3	0	0.0	68	59	*	ot	ot	ot			
Azores (P. Delgada) ...	29.93	63	SW	4	0	29.78	-0.4	63	-1	SW	5	0	0.91	66	63	*	ot	ot	ot			
Azores (Horta)	30.25	66	ENE	3	0	30.20	-0.1	65	+1	ENE	3	0	0.0	66	54	*	ot	ot	ot			
Madeira (Funchal) ...	30.25	66	ENE	3	0	30.20	-0.1	65	+1	ENE	3	0	0.0	66	54	*	ot	ot	ot			

BAROMETER, WIND AND WEATHER FOR 7 A.M. AND 6 P.M. — 5TH MAY.



NOTES ON YESTERDAY'S WEATHER.

During yesterday the thermometer rose to 60° or slightly above it in several parts of England and Wales, but at a few stations in North Britain it failed to reach 50°. The amount of bright sunshine was generally small; at several stations in the west and north there was none. Small

quantities of rain were again experienced in most districts. Wireless reports show that as far west as the 26th meridian ships experienced moderate to fresh breezes from S. or S.W., and fair, but cloudy, weather.

WEATHER PROSPECTS.

FORECASTS FOR THE 24 HOURS NOON MONDAY TO NOON TUESDAY.

- | | | |
|---|---|--|
| 0 | a | S. and S.E. winds, light or moderate; cloudy, changeable, some rain; normal temperature. |
| 1 | b | |
| 2 | a | Light breezes, chiefly S.W.; mild, changeable, some showers |
| 3 | b | |
| 4 | a | No warnings issued. |
| 5 | b | |

FORECAST DISTRICTS



The Coasts upon which the Warning Signals are at present displayed are indicated thus:—

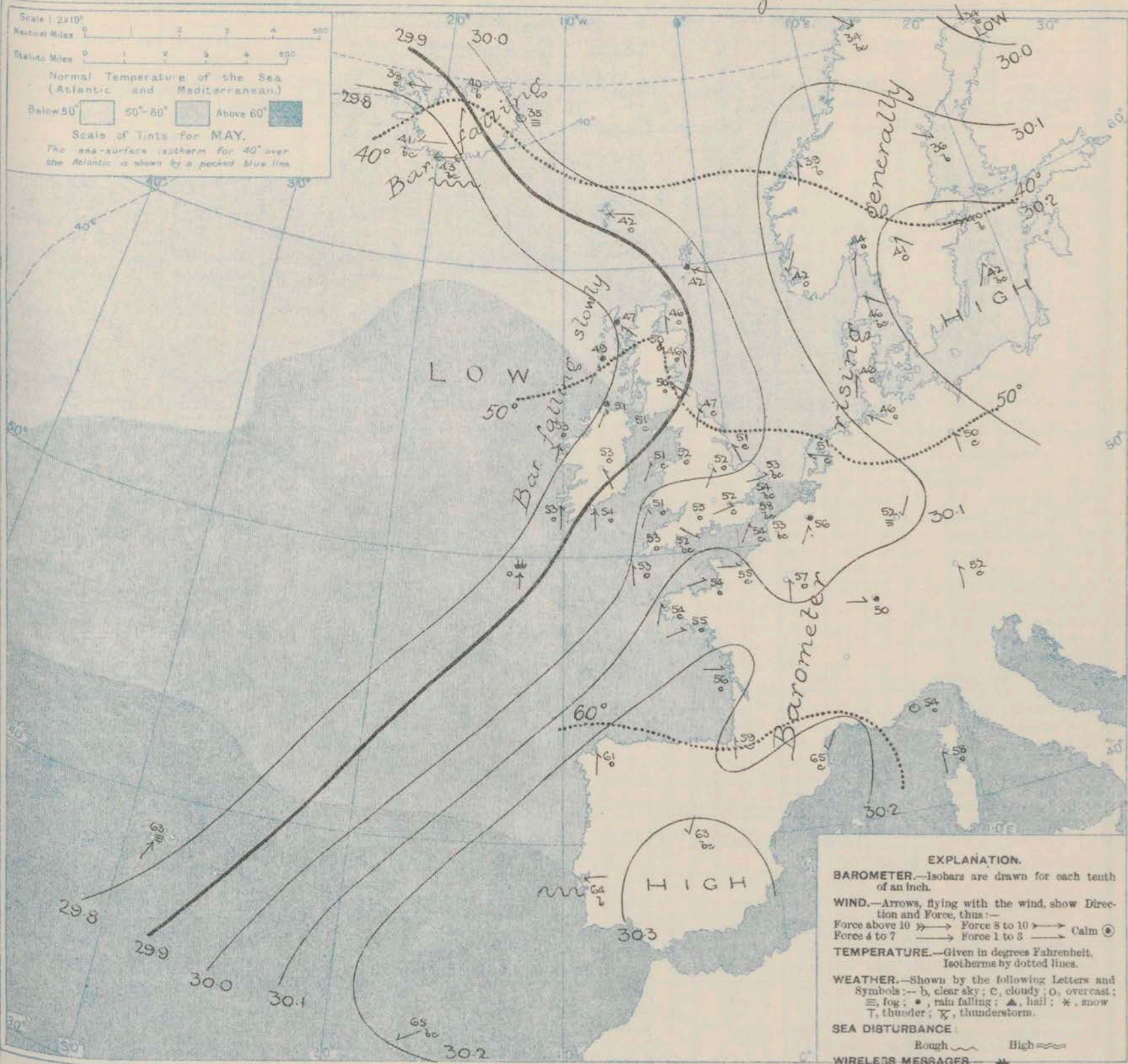
Signals hoisted yesterday	Signals hoisted this morning
South Cone	South Cone
North Cone	North Cone

- | | | |
|----|---|---|
| 6 | a | S. and S.W. winds, light or moderate; changeable, some showers, misty on coast; normal temperature. |
| 7 | b | |
| 8 | a | Moderate to fresh S. and S.W. winds, and a moderate sea; cloudy, misty, some showers; normal temperature. |
| 9 | b | |
| 10 | a | WESTERN CHANNEL AND BAY. |
| 11 | b | |

THE FURTHER OUTLOOK.

Moderate to fresh S. and S.W. winds, and a moderate sea; cloudy, misty, some showers; normal temperature.

SYNOPTIC CHART FOR 7 A.M. Monday, 6th MAY 1912.



NOTES ON THE GENERAL SITUATION AT 7 A.M.

Barometrical pressure is highest over Central Spain, and is high over the Baltic and the south of Sweden. A large depression extends from Southern Ireland to our own extreme northwest coasts, and small secondary disturbances are lying over the Netherlands and the neighbouring parts of France and Germany.

Light breezes from the S.W. are prevalent over the United Kingdom, but further north the wind is E.W., with a whole gale at Vestmanna, Iceland. Light variable airs are reported in France and Germany, and W.W. to N.W. breezes in Sweden.

Temperature has risen in most places. Over a considerable portion of the United Kingdom the thermometer is now slightly above 50°, and at Bath it is as high as 55°. The Continental values range from 65° at Perpignan, 63° at Madrid, and 61° at Comuna to 40° and less over Northern Scandinavia, and to 34° at Haparanda. The sky is cloudy over Western Europe generally, with rain on our extreme north and northwest coasts, as well as at Brussels and Belfort. At most of the Scandinavian stations, and in Iceland the weather is fine. The sea is moderate off the northeast of England and the south of Ireland, slight or smooth elsewhere.

GENERAL INFERENCE FROM THE 7 A.M. OBSERVATIONS.

The large depression over the Atlantic will probably move slowly northward, but secondary disturbances will be developed over various parts of the United Kingdom, so

that the weather is likely to remain in a changeable, showery condition generally. Temperature will differ but little from the normal.

DAILY WEATHER REPORT.

Monday, 6th May, 1912.

OBSERVATIONS from the ATLANTIC OCEAN received by RADIOTELEGRAPHY.

CONTROL OBSERVATIONS.						OBSERVATIONS PLOTTED ON THE CHARTS.										
DATE AND HOUR OF OBSERVATION.	POSITION.		Reading of Barometer.	WIND.		NAME OF SHIP.	DATE AND HOUR OF OBSERVATION.	POSITION.		Reading of Barometer.	WIND.		Weather.	TEMPERATURE.		
	Lat. N.	Long. W.		Dir.	Force.			Lat. N.	Long. W.		Dir.	Force.		Air.	Sea.	Surf.
			In.							In.				Dry Bulb.	Wet Bulb.	
6 May 4 a.m.	49	10	29.89	S	4-5	Lapland	6 May 7 a.m.	49	12	29.87	S	4-5	o	-	-	-
5 - 3 p.m.	51	10	29.77	W	1-3	Carmania	5 - 6 p.m.	51	12	29.79	SW	1-3	o	-	-	-
- - -	48	18	29.81	SSW	6-7	Menominee	- - -	48	19	29.74	SSW	6-7	o	-	-	-
- - -	54	14	29.67	SSW	4-5	California	- - -	54	16	29.62	SSW	4-5	o	-	-	-
- - 10 a.m.	48	15	29.90	SW	4-5	Greenland	- - 11 p.m.	48	14	29.91	SW	4-5	c	-	-	-
- - 4 a.m.	48	18	29.81	SSW	4-5	Montreal	- - 7 a.m.	48	17	29.85	SW	4-5	bc	-	-	-
- - -	49	19	29.72	WSW	4-5	California	- - -	49	20	29.70	WSW	4-5	o	-	-	-
- - -	54	10	29.99	SE	1-3	Empress of Ireland	- - -	54	11	29.69	SSW	4-5	m	-	-	-
- - -	54	15	29.75	SSW	4-5	Montcalm	- - -	54	17	29.67	SSW	4-5	m	-	-	-
- - -	48	25	29.59	SW	4-5	Menominee	- - -	48	26	29.59	SW	4-5	o	-	-	-
- - -	49	15	29.81	SW	4-5		- - -	49	16	29.84	SW	4-5	o	-	-	-

TEMPERATURE, WEATHER, SUNSHINE AND RAINFALL FOR YESTERDAY.

STATIONS.	TEMPERATURE F.		Weather.	Sunshine.	Rainfall.	STATIONS.	TEMPERATURE F.		Weather.	Sunshine.	Rainfall.
	Max.	Min.					Max.	Min.			
Oban, to 6 p.m.	52	44		Hr.	In.	† Brighton, to 6 p.m.	59	49	o.c. bc. c.o.	4.5	-
Dublin (City), to 4 p.m.	58	49	cp. o. c. o.	"	0.01	Seaford, to 6 p.m.	65	47	c. bc. c.	4.1	-
Blackpool, to 9 p.m.	56	43	o. c. r.	0.6	0.04	† Eastbourne, to 6 p.m.	56	50	m. bc. b.o.	3.1	-
Southport, to 9 p.m.	56	46	bc. or. v.			Bexhill-on-Sea, to 9 p.m.	56	49	b. c. o.	2.5	-
† Rhyl, to 6 p.m.	57	46	o	0.6	0.02	† Hastings, to 6 p.m.	56	48	"	2.3	-
Colwyn Bay, to 6 p.m.	60	51	bc. o.	1.6	-	Folkestone, to 6 p.m.	56	48	"	5.3	0.06
Llandudno, to 9 p.m.	60	46	cp. o. or. o.	1.6	0.11	† Deal, to 6 p.m.	57	48	cp. bc. b. c.	4.2	0.06
Bettws-y-Coed, to 6 p.m.						† Ramsgate, to 6 p.m.	58	46	"	4.1	0.10
Aberystwyth, to 6 p.m.	56	49	od. sp.	0.0	0.04	† Margate, to 6 p.m.	58	46	b	3.0	-
Plymouth, to 9 p.m.						Felixstowe, to 6 p.m.	50	45	or. c. b.	4.3	0.02
Paignton, to 6 p.m.						† Lowestoft, to 6 p.m.	53	42	p. c.	2.1	0.03
Torquay, to 6 p.m.	59	51	p. o.	0.3	0.02	† Skegness, to 6 p.m.	53	42	p. c.	2.1	-
Teignmouth, to 9 p.m.	58	51	p. or. c. d. o.	0.5	0.01	Scarborough, to 9 p.m.	48	44	"	0.0	0.06
† Weymouth, to 6 p.m.	58	51	o. r. o.	0.3	0.03	Harrogate, to 6 p.m.	49	40	or. o.	0.0	0.03
† Bournemouth, to 6 p.m.	59	49	o. c. m.	1.2	-	Buxton, to 9 p.m.	51	42	cp. c.	0.0	-
Southsea, to 6 p.m.	59	43	o. c. bc. c.	0.9	-	Darwen, to 9 p.m.					-
† Worthing, to 6 p.m.	58	48	b. c.	5.1	-	Manchester, to 9 p.m.	55	44	cp. c. bc. op.	1.0	0.03
Cardonville, to 6 p.m.	48	44	o. r.	1.7	-	Birmingham, to 9 p.m.	54	42	o. r. o.	0.0	0.06

† At this Station the amount of Bright Sunshine is for the whole day.

LONDON OBSERVATIONS.

STATIONS.	HUMIDITY.		TEMPERATURE.		Weather.	Rainfall.	Sunshine Yesterday.	SUNSET FOR STATIONS IN THE UNITED KINGDOM AND TO-MORROW.			
	3 p.m.	9 a.m.	Max.	Min.				6th May 1912.	Sunrise	Noon	Sunset
	Yesterday.	To-day.	24 HOURS ENDED AT 9 A.M. TO-DAY.								
	%	%				In.	Hr.		G.M.T.	G.M.T.	G.M.T.
Greenwich (Royal Obs.) ...	68	75	61	46	b.c.o.	-	4.5	Yarmouth	4.16	11.50	7.24
City (Bunhill Row)	68	75	61	46	b.c.o.	-	4.5	Greenwich	4.14	11.49	7.25
Westminster (St. James's Pl.)	75	86	59	48	bc.o.	-	2.7	Wick	4.26	11.57	7.23
Camden Sq. (Brit. Rainfall)	-	89	62	46	o.bc.o.	-	4.0	Valencia	4.24	11.56	7.23
Hampstead (Reservoir) ...	-	93	58	47	c. or. o.	-	3.4		4.10	12.9	8.10
			24 HOURS ENDED AT 6 P.M. YESTERDAY.						4.7	12.8	8.10
South Kensington ...	-	-	59	47	or. o. c.o.	0.01	1.8		5.5	12.38	8.11
" " (Roof of M.O.)	-	85	59	48		-			5.3	12.37	

TEMPERATURE, WEATHER and RAINFALL at additional FOREIGN STATIONS, for the 24 hours ended at 7 a.m. yesterday.

STATIONS.	RAIN.	TEMPERATURE F.		WEATHER.	STATIONS.	RAIN.	TEMPERATURE F.		WEATHER.
		Max.	Min.				Max.	Min.	
Malaga	In.				Rome	In.			
Marseilles					Vienna				
Malta					Utrecht				
Algiers					Zürich		*	*	
Tunis					Geneva		*	*	
Palermo					Lugano		*	*	

NOTE.—The information relating to weather is indicated by the following letters—b. blue sky; bc. sky half clouded; c. sky three parts clouded; d. drizzling rain; e. wet air, without rain falling; f. fog; g. gloom; h. hail; i. lightning; m. mist; o. overcast sky; p. passing showers; q. squalls; r. rain; s. snow; t. thunder; u. ugly, threatening sky; v. visibility, unusual transparency; w. dew; x. hoar frost; z. dust-haze, or smoke.

The Daily Weather Report is sent free by post to any address in the United Kingdom on payment of £1 per annum, for postage and wrapping.

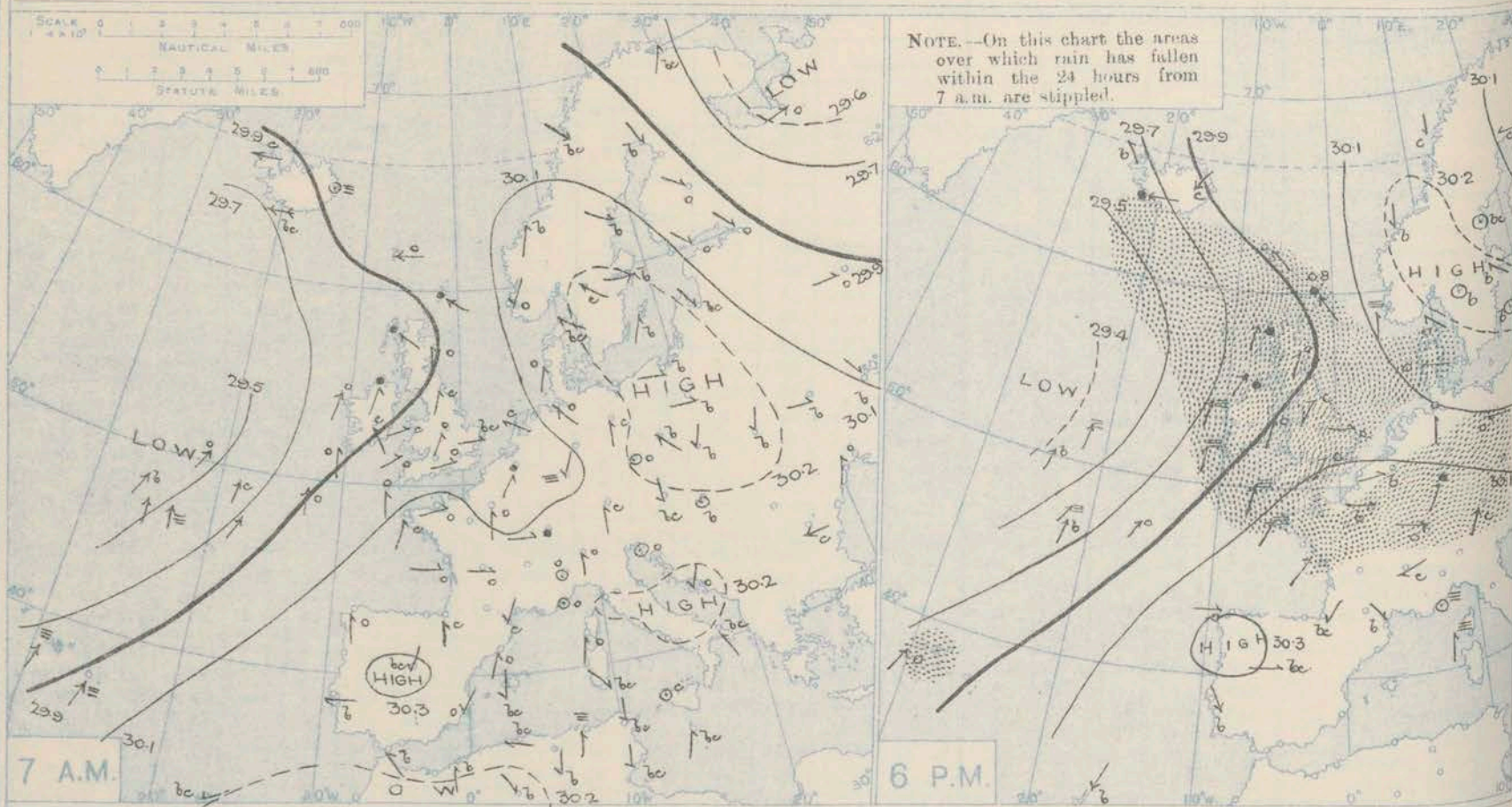
1912.

DAILY WEATHER REPORT OF THE METEOROLOGICAL OFFICE.

Tuesday, 7th May, 1912.

STATIONS.	YESTERDAY EVENING.						THIS MORNING 7 A.M., G.M.T.										PAST 24 HOURS.					
	BAROM.		TEMP.		WIND.		BAROMETER.		TEMP.		WIND.		Weather.	Sea (0 to 9).	TEMP.		Sun-shine.	WEATHER.				
	At 35° Fahr. and M.S.L. Lat. 45°.	Dry Bulb.	Direc.	Force (0 to 12).	Weather.	At 82° Fahr. and M.S.L. Lat. 45°.	Change since 4 a.m.	Dry Bulb.	Change since Yesterday.	Direc.	Force (0 to 12).	Max.			Min.	Morn'g. 7 a.m. to 1 p.m.		Aftern'n 1 p.m. to 8 p.m.	Night. 8 p.m. to 7 a.m.			
Lerwick	29.97	43	SE	6	r	29.88	-.03	46	+4	SSE	3	m	4	0.84	46	41	*	rq	or	orm		
Stornoway	29.81	51	SSW	4	or	29.81	+0.2	50	+3	S	4	o	4	0.22	53	47	0.0	or	or	or		
Castlebay (Barra Isd.)	29.78	51	SE	3	o	29.83	+0.3	50	+1	SSW	2	o	3	0.25	51	49	0.0	df+o	or.o	df+o		
Malin Head... ..	29.76	55	SW	4	rgm	29.85	+0.4	53	+2	SW	3	opm	2	0.20	57	50	*	opm	omr	om		
Blacksod Point	29.75	54	SSW	5	m	29.84	+0.2	54	+1	SSW	4	m	3	0.11	56	52	*	opm	odm	opm		
Valencia	29.87	57	SSW	3	m	29.83	-.04	54	+1	E	2	dm	3	0.11	57	53	0.2	pm	om	m.t		
Roche's Point	29.94	55	SW	4	adm	29.92	*	54	0	SE	3	r	4	0.15	57	53	*	opdm	adm	adm		
Birr Castle	29.84	58	SW	3	c	29.92	*	55	+2	SSE	2	o	*	0.18	60	51	0.9	c	cp	or		
Donaghadee	29.90	53	SSW	3	rgm	29.94	+0.2	54	+3	S	2	cm	2	0.05	58	50	*	om	ogpm	f.bcm		
Liverpool Obsy.	30.00	57	SW	3	c	30.03	+0.2	55	+3	SSW	3	o	2	0.06	63	52	4.4	bc	bc	o		
Holyhead	29.95	52	SSW	4	om	30.01	+0.2	52	+1	SW	4	f	3	0.02	55	50	*	o.c.m	r.df	df		
Pembroke (St. Ann's Hd.)	29.98	52	SSW	5	f	30.03	-.02	52	+1	S	4	f	4	-	54	51	0.0	og	ogm	df		
Newquay	30.05	55	SW	4	op	30.04	-.01	55	+2	S	3	r	2	0.30	58	53	0.6	a.c.o	op.o	od.or		
Scilly (St. Mary's)	30.05	55	SSW	4	m	30.03	-.03	55	+2	SSW	5	frq	5	0.21	67	52	0.2	df	df	df		
Jersey (St. Aubin)	30.16	58	SE	2	cmg	30.21	*	55	+1	SSW	3	odgm	3	0.05	62	53	4.3	ogm.c	bc	ogm		
Portland Bill	30.09	53	S	3	c	30.13	+0.1	52	0	SSW	3	r.m	3	0.07	56	51	0.2	c	cp	cp.of		
Dungeness	30.10	53	SW	4	c	30.15	+0.2	53	-1	SW	4	f	3	trace	58	50	7.3	og	c	c.opcf		
Dover	30.13	53	SW	4	c	30.18	*	52	-6	SW	2	m	3	0.02	60	50	8.3	c.bc.b	cm.bc	c.opm		
Wick	29.85	48	S	2	o	29.84	+0.1	49	+3	SSW	2	cm	3	0.02	50	46	*	om	om	om.c		
Nairn	29.83	57	-	0	o	29.84	*	55	+5	-	0	bc	1	0.05	62	49	0.1	cp	cp.o	b.bc		
Aberdeen	29.87	57	SSW	2	o	29.91	+0.1	53	+7	S	2	c	2	0.05	60	46	0.0	dpom	om	om.c		
Leith	29.91	59	SSW	2	c	29.94	+0.4	57	+7	SW	3	c	*	0.03	61	50	*	og	o.c	o.r		
North Shields	29.96	60	SW	3	c	30.00	+0.1	56	+9	SSW	1	c	2	0.09	62	45	1.0	-	-	c.r		
Spurn Head	30.00	61	SSW	2	o	30.07	.00	55	+4	SW	3	o	3	0.07	61	48	*	o	o	or		
Yarmouth	30.05	63	W	1	c	30.12	+0.2	56	+3	SW	2	c	1	0.03	65	52	4.5	bc.c	c	bc.cp		
Clacton-on-Sea	30.05	62	SW	2	c	30.14	+0.2	55	+1	SW	3	o	2	0.01	64	52	4.5	bc.e	c	c.op		
Nottingham	30.01	61	SW	4	o	30.07	*	54	+2	SW	3	o	*	0.02	67	52	2.2	o.c	c.o	o.r		
Bath	30.08	57	SSW	4	o	30.13	*	56	+1	WSW	2	o	*	0.02	62	53	1.4	-	-	-		
Oxford	30.09	56	SSW	3	o	30.14	*	56	+1	SSW	3	o	*	0.01	62	53	*	c	c	or.o		
London (Kew Obsy.)	30.10	60	SW	3	c	30.15	.00	56	+4	SW	3	o	*	trace	63	52	0.8	am.o.c	c	c.or		
Isafjord	29.68	49	SE	3	b	29.56	-.01	42	+4	-	0	c	*	*	*	*	*	*	*	*		
Reykjavik	29.57	48	E	6	r	29.42	-.04	41	0	E	4	b	*	*	*	*	*	*	*	*		
Vestmanna	29.60	43	E	10	o	29.45	-.03	45	+2	E	5	o	3	*	*	*	*	*	*	*		
Seydisfjord	29.92	46	NE	4	c	29.69	-.05	43	+8	NE	4	c	*	*	*	*	*	*	*	*		
Thorshavn	29.90	45	SE	6	o	29.74	?	45	+3	E	4	r	*	*	*	*	*	*	*	*		
Haparanda	30.08	30	NW	2	c	30.21	+0.5	33	-1	N	2	b	*	-	39	23	*	-	-	-		
Hernösand	30.13	36	-	0	bc	30.27	+0.5	39	+3	N	2	b	*	-	46	30	*	-	-	-		
Stockholm	30.23	38	SSE	2	b	30.28	+0.2	41	+1	N	2	b	*	-	46	32	*	-	-	-		
Wisby	30.22	38	-	0	b	30.29	+0.3	42	0	-	0	b	*	-	43	32	*	-	-	-		
Karlstad	30.24	39	-	0	b	30.30	+0.2	41	0	-	0	b	*	-	50	30	*	-	-	-		
Færder (X'ania Fjord)	30.20	44	-	0	b	30.26	+0.2	44	0	E	1	b	1	-	48	41	*	-	-	-		
Bodö	30.19	33	N	2	c	30.27	+0.3	34	0	NNW	1	c	1	?	36	28	*	-	-	-		
Christiansund	30.21	42	N	1	b	30.21	.00	41	+2	E	2	b	2	-	43	36	*	-	-	-		
Skudesnaes	30.14	43	S	2	m	30.13	.00	46	+4	SSE	4	o	2	-	46	41	*	-	-	-		
The Scaw (Skagen)	30.19	47	SE	1	o	30.22	+0.2	45	-1	SE	3	r	0	0.04	50	41	*	-	-	-		
Blaavands Huk	30.12	49	E	2	o	30.12	+0.1	47	+1	ESE	2	r	1	0.04	55	41	*	-	-	-		
Cuxhaven	30.09	57	S	1	o	30.13	+0.1	52	+6	SW	1	om	*	-	59	45	*	-	-	-		
The Helder	30.10	52	SW	1	b	30.16	+0.2	52	+1	SSW	3	o	2	-	59	50	*	-	-	-		
Brussels	30.17	54	WSW	2	b	30.23	+0.1	55	-1	WSW	2	o	*	0.08	68	47	*	-	-	-		
Berlin	30.09	62	E	1	o	30.15	+0.4	54	+4	W	1	o	*	0.08	68	50	*	-	-	-		
Frankfurt	30.12	57	SW	1	r	30.24	+0.4	58	+6	SW	2	c	*	0.12	72	52	*	-	-	-		
Munich	30.18	55	SW	5	c	30.31	+0.2	52	0	SW	4	r	*	0.32	64	50	*	-	-	-		
C. Gris Nez	30.13	54	SW	4	bc	30.18	+0.3	53	0	SW	4	o	3	-	57	50	*	-	-	-		
La Hève	30.19	55	SE	2	c	30.23	*	55	0	SW	3	o	1	-	64	50	*	-	-	-		
Brest (St. Mathieu)	30.19	55	SW	4	f	30.22	+0.2	55	+1	SSW	4	n	3	0.12	59	52	*	-	-	-		
Lorient (Bec Melen)	?	57	WSW	3	o	30.22	*	57	+2	SW	3	r	3	-	61	52	*	-	-	-		
Rochefort (Ile d' Aix)	30.28	58	SW	3	r	30.36	*	57	+1	WSW	3	o	*	0.04	63	55	*	-	-	-		
Biarritz	30.24	67	NE	1	bc	30.32	*	61	+2	ESE	3	bc	1	-	73	57	*	-	-	-		
Paris	30.19	64	WNW	2	bc	30.30	+0.4	56	-1	SW	1	o	*	trace	68	49	*	-	-	-		
Belfort	30.22	56	W	6	o	30.39	*	54	+4	W	2	o	*	0.20	64	34	*	-	-	-		
Lyons	30.25	63	ENE	2	c	30.40	*	55	-	W	1	c	*	-	71	48	*	-	-	-		
Nice	30																					

BAROMETER, WIND AND WEATHER FOR 7 A.M. AND 6 P.M. 6th MAY.



NOTES ON YESTERDAY'S WEATHER.

During the day the thermometer rose to between 60° and 65° in most parts of Great Britain, and to 67° at Greenwich, Camden Square and Nottingham. The amount of bright sunshine was, as a rule, very small. Slight rain was

experienced in most districts. Wireless reports show that as far west as the 25th meridian ships experienced fresh to strong or high winds from the Southward or South-Westward, and cloudy, misty weather.

WEATHER PROSPECTS.

FORECASTS FOR THE 24 HOURS NOON TUESDAY TO NOON WEDNESDAY.

- 0 } S. to S.E. winds, freshening;
1 } fair at first, some rain later;
2 } continuing mild.
3 } S. and S.W. winds, increasing
4 } considerably in strength; dull and
5 } rainy to-day, improving to-morrow;
6 } continuing mild.

FORECAST DISTRICTS.



The Coasts upon which the Warning Signals are at present displayed are indicated thus:—

Signals hoisted yesterday	Signals hoisted this morning.
South Cone	South Cone
North Cone	North Cone

No Warnings raised.

- 6 } Same as Nos. 0 to 2.
7 }
8 } S. to S.W. winds, increasing
9 } considerably in strength; dull and rainy at
10 } first, improving temporarily later.
11 } continuing mild.
12 } Freshening S.E. to S.W. or S.W. winds;
13 } dull and rainy at first,
14 } improving later. Continuing mild.

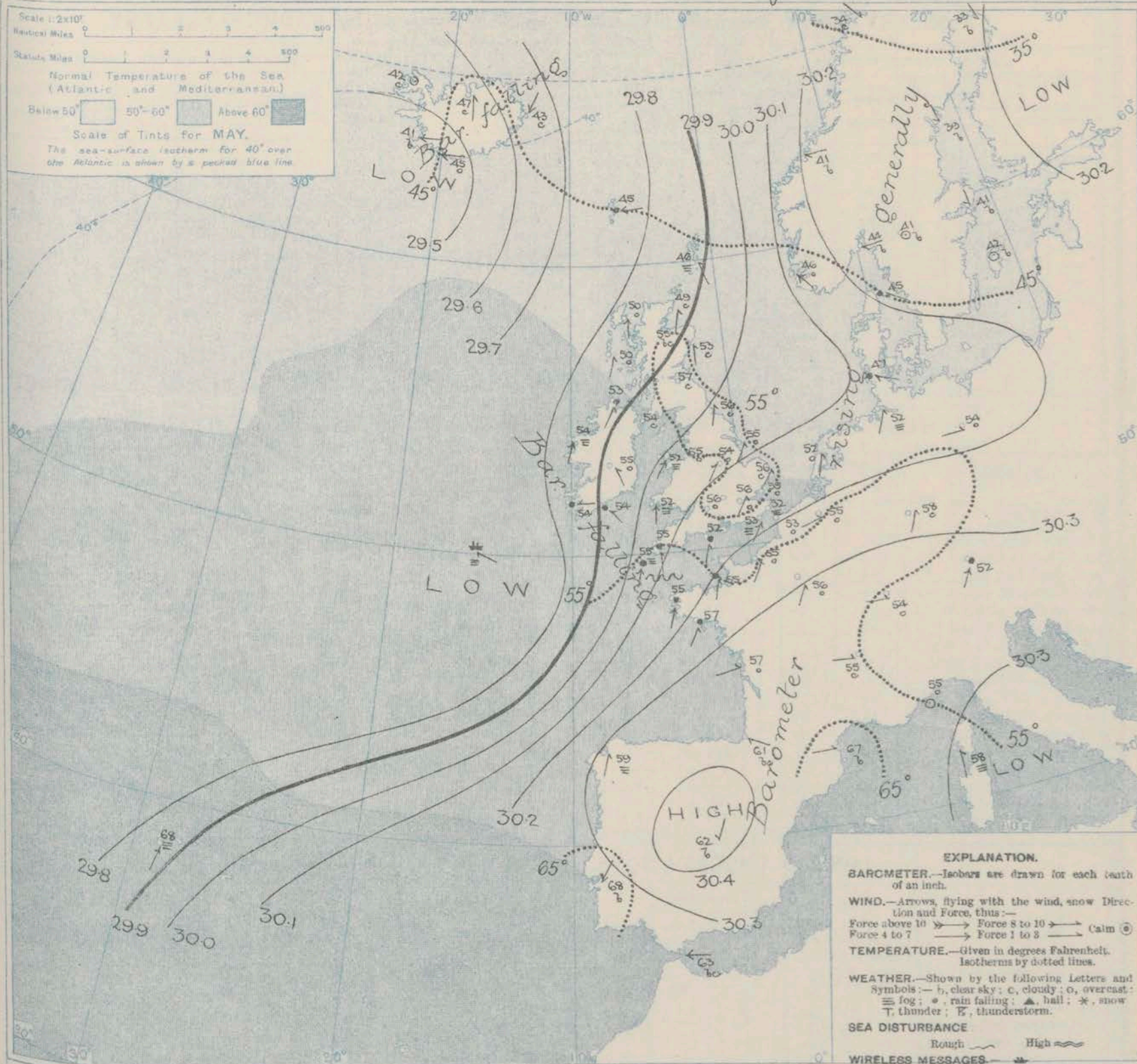
11 WESTERN CHANNEL AND BAY.

Strong S. and S.W. to W. winds, and a rough sea. Squally and rainy at first, improving later; mild.

THE FURTHER OUTLOOK. (all districts).

General conditions remaining unsettled.

SYNOPTIC CHART FOR 7 A.M. Tuesday, 7th MAY 1912.



NOTES ON THE GENERAL SITUATION AT 7 A.M.

A large anticyclone lies over Spain, France and South Germany, and pressure is also high over Scandinavia. A depression lies to the southwestward of Iceland, and another disturbance is approaching our own southwest coasts, where the barometer is falling rather decidedly.

The wind is light to moderate from the S.^W or S.W.^W over Great Britain and the neighbouring portions of the Continent, but is E.^W in the south of Ireland, as well as in Iceland and the Faeröe. Calms or light variable airs prevail in the south of

France. Temperature has risen generally. Over a large portion of Great Britain the thermometer is now slightly above 55°, but in Caithness and Shetland it is below 50°. The continental values range from 67° at Perpignan, 62° at Madrid, and 61° at Biscaya to 40° and less over Northern Scandinavia. The weather is fair or fine in the northeast of Great Britain and at most of the Scandinavian stations. Elsewhere the sky is overcast, with rain and fog on our southwest coasts and in Brittany. Rain is also falling in Denmark. The sea is slight or smooth generally, but rather rough off the mouth of the Channel.

GENERAL INFERENCE FROM THE 7 A.M. OBSERVATIONS.

The depression which is approaching our southwest coasts is likely to move N.E.^W, and will occasion a considerable quantity of rain over a large portion of the

United Kingdom. Strong to high winds from the S.^W and S.W.^W are probable on all our southern coasts.

DAILY WEATHER REPORT.

Tuesday, 7th May, 1912.

OBSERVATIONS from the ATLANTIC OCEAN received by RADIOTELEGRAPHY.

CONTROL OBSERVATIONS.						OBSERVATIONS PLOTTED ON THE CHARTS.										
DATE AND HOUR OF OBSERVATION.	POSITION.		Reading of Barometer.	WIND.		NAME OF SHIP.	DATE AND HOUR OF OBSERVATION.	POSITION.		Reading of Barometer.	WIND.		Weather	TEMPERATURE.		
	Lat. N.	Long. W.		Dir.	Force.			Lat. N.	Long. W.		Dir.	Force.		Air.		Sea.
			In.							In.				Dry Bulb.	Wet Bulb.	
7th May 4 a.m.	49	17	29.74	ESE	1-3	Laconia Lapland Carmania California Corinthian Minnewaska Menominee Montreal Laconia California	7th May 7 a.m.	50	15	29.75	ESE	1-3	m	-	-	-
6h - 3p.m.	48	22	29.64	SW	4-5		6h - 3p.m.	48	21	29.63	SW	4-5	m	-	-	-
- - -	48	13	29.83	SW	6-7		- - -	48	16	29.83	SW	6-7	o	-	-	-
- - -	49	21	29.52	SSW	6-7		- - -	48	21	29.52	SSW	6-7	b	-	-	-
- - -	53	20	29.34	SSW	4-5		- - -	52	21	29.30	SSW	6-7	f	-	-	-
- - -	50	22	29.44	SSW	6-7		- - -	50	23	29.48	SSW	6-7	b	-	-	-
- - - 4 a.m.	50	20	29.49	SW	6-7		- - - 7 a.m.	50	21	29.47	SW	6-7	o	-	-	-
- - -	48	16	29.72	SW	4-5		- - -	48	17	29.73	SW	4-5	?	-	-	-
- - -	47	22	29.64	SSW	6-7		- - -	47	23	29.66	SSW	6-7	m	-	-	-
- - -	48	25	29.54	SW	6-7		- - -	48	25	29.43	SW	6-7	b	-	-	-
- - -	47	26	29.49	S	4-5		- - -	47	25	29.50	S	4-5	?	-	-	-
- - -	50	16	29.56	SSW	6-7		- - -	49	17	29.52	SSW	6-7	c	-	-	-

TEMPERATURE, WEATHER, SUNSHINE AND RAINFALL FOR YESTERDAY.

STATIONS.	TEMPERATURE F.		Weather.	Sunshine.	Rainfall.	STATIONS.	TEMPERATURE F.		Weather.	Sunshine.	Rainfall.
	Max.	Min.					Max.	Min.			
Stonehaven, to 6 p.m.	57	48	m.b.c.	Hr.	In.	† Brighton, to 6 p.m.	57	48	o.c.b.c.	2.5	-
Oban, to 6 p.m.	61	51	o.c.	0.0	0.15	† Seaford, to 6 p.m.	58	46	f.m.o.b.c.	3.0	-
Dublin (City), to 4 p.m.	61	51	o.c.	0.0	0.06	† Eastbourne, to 6 p.m.	58	47	o.b.c.f.	5.5	-
Blackpool, to 9 p.m.	58	50	r.o.b.c.	3.3	0.17	Bexhill-on-Sea, to 9 p.m.	58	48	b.c.o.b.c.	5.0	-
Southport, to 6 p.m.	61	50	o.b.c.b.	6.0	0.15	† Hastings	*	*	*	5.2	-
† Rhyl, to 6 p.m.	60	48	b.o.	4.0	0.08	† Folkestone, to 6 p.m.	57	49	o.b.c.o.b.c.	7.6	-
† Colwyn Bay, to 6 p.m.	62	50	o.b.c.b.c.	6.0	0.03	† Deal, to 6 p.m.	64	46	c.b.c.b.c.	10.0	-
Llandudno, to 9 p.m.	60	51	o.op.b.c.	4.0	0.06	† Ramsgate, to 6 p.m.	*	*	*	9.0	-
Bettws-y-Coed, to 6 p.m.	57	50	o.d.opu	0.1	0.04	Margate, to 6 p.m.	63	47	*	5.2	-
Aberystwyth, to 6 p.m.	60	52	o.p.b.c.op	0.1	0.13	† Felixstowe, to 6 p.m.	63	47	m.a.b.c.m.	5.8	-
Plymouth, to 9 p.m.	59	46	o.o.d	0.2	0.01	† Lowestoft, to 6 p.m.	65	48	c.o.c.b.c.	4.0	-
Paignton, to 6 p.m.	58	49	o.o.d	0.1	0.02	† Skegness, to 6 p.m.	64	47	o.c.	2.6	0.11
Torquay, to 6 p.m.	61	48	c.b.c.p	0.5	0.02	Scarborough, to 9 p.m.	64	45	o.b.c.	2.8	0.29
Teignmouth, to 6 p.m.	60	51	r.o.b.c.o.r	0.2	-	† Harrogate, to 6 p.m.	61	43	o.r.g.c.b.c.	1.4	0.13
† Weymouth, to 6 p.m.	60	52	u.o.c	0.4	-	Buxton, to 9 p.m.	61	50	b.c.r.b.c.	3.0	0.19
† Bournemouth, to 6 p.m.	62	49	o.c.b.c.b.	1.8	0.01	Darwen, to 9 p.m.	59	48	o.r.b.c.o.u	1.1	-
Southsea, to 6 p.m.	59	47	c.b.c.c	3.0	-	Manchester, to 9 p.m.	64	49	c	4.3	0.15
† Worthing, to 6 p.m.	61	45	r.o	0.9	0.22	Birmingham, to 9 p.m.	64	47	-	0.7	-
Carnoulet, to 6 p.m.	61	45	r.o	0.9	0.22	Douglas, to 6 p.m.	56	47	-	-	-

† At this Station the amount of Bright Sunshine is for the whole day.

LONDON OBSERVATIONS.

STATIONS.	HUMIDITY.		TEMPERATURE.		Weather.	Rainfall.	Sunshine Yesterday.	TABLE SHOWING THE GREENWICH TIMES OF SUNRISE, NOON AND SUNSET FOR STATIONS IN THE UNITED KINGDOM TO-DAY AND TO-MORROW.			
	3 p.m. Yesterday.	9 a.m. To-day.	Max.	Min.				7th May, 1912.	Sunrise	Noon	Sunset
	%	%									
Greenwich (Royal Obs.)	59	88	67	52	c.o.p	0.01	3.0	Yarmouth	4.14	11.49	7.25
City (Bunhill Row)	*	*	64	54	b.c.o	*	1.6		4.12	11.49	7.20
Westminster (St. James's Pk.)	60	87	67	53	c.o	-	1.7		4.24	11.56	7.30
Camden Sq. (Brit. Rainfall)	61	88	67	53	c.o	-	2.4		4.22	11.56	7.30
Hampstead (Reservoir)	*	92	63	47	c.o	-	2.5		4.7	12.8	8.10
South Kensington	*	*	65	49	o.c	trace	0.7	Valencia	5.3	12.37	8.11
" (Roof of M. O.)	58	81	64	51					5.1	12.37	8.12

TEMPERATURE, WEATHER and RAINFALL at additional FOREIGN STATIONS, for the 24 hours ended at 7 a.m. yesterday.

STATIONS.	RAIN.	TEMPERATURE F.		WEATHER.	STATIONS.	RAIN.	TEMPERATURE F.		WEATHER.
		Max.	Min.				Max.	Min.	
Malaga	In.	72	61	b.c. b	Rome	In.	68	52	c. c
Marseilles	-	70	52	o. b	Vienna	-	57	46	b. r
Malta	-	66	56	b. -	Utrecht	0.08	61	45	b. c
Algiers	-	70	57	b. b	Zürich	0.24	*	*	b.c. o
Tunis	-	79	50	b. b.c	Geneva	0.16	*	*	o. o
Palermo	-	67	49	b. c	Lugano	0.16	*	*	-

NOTE.—The information relating to weather is indicated by the following letters—b, blue sky; bc, sky half clouded; c, sky three parts clouded; d, drizzling rain; e, wet air, without rain falling; f, fog; g, gloom; h, hail; i, lightning; m, mist; o, overcast sky; p, passing showers; q, squalls; r, rain; s, snow; t, thunder; u, ugly, threatening sky; v, visibility, unusual transparency; w, dew; x, hoar frost; z, dust haze, or smoke.

The Daily Weather Report is sent free by post to any address in the United Kingdom on payment of £1 per annum, for postage and wrapping.

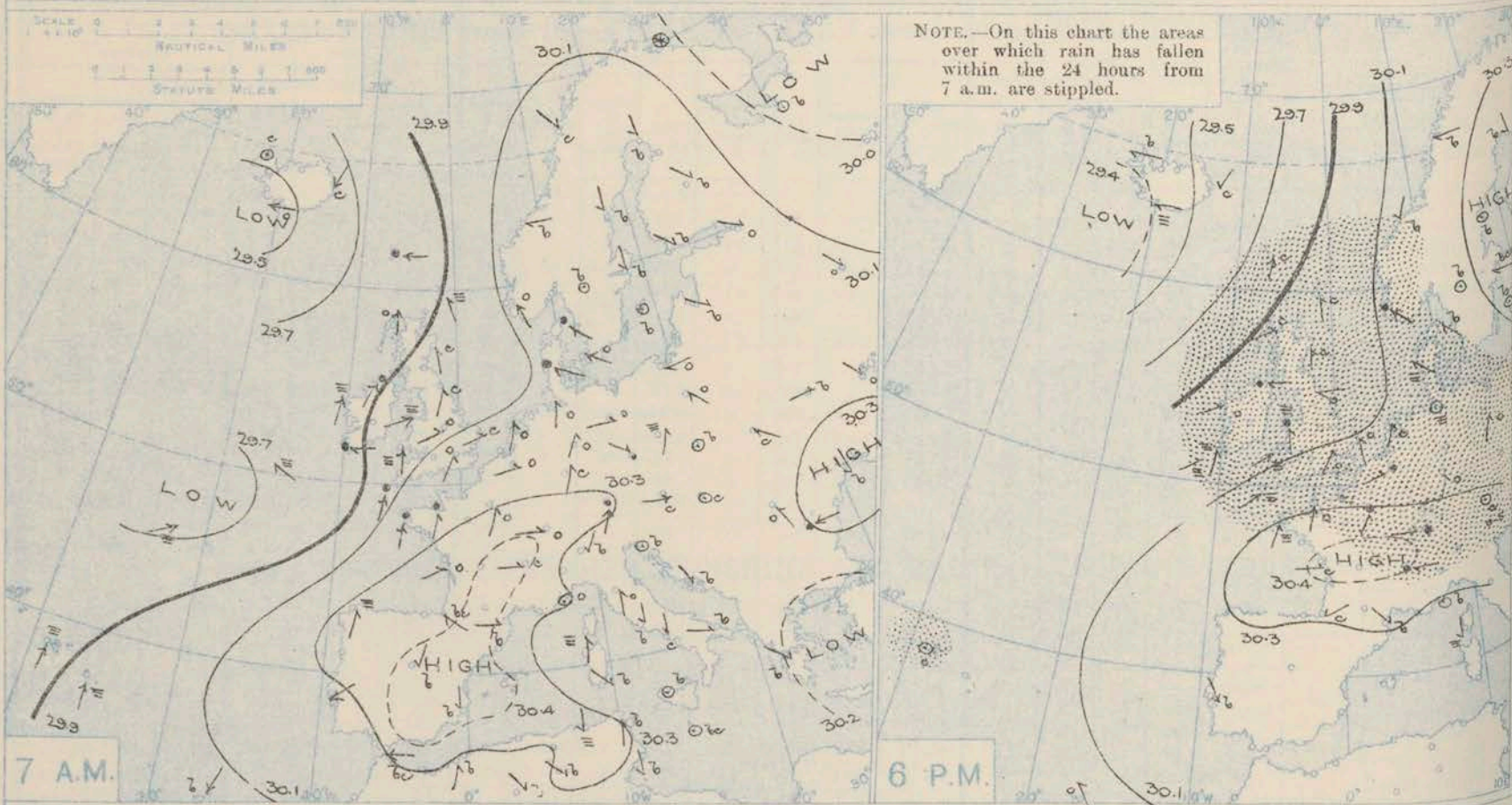
1912.

DAILY WEATHER REPORT OF THE METEOROLOGICAL OFFICE.

Wednesday,
8th May, 1912.

STATIONS.	YESTERDAY EVENING.						THIS MORNING 7 A.M., G.M.T.										PAST 24 HOURS.									
	BAROM.		TEMP.		WIND.	Weather.	BAROMETR.		TEMP.		WIND.	Force (0 to 12).	Weather.	Sea (0 to 9).	TEMP.		Sun-shine.	WEATHER.								
	At 32° Fahr. and M.S.L. Lat. 45°.	Dry Bulb.	Change since 4 a.m.	Dry Bulb.			Change since Yesterday.	Max.	Min.	Morn'g 7 a.m. to 1 p.m.					After'n' 1 p.m. to 6 p.m.	Night 6 p.m. to 7 a.m.										
																		Force (0 to 12).	Hours.							
Lerwick ...	29.94	48	S	2	c	30.07	+0.5	50	+4	SW	2	c	1	0.06	50	45	0.0	open	open	open						
Stornoway ...	29.92	56	SW	3	c	30.10	+0.4	51	+1	S	3	c	3	0.01	59	49	3.5	open	open	open						
Castlebay (Barra Isd.)	29.96	52	-	0	om	30.12	+0.5	50	0	SE	2	of	2	0.02	53	49	0.2	open	open	open						
Malin Head...	29.95	53	ESE	1	om	30.11	+0.4	54	+1	SSW	3	c	2	0.07	61	51	*	open	open	open						
Blacksod Point ...	29.93	57	WSW	3	a	30.08	+0.1	54	0	SSW	3	m	3	0.07	59	52	*	open	open	open						
Valencia ...	30.03	56	SSW	2	m	30.13	+0.2	55	+1	S	2	om	3	0.10	58	54	0.0	open	open	open						
Roche's Point ...	30.07	58	SW	3	o	30.25	*	54	0	SW	3	f	4	0.05	59	53	*	open	open	open						
Birr Castle ...	29.96	63	SW	2	c	30.16	*	57	+2	SSE	2	c	*	0.07	65	53	1.9	open	open	open						
Donaghadee ...	29.99	52	SE	2	md.	30.19	+0.4	54	0	WNW	1	om	0	0.06	60	50	*	open	open	open						
Liverpool Obsy...	30.01	57	SSW	3	r	30.25	+0.5	55	0	WSW	3	o	1	0.06	62	53	0.3	open	open	open						
Holyhead ...	29.97	53	S	4	fdp	30.22	+0.3	52	0	SE	2	f	1	0.01	58	49	*	open	open	open						
Pembroke (St. Ann's Hd.)	30.08	53	SW	6	f	30.28	+0.5	52	0	SW	2	f	3	0.12	?	51	0.0	open	open	open						
Newquay ...	30.17	56	SW	3	o	30.33	+0.6	55	0	SW	3	o	3	0.16	58	54	0.0	open	open	open						
Scilly (St. Mary's) ...	30.15	55	SW	4	f	30.30	+0.3	54	-1	SW	3	f	5	0.02	57	52	0.0	open	open	open						
Jersey (St. Aubin) ...	30.30	58	SSW	4	ogm	30.42	*	55	0	WSW	3	ogm	3	0.23	60	55	0.0	open	open	open						
Portland Bill ...	30.17	53	SW	5	f	30.34	+0.4	53	+1	WSW	4	o	4	0.41	54	50	0.0	open	open	open						
Dungeness ...	30.14	54	SW	4	r	30.27	+0.3	54	+1	WSW	4	om	4	0.23	54	51	0.0	open	open	open						
Dover ...	30.16	54	SW	3	r	30.28	*	60	+8	W	3	o	3	0.09	60	51	0.0	open	open	open						
Wick ...	29.94	53	-	0	c	30.16	+0.6	51	+2	S	1	om	2	0.09	58	48	*	open	open	open						
Nairn ...	29.93	60	W	1	c	30.11	*	55	0	W	1	b	1	0.14	67	48	5.8	open	open	open						
Aberdeen ...	29.95	62	S	1	c	30.15	+0.5	59	+6	-	0	b	2	0.18	67	52	7.3	open	open	open						
Leith ...	29.97	64	SW	2	c	30.17	+0.5	56	-1	WSW	1	o	*	0.01	65	53	*	open	open	open						
North Shields ...	30.02	56	E	1	o	30.19	+0.5	58	+2	W	2	b	2	0.10	66	50	4.3	open	open	open						
Spurn Head ...	30.06	55	SSE	3	o	30.18	+0.4	56	+1	WNW	5	c	4	-	61	51	*	open	open	open						
Yarmouth ...	30.12	59	S	1	o	30.21	+0.6	59	+3	W	2	bc	1	0.02	64	54	0.8	open	open	open						
Clacton-on-Sea ...	30.13	55	SSW	2	o	30.25	+0.6	61	+6	W	3	bc	2	-	61	55	0.4	open	open	open						
Nottingham ...	30.04	61	SW	3	o	30.23	*	58	+4	W	4	om	*	0.06	64	54	0.3	open	open	open						
Bath ...	30.14	60	W	1	dp	30.33	*	57	+1	W	3	o	*	0.06	61	56	0.0	open	open	open						
Oxford ...	30.15	58	SW	6	o	30.32	*	59	+3	W	2	o	*	0.04	61	56	*	open	open	open						
London (Kew Obsy.)...	30.13	60	SW	2	om	30.30	+0.4	60	+4	W	3	o	*	0.06	62	56	0.0	open	open	open						
Isafjord ...	29.47	49	E	3	b	29.60	+0.2	44	+2	-	0	c	*	*	*	*	*	open	open	open						
Reykjavik ...	29.38	54	E	3	o	29.62	+1.2	44	+3	SW	1	o	*	*	*	*	*	open	open	open						
Vestmanna ...	29.45	46	E	3	f	29.70	+0.7	43	-2	-	0	o	1	*	*	*	*	open	open	open						
Seydisfjord ...	29.55	50	NE	2	c	29.57	+0.5	50	+7	S	2	bc	*	*	*	*	*	open	open	open						
Thorshavn ...	29.74	51	SSW	4	c	29.94	+0.5	49	+4	SSW	5	c	*	*	*	*	*	open	open	open						
Haparanda ...	30.34	31	N	2	b	30.43	+0.1	32	-1	E	2	b	*	-	41	23	*	open	open	open						
Hernösand ...	30.36	35	-	0	b	30.42	+0.1	39	0	S	2	b	*	-	43	25	*	open	open	open						
Stockholm ...	30.35	37	ESE	2	bc	30.43	+0.2	42	+1	ENE	2	b	*	-	50	32	*	open	open	open						
Wisby ...	30.32	39	-	0	b	30.41	+0.4	46	+4	SE	2	b	*	-	46	32	*	open	open	open						
Karlstad ...	30.28	44	-	0	b	30.38	+0.4	40	-1	ESE	2	c	*	-	57	32	*	open	open	open						
Färder (X'ania Fjord)	30.26	45	SW	2	b	30.34	+0.1	45	+1	S	2	o	1	-	50	43	*	open	open	open						
Bodö ...	30.25	36	E	2	b	30.16	-0.4	38	+4	E	6	b	2	-	39	30	*	open	open	open						
Christiansund ...	30.13	49	NE	1	b	30.10	-0.1	46	+5	ESE	1	o	1	0.04	50	41	*	open	open	open						
Skudesnaes ...	30.12	47	SSE	4	r	30.23	+0.3	46	0	SE	2	o	2	0.16	48	45	*	open	open	open						
The Scaw (Skagen)...	30.26	46	SSE	2	b	30.34	+0.2	47	+2	SE	3	c	1	?	50	43	*	open	open	open						
Blaavands Huk ...	30.17	49	SSE	2	m	30.25	+0.4	49	+2	SE	4	o	2	0.04	55	45	*	open	open	open						
Cuxhaven ...	30.18	53	-	0	m	30.20	+0.2	53	+1	E	1	m	*	0.04	61	52	*	open	open	open						
The Helder ...	30.17	52	SSW	3	o	30.18	+0.3	53	+1	SSW	1	o	1	0.24	55	50	*	open	open	open						
Brussels ...	30.21	57	WSW	3	r	30.28	+0.3	56	+1	W	1	o	*	0.12	60	54	*	open	open	open						
Berlin ...	30.18	57	SW	1	o	30.19	+0.1	53	-1	E	1	o	*	0.12	64	52	*	open	open	open						
Frankfurt ...	30.22	61	SW	3	o	30.16	+0.1	58	0	SW	1	f	*	0.28	68	57	*	open	open	open						
Munich ...	30.33	51	-	0	c	30.25	-0.2	51	-1	W	2	r	*	0.51	59	50	*	open	open	open						
C. Gris Nez ...	30.18	53	SW	5	r	30.28	+0.2	53	0	SW	4	m	3	0.43	55	52	*	open	open	open						
La Hève ...	30.24	55	W	4	o	30.39	*	54	-1	WSW	4	o	4	0.35	61	50	*	open	open	open						
Brest (St. Mathieu) ...	30.35	55	SW	3	f	30.43	+0.3	52	-3	SW	2	m	3	0.08	57	50	*	open	open	open						
Lorient (Rec Melen)...	?	57	W	4	o	?	*	54	-3	-	0	m	2	-	61	50	*	open	open	open						
Rochefort (Ile d'Aix) ...	30.42	61	WNW	2	c	30.47	*	55	-2	NNE	3	m	*	-	72	52	*	open	open	open						
Biarritz ...	30.30	68	ENE	3	c	30.35	*	66	+5	-	0	b	1	-	82	59	*	open	open	open						
Paris ...	30.31	59	WSW	2	r	30.38	+0.1	60	+4	WSW	2	o	*	0.35	64	55	*	open	open	open						
Belfort ...	30.39	57	W	3	r	30.41	*	55	+1	WSW	4	r	*	0.47	67	54	*	open	open	open						
Lyons ...	30.40	65	E	1	r	30.46	*	60	+5	NNW	1	o	*	0.04	74	48	*	open	open	open						

BAROMETER, WIND AND WEATHER FOR 7 A.M. AND 6 P.M. 7TH MAY.



NOTES ON YESTERDAY'S WEATHER.

During yesterday the thermometer rose to between 60° and 65° in many parts of Great Britain, and to 67° at Harin, Aberdeen and Carnoustie; at some of the Channel stations it did not reach 55°. The amount of bright sunshine was

generally small, but between 6 and 7 hours were recorded in the east of Scotland. Rain fell generally, — rather heavily on our south coasts. Thunder and lightning occurred at Aberdeen.

WEATHER PROSPECTS.

FORECASTS FOR THE 24 HOURS NOON WEDNESDAY TO NOON THURSDAY.

0 { ^a S. and S.W. winds, light or moderate;
 ^b cloudy, misty, slight rain in places

1 { Variable or light S.W. winds;

2 { ^a fine, warm
 ^b

3 { S.W. and S.W. winds, light or moderate; fair generally, but

4 { ^a cloudy and misty in places;
 ^b temperature above the normal.

5

FORECAST DISTRICTS.



The Coasts upon which the Warning Signals are at present displayed are indicated thus:—

Signals hoisted yesterday. Signals hoisted this morning.

South Cone. North Cone. South Cone. North Cone.

No Warnings issued.

6 { Same as No. 0.

7 { light breezes, chiefly S.W.;

8 { ^a cloudy, with mist or fog on coast;
 ^b

9 { mild.

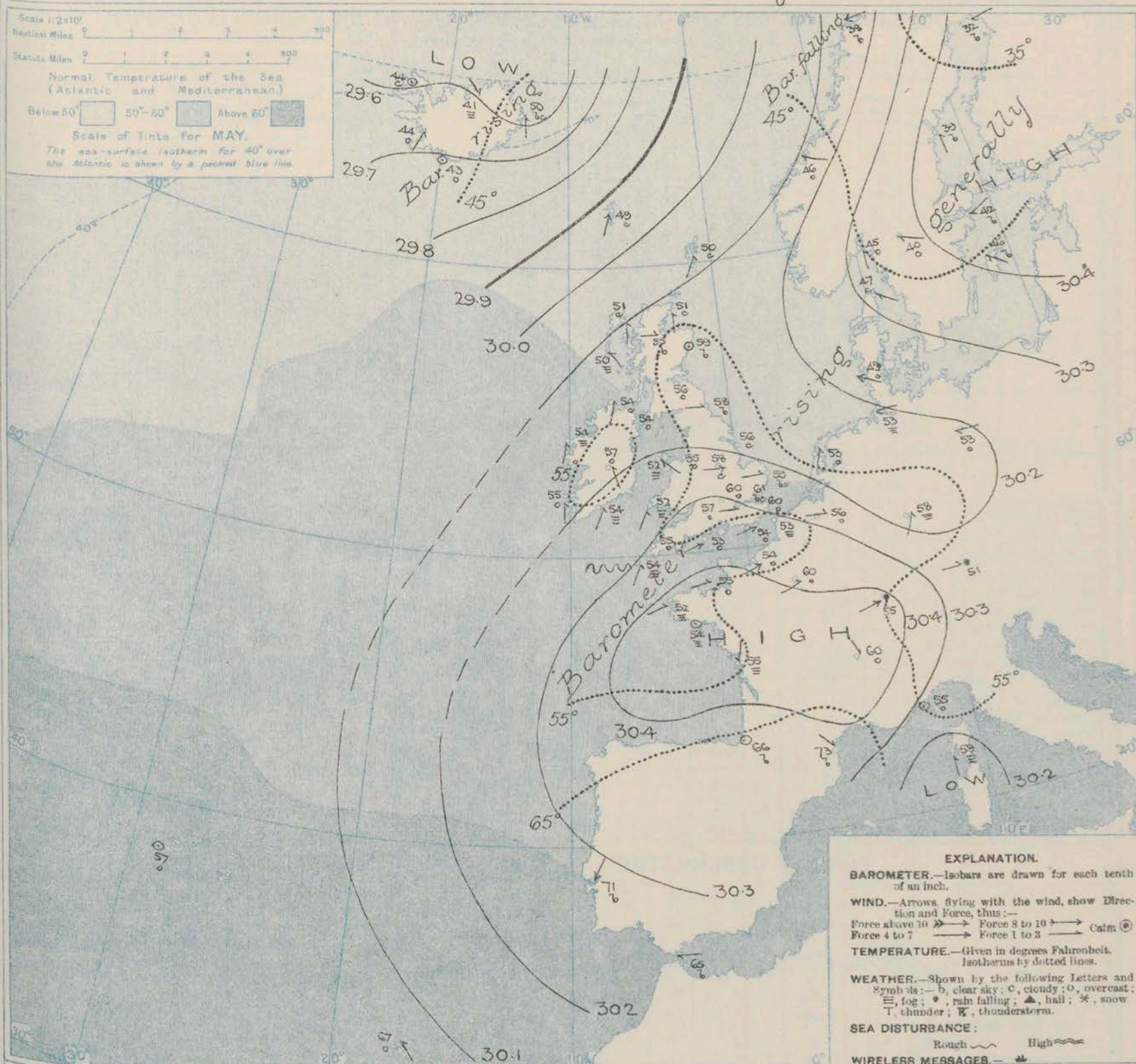
10 { ^a S. and S.W. winds, light or moderate; cloudy, slight rain locally, mist or fog on coast;
 ^b mild.

11 WESTERN CHANNEL AND BAY.

Moderate S.W. winds mouth channel and upper part Bay, with foggy weather and moderate sea. Variable breezes further south, with fair weather and slight sea.

THE FURTHER OUTLOOK.

SYNOPTIC CHART FOR 7 A.M. Wednesday, 8th MAY 1912.



NOTES ON THE GENERAL SITUATION AT 7 A.M.

The depression which was approaching our western coast yesterday has moved northwards, and the barometer is now rising over Western Europe generally. A well marked anticyclone lies over France, and another system over the Gulf of Bothnia and the upper part of the Baltic. The lowest pressures are found in an area which is passing away to the northward of Iceland.

The wind is light from the S.W. and S.W. on our western and northern coasts, and from the W. in the south and east, and in neighbouring parts of the Continent. Over

Scandinavia, Denmark and North Germany it is E. or S.E. Temperature has again risen in most places. Over the United Kingdom the thermometer is high for the time of year, the morning readings being well above 55° in most parts of Great Britain and in Central Ireland, and as high as 60° in London and Dover, and 61° at Clacton-on-Sea. The Continental values range from 73° at Perpignan, and 66° at Biarritz to 40° and less over Northern Scandinavia. The weather is fine on the east coasts of Great Britain and also in Sweden, but cloudy or dull in most other localities. Fog and mist still prevail round our western and southern coasts, and rain is falling at Belfort and Munich. The sea is moderate or slight generally, but rather rough off the mouth of the Channel.

GENERAL INFERENCE FROM THE 7 A.M. OBSERVATIONS.

The southern anticyclone will probably spread northwards and occasion a general improvement in the weather over England. On our extreme western and northern coasts

the conditions will still be affected to a certain extent by depressions moving over the upper portions of the Atlantic.

DAILY WEATHER REPORT.

Wednesday, 8th May, 1912.

OBSERVATIONS from the ATLANTIC OCEAN received by RADIOTELEGRAPHY.

CONTROL OBSERVATIONS.						NAME OF SHIP.	OBSERVATIONS PLOTTED ON THE CHARTS.										
DATE AND HOUR OF OBSERVATION.	POSITION.		Reading of Barometer.	WIND.			DATE AND HOUR OF OBSERVATION.	POSITION.		Reading of Barometer.	WIND.		Weather	TEMPERATURE.			Sea Dis- turb- ance
	Lat. N.	Long. W.		Dir.	Force.			Lat. N.	Long. W.		Dir.	Force.		Air.		Sea.	
														Dry Bulb.	Wet Bulb.		
	.	.	In.				.	.	Io.				.	.	.		
7th May 3 p.m.	50	12	29.95	SSW	4-5	<u>Laconia</u>	7th May 6 p.m.	51	11	?	SW	1-3	m	-	-	-	
- - 4 a.m.	47	20	29.74	WSW	4-5	<u>Lapland</u>	- - 7 a.m.	47	21	29.69	WSW	4-5	m	-	-	-	

TEMPERATURE, WEATHER, SUNSHINE AND RAINFALL FOR YESTERDAY.

STATIONS.	TEMPERATURE F.		Weather.	Sunshine.	Rainfall.	STATIONS.	TEMPERATURE F.		Weather.	Sunshine.	Rainfall.
	Max.	Min.					Max.	Min.			
Stonhaven, to 6 p.m.	58	49	bc.c.o	9.3	0.16	† Brighton, to 6 p.m.	55	52	omr.o	0.0	0.37
Oban, to 6 p.m.	61	56	c.or.og	1.2	0.05	† Seaford, to 6 p.m.	55	51	r.f	0.0	0.33
Dublin (City), to 4 p.m.	62	51	o.or.o	0.0	0.11	† Eastbourne, to 6 p.m.	55	51	or.ogm	0.3	0.35
Blackpool, to 9 p.m.	62	51	o.bc.d.c	0.1	0.09	Bexhill-on-Sea, to 9 p.m.	55	52	o.r.me	0.0	0.33
Southport, to 6 p.m.	61	54	bc.r.o	0.0	0.07	† Hastings	*	*	*	0.0	0.23
Rhyl, to 6 p.m.	62	53	p.bc.p.c	0.0	0.02	† Folkestone, to 6 p.m.	54	50	r.o.r.m	0.0	0.11
† Colwyn Bay, to 6 p.m.	61	53	bc.or.op	0.0	0.04	† Deal, to 6 p.m.	58	51	o.cp.o	0.0	0.08
Llandudno, to 9 p.m.	58	53	or.o.m	0.0	0.16	† Ramsgate, to 6 p.m.	61	52	r.o	0.0	0.06
Bettws-y-Coed, to 6 p.m.	57	53	od.or.og	0.0	0.65	† Margate, to 6 p.m.	59	54	im.op	0.5	0.01
Aberystwyth, to 9 p.m.	59	53	o.d	0.0	0.40	† Felixstowe, to 6 p.m.	61	50	sp.o.c.o	0.7	0.08
Plymouth, to 6 p.m.	58	53	o.d	0.0	0.38	† Lowestoft, to 6 p.m.	65	49	bc.o	2.1	-
Paignton, to 6 p.m.	62	53	or.cp.c	0.2	0.22	† Skegness, to 6 p.m.	67	52	o.c.b	2.6	0.03
Torquay, to 9 p.m.	56	52	me.otm	0.0	0.59	Scarborough, to 9 p.m.	65	49	sp.o.c.bc	0.8	0.09
Teignmouth, to 6 p.m.	57	52	r.o.m	0.0	0.46	† Harrogate, to 6 p.m.	59	51	bc.r.o	0.2	0.16
† Weymouth, to 6 p.m.	56	52	or.o.or.o	0.0	0.42	Buxton, to 9 p.m.	59	50	or.bc.or	0.4	0.18
† Bournemouth, to 6 p.m.	55	51	bc	6.6	0.06	Darwen, to 9 p.m.	62	52	sp.c.od.o	0.1	0.06
Southsea, to 6 p.m.	67	48				Manchester, to 9 p.m.	59	51	o.r.o	0.0	0.14
† Worthing, to 6 p.m.						Birmingham, to 9 p.m.	53	49	o.f.r.d	0.0	
Carnoustie, to 6 p.m.						Douglas, to 6 p.m.					

† At this Station the amount of Bright Sunshine is for the whole day.

LONDON OBSERVATIONS.

STATIONS.	HUMIDITY.		TEMPERATURE		Weather.	Rainfall.	Sunshine Yesterday.
	3 p.m.	9 a.m.	Max.	Min.			
	Yesterday.	To-day.	24 HOURS ENDED AT 9 A.M. TO-DAY.				
Greenwich (Royal Obsy.) ...	% 94	% 87	65	57	or. 0	In. 0.06	Hr. 0.0
City (Bunhill Row) ...	*	*	*	*	*	*	0.0
Westminster (St. James's Pk.)	63	82	62	57	r. bc	0.05	0.0
Camden Sq. (Brit. Rainfall)	91	81	65	57	sp. 0	0.06	0.0
Hampstead (Reservoir) ...	*	88	60	54	or. 0	0.06	0.0
24 HOURS ENDED AT 5 P.M. YESTERDAY.							
South Kensington ...	*	*	62	53	} 0. or sp. 0	0.05	} 0.0
" " (Roof of M.O.)	90	81	64	53		*	

TABLE SHOWING THE GREENWICH TIMES OF SUNRISE, NOON AND SUNSET FOR STATIONS IN THE UNITED KINGDOM TO-DAY AND TO-MORROW.

STATIONS.	8.59 May, 1912.		Sunrise	Noon	Sunset
	G.M.T.	G.M.T.			
Yarmouth	4.12	11.49	7.26		
Greenwich	4.10	11.49	7.28		
Wick	4.22	11.56	7.30		
Valencia	4.21	11.56	7.31		
	4.4	12.8	8.12		
	4.2	12.8	8.12		
	5.1	12.37	8.12		
	5.0	12.37	8.12		

TEMPERATURE, WEATHER and RAINFALL at additional FOREIGN STATIONS, for the 24 hours ended at 7 a.m. yesterday.

STATIONS.	RAIN.	TEMPERATURE F.		WEATHER.	STATIONS.	RAIN.	TEMPERATURE F.		WEATHER.
		Max.	Min.				Max.	Min.	
Malaga	In.	73	61	b.o	Rome	-	69	55	o.c
Marseilles	-	73	52	b.b	Vienna	-	63	46	b.o
Malta	-	66	57	bc	Utrecht	0.16	68	46	o.c
Algiers	-	70	59	b.m	Zürich	-	*	*	b.c
Tunis	-	73	50	b.b	Geneva	-	*	*	b.b
Palermo	-	68	50	b.b	Lugano	-	*	*	

NOTE.—The information relating to weather is indicated by the following letters—b. blue sky; bc. sky half clouded; c. sky three parts clouded; d. drizzling rain; e. wet air, without rain falling; f. fog; g. gloom; h. hail; i. lightning; m. mist; o. overcast sky; p. passing showers; q. squalls; r. rain; s. snow; t. thunder; u. ugly, threatening sky; v. visibility, unusual transparency; w. dew; x. hoar frost; z. dust-haze, or smoke.

The Daily Weather Report is sent free by post to any address in the United Kingdom on payment of £1 per annum, for postage and wrapping.

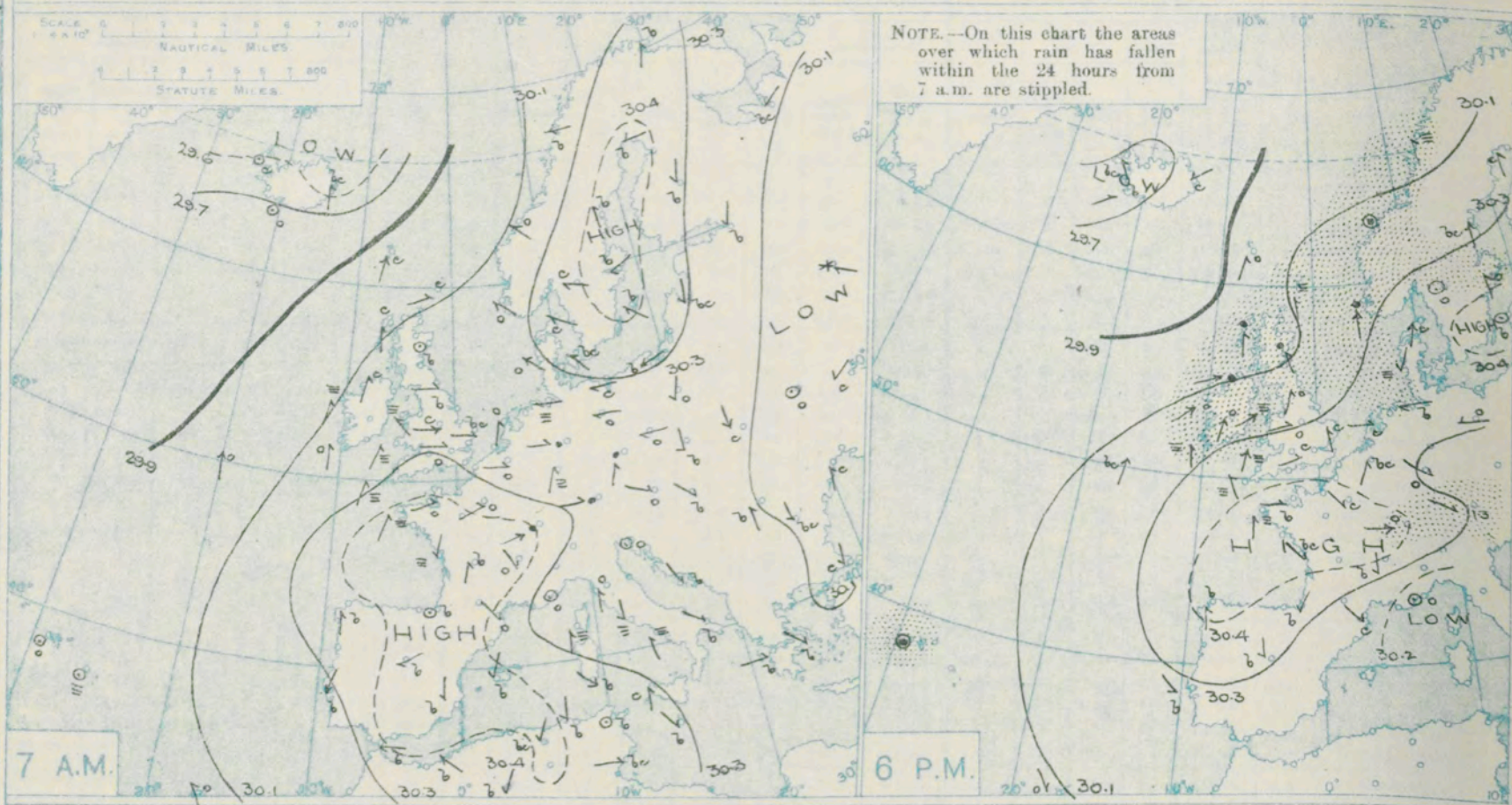
1912.

DAILY WEATHER REPORT OF THE METEOROLOGICAL OFFICE.

Thursday,
9th May, 1912.

STATIONS.	YESTERDAY EVENING.						THIS MORNING 7 A.M., G.M.T.										PAST 24 HOURS.						
	BAROM.		TEMP.		WIND.		BAROMETER.		TEMP.		WIND.		Sea (0 to 9).	Rain- fall.	TEMP.		Sun- shine.	WEATHER.					
	At 32° Fahr. and M.S.L. Lat. 45°.	Dry Bulb.	Direc.	Force (0 to 12).	Weather.	At 32° Fahr. and M.S.L. Lat. 45°.	Change since 4 a.m.	Dry Bulb.	Change since Yester- day.	Direc.	Force (0 to 12).	Weather.			Max.	Min.		Morn'g. 7 a.m. to 1 p.m.	Aftern'n. 1 p.m. to 6 p.m.	Night. 6 p.m. to 7 a.m.			
BRITISH ISLANDS.	Lerwick	30.11	49	SSE	2	m	29.87	+0.0	49	-1	WSW	5	m	3	0.22	55	47	1.6	bc	om	om		
	Stornoway	29.95	51	S	5	er	30.07	+0.6	51	0	SW	4	bc	4	0.19	58	48	0.1	cdp	dp-or	o-bc		
	Castlebay (Barra Isd.)	30.02	52	SW	5	opm	30.15	+0.6	50	0	WNW	4	bc	3	0.13	53	49	0.1	adp-of	ofr-pm	opm-bc		
	Malin Head	30.08	53	WSW	6	cpq	30.21	+0.5	51	-3	W	2	om	2	0.05	61	50	0.1	cm	cm	op		
	Blacksod Point	30.11	57	SW	4	o	30.24	+0.3	53	-1	SW	3	m	3	0.08	57	51	0.1	adm	om	adm		
	Valencia	30.25	56	S	3	m	30.31	+0.3	54	-1	SSW	1	o	3	0.02	58	53	0.0	dm	m	om		
	Roches Point	30.30	56	SSW	3	o	30.32	*	54	0	ENE	1	o	2	0.02	58	53	0.0	f-om	m-o	om-f		
	Birr Castle	30.19	62	SSW	4	o	30.28	*	54	-3	SW	1	o	1	0.14	65	53	0.0	cp	op	op		
	Donaghadee	30.17	57	SSW	3	dy	30.25	+0.2	56	+2	SE	2	bc	1	Trace	63	52	0.0	ogmpt	bcml	bc		
	Liverpool Obsy.	30.29	61	WSW	2	o	30.28	+0.0	55	0	WSW	3	o	1	Trace	64	54	0.0	o	bc-o	o		
SCANDINAVIA.	Holyhead	30.28	52	SW	4	f	30.28	+0.0	52	0	SW	1	c	1	0.04	54	50	0.0	pf	f	cf		
	Pembroke (St. Ann's Hd.)	30.33	52	SSW	4	f	30.33	+0.2	50	-2	SSW	1	f	3	0.01	54	50	0.0	f	f	f		
	Newquay	30.37	60	SW	2	c	30.31	+0.0	53	-2	S	2	om	2	0.01	63	50	0.0	o	o-bc-c	of		
	Scilly (St. Mary's)	30.27	54	SSE	3	f	30.32	+0.2	53	-1	SSE	2	fe	3	0.01	57	51	0.2	f	f	f		
	Jersey (St. Aubin)	30.44	63	W	3	bm	30.39	+0.1	59	+4	SE	3	om	3	0.01	66	53	0.1	om	bm	bc-om		
	Portland Bill	30.40	53	WSW	3	c	30.36	+0.2	52	-1	-	0	f	3	0.01	55	49	0.2	f	f	f		
	Dungeness	30.34	56	SW	5	o	30.35	?	53	-1	SW	3	fe	3	0.01	59	50	0.5	c-bc	c-o	f		
	Dover	30.34	58	SW	4	b	30.35	*	55	-5	SW	1	m	2	0.01	70	50	0.1	c-bc	bc-om	om		
	Wick	29.97	51	S	2	o	30.02	+0.4	54	+3	W	2	bc	2	0.07	54	48	0.0	om	om	bc-p		
	Nairn	30.01	53	W	1	o	30.05	*	53	-2	S	1	c	1	0.11	65	51	0.0	?	p-c	r-c		
GERMANY, &c.	Aberdeen	30.10	57	SSE	3	op	30.08	+0.1	58	-1	SW	3	b	2	0.12	65	48	0.3	b	bc-c	op-b		
	Leith	30.12	61	SSW	2	c	30.15	+0.2	56	0	WSW	3	c	2	0.37	66	54	0.0	bc-c	c-op	or		
	North Shields	30.23	63	SSW	3	a	30.22	+0.0	57	-1	W	1	cp	2	0.02	66	54	0.6	c	op-o	-		
	Spurn Head	30.28	54	SE	4	o	30.24	+0.0	58	+2	WSW	6	bc	4	0.02	65	51	0.0	c-o	om	om-cg		
	Yarmouth	30.32	57	S	1	cm	30.29	+0.1	58	-1	W	1	bc	1	0.02	71	56	0.6	bc-b	bc-om	om-bm		
	Clacton-on-Sea	30.32	69	W	2	bc	30.33	+0.0	57	-4	WSW	2	bc	1	0.02	74	54	0.7	bc-c	c-bc	om-bm		
	Nottingham	30.29	66	WSW	2	o	30.29	*	57	-1	W	2	om	1	0.02	70	55	0.3	c-o	o	o-c		
	Bath	30.35	64	W	2	o	30.34	*	57	0	WSW	1	o	1	0.02	66	55	0.2	-	-	-		
	Oxford	30.36	61	WSW	3	bc	30.35	?	60	+1	WSW	2	c	1	0.02	67	55	0.0	c	c	c		
	London (Kew Obsy.)	30.34	68	WSW	1	c	30.34	+0.0	59	-1	SW	1	om	1	0.02	69	55	0.7	o-c	c-o-c	c-c-c		
FRANCE.	Isafjord	29.70	46	SE	3	bc	29.67	+0.2	47	-2	-	0	bc	1	0.02	54	48	0.0	bc	bc	bc		
	Reykjavik	29.64	50	SW	3	b	29.57	+0.2	45	+1	SW	3	c	1	0.02	54	48	0.0	bc	bc	bc		
	Vestmanna	29.70	49	SSE	1	b	29.69	+0.6	45	+2	-	0	c	1	0.02	54	48	0.0	bc	bc	bc		
	Seydisfjord	29.72	55	NE	2	c	29.69	+0.2	40	-10	NE	2	f	1	0.02	54	48	0.0	bc	bc	bc		
	Thorshavn	29.93	53	SSW	1	o	29.69	+0.0	48	-1	SW	5	f	1	0.02	54	48	0.0	bc	bc	bc		
	Haparanda	30.20	27	S	2	c	29.94	+0.4	33	+1	SW	2	b	1	0.02	37	25	0.0	bc	bc	bc		
	Hernösand	30.23	37	S	4	bc	30.03	+0.4	51	+12	S	2	b	1	0.02	51	32	0.0	bc	bc	bc		
	Stockholm	30.36	38	S	2	o	30.18	+0.6	42	0	SW	2	p	1	0.04	48	37	0.0	bc	bc	bc		
	Wisby	30.44	37	-	0	b	30.30	+0.3	46	0	SW	4	b	1	0.04	48	36	0.0	bc	bc	bc		
	Karlstad	30.32	49	-	0	o	30.17	+0.6	45	+5	S	2	p	1	0.04	48	36	0.0	bc	bc	bc		
SPAIN, PORTUGAL, &c.	Færd (X'anta Fjord)	30.33	47	S	2	o	30.12	+0.6	48	+3	S	4	o	2	0.04	48	36	0.0	bc	bc	bc		
	Bodö	29.98	45	S	1	m	29.86	+0.4	44	+6	S	2	o	1	0.12	48	38	0.0	bc	bc	bc		
	Christiansund	30.14	48	-	0	p	29.85	+1.0	51	+5	SE	1	r	1	0.12	51	45	0.0	bc	bc	bc		
	Skudesnaes	30.27	45	S	6	p	30.00	+0.2	45	-1	SSW	6	o	4	0.32	45	43	0.0	bc	bc	bc		
	The Scaw (Skagen)	30.35	49	SSW	4	c	30.19	+0.6	47	0	SSW	3	o	1	0.08	55	45	0.0	bc	bc	bc		
	Blaavands Huk	30.36	49	NE	1	m	30.19	+0.9	50	+1	SSW	2	r	1	0.08	59	45	0.0	bc	bc	bc		
	Cuxhaven	30.34	55	E	1	b	30.26	+0.2	53	0	SW	2	rm	1	0.08	61	48	0.0	bc	bc	bc		
	The Helder	30.33	50	W	1	f	30.26	+0.2	53	0	SW	3	r	1	0.08	55	48	0.0	bc	bc	bc		
	Brussels	30.36	59	SW	1	bc	30.37	+0.1	55	-1	WSW	2	o	1	0.08	67	53	0.0	bc	bc	bc		
	Berlin	30.31	55	E	2	o	30.35	+0.1	52	-1	SE	3	b	1	0.08	61	48	0.0	bc	bc	bc		

BAROMETER, WIND AND WEATHER FOR 7 A.M. AND 6 P.M. 8th MAY.



NOTES ON YESTERDAY'S WEATHER.

During yesterday the thermometer rose to 70° and upwards over Eastern and Central England, and to 74° at Greenwich and Clacton-on-Sea; on our west and southwest coasts, where fog prevailed, it did not reach 60°. More than 9 hours of

bright sunshine were recorded on the east coasts of Great Britain; elsewhere the duration was small. Rain fell at most of our western and northern stations, thunder was heard at Aberdeen and Deal, and thunder and lightning occurred at Donaghadee.

WEATHER PROSPECTS.

FORECASTS FOR THE 24 HOURS NOON THURSDAY TO NOON FRIDAY

- 0 { a } W. and S.W. winds, fresh or strong; changeable, some showers; normal temperature.
- 1 { a } light breezes, chiefly W.; fair
- 2 { a } generally; rather cooler.
- 3 { a }
- 4 { a }
- 5 { a } S.W. to S. or S.E. winds, light; fair generally, but much mist or fog on coast; rather cooler.

FORECAST DISTRICTS.



The Coasts upon which the Warning Signals are at present displayed are indicated thus:—

Signals hoisted yesterday. Signals hoisted this morning.

South Cone. North Cone. South Cone. North Cone.

The Warnings issued.

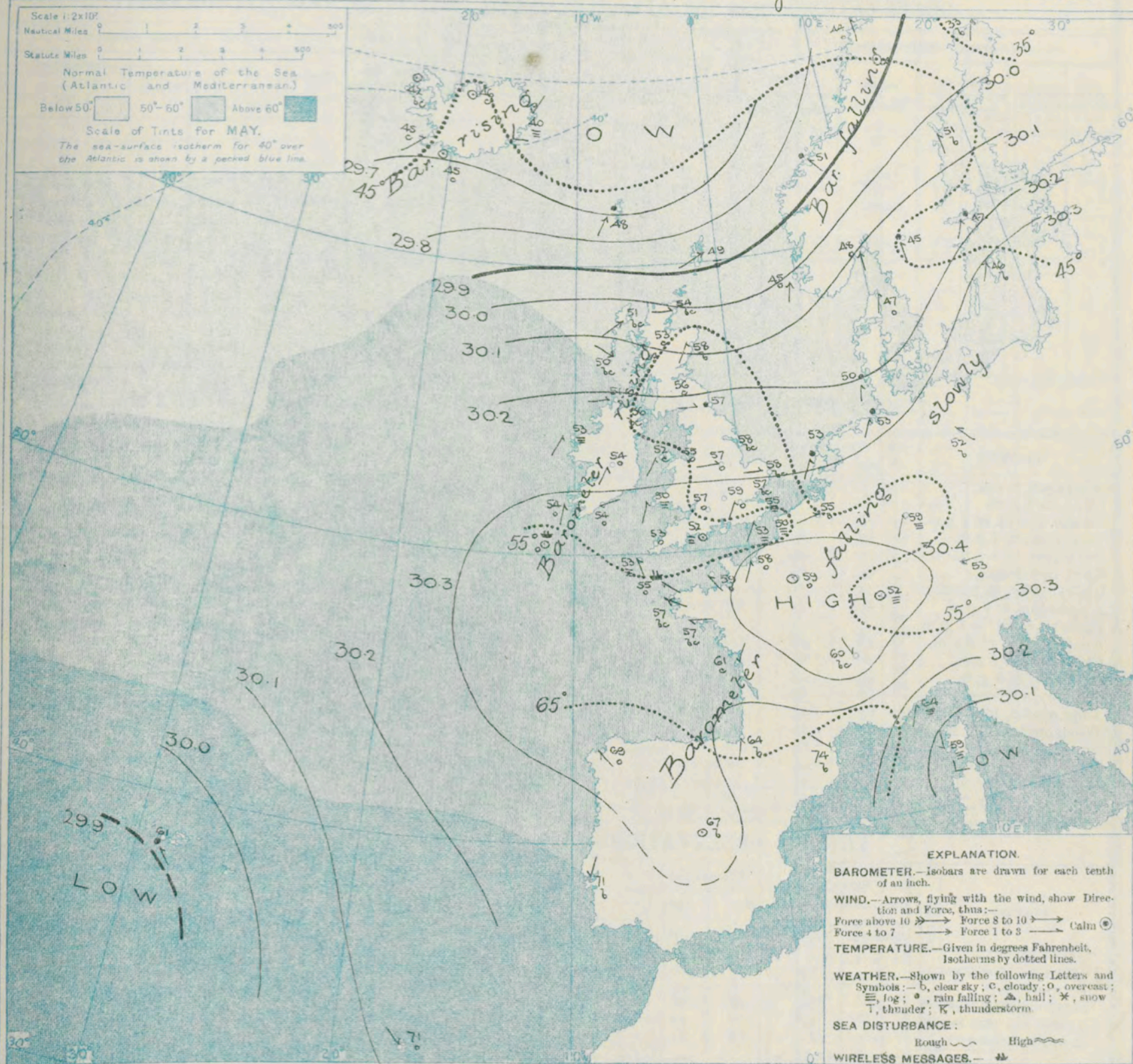
- 6 { a } W. to S.W. winds, moderate; fair generally, but misty in places; normal temperature.
- 7 { a } light breezes, chiefly S.W.; fair generally, but some mist or fog on coast; normal temperature.
- 8 { a } S. and S.E. winds, light; fair inland, foggy on coast; normal temperature.
- 9 { a } S. and S.W. winds, light; fair generally, but misty or foggy on coast; normal temperature.
- 10 { a }

11 WESTERN CHANNEL AND BAY.

Light E. and S.E. winds, and a slight sea; much fog mouth Channel, fair further south; normal temperature.

THE FURTHER OUTLOOK.

SYNOPTIC CHART FOR 7 A.M. Thursday, 9th MAY 1912.



NOTES ON THE GENERAL SITUATION AT 7 A.M.

A large anticyclone still lies over all the more southern parts of our area of observation, the highest pressures being found over Central France. A depression of moderate intensity is passing eastwards across the Iceland-Faerøe region, and is causing a fall of the barometer in Scandinavia, Denmark and North Germany.

The wind is light from the N.W. or S.W. over the greater part of the United Kingdom, but draws into S. in Scandinavia. In France and Germany it is light and variable. Temperature has changed slightly and irregularly.

Over the United Kingdom the thermometer remains high for the time of year, the morning readings being above 55° in the eastern and central parts of Great Britain. The Continental values range from 74° at Perpignan, 69° at Corunna, and 67° at Madrid to 45° and less in the north of Scandinavia, and to 33° at Haparanda. The weather is fine over the greater part of the United Kingdom and France, but much fog still prevails on our south and southwest coasts. Rain is falling in several parts of Scandinavia, Denmark, Holland and North Germany, as well as in the Faerøe. The sea is slight or smooth generally.

GENERAL INFERENCE FROM THE 7 A.M. OBSERVATIONS.

The large depression over the Iceland-Faerøe region will travel eastward to Scandinavia. The southern anticyclone will extend temporarily northwards, and will

occasion a continuance of fair weather over the greater part of the United Kingdom, and southwest coasts. Fog is still probable on our south

DAILY WEATHER REPORT.

Thursday, 9th May, 1912.

OBSERVATIONS from the ATLANTIC OCEAN received by RADIOTELEGRAPHY.

CONTROL OBSERVATIONS.						OBSERVATIONS PLOTTED ON THE CHARTS.											
DATE AND HOUR OF OBSERVATION.	POSITION.		Reading of Barometer.	WIND.		NAME OF SHIP.	DATE AND HOUR OF OBSERVATION.	POSITION.		Reading of Barometer.	WIND.		Weather	TEMPERATURE.			Sea Dis- turb- ance
	Lat. N.	Long. W.		Dirac.	Force.			Lat. N.	Long. W.		Dirac.	Force.		Air.	Dry Bulb.	Wet Bulb.	
	*	*	In.					*	*	In.				*	*	*	
9 May 4 a.m.	51	12	30.39	S	1-3	Late Erie	9 May 7 a.m.	51	11	30.43	-	0	0	-	-	-	-
8 " 3 p.m.	50	17	30.26	SSW	4-5		8 " 6 p.m.	50	15	30.28	SSW	4-5	bc	-	-	-	-
" 4 a.m.	50	20	29.89	S	4-5		" 7 a.m.	50	19	29.96	S	4-5	0	-	-	-	-
9 " 4 a.m.	48.10	5.51	30.31	ESE	2	H. M. S.	9 " 8 a.m.	49.14	5.17	30.30	SE	2	0	55	54	53	2
8 " 8 a.m.	45.5	8.15	30.33	NE	3		8 " 11 a.m.	45.51	8.15	30.35	ESE	3	bc	61	59	58	2

TEMPERATURE, WEATHER, SUNSHINE AND RAINFALL FOR YESTERDAY.

STATIONS.	TEMPERATURE F.		Weather.	Sunshine.	Rainfall.	STATIONS.	TEMPERATURE F.		Weather.	Sunshine.	Rainfall.
	Max.	Min.					Max.	Min.			
Stonehaven, to 6 p.m.	*	*	*	Hr.	In.	† Brighton, to 6 p.m.	59	53	bc.c.o	2.6	0.01
Oban, to 6 p.m.	*	*	*	8.2	0.01	† Seaford, to 6 p.m.	59	52	7.f.c.bc.f	2.7	-
Dublin (City), to 4 p.m.	68	53	c.b.or.cq	*	0.06	† Eastbourne, to 6 p.m.	60	52	o.c.bc.o.bc	3.7	-
Blackpool, to 9 p.m.	62	51	r.o.c.o	1.2	0.05	Bexhill-on-Sea, to 9 p.m.	62	53	bc.c	3.5	*
Southport, to 6 p.m.	63	50	o.bc.c.o	1.3	0.17	Hastings	*	*	*	4.0	-
Rhyl, to 6 p.m.	64	54	o.c.o	0.6	0.02	† Folkestone, to 6 p.m.	59	52	bc.c	8.0	-
Colwyn Bay, to 6 p.m.	65	54	p.bc.o	1.2	-	† Deal, to 6 p.m.	73	55	c.bc.ct.bc	8.3	-
Llandudno, to 9 p.m.	64	53	o.or.op.o	0.0	0.03	† Ramsgate, to 6 p.m.	*	*	*	9.0	-
Bettws-y-Coed, to 6 p.m.	*	*	*	*	*	† Margate, to 6 p.m.	70	56	b.f.o	9.0	-
Aberystwyth, to 6 p.m.	58	54	f.d.o.c.o	0.0	0.05	† Felixstowe, to 6 p.m.	72	54	bc.m	10.6	-
Plymouth, to 9 p.m.	57	52	of.opq.of	0.0	0.02	† Lowestoft, to 6 p.m.	71	54	o.c.bc.o	9.1	-
Paignton, to 6 p.m.	64	54	c	1.6	-	† Skegness, to 6 p.m.	70	51	bc.o	8.1	0.09
Torquay, to 6 p.m.	63	55	o.c.o	1.2	-	Scarborough, to 9 p.m.	64	53	bc	5.3	0.03
Teignmouth, to 9 p.m.	69	56	c.bc.b.c	4.5	-	† Harrogate, to 6 p.m.	67	50	p.c.bc.c.o	8.3	0.09
† Weymouth, to 6 p.m.	60	53	q.bc	3.2	-	Buxton, to 9 p.m.	64	52	bc.r.o	3.1	0.06
† Bournemouth, to 6 p.m.	66	54	o.c.m	2.4	-	Darwen, to 9 p.m.	63	50	od.bc.o	1.8	-
Southsea, to 6 p.m.	66	54	o.c.bc.b	2.0	-	Manchester, to 9 p.m.	*	*	*	*	-
† Worthing, to 6 p.m.	62	54	c.o.m	3.2	-	Birmingham, to 9 p.m.	*	*	*	*	-
Carnoustie, to 6 p.m.	63	47	b.r	6.1	-	Douglas, to 6 p.m.	55	50	o.f.o	0.4	0.01

† At this Station the amount of Bright Sunshine is for the whole day.

LONDON OBSERVATIONS.

LONDON OBSERVATORY.								SUNSET FOR STATIONS IN THE UNITED KINGDOM AND TO-MORROW.			
STATIONS.	HUMIDITY.		TEMPERATURE.		Weather.	Rainfall.	Sunshine Yesterday.	9th May, 1912.	Sunrise	Noon	Sunset
	3 p.m. Yesterday.	9 a.m. To-day.	Max.	Min.							
	%	%				In.	Hr.		G.M.T.	G.M.T.	G.M.T.
Greenwich (Royal Obs.) ...	64	69	74	54	c	—	4.7	Yarmouth {	4.10	11.49	7.28
City (Bunhill Row)	*	*	*	*	*	*	5.1		4.8	11.49	7.30
Westminster (St. James's Pk.)	65	77	70	56	bc	—	4.3	Greenwich {	4.21	11.56	7.31
Camden Sq. (Brit. Rainfall)	64	72	73	55	bc.c.b	—	5.8		4.19	11.56	7.33
Hampstead (Reservoir) ...	*	81	69	54	bc.c	—	5.1	Wick {	4.2	12.8	8.14
									4.0	12.8	8.16
24 HOURS ENDED AT 6 P.M. YESTERDAY.								Valencia... .. {	5.0	12.37	8.14
South Kensington ...	*	*	71	58	o. c. o	—	4.4		4.58	12.37	8.16
" " (Roof of M.O.)	60	68	70	58							

TEMPERATURE, WEATHER and RAINFALL at additional FOREIGN STATIONS, for the 24 hours ended at 7 a.m. yesterday.

STATIONS.	RAIN.	TEMPERATURE F.		WEATHER.	STATIONS.	RAIN.	TEMPERATURE F.		WEATHER.
		Max.	Min.				Max.	Min.	
Malaga	-	73	61	b. b	Rome	-	73	50	b. f
Marseilles	-	75	59	b. b	Vienna	0.43	64	52	o. r
Malta	-	68	59	- b	Utrecht	0.20	61	52	b. o
Algiers	-	73	59	b. c	Zürich	0.24	*	*	r. c
Tunis	-	73	50	b. b	Geneva	0.04	*	*	b. b
Palermo	-	69	52	b. c	Lugano	-	*	*	*

NOTE.—The information relating to weather is indicated by the following letters—b. blue sky; bc. sky half clouded; c. sky three parts clouded; d. drizzling rain; e. wet air, without rain falling; f. fog; g. gloom; h. hail; i. lightning; m. mist; o. overcast sky; p. passing showers; q. squalls; r. rain; s. snow; t. thunder; u. ugly, threatening sky; v. visibility, unusual transparency; w. dew; x. hoar frost; z. dust-haze, or smoke.

The Daily Weather Report is sent free by post to any address in the United Kingdom on payment of £1 per annum, for postage and wrappers.

1912.

DAILY WEATHER REPORT OF THE METEOROLOGICAL OFFICE.

Friday
10th May, 1912.

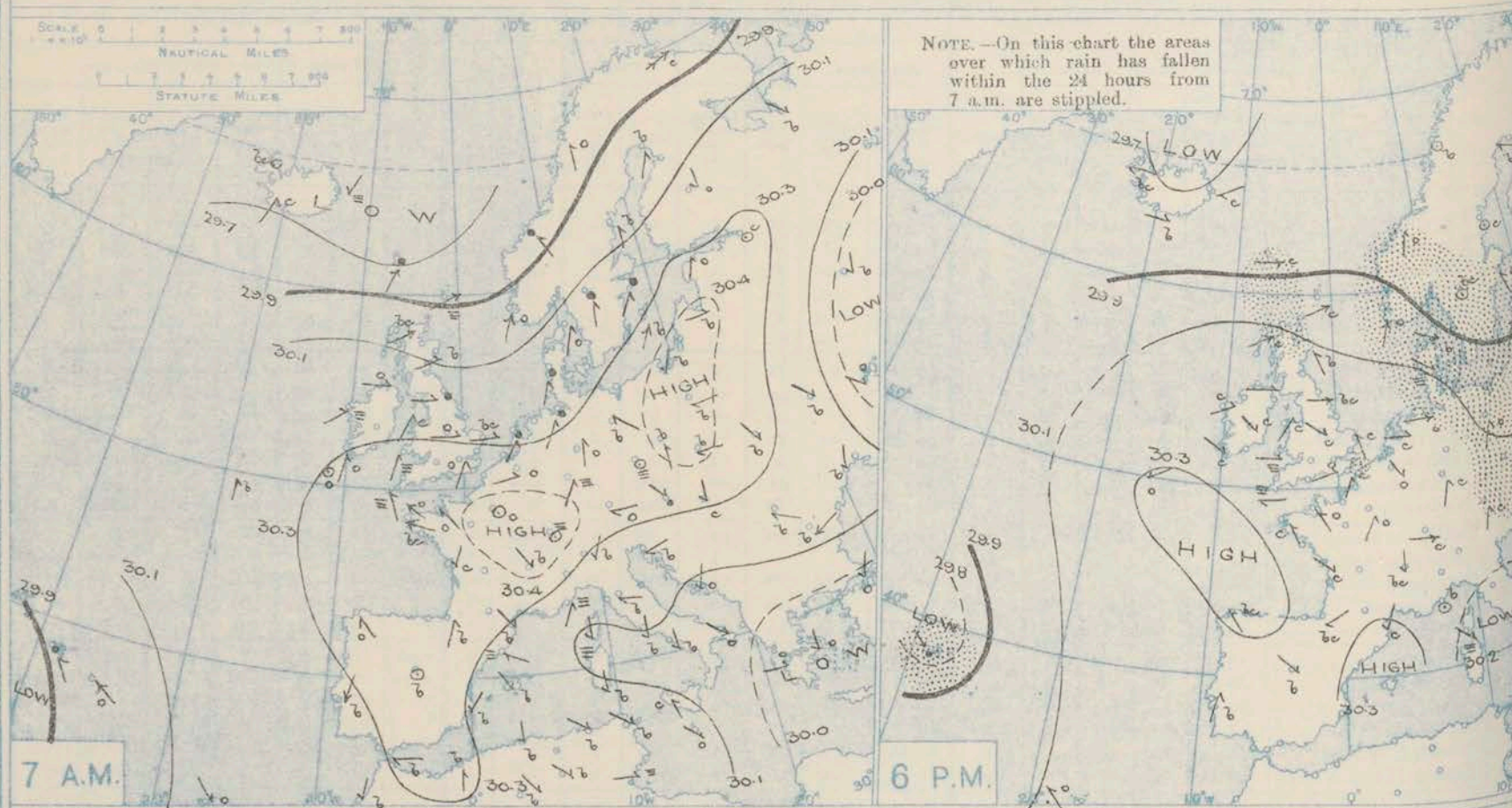
STATIONS.		YESTERDAY EVENING.					THIS MORNING 7 A.M., G.M.T.										PAST 24 HOURS.						
		Barom.	Temp.	Wind.	Force	Weather.	Baromet.	Temp.	Wind.	Force	Weather.	Sea	Rain-fall.	Temp.			Sun-shine.	Weather.					
														Max.	Min.	Hours		Morn'g.	After'n.	Night.			
		At 32° Fahr. and M.S.L. Lat. 46°.	Dry Bulb.	Dir.	(0 to 12).		At 32° Fahr. and M.S.L. Lat. 46°.	Change since 4 a.m.	Dry Bulb.	Change since Yesterday.	Dir.	(0 to 12).		(0 to 9).					7 a.m. to 1 p.m.	1 p.m. to 6 p.m.	6 p.m. to 7 a.m.		
BRITISH ISLANDS.	Lerwick ...	In.	°				In.	In.	°	°					In.	°	°	Hours					
	Stornoway ...	29.96	50	WSW	5	c	29.97	+0.2	49	0	W	4	b	3	-	53	46	*	oqm	bc	bc		
	Castlebay (Barra Isd.) ...	30.12	53	WSW	6	c	30.11	-0.1	50	-1	WSW	4	bc	4	0.03	56	45	9.9	bcq	bcq	bcq		
	Malin Head ...	30.20	51	SW	5	c	30.15	-0.0	49	-1	SEW	3	c	3	-	53	46	10.5	bc. b. bc	bc	c. o. bc		
	Blacksod Point ...	30.25	54	W	2	b	30.16	-0.2	48	-3	SW	3	b	1	-	56	45	*	bc	bc	bc		
	Valencia ...	30.26	55	WSW	3	c	30.14	-0.4	51	-2	-	0	0	3	-	58	44	*	c	c	bc		
	Roche's Point ...	30.25	56	NW	3	c	30.08	-0.4	54	0	-	0	bc	3	Trace	59	49	4.3	o. c	c	bc		
	Birr Castle ...	30.26	55	S	1	om	30.12	*	52	-2	E	2	f	2	0.02	58	50	*	f. om	f. om	ofe		
	Donaghadee ...	30.24	63	NW	1	c	30.14	*	49	-5	NW	1	o	*	-	66	45	7.7	c	c	o		
	Liverpool Obsy. ...	30.26	52	N	2	bc	30.21	-0.1	48	-8	N	2	c	1	-	61	44	*	bc	bc	bc		
	Holyhead ...	30.27	58	W	1	bc	30.20	-0.1	50	-5	-	0	f	0	-	60	48	1.5	o	o. bc	f		
	Pembroke (St. Ann's Hd.) ...	30.26	56	SW	3	em	30.17	-0.2	50	-2	E	1	f	1	-	59	45	*	cm	f	fw		
	Newquay ...	30.27	52	W	1	f	30.12	-0.3	55	+5	ESE	4	cm	4	Trace	56	50	0.0	f	f	f		
	Scilly (St. Mary's) ...	30.24	54	NW	1	of	30.07	-0.3	58	+5	SSE	3	b	2	-	59	51	0.0	f	of	of. b		
	Jersey (St. Aubin) ...	30.27	67	SE	2	egm	30.15	*	61	+2	ESE	2	bm	2	-	69	54	4.0	bc. om	ogm. c. o	bc		
	Portland Bill ...	30.26	55	-	0	bc	30.16	-0.2	55	+3	SE	1	c	2	-	60	50	1.6	cf	bc	b. f. c		
Dungeness ...	30.23	56	SW	3	c	30.14	+0.1	58	+5	NE	2	m	2	-	58	51	2.2	f. bc	c	cef. 3			
Dover ...	30.25	61	SW	1	o	30.17	*	60	+5	NNE	1	b	2	-	62	52	2.9	om. b	bc. o	o. b			
ICELAND & FAEROE.	Wick ...	30.09	54	WNW	4	bc	30.08	-0.0	50	-4	WNW	3	bc	2	0.03	60	42	*	bc	bcq	cp. bc		
	Nairn ...	30.12	56	W	3	c	30.12	*	50	-3	W	2	c	2	0.01	61	42	10.5	b	b	b		
	Aberdeen ...	30.14	54	SSE	2	b	30.12	+0.1	52	-6	W	3	c	2	-	66	47	12.6	bc. b	b	b. bc. c		
	Leith ...	30.18	60	NW	2	b	30.16	-0.0	50	-6	SW	3	c	*	-	62	45	*	c. bc	bc. b	b		
	North Shields ...	30.20	65	W	4	bc	30.20	-0.0	52	-5	SW	2	o	2	-	67	44	11.6	-	-	-		
	Spurn Head ...	30.21	61	WNW	5	bc	30.19	-0.0	53	-5	NW	4	bc	3	-	65	48	*	cg	cg	cg. c		
	Yarmouth ...	30.24	57	SSE	1	c	30.19	+0.1	55	-3	N	1	bc	1	-	67	50	2.4	bc. c. o	o. c	c. bc		
	Clacton-on-Sea ...	30.24	58	ESE	1	cy	30.18	-0.0	57	0	NNW	2	bc	1	0.36	66	54	3.3	bc. om	cg	c. o. b		
	Nottingham ...	30.23	63	WNW	3	c	30.20	*	46	-11	SSE	1	bm	*	-	68	39	0.5	o. c	c	c. b		
	Bath ...	30.24	65	W	2	o	30.17	*	58	+1	E	2	c	*	-	69	54	3.2	-	-	-		
	Oxford ...	30.25	64	W	2	o	30.18	*	60	0	ENE	2	b	*	-	72	53	*	b	c	o		
	London (Kew Obsy.) ...	30.22	69	WSW	1	o	30.19	-0.0	58	-1	N	1	om	*	-	72	56	5.8	om. c	c. o	o. c. om		
	SCANDINAVIA.	Isafjord ...	29.71	46	E	2	bc	29.80	-0.0	41	-1	E	3	c	*	*	*	*	*	*	*	*	
		Reykjavik ...	29.65	54	S	3	c	29.65	-0.2	44	-1	S	3	o	*	*	*	*	*	*	*	*	
		Vestmanna ...	29.76	34	SSW	1	b	29.67	-0.1	41	-4	SE	1	r	1	*	*	*	*	*	*	*	
		Seydisfjord ...	29.73	50	NE	2	c	29.78	-1.4	42	+2	-	0	o	*	*	*	*	*	*	*	*	
Thorshavn ...		29.82	47	W	7	c	29.90	+0.1	46	-2	WNW	4	c	*	*	*	*	*	*	*	*		
Haparanda ...		29.81	32	SE	2	b	29.77	+0.1	37	+4	S	4	bc	*	-	41	30						
Hernösand ...		29.75	44	-	0	c	29.72	-0.0	37	-14	NE	2	o	*	-	55	36						
Stockholm ...		29.81	46	S	2	o	29.63	-0.2	44	+2	E	2	r	*	0.35	54	41						
Wisby ...		29.86	44	SW	6	n	29.61	-0.4	43	-3	W	4	o	*	0.08	54	41						
Karlstad ...		29.78	46	-	0	bc	29.68	-0.4	48	+3	WNW	2	c	*	0.08	50	43						
Færder (X'tania Fjord) ...		29.82	50	W	4	c	29.75	+0.1	51	+3	WSW	2	b	2	0.24	50	45						
Bodö ...		29.74	46	-	0	b	29.69	-0.1	46	+2	-	0	b	1	-	48	37						
Christiansund ...		29.73	50	SW	1	o	29.63	+0.1	45	-6	WSW	5	r	2	0.39	51	45						
Skudesnaes ...		30.02	46	SSW	4	o	29.98	-0.0	46	+1	NW	6	f	3	0.12	48	45						
The Scaw (Skagen) ...		29.90	48	WNW	6	b	29.81	-0.1	50	+3	WNW	7	b	2	0.04	52	45						
Blaavands Huk ...		30.10	48	WNW	2	m	30.06	+0.1	50	0	WNW	3	c	2	0.20	52	46						
GERMANY, &c.	Cuxhaven ...	30.13	52	W	4	o	30.09	-0.0	52	-1	W	2	bc	*	0.16	57	48						
	The Helder ...	30.23	54	SW	1	c	30.13	-0.0	53	0	NW	1	bc	1	-	57	52						
	Brussels ...	30.25	62	NNW	1	o	30.15	-0.1	61	+6	SW	1	b	*	-	71	53						
	Berlin ...	30.08	58	SW	3	o	30.03	-0.0	52	0	NW	4	o	*	0.04	66	52						
	Frankfurt ...	30.17	63	SW	1	c	30.11	-0.1	63	+4	SW	1	o	*	-	72	59						
	Munich ...	30.24	57	SW	1	c	30.15	-0.2	57	+4	NW	4	o	*	0.04	63	52						
	C. Gris Nez ...	30.26	57	SSW	3	o	30.18	+0.1	55	+5	WNW	1	m	1	-	59	50						
	La Hève ...	30.27	63	E	1	bc	30.17	*	66	+8	ENE	1	b	0	-	75	52						
	Brest (St. Mathieu) ...	30.27	66	SSE	3	c	30.10	-0.0	59	+2	ESE	4	b	2	-	78	57						
	Lorient (Bec Melen) ...	30.26	68	NW	2	c	30.16	*	64	+3	SE	2	c	*	-	79	59						
	Rochefort (Ile d' Aix) ...	30.21	68	ENE	2	bc	30.09	*	69	+5	-	0	bc	1	-	77	63						
	Biarritz ...	30.28	70	SW	1	o	30.18	-0.5	65	+6	SSW	1	b	*	-	73	55						
	Paris ...	30.28	66	W	4	c	30.23	*	58	+6	-	0	m	*	-	73	52						
	Lyons ...	30.28	69	N	1	bc	30.21	*	63	+3	N	1	b	*	-	76	55						
	Nice ...	30.22	69	-	0	b	30.15	-0.1	63	-1	-	0	bc	1	-	73	59						
	Perpignan ...	30.23	72	NE	1	c	30.18	-0.0	69	-5	-	0	b	*	-	91	58						
Sanguinaire ...	30.14	60	NW	1	m	30.10	*	62	+3	S	2	f	2	-	66	52							
SPAIN, PORTUGAL, &c.	Corunna (8 a.m.) ...	30.33	78	SE	1	bc	30.23	-0.4	72	+3	WSW	1	c	3	-	90	63						
	Lisbon (9 a.m.) ...	30.25	78	SSW	1	b	30.19	+0.1	71	0	N	4	bc	5	-	91	66						
	Gibraltar ...	30.21	64	E	1	b	30.16	*	59	+2	E	2	b	*	-	*	*						
	Azores (P. Delgada) ...	29.77	61	NW	4	r	30.06	+1.0	57	-4	NNW	4	o	3	0.32	64	55						
Azores (Horta) ...	30.13	81	SE	2	o	30.05	-0.1	75	+4	SE	2	bc	2	-	88	68							
Madeira (Funchal) ...																							

* Information for these columns not usually received.

† Received too late for insertion in Charts.

DURATION AND EXTREME FORCE OF GALES ON BRITISH COASTS.

BAROMETER, WIND AND WEATHER FOR 7 A.M. AND 6 P.M. 9TH MAY.



NOTES ON YESTERDAY'S WEATHER.

During yesterday the thermometer rose to 70° and upwards in the east and south of England, and to 75° at Greenwich and Camden Square; at some of our south coast stations it did not reach 60°. Large amounts of bright sunshine were recorded in the north and west

of Scotland, but in most other districts the duration was small or only moderate. Solar halos were seen in several parts of the country, and a thunderstorm occurred at night at Blackton-on-Sea. Wireless reports show that as far west as the 19th meridian ships experienced light variable air and fair weather.

WEATHER PROSPECTS.

FORECASTS FOR THE 24 HOURS NOON FRIDAY

TO NOON SATURDAY.

0 { ^a W. to S.W. winds, moderate or fresh; fair at first, some showers later; moderate temperature.

1 { ^a W. and S.W. winds, light; fair generally, with a temperature about the normal.

3 Same as No. 5.

4 { ^a Variable or light E. winds; fair generally, with a temperature about the normal.

5 { Variable or light W. winds; fair generally, but some mist on coast; normal temperature.

FORECAST DISTRICTS.



The Coasts upon which the Warning Signals are at present displayed are indicated thus:—

Signals hoisted yesterday. Signals hoisted this morning.

South Cone. North Cone. South Cone. North Cone.

No Warnings issued.

6 { ^a Same as No. 0.

7 { ^a Light Variable airs; some mist or fog; normal temperature.

8 { ^a E. and S.E. winds, light or moderate; fair generally, but some mist or fog; normal temperature.

9 { ^a Same as No. 7.

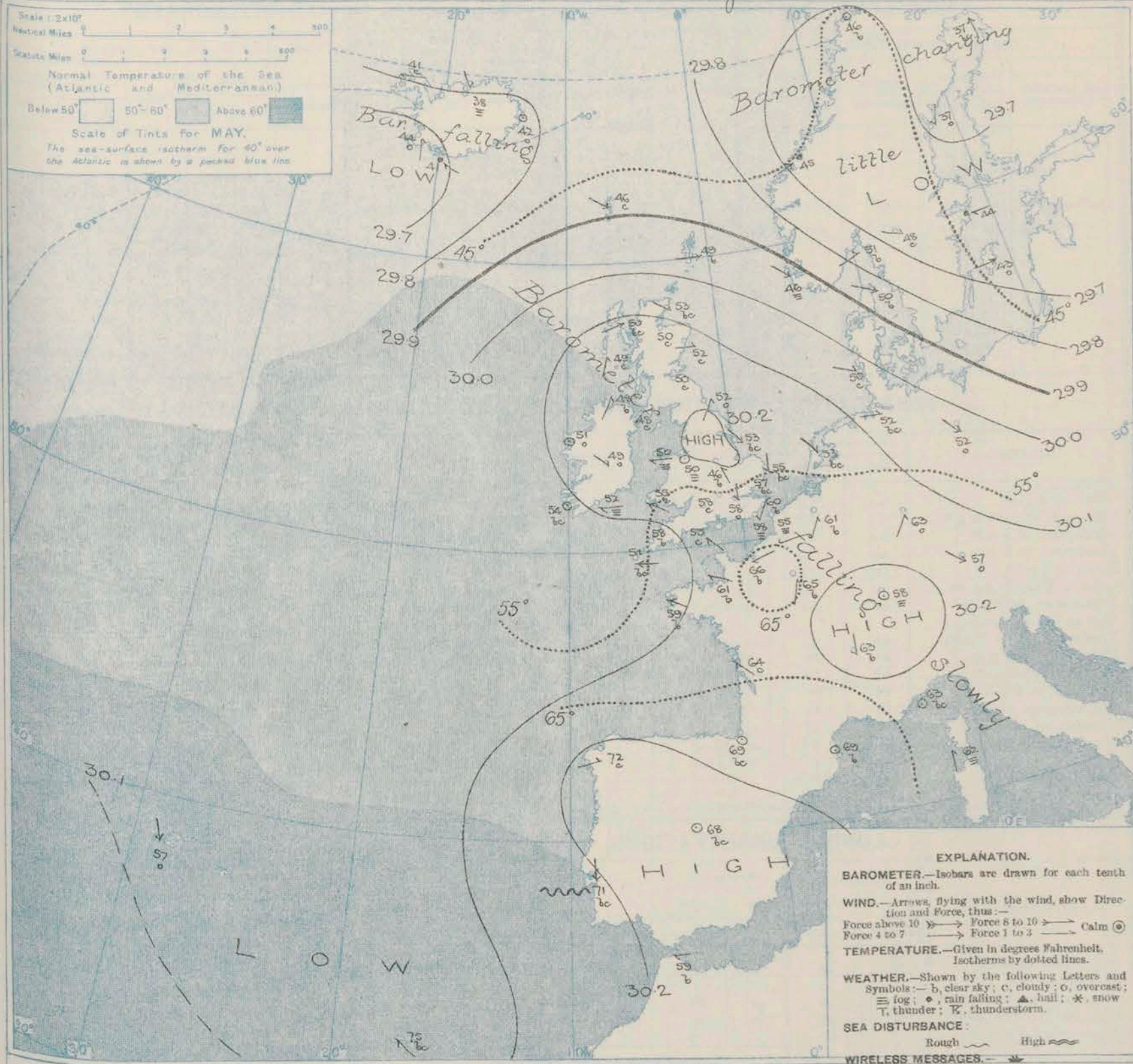
10 { ^a Same as No. 8.

11 WESTERN CHANNEL AND BAY.

light E. and S.E. winds, and a slight sea fair generally, but misty in places. Normal temperature.

THE FURTHER OUTLOOK.

MAY 1912



NOTES ON THE GENERAL SITUATION AT 7 A.M.

A large anticyclone extends northwards from the Spanish Peninsula over France and nearly the whole of the United Kingdom. A depression of moderate intensity is passing eastwards across Scandinavia, and another disturbance is approaching Iceland from the westward.

The wind is light to moderate from E. or S.E. on our south and southwest coasts and in the west of France, but is N.E. or N.W. over the entire North Sea area, and strong or high in force off the south of Norway. Temperature has

fallen in most parts of the United Kingdom, but has risen at the Continental stations. In the south and east of England the morning readings are mostly above 55° , but on our north-west coasts the thermometer is below 50° . The weather is fair or fine over Western Europe generally, but fog prevails on several parts of our own western coasts, and rain is falling at some of the Scandinavian stations. The sea is slight or smooth generally.

GENERAL INFERENCE FROM THE 7 A.M. OBSERVATIONS.

The anticyclone over Western Europe appears to be gradually diminishing in intensity, but over the major part of the United Kingdom its influence will be felt throughout

the ensuing 24 hours. On our extreme north and north-west coasts the weather will be affected by a depression which is approaching Iceland from the westward.

DAILY WEATHER REPORT.

Friday, 10th May, 1912.

OBSERVATIONS from the ATLANTIC OCEAN received by RADIOTELEGRAPHY.

CONTROL OBSERVATIONS.						NAME OF SHIP.	OBSERVATIONS PLOTTED ON THE CHARTS.											
DATE AND HOUR OF OBSERVATION.	POSITION.		Reading of Barometer.	WIND.			DATE AND HOUR OF OBSERVATION.	POSITION.		Reading of Barometer.	WIND.		Weather	TEMPERATURE.			Sea Dis- tur- ance.	
	Lat. N.	Long. W.		Dir.	Force.			Lat. N.	Long. W.		Dir.	Force.		Air.		Sea.		
														Dry Bulb.	Wet Bulb.			
	"	"	In.				"	"	In.				"	"	"			
9th May. 3 p.m.	49	16	30.36	ESE	1-3	} <u>Adriatic</u>	9th May. 6 p.m.	50	15	30.32	ENE	1-3	0	-	-	-		
" " 4 p.m.	48	20	30.35	SW	1-3		" " 7 a.m.	49	19	30.37	S	1-3	6	-	-	-		

TEMPERATURE, WEATHER, SUNSHINE AND RAINFALL FOR YESTERDAY.

STATIONS.	TEMPERATURE F.		Weather.	Sunshine.	Rainfall.	STATIONS.	TEMPERATURE F.		Weather.	Sunshine.	Rainfall.
	Max.	Min.					Max.	Min.			
Scunthorpe, to 6 p.m.	61	49	bc. b	12.3	0.02	† Brighton, to 6 p.m.	59	51	o. bc. o	0.5	-
Oban, to 6 p.m.	61	49	bc. b	7.2	0.01	† Seaford, to 6 p.m.	60	50	f. bc. o	1.9	-
Dublin (City), to 4 p.m.	65	56	o. bc	*	-	† Eastbourne, to 6 p.m.	62	50	o. bc. o	4.0	-
Blackpool, to 9 p.m.	60	51	c. o	8.0	-	Bexhill-on-Sea, to 9 p.m.	62	51	bc. o	1.3	-
Southport, to 6 p.m.	60	53	o. bc. o. bc	4.5	-	† Hastings	*	*	*	1.2	-
Rhyl, to 6 p.m.	63	54	bc. c. b	2.0	-	† Folkestone, to 6 p.m.	59	51	m. bc. o	0.8	-
† Colwyn Bay, to 6 p.m.	62	54	bc. c. b	2.5	-	† Deal, to 6 p.m.	68	51	c. bc. b. o	5.8	-
Llandudno, to 9 p.m.	64	53	o. o. bc	5.0	-	† Ramsgate, to 6 p.m.	*	*	*	6.4	-
Bettws-y-Coed, to 6 p.m.	55	53	m. o. c. om	0.0	*	Margate, to 6 p.m.	70	50	*	4.5	-
Aberystwyth, to 6 p.m.	61	50	bc. o. bc. f	3.2	-	† Felixstowe, to 6 p.m.	71	54	m. o. bc. m. o	6.3	-
Plymouth, to 9 p.m.	65	50	om. bc. o. bc	0.8	-	† Lowestoft, to 6 p.m.	69	56	c. ou. c	3.2	-
Paignton, to 6 p.m.	62	51	m. o. c	1.2	-	† Skegness, to 6 p.m.	70	51	c. o	3.7	-
Torquay, to 6 p.m.	58	51	f. c. b	0.6	-	Scarborough, to 9 p.m.	72	54	bc	13.0	-
Teignmouth, to 6 p.m.	64	50	bc. c. bc. g	1.6	-	† Harrogate, to 6 p.m.	65	53	c. bc. b	9.0	-
† Weymouth, to 6 p.m.	67	50	m. c. bc. o	5.2	-	Buxton, to 9 p.m.	62	55	bc. c. bc	0.2	-
† Bournemouth, to 6 p.m.	68	51	bc. d. c. bc. o	6.0	-	Darwen, to 9 p.m.	61	51	oud. bc. o	2.6	-
Southsea, to 6 p.m.	60	51	c	2.2	-	Manchester, to 9 p.m.	67	54	c. o	1.4	-
† Worthing, to 6 p.m.	66	51	b	13.3	0.29	Birmingham, to 9 p.m.					
Carnoustie, to 6 p.m.											

† At this Station the amount of Bright Sunshine is for the whole day.

LONDON OBSERVATIONS.

LONDON OBSERVATIONS.								TABLE SHOWING THE GREENWICH TIMES OF SUNRISE, NOON, AND SUNSET FOR STATIONS IN THE UNITED KINGDOM TO-DAY AND TO-MORROW.			
STATIONS.	HUMIDITY.		TEMPERATURE		Weather.	Rainfall.	Sunshine Yesterday.	10th May, 1912.	Sunrise	Noon	Sunset
	3 p.m.	9 a.m.	Max.	Min.							
	Yesterday.	To-day.	24 HOURS ENDED AT 9 A.M. TO-DAY.								
Greenwich (Royal Obs.) ...	%	%	76	56	b. c	In.	Hr.		G.M.T.	G.M.T.	G.M.T.
City (Hunhill Row) ...	53	58	*	*	*	*	5.3	Yarmouth ...	4.8	11.49	7.30
Westminster (St. James's Pk.)	*	*	*	*	*	*	5.1	Greenwich ...	4.6	11.49	7.33
Camden Sq. (Brit. Rainfall)	61	63	73	58	bc	-	4.4	Wick ...	4.19	11.56	7.35
Hampstead (Reservoir) ...	61	58	76	56	b. c. b	-	6.1	Valencia ...	4.17	11.56	8.16
	*	65	71	54	bc. sp. bc	-	6.3		4.0	12.8	8.19
			24 HOURS ENDED AT 6 P.M. YESTERDAY.						3.57	12.8	8.16
South Kensington ...	*	*	73	55	} bc. c. o }	-	} 4.5		4.58	12.37	8.18
" (Roof of M.O.)	58	53	73	56				*		4.56	12.37

TEMPERATURE, WEATHER and RAINFALL at additional FOREIGN STATIONS, for the 24 hours ended at 7 a.m. yesterday.

STATIONS.	RAIN.	TEMPERATURE F.		WEATHER.	STATIONS.	RAIN.	TEMPERATURE F.		WEATHER.
		Max.	Min.				Max.	Min.	
Malaga	-	77	61	b. b	Rome	-	72	55	o. b
Marseilles	-	82	59	o. b	Vienna	0.08	57	52	o. r
Malta	-	66	59	- o	Utrecht	-	64	46	c. m
Algiers	-	79	61	m. b	Zürich	0.20	*	*	r. m
Tunis	-	77	59	bc. b	Geneva	-	*	*	b. c
Palermo	-	79	50	b. c	Lugano	-	*	*	b. b

NOTE.—The information relating to weather is indicated by the following letters—b. blue sky; bc. sky half clouded; c. sky three parts clouded; d. drizzling rain; e. wet air, without rain falling; f. fog; g. gloom; h. hail; i. lightning; m. mist; o. overcast sky; p. passing showers; q. squalls; r. rain; s. snow; t. thunder; u. ugly, threatening sky; v. visibility, unusual transparency; w. dew; x. hoar frost; z. dust-haze, or smoke.

The Daily Weather Report is sent free by post to any address in the United Kingdom on payment of £1 per annum, for postage and wrappers.

1912.

DAILY WEATHER REPORT OF THE METEOROLOGICAL OFFICE.

Saturday,
11th May, 1912.Set
Dis-
turb-
ance.

Rainfall.

In.

Gale
0.02NOON AND
DAY

Sunset

G.M.T.

7.30

7.32

7.35

8.16

8.19

8.16

8.18

in the
appars.

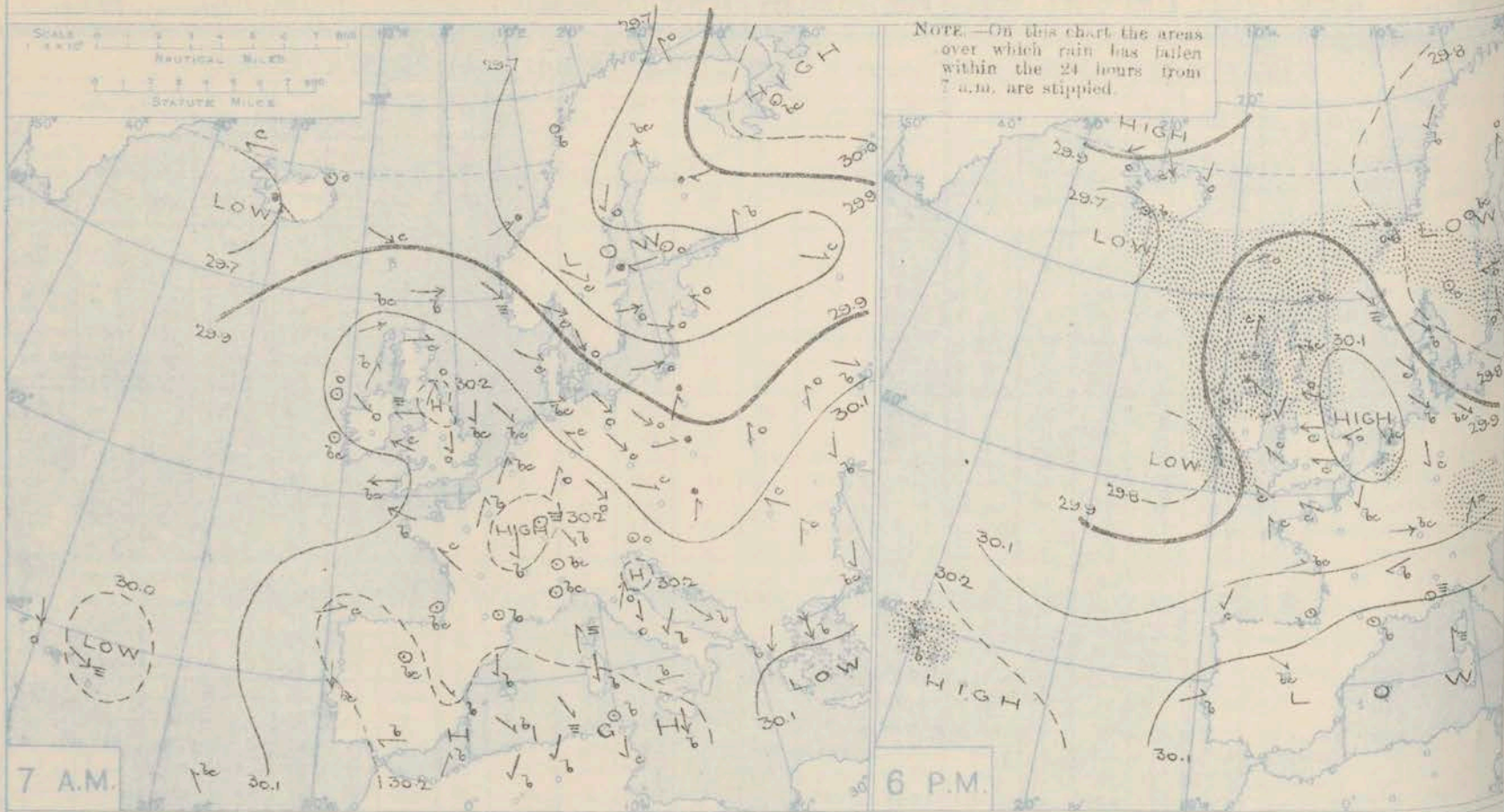
STATIONS.	YESTERDAY EVENING.					THIS MORNING 7 A.M., G.M.T.										PAST 24 HOURS.						
	Barom.	Temp.	Wind	Force	Weather.	Barometer.	Temp.	Wind.	Force	Weather.	Sea	Rain-fall.	Temp.		Sun-shine.	Weather.						
													Max.	Min.		Morn'g.	After'n	Night.				
	At 32° Fahr. and M.S.L. Lat. 45°.	Dry Bulb.	Dirac.	(0 to 12).		At 32° Fahr. and M.S.L. Lat. 45°.	Change since 4 a.m.	Dry Bulb.	Change since Yesterday.	Dirac.	(0 to 12).	(0 to 9).	In.	°	Hours	7 a.m. to 1 p.m.	1 p.m. to 6 p.m.	6 p.m. to 7 a.m.				
BRITISH ISLANDS.	Lerwick	29.99	50	WSW	3	bc	29.68	-0.9	47	-2	SSE	3	r	3	0.02	52	45	bc	bc	or		
	Stornoway	30.02	53	SW	3	c	29.59	-1.2	47	-3	ENE	2	r	3	0.24	56	46	bc	bc	or		
	Castletown (Barra Is.)	30.01	51	SE	2	o	29.52	-1.1	47	-2	N	4	r	4	0.52	53	47	c. bc	c. o	od. or		
	Malin Head	29.96	55	ESE	1	rgm	29.49	-0.6	55	+7	SW	5	egg m	4	0.02	55	48	eg	ogr	ogpm		
	Blacksod Point	29.91	58	NNE	3	o	29.60	+0.1	54	+3	SSW	5	m	4	0.02	59	50	om	om	odm		
	Valencia	29.80	61	SSE	2	e	29.73	-0.0	56	+2	SSW	3	om	3	0.02	70	54	bc	bc	om		
	Roche's Point	29.90	56	E	3	o	29.77	-0.3	55	+3	SW	3	o	3	0.02	59	52	f	f. m	nd. fe		
	Birr Castle	29.89	63	SE	4	o	29.68	-0.5	57	+8	SW	4	o	4	0.02	66	48	c	c. o	o		
	Donaghadee	30.04	52	NE	2	og	29.64	-0.5	57	+9	SSW	4	o	3	Trace	57	48	bc	og	om. ogm		
	Liverpool Obsy.	30.02	62	SE	3	bc	29.73	-0.6	56	+6	SE	3	o	2	Trace	66	50	o. bc	o. bc	o		
SCANDINAVIA.	Holyhead	29.98	58	NE	1	om	29.78	+0.1	52	+2	SW	5	r	4	0.01	61	49	om	om	df		
	Pembroke (St. Ann's Hd.)	29.93	57	SE	3	c	29.83	-0.4	52	-3	SSW	2	om	2	Trace	65	52	om	om	om		
	Newquay	29.91	59	ESE	5	c	29.85	-0.1	54	-4	SW	1	om	1	-	65	53	b	b. bc	o		
	Scilly (St. Mary's)	29.95	56	ESE	2	cm	29.86	-0.3	54	0	SW	2	df	3	0.01	61	53	om	om	om		
	Jersey (St. Aubin)	30.01	73	ESE	2	cg m	29.93	-0.3	59	-2	SW	2	bc m	2	-	76	56	om	cg m	om		
	Portland Bill	30.01	55	ENE	4	c	29.88	-0.1	52	-3	SW	3	f	2	-	57	51	bc	bc. c	of		
	Dungeness	30.05	56	NE	5	o	29.87	-0.7	56	-1	SE	3	c	3	-	61	52	bc	c	cg		
	Dover	30.12	54	NE	4	e	29.91	-0.3	57	-3	SSE	2	m	4	-	65	52	b. bc	b. bc	c. bc		
	Wick	30.05	52	-	0	c	29.64	-1.5	46	-4	SSE	3	r	3	0.26	56	46	cp	c	om. om		
	Nairn	30.00	60	-	0	b	29.58	-1.2	48	-2	E	2	o	2	0.20	63	44	b	b	r. o		
GERMANY, &c.	Aberdeen	30.06	54	SSE	3	bc	29.63	-1.6	48	-4	SSE	3	o	3	0.08	61	48	c. bc	bc	bc. op		
	Leith	30.03	61	NNE	1	b	29.59	-1.3	59	+9	SSW	3	r	4	0.02	61	49	c	bc. b	b		
	North Shields	30.09	54	ESE	3	o	29.16	-0.5	52	0	SE	2	o	2	0.02	61	49	-	-	o. r		
	Spurn Head	30.12	51	SSE	4	o	29.85	-0.5	53	0	SE	5	o	5	0.02	60	49	-	c. r	op. o		
	Yarmouth	30.15	52	ENE	1	o	29.92	-1.0	52	-3	SE	3	o	3	-	61	49	bc	bc. c. o	bc. c. o		
	Clacton-on-Sea	30.14	54	E	3	c	29.90	-0.7	55	-2	SE	4	bc	3	-	62	52	bc. c	c	c. bc		
	Nottingham	30.07	60	E	4	c	29.83	-0.4	56	+10	SSW	2	o	4	-	68	46	bm. c	c	c. o		
	Bath	30.02	68	SE	1	o	29.85	-0.3	60	+2	S	2	c	4	-	75	54	-	-	-		
	Oxford	30.04	60	ESE	4	c	29.84	-0.4	61	+1	S	5	cg	4	-	70	54	-	-	-		
	London (New Obsy.)	30.09	61	E	3	c	29.87	-0.5	58	0	SW	1	om	4	-	69	53	b. bc	om	om. o		
FRANCE.	Isafjord	29.93	38	NE	5	o	30.13	+0.4	31	-10	NE	5	b	4	-	48	36	-	-	-		
	Reykjavik	29.69	49	S	3	c	29.89	+0.3	37	-7	-	0	b	4	-	49	32	-	-	-		
	Vestmanna	29.69	49	-	0	b	29.87	+0.5	42	+1	NW	1	c	1	-	48	37	-	-	-		
	Seydisfjord	29.88	42	NNE	3	o	29.96	+0.4	37	-5	NE	5	o	4	-	48	37	-	-	-		
	Thorshavn	29.91	49	WSW	4	e	29.70	-0.6	45	-1	NE	2	r	4	-	48	37	-	-	-		
	Haparanda	29.71	39	SSW	2	o	29.65	-0.8	44	+7	N	2	o	4	-	48	36	-	-	-		
	Hernösand	29.76	39	-	0	bc	29.73	-0.1	49	+12	-	0	b	4	-	49	32	-	-	-		
	Stockholm	29.75	40	E	2	o	29.84	+0.3	44	0	SSE	2	o	4	-	52	37	-	-	-		
	Wisby	29.71	43	N	2	c	29.82	+0.4	42	-1	ESE	2	o	4	-	46	39	-	-	-		
	Karlstad	29.73	53	-	0	c	29.82	+0.2	45	-3	-	0	o	4	-	63	41	-	-	-		
SPAIN, PORTUGAL, &c.	Færder (X'aula Fjord)	29.77	52	NNW	2	b	29.84	+0.2	52	+1	-	0	b	1	-	57	48	-	-	-		
	Bodö	29.73	43	NE	1	b	29.67	-0.4	41	-5	E	1	b	1	-	46	37	-	-	-		
	Christiansund	29.81	44	W	4	r	29.84	+0.1	46	+1	WSW	3	c	2	0.59	46	43	-	-	-		
	Skudesnaes	30.00	46	NNW	4	f	30.00	-0.3	44	-2	-	0	f	1	-	50	43	-	-	-		
	The Scaw (Skagen)	29.82	49	NW	4	b	29.87	+0.1	50	0	WNW	4	b	1	-	55	45	-	-	-		
	Blaavands Huk	30.04	47	NW	3	c	30.04	-0.1	48	-2	WNW	3	bc	2	-	52	45	-	-	-		
	Cuxhaven	30.06	51	NW	3	b	30.06	-0.0	51	-1	NW	2	c	4	-	57	46	-	-	-		
	The Helder	30.15	52	N	1	bc	30.00	-0.5	53	0	SE	3	o	1	-	57	52	-	-	-		
	Brussels	30.12	59	NNW	1	r	29.99	-0.4	60	-1	SE	1	o	4	-	71	51	-	-	-		
	Berlin	29.96	57	NW	3	bc	30.05	+0.2	46	-6	NW	3	c	4	-	63	43	-	-	-		
PORTUGAL, &c.	Frankfurt	30.03	64	N	1	c	30.06	-0.0	60	-3	NE	1	b	4	-	72	55	-	-	-		
	Munich	30.08	57	SW	2	o	30.12	-0.1	58	+1	W	4	o	4	-	63	52	-	-	-		
	C. Gris Nez	30.10	57	ENE	4	o	29.90	-0.4	64	+9	SSE	4	c	2	-	61	54	-	-	-		
	La Hève	30.03	69	ESE	2	c	29.92	-0.3	66	0	WSE	2	bc	1	-	88	59	-	-	-		
	Brest (St. Mathieu)	30.03	64	S	2	c	29.96	-0.1	56	-3	SSW	3	m	2	-	73	54	-	-	-		
	Lorient (Bec Melen)	30.01	62	SW	2	c	29.96	-0.3	59	0	S	3	bc	2	-	72	54	-	-	-		
	Rochefort (Ile d' Aix)	30.08	71	WSW	1	bc	30.04	-0.4	64	0	S	3	c	4	-	88	61	-	-	-		
	Biarritz	30.11	77	-	0	b	30.05	-0.6	72	+3	NE	1	b	0	-	84	63	-	-	-		
	Paris	30.06	76	ENE	1	b	30.00	-0.0	65	0	SSW	2	b	4	-	84	58	-	-	-		
	Belfort	30.08	70	W	5	bc	30.14	-0.6	61	+3	E	3	m	4	-	74	57	-	-	-		
PORTUGAL, &c.	Lyons	30.13	75	ENE	1	b	30.11	-0.2	71	+8	SSE	1	b	4	-	83	63	-	-	-		
	Nice	30.10	55	-	0	f	30.12	+0.2	55	-8	-	0	o	2	-	72	54	-	-	-		
	Perpignan	30.06	80	-	0	b	30.09	+0.1	70	+1	SW	1	b	4	-	85	62	-	-	-		
	Sanguinaire	30.06	59	S	3	m	30.04	-0.2	58	-4	S	2	o	2	-	64	52	-	-	-		
	Corunna (8 a.m.)	30.14	68	NE	1	c	30.00	-0.0	62	-10	WNW	1	b	2	-	91	57	-	-	-		
	Lisbon (9 a.m.)	30.04	79	WSW	2	b	29.92	-0.1	73	+2	N	3	c	5	-	93	68	-	-	-		
	Gibraltar	30.04	68	E	2	b	29.94	-0.4	68	+9	E	4	b	4	-	8	6	-	-	-		
	Azores (P. Delgada)	30.26	56	NW	4	b	30.26	+0.1	54	-3	NW	3	c	2	-	63	54	-	-	-		
	Azores (Horta)																					
	Madeira (Funchal)																					

* Information for these columns not usually received.

† Received too late for insertion in Charts.

DURATION AND EXTREME FORCE OF GALES ON BRITISH COASTS.

BAROMETER, WIND AND WEATHER FOR 7 A.M. AND 6 P.M. 10TH MAY.



NOTES ON YESTERDAY'S WEATHER.

During yesterday the thermometer rose to 70° and upwards in several parts of England and Wales, and to 76° at Jersey; at some of our east coast stations it did not reach 60°. The amount of bright sunshine varied considerably

in different localities, but was, as a rule, only moderate. Slight rain was experienced in the west and north, a thunderstorm occurred at Douglas, I.O.W. and thunder was heard at Holyhead.

WEATHER PROSPECTS.

FORECASTS FOR THE 24 HOURS NOON SATURDAY TO NOON SUNDAY.

- 0 } E. and S.E. winds, light; dull, rainy and cool.
- 1 } S.E. to S. winds, light or moderate; cloudy, changeable, some rain, thunder locally; normal temperature.
- 2 } S.E. to S. winds, light or moderate; cloudy, changeable, some rain, thunder locally; normal temperature.
- 3 } Light to moderate breezes from between S.E. and S.W.; close and rather changeable, thunderstorms in places.
- 4 } S.E. to S. winds, light or moderate; cloudy, changeable, some rain, thunder locally; normal temperature.
- 5 } S.E. to S. winds, light or moderate; cloudy, changeable, some rain, thunder locally; normal temperature.

FORECAST DISTRICTS.



The Coasts upon which the Warning Signals are at present displayed are indicated thus:—

Signals hoisted yesterday	Signals hoisted this morning
South Cone.	South Cone.
North Cone.	North Cone.

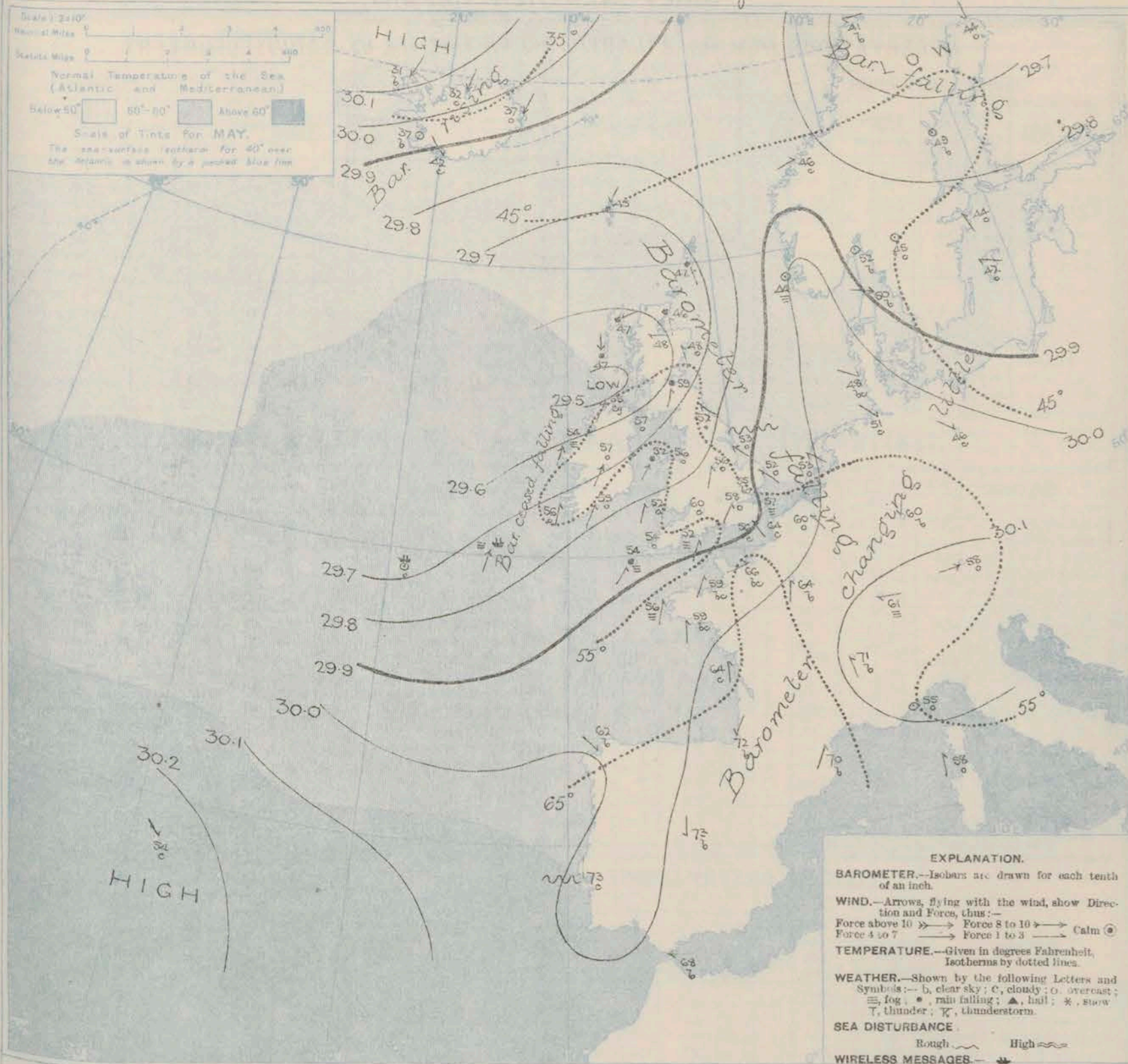
No Warnings issued.

- 6 } S. to S.W. winds, moderate or fresh; cloudy, some showers; temperature above the normal.
- 7 } S. to S.W. winds, moderate or fresh; cloudy, some showers; temperature above the normal.
- 8 } S. and S.W. winds, moderate; cloudy, changeable, thunder locally, foggy or misty on coast; temperature about the normal.
- 9 } Same as Nos. 6 & 7.
- 10 } Same as Nos. 6 & 7.
- 11 } Same as Nos. 6 & 7.

THE FURTHER OUTLOOK.

Light to moderate S. and S.W. winds, cloudy, some mist or fog, slight rain locally; temperature above the normal.

SYNOPTIC CHART FOR 7 A.M. Saturday 11th MAY 1912.



NOTES ON THE GENERAL SITUATION AT 7 A.M.

A depression of moderate intensity has advanced from the Atlantic over our western and northern districts. An anticyclone exists over the southern parts of France and Germany, and another system, with equally high values, has appeared to the northward of Iceland.

The wind is light to fresh from the S.W. or S.S.W. over the western and central parts of the United Kingdom and France, but is S.E. on the north and east coasts of Great Britain, and N.E. in Iceland and the Faeröe. Temperature

has changed very irregularly. Over a large portion of England, Ireland and the south of Scotland the thermometer is above 55°, but in the north of Scotland it is below 50°. The continental values range from 73° at Madrid and 72° at Biarritz to 45° and less at many of the Scandinavian stations. Rain is falling in Scotland and on some parts of our western coasts, and fog still prevails over the western half of the Channel. Elsewhere the weather is at present fair. The sea is slight or smooth generally, moderate off our extreme northwest coasts.

GENERAL INFERENCE FROM THE 7 A.M. OBSERVATIONS.

The depression over our northern districts is likely to move slowly northwards. There are indications of the development of small secondary

disturbances over England and the adjacent parts of the Continent, where local thunderstorms are anticipated.

DAILY WEATHER REPORT.

Saturday 11th May, 1912.

OBSERVATIONS from the ATLANTIC OCEAN received by RADIOTELEGRAPHY.

CONTROL OBSERVATIONS.						NAME OF SKIP.	OBSERVATIONS PLOTTED ON THE CHARTS.										
DATE AND HOUR OF OBSERVATION.	POSITION.		Reading of Barometer.	WIND.			DATE AND HOUR OF OBSERVATION.	POSITION.		Reading of Barometer.	WIND.		Weather	TEMPERATURE.			Sea Dis- tur- ance
	Lat. N.	Long. W.		Lat. N.	Long. W.			Dry Bulb.	Wet Bulb.		Sea.						
												Dirac.		Force.	Air.		
			In.														
11th May, 4am	50	12	29.73	SSW	4-5	Celtic.	11th May, 7am.	50	13	29.73	SSW	4-5	m	-	-	-	
" " "	49	19	29.61	-	0	Caronia.	" " "	49	19	29.66	-	0	o	-	-	-	

TEMPERATURE, WEATHER, SUNSHINE AND RAINFALL FOR YESTERDAY.

STATIONS.					STATIONS.				
TEMPERATURE F.		Weather.	Sunshine.	Rainfall.	TEMPERATURE F.		Weather.	Sunshine.	Rainfall.
Max.	Min.				Max.	Min.			
Stonhaven, to 6 p.m.	58	bc. b. bc.	8.1	-	† Brighton, to 6 p.m.	67	bc. b. bc.	9.5	-
Oban, to 6 p.m.	58	bc. b. bc.	7.2	-	† Seaford, to 6 p.m.	70	bc. b. bc.	9.1	-
Dublin (City), to 4 p.m.	59	bc. b. bc.	7.2	-	† Eastbourne, to 6 p.m.	63	bc. b. bc.	6.8	-
Blackpool, to 9 p.m.	62	bc. b. bc.	0.0	0.02	Bexhill-on-Sea, to 9 p.m.	63	bc. b. bc.	8.2	-
Southport, to 6 p.m.	62	bc. b. bc.	0.0	-	† Hastings, to 6 p.m.	65	bc. b. bc.	8.9	-
Rhyl, to 6 p.m.	67	bc. b. bc.	3.4	-	† Folkestone, to 6 p.m.	65	bc. b. bc.	7.3	-
† Colwyn Bay, to 6 p.m.	67	bc. b. bc.	3.3	-	† Deal, to 6 p.m.	62	bc. b. bc.	6.8	-
Llandudno, to 9 p.m.	64	bc. b. bc.	2.5	-	† Ramsgate, to 6 p.m.	62	bc. b. bc.	4.8	-
Bettws-y-Coed, to 6 p.m.	71	bc. b. bc.	2.5	-	† Margate, to 6 p.m.	62	bc. b. bc.	4.8	-
Aberystwyth, to 6 p.m.	70	bc. b. bc.	8.7	-	† Felixstowe, to 6 p.m.	58	bc. b. bc.	6.6	0.13
Plymouth, to 9 p.m.	70	bc. b. bc.	9.9	-	† Lowestoft, to 6 p.m.	57	bc. b. bc.	8.4	0.02
† Paignton, to 6 p.m.	62	bc. b. bc.	5.8	-	† Skegness, to 6 p.m.	58	bc. b. bc.	4.4	-
Torquay, to 6 p.m.	62	bc. b. bc.	3.6	-	Scarborough, to 9 p.m.	60	bc. b. bc.	4.7	-
Teignmouth, to 9 p.m.	60	bc. b. bc.	8.4	-	† Harrogate, to 6 p.m.	64	bc. b. bc.	3.0	-
† Weymouth, to 6 p.m.	64	bc. b. bc.	8.6	-	Buxton, to 9 p.m.	64	bc. b. bc.	5.2	-
† Bournemouth, to 6 p.m.	67	bc. b. bc.	8.7	-	Darwen, to 9 p.m.	62	bc. b. bc.	0.1	-
Southsea, to 6 p.m.	66	bc. b. bc.	9.5	-	Manchester, to 9 p.m.	65	bc. b. bc.	2.7	-
† Worthing, to 6 p.m.	65	bc. b. bc.	8.6	-	Birmingham, to 9 p.m.	61	bc. b. bc.	2.0	-
† Carnoustie, to 6 p.m.	63	bc. b. bc.	8.6	-	Douglas, to 6 p.m.	61	bc. b. bc.	2.0	-

† At this Station the amount of Bright Sunshine is for the whole day.

LONDON OBSERVATIONS.

STATIONS.	HUMIDITY.		TEMPERATURE.		Weather.	Rainfall.	Sunshine Yesterday.	SUNSET FOR STATIONS IN THE UNITED KINGDOM 10-11-12-13-14-15-16-17-18-19-20-21-22-23-24-25-26-27-28-29-30-31-1-2-3-4-5-6-7-8-9-10-11-12-13-14-15-16-17-18-19-20-21-22-23-24-25-26-27-28-29-30-31-1-2-3-4-5-6-7-8-9-10-11-12-13-14-15-16-17-18-19-20-21-22-23-24-25-26-27-28-29-30-31-1-2-3-4-5-6-7-8-9-10-11-12-13-14-15-16-17-18-19-20-21-22-23-24-25-26-27-28-29-30-31-1-2-3-4-5-6-7-8-9-10-11-12-13-14-15-16-17-18-19-20-21-22-23-24-25-26-27-28-29-30-31-1-2-3-4-5-6-7-8-9-10-11-12-13-14-15-16-17-18-19-20-21-22-23-24-25-26-27-28-29-30-31-1-2-3-4-5-6-7-8-9-10-11-12-13-14-15-16-17-18-19-20-21-22-23-24-25-26-27-28-29-30-31-1-2-3-4-5-6-7-8-9-10-11-12-13-14-15-16-17-18-19-20-21-22-23-24-25-26-27-28-29-30-31-1-2-3-4-5-6-7-8-9-10-11-12-13-14-15-16-17-18-19-20-21-22-23-24-25-26-27-28-29-30-31-1-2-3-4-5-6-7-8-9-10-11-12-13-14-15-16-17-18-19-20-21-22-23-24-25-26-27-28-29-30-31-1-2-3-4-5-6-7-8-9-10-11-12-13-14-15-16-17-18-19-20-21-22-23-24-25-26-27-28-29-30-31-1-2-3-4-5-6-7-8-9-10-11-12-13-14-15-16-17-18-19-20-21-22-23-24-25-26-27-28-29-30-31-1-2-3-4-5-6-7-8-9-10-11-12-13-14-15-16-17-18-19-20-21-22-23-24-25-26-27-28-29-30-31-1-2-3-4-5-6-7-8-9-10-11-12-13-14-15-16-17-18-19-20-21-22-23-24-25-26-27-28-29-30-31-1-2-3-4-5-6-7-8-9-10-11-12-13-14-15-16-17-18-19-20-21-22-23-24-25-26-27-28-29-30-31-1-2-3-4-5-6-7-8-9-10-11-12-13-14-15-16-17-18-19-20-21-22-23-24-25-26-27-28-29-30-31-1-2-3-4-5-6-7-8-9-10-11-12-13-14-15-16-17-18-19-20-21-22-23-24-25-26-27-28-29-30-31-1-2-3-4-5-6-7-8-9-10-11-12-13-14-15-16-17-18-19-20-21-22-23-24-25-26-27-28-29-30-31-1-2-3-4-5-6-7-8-9-10-11-12-13-14-15-16-17-18-19-20-21-22-23-24-25-26-27-28-29-30-31-1-2-3-4-5-6-7-8-9-10-11-12-13-14-15-16-17-18-19-20-21-22-23-24-25-26-27-28-29-30-31-1-2-3-4-5-6-7-8-9-10-11-12-13-14-15-16-17-18-19-20-21-22-23-24-25-26-27-28-29-30-31-1-2-3-4-5-6-7-8-9-10-11-12-13-14-15-16-17-18-19-20-21-22-23-24-25-26-27-28-29-30-31-1-2-3-4-5-6-7-8-9-10-11-12-13-14-15-16-17-18-19-20-21-22-23-24-25-26-27-28-29-30-31-1-2-3-4-5-6-7-8-9-10-11-12-13-14-15-16-17-18-19-20-21-22-23-24-25-26-27-28-29-30-31-1-2-3-4-5-6-7-8-9-10-11-12-13-14-15-16-17-18-19-20-21-22-23-24-25-26-27-28-29-30-31-1-2-3-4-5-6-7-8-9-10-11-12-13-14-15-16-17-18-19-20-21-22-23-24-25-26-27-28-29-30-31-1-2-3-4-5-6-7-8-9-10-11-12-13-14-15-16-17-18-19-20-21-22-23-24-25-26-27-28-29-30-31-1-2-3-4-5-6-7-8-9-10-11-12-13-14-15-16-17-18-19-20-21-22-23-24-25-26-27-28-29-30-31-1-2-3-4-5-6-7-8-9-10-11-12-13-14-15-16-17-18-19-20-21-22-23-24-25-26-27-28-29-30-31-1-2-3-4-5-6-7-8-9-10-11-12-13-14-15-16-17-18-19-20-21-22-23-24-25-26-27-28-29-30-31-1-2-3-4-5-6-7-8-9-10-11-12-13-14-15-16-17-18-19-20-21-22-23-24-25-26-27-28-29-30-31-1-2-3-4-5-6-7-8-9-10-11-12-13-14-15-16-17-18-19-20-21-22-23-24-25-26-27-28-29-30-31-1-2-3-4-5-6-7-8-9-10-11-12-13-14-15-16-17-18-19-20-21-22-23-24-25-26-27-28-29-30-31-1-2-3-4-5-6-7-8-9-10-11-12-13-14-15-16-17-18-19-20-21-22-23-24-25-26-27-28-29-30-31-1-2-3-4-5-6-7-8-9-10-11-12-13-14-15-16-17-18-19-20-21-22-23-24-25-26-27-28-29-30-31-1-2-3-4-5-6-7-8-9-10-11-12-13-14-15-16-17-18-19-20-21-22-23-24-25-26-27-28-29-30-31-1-2-3-4-5-6-7-8-9-10-11-12-13-14-15-16-17-18-19-20-21-22-23-24-25-26-27-28-29-30-31-1-2-3-4-5-6-7-8-9-10-11-12-13-14-15-16-17-18-19-20-21-22-23-24-25-26-27-28-29-30-31-1-2-3-4-5-6-7-8-9-10-11-12-13-14-15-16-17-18-19-20-21-22-23-24-25-26-27-28-29-30-31-1-2-3-4-5-6-7-8-9-10-11-12-13-14-15-16-17-18-19-20-21-22-23-24-25-26-27-28-29-30-31-1-2-3-4-5-6-7-8-9-10-11-12-13-14-15-16-17-18-19-20-21-22-23-24-25-26-27-28-29-30-31-1-2-3-4-5-6-7-8-9-10-11-12-13-14-15-16-17-18-19-20-21-22-23-24-25-26-27-28-29-30-31-1-2-3-4-5-6-7-8-9-10-11-12-13-14-15-16-17-18-19-20-21-22-23-24-25-26-27-28-29-30-31-1-2-3-4-5-6-7-8-9-10-11-12-13-14-15-16-17-18-19-20-21-22-23-24-25-26-27-28-29-30-31-1-2-3-4-5-6-7-8-9-10-11-12-13-14-15-16-17-18-19-20-21-22-23-24-25-26-27-28-29-30-31-1-2-3-4-5-6-7-8-9-10-11-12-13-14-15-16-17-18-19-20-21-22-23-24-25-26-27-28-29-30-31-1-2-3-4-5-6-7-8-9-10-11-12-13-14-15-16-17-18-19-20-21-22-23-24-25-26-27-28-29-30-31-1-2-3-4-5-6-7-8-9-10-11-12-13-14-15-16-17-18-19-20-21-22-23-24-25-26-27-28-29-30-31-1-2-3-4-5-6-7-8-9-10-11-12-13-14-15-16-17-18-19-20-21-22-23-24-25-26-27-28-29-30-31-1-2-3-4-5-6-7-8-9-10-11-12-13-14-15-16-17-18-19-20-21-22-23-24-25-26-27-28-29-30-31-1-2-3-4-5-6-7-8-9-10-11-12-13-14-15-16-17-18-19-20-21-22-23-24-25-26-27-28-29-30-31-1-2-3-4-5-6-7-8-9-10-11-12-13-14-15-16-17-18-19-20-21-22-23-24-25-26-27-28-29-30-31-1-2-3-4-5-6-7-8-9-10-11-12-13-14-15-16-17-18-19-20-21-22-23-24-25-26-27-28-29-30-31-1-2-3-4-5-6-7-8-9-10-11-12-13-14-15-16-17-18-19-20-21-22-23-24-25-26-27-28-29-30-31-1-2-3-4-5-6-7-8-9-10-11-12-13-14-15-16-17-18-19-20-21-22-23-24-25-26-27-28-29-30-31-1-2-3-4-5-6-7-8-9-10-11-12-13-14-15-16-17-18-19-20-21-22-23-24-25-26-27-28-29-30-31-1-2-3-4-5-6-7-8-9-10-11-12-13-14-15-16-17-18-19-20-21-22-23-24-25-26-27-28-29-30-31-1-2-3-4-5-6-7-8-9-10-11-12-13-14-15-16-17-18-19-20-21-22-23-24-25-26-27-28-29-30-31-1-2-3-4-5-6-7-8-9-10-11-12-13-14-15-16-17-18-19-20-21-22-23-24-25-26-27-28-29-30-31-1-2-3-4-5-6-7-8-9-10-11-12-13-14-15-16-17-18-19-20-21-22-23-24-25-26-27-28-29-30-31-1-2-3-4-5-6-7-8-9-10-11-12-13-14-15-16-17-18-19-20-21-22-23-24-25-26-27-28-29-30-31-1-2-3-4-5-6-7-8-9-10-11-12-13-14-15-16-17-18-19-20-21-22-23-24-25-26-27-28-29-30-31-1-2-3-4-5-6-7-8-9-10-11-12-13-14-15-16-17-18-19-20-21-22-23-24-25-26-27-28-29-30-31-1-2-3-4-5-6-7-8-9-10-11-12-13-14-15-16-17-18-19-20-21-22-23-24-25-26-27-28-29-30-31-1-2-3-4-5-6-7-8-9-10-11-12-13-14-15-16-17-18-19-20-21-22-23-24-25-26-27-28-29-30-31-1-2-3-4-5-6-7-8-9-10-11-12-13-14-15-16-17-18-19-20-21-22-23-24-25-26-27-28-29-30-31-1-2-3-4-5-6-7-8-9-10-11-12-13-14-15-16-17-18-19-20-21-22-23-24-25-26-27-28-29-30-31-1-2-3-4-5-6-7-8-9-10-11-12-13-14-15-16-17-18-19-20-21-22-23-24-25-26-27-28-29-30-31-1-2-3-4-5-6-7-8-9-10-11-12-13-14-15-16-17-18-19-20-21-22-23-24-25-26-27-28-29-30-31-1-2-3-4-5-6-7-8-9-10-11-12-13-14-15-16-17-18-19-20-21-22-23-24-25-26-27-28-29-30-31-1-2-3-4-5-6-7-8-9-10-11-12-13-14-15-16-17-18-19-20-21-22-23-24-25-26-27-28-29-30-31-1-2-3-4-5-6-7-8-9-10-11-12-13-14-15-16-17-18-19-20-21-22-23-24-25-26-27-28-29-30-31-1-2-3-4-5-6-7-8-9-10-11-12-13-14-15-16-17-18-19-20-21-22-23-24-25-26-27-28-29-30-31-1-2-3-4-5-6-7-8-9-10-11-12-13-14-15-16-17-18-19-20-21-22-23-24-25-26-27-28-29-30-31-1-2-3-4-5-6-7-8-9-10-11-12-13-14-15-16-17-18-19-20-21-22-23-24-25-26-27-28-29-30-31-1-2-3-4-5-6-7-8-9-10-11-12-13-14-15-16-17-18-19-20-21-22-23-24-25-26-27-28-29-30-31-1-2-3-4-5-6-7-8-9-10-11-12-13-14-15-16-17-18-19-20-21-22-23-24-25-26-27-28-29-30-31-1-2-3-4-5-6-7-8-9-10-11-12-13-14-15-16-17-18-19-20-21-22-23-24-25-26-27-28-29-30-31-1-2-3-4-5-6-7-8-9-10-11-12-13-14-15-16-17-18-19-20-21-22-23-24-25-26-27-28-29-30-31-1-2-3-4-5-6-7-8-9-10-11-12-13-14-15-16-17-18-19-20-21-22-23-24-25-26-27-28-29-30-31-1-2-3-4-5-6-7-8-9-10-11-12-13-14-15-16-17-18-19-20-21-22-23-24-25-26-27-28-29-30-31-1-2-3-4-5-6-7-8-9-10-11-12-13-14-15-16-17-18-19-20-21-22-23-24-25-26-27-28-29-30-31-1-2-3-4-5-6-7-8-9-10-11-12-13-14-15-16-17-18-19-20-21-22-23-24-25-26-27-28-29-30-31-1-2-3-4-5-6-7-8-9-10-11-12-13-14-15-16-17-18-19-20-21-22-23-24-25-26-27-28-29-30-31-1-2-3-4-5-6-7-8-9-10-11-12-13-14-15-16-17-18-19-20-21-22-23-24-25-26-27-28-29-30-31-1-2-3-4-5-6-7-8-9-10-11-12-13-14-15-16-17-18-19-20-21-22-23-24-25-26-27-28-29-30-31-1-2-3-4-5-6-7-8-9-10-11-12-13-14-15-16-17-18-19-20-21-22-23-24-25-26-27-28-29-30-31-1-2-3-4-5-6-7-8-9-10-11-12-13-14-15-16-17-18-19-20-21-22-23-24-25-26-27-28-29-30-31-1-2-3-4-5-6-7-8-9-10-11-12-13-14-15-16-17-18-19-20-21-22-23-24-25-26-27-28-29-30-31-1-2-3-4-5-6-7-8-9-10-11-12-13-14-15-16-17-18-19-20-21-22-23-24-25-26-27-28-29-30-31-1-2-3-4-5-6-7-8-9-10-11-12-13-14-15-16-17-18-19-20-21-22-23-24-25-26-27-28-29-30-31-1-2-3-4-5-6-7-8-9-10-11-12-13-14-15-16-17-18-19-20-21-22-23-24-25-26-27-28-29-30-31-1-2-3-4-5-6-7-8-9-10-11-12-13-14-15-16-17-18-19-20-21-22-23-24-25-26-27-28-29-30-31-1-2-3-4-5-6-7-8-9-10-11-12-13-14-15-16-17-18-19-20-21-22-23-24-25-26-27-28-29-30-31-1-2-3-4-5-6-7-8-9-10-11-12-13-14-15-16-17-18-19-20-21-22-23-24-25-26-27-28-29-30-31-1-2-3-4-5-6-7-8-9-10-11-12-13-14-15-16-17-18-19-20-21-22-23-24-25-26-27-28-29-30-31-1-2-3-4-5-6-7-8-9-10-11-12-13-14-15-16-17-18-19-20-21-22-23-24-25-26-27-28-29-30-31-1-2-3-4-5-6-7-8-9-10-11-12-13-14-15-16-17-18-19-20-21-22-23-24-25-26-27-28-29-30-31-1-2-3-4-5-6-7-8-9-10-11-12-13-14-15-16-17-18-19-20-21-22-23-24-25-26-27-28-29-30-31-1-2-3-4-5-6-7-8-9-10-11-12-13-14-15-16-17-18-19-20-21-22-23-24-25-26-27-28-29-30-31-1-2-3-4-5-6-7-8-9-10-11-12-13-14-15-16-17-18-19-20-21-22-23-24-25-26-27-28-29-30-31-1-2-3-4-5-6-7-8-9-10-11-12-13-14-15-16-17-18-19-20-21-22-23-24-25-26-27-28-29-30-31-1-2-3-4-5-6-7-8-9-10-11-12-13-14-15-16-17-18-19-20-21-22-23-24-25-26-27-28-29-30-31-1-2-3-4-5-6-7-8-9-10-11-12-13-14-15-16-17-18-19-20-21-22-23-24-25-26-27-28-29-30-31-1-2-3-4-5-6-7-8-9-10-11-12-13-14-15-16-17-18-19-20-21-22-23-24-25-26-27-28-29-30-31-1-2-3-4-5-6-7-8-9-10-11-12-13-14-15-16-17-18-19-20-21-22-23-24-25-26-27-28-29-30-31-1-2-3-4-5-6-7-8-9-10-11-12-13-14-15-16-17-18-19-20-21-22-23-24-25-26-27-28-29-30-31-1-2-3-4-5-6-7-8-9-10-11-12-13-14-15-16-17-18-19-20-21-22-23-24-25-26-27-28-29-30-31-1-2-3-4-5-6-7-8-9-10-11-12-13-14-15-16-17-18-19-20-21-22-23-24-25-26-27-28-29-30-31-1-2-3-4-5-6-7-8-9-10-11-12-13-14-15-16-17-18-19-20-21-22-23-24-25-26-27-28-29-30-31-1-2-3-4-5-6-7-8-9-10-11-12-13-14-15-16-17-18-19-20-21-22-23-24-25-26-27-28-29-30-31-1-2-3-4-5-6-7-8-9-10-11-12-13-14-15-16-17-18-19-20-21-22-23-24-25-26-27-28-29-30-31-1-2-3-4-5-6-7-8-9-10-11-12-13-14-15-16-17-18-19-20-21-22-23-24-25-26-27-28-29-30-31-1-2-3-4-5-6-7-8-9-10-11-12-13-14-15-16-17-18-19-20-21-22-23-24-25-26-27-28-29-30-31-1-2-3-4-5-6-7-8-9-10-11-12-13-14-15-16-17-18-19-20-21-22-23-24-25-26-27-28-29-30-31-1-2-3-4-5-6-7-8-9-10-11-12-13-14-15-16-17-18-19-20-21-22-23-24-25-26-27-28-29-30-31-1-2-3-4-5-6-7-8-9-10-11-12-13-14-15-16-17-18-19-20-21-22-23-24-25-26-27-28-29-30-31-1-2-3-4-5-6-7-8-9-10-11-12-13-14-15-16-17-18-19-20-21-22-23-24-25-26-27-28-29-30-31-1-2-3-4-5-6-7-8-9-10-11-12-13-14-15-16-17-18-19-20-21-22-23-24-25-26-27-28-29-30-31-1-2-3-4-5-6-7-8-9-10-11-12-13-14-15-16-17-18-19-20-21-22-23-24-25-26-27-28-29-30-31-1-2-3-4-5-6-7-8-9-10-11-12-13-14-15-16-17-18-19-20-21-22-23-24-25-26-27-28-29-30-31-1-2-3-4-5-6-7-8-9-10-11-12-13-14-15-16-17-18-19-20-21-22-23-24-25-26-27-28-29-30-31-1-2-3-4-5-6-7-8-9-10-11-12-13-14-15-16-17-18-19-20-21-22-23-24-25-26-27-28-29-30-31-1-2-3-4-5-6-7-8-9-10-11-12-13-14-15-16-17-18-19-20-21-22-23-24-25-26-27-28-29-30-31-1-2-3-4-5-6-7-8-9-10-11-12-13-14-15-16-17-18-19-20-21-22-23-24-25-26-27-28-29-30-31-1-2-3-4-5-6-7-8-9-10-11-12-13-14-15-16-17-18-19-20-21-22-23-24-25-26-27-28-29-30-31-1-2-3-4-5-6-7-8-9-10-11-12-13-14-15-16-17-18-19-20-21-22-23-24-25-26-27-28-29-30-31-1-2-3-4-5-6-7-8-9-10-11-12-13-14-15-16-17-18-19-20-21-22-23-24-25-26-27-28-29-30-31-1-2-3-4-5-6-7-8-9-10-11-12-13-14-15-16-17-18-19-20-21-22-23-24-25-26-27-28-29-30-31-1-2-3-4-5-6-7-8-9-10-11-12-13-14-15-16-17-18-19-20-21-22-23-24-25-26-27-28-29-30-31-1-2-3-4-5-6-7-8-9-10-11-12-13-14-15-16-17-18-19-20-21-22-23-24-25-26-27-28-29-30-31-1-2-3-4-5-6-7-8-9-10-11-12-13-14-15-16-17-18-19-20-21-22-23-24-25-26-27-28-29-30-31-1-2-3-4-5-6-7-8-9-10-11-12-13-14-15-16-17-18-19-20-21-22-23-24-25-26-27-28-29-30-31-1-2-3-4-5-6-7-8-9-10-11-12-13-14-15-16-17-18-19-20-21-22-23-24-25-26-27-28-29-30-31-1-2-3-4-5-6-7-8-9-10-11-12-13-14-15-16-17-18-19-20-21-22-23-24-25-26-27-28-29-30-31-1-2-3-4-5-6-7-8-9-10-11-12-13-14-15-16-17-18-19-20-21-22-23-24-25-26-27-28-29-30-31-1-2-3-4-5-6-7-8-9-10-11-12-13-14-15-16-17-18-19-20-21-22-23-24-25-26-27-28-29-30-31-1-2-3-4-5-6-7-8-9-10-11-12-13-14-15-16-17-18-19-20-21-22-23-24-25-26-27-28-29-30-31-1-2-3-4-5-6-7-8-9-10-11-12-13-14-15-16-17-18-19-20-21-22-23-24-25-26-27-28-29-30-31-1-2-3-4-5-6-7-8-9-10-11-12-13-14-15-16-17-18-19-20-21-22-23-24-25-26-27-28-29-30-31-1-2-3-4-5-6-7-8-9-10-11-12-13-14-15-16-17-18-19-20-21-22-23-24-25-26-27-28-29-30-31-1-2-3-4-5-6-7-8-9-10-11-12-13-14-15-16-17-18-19-20-21-22-23-24-25-26-27-28-29-30-31-1-2-3-4-5-6-7-8-9-10-11-12-13-14-15-16-17-18-19-20-21-22-23-24-25-26-27-28-29-30-31-1-2-3-4-5-6-7-8-9-10-11-12-13-14-15-16-17-18-19-20-21-22-23-24-25-26-27-28-29-30-31-1-2-3-4-5-6-7-8-9-10-11-12-13-14-15-16-17-18-19-20-21-22-23-24-25-26-27-28-29-30-31-1-2-3-4-5-6-7-8-9-10-11-12-13-14-15-16-17-18-19-20-21-22-23-24-25-26-27-28-29-30-31-1-2-3-4-5-6-7-8-9-10-11-12-			
-----------	-----------	--	--------------	--	----------	-----------	---------------------	---	--	--	--

TABLE SHOWING THE GREENWICH TIMES OF SUNRISE, NOON AND SUNSET FOR STATIONS IN THE UNITED KINGDOM TO-DAY AND TO-MORROW.

11th & 12th May, 1912.	Sunrise	Noon	Sunset
	G.M.T.	G.M.T.	G.M.T.
Yarmouth	4.6	11.49	7.32
Greenwich	4.4	11.49	7.34
Wick	4.17	11.56	7.35
Valencia	4.15	11.56	7.37
	3.57	12.8	8.19
	3.54	12.8	8.22
	4.56	12.37	8.18
	4.54	12.37	8.20

TEMPERATURE, WEATHER and RAINFALL at additional FOREIGN STATIONS, for the 24 hours ended at 7 a.m. yesterday.

STATIONS.	RAIN.	TEMPERATURE F.		WEATHER.	STATIONS.	RAIN.	TEMPERATURE F.		WEATHER.
		Max.	Min.				Max.	Min.	
Malaga	-	77	63	bc. o	Rome	-	78	54	bc. o
Marseilles	-	82	55	bc. m	Vienna	0.08	63	54	bc. m
Malta	-	66	61	bc. o	Utrecht	-	64	52	bc. o
Algiers	-	84	61	bc. o	Zürich	-	64	52	bc. o
Tunis	-	77	55	bc. o	Geneva	-	64	52	bc. o
Palermo	-	72	52	bc. o	Lugano	-	64	52	bc. o

NOTE.—The information relating to weather is indicated by the following letters—b. blue sky; bc. sky half clouded; c. sky three parts clouded; d. drizzling rain; e. wet air, without rain falling; f. fog; g. gloom; h. hail; i. lightning; m. mist; o. overcast sky; p. passing showers; q. squalls; r. rain; s. snow; t. thunder; u. ugly; threatening sky; v. visibility, unusual transparency; w. dew; x. hoar frost; z. dust-haze, or smoke.

The Daily Weather Report is sent free by post to any address in the United Kingdom on payment of £1 per annum, for postage and wrappers.

DAILY WEATHER REPORT OF THE METEOROLOGICAL OFFICE.

Sunday
12th May, 1912.

STATIONS.		YESTERDAY EVENING.					THIS MORNING 7 A.M., G.M.T.										PAST 24 HOURS.							
		BAROM.		TEMP.		WIND.	Force (0 to 12).	Weather.	BAROMETER.		TEMP.		WIND.		Force (0 to 12).	Weather.	Sea (0 to 8).	Rain-fall.	TEMP.		Sun-shine.	WEATHER.		
		At 32° Fahr. and M.S.L. Lat. 45°.	Dry Bulb.	Dirac.	At 32° Fahr. and M.S.L. Lat. 45°.				Change since 4 a.m.	Dry Bulb.	Change since Yesterday.	Dirac.	Max.	Min.					Morn'g. 7 a.m. to 1 p.m.	Aftern'n. 1 p.m. to 6 p.m.		Night. 6 p.m. to 7 a.m.		
BRITISH ISLANDS.		Lerwick	29.24	44	ENE	9	r	29.58	+1.0	42	-5	NW	6	0	5	1.18	47	41	0	or	or	ep. r.		
		Stornoway	29.56	49	WNW	5	cp	29.87	+1.3	43	-4	N	5	0	4	0.56	51	43	3.2	or. c	ep	c. ep		
		Castlebay (Barra Isd.)	29.65	46	WSW	4	bc	29.88	+1.0	47	0	N	4	c	4	0.25	52	44	6.2	r. ac	cp bc	bc		
		Malin Head	29.71	50	NW	5	bc	29.84	+1.05	49	-6	NW	5	bc	3	-	53	47	+	g. c	bc	bc		
		Blacksod Point	29.78	53	NW	4	o	29.92	+1.04	50	-4	NNW	3	o	3	Trace	55	46	+	om.	o	ep		
		Valencia	29.77	50	-	o	m	29.89	+1.03	51	-5	NE	3	o	3	0.02	62	50	1.7	o. bc	cm	o. ad.		
		Roche's Point	29.79	58	SW	3	c	29.89	+	50	-5	NNE	2	o	2	0.03	59	48	+	f. m. o	o. c	c. ad. o		
		Birr Castle	29.75	55	NW	3	o	29.89	+	46	-11	NW	3	c	4	-	65	43	3.3	c	c. o	c		
		Donaghadee	29.73	51	NW	2	c	29.84	+1.03	48	-9	NW	2	bc	1	-	64	44	+	cg	cg	cg. bc		
		Liverpool Obsy.	29.74	58	SW	3	o	29.83	+1.02	49	-7	WNW	3	o	2	0.05	66	49	4.8	o. bc	bc. o	ep		
		Holyhead	29.74	52	WSW	5	f	29.84	+1.01	49	-3	NW	4	c	3	0.04	54	48	+	f	og. bc	l. c		
		Pembroke (St. Ann's Hd.)	29.83	53	SW	4	f	29.81	+1.03	50	-2	NNE	4	c	4	Trace	54	50	0.0	ogm.	odm.	f		
		Newquay	29.83	57	SW	1	o	29.78	-0.01	54	0	NE	1	of	1	-	61	52	0.5	o. cv	cv	ef		
		Scilly (St. Mary's)	29.84	57	SW	1	om	29.82	0.00	55	+1	-	0	om	2	-	60	53	0.1	om	om	om		
		Jersey (St. Aubin)	29.88	62	W	3	egm	29.75	-0.03	61	+2	NNW	3	bm	3	0.01	74	55	9.3	bm	bm	ot. bc. o		
		Portland Bill	29.86	54	WSW	4	bc	29.76	-0.03	56	+4	WNW	2	b	2	-	56	51	3.3	c	bc	bc. c. o		
		Dungeness	29.83	55	SW	4	c	29.71	-0.02	54	+2	N	4	ep	3	Trace	61	51	6.3	og. f	f. c	c. f. bc		
		Dover	29.84	54	SW	4	bc	29.72	+	59	+2	NNE	2	c	2	0.01	64	50	8.3	bc	b. bc	ep		
		Wick	29.41	43	WNW	6	c	29.70	+1.09	43	-3	NW	5	aq	5	0.13	55	?	+	om	bc. o	cg. odn		
		Nairn	29.52	51	W	3	c	29.74	+	45	-3	WNW	3	c	2	0.03	58	42	2.5	p	d. c	c		
		Aberdeen	29.50	55	W	5	bc	29.71	+1.06	48	0	WNW	5	c	2	-	62	42	2.9	op. c	c. bc	bc. b		
		Leith	29.59	54	W	3	b	29.74	+1.05	50	-9	WSW	3	bc	+	-	63	45	+	c	b	b		
		North Shields	29.60	62	SW	5	c	29.76	+1.01	49	-3	W	4	c	2	0.01	67	43	4.9	c	p	c		
		Spurn Head	29.67	62	WSW	5	c	29.81	0.00	51	-2	NE	2	o	2	-	72	49	+	cm	c. o	o		
		Yarmouth	29.70	77	WSW	2	bc	29.79	+1.02	57	+5	W	1	c	1	-	81	52	5.0	o. cm	cm. bc	bc. c		
		Clacton-on-Sea	29.77	68	SW	4	c	29.80	0.00	58	+3	W	1	o	0	-	70	55	8.4	bc	bc. c	cb. cc		
		Nottingham	29.75	63	W	5	bc	29.83	+	53	-3	ENE	2	op.	+	Trace	77	53	4.6	o. c. b	b. bc	c. o		
		Bath	29.84	60	W	4	c	29.80	+	59	-1	NW	1	o	+	-	70	55	10.8	-	-	-		
		Oxford	29.84	60	SW	3	o	29.81	+	59	-2	NNW	2	o	+	-	77	54	+	b	c	bc		
		London (Kew Obsy.)	29.82	69	WSW	2	bc	29.78	+	58	0	NNW	1	o	+	Trace	75	55	8.7	om. c. bc	bc	bc. cc		
ICELAND & FAEROE.		Isafjora	30.13	35	NE	4	b	29.91	-0.03	37	+6	W	4	c	9	+	+	+	+	+	+	+		
		Reykjavik	29.98	43	N	5	b	29.96	-0.02	37	0	-	0	b	0	+	+	+	+	+	+	+		
		Vestmanna	29.98	47	NNE	1	b	30.00	-0.01	42	0	-	0	bc	0	+	+	+	+	+	+	+		
		Seydisfjord	30.05	35	NW	4	b	29.99	-0.03	32	-5	-	0	b	0	+	+	+	+	+	+	+		
		Thorsnaen	29.61	44	ENE	6	r	29.85	+1.05	37	-8	NNW	5	c	9	+	+	+	+	+	+	+		
SCANDINAVIA.		Haparanda	29.67	36	S	2	c	29.58	?	36	-5	SW	2	o	+	-	52	34	+	+	+	+		
		Hernösand	29.69	49	S	2	c	29.49	-0.07	39	-10	-	0	r	+	0.67	57	36	+	+	+	+		
		Stockholm	29.78	42	SSE	2	o	29.56	-0.08	45	+1	SW	2	r	+	-	52	39	+	+	+	+		
		Wishy	29.78	42	SSE	4	o	29.58	-0.07	46	+4	SSE	4	o	+	0.08	50	41	+	+	+	+		
		Karlstad	29.68	50	-	0	r	29.39	-0.06	45	0	SE	2	r	+	0.12	61	43	+	+	+	+		
		Färder (X'mana Fjord)	29.67	45	SW	5	r	29.39	-0.02	49	-3	WSW	6	c	3	0.20	52	48	+	+	+	+		
		Bodö	29.62	43	W	4	bc	29.49	-0.02	45	+4	ENE	2	bc	2	0.20	48	37	+	+	+	+		
		Christiansund	29.61	45	NE	1	c	29.32	-0.04	43	-3	NE	1	f	1	0.04	48	43	+	+	+	+		
		Skudesnaes	29.46	44	S	6	r	29.34	-0.04	44	0	SW	8	o	5	0.39	45	43	+	+	+	+		
		The Scaev (Skagen)	29.71	47	S	6	r	29.52	+1.02	50	0	WSW	4	o	1	0.55	52	45	+	+	+	+		
		Blaavands Huk	29.62	53	S	4	o	29.69	+1.04	50	+2	WSW	2	m	1	Trace	52	46	+	+	+	+		
GERMANY, &c.		Cuxhaven	29.71	60	S	4	o	29.75	-0.03	60	+9	W	2	c	+	-	63	51	+	+	+	+		
		The Helder	29.73	57	SW	5	o	29.77	+1.01	59	+6	S	1	c	+	-	73	52	+	+	+	+		
		Brussels	29.87	71	W	3	c	29.89	+1.02	65	+5	W	4	o	+	-	82	60	+	+	+	+		
		Berlin	29.93	59	S	2	o	29.84	+1.06	64	+18	SW	4	o	+	-	64	54	+	+	+	+		
		Frankfurt	29.88	67	S	1	b	29.88	0.00	68	+8	SW	1	bc	+	-	77	55	+	+	+	+		
		Munich	30.08	62	S	4	bc	30.01	-0.01	66	+8	SW	4	bc	+	-	70	55	+	+	+	+		
FRANCE.		C. Gris Nez	29.87	53	SSW	3	f	29.80	+1.04	55	-9	N	2	o	2	Trace	70	52	+	+	+	+		
		La Hève	29.93	57	NNE	1	bc	29.78	+	60	-6	ENE	2	bc	1	-	81	55	+	+	+	+		
		Brest (St. Mathieu)	29.88	62	NE	2	bc	29.77	-0.01	55	-1	NE	2	bc	2	-	64	54	+	+	+	+		
		Lorient (Roo Melen)	29.82	68	E	2	bc	29.68	+	64	+5	NE	3	b	2	0.39	75	54	+	+	+	+		
		Rochefort (Ile d'Aix)	29.88	80	E	2	o	29.80	+	67	+3	SSE	3	c	+	-	88	63	+	+	+	+		
		Biarritz	29.89	90	E	2	bc	29.88	+	84	+12	SSW	3	b	0	-	97	72	+	+	+	+		
		Paris	29.95	75	SW	2	bc	29.84	+1.01	67	+2	SSE	1	c	+	-	85	61	+	+	+	+		
		Belfort	30.02	77	W	4	m	29.97	+	70	+9	-	0	m	+	-	82	60	+	+	+	+		
		Lyons	30.04	79	ESE	4	bc	30.02	+	66	-5	S	5	o	+	-	87	58	+	+	+	+		
		Nice	30.13	57	-	0	bc	30.23	+1.03	58	+1	-	0	f	1	-	64	54	+	+	+	+		
		Perpignan	30.05	64	NE	2	bc	30.15	+1.03	58	-12	E	1	T	+	0.04	85	57	+	+	+	+		
		Sanguinaire	30.05	64	NE																			

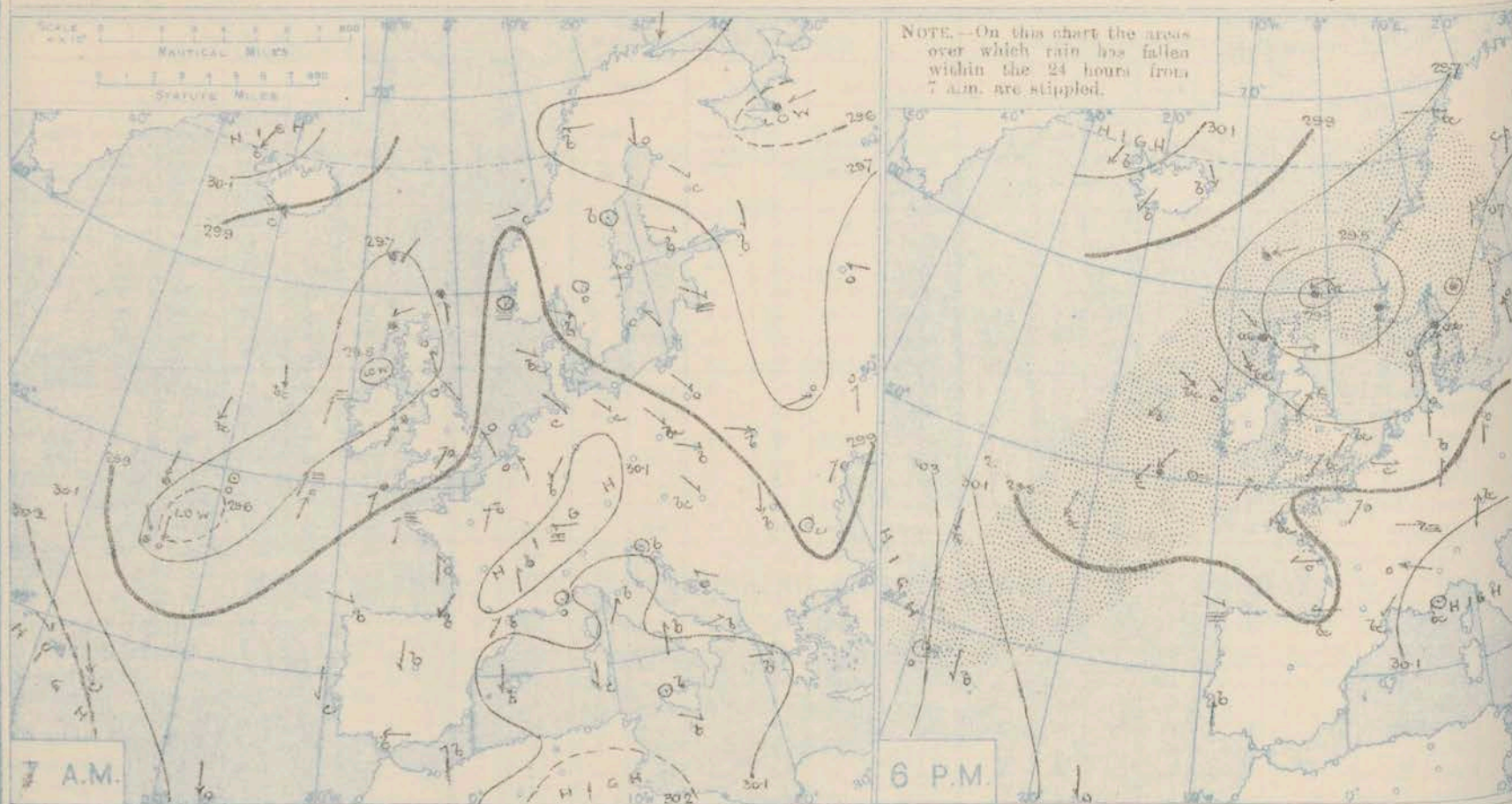
DURATION AND EXTREME FORCE OF GALES ON BRITISH COASTS.

Extreme ENE g.
Noon - 10 p.m.
Lerwick

* Information for these columns not usually received.

† Received too late for insertion in Charts.

BAROMETER, WIND AND WEATHER FOR 7 A.M. AND 6 P.M. *11th May,*



NOTES ON YESTERDAY'S WEATHER.

During yesterday the thermometer rose to between 75° and 80° in many parts of Eastern, Central and South-eastern England, to 81° at Camden Square and Yarmouth, and to 83° at Greenwich. The amount of bright sunshine was generally rather small, but more than 9 hours were recorded in the London

District, and more than 10 hours at Bath and Falmouth. Slight rain has fallen in various parts of the country and a large amount (1.2 in.) at Lerwick. Wireless reports show that between the 15th and 29th meridians ships experienced strong to high winds from the N. or N.W., and rather changeable weather, with rain and thunder in places.

WEATHER PROSPECTS.

FORECASTS FOR THE 24 HOURS NOON SUNDAY

TO NOON MONDAY.

0 {
a
b

1

2 {
a
b

3

4 {
a
b

5

FORECAST DISTRICTS.



The Coasts upon which the Warning Signals are at present displayed are indicated thus:—

Signals hoisted yesterday	Signals hoisted this morning
South Cone	South Cone
North Cone	North Cone

No Warnings issued.

6 {
a
b

7 {
a
b

8 {
a
b

9 {
a
b

10 {
a
b

11

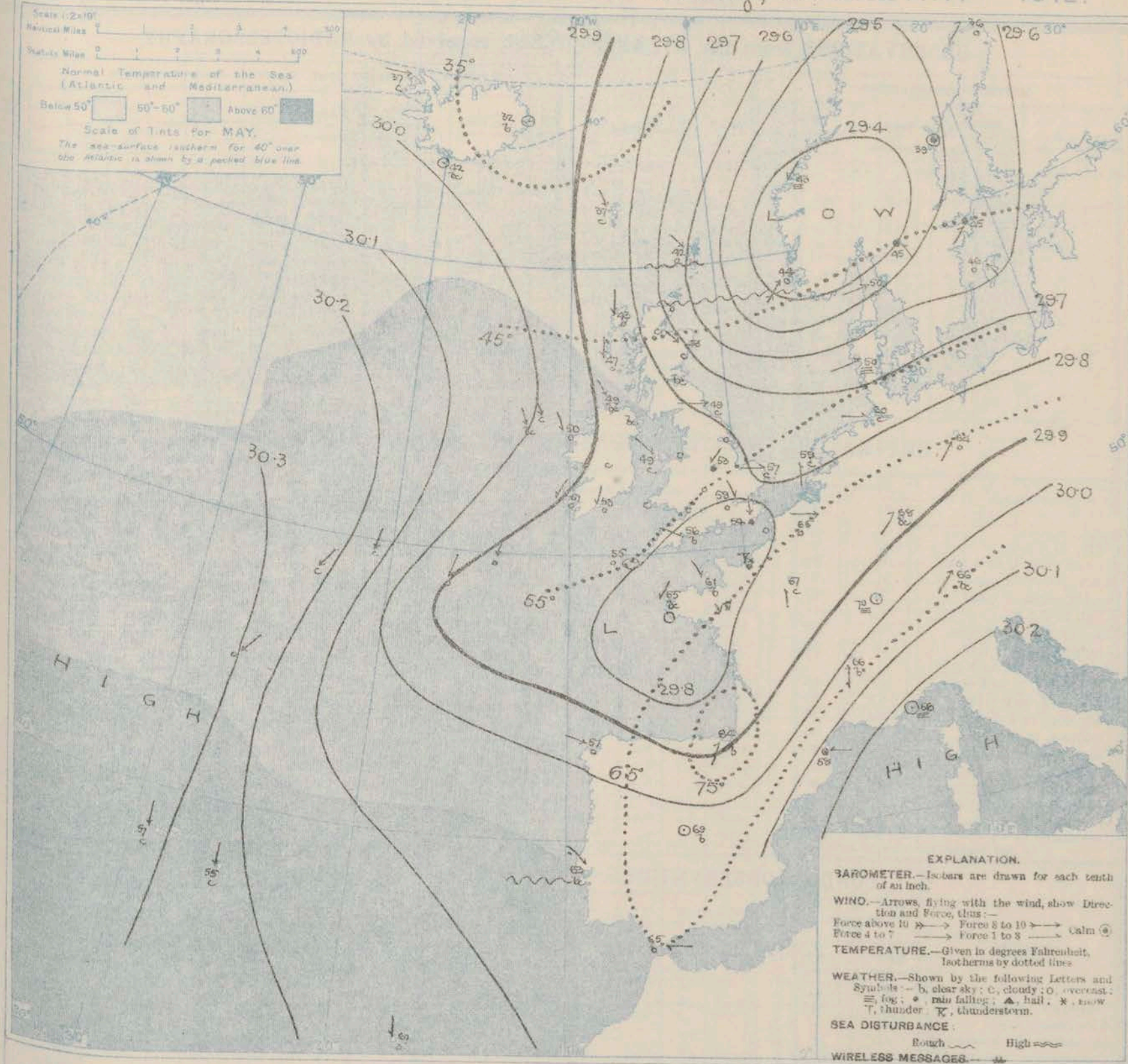
WESTERN CHANNEL AND BAY.

THE FURTHER OUTLOOK.

None issued.

None issued.

SYNOPTIC CHART FOR 7 A.M. Sunday, 12th MAY 1912.



NOTES ON THE GENERAL SITUATION AT 7 A.M.

The depression noticed yesterday off our extreme northwest coast, has travelled northeastward, and is now passing across Scandinavia. A shallow secondary disturbance has in the meantime been developed over France and the south of England and in London the barometer is fluctuating violently. Pressure is highest over the Azores region.

The wind is light to moderate from the N.^{W.} or N.W.^{W.} over the greater part of the United Kingdom, but is W.^{W.} or S.W.^{W.} on the eastern side of the North Sea, with a gale at Shetland. In France it is chiefly S.^{W.} Temperature has fallen over these islands generally,

but has risen at most of the Continental stations. In the south and east of England the morning readings range between 55° and 59°, but over Ireland and North Britain they are mostly below 50°, and in the north of Scotland they are below 45°. In many parts of France, Spain and Germany the thermometer is above 65°, and at Biarritz it is as high as 84°. The weather is fair or fine over Western Europe as a whole, but showers are falling in isolated parts of England, and a thunderstorm is in progress at La Hève. Rain is falling in Sweden. The sea is slight or smooth generally, but rather rough off the north of Scotland.

GENERAL INFERENCE FROM THE 7 A.M. OBSERVATIONS.

DAILY WEATHER REPORT.

Sunday, 12th May, 1912.

OBSERVATIONS from the ATLANTIC OCEAN received by RADIOTELEGRAPHY.

CONTROL OBSERVATIONS.						NAME OF SHIP.	OBSERVATIONS PLOTTED ON THE CHARTS.										
DATE AND HOUR OF OBSERVATION.	POSITION.		Reading of Barometer.	WIND.			DATE AND HOUR OF OBSERVATION.	POSITION.		Reading of Barometer.	WIND.		Weather	TEMPERATURE.			Sea Disturbance.
	Lat. N.	Long. W.		Dir.	Force.			Lat. N.	Long. W.		Dir.	Force.		Air.		Sea.	
														Dry Bulb.	Wet Bulb.		
	.	.	In.				.	.	In.				.	.	.		
12 May, 4 a.m.	48	18	29.86	NNE	1-3	<u>Finland.</u>	12 May, 7 a.m.	48	17	29.86	NNE	4-5	0	-	-	-	
" " "	54	13	30.04	N	4-5	<u>Caledonia.</u>	" " "	54	11	30.06	NNW	4-5	bc	-	-	-	
" " "	55	10	29.55	NW	6-7	<u>Cameronia</u>	" " "	55	11	29.68	NNW	6-7	c	-	-	-	
11 " 3 p.m.	55	11	29.68	NW	4-5	<u>Victorian</u>	11 " 6 p.m.	55	13	29.72	NW	6-7	bc	-	-	-	
" " "	50	15	29.83	NNE	4-5	<u>Cymric</u>	" " "	50	16	29.85	NNE	4-5	r	-	-	-	
" " "	50	17	29.77	NE	4-5	<u>Celtic</u>	" " "	49	18	29.85	NE	4-5	0	-	-	-	
" " "	47	22	29.72	NNE	6-7	<u>Minnetonka</u>	" " "	47	21	29.73	NNE	6-7	bc	-	-	-	
" " "	47	22	29.69	N	6-7	<u>Finland</u>	" " "	47	21	29.74	NNE	4-5	bc	-	-	-	
" " 4 a.m.	52	22	29.90	NE	6-7	<u>Caledonia</u>	" " 7 a.m.	52	20	29.95	NNE	4-5	bc	-	-	-	
" " "	51	11	29.86	SSW	4-5	<u>Cymric</u>	" " "	49	13	29.77	SSW	4-5	0	-	-	-	
" " "	46	25	29.61	WNW	10-11	<u>Minnetonka</u>	" " "	46	24	29.57	N	10-11	0	-	-	-	
" " "	46	25	29.79	NNW	8-9	<u>Finland</u>	" " "	46	24	29.72	NNW	8-9	r	-	-	-	

TEMPERATURE, WEATHER, SUNSHINE AND RAINFALL FOR YESTERDAY.

STATIONS.	TEMPERATURE F.		Weather.	Sunshine.	Rainfall.	STATIONS.	TEMPERATURE F.		Weather.	Sunshine.	Rainfall.
	Max.	Min.					Max.	Min.			
Ongles, to 6 p.m.	57	50	c.o.d.f. bc	Hr. 1.2	In. 0.06	† Brighton, to 6 p.m.	59	55	*	Hr. 3.1	-
Oban, to 6 p.m.	57	50	c.o.d.f. bc	2.1	0.01	† Seaford, to 6 p.m.	60	54	bc. b. f. bc	3.1	-
Dublin (City), to 4 p.m.	69	54	c.o.d.f. bc	*	0.01	Eastbourne, to 6 p.m.	61	54	*	8.2	-
Blackpool, to 9 p.m.	64	51	c.o.d.f. bc	1.8	0.12	Bexhill-on-Sea, to 9 p.m.	63	55	-	8.7	-
Southport, to 9 p.m.	66	53	c.o.d.f. bc	3.1	0.04	† Hastings	*	*	*	8.8	-
Rhyl, to 6 p.m.	64	51	bc. o. bc	5.0	-	† Folkestone, to 6 p.m.	61	53	bc. m. b. bc	7.8	-
† Colwyn Bay, to 6 p.m.	67	58	bc. b	4.6	-	† Deal, to 6 p.m.	72	52	c. bc. c	4.0	-
Llandudno, to 9 p.m.	68	55	c. bc. o	6.2	-	† Ramsgate, to 6 p.m.	*	*	*	6.5	-
Bettws-y-Coed, to 6 p.m.	65	55	c.o. bc. o. c	0.5	-	† Margate, to 6 p.m.	72	51	b. o. b. o	4.3	-
Aberystwyth, to 6 p.m.	63	54	bc. o. bc. bc	2.6	-	† Felixstowe, to 6 p.m.	74	51	bc. f. bc. y	10.2	-
Plymouth, to 9 p.m.	60	50	c. bc. o	3.9	-	† Lowestoft, to 6 p.m.	*	*	*	3.8	-
Paignton, to 6 p.m.	64	54	ov. bc. c	4.8	-	† Skegness, to 6 p.m.	79	45	b. c. bc	5.8	-
Torquay, to 6 p.m.	64	54	c. bc. c	6.2	-	Scarborough, to 9 p.m.	74	50	c. o. b. bc	4.6	-
Teignmouth, to 9 p.m.	71	54	c. bc. c	3.3	-	Harrogate, to 6 p.m.	71	50	c. o. b. bc	2.9	-
† Weymouth, to 6 p.m.	62	53	q. bc. bc. c	8.5	-	Buxton, to 9 p.m.	68	49	bc. o. bc	1.5	0.01
† Bournemouth, to 6 p.m.	62	55	m. o. c. bc. b	9.3	-	Darwen, to 9 p.m.	68	52	ov. bc. o. m	2.2	trace
† Southsea, to 6 p.m.	60	56	c. b	5.5	-	Manchester, to 9 p.m.	71	55	o. r. bc. o	5.7	-
† Worthing, to 6 p.m.	64	48	c. c	5.4	0.03	Birmingham, to 9 p.m.	74	51	c. o	-	-
Carnoustie, to 6 p.m.	64	48	c. c	5.4	0.03						

† At this Station the amount of Bright Sunshine is for the whole day.

LONDON OBSERVATIONS.

STATIONS.	HUMIDITY.		TEMPERATURE		Weather.	Rainfall.	Sunshine Yesterday.	SUNSET FOR STATIONS IN THE UNITED KINGDOM AND TO-MORROW.				
	3 p.m. Yesterday.	9 a.m. To-day.	Max.	Min.				24 HOURS ENDED AT 9 A.M. TO-DAY.	12th May, 1912.	Sunrise	Noon	Sun
Greenwich (Royal Obey.) ...	%	%	83	56	b. bc. c. o. b	-	9.4	Yarmouth ... } Greenwich ... } Wick ... } Valencia... }	G.M.T.	G.M.T.	G.M.T.	
City (Runhill Row) ...	37	69	*	*	*	*	8.4		4.4	11.49	7.34	
Westminster (St. James's Pk.)	48	70	78	57	bc	-	9.0		4.2	11.49	7.36	
Camden Sq. (Brit. Rainfall)	42	65	81	55	bc. b	-	8.0		4.15	11.56	7.37	
Hampstead (Reservoir) ...	*	50	77	53	bc	-	9.2		4.13	11.56	7.35	
24 HOURS ENDED AT 6 P.M. YESTERDAY.								7.6	3.54	12.8	8.2	
South Kensington ...	*	*	79	54	} b.c. bc. c }	-	3.52		12.8	8.2		
" (Roof of M.O.)	43	69	79	55		*	4.54	12.37	8.2			

TEMPERATURE, WEATHER and RAINFALL at additional FOREIGN STATIONS, for the 24 hours ended at 7 a.m. yesterday.

STATIONS.	RAIN.	TEMPERATURE F.		WEATHER.	STATIONS.	RAIN.	TEMPERATURE F.		WEATHER.
		Max.	Min.				Max.	Min.	
Malaga	In.	82	66	b. b	Rome...	-	71	59	b. b
Marseilles	-	82	54	b. bc	Vienna	-	66	54	c. b
Malta	-	68	59	- b	Utrecht	-	68	57	c. o
Algiers	-	79	64	b. b	Zürich	0.24	*	*	r. c
Tunis	-	79	57	b. b	Geneva	-	*	*	b. b
Palermo	-	74	49	b. c	Lugano	-	*	*	b. b

NOTE.—The information relating to weather is indicated by the following letters—b. blue sky; bc. sky half clouded; c. sky three parts clouded; d. drizzling rain; e. wet air, without rain falling; f. fog; g. gloom; h. hail; i. lightning; m. mist; o. overcast sky; p. passing showers; q. squalls; r. rain; s. snow; t. thunder; u. ugly; threatening sky; v. visibility, unusual transparency; w. dew; x. hoar frost; z. dust-haze, or smoke.

The Daily Weather Report is sent free by post to any address in the United Kingdom on payment of £1 per annum, for postage and wrapping.

DAILY WEATHER REPORT OF THE METEOROLOGICAL OFFICE.

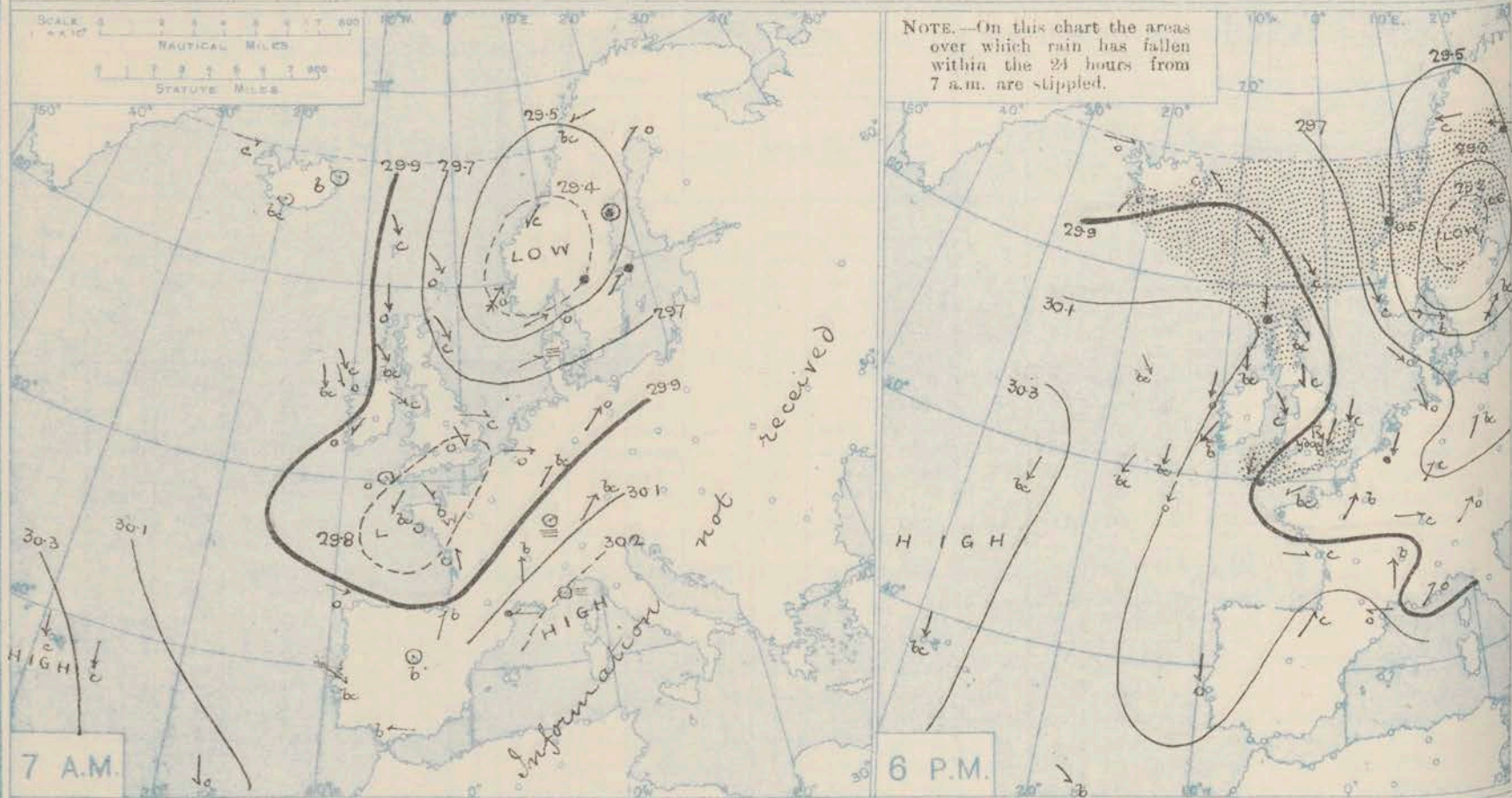
Monday,
12th May, 1912.

STATIONS.	YESTERDAY EVENING.						THIS MORNING 7 A.M., G.M.T.										PAST 24 HOURS.									
	BAROM.		TEMP.		WIND.		Weather.	BAROMETER.		TEMP.		WIND.		Weather.	Sea (0 to 9).	Rain-fall.	TEMP.		Sun-shine.	Weather.						
	At 32° Fahr. and M.S.L. Lat. 46°.	Dry Bulb.	Dirac.	Force (0 to 12).	At 32° Fahr. and M.S.L. Lat. 46°.	Change since 4 a.m.		Dry Bulb.	Change since Yesterday.	Dirac.	Force (0 to 12).	Max.	Min.				Moon's 7 a.m. to 1 p.m.	Afters 1 p.m. to 7 p.m.		Night 7 p.m. to 7 a.m.						
BRITISH ISLANDS.	Lerwick	29.80	43	NW	5	c	29.97	+0.2	44	+2	NW	4	c	3	0.03	44	38	0.04	0.04	bc						
	Stornoway	30.08	44	N	4	cp.	30.10	+0.2	45	+2	WSW	3	o	3	0.02	47	37	3.5	0.04	0.04	c-o					
	Castlebay (Barra Isd.)	30.08	47	NW	4	c	30.14	+0.6	45	-2	W	3	c	2	-	49	38	10.3	0.04	0.04	c-o					
	Malin Head	30.07	46	N	4	bcy	30.17	+0.0	44	-5	-	0	c	2	-	50	42	-	0.04	0.04	bc					
	Blacksod Point	30.07	52	NNE	5	o	30.17	+0.1	47	-3	S	1	o	3	-	54	43	-	0.04	0.04	om					
	Valencia	30.02	56	NE	4	b	30.15	+0.1	49	-2	-	0	b	3	-	58	44	9.2	0.04	0.04	c-b					
	Roche's Point	30.00	54	SE	2	b	30.20	-	49	-1	NE	1	c	1	-	60	42	-	0.04	0.04	c-bc	bc				
	Birr Castle	29.97	62	NNE	3	c	30.28	-	39	-7	N	2	b	1	-	65	33	6.4	c	c	bc					
	Donaghadee	30.00	50	NNE	4	b	30.16	+0.4	44	-4	WNW	2	b	3	-	55	39	-	0.04	0.04	bc	b				
	Liverpool Obsy.	29.92	51	WNW	3	c	30.15	+0.4	48	-1	SSW	1	o	1	-	54	44	6.1	0.04	0.04	bc	o				
	Holyhead	29.94	51	WNW	4	c	30.16	+0.2	48	-1	N	3	b	2	-	55	46	-	0.04	0.04	b	b				
	Pembroke (St. Ann's Hd.)	29.95	50	NNE	3	c	30.12	+0.4	49	-1	NNE	3	b	2	0.13	61	45	0.8	0.04	0.04	oqr	c				
	Newquay	29.87	53	N	6	o	30.10	+0.4	52	-2	-	0	o	2	Shale	56	49	2.0	0.04	0.04	bc	o				
	Scilly (St. Mary's)	29.88	48	NNE	5	om.	30.10	+0.3	51	-4	NE	3	om	3	0.06	57	47	0.0	0.04	0.04	om	om				
	Jersey (St. Aubin)	29.76	65	ENE	3	bc	30.09	-	55	-6	E	4	ogm	3	-	74	53	11.3	0.04	0.04	bc	om				
	Portland Bill	29.76	63	NNE	4	c	30.12	+0.4	51	-5	NE	2	c	3	0.33	68	48	-	0.04	0.04	bc	c				
	Dungeness	29.78	55	NE	6	c	30.12	+0.6	54	0	N	4	bc	4	-	66	49	5.8	0.04	0.04	c	c				
	Dover	29.82	51	NNE	6	o	30.14	-	50	-9	NNE	4	bc	3	-	69	46	5.9	0.04	0.04	b-bc	om				
	Wick	29.95	43	WNW	5	c	30.06	+0.1	44	+1	WNW	2	bc	2	Shale	46	-	-	0.04	0.04	oqr	o				
	Nairn	30.00	46	WNW	2	bc	30.10	-	42	-3	W	2	bc	2	0.02	50	39	6.7	0.04	0.04	b	bc				
	Aberdeen	29.96	47	NW	4	bc	30.10	+0.2	45	-3	WNW	4	b	2	-	51	38	4.3	0.04	0.04	c-bc	bc				
	Leith	29.92	52	NE	2	c	30.13	+0.5	44	-6	NE	2	c	-	0.02	55	40	-	0.04	0.04	bc	bc				
	North Shields	29.96	50	N	3	c	30.14	+0.2	46	-3	-	0	c	2	-	59	40	10.1	0.04	0.04	c	c				
	Spurn Head	29.89	50	NE	4	c	30.17	+0.3	48	-3	NNE	2	bc	3	-	59	43	-	0.04	0.04	bc	bc				
Yarmouth	29.85	62	NNE	4	c	30.17	+1.0	49	-8	WNW	2	c	2	0.04	62	45	5.0	0.04	0.04	bc	cp					
Clacton-on-Sea	29.82	54	ENE	5	c	30.16	+0.9	50	-8	NNE	2	b	2	0.10	66	45	7.9	0.04	0.04	bc	o					
Nottingham	29.86	55	ENE	3	c	30.16	-	49	-4	SE	1	bc	-	62	41	2.4	0.04	0.04	o	c-o						
Bath	29.85	57	NNE	2	o	30.15	-	52	-7	ENE	1	b	-	65	46	1.5	-	-	-	-	-					
Oxford	29.82	52	N	4	bc	30.18	-	53	-6	ENE	2	b	-	64	48	0	0.04	0.04	o	o						
London (Kew Obsy.)	29.82	54	NNE	4	om	30.16	+0.7	50	-8	NE	2	om	-	0.16	68	48	6.1	0.04	0.04	c-o	o					
ICELAND & FAEROE.	Isafjord	29.71	43	W	2	o	29.21	-1.2	45	+8	SW	4	o	-	-	-	-	-	-	-	-	-				
	Reykjavik	29.78	49	SE	5	o	29.31	-0.6	45	+8	S	5	o	-	-	-	-	-	-	-	-	-				
	Vestmanna	29.89	44	SW	3	o	29.42	-0.9	43	+1	S	2	o	-	-	-	-	-	-	-	-	-				
	Seydisfjord	29.85	45	SE	1	c	29.52	-1.0	39	+7	NNE	1	o	-	-	-	-	-	-	-	-	-				
	Thorshavn	29.93	47	NW	5	c	29.87	-0.2	44	+7	SW	4	c	-	-	-	-	-	-	-	-	-				
SCANDINAVIA.	Haparanda	29.50	39	ESE	4	r	29.35	-0.14	41	+5	NE	4	f	-	0.12	43	36	-	-	-	-	-				
	Herrösand	29.19	37	-	0	o	29.13	+0.1	41	+2	N	2	r	-	0.59	46	34	-	-	-	-	-				
	Stockholm	29.36	50	SW	8	bc	29.20	-0.5	46	0	SW	6	bc	-	54	41	-	-	-	-	-	-				
	Wisby	29.22	46	WNW	4	bc	29.28	+0.2	47	+2	WNW	8	o	-	0.04	54	41	-	-	-	-	-				
	Karlstad	29.28	51	W	6	b	29.43	+0.4	51	+2	NW	6	b	3	-	51	45	-	-	-	-	-				
	Färder (X'tania Fjord)	29.28	45	E	4	c	29.41	+0.2	45	0	NNE	2	b	1	-	52	41	-	-	-	-	-				
	Bodö	29.38	42	N	3	r	29.66	+0.5	41	-2	N	4	r	2	0.51	43	41	-	-	-	-	-				
	Christiansund	29.46	41	WNW	6	c	29.78	-0.4	44	0	WNW	8	c	3	-	45	39	-	-	-	-	-				
	Skudesnaes	29.67	45	WNW	9	b	29.49	+0.3	49	-1	WNW	6	c	2	-	52	41	-	-	-	-	-				
	The Scaw (Skagen)	29.73	47	NW	4	o	29.78	+0.3	45	-8	NW	7	c	5	Shale	52	41	-	-	-	-	-				
GERMANY, &c.	Cuxhaven	29.77	50	WNW	4	o	29.91	+0.4	49	-11	NW	5	c	-	64	45	-	-	-	-	-	-				
	The Helder	29.82	55	NNE	5	r	30.11	+0.8	51	-14	NNE	3	o	-	87	49	-	-	-	-	-	-				
	Brussels	29.63	68	SW	1	bc	29.82	+0.2	49	-15	NW	4	o	-	0.39	73	48	-	-	-	-	-				
	Berlin	29.64	77	SW	3	b	29.95	+0.9	57	-11	NE	2	o	-	86	57	-	-	-	-	-	-				
	Munich	29.84	74	SW	4	b	29.93	+0.5	71	+5	SW	6	o	-	84	66	-	-	-	-	-	-				
FRANCE.	C. Gris Nez	29.80	52	NNE	6	c	30.12	+0.8	51	-4	NNE	4	bc	3	Shale	66	48	-	-	-	-	-				
	La Hève	29.82	62	NNE	2	w	30.04	-	55	-5	NE	1	o	1	-	79	52	-	-	-	-	-				
	Brest (St. Mathieu)	29.91	56	NW	3	c	30.12	+0.4	55	0	SW	1	bc	2	-	77	54	-	-	-	-	-				
	Lorient (Bec Meles)	29.99	62	N	3	c	30.12	-	60	-7	NW	1	o	0	-	81	57	-	-	-	-	-				
	Rochefort (Île d' Aix)	30.11	64	SW	3	c	30.10	-	59	-25	E	3	o	2	-	91	55	-	-	-	-	-				
	Biarritz	29.76	81	WSW	4	c	30.08	+0.4	62	-5	WSW	2	b	-	90	56	-	-	-	-	-	-				
	Paris	29.87	79	W	6	c	30.09	-	65	-5	W	6	b	-	87	55	-	-	-	-	-	-				
SPAIN, PORTUGAL, &c.	Belfort	29.96	77	S	5	b	30.14	-	63	-3	SW	1	b	-	84	56	-	-	-	-	-	-				
	Nice	29.82	59	SW	1	o	30.22	-0.0	56	0	E	1	f	1	-	68	55	-	-	-	-	-				
	Perpignan	30.15	59	E	2	o	30.18	+0.2	61	+3	-	0	o	-	0.04	63	57	-	-	-	-	-				
	Sanguinaire	30.10	63	N	2	w	30.12	-	61	-	SE	1	m	2	-	70	55	-	-	-	-	-				
	Corunna (8 a.m.)	30.04	60	N	3	o	30.07	+0.2	62	-1	W	1	o	6	-	72	59	-	-	-	-	-				
	Lisbon (8 a.m.)	29.96	69	E	1	b	29.97	-	68	+3	E	1	o	-	-	-	-	-	-	-	-	-				
	Gibraltar	30.39	58	N	4	bc	30.39	+0.1	58	+1	N	3	bc	3	-	63	55	-	-	-	-	-				
AZORES &c.	Azores (P. Delgada)	30.14	64	NW	2	b	30.09	-0.1	66	-1	NW	2	bc	2	-	70	50	-	-	-	-	-				
	Azores (Horta)	30.39	58	N	4	bc	30.39	+0.1	58	+1	N	3	bc</													

* Information for these columns not usually received.

† Received too late for insertion in Charts.

BAROMETER, WIND AND WEATHER FOR 7 A.M. AND 6 P.M. 12th May.



NOTES ON YESTERDAY'S WEATHER.

During yesterday temperature touched 74° at Brighton and Jersey, and exceeded 70° at a few other southern stations, while in the north the maxima were below 50°. In the night a minimum of 33° in the shade was registered in Central Ireland. Thunderstorms occurred locally in the southern

districts, accompanied by slight falls of rain. The duration of bright sunshine was exceedingly variable, Scilly had none, and Oban over 12 hours. As far west as the 16th meridian ships experienced moderate to strong winds between N.W. and N.E., with fine to dull weather, rain locally.

WEATHER PROSPECTS.

FORECASTS FOR THE 24 HOURS NOON Monday TO NOON Tuesday.

0 { a } W. and S.W. breezes, freshening
b } somewhat; fair or fine to dull,
1 } some showers; moderate temperature.

2 { a }
b }
3 } Light breezes between N. and E;
generally fair or fine, local mist;
cool, ground frost at night.

4 { a }
b }
5 }

FORECAST DISTRICTS.



The Coasts upon which the Warning Signals are at present displayed are indicated thus:—

Signals hoisted yesterday
South Cone
North Cone
Two warnings issued.

6 { a } Same as Nos. 0 and 1.

7 { a }
b } Same as Nos. 2 to 5.

8 { a }
b }

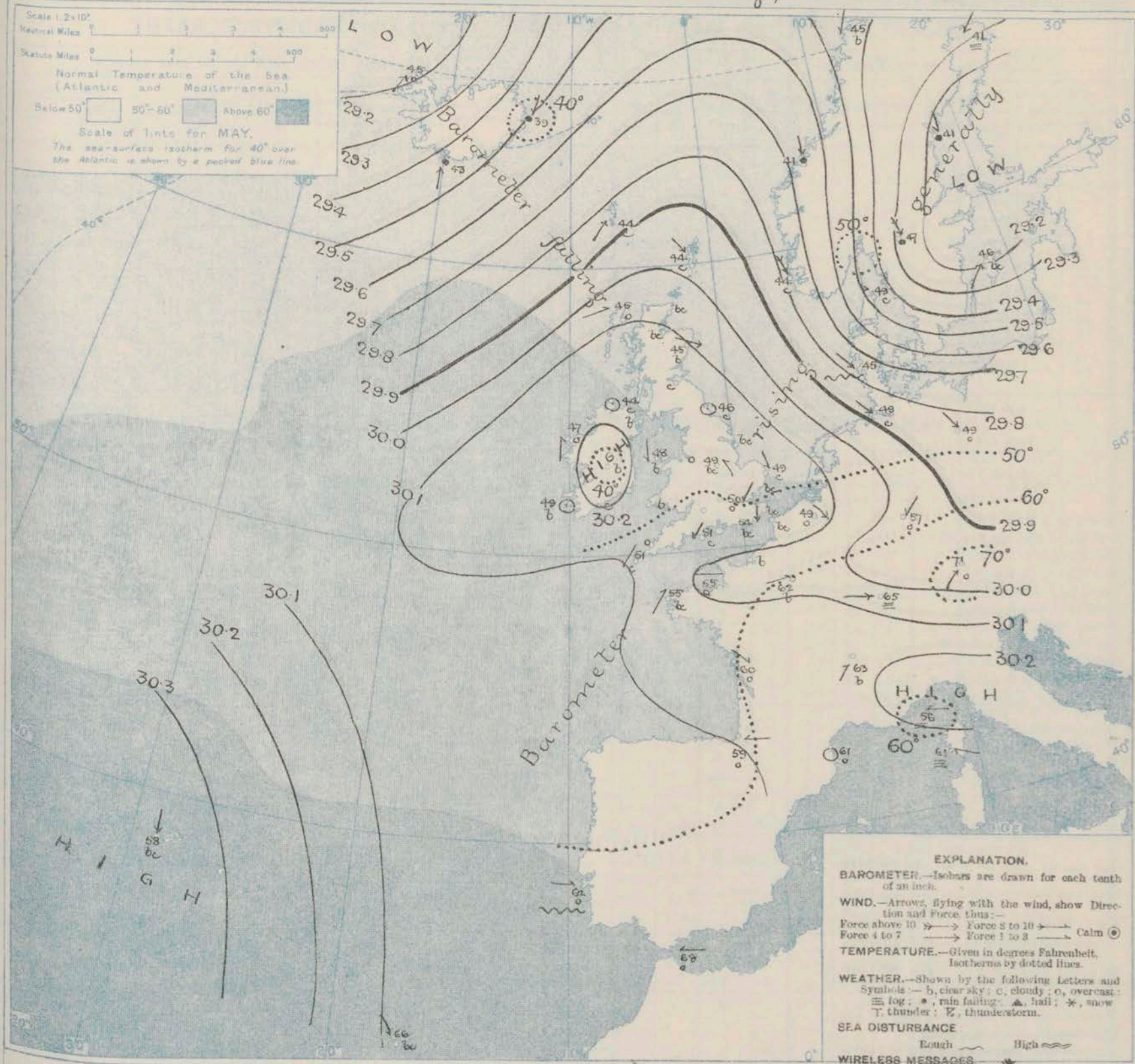
9 { a } Calms and light variable breezes;
b } fine generally; cool, some ground
frost inland.

10 { a }
b }

11 WESTERN CHANNEL AND BAY. Light to moderate N.E. to S.E. breezes; sea slight or smooth; cloudy to fine, local mist; cool.

THE FURTHER OUTLOOK.

SYNOPTIC CHART FOR 7 A.M. Monday, 13th MAY 1912.



NOTES ON THE GENERAL SITUATION AT 7 AM

In the course of the past night a high pressure system has moved in from the Atlantic, and its centre, with the barometer above 30.2 in., now covers Ireland. Over the Azores the barometer is at 30.4 in. In a depression over Sweden pressure is down to 29.1 in., and in another between Iceland and Greenland it is 29.2 in. There is a considerable gradient about Scandinavia and Iceland, elsewhere it is very slight.

The winds circulate round the various pressure systems. The northerly current beyond the North Sea being strong to a gale in force, but in other regions the force is moderate to very light from all directions. Temperature has fallen over

Western Europe generally. At the home stations the values range from 39° at Ben Castle to 55° at Jersey; over Western Europe from 49° at Berlin and Aachen to 71° at Munich; in Scandinavia from 41° to 51° ; in Iceland from 39° to 45° . Rain is falling in various parts of Scandinavia and Iceland otherwise fair to very fine weather prevails extensively. The sea is rather rough on the Danish coast, elsewhere it is slight to smooth.

GENERAL INFERENCE FROM THE 7 A.M. OBSERVATIONS.

The northern districts will be affected to some extent by a disturbance between Iceland and Greenland, but

over the country generally the conditions will be of an anticyclonic type.

DAILY WEATHER REPORT.

Monday 12th May, 1912.

OBSERVATIONS from the ATLANTIC OCEAN received by RADIOTELEGRAPHY.

CONTROL OBSERVATIONS.						OBSERVATIONS PLOTTED ON THE CHARTS.											
DATE AND HOUR OF OBSERVATION.	POSITION.		Reading of Barometer.	WIND.		NAME OF SHIP.	DATE AND HOUR OF OBSERVATION.	POSITION.		Reading of Barometer.	WIND.		Weather.	TEMPERATURE.			Sea Dis- turb- ance.
	Lat. N.	Long. W.		Dir.	Force.			Lat. N.	Long. W.		Dir.	Force.		Air.			
			Dry Bulb.							Wet Bulb.				Sea.			
12th May, 3 p.m.	49	16	30.06	NNE	4-5	Lake Michigan	12th May, 6 p.m.	49	17	30.15	NE	4-5	bc	-	-	-	-
" " "	48	24	30.33	NNE	4-5	Byronic	" " "	48	25	30.35	NNE	4-5	bc	-	-	-	-
" " "	50	12	30.05	NNE	4-5	Maurelaria	" " "	50	14	30.14	NNE	4-5	bc	-	-	-	-
" " "	54	15	29.96	N	4-5	Laurentia	" " "	54	17	29.97	NW	1-3	bc	-	-	-	-
" " "	48	14	29.99	NNE	6-7	Minnetonka	" " "	48	13	30.01	NNE	6-7	o	-	-	-	-
" " "	48	14	29.96	NNE	6-7	Finland	" " "	49	13	30.01	NE	4-5	o	-	-	-	-
" " "	48	17	29.93	NNE	4-5	Minnetonka	" " "	48	17	29.91	NNE	6-7	o	-	-	-	-
" " "	48	18	29.86	NNE	1-3	Finland	" " "	48	17	29.86	NNE	4-5	o	-	-	-	-
" " "	49	13	29.82	NNE	4-5	Lake Michigan	" " "	49	14	29.89	NNE	6-7	r	-	-	-	-
" " "	55	10	?	NW	6-7	Cameroon	" " "	55	11	?	NNW	6-7	c	-	-	-	-
" " "	54	13	30.04	N	4-5	Caladonia	" " "	54	11	30.06	NNW	4-5	bc	-	-	-	-

TEMPERATURE, WEATHER, SUNSHINE AND RAINFALL FOR YESTERDAY.

STATIONS.	TEMPERATURE F.		Weather.	Sunshine.	Rainfall.	STATIONS.	TEMPERATURE F.		Weather.	Sunshine.	Rainfall.
	Max.	Min.					Max.	Min.			
Oban, to 6 p.m.	55	46		Hr.	In.	† Brighton, to 6 p.m.	74	53	bc. etc.	Hr.	In.
Dublin (City), to 4 p.m.	60	49	o.p.b.c.	13.2	0.16	† Seaford, to 6 p.m.				5.9	
Blackpool, to 9 p.m.	35	49	c.b.c.		0.01	† Eastbourne, to 6 p.m.	66	52	bc. b.	6.1	0.02
Southport, to 9 p.m.	?	53	c.b.b.c.	11.1	0.01	Bexhill-on-Sea, to 9 p.m.	69	52	c.b.b.c.	6.2	0.01
† Rhyl, to 6 p.m.	55	49	bc. b.c.	7.0	-	† Hastings				6.3	
† Colwyn Bay, to 6 p.m.	56	48	bc. b.c.	6.4	0.06	† Folkestone, to 6 p.m.	71	51	bc.p.b.c.	5.5	0.01
Llandudno, to 9 p.m.	58	49	c.b.c.	8.3	-	† Deal, to 6 p.m.	65	52	op.b.c.	5.5	
Bellws-y-Coed, to 6 p.m.						† Ramsgate, to 6 p.m.				5.0	
Aberystwyth, to 6 p.m.	57	51	bc.p.c.	1.2	0.03	† Margate, to 6 p.m.	64	51	b.u.b.c.	5.0	
Plymouth, to 9 p.m.	67	54	op.b.c.	3.3	-	† Felixstowe, to 6 p.m.					
Paignton, to 6 p.m.	66	54	bc.	5.2	-	† Lowestoft, to 6 p.m.	63	49	c.o.c.b.c.	4.8	
Torquay, to 6 p.m.	66	56	bc.b.	6.6	-	† Skegness, to 6 p.m.	56	43	o	1.8	
Teignmouth, to 9 p.m.	66	55	bc.b.	4.3	-	† Scarborough, to 9 p.m.	61	51	c.o.b.c.	5.3	
† Weymouth, to 6 p.m.	70	53	bc.b.c.	7.6	0.01	† Harrogate, to 6 p.m.	60	47	c.b.c.	5.2	
† Bournemouth, to 6 p.m.	71	53	c.b.c.	7.3	-	Buxton, to 9 p.m.					
Southsea, to 6 p.m.	72	54	c.o.b.c.	5.7	-	Darwen, to 9 p.m.	56	46	bc.	2.3	
† Worthing, to 6 p.m.	73	53	c.b.c.	6.1	0.04	Manchester, to 9 p.m.					
† Carnarvon, to 6 p.m.	57	42	o.b.c.	9.5	-	Birmingham, to 9 p.m.					

† At this Station the amount of Bright Sunshine is for the whole day.

LONDON OBSERVATIONS.

STATIONS.	HUMIDITY.		TEMPERATURE.		Weather.	Rainfall.	Sunshine Yesterday.	TABLE SHOWING THE GREENWICH TIMES OF SUNRISE, NOON AND SUNSET FOR STATIONS IN THE UNITED KINGDOM TO-DAY AND TO-MORROW.		
	3 p.m. Yesterday.	9 a.m. To-day.	Max.	Min.				13th May 1912.	Sunrise	Noon
Greenwich (Royal Obey.)	63	71	72	47	b.c. etc. etc.	0.29	5.0	Yarmouth	4.2	11.49
City (Monkhill Row)	6	2	7	4	bc. etc.	0.14	6.5			
Westminster (St. James's Pl.)	70	75	69	49	bc. etc.	0.15	5.6			
Camden Sq. (Brit. Rainfall)	4	67	72	47	bc. etc.	0.16	7.2			
Hampstead (Reservoir)		72	67	45	bc. etc.					
24 HOURS ENDED AT 6 P.M. YESTERDAY.								Wick	3.52	12.8
South Kensington			70	57		0.05	4.6			
" (Roof of M.O.)	4	70	70	57						
24 HOURS ENDED AT 9 A.M. TO-DAY.								Valencia	4.52	12.37
Greenwich (Royal Obey.)	63	71	72	47	b.c. etc. etc.	0.29	5.0			
City (Monkhill Row)	6	2	7	4	bc. etc.	0.14	6.5			

TEMPERATURE, WEATHER and RAINFALL at additional FOREIGN STATIONS, for the 24 hours ended at 7 a.m. yesterday.

STATIONS.	RAIN.	TEMPERATURE F.		WEATHER.	STATIONS.	RAIN.	TEMPERATURE F.		WEATHER.
		Max.	Min.				Max.	Min.	
Malaga	In.				Rome	In.			
Marseilles					Vienna				
Malta					Utrecht				
Algiers					Zürich				
Tunis					Geneva				
Palermo					Lugano				

NOTE.—The information relating to weather is indicated by the following letters—b. blue sky; bc. sky half clouded; c. sky three parts clouded; d. drizzling rain; e. wet air, without rain falling; f. fog; g. gloom; h. hail; i. lightning; m. mist; o. overcast sky; p. passing showers; q. squalls; r. rain; s. snow; t. thunder; u. ugly; threatening sky; v. visibility; unusual transparency; w. dew; z. hoar frost; z. dust-haze, or smoke.

The Daily Weather Report is sent free by post to any address in the United Kingdom on payment of £1 per annum, for postage and wrappers.

DAILY WEATHER REPORT OF THE METEOROLOGICAL OFFICE.

Tuesday
14th May 1912.

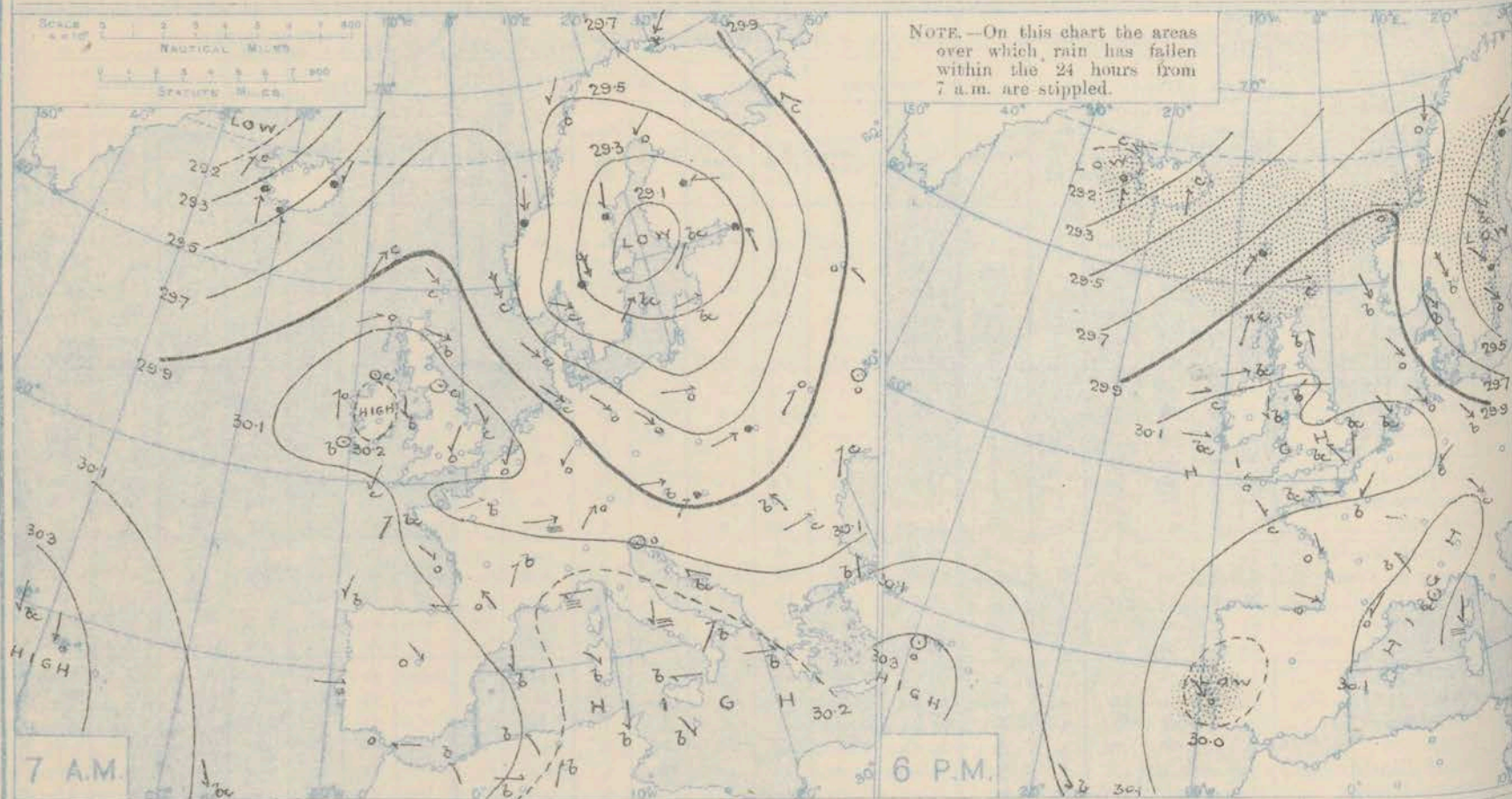
STATIONS.		YESTERDAY EVENING.					THIS MORNING 7 A.M., G.M.T.											PAST 24 HOURS.						
		Barom.	Temp.	Wind	Force	Weather.	Barometer.	Temp.	Wind.	Force	Weather.	Sea	Rain-fall.	Temp.			Sun-shine.	Weather.						
														Max.	Min.	Hours		Morn'g.	Aftern'n	Night.				
		At 32° Fahr. and M.S.L. Lat. 45°.	Dry Bulb.	Dires.	(0 to 12).		At 32° Fahr. and M.S.L. Lat. 45°.	Change since 4 a.m.	Dry Bulb.	Change since Yesterday.	Dires.	(0 to 12).		(0 to 9).				7 a.m. to 1 p.m.	1 p.m. to 6 p.m.	6 p.m. to 7 a.m.				
BRITISH ISLANDS.	Lerwick	In. 29.96	48	WSW	3	c	in. 29.83	-0.03	48	+4	SSW	2	bc	2	0.01	51	43	*	cm	bc	bc.			
	Stornoway	30.02	50	SSW	5	cq	29.79	-0.05	49	+4	SW	6	o	5	0.04	53	44	4.6	o.b.c	cq	c.oq			
	Castlebay (Barra Isd.)	30.05	48	SW	4	bc	29.83	-0.04	50	+5	SSW	5	o	4	-	50	44	11.8	c.b.c	c.b.c	bc.o			
	Malin Head...	30.07	50	WSW	4	bcq	29.88	-0.08	48	+4	SSW	4	cq	3	-	52	44	*	bc	bcq	bcq			
	Blacksod Point	30.10	48	WSW	3	c	29.88	-0.04	53	+6	SSW	4	o	3	-	55	46	*	om	a	o			
	Valencia	30.12	56	W	1	bc	29.98	-0.02	50	+1	-	0	bc	3	-	58	45	12.0	bc	bc	bc.			
	Roche's Point	30.15	54	S	3	b	30.02	*	47	-2	N	1	f	2	-	55	42	*	b	b	c.b.f			
	Birr Castle	30.11	59	ESE	2	c	29.97	*	50	+11	ESE	2	bc	*	-	59	38	11.6	bc	c	bc			
	Donaghadee	30.13	48	NE	3	b	30.01	-0.01	45	+1	SW	2	bc	1	-	50	41	*	bc	b	bcq			
	Liverpool Obsy.	30.14	51	NW	2	b	30.05	-0.02	47	-1	SE	2	o	1	-	54	43	8.7	o.b.c	b	o			
	Holyhead	30.14	49	N	1	b	30.03	-0.03	54	+6	SE	1	bc	1	-	56	41	*	b	b	bc			
	Pembroke (St. Ann's Hd.)	30.12	50	NW	3	b	30.00	-0.03	52	+3	NE	2	c	1	Trace	58	47	13.9	bc	bc	bc			
	Newquay	30.12	53	SE	1	og	29.97	-0.04	52	0	-	0	og	1	-	58	45	0.1	o	o	o			
	Scilly (St. Mary's)	30.11	55	E	2	om	30.00	-0.05	52	+1	SE	1	cm	2	-	61	49	3.8	cm	cm	cm			
	Jersey (St. Aubin)	30.10	61	E	3	bc	29.97	*	58	+3	E	2	cm	2	-	63	52	2.8	og	bc	bc			
	Portland Bill	30.13	53	ESE	3	c	29.99	-0.04	54	+3	ESE	4	b	3	-	55	49	*	bc	bc	bc			
	Dungeness	30.13	52	E	5	bc	30.06	+0.02	56	+2	ESE	3	bc	3	-	57	51	12.6	bc	bc	bc			
	Dover	30.20	50	NE	3	b	30.09	*	53	+3	SE	2	b	4	-	56	49	12.9	bc.c.b	bc	bc			
	Wick	30.04	50	W	1	c	29.87	-0.04	46	+2	S	3	bc	2	Trace	51	?	*	bc.c	cp	b			
	Nairn	30.02	56	W	1	bc	29.86	*	50	+8	WSW	2	bc	1	-	58	36	12.4	b	b	b			
	Aberdeen	30.06	48	SSE	4	b	29.93	-0.01	47	+2	SSW	1	b	2	-	55	36	14.3	b	b	b			
	Leith	30.08	53	NE	1	b	29.96	-0.02	49	+5	SW	2	c	*	-	55	42	*	c.b.c	c.b.c	c.b.c			
	North Shields	30.11	49	E	3	b	30.04	-0.01	45	-1	SSW	2	m	2	-	53	37	11.0	c	b	c			
	Spurn Head	30.09	52	SSE	5	bc	30.05	0.00	51	+3	S	2	cm	4	-	54	45	*	bc	bc	bc			
Yarmouth	30.20	52	S	2	bc	30.10	-0.02	53	+4	S	2	b	2	-	55	46	14.1	c.b.c	bc	bc				
Clacton-on-Sea	30.19	52	ESE	3	b	30.11	-0.02	54	+4	SE	2	b	2	-	54	50	14.3	b	b	b				
Nottingham	30.10	63	SW	1	b	30.06	*	47	-2	SW	1	om	*	-	64	46	10.0	bc.c	c.b.	b.				
Bath	30.13	61	S	2	o	30.03	*	53	+1	E	1	bc	*	-	65	43	8.3	-	-	-				
Oxford	30.14	59	S	2	o	30.05	*	57	+4	SE	2	bc	*	-	64	46	*	b.b.c	b.o	o.b.c				
London (Kew Obsy.)	30.14	61	SE	3	bc	30.07	-0.01	56	+6	SE	1	o	*	-	64	47	8.8	om.c.b.c	bc.c	bc.c				
IRELAND & FAEROE	Isafjord	29.20	43	E	3	c	29.05	-0.05	39	-6	E	6	r	*	*	*	*	*	*	*	*			
	Reykjavik	29.29	49	S	2	r	28.99	-0.06	42	-3	S	1	o	*	*	*	*	*	*	*	*			
	Vestmanna	29.36	44	SW	4	o	29.11	-0.04	42	-1	S	2	b	1	*	*	*	*	*	*	*			
	Seydisfjord	29.32	60	S	2	c	29.16	-0.03	47	+8	-	0	bc	*	*	*	*	*	*	*	*			
	Thorshavn	29.76	48	SW	6	r	29.49	-0.06	48	+4	SW	5	r	*	*	*	*	*	*	*	*			
SCANDINAVIA.	Haparanda	29.41	41	NE	6	r	29.56	+0.05	41	0	NNE	8	o	*	0.12	52	37	*	*	*	*			
	Hernösand	29.43	44	NW	4	bc	29.57	+0.05	46	+5	W	6	o	*	0.39	46	41	*	*	*	*			
	Stockholm	29.41	42	NW	4	r	29.60	+0.05	45	+2	NW	6	o	*	0.16	46	39	*	*	*	*			
	Wisby	29.41	41	NW	6	o	29.62	+0.06	42	-4	NW	6	o	*	0.08	46	39	*	*	*	*			
	Karlstad	29.62	49	NNW	8	b	29.79	+0.04	45	-2	NNW	8	b	*	*	54	39	*	*	*	*			
	Færder (Xania Fjord)	29.67	54	NNW	4	bc	29.86	+0.02	48	-3	NNW	2	c	2	-	55	45	*	*	*	*			
	Bodö	29.73	42	N	4	o	29.86	+0.15	42	-3	S	1	o	1	-	?	39	*	*	*	*			
	Christiansund	29.89	42	W	1	o	29.69	-0.01	43	+2	SE	1	f	1	0.04	43	41	*	*	*	*			
	Skudesnaes	29.97	44	NNW	6	b	29.98	0.00	44	0	-	0	m	1	-	48	41	*	*	*	*			
	The Scaw (Skagen)...	29.73	49	NW	6	b	29.88	+0.03	49	0	N	3	c	1	-	55	43	*	*	*	*			
GERMANY, &c.	Blaavands Huk	29.98	45	NW	6	o	30.05	+0.02	47	+2	NW	4	bc	3	-	50	45	*	*	*	*			
	Cuxhaven	30.09	47	NW	5	o	30.11	+0.01	49	0	NW	3	bc	*	-	52	45	*	*	*	*			
	The Helder																							
	Brussels																							
	Berlin																							
FRANCE.	Frankfurt	30.00	50	NN	4	b	30.04	+0.02	48	-1	NW	5	bc	*	-	68	45	*	*	*	*			
	Munich	30.10	55	NE	1	b	30.12	-0.01	50	-7	NE	2	b	*	-	77	43	*	*	*	*			
	C. Gris Nez	30.15	53	NE	4	b	30.08	-0.02	53	+2	ESE	4	bc	2	-	57	46	*	*	*	*			
	La Hève	30.08	61	E	1	o	30.02	*	53	-2	ESE	3	c	2	-	72	50	*	*	*	*			
	Brest (St. Mathieu)	30.10	58	NNW	3	c	29.95	-0.04	54	-1	NE	3	m	2	-	68	50	*	*	*	*			
	Lorient (Bec Melen)...																							
	Rochefort (Ile d' Aix)	30.04	64	NNW	3	o	29.94	*	64	+4	-	0	o	*	-	73	60	*	*	*	*			
	Biarritz	30.06	62	NNW	4	o	29.88	*	66	+7	ESE	3	c	2	-	75	61	*	*	*	*			
	Paris	30.10	65	NE	2	b	30.01	-0.06	54	-8	NE	2	o	*	-	69	50	*	*	*	*			
	Belfort	30.09	69	W	4	m	30.10	*	54	-11	E	5	m	*	-	79	50	*	*	*	*			
SPAIN, PORTUGAL, &c.	Lyons	30.06	77	SE	1	b	30.05	*	61	-2	SE	1	b	*	-	87	57	*	*	*	*			
	Nice	30.16	59	-	9	bc	30.12	-0.01	57	+1	-	0	o	1	-	70	55	*	*	*	*			
	Perpignan	30.13	61	NE	1	o	30.07	-0.02	59	-2	E	2	o	*	-	67	56	*	*	*	*			
	Sanguinaire	30.08	63	N	2	m	30.00	*	61	0	S	1	f	2	-	64	55	*	*	*	*			
	Corunna (8 a.m.)																							
Lisbon (9 a.m.)	29.95	61	NW	4	o	29.92	+0.02	59	-3	S	1	r	*	0.08	68	57	*	*	*	*				
Gibraltar	29.86	67	?	?	b	29.89	*	63	-5	?	?	bc	*	-	*	*	*	*	*	*				
Azores (P. Delgada)																			</					

DURATION AND EXTREME FORCE OF GALES ON BRITISH COASTS.

* Information for these columns not usually received.

† Received too late for insertion in Charts.

BAROMETER, WIND AND WEATHER FOR 7 A.M. AND 6 P.M. 13th May.



NOTES ON YESTERDAY'S WEATHER.

During yesterday temperature remained below 60° in most parts of the British Isles, and only at Bath did it reach 65°. Along the western portion of the Channel there was very little

bright sunshine, only a few minutes at Newquay, but in other parts of the country the records were large, exceeding 14 hours locally on the east coast of Britain.

WEATHER PROSPECTS.

FORECASTS FOR THE 24 HOURS NOON Tuesday TO NOON Wednesday.

0 { S.W. and S. winds, fresh or strong at times in places; cloudy to dull, some showers; moderate temperature.

1 { S. and S.W. breezes, freshening somewhat; fine to cloudy, some local showers; moderate temperature.

2 { S. and S.W. breezes, freshening somewhat; fine to cloudy, some local showers; moderate temperature.

3 { Light variable breezes between E. and S.; fine generally, local mist; temperature rising.

FORECAST DISTRICTS.



The Coasts upon which the Warning Signals are at present displayed are indicated thus:—

Signals hoisted yesterday. Signals hoisted this morning.

No Warnings Issued.

6 { Same as No. 0.

7 { S. and S.W. breezes, freshening somewhat; fine to cloudy, misty locally; temperature rising.

8 { Same as Nos. 2 to 5.

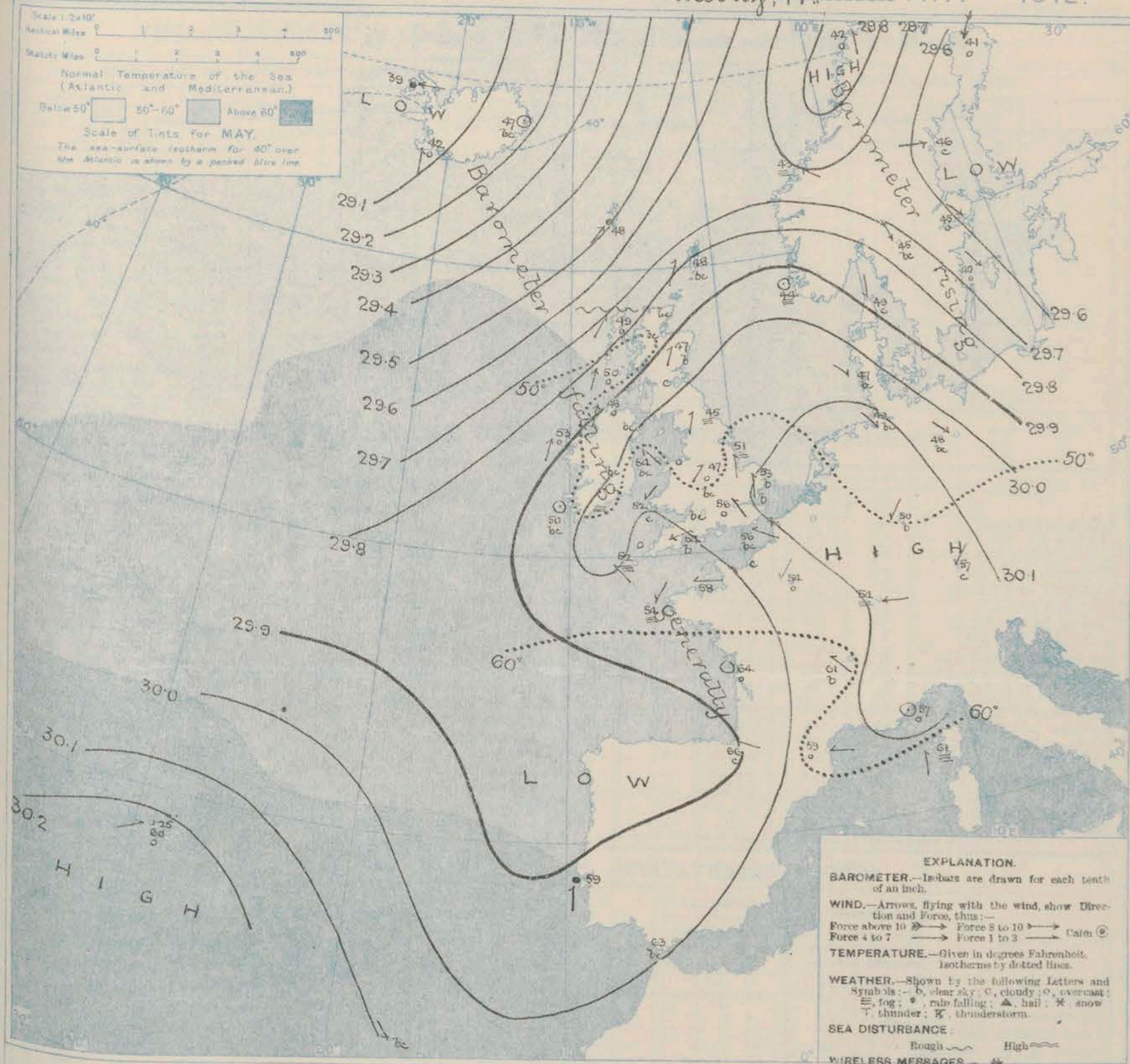
9 { S.W. and S. breezes, moderate to fresh in places; cloudy to dull, some coast mist or fog; local showers; moderate temperature.

10 { S.W. and S. breezes, moderate to fresh in places; cloudy to dull, some coast mist or fog; local showers; moderate temperature.

11 WESTERN CHANNEL AND BAY. Calms and light to moderate E. and S.E. breezes; sea slight or smooth; fine to misty; moderate temperature.

THE FURTHER OUTLOOK

SYNOPTIC CHART FOR 7 A.M. Tuesday, 14th MAY 1912.



NOTES ON THE GENERAL SITUATION AT 7 A.M.

An area of high pressure, with the barometer above 30.2 in., lies over the Azores region; and another, with the barometer above 30.1 in., has its central space between Norfolk and North Italy. An extensive depression covers the region between Scotland and Greenland, with the barometer at 29 in., in the north-west of Iceland. The gradient is moderate from Iceland to Scandinavia, elsewhere it is very slight.

Southerly to South-Westerly winds prevail over Ireland, Scotland and across to Iceland, fresh or strong in the Hebrides and the Faeroe; Northerly and North-

Westerly winds, strong to a gale in Sweden; over the rest of our area calms and very variable breezes. Over the British Isles temperature ranges from 45° at North Shields to 58° at Jersey; on the Continent from 48° at Berlin to 66° at Biarritz; in Scandinavia from 41° at Haparanda to 48° at Christiania; and in Iceland from 39° to 47°. Fine to cloudy weather prevails at home and abroad, but rain is falling in the Faeroe and the north-west of Iceland and the atmosphere is foggy off Looe, Looe and at Christiania. The sea is rather rough on the French, slight or smooth on other coasts.

GENERAL INFERENCE FROM THE 7 A.M. OBSERVATIONS.

Under the influence of a large depression in the Iceland region, and secondaries out on the Atlantic

a South-Westerly to Southerly type of conditions is likely to become general over the British Isles.

DAILY WEATHER REPORT.

Tuesday 14th May 1912.

OBSERVATIONS from the ATLANTIC OCEAN received by RADIOTELEGRAPHY.

CONTROL OBSERVATIONS.						NAME OF SHIP.	OBSERVATIONS PLOTTED ON THE CHARTS.										
DATE AND HOUR OF OBSERVATION.	POSITION.		Reading of Barometer.	WIND.			DATE AND HOUR OF OBSERVATION.	POSITION.		Reading of Barometer.	WIND.		Weather	TEMPERATURE.			Sea Dis- tur- bance
	Lat. N.	Long. W.		Lat. N.	Long. W.			Direc.	Force.		Direc.	Force.		AIR.		Sea.	
														Dry Bulb.	Wet Bulb.		
	.	.	In.				.	.	In.				.	.	.		

TEMPERATURE, WEATHER, SUNSHINE AND RAINFALL FOR YESTERDAY.

STATIONS.	TEMPERATURE F.		Weather.	Sunshine.	Rainfall.	STATIONS.	TEMPERATURE F.		Weather.	Sunshine.	Rainfall.
	Max.	Min.					Max.	Min.			
Storöhamn, to 6 p.m. ...	51	34	b.	13.5	In.	† Brighton, to 6 p.m. ...	63	49	b. c. b.	12.7	0.01
Oban, to 6 p.m. ...	51	34	b.	13.5	—	† Seaford, to 6 p.m. ...	61	48	b.	12.9	—
Dublin (City), to 4 p.m. ...	56	39	b. c. b.	—	—	† Eastbourne, to 6 p.m. ...	57	49	c. b. c. b.	11.3	—
Blackpool, to 9 p.m. ...	57	40	o. c. b.	11.5	—	Bexhill-on-Sea, to 9 p.m. ...	59	49	b. c. b. b.	11.0	—
Southport, to 6 p.m. ...	54	51	b. b. c. o. b.	7.7	—	† Hastings ...	58	48	b. c. b. c.	13.0	—
† Rhyl, to 6 p.m. ...	55	44	b. c. c.	9.3	—	† Folkestone, to 6 p.m. ...	58	48	c. b. c. b.	13.5	—
† Colwyn Bay, to 6 p.m. ...	54	47	b.	9.7	—	† Deal, to 6 p.m. ...	58	48	c. b. c. b.	13.8	0.01
Llandudno, to 9 p.m. ...	55	48	b. c. o. b.	9.2	—	† Ramsgate, to 6 p.m. ...	59	47	b. c. b. r.	13.3	0.02
Bettws-y-Coed, to 6 p.m. ...	60	38	b.	11.0	—	† Margate, to 6 p.m. ...	59	47	b.	14.4	0.05
† Aberystwyth, to 6 p.m. ...	56	40	c. b.	14.2	—	† Felixstowe, to 6 p.m. ...	53	43	b.	13.2	0.07
Plymouth, to 9 p.m. ...	62	50	c. b. o. p. c. b.	2.9	0.02	† Lowestoft, to 6 p.m. ...	59	45	b. c. b.	10.3	—
† Paignton, to 6 p.m. ...	58	50	c. b. c. b. c.	3.3	—	Skegness, to 6 p.m. ...	55	39	o. c. b.	7.6	—
Torquay, to 6 p.m. ...	59	52	o. c. b. c.	3.3	—	Scarborough, to 9 p.m. ...	57	41	b. c. b. o. c. b.	9.2	—
Teignmouth, to 9 p.m. ...	59	52	c. b. c. b.	1.9	—	† Harrogate, to 6 p.m. ...	61	38	c. b. c. b. g.	9.7	—
† Weymouth, to 6 p.m. ...	58	49	b. r. o. c. b.	3.3	0.94	Buxton, to 9 p.m. ...	61	38	o. b. c.	9.6	—
† Bournemouth, to 6 p.m. ...	60	49	c. b. c. b. b.	4.0	0.49	Darwen, to 9 p.m. ...	61	39	b. c.	9.7	—
Southsea, to 6 p.m. ...	60	49	c. b. c. b. b.	9.7	0.20	Manchester, to 9 p.m. ...	64	43	b. c.	9.7	—
† Worthing, to 6 p.m. ...	61	49	b.	12.3	0.09	Birmingham, to 9 p.m. ...	64	43	b. c.	9.7	—
Cardonville, to 6 p.m. ...	51	35	b.	11.6	—						

† At this Station the amount of Bright Sunshine is for the whole day.

LONDON OBSERVATIONS.

LONDON OBSERVATIONS.								SUNSET FOR STATIONS IN THE UNITED KINGDOM AND TO-MORROW.			
STATIONS.	HUMIDITY.		TEMPERATURE.		Weather.	Rainfall.	Sunshine Yesterday.	14th & 15th May 1912.	Sunrise	Noon	Sunset
	3 p.m. Yesterday.	9 a.m. To-day.	Max.	Min.							
24 HOURS ENDED AT 9 A.M. TO-DAY.											
Greenwich (Royal Obs.) ...	%	%	65	44	b. b. c.	—	13.2	Yarmouth	G.M.T.	G.M.T.	G.M.T.
City (Bunhill Row)	60	51	*	*	b. c.	*	11.7		4.0	11.49	7.38
Westminster (St. James's Pk.)	59	48	63	49	b. c.	—	11.6		3.59	11.49	7.34
Camden Sq. (Brit. Rainfall)	58	50	65	46	b. b. c. c.	—	9.4		4.12	11.56	7.40
Hampstead (Reservoir) ...	58	54	60	47	b. c. c.	—	12.2		4.10	11.56	7.42
24 HOURS ENDED AT 6 P.M. YESTERDAY.											
South Kensington ...	*	*	63	49	} b. c. c. b. c. }	{ 0.09 }	10.5	Wick	{ 2.50	12.8	8.27
" " (Roof of M.O.)	55	51	63	49					{ *	{ 3.48	12.8
								Valencia... ..	{ 4.50	12.37	8.25
									{ 4.48	12.37	

TEMPERATURE, WEATHER and RAINFALL at additional FOREIGN STATIONS, for the 24 hours ended at 7 a.m. yesterday.

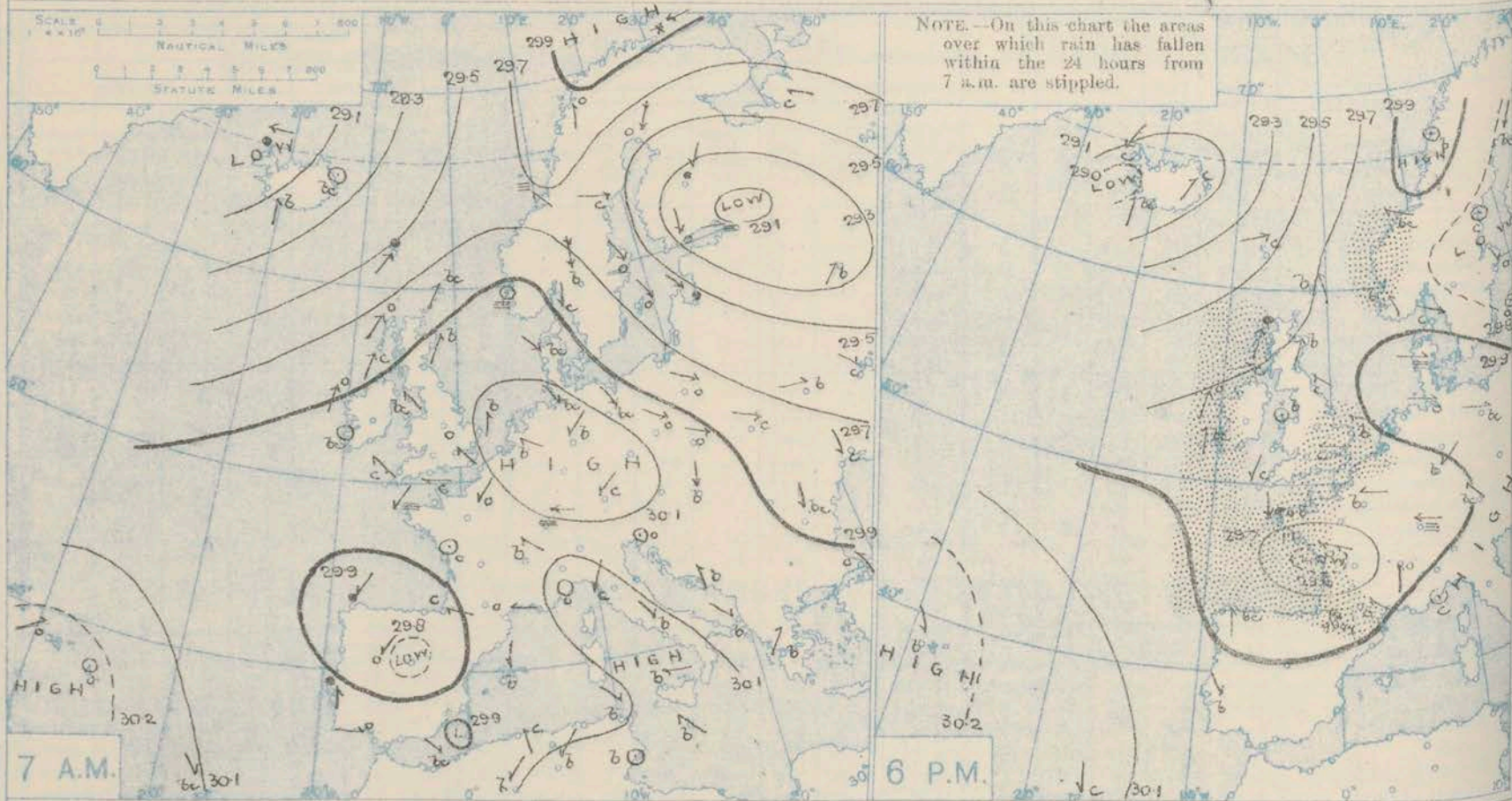
STATIONS.	RAIN.	TEMPERATURE F.		WEATHER.	STATIONS.	RAIN.	TEMPERATURE F.		WEATHER.
		Max.	Min.				Max.	Min.	
Malaga ...	—	82	68	b. o.	Rome ...	—	73	61	o. o.
Marseilles ...	—	75	54	b. o.	Vienna ...	—	84	61	r. b.
Malta ...	—	88	63	b. b.	Utrecht ...	0.04	72	46	c. b. c.
Algiers ...	—	91	72	b. b.	Zürich ...	—	*	*	c. b.
Tunis ...	—	90	61	b. c. b.	Geneva ...	—	*	*	b. b.
Palermo ...	—	76	55	b. b.	Lugano ...	—	*	*	b. b.

NOTE.—The information relating to weather is indicated by the following letters—b. blue sky; bc. sky half clouded; c. sky three parts clouded; d. drizzling rain; e. wet air, without rain falling; f. fog; g. gloom; h. hail; i. lightning; m. mist; o. overcast sky; p. passing showers; q. squalls; r. rain; s. snow; t. thunder; u. ugly, threatening sky; v. visibility, unusual transparency; w. dew; x. hoar frost; z. dust-haze, or smoke.

The Daily Weather Report is sent free by post to any address in the United Kingdom on payment of £1 per annum, for postage and wrappers.

† Received too late for insertion in Charts.

BAROMETER, WIND AND WEATHER FOR 7 A.M. AND 6 P.M. 14th May



NOTES ON YESTERDAY'S WEATHER.

During yesterday temperature touched 70° at Jersey and Oxford, and 71° or 73° about London, but in several localities the maxima were below 60°, only 50° at Stornoway. In the night rain has fallen in the south and east of England, and on the extreme western coasts, but the

amounts registered are in nearly all cases very small. Thunderstorms were experienced along the Rhannel. The Hebrides had less than $\frac{1}{2}$ hour of bright sunshine, but generally the records were considerable, ranging up to 1 1/2 hours at Aberdeen.

WEATHER PROSPECTS.

FORECASTS FOR THE 24 HOURS NOON Wednesday. TO NOON Thursday.

0 { Wind between S. and W. generally light to moderate; dull to fair or fine, rain at times; moderate temperatures.

2 { Variable SE^{ly} to SW^{ly} breezes; changeable, some rain, local thunder; moderate temperatures, air close.

3 { Light to moderate E^{ly} breezes, then becoming very variable; changeable, some rain, local thunder; moderate temperature, close atmosphere.

FORECAST DISTRICTS.



The Coasts upon which the Warning Signals are at present displayed are indicated thus:—

Signals hoisted yesterday	Signals hoisted this morning
South Cone	South Cone
North Cone	North Cone

6 { Same as Nos. 0 and 1.

7 { Same as No. 2.

8 { Light to moderate N^{ly} to W^{ly} and SW^{ly} breezes; dull to fair, some rain, local thunder; cool, but air close.

9 { Same as Nos. 0 and 1.

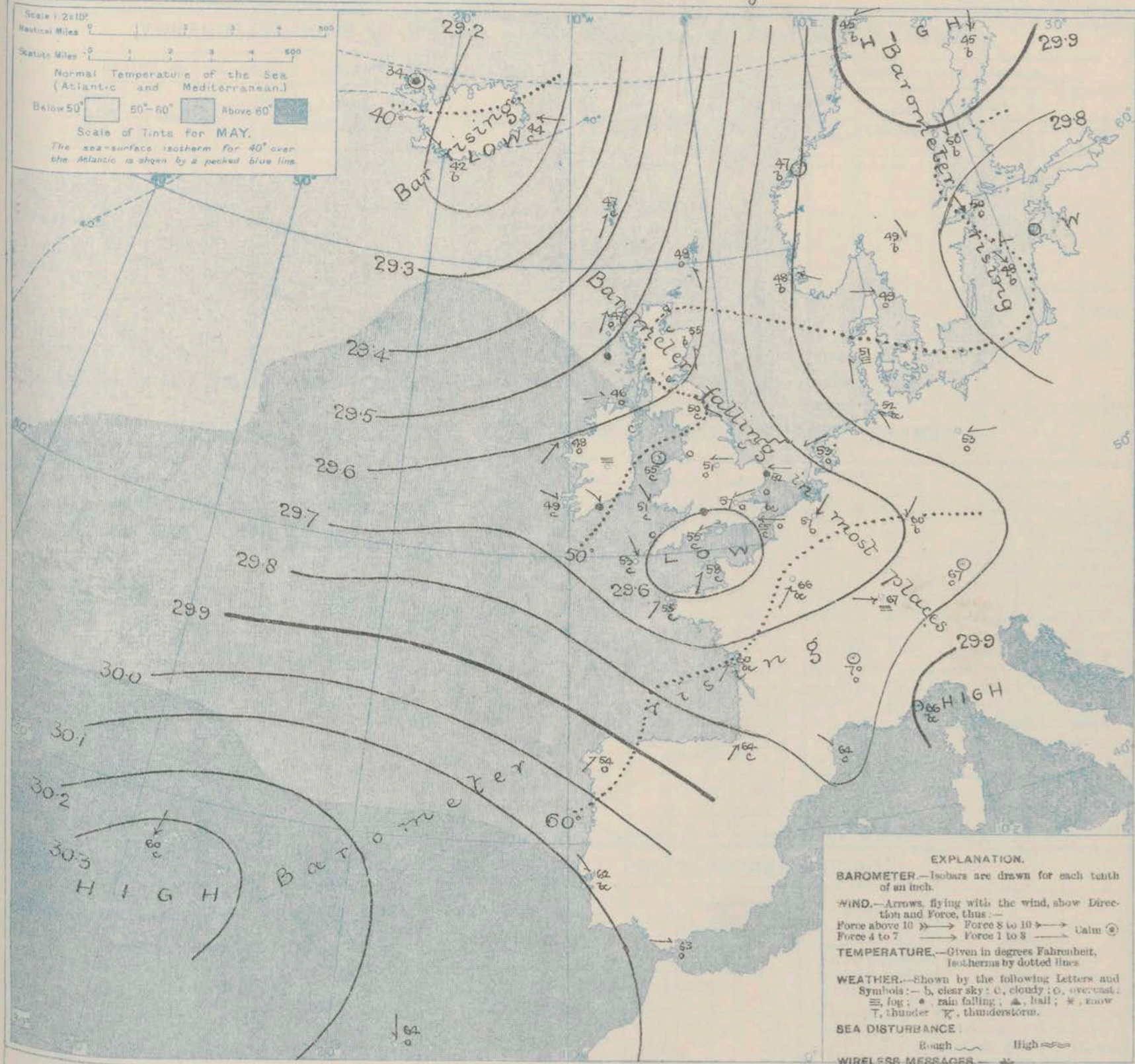
10 { Light variable N^{ly} to W^{ly} and SW^{ly} breezes; changeable, some rain; moderate temperature.

11 WESTERN CHANNEL AND BAY. Light to moderate N^{ly} to W^{ly} and SW^{ly} breezes; sea smooth to moderate; dull to fair or fine, some rain, local thunder, mist or fog; cool.

THE FURTHER OUTLOOK.

SYNOPTIC CHART FOR 7 A.M. Wednesday, 15th

MAY 1912.



NOTES ON THE GENERAL SITUATION AT 7 A.M.

The distribution of pressure has become very irregular. The barometer is above 30.3 in. at the Azores, and about 30 in. in Lapland and in Italy. It is below 29.2 in. in a depression over Iceland, below 29.6 in. in another over the English Channel, and below 29.8 in. over the Baltic. The gradient is slight generally.

The winds are very variable in direction, a complete cyclonic circulation being shown in the channel region. The force is nearly everywhere moderate to very light. At the same stations temperature ranges

from 46° at Malin Head to 58° at Jersey; on the Continent from 52° at Cuxhaven to 70° at Lyons; in Scandinavia from 45° at Bodø and Skaparsund to 50° at Stockholm and Jernäsand; and in Iceland from 36° to 46°. The weather is still fine and clear in several foreign localities, but generally it is more cloudy and less settled looking than of late. Rain is falling in a few isolated situations in the British Isles, and in the North West of Iceland. A rough sea is running at the mouth of the Humber, elsewhere it is moderate to very smooth.

GENERAL INFERENCE FROM THE 7 A.M. OBSERVATIONS.

Under the influence of disturbances situated over the Channel and Iceland, the conditions during the ensuing twenty-four hours will be of

of a very changeable type.

DAILY WEATHER REPORT.

Wednesday 15th May 1912.

OBSERVATIONS from the ATLANTIC OCEAN received by RADIOTELEGRAPHY.

CONTROL OBSERVATIONS.						NAME OF SHIP.	OBSERVATIONS PLOTTED ON THE CHARTS.											
DATE AND HOUR OF OBSERVATION.	POSITION.		Reading of Barometer.	WIND.			DATE AND HOUR OF OBSERVATION.	POSITION.		Reading of Barometer.	WIND.		Weather	TEMPERATURE.			Sea Dis- turb- ance.	
	Lat. N.	Long. W.		Dir.	Force.			Lat. N.	Long. W.		Dir.	Force.		Air.	Dry Bulb.	Wet Bulb.		Sea.
	*	*	In.				*	*	In.					*	*	*		

TEMPERATURE, WEATHER, SUNSHINE AND RAINFALL FOR YESTERDAY.

STATIONS.	TEMPERATURE F.		Weather.	Sunshine.	Rainfall.	STATIONS.	TEMPERATURE F.		Weather.	Sunshine.	Rainfall.
	Max.	Min.					Max.	Min.			
Stonehaven, to 6 p.m. ...	*	*	*	Hr. 13.5	In. -	† Brighton, to 6 p.m. ...	67	51	c.b.c.o.b.c.	6.2	-
Oban, to 6 p.m. ...	58	44	a.c.b.c.o.c.	1.5	-	† Seaford, to 6 p.m. ...	68	50	c.b.c.	8.0	-
Dublin (City), to 4 p.m. ...	62	43	b.c.	*	-	† Eastbourne, to 6 p.m. ...	61	51	b.b.c.o.	7.3	-
Blackpool, to 9 p.m. ...	61	34	c.b.c.o.	10.9	-	Bexhill-on-Sea, to 9 p.m. ...	64	50	b.c.o.	7.0	-
Southport, to 6 p.m. ...	61	37	a.b.c.	8.7	-	Hastings ...	*	*	*	8.0	*
Rhyl, to 6 p.m. ...	60	37	b.c.b.	10.0	-	† Folkestone, to 6 p.m. ...	62	49	b.b.c.o.c.	8.6	-
† Colwyn Bay, to 6 p.m. ...	60	38	b.	8.8	-	† Deal, to 6 p.m. ...	*	*	*	9.4	-
Llandudno, to 9 p.m. ...	65	41	b.c.b.	9.1	-	† Ramsgate, to 6 p.m. ...	*	*	*	9.0	-
Bettws-y-Coed, to 6 p.m. ...	*	*	*	*	*	† Margate, to 6 p.m. ...	59	48	b.m.o.	11.6	-
Aberystwyth, to 6 p.m. ...	59	43	c.b.	10.5	-	† Felixstowe, to 6 p.m. ...	57	50	b.b.m.	13.1	-
Plymouth, to 9 p.m. ...	67	47	c.b.g.b.c.b.	9.4	-	† Lowestoft, to 6 p.m. ...	59	45	c.b.c.c.	8.3	-
Paignton, to 6 p.m. ...	59	45	a.b.c.	5.3	-	† Skegness, to 6 p.m. ...	65	43	c.b.	9.3	-
Torquay, to 6 p.m. ...	60	51	a.c.b.c.	5.9	-	Scarborough, to 9 p.m. ...	61	45	c.b.o.c.	7.9	-
Teignmouth, to 9 p.m. ...	59	46	a.b.c.b.	5.9	-	† Harrogate, to 6 p.m. ...	63	37	b.b.c.b.c.	8.0	-
† Weymouth, to 6 p.m. ...	61	51	a.c.b.c.o.	5.3	-	Buxton, to 9 p.m. ...	63	39	b.c.b.b.g.	7.0	-
† Bournemouth, to 6 p.m. ...	65	49	c.b.c.	6.3	-	Darwen, to 9 p.m. ...	64	38	b.c.o.g.b.c.	6.4	-
Southsea, to 6 p.m. ...	67	52	c.b.c.b.o.	5.6	-	Manchester, to 9 p.m. ...	68	42	a.c.b.c.b.	6.5	-
† Worthing, to 6 p.m. ...	66	52	b.c.	7.1	-	Birmingham, to 9 p.m. ...	67	47	a	12.6	-
† Carnarville, to 6 p.m. ...	62	38	c.b.	11.1	-	Douglas (D.O.M.), to 6 p.m. ...	57	40	b	-	-

† At this Station the amount of Bright Sunshine is for the whole day.

LONDON OBSERVATIONS.

STATIONS.	HUMIDITY.		TEMPERATURE		Weather.	Rainfall.	Sunshine Yesterday.
	3 p.m. Yesterday.	9 a.m. To-day.	Max.	Min.			
	24 HOURS ENDED AT 9 A.M. TO-DAY.						
Greenwich (Royal Obs.) ...	% 49	% 75	71	53	b. c. o. r.	In. 0.02	Hr. 10.4
City (Banhill Row) ...	% 46	% 76	69	55	b. c. r. b. c.	% 0.02	8.9
Westminster (St. James's Pk.)	% 47	% 72	73	53	b. c. p. o.	% 0.03	9.1
Camden Sq. (Brit. Rainfall)	% 47	% 72	73	53	b. c. p. o.	% 0.03	7.7
Hampstead (Reservoir) ...	% 47	% 72	73	53	b. c. p. o.	% 0.03	7.7
24 HOURS ENDED AT 6 P.M. YESTERDAY.							
South Kensington ...	% 43	% 72	70 69	50 52	a. b. c. c. o. c. b. c.	- %	6.6
" (Roof of M.O.)	% 43	% 72	70 69	50 52	a. b. c. c. o. c. b. c.	- %	6.6

TABLE SHOWING THE GREENWICH TIMES OF SUNRISE, NOON AND SUNSET FOR STATIONS IN THE UNITED KINGDOM TO-DAY AND TO-MORROW.

STATIONS.	15th & 16th May 1912.		Sunrise	Noon	Sunset
	G.M.T.	G.M.T.			
Yarmouth ...	3.59	11.49	7.39		
Greenwich ...	3.58	11.49	7.40		
Wick ...	4.10	11.56	7.43		
Valencia ...	4.9	11.56	7.45		
	3.48	12.8	7.38		
	3.46	12.8	7.35		
	4.48	12.37	8.25		
	4.47	12.37	8.26		

TEMPERATURE, WEATHER and RAINFALL at additional FOREIGN STATIONS, for the 24 hours ended at 7 a.m. yesterday.

STATIONS.	RAIN.	TEMPERATURE F.		WEATHER.	STATIONS.	RAIN.	TEMPERATURE F.		WEATHER.
		Max.	Min.				Max.	Min.	
Malaga ...	In. -	79	66	b.b.c.	Rome ...	In. -	75	54	b.b.
Marseilles ...	-	73	52	a.b.c.	Vienna ...	-	68	48	b.c.b.
Malta ...	-	77	63	-b.	Utrecht ...	-	57	7.41	b.b.
Algiers ...	-	99	79	b.c.	Zürich ...	-	*	*	b.c.b.
Tunis ...	-	90	64	b.b.	Geneva ...	-	*	*	b.b.
Palermo ...	-	78	55	b.b.	Lugano ...	-	*	*	b.b.

NOTE.—The information relating to weather is indicated by the following letters—b. blue sky; bc. sky half clouded; c. sky three parts clouded; d. drizzling rain; e. wet air, without rain falling; f. fog; g. gloom; h. hail; i. lightning; m. mist; o. overcast sky; p. passing showers; q. squalls; r. rain; s. snow; t. thunder; u. ugly, threatening sky; v. visibility, unusual transparency; w. dew; x. hoar frost; z. dust-haze, or smoke.

The Daily Weather Report is sent free by post to any address in the United Kingdom on payment of £1 per annum, for postage and wrappers.

DAILY WEATHER REPORT OF THE METEOROLOGICAL OFFICE.

Thursday
16th May, 1912.

STATIONS.	YESTERDAY EVENING.						THIS MORNING 7 A.M., G.M.T.										PAST 24 HOURS.						
	Barom.	Temp.	Wind.	Force	Weather.		Barometer.	Temp.	Wind.	Force	Weather.	Sea	Rain-fall.	Max.	Min.	Sun-shine.	Morn'g.	Aftern'n	Night.				
	At 32° Fahr. and M.S.L. Lat. 45°.	Dry Bulb.	Dir.	(0 to 12).			At 32° Fahr. and M.S.L. Lat. 45°.	Change since 4 a.m.	Dry Bulb.	Change since Yesterday.	Dir.	(0 to 12).				Hours.	7 a.m. to 1 p.m.	1 p.m. to 6 p.m.	6 p.m. to 7 a.m.				
BRITISH ISLANDS.	Lerwick	29.53	49	SSE	3	o	29.53	-0.1	47	-1	E	3	r	2	0.11	51	45	*	bc	om	comp		
	Stornoway	29.48	50	SSW	4	c	29.60	+0.3	48	+1	NNW	5	bc	4	0.02	54	39	8.2	o.bc	bc.c	c.bc		
	Castlebay (Barra Isd.)	29.49	47	W	3	cp	29.64	+0.4	47	0	NW	4	bc	4	0.08	50	42	9.4	p.bc.op	p.bc.p	c.bc		
	Malin Head	29.48	48	SW	4	b	29.61	+0.5	47	+1	NW	6	bc	6	0.02	54	42	*	bc	bc.p	bc.p		
	Blacksod Point	29.56	49	W	5	o	29.80	+0.3	50	+2	W	5	c	4	0.17	53	41	*	om	om	om		
	Valencia	29.67	51	WNW	5	cv	29.92	+0.7	49	0	WNW	3	bc	5	0.03	55	43	7.7	bc.v.b	bc.v.	bc.p		
	Roche's Point	29.64	53	NNW	4	c	29.87	*	47	-1	NW	3	b	2	0.02	57	44	*	dog	c	cp.q.b		
	Birr Castle	29.58	50	W	4	o	29.77	*	46	-3	W	3	c	*	0.03	57	37	4.4	c	c.op	bc.		
	Donaghadee	29.52	48	ESE	2	c	29.62	+0.3	45	-4	WNW	3	c	2	0.11	54	40	*	om	c.op	bc.		
	Liverpool Obsy.	29.49	55	W	4	r	29.59	+0.5	46	-5	W	6	bc	4	0.07	65	44	2.3	bc	c.p	c.p		
	Holyhead	29.53	51	NW	1	c	29.66	+0.5	50	-5	WNW	7	bc	5	*	59	44	*	c	c	bc		
	Pembroke (St. Ann's Hd.)	29.57	52	NW	3	c	29.75	+0.7	45	-6	WNW	5	bc	5	Shaw	57	45	4.6	c	bc	cp		
	Newquay	29.60	52	W	4	op	29.80	+0.9	50	-3	NW	7	bc	4	0.05	57	47	1.0	c	bc.op	bc.p		
	Scilly (St. Mary's)	29.67	53	WNW	6	cm	29.83	+0.4	48	-5	WNW	6	co	6	0.13	60	45	3.2	cm	cm	cm		
	Jersey (St. Aubin)	29.64	55	W	4	ogdpm	29.80	*	52	-6	W	4	c	3	0.03	66	49	5.8	cm	cm	cm		
	Portland Bill	29.55	52	W	5	c	29.71	+0.6	50	-5	WNW	6	b	4	0.02	55	48	0.0	c.o.f.o	c.o.c	c.o.c		
	Dungeness	29.54	59	SW	4	bc	29.60	+0.3	54	-1	WSW	5	c	4	0.06	61	47	6.3	c	bc	c.c.		
	Dover	29.55	58	SW	4	b	29.62	*	52	-3	W	4	c	4	0.06	62	46	8.6	bc.b	b	b.op.c		
	Wick	29.51	46	NE	2	o	29.44	+0.0	42	-8	N	5	r	3	1.63	50	41	*	om	om	om		
	Nairn	29.51	47	-	0	r	29.48	*	44	-8	NW	3	r	2	0.45	56	42	0.0	r	r.c	c		
	Aberdeen	29.48	51	SSE	2	o	29.32	-0.3	43	-12	WNW	7	r	3	0.91	60	42	3.7	bc.c	c.om	og.q		
	Leith	29.49	49	NW	2	r	29.45	+0.1	47	-5	WSW	4	o	3	0.38	64	45	*	c	or	or		
	North Shields	29.48	49	ESE	3	r	29.44	+0.4	48	-5	WSW	4	o	3	0.70	62	42	5.2	c	r	o		
	Spurn Head	29.38	52	SE	6	o	29.49	+0.2	49	-3	W	8	cq	7	0.19	53	45	*	op	o	or.q		
ICELAND & FAEROE.	Yarmouth	29.46	64	SSW	2	c	29.52	+0.6	46	-6	W	2	or	2	0.25	64	46	3.5	op.q.c	c	bc.c.or		
	Clacton-on-Sea	29.50	63	SSW	5	bc	29.58	+0.6	50	-5	W	3	bc	2	0.21	65	47	5.0	c.c.bc	bc.c	bc.c		
	Nottingham	29.46	53	NNW	2	r	29.57	*	47	-4	W	4	cm	*	0.23	58	43	0.0	op	odm	ym.o		
	Bath	29.51	54	W	2	r	29.70	*	48	-3	W	3	b	*	0.44	62	44	0.0	-	-	-		
	Oxford	29.48	54	W	4	r	29.67	*	49	-3	WNW	4	bc	*	0.24	64	44	*	og	og.c.o	or.bc.		
SCANDINAVIA.	London (Kew Obsy.)	29.48	62	SW	4	c	29.64	+0.6	49	-8	WNW	3	o	*	0.33	64	47	2.1	om.c.b.c	o	c.or.b.c.o		
	Isafjord	29.33	37	NE	8	c	29.56	+0.4	35	+1	NE	6	c	*	*	*	*	*	*	*	*		
	Reykjavik	29.23	46	N	3	c	29.44	+1.0	39	-2	-	0	b	*	*	*	*	*	*	*	*		
	Vestmanna	29.29	46	W	2	b	29.50	+0.4	41	-1	-	0	c	1	*	*	*	*	*	*	*		
	Seydisfjord	29.25	55	ENE	4	c	29.48	+0.1	40	-4	-	0	b	*	*	*	*	*	*	*	*		
GERMANY, &c.	Thorshavn	29.41	53	SSW	3	b	29.62	+0.6	47	0	-	0	c	*	*	*	*	*	*	*	*		
	Haparanda	30.02	49	NNE	2	b	30.15	+0.4	50	+5	S	2	b	*	*	*	*	*	*	*	*		
	Hernösand	30.01	47	-	0	bc	30.04	+0.4	47	-3	NNE	4	b	*	*	*	*	*	*	*	*		
	Stockholm	29.90	46	E	2	o	29.95	+0.1	51	+1	E	2	b	*	*	*	*	*	*	*	*		
	Wisby	29.86	42	NNE	2	bc	29.89	+0.2	46	-2	ENE	2	bc	*	*	*	*	*	*	*	*		
	Karlstad	29.88	55	-	0	c	29.90	+0.2	48	-1	E	2	o	*	*	*	*	*	*	*	*		
	Færder (X'ania Fjord)	29.82	54	-	0	b	29.80	-0.1	49	0	ENE	4	o	2	*	*	*	*	*	*	*		
	Bodö	29.95	52	E	2	b	30.05	+0.1	55	+10	E	6	b	1	*	*	*	*	*	*	*		
	Christiansund	29.77	54	-	0	b	29.77	+0.0	57	+10	SE	2	b	1	*	*	*	*	*	*	*		
	Skudesnaes	29.75	48	SSW	4	b	29.60	-0.2	56	+8	ESE	6	b	3	*	*	*	*	*	*	*		
FRANCE.	The Scaw (Skagen)	29.81	51	ESE	2	b	29.75	+0.0	50	+1	SE	4	b	1	*	*	*	*	*	*	*		
	Blaavands Huk	29.69	53	ENE	1	c	29.60	-0.3	47	-4	ESE	3	r	2	0.08	59	45	*	*	*	*		
	Cuxhaven	29.65	57	E	2	o	29.52	+0.0	52	0	SW	1	r	*	0.47	63	50	*	*	*	*		
	The Helder	29.60	57	NNW	1	o	29.59	+0.1	51	-6	SW	3	r	*	0.16	76	50	*	*	*	*		
	Brussels	29.60	57	NNW	1	o	29.61	+0.1	50	-3	SE	2	o	*	0.24	63	48	*	*	*	*		
	Berlin	29.72	55	E	4	o	29.64	+0.1	57	-3	SW	6	c	*	0.47	84	56	*	*	*	*		
	Frankfurt	29.60	62	SW	6	dr	29.80	+0.2	56	-11	SW	5	o	*	0.04	82	56	*	*	*	*		
	Munich	29.58	68	E	2	c	29.80	+0.2	56	-11	SW	5	o	*	0.04	82	56	*	*	*	*		
	C. Gris Nez	29.56	59	SSW	4	bc	29.60	+0.4	53	-3	WSW	5	b	4	0.16	63	48	*	*	*	*		
	La Hève	29.58	64	SSW	5	c	29.71	*	52	-7	WNW	5	o	5	0.12	70	46	*	*	*	*		
SPAIN, PORTUGAL, &c.	Brest (St. Mathieu)	29.73	55	WNW	5	o	29.91	+0.7	50	-5	NW	6	bc	3	0.04	63	45	*	*	*	*		
	Lorient (Bec Melen)	29.73	55	NW	4	o	29.88	*	51	-6	NW	5	o	5	*	66	50	*	*	*	*		
	Rochefort (Ile d' Aix)	29.68	58	W	7	o	29.96	*	55	-5	NW	5	o	5	*	75	54	*	*	*	*		
	Biarritz	30.00	58	W	5	o	30.09	*	57	-7	SSW	3	o	3	*	74	55	*	*	*	*		
	Paris	29.66	59	WSW	1	bc	29.76	+0.7	53	-13	WNW	3	o	*	0.08	73	52	*	*	*	*		
	Belfort	29.62	60	W	7	o	29.84	*	51	-16	WSW	7	o	*	0.16	81	46	*	*	*	*		
	Lyons	29.86	55	SE	1	r	29.95	*	55	-15	SW	1	o	*	0.24	80	51	*	*	*	*		
	Nice	29.88	60	-	0	c	29.80	-0.1	61	-5	W	3	b	5	*	73	54	*	*	*	*		
	Perpignan	29.89	67	NW	2	o	30.05	+0.0	63	-1	NW	4	b	*	Shaw	76	56	*	*	*	*		
	Sanguinaire	29.89	67	NW	2	o	30.05	+0.0	63	-1	NW	4	b	*	Shaw	76	56	*	*	*	*		

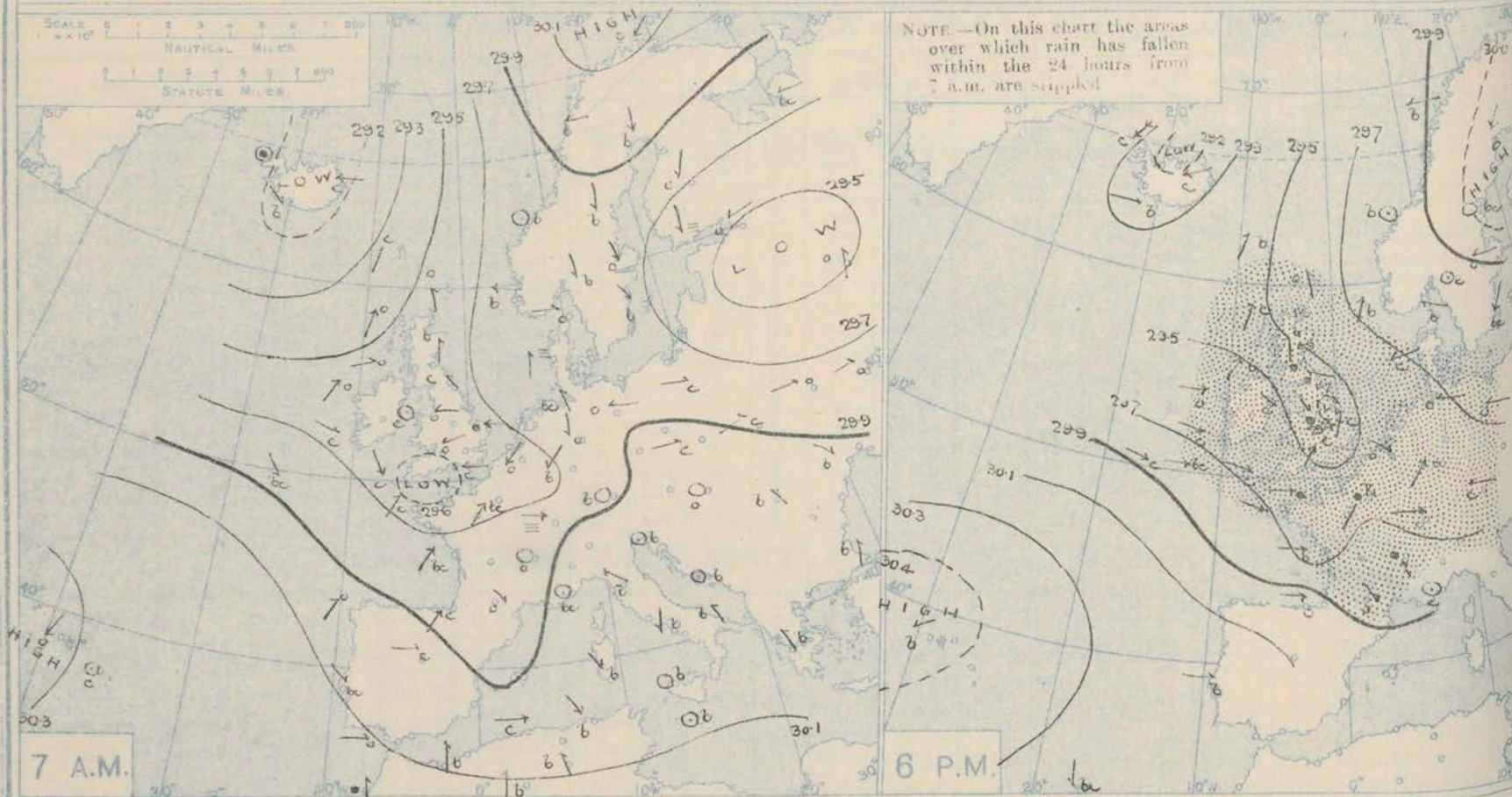
DURATION AND EXTREME FORCE OF GALES ON BRITISH COASTS.

Aberdeen, 7 a.m. 1/4, S.W. 1/4 m.p.h. (Force 9).
Spurn Head, 10 a.m. to 7 p.m. E. breeze N. 8.

* Information for these columns not usually received.

† Received too late for insertion in Charts.

BAROMETER, WIND AND WEATHER FOR 7 A.M. AND 6 P.M. 15TH MARCH.



NOTES ON YESTERDAY'S WEATHER.

During yesterday temperature rose to 66° in London, but in many districts the maxima were below 60° only 50° at Castlebay and Wick. Rain has fallen generally, heavily in north east Britain, nearly an inch at Aberdeen, over 1½ in at Wick. In several localities there was no bright sunshine or less.

Ran an hour, the records elsewhere ranging upwards to 9½ hours at Castlebay. A westerly gale has been blowing at Spurn Head since midnight and Aberdeen reports a gust at the rate of 49 miles per hour. As far west as the 17th meridian ships experienced strong westerly to north westerly winds, and fair or fine weather.

WEATHER PROSPECTS.

FORECASTS FOR THE 24 HOURS NOON THURSDAY TO NOON FRIDAY.

0 { a }
b }
1
2 { a }
b }
3
4 { a }
b }
5

Wind between West and North, fresh or strong at times locally, moderating generally later; gusty, changeable, some rain and hail showers; cool ground frost inland at night.

FORECAST DISTRICTS.



The Coasts upon which the Warning Signals are at present displayed are indicated thus:—

Signals hoisted yesterday	Signals hoisted this morning
South Cone	South Cone
North Cone	North Cone

6 { a }
b }
7 { a }
b }
8 { a }
b }
9 { a }
b }
10 { a }
b }

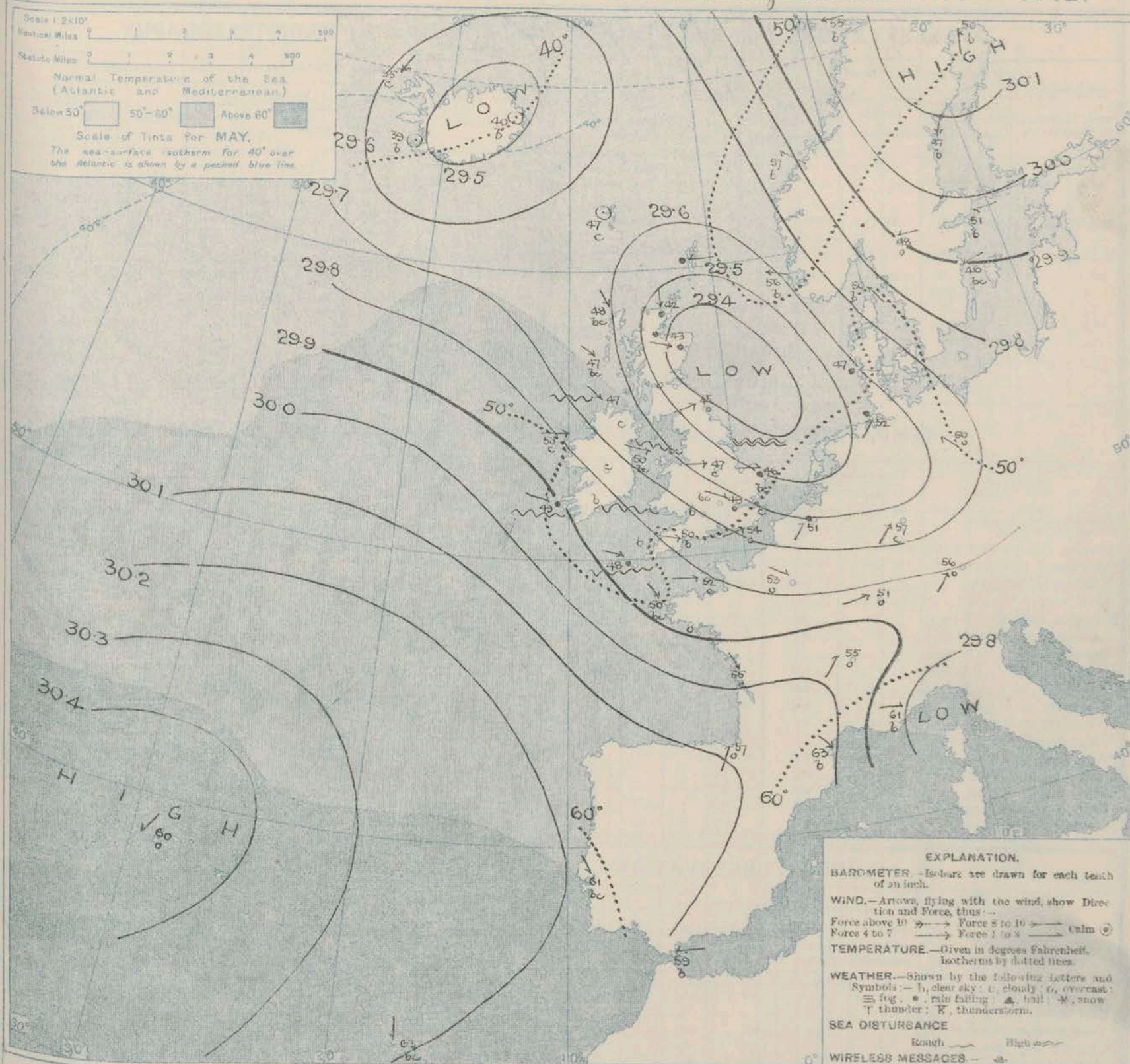
Same as No. 0.

11 WESTERN CHANNEL AND BAY.

Strong North westerly winds moderating, sea rough to moderate, squally, changeable, some rain and hail; cool.

THE FURTHER OUTLOOK.

SYNOPTIC CHART FOR 7 A.M. Thursday 16th MAY 1912.



NOTES ON THE GENERAL SITUATION AT 7 A.M.

The region of highest pressure, with the barometer at about 30.2 in., occupies the ocean round the Azores. The central space of a disturbance lies over the North Sea, with the barometer below 29.5 in., and in another over Iceland it is below 29.3 in. The gradient is moderate generally.

Over the British Isles and the Bay of Biscay the wind is between West and North, over Eastern France and Western Germany, South-Westerly, and beyond the North Sea South-Easterly. The force in all countries ranging from a light breeze to a strong or high wind. In Iceland

calms prevail. There has been a general decrease in temperature over Western Europe. At the home stations the values range from 42° at Wick to 54° at Dringensis; on the Continent from 50° at Berlin and Bres to 63° at Perpignan; in Scandinavia from 47° at Helsingfors to 57° at Christiania; and in Iceland from 35° to 41°. The weather is in a cloudy, squally state generally. Rain is falling in the north-east of Scotland, around the lower part of the North Sea, and in the North of Iceland. The sea is rough or rather rough on various sections of the western coasts, elsewhere it is moderate to smooth.

GENERAL INFERENCE FROM THE 7 A.M. OBSERVATIONS.

A depression over the North Sea is not expected to make much progress to the

eastward, so that a North-Westerly type of weather is likely to hold throughout the British Isles.

DAILY WEATHER REPORT.

Thursday, 16th May, 1912.

OBSERVATIONS from the ATLANTIC OCEAN received by RADIOTELEGRAPHY.

CONTROL OBSERVATIONS.						OBSERVATIONS PLOTTED ON THE CHARTS.										
DATE AND HOUR OF OBSERVATION.	POSITION.		Reading of Barometer.	WIND.		NAME OF SHIP.	DATE AND HOUR OF OBSERVATION.	POSITION.		Reading of Barometer.	WIND.		Weather.	TEMPERATURE.		
	Lat. N.	Long. W.		Dir.	Force.			Lat. N.	Long. W.		Dir.	Force.		Dry Bulb.	Wet Bulb.	Sea.
16th May, 11 a.m.	50	12	29.88	WNW	6-7	Arabic	16th May, 7 a.m.	51	11	29.93	NW	6-7	b	-	-	-
15th " 3 p.m.	50	10	29.67	W	6-7	Laconia	15th " 6 p.m.	50	11	29.67	W	6-7	bc	-	-	-
" " " 50	17	29.84	NW	6-7	Arabic	{	" " " 50	16	29.85	WNW	6-7	c	-	-	-	-
" " 4 a.m.	49	20	29.89	NW	4-5		" " 7 a.m.	49	19	29.88	NW	4-5	bc	-	-	-

TEMPERATURE, WEATHER, SUNSHINE AND RAINFALL FOR YESTERDAY.

STATIONS.	TEMPERATURE F.		Weather.	Sunshine.	Rainfall.	STATIONS.	TEMPERATURE F.		Weather.	Sunshine.	Rainfall.
	Max.	Min.					Max.	Min.			
Stonhaven, to 6 p.m.	54	46	bc. c. bc.	2.2	0.22	† Brighton, to 6 p.m.	60	54	bc. c. bc.	7.4	0.10
Oban, to 6 p.m.	54	46	c. o. b.	*	-	† Seaford, to 6 p.m.	63	53	bc. c. bc.	8.1	0.06
Dublin (City), to 4 p.m.	59	44	bc. o.	2.6	-	† Eastbourne, to 6 p.m.	64	54	bc. c. bc.	8.0	0.11
Blackpool, to 9 p.m.	60	44	bc. o. c. d. r.	2.0	0.04	Bexhill-on-Sea, to 9 p.m.	62	54	bc. o. c. d. r.	7.4	*
Southport, to 6 p.m.	61	45	bc. o.	4.3	-	† Hastings	*	*	*	7.7	c. 13
Rhyl, to 6 p.m.	57	40	bc.	3.0	-	† Folkestone, to 6 p.m.	62	55	bc. c. bc.	7.1	0.10
† Colwyn Bay, to 6 p.m.	58	46	bc. o.	3.4	-	† Deal, to 6 p.m.	66	53	bc. c. bc.	6.5	0.15
Llandudno, to 9 p.m.	61	47	bc. o.	1.5	-	† Ramsgate, to 6 p.m.	*	*	bc. o. c.	5.4	0.03
Bettws-y-Coed, to 6 p.m.	56	45	bc. o.	0.6	0.16	† Margate, to 6 p.m.	67	55	bc. o. c.	4.1	0.02
Aberystwyth, to 6 p.m.	58	51	bc. o. c. d. r.	0.0	0.32	† Felixstowe, to 6 p.m.	65	53	bc. o. c.	3.3	0.05
Plymouth, to 9 p.m.	57	55	bc. o. c. d. r.	0.0	0.36	† Lowestoft, to 6 p.m.	64	52	bc. o. c.	2.9	0.20
Paignton, to 6 p.m.	58	52	bc. o. c. d. r.	0.0	0.39	† Skegness, to 6 p.m.	59	44	bc. o. c.	4.6	0.43
Torquay, to 6 p.m.	59	53	bc. o. c. d. r.	0.0	-	Scarborough, to 9 p.m.	60	48	bc. o. c. d. r.	3.0	0.52
Teignmouth, to 9 p.m.	58	52	bc. o. c. d. r.	0.0	0.01	† Harrogate, to 6 p.m.	63	46	bc. o. c. d. r.	0.4	0.31
† Weymouth, to 6 p.m.	61	56	bc. o. c. d. r.	2.5	0.02	Buxton, to 9 p.m.	51	44	bc. o. c.	0.0	-
† Bournemouth, to 6 p.m.	62	56	bc. o. c. d. r.	6.8	0.07	Darwen, to 9 p.m.	63	48	bc. o. c. d. r.	0.0	-
Southsea, to 6 p.m.	63	55	bc. o. c. d. r.	5.3	-	Manchester, to 9 p.m.	59	48	bc. o. c. d. r.	7.0	-
† Worthing, to 6 p.m.	64	52	bc. o. c. d. r.	-	-	Birmingham, to 9 p.m.	60	45	bc. o. c. d. r.	-	-
Carnoustie, to 6 p.m.	59	42	bc. o. c. d. r.	-	-	Douglas, to 6 p.m.	60	45	bc. o. c. d. r.	-	-

† At this Station the amount of Bright Sunshine is for the whole day.

LONDON OBSERVATIONS.

STATIONS.	HUMIDITY.		TEMPERATURE.		Weather.	Rainfall.	Sunshine Yesterday.
	3 p.m. Yesterday.	9 a.m. To-day.	Max.	Min.			
Greenwich (Royal Obs.)	63	70	68	46	bc. c. bc.	0.36	4.5
City (Bunhill Row)	*	*	*	*	*	*	3.2
Westminster (St. James's Pk.)	71	64	66	47	bc. o. c. d. r.	0.31	2.7
Camden Sq. (Brit. Rainfall)	64	63	70	46	c. o. bc.	0.21	2.1
Hampstead (Reservoir)	*	72	64	44	c. bc. c. d. r.	0.21	1.9
24 HOURS ENDED AT 6 P.M. YESTERDAY.							
South Kensington	*	*	67	55	bc. o. c. d. r.	0.01	1.5
" (Roof of M.O.)	65	41	68	56	bc. o. c. d. r.	*	*

TABLE SHOWING THE GREENWICH TIMES OF SUNRISE, NOON AND SUNSET FOR STATIONS IN THE UNITED KINGDOM TO-DAY AND TO-MORROW.

STATIONS.	16th & 17th May, 1912.		Sunrise	Noon	Sunset
	G.M.T.	G.M.T.			
Yarmouth	{ 3.58 3.57	{ 11.49 11.49			{ 7.46 7.41
Greenwich	{ 4.9 4.8	{ 11.56 11.56			{ 7.46 7.41
Wick	{ 3.46 3.46	{ 12.8 12.8			{ 8.31 8.23
Valencia	{ 4.47 4.46	{ 12.37 12.37			{ 8.27 8.27

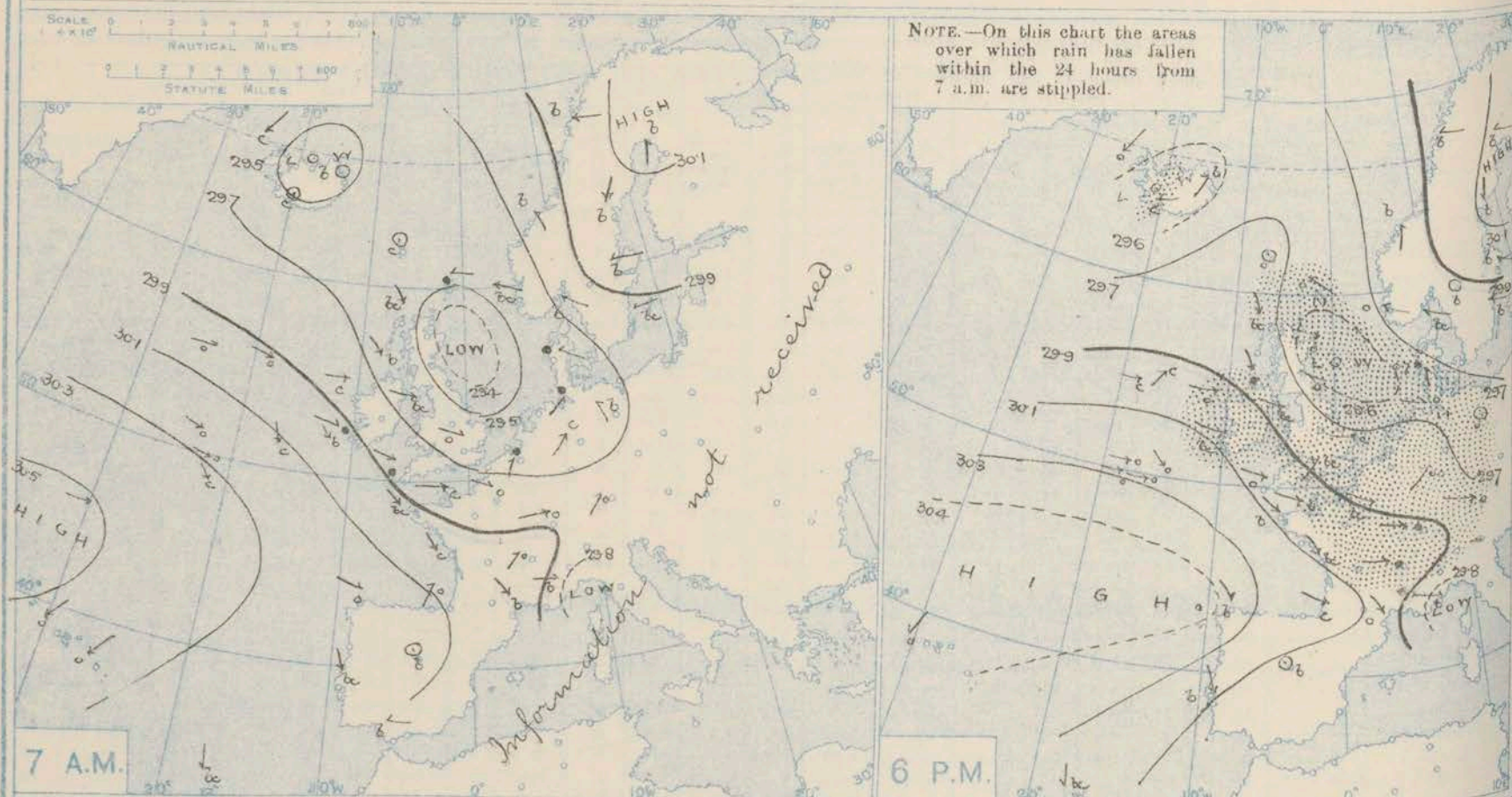
TEMPERATURE, WEATHER and RAINFALL at additional FOREIGN STATIONS, for the 24 hours ended at 7 a.m. yesterday.

STATIONS.	RAIN.	TEMPERATURE F.		WEATHER.	STATIONS.	RAIN.	TEMPERATURE F.		WEATHER.
		Max.	Min.				Max.	Min.	
Malaga	-	81	63	bc. c.	Rome	-	80	53	bc. c.
Marseilles	-	84	66	bc. c.	Vienna	-	72	50	bc. c.
Malta	-	81	66	bc. c.	Utrecht	0.08	64	50	bc. c.
Algiers	-	102	66	bc. c.	Zürich	-	*	*	bc. c.
Tunis	-	100	68	bc. c.	Geneva	-	*	*	bc. c.
Palermo	-	82	57	bc. c.	Lugano	-	*	*	bc. c.

NOTE.—The information relating to weather is indicated by the following letters—b. blue sky; bc. sky half clouded; c. sky three parts clouded; d. drizzling rain; e. wet air, without rain falling; f. fog; g. gloom; h. hail; l. lightning; m. mist; o. overcast sky; p. passing showers; q. squalls; r. rain; s. snow; t. thunder; u. ugly, threatening sky; v. visibility, unusual transparency; w. dew; x. hoar frost; z. dust-haze, or smoke.

The Daily Weather Report is sent free by post to any address in the United Kingdom on payment of £1 per annum, for postage and wrapping.

BAROMETER, WIND AND WEATHER FOR 7 A.M. AND 6 P.M. 16TH MAY,



NOTES ON YESTERDAY'S WEATHER.

Yesterday was very cool over the British Isles only Brighton and Dungeness touching 60°. At Limerick the rainfall exceeded an inch, but over the rest of the Kingdom the amounts generally were very small. Thunderstorms and hail occurred in several southern counties of England. There was little or no bright

sunshine on the north-east coast of Britain, but other districts had large records, up to 14.2 hours at Weymouth, and 14.5 at Caerdydd. A westerly gale was experienced at Aberdeen and Larnach, with squalls at the rate of 56 miles per hour at the former station. As far west as the 22nd meridian ships experienced moderate to strong westerly winds, and cloudy to dull weather.

WEATHER PROSPECTS:

FORECASTS FOR THE 24 HOURS NOON FRIDAY TO NOON SATURDAY.

- 0 { a } Wind backing South-Westerly
b } and freshening somewhat; fine
to dull, rain at times; cool.
- 1 { }
- 2 { a } North-Westerly and Westerly
b } breezes, fresh at times; fine
- 3 { }
- 4 { a } generally, occasionally gusty,
b } with local passing showers; cool.
- 5 { }

FORECAST DISTRICTS.



The Coasts upon which the Warning Signals are at present displayed are indicated thus:—

Signals hoisted yesterday.	Signals hoisted this morning.
South Cone	South Cone.
North Cone.	North Cone.

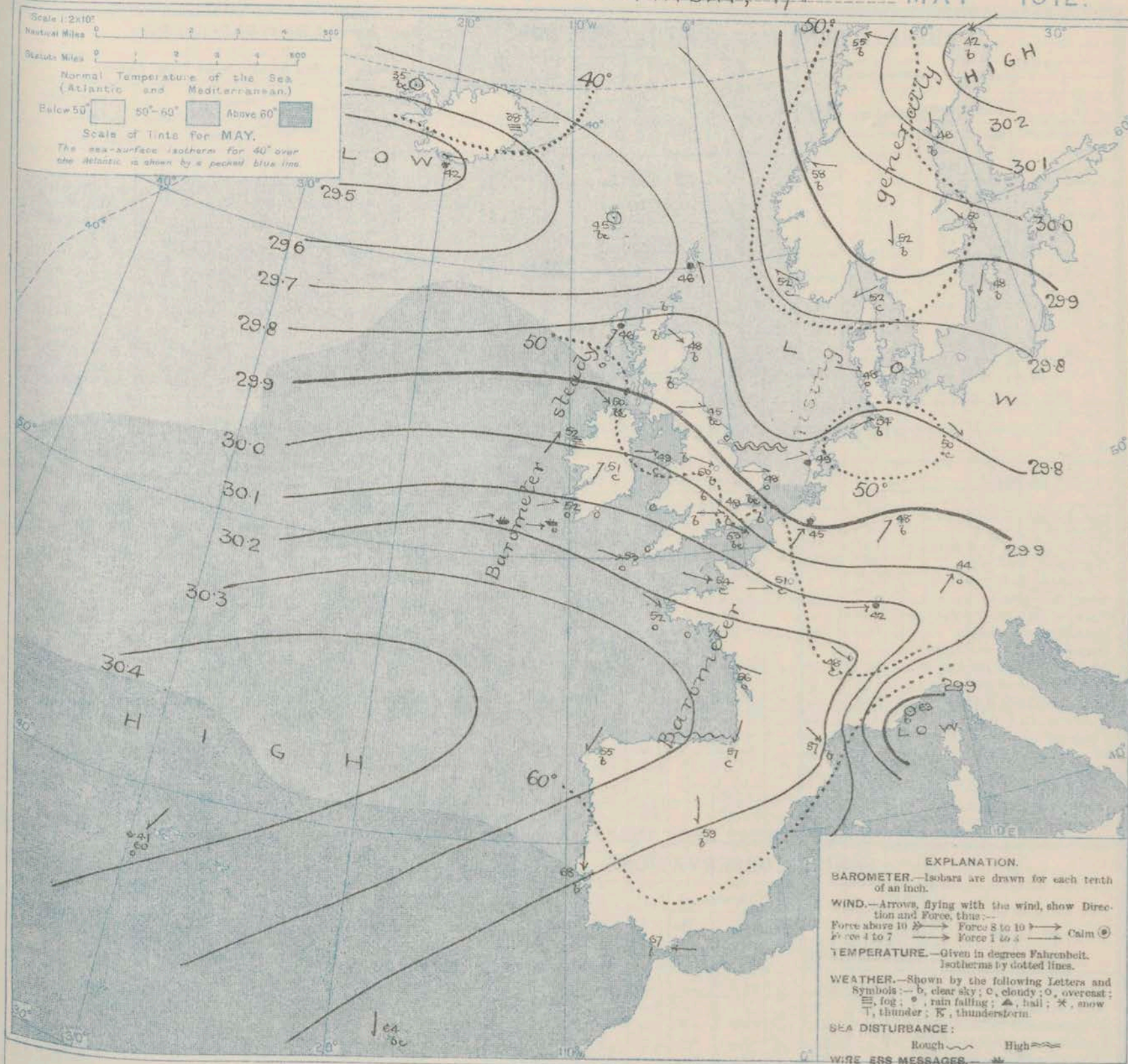
- 6 { a } Same as Nos. 0 and 1.
b }
- 7 { a }
b } Same as Nos. 2 to 5.
- 8 { a }
b }
- 9 { a }
b } Same as Nos. 0 and 1.
- 10 { a }
b }

11 WESTERN CHANNEL AND BAY.

North-Westerly and Westerly breezes, fresh at times; slight to moderate sea; fine generally, local showers and mist; cool.

THE FURTHER OUTLOOK.

SYNOPTIC CHART FOR 7 A.M. FRIDAY, 17TH MAY 1912.



NOTES ON THE GENERAL SITUATION AT 7 A.M.

A large anticyclone extends from Western Europe to mid-Atlantic, with the barometer above 30.4 in. at the Azores. In another high pressure system over Northern Europe the barometer is above 30.2 in. in Lapland. A depression on the south coast of Iceland pressure is below 29.2 in.

Calm and light variable breezes prevail over Iceland, light to moderate northerly to easterly breezes over Scandinavia, and south westerly to north westerly over the British Isles and Western Europe, varying greatly in force, locally fresh or strong, a gale at Spurnhead.

At the home stations temperature ranges from 45° at North Shields to 55° at Portland Bill; over Western Europe from 42° at Belfast to 63° at Nice, and 67° at Gibraltar, in Scandinavia from 42° at Haparanda to 58° at Christiansund; and in Iceland from 35° to 42°. The weather is fine over the greater part of the region under observation, but rain is falling at Stornoway and Lerwick, in the Lofoten Islands, in the Fozes, and in the south of Iceland. A high sea is running at the mouth of the Humber, and it is rather rough off Cardiff, elsewhere it is moderate to very smooth.

GENERAL INFERENCE FROM THE 7 A.M. OBSERVATIONS.

Under the influence of a depression situated near Iceland the wind will become south-westerly on our western and northern coasts, but no great

change in the weather is expected over the country generally.

DAILY WEATHER REPORT.

Friday, 17th May, 1912.

OBSERVATIONS from the ATLANTIC OCEAN received by RADIOTELEGRAPHY.

CONTROL OBSERVATIONS.						OBSERVATIONS PLOTTED ON THE CHARTS.											
DATE AND HOUR OF OBSERVATION.	POSITION.		Reading of Barometer.	WIND.		NAME OF SHIP.	DATE AND HOUR OF OBSERVATION.	POSITION.		Reading of Barometer.	WIND.		Weather.	TEMPERATURE.			Sea Dis- tance.
	Lat. N.	Long. W.		Dir.	Force.			Lat. N.	Long. W.		Dir.	Force.		Air.	Dry Bulb.	Wet Bulb.	
17th May 11 a.m.	50	14	30.19	W	1-3	Haverford	17th May, 11 a.m.	50	13	30.18	WSW	4-5	0	-	-	-	-
" " "	51	14	30.22	WNW	4-5	Baltic	" " "	51	10	29.19	W	4-5	0	-	-	-	-
16th " 3 p.m.	49	17	30.31	NW	1-3	Argentine	16th " 3 p.m.	50	15	30.30	NW	4-5	0	-	-	-	-
" " "	50	20	29.95	W	6-7	Raconia	" " "	50	18	29.96	W	6-7	0	-	-	-	-
" " "	49	19	30.28	W	4-5	Haverford	" " "	49	20	30.29	W	4-5	0	-	-	-	-
" " "	49	18	30.33	WNW	1-3	Bartholomew	" " "	49	17	30.31	W	4-5	0	-	-	-	-
" " "	55	15	30.00	SW	4-5	Argentine	" " "	55	15	30.00	SW	4-5	0	-	-	-	-
" " "	55	19	30.00	WNW	4-5	Raconia	" " "	55	18	30.00	WNW	4-5	0	-	-	-	-
" " "	45	27	30.48	W	8-9	Argentine	" " "	45	29	30.55	W	4-5	6.2	-	-	-	-
" " "	45	25	29.92	W	4-5	Bartholomew	" " "	45	23	29.92	W	4-5	0	-	-	-	-
" " "	50	22	30.23	NW	4-5	Raconia	" " "	50	21	30.23	WNW	4-5	0	-	-	-	-
" " "	50	15	29.94	NW	8-9	Argentine	" " "	50	16	30.12	NW	6-7	0	-	-	-	-
" " "	48	21	30.24	NW	4-5	Haverford	" " "	48	20	30.30	NW	4-5	0	-	-	-	-
" " "	48	21	30.26	NW	1-3	Baltic	" " "	49	20	30.29	WNW	4-5	0	-	-	-	-
" " 3 p.m.	50	19	30.30	WNW	4-5	Bartholomew	" " "	50	18	30.27	W	4-5	0	-	-	-	-

TEMPERATURE, WEATHER, SUNSHINE AND RAINFALL FOR YESTERDAY.

STATIONS.	TEMPERATURE F.		Weather.	Sunshine.	Rainfall.	STATIONS.	TEMPERATURE F.		Weather.	Sunshine.	Rainfall.
	Max.	Min.					Max.	Min.			
Stonehaven, to 6 p.m.	54	44	b. c. r. b. c.	8.8	0.02	† Brighton, to 6 p.m.	60	48	c. r. o. c. l.	10.0	0.22
Oban, to 6 p.m.	54	44	b. c. r. b. c.	8.8	0.02	† Seaford, to 6 p.m.	58	45	b. c. r. b. c.	8.2	0.29
Dublin (City), to 4 p.m.	57	39	b. c. r. b. c.	10.0	0.05	† Eastbourne, to 6 p.m.	59	47	o. g. r. o. b. c.	6.5	0.35
Blackpool, to 9 p.m.	54	41	c. h. l. b. c.	10.0	0.13	† Bexhill-on-Sea, to 9 p.m.	57	48	b. c. p. c.	9.5	0.38
Southport, to 6 p.m.	54	45	o. h. l. b. c.	10.6	0.05	† Hastings	57	48	b. c. p. c.	9.1	0.14
Rhyl, to 6 p.m.	58	40	b. c. o. c.	4.7	-	† Folkestone, to 6 p.m.	58	46	b. c. r. b. c.	9.9	0.17
† Colwyn Bay, to 6 p.m.	55	44	p. b. c.	10.6	0.04	† Deal, to 6 p.m.	57	46	o. b. c. p. g.	7.6	0.22
Llandudno, to 9 p.m.	58	45	o. h. p. b. c.	11.1	0.01	† Ramsgate, to 6 p.m.	57	46	o. b. c. p. g.	7.6	0.22
Bettws-y-Coed, to 6 p.m.	54	46	c. h. p. b. c.	7.3	0.07	† Margate, to 6 p.m.	58	50	r. b.	8.6	0.14
Aberystwyth, to 6 p.m.	54	45	c. h. p. b. c.	13.3	0.04	† Felixstowe, to 6 p.m.	58	45	b. c. r. b. c.	10.4	0.09
Plymouth, to 9 p.m.	57	43	q. b. c. p. b. c.	11.5	0.13	† Lowestoft, to 6 p.m.	54	46	c. b. c. p. g.	6.1	0.28
† Aignton, to 6 p.m.	57	43	q. b. c. p. b. c.	11.5	0.13	† Skegness, to 6 p.m.	55	36	p. c.	6.0	0.07
Torquay, to 6 p.m.	59	44	b. c. b. p. c.	11.5	0.08	† Scarborough, to 9 p.m.	55	44	o. c. b. c.	0.0	0.08
Teignmouth, to 6 p.m.	58	45	q. b. c. p. b. c.	12.0	0.05	† Harrogate, to 6 p.m.	54	41	o. p. c. b. c.	5.1	0.09
† Weymouth, to 6 p.m.	57	46	b. c. b. p. c.	14.2	0.07	Buxton, to 9 p.m.	51	38	b. c. r. b. c.	6.3	0.32
† Bournemouth, to 6 p.m.	59	45	c. b. c. r. b. c.	12.6	0.22	Darwen, to 9 p.m.	52	39	o. b. c. p. b. c.	5.5	0.23
Southsea, to 6 p.m.	56	48	c. b. c. r. b. c.	10.2	0.06	Manchester, to 9 p.m.	54	44	o. b. c. p. b. c.	5.2	0.21
† Worthing, to 6 p.m.	59	47	p. b. c.	10.4	0.19	Birmingham, to 9 p.m.	54	40	r. c. r. b. c.	9.1	0.02
Cardiff, to 6 p.m.	51	43	p. b. c.	0.0	0.69	Douglas (S. D. M.), to 6 p.m.	53	42	q.	12.5	0.02

† At this Station the amount of Bright Sunshine is for the whole day.

LONDON OBSERVATIONS.

STATIONS.	HUMIDITY.		TEMPERATURE.		Weather.	Rainfall.	Sunshine Yesterday.	TABLE SHOWING THE GREENWICH TIMES OF SUNRISE, NOON AND SUNSET FOR STATIONS IN THE UNITED KINGDOM TO-DAY AND TO-MORROW.			
	3 p.m. Yesterday.	9 a.m. To-day.	Max.	Min.				17th. 18th. & 19th. May 1912.	Sunrise	Noon	Sunset
	%	%									
Greenwich (Royal Obs.)	57	60	58	43	b. c. r. h. g.	0.02	10.9		G.M.T.	G.M.T.	G.M.T.
City (Banhill Row)	57	60	58	43	b. c. r. h. g.	0.02	9.7	Yarmouth	3.57	11.49	7.41
Westminster (St. James's Pk.)	64	66	58	45	r. b. c. r. b. c.	0.02	10.3	Greenwich	3.55	11.49	7.43
Camden Sq. (Brit. Rainfall)	45	55	59	43	b. c. p. c.	0.02	7.8	Wick	4.48	11.56	7.44
Hampstead (Reservoir)	5	64	56	41	b. c. p. c.	0.02	10.2	Valencia	4.46	11.55	8.33
24 HOURS ENDED AT 6 P.M. YESTERDAY.											
South Kensington	61	60	62	47	c. b. c. p. o. c. r. b. c. p. c.	0.27	9.0		3.44	12.8	8.35
" (Roof of M.O.)	61	60	63	47	c. b. c. p. o. c. r. b. c. p. c.	0.27	9.0		3.42	12.9	8.37

TEMPERATURE, WEATHER and RAINFALL at additional FOREIGN STATIONS, for the 24 hours ended at 7 a.m. yesterday.

STATIONS.	RAIN.	TEMPERATURE F.		WEATHER.	STATIONS.	RAIN.	TEMPERATURE F.		WEATHER.
		Max.	Min.				Max.	Min.	
Malaga	In.	*	*		Rome	In	*	*	
Marseilles					Vienna				
Malta					Utrecht				
Algiers					Zürich				
Tunis					Geneva				
Palermo					Lugano				

Notes.—The information relating to weather is indicated by the following letters—b. blue sky; bc. sky half clouded; c. sky three parts clouded; d. drizzling rain; e. wet air, without rain falling; f. fog; g. gloom; h. hail; l. lightning; m. mist; o. overcast sky; p. passing showers; q. squalls; r. rain; s. snow; t. thunder; u. ugly, threatening sky; v. visibility, unusual transparency; w. dew; x. hoar frost; z. dust-haze, or smoke.

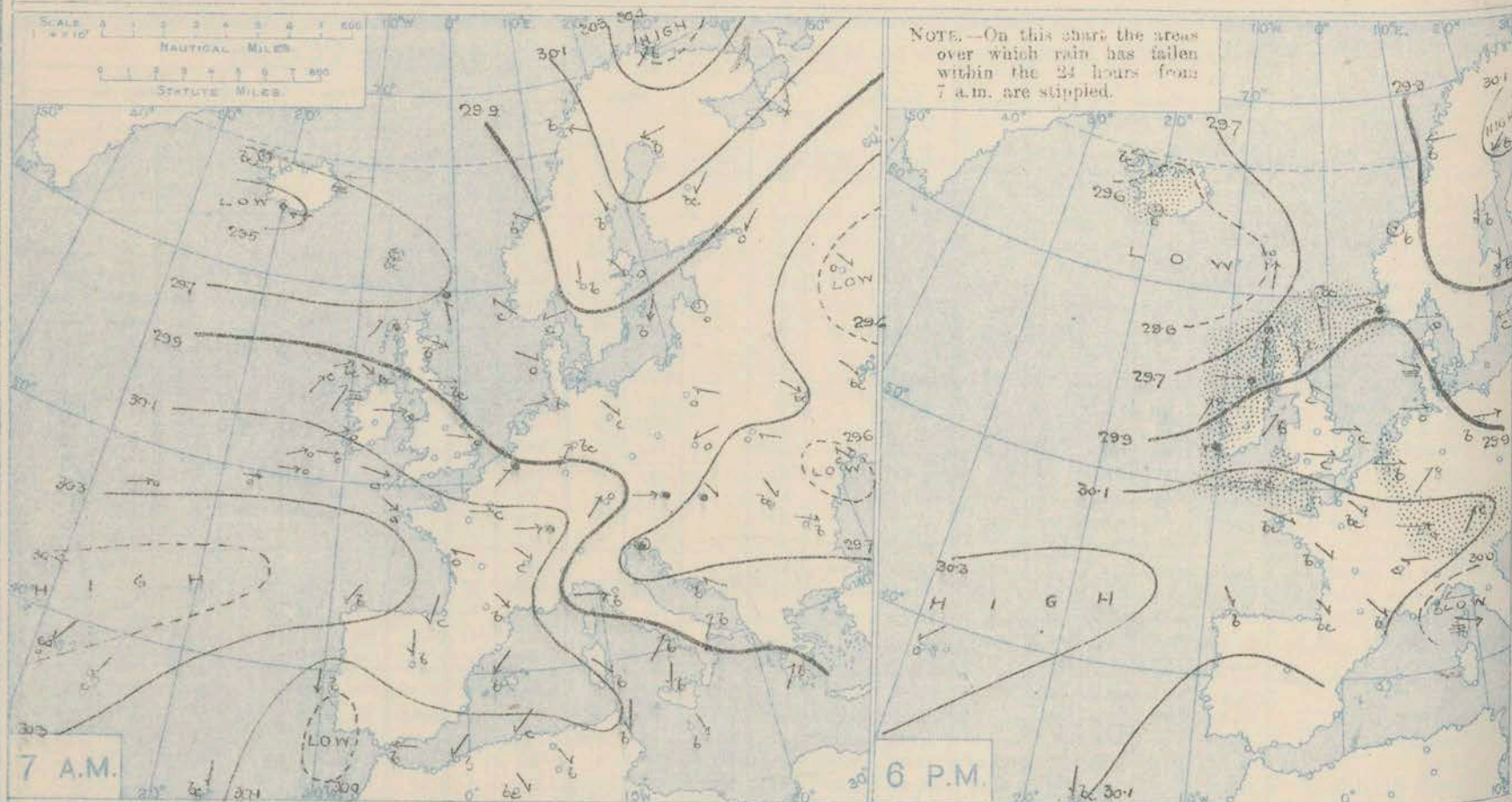
The Daily Weather Report is sent free by post to any address in the United Kingdom on payment of £1 per annum, for postage and wrappers.

DAILY WEATHER REPORT OF THE METEOROLOGICAL OFFICE.

Saturday
18th May, 1912.

STATIONS.		YESTERDAY EVENING.					THIS MORNING 7 A.M., G.M.T.										PAST 24 HOURS.						
		Barom.	Temp.	Wind		Weather.	Barometer.		Temp.		Wind.		Sea (0 to 9).	Rain-fall.	Temp.		Sun-shine.	Weather.					
				At 32° Fahr. and M.S.L. (Lat. 46°).	Dry Bulb.		Dirac.	Force (0 to 12).	At 32° Fahr. and M.S.L. (Lat. 46°).	Change since 4 a.m.	Dry Bulb.	Change since Yesterday.			Dirac.	Force (0 to 12).		Max.	Min.	Morn'g. 7 a.m. to 1 p.m.	Aftern'n. 1 p.m. to 5 p.m.	Night. 5 p.m. to 7 a.m.	
		In.	°				In.	°	°				In.	°	°	Hours							
BRITISH ISLANDS.	Lerwick ...	29.81	49	SSW	2	bc	29.78	-0.03	47	+1	SE	3	0	4	53	45	5.6	bc	bc	omp			
	Stornoway ...	29.73	51	S	6	ogp	29.76	+0.03	46	0	W	4	bc	4	57	41	5.6	bcg	bc-ogp	bc-ogp			
	Castlebay (Barra Isd.)	29.76	51	SSW	5	op	29.83	+0.07	49	-3	WNW	4	bc	4	52	45	4.2	bc-om	om-og	bc-og			
	Malin Head ...	29.82	52	W	3	op	29.89	+0.07	48	-2	WNW	3	c	3	58	45	4	bc	omp	omp			
	Blacksod Point ...	29.87	53	SSW	5	o	29.95	+0.08	50	-2	SSW	3	c	3	56	45	4	om	om	cp			
	Valencia ...	30.00	53	WSW	4	op	30.02	0.02	51	-1	WNW	1	c	4	58	50	1.3	o	om	cp			
	Roche's Point ...	30.02	54	WSW	4	og	30.03	0.01	49	-3	W	2	o	2	59	48	4	o-c	c-og	o-bc			
	Birt Castle ...	29.93	56	SW	4	c	29.97	0.04	48	-3	SW	2	bc	2	61	44	5.9	c	c	cp-bc			
	Donaghadee ...	29.91	56	SSW	3	c	29.93	+0.02	46	-1	SSW	3	bc	2	60	44	4	cg	cw	omp-bc			
	Liverpool Obsy. ...	30.00	58	WNW	2	b	29.95	-0.05	50	+1	W	4	c	7	59	49	11.3	bc	b	bc			
	Holyhead ...	29.97	53	SW	3	bm	29.95	-0.02	53	+4	W	3	bc	2	59	48	7.5	cw	bm	bcw			
	Pembroke (St. Ann's Hd.)	30.04	52	SSW	4	c	30.00	-0.04	51	-1	W	2	c	3	56	50	7.5	c	c	cg			
	Newquay ...	30.11	53	SW	3	o	30.05	-0.06	53	0	SW	1	o	2	58	50	3.0	o-bc	bc-ogp	c			
	Scilly (St. Mary's)	30.13	55	W	4	ogm	30.05	-0.08	51	-2	W	2	ogm	3	60	50	1.6	og	ogm	ogm			
	Jersey (St. Aubin)	30.18	56	W	4	bm	30.11	-0.07	54	0	SW	3	ogm	3	58	50	9.8	og-bm	b-bc	cw-om			
	Portland Bill ...	30.08	55	WNW	4	b	30.04	-0.04	53	-2	W	4	b	3	56	50	11.5	bc	bc	bc-og			
	Dungeness ...	30.04	55	SW	3	c	30.01	-0.03	54	+1	SW	4	o	4	61	51	7.6	cg	c	c-o			
	Dover ...	30.05	53	SW	2	bc	30.04	-0.01	52	0	SW	3	o	4	58	47	7.9	b-bc	bc-c	bc-o			
	Wick ...	29.81	51	WSW	3	c	29.72	-0.09	49	+3	W	3	bc	2	54	44	4	cp	cp	omp-bc			
	Nairn ...	29.80	55	SW	1	c	29.77	-0.03	48	+1	W	3	b	1	56	38	8.7	b	c	b			
	Aberdeen ...	29.85	50	SSW	1	c	29.79	-0.06	52	+4	WNW	3	b	2	58	47	10.1	b-bc	bc-c	cp-bc			
	Leith ...	29.84	58	WSW	2	bc	29.83	-0.01	50	+1	SW	3	b	2	62	47	4	b-bc	c-bc	bc			
	North Shields ...	29.94	51	SE	3	c	29.88	-0.06	52	+7	WSW	3	c	2	56	42	8.1	c	o	c			
	Spurn Head ...	29.96	50	SE	3	c	29.92	-0.04	51	+3	SW	4	c	4	56	46	4	cg	cg	bc-c			
Yarmouth ...	29.99	56	W	2	c	29.97	-0.02	51	+3	WSW	2	b	1	60	45	6.3	o-bc	bc-c	bc-b				
Clacton-on-Sea ...	30.02	59	WNW	2	c	30.01	-0.01	53	+4	WSW	2	o	2	60	48	8.1	bc-c	c-bc	c-o				
Nottingham ...	29.97	59	W	2	c	29.93	-0.04	53	+3	W	2	c	4	60	44	8.5	bc	c	c-b				
Bath ...	30.07	58	W	2	o	30.02	-0.05	54	+4	WSW	2	o	4	61	50	9.6	-	-	-				
Oxford ...	30.06	54	WSW	4	b	30.01	-0.05	55	+3	WSW	3	o	4	60	48	4	bc-c	c-bc	bc-o				
London (Kew Obsy.)	30.05	60	W	1	c	30.01	-0.04	54	+5	SW	2	o	4	61	47	8.7	b-bc	bc-c	c-bc				
ICELAND & FAEROE.	Isafjord ...	29.65	41	E	4	bc	29.73	+0.08	37	+2	-	0	o	4	55	32	4	bc	bc	bc			
	Reykjavik ...	29.54	52	SE	1	r	29.63	+0.09	42	0	W	3	c	4	54	34	4	bc	bc	bc			
	Vestmanna ...	29.54	46	-	0	o	29.65	+0.11	42	0	-	0	bc	5	54	34	4	bc	bc	bc			
	Seydisfjord ...	29.62	48	NE	4	o	29.66	+0.04	37	-1	-	0	o	4	54	34	4	bc	bc	bc			
	Thorshavn ...	29.60	48	S	4	o	29.62	+0.02	47	+2	SW	2	bc	4	54	34	4	bc	bc	bc			
SCANDINAVIA.	Haparanda ...	30.12	40	NE	4	b	30.05	-0.07	39	-3	FNE	6	c	4	55	32	4	bc	bc	bc			
	Hernösand ...	30.06	41	N	2	b	29.99	-0.07	44	-2	NE	2	b	4	55	32	4	bc	bc	bc			
	Stockholm ...	29.93	44	N	2	b	29.94	+0.01	44	-6	ENE	2	c	4	55	32	4	bc	bc	bc			
	Wisby ...	29.88	45	ENE	4	c	29.89	+0.01	42	-6	ENE	2	b	4	52	37	4	bc	bc	bc			
	Karlstad ...	29.89	54	E	4	bc	29.91	0.02	48	-4	SE	2	b	4	53	37	4	bc	bc	bc			
	Færder (Xtania Fjord)	29.86	59	WSW	1	b	29.88	+0.02	48	-2	NE	2	o	2	59	48	4	bc	bc	bc			
	Bodö ...	30.00	53	E	2	b	29.95	-0.05	50	-5	E	4	b	2	57	46	4	bc	bc	bc			
	Christiansund ...	29.85	58	-	0	b	29.78	-0.07	53	-5	-	0	bc	1	61	46	4	bc	bc	bc			
	Skudesnaes ...	29.88	47	WSW	2	r	29.85	-0.03	48	-4	-	0	o	2	52	45	4	bc	bc	bc			
	The Scaw (Skagen) ...	29.86	51	W	1	o	29.85	-0.01	51	-1	-	0	o	0	61	46	4	bc	bc	bc			
GERMANY, &c.	Blaavands Huk ...	29.91	47	WNW	1	w	29.91	+0.00	52	+4	W	1	b	1	54	45	4	bc	bc	bc			
	Cuxhaven ...	29.91	53	W	1	o	29.93	+0.02	54	0	N	2	c	4	57	45	4	bc	bc	bc			
	The Helder ...	29.93	50	W	6	o	29.99	+0.06	50	+1	SW	1	b	1	50	48	4	bc	bc	bc			
	Brussels ...	30.06	50	W	1	b	30.06	0.00	50	+5	WSW	2	o	4	57	44	4	bc	bc	bc			
	Berlin ...	29.89	56	W	4	b	29.95	+0.06	49	-1	W	3	c	4	59	46	4	bc	bc	bc			
FRANCE.	Frankfurt ...	30.04	50	SW	2	o	30.02	-0.02	50	+2	SW	2	c	4	59	46	4	bc	bc	bc			
	Munich ...	30.11	45	SW	5	c	30.15	+0.04	48	+4	SW	5	o	4	50	44	4	bc	bc	bc			
	C. Gris Nez ...	30.07	53	WSW	5	c	30.06	-0.01	53	+3	SW	5	o	4	57	45	4	bc	bc	bc			
	La Hève ...	30.13	50	WNW	4	bc	30.11	-0.02	52	0	SW	3	o	3	59	48	4	bc	bc	bc			
	Brest (St. Mathieu) ...	30.23	59	WNW	3	bc	30.14	-0.09	54	+2	W	1	o	2	64	50	4	bc	bc	bc			
SPAIN, PORTUGAL, &c.	Lorient (Bec Melen) ...	30.17	58	W	4	c	30.10	-0.07	54	0	NE	1	o	3	64	48	4	bc	bc	bc			
	Rochefort (Ile d' Aix) ...	30.20	59	NW	3	b	30.14	-0.06	54	-2	E	2	b	4	64	48	4	bc	bc	bc			
	Biarritz ...	30.19	61	WNW	3	bc	30.08	-0.11	52	-5	ENE	2	b	3	64	48	4	bc	bc	bc			
	Paris ...	30.13	58	NW	2	b	30.15	+0.02	49	-2	SSW	2	o	4	63	41	4	bc	bc	bc			
	Belfort ...	30.18	47	W	4	o	30.21	+0.03	47	+5	W	2	w	4	55	42	4	bc	bc	bc			

BAROMETER, WIND AND WEATHER FOR 7 A.M. AND 6 P.M. 17th MAY,



NOTES ON YESTERDAY'S WEATHER.

During yesterday temperature rose to 60° and upwards in various parts of the British Isles, to 61° at Carnarvon. Showers occurred in most districts, the amounts measured being small. The duration of bright sunshine ranged from a little more than an

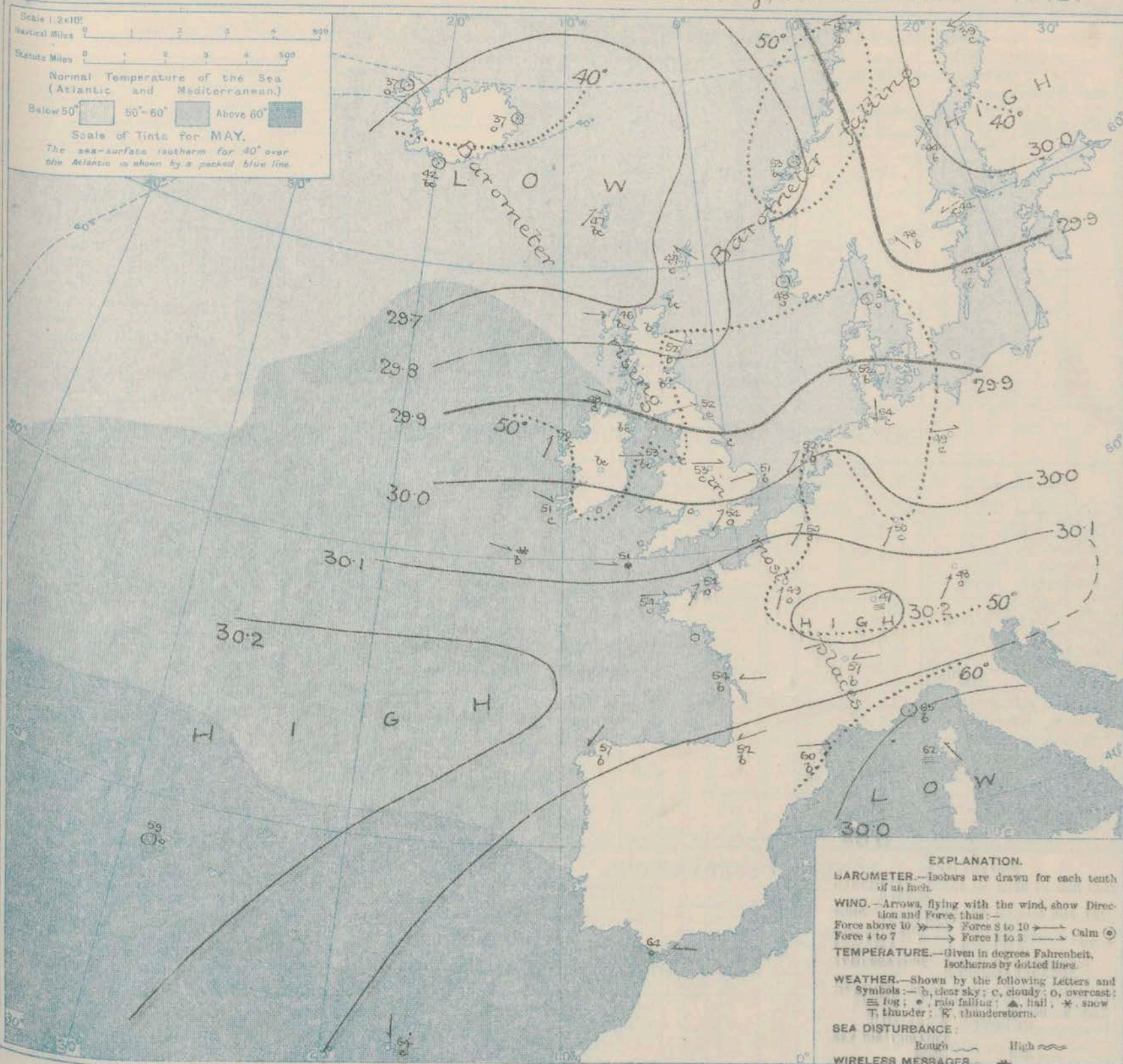
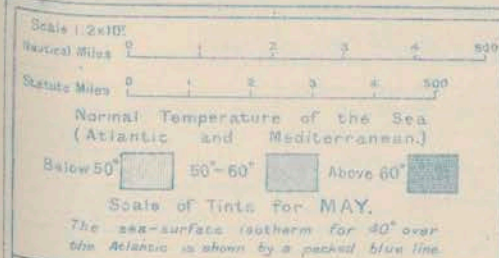
hour at Valencia to just over 12 hours at Rhyl. As far west as the 26th meridian ships experienced light to fresh westerly and south-westerly breezes, and fine to dull weather. The westerly gale at Spurn Head ended at noon.

WEATHER PROSPECTS.

FORECASTS FOR THE 24 HOURS NOON SATURDAY TO NOON SUNDAY.

0 { a b	<p>Wind mainly Westerly and South-Westerly, fresh occasionally in places; generally fair or fine, local passing showers; cool to moderate temperature.</p>	FORECAST DISTRICTS.		6 { a b	Same as Nos. 0 - 5.						
1				7 { a b							
2 { a b				8 { a b							
3				9 { a b							
4 { a b				10 { a b							
5											
THE FURTHER OUTLOOK. (All Districts.)		The Coasts upon which the Warning Signals are at present displayed are indicated thus:—		11 WESTERN CHANNEL AND BAY.							
Similar weather continuing.		<table><tr><td>Signals hoisted yesterday</td><td>Signals hoisted this morning</td></tr><tr><td>South Coast</td><td>South Coast</td></tr><tr><td>North Coast</td><td>North Coast</td></tr></table>		Signals hoisted yesterday	Signals hoisted this morning	South Coast	South Coast	North Coast	North Coast	Westerly and South-Westerly winds occasionally fresh; sea smooth to moderate; fine to dull, some passing showers and mist; cool.	
Signals hoisted yesterday	Signals hoisted this morning										
South Coast	South Coast										
North Coast	North Coast										

SYNOPTIC CHART FOR 7 A.M. Saturday, 18th MAY 1912.



NOTES ON THE GENERAL SITUATION AT 7 A.M.

An area of high pressure extends from Central Europe westward to Mid-Atlantic, the barometer being about 30.2 in. in Eastern France and at the Azores. In a very shallow depression between the north of Scotland and Ireland pressure is below 29.7 in. The gradient is slight.

Easterly to North-Easterly breezes prevail over Scandinavia, but over the rest of our area the direction is mostly Westerly or South-Westerly. As a rule the force is moderate to very light. Over the British Isles temperature ranges from 46° at Donaghadee and Stromway

to 53° or 54° in many parts of England; on the Continent from 47° at Belfast to 65° at Nice; in Scandinavia from 39° at Haparanda to 53° at Christiansund; and in Iceland from 34° to 42°. Showers are reported at Scilly and in the north of Iceland, the weather in other regions varying from very fine and clear to overcast and dull. The sea is moderate to very smooth on all coasts.

GENERAL INFERENCE FROM THE 7 A.M. OBSERVATIONS.

The variations of pressure in progress are slight and irregular, and indicate no

important change in the general weather situation.

DAILY WEATHER REPORT.

Saturday, 18th May, 1912.

OBSERVATIONS from the ATLANTIC OCEAN received by RADIOTELEGRAPHY.

CONTROL OBSERVATIONS.						NAME OF SHIP.	OBSERVATIONS PLOTTED ON THE CHARTS.										
DATE AND HOUR OF OBSERVATION.	POSITION.		Reading of Barometer.	WIND.			DATE AND HOUR OF OBSERVATION.	POSITION.		Reading of Barometer.	WIND.		Weather.	TEMPERATURE.			Sea Dis- turb- ance.
	Lat. N.	Long. W.		Direc.	Force.			Lat. N.	Long. W.		Direc.	Force.		Air.		Sea.	
														Dry Bulb.	Wet Bulb.		
	"	"	In.				"	"	In.				"	"	"	"	
18th May, 11am	50	11	30.05	WNW	1-3	Ansonia	18th May, 7am	50	12	30.02	WNW	1-3	b	-	-	-	
17th " 3pm	50	10	30.14	W	6-7	Montfort	17th " 6pm	50	10	30.13	W	6-7	c	-	-	-	
" " "	51	9	30.13	SW	4-5	Adriatic	" " "	51	10	30.10	SW	4-5	c	-	-	-	
" " "	50	12	30.13	WSW	4-5	Sicilian	" " "	50	11	30.09	SW	4-5	c	-	-	-	
" " 10am	50	13	30.15	WSW	4-5		" " 1pm	50	12	30.15	WSW	4-5	bc	-	-	-	
" " 10am	50	15	30.25	WSW	4-5	Laconia	" " 7am	50	14	30.22	W	6-7	o	-	-	-	
" " "	47	23	30.25	WSW	4-5		" " "	47	25	30.24	WSW	4-5	o	-	-	-	
" " "	50	15	30.16	W	4-5	Olympic	" " "	49	17	30.13	?	?	o	-	-	-	
" " "	55	14	29.90	WSW	4-5	Virginian	" " "	55	12	29.85	SW	4-5	c	-	-	-	
" " "	55	12	29.95	WSW	4-5	Pictorian	" " "	55	11	29.94	WSW	4-5	bc	-	-	-	
" " "	55	11	30.00	W	1-3	Bartholomew	" " "	55	10	29.96	WSW	4-5	bc	-	-	-	

TEMPERATURE, WEATHER, SUNSHINE AND RAINFALL FOR YESTERDAY.

STATIONS.	TEMPERATURE F.		Weather.	Sunshine.	Rainfall.	STATIONS.	TEMPERATURE F.		Weather.	Sunshine.	Rainfall.
	Max.	Min.					Max.	Min.			
Stonehaven, to 6 p.m.	54	41	b.c.c.	10.2	0.15	Weston-Super-Mare, to 6 p.m.	58	47	b.c.b.	6.0	0.06
Oban, to 6 p.m.	54	41	b.c.c.	6.7	0.13	† Brighton, to 6 p.m.	62	48	c.b.c.o.b.c.	8.6	0.02
Dublin (City), to 4 p.m.						† Seaford, to 6 p.m.	60	45	b.c.b.c.f	8.2	0.04
Blackpool, to 6 p.m.	56	48	c.b.c.	8.7	-	† Eastbourne, to 6 p.m.	58	45	b.b.c.o.	10.7	0.04
Southport, to 6 p.m.	57	47	o.b.c.c.b.c.	8.7	-	Bexhill-on-Sea, to 9 p.m.	61	44	b.c.c.	8.9	0.29
Rhyl, to 6 p.m.	61	42	b.c.w.b.c.	12.1	-	† Hastings	*	*	*	8.7	*
† Colwyn Bay, to 6 p.m.	60	46	b.c.b.b.	11.5	-	Folkestone, to 6 p.m.	58	42	b.c.c.	7.0	-
Llandudno, to 9 p.m.	62	47	b.c.c.b.	11.6	-	† Deal, to 6 p.m.	62	43	b.c.b.	8.2	-
Bettws-y-Coed, to 6 p.m.						Ramsgate, to 6 p.m.	*	*	*	8.4	-
† Aberystwyth, to 6 p.m.	56	46	o.c.b.b.c.	7.0	-	† Margate, to 6 p.m.	59	44	b.o.	7.6	0.02
Plymouth, to 9 p.m.	62	48	o.g.o.c.b.c.	2.3	-	† Felixstowe, to 6 p.m.	60	45	b.c.c.m.	7.1	0.01
† Paignton, to 6 p.m.	62	43	b.b.c.o.g.o.	3.4	-	† Lowestoft, to 6 p.m.	60	44	c.g.c.b.c.o.	5.2	0.01
Torquay, to 6 p.m.	62	46	b.c.c.o.	4.1	0.01	† Skegness, to 6 p.m.	58	40	b.c.	7.2	0.02
Teignmouth, to 9 p.m.	63	46	b.b.c.c.	4.4	-	Scarborough, to 9 p.m.	57	45	o.c.b.c.	6.4	-
† Weymouth, to 6 p.m.	62	46	b.c.	11.5	-	† Harrogate, to 6 p.m.	59	40	b.c.b.c.b.	9.7	0.20
† Bournemouth, to 6 p.m.	62	45	c.b.c.b.o.	9.0	-	Buxton, to 9 p.m.	56	42	b.c.b.c.b.	8.2	-
Southsea, to 6 p.m.	60	46	b.c.b.c.c.	8.3	-	Darwen, to 9 p.m.	57	43	b.c.	5.5	-
† Worthing, to 6 p.m.	62	43	c.b.	9.5	0.10	Manchester, to 9 p.m.	54	47	b.c.c.b.c.	6.8	-
Carmarthen, to 6 p.m.	64	41	b.	11.3	0.02	Birmingham, to 9 p.m.	60	44	c.	8.3	-
† At this Station the amount of Bright Sunshine is for the whole day.						Douglas (S.W. 46), to 6 p.m.	57	45	c.g.	6.0	-

LONDON OBSERVATIONS.

STATIONS.	HUMIDITY.		TEMPERATURE.		Weather.	Rainfall.	Sunshine Yesterday.	TABLE SHOWING THE GREENWICH TIMES OF SUNRISE, NOON AND TO-MORROW.								
	3 p.m.	9 a.m.	Max.	Min.				18th & 19th May, 1912.	Sunrise	Noon	Sunset					
	Yesterday.	To-day.														
	24 HOURS ENDED AT 9 A.M. TO-DAY.															
Greenwich (Royal Obsy.) ...	% 55	% 71	62	47	b. b. c. p.	In —	Hr. 7.7	Yarmouth { 3.55 3.53	G.M.T. 11.49	G.M.T. 7.43						
City (Bunhill Row)	* 60	* 81	* 62	* 49	* b. c.	* —	8.5 9.2				Greenwich { 4.6 4.5	11.49	7.44			
Westminster (St. James's Pk.)	54	70	63	47	b. c. c. o.	—	7.7							Wick { 3.42 3.40	11.56	7.46
Camden Sq. (Brit. Rainfall)	*	80	62	46	b. c. c. o.	—	9.8									
Hampstead (Reservoir) ...									12.8	8.37						
24 HOURS ENDED AT 6 P.M. YESTERDAY.											12.8	8.38				
South Kensington ...	* 54	* 75	61 62	45 46	} c. b. c. c. b. c. }	— *	8.3	12.37					8.29			
" " (Roof of M.O.)																12.37

TEMPERATURE, WEATHER and RAINFALL at additional FOREIGN STATIONS, for the 24 hours ended at 7 a.m. yesterday.

STATIONS.	RAIN.	TEMPERATURE F.		WEATHER.	STATIONS.	RAIN.	TEMPERATURE F.		WEATHER.
		Max.	Min.				Max.	Min.	
Malaga	In.	75	63	b.b.	Rome	In	72	58	b.c.
Marseilles	-	70	50	c.b.	Vienna	0.04	70	50	b.c.
Malta	-	82	66	b.c.	Utrecht	0.16	57	41	b.c.
Algiers	-	75	63	b.c.	Zürich	0.12	*	*	b.c.
Tunis	-	86	57	b.b.	Geneva	0.28	*	*	T. o
Palermo	-	80	53	b.b.	Lugano	0.28	*	*	b.c.b.

NOTE.—The information relating to weather is indicated by the following letters—b. blue sky; bc. sky half clouded; c. sky three parts clouded; d. drizzling rain; e. wet air, without rain falling; f. fog; g. gloom; h. hail; i. lightning; m. mist; o. overcast sky; p. passing showers; q. squalls; r. rain; s. snow; t. thunder; u. ugly, threatening sky; v. visibility, unusual transparency; w. dew; x. hoar frost; z. dust-haze, or smoke.

The Daily Weather Report is sent free by post to any address in the United Kingdom on payment of £1 per annum, for postage and wrappers.

DAILY WEATHER REPORT OF THE METEOROLOGICAL OFFICE.

Sunday
19th May, 1912.

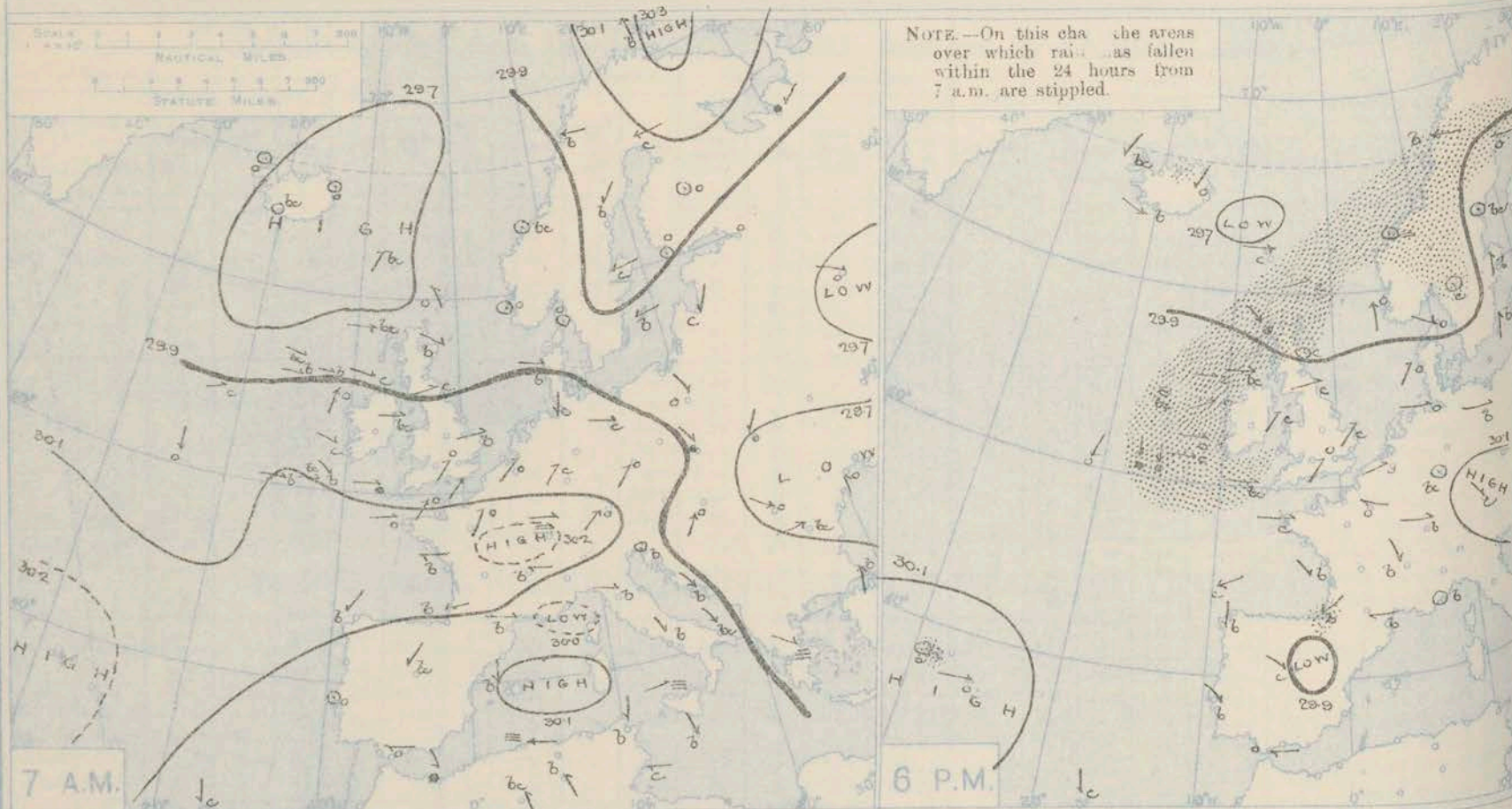
STATIONS.	YESTERDAY EVENING.						THIS MORNING 7 A.M., G.M.T.										PAST 24 HOURS.						
	Barom.	Temp.	Wind		Weather.		Barometer.		Temp.		Wind.			Sea (0 to 9).	Rain-fall.	Temp.		Sun-shine.	Weather.				
			At 32° Fahr. and M.S.L. Lat. 45°.	Dry Bulb.			Dirac.	Force (0 to 12).	At 32° Fahr. and M.S.L. Lat. 46°.	Change since 4 a.m.	Dry Bulb.	Change since Yesterday.				Dirac.	Force (0 to 12).		Max.	Min.	Morn'g. 7 a.m. to 1 p.m.	After'n 1 p.m. to 6 p.m.	Night. 6 p.m. to 7 a.m.
Lerwick	29.74	49	WSW	2	c		29.90	+0.4	48	+1	WSW	2	bc	2	0.19	52	44	*	bc	bc	bc		
Stornoway	29.88	51	NW	4	bc		29.97	+0.2	48	+2	W	3	c	2	0.01	55	42	13.4	bcg	c. cgp	bc. c		
Castlebay (Barra Isd.)	29.94	53	W	3	b		30.00	+0.2	49	0	WSW	2	0	2	0.02	53	44	12.7	bc	bc. b	bc. b		
Malin Head	29.98	51	W	2	bc		30.00	.00	48	0	W	2	c	1	Trace	54	42	*	bc	bc	c		
Blacksod Point ...	29.98	53	WSW	3	0		29.95	-.02	50	0	ESE	1	0	2	Trace	54	47	*	om	om	bc		
Valencia	30.00	52	W	1	0		29.90	-.04	54	+3	SE	3	0	4	Trace	55	47	2.3	om.	c	c		
Roche's Point	30.03	54	SW	3	0		29.98	*	53	+4	S	2	0	2	-	56	47	*	0	0	0. c. o		
Birr Castle	29.98	54	SW	2	c		29.96	*	50	+2	SSW	2	c	*	-	57	46	3.8	c	c	c		
Donaghadee	30.00	49	NE	3	c		30.01	.00	48	+2	NE	2	c	2	-	58	46	*	bc	c	c		
Liverpool Obsy. ...	30.01	53	WNW	1	b		30.05	.00	51	+1	S	2	0	1	-	56	47	10.4	0. b	b	bc		
Holyhead	30.01	53	SW	3	c		30.02	.00	52	-1	S	2	0	1	-	59	48	*	c	c	0. c. m		
Pembroke (St. Ann's Hd.)	30.03	52	WSW	2	c		30.02	+0.1	52	+1	SSE	3	c	2	Trace	56	49	4.6	c	c	c		
Newquay	30.03	54	SW	1	b		30.00	-.01	54	+1	SE	1	0	2	-	58	44	7.3	bc. b	bc. b	bc		
Scilly (St. Mary's) ...	30.04	57	W	1	bc. m		30.01	.00	54	+3	W	2	c	2	0.01	60	50	9.9	bc. m	bc. m	bc. m		
Jersey (St. Aubin) ...	30.07	58	WNW	3	bc. m		30.06	*	59	+5	NW	2	bc	2	-	61	47	4.3	0. c. m	0. c. m	bc		
Portland Bill	30.03	54	WSW	4	c		30.05	+0.1	50	-3	SSE	2	m	2	-	58	47	5.0	c	c	bc. c. f		
Dungeness	30.01	55	WSW	4	c		30.04	+0.1	53	-1	SW	3	c	3	Trace	59	50	1.3	0. c. p	c	c. f. c		
Dover	30.02	54	SW	3	0		30.06	*	53	+1	WSW	1	m	2	Trace	58	48	2.6	0. c	c. og	om. b		
Wick	29.85	51	WNW	3	bc		29.97	+0.3	48	-1	W	2	bc	2	0.07	54	40	*	bc	bc	bc. bc		
Nairn	29.87	53	WNW	3	bc		29.97	*	47	-1	W	1	c	1	0.01	59	38	13.7	c	b	bc		
Aberdeen	29.89	52	-	0	c		30.01	+0.3	48	-4	-	0	c	1	0.13	59	45	6.4	bc. cp	bc. chp	c. bc		
Leith	29.91	58	W	2	b		30.02	+0.3	49	-1	SW	1	b	*	-	60	43	*	bc	bc. b	b		
North Shields	29.93	59	WSW	4	c		30.04	+0.2	50	-2	WSW	1	c	2	-	61	41	10.8	-	-	-		
Spurn Head	29.97	56	W	4	bc		30.07	+0.1	51	0	WNW	4	m	3	-	60	47	*	c	bc	bc. c		
Yarmouth	29.99	58	SW	2	c		30.05	+0.2	56	+5	SSW	1	b	0	-	61	51	2.3	b. bc. c	c	bc. m. b		
Clacton-on-Sea	30.00	58	SW	2	0		30.05	+0.2	56	+3	W	1	bc	0	-	62	49	1.3	0	og	og. bc		
Nottingham	29.98	57	W	2	c		30.04	*	50	-3	ENE	1	0	*	-	61	44	2.5	c	c	c		
Bath	30.02	60	W	2	bc		30.05	*	49	-5	N	1	bc	*	-	65	41	35.8	-	-	-		
Oxford	30.03	56	W	2	c		30.06	*	54	-1	SW	2	bcg	*	-	62	45	*	c	c. o	om. bc. m		
London (Kew Obsy.) ...	30.01	59	SW	2	0		30.06	+0.1	54	0	SW	1	0	*	-	64	47	1.3	0	0	0		
Isafjord	29.81	40	NE	3	bc		29.87	-.02	38	+1	-	0	c	*	-	*	*	*	*	*	*		
Reykjavik	29.77	47	N	3	bc		29.82	.00	41	-1	E	3	b	*	-	*	*	*	*	*	*		
Vestmanna	29.78	46	WNW	7	b		29.87	.00	42	0	-	0	c	*	-	*	*	*	*	*	*		
Seydisfjord	29.76	43	NE	3	0		29.86	+0.3	39	+2	W	4	bc	*	-	*	*	*	*	*	*		
Thorshavn	29.71	50	W	5	c		29.81	+0.2	47	0	SW	2	c	*	-	*	*	*	*	*	*		
Haparanda	29.93	42	E	2	0		29.83	-.01	39	0	E	2	0	*	-	52	36	0.04	52	36	36		
Hernösand	29.94	37	-	0	bc		29.88	.00	41	-3	-	0	c	*	-	43	36	-	43	36	36		
Stockholm	29.96	41	S	2	b		29.91	-.01	51	+7	SSE	2	b	*	-	54	37	-	54	37	37		
Wisby	29.94	43	S	2	b		29.91	-.01	47	+5	SW	2	0	*	-	50	36	-	50	36	36		
Karlstad	29.86	48	-	0	c		29.88	.00	48	0	S	2	c	*	-	59	45	0.08	59	45	45		
Færder (X'ania Fjord)	29.80	50	NNE	2	0		29.85	.00	53	+5	WSW	2	b	2	-	54	48	-	54	48	48		
Bodö	29.88	50	E	4	b		29.84	-.01	50	0	E	4	b	1	-	52	43	-	52	43	43		
Christiansund	29.79	47	-	0	m		29.82	+0.3	48	-5	ESE	1	0	1	0.24	53	43	-	53	43	43		
Skudesnaes	29.82	46	S	6	0		29.94	+0.2	47	-1	WSW	4	c	3	-	48	43	-	48	43	43		
The Scaw (Skagen) ...	29.89	47	WNW	2	0		29.91	+0.1	50	-1	WSW	3	0	1	Trace	54	43	-	54	43	43		
Blaavands Huk	29.95	50	SW	1	0		30.02	+0.7	50	-2	N	2	bc	1	-	54	45	-	54	45	45		
Cuxhaven	29.99	54	W	1	0		30.06	+0.4	54	0	NW	2	b	*	-	59	52	-	59	52	52		
The Helder	30.01	53	SW	3	c		30.09	+0.2	53	+3	SSE	1	bc	1	-	57	41	-	57	41	41		
Brussels	30.07	54	WSW	1	0		30.10	+0.2	57	+7	S	1	bc	*	-	62	44	-	62	44	44		
Berlin	30.01	57	W	2	b		30.08	+0.3	49	0	SW	1	c	*	-	61	45	-	61	45	45		
Frankfurt	30.04	55	-	0	bc		30.09	+0.2	51	+1	NE	1	m	*	-	64	43	-	64	43	43		
Munich	30.12	51	NW	2	c		30.12	+0.1	53	+5	E	3	b	*	-	57	39	-	57	39	39		
C. Gris Nez	30.01	53	SW	4	c		30.08	+0.1	55	+2	SW	3	c	2	-	59	52	-	59	52	52		
La Hève	30.11	54	W	1	c		30.06	*	58	+6	E	1	c	1	-	64	52	-	64	52	52		
Brest (St. Mathieu) ...	30.09	63	W	1	c		30.03	-.01	53	-1	ESE	2	0	2	-	64	50	-	64	50	50		
Lorient (Bec Melen) ...	30.04	61	NW	1	b		29.97	*	54	0	ENE	4	b	2	-	64	46	-	64	46	46		
Rochefort (Ile d'Aix) ...	30.00	62	NW	3	b		29.98	*	57	+3	ENE	3	b	*	-	68	52	-	68	52	52		
Biarritz	29.94	64	NE	3	b		29.99	*	64	+12	SE	2	b	2	0.08	73	52	-	73	52	52		
Paris	30.08	59	-	0	0		30.10	+0.2	53	+4	NNE	1	b	*	-	64	43	-	64	43	43		
Belfort	30.05	60	W	3																			

DURATION AND EXTREME FORCE OF GALES ON BRITISH COASTS.

* Information for these columns not usually received.

† Received too late for insertion in Charts.

BAROMETER, WIND AND WEATHER FOR 7 A.M. AND 6 P.M. 18TH MAY.



NOTES ON YESTERDAY'S WEATHER.

During yesterday the thermometer rose to 60° and upwards in many parts of the United Kingdom and to 65° at Bath and Exmouth. The amount of bright sunshine was generally small but on the shores of the Irish Sea and in the west and north of Scotland it amounted to between 10 and 14 hours. Between

10.30 a.m. and 11 a.m., a well defined mirage was seen at Newquay. Slight rain fell locally in the south-east of England and at many of our western and northern stations. Wireless reports show that as far west as the 23rd meridian ships experienced light to fresh winds from various quarters, a changeable weather, with rain in places.

WEATHER PROSPECTS.

FORECASTS FOR THE 24 HOURS NOON SUNDAY TO NOON MONDAY.

0 |
a
b

1

2 |
a
b

3*

4 |
a
b

5

FORECAST DISTRICTS.



The Coasts upon which the Warning Signals are at present displayed are indicated thus:—

Signals hoisted yesterday.	Signals hoisted this morning.
South Cone	South Cone.
North Cone.	North Cone.

No Warnings Issued.

6 |
a
b

7 |
a
b

8 |
a
b

9 |
a
b

10 |
a
b

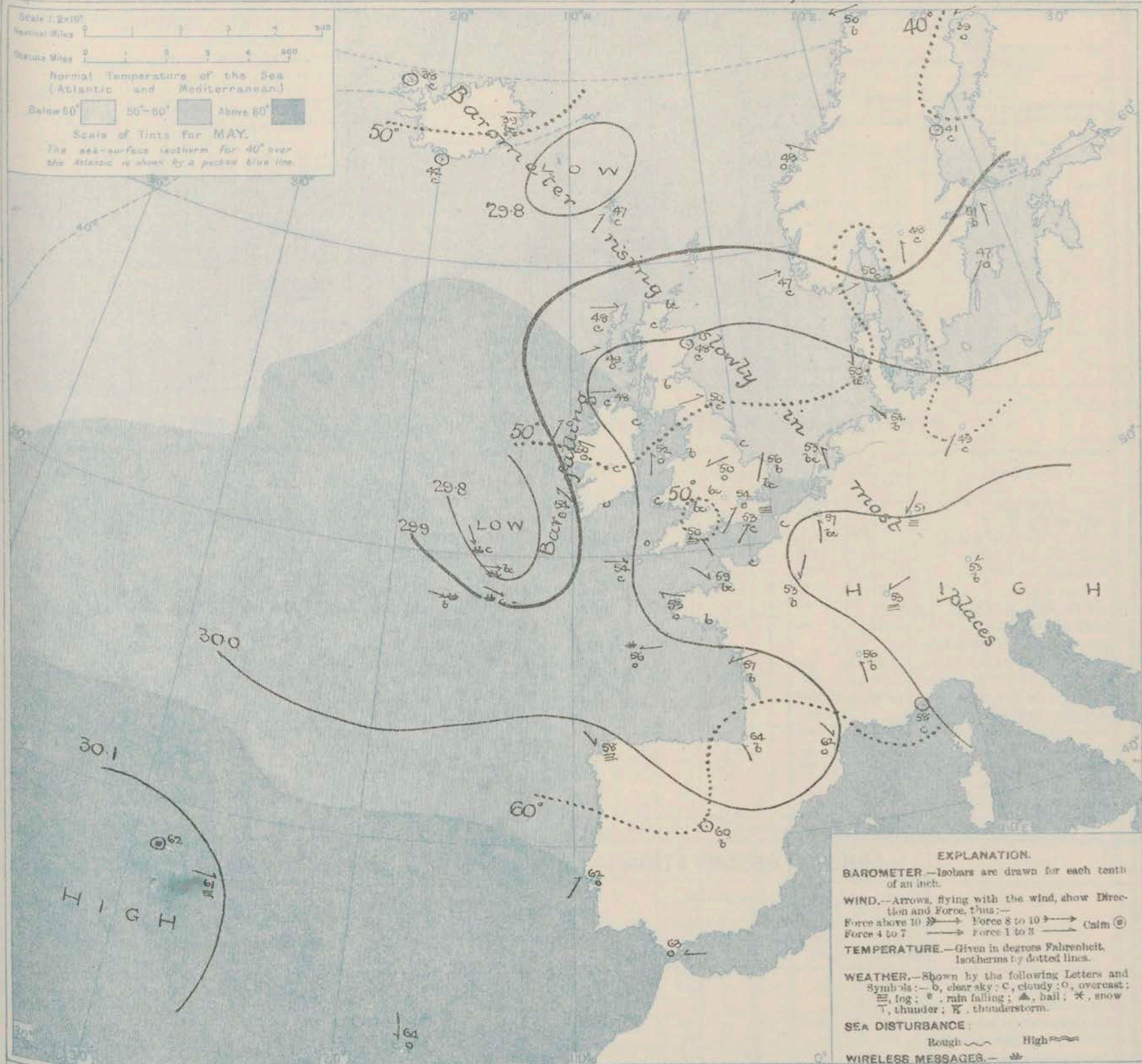
11 WESTERN CHANNEL AND BAY.

THE FURTHER OUTLOOK.

None Issued.

None Issued.

SYNOPTIC CHART FOR 7 A.M. Sunday, 19th MAY 1912.



NOTES ON THE GENERAL SITUATION AT 7 A.M.

The barometer is highest, 30.1 in. and upwards in two areas, one lying over the Azores, and the other over south Germany and the east of France. A shallow depression is moving east between Ireland and the Faeroes, and a rather deeper disturbance is approaching from the westward. The general distribution of pressure is becoming irregular.

The wind is light from the South on our western coasts, but from the West over the major part of Great Britain. Easterly breezes prevail in the west of France, Westely to North-Westely breezes over Spain and the eastern portions of the

Atlantic. Temperature has changed very irregularly. Over the United Kingdom the morning readings range from a trifle above 55° on the east coast of England to a little below 50° in Scotland and the North of Ireland. The continental values range from 64° at Biarritz and 63° at Gibraltar to about 40° over the Gulf of Bothnia. The weather is fair or fine over western Europe as a whole, but dull in Ireland and the west of Scotland. The sea is slight or smooth on all coasts.

GENERAL INFERENCE FROM THE 7 A.M. OBSERVATIONS.

Sunday, 19th May, 1912.

CONTROL OBSERVATIONS

OBSERVATIONS.							OBSERVATIONS PLOTTED ON THE CHARTS.												
DATE AND HOUR OF OBSERVATION.		POSITION.		Reading of Barometer.	WIND.		NAME OF SHIP.	DATE AND HOUR OF OBSERVATION.		POSITION.		Reading of Barometer.	WIND.		Weather.	TEMPERATURE.			Sea Disturbance.
		Lat. N.	Long. W.		Direc.	Force.				Lat. N.	Long. W.		Direc.	Force.		Air.	Wet Bulb.	Sea.	
18th May.	7 p.m.	45° 0'	8° 35'	29.96	ENE	3	H.M.S.	18th May.	Gpm	44° 52'	8° 42'	29.96	ENE	S	c	57	54	58	4
"	8 p.m.	50	17	29.99	NW	4-5	Montfort	"	"	50	17	29.96	ENE	S	y	"	"	"	"
"	"	50	15	29.95	NNE	1-3	Ansonia	"	"	50	16	29.95	NNE	1-3	r	"	"	"	"
"	"	47	19	29.96	WSW	4-5	Vaderland	"	"	47	18	29.91	SW	4-5	t	"	"	"	"
"	"	50	21	29.97	NNE	1-3	Montezuma	"	"	50	20	29.96	NNE	4-5	c	"	"	"	"
"	"	58	11	29.94	W	1-3	Hesperian	"	"	55	10	29.95	W	1-3	c	"	"	"	"
"	"	54	17	29.93	SSW	1-3	Columbia	"	"	54	16	29.91	-	0	cc	"	"	"	"
"	"	50	20	30.10	W	1-3	Lake Erie	"	"	50	11	30.05	W	1-3	o	"	"	"	"
"	"	47	21	29.98	N	6-7	Minnabatche	"	"	47	20	29.97	T	6-7	o	"	"	"	"
"	"	44	19	30.01	NNE	4-5	Adriatic	"	"	44	20	30.02	N	4-5	c	"	"	"	"
"	Mon. 4 a.m.	44	9	29.98	NE	6	H.F.S.	"	2 p.m. Tam.	44	18	29.97	NE	6	b	57	55	59	5
"	"	46	27	30.05	NW	4-5	Olympic	"	"	48	28	?	"	?	b	"	"	"	"
"	"	57	21	29.96	WSW	4-5	Columbia	"	"	54	20	29.94	WSW	1-3	c	"	"	"	"
"	"	57	13	29.88	W	1-3	Lake Umbagog	"	"	55	12	29.88	W	1-3	b	"	"	"	"
"	"	50	15	30.14	SW	1-3	Adriatic	"	"	50	16	30.11	W	1-3	b	"	"	"	"
"	"	55	16	29.91	W	4-5	Hesperian	"	"	55	15	29.93	WNW	4-5	bc	"	"	"	"
"	"	46	23	30.10	SSW	4-5	Vaderland	"	"	46	22	30.05	SW	4-5	o	"	"	"	"
"	"	46	25	30.08	WSW	4-5	Montezuma	"	"	46	24	30.00	N	8-9	+ c	"	"	"	"
"	"	50	12	30.06	W	4-5	Montfort	"	"	50	13	20.07	N	4-5	o	"	"	"	"
"	"	50	23	30.09	N	4-5	Montezuma	"	"	50	23	30.06	N	4-5	o	"	"	"	"
"	"	54	15	29.84	W	1-3	Megantic	"	"	55	15	29.83	W	1-3	f	"	"	"	"

STATIONS.	TEMPERATURE F.		Weather.	Sunshine.	Rainfall.	STATIONS.	TEMPERATURE F.		Weather.	Sunshine.	Rainfall.
	Max.	Min.					Max.	Min.			
Carnoustie, to 6 p.m. ...	61	46	bc. b	13.5	In. trace	† Brighton, to 6 p.m. ...	59	52	ov. o. c. bc. c	3.3	0.46
(Oban, to 6 p.m. ...						† Seaford, to 6 p.m. ...	58	52	o. bc	5.0	-
Dublin (City), to 4 p.m. ...	59	47	p. bc. o	*	0.03	† Eastbourne, to 6 p.m. ...	59	52	*	4.9	-
Blackpool, to 9 p.m. ...	55	43	c. b. c	11.8	-	Bexhill-on-Sea, to 9 p.m. ...	57	51	r, bc. o	? 3.5	0.09
Southport, to 9 p.m. ...	56	49	bc. c. b	12.0	0.01	† Hastings ...	*	*	*	2.7	*
Rhyl, to 6 p.m. ...	61	51	b. bc.	11.1	-	† Folkestone, to 6 p.m. ...	58	47	b. bc. c	1.4	-
† Colwyn Bay, to 6 p.m. ...	58	50	o	8.6	-	† Deal, to 6 p.m. ...	64	46	c. bc. c	1.7	-
Llandudno, to 9 p.m. ...	60	50	bc. b. bc	9.3	-	† Ramsgate, to 6 p.m. ...	*	*	*	1.5	-
Bettws y Coed, to 6 p.m. ...					*	Margate, to 6 p.m. ...	62	47		1.0	-
Aberystwyth, to 6 p.m. ...	57	51	o. bc. b. bc	7.5	-	† Felixstowe, to 6 p.m. ...	61	46	bcg. o. og	1.5	-
Plymouth, to 9 p.m. ...	50	52	bc. c. bc	6.6	-	† Lowestoft, to 6 p.m. ...					
Paignton, to 6 p.m. ...	63	61	b. bcp. c	3.5	0.02	Skegness, to 6 p.m. ...	62	43		4.3	-
Torquay, to 6 p.m. ...			*			Scarborough, to 9 p.m. ...	62	45	bc	3.0	-
Teignmouth, to 9 p.m. ...	65	52	cp. bc	2.0	-	† Harrogate, to 6 p.m. ...	58	43	b. c. bc. b	8.6	-
† Weymouth, to 6 p.m. ...	63	52	c. bc. b. bc. c	5.0	-	Buxton, to 9 p.m. ...	55	43	bc	8.4	0.22
† Bournemouth, to 6 p.m. ...	62	50	o. c	3.6	0.01	Darwen, to 9 p.m. ...	58	43	bc. or. bc	8.4	0.06
Southsea, to 6 p.m. ...			*			Manchester, to 9 p.m. ...	59	47	c. or. c. bc. b.	8.2	0.05
† Worthing, to 6 p.m. ...				2.6		Birmingham, to 9 p.m. ...	60	46	o. c	3.2	-
Douglas, to 6 p.m. ...	58	45	b. bc. c	10.5	0.02						

† At this Station the amount of Bright Sunshine is for the whole day.

TABLE SHOWING THE GREENWICH TIMES OF SUNRISE, NOON AND
SUNSET FOR STATIONS IN THE UNITED KINGDOM TO-DAY
AND TO-MORROW.

STATIONS.	HUMIDITY.		TEMPERATURE		Weather.	Rainfall.	Sunshine Yesterday.	TABLE SHOWING THE GREENWICH TIMES OF SUNRISE, SUNSET FOR STATIONS IN THE UNITED KINGDOM TO-DAY AND TO-MORROW.			
	3 p.m.	9 a.m.	Max.	Min.				19th 20th May, 1912.	Sunrise	Noon	Sunset
	Yesterday.	To-day.	24 HOURS ENDED AT 9 A.M. TO-DAY.								
Greenwich (Royal Obs.) ...	% 58	% 77	67	45	c. b.	In.	Hr. 1.5	Yarmouth	{ 3.53	11.49	7.44
City (Bunhill Row) ...	% 68	% 76	62	47	* bc. bcw bc	*	1.0				
Westminster (St. James's Pk.)	61	70	65	46	c. o. b	-	1.4				
Camden Sq. (Brit. Rainfall)	*	71	63	47	o. bc	-	1.4				
Hampstead (Reservoir) ...											
24 HOURS ENDED AT 6 P.M. YESTERDAY.								Wick	{ 3.40	12.8	8.39
South Kensington ...	*	*	63	49	o. ag. o	{	*	Valencia	{ 4.44	12.37	8.30
" (Roof of M.O.)	62	72	63	50			1.4				

STATIONS.	RAIN.	TEMPERATURE F.		WEATHER.	STATIONS.	RAIN.	TEMPERATURE F.		WEATHER.
		Max.	Min.				Max.	Min.	
Malaga	In.	•	•			In	•	•	b. b.
Marseilles	-	79	63	b. c.	Rome... ..	-	73	50	r. o.
Malta	-	68	43	b. b.	Vienna	0.91	63	46	c. be.
Algiers	-	79	61	b.	Utrecht	0.24	52	39	bc. bc.
Tunis	-	72	63	f. f.	Zürich	0.12	*	*	bc. b.
Palermo	-	82	54	b. b.	Geneva	-	*	*	bc. b.
	-	77	53	b. f.	Lugano	-	*	*	

NOTE.—The information relating to weather is indicated by the following letters—b, blue sky; bc, sky half clouded; c, sky three parts clouded; d, drizzling rain; e, wet air, without rain falling; f, fog; g, gloom; h, hail; i, lightning; m, mist; o, overcast sky; p, passing showers; q, squalls; r, rain; s, snow; t, thunder; u, ugly, threatening sky; v, visibility, unusual transparency; w, dew; x, hoar frost; z, dust-haze, or smoke.

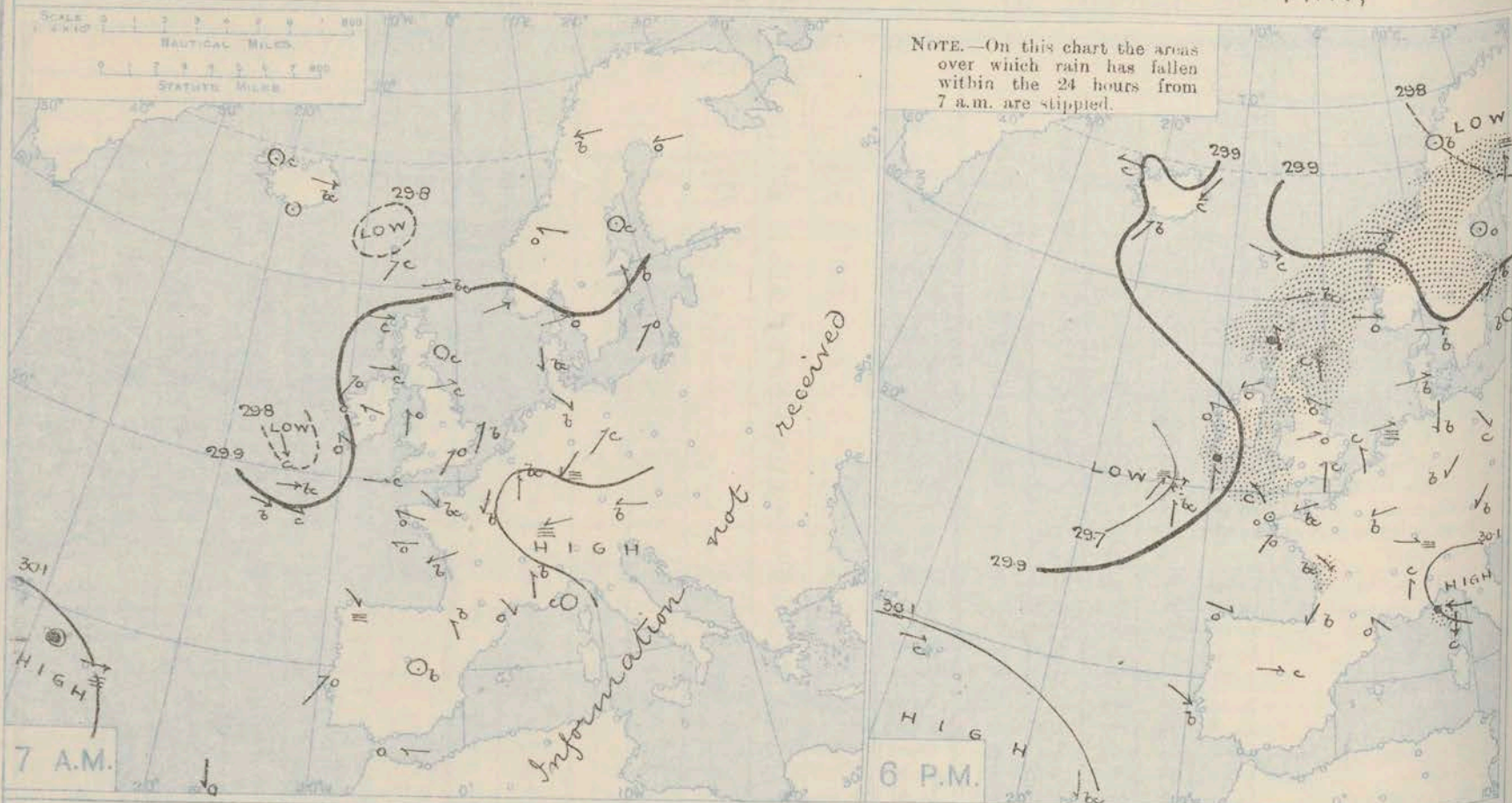
The Daily Weather Report is sent free by post to any address in the United Kingdom on payment of £1 per annum, for postage and wrappers.

DAILY WEATHER REPORT OF THE METEOROLOGICAL OFFICE.

Monday
20th May, 1912.

STATIONS.	YESTERDAY EVENING.						THIS MORNING 7 A.M., G.M.T.										PAST 24 HOURS.						
	BAROM.		TEMP.		WIND.		BAROMETER.		TEMP.		WIND.		Sea (0 to 9).	Rain-fall.	TEMP.		WEATHER.						
	At 32° Fahr. and M.S.L. Lat. 45°.	Dry Bulb.	Dir.	Force (0 to 12).	Weather.	At 32° Fahr. and M.S.L. Lat. 45°.	Change since 4 a.m.	Dry Bulb.	Change since Yesterday.	Dir.	Force (0 to 12).	Weather.			Max.	Min.	Sun-shine.	Morn'g. 7 a.m. to 1 p.m.	Aftern'n. 1 p.m. to 6 p.m.	Night. 6 p.m. to 7 a.m.			
BRITISH ISLANDS.																							
Lerwick	In. 29.95	51	WSW	2	bc	In. 29.96	0.00	45	-3	W	2	bcp.	1	0.02	52	42	1.5	bc	bc	bcp			
Stornoway	30.01	49	SSE	2	cp	30.00	0.00	48	0	ENE	3	b	3	0.14	51	38	1.5	cp	cp	bc			
Castletown (Barrs Isd.)	30.00	51	E	1	c	29.92	0.00	49	0	ENE	4	c	3	-	53	46	6.2	c.c	c	c.b.c			
Malin Head	29.94	50	ENE	1	og	29.83	-0.01	50	+2	ESE	3	bz	2	-	54	46	-	og	og	bz			
Blacksod Point	29.88	56	ESE	2	0	29.76	-0.01	52	+2	ESE	2	m	3	0.16	58	49	-	opm	opm	odm			
Valencia	29.82	55	SSE	2	p	29.72	-0.01	51	-3	ESE	1	b	3	0.67	61	44	0.3	cp	cp	rm			
ROCKY ISLANDS.																							
Roche's Point	29.91	52	S	3	r	29.76	-	52	-1	SSW	1	c	2	0.65	56	48	-	or	r	r.c			
Birr Castle	29.90	55	SE	2	c	29.75	-	51	+1	E	2	c	-	0.30	59	48	0.4	cp	cp	cp.c			
Donaghadee	29.97	55	SSE	2	bc	29.88	-0.01	48	0	ESE	2	r	1	Trace	59	47	-	c	bc	bc.m			
Liverpool Obsy.	29.97	55	NNE	2	o	29.83	-0.03	52	+1	E	3	o	1	-	62	50	2.9	c.o	bc.o	om			
Holyhead	29.98	56	SW	1	c	29.79	-0.03	53	+1	E	1	o	1	-	58	50	-	cm	cm	c.cm			
Pembroke (St. Ann's Hd.)	29.96	53	SSE	2	c	29.78	-	52	0	SSE	2	cp	2	0.04	56	51	1.8	c	c	c			
Newquay	29.96	56	SE	3	c	29.80	0.00	51	-3	SW	3	o	2	0.66	62	48	4.3	cu. b	cu. bc	b. op			
SCOTLAND.																							
Scilly (St. Mary's)	29.94	56	SE	2	c	29.81	-0.02	53	-1	W	3	bc	3	0.04	60	49	7.3	bc	c	o			
Jersey (St. Aubin)	29.96	66	ENE	3	bc	29.90	-	56	-3	W	3	cm	3	-	71	54	13.3	b. bc	bc	bc.m			
Portland Bill	30.00	54	E	3	c	29.80	-0.02	54	+4	SW	4	c	3	-	56	50	6.7	cf	c. bc	bc. c			
Dungeness	30.00	57	S	2	bc	29.86	-0.01	54	+1	E	1	r	1	Trace	60	51	12.2	c. bc	bc. v	cu. or			
Dover	30.01	58	SW	2	b	29.90	-	56	+3	E	1	o	2	-	62	49	12.3	m. bc	bc	b. bc			
ENGLAND.																							
Wick	30.00	47	WSW	1	c	29.99	+0.02	47	-1	NNE	1	bc	1	0.10	51	41	-	cp	cp. g	cm			
Nairn	29.98	51	W	1	c	29.97	-	48	+1	E	1	c	1	0.03	56	41	2.2	c	or	c			
Aberdeen	30.00	51	SSE	2	c	29.97	0.00	47	-1	NNE	1	r	2	0.05	56	46	1.3	c.o	c. op	op			
Leith	30.00	54	SW	1	o	29.95	0.00	49	0	ENE	1	og	2	Trace	57	47	-	c. od	opd	opd			
North Shields	30.02	52	ESE	1	o	29.94	-0.01	49	-1	ENE	1	r	2	0.03	54	43	2.2	c	or	or			
Spurn Head	30.00	53	ENE	4	o	29.88	-0.01	54	+3	-	0	om	0	-	57	47	-	om	om	c. om			
IRELAND.																							
Yarmouth	30.02	56	SSE	2	c	29.92	-0.03	55	-1	S	1	bc	0	-	59	50	6.1	b. bc	bc. c	bc			
Clacton-on-Sea	30.02	59	SE	2	bc	29.91	-0.03	55	-1	E	2	c	1	-	63	50	11.0	bc	bc	bc. c			
Nottingham	29.96	61	WSW	1	o	29.87	-	52	+2	E	1	o	-	-	65	46	4.7	o. bc	bc. c.o	o. c			
Bath	29.98	62	S	1	o	29.83	-	55	+6	SSE	1	o	-	-	65	49	2.5	-	-	-			
Oxford	29.98	59	-	0	o	29.82	-	56	+2	SSE	2	o	-	Trace	66	51	-	b	c	bc.			
London (Kew Obsy.)	29.99	63	S	2	cv	29.85	-0.04	56	+2	E	2	om	-	-	67	47	5.9	o	o. cv	cu. bc			
NORTH AMERICA.																							
Isafjord	29.90	45	E	2	c	29.99	+0.01	41	+3	-	0	c	-	-	-	-	-	-	-	-			
Reykjavik	29.85	48	E	3	c	29.93	+0.02	43	+2	E	4	o	-	-	-	-	-	-	-	-			
Vestmanna	29.92	49	SW	2	b	30.00	+0.03	44	+2	E	1	c	0	-	-	-	-	-	-	-			
Seydisfjord	29.94	47	NE	4	c	30.04	+0.04	38	-1	-	0	c	-	-	-	-	-	-	-	-			
Thorshavn	29.91	52	WNW	4	c	30.00	+0.01	46	-1	-	0	c	-	-	-	-	-	-	-	-			
SCANDINAVIA.																							
Haparanda	29.77	41	S	2	f	29.84	+0.02	41	+2	SW	2	f	-	0.04	46	37	-	-	-	-			
Hernösand	29.87	38	-	0	o	29.88	-	44	+3	-	0	b	-	-	48	36	-	-	-	-			
Stockholm	29.92	48	SSW	2	b	29.90	0.00	55	+4	SSW	2	c	-	Trace	59	41	-	-	-	-			
Wisby	29.93	46	-	0	b	29.95	+0.02	48	+1	SW	2	b	-	-	55	43	-	-	-	-			
Karlstad	29.88	51	-	0	bc	29.87	0.00	49	+1	-	0	c	-	0.04	59	43	-	-	-	-			
Färder (Xania Fjord)	29.86	53	WSW	2	bc	29.83	+0.01	51	-2	W	1	bc	2	-	55	50	-	-	-	-			
Bodö	29.80	51	-	0	b	29.79	0.00	44	-6	SW	4	o	2	-	54	44	-	-	-	-			
Christiansund	29.89	46	W	4	o	29.92	+0.01	43	-5	W	2	m	2	0.16	50	43	-	-	-	-			
Skudesnaes	30.00	47	W	2	o	29.98	0.00	47	0	WNW	2	b	2	-	50	45	-	-	-	-			
The Scaw (Skagen)	29.95	48	W	5	b	29.95	0.00	51	+1	W	4	c	1	-	54	45	-	-	-	-			
Blaavands Huk	30.05	50	WSW	1	bc	30.02	-0.01	52	+2	WSW	1	o	1	-	54	50	-	-	-	-			
GERMANY, &c.																							
Cuxhaven	30.09	54	N	1	b	30.02	-0.02	55	+1	S	2	o	-	-	57	50	-	-	-	-			
The Helder	30.04	52	WSW	1	m	29.95	-0.02	58	+5	ESE	1	c	0	-	61	50	-	-	-	-			
Brussels	30.07	60	NW	2	c	30.07	0.00	58	+9	SE	1	b	-	-	66	48	-	-	-	-			
Berlin	29.99	58	NE	2	b	29.97	+0.01	58	+7	S	1	m	-	-	68	48	-	-	-	-			
Frankfurt	30.04	56	NE	2	b	30.04	0.00	58	+5	E	2	b	-	-	66	45	-	-	-	-			
Munich	30.02	58	WSW	2	bc	29.91	-0.04	60	+5	ESE	3	o	2	-	64	52	-	-	-	-			
FRANCE.																							
C. Gris Nez	29.98	55	NE	3	b	29.90	-	62	+4	SW	2	bc	1	-	68	52	-	-	-	-			
La Hève	29.97	62	SW	1	o	29.92	0.00	55	+2	SW	3	c	2	-	72	53	-	-	-	-			
Brest (St. Mathieu)	29.93	64	SSE	1	b	29.91	-	56	+2	W	1	b	2	-	66	54	-	-	-	-			
Lorient (Bec Melen)	29.97	66	NW	3	bc	29.95	-	58	+1	W	1	r	-	0.08	75	55	-	-	-	-			
Rochefort (Ile d' Aix)	29.97	67	NE	1	b	29.96	-	61	-3	WNW	3	o	2	-	73	59	-	-	-	-			
Biarritz	29.96	67	NE	1	b	29.96	-	61	-3	WNW	3	o	2	-	73	59	-	-	-	-			
SPAIN, PORTUGAL, &c.																							
Corunna (S. a. m.)	30.08	58	WNW	3	o	30.04	0.00	63	+5	WNW	1	b	6	-	66	54	-	-	-	-			
Lisbon (S. a. m.)	30.00	60	NW	4	b	30.02	+0.03	60	-2	W	4	o	2	-	70	57	-	-	-	-			
Gibraltar	29.94	64	E	1	c	29.94	-	62	-1	E	1	o	-	-	-	-	-	-	-	-			
Azores (P. Delgada)	30.15	64	W	3	c	30.15	0.00	64	+2	SSW	4	o	2	-	72	63	-	-	-	-			
Azores (Horta)	30.12	64	N	3	bc	30.14	+0.03	64	0	N	3	bc	3	-	66	52	-	-	-	-			
Madeira (Funchal)	30.12	64	N	3	bc	30.14	+0.03	64	0	N	3	bc	3	-	66	52	-	-	-	-			

BAROMETER, WIND AND WEATHER FOR 7 A.M. AND 6 P.M. 19TH MAY,



NOTES ON YESTERDAY'S WEATHER.

During the past 24 hours rather heavy rain was experienced in the southern and central districts of Ireland, slight rain fell locally in Scotland and the north and west of England. Temperature rose to 71° in the Channel Islands, and to well above 60° in the southeast of England,

further north temperature remained rather cool. Over 10 hours of bright sunshine were recorded, very generally in the southeast. Wireless reports for last night showed moderate to fresh S.W. winds up to 200 miles west of the Irish coast.

WEATHER PROSPECTS.

FORECASTS FOR THE 24 HOURS NOON MONDAY TO NOON TUESDAY.

0 } light or moderate N.E. to E. breezes; fair generally cool.
1 }

2 } Variable E. breezes; fair to cloudy, occasional light rain; cool.
3 }

4 } Variable or E. breezes; fair to cloudy, light local rains. Moderate temperature.
5 }

light S.W. breezes, becoming variable, then E.; fair to cloudy, light local rains; moderate temperature.

FORECAST DISTRICTS.



The Coasts upon which the Warning Signals are at present displayed are indicated thus:—

Signals hoisted yesterday: South Cone, North Cone. Signals hoisted this morning: South Cone, North Cone.

No Warnings issued.

6 } Same as Nos. 0 & 1.
7 }

light E. and N.E. winds; cloudy, some rain, fair later. rather cool.

8 } light or moderate S. winds, shifting towards E.; cloudy, some rain, improving later. Normal temperature.

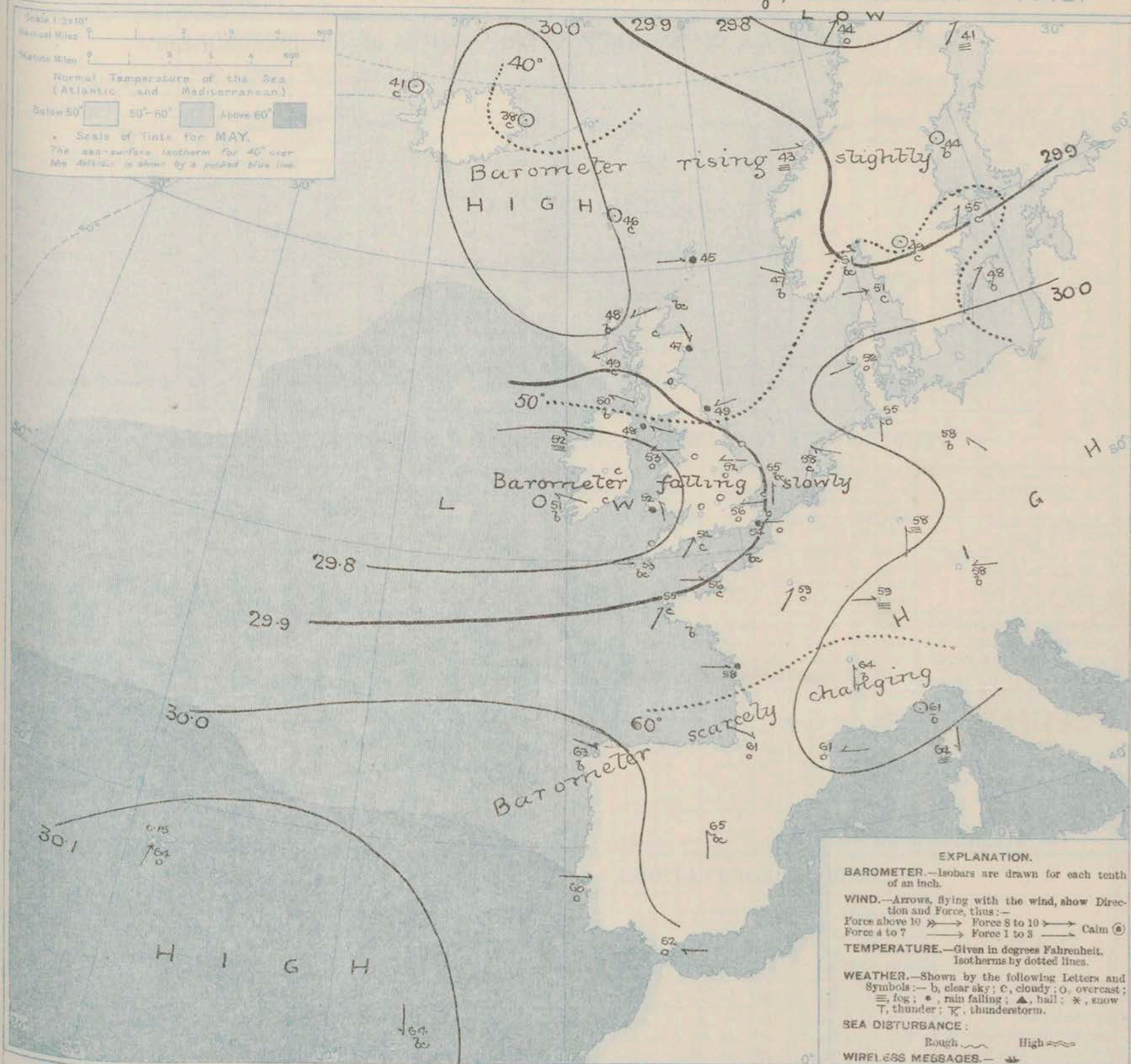
9 } light E. breezes; fair as a whole. Normal temperature.
10 }

THE FURTHER OUTLOOK.

11 WESTERN CHANNEL AND BAY.

light S.W. or variable breezes, and a slight sea; cloudy, changeable, some rain. Normal temperature.

SYNOPTIC CHART FOR 7 A.M. Monday, 20th MAY 1912.



NOTES ON THE GENERAL SITUATION AT 7 A.M.

The depression shown last night off the west of Ireland now covers that country. The lowest readings reported this morning are about 29.7 in. a shallow anticyclone, with readings slightly above 30 in. has developed between Ireland and Scotland. Pressure is also high, above 30.1 in., in the Azores region.

The wind is generally light. The prevailing direction is from some E. point over the greater part of

the country, but from S.W. in the southwest. Temperature ranges from 45° in Shetland to 56° at Dover, Oxford and London. Over France and Germany the readings are generally between 55° and 60°. The weather is generally cloudy, with slight rain locally. The sea is slight or smooth generally.

GENERAL INFERENCE FROM THE 7 A.M. OBSERVATIONS.

The depression now covering Ireland appears to have little energy, but it will cause a good deal of cloud, and occasional light rain, over the southern part

of the country. The north is likely to come under the influence of an anticyclone which is developing between Scotland and Ireland.

DAILY WEATHER REPORT.

Monday 20th April, 1912.

OBSERVATIONS from the ATLANTIC OCEAN received by RADIOTELEGRAPHY.

CONTROL OBSERVATIONS.						OBSERVATIONS PLOTTED ON THE CHARTS.											
DATE AND HOUR OF OBSERVATION.	POSITION.		Reading of Barometer.	WIND.		NAME OF SHIP.	DATE AND HOUR OF OBSERVATION.	POSITION.		Reading of Barometer.	WIND.		Weather	TEMPERATURE.			Sea Dis- turb- ance
	Lat. N.	Long. W.		Dirac.	Force.			Lat. N.	Long. W.		Dirac.	Force.		Air.		Sea.	
														Dry Bulb.	Wet Bulb.		
	.	.	in.					.	.	in.				.	.	.	
19th May. 4pm	48° 21'	6° 1'	29.91	-	0	H.M.S.	19th May 6pm	48° 40'	5° 45'	29.91	-	0	o	57	53	57	o
" 3pm	50	12	29.80	SSW	4-5	Lusitania	" "	50	12	29.66	SW	6-7	m
" "	48	13	29.91	WNW	1-3	Minnehaha	" "	49	12	29.89	S	1-3	bc
" "	50	14	29.77	W	6-7	Montezuma	" "	50	13	29.74	W	6-7	bc
" 10am	48	12	29.92	WNW	4-5	Vaderland	" 1pm	49	11	29.95	W	1-3	o
" 4am	49	14	29.81	W	4-5	Manitou	" 7am	49	14	29.81	W	6-7	bc
" "	48	17	29.95	WNW	4-5	Minnehaha	" "	48	16	29.94	WNW	4-5	b
" "	48	14	29.91	NW	4-5	Vaderland	" "	48	13	29.91	WNW	1-3	c
" "	55	9	30.06	WSW	1-3	Caledonia	" "	54	10	30.04	SW	1-3	o
" "	50	16	29.84	NNE	6-7	Montezuma	" "	50	16	29.79	NW	6-7	c
" "	46° 22'	7° 28'	29.97	ENE	2	H.M.S.	" "	46° 50'	7° 4'	29.96	E	1	o	56	53	58	1

TEMPERATURE, WEATHER, SUNSHINE AND RAINFALL FOR YESTERDAY.

STATIONS.		TEMPERATURE F.		Weather.	Sunshine.	Rainfall.	STATIONS.		TEMPERATURE F.		Weather.	Sunshine.	Rainfall.
		Max.	Min.						Max.	Min.			
Carnegie, to 6 p.m. ...		59	41	o	4.5	1.0	Brighton, to 6 p.m. ...		60	51	b	11.0	-
Oban, to 6 p.m. ...		59	50	bc. o. r. o	*	Trace	Seaford, to 6 p.m. ...		64	50	c. b	10.7	-
Dublin (City), to 4 p.m. ...		59	40	c. o	3.8	-	Eastbourne, to 6 p.m. ...		58	49	*	12.1	-
Blackpool, to 9 p.m. ...		60	56	b. bc. c. a	4.2	-	Bexhill-on-Sea, to 9 p.m. ...		58	49	b	11.2	-
Southport, to 9 p.m. ...		62	41	*	1.6	-	Hastings ...		*	*	*	10.9	-
Rhyll, to 6 p.m. ...		58	40	bc. b. c	2.2	-	Folkestone, to 6 p.m. ...		59	48	c. b. bc	10.2	-
Colwyn Bay, to 6 p.m. ...		62	54	bc. o	2.4	-	Deal, to 6 p.m. ...		68	47	bc. b	12.7	-
Llandudno, to 9 p.m. ...		58	46	bc. o. r. o	4.5	-	Ramsgate, to 6 p.m. ...		*	*	*	11.4	-
Bettws-y-Coed, to 6 p.m. ...		58	46	a. bc	3.5	-	Margate, to 6 p.m. ...		67	49	b	9.4	-
Aberystwyth, to 6 p.m. ...		59	45	c. o. bc. o	3.5	-	Felixstowe, to 6 p.m. ...		61	50	bc. o. c	7.0	-
Plymouth, to 9 p.m. ...		57	43	b. c. o. bc	4.7	-	Lowestoft, to 6 p.m. ...		57	40	c. o	6.4	-
Paignton, to 6 p.m. ...		58	44	bc. o. bc	6.7	-	Skegness, to 6 p.m. ...		59	47	? 7.6	-	-
Torquay, to 6 p.m. ...		61	43	c. bc. b	12.1	-	Scarborough, to 9 p.m. ...		60	41	b. bc. c	5.8	-
Teignmouth, to 9 p.m. ...		62	48	b. bc. b. bc	9.7	-	Harrogate, to 6 p.m. ...		59	39	bc. c	2.5	-
Weymouth, to 6 p.m. ...		61	49	b.	11.4	-	Buxton, to 9 p.m. ...		62	42	bc. c. bc. o	1.7	-
† Bournemouth, to 6 p.m. ...		57	46	a. c. o	4.6	-	Darwen, to 9 p.m. ...		63	48	c	2.5	-
Southsea, to 6 p.m. ...		57	46	*	*	-	Manchester, to 9 p.m. ...		64	44	b. bc	7.0	-
† Worthing, to 6 p.m. ...		57	46	*	*	-	Birmingham, to 9 p.m. ...		63	48	c	2.5	-
Douglas, to 6 p.m. ...		57	46	*	*	-	Weston-super-Mare, to 6 p.m. ...		64	44	b. bc	7.0	-

† At this Station the amount of Bright Sunshine is for the whole day.

LONDON OBSERVATIONS.

STATIONS.	HUMIDITY.		TEMPERATURE		Weather.	Rainfall.	Sunshine Yesterday.	TABLE SHOWING THE GREENWICH TIMES OF SUNRISE, NOON AND SUNSET FOR STATIONS IN THE UNITED KINGDOM TO-DAY AND TO-MORROW.				
	3 p.m. Yesterday.	9 a.m. To-day.	Max.	Min.				24 HOURS ENDED AT 9 A.M. TO-DAY.	20th & 21st May, 1912.	Sunrise	Noon	Sunset
Greenwich (Royal Obs.) ...	% 59	% 70	70	45	b. bc. o	In.	Hr. 6.9	Yarmouth ... {	G.M.T. 3.51	G.M.T. 11.49	G.M.T. 7.46	
City (Bunhill Row) ...	* *	* *	66	49	bc	*	6.5		G.M.T. 3.50	G.M.T. 11.49	G.M.T. 7.46	
Westminster (St. James's Pk.)	70	81	71	48	b.c.o	-	6.1		Greenwich ... {	G.M.T. 4.44	G.M.T. 11.56	G.M.T. 7.50
Camden Sq. (Brit. Rainfall)	-	71	73	50	c.o.am	-	6.1			G.M.T. 4.2	G.M.T. 11.56	G.M.T. 8.39
Hampstead (Reservoir) ...	*	76								G.M.T. 3.38	G.M.T. 12.8	G.M.T. 8.41
24 HOURS ENDED AT 6 P.M. YESTERDAY.								Wick ... {	G.M.T. 3.36	G.M.T. 12.8	G.M.T. 8.30	
South Kensington ...	*	*	67	49	bc. c. o	-	*		Valencia... {	G.M.T. 4.43	G.M.T. 12.37	G.M.T. 8.32
" (Roof of M.O.)	-	73	66	51						*	G.M.T. 4.41	G.M.T. 12.37

TEMPERATURE, WEATHER and RAINFALL at additional FOREIGN STATIONS, for the 24 hours ended at 7 a.m. yesterday.

STATIONS.	RAIN.	TEMPERATURE F.		WEATHER.	STATIONS.	RAIN.	TEMPERATURE F.		WEATHER.
		Max.	Min.				Max.	Min.	
Malaga ...	In.	*	*		Rome ...	In.	*	*	
Marseilles ...					Vienna ...				
Malta ...					Utrecht ...				
Algiers ...					Zürich ...				
Tunis ...					Geneva ...				
Palermo ...					Lugano ...				

Observations not received

Observations not received

NOTE.—The information relating to weather is indicated by the following letters:—b. blue sky; bc. sky half clouded; c. sky three parts clouded; d. drizzling rain; e. wet air, without rain falling; f. fog; g. gloom; h. hail; i. lightning; m. mist; o. overcast sky; p. passing showers; q. squalls; r. rain; s. snow; t. thunder; u. ugly, threatening sky; v. visibility, unusual transparency; w. dew; x. hoar frost; z. dust-haze, or smoke.

The Daily Weather Report is sent free by post to any address in the United Kingdom on payment of £1 per annum, for postage and wrappers.

DAILY WEATHER REPORT OF THE METEOROLOGICAL OFFICE.

Tuesday
21st May 1912.

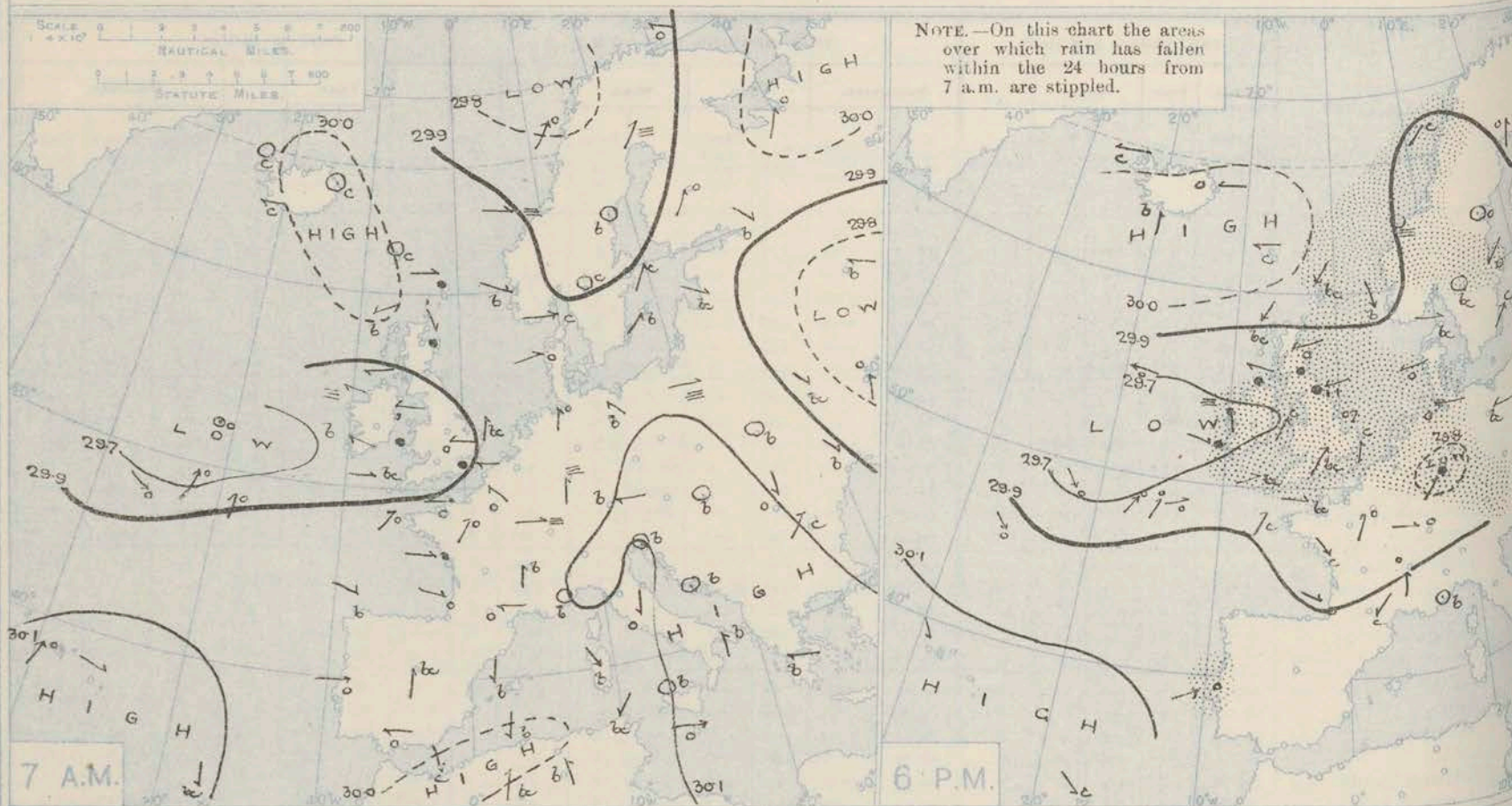
STATIONS.	YESTERDAY EVENING.						THIS MORNING 7 A.M., G.M.T.											PAST 24 HOURS.					
	Barom.	Temp.	Wind	Force	Weather		Barometer.	Temp.	Wind	Force	Weather	Sea	Rain-fall.	Temp.	Max.	Min.	Sun-shine.	Morn'g.	Aftern'n.	Night.			
	At 23° Fahr. and M.S.L. Lat. 45°.	Dry Bulb.	Direc.	(0 to 12).			At 32° Fahr. and M.S.L. Lat. 46°.	Change since 4 a.m.	Dry Bulb.	Change since Yesterday.	Direc.	(0 to 12).					Hours	7 a.m. to 1 p.m.	1 p.m. to 6 p.m.	6 p.m. to 7 a.m.			
	In.	°					In.	In.	°				In.	°	°	°							
Lerwick	29.97	47	NE	4	bc		29.92	-0.01	41	-4	NE	3	c	2	0.02	51	38	*	bep	bc	bep		
Stornoway	29.90	52	NE	6	bc		29.92	+0.01	47	-1	NE	4	bc	4	-	53	44	12.5	b	b. bc	bc		
Castlebay (Barra Isd.)	29.82	54	NE	4	bc		29.85	+0.02	50	+1	NE	3	o	3	-	55	49	8.3	c. o. c	c. a. bc	bc. o		
Malin Head	29.76	50	ESE	1	rm		29.79	+0.02	48	-2	E	3	o	2	0.05	52	46	*	cm	cm	og. q.		
Blacksod Point	29.70	56	SSE	4	m		29.74	+0.01	52	0	NE	3	o	3	0.09	57	50	*	cm	cm	cm		
Valencia	29.65	58	WNW	1	cp		29.69	+0.01	50	-1	ESE	1	bc	3	0.11	60	41	8.8	bc	erp	bep.		
Roche's Point	29.70	55	S	3	c		29.70	*	53	+1	S	1	c	2	0.03	57	48	*	cp	cp	cp		
Birr Castle	29.68	54	N	1	o		29.72	*	46	-5	-	0	f	*	0.12	61	42	3.2	cp	c. o. r	f.		
Donaghadee	29.73	47	ESE	2	rm		29.76	+0.04	47	-1	N	2	r	1	0.46	52	47	*	cm	og.	og. m.		
Liverpool Obsy.	29.71	53	WSW	3	r		29.73	+0.01	52	0	WSW	1	c	3	0.20	57	48	0.0	op	op	bs		
Holyhead	29.71	52	SW	2	cm		29.72	+0.01	51	-2	WSW	2	c	1	0.38	56	38	*	cm	cm	cm		
Pembroke (St. Ann's Hd.)	29.76	52	SW	3	bc		29.78	-0.01	51	-1	SSW	1	c	3	Trace	57	50	7.2	cp	bs	bc		
Newquay	29.78	55	SW	3	bc		29.73	-0.05	50	-1	SE	1	ad	2	0.05	58	46	8.6	bc	bc. p. h	bc. od		
Scilly (St. Mary's)	29.77	56	WSW	3	bc		29.73	-0.01	50	-3	SE	2	opm	2	0.09	58	49	9.8	cp	cm	cm		
Jersey (St. Aubin)	29.86	57	W	2	bc		29.79	-	50	0	SSE	2	agm	3	0.01	62	48	7.3	bc	cm	cm. m		
Portland Bill	29.81	54	WSW	5	bc		29.79	-0.01	52	-2	E	1	r	2	0.02	58	50	9.8	bc	bc	bc. cp.		
Dungeness	29.79	56	SSW	4	c		29.78	-0.05	55	+1	SW	3	bc	3	0.06	60	51	5.0	cp. o	o. c	ca. bc		
Dover	29.80	53	SW	5	b		29.81	*	55	-1	WSW	1	b	3	0.05	61	46	4.8	o. bc	c. bc. b	b. op. bc		
Wick	29.93	48	NE	2	bc		29.91	+0.02	45	-2	NE	3	c	2	-	49	44	*	bc	bc	bc. c		
Nairn	29.89	48	E	2	o		29.88	*	46	-2	E	2	o	2	0.01	50	45	0.0	o	o	o		
Aberdeen	29.89	49	ESE	3	o		29.87	+0.01	47	0	NE	4	o	3	0.07	53	46	0.0	o	o	op		
Leith	29.83	49	NE	2	r		29.80	+0.02	48	-1	NE	3	o	3	0.19	55	45	*	o	o	o		
North Shields	29.76	49	ESE	2	r		29.72	+0.01	47	-2	NE	4	r	3	1.05	51	45	0.0	r	o	r		
Spurn Head	29.70	53	SE	4	c		29.74	-0.00	49	-5	WSW	5	cm	4	0.68	56	45	*	cr	o. lth	o. lth. c		
Yarmouth	29.74	54	S	1	cp		29.78	+0.03	51	-4	WSW	1	bc	1	0.12	57	46	3.6	bc. o.	c. cp	cm. bcm		
Clacton-on-Sea	29.75	65	SW	4	bc		29.80	+0.02	54	-1	W	2	bc	1	Trace	65	48	2.5	c. op. do.	o. c. bc	bel. bc		
Nottingham	29.71	59	WSW	1	c		29.76	*	51	-1	WSW	2	bm	*	0.03	64	41	1.4	op	o. c	c. b		
Bath	29.78	58	W	4	c		29.79	*	49	-6	SSE	1	r	*	0.03	64	41	3.9	-	-	-		
Oxford	29.77	56	WESE	3	o		29.79	*	52	-4	WSW	2	o	*	-	65	46	*	c	cp. c	c. o		
London (Kew Obsy.)	29.76	66	SW	4	bc		29.79	-0.00	53	-3	-	0	o	*	-	67	46	7.1	cm. c	c. bc	bc. b. d		
Isafjord	29.99	47	E	3	c		30.03	+0.02	44	+3	-	0	b.	*	-	*	*						
Reykjavik	29.93	54	E	3	c		30.01	-0.06	44	+1	E	3	b.	*	-	*	*						
Vestmanna	30.02	49	S	1	b									*	-	*	*						
Seydisfjord	30.07	46	E	4	o		30.10	+0.01	37	-1	-	0	o	*	-	*	*						
Thorshavn	30.04	45	E	2	c		30.02	-0.00	40	-6	NNE	2	c	*	-	*	*						
Haparanda	29.91	38	S	2	o		29.89	-0.00	48	+7	SW	4	b	*	-	48	36						
Hernösand	29.84	42	-	0	o		29.82	-0.00	39	-5	E	2	f	*	-	50	36						
Stockholm	29.83	48	NE	2	o		29.80	+0.01	53	-2	WSW	2	b	*	0.12	63	45						
Wisby	29.84	53	SW	4	c		29.82	-0.00	50	-2	SW	2	o	*	-	59	45						
Karlstad	29.82	49	-	0	bc		29.77	-0.02	49	0	S	1	b	*	Trace	57	37						
Færder (Xtania Fjord)	29.80	53	WSW	2	bc		29.73	-0.01	49	-2	N	2	m	1	-	55	48						
Bodö	29.84	47	SW	2	c		29.87	+0.01	46	+2	S	1	bc	1	0.43	50	41						
Christiansund	29.89	46	-	0	m		29.85	-0.01	43	0	-	0	f	1	0.28	46	41						
Skudesuaes	29.91	48	NNW	4	b		29.80	-0.02	47	0	NNW	6	b	2	-	50	41						
The Scaw (Skagen)	29.87	49	W	3	bc		29.75	-0.04	52	+1	S	2	o	0	-	55	45						
Blaavands Huk	29.84	55	ESE	2	o		29.67	-0.05	51	-1	SE	3	m	2	0.20	61	50						
Cuxhaven	29.80	58	E	3	o		29.73	-0.00	56	+1	SW	2	o	*	0.16	64	54						
The Helder	29.78	60	-	0	o		29.76	+0.03	54	-4	WSW	3	bc	2	Trace	64	52						
Brussels	29.84	55	WSW	1	bc		29.83	-0.00	57	-5	WSW	1	bc	*	0.22	73	47						
Berlin	29.84	66	E	2	bc		29.76	+0.03	62	+4	SW	3	c	*	-	73	57						
Frankfurt	29.75	67	SW	1	r		29.83	+0.02	61	+3	SW	3	bc	*	0.04	79	57						
Munich	29.84	63	E	1	c		29.90	+0.01	61	+3	SW	3	c	*	0.08	72	55						
C. Gris Nez	29.84	54	SSW	4	b		29.80	-0.01	55	-5	SSW	3	bc	2	Trace	68	52						
La Hève	29.87	57	W	1	bc		29.78	*	62	0	E	1	bc	0	-	68	54						
Brest (St. Mathieu)	29.88	59	SW	2	c		29.77	+0.03	56	+1	S	3	"	2	-	60	52						
Lorient (Bec Melen)	29.85	59	WSW	2	c		29.78	*	58	+2	SW	4	o	3	-	66	52						
Rochefort (Ile d'Aix)	29.89	60	WNW	3	c		29.85	*	58	0	N	1	o	*	0.20	64	55						
Biarritz																							
Paris	29.87	60	SSW	1	o		29.80	-0.04	59	0	E	1	o	*	0.47	63	56						
Belfort	29.83	70	W	2	o		29.90	*	58	-1	W	2	m	*	-	76	53						
Lyons	29.89	70	S	3	o		29.87	*	67	+3	S	1	o	*	-	77	55						
Nice	30.04	61	-	0	b		29.95	-0.04	63	+2	-	0	c	2	-	86	54						
Perpignan	29.93	63	NE	2	c		29.87	+0.03	60	-1	SW	1	o	*	-	68	55						
Sanguinaire	30.01	63	N	3	m		29.93	*	63	-1	S	3	m	2	-	70	54						
Corunna (8 a.m.)																							
Lisbon (8 a.m.)	30.03	60	WSW	4	o		30.01	+0.02	60	0	SW	4	o	2	0.12	64	57						
Gibraltar	29.95	66	W	3	c		30.00	*	61	-1	W	3	bc	*	-	*	*						
Azores (P. Delgada)																							
Azores (Horta)	30.17	60	NNW	3	b		30.17	+0.02	62	-2	E	1	b	2	-	73	57						
Madeira (Funchal)	30.18	64	NW	2	c		30.14	-0.00	67	+3	NW	2	c	2	-	68	54						

DURATION AND EXTREME FORCE OF GALES ON BRITISH COASTS.

* Information for these columns not usually received.

† Received too late for insertion in Charts.

BAROMETER, WIND AND WEATHER FOR 7 A.M. AND 6 P.M. 20TH MARCH



NOTES ON YESTERDAY'S WEATHER.

During yesterday the maximum temperatures over the British Isles ranged from 49° at Wick to 72° at Greenwich. Rain varied greatly, slight in some localities, heavy in the north east of England, an inch at North Shields. Spurn Head and Buxton had a thunderstorm.

Clackton-on-Sea lightning. Several localities had no bright sunshine, but Bournemouth had 12 hours, and Stanway had 12½ hours. As far west as the 27th meridian ships experienced light to strong winds from between North-East, South and North-West, with dull weather.

WEATHER PROSPECTS.

FORECASTS FOR THE 24 HOURS NOON TUESDAY TO NOON WEDNESDAY.

- | | | |
|---|---|--|
| 0 | a | light to moderate S.E. by breezes; fair to dull, rain at times; cool. |
| | b | |
| 1 | | |
| 2 | a | light variable breezes, mainly S.E. by or S.W. by; fine to dull, some rain, local thunder; cool. |
| | b | |
| 3 | | |
| 4 | a | |
| | b | |
| 5 | | |

FORECAST DISTRICTS.



The Coasts upon which the Warning Signals are at present displayed are indicated thus:—

Signals hoisted yesterday.	Signals hoisted this morning.
South Cone	South Cone
North Cone	North Cone

No warnings issued.

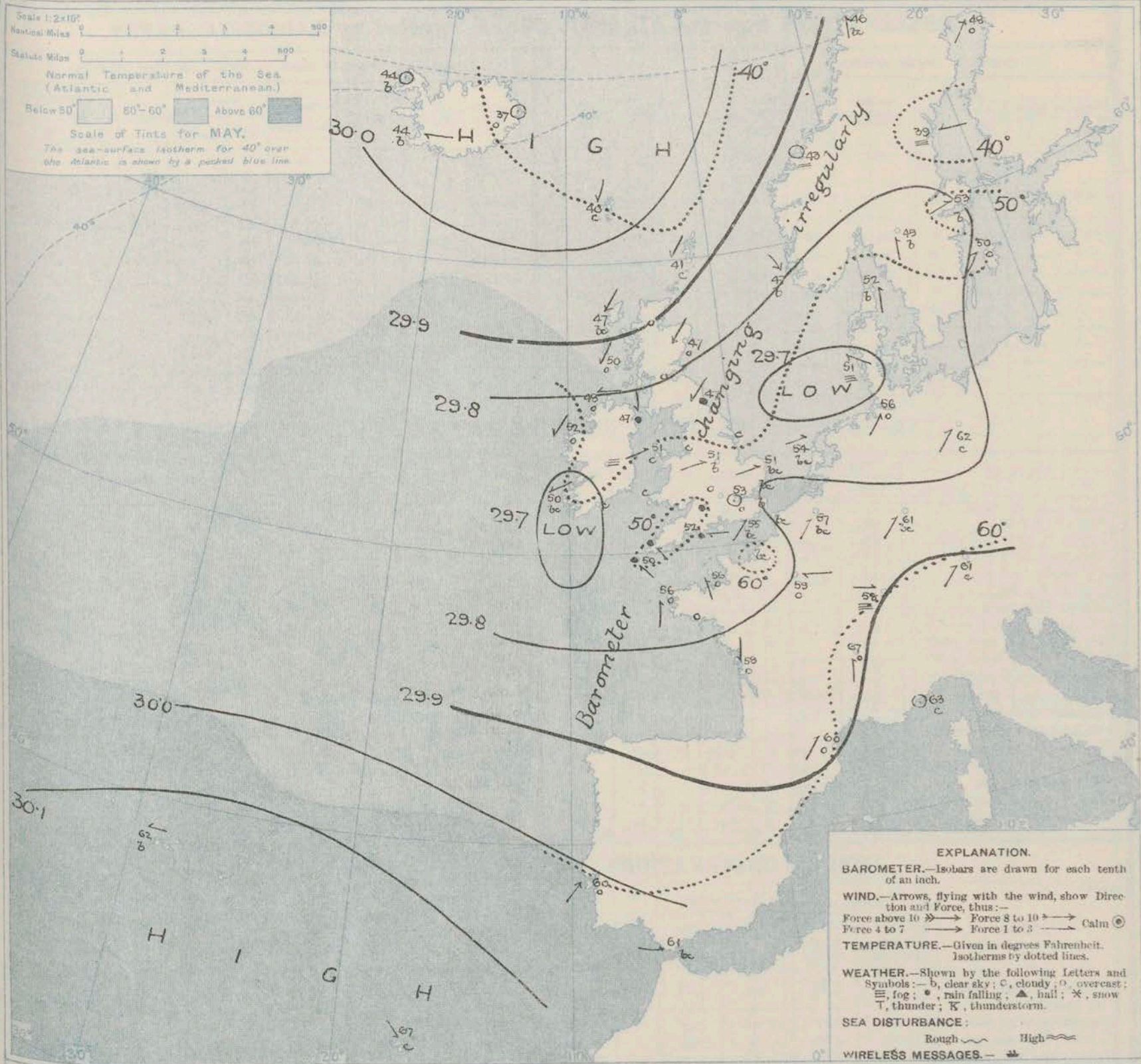
- | | | |
|----|---|---|
| 6 | a | Same as No. 0 & 1. |
| | b | |
| 7 | a | Light variable breezes; cloudy to dull, some rain, local thunder; rather cool. |
| | b | |
| 8 | a | Very light variable breezes; rainy to fair, thunder in places; cool. |
| | b | |
| 9 | a | Light E. by and S.E. by breezes; fair to dull, some rain; cool. |
| | b | |
| 10 | a | Calms and light variable breezes; fair to dull, some rain, thunder in places; cool. |
| | b | |

THE FURTHER OUTLOOK. (All districts)

Conditions remaining very changeable.

- 11 WESTERN CHANNEL AND BAY.
Very variable E. by to S. by and S.E. by breezes; sea slight or smooth; fair to dull, some rain, mist or fog; cool.

SYNOPTIC CHART FOR 7 A.M. Tuesday, 21st MAY 1912.



NOTES ON THE GENERAL SITUATION AT 7 A.M.

The distribution of pressure over the region under observation has become fairly uniform. The barometer is above 30.1 in. at the Azores, and a little above 30 in. about Ireland and the Faeröe, against about 29.7 in. in the south of Ireland and in the lower part of the North Sea.

A light to moderate N.E. breeze prevails over Scotland and the north of Ireland, but over the rest of our area the direction is variable, and the force light to calm.

At the home stations temperature ranges from 41° at Lerwick to 56° at Jersey; on the Continent from 39° at Nemisand to 67° at Lyons; and in Ireland from 37° to 46°. The weather is variable, from clear and cloudless to overcast and dull, and rain is falling at several of the home stations. The atmosphere is foggy in central Ireland, and locally in Scandinavia. The sea is moderate off the Humber and on the Minch, elsewhere it is slight to very smooth.

GENERAL INFERENCE FROM THE 7 A.M. OBSERVATIONS.

A shallow trough of relatively low pressure, extending across the country from the Atlantic to the Baltic, will maintain a change-

able state of the weather during the ensuing twenty-four hours.

DAILY WEATHER REPORT.

Tuesday, 21st May, 1912.

OBSERVATIONS from the ATLANTIC OCEAN received by RADIOTELEGRAPHY.

CONTROL OBSERVATIONS.						OBSERVATIONS PLOTTED ON THE CHARTS.										
DATE AND HOUR OF OBSERVATION.	POSITION.		Reading of Barometer.	WIND.		NAME OF SHIP.	DATE AND HOUR OF OBSERVATION.	POSITION.		Reading of Barometer.	WIND.		Weather.	TEMPERATURE.		
	Lat. N.	Long. W.		Dir.	Force.			Lat. N.	Long. W.		Dir.	Force.		Dry Bulb.	Wet Bulb.	Sea.
21st May 4 a.m.	50	16	29.71	SE	1-3	Franconia Marquette Zeeland. Franconia Minnetonka Lusitania Zeeland Marquette Lusitania Franconia	21st May 7 a.m.	50	15	29.71	NE.	1-3	c			
" " 4 p.m.	49	12	29.85	-	0		" " 6 p.m.	49	11	29.85	NE.	1-3	c			
20th " 3 p.m.	48	15	29.87	SSW	1-3		" " "	48	15	29.87	SSW	1-3	o			
" " "	48	12	29.69	WNW	4-5		" " "	48	13	29.66	WSW	1-3	o			
" " "	48	22	29.66	NW	6-7		" " "	48	20	29.61	NW	4-5	o			
" " "	48	15	29.78	SW	4-5		" " "	48	17	29.71	SW	4-5	o			
" " "	47	26	29.83	NW	6-7		" " "	46	27	29.93	NW	4-5	o			
" " 10 a.m.	49	10	29.67	WSW	6-7		" " 1 p.m.	49	12	29.68	WSW	6-7	bc			
" " 4 a.m.	47	19	29.90	WSW	1-3		" " 7 a.m.	47	18	29.86	SSW	1-3	o			
" " "	49	20	29.78	SW	1-3		" " "	48	21	29.64	SSW	4-5	o			
" " "	46	26	29.72	WNW	6-7		" " "	47	25	29.72	WNW	6-7	o			

TEMPERATURE, WEATHER, SUNSHINE AND RAINFALL FOR YESTERDAY.

STATIONS.	TEMPERATURE F.		Weather.	Sunshine.	Rainfall.	STATIONS.	TEMPERATURE F.		Weather.	Sunshine.	Rainfall.
	Max.	Min.					Max.	Min.			
Stanhaven, to 3 p.m.	60	47	c.	Hr. 0.0	0.02	Douglas, to 6 p.m.	54	45	o. r	Hr. 0.0	0.02
Oban, to 6 p.m.	54	50	arg. o. c.	0.0	0.08	† Brighton, to 6 p.m.	61	49	o. c. bc. c.	7.4	-
Dublin (City), to 4 p.m.	58	48	o. bc. op. g.	0.1	0.41	† Seaford, to 6 p.m.	58	47	o. bc. b.	5.5	0.01
Blackpool, to 9 p.m.	58	48	c. op. o.	0.0	0.21	† Eastbourne, to 6 p.m.	60	48	o. bc. b.	4.8	-
Southport, to 6 p.m.	57	48	bc. c. pr.	0.0	0.08	Bexhill-on-Sea, to 9 p.m.	58	50	bc.	4.2	-
† Rhyl, to 6 p.m.	56	49	o. r. op. o.	0.0	0.22	† Hastings	62	53	c. bc.	5.1	0.05
† Colwyn Bay, to 6 p.m.	56	44	o. r. op. o.	0.0	0.21	† Folkestone, to 6 p.m.	62	53	c. bc.	4.4	0.04
Llandudno, to 9 p.m.	56	44	o. r. op. o.	0.0	0.21	† Deal, to 6 p.m.	62	48	bc. op. m. bc.	4.8	0.01
Bettws-y-Coed, to 6 p.m.	57	52	r. arg. bc.	5.3	0.11	† Ramsgate, to 6 p.m.	65	51	o. b.	4.0	0.01
† Aberystwyth, to 6 p.m.	60	50	bc. bc. b.	9.6	0.04	† Margate, to 6 p.m.	61	48	c. or. bc.	4.3	0.05
Plymouth, to 9 p.m.	62	52	cp. bc.	9.6	-	† Felixstowe, to 6 p.m.	57	50	c. o. op. c.	2.7	0.07
Paignton, to 6 p.m.	61	53	o. bc.	10.3	-	† Lowestoft, to 6 p.m.	61	45	c. bc. b.	3.0	0.12
Torquay, to 6 p.m.	65	53	cp. bc. b.	9.2	-	† Skegness, to 6 p.m.	50	46	o. bc. f.	2.3	0.31
Teignmouth, to 9 p.m.	62	53	b. bc. b.	9.8	-	Scarborough, to 9 p.m.	57	45	o. bc. op. p.	0.7	-
Weymouth, to 6 p.m.	63	53	c. bc. b.	12.1	-	† Harrogate, to 6 p.m.	57	43	bc. bc. c.	1.3	0.22
† Bournemouth, to 6 p.m.	63	52	bc. b. bc.	9.3	-	Buxton, to 9 p.m.	56	47	arg. bc. ou.	0.0	0.13
Southsea, to 6 p.m.	61	50	c. bc. b.	9.0	-	Darwen, to 9 p.m.	58	51	o. or. c.	0.0	0.05
† Worthing, to 6 p.m.	61	50	c. bc. b.	9.0	-	Manchester, to 9 p.m.	61	50	o. p. c.	3.2	0.13
Carnoules, to 6 p.m.	61	47	o. r.	0.0	-	Birmingham, to 9 p.m.	60	38	cp. b.	5.3	-
† At this Station the amount of Bright Sunshine is for the whole day.											

LONDON OBSERVATIONS.

STATIONS.	HUMIDITY.		TEMPERATURE.		Weather.	Rainfall.	Sunshine Yesterday.	TABLE SHOWING THE GREENWICH TIMES OF SUNRISE, NOON AND SUNSET FOR STATIONS IN THE UNITED KINGDOM TO-DAY AND TO-MORROW.			
	3 p.m. Yesterday.	9 a.m. To-day.	Max.	Min.				21st & 22nd May, 1912.	Sunrise	Noon	Sunset
24 HOURS ENDED AT 9 A.M. TO-DAY.											
Greenwich (Royal Obs.) ...	% 53	% 59	72	45	o. op. c. bc	In. -	Hr. 7.1				
City (Bunhill Row) ...	* 48	* 63	66	* 47	* p. bc	* -	6.0	Yarmouth ...	{ 3.50	11.49	7.48
Westminster (St. James's Pk.)	48	63	66	47	* p. bc	* -	6.0		{ 3.49	11.49	7.47
Camden Sq. (Brit. Rainfall)	72	62	71	46	o. bc. c	-	6.2	Greenwich ...	{ 4.2	11.56	7.51
Hampstead (Reservoir) ...	* 71	62	67	45	op. bc. o	0.02	6.4		{ 4.1	11.56	8.41
24 HOURS ENDED AT 6 P.M. YESTERDAY.								Wick ...	{ 2.36	12.8	8.43
South Kensington ...	* 48	* 55	68	51	{ c. bc. op. c. bc }	- *	* 5.2	Valencia...	{ 4.41	12.27	8.32
33 (Roof of M.O.)	48	55	67	53				{	*		{ 4.40

TEMPERATURE, WEATHER and RAINFALL at additional FOREIGN STATIONS, for the 24 hours ended at 7 a.m. yesterday.

STATIONS.	RAIN.	TEMPERATURE F.		WEATHER.	STATIONS.	RAIN.	TEMPERATURE F.		WEATHER.
		Max.	Min.				Max.	Min.	
Maiaga ...	In.	72	63	b. o.	Rome ...	In	73	56	bc. o.
Marseilles ...	-	72	50	b. b.	Vienna ...	Trace	64	46	bc. b.
Malta ...	-	72	61	b. b.	Utrecht ...	-	68	50	bc. m.
Algiers ...	-	72	61	b. b.	Zürich ...	-	*	*	b. b.
Tunis ...	-	88	63	o. f.	Geneva ...	-	*	*	b. b.
Palermo ...	-	75	53	b. b.	Lugano ...	-	*	*	b. b.

NOTE.—The information relating to weather is indicated by the following letters:—b. blue sky; bc. sky half clouded; c. sky three parts clouded; d. drizzling rain; e. wet air, without rain falling; f. fog; g. gloom; h. hail; i. lightning; m. mist; o. overcast sky; p. passing showers; q. squalls; r. rain; s. snow; t. thunder; u. ugly; threatening sky; v. visibility, unusual transparency; w. dew; x. hoar frost; z. dust-haze, or smoke.

The Daily Weather Report is sent free by post to any address in the United Kingdom on payment of £1 per annum, for postage and wrappers.

1912.

DAILY WEATHER REPORT OF THE METEOROLOGICAL OFFICE.

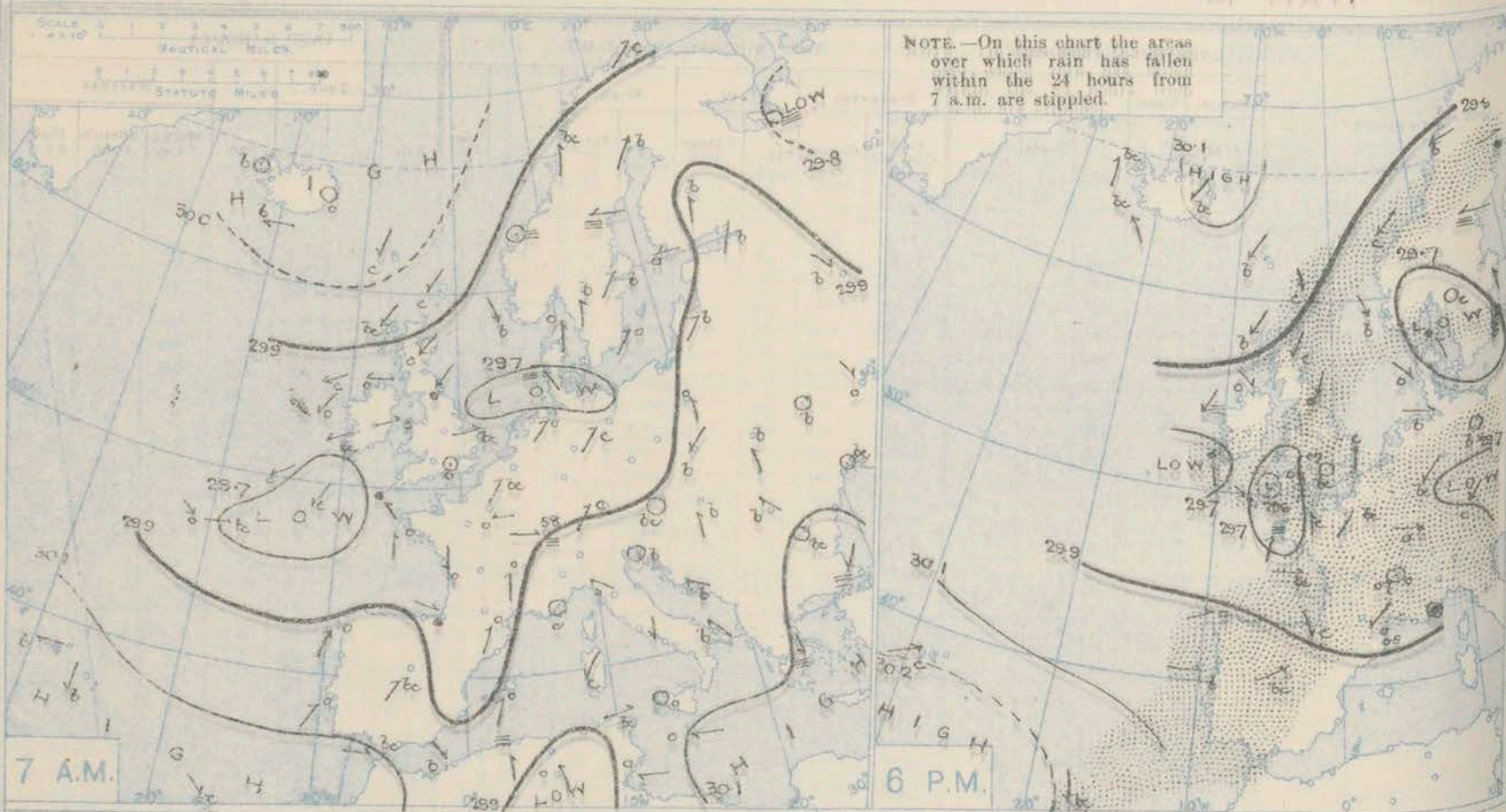
Wednesday,
22nd May, 1912.

STATIONS	YESTERDAY EVENING.						THIS MORNING 7 A.M., G.M.T.										PAST 24 HOURS.						
	BAROM.		TEMP.		WIND.		BAROMETER.		TEMP.		WIND.		Sea (0 to 9).	Rain-fall.	TEMP.		WEATHER.						
	At 32° Fahr. and M.S.L. Lat. 45°.	Dry Bulb.	Direc.	Force (0 to 12).	Weather.	At 32° Fahr. and M.S.L. Lat. 45°.	Change since 4 a.m.	Dry Bulb.	Change since Yesterday.	Direc.	Force (0 to 12).	Weather.			Max.	Min.	Sun-shine.	Morning 7 a.m. to 1 p.m.	Afternoon 1 p.m. to 6 p.m.	Night 6 p.m. to 7 a.m.			
Lerwick	29.89	45	NNW	4	c	29.85	-0.03	46	+5	NNW	4	bc	3	0.02	47	40	13.8	bc	c	bc			
Stornoway	29.93	45	NE	6	b	29.93	0.00	46	-1	NE	5	bc	4	0.02	52	40	13.8	bc	c	bc			
Castlebay (Barra Isd.)	29.85	48	NE	5	cg	29.85	+0.01	47	-3	E	3	o	4	0.18	53	44	1.7	o	cg	cg			
Malin Head	29.81	50	NW	1	ogm	29.78	0.00	47	-1	ENE	6	bc	4	0.02	50	46	4	og	om	om			
Blacksod Point	29.74	55	NE	4	m	29.74	0.00	50	-2	NE	4	o	4	0.02	57	48	4	om	om	om			
Valencia	29.69	54	SSE	1	p	29.68	0.00	52	+2	ENE	1	bc	3	0.02	62	47	5.7	bc	om	bc			
Roche's Point	29.70	55	S	2	c	29.68	0.00	52	-1	N	2	o	1	0.01	59	49	4	c	cg	c			
Birr Castle	29.71	53	NE	2	c	29.69	0.00	48	+2	NE	2	o	0	0.01	58	45	1.7	c	c	cg			
Donaghadee	29.78	50	ENE	4	bc	29.78	0.00	46	-1	NE	4	bc	4	0.02	51	46	4	cg	bc	cg			
Liverpool Obsy.	29.72	56	N	1	bc	29.68	-0.02	45	-7	ENE	4	r	3	0.14	57	45	4.4	c	bc	or			
Holyhead	29.71	53	NE	1	cm	29.65	+0.01	47	-4	E	4	r	3	0.07	59	47	4	cm	cm	rgm			
Pembroke (St. Ann's Hd.)	29.69	51	NE	1	c	29.51	-0.01	52	+1	NNW	2	op	2	0.10	58	49	3.2	cg	cg	cg			
Newquay	29.58	56	SE	2	c	29.60	+0.01	51	+1	W	6	o	4	0.23	59	50	1.3	r	o	op			
Scilly (St. Mary's)	29.65	53	NNW	2	cm	29.64	0.00	52	+2	NW	3	bc	3	0.02	57	49	0.6	mg	cm	bc			
Jersey (St. Aubin)	29.72	61	S	3	cg	29.66	0.00	55	-1	WSW	3	cg	3	0.12	63	53	5.5	bc	c	op			
Portland Bill	29.69	54	S	3	cg	29.61	0.00	54	+2	SW	3	bc	3	0.15	57	51	0.2	bc	bc	bc			
Dungeness	29.73	59	SSW	2	bc	29.65	-0.01	55	0	SW	3	op	4	Trace	61	52	14.0	c	bc	bc			
Dover	29.76	57	SE	1	b	29.68	0.00	56	+1	SSE	2	o	2	0.02	63	50	13.7	o	b	b			
Wick	29.91	44	NE	3	c	29.89	-0.01	44	-1	NNE	3	bc	3	0.08	47	36	4	bc	c	cg			
Nairn	29.89	46	E	2	c	29.89	0.00	43	-3	0	0	c	1	0.01	50	39	1.8	c	c	c			
Aberdeen	29.89	47	NNE	3	c	29.88	0.00	44	-3	NW	2	b	2	Trace	52	34	0.1	c	op	c			
Leith	29.86	49	ENE	2	bc	29.87	0.00	46	-2	ENE	2	c	0	0.02	52	42	0.1	o	bc	bc			
North Shields	29.81	46	NNE	4	r	29.81	-0.01	46	-1	NNE	3	o	4	0.15	47	43	0.0	r	r	o			
Spurn Head	29.74	55	SE	2	bc	29.69	-0.01	50	+1	SE	5	r	5	0.32	60	47	4	cm	bc	bc			
Yarmouth	29.75	56	S	2	c	29.70	-0.02	53	+2	SE	3	c	2	0.02	61	51	6.5	bc	bc	bc			
Clacton-on-Sea	29.75	57	SE	2	bc	29.66	-0.02	56	+2	SSE	4	o	3	0.02	61	53	8.9	bc	bc	bc			
Nottingham	29.72	57	NE	4	o	29.68	0.00	49	-2	NE	4	r	4	0.14	66	49	7.6	bc	c	op			
Bath	29.71	55	E	1	r	29.59	0.00	56	+7	S	1	c	0	0.71	57	49	0.0	p	r	0			
Oxford	29.73	54	SE	2	r	29.61	0.00	53	+1	SE	1	r	0	0.69	58	52	0.0	c	o	r			
London (Kew Obsy.)	29.72	63	0	0	bc	29.63	-0.01	57	+4	SSE	2	om	0	0.02	64	53	2.2	o	o	bc			
Isafjord	30.04	59	S	3	bc	30.12	0.00	47	+3	0	0	o	0	0.02	55	43	0.0	0	0	0			
Reykjavik	30.01	54	E	3	b	30.05	0.00	43	-1	E	1	b	0	0.02	55	43	0.0	0	0	0			
Vestmanna	30.06	49	SE	5	b	30.12	0.00	35	-2	0	0	f	0	0.02	55	43	0.0	0	0	0			
Seydisfjord	30.13	55	NE	3	bc	30.12	0.00	35	-2	0	0	f	0	0.02	55	43	0.0	0	0	0			
Thorshavn	30.04	49	NE	4	b	30.01	0.00	42	+2	N	2	c	0	0.02	55	43	0.0	0	0	0			
Haparanda	29.86	48	WSW	2	r	29.85	0.00	50	+2	NE	2	b	0	0.12	55	43	0.0	0	0	0			
Hernösand	29.81	39	E	2	f	29.82	0.00	44	+5	NE	2	o	0	0.12	45	37	0.0	0	0	0			
Stockholm	29.73	50	SSE	2	o	29.76	+0.02	54	+1	WSW	2	b	0	0.12	54	41	0.0	0	0	0			
Wisby	29.67	43	0	0	o	29.78	+0.02	50	0	0	0	b	0	0.12	54	41	0.0	0	0	0			
Karlstad	29.67	52	0	0	c	29.69	+0.02	51	+2	S	4	o	0	0.12	54	41	0.0	0	0	0			
Færder (X'ania Fjord)	29.65	51	S	4	m	29.62	0.00	51	+2	SSW	2	o	2	0.04	54	43	0.0	0	0	0			
Bodö	29.89	47	ENE	2	b	29.85	0.00	49	+3	E	2	b	1	0.12	49	37	0.0	0	0	0			
Christiansund	29.77	47	NE	5	c	29.71	-0.01	47	+4	NR	2	c	2	0.08	47	43	0.0	0	0	0			
Skudesnaes	29.71	44	NNW	6	b	29.69	0.00	46	-1	NW	4	c	2	0.12	50	41	0.0	0	0	0			
The Scaw (Skagen)	29.66	51	SE	2	r	29.68	+0.03	49	-3	WSW	3	b	1	0.12	54	45	0.0	0	0	0			
Blaavands Huk	29.72	48	NW	2	o	29.79	+0.02	50	-1	N	2	b	1	0.12	55	45	0.0	0	0	0			
Cuxhaven	29.76	54	W	2	b	29.78	+0.01	57	+1	N	2	b	0	0.12	63	48	0.0	0	0	0			
The Helder	29.78	54	SSW	1	b	29.77	+0.01	55	+1	E	3	bc	2	0.12	57	50	0.0	0	0	0			
Brussels	29.75	65	0	0	b	29.73	+0.01	57	-5	H	3	o	0	0.12	72	55	0.0	0	0	0			
Berlin	29.70	60	NE	1	bc	29.68	0.00	57	-4	NW	2	r	0	0.39	72	57	0.0	0	0	0			
Frankfurt	29.71	61	NE	5	c	29.72	-0.01	55	-6	W	2	r	0	0.32	73	52	0.0	0	0	0			
Munich	29.75	61	N	1	b	29.67	+0.02	57	+2	SE	2	o	2	Trace	68	54	0.0	0	0	0			
C. Gris Nez	29.71	64	0	0	o	29.71	0.00	57	-5	SSW	3	o	2	0.04	75	54	0.0	0	0	0			
La Hève	29.69	56	SSW	4	m	29.75	+0.04	55	-1	WSW	3	c	3	0.12	61	52	0.0	0	0	0			
Brest (St. Mathieu)	29.69	60	S	5	o	29.69	0.00	54	-4	NW	3	o	3	0.32	64	50	0.0	0	0	0			
Lorient (Rec Melen)	29.82	63	W	3	bc	29.79	0.00	59	+1	W	4	c	0	Trace	68	57	0.0	0	0	0			

* Information for these columns not usually received.

† Received too late for insertion in Charts.

BAROMETER, WIND AND WEATHER FOR 7 A.M. AND 6 P.M. 21st MAY, 1914



NOTES ON YESTERDAY'S WEATHER.

During yesterday temperature exceeded 60° in many parts of England and Ireland, but at North Shields and Limerick the maximum was as low as 47°. Rain has fallen in nearly all localities, very slight in many places, nearly $\frac{3}{4}$ inch at Bath and Oxford. Several

stations report no bright sunshine, the records ranging upwards to as much as 14 hours at Littlestone-on-Sea. As far west as the 22nd meridian ships experienced light to strong winds from S.E., S.W. and W., with cloudy weather.

WEATHER PROSPECTS.

FORECASTS FOR THE 24 HOURS NOON WEDNESDAY TO NOON THURSDAY.

- 0 {
a } Wind between E. and S.E., generally
b } light to moderate; fair or fine
1 } to dull, some rain; very cool.

- 2 {
a } E. to S.E. breezes, fresh at
b } times in places; dull to rainy;
very cool.

- 3 {
a } S.E. to S.W. breezes, light to
b } moderate; dull to rainy, local
thunder; cool.

- 4 {
a } Northern Counties same as No. 2.
b } Southern Counties same as No. 5.

- 5 {
a } light to moderate S.E. to S.W.
b } breezes; unsettled, fair to dull and
rainy, local thunder; cool.

FORECAST DISTRICTS.



The Cones upon which the Warning Signals are at present displayed are indicated thus—

Signals hoisted yesterday	Signals hoisted this morning
South Cone	South Cone
North Cone	North Cone

No Warnings issued

- 6 {
a } Same as No. 0 & 1.
b }

- 7 {
a } Same as No. 2.
b }

- 8 {
a } S.W. to S.E. breezes, fresh at
b } times locally; dull, some rain,
improving later; cool.

- 9 {
a } S.E. breezes, fresh at times
b } locally; fair or fine to dull,
showers in places; cool.

- 10 {
a }
b }

- 11 WESTERN CHANNEL AND BAY.

S.W. to S.E. and S.W. breezes, occasionally fresh; sea smooth to slight; fair to dull, some rain and mist; cool.

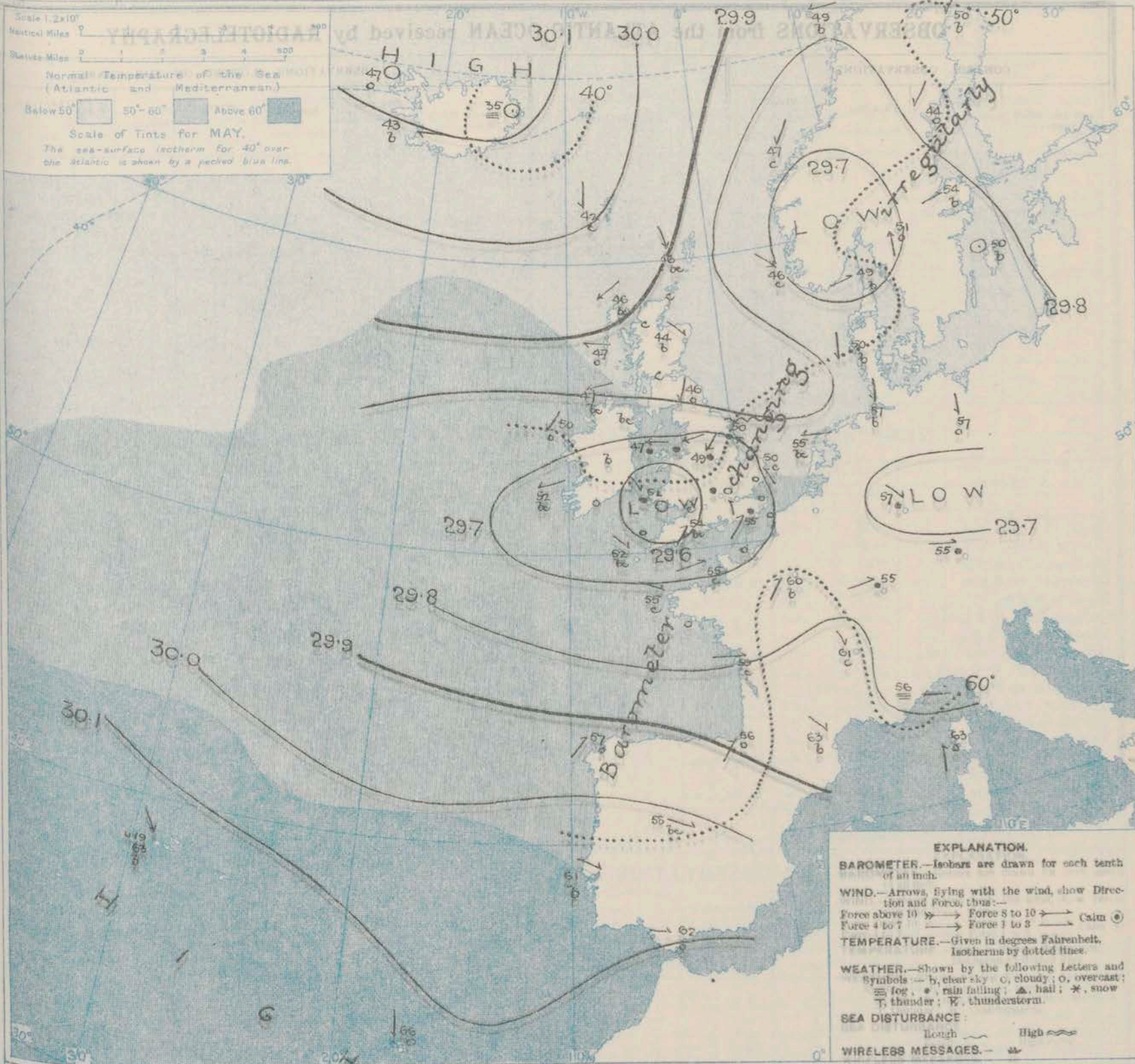
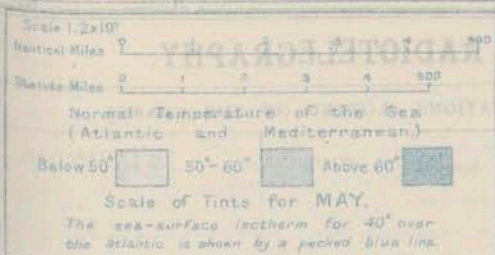
THE FURTHER OUTLOOK. (all districts)

Conditions remaining unsettled generally

SYNOPTIC CHART FOR 7 A.M.

Wednesday, 22nd

MAY 1912.



EXPLANATION.

BAROMETER.—Isobars are drawn for each tenth of an inch.

WIND.—Arrows, flying with the wind, show Direction and Force, thus:—
Force above 10 → Force 8 to 10 → Calm ○
Force 4 to 7 → Force 1 to 3

TEMPERATURE.—Given in degrees Fahrenheit. Isotherms by dotted lines.

WEATHER.—Shown by the following Letters and Symbols:—b, clear sky; c, cloudy; o, overcast; f, fog; * , rain falling; Δ, hail; *, snow; T, thunder; T, thunderstorm.

SEA DISTURBANCE:
Lough High

WIRELESS MESSAGES.—

NOTES ON THE GENERAL SITUATION AT 7 A.M.

In high pressure systems centred about the Azores and Northern Iceland the barometer is above 30.1 in. Shallow depressions occupy the western half of Europe, 29½ in. on the Bristol Channel, and below 29 in. over Western Germany and Southern Norway. The gradient is everywhere slight.

The winds, circulating round the various systems, are from all quarters of the compass. A strong wind is reported at Malin Head and Newquay, a fresh breeze at Stornoway, but as a rule the force is light. Over the British Isles temperature ranges from 43° at

Nairn to 57° at Kew Observatory; on the Continent from 54° at Lorient to 63° at Perpignan; in Scandinavia from 44° at Åmåsund to 54° at Stockholm; and in Iceland from 35° to 48°. The weather is fine and clear over Denmark, the Baltic and the far North of Scandinavia, but generally the sky is very cloudy or overcast, and rain is falling over a great part of England and in Central Europe. The sea is rather rough at the entrance to the Humber, moderate to very smooth on all other coasts.

GENERAL INFERENCE FROM THE 7 A.M. OBSERVATIONS.

Throughout the region under observation the variations of pressure are slight and irregular, and the unsettled type of weather over the

British Isles is likely to be maintained.

DAILY WEATHER REPORT.

Wednesday, 22nd May 1912.

OBSERVATIONS from the ATLANTIC OCEAN received by RADIOTELEGRAPHY.

CONTROL OBSERVATIONS.						NAME OF SHIP.	OBSERVATIONS PLOTTED ON THE CHARTS.										Sea Disturbance.	
DATE AND HOUR OF OBSERVATION.	POSITION.		Reading of Barometer.	WIND.			DATE AND HOUR OF OBSERVATION.	POSITION.		Reading of Barometer.	WIND.		Weather.	TEMPERATURE.				
	Lat. N.	Long. W.		Direc.	Force.			Lat. N.	Long. W.		Direc.	Force.		Air.	Dry Bulb.	Wet Bulb.		Sea.
	.	.	In.				.	.	In.					.	.	.		
21st May, 7am	55	12	29.76	NE	4-5	Lake Champlain	21st May, 7am	55	11	29.75	ENE	6-7	c	.	.	.		
" " "	47	20	29.72	NW	6-7	Minnetonka.	" " "	47	21	29.83	NW	6-7	o	.	.	.		
" " "	48	17	29.65	SE	1-3	Zeeland.	" " "	47	18	29.68	W	1-3	bc	.	.	.		

TEMPERATURE, WEATHER, SUNSHINE AND RAINFALL FOR YESTERDAY.

STATIONS.	TEMPERATURE F.		Weather.	Sunshine.	Rainfall.	STATIONS.	TEMPERATURE F.		Weather.	Sunshine.	Rainfall.
	Max.	Min.					Max.	Min.			
Carnoules, to 6 p.m.	52	46	o.c.	hr.	in.	Douglas to 6 p.m.	53	47	e. dp. o	1.5	0.12
Oban, to 6 p.m.	59	47	c. bc.	0.6	0.04	† Brighton, to 6 p.m.	60	49	c. bc. b	10.9	-
Dublin (City), to 4 p.m.	53	47	c. org. c	*	0.37	† Seaford, to 6 p.m.	65	51	bc. b	12.1	-
Blackpool, to 6 p.m.	60	49	rm. o. c. o	4.2	0.05	† Eastbourne, to 6 p.m.	61	50	b. bc. b	13.6	-
Southport, to 6 p.m.	58	49	o. bc. b. o. eb	6.0	0.20	Bexhill-on-Sea, to 9 p.m.	62	50	bc. bc	13.0	-
Rhyl, to 6 p.m.	58	48	o. c. bc.	4.5	0.01	† Hastings	*	*	*	13.4	-
† Colwyn Bay, to 6 p.m.	57	48	p. bc. c	4.5	0.12	† Folkestone, to 6 p.m.	61	47	b. bc.	13.2	-
Llandudno, to 9 p.m.	59	49	c. bc. c	4.6	-	† Deal, to 6 p.m.	69	46	b. bc.	13.3	-
Bettws-y-Coed, to 6 p.m.	64	53	bc. bc	2.7	*	† Ramsgate, to 6 p.m.	*	*	*	12.5	-
Aberystwyth, to 6 p.m.	57	46	bc. c	7.0	-	† Margate, to 6 p.m.	64	47	b.	11.0	-
Plymouth, to 9 p.m.	*	*	*	*	*	† Felixstowe, to 6 p.m.	61	47	bc. bc. o	7.0	-
Paignton, to 6 p.m.	56	46	or. o	0.0	0.33	† Lowestoft, to 6 p.m.	61	46	c. o. bc. c	8.6	-
Torquay, to 6 p.m.	56	49	or. od.	0.0	0.32	† Skegness, to 6 p.m.	62	42	b. bc. c	9.2	-
Teignmouth, to 9 p.m.	55	48	or. c	0.0	0.41	Scarborough, to 9 p.m.	59	47	og. c	2.1	0.37
Weymouth, to 6 p.m.	58	50	og. or. c. p.	0.2	0.23	† Harrogate, to 6 p.m.	53	45	op. o. c. bc. c	0.8	0.07
† Bournemouth, to 6 p.m.	59	50	o. c.	0.3	0.05	Buxton, to 9 p.m.	58	40	bc. bc. c	6.2	0.05
Southsea, to 6 p.m.	60	49	c. bc. b. bc. c	3.3	-	Darwen, to 9 p.m.	60	46	p. og. bc	1.3	-
† Worthing, to 6 p.m.	61	45	c. b. c	9.4	-	Manchester, to 9 p.m.	*	*	*	*	-
Stonehaven to 6 p.m.	*	*	*	0.1	0.01	Birmingham, to 9 p.m.	60	42	b. c. r.	5.6	0.04
† At this Station the amount of Bright Sunshine is for the whole day.						Weston-super-Mare, to 6 p.m.	59	45	o. r.	0.0	0.35

LONDON OBSERVATIONS.

STATIONS.	HUMIDITY.		TEMPERATURE.		Weather.	Rainfall.	Sunshine Yesterday.	TABLE SHOWING THE GREENWICH TIMES OF SUNRISE, NOON AND SUNSET FOR STATIONS IN THE UNITED KINGDOM TO-DAY AND TO-MORROW.			
	3 p.m. Yesterday.	9 a.m. To-day.	Max.	Min.				22nd & 23rd May, 1912.	Sunrise	Noon	Sunset
	24 HOURS ENDED AT 9 A.M. TO-DAY.										
Greenwich (Royal Obs.) ...	65	87	67	50	c. o. r.	0.17	3.9	Yarmouth	3.49	11.49	7.40
City (Bunhill Row) ...	*	*	*	*	*	*	1.2				
Westminster (St. James's Pl.)	67	84	63	55	bc. r.	0.03	2.1	Greenwich	4.1	11.50	7.51
Camden Sq. (Brit. Rainfall)	79	82	67	53	o. bc. or	0.02	1.3				
Hampstead (Reservoir) ...	*	92	62	51	bc. op. or. or.	0.03	2.9	Wick	3.34	12.8	8.45
24 HOURS ENDED AT 6 P.M. YESTERDAY.								Valencia...	4.40	12.37	8.34
South Kensington ...	*	*	63	48	op. o. c. bc. c	-	1.9	Valencia...	4.39	12.37	8.36
" (Roof of M.O.)	61	81	64	49							

TEMPERATURE, WEATHER and RAINFALL at additional FOREIGN STATIONS, for the 24 hours ended at 7 a.m. yesterday.

STATIONS.	RAIN.	TEMPERATURE F.		WEATHER.	STATIONS.	RAIN.	TEMPERATURE F.		WEATHER.
		Max.	Min.				Max.	Min.	
Mataga	in.	72	63	b. bc.	Rome	Trace	75	55	b. o.
Marseilles	-	77	55	c. o.	Vienna	-	68	45	b. bc.
Malta	-	70	63	a	Utrecht	0.24	68	46	r. bc.
Algiers	o. o. p.	75	61	m. m.	Zürich	-	*	*	c. b.
Tunis	-	82	55	bc. bc.	Geneva	-	*	*	bc. o.
Palermo	-	82	54	b. o.	Lugano	-	*	*	o. a.

NOTE.—The information relating to weather is indicated by the following letters—b. blue sky; bc. sky half clouded; c. sky three parts clouded; d. drizzling rain; e. wet air, without rain falling; f. fog; g. gloom; h. hail; i. lightning; m. mist; o. overcast sky; p. passing showers; q. squalls; r. rain; s. snow; t. thunder; u. ugly; threatening sky; v. visibility, unusual transparency; w. dew; x. hoar frost; z. dust-haze, or smoke.

The Daily Weather Report is sent free by post to any address in the United Kingdom on payment of £1 per annum, for postage and wrappers.

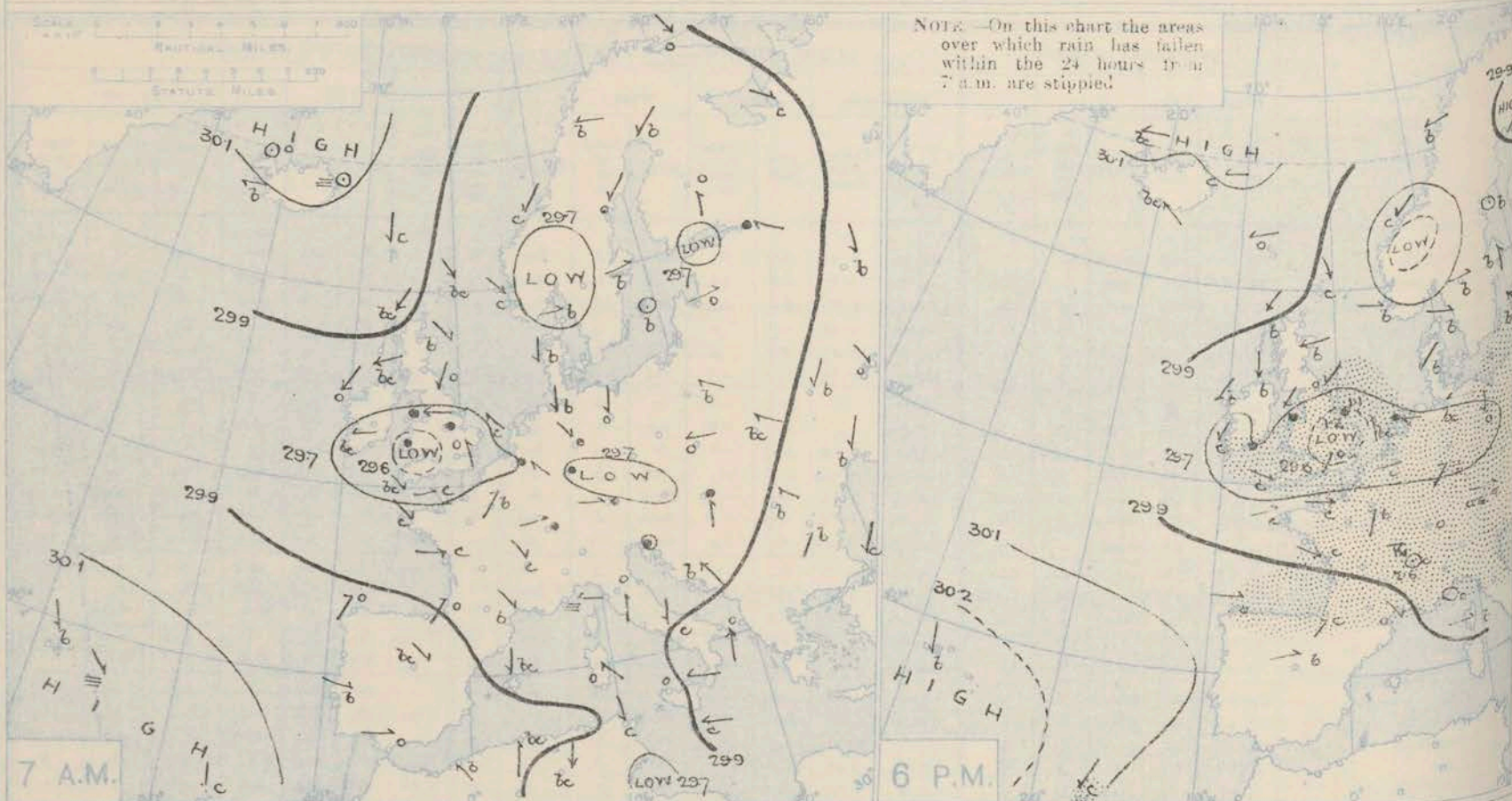
1912.

DAILY WEATHER REPORT OF THE METEOROLOGICAL OFFICE.

Thursday
23rd May. 1912.

STATIONS.		YESTERDAY EVENING.					THIS MORNING 7 A.M., G.M.T.										PAST 24 HOURS.						
		BAROM.		TEMP.		WIND.	Force (0 to 12).	Weather.	BAROMETER.		TEMP.		WIND.	Force (0 to 12).	Weather.	Sea (0 to 9).	Rain-fall.	TEMP.		Sun-shine.	WEATHER.		
		At 32° Fahr. and M.S.L. Lat. 45°.	Dry Bulb.	Direc.	Force (0 to 12).				At 32° Fahr. and M.S.L. Lat. 45°.	Change since 4 a.m.	Dry Bulb.	Change since Yesterday.						Direc.	Force (0 to 12).		Weather.	Max.	Min.
		In.	°				In.	In.	°						In.	°	Hours						
Lerwick		29.84	48	NNW	4	c	29.90	+0.01	47	+1	NW	3	bc	2	-	50	42	14.0	bc	bc	bc.	bc.	bc.
Stornoway		29.84	49	NE	5	bc	29.94	+0.01	48	+2	NE	4	bc	4	-	53	39	14.0	bc	bc	bc.	bc.	bc.
Castlebay (Barra Isd.)		29.84	50	NNE	5	b	29.91	+0.04	49	+2	ENE	2	bc	2	-	52	45	11.5	bc	bc	bc.	bc.	bc.
Malin Head		29.78	49	N	5	b	29.85	+0.05	47	0	SE	4	b	2	-	53	44	11.5	bc	bc	bc.	bc.	bc.
Blacksod Point		29.73	55	NE	4	c	29.83	+0.07	50	0	NE	3	bc	3	-	58	47	11.5	bc	bc	bc.	bc.	bc.
Valencia		29.66	58	NE	2	cy	29.79	+0.06	51	-1	NE	1	bc	3	0.03	60	47	14.3	bc	bc	bc.	bc.	bc.
Roche's Point		29.70	51	ESE	2	r	29.79	°	47	-5	N	3	b	2	0.15	58	43	11.5	bc	bc	bc.	bc.	bc.
Birr Castle		29.70	53	NE	2	o	29.80	°	40	-8	NE	2	e	4	-	56	35	14.4	bc	bc	bc.	bc.	bc.
Donaghadee		29.75	50	NE	2	cy	29.83	+0.05	45	-1	N	4	bc	4	-	53	44	11.5	bc	bc	bc.	bc.	bc.
Liverpool Obsy.		29.64	46	NE	3	o	29.73	+0.03	44	-1	NE	3	o	2	0.43	48	42	11.5	bc	bc	bc.	bc.	bc.
Holyhead		29.66	47	NE	4	emp	29.75	+0.02	46	-1	ENE	4	o	3	0.19	49	44	11.5	bc	bc	bc.	bc.	bc.
Pembroke (St. Ann's Hd.)		29.63	50	NNW	3	o	29.69	+0.03	49	-3	NNW	3	cy	2	-	57	47	11.5	bc	bc	bc.	bc.	bc.
Newquay		29.65	55	WSW	4	cp	29.70	+0.03	51	0	NNW	4	e	4	0.02	57	49	11.5	bc	bc	bc.	bc.	bc.
Silly (St. Mary's)		29.67	56	WNW	2	cm	29.70	+0.03	52	0	MNE	2	cm	3	0.09	62	49	10.3	bc	bc	bc.	bc.	bc.
Jersey (St. Aubin)		29.73	57	W	4	b	29.71	-0.01	54	-1	SW	3	cm	3	-	60	52	9.0	bc	bc	bc.	bc.	bc.
Portland Bill		29.63	54	WSW	5	c	29.65	-0.01	52	-2	WSW	3	bc	3	-	55	51	3.6	bc	bc	bc.	bc.	bc.
Dungeness		29.62	56	SW	5	o	29.65	+0.02	56	+1	SW	5	bc	4	Trace	61	52	7.0	bc	bc	bc.	bc.	bc.
Dover		29.64	54	SSW	5	b	29.67	°	55	-1	SSW	4	bc	6	-	59	51	8.6	bc	bc	bc.	bc.	bc.
Wick		29.89	48	NNE	2	bc	29.90	+0.02	49	+5	N	3	e	4	-	50	39	11.5	bc	bc	bc.	bc.	bc.
Nairn		29.86	49	ENE	4	b	29.90	°	45	+2	ENE	1	c	1	0.04	54	36	11.3	bc	bc	bc.	bc.	bc.
Aberdeen		29.85	49	ENE	4	b	29.87	+0.01	49	+5	N	3	c	3	-	55	39	15.0	bc	bc	bc.	bc.	bc.
Leith		29.83	49	E	3	b	29.88	+0.02	47	+1	NE	3	c	4	-	51	44	11.5	bc	bc	bc.	bc.	bc.
North Shields		29.78	45	ENE	3	o	29.78	+0.00	47	+1	N	3	o	4	0.05	48	43	11.5	bc	bc	bc.	bc.	bc.
Spurn Head		29.58	49	ESE	8	r	29.59	+0.01	47	-3	NNE	8	cy	7	1.05	50	45	11.5	bc	bc	bc.	bc.	bc.
Yarmouth		29.60	56	SSW	3	bc	29.60	+0.02	54	+1	WSW	2	c	2	0.02	59	52	5.7	bc	bc	bc.	bc.	bc.
Clacton-on-Sea		29.60	60	SSW	4	bc	29.64	+0.03	55	-1	SW	4	bc	4	-	61	52	6.3	bc	bc	bc.	bc.	bc.
Nottingham		29.58	53	E	4	o	29.65	°	45	-4	NNE	5	d	4	1.16	57	44	11.5	bc	bc	bc.	bc.	bc.
Bath		29.59	55	W	3	o	29.67	°	49	-7	N	1	o	4	0.08	63	48	3.6	bc	bc	bc.	bc.	bc.
Oxford		29.58	53	SW	2	o	29.67	°	48	-5	NNW	2	o	4	0.29	63	48	11.5	bc	bc	bc.	bc.	bc.
London (Kew Obsy.)		29.59	57	SW	2	o	29.65	+0.03	53	-4	SW	2	o	4	0.02	65	51	4.7	bc	bc	bc.	bc.	bc.
Isafjord		30.11	48	F	3	bc	30.14	+0.03	44	-3	-	0	c	4	-	61	45	11.5	bc	bc	bc.	bc.	bc.
Reykjavik		30.08	53	E	1	o	30.10	+0.02	44	+1	-	0	b	4	-	61	45	11.5	bc	bc	bc.	bc.	bc.
Vestmanna		30.09	49	SE	4	bc	30.12	+0.01	46	-	-	0	b	1	-	61	45	11.5	bc	bc	bc.	bc.	bc.
Seydisfjord		30.10	60	E	3	c	30.07	+0.01	45	+10	-	0	o	4	-	61	45	11.5	bc	bc	bc.	bc.	bc.
Thorshavn		30.00	46	ENE	3	o	30.00	+0.01	42	0	NE	2	c	4	-	61	45	11.5	bc	bc	bc.	bc.	bc.
Haparanda		29.94	50	SW	2	o	29.96	+0.02	54	+4	S	2	b	4	-	61	45	11.5	bc	bc	bc.	bc.	bc.
Hernösand		29.80	44	-	0	b	29.84	+0.04	44	0	NE	2	c	4	-	61	45	11.5	bc	bc	bc.	bc.	bc.
Stockholm		29.83	48	S	2	b	29.84	-0.01	50	-4	SE	4	o	4	-	61	45	11.5	bc	bc	bc.	bc.	bc.
Wisby		29.79	46	SE	4	c	29.74	-0.02	47	-3	E	4	r	4	0.28	54	41	11.5	bc	bc	bc.	bc.	bc.
Karlstad		29.75	49	SW	2	b	29.77	+0.02	47	-4	SSW	2	bc	4	-	59	39	11.5	bc	bc	bc.	bc.	bc.
Färder (X'ania Fjord)		29.68	51	SSW	6	b	29.75	+0.02	51	0	NNE	1	b	2	-	57	48	11.5	bc	bc	bc.	bc.	bc.
Bodö		29.81	49	E	1	b	29.76	-0.01	52	+3	E	2	c	2	-	52	46	11.5	bc	bc	bc.	bc.	bc.
Christiansund		29.60	49	NE	3	c	29.63	+0.03	45	-2	SW	4	o	2	0.16	54	45	11.5	bc	bc	bc.	bc.	bc.
Skudesnaes		29.72	46	W	2	b	29.79	+0.02	48	+2	-	0	b	1	-	43	39	11.5	bc	bc	bc.	bc.	bc.
The Scau (Skagen)		29.77	47	W	3	b	29.76	+0.01	49	0	NNW	1	b	0	-	54	41	11.5	bc	bc	bc.	bc.	bc.
Blaavands Huk		29.78	45	NE	2	b	29.74	+0.01	49	-1	E	3	o	1	-	52	39	11.5	bc	bc	bc.	bc.	bc.
Cuxhaven		29.73	56	E	3	bc	29.69	-0.01	53	-4	SE	3	o	4	-	59	50	11.5	bc	bc	bc.	bc.	bc.
The Helder		29.67	55	S	1	r	29.66	+0.01	54	-1	SW	4	c	3	0.20	61	52	11.5	bc	bc	bc.	bc.	bc.
Brussels		29.68	53	WSW	1	o	29.73	+0.01	56	0	WSW	2	c	4	0.12	69	46	11.5	bc	bc	bc.	bc.	bc.
Berlin		29.66	57	N	3	o	29.66	+0.01	53	-4	NW	2	o	4	0.04	63	52	11.5	bc	bc	bc.	bc.	bc.
Frankfurt		29.66	57	SW	1	f	29.73	+0.02	56	-1	SW	1	b	4	0.47	64	50	11.5	bc	bc	bc.	bc.	bc.
Munich		29.73																					

BAROMETER, WIND AND WEATHER FOR 7 A.M. AND 6 P.M. 22ND MAY



NOTES ON YESTERDAY'S WEATHER.

During yesterday temperature rose to 60° and upwards at several southern stations, but northward the day was very cold, with many maxima below 50°, 46° at Darwen and Scarborough, and 44° at Harrogate. Many places had no rain, others had heavy falls, exceeding an inch at Spurn Head and

Nottingham. Over the northern half of England there was practically no sunshine, while Scotland had from 12 to 15 hours, and southern England moderate amounts. A strong easterly gale was felt at Spurn Head late last night. Nottingham had a thunderstorm between 1 and 2 p.m.

WEATHER PROSPECTS.

FORECASTS FOR THE 24 HOURS NOON THURSDAY - TO NOON FRIDAY.

- 0 { a } light to moderate N.E. and
b } N.E. breezes; fair to dull,
1 { showers in places; rather cold,
2 { a } local ground frost in night.
b }
3 { Same as No. 5.
4 { a } Same as Nos. 0 to 2.
b }
5 { S.W. breezes, light to moderate,
shifting N.W. and N.E.; fair to dull and
unsettled, some rain, fair intervals; cool
local ground frost in night.

FORECAST DISTRICTS.



The Coasts upon which the Warning Signals are at present displayed are indicated thus:—

Signals hoisted yesterday	Signals hoisted this morning
South Coast	South Coast
North Coast	North Coast

No. 11 Warnings issued

- 6 { a }
b }
7 { a }
b }
8 { a } Same as Nos. 0 to 2.
b }
9 { a }
b }
10 { a }
b }

THE FURTHER OUTLOOK.

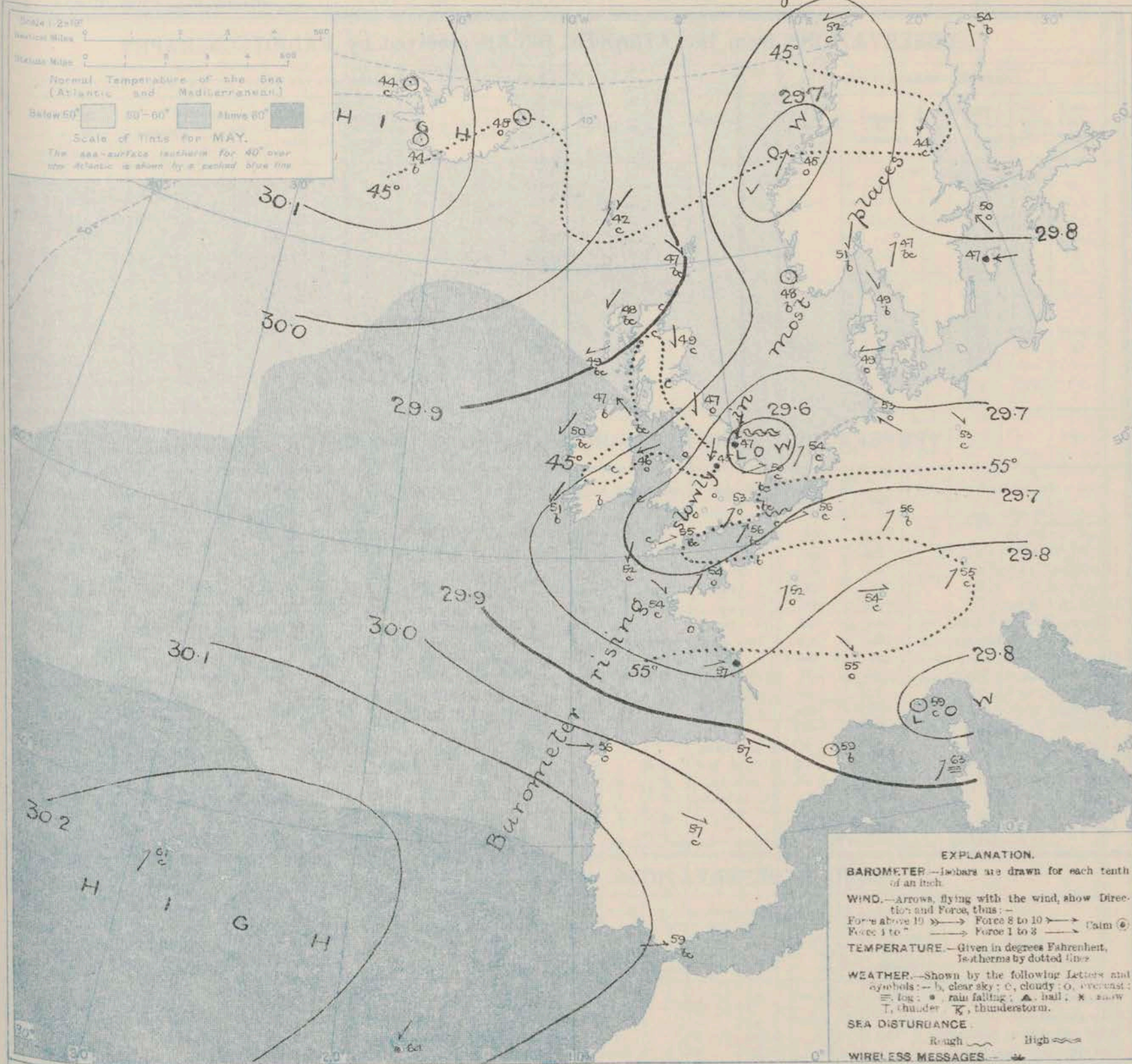
- 11 WESTERN CHANNEL AND BAY.
S.W. to N.W. and N.E. breezes, light to moderate, sea smooth to moderate; fair to dull, some rain and mist; rather cold.

SYNOPTIC CHART FOR 7 A.M.

Thursday, 23rd

MAY

1912.



NOTES ON THE GENERAL SITUATION AT 7 A.M.

Pressure is above 30.2 in. at the Azores, and above 30.1 in. in the Iceland-Greenland region. In a depression on the lower part of the North Sea the barometer is below 29.6 in. and it is nearly as low in another depression on the Norwegian coast. The gradient is slight generally.

The winds are rather variable in direction throughout the region under observation, but are mainly from some northerly point over the greater part of the British Isles; South Westerly along the Channel and over

the western portions of the Continent. Spurn Head reports a gale, but as a rule the force is moderate to very light. At the home stations temperature ranges from 40° at Birt Castle to 56° at Dungeness; on the Continent from 52° at Paris to 59° at Perpignan and Nice; in Scandinavia from 44° at Bernsund to 54° at Haparanda; and in Iceland from 44° to 46°. The weather is cloudy to overcast in most parts of our area, with showers at Nottingham, Rochfort and Wisby. A high sea is running at the entrance to the Humber, and it is rather rough at Dover, moderate to very smooth on other coasts.

GENERAL INFERENCE FROM THE 7 A.M. OBSERVATIONS.

A shallow depression off the Norfolk coast will move slowly eastward, and a general

increase of pressure will take place over the British Isles, accompanied by a cool Northerly type of weather.

1912.

DAILY WEATHER REPORT OF THE METEOROLOGICAL OFFICE.

Friday,
24th May, 1912.

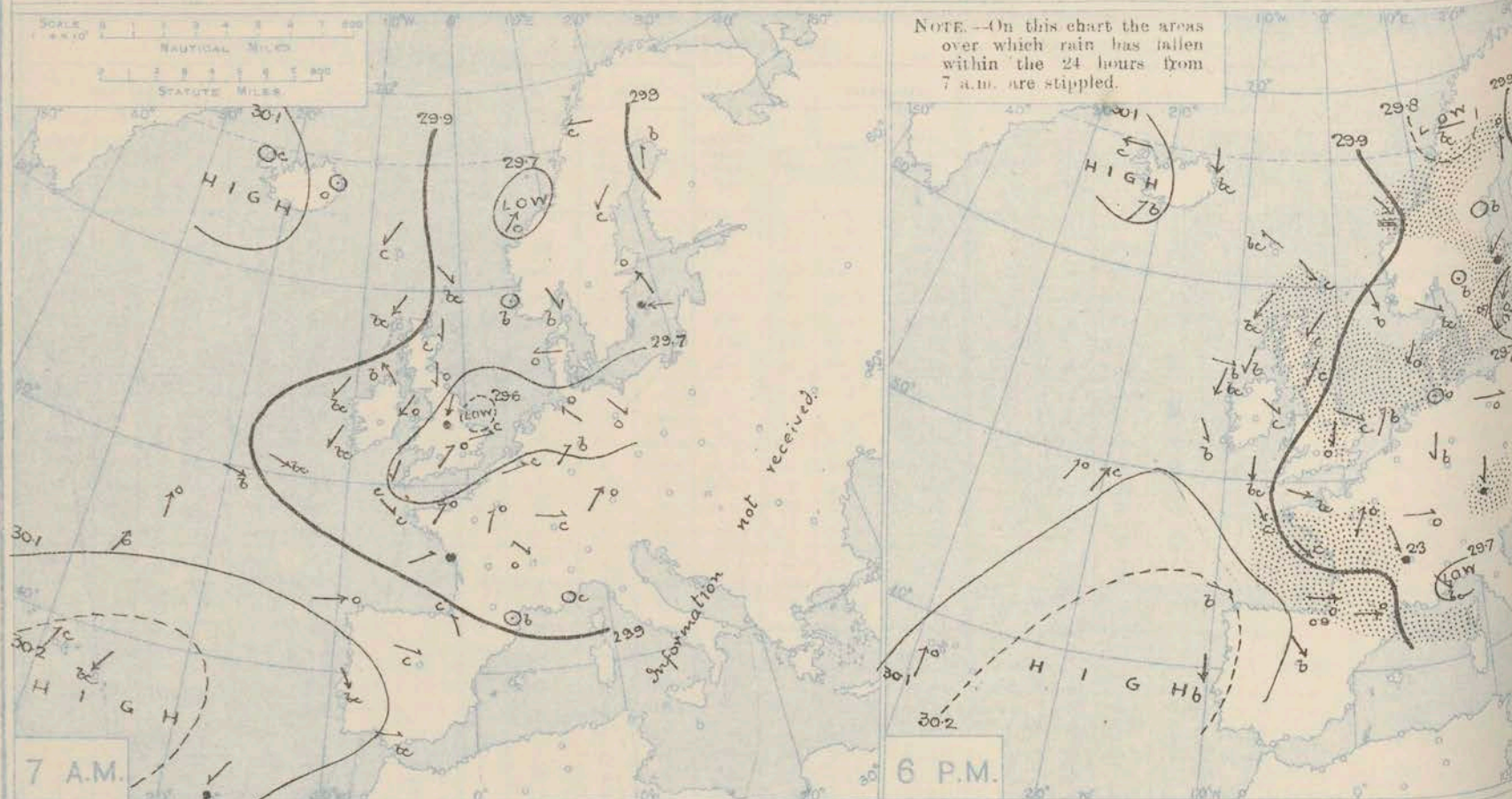
STATIONS.	YESTERDAY EVENING.						THIS MORNING 7 A.M., G.M.T.										PAST 24 HOURS.					
	Barom.	Temp.	Wind.	Force	Weather.		Barometer.	Temp.	Wind.	Force	Weather.	Sea	Rain-fall.	Temp.	Temp.	Sun-shine.	Hours	Morn'g.	Aftern'n.	Night.		
	At 32° Fahr. and M.S.L. Lat. 45°.	Dry Bulb.	Dirac.	(0 to 12).			At 32° Fahr. and M.S.L. Lat. 45°.	Change since 4 a.m.	Dry Bulb.	Change since Yesterday.	Dirac.	(0 to 12).			Max.	Min.		7 a.m. to 1 p.m.	1 p.m. to 6 p.m.	6 p.m. to 7 a.m.		
	In.	°					In.	In.	°				In.	°								
Lerwick ...	30.00	47	NW	3	c		30.14	+0.5	44	-3	NNW	2	bc	1	0.03	51	40	*	bc	cp	bc	
Stornoway ...	30.03	50	NE	4	bc		30.23	+0.6	47	-1	NW	3	bc	3	Trace	54	40.	9.7	bc	bc	d.c	
Castlebay (Barra Isd.)	30.04	51	NNW	4	b		30.24	+0.6	48	-1	N	2	bc	2	-	54	? 48	13.9	bc	c.b	bc	
Malin Head ...	30.01	51	NNE	3	b		30.22	+0.9	49	+2	NNE	3	b	2	-	55	45	*	bc	bc	bc	
Blackod Point ...	30.01	53	NNE	4	bc		30.26	+0.8	52	+2	-	0	bc	1	-	54	39	*	c	c	c	
Valencia ...	30.01	55	NNW	3	b		30.25	+0.6	47	-4	-	0	bc	3	-	58	39	12.4	bc	b	bc.	
Roches Point ...	29.99	57	NNE	3	c		30.24	*	48	+1	N	2	b	2	0.01	58	45	*	c.c	c	c.bw	
Birr Castle ...	29.97	53	NE	2	e		30.23	*	46	+6	NE	3	c	*	-	54	39	0.0	c	c	c	
Donaghadee ...	29.97	52	N	3	bc		30.21	+0.5	47	+2	WNW	2	b	1	-	55	41	*	bc	bc	bc.cq.b	
Liverpool Obsy. ...	29.92	49	NNW	2	c		30.19	+0.5	48	+4	NNE	3	b	1	Trace	51	43	0.1	og	c.c	b	
Holyhead ...	29.92	51	NW	3	c		30.19	+0.3	51	+5	N	3	bc	2	-	52	45	*	c.cw	cm	bcw	
Pembroke (St. Ann's Hd.)	29.92	50	N	4	c		30.18	+0.8	52	+3	N	2	b	2	-	55	46	0.4	cg	cg	cg	
Newquay ...	29.90	52	NW	6	b		30.17	+0.6	52	+1	N	2	c	3	-	57	50	4.0	bc.o	o.b.	c.	
Scilly (St. Mary's) ...	29.91	54	N	4	bc		30.17	+0.3	52	0	N	2	bc	3	0.01	58	48	10.2	bc	bc	cm	
Jersey (St. Aubin) ...	29.85	56	WNW	4	bcw		30.13	*	52	-2	N	3	agm	3	-	61	51	8.2	cgw	bc	ogm	
Portland Bill ...	29.84	53	N	3	o		30.11	+0.7	50	-2	N	3	b	3	-	59	49	3.0	bc	cm	on.c.b	
Dungeness ...	29.74	58	NNW	4	cg		30.01	+0.7	51	-5	NW	5	c	4	-	60	47	11.2	bc	cg	o.c.p.c	
Dover ...	29.79	54	NW	4	c		30.04	*	49	-6	NW	4	o	2	0.01	58	47	1.0	bc.b	b.b.c	c.op	
Wick ...	30.01	48	NNE	2	c		30.18	+0.6	45	-4	NNE	3	cp	3	0.02	50	38	*	bep	bc.cp	bc.cp	
Nairn ...	30.00	50	ENE	1	bc		30.19	*	47	+2	WNW	2	c	2	0.04	54	39	6.9	b	bc	bc	
Aberdeen ...	29.98	49	NE	3	c		30.18	+0.4	45	-4	NW	3	c	2	0.01	55	37	3.0	cp.o	cp	c.b.c.b	
Leith ...	29.98	50	ENE	3	c		30.20	+0.5	50	+3	-	0	c	*	-	55	44	*	cp.bc	bc.c	bc.c	
North Shields ...	29.92	52	NNE	3	c		30.16	+0.5	45	-2	NW	2	b	3	0.04	53	43	4.8	r	o	c	
Spurn Head ...	29.81	47	N	8	o		30.08	+0.3	49	+2	N	8	bc	6	0.02	49	44	*	og	og	cg.cpg	
Yarmouth ...	29.75	53	WNW	2	c		30.02	+0.8	49	-5	N	4	o	4	-	62	47	3.0	cp.c	c.b.c	o	
Clacton-on-Sea ...	29.78	53	W	2	o		30.04	+0.7	50	-5	WNW	2	o	1	-	62	47	6.1	bc.ou.c	cg.o	o	
Nottingham ...	29.85	49	N	3	o		30.12	*	47	+2	N	3	c	*	Trace	49	43	0.0	d.o	d.o	o	
Bath ...	29.86	52	N	2	o		30.16	*	48	-1	N	2	b	*	-	55	44	0.0	-	-	-	
Oxford ...	29.91	48	N	2	o		30.16	*	49	+1	N	2	b	*	-	50	45	*	o	o	o	
London (Kew Obsy.) ...	29.83	51	N	2	o		30.10	+0.8	48	-5	NNW	2	o	*	Trace	56	46	0.0	o	o	od.o	
Isafjord ...	30.14	49	E	4	b		30.21	+0.1	43	-1	-	0	b	*	*	*	*	*	*	*	*	
Reykjavik ...	30.09	51	-	0	r								*	*	*	*	*	*	*	*	*	
Vestmanna ...	30.13	50	SW	1	b								*	*	*	*	*	*	*	*	*	
Seydisfjord ...	30.08	48	SE	4	bc		30.21	+0.3	40	-5	NNW	3	b	*	*	*	*	*	*	*	*	
Thorshavn ...	30.07	49	SE	1	bc		30.16	+0.3	46	+4	-	0	c	*	*	*	*	*	*	*	*	
Haparanda ...	29.90	53	S	2	o		29.97	+0.4	48	-6	S	2	o	*	0.04	64	46	*				
Hernösand ...	29.85	42	-	0	b		29.93	+0.3	50	+6	N	2	b	*	-	50	37	*				
Stockholm ...	29.79	46	NE	2	r		29.86	+0.5	51	+1	N	6	o	*	0.24	54	45	*				
Wisby ...	29.67	43	NNE	4	o		29.81	+0.6	44	-3	N	4	f	*	0.71	50	39	*				
Karlstad ...	29.77	56	-	0	b		29.89	+0.4	55	+8	NE	4	b	*	-	68	45	*				
Færder (X'ania Fjord) ...	29.76	54	WSW	2	b		29.90	+0.4	52	+1	NNE	4	b	*	-	55	50	*				
Bodö ...	29.75	53	E	2	bc		29.96	+0.7	48	-4	SW	4	bc	2	-	54	43	*				
Christiansund ...	29.91	45	NW	2	f		30.02	+0.2	46	+1	-	0	f	2	0.20	46	45	*				
Skudesnaes ...	29.82	49	NNW	6	b		29.96	+0.2	47	-1	NNW	8	c	2	-	54	39	*				
The Scaw (Skagen) ...	29.80	50	WNW	3	bc		29.90	+0.1	53	+4	NW	3	bc	1	-	54	45	*				
Blaavands Huk ...	29.79	50	NNE	1	o		29.90	+0.6	53	+4	N	1	bc	1	0.04	57	46	*				
Cuxhaven ...	29.78	56	-	0	o		29.91	+0.4	54	+1	N	1	o	*	0.08	59	48	*				
The Helder ...	29.76	55	SSW	2	b		29.93	+0.4	53	-1	W	1	o	0	-	57	46	*				
Brussels ...	29.81	56	WSW	1	c		29.98	+0.6	52	-4	W	2	o	*	-	67	46	*				
Berlin ...	29.76	61	W	1	o		29.87	+0.4	59	+6	E	1	c	*	-	66	54	*				
Frankfurt ...	29.76	59	N	1	b		29.86	+0.5	58	+2	NE	1	b	*	-	66	50	*				
Munich ...	29.88	50	N	2	r		29.84	+0.1	50	-5	NW	2	r	*	0.43	59	48	*				
C. Gris Nez ...	29.78	55	WSW	3	c		30.03	+0.6	52	-3	NW	5	c	3	-	61	50	*				
La Hève ...	29.82	55	N	1	c		30.07	*	50	-5	NNE	3	o	3	-	? 55	46	*				
Brest (St. Mathieu) ...	29.93	55	SW	3	c		30.21	+0.7	52	-2	N	3	b	5	0.04	59	50	*				
Lorient (Bec Meien) ...	?	59	NW	4	bc		30.12	*	52	-2	NNW	5	b	4	0.08	63	48	*				
Rochefort (Ile d' Aix) ...	29.86	59	NW	6	c		30.15	*	55	-2	NNW	4	o	*	0.32	63	54	*				
Biarritz ...	30.01	59	W	6	o		30.15	*	55	-2	W	6	r	5	0.87	61	52	*				
Paris ...	29.79	58	WSW	2	o		30.01	+0.7	52	0	NNW	2	o	*	0.24	65	51	*				
Belfort ...	29.83	58	W	3	o		29.95	*	51	-3	W	2	o	*	-	63	49	*				
Lyons ...	29.86	55	NNW	1	r		29.98	*	55	0	NW	5	o	*	2.32	62	49	*				
Nice ...	29.68	58	NW	2	bc		29.76	+0.5	58	-1	-	0	c	3	-	73	52	*				
Perpignan ...	29.91	60	W	4	o		30.04	+0.5	59	0	W	4	b	*	0.04	67	55	*				
Sanguinaire ...	29.80	59	SW	5	r		29.85	*	62	-1	NW	7	m	7	0.47	68	52	*				
Corunna (8 a.m.) ...	30.22	57	WNW	3	b		30.37	-0.0	56	-1	NW	1	f	5	-	61	52	*				
Lisbon (9 a.m.) ...	30.22	57	N	4	b		30.19	+0.2	60	-2	N	5	b	5	-	66	54	*				
Gibraltar ...	30.01	64	NW	4	bc		29.98	*	65	+6	SW	3	o	*	-	*	*	*				
Azores (P. Delgada) ...																						
Azores (Horta) ...	30.13	63	S	5	o		30.04	-0.0	64	+3	SSW	4	o	3	-	66	61	*				
Madeira (Funchal) ...	30.17	62	NE	3	b		30.16	+0.2	63	-1	NE	3	b	3	-	70	52	*				

DURATION AND EXTREME FORCE OF GALES ON BRITISH COASTS.

* Information for these columns not usually received.

Received too late for insertion in Charts.

BAROMETER, WIND AND WEATHER FOR 7 A.M. AND 6 P.M. 23RD MAY.



NOTES ON YESTERDAY'S WEATHER.

During yesterday temperature failed to reach 60° in nearly all parts of the British Isles; in several places in the northern half of England the maxima were below 50°, only 46° at Buxton. Slight showers fell in a few scattered localities. The duration of bright sunshine

was extremely variable, none at a considerable number of stations, 14 hours at Castlebay. A spurn head at steady N.W. gale has been blowing. As far west as the 28th meridian ships experienced moderate to strong N.W. and S.W. winds, and cloudy to dull weather.

WEATHER PROSPECTS.

FORECASTS FOR THE 24 HOURS NOON FRIDAY TO NOON SATURDAY.

- 0 { a }
b }
1 Moderate to light breezes,
2 { a } between N.W. and N.E.; cloudy
b }
3+ to fine; very cool, local
4 { a } ground frost.
b }
5

FORECAST DISTRICTS.



The Coasts upon which the Warning Signals are at present displayed are indicated thus:—

Signals hoisted yesterday	Signals hoisted this morning
South Cone	South Cone
North Cone	North Cone

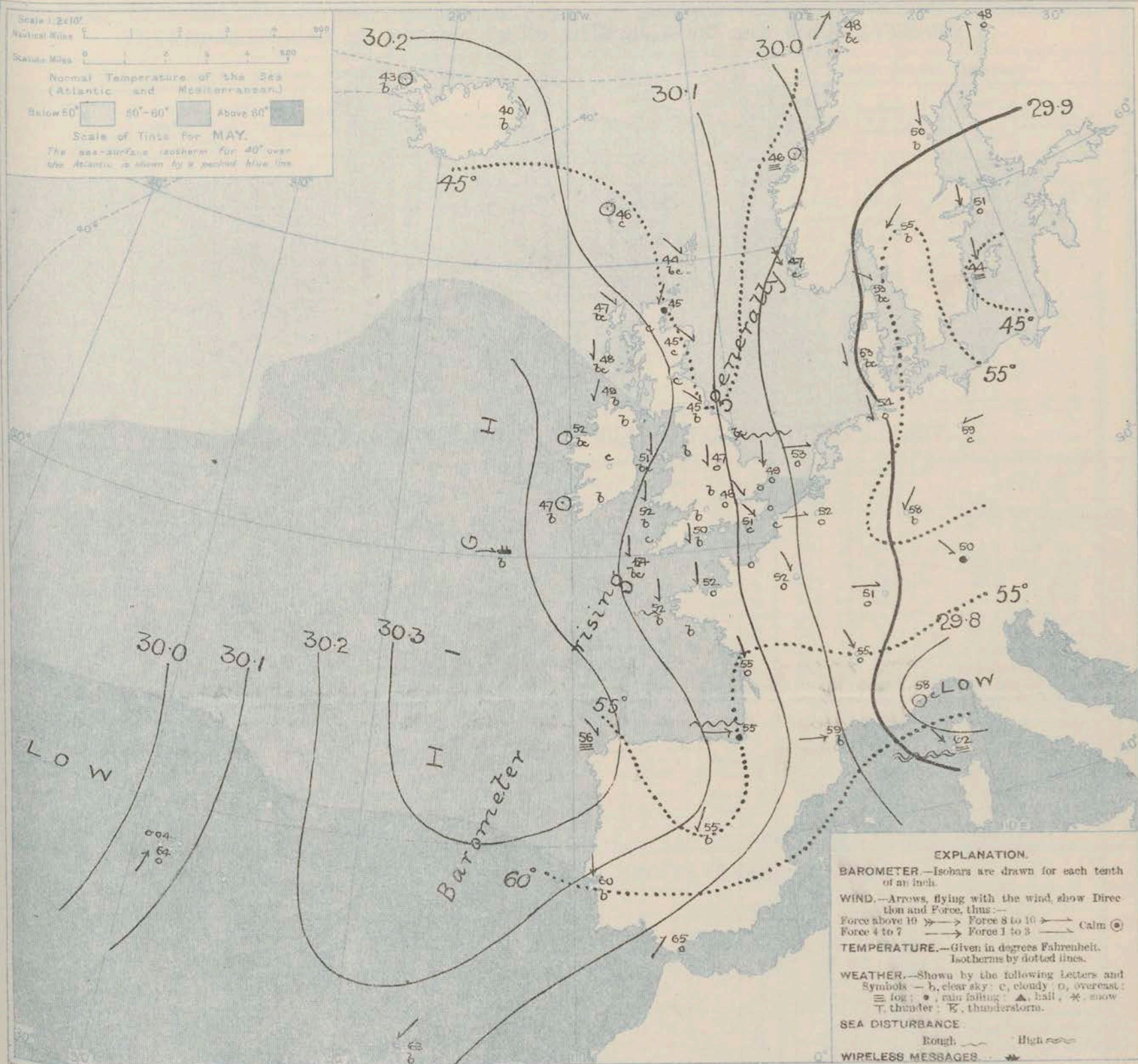
No. 11 Warnings issued

- 6 { a }
b }
7 { a }
b }
8 { a } Same as Nos. 0 to 5.
b }
9 { a }
b }
10 { a }
b }

THE FURTHER OUTLOOK. (all districts)
Continuing fair to fine and cool.

11 WESTERN CHANNEL AND BAY.
Moderate to light N.W. breezes; sea slight or smooth; cloudy to fine, local mist; rather cool.

SYNOPTIC CHART FOR 7 A.M. FRIDAY, 24th MAY 1912.



NOTES ON THE GENERAL SITUATION AT 7 A.M.

The barometer has risen over the whole of the region under observation, and an anticyclonic system occupies the Eastern Atlantic and the greater part of the western half of Europe. The barometer is above 30.2 in. at our western stations and in Iceland, and about 29.8 in. on the Baltic and the Riviera. The gradient is slight generally.

A N.E. breeze prevails all round, mostly light in force, but a high wind is blowing on the coast of Genoa.

a gale at Spurn Head and Skudesnaes. Over the British Isles temperature ranges from 44° at Lerwick to 52° at several places in the southwest; on the Continent from 50° at Havre and Munich to 65° at Gibraltar; in Scandinavia from 44° at Wisby to 55° at Karlstad; and in Ireland from 40° to 43°. At home and abroad the weather is variable, from overcast to cloudless skies. Showers are reported at Wick rain at Munich and Biarritz. A high sea is running on the Corsican coast, and it is rough at the entrance to the Dnubner, but generally it is slight to very smooth.

GENERAL INFERENCE FROM THE 7 A.M. OBSERVATIONS.

During the ensuing 24 hours an extensive high pressure system on the Atlantic will maintain

a cool N.E. type of weather over the whole of the British Isles.

DAILY WEATHER REPORT.

Friday, 25th May, 1912.

OBSERVATIONS from the ATLANTIC OCEAN received by RADIOTELEGRAPHY.

CONTROL OBSERVATIONS.						NAME OF SHIP.	OBSERVATIONS PLOTTED ON THE CHARTS.										
DATE AND HOUR OF OBSERVATION.	POSITION.		Reading of Barometer.	WIND.			DATE AND HOUR OF OBSERVATION.	POSITION.		Reading of Barometer.	WIND.		Weather	TEMPERATURE.			Sea Dis-turb-ance.
	Lat. N.	Long. W.		Direc.	Force.			Lat. N.	Long. W.		Direc.	Force.		Air.		Sea.	
														Dry Bulb.	Wet Bulb.		
	"	"	In.				"	"	In.					"	"	"	
May 24th 7am	50	15	30.21	W	1-3	Cedric	May 24th 7am	50	14	30.26	W	1-3	b				
May. 23rd 3p.m.	55	7	29.96	NHW	4-5	Pretorian	May 23rd 6pm	55	8	30.05	WNW	4-5	b.				
" " "	49	19	30.09	WSW	4-5	Arabic	" " "	49	20	30.06	SW	4-5	a				
" " "	48	20	30.08	SSW	4-5	Cedric	" " "	49	19	30.09	SSW	4-5	c				
" " "	46	24	30.12	SW	6-7	Oceanic	" " "	46	22	30.07	SW	6-7	o				
" " "	48	21	30.06	SW	6-7	? Caronia	" " "	48	22	30.02	S	4-5	c				
" " 4am	47	24	30.01	S	4-5	Cedric	" " 7am	47	23	29.94	S	4-5	o				
" " "	44	28	30.04	SW	6-7	Oceanic	" " "	44	27	30.07	SW	6-7	o				
" " "	50	16	29.83	NW	6-7	Caronia	" " "	49	18	29.95	WNW	6-7	b				
" " "	50	15	29.48	NW	4-5	Arabic	" " "	50	16	29.84	WNW	6-7	bc				

TEMPERATURE, WEATHER, SUNSHINE AND RAINFALL FOR YESTERDAY.

STATIONS.		TEMPERATURE F.		Weather.	Sunshine.	Rainfall.	STATIONS.		TEMPERATURE F.		Weather.	Sunshine.	Rainfall.
		Max.	Min.						Max.	Min.			
Stonehaven, to 6 p.m.		57	36	b.	4.5	0.01	Douglas, to 6 p.m.		56	40	a. b. g.	4.0	0.04
Oban, to 6 p.m.		57	36	b.	12.5	-	Brighton, to 6 p.m.		61	53	f. bc. c. o.	8.0	-
Dublin (City), to 4 p.m.		53	46	o. c. bc.	*	0.12	Seaford, to 6 p.m.		60	52	b. op.	11.5	-
Blackpool, to 9 p.m.		55	42	r. a. op. w.	2.5	0.30	Eastbourne, to 6 p.m.		60	52	b. a. bc. c. o.	12.1	-
Southport, to 6 p.m.		53	42	o. bc. c. o.	0.5	0.27	Bexhill-on-Sea, to 9 p.m.		60	53	bc. b. b. g.	10.3	-
Rhyl, to 6 p.m.		53	45	r. o. bc.	2.5	0.15	Hastings, to 6 p.m.		60	52	b. bc. o. b.	11.0	-
Colwyn Bay, to 6 p.m.		53	44	o. bc. c.	2.0	0.17	Folkestone, to 6 p.m.		64	49	bc. op. bc. c.	8.0	0.18
Llandudno, to 9 p.m.		54	44	o. o. bc. c. o.	1.8	0.09	Deal, to 6 p.m.		64	49	bc. op. bc. c.	8.0	-
Bettws-y-Coed, to 6 p.m.		53	43	c. b.	1.8	*	Ramsgate, to 6 p.m.		65	49	bc. r. t. c.	5.5	0.32
Aberystwyth, to 6 p.m.		55	46	c. o.	0.0	-	Margate, to 6 p.m.		61	49	bc. o. o.	5.2	?
Plymouth, to 9 p.m.		56	47	om. bc. f.	0.8	-	Felixstowe, to 6 p.m.		63	52	bc. c. o.	6.2	-
Paignton, to 6 p.m.		57	43	o.	0.5	-	Lowestoft, to 6 p.m.		52	39	r. o.	0.0	0.05
Torquay, to 6 p.m.		57	47	c. o.	0.8	-	Skegness, to 6 p.m.		48	43	o. g. r. o. g.	0.0	0.93
Teignmouth, to 9 p.m.		58	46	bc. cy. c.	0.7	-	Scarborough, to 9 p.m.		48	40	r. o.	0.0	0.72
Weymouth, to 6 p.m.		58	50	a. bc. a. f. d. y.	3.0	-	Harrogate, to 6 p.m.		46	40	o. g. r. o. g.	0.0	0.07
Bournemouth, to 6 p.m.		59	49	o. c.	3.7	-	Buxton, to 9 p.m.		49	40	o. m. bc.	0.1	0.37
Southsea, to 6 p.m.		62	47	b. bc. a. u. g.	4.4	0.07	Darwen, to 9 p.m.		52	44	o. r. a. bc.	0.3	0.16
Worthing, to 6 p.m.		61	53	c. b. c.	7.3	-	Manchester, to 9 p.m.		49	43	c. d. om.	0.0	0.22
Carnarvon, to 6 p.m.		53	40	o. b.	4.8	-	Birmingham, to 9 p.m.		53	47	c. d. om.	0.0	0.01

† At this Station the amount of Bright Sunshine is for the whole day.

LONDON OBSERVATIONS.

TABLE SHOWING THE GREENWICH TIMES OF SUNRISE, NOON AND SUNSET FOR STATIONS IN THE UNITED KINGDOM TO-DAY AND TO-MORROW.

STATIONS.		HUMIDITY.		TEMPERATURE.		Weather.	Rainfall.	Sunshine Yesterday.	24 HOURS ENDED AT 9 A.M. TO-DAY.			24 HOURS ENDED AT 6 P.M. YESTERDAY.		
		3 p.m. Yesterday.	9 a.m. To-day.	Max.	Min.									
Greenwich (Royal Obs.)		78	87	60	45	o. o. d.	0.01	2.44						
City (Rushill Row)		*	*	*	*	*	*	0.3						
Westminster (St. James's Pk.)		77	84	57	47	o. bc. c.	-	0.6						
Camden Sq. (Brit. Rainfall)		79	79	60	46	o. c. o.	-	0.3						
Hampstead (Reservoir)		*	81	55	44	o. op. o.	-	0.2						
South Kensington		*	*	60	50	r. o.	0.01	*						
" (Roof of M.O.)		76	77	59	51	*	*	0.0						

TEMPERATURE, WEATHER and RAINFALL at additional FOREIGN STATIONS, for the 24 hours ended at 7 a.m. yesterday.

STATIONS.	RAIN.	TEMPERATURE F.		WEATHER.	STATIONS.	RAIN.	TEMPERATURE F.		WEATHER.
		Max.	Min.				Max.	Min.	
	In.	*	*			In	*	*	
Malaga	}	Observations not received			Rome...	}	Observations not received		
Marseilles					Vienna				
Malta					Utrecht				
Algiers					Zürich				
Tunis					Geneva				
Palermo					Lugano				

NOTE.—The information relating to weather is indicated by the following letters:—b. blue sky; bc. sky half clouded; c. sky three parts clouded; d. drizzling rain; e. wet air, without rain falling; f. fog; g. gloom; h. hail; l. lightning; m. mist; o. overcast sky; p. passing showers; q. squalls; r. rain; s. snow; t. thunder; u. ugly; threatening sky; v. visibility, unusual transparency; w. dew; x. hoar frost; z. dust-haze, or smoke.

The Daily Weather Report is sent free by post to any address in the United Kingdom on payment of £1 per annum, for postage and wrappers.

1912.

DAILY WEATHER REPORT OF THE METEOROLOGICAL OFFICE.

Saturday
25th May, 1912.

STATIONS.	YESTERDAY EVENING.						THIS MORNING 7 A.M., G.M.T.										PAST 24 HOURS.						
	BAROM.		TEMP.		WIND		BAROMETER.		TEMP.		WIND.		Sea (0 to 9).	Rain- fall.	TEMP.		Sun- shine.	WEATHER.					
	At 32° Fahr. and M.S.L. Lat. 45°.	Dry Bulb.	Direc.	Force (0 to 12).	Weather.	At 32° Fahr. and M.S.L. Lat. 45°.	Change since 4 a.m.	Dry Bulb.	Change since Yesterday.	Direc.	Force (0 to 12).	Weather.			Max.	Min.		Morn'g. 7 a.m. to 1 p.m.	Aftern'n 1 p.m. to 6 p.m.	Night. 6 p.m. to 7 a.m.			
Lerwick	30.25	48	NW	3	bc	30.25	0.0	48	-1	NW	3	c	3	0.05	50	39	9.6	c	bc	bc			
Stornoway	30.35	51	NNW	3	bc	30.41	+0.1	48	+1	NW	2	o	2	-	52	39	12.2	bc, bc	bc	b.			
Castlebay (Barra Isd.)	30.35	52	NW	4	b	30.42	+0.1	49	+1	NW	2	bc	1	-	53	43	+	bc	bc	bc			
Malin Head	30.35	52	N	2	b	30.40	+0.2	50	+1	N	2	b	1	-	54	46	+	bc	bc	bc			
Blacksod Point	30.33	56	NNW	2	bc	30.39	+0.1	52	0	NE	1	b	2	-	58	45	15.0	bc	bc	bc			
Valencia	30.34	57	W	2	b	30.39	+0.2	48	+1	-	0	b	3	-	59	38	+	b	b	c, bc			
Roche's Point	30.35	56	SW	3	c	30.40	+	49	+1	N	2	b	2	0.01	60	43	+	bc	bc	c, bc			
Birr Castle	30.30	59	NW	1	bc	30.39	+	42	-4	NW	1	b	+	-	62	35	7.4	c	bc	b, bc			
Donaghadee	30.32	52	NNE	3	b	30.40	+0.3	50	+3	N	2	b	3	-	56	42	+	bc	b	b			
Liverpool Obsy.	30.29	53	WNW	3	b	30.38	+0.2	49	+1	NW	2	b	3	-	56	45	14.3	b	b	bc, bc			
Holyhead	30.30	51	NW	1	b	30.38	+0.1	56	+5	NW	1	bc	1	-	56	43	+	bc	bc	b			
Pembroke (St. Ann's Hd.)	30.31	52	NW	2	b	30.38	+0.3	53	+1	-	0	b	3	Trace	60	47	14.0	bc	bc	b			
Newquay	30.29	55	NNW	2	bc	30.37	+0.1	54	+2	N	2	b	2	-	56	45	13.6	bc	bc	b			
Scilly (St. Mary's)	30.29	57	NNE	2	b	30.37	+0.2	53	+1	NNE	1	c	1	-	59	46	13.7	bc	b	b			
Jersey (St. Aubin)	30.25	57	NNW	3	b	30.36	+	56	+4	NE	3	bc	3	-	61	47	10.1	bc	bc	bc, bc			
Portland Bill	30.22	58	NE	2	c	30.35	+0.3	52	+2	ESE	2	b	2	-	60	48	10.5	bc	bc	c, bc			
Dungeness	30.17	53	N	4	c	30.31	+0.2	50	-1	N	3	bc	3	Trace	56	38	0.0	c	bc	c, bc			
Dover	30.20	50	NNW	4	og	30.31	+	49	0	N	5	bc	2	0.03	54	42	0.0	og	og	og, bc			
Wick	30.31	49	NNW	3	b	30.33	0.0	45	0	NW	3	cp	3	0.02	52	39	+	bc	c, bc	emp.			
Nairn	30.31	50	-	0	bc	30.37	+	45	-2	W	1	b	1	0.01	54	32	5.4	bc	b, bc	b			
Aberdeen	30.30	52	N	3	b	30.36	0.0	49	+4	WNW	4	b	2	-	56	36	10.7	c, bc	bc	bc			
Leith	30.29	50	ESE	2	c	30.39	+0.1	49	-1	-	0	b	+	-	58	36	+	c, bc	c	c, bc			
North Shields	30.30	51	NNE	3	c	30.40	+0.2	51	+6	WNW	2	b	3	-	54	40	10.1	c	o	bc			
Spurn Head	30.27	50	N	4	bc	30.36	+0.1	47	-2	NNW	5	bc	5	-	53	43	+	bc	bc	bc			
Yarmouth	30.24	50	NNE	4	o	30.34	+0.2	50	+1	N	3	bc	4	-	53	43	0.7	o	o	c, bc			
Clacton-on-Sea	30.22	51	NNW	3	c	30.34	+0.3	48	-2	NNW	2	b	2	-	55	39	0.5	o	c	c, bc			
Nottingham	30.24	54	E	1	c	30.37	+	50	+3	NE	2	bc	+	0.02	58	45	6.7	ac	c	c, op.			
Bath	30.24	59	NE	1	c	30.38	+	45	-3	-	0	b	+	-	61	38	10.7	-	-	-			
Oxford	30.30	49	NE	2	b	30.39	+	52	+3	NE	1	bc	+	-	59	45	+	bc	bc	bc, bc			
London (Kew Obsy.)	30.25	55	NE	2	bc	30.37	+0.3	49	+1	N	1	bc	+	-	57	40	3.4	o	o	bc, bc			
Isafjord	30.21	55	E	3	b	30.25	-0.1	47	+4	-	0	b	+	+	+	+	+	+	+	+			
Reykjavik	30.24	55	S	3	b	30.19	-0.0	44	+1	E	3	r	+	+	+	+	+	+	+	+			
Vestmanna	30.25	51	SE	5	b	30.27	-0.1	46	-1	ESE	8	o	3	+	+	+	+	+	+	+			
Seydisfjord	30.34	52	NE	3	b	30.38	+0.1	46	-4	-	0	bc	+	+	+	+	+	+	+	+			
Thorshavn	30.26	50	NNW	4	b	30.36	+0.1	41	-5	NE	1	c	+	+	+	+	+	+	+	+			
Haparanda	30.06	47	E	2	o	30.10	0.0	50	+2	NE	2	c	+	-	52	43	+	+	+	+			
Hernösand	30.00	52	-	0	b	30.14	+0.1	45	-5	NE	2	o	+	-	61	43	+	+	+	+			
Stockholm	30.00	54	N	2	b	30.06	+0.1	56	+5	NNE	2	bc	+	-	63	45	+	+	+	+			
Wisby	29.96	51	ENE	4	b	30.00	+0.3	45	+1	NE	4	o	+	-	54	41	+	+	+	+			
Karlstad	29.97	57	-	0	c	30.06	+0.4	55	0	-	0	o	+	-	68	52	+	+	+	+			
Færd (X'tania Fjord)	29.96	57	NW	1	o	29.96	+0.1	54	+2	E	1	c	+	-	57	52	+	+	+	+			
Bodö	30.13	45	W	3	bc	30.20	+0.2	45	-3	W	1	b	1	-	48	41	+	+	+	+			
Christiansund	30.13	47	-	0	c	30.10	-0.1	47	+1	NE	1	c	2	0.04	48	45	+	+	+	+			
Skudesnaes	30.07	48	N	8	c	30.12	0.0	46	-1	NNW	6	b	2	-	50	44	+	+	+	+			
The Scaw (Skagen)	29.99	53	NNW	2	bc	30.02	+0.1	52	-1	SSW	2	bc	0	-	59	45	+	+	+	+			
Blaavands Huk	30.06	48	NNW	4	o	30.14	+0.2	44	-4	NNW	4	c	3	-	57	46	+	+	+	+			
Cuxhaven	30.04	53	N	4	o	30.15	+0.3	50	-4	N	4	o	+	-	61	50	+	+	+	+			
The Heider	30.13	50	N	5	o	30.27	+0.1	50	-3	N	4	c	3	Trace	57	48	+	+	+	+			
Brussels	30.14	49	NW	4	r	30.25	+0.4	48	-4	NNE	2	o	+	0.04	57	45	+	+	+	+			
Berlin	29.92	62	NE	3	o	29.97	+0.2	55	-4	NW	3	c	+	-	68	52	+	+	+	+			
Frankfurt	29.96	59	N	3	o	30.03	+0.4	57	-1	NE	2	o	+	0.04	64	58	+	+	+	+			
Munich	29.94	50	W	4	r	30.00	+0.1	50	0	NW	3	+	+	0.55	52	48	+	+	+	+			
C. Gris Nez	30.19	52	N	5	o	30.31	+0.4	49	-3	N	5	+	5	Trace	57	48	+	+	+	+			
La Hève	30.21	52	NNE	4	o	30.33	+	55	+5	N	3	c	3	-	59	46	+	+	+	+			
Brest (St. Mathieu)	30.30	57	NNW	3	b	30.39	+0.2	48	-4	NE	2	b	1	-	61	48	+	+	+	+			
Lorient (Bec Meles)	30.22	66	N	4	b	30.30	+	50	-2	NNE	3	b	2	-	64	45	+	+	+	+			
Rocheport (Ile d'Aix)	30.17	58	N	3	o	30.27	+	53	-2	NNE	3	c	+	0.04	61	50	+	+	+	+			
Biarritz	30.25	58	NW	4	c	30.25	+	55	0	ENE	2	o	3	0.04	61	52	+	+	+	+			
Paris	30.13	55	N	4	o	30.26	+0.3	49	-3	N	4	o	+	-	58	48	+	+	+	+			
Belfort	30.02	54	ENE	4	o	30.10	+	50	-1	-	0	f	+	0.04	59	49	+	+	+	+			
Lyons	30.06	52	NNW	3	r	30.11	+	49	-6	NW	3	+	+	3.31	66	48	+	+	+	+			
Nice	29.73	63	E	2	c	29.81	+0.4	59	+1	-	0	c	2	0.08	70	52	+	+	+	+			
Perpignan	30.08	60	NW	4	b	30.06	-0.2	58	-1	W	4	b	+	-	67	53	+	+	+	+			
Sanguinaire	29.84	62	W	5	m	29.85	+	62	0	SW	4	bc	5	-	64	54	+	+	+	+			
Corunna (8 a.m.)	30.38	59	NNW	3	b	30.36	0.0	55	-1	NNW	1	f	3	-	61	50	+	+	+	+			
Lisbon (9 a.m.)†	30.13	60	NW	5	b	30.10																	

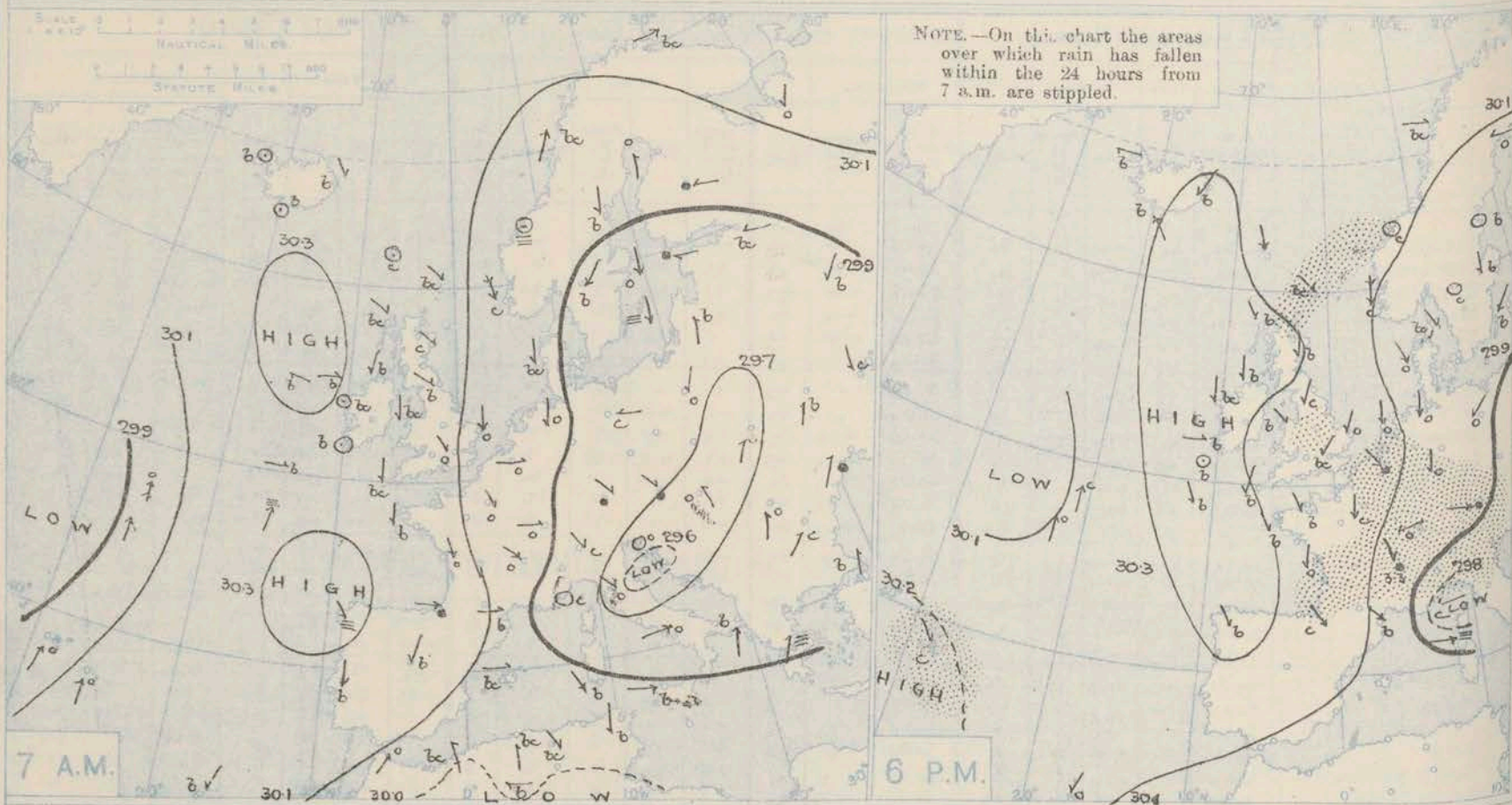
DURATION AND EXTREME FORCE OF GALES ON BRITISH COASTS.

Gale ceased 11 a.m. Extreme N.E. Spun Head.

* Information for these columns not usually received.

† Received too late for insertion in Charts.

BAROMETER, WIND AND WEATHER FOR 7 A.M. AND 6 P.M. 25TH MAY,



NOTES ON YESTERDAY'S WEATHER.

During yesterday temperature touched 62° at a few of our south-western stations, but in Shetland it did not pass 50°. In the night the shade thermometer was 32° at Harlow, and the one on the grass 28° at Kew Observatory. The duration of bright sunshine ranged from none in several

localities to 15 hours at Valencia. The S.W. gale at Spurn Head ceased in the course of the forenoon. Lyons reports 3.3 in. of rain, making 8.3 in. in three days. Near the Irish coast ships experienced calms and light variable breezes, further west, as far as the 28th meridian, S.W. and S.W. winds, strong to a gale, with full weather.

WEATHER PROSPECTS.

FORECASTS FOR THE 24 HOURS NOON SATURDAY TO NOON SUNDAY.

0
1
2
3
4
5

Calms and light variable breezes, mainly between N.W. and N.E.; fine; temperature rising.

FORECAST DISTRICTS.



The Coasts upon which the Warning Signals are at present displayed are indicated thus:—

Signals hoisted yesterday.	Signals hoisted this morning.
South Cone	South Cone
North Cone	North Cone

No warnings issued.

6
7
8
9
10

Same as Nos. 0 to 5.

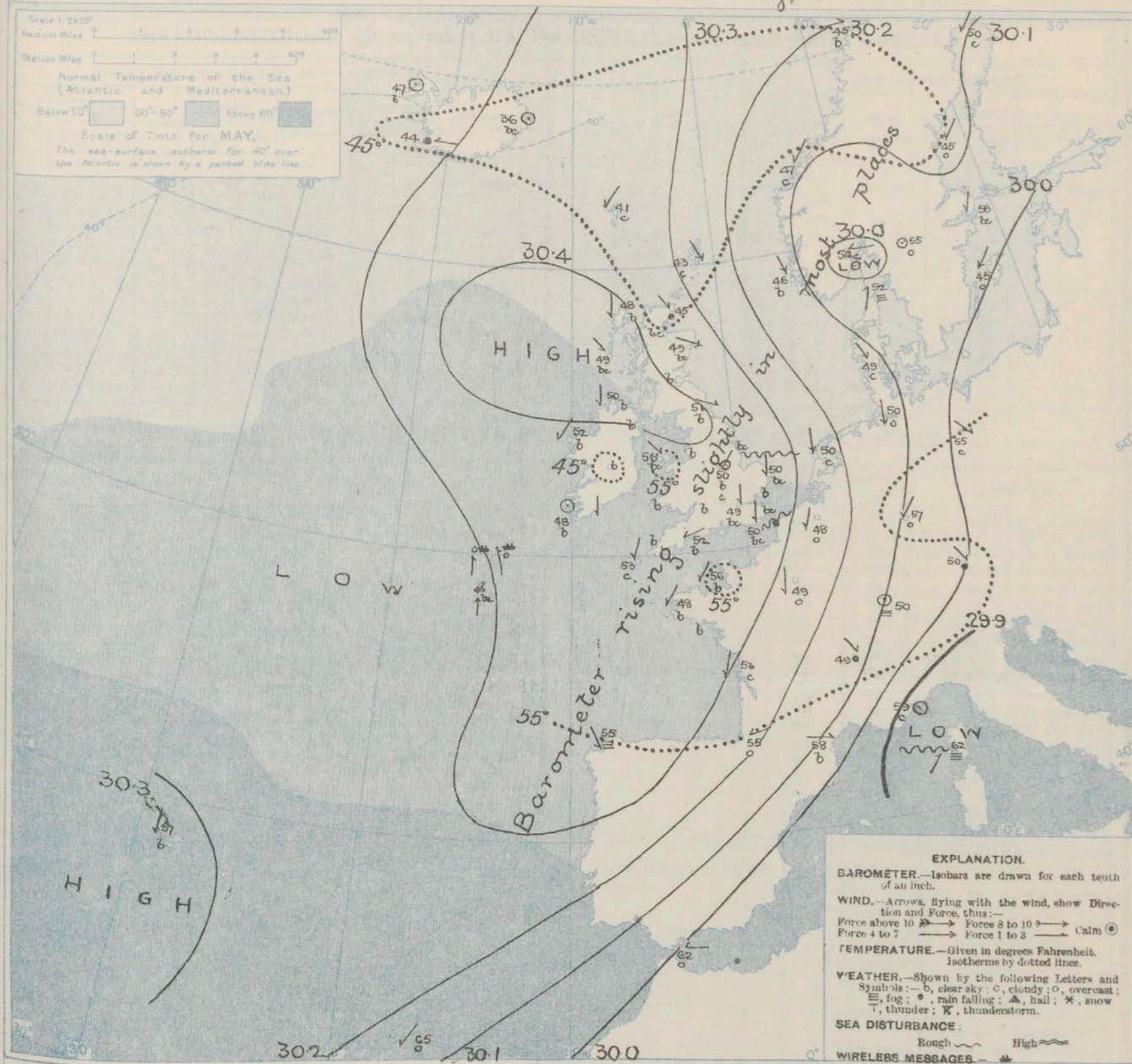
THE FURTHER OUTLOOK. (all districts)

Continuing fine, and becoming warmer.

11 WESTERN CHANNEL AND BAY.

Light N.W. and N.E. breezes; smooth sea; fine, local mist; cool.

SYNOPTIC CHART FOR 7 A.M. Saturday, 25th MAY 1912.



NOTES ON THE GENERAL SITUATION AT 7 A.M.

An area of high pressure covers the whole of the region under observation. Its central space, with the barometer up to nearly 30½ in., lies off our northwestern coast. Thence to the eastward the readings diminish to below 30 ins. on the Baltic and in Eastern Germany. The gradient is slight generally.

Winds from between N. and N.E. prevail at home and abroad, fresh locally around the North Sea, light elsewhere. Over the British Isles temperature ranges

from 48° at Birn Castle to 56° at Holyhead and Jersey; on the Continent from 48° at Brest and Brussels to 59° at Trice; in Scandinavia from 45° at Bodø, Helsingfors and Wisby to 56° at Stockholm; and in Iceland from 36° to 49°. The weather is fine and clear over practically the whole of the British Isles, but in other countries there is a good deal of cloud, and rain is falling at Munich, Cape Gris Nez and in the southwest of Iceland. The sea is rather rough off the Humber, Gris Nez and Corsica, slight to very smooth elsewhere.

GENERAL INFERENCE FROM THE 7 A.M. OBSERVATIONS.

Fine, anticyclonic weather will be maintained through the ensuing 24 hours.

DAILY WEATHER REPORT.

Saturday, 25th May, 1912.

OBSERVATIONS from the ATLANTIC OCEAN received by RADIOTELEGRAPHY.

CONTROL OBSERVATIONS.					OBSERVATIONS PLOTTED ON THE CHARTS.												
DATE AND HOUR OF OBSERVATION.	POSITION.		Reading of Barometer.	WIND.		NAME OF SHIP.	DATE AND HOUR OF OBSERVATION.	POSITION.		Reading of Barometer.	WIND.		Weather.	TEMPERATURE.			Sea Disturbance.
	Lat. N.	Long. W.		Dir.	Force.			Lat. N.	Long. W.		Dir.	Force.		Air.	Ses.		
			In.							In.							
May 25th 4 a.m.	48	17	30.22	S	4-5	Lapland	May 25th 7 a.m.	48	15	30.26	S	4-5	bc				
" " "	50	16	?	SSE	6-7	Tarmania	" " "	50	14	?	SSE	1-3	o				
" " "	50	15	30.31	SSE	1-3	Baltic	" " "	50	16	30.28	S	1-3	o				
" 2 1/2 p.m.	55	12	30.29	E	1-3	Teutonic	" 2 1/2 p.m.	55	9	30.30	E	1-3	b				
" " "	51	9	30.38	-	o	Baltic	" " "	51	11	30.30	-	o	b				
" " "	48	21	?	S	6-7	Carmania	" " "	48	20	?	S	6-7	bc				
" " "	46	21	30.02	S	6-7	Lapland	" " "	47	21	30.09	S	6-7	o				
" " "	45	11	30.25	SSE	1-3	Oceanic	" " "	48	10	30.34	NW	1-3	b				
" 4 a.m.	55	17	30.07	ESE	1-3	Teutonic	" " 7 a.m.	55	15	30.10	ESE	1-3	b				
" " "	55	13	30.24	SW	1-3	Empress of Ireland	" " "	55	11	30.38	W	1-3	b				
" " "	47	18	30.17	SW	6-7	Oceanic	" " "	47	16	30.26	SSW	4-5	m				
" " "	45	27	29.89	S	6-7	Lapland	" " "	45	26	29.92	S	6-7	o				
" " "	47	26	?	S	8-9	Carmania	" " "	47	25	?	S	8-9	o				

TEMPERATURE, WEATHER, SUNSHINE AND RAINFALL FOR YESTERDAY.

STATIONS.	TEMPERATURE F.		Weather.	Sunshine.	Rainfall.	STATIONS.	TEMPERATURE F.		Weather.	Sunshine.	Rainfall.
	Max.	Min.					Max.	Min.			
Stonehaven, to 6 p.m.	59	40	b	5.1	0.01	Douglas, to 6 p.m.	57	42	bc	11.0	-
Oban, to 6 p.m.	59	40	b	14.1	-	† Brighton, to 6 p.m.	60	48	o.c.o.c	1.8	-
Dublin (City), to 4 p.m.	58	43	c. bc	0	-	Seaford, to 6 p.m.	58	46	g.o. bc	0.6	-
Blackpool, to 9 p.m.	56	35	c. bc	14.8	-	† Eastbourne, to 6 p.m.	58	48	o. bc. o	0.9	-
Southport, to 6 p.m.	56	38	bc. bc	13.7	-	Bexhill-on-Sea, to 9 p.m.	56	48	g.c. bc	0.2	-
Rhyl, to 6 p.m.	55	39	c. bc	13.9	-	† Hastings	57	48	o. bc. o	0.0	-
Colwyn Bay, to 6 p.m.	57	45	b	10.4	-	† Folkestone, to 6 p.m.	57	48	o. bc. o	0.0	-
Llandudno, to 9 p.m.	58	46	c. bc	12.7	-	† Deal, to 6 p.m.	55	49	o. bc. o	0.0	0.01
Bettws-y-Coed, to 6 p.m.	59	37	b	12.2	-	† Ramsgate, to 6 p.m.	57	49	o. bc. o	0.5	0.10
Aberystwyth, to 6 p.m.	57	40	b. bc	13.0	-	† Margate, to 6 p.m.	54	49	o	0.1	-
Plymouth, to 9 p.m.	62	47	bc. bc	13.8	-	† Felixstowe, to 6 p.m.	54	48	o. bc. o	0.0	-
Paignton, to 6 p.m.	61	48	bc. bc	10.2	-	† Lowestoft, to 6 p.m.	52	47	o. bc. o	0.2	0.07
Torquay, to 6 p.m.	62	48	bc	10.9	-	† Skegness, to 6 p.m.	53	39	c	10.2	0.03
Teignmouth, to 9 p.m.	62	49	bc. bc	11.0	-	Scarborough, to 9 p.m.	56	45	bc. o. c	9.2	-
Weymouth, to 6 p.m.	62	48	bc.	10.5	-	† Harrogate, to 6 p.m.	55	41	c. bc. o	8.1	-
Bournemouth, to 6 p.m.	61	46	c. bc. b	8.7	-	Buxton, to 9 p.m.	54	37	bc. bc. c	7.7	-
Southsea, to 6 p.m.	59	48	o. c. bc. bc	3.4	-	Darwen, to 9 p.m.	60	37	bc. bc	10.5	-
† Worthing, to 6 p.m.	59	48	c	1.1	-	Manchester, to 9 p.m.	57	42	-	6.8	0.01
Carnoustie, to 6 p.m.	54	38	bc	5.2	-	Birmingham, to 9 p.m.	58	40	c. o	8.0	0.01
† At this station the amount of Bright Sunshine is for the whole day.						Weston-Super-Mare, to 6 p.m.	61	46	b. bc	11.0	-

LONDON OBSERVATIONS.

STATIONS.	HUMIDITY.		TEMPERATURE		Weather.	Rainfall.	Sunshine Yesterday.	SUNSET FOR STATIONS IN THE UNITED KINGDOM TO-DAY AND TO-MORROW.				
	3 p.m. Yesterday.	9 a.m. To-day.	Max.	Min.				25th & 26th May 1912.	Sunrise	Noon	Sunset	
	* 24 HOURS ENDED AT 9 A.M. TO-DAY.											
Greenwich (Royal Obsy.) ...	% 64	% 61	58	39	o. c. b	In.	Hr. 3.2	Yarmouth ... {	G.M.T. 3.46	G.M.T. 11.50	G.M.T. 7.54	
City (Banhill Row) ...	% 62	% 61	56	43	bc	*	2.7		G.M.T. 3.45	G.M.T. 11.50	G.M.T. 7.56	
Westminster (St. James's Pk.)	% 62	% 61	56	43	bc	*	2.4		Greenwich ... {	G.M.T. 3.58	G.M.T. 11.57	G.M.T. 7.56
Camden Sq. (Brit. Rainfall)	% 65	% 61	59	39	o. c. b	-	1.6			G.M.T. 3.57	G.M.T. 11.57	G.M.T. 7.57
Hampstead (Reservoir) ...	% *	% 67	55	40	o. c. b. bc	-	2.9			G.M.T. 3.29	G.M.T. 12.9	G.M.T. 8.14
* 24 HOURS ENDED AT 6 P.M. YESTERDAY.								Wick ... {	G.M.T. 3.28	G.M.T. 12.9	G.M.T. 8.51	
South Kensington ...	% *	% *	57	47	o. c	-	* 1.7	Valencia... {	G.M.T. 4.37	G.M.T. 12.38	G.M.T. 8.39	
" (Roof of M.O.)	% 63	% 60	56	47					G.M.T. 4.36	G.M.T. 12.38	G.M.T. 8.40	

TEMPERATURE, WEATHER and RAINFALL at additional FOREIGN STATIONS, for the 24 hours ended at 7 a.m. yesterday.

STATIONS.	RAIN.	TEMPERATURE F.		WEATHER.	STATIONS.	RAIN.	TEMPERATURE F.		WEATHER.
		Max.	Min.				Max.	Min.	
Malaga	In.	68	54	o. b.	Rome	In.	73	59	T. o.
Marseilles	"	68	54	o. b.	Vienna	0.24	68	55	T. T.
Naples	"	60	not.	received	Utrecht	Trace	64	45	b. c.
Algiers	"	79	61	bc. bc.	Zürich	0.79	"	"	T. T.
Tunis	"	86	59	b. b.	Geneva	"	"	"	o. c.
Palermo	"	77	54	b. b.	Lugano	0.32	"	"	"

NOTE.—The information relating to weather is indicated by the following letters—b. blue sky; bc. sky half clouded; c. sky three parts clouded; d. drizzling rain; e. wet air, without rain falling; f. fog; g. gloom; h. hail; i. lightning; m. mist; o. overcast sky; p. passing showers; q. squalls; r. rain; s. snow; t. thunder; u. ugly, threatening sky; v. visibility, unusual transparency; w. dew; x. hoar frost; z. dust-haze, or smoke.

The Daily Weather Report is sent free by post to any address in the United Kingdom on payment of £1 per annum, for postage and wrappers.

1912.

DAILY WEATHER REPORT OF THE METEOROLOGICAL OFFICE.

Sunday,
26 May, 1912.

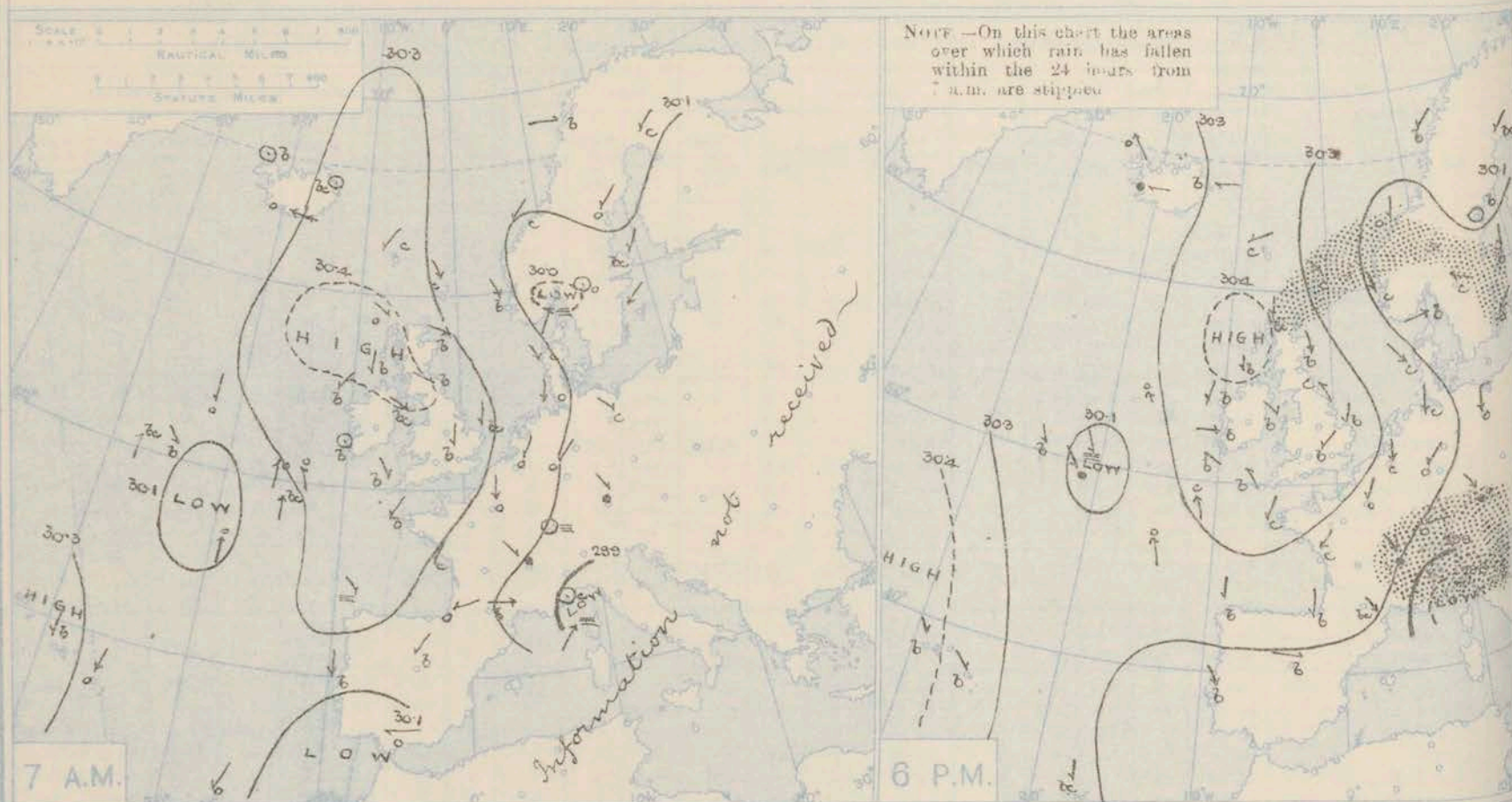
STATIONS.	YESTERDAY EVENING.					THIS MORNING 7 A.M., G.M.T.										PAST 24 HOURS.						
	BAROM.	TEMP.	WIND	Force	Weather.	At 32° Fahr. and M.S.L. Lat. 45°.	Change since 4 a.m.	Dry Bulb.	Change since Yesterday.	Direc.	Force	Weather.	Sea (0 to 9).	Rain-fall.	TEMP.			WEATHER.				
															Max.	Min.	Sun-shine.	Morn'g. 7 a.m. to 1 p.m.	Aftern'n 1 p.m. to 6 p.m.	Night. 6 p.m. to 7 a.m.		
																			Hours	cp	cp	cpq
Lerwick ...	In.	°				In.	In.	°						In.	°	°						
Stornoway ...	30.26	46	NW	4	c	30.21	-0.2	44	+1	NW	5	og	3	0.07	47	41	*	cp	cp	cpq		
Castlebay (Barra Isd.)	30.40	52	N	2	bew	30.33	-0.2	51	+3	-	0	bc	0	-	56	45	8.4	o.bew	bew	bc		
Malin Head...	30.41	53	WNW	3	b	30.34	-0.2	49	0	SE	1	bc	1	-	54	45	14.5	bc-o.bc	bc-b	b		
Blacksod Point ...	30.40	52	N	1	b	30.31	0	50	0	N	1	b	0	-	55	45	*	bc	bc	bc		
Valencia ...	30.37	56	NNE	3	b	30.27	-0.2	53	+1	-	0	b	1	-	59	45	*	b	b	b		
	30.35	58	W	1	bz	30.27	0	50	+2	ENE	1	c	3	-	60	45	15.1	b	bc	bc		
Roche's Point ...	30.36	59	SSW	3	b	30.28	*	52	+3	N	1	c	1	-	60	45	*	b	b	bc-o.c		
Birr Castle ...	30.32	64	NW	1	bc	30.26	*	44	+2	NW	1	b	*	-	65	38	12.7	bc	bc	bx		
Donaghadee ...	30.37	53	NNW	3	b	30.30	-0.1	48	-2	NNW	2	b	1	-	56	39	*	b	b	bcz		
Liverpool Obsy. ...	30.35	55	NW	2	b	30.28	-0.2	50	+1	W	2	b	1	-	57	45	13.6	b	b	b		
Holyhead ...	30.35	52	NW	2	b	30.27	-0.1	52	-4	-	0	b	1	-	58	45	*	b	b	bm		
Pembroke (St. Ann's Hd.)	30.36	55	W	2	b	30.28	-0.2	52	-1	N	1	b	1	Trace	58	44	12.5	bc	bew	bc		
Newquay ...	30.39	56	NE	2	bc	30.24	-0.1	55	+1	N	1	b	2	-	57	39	13.8	bv	bv	b		
Scilly (St. Mary's) ...	30.34	58	SE	2	bc	30.24	+0.1	54	+1	E	1	bc	1	-	63	48	12.8	bc	bc	bc		
Jersey (St. Aubin) ...	30.35	60	E	2	bm	30.26	*	55	-1	ENE	2	bc	2	-	63	41	13.2	bew	bew	bc-b		
Portland Bill ...	30.33	54	WSW	3	b	30.25	-0.1	54	+2	-	0	bc	1	-	58	49	10.7	bc	bc	bc-c		
Dungeness ...	30.31	53	NE	4	bc	30.24	?	50	0	NNW	2	bc	3	-	59	37	12.8	bc-c	bc	bc-b		
Dover ...	30.33	52	NE	4	o	30.25	*	55	+6	NW	1	b	2	-	58	36	14.3	bc-b	b	b		
Wick ...	30.34	45	NW	5	c	30.28	-0.3	43	-2	NNW	3	c	3	0.02	50	38	*	c-bc	c	cp		
Nairn ...	30.35	55	NW	2	c	30.31	*	46	+1	NW	2	c	2	Trace	58	43	13.0	b	b	c		
Aberdeen ...	30.33	51	NNW	4	b	30.28	-0.2	45	-4	WNW	4	c	2	-	57	37	14.8	bc-c	c-bc	b-bc		
Leith ...	30.28	57	ENE	2	c	30.28	-0.1	48	-1	-	0	b	*	-	63	39	*	b-bc	bc-c	c		
North Shields ...	30.33	53	SE	2	c	30.29	-0.2	49	-2	NNE	3	c	3	-	57	44	12.9	-	-	-		
Spurn Head ...	30.32	50	ESE	4	b	30.24	0	49	+2	NE	4	bc	4	-	55	45	*	bc	bew	bc		
Yarmouth ...	30.36	62	N	2	b	30.23	-0.3	48	-2	W	2	c	2	-	56	41	14.6	bc	bc-b	bm-bc		
Clacton-on-Sea ...	30.35	53	ENE	3	bc	30.26	-0.3	48	0	WNW	2	bc	2	-	59	41	12.1	b-bc	bc	bc-b		
Nottingham...	30.34	57	E	1	o	30.26	*	47	-3	SW	1	b	*	-	60	39	8.0	bc	bm-o	bc-b		
Bath ...	30.32	61	E	1	bc	30.25	*	43	-2	NE	1	b	*	-	64	39	10.4	-	-	-		
Oxford ...	30.35	52	E	2	bc	30.26	*	52	0	WSW	1	o	*	-	61	46	*	c	c	b		
London (Kew Obsy.)...	30.34	59	NE	2	bz	30.26	-0.1	47	-2	-	0	om	*	-	60	38	12.0	bm-c	c-bc	bm-bc		
Isafjord...	30.26	47	SE	4	o	30.19	0	47	0	S	3	r	*	*	*	*	*	*	*	*		
Reykjavik ...	30.21	52	E	2	r	30.16	0	45	+1	-	0	o	*	*	*	*	*	*	*	*		
Vestmanna ...	30.28	46	E	8	r	30.17	-0.2	46	0	E	1	r	2	*	*	*	*	*	*	*		
Seydisfjord ...	30.30	65	E	1	b	30.21	-0.3	44	+8	-	0	b	*	*	*	*	*	*	*	*		
Thorshavn ...	30.39	50	ENE	2	c	30.32	-0.3	45	+4	E	1	c	*	*	*	*	*	*	*	*		
Haparanda ...	30.12	52	NE	2	bc	30.12	0	52	+2	NE	2	bc	*	-	64	41	*	*	*	*		
Hernösand ...	30.12	46	-	0	b	30.00	-0.4	50	+5	NE	4	bc	*	-	54	45	*	*	*	*		
Stockholm ...	30.02	49	N	2	o	29.85	-0.5	44	-12	NW	4	r	*	0.35	64	41	*	*	*	*		
Wisby ...	29.96	44	NE	4	o	29.76	-0.3	44	-1	NNE	4	f	*	0.32	50	41	*	*	*	*		
Karlstad ...	29.96	59	ESE	2	c	29.87	-0.6	49	-6	WSW	2	o	*	-	59	46	*	*	*	*		
Færder (Xianla Fjord)	29.96	52	S	2	bc	29.84	-0.2	50	-4	SE	1	c	2	-	59	50	*	*	*	*		
Bodö ...	30.23	46	NE	2	b	30.12	-0.3	45	0	NE	2	b	1	-	46	37	*	*	*	*		
Christiansund ...	30.06	45	N	3	o	29.92	-0.4	45	-2	N	2	r	2	0.35	50	43	*	*	*	*		
Skudesnaes ...	30.08	48	NNW	6	c	29.92	-0.2	45	-1	NNW	6	o	2	-	50	43	*	*	*	*		
The Scaw (Skagen)...	30.00	48	WSW	4	b	29.85	-0.2	50	-2	WSW	3	o	1	-	57	48	*	*	*	*		
Blaavands Huk ...	30.15	46	NW	5	c	30.04	-0.1	47	-2	WNW	5	c	4	Trace	52	43	*	*	*	*		
Cuxhaven ...	30.18	50	N	4	c	30.09	-0.1	49	-1	NNW	3	o	*	-	54	46	*	*	*	*		
The Helder ...	30.28	50	N	4	c	30.23	-0.2	50	+2	NNW	2	b	*	-	57	39	*	*	*	*		
Brussels ...	30.28	59	N	4	o	30.00	+0.1	50	-5	NW	5	b	*	-	68	50	*	*	*	*		
Berlin ...	29.99	59	N	4	o	30.12	+0.1	48	-9	NE	4	o	*	-	61	46	*	*	*	*		
Frankfurt ...	30.12	52	NE	1	o	30.08	0	44	-6	NW	3	r	*	0.35	57	43	*	*	*	*		
Munich ...	30.03	50	NW	4	r	30.08	0	44	-6	NW	3	r	*	0.35	57	43	*	*	*	*		
C. Gris Nez...	30.34	51	NNE	4	bc	30.28	-0.2	52	+3	NW	2	b	2	Trace	59	49	*	*	*	*		
La Hève ...	30.34	54	NNE	3	b	30.26	*	58	+3	NE	2	b	1	-	59	54	*	*	*	*		
Brest (St. Mathieu) ...	30.36	59	NNE	3	c	30.27	+0.1	51	+3	ESE	3	b	1	-	59	46	*	*	*	*		
Lorient (I. de Melan)...	30.28	59	NE	4	b	30.22	*	50	0	ENE	4	b	2	-	64	45	*	*	*	*		
Rochefort (Ile d'Alx) ...	30.24	62	NE	4	c	30.17	*	52	-1	E	4	bc	*	-	70	49	*	*	*	*		
Biarritz ...	30.22	59	N	3	b	30.13	*	52	-3	ENE	2	b	2	-	63	48	*	*	*	*		
Paris ...	30.26	54	NNE	3	c	30.23	-0.1	48	-1	NE	2	b	*	-	57	40	*	*	*	*		
Belfort ...	30.06	56	ENE	3	o	30.12	*	47	-3	ENE	6	m	*	0.16	63	45	*	*	*	*		
Lyons ...	30.10	49	NW	4	r	30.05	*	49	0	N	2	o	*	0.16	52	47	*	*	*	*		
Nice ...	29.78	60	-	0	c	29.76	-0.1	62	+3	SW	1	b	2	0.08	64	54	*	*	*	*		
Perpignan ...	30.10	61	NW	5	bc	29.98	-0.4	56	-2	NW	5	o	*	-	67	51	*	*	*	*		
Sanguinaire ...	30.10	61	NW	5	bc	29.98	-0.4	56	-2	NW	5	o	*	-	67	51	*	*	*	*		
Corunna (8 a.m.) ...	30.23	62	N	3	b	30.00	-0.4	57	+2	E	2	f	3	-	66	52	*	*	*	*		
Lisbon (9 a.m.) ...	30.02	67	NNW	5	b	29.92	-0.1	68	+3	NNW	4	c	2	-	79	63	*	*	*	*		
Gibraltar ...	29.97	63	E	2	c	29.88	*	64	+2	E	2	o	*	-	79	63	*	*	*	*		
Azores (P. Delgada) ...	30.39	55	NW	2	b	30.34	+0.1	56	-3	NNW	3	b	1	-	64	55	*	*	*	*		
Azores (Horta) ...	30.44	53	NW	3	b	30.38	-0.1	57	0	W	2	o	2	-	63	52	*	*	*	*		
Madeira (Funchal) ...	30.14	67	N	3	bc	30.07	+0.1	66	+1	N	3	bc	3	-	68	54	*	*	*	*		

DURATION AND EXTREME FORCE OF GALES ON BRITISH COASTS.

* Information for these columns not usually received.

+ Received too late for insertion in Charts.

BAROMETER, WIND AND WEATHER FOR 7 A.M. AND 6 P.M. 25TH MAY,



NOTES ON YESTERDAY'S WEATHER.

During yesterday the thermometer rose to about 60° in some English localities, to 62° at Leith, and to 65° at Birt Castle. Many hours of bright sunshine were recorded except at a few stations on the most south-west coasts. Slight rain fell at Wick and Servick, and

larger quantities in several parts of Scandinavia, at Munich and in the east of France. Wireless reports show that off the west of Ireland a light or moderate breeze prevailed but between 20° W and 25° W a light or moderate breeze from the northward was reported.

WEATHER PROSPECTS.

FORECASTS FOR THE 24 HOURS NOON SUNDAY TO NOON MONDAY.

0 {
a
b

1

2 {
a
b

3*

4 {
a
b

5

FORECAST DISTRICTS.



The Coasts upon which the Warning Signals are at present displayed are indicated thus:—

Signals hoisted yesterday.

South Coast
North Coast

Signals hoisted this morning.

South Coast
North Coast

6 {
a
b

7 {
a
b

8 {
a
b

9 {
a
b

10 {
a
b

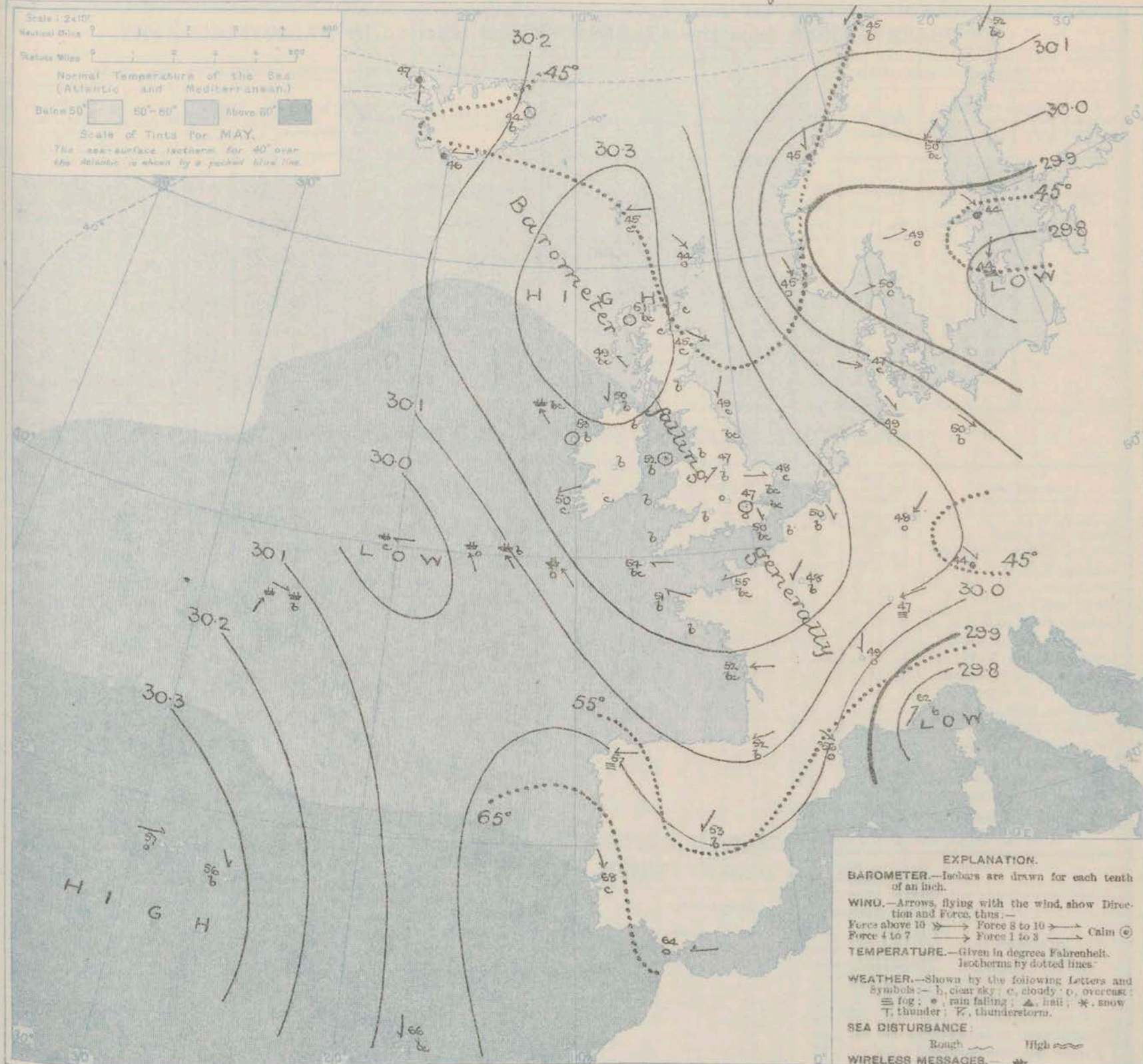
11 WESTERN CHANNEL AND BAY.

THE FURTHER OUTLOOK.

Done

Done

SYNOPTIC CHART FOR 7 A.M. Sunday 26th MAY 1912.



NOTES ON THE GENERAL SITUATION AT 7 A.M.

Pressure is above 30.3 in. in an anticyclone having its maximum over the Hebrides and to the north-westward of these islands, and also in the Azores region, while it is below 29.8 in. over the Gulf of Genoa and also over the upper portion of the Baltic. The changes in progress are slight, but generally downward.

Over the North Sea region the wind is mainly North-Westerly, and fresh to strong in the west of Norway and in Jutland. Over France, the Bay of Biscay and the Channel the chief direction is between East and North-East, and the force very light to moderate. According to wireless reports

a moderate South-Easterly breeze prevails on the Atlantic as far west as the 20th meridian. Temperature is somewhat low for the time of year, and uniform. Over these islands the readings range from about 54° in the extreme south-west to below 50° generally, and to below 45° in central Ireland and the north-east of Scotland. Fair to fine weather is reported in nearly all parts of the United Kingdom and France, but much cloud prevails in Germany and Scandinavia, with rain at Munich, Christiansund, and Stockholm. Rain is also falling in the west of Ireland.

GENERAL INFERENCE FROM THE 7 A.M. OBSERVATIONS

DAILY WEATHER REPORT.

Sunday, 26th May 1912.

OBSERVATIONS from the ATLANTIC OCEAN received by RADIOTELEGRAPHY.

CONTROL OBSERVATIONS.						OBSERVATIONS PLOTTED ON THE CHARTS.										
DATE AND HOUR OF OBSERVATION.	POSITION.		Reading of Barometer.	WIND.		NAME OF SHIP.	DATE AND HOUR OF OBSERVATION.	POSITION.		Reading of Barometer.	WIND.		Weather.	TEMPERATURE.		
	Lat. N.	Long. W.		Dir.	Force.			Lat. N.	Long. W.		Dir.	Force.		Air.	Sea.	Dis- turb- ance.
26 May 4 a.m.	47	10	30.17	SE	1-3	Minnewaska	26 May 7 a.m.	49	10	30.20	ESE	4-5	b	-	-	-
" " 5 a.m.	54	13	30.25	ESE	1-3	California	" " 8 a.m.	54	12	30.29	SE	4-5	b	-	-	-
25 " 3 p.m.	53	18	30.16	SSE	4-5	Baltic	" " 6 p.m.	53	17	30.19	SE	6-7	o	-	-	-
" " 4 p.m.	49	19	30.06	SSE	4-5	Minnewaska	" " 7 p.m.	49	20	30.02	NW	1-3	r	-	-	-
" " 5 p.m.	46	15	30.20	S	6-7	Lapland	" " 8 p.m.	46	14	30.20	SSE	6-7	o	-	-	-
" " 6 p.m.	48	12	30.30	SSE	4-5	Carmania	" " 9 p.m.	49	11	30.32	SSE	4-5	o	-	-	-
" " 7 p.m.	51	11	30.28	SE	1-3	Mount Royal	" " 10 p.m.	51	10	30.28	SE	1-3	b	-	-	-
" " 8 p.m.	50	25	30.30	N	1-3	Ascania	" " 11 p.m.	50	24	30.31	NNW	1-3	b	-	-	-
" " 9 p.m.	50	21	30.08	NNW	4-5	California	" " 12 p.m.	50	20	30.04	NNW	4-5	m	-	-	-
" " 10 p.m.	50	25	30.11	SW	4-5	Minnewaska	" " 1 a.m.	50	24	30.17	WNW	1-3	b	-	-	-
" " 11 p.m.	52	23	30.10	N	1-3	Mount Royal	" " 2 a.m.	52	21	30.12	N	4-5	o	-	-	-
" " 12 p.m.	47	21	30.06	SE	4-5		" " 3 a.m.	47	19	30.06	S	6-7	o	-	-	-
" " 1 a.m.	50	28	30.13	SW	1-3		" " 4 a.m.	50	27	30.23	S	4-5	bc	-	-	-

TEMPERATURE, WEATHER, SUNSHINE AND RAINFALL FOR YESTERDAY.

STATIONS.	TEMPERATURE F.		Weather.	Sunshine.	Rainfall.	STATIONS.	TEMPERATURE F.		Weather.	Sunshine.	Rainfall.
	Max.	Min.					Max.	Min.			
Carnegie to 6 p.m.	61	38	b	Hr. 11.8	In. 0.08	† Brighton, to 6 p.m.	61	41	*	8.6	-
Oban, to 6 p.m.	59	40	-	14.8	-	† Seaford, to 6 p.m.	65	35	b	11.8	-
Dublin (City), to 4 p.m.	59	41	bc. b	*	-	† Eastbourne, to 6 p.m.	60	?	*	12.0	-
Blackpool, to 9 p.m.	56	42	c. b	10.0	-	Bexhill-on-Sea, to 9 p.m.	60	41	bc. b	12.7	-
Southport, to 9 p.m.	57	41	bc. b	13.4	-	† Hastings	*	*	*	11.8	*
Rhyl, to 6 p.m.	56	36	bc. b	15.0	-	† Folkestone, to 6 p.m.	58	43	b. b	14.3	-
† Colwyn Bay, to 6 p.m.	57	44	b	14.5	-	† Deal, to 6 p.m.	59	44	bc. b	14.2	-
Llandudno, to 9 p.m.	63	44	b	15.0	-	† Ramsgate, to 6 p.m.	*	*	*	13.8	-
Bettws-y-Coed, to 6 p.m.	58	39	c. b	14.5	*	† Margate, to 6 p.m.	57	46	b	14.0	-
Aberystwyth, to 6 p.m.	60	45	bc. o. b	5.9	-	† Felixstowe, to 6 p.m.	63	37	b. bc	12.5	-
Plymouth, to 9 p.m.	60	46	b. o. bc	5.4	-	† Lowestoft, to 6 p.m.	53	39	b	13.4	-
Paignton, to 6 p.m.	59	46	b. o. bc	5.4	-	† Skegness, to 6 p.m.	57	42	bc	13.0	-
Torquay, to 6 p.m.	59	49	bc. b. bc. b	7.0	-	† Scarborough, to 9 p.m.	60	42	b. bc. c	10.2	0.01
Teignmouth, to 9 p.m.	61	46	bc. c	10.7	-	† Harrogate, to 6 p.m.	57	39	bc	4.0	-
† Weymouth, to 6 p.m.	60	43	b. bc. c. o	8.7	-	Buxton, to 9 p.m.	62	41	bc. bc	7.5	-
† Bournemouth, to 6 p.m.	60	43	b. bc. c. o	8.7	-	Darwen, to 9 p.m.	57	43	c. bc. o. bc	1.5	-
Southsea, to 6 p.m.	60	40	c. bc. c	7.2	-	Manchester, to 9 p.m.	58	42	c. o	3.5	-
† Worthing, to 6 p.m.	57	36	-	14.7	0.11	Birmingham, to 9 p.m.	58	42	c. o	3.5	-
† Stonehaven, to 6 p.m.	57	36	-	14.7	0.11						

† At this Station the amount of Bright Sunshine is for the whole day.

LONDON OBSERVATIONS.

STATIONS.	HUMIDITY.		TEMPERATURE		Weather.	Rainfall.	Sunshine Yesterday.	TABLE SHOWING THE GREENWICH TIMES OF SUNRISE, NOON AND SUNSET FOR STATIONS IN THE UNITED KINGDOM TO-DAY AND TO-MORROW.			
	3 p.m.	9 a.m.	Max.	Min.				26 & 27 May 1912.	Sunrise	Noon	Sunset
	Yesterday.	To-day.	24 HOURS ENDED AT 9 A.M. TO-DAY.								
Greenwich (Royal Obay.) ...	% 48	% 48	62	36	b. c. o. b	In. —	Hr. 12.2	Yarmouth { Greenwich { Wick { Valencia... .. {	G.M.T. 3.45	G.M.T. 11.50	G.M.T. 7.56
City (Hunhill Row)	% *	% *	62	42	b. c.	* —	12.4		3.44	11.50	7.57
Westminster (St. James's Pk.)	56	60	64	41	b. c. c	—	11.4		3.57	11.57	7.57
Camden Sq. (Brit. Rainfall)	56	58	60	43	b. c. c	—	10.1		3.56	11.57	7.58
Hampstead (Reservoir) ...	% *	% 65					13.4				
24 HOURS ENDED AT 6 P.M. YESTERDAY.											
South Kensington ...	% *	% *	63	43	c. b. c. c. b. c. b	— *	11.8		3.28	12.9	8.51
" " (Roof of M.O.)	51	57	61	44					3.26	12.9	8.53
								4.36	12.38	8.40	
								4.35	12.38	8.41	

TEMPERATURE, WEATHER and RAINFALL at additional FOREIGN STATIONS, for the 24 hours ended at 7 a.m. yesterday.

STATIONS.	RAIN.	TEMPERATURE F.		WEATHER.	STATIONS.	RAIN.	TEMPERATURE F.		WEATHER.
		Max.	Min.				Max.	Min.	
Malaga	In.	*	*		Rome	In.	*	*	
Marseilles	Information not received.				Vienna	Information not received.			
Malta					Utrecht				
Algiers					Zürich				
Tunis					Geneva				
Palermo					Lugano				

NOTE.—The information relating to weather is indicated by the following letters:—b, blue sky; bc, sky half clouded; c, sky three parts clouded; d, drizzling rain; e, wet air, without rain falling; f, fog; g, gloom; h, hail; i, lightning; m, mist; o, overcast sky; p, passing showers; q, squalls; r, rain; s, snow; t, thunder; u, ugly, threatening sky; v, visibility, unusual transparency; w, dew; x, hoar frost; z, dust-haze, or smoke.

The Daily Weather Report is sent free by post to any address in the United Kingdom on payment of £1 per annum, for postage and wrappers.

1912.

DAILY WEATHER REPORT OF THE METEOROLOGICAL OFFICE.

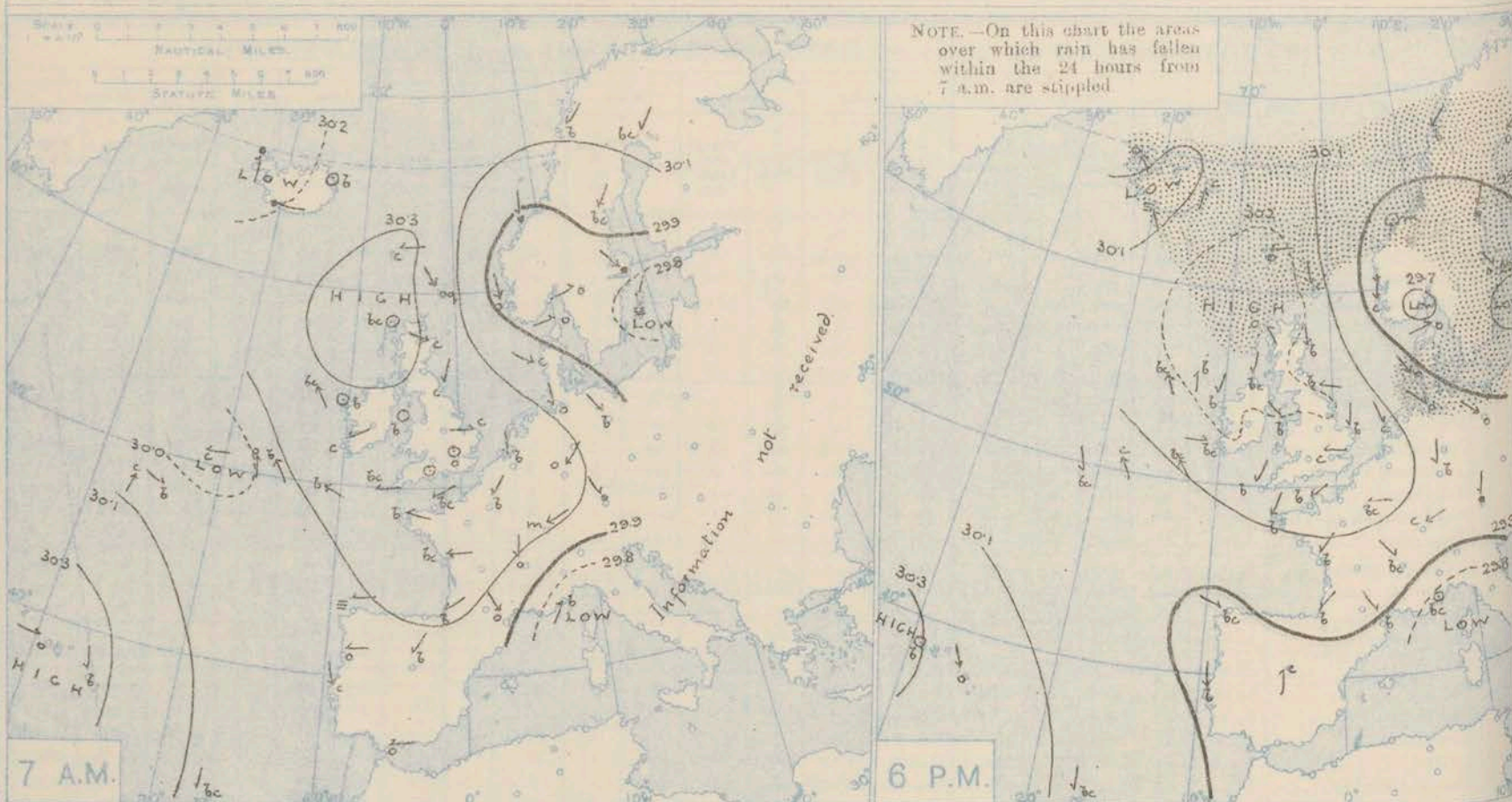
Monday,
27th May, 1912.

STATIONS.		YESTERDAY EVENING.					THIS MORNING 7 A.M., G.M.T.										PAST 24 HOURS.						
		Barom.	Temp.	Wind		Weather.	Barometer.	Temp.	Wind		Weather.	Sea (0 to 9).	Rain-fall.	Temp.		Sun-shine.	Weather.						
				Force (0 to 12).	Dir.				Force (0 to 12).	Dir.				Max.	Min.		Morn'g. 7 a.m. to 1 p.m.	Aftern'n 1 p.m. to 6 p.m.	Night. 6 p.m. to 7 a.m.				
		At 32° Fahr. and M.S.L. Lat. 45°.	Dry Bulb.	Dir.	Force (0 to 12).		At 32° Fahr. and M.S.L. Lat. 46°.	Change since 4 a.m.	Dry Bulb.	Change since Yesterday.	Dir.	Force (0 to 12).											
BRITISH ISLANDS.	Lerwick	30.16	46	NNW	5	c	30.04	-0.14	44	0	NW	5	og	3	0.02	49	41	3	bc	og			
	Stornoway	30.27	48	SE	2	o	30.16	-0.11	47	-4	SSE	1	r	1	Trace	52	43	3.1	bc-o	o			
	Castlebay (Barra Isd.)	30.25	53	NW	3	o	30.14	-0.11	50	+1	NW	3	r	2	0.01	55	48	6.2	bc-o	o			
	Malin Head	30.24	52	NNE	3	bc	30.16	-0.08	52	+2	N	1	3	0	-	55	49	+	bc	3			
	Blacksod Point	30.22	58	NNE	3	b	30.14	-0.11	55	+2	-	0	0	2	-	62	43	+	bc	bc			
	Valencia	30.19	59	W	2	bc	30.17	-0.02	47	-3	-	0	bc	3	-	61	40	9.5	bc	bc			
	Roche's Point	30.20	58	SSW	3	b	30.16	*	52	0	N	2	bc	1	-	61	47	+	bc	bc			
	Birr Castle	30.16	65	N	1	b	30.14	*	47	+3	NE	1	b	*	-	66	39	12.7	b	bc			
	Donaghadee	30.30	55	NNW	2	b	30.14	-0.02	51	+3	N	2	bc	1	-	55	45	+	bc	bc			
	Liverpool Obsy.	30.19	55	WNW	3	b	30.12	-0.07	50	0	W	3	b	2	-	58	46	15.0	b	bc			
	Holyhead	30.20	52	NW	2	b	30.13	-0.07	53	+1	NNW	2	c	1	Trace	57	45	+	b	bc			
	Pembroke (St. Ann's Hd.)	30.17	56	NW	4	b	30.14	-0.03	51	-1	WNW	1	b	1	-	62	44	14.4	bc	bc			
	Newquay	30.16	55	NNE	2	b	30.13	-0.03	54	-1	NW	1	b	1	-	58	40	14.0	bc	bc			
	Scilly (St. Mary's)	30.16	57	NE	3	bm	30.14	+0.02	55	+1	NE	1	bm	2	-	61	49	14.2	bm	bm			
	Jersey (St. Aubin)	30.16	60	ENE	3	b	30.14	+	56	+1	E	3	bm	3	-	64	47	13.3	bc-b	bm			
	Portland Bill	30.17	56	SSW	2	b	30.13	-0.04	54	0	NW	2	b	1	-	60	51	12.0	bc	bc			
	Dungeness	30.13	55	SW	4	c	30.11	-0.02	48	-2	N	2	og	2	-	59	41	8.3	c	c			
	Dover	30.18	50	NNE	4	b	30.14	+	48	-7	-	0	m	1	-	58	40	11.3	b	bc			
	Wick	30.22	47	NW	3	bc	30.10	-0.03	44	+1	NNW	3	c	3	-	49	42	+	c	c			
	Nairn	30.21	50	E	2	bc	30.14	*	45	-1	-	0	c	1	-	55	37	12.5	b	bc			
Aberdeen	30.19	51	NNW	4	b	30.11	-0.02	45	0	NW	4	bc	2	-	54	41	11.7	c-bc	bc				
Leith	30.18	55	E	1	bc	30.12	-0.01	45	-3	W	1	c	+	-	58	38	+	b	bc				
North Shields	30.20	48	ESE	3	b	30.13	-0.02	46	-3	NNW	1	c	2	-	52	42	10.1	-	-				
Spurn Head	30.20	51	NE	4	bc	30.01	-0.01	49	0	NW	2	o	4	-	54	44	+	bc	bc				
Yarmouth	30.19	52	N	2	b	30.11	-0.02	46	-2	W	2	c	2	-	56	38	9.4	c-bc	bc				
Clacton-on-Sea	30.20	53	ENE	4	bc	30.14	-0.01	49	+1	NW	1	c	0	-	63	42	10.2	bc-bc	bc				
Nottingham	30.16	56	ESE	1	o	30.10	+	46	-1	WSW	1	bm	+	Trace	60	40	9.5	b	bc				
Bath	30.15	61	WSW	2	b	30.13	*	49	+6	W	1	b	+	-	64	38	3.7	-	-				
Oxford	30.16	54	E	1	b	30.12	*	53	+1	SW	1	b	+	-	63	41	+	c	b				
London (Kew Obsy.)	30.16	58	E	3	c	30.12	-0.02	51	+4	SW	1	o	+	-	62	43	4.9	bc	bc				
ICELAND & FAEROE.	Isafjord	30.17	46	SE	4	o	29.98	-0.07	46	-1	-	0	o	+	+	+	+	+	+	+			
	Reykjavik	30.08	52	N	3	o	29.88	-0.02	46	+1	E	3	r	+	+	+	+	+	+	+			
	Vestmanna	30.08	50	SE	1	f	29.96	-0.04	45	-1	ESE	4	o	1	+	+	+	+	+	+			
	Seydisfjord	30.11	56	SSW	4	c	30.01	-0.03	46	+2	-	0	o	+	+	+	+	+	+	+			
	Thorshavn	30.27	44	E	1	o	30.15	-0.03	46	+1	ENE	1	c	+	+	+	+	+	+	+			
SCANDINAVIA.	Haparanda	30.02	52	NE	4	o	29.99	-0.00	45	-7	E	4	r	+	1.97	59	45	+	+	+			
	Hernösand	29.84	46	NNE	4	r	29.73	-0.11	47	-3	N	2	o	+	0.83	52	43	+	+	+			
	Stockholm	29.71	48	NW	2	o	29.64	-0.07	45	+1	WNW	2	r	+	0.87	50	43	+	+	+			
	Wisby	29.66	45	N	4	r	29.63	-0.03	44	0	NW	4	r	+	0.59	46	41	+	+	+			
	Karlstad	29.73	53	S	2	c	29.67	-0.06	52	+3	-	0	c	+	-	61	41	+	+	+			
	Færder (X'ania Fjord)	29.70	52	SE	2	bc	29.66	-0.04	50	0	E	2	o	2	-	52	48	+	+	+			
	Bodö	30.04	46	NE	4	b	29.99	-0.05	47	+2	ENE	2	b	2	-	48	41	+	+	+			
	Christiansund	29.86	49	-	0	m	29.81	-0.05	47	+2	NE	1	f	2	-	0.12	50	45	+	+	+		
	Skudesnaes	29.82	43	NNW	8	c	29.71	-0.11	47	+2	NNW	6	c	2	-	47	41	+	+	+			
	The Scaw (Skagen)	29.76	49	WSW	3	o	29.50	-0.26	51	+1	SE	3	o	0	-	55	45	+	+	+			
GERMANY, &c.	Blaavands Huk	29.92	47	NW	5	o	29.78	-0.05	44	-3	NW	6	r	5	Trace	52	43	+	+	+			
	Cuxhaven	30.00	49	NW	3	o	29.90	-0.02	47	-2	NW	4	og	+	0.08	54	45	+	+	+			
	The Helder	30.13	50	NW	2	b	30.10	-0.03	49	-1	WNW	1	b	+	-	61	37	+	+	+			
	Brussels	29.95	53	NW	4	o	29.85	-0.01	48	-2	NW	4	c	+	-	59	45	+	+	+			
	Berlin	30.02	52	N	1	b	30.01	-0.01	51	+3	NW	1	c	+	-	59	45	+	+	+			
FRANCE.	Frankfurt	30.07	45	N	2	o	30.04	-0.03	48	+4	N	2	o	+	0.04	48	43	+	+	+			
	Munich	30.18	54	W	3	b	30.13	-0.05	50	-2	NNE	1	c	2	-	61	45	+	+	+			
	C. Gris Nez	30.14	57	SSE	2	bc	30.15	+	63	+5	SE	1	m	1	-	64	54	+	+	+			
	Brest (St. Mathieu)	30.14	62	NE	4	b	30.14	+0.00	49	-2	E	2	b	1	-	64	48	+	+	+			
	Lorient (Bec Melan)	30.09	60	W	1	b	30.06	+	51	+1	NE	4	b	2	-	70	46	+	+	+			
	Rocheport (Ile d' Aix)	30.03	64	NE	3	b	30.00	+	51	-1	ENE	4	b	+	-	72	48	+	+	+			
	Biarritz	29.97	62	NE	3	b	29.93	+	55	+3	E	2	bc	2	-	64	52	+	+	+			
	Paris	30.12	57	NE	2	b	30.12	+0.00	50	+2	NE	3	b	+	-	60	42	+	+	+			
	Belfort	?	51	ENE	6	c	30.08	+	45	-2	NE	4	m	+	-	58	38	+	+	+			
	Lyons	30.00	55	NW	3	bc	30.02	+	49	0	NNW	2	b	+	-	61	42	+	+	+			
SPAIN, PORTUGAL, &c.	Nice	29.78	62	-	0	bc	29.88	+0.03	60	-2	-	0	b	2	-	73	52	+	+	+			
	Perpignan	29.91	66	NW	2	b	29.91	+0.00	61	+5	-	0	bc	+	-	67	48	+	+	+			
	Sanguinaire																						
	Corunna (8 a.m.)	29.88	62	NNW	2	bc	29.88	-0.00	58	+1	NW	1	f	2	-	68	54	+	+	+			
	Lisbon (8 a.m.)	29.88	59	N	5	b	29.87	+0.03	61	-7	W	3	o	5	-	72	57	+	+	+			

* Information for these columns not usually received.

† Received too late for insertion in Charts.

BAROMETER, WIND AND WEATHER FOR 7 A.M. AND 6 P.M. 26TH MAY



NOTES ON YESTERDAY'S WEATHER.

During yesterday temperature rose to 66° at Birn Castle, and to above 60° in several other parts of the Kingdom, but only touched 49° at Wick and Lerwick. Much bright sunshine was recorded; over a very large area the figure was more than 11 hours, and at several

stations in the west and south-west more than 14 hours. Heavy rain has fallen in Sweden; 2 inches at Haparanda. According to wireless reports a light to moderate S.E. breeze prevailed as far west as the 18th meridian.

WEATHER PROSPECTS.

FORECASTS FOR THE 24 HOURS NOON

- | | | |
|---|---|--|
| 0 | a | Wind becoming W. or S.W., light or moderate; |
| | b | cloudy, some rain in places; milder. |
| 1 | a | N. and N.W. winds, light or moderate; |
| | b | fair generally, some showers locally; rather milder to-morrow. |
| 2 | a | |
| | b | |
| 3 | a | Light winds, varying in |
| | b | direction; fine generally; |
| 4 | a | temperature rising. |
| | b | |
| 5 | a | |
| | b | |

FORECAST DISTRICTS.



The Coasts upon which the Warning Signals are at present displayed are indicated thus:—

Signals hoisted yesterday	Signals hoisted this morning
South Cone	South Cone
North Cone	North Cone

TO NOON

- | | | |
|----|---|--|
| 6 | a | Same as No. 0. |
| | b | |
| 7 | a | N.W., or W. winds, light, fair |
| | b | or fine; temperature rising. |
| 8 | a | Light winds, between N.E. and |
| | b | N.W., fine; temperature rising. |
| 9 | a | Light variable or N., then W. or |
| | b | S.W. breezes, mostly fair; temperature |
| 10 | a | rising. |
| | b | |

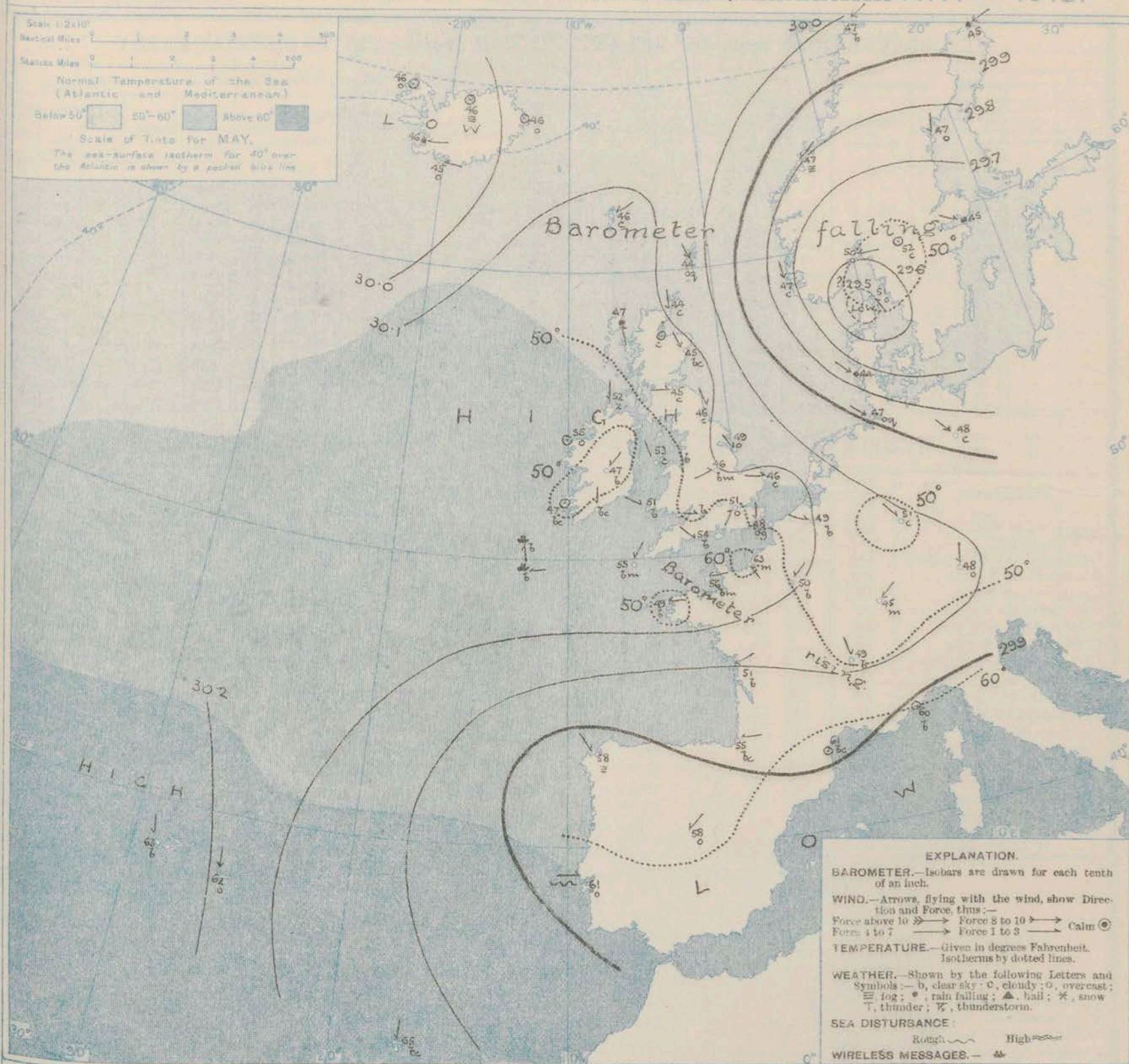
THE FURTHER OUTLOOK.

Districts, 3, 4, 5 and 8. Continuing fine generally.

11 WESTERN CHANNEL AND BAY.
E or N.E. winds, light or moderate; fine;
sea slight or smooth.

SYNOPTIC CHART FOR 7 A.M. MONDAY, 27TH

MAY 1912.



NOTES ON THE GENERAL SITUATION AT 7 A.M.

An anticyclone, with the barometer above 30.1 in., extends from the Atlantic over the United Kingdom, Belgium and Northern France, while pressure appears to be below 29.6 in. in a depression over Northern Denmark and the Skager Rack, and is relatively low in the west of Iceland.

The wind blows a fresh to strong breeze from the N.W. on the eastern shores of the North Sea, and a light to moderate breeze from that point in Scotland and the north of England. Over these islands as a whole it is light and

variable, and over France light from the N.E. Temperature has undergone little change. Over the United Kingdom it ranges from 56° at Jersey, and 55° at Sicily to below 50° over a large area in the north and east. The weather over these islands and France is fair to bright generally, but rain is falling in the Hebrides. Rain is also reported in some parts of Sweden and Denmark, and the sky over Scandinavia and Germany is very cloudy.

GENERAL INFERENCE FROM THE 7 A.M. OBSERVATIONS.

The anticyclonic system will move slowly in a southerly or southeasterly direction, and will continue to

be the chief factor in the pressure distribution over the United Kingdom and its neighbourhood.

DAILY WEATHER REPORT.

Monday, 27th May, 1912.

OBSERVATIONS from the ATLANTIC OCEAN received by RADIOTELEGRAPHY.

CONTROL OBSERVATIONS.						OBSERVATIONS PLOTTED ON THE CHARTS.										
DATE AND HOUR OF OBSERVATION.	POSITION.		Reading of Barometer.	WIND.		NAME OF SHIP.	DATE AND HOUR OF OBSERVATION.	POSITION.		Reading of Barometer.	WIND.		Weather.	TEMPERATURE.		
	Lat. N.	Long. W.		Dir.	Force.			Lat. N.	Long. W.		Dir.	Force.		Dry Bulb.	Wet Bulb.	Sea.
27 May 4 a.m.	49	11	30.15	E	4-5	Vaderland	27 May 7 a.m.	49	12	30.15	E	1-3	b	-	-	-
" " 5 a.m.	50	14	30.15	SSE	4-5	Mauritania	" " 7 a.m.	50	12	30.19	SSE	1-3	b	-	-	-
26 " 3 p.m.	48	21	30.07	NNW	1-3	Columbia	26 " 6 p.m.	49	20	30.06	NNW	1-3	bc	-	-	-
" " 4 p.m.	54	14	30.16	SE	W-5	Campania	" " 6 p.m.	54	16	30.12	SE	4-5	bc	-	-	-
" " 5 p.m.	51	13	29.90	SSE	4-5	Hesperian	" " 6 p.m.	50	13	29.90	SE	4-5	bc	-	-	-
" " 6 p.m.	55	11	30.27	SSW	1-3	Philadelphia	" " 6 p.m.	55	12	30.20	S	1-3	b	-	-	-
" " 7 p.m.	49	10	29.92	E	4-5	Mount Royal	" " 6 p.m.	49	13	29.91	E	4-5	c	-	-	-
" " 8 p.m.	50	19	30.06	SE	6-7	Ascania	" " 6 p.m.	50	18	30.08	SE	4-5	c	-	-	-
" " 9 p.m.	50	14	30.13	ESE	4-5	Mount Temple	" " 6 p.m.	50	13	30.13	ESE	1-3	b	-	-	-
" " 10 p.m.	50	17	30.03	SSE	4-5	Mauretania	" " 7 a.m.	50	16	30.05	SSE	4-5	o	-	-	-
" " 11 p.m.	50	13	30.12	SSE	4-5	Baltic	" " 7 a.m.	50	14	30.09	SE	4-5	b	-	-	-
" " 12 p.m.	50	22	30.03	N	6-7		" " 7 a.m.	50	20	30.06	E	1-3	c	-	-	-
" " 1 p.m.	46	28	30.17	S	4-5		" " 7 a.m.	47	26	30.13	SSW	4-5	c	-	-	-
" " 2 p.m.	48	24	30.14	NW	4-5		" " 7 a.m.	47	25	30.14	WNW	1-3	b	-	-	-

TEMPERATURE, WEATHER, SUNSHINE AND RAINFALL FOR YESTERDAY.

STATIONS.	TEMPERATURE F.		Weather.	Sunshine.	Rainfall.	STATIONS.	TEMPERATURE F.		Weather.	Sunshine.	Rainfall.
	Max.	Min.					Max.	Min.			
Carnoustie, to 6 p.m.	54	41	b	Hr.	In.	Weston-super-Mare, to 6 p.m.	61	43	b	Hr.	In.
Oban, to 6 p.m.	60	41	-	12.2	-	† Brighton, to 6 p.m.	60	38	b. bc. bc	12.5	-
Dublin (City), to 4 p.m.	60	42	b. bc	*	-	† Seaford, to 6 p.m.	59	37	b	11.9	-
Blackpool, to 9 p.m.	57	45	b. bc. b	12.0	-	† Eastbourne, to 6 p.m.	59	38	b. bc. v	11.7	-
Southport, to 6 p.m.	58	44	bc. bc	13.0	-	Bexhill-on-Sea, to 9 p.m.	60	45	bc. bc	11.9	-
Rhyl, to 6 p.m.	56	37	b	15.3	-	† Hastings	*	*	*	11.1	-
Colwyn Bay, to 6 p.m.	58	42	b	13.0	-	† Folkestone, to 6 p.m.	58	42	bc. bc. bc	10.7	-
Llandudno, to 9 p.m.	63	41	b	15.5	-	† Deal, to 6 p.m.	63	38	b. bc. bc. b	11.1	-
Bettws-y-Coed, to 6 p.m.						† Ramsgate, to 6 p.m.	*	*	*	11.5	-
Aberystwyth, to 6 p.m.	59	39	b. bc. v	14.5	-	† Margate, to 6 p.m.	62	42	*	10.3	-
Plymouth, to 9 p.m.	60	40	bc. bc. bc	6.2	-	† Felixstowe, to 6 p.m.			*		-
Paignton, to 6 p.m.	61	40	b. bc. b	12.7	-	† Lowestoft, to 6 p.m.			*		-
Torquay, to 6 p.m.	60	43	b	13.0	-	† Skegness, to 6 p.m.	52	39	bc. b	8.9	-
Teignmouth, to 9 p.m.	61	42	b	13.5	-	Scarborough, to 9 p.m.	54	46	o. c	9.0	-
† Weymouth, to 6 p.m.	62	45	bc. b	12.0	-	† Harrogate, to 6 p.m.	57	40	bc. o. c. bc	5.9	-
† Bournemouth, to 6 p.m.	62	41	c. bc. b	9.9	-	Buxton, to 9 p.m.	58	36	bc	7.4	-
Southsea, to 6 p.m.	63	48	bc. bc. bc	9.7	-	Darwen, to 9 p.m.	64	42	bc. b	9.8	-
† Worthing, to 6 p.m.	60	40	b. c	11.2	-	Manchester, to 9 p.m.	63	43	c. bc. b	8.2	-
Douglas, to 6 p.m.	61	43	b	13.7	-	Birmingham, to 9 p.m.	63	44	b. c	11.1	-
† At this Station the amount of Bright Sunshine is for the whole day.						† Stonehaven, to 6 p.m.	62	38	-	14.6	-

LONDON OBSERVATIONS.

STATIONS.	HUMIDITY.		TEMPERATURE		Weather.	Rainfall.	Sunshine Yesterday.	TABLE SHOWING THE GREENWICH TIMES OF SUNRISE, NOON AND SUNSET FOR STATIONS IN THE UNITED KINGDOM TO-DAY AND TO-MORROW.			
	3 p.m. Yesterday.	9 a.m. To-day.	Max.	Min.				27 & 28 May, 1912.	Sunrise	Noon	Sunset
	24 HOURS ENDED AT 9 A.M. TO-DAY.										
Greenwich (Royal Obs.) ...	% 56	% 67	67	41	bc. c. o. bc. o	In.	Hr. 8.44	Yarmouth } Greenwich } Wick } Valencia... .. }	G.M.T. 3.44	G.M.T. 11.50	G.M.T. 7.57
City (Bunhill Row)	*	*	*	*	*	*	5.3		G.M.T. 3.42	G.M.T. 11.50	G.M.T. 7.58
Westminster (St. James's Pk.)							5.8		G.M.T. 3.56	G.M.T. 11.57	G.M.T. 8.0
Camden Sq. (Brit. Rainfall)	-	69	67	43	bc. b	-	6.3		G.M.T. 3.54	G.M.T. 11.57	G.M.T. 8.53
Hampstead (Reservoir) ...	*		24 HOURS ENDED AT 6 P.M. YESTERDAY.						G.M.T. 3.26	G.M.T. 12.9	G.M.T. 8.55
South Kensington ...	*	*	64	44	} bc. c. o. ch }	-	} 5.6 }	Valencia... .. }	G.M.T. 3.24	G.M.T. 12.9	G.M.T. 8.41
" " (Roof of M.O.)	-	71	62	46		*			G.M.T. 4.35	G.M.T. 12.38	G.M.T. 8.42
									G.M.T. 4.34	G.M.T. 12.38	

TEMPERATURE, WEATHER and RAINFALL at additional FOREIGN STATIONS, for the 24 hours ended at 7 a.m. yesterday.

STATIONS.	RAIN.	TEMPERATURE F.		WEATHER.	STATIONS.	RAIN.	TEMPERATURE F.		WEATHER.
		Max.	Min.				Max.	Min.	
Malaga	In.	*	*		Rome	In.	*	*	
Marseilles					Vienna				
Malta					Utrecht				
Algiers					Zürich		*	*	
Tunis					Geneva		*	*	
Palermo					Lugano		*	*	

NOTE.—The information relating to weather is indicated by the following letters—b. blue sky; bc. sky half clouded; c. sky three parts clouded; d. drizzling rain; e. wet air, without rain falling; f. fog; g. gloom; h. hail; i. lightning; m. mist; o. overcast sky; p. passing showers; q. squalls; r. rain; s. snow; t. thunder; u. uvul. threatening sky; v. visibility, unusual transparency; w. dew; x. hoar frost; z. dust-haze, or smoke.

The Daily Weather Report is sent free by post to any address in the United Kingdom on payment of £1 per annum, for postage and wrappers.

1912.

DAILY WEATHER REPORT OF THE METEOROLOGICAL OFFICE.

Tuesday.
28th May, 1912.

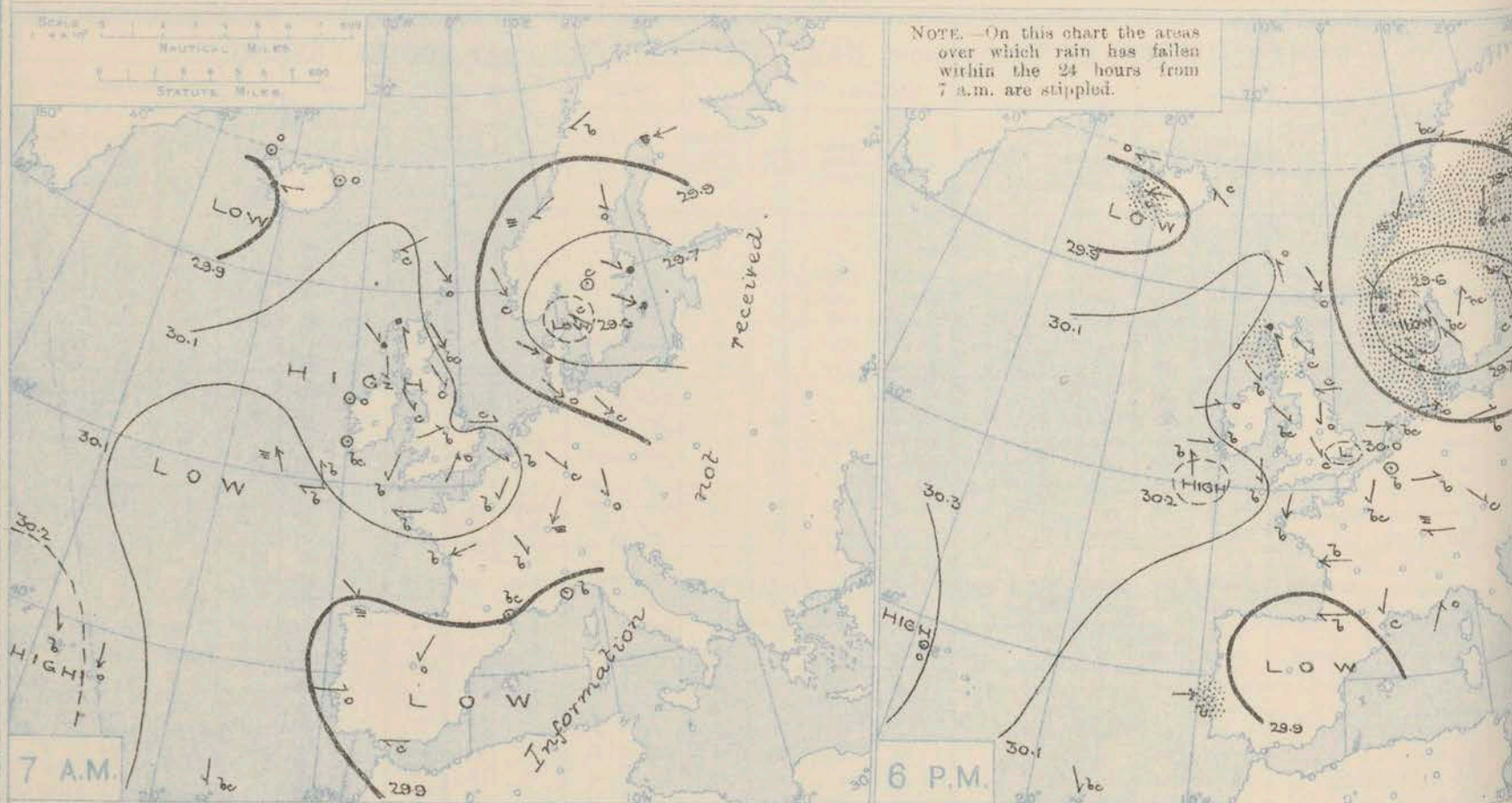
STATIONS.		YESTERDAY EVENING.					THIS MORNING 7 A.M., G.M.T.										PAST 24 HOURS.						
		BAROM.		TEMP.		WIND.	Force (0 to 12).	Weather.	BAROMETER.		TEMP.		WIND.	Force (0 to 12).	Weather.	Sea (0 to 9).	Rain-fall.	TEMP.		Sun-shine.	WEATHER.		
		At 32° Fahr. and M.S.L. Lat. 45°.	Dry Bulb.	Direc.	Force (0 to 12).				At 32° Fahr. and M.S.L. Lat. 46°.	Change since 4 a.m.	Dry Bulb.	Change since Yesterday.						Direc.	Max.		Min.	Morn'g. 7 a.m. to 1 p.m.	Aftern'n 1 p.m. to 6 p.m.
		In.	°				In.	In.	°	°					In.	°	°	Hours					
BRITISH ISLANDS.	Lerwick	29.96	47	NNW	5	o	29.87	-0.01	47	+3	NNW	5	o	3	-	48	43	*	og	og	o c		
	Stornoway	30.08	48	SSE	1	odp	30.00	-0.02	52	+5	W	1	bc	1	0.01	52	46	0.0	odp	odp	bcg		
	Castlebay (Barra Isd.)	30.08	54	NW	2	c	30.02	-0.02	51	+1	S	1	om	1	0.03	55	48	2.3	d. o	o c	c. om		
	Malin Head	30.08	57	NW	1	b	30.03	-0.02	52	0	W	1	m	0	-	58	46	*	3	bc	3		
	Blacksod Point	30.09	58	WSW	2	o	30.05	-0.01	55	0	SW	1	m	2	-	61	48	*	o	o	o		
	Valencia	30.11	58	W	2	bg	30.10	0.00	50	+3	-	0	c	3	-	60	45	13.3	bg	bg	bcg		
	Roche's Point	30.10	59	SW	3	c	30.09	*	54	+2	NNW	3	bc	2	0.01	64	47	*	bc	bc, cg	cg, bow		
	Birr Castle	30.05	63	W	2	c	30.05	*	50	+3	SW	1	bc	*	-	67	46	8.4	bc	c	bc		
	Donaghadee	30.08	52	MNE	3	c	30.03	0.00	50	-1	WSW	1	bc	0	-	57	45	*	bc	c	c. sm, bc		
	Liverpool Obsy.	30.06	55	W	3	bc	30.03	0.00	52	+2	WNW	3	c	2	-	59	49	13.2	bc	b	o c		
	Holyhead	30.08	54	WNW	2	bc, m	30.04	-0.01	55	+2	-	0	b	1	-	59	48	*	bc, m	bc, m	bc, m		
	Pembroke (St. Ann's Hd.)	30.09	55	W	2	b	30.04	-0.01	53	+2	WNW	2	bc, m	2	trace	59	49	12.9	bc	bc	bc		
	Newquay	30.08	58	NW	1	b	30.05	0.00	56	+2	W	1	b	1	-	59	39	13.4	bc	bc	bc		
	Scilly (St. Mary's)	30.11	60	N	1	bm	30.07	-0.01	55	0	-	0	bm	1	-	63	48	13.8	bm	bm	bm		
	Jersey (St. Aubin)	30.08	61	NNW	2	bm	30.05	*	59	+3	N	2	bm	2	-	68	51	13.5	bm	bm	bm		
	Portland Bill	30.04	55	WSW	3	b	30.02	-0.01	55	+1	WNW	2	b	2	-	57	51	13.8	bc	bc	b, bc		
	Dungeness	29.99	56	SW	4	c	29.96	?	57	+9	NNW	2	bc	2	-	59	46	6.8	c. bc	bc, c	cg, bc		
	Dover	30.03	54	S	3	cg	30.00	*	56	+8	SSE	1	bc	2	-	56	48	6.8	bc, m, b	bc, c	cg, bc		
	ICELAND & FAEROE.	Wick	30.02	45	N	5	o	29.97	0.00	44	0	NNW	3	c	3	-	49	42	*	bc, c	bc, o	o, cg	
Nairn		30.05	51	-	0	c	29.99	*	48	+3	-	0	o	1	-	55	44	3.5	bc	c	c, o		
Aberdeen		30.02	49	NW	3	c	29.98	-0.01	47	+2	NW	3	c	2	-	54	41	9.5	c. a, c	bc, c	c		
Leith		30.03	50	-	0	o	29.98	0.00	51	+6	WSW	2	o	*	0.02	59	45	*	c. o	ogp	o		
North Shields		30.04	50	E	2	c	30.00	-0.01	48	+2	-	0	o	3	-	52	43	8.6	-	-	-		
Spurn Head		30.03	50	NE	3	bc	29.98	0.00	50	+1	N	4	o	4	-	55	45	*	bc, v	bc, v	bc, v, o		
Yarmouth		30.03	55	E	2	bc	29.98	-0.01	49	+3	W	2	o	2	-	55	44	5.5	c. bc	bc	bc, om		
Clacton-on-Sea		29.99	63	WNW	2	bc	29.99	0.00	54	+5	W	2	c	0	-	65	46	7.7	c. bc	bc	bc, c, o		
Nottingham		30.00	60	N	3	o	29.99	*	54	+8	WNW	4	c	*	0.01	64	46	7.3	bc	c, o	c, o		
Bath		30.03	61	W	2	b	30.04	*	52	+3	W	1	b	*	-	67	41	8.4	-	-	-		
SCANDINAVIA.	Oxford	30.03	61	NW	2	c	30.02	*	57	+4	NW	2	bc	*	-	67	45	*	b	b	b		
	London (Kew Ghy.)	30.00	65	NW	2	c	30.01	0.00	54	+3	-	0	bm	*	-	67	47	10.5	c. bc	bc, c	c, bc		
	Isafjord	29.92	47	E	2	o	29.93	-0.01	42	-4	E	3	c	*	-	*	*	*	*	*	*		
	Reykjavik	29.81	52	E	5	o	29.71	-0.01	48	+2	E	3	c	*	-	*	*	*	*	*	*		
	Vestmanna	29.87	49	E	5	o	29.76	+0.01	46	+1	E	4	c	*	-	*	*	*	*	*	*		
	Seydisfjord	29.95	60	SE	1	c	29.95	0.00	50	+4	-	0	o	*	-	*	*	*	*	*	*		
	Thorshavn	30.10	47	SSE	2	o	30.00	-0.02	46	0	ENE	2	c	*	-	*	*	*	*	*	*		
	Haparanda	29.91	42	E	4	o	29.91	+0.04	47	+2	NE	6	bc	*	0.39	52	41	*	*	*	*		
	Hernösand	29.73	48	NE	4	r	29.73	+0.03	43	-4	NE	2	f	*	0.59	50	39	*	*	*	*		
	Stockholm	29.69	47	S	2	bc	29.72	+0.01	55	+10	E	2	c	*	0.28	57	43	*	*	*	*		
GERMANY, &c.	Wisby	29.69	47	SSW	4	c	29.74	+0.02	48	+4	SW	2	c	*	0.16	52	41	*	*	*	*		
	Karlstad	29.64	51	SW	2	bc	29.71	+0.02	52	0	SE	2	b	*	-	61	39	*	*	*	*		
	Færder (X'tanja Fjord)	29.62	52	S	2	b	29.67	+0.02	48	-2	SE	2	bc	2	-	55	48	*	*	*	*		
	Bodö	29.90	54	E	2	bc	29.80	-0.02	51	+4	ENE	4	bc	2	-	54	47	*	*	*	*		
	Christiansund	29.75	47	NE	3	f	29.70	0.00	49	+2	-	0	f	1	0.12	52	46	*	*	*	*		
	Skudesnaes	29.63	46	NNW	6	r	29.64	+0.01	45	-2	ESE	4	o	2	0.08	50	45	*	*	*	*		
	The Scau (Skagen)	29.60	54	SSE	2	bc	29.65	+0.02	53	+2	E	1	o	0	-	59	43	*	*	*	*		
	Blaavands Huk	29.68	47	NW	4	r	29.67	+0.02	50	+6	NW	3	o	3	0.20	50	43	*	*	*	*		
	Cuxhaven	29.85	47	W	4	o	29.78	0.00	48	+1	W	6	ogp	*	0.39	52	46	*	*	*	*		
	The Helder	29.99	50	W	4	c	29.95	+0.01	51	-	W	4	c	3	-	52	48	*	*	*	*		
FRANCE.	Brussels	30.02	49	-	0	b	30.00	0.00	54	+5	SW	1	b	*	-	60	46	*	*	*	*		
	Berlin	29.90	50	W	3	b	29.89	-0.01	48	0	W	4	o	*	trace	57	45	*	*	*	*		
	Frankfurt	29.99	51	W	1	b	29.98	0.00	49	-2	SW	3	o	*	-	59	43	*	*	*	*		
	Munich	30.00	51	NW	2	c	30.06	+0.01	50	+2	-	0	c	*	-	57	41	*	*	*	*		
	C. Gris Nez	30.02	55	SSW	4	o	30.00	-0.01	55	+5	S	3	m	2	-	61	50	*	*	*	*		
	La Hève	30.07	64	-	0	b	30.05	*	52	?	SW	2	m	1	-	73	?	*	*	*	*		
	Brest (St. Mathieu)	30.06	64	NE	4	b	30.08	-0.01	55	+6	NE	2	bc	1	-	72	49	*	*	*	*		
	Lorient (Bec Melen)	29.99	68	E	2	b	30.00	*	55	+4	ENE	3	b	2	-	70	46	*	*	*	*		
	Rochefort (Ile d' Aix)	29.93	68	E	4	b	29.92	*	56	+5	E	4	b	*	-	77	50	*	*	*	*		
	Biarritz	29.86	75	E	3	b	29.85	*	61	+6	ESE	2	o	0	-	75	55	*	*	*	*		
SPAIN, PORTUGAL, &c.	Paris	30.06	61	NNE	2	b	30.06	0.00	54	+4	NE	1	b	*	-	64	41	*	*	*	*		
	Belfort	30.00	58	E	3	m	30.07	*	51	+6	E	4	m	*	-	63	41	*	*	*	*		
	Lyons	29.98	63	N	2	b	30.03	*	57	+8	N	1	b	*	-	66	44	*	*	*	*		
	Nice	29.91	59	SW	1	o	30.04	+0.04	56	-4	-	0	o	2	-	70	54	*	*	*	*		
	Perpignan	29.91	65	NE	1	c	29.94	0.00	60	-1	-	0	o	*	-	71	55	*	*	*	*		
	Sanguinaire	29.97	60	N	3	m	30.06	*	64	-													

* Information for these columns not usually received.

† Received too late for insertion in Charts.

DURATION AND EXTREME FORCE OF GALES ON BRITISH COASTS.

BAROMETER, WIND AND WEATHER FOR 7 A.M. AND 6 P.M. 27th MAY.



NOTES ON YESTERDAY'S WEATHER.

During yesterday temperature rose to 67° or 68° at some places in the south of England, as well as in Central Ireland. Much bright sunshine was recorded over the greater part of the Kingdom, more than 13 hours at

several places in the west of England, and also at Valencia. Solar and lunar halos were observed in various districts. Rain has fallen in Sweden, Norway, Denmark and the north of Germany.

WEATHER PROSPECTS.

FORECASTS FOR THE 24 HOURS NOON TUESDAY TO NOON WEDNESDAY.

0 { a } N.E. to E. winds, light or moderate;
 { b } some local showers, otherwise fair, moderate or rather low temperature.

1 { Wind between N.E. and E., light or moderate; fair generally, some local showers on coast; moderate temperature.

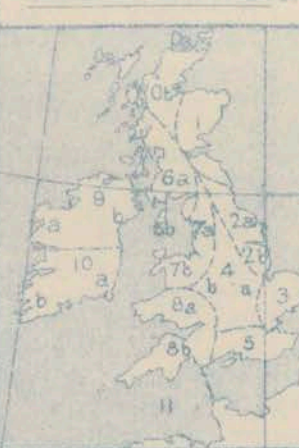
2 { a }
 { b }

3 { N.E. to E. winds, light;

4 { a } fair or fine; moderately high
 { b } temperature.

5 {

FORECAST DISTRICTS.



The Coasts upon which the Warning Signals are at present displayed are indicated thus—

Signals hoisted yesterday Signals hoisted this morning

South Cone South Cone

North Cone North Cone

No Warnings issued.

6 { a } Same as No. 0.

{ b }

7 { a } N.E. to E. winds, light or moderate; fair or fine generally;
 { b } moderate temperature.

8 { a }
 { b }

9 { a } Wind between E. and S.E., light
 { b } or moderate; fair generally;

10 { a } moderate temperature.
 { b }

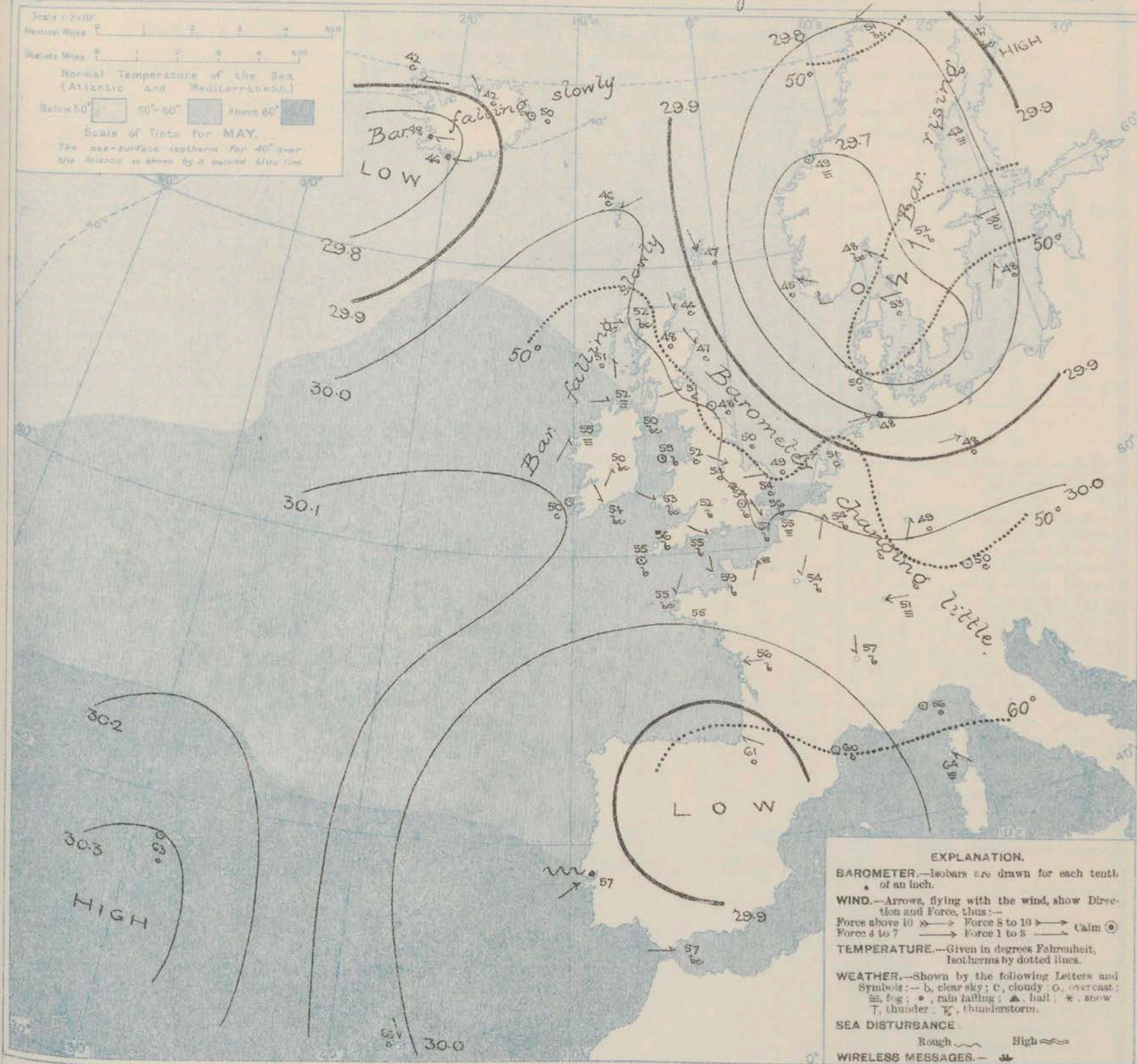
11

WESTERN CHANNEL AND BAY.

Wind mainly E., light, in channel; between S.E. and E., light, on bay; sea slight or smooth; fair generally, some haze.

THE FURTHER OUTLOOK.

SYNOPTIC CHART FOR 7 A.M. Tuesday, 28th MAY 1912.



NOTES ON THE GENERAL SITUATION AT 7 A.M.

The barometer is as high as 30.3 in. in the Azores, and above 30.0 in. over nearly the whole of the United Kingdom, and thence across France, the south of Germany and Northern Italy. On a depression of decreasing intensity, over Denmark and Southern Norway the readings are below 29.7 in., in another system to the south-westward of Iceland below 29.8 in., and in the extreme south-west of France below 29.9 in.

The wind shows a cyclonic circulation around the low pressure beyond the North Sea, but except at the mouth of the Elbe and in the extreme north of Sweden the force is moderate

to very light. Over the greater part of the United Kingdom light breezes from North-West and West prevail, and over the Bay of Biscay and the west of France light breezes from between East or North-East. Temperature has risen over these Islands, and now ranges from 59° at Jersey, and between 55° and 57° on our most southern coasts to 47° at Aberdeen, and to 44° at Wick. The weather is cloudy or overcast at several of our eastern and north-eastern stations, but over these Islands generally and also in most continental regions the conditions are fair to fine. Rain squalls prevail at Loughaven, and rain is falling in the south-west of Iceland.

GENERAL INFERENCE FROM THE 7 A.M. OBSERVATIONS.

The changes in barometric pressure are extremely slight, and it is probable that the

presents distribution will continue, with little modification, during the ensuing twenty-four hours.

DAILY WEATHER REPORT.

Tuesday 28th May 1912.

OBSERVATIONS from the ATLANTIC OCEAN received by RADIOTELEGRAPHY.

CONTROL OBSERVATIONS.						OBSERVATIONS PLOTTED ON THE CHARTS.											
DATE AND HOUR OF OBSERVATION.	POSITION.		Reading of Barometer.	WIND.		NAME OF SHIP.	DATE AND HOUR OF OBSERVATION.	POSITION.		Reading of Barometer.	WIND.		Weather	TEMPERATURE.			Sea Dis- tance nautical miles
	Lat. N.	Long. W.		Dir.	Force.			Lat. N.	Long. W.		Dir.	Force.		Air.	Dry Bulb.	Wet Bulb.	
	"	"	In.					"	"	In.				"	"	"	
27 May, 3 p.m.	50	13	30.21	ESE	1-3	<u>Mount Royal</u>	27th May 6 p.m.	50	12	30.21	SSE	1-3	b	-	-	-	-
" " 10 a.m.	50	11	30.22	ESE	1-3	<u>Sicilian</u>	" " 1 p.m.	50	12	30.24	ESE	1-3	b	-	-	-	-
" " 4 a.m.	50	16	30.14	SSE	4-5	<u>Mount Royal</u>	" " 7 a.m.	50	15	30.04	SE	4-5	m	-	-	-	-
" " "	48	17	29.85	SE	1-3	<u>Philadelphia</u>	" " "	47	19	29.87	SE	1-3	c	-	-	-	-

TEMPERATURE, WEATHER, SUNSHINE AND RAINFALL FOR YESTERDAY.

STATIONS.	TEMPERATURE F.		Weather.	Sunshine Hr.	Rainfall In.	STATIONS.	TEMPERATURE F.		Weather.	Sunshine Hr.	Rainfall In.
	Max.	Min.					Max.	Min.			
Stonehaven, to 6 p.m.	-	-	-	-	-	Carnoustie, to 6 p.m.	53	43	o.b	-	-
Oban, to 6 p.m.	59	49	o.p.o.p.o	6.4	0.01	† Brighton, to 6 p.m.	60	45	c.b.c.b.c	3.2	-
Dublin (City), to 4 p.m.	62	44	bc	0.0	-	† Seaford, to 6 p.m.	61	42	b.b.c	7.8	-
Blackpool, to 9 p.m.	-	-	-	-	-	† Eastbourne, to 6 p.m.	59	43	b.b.c.b.c	7.2	-
Southport, to 6 p.m.	57	43	b.b.c.o.b	12.3	-	Bexhill-on-Sea, to 9 p.m.	61	47	b.b.c.b	7.0	-
Rhyl, to 6 p.m.	55	37	b	15.4	-	Hastings	-	-	-	7.5	-
Colwyn Bay, to 6 p.m.	60	42	b	13.0	-	† Folkestone, to 6 p.m.	59	45	b.b.c.o.b.c	6.7	-
Llandudno, to 9 p.m.	63	41	b	13.3	-	† Deal, to 6 p.m.	62	39	o.b.c.o	6.5	-
Bettws-y-Coed, to 6 p.m.	62	35	b	13.0	-	† Ramsgate, to 6 p.m.	-	-	-	6.7	-
† Aberystwyth, to 6 p.m.	59	42	b.c.b.c	12.3	-	† Margate, to 6 p.m.	63	44	b.c.c	5.5	-
Plymouth, to 9 p.m.	-	-	-	-	-	† Felixstowe, to 6 p.m.	63	40	o.b.c.o	8.3	-
Paignton, to 6 p.m.	69	40	b.b.c.b	10.1	-	† Lowestoft, to 6 p.m.	54	38	b.c.o.c.b.c	3.6	-
Torquay, to 6 p.m.	68	45	b.b.c.b	10.8	-	Skegness, to 6 p.m.	55	41	-	7.8	-
Teignmouth, to 9 p.m.	67	42	b	12.8	-	Scarborough, to 9 p.m.	54	45	b.c	5.5	-
† Weymouth, to 6 p.m.	65	45	b.c.b	13.8	-	† Harrogate, to 6 p.m.	59	41	c.b.b.c.c.o	6.2	-
† Bournemouth, to 6 p.m.	68	44	o.c.b.c.b	11.2	-	Buxton, to 9 p.m.	60	37	b.c.b.c	12.0	-
Southsea, to 6 p.m.	67	46	b.b.c.b	9.2	-	Darwen, to 9 p.m.	63	39	b.b.c.b.c	7.5	-
† Worthing, to 6 p.m.	62	46	b.c.b	7.7	-	Manchester, to 9 p.m.	-	-	-	-	-
Douglas, to 6 p.m.	60	46	b.c	11.0	-	Birmingham, to 9 p.m.	65	41	b.c	12.8	-
† At this Station the amount of Bright Sunshine is for the whole day.						Wester-super-Mare, to 6 p.m.	62	45	b	12.4	-

LONDON OBSERVATIONS.

STATIONS.	HUMIDITY.		TEMPERATURE.		Weather.	Rainfall.	Sunshine Yesterday.	SUNSET FOR STATIONS IN THE UNITED KINGDOM TO-DAY AND TO-MORROW.				
	3 p.m. Yesterday.	9 a.m. To-day.	Max.	Min.				24 HOURS ENDED AT 9 A.M. TO-DAY.	28 & 29 May, 1912.	Sunrise	Noon	Sunset
%	%				In.	Hr.		G.M.T.	G.M.T.	G.M.T.		
Greenwich (Royal Obsy.) ...	38	54	71	45	b. o. b	-	11.8	Yarmouth {	3.42	11.50	7.58	
City (Rushhill Row)	*	*	*	*	*	*	11.2		3.41	11.50	7.59	
Westminster (St. James's Pk.)	45	67	69	49	b.c. b	-	11.3		Greenwich {	3.54	11.57	8.0
Camden Sq. (Brit. Rainfall)	41	62	71	47	b	-	10.5			3.53	11.57	8.1
Hampstead (Reservoir) ...	*	66	68	50	b.c	-	12.4			3.24	12.9	8.55
24 HOURS ENDED AT 6 P.M. YESTERDAY.								Wick {	3.22		8.57	
South Kensington ...	*	*	70	47	b.c. b. b.c. c. o. }	-	11.4		Valencia... .. {	4.34	12.38	8.42
" " (Roof of M.O.)	45	62	69	48						*	4.33	12.38

TABLE SHOWING THE GREENWICH TIMES OF SUNRISE, NOON AND SUNSET FOR STATIONS IN THE UNITED KINGDOM TO-DAY AND TO-MORROW.

28 & 29 May 1912.		Sunrise	Noon	Sunset
		G.M.T.	G.M.T.	G.M.T.
Yarmouth	3.42	11.50	7.58	
Greenwich	3.41	11.50	7.59	
Wick	3.54	11.57	8.0	
Valencia	3.53	11.57	8.55	
	3.24	12.9	8.57	
	3.22	12.9	8.52	
	4.34	12.38	8.43	
	4.33	12.38		

TEMPERATURE, WEATHER and RAINFALL at additional FOREIGN STATIONS, for the 24 hours ended at 7 a.m. yesterday.

STATIONS.	RAIN.	TEMPERATURE F.		WEATHER.	STATIONS.	RAIN.	TEMPERATURE F.		WEATHER.
		Max.	Min.				Max.	Min.	
Malaga	In.	*	*	Information not received	Rome	In.	*	*	Information not received
Marseilles					Vienna				
Malta					Utrecht				
Algiers					Zürich				
Tunis					Geneva				
Palermo					Lugano				

NOTE.—The information relating to weather is indicated by the following letters—b. blue sky; bc. sky half clouded; c. sky three parts clouded; d. drizzling rain; e. wet air, without rain falling; f. fog; g. gloom; h. hail; l. lightning; m. mist; o. overcast sky; p. passing showers; q. squalls; r. rain; s. snow; t. thunder; u. ugly, threatening sky; v. visibility, unusual transparency; w. dew; x. hoar frost; z. dust-haze, or smoke.

The Daily Weather Report is sent free by post to any address in the United Kingdom on payment of £1 per annum, for postage and wrappers.

1912.

DAILY WEATHER REPORT OF THE METEOROLOGICAL OFFICE.

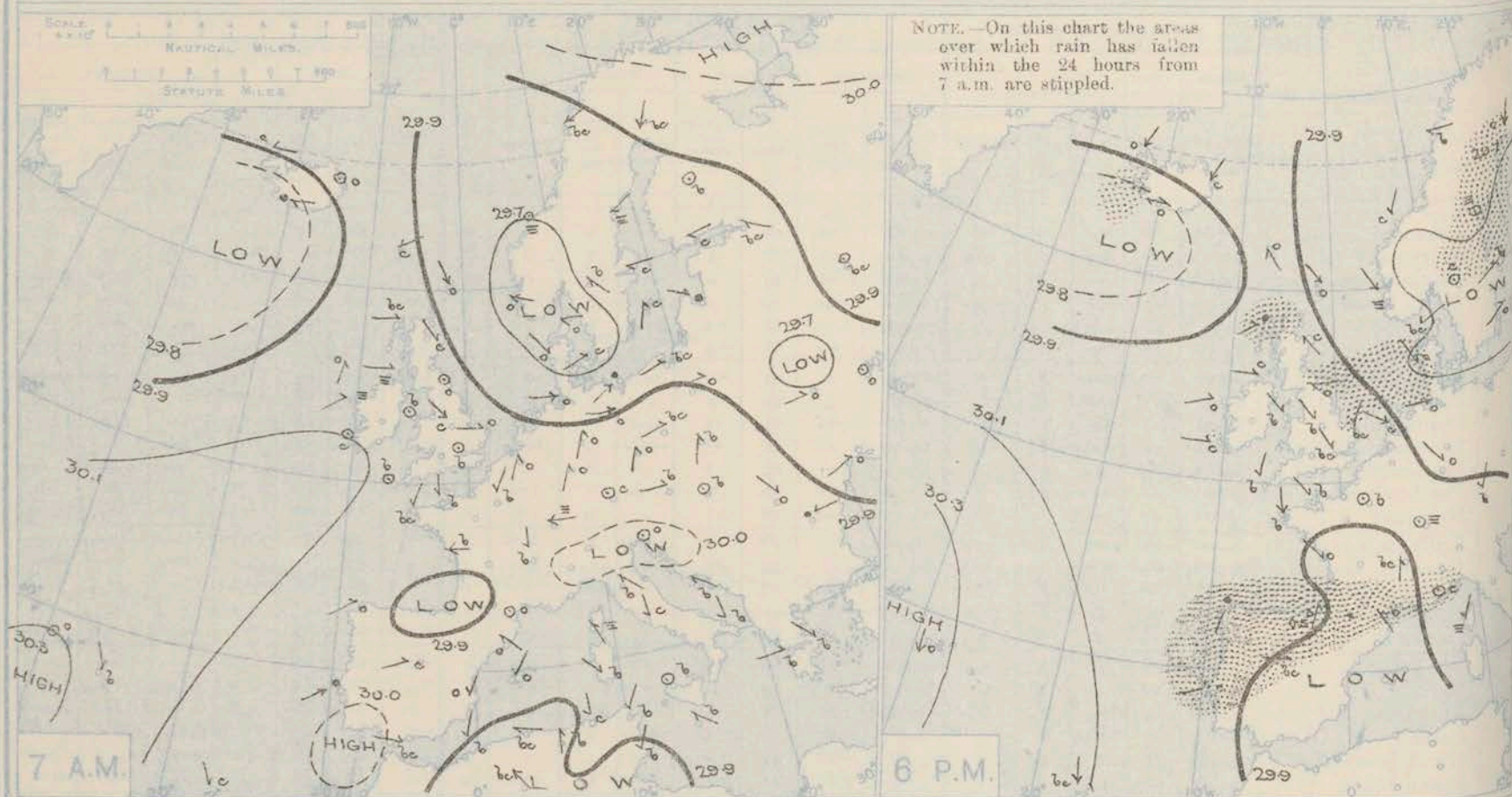
Wednesday
29th May, 1912.

STATIONS.		YESTERDAY EVENING.					THIS MORNING 7 A.M., G.M.T.											PAST 24 HOURS.						
		BAROM.	TEMP.	WIND		Weather.	BAROMETER.		TEMP.		WIND.		Sea (0 to 9).	Rain-fall.	TEMP.		Sun-shine.	WEATHER.						
				At 32° Fahr. and M.S.L. Lat. 45°	Dry Bulb.		Direc.	Force (0 to 12).	At 32° Fahr. and M.S.L. Lat. 45°	Change since 4 a.m.	Dry Bulb.	Change since Yesterday.			Direc.	Force (0 to 12).		Max.	Min.	Morn'g. 7 a.m. to 1 p.m.	Aftern'n 1 p.m. to 6 p.m.	Night. 6 p.m. to 7 a.m.		
		In.	°				In.	In.	°	°				In.	°	°	Hours							
BRITISH ISLANDS.	Lerwick	29.89	48	NW	4	o	29.82	-0.3	46	-1	NW	2	c	2	-	50	44	*	og	om	c			
	Stornoway	29.92	51	SW	2	odp	29.84	-0.2	50	-2	SW	2	o	2	0.09	58	47	2.3	c. dy	odp	o			
	Castlebay (Barra Isd.)	29.94	54	W	3	c	29.84	-0.2	51	0	WSW	3	c	2	0.01	56	48	3.7	om	om.c	c. sp.c			
	Malin Head	29.97	55	W	2	cm	29.88	-0.0	52	0	W	3	bcm	1	-	60	48	*	3	cm	cm			
	Blacksod Point	30.02	56	WSW	3	o	29.95	-0.1	53	-2	WSW	3	o	3	-	60	48	*	om	om	o			
	Valencia	30.07	58	W	2	dy	30.02	-0.0	53	+3	SW	1	o	3	0.01	60	50	11.3	bc	bcg	cp			
	Roche's Point	30.03	60	WSW	2	o	30.03	*	52	-2	NNW	2	o	2	Trace	64	49	*	c	c. ogm	c. g. b. o			
	Birr Castle	29.99	62	NW	3	c	29.96	*	50	0	NW	2	c	*	-	66	47	11.5	c	c	c			
	Donaghadee	29.98	53	NE	2	c	29.93	-0.2	52	+2	WSW	1	c	1	-	61	49	*	bc	cgm	bc			
	Liverpool Obsy.	29.98	57	WNW	3	b	29.92	-0.2	55	+3	WSW	2	bc	2	-	60	52	11.8	bc	b	bc			
	Holyhead	29.99	57	NW	1	bms	29.93	-0.1	52	-3	W	3	o	2	-	61	50	*	bm	o. cm	o. cm			
	Pembroke (St. Ann's Hd.)	30.01	55	WNW	3	b	29.98	-0.0	53	0	WNW	1	cm	2	Trace	59	50	11.7	bcm	bc	bc			
	Newquay	30.01	57	NW	1	bg	29.97	-0.1	55	-1	-	o	cf	2	-	60	42	14.2	br	bg	bg. cy			
	Scilly (St. Mary's)	30.04	59	NNE	2	bms	29.99	-0.1	56	+1	NNW	3	bms	3	-	63	52	13.7	bms	bms	b			
	Jersey (St. Aubin)	29.98	63	NW	3	bms	29.95	*	60	+1	E	1	bms	1	-	67	54	14.3	bms	bms	bms			
	Portland Bill	29.97	58	NW	3	bc	29.97	+0.1	37	+2	-	o	bc	1	-	59	52	14.2	b	bc	bc. b			
	Dungeness	29.91	57	S	2	c	29.83	?	51	-6	-	o	f	2	-	62	43	7.3	c	c	c. p. a			
	Dover	29.94	56	S	1	o	29.95	*	53	-3	-	o	m	2	Trace	64	43	6.6	bc. c	bc. c. og	o. b. f. m			
	Wick	29.92	50	N	3	bc	29.83	-0.3	48	+4	SSE	2	c	3	0.02	53	43	*	bc	bc	opm. c			
	Nairn	29.92	53	-	o	o	29.84	*	50	+2	-	o	c	1	Trace	61	45	3.4	c. bc	c. o	o			
	Aberdeen	29.93	52	SE	2	bc	29.85	-0.1	52	+5	-	o	c	2	-	61	46	7.8	c. bc	bc	bc. cm			
	Leith	29.92	63	WNW	2	c	29.87	-0.1	53	+2	WSW	3	c	*	-	63	49	*	o. c	o. c	c			
	North Shields	29.94	52	E	2	o	29.89	-0.1	52	+4	SW	1	c	3	0.02	57	46	2.8	p. c	cp. o	-			
	Spurn Head	29.95	50	SSE	4	c	29.90	-0.1	53	+3	NNW	4	om	4	-	53	48	*	bc	bc	c. o			
Yarmouth	29.97	50	NE	2	bc	29.92	-0.1	52	+3	W	1	c	1	Trace	56	47	5.3	o. c	cp. bc	c. bc. c				
Clacton-on-Sea	29.95	57	E	1	c	29.93	-0.1	52	-2	W	1	bc	0	0.02	64	48	3.2	cu	cp. e	c. bcg				
Nottingham	29.93	61	NW	3	b	29.92	*	49	-5	WSW	1	om	*	-	65	45	9.2	c	c. b	bc				
Bath	29.97	63	WNW	1	c	29.97	*	50	-2	NW	1	b	*	-	67	39	3.0	-	-	-				
Oxford	29.97	58	NW	2	b	29.95	*	58	+1	WSW	1	b	*	-	68	43	*	b	b	b				
London (Kew Obsy.)	29.94	65	NW	1	bc	29.95	-0.0	51	-3	-	o	bg	*	-	66	43	9.8	bms. bc	bc. c. o. b	b. c. b				
ICELAND & FAEROE.	Isafjord	29.97	44	NE	5	o	30.06	+0.3	41	-1	-	o	b	*	*	*	*	*	*	*	*			
	Reykjavik	29.73	56	E	3	r	29.89	+0.5	45	-3	-	o	b	*	*	*	*	*	*	*	*			
	Vestmanna	29.77	47	E	2	o	29.93	+0.4	46	0	S	2	b	*	*	*	*	*	*	*	*			
	Seydisfjord	29.95	50	NE	4	c	30.04	+0.3	42	-8	NE	5	c	*	*	*	*	*	*	*	*			
	Thorshavn	29.95	49	SE	2	o	29.88	-0.1	45	-1	E	3	o	*	*	*	*	*	*	*	*			
SCANDINAVIA.	Haparanda	29.71	48	NE	4	o	29.63	-0.2	50	+3	NNE	2	f	*	0.04	54	45							
	Hernösand	29.73	45	-	o	f	29.64	-0.1	50	+7	NE	2	f	*	0.04	50	41							
	Stockholm	29.69	47	SW	3	p	29.60	-0.1	48	-7	WNW	2	o	*	0.12	59	45							
	Wisby	29.68	46	SW	2	o	29.61	-0.1	51	+3	S	4	b	*	-	55	41							
	Karlstad	29.66	55	-	o	c	29.61	-0.0	50	-2	-	o	p	*	0.08	59	48							
	Færder (X'ianla Fjord)	29.66	55	W	2	c	29.60	-0.1	54	+6	S	2	o	1	-	57	48							
	Bodö	29.75	53	E	2	b	29.72	-0.1	50	-1	N	1	b	1	-	57	48							
	Christiansund	29.72	53	NE	1	c	29.72	-0.0	48	-1	-	o	f	1	-	54	46							
	Skudesnaes	29.73	46	NNW	4	f	29.73	-0.0	47	+2	NNW	4	f	2	-	50	43							
	The Scaw (Skagen)	29.71	52	ENE	2	bc	29.61	-0.1	53	0	NNE	2	p	0	-	59	48							
Blaavands Huk	29.66	47	NNW	2	o	29.69	+0.1	47	-3	NW	4	o	3	0.28	52	45								
GERMANY, &c.	Cuxhaven	29.78	49	W	4	o	29.75	+0.2	50	+2	NNW	3	o	*	0.08	52	46							
	The Helder	29.92	50	WNW	4	c	29.89	-0.0	51	0	WNW	3	c	2	-	52	48							
	Brussels	29.93	57	?	2	o	29.95	-0.0	52	-2	-	o	b	*	0.04	66	42							
	Berlin																							
	Frankfurt	29.86	58	NW	1	o	29.85	+0.3	56	+7	NW	2	c	*	-	70	49							
	Munich	29.96	53	NE	2	b	29.87	-0.2	58	+8	SW	4	c	*	-	63	45							
FRANCE.	C. Gris Nez	29.95	59	SW	1	c	29.88	-0.0	56	+1	S	1	m	1	-	64	48							
	La Hève	29.97	?	NNW	2	b	29.94	*	?	?	-	o	f	0	-	66	50							
	Brest (St. Mathieu)	30.02	63	N	4	b	30.01	-0.0	52	-3	NNE	2	m	2	-	70	50							
	Lorient (Bec Melen)	29.93	64	NE	4	o	29.90	*	54	-1	NNE	3	b	3	-	70	48							
	Rochefort (Ile d'Aix)	29.86	64	NW	3	o	29.85	*	59	+3	NE	2	o	*	-	82	54							
	Biarritz	29.91	59	SSW	2	o	29.93	*	58	-3	SW	3	b	2	0.51	63	58							
	Paris	29.91	66	E	1	b	29.93	+0.1	57	+3	NE	2	b	*	-	71	48							
SPAIN, PORTUGAL, &c.	Belfort	29.92	66	-	o	m	29.92	*	56	+5	W	2	m	*	-	71	47							
	Lyons	29.87	68	S	3	bc	29.89	*	60	+3	SE	1	o	*	-	77	51							
	Nice	29.99	58	-	o	c	29.92	-1.0	55	-1	-	o	r	2	0.16	66	54							
	Perpignan	29.87	64	SE	3	o	29.88	+0.2	59	-1	-	o	o	*	0.04	77	58							
	Sanguinaire	29.97	64	NNE	2	m	29.86	*	64	0	S	2	o	2	-	70	54							
	Corunna (8 a.m.)	29.95	54	SW	3	r	30.08	-0.0	57	+2	NNW	3	o	3	0.24	59	54							
	Lisbon (9 a.m.)	29.95	58	WSW	2	c	30.00	+0.4	61	+4	WNW	4	c	6	0.04	66	57							
Gibraltar	29.93	60	NW	4	b	29.94	*	60	+3	NW	4	o	*	-	*	*								
Azores (P. Delgada)																								
Azores (Horta)	30.37	64	N	4	o	30.38	+0.2	64	+1	-	o	c	1	-	72	63								
Madeira (Funchal)	30.11	66	N	4	bc	30.15	+0.1	65	-1	N	4	bc	3											

DURATION AND EXTREME FORCE OF GALES ON BRITISH COASTS.

* Information for these columns not usually received. † Received too late for insertion in Charts.

BAROMETER, WIND AND WEATHER FOR 7 A.M. AND 6 P.M. 28TH MAY.



NOTES ON YESTERDAY'S WEATHER.

During yesterday temperature rose to 65° or a little higher in some parts of England and Ireland, but at Spurn Head the maximum was only 53°. During the night the thermometer on the grass at

Kew fell to 30°. Much bright sunshine was recorded over the greater part of the Kingdom; more than 14 hours at some of our south-western stations.

WEATHER PROSPECTS.

FORECASTS FOR THE 24 HOURS NOON WEDNESDAY TO NOON THURSDAY.

- 0 { a } S.W. to Variable winds, light; cloudy or dull, some rain in places; moderate temperature.
 { b }
 1 { a } S.W. or W. winds, light; mostly fair, some rain locally; moderate temperature.
 { b }
 2 { a } Wind variable locally, but mainly between W. and S.W., light;
 { b }
 3+ { a } fair or fine generally, some mist or fog in places, temperature rising somewhat.
 { b }
 4 { a }
 { b }
 5 { a }
 { b }

FORECAST DISTRICTS.



The Counts upon which the Warning Signals are at present displayed are indicated thus:—

Signals hoisted yesterday.	Signals hoisted this morning.
South Coast	South Coast
North Coast	North Coast

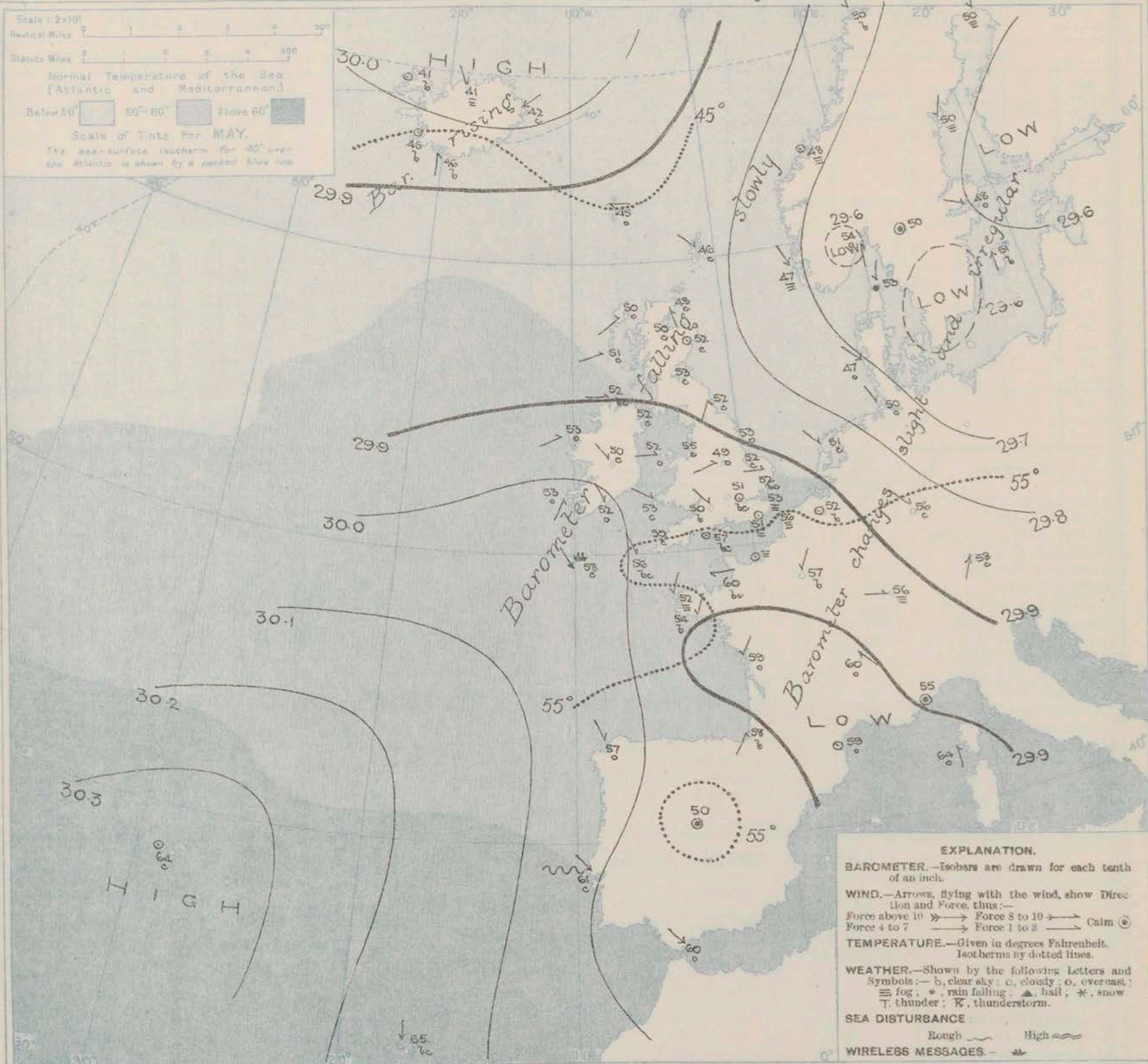
No Warnings issued.

- 6 { a } Same as No. 0.
 { b }
 7 { a } Wind between N. and S.W., light or moderate; mostly fair or fine; moderate temperature.
 { b }
 8 { a }
 { b }
 9 { a } Wind mainly between S.W. and W., light or moderate; fair generally; some rain in extreme north-west; moderate temperature.
 { b }
 10 { a }
 { b }

THE FURTHER OUTLOOK.

- 11 WESTERN CHANNEL AND BAY. Wind light, variable or N.E.; sea slight or smooth; some mist or fog; otherwise fair.

SYNOPTIC CHART FOR 7 A.M. Wednesday, 29th MAY 1912.



NOTES ON THE GENERAL SITUATION AT 7 A.M.

Barometric pressure is changing very slightly and somewhat irregularly over Western and North-Western Europe. It is below 29.6 in. in Finland and also in the south of Sweden, relatively low over the southern half of France and off the northwest of Scotland, but above 30.0 in. in Iceland and also off the southwest of Ireland, and above 30.3 in. at the Azores.

The wind is light very generally, and varies locally in direction. The main current over the United Kingdom,

however, is from some S.W. point, and over Scandinavia, Denmark and Germany from N. or N.W. Temperature has undergone no important change. Over these islands it ranges from 60° at Jersey, and 57° at Portland Bill to 49° at Nottingham, and to 46° at Lerwick. The sky is cloudy or overcast at several stations in the north and west of these islands, but fair to bright over a large area in England; fog or mist is, however, reported on the southeast coast. At the continental stations the conditions vary greatly; rain is falling at Bice and Skagen, and much fog prevails over Scandinavia and also on the N.E. coast of France.

GENERAL INFERENCE FROM THE 7 A.M. OBSERVATIONS.

There are no indications of any change in the pressure distribution likely to be followed by a general

break up of the fine weather conditions now prevalent.

DAILY WEATHER REPORT.

Wednesday 29th May, 1912.

OBSERVATIONS from the ATLANTIC OCEAN received by RADIOTELEGRAPHY.

CONTROL OBSERVATIONS.						NAME OF SHIP.	OBSERVATIONS PLOTTED ON THE CHARTS.											
DATE AND HOUR OF OBSERVATION.	POSITION.		Reading of Barometer.	WIND.			DATE AND HOUR OF OBSERVATION.	POSITION.		Reading of Barometer.	WIND.		Weather	TEMPERATURE.			Sea Dis- turb- ance	
	Lat. N.	Long. W.		Direc.	Force.			Lat. N.	Long. W.		Direc.	Force.		Air.	Dry Bulb.	Wet Bulb.		Sea.
	"	"	In.				"	"	In.				"	"	"			
29 May 4 a.m.	53° 23'	9° 49'	30.04	NW	3	H. M. S. <u>Mongolian</u>	29 May, 7 a.m.	49° 45'	9° 46'	30.04	NNW	2	0	57	56	58	3	
28 " "	55	11	30.07	SSW	1-3		28 " "	55	10	30.07	SSW	1-3	0	-	-	-	-	

TEMPERATURE, WEATHER, SUNSHINE AND RAINFALL FOR YESTERDAY.

STATIONS.	TEMPERATURE F.		Weather.	Sunshine.	Rainfall.	STATIONS.	TEMPERATURE F.		Weather.	Sunshine.	Rainfall.
	Max.	Min.					Max.	Min.			
Carnoustie, 6 p.m. ...	56	41	o. b.	Hr.	In.	Stonhaven, to 6 p.m. ...	-	-	-	2.1	In.
Oban, to 6 p.m. ...	59	47	b. c. b. c. g.	2.6	Trace	† Brighton, to 6 p.m. ...	69	46	b. c. c. b. c.	8.5	-
Dublin (City), to 4 p.m. ...	64	50	b. c. b. c. g.	4.7	0.02	† Seaford, to 6 p.m. ...	67	44	b. b. c.	11.1	-
Blackpool, to 9 p.m. ...	-	-	b. c. b. c.	-	-	† Eastbourne, to 6 p.m. ...	66	46	b. c. b. c.	10.0	-
Southport, to 6 p.m. ...	59	50	p. c. b. b. v.	11.5	-	Bexhill-on-Sea, to 9 p.m. ...	65	49	b. c. g.	8.5	-
Rhyl, to 6 p.m. ...	60	50	b.	12.0	-	† Hastings ...	*	*	*	9.0	-
† Colwyn Bay, to 6 p.m. ...	63	50	b. c. b.	11.0	-	Folkestone, to 6 p.m. ...	62	53	b. c. c.	5.9	-
Llandudno, to 9 p.m. ...	65	50	b.	11.7	-	† Deal, to 6 p.m. ...	64	50	o. b. c. c. m.	6.7	-
Bettws-y-Coed, to 6 p.m. ...	59	46	b. b. c.	11.1	*	† Ramsgate, to 6 p.m. ...	*	*	*	8.0	-
† Aberystwyth, to 6 p.m. ...	60	46	b. c. b. c.	12.5	-	† Margate, to 6 p.m. ...	66	52	b.	7.8	-
Plymouth, to 9 p.m. ...	68	46	b. c. b.	11.6	-	† Felixstowe, to 6 p.m. ...	63	45	o. p. c. o. p.	1.3	0.03
† Aighton, to 6 p.m. ...	68	42	b. c. b. b.	11.5	-	† Lowestoft, to 6 p.m. ...	54	42	c. b. c. o. c.	4.1	-
Torquay, to 6 p.m. ...	67	48	b. b. c. b.	11.2	-	† Skegness, to 6 p.m. ...	55	43	b. c. c. o.	4.7	-
Teignmouth, to 6 p.m. ...	67	47	b. b. c. b. c. b.	8.5	-	Scarborough, to 9 p.m. ...	53	46	o. c. o. g.	2.0	0.14
† Weymouth, to 6 p.m. ...	67	46	b.	14.2	-	† Harrogate, to 6 p.m. ...	61	48	o. p. c. b. c.	5.5	-
† Bournemouth, to 6 p.m. ...	70	46	b. b. c.	12.2	-	Buxton, to 9 p.m. ...	60	47	b. c.	9.7	-
Southsea, to 6 p.m. ...	69	47	b. c. b. c. b.	10.8	-	Darwen, to 9 p.m. ...	63	48	o. b. c.	9.4	-
† Worthing, to 6 p.m. ...	68	44	b. b. c. b.	9.6	-	Manchester, to 9 p.m. ...	63	51	o. c. b. b. c.	10.3	-
Douglas, to 6 p.m. ...	63	47	c. b. c.	9.0	-	Birmingham, to 9 p.m. ...	65	50	b. c. b.	10.6	-
† At this Station the amount of Bright Sunshine is for the whole day.						Weston-super-Mare, to 6 p.m. ...	63	46	b. b. c.	8.0	-

LONDON OBSERVATIONS.

TABLE SHOWING THE GREENWICH TIMES OF SUNRISE, NOON AND SUNSET FOR STATIONS IN THE UNITED KINGDOM TO-DAY AND TO-MORROW.

STATIONS.	HUMIDITY.		TEMPERATURE		Weather.	Rainfall.	Sunshine Yesterday.	TABLE SHOWING THE GREENWICH TIMES OF SUNRISE, NOON, AND SUNSET FOR STATIONS IN THE UNITED KINGDOM TO-DAY AND TO-MORROW.			
	3 p.m. Yesterday.	9 a.m. To-day.	Max.	Min.				29th 30th May, 1913.	Sunrise	Noon	Sunset
	24 HOURS ENDED AT 9 A.M. TO-DAY.										
Greenwich (Royal Obs.) ...	% 49	% 61	72	46	b. c. o.	In. —	Hr. 9.3	Yarmouth { Greenwich { Wick { Valencia... .. {	G.M.T. 3.41	G.M.T. 11.50	G.M.T. 7.59
City (Rushmill Row) ...	* 56	* 70	71	46	b. c.	* —	9.4 9.3		3.40	11.50	8.0
Westminster (St. James's Pk.)	51	61	73	45	b. c. b.	—	6.9		3.53	11.57	8.1
Camden Sq. (Brit. Rainfall)	*	50	69	45	b. c. b.	—	10.2		3.52	11.57	8.2
Hampstead (Reservoir) ...	24 HOURS ENDED AT 6 P.M. YESTERDAY.								3.22	12.9	8.57
South Kensington ...	* 44	* 58	69 69	50 52	{ b. c. b. b. c. o. b. c. }	{ — *	{ 9.3	3.20	12.9	8.58	
" (Roof of K.O.)										4.33 4.32	12.38 12.38

TEMPERATURE, WEATHER and RAINFALL at additional FOREIGN STATIONS, for the 24 hours ended at 7 a.m. yesterday.

STATIONS.	RAIN.	TEMPERATURE F.		WEATHER.	STATIONS.	RAIN.	TEMPERATURE F.		WEATHER.
		Max.	Min.				Max.	Min.	
Malaga ...	In.	72	59	b. b.	Rome ...	In.	73	55	b. c.
Marseilles ...	-	72	52	b. b.	Vienna ...	-	59	43	o. o.
Malta ...	-	70	61	b.	Utrecht ...	-	*	*	b. b.
Algiers ...	-	73	64	b. b.	Zürich ...	-	*	*	b. b.
Tunis ...	-	79	59	b. b.	Geneva ...	-	*	*	b. b.
Palermo ...	-	75	51	b. b.	Lugano ...	-	*	*	b. o.

NOTE.—The information relating to weather is indicated by the following letters—b. blue sky; bc. sky half clouded; c. sky three parts clouded; d. drizzling rain; e. wet air, without rain falling; f. fog; g. gloom; h. hail; i. lightning; m. mist; o. overcast sky; p. passing showers; q. squalls; r. rain; s. snow; t. thunder; u. ugly, threatening sky; v. visibility, unusual transparency; w. dew; x. hoar frost; z. dust-haze, or smoke.

The Daily Weather Report is sent free by post to any address in the United Kingdom on payment of £1 per annum, for postage and wrappers.

1912.

DAILY WEATHER REPORT OF THE METEOROLOGICAL OFFICE.

Thursday
30th May 1912.

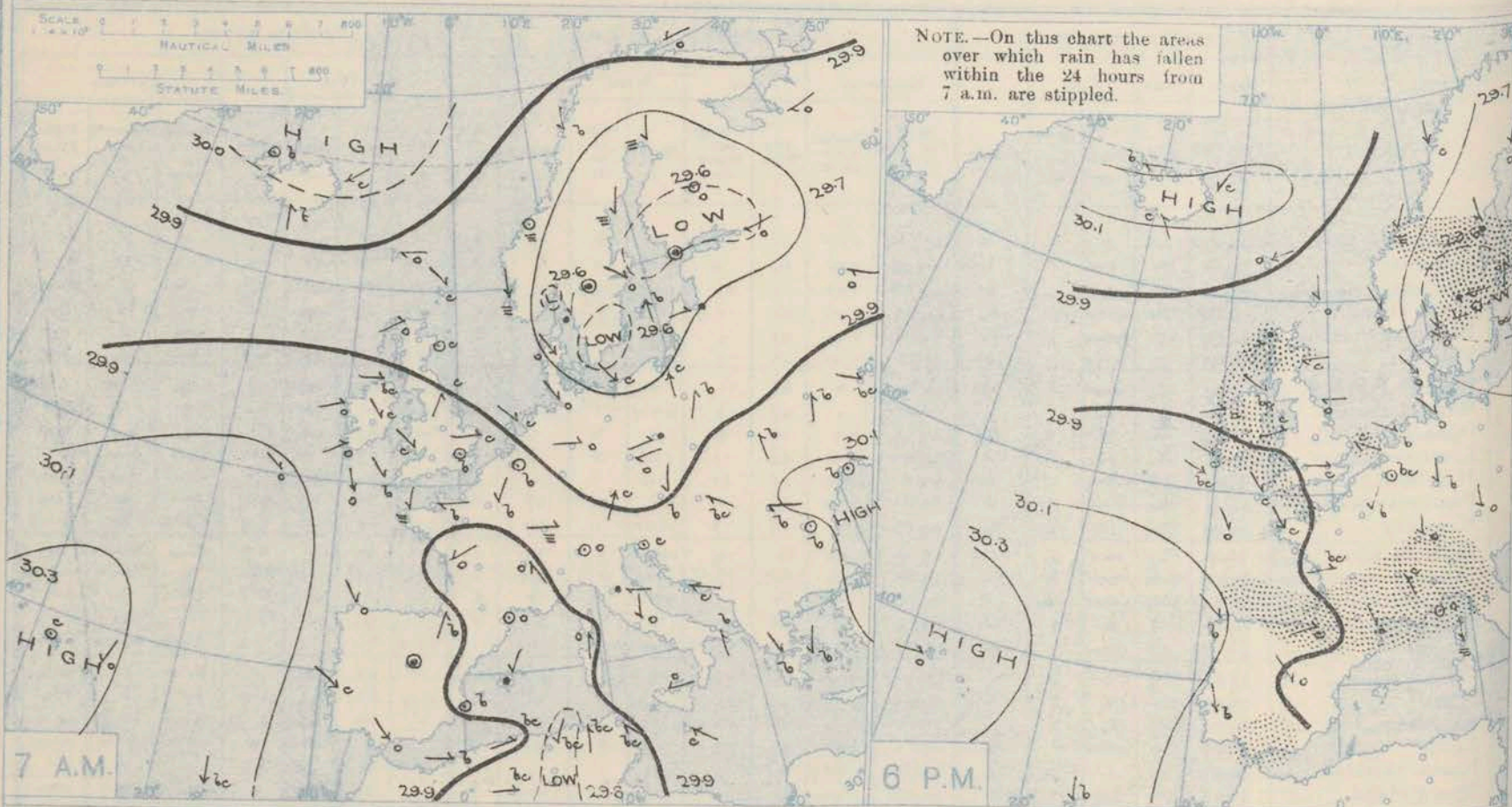
STATIONS.	YESTERDAY EVENING.						THIS MORNING 7 A.M., G.M.T.										PAST 24 HOURS.						
	BAROM.		TEMP.		WIND.		BAROMETER.		TEMP.		WIND.		Sea (0 to 9).	Rain-fall.	TEMP.		Sun-shine.	WEATHER.					
	At 32° Fahr. and M.S.L. Lat. 46°.	Dry Bulb.	Dir.	Force (0 to 12).	Weather.	At 32° Fahr. and M.S.L. Lat. 46°.	Change since 4 a.m.	Dry Bulb.	Change since Yesterday.	Dir.	Force (0 to 12).	Weather.			Max.	Min.		Morn'g. 7 a.m. to 1 p.m.	Aftern'n 1 p.m. to 6 p.m.	Night. 6 p.m. to 7 a.m.			
BRITISH ISLANDS.	Lerwick	29.81	49	N	2	0	29.88	+0.3	47	+1	N	3	c	2	50	44	0	0	c				
	Stornoway	29.81	51	SW	1	bcp	29.91	+0.5	50	0	NE	3	c	3	56	43	3.2	0. bcp	bcp	bc. cp			
	Castlebay (Barra Isd.)	29.81	52	SW	4	bc	29.86	+0.3	52	+1	ENE	2	c	2	54	46	12.6	c. o. bc	c	bc. cp			
	Malin Head	29.82	54	WNW	3	bc	29.82	+0.1	51	-1	S	1	b	1	57	42	*	bc	bc	bc			
	Blacksod Point	29.89	55	WSW	3	c	29.79	-0.1	53	0	SE	1	c	2	57	44	*	om	c	cp			
	Valencia	29.95	51	WNW	3	c	29.83	-0.1	46	-7	ENE	1	cp	3	57	45	4.5	bc	bc	bcp			
	Roche's Point	29.91	57	NNW	4	c	29.84	*	51	-1	N	1	b	1	60	46	*	cp	c. og	c. b			
	Birr Castle	29.87	57	W	3	c	29.82	*	47	-3	WNW	1	b	*	61	38	3.4	cp	cp	x b			
	Donaghadee	29.85	54	SE	2	bc	29.83	+0.1	50	-2	N	2	c	2	61	49	*	cp	bcp	cm			
	Liverpool Obsy.	29.88	54	W	1	c	29.82	-0.1	54	-1	SSE	2	b	1	57	47	3.3	bc. o	bc. o	b			
	Holyhead	29.87	55	WSW	1	cm	29.81	0.0	53	+1	SW	1	c	1	61	50	*	cm	cm	cm			
	Pembroke (St. Ann's Hd.)	29.91	54	WSW	2	b	29.81	-0.3	49	-4	N	2	cp	2	58	48	9.7	cm	bc	bc			
	Newquay	29.91	56	NE	2	bc	29.82	-0.1	53	-2	SW	1	cp	2	59	50	7.9	c. f. b. b	b. bc	bc. cp			
	Scilly (St. Mary's)	29.94	57	NW	2	cm	29.84	-0.5	52	-4	WNW	3	c	3	61	50	8.7	bc. m	bc. m	cm			
	Jersey (St. Aubin)	29.90	66	NNW	2	bc. m	29.86	*	53	-7	NW	3	orm	3	71	49	13.2	bc. m	bc. m	cm. om			
	Portland Bill	29.89	56	WSW	2	b	29.85	-0.1	56	-1	NNW	1	b	2	61	51	12.1	b	b	bc. c			
	Dungeness	29.86	56	S	1	bcp	29.82	?	55	+4	S	2	bcp	2	59	50	3.1	cf	bcp	f. b. b			
	Dover	29.89	58	SSW	1	cf	29.83	*	56	+3	SW	1	b	1	62	44	7.2	bc	c. bc. c	cf. b			
	Wick	29.82	49	-	0	c	29.91	+0.3	49	+1	NE	2	bc	2	52	46	*	bc. c	c	c. bc			
	Nairn	29.78	56	E	2	b	29.87	*	49	-1	E	3	o	2	62	48	4.9	bc	b	r. o			
	Aberdeen	29.81	52	E	2	c	29.89	+0.4	48	-4	ENE	3	o	2	60	47	2.7	c. op	bc. c	cp. o			
	Leith	29.82	59	WNW	1	bc	29.85	+0.3	51	-2	E	1	b	*	61	43	*	c. bc	c. bc	bc. b			
	North Shields	29.82	55	E	2	o	29.86	0.0	52	0	WNW	1	c	3	61	48	2.3	-	-	-			
	Spurn Head	29.83	54	SE	2	c	29.83	0.0	52	-1	NNW	3	om	3	59	50	*	om	cm	om			
Yarmouth	29.86	56	ESE	1	c	29.83	0.0	57	+5	ESE	1	b	1	60	52	3.9	c. op	op. c	o. bc. m				
Clacton-on-Sea	29.86	60	S	1	c	29.82	0.0	57	+5	S	2	bc	1	61	51	6.4	bc. cf	cf	cf. bc				
Nottingham	29.84	62	W	2	c	29.83	*	52	+3	N	1	om	*	66	49	2.9	cg	o. c	c. o				
Bath	29.87	63	W	2	bc	29.83	*	53	+3	NW	1	bc	*	69	48	8.7	-	-	-				
Oxford	29.86	59	NW	1	bc	29.82	*	58	0	-	0	bz	*	68	52	*	b. bc. m	bc. m	bc. m. b				
London (Kew Obsy.)	29.84	68	W	1	c	29.82	0.0	56	+5	WSW	1	om	*	71	50	11.7	bz. b	b. bc. c	c. bc. b				
ICELAND & FAEROE.	Isafjord	30.09	54	E	2	b	30.12	0.0	43	+2	-	0	f	*	*	*	*	*	*				
	Reykjavik	30.08	53	-	0	b	30.12	0.0	49	+4	-	0	o	*	*	*	*	*	*				
	Vestmanna	30.11	50	SE	3	c	30.21	+0.1	46	0	SSE	2	o	1	*	*	*	*	*				
	Seydisfjord	30.17	49	NE	4	c	30.21	-0.1	42	0	-	0	b	*	*	*	*	*	*				
	Thorshavn	29.91	46	ENE	4	o	30.04	+0.3	44	-1	ENE	4	o	*	*	*	*	*	*				
SCANDINAVIA.	Haparanda	29.62	50	NE	4	o	29.63	0.0	48	-2	?	0	o	*	50	45	*	*	*	*			
	Hernösand	29.63	48	N	2	n	29.61	0.0	52	+2	N	2	o	*	52	45	*	*	*	*			
	Stockholm	29.54	47	SSW	2	o	29.60	0.0	46	-2	WSW	2	n	*	52	43	*	*	*	*			
	Wisby	29.58	47	SSW	2	bc	29.60	0.0	47	-4	-	0	bc	*	55	43	*	*	*	*			
	Karlstad	29.54	53	E	4	n	29.62	+0.2	54	+4	NNE	2	c	*	54	50	*	*	*	*			
	Færder (X'tania Fjord)	29.56	55	SW	4	o	29.64	+0.2	58	+4	N	4	c	1	58	54	*	*	*	*			
	Bodö	29.74	47	N	6	c	29.82	+0.4	45	-5	NNE	6	bc	3	52	43	*	*	*	*			
	Christiansund	29.75	48	NE	1	f	29.85	+0.3	45	-3	NE	4	f	2	50	45	*	*	*	*			
	Skudesnaes	29.73	48	NNW	4	o	29.78	0.0	48	+1	N	4	o	2	50	46	*	*	*	*			
The Scaw (Skagen)	29.59	51	NW	2	o	29.63	+0.1	56	+3	N	2	o	0	56	46	*	*	*	*				
Blaavands Huk	29.74	47	NW	3	o	29.75	+0.1	48	+1	NNW	5	o	4	50	46	*	*	*	*				
GERMANY, &c.	Cuxhaven	29.79	49	NW	3	o	29.81	+0.2	49	-1	NW	4	o	*	54	48	*	*	*	*			
	The Helder	29.86	53	WNW	1	b	29.87	0.0	53	+2	ESE	1	b	0	55	41	*	*	*	*			
	Brussels	29.87	56	-	0	bc	29.86	-0.1	61	+9	SE	1	b	*	67	48	*	*	*	*			
	Berlin	29.76	52	SW	3	o	29.78	+0.1	49	-1	W	5	o	*	57	45	*	*	*	*			
	Frankfurt	29.82	55	N	1	b	29.84	+0.1	55	-1	NE	1	f	*	66	43	*	*	*	*			
	Munich	29.78	59	N	2	o	29.87	+0.1	54	-4	SE	3	c	*	68	46	*	*	*	*			
FRANCE.	C. Gris Nez	29.86	57	WSW	2	m	29.84	0.0	56	0	SSW	2	m	1	68	48	*	*	*	*			
	La Hève	29.88	62	N	1	m	29.87	*	?	?	SSE	1	m	0	72	54	*	*	*	*			
	Brest (St. Mathieu)	29.96	57	NNW	4	c	29.91	-0.1	55	+3	WNW	1	o	1	61	52	*	*	*	*			
	Lorient (Bec Melen)	29.84	63	NW	4	c	29.86	*	55	+1	N	2	c	2	70	52	*	*	*	*			
	Rochefort (Ile d' Aix)	29.84	64	WSW	3	bc	29.82	*	60	+1	NW	3	o	*	68	57	*	*	*	*			
	Biarritz	29.93	59	WSW	3	c	29.95	*	58	0	WNW	5	o	4	63	55	*	*	*	*			
	Paris	29.85	66	NE	2	b	29.84	-0.1	56	-1	NNE	1	b	*	71	45	*	*	*	*			
	Belfort	29.78	61	N	2	o	29.85	*	54	-2	ENE	5	m	*	75	47	*	*	*	*			
SPAIN, PORTUGAL, &c.	Lyon	29.79	66	SSE	1	c	29.80	*	56	-4	SE	1	r	*	75	55	*	*	*	*			
	Nice	29.84	55	-	0	o	29.82	-0.1	58	+3	SW	1	r	2	64	54	*	*	*	*			
	Perpignan	29.84	59	NW	1	r	29.84	+0.3	59	0	NW	2	r	*	67	53	*	*	*	*			
	Sanguinaire	29.84	60	N	4	m	29.89	*	62	-2	SE	2	o	2	66	52	*	*	*	*			
	Corunna (8 a.m.)	30.10	62	NW	1	b	30.11	0.0	57	0	NW	1	f	3	68	52	*	*	*	*			
	Lisbon (9 a.m.)	30.07	59	NNW	4	b	30.09	+0.2	60	-1	WNW	3	o	0	68	55	*	*	*	*			
	Gibraltar	29.98	61	W	2	b	30.00	*	61	+1	W	1	bc	*	72	63	*	*	*	*			
Azores (P. Delgada)	30.36	66	W	3	o	30.25	+0.2	63	-1	NW	3	o	1	72	63	*	*	*	*				
Azores (Horta)	30.20	64	N	2	b	30.17	-0.1	66	+1	N	2	bc	2	68	52	*	*	*	*				

DURATION AND EXTREME FORCE OF GALES ON BRITISH COASTS.

* Information for these columns not usually received.

† Received too late for insertion in Charts.

BAROMETER, WIND AND WEATHER FOR 7 A.M. AND 6 P.M. 29TH MAY.



NOTES ON YESTERDAY'S WEATHER.

During yesterday temperature rose to 70° or above in London and at Jersey, and to above 65° in the highlands. Some showers fell in various parts of Ireland, Scotland, and the extreme south-west of England, and

thunder was heard at Oxford. The duration of bright sunshine varied a great deal; at many places in the south and at Ballybay there was more than 12 hours, but only 2 hours at Scarborough and 1 h. at Skegness.

WEATHER PROSPECTS.

FORECASTS FOR THE 24 HOURS NOON THURSDAY TO NOON FRIDAY.

- 0 { a } Wind between E. and N.E., light
b } or moderate; mostly cloudy or
1 { overcast, some rain; temperature
rather low.
2 { a }
b }
3 { a } Light Variable winds;
b } changeable, some showers,
4 { a } thunder locally, fair at times;
b } becoming cooler in most places
5 {

FORECAST DISTRICTS.



The Coasts upon which the Warning Signals are at present displayed are indicated thus:—

Signals hoisted yesterday.	Signals hoisted this morning.
South Cone	South Cone.
North Cone	North Cone.

No warnings issued.

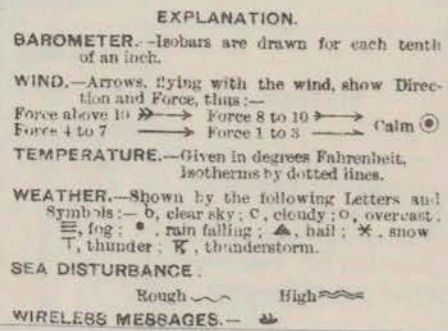
- 6 { a } Same as No. 0 & 1.
b }
7 { a }
b }
8 { a } Variable to N.E. or N.W.
b } winds, light; changeable, some rain
9 { a } thunder locally; temperature rather
b } low.
10 { a }
b }

11 WESTERN CHANNEL AND BAY.

Wind mainly N.E., light or moderate; sea smooth or slight; some mist and showers, fair intervals.

THE FURTHER OUTLOOK.

Thursday, 30th MAY 1912.



NOTES ON THE GENERAL SITUATION AT 7 A.M.

Over the United Kingdom several shallow local disturbances have appeared since yesterday, but the readings of the barometer are between 29.8 in. and 29.9 in. at nearly all our stations. To the northeasterward pressure decreases to about 29.6 in. in the southeast of Sweden, and to the north-westward it increases to about 30.2 in. in the south of Iceland, while at the Azores it is as high as 30.25 in.

The wind is mainly N.E.^s to N.W.^s over Scandinavia and Sweland, N.W.^s over the Bay of Biscay region, and N.W.^s to

86° in North Germany. Over England and Ireland the direction is very variable and the force very light. Temperature has fallen except in the south-east of England. Over these islands it ranges from 57° at Clacton-on-Sea and Great Yarmouth to a little below 50° at some stations in the west and north. Over the United Kingdom generally the weather is cloudy, and showers are falling at some southwestern stations. In several localities, however, in England and Ireland the sky is nearly clear. Much cloud is reported on the Continent, with rain in the south of France and also at Stockholm.

GENERAL INFERENCE FROM THE 7 A.M. OBSERVATIONS

The barometrical changes continue very slight but as several local irregularities have been formed, it is probable that the general character of the weather will

become less fine and dry than of late. Thunder showers are to be expected in various parts of the Kingdom.

DAILY WEATHER REPORT.

Thursday, 30th May, 1912.

OBSERVATIONS from the ATLANTIC OCEAN received by RADIOTELEGRAPHY.

CONTROL OBSERVATIONS.						OBSERVATIONS PLOTTED ON THE CHARTS.										
DATE AND HOUR OF OBSERVATION.	POSITION.		Reading of Barometer.	WIND.		NAME OF SHIP.	DATE AND HOUR OF OBSERVATION.	POSITION.		Reading of Barometer.	WIND.		Weather.	TEMPERATURE.		
	Lat. N.	Long. W.		Dir.	Force.			Lat. N.	Long. W.		Dir.	Force.		Dry Bulb.	Wet Bulb.	Sea.
30 May 4 a.m.	45.25	9.42	30.01	WNW	3	H. M. S. Franconia Corinthian.	30 May 8 a.m.	44.40	9.42	30.03	WNW	3	r	58	57	58
29 " 4 p.m.	48.40	9.42	30.10	NNW	4		29 " 6 p.m.	47.35	9.42	30.03	NNW	3	o	59	58	58
" 3 p.m.	51	10	29.96	NW	4-5		" " "	50	11	29.95	NNW	4-5	bc	-	-	-
" 10 a.m.	50	14	30.14	NW	4-5		" " 1 p.m.	50	13	30.08	NNW	4-5	c	-	-	-
" 4 a.m.	50	16	30.14	NNW	1-3		" " 7 a.m.	50	15	30.14	NNW	1-3	o	-	-	-

TEMPERATURE, WEATHER, SUNSHINE AND RAINFALL FOR YESTERDAY.

STATIONS.	TEMPERATURE F.		Weather.	Sunshine.	Rainfall.	STATIONS.	TEMPERATURE F.		Weather.	Sunshine.	Rainfall.
	Max.	Min.					Max.	Min.			
Carnoustie, to 6 p.m.	64	41	c. b	6.8	In. trace	† Brighton, to 6 p.m.	68	48	b. bc. b	4.5	0.01
Oban, to 6 p.m.	58	48	p. bc. b	8.0	0.02	† Seaford, to 6 p.m.	65	45	b	13.7	-
Dublin (City), to 4 p.m.	62	51	cp. c	*	-	† Eastbourne, to 6 p.m.	63	46	b. bc. o. b	12.0	-
Blackpool, to p.m.	59	48	on. c. bc. b	6.3	0.02	Bexhill-on-Sea, to 9 p.m.	58	47	bc. f. b	7.0	-
Southport, to 6 p.m.	58	52	b. o. bc. b	5.1	-	† Hastings ...	*	*	*	6.7	-
Rhyl, to 6 p.m.	60	46	b. c. b	2.2	-	† Folkestone, to 6 p.m.	59	49	bc. c. b. bc.	5.5	-
† Colwyn Bay, to 6 p.m.	59	50	p. bc. b	3.2	0.02	† Deal, to 6 p.m.	64	44	bc. m. bc. c	7.7	-
Llandudno, to p.m.	69	52	b. c. bc.	8.8	-	† Ramsgate, to 6 p.m.	*	*	*	8.9	-
Bettws-y-Coed, to 6 p.m.	61	44	c. b. c	2.7	*	Margate, to 6 p.m.	69	48	b. bc.	6.0	-
† Aberystwyth, to 6 p.m.	59	48	c. bc. b	7.9	-	† Felixstowe, to 6 p.m.	62	50	o. bc. m. cf	7.1	-
Plymouth, to 9 p.m.	64	49	bc. bc. b	9.7	-	† Lowestoft, to 6 p.m.	61	45	c. o. c	5.0	-
Paignton, to 6 p.m.	68	48	b. o	8.8	-	† Skegness, to 6 p.m.	61	47	o. bc. c	1.6	-
Torquay, to 6 p.m.	66	50	b. o	9.3	-	Scarborough, to 9 p.m.	61	48	o. c. bc.	2.0	0.02
Teignmouth, to 9 p.m.	69	52	b. c. bc.	9.0	-	† Harrogate, to 6 p.m.	62	47	bc. o. c. bc. b	4.6	-
† Weymouth, to 6 p.m.	68	49	b. bc.	12.1	-	Buxton, to 9 p.m.	60	44	bc.	6.6	-
† Bournemouth, to 6 p.m.	69	46	b. bc. c	11.3	-	Darwen, to 9 p.m.	63	48	bc. w. bc. v	5.5	-
Southsea, to 6 p.m.	71	48	b	12.5	-	Manchester, to 9 p.m.					-
† Worthing, to 6 p.m.	69	48		12.9	-	Birmingham, to 9 p.m.	65	47	c. b	4.4	-
Douglas, to 6 p.m.	60	50	b. c	5.0	-	† Weston-super-Mare, to 6 p.m.	63	47	b. bc.	11.0	-

† At this Station the amount of Bright Sunshine is for the whole day.

LONDON OBSERVATIONS.

STATIONS.	HUMIDITY.		TEMPERATURE		Weather.	Rainfall.	Sunshine Yesterday.	TABLE SHOWING THE GREENWICH TIMES OF SUNRISE, NOON AND SUNSET FOR STATIONS IN THE UNITED KINGDOM TO-DAY AND TO-MORROW.		
	3 p.m. Yesterday.	9 a.m. To-day.	Max.	Min.				30th May, 1912.	Sunrise	Noon
	%	%								
Greenwich (Royal Obs.) ...	45	60	72	47	b. c. 3. o. c	-	7.6	Yarmouth ...	3.40	11.50
City (Banhill Row) ...	*	*	*	*	*	*	9.1		3.39	11.50
Westminster (St. James's Pk.)	49	77	71	51	bc	-	9.2		3.52	11.57
Camden Sq. (Brit. Rainfall)	45	64	74	50	b. c. b	-	9.2		3.51	11.57
Hampstead (Reservoir) ...	*	74	72	52	bc. c. b	-	10.3	Wick ...	3.20	12.9
24 HOURS ENDED AT 6 P.M. YESTERDAY.								Valencia ...	4.32	12.38
South Kensington ...	*	*	72	46	b. 3. b. bc. c. o	-	9.7			
" (Roof of M.O.)	37	66	72	48						

TEMPERATURE, WEATHER and RAINFALL at additional FOREIGN STATIONS, for the 24 hours ended at 7 a.m. yesterday.

STATIONS.	RAIN.	TEMPERATURE F.		WEATHER.	STATIONS.	RAIN.	TEMPERATURE F.		WEATHER.
		Max.	Min.				Max.	Min.	
Malaga ...	-	72	61	c. bc	Rome ...	-	75	58	o. o
Marseilles ...	0.12	72	55	c. r	Vienna ...	-	64	45	c. bc
Malta ...	-	75	64	- c	Utrecht ...	0.25	55	43	bc. c
Algiers ...	0.04	73	63	bc. bc	Zürich ...	-	*	*	b. c
Tunis ...	-	75	61	b. bc	Geneva ...	-	*	*	b. bc
Palermo ...	-	73	54	c. o	Lugano ...	-	*	*	c. o

NOTE.—The information relating to weather is indicated by the following letters—b. blue sky; bc. sky half clouded; c. sky three parts clouded; d. drizzling rain; e. wet air, without rain falling; f. fog; g. gloom; h. hail; l. lightning; m. mist; o. overcast sky; p. passing showers; q. squalls; r. rain; s. snow; t. thunder; u. ugly, threatening sky; v. visibility, unusual transparency; w. dew; x. hoar frost; z. dust-haze, or smoke.

The Daily Weather Report is sent free by post to any address in the United Kingdom on payment of £1 per annum, for postage and wrappers.

1912.

DAILY WEATHER REPORT OF THE METEOROLOGICAL OFFICE.

Friday,
31st May, 1912.

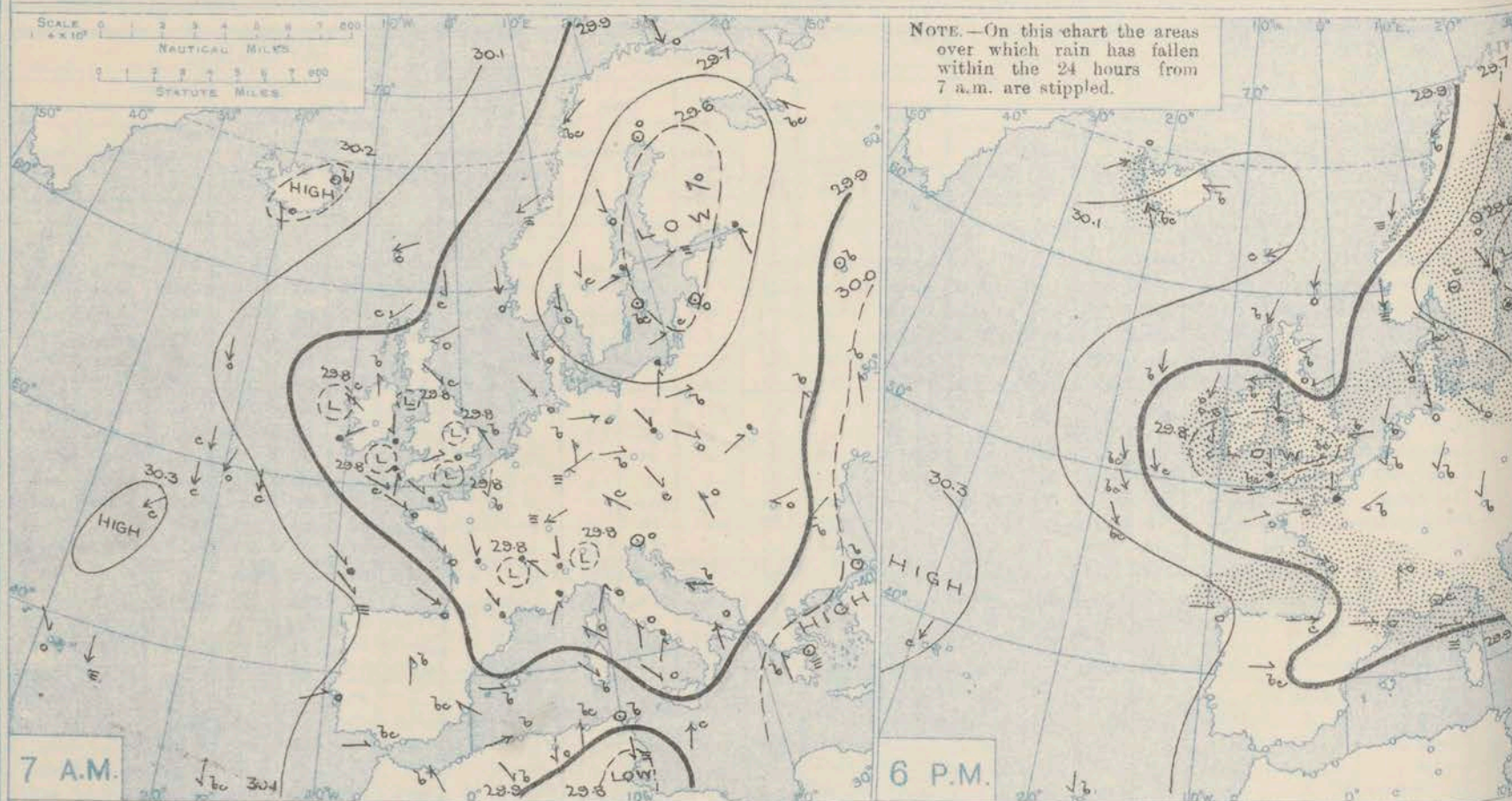
STATIONS.		YESTERDAY EVENING.					THIS MORNING 7 A.M., G.M.T.										PAST 24 HOURS.						
		BAROM.		TEMP.	WIND.	WEATHER.	BAROMETER.		TEMP.	WIND.	WEATHER.	SEA (0 to 9).	TEMP.		SUNSHINE.	WEATHER.							
		At 32° Fahr. and M.S.L. Lat. 45°.	Dry Bulb.	Dir.	Force (0 to 12).		At 32° Fahr. and M.S.L. Lat. 45°.	Change since 4 a.m.	Dry Bulb.	Change since Yesterday.			Dir.	Force (0 to 12).		Max.	Min.	Morn'g. 7 a.m. to 1 p.m.	Aftern'n 1 p.m. to 6 p.m.	Night. 6 p.m. to 7 a.m.			
		In.	°				In.	In.	°				In.	°	Hours								
BRITISH ISLANDS.	Lerwick	30.00	47	NNE	4	o	30.00	1.04	45	-2	NNW	4	o	3	-	50	44	11.0	c	o	o		
	Stornoway	30.00	52	NE	4	b	30.01	-0.02	49	-1	ENE	4	c	4	-	57	47	11.0	c.bc	bc.b	bc.c		
	Castlebay (Barra Isd.)	29.93	55	NE	4	cq	29.94	0.00	52	0	ENE	3	b	2	-	59	49	12.1	c.o.c	c.o.bq	cq.b		
	Malin Head	29.83	53	E	4	bq	29.85	0.00	50	-1	NE	6	aq	6	-	57	46	*	bc	bc	ogq		
	Blacksod Point	29.83	54	NNE	5	o	29.81	+0.01	52	-1	NE	5	o	4	0.02	56	49	*	c	op	omr		
	Valencia	29.77	51	N	2	cv	29.75	0.00	50	+4	-	o	b	3	0.01	56	42	7.4	cv	cv	bc		
	Roche's Point	29.77	56	SSW	3	c	29.75	*	52	+1	N	1	c	1	0.26	59	44	*	bc	bc.c	bc.c		
	Birr Castle	29.78	52	SE	2	o	29.75	*	52	+5	SE	2	c	0	0.13	60	46	5.1	c	cpt.o	cp		
	Donaghadee	29.84	56	N	2	cq	29.86	0.00	50	0	NE	4	o	4	0.18	56	50	*	bc	cq	pth.om		
	Liverpool Obsy.	29.78	56	NNE	1	c	29.83	0.00	51	-3	E	3	o	2	0.06	59	50	2.5	bm	ogp.3	op		
	Holyhead	29.79	55	N	1	omr	29.80	+0.01	53	0	NW	1	o	1	Trace	58	51	*	cpm	o.c.m	cmr		
	Pembroke (St. Ann's Hd.)	29.77	55	W	2	c	29.76	+0.01	53	+4	SE	4	bc	4	0.01	58	49	7.8	cq	bc	c		
	Newquay	29.77	56	N	1	op	29.75	0.00	53	0	SE	3	bc	2	0.12	59	41	3.1	cv.bv	c.cv.op	op.bc		
	Scilly (St. Mary's)	29.78	55	W	1	bcm	29.72	-0.01	54	+2	SE	2	cpm	3	0.14	60	48	8.3	cp	bcm	bc		
	Jersey (St. Aubin)	29.84	58	W	3	cgm	29.83	*	57	+4	SSE	3	bcm	3	0.01	62	50	5.3	p.og.c	cgm	cm		
	Portland Bill	29.82	55	SW	3	bc	29.83	+0.01	54	-2	SE	1	bc	2	Trace	61	52	12.4	bc	bc	bc.c		
	Dungeness	29.79	54	S	3	bc	29.83	+0.01	54	-1	NE	2	r	2	Trace	62	52	11.0	b	bc	cp.o		
	Dover	29.83	59	SSW	1	b	29.86	*	56	0	N	2	o	1	Trace	65	48	11.4	bc.b	b	bc.c		
	Wick	30.00	49	NE	2	c	30.01	-0.01	46	-3	NE	2	o	2	-	52	44	*	bc	bc.c	om		
	Nairn	29.97	53	E	2	b	29.99	*	47	-2	E	1	o	1	0.05	56	41	7.3	p.o	c.b	bc		
	Aberdeen	29.97	52	ENE	2	b	30.00	0.00	48	0	NNE	2	o	2	-	55	43	6.7	o.c.bc	b	b.o		
	Leith	29.96	49	ENE	3	o	29.97	+0.01	50	-1	E	3	o	*	-	57	48	*	o.c	ogm	og		
	North Shields	29.92	52	ENE	3	o	29.97	+0.01	49	-3	NNE	2	o	3	0.02	59	46	4.9	-	-	o.r		
	Spurn Head	29.84	52	E	4	o	29.88	0.00	51	-1	ESE	5	r	5	0.04	59	50	*	om	om	c.ot		
Yarmouth	29.84	57	E	2	b	29.89	+0.01	53	-4	E	2	op	3	0.07	62	53	12.5	b.bc	bc.b	bc.op			
Clacton-on-Sea	29.81	60	SSE	2	bc	29.86	+0.02	54	-3	N	2	o	1	0.01	63	52	12.4	bc.bq	b.bq	bc.ogp			
Nottingham	29.79	56	ENE	3	c	29.85	*	52	0	E	1	r	*	0.17	66	50	3.1	o.c	c.bq	c.bc			
Bath	29.78	63	W	1	c	29.83	*	53	0	E	1	o	*	-	67	47	7.3	b.bc	bc	-			
Oxford	29.81	59	SSE	3	bc	29.86	*	52	-6	S	1	r	*	0.14	69	50	*	bcm	bc.ome	bm.c			
London (Kew Obsy.)	29.79	66	WSW	2	bcm	29.85	0.00	53	-3	-	o	om	*	0.49	72	51	10.4	a.c.bq	c.bq	bc.c			
ICELAND & FAEROE.	Isafjord	29.93	52	SW	5	o	29.51	-0.08	46	+3	SW	9	r	*	-	*	*	*	*	*	*		
	Reykjavik	30.04	55	E	3	c	29.58	-0.14	48	-4	-	o	r	*	-	*	*	*	*	*	*		
	Vestmanna	30.14	51	SSE	5	bc	29.78	-0.08	45	-1	SSE	8	r	3	-	*	*	*	*	*	*		
	Seydisfjord	30.12	62	E	2	b	29.89	-0.04	47	+5	-	o	b	*	-	*	*	*	*	*	*		
	Thorshavn	30.17	51	ENE	6	c	30.11	-0.02	45	+1	ENE	2	c	*	-	*	*	*	*	*	*		
SCANDINAVIA.	Haparanda	29.66	44	N	6	r	29.72	+0.01	40	-8	NE	6	r	*	0.32	52	39	*	*	*	*		
	Hernösand	29.67	47	"	o	o	29.74	+0.05	46	-6	NNE	2	o	*	0.24	57	45	*	*	*	*		
	Stockholm	29.60	46	NNW	4	r	29.69	+0.04	46	0	N	6	o	*	0.20	50	45	*	*	*	*		
	Wisby	29.60	47	"	o	r	29.66	+0.05	46	-1	NW	6	o	*	0.04	52	43	*	*	*	*		
	Karlstad	29.68	57	"	o	c	29.74	0.00	55	+1	NW	4	b	*	0.04	63	50	*	*	*	*		
	Færder (X'ania Fjord)	29.68	59	WSW	2	c	29.75	+0.02	53	-5	NNE	5	c	2	-	64	52	*	*	*	*		
	Bodö	29.94	44	NE	5	b	29.96	0.00	42	-3	N	4	b	2	-	45	39	*	*	*	*		
	Christiansund	29.98	45	NE	5	m	29.99	-0.01	44	-1	NE	5	m	2	0.01	48	41	*	*	*	*		
Skudesnaes	29.78	48	N	4	f	29.77	-0.01	48	0	NE	2	o	1	-	52	43	*	*	*	*			
The Scaw (Skagen)	29.71	53	NW	3	bc	29.76	+0.01	50	-6	WSW	3	m	1	-	63	46	*	*	*	*			
Blaavands Huk	29.80	48	NNW	3	o	29.87	0.00	47	-1	WNW	3	r	2	Trace	52	45	*	*	*	*			
GERMANY, &c.	Cuxhaven	29.87	49	N	2	o	29.90	+0.01	49	0	NNW	2	o	*	-	52	48	*	*	*	*		
	The Helder	29.89	55	NE	3	b	29.95	+0.01	51	-2	ENE	2	b	1	-	57	48	*	*	*	*		
	Brussels	29.83	60	NE	1	b	29.86	+0.01	61	0	ESE	2	b	*	-	73	50	*	*	*	*		
	Berlin	29.81	54	NW	1	c	29.88	+0.03	49	0	W	3	o	*	Trace	57	46	*	*	*	*		
	Frankfurt	29.79	58	NE	2	b	29.86	+0.03	56	+1	NE	2	b	*	-	68	48	*	*	*	*		
Munich	29.80	55	NE	2	b	29.85	+0.01	55	+1	NE	2	b	*	-	63	46	*	*	*	*			
FRANCE.	C. Gris Nez	29.82	62	NNE	1	bc	29.86	+0.01	57	+1	N	2	m	2	-	68	54	*	*	*	*		
	La Hève	29.85	54	N	2	r	29.86	*	55	?	S	2	o	1	0.35	70	50	*	*	*	*		
	Brest (St. Mathieu)	29.87	57	WSW	3	o	29.80	-0.06	54	-1	SSW	4	bc	2	-	61	54	*	*	*	*		
	Lorient (Bec Melen)	29.85	59	W	2	c	29.78	*	56	+1	SW	3	b	3	-	68	50	*	*	*	*		
	Rochefort (Ile d'Aix)	?	59	WNW	4	c	29.86	*	58	-2	SW	3	o	*	0.12	63	55	*	*	*	*		
	Biarritz	29.99	60	W	4	c	29.96	*	59	+1	SE	1	bc	2	-	61	54	*	*	*	*		
SPAIN, PORTUGAL, &c.	Paris	29.78	70	E	2	b	29.87	+0.03	58	+2	NNW	2	o	*	-	73	52	*	*	*	*		
	Belfort	?	59	S	1	o	29.94	*	56	0	NW	1	o	*	0.08	72	54	*	*	*	*		
	Lyons	?	59	S	1	o	29.94	*	56	0	NW	1	o	*	0.08	72	54	*	*	*	*		
	Nice	29.78	60	-	o	c	29.83	+0.03	61	+3	-	o	b	2	0.28	64	50	*	*	*	*		
	Perpignan	29.89	60	W	3	o	29.95	+0.01	62	+3	W	2	b	*	0.04	66	52	*	*	*	*		
Sanguinaire	29.90	62	W	3	m	29.94	*	61	-1	NW	5	c	5	0.47	64	52	*	*	*	*			
SPAIN, PORTUGAL, &c.	Corunna (8 a.m.)	30.12	55	W	3	o	30.07	-0.04	56	-1	SW	3	bc	3	-	66	52	*	*	*	*		
	Lisbon (9 a.m.)	?	59	S	1	o																	

* Information for these columns not usually received.

† Received too late for insertion in Charts.

DURATION AND EXTREME FORCE OF GALES ON BRITISH COASTS.

BAROMETER, WIND AND WEATHER FOR 7 A.M. AND 6 P.M. 30th MAY.



NOTES ON YESTERDAY'S WEATHER.

During yesterday the thermometer rose to 70° or a little above in the south-east of England, but failed to touch 60° over a large area in the north and west of the Kingdom. Thunderstorms have occurred in several localities, but the amount of rainfall has varied greatly; the largest falls reported this morning are 0.5 in.

in London (New Observatory) and 0.6 in. at Blacksed Point. Many hours of bright sunshine were recorded in the south-east and east of England, as well as in some parts of Scotland. According to wireless reports a moderate to fresh northerly breeze prevailed as far west as the 21st meridian.

WEATHER PROSPECTS.

FORECASTS FOR THE 24 HOURS NOON FRIDAY

TO NOON SATURDAY.

- 0 { a } W. & E. or S.E. winds, light
b } or moderate; a good deal of cloud,
some rain; rather low
1 } temperature.

- 2 { a } Wind mainly between E. and
b } S.E., light or moderate; much
3 } cloud, some rain, thunder locally;
4 { a } rather low temperature.
b }

5

FORECAST DISTRICTS.



The Coasts upon which the Warning Signals are at present displayed are indicated thus:—

Signals hoisted yesterday.	Signals hoisted this morning.
South Cone	South Cone
North Cone	North Cone

No Warnings issued.

- 6 { a } Same as Nos. 0 & 1.
b }

- 7 { a } Same as Nos. 2 to 5.
b }

- 8 { a } Light or moderate winds from
b } some E. point; much cloud, some rain
and mist; rather low temperature.

11 WESTERN CHANNEL AND BAY.

Wind between S. and S.E., light or moderate; sea slight or smooth; some rain and mist, fairer later.

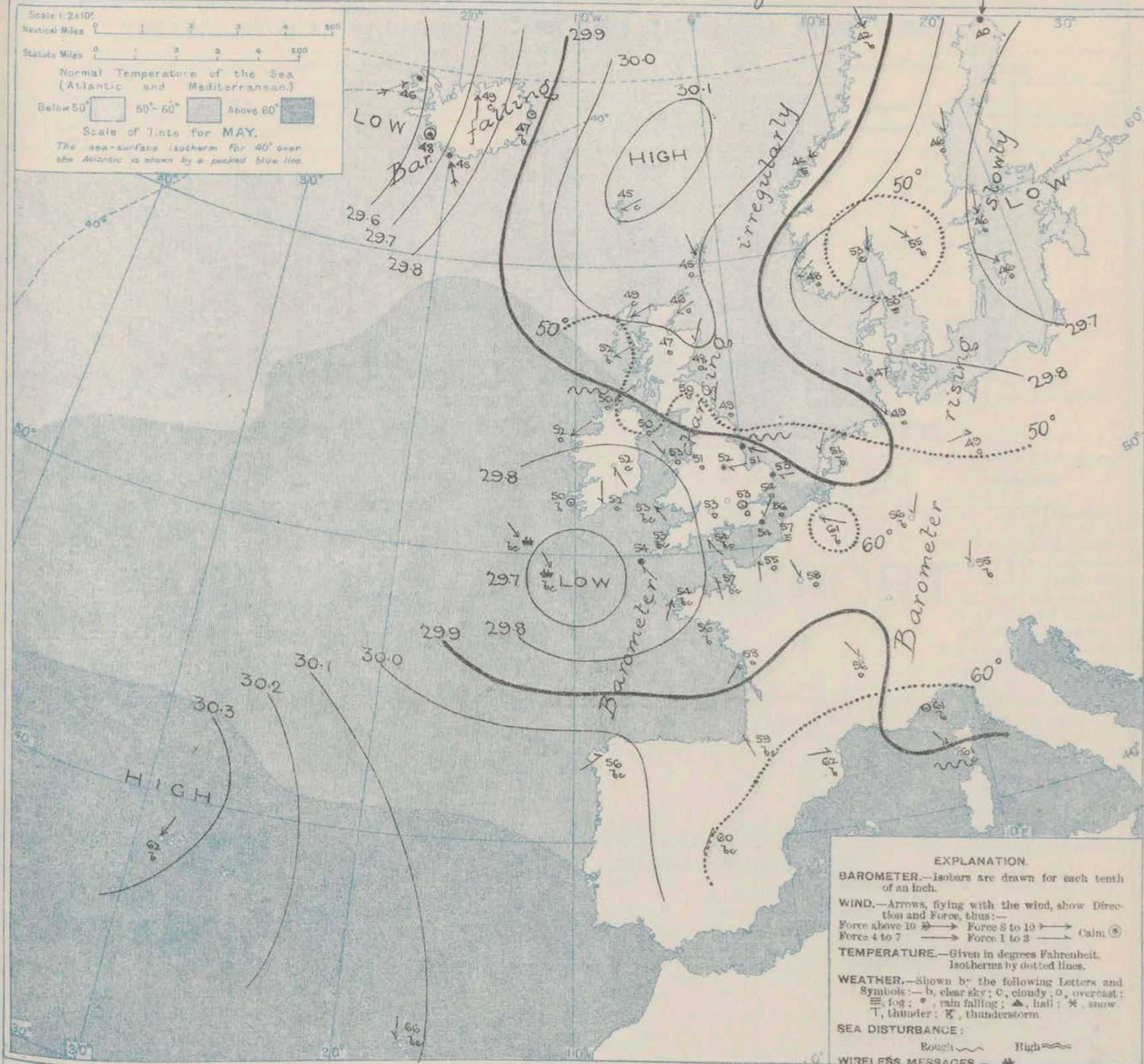
THE FURTHER OUTLOOK. (All districts).

General condition continuing unsettled.

SYNOPTIC CHART FOR 7 A.M.

Friday, 31st

MAY 1912.



NOTES ON THE GENERAL SITUATION AT 7 A.M.

The barometer is below 29.7 in. in a shallow depression having its minimum off the southwest of these islands, and also in another system over Finland and its neighbourhood, while in a depression advancing over Ireland from the westward it is below 29.6 in. The highest readings, 30.5 in. and upwards, are reported from the Azores, but the mercury is as high as 30.1 in. at the Faeröe, and relatively high thence to Holland.

The wind over the United Kingdom is mainly between S.E. and N.E., light or moderate generally, but fresh or strong on the north coast of Ireland. In Iceland the wind drags into

the S.W. and blows a gale, while over Scandinavia there is a moderate to strong breeze from the N.W. Temperature has fallen over England, and the readings over the United Kingdom now range from 57° at Jersey, and 56° at Dover to about 50° at many stations further north, and to 45° at Linnick. Fine weather prevails at several places on the continent, but over these islands there is much cloud, with rain in various parts of England. Rain is also falling in Jutland, at Haparanda, and in the west of Ireland.

GENERAL INFERENCE FROM THE 7 A.M. OBSERVATIONS.

The pressure distribution over the United Kingdom and Western and North-western Europe generally indicates that the weather will remain in an unsettled

condition for the present, with winds from some E.S. or S.E. point.

DAILY WEATHER REPORT.

Friday, 31st May, 1912.

OBSERVATIONS from the ATLANTIC OCEAN received by RADIOTELEGRAPHY.

CONTROL OBSERVATIONS.						OBSERVATIONS PLOTTED ON THE CHARTS.											
DATE AND HOUR OF OBSERVATION.	POSITION.		Reading of Barometer.	WIND.		NAME OF SHIP.	DATE AND HOUR OF OBSERVATION.	POSITION.		Reading of Barometer.	WIND.		Weather.	TEMPERATURE.			Sea Dis- turbance.
	Lat. N.	Long. W.		Dirac.	Force.			Lat. N.	Long. W.		Dirac.	Force.		Air.	Dry Bulb.	Wet Bulb.	
			In.							In.							
May 31. 4 a.m.	50	13	29.72	NW	4-5	<u>Celtic</u>	May 31 7 a.m.	50	12	29.72	NW	4-5	bc	-	-	-	-
" " 48	12	29.70	N	4-5	}	<u>Olympic</u>	" " "	48	11	29.66	NNW	4-5	bc	-	-	-	-
" 30 3 p.m.	47	20	30.26	NNW		4-5	" 30 6 p.m.	47	19	30.14	NNW	4-5	bc	-	-	-	-
" " "	49	18	30.20	NNW	6-7	<u>Celtic</u>	" " "	49	17	30.10	NNW	6-7	bc	-	-	-	-
" " "	50	18	30.08	NNW	6-7	<u>Montreal</u>	" " "	50	17	30.03	NNW	6-7	bc	-	-	-	-
" " "	55	16	? 30.02	N	6-7	<u>Victorian</u>	" " "	55	15	29.90	N	4-5	b	-	-	-	-
" " "	50	16	30.05	NNW	4-5	<u>Cymric</u>	" " "	50	15	29.99	NNW	4-5	c	-	-	-	-
" " "	49	20	?	NNE	6-7	<u>Franconia</u>	" " "	48	21	? 30.16	N	6-7	c	-	-	-	-
" " 4 a.m.	50	15	? 29.94	NW	4-5	}	" " 7 a.m.	49	16	? 29.98	N	6-7	c	-	-	-	-
" " "	48	22	30.36	NNW	4-5		" " "	48	21	30.32	N	4-5	c	-	-	-	-
" " "	55	22	30.12	NNW	6-7	<u>Celtic</u>	" " "	55	20	30.02	N	6-7	c	-	-	-	-
" " "	45	26	30.28	NE	4-5	<u>Victorian</u>	" " "	46	24	30.32	NE	4-5	c	-	-	-	-
" " "	50	21	30.25	N	4-5	<u>Olympic</u>	" " "	50	20	30.23	N	4-5	c	-	-	-	-
" " "	49	20	30.28	NNE	4-5	<u>Montreal</u>	" " "	49	19	30.22	NNE	4-5	c	-	-	-	-
						<u>Cymric</u>											

TEMPERATURE, WEATHER, SUNSHINE AND RAINFALL FOR YESTERDAY.

STATIONS.	TEMPERATURE F.		Weather.	Sunshine.	Rainfall.	STATIONS.	TEMPERATURE F.		Weather.	Sunshine.	Rainfall.
	Max.	Min.					Max.	Min.			
Carnarvon, to 6 p.m.	54	41	o-b	Hr.	In.	Stonehaven, to 6 p.m.	-	-	-	Hr.	In.
Oban, to 6 p.m.	60	49	b-bc. sp. bc	5.8	-	† Brighton, to 6 p.m.	63	49	b-bc	5.6	0.01
Dublin (City), to 4 p.m.	60	46	bc. c	5.8	-	† Seaford, to 6 p.m.	66	46	b. c	10.0	-
Blackpool, to 9 p.m.	61	45	c. opt. o	4.0	0.01	† Eastbourne, to 6 p.m.	65	47	bc. b	11.9	-
Southport, to 6 p.m.	59	45	bc. c. o. b. bc	2.8	-	Bexhill-on-Sea, to 9 p.m.	64	52	bc. b. bc	10.7	-
Rhyl, to 6 p.m.	63	44	b. bc. c	7.2	-	Hastings	*	*	*	10.7	*
† Colwyn Bay, to 6 p.m.	56	47	bc. c	5.2	-	† Folkestone, to 6 p.m.	61	47	f-m. bc. b	9.1	-
Llandudno, to 9 p.m.	62	49	c. bc. o	6.8	-	† Deal, to 6 p.m.	67	48	bc. m. bc. b	12.3	-
Bettws-y-Cced, to 6 p.m.	61	48	b. bc. c	6.8	*	† Ramsgate, to 6 p.m.	*	*	*	11.4	-
Aberystwyth, to 6 p.m.	57	45	c. d. o. c. o	2.7	-	† Margate, to 6 p.m.	72	48	b	10.6	-
Plymouth, to 9 p.m.	58	47	bc. bc. bc. v	1.4	-	† Felixstowe, to 6 p.m.	62	54	bc. b. f	11.9	-
Paignton, to 6 p.m.	62	46	bc. ap. bc. b	2.6	-	† Lowestoft, to 6 p.m.	63	51	c. ap. bc. b	10.9	0.01
Torquay, to 6 p.m.	63	48	o. c. b	3.3	-	† Skegness, to 6 p.m.	59	46	o. bc. o	4.5	0.09
Teignmouth, to 9 p.m.	65	47	bc. m. bc	3.8	-	Scarborough, to 9 p.m.	59	49	bc. o. c	5.0	0.01
† Weymouth, to 6 p.m.	65	47	bc. b	12.4	-	† Harrogate, to 6 p.m.	61	41	bc. o. c. o. b. r	2.5	0.03
† Bournemouth, to 6 p.m.	66	47	c. bc. b	11.1	-	Buxton, to 9 p.m.	61	43	bc. c. g. r. c	2.3	-
Southsea, to 6 p.m.	65	44	bc. l. bc. a. b	6.3	-	Darwen, to 9 p.m.	61	42	og. bc. l. r. o	2.0	0.15
† Worthing, to 6 p.m.	65	48	b. c	10.2	-	Manchester, to 9 p.m.	63	45	o. c. o. r. t. op	0.3	0.18
Douglas, to 6 p.m.	61	46	o. c. o	3.6	-	Birmingham, to 9 p.m.	62	48	bc. c	2.1	-

† At this Station the amount of Bright Sunshine is for the whole day.

LONDON OBSERVATIONS.

STATIONS.	HUMIDITY.		TEMPERATURE.		Weather.	Rainfall.	Sunshine Yesterday.
	3 p.m.	9 a.m.	Max.	Min.			
	Yesterday.	To-day.	24 HOURS ENDED AT 9 A.M. TO-DAY.				
Greenwich (Royal Obs.) ...	% 42	% 89	77	51	b. c. o. r	In. 0.17	Hr. 8.7
City ¹ (Bunhill Row) ...	*	*	*	*	*	*	7.9
Westminster (St. James's Pk.	52	86	72	52	bc. r. bc	0.30	9.7
Camden Sq. (Brit. Rainfall)	46	85	77	51	b. or. o.	0.28	9.1
Hampstead (Reservoir) ...	*	94	72	48	bc. or. m. m	0.31	10.1
24 HOURS ENDED AT 6 P.M. YESTERDAY.							
South Kensington ...	*	*	74	53	} b3. bc {	{ - {	} 9.5
" " (Roof of M.O.)	41	78	72	54			

TABLE SHOWING THE GREENWICH TIMES OF SUNRISE, NOON AND SUNSET FOR STATIONS IN THE UNITED KINGDOM TO-DAY AND TO-MORROW.

	31 May, 1 June 1912.		
	Sunrise	Noon	Sunset
Yarmouth	3.39	11.50	8.1
Greenwich	3.38	11.51	8.4
Wick	3.51	11.52	8.5
Valencia	3.19	12.9	8.59
	3.17	12.10	9.2
	4.31	12.38	8.45
	4.29	12.39	8.48

TEMPERATURE, WEATHER and RAINFALL at additional FOREIGN STATIONS, for the 24 hours ended at 7 a.m. yesterday.

STATIONS.	RAIN.	TEMPERATURE F.		WEATHER.	STATIONS.	RAIN.	TEMPERATURE F.		WEATHER.
		Max.	Min.				Max.	Min.	
Malaga	In.	73	59	bc. b	Rome	In.	75	63	o. o
Marseilles	0.71	66	57	o. r	Vienna	-	70	52	r. c
Malta	-	72	64	b. o	Utrecht	-	64	43	b. c
Algiers	-	77	63	b. b	Zürich	0.47	*	*	o. bc
Tunis	-	86	59	bc. b	Geneva	-	*	*	o. o
Palermo	-	93	59	b. o	Lugano	-	*	*	o. r

NOTE.—The information relating to weather is indicated by the following letters:—b. blue sky; bc. sky half clouded; c. sky three parts clouded; d. drizzling rain; e. wet air, without rain falling; f. fog; g. gloom; h. hail; i. lightning; m. mist; o. overcast sky; p. passing showers; q. squalls; r. rain; s. snow; t. thunder; u. ugly, threatening sky; v. visibility, unusual transparency; w. dew; x. hoar frost; z. dust-haze, or smoke.

The Daily Weather Report is sent free by post to any address in the United Kingdom on payment of £1 per annum, for postage and wrappers.

[illegible]

MAY, 1912.

ADDITIONS AND CORRECTIONS TO THE

REPORT

1.—REPORTS RECEIVED TOO LATE FOR INSERTION DAILY.

DATE.	STATIONS	YESTERDAY EVENING.						THIS MORNING, 7 A.M., G.M.T.										PAST 24 HOURS.						
		BAROM.		TEMP.		WIND.		Weather.	BAROMETER.		TEMP.		WIND.		Weather.	Sea (0 to 3).	Rain-fall.	TEMP.		Sun-shine.	WEATHER.			
		At 32° Fahr. and M.S.L. Lat. 45°.	Dry Bulb.	Direc.	Force (0 to 12).	At 32° Fahr. and M.S.L. Lat. 45°.	Change since 4 a.m.		Dry Bulb.	Change since Yesterday.	Direc.	Force (0 to 12).	Max.	Min.				Morn'g. 7-13 Hours.	Aftern'n. 13-18 Hours.		Night. 18-7 Hours.			
																						In.	°	°
1st.	Gibraltar	30.01	63	NW	2	b		29.98	-	53	-3	NE	1	b	-	-	-	-						
"	P. Delgada	30.05	60	S	2	o		29.83	-0.05	57	-3	S	5	m	7	0.05	61	57						
2nd.	Helder	30.19	62	W	1	bc		30.07	-0.02	43	-3	S	2	m	2	-	54	32						
"	Sanguinaire	29.79	52	SE	4	r		29.82	-	57	+1	W	2	m	3	0.20	59	45						
"	Gibraltar	"	61	SE	2	bc		29.94	-	58	+5	SE	4	c	-	-	-	-						
"	P. Delgada	29.77	59	S	4	bc		29.63	-0.03	53	+1	SSW	5	r	4	0.47	61	57						
3rd.	Westmanna	"	-	-	-	-		30.30	0.00	40	+2	E	1	b	0	-	-	-						
"	Gibraltar	29.91	61	E	2	b		29.90	-	60	+2	E	3	c	-	-	-	-						
4th.	Sanguinaire	30.05	56	N	2	m		30.14	-	56	-1	SE	2	m	2	-	61	46						
"	P. Delgada	29.84	61	SSW	5	m		29.78	+0.04	61	+2	SSW	5	m	5	-	63	57						
6th.	Gibraltar	30.11	65	SW	1	b		30.13	-	59	-3	SE	1	b	-	-	-	-						
"	P. Delgada	30.06	64	S	4	m		29.92	-0.02	62	0	SSW	5	m	?	0.02	64	59						
7th.	P. Delgada	29.97	62	SSW	5	m		29.94	+0.01	62	0	S	5	m	5	-	64	61						
8th.	Corunna	30.38	60	WNW	1	f		30.34	0.00	63	+4	S	1	b	2	-	66	55						
"	P. Delgada	30.31	62	SSW	5	o		30.06	+0.04	61	-1	-	0	f	?	-	64	61						
9th.	P. Delgada	30.10	60	ESE	4	o		29.97	-0.04	61	0	ESE	5	o	3	-	66	59						
10th.	Lorient	30.28	54	N	4	b		30.11	-	57	0	NNE	4	b	2	-	66	45						
"	P. Delgada	29.92	61	SSW	5	o		29.95	+0.07	59	-2	WNW	5	m	5	-	64	59						
11th.	P. Delgada	30.20	56	N	3	b		30.19	+0.01	56	-3	NNW	4	c	2	-	64	55						
"	Funchal	30.03	73	N	4	b		30.00	+0.01	71	-4	N	4	o	3	-	79	57						
12th.	Stockholm	29.22	44	WSW	6	o		29.09	-0.02	43	-2	WNW	6	r	-	0.04	55	43						
"	Helder	29.82	50	N	5	bc		30.10	+0.07	48	-11	NW	5	b	3	-	61	43						
"	Lorient	29.93	59	W	4	bc		30.10	-	57	-7	WNW	2	o	3	-	75	52						
"	Corunna	30.04	60	WNW	2	o		30.09	0.00	57	0	NNE	1	b	2	-	64	52						
"	P. Delgada	30.30	57	N	4	bc		30.30	+0.02	57	+2	N	4	b	1	-	61	54						
14th.	Helder	30.19	48	NW	3	b		30.18	-0.01	51	+3	SSW	3	b	1	-	52	39						
"	Brussels	30.20	51	NNE	2	b		30.12	-0.02	51	0	ESE	1	b	-	-	64	40						
"	Lorient	30.05	63	W	3	bc		29.92	-	59	+2	E	1	o	1	-	68	54						
"	Corunna	30.04	63	NNW	3	bc		29.82	-0.03	57	0	NE	1	r	2	0.08	68	54						
"	P. Delgada	30.29	57	N	4	c		30.22	-0.01	57	0	-	0	o	0	-	61	55						
15th.	Sanguinaire	29.97	61	N	1	m		29.95	+0.05	66	+5	SSE	2	m	2	-	66	55						
"	P. Delgada	30.25	58	-	0	b		30.27	+0.02	58	+1	-	0	c	0	-	64	55						
16th.	Helder	29.54	54	SSE	1	r		29.48	+0.01	51	-2	W	6	o	3	0.29	61	50						
"	Corunna	30.36	57	WNW	3	b		30.26	+0.04	55	+1	WNW	2	o	3	0.08	63	52						
"	P. Delgada	30.38	59	NE	3	o		30.29	+0.01	59	+4	NE	5	o	1	-	64	54						
17th.	Sanguinaire	30.01	62	W	4	m		30.01	-	61	-	WNW	6	m	6	-	58	54						
"	P. Delgada	30.41	59	NE	4	b		30.24	-0.01	58	-1	NE	3	o	2	-	63	57						
18th.	Lisbon	29.95	67	EHE	4	b		29.94	+0.01	63	-5	-	0	o	5	-	79	63						
"	P. Delgada	30.21	58	-	0	o		30.21	0.00	57	-1	-	0	o	1	-	63	57						
20th.	Brussels	30.02	57	ENE	1	b		29.93	-0.01	62	+5	SE	1	o	-	-	68	47						
"	P. Delgada	30.13	60	NW	3	bc		30.13	+0.02	62	+1	WNW	4	m	2	-	64	60						
21st.	Vestmanna	"	-	-	-	-		30.06	-0.01	42	+4	E	3	b	1	-	-	-						
"	Biarritz	29.90	61	WNW	3	o		29.88	-	58	-3	WNW	3	r	2	0.16	64	57						
"	Corunna	30.02	64	WNW	1	b		29.90	-0.04	58	-5	SSW	5	o	3	-	66	54						
"	P. Delgada	30.13	62	NW	3	o		30.15	+0.02	59	-3	N	1	b	1	-	66	59						
22nd.	Brussels	29.78	55	NW	1	bc		29.71	-0.01	56	-1	SE	1	r	-	Trace	68	48						
"	P. Delgada	30.24	60	-	0	b		30.18	+0.01	62	-3	WNW	3	m	2	-	66	57						
23rd.	Lisbon	30.14	59	WNW	3	b		30.15	+0.04	62	+1	NNW	4	bc	5	-	66	57						
"	P. Delgada	30.25	59	NE	4	b		30.24	+0.01	59	-3	NE	3	bc	1	-	70	57						
24th.	Reykjavik	"	-	-	-	-		30.17	+0.02	43	-1	-	0	b	-	-	-	-						
"	Vestmanna	"	-	-	-	-		30.21	+0.02	47	+1	-	0	b	-	-	-	-						
"	P. Delgada	30.21	61	SW	3	b		30.15	+0.01	61	+2	S	4	o	3	-	64	55						
25th.	P. Delgada	30.26	63	SW	3	m		30.26	+0.06	59	-2	NNE	4	o	2	0.16	68	59						
26th.	Helder	30.29	50	NNW	4	bc		30.21	-0.02	50	0	NW	4	c	2	-	52	48						
27th.	Helder	30.13	48	NNW	4	c		30.04	-0.01	50	0	NNW	4	bc	2	0.04	52	46						
28th.	Corunna	29.90	64	NE	3	o		29.95	0.00	55	-3	SW	3	o	2	0.20	60	52						
"	P. Delgada	30.26	62	N	1	b		30.25	+0.01	61	-1	NW	1	b	1	-	68	59						
29th.	Berlin	29.84	54	W	1	c		29.76	-0.01	49	+1	SW	5	o	-	-	55	46						
"	P. Delgada	30.30	63	N	5	o		30.22	+0.02	61	0	NNE	3	o	1	0.04	70	59						
30th.	P. Delgada	30.30	63	WNW	4	o		30.19	-0.01	61	0	N	4	m	2	0.08	68	61						
31st.	Belfort	29.76	68	E	4	m		29.90	+0.04	58	+4	W	2	m	-	-	75	52						
"	Lisbon	30.08	59	WNW	2	b		30.03	+0.02	60	0	WNW	2	o	2	-	66	54						
"	P. Delgada	30.24	60	NE	4	o		30.30	+0.02	60	-1	NE	4	bc	2	-	66	59						

DATE.

1st.

2nd.

3rd.

4th.

5th.

6th.

7th.

8th.

9th.

10th.

11th.

12th.

13th.

14th.

15th.

16th.

17th.

18th.

19th.

20th.

21st.

22nd.

23rd.

24th.

25th.

26th.

27th.

28th.

29th.

30th.

REPORTS FOR MAY, 1912.

2.—CORRECTIONS.

DATE.	STATIONS.	YESTERDAY EVENING.					THIS MORNING 7 A.M., G.M.T.										PAST 24 HOURS.							
		BAROM.	TEMP.	WIND.		Weather.	BAROMETER.		TEMP.		WIND.		Weather.	Sea (0 to 9).	Rain- fall.	TEMP.			WEATHER.					
		At 32° Fahr. and M.S.L. Lat. 45°.	Dry Bulb.	Dirac.	Force (0 to 12).		At 32° Fahr. and M.S.L. Lat. 45°.	Change since 4 a.m.	Dry Bulb.	Change since Yester- day.	Dirac.	Force (0 to 12).				Max.	Min.	Sun- shine.	Morn'g. 7-13 Hours.	Aftern'n. 13-18 Hours.	Night. 18-7 Hours.			
		In.	°				In.	In.	°						In.	°	°	Hours.						
1st	Malin Head.	b			
2nd	Blackhead Point	.	53	No Rain			
"	Portland Bill	om			
"	Dover	30.12	.	50			
3rd	Corunna	.	.	.	5	b			
"	Pembroke	.	.	.	sm	6.0	.	.	.			
"	Portland Bill	5.8	.	.	.			
"	Dungeness	56	+7	9.0	.	.	.			
"	Dover	47			
5th	Malin Head	47			
"	Donaghadee	.	49	b			
"	Dover	48	+1	47			
6th	Claughton Sea	46	.	0.0	.	.			
"	Pembroke			
7th	Claughton Sea			
"	Valencia	29			
8th	Pembroke	0.09	.	54			
9th	Pembroke	6.0	.	.	.			
10th	Dungeness	om			
11th	Dover	c			
12th	North Shields	29.73			
"	Lerwick	c	54			
"	Dungeness	1.2	.	.	.			
"	Malin Head			
"	Valencia	b			
"	Portland Bill			
13th	Wick			
"	Pembroke	7.8	.	.	.			
"	Portland Bill			
"	Oxford	0.01			
14th	Malin Head	44			
"	Pembroke	bc	3.3	.	.	.			
"	Portland Bill	bc	6	6			
15th	Leith			
"	Malin Head	29.60	45	.	.	.			
"	Dungeness	29.61			
"	Dover	+03	com			
16th	Blackhead Point	43	.	.	.			
"	Roches Point			
"	Pembroke	47	-4			
"	Portland	bc			
17th	Portland	20.45			
"	Pembroke	eq	.	.	51	+1	.	.	bc			
"	Portland Bill	bc			
18th	Portland Bill	bc			
20th	London (Newcastle)	6 bc. ev	.	.	.			
21st	Newquay	29.93	62	.	.	.			
"	Portland	29.71	.	.	NE			
"	Blackhead Point			
"	Donaghadee	.	49	48	.	.	.			
"	Holyhead	62			
"	Jersey	50	10.5	.	.	.			
"	Portland Bill			
22nd	Spurn Head	29.70			
"	Storrisonway	.	46			
"	Pembroke	29.57	57			
23rd	Corunna	54			
"	Roches Point	0.97	0			
"	Dungeness	6.8	.	.	.			
24th	Castlebay			
"	Holyhead	30.19	com			
"	Pembroke	bc			
25th	Dover	10.0	.	.	.			
"	Holyhead	bm			
"	Pembroke	bc			
26th	Wick			
"	Pembroke	c			
"	Jersey	bc			
27th	Portland Bill	.	58			
"	London (Newcastle)			
"	Donaghadee	30.20			
"	Holyhead	cfm			
"	Pembroke	bc			
"	Portland Bill			
"	Spurn Head	30.11			
28th	Stagen	29.69			
"	Donaghadee	.	53			
"	Pembroke			
29th	Portland Bill	WSW			
"	Valencia			
"	Holyhead			
30th	Pembroke	om			
"	Pembroke			
"	Portland Bill	58	+5			
"	Dover			
31st	London (Newcastle)	.	.	.	WNW	0.19	.	.	.			
"	Pembroke			

DA

SPAIN PORTUGAL. &c.	FRANCE.	GERMANY, &c.	SCANDINAVIA.	ICELAND & FAEROE.	BRITISH ISLANDS.				
					Y C N B O L	W N A L N S	S J P D D	R B D L H P N	L S C M P V

SPAIN PORTUGAL. &c.	FRANCE.	GERMANY, &c.	SCANDINAVIA.	ICELAND & FAEROE.	BRITISH ISLANDS.				
					Y C N B O L	W N A L N S	S J P D D	R B D L H P N	L S C M P V