

THE DAILY WEATHER REPORT

BRITISH SECTION

1st October to 31st December

1932.



AIR MINISTRY, METEOROLOGICAL OFFICE, LONDON. W.C.2.

INTRODUCTION

The Daily Weather Report has been issued in three sections since April 1, 1919. The section of which this forms the Introduction is known as the "British Section."

NOTES REGARDING THE BRITISH SECTION.

Description of each issue:—The British section is issued daily by 12.30 p.m. (except that Sunday's issue is printed on Monday) and contains—

(a) On pp. 1 and 4 two tables of observations taken generally at 13h. and 18h. G.M.T. of "yesterday," and at 1h. and 7h. G.M.T. of "to-day" from about 45 stations in the British Isles, which regularly report to the Meteorological Office, and of the weather in the intervening intervals. These observations are telegraphed in a figure and letter code. The stations are arranged according to Forecast Districts as described at the foot of p. 2 of the report, and also on p. 4 of this Introduction. Whenever it is possible to do so without occupying too much space, the decoded values are set out in full in the table; in other cases, code figures are entered; these are interpreted by reference first to the number printed at the head of the column, and then to the Explanation printed at the foot of pp. 1 and 4, where the column numbers are shown in connexion with each of the separate classes of observation.

(b) Observations made at nine London Stations during the 24 hours ending 7h. or 9h.

(c) Table of atmospheric pollution for "yesterday" for South Kensington and Kew Observatory.

(d) Observations for "yesterday evening" and "this morning" from five capital cities on the Continent of Europe.

(e) On p. 2, a table of weather reports from British health resorts for the previous day, arranged under forecast districts.

(f) A weather chart (scale 1 : 10,000,000) for the British Isles and the neighbouring parts of the Continent and of the Atlantic. An explanation of the chart is printed below it.

(g) A "general inference" drawn up by the forecaster from all the weather charts available. This inference sets out the meteorological changes in progress and the deductions to be drawn from them.

(h) Weather forecasts for the 24 hours commencing 12 noon of the day of issue for 20 districts into which the British Isles are divided.

(i) A "further outlook," i.e. an indication of the changes to be expected after the expiry of the term of the forecasts, if the meteorological conditions are such as to warrant the issue of such an extension.

(j) On p. 3, a weather chart for the greater part of the Northern Hemisphere, including the whole of Europe, part of N. Africa, the Northern part of the N. Atlantic, N. America and usually a part of Russia in Asia.

The observations presented on this chart are not synchronous. Those for most of Europe (excluding Russia) and neighbouring countries refer to 7h. G.M.T., exceptions being:—Bulgaria (5h. G.M.T.) Austria, Hungary, Greece, Turkey, Egypt, Sudan, Cyprus, Palestine, Syria (6h. G.M.T.) Azores (8h. G.M.T.). The Greenland observations shown are made at 0h. G.M.T. with the exception of these for Mygbugten, Jonsbu, Storjord, and Torgilsbu which are for 7h. G.M.T., while those for North America are made at 1h. G.M.T.

In the case of ships at sea, the hour of observation for vessels east of 40° W. is 6h. G.M.T. while that for vessels west of 40° W. is 0h. G.M.T.

Thus, within each of the two sectors 40° W. to 170° W. and 30° E. to 40° W., the observations are approximately synchronous among themselves though most of those in the western sector refer to an epoch 6 hours earlier than do most of those in the eastern sector.

The observations shown for Russia and Siberia are especially to be noted from this standpoint of time. They are made at 7h. local time which implies that the absolute time to which they refer varies over a wide range, viz.: from 5h. G.M.T. in the longitude of Leningrad (3° E.) to 19h. G.M.T. of the previous day in longitude 180° E.

The map on the following page shows graphically the hours of observation over the various parts of the weather chart for the Northern Hemisphere.

Wind:—The force of the wind is indicated in each issue of the Report by figures on the Beaufort Scale. The equivalents between numbers of the Beaufort Scale and the indications of an anemometer when exposed at a height of 30 to 40 feet above the ground are set out at the foot of p. 2 of each issue. Stations where such anemometers are installed determine their Beaufort numbers from their anemometers by the use of this table. At stations where anemometers are not in use, the force of the wind is estimated by means of the specification set out below. All wind directions are "true" or geographical, as distinguished from "magnetic."

Gale warnings:—A note regarding the meaning of gale warnings and the method of indicating in the Report to what districts warnings may have been issued is also shown below.

THE INTERNATIONAL AND UPPER AIR SECTIONS.

The other two sections of the Daily Weather Report are Royal quarto in size.

The International Section contains 4 pp. per day and is issued daily by 3.30 p.m., but the issues for Saturday and Sunday are made on Monday. The "International Section" contains information received from the Continent of Europe, the Mediterranean basin, Iceland and the Azores, and from ships on the Atlantic, arranged as follows—

(a) Two weather maps (Scale: 20,000,000) for Europe, the Mediterranean and Eastern Atlantic for 18h. yesterday and 7h. to-day.

(b) Two inset maps (Scale 1 : 10,000,000) for Northwest Europe for 13h. yesterday and 1h. to-day.

(c) Table of meteorological observations taken at about 80 stations, mostly on the Continent of Europe (not for the British Isles).

(d) Table of meteorological observations received by Wireless Telegraphy from Ships on the Northern Atlantic.

This section is very useful to one who wishes to trace the passage of various weather systems, since the 4 charts for each 24 hours enable the reader to follow the course of events in detail.

Upper Air Section:—The third section, called the "Upper Air Section" consists of 2 pp. Royal quarto per day and is issued in the same manner as the International Section. It contains maps, diagrams and tables showing upper air currents and upper air temperatures over the British Isles and on the Continent of Europe; and the cloud forms observed at different heights over the British Isles.

THE BEAUFORT SCALE OF WIND FORCE.

Beaufort Number.	Admiral Beaufort's General Description of Wind.	Specification for use on Land, based on observations made at British Land Stations.	Limits of Mean Velocities Statute Miles per Hour as recorded by well exposed anemometers about 40 feet above ground.
0	Calm	Calm; smoke rising vertically	Less than 1
1	Light air	Direction of wind shown by smoke drift	1-3
2	Slight breeze	Wind felt on face; leaves rustle	4-7
3	Gentle breeze	Leaves and small twigs in constant motion; wind extends light flag	8-12
4	Moderate breeze	Raises dust and loose paper; small branches are moved	13-18
5	Fresh breeze	Small trees in leaf begin to sway; crested wavelets on inland waters	19-24
6	Strong breeze	Large branches in motion; whistling heard in telegraph wires	25-31
7	Moderate gale	Whole trees in motion; inconvenience felt when walking against wind	32-38
8	Fresh gale	Breaks twigs off trees; generally impedes progress	39-46
9	Strong gale	Slight structural damage occurs (chimney pots and slates removed)	47-54
10	Whole gale	Seldom experienced inland; trees uprooted	55-63
11	Storm	Very rarely experienced; accompanied by widespread damage	64-75
12	Hurricane		Above 75

GALE WARNINGS.

The Meteorological Office issues warnings to ports and fishing stations of gales on or near the coasts of the British Isles. When one of these notices has been received at a station a black canvas cone is hoisted. The Signals remain hoisted after the receipt of a warning telegram until danger of a gale is passed.

The *North Cone* (point upwards) is hoisted for gales commencing from a Northerly point. The *South Cone* (point downwards) is hoisted for gales commencing from a Southerly point. Such gales often veer, sometimes as far as Northwest.

For gales commencing from East or West the North Cone will be hoisted if the gale is expected to change to a Northerly direction. For gales commencing from East or West the South Cone will be hoisted if the gale is expected to change to a Southerly direction.

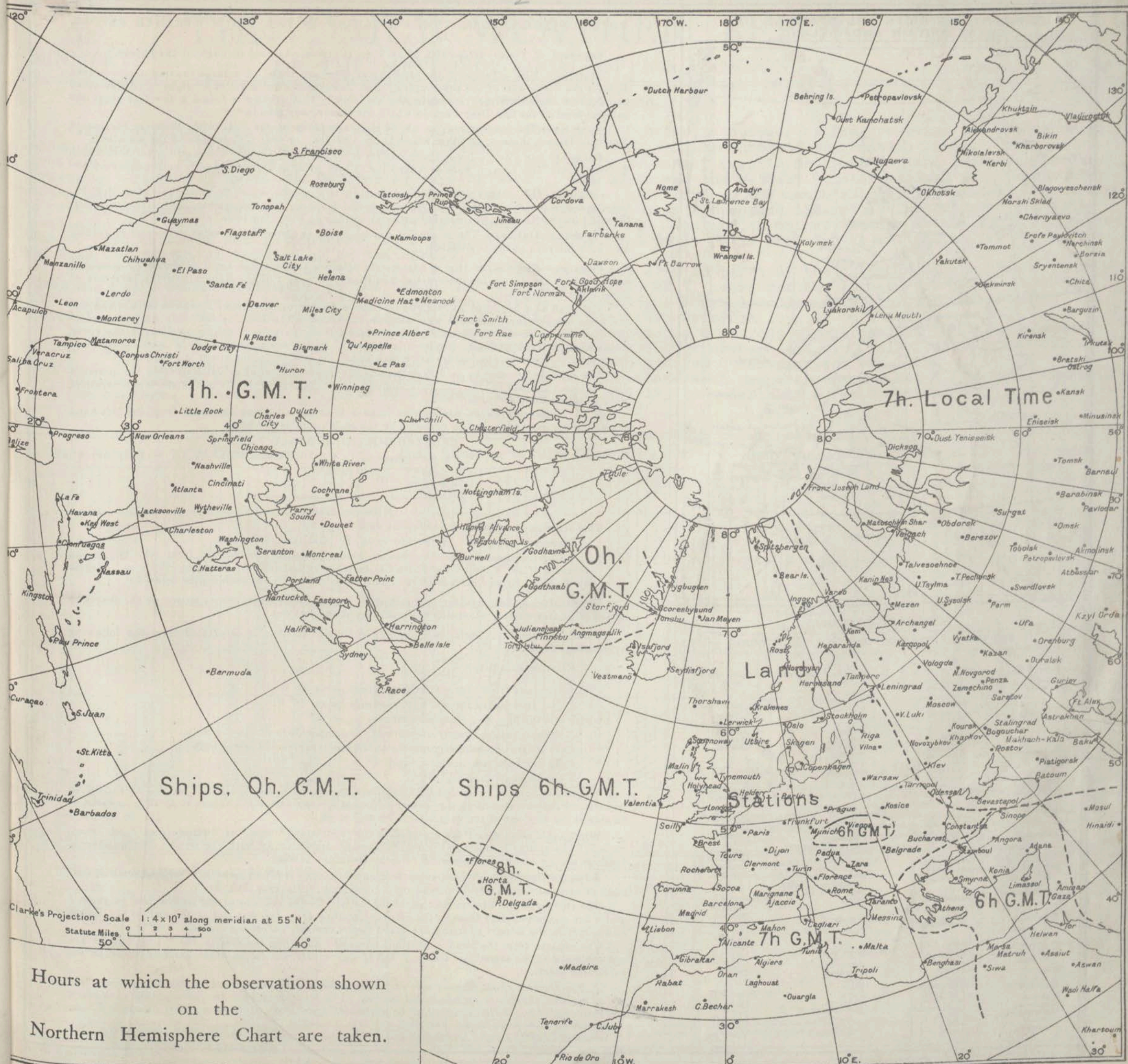
The districts to which warnings are sent are shown in the Report by the following symbols written on page 2 against the forecast districts to which they apply:—

▲ North Cone hoisted:

▼ South Cone hoisted:

The time or times of issue of the gale warning telegrams is shown below the "further outlook" on page 2 of the Report.

1937
2



FORECAST DISTRICTS AND STATIONS IN GREAT BRITAIN AND IRELAND



FORECAST DISTRICTS and the Counties comprised within them.

1. England, S.E. Kent. Sussex. Surrey. Hampshire. Berkshire. Wiltshire.	6. Wales, S. Glamorgan. Brecknock. Carmarthen. Pembroke. Cardigan. Radnor.	12. Scotland, S.W., and Isle of Man. Isle of Man. Dumfries. Kirkcudbright. Wigtown. Ayr. Lanark. Renfrew. Dumbarton. Stirling.	16. Orkneys and Shetlands.
2. England, E. Essex. Middlesex. Hertford. Bedford. Huntingdon. Cambridge. Suffolk. Norfolk. Lincoln.	7. Wales, N. Montgomery. Merioneth. Flint. Denbigh. Carnarvon. Anglesey.	13A. Scotland, W. Argyll. Bute.	17. Ireland, N.W. Galway. Roscommon. Mayo. Sligo. Leitrim.
3. Midlands, E. Buckingham. Oxford. Northampton. Warwick. Leicester. Rutland. Nottingham.	8. England, N.W. Cheshire. Lancashire. Westmorland. Cumberland.	13B. Scotland, N.W. Hebrides. Western parts of Inverness. Ross and Cromarty. Sutherland. (Boundary line runs from Rannoch Station through Fort Augustus, Beaulieu and Lairg to Melville).	18. Ireland, N.E. Meath. West Meath. Longford. Cavan. Fermanagh. Monaghan. Louth. Armagh. Down. Antrim. Londonderry. Tyrone. Donegal.
4. Midlands, W. Gloucester. Hereford. Worcester. Shropshire. Stafford.	9. Midlands, N. Derby. Yorkshire, W.	14. Mid. Scotland. Perth.	19. Ireland, S.E. Waterford. Wexford. Kilkenny. Carlow. Wicklow. Offaly. Leix. Kildare. Dublin.
5. England, S.W. Dorset. Somerset. Monmouth. Devon. Cornwall.	10. England, N.E. Yorkshire, N. & E. Durham. Northumberland.	15. Scotland, N.E. Kincardine. Aberdeen. Banff. Elgin. Nairn. Caitness. Eastern parts of Inverness. Ross. Sutherland.	20. Ireland, S.W. Cork. Kerry. Limerick. Tipperary. Clare.

NOTES ON THE INFORMATION CONTAINED IN THE DAILY WEATHER REPORT.

Standard of Time.—Greenwich Mean Time is exclusively used throughout the Report.

Stations.—*Kew.*—Temperature readings at Kew are taken in a large louvered screen placed against the north wall of the observatory. The thermometer bulbs are at a height of 10 feet above the ground immediately surrounding the building. This ground is raised a few feet above the general level of the Old Deer Park in which the observatory stands.

Valentia.—The observations at 1h. G.M.T. are taken at the Post Office Wireless Station on Valentia Island, those at all other hours at the Observatory near Cahirciveen on the mainland.

Falmouth and The Lizard.—Daily reports from Falmouth (Pendennis) ceased after 30th April. Reports from The Lizard, were arranged for in lieu of those from Falmouth, and commenced on 9th May.

Lerwick.—The telegraphic reporting station at Lerwick, which is under the care of H.M. Coastguard, was moved from Fort Charlotte to the Knab on 16th September, 1932. The exposure for wind at the Knab is considerably superior to that at Fort Charlotte.

Heights of Stations.—The heights of British Stations above M.S.L. refer to the plot of ground on which the rain gauge is situated.

Pressure.—The distribution of barometric pressure at Mean Sea Level is shown by means of isobars which are drawn for intervals of 2 millibars on page 2 of the Report and for intervals of 4 millibars on Page 3.

The wind at a height of 1,500-2,000 feet above ground usually blows along the isobars and, for the same temperature, pressure and latitude, the speed of the wind is inversely proportional to the distance between the isobars, e.g., for isobars 1 inch apart for the chart on Page 2 the speed of the upper wind is about 12 m.p.h. in latitude 55°, with a temperature of 50° F. and a pressure of 1,015 mb; if, however, the isobars are ½ inch apart the corresponding speed is 24 m.p.h.

The scale below can be used to determine the theoretical wind as deduced from the pressure distribution on either chart. On the assumption that the path of the air is straight this theoretical wind is called the Geostrophic Wind.

If the distance between consecutive isobars is measured along the scale from the left-hand extremity the geostrophic wind is shown by the scale in miles per hour.

GEOSTROPHIC WIND SCALE FOR

8 mb isobars on 1:4 × 10⁷ Charts.

or 2 mb " " 1:10⁷ " "

100 80 60 40 20 10 5

Miles per hour.

This scale applies under the following conditions:—

Pressure, 1,015 mb. Temperature, 50° F. Latitude, 55°.

Corrections.—For an increase of 10 mb pressure, subtract 1% from velocity; for an increase of 10° F. add 2%. From Latitude 55° to Latitude 65° subtract 1% for each degree above 55°. From Latitude 55° to Latitude 45° add 1½% for each degree below 55°.

Temperature.—Temperature is specified in degrees Fahrenheit, and is shown on the charts by means of figures written alongside the positions of the stations.

Relative Humidity.—Relative Humidity at British stations is calculated from the following hygrometric formulæ:—

$$\text{Relative humidity} = \frac{100x}{F}$$

$$x = f - .444 (t - t') \text{ for wet bulb readings above } 32^\circ \text{ F.}$$

$$x = f - .400 (t - t') \text{ for wet bulb readings below } 32^\circ \text{ F.}$$

where x is the vapour pressure in mb.:

F the saturation vapour pressure at the temperature of the dry bulb;

f the saturation vapour pressure at the temperature of the wet bulb;

t the dry bulb temperature; and

t' the wet bulb temperature.

The values printed in columns 7 and 21 always end with the figure 5. By this it should be understood that a value of 95, for example, stands for any one of the values 90 to 100; a value of 85 stands for any one of the values 80 to 89 and so on.

Wind.—All wind directions specified in the reports are "true," as distinguished from "magnetic." The arrows indicating wind direction are drawn to fly with the wind. The number of feathers on the arrows denotes wind force by Beaufort number.

Adjusted Readings.—Where an instrumental reading is found to be in error and some adjustment is necessary, such adjusted reading is published in brackets thus (59).

The entries in the British Section of the Report for the stations in the main tables on pages 1 and 4 are compared with those in the returns received from the stations at the end of the month and errors in the Report so found are noted in the monthly correction sheets.

The reports from the London Stations on page 1 and from the Health Resorts on page 2 are not subjected to the same close scrutiny, but if any errors are found these are also noted in the correction sheets.

N.B.—Readers of the Report who are unacquainted with the method of construction and the use of weather charts are recommended to read "The Weather Map: An Introduction to Modern Meteorology," (2nd Edition, 1930), to be purchased from H.M. Stationery Office, Adastral House, Kingsway, W.C.2, price 5s. 2d. post free.

Corrections and additions can be obtained, if required, on application to the Meteorological Office.

Notes on the Weather of the Month.

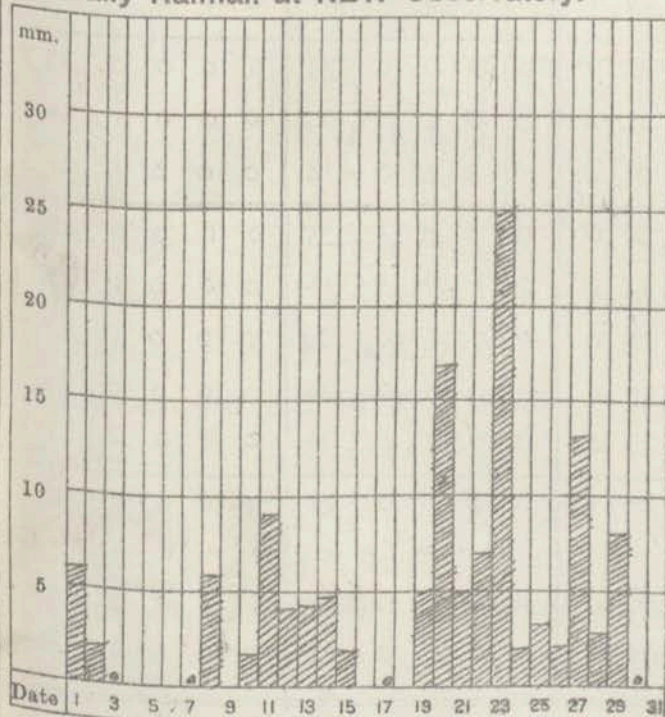
Very unsettled, wet and windy weather persisted throughout October, a noteworthy feature being the frequency with which depressions followed a southeasterly track across or in the neighbourhood of the British Isles. Over the greater part of the country there was a pronounced excess of rain, many places in Southern England including London (Greenwich) reporting twice the October average or over. The month was the wettest October at Greenwich Observatory (total 136 mm.) for half-a-century and at Newquay for 40 years. At Aberdeen the month's total 167 mm. was the highest in records extending back to 1871. Other record totals were 206 mm. at Lympne and 153 mm. at Shoeburyness (records available from 1920). Some notable daily falls were 52 mm. at St. Ives and 41 mm. at Torquay on the 7th. The period 20th to 23rd was very wet in Southern England and at several places daily falls exceeded 25 mm. (42 mm. at Ventnor on the 20th and 36 mm. at Folkestone on the 23rd.).

A slight excess of sunshine was recorded at Kew and an excess also in parts of the Midlands and Ireland but in general there was a well-defined deficiency; at Gorleston the month's aggregate of 71 hours was the lowest recorded in October since observations began in 1908. Good sunshine records, exceeding 8 hours locally, were, however, reported on several days; in the south and east of England 10 hours or over were recorded locally on the 4th.

No less noteworthy than the wetness of the month was the prevalence of strong winds or gales. The stormiest period were the 6th to 8th, 14th, 18th to 23rd and 27th to 30th although nowhere did wind velocities surpass existing records. The highest reported velocity was 78 m.p.h. in a gust at Bidston Observatory on the 18th.

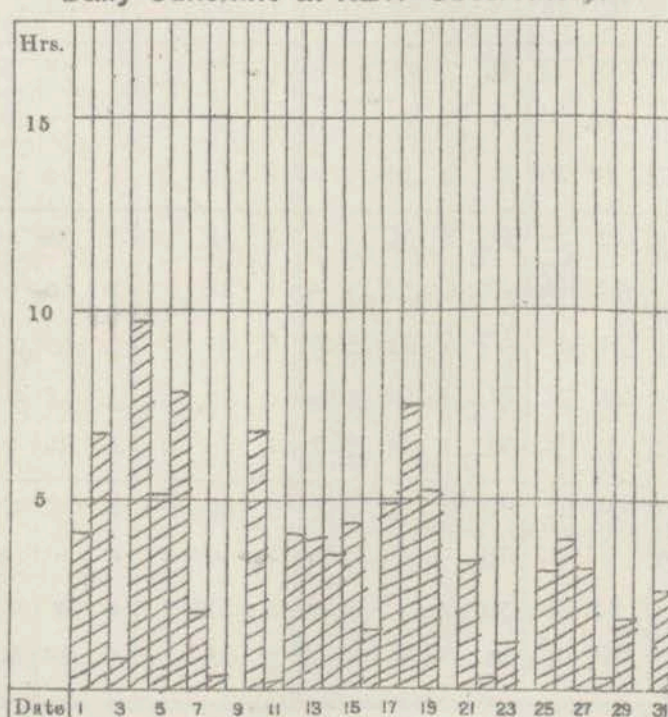
In Scotland the month was, on the whole, rather cold but elsewhere mean temperatures did not differ conspicuously from the average. Snow fell in parts of Scotland on the 29th and lay to a depth of a few inches on high ground.

Daily Rainfall at KEW Observatory.



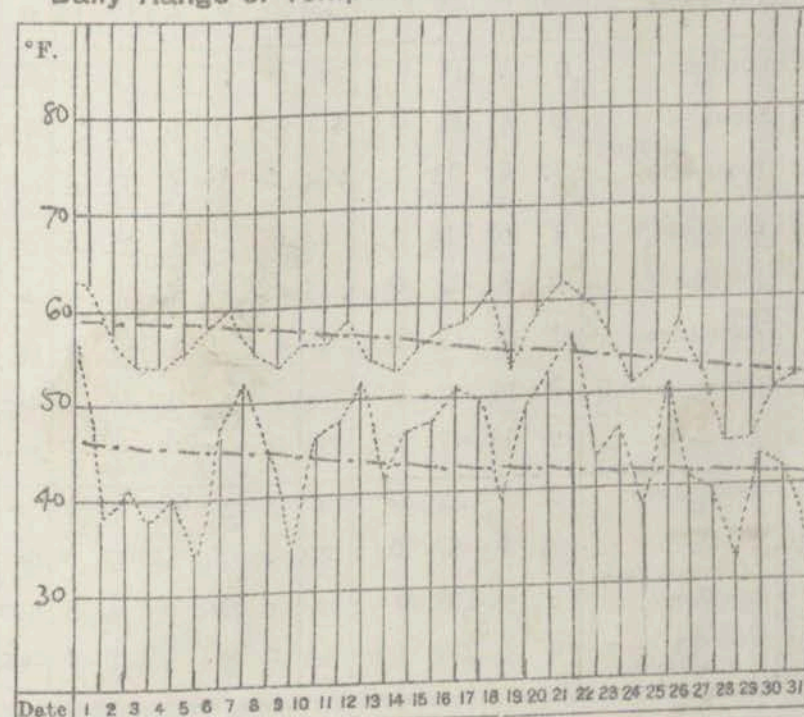
*=Less than 0.5 mm.

Daily Sunshine at KEW Observatory.



SUNSHINE. Total for Month. 97 hrs.

Daily Range of Temperature at KEW Observatory.



TEMPERATURE. The pecked curves indicate the maximum temperature recorded each day, and the minimum temperature each night throughout the month. The chain lines show normal values.

RAINFALL. Total for Month. 127 mm.

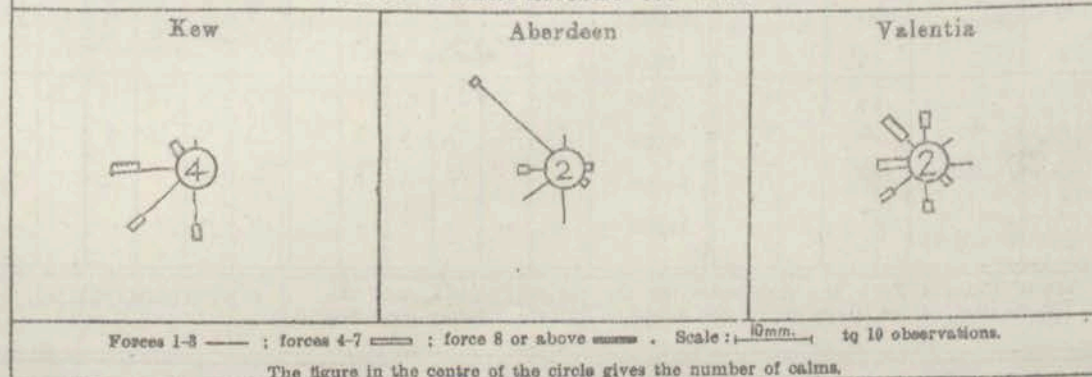
MEAN VALUES FOR THE MONTH.*

STATIONS.	PRESSURE		TEMPERATURE	
	Mean	Difference from average	Mean	Difference from average
Kew	mb. 1006.5	mb. -7.5	°F. 49.3	°F. -0.3
Aberdeen	1000.9	-10.1	45.5	-2.0
Valentia	1008.6	-4.0	50.9	-0.8

* Pressure—mean for the 24 hours.

Temperature—mean of Max. and Min.

WIND FREQUENCIES AT 7 hr.



"RUN" of WIND, or total displacement of air relative to the anemographs.

	miles.
Kew	6,565
Aberdeen	7,908
Lerwick	12,700
Valentia	8,570

SUMMARY OF RECORDS OF TEMPERATURE, LOW CLOUD, VISIBILITY,

STATIONS.	† TEMPERATURE.												LOW CLOUD.						FOG, MIST and GOOD VISIBILITY.																																																																																																																																																																																																																																																																																																																																																																																																																																																																																																																																																																																																																																																																																																																																																																																																																																																																																																																																																																																																																																																																																																																																																																																																																																																																																																																																																																																																																																																																																						
	Number of daily readings within fixed limits.												Extremes—Warmest and Coldest.						Number of observations within fixed limits.						Number of observations within fixed limits.																																																																																																																																																																																																																																																																																																																																																																																																																																																																																																																																																																																																																																																																																																																																																																																																																																																																																																																																																																																																																																																																																																																																																																																																																																																																																																																																																																																																																																																																																
	Maximum.				Normal Max.	Minimum.				Normal Min.	Days.				Nights.				Number of Ground Frosts.	7 h.			13 h.			18 h.			7 h.			13 h.																																																																																																																																																																																																																																																																																																																																																																																																																																																																																																																																																																																																																																																																																																																																																																																																																																																																																																																																																																																																																																																																																																																																																																																																																																																																																																																																																																																																																																																																									
	33°-41°	42°-50°	51°-59°	60°-68°		23° or below	24°-32°	33°-41°	42°-50°		51°-59°	Highest Max.	Lowest Max.	Highest Min.	Lowest Min.	Below 1,000 ft.	1,000-5,000 ft.	5,000-8,000 ft.		Below 1,000 ft.	1,000-5,000 ft.	5,000-8,000 ft.	Dense fog.	Thick fog.	Fog.	Mist.	Good Visibility.	Dense fog.	Thick fog.	Fog.	Mist.	Good Visibility.																																																																																																																																																																																																																																																																																																																																																																																																																																																																																																																																																																																																																																																																																																																																																																																																																																																																																																																																																																																																																																																																																																																																																																																																																																																																																																																																																																																																																																																																									

UPPER AIR TEMPERATURE.

UPPER WINDS.

No. of records of Velocity (m.p.h.) within fixed limits.

Pressure. mb.	Normal Height. Feet.	Normal Temperature °F.	DUXFORD.		S. FARNBOROUGH.		Biggin Hill		STATION.	LYMPNE.							PLYMOUTH (Mt. Batten).						HOLYHEAD.						RENFREW.						STATION.
			Mean. °F.	No. of Reports.	Mean. °F.	No. of Reports.	Mean. °F.	No. of Reports.	Height. Feet.	No. of Obs.	9 or less	10 to 25	26 to 45	46 to 75	Above 75	No. of Obs.	9 or less	10 to 25	26 to 45	46 to 75	Above 75	No. of Obs.	9 or less	10 to 25	26 to 45	46 to 75	Above 75	No. of Obs.	9 or less	10 to 25	26 to 45	46 to 75	Above 75	Height. Feet.	
950	1760	46	45	38	48	12	46	9	2,000	64	6	33	23	1	1	53	8	28	14	3	-	-	58	7	25	26	-	-	51	7	29	15	-	-	2,000
850	4740	40	35	44	38	12	34	9	5,000	24	4	12	6	2	-	23	6	13	4	-	-	18	3	9	6	-	-	27	7	12	7	1	-	5,000	
750	8040	31	27	44	29	12	25	7	10,000	7	-	4	3	-	-	6	3	1	2	-	-	2	-	2	-	-	-	9	2	4	3	-	-	10,000	
650	11,750	21	16	44	19	10	-	-	15,000	-	-	-	-	-	-	1	-	1	-	-	-	-	-	-	-	-	-	2	-	2	-	-	-	15,000	
550	15,960	6	4	41	6	8	-	-																											

† The readings used, are, except in the case of Phoenix Park, the maximum for the period 7 h.-18 h., and the minimum for the period 18 h.-7 h. The normal values given above are based on extremes taken over the 24 hours.

METEOROLOGICAL OFFICE, AIR MINISTRY, KINGSWAY, LONDON, W.C.2

G. C. SIMPSON, C.B., D.Sc., F.R.S., Director.

SUNSHINE, RAINFALL, AND HUMIDITY.....OCTOBER, 1932

Page 3.

District.	STATIONS.	SUNSHINE.												RAINFALL.												Days with Thunder.	Days with Snow or Sleet.														
		Number of Days with duration.					Maximum Duration.		Total for past 12 months.	Difference from average.	Total for Month.	Difference from average.	Highest and Lowest Totals on record for Month.			Number of days with amount.			Maximum fall in 24 hrs.	Total for past 12 months.	Difference from Average.	Total for Month.	Difference from Average.	Highest and Lowest Totals on record for Month.																	
		Nil.	0-1-3h.	3-1-6h.	6-1-9h.	Above 9h.	Hours.	Date.					First year of record.	Highest.	Year.	Lowest.	Year.	0, trace or 0-1 mm.						0-2-1 mm.	1-1-5 mm.			5-1-15 mm.	15-1-25 mm.	Above 25 mm.	mm.	Date.	mm.	mm.	mm.	mm.	First year of record.	Highest.	Year.	Lowest.	Year.
1	London (Kew Obsy). Croydon Calshot** (Southampton) Lympne	4	10	12	4	1	9-6	4	1272	-203	97	+5	1880	153	'21	50	'94	10	1	13	5	2	0	25	23	589	-17	127	+58	1871	150	'91	11	'21	1	0					
		5	12	10	4	0	8-8	4	1320	*	94	*	1922	120	'30	76	'24	7	6	7	9	2	0	22	23	648	-31	130	+54	1921	148	'23	17	'21	1	0					
		5	10	9	6	1	10-2	4	1456	*	112	*	1881	178	'21	62	'15	8	5	5	8	3	1	25	20	806	+160	166	+72	1871	281	'03	15	'31	1	0					
		5	10	11	4	1	10-1	4	1569	*	95	*	1921	184	'21	93	'23	7	5	8	5	5	1	31	23	782	+58	206	+107	1920	182	'28	7	'21	1	1					
2	Shoeburyness ... Gorleston ... Cranwell ...	4	13	5	7	2	9-9	4	1596	*	111	*	1919	191	'20	87	'24	9	7	6	4	4	1	32	23	512	+32	153	+96	1920	105	'23	12	'31	1	0					
		12	7	9	3	0	8-2	6	1279	-416	71	-38	1908	183	'20	74	'18	6	9	9	6	1	0	17	9	568	-54	98	+24	1871	219	'92	7	'20	0	0					
		4	15	7	5	0	8-5	6	1292	-256	84	-19	1921	160	'31	93	'27	9	7	9	6	0	0	11	20	759	+169	79	+6	1917	114	'24	14	'31	2	2					
3	Birmingham ... (Edgbaston)	5	11	10	5	0	7-3	13	1106	-171	94	+13	1897	132	'21	35	'98	8	7	8	8	0	0	13	8	823	+149	90	+19	1887	166	'03	8	'88	0	0					
4	Ross-on-Wye ...	1	15	7	8	0	8-2	28	1339	-147	108	+16	1915	156	'19	37	'15	11	6	4	8	2	0	23	7	880	+162	135	+52	1818	216	'07	13	'30	0	0					
5	Falmouth ... (Observatory)	6	6	14	4	1	9-3	4	1569	-190	121	+5	1881	159	'19	81	'86	8	7	4	5	4	3	36	20	1193	+86	248	+122	1871	274	'24	18	'31	0	0					
7	Holyhead ...	5	12	9	4	1	9-9	5	1469	-137	92	-7	1914	128	'22	61	'16	8	9	6	6	2	0	23	7	854	-34	133	+32	1871	265	'72	37	'79	0	0					
8	Liverpool ... (Bidston)	5	16	6	4	0	7-2	'18 '28 '31	1257	-199	81	-5	1908	126	'31	56	'15	7	5	7	10	2	0	16	10	752	+43	131	+48	1867	187	'03	7	'22	0	0					
10	Tynemouth ...	*	*	*	*	*	*	*	*	*	*	*	*	*	*	*	*	3	11	11	6	0	0	13	21	638	+17	88	+12	1915	106	'19	31	'22	0	0					
11	Inchkeith** ...	7	10	8	6	0	9-0	9	1435	*	95	*	1923	122	'31	90	'24	9	2	11	6	3	0	19	17	595	+41	137	+79	1870	183	'07	15	'04	0	0					
12	Renfrew ... Eskdalemuir ...	4	15	7	4	1	9-3	2	1106	*	84	*	1921	102	'23	65	'21	6	7	10	5	2	1	25	8	1048	+123	149	+65	1921	170	'28	51	'22	0	1					
		8	10	6	7	0	8-7	1	1139	-76	88	-1	1910	119	'31	57	'18	7	2	9	7	4	2	30	8	1751	+322	231	+94	1910	300	'28	46	'14	0	2					
13a	††Stornoway C.G.	8	14	7	2	0	6-9	3	1123	-136	56	-30	1881	135	'98	34	'21	2	8	11	9	1	0	22	6	1245	-21	137	+5	1870	259	'74	47	'15	0	0					
15	Aberdeen ...	9	9	8	5	0	7-3	3	1236	-157	81	-14	1881	139	'23	47	'86	6	6	8	9	2	0	25	8	880	+132	167	+91	1871	161	'28	18	'99	0	1					
18	Aldergrove ...	4	15	6	6	0	8-8	3	1272	*	90	*	1926	114	'29	61	'28	4	13	8	6	0	0	9	12	883	*	83	*	1926	142	'28	62	'31	0	0					
19	Dublin ... (Phoenix Park) Birr Castle ...	3	8	11	8	1	9-2	5	1285	-222	126	+22	1881	160	'91	59	'16	9	6	12	4	0	0	15	21	752	+47	70	+3	1877	201	'80	17	'04	0	0					
		2	14	6	7	2	9-6	1	1243	-100	113	+15	1881	138	'99	45	'16	10	9	6	5	1	0	20	21	797	-32	84	+10	1872	185	'70	16	'69	0	0					
20	Valentia ... (Cahirciveen)	9	10	9	2	1	9-6	1	1182	-263	80	-21	1880	166	'80	50	'16	5	12	6	6	1	1	31	7	1423	+9	132	-10	1870	272	'16	51	'05	0	0					

MINIMUM SURFACE HUMIDITY.										STATE OF GROUND AT 18h.													
No. of Days (MDT. to MDT.) WITH MINIMA BETWEEN FIXED LIMITS.										No. of Days EACH TYPE WAS RECORDED.													
STATIONS.	90 to 100 %	80 to 89 %	70 to 79 %	60 to 69 %	50 to 59 %	40 to 49 %	30 to 39 %	20 to 29 %	10 to 19 %	STATIONS.	0	1	2	3	4	5	6	7	8	9	CODE for State of Ground.		
London (Kew)	0	4	6	14	6	1	0	0	0	London (Kew)	2	29	0	0	0	0	0	0	0	0	0	0	0 Dry.
Ross-on-Wye	0	6	3	16	5	1	0	0	0	Ross-on-Wye	0	31	0	0	0	0	0	0	0	0	0	0	1 Wet.
Falmouth (Obay.)	4	1	8	15	2	1	0	0	0	Renfrew	2	29	0	0	0	0	0	0	0	0	0	0	2 Flooded.
Renfrew	0	4	11	9	4	3	0	0	0	Eskdalemuir	0	30	0	0	0	0	0	1	0	0	0	0	3 Covered with thawing snow.
Eskdalemuir	1	6	7	9	8	0	0	0	0	Aberdeen	0	31	0	0	0	0	0	0	0	0	0	0	4 Frozen hard and dry.
Aberdeen	1	7	7	10	5	1	0	0	0	Valentia	3	28	0	0	0	0	0	0	0	0	0	0	5 Covered with ice or glazed frost.
Valentia	0	2	10	14	5	0	0	0	0														6 Partly covered by snow or hail.
																							7 Covered with snow, less than 6 ins., but ground not frozen.
																							8 Covered with snow, less than 6 ins., and ground frozen.
																							9 Covered with snow greater than 6 ins. deep.

** In extremes of rainfall the short period returns from Inchkeith are supplemented by those from Leith, and extremes of rainfall and sunshine from Calshot by those from Southampton.

† Based in part on reports made by telegraph in which the day and night measurements are rounded off to the nearest whole millimetre. Small discrepancies may arise between these totals and those given in the Monthly Weather Report which are based on readings taken to 0.1 mm.

†† Observations Coast Guard began Sept., 1930. Normals and extremes for old Station.

PRESSURE: ICELAND TO GULF OF LIONS. OCTOBER, 1932.

ISOPLETHS* BASED ON SIX-HOURLY OBSERVATIONS.



The diagram is obtained by drawing a line from Akureyri in Iceland to the south of France near Marseilles. The points at which the isobars drawn for 4 mb. pressure intervals intersect this line at 1h., 7h., 13h., and 19h. are plotted consecutively and joined to shew the variation of pressure from day to day at any point in the line. The line terminates at Lat. 66° N., Long. 18° W. in the north; at Lat. 44° N., Long. 4° E. in the south.

THE DAILY WEATHER REPORT

OF THE METEOROLOGICAL OFFICE, LONDON.

BRITISH SECTION
Saturday, 1st October 1932.
No. 25881

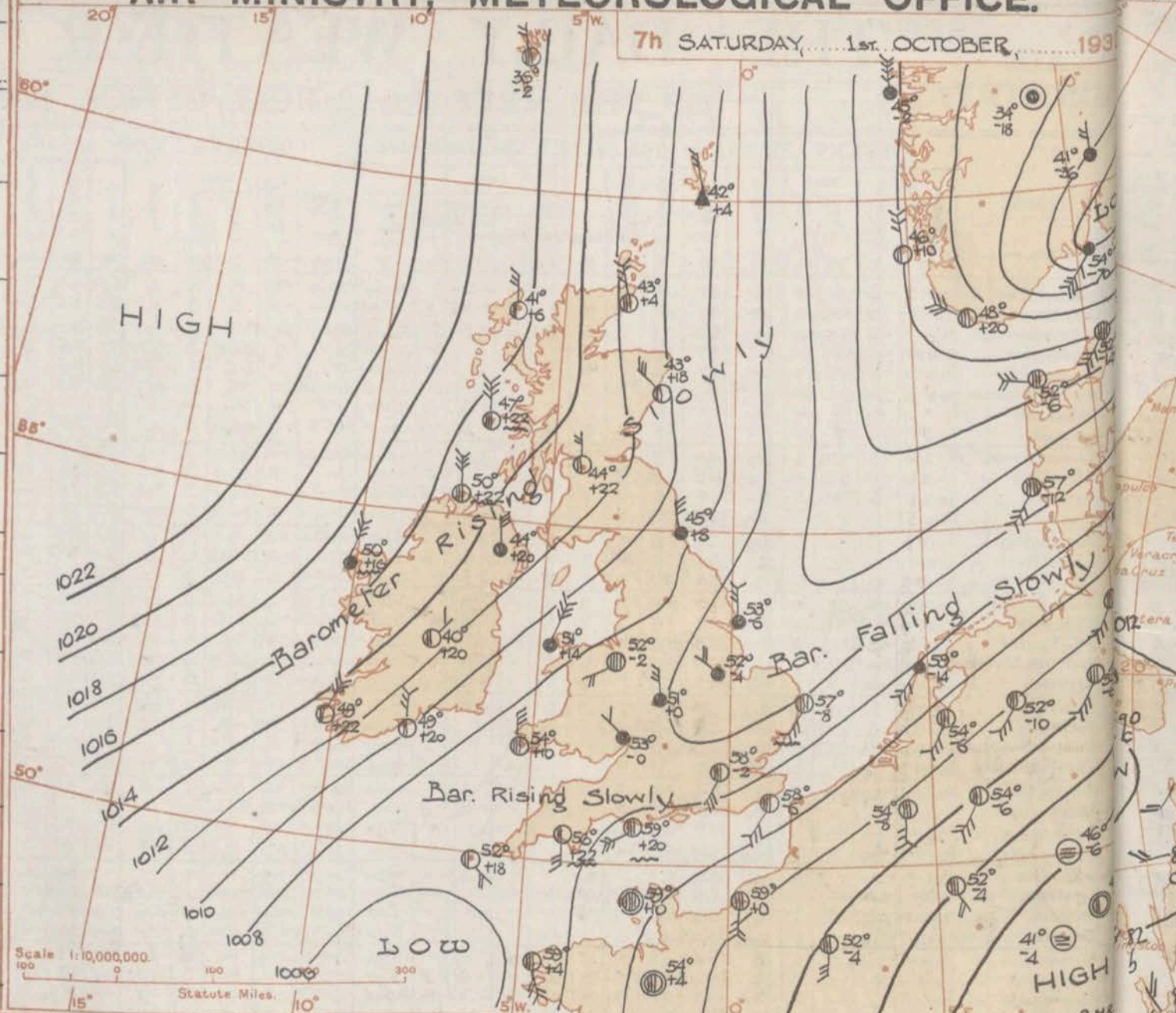
DIRECTIONS.	STATIONS.	OBSERVATIONS at 13h. G.M.T. 30 th September.													OBSERVATIONS at 18h. G.M.T. 30 th September.													PAST 24 HOURS.												
		Barom. at mb.	Change in 3 hours.	Wind.		Weather.	Temp. °F.	Humid. %	Visibility 0-9	Cloud.			Barom. at mb.	Change in 3 hours.	Wind.		Weather.	Temp. °F.	Humid. %	Visibility 0-9	Cloud.			State of Ground. 0-9	Sea. 0-9	WEATHER.														
				Dir.	Force.					0-12	Form.	Amount.			Height of Base (feet)	Dir.					Force.	0-12	Form.			Amount.	Height of Base (feet)	7h.-15h. 30 th	15h.-18h. 30 th	18h. 30 th to 1h. 1 st	1h.-1h. 1 st									
																																Low.	Med.	High.	Low.	Med.	High.	Low.	Med.	High.
(1)	(2)	(3)	(4)	(5)	(6)	(7)	(8)	(9)	(10)	(11)	(12)	(13)	(14)	(15)	(16)	(17)	(18)	(19)	(20)	(21)	(22)	(23)	(24)	(25)	(26)	(27)	(28)	(29)	(30)	(31)	(32)	(33)	(34)	(35)	(36)	(37)	(38)	(39)	(40)	
1	London (Kew)...	1011.3	-3	S	4	c	62	65	8	-	6	2-3	9	4000	1011.4	+6	S	2	c	57	85	7	4	-	6	4-6	9+	4000	1	•	bms.c	cp.c	cir.	cbs						
	Croydon ...	1011.2	-12	SSE	4	c	61	65	8	-	5	2-3	7-8	2500	1011.4	+2	S	3	c	55	85	6	4	7	5	1	9	4000	1	•	bms.	cp.c	om.crb	cbs						
	S. Farnborough ...	1010.3	-6	SSE	4	c	60	75	8	2	8	7-8	9	2500	1010.7	0	SSE	2	c/pr	56	95	6	9	8	3	4-6	9	1500	1	•	b.c	bop.cpr	co.Rr	bcip						
	Winchester ...	1010.4	-4	SSE	4	c	57	85	8	5	-	9	9	2500	1010.2	0	SSE	3	c/pr	57	95	8	8	2	-	9+	10	1500	1	•	b.c	cpr.pr	crrc	cbsbc						
	Boscombe Down ...	1010.3	-6	SSE	4	c	57	85	7	8	1	-	9	10	2500	1010.3	0	SSE	4	c/pr	57	85	7	5	3	-	7-8	10	1500	1	•	b.c	cpr.c	crrr	acirc					
	Calshot, S'thmtn ...	1010.3	-14	SSE	4	pr.	58	85	7	5	-	-	10	10	2500	1010.3	0	SSE	4	pr.	60	85	6	5	3	-	7-8	10	4000	0	3	b.c	c	ORrr	b.cpr					
	Dungeness ...	1010.3	-14	SSE	4	pr.	58	85	7	5	-	-	10	10	2500	1010.3	0	SSE	4	pr.	60	85	6	5	3	-	7-8	10	4000	0	3	b.c	c	ORrr	b.cpr					
	Lympe ...	1013.1	-10	S	4	c	60	75	8	5	-	1	7-8	7-8	1500	1013.2	+6	SSE	3	c	56	95	8	5	2	-	9+	10	1500	1	•	b.c	b.c	pr.bcc	cpr.					
2	Shoeburyness ...	1012.4	-12	SSE	3	bc	64	75	8	7	7	8	2-3	2-3	2500	1012.2	+4	SSE	2	bc	56	95	7	8	7	6	2-3	4-6	4000	0	•	bms.b	b.cbc	bc	cd.ms					
	Felixstowe ...	1012.6	-14	SSE	4	bc	63	65	8	1	3	1	1	2-3	4000	1011.7	-2	SSE	3	bc	57	85	7	5	-	8	2-3	4-6	4000	0	•	b.c	b.cbc	bc	cd.ms					
	Gorleston ...	1012.5	-6	SSE	5	bc	60	75	8	-	-	4-6	4-6	2500	1011.1	0	SSE	3	bc	58	75	6	7	3	-	2-3	4-6	2500	0	2	b.c	b.cbc	bc	cd.ms						
	Cranwell ...	1010.5	-10	SSE	3	bc	65	55	8	1	-	4-6	4-6	2500	1009.2	-2	SSE	3	c/pr	57	75	7	5	-	-	9+	9+	2500	1	•	b.c	b.cbc	bc	cd.ms						
3	Birmingham ...	1009.8	-6	SSE	3	bc	62	55	8	1	-	2-3	2-3	1500	1009.4	-2	S	3	c	54	95	6	-	7	3	0	7-8	-	1	•	b.c	b.cbc	bc	cd.ms						
	Upper Heyford ...	1010.1	-18	SSE	3	c	61	75	8	8	-	7-8	7-8	1500	1010.1	+2	SSE	2	c	54	85	7	5	7	7	4-6	9+	1500	1	•	b.c	b.cbc	bc	cd.ms						
4	Ross-on-Wye ...	1009.2	-12	SSE	3	c	60	65	8	7	8	7-8	9	4000	1009.0	0	SSE	2	c	56	85	7	9	-	8	4-6	9+	2500	1	•	b.c	b.cbc	bc	cd.ms						
5	Portland Bill ...	1009.3	+2	SE	4	c	60	85	7	8	-	7-8	7-8	2500	1008.5	-4	SSE	5	c	59	95	7	8	-	10	10	1500	1	4	b.c	b.cbc	bc	cd.ms							
	Plymouth ...	1007.0	+2	SE	4	c/r	57	85	7	5	7	-	7-8	10	800	1006.3	-6	SSE	3	c	57	95	6	6	2	-	9	10	450	1	4	b.c	b.cbc	bc	cd.ms					
	The Lizard ...	1005.2	+10	SE	5	c/r	53	95	7	6	-	10	10	2500	1004.1	-4	SE	4	c/r	56	95	7	6	-	10	10	1500	1	4	b.c	b.cbc	bc	cd.ms							
	Scilly (St. Mary's) ...	1001.7	+4	SSE	6	c/pr	57	85	7	8	7	-	7-8	9+	2500	1002.3	+2	SSE	4	pr.	56	95	7	8	7	-	7-8	9	2500	1	4	b.c	b.cbc	bc	cd.ms					
	Guernsey ...	1009.5	+2	S	5	bc	62	75	7	8	1	-	4-6	4-6	2500	1008.9	-4	S	3	c	58	95	6	6	-	10	10	1500	2	4	b.c	b.cbc	bc	cd.ms						
6	Pembroke ...	1005.8	-4	SE	3	d.c.	57	85	5	3	6	-	4-6	9+	800	1006.2	0	SE	2	pr.	53	95	7	3	6	-	4-6	4-6	1500	1	1	b.c	b.cbc	bc	cd.ms					
7	Holyhead ...	1009.4	-6	SSE	3	bc	65	55	8	1	-	3	1	2-3	4000	1008.2	-4	NE	2	c	57	85	6	4	2	-	4-6	9+	4000	1	1	b.c	b.cbc	bc	cd.ms					
	Chester (Sealand) ...	1009.4	-10	SE	3	bc	63	65	8	1	-	3	1	2-3	4000	1008.1	-4	SE	2	c	55	85	8	5	2	-	4-6	7-8	4000	1	1	b.c	b.cbc	bc	cd.ms					
8	L'pool (Bidston) ...	1009.3	-6	SSE	3	bc	60	75	8	1	-	4	1	4-6	5700	1007.8	-8	S	2	c	58	75	7	-	7	-	0	7-8	-	1	•	b.c	b.cbc	bc	cd.ms					
9	Harrogate ...	1003.6	-26	SW	1	c	56	85	5	6	7	-	7-8	9+	4000	1008.1	-6	SW	1	c	52	85	4	6	1	-	7-8	10	450	1	1	b.c	b.cbc	bc	cd.ms					
10	Spurn Head ...	1010.6	0	-	0	c	60	85	7	5	3	-	4-6	7-8	2500	1008.3	-4	SSE	3	c	57	85	6	3	2	7	4-6	7-8	2500	1	1	b.c	b.cbc	bc	cd.ms					
	Catterick ...	1009.0	-8	SSE	1	c	57	85	6	6	-	-	10	10	1500	1007.5	-4	-	0	c	52	95	6	4	7	3	Tr.	9+	4000	1	1	b.c	b.cbc	bc	cd.ms					
	Tynemouth ...	1009.3	-20	-	0	d.c.	54	95	4	6	-	-	10	10	1500	1007.3	-8	-	0	of	55	95	3	6	-	-	10	10	1500	1	1	b.c	b.cbc	bc	cd.ms					
11	Inchkeith ...	1010.3	-20	SE	3	c	50	85	7	5	7	-	4-6	10	2500	1009.9	-10	N	1	rr	49	95	6	6	2	-	7-8	10	800	1	1	b.c	b.cbc	bc	cd.ms					
	Leuchars ...	1011.1	-24	NW	1	c	52	85	7	5	2	-	9+	10	1500	1009.5	-10	NW	1	rr	50	95	6	6	2	-	9+	10	1500	1	1	b.c	b.cbc	bc	cd.ms					
12	Renfrew ...	1010.4	-22	NE	2	c	53	95	6	5	-	-	10	10	1500	1008.2	-14	NE	2	df	50	95	3	5	-	-	10	10	800	1	1	b.c	b.cbc	bc	cd.ms					
	Eskdalemuir ...	1009.5	-26	NE	1	c	50	95	6	5	2	-	9+	10	800	1007.5	-12	NE	2	rr	49	95	6	5	2	-	9+	10	800	1	1	b.c	b.cbc	bc	cd.ms					
13A	Tiree ...	1011.4	-16	N	5	c	56	85	8	5	8	7-8	9+	1500	1010.3	-2	N	6	bc	51	75	7	5	3	1	2-3	2-3	1500	0	4	b.c	b.cbc	bc	cd.ms						
13B	Stornoway ...	1014.1	0	NNE	3	c	51	65	7	8	6	-	4-6	7-8	1500	1012.7	-2	N	3	c/pr	47	85	7	8	6	-	7-8	9	1500	1	1	b.c	b.cbc	bc	cd.ms					
15	Dalwhinnie ...	1011.5	0	N	2	bc	55	65	7	4	-	3	2-3	4-6	2500	1009.7	-2	N	2	c	44	95	7	4	2	-	7-8	10	1500	1	1	b.c	b.cbc	bc	cd.ms					
	Aberdeen ...	1010.4	-22	-	0	c	52	85	7	-	7	-	0	9	-	1009.5	-8	NW	3	rr	49	95	6	6	-	-	10	10	1500	1	1	b.c	b.cbc	bc	cd.ms					
	Wick ...	1011.2	-10	NW	3	c/d	50	95	7	5	2	-	4-6	10	1500	1009.3	-14	NW	4	c	48	95	8	8	1	8	7-8	9+	2500	0	2	b.c	b.cbc	bc	cd.ms					
16	L																																							

REPORTS from HEALTH RESORTS for 30th SEPTEMBER, 1932.

AIR MINISTRY, METEOROLOGICAL OFFICE.

DISTRICTS.	STATIONS.	WEATHER.		TEMPERATURE.		RAINFALL.		SUNSHINE.	
		Forenoon.	Afternoon.	Min. 9h. 29h.	Max. 9h. 17h.	Night. 17h. 29h.	Day. 9h. 17h.	Sunrise to 17h.	Sunrise to Sunset.
		Forenoon.	Afternoon.	9h. 29h.	9h. 17h.	17h. 29h.	9h. 17h.	to 17h.	to Sunset.
1	Tunbridge W.	bc	opbc	47	62	3	0.3	6.5	0.8
	Bournemouth	bcc	co	53	62	11	-	3.0	0.0
	Ventnor	bbc	oc	54	64	13	-	5.3	0.0
	Southsea	b	cpbcc	54	63	11	0.2	6.2	0.4
	Bognor Regis	bbc	rebec	56	60	7	Trace	5.7	0.3
	Littlehampton	bc	bcc	57	61	5	-	6.2	0.6
	Worthing	bbc	cope	56	61	5	Trace	6.1	1.0
	Brighton	bc	bccpe	57	61	6	0.3	6.1	2.3
	Eastbourne	ctc	bcc	55	61	7	-	6.2	1.5
	Hastings	b	bcc	54	62	6	-	5.9	2.1
	Folkestone	bcb	bbc	56	65	1	-	7.0	1.9
	Dover	bbc	bccbc	57	63	1	-	5.6	1.9
	Deal	bcb	bcc	50	64	1	-	6.1	2.0
	Ramsgate	b	bbc	54	62	0.5	-	7.2	1.4
	Margate	bc	bc	53	64	0.4	-	7.5	1.5
2	Southend	bbc	corb	52	66	0.6	Trace	6.5	1.2
	Maldon	mb	bpc	47	66	-	Trace	6.9	2.7
	Clacton-on-Sea	cpbc	bcc	56	62	0.1	-	6.8	3.2
	Dovercourt	bcl	bcl	52	64	-	-	7.2	4.6
	Lowestoft	cibc	blbc	56	63	-	-	6.3	5.4
	Skegness	obcm	bcm	55	66	1	-	5.6	7.5
	Mablethorpe	c	bcm	55	65	0.5	-	3.4	7.9
	Cleethorpes	roc	c	55	65	1	-	4.4	8.6
3	Leamington S.	oc	cop	49	64	4	0.4	4.6	3.5
4	Cheltenham	bcc	corb	50	58	3	1	5.9	1.6
5	Bath	bccir	irc	48	62	11	3	4.0	0.0
	Weymouth	bcc	bccp	55	62	14	0.6	2.7	0.0
	Jersey	rcbc	bccr	54	64	1	1	2.2	0.2
	Torquay	Rpgo	bccr	55	61	10	6	0.0	0.0
	Penzance	ir	ircbc	52	58	9	3	0.6	0.0
	St. Ives	r	roco	52	59	3	1	0.9	0.0
	Bude	pbcc	or	50	60	9	0.4	0.1	0.5
	Ilfracombe	bcc	orr	51	61	5	3	2.8	0.0
6	Aberystwyth	crbcb	bccr	50	66	2	1	7.0	0.0
7	Llandudno	b	b	48	64	2	-	7.8	1.2
	Colwyn Bay	mbc	bcb	50	63	3	-	8.3	1.7
	Rhyl	bbc	bbc	47	65	2	-	8.1	2.2
8	Wallasey	bcb	bcc	47	65	4	-	8.3	3.0
	Southport	ocbc	bcc	51	65	4	-	6.9	4.7
	Blackpool	rc	bcc	48	63	2	-	3.2	6.3
	Morecambe	lcbc	bcc	48	60	Trace	1	0.1	7.7
9	Ilkley	rbcc	c	40	62	7	Trace	0.9	6.7
10	Berwick-on-T.	oddo	doRo	44	52	Trace	8	0.0	8.8
11	Dunbar	cro	orr	47	53	Trace	5	0.0	5.3
12	Tron	o	omort	43	53	-	12	0.0	7.3
	Douglas	om	RRoc	52	57	11	2	0.0	5.0

† Max. Temp. for period 21h. yesterday to 17h. to-day; Min. Temp. 21h.-9h. ‡ Min. Temp. 17h.-9h.



DISTRICTS.	FORECASTS FOR THE 24 HOURS COMMENCING 12 NOON, G.M. 1st Oct. 1932.
1. S.E. England	Wind variable becoming moderate northerly; occasional rain or showers, bright intervals; mild then colder.
2. E. England...	
3. E. Midlands	Light or moderate northerly winds; occasional rain or showers, bright intervals; colder.
4. W. Midlands	
5. S.W. England	Wind variable becoming moderate northerly; occasional rain or showers, bright intervals; moderate to rather low temperature.
6. South Wales	
7. North Wales	As 2 - 4.
8. N.W. England	
9. N. Midlands	
10. N.E. England	Moderate northerly winds probably backing later; mainly cloudy, some showers; rather cold.
11. S.E. Scotland	
12. S.W. Scotland & Isle of Man	
13. A. W. Scotld. B. N.W. Scotland.	Moderate or fresh northerly wind, backing; cloudy, some showers perhaps rain or drizzle later; rather cold.
14. Mid-Scotland	
15. N.E. Scotland	
16. Orkneys and Shetlands.	
17. N.W. Ireland	
18. N.E. Ireland	
19. S.E. Ireland	Moderate northerly wind; cloudy, some showers; colder.
20. S.W. Ireland	

BAROMETER. Isobars are drawn for intervals of two millibars.
WIND. Arrows fly with wind. Number of feathers indicate Beaufort Force. Calm is indicated by circle outside weather symbol.
WEATHER SYMBOLS: — Clear sky. — Sky less than $\frac{1}{2}$ clouded. — Sky $\frac{1}{2}$ to $\frac{3}{4}$ clouded. — Overcast sky. — Rain falling. * Snow. * Sleet. * Fog. — Mist. — Thunder. — Thunderstorm.
SEA DISTURBANCE. — Rough. — High.
BAROMETRIC CHANGE from 4h. to 7h. in tenths of millibars is entered beneath the temperature.

GENERAL INFERENCE.

A trough of low pressure stretching from Southern Norway over Southern England is moving southeast slowly. An anticyclone is situated over the Eastern Atlantic while a depression north of Iceland will move east of southeast. Weather will be unsettled generally and will become colder later in the South.

FURTHER OUTLOOK.

Unsettled.

Forecasts issued at 0925 G.M.T.

G. C. SIMPSON, C.B., D.Sc., F.R.S.
 Director

AIR MINISTRY, METEOROLOGICAL OFFICE. Chart of Weather in the Northern Hemisphere.



THE DAILY WEATHER REPORT

OF THE METEOROLOGICAL OFFICE, LONDON.

BRITISH SECTION
Saturday, 1st October, 1932.
No. 25,281.

Day/night.	STATIONS.	OBSERVATIONS at 1 hr. G.M.T. 1 st October														OBSERVATIONS at 7 hr. G.M.T. 1 st October														PAST 24 HOURS.										
		Height above M.S.L. in feet.	Barom. at M.S.L.	Change in 3 hours.	Wind.		Weather.	Temp. of.	Humid. %	Visibility 0-9	Cloud.			Barom. at M.S.L.	Change in 3 hours.	Wind.		Weather.	Temp. of.	Humid. %	Visibility 0-9	Cloud.			State of Ground.	Sea.	TEMPERATURE.			RAINFALL.		30th day.								
					Direc.	Force.					Low.	Med.	High.			Low.	Total.					Form.	Amount.	Height of Base (feet).			Low.	Med.	High.	Low.	Total.		Form.	Amount.	Height of Base (feet).	Max. Day 7h-18h of.	Min. Night 18h-7h of.	Min. on Grass of.	Day 7h-18h mm.	Night 18h-7h mm.
1	London (Kew)...	18	*	*	*	*	*	*	*	*	*	*	1007.2	-6	S'W	3	bc	57	95	7	1	7	9	1	4-6	1500	1	*	63	56	53	Tr.	2	6	1	6				
	Croydon	217	1005.0	-14	S	3	bc	56	85	6	4	-	2-3	2-3	1500	1007.6	-2	SSW	3	c	58	85	7	5	7	-	4-6	7-8	800	1	*	64	55	53	0.1	2	5	6		
	S. Farnborough	237	*	*	*	*	*	*	*	*	*	*	1007.2	-2	SSW	3	c	57	85	7	6	4	8	7-8	7-8	1500	1	*	62	55	52	1	8	5	6					
	Winchester	275	*	*	*	*	*	*	*	*	*	*	1007.3	+6	SSW	3	bc	55	95	7	8	3	-	4-6	4-6	1500	1	*	61	55	51	0.2	11	4	4					
	Boscombe Down	417	*	*	*	*	*	*	*	*	*	*	1007.3	+2	SSW	4	c/r	55	85	7	5	-	-	9	9	1500	1	*	61	55	54	0.1	12	3	4					
	Calshot (S' thmtn)	8	1008.0	-8	SSE	5	bc	60	85	7	5	-	4-6	4-6	2500	1007.7	+10	SSW	4	c	58	85	7	8	-	7-8	7-8	2500	1	2	61	57	54	Tr.	6	4				
	Dungeness	20	*	*	*	*	*	*	*	*	*	*	*	*	S'W	4	c	*	*	7	5	-	*	7-8	7-8	1500	1	3	64	56	*	*	Tr.	*	1					
	Lympe	346	1011.0	-6	S'W	4	c	57	85	8	5	-	7-8	7-8	2500	1009.3	-6	S'W	4	c	58	85	8	5	-	9+	9+	1500	1	*	61	56	54	-	0.2	5	1			
2	Shoeburyness	11	*	*	*	*	*	*	*	*	*	*	1007.9	-6	S'W	3	c/d	58	95	6	5	2	-	9	9+	1500	1	*	64	53	50	-	Tr.	7	6					
	Felixstowe	15	*	*	*	*	*	*	*	*	*	*	1007.6	-6	SSW	5	c	58	85	7	5	2	-	7-8	10	2500	0	4	63	53	53	7	1	7	6					
	Gorleston	14	1009.0	-8	S'W	2	rr	55	95	6	6	-	10	10	1500	1006.5	-8	SSW	4	c	57	85	7	6	7	-	4-6	7-8	1500	1	2	64	54	50	-	3	5			
	Cranwell	240	1007.7	-16	SSW	5	pr	53	95	6	6	-	10	10	2500	1005.5	-4	NW	2	rr	52	95	3	6	-	10	10	220	1	*	65	51	49	Tr.	3	6				
3	Birmingham	536	*	*	*	*	*	*	*	*	*	*	1006.5	0	NNW	3	rr	51	95	5	6	-	-	10	10	800	1	*	63	51	46	1	7	4	1					
	Upper Heyford	408	*	*	*	*	*	*	*	*	*	*	1006.0	-8	SSW	3	rr	55	95	7	6	-	-	10	10	800	1	*	61	53	50	0.1	5	4	1					
4	Ross-on-Wye	223	*	*	*	*	*	*	*	*	*	*	1006.3	0	NW	1	rr	53	95	4	6	-	-	10	10	800	1	*	62	53	52	1	18	5	1					
5	Portland Bill	32	1007.1	-10	SSW	6	c	60	85	7	4	-	7-8	7-8	2500	1008.4	+20	WSW	5	c	59	95	7	4	4	8	4-6	7-8	1500	1	5	61	58	*	1	5				
	Plymouth	82	*	*	*	*	*	*	*	*	*	*	1007.3	+22	S	3	bc	56	95	6	5	-	4	2-3	2-3	800	1	4	59	55	51	7	7	0	1					
	The Lizard	222	1004.5	+8	S	2	bc	56	95	8	8	-	4-6	4-6	4000	1007.7	+10	S	2	bc	54	95	8	8	4	-	2-3	4-6	4000	1	3	57	53	*	6	6				
	Scilly (St. Mary's)	163	1004.7	+4	S'E	1	c	54	95	8	5	-	7-8	7-8	4000	1007.2	+18	S'E	2	bc	52	95	7	8	4	-	2-3	4-6	4000	1	2	58	51	*	5	4				
	Guernsey	175	1008.6	-4	S	5	o	60	85	7	5	-	10	10	2500	1008.9	+10	-	o	c/r	59	95	7	8	-	10	10	2500	1	3	63	58	54	4	1	2				
6	Pembroke	142	1005.6	0	NE	2	bc/pr	54	95	7	5	-	2-3	2-3	4000	1006.7	+10	N	3	c	54	95	7	3	-	-	7-8	7-8	2500	0	2	60	52	*	1	Tr.				
7	Holyhead	26	1008.1	-4	NW	2	c	55	95	6	5	-	7-8	7-8	800	1009.2	+16	N'E	6	rr	51	85	6	6	2	-	4-6	9+	1500	1	3	66	50	47	-	1	8			
	Chester (Sealand)	16	*	*	*	*	*	*	*	*	*	*	1006.4	-2	W'S	2	o	52	95	6	5	-	-	10	10	2500	1	*	65	43	38	-	Tr.	8	1					
8	L'pool (Bidston)	198	*	*	*	*	*	*	*	*	*	*	1006.4	-4	N'E	3	rr	47	95	7	5	2	-	7-8	10	1500	0	*	62	46	46	-	0.3	8	1					
9	Harrogate	478	*	*	*	*	*	*	*	*	*	*	1008.0	+6	N	3	rr	42	95	7	6	2	-	7-8	10	2500	1	*	58	42	42	1	0.5	0	1					
10	Spurn Head	29	1007.1	-4	SW	3	bc	53	95	7	4	1	2-3	4-6	2600	1004.7	-6	N'W	4	rr	53	95	3	6	-	10	10	1500	1	2	63	40	*	Tr.	6	3				
	Catterick	175	*	*	*	*	*	*	*	*	*	*	1008.2	+16	NNW	4	rr	43	95	6	6	2	-	7-8	10	1500	1	*	57	43	41	2	1	0	1					
	Tynemouth	67	1007.6	+4	NNW	3	rr	47	95	7	6	-	10	10	1500	1007.8	+8	NNW	3	rr	45	95	6	6	-	10	10	1500	1	2	56	45	44	0.4	8	1				
11	Inchkeith	190	1009.4	+8	NW	1	rr	46	95	8	6	2	-	7-8	10	800	1011.6	+16	NW	3	bc	44	75	8	5	4	-	2-3	2-3	2500	0	2	52	44	37	6	7			
	Leuchars	35	*	*	*	*	*	*	*	*	*	*	1011.6	+18	NNW	2	bc	40	85	8	7	3	-	Tr.	2-3	2500	1	*	53	40	31	3	3	0	1					
12	Renfrew	36	*	*	*	*	*	*	*	*	*	*	1013.2	+22	N	2	bc	44	75	8	4	-	-	4-6	4-6	2500	1	*	53	39	30	2	4	0	1					
	Eskdalemuir	794	*	*	*	*	*	*	*	*	*	*	1010.4	+14	N	3	c	42	85	8	5	-	-	9+	9+	1500	1	*	54	40	38	3	14	0	1					
13a	Tires	22	*	*	*	*	*	*	*	*	*	*	1014.5	+22	N	6	c	47	75	9	8	-	-	7-8	7-8	2500	0	4	56	45	42	Tr.	0.3	2	1					
13b	Stornoway	34	1014.8	+12	N	5	bc/pr	42	85	8	9	-	4-6	4-6	1500	1016.5	+6	N	3	bc	41	75	8	9	8	-	2-3	4-6	2500	1	1	53	40	*	Tr.	1	1			
15	Dalwhinnie	1176	*	*	*	*	*	*	*	*	*	*	1010.3	+18	NW	3	jp	43	85	8	8	-	3	4-6	4-6	2200	1	1	53	42	39	0.1	2	0	1					
	Aberdeen	37	*	*	*	*	*	*	*	*	*	*	1011.0	+4	NNW	5	c/pr	43	95	8	9	1	-	4-6	7-8	1500	1	3	54	43	*	0.3	0.6	1	1					
	Wick	81	1005.7	+4	NNW	6	bc/pr	45	95	8	3	-	2-3	2-3	1500	1011.0	+4	NNW	5	c/pr	43	95	8	9	1	-	4-6	7-8	1500	1	3	54	43	*	0.3	0.6	1			
16	Lerwick	54	1007.8	+4	N	3	pr	44	75	7	9	2	-	4-6	9+	1500	1008.2	+4	NNW	3	pr	42	85	7	9	-	7-8	7-8	1500	1	*	52	41	*	1	2				
17	Blacksod Point	18	1013.6	+8	N'E	6	q	52	75	8	3	-	7-8	7-8	450	1017.0	+16	N'E	6	pr	50	75	8	3	-	7-8	7-8	450	1	4	56	50	*	Tr.	0.3	0				
18	M'lin Head	52	1012.0	14	N	6	pr	51	85	6	8	-	4-6	4-6	2600	1015.0	+22	N	6	c	50	75	6	8	-	7-8	7-8	2500	0	4	56	48	*	Tr.	-	0				
	Algergrove	238	*	*	*	*	*	*	*	*	*	*	1013.0	+20	NNW	3	rr	44	85	8	8	-	-	7-8	7-8	1500	1	*	51	42	38	8	8	0	1					
	Donaghadee	40	*	*	*	*	*	*	*	*	*	*																												

THE DAILY WEATHER REPORT

OF THE METEOROLOGICAL OFFICE, LONDON.

BRITISH SECTION
SUNDAY, 2nd OCTOBER, 1932.
No. 25,882

OBSERVATIONS at 13h. G.M.T. 1st OCTOBER

OBSERVATIONS at 18h. G.M.T. 1st OCTOBER

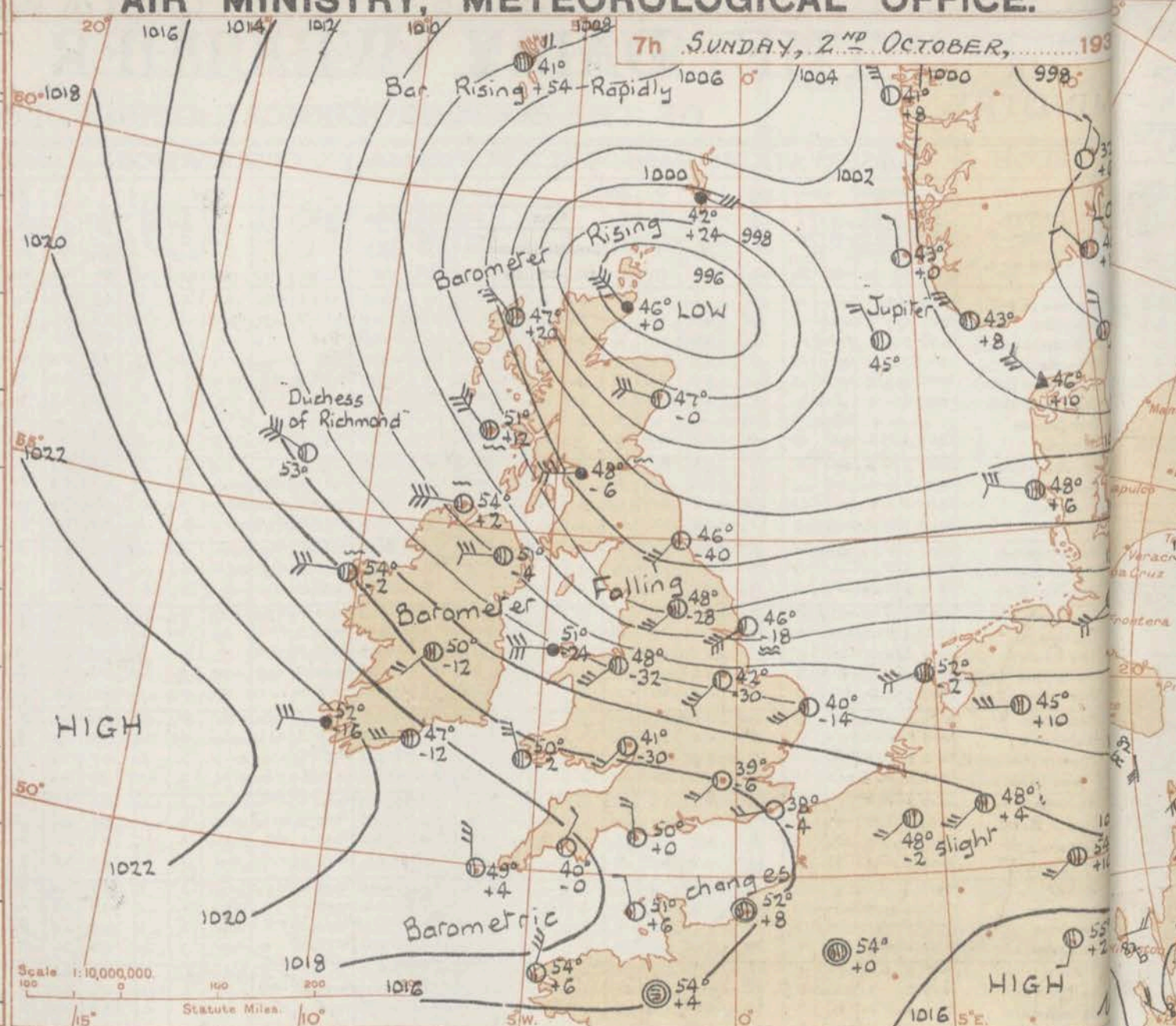
PAST 24 HOURS.

STATIONS.	Barom. at M.S.L. mb.	Change in 3 hours.	Wind.		Weather.	Temp. °F.	Humid. %	Visibility 0-8	Cloud.					Barom. at M.S.L. mb.	Change in 3 hours.	Wind.		Weather.	Temp. °F.	Humid. %	Visibility 0-8	Cloud.					State of Ground. 0-9	Sea. 0-9	WEATHER.																																																																																																																																																																																																																																																																																																																																																																																																																																																																																																																																																																																																																																																																																																																																																																																																																																																										
			Dir.	Force.					0-12	Form.			Amount.			Height of Base. (feet)	Dir.					Force.	0-12	Weather.	Temp. °F.	Humid. %			Visibility 0-8	Form.			Amount.	Height of Base. (feet)	Dir.	Force.	0-12	Th.-13h. 1st	13h.-18h. 1st	18h.-1st 2nd	18h.-Th. 2nd																																																																																																																																																																																																																																																																																																																																																																																																																																																																																																																																																																																																																																																																																																																																																																																																																																														
										Low.	Med.	High.																		Low.	Med.	High.										Low.	Med.	High.																																																																																																																																																																																																																																																																																																																																																																																																																																																																																																																																																																																																																																																																																																																																																																																																																																											
																																													0-10	10-10	0-10																																																																																																																																																																																																																																																																																																																																																																																																																																																																																																																																																																																																																																																																																																																																																																																																																																								
(For heights see p. 4.)	(1)	(2)	(3)	(4)	(5)	(6)	(7)	(8)	(9)	(10)	(11)	(12)	(13)	(14)	(15)	(16)	(17)	(18)	(19)	(20)	(21)	(22)	(23)	(24)	(25)	(26)	(27)	(28)	(29)	(30)	(31)	(32)	(33)	(34)	(35)	(36)	(37)	(38)	(39)	(40)																																																																																																																																																																																																																																																																																																																																																																																																																																																																																																																																																																																																																																																																																																																																																																																																																																															
1 London (Kew)...	1008.4	+12	NNW	4	rc	56	85	8	6	2	-	7-8	10	1500	1013.5	+36	NW	2	b	48	95	6	1	-	-	1	4000	1	c	ccr	ccr	ccr	ccr	ccr	ccr	ccr	ccr	ccr	ccr	ccr	ccr	ccr	ccr	ccr	ccr	ccr	ccr	ccr	ccr	ccr	ccr	ccr	ccr	ccr	ccr	ccr	ccr	ccr	ccr	ccr	ccr	ccr	ccr	ccr	ccr	ccr	ccr	ccr	ccr	ccr	ccr	ccr	ccr	ccr	ccr	ccr	ccr	ccr	ccr	ccr	ccr	ccr	ccr	ccr	ccr	ccr	ccr	ccr	ccr	ccr	ccr	ccr	ccr	ccr	ccr	ccr	ccr	ccr	ccr	ccr	ccr	ccr	ccr	ccr	ccr	ccr	ccr	ccr	ccr	ccr	ccr	ccr	ccr	ccr	ccr	ccr	ccr	ccr	ccr	ccr	ccr	ccr	ccr	ccr	ccr	ccr	ccr	ccr	ccr	ccr	ccr	ccr	ccr	ccr	ccr	ccr	ccr	ccr	ccr	ccr	ccr	ccr	ccr	ccr	ccr	ccr	ccr	ccr	ccr	ccr	ccr	ccr	ccr	ccr	ccr	ccr	ccr	ccr	ccr	ccr	ccr	ccr	ccr	ccr	ccr	ccr	ccr	ccr	ccr	ccr	ccr	ccr	ccr	ccr	ccr	ccr	ccr	ccr	ccr	ccr	ccr	ccr	ccr	ccr	ccr	ccr	ccr	ccr	ccr	ccr	ccr	ccr	ccr	ccr	ccr	ccr	ccr	ccr	ccr	ccr	ccr	ccr	ccr	ccr	ccr	ccr	ccr	ccr	ccr	ccr	ccr	ccr	ccr	ccr	ccr	ccr	ccr	ccr	ccr	ccr	ccr	ccr	ccr	ccr	ccr	ccr	ccr	ccr	ccr	ccr	ccr	ccr	ccr	ccr	ccr	ccr	ccr	ccr	ccr	ccr	ccr	ccr	ccr	ccr	ccr	ccr	ccr	ccr	ccr	ccr	ccr	ccr	ccr	ccr	ccr	ccr	ccr	ccr	ccr	ccr	ccr	ccr	ccr	ccr	ccr	ccr	ccr	ccr	ccr	ccr	ccr	ccr	ccr	ccr	ccr	ccr	ccr	ccr	ccr	ccr	ccr	ccr	ccr	ccr	ccr	ccr	ccr	ccr	ccr	ccr	ccr	ccr	ccr	ccr	ccr	ccr	ccr	ccr	ccr	ccr	ccr	ccr	ccr	ccr	ccr	ccr	ccr	ccr	ccr	ccr	ccr	ccr	ccr	ccr	ccr	ccr	ccr	ccr	ccr	ccr	ccr	ccr	ccr	ccr	ccr	ccr	ccr	ccr	ccr	ccr	ccr	ccr	ccr	ccr	ccr	ccr	ccr	ccr	ccr	ccr	ccr	ccr	ccr	ccr	ccr	ccr	ccr	ccr	ccr	ccr	ccr	ccr	ccr	ccr	ccr	ccr	ccr	ccr	ccr	ccr	ccr	ccr	ccr	ccr	ccr	ccr	ccr	ccr	ccr	ccr	ccr	ccr	ccr	ccr	ccr	ccr	ccr	ccr	ccr	ccr	ccr	ccr	ccr	ccr	ccr	ccr	ccr	ccr	ccr	ccr	ccr	ccr	ccr	ccr	ccr	ccr	ccr	ccr	ccr	ccr	ccr	ccr	ccr	ccr	ccr	ccr	ccr	ccr	ccr	ccr	ccr	ccr	ccr	ccr	ccr	ccr	ccr	ccr	ccr	ccr	ccr	ccr	ccr	ccr	ccr	ccr	ccr	ccr	ccr	ccr	ccr	ccr	ccr	ccr	ccr	ccr	ccr	ccr	ccr	ccr	ccr	ccr	ccr	ccr	ccr	ccr	ccr	ccr	ccr	ccr	ccr	ccr	ccr	ccr	ccr	ccr	ccr	ccr	ccr	ccr	ccr	ccr	ccr	ccr	ccr	ccr	ccr	ccr	ccr	ccr	ccr	ccr	ccr	ccr	ccr	ccr	ccr	ccr	ccr	ccr	ccr	ccr	ccr	ccr	ccr	ccr	ccr	ccr	ccr	ccr	ccr	ccr	ccr	ccr	ccr	ccr	ccr	ccr	ccr	ccr	ccr	ccr	ccr	ccr	ccr	ccr	ccr	ccr	ccr	ccr	ccr	ccr	ccr	ccr	ccr	ccr	ccr	ccr	ccr	ccr	ccr	ccr	ccr	ccr	ccr	ccr	ccr	ccr	ccr	ccr	ccr	ccr	ccr	ccr	ccr	ccr	ccr	ccr	ccr	ccr	ccr	ccr	ccr	ccr	ccr	ccr	ccr	ccr	ccr	ccr	ccr	ccr	ccr	ccr	ccr	ccr	ccr	ccr	ccr	ccr	ccr	ccr	ccr	ccr	ccr	ccr	ccr	ccr	ccr	ccr	ccr	ccr	ccr	ccr	ccr	ccr	ccr	ccr	ccr	ccr	ccr	ccr	ccr	ccr	ccr	ccr	ccr	ccr	ccr	ccr	ccr	ccr	ccr	ccr	ccr	ccr	ccr	ccr	ccr	ccr	ccr	ccr	ccr	ccr	ccr	ccr	ccr	ccr	ccr	ccr	ccr	ccr	ccr	ccr	ccr	ccr	ccr	ccr	ccr	ccr	ccr	ccr	ccr	ccr	ccr	ccr	ccr	ccr	ccr	ccr	ccr	ccr	ccr	ccr	ccr	ccr	ccr	ccr	ccr	ccr	ccr	ccr	ccr	ccr	ccr	ccr	ccr	ccr	ccr	ccr	ccr	ccr	ccr	ccr	ccr	ccr	ccr	ccr	ccr	ccr	ccr	ccr	ccr	ccr	ccr	ccr	ccr	ccr	ccr	ccr	ccr	ccr	ccr	ccr	ccr	ccr	ccr	ccr	ccr	ccr	ccr	ccr	ccr	ccr	ccr	ccr	ccr	ccr	ccr	ccr	ccr	ccr	ccr	ccr	ccr	ccr	ccr	ccr	ccr	ccr	ccr	ccr	ccr	ccr	ccr	ccr	ccr	ccr	ccr	ccr	ccr	ccr	ccr	ccr	ccr	ccr	ccr	ccr	ccr	ccr	ccr	ccr	ccr	ccr	ccr	ccr	ccr	ccr	ccr	ccr	ccr	ccr	ccr	ccr	ccr	ccr	ccr	ccr	ccr	ccr	ccr	ccr	ccr	ccr	ccr	ccr	ccr	ccr	ccr	ccr	ccr	ccr	ccr	ccr	ccr	ccr	ccr	ccr	ccr	ccr	ccr	ccr	ccr	ccr	ccr	ccr	ccr	ccr	ccr	ccr	ccr	ccr	ccr	ccr	ccr	ccr	ccr	ccr	ccr	ccr	ccr	ccr	ccr	ccr	ccr	ccr	ccr	ccr	ccr	ccr	ccr	ccr	ccr	ccr	ccr	ccr	ccr	ccr	ccr	ccr	ccr	ccr	ccr	ccr	ccr	ccr	ccr	ccr	ccr	ccr	ccr	ccr	ccr	ccr	ccr	ccr	ccr	ccr	ccr	ccr	ccr	ccr	ccr	ccr	ccr	ccr	ccr	ccr	ccr	ccr	ccr	ccr	ccr	ccr	ccr	ccr	ccr	ccr	ccr	ccr	ccr	ccr	ccr	ccr	ccr	ccr	ccr	ccr	ccr	ccr	ccr	ccr	ccr	ccr	ccr

7th SUNDAY, 2nd OCTOBER, 1932

DISTRICTS.	STATIONS.	WEATHER.		TEMPERATURE.		RAINFALL.		SUNSHINE.	
		Fore-noon.	After-noon.	Min. 9h.-17h.	Max. 17h.-9h.	Night. 17h.-9h.	Day. 9h.-17h.	Sunrise to 17h.	Sunset to 9h.
1. Tunbridge W.	Bournemouth	bco	oro	55	62	2	2	0.9	6.5
	Ventnor	bc	o(r)	56	63	12	0.3	2.2	3.0
	Southsea	bcc	oc	56	62	7	1	2.2	5.3
	Bognor Regis	bcc	opc	57	63	11	0.3	1.5	6.2
	Littlehampton	bcc	opc	57	62	4	Tr	1.2	5.7
	Worthing	c	coir	57	61	3	Tr	1.7	6.2
	Brighton	op	cvo	58	62	0.6	1	0.2	6.1
	Eastbourne	coir	rrro	53	62	0.6	14	0.0	6.2
	Hastings	copor	orrd	58	62	1	12	0.1	5.9
	Folkestone	air	oir	58	61	0.1	12	0.0	7.0
	Dover	or	rro	60	62	Tr	13	0.0	5.6
	Deal	oor	rro	57	62	-	9	0.0	6.1
2. Southend	Ramsgate	co	pro	58	61	-	2	0.0	7.2
	Margate	c	er	57	64	-	1	0.1	7.5
	Southend	bcc	eor	56	64	-	0.3	0.6	6.5
	Maldon	cb	crc	51	67	0.3	2	2.1	6.9
	Clacton-on-Sea	epbc	cop	57	64	0.6	1	0.9	6.8
	Dovercourt	bcc	berc	54	65	Tr	0.6	2.9	7.2
	Lowestoft	proc	corc	59	62	2	5	1.7	6.3
	Skegness	rr	rr	47	53	24	12	0.0	5.6
	Mablethorpe	or	orc	50	52	10	12	0.0	3.4
	Cleethorpes	orr	orrc	49	50	9	6	0.8	4.4
	Leamington S.	oroc	bc	53	64	27	7	1.2	4.6
	Cheltenham	omrr	ormr	53	54	10	8	0.7	5.9
3. Bath	Weymouth	cir	ircb	56	61	14	2	0.4	4.0
	Jersey	bcc	epc	56	63	7	0.1	2.1	2.7
	Torquay	pc	c	54	64	1	-	0.2	2.2
	Penzance	rrbw	bc	54	65	13	-	3.7	0.0
	St. Ives	rebcc	beb	48	62	7	Tr	5.6	0.6
	Bude	bccp	oebeb	51	59	6	Tr	4.6	4.7
	Hfracombe	po	cbeb	53	57	7	Tr	2.4	0.1
	Aberystwyth	rr	cbe	55	58	6	2	2.5	2.8
	Llandudno	c	erbc	50	54	-	0.3	5.7	7.0
	Colwyn Bay	crc	c	48	52	2	0.4	1.6	7.8
	Rhyl	Ppo	oebc	47	51	2	2	0.6	8.3
	Wallasay	cpr	cbcc	47	54	2	1	0.6	8.7
4. Wallasey	Southport	cbc	bepebc	44	53	1	Tr	3.0	8.3
	Blackpool	ac	cbcb	43	53	3	-	2.5	5.9
	Morecambe	opc	be	43	52	2	-	3.3	3.2
	Ilkley	cbcc	cbcb	52	53	4	-	3.9	0.1
	Berwick-on-T.	rr	cbe	42	49	3	3	0.3	0.9
	Dunbar	c	prbc	44	49	20	Tr	5.2	0.0
	Troon	bc	bc	45	50	12	-	3.4	0.0
	Douglas	rbcc	cbcc	42	54	4	-	7.8	0.0
		bc	bc	45	52	0.5	-	7.9	0.0

† Max. Temp. for period 21h. yesterday to 17h. to-day; Min. Temp. 21h.-9h. † Min. Temp. 17h.-9h.



FORECASTS FOR THE 24 HOURS COMMENCING 12 NOON, G.M.T. 2nd Oct. 1932.

DISTRICTS.	FORECASTS FOR THE 24 HOURS COMMENCING 12 NOON, G.M.T. 2nd Oct. 1932.
1. S.E. England	Wind mainly westerly; light or moderate; bright intervals but showers later; rather cold.
2. E. England...	
3. E. Midlands	Winds mainly westerly becoming northwest and squally;
4. W. Midlands	cloud increasing; rain or showers later, then improving
5. S.W. England	temporarily; rather cold.
6. South Wales	
7. North Wales	
8. N.W. England	Wind west or northwest, fresh squally; rain or showers
9. N. Midlands	at first, then improving temporarily; rather cold.
10. N.E. England	
11. S.E. Scotland	
12. S.W. Scotland & Isle of Man	Northwest winds, moderate or fresh, strong locally on
13. { A. W. Scotland B. N.W. Scotland	coast; mainly fair at first, with chance of some showers; rather cold.
14. Mid-Scotland	
15. N.E. Scotland	Strong northerly winds at first, moderating later; mainly
16. Orkneys and Shetlands.	cloudy with some showers; rather cold.
17. N.W. Ireland	As 12 - 14.
18. N.E. Ireland	
19. S.E. Ireland	As 8 - 11.
20. S.W. Ireland	

S.E. Stationary Office Press Kingsway W.C.2.

Pa 211/2491. W443. D.0001.0004. 27000.10122

BAROMETER. Isobars are drawn for intervals of two millibars.

WIND. Arrows fly with wind. Number of feathers indicate Beaufort Force. Calm indicated by circle outside weather symbol.

WEATHER SYMBOLS: — Clear sky. ☁ Sky less than $\frac{1}{2}$ clouded. ☁ Sky $\frac{1}{2}$ to $\frac{3}{4}$ clouded. ☁ Overcast sky. ☔ Rain falling. * Snow * Sleet. ☩ Thunderstorm.

SEA DISTURBANCE. ~~~~~ Rough. ~~~~~ High.

BAROMETRIC CHANGE from 4h. to 7h. in tenths of millibars is entered beneath the temperature.

GENERAL INFERENCE.

A disturbance off the North of Scotland is moving slowly eastward and filling up, with a secondary to it stretches towards the South-west. Rain will spread eastwards over North and Midland districts of England, and showers will occur elsewhere.

FURTHER OUTLOOK.

Unsettled, and cold in most districts.

Time of issue of Gale Warning.
South cone at 1645. G.M.T. on 1st. in districts 13, 16, and 17.

Forecasts issued at 1130. G.M.T.

G. C. SIMPSON, C.B., D.Sc., Director

AIR MINISTRY, METEOROLOGICAL OFFICE. Chart of Weather in the Northern Hemisphere.



THE DAILY WEATHER REPORT

OF THE METEOROLOGICAL OFFICE, LONDON.

STATIONS.	OBSERVATIONS at 1 hr. G.M.T. 2nd OCTOBER.														OBSERVATIONS at 7 hr. G.M.T. 2nd OCTOBER.														PAST 24 HOURS.																																																																																																																																																																																																																																																																																																																																																																																																																																																									
	Height above M.S.L. in feet.	Barom. at station.	Change in 3 hours.	Wind.		Weather.	Temp. of air.	Humid. %	Visibility in miles.	Cloud.					Barom. at M.S.L.	Change in 3 hours.	Wind.		Weather.	Temp. of air.	Humid. %	Visibility in miles.	Cloud.					State of ground.	Sea.	TEMPERATURE.			RAINFALL.		SUNSHINE.																																																																																																																																																																																																																																																																																																																																																																																																																																																			
				Dir.	Force.					Low.	Med.	High.	Low.	Total.			Form.	Amount.					Height of Base (feet).	Low.	Med.	High.	Low.			Total.	Height of Base (feet).	Max. Day 7h-12h.	Min. Night 12h-7h.	Min. on Grass of.		Day 7h-12h.	Night 12h-7h.																																																																																																																																																																																																																																																																																																																																																																																																																																																	
																																						0-12	0-10	0-10	0-10	0-10	0-10	0-10	0-10	0-10	0-10	0-10	0-10	0-10	0-10	0-10	0-10	0-10	0-10	0-10	0-10	0-10	0-10	0-10	0-10	0-10	0-10	0-10	0-10	0-10	0-10	0-10	0-10	0-10	0-10	0-10	0-10	0-10	0-10	0-10	0-10	0-10	0-10	0-10	0-10	0-10	0-10	0-10	0-10	0-10	0-10	0-10	0-10	0-10	0-10	0-10	0-10	0-10	0-10	0-10	0-10	0-10	0-10	0-10	0-10	0-10	0-10	0-10	0-10	0-10	0-10	0-10	0-10	0-10	0-10	0-10	0-10	0-10	0-10	0-10	0-10	0-10	0-10	0-10	0-10	0-10	0-10	0-10	0-10	0-10	0-10	0-10	0-10	0-10	0-10	0-10	0-10	0-10	0-10	0-10	0-10	0-10	0-10	0-10	0-10	0-10	0-10	0-10	0-10	0-10	0-10	0-10	0-10	0-10	0-10	0-10	0-10	0-10	0-10	0-10	0-10	0-10	0-10	0-10	0-10	0-10	0-10	0-10	0-10	0-10	0-10	0-10	0-10	0-10	0-10	0-10	0-10	0-10	0-10	0-10	0-10	0-10	0-10	0-10	0-10	0-10	0-10	0-10	0-10	0-10	0-10	0-10	0-10	0-10	0-10	0-10	0-10	0-10	0-10	0-10	0-10	0-10	0-10	0-10	0-10	0-10	0-10	0-10	0-10	0-10	0-10	0-10	0-10	0-10	0-10	0-10	0-10	0-10	0-10	0-10	0-10	0-10	0-10	0-10	0-10	0-10	0-10	0-10	0-10	0-10	0-10	0-10	0-10	0-10	0-10	0-10	0-10	0-10	0-10	0-10	0-10	0-10	0-10	0-10	0-10	0-10	0-10	0-10	0-10	0-10	0-10	0-10	0-10	0-10	0-10	0-10	0-10	0-10	0-10	0-10	0-10	0-10	0-10	0-10	0-10	0-10	0-10	0-10	0-10	0-10	0-10	0-10	0-10	0-10	0-10	0-10	0-10	0-10	0-10	0-10	0-10	0-10	0-10	0-10	0-10	0-10	0-10	0-10	0-10	0-10	0-10	0-10	0-10	0-10	0-10	0-10	0-10	0-10	0-10	0-10	0-10	0-10	0-10	0-10	0-10	0-10	0-10	0-10	0-10	0-10	0-10	0-10	0-10	0-10	0-10	0-10	0-10	0-10	0-10	0-10	0-10	0-10	0-10	0-10	0-10	0-10	0-10	0-10	0-10	0-10	0-10	0-10	0-10	0-10	0-10	0-10	0-10	0-10	0-10	0-10	0-10	0-10	0-10	0-10	0-10	0-10	0-10	0-10	0-10	0-10	0-10	0-10	0-10	0-10	0-10	0-10	0-10	0-10	0-10	0-10	0-10	0-10	0-10	0-10	0-10	0-10	0-10	0-10	0-10	0-10	0-10	0-10	0-10	0-10	0-10	0-10	0-10	0-10	0-10	0-10	0-10	0-10	0-10	0-10	0-10	0-10	0-10	0-10	0-10	0-10	0-10	0-10	0-10	0-10	0-10	0-10	0-10	0-10	0-10	0-10	0-10	0-10	0-10	0-10	0-10	0-10	0-10	0-10	0-10	0-10	0-10	0-10	0-10	0-10	0-10	0-10	0-10	0-10	0-10	0-10	0-10	0-10	0-10	0-10	0-10	0-10	0-10	0-10	0-10	0-10	0-10	0-10	0-10	0-10	0-10	0-10	0-10	0-10	0-10	0-10	0-10	0-10	0-10	0-10	0-10	0-10	0-10	0-10	0-10	0-10	0-10	0-10	0-10	0-10	0-10	0-10	0-10	0-10	0-10	0-10	0-10	0-10	0-10	0-10	0-10	0-10	0-10	0-10	0-10	0-10	0-10	0-10	0-10	0-10

LONDON OBSERVATIONS.														EXPLANATION OF FIGURES, LETTERS, etc.													
Day 7h-12h, Kew & Croydon. 9h-12h, Kensington. 9h-21h, other stations, except Greenwich rainfall, 9h-12h.														COLUMNS 2, 16. The barometric tendency is expressed in tenths of a millibar.													
Height above sea level, in feet.														COLUMNS 3, 22.—Code for surface visibility. Objects not visible													
24 hrs. ended 9h.														COLUMNS 4, 18. The BEAUFORT SCALE OF WIND is used only for surface observations. In the accompanying table the speed of the wind corresponding with the different numbers is the speed at about 30 feet above the ground.													
Kew 18														COLUMNS 5, 23.—Code for state of sky. 0 Dense fog 55 yards.													
Croydon 217														1 Thick fog 220 "													
Greenwich (Royal Observatory) ... 149														2 Fog 50 "													
City (Bunhill Row) —														3 Moderate fog 1,100 "													
Westminster (St. James' Park) ... 27														4 Mist or haze 1 1/2 miles													
Regents Pk. (Botanic Gardens) ... 168														5 Poor visibility 2 1/2 "													
Camden Square 110														6 Moderate " 8 1/2 "													
Kensington 80														7 Good " 12 1/2 "													
Hamstead Observatory 450														8 Very good " 31 "													
														9 Excellent " beyond 31m													
FOREIGN OBSERVATIONS.														COLUMNS 34, 35. Tr. = rain has fallen, but amount less than 0.1 mm.													
15h. G.M.T. 15 th OCTOBER.														Th. G.M.T. 22 nd OCTOBER.													
Past 24 Hours.														Past 24 Hours.													

THE DAILY WEATHER REPORT

OF THE METEOROLOGICAL OFFICE, LONDON.

DISTRICT.	STATIONS.	OBSERVATIONS at 13h. G.M.T. 2nd October														OBSERVATIONS at 18h. G.M.T. 2nd October														PAST 24 HOURS.								
		Barom. at M.S.L. mb.	Change in 3 hours.	Wind. Direc. Force	Weather.	Temp. °F.	Humid. %	Visibility m.	Cloud.					Barom. at M.S.L. mb.	Change in 3 hours.	Wind. Direc. Force	Weather.	Temp. °F.	Humid. %	Visibility m.	Cloud.					State of Ground.	Sea. 0-9	WEATHER.										
									Form.	Amount.	Height of Base. (feet)	Form.	Amount.								Height of Base. (feet)	State of Ground.	Sea. 0-9	Th.—13h. 2nd	13h.—18h. 2nd			18h.—1st 3rd	1st.—Th. 3rd									
																														Low.	Med.	High.	Low.	Total 0-10	High.	Low.	Total 0-10	High.
(For heights see p. 4.)	(1)	(2)	(3)	(4)	(5)	(6)	(7)	(8)	(9)	(10)	(11)	(12)	(13)	(14)	(15)	(16)	(17)	(18)	(19)	(20)	(21)	(22)	(23)	(24)	(25)	(26)	(27)	(28)	(29)	(30)	(31)	(32)	(37)	(38)	(39)	(40)		
1	London (Kew)...	1011.0	-2.0	W	4	C	54	65	8	9	-	-	4.6	4.6	2500	1011.5	+1.4	W	2	bcl	49	85	5	-	-	2.3	2.3	2500	1	*	bm, c	bcl, b	bcl, b	bcl, b	bcl, b	bcl, b		
	Croydon	1011.6	-2.4	WSW	5	C	53	65	7	9	-	-	4.6	4.6	2500	1011.5	+1.0	WS	3	bcl	49	85	5	7	-	4.6	4.6	1500	1	*	bcl, c	bcl, c	bcl, c	bcl, c	bcl, c	bcl, c		
	S. Farnborough	1011.9	-2.2	WS	5	C	56	65	7	9	-	-	9	9	2500	1012.2	+1.4	WNW	2	bcl	49	85	8	-	-	4.6	4.6	4000	1	*	bcl, c	bcl, c	bcl, c	bcl, c	bcl, c	bcl, c		
	Winchester	1013.0	-2.0	W	4	C	52	75	8	9	-	-	10	10	1500	1012.6	+4	WN	4	c	52	75	8	5	-	7.8	7.8	2500	1	*	bcl, c	bcl, c	bcl, c	bcl, c	bcl, c	bcl, c		
	Boscombe Down	1013.5	-1.6	WS	4	C	49	85	6	9	-	-	9	9	2500	1013.3	+8	WN	3	bcl	51	85	8	5	-	4.6	4.6	1500	1	*	bcl, c	bcl, c	bcl, c	bcl, c	bcl, c	bcl, c		
	Calshot, S'thmtn	1012.3	-3.2	WSW	5	C	56	75	8	9	-	-	4.6	4.6	2500	1012.5	+2	WSW	4	bcl	54	85	8	5	-	4.6	4.6	4000	1	*	bcl, c	bcl, c	bcl, c	bcl, c	bcl, c	bcl, c		
	Dungeness	1011.9	-2.8	WSW	4	C	53	65	8	9	-	-	2.3	2.3	1500	1010.8	+2	WSW	4	c	50	85	7	9	-	9	9	1500	1	*	bm, b	c	c	c	c	c		
	Lympne	1011.9	-2.8	WSW	4	C	53	65	8	9	-	-	2.3	2.3	1500	1010.8	+2	WSW	4	c	50	85	7	9	-	9	9	1500	1	*	bm, b	c	c	c	c	c		
2	Shoeburyness	1010.4	-2.0	W	4	C	54	65	7	9	-	-	4.6	4.6	4000	1010.4	+1.4	WNW	3	bcl	50	85	7	9	-	4.6	4.6	4000	1	*	bm, c	bcl, c	bcl, c	bcl, c	bcl, c	bcl, c		
	Felixstowe	1009.7	-2.2	WSW	4	C	54	65	7	9	-	-	7.8	7.8	2500	1009.2	+1.0	WN	4	bcl	51	85	7	9	-	2.3	2.3	2500	1	2	bcl, c	bcl, c	bcl, c	bcl, c	bcl, c	bcl, c		
	Gorleston	1006.8	-2.0	WSW	4	C	53	75	8	9	-	-	2	2	2500	1007.1	+1.0	WN	2	bcl	47	85	6	9	-	7.8	7.8	1500	1	2	bcl, c	bcl, c	bcl, c	bcl, c	bcl, c	bcl, c		
	Cranwell	1006.9	-1.8	WSW	4	C	50	75	8	9	-	-	2	2	1500	1006.6	+1.4	WNW	4	bcl	50	85	7	9	-	2.3	2.3	4000	1	*	bcl, c	bcl, c	bcl, c	bcl, c	bcl, c	bcl, c		
3	Birmingham	1009.5	-1.4	W	5	C	54	75	8	9	-	-	7.8	7.8	2500	1011.5	+4	WNW	3	bcl	49	75	8	9	-	7.8	7.8	1500	1	*	bcl, c	bcl, c	bcl, c	bcl, c	bcl, c	bcl, c		
	Upper Heyford	1010.7	-1.8	W	4	C	53	75	8	9	-	-	9	9	800	1011.3	+4	WNW	4	bcl	48	75	8	9	-	1	1	7200	1	*	bcl, c	bcl, c	bcl, c	bcl, c	bcl, c	bcl, c		
	Ross-on-Wye	1011.6	-1.0	W	4	C	56	75	8	9	-	-	7.8	7.8	4000	1012.3	+8	NW	2	bcl	50	75	8	9	-	1	1	2500	1	*	bcl, c	bcl, c	bcl, c	bcl, c	bcl, c	bcl, c		
5	Portland Bill	014.4	-1.2	WNW	4	C	55	75	8	9	-	-	10	10	2500	013.7	+4	WNW	4	bcl	56	85	7	4	7	-	4.6	7.8	1500	0	3	bcl, c	bcl, c	bcl, c	bcl, c	bcl, c	bcl, c	
	Plymouth	016.4	-1.6	NW	4	C	55	65	8	9	-	-	9	9	2500	015.8	0	WNW	4	bcl	55	75	8	8	2	-	4.6	2500	0	1	bcl, c	bcl, c	bcl, c	bcl, c	bcl, c	bcl, c		
	The Lizard	018.8	-1.6	NW	3	C	55	65	8	9	-	-	4.6	4.6	4000	016.8	+2	WNW	3	bcl	55	85	8	8	6	-	2.3	2.3	4000	0	2	bcl, c	bcl, c	bcl, c	bcl, c	bcl, c	bcl, c	
	Scilly (St. Mary's)	018.8	-1.0	WNW	5	C	56	65	8	9	-	-	4.6	4.6	4000	018.2	0	WNW	5	bcl	55	85	8	8	6	-	2.3	2.3	4000	0	3	bcl, c	bcl, c	bcl, c	bcl, c	bcl, c	bcl, c	
	Guernsey	017.2	-4	NW	3	C	57	55	8	9	-	-	4.6	4.6	2500	015.8	0	WNW	4	bcl	54	85	8	8	3	-	4.6	4.6	2500	0	3	bcl, c	bcl, c	bcl, c	bcl, c	bcl, c	bcl, c	
6	Pembroke	013.9	-1.5	W	4	C	57	75	8	9	-	-	2.3	2.3	2500	014.8	+6	WNW	3	bcl	56	65	7	6	-	4.6	7.8	1500	0	2	bcl, c	bcl, c	bcl, c	bcl, c	bcl, c	bcl, c		
7	Holyhead	011.7	0	NW	6	C	56	75	8	9	-	-	4.6	4.6	1500	013.8	+2.0	WNW	5	bcl	53	75	8	4	-	4.6	4.6	2500	1	3	bcl, c	bcl, c	bcl, c	bcl, c	bcl, c	bcl, c		
	Chester (Sealand)	009.7	0	NW	6	C	50	85	6	9	-	-	9	9	1500	012.1	+1.6	WNW	6	bcl	52	75	8	8	-	2.3	2.3	2500	0	*	bcl, c	bcl, c	bcl, c	bcl, c	bcl, c	bcl, c		
8	L'pool (Bidston)	009.0	+6	NW	6	C	50	85	6	9	-	-	9	9	1500	012.1	+1.6	WNW	6	bcl	52	75	8	8	-	4.6	4.6	2500	0	*	bcl, c	bcl, c	bcl, c	bcl, c	bcl, c	bcl, c		
9	Harrogate	005.7	+1.0	WN	5	C	54	55	9	9	-	-	7.8	7.8	1500	011.8	+1.8	WNW	6	bcl	52	65	7	9	-	7.8	7.8	2500	1	*	bcl, c	bcl, c	bcl, c	bcl, c	bcl, c	bcl, c		
10	Spurn Head	004.3	-4	WNW	6	C	51	55	9	9	-	-	1	1	2500	009.4	+2.0	W	5	bcl	54	75	8	8	2	-	4.6	7.8	1500	0	4	bcl, c	bcl, c	bcl, c	bcl, c	bcl, c	bcl, c	
	Catterick	005.4	+1.0	WNW	4	C	54	55	8	9	-	-	4.6	4.6	2500	006.0	+3.2	WNW	4	bcl	48	75	8	8	-	3	3	1500	0	*	bcl, c	bcl, c	bcl, c	bcl, c	bcl, c	bcl, c		
	Tynemouth	004.7	+1.4	WNW	4	C	55	55	8	9	-	-	4.6	4.6	2500	006.9	+2.4	NNE	6	bcl	51	85	7	6	-	9	9	1500	1	4	bcl, c	bcl, c	bcl, c	bcl, c	bcl, c	bcl, c		
11	Incheith	007.5	+2.0	NW	3	C	51	65	8	9	-	-	9	9	2500	010.9	+3.0	N	3	bcl	49	65	8	8	-	9	9	2500	0	3	bcl, c	bcl, c	bcl, c	bcl, c	bcl, c	bcl, c		
	Leuchars	005.4	+2.2	NW	3	C	52	55	8	9	-	-	9	9	4000	011.2	+2.6	N	3	bcl	48	65	8	8	-	7.8	7.8	2500	0	*	bcl, c	bcl, c	bcl, c	bcl, c	bcl, c	bcl, c		
12	Renfrew	007.6	+6	WNW	5	C	56	55	8	9	-	-	2.3	2.3	2500	012.0	+2.6	WNW	3	bcl	49	75	8	8	-	7.8	7.8	4000	1	*	bcl, c	bcl, c	bcl, c	bcl, c	bcl, c	bcl, c		
	Eakdalemuir	006.0	+1.4	WNW	5	C	53	55	8	9	-	-	4.6	4.6	2500	011.7	+3.2	WNW	1	bcl	45	75	8	8	-	2.3	2.3	2500	1	*	bcl, c	bcl, c	bcl, c	bcl, c	bcl, c	bcl, c		
13	Tiree	011.1	+1.6	WNW	6	C	52	65	7	9	-	-	1	1	2500	014.0	+1.6	NW	6	bcl	50	75	8	9	9	-	4.6	9	2500	0	4	bcl, c	bcl, c	bcl, c	bcl, c	bcl, c	bcl, c	
14	Stornoway	002.8	+2.0	WNW	4	C	49	55	8	9	-	-	7.8	7.8	1500	012.6	+8	N	2	bcl	46	55	8	8	6	-	7.8	9	1500	0	1	bcl, c	bcl, c	bcl, c	bcl, c	bcl, c	bcl, c	
15	Dalwhinnie	007.8	+1.4	NW	5	C	46	65	8	9	-	-	4.6	4.6	4000	012.0	+1.6	NW	2	bcl	45	85	8	8	4	-												

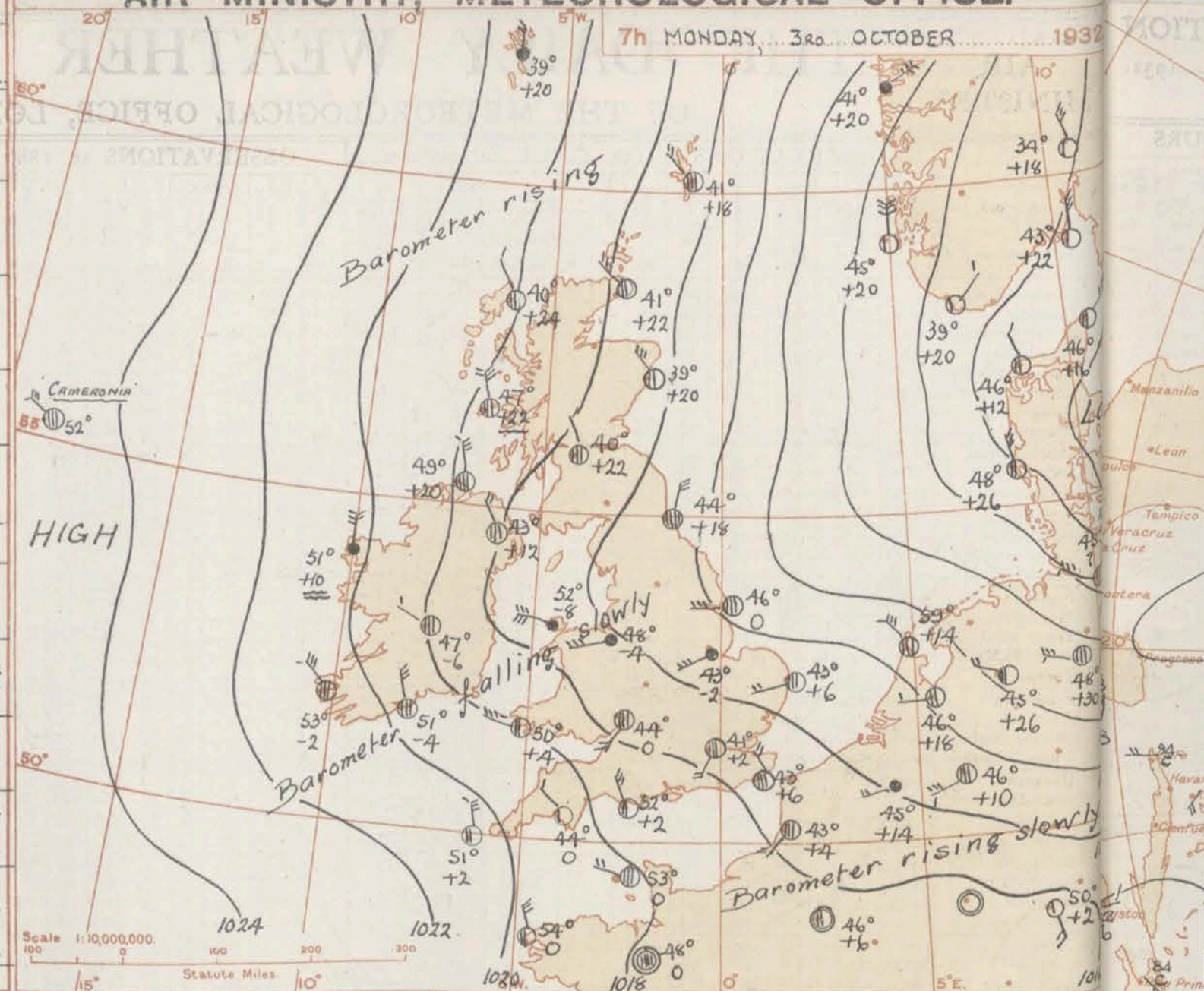
REPORTS from HEALTH RESORTS for 2nd October 1932.

STATIONS.	WEATHER.		TEMPERATURE.		RAINFALL.		SUNSHINE.	
	Forenoon.	Afternoon.	Min. 9h. to 2nd.	Max. 9h. to 17h. 1st.	Night. 17h. 1st. to 9h. 2nd.	Day. 9h. to 17h. 2nd.	Sunrise to Sunset. 2nd.	Sunrise to Sunset. 1st.
1 Tunbridge W.	b	b bc	35	55	-	-	7.3	0.9
Bournemouth	b	b	36	57	0.3	-	5.5	2.2
Ventnor	b	b bc	45	56	-	Trace	5.9	2.2
Southsea	b	b	39	57	-	-	6.9	1.5
Bognor Regis	b	b bc	38	57	-	-	6.5	1.2
Littlehampton	b	b	36	57	-	-	6.5	1.3
Worthing	b	b bc	39	56	-	-	7.3	1.7
Brighton	b bc	b bc	45	57	-	-	7.3	0.2
Eastbourne	b	b bc	40	57	-	-	7.4	0.0
Hastings	b bc	b bc	40	57	0.4	-	7.2	0.1
Folkestone	b	b bc	41	56	-	-	7.5	0.0
Dover	b	b bc	41	57	-	-	8.0	0.0
Deal	b	b bc	40	57	-	-	7.6	0.0
Ramsgate	b	b bc	40	57	0.4	-	7.0	0.0
Margate	b	b	41	57	-	-	7.0	0.1
2 Southend	b bc	b bc	39	58	-	0.6	6.3	0.6
Maldon	b	b bc	34	58	-	1	6.5	2.1
Clacton-on-Sea	b	b bc	38	56	0.2	0.1	5.6	6.8
Dovercourt	b bc	b bc	37	55	-	1	5.7	2.3
Lowestoft	b bc	b bc	37	54	-	0.5	2.3	1.7
Skegness	b	b	38	55	0.3	1	2.2	0.0
Mablethorpe	b	b	35	55	0.5	4	6.8	0.0
Cleethorpe	b	b	37	55	Trace	3	5.4	0.8
3 Leamington S.	b	b	36	57	Trace	2	4.0	1.2
Cheltenham	b	b	35	55	-	0.3	5.7	0.7
4 Bath	b bc	b bc	34	59	-	0.5	6.6	0.8
Weymouth	b bc	b bc	38	60	-	-	5.8	2.1
Jersey	b	b	48	59	Trace	-	7.0	0.2
Torquay	b	b	38	60	-	-	6.5	3.7
Penzance	b	b	46	-	-	-	7.4	6.1
St. Ives	b	b	48	56	-	-	5.2	5.2
Bude	b	b	34	57	-	-	4.9	3.4
Ilfracombe	b	b	43	58	-	-	3.0	2.5
6 Aberystwyth	b bc	b bc	37	57	0.5	0.5	1.9	5.8
Llandudno	b bc	b bc	48	58	0.2	1	3.4	1.8
Colwyn Bay	b bc	b bc	44	57	0.3	1	3.3	0.6
Rhyl	b bc	b bc	47	57	0.1	0.4	4.8	0.6
8 Wallasey	b bc	b bc	43	56	1	2	4.2	3.0
Southport	b bc	b bc	43	57	0.2	1	5.1	2.5
Blackpool	b bc	b bc	45	56	0.5	0.2	5.8	3.3
Morecambe	b bc	b	43	56	3	-	7.2	4.0
9 Ilkley	b	b	42	57	6	Trace	5.5	0.3
10 Berwick-on-T.	b	b	40	52	0.5	0.5	3.4	5.2
11 Dunbar	b	b	41	52	1	1	2.6	2.5
12 Troon	b	b	46	54	2	-	3.2	7.8
Douglas	b	b	44	55	0.3	5	6.4	8.2

† Max. Temp. for period 21h. yesterday to 17h. to-day; Min. Temp. 21h.-9h. † Min. Temp. 17h.-9h.

AIR MINISTRY, METEOROLOGICAL OFFICE.

7th MONDAY, 3rd OCTOBER 1932



DISTRICTS. FORECASTS FOR THE 24 HOURS COMMENCING 12 NOON, G.M.T. 3rd Oct. 1932.

1. S.E. England	Wind southwest or west, veering northwest or north, moderate; rain of showery type, more particularly at first; bright periods later; cool; ground frost at night.
2. E. England...	
3. E. Midlands	Wind northwest or north, light or moderate; bright intervals; occasional showers; cool; ground frost at night.
4. W. Midlands	
5. S.W. England	As 1.
6. South Wales	
7. North Wales	
8. N.W. England	As 2 - 4.
9. N. Midlands	
10. N.E. England	
11. S.E. Scotland	
12. S.W. Scotland & Isle of Man	
13. { A. W. Scotland. B. N.W. Scotland.	Wind northerly, moderate, backing; bright intervals and wintry showers at first, perhaps more generally unsettled later; rather cold; ground frost at night.
14. Mid-Scotland	
15. N.E. Scotland	
16. Orkneys and Shetlands	
17. N.W. Ireland	Wind northwest, moderate, backing; showers and bright intervals; cool; local ground frost at night.
18. N.E. Ireland	
19. S.E. Ireland	
20. S.W. Ireland	

BAROMETER. Isobars are drawn for intervals of two millibars. WIND. Arrows fly with wind. Number of feathers indicate Beaufort Force. Calm is indicated by circle outside weather symbol. TEMPERATURE is given in degrees. WEATHER SYMBOLS: — Clear sky. — Sky less than 1/2 cloudy. — Sky 1/2 to 3/4 cloudy. — Overcast sky. — Rain falling. * Snow * Sleet * Hail. — Fog. — Mist. — Thunder. — Thunderstorm. SEA DISTURBANCE: — Rough. — High. BAROMETRIC CHANGE from 4h. to 7h. in tenths of millibars is entered beneath the temperature.

GENERAL INFERENCE
Pressure is high on the Atlantic and low over Scandinavia and the Baltic. A small secondary disturbance is travelling southwards over England, Wales and Ireland, and there are indications that another disturbance may approach later from the vicinity of Iceland. Weather will be cool generally, with occasional rain or showers later today in Southern England, showers elsewhere and perhaps sleet in Scotland. Ground frost is probable at night.

FURTHER OUTLOOK.
Milder conditions probably spreading from the West.

Forecasts issued at 1005 G.M.T. G. C. SIMPSON, C.B., D.Sc., F.R.S. Director

**Morning of
MONDAY
3rd October.
1932.**

EXPLANATION OF CHART.

Isobars are drawn for intervals of four millibars.

Arrows fly with the wind. Number of feathers indicate Beaufort Force.

Temperature is given in degrees F.

Wind is given in Beaufort Notation (see page 1) and by symbols (see opposite page).

Morning of
MONDAY
3rd October
1932.

Scale $1:4 \times 10^7$ along meridian at 45° .

Statute Miles 0 1 2 3 4 500
50°

Living Meridian at 55 N

40°

1020

EXPLANATION OF CHART.

Isobars are drawn for intervals of four millibars.

Arrows fly with the wind. Number of feathers indicate Beaufort Force.

Calm.

TEMPERATURE is given in degrees F.

WIND is given in Beaufort Notation (see page 1) and by symbols (see opposite page).

THE DAILY WEATHER REPORT

OF THE METEOROLOGICAL OFFICE, LONDON.

BRITISH SECTION
Monday, 3rd October 1932
No. 25,883

STATIONS.	OBSERVATIONS at 1 hr. G.M.T. 3rd October														OBSERVATIONS at 7 hr. G.M.T. 3rd October														PAST 24 HOURS.										
	Height above M.S.L. in feet.	Barom. at M.S.L.	Change in 3 hours.	Wind.		Weather.	Temp. °F.	Humid. %	Visibility.	Cloud.				Height of Base (feet).	Barom. at M.S.L.	Change in 3 hours.	Wind.		Weather.	Temp. °F.	Humid. %	Visibility.	Cloud.				State of Ground.	Sea.	TEMPERATURE.			RAINFALL.							
				Direc.	Force.					Form.	Amount.	Direc.	Force.				Form.	Amount.					Max. Day 7h-18h °F.	Min. Night 18h-7h °F.	Min. on Grass °F.	Day 7h-18h mm.			Night 18h-7h mm.										
																														Low.	Med.	High.	Low.	Total.	Low.	Med.	High.	Low.	Total.
(1)	(2)	(3)	(4)	(5)	(6)	(7)	(8)	(9)	(10)	(11)	(12)	(13)	(14)	(15)	(16)	(17)	(18)	(19)	(20)	(21)	(22)	(23)	(24)	(25)	(26)	(27)	(28)	(29)	(30)	(31)	(32)	(33)	(34)	(35)					
1 London (Kew)...	18	*	*	*	*	*	*	*	*	*	*	*	*	1015.8	0	SSW	2	c	42	95	6	5	-	-	7.8	7.8	4000	1	*	57	41	33	2	Tr.					
Croydon ...	217	1014.5	+8	WS	2	b	43	85	7	-	-	0	0	1015.6	+2	SW'S	2	c	41	95	6	5	3	-	4.6	7.8	5700	1	*	56	40	35	1	Tr.					
S. Farnborough ...	237	*	*	*	*	*	*	*	*	*	*	*	*	1016.0	0	W/N	2	c	37	95	7	5	-	-	9	9	5700	1	*	58	35	24	0.3	-					
Winchester ...	275	*	*	*	*	*	*	*	*	*	*	*	*	1016.2	0	WNW	2	c	40	95	7	5	-	-	7.8	7.8	5700	1	*	56	35	29	Tr.	-					
Boscombe Down ...	417	*	*	*	*	*	*	*	*	*	*	*	*	1016.4	+2	W/N	2	c	42	95	6	4	-	-	9	9	4000	1	*	57	37	30	0.2	-					
Calshot (S'thmtn) ...	8	1015.0	+8	WSW	3	b	45	95	8	-	-	0	0	1016.1	+2	W/S	1	c	42	95	7	5	-	-	7.8	7.8	4000	0	0	57	40	36	-	-					
Dungeness ...	20	*	*	*	*	*	*	*	*	*	*	*	*	*	*	NW	2	c	*	*	8	-	-	*	9	9	2500	*	2	58	38	*	0.5	Tr.					
Lympe ...	346	1014.2	+8	NNW	3	b	42	95	6	-	-	0	0	1015.1	+6	NNW	2	c	43	95	6	5	-	-	9+	9+	4000	1	*	54	39	37	-	-					
2 Shoeburyness ...	11	*	*	*	*	*	*	*	*	*	*	*	*	1015.0	+8	WNW	1	b	44	95	6	-	7	-	0	1	-	0	*	58	40	37	1	-					
Felixstowe ...	15	*	*	*	*	*	*	*	*	*	*	*	*	1014.4	+8	WNW	2	bc	42	95	7	5	-	9	2.3	4.6	5700	0	1	56	41	38	2	-					
Gorleston ...	14	1010.0	+16	NW	3	bc	47	95	7	-	2	0	2-3	1012.8	+6	W/S	2	c	43	95	6	5	4	-	4.6	7.8	2500	0	2	53	42	41	2	1					
Cranwell ...	240	1014.0	+16	NNW	3	b	46	95	6	-	-	0	0	1013.3	-2	SW/W	3	ir.	43	95	6	6	2	-	7.8	10	2500	1	*	53	36	33	2	0.3					
3 Birmingham ...	536	*	*	*	*	*	*	*	*	*	*	*	*	1014.8	-2	W	3	c	44	95	6	-	7	-	0	7.8	-	1	*	58	43	37	2	1					
Upper Heyford ...	408	*	*	*	*	*	*	*	*	*	*	*	*	1015.6	0	SSW	2	c/pr	42	95	7	5	1	3	7.8	9	4000	1	*	55	39	30	0.1	Tr.					
4 Ross-on-Wye ...	223	*	*	*	*	*	*	*	*	*	*	*	*	1015.7	0	SSW	2	c	44	95	8	5	7	5	1	7.8	2500	1	*	57	40	33	-	-					
5 Portland Bill ...	32	1016.1	+10	NW	3	b	52	85	7	-	-	0	0	1016.4	+2	NNW	3	bc	52	85	7	4	-	-	4.6	4.6	2500	0	2	57	50	*	-	-					
Plymouth ...	82	*	*	*	*	*	*	*	*	*	*	*	*	1017.8	0	NW	1	b	44	95	8	4	-	1	Tr.	1	2500	1	2	57	43	39	Tr.	-					
The Lizard ...	222	1018.6	+4	NW	2	b	49	75	8	-	-	0	0	1020.0	+2	N	3	bc	46	85	8	7	4	-	2.3	4.6	4000	0	2	57	46	*	-	-					
Scilly (St. Mary's) ...	163	1020.1	+4	N	4	b	52	95	8	-	-	0	0	1020.4	+2	N	4	bc	51	75	8	2	-	-	4.6	4.6	4000	0	3	58	50	*	-	-					
Guernsey ...	175	1017.4	+6	-	0	bc	54	75	8	8	-	4.6	4.6	2500	1018.4	0	WNW	2	c	53	65	8	9	1	-	4.6	7.8	2500	0	2	58	50	43	-	-				
6 Pembroke ...	142	1017.3	+6	NNW	2	bc	50	65	7	4	-	2.3	2.3	4000	1018.2	+4	WNW	3	bc	50	75	7	4	-	-	2.3	2.3	2500	0	2	58	48	*	-	-				
7 Holyhead ...	28	1015.5	0	NNW	5	q	52	75	7	4	-	2.3	2.3	2500	1014.5	-8	WNW	6	pr	52	85	7	9	3	-	7.8	9+	1500	0	3	57	51	43	Tr.	Tr.				
Chester (Sealand) ...	16	*	*	*	*	*	*	*	*	*	*	*	*	1014.0	-4	W/S	3	c/pr	48	95	6	9	-	-	9	9	1500	1	*	57	46	41	0.5	4					
8 L'pool (Bidston) ...	198	*	*	*	*	*	*	*	*	*	*	*	*	1013.1	-4	NW	5	c/p	50	65	7	9	-	-	10	10	1500	1	*	55	46	44	3	1					
9 Harrogate ...	478	*	*	*	*	*	*	*	*	*	*	*	*	1012.3	0	SW	1	c	43	95	7	-	7	-	0	9+	-	1	*	55	40	35	0.4	-					
10 Spurn Head ...	29	1011.0	+6	NNW	6	bc	47	95	7	-	1	0	4.6	-	1011.8	0	W	3	c/pr	46	95	6	5	2	-	4.6	9+	2500	1	2	55	44	*	Tr.	0.8				
Catterick ...	175	*	*	*	*	*	*	*	*	*	*	*	*	1012.5	+4	NW	2	c	45	95	8	5	2	-	9+	9+	2500	1	*	55	41	31	Tr.	1.5					
Tynemouth ...	67	1011.7	+2	W	2	c	44	95	7	6	-	7.8	7.8	1500	1013.7	+13	NNE	3	c/r	44	95	8	6	-	-	10	10	1500	1	2	55	43	39	1	2				
11 Inchkeith ...	190	1011.3	-2	NE	1	rr	46	95	8	6	-	10	10	1500	1014.7	+20	NNW	1	c	50	85	8	3	-	-	4.6	9	2500	1	1	52	43	39	Tr.	16				
Leuchars ...	35	*	*	*	*	*	*	*	*	*	*	*	*	1015.3	+30	NNW	2	bc	42	85	9	2	3	-	1	4.6	2500	1	*	53	40	23	Tr.	3					
12 Renfrew ...	36	*	*	*	*	*	*	*	*	*	*	*	*	1015.9	+3.4	N	1	bc/pr	41	85	8	8	-	-	4.6	4.6	2500	1	*	57	34	34	Tr.	0.1					
Esksdalemuir ...	794	*	*	*	*	*	*	*	*	*	*	*	*	1015.4	+12	NNE	3	pr	39	85	8	5	-	-	9+	9+	1500	1	*	54	35	30	-	0.1					
13a Tiroe ...	22	*	*	*	*	*	*	*	*	*	*	*	*	1017.0	+22	N	5	c	47	75	9	8	-	-	7.8	7.8	2500	1	4	53	43	40	-	3					
13b Stornoway ...	34	1013.4	+2	N	2	bc	43	85	7	8	6	-	2.3	4.6	1500	1018.0	+2.4	NNW	1	bc	40	95	9	5	4	-	2.3	4.6	2500	1	1	53	39	*	2	3			
15 Dalwhinnie ...	1176	*	*	*	*	*	*	*	*	*	*	*	*	1017.6	+2.8	-	0	c	34	85	8	4	-	-	7.8	7.8	2500	1	*	48	33	31	Tr.	11					
Aberdeen ...	37	*	*	*	*	*	*	*	*	*	*	*	*	1015.1	+20	NW	3	bc	39	85	8	8	-	3	4.6	4.6	2500	2	2	52	37	32	Tr.	0.1					
Wick ...	81	1011.5	+6	WNW	3	bc	41	85	8	8	8	-	4.6	4.6	2500	1015.6	+22	NW	3	bc	41	95	8	8	8	2.3	4.6	2500	1	3	50	38	*	Tr.	-				
16 Lerwick ...	54	1010.9	+6	NNW	2	bc	42	75	8	3	-	2.3	2.3	1500	1015.1	+18	NW	2	c	41	85	8	5	-	-	7.8	7.8	1500	0	*	47	39	*	Tr.	-				
17 Blacksod Point ...	18	1019.7	-4	W	5	bc	52	75	8	2	-	1	4.6	4.6	2500	1020.1	+10	N	5	pr	51	75	8	3	-	-	7.8	7.8	800	0	5	57	48	*	-	1			
18 Malin Head ...	52	1015.5	+0	W	4	c	50	95	6	8	-	3+	3+	2500	1017.3	+20	N	4	c	49	85	7	9	-	-	7.8	7.8	4000	0	2	54	43	*	1	3				
Aldergrove ...	298	*	*	*	*	*	*	*	*	*	*	*	*	1015.9	+2	NNW	2	c/pr	43	95	8	8																	

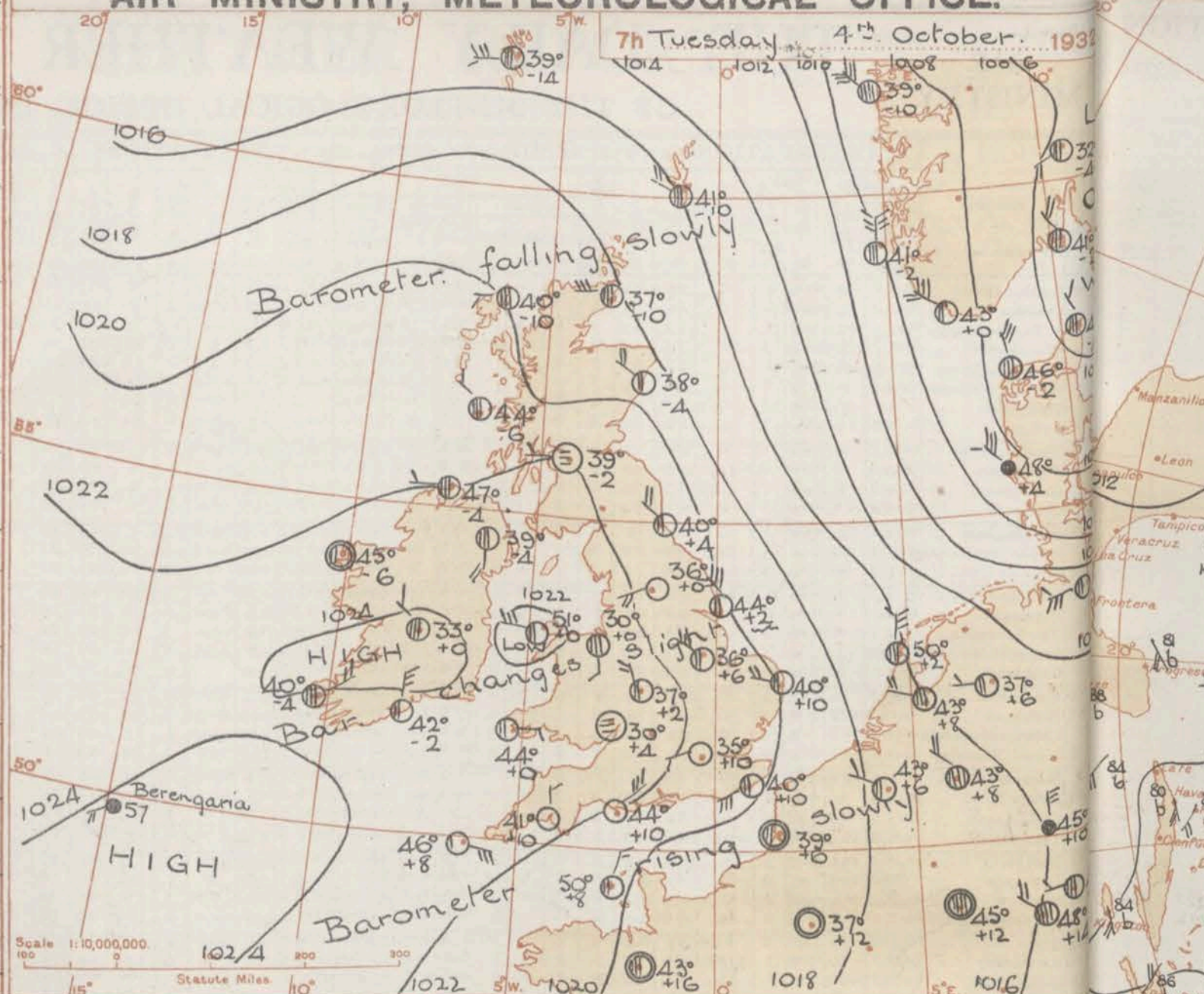
||
||
||

REPORTS from HEALTH RESORTS for 3rd OCTOBER 1932.

STATIONS.	WEATHER.		TEMPERATURE.		RAINFALL.		SUNSHINE.	
	Fore-noon.	After-noon.	Min. 9h. 2nd to 3rd.	Max. 9h. 17h. 3rd.	Night. 17h. 2nd to 3rd.	Day. 9h. 17h. 3rd.	Sunrise to 17h. 3rd.	Sunrise to Sunset 2nd.
1 Tunbridge W.	co	oco	38	52	0.3	-	2.2	7.3
Bournemouth	bo	cob	40	57	-	-	5.3	5.5
Ventnor	cbo	bopbc	43	57	-	Trace	4.0	5.9
Southsea	bc	cpc	41	56	-	Trace	2.2	6.9
Bognor Regis	bxc	cbcc	40	56	-	-	2.5	6.5
Littlehampton	cbe	bcc	39	56	-	-	1.7	6.7
Worthing	bcc	cbcc	41	55	-	-	3.0	7.3
Brighton	bcc	cbe	42	56	-	-	2.2	7.3
Eastbourne	bccc	cbe	43	56	0.4	-	3.5	7.4
Hastings	bccc	cbcc	40	55	1	-	2.5	7.2
Folkestone	cbe	c	43	56	-	-	1.4	7.5
Dover	bmbcc	cnc	44	57	0.5	Trace	1.2	8.0
Deal	bop	o	44	57	0.5	Trace	1.3	7.6
Ramsgate	bc	c	46	54	0.4	-	3.2	7.0
Margate	bc	cbcc	47	53	0.3	Trace	3.1	7.0
2 Southend	bzzz	czz	42	54	-	-	3.2	6.3
Maldon	bcc	cbcc	40	53	-	1	1.3	6.5
Clacton-on-Sea	bcc	cpc	40	52	-	0.3	1.3	5.6
Dovercourt	bcc	robc	39	53	-	0.3	1.2	5.7
Lowestoft	cprcc	idcbe	40	49	2	0.5	0.1	2.3
Skegness	ober	ronb	38	51	1	3	0.9	2.2
Mablethorpe	orc	ocpc	40	56	1	0.3	1.1	7.0
Cleethorpe	orrjc	ocir	41	51	3	4	2.9	5.4
3 Leamington S.	oc	bc	39	51	0.3	-	1.0	4.0
Cheltenham	ovmp	circm	39	52	-	0.5	1.5	5.7
5 Bath	cifo	irbeb	41	55	-	0.3	4.1	6.6
Weymouth	bcc	brcb	40	59	-	2	5.8	5.8
Jersey	cbe	bc	51	59	-	-	5.5	7.2
Torquay	bw	bzpb	41	59	-	0.4	7.3	6.5
Penzance	cbrg	cbe	47	58	Trace	-	5.2	7.4
St. Ives	bccbe	c	52	56	-	0.3	3.6	5.2
Bude	bccp	bc	52	55	-	1	6.8	4.8
Ilfracombe	cpcbe	bcc	52	56	-	1	4.5	3.6
6 Aberystwyth	cpr	cprc	51	54	Trace	4	4.2	1.3
Llandudno	cbe	crcbe	47	54	4	1	3.5	3.6
Colwyn Bay	bpbpc	bccbe	46	53	8	2	2.4	3.3
Rhyl	cprbc	bc	46	53	5	0.2	3.2	4.8
8 Wallasey	b	bbe	45	53	6	-	4.5	4.2
Southport	cbhc	cbcb	45	53	8	-	6.4	5.1
Blackpool	orcb	bc	46	53	5	-	7.3	5.8
Morecambe	cbbc	b	42	52	Trace	-	6.7	7.4
9 Ilkley	c	cbcb	38	51	Trace	-	2.2	6.5
10 Berwick-on-T.	bccbe	FRbc	42	50	4	1	6.4	3.4
11 Dunbar	bc	bc	43	51	8	-	8.3	2.6
12 Troon	bpcbe	cbcb	41	51	Trace	-	8.0	9.6
Douglas	bc	bc	44	52	3	-	8.7	6.4

† Max. Temp. for period 21h. yesterday to 17h. to-day; Min. Temp. 21h.-9h. † Min. Temp. 17h.-9h.

AIR MINISTRY, METEOROLOGICAL OFFICE.



DISTRICTS. FORECASTS FOR THE 24 HOURS COMMENCING 12 NOON, G.M.T. 4th Oct. 1932.

1. S.E. England	Wind northerly or variable, light; fair; rather cool today, milder tomorrow; perhaps local ground frost tonight and mist or fog in morning.
2. E. England...	
3. E. Midlands	As 7 - 10.
4. W. Midlands	
5. S.W. England	Wind variable to southwesterly, light or moderate; fair at first, perhaps local rain or drizzle and some coastal mist or fog later; becoming milder.
6. South Wales	
7. North Wales	
8. N.W. England	Wind west or southwest, light or moderate; cloud increasing; becoming milder.
9. N. Midlands	
10. N.E. England	
11. S.E. Scotland	Wind west or southwest, light or moderate, becoming fresh locally; cloudy; some rain later; becoming milder.
12. S.W. Scotland & Isle of Man	
13. { A. W. Scotld. B. N.W. Scot- land.	
14. Mid-Scotland	
15. N.E. Scotland	
16. Orkneys and Shetlands.	
17. N.W. Ireland	Wind southwest or west, moderate; cloudy; local rain or drizzle and perhaps coastal mist or fog; milder.
18. N.E. Ireland	
19. S.E. Ireland	
20. S.W. Ireland	

W. Stationary Office Press, London, E.C.2.

Pr. 211/2491. WE 43. D. 8001. 88906. 21090. 10132. 1/10/32.

BAROMETER. Isobars are drawn for intervals of two millibars.
WIND. Arrows fly with wind. Number of feathers indicate Beaufort Force. Calm is indicated by circle outside weather symbol. — TEMPERATURE is given in degrees.
WEATHER SYMBOLS: — Clear sky. — Sky less than 1/2 clouded. — Sky 1/2 to 3/4 clouded. — Overcast sky. — Rain falling. * Snow. * Sleet. * Drizzle.
SEA DISTURBANCE. — Rough. — High.
BAROMETRIC CHANGE from 4h. to 7h. in tenths of millibars is entered beneath the temperature.

GENERAL INFERENCE.
A wedge of high pressure extends over the British Isles from the southwest and a trough of low pressure south of Iceland is moving east. Cloudy and milder weather and some drizzle or rain later, are probable in the North and extreme West, but conditions will be mainly fair and quiet in England and Wales today.

FURTHER OUTLOOK.
Milder; somewhat unsettled, more particularly in the West and North.

Forecasts issued at 1.005 G.M.T. G. C. SIMPSON, C.B., D.Sc., F.R.S. Director.

AIR MINISTRY, METEOROLOGICAL OFFICE. Chart of Weather in the Northern Hemisphere.



Page 1	
MIN	
Dialect	For help
1	Lone Croyd S. Far Winch Bosco Calsh Dung Lymp
2	Shoeb Felixa Gorles Cranv
3	Birmi Upper
4	Ross-o
5	Porth Plyma The L Soilly Guern
6	Pemb
7	Holyh Chest
8	L'pool
9	Harro
10	Spurn Catter Tynem
11	Inchke Leuch
12	Renfre Eskda
13a	Tiree
13a	Storno
15	Dalwh Aberd Wick
16	Lerwic
17	Black
18	Malin Alderg Donag
19	Birr C
20	Valent Roches

COL	
b, blue s	
bc, sky	cover
	cover
d, drizzle	
f, fog, vi	
F, thick	
fs, fog ov	
fg, fog	static
m, mist, v	
h, hail	
ip, preci	static
ks, storm	
k/s _o , slight	(gen)
K/S, heav	(gen)
a _o /k, slight	(gen)
S/k, heav	(gen)
KQ, line	
o, overcas	

NOTE.	
-------	--

COL
b, blue st
 cover
bc, sky
 cover
d, drizzle
f, fog, vis
F, thick
fs, fog ov
fg, fog
 static
m, mist, v
h, hail.
ip, preci
 static
ks, storm
k_h/s, sligh
 (gene)
K/S, heav
 (gene)
s_o/k, sligh
 (gene)
S/k, heav
 (gene)
KQ, line
o, overcas

NOTE.—

THE DAILY WEATHER REPORT

BRITISH SECTION

Wednesday 5th October 1932.

OF THE METEOROLOGICAL OFFICE, LONDON.

No. 25,885.

OURS.

Night
18h-7h
mm.Night
18h-7h
mm.Night
18h-7h
mm.Night
18h-7h
mm.Night
18h-7h
mm.Night
18h-7h
mm.Night
18h-7h
mm.Night
18h-7h
mm.Night
18h-7h
mm.Night
18h-7h
mm.Night
18h-7h
mm.Night
18h-7h
mm.Night
18h-7h
mm.Night
18h-7h
mm.Night
18h-7h
mm.Night
18h-7h
mm.Night
18h-7h
mm.Night
18h-7h
mm.Night
18h-7h
mm.Night
18h-7h
mm.Night
18h-7h
mm.Night
18h-7h
mm.Night
18h-7h
mm.Night
18h-7h
mm.Night
18h-7h
mm.Night
18h-7h
mm.Night
18h-7h
mm.Night
18h-7h
mm.Night
18h-7h
mm.Night
18h-7h
mm.Night
18h-7h
mm.Night
18h-7h
mm.Night
18h-7h
mm.Night
18h-7h
mm.Night
18h-7h
mm.Night
18h-7h
mm.Night
18h-7h
mm.Night
18h-7h
mm.Night
18h-7h
mm.Night
18h-7h
mm.Night
18h-7h
mm.Night
18h-7h
mm.Night
18h-7h
mm.

OBSERVATIONS at 13h. G.M.T. 4th October

OBSERVATIONS at 18h. G.M.T. 4th October

PAST 24 HOURS.

STATIONS. (For heights see p. 4.)	Barom. at M.S.L. mb.	Change in 3 hours.	Wind. Dir. Force.	Weather.	Temp. °F.	Humid. %	Visibility 0-9	Cloud.						Barom. at M.S.L. mb.	Change in 3 hours.	Wind. Dir. Force.	Weather.	Temp. °F.	Humid. %	Visibility 0-9	Cloud.						State of Ground. 0-9	Sea. 0-9	WEATHER.						
								Form.			Amount.		Height of Base (feet)								Form.			Amount.		Height of Base (feet)			7h.-15h. 4th.....	15h.-18h. 4th.....	18h.-4th 1h. 5th.....	4th-5th.....			
								Low.	Med.	High.	Low.	Total 0-10									Low.	Total 0-10	7h.-15h. 4th.....	15h.-18h. 4th.....	18h.-4th 1h. 5th.....								4th-5th.....		
(1)	(2)	(3)	(4)	(5)	(6)	(7)	(8)	(9)	(10)	(11)	(12)	(13)	(14)	(15)	(16)	(17)	(18)	(19)	(20)	(21)	(22)	(23)	(24)	(25)	(26)	(27)	(28)	(29)	(30)	(31)	(32)	(33)	(34)	(35)	(36)
1 London (Kew)...	1021.5	-12	NE	2	b	52	55	7	1	-	1	1	4000	1021.2	0	W	1	b	48	75	4	-	6	-	0	1	-	1	*	b3by	b3	b3bcf	bcmo		
Croydon	1021.3	-6	N	2	bc	53	55	6	1	-	2-3	2-3	2500	1021.1	+2	-	0	bc	49	65	4	7	3	-	4-6	4-6	2500	1	*	b3by	b3	b3bcf	bcmo		
S. Farnborough	1021.5	-6	N	2	bc	54	55	7	1	-	4-6	4-6	2500	1021.5	+6	WNW	1	bc	45	85	6	4	3	8	1	2-3	4000	0	*	b3by	b3	b3bcf	bcmo		
Winchester	1022.0	-6	N	3	b	51	65	8	1	-	1	1	4000	1021.8	+6	NW	2	b	41	85	7	4	-	-	1	1	4000	1	*	b3by	b3	b3bcf	bcmo		
Boscombe Down	1022.4	-12	NNE	2	bc	51	55	7	1	-	2-3	2-3	4000	1021.7	+2	NW	1	bc	48	65	6	5	-	1	2-3	2-3	4000	1	*	b3by	b3	b3bcf	bcmo		
Calshot, S'thmtn	1021.9	-6	NW	2	b	54	55	8	1	-	1	1	4000	1021.0	-2	WSW	1	bc	48	75	6	2	1	5	1	2-3	4000	0	0	b3by	b3	b3bcf	bcmo		
Dungeness	1021.9	-6	N	2	bc	54	55	8	1	-	2-3	4-6	2500	1021.3	+6	N	2	bc	46	65	8	1	-	1	2-3	2-3	2500	0	0	b3by	b3	b3bcf	bcmo		
Lympe	1020.9	-6	NW	3	bc	51	55	8	1	-	2-3	2-3	2500	1021.3	+6	N	2	bc	46	65	8	1	-	1	2-3	2-3	2500	0	0	b3by	b3	b3bcf	bcmo		
2 Shoeburyness	1021.0	-6	NW	3	bc	55	65	8	1	-	4-6	4-6	4000	1020.9	0	W	1	bc	45	75	7	-	1	-	0	4-6	-	0	*	bc	bc	bc	bcmo		
Felixstowe	1020.4	-10	NW	3	bc	53	55	8	1	-	4-6	4-6	4000	1020.8	+6	NW	1	bc	48	65	7	1	-	5	1	4-6	4000	0	0	bc	bc	bc	bcmo		
Gorleston	1019.5	-2	NW	3	c/pr	49	85	7	8	3	7-8	7-8	2500	1019.4	0	-	0	c	49	75	5	5	-	-	7-8	7-8	800	0	2	bcpr	c	bc	bcmo		
Cranwell	1020.8	-12	W	2	c	51	55	6	8	-	9	9	4000	1020.1	0	W'S	2	c	44	85	6	4	-	-	9	9	5700	1	*	b3by	b3	b3bcf	bcmo		
3 Birmingham	1021.6	-4	NW	3	c	55	65	6	1	4	4-6	7-8	1500	1020.9	-2	WNW	2	c	48	65	5	5	7	6	2-3	7-8	2500	1	*	bc	bc	bc	bcmo		
Upper Heyford	1021.7	-12	W	1	bc	54	55	7	1	-	6	1	2-3	1500	1021.3	+2	W	1	bc	45	75	7	-	7	5	0	4-6	-	1	*	b3by	b3	b3bcf	bcmo	
4 Ross-on-Wye	1021.6	0	WSW	2	bcjp	55	45	8	1	-	5	Tr	4-6	4000	1021.1	0	SW	2	c	48	75	6	5	-	-	9	9	4000	1	*	b3by	b3	b3bcf	bcmo	
5 Portland Bill	1022.1	+6	NNE	2	bc	53	85	8	2	-	2-3	2-3	2500	1021.4	-4	NW	3	c	51	75	7	4	7	-	4-6	7-8	1500	0	2	bc	bc	bc	bcmo		
Plymouth	1022.4	-6	S	2	bc	55	55	8	7	-	4-6	4-6	5700	1021.5	-2	SW	1	c	51	55	7	7	-	4	4-6	7-8	2500	1	1	bc	bc	bc	bcmo		
The Lizard	1022.9	-4	NNE	2	bc	55	65	8	7	-	4	2-3	4-6	5700	1022.2	0	-	0	bc	49	75	8	7	1	-	2-3	4-6	5700	0	0	bc	bc	bc	bcmo	
Seilly (St. Mary's)	1023.1	-6	SE	2	bc	57	55	7	7	-	2	2-3	4-6	4000	1022.3	-2	-	0	c	51	65	7	5	4	4	2-3	7-8	4000	0	1	bc	bc	bc	bcmo	
Guernsey	1021.4	-2	NE	3	bc	55	65	8	7	-	4-6	4-6	2500	1021.1	0	NEN	1	bc	51	75	7	7	-	-	4-6	4-6	4000	0	1	bc	bc	bc	bcmo		
6 Pembroke	1023.2	-4	WSW	1	c	55	65	7	5	6	4-6	7-8	2500	1021.1	-8	WSW	1	bc	51	65	7	6	6	-	4-6	4-6	1500	0	0	bc	bc	bc	bcmo		
7 Holyhead	1021.7	-2	W	3	c	52	65	9	5	6	7-8	10	4000	1020.3	-6	W	3	c	50	65	9	4	1	8	7-8	10	4000	0	1	bc	bc	bc	bcmo		
Chester (Sealand)	1021.6	-8	NW	3	c/pr	52	65	8	4	3	6	4-6	9	4000	1020.6	-2	W	3	c	48	75	6	8	-	1	9	9	4000	1	*	bcpr	c	bc	bcmo	
8 L'pool (Bidston)	1021.0	-2	NW	3	c	51	65	9	7	7	9	4-6	7-8	2500	1020.1	-2	WNW	3	pr	48	65	8	9	-	-	10	10	1500	1	*	bcpr	c	bc	bcmo	
9 Harrogate	1020.1	-6	SW	3	c	49	65	9	8	-	9	9	4000	1019.2	-6	SW	2	c	45	85	8	-	7	6	0	9	-	1	*	bc	bc	bc	bcmo		
10 Spurn Head	1019.9	+4	NW	4	c	52	65	6	4	7	4-6	7-8	2500	1018.6	-2	WNW	4	c	50	75	5	5	2	-	4-6	9	1500	0	3	bc	bc	bc	bcmo		
Catterick	1019.8	-14	NW	3	cjp	52	55	8	8	3	2	4-6	9	2500	1018.8	-4	W'S	1	c	47	85	8	5	-	-	10	10	2500	1	1	bc	bc	bc	bcmo	
Tynemouth	1019.6	-8	NNW	2	bc	49	75	7	2	-	4-6	4-6	2500	1018.2	-4	W	3	0	48	85	6	6	-	-	10	10	1500	1	2	bc	bc	bc	bcmo		
11 Inchkeith	1019.3	-12	WSW	1	c	47	75	6	4	1	4-6	9	2500	1017.9	-2	W	1	c	48	75	8	5	7	-	4-6	9	4000	0	1	bc	bc	bc	bcmo		
Leuchars	1018.7	-10	W	2	c	49	55	8	1	-	8	1	9	2500	1017.3	-6	W	2	c	43	85	9	4	9	8	Tr	9	4000	0	*	bc	bc	bc	bcmo	
12 Renfrew	1019.5	-12	W	1	c	50	65	5	2	7	1	2-3	9	2500	1018.3	-4	WSW	2	c	45	85	5	5	7	-	4-6	9	5700	0	*	bc	bc	bc	bcmo	
Esksdalemuir	1019.4	-10	SW	3	c	47	65	8	5	-	7	4-6	10	2500	1018.4	-4	W	2	c	43	85	8	5	-	7	9	10	2500	1	*	bc	bc	bc	bcmo	
13a Tiree	1019.6	-10	NW	3	cjp	49	75	9	6	7	8	7-8	9	1500	1015.6	-8	SW	3	c	47	75	9	5	2	-	4-6	10	1500	1	1	bc	bc	bc	bcmo	
13b Stornoway	1018.2	-8	SW	2	c	48	75	8	6	-	4-6	7-8	1500	1015.5	-10	SE	1	c	42	85	8	4	1	-	4-6	7-8	2500	0	0	bc	bc	bc	bcmo		
15 Dalwhinnie	1019.3	-8	W	1	c	44	65	8	4	1	7-8	9	2500	1018.5	-2	NW	1	c	45	75	6	5	7	-	4-6	9	4000	1	1	bc	bc	bc	bcmo		
Aberdeen	1018.1	-8	NW	3	bc	48	65	8	7	-	8	4-6	4-6	4000	1017.1	-2	NW	1	c	45	75	6	5	7	-	4-6	9	4000	1	1	bc	bc	bc	bcmo	
Wick	1017.1	-14	WNW	3	c	47	75	8	7	8	7-8	9	1500	1015.7	-6	W	2	c	44	95	8	8	1	-	4-6	9	1500	1	2	bc	bc	bc	bcmo		
16 Lerwick	1013.8	-10	NW	2	c/pr	45	75	8	8	9	4-6	7-8	1500	1013.0	-2	WNW	2	c	43	75	8	8	4	8	2-3	9	1500	0	*	bcpr	c	bc	bcmo		
17 Blacksod Point	1021.2	-6	S	3	c	51	75	9	5	-	9	9	800	1019.7	-4	W	2	c	52	75	9	-	4	-	0	9	-	0	2	bc	bc	bc	bcmo		
18 Malin Head	1020.4	-6	W	1	c	51	95	7	8	-	6	2-3	9	4000	1019.0	-10	SW	2	pr	49	95	7	8	-	9	9	4000	1	1	bc	bc	bc	bcmo		
Aldergrove	1021.2	-14	WSW	3	c	51	65	9	7	-	7	9	10	2500	1020.1	-2	WSW	2	c	46	95	3	5	-	8	9	10	1500	1	*	bc	bc	bc	bcmo	
Donaghadee	1021.2	-2	WNW	1	bc	51	75	8	5	3	-	4-6	4-6	1500	1019.7	-8	W	1	c	47	85	8	5	2	-	4-6	7-8	1500	0	0	bc	bc	bc	bcmo	
19 Birr Castle	1022.3	-8	SW	1	c	52	65	8	1	3	2-3	9	2500	1020.7	-2	SW	1	c/pr	49	75	8	5	-	-	9	9	2500	1	*	bc	bc	bc	bcmo		
20 Valentia Obay.	1022.4	-12	S'E	3	c	52	75	9	5	1	9	9	4000	1020.7	-8	S'E	2	pr	51	85	8	5	2	-	7-8	10	4000	0	1	bc	bc	bc	bcmo		
Roches Point...	1021.8	-4	SW	2	c	55	65	9	3	-	9	2-3	7-8	1500	1020.8	-6	SW	3	c	51	75	8	3	-	-	7-8	7-8	2500	0	2	bc	bc	bc	bcmo	

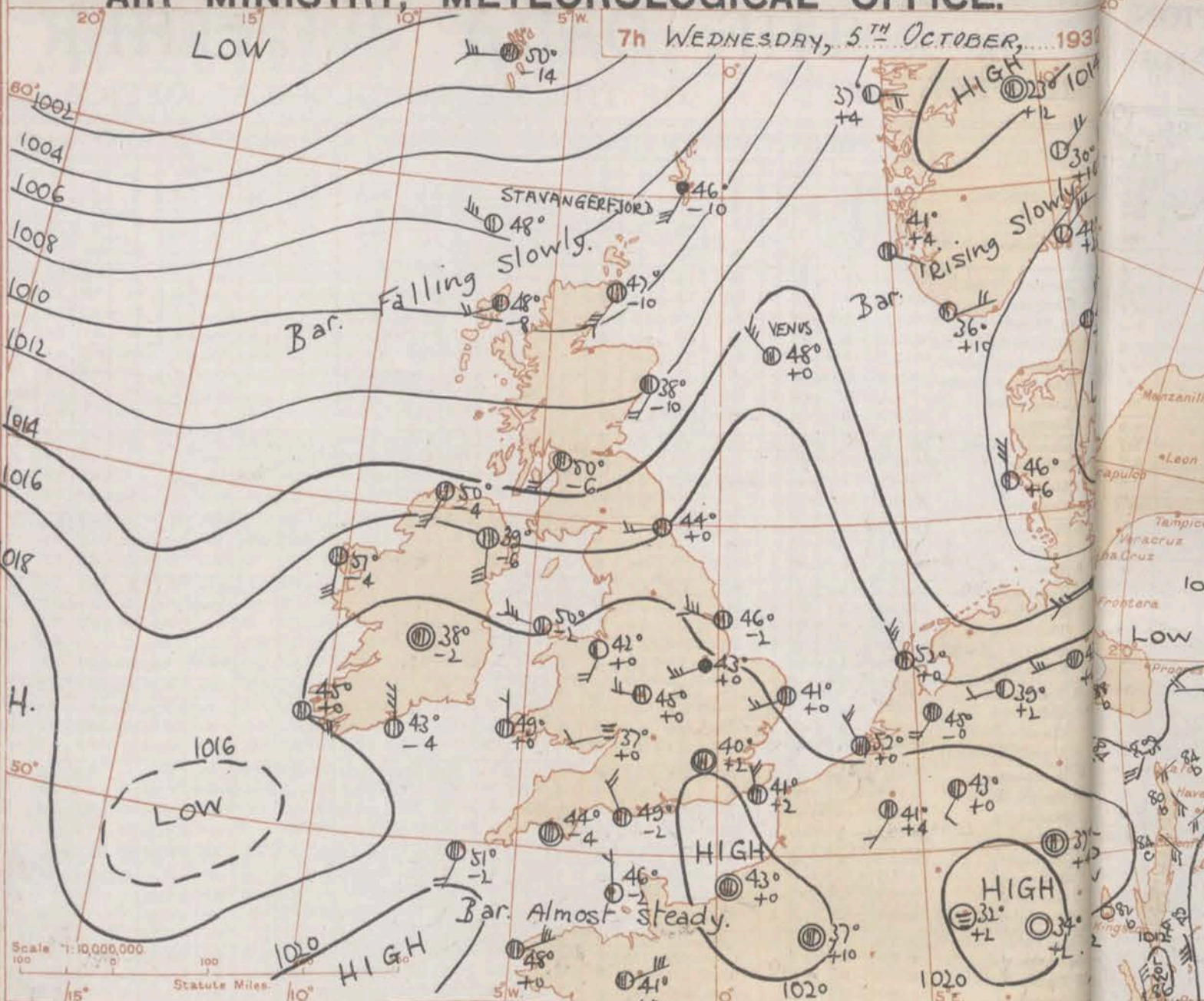
REPORTS from HEALTH RESORTS for 4th October 1932.

DISTRICTS.	STATIONS.	WEATHER.		TEMPERATURE.		RAINFALL.		SUNSHINE.	
		Fore-noon.	After-noon.	Min. 9h. to 4th.	Max. 4th.	Night. 17h. to 9h. 4th.	Day. 9h. to 17h. 4th.	Sunrise to 17h. 4th.	Sunrise to Sunset. 3rd.
1	Tunbridge W.	b	b b c m	35	54	0.5	-	8.5	2.2
	Bournemouth	b	b b c b	36	55	-	-	8.3	5.3
	Ventnor	b3	b3	35	56	-	-	9.0	4.0
	Southsea	b	b	40	55	-	-	10.0	2.2
	Bognor Regis	b	b b c b	40	55	-	-	9.4	2.5
	Littlehampton	b	b c	39	58	-	-	9.0	1.7
	Worthing	b	b	40	55	-	-	9.5	3.0
	Brighton	b b c	b c	40	57	-	-	9.1	2.2
	Eastbourne	b	b b c c	41	57	-	-	8.9	3.5
	Hastings	b	b b c	40	56	-	-	9.3	2.5
	Folkestone	w b	b	42	55	-	-	9.8	1.4
	Dover	b c	b c m	43	55	-	-	10.0	1.2
	Deal	b	b	42	56	-	-	9.0	1.9
	Ramsgate	b	b	47	55	-	-	9.7	3.2
	Margate	b	b	49	53	-	-	9.5	3.1
2	Southend	b m	b b c m	38	56	Trace	-	9.4	3.2
	Maldon	b	b c	38	55	-	-	8.6	1.9
	Clacton-on-Sea	b c b	b b c	39	54	-	-	10.0	1.9
	Dovercourt	b3	b c	39	56	-	-	9.1	1.2
	Lowestoft	p r b c	d c b c	37	54	0.6	0.4	5.8	0.1
	Skegness	b	b c m	38	55	0.2	-	6.6	0.9
	Mablethorpe	b c b	b b c m	37	54	-	-	5.7	1.1
	Cleethorpes	w b m	b c m	36	53	0.1	-	5.8	2.9
3	Leamington S.	b x m b	b b c b3	31	55	-	-	8.6	1.5
4	Cheltenham	b	b	35	56	-	-	9.4	4.1
5	Bath	b	b	39	57	-	-	9.7	5.9
	Weymouth	b	b	48	59	-	-	4.7	5.5
	Jersey	r d b c	b c	39	55	-	-	9.9	7.5
	Torquay	w b m	b	41	58	-	-	9.9	5.2
	Penzance	r c b	b	43	55	-	-	8.8	3.6
	St. Ives	w b c	b c c	34	55	-	-	8.5	6.6
	Bude	b	b	41	56	-	-	8.5	4.5
6	Aberystwyth	c	b c c	34	56	-	-	3.3	4.3
7	Llandudno	c b c c	c	39	53	0.3	-	2.5	3.5
	Colwyn Bay	c b c c	c	38	55	-	-	2.8	2.4
	Rhyl	c b c	c b c c	34	54	0.2	-	2.8	3.2
8	Wallasey	i r o c	b c c	36	54	0.3	0.5	2.8	4.5
	Southport	c c	c b c o p c	33	52	-	0.4	2.3	6.4
	Blackpool	c	c	33	53	0.2	-	2.6	7.3
	Morecambe	d b b c	b c b c c	33	52	Trace	0.3	1.3	6.8
9	Ilkley	b	b c c	32	53	-	-	4.8	2.2
10	Berwick-on-T.	c	c o	36	49	-	-	2.0	6.4
11	Dunbar	b c m	b c m	40	50	-	-	2.2	8.3
12	Troon	r c c	r c c	37	50	Trace	Trace	0.2	8.2
	Douglas	c b c	c b c i d	38	51	-	0.3	2.9	8.9

† Max. Temp. for period 21h. yesterday to 17h. to-day; Min. Temp. 21h. to 9h. ‡ Min. Temp. 17h. to 9h.

AIR MINISTRY, METEOROLOGICAL OFFICE.

7th WEDNESDAY, 5th OCTOBER, 1932.



BAROMETER. Isobars are drawn for intervals of two millibars.
WIND. Arrows fly with wind. Number of feathers indicate Beaufort Force. Calm is indicated by a circle outside weather symbol. — TEMPERATURE is given in degrees Celsius.
WEATHER SYMBOLS: — Clear sky. — Sky less than 1/2 clouded. — Sky 1/2 to 3/4 clouded. — Overcast sky. — Rain falling. * Snow. * Sleet. * Hail. — Fog. — Mist. — Thunder. — Thunderstorm.
SEA DISTURBANCE. — Rough. — High.
BAROMETRIC CHANGE from 4h. to 7h. in tenths of millibars is entered beneath the temperature.

GENERAL INFERENCE.

Pressure is high north of the Azores and relatively high but somewhat irregular over England and France. A deepening low-pressure system near Iceland is extending its influence east and south, and there is a secondary trough off our western coast. Some rain or showers will occur in the North and West but mainly dry weather is probable in the Southeast.

FURTHER OUTLOOK.

Rain at times or showers in the North and West, probably mainly dry in the Southeast.

Forecasts issued at 1005 G.M.T.

G. C. SIMPSON, C.B., D.Sc., F.R.S.

Director

FORECASTS FOR THE 24 HOURS COMMENCING 12 NOON, G.M.T. 5th Oct. 1932.

1. S.E. England	Wind variable or westerly, light; fair; local mist night and early morning; normal temperature.
2. E. England...	
3. E. Midlands	
4. W. Midlands	
5. S.W. England	Wind variable or southwesterly, light or moderate; mainly cloudy; perhaps showers; rather cool.
6. South Wales	
7. North Wales	
8. N.W. England	Wind southwest or west, moderate; cloudy, but bright intervals; occasional rain or showers later; rather low or normal temperature.
9. N. Midlands	
10. N.E. England	
11. S.E. Scotland	
12. S.W. Scotland & Isle of Man	Wind southwest or west, moderate or fresh, perhaps strong locally later; cloudy, some bright intervals; occasional rain or showers; temperature about normal.
13. { A. W. Scotl. B. N.W. Scot- land.	
14. Mid-Scotland	
15. N.E. Scotland	
16. Orkneys and Shetlands	
17. N.W. Ireland	Wind southwest, veering, moderate or fresh; cloudy, some bright intervals; occasional rain or showers; rather low or normal temperature.
18. N.E. Ireland	
19. S.E. Ireland	
20. S.W. Ireland	Wind variable becoming westerly, moderate; cloudy; perhaps occasional rain or showers; rather cool.

AIR MINISTRY, METEOROLOGICAL OFFICE. Chart of Weather in the Northern Hemisphere.



THE DAILY WEATHER REPORT

OF THE METEOROLOGICAL OFFICE, LONDON.

BRITISH SECTION
Wednesday 5th October 1932.
No. 25,895.

STATIONS.	OBSERVATIONS at 1 hr. G.M.T. 5th October														OBSERVATIONS at 7 hr. G.M.T. 5th October														PAST 24 HOURS.									
	Height above M.S.L. in feet.	Barom. at M.S.L. mb.	Change in 3 hours.	Wind.		Weather.	Temp. °F.	Humid. %	Visibility 0-9	Cloud.			Barom. at M.S.L. mb.	Change in 3 hours.	Wind.		Weather.	Temp. °F.	Humid. %	Visibility 0-9	Cloud.				State of Ground 0-9	Sea. 0-9	TEMPERATURE.			RAINFALL.		Sun. Hrs.						
				Direc.	Force.					Low.	Med.	High.			Low.	Med.					High.	Low.	Total	Height of Base (feet)			Max. Day 7h-18h °F.	Min. Night 18h-7h °F.	Min. on Grass °F.	Day 7h-18h mm.	Night 18h-7h mm.							
(1)	(2)	(3)	(4)	(5)	(6)	(7)	(8)	(9)	(10)	(11)	(12)	(13)	(14)	(15)	(16)	(17)	(18)	(19)	(20)	(21)	(22)	(23)	(24)	(25)	(26)	(27)	(28)	(29)	(30)	(31)	(32)	(33)	(34)	(35)	(36)			
1 London (Kew)...	18													1019.9	+4	-	0	bc	40	95	6	5	-	-	4-6	4-6	5700	1	*	54	40	35	-	-	9			
Croyden ...	217	1020.4	-10	SW	3	bc	41	85	6	S	-	-	4-6	4-6	4000	1019.6	+2	-	0	c	40	85	6	5	4	-	2-3	7-8	2500	1	*	54	39	36	-	-	9	
S. Farnborough ...	287	*	*	*	*	*	*	*	*	*	*	*	*	1019.8	0	WNW	1	bc	37	95	6	5	3	-	1	2-3	4000	0	*	56	35	26	-	-	9			
Winchester ...	275	*	*	*	*	*	*	*	*	*	*	*	*	1020.0	-2	-	0	c	36	95	6	5	-	9	4-6	7-8	4000	1	*	54	33	28	-	-	9			
Boscombe Down ...	417	*	*	*	*	*	*	*	*	*	*	*	*	1020.4	0	-	0	c	40	85	6	5	-	-	9+	9+	4000	1	*	54	37	30	-	-	9			
Calshot (St. Mary's) ...	8	1013.5	-6	-	0	f	40	95	2	S	-	-	4-6	4-6	800	1019.6	+2	WNW	1	c	44	95	4	5	3	-	4-6	9	2500	0	0	55	39	34	-	-	10	
Dungeness ...	20	*	*	*	*	*	*	*	*	*	*	*	*	*	*	*	NW	2	c	*	*	6	5	-	*	7-8	7-8	2500	*	0	56	36	*	-	-	10		
Lymington ...	346	1020.7	-6	NW	2	b	41	75	6	-	-	-	0	0	-	1019.9	+2	NW	2	c	41	85	6	-	7	-	0	9+	-	1	*	52	39	32	-	-	10	
2 Shoeburyness ...	11	*	*	*	*	*	*	*	*	*	*	*	*	1019.5	0	W'S	1	bc	43	95	5	4	6	-	4-6	4-6	5700	0	*	56	38	27	-	-	9			
Felixstowe ...	15	*	*	*	*	*	*	*	*	*	*	*	*	1018.5	0	WNW	2	c	45	85	6	5	4	-	9	9	5700	0	1	55	43	34	-	-	9			
Gorleston ...	14	1018.7	-4	W'S	2	bc	44	85	6	-	1	-	0	4-6	-	1017.5	0	WSW	2	c	41	95	7	-	3	-	0	7-8	-	0	2	53	40	38	0.2	-	3	
Cranwell ...	240	1018.9	-6	WSW	3	b	42	95	5	-	-	-	0	0	-	1018.1	0	WSW	3	id	43	95	6	5	-	10	10	4000	1	*	51	40	37	-	Tr.	5		
3 Birmingham ...	535	*	*	*	*	*	*	*	*	*	*	*	*	1018.8	0	WNW	2	c	45	75	8	5	-	-	7-8	7-8	5700	1	52	55	42	38	-	-	4			
Upper Heyford ...	408	*	*	*	*	*	*	*	*	*	*	*	*	1019.5	+2	ESE	1	c	37	95	6	5	3	-	2-3	7-8	5700	1	*	55	35	28	-	-	8			
4 Ross-on-Wye ...	223	*	*	*	*	*	*	*	*	*	*	*	*	1019.4	0	WSW	1	cf	37	95	6	5	-	-	9+	9+	4000	1	*	56	36	28	-	-	8			
5 Portland Bill ...	32	1020.3	-10	NW	2	c	47	85	7	4	-	-	7-8	7-8	2500	1019.4	-2	NW	2	c	49	85	7	5	7	-	7-8	10	1500	0	2	56	43	*	-	-	9	
Plymouth ...	82	*	*	*	*	*	*	*	*	*	*	*	*	1019.8	-4	-	0	c	44	95	6	5	-	-	9+	9+	4000	1	0	56	43	39	-	-	9			
The Lizard ...	222	1021.3	-6	N	1	c	48	75	8	-	-	7	0	10	-	1019.9	+2	NNE	1	c	49	75	8	7	-	6	4-6	9	4000	0	1	55	42	*	-	-	9	
Scilly (St. Mary's) ...	163	1020.9	-6	SW	2	c	49	75	8	S	-	-	9+	9+	4000	1019.7	-2	SW	2	c	51	75	8	8	2	-	7-8	9+	4000	0	1	57	46	*	-	-	9	
Guernsey ...	175	1021.1	-8	-	0	b	43	95	9	-	-	-	0	0	-	1019.8	-2	N	1	bc	46	85	8	8	3	-	4-6	4-6	2500	0	1	56	42	37	-	-	7	
6 Pembroke ...	142	1019.1	-6	WSW	2	c	50	85	8	S	7	-	4-6	9+	2500	1018.2	0	N	1	c	49	95	7	3	6	-	4-6	7-8	1500	1	1	56	47	*	-	2		
7 Holyhead ...	26	1018.7	-6	W'S	3	c	51	65	8	S	-	-	9+	9+	4000	1017.9	-2	WNW	4	bc	50	75	9	2	-	-	4-6	4-6	4000	0	1	53	49	46	-	-	3	
Chester (Sealand) ...	16	*	*	*	*	*	*	*	*	*	*	*	*	1018.2	0	SW	2	bc	42	85	7	5	4	1	-	4-6	4-6	4000	1	*	54	42	35	Tr.	-	-	1	
8 L'pool (Bidston) ...	198	*	*	*	*	*	*	*	*	*	*	*	*	1017.9	0	SSE	1	Tr	45	95	8	6	2	-	4-6	9	1500	1	*	51	44	42	0.4	2	2			
9 Harrogate ...	478	*	*	*	*	*	*	*	*	*	*	*	*	1018.1	0	SW	3	c	43	95	9	5	3	-	2-3	7-8	4000	1	*	50	41	37	-	-	4			
10 Spurn Head ...	29	1017.4	-4	W'S	4	bc	47	85	5	S	1	-	4-6	4-6	2500	1016.6	-2	WNW	4	c	46	95	5	5	3	-	4-6	9	1500	0	3	52	44	*	-	-	6	
Catterick ...	175	*	*	*	*	*	*	*	*	*	*	*	*	1016.6	0	-	0	c	41	95	8	5	-	-	9	9	5700	1	*	53	39	32	Tr.	-	-	4		
Tynemouth ...	87	1016.6	-6	W	2	0	45	95	7	6	-	-	10	10	1500	1015.6	0	W	2	c	44	95	7	4	-	7-8	7-8	4000	1	2	51	43	41	-	-	4		
11 Inchkeith ...	190	1016.4	-2	WSW	1	c	45	95	6	S	-	-	10	10	220	1013.9	-10	SW	3	c	48	95	7	5	7	-	4-6	9+	2500	0	2	49	44	41	-	0.1	1	
Leuchars ...	35	*	*	*	*	*	*	*	*	*	*	*	*	1013.7	-10	W	2	c/r	43	95	6	5	7	-	4-6	9+	4000	1	*	49	39	32	-	0.2	1			
12 Renfrew ...	36	*	*	*	*	*	*	*	*	*	*	*	*	1014.1	-6	SW/W	3	c	50	85	7	8	-	-	9+	9+	1500	0	*	51	42	35	-	Tr.	0			
Eskdalemuir ...	794	*	*	*	*	*	*	*	*	*	*	*	*	1015.6	-6	SSW	3	ofd	42	95	6	5	-	-	10	10	220	1	*	47	38	36	-	0.1	1			
13a Tires ...	22	*	*	*	*	*	*	*	*	*	*	*	*	1009.7	-8	WSW	2	c	48	95	8	5	2	-	7-8	10	1500	1	1	50	46	*	-	0.2	0			
13b Stornoway ...	34	1011.0	-22	SSW	4	id	49	95	7	S	2	-	7-8	10	800	1012.3	-20	SW	2	d	44	95	5	3	-	10	10	800	1	*	45	33	33	-	1	0		
15 Dalwhinnie ...	1176	*	*	*	*	*	*	*	*	*	*	*	*	1012.0	-10	SW/W	2	c	38	95	6	-	9	1	0	7-8	-	-	1	1	49	37	27	-	-	0		
Aberdeen ...	37	1013.0	-12	SW	3	bc	42	95	8	S	-	-	4-6	4-6	2500	1009.2	-10	SW	4	c	47	95	8	8	2	8	4-6	10	1500	1	2	47	38	*	Tr.	2		
Wick ...	81	1011.8	-4	SSW	1	c	44	85	7	S	1	-	4-6	9	1500	1009.2	-10	S/W	3	Tr	46	85	7	6	-	10	10	800	1	*	48	42	*	Tr.	2			
16 Lerwick ...	54	*	*	*	*	*	*	*	*	*	*	*	*	1016.9	-4	S	3	c	51	95	8	5	4	9	2-3	7-8	1500	0	2	53	49	*	-	Tr.	0			
17 Blacksod Point ...	18	1017.8	-10	S	2	c	51	75	8	S	-	-	10	10	450	1014.0	-4	SW/S	3	c	50	95	7	8	-	10	10	4000	0	1	57	47	*	-	Tr.	0		
18 Malin Head ...	52	1016.6	-12	SW	3	c	51	95	7	8	-	-	9+	9+	4000	1016.8	-6	S	3	c	39	95	8	5	3	1	7-8	7-8	5700	1	*	51	38	34	-	Tr.	0	
Aldergrove ...	288	*	*	*	*	*	*	*	*	*	*	*	*	1016.1	0	W	1	bc	42	85	8	5	3	2	2-3	4-6	1500	0	1	53	41	*	Tr.	-	-	0		
Donaghadee ...	40	*	*	*	*	*	*	*	*	*	*	*	*	1017.4	-																							

OBSERVATIONS at 13h. G.M.T. 5th October		OBSERVATIONS at 18h. G.M.T. 5th October		PAST 24 HOURS.																																																																																																																																																																																																																																																																																																																																																																																																																																																																																																																																																																																																																																																																																																																																																																																																																																																																																																																																																	
STATIONS.		Wind.		Temp.		Humid.		Cloud.		Wind.		Temp.		Humid.		Cloud.		Wind.		Temp.		Humid.		Cloud.		Wind.		Temp.		Humid.		Cloud.		Wind.		Temp.		Humid.		Cloud.		Wind.		Temp.		Humid.		Cloud.		Wind.		Temp.		Humid.		Cloud.		Wind.		Temp.		Humid.		Cloud.		Wind.		Temp.		Humid.		Cloud.		Wind.		Temp.		Humid.		Cloud.		Wind.		Temp.		Humid.		Cloud.		Wind.		Temp.		Humid.		Cloud.		Wind.		Temp.		Humid.		Cloud.		Wind.		Temp.		Humid.		Cloud.		Wind.		Temp.		Humid.		Cloud.		Wind.		Temp.		Humid.		Cloud.		Wind.		Temp.		Humid.		Cloud.		Wind.		Temp.		Humid.		Cloud.		Wind.		Temp.		Humid.		Cloud.		Wind.		Temp.		Humid.		Cloud.		Wind.		Temp.		Humid.		Cloud.		Wind.		Temp.		Humid.		Cloud.		Wind.		Temp.		Humid.		Cloud.		Wind.		Temp.		Humid.		Cloud.		Wind.		Temp.		Humid.		Cloud.		Wind.		Temp.		Humid.		Cloud.		Wind.		Temp.		Humid.		Cloud.		Wind.		Temp.		Humid.		Cloud.		Wind.		Temp.		Humid.		Cloud.		Wind.		Temp.		Humid.		Cloud.		Wind.		Temp.		Humid.		Cloud.		Wind.		Temp.		Humid.		Cloud.		Wind.		Temp.		Humid.		Cloud.		Wind.		Temp.		Humid.		Cloud.		Wind.		Temp.		Humid.		Cloud.		Wind.		Temp.		Humid.		Cloud.		Wind.		Temp.		Humid.		Cloud.		Wind.		Temp.		Humid.		Cloud.		Wind.		Temp.		Humid.		Cloud.		Wind.		Temp.		Humid.		Cloud.		Wind.		Temp.		Humid.		Cloud.		Wind.		Temp.		Humid.		Cloud.		Wind.		Temp.		Humid.		Cloud.		Wind.		Temp.		Humid.		Cloud.		Wind.		Temp.		Humid.		Cloud.		Wind.		Temp.		Humid.		Cloud.		Wind.		Temp.		Humid.		Cloud.		Wind.		Temp.		Humid.		Cloud.		Wind.		Temp.		Humid.		Cloud.		Wind.		Temp.		Humid.		Cloud.		Wind.		Temp.		Humid.		Cloud.		Wind.		Temp.		Humid.		Cloud.		Wind.		Temp.		Humid.		Cloud.		Wind.		Temp.		Humid.		Cloud.		Wind.		Temp.		Humid.		Cloud.		Wind.		Temp.		Humid.		Cloud.		Wind.		Temp.		Humid.		Cloud.		Wind.		Temp.		Humid.		Cloud.		Wind.		Temp.		Humid.		Cloud.		Wind.		Temp.		Humid.		Cloud.		Wind.		Temp.		Humid.		Cloud.		Wind.		Temp.		Humid.		Cloud.		Wind.		Temp.		Humid.		Cloud.		Wind.		Temp.		Humid.		Cloud.		Wind.		Temp.		Humid.		Cloud.		Wind.		Temp.		Humid.		Cloud.		Wind.		Temp.		Humid.		Cloud.		Wind.		Temp.		Humid.		Cloud.		Wind.		Temp.		Humid.		Cloud.		Wind.		Temp.		Humid.		Cloud.		Wind.		Temp.		Humid.		Cloud.		Wind.		Temp.		Humid.		Cloud.		Wind.		Temp.		Humid.		Cloud.		Wind.		Temp.		Humid.		Cloud.		Wind.		Temp.		Humid.		Cloud.		Wind.		Temp.		Humid.		Cloud.		Wind.		Temp.		Humid.		Cloud.		Wind.		Temp.		Humid.		Cloud.		Wind.		Temp.		Humid.		Cloud.		Wind.		Temp.		Humid.		Cloud.		Wind.		Temp.		Humid.		Cloud.		Wind.		Temp.		Humid.		Cloud.		Wind.		Temp.		Humid.		Cloud.		Wind.		Temp.		Humid.		Cloud.		Wind.		Temp.		Humid.		Cloud.		Wind.		Temp.		Humid.		Cloud.		Wind.		Temp.		Humid.		Cloud.		Wind.		Temp.		Humid.		Cloud.		Wind.		Temp.		Humid.		Cloud.		Wind.		Temp.		Humid.		Cloud.		Wind.		Temp.		Humid.		Cloud.		Wind.		Temp.		Humid.		Cloud.		Wind.		Temp.		Humid.		Cloud.		Wind.		Temp.		Humid.		Cloud.		Wind.		Temp.		Humid.		Cloud.		Wind.		Temp.		Humid.		Cloud.		Wind.		Temp.		Humid.		Cloud.		Wind.		Temp.		Humid.		Cloud.		Wind.		Temp.		Humid.		Cloud.		Wind.		Temp.		Humid.		Cloud.		Wind.		Temp.		Humid.		Cloud.		Wind.		Temp.		Humid.		Cloud.		Wind.		Temp.		Humid.		Cloud.		Wind.		Temp.		Humid.		Cloud.		Wind.		Temp.		Humid.		Cloud.		Wind.		Temp.		Humid.		Cloud.		Wind.		Temp.		Humid.		Cloud.		Wind.		Temp.		Humid.		Cloud.		Wind.		Temp.		Humid.		Cloud.		Wind.		Temp.		Humid.		Cloud.		Wind.		Temp.		Humid.		Cloud.		Wind.		Temp.		Humid.		Cloud.		Wind.		Temp.		Humid.		Cloud.		Wind.		Temp.		Humid.		Cloud.		Wind.			

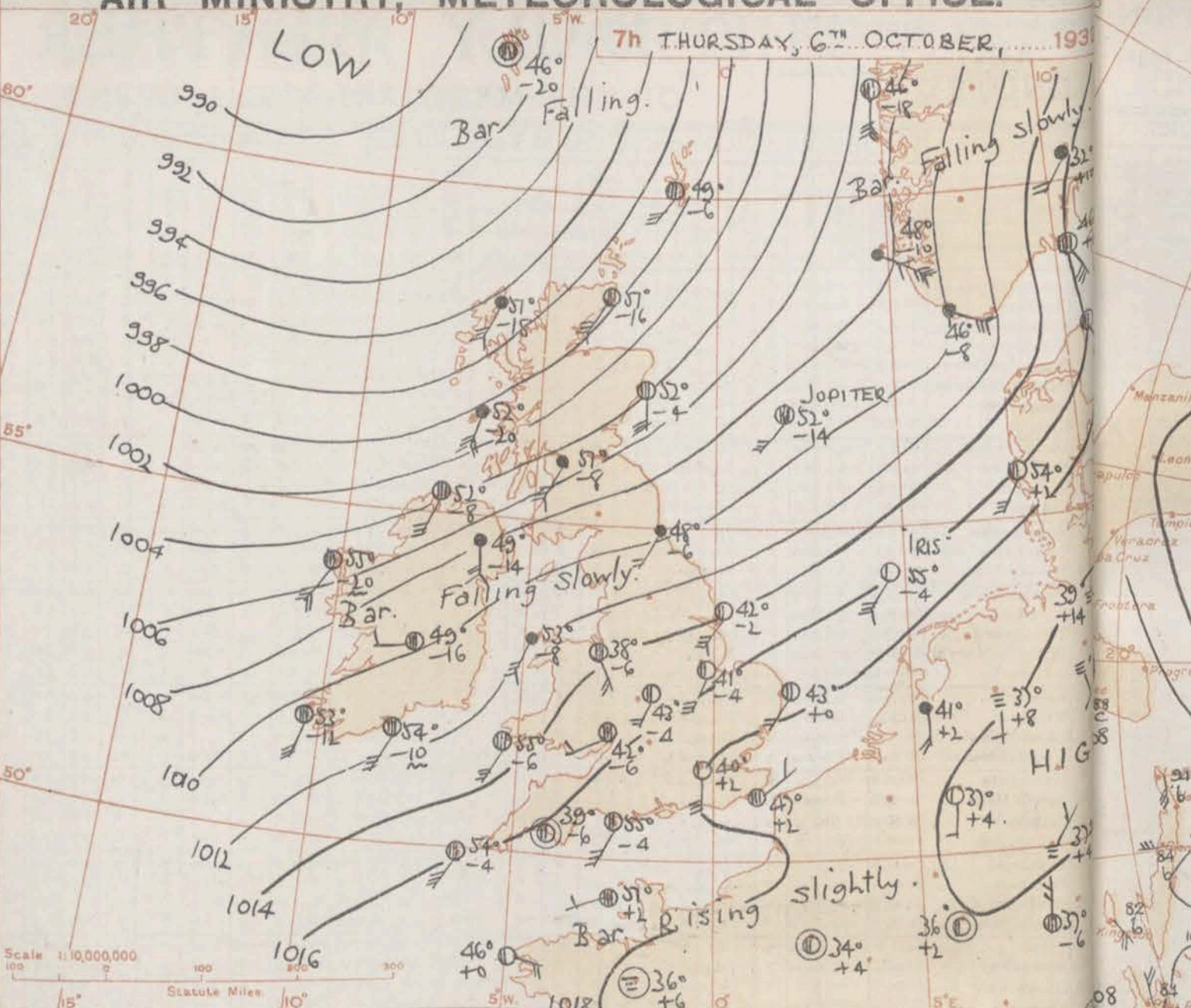
REPORTS from HEALTH RESORTS for 5th October 1932.

DISTRICTS.	STATIONS.	WEATHER.		TEMPERATURE.		RAINFALL.		SUNSHINE.	
		Fore-noon.	After-noon.	Min. 9h. to 5h.	Max. 5h. to 9h.	Night. 17h. to 5h.	Day. 9h. to 5h.	Sunrise to 17h.	Sunset to 4h.
1	Tunbridge W.	b	bccc	34	57	-	-	5.8	8.5
	Bournemouth	bco	o	38	57	-	-	2.4	8.3
	Ventnor	bj	bccj	44	60	-	-	7.8	3.0
	Southsea	b	bcc	40	58	-	-	6.6	10.0
	Bognor Regis	b	bcc	39	59	-	-	6.8	9.4
	Littlehampton	bc	bc	37	57	-	-	4.7	9.1
	Worthing	b	bccbc	40	57	-	-	5.2	9.9
	Brighton	b	bc	38	59	-	-	4.8	9.1
	Eastbourne	bcbcc	bcbcc	38	58	-	-	4.6	8.9
	Hastings	bcb	bccc	42	58	-	-	5.1	9.3
	Folkestone	bcb	bccc	41	59	-	-	6.2	9.8
	Dover	ybbc	bcc	41	59	-	-	6.5	10.0
	Deal	cb	bc	41	59	-	-	5.7	9.0
	Ramsgate	b	bccm	44	57	-	-	6.1	9.7
	Margate	bc	bcc	45	56	-	-	5.7	9.9
2	Southend	bm	bmbco	42	60	Trace	-	6.0	9.4
	Maldon	b	bc	38	59	-	-	6.1	8.6
	Clacton-on-Sea	bc	bcc	42	59	-	-	5.3	10.0
	Dovercourt	b	bc	40	58	-	-	6.4	9.1
	Lowestoft	bc	bc	39	58	-	-	6.3	5.8
	Skegness	bcm	com	40	55	Trace	-	2.7	6.6
	Mablethorpe	cbc	bcom	37	57	Trace	-	2.1	5.7
	Cleethorpes	cmc	co	41	56	-	-	2.4	5.8
3	Leamington S.	b	bcc	38	53	-	-	4.1	5.8
4	Cheltenham	bzwbc	bccj	37	54	-	-	4.7	8.6
5	Bath	cp.c	c	39	55	Trace	Trace	0.2	9.4
	Weymouth	b	b	40	55	-	-	8.4	9.7
	Jersey	pc	bcb	45	56	-	Trace	2.5	4.9
	Torquay	wcj	c	42	57	-	-	1.6	9.9
	Penzance	cb	bc	43	59	-	-	7.6	9.9
	St. Ives	b	b	46	58	-	-	6.2	8.8
	Bude	c	bcb	40	58	-	-	1.6	8.5
	Ilfracombe	bcb	bccc	46	57	-	-	1.7	8.5
6	Aberystwyth	rcbc	bcc	44	58	2	-	4.7	3.3
7	Llandudno	bccc	bcb	47	55	-	-	6.0	2.5
	Colwyn Bay	bcc	bcb	43	58	-	-	5.7	2.8
	Rhyl	bcc	bcb	38	55	-	-	5.4	2.8
8	Wallasey	bc	bcb	45	57	4	-	5.4	2.8
	Southport	bcc	bcb	43	56	1	-	7.2	2.3
	Blackpool	bcc	bcc	44	56	1	-	6.3	2.6
	Morecambe	b	bcb	40	56	0.3	-	7.2	1.3
9	Ilkley	bcpop	b	37	57	-	Trace	5.7	4.8
10	Berwick-on-T.	oc	co	40	53	-	-	0.0	2.0
11	Dunbar	cmf	cf	42	54	0.3	0.5	0.1	2.2
12	Troon	reddo	orro	44	53	2	3	0.0	0.4
	Douglas	bc	bc	41	56	-	-	8.4	2.9

Max. Temp. for period 21h. yesterday to 17h. to-day; Min. Temp. 21h.-9h. | Min. Temp. 17h.-9h.

AIR MINISTRY, METEOROLOGICAL OFFICE.

AIR



DISTRICTS. FORECASTS FOR THE 24 HOURS COMMENCING 12 NOON, G.M.T. 6th Oct., 1932.

1. S.E. England	Wind south or southwest, light or moderate; fair today, perhaps some rain tonight and tomorrow; rather mild.
2. E. England...	
3. E. Midlands	
4. W. Midlands	Wind southwest, moderate or fresh; cloudy; occasional slight rain; moderate temperature.
5. S.W. England	
6. South Wales	
7. North Wales	
8. N.W. England	Wind south or southwest, moderate or fresh, probably veering; dull or cloudy; some drizzle or rain; moderate temperature.
9. N. Midlands	
10. N.E. England	
11. S.E. Scotland	
12. S.W. Scotland & Isle of Man	
13. { A. W. Scotl'd. B. N.W. Scot-land.	Wind south or southwest, fresh or strong at times, veering; dull or cloudy; some rain or showers; perhaps cooler later.
14. Mid-Scotland	
15. N.E. Scotland	
16. Orkneys and Shetlands.	
17. N.W. Ireland	
18. N.E. Ireland	
19. S.E. Ireland	As 4 - 7.
20. S.W. Ireland	

BAROMETER. Isobars are drawn for intervals of two millibars.
WIND. Arrows fly with wind. Number of feathers indicate Beaufort Force. Calm indicated by circle outside weather symbol. TEMPERATURE is given in degrees Celsius.
WEATHER SYMBOLS: — Clear sky. — Sky less than 1/2 clouded. — Sky 1/2 to 3/4 clouded. — Overcast sky. — Rain falling. * Snow. * Sleet. — Fog. — Mist. T Thunder. E Thunderstorm.
SEA DISTURBANCE. — Rough. — High.
BAROMETRIC CHANGE from 4h. to 7h. in tenths of millibars is entered beneath the temperature.

GENERAL INFERENCE.

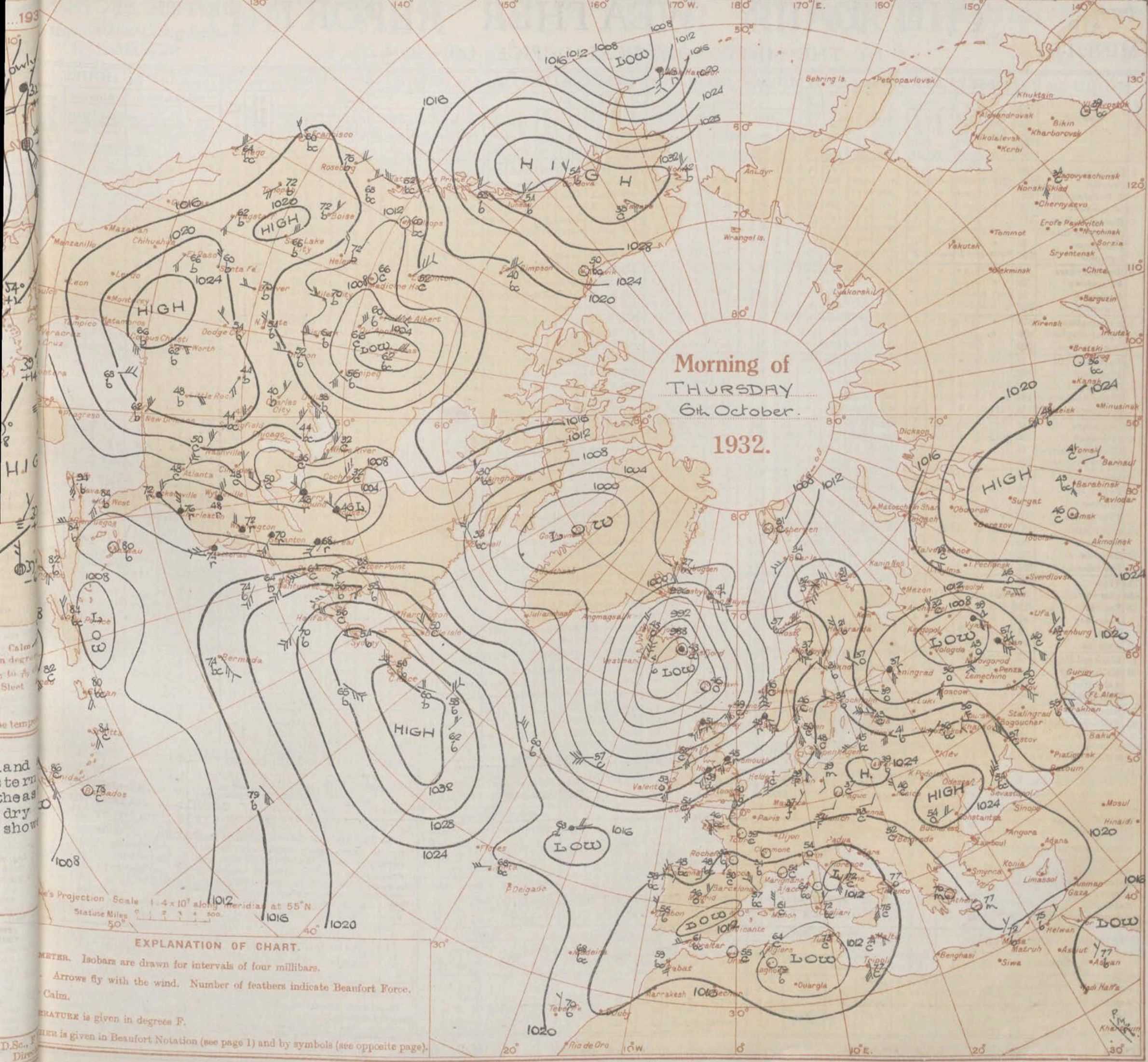
A depression centred between Iceland and the Faeroes, with a trough off our western seaboard, will probably move east-southeast. Weather will probably continue mainly dry in the Southeast but drizzle, rain or showers will occur in most other parts of the British Isles.

FURTHER OUTLOOK.

Unsettled in most districts.

Forecasts issued at 1020 G.M.T. G. C. SIMPSON, C.B., D.Sc., F.R.S. Director

AIR MINISTRY, METEOROLOGICAL OFFICE. Chart of Weather in the Northern Hemisphere.



DISTRICT.	For he
1	London Croy S. F. Win Bosco Calsh Dung Lym
2	Shoe Felix Gorle Cran
3	Birm Upp
4	Ross
5	Portl Plym The Scilly Gu
6	Pemb
7	Holy Chest
8	L'poo
9	Harr
10	Spur Catta Tyne
11	Inch Leuch
12	Renfu Eskd
13A	Tiree
13B	Storm
15	Dalw Aber Wick
16	Lerw
17	Black
18	Malin Alde Dona
19	Birr
20	Vale Roch

b, blue
co
bc, sk
co
d, drink
f, fog,
F, thick
fa, fog
fg, fog
ste
m, miss
h, hail
jp, pr
ste
ka, stop
k₀/k, (g)
K/S, h
(g)
u₀/k, s
S/k, h
(g)
KQ, li
o, over

† 1 hr. observations are from Valencia W/T station † Maximum and Minimum Temperatures and Rainfall are for the 24 hours ending 9 hr.

THE DAILY WEATHER REPORT

OF THE METEOROLOGICAL OFFICE, LONDON.

BRITISH SECTION
Friday, 7th October, 1932.
No. 25887

OBSERVATIONS at 13h. G.M.T. 6th October.		OBSERVATIONS at 18h. G.M.T. 6th October.																				PAST 24 HOURS.													
STATIONS.	Barom. at station M.S.L. (1)	Change in 3 hours (2)	Wind (3)		Weather (5)	Temp. of air (8)	Humid. % (7)	Visib. 0-8 (6)	Cloud (9-11)			Temp. of air (20)	Humid. % (21)	Visib. 0-8 (22)	Cloud (23-25)			Temp. of air (30)	Humid. % (29)	Visib. 0-8 (28)	WEATHER.														
			Dir. (3)	Force (4)					Form (9)	Amount (10)	Height of Base (feet) (11)				Form (23)	Amount (24)	Height of Base (feet) (25)				Th. - 15h. 6th (31)	15h. - 18h. 6th (32)	18h. 6th to 1h. 7th (33)	1h. - 7th (34)											
																									Low. Med. High.	Low. Med. High.	Low. Med. High.	Th. - 15h. 6th (31)	15h. - 18h. 6th (32)	18h. 6th to 1h. 7th (33)	1h. - 7th (34)				
(35)	(1)	(2)	(3)	(4)	(5)	(8)	(7)	(6)	(9)	(10)	(11)	(12)	(13)	(14)	(15)	(16)	(17)	(18)	(19)	(20)	(21)	(22)	(23)	(24)	(25)	(26)	(27)	(28)	(29)	(30)	(31)	(32)	(33)	(34)	
1 London (Kew)...	1016.4	-14	SSW	4	bc	57	65	7	2	-	1	4-6	4-6	4000	1015.4	-2	S	2	bc	51	75	4	-	7	-	0	2-3	-	0	*	bFbc	bcm	bcm	cm	
Croydon	1017.0	-8	SW	3	bc	56	65	7	8	3	1	4-6	4-6	4000	1015.8	-2	S	3	b	50	75	3	-	4	1	0	Tr	-	0	*	bcc	bcb	bcm	c	
8. Farnborough	1016.4	-12	SSW	4	c	56	65	8	8	3	-	7-8	7-8	4000	1015.2	-2	S	2	b	51	85	6	4	-	8	Tr	1	4000	0	*	bmbc	bcb	bcm	cm	
Winchester	1016.3	-10	S	4	c	57	65	8	7	-	-	7-8	7-8	4000	1015.2	+4	S	1	b	48	85	6	-	4	-	0	Tr	-	0	*	bmbc	bcb	bcm	cm	
Boscombe Down	1016.4	-12	S	4	c	55	65	7	8	-	-	7-8	7-8	2500	1015.2	+2	S	2	b	47	85	6	5	-	8	1	1	4000	0	*	bmbc	bcb	bcm	cm	
Calshot, S'thmtn	1016.7	-6	SSE	4	bc	60	65	8	1	4	1	2-3	2-3	4000	1015.3	-6	SSW	4	bc	55	75	7	8	7	5	1	2-3	2-3	1500	0	2	bcb	bcb	bcb	c
Dungeness			S	2	bc	*	*	7	4	8	*	2-3	4-6	1500			SSW	2	bc	*	*	7	8	-	*	2-3	2-3	1500	0	2	bc	bc	bc	bc	
Lympe	1017.7	-10	SSW	3	bc	58	55	7	7	-	-	2-3	2-3	4000	1017.4	-2	SSW	2	b	49	65	7	7	-	-	1	1	4000	0	*	bcb	bcb	bcb	cbcm	
2 Shoeburyness	1017.1	-10	SW	3	c	60	65	7	4	7	-	7-8	9	4000	1016.3	-2	SSW	3	b	51	85	7	-	-	1	0	Tr	-	0	*	bcb	bcb	bcb	bcc	
Felixstowe	1017.5	-4	S	4	bc	58	55	8	1	-	1	2-3	2-3	4000	1016.4	0	SW	4	bc	54	65	7	-	9	0	2-3	-	-	0	2	bcb	bcb	bcb	bcc	
Gorleston	1016.7	-6	SSW	3	bc	58	65	6	1	-	2	2-3	4-6	2500	1016.0	-2	SW	3	bc	53	85	6	4	7	-	2-3	4-6	2500	0	2	bcb	bcb	bcb	bcc	
Gravelly	1014.2	-10	SSW	4	bc	58	55	7	-	2	0	4-6	-	-	1012.7	-6	S	3	bc	49	85	7	-	5	1	0	4-6	-	0	*	bmbc	bcb	bcb	bccm	
3 Birmingham	1014.2	-8	SSW	4	bc	55	55	8	1	-	-	2-3	2-3	2500	1012.3	-8	S	3	c	53	75	6	5	-	9	9	4000	1	*	bcb	bcb	bcb	c		
Upper Heyford	1015.4	-16	S	3	c	56	55	7	2	-	-	7-8	7-8	2500	1014.1	-4	SSW	2	c	49	85	7	7	3	8	2-3	7-8	2500	0	*	bmbc	bcb	bcb	bccw	
4 Ross-on-Wye	1014.4	-8	SSW	4	bc	58	55	8	1	-	1	1	2-3	4000	1012.4	-8	SW	3	c	53	75	6	5	1	-	9	9	1500	1	*	bcb	bcb	bcb	cc	
5 Portland Bill	1016.0	-8	SW	3	c	57	85	8	2	-	-	7-8	7-8	2500	1014.9	-6	SW	3	c	56	75	7	4	-	7-8	7-8	2500	0	3	bcb	bcb	bcb	c		
Plymouth	1015.9	-6	S	3	c	56	75	8	7	7	-	4-6	9	4000	1014.1	-10	SSW	3	c	54	85	7	5	-	10	10	1500	1	2	bcb	bcb	bcb	c		
The Lizard	1015.7	-4	SW	3	c	55	85	8	5	-	-	10	10	4000	1013.8	+4	SW	4	c	56	85	8	5	-	9	9	4000	0	3	c	c	c	c		
Scilly (St. Mary's)	1014.6	-10	SW	5	c/d	56	85	7	5	-	-	9	9	4000	1012.9	-8	WSW	4	c/pr	56	95	7	8	9	-	7-8	9	2500	1	3	c/d	c	c	c	
Guernsey	1017.2	-6	SW	2	bc	59	65	7	1	-	-	2-3	2-3	2500	1016.2	-8	-	0	bc	55	75	7	-	3	-	0	4-6	-	0	1	epbc	bcb	bcb	bc	
6 Pembroke	1012.1	-10	SW	4	ir	53	85	6	3	-	-	10	10	800	1010.9	-8	SW	3	c/pr	55	95	7	3	2	-	7-8	9	1500	1	3	ceir	cir	cir	c	
7 Holyhead	1010.0	-14	SSW	6	c/r	56	95	6	5	-	-	9	9	4000	1007.9	-8	SW	6	c	56	85	7	5	-	1	4-6	9	4000	1	3	ceir	cir	cir	c	
Chester (Sealand)	1011.7	-14	SE	3	c	56	75	8	5	3	2	7-8	9	2500	1009.1	-8	SE	3	c	55	75	7	5	-	1	9	9	1500	0	*	bcb	bcb	bcb	c	
8 L'pool (Bidston)	1011.3	-6	SSW	3	c	56	65	9	8	-	-	9	9	2500	1008.5	-10	S	3	c	54	75	9	8	-	-	9	9	2500	0	*	bcb	bcb	bcb	bc	
9 Harrogate	1011.1	-14	SW	3	c	55	65	6	3	-	-	2-3	7-8	2500	1009.0	-10	SSW	3	c	53	75	6	5	3	7	2-3	7-8	2500	0	*	bcb	bcb	bcb	bcc	
10 Spurn Head	1012.7	-6	SW	5	c	59	95	7	2	3	8	2-3	7-8	4000	1011.6	-4	SW	4	c	53	85	6	5	3	8	4-6	7-8	2500	0	2	bcb	bcb	bcb	bc	
Catterick	1009.9	-12	SW	4	c	55	75	7	5	1	7	7-8	10	2500	1007.5	-18	SW	4	c	54	65	7	5	1	-	4-6	10	1500	0	*	mcb	c	c	bcc	
Tynemouth	1008.6	-6	SW	3	c/r	54	95	6	6	-	-	7-8	7-8	1500	1006.0	-14	SSW	3	0	55	85	7	5	-	-	10	10	1500	1	2	ceir	cir	cir	c	
11 Inchkeith	1005.2	-10	SW	4	c	54	85	8	8	-	-	10	10	2500	1001.6	-18	SSW	4	c	54	85	7	8	7	-	7-8	10	2500	1	3	c/d	cir	cir	c	
Leuchars	1004.8	-6	SW	4	c	54	75	8	5	7	-	4-6	10	1500	1001.4	-16	SSW	4	c	54	75	7	5	7	-	4-6	9	4000	1	*	c	cir	cir	c	
12 Renfrew	1004.3	-14	SSW	5	c	54	85	7	5	7	-	7-8	9	1500	1000.8	-14	SSW	4	c	53	85	6	5	-	-	10	10	1500	1	*	c	cir	cir	cm	
Eakdalemuir	1006.6	-10	SSW	5	id	51	85	6	6	2	-	9	9	1500	1003.8	-6	SW	5	c/r	50	85	6	6	1	-	9	9	800	1	*	eir	cir	cir	c	
13a Tires	997.3	-20	S	7	rr	53	95	6	6	2	-	9	10	800	993.5	-14	S	7	c/r	54	95	6	6	7	-	9	9	800	1	4	Reir	cir	cir	cir	
13b Stornoway	991.4	-16	SSW	8	rr	53	95	6	9	2	-	7-8	10	800	988.7	-4	SSW	7	rr	54	95	7	9	7	-	9	10	800	2	4	crmo	cir	cir	cir	
15 Dalwhinnie	1000.2	-12	SW	5	c	51	85	7	3	2	-	4-6	10	800	997.6	-16	SW	4	ir	54	85	7	4	2	-	7-8	10	800	1	*	ir	cir	cir	rr	
Aberdeen	1002.5	-4	SSW	3	c/r	53	85	6	6	2	-	7-8	10	1500	1000.0	-2	SSW	3	c/r	53	95	7	6	2	-	7-8	10	800	1	1	cir	cir	cir	bc	
Wick	996.8	-12	SSW	5	c	54	95	8	6	7	-	4-6	10	1500	994.0	-18	SSW	6	c	55	85	8	8	1	-	7-8	9	1500	1	3	cir	cir	cir	bc	
16 Lerwick	996.8	-26	SSW	5	c	52	85	7	8	7	-	4-6	9	1500	993.6	-12	SW	6	ro	52	95	6	6	-	-	10	10	800	1	*	cpr	cir	cir	cpr	
17 Blacksod Point	1001.3	-28	S	7	q	57	85	7	3	-	-																								

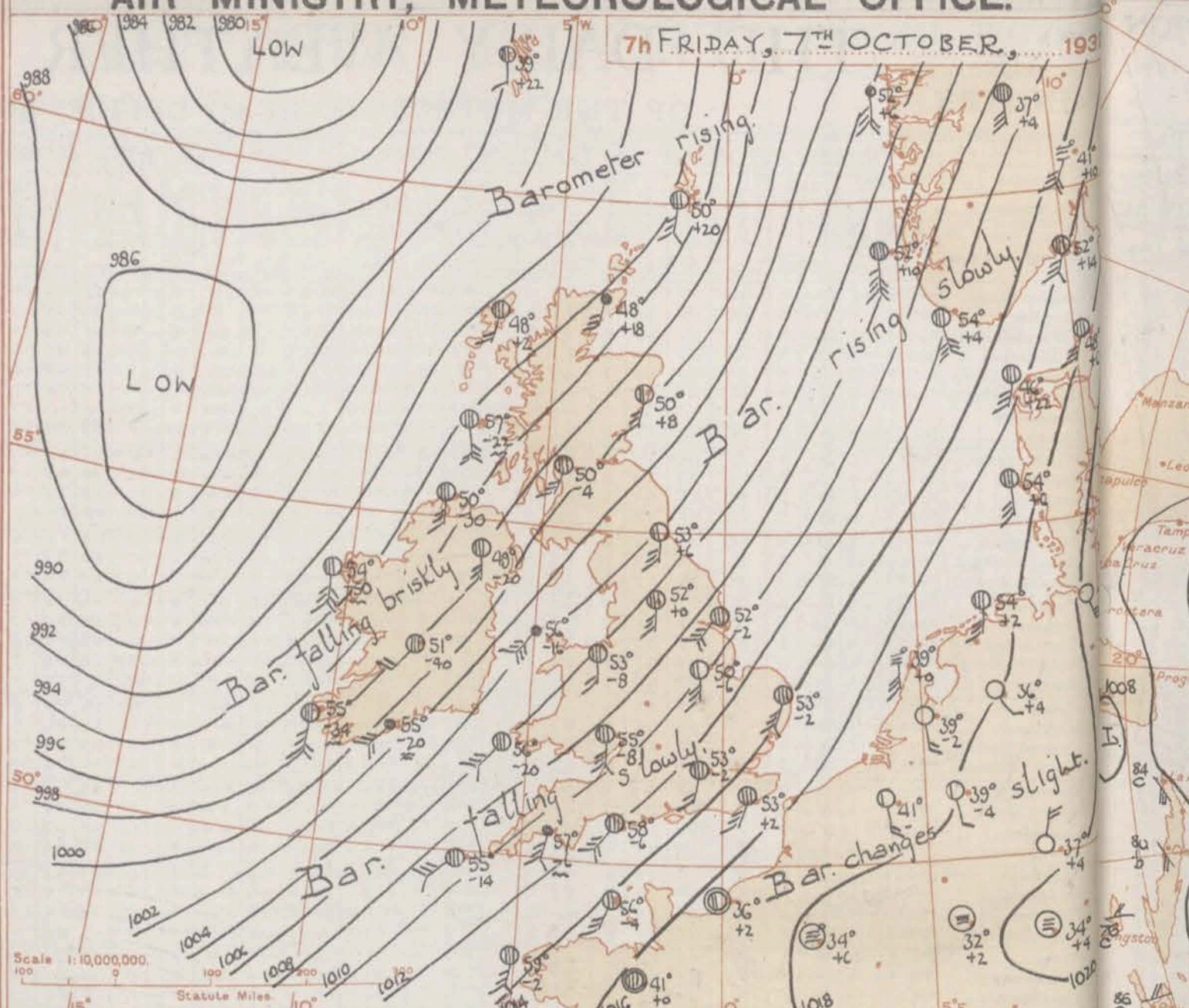
REPORTS from HEALTH RESORTS for 6th OCTOBER, 1932.

STATIONS.	WEATHER.		TEMPERATURE.		RAINFALL.		SUNSHINE.	
	Fore-noon.	After-noon.	Min. 5th to 9th.	Max. 9th-17th.	Night. 17th-5th.	Day. 9th-17th.	Sunrise to 17th.	Sunset to 5th.
1 Tunbridge W.	b	bcb	36	58	-	-	8.5	5.8
Bournemouth	b	b	35	61	-	-	7.1	2.4
Ventnor	b	bcb	49	61	-	-	7.0	7.8
Southsea	b	bcb	41	61	-	-	7.4	6.6
Bognor Regis	bcb	bcb	41	58	-	-	5.8	6.8
Littlehampton	bcb	bcb	38	59	-	-	5.2	4.7
Worthing	bcb	bcb	40	60	-	-	5.1	5.2
Brighton	b	bcb	39	59	-	-	5.9	4.8
Eastbourne	bcb	b	42	60	-	-	8.7	4.6
Hastings	b	bcb	47	60	-	-	7.7	5.1
Folkestone	bcb	b	46	59	-	-	3.5	6.2
Dover	b	bcb	45	59	-	-	3.7	6.5
Deal	b	bcb	42	58	-	-	3.3	5.7
Ramsgate	b	bcb	47	58	-	-	2.9	6.1
Margate	bcb	bcb	46	59	-	-	3.9	5.7
2 Southend	b	bcb	46	62	-	-	5.6	6.0
Maldon	bcb	bcb	36	61	-	-	6.7	6.1
Clacton-on-Sea	bcb	bcb	44	58	-	-	7.5	5.3
Dovercourt	b	bcb	43	59	-	-	7.8	6.4
Lowestoft	b	b	39	60	-	-	8.1	6.3
Skegness	b	b	40	58	-	-	8.6	2.7
Mablethorpe	bcb	bcb	36	58	-	-	8.2	2.1
Cleethorpe	wcb	bcb	39	60	-	-	8.6	2.4
3 Leamington S.	bcb	bcb	36	59	-	-	6.2	4.1
Cheltenham	bcb	bcb	40	57	-	-	6.6	4.7
4 Bath	b	bcb	40	61	-	-	8.5	0.2
Weymouth	bcb	bcb	36	61	-	-	5.1	8.4
Jersey	bcb	bcb	44	60	-	-	5.7	2.7
Torquay	wcb	bcb	37	61	-	-	7.0	1.6
Penzance	bcb	bcb	45	57	-	0.2	0.0	7.6
St. Ives	bcb	bcb	46	57	-	0.3	0.8	6.5
Bude	b	bcb	40	58	-	-	0.8	1.6
Ilfracombe	b	bcb	46	60	-	-	5.5	1.7
6 Aberystwyth	bcb	bcb	42	57	-	-	0.6	5.2
Llandudno	bcb	bcb	43	59	-	-	1.2	6.3
Colwyn Bay	bcb	bcb	43	58	-	Trace	1.7	6.1
Rhyl	bcb	bcb	40	58	-	-	1.0	5.4
8 Wallasey	bcb	bcb	43	59	-	-	1.5	5.6
Southport	bcb	bcb	41	57	-	-	1.5	7.2
Blackpool	bcb	bcb	42	57	-	-	1.2	6.3
Morecambe	bcb	bcb	42	59	-	-	0.3	7.4
9 Ilkley	bcb	bcb	39	58	-	-	2.4	5.7
Berwick-on-T.	bcb	bcb	48	56	-	-	0.0	0.0
Dunbar	bcb	bcb	50	58	-	-	0.1	0.1
12 Troon	bcb	bcb	49	56	-	Trace	0.0	0.0
Douglas	bcb	bcb	48	56	-	-	0.0	8.4

† Max. Temp. for period 21h. yesterday to 17h. to-day; Min. Temp. 21h.-9h. ‡ Min. Temp. 17h.-9h.

AIR MINISTRY, METEOROLOGICAL OFFICE.

7th FRIDAY, 7th OCTOBER, 1932.



DISTRICTS. FORECASTS FOR THE 24 HOURS COMMENCING 12 NOON, G.M.T. 7th Oct., 1932.

1. S.E. England	Wind south or southwest, fresh, strong locally later; cloudy or dull; probably rain later; rather mild.
2. E. England	
3. E. Midlands	
4. W. Midlands	
5. S.W. England	Wind south or southwest, fresh or strong, reaching gale locally on coast; cloudy or dull; some rain; milder.
6. South Wales	
7. North Wales	
8. N.W. England	
9. N. Midlands	Wind south or southwest, fresh or strong; cloudy or dull; rain later; moderate temperature.
10. N.E. England	
11. S.E. Scotland	
12. S.W. Scotland & Isle of Man	As 4 - 8.
13. A. W. Scotland & N.W. Scotland	Wind southerly, strong, perhaps gale, variable later; dull or cloudy; rain or showers; moderate temperature or rather mild.
14. Mid-Scotland	
15. N.E. Scotland	Wind southerly, fresh or strong, perhaps gale locally; cloudy; rain later; moderate temperature.
16. Orkneys and Shetlands	
17. N.W. Ireland	Wind south or southwest, fresh or strong, reaching gale locally, veering; dull or cloudy; rain at times; temporarily milder.
18. N.E. Ireland	
19. S.E. Ireland	
20. S.W. Ireland	

R.M. Stationery Office Press Ringway K.L.

PP 211/2491 No. 43, D. 200h, 5s 90s 5750h 1932

BAROMETER. Isobars are drawn for intervals of two millibars.
WIND. Arrows fly with wind. Number of feathers indicate Beaufort Force. Calm is indicated by circle outside weather symbol. — **TEMPERATURE** is given in degrees.
WEATHER SYMBOLS: — Clear sky. — Sky less than 1/2 cloudy. — Sky 1/2 to 3/4 cloudy. — Overcast sky. — Rain falling. * Snow. * Sleet. * Haze.
 ☼ Fog. ☼ Mist. T Thunder. K Thunderstorm.
SEA DISTURBANCE. — Rough. — High.
BAROMETRIC CHANGE from 4h. to 7h. in tenths of millibars is entered beneath the temperature.

GENERAL INFERENCE.

A depression centred off Eastern Iceland will probably fill up but a deepening second off Ireland will move east or northeast. Strong southerly winds and some rain are probable in most districts.

FURTHER OUTLOOK.

Unsettled.

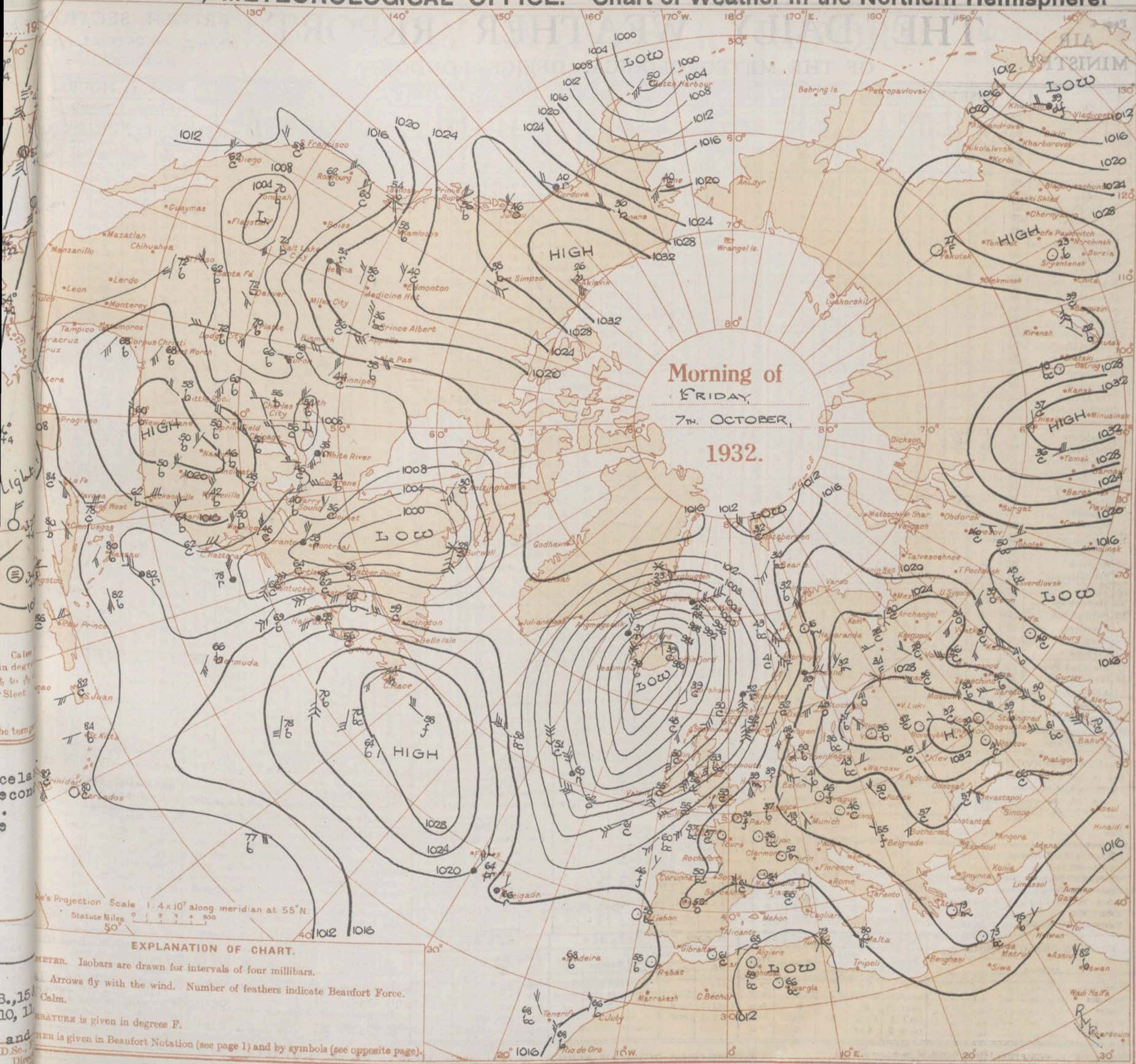
Times of issue of Gale Warning.

- South Cone at 1125 on 6th in dist. 13B, 15 &
- South Cone at 1400 on 6th in dist. 7, 8, 10, 11, 13A, 17, 18, 19 and 20.
- South Cone at 0820 on 7th in dist. 1, 5 and

Forecasts issued at 1030 G.M.T.

G. C. SIMPSON, C.B., D.Sc., F.R.S. Director

AIR MINISTRY, METEOROLOGICAL OFFICE. Chart of Weather in the Northern Hemisphere.



THE DAILY WEATHER REPORT

OF THE METEOROLOGICAL OFFICE, LONDON.

BRITISH SECTION

FRIDAY, 7th OCTOBER, 1931

No. 25,887

Observations.	STATIONS.	OBSERVATIONS at 1 hr. G.M.T. 7th October														OBSERVATIONS at 7 hr. G.M.T. 7th October														PAST 24 HOURS.							
		Height above M.S.L. in feet.	Barom. at M.S.L. in mb.	Change in 3 hours.	Wind.		Weather.	Temp. of air.	Humid. %	Visibility in miles.	Cloud.					Barom. at M.S.L. in mb.	Change in 3 hours.	Wind.	Weather.	Temp. of air.	Humid. %	Visibility in miles.	Cloud.					State of Ground.	Sea.	TEMPERATURE.			RAINFALL.				
					Direc.	Force.					Low.	Med.	High.	Low.	Total.								Height of Base (feet).	Low.	Med.	High.	Low.			Total.	Height of Base (feet).	Max. Day 7h-18h of F.	Min. Night 18h-7h of F.	Min. on Grass of F.	Day 7h-18h mm.	Night 18h-7h mm.	
1	London (Kew) ...	18													1012.6	-4	S	3	C	53	85	6	5	-	-	9+	9+	4000	1	*	58	47	41	-	-		
	Croydon ...	217	1014.7	-14	S.W.	2	C	50	85	7	S	-	9+	9+	4000	1013.0	-2	S.W.	2	C	53	85	6	5	-	-	9	9+	2500	1	*	58	46	41	-	-	
	S. Farnborough ...	237													1012.2	-4	S.W.	3	C	53	95	7	5	-	-	9+	9+	5700	0	*	60	47	39	-	-		
	Winchester ...	275													1012.0	-6	SSE	3	C	53	95	7	5	-	-	9+	9+	2500	1	*	59	45	36	-	-		
	Boscombe Down ...	417													1012.0	-6	S	3	C	53	95	6	5	-	-	9+	9+	2500	0	*	58	44	39	-	-		
	Calshot (S'thmtn) ...	8	1014.1	-8	SE'S	3	C	57	85	8	S	7	-	4-6	10	2500	1012.5	-8	SSE	4	C	57	95	7	5	7	-	4-6	10	2500	0	2	60	52	45	-	-
	Dungeness ...	20																																			
	Lympe ...	346	1016.3	-10	SSW	3	C	51	75	6	S	-	-	10	10	2500	1015.0	+2	SSW	3	C	53	85	7	5	-	-	9+	9+	2500	0	*	58	47	44	-	-
2	Shoeburyness ...	11													1013.8	-2	S.W.	2	C	53	85	8	4	-	-	9+	9+	5700	0	*	61	42	35	-	-		
	Felixstowe ...	15													1013.9	-8	S.W.	4	C	55	75	7	5	-	-	9	9	2500	0	3	58	51	47	-	-		
	Gorleston ...	14	1015.3	-6	S.W.	3	b	50	85	7	-	-	0	0		1013.3	-2	S.W.	4	C	53	85	6	5	-	-	9	9	2500	0	2	59	48	44	-	-	
	Cranwell ...	240	1010.8	-10	S.W.	4	bc	49	85	6	S	3	-	2-3	2-3	4000	1009.4	-6	S	3	bc	50	95	6	5	-	2	2-3	4-6	800	0	*	59	46	43	-	-
3	Birmingham ...	535													1008.7	-6	SSW	4	C	53	95	8	5	-	-	9+	9+	1500	1	*	57	49	48	-	-		
	Upper Heyford ...	408													1010.7	-8	S	3	C	51	95	6	5	3	6	-	4-6	7-8	450	0	*	58	47	43	-	-	
4	Ross-on-Wye ...	223													1008.8	-8	S	4	C	55	85	7	5	-	2	4-6	7-8	4000	1	*	59	51	49	-	-		
5	Portland Bill ...	32	1012.3	-12	SW	4	C	58	85	7	S	-	10	10	1500	1011.3	-6	SW	5	C	58	95	7	8	2	-	7-8	10	1500	0	3	59	54		-	-	
	Plymouth ...	82													1010.1	-16	SW'S	4	id	57	85	7	5	-	-	10	10	450	1	4	59	53	51	0.2	0.1		
	The Lizard ...	222	1012.4	-4	SW	5	q	56	95	8	8	-	9+	9+	4000	1010.0	-10	SW	4	C	55	95	8	5	-	-	9+	9+	2500	1	3	56	55		-	-	
	Scilly (St. Mary's) ...	163	1011.7	-8	SW'S	3	C	55	95	8	8	-	7-8	7-8	4000	1008.5	-14	SW'S	4	C	55	95	8	8	9	-	7-8	9	4000	0	3	58	54		Tr	0.4	
	Guernsey ...	175	1015.8	-6	SW	2	bc	54	85	8	8	-	2-3	2-3	2500	1013.8	-4	SW	3	bc	56	85	8	8	3	-	4-6	4-6	2500	0	2	60	54	43	Tr	-	
6	Pembroke ...	142	1008.2	-12	SW	4	q	55	85	7	3	2	-	7-8	31	1500	1005.0	-20	SW	4	q	56	85	7	3	2	-	7-8	9	2500	1	3	57	53		0.2	1
7	Holyhead ...	26	1006.7	-6	SW'S	6	q	57	85	6	5	-	10	10	1500	1004.1	-16	SSW	6	id	56	85	6	6	-	-	10	10	1500	1	3	57	54	53	2	5	
	Chester (Sealand) ...	16													1005.8	-8	S	2	C	53	75	8	5	3	2	2-3	7-8	2500	0	*	59	48	40	-	-		
8	L'pool (Bidston) ...	198													1005.2	-10	S.W.	3	bc	51	85	8	5	3	4	2-3	4-6	2500	0	*	57	51	48	-	-		
9	Harrogate ...	478													1006.2	0	S	3	C	52	85	7	3	-	-	7-8	7-8	2500	0	*	56	51	47	-	-		
10	Spurn Head ...	29	1009.8	+4	SSW	6	C	51	85	7	5	2	-	4-6	9+	2500	1008.7	-2	SSW	5	C	52	95	6	5	7	-	4-6	7-8	2500	0	3	59	49		-	-
	Catterick ...	175													1005.1	0	SSE	3	C	52	85	7	4	3	6	-	4-6	7-8	1500	0	*	56	52	49	-	-	
	Tynemouth ...	87	1003.4	-12	WSW	5	C	53	95	7	5	-	7-8	7-8	800	1003.6	+6	S	3	bc	53	95	7	2	-	-	4-6	4-6	2500	1	2	56	51	45	1	-	
11	Inchkeith ...	190	1000.2	-4	SW	5	bc	54	85	8	8	-	2-3	2-3	4000	1000.3	0	SSW	2	C	52	95	8	8	6	1	4-6	9+	4000	1	1	55	47	47	0.4	0.5	
	Leuchars ...	35													1000.8	+6	S	4	c/r	51	85	7	5	3	1	9	9+	4000	1	*	55	49	46	Tr	0.1		
12	Renfrew ...	32													999.4	-4	SSW	3	c/pr	50	95	6	8	-	-	9	9	2500	1	*	56	50	47	1	2		
	Eskdalemuir ...	794													1001.2	0	S	3	C	48	95	7	6	3	7	7-8	10	800	1	*	52	47	46	10	13		
13a	Tiree ...	22													994.1	-22	S'E	5	C	51	85	7	6	7	-	4-6	9+	800	1	4	54	47		5	0.5		
13b	Stornoway ...	34	991.7	+24	WSW	5	c/r	48	95	7	8	6	-	4-6	7-8	1500	993.4	+2	SSW	2	C	48	85	8	8	7	-	7-8	9	1500	2	2	55	45		13	9
15	Dalwhinnie ...	1176													997.4	+6	SW	3	C	45	85	7	4	1	-	4-6	7-8	800	1	*	51	44	39	3	6		
	Aberdeen ...	37													999.5	+8	S	3	bc	50	85	7	8	5	9	2-3	4-6	1500	1	2	55	50	47	0.4	-		
	Wick ...	81	991.9	0	SSW	5	bc	54	95	8	8	1	-	4-6	4-6	2500	995.9	+18	SSW	3	pr	48	95	8	8	6	1	4-6	4-6	2500	1	3	55	46		0.4	0.1
16	Lerwick ...	54	991.2	-10	S.W.	7	c/pr	52	85	7	5	-	7-8	7-8	1500	993.4	+20	S.W.	4	C	50	85	7	8	-	-	9	9	1500	1	*	54	50		2	Tr.	
17	Blacksod Point ...	18	1000.3	+2	W	3	bc	53	85	8	3	-	2-3	2-3	1500	993.1	-50	S	6	u	54	85	8	8	-	-	10	10	450	0	4	57	50		0.5	0.4	
18	Malin Head ...	52	999.0	+10	SSW	3	bc	51	95	7	9	-	4-6	4-6	2500	994.9	-30	S	3	C	50	95	7	5	7	-	2-3	9	2500	1	2	56	48		1	1	
	Aldergrove ...	238													998.5	-20	S	3	C	49	95	7	5	2	-	Tr.	10	800	1	*	55	49	46		0.1		
	Donaghadee ...	40													999.3	-18	SSW	2	bc	50	95	8	5	3	-	4-6	4-6	1500	0	0	59	49		0.3	Tr.		
19	Birr Castle ...	173													997.7	-40	SW	2	C	51	95	8	8	2	-	7-8	10	2500	1	*	58	50					

THE DAILY WEATHER REPORT

OF THE METEOROLOGICAL OFFICE, LONDON.

BRITISH SECTION
SATURDAY, 8TH OCTOBER, 1932.
No. 25,888

STATIONS.	OBSERVATIONS at 13h. G.M.T. 7th OCTOBER														OBSERVATIONS at 18h. G.M.T. 7th OCTOBER														PAST 24 HOURS.																																																																																																																																																																																																																																																																																																																																																																																																																																																																																																																																																																																																																																																																																																																																																																																																																																																																																																																																																																																																																																																																																																																																																																																																																																																																															
	Barom. at M.S.L. mb.	Change in 3 hours.	Wind.		Weather.	Temp. °F.	Humid. %	Visib. 0-9	Cloud.			Barom. at M.S.L. mb.	Change in 3 hours.	Wind.		Weather.	Temp. °F.	Humid. %	Visib. 0-9	Cloud.			State of Ground. 0-9	Sea. 0-9	WEATHER.																																																																																																																																																																																																																																																																																																																																																																																																																																																																																																																																																																																																																																																																																																																																																																																																																																																																																																																																																																																																																																																																																																																																																																																																																																																																																			
			Direc.	Force 0-12					Low.	Med.	High.			Low.	Med.					High.	Low.	Med.			High.	Low.	Med.	High.	0-10	0-10	Base (feet)	7h.-15h. 7th	15h.-18h. 7th	18h. 7th to 9th	1h.-7h. 8th																																																																																																																																																																																																																																																																																																																																																																																																																																																																																																																																																																																																																																																																																																																																																																																																																																																																																																																																																																																																																																																																																																																																																																																																																																																																									
(1)	(2)	(3)	(4)	(5)	(6)	(7)	(8)	(9)	(10)	(11)	(12)	(13)	(14)	(15)	(16)	(17)	(18)	(19)	(20)	(21)	(22)	(23)	(24)	(25)	(26)	(27)	(28)	(29)	(30)	(31)	(32)	(33)	(34)	(35)																																																																																																																																																																																																																																																																																																																																																																																																																																																																																																																																																																																																																																																																																																																																																																																																																																																																																																																																																																																																																																																																																																																																																																																																																																																																										
(For heights see p. 4.)																																																																																																																																																																																																																																																																																																																																																																																																																																																																																																																																																																																																																																																																																																																																																																																																																																																																																																																																																																																																																																																																																																																																																																																																																																																																																																												

EXPLANATION OF FIGURES, LETTERS AND SYMBOLS.

COLUMNS 5, 19, 37, 38, 39, 40—BEAUFORT NOTATION AND SYMBOLS FOR WEATHER.

b, blue sky (not more than a quarter covered with cloud).
bc, sky partly cloudy (one half covered).
c, generally cloudy.
d, drizzle.
e, wet air.
f, fog, visibility 220-1100 yds.
F, thick fog, less than 220 yds.
fg, fog over sea (coast station).
fg, fog on lower ground (inland station).
m, mist, visibility

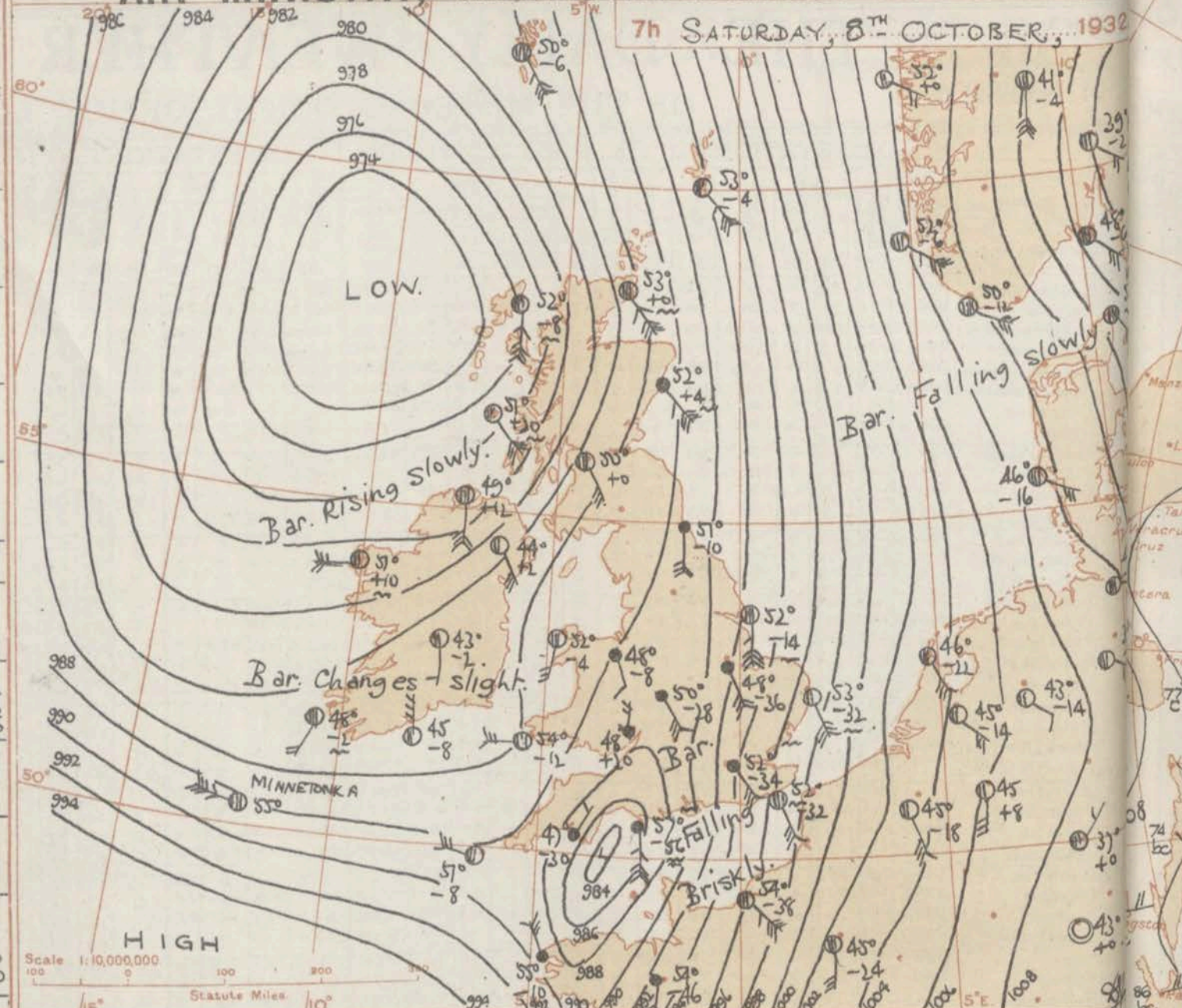
REPORTS from HEALTH RESORTS for 7th OCTOBER, 1932.

DISTRICTS.	STATIONS.	WEATHER.		TEMPERATURE.		RAINFALL.		SUNSHINE.	
		Fore-noon.	After-noon.	Min. 9h. to 7h.	Max. 9h. to 7h.	Night. 17h. to 9h.	Day. 9h. to 7h.	Sunrise to 17h.	Sunset to 6h.
1. Tunbridge W.	Bournemouth	cbe	bcc	44	61	?	2	2.8	8.5
	Venior	o	cro	45	60	?	2	0.6	7.1
	Southsea	opou	ou	55	68	0.6	1	0.0	7.0
	Bognor Regis	cbe	bcco	50	58	Trace	1	0.2	7.4
	Littlehampton	c	c	53	59	Trace	1	0.7	5.2
	Worthing	bce	c	53	60	1	1	2.1	5.1
	Brighton	bce	c	53	60	1	1	2.8	5.7
	Eastbourne	c	bcc	53	60	1	1	3.1	7.7
	Hastings	cbe	bcc	51	61	1	1	6.6	3.5
	Folkestone	bce	bcc	50	61	1	1	6.6	3.7
	Dover	ybe	bcc	43	61	1	1	6.6	3.7
	Deal	b	b	43	61	1	1	6.6	3.7
2. Southend	Ramsgate	bce	bcb	50	60	1	1	6.6	3.7
	Margate	bce	bce	49	60	1	1	6.6	3.7
	Southend	cac	cbcc	48	64	1	1	3.8	6.6
	Maldon	c	cbcc	40	62	1	1	3.8	6.6
	Clacton-on-Sea	c	bcc	52	60	1	1	4.0	7.5
	Dovercourt	bcc	bcc	49	60	1	1	4.0	7.5
	Lowestoft	bce	bce	49	53	1	1	3.7	8.1
	Skegness	bcm	bcm	49	59	1	1	6.5	8.2
3. Leamington S.	Mablethorpe	cbe	bcc	48	62	1	1	6.5	8.2
	Cleethorpes	b	bce	48	62	1	1	6.5	8.2
	Cheltenham	cbe	bcc	51	61	1	1	2.3	6.2
	Cheltenham	cwmcc	corau	50	59	0.3	1	2.3	6.2
	Bath	c	bcb	52	61	Trace	1	0.3	8.5
	Weymouth	c	c	54	61	1	1	0.8	5.1
	Jersey	c	c	53	60	1	1	1.2	7.0
	Torquay	bcc	cocq	47	60	Trace	1	1.1	0.0
4. Plymouth	Penzance	ink	cbcc	51	59	0.1	1	0.0	0.0
	St. Ives	o	or	53	59	0.3	1	0.0	0.0
	Bude	cbcc	cbcc	53	61	1	1	0.6	5.8
	Ilfracombe	cbcc	co	52	61	1	1	0.6	5.8
	Aberystwyth	dce	cqe	53	60	1	1	0.8	0.6
	Llandudno	e	c	54	60	2	1	0.2	1.2
	Colwyn Bay	cbcc	cbcc	54	61	1	1	0.5	1.1
	Rhyl	c	c	54	61	1	1	0.5	1.1
5. Liverpool	Wallasey	bce	cob	52	60	Trace	1	0.8	1.5
	Southport	cco	ob	52	60	Trace	1	1.2	1.5
	Blackpool	co	ob	49	59	1	1	0.6	1.2
	Morecambe	cbcc	bcc	48	59	2.0	1	0.5	0.3
	Ilkley	e	c	47	60	1	1	1.2	2.4
	Berwick-on-T.	o	c	50	59	0.2	1	0.2	0.0
	Dunbar	bce	cf	49	59	Trace	1	1.4	0.1
	Troon	no	or	50	59	2	1	0.2	0.0
6. Glasgow	Douglas	omir	br	52	60	2	1	0.0	0.0

+ Max. Temp. for period 21h. yesterday to 17h. to-day; Min. Temp. 21h. to 9h. 1 Min. Temp. 17h. to 9h.

AIR MINISTRY, METEOROLOGICAL OFFICE.

7th SATURDAY, 8th OCTOBER, 1932



BAROMETER. Isobars are drawn for intervals of two millibars.
WIND. Arrows fly with wind. Number of feathers indicate Beaufort Force. Calm is indicated by circle outside weather symbol. **TEMPERATURE** is given in degrees.
WEATHER SYMBOLS: — Clear sky. — Sky less than $\frac{1}{2}$ clouded. — Sky $\frac{1}{2}$ to $\frac{3}{4}$ clouded. — Overcast sky. — Rain falling. * Snow. * Sleet. * Fog. — Mist. — Thunder. — Thunderstorm.
SEA DISTURBANCE. — Rough. — High.
BAROMETRIC CHANGE from 4h. to 7h. in tenths of millibars is entered beneath the temperature.

GENERAL INFERENCE.

A deep depression off the Hebrides will move slowly north-northeast and fill up, while an active secondary will move northeast from the English Channel. Strong southerly winds and rain will occur at first in the eastern half of Great Britain but brighter conditions will spread, comparatively slowly from the West.

FURTHER OUTLOOK.

Bright periods; some rain or showers.

Time of issue of Gale Warnings.

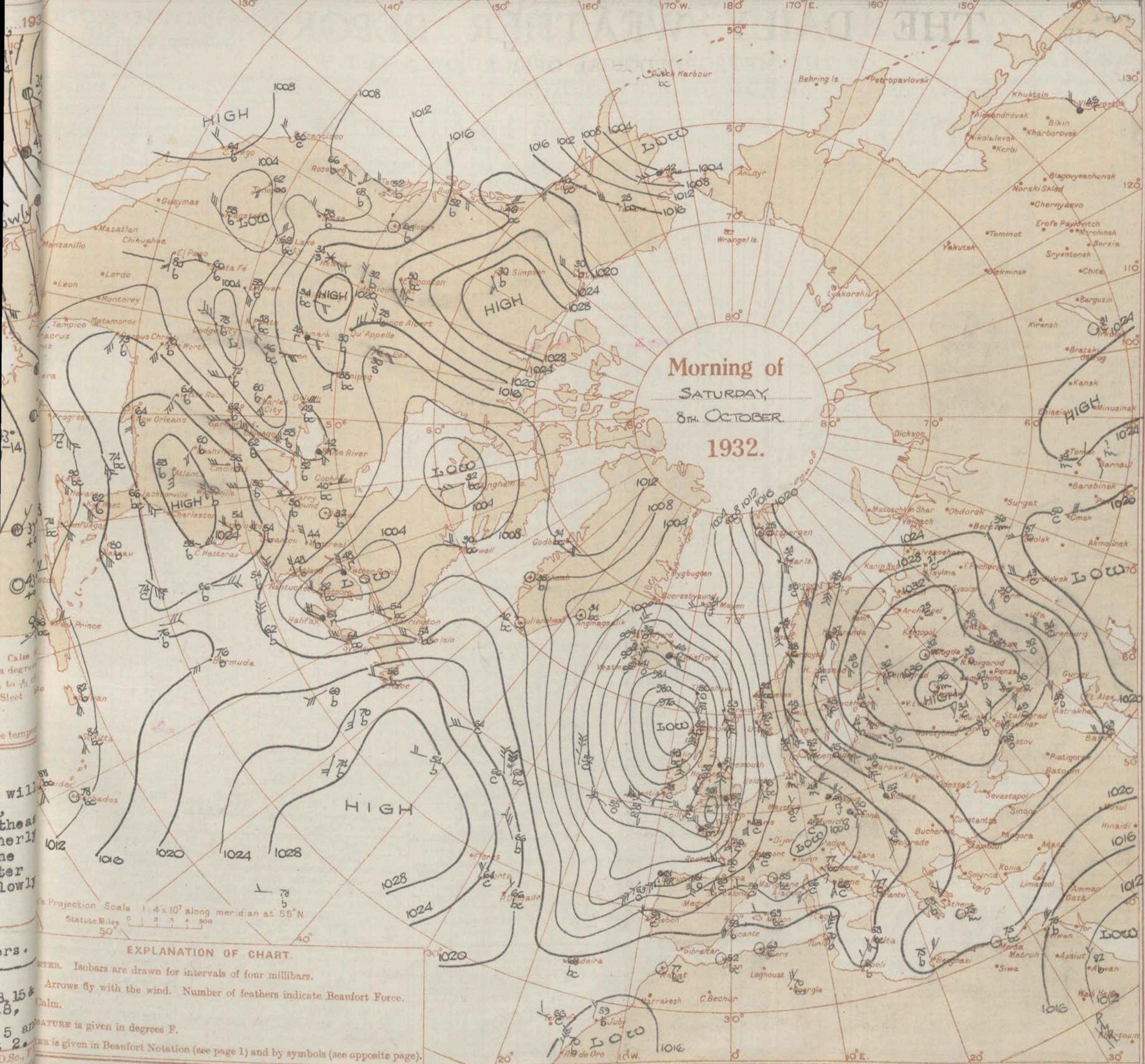
- South cone at 1125 on 6th in Dists. 13B, 15 & 10 - 13A, 17 - 20.
- South cone at 0820 on 7th in Dists. 1, 5 and 10 - 13A, 17 - 20.
- South cone at 0825 on 8th in District 2.

Forecasts issued at 1015 G.M.T.

DISTRICTS. FORECASTS FOR THE 24 HOURS COMMENCING 12 NOON, G.M.T. 8th Oct, 1932.

1. S.E. England Wind southeast or south, strong, gale locally, temporarily variable then southwest or west; dull with rain, becoming brighter; moderate temperature.
2. E. England... Wind southeast or south, strong, gale locally, temporarily variable then southwest or west; dull with rain, becoming brighter; moderate temperature.
3. E. Midlands Wind southerly or variable, then westerly, fresh at times; dull and rainy at first, brighter later; moderate or rather low temperature.
4. W. Midlands Wind southerly or variable, then westerly, fresh at times; dull and rainy at first, brighter later; moderate or rather low temperature.
5. S.W. England Wind northwest or west, strong perhaps gale locally; cloudy; showers, some bright intervals; rather cool.
6. South Wales Wind variable to westerly, fresh at times; cloudy, occasional rain, then showers and brighter intervals; moderate or rather low temperature.
7. North Wales Wind variable to westerly, fresh at times; cloudy, occasional rain, then showers and brighter intervals; moderate or rather low temperature.
8. N.W. England Wind southeast or south, strong, gale locally; probably southwest later; dull or cloudy; rainy; moderate temperature.
9. N. Midlands Wind south or southwest, moderate or fresh; cloudy, with some bright intervals; showers or occasional rain; moderate or rather low temperature.
10. N.E. England Wind southerly, gale at first, moderating and probably veering; variable cloud; showers; moderate or rather low temperature.
11. S.E. Scotland Wind southerly, gale at first, moderating and probably veering; variable cloud; showers; moderate or rather low temperature.
12. S.W. Scotland & Isle of Man Wind southerly, gale at first, moderating and probably veering; variable cloud; showers; moderate or rather low temperature.
13. A. W. Scotland Wind southerly, gale at first, moderating and probably veering; variable cloud; showers; moderate or rather low temperature.
14. Mid-Scotland Wind southerly, gale at first, moderating and probably veering; variable cloud; showers; moderate or rather low temperature.
15. N.E. Scotland Wind southeast or south, strong or gale, moderating later; cloudy or dull, rain at times; rather low temperature.
16. Orkneys and Shetlands Wind west or northwest, fresh, stronger locally; cloudy, some bright intervals, showers; rather cool.
17. N.W. Ireland Wind west or northwest, fresh, stronger locally; cloudy, some bright intervals, showers; rather cool.
18. N.E. Ireland Wind west or northwest, fresh, stronger locally; cloudy, some bright intervals, showers; rather cool.
19. S.E. Ireland Wind west or northwest, fresh, stronger locally; cloudy, some bright intervals, showers; rather cool.
20. S.W. Ireland Wind west or northwest, fresh, stronger locally; cloudy, some bright intervals, showers; rather cool.

R MINISTRY, METEOROLOGICAL OFFICE. Chart of Weather in the Northern Hemisphere.



THE DAILY WEATHER REPORT

OF THE METEOROLOGICAL OFFICE, LONDON.

BRITISH SECTION

SATURDAY, 8TH OCTOBER, 1934

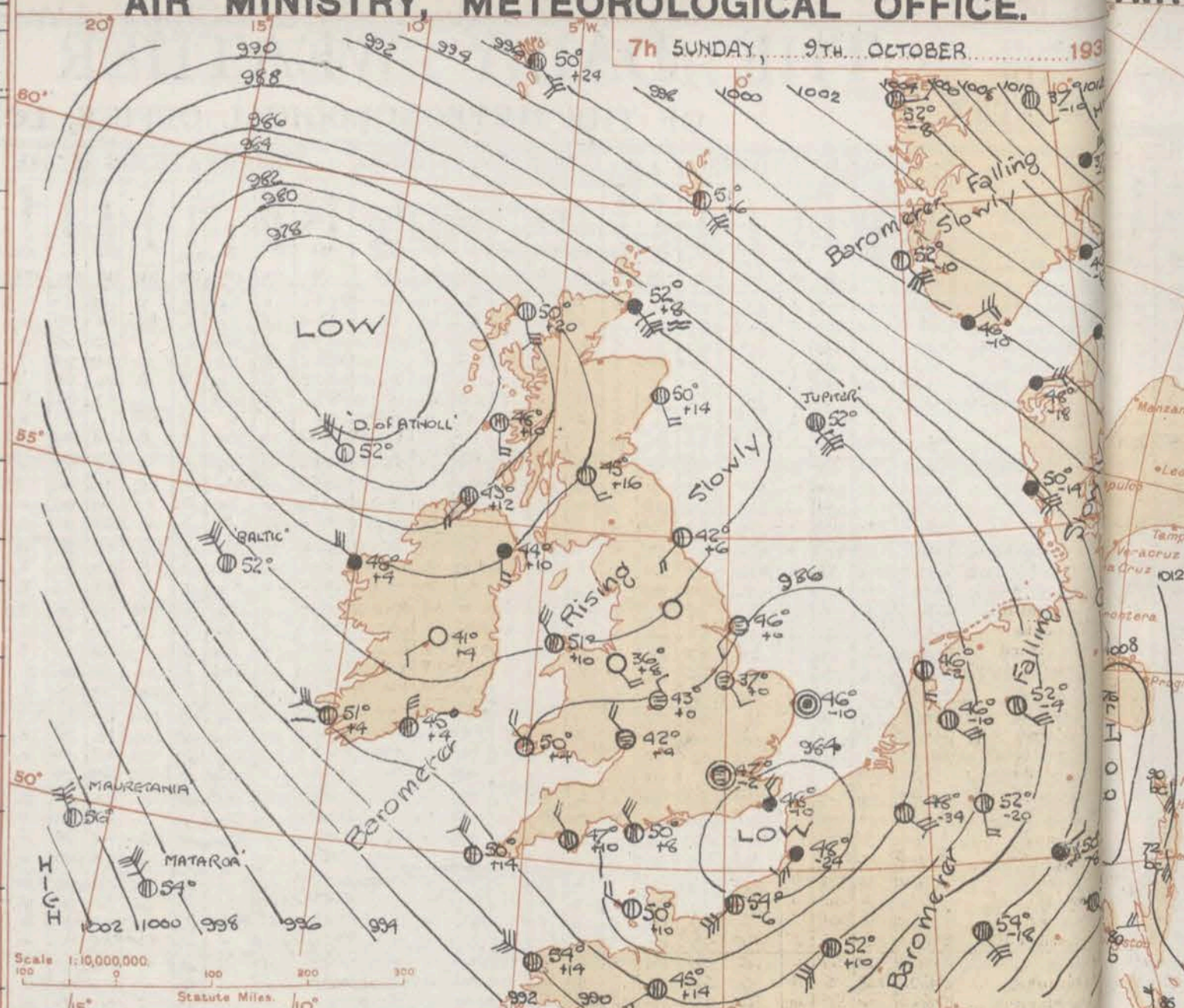
No. 25,888

DISTRICT.	STATIONS.	OBSERVATIONS at 1 hr. G.M.T. 8TH OCTOBER.														OBSERVATIONS at 7 hr. G.M.T. 8TH OCTOBER.														PAST 24 HOURS.							
		Height above M.S.L. in feet.	Barom. in b. M.S.L.	Change in 3 hours.	Wind.		Weather.	Temp. of air.	Humid. %	Visibility.	Cloud.					Barom. at 7 hr. M.S.L.	Change in 3 hours.	Wind.		Weather.	Temp. of air.	Humid. %	Visibility.	Cloud.					State of Ground. 0-9	Sea. 0-9	TEMPERATURE.			RAINFALL.			
					Direc.	Force.					Low.	Med.	High.	Low. 0-10	Total 0-10			Height of Base. (feet).	Direc.					Force.	Low.	Med.	High.	Low. 0-10			Total 0-10	Height of Base. (feet).	Max. Day 7h-18h °F.	Min. Night 18h-7h °F.	Min. on Grass °F.	Day 7h-18h mm.	Night 18h-7h mm.
(1)	(2)	(3)	(4)	(5)	(6)	(7)	(8)	(9)	(10)	(11)	(12)	(13)	(14)	(15)	(16)	(17)	(18)	(19)	(20)	(21)	(22)	(23)	(24)	(25)	(26)	(27)	(28)	(29)	(30)	(31)	(32)	(33)	(34)	(35)			
1	London (Kew)...	18	*	*	*	*	*	*	*	*	*	*	*	*	992.9	-4.6	SSE	4	ir	53	85	7	6	2	-	2-3	9+	1500	0	*	60	52	48	Tr	Tr		
	Croyden	217	1001.2	-34	SE	4	bc	52	75	7	S	-	-	4.6	4.6	2500	994.0	-34	SE	4	ir	52	85	7	6	7	-	7-8	9+	800	1	*	61	51	48	0.1	Tr
	S. Farnborough	287	*	*	*	*	*	*	*	*	*	*	*	*	991.8	-38	SSE	4	ir	52	95	6	6	-	-	10	10	800	1	*	60	52	47	0.5	1		
	Winchester	275	*	*	*	*	*	*	*	*	*	*	*	*	990.1	-46	SSE	6	rr	52	95	6	6	-	-	10	10	450	1	*	58	51	49	0.6	4		
	Boscombe Down	417	*	*	*	*	*	*	*	*	*	*	*	*	988.6	-42	SE	3	rr	52	95	6	6	2	-	10	10	220	1	*	59	50	50	Tr	6		
	Calshot (St. thmtn)	8	998.9	-42	SE	6	C	56	85	7	S	7	-	7.8	9	2500	990.2	-46	SE	6	rr	55	95	5	6	2	-	7-8	10	800	1	4	59	54	53	Tr	2
	Dungeness	20	*	*	*	*	*	*	*	*	*	*	*	*	*	*	*	*	*	*	*	6	4	7	*	4-6	7-8	2500	*	4	60	47	*	-	-		
	Lympne	346	1003.6	-30	S	4	b	51	65	7	S	-	-	1	1	2500	996.9	-32	SE	4	C	52	85	7	5	5	9	2-3	9	1500	0	*	59	50	48	-	-
2	Shoeburyness	11	*	*	*	*	*	*	*	*	*	*	*	*	995.2	-36	S	5	C	53	85	8	-	7	-	0	9	-	0	*	63	49	46	-	-		
	Felixstowe	15	*	*	*	*	*	*	*	*	*	*	*	*	996.6	-38	SE	6	C	53	75	7	-	3	6	0	9	-	0	4	61	52	49	-	-		
	Gorleston	14	1003.2	-30	S	2	b	53	85	7	-	-	-	0	0	-	996.8	-32	SE	6	bc	53	75	6	2	-	2	4-6	4-6	2500	0	4	59	51	47	-	-
	Cranwell	240	998.0	-20	SE	5	C	50	85	6	S	1	G	2.3	7.8	5700	991.7	-36	SE	5	ir	48	95	6	6	2	-	4-6	10	800	1	*	61	47	46	-	1
3	Birmingham	535	*	*	*	*	*	*	*	*	*	*	*	*	988.9	-28	SSE	4	rr	50	95	6	6	-	-	10	10	800	1	*	60	49	48	1	5		
	Upper Heyford	408	*	*	*	*	*	*	*	*	*	*	*	*	987.2	-40	SE	4	ir	52	85	6	6	-	-	10	10	450	0	*	59	51	49	Tr	Tr		
4	Ross-on-Wye	223	*	*	*	*	*	*	*	*	*	*	*	*	988.3	-20	N	2	rr	48	95	6	6	-	-	10	10	450	1	*	61	48	47	0.2	2.3		
5	Portland Bill	32	996.4	-34	SW	8	0	57	85	6	S	-	-	10	10	1500	984.2	-36	S	8	rr	57	85	6	5	-	-	10	10	1500	1	6	59	55	*	-	4
	Plymouth	82	*	*	*	*	*	*	*	*	*	*	*	*	987.6	-30	NE	1	ir	47	95	8	5	2	-	2-3	10	1500	1	3	58	47	45	0.6	19		
	The Lizard	222	991.7	-30	SW	7	RR	55	95	6	6	-	-	10	10	1500	988.3	-10	SW	3	C	52	95	8	8	-	-	9+	9+	4000	1	3	59	49	*	0.3	14
	Scilly (St. Mary's)	163	991.5	-14	W/N	4	C	53	95	7	5	-	-	10	10	4000	988.4	-8	W/N	4	C/pr	51	85	8	9	6	9	4-6	7-8	2500	1	3	60	49	*	5	27
	Guernsey	175	999.0	-40	S	5	ir	55	85	6	6	-	-	10	10	1500	988.4	-40	S	4	rr	54	95	6	6	-	-	10	10	1500	2	4	60	53	51	-	5
6	Pembroke	142	989.6	-2	SW	5	W	53	95	7	3	-	-	10	10	1500	985.8	-12	W	4	q	54	75	7	3	7	-	4-6	9+	1500	1	3	58	49	*	9	24
7	Holyhead	26	989.3	-10	S	5	ir	53	85	6	6	-	-	10	10	200	987.4	-4	S'W	3	u	52	85	7	9	1	-	7-8	9	1500	1	2	57	50	48	8	15
	Chester (Sealand)	16	*	*	*	*	*	*	*	*	*	*	*	*	988.4	-8	SE	1	rr	48	95	6	6	-	-	10	10	800	1	*	61	48	46	0.3	12		
8	L'pool (Bidston)	198	*	*	*	*	*	*	*	*	*	*	*	*	987.9	-6	S	2	rr	48	95	7	6	-	-	10	10	1500	1	*	58	47	46	Tr	9		
9	Harrogate	478	997.6	-14	S	7	bc	53	85	7	-	1	-	0	2.3	-	989.8	-14	S	4	C	48	95	6	6	2	-	9	10	2500	1	*	59	48	47	-	2
10	Spurn Head	29	997.6	-14	S	7	bc	53	85	7	-	1	-	0	2.3	-	992.4	-14	S	7	q	52	85	6	3	2	-	4-6	7-8	1500	0	5	60	51	*	-	-
	Catterick	175	992.1	-12	S	5	o/r	56	85	7	6	-	-	10	10	1500	989.3	-10	SE	5	ir	49	95	6	6	-	-	10	10	800	1	*	61	49	48	-	1
	Tynemouth	67	992.1	-12	S	5	o/r	56	85	7	6	-	-	10	10	1500	989.6	-10	S	5	ir	51	95	7	6	-	-	10	10	1500	1	3	60	50	48	-	0.5
11	Inchkeith	190	987.6	-10	SE	4	ir	55	85	8	8	2	-	4.6	9+	1500	986.7	0	SSE	2	C	51	85	8	8	7	-	4-6	9+	2500	0	2	57	50	46	0.5	1
	Leuchars	35	*	*	*	*	*	*	*	*	*	*	*	*	987.6	+6	E	3	rr	50	85	6	5	-	-	10	10	1500	1	*	57	49	47	1	4		
12	Renfrew	32	*	*	*	*	*	*	*	*	*	*	*	*	985.4	0	SSE	3	C	50	85	7	5	7	-	2-3	10	2500	1	*	57	49	46	5	5		
	Eskdalemuir	794	*	*	*	*	*	*	*	*	*	*	*	*	987.3	-2	SE	4	C/r	46	95	7	5	2	-	4-6	10	1500	1	*	53	45	45	10	14		
13a	Tiree	22	*	*	*	*	*	*	*	*	*	*	*	*	977.7	+20	SSE	6	C	51	95	7	6	7	-	7-8	10	1500	1	5	54	50	47	5	1		
13b	Stornoway	34	977.4	-20	SE	8	C	53	75	8	9	6	-	4.6	7.8	1500	975.7	-8	S	8	C/pr	52	85	8	9	7	-	4-6	9	1500	1	5	55	51	*	5	7
14	Dalwhinnie	1176	*	*	*	*	*	*	*	*	*	*	*	*	982.9	-6	SE	7	C	47	75	8	4	1	-	2-3	10	800	1	*	52	45	42	8	23		
	Aberdeen	37	*	*	*	*	*	*	*	*	*	*	*	*	987.6	+4	SE	7	rr	52	95	6	6	-	-	10	10	450	1	4	56	52	50	0.3	8		
	Wick	81	984.1	-4	SSE	8	C	55	95	7	5	2	-	7.8	9+	1500	984.1	0	SSE	8	C/pr	53	95	7	8	2	-	7-8	10	1500	1	5	54	53	*	Tr	Tr
16	Lerwick	54	993.3	-4	SSE	8	C	53	85	7	5	2	-	4.6	9+	1500	991.6	-4	SSE	8	C	53	85	7	5	2	-	4-6	9+	1500	0	*	(53)	51	*	-	-
17	Blacksod Point	18	993.3	-8	WSW	9	q	52	95	7	9	-	-	10	10	<150	980.9	+10	W	5	q	51	75	8	5	3	-	2-3	4-6	800	0	4	55	50	*	27	6
18	Malin Head	52	977.1	-20	S	6	bc	51	95	7	9	-	-	4.6	4.6	4000	979.3	+12	S	5	bc	49	95	6	9	7	-	2-3	4-6	4000	1	2	55	46	*	3	1
	Aldergrove	238	*	*	*	*	*	*	*	*																											

NOTE.—The accuracy of individual entries in this Report cannot be guaranteed. Corrections and additions can be obtained, if necessary, on application to the Meteorological Office, London, W.C.2.

STATIONS.	WEATHER.		TEMPERATURE.		RAINFALL.		SUNSHINE.	
	Forenoon.	Afternoon.	Min. 9h. to 7h.	Max. 9h. to 7h.	Night. 7h. to 9h.	Day. 9h. to 5h.	Sunrise to 17h.	Sunset to 7h.
1. Tunbridge W.	or	oroc	48	53	1	9	0.4	2.8
Bournemouth	ado	erc	52	57	7	1	0.4	0.6
Ventnor	orou	aurc	54	55	4	2	0.0	0.0
Southsea	oro	ocp	55	58	4	3	0.0	0.2
Bognor Regis	rrc	oir	54	66	1	2	0.0	0.9
Littlehampton	ecr	cr	55	57	1	4	0.1	0.7
Worthing	ORr	oc	55	56	0.5	5	0.3	2.1
Brighton	cr	c	53	55	0.3	5	0.0	2.5
Eastbourne	rrr	rrr	51	57	0.3	10	0.0	2.8
Hastings	orr	ordo	52	56	0.2	5	0.0	3.1
Folkestone	Dir	Dir	52	55	Trace	8	0.0	6.6
Dover	cigo	orc	50	57	-	7	0.3	6.6
Deal	cor	ro	52	57	-	6	0.0	9.0
Ramsgate	co	orc	52	56	-	5	0.3	8.5
Margate	cd	cr	51	57	-	9	0.5	7.0
2. Southend	or	oroc	50	54	-	6	0.0	3.8
Maldon	oc	orc	48	58	-	3	0.0	3.0
Clacton-on-Sea	cobo	orr	53	56	-	5	0.0	4.0
Dovercourt	oc	roc	52	56	-	4	0.0	4.0
Lowestoft	bco	cor	52	56	-	2	0.0	3.7
Skogness	om	orm	50	55	-	1	0.0	3.3
Mablethorpe	or	or	50	55	Trace	1	0.0	6.2
Cleethorpes	odr	or	49	54	0.2	0.6	0.0	6.5
3. Leamington S.	or	rcbe	51	54	2	7	0.0	2.3
4. Cheltenham	ormo	cocqz	45	53	19	11	1.6	2.5
5. Bath	Rbc	cbc	48	55	26	3	2.1	0.3
Weymouth	qpcb	pcpc	49	57	10	1	1.8	0.8
Jersey	rbcb	bcb	50	58	7	3	2.7	0.1
Torquay	RRqb	cRpb	47	59	41	9	4.0	1.2
Pennance	rbcb	bcb	48	58	28	-	5.5	1.1
St. Ives	b	bcb	50	57	52	1	6.5	0.0
Bude	rrcb	bcb	48	58	36	2	1.8	3.4
Ilfracombe	cbc	r	48	56	31	1	1.0	0.0
6. Aberystwyth	orc	rcbe	48	55	27	2	0.8	0.8
7. Llandudno	cfr	cpc	49	56	8	0.1	0.5	0.3
Colwyn Bay	oro	obcb	48	55	13	0.5	0.8	0.2
Rhyl	orr	orrc	47	54	13	3	0.4	0.5
8. Wallasey	orr	rcbe	48	51	11	6	0.2	0.8
Southport	rro	roc	48	49	10	12	0.0	1.2
Blackpool	or	oro	49	50	7	8	0.0	0.6
Morecambe	cor	ord	49	51	15	11	0.0	0.5
9. Ilkley	r	r	48	52	5	10	0.0	1.2
10. Berwick-on-T.	ofr	rr	49	52	0.5	9	0.0	0.2
11. Dunbar	bcr	crr	49	52	4	3	0.0	1.4
12. Troon	rcer	orm	49	53	2	3	0.0	0.2
Douglas	cico	irc	50	52	17	19	0.0	0.0

† Max. Temp. for period 21h. yesterday to 17h. to-day; Min. Temp. 21h. to 9h. † Min. Temp. 17h. to 9h.



DISTRICTS.	FORECASTS FOR THE 24 HOURS COMMENCING 12 NOON, G.M.T. 9th Oct, 1932.
1. S.E. England	Light or moderate west to northwest wind; mainly cloudy but some bright intervals and local showers; temperature moderate or rather cool.
2. E. England...	
3. E. Midlands	
4. W. Midlands	
5. S.W. England	
6. South Wales	Moderate west to northwest wind; bright intervals and showers; temperature moderate to rather cool.
7. North Wales	
8. N.W. England	
9. N. Midlands	Light to moderate variable or southwesterly wind; mainly cloudy; some bright intervals and showers; moderate temperature or rather cool.
10. N.E. England	
11. S.E. Scotland	
12. S.W. Scotland & Isle of Man	Light to moderate variable or southerly wind; cloudy; some showers; rather cool.
13. { A. W. Scotld. B. N.W. Scotland.	
14. Mid-Scotland	
15. N.E. Scotland	
16. Orkneys and Shetlands.	Moderate to fresh southeast wind; cloudy, some showers; rather cool.
17. N.W. Ireland	
18. N.E. Ireland	Moderate westerly wind; bright intervals and showers; moderate temperature or rather cool.
19. S.E. Ireland	
20. S.W. Ireland	

As 5 - 7.

CHK.

BAROMETER. Isobars are drawn for intervals of two millibars.

WIND. Arrows fly with wind. Number of feathers indicate Beaufort Force. Calm is indicated by circle outside weather symbol. TEMPERATURE is given in degrees.

WEATHER SYMBOLS: — Clear sky. — Sky less than 1/2 cloudy. — Sky 1/2 to 3/4 cloudy. — Overcast sky. — Rain falling. * Snow. * Sleet.

SEA DISTURBANCE: — Rough. — High.

BAROMETRIC CHANGE from 4h. to 7h. in tenths of millibars is entered beneath the temperature.

GENERAL INFERENCE.

A depression off the Hebrides is filling up and a secondary over the Straits of Dover is moving east-northeastwards. There will be showers and bright intervals in most districts.

FURTHER OUTLOOK.

Bright intervals and showers.

Forecasts issued at

1030 G.M.T. G. C. SIMPSON, C.B., D.Sc., F.R.S.

AIR MINISTRY, METEOROLOGICAL OFFICE. Chart of Weather in the Northern Hemisphere.



THE DAILY WEATHER REPORT

OF THE METEOROLOGICAL OFFICE, LONDON.

BRITISH SECTION

Monday, 10th October 1932.

No. 25,890.

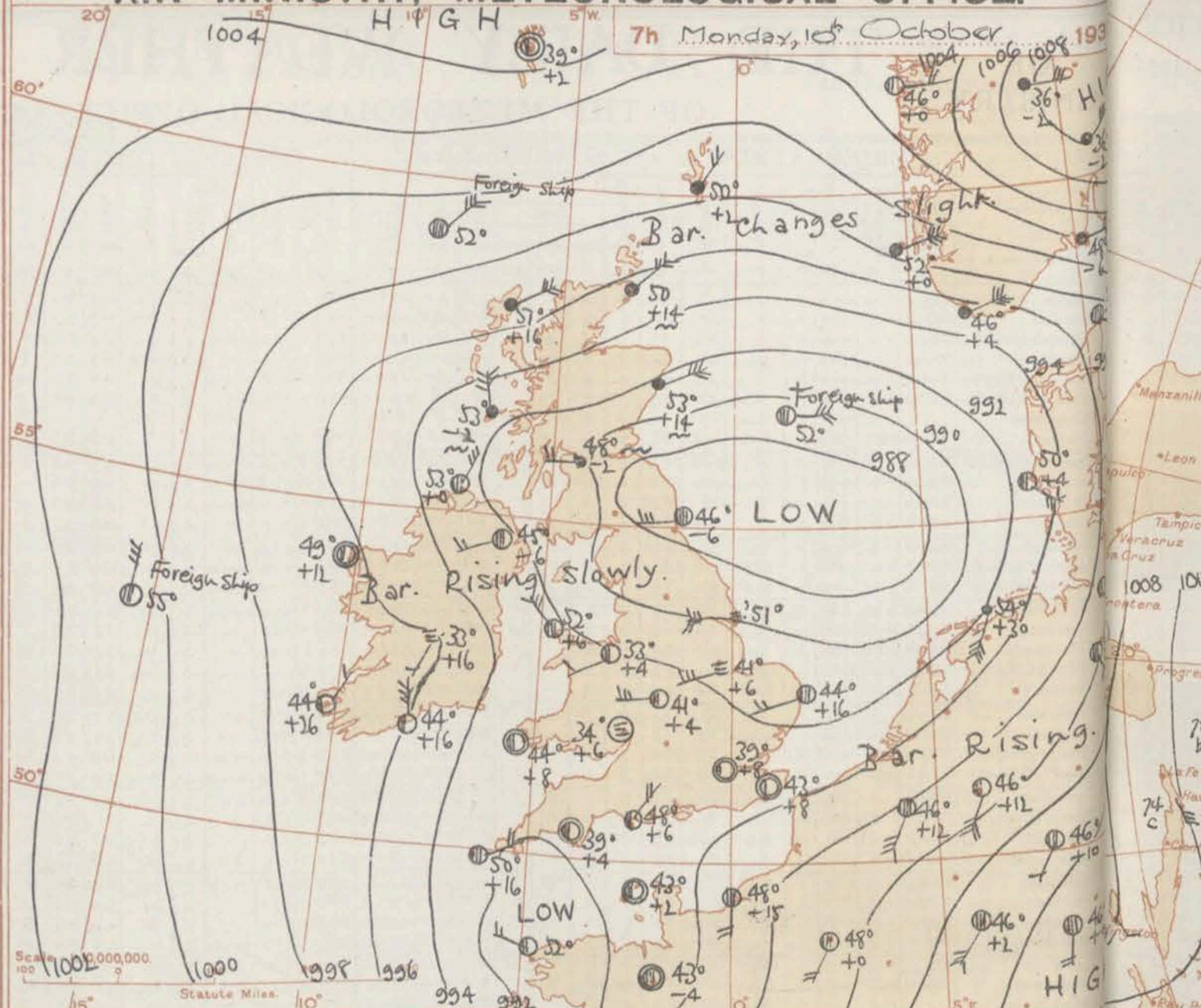
OBSERVATIONS at 13h. G.M.T. 9 th October														OBSERVATIONS at 18h. G.M.T. 9 th October														PAST 24 HOURS.						
STATIONS.	Barom. at M.S.L.	Change in 3 hours.	Wind.		Weather.	Temp. °F.	Humid. %	Visibility 0-9	Cloud.			Barom. at M.S.L.	Change in 3 hours.	Wind.		Weather.	Temp. °F.	Humid. %	Visibility 0-9	Cloud.			State of Ground.	Sea.	WEATHER.									
			Dir.	Force					Form.	Amount.	Height of Base (feet)			Dir.	Force					Form.	Amount.	Height of Base (feet)			Th.—13h. 9 th	13h.—18h. 9 th	18h.—10 th 10 th	10 th —Th. 10 th						
(For heights see p. 4.)	(1)	(2)	(3)	(4)	(5)	(6)	(7)	(8)	(9)	(10)	(11)	(12)	(13)	(14)	(15)	(16)	(17)	(18)	(19)	(20)	(21)	(22)	(23)	(24)	(25)	(26)	(27)	(28)	(29)	(30)	(31)	(32)	(33)	(34)
1 London (Kew)...	987.0	+14	NNW	3	c	53	75	5	5	2	-	7-8	10	2500	989.6	+20	SWW	2	bc	49	95	5	7	-	-	4-6	4-6	2500	0	*	cm.	cm, bc	bccm, b	bF
2 Croydon	986.5	+10	NW	2	c	51	85	5	5	2	-	7-8	9+	1500	989.4	+18	SWS	2	bc	49	95	5	4	3	-	1	2-3	4000	1	*	ofed, om	cp, r, r	cbcm, b	bm, w
3 S. Farnborough	986.9	+6	WNW	2	c	53	75	6	8	3	1	7-8	9+	2500	989.6	+22	WNW	1	bc	48	85	7	5	3	3	2-3	4-6	4000	1	*	cmd, cm	cp, bc	bc, w	bxfm
4 Winchester	987.2	+10	WNW	4	bc	55	75	7	8	4	1	4-6	4-6	2500	989.9	+14	W	3	bc/pr	47	95	7	4	-	3	2-3	4-6	4000	1	*	cm, pr, bc	bccpr	cb, b	bxf
5 Boscombe Down	988.4	+14	WNW	3	c	53	75	7	8	3	-	4-6	9+	2500	991.0	+18	WSW	1	bc	46	95	6	8	7	-	2-3	4-6	4000	1	*	ofec	cp, m	cbm	bfx
6 Calshot, S'thmtn	987.3	+12	WNW	3	c	55	85	7	8	-	-	9	9	2500	989.7	+14	WSW	2	bc	49	85	7	3	4	-	4-6	4-6	2500	0	1	cbcc, m	cj, bc	bw	bw Fe
7 Dungeness	*	*	NW	2	c	*	*	6	5	-	-	9+	9+	1500	*	*	NW	2	bc	*	*	7	4	-	*	4-6	4-6	2500	*	1	o	*	*	c
8 Lympne	986.4	+20	WNW	3	dd	48	95	4	6	-	-	10	10	220	989.9	+22	W	2	c	49	95	5	5	-	-	10	10	1500	1	*	orrd, dm	om, dc	cbm	bw
9 Shoeburyness	985.5	+12	NW	3	rr	49	95	6	6	-	-	10	10	800	988.8	+22	WNW	1	c	49	95	7	5	2	-	9	9+	4000	1	*	orrm	orm, oc	cb	bm
10 Felixstowe	985.2	+4	WNW	1	rr	51	95	6	6	2	-	9	10	800	988.2	+18	WS	3	rr	49	95	6	6	2	-	9	10	800	1	1	cr, rrm	cr, rrm	cr, m, bc	bm
11 Gorleston	985.0	-2	-	0	rr	51	95	6	6	-	-	10	10	800	986.0	+14	WNW	2	rr	50	95	6	6	-	-	10	10	1500	1	2	cor, r	orr	or, rrm	cm, m
12 Cranwell	987.3	+8	NW	2	F-	44	95	2	5	-	-	10	10	1500	988.6	+10	W	2	cF	46	95	3	5	-	-	9+	9+	1500	1	*	bofe	fecm	of	b, fof
13 Birmingham	987.8	+6	NNW	2	bc	51	85	4	1	3	-	2-3	2-3	2500	989.4	+12	W	2	bc	49	85	4	5	-	1	1	2-3	1500	1	*	Fbm	bc, bm	bm	b
14 Upper Heyford	987.4	+14	NNW	3	c/r	50	85	6	5	-	-	9+	9+	1500	989.0	+14	NNW	2	bc	49	85	8	8	1	1	4-6	4-6	2500	1	*	cfer	bc	bc, b	bfx
15 Ross-on-Wye	987.6	+8	NNW	1	bc	54	75	8	2	3	2	2-3	4-6	4000	989.7	+10	WSW	2	c/r	48	95	9	8	-	1	7-8	7-8	2500	1	*	fecbc	pbcc, r	cm, bfw	b, fFe
16 Portland Bill	988.0	+16	NW	3	bc	56	85	8	2	4	-	4-6	4-6	1500	990.0	+16	WNW	3	bc	54	85	8	4	-	-	2-3	2-3	2500	1	2	cbc	bc, bc	bc	cbc
17 Plymouth	989.4	+14	W	4	c	56	65	8	8	-	3	7-8	7-8	2500	990.6	+10	W	2	bc	52	75	7	8	-	3	4-6	4-6	2500	1	2	cm, pr, bc	cp, bc	bc	bm, w
18 The Lizard	990.4	+20	W	3	bc	58	65	9	8	-	-	4-6	4-6	2500	991.3	+4	W	3	bc	52	75	8	8	4	-	4-6	4-6	2500	0	2	bcv	bc	bcw	cpr
19 Scilly (St. Mary's)	990.5	+10	WNW	4	c/pr	53	85	8	2	-	1	7-8	7-8	4000	990.5	0	W	3	bc	52	85	8	8	8	-	2-3	4-6	4000	1	2	bc, p	bc	bc, p	cbcc
20 Guernsey	990.2	+20	W	4	bc	57	65	8	7	-	-	2-3	2-3	2500	992.0	+10	W	2	c	52	75	8	8	3	-	4-6	7-8	1500	1	2	bp, bc	bcc	ep, bc	opr, bc
21 Pembroke	988.6	+6	WNW	1	bc	55	75	8	1	8	-	2-3	4-6	4000	988.8	+6	W	2	bc	52	75	7	5	4	-	4-6	4-6	2500	0	2	bc	bc	bc	bw, bcw
22 Holyhead	988.7	+10	WNW	4	cj, p	53	75	8	3	-	3	7-8	9	2500	990.2	+12	-	0	bc	50	75	8	3	6	1	1	2-3	2500	1	0	cbc	jp, bc	bw, bc	bc
23 Chester (Sealand)	987.4	+2	NNW	2	bc	56	65	7	2	-	1	4-6	4-6	4000	989.5	+14	NW	2	c	48	85	6	5	3	-	4-6	7-8	4000	1	*	cfbc	bc	cm	bc, m
24 L'pool (Bidston)	987.6	+8	NW	2	bc	53	65	8	1	-	1	1	2-3	4000	989.1	+20	NNW	2	bc	50	85	9	5	4	8	2-3	4-6	4000	0	*	fbb	by, bc	bc	bcw
25 Harrogate	987.3	0	SE	1	bcf	50	85	3	1	8	1	1	2-3	1500	988.9	+50	SW	1	bc	44	95	5	5	-	2	1	2-3	4000	1	*	FFob	fb, bc	bc	cb, p
26 Spurn Head	986.3	0	NW	3	c	51	95	5	3	2	-	4-6	9+	1500	987.2	+2	N	3	c	51	95	5	5	2	-	4-6	9+	1500	1	2	ffc	or, r	cf	coff
27 Catterick	987.2	+2	-	0	bc	52	85	7	2	4	2	Tr	2-3	4000	988.8	+14	-	0	bf	47	95	3	4	-	-	1	1	5700	1	*	of, bc	bc, f	bc	bc
28 Tynemouth	987.2	+8	E	2	bc	51	85	5	5	-	-	4-6	4-6	800	988.5	+8	SE	1	bcf	46	95	2	2	-	-	4-6	4-6	2500	1	2	bcff, m	bcff	bcff, bc	bc, air
29 Incheith	987.4	+12	NE	1	bc	53	85	8	2	6	2	2-3	4-6	4000	989.5	+8	NE	1	bc	50	95	8	4	4	-	2-3	2-3	4000	0	2	bc	bc	bc, air	air, r
30 Leuchars	988.2	+8	E	2	bc	57	65	8	2	-	1	2-3	2-3	2500	990.0	+10	-	0	bc	48	95	7	5	3	1	1	2-3	4000	0	*	cbc	bc, bcw	bc, w	air, r
31 Renfrew	987.7	+10	ENE	1	bc	55	75	4	2	-	-	4-6	4-6	4000	989.9	+14	-	0	b	46	95	5	-	-	-	0	0	-	1	*	cbcm	bc, b	bc, m	bc, rrm
32 Eskdalemuir	987.1	+6	SW	2	c	54	65	8	2	-	-	7-8	7-8	2500	989.5	+14	NNE	2	bc	45	85	8	5	-	-	4-6	4-6	2500	1	*	ofec, bc	bc, pr, bc	bc	bc, r
33 Tiree	985.5	+24	SSE	4	c/pr	55	85	8	8	7	3	4-6	7-8	1500	990.3	+30	E	2	b	49	95	9	8	5	8	Tr	1	2500	0	2	cpr	bc	bc, w	bc, w
34 Stornoway	986.8	+22	SE	3	bc	55	75	9	8	7	1	2-3	4-6	1500	991.2	+24	NE	1	bc	51	95	9	8	9	-	2-3	4-6	1500	1	0	cid, bc	bc	bc	cpr, r
35 Dalwhinnie	+10	S	3	bc	51	75	8	4	-	3	2-3	4-6	2500	+20	-	0	c	46	85	8	4	1	-	-	4-6	10	2500	0	*	c	c	bc	ir	
36 Aberdeen	988.9	+14	SE	3	bc	57	75	8	3	-	3	2-3	4-6	2500	989.6	+2	NW	3	c	50	85	8	5	-	-	9	9	2500	1	3	cbc	bc	cp, r	orr, m
37 Wick	989.1	+20	SSE	3	c	51	95	8	9	1	-	4-6	10	1500	991.1	+10	SSE	5	rg	51	95	7	6	2	-	4-6	10	1500	1	4	cr, c	cr, r	cp, r	err
38 Lerwick	990.0	+14	E'S	6	c	51	75	6	5	2	-	4-6	10	1500	991.6	+10	ESE	4	c	50	95	6	5	2	-	7-8	10	1500	1	*	air, m	air, m	air	cr, r
39 Blacksod Point	985.8	+4	WNW	2	bc	53	75	8	2	-	-	4-6																						

REPORTS from HEALTH RESORTS for 9th OCTOBER 1932.

STATIONS.	WEATHER.		TEMPERATURE.		RAINFALL.		SUNSHINE.	
	Forenoon.	Afternoon.	Min. 9h. to 9h. 30m.	Max. 9h. 30m. to 9h.	Night. 9h. to 9h. 30m.	Day. 9h. 30m. to 9h.	Sunrise to 9h.	Sunset to 9h.
1. Tunbridge W.	o	oc	45	52	6	-	0.0	0.4
Bournemouth	bcoc	croc	41	55	9	3	1.7	0.4
Ventnor	rboc	oupb	46	58	8	Trace	4.7	0.0
Southsea	bc	bcp	47	57	6	Trace	2.7	0.0
Bognor Regis	bcc	bccb	47	50	9	-	2.6	0.0
Littlehampton	bc	bcpb	46	60	14	Trace	3.1	0.1
Worthing	ocbc	orco	46	54	10	2	1.5	0.3
Brighton	c	cpc	49	56	10	1	2.0	0.0
Eastbourne	oco	ococ	48	55	20	0.2	1.1	0.0
Hastings	occ	occ	47	54	23	-	0.7	0.0
Folkestone	orr	om	48	52	13	4	0.0	0.0
Dover	orr	roc	51	53	6	5	0.0	0.3
Deal	rr	rro	48	52	4	6	0.0	0.0
Ramsgate	r	rdc	49	54	4	11	0.0	0.3
Margate	cr	cr	49	52	2	9	0.0	0.5
2. Southend	orm	orrc	48	49	15	11	0.0	0.0
Maldon	rr	rr	41	49	17	12	0.0	0.0
Clacton-on-Sea	cprr	orr	48	53	2	16	0.0	0.0
Dovercourt	oc	roc	46	52	0.2	19	0.0	0.0
Lowestoft	prpb	cpro	43	55	6	8	0.0	0.0
Skegness	bcom	orm	46	55	Trace	0.5	0.2	0.0
Mablethorpe	corm	orm	40	52	Trace	3	0.3	0.0
Cleethorpe	feo	oco	41	52	0.1	Trace	1.0	0.0
3. Leamington S.	o	cm	41	53	-	-	0.0	0.0
4. Cheltenham	omwc	cpbc	43	55	1	Trace	2.6	1.6
5. Bath	c	cbcp	40	56	-	0.3	1.3	2.1
Weymouth	ccpbc	bcpb	42	60	4	0.2	3.0	1.8
Jersey	bcp	bcp	49	57	13	5	3.5	2.7
Torquay	pbc	bcpb	44	59	0.2	0.1	5.3	4.0
Penzance	ircb	bcb	46	58	5	-	7.2	5.5
St. Ives	b	c	48	56	3	-	5.8	6.5
Bude	bc	bcp	(44)	55	14	0.2	7.3	3.4
Ilfracombe	cbc	bcp	47	56	8	-	3.0	1.0
6. Aberystwyth	crbc	rbbc	43	55	8	0.5	6.5	1.0
7. Llandudno	bcb	bc	43	56	0.1	-	4.9	0.5
Colwyn Bay	cbcb	cbcb	43	57	-	-	4.2	0.8
Rhyl	bcb	bc	39	55	0.1	-	6.2	0.4
8. Wallasey	fbcb	b	41	56	1	-	7.3	0.2
Southport	mo	mbc	40	57	1	-	6.6	0.0
Blackpool	ome	bc	40	57	1	-	5.8	0.0
Morecambe	b	b	41	56	1	-	8.2	-
9. Ilkley	fbcb	bcp	36	59	Trace	Trace	3.6	0.0
10. Berwick-on-T.	b	b	41	55	2	-	9.4	0.0
11. Dunbar	b	b	44	55	27	-	8.8	0.0
12. Troon	rac	c	46	55	7	-	3.2	0.0
Douglas	bc	bc	43	56	1	-	8.3	0.0

† Max. Temp. for period 5th. yesterday to 17th. to-day; Min. Temp. 21st. - 9th. † Min. Temp. 17th. - 9th.

AIR MINISTRY, METEOROLOGICAL OFFICE.



DISTRICTS. FORECASTS FOR THE 24 HOURS COMMENCING 12 NOON, G.M.T. 10th Oct. 1932.

1. S.E. England	Light variable wind; fair but perhaps local showers;
2. E. England...	local morning mist or fog; moderate day temperature; local
3. E. Midlands	ground frost at night.
4. W. Midlands	Light or moderate northwesterly wind; fair, but
5. S.W. England	local showers; moderate or rather low day temperature; local
6. South Wales	ground frost at night.
7. North Wales	
8. N.W. England	
9. N. Midlands	
10. N.E. England	Light or moderate northwesterly wind; cloudy, bright
11. S.E. Scotland	intervals, some showers; rather cool, local ground frost
12. S.W. Scotland	at night.
13. A. W. Scotld.	Moderate northeast or north wind; cloudy, rain
14. B. N.W. Scot-	or showers, bright intervals; rather cool.
15. Mid-Scotland	
16. N.E. Scotland	Moderate northeast or north wind; dull, some rain
17. Orkneys and	at first; cloudy with showers later; rather cool.
18. Shetlands	
19. N.W. Ireland	
20. N.E. Ireland	Light or moderate northwesterly wind; bright
21. S.E. Ireland	intervals, some showers; rather cool, local ground frost
22. S.W. Ireland	at night.

S.M. Stationery Office Press, Kingsway W.C.2.

Fe 210/2431 WE 43. 0.2001. 02 308 57550-0750

BAROMETER. Isobars are drawn for intervals of two millibars.
WIND. Arrows fly with wind. Number of feathers indicate Beaufort Force. Calm is
indicated by circle outside weather symbol. TEMPERATURE is given in degrees
WEATHER SYMBOLS: — Clear sky. — Sky less than 1/2 clouded. — Sky 1/2 to 1/2
clouded. — Overcast sky. — Rain falling. * Snow. * Sleet
— Fog. — Mist. T Thunder. T Thunderstorm.
SEA DISTURBANCE. — Rough. — High.
BAROMETRIC CHANGE from 4h. to 7h. in tenths of millibars is entered beneath the tem

GENERAL INFERENCE.

A depression over the Mouth of the English Channel is filling up and drifting south, while a more active disturbance over the North Sea is tending to move north. will occur at first in Eastern and Northern Scotland, but elsewhere only local showers are probable.

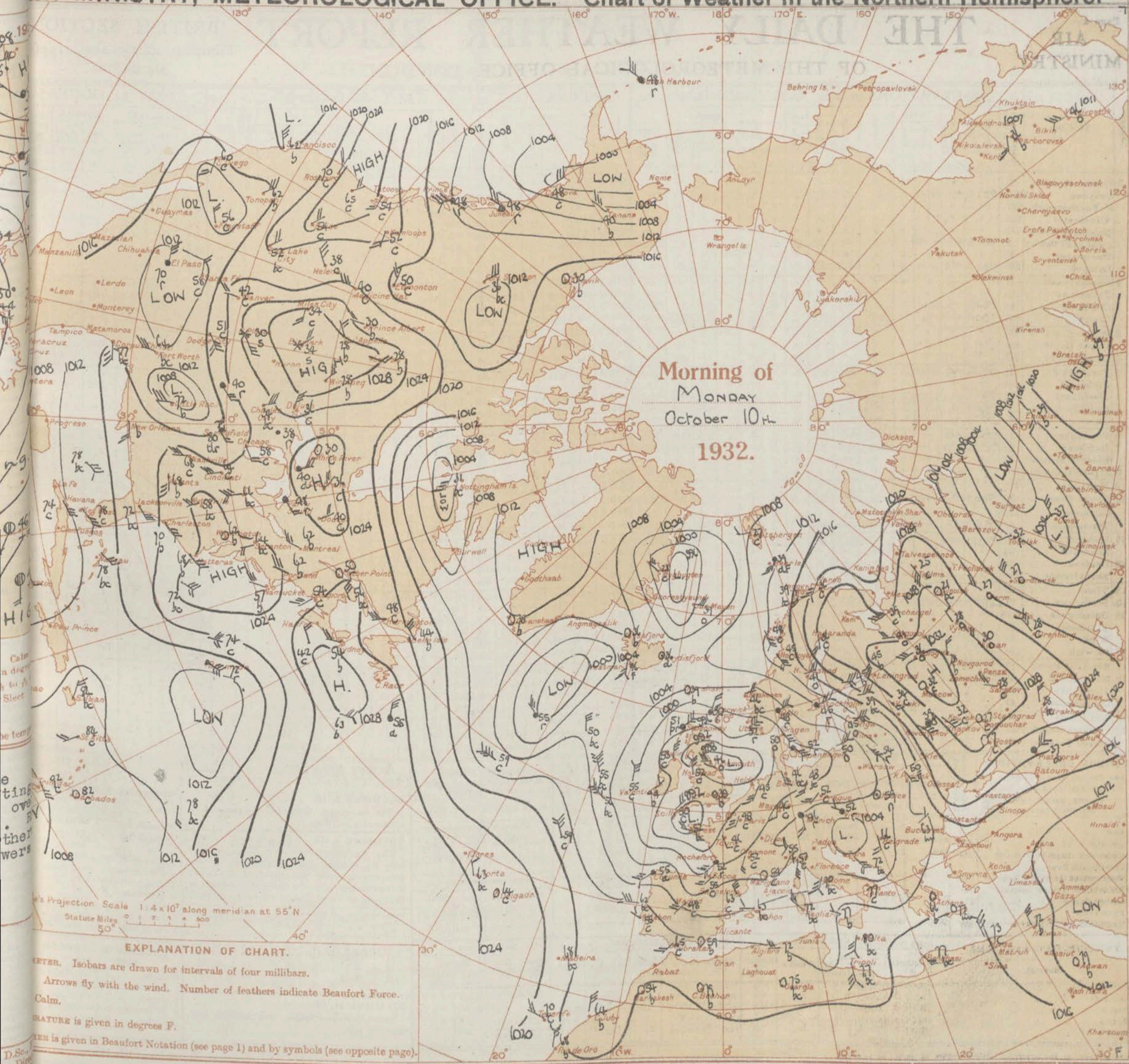
FURTHER OUTLOOK.

Considerable bright periods.

Forecasts issued at 1000 G.M.T.

G. C. SIMPSON, C.B., D.Sc., F.R.S.

AIR MINISTRY, METEOROLOGICAL OFFICE. Chart of Weather in the Northern Hemisphere.



Distance.	STATIONS.	OBSERVATIONS at 1 hr. G.M.T. 10 th October														OBSERVATIONS at 7 hr. G.M.T. 10 th October														PAST 24 HOURS.									
		Height above M.S.L. in feet.	Barom. at M.S.L. (1)	Change in 3 hours. (2)	Wind.		Weather.	Temp. °F. (6)	Humid. % (7)	Visibility 0-9 (8)	Cloud.						Barom. at M.S.L. (15)	Change in 3 hours. (16)	Wind.		Weather.	Temp. °F. (20)	Humid. % (21)	Visibility 0-9 (22)	Cloud.						State of Ground. 0-9 (29)	Sea. 0-8 (30)	TEMPERATURE.			RAINFALL.			
					Direc. (3)	Force. 0-12 (4)					Form. (9)	Amount. Low 0-10 (10)	Total 0-10 (11)	Height of Base. (feet) (14)	Form. (23)	Amount. Low 0-10 (24)			Total 0-10 (25)	Height of Base. (feet) (28)					Max. Day 7h-18h °F. (31)	Min. Night 18h-7h °F. (32)	Min. on Grass °F. (33)	Day 7h-18h mm. (34)	Night 18h-7h mm. (35)										
																														Med. (12)			High. (13)	Low 0-10 (12)	Total 0-10 (13)	Med. (26)	High. (27)	Low 0-10 (26)	Total 0-10 (27)
1	London (Kew)...	18	*	*	*	*	*	*	*	*	*	*	*	993.5	+6	0	F	37	95	1	-	-	-	10	10	<150	1	*	54	35	29	-	Tr						
	Croyden	217	992.1	+8	SSW	1	b	42	95	6	-	-	0	0	993.4	+8	0	b	39	95	6	-	3	-	0	Tr	1	*	52	39	33	0.6	Tr						
	S. Farnborough	287	*	*	*	*	*	*	*	*	*	*	*	993.5	+8	0	bc	31	95	4	5	4	-	1	2-3	4000	1	*	55	31	23	Tr	-	Tr					
	Winchester	275	*	*	*	*	*	*	*	*	*	*	*	993.4	+6	0	bcif	32	95	3	-	-	9	0	2-3	-	1	*	56	31	27	Tr	-	Tr					
	Boscombe Down	417	*	*	*	*	*	*	*	*	*	*	*	994.7	+8	0	bf	29	95	2	-	-	0	0	-	-	1	*	55	28	24	Tr	-	Tr					
	Calshot (S'thmtn)	8	991.8	+8	WNW	1	b	41	95	6	3	-	1	1	2500	992.7	+8	WNW	2	F	41	95	0	10	10	<150	1	1	56	39	33	Tr	-	Tr					
	Dungeness	20	*	*	*	*	*	*	*	*	*	*	*	*	*	*	SW	2	C	*	*	7	8	7	*	4-6	7-8	1500	1	1	53	43	*	8	-				
	Lympne	346	992.5	+12	WN	3	b	44	95	5	-	-	0	0	993.8	+8	0	b	43	95	7	8	-	1	1	1500	1	*	51	40	32	8	-	-					
2	Shoeburyness	11	*	*	*	*	*	*	*	*	*	*	*	994.1	+10	SSW	1	b	42	95	6	-	-	0	0	-	1	*	50	36	30	17	-	-					
	Felixstowe	15	*	*	*	*	*	*	*	*	*	*	*	992.9	+12	W'S	2	bc	43	95	4	-	3	-	0	2-3	-	1	0	54	42	37	14	3	-				
	Gorleston	14	989.9	+8	WSW	2	c	47	95	5	-	-	9	9	1500	991.3	+16	SW'W	2	C	44	95	5	5	8	-	4-6	7-8	1500	0	2	54	43	41	9	8	-		
	Cranwell	240	990.4	+10	W	3	bcf	41	95	2	-	-	4.6	4.6	4000	991.1	+6	WSW	3	F	41	95	1	10	10	<150	1	*	47	40	38	0.1	Tr	-	-				
3	Birmingham	536	*	*	*	*	*	*	*	*	*	*	*	993.3	+4	W	3	bc	41	95	8	-	-	1	0	2-3	-	1	*	53	40	30	-	-	-				
	Upper Heyford	408	*	*	*	*	*	*	*	*	*	*	*	993.5	+12	SW	1	f	33	95	3	-	-	2	0	2-3	-	0	*	55	33	27	Tr	-	-				
4	Ross-on-Wye	223	*	*	*	*	*	*	*	*	*	*	*	993.5	+6	0	bF	34	95	1	-	-	0	0	-	-	1	*	57	33	32	15	0.2	-	-				
5	Portland Bill	32	991.6	+4	WNW	3	C	50	85	8	4	-	9	9	1500	992.2	+6	NE	2	bc	48	85	8	4	4	1	2-3	4-6	2500	0	2	57	42	*	-	-			
	Plymouth	82	*	*	*	*	*	*	*	*	*	*	*	993.1	+4	0	bc	39	95	6	8	-	S	2-3	4-6	1500	1	0	57	38	35	0.3	Tr	-					
	The Lizard	222	991.1	0	SSE	2	bc	51	95	8	4	4	-	2.3	4.6	4000	992.1	+6	NNE	1	PR	49	95	8	S	-	9+	9+	2500	1	2	58	48	*	-	7			
	Scilly (St. Mary's)	163	990.3	0	SSW	3	bc	49	95	7	3	4	-	4.6	7.8	2500	992.2	+16	ENE	2	C	50	95	8	8	-	7-8	7-8	4000	1	1	57	47	*	1	5			
	Guernsey	175	992.3	0	SW	1	bc	50	95	8	6	-	10	10	1500	992.9	+2	0	bc	43	95	9	8	-	-	4-6	4-6	2500	1	2	57	43	38	0.1	4				
6	Pembroke	142	992.0	+6	W	1	bc	46	95	7	5	4	-	2.3	4.6	1500	992.7	+8	0	bc	44	95	8	7	6	-	2-3	2-3	4000	1	0	56	42	*	-	Tr			
7	Holyhead	26	992.6	+10	0	bc	45	95	8	2	-	-	4.6	4.6	2500	993.4	+6	NW	4	C	52	75	8	4	-	1	7-8	7-8	2500	1	2	56	44	35	-	Tr			
	Chester (Sealand)	16	*	*	*	*	*	*	*	*	*	*	*	992.2	+4	SW'W	1	bc	33	95	6	5	-	4	2-3	4-6	2500	1	*	57	33	27	-	-	-				
8	L'pool (Bidston)	198	*	*	*	*	*	*	*	*	*	*	*	991.3	0	W	3	bc	45	95	8	3	5	1	2-3	4-6	2500	0	*	54	44	41	-	-	-				
9	Harrogate	478	*	*	*	*	*	*	*	*	*	*	*	989.5	0	SW	3	bc	45	95	7	6	7	9	Tr	4-6	2500	1	*	52	43	38	-	Tr	-				
10	Spurn Head	29	988.3	+2	NW	4	C	48	95	5	5	2	-	7.8	9+	1500	990.0	0	W'N	5	f	51	95	3	5	-	10	10	220	0	3	52	45	*	1	-			
	Catterick	175	*	*	*	*	*	*	*	*	*	*	*	988.2	-4	WSW	3	C	47	85	7	5	2	-	7-8	10	2500	1	*	57	38	35	-	-	-				
	Tynemouth	87	988.8	0	W	3	bc	46	95	7	2	-	4.6	4.6	2500	987.3	-6	W	3	olr	46	95	6	6	-	10	10	1500	1	2	53	44	41	-	1				
11	Inchkeith	190	990.0	-8	W	4	ir	46	95	8	6	2	-	7.8	10	2500	987.7	-14	NE	5	C	52	95	7	5	-	9+	9+	1500	1	4	58	45	35	-	4			
	Leuchars	35	*	*	*	*	*	*	*	*	*	*	*	989.7	-6	NE	4	C	52	95	7	6	3	-	9	9	1500	1	*	57	40	29	-	3	-				
12	Renfrew	32	*	*	*	*	*	*	*	*	*	*	*	990.4	-2	W	2	rr	48	95	6	5	2	-	9	10	1500	1	*	56	36	27	-	3	-				
	Eskdalemuir	794	*	*	*	*	*	*	*	*	*	*	*	988.1	-10	NW	4	rr	46	95	6	5	2	-	7-8	10	1500	1	*	55	31	28	Tr	-	3				
13A	Tiree	22	*	*	*	*	*	*	*	*	*	*	*	992.9	-2	N'W	5	ir	53	95	7	5	9	-	4-6	9	2500	1	4	56	42	29	1	Tr	-				
13B	Stornoway	34	994.7	+6	NE	3	C	52	95	8	8	7	-	7.8	9+	1500	997.1	+16	NE	5	PR	51	85	7	8	2	-	7-8	10	1500	1	2	57	47	*	0.3	0.1		
15	Dalwhinnie	1176	*	*	*	*	*	*	*	*	*	*	*	992.5	+4	NE	3	rr	47	95	7	4	4	-	4-6	10	1500	1	*	54	35	28	-	4	-				
	Aberdeen	37	*	*	*	*	*	*	*	*	*	*	*	991.4	+14	ENE	5	ir	58	95	6	6	-	-	10	10	450	1	4	57	43	48	-	8	-				
	Wick	81	993.3	+10	NE	5	C	52	95	7	6	2	-	4.6	10	1500	995.1	+14	NE	5	rr	50	95	7	6	2	-	7-8	10	1500	1	5	52	50	*	1	3		
16	Lerwick	54	993.7	+8	E	4	C	50	75	7	5	-	-	7.8	7.8	1500	993.9	+4	NNE	2	r	50	85	7	6	7	-	7-8	9+	1500	1	*	52	48	*	Tr	1		
17	Blacksod Point	18	993.6	+24	N	2	bc	49	85	8	-	4	-	0	2.3	-	996.7	+12	0	bc	49	85	8	2	-	-	2-3	2-3	1500	0	1	54	45	*	-	Tr			
18	Malin Head	52	993.0	+13	N	1	C	53	95	8	8	-	-	7.8	7.8	4000	993.7	0	NNE	3	C	53	95	7	8	-	7-8	7-8	4000	0	2	55	46	*	0.1	-			
	Aldergrove	238	*	*	*	*	*	*	*	*	*	*	*	993.1	-6	WSW	2	C	45	95	7	5	3	-	4-6	9	800	1	*	55	35	27	Tr	-	Tr				
	Donaghadee	40	*	*	*	*	*	*	*	*	*	*	*	991.3	-2	WNW	2	C	46	95	8	7	3	-	4-6	7-8	1500	0	1	55	42	*	-	0.2	-				
19	Birr Castle	173	*	*	*	*	*	*	*	*	*	*	*	996.2	+16	SW	1	f	33	95	2	5	-	-	10	10	1500	1	*	56	32	25	0.5	-	-				
20	Valentia Obay.	30	991.1	+14	0	C	48	95	8	8	4	-	4.6	7.8	2500	997.1	+26	NE	1	b	44	85	8	1	-	1	1	2500	1	3	55	43	36	0.4	0.3				
	Roches Point	22	*	*	*	*	*	*	*	*	*	*	*	993.9	+16	N	3	bc	44	95	8	5	-	-	2-3	2-3	1500	1	3	56	41	*	Tr	-	Tr				

[illegible]

TERMS OF SUBSCRIPTION. { Single Copies, 1d. each; by post 1½d.
2/6 per month; 6/3 per quarter; 25/- per year.

METEOROLOGICAL OFFICE, AIR MINISTRY, ADAMSTRAL HOUSE, KINGSWAY LONDON, W.C.2

G. C. SIMPSON, C.B., D.Sc., F.R.S., Director.

1 hr. observations are from Valencia W/T station † Maximum and Minimum Temperatures and Rainfall are for the 24 hours ending 9 h.

STATION	STATION
---------	---------

Or helot

1	London
---	--------

S. Farn

Boscom

Dungen
Lynne

2 Shoebu
Felixst

Cranwe

Upper

5	Portland
---	----------

The Lin

Guernsey

7	Holyhe
	Ch...

8	pool (
9	Народ

10	Spurn
	Cattani

11	Inchke
----	--------

12 Renfrey

13A	Tiree
-----	-------

15	Dnlwbi
----	--------

15	Wick
16	Formal

17	Blackno
18	Melio

Donagh

20 Valenti

COL

b, blue sk

cover

f. fog, vis
P. thick, d

fig. fog

Station
No. Above

К/9 (генерал)

10/11/81, 11/11/81

S/K, 1154V
(gene)

O, OVERCASE

1901

1

THE DAILY WEATHER REPORT

OF THE METEOROLOGICAL OFFICE, LONDON.

BRITISH SECTION

Tuesday, 11th October 1932.

No. 25,891

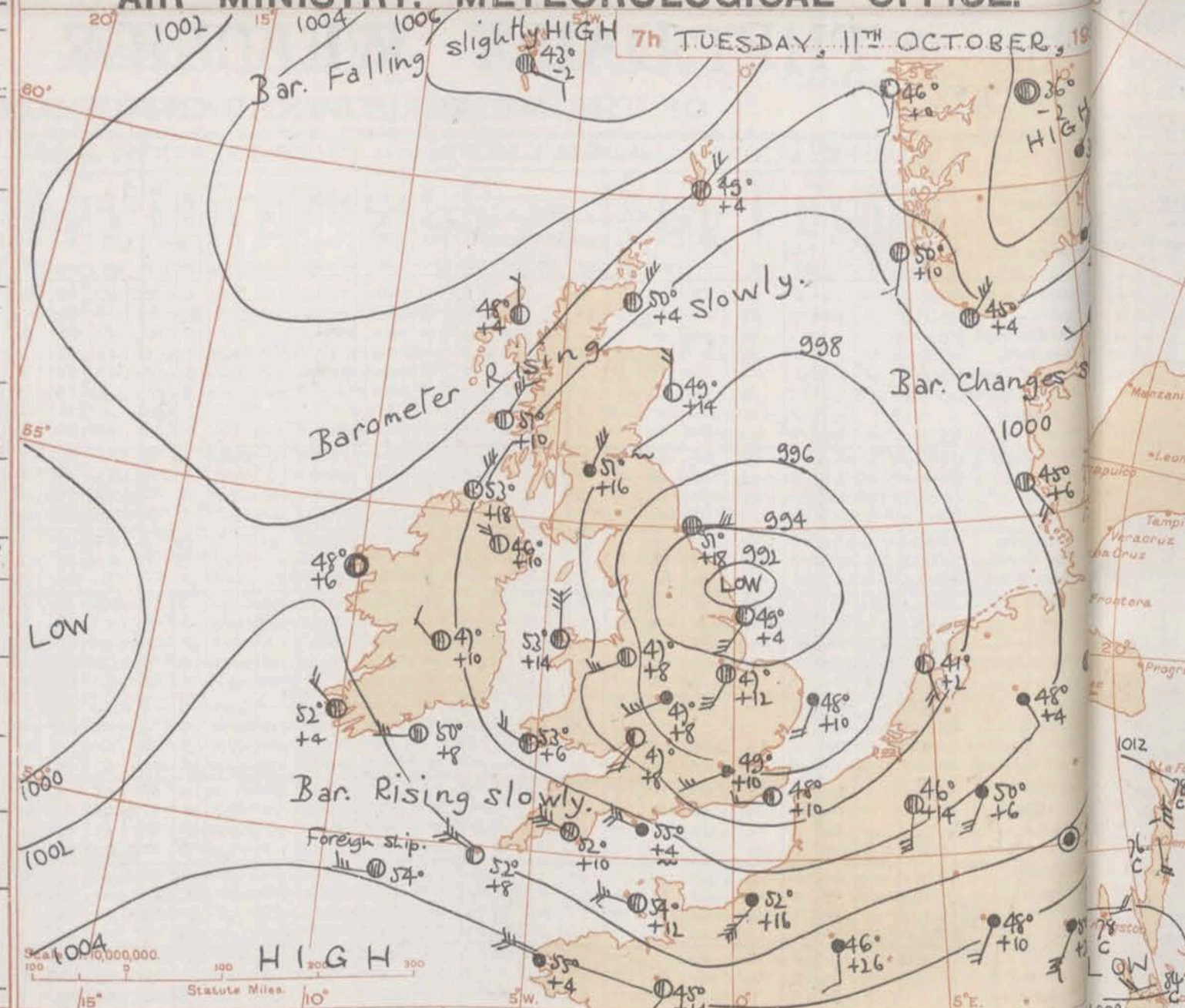
		OBSERVATIONS at 13h. G.M.T. 10th October														OBSERVATIONS at 18h. G.M.T. 10th October														PAST 24 HOURS.					
																														WEATHER.					
		Barom.	Change	Wind.	Weather.	Temp.	Humid.	Visibility	Cloud.			Barom.	Change	Wind.	Weather.	Temp.	Humid.	Visibility	Cloud.			Barom.	Change	Wind.	Weather.	Temp.	Humid.	Visibility	State of Ground.	Sea.	Th.—13h.	13h.—18h.	18h.—10th	10th.—Th.	
		(1)	(2)	(3)	(4)	(5)	(6)	(7)	Form.	Amount.	Height	(15)	(16)	(17)	(18)	(19)	(20)	(21)	Form.	Amount.	Height	(23)	(24)	(25)	(26)	(27)	(28)	(29)	(30)	(31)	(32)	(33)	(34)		
		(1)	(2)	(3)	(4)	(5)	(6)	(7)	(9)	(10)	(11)	(12)	(13)	(15)	(16)	(17)	(18)	(19)	(23)	(24)	(25)	(26)	(27)	(28)	(29)	(30)	(31)	(32)	(33)	(34)	(35)	(36)	(37)	(38)	
1	London (Kew)...	30.53	-4	SW	2	C	53	65	7	8	-	7.8	7.8	2500	30.48	+8	SW	2	bc	40	85	4	5	-	6	2.3	4.6	2500	1	*	b, bc	bc	ccr	ccr, m.	
	Croydon	30.40	-2	SWW	2	bc	56	55	7	2	-	4.6	4.6	2500	30.50	+10	SSW	2	bc	48	85	5	-	3	1	0	2.3	-	1	*	b, bc	bc	ccr, m.	ccr, m.	
	S. Farnborough	30.40	-2	WS	3	bc	53	55	8	1	3	8	4.6	4.6	2500	30.48	+6	SW	1	bc	47	85	8	-	3	2.3	4.6	4000	1	*	b, bc	bc	ccr	ccr, m.	
	Winchester	30.40	-2	SW	2	bc	57	65	8	1	-	5	2.3	4.6	4000	30.55	+12	SWW	1	C	48	85	7	-	4	0	7.8	-	1	*	b, bc	bc	ccr	ccr, m.	
	Boscombe Down	30.47	-2	WSW	2	C	57	55	8	2	4	-	7.8	7.8	4000	30.66	+10	WSW	3	C	47	85	7	5	1	4	4.6	7.8	4000	1	*	b, bc	bc	ccr	ccr, m.
	Calshot, S'thmtn	30.43	+2	-	0	bc	62	55	8	2	-	8	2.3	2.3	2500	30.52	+10	WS	3	C	52	85	7	2	1	4	7.8	4000	0	1	F, bc	bc	ccr	ccr, m.	
	Dungeness	*	*	SW	3	C	*	*	7	3	7	*	4.6	7.8	1500	*	*	SW	2	bc	*	*	7	8	-	*	4.6	4.6	1500	*	1	bc	bc	ccr	ccr, m.
	Lympe	30.51	+4	SW	3	bc	54	75	9	2	-	8	2.3	4.6	4000	30.61	+8	SW	2	bc	40	85	8	2	4	1	1	2.3	4000	1	*	bc	bc	ccr	ccr, m.
2	Shoeburyness	30.41	-2	SSW	2	bc	53	65	7	2	-	4.6	4.6	4000	30.48	+6	SW	3	b	50	85	7	-	7	-	0	1	-	1	*	b, bc	bc	ccr	ccr, m.	
	Felixstowe	30.40	0	SW	3	bc	56	65	8	1	-	4.6	4.6	4000	30.46	+6	S'E	3	bc	53	85	8	1	-	2	7.8	2.3	4000	0	2	b, bc	bc	ccr	ccr, m.	
	Gorleston	30.42	+14	SWW	3	bc	54	85	6	7	-	1	4.6	4.6	2500	30.44	+8	SW	3	bc	51	75	6	4	-	4	4.6	2500	0	2	b, bc	bc	ccr	ccr, m.	
	Cranwell	30.16	-2	SWW	3	C	53	75	7	1	1	6	1	0	2500	30.17	+4	WS	3	pr	51	85	6	6	2	-	7.8	10	1500	0	*	bc	bc	ccr	ccr, m.
3	Birmingham	30.31	0	WSW	3	C	52	75	8	0	-	2	4.6	7.8	2500	30.30	0	SSW	3	C	48	85	6	6	-	10	10	2500	1	*	b, bc	bc	ccr	ccr, m.	
	Upper Heyford	30.36	-6	WSW	3	C	57	55	8	1	1	6	4.6	7.8	2500	30.38	+4	SW	3	C	49	85	7	5	1	-	2.3	2.3	2500	0	*	b, bc	bc	ccr	ccr, m.
	Ross-on-Wye	30.35	+4	SWW	2	C	55	65	8	8	-	3	4.6	7.8	4000	30.33	+4	SW	2	ir	50	85	8	6	2	-	4.6	10	2500	1	*	b, bc	bc	ccr	ccr, m.
5	Portland Bill	30.46	+4	E	2	bc	58	75	8	2	-	2.3	2.3	2500	30.53	+10	SSW	3	C	56	85	8	8	7	-	4.6	7.8	1500	0	3	b, bc	bc	ccr	ccr, m.	
	Plymouth	30.61	+10	WNW	2	bc	56	55	8	1	-	2.3	2.3	2500	30.72	+24	NNW	3	bc	53	75	8	8	-	3	1	2.3	4000	1	2	b, bc	bc	ccr	ccr, m.	
	The Lizard	30.53	+14	NW	1	bc	57	55	8	8	-	4.6	4.6	2500	30.87	+20	NNW	2	bc	52	85	8	8	-	1	4.6	4.6	4000	1	2	b, bc	bc	ccr	ccr, m.	
	Stilly (St. Mary's)	30.68	+12	NE	4	bc	57	75	8	2	6	-	2.3	4.6	4000	30.73	+14	NNW	4	bc	52	85	8	2	4	-	2.3	2.3	4000	0	2	b, bc	bc	ccr	ccr, m.
	Guernsey	30.48	+8	-	0	C	53	55	8	8	-	7.8	7.8	2500	30.71	+24	WNW	1	bc	50	85	8	2	-	-	4.6	4.6	2500	1	1	b, bc	bc	ccr	ccr, m.	
6	Pembroke	30.50	+6	WNW	3	bc	55	65	7	5	7	-	2.3	2.3	4000	30.65	0	WNW	3	a	54	85	7	3	6	-	4.6	2.3	4000	1	2	b, bc	bc	ccr	ccr, m.
	Holyhead	30.29	-6	WNW	4	rr	53	55	6	6	-	10	10	800	30.37	+14	NW	5	u	55	85	7	3	-	3	4.6	7.8	2500	1	3	b, bc	bc	ccr	ccr, m.	
	Chester (Sealand)	30.07	-12	WSW	4	ir	55	55	8	6	2	-	7.8	0	2500	30.13	+14	NW	3	u	51	85	6	6	-	3	4.6	2.3	1500	1	*	b, bc	bc	ccr	ccr, m.
	L'pool (Bidston)	30.08	-6	WNW	5	RR	49	55	6	6	-	10	10	800	30.17	+14	NNW	2	cl	50	85	8	6	7	-	2.3	10	1500	2	*	b, bc	bc	ccr	ccr, m.	
9	Harrogate	30.21	0	SW	2	cl	49	55	7	6	2	-	7.8	2.3	4000	30.04	+6	-	0	cl	48	85	5	2	-	3	10	2500	1	*	b, bc	bc	ccr	ccr, m.	
	Spurn Head	30.01	0	WSW	3	C	54	75	5	5	2	-	4.6	10	1500	30.04	0	SW	4	r, g	51	85	6	3	2	-	7.8	10	1500	1	3	b, bc	bc	ccr	ccr, m.
	Catterick	30.57	+2	NW	2	C	53	85	8	5	2	-	3	10	2500	30.01	+10	WNW	2	pr	51	85	6	3	-	3	10	1500	1	3	b, bc	bc	ccr	ccr, m.	
	Tynemouth	30.87	+6	NNE	3	cl	52	55	7	6	-	10	10	1500	30.87	+4	NNE	3	rr	52	85	7	6	-	-	10	10	1500	1	3	b, bc	bc	ccr	ccr, m.	
11	Inchkeith	30.11	+10	NE	5	C	52	55	8	8	-	10	10	1500	30.24	+16	NE	5	pr	51	85	6	3	-	-	10	10	1500	1	4	b, bc	bc	ccr	ccr, m.	
	Leuchars	30.26	+10	NE	4	C	55	85	7	2	7	-	4.6	2.3	1500	30.50	+18	NNE	4	rr	51	85	6	6	2	-	3	10	450	1	*	b, bc	bc	ccr	ccr, m.
	Renfrew	30.29	+10	NNE	3	C	56	75	7	8	7	-	7.8	2.3	4000	30.48	+12	NE	2	cl	52	85	7	8	-	-	10	10	2500	1	*	b, bc	bc	ccr	ccr, m.
	Eskdalemuir	30.01	+10	NNE	4	C	52	85	8	5	-	8	2.3	7.8	1500	30.27	+14	N	3	cl	43	85	7	6	2	-	7.8	10	1500	1	*	b, bc	bc	ccr	ccr, m.
24	Tiree	30.66	+14	NNE	4	C	56	75	3	8	3	4	7.8	7.8	2500	30.76	+14	NE	4	C	53	85	8	4	3	8	4.6	7.8	4000	0	3	b, bc	bc	ccr	ccr, m.
34	Stornoway	30.25	+4	NE	5	C	52	85	8	8	6	-	7.8	2.3	1500	1000.9	+4	NE	5	C	51	85	8	8	7	-	4.6	7.8	2500	1	2	b, bc	bc	ccr	ccr, m.
5	Dalwhinnie	30.37	+2	NE	3	C	47	55	7	4	4	-	4.6	10	1500	30.57	+14	NE	3	cl	46	85	7	4	4	-	7.8	10	1500	1	*	b, bc	bc	ccr	ccr, m.
	Aberdeen	30.37	+10	ENE	6	cl	51	55	7	6	-	10	10	450	30.57	+14	NEE	6	rr	50	85	6	6	-	-	10	10	450	1	5	b, bc	bc	ccr	ccr, m.	
	Wick	30.74	+6	NE	5	C	51	55	8	3	2	-	4.6	10	1500	30.82	+4	NNE	5	cl	51	85	8	3	2	-	7.8	10	1500						

REPORTS from HEALTH RESORTS for 10th October 1932.

DISTRICT.	STATION.	WEATHER.		TEMPERATURE.		RAINFALL.		SUNSHINE.	
		Fore-noon.	After-noon.	Min. 9h. to 10h.	Max. 10h. to 17h.	Night. 17h. to 9h.	Day. 9h. to 17h.	Sunrise to 17h.	Sunset to 9h.
1	Tunbridge W.	bbc	bcb	35	58	-	0.5	6.9	0.0
	Bournemouth	b	b	34	61	-	-	8.4	1.7
	Venior	rbbc	b	47	62	-	-	7.9	4.7
	Southsea	b	b	35	60	-	-	8.4	2.7
	Bognor Regis	b	bcb	33	61	-	-	8.1	2.6
	Littlehampton	bc	bc	37	60	-	-	9.4	3.3
	Worthing	b	b	33	60	-	-	9.3	1.8
	Brighton	bcb	b	39	58	0.5	-	8.6	2.0
	Eastbourne	vrc	clocb	40	58	0.2	Trace	6.6	1.1
	Hastings	bcb	bcb	43	57	0.4	-	6.4	0.7
	Folkestone	bc	bcb	41	57	0.3	0.1	5.2	0.0
	Dover	bcb	bcb	40	57	0.3	-	5.9	0.0
	Deal	bcb	bcb	40	59	0.5	0.3	6.2	0.0
	Ramsgate	bc	bcb	44	57	-	0.3	6.9	0.0
	Margate	bc	bc	43	58	-	-	7.4	0.0
2	Southend	bm	bcb	42	61	0.1	-	6.2	0.0
	Maldon	fb	b	36	59	-	-	7.1	0.0
	Clacton-on-Sea	bcb	bcb	42	58	4	-	8.0	0.0
	Dovercourt	rbm	bc	40	58	3	-	8.7	0.0
	Lowestoft	orc	b	43	59	1	-	6.7	0.0
	Skegness	obc	am	42	59	-	-	1.8	0.2
	Mablethorpe	co	o	43	55	Trace	-	0.4	0.3
	Cleethorpe	wmc	cor	44	55	-	0.4	0.1	1.0
3	Leamington S.	mb	bcb	34	56	-	-	3.2	0.0
4	Cheltenham	rbcb	bcb	35	56	-	-	6.3	2.6
5	Bath	b	bcb	34	59	-	-	8.4	1.6
	Weymouth	b	bcb	39	59	-	-	8.3	3.0
	Jersey	bcb	bcb	50	59	-	0.6	7.8	3.5
	Torquay	wb3	bcb	38	58	-	-	8.6	5.2
	Penzance	bcb	bcb	43	59	Trace	-	7.4	7.2
	St. Ives	b	b	45	56	0.5	-	7.9	8.0
	Bude	wb	bcb	36	56	-	-	9.5	3.3
	Ilfracombe	bcb	b	43	58	4	-	7.7	6.2
6	Aberystwyth	bcb	cr	37	55	-	4	5.9	6.8
7	Llandudno	cr	rc	38	55	-	11	2.1	4.9
	Colwyn Bay	bcb	rc	42	56	-	10	2.5	4.2
	Rhyl	bcb	orc	36	56	-	9	2.7	6.8
8	Wallaasey	bcb	Rorc	44	56	Trace	10	1.2	7.4
	Southport	cor	roro	43	54	-	7	0.4	6.1
	Blackpool	or	orc	44	53	-	4	0.0	5.8
	Morecambe	opop	orc	37	53	3	2	0.0	8.2
9	Ilkley	r	bcb	39	51	-	5	0.0	3.6
10	Berwick-on-T.	o	cl	40	53	-	-	0.1	9.4
11	Dunbar	rc	am	43	54	Trace	Trace	0.3	8.8
12	Troon	rc	cor	40	56	4	Trace	1.2	3.2
	Douglas	omir	cb	42	56	0.3	3	1.0	8.3

+ Max. Temp. for period 21h. yesterday to 17h. to-day; Min. Temp. 21h. to 9h. 1 Min. Temp. 17h. to 9h.

AIR MINISTRY. METEOROLOGICAL OFFICE.



DISTRICTS. FORECASTS FOR THE 24 HOURS COMMENCING 12 NOON, G.M.T. 11th Oct. 1932.

1. S.E. England	Wind mainly westerly, light or moderate; cloudy, some showers, bright intervals; moderate temperature.
2. E. England...	
3. E. Midlands	
4. W. Midlands	
5. S.W. England	Light or moderate northwesterly wind becoming variable and then southerly; fair at first apart from local showers probably rain later, moderate temperature.
6. South Wales	
7. North Wales	Light or moderate northerly wind becoming variable and then southerly; showers and bright intervals at first, probably more general rain later; moderate temperature.
8. N.W. England	
9. N. Midlands	
10. N.E. England	Light or moderate north or northeast wind; becoming variable; some rain or showers at first, improving; moderate temperature.
11. S.E. Scotland	
12. S.W. Scotland & Isle of Man	As 7 - 8.
13. A. W. Scotland & N.W. Scotland	Light variable wind, freshening from a southerly point later; mainly fair at first, rain probable later; moderate temperature.
14. Mid-Scotland	
15. N.E. Scotland	Light northeast or north wind becoming variable; cloudy some showers; moderate temperature.
16. Orkneys and Shetlands	
17. N.W. Ireland	Light variable wind freshening from a southerly point later; fair at first; rain later, moderate temperature.
18. N.E. Ireland	
19. S.E. Ireland	
20. S.W. Ireland	

BAROMETER. Isobars are drawn for intervals of two millibars.
WIND. Arrows fly with wind. Number of feathers indicate Beaufort Force. Calm indicated by circle outside weather symbol. TEMPERATURE is given in degrees Fahrenheit.
WEATHER SYMBOLS: ☉ Clear sky. ☁ Sky less than 1/2 clouded. ☂ Sky 1/2 to 3/4 clouded. ☄ Overcast sky. ☔ Rain falling. * Snow. * Sleet.
☁☁☁ Fog. ☁☁☁ Mist. ☁☁☁ Thunder. ☁☁☁ Thunderstorm.
SEA DISTURBANCE: ~~~~~ Rough. ~~~~~ High.
BAROMETRIC CHANGE from 4h. to 7h. in tenths of millibars is entered beneath the temperature.

GENERAL INFERENCE.
A depression centred near Spurn Head is filling up. A depression centred west of Ireland and another west of Ireland are likely to move east-southeast. Further rain or showers will occur at first in the East. In the West conditions will be mainly fair first, but are likely to deteriorate later.

FURTHER OUTLOOK.
Unsettled.

Forecasts issued at 1010 G.M.T. G. C. SIMPSON, C.B., D.Sc.

AIR MINISTRY, METEOROLOGICAL OFFICE. Chart of Weather in the Northern Hemisphere.



EXPLANATION OF CHART.

METER. Isobars are drawn for intervals of four millibars.

Arrows fly with the wind. Number of feathers indicate Beaufort Force.

Calm.

TEMPERATURE is given in degrees F.

WIND is given in Beaufort Notation (see page 1) and by symbols (see opposite page).

THE DAILY WEATHER REPORT

BRITISH SECTION

Tuesday 11th October 1938

No. 25,891

MIN

STATIONS.	OBSERVATIONS at 1 hr. G.M.T. 11th October														OBSERVATIONS at 7 hr. G.M.T. 11th October														PAST 24 HOURS.							
	Height above M.S.L. in feet.	Barom. at M.S.L. mb.	Change in 3 hours.	Wind.		Weather.	Temp. °F.	Humid. %	Visibility 0-9	Cloud.			Height of Base (feet)	Barom. at M.S.L. mb.	Change in 3 hours.	Wind.		Weather.	Temp. °F.	Humid. %	Visibility 0-9	Cloud.			State of Ground.	Sea.	TEMPERATURE.			RAINFALL.						
				Dir.	Force.					Low.	Med.	High.				Low.	Total.					Low.	Med.	High.			Low.	Total.	Height of Base (feet)	Max. Day 7h-12h °F.	Min. Night 12h-7h °F.	Min. on Grass °F.	Day 7h-12h mm.	Night 12h-7h mm.		
(1)	(2)	(3)	(4)	(5)	(6)	(7)	(8)	(9)	(10)	(11)	(12)	(13)	(14)	(15)	(16)	(17)	(18)	(19)	(20)	(21)	(22)	(23)	(24)	(25)	(26)	(27)	(28)	(29)	(30)	(31)	(32)	(33)	(34)	(35)		
1 London (Kew) ...	18	995.7	-2	SW	3	bc	46	95	6	5	2	-	7.8	10	800	996.6	+16	SW'W	2	bc	47	95	5	6	2	8	7.8	9	1500	1	*	56	46	38	Tr	2
Croydon ...	217	995.7	-2	SW	3	bc	46	95	6	5	2	-	7.8	10	800	996.5	+10	WSW	2	bc	49	95	6	5	7	-	4.6	9	1500	1	*	55	45	42	-	0.4
S. Farnborough ...	287	*	*	*	*	*	*	*	*	*	*	*	*	*	*	996.8	+14	W	2	bc	48	95	6	6	2	-	7.8	10	4000	1	*	61	44	30	-	3
Winchester ...	275	*	*	*	*	*	*	*	*	*	*	*	*	*	*	997.1	+16	W'S	2	bc	48	95	7	5	7	-	2.3	10	2500	1	*	59	45	39	-	3
Boscombe Down ...	417	*	*	*	*	*	*	*	*	*	*	*	*	*	*	997.7	+12	WSW	2	bc	47	95	6	5	2	-	7.8	10	1500	1	*	59	45	43	Tr	5
Calshot (S' thmtn) ...	8	995.9	-2	SW'S	4	bc	51	95	7	6	2	-	7.8	10	2500	997.0	+14	SW'S	3	bc	49	95	8	8	8	-	4.6	9	2500	1	1	62	47	41	Tr	2
Dungeness ...	20	*	*	*	*	*	*	*	*	*	*	*	*	*	*	*	997.0	+14	WSW	2	c	*	*	7	3	-	4.6	9	1500	1	2	58	44	*	Tr	2
Lymington ...	346	996.6	-2	SWW	2	bc	46	85	7	-	-	9	0	4.6	-	997.0	+10	W	2	c	48	95	7	5	7	-	7.8	9	1500	1	*	57	45	40	-	2
2 Shoeburyness ...	11	*	*	*	*	*	*	*	*	*	*	*	*	*	*	996.9	+12	W	2	c	50	95	7	5	-	-	10	10	800	1	*	60	47	43	-	0.4
Felixstowe ...	15	*	*	*	*	*	*	*	*	*	*	*	*	*	*	996.1	+10	SW'S	2	c/r	49	95	5	5	3	-	9	9	1500	1	1	57	49	44	-	2
Gorleston ...	14	994.6	0	SW'S	2	c	49	95	6	-	7	-	0	7.8	-	995.0	+10	SSW	2	bc	48	95	6	6	-	-	10	10	1500	1	2	58	47	44	-	0.5
Cranwell ...	240	992.5	+4	SWW	2	bc	47	95	5	6	-	-	10	10	450	993.9	+12	SW'W	3	c	47	95	5	5	-	-	9	9	1500	1	*	55	46	45	Tr	4
3 Birmingham ...	535	*	*	*	*	*	*	*	*	*	*	*	*	*	*	995.7	+8	WSW	3	pr	47	95	7	6	7	-	4.6	7.8	1500	1	*	55	46	44	4	3
Upper Heyford ...	408	*	*	*	*	*	*	*	*	*	*	*	*	*	*	996.1	+12	SW	2	bc	47	95	7	6	2	-	7.8	10	800	1	*	57	44	37	-	3
4 Ross-on-Wye ...	223	*	*	*	*	*	*	*	*	*	*	*	*	*	*	996.3	+8	SW	2	bc	47	95	8	5	-	-	4.6	4.6	4000	1	*	58	47	43	0.5	5
5 Portland Bill ...	32	996.0	-8	WNW	4	rr	52	85	7	5	-	-	10	10	1500	997.1	+4	WNW	5	rr	55	95	7	6	-	-	10	10	1500	1	4	59	52	*	-	3
Plymouth ...	89	*	*	*	*	*	*	*	*	*	*	*	*	*	*	999.5	+10	WNW	4	c	52	85	8	5	7	6	2.3	7.8	1500	1	3	58	49	46	Tr	2
The Lizard ...	222	1000.1	+4	WNW	4	bc	54	75	8	8	6	-	2.3	4.6	4000	1001.3	+10	W	4	c	53	85	8	5	8	-	4.6	7.8	2500	0	3	58	49	*	1	-
Scilly (St. Mary's) ...	103	1001.5	+3	NW	5	bc	53	85	8	2	-	-	4.6	4.6	4000	1002.1	+8	WNW	5	bc	52	95	8	3	6	-	4.6	4.6	2500	1	3	57	51	*	0.1	1
Guernsey ...	175	999.3	+4	WNW	3	bc	52	75	8	8	-	-	4.6	4.6	2500	1000.7	+12	WNW	5	c	54	75	7	8	8	-	4.6	7.8	2500	0	3	56	50	45	1	-
6 Pembroke ...	142	996.4	+6	NW	3	c	53	85	7	3	2	-	4.6	10	1500	999.7	+6	WNW	2	c	53	85	7	3	6	-	7.8	9	2500	1	2	56	52	*	Tr	3
7 Holyhead ...	26	996.0	+6	N'E	5	bc	53	95	7	6	-	-	10	10	2500	997.4	+4	N	5	c	53	75	8	5	3	-	9	9	1500	1	2	55	51	48	8	4
Chester (Sealand) ...	16	*	*	*	*	*	*	*	*	*	*	*	*	*	*	994.6	+8	NW	4	c/r	51	85	8	6	-	-	9	9	800	1	*	58	49	42	6	0.5
8 L'pool (Bidston) ...	198	*	*	*	*	*	*	*	*	*	*	*	*	*	*	994.2	+8	NNW	4	c	51	85	8	5	1	-	7.8	10	1500	0	*	53	49	48	16	0.3
9 Harrogate ...	478	*	*	*	*	*	*	*	*	*	*	*	*	*	*	992.6	+6	W	1	bc	47	95	6	6	2	-	9	10	2500	1	*	50	47	44	9	4
10 Spurn Head ...	29	991.0	0	SW'S	4	bc	49	95	6	6	2	-	7.8	10	1500	992.4	+4	SW	3	c	49	95	4	5	2	-	7.8	9	800	1	1	59	47	*	0.4	1
Catterick ...	175	*	*	*	*	*	*	*	*	*	*	*	*	*	*	992.3	+20	NNE	2	0	49	95	4	5	-	-	10	10	800	1	*	53	48	47	5	5
Tynemouth ...	67	989.5	+4	N	5	bc	51	95	6	6	-	-	10	10	1500	994.2	+18	E	3	0	51	95	7	6	-	-	10	10	1500	1	3	53	50	48	4	2
11 Incheith ...	190	994.8	0	NE	6	c	49	85	8	9	-	-	10	10	1500	996.9	+16	NE	5	pr	51	95	8	8	7	-	7.8	10	2500	1	4	54	48	42	2	5
Leuchars ...	35	*	*	*	*	*	*	*	*	*	*	*	*	*	*	998.5	+18	NNE	2	bc	50	95	7	5	7	-	7.8	10	1500	1	*	56	48	47	2	4
12 Renfrew ...	32	*	*	*	*	*	*	*	*	*	*	*	*	*	*	998.7	+16	N'E	3	pr	51	75	8	8	7	-	7.8	9	2500	1	*	57	49	44	4	1
Exdalemuir ...	794	*	*	*	*	*	*	*	*	*	*	*	*	*	*	995.6	+2	NEN	4	rr	47	95	6	6	2	-	7.8	10	1500	1	*	52	46	45	2	5
13 Tiree ...	22	*	*	*	*	*	*	*	*	*	*	*	*	*	*	1000.7	+10	N'E	4	c	51	85	9	5	9	8	1	7.8	1500	0	3	57	50	46	0.3	-
13 Stornoway ...	34	1001.9	0	NE	3	c	49	85	7	8	6	-	7.8	9	1500	1002.6	+4	N	1	c	48	85	8	8	6	-	4.6	9	1500	1	1	53	47	*	Tr	-
15 Dalwhinnie ...	1178	*	*	*	*	*	*	*	*	*	*	*	*	*	*	1001.6	+10	NE	3	d	44	95	6	4	-	-	10	10	800	1	*	48	43	43	1	2
Aberdeen ...	37	*	*	*	*	*	*	*	*	*	*	*	*	*	*	999.6	+14	N	2	bc	49	95	7	9	-	-	2.3	2.3	800	1	3	53	48	44	8	5
Wick ...	81	999.2	0	NE	4	bc	50	95	8	9	2	-	7.8	10	1500	1000.1	+4	NNE	3	c	50	95	8	5	1	-	7.8	9	1500	1	3	52	49	*	1	2
16 Lerwick ...	54	1001.3	+2	NNE	2	c	49	85	8	5	-	-	9	9	1500	1001.8	+4	NE	2	c	49	85	8	5	-	-	7.8	7.8	1500	0	*	52	47	*	Tr	-
17 Blacksod Point ...	18	1000.2	+2	NW	1	bc	51	95	8	2	5	-	2.3	4.6	800	1001.1	+6	-	0	bc	48	95	8	2	-	-	2.3	2.3	800	0	1	57	47	*	Tr	Tr
18 Malin Head ...	52	998.9	+4	N'E	3	c	54	95	8	7	-	-	7.8	7.8	4000	1000.0	+18	N'E	3	bc	53	95	8	7	7	-	2.3	4.6	4000	0	1	55	52	*	0.5	-
Aldergrove ...	298	*	*	*	*	*	*	*	*	*	*	*	*	*	*	999.1	+10	N'W	2	bc	46	85	8	5	3	-	2.3	4.6	1500	1	*	55	44	36	3	0.1
Donaghadee ...	40	*	*	*	*	*	*	*	*	*	*	*	*	*	*	998.5	+8	NNE	3	c	53	75	8	3	-	-	4.6	7.8	1500	0	2	56	52	*	4	0.4
19 Birr Castle ...	173	*	*	*	*	*	*	*	*	*	*	*	*	*	*	1000.2	+10	NW	1	c	47	95	8	5	3	-	1	9	1500	1	*	57	47	44	0.4	0.4
20 Valenxia Obay ...	30	1002.2	0	NW	1	bc	52	95	8	8	-	-	4.6	4.6	2500	1002.3	+4	NW	2	c/pr	52	85	8	9	3	-	7.8	9	1500	1	3	56	49	43	0.1	0.6
Roches Point ...	22	*	*	*	*	*	*	*	*	*	*	*	*	*	*	1001.3	+8	W	3	c	50	95	8	3	-	-	7.8	7.8	1500	1	3	58	49	*	-	2.1

LONDON OBSERVATIONS.												EXPLANATION OF FIGURES, LETTERS, etc.																																																																																																																																																																																																																																																																																																																																																																																																																																																																																																																																																																																																																																																																																																																																																																																																																																																																																																																																																																																																																																																																																																																																																																																																																																																																																																																																																																									
Day 7h—12h, Kew & Croydon. 9h—12h, Kensington. 9h—21h, other stations, except Greenwich rainfall, 9h—12h.											Height above M.S.L. in feet.	Weather			Temperature.			Rainfall.		Sun- shine to Sunset. hrs.		Humidity.		Atmospheric Pollution. Milligrams of Solid Impurity per cubic metre.	COLUMNS 2, 18. The barometric tendency is expressed in tenths of a millibar.				COLUMNS 8, 22.—Code surface visibility. Objects not visible 55 yards.																																																																																																																																																																																																																																																																																																																																																																																																																																																																																																																																																																																																																																																																																																																																																																																																																																																																																																																																																																																																																																																																																																																																																																																																																																																																																																																																																								
Morning.			Afternoon.			Night.			Day Max.	Night Min.		Min. on Grass °F.	Day. mm.	Night. mm.	15h. G.M.T. %	9h. G.M.T. %	Yesterday.	To-day.																																																																																																																																																																																																																																																																																																																																																																																																																																																																																																																																																																																																																																																																																																																																																																																																																																																																																																																																																																																																																																																																																																																																																																																																																																																																																																																																																																			
24 hrs. ended 9h.						°F.	°F.	°F.	mm.	mm.		%	%																																																																																																																																																																																																																																																																																																																																																																																																																																																																																																																																																																																																																																																																																																																																																																																																																																																																																																																																																																																																																																																																																																																																																																																																																																																																																																																																																																								
Kew	18	bfbcc	bcm	ccrrm	56	46	38	Tr	2	6.6	.	.	6																																																																																																																																																																																																																																																																																																																																																																																																																																																																																																																																																																																																																																																																																																																																																																																																																																																																																																																																																																																																																																																																																																																																																																																																																																																																																																																																																																								

TERMS OF SUBSCRIPTION. { Single Copies, 1d. each; by post 1½d.
2/6 per month; 6/6 per quarter; 25/- per year.

METEOROLOGICAL OFFICE, AIR MINISTRY, ADASTRAL HOUSE, KINGSWAY LONDON, W.C.2

G. C. SIMPSON, C.B., D.Sc., F.R.S., Director

† 1-hr. observations are from Valencia W/T station ‡ Maximum and Minimum Temperatures and Rainfall are for the 24 hours ending 9h

NOTE —

OBSERVATIONS at 13h. G.M.T. 11th October		OBSERVATIONS at 18h. G.M.T. 11th October																				PAST 24 HOURS.																																																																																																																																																																																																																																																																																																																																																																																																																																																																																																																																																																																																																																																																																																																																																																																																																																																																																																																																																																																																																																																																																																																																																																																																												
STATIONS.	Barom. at M.S.L. mb.	Change in 3 hours.	Wind.		Weather.	Temp. °F.	Humid. %	Visibility 0-9	Cloud.			Barom. at M.S.L. mb.	Change in 3 hours.	Wind.	Weather.	Temp. °F.	Humid. %	Visibility 0-9	Cloud.			State of Ground. 0-9	Sea. 0-9	WEATHER.																																																																																																																																																																																																																																																																																																																																																																																																																																																																																																																																																																																																																																																																																																																																																																																																																																																																																																																																																																																																																																																																																																																																																																																																										
			Dir.	Force.					Form.	Amount.	Height of Base (feet)								Form.	Amount.	Height of Base (feet)			Th. - 11h. 11h.	11h. - 12h. 12h.	12h. - 1h. 1h.	1h. - 12h. 12h.																																																																																																																																																																																																																																																																																																																																																																																																																																																																																																																																																																																																																																																																																																																																																																																																																																																																																																																																																																																																																																																																																																																																																																																																							
(1)	(2)	(3)	(4)	(5)	(6)	(7)	(8)	(9)	(10)	(11)	(12)	(13)	(14)	(15)	(16)	(17)	(18)	(19)	(20)	(21)	(22)	(23)	(24)	(25)	(26)	(27)	(28)	(29)	(30)	(31)	(32)	(33)	(34)	(35)																																																																																																																																																																																																																																																																																																																																																																																																																																																																																																																																																																																																																																																																																																																																																																																																																																																																																																																																																																																																																																																																																																																																																																																																
(For heights see p. 4.)																																																																																																																																																																																																																																																																																																																																																																																																																																																																																																																																																																																																																																																																																																																																																																																																																																																																																																																																																																																																																																																																																																																																																																																																																																		

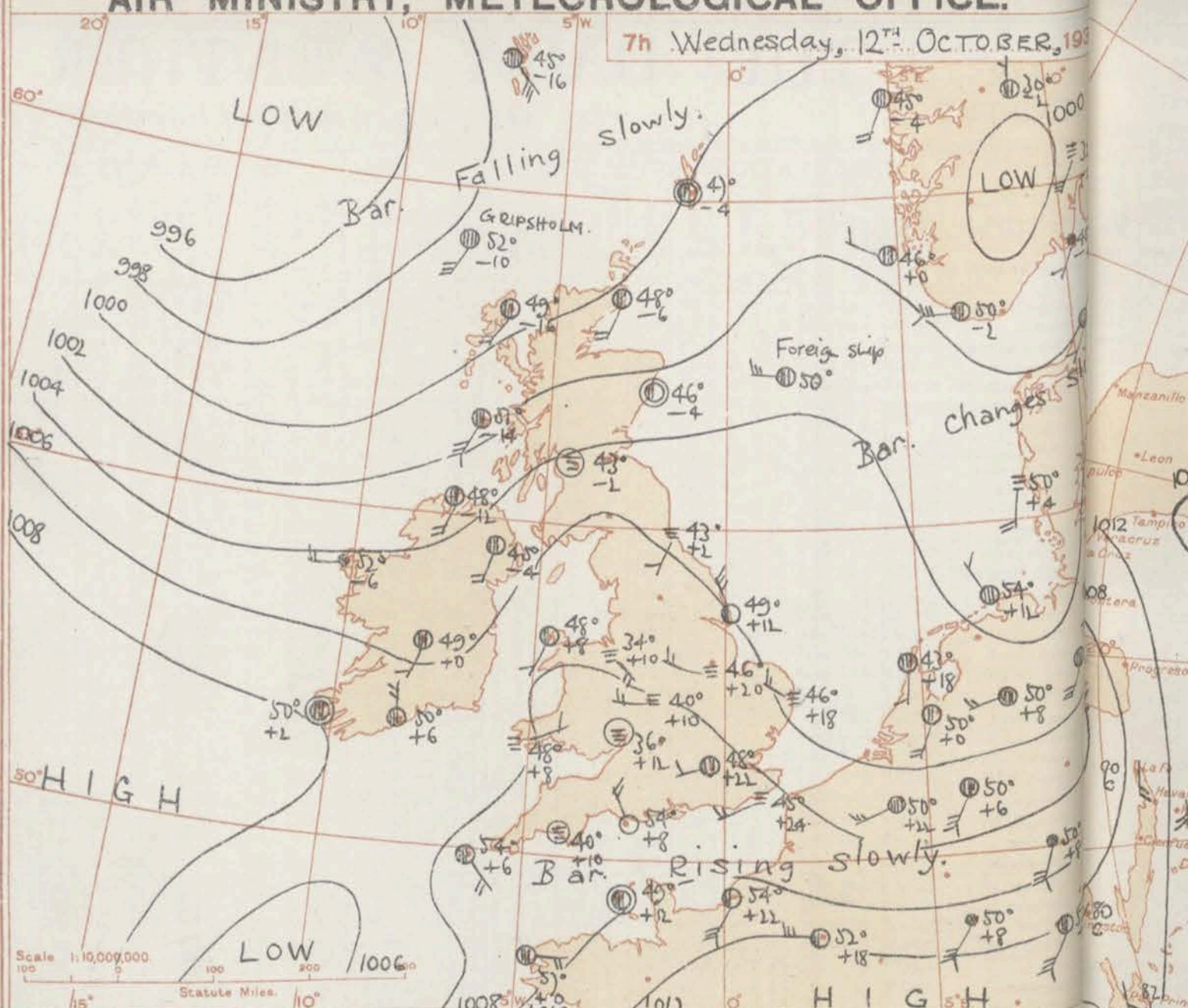
REPORTS from HEALTH RESORTS for 11th October 1932.

STATIONS.	WEATHER.		TEMPERATURE.		RAINFALL.		SUNSHINE.	
	Forenoon.	Afternoon.	Min. 9h. to 11h.	Max. 11h. to 17h.	Night. 17h. to 9h.	Day. 9h. to 17h.	Sunrise to 17h.	Sunset to 10h.
1. Tunbridge W.	odoc	bec	38	56	1	Trace	2.3	6.9
Bournemouth	or	rod	44	54	3	2	0.5	8.4
Ventnor	roc	pubc	49	55	4	2	0.8	7.9
Southsea	oir	ebc	48	56	3	2	2.1	8.4
Bognor Regis	boir	ocbe	48	55	2	1	1.5	9.1
Littlehampton	crc	cbe	43	57	2	0.6	2.5	9.4
Worthing	coir	cbe	45	57	1	0.5	2.9	9.3
Brighton	cor	cbe	46	57	2	1	2.4	8.5
Eastbourne	corr	macbbe	48	55	5	1	2.6	6.6
Hastings	coro	ocbe	45	55	3	1	3.2	6.4
Folkestone	rkeep	cpbe	44	55	2	2	2.8	5.2
Dover	cir	orbec	47	56	2	4	2.7	3.9
Deal	bcop	cbe	44	55	0.5	1	1.8	6.2
Ramsgate	crc	cor	47	55	1	2	2.4	6.9
Margate	cbed	cbetr	46	56	2	0.4	2.4	7.4
2. Southend	orc	crbe	48	58	0.4	1	1.7	6.2
Maldon	orc	crc	44	57	0.3	2	0.7	7.1
Clacton-on-Sea	crepc	cbecpe	46	55	2	1	1.1	8.0
Dovercourt	robec	berbe	46	56	2	1	2.1	8.7
Lowestoft	cpbe	bcc	46	57	1	(Trace)	2.1	6.7
Skewness	com	om	48	55	1	-	0.2	1.8
Mablethorpe	ombe	bcm	47	57	3	-	3.0	0.4
Cleethorpes	bcc	cbe	47	58	1	-	1.4	0.1
3. Leamington S.	or	cpr	45	53	4	1	0.0	3.2
4. Cheltenham	c	cpc	46	55	4	Trace	1.8	6.9
5. Bath	cp	cp	41	55	8	1	0.3	8.4
Weymouth	cpc	cpcpe	50	55	5	3	0.0	8.3
Jersey	rqcbe	rqcbe	50	59	0.5	1	3.5	7.8
Torquay	Rpbcc	bcc	47	58	4	-	0.5	8.8
Penzance	bcb	cbe	50	60	0.2	-	7.0	7.4
St. Ives	b	bcpc	52	57	-	0.3	5.2	7.9
Bude	prco	pcbe	45	56	13	2	1.2	9.5
Ilfracombe	opc	bcc	53	57	7	2	3.3	7.7
6. Aberystwyth	lrcbe	dbcc	45	55	14	0.5	1.0	5.9
7. Llandudno	c	c	50	56	3	-	0.5	2.1
Colwyn Bay	codc	oc	49	55	4	-	0.1	2.5
Rhyl	c	cbe	50	55	1	-	0.3	2.5
8. Wallasey	cbcc	cpbe	50	56	0.3	Trace	1.2	1.2
Southport	oco	ocbe	49	54	0.6	-	0.2	0.7
Blackpool	c	c	51	54	0.5	-	0.1	0.0
Morecambe	cbcc	cb	50	54	0.3	-	1.3	0.0
9. Ilkley	cipre	cipro	47	54	1	1	0.0	0.0
10. Barwick-on-T.	bbcc	cbe	50	53	3	-	5.6	0.1
11. Dunbar	bc m.	bc	50	54	2	-	4.4	0.3
12. Troon	roc	bcc	46	57	0.3	-	5.3	1.2
Douglas	cb	cb	49	56	3	-	2.2	1.0

† Max. Temp. for period 21h. yesterday to 17h. to-day; Min. Temp. 21h.-9h. ‡ Min. Temp. 17h.-9h.

AIR MINISTRY, METEOROLOGICAL OFFICE.

7th Wednesday, 12th OCTOBER, 1932.



DISTRICTS.	FORECASTS FOR THE 24 HOURS COMMENCING 12 NOON, G.M.T. 12th Oct., 1932.
1. S.E. England	Light variable or southwest to west wind; fair today, probably showers tomorrow; local mist or fog developing at night; rather mild.
2. E. England...	
3. E. Midlands	
4. W. Midlands	
5. S.W. England	Light or moderate variable to westerly wind; cloudy, some showers; moderate temperature.
6. South Wales	
7. North Wales	Light or moderate southwest to west wind; fair at first, rain or showers later; moderate temperature.
8. N.W. England	
9. N. Midlands	
10. N.E. England	
11. S.E. Scotland	
12. S.W. Scotland & Isle of Man	Moderate or fresh southwest to west wind; cloudy, some rain or showers; moderate temperature.
13. (A. W. Scotld. B. N.W. Scotland.)	
14. Mid-Scotland	
15. N.E. Scotland	Light or moderate to fresh southwesterly wind; cloudy, some rain or showers; moderate temperature.
16. Orkneys and Shetlands	
17. N.W. Ireland	Moderate or fresh westerly wind; cloudy, some showers; moderate temperature.
18. N.E. Ireland	
19. S.E. Ireland	Light variable to moderate westerly wind; cloudy, some showers; moderate temperature.
20. S.W. Ireland	

BAROMETER. Isobars are drawn for intervals of two millibars. WIND. Arrows fly with wind. Number of feathers indicate Beaufort Force. Color coded by circle outside weather symbol. TEMPERATURE is given in degrees. WEATHER SYMBOLS: ☉ Clear sky. ☁ Sky less than 1/2 cloudy. ☂ Sky 1/2 to 3/4 cloudy. ☄ Overcast sky. ☔ Rain falling. ❄ Snow. ❄ Sleet. ☁ Fog. ⚡ Thunder. ⚡ Thunderstorm. SEA DISTURBANCE. ~~~~~ Rough. ~~~~~ High. BAROMETRIC CHANGE from 4h. to 7h. in tenths of millibars is entered beneath the temperature.

GENERAL INFERENCE.

A depression is centred west of Iceland a trough of low pressure, stretching south-eastwards from it, is moving east. A depression off Northwest Spain is moving southeast. Conditions will continue unsettled although in the southeastern half of the Kingdom weather will be mainly fair today.

FURTHER OUTLOOK.

Unsettled.

Forecasts issued at 1020 G.M.T. G. C. SIMPSON, C.B., D.Sc.

AIR MINISTRY, METEOROLOGICAL OFFICE. Chart of Weather in the Northern Hemisphere.



THE DAILY WEATHER REPORT

OF THE METEOROLOGICAL OFFICE, LONDON.

DISTRICT.	STATIONS.	OBSERVATIONS at 1 hr. G.M.T. 12th October														OBSERVATIONS at 7 hr. G.M.T. 12th October														PAST 24 HOURS						
		Height above M.S.L. in feet.	Barom. at M.S.L. mb.	Change in 3 hours.	Wind. Direc.	Force.	Weather.	Temp. °F.	Humid. %	Visibility 0-9	Cloud.					Barom. at M.S.L. mb.	Change in 3 hours.	Wind. Direc.	Force.	Weather.	Temp. °F.	Humid. %	Visibility 0-9	Cloud.			State of Ground.	Sea.	TEMPERATURE.			RAINFALL.				
											Form.			Amount.										Height of Base (feet).	Form.				Amount.		Max. Day 7h-12h °F.	Min. Night 12h-7h °F.	Min. on Grass °F.	Day 7h-12h mm.	Night 12h-7h mm.	
											Low	Med.	High	Low 0-10	Total 0-10										Low	Med.			High	Low 0-10						Total 0-10
1	London (Kew)...	18	*	*	*	*	*	*	*	*	*	*	*	*	1008.8	+20	WSW	1	C	47	95	6	S	-	-	7.8	7.8	800	1	*	56	47	41	3	0.4	
	Croydon	217	1005.0	+22	W'S	3	C	49	95	6	5	-	-	10	10	1008.3	+22	W'S	1	C	48	95	6	S	3	-	4.6	7.8	800	1	*	58	48	46	3	0.3
	S. Farnborough	287	*	*	*	*	*	*	*	*	*	*	*	*	1008.8	+20	WNW	1	O	43	95	4	S	-	-	0	10	1500	1	*	60	42	30	2	Tr	
	Winchester	275	*	*	*	*	*	*	*	*	*	*	*	*	1009.2	+20	-	0	F	39	95	1	-	-	10	10	<150	1	*	58	38	30	0.6	-		
	Boscombe Down	417	*	*	*	*	*	*	*	*	*	*	*	*	1009.2	+16	-	0	bf	37	95	2	-	-	0	0	-	1	*	57	37	30	3	-		
	Calshot (S' thmtn)	8	1005.4	+18	W	3	b	49	95	8	-	-	-	0	0	1008.8	+18	WSW	1	b	43	95	5	-	-	9	0	Tr	0	0	56	42	34	2	Tr	
	Dungeness	20	*	*	*	*	*	*	*	*	*	*	*	*	*	*	SW	2	C	*	*	4	4	-	-	7.8	7.8	1500	*	1	56	49	*	0.4	-	
	Lympne	346	1004.5	+13	W'N	3	C	48	95	6	5	-	-	10	10	1008.3	+24	W'S	2	f	45	95	2	S	-	-	10	10	<150	1	*	54	44	42	1	0.2
2	Shoeburyness	11	*	*	*	*	*	*	*	*	*	*	*	*	1008.5	+26	W	1	C	48	95	4	S	3	-	4.6	7.8	2500	1	*	57	48	46	5	0.1	
	Felixstowe	15	*	*	*	*	*	*	*	*	*	*	*	*	1007.6	+20	W	2	C	50	85	5	S	-	-	10	10	800	1	0	55	47	45	1	-	
	Gorleston	14	1002.2	+20	W'N	2	F	44	95	1	5	-	-	10	10	1005.9	+18	W'N	2	F	46	95	1	-	-	10	10	<150	0	2	58	41	41	0.3	-	
	Cranwell	240	1004.3	+16	NW	3	O	47	95	5	5	-	-	10	10	1007.3	+20	NW	2	F	46	95	1	-	-	10	10	<150	1	*	53	45	43	2	0.1	
3	Birmingham	535	*	*	*	*	*	*	*	*	*	*	*	*	1008.7	+10	W	2	bf	40	95	1	-	-	0	0	-	1	*	52	39	31	5	-		
	Upper Heyford	408	*	*	*	*	*	*	*	*	*	*	*	*	1008.5	+18	NW	1	f	45	95	3	-	-	10	10	<150	1	*	55	43	37	2	-		
4	Ross-on-Wye	223	*	*	*	*	*	*	*	*	*	*	*	*	1008.8	+12	-	0	bf	36	95	1	-	-	0	0	-	1	*	59	35	31	-	0.1		
5	Portland Bill	32	1005.8	+6	NW	4	bc	54	95	8	4	-	-	2.3	2.3	1008.3	+8	NW	2	b	54	95	8	-	-	0	0	-	1	*	56	52	*	3	-	
	Plymouth	82	*	*	*	*	*	*	*	*	*	*	*	*	1009.3	+10	-	0	if	40	95	3	S	-	9	4.6	7.8	4000	1	1	56	39	37	0.3	0.1	
	The Lizard	222	1007.6	+4	W	1	bc	60	95	8	4	4	-	2.3	4.6	1008.8	+18	S	1	O	54	95	8	S	-	10	10	4000	0	1	59	49	*	-	Tr	
	Scilly (St. Mary's)	163	1007.6	+4	SE	2	C	53	95	8	5	-	-	9+	9+	1008.2	+6	SSE	2	cl	54	95	6	S	-	9+	9+	1500	1	1	59	51	*	0.4	0.1	
	Guernsey	175	1008.0	+14	VV	1	bc	51	85	8	-	-	-	0	4.6	1009.6	+12	-	0	C	49	95	8	S	1	-	4.6	7.8	2500	0	2	58	47	40	3	-
6	Pembroke	142	1006.9	+16	WNW	1	b	49	95	8	5	-	-	Tr	Tr	1007.0	+8	ENE	1	if	48	95	2	S	4	-	2.3	2.3	4000	0	1	56	47	*	-	-
7	Holyhead	26	1005.9	+12	-	0	b	49	95	6	-	-	-	0	0	1007.2	+8	SW	1	bc	48	95	5	S	-	1	2.3	2.3	1500	1	0	56	45	38	-	-
	Chester (Sealand)	16	*	*	*	*	*	*	*	*	*	*	*	*	1007.3	+10	SSE	2	bf	34	95	1	-	-	0	0	-	1	*	57	33	28	-	-		
8	L'pool (Bidston)	198	*	*	*	*	*	*	*	*	*	*	*	*	1007.1	+6	SW	1	b	46	95	6	-	-	0	0	-	0	*	54	46	39	Tr	-		
9	Harrogate	478	*	*	*	*	*	*	*	*	*	*	*	*	1006.9	+6	SW	2	b	42	95	7	-	-	0	0	-	1	*	52	41	36	3	Tr		
10	Spurn Head	29	1002.2	+10	N'W	3	C	51	95	7	3	7	-	4.6	7.8	1006.0	+12	NNW	3	bc	49	95	6	3	4	8	2.3	4.6	2500	0	2	57	47	*	1	Tr
	Catterick	175	*	*	*	*	*	*	*	*	*	*	*	*	1006.5	+12	-	0	bf	35	95	3	-	-	0	0	-	1	*	53	34	31	0.2	-		
	Tynemouth	67	1004.6	+16	NW	2	C	49	95	6	6	-	-	7.8	7.8	1005.1	+2	SW	1	bc	43	95	3	S	-	4.6	4.6	1500	1	1	54	42	38	0.5	-	
11	Inchkeith	190	1005.2	0	WSW	2	bc	47	95	6	5	1	-	4.6	4.6	1004.6	0	SW	2	C	47	95	6	S	-	10	10	1500	0	2	57	45	37	0.1	-	
	Leuchars	35	*	*	*	*	*	*	*	*	*	*	*	*	1003.8	-4	SW	2	C	45	95	5	S	4	8	7.8	9	4000	1	*	56	41	31	2	0.1	
12	Renfrew	32	*	*	*	*	*	*	*	*	*	*	*	*	1004.6	-2	-	0	cf	43	95	3	S	-	9+	9+	4000	1	*	58	34	28	-	Tr		
	Eskdalemuir	794	*	*	*	*	*	*	*	*	*	*	*	*	1006.2	+2	-	0	0	34	95	5	S	-	10	10	220	1	*	54	32	29	0.4	-		
13a	Tiree	22	*	*	*	*	*	*	*	*	*	*	*	*	1001.8	-14	SSW	4	C	51	85	8	S	7	-	4.6	9+	2500	0	2	55	42	29	-	-	
13b	Stornoway	34	1002.2	-4	WNW	1	C	48	95	8	8	6	-	2.3	7.8	999.5	-16	SW	2	C	49	75	8	4	7	-	4.6	10	1500	1	1	52	45	*	Tr	-
15	Dalwhinnie	1176	*	*	*	*	*	*	*	*	*	*	*	*	1004.0	-4	W	1	C	45	95	8	4	4	-	4.6	10	1500	0	*	50	40	35	Tr	-	
	Aberdeen	37	*	*	*	*	*	*	*	*	*	*	*	*	1002.0	-4	-	0	bc	46	95	6	S	-	9	4.6	4.6	4000	1	2	54	40	34	-	-	
	Wick	81	1001.3	-4	WSW	1	C	46	95	8	8	1	-	7.8	9	1000.1	-6	SSW	2	C	48	95	8	5	6	4	4.6	7.8	2500	1	2	52	45	*	Tr	-
16	Lerwick	54	1001.5	-6	-	0	C	47	95	7	5	2	-	4.6	10	1000.0	-4	-	0	C	47	95	7	S	2	-	4.6	9	1500	0	*	(50)	45	*	-	-
17	Blacksod Point	18	1005.6	+2	S	1	C	52	85	8	5	-	-	9	9	1004.4	-6	W	2	pr	52	85	9	S	-	9+	9+	450	1	2	56	46	*	-	0.2	

LONDON OBSERVATIONS.

Day 7h-12h, Kew & Croydon.
9h-12h, Kensington.
9h-21h, other stations, except
Greenwich rainfall, 9h-12h.

STATIONS.	Height above M.S.L. in feet.	Barom.	Temp.	Humid.	Wind.	Weather.	Rainfall.	Sunshine.	Humidity.	Visibility.
Kew	18	cm. 30	47	95	W	bc	9	0.4	0.1	4

THE DAILY WEATHER REPORT

OF THE METEOROLOGICAL OFFICE, LONDON.

BRITISH SECTION
Thursday 13th October 1932.
No. 25,893

DISTRICT.	STATIONS.	OBSERVATIONS at 13h. G.M.T. 12th October														OBSERVATIONS at 18h. G.M.T. 12th October														PAST 24 HOURS.					
		Barom. at M.S.L.	Change in 3 hours.	Wind.		Weather.	Temp. °F.	Humid. %	Visibility 0-10	Cloud.			Barom. at M.S.L.	Change in 3 hours.	Wind.		Weather.	Temp. °F.	Humid. %	Visibility 0-10	Cloud.			State of Ground.	Sea.	WEATHER.									
				Direc.	Force					Low.	Med.	High.			Low.	Total 0-10					Height of Base (feet)	Direc.	Force			Low.	Med.	High.	Low.	Total 0-10	Height of Base (feet)	7h.-13h. 12h.	13h.-18h. 12h.	18h. to 1h. 13h.	1h.-7h. 13h.
(1)	(2)	(3)	(4)	(5)	(6)	(7)	(8)	(9)	(10)	(11)	(12)	(13)	(14)	(15)	(16)	(17)	(18)	(19)	(20)	(21)	(22)	(23)	(24)	(25)	(26)	(27)	(28)	(29)	(30)	(31)	(32)	(33)	(34)		
(For heights see p. 4.)																																			
1	London (Kew)...	1009.9	-4	SW	1	b	53	85	6	-	-	0	0	-	1008.6	0	SSW	2	C	54	85	5	5	8	-	4.6	7.8	2500	1	*	cm b m.	bc m.	cm r.	c p q p c	
	Croydon	1009.6	-6	W	1	bc	56	75	5	7	-	4.6	4.6	2500	1009.0	-2	SW	2	C	54	85	5	5	3	-	4.6	9	5700	1	*	cm b m.	b3 c	c p r r c	c r r r c	
	S. Farnborough	1009.5	-6	SW	3	bc	60	65	7	1	-	4.6	4.6	2500	1008.6	-6	SSW	2	C	54	85	7	5	7	-	10	10	1500	1	*	cf m b c	bc b c c	c r r	c r r c r	
	Winchester	1009.8	-6	SW	3	bc	58	75	6	1	-	4.6	4.6	2500	1008.3	-10	SSE	2	ir	54	85	6	5	-	-	10	10	1500	1	*	FF b c m	bc m c	c r r	c r r	
	Boscombe Down	1009.5	-10	SSW	3	bc	58	75	7	2	4	4.6	4.6	800	1008.0	-8	S	3	C	53	85	7	5	-	-	10	10	2500	1	*	b f f b c	b c c	c r r r r	c r r	
	Calshot, S'thmtn	1010.2	-2	SW	3	bc	60	75	8	1	-	2	1	4.6	2500	1008.7	-10	SE'S	3	ir	57	85	7	6	7	-	4.6	9	1500	1	1	b m b c	c	c p r r c	c r r r c
	Dungeness	*	*	W	2	c	*	*	3	5	-	9	9	2500	*	*	SW	2	C	*	*	7	5	-	*	7.8	7.8	2500	*	0	o	bc	*	c r r r c	c r r r c
	Lympe	1010.5	+2	WSW	2	bc	55	75	6	1	-	4.6	4.6	800	1010.1	0	SW'S	3	C	51	85	7	7	3	-	2.3	7.8	4000	1	*	cf m b c m	cm b c	cd r r r	c r r q	
2	Shoeburyness	1009.8	+4	SW'S	2	c	56	85	6	5	-	9	9	1500	1009.1	-4	SW'S	2	bc	52	85	6	-	3	-	0	2.3	-	1	*	cm g b m	cm b m	c p r	c r r r r c	
	Felixstowe	1009.7	+2	SW	2	c	55	75	6	7	-	9	9	4000	1008.8	-6	S	2	bc	53	85	5	-	-	1	0	2.3	-	0	1	c 3	c 3	b 3	c r r r c	
	Gorleston	1008.2	+4	SWW	2	c	54	85	6	8	-	9	9	2500	1008.5	-4	SW	2	bc	51	85	6	5	-	-	4.6	4.6	2500	0	2	off c m	cm m	bc m c q	cd r r c	
	Cranwell	1008.2	-8	SW'S	2	bc	57	75	6	1	-	1	1	2.3	2500	1006.2	-12	SE	3	C	51	85	6	5	3	2	7.8	9	4000	1	*	off b	b 3 c	cd r r r	c r
3	Birmingham	1008.5	0	SW	3	bc	55	75	6	1	-	2.3	2.3	2500	1006.3	-8	SSW	3	C	53	75	8	-	7	-	0	9	-	1	*	fb	b c c	c r r c	c p r	
	Upper Heyford	1009.2	-2	SSW	3	bc	57	75	6	1	-	2.3	2.3	1500	1007.2	-14	SW	2	C	53	85	7	5	3	-	2.3	9	5700	0	*	fb b c	b c c	c r r	c r r r c	
4	Ross-on-Wye	1007.9	0	SSW	3	bc	60	65	6	1	9	1	4.6	4000	1005.9	-10	SW	3	C	54	85	7	5	7	-	7.8	9	2500	1	*	b f b m	b c c	c r r c	c k p p c	
5	Portland Bill	1008.7	+6	S	3	c	58	85	8	4	7	7.8	9	2500	1007.8	-14	SSW	3	C	59	85	7	8	-	-	10	10	1500	0	3	b b c	b c c	c i r c	c k	
	Plymouth	1009.8	0	S	2	ir	56	85	8	5	-	10	10	1500	1007.0	-18	SW	3	ir	57	85	7	5	-	-	10	10	220	1	3	b w i r	c r r r	c r r r	c r r b c	
	The Lizard	1008.9	-4	SSE	2	ir	55	85	8	5	-	10	10	2500	1007.6	-2	SW	3	0	57	85	7	5	-	-	10	10	1500	1	2	or r o	r r f	p r b c	c p r q	
	Scilly (St. Mary's)	1008.4	-4	SW	3	ir	58	85	1	5	-	10	10	450	1007.4	-4	NW	4	old	53	85	6	5	-	-	10	10	1500	1	2	c i d m	c r r f	cd b c	b c o p q	
	Guernsey	1010.3	-2	S	3	c	60	85	8	8	-	10	10	2500	1009.4	+4	SSW	2	bc	59	85	7	5	-	-	4.6	4.6	4000	1	1	c	c	b c c	c p r	
6	Pembroke	1009.5	0	WSW	2	c	56	85	8	3	6	7.8	9	4000	1005.5	-16	WSW	3	d d	52	85	3	3	-	-	10	10	800	1	2	b c p r c	c i d c d	b c c q c	c p r c q	
7	Holyhead	1006.9	-6	SW	3	u	56	75	8	8	-	10	10	1500	1004.4	-16	WS	5	ir	55	65	8	5	2	-	9	9	2500	1	2	b c m c	p r c	c b c c c	R c q	
	Chester (Sealand)	1006.8	-10	SE'S	3	c	59	65	6	7	3	7.8	7.8	2500	1004.6	-16	SW	3	ir	54	75	7	6	2	-	9	10	2500	1	*	fb b c 3	c i r c	c r r b c	b c k q R	
8	L'pool (Bidston)	1006.4	-8	SWW	2	bc	56	75	7	5	-	4.6	4.6	2500	1003.8	-10	SW	3	id	52	85	7	8	-	-	10	10	1500	0	*	b b c	b c c d c	c r r c c	l q R b c	
9	Harrogate	1006.2	-6	SW	3	bc	56	75	6	2	-	2.3	2.3	4000	1004.1	-6	SW	3	C	51	85	5	6	2	-	9	10	2500	1	*	b	b b c c	c b c p	c b p	
10	Spurn Head	1007.1	+2	SSW	3	bc	56	85	5	5	3	2.3	4.6	1500	1006.0	-6	SW	4	C	52	85	6	5	7	-	4.6	7.8	1500	0	2	b c m	b c 3 c	c r r	p r o p r	
	Catterick	1005.5	-12	SW	3	c	55	65	7	2	-	6	2.3	7.8	4000	1002.9	-16	SW'S	3	c/r	52	85	6	5	-	7	9	10	2500	1	*	b f b c	b c 3 r	c 3 r r	c r r
	Tynemouth	1004.4	-8	SW	3	bc	56	75	7	2	-	1	4.6	4.6	2500	1002.2	-12	SW	3	0	54	75	6	6	-	-	10	10	1500	1	1	b f f b c	b c i r o	c i r b c	b c o c r
11	Inchkeith	1002.7	-12	SW	2	c	52	85	7	4	2	7.8	10	2500	999.0	-24	SW	4	ir	48	85	7	8	2	-	7.8	10	2500	0	3	c	c i r	c r r b c	b c o r r	
	Leuchars	1002.5	-14	SW	3	c	53	75	7	7	-	9	9	2500	998.8	-18	S	3	ir	50	85	7	6	2	-	7.8	10	800	1	*	c b c m c	c i r c r	c r r b c	b c r r R	
12	Renfrew	1002.0	-18	SSW	3	c/r	52	85	7	5	1	7.8	10	2500	1000.3	-8	WSW	2	ir	45	85	6	5	2	-	9	10	1500	1	*	c f f	c r r r	r b c p r	c r r m	
	Eskdalemuir	1003.6	-16	SSW	4	o	48	85	5	5	-	10	10	220	1000.1	-22	SW	5	r r	47	85	6	6	-	-	10	10	1500	1	*	o	o	c i r o r	o r b c	b c o r r
13	Tiree	1000.5	+4	WN	4	c/r	48	85	8	6	7	7.8	9	1500	998.0	-18	SW'S	4	c j p	48	75	8	8	7	9	4.6	7.8	1500	0	3	c r r r	b c	b c o r r r	P R	
13	Stornoway	997.7	0	W	2	c	48	85	8	8	2	4.6	10	1500	996.1	-8	S	2	C	46	85	8	9	6	1	4.6	7.8	2500	1	1	c p r	c p r	b c c p r	c p r	
15	Dalwhinnie	1000.6	-10	W	1	c	47	85	7	4	4	4.6	10	1500	*	-	0	C	41	85	8	4	4	-	4.6	10	2500	1	*	c	c	ir	c r		
	Aberdeen	1000.0	-16	SW'S	2	c	54	75	6	1	3	1	9	2500	997.7	-14	SSW	3	ir	51	85	6	6	2	-	4.6	10	1500	1	2	b c w c m	c i r	c r r b c	b c c r	
	Wick	998.2	-20	SSW	3	c	51	85	8	5	1	4.6	7.8	1500	996.1	-8	WNW	2	r r	45	85	8	6	2	-	4.6	10	1500	1	2	c	c r r	c r c	b c c	
16	Lerwick	997.7	-14	S	1	c																													

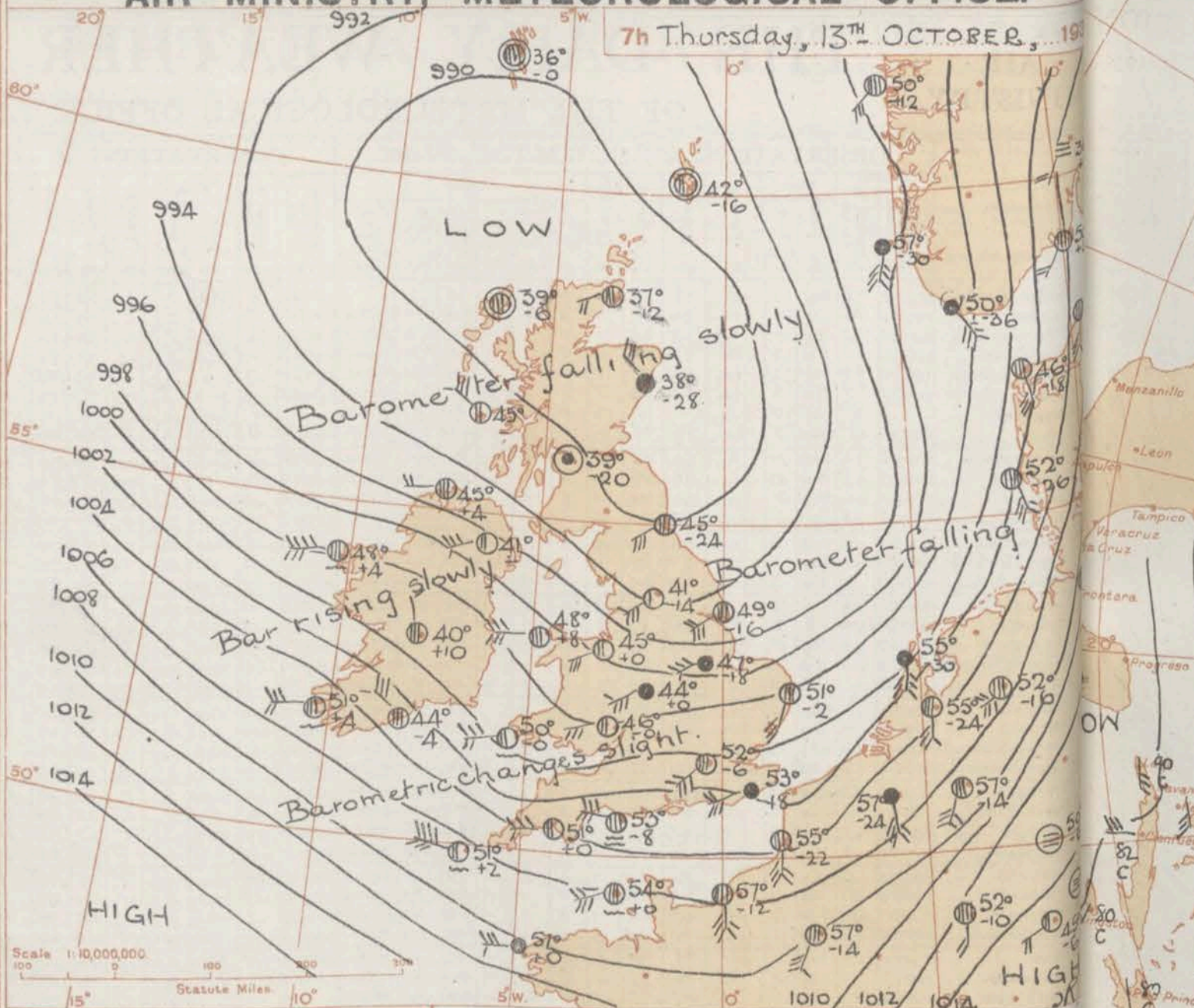
REPORTS from HEALTH RESORTS for 12th October 1932.

DISTRICTS.	STATIONS.	WEATHER.		TEMPERATURE.		RAINFALL.		SUNSHINE.	
		Forenoon.	Afternoon.	Min. 9h. to 12h.	Max. 12h. to 17h.	Night. 17h. to 9h.	Day. 9h. to 17h.	Sunrise to 12h.	Sunset to 17h.
1	Tunbridge W.	bc	bc	46	59	1	-	7.3	2.3
	Bournemouth	b	bcoo	46	60	-	-	5.2	0.5
	Ventnor	b3	bco	48	61	-	-	6.8	0.8
	Southsea	b	bbe	44	60	-	-	6.6	2.1
	Bognor Regis	b	bbe	44	60	-	-	7.7	1.5
	Littlehampton	b	bbe	39	60	Trace	-	7.4	2.5
	Worthing	b	bbe	42	60	Trace	-	8.0	2.9
	Brighton	b	b	45	60	-	-	8.1	2.4
	Eastbourne	cbb	bbe	46	59	-	-	7.0	2.6
	Hastings	omcbe	bbe	45	58	0.2	-	5.7	3.2
	Folkestone	bem	b	46	58	1	-	6.6	2.8
	Dover	bbe	bcb	48	58	6	-	7.9	2.7
	Deal	bcb	b	48	58	5	-	6.9	1.8
	Ramsgate	cbe	bc	48	58	4	-	5.2	2.4
	Margate	cbe	bc	48	59	2	-	5.6	2.4
2	Southend	bm	bm	47	60	-	-	4.5	1.7
	Maldon	bcb	bcb	47	59	-	-	5.1	0.7
	Clacton-on-Sea	cbebc	bbe	47	56	0.1	-	2.4	1.1
	Dovercourt	rbcc	bem	46	57	1	-	2.6	2.1
	Lowestoft	cmm	cbe	41	56	-	-	1.5	2.1
	Skegness	bcom	ocm	43	54	Trace	-	3.0	0.2
	Mablethorpe	bm	bem	43	56	0.3	-	3.2	3.0
	Cleethorpes	bm	b	43	58	0.2	-	7.6	1.4
3	Leamington S.	facbe	bcc	43	60	-	-	4.7	0.0
4	Cheltenham	b3b	bcc	42	58	-	Trace	6.5	1.8
5	Bath	b	bbe	40	60	Trace	-	5.7	0.3
	Weymouth	b	cpc	43	61	-	Trace	4.7	0.0
	Jersey	cbe	bcc	47	63	-	3	1.0	3.5
	Torquay	wb3	bcc	42	59	-	4	3.4	0.4
	Penzance	cm	mirc	45	58	-	4	0.0	7.0
	St. Ives	pr	pr	48	59	Trace	3	0.3	5.2
	Bude	wb3	orcr	41	57	-	1	2.5	1.2
	Ilfracombe	b3co	or	48	59	2	1	2.3	3.3
6	Aberystwyth	w3be	cdo	42	57	-	1	2.1	2.0
7	Llandudno	b3c	c3c	42	58	-	Trace	3.7	0.5
	Colwyn Bay	b3c	oc	44	58	-	-	4.0	0.1
	Rhyl	b3c	c	39	59	-	-	4.4	0.3
8	Wallassey	F3c	b3c	41	58	-	-	4.3	1.2
	Southport	b3be	bcc	39	59	-	0.4	5.0	0.2
	Blackpool	c	cop	37	56	0.1	0.2	3.2	0.1
	Morecambe	cbe	c3c	35	57	-	1	3.0	1.3
9	Ilkley	b	b3c	38	57	-	Trace	5.6	0.0
10	Berwick-on-T.	bcc	co	40	53	-	-	3.0	5.6
11	Dunbar	c	ce	48	54	-	-	0.0	4.4
12	Tron	c	ororr	42	53	-	4	0.0	5.4
	Douglas	cbeid	omid	42	54	-	0.3	1.1	2.2

† Max. Temp. for period 21h. yesterday to 17h. to-day; Min. Temp. 21h. to 9h. † Min. Temp. 17h. to 9h.

AIR MINISTRY, METEOROLOGICAL OFFICE.

7th Thursday, 13th OCTOBER, 1932.



DISTRICTS. FORECASTS FOR THE 24 HOURS COMMENCING 12 NOON, G.M.T. 13th Oct. 1932.

1. S.E. England	Fresh westerly wind; cloudy, some showers, bright intervals; moderate temperature.
2. E. England...	
3. E. Midlands	
4. W. Midlands	Fresh or strong west or northwest wind; showers and bright intervals; moderate temperature or rather cool.
5. S.W. England	
6. South Wales	
7. North Wales	Moderate or fresh west or northwest wind; some rain or showers, bright intervals; rather cool.
8. N.W. England	
9. N. Midlands	
10. N.E. England	Moderate or fresh northwest or north wind; cloudy, some showers; cool.
11. S.E. Scotland	
12. S.W. Scotland & Isle of Man	
13. A. W. Scotl'd. B. N.W. Scot-land.	Light variable to moderate northerly wind; some rain or showers; cool.
14. Mid-Scotland	
15. N.E. Scotland	
16. Orkneys and Shetlands.	Fresh or strong west or northwest wind; varying amount of cloud, some showers; rather cool.
17. N.W. Ireland	
18. N.E. Ireland	
19. S.E. Ireland	
20. S.W. Ireland	

BAROMETER. Isobars are drawn for intervals of two millibars.
WIND. Arrows fly with wind. Number of feathers indicate Beaufort Force. Calm indicated by circle outside weather symbol. TEMPERATURE is given in degrees Fahrenheit.
WEATHER SYMBOLS: ☉ Clear sky. ☁ Sky less than 1/2 clouded. ☁ Sky 1/2 to 3/4 clouded. ☁ Overcast sky. ☔ Rain falling. * Snow. * Sleet.
SEA DISTURBANCE. ~~~~~ Rough. ~~~~~ High.
BAROMETRIC CHANGE from 4h. to 7h. in tenths of millibars is entered beneath the temperature.

GENERAL INFERENCE.

A complex depression over Scotland is moving southeast. Weather will be unsettled with rain or showers in all districts.

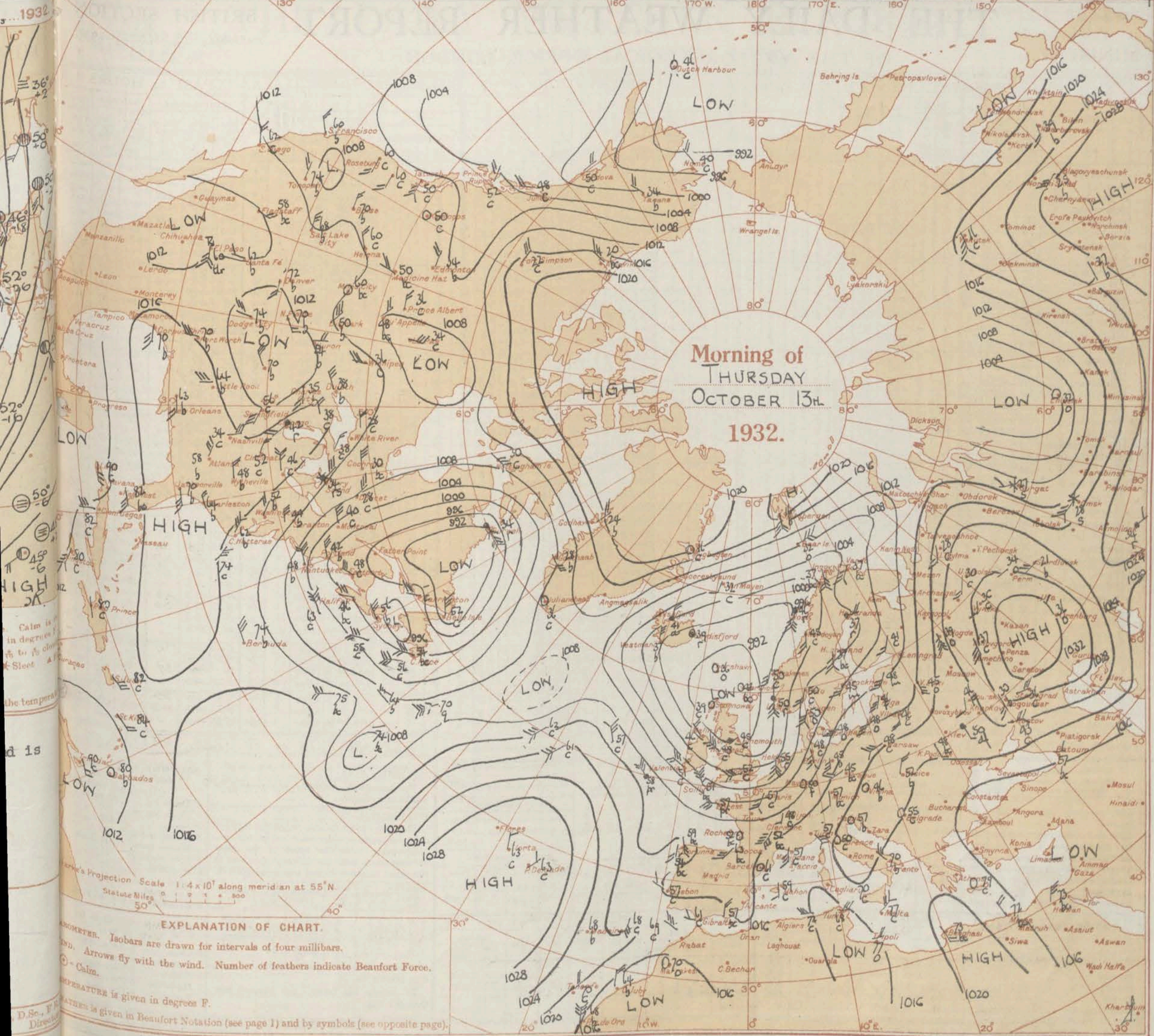
FURTHER OUTLOOK.

Continuing unsettled.

Forecasts issued at 1005 G.M.T.

G. C. SIMPSON, C.B., D.S.O.

AIR MINISTRY, METEOROLOGICAL OFFICE. Chart of Weather in the Northern Hemisphere.



THE DAILY WEATHER REPORT

OF THE METEOROLOGICAL OFFICE, LONDON.

BRITISH SECTION

Thursday, 13th October 1934

No. 25,893

Distances.	STATIONS.	OBSERVATIONS at 1 hr. G.M.T. 13th October														OBSERVATIONS at 7 hr. G.M.T. 13th October														PAST 24 HOURS							
		Height above M.S.L. in feet.	Barom. at M.S.L.	Change in 3 hours.	Wind.		Weather.	Temp.	Humid.	Visibility.	Cloud.			Barom. at M.S.L.	Change in 3 hours.	Wind.		Weather.	Temp.	Humid.	Visibility.	Cloud.			State of Ground.	Sea.	TEMPERATURE.			RAINFALL.							
					Direc.	Force.					Low.	Med.	High.			Low.	Total.					Direc.	Force.	Low.			Med.	High.	Low.	Total.	Base (feet).	Max. Day 7h-18h of.	Min. Night 18h-7h of.	Mtn. on Grass of.	Day 7h-18h mm.	Night 18h-7h mm.	
(1)	(2)	(3)	(4)	(5)	(6)	(7)	(8)	(9)	(10)	(11)	(12)	(13)	(14)	(15)	(16)	(17)	(18)	(19)	(20)	(21)	(22)	(23)	(24)	(25)	(26)	(27)	(28)	(29)	(30)	(31)	(32)	(33)	(34)	(35)			
1	London (Kew)...	18	*	*	*	*	*	*	*	*	*	*	*	1000.8	-2	W 3	4	q	52	75	8	9	-	-	9+	9+	1500	1	*	58	52	49	-	4			
	Croyden	217	1003.7	-34	SSW	5	lr	58	95	7	9	-	-	9+	800	1001.0	-6	SW	5	c	52	85	7	5	7	-	4-6	9+	800	1	*	59	52	49	-	7	
	S. Farnborough	237	*	*	*	*	*	*	*	*	*	*	*	1001.3	-2	W 3	4	c/r	48	85	9	5	2	-	4-6	10	4000	1	*	60	48	46	-	2			
	Winchester	275	*	*	*	*	*	*	*	*	*	*	*	1001.6	-2	W 3	2	lr	47	95	6	5	-	-	9+	9+	4000	1	*	60	47	44	-	2			
	Boscombe Down	417	*	*	*	*	*	*	*	*	*	*	*	1001.4	-10	SW 4	4	cr	46	85	7	5	2	-	7-8	9	1500	1	*	59	46	44	-	9			
	Calshot (S' thmtn)	8	1004.0	-24	5	6	lr	59	95	7	6	2	-	4-6	10	1500	1001.7	-10	W 3	5	cr	52	85	7	6	7	-	7-8	10	1500	1	3	60	50	46	-	9
	Dungeness	20	*	*	*	*	*	*	*	*	*	*	*	1001.7	-10	W 3	4	cr	52	85	5	3	-	-	10	10	800	*	2	59	54	*	-	3			
	Lympne	346	1006.1	-24	SW	5	o/r	57	95	6	5	-	-	10	10	450	1001.4	-18	W 3	5	rr	53	95	6	6	-	-	10	10	220	1	*	57	51	48	-	4
2	Shoeburyness	11	*	*	*	*	*	*	*	*	*	*	*	1001.1	-6	SW	5	bc/r	53	85	8	6	2	3	4-6	4-6	1500	1	*	59	50	47	-	16			
	Felixstowe	15	*	*	*	*	*	*	*	*	*	*	*	999.4	-10	SW 3	4	cr	53	85	7	9	7	-	2-3	9+	800	1	2	56	52	46	-	9			
	Gorleston	14	1002.9	-20	5	5	lr	56	95	6	6	-	-	7-8	7-8	2500	999.6	-2	SW	3	c/r	51	95	6	9	-	-	9+	9+	1500	1	2	54	49	47	-	7
	Cranwell	240	999.8	-22	SW	2	lr	50	95	6	5	-	-	10	10	1500	999.9	-18	SW 4	cr	47	85	7	9	-	-	9	9	1500	1	*	58	46	44	-	9	
3	Birmingham	535	*	*	*	*	*	*	*	*	*	*	*	999.5	0	SW	4	pr	44	95	8	6	7	-	4-6	4-6	800	1	*	56	43	41	-	7			
	Upper Heyford	408	*	*	*	*	*	*	*	*	*	*	*	1000.1	-2	SW 4	bc/r	45	85	8	5	-	-	4-6	4-6	4000	1	*	58	44	43	-	7				
4	Ross-on-Wye	223	*	*	*	*	*	*	*	*	*	*	*	999.6	0	W 3	3	bc	46	85	8	9	-	-	4-6	4-6	2500	1	*	60	45	41	-	5			
5	Portland Bill	32	1003.6	-24	W 5	5	c	58	95	7	5	-	-	10	10	1500	1002.4	-8	WNW	6	c/r	53	95	7	8	2	-	7-8	9+	1500	2	5	61	51	*	-	2
	Plymouth	82	*	*	*	*	*	*	*	*	*	*	*	1004.1	0	W	4	c	51	85	8	8	-	-	4-6	4-6	2500	1	3	57	50	47	-	3			
	The Lizard	222	1007.0	-8	W	4	bc	52	95	8	4	4	-	2-3	4-6	2500	1005.5	0	W	5	q	51	85	8	8	-	-	7-8	7-8	2500	1	3	58	50	*	-	3
	Seilly (St. Mary's)	163	1006.8	-6	W 1	6	bc	52	85	8	5	-	-	2-3	2-3	4000	1006.1	+2	NW	7	bc/pr	51	85	7	8	4	-	4-6	4-6	4000	1	4	58	50	*	-	2
	Guernsey	175	1007.0	-16	SW	4	c	60	85	7	8	-	-	7-8	7-8	2500	1006.2	0	W 3	5	bc	54	85	7	8	-	-	7-8	7-8	2500	0	4	61	53	48	-	4
6	Pembroke	142	1000.9	-24	WSW	4	q	53	75	7	6	2	-	7-8	10	1500	999.5	0	W	5	q	50	75	7	9	6	-	4-6	4-6	2500	1	4	57	46	*	-	4
7	Holyhead	26	998.3	-46	SW	5	lr	50	85	6	6	-	-	10	10	2500	997.2	+8	W 1	6	q	48	75	7	2	-	9+	9+	2500	1	3	56	48	45	-	5	
	Chester (Sealand)	16	*	*	*	*	*	*	*	*	*	*	*	995.8	0	WSW	3	c	45	85	9	9	-	3	4-6	7-8	2500	1	*	61	41	34	-	5			
8	L'pool (Bidston)	198	*	*	*	*	*	*	*	*	*	*	*	994.3	-6	W 1	5	bc	43	85	8	8	-	-	4-6	4-6	2500	0	*	56	43	42	-	6			
9	Harrogate	478	*	*	*	*	*	*	*	*	*	*	*	993.1	-14	SW	4	b	41	95	9	3	-	-	1	1	2500	1	*	57	41	36	-	7			
10	Spurn Head	29	998.7	-20	SSW	4	rr	51	95	6	6	-	-	10	10	1500	993.0	-16	SW 4	c/pr	49	95	6	3	2	-	7-8	9+	2500	1	3	59	46	*	-	9	
	Catterick	175	*	*	*	*	*	*	*	*	*	*	*	991.4	-22	SW 3	bc	43	85	8	3	-	-	4-6	4-6	2500	1	*	57	40	36	-	2				
	Tynemouth	67	997.8	-20	WNW	2	bc	47	95	8	2	-	-	4-6	4-6	2500	990.0	-24	SW 3	c/r	45	95	7	6	-	-	7-8	7-8	1500	1	2	58	43	40	-	2	
11	Inchkeith	190	995.6	-22	5	2	bc	44	85	8	5	4	8	2-3	4-6	2500	993.3	-28	W	3	RR	40	85	7	6	-	-	10	10	1500	1	2	53	40	37	-	7
	Leuchars	35	*	*	*	*	*	*	*	*	*	*	*	998.6	-36	-	0	cr	42	95	6	6	2	-	9+	9+	10	10	200	1	*	53	35	27	-	4	
12	Renfrew	32	*	*	*	*	*	*	*	*	*	*	*	990.1	-20	-	0	cr	39	95	7	9	2	-	7-8	10	1500	1	*	53	39	30	-	10			
	Eskdalemuir	794	*	*	*	*	*	*	*	*	*	*	*	999.7	-10	WSW	4	rr	38	95	7	6	-	-	10	10	1500	1	*	50	34	29	-	18			
13a	Tiree	22	*	*	*	*	*	*	*	*	*	*	*	990.4	-2	NW	4	bc/pr	45	75	4	3	7	3	2-3	2-3	2500	1	3	52	41	37	-	5			
13b	Stornoway	34	991.7	-20	SSW	1	c/pr	43	95	8	9	7	-	7-8	10	1500	999.6	-6	-	0	c	39	95	8	9	7	-	7-8	10	2500	1	1	51	38	*	-	2
15	Dalwhinnie	1178	*	*	*	*	*	*	*	*	*	*	*	991.1	-6	-	0	cr	35	95	7	4	4	-	-	7-8	10	1500	1	*	43	33	28	-	3		
	Aberdeen	37	*	*	*	*	*	*	*	*	*	*	*	992.2	-28	NW	3	cr	38	95	6	9	-	-	9+	9+	800	1	2	55	35	30	-	3			
	Wick	81	993.4	-16	W	3	bc	38	95	8	5	-	-	2-3	2-3	4000	999.3	-12	WSW	2	c	37	95	8	8	2	8	4-6	10	2500	1	2	52	35	*	-	0.5
16	Lerwick	54	992.1	-10	-	0	lr	45	95	7	6	-	-	10	10	1500	990.3	-16	-	0	bc	42	95	8	5	-	-	2-3	2-3	1500	1	*	51	42	*	-	6
17	Blacksod Point	18	997.7	-6	W	6	q	44	95	7	9	-	-	4-6	4-6	450	999.2	+4	W	7	q	48	75	7	9	-	-	10	10	1500	0	4	54	41	*	-	11
18	Malin Head	52	992.9	-22	SW	1	PR	45	95	7	8	-	-	9	9	2500	992.4	+4	W 1	2	c	46	95	7	8	-	-	7-8	7-8	2500	1	3	53	45	*	-	7
	Aldergrove	288	*	*	*	*	*	*	*	*	*	*	*	994.1	0	WSW	4	bc/pr	41	85	8	3	3	3	4-6	4-6	1500	1	*	51	40	37	-	7			
	Donaghadee	40	*	*	*	*	*	*	*	*	*	*	*	99292																							

THE DAILY WEATHER REPORT

OF THE METEOROLOGICAL OFFICE, LONDON.

STATIONS.	OBSERVATIONS at 13h. G.M.T. 13 th October														OBSERVATIONS at 18h. G.M.T. 13 th October														PAST 24 HOURS.								
	Barom. at M.S.L. (1)	Change in 3 hours. (2)	Wind. (3) (4)		Weather. (5)	Temp. of (6)	Humid. % (7)	Visiblity in miles. (8)	Cloud. (9) (10) (11) (12) (13)					Barom. at M.S.L. (15)	Change in 3 hours. (16)	Wind. (17) (18)		Weather. (19)	Temp. of (20)	Humid. % (21)	Visiblity in miles. (22)	Cloud. (23) (24) (25) (26) (27)					State of Ground. 0-9 (29)	Sea. 0-9 (30)	WEATHER. (31) (32) (33) (34) (35)								
			Dir. (3)	Force (4)					Low (9)	Med. (10)	High (11)	Low 0-10 (12)	Total 0-10 (13)			Form. (23)	Amount. (24)					Height of Base (feet) (25)	Low (23)	Med. (24)	High (25)	Low 0-10 (26)			Total 0-10 (27)	Form. (23)	Amount. (24)	Height of Base (feet) (25)	Th.-13h. 13 th (31)	13h.-18h. 13 th (32)	18h.-5h. 14 th (33)	5h.-12h. 14 th (34)	12h.-Th. 14 th (35)
(For heights see p. 4.)	(1)	(2)	(3)	(4)	(5)	(6)	(7)	(8)	(9)	(10)	(11)	(12)	(13)	(14)	(15)	(16)	(17)	(18)	(19)	(20)	(21)	(22)	(23)	(24)	(25)	(26)	(27)	(28)	(29)	(30)	(31)	(32)	(33)	(34)	(35)		
1 London (Kew)...	1001.4	+8	SWW	5	C	51	65	7	5	7	-	4-6	7-8	1500	1001.8	+8	WSW	4	b	48	75	6	4	-	-	Tr.	Tr.	4000	1	*	c3c	bcbm	bcb	bcrrms			
Croydon	1002.2	+8	WSW	5	C	49	65	7	3	7	-	4-6	7-8	1500	1002.1	-2	SWW	4	bjp	47	75	6	3	-	-	Tr.	Tr.	2500	1	*	crrgpr	bcb	bcb	bcrrms			
S. Farnborough	1002.6	+8	WS	4	bc	51	75	8	2	3	2-3	2-3	1500	1002.4	+4	WSW	4	b	46	75	8	8	-	-	Tr.	Tr.	2500	1	*	cprbc	bcbprb	bcb	bcrrms				
Winchester	1002.6	+8	SW	4	C	50	75	8	8	-	-	3	3	2500	1003.1	+8	SWW	4	bjp	46	75	8	3	-	-	2-3	2-3	2500	1	*	cprhbc	cprhbc	bcbprbc	bcrrms			
Boscombe Down	1002.0	+12	W	5	C	50	75	8	8	-	-	7-8	7-8	1500	1003.3	-8	W	5	bclpr	44	75	7	8	-	-	4-6	4-6	1500	1	*	cprhbc	cprhbc	bcbprbc	bcrrms			
Calshot, S'thmtn	1003.7	+14	SWS	3	c/pmr	49	75	8	3	3	4-6	7-8	2500	1003.6	+6	SW	4	bc	40	75	8	8	-	-	-	4-6	4-6	2500	1	1	bcbprh	bcbprbc	bcbprbc	bcrrms			
Dungeness	*	*	WSW	5	cjp	*	*	7	8	-	-	10	10	1500	*	*	WSW	3	C	*	*	7	7	-	-	*	7-8	7-8	1500	*	3	o	o	o			
Lympne	1002.1	-2	WNW	4	C	53	65	8	7	-	-	7-8	3	1500	1003.1	+8	WS	4	ir	44	75	8	5	-	-	-	4-6	4-6	2500	1	*	crrc	ebc	bcbw	bcworr		
2 Shoeburyness	1000.8	+2	SW	5	C	51	75	8	8	3	4-6	7-8	1500	1001.1	+4	SWW	5	b	49	75	7	-	3	-	-	0	Tr.	-	1	*	cprgca	ca	bcb	bcrrms			
Felixstowe	999.4	+2	SW	5	C	52	65	8	8	3	-	4-6	7-8	2500	1000.2	+4	SWW	4	bc	49	75	8	5	-	-	1	1	2-3	1500	1	3	crrc	bcb	bcb	bcrrms		
Gorleston	998.3	+2	SW	3	bc	50	85	6	8	-	-	4-6	4-6	2500	998.7	+4	SW	3	bc	48	75	7	8	-	-	-	4-6	4-6	4000	0	2	capr	bcb	bcbpr	bcrrms		
Cranwell	996.4	+2	SW	5	bc	51	65	7	3	-	-	4-6	4-6	2500	997.5	+6	SWW	3	bclpr	43	55	6	3	-	-	-	4-6	4-6	1500	1	*	bcbpr	bcbpr	bcbpr	bcrrms		
3 Birmingham	998.5	+4	WSW	5	C	49	55	8	3	-	-	7-8	7-8	2500	1000.1	+4	WSW	4	bc	43	85	8	8	-	-	3	1	2-3	2500	1	*	bc	cprbc	b	b		
Upper Heyford	999.9	+2	WSW	4	bc	53	55	8	7	-	-	4-6	4-6	2500	1001.5	+6	WSW	3	bclpr	41	55	8	3	-	-	-	4-6	4-6	2500	1	*	cprc	PRHprh	bcb	b, cr		
Ross-on-Wye	1000.3	+6	W	5	C	52	55	8	2	-	-	2-3	4-6	4000	1001.2	+6	WS	3	bc	46	65	8	8	-	-	3	1	2-3	4000	1	*	bc	bcb	b	bcbpr		
4 Portland Bill	1003.2	+12	WNW	7	bc	54	85	7	4	-	-	4-6	4-6	2500	1003.8	+8	WNW	6	bc	53	95	7	4	-	-	-	2-3	2-3	2500	0	5	crrc	bc	orr	orrbc		
Plymouth	1002.7	+6	WNW	5	c/pr	53	65	8	8	6	3	7-8	3	1500	1005.8	+2	W	5	ir	52	76	6	8	-	-	-	0	3	1500	1	4	bclpr	cprbc	cprbc	bcrrms		
The Lizard	1008.7	+10	WN	6	pr	52	85	8	7	-	-	7-8	3	1500	1008.3	+2	W	4	ir	50	95	7	6	-	-	-	10	10	1500	1	3	capr	pr	orr	orrbc		
Scilly (St. Mary's)	1008.0	+10	WNW	6	c/pr	51	95	7	8	7	-	4-6	3	4000	1007.2	-4	WNW	6	c/pr	51	95	7	8	2	-	-	4-6	10	4000	1	4	bcbpr	cap	pr	orr		
Guernsey	1007.8	+6	W	5	C	56	65	7	8	-	-	10	10	2500	1007.4	0	W	5	C	54	75	7	5	1	-	-	7-8	10	4000	1	4	cprbc	c	colr	orr		
5 Pembroke	1002.0	0	WSW	5	C	52	65	7	8	6	-	4-6	4-6	4000	1002.2	0	W	5	C	51	75	7	3	6	-	-	4-6	4-6	2500	0	3	capr	bcb	capr	crrc		
Holyhead	998.5	+2	WN	6	C	50	65	8	2	-	-	7-8	7-8	4000	998.4	+10	WNW	7	c/pr	48	75	8	3	-	-	3	4-6	7-8	2500	1	4	capr	bc	bcb	c		
Chester (Sealand)	996.8	+2	SW	4	ph/c	50	65	8	3	-	-	3	3	2500	997.6	+6	WS	4	bc	48	75	7	3	-	-	-	2-3	2-3	4000	1	*	bcbpr	cprbc	bcbpr	bcrrms		
L'pool (Bidston)	995.4	0	WNW	6	c/pr	49	65	8	8	-	-	7-8	3	2500	996.6	+6	WNW	6	C	48	75	8	3	-	-	-	4-6	4-6	1500	1	*	bcbpr	cprbc	bcbpr	bcrrms		
6 Harrogate	993.2	0	WSW	4	PH/c	44	85	3	2	-	-	3	3	2500	994.2	+6	WSW	4	bc	40	85	3	3	-	-	4	1	2-3	2500	1	*	cprbc	cprbc	cprbc	bcrrms		
Spurn Head	993.2	0	W	6	C	48	85	3	2	-	-	8	4-6	7-8	1500	994.4	+2	W	7	C	45	95	7	3	3	8	4-6	7-8	1500	0	4	aprc	aprc	cprbc	bcrrms		
Catterick	992.0	+4	WS	4	c/pr	44	85	8	3	-	-	3	4-6	7-8	1500	993.1	+10	WSW	4	b	42	75	8	3	6	-	-	Tr.	Tr.	2500	1	*	bcbpr	bcbpr	bcbpr	bcrrms	
Tynemouth	993.5	0	W	4	bc	47	75	7	3	-	-	4-6	4-6	1500	993.7	+12	W	4	bc	46	85	7	2	-	-	-	4-6	4-6	2500	1	2	cprbc	bcbpr	bc	bc		
7 Inchekeith	988.3	+6	W	4	rr	43	85	7	6	-	-	10	10	1500	988.8	+6	W	4	C	47	75	7	3	6	-	-	4-6	7-8	2500	0	2	cprbc	crrc	bc	c		
Leuchars	987.0	+10	WNW	4	rr	40	85	6	6	-	-	10	10	800	988.0	+8	WNW	5	C	45	75	3	7	3	-	-	2-3	2-3	2500	1	*	crrc	crrc	cprbc	bcrrms		
Renfrew	990.6	+10	WNW	4	bc	48	65	8	3	-	-	3	4-6	4-6	2500	992.0	+12	WNW	3	bclpr	44	75	7	3	6	-	-	2-3	2-3	2500	1	*	crrc	crrc	bcb	bcrrms	
Esksdalemuir	989.5	0	W	5	cjp	45	85	8	8	-	-	3	4-6	4-6	1500	991.0	+6	WNW	5	bc	41	85	8	2	3	-	-	2-3	4-6	1500	1	*	crrc	crrc	bcb	bcrrms	
8 Tires	992.1	+8	NW	4	pr	49	63	3	8	-	-	3	7-8	7-8	1500	992.7	+6	WNW	5	bclpr	47	65	3	8	-	-	3	4-6	4-6	1500	1	4	cprg	bcbpr	bcbpr	prrr	
Stornoway	990.8	0	WNW	1	c/pr	47	65	3	3	7	8	2-3	7-8	1500	990.1	0	NW	2	bc	44	75	3	8	7	-	-	2-3	4-6	1500	1	1	cpr	cprbc	bcbpr	bcrrms		
Dalwhinnie	989.8	0	-	0	rr	39	95	8	4	2	-	3	10	1500	990.6	+6	NW	5	C	39	85	8	4	4	-	-	4-6	7-8	2500	1	1	cpr	cprbc	bcbpr	bcrrms		
Aberdeen	986.5	-14	NW	3	ir	42	85	7	6	2	-	4-6	10	1500	986.7	+10	WNW	4	bclpr	41	85	7	3	7	-	-	2-3	4-6	1500	1	2	crrc	crrc	bcbpr	bcrrms		
Wick	987.4	-10	NNE	3	C	47	95	8	9	2	-	4-6	3	1500	987.7	-4	WNW	4	C	44	95	8	3	2	-	-	7-8	10	1500	1	2	cprh	cprh	cpr	cpr		
Lerwick	988.6	-24	-	0	C	47	75	8	5	7	1	4-6	3	1500	984.4	-20	NW	2	C	45	75	7	8	-	-	-	3	3	1500	0	*	bcb	c	crr	crr		
17 Blacksod Point	1000.6	+6	WNW	6	C	51	75	7	3	-	-	4-6	4-6	220	999.9	-2	WNW	3	bc	48	85	8	3	-	-	-	4-6	4-6	800	0	3	PRH	PH	PH	prg		
Malin Head	994.6	+6	WN	3	C	49	95	7	8	-	-	7-8	7-8	4000	995.1	+6	WN	3	bc	47	95	7	8	-	-	-	4-6	4-6	2500	1	3	cpr	cpr	cpr	cpr		
Aldergrove	995.7	+6	WS	3	bclpr	45	85	8	3	-	-	2-3	2-3	1500	997.0	+6	WS	2	C	43	85	8	8	-	-	-	7-8	7-8	2500	1	*	bcbpr	bcbpr	bcbpr	crr		
Donaghadee	994.7	+10	WNW	3	bc	48	75	8	7	3	-	4-6	4-6	2500	995.4	+6	WNW	2	bc	44	85	8	5	-	-	-	4-6	4-6	1500	0	1	PH	bc	c	crr		
19 Birr Castle	1001.3	+8	NW	3	pr	47	75	7	3	-	-	7-8	7-8	2500	1000.9	-2	SW	2	bc	45	85	8	3	-	-	-	4-6	4-6	2500	1	*	cpr	cpr	bcbpr	bcb		
Valentia Obay.	1006.5	+2	W	5	C	50	75	8	5	-	-	3	3	2500	1004.9	-8	WS	5	bc	50	85	7	6	2	-	-	4-6	10	1500	1	4	cprc	cprir	crrc	crrc		
Roches Point	1004.7	+4	NW	4	C	52	65	8	3	-	-	7-8	7-8	1500	1003.9	-4	W	3	C	50	75	8	3	-	-	-	7-8	7-8	2500	0	3	cprc	cprc	crr	crr		

REPORTS from HEALTH RESORTS for 13th October 1932.

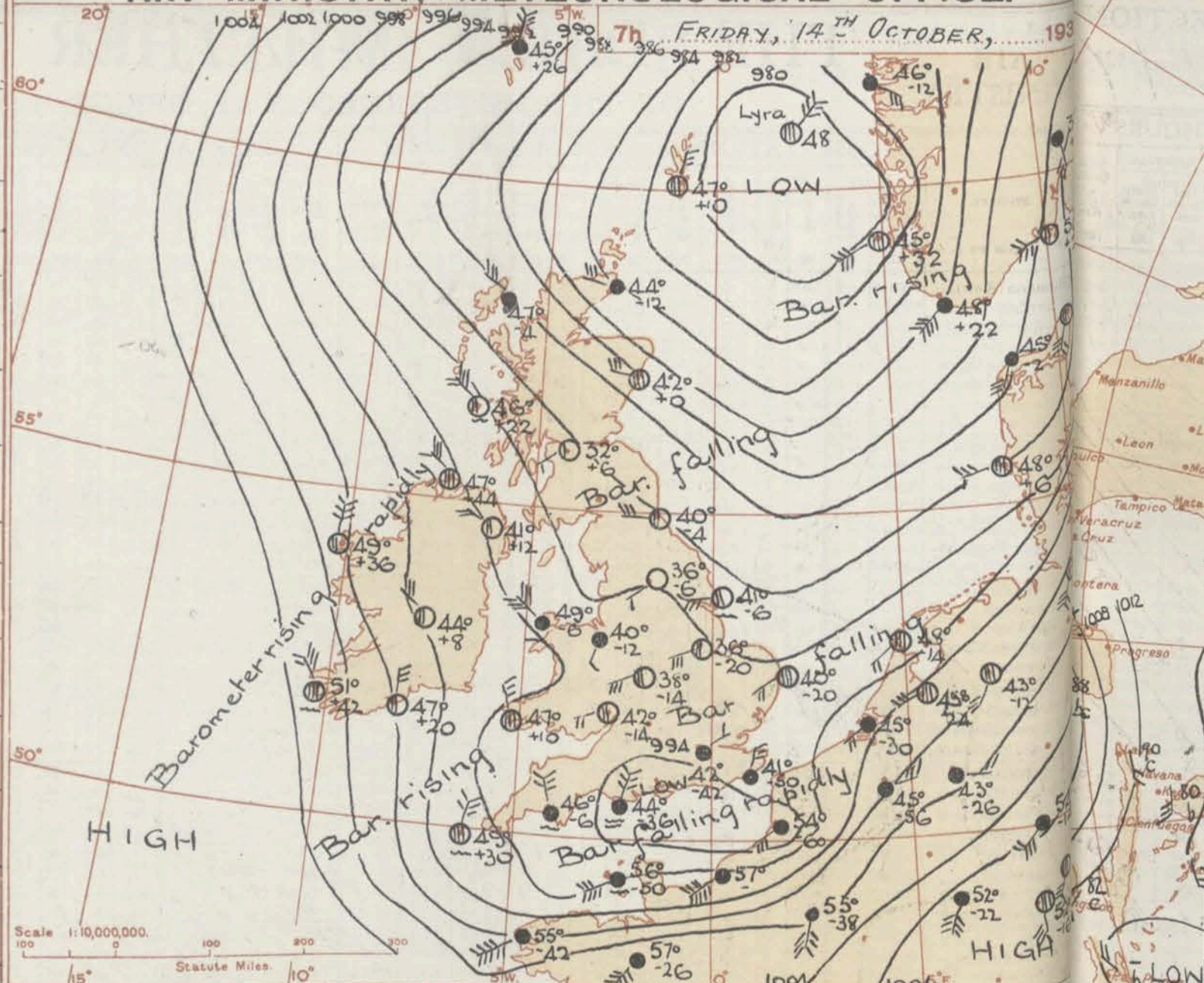
DISTRICTS.	STATIONS.	WEATHER.		TEMPERATURE.		RAINFALL.		SUNSHINE.	
		Forenoon.	Afternoon.	Min. 9h. to 12h. 13th.	Max. 12h. to 17h. 13th.	Night. 17h. to 9h. 14th.	Day. 9h. to 17h. 13th.	Sunrise to 17h. 13th.	Sunset to 12h. 14th.
1. Tunbridge W. Bournemouth Ventnor Southsea Bognor Regis Littlehampton Worthing Brighton Eastbourne Hastings Folkestone Dover Deal Ramsgate Margate	opbc	bec	47	52	6	0.3	3.9	7.3	
	bcb	b	47	55	2	1	6.1	5.2	
	rbcp	cb	49	56	7	Trace	4.3	6.8	
	cb	bcp	48	55	14	0.2	4.0	6.6	
	rcoc	rbcb	47	54	9	1	3.4	7.7	
	cpbc	cPbc	47	55	8	3	3.6	7.4	
	cpc	Phc	47	54	7	3	4.1	8.0	
	cod	cpbc	51	55	4	2	4.0	8.1	
	cico	orcbp	47	59	5	1	2.5	7.0	
	opoc	copbc	49	58	3	2	3.0	5.7	
	oirc	bc	49	54	6	0.5	2.5	6.6	
	roirc	cb	50	55	5	0.4	2.5	7.9	
2. Southend Maldon Clacton-on-Sea Dovercourt Lowestoft Skegness Mablethorpe Cleethorpes	orbc	cbcb	49	53	10	Trace	3.5	4.5	
	roc	bcb	48	55	9	-	3.3	5.1	
	c	cb	50	53	10	-	3.0	2.4	
	rbc	bc	50	54	8	-	4.0	2.6	
	orbc	prbc	49	54	5	1	4.6	1.5	
	omb	b	47	53	9	-	6.1	3.0	
	bcq	cpq	47	52	7	2	4.2	3.2	
	bc	cb	46	52	7	1	5.6	7.5	
	bphr	bcp	44	52	8	4	4.9	4.7	
	bcbq	bcb	44	52	5	-	7.6	6.5	
	cpbc	bcb	44	54	12	Trace	5.0	5.7	
	bcpb	bcbp	50	56	3	0.3	5.5	4.7	
3. Leamington S. Cheltenham Bath Weymouth Jersey Torquay Pensance St. Ives Bude Ilfracombe	rcq	erc	53	58	3	1	1.3	1.0	
	rp	bcq	48	55	3	2	5.5	3.4	
	irbc	ir	48	55	3	1	1.7	0.0	
	pr	pr	49	53	5	3	0.5	0.3	
	cbcc	bcc	49	54	15	-	6.0	2.6	
	cbc	bcbp	50	54	14	0.2	3.6	2.3	
	qrbc	cohrc	49	52	9	0.5	5.4	2.1	
	cpcc	c	45	51	7	0.1	4.0	3.7	
	bcbp	bcbp	43	52	5	0.3	5.2	4.0	
	bcbp	bcb	40	52	5	0.5	7.2	4.4	
	qrhc	bcp	44	51	9	2	2.3	4.3	
	curhc	chirhc	45	51	7	1	3.5	5.0	
4. Wallasey Southport Blackpool Morecambe	rcphq	bcc	45	51	9	2	5.5	3.2	
	bcb	bcbp	41	51	7	0.5	3.9	3.0	
	cpbh	uprh	41	47	8	7	2.3	5.6	
	ocor	ro	38	44	2	3	1.3	3.0	
	crrm	crrm	37	46	4	17	0.0	0.0	
	rroc	ro	42	50	11	Trace	3.5	0.0	
	bq	bcbq	43	50	5	-	8.7	1.1	
	qrhc	bcp	44	51	9	2	2.3	4.3	
	curhc	chirhc	45	51	7	1	3.5	5.0	
	rcphq	bcc	45	51	9	2	5.5	3.2	
	bcb	bcbp	41	51	7	0.5	3.9	3.0	
	cpbh	uprh	41	47	8	7	2.3	5.6	
5. Aberystwyth Llandudno Colwyn Bay Rhyl	ocor	ro	38	44	2	3	1.3	3.0	
	crrm	crrm	37	46	4	17	0.0	0.0	
	rroc	ro	42	50	11	Trace	3.5	0.0	
	bq	bcbq	43	50	5	-	8.7	1.1	
	qrhc	bcp	44	51	9	2	2.3	4.3	
	curhc	chirhc	45	51	7	1	3.5	5.0	
	rcphq	bcc	45	51	9	2	5.5	3.2	
	bcb	bcbp	41	51	7	0.5	3.9	3.0	
	cpbh	uprh	41	47	8	7	2.3	5.6	
	ocor	ro	38	44	2	3	1.3	3.0	
	crrm	crrm	37	46	4	17	0.0	0.0	
	rroc	ro	42	50	11	Trace	3.5	0.0	
6. Berwick-on-T. Dunbar Troon Douglas	bq	bcbq	43	50	5	-	8.7	1.1	
	qrhc	bcp	44	51	9	2	2.3	4.3	
	curhc	chirhc	45	51	7	1	3.5	5.0	
	rcphq	bcc	45	51	9	2	5.5	3.2	
	bcb	bcbp	41	51	7	0.5	3.9	3.0	
	cpbh	uprh	41	47	8	7	2.3	5.6	
	ocor	ro	38	44	2	3	1.3	3.0	
	crrm	crrm	37	46	4	17	0.0	0.0	
	rroc	ro	42	50	11	Trace	3.5	0.0	
	bq	bcbq	43	50	5	-	8.7	1.1	
	qrhc	bcp	44	51	9	2	2.3	4.3	
	curhc	chirhc	45	51	7	1	3.5	5.0	

† Max. Temp. for period 21h. yesterday to 17h. to-day; Min. Temp. 21h.-9h. | Min. Temp. 17h.-9h.

DISTRICTS.	FORECASTS FOR THE 24 HOURS COMMENCING 12 NOON, G.M.T. 14th Oct. 1932.
1. S.E. England	Wind from a northerly point, moderate or fresh; dull with local rain at first; brighter later, but showers; rather cool.
2. E. England...	Wind northwest, light to fresh; variable cloud; showers; rather cool; local ground frost tonight.
3. E. Midlands	
4. W. Midlands	
5. S.W. England	Wind northerly, probably backing, fresh or strong; variable cloud; showers; cool.
6. South Wales	
7. North Wales	
8. N.W. England	Wind between west and north, fresh or strong locally; variable cloud; showers, with perhaps local hail or sleet; cool; local ground frost at night.
9. N. Midlands	
10. N.E. England	
11. S.E. Scotland	
12. S.W. Scotland & Isle of Man	
13. { A. W. Scotland. B. N.W. Scotland. }	
14. Mid. Scotland	Wind northerly, fresh or strong locally; variable cloud; showers, with hail or sleet locally; cool; local ground frost at night.
15. N.E. Scotland	
16. Orkneys and Shetlands.	
17. N.W. Ireland	
18. N.E. Ireland	Wind northerly, fresh or strong locally, probably backing; variable cloud; showers, with perhaps hail or sleet locally; cool.
19. S.E. Ireland	
20. S.W. Ireland	

R.M. Stationery Office Press, Kingsway W.C.2

AIR MINISTRY, METEOROLOGICAL OFFICE.



BAROMETER. Isobars are drawn for intervals of two millibars.
WIND. Arrows fly with wind. Number of feathers indicate Beaufort Force. Calm indicated by circle outside weather symbol. — TEMPERATURE is given in degrees Celsius.
WEATHER SYMBOLS: — Clear sky. — Sky less than 1/10 clouded. — Sky 1/10 to 1/4 clouded. — Sky 1/4 to 1/2 clouded. — Overcast sky. — Rain falling. — Snow. — Sleet.
SEA DISTURBANCE. — Rough. — High.
BAROMETRIC CHANGE from 4h. to 7h. in tenths of millibars is entered beneath the temperature.

GENERAL INFERENCE.

A deep depression centred between the Shetlands and Norway will fill up and a secondary over the English Channel will move rapidly east or east-southeast. Winds will be mainly northerly. Showers will occur in most districts with perhaps hail or sleet locally in the North.

FURTHER OUTLOOK.

Continuing unsettled.

Forecasts issued at 1015 G.M.T. G. C. SIMPSON, C.B., D.Sc., Director.

AIR MINISTRY, METEOROLOGICAL OFFICE. Chart of Weather in the Northern Hemisphere.

1932.



THE DAILY WEATHER REPORT

OF THE METEOROLOGICAL OFFICE, LONDON.

 BRITISH SECTION
 Friday, 14th October 1934
 No. 25994

STATIONS.	OBSERVATIONS at 1 hr. G.M.T. 14 th October														OBSERVATIONS at 7 hr. G.M.T. 14 th October														PAST 24 HOURS								
	Height above M.S.L. in feet.	Barom. at M.S.L. mb.	Change in 3 hours.	Wind.		Weather.	Temp. °F.	Humid. %	Visibility 0-9	Cloud.					Height of Base (feet)	Barom. at M.S.L. mb.	Change in 3 hours.	Wind.		Weather.	Temp. °F.	Humid. %	Visibility 0-9	Cloud.					State of Ground. 0-9	Sea. 0-9	TEMPERATURE.			RAINFALL.			
				Direc.	Force.					Low.	Med.	High.	Low. 0-10	Total 0-10				Direc.	Force.					Low.	Med.	High.	Low. 0-10	Total 0-10			Max. Day 7h-18h °F.	Min. Night 18h-7h °F.	Min. on Grass °F.	Day 7h-18h mm.	Night 18h-7h mm.		
																																				(1)	(2)
1 London (Kew)...	18	*	*	*	*	*	*	*	*	*	*	*	*	994.1	-34	SSE	1	rr	44	95	5	6	-	-	10	10	800	1	*	54	42	37	0.1	4			
Croydon ...	217	1002.0	-10	SWW	3	c	44	75	7	5	3	-	4.6	9	5700	994.6	-42	ENE	1	rr	42	95	6	5	-	-	10	10	800	1	*	52	42	40	1	6	
S. Farnborough ...	287	*	*	*	*	*	*	*	*	*	*	*	*	994.1	-34	NE	1	rr	43	95	6	6	-	-	10	10	1500	1	*	54	39	29	1	8			
Winchester ...	275	*	*	*	*	*	*	*	*	*	*	*	*	994.5	-30	NE	3	rr	41	95	6	6	-	-	10	10	450	1	*	52	40	38	1	17			
Boscombe Down ...	417	*	*	*	*	*	*	*	*	*	*	*	*	994.4	-22	NNE	3	rr	41	95	6	6	-	-	10	10	450	1	*	51	40	37	1	17			
Calshot (S'thmtn) ...	8	1001.4	-20	SW'S	2	rr	47	95	7	6	2	-	7.8	10	2500	993.1	-40	NW	5	RR	45	85	6	6	2	-	7.8	10	800	1	2	55	42	37	2	15	
Dungeness ...	20	*	*	*	*	*	*	*	*	*	*	*	*	*	*	NE'N	2	rr	*	*	6	9	-	-	10	10	1500	*	0	58	40	*	1	12			
Lymington ...	346	1002.8	-8	W	3	bc	42	85	8	-	3	-	0	2.3	-	995.0	-50	NNE	3	rr	41	95	6	6	-	-	10	10	800	1	*	53	40	36	2	17	
2 Shoeburyness ...	11	*	*	*	*	*	*	*	*	*	*	*	*	995.3	-32	-	0	rr	44	95	6	6	-	-	10	10	450	1	*	54	43	38	0.2	3			
Felixstowe ...	15	*	*	*	*	*	*	*	*	*	*	*	*	995.1	-40	SW	3	c	47	85	6	1	2	-	-	2.3	9	4000	1	2	54	42	39	1	6		
Gorleston ...	14	998.7	0	SW	2	bc	43	85	7	-	4	-	0	2.3	-	995.2	-20	SWW	2	c	40	95	6	2	-	-	7.8	7.8	2500	0	2	55	39	37	0.2	1	
Cranwell ...	240	998.7	0	WSW	4	bc	40	85	6	-	1	0	2.3	-	-	994.3	-20	WSW	3	bc	36	95	6	4	-	-	4.6	4.6	5700	1	*	52	35	33	1	-	
3 Birmingham ...	535	*	*	*	*	*	*	*	*	*	*	*	*	995.6	-14	WSW	3	bc	38	95	6	-	7	-	0	2.3	-	1	*	51	37	29	0.2	-			
Upper Heyford ...	408	*	*	*	*	*	*	*	*	*	*	*	*	994.4	-22	-	0	rr	40	95	6	5	-	-	3	3	800	1	*	54	37	34	2	1			
4 Ross-on-Wye ...	223	*	*	*	*	*	*	*	*	*	*	*	*	995.1	-14	WSW	2	bc/r	42	95	6	6	-	-	4.6	4.6	2500	1	*	54	41	35	-	-			
5 Portland Bill ...	32	1001.4	-20	W'N	5	rr	52	95	7	5	-	-	10	10	1500	992.7	-36	NNE	6	RR	44	95	6	6	-	-	10	10	1500	2	5	55	40	3	2.2	13	
Plymouth ...	82	*	*	*	*	*	*	*	*	*	*	*	*	994.3	-6	N	5	pr	46	95	9	5	-	-	3	3	1500	1	4	55	46	45	0.2	16			
The Lizard ...	222	1000.8	-40	WSW	7	rr	55	95	7	6	-	-	10	10	2500	995.8	+4	NNW	6	c	47	95	7	5	-	-	9	9	1500	1	4	54	47	4	4	14	
Scilly (St. Mary's) ...	163	1000.4	-46	W'N	7	rr	55	95	6	9	-	-	10	10	2500	997.1	+30	NNE	5	c	49	95	7	5	7	-	4.6	7.8	4000	1	5	54	48	1	2	11	
Guernsey ...	175	1004.4	-24	W	6	rr	54	95	7	6	-	-	10	10	1500	994.5	-50	WSW	7	rr	56	95	5	6	-	-	10	10	1500	2	5	57	52	50	1	9	
6 Pembroke ...	142	1000.5	-20	WSW	3	q	49	85	7	9	-	-	10	10	1500	995.7	+10	NNW	3	c	47	85	8	8	7	-	4.6	7.8	800	1	2	53	42	*	-	12	
7 Holyhead ...	26	998.4	-12	W'N	4	c	49	75	7	2	-	-	7.8	7.8	2500	995.6	-6	NNW	6	pr	49	75	8	9	-	-	9	9	2500	1	3	52	47	45	1	1	
Chester (Sealand) ...	16	*	*	*	*	*	*	*	*	*	*	*	*	994.3	-12	SW	1	pr	40	95	6	9	-	-	7.8	7.8	800	1	*	53	35	26	0.3	3			
8 L'pool (Bidston) ...	198	*	*	*	*	*	*	*	*	*	*	*	*	994.0	-2	-	0	RR	43	95	8	9	-	-	9	9	800	1	*	45	41	39	3	5			
9 Harrogate ...	478	*	*	*	*	*	*	*	*	*	*	*	*	994.0	-6	SW	1	b	36	95	9	2	-	-	1	1	4000	1	*	49	35	29	3	1			
10 Spurn Head ...	29	995.3	-2	W	6	q	44	85	7	5	1	8	2.3	4.6	2500	993.2	-6	W	4	bc	41	95	6	5	4	-	2.3	4.6	2500	0	3	50	39	*	1	-	
Catterick ...	175	*	*	*	*	*	*	*	*	*	*	*	*	993.6	-2	S	1	b	34	95	8	1	-	-	1	1	2500	1	*	48	33	27	1	-			
Tynemouth ...	67	992.3	0	W	3	bc	45	85	8	4	-	-	2.3	2.3	4000	992.0	-4	W	3	bc	40	95	7	1	-	-	2.3	2.3	2500	1	2	49	40	36	0.2	-	
11 Inchkeith ...	190	991.0	+2	WSW	4	bc	42	85	7	5	4	6	2.3	4.6	1500	991.4	+4	SW	3	c	41	85	6	5	1	4	4.6	7.8	1500	0	2	49	40	37	9	-	
Leuchars ...	35	*	*	*	*	*	*	*	*	*	*	*	*	991.1	0	SW	3	bc	34	95	9	1	-	-	2	2	4000	1	*	45	39	2.3	24	2			
12 Renfrew ...	32	*	*	*	*	*	*	*	*	*	*	*	*	993.5	+6	SW	1	bc	32	95	7	4	4	3	-	-	1	2.3	5700	1	*	50	29	21	0.2	-	
Esksdalemuir ...	794	*	*	*	*	*	*	*	*	*	*	*	*	992.9	+2	W	3	bc	36	95	8	1	3	-	-	1	2.3	2500	4	*	47	33	30	3	1		
13a Tiree ...	22	*	*	*	*	*	*	*	*	*	*	*	*	994.2	+22	NW	5	bc	48	65	9	7	4	-	-	2.3	2.3	2500	1	4	50	39	30	2	3		
13b Stornoway ...	34	990.5	0	-	0	bc	38	85	8	8	6	-	2.3	4.6	2500	993.2	+4	NW	3	pr	47	95	8	9	6	-	7.8	10	1500	1	1	49	38	*	0.3	0.5	
15 Dalwhinnie ...	1176	*	*	*	*	*	*	*	*	*	*	*	*	991.5	+2	NW	3	bc	38	75	8	4	4	-	-	4.6	4.6	2500	0	*	41	34	27	10	0.5		
Aberdeen ...	37	*	*	*	*	*	*	*	*	*	*	*	*	993.0	0	NNW	3	c	42	75	8	5	-	-	7.8	7.8	2500	1	2	42	39	35	14	0.5			
Wick ...	81	986.1	-2	WNW	3	c/pr	43	95	8	9	1	-	4.6	9	1500	993.9	-12	NNW	3	pr	44	95	8	9	2	-	7.8	10	1500	1	2	47	42	*	7	2	
16 Lerwick ...	54	978.0	-24	NW	7	rr	43	95	6	6	-	-	10	10	800	990.1	+10	NNE	3	c	47																

THE DAILY WEATHER REPORT

OF THE METEOROLOGICAL OFFICE, LONDON.

Hours.	18h.	15h.	12h.	9h.	6h.	3h.	0h.
1	4	5	5	5	5	5	5
2	6	8	8	8	8	8	8
3	7	10	10	10	10	10	10
4	8	11	11	11	11	11	11
5	9	12	12	12	12	12	12
6	10	13	13	13	13	13	13
7	11	14	14	14	14	14	14
8	12	15	15	15	15	15	15
9	13	16	16	16	16	16	16
10	14	17	17	17	17	17	17
11	15	18	18	18	18	18	18
12	16	19	19	19	19	19	19
13	17	20	20	20	20	20	20
14	18	21	21	21	21	21	21
15	19	22	22	22	22	22	22
16	20	23	23	23	23	23	23
17	21	24	24	24	24	24	24
18	22	25	25	25	25	25	25
19	23	26	26	26	26	26	26
20	24	27	27	27	27	27	27
21	25	28	28	28	28	28	28
22	26	29	29	29	29	29	29
23	27	30	30	30	30	30	30
24	28	31	31	31	31	31	31
25	29	32	32	32	32	32	32
26	30	33	33	33	33	33	33
27	31	34	34	34	34	34	34
28	32	35	35	35	35	35	35
29	33	36	36	36	36	36	36
30	34	37	37	37	37	37	37

STATIONS.	OBSERVATIONS at 13h. G.M.T. 14th October														OBSERVATIONS at 18h. G.M.T. 14th October														PAST 24 HOURS.						
	Barom. at M.S.L. mb.	Change in 3 hours.	Wind. Dir. Force 0-12	Weather.	Temp. °F.	Humid. %	Visib. 0-9	Cloud.						Barom. at M.S.L. mb.	Change in 3 hours.	Wind. Dir. Force 0-13	Weather.	Temp. °F.	Humid. %	Visib. 0-9	Cloud.				State of Ground. 0-8	Sea. 0-9	WEATHER.								
								Form.			Amount.		Height of Base (feet)								Form.			Amount.			Height of Base (feet)	Th.-15h. 14th	15h.-18h. 14th	18h. 14th to 1h. 15th	1h.-7h. 15th				
								Low.	Med.	High.	Low.	Total 0-10									Low.	Med.	High.	Low.								Total 0-10			
(1)	(2)	(3)	(4)	(5)	(6)	(7)	(8)	(9)	(10)	(11)	(12)	(13)	(14)	(15)	(16)	(17)	(18)	(19)	(20)	(21)	(22)	(23)	(24)	(25)	(26)	(27)	(28)	(29)	(30)	(37)	(38)	(39)	(40)		
1 London (Kew)...	30.74	+18	NW	4	C	51	55	7	8	-	7-8	7-8	2500	100.04	+22	WN	2	b	48	75	6	4	-	-	-	Tr.	Tr.	2500	1	*	orrm.c	cb ₃	b ₃ cpr	cbc	
2 Croydon	30.73	+12	WNW	4	C	49	65	6	8	3	-	7-8	7-8	2500	100.03	+22	WN	3	b	48	75	6	-	7	-	0	Tr.	1	1	*	ocrrz ₃	b ₃ cb ₃	b ₃ cpr	c	
3 S. Farnborough	30.73	+18	NNW	3	bc	51	65	8	8	-	3	4-6	4-6	1500	100.09	+22	WN	2	b	46	75	8	7	-	-	1	1	1500	1	*	orrrc ₃	b ₃ cb	b ₃ c bc	c	
4 Winchester	30.84	+18	WNW	4	C	52	65	8	2	-	-	7-8	7-8	4000	100.17	+20	W	4	b	46	85	7	5	-	-	1	1	4000	1	*	orrm.c	bcb	bcc	c	
5 Boscombe Down	30.82	+18	WNW	3	C	50	65	8	8	-	-	7-8	7-8	1500	100.21	+20	WN	3	b	45	85	7	8	-	-	1	1	4000	1	*	or.r.bc	cb	b, cpr	c	
6 Calshot, S'thmtn	30.86	+26	W	4	C	52	65	7	8	-	-	7-8	7-8	2500	100.20	+22	WSW	3	b	47	75	8	7	-	4	Tr.	1	2500	0	1	Rcib ₃	c ₃ cb ₃	b ₃ cc	c ₃ c	
7 Dungeness	*	*	SW	3	C	*	*	6	5	-	*	7-8	7-8	1500	*	*	WNW	2	bc	*	*	7	5	4	*	2-3	46	1500	*	2	r	bc	r	c	
8 Lympne	30.65	+34	NNW	4	C	45	85	6	8	-	-	7-8	7-8	1500	100.03	+26	WS	3	bc	45	85	6	4	-	-	2-3	2-3	2500	1	*	orrrc	c ₃ cb ₃	c ₃ cb ₃	bccpr	
9 Shoeburyness	30.58	+16	NNW	3	bc	52	65	8	7	-	-	2-3	2-3	2500	99.83	+14	WS	2	b	48	85	6	1	7	-	Tr.	1	4000	1	*	crm ₃ bc	bcb	b ₃ m ₃ c ₃	c ₃ pr ₃	
10 Felixstowe	30.48	+10	WNW	4	bc	50	65	8	1	-	-	4-6	4-6	2500	99.78	+16	WSW	3	bc	48	75	7	4	3	1	2-3	4-6	4000	0	2	c ₃ c	bc	b ₃ cpr ₃	c ₃ pr ₃ bc	
11 Gorleston	30.23	-4	WNW	3	bc	48	75	6	2	-	-	4-6	4-6	4000	99.56	+10	SW	2	bc	47	75	6	5	-	-	4-6	4-6	2500	0	1	c ₃ c	b ₃ cm ₃	b ₃ c ₃ pr ₃	c ₃ pr ₃ q	
12 Cranwell	30.52	+6	WN	4	C	50	65	6	3	6	1	7-8	7-8	2500	99.60	+2	WS	4	c/pr	48	75	6	5	-	-	3+	3+	1500	1	*	b ₃ m ₃ c	c ₃ b, c ₃ pr ₃	c ₃ pr ₃ c	c ₃ pr ₃ q	
13 Birmingham	30.78	+14	NW	3	bc	49	65	8	3	-	-	4-6	4-6	2500	100.01	+6	W	3	ir	48	75	7	6	-	-	3+	3+	1500	1	*	b ₃ bc	b ₃ cc	c ₃ pr ₃ bc	bc	
14 Upper Heyford	30.75	+14	NNW	4	bc	52	65	8	2	-	-	4-6	4-6	2500	100.02	+14	W	3	C	46	85	8	7	-	-	3	3	2500	1	*	r ₃ id ₃ bc ₃ pr ₃	b ₃ c ₃ pr ₃ c	c ₃ pr ₃ bc	c ₃ pr ₃ q	
15 Ross-on-Wye	30.88	+14	NNW	3	bc	51	65	9	2	-	-	2-3	2-3	4000	100.16	+14	WSW	3	C	49	75	8	8	-	-	7-8	7-8	4000	1	*	b ₃ bc, b ₃ bc	bc	c ₃ pr ₃ bc	c	
16 Portland Bill	30.96	+18	NW	4	C	53	85	8	3	4	-	4-6	7-8	1500	100.32	+30	NW	4	bc	53	85	8	4	-	-	2-3	2-3	2500	1	4	b ₃ cc	c ₃ c	bc	b ₃ cc	
17 Plymouth	100.15	+24	NW	3	PH(R)	50	85	8	3	-	-	3	3	800	100.64	+28	NNW	4	C	51	65	7	5	-	-	7-8	7-8	2500	1	2	c ₃ PR ₃ q	c ₃ PR ₃ q, pr	b ₃ cb	b ₃ cc, r ₃ c	
18 The Lizard	100.31	+20	NW	6	q	54	65	7	8	-	-	7-8	7-8	2500	100.82	+30	NNW	4	C	53	75	8	8	-	-	7-8	7-8	4000	0	3	c ₃ pr ₃ q	q, b ₃ cc	c ₃ q	c	
19 Seilly (St. Mary's)	100.53	+24	NW	7	bc	54	65	7	2	-	-	4-6	4-6	4000	100.98	+14	NNW	6	bc	53	75	8	4	6	-	2-3	2-3	4000	0	5	c ₃ bc	b ₃ cc	bc	b ₃ cc	
20 Guernsey	100.18	+34	NW	3	bc	53	65	8	8	-	-	4-6	4-6	2500	100.60	+28	NW	5	bc	52	65	8	8	-	-	4-6	4-6	2500	1	4	q, Rd	b ₃ cpr	bc	b ₃ cc	
21 Pembroke	100.10	+24	NNW	4	q	50	75	7	8	7	-	4-6	4-6	4000	100.42	+20	W	4	q	54	75	8	3	6	-	4-6	7-8	2500	0	2	c ₃ pr ₃ bc	b ₃ c ₃ q	b ₃ c ₃ q	b ₃ c ₃ q	
22 Holyhead	100.10	+36	NW	6	q	53	65	8	2	-	-	7-8	7-8	2500	100.24	+18	NW	8	q	54	75	8	4	-	-	3+	3+	2500	1	4	pr, q	pr, q	c ₃ bc ₃ q	q	
23 Chester (Sealand)	30.81	+18	NW	6	pr	50	75	8	3	-	-	3	3	1500	99.87	+6	WNW	7	c/pr	51	85	7	6	-	-	3+	3+	800	1	*	c ₃ PR ₃ q	c ₃ PR ₃ q	c ₃ pr ₃ rv	c ₃ pr ₃ q	
24 L. pool (Bidston)	30.76	+12	WNW	5	bc	50	75	8	8	-	-	2-3	4-6	2500	99.77	+4	NW	7	rr	50	85	7	6	-	-	10	10	1500	1	*	PH, bc, pr	b ₃ c ₃ pr ₃ q	r ₃ q, c ₃ q	c ₃ q	
25 Harrogate	30.45	+6	WSW	3	bc	51	65	9	1	-	-	1	2-3	4000	99.42	-6	W	4	pr	48	85	7	3	-	-	3+	3+	2500	1	*	b ₃ bc	b ₃ ccpr	c ₃ pr	b ₃ bc	
26 Spurn Head	30.34	0	NW	0	bc	52	75	7	4	7	-	2-3	4-6	4000	99.30	0	WN	6	C	51	85	6	5	2	-	7-8	3+	2500	0	4	bc	b ₃ cc	c ₃ q	c ₃ q	
27 Catterick	30.34	-2	WNW	4	bc	50	55	8	1	-	-	2	1	4-6	2500	99.38	+12	WN	4	c/pr	50	75	7	3	-	3	3+	2500	0	*	b ₃ bcy	b ₃ c ₃ pr ₃ q	c ₃ pr ₃ bc	bc	
28 Tynemouth	30.28	+6	W	3	bc	50	75	7	2	-	-	1	4-6	4-6	2500	99.20	+14	W	3	C	50	85	7	6	-	-	3	3	1500	1	1	bc, b ₃ q	b ₃ c ₃ pr ₃ c	c ₃ o	c ₃ q
29 Incheith	30.06	-20	SW	5	C	49	85	8	8	3	2	4-6	7-8	2500	99.44	+20	WNW	4	C	49	75	8	8	6	-	3	3	2500	0	2	C	C	C	C	
30 Leuchars	30.02	-18	W	5	C	50	65	9	1	3	2	4-6	7-8	2500	99.40	+30	W	4	C	48	75	9	4	7	2	2-3	3	4000	1	*	b ₃ cc, v ₃ q	c ₃ q, v ₃ q	c ₃ v	c ₃ v	
31 Renfrew	30.33	-4	WNW	5	c/pr	51	75	8	6	-	-	7-8	7-8	2500	99.71	+40	WNW	4	C	50	75	8	8	-	-	7-8	7-8	4000	1	*	b ₃ ccpr ₃	b ₃ ccq	c ₃ bc	bc	
32 Eskdalemuir	30.27	-6	W	4	C	47	65	8	5	-	-	3	3	2500	99.51	+30	NNW	5	c/pr	47	75	7	8	-	-	7-8	7-8	1500	1	*	b ₃ cc, bc	c ₃ bcpr ₃	c ₃ bc	bc	
33 Tiree	30.68	+18	NW	7	pr	51	85	6	6	7	-	3	10	1500	100.26	+42	NNW	7	C	51	75	7	6	7	-	3	10	1500	1	5	b ₃ cPR	c ₃ pr ₃	C	c ₃ pr ₃	
34 Stornoway	30.46	+30	NNW	7	ir	50	85	8	3	6	-	7-8	3	1500	100.13	+20	N	7	C	47	75	7	3	7	-	7-8	3+	1500	1	3	c ₃ ir ₃ q	c ₃ ir ₃ q	c ₃ pr ₃ q	c ₃ pr ₃	
35 Dalwhinnie	30.37	0	NW	2	ir	45	75	8	4	4	-	7-8	10	2500	99.58	+20	NW	5	rr	44	85	7	3	2	-	4-6	10	800	1	2	C	rr	c ₃ pr ₃ q	ir	
36 Aberdeen	30.77	+4	NW	2	bc/ir	43	35	8	8	-	-	3	4-6	4-6	1500	99.15	+22	NW	5	pr	47	85	7	3	-	3+	3+	1500	1	2	c ₃ ir	b ₃ ccpr	orrm ₃	orrm ₃ q	
37 Wick	30.43	+30	WNW	4	C	49	85	8	3	7	3	4-6	3	1500	99.16	+20	NW	8	rr	46	85	7	3	2	-	7-8	10	1500	1	3	c ₃ pr, rr	c ₃ PR ₃ q	c ₃ rr ₃ q	c ₃ rr ₃ q	
38 Lerwick	30.45	+18	NNE	2	pr	50	75	8	3	-	-	3	3	1500	98.81	+20	NNW	3	C	45	85	8	5	1	-	4-6	3	1500	1	*	c ₃ PR, pr	c ₃ pr ₃	c ₃ pr ₃	c ₃ pr ₃	
39 Blacksod Point	100.77	+34	N	6	q	52	85	8	3	-	-	4-6	4-6	450	101.13	+24	N	6	q	51	75	8	3	-	-	7-8	7-8	220	0	4	pr, c ₃ q	pr, c ₃ q	pr, c ₃ q	pr, c ₃ q	
40 Malin Head	100.01	+18	NW	4	C	52	85	7	8	-	-	7-8	7-8	2500	100.61	+30	NW	5	pr	52	85	7	8	-	-	3+	3+	2500	1	4	c ₃ pr, pr	c ₃ pr ₃	c ₃ pr ₃	c ₃ pr ₃	
41 Aldergrove	30.34	+10	NW	5	c/pr	49	85	8	8	-	-	7-8	7-8	1500	100.29	+22	NW	5	ir	50	85	7	5	-	-	3+	3+	800	1	*	b ₃ ccpr	c ₃ pr, ir	c ₃ pr	pr	
42 Donaghadee	30.85	+10																																	

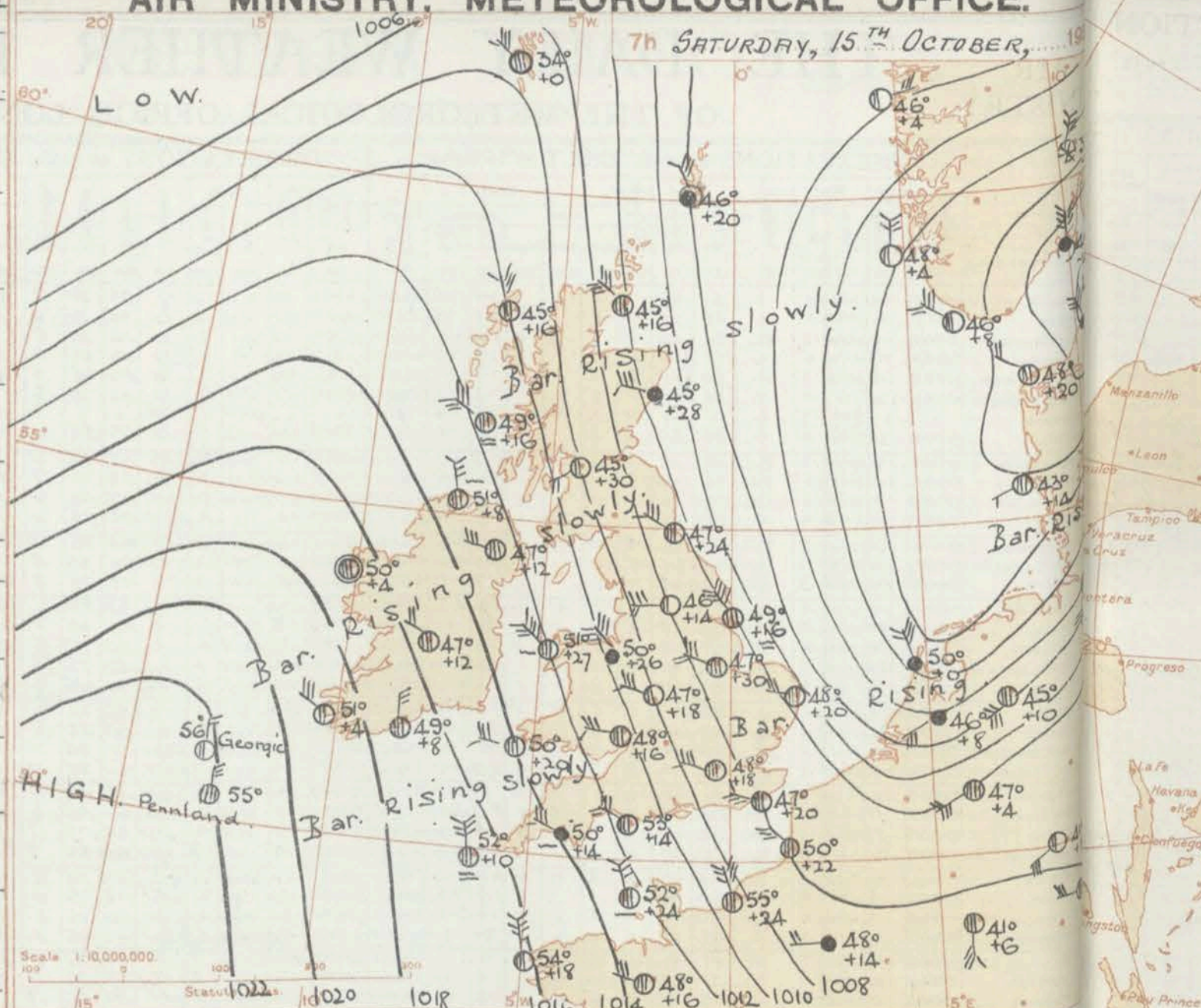
REPORTS from HEALTH RESORTS for 14th October 1932.

DISTRICTS.	STATIONS.	WEATHER.		TEMPERATURE.		RAINFALL.		SUNSHINE.	
		Forenoon.	Afternoon.	Min. 9h. to 5h.	Max. 9h. to 5h.	Night. 17h. to 9h.	Day. 9h. to 17h.	Sunrise to 17h.	Sunset to 17h.
1	Tunbridge W.	oroc	bc	38	51	29	1	4.9	3.9
	Bournemouth	rbcb	b	40	55	22	-	7.0	6.1
	Ventnor	orcb	b	41	53	26	-	6.0	4.3
	Southsea	orcb	b	40	54	20	Trace	6.5	4.0
	Bognor Regis	rbcb	b	40	54	21	0.3	6.6	3.4
	Littlehampton	erchc	bc	40	55	23	0.2	6.3	3.6
	Worthing	roc	bc	39	54	22	0.5	5.3	4.1
	Brighton	rbcb	bc	39	54	26	0.2	5.1	4.0
	Eastbourne	rrcb	bc	38	53	25	1	5.5	2.5
	Hastings	oroc	ebcb	38	50	29	5	5.1	3.0
	Folkestone	orlc	ebcb	39	52	32	4	3.8	2.5
	Dover	rrcb	cb	41	53	30	3	4.0	2.5
	Deal	roc	cb	42	52	22	4	3.5	3.2
	Ramsgate	roc	bc	41	53	17	4	4.0	3.3
	Margate	erbc	bc	41	52	17	1	4.3	3.1
2	Southend	orbc	bc	42	54	6	0.1	4.4	3.5
	Maldon	rcbc	b	38	53	1	0.3	4.3	3.3
	Clacton-on-Sea	rcbc	bc	43	52	-	1	4.9	3.0
	Dovercourt	roc	fbcc	41	52	0.3	Trace	4.7	4.0
	Lowestoft	bc	bc	39	52	-	-	4.5	4.6
	Skegness	obcm	b	35	52	Trace	-	6.5	6.1
	Mablethorpe	wb	b	35	52	-	-	8.6	4.2
	Cleethorpes	bmb	b	36	53	0.1	-	8.1	5.6
3	Leamington S.	bc	bc	37	52	-	-	6.3	4.9
4	Cheltenham	wbcb	bc	42	54	-	Trace	7.8	7.6
5	Bath	bc	bc	42	54	11	Trace	7.8	5.0
	Weymouth	bbcb	b	42	56	19	0.2	7.5	5.5
	Jersey	rrcb	bc	52	56	18	1	4.7	1.3
	Torquay	RLb	bc	44	54	25	1	7.4	5.5
	Penzance	rcb	bc	47	56	36	-	6.9	1.7
	St. Ives	b	c	48	54	25	-	4.0	0.5
	Bude	rrcb	bc	45	55	17	0.4	4.6	0.0
	Ilfracombe	bc	bc	46	55	17	0.1	3.0	3.6
6	Aberystwyth	orrc	bc	41	54	7	2	2.5	5.4
7	Llandudno	cpbc	cpc	45	53	2	0.3	2.6	4.0
	Colwyn Bay	cpbc	bc	42	53	1	0.5	2.5	5.2
	Rhyl	cpbc	bc	38	52	7	2	2.7	7.2
8	Wallasey	irbc	cir	42	53	5	2	2.8	2.3
	Southport	cpbc	cpc	43	54	3	3	3.4	3.5
	Blackpool	cp	cpc	44	52	3	1	3.2	5.5
	Morecambe	bbcb	bc	39	52	4	1	4.4	3.9
9	Ilkley	b	bc	34	53	5	1	6.6	2.3
10	Berwick-on-T.	bc	bc	35	51	0.5	0.2	3.0	1.3
11	Dunbar	bcm	bc	37	51	Trace	0.5	2.7	0.0
12	Troon	rcbc	bc	41	54	1	Trace	2.4	3.6
	Douglas	chcr	bc	41	52	0.5	3	5.2	8.7

† Max. Temp. for period 21h. yesterday to 17h. to-day; Min. Temp. 21h. to 9h. † Min. Temp. 17h. to 9h.

DISTRICTS.	FORECASTS FOR THE 24 HOURS COMMENCING 12 NOON, G.M.T. 15th Oct. 1932.
1. S.E. England	Moderate northwesterly winds, backing; fair but local showers at first; rather cool today, milder tomorrow;
2. E. England...	local ground frost tonight.
3. E. Midlands	
4. W. Midlands	
5. S.W. England	
6. South Wales	Moderate northwesterly wind, fresh locally at first,
7. North Wales	backing to southwest, fair today, rain probable tomorrow;
8. N.W. England	milder.
9. N. Midlands	Moderate or fresh northwesterly wind, backing; fair,
10. N.E. England	but local showers today, perhaps rain later; rather cool
11. S.E. Scotland	becoming milder.
12. S.W. Scotland & Isle of Man	
13. A. W. Scotld. B. N.W. Scotland.	Moderate or fresh northwesterly wind, backing
14. Mid-Scotland	to southwest or south; local showers and bright intervals
15. N.E. Scotland	at first, rain later; becoming milder.
16. Orkneys and Shetlands.	
17. N.W. Ireland	Light or moderate westerly wind becoming southwesterly
18. N.E. Ireland	and freshening; mainly fair at first, rain later; milder.
19. S.E. Ireland	
20. S.W. Ireland	

AIR MINISTRY. METEOROLOGICAL OFFICE.



BAROMETER. Isobars are drawn for intervals of two millibars.
WIND. Arrows fly with wind. Number of feathers indicate Beaufort Force. Calm indicated by circle outside weather symbol. — **TEMPERATURE** is given in degrees Fahrenheit.
WEATHER SYMBOLS: — Clear sky. — Sky less than $\frac{1}{2}$ clouded. — Sky $\frac{1}{2}$ to $\frac{3}{4}$ clouded. — Overcast sky. — Rain falling. * Snow. * Sleet.
SEA DISTURBANCE. — Rough. — High.
BAROMETRIC CHANGE from 4h. to 7h. in tenths of millibars is entered beneath the temperature.

GENERAL INFERENCE.
 A deep depression over Southern Scandinavia is moving away northeast. A wedge of high pressure off our western seaboard is moving east and a depression is approaching Iceland from the Southwest. Apart from local showers weather will be fair at first but rain is probable later in the North and West.

FURTHER OUTLOOK.
 Unsettled especially in the North and West.

Forecasts issued at 0950 G.M.T.
 G. C. SIMPSON, C.B., D.Sc., Director.

**Morning of
SATURDAY
October 15th
1932.**

EXPLANATION OF CHART.

Isobars are drawn for intervals of four millibars.

Arrows by with the wind. Number of feathers indicate Beaufort Force.

Temperature is given in degrees F.

Weather is given in Beaufort Notation (see page 1) and by symbols (see opposite page).

Morning of
SATURDAY
October 15
1932.

EXPLANATION OF CHART.

Isobars are drawn for intervals of four millibars.

Blows fly with the wind. Number of feathers indicate Beaufort Force.

TEMPERATURE is given in degrees F.
RATHER IS

is given in Beaufort Notation (see page 1) and by symbols (see opposite page).

THE DAILY WEATHER REPORT

OF THE METEOROLOGICAL OFFICE, LONDON.

BRITISH SECTION
Saturday 15th October 1935
No. 25295

STATIONS.	OBSERVATIONS at 1 hr. G.M.T. 15 th October														OBSERVATIONS at 7 hr. G.M.T. 15 th October														PAST 24 HOURS.									
	Height above M.S.L. in feet.	Barom. at M.S.L.	Change in 3 hours.	Wind.		Weather.	Temp. °F.	Humid. %	Visibility.	Cloud.					Barom. at M.S.L.	Change in 3 hours.	Wind.		Weather.	Temp. °F.	Humid. %	Visibility.	Cloud.					State of Ground.	Sea.	TEMPERATURE.			RAINFALL.					
				Dir.	Force.					Low.	Med.	High.	Low.	Total.			Height of Base (feet).	Low.					Med.	High.	Low.	Total.	Height of Base (feet).			Max. Day 7h-18h °F.	Min. Night 18h-7h °F.	Min. on Grass °F.	Day 7h-18h mm.	Night 18h-7h mm.				
1 London (Kew)...	18	*	*	*	*	*	*	*	*	*	*	*	1007.0	+20	WNW	3	bc	49	75	8	5	-	-	4.6	4.6	2500	1	*	53	46	40	4	0.5					
Croydon	217	1003.0	+14	WN	4	c/pr	48	95	7	5	-	-	9+	9+	1500	1006.6	+18	WN	4	c	48	85	7	5	7	-	4.6	7.8	1500	1	*	53	45	41	7	1		
S. Farnborough	237	*	*	*	*	*	*	*	*	*	*	*	1007.3	+20	W	3	bc	47	85	8	7	8	-	4.6	4.6	1500	1	*	54	43	30	5	-					
Winchester	275	*	*	*	*	*	*	*	*	*	*	*	1008.8	+24	WN	4	c	48	85	8	5	3	-	3+	3+	4000	1	*	54	45	40	4	-					
Boscombe Down	417	*	*	*	*	*	*	*	*	*	*	*	1010.2	+12	NW	4	c	48	85	7	5	3	-	7.8	3+	1500	1	*	52	45	42	2	0.3					
Calshot (S'hamtn)	8	1004.9	+14	WSW	5	c	50	75	8	8	-	-	9	9	2500	1008.6	+20	SWW	3	c	48	85	8	5	4	1	4.6	7.8	2500	0	2	54	45	45	8	-		
Dungeness	20	*	*	*	*	*	*	*	*	*	*	*	1008.6	+20	WSW	3	c	48	85	8	5	4	1	4.6	7.8	1500	0	3	50	46	*	18	0.1					
Lympe	346	1002.1	+4	W	3	bc	45	85	7	5	3	-	4.6	4.6	2500	1005.5	+20	WNW	4	c/pr	47	85	7	5	3	-	4.6	7.8	2500	1	*	50	41	37	15	1		
2 Shoeburyness	11	*	*	*	*	*	*	*	*	*	*	*	1005.6	+24	WNW	4	c	49	85	8	5	3	-	0	3+	-	-	1	*	54	45	41	3	1				
Felixstowe	15	*	*	*	*	*	*	*	*	*	*	*	1004.5	+22	WN	4	c	50	75	8	5	3	-	4.6	7.8	4000	1	2	52	47	42	0.2	0.2					
Gorleston	14	998.9	+20	WN	3	c	47	95	6	5	-	-	9	9	2500	1001.1	+20	WNW	3	c	48	85	7	5	-	3+	3+	1500	1	3	52	45	44	-	1			
Cranwell	240	1000.3	+22	WNW	4	c	47	75	6	5	5	-	2.3	9	5700	1004.6	+20	NW	5	c	47	75	8	5	7	-	7.8	3+	2500	1	*	51	46	44	Tr.	0.1		
3 Birmingham	535	*	*	*	*	*	*	*	*	*	*	*	1007.8	+18	NW	4	bc	47	75	8	5	3	-	2.3	4.6	2500	1	*	50	46	42	Tr.	1					
Upper Heyford	408	*	*	*	*	*	*	*	*	*	*	*	1007.5	+22	WNW	5	bc	47	85	8	5	7	5	4.6	4.6	1500	1	*	54	45	40	Tr.	0.2					
4 Ross-on-Wye	323	*	*	*	*	*	*	*	*	*	*	*	1009.2	+16	WN	4	c	48	75	8	5	-	-	3	3	2500	1	*	53	47	43	0.1	0.1					
5 Portland Bill	32	1006.5	+16	NW	5	bc	54	85	8	4	-	-	2.3	2.3	2500	1010.2	+14	WNW	5	c	53	75	8	8	-	3	3	1500	0	4	54	52	*	2	-			
Plymouth	82	*	*	*	*	*	*	*	*	*	*	*	1013.6	+14	WNW	4	ir	50	75	8	5	-	-	10	10	1500	1	2	56	45	46	4	0.5					
The Lizard	222	1011.9	+20	NW	4	c	51	85	8	8	-	-	9+	9+	2500	1015.2	+14	NW	4	c	50	75	8	8	-	3+	3+	2500	0	2	55	49	*	0.1	-			
Scilly (St. Mary's)	163	1013.2	+16	NW	6	bc	51	85	8	1	-	-	4.6	4.6	4000	1016.7	+10	NW	6	c	52	75	8	8	6	-	7.8	3	2500	0	5	54	51	*	-			
Guernsey	175	1009.2	+8	NW	1	bc	53	75	8	7	-	-	4.6	4.6	2500	1012.2	+24	NNW	5	c	52	75	8	8	-	7.8	7.8	2500	0	4	57	52	47	7	-			
6 Pembroke	142	1003.4	+16	WNW	6	q	51	75	7	5	6	-	2.3	4.6	2500	1013.3	+20	WNW	4	q	50	75	7	5	6	-	4.6	3	2500	0	3	54	50	*	-			
7 Holyhead	26	1007.8	+30	WNW	7	q	52	75	8	5	-	-	9+	9+	4000	1011.6	+22	WNW	7	q	51	75	8	4	-	3+	3+	2500	1	4	54	51	49	0.2	-			
Chester (Sealand)	16	*	*	*	*	*	*	*	*	*	*	*	1008.6	+26	NW	6	pr	50	75	8	8	2	-	3	3	800	1	*	52	49	45	7	1					
8 L'pool (Bidston)	198	*	*	*	*	*	*	*	*	*	*	*	1008.5	+28	NNW	6	q	50	75	8	8	-	-	3	3	2500	0	*	51	49	47	2	0.1					
9 Harrogate	478	*	*	*	*	*	*	*	*	*	*	*	1005.4	+14	W	5	q	46	65	9	5	4	5	7.8	7.8	4000	1	*	52	45	42	Tr.	0.1					
10 Spurn Head	29	997.2	+8	NW	7	q	49	85	7	5	2	-	4.6	9+	2500	1000.8	+16	NNW	7	q	45	85	7	5	7	-	4.6	7.8	4000	0	5	53	47	*	-			
Catterick	175	*	*	*	*	*	*	*	*	*	*	*	1004.8	+32	NW	5	bc	47	65	9	5	3	3	2.3	4.6	4000	0	*	53	46	43	Tr.	0.1					
Tynemouth	67	998.0	+24	NW	4	o	49	85	8	6	-	-	10	10	1500	1002.9	+24	NW	4	c	47	75	8	2	-	7.8	7.8	2500	1	3	52	46	42	Tr.	-			
11 Inchekeith	190	1001.3	+20	NW	3	c	49	65	8	5	-	-	9+	9+	1500	1006.8	+20	WNW	4	c	47	65	8	5	4	1	4.6	7.8	4000	0	2	53	46	43	-	-		
Leuchars	35	*	*	*	*	*	*	*	*	*	*	*	1005.5	+38	WNW	4	c	45	65	9	5	3	3	3	4.6	7.8	2500	0	*	52	45	40	-	-				
12 Renfrew	32	*	*	*	*	*	*	*	*	*	*	*	1008.6	+30	WSW	2	c	45	75	8	5	3	-	2.3	7.8	4000	1	*	54	44	40	Tr.	-					
Eskdalemuir	794	*	*	*	*	*	*	*	*	*	*	*	1007.3	+30	NNW	3	c	42	85	9	5	4	8	1	7.8	2500	1	*	51	40	37	Tr.	-					
13a Tiresa	22	*	*	*	*	*	*	*	*	*	*	*	1011.5	+16	NNW	6	c	49	65	9	5	5	-	3+	3+	2500	0	5	52	48	45	2	0.1					
13b Stornoway	34	1007.4	+20	N	6	pr	45	85	7	9	6	-	7.8	9+	1500	1010.0	+16	NNW	4	c	45	85	8	5	2	-	4.6	10	1500	1	1	50.3	43	*	6	1		
15 Dalwhinnie	1176	*	*	*	*	*	*	*	*	*	*	*	1008.0	+20	N	4	ir	40	95	8	4	2	-	4.6	10	2500	1	*	46	39	35	3	4					
Aberdeen	37	*	*	*	*	*	*	*	*	*	*	*	1003.5	+28	WNW	4	ir	45	85	8	3	-	-	10	10	800	1	2	49	44	43	4	3					
Wick	81	999.1	+34	NW	8	pr	45	95	7	9	2	-	7.8	10	1500	1004.7	+16	NW	6	c	45	95	8	3	1	-	7.8	3	1500	1	3	50	45	*	11	4		
16 Lerwick	54	995.8	+24	NNW	4	c/pr	47	95	7	5	-	-	9	9	1500	1004.2	+20	NNW	4	pr	46	95	6	5	-	3+	3+	1500	1	*	50	45	*	1	1			
17 Blacksod Point	18	1016.3	+20	N	5	bc	50	75	8	3	-	-	4.6	4.6	450	1016.3	+4	-	0	c	50	85	8	5	-	3	3	450	0	2	55	48	*	0.4	0.2			
18 Malin Head	52	1011.0	+30	NW	3	pr	50	95	7	8	-	-	9	9	2500	1012.5	+12	NW	4	c	51	95	7	8	-	3+	3+	2500	0	4	52	46	*	1	1			
Aldergrove	238	*	*	*	*	*	*	*	*	*	*	*	1012.6	+12	WNW	3	c	47	75	8	5	-	-	10	10	1500	1	*	51	46	43	1	2					
Donaghadee	40	*	*	*	*	*	*	*	*	*	*	*	1010.6	-6	NW	7	q	48	95	7	5	-	-	7.8	7.8	1500	1	4	53	48	*	1	0.5					
19 Birr Castle	173	*	*	*	*	*	*	*	*	*	*	*	1016.4	+12	NW	2	c	47	85	8	5	-	-															

ION
1932.
URS.
Night
18h-7h
mm.
(35)
(36)
0.5
1
3.5
6.0
6.0
0.3
7.5
6.0
0.1
4.2
1
5.7
0.2
4.0
1
4.3
0.1
7.3
1
6.2
0.2
7.7
0.1
7.8
0.5
8.4
0.1
5.8
0.1
6.5
0.1
3.5
0.1
1.2
0.1
3.0
0.1
7.6
0.1
8.6
0.1
7.7
0.1
3.4
0.1
2.0
0.1
4.6
0.1
1.5
0.1
0.3
0.1
1.6
0.1
3.7
0.2
0.6
0.1
3.5
0.5
4.8
0.5
4.8
S, etc.
2.—Code for
visibility.
not visible at
55 yards.
220 "
550 "
1,100 "
1 1/2 miles.
2 1/2 "
4 1/2 "
12 1/2 "
31 "
beyond 31m.
—Code for
Sea.
Very rough.
High.
Very high.
Precipitous.
Confused.
motor.

Page 1
AIR
MINISTRY.
THE DAILY WEATHER REPORT
OF THE METEOROLOGICAL OFFICE, LONDON.
BRITISH SECTION
Sunday 16th October 1932.
No. 25826

STATIONS.	OBSERVATIONS at 13h. G.M.T. 15th October														OBSERVATIONS at 18h. G.M.T. 15th October														PAST 24 HOURS.																						
	Barom. at M.S.L. (1)	Change in 3 hours. (2)	Wind. Direc. (3)	Force. (4)	Weather. (5)	Temp. (6)	Humid. (7)	Visibility. (8)	Cloud.					Height of Base. (feet) (14)	Barom. at M.S.L. (15)	Change in 3 hours. (16)	Wind. Direc. (17)	Force. (18)	Weather. (19)	Temp. (20)	Humid. (21)	Visibility. (22)	Cloud.					Height of Base. (feet) (28)	State of Ground. (29)	Sea. (30)	WEATHER.																				
									Form.			Amount.											Low. (23)	Med. (24)	High. (25)	Low. (26)	Total (27)				Low. (31)	Total (32)	High. (33)	Low. (34)	Total (35)	High. (36)	Low. (37)	Total (38)	High. (39)	Low. (40)	Total (41)	High. (42)									
									Low. (9)	Med. (10)	High. (11)	Low. (12)	Total (13)																														Low. (19)	Total (20)	High. (21)	Low. (29)	Total (30)	High. (31)	Low. (39)	Total (40)	High. (41)
(For heights see p. 4.)	(1)	(2)	(3)	(4)	(5)	(6)	(7)	(8)	(9)	(10)	(11)	(12)	(13)	(14)	(15)	(16)	(17)	(18)	(19)	(20)	(21)	(22)	(23)	(24)	(25)	(26)	(27)	(28)	(29)	(30)	(43)	(44)	(45)	(46)																	
1 London (Kew)...	1009.7	+10	NW	4	C	54	54	6	5	-	-	9	9	2500	1013.0	+20	NW	3	C	51	65	4	5	-	-	10	10	4000	1	*	bccm.	cm	cm.	cm.	cm.																
Croydon	1009.2	+6	NW	4	C	53	54	5	3	-	-	9	9	2500	1013.1	+22	WNW	3	C	51	65	4	5	-	-	7.8	9	4000	1	*	cbcm.	cm	cm.	cm.	cm.																
6. Farnborough	1010.4	+10	NW	4	C	53	55	5	9	-	-	9	9	2500	1013.5	+20	WNW	2	C	50	75	4	5	-	-	9	9	4000	1	*	bcc	cm	cm.	cm.	cm.																
Winchester	1011.0	+6	WNW	4	C	52	55	5	9	-	-	9	9	2500	1014.3	+20	WNW	2	C	49	85	4	5	-	-	9	9	4000	1	*	c	cm	cm.	cm.	cm.																
Boscombe Down	1011.5	+6	NW	4	C	51	55	5	9	-	-	9	9	2500	1014.3	+16	WNW	2	C	50	75	4	5	-	-	10	10	2500	1	*	cbrc	cm	cm.	cm.	cm.																
Calshot, S'thmtn	1011.0	+6	W'N	6	C	54	55	5	9	-	-	9	9	2500	1014.1	+18	SWW	2	C	51	75	4	5	-	-	9	9	4000	0	1	bccq	cm	cm.	cm.	cm.																
Dungeness	*	*	NW	2	C	54	55	5	9	-	-	9	9	1500	1014.1	+18	SWW	2	C	51	75	4	5	-	-	10	10	1500	0	2	o	cm	cm.	cm.	cm.																
Lympne	1008.6	+12	WNW	4	C	52	55	5	9	-	-	9	9	4000	1012.7	+24	WNW	2	C	49	75	6	5	-	-	9	9	4000	1	*	cbccpr.	cm	cm.	cm.	cm.																
2 Shoeburyness	1008.1	+13	NW	4	C	53	55	5	7	-	-	7.8	9	2500	1011.7	+20	NW	3	C	50	75	4	5	-	-	7.8	9	2500	1	*	cbcc	cm	cm.	cm.	cm.																
Felixstowe	1007.0	+16	WNW	4	C	52	55	5	7	-	-	7.8	7.8	2500	1011.0	+22	WNW	3	C	50	75	4	5	-	-	9	9	2500	0	2	bcc	cm	cm.	cm.	cm.																
Gorleston	1004.3	+16	WNW	4	C	50	55	5	9	-	-	9	9	1500	1008.6	+20	WNW	3	C	48	85	6	5	-	-	7.8	7.8	1500	1	2	cbrc	cm	cm.	cm.	cm.																
Cranwell	1008.3	+14	NW	5	C	53	55	5	4	-	-	4.6	4.6	2500	1011.1	+10	NW	2	C	48	85	6	5	-	-	10	10	2500	1	*	bcc	cm	cm.	cm.	cm.																
3 Birmingham	1010.2	+6	WNW	5	C	51	55	5	8	-	-	7.8	7.8	1500	1012.8	+10	WNW	3	C	49	75	5	5	-	-	7.8	10	1500	0	4	bcc	cm	cm.	cm.	cm.																
Upper Heyford	1010.4	+10	NW	5	C	52	55	5	8	-	-	7.8	7.8	1500	1013.2	+14	NW	4	C	48	75	5	5	-	-	9	9	7200	0	*	bcc	cm	cm.	cm.	cm.																
Ross-on-Wye	1011.6	+8	WNW	4	C	52	55	5	9	-	-	9	9	4000	1013.8	+10	NW	3	C	49	75	5	5	-	-	1	10	2500	1	*	bcc	cm	cm.	cm.	cm.																
5 Portland Bill...	1012.2	+8	NW	5	C	55	75	8	4	-	-	4.6	4.6	2500	1015.6	+16	NW	4	C	54	75	4	5	-	-	10	10	1500	0	4	cbc	bcc	cm.	cm.	cm.																
Plymouth	1015.5	+6	NW	5	C	53	55	5	4	-	-	7.8	7.8	2500	1017.4	+14	WNW	3	C	52	75	4	5	-	-	7.8	9	1500	1	2	cin	cm	cm.	cm.	cm.																
The Lizard	1017.1	+4	NW	4	C	53	55	5	8	-	-	4.6	4.6	4000	1018.5	+10	NW	3	C	53	75	4	5	-	-	7.8	9	4000	0	2	cbc	bcc	cm.	cm.	cm.																
Scilly (St. Mary's)	1018.8	+2	NW	5	C	56	55	5	8	-	-	7.8	7.8	4000	1019.6	+2	WNW	4	C	53	55	5	5	-	-	4.6	9	4000	0	3	cbccq	cbcc	cm.	cm.	cm.																
Guernsey	1014.5	+6	NW	5	C	56	55	5	8	-	-	4.6	4.6	2500	1016.5	+24	NW	4	C	53	55	5	5	-	-	4.6	10	1500	0	4	cbc	bcc	cm.	cm.	cm.																
6 Pembroke	1014.3	-4	NW	4	C	53	75	7	5	-	-	4.6	7.8	2500	1015.7	+4	NW	1	C	54	75	4	5	-	-	4.6	9	2500	0	2	cb	q, bcc	cm.	cm.	cm.																
Holyhead	1013.0	+6	NW	6	C	54	55	5	6	-	-	7.8	9	4000	1013.2	-2	NW	3	C	53	55	5	5	-	-	4.6	10	1500	1	3	bccq	bcc	cm.	cm.	cm.																
Chester (Sealand)	1011.4	+14	NW	5	C	52	55	5	4	-	-	4.6	7.8	4000	1012.5	+2	NW	4	C	51	55	5	5	-	-	7.8	9	1500	1	*	bccq	bcc	cm.	cm.	cm.																
L'pool (Bidston)	1011.3	+6	WNW	5	C	52	55	5	4	-	-	4.6	4.6	2500	1011.8	0	NW	4	C	51	55	5	5	-	-	4.6	10	1500	0	*	bccq	bcc	cm.	cm.	cm.																
9 Harrogate	1008.9	+10	NW	4	C	50	55	5	9	-	-	9	9	4000	1009.8	+6	SW	3	C	47	75	4	5	-	-	0	10	-	1	*	bc	cm	cm.	cm.	cm.																
Spurn Head	1005.7	+14	NW	7	C	50	55	5	4	-	-	4.6	9	2500	1009.6	+16	WNW	4	C	50	85	4	5	-	-	4.6	9	2500	0	4	bc	cm	cm.	cm.	cm.																
Catterick	1008.8	+14	WNW	3	C	51	55	5	9	-	-	9	9	2500	1009.2	-4	WNW	1	C	49	75	5	5	-	-	0	10	-	0	*	bc	cm	cm.	cm.	cm.																
Tynemouth	1007.4	+16	NNE	4	C	51	75	8	4	-	-	9	9	4000	1008.2	-6	SW	1	C	50	75	5	5	-	-	10	10	1500	1	2	q, bc	Com.	cm.	cm.	cm.																
11 Inchkeith	1008.5	-6	WNW	3	C	53	55	5	8	-	-	4.6	7.8	4000	1007.7	-12	SW	4	C	47	85	6	5	-	-	10	10	1500	1	2	c	cin	cm.	cm.	cm.																
Leuchars	1008.0	+2	NW	4	C	53	55	5	7	-	-	2.3	7.8	2500	1006.6	-10	SW	3	C	46	75	4	5	-	-	2.3	10	2500	1	*	bccq	beyver	cm.	cm.	cm.																
Renfrew	1009.9	-2	WNW	4	C	52	55	5	7	-	-	1	9	4000	1008.2	-12	SW	3	C	48	85	4	5	-	-	4.6	10	4000	1	*	bccq	cm	cm.	cm.	cm.																
Exdalemuir	1008.5	0	WNW	3	C	52	55	5	7	-	-	2.3	4.6	2500	1009.1	-6	NW	2	C	45	85	8	5	-	-	4.6	10	1500	1	*	bccq	bcc	cm.	cm.	cm.																
13a Tiree	1010.7	-14	WSW	2	C	49	55	5	7	-	-	2.3	10	2500	1004.7	-40	WSW	3	C	51	95	5	5	-	-	10	10	1500	1	3	c	cm	cm.	cm.	cm.																
13b Stornoway	1007.6	-20	SW	2	C	47	55	5	7	-	-	4.6	10	1500	1000.3	-40	SW	3	C	48	95	5	5	-	-	7.8	10	1500	1	3	c	cm	cm.	cm.	cm.																
15 Dalwhinnie	1010.4	-2	NW	2	C	46	55	5	7	-	-	7.8	10	2500	1005.7	-20	SW	3	C	43	85	5	5	-	-	2.3	10	800	1	3	c	cm	cm.	cm.	cm.																
Aberdeen	1006.8	+12	NW	4	C	46	55	5	7	-	-	7.8	9	1500	1004.6	-16	WSW	3	C	47	75	4	5	-	-	4.6	10	1500	1	2	c	cm	cm.	cm.	cm.																
Wick	1006.2	+2	NW	4	C	45	55	5	7	-	-	7.8	10	1500	1004.7	-16	SW	3	C	44	95	4	5	-	-	10	10	1500	1	2	c	cm	cm.	cm.	cm.																
16 Lerwick	1001.9	-4	WNW	2	C	46	55	5	7	-	-	7.8	9	1500	1000.2	-10	WNW	2	C	42	95	4	5	-	-	4.6	9	1500	1	*	c	cm	cm.	cm.	cm.																
17 Blackad Point	1015.1	-8	W	3	C	54	85	8	9	-	-	9	9	220	1012.2	-18	NW	4	C	54	95	4	5	-	-	10	10	415	1	3	c	cm	cm.	cm.	cm.																
1																																																			

REPORTS from HEALTH RESORTS for 15th October 1932.

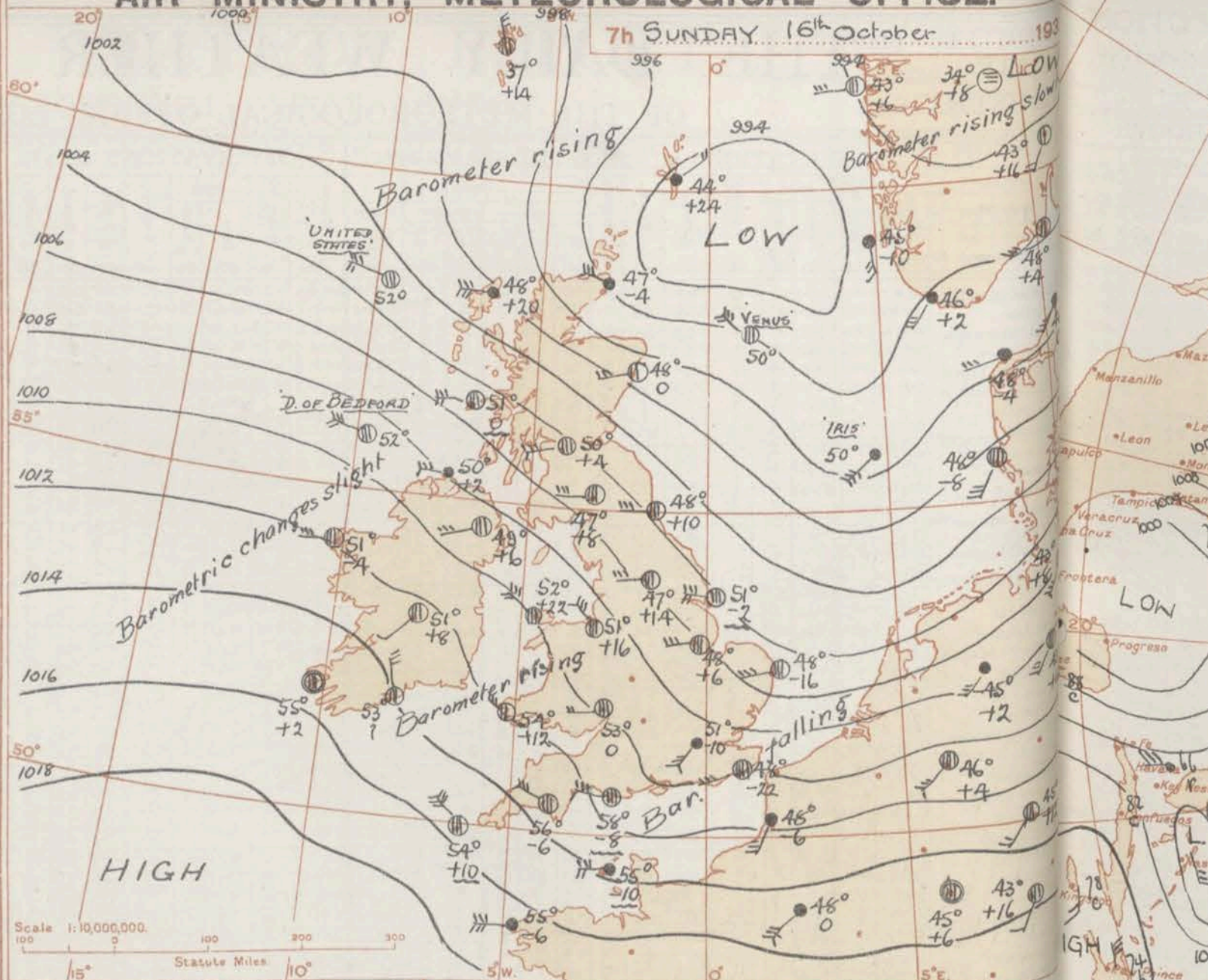
DISTRICTS.	STATIONS.	WEATHER.		TEMPERATURE.		RAINFALL.		SUNSHINE.	
		Fore-noon.	After-noon.	Min. 9h.-12h.	Max. 12h.-15h.	Night. 15h.-17h.	Day. 15h.-17h.	Sunrise to 17h.	Sunset to 17h.
1	Tunbridge W.	bcc	co	38	54	0.3	-	3.3	4.9
	Bournemouth	bc	o	44	55	-	-	3.0	7.0
	Ventnor	bcc	co	41	54	-	-	2.6	6.0
	Southsea	bcc	co	41	55	-	-	4.7	6.5
	Bognor Regis	bcc	bc	41	55	-	-	4.2	6.6
	Littlehampton	bc	bc	40	56	-	-	3.4	6.3
	Worthing	bcc	bcc	39	56	Trace	-	6.5	5.3
	Brighton	bc	bc	40	56	-	-	6.5	5.1
	Eastbourne	bcc	bcc	47	57	-	-	5.1	5.5
	Hastings	bcc	bcc	43	56	-	-	3.8	5.1
	Folkestone	cbc	bcc	39	55	0.6	-	2.0	3.8
	Dover	yc	bcc	41	55	0.3	-	1.2	4.0
	Deal	cpc	co	40	56	4	-	2.1	3.5
	Ramsgate	bcc	bcc	41	55	1	-	2.0	4.0
	Margate	bc	bcc	41	53	0.4	-	1.5	4.3
2	Southend	bcc	com	42	54	1	-	1.3	4.4
	Maldon	bcc	c	46	53	-	-	1.2	4.3
	Clacton-on-Sea	bcc	bcc	44	53	1	-	2.4	4.9
	Dovercourt	bcc	bcc	44	54	0.3	-	4.6	4.7
	Lowestoft	bcc	bcc	41	53	1	0.4	3.4	4.5
	Skegness	ob	bcom	41	51	-	-	3.0	6.5
	Mablethorpe	cy	com	44	50	Trace	-	3.2	8.6
	Cleethorpe	bcc	bcc	46	53	0.1	-	2.5	8.1
3	Leamington S.	bc	bcc	47	54	3	-	5.7	6.3
4	Cheltenham	co	co	45	51	0.5	-	0.0	7.8
5	Bath	c	cb	46	55	Trace	Trace	0.3	7.8
	Weymouth	cb	b	48	53	-	-	6.8	7.5
	Jersey	bcc	c	49	58	-	-	1.6	4.7
	Torquay	bc	bcc	46	56	-	-	4.6	7.3
	Penzance	bcc	cbc	49	56	0.2	-	3.1	6.9
	St. Ives	c	c	51	54	-	-	1.6	4.0
	Bude	bcc	c	49	54	0.1	-	1.8	4.6
	Ilfracombe	co	oc	51	55	0.3	-	0.5	3.0
6	Aberystwyth	qgc	c	45	53	0.5	-	0.6	2.5
7	Llandudno	c	c	48	54	2	-	0.7	2.6
	Colwyn Bay	bcc	bcc	47	54	1	-	0.6	2.5
	Rhyl	bcc	c	45	53	0.3	-	1.1	2.7
8	Wallasey	qb	bcc	46	53	1	Trace	4.0	2.8
	Southport	bcc	bcc	44	55	-	-	5.1	3.4
	Blackpool	bcc	bcc	49	54	-	-	6.0	3.2
	Morecambe	b	bcc	46	53	-	-	6.5	4.4
9	Ilkley	bc	bc	40	54	Trace	-	5.1	6.6
10	Berwick-on-T.	c	o	40	51	-	-	2.7	3.0
11	Dunbar	bc	bcom	42	51	-	-	4.3	2.7
12	Troon	bcc	com	46	52	-	0.3	4.2	2.5
	Douglas	cb	cid	46	53	0.5	Trace	2.9	5.2

* Max. Temp. for period 21h. yesterday to 17h. to-day; Min. Temp. 21h.-9h. | Min. Temp. 17h.-9h.

DISTRICTS.	FORECASTS FOR THE 24 HOURS COMMENCING 12 NOON, G.M.T. 16th Oct., 1932.
1. S.E. England	Wind between west and northwest, moderate, backing to south or southwest; bright intervals and showers at first, some rain later; moderate temperature or rather mild.
2. E. England...	
3. E. Midlands	
4. W. Midlands	
5. S.W. England	
6. South Wales	
7. North Wales	
8. N.W. England	Wind between west and northwest, moderate or fresh, decreasing; bright intervals; showers or occasional rain; moderate temperature.
9. N. Midlands	
10. N.E. England	
11. S.E. Scotland	
12. S.W. Scotland & Isle of Man	
13. { A. W. Scotld. B. N.W. Scot- land.	
14. Mid-Scotland	
15. N.E. Scotland	Wind north or northwest, fresh, moderating; mainly cloudy; showers; moderate temperature.
16. Orkneys and Shetlands	Wind mainly westerly, light or moderate; cloudy, occasional rain; moderate temperature.
17. N.W. Ireland	
18. N.E. Ireland	As 7 - 14.
19. S.E. Ireland	Wind backing south, light to fresh, becoming westerly later; cloudy, some rain; rather mild.
20. S.W. Ireland	

Stationery Office Press, London W.C.2

AIR MINISTRY, METEOROLOGICAL OFFICE.



Scale 1:10,000,000.

Statute Miles

BAROMETER. Isobars are drawn for intervals of two millibars.
WIND. Arrows fly with wind. Number of feathers indicate Beaufort Force. Calm indicated by circle outside weather symbol. TEMPERATURE is given in degrees Celsius by circle outside weather symbol.
WEATHER SYMBOLS: — Clear sky. ☁ Sky less than 1/2 clouded. ☁ Sky 1/2 to 3/4 clouded. ☁ Overcast sky. ☔ Rain falling. * Snow. * Sleet.
SEA DISTURBANCE. ~~~~~ Rough. ~~~~~ High.
BAROMETRIC CHANGE from 4h. to 7h. in tenths of millibars is entered beneath the temperature.

GENERAL INFERENCE.

A depression between Scotland and Norway is moving east-southeast, while another disturbance approaching Ireland from the West will probably move east-southeast. Winds will be mainly west or northwest, backing to south or southwest in southwest districts. Showers will occur in most districts today and more general rain will spread from the West to most parts of England, Wales and Ireland.

FURTHER OUTLOOK.

Continuing unsettled.

Forecasts issued at 1115 G.M.T.

G. C. SIMPSON, C.B., D.Sc., Director

AIR MINISTRY, METEOROLOGICAL OFFICE. Chart of Weather in the Northern Hemisphere.

1932.

LOW
slowly
43°
16

48°
+4

46°
+4

42°
+6

43°
+10

45°
+12

43°
+16

Calm is
in degrees
to the
Sleet

the tempera

d Norway
er
the West
winds w
o south
Showers
d more
t to
and.

Barometer
Scale 1 4 x 10⁷ along meridian at 55° N.
Statute Miles 0 1 2 3 4 500
50°

Barometer
Scale 1 4 x 10⁷ along meridian at 55° N.
Statute Miles 0 1 2 3 4 500
50°

Barometer
Scale 1 4 x 10⁷ along meridian at 55° N.
Statute Miles 0 1 2 3 4 500
50°

Barometer
Scale 1 4 x 10⁷ along meridian at 55° N.
Statute Miles 0 1 2 3 4 500
50°



THE DAILY WEATHER REPORT

OF THE METEOROLOGICAL OFFICE, LONDON.

Distance.	STATIONS.	OBSERVATIONS at 1 hr. G.M.T. 16th October														OBSERVATIONS at 7 hr. G.M.T. 16th October														PAST 24 HOURS.							
		Height above M.S.L. in feet.	Barom. at M.S.L.	Change in 3 hours.	Wind.		Weather.	Temp. °F.	Humid. %	Visibility 0-9	Cloud.			Barom. at M.S.L.	Change in 3 hours.	Wind.		Weather.	Temp. °F.	Humid. %	Visibility 0-9	Cloud.			State of Ground.	Sea.	TEMPERATURE.			RAINFALL.							
					Direc.	Force. 0-12					Low.	Med.	High.			Low.	Total 0-10					Height of Base (feet)	Low.	Med.			High.	Low.	Total 0-10	Height of Base (feet)	Max. Day 7h-18h °F. (31)	Min. Night 18h-7h °F. (32)	Min. on Grass °F. (35)	Day 7h-18h mm. (34)	Night 18h-7h mm. (35)		
1	London (Kew)...	18	*	*	*	*	*	*	*	*	*	*	1009.0	-10	WSW	2	c	50	95	8	5	1	-	7-8	10	1500	1	*	55	47	45	-	2				
	Croydon	217	1012.4	-10	SW	3	c/r	47	95	6	6	2	-	4-6	10	1500	1009.3	-10	SW	4	cd	51	95	7	5	-	10	10	450	1	*	54	47	45	-	2	
	S. Farnborough	287	*	*	*	*	*	*	*	*	*	*	1009.4	-6	WSW	2	cr	51	95	7	6	-	-	10	10	800	1	*	54	46	36	-	3				
	Winchester	275	*	*	*	*	*	*	*	*	*	*	1009.6	-4	WSW	3	o	52	95	7	5	-	-	10	10	800	1	*	54	46	43	-	1				
	Boscombe Down	417	*	*	*	*	*	*	*	*	*	*	1009.9	-4	WS	6	c/r	52	95	7	6	4	-	9	9+	800	1	*	52	46	44	Tr.	1				
	Calshot (S' thmtn)	8	1013.1	-14	SW	3	cc	49	85	7	5	7	-	7-8	10	1500	1010.0	-10	SW	3	c	52	95	8	3	9	2-3	7-8	2500	1	1	54	48	43	-	1	
	Dungeness	20	*	*	*	*	*	*	*	*	*	*	*	*	*	*	*	*	*	6	5	-	*	7-8	7-8	1500	*	3	55	46	*	-	2				
	Lympe	346	1013.2	-4	WN	3	rr	45	95	6	6	-	-	10	10	1500	1010.0	-12	WSW	3	o/f	48	95	6	5	-	10	10	220	1	*	53	44	43	Tr.	2	
2	Shoeburyness	11	*	*	*	*	*	*	*	*	*	*	1008.3	-10	WSW	3	c/r	50	95	7	5	3	-	4-6	9	2500	1	*	55	46	45	1	2				
	Felixstowe	15	*	*	*	*	*	*	*	*	*	*	1007.7	-12	SW	4	c/r	49	95	7	5	-	-	9	9	1500	1	2	53	46	43	-	2				
	Gorleston	14	1009.7	-6	WSW	2	cc	45	95	6	6	-	-	10	10	800	1005.1	-16	WSW	3	c	49	95	6	3	-	9+	9+	1500	1	2	51	45	43	0.6	1	
	Cranwell	240	1007.9	-28	SW	4	c	47	95	6	5	-	-	10	10	1500	1006.2	+6	W	3	c	48	95	7	5	3	1	9	9+	1500	1	*	53	45	44	-	1
3	Birmingham	536	*	*	*	*	*	*	*	*	*	*	1008.8	+4	NW	5	bc	50	75	8	5	7	9	2-3	4-6	2500	1	*	52	46	45	-	1				
	Upper Heyford	408	*	*	*	*	*	*	*	*	*	*	1008.9	+6	WSW	3	c	50	95	8	2	3	9	2-3	9	800	1	*	52	45	45	-	0.6				
4	Ross-on-Wye	223	*	*	*	*	*	*	*	*	*	*	1009.8	0	W	2	c	53	85	8	9	1	8	4-6	7-8	2500	1	*	53	47	46	Tr.	1				
5	Portland Bill	32	1013.0	-18	WN	5	c	54	85	8	4	2	-	4-6	10	1500	1010.3	-8	WN	4	c	53	85	7	5	-	10	10	1500	1	4	55	53	*	-	2	
	Plymouth	82	*	*	*	*	*	*	*	*	*	*	1012.5	-6	WNW	4	c	56	95	7	5	7	-	9+	9+	450	1	2	54	51	50	Tr.	0.4				
	The Lizard	222	1016.1	-8	NW	5	c/pr	54	85	7	9	-	-	9+	9+	2500	1014.2	+2	WN	4	c/r	55	95	5	5	-	10	10	1500	1	3	55	52	*	-	1	
	Scilly (St. Mary's)	163	1016.4	-22	WN	6	c	54	95	7	5	-	-	9+	9+	4000	1015.0	+10	NW	6	c	54	95	7	5	5	4	2-3	7-8	4000	0	4	56	52	*	Tr.	0.1
	Guernsey	175	1017.0	-10	W	3	pr	52	85	6	6	-	-	10	10	1500	1013.3	-10	W	5	d.c.	55	95	5	6	-	10	10	800	1	4	56	51	49	-	2	
6	Pembroke	142	1011.2	-22	WSW	3	q	55	95	7	3	-	-	9+	9+	2500	1011.1	+12	NW	3	bc	54	85	7	5	7	-	2-3	4-6	2500	1	3	56	51	*	-	0.6
7	Holyhead	26	1009.2	-20	WN	6	cd	55	95	6	6	-	-	10	10	1500	1010.6	+22	NW	5	c	52	75	7	5	3	-	9	9	2500	1	3	54	49	47	0.1	5
	Chester (Sealand)	16	*	*	*	*	*	*	*	*	*	*	1008.8	+16	NW	4	c	51	75	8	5	1	-	4-6	9	2500	1	*	54	49	46	Tr.	0.4				
8	L'pool (Bidston)	198	*	*	*	*	*	*	*	*	*	*	1002.8	+12	NW	5	bc	51	75	7	7	-	-	4-6	4-6	2500	1	*	52	47	46	-	1				
9	Harrogate	478	*	*	*	*	*	*	*	*	*	*	1005.7	+14	W	3	c	47	85	9	-	1	-	0	9+	-	1	*	51	45	43	-	1				
10	Spurn Head	29	1006.0	-12	SW	4	olpr	47	95	6	6	-	-	10	10	1500	1003.8	-2	WN	5	c	51	85	7	5	1	9	4-6	7-8	2500	0	4	51	46	*	Tr.	0.1
	Catterick	175	*	*	*	*	*	*	*	*	*	*	1004.9	+18	WNW	2	c	49	75	8	-	7	-	0	9+	-	0	4	53	46	44	-	0.1				
	Tynemouth	67	1002.0	-26	W	4	c	50	95	8	4	-	-	7-8	7-8	4000	1002.9	+10	W	3	c	48	85	8	4	-	7-8	7-8	4000	1	1	52	46	42	-	0.5	
11	Inchkeith	190	1001.4	-28	WSW	3	c	52	85	8	5	6	-	4-6	7-8	1500	1002.6	+6	SW	4	c	49	85	8	4	-	4-6	7-8	2500	0	3	54	46	44	Tr.	2	
	Leuchars	35	*	*	*	*	*	*	*	*	*	*	1001.8	+8	WSW	5	bc	47	75	8	4	3	3	4-6	4-6	4000	1	*	53	44	35	0.2	1				
	Renfrew	32	*	*	*	*	*	*	*	*	*	*	1004.5	+4	W	4	c	50	75	8	3	-	-	9+	9+	1500	1	*	54	47	42	Tr.	0.3				
	Eskdalemuir	794	*	*	*	*	*	*	*	*	*	*	1004.8	+8	W	3	c	47	75	8	5	1	-	4-6	10	1500	1	*	52	43	40	0.1	1				
13a	Tisee	22	*	*	*	*	*	*	*	*	*	*	1005.7	0	WN	5	c	51	75	7	5	7	8	9	10	1500	0	4	51	50	46	1	0.1				
13b	Stornoway	34	999.7	+4	W	6	c	49	85	7	8	6	-	4-6	9	2500	1001.0	+20	W	6	pr	48	85	8	9	7	-	4-6	9+	1500	1	3	49	48	*	2	1
15	Dalwhinnie	1176	*	*	*	*	*	*	*	*	*	*	1002.0	+6	W	5	c	47	75	7	4	2	-	7-8	7-8	800	0	*	47	42	38	1	1				
	Aberdeen	37	*	*	*	*	*	*	*	*	*	*	998.2	0	WSW	3	bc	48	85	8	3	-	-	2-3	4-6	2500	1	2	48	44	39	0.1	1				
	Wick	81	995.3	-4	WNW	4	bc/pr	49	95	8	8	1	-	4-6	4-6	1500	995.1	-4	WNW	4	pr	47	95	8	9	2	-	4-6	7-8	1500	1	2	46	44	*	2	4
16	Lerwick	54	990.3	-48	SW	2	cc	45	95	5	6	-	-	10	10	800	993.1	+24	NE	2	cd	44	95	6	9	-	9+	9+	800	1	*	46	42	*	1	5	
17	Blacksod Point	18	1012.5	0	W	4	c	52	85	8	5	4	-	4-6	7-8	450	1011.9	-4	W	3	c	51	95	7	-	7	-	0	7-8	-	0	2	54	50	*	0.2	0.4
18	Malin Head	52	1007.6	+4	NW	3	c	52	95	7	8	-	-	9	9	2500	1007.8	+2	W	4	pr	50	95	7	8	-	10	10	2500	1	2	52	49	*	1	1	
	Aldergrove	238	*	*	*	*	*	*	*	*	*	*	1009.0	+6	WSW	3	c	49	85	8	5	2	-	9	10	800	1	*	52	48	44	1	1				
	Donaghadee	40	*	*	*	*	*	*	*	*	*	*	1008.2	-4	WSW	1	cd	49	85	7	5	-	-	9	9	800	1	0	54	47	*	0.6	0.3				
19	Birr Castle	173	*	*	*	*	*	*	*	*	*	*	1012.4	+8	SW	1	c	51	95	7	5	-	-	9+	9+	2500	1	*	55	49	45	0.2	-				
20	Valentia Obs.†	30	1015.6	+6	SW	3	df	55	9																												

LONDON OBSERVATIONS.

Day 7h-18h, Kew & Croydon.
9h-18h, Kennington.
9h-21h, other stations, except Greenwich rainfall, 9h-18h.

STATIONS.	Height above M.S.L. in feet.	Barom.</
-----------	------------------------------	----------

THE DAILY WEATHER REPORT
OF THE METEOROLOGICAL OFFICE, LONDON.BRITISH SECTION
Monday 17th October 1932.
No. 25297

STATIONS.	OBSERVATIONS at 13h. G.M.T. 16 th October														OBSERVATIONS at 18h. G.M.T. 16 th October														PAST 24 HOURS.							
	Barom. at M.S.L.	Change in 3 hours.	Wind.		Weather.	Temp.	Humid.	Visibilty	Cloud.			Barom. at M.S.L.	Change in 3 hours.	Wind.		Weather.	Temp.	Humid.	Visibilty	Cloud.			State of Ground.	Sea.	WEATHER.											
			Dir.	Force.					Low.	Med.	High.			Low.	Med.					High.	Low.	Total 0-10			Height of Base (feet)	7h.-13h. 16 th	13h.-18h. 16 th	18h. to 17 th	17h.-7h. 17 th							
(1)	(2)	(3)	(4)	(5)	(6)	(7)	(8)	(9)	(10)	(11)	(12)	(13)	(14)	(15)	(16)	(17)	(18)	(19)	(20)	(21)	(22)	(23)	(24)	(25)	(26)	(27)	(28)	(29)	(30)	(31)	(32)	(33)	(34)	(35)	(36)	
(For heights see p. 4.)																																				
1 London (Kew)...	1010.1	0	WNW	2	C	56	75	6	5	7	-	4-6	10	2500	1011.4	+10	WSW	1	C	53	85	4	5	-	-	9+	9+	2500	1	*	em.	bc	cm	cm	c	
2 Croydon	1009.9	+2	NW	3	C	56	75	6	7	-	-	9+	9+	2500	1011.1	+8	WSW	2	C	52	75	4	5	7	-	7-8	9+	2500	1	*	od	cc	cc	cc	c	
3 S. Farnborough	1010.6	+6	WN	3	C	56	65	8	5	7	8	2-3	9+	2500	1011.7	+10	WS	3	C	53	85	7	5	7	-	4-6	9+	4000	1	*	od	cc	cc	cc	c	
4 Winchester	1010.5	+2	WNW	3	bc	58	65	7	1	3	-	2-3	4-6	2500	1012.1	+10	WSW	3	C	52	85	7	5	1	-	4-6	9+	5700	1	*	oc	cc	cc	cc	c	
5 Boscombe Down	1011.0	+2	WNW	5	bc	57	65	7	1	3	-	2-3	4-6	4000	1012.5	+12	WNW	4	C	52	85	7	5	3	2	4-6	9	2500	1	*	c	cc	cc	cc	c	
6 Calshot, S'thmtn	1010.6	+2	WSW	4	bc	58	65	8	1	3	8	7	4-6	2500	1012.5	+12	W	1	C	53	75	8	-	7	2	0	7-8	-	1	0	eb	cc	cc	cc	cwbc	
7 Dungeness	1010.2	+2	WNW	2	C	55	75	6	7	7	-	7-8	9+	2500	1011.9	+10	WNW	2	C	52	75	6	4	3	-	2-3	7-8	2500	1	*	cc	cc	cc	cc	c	
8 Lympne	1010.2	+2	NW	2	C	55	75	6	7	7	-	7-8	9+	2500	1011.9	+10	WNW	2	C	52	75	6	4	3	-	2-3	7-8	2500	1	*	cc	cc	cc	cc	c	
9 Shoeburyness	1009.3	+6	WNW	3	C	56	65	7	5	7	-	4-6	9+	2500	1010.6	+8	W	2	C	50	95	6	-	3	-	0	7-8	-	1	*	cc	cc	cc	cc	c	
10 Felixstowe	1009.6	+6	WNW	4	C	55	65	8	5	1	8	4-6	9	1500	1009.7	+6	SWW	2	C	52	75	7	5	-	-	7-8	7-8	2500	0	2	c	cc	cc	cc	c	
11 Gorleston	1009.8	+8	WNW	4	C	53	75	6	8	-	-	7-8	7-8	2500	1009.7	+6	SWW	2	C	52	85	6	5	-	-	9+	9+	2500	0	2	c	cc	cc	cc	c	
12 Cranwell	1007.8	+2	WNW	4	C	53	75	6	8	7	-	7-8	9+	2500	1008.3	+2	WS	3	C	51	85	6	5	-	-	9+	9+	2500	1	*	cc	cc	cc	cc	c	
13 Birmingham	1010.3	+6	WNW	4	C	53	65	8	1	7	6	4-6	7-8	2500	1010.1	0	WSW	3	bc	51	75	6	5	3	-	2-3	4-6	2500	1	*	bc	cc	cc	cc	c	
14 Upper Heyford	1010.4	+2	NW	4	C	54	75	8	5	2	-	9	10	2500	1010.4	-2	WNW	3	C	53	75	8	5	4	-	4-6	7-8	4000	0	*	c	cc	cc	cc	c	
15 Ross-on-Wye	1010.9	+6	W	4	C	57	65	8	4	9	-	1	7-8	4000	1010.9	0	SW	2	bc	54	75	8	5	7	4	1	4-6	2500	1	*	bc	cc	cc	cc	c	
16 Portland Bill	1011.8	+4	WNW	4	bc	59	75	8	2	-	9	2-3	4-6	2500	1012.6	+6	W	4	C	57	85	8	4	4	-	4-6	7-8	1500	0	2	cc	cc	cc	cc	c	
17 Plymouth	1014.6	+10	WNW	4	bc	59	65	8	1	3	6	7	4-6	2500	1014.9	+2	WSW	2	C	57	85	8	5	7	-	9+	9+	1500	1	1	cc	cc	cc	cc	c	
18 The Lizard	1015.8	+2	W	3	bc	59	85	8	4	7	2	2-3	4-6	5700	1016.3	+2	W	3	F	56	95	1	5	-	-	10	10	1500	1	2	orm	cc	cc	cc	c	
19 Scilly (St. Mary's)	1017.0	+4	WNW	4	F	56	95	1	5	-	-	10	10	1500	1016.7	+2	WNW	5	F	56	95	1	5	-	-	10	10	1500	1	4	bec	cc	cc	cc	c	
20 Guernsey	1014.1	+4	W	5	bc	60	85	7	8	3	-	4-6	4-6	2500	1015.3	+10	WN	4	C	56	95	7	8	1	-	4-6	7-8	2500	1	4	od	cc	cc	cc	c	
21 Pembroke	1013.6	-6	NW	3	C	56	85	7	5	6	-	4-6	7-8	2500	1011.6	-10	WSW	3	F	56	95	1	5	-	-	10	10	1500	0	2	bc	cc	cc	cc	c	
22 Holyhead	1011.0	-2	WN	4	C	55	75	7	5	2	-	4-6	10	1500	1008.5	-22	SW	4	id	57	95	7	5	-	-	10	10	2500	1	2	c	cc	cc	cc	c	
23 Chester (Sealand)	1009.9	+2	WN	5	C	55	75	7	7	3	-	7-8	9+	2500	1009.8	-22	SW	3	C	55	75	8	5	3	-	9	9+	2500	1	*	cc	cc	cc	cc	c	
24 L'pool (Bidston)	1009.5	+4	WNW	5	cjp	52	75	8	1	-	-	7-8	9	1500	1007.0	-14	WSW	3	C	52	85	8	5	2	-	2-3	9+	2500	0	*	cc	cc	cc	cc	c	
25 Harrogate	1006.6	+6	WSW	4	C	53	75	9	9	-	-	9+	9+	2500	1005.8	-6	SW	3	C	50	85	7	6	-	-	9+	9+	2500	1	*	c	cc	cc	cc	c	
26 Spurn Head	1005.8	+2	NW	6	C	53	85	7	4	2	-	4-6	7-8	2500	1006.1	+2	WN	5	c/pr	52	85	6	3	2	-	4-6	9+	2500	1	3	cc	cc	cc	cc	c	
27 Catterick	1005.7	-4	WNW	4	C	55	65	8	7	3	-	4-6	7-8	2500	1004.9	-10	SWW	2	C	50	85	8	5	2	-	7-8	9	1500	1	*	c	cc	cc	cc	c	
28 Tynemouth	1003.7	-8	W	5	bc	54	65	8	1	6	-	2-3	4-6	2500	1003.5	-6	W	4	o/r	51	95	6	6	-	-	10	10	1500	1	2	cc	cc	cc	cc	c	
29 Inchkeith	1003.5	0	SW	4	ir	51	75	8	8	7	-	4-6	9+	2500	1001.2	-28	SW	4	ir	49	95	7	6	2	-	7-8	10	1500	1	3	c	cc	cc	cc	c	
30 Leuchars	1003.4	+2	SW	4	C	53	75	8	5	7	-	4-6	9+	5700	1000.6	-22	SW	3	c/r	49	95	6	5	1	-	9	10	2500	1	*	cc	cc	cc	cc	c	
31 Renfrew	1005.1	+2	WS	4	C	54	75	7	8	7	-	7-8	9+	4000	1000.3	-36	SW	4	dd	50	95	6	6	2	-	4-6	9+	1500	1	*	cc	cc	cc	cc	c	
32 Eskdalemuir	1005.8	+10	WSW	3	C	49	75	8	5	2	-	7-8	10	1500	1002.4	-30	SW	4	dd	47	95	5	6	-	-	10	10	220	1	*	cc	cc	cc	cc	c	
33 Tires	1004.4	-10	WSW	4	Dr	49	95	5	6	2	-	7-8	10	800	998.2	-26	WSW	6	u	54	85	6	6	2	-	9	10	800	1	3	cc	cc	cc	cc	c	
34 Stornoway	1001.3	0	W	2	C	49	85	8	9	2	-	4-6	10	1500	996.5	-22	-	0	ro	47	95	5	5	-	-	10	10	1500	1	0	cc	cc	cc	cc	c	
35 Dalwhinnie	1001.6	0	SW	4	bc	47	85	8	4	2	-	4-6	4-6	800	998.0	-22	SW	4	ro	46	85	7	3	2	-	7-8	10	450	1	0	c	cc	cc	cc	c	
36 Aberdeen	1001.3	+8	WNW	3	C	53	75	8	7	7	-	7-8	9+	1500	999.0	-20	WSW	1	rr	50	85	4	6	-	-	10	10	1500	1	2	cc	cc	cc	cc	c	
37 Wick	999.2	+8	WNW	3	C	49	95	8	8	2	-	4-6	7-8	1500	997.2	-12	-	0	rr	47	95	6	6	-	-	10	10	1500	1	2	cc	cc	cc	cc	c	
38 Lerwick	997.6	+8	WNW	2	c/pr	45	95	8	8	-	-	9	9	800	997.3	0	NNW	1	C	41	95	7	8	7	-	4-6	9+	1500	1	*	cc	cc	cc	cc	c	
39 Blacksod Point	1002.0	-12	SW	5	do	55	95	6	6	-	-	10	10	-	1008.7	+6	WNW	6	q	55	85	6	6	-	-	10	10	-	0	5	do	cc	cc	cc	c	
40 Malin Head	1005.2	-24	SW	2	pr	51	95	7	8	2	-	4-6	9+	2500	1001.7	-10	WSW	4	q	55	95	6	8	1	-	9	9+	800	1	2	cc	cc	cc	cc	c	
41 Aldergrove	1008.4	-8	SW	4	C	51	85	8	5	2	-	9+	10	1500	1004.5	-12	WSW	5	q	55	95	8	5	-	-	9+	9+	1500	1	*	cc	cc	cc	cc	c	
42 Donaghadee	1003.6	-6	NW	1	C	53	85	7	5	-	-	7-8	7-8	1500	1003.5	-18	NW	3	id	56	95	7														

REPORTS from HEALTH RESORTS for 16th October 1932.

DISTRICTS.	STATIONS.	WEATHER.		TEMPERATURE.		RAINFALL.		SUNSHINE.	
		Fore-noon.	After-noon.	Min. 9h. to 10h.	Max. 10h. to 17h.	Night. 17h. to 9h.	Day. 9h. to 17h.	Sunrise to 16h.	Sunset. 16h.
1	Tunbridge W.	coc	ebcb	45	58	2	-	2.4	3.3
	Bournemouth	coc	bbcc	47	61	1	-	3.0	3.0
	Ventnor	erbec	obbc	49	61	3	-	3.9	2.6
	Southsea	bc	eb	49	61	1	-	3.7	4.7
	Bognor Regis	bec	ebcb	49	60	1	-	2.6	4.2
	Littlehampton	bc	bc	47	62	2	-	2.6	2.6
	Worthing	bec	ebc	47	60	3	-	3.8	6.5
	Brighton	bc	bc	48	62	2	-	4.3	6.5
	Eastbourne	eo	orebc	47	60	3	-	2.7	5.1
	Hastings	bec	ebcc	46	59	2	-	2.9	3.8
	Folkestone	rbcc	cmo	45	57	2	-	1.6	2.0
	Dover	beco	oc	46	58	1	-	0.8	1.2
	Deal	beco	o	51	58	1	-	1.0	2.1
	Ramsgate	bec	ebc	46	57	1	-	1.2	2.0
	Margate	bc	ebc	46	56	1	-	2.5	1.5
2	Southend	ebcc	ebcm	47	57	3	-	1.5	1.3
	Maldon	bec	c	47	56	2	-	2.3	1.2
	Clacton-on-Sea	pecbc	ebc	47	56	2	-	0.7	2.4
	Dovercourt	roc	ocbc	45	56	2	-	0.9	4.9
	Lowestoft	cpro	c	45	56	1	-	0.9	3.4
	Skegness	omc	c	45	56	1	-	1.0	3.0
	Mablethorpe	ebc	cpo	44	57	1	-	3.4	3.2
	Cleethorpes	ebc	cur	46	57	1	-	4.5	2.5
3	Leamington S.	bmbe	eo	47	57	3	-	2.3	5.7
4	Cheltenham	coc	becz	46	56	2	-	3.6	0.0
5	Bath	ebc	bbc	49	60	3	-	4.6	0.3
	Weymouth	eb	bbc	50	61	1	-	3.3	6.8
	Jersey	rcd	bc	50	61	4	0.2	4.7	1.6
	Torquay	pqb	bbcc	50	62	1	-	3.0	4.6
	Penzance	ircb	cbmc	52	61	0.2	0.1	4.5	3.1
	St. Ives	epcb	bbcm	52	58	Tr	Tr	5.3	1.6
	Bude	bc	bc	52	53	2	-	3.6	0.5
6	Aberystwyth	rc	bec	54	56	2	-	0.9	0.6
7	Llandudno	c	ebc	48	56	3	Tr	0.1	0.7
	Colwyn Bay	oc	ebc	48	56	2	-	0.1	0.6
	Rhyl	c	ebc	48	55	1	-	0.4	1.1
8	Wallasey	ocpc	c	48	54	1	-	0.1	4.0
	Southport	oco	ocdo	48	55	3	Tr	0.1	5.1
	Blackpool	o	oocd	49	53	2	0.4	0.0	6.0
	Morecambe	o	oor	49	53	2	1	0.0	6.5
9	Ilkley	c	c	46	53	1	-	0.2	5.1
10	Berwick-on-T.	rr	o	44	54	2	0.4	2.8	2.7
11	Dunbar	bc	er	45	53	2	1	1.4	4.8
12	Troon	rec	ord	47	54	2	1	0.8	4.2
	Douglas	ebc	orm	47	53	3	1	0.0	2.9

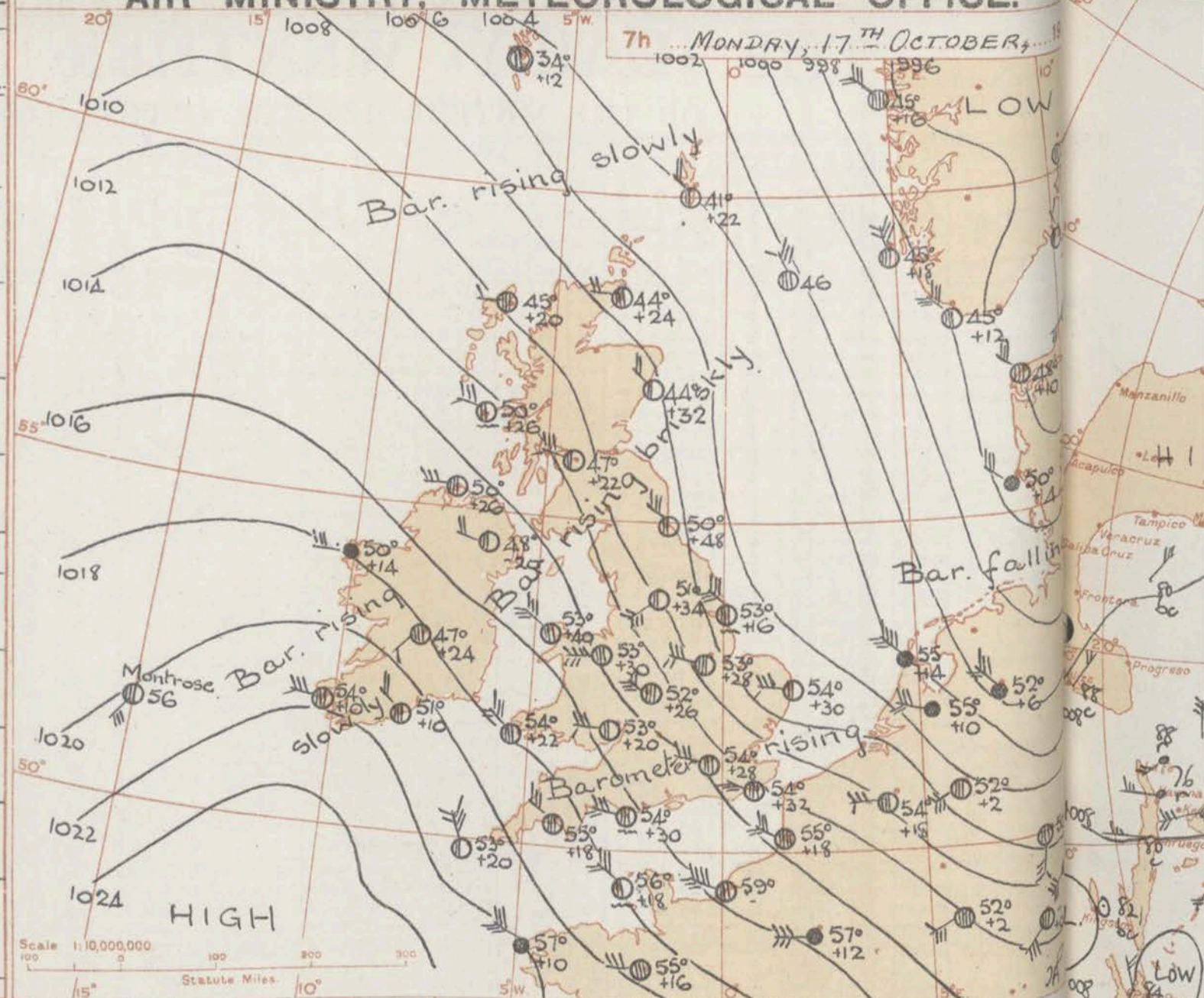
1 Max. Temp. for period 21h. yesterday to 17h. to-day; Min. Temp. 21h.-9h. 1 Min. Temp. 17h.-9h.

DISTRICTS. FORECASTS FOR THE 24 HOURS COMMENCING 12 NOON, G.M.T. 17th Oct, 1932.

1. S.E. England	Moderate or fresh northwest wind, backing southwest; fair at first, occasional rain later, probably only a small amount; rather mild.
2. E. England...	
3. E. Midlands	
4. W. Midlands	
5. S.W. England	Wind backing southwest, veering again later, moderate or fresh, strong locally later; mainly cloudy, occasional rain; rather mild.
6. South Wales	
7. North Wales	
8. N.W. England	Wind backing southwest and freshening, veering again later; becoming strong locally; fair at first, occasional rain later; rather mild.
9. N. Midlands	
10. N.E. England	
11. S.E. Scotland	As 6 - 8.
12. S.W. Scotland & Isle of Man	
13. { A. W. Scotld. B. N.W. Scot- land.	
14. Mid-Scotland	As 6 - 8.
15. N.E. Scotland	
16. Orkneys and Shetlands.	
17. N.W. Ireland	
18. N.E. Ireland	
19. S.E. Ireland	
20. S.W. Ireland	

B.M. Stationary Office Press, Edinburgh W.C.E.

AIR MINISTRY, METEOROLOGICAL OFFICE.



BAROMETER. Isobars are drawn for intervals of two millibars.
WIND. Arrows fly with wind. Number of feathers indicate Beaufort Force. Calm indicated by circle outside weather symbol. — ☉ TEMPERATURE is given in degrees Fahrenheit.
WEATHER SYMBOLS: — ☉ Clear sky. ☉ Sky less than $\frac{1}{2}$ clouded. ☉ Sky $\frac{1}{2}$ to $\frac{3}{4}$ clouded. ☉ Overcast sky. ● Rain falling. * Snow. * Sleet.
SEA DISTURBANCE. ~~~~~ Rough. ~~~~~ High.
BAROMETRIC CHANGE from 4h. to 7h. in tenths of millibars is entered beneath the temperature.

GENERAL INFERENCE.

A wedge of high pressure will move quickly eastward over the British Isles, a depression near Iceland will move east-southeast. Weather will be fair at first but rain will commence in the West later today and spread eastward tonight.

FURTHER OUTLOOK.

Rather unsettled but some bright intervals.

Forecast issued at 1030 G.M.T.

G. C. SIMPSON, C.B., D.Sc.

AIR MINISTRY, METEOROLOGICAL OFFICE. Chart of Weather in the Northern Hemisphere.



Morning of
MONDAY
October 17,
1932.

EXPLANATION OF CHART.

BAROMETER. Isobars are drawn for intervals of four millibars.
WIND. Arrows fly with the wind. Number of feathers indicate Beaufort Force.
☉ = Calm.
TEMPERATURE is given in degrees F.
WEATHER is given in Beaufort Notation (see page 1) and by symbols (see opposite page).

Scale 1:4x10⁷ along meridian at 55°N.
Statute Miles 0 100 200 300

THE DAILY WEATHER REPORT

OF THE METEOROLOGICAL OFFICE, LONDON.

BRITISH SECTION

Monday, 17th October 1932.

No. 25897

STATIONS.	OBSERVATIONS at 1 hr. G.M.T. 17 th October														OBSERVATIONS at 7 hr. G.M.T. 17 th October														PAST 24 HOURS.								
	Height above M.S.L. in feet.	Barom. at M.S.L.	Change in 3 hours.	Wind.		Weather.	Temp. °F.	Humid. %	Visibility 0-9	Cloud.			Barom. at M.S.L.	Change in 3 hours.	Wind. Direc.	Force. 0-12	Weather.	Temp. °F.	Humid. %	Visibility 0-9	Cloud.			State of Ground. 0-9	Sea. 0-9	TEMPERATURE.			RAINFALL.		SUN SHINE 10 th to 11 th Hr.						
				Form.	Amount.					Height of Base. (feet)	Form.	Amount.									Height of Base. (feet)	Max. Day 7h-12h °F.	Min. Night 12h-7h °F.			Min. on Grass °F.	Day 7h-12h mm.	Night 12h-7h mm.									
																													Low.	Med.		High.	Low.	Total.	0-10	0-10	0-10
(1)	(2)	(3)	(4)	(5)	(6)	(7)	(8)	(9)	(10)	(11)	(12)	(13)	(14)	(15)	(16)	(17)	(18)	(19)	(20)	(21)	(22)	(23)	(24)	(25)	(26)	(27)	(28)	(29)	(30)	(31)	(32)	(33)	(34)	(35)	(36)		
1 London (Kew)...	18	*	*	*	*	*	*	*	*	*	*	*	1013.0	+20	W	3	C	54	75	8	5	-	-	9	9	2500	1	*	57	51	46	-	-	1.5			
Croydon ...	217	1003.5	-10	WSW	5	C	56	85	8	5	3	-	1012.9	+28	W'N	4	C	54	75	8	5	-	-	9	9	2500	1	*	58	52	48	-	-	2.1			
S. Farnborough ...	237	*	*	*	*	*	*	*	*	*	*	*	1013.8	+24	W'N	4	C	53	75	7	5	-	-	9	9	2500	1	*	60	48	40	0.2	-	4.2			
Winchester ...	275	*	*	*	*	*	*	*	*	*	*	*	1014.5	+20	W	4	C	52	75	8	5	-	-	9	9	2500	1	*	59	50	46	-	-	2.4			
Boscombe Down ...	417	*	*	*	*	*	*	*	*	*	*	*	1015.0	+20	WNW	3	C	52	85	6	5	-	-	9	9	4000	1	*	58	48	42	-	-	4.0			
Calshot (S'thmtn) ...	8	1011.3	-6	SWW	4	C	57	85	8	5	-	-	1014.8	+18	WSW	4	C	54	65	7	5	-	-	9	9	2500	0	1	60	50	43	-	-	3.8			
Dungeness ...	20	*	*	*	*	*	*	*	*	*	*	*	1014.8	+18	NW	2	C	54	75	8	5	-	-	9	9	1500	1	*	58	51	44	-	-	1.1			
Lympne ...	346	1003.9	-12	WSW	3	C	51	95	7	5	-	-	1012.9	+32	NW'W	3	C	54	75	8	5	-	-	9	9	1500	1	*	55	48	44	-	-	1.1			
2 Shoeburyness ...	11	*	*	*	*	*	*	*	*	*	*	*	1011.5	+34	WNW	2	C	55	75	8	5	3	-	-	4	4	2500	0	*	57	47	42	-	-	1.8		
Felixstowe ...	15	*	*	*	*	*	*	*	*	*	*	*	1010.4	+26	W	4	C	55	65	8	5	-	-	9	9	1500	0	2	56	50	47	-	-	0.1			
Gorleston ...	14	1004.5	-22	WSW	3	bc	52	85	6	4	-	-	1006.9	+30	W'N	4	bc	54	85	6	8	3	-	-	4	4	2500	0	2	56	49	47	-	0.1	0.4		
Cranwell ...	240	1005.1	-4	W'N	5	C	55	75	7	5	3	-	1009.4	+28	W'N	5	C	53	85	8	8	-	-	9	9	1500	1	*	54	49	48	-	Tr.	1.0			
3 Birmingham ...	535	*	*	*	*	*	*	*	*	*	*	*	1012.9	+26	NW	5	C	52	75	8	5	-	-	9	9	2500	1	*	55	51	49	-	-	2.5			
Upper Heyford ...	408	*	*	*	*	*	*	*	*	*	*	*	1013.4	+28	WNW	5	C	53	75	8	5	-	-	9	9	4500	0	*	56	49	44	-	Tr.	3.5			
4 Ross-on-Wye ...	223	*	*	*	*	*	*	*	*	*	*	*	1014.4	+20	W	4	bc	53	75	8	5	-	-	2	2	4000	1	*	58	52	48	-	Tr.	2.6			
5 Portland Bill ...	32	1012.0	+4	W	5	bc	58	95	8	4	-	-	1016.0	+30	WNW	5	C	54	85	7	4	2	-	-	7	8	1500	0	4	60	55	54	-	-	5.1		
Plymouth ...	82	*	*	*	*	*	*	*	*	*	*	*	1018.5	+13	NW'W	3	C	55	75	8	5	-	-	10	10	1500	1	2	61	54	53	-	Tr.	5.1			
The Lizard ...	222	1017.4	0	W	5	id	56	95	6	5	-	-	1020.2	+16	WNW	5	C	54	85	8	5	-	-	9	9	1500	1	3	59	53	51	1	2	3.6			
Scilly (St. Mary's) ...	183	1018.0	0	WNW	6	id	56	95	4	5	-	-	1021.1	+20	NNW	5	bc	58	85	7	2	8	-	-	2	3	4000	1	3	58	53	51	Tr.	0.2	3.6		
Guernsey ...	175	1016.2	0	WNW	5	id	56	95	6	6	-	-	1017.9	+18	NW	5	bc	56	75	7	8	-	-	4	4	1500	1	4	60	55	51	Tr.	0.2	5.2			
6 Pembroke ...	142	1012.4	+10	NW	5	q	55	85	7	5	7	-	1017.0	+22	NW	5	q	54	75	7	8	7	-	-	4	4	4000	0	3	58	53	51	-	-	2.5		
Holyhead ...	26	1009.3	+10	W'N	7	q	55	75	7	5	-	-	1015.2	+40	NW'W	6	C	53	75	8	5	-	-	9	9	1500	1	3	57	53	52	Tr.	Tr.	0.3			
Chester (Sealand) ...	16	*	*	*	*	*	*	*	*	*	*	*	1012.7	+30	WNW	7	C/d	53	85	8	5	2	-	-	7	8	1500	1	*	56	53	49	Tr.	Tr.	0.8		
8 L'pool (Bidston) ...	198	*	*	*	*	*	*	*	*	*	*	*	1012.9	+30	NW	6	C	52	85	8	3	-	-	7	8	1500	0	*	53	51	50	-	Tr.	0.1			
9 Harrogate ...	478	*	*	*	*	*	*	*	*	*	*	*	1009.8	+34	SW	5	bc	51	75	8	8	-	-	4	4	2500	1	*	53	48	45	Tr.	Tr.	0.9			
10 Spurn Head ...	29	1001.6	-4	WNW	7	q	54	85	7	2	3	-	1006.4	+16	NW'W	6	C	53	95	6	5	2	-	-	4	4	2500	0	4	54	48	45	Tr.	Tr.	3.5		
Catterick ...	175	*	*	*	*	*	*	*	*	*	*	*	1009.4	+48	WNW	4	C	51	85	8	7	-	-	7	8	2500	1	*	56	50	48	0.5	-	0.4			
Tynemouth ...	67	999.6	-2	W	4	0	53	95	8	6	-	-	1008.1	+48	NW	3	bc/r	50	95	8	2	-	-	4	4	2500	1	2	55	50	44	0.1	3	0.1			
11 Incheith ...	190	999.1	+14	SW	4	b	52	85	8	5	-	-	1007.9	+40	SW	2	bc	49	75	8	8	6	-	-	2	3	4000	0	1	52	48	39	5	Tr.	0.4		
Leuchars ...	35	*	*	*	*	*	*	*	*	*	*	*	1009.4	+8	WNW	2	bc	43	85	9	8	3	-	-	4	4	2500	1	*	55	40	29	0.2	0.2	1.2		
12 Renfrew ...	32	*	*	*	*	*	*	*	*	*	*	*	1010.8	+42	WNW	4	b	47	75	8	8	-	-	1	1	4000	1	*	55	47	43	0.5	1	0.2			
Esksdalemuir ...	794	*	*	*	*	*	*	*	*	*	*	*	1011.2	+46	WNW	3	bc	45	85	8	5	-	-	4	4	1500	1	*	49	44	39	2	1	0.0			
13a Tires ...	22	*	*	*	*	*	*	*	*	*	*	*	1012.3	+26	WNW	4	C	50	75	8	8	3	9	-	-	2	3	2500	1	4	54	49	43	3	0.6	0.0	
13b Stornoway ...	34	1003.7	+42	NW	1	ir	45	95	7	9	2	-	1009.3	+20	W	1	C	43	85	8	9	7	-	-	4	4	1500	1	0	50	44	41	2	5	0.0		
15 Dalwhinnie ...	1176	*	*	*	*	*	*	*	*	*	*	*	1009.3	+28	WNW	3	bc	44	85	8	3	2	-	-	4	4	800	0	*	50	42	37	Tr.	3	0.2		
Aberdeen ...	37	*	*	*	*	*	*	*	*	*	*	*	1008.6	+32	NW	2	bc	44	95	8	3	4	2	-	-	4	4	2500	1	2	53	43	39	1	3	0.1	
Wick ...	81	1000.4	+20	WNW	3	C	45	95	8	6	2	-	1006.8	+24	WNW	2	C	44	95	8	6	2	8	-	-	4	4	1500	1	2	50	43	41	1	3	3.1	
16 Lerwick ...	54	999.0	+12	N'W	1	C	40	95	8	5	-	-	1004.1	+22	NNW	2	bc	41	95	8	5	2	-	-	4	4	1500	1	*	46	39	34	0.1	Tr.	3.1		
17 Blacksod Point ...	18	1016.2	+30	W	3	bc	51	85	7	3	-	-	1018.1	+14	W	3	id	50	95	7	3	-	-	10	10	450	0	3	57	49	41	0.1	0.1	0.8			
18 Malin Head ...	52	1008.3	+50	NW	5	C	53	95	5	6	-	-	1014.6	+26	W	3	C	50	95	7	8	1	-	-	4	4	2500	1	2	55	48	41	2	1	0.8		
Aldergrove ...	238	*	*	*	*	*	*	*	*	*	*	*	1015.1	+22	WNW	2	bc	48	95	8	5	3	-	-	4	4	1500	1	*	55	47	41	0.2	Tr.	0.8		
Donaghadee ...	40	*	*	*	*	*	*	*	*	*	*	*	1014.9	+40	NW	3	bc	50	85	8	5	5	-	-	2	3	1500	0	2	57	47	41	0.3	Tr.	0.8		
19 Birr Castle ...	173	*	*	*	*	*	*	*	*	*	*	*	1018.2	+24	SW	1	C	47	95	8	5	-	-	9	9	2500	1	*	59	46	41	0.2	0.1	0.5			
20 Valentia Obs.†	30	1018.3	+10	WNW	6	C	54	85	8	4	-	-	1021.5	+10	WNW	4	C	54	75	8	5	-	-	9	9	1500	1	3	58	53	50	1	0.1	0.0			
Roche's Point...	22	*	*	*	*	*	*	*	*	*	*	*	1020.5	+10	NW	2	C	51	95	8	5	-	-	7	8	2500	0	2	65	51	41	-	-	0.0			

[illegible]

TERMS OF SUBSCRIPTION. { Single Copies, 1d. each; by post 1½d.
 { 2/6 per month; 8/6 per quarter; 25/- per year.

METEOROLOGICAL OFFICE, AIR MINISTRY, ADASTRAL HOUSE, KINGSWAY LONDON, W.C.2

G. C. SIMPSON, C.B., D.Sc., F.R.S., Director.

† 1 hr. observations are from Valencia W/T station † Maximum and Minimum Temperatures and Rainfall are for the 24 hours ending 9 h.

RS.		OBSERVATIONS at 13h. G.M.T. 17th October														OBSERVATIONS at 18h. G.M.T. 17th October														PAST 24 HOURS.					
Dist.	STATIONS.	Barom. at M.S.L. (1)	Change in 3 hours (2)	Wind (3, 4)		Weather (5)	Temp. (6)	Humid. (7)	Visibility (8)	Cloud (9-13)					Height of Base (feet) (14)	Barom. at M.S.L. (15)	Change in 3 hours (16)	Wind (17, 18)		Weather (19)	Temp. (20)	Humid. (21)	Visibility (22)	Cloud (23-27)					Height of Base (feet) (28)	State of Ground (29)	Sea (30)	WEATHER.			
				Dir.	Force (0-12)					Form.	Amount.	Low 0-10	Total 0-10	Dir.				Force (0-12)	Form.					Amount.	Low 0-10	Total 0-10	7h.-13h. 17th	13h.-18h. 17th				18h. 17th to 18h. 18th	18h. 18th		
(36)	(37)	(38)	(39)	(40)																															
1	London (Kew)...	1013.5	+20	NW	4	C	58	55	7	-	-	3	3	4000	1013.9	0	SW	2	C	53	75	5	-	-	-	4000	1	0	C	bcu	crc	crc	crc		
2	Croydon	1013.1	+13	NW	4	C	57	65	7	-	-	3	3	4000	1013.1	+2	SW	3	bc	49	85	4	-	-	-	4000	1	0	c	bcu	crc	crc	crc		
3	S. Farnborough	1013.4	+22	NW	3	bc	59	55	8	-	-	3	8	23	1013.4	+4	WSW	2	bc	50	85	8	-	-	-	5700	1	0	c	bcu	crc	crc	crc		
4	Winchester	1013.0	+18	NW	4	C	58	65	8	-	-	3	8	4000	1013.3	+8	WSW	3	bc	50	85	8	-	-	-	4000	1	0	c	bcu	crc	crc	crc		
5	Boscombe Down	1013.3	+20	NW	3	C	56	65	8	-	-	3	8	4000	1020.1	+4	WS	3	bc	48	85	8	-	-	-	4000	1	0	c	bcu	crc	crc	crc		
6	Calshot, S'thmtn	1013.0	+16	NW	4	C	58	65	8	-	-	3	8	4000	1020.2	+4	SW	2	C	52	75	7	-	-	-	5700	0	0	c	bcu	crc	crc	crc		
7	Dungeness	1017.5	+13	W	2	C	56	65	7	-	-	10	10	1500	1013.6	+6	WSW	2	b	51	85	6	-	-	-	4000	0	0	c	bcu	crc	crc	crc		
8	Lympne	1017.5	+13	NW	4	C	56	65	7	-	-	9	9	4000	1013.6	+6	WSW	2	b	51	85	6	-	-	-	4000	0	0	c	bcu	crc	crc	crc		
9	Shoeburyness	1016.9	+20	NW	3	C	58	75	7	-	-	7.8	7.8	2500	1013.8	+4	WSW	1	bc	52	85	6	-	-	-	4000	0	1	c	bcu	crc	crc	crc		
10	Felixstowe	1016.4	+34	W	3	C	56	75	7	-	-	10	10	1500	1013.2	+10	SSW	2	C	52	85	6	-	-	-	4000	0	1	c	bcu	crc	crc	crc		
11	Gorleston	1014.5	+36	NW	4	C	55	85	6	-	-	9	9	2500	1016.8	+4	SSW	2	C	52	85	6	-	-	-	1500	0	1	c	bcu	crc	crc	crc		
12	Cranwell	1015.9	+24	NW	3	bc	57	65	7	-	-	4.6	4.6	4000	1016.1	0	SW	2	C	52	75	6	-	-	-	4000	0	0	c	bcu	crc	crc	crc		
13	Birmingham	1013.0	+13	NW	3	C	53	75	8	-	-	7.8	7.8	2500	1017.6	-6	WSW	3	C	51	75	7	-	-	-	2500	0	3	c	bcu	crc	crc	crc		
14	Upper Heyford	1013.7	+30	NW	4	C	54	75	8	-	-	7.8	9	2500	1013.4	-2	WS	2	C	51	75	8	-	-	-	2500	0	0	c	bcu	crc	crc	crc		
15	Ross-on-Wye	1013.5	+12	W	4	bc	57	65	8	-	-	2.3	2.3	4000	1013.0	-8	WSW	3	C	53	65	7	-	-	-	4000	1	0	c	bcu	crc	crc	crc		
16	Portland Bill	1020.3	+16	NW	5	C	59	85	8	-	-	7.8	7.8	2500	1020.3	+16	NW	3	bc	56	85	8	-	-	-	2500	0	3	c	bcu	crc	crc	crc		
17	Plymouth	1022.3	+10	NW	4	C	56	65	8	-	-	7.8	9	4000	1022.0	0	W	2	C	55	75	6	-	-	-	4000	1	2	c	bcu	crc	crc	crc		
18	The Lizard	1023.6	+2	W	3	C	57	75	8	-	-	9	9	4000	1022.8	0	W	3	C	55	95	8	-	-	-	2500	1	2	c	bcu	crc	crc	crc		
19	Scilly (St. Mary's)	1023.5	+10	NW	3	bc	59	75	8	-	-	2.3	4.6	4000	1022.0	-8	W	5	C	56	95	6	-	-	-	4000	1	3	c	bcu	crc	crc	crc		
20	Guernsey	1022.4	+12	NW	4	C	57	75	7	-	-	4.6	7.8	2500	1023.1	+10	W	2	C	54	85	7	-	-	-	2500	0	3	c	bcu	crc	crc	crc		
21	Pembroke	1020.4	+4	W	3	q	55	65	7	-	-	4.6	7.8	2500	1017.7	-12	WSW	4	q	55	85	7	-	-	-	1500	0	2	c	bcu	crc	crc	crc		
22	Holyhead	1018.0	+6	W	4	C	57	75	8	-	-	2.3	7.8	1500	1013.8	-30	SW	5	q	54	85	8	-	-	-	1500	1	2	c	bcu	crc	crc	crc		
23	Chester (Sealand)	1017.8	+10	W	4	C	56	65	8	-	-	4.6	7.8	2500	1015.6	-14	SSW	2	C	53	75	7	-	-	-	4000	1	0	c	bcu	crc	crc	crc		
24	L'pool (Bidston)	1017.7	+12	NW	5	bc	53	75	8	-	-	4.6	4.6	2500	1015.3	-8	SSW	2	q	51	75	7	-	-	-	2500	0	0	c	bcu	crc	crc	crc		
25	Harrogate	1014.5	+10	WSW	3	C	55	65	9	-	-	4.6	7.8	2500	1014.9	-6	SW	2	C	49	85	7	-	-	-	2500	1	0	c	bcu	crc	crc	crc		
26	Spurn Head	1015.2	+8	N	4	C	55	75	7	-	-	4.6	7.8	2500	1014.6	0	W	4	C	53	75	6	-	-	-	1500	0	3	c	bcu	crc	crc	crc		
27	Catterick	1014.5	+6	NW	4	C	55	65	8	-	-	1	7.8	4000	1013.2	-10	SW	3	C	51	75	8	-	-	-	2500	0	0	c	bcu	crc	crc	crc		
28	Tynemouth	1012.7	+4	W	4	bc	55	65	7	-	-	4.6	4.6	2500	1012.0	+6	W	2	C	52	85	6	-	-	-	1500	1	1	c	bcu	crc	crc	crc		
29	Incheith	1011.6	+6	W	4	C	51	65	7	-	-	7.8	10	1500	1010.7	-12	SW	1	C	48	95	6	-	-	-	1500	1	1	c	bcu	crc	crc	crc		
30	Leuchars	1012.5	+6	W	4	C	53	65	7	-	-	4.6	9	2500	1010.0	-18	WSW	3	C	47	95	5	-	-	-	1500	1	0	c	bcu	crc	crc	crc		
31	Renfrew	1013.9	+4	WS	2	C	51	75	8	-	-	4.6	10	4000	1009.3	-38	SE	2	C	47	95	5	-	-	-	1500	1	0	c	bcu	crc	crc	crc		
32	Eskdalemuir	1014.7	+10	WS	3	C	50	65	8	-	-	7.8	9	1500	1010.5	-32	S	3	C	46	95	7	-	-	-	1500	1	0	c	bcu	crc	crc	crc		
33	Tiree	1012.6	-8	SW	3	bc	51	85	9	-	-	4.6	10	1500	1004.5	-38	SE	4	C	47	95	6	-	-	-	1500	1	3	c	bcu	crc	crc	crc		
34	Stornoway	1009.3	-6	NW	2	C	51	85	9	-	-	4.6	9	1500	1004.1	-20	SW	2	C	49	85	6	-	-	-	1500	1	1	c	bcu	crc	crc	crc		
35	Dalwhinnie	1011.6	+2	NW	3	C	46	85	9	-	-	7.8	9	800	1008.8	-16	SW	2	C	44	85	6	-	-	-	800	0	0	c	bcu	crc	crc	crc		
36	Aberdeen	1010.9	+4	W	1	C	52	65	8	-	-	4.6	7.8	4000	1007.9	-12	SW	2	C	49	75	6	-	-	-	4000	1	2	c	bcu	crc	crc	crc		
37	Wick	1008.3	-4	NW	3	C	49	95	8	-	-	4.6	7.8	1500	1006.5	-12	W	2	C	46	95	8	-	-	-	1500	1	2	c	bcu	crc	crc	crc		
38	Lerwick	1005.7	-2	W	2	C	45	75	8	-	-	4.6	7.8	1500	1004.0	-6	-	0	C	44	85	7	-	-	-	1500	1	0	c	bcu	crc	crc	crc		
39	Blacksod Point	1014.4	-20	S	4	bc	52	95	7	-	-	10	10	4150	1005.8	-50	SW	7	C	50	95	7	-	-	-	4150	1	6	c	bcu	crc	crc	crc		
40	Malin Head	1013.8	-10	SW	1	C	51	95	7	-	-	4.6	10	2500	1002.4	-100	SE	3	C	49	95	6	-	-	-	800	1	2	c	bcu	crc	crc	crc		
41	Aldergrove	1016.0	-4	WSW	2	C	53	75	8	-	-	2.3	10	2500	1007.8	-62	S	4	C	49	95	6	-	-	-	800	1	0	c	bcu	crc	crc	crc		
42	Donaghadee	1016.3	+2	SW	2	C	53	75	8	-	-	7.8	7.8	1500	1009.4	-34	SW	2	C	51	95	7	-												

EXPLANATION OF FIGURES, LETTERS AND SYMBOLS.

COLUMNS

AIR

7th TUESDAY, 18th OCTOBER, 1932

Barometer rising

LOW

Bar. rising rapidly

Bar. falling rapidly

HIGH

Scale 1:10,000,000

Statute Miles

† Max. Temp. for period 21h. yesterday to 17h. to-day; Min. Temp. 21h.-0h. | Min. Temp. 17h.-0h.

BAROMETER. Isobars are drawn for intervals of two millibars.
WIND. Arrows fly with wind. Number of feathers indicate Beaufort Force. Calm is
calced by circle outside weather symbol: — ○ TEMPERATURE is given in degrees
WEATHER SYMBOLS:— ○ Clear sky. ○ Sky less than $\frac{1}{10}$ clouded. ○ Sky $\frac{1}{10}$ to $\frac{4}{10}$ clouded.
○ Sky $\frac{1}{10}$ to $\frac{4}{10}$ clouded. ○ Overcast sky. ● Rain falling. * Snow. * Sleet
≡ Fog. ≡ Mist. T Thunder. K Thunderstorm.
SEA DISTURBANCE. ~ Rough. ~ High.
BAROMETRIC CHANGE from 4h. to 7h. in tenths of millibars is entered beneath the temperature.

GENERAL INFERENCE.

A depression over the North Sea is moving rapidly east-south-east, followed by a pronounced wedge of high pressure. associated rise of pressure will move the anticyclone off our southwest coasts to a more easterly position. The tendency is towards a mild westerly type of weather, with considerable fair periods in the south but rain later near the northwest seaboard.

FURTHER OUTLOOK.

Rather unsettled in the North; fair in the South; milder generally.

Times of issue of Gale Warnings.

South Cone at 1910 GMT on 17th in 13, 15, 16, 17, 18, 19, 20, and 21; at 0230 GMT on 18th in 1, 2, 5, 6, 7, 8, 9, 10, 11, 12, 18, and 19.

1030 G.M.T.

G. C. SIMPSON, C.B., D.Sc., F.R.S.

Forecasts issued at

AIR MINISTRY, METEOROLOGICAL OFFICE. Chart of Weather in the Northern Hemisphere.



THE DAILY WEATHER REPORT

OF THE METEOROLOGICAL OFFICE, LONDON.

BRITISH SECTION

Tuesday, 18th October, 1935.

No. 25,898.

Distances.	STATIONS.	OBSERVATIONS at 1 hr. G.M.T. 18th October														OBSERVATIONS at 7 hr. G.M.T. 18th October														PAST 24 HOURS.									
		Height above M.S.L. in feet.	Barom. at M.S.L.	Change in 3 hours.	Wind.		Weather.	Temp. °F.	Humid. %	Visibility.	Cloud.			Barom. at M.S.L.	Change in 3 hours.	Wind.		Weather.	Temp. °F.	Humid. %	Visibility.	Cloud.			State of Ground.	Sea.	TEMPERATURE.			RAINFALL.									
					Direc.	Force.					Low.	Med.	High.			Low.	Total.					Low.	Med.	High.			Low.	Total.	Max. Day 7h-13h of F.	Min. Night 18h-7h of F.	Min. on Grass °F.	Day 7h-18h mm.	Night 18h-7h mm.						
																																		0-12	0-10	0-10	0-10	0-9	0-9
1	London (Kew) ...	18	*	*	*	*	*	*	*	*	*	*	1009.5	+16	W/N	4	b	51	65	8	-	-	-	0	0	-	1	*	58	50	45	0.4							
	Croydon ...	217	1012.7	-42	SW	5	c	54	85	8	5	2	-	7-8	9+	800	1009.6	+14	N	5	b	51	65	8	1	-	-	Tr.	Tr.	800	1	*	57	49	46	-	1		
	S. Farnborough ...	237	*	*	*	*	*	*	*	*	*	*	1010.5	+18	W/N	4	b	49	75	8	7	4	-	Tr.	Tr.	1500	1	*	60	47	36	-	1						
	Winchester ...	275	*	*	*	*	*	*	*	*	*	*	1012.1	+16	W/S	6	b	50	75	8	4	-	-	1	1	4000	1	*	59	47	42	-	1						
	Boscombe Down ...	417	*	*	*	*	*	*	*	*	*	*	1012.3	+18	W	5	bc	50	75	8	5	-	-	2-3	2-3	1500	1	*	58	46	43	-	1						
	Calshot (S' thmtn) ...	8	1013.3	+2	SW	6	c	57	85	7	5	-	-	3	9	2500	1012.6	+24	WSW	5	bc	51	75	7	5	-	1	2-3	2-3	2500	1	2	59	50	43	-	1		
	Dungeness ...	20	*	*	*	*	*	*	*	*	*	*	*	*	*	*	W	7	q	*	*	7	8	-	-	4-6	4-6	1500	1	4	58	51	*	-	1				
	Lympne ...	346	1014.4	-40	SW	4	c	51	95	7	5	-	-	10	10	2500	1009.0	-14	W/N	6	b/r	52	65	8	5	-	-	Tr.	Tr.	800	1	*	56	47	44	-	0.3		
2	Shoeburyness ...	11	*	*	*	*	*	*	*	*	*	*	1006.9	-4	W	5	b	52	75	8	4	-	-	Tr.	Tr.	1500	1	*	60	48	44	-	Tr.						
	Felixstowe ...	15	*	*	*	*	*	*	*	*	*	*	1004.3	-18	WSW	6	b	52	65	8	7	-	-	Tr.	Tr.	1000	1	3	57	50	46	-	Tr.						
	Gorleston ...	14	1006.7	-44	SW	4	c	50	85	6	5	-	-	10	10	2500	1002.0	-2	W/S	4	bc	51	75	6	9	-	-	4-6	4-6	2500	1	3	58	50	47	-	1		
	Cranwell ...	240	1004.7	-64	SW	6	c	50	85	8	5	7	-	7-8	3+	1500	1002.0	0	W	6	c	49	75	8	5	-	-	9+	9+	1500	1	*	58	49	46	-	3		
3	Birmingham ...	535	*	*	*	*	*	*	*	*	*	*	1007.8	+10	WNW	6	bc	49	75	8	5	-	-	4-6	4-6	1500	1	*	56	48	45	-	Tr.						
	Upper Heyford ...	408	*	*	*	*	*	*	*	*	*	*	1009.2	+14	W	8	q	49	75	8	7	-	-	Tr.	Tr.	1500	0	*	57	47	43	-	1						
4	Ross-on-Wye ...	223	*	*	*	*	*	*	*	*	*	*	1011.1	+14	W	5	q	51	65	8	1	-	-	4-6	4-6	1000	1	*	59	50	46	-	0.1						
5	Portland Bill ...	32	1014.3	-30	W/S	6	c	57	95	7	4	-	-	10	10	1500	1013.9	+16	WNW	7	bc	55	85	7	4	-	-	2-3	2-3	2500	0	5	59	52	*	-			
	Plymouth ...	82	*	*	*	*	*	*	*	*	*	*	1017.0	+10	W	5	bc	53	75	8	8	-	-	4-6	4-6	2500	1	3	56	53	50	-	2						
	The Lizard ...	222	1018.3	-24	SW	6	q	56	95	7	5	-	-	10	10	800	1020.1	+20	WNW	6	q	53	75	8	8	-	-	4-6	4-6	2500	1	4	58	52	*	-			
	Scilly (St. Mary's) ...	163	1018.0	-20	W	6	id.	56	95	5	2	-	-	4-6	10	2500	1020.5	+16	WNW	6	c	53	85	7	2	1	-	4-6	4-6	4000	0	5	59	52	*	-			
	Guernsey ...	175	1020.0	-30	WSW	4	c	56	95	8	8	-	-	7-8	7-8	2500	1017.6	+10	WNW	6	bc	54	65	8	7	-	-	4-6	4-6	2500	1	4	58	47	47	-	3		
6	Pembroke ...	142	1010.4	-24	WSW	6	q	56	95	4	3	-	-	10	10	1500	1014.2	+18	W	5	q	53	75	7	5	6	-	7-8	9+	2500	1	3	57	52	*	-			
7	Holyhead ...	26	1006.0	-18	W/N	8	q	55	75	8	4	-	-	7-8	7-8	2500	1010.4	+38	NW	8	q	52	85	8	5	-	-	7-8	7-8	1500	1	4	57	52	50	-	Tr.		
	Chester (Sealand) ...	16	*	*	*	*	*	*	*	*	*	*	1007.9	+38	WNW	7	pr	51	85	7	9	-	-	9+	9+	1500	1	*	56	49	46	-	Tr.						
8	L'pool (Bidston) ...	198	*	*	*	*	*	*	*	*	*	*	1006.2	+24	WNW	8	c	51	65	8	5	-	-	9	9	2500	0	*	54	49	47	-	1						
9	Harrogate ...	478	*	*	*	*	*	*	*	*	*	*	1002.1	+34	W/N	8	q	45	75	9	6	4	-	-	4-6	4-6	2500	1	*	57	45	42	-	5					
10	Spurn Head ...	29	1001.6	-38	SW	7	r	53	85	7	5	2	-	7-8	9+	2500	996.1	-14	W/N	8	q	51	75	7	3	3	-	4-6	9+	1500	0	5	56	49	*	-			
	Catterick ...	175	*	*	*	*	*	*	*	*	*	*	1000.5	+62	WNW	6	bc	45	75	8	9	6	3	-	-	4-6	4-6	1500	1	*	56	44	41	-	3				
	Tynemouth ...	67	996.6	-64	SW	3	bc	49	95	8	2	-	-	2-3	2-3	2500	997.6	+68	NW	6	ir	44	95	6	6	-	-	10	10	1500	1	3	57	44	43	-	8		
11	Incheith ...	190	990.8	-38	SW	6	bc	51	85	8	8	-	-	2-3	4-6	2500	1003.3	+10	NW	6	c	45	75	8	8	6	-	4-6	7-8	4000	0	3	51	42	40	-	17		
	Leuchars ...	35	*	*	*	*	*	*	*	*	*	*	1003.9	+46	WNW	3	c	45	75	9	5	9	8	-	-	2-3	9+	4000	1	*	55	42	39	-	13				
12	Renfrew ...	32	*	*	*	*	*	*	*	*	*	*	1006.2	+56	WNW	3	c	45	85	8	8	-	-	7-8	7-8	4000	1	*	54	48	35	-	21						
	Eskdalemuir ...	794	*	*	*	*	*	*	*	*	*	*	1014.8	+110	NNW	6	bc	41	75	8	5	-	-	2-3	2-3	2500	1	*	50	38	38	-	26						
13a	Tiree ...	22	*	*	*	*	*	*	*	*	*	*	1009.5	+52	NW	6	bc	50	65	7	8	3	-	-	2-3	2-3	2500	1	5	52	44	43	-	13					
13b	Stornoway ...	34	1000.2	0	W	2	bc	45	85	7	9	2	-	7-8	10	1500	1005.4	+28	WNW	3	bc	47	75	8	8	6	-	4-6	4-6	1500	1	1	51	44	*	-			
15	Dalwhinnie ...	1176	*	*	*	*	*	*	*	*	*	*	1005.3	+28	N	2	bc	40	85	8	4	4	-	-	4-6	4-6	1500	1	*	48	38	31	-	17					
	Aberdeen ...	37	*	*	*	*	*	*	*	*	*	*	1002.1	+52	NW	3	ir	45	85	6	9	-	-	9+	9+	800	1	2	53	43	43	-	0.1						
	Wick ...	81	998.0	-28	NE	1	c	46	95	8	8	1	-	4-6	10	2500	1000.7	+48	NW	2	c	44	95	8	2	-	-	7-8	10	2500	1	2	51	42	*	-			
16	Lerwick ...	54	999.6	-12	-	0	c	44	95	7	5	-	-	9+	9+	1500	999.4	+8	-	0	rr	43	95	6	6	-	-	10	10	800	1	*	47	41	*	-			
17	Blackod Point ...	18	1008.2	+10	WSW	8	q	51	75	7	9	-	-	4-6	4-6	220	1018.7	+40	NW	6	PR	51	85	7	6	-	-	10	10	*	1	5	56	48	*	-			
18	Malin Head ...	52	1000.6	+30	WNW	6	c	43	95	7	8	-	-	9+	9+	800	1012.0	+52	WNW	6	bc	51	95	7	8	-	-	4-6	4-6	2500	1	3	53	46	*	-			
	Aldergrove ...	238	*	*	*	*	*	*	*	*	*	*	1011.4	+56	WNW	4	bc	47	85	8	3	-	-	4-6	4-6	2500	1	*	54	46	42	-	0.2						
	Donaghadee ...	40	*	*	*	*	*	*	*	*	*	*	1009.4	+48	N	5	q	50	95	7	3	-	-	7-8	7-8	1500	0	3	54	47	*	-	6						
19	Birr Castle ...	173	*	*	*	*	*	*	*	*	*	*	1017.5	+50	NW	4	c	47	85	8	8	-	-	7-8	7-8	2500	1	*	56	46</									

The accuracy of individual entries in this Report cannot be guaranteed. Corrections and additions can be obtained, if necessary, on application to the Meteorological Office, London, W.C.2.

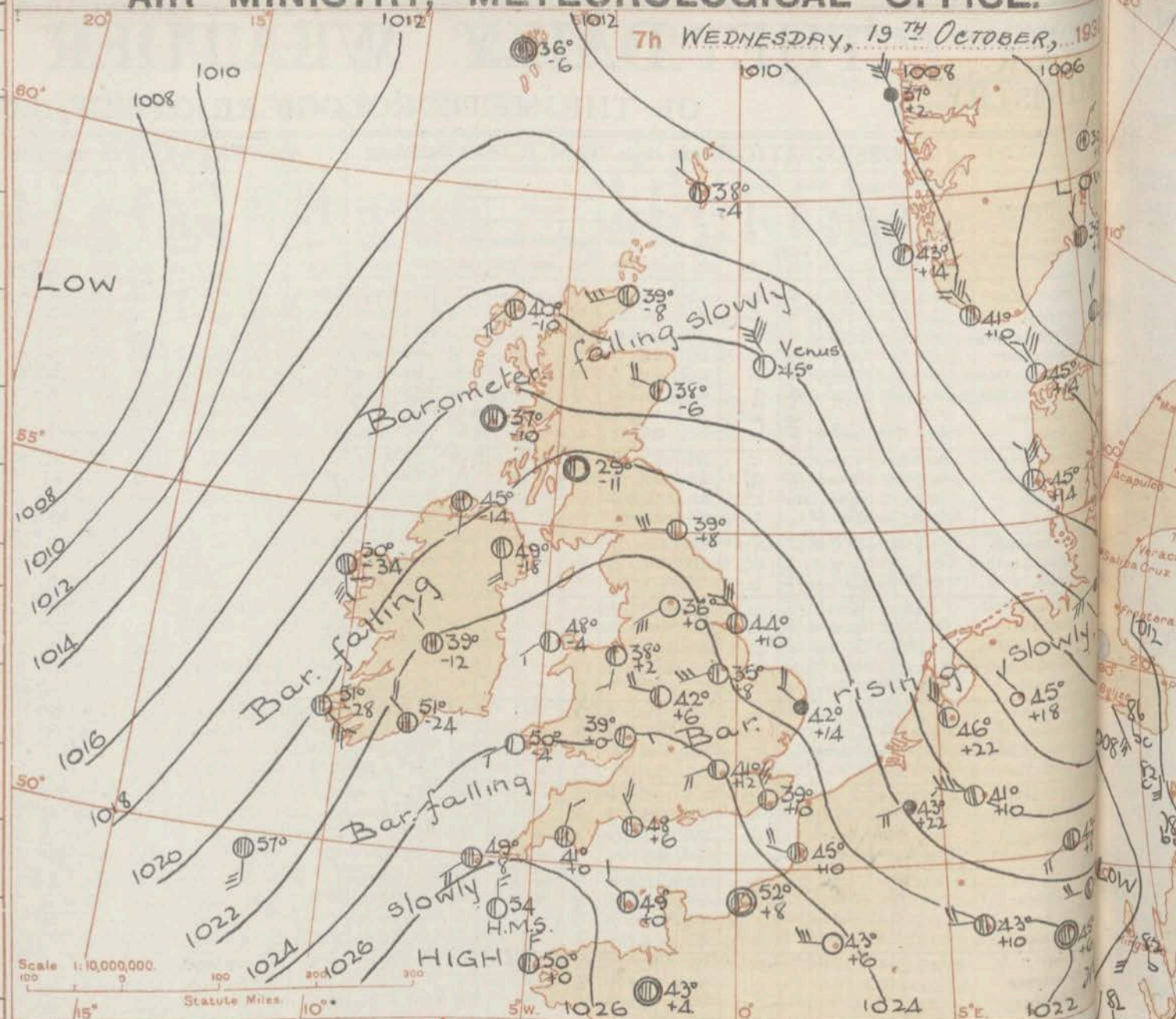
REPORTS from HEALTH RESORTS for 18th October, 1932.

DISTRICTS.	STATIONS.	WEATHER.		TEMPERATURE.		RAINFALL.		SUNSHINE.	
		Forenoon.	Afternoon.	Min. 9h. to 17h. 18th.	Max. 17h. to 9h. 19th.	Night. 17h. to 9h. 18th.	Day. 9h. to 17h. 18th.	Sunrise to 17h. 18th.	Sunrise to Sunset. 17h. 18th.
1	Tunbridge W.	bbc	bcb	45	57	1	-	7.9	2.1
	Bournemouth	b	b	43	53	0.3	-	7.0	6.7
	Ventnor	pb	b	51	59	Trace	-	8.6	4.3
	Southsea	pb	b	52	59	1	-	8.2	4.4
	Bognor Regis	b	bbc	50	59	0.5	-	8.5	4.2
	Littlehampton	bbc	bc	50	62	0.3	-	9.0	3.6
	Worthing	b	b	52	59	0.3	-	8.7	3.8
	Brighton	bcc	cbe	52	61	-	-	8.7	2.9
	Eastbourne	bbc	bcbcb	51	59	1	-	8.3	2.3
	Hastings	bcb	bcb	50	59	1	-	9.1	1.4
	Folkestone	bcb	b	50	59	0.2	-	9.1	0.0
	Dover	qbc	bcb	49	60	-	-	9.3	0.0
	Deal	b	b	49	59	0.5	-	7.9	0.0
	Ramsgate	b	bcb	50	58	1	-	7.9	0.1
	Margate	bc	bc	49	56	0.2	-	7.7	0.2
2	Southend	bcb	b	49	59	-	-	9.0	1.0
	Maldon	rbcb	b	47	57	3	-	7.4	1.5
	Clacton-on-Sea	bcb	b	50	56	1	-	6.6	0.1
	Dovercourt	rbcb	bc	49	56	2	-	6.1	1.1
	Lowestoft	rbcb	cbe	49	53	0.3	-	2.9	4.1
	Skegness	abc	bcb	49	55	5	-	5.9	3.5
	Mablethorpe	cbe	bc	49	56	3	-	5.2	1.6
	Cleethorpes	abc	bc	49	56	-	-	4.8	2.6
3	Leamington S.	bc	bc	50	56	4	-	5.7	3.1
4	Cheltenham	bcb	bcb	49	53	0.5	Trace	5.2	5.9
5	Bath	bcb	b	52	59	2	-	8.4	6.5
	Weymouth	bcb	bcb	52	60	0.2	-	6.3	6.1
	Jersey	rc	cbe	52	59	2	-	2.8	1.3
	Torquay	rbcb	cbe	52	59	2	Trace	4.3	4.8
	Penzance	rbcb	cbe	52	57	1	-	4.5	2.2
	St. Ives	c	b	53	57	1	-	4.6	2.3
	Bude	cbe	bc	53	56	0.2	-	3.9	0.1
	Ilfracombe	bcb	bcb	54	57	0.5	-	4.5	0.5
6	Aberystwyth	rbcb	bcb	52	55	5	-	5.8	1.5
7	Llandudno	bc	bcb	50	55	3	-	6.0	4.1
	Colwyn Bay	abc	bcb	49	55	3	-	4.2	2.2
	Rhyl	cprbc	bc	50	56	4	Trace	4.4	2.4
8	Wallasey	bcb	pb	50	55	4	Trace	6.3	1.7
	Southport	cbe	cbe	50	57	1	-	6.8	3.5
	Blackpool	cbe	pbcb	50	55	3	0.1	7.2	4.2
	Morecambe	bcb	pbcb	51	55	8	Trace	7.5	4.3
9	Ilkley	b	b	44	56	9	-	6.9	3.4
10	Berwick-on-T.	cbe	bc	45	54	13	-	5.9	2.7
11	Dunbar	bcb	bc	43	53	14	-	6.4	2.6
12	Troon	rbcb	cbe	45	54	13	0.3	3.3	0.6
	Douglas	bcb	cbe	47	54	8	0.5	8.7	1.4

† Max. Temp. for period 21h. yesterday to 17h. to-day; Min. Temp. 21h. to 9h. | Min. Temp. 17h. to 9h.

AIR MINISTRY, METEOROLOGICAL OFFICE.

7h WEDNESDAY, 19th OCTOBER, 1932.



BAROMETER. Isobars are drawn for intervals of two millibars.
WIND. Arrows fly with wind. Number of feathers indicate Beaufort Force. Calm indicated by circle outside weather symbol. **TEMPERATURE** is given in degrees.
WEATHER SYMBOLS: ○ Clear sky. ○ Sky less than 1/10 clouded. ○ Sky 1/10 to 1/2 clouded. ○ Sky 1/2 to 3/4 clouded. ○ Overcast sky. ● Rain falling. * Snow. * Sleet.
 ≡ Fog. ≡ Mist. T Thunder. K Thunderstorm.
SEA DISTURBANCE. ~~~~~ Rough. ~~~~~ High.
BAROMETRIC CHANGE from 4h. to 7h. in tenths of millibars is entered beneath the temperature.

GENERAL INFERENCE.

An anticyclone over the Bay of Biscay is moving east and a deep depression on the Atlantic is moving northeast. Rain will spread eastward over the country and wind will be strong to a gale on the northwest coasts.

FURTHER OUTLOOK.

Unsettled.
 Time of issue of Gale Warning: South Coast at 0835 G.M.T. on 19th in districts 13A, 13B, 17 and 20.

Forecasts issued at 1030 G.M.T.

G. C. SIMPSON, C.B., D.Sc.

Stationery Office Press, Kingsway, W.C.2.

Printed by the Stationery Office Press, Kingsway, W.C.2.

AIR MINISTRY, METEOROLOGICAL OFFICE. Chart of Weather in the Northern Hemisphere.

R. 1931

1006

LOW

0.45°

0.45°

0.45°

0.45°

0.45°

0.45°

0.45°

0.45°

0.45°

0.45°

0.45°

0.45°

0.45°

0.45°

0.45°

0.45°

0.45°

0.45°

0.45°

0.45°

0.45°

0.45°

0.45°

0.45°

0.45°

0.45°

0.45°

0.45°

0.45°

0.45°

0.45°

0.45°

0.45°

0.45°

0.45°

0.45°

0.45°

0.45°

0.45°

0.45°

0.45°

0.45°

0.45°

0.45°

0.45°

0.45°

0.45°

0.45°

0.45°

0.45°

0.45°

0.45°

0.45°

0.45°

0.45°

0.45°

0.45°

0.45°

0.45°

0.45°

Morning of
Wednesday,
19th OCTOBER,
1932.

Clarke's Projection Scale 1:4x10⁷ along meridian at 55°N.
Statute Miles 0 100 200 300 400 500

EXPLANATION OF CHART.

BAROMETER. Isobars are drawn for intervals of four millibars.

WIND. Arrows fly with the wind. Number of feathers indicate Beaufort Force.

☉ - Calm.

TEMPERATURE is given in degrees F.

WEATHER is given in Beaufort Notation (see page 1) and by symbols (see opposite page).

C.B., D.Sc.

Director

THE DAILY WEATHER REPORT

OF THE METEOROLOGICAL OFFICE, LONDON.

DATE.	STATIONS.	OBSERVATIONS at 1 hr. G.M.T. 19th October														OBSERVATIONS at 7 hr. G.M.T. 19th October														PAST 24 HOURS.							
		Height above M.S.L. in feet.	Barom. at M.S.L. in in.	Change in 3 hours.	Wind.		Weather.	Temp. of F.	Humid. %	Visibility 0-9	Cloud.					Barom. at M.S.L. in in.	Change in 3 hours.	Wind.	Weather.	Temp. of F.	Humid. %	Visibility 0-9	Cloud.					State of Ground.	Sea.	TEMPERATURE.			RAINFALL.		Sun. Hrs.		
					Direc.	Force.					Low.	Med.	High.	Low.	Total.								Low.	Med.	High.	Low.	Total.			Height of Base (feet).	Max. Day 7h-18h of F.	Min. Night 18h-7h of F.	Min. on Grass of F.	Day 7h-18h mm.		Night 18h-7h mm.	
(1)	(2)	(3)	(4)	(5)	(6)	(7)	(8)	(9)	(10)	(11)	(12)	(13)	(14)	(15)	(16)	(17)	(18)	(19)	(20)	(21)	(22)	(23)	(24)	(25)	(26)	(27)	(28)	(29)	(30)	(31)	(32)	(33)	(34)	(35)	(36)		
1	London (Kew)...	18	*	*	*	*	*	*	*	*	*	*	*	*	1024.1	+14	W	2	b	41	95	6	-	-	9	0	Tr.	-	1	*	61	39	30	-	-	7.3	
	Croydon	217	1021.7	+4	WSW	3	b	42	85	6	-	-	0	0	1023.5	+12	W'S	2	b	41	95	6	-	3	-	0	1	-	1	*	57	41	34	-	Tr.	7.3	
	S. Farnborough	237	*	*	*	*	*	*	*	*	*	*	*	*	1024.3	+8	W	1	b	37	95	8	-	3	-	0	Tr.	-	1	*	59	37	23	-	-	8.2	
	Winchester	275	*	*	*	*	*	*	*	*	*	*	*	*	1026.8	+6	NW	2	b	35	95	7	-	X	-	0	1	-	1	*	58	34	28	-	-	8.2	
	Boscombe Down	417	*	*	*	*	*	*	*	*	*	*	*	*	1025.5	+6	NW	1	fg	40	95	7	-	4	-	0	Tr.	-	1	*	57	38	31	-	-	7.9	
	Calshot (S'thmtn)	8	1023.1	+2	W	2	b	46	85	7	-	-	0	0	1024.2	+10	SW	2	b	40	95	7	-	4	1	0	Tr.	-	0	0	58	39	30	-	-	7.9	
	Dungeness	20	*	*	*	*	*	*	*	*	*	*	*	*	*	*	NW	2	bc	*	*	7	5	-	*	2-3	2-3	1500	*	2	60	39	*	-	-	8.6	
	Lymington	346	1021.2	+2	NW	3	b	40	85	7	-	-	0	0	1023.0	+10	NWN	3	b	39	95	6	-	3	-	0	Tr.	-	0	*	57	38	35	-	-	8.6	
2	Shoeburyness	11	*	*	*	*	*	*	*	*	*	*	*	*	1023.0	+16	W'S	2	b	40	95	6	-	3	-	0	1	-	1	*	58	39	35	-	-	4.0	
	Felixstowe	15	*	*	*	*	*	*	*	*	*	*	*	*	1022.5	+14	W'N	2	b	42	95	7	1	-	-	Tr.	Tr.	4000	0	2	55	42	36	-	-	5.4	
	Gorleston	14	1017.8	+8	W	3	bc	47	85	7	4	-	-	2.3	2.3	1021.3	+14	WNW	2	pr	42	95	6	9	-	-	4-6	4-6	1500	1	2	53	41	38	-	1	1.9
	Cranwell	240	1020.0	+16	W'N	4	b	42	95	5	-	-	1	0	1	1022.9	+8	W'S	3	b	35	95	6	5	-	1	Tr.	Tr.	4000	0	*	55	35	31	-	-	6.6
3	Birmingham	535	*	*	*	*	*	*	*	*	*	*	*	*	1023.0	+6	WNW	2	b	42	85	6	-	5	-	0	1	-	1	*	53	41	34	0.6	-	6.7	
	Upper Heyford	408	*	*	*	*	*	*	*	*	*	*	*	*	1024.2	+8	NW	3	b	41	95	8	-	4	-	0	Tr.	-	0	*	55	40	35	0.1	-	6.8	
4	Ross-on-Wye	223	*	*	*	*	*	*	*	*	*	*	*	*	1023.8	0	E	1	b	39	95	8	-	7	1	0	1	-	1	*	57	38	30	-	-	6.8	
5	Portland Bill	32	1023.8	+4	NW	4	b	53	85	8	-	-	0	0	-	1024.6	+6	NNW	2	bc	48	95	8	4	-	-	2-3	2-3	2500	0	2	58	45	*	-	-	4.2
	Plymouth	82	*	*	*	*	*	*	*	*	*	*	*	*	1025.4	0	NNE	1	c	41	95	9	8	-	-	9	9	4000	1	1	56	41	37	Tr.	-	4.2	
	The Lizard	222	1026.7	0	NW	3	bc	49	85	8	4	-	9	2.3	4-6	1025.6	-6	NW	1	c	43	85	8	4	-	-	7-8	7-8	4000	0	2	56	46	*	Tr.	-	8.5
	Scilly (St. Mary's)	163	1027.4	+3	NW	2	bc	50	95	8	1	-	-	2.3	2.3	1025.9	-8	SW'W	2	c	49	95	8	2	7	-	4-6	4-6	4000	0	1	56	49	*	-	-	5.5
	Guernsey	175	1025.6	0	NW	1	bc	53	75	8	8	3	-	4-6	4-6	1025.0	0	NW	1	bc	49	85	8	8	3	-	4-6	4-6	2500	0	2	58	49	40	-	-	5.5
6	Pembroke	142	1024.3	+6	NNW	4	q	51	75	7	5	6	-	2.3	4-6	1024.3	-4	SW	1	bc	50	75	7	5	7	1	2-3	4-6	2500	0	1	55	46	*	-	-	6.8
7	Holyhead	26	1022.7	+2	NW	5	bc	52	85	8	1	-	-	2.3	2.3	1022.3	-4	SW	1	c	48	85	6	2	-	8	4-6	7-8	2500	1	0	55	47	43	0.2	-	6.0
	Chester (Sealand)	16	*	*	*	*	*	*	*	*	*	*	*	*	1023.1	+2	S'W	1	bc	38	95	6	4	3	1	4-6	4-6	4000	1	*	55	37	30	0.6	-	7.2	
8	L'pool (Bidston)	198	*	*	*	*	*	*	*	*	*	*	*	*	1022.5	0	WSW	2	c	47	85	7	5	-	-	7-8	7-8	2500	0	*	53	46	42	0.5	-	7.2	
9	Harrogate	478	*	*	*	*	*	*	*	*	*	*	*	*	1022.0	+6	SW'W	3	b	36	95	9	-	-	-	0	0	-	1	*	55	36	30	-	-	8.9	
10	Spurn Head	29	1018.0	+14	NW	6	bc	47	85	7	4	1	-	2.3	4-6	1020.8	+10	NW	5	bc	44	85	6	5	3	-	2-3	4-6	2500	0	2	55	42	*	Tr.	-	8.9
	Catterick	175	*	*	*	*	*	*	*	*	*	*	*	*	1021.9	+4	SW	1	b	35	95	8	2	-	-	Tr.	Tr.	4000	0	*	54	34	27	-	-	*	
	Tynemouth	67	1018.3	+16	W	3	bc	42	85	8	2	-	-	2.3	2.3	1021.9	+8	W	3	bc	39	85	6	5	-	-	2-3	2-3	1500	1	2	54	38	34	1	-	*
11	Inchkeith	190	1019.4	+16	WSW	2	b	44	75	8	-	-	0	0	-	1020.4	-2	WSW	3	c	41	85	7	5	-	-	7-8	7-8	2500	0	2	52	41	35	-	-	6.6
	Leuchars	35	*	*	*	*	*	*	*	*	*	*	*	*	1019.1	0	WSW	2	b	33	95	9	8	-	1	Tr.	Tr.	2500	1	*	55	32	24	-	-	5.9	
12	Renfrew	32	*	*	*	*	*	*	*	*	*	*	*	*	1020.6	-4	-	0	b	29	95	6	5	-	8	Tr.	1	4000	1	*	54	29	21	Tr.	-	6.6	
	Eskdalemuir	794	*	*	*	*	*	*	*	*	*	*	*	*	1021.3	0	S	1	b	32	85	8	5	-	-	Tr.	Tr.	2500	4	*	52	32	24	Tr.	-	7.4	
13a	Tieve	22	*	*	*	*	*	*	*	*	*	*	*	*	1018.8	-10	SW	2	c	37	85	9	7	4	8	Tr.	9	4000	1	3	52	37	26	1	0.3	4.7	
13b	Stornoway	34	1019.0	+2	-	0	bc	40	95	8	8	6	-	4-6	4-6	1017.0	-10	SW	2	bc	40	95	9	8	6	-	4-6	4-6	1500	1	1	51	39	*	1	0.4	4.7
15	Dalwhinnie	1176	*	*	*	*	*	*	*	*	*	*	*	*	1017.8	-4	SW	2	c	39	65	8	4	2	-	4-6	7-8	2500	0	*	47	33	29	0.3	0.3	8.0	
	Aberdeen	37	*	*	*	*	*	*	*	*	*	*	*	*	1017.9	-6	W'N	2	bc	38	85	8	8	-	-	2-3	2-3	4000	1	2	52	36	31	0.5	-	4.4	
	Wick	81	1016.6	+16	NW	3	c	41	75	8	5	1	-	7-8	9	1015.5	-8	WSW	3	bc	39	95	8	8	1	1	4-6	4-6	2500	1	2	49	37	*	3	1	2.0
16	Lerwick	54	1012.9	+12	NW	2	c	39	85	8	5	-	-	9	9	1012.8	-4	NW	1	c	38	95	8	5	-	-	3	3	1500	1	*	43	35	*	7	2	2.0
17	Blacksod Point	18	1023.4	-2	-	0	c	47	85	7	-	-	0	7-8	-	1018.6	-34	S	4	c	50	85	8	9	7	-	4-6	9	800	0	4	55	44	*	1	Tr.	6.4
18	Malin Head	52	1021.0	+4	NW	2	bc	49	95	8	9	-	-	4-6	4-6	1019.8	-14	S'W	1	c	45	95	8	5	1	-	4-6	7-8	1500	0	1	53	44	*	0.3	Tr.	6.9
	Aldergrove	298	*	*	*	*	*	*	*	*	*	*	*	*	1021.2	-18	S	2	c/f	40	95	6	5	-	-	7-8	7-8	450	1	*							

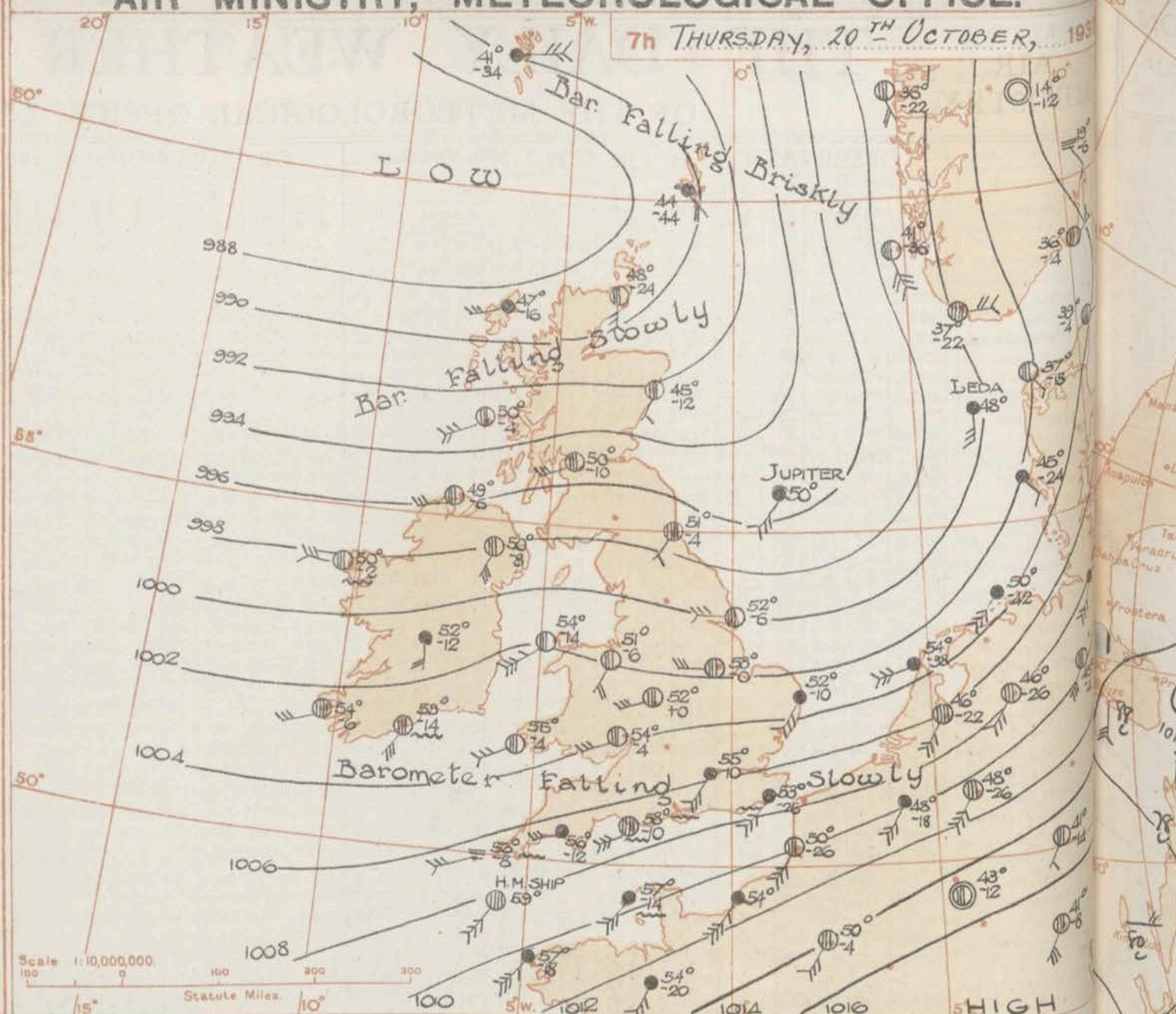
REPORTS from HEALTH RESORTS for 19th October 1932.

STATIONS.	WEATHER.		TEMPERATURE.		RAINFALL.		SUNSHINE.
	Fore-noon.	After-noon.	Min. 9h. to 10h. 19th.	Max. 10h. to 17h. 19th.	Night 17h. to 9h. 19th.	Day 9h. to 17h. 19th.	
1 Tunbridge W.	b	bbcc	35	55	-	-	6.0
Bournemouth	bcc	o	40	56	-	-	2.4
Ventnor	bcc	bccu	44	58	-	-	5.0
Southsea	b	bbcc	41	56	-	-	6.0
Bognor Regis	bcc	bcc	41	55	-	-	5.6
Littlehampton	bcc	bcc	39	55	-	-	5.9
Worthing	b	bccu	41	55	-	-	5.9
Brighton	bcc	cc	42	55	-	-	6.3
Eastbourne	b	bbccu	44	55	-	-	7.1
Hastings	bcc	bccu	40	56	-	-	6.7
Folkestone	b	bcc	43	56	-	(-)	7.1
Dover	b	bbcc	44	56	-	-	7.3
Deal	b	bbcc	42	56	-	-	6.5
Ramsgate	b	bbcc	45	55	-	-	7.1
Margate	bcc	bcc	46	54	-	-	6.6
2 Southend	btc	bcc	40	59	Trace	-	6.1
Maldon	b	bmo	45	56	-	-	6.3
Clacton-on-Sea	b3bc	bccu	40	55	-	-	7.2
Dovercourt	b	bccu	39	55	-	-	7.0
Lowestoft	b	b	40	56	-	-	7.0
Skegness	ob	bccu	36	54	-	-	5.4
Mablethorpe	bcc	bccu	36	54	Trace	-	6.4
Cleethorpe	bmb	b	39	54	-	-	5.8
3 Leamington S.	bcc	bccu	36	54	-	-	4.2
4 Cheltenham	bmbc	bccu	36	53	-	-	2.7
5 Bath	bcc	c	39	59	-	-	3.8
Weymouth	bcc	c	41	58	-	-	2.6
Jersey	bcc	c	50	59	-	-	3.6
Torquay	ccwz	ccwz	39	55	-	-	0.6
Penzance	cc	ccu	44	55	-	0.3	0.0
St. Ives	c	ccu	47	55	-	0.1	0.0
Bude	o	ccu	43	53	-	0.4	0.0
Ilfracombe	o	ccu	43	54	-	0.4	0.0
6 Aberystwyth	c	ccu	44	53	-	0.5	0.2
7 Llandudno	bcc	ccu	45	53	-	0.5	1.9
Colwyn Bay	bcc	ccu	44	53	-	0.5	1.9
Rhyl	bcc	ccu	43	53	-	1	1.9
8 Wallasey	bcc	ccu	45	54	0.5	0.5	0.9
Southport	cc	ccu	39	53	-	0.1	0.7
Blackpool	bcc	ccu	39	52	1	0.2	1.2
Morecambe	bcc	ccu	34	52	-	Trace	1.5
9 Ilkley	cc	ccu	32	52	-	-	2.8
10 Berwick-on-T.	bcc	ccu	35	50	0.3	-	5.8
11 Dunbar	bmb	ccu	37	51	-	-	5.4
12 Troon	bmb	ccu	40	50	Trace	Trace	1.3
Douglas	bcc	ccu	41	50	0.3	5	0.8

† Max. Temp. for period 21h. yesterday to 17h. to-day; Min. Temp. 21h.-9h. † Min. Temp. 17h.-9h.

AIR MINISTRY, METEOROLOGICAL OFFICE.

7th THURSDAY, 20th OCTOBER, 1932.



BAROMETER. Isobars are drawn for intervals of two millibars.
WIND. Arrows fly with wind. Number of feathers indicate Beaufort Force. Calm indicated by circle outside weather symbol. — TEMPERATURE is given in degrees.
WEATHER SYMBOLS: — Clear sky. — Sky less than 1/2 cloudy. — Sky 1/2 to 3/4 cloudy. — Overcast sky. — Rain falling. * Snow * Sleet.
Fog — Mist. — Thunder. — Thunderstorm.
SEA DISTURBANCE: — Rough. — High.
BAROMETRIC CHANGE from 4h. to 7h. in tenths of millibars is entered beneath the temperature.

GENERAL INFERENCE.

A deep depression is centred south of Iceland, and an active secondary is approaching our southwest coasts. Weather will be very unsettled, and gales may occur later at exposed places in the South.

FURTHER OUTLOOK.

Unsettled.

Time of issue of Gale Warnings.

South coast at 1415 on 19th in districts 5 and 6.

Forecasts issued at 1000 G.M.T.

G. C. SIMPSON, C.B., D.Sc., Director.

DISTRICTS. FORECASTS FOR THE 24 HOURS COMMENCING 12 NOON, G.M.T. 20th Oct., 1932.

1. S.E. England	Moderate to strong southwest wind, perhaps a gale locally later; cloudy or dull, occasional drizzle at first, probably rain at times later; mild and damp.
2. E. England...	
3. E. Midlands	
4. W. Midlands	
5. S.W. England	Moderate to strong southwest wind, probably a gale locally later, veering tomorrow; dull, rain at times; mild and damp.
6. South Wales	
7. North Wales	
8. N.W. England	Moderate westerly wind, becoming variable later; cloudy, occasional rain, probably continuous rain later; moderate temperature.
9. N. Midlands	
10. N.E. England	
11. S.E. Scotland	
12. S.W. Scotland & Isle of Man	
13. { A. W. Scotld. B. N.W. Scotland.	Moderate or fresh west to southwest wind; mainly cloudy, occasional rain or showers; bright intervals locally; moderate temperature.
14. Mid-Scotland	
15. N.E. Scotland	
16. Orkneys and Shetlands.	
17. N.W. Ireland	
18. N.E. Ireland	
19. S.E. Ireland	Wind variable, perhaps strong locally later; dull, some rain, probably heavy; moderate temperature.
20. S.W. Ireland	

† Stationary Office Press, Finsbury Way, E.C.2.

Pa 2112491, 91.43, 11.0001, 10.0000, 12.0000, 13.0000

AIR MINISTRY, METEOROLOGICAL OFFICE. Chart of Weather in the Northern Hemisphere.



THE DAILY WEATHER REPORT

OF THE METEOROLOGICAL OFFICE, LONDON.

STATIONS.	OBSERVATIONS at 1 hr. G.M.T. 20th October														OBSERVATIONS at 7 hr. G.M.T. 20th October														PAST 24 HOURS.								
	Height above M.S.L. in feet.	Barom. at M.S.L.	Change in 3 hours.	Wind.		Weather.	Temp. °F.	Humid. %	Visibility.	Cloud.					Barom. at M.S.L.	Change in 3 hours.	Wind.		Weather.	Temp. °F.	Humid. %	Visibility.	Cloud.					State of Ground.	Sea.	TEMPERATURE.			RAINFALL.				
				Direc.	Force.					Form.	Amount.	Height of Base (feet).	Direc.	Force.			Form.	Amount.					Height of Base (feet).	Max. Day 7h-12h °F.	Min. Night 12h-7h °F.	Min. on Grass °F.	Day 7h-12h mm.			Night 12h-7h mm.							
(1)	(2)	(3)	(4)	(5)	(6)	(7)	(8)	(9)	(10)	(11)	(12)	(13)	(14)	(15)	(16)	(17)	(18)	(19)	(20)	(21)	(22)	(23)	(24)	(25)	(26)	(27)	(28)	(29)	(30)	(31)	(32)	(33)	(34)	(35)			
1 London (Kew)...	18	*	*	*	*	*	*	*	*	*	*	*	*	1005.0	-10	SW	3	id	55	95	5	6	2	-	9	10	1500	1	*	53	49	47	-	5	5.2		
Croydon	217	1010.1	-48	SW	5	cr	50	95	7	6	2	-	9	10	800	1005.3	-10	SW	5	id	55	95	7	5	-	10	10	450	1	*	56	48	46	-	4	5.3	
S. Farborough	237	*	*	*	*	*	*	*	*	*	*	*	*	1005.0	-8	WSW	4	id	56	95	7	6	-	-	10	10	450	1	*	56	48	46	-	4	5.3		
Winchester	275	*	*	*	*	*	*	*	*	*	*	*	*	1005.6	-12	SW	4	id	55	95	6	6	2	-	9	10	450	1	*	55	48	46	-	3	4.4		
Boscombe Down	417	*	*	*	*	*	*	*	*	*	*	*	*	1005.3	-6	SW	4	cl	55	95	6	6	2	-	9	9	800	1	*	54	47	46	Tr.	3	4.9		
Calshot (S' thmtn)	8	1011.2	-38	S	6	r	53	95	6	6	2	-	7-8	10	1500	1005.8	-16	SSW	5	id	57	95	5	6	-	10	10	800	1	4	56	51	49	-	7	4.9	
Dungeness	20	*	*	*	*	*	*	*	*	*	*	*	*	1005.8	-16	SSW	5	id	57	95	5	6	-	-	10	10	1500	1	4	60	39	*	-	6	6.6		
Lympne	348	1012.6	-44	SW	5	rr	49	95	7	6	2	-	9	10	800	1006.4	-26	SW	6	df	53	95	3	6	-	-	10	10	1500	1	*	56	46	45	-	5	6.6
2 Shoeburyness	11	*	*	*	*	*	*	*	*	*	*	*	*	1004.6	-16	WSW	4	c	55	95	7	5	2	-	9	9	800	1	*	55	48	47	-	2	6.4		
Felixstowe	15	*	*	*	*	*	*	*	*	*	*	*	*	1004.7	-16	SW	3	id	53	95	6	6	-	-	10	10	1500	1	1	55	48	46	-	2	7.2		
Gorleston	14	1008.8	-48	SSW	4	r.r.	47	95	5	6	-	-	10	10	800	1003.0	-10	SW	4	r.r.	52	95	6	6	-	10	10	1500	1	3	54	47	45	0.1	2	7.0	
Cranwell	240	1004.6	-52	SW	5	c	49	95	7	6	7	-	9	10	800	1001.5	0	W	3	c	53	95	7	6	7	-	9	10	800	1	*	54	45	44	Tr.	4	7.0
3 Birmingham	535	*	*	*	*	*	*	*	*	*	*	*	*	1003.1	0	WSW	3	c	52	95	8	6	7	-	2-3	10	1500	1	*	51	46	44	Tr.	5	5.3		
Upper Heyford	408	*	*	*	*	*	*	*	*	*	*	*	*	1003.9	-10	SSW	4	c	54	95	8	6	1	-	1	9	450	1	*	54	46	45	Tr.	7	2.3		
Ross-on-Wye	223	*	*	*	*	*	*	*	*	*	*	*	*	1004.0	-4	SW	3	c	54	75	8	5	1	7	-	9	10	2500	1	*	54	49	47	Tr.	1	2.3	
5 Portland Bill	32	1003.8	-38	SW	7	RR	55	95	6	6	-	-	10	10	800	1005.9	-10	WSW	6	o	58	95	6	6	-	-	10	10	800	1	5	56	52	*	-	6	0.0
Plymouth	82	*	*	*	*	*	*	*	*	*	*	*	*	1006.6	-12	WSW	3	ir	56	95	6	5	-	-	10	10	450	1	3	55	52	50	0.5	10	0.0		
The Lizard	222	1003.9	-28	SW	7	rr	56	95	5	6	-	-	10	10	800	1007.7	-10	WSW	4	rF	56	95	1	5	-	10	10	220	1	4	54	51	*	0.3	4	0.0	
Scilly (St. Mary's)	163	1003.4	-16	WSW	5	df	56	95	2	5	-	-	10	10	1500	1006.3	-8	W	5	f	56	95	3	5	-	10	10	450	1	3	56	53	*	1	8	0.0	
Guernsey	175	1014.1	-40	SW	5	c/r	55	95	7	5	-	-	10	10	1500	1009.3	-14	SW	5	id	57	95	6	4	-	10	10	1500	1	4	57	52	50	-	3	0.0	
6 Pembroke	142	1004.9	-6	WSW	4	id	55	95	4	5	-	-	10	10	1500	1003.5	-4	WSW	4	c	55	95	7	5	7	-	4-6	9	1500	1	3	55	52	*	7	0.0	
Holyhead	26	1004.5	-8	WSW	4	q	55	75	7	5	-	-	7-8	7-8	2500	1002.1	-14	SW	7	c	54	85	8	5	7	-	4-6	10	5700	1	2	53	49	48	7	0.0	
Chester (Sealand)	16	*	*	*	*	*	*	*	*	*	*	*	*	1001.3	-6	SW	2	c	51	85	8	5	-	7	2-3	10	4000	1	*	55	48	44	2	4	2.0		
L'pool (Bidston)	198	*	*	*	*	*	*	*	*	*	*	*	*	1000.9	-8	WSW	3	c	52	75	8	5	2	-	7-8	9	1500	0	*	52	48	45	1	5	2.0		
9 Harrogate	478	*	*	*	*	*	*	*	*	*	*	*	*	999.9	0	SW	3	c	51	85	8	6	2	-	9	10	2500	1	*	51	45	43	Tr.	6	6.0		
10 Spurn Head	29	1003.4	-34	SW	6	rr	48	95	7	6	-	-	10	10	1500	1000.2	-6	W	4	c	52	95	6	5	2	-	7-8	9	1500	1	3	52	46	*	-	1	3.0
Catterick	175	*	*	*	*	*	*	*	*	*	*	*	*	998.7	-2	WNW	1	c	51	85	8	6	1	-	9	9	1500	1	*	52	45	44	0.4	4	4.0		
Tynemouth	67	1000.0	-36	SW	3	o	47	95	6	6	-	-	10	10	1500	997.7	-4	SW	1	o	51	95	7	6	-	10	10	1500	1	1	51	45	43	Tr.	5	4.0	
11 Incheith	190	997.6	-24	SW	3	c	50	95	8	8	2	-	9	10	2500	994.9	-18	SW	3	c	50	95	8	8	-	9	9	2500	1	2	50	45	43	Tr.	4	4.0	
Leuchars	35	*	*	*	*	*	*	*	*	*	*	*	*	995.3	-12	-	0	c/r	45	95	7	6	7	-	9	9	1500	1	*	52	42	31	Tr.	3	5.0		
Renfrew	32	*	*	*	*	*	*	*	*	*	*	*	*	995.5	-10	SW	3	c/r	50	85	7	5	7	-	7-8	9	2500	1	*	49	45	43	1	4	0.0		
Eakdalemuir	794	*	*	*	*	*	*	*	*	*	*	*	*	996.6	-12	WSW	5	c	48	85	7	5	-	-	10	10	220	1	*	46	42	42	1	7	0.0		
13a Tires	22	*	*	*	*	*	*	*	*	*	*	*	*	993.5	-4	WSW	5	c	50	65	7	8	7	-	7-8	9	2500	1	3	49	48	43	5	3	0.0		
13b Stornoway	34	992.8	-12	SW	3	c	50	95	7	8	7	-	4-6	9	1500	989.2	-16	WSW	3	pr	47	85	8	9	7	-	4-6	7-8	1500	1	2	50	44	*	5	0.0	
15 Dalwhinnie	1176	*	*	*	*	*	*	*	*	*	*	*	*	993.8	-12	S	2	bc	45	85	8	7	-	-	2-3	2-3	2500	1	*	47	39	38	1	5	2.0		
Aberdeen	37	*	*	*	*	*	*	*	*	*	*	*	*	992.1	-12	SSW	1	c	45	95	6	5	7	-	2-3	7-8	2500	1	1	53	44	41	1	2	7.0		
Wick	81	994.8	-44	S	6	r.r.	45	95	8	9	2	-	7-8	10	1500	988.9	-24	S	4	c	48	95	8	8	2	-	4-6	7-8	1500	1	3	50	44	*	3	4.0	
16 Lerwick	54	998.6	-40	SE	2	c	42	75	8	5	1	-	7-8	9	1500	989.7	-44	SE	2	rr	44	95	6	6	-	-	10	10	800	2	*	44	42	*	Tr.	3	4.0
17 Blacksod Point	18	999.7	-8	W	5	q	54	95	7	5	7	-	4-6	9	220	999.1	-2	W	4	q	50	75	8	3	6	-	4-6	7-8	800	1	4	58	49	*	11	0.0	
18 Malin Head	52	998.2	-2	SW	3	c	53	95	7	6	2	-	9	9	1500	995.8	-6	WSW	3	c	49	95	7	6	1	-	7-8	7-8	1500	1	1	51	48	*	1	0.0	
Aldergrove	238	*	*	*	*	*	*	*	*	*	*	*	*	998.1	-8	SSW	3	c/r	5																		

THE DAILY WEATHER REPORT

OF THE METEOROLOGICAL OFFICE, LONDON.

22.—Code for
visibility.
not visible at
55 yards.
220 "
550 "
1,100 "
1 1/2 miles
2 1/2 "
6 1/2 "
12 1/2 "
31 "
beyond 31m.
0.—Code for
of Sea.
Very rough.
High.
Very high.
Precipitous.
Confused.
Director.

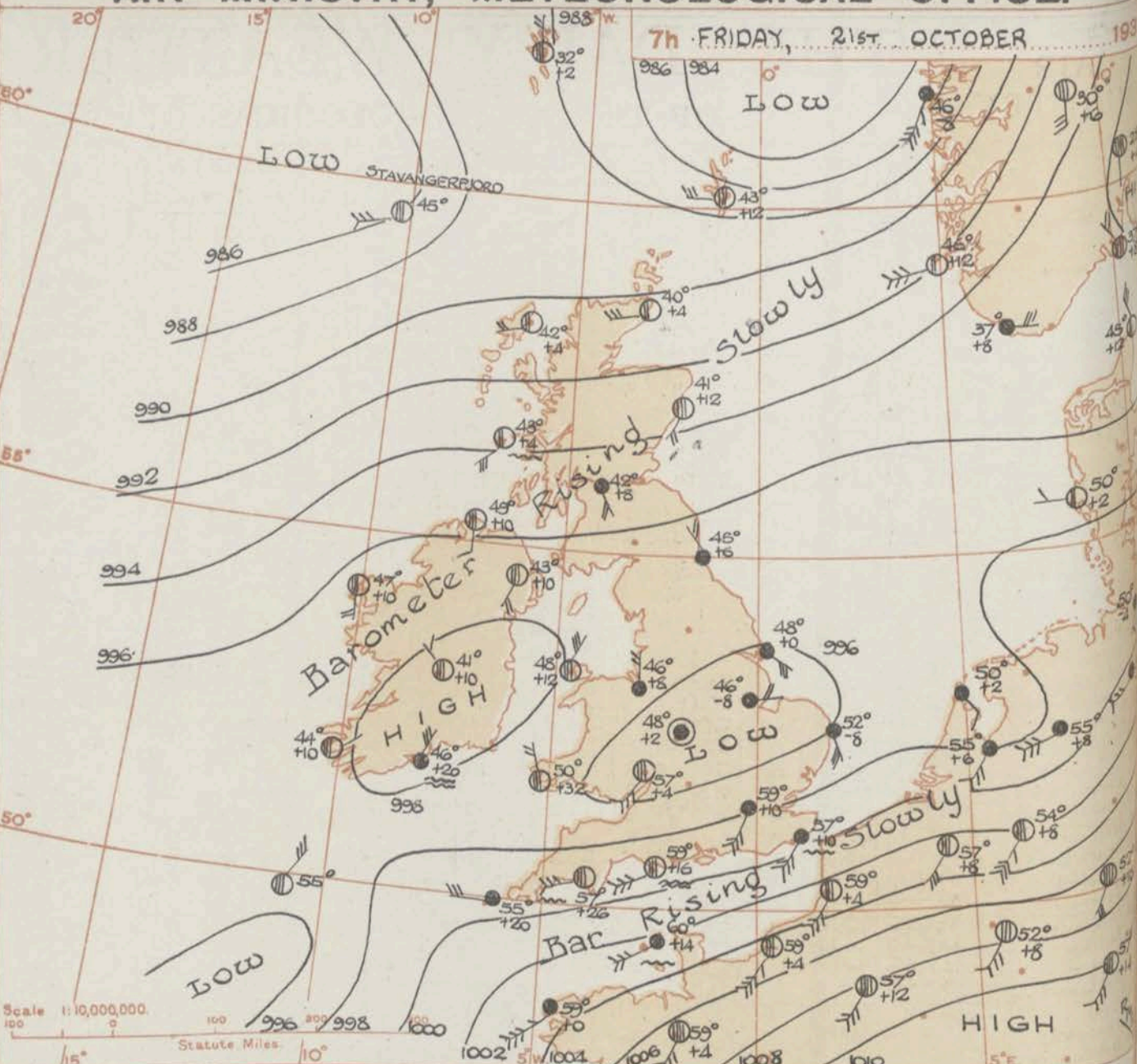
STATIONS. (For heights see p. 4.)	OBSERVATIONS at 13h. G.M.T. 20 th October.														OBSERVATIONS at 18h. G.M.T. 20 th October.														PAST 24 HOURS.																																																																																																																																																																																																																																																																																																																																																																																																																																																																																																																																																																																																																																																																																																																																																																																																																																																													
	Barom. at M.S.L. mb.	Change in 3 hours.	Wind.		Weather.	Temp. °F.	Humid. %	Visibility 0-9	Cloud.						Barom. at M.S.L. mb.	Change in 3 hours.	Wind.		Weather.	Temp. °F.	Humid. %	Visibility 0-9	Cloud.						State of Ground 0-9	Sea. 0-9	WEATHER.																																																																																																																																																																																																																																																																																																																																																																																																																																																																																																																																																																																																																																																																																																																																																																																																																																																											
			Direc.	Force					Form.	Amount.	Height of Base (feet)	Direc.	Force	Form.			Amount.	Height of Base (feet)					State of Ground 0-9	Sea. 0-9	7h.-13h. 20 th	13h.-18h. 20 th	18h. 20 th to 21 st	1h.-7h. 21 st																																																																																																																																																																																																																																																																																																																																																																																																																																																																																																																																																																																																																																																																																																																																																																																																																																																														
(1)	(2)	(3)	(4)	(5)	(6)	(7)	(8)	(9)	(10)	(11)	(12)	(13)	(14)	(15)	(16)	(17)	(18)	(19)	(20)	(21)	(22)	(23)	(24)	(25)	(26)	(27)	(28)	(29)	(30)	(31)	(32)	(33)	(34)	(35)	(36)	(37)	(38)	(39)	(40)																																																																																																																																																																																																																																																																																																																																																																																																																																																																																																																																																																																																																																																																																																																																																																																																																																																			
London (Kew)...	1004.0	-10	SW	3	C	59	85	6	-	-	-	10	10	1500	1001.5	-16	SW	2	3	56	95	4	6	-	-	10	10	1500	1	4	cu	orrm	orrm	orrm	orrm	orrm	orrm	orrm	orrm	orrm	orrm	orrm	orrm	orrm	orrm	orrm	orrm	orrm	orrm	orrm	orrm	orrm	orrm	orrm	orrm	orrm	orrm	orrm	orrm	orrm	orrm	orrm	orrm	orrm	orrm	orrm	orrm	orrm	orrm	orrm	orrm	orrm	orrm	orrm	orrm	orrm	orrm	orrm	orrm	orrm	orrm	orrm	orrm	orrm	orrm	orrm	orrm	orrm	orrm	orrm	orrm	orrm	orrm	orrm	orrm	orrm	orrm	orrm	orrm	orrm	orrm	orrm	orrm	orrm	orrm	orrm	orrm	orrm	orrm	orrm	orrm	orrm	orrm	orrm	orrm	orrm	orrm	orrm	orrm	orrm	orrm	orrm	orrm	orrm	orrm	orrm	orrm	orrm	orrm	orrm	orrm	orrm	orrm	orrm	orrm	orrm	orrm	orrm	orrm	orrm	orrm	orrm	orrm	orrm	orrm	orrm	orrm	orrm	orrm	orrm	orrm	orrm	orrm	orrm	orrm	orrm	orrm	orrm	orrm	orrm	orrm	orrm	orrm	orrm	orrm	orrm	orrm	orrm	orrm	orrm	orrm	orrm	orrm	orrm	orrm	orrm	orrm	orrm	orrm	orrm	orrm	orrm	orrm	orrm	orrm	orrm	orrm	orrm	orrm	orrm	orrm	orrm	orrm	orrm	orrm	orrm	orrm	orrm	orrm	orrm	orrm	orrm	orrm	orrm	orrm	orrm	orrm	orrm	orrm	orrm	orrm	orrm	orrm	orrm	orrm	orrm	orrm	orrm	orrm	orrm	orrm	orrm	orrm	orrm	orrm	orrm	orrm	orrm	orrm	orrm	orrm	orrm	orrm	orrm	orrm	orrm	orrm	orrm	orrm	orrm	orrm	orrm	orrm	orrm	orrm	orrm	orrm	orrm	orrm	orrm	orrm	orrm	orrm	orrm	orrm	orrm	orrm	orrm	orrm	orrm	orrm	orrm	orrm	orrm	orrm	orrm	orrm	orrm	orrm	orrm	orrm	orrm	orrm	orrm	orrm	orrm	orrm	orrm	orrm	orrm	orrm	orrm	orrm	orrm	orrm	orrm	orrm	orrm	orrm	orrm	orrm	orrm	orrm	orrm	orrm	orrm	orrm	orrm	orrm	orrm	orrm	orrm	orrm	orrm	orrm	orrm	orrm	orrm	orrm	orrm	orrm	orrm	orrm	orrm	orrm	orrm	orrm	orrm	orrm	orrm	orrm	orrm	orrm	orrm	orrm	orrm	orrm	orrm	orrm	orrm	orrm	orrm	orrm	orrm	orrm	orrm	orrm	orrm	orrm	orrm	orrm	orrm	orrm	orrm	orrm	orrm	orrm	orrm	orrm	orrm	orrm	orrm	orrm	orrm	orrm	orrm	orrm	orrm	orrm	orrm	orrm	orrm	orrm	orrm	orrm	orrm	orrm	orrm	orrm	orrm	orrm	orrm	orrm	orrm	orrm	orrm	orrm	orrm	orrm	orrm	orrm	orrm	orrm	orrm	orrm	orrm	orrm	orrm	orrm	orrm	orrm	orrm	orrm	orrm	orrm	orrm	orrm	orrm	orrm	orrm	orrm	orrm	orrm	orrm	orrm	orrm	orrm	orrm	orrm	orrm	orrm	orrm	orrm	orrm	orrm	orrm	orrm	orrm	orrm	orrm	orrm	orrm	orrm	orrm	orrm	orrm	orrm	orrm	orrm	orrm	orrm	orrm	orrm	orrm	orrm	orrm	orrm	orrm	orrm	orrm	orrm	orrm	orrm	orrm	orrm	orrm	orrm	orrm	orrm	orrm	orrm	orrm	orrm	orrm	orrm	orrm	orrm	orrm	orrm	orrm	orrm	orrm	orrm	orrm	orrm	orrm	orrm	orrm	orrm	orrm	orrm	orrm	orrm	orrm	orrm	orrm	orrm	orrm	orrm	orrm	orrm	orrm	orrm	orrm	orrm	orrm	orrm	orrm	orrm	orrm	orrm	orrm	orrm	orrm	orrm	orrm	orrm	orrm	orrm	orrm	orrm	orrm	orrm	orrm	orrm	orrm	orrm	orrm	orrm	orrm	orrm	orrm	orrm	orrm	orrm	orrm	orrm	orrm	orrm	orrm	orrm	orrm	orrm	orrm	orrm	orrm	orrm	orrm	orrm	orrm	orrm	orrm	orrm	orrm	orrm	orrm	orrm	orrm	orrm	orrm	orrm	orrm	orrm	orrm	orrm	orrm	orrm	orrm	orrm	orrm	orrm	orrm	orrm	orrm	orrm	orrm	orrm	orrm	orrm	orrm	orrm	orrm	orrm	orrm	orrm	orrm	orrm	orrm	orrm	orrm	orrm	orrm	orrm	orrm	orrm	orrm	orrm	orrm	orrm	orrm	orrm	orrm	orrm	orrm	orrm	orrm	orrm	orrm	orrm	orrm	orrm	orrm	orrm	orrm	orrm	orrm	orrm	orrm	orrm	orrm	orrm	orrm	orrm	orrm	orrm	orrm	orrm	orrm	orrm	orrm	orrm	orrm	orrm	orrm	orrm	orrm	orrm	orrm	orrm	orrm	orrm	orrm	orrm	orrm	orrm	orrm	orrm	orrm	orrm	orrm	orrm	orrm	orrm	orrm	orrm	orrm	orrm	orrm	orrm	orrm	orrm	orrm	orrm	orrm	orrm	orrm	orrm	orrm	orrm	orrm	orrm	orrm	orrm	orrm	orrm	orrm	orrm	orrm	orrm	orrm	orrm	orrm	orrm	orrm	orrm	orrm	orrm	orrm	orrm	orrm	orrm	orrm	orrm	orrm	orrm	orrm	orrm	orrm	orrm	orrm	orrm	orrm	orrm	orrm	orrm	orrm	orrm	orrm	orrm	orrm	orrm	orrm	orrm	orrm	orrm	orrm	orrm	orrm	orrm	orrm	orrm	orrm	orrm	orrm	orrm	orrm	orrm	orrm	orrm	orrm	orrm	orrm	orrm	orrm	orrm	orrm	orrm	orrm	orrm	orrm	orrm	orrm	orrm	orrm	orrm	orrm	orrm	orrm	orrm	orrm	orrm	orrm	orrm	orrm	orrm	orrm	orrm	orrm	orrm	orrm	orrm	orrm	orrm	orrm	orrm	orrm	orrm	orrm	orrm	orrm	orrm	orrm	orrm	orrm	orrm	orrm	orrm	orrm	orrm	orrm	orrm	orrm	orrm	orrm	orrm	orrm	orrm	orrm	orrm	orrm	orrm	orrm	orrm	orrm	orrm	orrm	orrm	orrm	orrm	orrm	orrm	orrm	orrm	orrm	orrm	orrm	orrm	orrm	orrm	orrm	orrm	orrm	orrm	orrm	orrm	orrm	orrm	orrm	orrm	orrm	orrm	orrm	orrm	orrm	orrm	orrm	orrm	orrm	orrm	orrm	orrm	orrm	orrm	orrm	orrm	orrm	orrm	orrm	orrm	orrm	orrm	orrm	orrm	orrm	orrm	orrm	orrm	orrm	orrm	orrm	orrm	orrm	orrm	orrm	orrm	orrm	orrm	orrm	orrm	orrm	orrm	orrm	orrm	orrm	orrm	orrm	orrm	orrm	orrm	orrm	orrm	orrm	orrm	orrm	orrm	orrm	orrm	orrm</

REPORTS from HEALTH RESORTS for 20th October 1932.

DISTRICTS.	STATIONS.	WEATHER.		TEMPERATURE.		RAINFALL.		SUNSHINE.
		Fore-noon.	After-noon.	Min. 9h. to 20h.	Max. 9h. to 20h.	Night. 17h. to 20h.	Day. 9h. to 20h.	
1	Tunbridge W.	od	or	45	58	6	8	0.0
	Bournemouth	or	r	45	58	7	13	0.0
	Ventnor	orf	orf	51	58	10	25	0.0
	Southsea	orf	orf	49	58	6	14	0.0
	Bognor Regis	or	RR	47	58	7	13	0.0
	Littlehampton	od	or	48	58	6	13	0.0
	Worthing	or	rr	47	58	8	15	0.0
	Brighton	r	r	49	57	5	12	0.0
	Eastbourne	d, d, d, d	d, d, d, d	51	58	3	19	0.0
	Hastings	or	or	49	57	7	10	0.0
	Folkestone	orrm	orrm	48	57	6	11	0.0
	Dover	odr	or	49	58	5	11	0.0
2	Deal	ro	r	48	57	5	5	0.0
	Ramsgate	d	or	49	58	6	6	0.0
	Margate	cd	cr	47	60	3	2	0.0
	Southend	coo	cod	47	59	2	0.2	0.0
	Maldon	co	or	47	60	3	0.5	0.0
	Clacton-on-Sea	opd	ogmd	43	57	2	0.1	0.0
	Dovercourt	rbc	bor	43	59	2	2	0.0
	Lowestoft	proc	c	46	59	3	-	0.0
	Skegness	om	om	46	56	3	-	0.0
	Mablethorpe	o	om	46	56	3	-	0.0
	Cleethorpe	o	ogu	45	56	3	-	0.0
	Leamington S.	o	or	47	58	4	Trace	0.0
3	Cheltenham	o	or	48	55	3	0.5	0.0
	Bath	c	orr	49	59	3	2	0.1
	Weymouth	ror	rr	52	59	10	20	0.0
	Jersey	orc	cr	53	60	1	7	0.0
	Torquay	pro	orrm	47	59	5	15	0.0
	Penzance	r	r	51	58	17	17	0.0
	St. Ives	r	r	51	58	13	12	0.0
	Bude	r	r	48	59	12	5	0.0
	Ilfracombe	or	or	51	58	17	2	0.0
	Aberystwyth	orrc	c	48	55	9	-	0.0
	Llandudno	c	roc	49	56	1	0.5	0.0
	Colwyn Bay	c	opoc	48	57	2	1	0.0
4	Rhyl	c	crc	48	58	3	0.3	0.0
	Wallasey	oc	oro	48	57	6	0.5	0.0
	Southport	o	ooo	47	55	6	-	0.0
	Blackpool	op	oc	47	55	8	0.5	0.0
	Morecambe	orpc	cbcc	42	55	8	0.3	0.3
	Ilkley	c	cpro	39	55	3	3	0.0
	Berwick-on-T.	bcPR	boo	41	54	3	0.4	4.8
	Dunbar	borr	or	45	54	3	0.5	4.4
	Troon	ro	ororo	46	53	8	1	2.2
	Douglas	om, or	cb	47	53	15	1	2.0

† Max. Temp. for period 21h. yesterday to 17h. to-day; Min. Temp. 21h.-9h. | Min. Temp. 17h.-9h.

AIR MINISTRY, METEOROLOGICAL OFFICE.



DISTRICTS.	FORECASTS FOR THE 24 HOURS COMMENCING 12 NOON, G.M.T. 21st Oct. 1932.
1. S.E. England	Moderate or fresh southwest wind, strong later on coast; cloudy; intermittent rain later; very mild.
2. E. England...	
3. E. Midlands	
4. W. Midlands	Wind variable, fresh at times locally; mainly cloudy, slight local rain at first, general intermittent rain later; moderate temperature.
5. S.W. England	
6. South Wales	Wind south or southwest, veering later, strong at times; dull, rain at times, showers tomorrow; very mild, cooler tomorrow.
7. North Wales	
8. N.W. England	
9. N. Midlands	Light or moderate variable wind; cloudy or dull, slight local rain at first, general rain later; moderate temperature.
10. N.E. England	
11. S.E. Scotland	
12. S.W. Scotland & Isle of Man	
13. { A. W. Scotld. B. N.W. Scot- land.	Light or moderate southwest wind; cloudy, bright intervals; showers or occasional rain; moderate temperature.
14. Mid-Scotland	
15. N.E. Scotland	
16. Orkneys and Shetlands.	
17. N.W. Ireland	
18. N.E. Ireland	
19. S.E. Ireland	Light variable wind; cloudy, rain at times; moderate temperature.
20. S.W. Ireland	

BAROMETER. Isobars are drawn for intervals of two millibars.
WIND. Arrows fly with wind. Number of feathers indicate Beaufort Force. Calm indicated by circle outside weather symbol. — TEMPERATURE is given in degrees.
WEATHER SYMBOLS: — Clear sky. — Sky less than $\frac{1}{2}$ clouded. — Sky $\frac{1}{2}$ to $\frac{3}{4}$ clouded. — Overcast sky. — Rain falling. — Snow. — Sleet.
SEA DISTURBANCE. — Rough. — High.
BAROMETRIC CHANGE from 4h. to 7h. in tenths of millibars is entered beneath the temperature.

GENERAL INFERENCE.
A depression south of Iceland is moving a little south. A secondary over England is moving northeast and other secondaries are following. Weather continues unsettled.

FURTHER OUTLOOK.

Unsettled.

Forecasts issued at 1015 G.M.T.

G. C. SIMPSON, C.B., D.Sc.

AIR MINISTRY, METEOROLOGICAL OFFICE. Chart of Weather in the Northern Hemisphere.



THE DAILY WEATHER REPORT

OF THE METEOROLOGICAL OFFICE, LONDON.

BRITISH SECTION
Friday, 21st OCTOBER 1932.
No. 25901.

Discrete.	STATIONS.	OBSERVATIONS at 1 hr. G.M.T. 21 st October														OBSERVATIONS at 7 hr. G.M.T. 21 st October														PAST 24 HOURS.									
		Height above M.S.L. in feet.	Barom. at M.S.L.	Change in 3 hours.	Wind.		Weather.	Temp. °F.	Humid. %	Visibility 0-9	Cloud.			Barom. at M.S.L.	Change in 3 hours.	Wind.		Weather.	Temp. °F.	Humid. %	Visibility 0-9	Cloud.			State of Ground.	Sea.	TEMPERATURE.			RAINFALL.		Sun shin 20 th to 21 st Oct.							
					Direc.	Force. 0-12					Low.	Med.	High.			Low. 0-10	Total 0-10					Height of Base. (feet)	Low.	Med.			High.	Low. 0-10	Total 0-10	Height of Base. (feet)	Max. Day 7h-18h of 21 st .		Min. Night 18h-7h of 22 nd .	Min. on Grass of 21 st .	Day 7h-18h mm.	Night 18h-7h mm.			
1	London (Kew)...	18	*	*	*	*	*	*	*	*	*	*	*	997.9	+16	SW	4	rr	58	95	7	6	3	-	7-8	9	800	1	*	59	52	51	2	15	0.0				
	Croydon	217	997.2	-18	SW	5	rr	58	95	6	-	-	10	10	450	998.0	+10	SSW	5	id	59	95	6	6	-	9+	9+	450	2	*	60	53	52	2	10	0.0			
	S. Farnborough	237	*	*	*	*	*	*	*	*	*	*	*	*	*	998.0	+14	SWW	5	ir	59	95	8	6	3	-	9	9+	1500	1	*	60	51	51	4	12	0.0		
	Winchester	275	*	*	*	*	*	*	*	*	*	*	*	*	*	998.2	+12	SWW	5	C	58	95	7	5	2	-	9+	10	450	1	*	59	53	52	5	13	0.0		
	Boscombe Down	417	*	*	*	*	*	*	*	*	*	*	*	*	*	997.9	+20	SWW	4	C	58	85	7	5	3	-	7-8	7-8	1500	1	*	59	50	50	2	12	0.0		
	Calshot (S' thmtn)	8	997.4	-10	SW	6	rr	59	95	6	-	-	10	10	800	999.0	+6	SSW	5	c/r	59	95	6	6	1	-	9	10	800	1	3	58	55	54	14	11	0.0		
	Dungeness	20	*	*	*	*	*	*	*	*	*	*	*	*	*	*	*	SW	7	rr	*	*	4	6	-	*	10	10	1500	*	4	58	56	*	7	8	0.0		
	Lympe	346	999.0	-6	SW	6	df	57	95	3	6	-	-	10	10	450	999.7	+10	SW	5	df	57	95	2	6	-	-	10	10	1500	1	*	56	56	56	13	12	0.0	
2	Shoeburyness	11	*	*	*	*	*	*	*	*	*	*	*	*	*	997.7	+12	SW	4	ir	59	95	6	6	6	-	9	9+	800	1	*	61	52	53	0.6	16	0.0		
	Felixstowe	15	*	*	*	*	*	*	*	*	*	*	*	*	*	997.1	+6	SSW	4	ir	57	95	8	5	-	-	9	9	800	1	2	58	50	50	2	16	0.0		
	Gorleston	14	999.0	-10	WNW	1	rr	51	95	6	6	-	-	10	10	1500	995.9	-8	S'E	3	r/o	52	95	5	6	-	-	10	10	1500	1	2	58	50	49	0.1	9	0.0	
	Cranwell	240	997.2	-8	NE	2	rr	46	95	5	6	-	-	10	10	450	995.1	-8	E	2	df	46	95	3	5	-	-	10	10	220	1	*	56	44	44	-	11	0.0	
3	Birmingham	535	*	*	*	*	*	*	*	*	*	*	*	*	*	995.5	+2	-	0	df	48	95	3	6	-	-	10	10	800	1	*	55	46	46	0.1	11	0.0		
	Upper Heyford	408	*	*	*	*	*	*	*	*	*	*	*	*	*	996.2	+12	SW	3	ir	56	95	8	6	-	9	7-8	9	1500	1	*	55	48	48	2	15	0.0		
4	Ross-on-Wye	223	*	*	*	*	*	*	*	*	*	*	*	*	*	994.9	+4	SW	4	C	57	95	8	9	7	9	7-8	7-8	2500	1	*	56	49	49	2	14	0.0		
5	Portland Bill	32	996.3	-20	WSW	7	rr	57	95	5	6	-	-	10	10	800	998.8	+16	WSW	6	C	59	95	6	6	4	-	4-6	9	1500	2	6	58	57	*	21	7	0.0	
	Plymouth	82	*	*	*	*	*	*	*	*	*	*	*	*	*	999.7	+26	SWW	4	c/r	57	85	6	5	-	-	9+	9+	800	1	3	56	56	55	20	9	0.0		
	The Lizard	222	996.8	-4	SWW	8	r/o	57	95	5	5	-	-	10	10	800	1000.1	+20	W	4	0	56	95	6	5	-	-	10	10	2500	1	4	57	55	*	26	4	0.0	
	Scilly (St. Mary's)	163	995.5	-4	WSW	7	rr	58	95	4	6	-	-	10	10	2500	999.8	+20	W	3	ir	55	95	6	3	2	-	7-8	9	2500	1	3	57	54	*	26	3	0.0	
	Guernsey	175	1002.3	-10	SW	5	rr	60	95	7	6	-	-	10	10	1500	1003.0	+14	WSW	5	r/o	60	95	5	6	-	-	10	10	1500	2	4	59	58	57	20	5	0.0	
6	Pembroke	142	991.3	-24	-	0	C	52	95	7	5	7	-	4-6	10	1500	996.9	+32	NNW	2	C	50	95	7	3	1	-	4-6	7-8	1500	1	1	56	50	*	4	9	0.0	
7	Holyhead	26	996.9	-20	NE	3	c/r	50	75	7	5	2	-	10	10	4000	998.0	+12	HNE	3	c/r	48	95	8	5	-	-	9+	9+	1500	1	1	58	47	46	Tr.	4	0.0	
	Chester (Sealand)	16	*	*	*	*	*	*	*	*	*	*	*	*	*	996.8	+8	N	2	dd	46	95	4	6	-	-	10	10	800	1	*	58	45	44	0.2	5	0.0		
8	L'pool (Bidston)	198	*	*	*	*	*	*	*	*	*	*	*	*	*	996.9	+6	NE	3	dd	44	95	6	6	-	-	10	10	800	1	*	56	44	43	0.3	5	0.0		
9	Harrogate	478	*	*	*	*	*	*	*	*	*	*	*	*	*	997.6	+6	NNW	1	dd	43	95	5	6	-	-	10	10	2500	1	*	54	43	42	1	2	0.0		
10	Spurn Head	29	997.2	-2	WSW	1	rr	49	95	6	6	-	-	10	10	1500	995.8	0	ESE	3	d	48	95	5	3	2	-	7-8	10	1500	1	1	54	46	*	Tr.	3	0.0	
	Catterick	175	*	*	*	*	*	*	*	*	*	*	*	*	*	997.6	+16	-	0	r/o	43	95	7	6	2	-	7-8	10	1500	1	*	56	43	42	Tr.	2	0.0		
	Tynemouth	67	996.2	-12	SW	2	0	47	85	7	6	-	-	10	10	1500	996.9	+6	NNW	2	ir	45	85	7	6	-	-	10	10	1500	1	7	56	45	42	0.4	0.6	0.0	
11	Inchkeith	190	995.2	-2	SW	3	bc	45	85	8	5	-	-	4-6	4-6	2500	995.2	+12	SW	2	C	44	85	7	5	-	-	9	9	1500	0	1	52	43	39	4	Tr.	5	0.0
	Leuchars	35	*	*	*	*	*	*	*	*	*	*	*	*	*	995.8	+14	SW	1	bc	38	95	6	-	3	-	0	2-3	-	1	*	53	35	27	1	Tr.	5	0.0	
12	Renfrew	32	*	*	*	*	*	*	*	*	*	*	*	*	*	995.3	+8	SSE	2	r/o	42	95	6	9	2	-	9+	10	2500	1	*	54	37	29	1	2	0.0		
	Eskdalemuir	794	*	*	*	*	*	*	*	*	*	*	*	*	*	997.1	+4	S	1	C	38	95	8	5	-	-	9+	9+	2500	1	*	51	34	30	3	Tr.	3	0.0	
13a	Tires	22	*	*	*	*	*	*	*	*	*	*	*	*	*	993.9	+8	SWW	3	bc/p	43	75	8	8	7	3	2-3	4-6	1500	1	4	53	42	32	0.4	1	6	0.0	
13b	Stormway	34	999.9	+4	S	2	bc	42	85	8	8	-	-	2-3	2-3	1500	990.9	+4	WSW	2	bc	42	85	8	8	-	-	2-3	2-3	2500	1	1	53	40	*	3	1	6	0.0
15	Dalwhinnie	1176	*	*	*	*	*	*	*	*	*	*	*	*	*	994.6	+12	-	0	bc	35	95	8	4	-	-	2-3	2-3	2500	1	*	47	34	30	5	1	3	0.0	
	Aberdeen	37	*	*	*	*	*	*	*	*	*	*	*	*	*	993.9	+12	SW	2	C	41	75	7	-	3	-	0	7-8	-	1	*	55	36	28	-	-	3	0.0	
	Wick	81	999.9	0	SW	3	bc	40	75	8	5	4	8	2-3	4-6	4000	991.3	+4	WSW	3	bc	40	85	8	8	4	-	2-3	4-6	2500	1	2	51	38	*	0.1	-	0.0	
16	Lerwick	54	996.0	+8	W	6	pr	47	75	8	8	-	-	4-6	4-6	1500	987.9	+12	W	3	c/p	43	85	8	8	-	-	7-8	7-8	1500	1	*	49	42	*	5	2	0.0	
17	Blacksod Point	18	995.1	-4	S	2	C	49	75	8	8	-	-	9	9	450	996.7	+10	S	2	C	47	85	9	5	7	-	4-6	9	450	1	3	53	43	*	-	7	0.0	
18	Malin Head	52	994.0	-2	SW	2	rr	45	95	7	6	-	-	9+	9+	1500	995.0	+10	S	1	C	49	95																

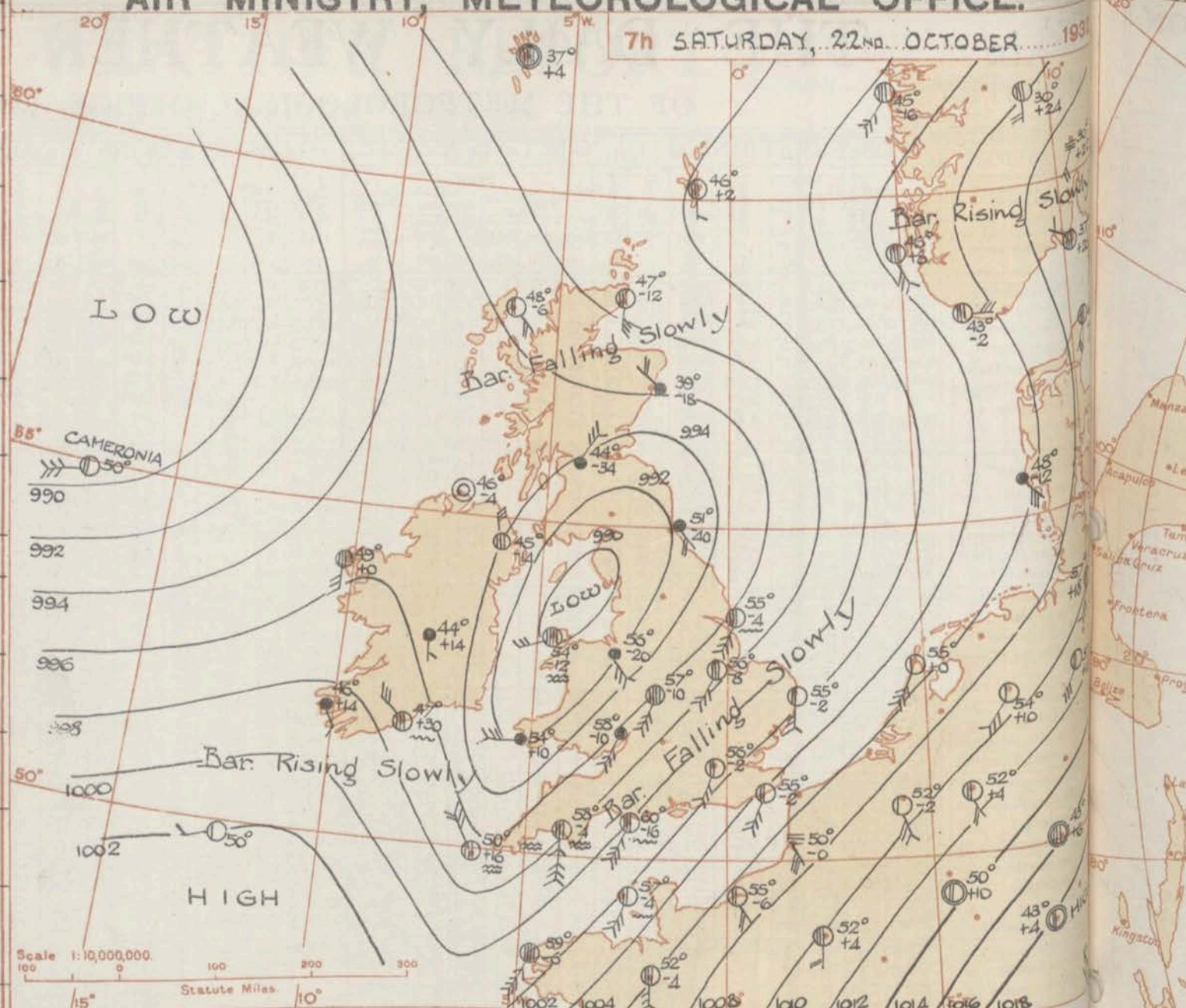
REPORTS from HEALTH RESORTS for 21st October 1932

STATIONS.	WEATHER.		TEMPERATURE.		RAINFALL.		SUNSHINE.
	Fore-noon.	After-noon.	Min. 9h. to 21 st	Max. 9h. to 21 st	Night. 17h. to 21 st	Day. 9h. to 17h.	
1 Tunbridge W.	obco	or	56	62	20	7	1.9
Bournemouth	car	r	55	60	17	10	0.4
Ventnor	or	or	57	59	17	8	0.0
Southsea	ocorr	or	57	60	15	12	0.4
Bognor Regis	cbair	r rr	57	60	14	6	0.4
Littlehampton	cr	crc	57	60	15	17	0.0
Worthing	o	or	57	60	16	6	0.1
Brighton	cd	ro	57	59	15	6	0.1
Eastbourne	iradd	ddrr	58	60	16	5	0.0
Hastings	adir	ord	57	59	16	6	0.0
Folkestone	orr	orr	55	60	16	5	0.0
Dover	dcar	oir	56	60	14	5	0.2
Deal	roc	r	56	63	11	3	0.8
Ramsgate	c	cr	56	65	11	2	3.2
Margate	bc	bcdr	56	65	12	2	3.7
2 Southend	bbe	cor	52	65	15	4	3.9
Maldon	b	cor	53	63	22	3	3.1
Clacton-on-Sea	agepe	cbccor	52	63	21	2	2.4
Dovercourt	rbc	bcdr	50	65	18	1	3.2
Lowestoft	iroc	coir	50	62	10	0.5	0.8
Skegness	om	orm	47	51	7	0.3	0.0
Mablethorpe	or.m.	orm.	46	49	7	Trace	0.0
Cleethorpes	orro	or	45	49	5	1	0.0
3 Leamington S.	od	od	50	52	10	0.5	0.0
4 Cheltenham	co	pprm	49	56	18	3	0.1
5 Bath	err	rr	52	59	9	15	0.4
Weymouth	bcdd	rc	55	59	10	8	0.3
Jersey	rc	cdc	57	61	0.6	0.1	0.0
Torquay	rRgc	corrq	55	60	16	10	0.2
Penzance	r	rirc	54	58	10	11	0.0
St. Ives	r	r	54	60	11	12	0.0
Bude	r	r	54	59	13	17	0.0
Ilfracombe	rr	rr	54	59	13	17	0.0
6 Aberystwyth	orrc	corr	48	53	11	3	0.1
7 Llandudno	c	cro	46	51	4	0.3	0.0
Colwyn Bay	o	opd	45	51	4	0.5	0.0
Rhyl	c	cor	46	51	4	0.5	0.0
8 Wallasey	Ro	orr	44	49	5	1	0.0
Southport	aco	or	44	49	3	0.2	0.0
Blackpool	orc	co	44	51	5	-	0.1
Morecambe	irab	cbcc	44	50	4	-	0.1
9 Ilkley	ro	oro	43	48	3	Trace	0.0
10 Berwick-on-T.	oc	co	41	52	-	-	2.7
11 Dunbar	bcr	crc	42	53	0.3	Trace	2.9
12 Troon	roc	rcr	46	51	2	1	0.6
Douglas	cb	cb	43	51	2	-	0.5

† Max. Temp. for period 21h. yesterday to 17h. to-day; Min. Temp. 21h.-9h. † Min. Temp. 17h.-9h.

AIR MINISTRY, METEOROLOGICAL OFFICE.

7th SATURDAY, 22nd OCTOBER 1932



DISTRICTS.	FORECASTS FOR THE 24 HOURS COMMENCING 12 NOON, G.M.T. 22nd Oct. 1932.
1. S.E. England	Wind veering west to northwest, strong and squally at times, soon moderating and backing somewhat; occasional rain, then improving, with bright intervals; local showers tomorrow; becoming cooler.
2. E. England	
3. E. Midlands	
4. W. Midlands	Fresh to moderate northwest to west winds, backing towards southwest later; bright intervals and showers; moderate temperature.
5. S.W. England	
6. South Wales	
7. North Wales	
8. N.W. England	
9. N. Midlands	
10. N.E. England	As 1 - 3.
11. S.E. Scotland	Moderate northerly wind, backing to southwest; rain at first, bright intervals and local showers later; cold today, milder tomorrow.
12. S.W. Scotland & Isle of Man	
13. A.W. Scotland, B.N.W. Scotland	Light variable wind becoming moderate southerly; variable cloud, some showers; moderate temperature.
14. Mid-Scotland	
15. N.E. Scotland	As 11 - 12.
16. Orkneys and Shetlands	Moderate east wind, backing north; dull, some rain; rather cold.
17. N.W. Ireland	Moderate or fresh west to southwest wind; showers, bright intervals; moderate temperature.
18. N.E. Ireland	
19. S.E. Ireland	
20. S.W. Ireland	

BAROMETER. Isobars are drawn for intervals of two millibars.

WIND. Arrows fly with wind. Number of feathers indicate Beaufort Force. Calm is indicated by circle outside weather symbol. — ○ TEMPERATURE is given in degrees.

WEATHER SYMBOLS: — ○ Clear sky. ○ Sky less than 1/4 clouded. ○ Sky 1/4 to 1/2 clouded. ○ Sky 1/2 to 3/4 clouded. ○ Overcast sky. ● Rain falling. * Snow * Sleet

SEA DISTURBANCE. Rough. High.

BAROMETRIC CHANGE from 4h. to 7h. in tenths of millibars is entered beneath the temperature.

GENERAL INFERENCE.

A depression remains centred over the Northeast Atlantic, and a deepening secondary over the Irish Sea is moving northeast. After it has passed there will be bright intervals but showers, chiefly in the West. Cooler westerly winds will spread over Southern England.

FURTHER OUTLOOK.

Unsettled; some bright intervals tomorrow at least in eastern districts.

Time of issue of Gale Warnings.

▼ South Cone at 1720 on 21st in dist. 1 & 5

Forecasts issued at 1025 G.M.T.

G. C. SIMPSON, C.B., D.Sc., Director

AIR MINISTRY, METEOROLOGICAL OFFICE. Chart of Weather in the Northern Hemisphere.



Morning of
SATURDAY,
22ND OCTOBER,
1932.

Charles's Projection Scale 1:4 x 10⁷ along meridian at 55°N
Statute Miles 0 1 2 3 4 500

EXPLANATION OF CHART.

BAROMETER. Isobars are drawn for intervals of four millibars.

WIND. Arrows fly with the wind. Number of feathers indicate Beaufort Force.

☉ - Calm.

TEMPERATURE is given in degrees F.

WEATHER is given in Beaufort Notation (see page 1), and by symbols (see opposite page).

THE DAILY WEATHER REPORT

OF THE METEOROLOGICAL OFFICE, LONDON.

BRITISH SECTION
Saturday, 22nd OCTOBER 1932.
No. 25901

STATIONS.	OBSERVATIONS at 1 hr. G.M.T. 22 nd October														OBSERVATIONS at 7 hr. G.M.T. 22 nd October														PAST 24 HOURS.									
	Height above M.S.L. in feet.	Barom. at M.S.L.	Change in 3 hours.	Wind.		Weather.	Temp. of air.	Humid. %	Visibility in miles.	Cloud.			Barom. at M.S.L.	Change in 3 hours.	Wind.		Weather.	Temp. of air.	Humid. %	Visibility in miles.	Cloud.			State of Ground.	Sea.	TEMPERATURE.			RAINFALL.		Sunshine in hours.							
				Direc.	Force.					Form.	Amount.	Height of Base (feet).			Form.	Amount.					Height of Base (feet).	Max. Day 7h-18h of.	Min. Night 18h-7h of.			Min. on Grass of.	Day 7h-18h mm.	Night 18h-7h mm.										
																													Low.	Med.		High.	Low.	Total 0-10.	Low.	Total 0-10.	Height of Base (feet).	
																																						(9)
(1)	(2)	(3)	(4)	(5)	(6)	(7)	(8)	(9)	(10)	(11)	(12)	(13)	(14)	(15)	(16)	(17)	(18)	(19)	(20)	(21)	(22)	(23)	(24)	(25)	(26)	(27)	(28)	(29)	(30)	(31)	(32)	(33)	(34)	(35)	(36)			
1 London (Kew)...	18	*	*	*	*	*	*	*	*	*	*	*	1002.4	-6	SSW	5	bc	56	85	8	5	-	1	2-3	4-6	2500	1	*	62	56	54	5	Tr	3.4				
Croydon	217	1003.6	-2	SSW	5	c	58	85	8	5	3	-	7.8	9	800	1003.0	-2	S'W	4	bc	56	85	8	5	-	1	2-3	2-3	800	1	*	64	56	52	5	0.3	3.1	
S. Farnborough	237	*	*	*	*	*	*	*	*	*	*	*	1002.0	-4	SSW	5	c	56	85	8	5	8	2	4-6	7-8	1500	1	*	64	56	51	4	0.1	3.5				
Winchester	275	*	*	*	*	*	*	*	*	*	*	*	1001.5	-4	S	5	c	57	85	8	5	1	-	9	10	800	1	*	60	56	53	5	0.1	2.3				
Boscombe Down	417	*	*	*	*	*	*	*	*	*	*	*	1000.5	-2	S'W	6	ro	57	85	6	6	2	-	9	10	800	1	*	60	55	54	4	1	0.6				
Calshot (S'thmtn)	8	1003.7	-6	SSW	6	bc	58	85	7	5	-	-	2.3	2.3	1500	1002.2	-8	SSW	6	c/p	58	85	7	5	-	4	4-6	7-8	2500	0	3	61	57	53	13	Tr	0.6	
Dungeness	20	*	*	*	*	*	*	*	*	*	*	*	1002.2	-8	SSW	6	c/p	58	85	7	5	-	4	4-6	7-8	2500	0	3	60	56	*	3	Tr	0.6				
Lympne	346	1006.1	0	SW'S	6	c	56	95	8	5	-	-	7.8	7.8	800	1005.7	-2	SSW	5	bc	55	95	8	6	4	-	4-6	4-6	800	1	*	60	54	52	5	0.1	0.1	
2 Shoeburyness	11	*	*	*	*	*	*	*	*	*	*	*	1003.6	-2	S'W	4	b	55	95	7	-	4	-	0	1	-	1	*	65	54	52	4	0.1	4.0				
Felixstowe	15	*	*	*	*	*	*	*	*	*	*	*	1003.7	-2	S	5	bc	55	95	7	-	1	0	2-3	-	1	3	64	54	51	2	0.4	2.8					
Gorleston	14	1002.8	0	SSW	4	c	57	95	6	5	-	-	9+	9+	1500	1003.0	-2	S	4	bc	55	95	6	4	-	4-6	4-6	2500	1	2	62	53	51	2	2	0.0		
Cranwell	240	999.9	-14	SW'S	4	c/r	56	95	6	6	-	-	10	10	800	997.3	-8	S'W	5	c	56	85	7	5	-	1	9	800	1	*	47	47	47	1	6	0.0		
3 Birmingham	535	999.4	*	*	*	*	*	*	*	*	*	*	996.5	-10	SSW	6	o	57	85	8	6	-	10	10	800	1	*	49	47	47	1	6	0.0					
Upper Heyford	408	*	*	*	*	*	*	*	*	*	*	*	992.3	-6	S	6	id	57	85	7	6	1	-	9	10	800	1	*	58	51	52	1	1	0.2				
4 Ross-on-Wye	223	*	*	*	*	*	*	*	*	*	*	*	996.2	-10	S'W	5	id	58	85	7	6	-	10	10	1500	1	*	57	51	51	5	6	0.2					
5 Portland Bill	32	1001.8	-14	SSW	5	c	59	85	7	4	-	-	9+	9+	2500	1000.2	-16	SSW	7	c	60	95	7	4	-	9+	9+	2500	1	5	59	58	*	10	0.6	0.0		
Plymouth	82	*	*	*	*	*	*	*	*	*	*	*	997.4	-4	S	8	c	58	85	6	6	2	-	9+	10	450	1	6	58	57	56	9	Tr	0.0				
The Lizard	222	997.5	-6	SW	8	c	57	95	7	8	-	-	10	10	2500	997.2	+10	WSW	7	pr	57	95	6	9	-	10	10	2500	1	5	58	56	*	9	1	0.0		
Scilly (St. Mary's)	163	994.2	-20	SW	7	lr	56	95	6	6	-	-	10	10	2500	996.8	+16	NNW	6	c	50	95	7	5	-	9+	9+	4000	1	5	58	50	*	11	7	0.0		
Guernsey	175	1005.2	-8	S'W	5	b	58	85	8	-	-	-	0	0	-	1003.7	-4	S'W	5	bc	57	95	8	5	1	-	4-6	4-6	2500	1	4	66	57	52	4	-	0.0	
6 Pembroke	142	994.8	-20	SW	6	RR	56	95	6	6	-	-	10	10	1500	991.6	+10	W	4	id	54	95	5	3	2	-	7-8	10	800	1	3	55	52	*	3	2.0	0.0	
Holyhead	26	994.8	-20	E'N	5	ro	50	95	5	5	-	-	10	10	2500	990.0	-12	WS	3	o/r	54	95	6	5	-	10	10	800	1	*	51	49	48	0.2	15	0.0		
Chester (Sealand)	16	*	*	*	*	*	*	*	*	*	*	*	991.6	-20	SSW	4	id	56	95	6	6	-	10	10	800	1	*	49	47	46	3	13	0.0					
8 L'pool (Bidston)	198	*	*	*	*	*	*	*	*	*	*	*	991.5	-10	S'E	5	id	55	95	7	6	2	-	7-8	9+	1500	2	*	48	46	45	2	14	0.0				
9 Harrogate	478	*	*	*	*	*	*	*	*	*	*	*	993.8	-14	SSW	3	c	54	95	6	6	2	-	9+	10	2500	1	*	47	45	44	0.6	16	0.0				
10 Spurn Head	29	999.2	-10	SE'E	4	rr	52	95	5	6	-	-	10	10	800	996.8	-4	SSW	6	c	55	95	6	5	2	-	4-6	7-8	2500	0	4	50	49	*	3	5	0.0	
Catterick	175	*	*	*	*	*	*	*	*	*	*	*	993.0	-22	S'E	3	ro	47	95	5	6	-	10	10	800	1	*	50	45	44	0.1	16	0.0					
Tynemouth	67	1000.1	-6	SSW	2	ro	46	95	7	6	-	-	10	10	1500	992.5	-40	SE	2	ro	51	95	6	6	-	10	10	1500	1	2	52	46	43	0.4	13	*		
11 Inchkeith	190	1000.7	-8	SE	1	o	46	95	8	5	-	-	10	10	1500	994.6	-36	ENE	4	rr	46	95	7	6	-	10	10	1500	1	3	51	45	39	Tr	7	2.9		
Leuchars	35	*	*	*	*	*	*	*	*	*	*	*	996.3	-28	ENE	3	rr	46	95	6	6	2	-	9	10	450	1	*	53	38	30	-	7	1.1				
12 Renfrew	32	*	*	*	*	*	*	*	*	*	*	*	994.7	-34	NE	4	rr	44	95	6	6	-	10	10	1500	1	*	52	41	33	0.2	3	1.7					
Eskdalemuir	794	*	*	*	*	*	*	*	*	*	*	*	991.7	-40	NE	4	rr	44	95	6	6	2	-	7-8	10	800	1	*	50	40	37	-	15	1.7				
13a Tiree	22	*	*	*	*	*	*	*	*	*	*	*	995.7	-8	SE'E	2	c	46	85	7	5	2	-	9	10	2500	0	2	51	40	30	1	-	3.6				
13b Stornoway	34	997.8	0	-	bc	45	85	8	8	6	-	-	2.3	4.6	2500	996.6	-6	SE	2	bc	48	75	8	8	1	-	2-3	4-6	2500	1	1	51	40	*	1	-	5.0	
15 Dalwhinnie	1176	*	*	*	*	*	*	*	*	*	*	*	996.9	-18	NE	2	c	38	85	7	4	2	-	4-6	10	1500	0	*	49	33	29	Tr	-	3	3.7			
Aberdeen	37	*	*	*	*	*	*	*	*	*	*	*	997.7	-18	NW	2	ro	39	95	6	6	2	-	7-8	10	1300	1	1	53	31	31	-	-	2.4				
Wick	81	999.4	+2	SSW	2	c	41	95	8	5	1	-	4.6	10	2500	998.1	-12	S	3	c	47	85	8	5	1	-	7-8	10	2500	1	2	51	39	*	-	2.4		
16 Lerwick	54	1000.6	+12	W	z	bc	45	75	7	5	-	-	2.3	2.3	1500	1000.3	+2	S	1	c	46	95	8	8	9	-	4-6	7-8	1500	1	*	48	43	*	4	1	2.4	
17 Blacksod Point	18	996.0	-6	S	z	pr	48	85	7	3	-	-	9+	9+	220	995.1	0	S	3	c	49	85	7	3	-	7	4-6	7-8	220	0	3	54	46	*	0.5	1	1.7	
18 Malin Head	52	996.7	-10	-	o	c	45	95	8	5	-	-	9+	9+	2500	994.9	-4	-	ro	46	95	7	6	-	10	10	1500	1	1									

NOTE.—The accuracy of individual entries in this Report cannot be guaranteed. Corrections and additions can be obtained, if necessary, on application to the Meteorological Office, London, W.C.2.

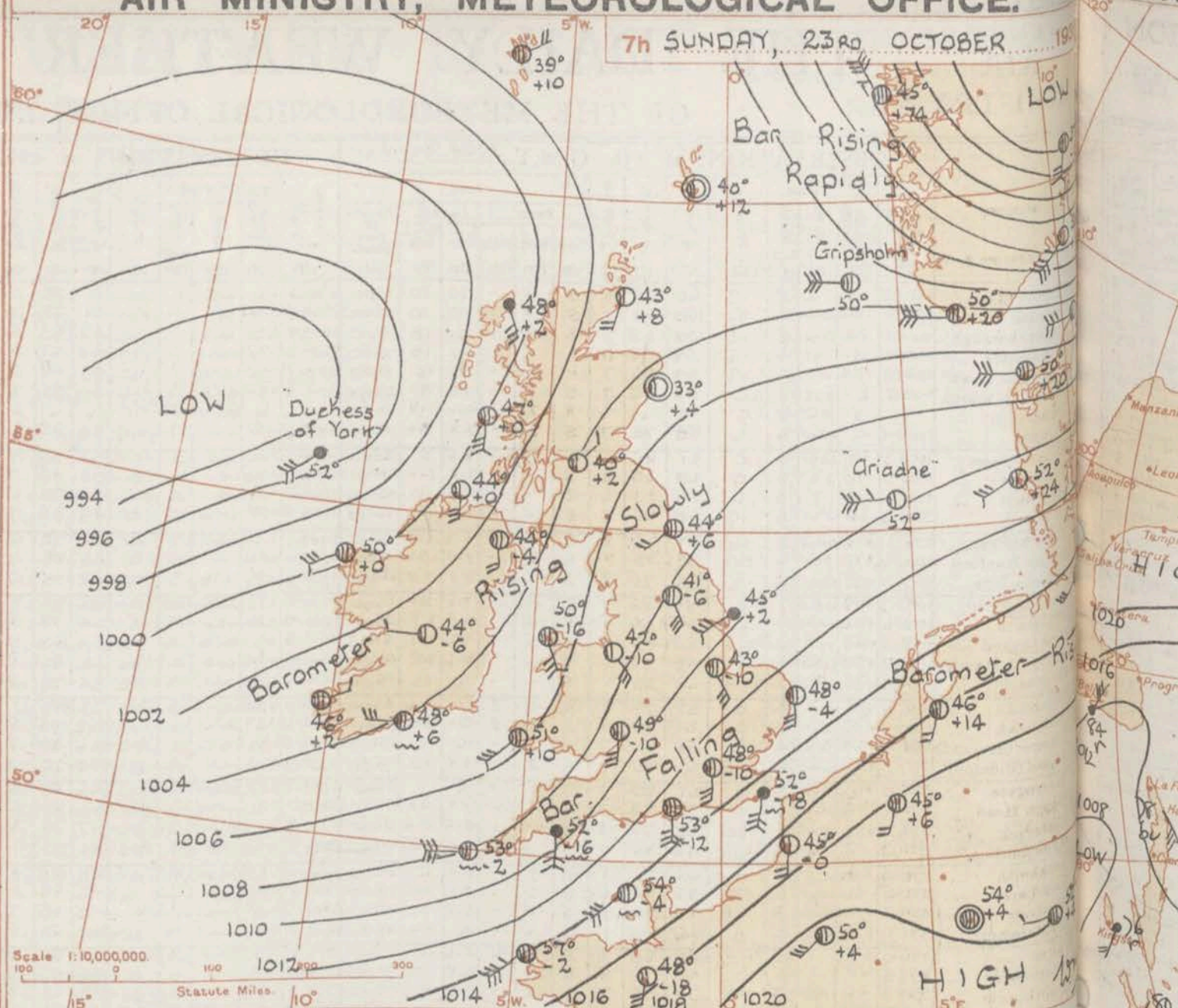
REPORTS from HEALTH RESORTS for 22nd October 1932.

STATIONS.	WEATHER.		TEMPERATURE.		RAINFALL.		SUNSHINE.
	Fore-noon.	After-noon.	Min. 9h. to 21h.	Max. 9h. to 17h.	Night. 17h. to 9h.	Day. 9h. to 17h.	
1 Tunbridge W.	bco	oroc	55	61	1	1	2.6
Bournemouth	o	ocbc	52	60	0.5	-	1.8
Ventnor	pcou	ocpb	56	60	Trace	0.3	0.8
Southsea	c	cpbc	57	62	-	0.4	0.7
Bognor Regis	ocbc	ocbc	57	60	0.3	Trace	0.6
Littlehampton	c	crbc	58	61	-	0.4	0.6
Worthing	o	oid	57	60	Trace	0.1	0.7
Brighton	bc	crebc	57	60	-	0.1	0.7
Eastbourne	bbcc	oirac	55	61	Trace	0.5	2.6
Hastings	bbcc	cofo	55	61	0.5	0.4	3.8
Folkestone	bbc	bcor	53	62	0.5	1	4.1
Dover	bbbc	bccir	56	62	Trace	0.4	5.3
Deal	bc	bcb	57	63	1	Trace	5.0
Ramsgate	bc	bced	57	62	0.5	Trace	4.5
Margate	bc	bced	56	63	-	Trace	4.8
2 Southend	bco	orc	55	60	0.6	1	2.0
Maldon	bc	orc	54	63	2	1	1.7
Clacton-on-Sea	cbcc	icpd	55	59	4	Trace	2.6
Dovercourt	bc	beroc	54	61	3	2	3.1
Lowestoft	ircbc	bprc	53	60	4	1	3.4
Skegness	rm	rm	49	56	4	3	0.0
Mablethorpe	cor	ocbc	48	60	4	Trace	0.2
Cleethorpes	cor	o	47	61	7	1	0.2
3 Leamington S.	oprc	cbc	50	60	7	1	0.9
4 Cheltenham	oprc	cbcb	56	57	5	2	2.1
5 Bath	cp	cbc	55	60	0.3	2	1.9
Weymouth	cdr	cb	58	61	0.2	0.5	0.9
Jersey	cp	cbcc	57	62	-	0.2	0.8
Torquay	porma	ordqcb	57	59	2	1	3.6
Penzance	ircbc	bcb	51	57	5	-	7.8
St. Ives	b	b	51	56	5	-	7.1
Bude	reb	bbe	52	58	4	-	4.1
Ilfracombe	adc	bcc	54	55	11	0.2	2.6
6 Aberystwyth	rrbc	errbc	51	55	12	3	2.3
7 Llandudno	cr	rcbc	47	53	13	1	0.5
Colwyn Bay	odcr	robcc	47	52	19	2	1.3
Rhyl	edd	cdbe	46	60	17	1	0.7
8 Wallasey	koc	opbc	46	58	15	0.5	0.9
Southport	gpo	obc	47	57	15	1	0.4
Blackpool	ro	oc	47	55	16	1	0.6
Morecambe	rrc	rpbbc	47	57	19	2	0.6
9 Ilkley	cir	cire	43	61	17	2	0.0
10 Berwick-on-T.	org	org	44	54	17	0.5	0.1
11 Dunbar	orr	orr	44	49	15	8	0.0
12 Troon	orr	orr	43	48	5	1	0.0
Douglas	ocbc	cb	45	50	13	0.3	2.6

† Max. Temp. for period 21h. yesterday to 17h. to-day; Min. Temp. 21h.-9h. ‡ Min. Temp. 17h.-9h.

AIR MINISTRY, METEOROLOGICAL OFFICE.

7h SUNDAY, 23rd OCTOBER



BAROMETER. Isobars are drawn for intervals of two millibars.
WIND. Arrows fly with wind. Number of feathers indicate Beaufort Force. Calm indicated by circle outside weather symbol. — ☉ TEMPERATURE is given in degrees Celsius.
WEATHER SYMBOLS: — ☉ Clear sky. ☉ Sky less than 1/2 cloudy. ☉ Sky 1/2 to 3/4 cloudy. ☉ Overcast sky. ☉ Rain falling. * Snow * Sleet
☉ Fog ☉ Mist ☉ Thunder. ☉ Thunderstorm.
SEA DISTURBANCE. ~~~~~ Rough. ~~~~~ High.
BAROMETRIC CHANGE from 4h. to 7h. in tenths of millibars is entered beneath the temperature.

GENERAL INFERENCE.

A depression off Northwest Ireland is moving slowly southeast and filling up while secondaries are moving eastwards across southern districts of the British Isles. A new depression in Mid-Atlantic is moving eastwards. Bright intervals and showers will occur in Scotland but elsewhere weather will be cloudy with intermittent rain.

FURTHER OUTLOOK.

Unsettled.

DISTRICTS.	FORECASTS FOR THE 24 HOURS COMMENCING 12 NOON, G.M.T. 23rd Oct. 1932.
1. S.E. England	Fresh southwesterly winds, strong at times, veering west temporarily; cloudy with intermittent rain; moderate temperature or rather mild.
2. E. England...	
3. E. Midlands	
4. W. Midlands	Moderate southwest to south winds; mainly cloudy with occasional rain; moderate temperature.
5. S.W. England	
6. South Wales	Variable to south or southeast wind, light to moderate, perhaps freshening later; cloudy with intermittent rain; mild.
7. North Wales	
8. N.W. England	
9. N. Midlands	Light southerly or variable wind; probably some rain later; moderate temperature.
10. N.E. England	
11. S.E. Scotland	As 13 - 16.
12. S.W. Scotland & Isle of Man	As 17 - 18.
13. { A. W. Scotld. B. N. W. Scot- land.	
14. Mid-Scotland	Light to moderate southerly wind; showers but bright intervals; moderate temperature.
15. N.E. Scotland	
16. Orkneys and Shetlands.	
17. N.W. Ireland	Light southerly or variable wind; mainly cloudy; showers; moderate temperature.
18. N.E. Ireland	
19. S.E. Ireland	Moderate wind varying about south; perhaps freshening later; cloudy with intermittent rain; mild.
20. S.W. Ireland	

Stationary Office Press, Kingsway, N.C.2.

Printed by the Stationery Office, Kingsway, N.C.2.

Forecasts issued at 1230 G.M.T.

G. C. SIMPSON, C.B., D.Sc., Director.

AIR MINISTRY, METEOROLOGICAL OFFICE. Chart of Weather in the Northern Hemisphere.



Morning of
SUNDAY
October 23rd.
1932.

CLARKE'S PROJECTION. Scale 1:4 x 10⁷ along meridian at 55°N
Statute Miles 0 1 2 3 4 500

EXPLANATION OF CHART.
 BAROMETER. Isobars are drawn for intervals of four millibars.
 WIND. Arrows fly with the wind. Number of feathers indicate Beaufort Force.
 ☉ - Calm.
 TEMPERATURE is given in degrees F.
 WEATHER is given in Beaufort Notation (see page 1) and by symbols (see opposite page).

THE DAILY WEATHER REPORT

OF THE METEOROLOGICAL OFFICE, LONDON.

BRITISH SECTION
Sunday, 23rd OCTOBER, 1932.
No. 25903

STATIONS.	OBSERVATIONS at 1 hr. G.M.T. 23rd October														OBSERVATIONS at 7 hr. G.M.T. 23rd October														PAST 24 HOURS.									
	Height above M.S.L. in feet.	Barom. at M.S.L. in in.	Change in 3 hours.	Wind.		Weather.	Temp. of air.	Humid. %	Visibility in miles.	Cloud.			Barom. at M.S.L. in in.	Change in 3 hours.	Wind.		Weather.	Temp. of air.	Humid. %	Visibility in miles.	Cloud.			State of ground.	Sea.	TEMPERATURE.			RAINFALL.		Snow or sleet.							
				Direc.	Force.					Form.	Amount.	Height of Base. (feet).			Direc.	Force.					Form.	Amount.	Height of Base. (feet).			Max. Day 7h-18h of.	Min. Night 18h-7h of.	Min. on Grass of.	Day 7h-18h mm.	Night 18h-7h mm.								
																																Low.	Med.	High.	Low.	Total.	Low.	Total.
(1)	(2)	(3)	(4)	(5)	(6)	(7)	(8)	(9)	(10)	(11)	(12)	(13)	(14)	(15)	(16)	(17)	(18)	(19)	(20)	(21)	(22)	(23)	(24)	(25)	(26)	(27)	(28)	(29)	(30)	(31)	(32)	(33)	(34)	(35)				
1 London (Kew) ...	18	*	*	*	*	*	*	*	*	*	*	*	*	1012.6	-14	S/W	3	c	48	95	6	7	-	5	4.6	7.8	2500	1	*	61	44	33	1	6	0.2			
Croydon ...	217	1014.4	+10	3	3	b	45	95	7	-	3	-	0	Tr.	1012.8	-10	S	3	c/r	48	95	8	5	7	-	4.6	9	2500	1	*	61	44	40	1	5	0.5		
S. Farnborough ...	237	*	*	*	*	*	*	*	*	*	*	*	*	1012.0	-12	S/W	2	c/r	47	95	8	9	-	3	7.8	9	1500	1	*	59	42	30	0.1	4	0.0			
Winchester ...	275	*	*	*	*	*	*	*	*	*	*	*	*	1012.0	-8	SSE	2	bc	47	95	7	3	-	-	4.6	4.6	2500	1	*	59	40	32	1	3	1.5			
Boscombe Down ...	417	*	*	*	*	*	*	*	*	*	*	*	*	1011.2	-8	S	2	c/r	48	95	7	5	-	-	7.8	7.8	1500	1	*	58	40	36	1	3	1.5			
Calshot (St. Thomas) ...	8	1013.9	+4	S/W	3	bc	53	85	8	2	-	2.3	2.3	4000	1012.0	-12	S	5	c/r	53	85	7	8	7	-	7.8	7.8	1500	1	2	60	48	39	0.3	8	0.0		
Dungeness ...	20	*	*	*	*	*	*	*	*	*	*	*	*	1012.0	-12	SSE	4	r	*	*	6	6	8	-	7.8	9+	800	1	4	61	43	*	0.5	0.5	4.5			
Lymington ...	346	1016.2	+14	S/W	2	lr	47	85	7	5	1	-	7.8	9+	1500	1014.3	-18	SSE	5	RR	52	95	6	8	-	9+	9+	800	1	*	61	44	38	0.3	0.1	4.5		
2 Shoeburyness ...	11	*	*	*	*	*	*	*	*	*	*	*	*	1013.0	-18	S	4	rr	52	95	6	6	-	-	7.8	7.8	1500	1	*	62	44	37	0.3	0.3	2.5			
Felixstowe ...	15	*	*	*	*	*	*	*	*	*	*	*	*	1013.3	-8	S/W	2	u	51	95	8	9	-	1	7.8	7.8	1500	0	1	59	48	43	1	-	2.5			
Gorleston ...	14	1013.3	+24	SSE	2	bc	47	85	6	-	-	1	0	2.3	1013.2	-4	S/W	3	c	48	95	6	9	-	-	7.8	7.8	2500	0	2	60	44	41	0.2	-	0.0		
Cranwell ...	240	1011.3	+14	S/W	4	b	45	95	6	-	-	0	0	-	1010.5	-10	SE	3	c	43	95	5	6	-	-	9+	9+	2500	1	*	61	43	41	0.5	0.4	0.5		
3 Birmingham ...	535	*	*	*	*	*	*	*	*	*	*	*	*	1009.4	-10	S	3	c	46	95	8	5	8	-	4.6	7.8	2500	1	*	58	44	41	0.3	1	1.7			
Upper Heyford ...	408	*	*	*	*	*	*	*	*	*	*	*	*	1010.7	-14	S	3	c	46	95	8	5	1	8	4.6	7.8	450	1	*	58	41	33	2	1	1.5			
Ross-on-Wye ...	223	*	*	*	*	*	*	*	*	*	*	*	*	1009.0	-10	SSE	3	c	49	95	7	9	2	-	7.8	9	2500	1	*	59	47	42	1	0.5	1.5			
5 Portland Bill ...	32	1012.5	0	S/W	5	c	55	85	8	4	4	-	4.6	7.8	2500	1010.6	-6	S/W	6	c	55	95	7	8	2	-	7.8	9+	1500	1	5	60	51	*	-	3	3.1	
Plymouth ...	82	*	*	*	*	*	*	*	*	*	*	*	*	1009.4	-16	S/W	5	rr	52	95	6	6	-	-	10	10	800	1	5	58	48	47	2	5	9.6			
The Lizard ...	222	1012.3	0	S/W	4	bc	61	85	8	8	-	1	4.6	4.6	4000	1008.5	-20	S/W	6	RR	53	95	5	8	-	-	10	10	1500	1	4	57	49	*	0.4	7	9.6	
Scilly (St. Mary's) ...	163	1010.3	0	WSW	5	bc	62	85	8	2	-	2.3	2.3	4000	1007.6	-2	W	6	c/r	53	95	6	8	-	-	9+	9+	2500	1	4	57	49	*	-	13	9.6		
Guernsey ...	175	1016.1	-2	SSE	4	bc	53	95	8	2	-	2.3	2.3	2500	1014.5	-4	S/W	5	c	54	85	8	8	-	-	7.8	7.8	2500	0	4	61	52	45	2	1	0.7		
6 Pembroke ...	142	1007.5	-4	S/W	6	q	53	75	7	5	7	-	4.6	4.6	1500	1005.1	-10	S/W	4	cq	51	85	6	3	-	-	10	10	800	2	3	54	50	*	2	6	3.8	
Holyhead ...	28	1007.4	+6	S/W	4	c/r	51	75	8	9	-	-	7.8	7.8	2500	1005.2	-16	SSE	4	c/pr	50	95	8	3	-	-	9+	9+	1500	1	2	54	48	44	0.1	3	2.5	
Chester (Sealand) ...	16	*	*	*	*	*	*	*	*	*	*	*	*	1007.6	-10	SE	3	bc	42	95	8	8	1	6	1	4.6	4000	1	*	60	41	34	0.3	5.2	0.5			
L'pool (Bidston) ...	198	*	*	*	*	*	*	*	*	*	*	*	*	1006.9	-10	S/E	4	bc	43	95	8	7	-	6	2.3	4.6	2500	0	*	57	42	40	1	2	0.5			
9 Harrogate ...	478	*	*	*	*	*	*	*	*	*	*	*	*	1008.3	0	S	1	bc	42	95	5	5	-	-	2.3	2.3	4000	1	*	60	41	35	1	0.1	1.0			
10 Spurn Head ...	29	1009.6	+10	W/S	5	bc	47	85	7	-	1	8	0	2.3	1009.7	+2	WSW	4	r	45	95	6	3	2	-	7.8	10	1500	1	2	59	43	*	0.4	0.7	0.7		
Catterick ...	175	*	*	*	*	*	*	*	*	*	*	*	*	1007.9	-6	SSE	3	c/r	41	95	5	5	-	-	7.8	7.8	2500	1	*	59	39	36	0.4	0.6	2.5			
Tynemouth ...	67	1006.5	+20	S/W	2	bc	45	75	6	2	-	-	4.6	4.6	2500	1007.0	+6	S/W	2	c	44	85	6	6	-	-	7.8	7.8	1500	1	1	59	43	36	1	-	*	
11 Incheith ...	190	1004.1	+20	S/W	1	bc	45	85	8	5	-	1	1	2.3	800	1005.4	+6	S	1	bc	44	95	8	5	7	1	2.3	4.6	2500	0	1	47	43	32	11	-	0.0	
Leuchars ...	35	*	*	*	*	*	*	*	*	*	*	*	*	1005.5	+4	S/W	1	bc	39	95	8	7	4	2	1	4.6	2500	1	*	47	36	28	17	0.2	0.0			
12 Renfrew ...	32	*	*	*	*	*	*	*	*	*	*	*	*	1004.5	+2	NE	1	bc	40	95	8	8	7	1	2.3	4.6	2500	1	*	45	39	30	9	0.6	0.0			
Esksdalemuir ...	794	*	*	*	*	*	*	*	*	*	*	*	*	1006.2	0	SSE	1	c/pr	39	95	7	5	-	-	9+	9+	800	1	*	47	35	32	15	2	0.0			
13a Tires ...	22	*	*	*	S	*	*	*	*	*	*	*	*	1000.1	0	S	4	c	47	95	8	5	7	9	2.3	9+	2500	1	3	49	46	41	1	0.2	0.0			
13b Stornoway ...	34	999.3	+12	ENE	3	c	46	85	7	8	7	-	4.6	7.8	1500	999.3	+2	SSE	3	pr	48	95	7	8	6	-	4.6	10	2500	1	1	49	39	*	-	2	0.0	
15 Dalwhinnie ...	1178	*	*	*	*	*	*	*	*	*	*	*	*	1004.0	+4	S	3	c	40	95	7	4	2	-	4.6	9	2500	1	*	39	35	30	12	Tr.	0.0			
Aberdeen ...	37	*	*	*	*	*	*	*	*	*	*	*	*	1004.7	+4	-	0	bc	33	95	8	3	4	3	1	2.3	4000	1	2	47	32	26	14	0.5	0.0			
Wick ...	81	1000.5	+24	SSE	2	c	42	95	8	2	-	7.8	10	1500	1002.0	+8	SSE	2	bc	43	95	8	4	4	8	2.3	4.6	2500	1	2	49	39	*	11	2	0.0		
16 Lerwick ...	54	996.6	+20	N	2	bc	44	85	8	5	1	-	2.3	4.6	1500	1002.6	+12	-	0	bc	40	95	8	5	-	-	2.3	2.3	1500	1	*	49	40	*	1	3	0.0	
17 Blacksod Point ...	18	999.6	0	WSW	5	PR	51	75	7	3	-	-	9	9	220	999.6	0	WSW	4	c	50	85	8	3	-	-	7.8	7.8	450	0	3	55	47	*	1	2	0.0	
18 Malin Head ...																																						

THE DAILY WEATHER REPORT
OF THE METEOROLOGICAL OFFICE, LONDON.

BRITISH SECTION

Monday 24th October 1932.

No. 25904

RS.		OBSERVATIONS at 13h. G.M.T. 23rd October														OBSERVATIONS at 18h. G.M.T. 23rd October														PAST 24 HOURS.							
Light h-7h mm.	SUN- SHINE 22nd Hr.	STATIONS.	Barom. at M.S.L. mb.	Change in 3 hours.	Wind.		Weather.	Temp. of air.	Humid. %	Visibility 0-8	Cloud.			Barom. at M.S.L. mb.	Change in 3 hours.	Wind.		Weather.	Temp. of air.	Humid. %	Visibility 0-8	Cloud.			State of Ground.	Sea.	WEATHER.										
					Dir.	Force.					Form.	Amount.	Height of Base (feet).			Form.	Amount.					Height of Base (feet).	Form.	Amount.			Height of Base (feet).	Th.-15h. 23rd.	15h.-18h. 23rd.	18h. 23rd. to 24th.	Th.-Th. 24th.						
																																Low.	Med.	High.	Low.	Med.	High.
(36)	(37)	(1)	(2)	(3)	(4)	(5)	(6)	(7)	(8)	(9)	(10)	(11)	(12)	(13)	(14)	(15)	(16)	(17)	(18)	(19)	(20)	(21)	(22)	(23)	(24)	(25)	(26)	(27)	(28)	(29)	(30)	(31)	(32)	(33)	(34)		
		(For heights see p. 4.)																																			
6	0.2	1 London (Kew)...	1006.3	-4.6	S'W	4	c/r	53	95	6	7	2	-	4-6	9+	1500	1003.0	-3.0	W	1	RR	52	95	5	6	-	-	10	10	800	1	*	cPRir	oRr m.	mab	becm.	
5	0.5	Croydon	1006.3	-4.4	SW'S	5	c/r	52	95	6	5	2	-	9	10	800	1003.0	-2.8	SW	4	rr	54	95	4	6	-	-	10	10	450	1	*	corrmo	GR orrm	orrqbm	becm.	
4	0.9	S. Farnborough	1006.3	-4.0	SW'W	5	c/r	56	85	7	6	1	-	7-8	10	1500	1002.1	-3.2	NW	2	RR	53	95	5	6	-	-	10	10	450	2	*	bcorr	rrR	Rbo	om.	
3	1.3	Winchester	1006.5	-3.4	SW	4	ir	55	85	7	6	2	-	7-8	10	800	1001.3	-3.2	W	4	RR	55	95	6	6	-	-	10	10	220	1	*	bcorr	orrRR	oRrb	becod.	
3	1.5	Boscombe Down	1006.1	-2.2	SW	5	ir	55	85	6	5	2	-	4-6	10	1500	1002.6	-2.0	NNW	3	rr	49	95	5	6	-	-	10	10	450	1	*	corrmo	corrmo	oRbc	cor.	
8	0.9	Calshot, S'thmtn	1007.4	-3.2	SSW	5	c/r	57	85	6	6	-	-	10	10	800	1001.5	-4.2	SSW	7	rr	57	95	5	6	-	-	10	10	800	1	4	cRRdd	GRg	orrRqbc	cod.	
0.5	*	Dungeness	*	*	SW	7	c/r	*	*	4	6	-	-	10	10	1500	*	*	SW	7	c/r	*	*	5	6	-	-	10	10	1500	*	4	r	r	*	c	
0.1	4.5	Lympne	1009.8	-3.4	SW'S	6	rr	51	95	5	6	-	-	10	10	220	1004.9	-2.8	SW	5	rr	53	95	5	6	-	-	10	10	220	1	*	cprorrq	orrq.m.	orrqbc	c	
0.3	2.9	Shoeburyness	1007.8	-4.0	SSW	4	rr	52	95	6	6	-	-	10	10	1500	1003.4	-2.6	SW	3	rr	52	95	5	6	-	-	10	10	800	2	*	bcrrmo	orrmo	orrmo,cbc	bbecr	
-	2.3	Felixstowe	1008.2	-3.4	S	6	rr	52	95	7	6	-	-	10	10	1500	1003.9	-1.0	SW	1	ir	52	95	6	6	-	-	10	10	1500	1	1	crrbc	orrmo	orrmo,cbc	bbecr	
-	0.0	Gorleston	1008.2	-2.4	S'W	4	ir	52	95	6	6	-	-	10	10	1500	1003.3	-8	SW'S	2	ir	51	95	6	6	-	-	10	10	1500	1	3	crrbc	oRr	oRrbc	acm.	
0.4	0.5	Cranwell	1005.2	-3.2	SSE	2	ir	49	95	6	5	-	-	10	10	1500	1002.2	-1.0	SW	2	bc	46	95	6	4	-	-	2-3	2-3	5700	1	*	cpr.m.	crr	bm.w	buwbc	
1	1.7	Birmingham	1004.3	-3.0	SSW	3	c	49	95	8	6	-	-	10	10	1500	1003.4	-4	WSW	2	bc	48	95	5	4	-	-	2-3	2-3	1500	1	*	crr	crr	bc	bbec	
1	1.5	Upper Heyford	1005.1	-3.8	S	3	ir	49	95	6	6	2	-	9+	10	450	1003.0	-1.6	NNW	1	c/r	48	95	7	6	2	-	2-3	2-3	800	1	*	crr	crr	bc	crr	
0.5	*	Ross-on-Wye	1004.5	-2.6	SW	3	c	52	85	7	6	2	-	2-3	10	2500	1003.9	-1.0	NNW	1	bc/r	47	95	7	8	-	-	4-6	4-6	4000	1	*	crr	crr	bc	ccdo	
3	*	Portland Bill	1006.9	-6	WSW	6	ir	57	95	6	6	-	-	10	10	800	1001.2	-4.0	WSW	7	rr	58	95	6	6	-	-	10	10	800	2	5	crr	crr	bc	crr	
5	3.1	Plymouth	1006.8	-14	SW	7	rr	55	95	6	6	-	-	10	10	450	1004.8	+1.8	SW	6	rr	57	95	6	6	-	-	9+	9+	450	1	5	crr	crr	bc	crr	
7	8.6	The Lizard	1007.5	-16	SW	6	rr	56	95	5	6	-	-	10	10	1500	1005.7	+2.0	W	6	pr	56	95	6	5	-	-	10	10	1500	1	4	crr	crr	bc	crr	
13	0.7	Scilly (St. Mary's)	1004.0	-3.8	SW'W	8	c/r	55	95	5	6	-	-	10	10	2500	1007.3	+3.6	NNW	4	id.	55	95	7	8	-	-	9+	9+	2500	1	4	crr	crr	bc	crr	
1	3.8	Guernsey	1011.5	-12	SW	6	c/r	58	95	6	8	-	-	9+	9+	1500	1007.7	-1.8	SW	9	rr	58	95	5	6	-	-	10	10	800	2	4	crr	crr	bc	crr	
6	2.3	Pembroke	1003.9	-4	WSW	3	ir	52	85	6	6	2	-	7-8	10	1500	1004.2	+8	NNW	2	c	52	75	7	3	7	-	4-6	7-8	1500	1	2	crr	crr	bc	crr	
3	1.4	Holyhead	1003.6	-10	NNW	3	bc	53	75	8	2	-	-	2-3	7-8	1500	1004.5	+8	WS	2	b	50	85	5	2	3	2	T.	1	1500	1	1	crr	crr	bc	crr	
0.5	0.5	Chester (Sealand)	1002.7	-3.0	SSE	3	c	53	85	7	5	-	-	7-8	7-8	1500	1003.4	+14	NNW	3	c	47	95	8	8	-	-	7-8	7-8	2500	1	*	crr	crr	bc	crr	
0.1	1.0	L'pool (Bidston)	1002.3	-2.4	S'E	3	ir	50	95	7	8	-	-	7-8	7-8	2500	1003.1	+10	NNW	3	bc	47	95	9	8	5	-	2-3	4-6	2500	0	*	crr	crr	bc	crr	
0.4	0.7	Harrogate	1003.6	-2.0	S	1	ir	47	95	5	6	3	-	4-6	9+	2500	1002.1	-6	S	1	c/r	45	95	5	6	2	-	9	10	2500	1	*	bcrr	crr	bc	crr	
0.4	2.3	Spurn Head	1004.7	-1.8	SW	5	pr	52	95	7	6	2	-	4-6	9+	2500	1000.7	-12	WSW	3	bc	48	95	7	3	2	-	2-3	4-6	2500	1	2	crr	crr	bc	crr	
0.6	*	Catterick	1003.3	-3.0	SE'S	3	id.	49	85	5	5	2	-	7-8	10	1500	1002.1	-2	-	0	c	44	95	6	5	-	-	9	9	2500	1	*	crr	crr	bc	crr	
-	*	Tynemouth	1003.9	-1.8	SSW	2	bc	50	75	6	2	-	-	4-6	4-6	2500	1002.1	-6	SW	2	c	49	85	6	5	-	-	7-8	7-8	1500	1	1	crr	crr	bc	crr	
0.2	0.0	Inchekeith	1003.7	-12	SE	2	c	50	75	8	2	6	9	4-6	7-8	2500	1003.1	0	SW	1	c	47	85	8	5	-	-	9+	9+	2500	0	1	crr	crr	bc	crr	
0.6	0.1	Leuchars	1003.3	-16	SSE	2	c	53	65	8	7	9	1	2-3	7-8	2500	1002.8	+2	SW	1	c/r	45	95	7	8	3	-	7-8	9+	2500	1	*	bc-b	crr	bc	crr	
2	0.0	Renfrew	1002.8	-10	SE	2	c/r	48	95	6	5	7	-	9	9+	2500	1002.8	+2	SW	1	c	44	95	6	8	-	-	7-8	7-8	2500	1	*	bcfir	crr	bc	crr	
0.2	0.1	Eskdalemuir	1003.0	-2.0	SSE	3	pr	46	95	7	5	-	-	10	10	1500	1002.9	-2	-	0	bc	41	95	8	5	-	-	4-6	4-6	2500	1	*	crr	crr	bc	crr	
0.2	0.0	Tiree	999.8	-2	S	4	bc	53	75	8	8	3	1	2-3	4-6	2500	999.8	+2	SSW	4	pr	48	85	8	3	-	3	9	9+	1500	1	3	bc	crr	bc	crr	
2	0.0	Stornoway	999.3	-2	S	5	pr	50	75	8	9	6	-	4-6	9+	1500	999.4	+2	SSE	3	ir	48	85	7	9	6	-	4-6	9+	1500	1	1	crr	crr	bc	crr	
0.5	0.0	Dalwhinnie	1001.8	-12	S	2	c	46	75	7	4	2	-	4-6	10	2500	1002.6	+4	S	1	c	38	95	7	4	4	-	7-8	10	2500	0	*	c	crr	bc	crr	
2	0.0	Aberdeen	1003.1	-14	S	3	bc	53	75	7	2	3	-	4-6	4-6	4000	1002.3	0	S	1	bc	46	85	6	8	3	-	2-3	4-6	4000	1	1	bc	crr	bc	crr	
3	0.0	Wick	1002.0	+2	SSW	3	bc	50	75	8	5	1	2	4-6																							

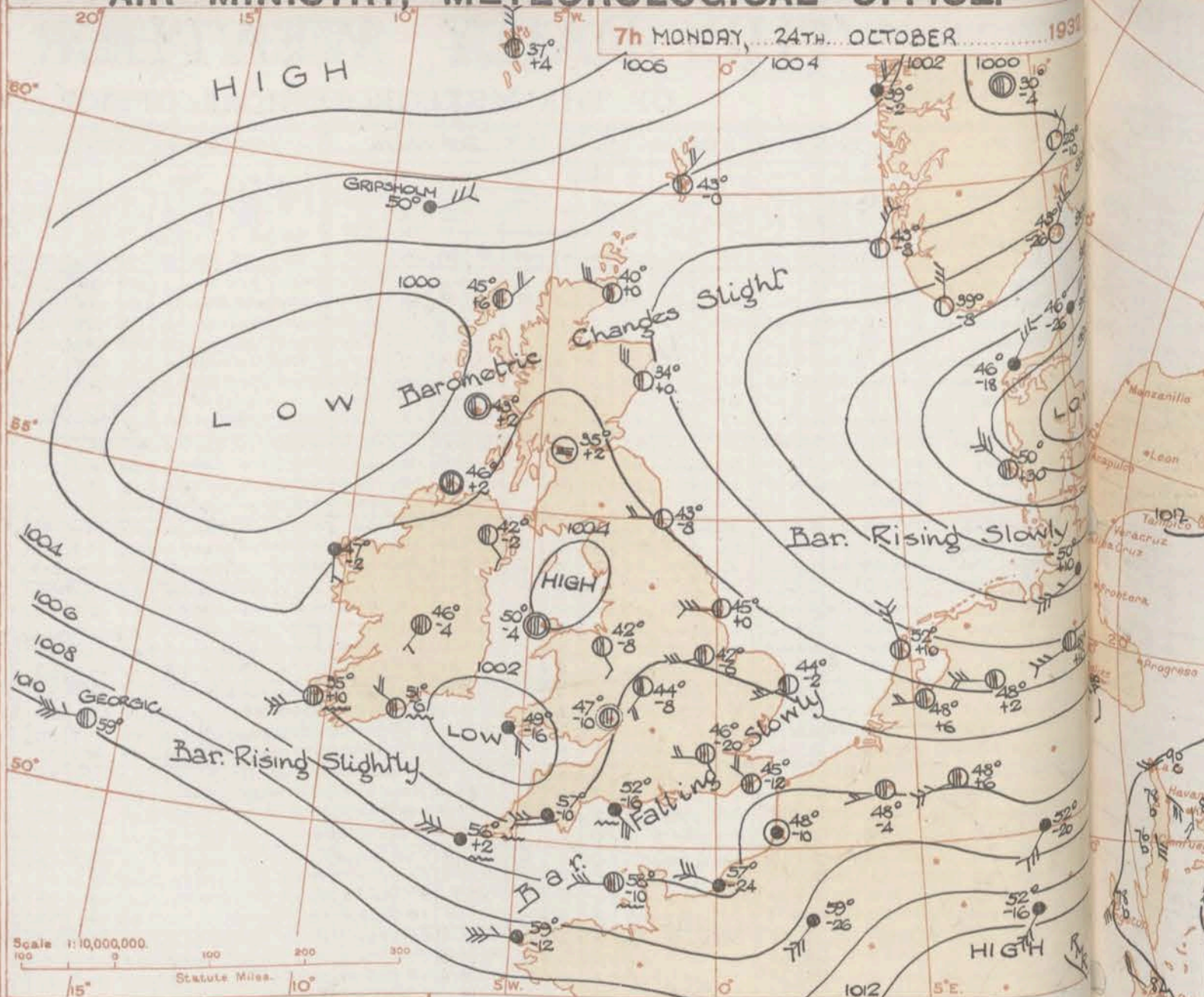
REPORTS from HEALTH RESORTS for 23rd October 1932.

STATIONS.	WEATHER.		TEMPERATURE.		RAINFALL.		SUNSHINE.
	Fore-noon.	After-noon.	Min. 9h. 23rd to 9h. 23rd.	Max. 9h. 23rd to 9h. 23rd.	Night. 17h. 23rd to 9h. 24th.	Day. 9h. 23rd to 9h. 24th.	
1 Tunbridge W.	or	or	40	55	6	17	0.3
Bournemouth	rr	rr	48	57	7	10	0.0
Ventnor	or	or	49	56	6	13	0.0
Southsea	corr	orr	49	57	5	14	0.1
Bognor Regis	bcrr	orr	50	57	5	9	0.3
Littlehampton	ccr	cccr	44	58	6	13	0.3
Worthing	rr	rr	45	57	7	10	0.1
Brighton	ber	r	48	57	5	12	0.4
Eastbourne	bc	orr	49	57	Trace	14	0.9
Hastings	bcrr	orr	46	57	2	15	0.7
Folkestone	rbcor	orr	46	56	3	23	1.8
Dover	cprr	rrr	48	57	5	14	0.0
Deal	bcrr	rr	46	56	8	17	1.0
Ramsgate	ocr	rr	48	59	4	7	0.2
Margate	cr	cr	47	56	2	7	0.6
2 Southend	bar	or	47	54	4	7	0.9
Maldon	rcor	rr	43	55	2	12	1.2
Clacton-on-Sea	corr	orr	47	54	4	7	1.0
Dovercourt	rbcc	ocr	44	54	5	10	1.3
Lowestoft	bcrr	coir	44	54	5	4	1.3
Skegness	rom	rom	44	54	2	2	0.0
Mablethorpe	or	orc	40	52	1	2	0.0
Cleethorpes	bcc	oro	42	52	1	2	1.0
3 Leamington S.	orc	prc	44	52	2	2	0.4
4 Cheltenham	orcor	orm	46	53	2	5	0.4
5 Bath	cr	crr	47	55	3	12	0.0
Weymouth	rg	rgd	51	59	9	7	0.0
Jersey	cp	crc	53	59	0.2	2	0.0
Torquay	Rodm	orRgdm	48	58	13	10	0.1
Penzance	rir	ir	48	58	19	9	0.0
St. Ives	rr	rr	49	58	8	9	0.0
Bude	rr	rr	47	56	6	14	0.0
Ilfracombe	orr	rr	49	55	9	17	0.0
6 Aberystwyth	bcrr	rrc	47	55	6	0.5	3.0
Llandudno	dcrr	ccr	44	54	1	1	2.8
Colwyn Bay	orc	bc	46	55	1	—	1.9
Rhyl	crc	cc	43	54	3	0.2	2.0
8 Wallasey	rrcc	pc	44	52	0.3	3	0.9
Southport	oro	cc	43	50	1	2	1.7
Blackpool	cor	c	43	50	4	0.6	0.4
Morecambe	cbcc	bc	43	51	0.5	Trace	0.5
9 Ilkley	c	orc	43	49	1	3	0.7
10 Berwick-on-T.	bcc	Pro	39	51	—	0.3	4.7
11 Dunbar	orc	cc	41	52	0.3	1	2.6
12 Troon	irrc	Rcc	44	52	Trace	2	1.8
Douglas	omjrc	cbcc	44	54	3	5	2.8

† Max. Temp. for period 21h. yesterday to 17h. to-day; Min. Temp. 21h.-9h. | Min. Temp. 17h.-9h.

AIR MINISTRY, METEOROLOGICAL OFFICE.

7h MONDAY, 24th. OCTOBER 1932



DISTRICTS. FORECASTS FOR THE 24 HOURS COMMENCING 12 NOON, G.M.T. 24th. Oct. 1932.

1. S.E. England	Wind mainly southwest or west, fresh; dull; occasional rain or drizzle; rather mild.
2. E. England...	Wind variable or westerly, mainly light or moderate; cloudy, with perhaps local occasional rain; perhaps brighter intervals; local fog night and morning; moderate temperature.
3. E. Midlands	Wind westerly, strong on coasts; dull or cloudy; occasional drizzle or rain; local coastal fog; rather mild.
4. W. Midlands	As 2 - 4.
5. S.W. England	As 2 - 4.
6. South Wales	As 2 - 4.
7. North Wales	As 2 - 4.
8. N.W. England	Wind variable or westerly, light or moderate; cloudy, with bright intervals; perhaps showers; local fog night and morning; moderate temperature.
9. N. Midlands	As 2 - 4.
10. N.E. England	As 2 - 4.
11. S.E. Scotland	As 2 - 4.
12. S.W. Scotland & Isle of Man	As 2 - 4.
13. A. W. Scotld. B. N.W. Scotland.	Wind variable or northerly, light or moderate; cloudy, with bright intervals; perhaps showers; rather cool, with local ground frost at night.
14. Mid-Scotland	As 2 - 4.
15. N.E. Scotland	As 2 - 4.
16. Orkneys and Shetlands.	As 2 - 4.
17. N.W. Ireland	As 2 - 4.
18. N.E. Ireland	Wind westerly, fresh or strong locally; cloudy; occasional rain or showers; moderate temperature.
19. S.E. Ireland	As 2 - 4.
20. S.W. Ireland	As 2 - 4.

† Stationary Office Press, Finsbury W.C.2.

Printed by the Stationery Office, Finsbury W.C.2.

Printed by the Stationery Office, Finsbury W.C.2.

BAROMETER. Isobars are drawn for intervals of two millibars.
WIND. Arrows fly with wind. Number of feathers indicate Beaufort Force. Calm is indicated by circle outside weather symbol. **TEMPERATURE** is given in degrees Celsius.
WEATHER SYMBOLS. — Clear sky. — Sky less than 1/2 clouded. — Sky 1/2 to 3/4 clouded. — Overcast sky. — Rain falling. — Snow. — Sleet. — Thunderstorm.
SEA DISTURBANCE. — Rough. — High.
BAROMETRIC CHANGE from 4h. to 7h. in tenths of millibars is entered beneath the temperature.

GENERAL INFERENCE.
 Pressure is high north of Iceland and between the Azores and Southwest Europe. A depression over the Southern Baltic is moving away and one off Northwest Ireland will probably fill up, while a secondary over the Bristol Channel will move east or east-south-east. Weather will be rather mild and dull in Southern England, with occasional drizzle or rain. Showers or occasional rain, but also bright intervals, are probable in other districts, fog locally at night.

FURTHER OUTLOOK.
 Continuing unsettled. Rather cool in the North, rather mild in the South.

Time of issue of Gale Warnings.
 South Cone at 1650 on 23rd in Dists. 1 and 2.
 South Cone at 0245 on 24th in Dists. 6, 19 and 20.

Forecasts issued at 1020 G.M.T.

G. C. SIMPSON, G.B., D.Sc., F.R.S.
 Director.

AIR MINISTRY, METEOROLOGICAL OFFICE. Chart of Weather in the Northern Hemisphere.

Morning of
MONDAY,
24TH OCTOBER,
1932.



EXPLANATION OF CHART.

Isobars are drawn for intervals of four millibars.
Arrows fly with the wind. Number of feathers indicate Beaufort Force.
Calm.
Temperature is given in degrees F.
Pressure is given in Beaufort Notation (see page 1) and by symbols (see opposite page).

Distance.	STATIONS.	OBSERVATIONS at 1 hr. G.M.T. 24th October														OBSERVATIONS at 7 hr. G.M.T. 24th October														PAST 24 HOURS.								
		Height above M.S.L. in feet.	Barom. at M.S.L. mb.	Change in 3 hours.	Wind.		Weather.	° Temp.	° Humid.	0-9 Visibility	Cloud.					Barom. at M.S.L. mb.	Change in 3 hours.	Wind.	Weather.	° Temp.	° Humid.	0-9 Visibility	Cloud.					State of Ground.	Sea.	TEMPERATURE.			RAINFALL.					
					Dir.	Force.					Low	Med.	High	Low 0-10	Total 0-10								Height of Base. (feet)	Low	Med.	High	Low 0-10			Total 0-10	Height of Base. (feet)	State of Ground.	Sea.	Max. Day 7h-18h °F.	Min. Night 18h-7h °F.	Min. on Grass °F.	Day 7h-18h mm.	Night 18h-7h mm.
(1)	(2)	(3)	(4)	(5)	(6)	(7)	(8)	(9)	(10)	(11)	(12)	(13)	(14)	(15)	(16)	(17)	(18)	(19)	(20)	(21)	(22)	(23)	(24)	(25)	(26)	(27)	(28)	(29)	(30)	(31)	(32)	(33)	(34)	(35)				
1	London (Kew)...	18	*	*	*	*	*	*	*	*	*	*	*	1004.9	-18	SSW	1	c	46	95	6	5	-	-	9+	9+	1500	1	*	56	46	43	21	4				
	Croydon	217	1007.4	+2.2	W'S	3	c	45	95	6	-	7	-	0	7-8	-	1005.2	-20	WS	2	c/pr	46	95	6	5	7	-	2-3	9+	1500	1	*	56	45	43	11	11	
	S. Farnborough	237	*	*	*	*	*	*	*	*	*	*	*	1004.4	-16	SE'S	1	o	46	95	6	5	-	-	10	10	2500	1	*	56	44	37	16	3				
	Winchester	275	*	*	*	*	*	*	*	*	*	*	*	1004.5	-18	SE'S	1	d.o.	46	95	6	5	-	-	10	10	800	1	*	56	44	41	15	3				
	Boscombe Down	417	*	*	*	*	*	*	*	*	*	*	*	1004.3	-10	S	1	ro	46	95	5	6	-	-	10	10	450	1	*	55	43	40	16	1				
	Calshot (S'thmtn)	8	1007.9	+1.8	SSW	2	r	49	95	7	5	7	-	4-6	10	2500	1004.7	-12	ENE	2	d.o.	49	95	5	5	-	10	10	450	1	1	57	48	45	15	2		
	Dungeness	20	*	*	*	*	*	*	*	*	*	*	*	*	*	*	1004.7	-12	WNW	2	c	*	*	6	4	-	10	10	1500	*	1	53	46	*	19	6		
	Lympne	346	1007.0	+2.2	W'N	3	c	45	95	7	-	-	6	0	7-8	-	1005.9	-12	NW	2	c	45	95	7	5	7	-	2-3	9+	4000	1	*	54	44	43	22	10	
2	Shoeburyness	11	*	*	*	*	*	*	*	*	*	*	*	1005.2	-10	WSW	2	c	46	95	5	5	7	-	4-6	10	1500	1	*	55	44	41	15	7				
	Felixstowe	15	*	*	*	*	*	*	*	*	*	*	*	1005.0	-4	WSW	2	c	45	85	6	5	3	-	7-8	9+	700	1	1	54	44	41	13	5				
	Gorleston	14	1003.2	+1.2	W'S	2	o	46	95	6	6	-	-	10	10	2500	1003.8	-2	SWW	2	c	44	95	6	4	-	7-8	7-8	2500	0	2	55	43	41	7	1		
	Crazwell	240	1004.7	+1.4	W	3	b	41	95	5	-	-	4	0	1	-	1003.4	-6	SW'W	3	c	42	95	6	5	3	1	4-6	7-8	4000	1	*	52	40	37	1	Tr.	
3	Birmingham	535	*	*	*	*	*	*	*	*	*	*	*	1004.3	-8	SW	2	c	44	95	8	6	7	-	2-3	9+	2500	1	*	51	43	39	1	-				
	Upper Heyford	408	*	*	*	*	*	*	*	*	*	*	*	1004.3	-14	S	1	ir.	43	95	5	5	-	-	4-6	4-6	5700	1	*	51	39	31	9	0.2				
4	Ross-on-Wye	223	*	*	*	*	*	*	*	*	*	*	*	1003.7	-10	-	0	c/d	47	95	7	6	2	-	1	10	2500	1	*	52	43	36	8	0.2				
5	Portland Bill	32	1007.9	-6	NW	4	c	53	85	8	8	-	-	10	10	1500	1005.6	-16	ESE	3	ir.	52	85	6	6	-	10	10	800	2	4	58	50	*	14	5		
	Plymouth	82	*	*	*	*	*	*	*	*	*	*	*	1003.8	-10	W'S	4	dd	57	95	6	5	-	-	10	10	450	1	3	57	51	49	20	8				
	The Lizard	222	1006.8	-20	SW	6	rf	55	95	3	5	-	-	10	10	800	1005.2	-6	W	6	cq	57	95	6	5	-	10	10	1500	1	4	57	52	*	5			
	Scilly (St. Mary's)	163	1006.2	-24	W	6	ir.	58	95	5	6	-	-	10	10	2500	1005.2	-2	WNW	6	dr	56	95	3	5	-	10	10	1500	1	4	57	52	*	5			
	Guernsey	175	1009.8	+2	WNW	2	rr	55	95	5	5	-	-	10	10	1500	1006.0	-10	W	4	o/r	58	95	6	5	-	10	10	1500	2	4	58	55	54	5	12		
6	Pembroke	142	1005.7	-4	WSW	3	c	53	75	7	3	-	-	10	10	1500	1000.9	-16	ESE	2	id.	49	95	6	5	-	10	10	800	1	2	55	48	*	7	0.6		
7	Holyhead	26	1005.1	-2	WSW	2	c	51	85	7	5	-	-	9+	9+	5700	1004.0	-4	-	0	c	50	95	7	8	-	10	10	5700	1	0	54.5	49	44	4	-		
	Chester (Sealand)	16	*	*	*	*	*	*	*	*	*	*	*	1003.0	-6	SSE	1	c	42	95	6	5	-	-	9+	3+	4000	1	*	54	39	32	1	-				
8	L'pool (Bidston)	198	*	*	*	*	*	*	*	*	*	*	*	1002.5	-8	SW'W	3	c	47	85	7	5	-	-	9	9	2500	1	*	51	46	44	2	0.2				
9	Harrgate	478	*	*	*	*	*	*	*	*	*	*	*	1003.2	-6	-	0	b	41	95	8	5	2	6	Tr.	1	4000	1	*	49	40	33	1	Tr.				
10	Spurn Head	29	1002.6	+4	NW'W	5	bc	46	95	6	5	3	-	2-3	4-6	1500	1002.5	0	W	4	bc3	45	95	5	5	3	8	2-3	4-6	2500	0	3	53	43	*	4	Tr.	
	Catterick	175	*	*	*	*	*	*	*	*	*	*	*	1002.8	-6	-	0	bc	37	95	8	4	4	9	Tr.	4-6	5700	1	*	51	37	35	0.4	-				
	Tynemouth	67	1002.0	+6	W	3	o	45	85	7	6	-	-	10	10	1500	1001.9	-8	W	2	bc	43	95	7	5	-	4-6	4-6	1500	1	1	52	42	39	1	0.1		
11	Inchkeith	190	1002.1	0	SW	2	c	45	85	7	4	3	-	4-6	7-8	1500	1002.0	-2	WSW	2	bc	43	95	6	5	4	9	2-3	4-6	800	0	1	53	42	39	-	-	
	Leuchars	35	*	*	*	*	*	*	*	*	*	*	*	1001.9	0	W	2	bc	38	95	6	1	4	1	Tr.	2-3	2500	1	*	53	35	25	0.5	0.1				
12	Renfrew	32	*	*	*	*	*	*	*	*	*	*	*	1003.1	+2	-	0	bcF-	35	95	1	-	7	1	0	2-3	-	1	*	52	33	27	2	2				
	Eskdalemuir	794	*	*	*	*	*	*	*	*	*	*	*	1003.1	-2	-	0	o	36	95	5	5	-	-	10	10	<150	1	*	4.6	31	23	4	0.5				
13	Tiree	22	*	*	*	*	*	*	*	*	*	*	*	1000.7	+2	-	0	bc	43	95	8	8	3	-	4-6	4-6	1500	1	2	53	43	30	1	1				
13	Stornoway	34	999.8	+2	SSE	2	ir.	49	95	7	8	6	-	4-6	7-8	1500	1000.1	+6	NE	2	c	45	85	9	9	7	-	4-6	7-8	1500	1	1	52	41	*	4	3	
15	Dalwhinnie	1178	*	*	*	*	*	*	*	*	*	*	*	1002.6	0	-	0	c	38	95	8	4	4	-	7-8	10	2500	0	*	4.8	37	30	-	-				
	Aberdeen	37	*	*	*	*	*	*	*	*	*	*	*	1000.8	0	NW	3	bc	34	95	6	8	3	3	4-6	4-6	4000	1	1	53	33	29	-	-				
	Wick	81	1000.6	0	WNW	3	c	40	95	8	8	1	-	7-8	7-8	2500	1000.2	0	WNW	3	c	40	95	8	5	1	-	4-6	9+	1500	2	1	51	36	*	-		
16	Lerwick	54	1002.1	-2	E'N	2	c/r	45	85	7	6	2	-	4-6	9+	1500	1001.8	0	NE	2	bc	43	75	8	5	3	-	2-3	4-6	1500	0	*	49	42	*	Tr.		
17	Blackad Point	18	1002.7	0	-	0	c	51	85	7	-	4	-	0	9	-	1002.0	-2	S	1	d.o.	47	95	7	6	-	10	10	<150	1	3	54	46	*	0.2	1		
18	Malin Head	52	1001.7	+2	SW	1	bc	48	95	7	8	-	-	4-6	4-6	2500	1001.1	+2	-	0	c	46	95	7	8	1	-	4-6	9	2500	1	1	53	44	*	4	Tr.	
	Aldergrove	238	*	*	*	*	*	*	*	*	*	*	*	1002.7	-2	SE	1	c	42	95	7	5	7	-	7-8	9+	2500	1	*	54	40	35	1	1				
	Donaghadee	40	*	*	*	*	*	*	*	*	*	*	*	1002.2	-4	SW	2	c	44	95	7	5	-	-	7-8	7-8	1500	0	1	56	41	*	0.2	0.3				
19	Birr Castle	173	*	*	*	*	*	*	*	*	*	*	*	1002.6	-4	SW	1	c	46	95	7	5	-	-	10	10	2500	1	*	56	45	32	-	Tr.				
20	Valentia Obay.	30	1003.4	-20	SW'S	1	dd	54	95	6	6	-	-	10	10	2500	1003.9	+10	WSW	5	c	55	95	7	5	-	10	10	1500	1	4	54	49	48	0.2	5		
	Roches Point...	22	*	*	*	*	*	*	*	*	*	*	*	1002.4	-6	NW	2	c	51	95	7	5	-	-	7-8	7-8	1500	1	4	56	50	*	2	5				

LONDON OBSERVATIONS.														EXPLANATION OF FIGURES, LETTERS, &c.																								
Day 7h—18h, Kew & Croydon. 9h—18h, Kensington. 9h—21h, other stations, except Greenwich rainfall, 9h—18h.													Height above M.S.L. in feet.	Weather			Temperature.			Rainfall.		Sun- shine to Sunset.		Humidity.		Atmospheric Pollution. Milligrams of Solid Impurity per cubic metre.	COLUMNS 2, 16. The barometric tendency is expressed in tenths of a millibar.						COLUMNS 8, 22.—Code for surface visibility. Objects not visible 53 yards.					
														Morning.	Afternoon.	Night.	Day Max.	Night Min.	Min. on Grass	Day.	Night.	15h. G.M.T.	9h. G.M.T.	24 hrs. ended 7h. G.M.T. 24th.														
														24 hrs. ended 9h.			°F.	°F.	°F.	mm.	mm.	Yesterday.		To-day.			SOUTH KENSINGTON.											
																											MAX. Time. Min. Time.				MAX. Time. Min. Time.							
Kew	18	cPrir	oKrm.	mabbcem	56	46	43	21	4	1.2	.	.	5	1.0 21h. Nil 1.7 h.				1.0 23rd 24th.																				
CROYDON	217	corr.m.	rs.orrm	omcmpr	56	45	43	11	11	0.0	.	.	5																									
GREENWICH (Royal Observatory) ...	149	err	rccRR	rr-be	56	45	39	13	8	1.0	93	87	5																									
CITY (Bunhill Row)	—	0.4	70	91	.																									
WESTMINSTER (St. James' Park) ...	27	.	.	.	57	45	.	27	.	0.9	93	89	.																									
REGENTS PK. (Botanic Gardens) ...	168	.	.	.	57	46	41	22	.	0.6	.	90	.																									
CAMDEN SQUARE	110	cor	or'cor	.	55	45	40	22	.	.	.	90	.																									
KENSINGTON	80	or	or	.	56	45	38	10	17	1.1	At 18h.	89	.																									
HAMPSTEAD OBSERVATORY	450	beor	orm	.	53	43	36	21	0.2	0.9	.	96	.																									
FOREIGN OBSERVATIONS.														18h. G.M.T. 24th. October				7h. G.M.T. 25th. October				Past 24 Hours.				COLUMNS 30.—Code for State of Sea.												
STATIONS.														Barom. mb.	Wind.		Weather.	Temp. °F.	Barom. mb.	Wind.		Weather.	Temp. °F.	Max. Day °F.	Min. Night °F.	Rainfall.		Max. Day °F.	Min. Night °F.	Day. mm.	Night. mm.	COLUMNS 34, 35. Tr. = rain has fallen, but amount less than 0.1 mm.						
															Dirac.	Force.				Dirac.	Force.					Day. mm.	Night. mm.											
PARIS														1015.4	SSW	6	c	59	980.3	SW	5	lc	59	63	55	-	4											
BRUSSELS																			1005.9	WSW	2	c	48		46		8											
BERLIN														1013.8	SE	1	c/r	58	999.4	SW	Y	c/r	54	64	50	11	2											
MUNICH														1022.4	W	1	c	55	1017.0	SW	4	c	52	66	48	-	Tr.											
ROME														1031.0	W	2	bc	61					72		-													

Page 1
AIR
MINISTRY.
THE DAILY WEATHER REPORT
OF THE METEOROLOGICAL OFFICE, LONDON.
BRITISH SECTION
Tuesday 25th October 1932.
No. 25905

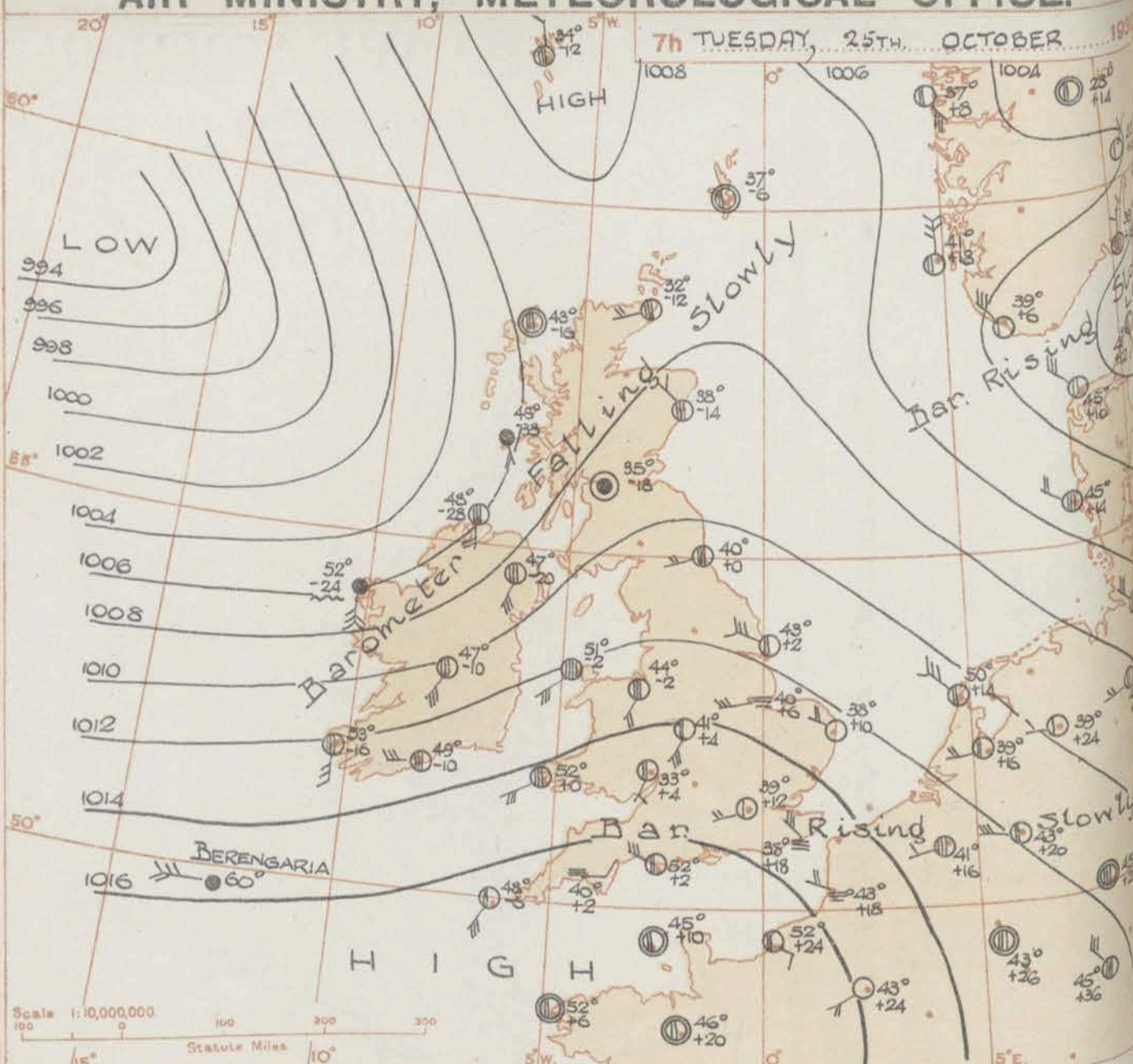
STATIONS.	OBSERVATIONS at 13h. G.M.T. 24th October														OBSERVATIONS at 18h. G.M.T. 24th October														PAST 24 HOURS.																																																																																																																																																																																																																																																																																																																																																																																																																																																																																																																																																																																																																																																																																																																																																																																																																																																																																																																																																																																																																																																																																																																																																																																																																																																																																																																																																									
	Barom. at M.S.L. (1)	Change in 3 hours. (2)	Wind. (3) (4)		Weather. (5)	Temp. (6)	Humid. % (7)	Visibility (8)	Cloud. (9) (10) (11) (12) (13)					Barom. at M.S.L. (15)	Change in 3 hours. (16)	Wind. (17) (18)		Weather. (19)	Temp. (20)	Humid. % (21)	Visibility (22)	Cloud. (23) (24) (25) (26) (27)					State of Ground. (29)	Sea. (30)	WEATHER. (31) (32) (33) (34)																																																																																																																																																																																																																																																																																																																																																																																																																																																																																																																																																																																																																																																																																																																																																																																																																																																																																																																																																																																																																																																																																																																																																																																																																																																																																																																																																									
			Dir.	Force. (0-12)					Form.	Amount. (0-10)	Height of Base. (feet) (14)	Dir.	Force. (0-13)			Form.	Amount. (0-10)					Height of Base. (feet) (28)	7h.-18h. 24th. (37)	18h.-18h. 24th. (38)	18h.-24h. 25th. (39)	1h.-Th. 25th. (40)																																																																																																																																																																																																																																																																																																																																																																																																																																																																																																																																																																																																																																																																																																																																																																																																																																																																																																																																																																																																																																																																																																																																																																																																																																																																																																																																																												
(For heights see p. 4.)																																																																																																																																																																																																																																																																																																																																																																																																																																																																																																																																																																																																																																																																																																																																																																																																																																																																																																																																																																																																																																																																																																																																																																																																																																																																																																																																																																																						</

REPORTS from HEALTH RESORTS for 24th October 1932.

STATIONS.	WEATHER.		TEMPERATURE.		RAINFALL.		SUNSHINE.
	Forenoon.	Afternoon.	Min. 9h. to 24h.	Max. 9h. to 17h.	Night. 17h. to 24h.	Day. 9h. to 17h.	
1 Tunbridge W.	odo	opo	44	50	11	0.5	0.0
Bournemouth	r	oro	46	57	4	2	0.0
Ventnor	ocf	ofr	48	55	6	2	0.0
Southsea	od	odo	48	51	5	1	0.0
Bognor Regis	oid	oir	47	50	8	2	0.0
Littlehampton	cd.	cd.c	48	50	8	1	0.0
Worthing	oid.	ir	48	49	9	1	0.0
Brighton	o	dor	48	50	9	0.5	0.0
Eastbourne	orr	rro	48	51	6	1	0.0
Hastings	ocod.	odco	46	51	8	1	0.0
Folkestone	oir	oir.	45	51	13	1	0.0
Dover	oir	ir.	46	50	14	1	0.0
Deal	cor	o	46	52	12	1	0.0
Ramsgate	cod	c	46	53	7	0.2	0.0
Margate	c	c	46	53	11	-	0.0
2 Southend	omr.	orm	43	50	21	1	0.0
Maldon	cor	c	44	53	12	1	0.2
Clacton-on-Sea	c	c	43	52	15	-	0.0
Dovercourt	rbcm	bcc	43	53	7	1	0.0
Lowestoft	proc	c	42	53	2	-	0.4
Skegness	obc	bcom.	40	53	0.5	-	3.3
Mablethorpe	cbe	bem	39	53	Trace	-	2.9
Cleethorpes	wbmc	coro	41	52	Trace	0.4	1.7
3 Leamington S.	o	o	41	52	1	-	0.0
4 Cheltenham	omip.	opcm.	41	50	1	0.3	0.1
5 Bath	der	rc	45	50	2	1	0.0
Weymouth	ddir	pepb	48	57	6	2	0.1
Jersey	rcb	cpc.	55	60	13	1	1.2
Torquay	rcdp	berpge	50	60	5	1	3.9
Penzance	roc	cbe	51	58	9	-	0.0
St. Ives	c	o	52	58	6	-	4.0
Bude	r	opbc	50	59	3	3	0.5
Ilfracombe	rr	rp	48	56	2	5	0.0
6 Aberystwyth	bccir	cirbe	45	52	6	2	0.5
7 Llandudno	poc	bcb	46	53	0.1	0.1	1.3
Colwyn Bay	pc	bcb	46	55	-	(Trace)	1.1
Rhyl	orc	obeb	42	53	-	0.3	0.9
8 Wallasey	Fobc	bcb	46	54	0.3	-	2.4
Southport	ocbc	bcb	45	55	0.3	-	3.5
Blackpool	oc	bcc	42	54	-	-	3.8
Morecambe	cbbc	cbbe	37	54	-	-	4.1
9 Ilkley	feobc	bc	39	55	Trace	-	1.9
10 Berwick-on-T.	bc	cbcc	37	51	1	-	6.3
11 Dunbar	bemr	cre	39	51	1	0.3	5.0
12 Troon	rc	cbe	45	55	0.3	-	5.1
Douglas	cb	cbbe	43	54	-	-	5.2

† Max. Temp. for period 21h. yesterday to 17h. to-day; Min. Temp. 21h. - 9h. † Min. Temp. 17h. - 9h.

AIR MINISTRY, METEOROLOGICAL OFFICE.



BAROMETER. Isobars are drawn for intervals of two millibars.
WIND. Arrows fly with wind. Number of feathers indicate Beaufort Force. Calm indicated by circle outside weather symbol. — ○ TEMPERATURE is given in degrees Fahrenheit.
WEATHER SYMBOLS: — ○ Clear sky. ○ Sky less than 1/2 clouded. ○ Sky 1/2 to 3/4 clouded. ○ Overcast sky. ● Rain falling. * Snow * Sleet
☁ Fog ☁ Mist ☁ Thunder. ☁ Thunderstorm.
SEA DISTURBANCE. Rough. High.
BAROMETRIC CHANGE from 4h. to 7h. in tenths of millibars is entered beneath the temperature.

GENERAL INFERENCE.

A ridge of high pressure over England and the North Sea is moving east, and a large depression is advancing from the Atlantic. Some rain will fall in most districts.

FURTHER OUTLOOK.

Continuing unsettled.

Forecasts issued at 1000 G.M.T.

G. C. SIMPSON, C.B., D.Sc., Director.

FORECASTS FOR THE 24 HOURS COMMENCING 12 NOON, G.M.T. 25th Oct. 1932.

DISTRICTS.	FORECASTS FOR THE 24 HOURS COMMENCING 12 NOON, G.M.T. 25th Oct. 1932.
1. S.E. England	Wind southwesterly, fresh, cloudy or dull; some rain or drizzle; milder.
2. E. England...	
3. E. Midlands	
4. W. Midlands	
5. S.W. England	Wind southwest or west, fresh or strong; dull or cloudy; drizzle or occasional rain; perhaps local coastal fog; mild.
6. South Wales	
7. North Wales	
8. N.W. England	
9. N. Midlands	As 1 - 4.
10. N.E. England	
11. S.E. Scotland	
12. S.W. Scotland & Isle of Man	
13. { A. W. Scotland. B. N.W. Scotland.	Wind south or southwest, veering, fresh or strong; cloudy; occasional rain or showers; milder.
14. Mid-Scotland	
15. N.E. Scotland	
16. Orkneys and Shetlands.	
17. N.W. Ireland	
18. N.E. Ireland	Wind southwest or west, fresh or strong, veering later; cloudy; occasional drizzle or rain, perhaps showers and brighter intervals later; mild today, perhaps cooler later.
19. S.E. Ireland	
20. S.W. Ireland	

Stationary Office Press, London, W.C.2.

Printed by the Stationery Office, London, W.C.2.

AIR MINISTRY, METEOROLOGICAL OFFICE. Chart of Weather in the Northern Hemisphere.



STATIONS.	OBSERVATIONS at 1 hr. G.M.T. 25th October													OBSERVATIONS at 7 hr. G.M.T. 25th October													PAST 24 HOURS.																
	Height above M.S.L. in feet.	Barom. at M.S.L.	Change in 3 hours.	Wind.		Weather.	Temp. of.	Humid.	Visibility.	Cloud.					Barom. at M.S.L.	Change in 3 hours.	Wind.		Weather.	Temp. of.	Humid.	Visibility.	Cloud.				State of Ground.	Sea.	TEMPERATURE.			RAINFALL.											
				Direc.	Force.					Form.	Amount.	Height of Base (feet).	Direc.	Force.			Form.	Amount.					Total.	Height of Base (feet).	Form.	Amount.			Total.	Max. Day 7h-18h of.	Min. Night 18h-7h of.	Min. on Grass of.	Day 7h-18h mm.	Night 18h-7h mm.									
																																			Low.	Med.	High.	Low.	Total.	Low.	Total.	Low.	Total.
(1)	(2)	(3)	(4)	(5)	(6)	(7)	(8)	(9)	(10)	(11)	(12)	(13)	(14)	(15)	(16)	(17)	(18)	(19)	(20)	(21)	(22)	(23)	(24)	(25)	(26)	(27)	(28)	(29)	(30)	(31)	(32)	(33)	(34)	(35)									
1 London (Kew) ...	18	*	*	*	*	*	*	*	*	*	*	*	*	10155	+6	SW	2	bc	39	95	5	5	8	5	Tr.	2.3	4000	1	*	51	38	28	2	0.2									
Croydon ...	217	1012.4	+2.4	W	2	b	43	95	4	-	-	-	0	0	-	10152	+12	WSW	2	b	39	95	7	-	-	1	0	Tr.	1	*	50	39	35	2	0.1								
S. Farnborough ...	237	*	*	*	*	*	*	*	*	*	*	*	*	10158	+10	-	0	bc	33	95	3	-	-	5	0	2.3	-	1	*	49	33	23	2	0.2									
Winchester ...	275	*	*	*	*	*	*	*	*	*	*	*	*	10155	+12	-	0	bc	32	95	4	-	-	2	0	4.6	-	1	*	48	32	26	2	Tr.									
Boscombe Down ...	417	*	*	*	*	*	*	*	*	*	*	*	*	10152	+10	-	0	bc	38	95	6	4	-	8	1	4.6	4000	1	*	49	37	27	2	Tr.									
Calshot (S. Shmtn) ...	8	1013.2	0	W	2	b	44	95	7	-	-	-	0	0	-	10156	+12	SW	2	bc	38	95	6	-	5	4	0.6	-	1	0	51	37	30	1	Tr.								
Dungeness ...	20	*	*	*	*	*	*	*	*	*	*	*	*	10156	+12	NW	1	bc	38	95	2	5	-	*	10	10	800	*	0	53	32	*	0.3	-									
Lymington ...	340	1012.4	+2.8	NNW	3	b	42	95	4	-	-	-	0	0	-	10156	+18	NW	3	bc	38	95	1	5	-	-	10	10	450	1	*	49	37	36	0.6	0.1							
2 Shoeburyness ...	11	*	*	*	*	*	*	*	*	*	*	*	*	1014.7	+14	WN	2	bc	40	95	2	5	-	-	10	10	450	1	*	53	38	36	0.3	Tr.									
Felixstowe ...	15	*	*	*	*	*	*	*	*	*	*	*	*	1014.0	+18	W	3	b	42	95	4	-	-	-	0	0	-	0	0	53	39	38	Tr.	-									
Grinstead ...	14	1009.6	+1.8	W	2	b	44	95	6	-	-	-	0	0	-	10124	+10	WN	2	b	38	95	4	-	-	0	0	-	0	1	52	38	36	-	-								
Cranwell ...	240	1012.0	+2.0	W	2	b	39	95	4	-	-	-	0	0	-	10132	+6	WSW	3	bc	40	95	1	5	-	10	10	450	1	*	52	36	32	-	Tr.								
3 Birmingham ...	535	*	*	*	*	*	*	*	*	*	*	*	*	10142	+4	SW	3	bc	41	95	8	-	3	6	0	4.6	-	1	*	50	39	32	0.6	-									
Upper Heyford ...	408	*	*	*	*	*	*	*	*	*	*	*	*	10155	+10	-	0	b	34	95	6	5	3	2	Tr.	1	5700	1	*	50	33	27	1	-									
4 Ross-on-Wye ...	223	*	*	*	*	*	*	*	*	*	*	*	*	10145	+4	SSW	1	bc	33	95	7	2	-	5	Tr.	4.6	4000	1	*	50	33	27	1	-									
5 Portland Bill ...	32	1014.3	+1.6	NNE	3	b	50	85	7	-	-	-	0	0	-	1015.7	+2	WNW	3	bc	52	85	8	4	4	-	4.6	4.6	2500	1	3	57	47	*	2.3								
Plymouth ...	82	*	*	*	*	*	*	*	*	*	*	*	*	1016.5	+2	E	1	bc	40	95	8	8	3	6	1	4.6	2500	1	0	58	39	35	1	Tr.									
The Lizard ...	222	1016.3	+2.0	NW	2	b	47	95	8	-	-	-	0	0	-	1016.3	0	W	1	bc	50	85	8	2	7	-	2.3	4.6	4000	1	2	57	46	*	-								
Scilly (St. Mary's) ...	163	1016.8	+1.4	N	1	b	49	95	8	1	-	-	Tr.	Tr.	4000	1016.4	-6	SW	3	bc	48	95	8	4	3	-	2.3	4.6	4000	1	2	58	48	*	0.1								
Guernsey ...	175	1015.1	+3.4	N	1	bc	51	85	7	2	-	-	2.3	2.3	2500	10172	+10	-	0	bc	45	95	8	1	3	-	2.3	2.3	2500	0	2	59	45	37	2	-							
6 Pembroke ...	142	1013.9	+1.0	NW	2	bc	50	95	8	5	4	-	2.3	2.3	2500	1014.1	0	WSW	3	c	52	75	8	3	-	-	7.8	7.8	4000	0	2	52	48	*	2								
Holyhead ...	26	1012.5	+6	WN	3	bc	51	85	8	2	-	-	2.3	2.3	1500	1012.6	-2	SWW	3	c/pr	51	85	8	4	-	-	10	10	1500	1	2	53	50	47	2	0.1							
Chester (Sealand) ...	16	*	*	*	*	*	*	*	*	*	*	*	*	1012.6	-2	SW	2	c	44	95	6	5	5	5	4.6	5	4000	1	*	53	35	28	Tr.	-									
L'pool (Bidston) ...	198	*	*	*	*	*	*	*	*	*	*	*	*	1011.9	0	SW	2	c	46	85	8	5	-	5	5	2500	0	*	52	44	42	-	-										
9 Harrogate ...	478	*	*	*	*	*	*	*	*	*	*	*	*	1011.7	0	SW	3	bc	42	95	5	5	4	-	4.6	4.6	2500	1	*	53	38	31	-	-									
10 Spurn Head ...	29	1009.9	+8	NW	4	bc	45	95	6	-	1	8	0	2.3	-	1011.4	+2	WN	4	bc	43	95	5	5	3	-	2.3	4.6	1500	0	2	51	42	*	Tr.								
Catterick ...	175	*	*	*	*	*	*	*	*	*	*	*	*	1011.5	0	SSE	1	c	36	95	8	5	7	-	7.8	5	4000	1	*	53	34	29	-	-									
Tynemouth ...	67	1009.3	+12	NW	3	bc	43	85	8	2	-	-	2.3	2.3	2500	10102	0	WSW	2	c	40	95	7	4	-	-	7.8	7.8	4000	1	1	52	39	35	0.5	-							
11 Inchkeith ...	190	1010.8	+1.4	WNW	1	c	45	85	7	5	-	-	9	9	2500	1009.1	-16	SE	1	c	44	85	6	5	-	-	5	5	1500	0	1	51	43	38	-	-							
Leuchars ...	35	*	*	*	*	*	*	*	*	*	*	*	*	10092	-12	-	0	bc	40	95	7	5	1	-	5	5	2500	1	*	55	38	28	Tr.	0.2									
12 Renfrew ...	32	*	*	*	*	*	*	*	*	*	*	*	*	1008.7	-18	-	0	bc	35	95	2	5	-	-	10	10	800	1	*	55	28	21	0.1	0.1									
Esksdalemuir ...	794	*	*	*	*	*	*	*	*	*	*	*	*	1010.3	-12	-	0	bc	31	95	5	5	-	-	10	10	450	1	*	51	27	22	-	Tr.									
13A Tires ...	22	*	*	*	*	*	*	*	*	*	*	*	*	1005.3	-38	SE	2	bc	45	95	8	5	7	8	4.6	10	2500	1	1	54	38	28	-	Tr.									
13B Stornoway ...	34	1010.8	+4	N	1	bc	39	85	8	8	-	-	4.6	4.6	1500	1006.6	-16	-	0	c	43	75	8	6	-	-	7.8	5	2500	1	0	51	37	*	0.4								
15 Dalwhinnie ...	1176	*	*	*	*	*	*	*	*	*	*	*	*	1008.9	-12	-	0	c	36	95	6	4	-	-	10	10	800	1	*	48	34	32	Tr.	-									
Aberdeen ...	37	*	*	*	*	*	*	*	*	*	*	*	*	1008.7	-14	NW	1	c	38	95	6	8	3	-	2.3	7.8	2500	1	1	51	36	32	-	0.3									
Wick ...	81	1009.9	+4	W	3	c	35	95	8	8	6	-	4.6	7.8	2500	10074	-12	WSW	2	c	32	85	8	8	1	8	4.6	5	2500	1	2	49	30	*	4								
16 Lerwick ...	64	1008.3	+6	N	2	bc	39	85	8	4	-	-	2.3	2.3	1500	10077	-6	-	0	bc	37	75	8	5	-	-	4.6	4.6	1500	0	*	45	37	*	Tr.								
17 Blackod Point ...	18	1011.8	0	W	3	bc	50	95	7	6	-	-	10	10	450	10058	-24	S	5	rr	52	95	7	6	-	-	10	10	450	1	4	54	48	*	2								
18 Malin Head ...	52	1009.9	+8	-	0	bc	44	95	6	6	-	-	2.3	2.3	1500	10059	-28	SW	2	c	48	95	6	5	-	-	5	5	450	0	1	54	42	*	1								
Aldergrove ...	298	*	*	*	*	*	*	*	*	*	*	*	*	1008.7	-20	SSW	3	c/pr	47	95	7	5	2	-	7.8	10	800	1	*	55	45	37	Tr.	-									
Donaghadee ...	40	*	*	*	*	*	*	*	*	*	*	*	*	1008.7	-14	SW	2	c	47	95	7	5	2	-	4.6	5	1500	0	1	56	43	*	-	-									
19 Birr Castle ...	173	*	*	*	*	*	*	*	*	*	*	*	*	1010.9	-10	SW	3	c	47	95	7	6	-	-	5	5	1500	1	*	55	43	30	Tr.	Tr.									
20 Valentia Obsy.†	30	1014.4	+6	WN	2	c	50	95	8	4	-	-	7.8	7.8	5700	1012.3	-16	S	3	c	53	95	8	5	7	-	4.6	7.8	800	1	3	57	45	41	0.1								
Roches Point ...	22	*	*	*	*	*	*	*	*	*	*	*	*	1013.9	-10	W	3	c	49	95	8	3	-	-	9.6	9.6	2500	0	3	57	42	*	1	Tr.									

LONDON OBSERVATIONS.										EXPLANATION OF FIGURES, LETTERS, etc.									
Day 7h—18h, Kew & Croydon. 9h—18h, Kensington. 9h—21h, other stations, except Greenwich rainfall, 9h—18h.										The barometric tendency is expressed in tenths of a millibar.									
24 hrs. ended 9h.										24 hrs. ended 7h. G.M.T. 25 th .									
SOUTH KENSINGTON.										Kew Observatory.									
Max. Time. Min. Time.										Max. Time. Min. Time.									
Kew 18										0 Dense fog 55 yards.									
Croydon 217										1 Thick fog 220 "									
Greenwich (Royal Observatory) ... 149										2 Fog 550 "									
City (Bunhill Row)										3 Moderate fog 1,100 "									
Westminster (St. James' Park) ... 27										4 Mist or haze 1 1/2 miles.									
Regents Pk. (Botanic Gardens) ... 108										5 Poor visibility 2 1/2 "									
Camden Square 110										6 Moderate " 6 1/2 "									
Kensington 80										7 Good " 12 1/2 "									
Hamstead Observatory 460										8 Very good " 31 "									
Hampstead Observatory 460										9 Excellent " beyond 31m									

TERMS OF SUBSCRIPTION. { Single Copies, 1d. each; by post 11d.
2/6 per month; 8/6 per quarter; 25/- per year.

METEOROLOGICAL OFFICE, AIR MINISTRY, ADASTRAL HOUSE, KINGSWAY LONDON, W.O.2

G. C. SIMPSON, C.B., D.Sc., F.R.S., Director.

† Maximum and Minimum Temperatures and Rainfall are for the 24 hours ending 9 h.

NOTE.—The

NOTE.—The accuracy of individual entries in this Report cannot be guaranteed. Corrections and additions can be obtained, if necessary, on application to the Meteorological Office, London, W.C.2.

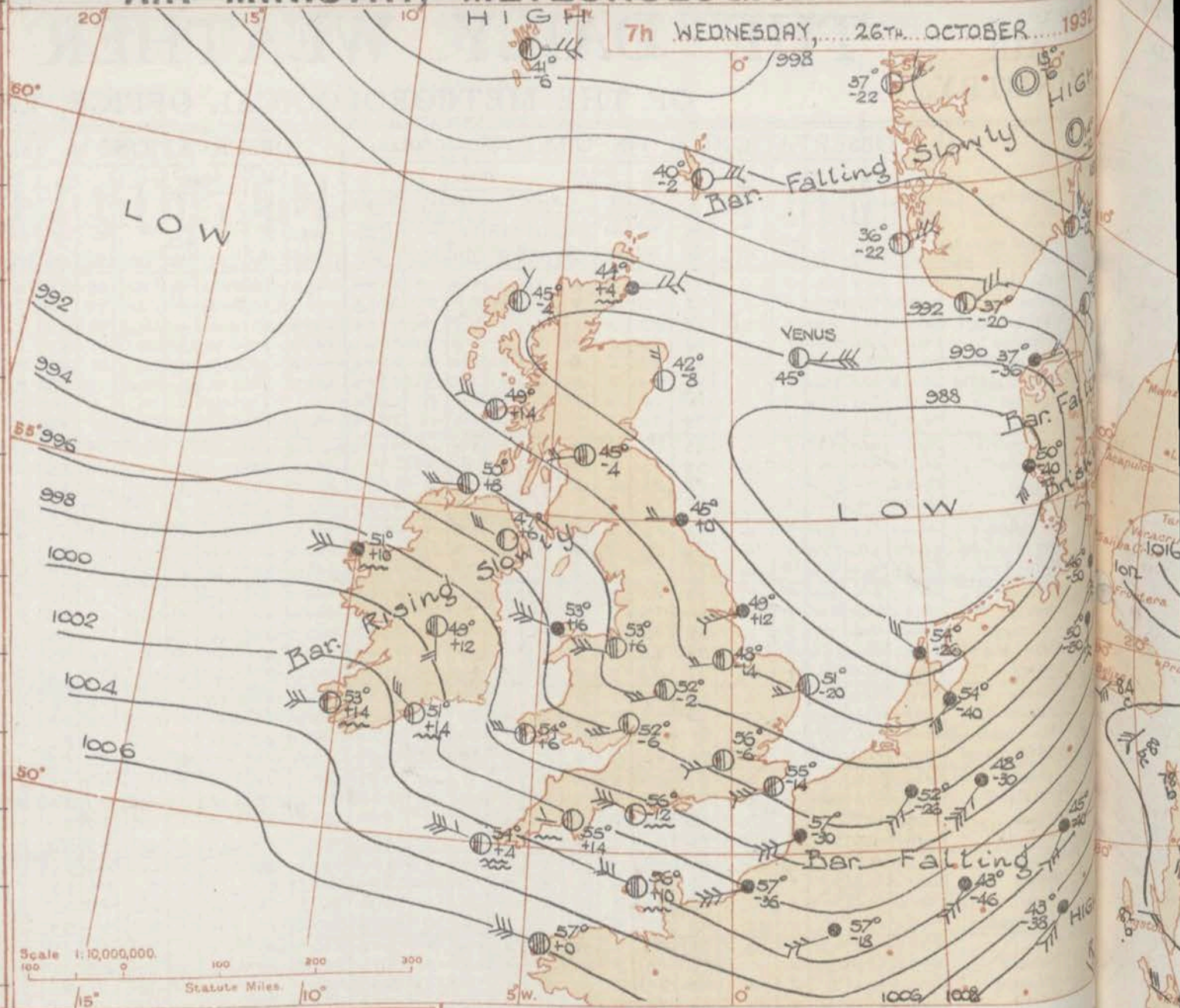
REPORTS from HEALTH RESORTS for 25th October 1932

AIR MINISTRY, METEOROLOGICAL OFFICE.

7th WEDNESDAY, 26th OCTOBER 1932

STATIONS.	WEATHER.		TEMPERATURE.		RAINFALL.		SUNSHINE.
	Fore-noon.	After-noon.	Min. 9h. 24h. to 9h. 24h.	Max. 9h. 17h. 9h. 17h.	Night. 17h. 24h. to 9h. 24h.	Day. 9h. 17h. 9h. 17h.	
1 Tunbridge W.	bcco	o	33	53	Tr	-	4.1
Bournemouth	bcc	coco	39	56	-	-	3.0
Ventnor	bccu	cu	43	56	-	-	3.7
Southsea	bco	oc	39	55	-	-	2.7
Bognor Regis	bccc	cbe	39	56	-	-	3.7
Littlehampton	c	bcc	37	56	-	-	3.2
Worthing	bcc	c	41	55	Tr	-	3.5
Brighton	bcc	co	41	56	Tr	-	3.2
Eastbourne†	bcc	co	43	55	0.1	-	3.7
Hastings†	bmbc	coc	39	55	0.3	-	4.1
Folkestone	wbbe	c	42	54	-	-	3.9
Dover...	bcc	co	41	57	Tr	-	4.5
Deal	cbe	o	40	54	0.3	-	1.9
Ramsgate	afc	co	41	53	Tr	-	1.4
Margate	cmbe	c	44	53	-	-	1.3
2 Southend	bmbcc	co	40	54	Tr	-	2.2
Maldon	fbcc	co	41	53	-	-	1.0
Clacton-on-Sea	ofc	c	38	52	-	-	0.4
Dovercourt	fow	bcc	37	52	Tr	-	0.4
Lowestoft	rjbc	bcc	35	50	Tr	-	2.1
Skegness	fomo	omr	35	51	Tr	-	0.1
Mablethorpe	c	cor	34	50	-	3	0.5
Cleethorpes	o	oir	36	52	Tr	1	0.0
3 Leamington S.	bcc	cor	34	52	-	Tr	0.7
Cheltenham†	cgamo	oco	35	52	-	-	0.0
4 Bath	c	cp	34	55	-	Tr	0.1
Weymouth	cbeb	bcc	40	57	-	-	2.8
Jersey	pebc	bcc	45	58	0.5	-	5.5
Torquay	bcwz	bccdm	40	57	-	Tr	3.3
Penzance	ocbe	bccf	43	57	Tr	-	2.5
St. Ives	c	o	46	57	-	-	0.2
Bude	cbecc	cmd	42	56	2	Tr	3.0
Ilfracombe	oc	ad	48	56	0.1	0.2	0.1
6 Aberystwyth	circ	coir	43	54	1	3	0.0
Llandudno	cpe	grr	43	53	-	5	0.0
Colwyn Bay	ccdc	ccrr	43	53	-	4	0.0
Rhyl	cor	orr	39	53	-	4	0.0
8 Wallasey	co	rro	44	53	-	5	0.0
Southport	do	odrr	43	52	0.4	8	0.0
Blackpool	o	or	37	52	1	6	0.0
Morecambe	dcco	rro	37	52	1	8	0.0
9 Ilkley	fecc	or	34	50	Tr	1	0.1
Berwick-on-T.	or	c	37	48	-	1	0.0
11 Dunbar	cmr	crc	39	49	Tr	1	0.0
12 Troon	roor	roroc	40	53	1	7	1.0
Douglas	omr	omide	43	51	0.3	6	0.0

† Max. Temp. for period 21h. yesterday to 17h. to-day; Min. Temp. 21h. 9h. | Min. Temp. 17h. 9h.



DISTRICTS. FORECASTS FOR THE 24 HOURS COMMENCING 12 NOON, G.M.T. 26th Oct. 1932.

1. S.E. England	Wind westerly, fresh, strong or gale locally; showers; bright intervals; becoming cooler.
2. E. England...	
3. E. Midlands	
4. W. Midlands	
5. S.W. England	
6. South Wales	Wind westerly, fresh or strong, gale locally; showers of rain or hail; bright intervals; cooler.
7. North Wales	
8. N.W. England	
9. N. Midlands	
10. N.E. England	Wind variable or westerly, light or fresh; showers or occasional rain, but bright intervals; cool, local ground frost at night.
11. S.E. Scotland	
12. S.W. Scotland & Isle of Man	
13. A. W. Scotland	
14. N.W. Scotland	
15. Mid-Scotland	Wind easterly, fresh, perhaps strong; cloudy; occasional rain, sleet or snow; cold; local frost at night.
16. N.E. Scotland	
17. Orkneys and Shetlands	
18. N.W. Ireland	Wind westerly, fresh or strong, gale locally; squally showers of rain or hail; possibly local thunder; cooler.
19. N.E. Ireland	
20. S.E. Ireland	
21. S.W. Ireland	

BAROMETER. Isobars are drawn for intervals of two millibars.
 WIND. Arrows fly with wind. Number of feathers indicate Beaufort Force. Calm indicated by circle outside weather symbol. TEMPERATURE is given in degrees.
 WEATHER SYMBOLS: ☉ Clear sky. ☁ Sky less than 1/2 cloudy. ☂ Sky 1/2 to 3/4 cloudy. ☄ Overcast sky. ☔ Rain falling. * Snow * Sleet
 ☁ Fog ☁ Mist ☁ Thunder ☁ Thunderstorm.
 SEA DISTURBANCE: ~~~~~ Rough. ~~~~~ High.
 BAROMETRIC CHANGE from 4h. to 7h. in tenths of millibars is entered beneath the temperature.

GENERAL INFERENCE.
 A depression over the North Sea is moving east-south-east, and will be followed by another depression from south of Iceland. Weather will be showery, with bright intervals, and will become cooler in the South.

FURTHER OUTLOOK.
 Showery; cold in the North.
 Times of issue of Gale Warnings.
 ▼ South Cone at 0215 on 26th in Dists. 1, 5, 19 and 20.
 ▼ South Cone at 0900 on 26th in Dists. 7, 8, 12, 17 and 18.

Forecast issued at 1015 G.M.T.
 G. C. SIMPSON, C.B., Director

AIR MINISTRY, METEOROLOGICAL OFFICE. Chart of Weather in the Northern Hemisphere.



THE DAILY WEATHER REPORT

OF THE METEOROLOGICAL OFFICE, LONDON.

DISTRICT.	STATIONS.	OBSERVATIONS at 1 hr. G.M.T. 26th October														OBSERVATIONS at 7 hr. G.M.T. 26th October														PAST 24 HOURS.									
		Height above M.S.L. in feet.	Barom. at M.S.L.	Change in 3 hours.	Wind.		Weather.	Temp. of air.	Humid. %	Visibility in miles.	Cloud.			Barom. at M.S.L.	Change in 3 hours.	Wind.		Weather.	Temp. of air.	Humid. %	Visibility in miles.	Cloud.			State of Ground.	Sea.	TEMPERATURE.			RAINFALL.									
					Dir.	Force.					Low.	Med.	High.			Low.	Total.					Dir.	Force.	Low.			Med.	High.	Low.	Total.	Height of Base (feet).	Max. Day 7h-18h.	Min. Night 18h-7h.	Mtn. on Grass of F.	Day 7h-18h mm.	Night 18h-7h mm.			
(1)	(2)	(3)	(4)	(5)	(6)	(7)	(8)	(9)	(10)	(11)	(12)	(13)	(14)	(15)	(16)	(17)	(18)	(19)	(20)	(21)	(22)	(23)	(24)	(25)	(26)	(27)	(28)	(29)	(30)	(31)	(32)	(33)	(34)	(35)					
1	London (Kew)...	18	*	*	*	*	*	*	*	*	*	*	*	995.5	0	W'S	4	c	56	85	8	8	-	-	7-8	7-8	1500	1	*	53	51	50	Tr.	3	3				
	Croydon	217	998.3	-44	SW	4	rr	57	95	6	9	2	-	4-6	10	1500	995.8	-6	WSW	4	c	56	85	8	5	7	-	4-6	7-8	1500	1	*	54	52	49	-	3	3	
	S. Farnborough	237	*	*	*	*	*	*	*	*	*	*	*	996.0	0	W	3	bc	54	85	8	5	3	-	2-3	2-3	1500	1	*	53	51	48	-	5	5				
	Winchester	275	*	*	*	*	*	*	*	*	*	*	*	996.7	0	W'S	4	c	54	95	8	5	-	-	7-8	7-8	1500	1	*	54	51	48	-	6	6				
	Boscombe Down	417	*	*	*	*	*	*	*	*	*	*	*	998.1	+2	W'S	4	c	53	95	6	5	-	-	9+	9+	450	1	*	53	51	46	Tr.	4	4				
	Calshot (S'th mtn)	8	999.3	-46	S	4	rr	57	95	7	6	-	-	10	10	450	997.3	-4	SW	4	c	56	85	8	5	3	-	7-8	9	2500	1	2	56	54	53	-	9	9	
	Dungeness	20	*	*	*	*	*	*	*	*	*	*	*	*	*	*	*	*	*	*	7	9	6	*	4-6	7-8	1500	*	3	55	54	*	-	13	0				
	Lympe	346	999.8	-48	SW	3	rr	54	95	5	6	-	-	10	10	456	995.3	-14	WSW	4	c	55	95	8	5	-	-	7-8	7-8	1500	2	*	51	51	49	0.1	8	8	
2	Shoeburyness	11	*	*	*	*	*	*	*	*	*	*	*	994.0	-8	WSW	4	c/r	55	95	7	6	9	-	4-6	9	800	1	*	54	52	50	-	9	9				
	Felixstowe	15	*	*	*	*	*	*	*	*	*	*	*	992.9	-10	WSW	3	c/r	55	95	7	9	-	-	9+	9+	1500	1	2	52	50	48	Tr.	13	5				
	Gorleston	14	996.3	-40	SSW	3	rr	50	95	6	6	-	-	10	10	1500	991.5	-20	W'S	2	c	51	95	6	8	-	-	9	9	1500	1	2	50	48	47	0.2	5	5	
	Cranwell	240	995.1	-34	W'S	3	dd	52	95	5	6	-	-	10	10	860	992.0	-14	WSW	2	c/r	48	95	6	6	-	1	7-8	7-8	1500	1	*	51	45	45	3	5	5	
3	Birmingham	536	*	*	*	*	*	*	*	*	*	*	*	994.6	-2	WSW	3	c/r	52	85	8	6	-	-	7-8	7-8	1500	1	*	50	48	45	1	1	1	1			
	Upper Heyford	408	*	*	*	*	*	*	*	*	*	*	*	995.1	+4	WSW	3	bc	51	95	8	3	3	-	4-6	4-6	2500	1	*	51	49	47	Tr.	6	5	5			
4	Ross-on-Wye	223	*	*	*	*	*	*	*	*	*	*	*	995.9	-6	W'S	3	bc	52	85	8	9	-	-	4-6	4-6	2500	1	*	53	51	47	-	5	5	5			
5	Portland Bill	32	1000.3	-16	W'S	5	RR	57	95	6	6	-	-	10	10	800	998.3	-12	WNW	6	bc	56	95	7	4	-	-	4-6	4-6	2500	1	4	58	55	*	-	9	9	
	Plymouth	82	*	*	*	*	*	*	*	*	*	*	*	1001.2	+14	W	5	bc	55	85	8	9	-	-	2-3	4-6	1500	1	3	55	54	51	Tr.	13	13	13			
	The Lizard	222	1004.0	-20	WSW	5	rr	56	95	4	5	-	-	10	10	800	1003.3	+8	W'S	6	c	55	95	7	8	-	-	7-8	7-8	2500	1	4	56	54	*	2	7	7	
	Scilly (St. Mary's)	163	1003.5	-26	W'S	6	rr	56	95	5	6	-	-	10	10	2500	1003.9	+4	NW/W	7	c	54	95	7	2	-	-	7-8	7-8	4000	1	5	56	54	*	2	7	7	
	Guernsey	175	1004.1	-30	SW	6	rr	58	95	5	6	-	-	10	10	800	1002.6	+10	WNW	5	c/r	56	95	7	8	-	-	9	9	2500	1	4	58	56	54	-	20	20	
6	Pembroke	142	999.0	-20	WSW	4	g	56	95	6	9	-	-	10	10	1500	997.9	+6	W	3	c	54	95	7	8	4	-	7-8	7-8	2500	0	3	56	54	*	0.2	10	10	
7	Holyhead	26	996.4	-24	S	3	c/r	54	95	6	5	-	-	9+	9+	450	995.8	+16	W'S	6	pr	53	85	8	9	-	-	9+	9+	1500	1	3	55	52	50	11	3	3	
	Chester (Sealand)	16	*	*	*	*	*	*	*	*	*	*	*	993.4	+6	W	5	c/d	53	85	7	5	-	-	9	9	1500	1	*	53	49	40	2	4	4	4			
8	L'pool (Bidston)	198	*	*	*	*	*	*	*	*	*	*	*	992.4	0	WNW	7	q/pr	51	85	8	6	-	-	10	10	1500	1	*	52	50	49	5	5	5	5			
9	Harrogate	478	*	*	*	*	*	*	*	*	*	*	*	991.8	-6	N	2	rr	45	95	5	6	-	-	10	10	2500	1	*	48	44	37	1	5	5	5			
10	Spurn Head	29	995.0	-16	W'S	3	dd	50	95	6	6	-	-	10	10	800	990.7	+12	WSW	4	id	49	95	5	6	-	-	10	10	800	1	3	52	48	*	2	2	2	
	Catterick	175	*	*	*	*	*	*	*	*	*	*	*	991.4	-4	-	0	rr	42	95	7	5	2	-	9+	10	2500	1	1	49	34	30	3	4	4	4			
	Tynemouth	87	994.0	-24	W	2	bc	48	85	7	5	-	-	2-3	2-3	1500	990.8	0	W	2	ir	45	85	6	6	-	-	10	10	1500	1	2	49	43	38	4	1	1	
11	Inchkeith	190	992.8	-12	SW	4	bc	46	95	7	5	-	-	4-6	4-6	1500	990.8	-6	WSW	2	c	46	95	6	5	-	-	9+	9+	1500	1	1	48	43	39	2	Tr.	0	0
	Leuchars	35	*	*	*	*	*	*	*	*	*	*	*	990.7	-6	WSW	3	c	42	95	7	5	3	1	4-6	7-8	4000	1	*	48	37	29	3	Tr.	2	2			
12	Renfrew	32	*	*	*	*	*	*	*	*	*	*	*	991.9	-4	WSW	2	c/r	45	95	5	5	7	-	9	9+	1500	1	*	53	42	33	6	6	6	6			
	Esksdalemuir	794	*	*	*	*	*	*	*	*	*	*	*	992.1	+2	-	0	c/d	39	95	7	5	3	-	Tr.	9+	450	1	*	48	36	32	7	1	1	1			
13a	Tiree	22	*	*	*	*	*	*	*	*	*	*	*	991.4	+14	W'S	4	c/pr	49	85	8	8	3	3	4-6	9+	1500	1	3	54	47	40	8	4	4	4			
13b	Stornoway	34	991.0	-16	-	0	c	44	95	7	8	2	-	7-8	10	1500	990.2	-4	NNE	1	c	45	95	7	9	2	-	7-8	10	1500	1	0	47	37	36	0.6	4	4	
15	Dalwhinnie	1176	*	*	*	*	*	*	*	*	*	*	*	990.8	-10	-	0	rr	40	95	7	4	4	-	7-8	10	1500	1	*	42	38	32	2	2	2	2			
	Aberdeen	37	*	*	*	*	*	*	*	*	*	*	*	990.1	-8	NNW	2	bc	42	95	7	9	3	1	4-6	4-6	1500	1	1	46	37	32	7	1	1	1			
	Wick	81	991.7	-20	ESE	5	rr	45	95	8	6	-	-	10	10	1500	990.9	+4	E	5	rr	44	95	8	6	-	-	10	10	1500	1	4	45	44	*	1	13	6	
16	Lerwick	54	998.0	-10	E	2	c	40	85	7	5	-	-	7-8	7-8	1500	994.8	-2	E	4	bc	40	75	8	8	-	-	4-6	4-6	1500	0	*	41	37	*	-	Tr.	0	0
17	Blacksod Point	18	999.4	0	W	4	PR	50	95	7	3	-	-	7-8	7-8	220	999.4	+10	W	5	PR	51	95	8	3	-	-	7-8	7-8	450	1	4	55	49	*	1	7	7	
18	Malin Head	52	991.7	-26	SW	2	c	49	95	7	6	-	-	9	9	1500	994.0	+8	W	3	c	50	95	7	8	-	-	7-8	7-8	1500	1	2	55	47	*	2			

THE DAILY WEATHER REPORT

Page 1. AIR MINISTRY. OF THE METEOROLOGICAL OFFICE, LONDON. BRITISH SECTION Thursday, 27th October 1932. No. 25,907.

STATIONS.	OBSERVATIONS at 13h. G.M.T. 26th October.														OBSERVATIONS at 18h. G.M.T. 26th October.														PAST 24 HOURS.											
	Barom. at station m.b.	Change in 3 hours.	Wind. Dir.	Force	Weather.	Temp.	Humid.	Visibility	Cloud.						Barom. at station m.b.	Change in 3 hours.	Wind. Dir.	Force	Weather.	Temp.	Humid.	Visibility	Cloud.						State of Ground.	Sea.	WEATHER.									
									Form.			Amount.		Height of Base (feet)									Form.			Amount.		Height of Base (feet)			Form.			Amount.		Height of Base (feet)	7h.-13h. 26th	13h.-18h. 26th	18h. to 1h. 27th	1h.-7h. 27th
									Low.	Med.	High.	Low.	Total										Low.	Med.	High.	Low.	Total				Low.	Med.	High.	Low.	Total					
(1)	(2)	(3)	(4)	(5)	(6)	(7)	(8)	(9)	(10)	(11)	(12)	(13)	(14)	(15)	(16)	(17)	(18)	(19)	(20)	(21)	(22)	(23)	(24)	(25)	(26)	(27)	(28)	(29)	(30)	(31)	(32)	(33)	(34)							
1 London (Kew)...	998.6	+1.4	W	4	c	56	65	7	5	-	9	9	2500	1002.1	+2.0	W'S	3	bc	51	75	6	5	-	-	2.3	2.3	2500	1	*	bc	bc	bc	bc	bc						
2 Croydon	998.6	+1.8	W	5	c	57	65	8	8	-	9	9	2500	1001.8	+2.2	W'S	3	bc	51	85	7	5	3	-	1	2.3	4000	1	*	cpr	PR	cq	pr	bc						
3 S. Farnborough	999.2	+1.4	W'S	4	c	57	65	8	7	4	-	7.8	2500	1002.3	+2.3	W'S	3	bc	49	85	7	4	-	-	In	In	4000	1	*	p.cbc	cPR	bc	bc	bc						
4 Winchester	999.3	+1.4	W'S	5	bc	57	75	8	8	-	-	4.6	2500	1003.4	+1.3	W	3	bc	50	85	8	4	-	-	4.6	4.6	2500	1	*	cpr	bc	bc	bc	bc						
5 Boscombe Down	1000.1	+1.4	W'S	5	bc	56	75	8	8	-	-	2.3	2.3	2500	1003.0	+1.8	W'S	4	bc	49	85	7	5	-	-	1	1	2500	1	*	cpr	bc	bc	bc	bc					
6 Calshot, S'thmtn	1000.6	+1.8	W'S	5	jp	55	75	8	8	-	-	9	1500	1003.4	+2.0	W'S	4	bc	53	75	8	8	-	-	4.6	4.6	2500	1	1	bcpr	PR	bc	bc	bc						
7 Dungeness	999.5	+1.4	W'S	4	bc/pr	53	85	8	9	-	-	4.6	2500	1001.5	+2.3	W	3	bc	50	85	7	5	-	-	0	0	-	1	*	bcpr	PR	bc	bc	bc						
8 Lympne	998.5	+1.4	W'S	4	bc/pr	53	85	8	9	-	-	4.6	2500	1001.5	+2.3	W	3	bc	50	85	7	5	-	-	0	0	-	1	*	bcpr	PR	bc	bc	bc						
9 Shoeburyness	996.3	+2.0	W'S	5	bc	53	75	8	4	-	-	4.6	2500	1000.4	+2.0	W'S	2	bc	51	85	6	5	-	-	1	1	4000	1	*	bcpr	bc	bc	bc	bc						
10 Felixstowe	996.0	+1.6	W'S	4	bc	57	65	8	7	-	-	4.6	2500	999.4	+1.2	W'S	4	bc	53	75	7	7	-	-	2.3	2.3	4000	0	2	bc	bc	bc	bc	bc						
11 Gorleston	993.6	+6	W	3	c	52	95	6	8	-	-	7.8	2500	997.2	+1.4	W'S	2	bc	51	85	6	4	-	-	4.6	4.6	2500	0	2	cpr	bc	bc	bc	bc						
12 Cranwell	995.2	+2.2	W'S	4	jp	51	85	7	5	-	-	10	1500	997.2	+1.4	W'S	4	bc/pr	49	85	7	8	-	-	4.6	4.6	2500	1	*	cpr	bc	bc	bc	bc						
13 Birmingham	998.2	+2.0	W'S	4	c	53	65	8	6	4	-	4.6	2500	1001.3	+1.6	W'S	3	bc	49	75	8	5	-	-	1	1	2500	1	*	bc	bc	bc	bc	bc						
14 Upper Heyford	998.4	+1.6	W	5	c/pr	54	75	8	8	-	-	7.8	1500	1001.7	+2.2	W	3	bc	50	75	8	5	-	-	1	1	1500	1	*	bcpr	bc	bc	bc	bc						
15 Ross-on-Wye	999.7	+1.6	W	4	c	54	65	8	8	-	-	7.8	2500	1002.3	+1.4	W'S	3	bc	50	75	8	8	-	-	1	1	4000	1	*	bcpr	bc	bc	bc	bc						
16 Portland Bill	1001.3	+6	W'S	6	c	57	85	7	8	4	-	4.6	1500	1004.6	+1.3	W'S	5	bc	55	85	7	4	-	-	4.6	4.6	2500	1	4	bc	bc	bc	bc	bc						
17 Plymouth	1004.6	+1.4	W	5	pr	56	75	8	8	-	-	9	1500	1007.0	+1.6	W'S	5	bc	53	85	6	8	-	-	4.6	4.6	2500	1	3	bcpr	bc	bc	bc	bc						
18 The Lizard	1006.4	+2.0	W'S	6	jp	57	75	7	8	-	-	7.8	2500	1008.6	+1.6	W'S	5	q	54	85	7	4	7	-	4.6	7.8	4000	0	3	bc	bc	bc	bc	bc						
19 Scilly (St. Mary's)	1007.1	+3	W'S	6	c	57	85	7	8	-	-	7.8	2500	1008.8	+1.4	W'S	5	c	53	85	7	8	6	4	4.6	7.8	4000	1	4	bc	bc	bc	bc	bc						
20 Guernsey	1005.3	+1.3	W	6	bc	57	75	7	8	3	-	4.6	2500	1007.3	+1.4	W	6	bc	55	85	7	8	-	-	4.6	4.6	2500	0	4	bc	bc	bc	bc	bc						
21 Pembroke	1001.6	+2	W	5	q	55	75	7	8	7	-	2.3	4.6	1004.0	+1.6	W'S	4	q	54	75	7	5	2	9	2.3	4.6	2500	0	3	bc	bc	bc	bc	bc						
22 Holyhead	999.6	+1.8	W'S	6	c	54	85	8	8	-	-	9	1500	1001.7	+1.2	W'S	5	c	53	75	8	2	-	-	7.8	7.8	1500	1	4	bcpr	bc	bc	bc	bc						
23 Chester (Sealand)	997.5	+2.0	W'S	5	bc	55	65	8	8	-	-	4.6	2500	999.9	+1.0	W	4	bc	50	75	8	2	-	-	2.3	2.3	2500	1	*	cpr	bc	bc	bc	bc						
24 L'pool (Bidston)	996.2	+1.4	W'S	6	q	52	85	7	7	-	-	2.3	2.3	2500	999.0	+1.0	W'S	6	q	51	75	8	9	-	-	7.8	7.8	2500	0	*	bcpr	bc	bc	bc	bc					
25 Harrogate	994.0	+6	W	4	c	52	75	3	3	-	-	7.8	2500	996.8	+1.0	W	3	bc	45	85	7	3	-	-	In	In	4000	1	*	bcpr	bc	bc	bc	bc						
26 Spurn Head	992.8	+3	W	5	c	52	85	7	5	3	-	4.6	2500	995.2	+8	W'S	6	c	51	85	7	3	7	-	4.6	4.6	2500	0	4	bc	bc	bc	bc	bc						
27 Catterick	993.1	+3	W	5	bc	55	65	8	7	-	-	2.3	4.6	995.9	+1.3	W	2	bc	47	75	8	5	-	-	1	1	4000	1	*	bcpr	bc	bc	bc	bc						
28 Tynemouth	992.0	+3	W	4	bc	50	75	6	9	-	-	4.6	2500	994.0	+2.0	W	3	c	49	75	7	6	-	-	7.8	7.8	1500	1	2	bc	bc	bc	bc	bc						
29 Inchekeith	991.7	+10	W'S	2	pr	45	95	7	9	-	-	9	1500	994.3	+1.6	W	1	PR	44	95	8	8	-	-	9	9	1500	1	1	cpr	bc	bc	bc	bc						
30 Leuchars	992.7	+12	W'S	2	pr	45	95	6	5	1	-	9	1500	995.1	+1.4	W	1	PR	45	95	6	6	2	-	9	9	1500	2	1	cpr	bc	bc	bc	bc						
31 Renfrew	993.5	+1.6	W'S	3	c/pr	49	85	7	9	2	-	7.8	2500	995.3	+1.0	W'S	2	pr	46	95	6	8	-	-	9	9	1500	1	*	bcpr	bc	bc	bc	bc						
32 Eskdalemuir	992.5	+6	W'S	5	c	50	75	8	8	1	-	7.8	2500	995.3	+1.6	W'S	3	c	45	85	8	5	-	-	9	9	1500	1	*	cpr	bc	bc	bc	bc						
33 Tiree	993.7	+1.2	W	4	jp	52	75	8	3	3	2	4.6	2500	994.8	+3	W'S	6	pr	47	85	7	8	3	-	4.6	10	1500	1	3	PR	bc	bc	bc	bc						
34 Stornoway	993.5	+1.2	E	3	cd	45	85	8	3	2	-	7.8	10	994.8	+4	ESE	1	c	44	75	8	8	2	-	7.8	10	1500	1	1	cd	bc	bc	bc	bc						
35 Dalwhinnie	993.3	+1.2	S	1	c	39	95	7	4	-	-	10	10	995.7	+6	-	0	cr	37	95	7	3	4	-	4.6	10	300	1	1	cr	bc	bc	bc	bc						
36 Aberdeen	992.6	+1.4	NE	3	r.c	46	85	7	6	2	-	2.3	10	994.7	+1.2	NE	2	cr	44	95	7	6	-	-	10	10	1500	1	3	cr	bc	bc	bc	bc						
37 Wick	993.9	+2.0	ESE	4	c	44	65	8	9	1	-	7.8	10	995.3	+1.0	NE	4	c	44	95	8	8	6	-	7.8	9	1500	1	3	cr	bc	bc	bc	bc						
38 Lerwick	996.2	+3	NE	4	ph.r	39	95	8	9	-	-	7.8	7.8	996.7	+4	NE	3	bc	40	75	8	5																		

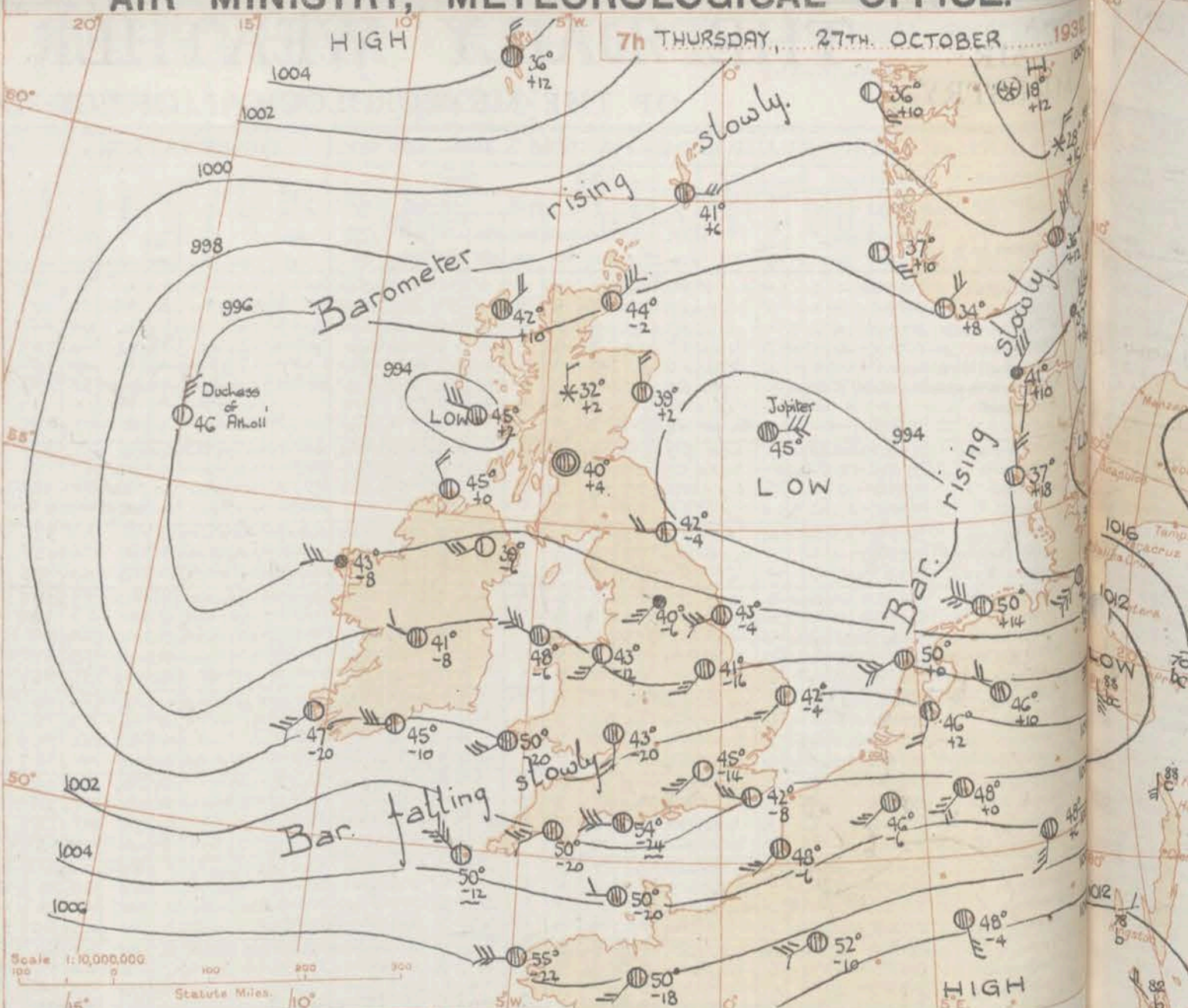
REPORTS from HEALTH RESORTS for 26th October 1932.

AIR MINISTRY, METEOROLOGICAL OFFICE.

AIR

DISTRICTS.	STATIONS.	WEATHER.		TEMPERATURE.		RAINFALL.		SUNSHINE.
		Forenoon.	Afternoon.	Min. 9h. to 25th.	Max. 9h. to 17h. 26th.	Night. 17h. to 25th.	Day. 9h. to 17h. 26th.	
1	Tunbridge W.	bc or	bc	42	58	9	1	3.5
	Bournemouth	bc	bc	39	58	8	1	5.0
	Ventnor	rb bcp	b bcp	53	59	12	Tr	5.8
	Southsea	b b c	b c p	48	58	10	0.2	5.0
	Bognor Regis	bc	bc	45	59	11	1	6.4
	Littlehampton	c b c	bc	45	60	13	1	6.0
	Worthing	c b c	bc	45	59	13	Tr	6.0
	Brighton	c b c	p b c	48	60	13	0.1	4.9
	Eastbourne	c b c	bc	58	59	15	0.1	6.3
	Hastings	c b c	c b c	53	60	19	0.4	6.4
	Folkestone	r b c	b c p	49	60	12	1	4.5
	Dover	b c p	bc	51	60	9	Tr	4.1
2	Deal	b b c	b c b	45	60	4	1	4.0
	Ramsgate	bc	bc	44	59	10	1	4.4
	Margate	b b c	b c p	45	59	3	Tr	5.2
	Southend	b c r m	b c p m	40	60	6	1	5.7
	Maldon	b c p	c b c	51	59	14	Tr	5.7
	Clacton-on-Sea	c b c	b c b	40	58	19	1	3.4
	Dovercourt	r b c	bc	48	58	13	1	3.0
	Lowestoft	i r b c	c	39	56	7	1	1.8
	Skewness	r b c	b c m	39	55	7	Tr	2.0
	Mablethorpe	c b c	c b c	45	54	4	Tr	1.2
	Cleethorpes	c b c	c b c	45	51	5	8	1.4
	Leamington S.	bc	bc	48	57	3	1	4.0
3	Cheltenham	b c p	b c p	50	55	8	Tr	3.9
	Bath	p b c	b c p	40	57	7	0.3	3.4
	Weymouth	p b c	bc	53	59	8	0.2	4.2
	Jersey	r b c	b c p	52	59	13	0.2	4.3
	Torquay	r b c	b c p	51	60	5	0.2	7.9
	Penzance	r b c	bc	52	58	17	1	7.1
	St. Ives	c	b	50	57	16	1	5.9
	Bude	b c p	b c p	52	56	3	1	6.1
	Ilfracombe	c b c	b c c	50	57	16	1	4.0
	Aberystwyth	i r p c	c b c	50	55	8	1	2.5
	Llandudno	c b c	r b c	50	54	9	0.3	4.4
	Colwyn Bay	p b c	b c p	50	55	7	1	1.7
4	Rhyl	p b c	b c p	50	54	11	Tr	3.6
	Wallasey	p b c	b c p	49	55	8	1	4.8
	Southport	c b c	c b c	49	55	18	0.4	4.5
	Blackpool	r b c	bc	50	54	15	1	4.6
	Morecambe	r b c	p b c	47	53	6	2	2.5
	Ilkley	c b c	c p r	37	54	7	1	2.2
	Berwick-on-T.	c p r	p r	40	48	Tr	1	0.2
	Dunbar	c r m	o r u	43	47	Tr	2	0.0
	Troon	r o r c	c r c	46	52	3	1	1.4
	Douglas	c b c	c b c	47	53	16	0.3	5.3

† Max. Temp. for period 21h. yesterday to 17h. to-day; Min. Temp. 21h. 9h. | Min. Temp. 17h. 9h.



DISTRICTS. FORECASTS FOR THE 24 HOURS COMMENCING 12 NOON, G.M.T. 27th Oct. 1932.

1. S.E. England	Wind southwest or west, moderate or fresh; some rain or showers; bright intervals later; rather cool.
2. E. England...	
3. E. Midlands	
4. W. Midlands	
5. S.W. England	Wind mainly westerly, fresh or strong locally at first; bright intervals; showers, possibly with hail and thunder locally; rather cool; local ground frost at night.
6. South Wales	
7. North Wales	
8. N.W. England	As 12.
9. N. Midlands	As 4 - 7.
10. N.E. England	Wind variable to northerly; moderate; cloudy, with bright intervals; rain or showers, perhaps sleet or snow on hills; rather cold; local ground frost at night.
11. S.E. Scotland	
12. S.W. Scotland & Isle of Man	Wind variable to northerly, moderate; variable cloud; showers; perhaps sleet or snow on hills; rather cold, local ground frost at night
13. A.W. Scotl. & B.N.W. Scotl.	
14. Mid-Scotland	Wind northeasterly, moderate; variable cloud; showers; with perhaps further sleet or snow on hills; cold.
15. N.E. Scotland	
16. Orkneys and Shetlands	
17. N.W. Ireland	Wind westerly to northerly, moderate; variable cloud; showers; cool.
18. N.E. Ireland	
19. S.E. Ireland	
20. S.W. Ireland	

BAROMETER. Isobars are drawn for intervals of two millibars.
WIND. Arrows fly with wind. Number of feathers indicate Beaufort Force. Calm indicated by circle outside weather symbol.
WEATHER SYMBOLS. ☉ Clear sky. ☁ Sky less than $\frac{1}{2}$ clouded. ☁ Sky $\frac{1}{2}$ to $\frac{3}{4}$ clouded. ☁ Overcast sky. ☔ Rain falling. ❄ Snow. ⚡ Storm.
SEA DISTURBANCE. ~~~~~ Rough. ~~~~~ High.
BAROMETRIC CHANGE from 4h. to 7h. in tenths of millibars is entered beneath the temperature.

GENERAL INFERENCE.
 A belt of low pressure extends from west of Scotland to the Baltic and tends to move south over the British Isles. Showers, with some bright intervals, will occur in most districts and probably some snow locally on high ground in the North.

FURTHER OUTLOOK.
 Probably unsettled.

Forecasts issued at 1015 GMT.
 G. C. SIMPSON, C.B., D.Sc., F.R.S.
 Director

AIR MINISTRY, METEOROLOGICAL OFFICE. Chart of Weather in the Northern Hemisphere.



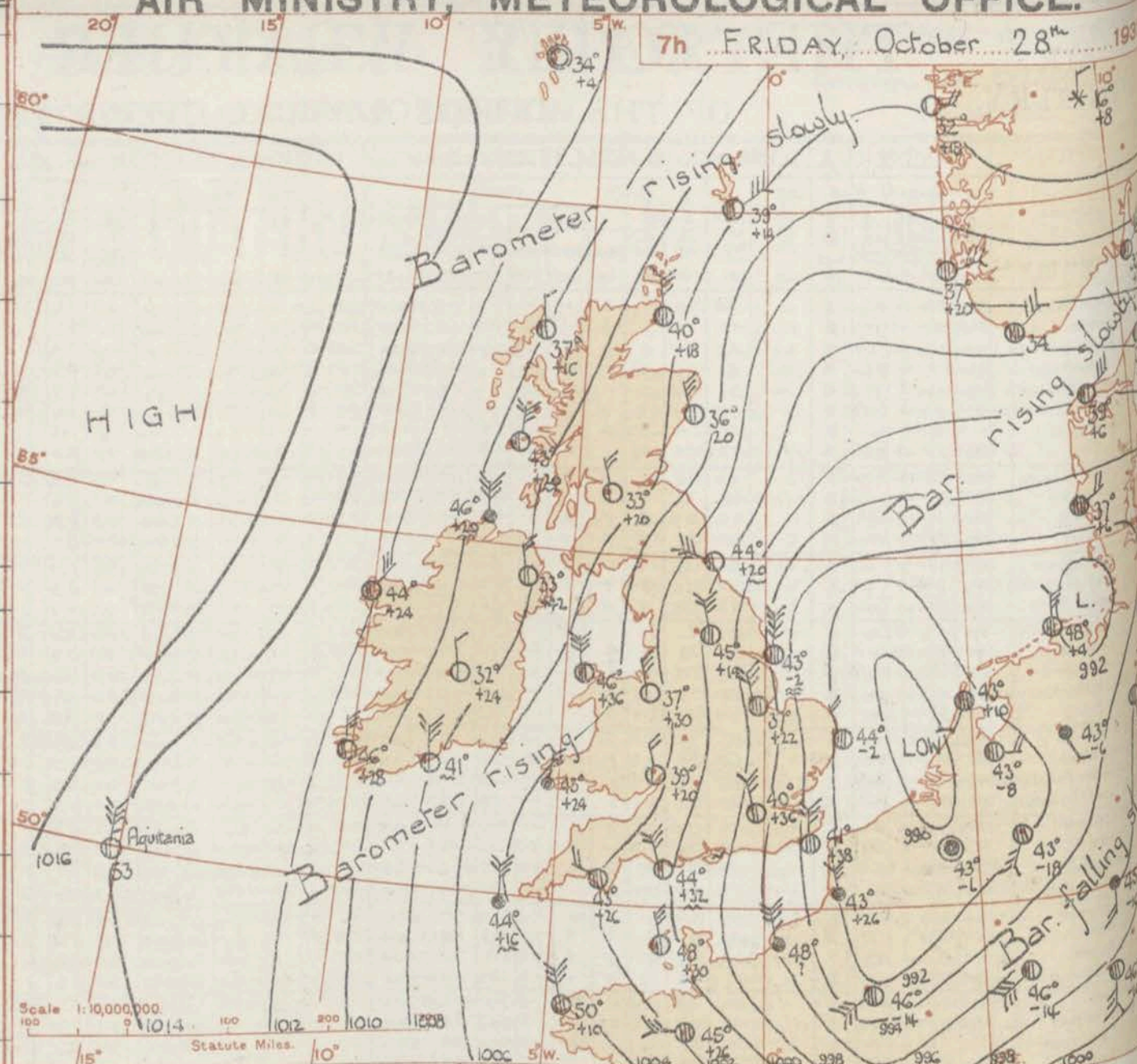
REPORTS from HEALTH RESORTS for 27th OCTOBER, 1932

STATIONS.	WEATHER.		TEMPERATURE.		RAINFALL.		SUNSHINE
	Fore-noon.	After-noon.	Min. 9h. to 27h.	Max. 9h. to 17h.	Night. 17h. to 27h.	Day. 9h. to 17h.	
1 Tunbridge W.	oroc	bc	38	51	—	1	4.3
Bournemouth	oabc	bcb	45	54	1	—	4.2
Ventnor	crab	bpcw	48	54	1	4	3.6
Southsea	orc	bcb	46	53	1	—	4.5
Bognor Regis	berke	bc	43	52	—	1	4.5
Littlehampton	cpcbc	bc	40	54	—	1	4.4
Worthing	coro	bcb	43	54	—	1	4.0
Brighton	cpcbc	bc	46	55	Tr	Tr	3.2
Eastbourne	coro	oabc	45	52	Tr	1	4.5
Hastings	co	oabc	43	51	0.2	0.2	4.0
Folkestone	wbep	cbc	45	51	—	0.5	3.2
Dover	ep	cb	46	53	—	Tr	3.9
Deal	bcp	cb	43	51	—	Tr	4.0
Ramsgate	bcp	bc	41	52	—	0.2	3.7
Margate	bcc	cpc	43	52	—	0.3	4.0
2 Southend	cor	ebcc	42	52	Tr	0.2	4.0
Maldon	bccr	cbc	43	51	—	0.3	3.4
Clacton-on-Sea	bccp	cbc	43	50	1	0.1	4.7
Dovercourt	bc	bc	41	51	—	—	4.5
Lowestoft	c	c	39	50	—	—	2.9
Skegness	oroc	cbc	39	50	1	—	2.1
Mablethorpe	cbe	bcm	40	50	—	—	3.0
Cleethorpes	oirc	co	45	51	0.5	Tr	4.2
3 Leamington S.	oabc	co	40	51	0.2	—	3.2
4 Cheltenham	omcbe	ebco	41	50	1	—	3.2
5 Bath	rcbeb	bcbpc	41	54	5	2	3.8
Weymouth	cb	bcbp	48	56	2	1	4.0
Jersey	rcbeb	bcbpc	50	56	4	0.5	4.3
Torquay	orc	bcbpc	42	55	2	4	4.7
Penzance	rcb	cbirr	47	55	5	4	5.5
St. Ives	pr	pr	47	54	3	2	6.0
Bude	pebc	bcbp	46	52	5	2	5.1
Hilfrcombe	b	bcb	47	54	7	5	3.3
6 Aberystwyth	cprc	c	47	48	3	—	0.3
7 Llandudno	ebec	circ	46	51	1	0.3	2.5
Colwyn Bay	bcbpc	copc	45	53	1	0.3	3.0
Rhyl	bcbpc	cphr	44	52	1	2	3.8
8 Wallasey	pcirh	irc	44	50	2	3	2.4
Southport	cbc	bcbp	44	52	8	—	4.7
Blackpool	phcbe	bcb	45	50	4	0.2	5.7
Morecambe	b	b	45	49	2	—	6.8
9 Ilkley	b	b	46	50	15	—	6.2
10 Berwick-on-T.	orr	Rho	41	44	6	6	0.0
11 Dunbar	orr	cprc	40	45	12	4	0.0
12 Troon	roc	rc	42	45	7	Tr	0.7
Douglas	bc	bc	42	50	—	—	8.4

† Max. Temp. for period 17h. to day; Min. Temp. 21h. to 9h. † Min. Temp. 17h. to 9h.

AIR MINISTRY, METEOROLOGICAL OFFICE.

7th FRIDAY, October 28th 1932



BAROMETER. Isobars are drawn for intervals of two millibars.
WIND. Arrows fly with wind. Number of feathers indicate Beaufort Force. Calm indicated by circle outside weather symbol. — Clear sky. — Sky less than 1/2 clouded. — Sky 1/2 to 1/2 clouded. — Overcast sky. — Rain falling. * Snow * Sleet
SEA DISTURBANCE. — Rough. — High.
BAROMETRIC CHANGE from 4h. to 7h. in tenths of millibars is entered beneath the temperature.

GENERAL INFERENCE.

Pressure is high on the Atlantic. A depression centred over the Netherlands will move east or southeast and fill up while a disturbance near Iceland will move east-southeast. Cold squally northerly winds, bright intervals and showers will be general today, with sleet or snow locally on hills in the North. Frost is probable in most districts tonight. Conditions are likely to become milder tomorrow, being mainly fair in the South but unsettled in the North.

FURTHER OUTLOOK.

Milder; unsettled in the North, mainly fair at first in the South.

Times of issue of Gale Warnings.

† South Cone hoisted at 1230 on 27th in 5.
† South Cone hoisted at 1715 on 27th in 1.
† North Cone hoisted at 0254 on 28th in 1.

G. C. SIMPSON, C.B., D.Sc., Director.

Forecasts issued at 1010 G.M.T.

DISTRICTS.

FORECASTS FOR THE 24 HOURS COMMENCING 12 NOON, G.M.T. 28th October, 1932

1. S.E. England	Wind northerly, strong or fresh, decreasing; showers and bright intervals; cold; frost tonight.
2. E. England...	
3. E. Midlands	
4. W. Midlands	Wind northerly, fresh, backing, decreasing; showers and bright intervals; cold; frost tonight.
5. S.W. England	
6. South Wales	
7. North Wales	
8. N.W. England	Wind northerly, fresh, strong locally at first, decreasing and backing; showers of rain or sleet; bright intervals; cold; frost tonight.
9. N. Midlands	
10. N.E. England	Wind northerly, strong or fresh, decreasing and backing; showers, with perhaps sleet or snow on hills; bright intervals; cold; frost tonight; milder tomorrow.
11. S.E. Scotland	
12. S.W. Scotland & Isle of Man	
13. { A. W. Scotland. B. N. W. Scotland.	Wind becoming westerly, moderate or fresh; cold with bright intervals and wintry showers today; frost tonight; milder with rain at times tomorrow.
14. Mid-Scotland	
15. N.E. Scotland	
16. Orkneys and Shetlands.	
17. N.W. Ireland	Wind northerly, fresh, backing; showers at first, then mainly fair; cold today, local frost tonight, milder tomorrow.
18. N.E. Ireland	
19. S.E. Ireland	
20. S.W. Ireland	

Stationary Office Press, Kingsway R.C.2

1931/2/28/1, 1943 D.0001.0808.27450.10/32.

Edinburgh

AIR MINISTRY, METEOROLOGICAL OFFICE. Chart of Weather in the Northern Hemisphere.



COLUMN 29 — STATE OF GROUND.	
0 Dry.	5 Covered with ice or glazed frost.
1 Wet.	6 Partly covered by snow or hail.
2 Flooded.	7 Covered with snow, less than 6 ins., but ground not frozen.
3 Covered with thawing snow.	8 Covered with snow, less than 6 ins., and ground frozen.
4 Frozen hard and dry.	9 Covered with snow greater than 6 ins. deep.

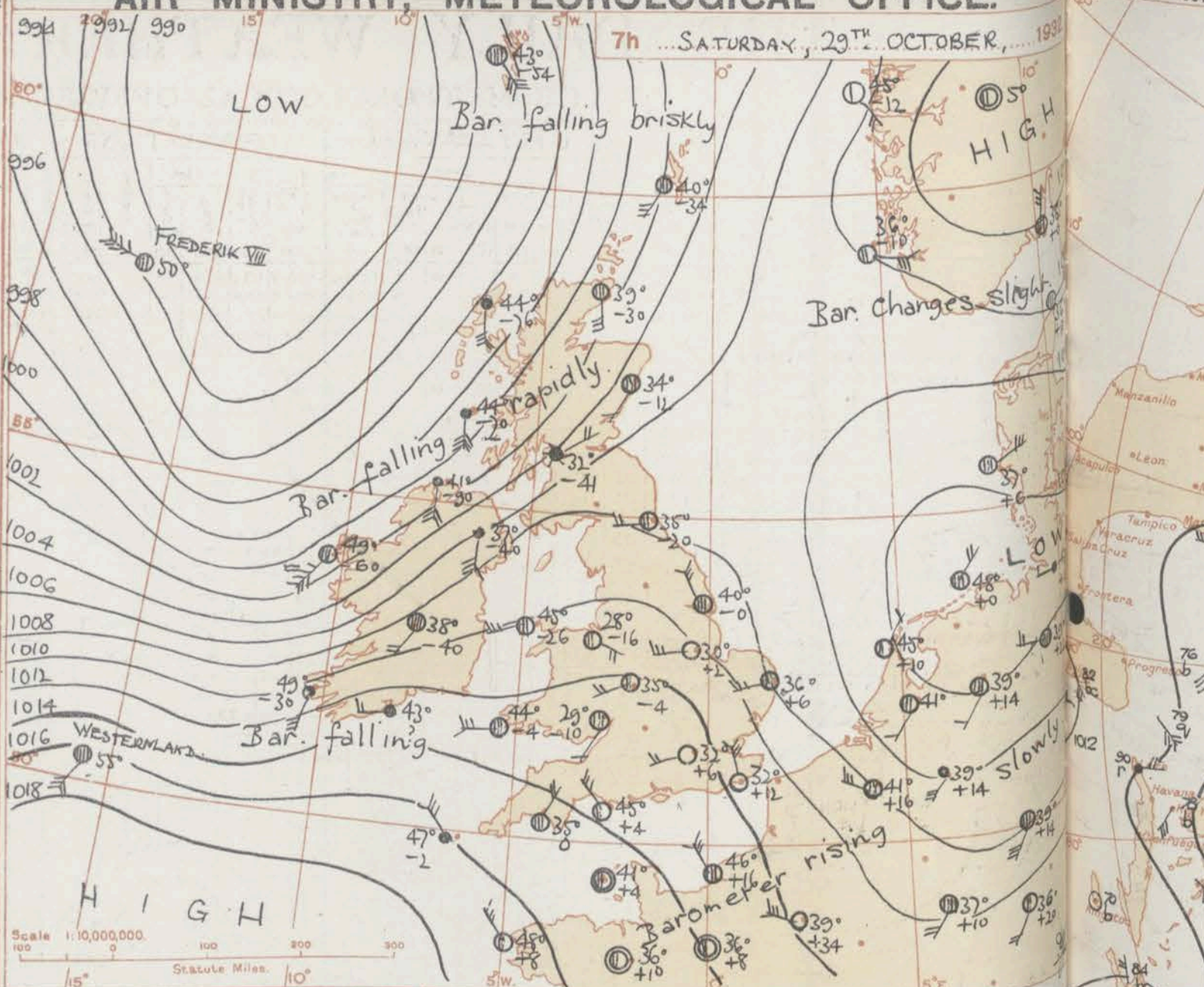
REPORTS from HEALTH RESORTS for 28th October 1932.

AIR MINISTRY, METEOROLOGICAL OFFICE.

AIR M

STATIONS.	WEATHER.		TEMPERATURE.		RAINFALL.		SUNSHINE.
	Fore-noon.	After-noon.	Min. 9h. to 9h.25h.	Max. 9h. to 17h.	Night. 17h. to 9h. 25h.	Day. 9h. to 17h.	
1 Tunbridge W.	o	or	40	42	8	2	0.0
Bournemouth	b	b	39	49	7	2	0.9
Ventnor	blurb	bpou	39	49	8	Trace	0.8
Southsea	bbe	p b	40	48	12	0.4	5.7
Bognor Regis	b	erbo	40	47	17	0.3	5.0
Littlehampton	bc	bcors	40	49	16	0.2	4.6
Worthing	cbe	bcors	40	47	12	2	3.5
Brighton	bce	cod	41	47	13	1	1.8
Eastbourne	c	cor	41	50	17	0.4	1.4
Hastings	coc	copo	41	49	22	0.3	1.7
Folkestone	roco	oro	42	45	22	Trace	0.2
Dover	coc	cor	43	50	27	Trace	0.2
Deal	o	or	43	45	20	Trace	0.0
Ramsgate	co	or	43	46	20	2	0.0
Margate	c	or	43	48	21	7	0.0
2 Southend	co	or	40	42	6	3	0.0
Maldon	cod	cor	39	44	0.5	4	0.0
Clacton-on-Sea	bocpc	cpc	41	45	-	1	0.1
Dovercourt	dbe	rbc	41	47	Trace	1	1.7
Lowestoft	crcb	bc	38	51	1	1	1.9
Skogness	rom	room	36	46	1	7	0.1
Mablethorpe	orqm	orqm	36	46	1	3	0.0
Cleethorpes	oir	orc	40	45	3	6	0.0
3 Leamington S.	ocbc	opro	37	45	-	0.5	3.0
4 Cheltenham	bs	bocm	36	46	4	-	5.5
5 Bath	b	bbe	41	50	7	-	7.0
Weymouth	b	b	39	50	3	-	8.8
Jersey	rhobe	rcbc	44	52	9	0.2	4.8
Torquay	rpbw	b	39	50	3	-	9.0
Penzance	crohb	crbc	44	51	5	3	4.2
St. Ives	p	pbc	44	50	5	2	2.8
Bude	pbc	pbc	42	50	5	Trace	7.1
Ilfracombe	b	b	45	50	12	-	7.0
6 Aberystwyth	prbc	bcb	37	49	1	-	8.0
7 Llandudno	bc	bcc	44	47	0.3	-	4.7
Colwyn Bay	bcb	bcc	41	46	-	-	2.7
Rhyl	bcb	bcc	41	47	1	-	5.1
8 Wallasey	b	b	39	46	-	-	7.3
Southport	bcb	bcb	39	47	-	-	8.3
Blackpool	bcb	bcc	39	46	-	-	7.2
Morecambe	b	b	38	45	-	-	7.7
9 Ilkley	bc	bc	36	45	Trace	-	4.1
10 Berwick-on-T.	bc	crsh	39	46	5	7	4.4
11 Dunbar	chbc	cbo	39	46	0.5	-	4.1
12 Troon	xbc	cbc	36	43	-	-	8.0
Douglas	bc	bc	37	46	0.3	-	8.5

† Max. Temp. for period 21h. yesterday to 17h. to-day: Min. Temp. 21h.-9h. † Min. Temp. 17h.-9h.



DISTRICTS. FORECASTS FOR THE 24 HOURS COMMENCING 12 NOON, G.M.T. 29th Oct. 1932

1. S.E. England	Wind southwest or south, fresh or strong, veering later; cloudy; some rain milder.
2. E. England...	cloudy; some rain milder.
3. E. Midlands	Wind south or southeast, veering later, fresh or strong at times; cloudy; some sleet or rain; becoming milder.
4. W. Midlands	As 1.
5. S.W. England	As 1.
6. South Wales	Wind south or southwest, fresh or strong, perhaps gale locally, veering; cloudy, rain at times, showers later; milder.
7. North Wales	milder.
8. N.W. England	As 1.
9. N. Midlands	As 2.
10. N.E. England	As 2.
11. S.E. Scotland	As 2.
12. S.W. Scotland & Isle of Man	Wind westerly, fresh or strong, gale locally, veering; cloudy; rain or showers; probably cooler again tomorrow.
13. (A. W. Scotland) (B. N.W. Scotland)	
14. Mid-Scotland	Wind southerly, strong or gale at first, variable later; dull; sleet or rain; temporarily somewhat milder.
15. N.E. Scotland	
16. Orkneys and Shetlands	
17. N.W. Ireland	Wind southwest, veering northwest, strong, gale locally; cloudy; rain or showers; temporarily milder.
18. N.E. Ireland	
19. S.E. Ireland	
20. S.W. Ireland	

BAROMETER. Isobars are drawn for intervals of two millibars.

WIND. Arrows fly with wind. Number of feathers indicate Beaufort Force. Calm indicated by circle outside weather symbol. — TEMPERATURE is given in degrees.

WEATHER SYMBOLS: — Clear sky. — Sky less than 1/2 clouded. — Sky 1/2 to 3/4 clouded. — Overcast sky. — Rain falling. * Snow * Sleet

SEA DISTURBANCE: — Rough. — High.

BAROMETRIC CHANGE from 4h. to 7h. in tenths of millibars is entered beneath the temperature.

GENERAL INFERENCE.

A deep depression centred between Scotland and Iceland will move southeast and secondary disturbances are also likely to cross the country. Weather will be unsettled and stormy, milder generally at first but becoming colder later in the North.

FURTHER OUTLOOK.

Unsettled, with bright intervals; colder again in the North.

Times of issue of Gale Warning.

South cone hoisted at 0819 on 29th., in 5, 6, 7, 8, 11, 12, 13, 15, 16, 17, 18, 19, and 20.

Forecasts issued at 1015 G.M.T. G. C. SIMPSON, C.B., D.Sc., F.R.S. Director

1932

10°

5°

HIGH

slight

LOW

slowly

1035° +6

1039° +14

1036° +20

Calm

Sleet

the temperature

Scotland

secondary

the

and

be coming

colder

, in

and 20.

3., D.Sc., F.R.S.

Director



THE DAILY WEATHER REPORT

OF THE METEOROLOGICAL OFFICE, LONDON.

BRITISH SECTION
Saturday 29th Oct. 1932.
No. 25,909.

Distances.	STATIONS.	OBSERVATIONS at 1 hr. G.M.T. 29th October														OBSERVATIONS at 7 hr. G.M.T. 29th October														PAST 24 HOURS.									
		Height above M.S.L. in feet.	Barom. at M.S.L.	Change in 3 hours.	Wind.		Weather.	Temp. of air.	Humid. %	Visibility in miles.	Cloud.					Barom. at M.S.L.	Change in 3 hours.	Wind.		Weather.	Temp. of air.	Humid. %	Visibility in miles.	Cloud.					State of Ground.	Sea.	TEMPERATURE.			RAINFALL.		Snow.			
					Direc.	Force.					Low.	Med.	High.	Low.	Total.			Direc.	Force.					Low.	Med.	High.	Low.	Total.			Height of Base (feet).	Max. Day 7h-18h of (31).	Min. Night 18h-7h of (32).	Min. on Grass of (33).	Day 7h-18h mm. (34).		Night 18h-7h mm. (35).		
1	London (Kew)...	18	*	*	*	*	*	*	*	*	*	*	*	*	1012.6	+10	WSW	2	b	33	95	5	-	-	-	0	0	-	1	*	45	32	26	3	0.1	0			
	Croydon ...	217	1010.9	+14	WNW	3	b	35	95	6	-	-	-	0	0	-	1012.2	+6	W'S	2	b	32	95	5	-	-	-	0	0	-	1	*	43	32	28	5	0.2	0	
	S. Farnborough ...	237	*	*	*	*	*	*	*	*	*	*	*	*	1013.1	+6	W'N	2	b	30	95	6	-	-	-	8	0	Tr	-	4	*	44	29	18	1	Tr	0		
	Winchester ...	275	*	*	*	*	*	*	*	*	*	*	*	*	1013.7	+6	W	3	b	32	85	7	-	-	-	1	0	1	-	1	*	47	30	26	1	0.1	6		
	Boscombe Down ...	417	*	*	*	*	*	*	*	*	*	*	*	*	1013.5	+2	W'N	1	bc	31	95	6	-	-	-	2	0	4.6	-	4	*	46	29	21	Tr	-	6		
	Caishot, (S'thmtn) ...	8	1012.1	+14	W	4	b	40	85	6	-	-	-	0	0	-	1013.6	+8	WNW	2	b	34	95	6	2	-	1	1	4000	0	1	47	33	27	1	-	0		
	Dungeness ...	20	*	*	*	*	*	*	*	*	*	*	*	*	*	*	*	NW	1	bc	*	*	9	4	-	-	2.3	2.3	1500	0	2	33	*	0.5	2	0			
	Lympe ...	346	1008.9	+13	W'N	5	b	36	85	7	-	-	-	0	0	-	1011.2	+12	WNW	4	b	32	95	6	-	-	-	0	0	-	1	*	42	32	30	0.2	3		
2	Shoeburyness ...	11	*	*	*	*	*	*	*	*	*	*	*	*	1011.0	+14	WNW	2	b	33	95	6	-	-	-	0	0	-	1	*	44	33	30	1	Tr	0			
	Felixstowe ...	15	*	*	*	*	*	*	*	*	*	*	*	*	1010.0	+12	W'N	4	bc	35	95	7	5	-	-	2.3	2.3	1500	0	2	47	34	30	1	-	0			
	Gorleston ...	14	1006.3	+10	WNW	3	bc	42	75	7	2	-	-	2.3	2.3	2500	1007.8	+6	W'S	3	bc	36	95	6	8	-	4.6	4.6	1600	0	2	51	36	34	0.5	0.2	0		
	Cranwell ...	240	1011.0	+8	WNW	4	bc	34	95	6	-	3	-	0	2.3	-	1010.9	+2	W	3	b	30	95	6	-	-	-	0	0	-	4	*	43	30	28	7	-	0	
3	Birmingham ...	535	*	*	*	*	*	*	*	*	*	*	*	*	1012.2	-4	WSW	2	bc	35	85	7	-	-	-	6	0	4.6	-	1	*	44	33	26	-	-	0		
	Upper Heyford ...	408	*	*	*	*	*	*	*	*	*	*	*	*	1012.4	-2	WNW	2	bc	31	95	6	-	-	-	6	0	4.6	-	1	*	44	31	25	2	0.1	0		
4	Ross-on-Wye ...	223	*	*	*	*	*	*	*	*	*	*	*	*	1012.6	-10	S'W	1	c	29	85	8	-	-	-	6	0	9	-	1	*	47	29	21	-	-	0		
5	Portland Bill ...	32	1012.9	+20	W	3	b	41	85	7	-	-	-	0	0	-	1013.8	+4	NW	3	bc	45	85	8	4	-	-	2.3	2.3	2500	0	2	49	40	*	-	-	0	
	Plymouth ...	82	*	*	*	*	*	*	*	*	*	*	*	*	1015.1	0	NE	2	c	35	95	8	7	-	-	5	4.6	7.8	1500	1	1	50	34	27	1	-	0		
	The Lizard ...	232	1016.0	+10	W	2	c	43	85	8	7.3	7.3	4000	1015.7	-4	NW	2	bc	45	85	8	4	6	-	2.3	4.6	4000	1	2	49	40	*	3	-	0	
	Scilly (St. Mary's) ...	163	1016.5	+6	W	3	bc	47	65	8	2	-	-	4.6	4.6	4000	1016.0	-2	NW	4	pr	47	75	8	3	1	-	4.6	7.8	2800	1	3	43	44	*	2	0.2	0	
	Guernsey ...	175	1013.4	+12	W	3	bc	45	65	7	8	-	-	4.6	4.6	2500	1015.4	+8	-	0	bc	41	75	8	7	-	-	4.6	4.6	2500	0	2	50	41	31	1	-	0	
6	Pembroke ...	142	1014.2	0	NE	1	bc	43	75	7	5	6	-	2.3	4.6	2500	1012.6	-4	W	4	c	44	85	8	9	6	-	4.6	7.8	2500	0	2	50	42	*	6	Tr	0	
7	Holyhead ...	26	1013.8	-4	NE	1	c/pr	46	75	8	4	-	-	7.3	7.3	2500	1010.7	-26	WSW	3	c	45	75	9	4	1	8	-	2.3	10	2500	1	1	48	41	34	-	0.5	0
	Chester (Sealand) ...	16	*	*	*	*	*	*	*	*	*	*	*	*	1010.9	-16	ESE	2	bc	28	95	4	5	2	1	2.3	4.6	4000	1	*	46	26	18	-	-	-	0		
8	L'pool (Bidston) ...	198	*	*	*	*	*	*	*	*	*	*	*	*	1010.5	-12	SW	2	c	38	85	8	5	-	-	-	7.8	7.8	2500	0	*	44	37	31	-	-	0		
9	Harrogate ...	478	*	*	*	*	*	*	*	*	*	*	*	*	1003.4	-10	SW	1	bc	33	85	9	-	-	-	0	2.3	-	-	1	*	44	32	24	0.6	-	0		
10	Spurn Head ...	29	1008.8	+2	WNW	6	q	36	95	7	3	2	-	2.3	4.6	2500	1008.9	0	NW	4	c	40	95	5	5	7	-	4.6	7.8	1500	0	4	46	36	*	1	Tr	0	
	Catterick ...	175	*	*	*	*	*	*	*	*	*	*	*	*	1009.1	-16	SSE	2	c	29	95	8	2	-	-	6	Tr	7.8	4000	1	*	44	29	23	0.2	2	0		
	Tynemouth ...	67	1012.2	+6	WNW	3	bc/pr	39	95	7	9	-	-	4.6	4.6	1500	1007.7	-20	W	2	bc	35	85	6	5	-	-	2.3	2.3	1500	1	2	47	34	30	5	-	0	
11	Inchkeith ...	190	1012.4	-4	W	3	b	38	85	8	-	4	-	0	Tr	-	1006.4	-36	SW	2	c	37	75	7	5	5	-	7.8	9+	1500	0	1	45	36	29	-	-	0	
	Leuchars ...	35	*	*	*	*	*	*	*	*	*	*	*	*	1006.1	-40	SW	3	c	31	95	5	2	-	-	6	Tr	7.8	2500	4	*	47	29	20	-	-	0		
12	Renfrew ...	32	*	*	*	*	*	*	*	*	*	*	*	*	1005.5	-42	NE	2	rs	32	95	3	5	2	-	-	9+	10	1500	1	*	47	24	16	-	-	0.6	0	
	Eskdalemuir ...	794	*	*	*	*	*	*	*	*	*	*	*	*	1008.9	-30	-	0	c	23	95	8	5	7	-	-	2.3	9+	4000	1	*	43	22	18	-	-	-	0	
13a	Tiree ...	22	*	*	*	*	*	*	*	*	*	*	*	*	998.7	-70	S	6	rr	44	95	6	6	2	-	-	9+	10	800	1	4	47	34	24	-	-	0		
13b	Stornoway ...	34	1009.7	-24	W	2	c	37	85	8	8	6	-	4.6	7.3	1500	996.3	-76	S	3	ir	44	85	8	9	2	-	4.6	10	1500	1	2	47	34	*	0.4	1		
15	Dalwhinnie ...	1176	*	*	*	*	*	*	*	*	*	*	*	*	1004.8	-38	S	3	is	33	95	7	4	2	-	-	4.6	10	1500	8	*	39	25	17	-	-	0		
	Aberdeen ...	37	*	*	*	*	*	*	*	*	*	*	*	*	1004.5	-12	SW	1	c	34	85	7	3	5	8	-	2.3	7.8	2500	1	2	45	31	25	0.5	-	0		
	Wick ...	81	1009.7	-20	WNW	3	bc	32	95	8	8	-	-	2.3	2.3	2500	1001.7	-30	S	3	c	39	85	8	8	1	8	4.6	9	2500	1	3	44	30	*	0.1	-	0	
16	Lerwick ...	54	1008.3	-10	-	0	b	37	95	8	4	-	-	1	1	1500	1002.4	-34	SW	3	c/p	40	85	7	6	2	-	4.6	7.8	1500	0	*	44	36	*	1	-	0	
17	Blacksod Point ...	18	1013.9	-18	W	4	c	47	75	7	-	2	-	0	10	-	1000.9	-60	SW	7	u	49	95	7	9	-	-	10	10	<150	1	6	49	38	*	0.3	4		
18	Malin Head ...	52	1013.0	-22	W	1	bc	41	95	8	3	-	-	4.6	4.6	2500	1000.0	-30	S	5	ir	41	95	7	6	-	-	9+	9+	1500	0	3	48	39	*	Tr	0.5	0	
	Aldergrove ...	238	*	*	*	*	*	*	*	*	*	*	*	*	1006.2	-40	S'W	4	rs	37	85	7	5	-	-	-	10	10	800	1	*	48	32	24	-	-	-	0	
	Donaghadee ...	40	*	*	*	*	*	*	*	*	*	*	*	*	1006.8	-40	W	2	c	39	85	7	5	-	-	-	7.8	7.8	1500	0	1	48	35	*	-	-	-		

LONDON OBSERVATIONS.													EXPLANATION OF FIGURES, LETTERS, etc.												
Day 7h--18h, Kew & Croydon. 9h--18h, Kensington. 9h--21h, other stations, except Greenwich rainfall, 9h--18h.													COLUMNS 2, 16. The barometric tendency is expressed in tenths of a millibar.												
Height above M.S.L. in feet.													COLUMNS 3, 22.—Code for surface visibility. Objects not visible 55 yards												
24 hrs. ended 9h.													COLUMNS 4, 48. The BEAUFORT SCALE OF WIND is used only for surface observations. In the ac- companying table the speed of the wind corresponding with the different numbers is the speed at about 30 feet above the ground.												
Kew 18													0 Dense fog 55 yards												
Croydon 217													1 Thick fog 230 "												
Greenwich (Royal Observatory) ... 149													2 Fog 550 "												
City (Bunhill Row)													3 Moderate fog 1,100 "												
Westminster (St. James' Park) ... 27													4 Mist or haze 14 miles												
Regents Pk. (Botanic Gardens) ... 168													5 Poor visibility 24 "												
Camden Square 110													6 Moderate " 64 "												
Kensington 80													7 Good " 124 "												
Hampstead Observatory 450													8 Very good " 31 "												
bcoor													9 Excellent " beyond 51m												
FOREIGN OBSERVATIONS.													COLUMNS 30.—Code for State of Sea.												
18h. G.M.T.													0 Calm. 5 Very rough												
7h. G.M.T.													1 Smooth. 6 High												
Past 24 Hours.													2 Slight. 7 Very high												
Max. Min. Rainfall.													3 Moderate. 8 Precipitation												
Day Night Day Night													4 Rough. 9 Confused												
Paris 1005.3													Tr. = rain has fallen, but amount less than 0.1 mm.												
Brussels 999.8																									
Berlin 997.9																									
Copenhagen 1006.7																									
Rome 1006.2																									

THE DAILY WEATHER REPORT

OF THE METEOROLOGICAL OFFICE, LONDON.

BRITISH SECTION

Sunday 30th October 1932.

No. 25910

STATIONS. (For heights see p. 4.)	OBSERVATIONS at 13h. G.M.T. 29th October														OBSERVATIONS at 18h. G.M.T. 29th October														PAST 24 HOURS.					
	Barom. at M.S.L. (1)	Change in 3 hours. (2)	Wind. Dir. Force (3) (4)	Weather. (5)	Temp. °F. (6)	Humid. % (7)	Visibility 0-8 (8)	Cloud.						Barom. at M.S.L. (15)	Change in 3 hours. (16)	Wind. Dir. Force (17) (18)	Weather. (19)	Temp. °F. (20)	Humid. % (21)	Visibility 0-8 (22)	Cloud.						State of Ground. 0-4 (29)	Sea. 0-4 (30)	WEATHER.					
								Form.			Amount.		Height of Base. (feet) (14)								Form.			Amount.		Height of Base. (feet) (28)			Th.—13h. 29th (37)	13h.—18h. 29th (38)	18h. 29th to 1h. 30th (39)	1h.—Th. 30th (40)		
								Low.	Med.	High.	Low.	Total 0-10 (13)									Low.	Med.	High.	Low.	Total 0-10 (27)									
1 London (Kew)...	1009.3	-24	SWW	3	C	44	75	6	5	1	-	2-3	10	5700	999.5	-64	SSW	4	rr	43	95	6	6	2	-	4-6	10	1500	1	*	bm.c3o	c3.c	or.cpr	cprbc
2 Croydon	1010.0	-18	SW	3	C	44	75	6	-	7	-	0	10	-	1000.4	-62	S	4	rr	42	95	6	6	2	-	10	10	800	1	*	bcc3o	c3.crr	orr.cpr	cprbc
3 S. Farnborough	1008.9	-30	SSW	3	C	44	75	7	5	2	-	7-8	10	7200	999.1	-66	SSW	5	rr	43	95	6	6	-	-	10	10	800	1	*	bm.vcc	c.crr	orr.c	c
4 Winchester	1009.7	-22	SSW	2	C	44	85	7	5	2	-	7-8	10	7200	998.4	-64	S	5	d.c	45	95	6	5	-	-	10	10	800	1	*	bcc	c.crr	orr.c	c
5 Boscombe Down	1009.0	-32	SSW	3	C	43	85	6	5	2	-	4-6	10	2500	996.7	-80	SSW	6	rr	44	95	5	6	-	-	10	10	800	1	*	bccm	c.crr	orr.c	bcc
6 Calshot, S'thmtn	1010.2	-22	SWW	3	C	47	75	6	8	2	7	2-3	10	2500	999.9	-62	SSW	7	rr	48	85	6	5	2	-	7-8	10	1500	1	4	bxcm	c.crr	orr.c	bcc
7 Dungeness	1010.2	-22	SWW	3	C	47	75	6	8	2	7	2-3	10	1500	999.9	-62	SSW	7	rr	48	85	6	5	2	-	7-8	10	1500	1	4	bxcm	c.crr	orr.c	bcc
8 Lympne	1010.9	-2	SWW	3	C	43	75	7	5	7	7	1	10	2500	1003.9	-44	SW	5	rr	42	95	6	6	-	-	10	10	1500	1	*	bm.c3o	c.crr	orr.cpr	bcc
9 Shoeburyness	1009.5	-12	WSW	3	C	43	75	6	5	1	-	7-8	10	1500	1001.5	-54	SW	4	rr	43	95	8	6	-	-	10	10	800	1	*	bm.c3o	c.crr	orr.c	bcc
10 Felixstowe	1009.2	-6	SW	3	C	44	65	7	-	7	0	9+	-	-	1002.4	-38	S	5	rr	45	75	6	5	-	-	10	10	2500	0	3	b3.bc	c.crr	orr.c	bcc
11 Gorleston	1007.3	-6	W'S	2	C	44	85	6	2	1	-	2-3	9	1500	1001.9	-32	SSW	5	rr	42	85	6	6	-	-	10	10	1500	1	3	b3.bc	c.crr	orr.c	bcc
12 Cranwell	1005.7	-38	S'W	3	C	40	85	6	5	2	-	4-6	10	4000	994.1	-74	S'E	6	rs	39	95	6	6	2	-	9	10	800	1	*	bxcm	c.crr	orr.c	bcc
13 Birmingham	1006.5	-28	SSW	3	rr	39	85	5	6	-	-	10	10	1500	993.5	-70	SSW	5	RR	41	95	7	6	-	-	10	10	1500	1	*	c	orr	orr.c	cpr
14 Upper Heyford	1008.1	-36	SW'S	3	C	41	85	6	5	2	-	4-6	10	5700	995.3	-74	S'W	4	rr	41	95	7	6	-	-	10	10	450	1	*	bxcm	c.crr	orr.c	cpr
15 Ross-on-Wye	1005.2	-44	SSW	3	rr	42	85	6	6	2	-	2-3	10	2500	992.8	-68	SW	3	rr	46	95	6	6	-	-	10	10	2500	1	*	c.crr	c.crr	orr.c	cpr
16 Portland Bill	1009.1	-30	W	5	C	51	85	8	5	-	-	9+	9+	2500	997.2	-40	WSW	7	rr	53	95	7	6	-	-	10	10	800	2	5	bcc	c.crr	orr.c	cpr
17 Plymouth	1009.3	-46	WSW	6	rr	49	65	8	5	2	-	7-8	10	1500	997.6	-72	SSW	8	rr	51	95	6	5	2	-	9+	10	450	1	7	xc.crr	c.crr	orr.c	cpr
18 The Lizard	1010.5	-40	SW	5	or	48	85	8	5	-	-	10	10	4000	1000.6	-40	WSW	8	rr	53	95	5	6	-	-	10	10	1500	1	5	bcc	c.crr	orr.c	cpr
19 Scilly (St. Mary's)	1008.2	-56	WSW	7	rr	49	85	6	5	-	-	10	10	2500	1001.0	-36	WNW	7	C	52	95	7	5	1	-	4-6	7-8	4000	1	5	cir	orr.c	orr.c	cpr
20 Guernsey	1013.0	-22	SW	4	c/pr	48	75	8	8	-	-	10	10	2500	1005.0	-62	SW	6	rr	48	85	7	6	-	-	10	10	1500	1	4	bcop	orr	orr.c	cpr
21 Pembroke	1001.7	-60	WSW	6	rr	49	85	6	8	-	-	10	10	800	993.8	-4	WNW	6	q	49	95	6	6	2	-	4-6	7-8	800	2	4	cir.m.c	c.crr	orr.c	cpr
22 Holyhead	997.0	-98	SW	7	rr	47	95	5	6	-	-	10	10	800	991.2	-14	WNW	6	q	52	75	7	4	-	-	4-6	4-6	2500	1	3	rr.m.c	c.crr	orr.c	cpr
23 Chester (Sealand)	1001.6	-62	SE'S	4	rr	40	95	7	6	2	-	7-8	10	1500	989.6	-50	WN	2	c/r	43	95	6	6	-	-	9+	9+	800	1	*	c.crr	c.crr	orr.c	cpr
24 L'pool (Bidston)	1000.0	-66	SE'S	5	rr	39	95	6	5	-	-	10	10	1500	988.5	-34	WNW	5	c/r	48	95	7	5	3	-	4-6	7-8	2500	2	*	c.crr	c.crr	orr.c	cpr
25 Harrogate	1001.6	-60	S	3	C	39	85	4	5	-	-	10	10	1500	990.4	-74	S	3	rr	37	95	5	6	-	-	10	10	2500	1	*	bom	c.crr	orr.c	cpr
26 Spurn Head	1003.9	-18	SW	4	C	42	85	6	5	2	-	2-3	10	1500	991.8	-72	S	7	rr	40	95	6	6	-	-	10	10	800	1	4	bc	c.crr	orr.c	cpr
27 Catterick	1000.3	-68	SE'S	3	o	38	85	5	5	-	-	10	10	1500	990.2	-54	SE'S	5	rr	36	95	6	6	-	-	10	10	800	1	*	c.crr	c.crr	orr.c	cpr
28 Tynemouth	999.6	-52	S	3	o	39	85	6	6	-	-	10	10	1500	989.7	-40	S	5	rr	39	95	6	6	-	-	10	10	1500	1	2	bcffo	c.crr	orr.c	cpr
29 Inchkeith	994.0	-56	S	3	rr	39	85	7	6	-	-	10	10	1500	985.5	-50	SSW	2	rr	40	95	7	8	2	-	7-8	9+	1500	1	2	cir.c	c.crr	orr.c	cpr
30 Leuchars	995.6	-66	SE'S	4	rr	39	85	6	6	2	-	4-6	10	800	987.3	-30	SE	3	c/r	40	85	7	6	2	-	4-6	10	800	1	*	c.crr	c.crr	orr.c	cpr
31 Renfrow	992.8	-76	SE'S	2	ss	34	95	6	6	-	-	10	10	1500	986.1	-16	-	o	rr	40	95	4	5	7	-	7-8	9+	2500	1	*	fg.c	c.crr	orr.c	cpr
32 Eskdalemuir	996.7	-80	S'E	4	ss	32	95	4	6	-	-	10	10	220	988.7	-28	NW	1	o/s	33	95	4	6	-	-	10	10	450	7	*	oss	c.crr	orr.c	cpr
33 Tiree	985.8	-30	W'N	5	c/pr	49	85	7	8	3	3	4-6	9	1500	983.3	-10	W'S	3	c/pr	47	85	7	9	-	3	7-8	9	1500	1	3	crr	c.crr	orr.c	cpr
34 Stornoway	981.3	-46	S	7	rr	43	85	7	9	2	-	7-8	10	800	979.8	-4	SW	2	C	44	95	7	9	7	-	4-6	7-8	1500	2	2	crr	c.crr	orr.c	cpr
35 Dalwhinnie	992.0	-60	S	9	ss	34	95	6	4	-	-	10	10	800	985.1	-40	S	8	C	34	85	6	4	4	-	7-8	10	800	7	*	s	c.crr	orr.c	cpr
36 Aberdeen	994.3	-60	SSW	4	C	42	75	8	8	-	9	7-8	10	2500	987.3	-36	SE	5	rr	42	95	6	6	-	-	10	10	800	1	3	cm	c.crr	orr.c	cpr
37 Wick	990.1	-46	S	7	C	43	75	8	8	1	8	4-6	9	2500	984.7	-34	S	8	rr	43	85	7	9	2	-	7-8	10	1500	1	5	c	c.crr	orr.c	cpr
38 Lerwick	994.8	-40	SE'S	7	c/r	42	75	8	8	1	-	4-6	7-8	1500	991.6	-6	S'E	5	c/pr	42	85	7	9	-	-	9	9	1500	1	*	cir	c.crr	orr.c	cpr
39 Blacksod Point	995.8	-16	WNW	6	q	52	75	8	9	-	-	4-6	4-6	450	993.8	-8	WNW	8	q	50	85	7	9	-	-	9+	9+	220	1	6	PR.c	c.crr	orr.c	cpr
40 Malin Head	988.7	-120	W	6	C	50	95	7	6	1	-	7-8	7-8	1500	986.0	-12																		

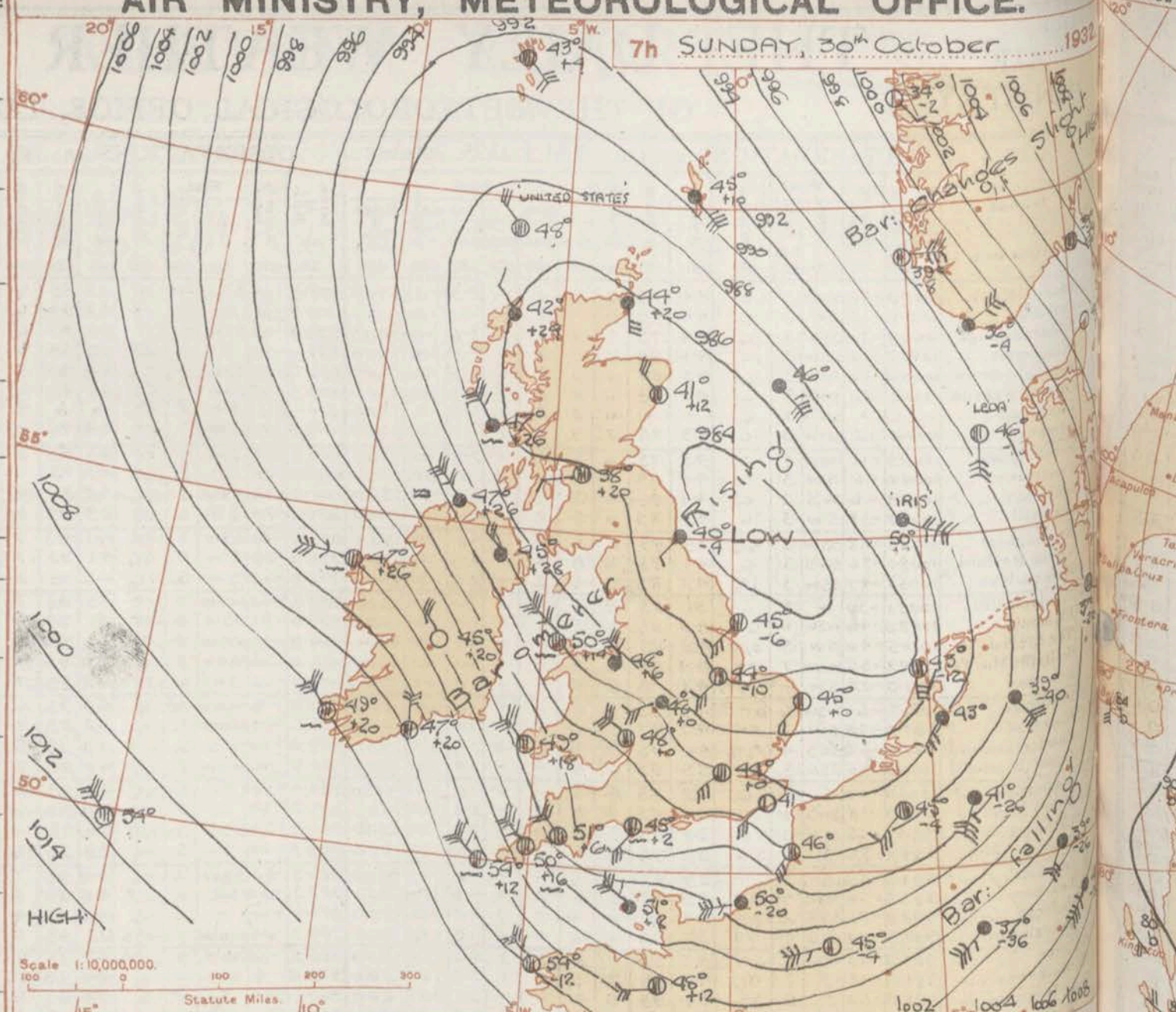
REPORTS from HEALTH RESORTS for 29th October 1932.

STATIONS.	WEATHER.		TEMPERATURE.		RAINFALL.		SUNSHINE.
	Fore-noon.	After-noon.	Min. 9h. to 29th.	Max. 9h. to 17h. 29th.	Night. 17h. to 29th.	Day. 9h. to 17h. 29th.	
1 Tunbridge W.	bbcc	oor	30	44	3	1	2.5
Bournemouth	baa	rr	33	47	—	2	1.0
Ventnor	xbbc	oro	?	48	—	2	2.2
Southsea	bmc	omrr	34	49	—	2	1.8
Bognor Regis	bbcc	oorr	37	48	—	2	2.3
Littlehampton	bcc	cor	33	48	0.1	2	2.2
Worthing	bbcc	cor	34	47	1	3	2.9
Brighton	bbcc	rr	34	48	2	4	1.6
Eastbourne†	bbcc	orr	35	48	2	2	3.4
Hastings†	bbcc	ccoro	33	48	4	1	3.5
Folkestone	bmbc	cor	34	48	8	2	3.9
Dover...	bmc	cp	35	48	12	0.6	4.0
Deal...	b	cor	34	46	8	Trace	3.8
Ramsgate	bbc	bcc	37	45	8	0.1	3.9
Margate	bc	cd	39	45	—	Trace	2.5
2 Southend	bmo	oor	33	43	0.2	0.1	2.7
Maldon	bbcc	cor	35	43	Trace	Trace	2.5
Clacton-on-Sea	bcbx	bcc	33	45	—	—	3.7
Dovercourt	xbc	bcc	34	44	—	—	3.8
Lowestoft	ircb	bcc	35	46	0.1	(Trace)	4.5
Skegness	bcom	omr	32	42	1	0.4	1.0
Mablethorpe	bcom	omr	33	40	1	1	0.0
Cleethorpes	bca	or	33	42	0.2	2	1.5
3 Leamington S.	co	or	29	42	—	5	0.0
4 Cheltenham†	oxmor	oir	28	43	—	2	0.0
5 Bath	mc	cgr	31	47	—	3	0.3
Weymouth	c	cgr	33	50	—	2	0.0
Jersey	rcbc	cr	42	51	0.4	1	1.1
Torquay	ogwood	ordm	32	49	—	4	0.0
Penzance	irc	rr	38	52	2	7	0.0
St. Ives	or	or	44	53	1	6	0.0
Bude	odrr	rr	34	53	—	7	0.0
Ilfracombe	orr	rr	42	53	0.3	14	0.0
6 Aberystwyth	cacc	cir	32	53	0.3	7	0.0
7 Llandudno	ocr	rc	38	51	—	5	0.0
Colwyn Bay	ood	orrc	39	50	—	8	0.0
Rhyl	cor	orrc	35	50	—	7	0.0
8 Wallasey	ir	irc	34	44	—	8	0.0
Southport	orr	rr	31	46	0.4	16	0.0
Blackpool	omr	ro	31	43	0.5	15	0.0
Morecambe	xccid	orror	28	41	—	14	0.0
9 Ilkley	cr	cr	29	40	—	7	0.0
10 Berwick-on-T.	opr	opr	33	40	7	2	0.1
11 Dunbar	bcr	orrc	33	40	—	1	0.0
12 Troon	orrsr	orror	33	49	0.5	13	0.1
Douglas	bxc	orrc	33	49	1	20	0.5

† Max. Temp. for period 21h. yesterday to 17h. to-day; Min. Temp. 21h.-9h. † Min. Temp. 17h.-9h.

AIR MINISTRY, METEOROLOGICAL OFFICE.

7h SUNDAY, 30th October 1932



BAROMETER. Isobars are drawn for intervals of two millibars.
WIND. Arrows fly with wind. Number of feathers indicate Beaufort Force. Calm is indicated by a circle outside weather symbol. — **TEMPERATURE** is given in degrees.
WEATHER SYMBOLS: — Clear sky. — Sky less than $\frac{1}{2}$ clouded. — Sky $\frac{1}{2}$ to $\frac{3}{4}$ clouded. — Overcast sky. — Rain falling. — Snow. — Sleet. — Fog. — Mist. — Thunder. — Thunderstorm.
SEA DISTURBANCE. — Rough. — High.
BAROMETRIC CHANGE from 4h. to 7h. in tenths of millibars is entered beneath the temperature.

GENERAL INFERENCE.

A depression centred over the western half of the North Sea is moving southeast, while a wedge of high pressure in Mid Atlantic is moving east. There are indications of a secondary over Northern Spain and the Bay of Biscay. Squally weather, with occasional rain and showers, will occur.

FURTHER OUTLOOK.

A temporarily improvement with rather milder conditions in the South.

Times of issue of Gale Warning.

South Cone hoisted at 0819 on 29th. in 5, 6, 8, 11, 12, 13 and 15 TO 20. South Cone hoisted at 1150 on 29th in 10. South Cone hoisted at 1400 on 29th in 1 and 2.

Forecasts issued at 1130 G.M.T.

G. C. SIMPSON, C.B., D.Sc., F.R.S.

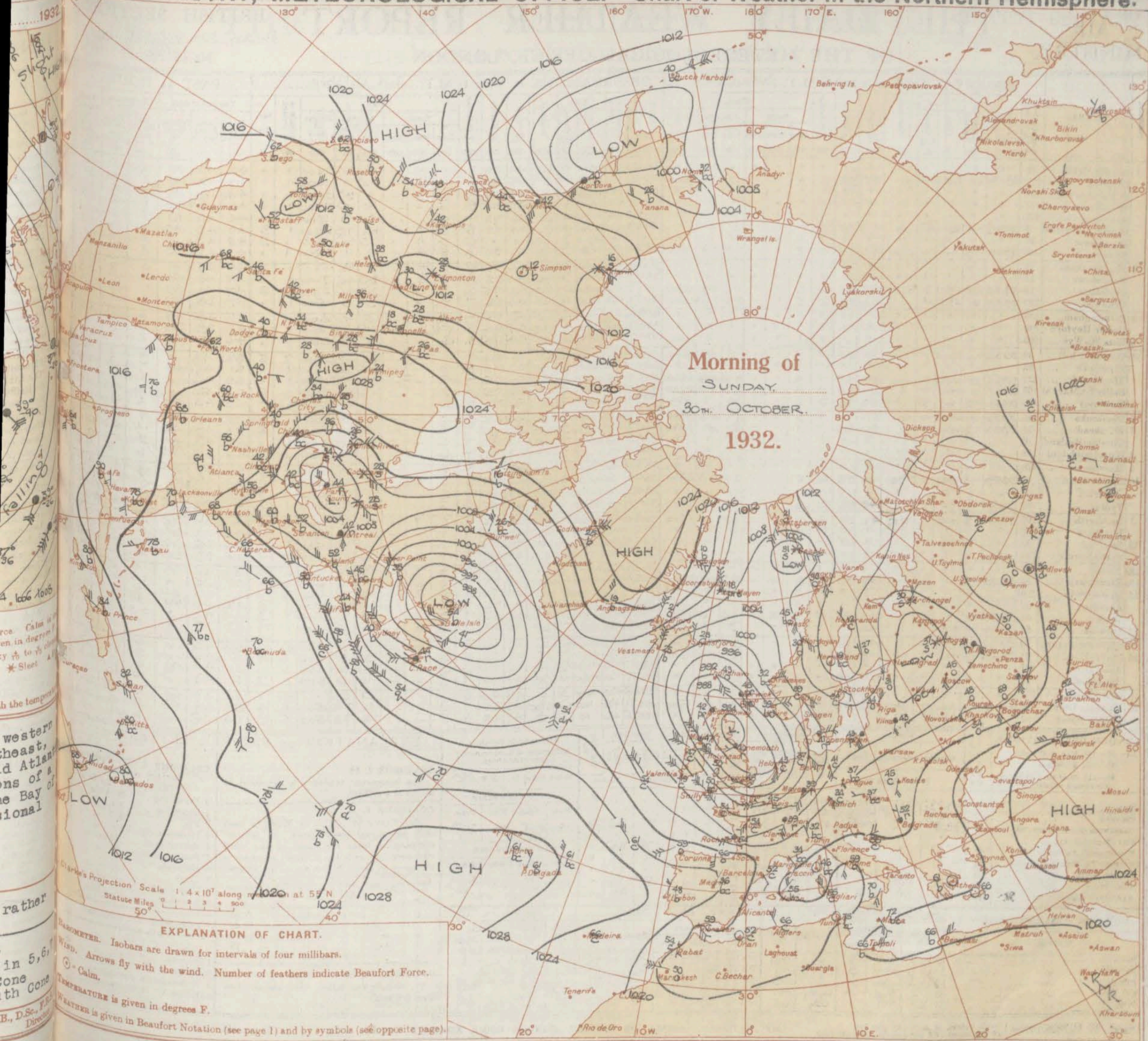
FORECASTS FOR THE 24 HOURS COMMENCING 12 NOON, G.M.T. 30th Oct. 1932.

DISTRICTS.	FORECASTS FOR THE 24 HOURS COMMENCING 12 NOON, G.M.T. 30th Oct. 1932.
1. S.E. England	West to northwest winds, backing later; fresh or strong to gale, squally; occasional rain or showers; some bright intervals; rather cold.
2. E. England...	
3. E. Midlands	
4. W. Midlands	
5. S.W. England	
6. South Wales	West to northwest winds, fresh to strong; occasional rain or showers; snow or sleet on high ground; some bright intervals; rather cold.
7. North Wales	
8. N.W. England	
9. N. Midlands	
10. N.E. England	
11. S.E. Scotland	Wind easterly, fresh to strong, moderating and backing; occasional rain or showers; rather cold.
12. S.W. Scotland & Isle of Man	
13. { A. W. Scotland B. N.W. Scotland	
14. Mid-Scotland	
15. N.E. Scotland	
16. Orkneys and Shetlands.	As 1 - 10.
17. N.W. Ireland	
18. N.E. Ireland	
19. S.E. Ireland	
20. S.W. Ireland	

Stationery Office Press, Kingsway, E.C.2.

Pr. 211(249) M.43 D.2001 38808 27530 10122

AIR MINISTRY, METEOROLOGICAL OFFICE. Chart of Weather in the Northern Hemisphere.



THE DAILY WEATHER REPORT

OF THE METEOROLOGICAL OFFICE, LONDON.

BRITISH SECTION
Sunday, 30th October 1932.
No. 25,910

STATIONS.	OBSERVATIONS at 1 hr. G.M.T. 30th October														OBSERVATIONS at 7 hr. G.M.T. 30th October														PAST 24 HOURS.											
	Height above M.S.L. in feet.	Barom. at M.S.L.	Change in 3 hours.	Wind.		Weather.	Temp. °F.	Humid. %	Visibility	Cloud.						Barom. at M.S.L.	Change in 3 hours.	Wind.		Weather.	Temp. °F.	Humid. %	Visibility	Cloud.						State of Ground.	Sea.	TEMPERATURE.			RAINFALL.					
				Dir.	Force.					Low.	Med.	High.	Low 0-10.	Total 0-10.	Height of Base (feet).			Low.	Med.					High.	Low 0-10.	Total 0-10.	Height of Base (feet).	Max. Day 7h-18h.	Min. Night 18h-7h.			Mtn. on Grass °F.	Day 7h-18h mm.	Night 18h-7h mm.						
																																			Form.	Amount.	Form.	Amount.	Form.	Amount.
(1)	(2)	(3)	(4)	(5)	(6)	(7)	(8)	(9)	(10)	(11)	(12)	(13)	(14)	(15)	(16)	(17)	(18)	(19)	(20)	(21)	(22)	(23)	(24)	(25)	(26)	(27)	(28)	(29)	(30)	(31)	(32)	(33)	(34)	(35)						
1 London (Kew) ...	18	*	*	*	*	*	*	*	*	*	*	*	*	991.0	0	WSW	4	bc	44	85	8	5	3	-	2.3	4.6	2500	1	*	4.5	4.3	3.9	2	6						
Croydon ...	217	991.3	0	WSW	4	pr	47	95	6	5	-	10	10	800	991.5	+2	WSW	4	c	45	85	8	5	3	-	7.8	3+	4000	1	*	4.4	4.2	4.0	2	7					
S. Farnborough ...	237	*	*	*	*	*	*	*	*	*	*	*	*	991.8	0	WSW	3	c	44	95	8	5	8	-	9	3+	2500	1	*	4.4	4.3	3.8	2	3						
Winchester ...	275	*	*	*	*	*	*	*	*	*	*	*	*	992.6	+2	WSW	3	c	45	95	8	5	-	-	10	10	2500	1	*	4.5	4.2	3.9	3	6						
Boscombe Down ...	417	*	*	*	*	*	*	*	*	*	*	*	*	992.6	+4	WN	5	c	46	85	8	5	-	-	9	9	1500	1	*	4.4	4.2	3.9	3	5						
Calshot (S'thmtn) ...	8	992.8	-2	WSW	4	b	46	95	8	-	-	0	0	-	992.9	+2	SWW	4	c	45	85	8	5	-	4.6	7.8	2500	1	3	4.8	4.3	3.9	3	3						
Dungeness ...	20	*	*	*	*	*	*	*	*	*	*	*	*	*	*	WSW	3	bc	45	*	8	6	0	-	2.3	4.6	1500	*	3	4.8	4.3	*	2	3						
Lympne ...	346	991.5	-1.8	W	4	c/pr	46	95	8	5	-	7.8	7.8	1500	992.1	+6	WS	3	b	41	95	8	5	-	Tr.	1	1500	1	*	4.3	4.1	3.9	2	10						
2 Shoeburyness ...	11	*	*	*	*	*	*	*	*	*	*	*	*	990.4	+4	SWW	3	b	44	95	7	5	-	0	15	-	1	*	4.4	4.2	4.1	1	6							
Felixstowe ...	15	*	*	*	*	*	*	*	*	*	*	*	*	989.9	+4	SWW	3	b	44	95	8	5	-	2.3	4.6	7200	1	2	4.5	4.0	4.0	0.1	10							
Gorleston ...	14	987.6	-20	WSW	3	b/r	45	95	6	6	-	4.6	4.6	1500	987.9	0	SWW	2	c	45	95	6	6	-	2.3	4.6	2500	1	2	4.7	4.1	3.9	Tr.	10						
Cranwell ...	240	987.9	0	WSW	4	c	43	95	6	5	-	7.8	7.8	1500	987.7	-10	SW	4	c	44	95	7	5	-	9	9	1500	1	*	4.1	3.8	3.7	2	2						
3 Birmingham ...	535	*	*	*	*	*	*	*	*	*	*	*	*	989.6	0	W	4	b	45	95	8	5	-	10	10	800	1	*	4.1	4.0	3.9	6	2							
Upper Heyford ...	408	*	*	*	*	*	*	*	*	*	*	*	*	990.4	-4	WS	4	b	45	85	8	5	-	7.8	3+	800	1	*	4.1	3.9	3.4	2	5							
4 Ross-on-Wye ...	223	*	*	*	*	*	*	*	*	*	*	*	*	991.7	0	WN	6	b	48	75	8	6	-	9+	9+	2500	1	*	4.6	4.5	4.0	8	3							
5 Portland Bill ...	32	993.6	+4	WNW	7	cr	50	95	7	5	-	10	10	1500	993.1	+6	WNW	5	c	51	85	7	4	-	4.6	7.8	2500	2	5	5.2	4.8	*	4	7						
Plymouth ...	82	*	*	*	*	*	*	*	*	*	*	*	*	992.0	+18	NW	4	b	49	75	8	4	-	4.6	4.6	1500	1	3	5.1	4.6	4.4	7	3							
The Lizard ...	222	993.5	0	NW	7	bc	51	85	7	8	-	4.6	4.6	2500	1001.3	+16	WNW	8	b	50	75	7	9	-	7.8	7.8	1500	1	5	5.4	4.6	*	4	1						
Scilly (St. Mary's) ...	163	1000.1	0	NW	7	q	51	85	6	2	-	2.3	2.3	4000	1007.5	+16	WNW	1	b	50	75	7	2	-	4.6	4.6	4000	1	5	5.3	5.0	*	4	0.5						
Guernsey ...	175	993.1	-10	W	5	cr	52	75	6	6	-	10	10	1500	996.4	+8	WNW	7	b	51	75	7	6	-	10	10	1500	1	4	4.9	4.8	4.1	2	9						
6 Pembroke ...	142	995.2	0	WNW	4	q	51	75	7	3	-	4.6	4.6	2500	996.0	+18	NW	6	c	49	65	6	5	-	10	10	1500	1	4	5.2	4.9	*	7	0.1						
Holyhead ...	26	993.8	-12	WN	7	q	50	85	7	5	-	9+	9+	2500	990.7	+4	WNW	9	c/pr	50	75	7	5	-	10	10	1500	1	5	5.2	4.9	4.6	12	0.2						
Chester (Sealand) ...	16	*	*	*	*	*	*	*	*	*	*	*	*	987.6	+6	WNW	7	cr	48	85	7	6	-	10	10	450	1	*	4.3	4.3	4.1	9	4							
L'pool (Bidston) ...	198	*	*	*	*	*	*	*	*	*	*	*	*	986.4	+8	WNW	7	cr	47	85	7	6	-	10	10	800	1	*	4.8	4.5	4.4	6	5							
9 Harrogate ...	478	*	*	*	*	*	*	*	*	*	*	*	*	985.0	-6	SW	1	bc	42	95	8	6	-	4.6	4.6	4000	1	*	4.0	3.7	3.4	8	1							
10 Spurn Head ...	29	985.9	-10	WNW	5	bc	44	95	6	5	7	2.3	2.3	2500	984.4	-6	WS	4	c	45	95	6	5	2	-	4.6	7.8	1500	0	3	4.2	4.1	*	3	3					
Catterick ...	175	*	*	*	*	*	*	*	*	*	*	*	*	984.6	-2	-	0	c/r	47	95	7	6	-	9+	9+	2500	1	*	3.9	3.4	3.1	3	3							
Tynemouth ...	67	985.0	-8	W	1	0	40	95	6	6	-	10	10	1500	984.4	-4	SW	1	b	40	95	6	6	-	10	10	1500	1	2	4.1	3.8	3.6	2	2						
11 Inchkeith ...	190	984.4	-8	NNE	1	r.f.	41	95	6	6	-	10	10	1500	985.0	+12	NW	1	c	39	95	8	7	-	9+	9+	2500	1	2	4.1	3.9	3.5	1	1						
Leuchars ...	35	*	*	*	*	*	*	*	*	*	*	*	*	986.0	+10	NW	1	c	38	95	8	5	-	9	9	2500	1	*	4.0	3.7	3.4	4	3							
12 Renfrew ...	32	*	*	*	*	*	*	*	*	*	*	*	*	986.8	+20	W	1	c	38	95	8	5	-	10	10	1500	1	*	4.4	3.6	3.2	14	2							
Eskdalemuir ...	794	*	*	*	*	*	*	*	*	*	*	*	*	986.3	+20	W	2	c	34	95	8	5	-	4.6	7.8	1500	7	*	3.4	3.3	3.0	13	2							
13a Tires ...	22	*	*	*	*	*	*	*	*	*	*	*	*	986.8	+26	NNW	7	bc	47	85	6	9	7	-	7.8	10	1500	1	4	5.0	4.6	3.9	14	6						
13b Stornoway ...	34	982.0	+12	-	0	bc	42	95	8	8	6	2.3	4.6	2500	985.9	+24	NW	1	b	42	95	6	9	6	-	7.8	10	1500	1	1	4.7	3.6	*	12	1					
15 Dalwhinnie ...	1176	*	*	*	*	*	*	*	*	*	*	*	*	*	*	*	*	*	*	*	*	*	*	*	*	*	*	*	*	*	*	*	*	*	*					
Aberdeen ...	37	*	*	*	*	*	*	*	*	*	*	*	*	985.7	+12	NW	3	c	41	95	7	8	2	-	4.6	7.8	450	3	3	3.5	3.3	3.0	5	3						
Wick ...	81	983.5	+2	3	6	c	45	85	7	9	2	4.6	10	1500	986.2	+20	S	3	44	95	7	9	2	-	7.8	10	1500	1	3	4.4	4.2	*	0.5	6						
16 Lerwick ...	54	991.4	-4	SE	7	c	44	75	7	5	-	9	9	1500	991.3	+16	SE	7	b	45	85	7	8	2	-	4.6	9+	1500	1	*	4.3	3.9	*	1	2					
17 Blacksod Point ...	18	996.2	+16	WNW	9	q	48	75	7	9	-	9+	9+	150	1001.3	+26	WNW	8	q	47	75	7	9	-	9	9	220	0	6	5.2	4.5	*	6	2						
18 Malin Head ...	52	995.3	+3	NW	7	rk	49	95	6	6	-	9+	9+	1500	990.4	-8	NW	9	b	47	95	6	6	-	9+	9+	800	1	7	5.1	4.5	*	5	11						
Aldergrove ...	238	*	*	*	*	*	*	*	*	*	*	*	*	990.7	+28	WNW	4	b	45	85	7	6	-	10	10	450	1	*	5.1	4.4	4.1	6	9							
Donaghadee ...	40	*	*	*	*	*	*	*	*	*	*	*	*	987.7	+20	WNW	4	b	47	85	7	6	-	10	10	800	1	2	5.1	4.3	*	10	10							
19 Birr Castle ...	173	*	*	*	*	*	*	*	*	*	*	*	*	99																										

OF THE METEOROLOGICAL OFFICE, LONDON.

EXPLANATION OF FIGURES, LETTERS AND SYMBOLS

COLUMNS 5, 19, 37, 38, 39, 40—BEAUFORT NOTATION
AND SYMBOLS FOR WEATHER.

5, blue sky (not more than a quarter covered with cloud).
bc, sky partly cloudy (one half covered).
d, drizzle. e, wet air. g, gloom.
f, fog, visibility 220-1100 yds.
F, thick fog, " less than 220 yds.
fg, fog over sea (coast station).
fg, fog on lower ground (inland station).
m, mist, visibility 1100-2200 yds.
h, hail. i, intermittent.
jp, precipitation within sight of station.
kn, storm of drifting snow.
k/s, slight storm of drifting snow (generally low).
K/S, heavy storm of drifting snow (generally low).
s/sk, slight storm of drifting snow (generally high).
S/sk, heavy storm of drifting snow (generally high).
KQ, line squall.
o, overcast sky. l, lightning.
p, passing showers.

q, squalls. r, rain. s, snow.
rs, sleet. t, thunder.
u, ugly, threatening sky.
v, unusual visibility. w, dew.
x, hoar frost. y, dry air.
z, dust haze; the turbid atmosphere of dry weather.

h(r), "hail" or "rain and hail."
Capital letters indicate intense; suffix o indicates slight; repetition of letters indicates continuity: thus.
R, heavy rain. r_o, slight rain.
rr, continuous rain.
<, less than (for cloud height).
☉, Solar halo. ☾, lunar halo. ☼, gale.

With present weather is combined, whenever possible, the general character of the weather.

A "solidus" divides actual existing weather from preceding conditions thus:—bc/r, fair weather after rain; —, has decreased; +, has increased.

COLUMNS 9, 23.—FORM OF LOW CLOUD.

- 0 No low clouds.
- 1 Fair weather Cu.
- 2 Large Cu without anvil.
- 3 Cu-Nb.
- 4 St-Cu formed by the spreading out of Cu.
- 5 Layer of St or St-Cu.
- 6 Nimbus.
- 7 Fair weather Cu and St-Cu.
- 8 Large Cu (or Cu-Nb) and St-Cu.
- 9 Large Cu (or Cu-Nb) and Nb.

Note.—Nimbus—ragged low clouds of bad weather.

COLUMNS 12, 13, 26, 27.

The figures in these columns indicate the number of tenths of the sky covered by low cloud and all forms of cloud respectively. An entry "4-6" means that the cloud amount may be 4, 5 or 6; similarly for other grouped entries. "tr" signifies a small amount of cloud (trace) covering less than $\frac{1}{8}$ of the sky. "9+" signifies an overcast sky with a few small openings.

COLUMNS 10, 24.—FORM OF MEDIUM CLOUD.

- 0 No medium clouds.
- 1 Typical A-St (thin).
- 2 Typical A-St (thick). (Sun or moon in visible).
- 3 Single layer of A-Cu or high St-Cu.
- 4 A-Cu in isolated bands. Individually decreasing (often lenticular).
- 5 A-Cu in bands (increasing).
- 6 A-Cu formed from the spreading out of Cu.
- 7 A-Cu associated with A-St or A-St with parts resembling A-Cu.
- 8 A-Cu Castellatus (or A-Cu in ragged fragments).
- 9 A-Cu in several layers generally associated with fibrous veils and a chaotic appearance of the sky.

COLUMN 29.—STATE OF GROUND.

0 Dry.	5 Covered with ice or glazed frost.
1 Wet.	6 Partly covered by snow or hail.
2 Flooded.	7 Covered with snow, less than 6 ins., but ground not frozen.
3 Covered with thawing snow.	8 Covered with snow, less than 6 ins., and ground frozen.
4 Frozen hard and dry.	9 Covered with snow greater than 6 ins. deep.

COLUMNS 11, 25.—FORM OF CIRRUS CLOUD.

- 0 No cirriform cloud.
- 1 Fine Ci not increasing: sparse.
- 2 Fine Ci not increasing: abundant but not a continuous layer.
- 3 Anvil Ci (usually dense).
- 4 Fine Ci increasing: usually in tufts.
- 5 Ci or Ci-St increasing: still below 45° altitude: often in polar bands.
- 6 Ci or Ci-St increasing and reaching above 45° altitude: often in polar bands.
- 7 Veil of Ci-St covering whole sky.
- 8 Ci-St not increasing and not covering whole sky.
- 9 Ci-Cu predominating, and a little cirrus.

(Ci-Cu may occur with any of the types 1 to 8).

NOTE.—The accuracy of individual entries in this Report cannot be guaranteed. Corrections and additions can be obtained, if necessary, on application to the Meteorological Office, London, W.C.2.

REPORTS from HEALTH RESORTS for 30th October 1932.

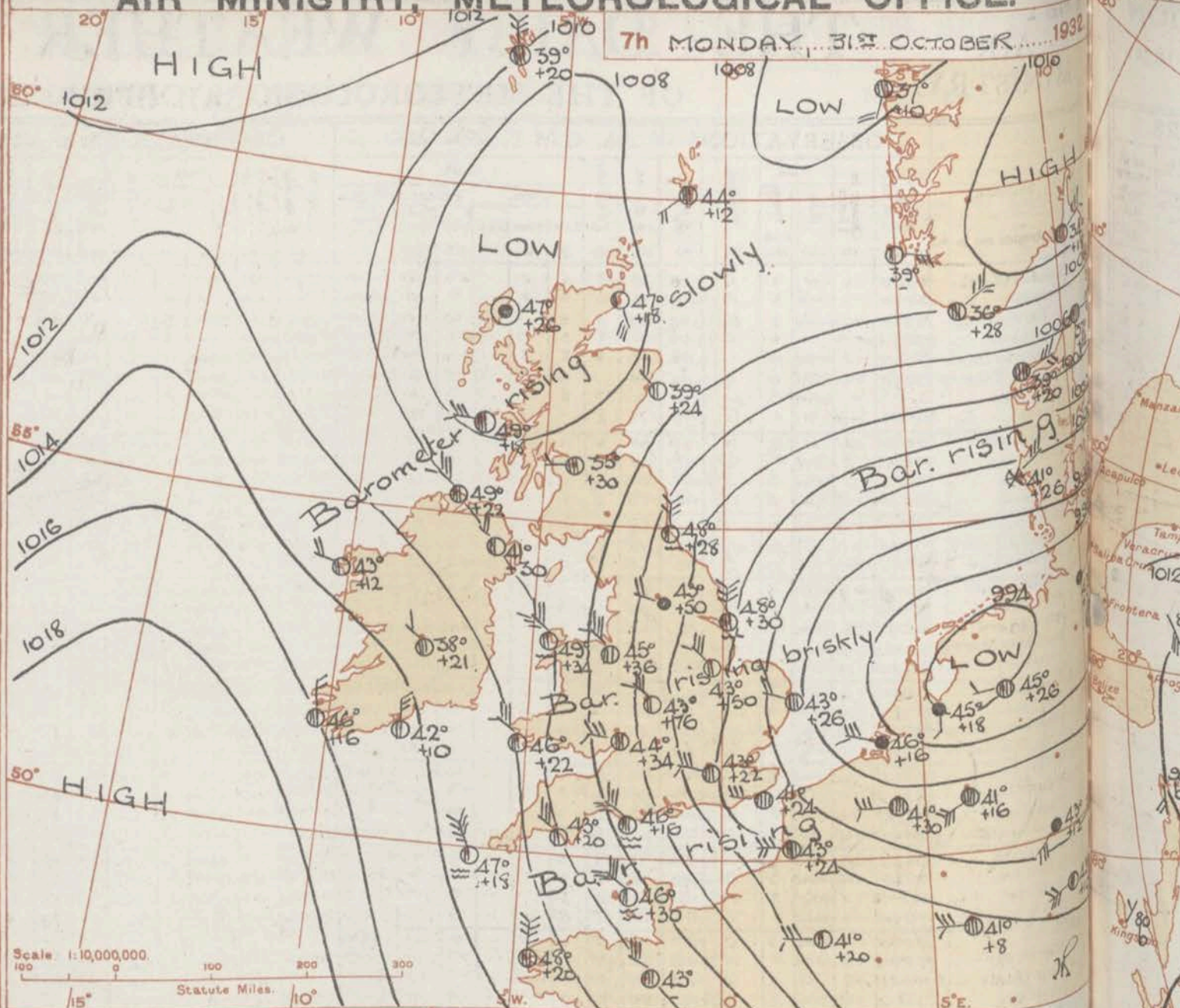
STATIONS.	WEATHER.		TEMPERATURE.		RAINFALL.		SUNSHINE.
	Fore-noon.	After-noon.	Min. 9h. to 9h.	Max. 9h. to 17h. 30th.	Night. 17h. to 9h. 30th.	Day. 9h. to 17h. 30th.	
1 Tunbridge W.	co	opo	35	49	12	Trace	0.3
Bournemouth	cbcc	bc	40	51	11	-	2.0
Ventnor	orebc	cbcb	43	52	9	-	2.1
Southsea	cbcc	c	42	52	6	-	0.5
Bognor Regis	bcc	rc	39	51	8	Trace	1.0
Littlehampton	bcc	cb	42	50	9	-	0.9
Worthing	bcc	co	38	51	9	-	1.2
Brighton	c	cdc	39	51	9	Trace	0.6
Eastbourne	co	o	45	51	9	-	0.9
Hastings	bcc	cbcc	41	51	12	-	1.5
Folkestone	bcc	oir	41	51	11	0.1	1.2
Dover	bcc	oir	41	51	10	0.2	1.6
Deal	bcc	oir	38	51	17	Trace	1.4
Ramsgate	bcc	cdc	42	52	7	0.2	1.4
Margate	bcc	cd	41	51	7	0.1	1.1
2 Southend	bcc	or	37	50	6	1	1.0
Maldon	co	or	42	51	13	2	0.5
Clacton-on-Sea	bcc	cp	35	49	8	0.4	0.8
Dovercourt	roc	rac	38	49	9	1	0.0
Lowestoft	proc	bcir	40	49	9	0.5	2.1
Skegness	omc	bcom	36	50	3	-	1.4
Mablethorpe	abcc	c	39	50	8	-	2.5
Cleethorpe	bcc	co	38	49	7	-	1.0
3 Leamington S.	opr	opr	37	49	3	2	0.0
4 Cheltenham	op	op	42	48	4	Trace	0.2
5 Bath	cbcc	c	36	51	4	-	1.2
Weymouth	bcc	cb	46	53	4	-	0.3
Jersey	brq	brq	48	54	12	0.3	3.3
Torquay	rbq	rbq	42	53	10	0.4	2.8
Penzance	irbc	bcir	45	53	3	1	6.4
St. Ives	p	p	46	53	4	0.3	3.0
Bude	cp	bcprh	43	51	7	1	3.4
Ilfracombe	co	bc	45	52	4	-	3.6
6 Aberystwyth	cisc	c	44	50	3	-	0.1
7 Llandudno	cisc	c	42	50	5	0.3	4.0
Colwyn Bay	od	oc	42	49	5	Trace	0.0
Rhyl	ogc	cpq	39	52	5	1	0.0
8 Wallasey	ir	ir	40	49	7	7	0.0
Southport	core	oro	45	48	7	12	0.0
Blackpool	pcq	cbq	37	50	1	1	1.1
Morecambe	cbcc	cbcc	37	50	3	Trace	1.6
9 Ilkley	cbc	bcc	31	50	3	-	2.8
10 Berwick-on-T.	oc	o	35	46	0.3	-	0.8
11 Dunbar	cb	bc	37	46	3	-	0.0
12 Troon	rc	crc	36	48	1	0.3	0.8
Douglas	oir	mbq	41	48	22	21	0.6

† Max. Temp. for period 21h. yesterday to 17h. to-day; Min. Temp. 21h.-9h. | Min. Temp. 17h.-9h.

DISTRICTS.	FORECASTS FOR THE 24 HOURS COMMENCING 12 NOON, G.M.T. 31st Oct., 1932.
1. S.E. England	Moderate or fresh northwest wind, becoming light; mainly fair but local showers today; moderate or rather low day temperature, ground frost tonight.
2. E. England...	
3. E. Midlands	
4. W. Midlands	
5. S.W. England	Fresh northwesterly wind, moderating temporarily and backing; fair today apart from local showers; rain probable tomorrow; moderate or rather low day temperature, local ground frost tonight.
6. South Wales	
7. North Wales	
8. N.W. England	
9. N. Midlands	
10. N.E. England	Light or moderate northerly or variable wind; cloudy, bright intervals, some showers; moderate or rather low temperature; local ground frost tonight.
11. S.E. Scotland	
12. S.W. Scotland & Isle of Man	
13. { A. W. Scotld. B. N.W. Scot- land.	Light or moderate northwesterly wind, becoming southwest or south and probably freshening; bright intervals and showers at first, rain probable later; moderate temperature.
14. Mid-Scotland	
15. N.E. Scotland	Light or moderate variable wind; showers with some bright intervals; moderate or rather low temperature.
16. Orkneys and Shetlands.	
17. N.W. Ireland	
18. N.E. Ireland	Light or moderate northwest wind, backing and probably freshening; mainly fair at first, rain probable later; milder.
19. S.E. Ireland	
20. S.W. Ireland	

† Stationary Office Press, Finsbury W.C.2.

AIR MINISTRY, METEOROLOGICAL OFFICE.



BAROMETER. Isobars are drawn for intervals of two millibars.
WIND. Arrows fly with wind. Number of feathers indicate Beaufort Force. Calm is indicated by circle outside weather symbol. — TEMPERATURE is given in degrees Celsius.
WEATHER SYMBOLS: — Clear sky. — Sky less than 1/2 clouded. — Sky 1/2 to 3/4 clouded. — Overcast sky. — Rain falling. * Snow * Sleet.
SEA DISTURBANCE. — Rough. — High.
BAROMETRIC CHANGE from 4h. to 7h. in tenths of millibars is entered beneath the temperature.

GENERAL INFERENCE.

A depression over the Netherlands and West Germany is filling up and moving eastwards while a wedge of high pressure is approaching the British Isles from the West. Apart from local showers weather will be fair for a time but rain is likely to spread from the West later.

FURTHER OUTLOOK.

Unsettled with rain at times.

Forecasts issued at 0925 G.M.T.

G. C. SIMPSON, C.B., D.Sc., F.R.S. Director.

AIR MINISTRY, METEOROLOGICAL OFFICE. Chart of Weather in the Northern Hemisphere.



THE DAILY WEATHER REPORT

OF THE METEOROLOGICAL OFFICE, LONDON.

BRITISH SECTION
Monday, 31st October 1932.
No. 25911

STATIONS.	OBSERVATIONS at 1 hr. G.M.T. 31st Oct.														OBSERVATIONS at 7 hr. G.M.T. 31st Oct.														PAST 24 HOURS.									
	Height above M.S.L. in feet.	Barom. at M.S.L.	Change in 3 hours.	Wind.		Weather.	Temp. of.	Humid. %	Visibility 0-9	Cloud.						Barom. at M.S.L.	Change in 3 hours.	Wind.		Weather.	Temp. of.	Humid. %	Visibility 0-9	Cloud.						State of Ground.	Sea.	TEMPERATURE.			RAINFALL.		Sun.	
				Dir.	Force.					Low.	Med.	High.	Low 0-10	Total 0-10	Height of Base (feet)			Dir.	Force.					Low.	Med.	High.	Low 0-10	Total 0-10	Height of Base (feet)			Max. Day 7h-18h of.	Min. Night 18h-7h of.	Min. on Grass of.	Day 7h-18h mm.	Night 18h-7h mm.		
(1)	(2)	(3)	(4)	(5)	(6)	(7)	(8)	(9)	(10)	(11)	(12)	(13)	(14)	(15)	(16)	(17)	(18)	(19)	(20)	(21)	(22)	(23)	(24)	(25)	(26)	(27)	(28)	(29)	(30)	(31)	(32)	(33)	(34)	(35)	(36)			
1 London (Kew) ...	18	*	*	*	*	*	*	*	*	*	*	*	*	1003.2	+3.0	NW	4	C	46	75	8	5	2	-	7-8	10	2500	1	*	50	42	38	Tr	Tr	0.0			
Croydon ...	217	999.5	+8	W/S	4	C	43	75	8	4	7	-	4-6	9	1002.4	+2.2	WNW	4	C/pr	43	85	7	5	2	-	9+	10	1500	1	*	50	42	39	0.1	Tr	0.0		
S. Farnborough ...	237	*	*	*	*	*	*	*	*	*	*	*	*	1004.3	+2.8	WNW	5	C	43	85	7	5	-	-	10	10	2500	1	*	50	40	33	Tr	-	0.0			
Winchester ...	275	*	*	*	*	*	*	*	*	*	*	*	*	1004.9	+2.4	WNW	5	C	42	75	8	5	-	-	9+	9+	1500	1	*	49	38	36	Tr	-	0.0			
Boscombe Down ...	417	*	*	*	*	*	*	*	*	*	*	*	*	1005.9	+2.4	WNW	4	C	42	75	7	5	-	-	9+	9+	4000	1	*	49	38	35	Tr	-	0.0			
Calshot (St. Athmtn) ...	8	1000.9	+1.2	W/N	5	b	45	75	8	-	-	-	0	0	1004.1	+1.4	WNW	6	bc	43	75	8	5	S	-	2-3	2-3	2500	0	3	51	41	39	Tr	0.4			
Dungeness ...	20	*	*	*	*	*	*	*	*	*	*	*	*			WSW	3	C	*	*	7	8	-	-	9+	9+	1500	=	3	52	41	40	Tr	0.4				
Lympne ...	346	997.4	+1.2	WNW	4	C	41	75	7	5	-	-	7-8	7-8	1500	1000.8	+2.4	WNW	4	O/r	41	85	7	5	-	-	10	10	800	1	*	49	40	37	0.2	1	0.4	
2 Shoaburyness ...	11	*	*	*	*	*	*	*	*	*	*	*	*	1000.3	+1.6	NW	5	C	44	95	7	5	-	-	9+	9+	800	1	*	54	42	40	1	0.5	0.0			
Felixstowe ...	15	*	*	*	*	*	*	*	*	*	*	*	*	999.8	+3.0	WNW	3	C	44	85	7	5	1	-	4-6	9	800	1	1	49	43	40	1	0.5	0.0			
Gorleston ...	14	991.9	+3	W/N	3	pr	44	95	6	8	-	-	9	9	1500	997.5	+3.6	WNW	2	C	43	95	6	8	-	-	7-8	7-8	1500	1	2	50	41	40	3	0.3	0.0	
Cranwell ...	240	994.7	+1.6	WNW	5	pr	40	95	6	6	-	-	10	10	800	1003.2	+5.4	NW	4	bc	43	95	7	5	-	-	4-6	4-6	4000	1	*	50	40	39	0.1	2	0.0	
3 Birmingham ...	535	*	*	*	*	*	*	*	*	*	*	*	*	1005.7	+3.6	NW	4	bc	43	85	6	5	-	-	2-3	2-3	4000	1	*	46	35	35	4	0.2	0.0			
Upper Heyford ...	408	*	*	*	*	*	*	*	*	*	*	*	*	1004.3	+1.4	NW	4	C	44	85	7	5	-	-	9+	9+	800	1	*	48	39	35	0.2	Tr	2.4			
4 Ross-on-Wye ...	223	*	*	*	*	*	*	*	*	*	*	*	*	1007.6	+3.4	WNW	4	C	44	75	8	5	-	-	9+	9+	2500	1	*	49	40	35	-	-	-			
5 Portland Bill ...	32	1002.7	+1.6	WNW	6	bc	45	85	7	4	-	-	2-3	2-3	2500	1006.7	+1.4	NW	6	C	46	85	7	4	-	-	4-6	7-8	1500	0	5	53	44	*	-	-	5.4	
Plymouth ...	82	*	*	*	*	*	*	*	*	*	*	*	*	1010.5	+2.0	NW	3	b	43	65	8	8	-	-	Tr	Tr	2500	1	2	51	41	39	0.6	1	1.4			
The Lizard ...	222	1003.3	+2	WNW	7	q	47	75	7	9	-	-	4-6	4-6	1500	1013.1	+2.8	WNW	5	q	43	65	8	8	-	-	4-6	4-6	4000	0	4	52	43	*	1	1	7.2	
Scilly (St. Mary's) ...	163	1003.7	+4	WNW	7	pr	49	85	7	3	-	-	2-3	2-3	2500	1013.4	+1.8	NW	7	bc	47	95	8	8	-	-	4-6	4-6	2500	1	5	53	46	*	1	1	4.8	
Guernsey ...	175	1005.5	+2	WNW	7	pr	49	75	7	6	-	-	10	10	1500	1009.9	+3.0	NW	6	q	46	65	8	8	-	-	4-6	4-6	2500	0	5	53	45	39	1	2	4.6	
6 Pembroke ...	142	1005.4	+1.2	NW	6	q	45	65	7	8	-	-	7-8	7-8	1500	1012.3	+2.2	NW	4	q	46	65	7	9	-	-	4-6	7-8	1500	1	3	50	42	*	1	Tr	1.4	
Holyhead ...	26	1003.5	+1.6	NW	8	q	46	75	8	4	-	-	2-3	2-3	2500	1009.4	+3.4	WNW	6	q	49	85	7	5	-	-	4-6	4-6	2500	1	4	50	45	43	-	1	0.0	
Chester (Sealand) ...	16	*	*	*	*	*	*	*	*	*	*	*	*	1007.0	+3.6	NW	4	bc	45	85	7	2	3	-	-	1	2-3	4000	1	*	48	42	38	17	1	0.0		
8 L'pool (Bidston) ...	198	*	*	*	*	*	*	*	*	*	*	*	*	1007.6	+4.0	WNW	4	bc	46	85	7	7	-	-	2-3	2-3	4000	1	*	47	43	40	5	1	0.0			
9 Harrogate ...	478	*	*	*	*	*	*	*	*	*	*	*	*	1005.9	+5.0	WNW	2	pr	43	95	7	6	-	-	7	9	10	2500	1	*	48	41	39	-	1	1.4		
10 Spurn Head ...	29	990.9	+6	NW	7	q	44	95	7	3	2	-	4-6	10	2500	1001.9	+3.0	NW	6	C	48	95	6	3	2	-	4-6	7-8	2500	1	4	48	43	*	0.2	2	1.3	
Catterick ...	175	*	*	*	*	*	*	*	*	*	*	*	*	1005.6	+5.4	WNW	3	bc/pr	43	95	7	8	-	-	4-6	4-6	1500	1	*	47	42	40	-	1	0.0			
Tynemouth ...	67	996.0	+3.2	N	5	O/r	49	85	8	6	-	-	10	10	1500	1004.9	+4.8	N	5	bc	48	75	8	9	-	-	4-6	4-6	1500	1	4	46	43	40	0.4	2	0.0	
11 Incheith ...	190	1000.1	+2.0	NW	4	pr	44	85	7	8	-	-	9+	9+	1500	1008.7	+3.4	N	4	ir	43	85	8	6	7	-	7-8	9+	1500	1	3	47	41	39	-	2	1.4	
Leuchars ...	35	*	*	*	*	*	*	*	*	*	*	*	*	1008.5	+4.0	WNW	1	C/pr	42	95	7	8	-	-	7-8	7-8	2500	1	*	46	41	34	0.1	4	0.8			
Renfrew ...	32	*	*	*	*	*	*	*	*	*	*	*	*	1009.6	+3.0	W	1	C	35	95	8	5	-	-	7-8	7-8	4000	1	*	46	34	26	2	4	2.7			
Edinburgh ...	794	*	*	*	*	*	*	*	*	*	*	*	*	1008.2	+4.8	N	4	pr	40	85	8	5	-	-	7-8	7-8	1500	1	*	43	38	35	0.3	2	0.0			
13a Tiree ...	22	*	*	*	*	*	*	*	*	*	*	*	*	1007.9	+1.6	WNW	4	C	49	85	7	5	7	-	7-8	9	2500	1	3	48	44	40	6	1	0.0			
13b Stornoway ...	34	1000.9	+3.4	-	0	C	44	95	7	8	6	-	4-6	7-8	1500	1007.2	+2.6	-	0	id.	47	95	7	8	2	-	4-6	10	1500	1	0	48	42	*	0.3	3	0.0	
15 Dalwhinnie ...	1178	*	*	*	*	*	*	*	*	*	*	*	*	1008.7	+2.8	SE	1	b	31	85	8	-	-	-	-	0	0	-	4	*	39	30	26	1	1	0.0		
Aberdeen ...	37	*	*	*	*	*	*	*	*	*	*	*	*	1009.1	+3.4	NW	2	bc	39	95	7	8	3	-	4-6	4-6	2500	1	3	48	38	35	4	1	0.0			
Wick ...	81	1002.0	+4.0	SSE	3	bc	49	75	8	8	7	-	4-6	4-6	2500	1007.8	+1.8	SSE	3	bc	47	75	8	8	1	8	4-6	4-6	2500	1	3	48	44	*	4	Tr	0.0	
16 Lerwick ...	54	1004.5	+2.0	S/E	3	C/pr	45	85	7	5	-	-	9	9	1500	1003.3	+1.2	SW	2	C	44	75	7	5	-	-	7-8	7-8	1500	1	*	47	44	*	1	Tr	0.0	
17 Blacksod Point ...	18	1010.9	+1.0	WNW	4	pr	44	65	7	3	-	-	4-6	4-6	800	1013.5	+1.2	WNW	2	C	43	75	8	-	4	7	0	7-8	-	0	3	50	40	*	1	0.3	1.8	
18 Malin Head ...	52	1005.2	+2.0	NW																																		