

THE DAILY WEATHER REPORT

BRITISH SECTION

1st July to 30th September

1930.



AIR MINISTRY. METEOROLOGICAL OFFICE, LONDON. W.C.2.

INTRODUCTION

The new form of the British Section of the Daily Weather Report, which was introduced on March 1, 1930, differs from the old one chiefly in the inclusion of a weather map of the Northern Hemisphere, and in certain modifications of the data presented in tabular form on pages 1 and 4. The width of the page has also been increased.

A limited issue of copies of a synoptic chart of the greater part of the earth's surface north of latitude 40° N. commenced in 1923. This chart was found to be of considerable utility in the Office, in extending the period to which the forecasts relate beyond 24 hours, and of much interest to teachers and others outside the Office who study daily weather maps. The increasing demand for such information, and the improvement in international co-operation, have led to the incorporation of this chart of the Northern Hemisphere in the Daily Weather Report (British Section).

Attention may be directed to the circumstance that the observations presented on this chart are not synchronous. The observations for most of Europe (excluding Russia) and neighbouring countries refer to 7h. G.M.T., exceptions being:—Bulgaria (5h. G.M.T.); Austria, Hungary, Greece, Turkey, Egypt, Sudan, Cyprus, Palestine, Syria (6h. G.M.T.); Azores (8h. G.M.T.). The Greenland observations shown are those made at 0h. G.M.T. with the exception of those for Mygbugten, which are for 7h. G.M.T. while those shown for North America are made at 1h. G.M.T. Up to and including April 30, 1930, observations from ships on the Atlantic refer to 7h. G.M.T. if made east of meridian 40° W. and to 0h. G.M.T. if made west of that meridian. From 1st May the hour of observation for ships east of 40° W. has become 6h. G.M.T. while that for ships west of 40° W. has remained 0h. G.M.T.

Thus within each of the two sectors 40° W. to 170° W. and 30° E. to 40° W. the observations are approximately synchronous among themselves, though most of those in the western sector refer to an epoch six hours earlier than most of those in the eastern sector. The observations shown for Russia and Siberia are made at 7h. *local time*, which implies that the absolute time to which the observations refer varies over a wide range, viz., from 5h. G.M.T. in the longitude of Leningrad (35° E.) to 19h. G.M.T. of the *previous day* in longitude 180° E.

The inclusion of the Northern Hemisphere chart in the British Section of the Daily Weather Report has both necessitated and justified the reduction in the area covered by the chart of the British Isles and neighbouring regions (page 2) and has led to the omission of two small charts. In order to minimize the loss of the isalobar chart the barometric tendency has been entered on the chart for the British Isles.

The changes in the tabular matter have been necessitated by the use, as from March 1, 1930, of the new codes for meteorological telegraphy which were adopted at the meeting of the International Conference of Directors of Meteorological Services in Copenhagen during September, 1929. The columns of pages 1 and 4 affected are those containing data of barometric tendency, cloud form and amount, state of ground and state of sea. An explanation of the method of presentation of these and other data is to be found on the lower part of pages 1 and 4. The list of stations has been increased by the inclusion of Aldergrove (County Antrim), Cardington (Bedfordshire) and Manston (Kent).

THE BEAUFORT SCALE OF WIND FORCE.

Beaufort Number.	Admiral Beaufort's General Description of Wind.	Specification for use on Land, based on observations made at Land Stations.	Limits of Mean Velocities Statute Miles per Hour.
0	Calm	Calm; smoke rising vertically	Less than 1
1	Light air	Direction of wind shown by smoke drift	1-3
2	Slight breeze	Wind felt on face; leaves rustle	4-7
3	Gentle breeze	Leaves and small twigs in constant motion; wind extends light flag	8-12
4	Moderate breeze	Raises dust and loose paper; small branches are moved	13-18
5	Fresh breeze	Small trees in leaf begin to sway; crested wavelets on inland waters	19-24
6	Strong breeze	Large branches in motion; whistling heard in telegraph wires	25-31
7	Moderate gale	Whole trees in motion; inconvenience felt when walking against wind	32-38
8	Fresh gale	Breaks twigs off trees; generally impedes progress	39-46
9	Strong gale	Slight structural damage occurs (chimney pots and slates removed)	47-54
10	Whole gale	Seldom experienced inland; trees uprooted	55-63
11	Storm	Very rarely experienced; accompanied by widespread damage	64-75
12	Hurricane	Above 75

GALE WARNINGS.

The Meteorological Office issues warnings to ports and fishing stations of gales on or near the coasts of the British Isles. When one of these notices has been received at a station a black canvas cone is hoisted. The Signals remain hoisted after the receipt of a warning telegram until danger of a gale is passed.

The *North Cone* (point upwards) is hoisted for gales commencing from a Northerly point.

For gales commencing from East or West the North Cone will be hoisted if the gale is expected to change to a Northerly direction.

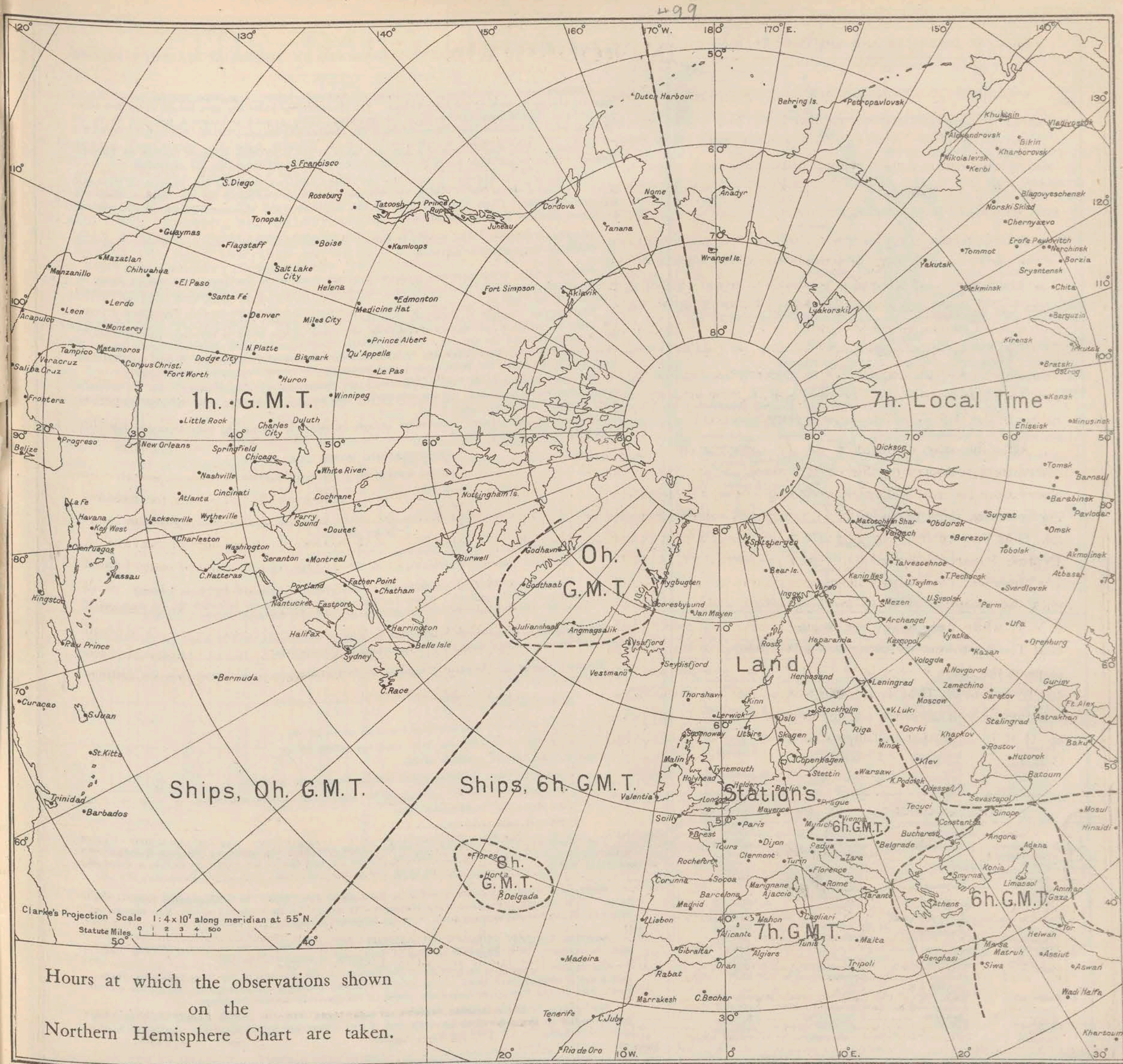
The *South Cone* (point downwards) is hoisted for gales commencing from a Southerly point. Such gales often veer, sometimes as far as Northwest.

For gales commencing from East or West the South Cone will be hoisted if the gale is expected to change to a Southerly direction.

The districts to which warnings are sent are shown in the report by the following symbols:—

▲ North Cone hoisted:

▼ South Cone hoisted:



1h. G.M.T.

7h. Local Time

0h. G.M.T.

Ships, 0h. G.M.T.

Ships, 6h. G.M.T.

Stations, 6h. G.M.T.

8h. G.M.T.

6h. G.M.T.

6h. G.M.T.

7h. G.M.T.

Clarke's Projection Scale 1:4 x 10⁷ along meridian at 55° N.
Statute Miles 0 1 2 3 4 500

Hours at which the observations shown
on the
Northern Hemisphere Chart are taken.

FORECAST DISTRICTS AND BRITISH STATIONS



FORECAST DISTRICTS and the Counties comprised within them.

1. England, S.E. Kent. Sussex. Surrey. Hampshire. Berkshire. Wiltshire.	6. Wales, S. Glamorgan. Brecknock. Carmarthen. Pembroke. Cardigan. Radnor.	12. Scotland, S.W., and Isle of Man. Isle of Man. Dumfries. Kirkcudbright. Wigtown. Ayr. Lanark. Renfrew. Dumbarton. Stirling.	18. Orkneys and Shet- lands.
2. England, E. Essex. Middlesex. Hertford. Bedford. Huntingdon. Cambridge. Suffolk. Norfolk. Lincoln.	7. Wales, N. Montgomery. Merioneth. Flint. Denbigh. Carmarvon. Anglesey.	13A. Scotland, W. Argyll. Bute.	17. Ireland, N.W. Galway. Roscommon. Mayo. Sligo. Leitrim.
3. Midlands, E. Buckingham. Oxford. Northampton. Warwick. Leicester. Rutland. Nottingham.	8. England, N.W. Cheshire. Lancashire. Westmorland. Cumberland.	13B. Scotland, N.W. Hebrides. Western parts of Inverness. Ross and Cromarty. Sutherland. (Boundary line runs from Rannoch Sta- tion through Fort Augustus, Beaulie and Lairg to Mel- nich).	18. Ireland, N.E. Meath. West Meath. Longford. Cavan. Fermanagh. Monaghan. Louth. Armagh. Down. Antrim. Londonderry. Tyrone. Donegal.
4. Midlands, W. Gloucester. Hereford. Worcester. Shropshire. Stafford.	9. Midlands, N. Derby. Yorkshire, W.	14. Mid. Scotland. Perth.	19. Ireland, S.E. Waterford. Wexford. Kilkenny. Carlow. Wicklow. Offaly. Leix. Kildare. Dublin.
5. England, S.W. Dorset. Somerset. Monmouth. Devon. Cornwall.	10. England, N.E. Yorkshire, N. & E. Durham. Northumberland.	15. Scotland, N.E. Kincardine. Aberdeen. Banff. Elgin. Nairn. Caithness. Eastern parts of Inverness. Ross. Sutherland.	20. Ireland, S.W. Cork. Kerry. Limerick. Tipperary. Clare.

NOTES ON THE INFORMATION CONTAINED IN THE DAILY WEATHER REPORT.

Stations.—Kew.—Temperature readings at Kew are taken in a large louvered screen placed against the north wall of the observatory. The thermometer bulbs are at a height of 10 feet above the ground immediately surrounding the building. This ground is raised a few feet above the general level of the Old Deer Park in which the observatory stands.

Valentia.—The observations at 1 a.m. are taken at the Post Office Wireless Station on Valentia Island, those at all other hours at the Observatory near Cahirciveen on the mainland.

Stornoway.—Telegraphic reports are no longer received from the old Station at Matheson Road. Reports from the Coastguard Station have been published in the Report from 7th September, 1930. From the 2nd July to 6th September the observations at 0700, 1300 and 1800 were made at the Butt of Lewis.

Heights of Stations.—The heights of British Stations above M.S.L. refer to the plot of ground on which the rain gauge is situated.

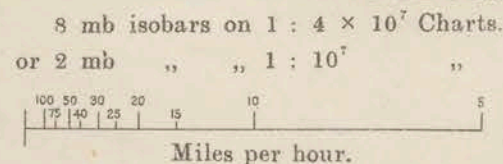
Pressure.—The distribution of barometric pressure at Mean Sea Level is shown by means of isobars which are drawn for intervals of 2 millibars on Page 2 of the Report and for intervals of 4 millibars on Page 3.

The wind at a height of 1,500-2,000 feet above ground usually blows along the isobars and, for the same temperature, pressure and latitude, the speed of the wind is inversely proportional to the distance between the isobars, e.g., for isobars 1 inch apart for the chart on Page 2 the speed of the upper wind is about 12 m.p.h. in latitude 55°, with a temperature of 50° F. and a pressure of 1,015 mb; if, however, the isobars are ½ inch apart the corresponding speed is 24 m.p.h.

The scale below can be used to determine the theoretical wind as deduced from the pressure distribution on either chart. On the assumption that the path of the air is straight this theoretical wind is called the Geostrophic Wind.

If the distance between consecutive isobars is measured along the rule from the left-hand extremity the geostrophic wind is shown by the scale in miles per hour.

GEOSTROPHIC WIND SCALE FOR



This scale applies under the following conditions:—

Pressure, 1,015 mb. Temperature, 50° F. Latitude, 55°.

Corrections.—For an increase of 10 mb pressure, subtract 1% from velocity; for an increase of 10° F. add 2%. From Latitude 55° to Latitude 65° subtract 1% for each degree above 55°. From Latitude 55° to Latitude 45° add 1½% for each degree below 55°.

Temperature.—Temperature is specified in degrees Fahrenheit, and is shown on the charts by means of figures written alongside the positions of the stations.

Relative Humidity.—Relative Humidity at British stations is calculated from the following hygrometric formulæ:—

$$\text{Relative humidity} = \frac{100x}{F}$$

$$x = f - .444 (t - t') \text{ for wet bulb readings above } 32^\circ \text{ F.}$$

$$x = f - .400 (t - t') \text{ for wet bulb readings below } 32^\circ \text{ F.}$$

where x is the vapour pressure in mb.;

F the saturation pressure at the temperature of the dry bulb;

f the saturation vapour pressure at the temperature of the wet bulb;

t the dry bulb temperature; and

t' the wet bulb temperature.

The values printed in columns 7 and 21 always end with the figure 5. By this it should be understood that a value of 95, for example, stands for any one of the values 90 to 100; a value of 85 stands for any one of the values 80 to 89 and so on.

Wind.—All wind directions specified in the reports are “true,” as distinguished from “magnetic.” The arrows indicating wind direction are drawn to fly with the wind. The number of feathers on the arrows denotes wind force by Beaufort number.

Adjusted Readings.—Where an instrumental reading is found to be in error and some adjustment is necessary, such adjusted reading is published in brackets thus (59).

The entries in the British Section of the Report for the stations in the main tables on pages 1 and 4 are compared with those in the returns received from the stations at the end of the month and errors in the Report so found are noted in the monthly correction sheets.

The reports from the London Stations on page 1 and from the Health Resorts on page 2 are not subjected to the same close scrutiny, but if any errors are found these are also noted in the correction sheets.

Notes on the Weather of the Month.

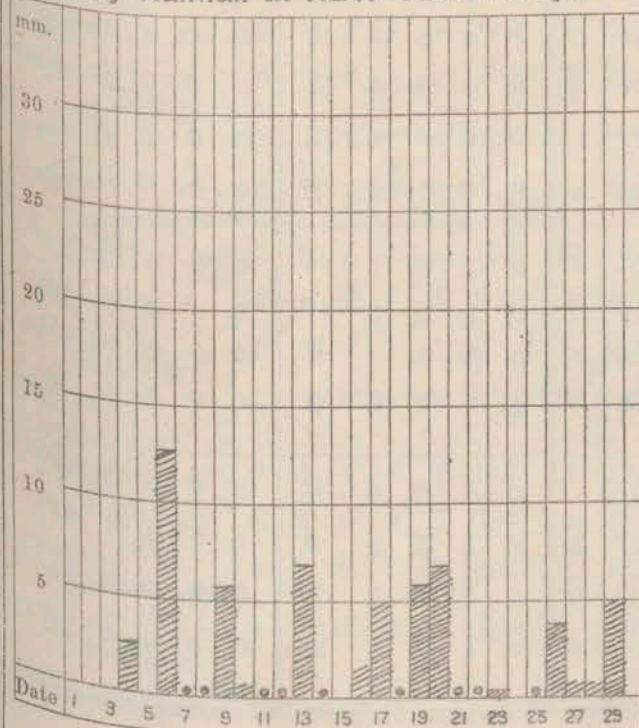
For the third consecutive month rainfall was excessive and in many districts September 1930 may be described as very wet. The opening days were warm and sunny but this fine, anticyclonic spell was broken on the 4th, when a trough of low pressure spread across the country from the West. Thunderstorms occurred in many places during the night of the 4th.-5th. There ensued a period of unsettled weather with frequent local thunderstorms. Temperature was high and rose to above 80°F. in parts of London and S.E. England on the 5th. A severe and very local thunderstorm occurred in Central London on the 10th. Good records of bright sunshine occurred at times, 11.6 hours at Scilly on the 7th and 11.3 hours at Valentia on the 11th being among the best during this period. On the 13th a depression off S.W. Ireland moved rapidly E.N.E. and gave general rather heavy rain which was followed by a welcome sunny day on the 15th.

From the 17th onwards conditions became very unsettled with deep depressions passing rapidly eastward across the country. General heavy rain occurred and strong winds and gales. The roughest weather was experienced about the 19th and 20th, when pressure fell to 968 mbs in the centre of the depression, and the heaviest rain from the 17th.-19th. inclusive. Much fog developed in the West and the western half of the English Channel on the 22nd.

A change occurred about the 25th when an anticyclone over Greenland began to spread S.E. and increase in intensity in the rear of a depression off Northern Scotland. A cold northerly current from the Arctic spread over the British Isles and on the 26th day temperatures only slightly exceeded 50°F. in parts. Strong northerly winds and local gales prevailed for several days. A large anticyclone developed off N.W. Scotland and eventually became the predominating feature in Scotland and the N.W. districts generally but in E. & S.E. England weather continued mainly dull, with heavy rain at times; local thunderstorms occurred in S.E. England on the 27th.

A notable feature was the high night temperature; at Kew Observatory the mean minimum temperature was 3.8°F. above normal and at Ross-on-Wye 3°F. The minimum, 62°F. at Kew on the 23rd, is a record for the last ten days of September. At Gorleston and Phoenix Park, Dublin, it was the wettest September on record.

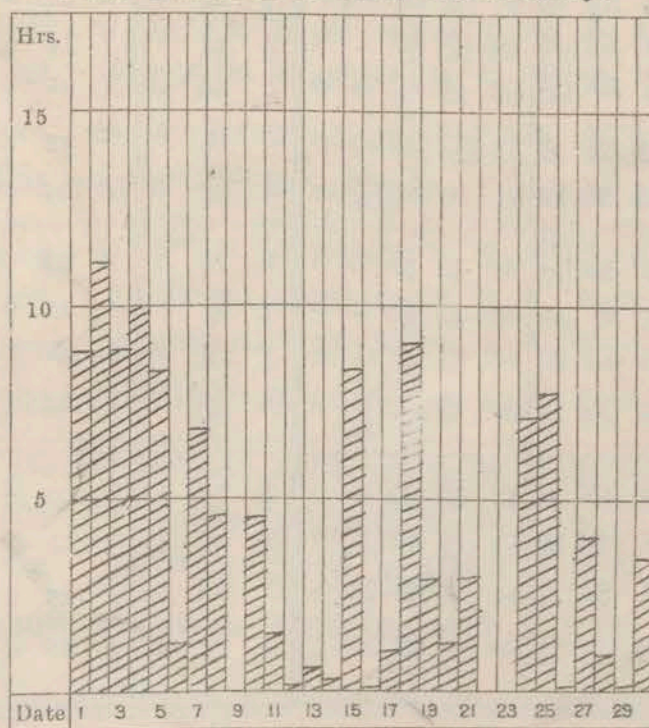
Daily Rainfall at KEW Observatory.



* Less than 0.5 mm.

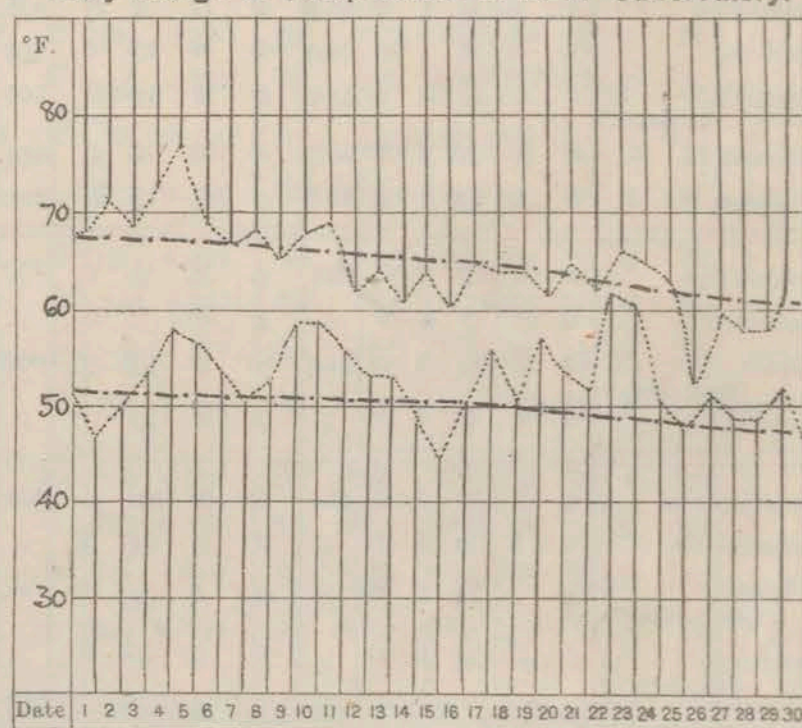
RAINFALL. Total for Month. 64 mm.

Daily Sunshine at KEW Observatory.



SUNSHINE. Total for Month. 117 hrs.

Daily Range of Temperature at KEW Observatory.



TEMPERATURE. The pecked curves indicate the maximum temperature recorded each day, and the minimum temperature each night throughout the month. The chain lines show normal values.


MEAN VALUES FOR THE MONTH.*

STATIONS.	PRESSURE		TEMPERATURE	
	Mean	Difference from average	Mean	Difference from average
Aberdeen	mb.	mb.	°F.	°F.
Valentia	1013.2	-1.3	54.1	+0.9
Kew	1013.6	-2.7	57.1	+0.3
	1014.1	-3.3	58.9	+1.7

* Pressure—mean for the 24 hours.

Temperature—mean of Max. and Min.

WIND FREQUENCIES AT 7 hr.



"RUN" of WIND, or total displacement of air relative to the anemographs.

	miles.
Lerwick	11301
Aberdeen	6952
Valentia	7907
Kew.	

SUMMARY OF RECORDS OF TEMPERATURE, LOW CLOUD, VISIBILITY,

STATIONS.	† TEMPERATURE.														LOW CLOUD.						FOG, MIST and GOOD VISIBILITY.																			
	Number of daily readings within fixed limits.						Extremes—Warmest and Coldest						Number of observations within fixed limits.						Number of observations within fixed limits.																					
							Days.			Nights.			7 h.		13 h.		18 h.		7 h.			13 h.																		
	Maximum.			Normal Max.	Minimum.			Normal Min.	Highest Max.		Lowest Max.		Highest Min.		Lowest Min.		Number of Ground Frosts.	Below 1,000 ft.		1,000-5,000 ft.		5,000-8,000 ft.		Below 1,000 ft.	1,000-5,000 ft.		5,000-8,000 ft.		Dense fog.	Thick fog.	Fog.	Mist.	Good Visibility.	Dense fog.	Thick fog.	Fog.	Mist.	Good Visibility.		
42°-50°	51°-59°	60°-68°	69°-77°		78°-86°	33°-41°	42°-50°		51°-59°	60°-68°	Date.	Lowest Max.	Date.	Highest Min.	Date.	Lowest Min.		Date.	Below 1,000 ft.	1,000-5,000 ft.	5,000-8,000 ft.	Below 1,000 ft.	1,000-5,000 ft.		5,000-8,000 ft.	Dense fog.	Thick fog.	Fog.											Mist.	Good Visibility.
					°F.					°F.	°F.	°F.		°F.	°F.																									
Stornoway	1	16	13	0	0	57.7	2	19	9	0	46.2	63	13	50	25	56	5	37	27	*	0	30	0	0	30	0	0	30	0	0	0	0	26	0	0	0	0	26		
Aberdeen	0	20	9	1	0	59.5	0	16	14	0	46.6	69	23	51	27	56	11	42	16	0	6	22	0	3	27	0	5	23	1	0	0	0	1	12	0	0	0	0	21	
Inchkeith (Edin.)	0	17	12	1	0	*	0	15	15	0	*	70	5	52	27	57	5	46	26	0	16	10	1	12	16	2	11	11	3	0	0	0	1	22	0	0	0	0	25	
Renfrew	0	12	18	0	0	*	7	12	11	0	*	67	5	55	27	58	5	35	16	5	5	19	2	2	22	5	4	22	2	0	0	4	5	14	0	0	0	3	17	
Eskdalemuir	1	17	11	1	0	*	9	14	7	0	*	69	3	48	27	52	23	34	9	2	7	23	0	4	25	1	2	28	0	0	1	1	0	19	0	0	0	1	25	
Dublin	0	9	20	1	0	61.9	5	16	9	0	46.1	69	6	54	27	58	23	38	2	0	*	*	*	*	*	*	*	*	*	*	*	*	*	*	*	*	*	*	*	
(Phoenix Park)																																								
Birr Castle	0	10	17	3	0	62.1	2	16	11	1	47.0	71	3	54	26	61	23	38	27	3	2	25	0	0	28	0	0	26	0	0	1	3	0	23	0	0	0	0	28	
Valentia	0	7	21	2	0	61.8	1	10	18	1	51.3	74	3	55	26	60	4	41	15	0	10	17	2	5	22	2	6	23	0	0	0	0	1	27	0	0	0	0	28	
(Cahirciveen)																																								
Tynemouth	0	16	13	1	0	60.7	0	12	18	0	47.8	70	23	53	29	57	24	44	16	0	1	29	0	0	29	0	1	29	0	0	0	3	4	15	0	0	0	0	24	
Holyhead	0	11	18	1	0	61.0	0	4	26	0	51.8	69	4	55	29	58	4	49	2	0	9	18	1	7	20	2	6	21	0	0	0	0	0	17	0	0	1	1	20	
Liverpool	0	12	17	1	0	61.4	0	8	22	0	50.7	69	3	54	29	59	23	45	16	0	7	22	0	3	25	0	4	24	0	0	0	4	4	12	0	0	0	2	16	
(Bidston)																																								
Cranwell	0	10	15	5	0	63.7	1	13	16	0	48.3	71	23	52	26	58	23	39	19	0	10	12	4	5	25	0	7	17	2	0	0	4	1	12	0	0	0	0	19	
Gorleston	0	5	23	2	0	62.5	0	8	19	3	51.5	71	23	53	26	61	10	45	26	0	6	21	0	4	26	0	4	20	0	0	0	1	0	7	0	0	0	0	9	
Ross-on-Rye	0	5	18	7	0	65.3	0	16	13	1	47.7	73	3	53	26	60	23	43	16	0	6	20	0	3	25	0	2	24	1	0	2	5	1	16	0	0	0	0	20	
Leafeld	0	9	17	4	0	*	0	19	11	0	*	71	2	51	26	58	23	42	26	0	12	11	2	4	22	4	3	19	3	0	2	2	1	17	0	0	0	1	26	
London	0	3	21	6	0	64.9	0	8	20	2	49.3	77	5	53	26	62	23	45	16	0	5	19	0	0	28	0	1	26	0	0	0	4	1	9	0	0	0	0	18	
(Kew Obsy.)																																								
Croydon	0	4	19	6	1	*	0	8	21	1	*	78	5	52	26	62	23	46	26	0	16	9	0	5	22	1	6	18	1	0	1	0	4	6	0	0	0	1	20	
Shoeburyness	0	3	21	6	0	65.6	0	9	20	1	51.1	77	5	55	26	61	23	42	16	0	2	16	1	2	20	4	0	26	1	0	0	0	4	13	0	0	0	0	28	
Lympne	1	5	23	1	0	*	0	12	18	0	*	72	5	50	26	59	23	42	30	0	7	11	2	4	22	1	6	17	2	0	2	2	2	9	0	0	0	1	18	
Calshot	0	2	23	5	0	*	0	6	22	2	*	72	5	56	26	62	5	44	26	0	1	22	0	3	25	0	5	21	0	0	0	1	0	14	0	0	0	0	19	
(Southampton)																																								
Falmouth	0	6	24	0	0	*	0	2	26	2	*	67	12	53	29	60	4	49	26	*	1	28	1	0	30	0	0	30	0	0	1	0	0	25	0	0	0	0	25	
(Pendennis)																																								

UPPER AIR TEMPERATURE.

UPPER WINDS.

No. of records of Velocity (m.p.h.) within fixed limits.

Pressure. mb.	Normal Height. Feet.	Normal Temperature. °F.	DUXFORD.		S. FARNBOROUGH.		STATION.		RENFREW.						PLYMOUTH (Mt. Batten).						LYMPNE.						HOLYHEAD.						STATION.	
			Mean. °F.	No. of Reports.	Mean. °F.	No. of Reports.	Mean. °F.	No. of Reports.	Height. Feet.	No. of Obs.	9 or less	10 to 25	26 to 45	46 to 75	Above 75	No. of Obs.	9 or less	10 to 25	26 to 45	46 to 75	Above 75	No. of Obs.	9 or less	10 to 25	26 to 45	46 to 75	Above 75	No. of Obs.	9 or less	10 to 25	26 to 45	46 to 75	Above 75	Height. Feet.
950	1860	50	54	26	55	15		2,000	59	14	36	9	-	-	31	8	14	8	1	-	-	64	8	41	15	-	-	55	18	22	14	1	-	2,000
850	4870	44	44	26	46	15		5,000	23	11	10	2	-	-	8	1	4	3	-	-	-	31	7	13	11	-	-	31	11	12	8	-	-	5,000
750	8210	36	37	26	38	13		10,000	9	2	7	-	-	-	2	-	2	-	-	-	-	11	1	6	4	-	-	10	3	6	1	-	-	10,000
650	11,950	24	26	26	27	12		15,000	2	-	1	1	-	-	-	-	-	-	-	-	-	2	-	2	-	-	-	5	1	2	2	-	-	15,000
550	16,200	11	14	26	2	3																												

† The readings used, are, except in the case of Phoenix Park, the maximum for the period 7 h.-18 h., and the minimum for the period 18 h.-7 h. The normal values given above are based on extremes taken over the 24 hours.

METEOROLOGICAL OFFICE, AIR MINISTRY, KINGSWAY, LONDON, W.C.2.

G. C. SIMPSON, C.B., D.Sc., F.R.S., Director.

SUNSHINE, RAINFALL, AND HUMIDITY SEPTEMBER, 1930.

Page 3.

STATIONS.	SUNSHINE.										RAINFALL.										Days with Thunder.	Days with Snow or Sleet.													
	Number of Days with duration					Maximum Duration.	Total for past 12 months.	Difference from average.	Total for Month.	Difference from average.	Highest and Lowest Totals on record for Month.					†Number of days with amount	Maximum fall in 24 hrs.	Total for past 12 months.	Difference from Average.	Total for Month.†			Difference from Average.	Highest and Lowest Totals on record for Month.											
	Nil.	0.1—3h.	3.1—6h.	6.1—9h.	Above 9h.						Hours.	Date.	Hours.	Hours.	Hours.	Hours.	First year of record.	Highest.	Year.	Lowest.			Year.	0, trace or 0.1 mm.	0.2—1 mm.	1.1—5 mm.	5.1—15 mm.	15.1—25 mm.	Above 25 mm.	mm.	Date.	mm.	mm.	mm.	mm.
Stornoway ...	1	19	5	2	3	10.0	11	1323	+64	91	-24	1881	175	'03	73	'87	12	6	7	5	0	0	14	24	1205	-61	65	-35	1870	201	'00	12	'94	0	0
Aberdeen ...	8	13	7	1	1	9.7	6	1434	+47	73	-51	1881	199	'06	57	'81	12	4	6	6	2	0	22	18	908	+160	115	+59	1871	162	'27	14	'94	0	0
**Inchkeith (Edin.)	5	11	9	1	4	12.0	2	1440	*	106	*	1923	166	'28	124	'27	16	4	4	6	0	0	15	18	642	+88	72	+29	1870	139	'27	6	'29	1	0
Renfrew ...	8	9	7	4	2	11.1	15	1144	*	90	*	1921	152	'28	94	'22	16	3	5	5	0	1	33	17	1225	+300	91	+24	1921	155	'27	28	'29	1	0
Eskdalemuir ...	7	13	5	2	3	10.7	3	1134	-81	81	-29	1910	150	'15	80	'17	13	5	5	5	1	1	30	23	1902	+473	107	+13	1910	242	'18	25	'10	0	0
Dublin (Phoenix Park)	8	7	5	5	5	12.2	2	1499	-8	129	-10	1881	185	'95	77	'16	11	2	7	6	2	2	35	19	1085	+380	171	+122	1877	134	'24	5	'94	1	0
Birr Castle	4	13	5	7	1	11.2	2	1247	-96	110	-16	1881	182	'95	80	'08	9	5	10	6	0	0	14	17	1061	+232	98	+40	1872	172	'24	8	'94	1	0
Valentia (Cahirciveen)	4	6	9	6	5	11.3	11	1337	-108	142	+9	1880	181	'11	78	'22	10	2	11	5	1	1	29	18	1856	+442	122	+17	1870	253	'75	24	'09	0	0
Tynemouth	*	*	*	*	*	*	*	*	*	*	*	*	*	*	*	*	10	7	8	5	0	0	11	17	744	+123	74	+28	1915	115	'18	22	'21	0	0
Holyhead	6	5	8	7	4	12.5	2	1577	-29	143	-1	1914	172	'14	107	'16	15	4	5	4	2	0	17	17	1153	+265	80	+12	1871	188	'18	7	'94	1	0
Liverpool (Bidston)	4	11	6	7	2	11.8	2	1303	-153	110	-18	1908	176	'14	96	'12	14	6	4	6	0	0	12	17	939	+230	65	+4	1867	167	'72	11	'15	0	0
Cranwell ...	5	11	5	5	4	10.1	2	1474	-74	114	-34	1921	185	'29	105	'27	10	7	6	5	2	0	24	13	791	+201	111	+66	1917	115	'27	12	'28	2	0
Gorleston	6	9	6	4	5	12.0	1	1560	-145	124	-38	1908	222	'28	112	'25	9	5	6	7	1	2	30	6	817	+195	163	+113	1871	151	'71	4	'98	4	0
Ross-on-Wye	2	11	8	7	2	10.7	15	1422	-64	118	-18	1914	205	'29	100	'27	11	10	3	4	2	0	22	19	1131	+413	89	+38	1818	174	'76	8	'65	1	0
Leafeld	2	13	7	3	5	11.5	2	1442	*	114	*	1924	203	'29	100	'27	14	4	8	2	2	0	18	19	964	+270	84	+33	1924	160	'27	4	'29	2	0
London (Kew Obsy.)	3	12	5	7	3	11.2	2	1443	-32	117	-28	1880	224	'11	94	'96	14	3	6	7	0	0	13	6	776	+170	64	+16	1871	145	'18	4	'29	3	0
Croydon	6	7	7	6	4	11.2	2	1456	*	123	*	1922	205	'28	110	'27	13	6	3	7	1	0	21	19	931	+252	92	+42	1921	134	'27	4	'29	4	0
Shoeburyness	3	9	8	6	4	11.9	1	1711	*	140	*	1919	237	'28	114	'20	14	4	3	9	0	0	14	27	658	+178	93	+53	1920	93	'20	8	'28	2	0
Lympne	5	9	6	3	7	12.0	2	1717	*	132	*	1921	244	'28	112	'27	9	6	8	6	1	0	17	26	997	+273	99	+41	1920	114	'22	8	'28	4	0
**Calshot (Southampton)	2	7	8	5	8	12.5	2	1720	*	162	*	1881	243	'95	102	'96	13	5	5	7	0	0	12	6	915	+269	80	+26	1871	170	'96	4	'10	2	0
Falmouth (Observatory)	3	6	5	12	4	12.0	2	1716	-43	167	+4	1881	235	'06	116	'86	11	5	6	5	2	1	43	17	1601	+494	147	+73	1871	206	'18	9	'95	1	0

MINIMUM SURFACE HUMIDITY.

No. of Days (Mdt. to Mdt.) with Minima between Fixed Limits.

STATE OF GROUND AT 18h.

No. of Days each type was recorded.

STATIONS.	90 to 100 %	80 to 89 %	70 to 79 %	60 to 69 %	50 to 59 %	40 to 49 %	30 to 39 %	20 to 29 %	10 to 19 %	STATIONS.	0	1	2	3	4	5	6	7	8	9	CODE for State of Ground.	
Aberdeen	3	5	10	9	3	0	0	0	0	Aberdeen	7	23	0	0	0	0	0	0	0	0	0	0 Dry.
Renfrew	0	6	9	9	6	0	0	0	0	Renfrew	0	30	0	0	0	0	0	0	0	0	0	1 Wet.
Eskdalemuir	1	5	6	11	6	1	0	0	0	Eskdalemuir	0	30	0	0	0	0	0	0	0	0	0	2 Flooded.
Valentia	2	3	8	12	4	1	0	0	0	Valentia	7	16	0	0	0	0	0	0	0	0	0	3 Covered with thawing snow.
Ross-on-Wye	1	4	7	10	6	2	0	0	0	Ross-on-Wye	6	24	0	0	0	0	0	0	0	0	0	4 Frozen hard and dry.
London (Kew)	0	2	5	9	11	3	0	0	0	London (Kew)	6	24	0	0	0	0	0	0	0	0	0	5 Covered with ice or glazed frost.
Falmouth (Obsy.)	3	3	16	6	2	0	0	0	0													6 Partly covered by snow or hail.
																						7 Covered with snow, less than 6 ins., but ground not frozen.
																						8 Covered with snow, less than 6 ins., and ground frozen.
																						9 Covered with snow greater than 6 ins. deep.


** In extremes of rainfall the short period returns from Inchkeith are supplemented by those from Leith, and extremes of rainfall and sunshine from Calshot by those from Southampton.

† Based in part on reports made by telegraph in which the day and night measurements are rounded off to the nearest whole millimetre. Small discrepancies may arise between these totals and those given in the Monthly Weather Report which are based on readings taken to 0.1 mm.

† Sunshine for 24^{hrs} estimated as 6.0 hrs.

PRESSURE: ICELAND TO GULF OF LIONS SEPTEMBER, 1930.

ISOPLETHS* BASED ON SIX-HOURLY OBSERVATIONS.



* The diagram is obtained by drawing a line from Akureyri in Iceland to the south of France near Marseilles. The points at which the isobars drawn for 4 mb. pressure intervals intersect this line at 1h., 7h., 13h., and 19h. are plotted consecutively and joined to show the variation of pressure from day to day at any point in the line. The line terminates at Lat. 66° N., Long. 18° W. in the north; at Lat. 44° N., Long. 4° E. in the south.

THE DAILY WEATHER REPORT

OF THE METEOROLOGICAL OFFICE, LONDON.

BRITISH SECTION
1st September 1930.
No. 25,120

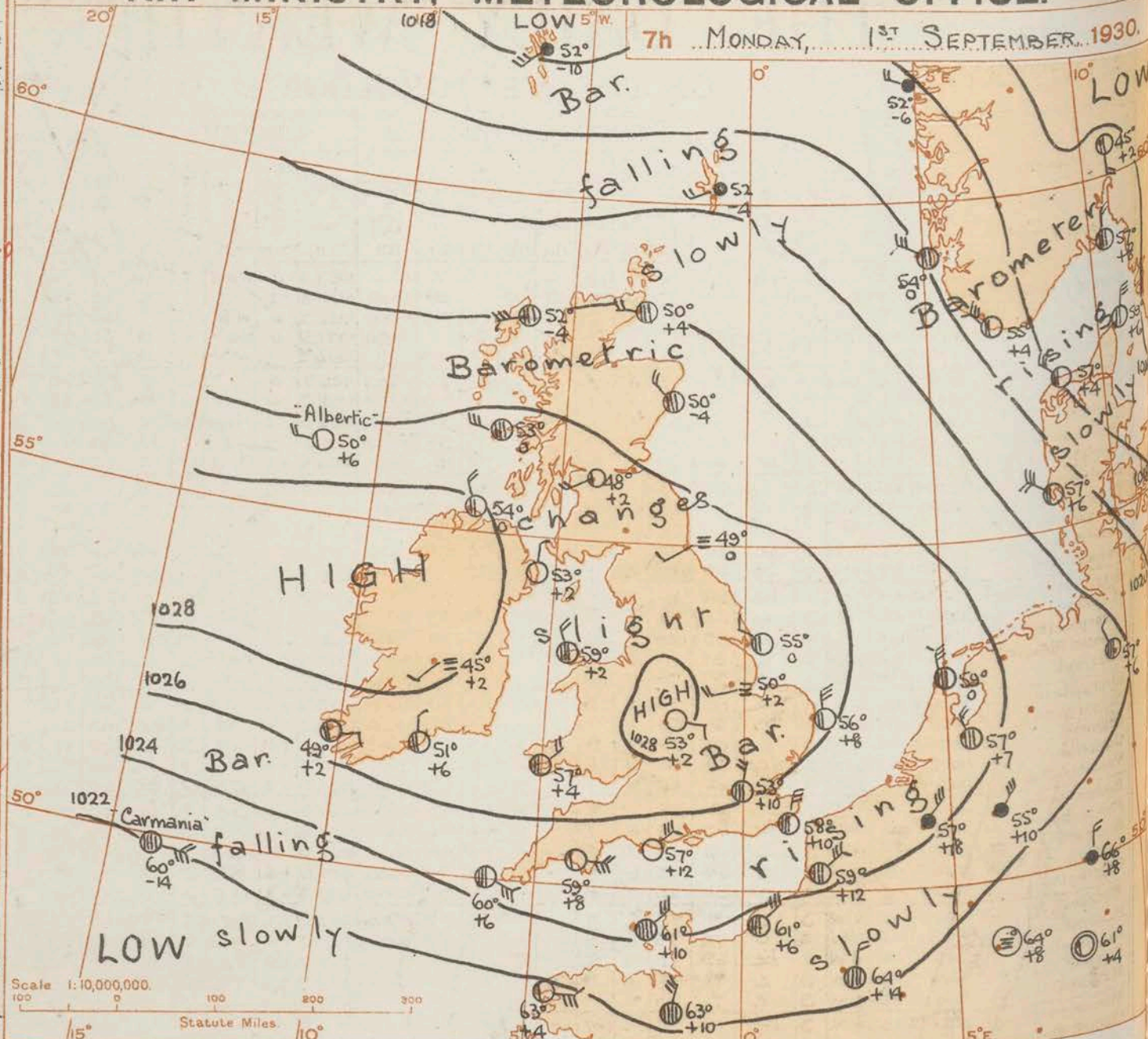
STATIONS. (For heights see p. 4.)	OBSERVATIONS at 13h. G.M.T. 31st August														OBSERVATIONS at 18h. G.M.T. 31st August														PAST 24 HOURS.					
	Barom. at M.S.L. mb.	Change in 3 hours.	Wind.		Weather.	Temp. °F.	Humid. %	Visibility 0-9	Cloud.					Barom. at M.S.L. mb.	Change in 3 hours.	Wind.		Weather.	Temp. °F.	Humid. %	Visibility 0-9	Cloud.					State of Ground. 0-9	Sea. 0-9	WEATHER.					
			Dir.	Force.					0-12 (4)	Low	Med.	High	Low 0-10 (12)			Total 0-10 (13)	Height of Base, (feet) (14)					Low	Med.	High	Low 0-10 (26)	Total 0-10 (27)			Height of Base (feet) (28)	7h.-13h. 31st (37)	13h.-18h. 31st (38)	18h. 31st to 1st (39)	1h.-7h. 1st (40)	
(1)	(2)	(3)	(4)	(5)	(6)	(7)	(8)	(9)	(10)	(11)	(12)	(13)	(14)	(15)	(16)	(17)	(18)	(19)	(20)	(21)	(22)	(23)	(24)	(25)	(26)	(27)	(28)	(29)	(30)	(37)	(38)	(39)	(40)	
Lerwick	1023.1	+2	NW	2	ir.	55	75	8	3	2	-	4.6	9	1500	1023.3	0	NNW	2	cu	54	75	8	9	8	-	4.6	9	1500	0	*	cbepr	cpr	cbepr	cpsoe
Butt of Lewis	1027.1	+4	NNW	4	c	55	75	8	3	3	-	1	9+	1500	1026.8	-2	W	4	c	55	75	9	6	2	-	2.3	9+	4000	0	2	bcc	c	cpo	cpo
Wick	1026.3	+8	NW	3	c	58	85	8	2	6	-	4.6	7.8	4000	1026.2	0	NW	2	c	55	85	9	5	6	-	4.6	7.8	2500	0	2	bc	bcc	c	cpo
Tiree	1027.8	+6	N	4	b	58	65	9	7	5	5	Tr	1	4000	1027.9	0	NNW	4	b	56	75	9	7	5	9	Tr	1	4000	0	2	b	b	cpo	cpo
Nairn	1026.3	0	NW	1	c	55	75	8	3	3	-	1	9+	1500	1026.3	0	NW	1	c	55	75	8	3	3	-	1	9+	1500	0	*	orro	c	cpo	cpo
Aberdeen	1026.7	+10	NNW	3	c	53	65	8	7	3	-	7.8	9	2500	1026.8	0	-	0	c	56	65	8	5	-	6	4.6	7.8	4000	1	0	cir.c	cbe	dc	c
Malin Head	1028.1	+6	NW	3	bc	56	85	8	1	-	2	2.3	2.3	2500	1028.3	0	N	3	bc	55	85	8	1	8	1	2.3	2.3	2500	0	1	bbe	bc	bcb	dcv
Renfrew	1026.7	+2	-	0	c	61	75	6	8	-	-	3+	9+	4000	1026.5	-2	NW	1	c	60	85	6	3	-	-	9+	9+	2500	1	1	idem.	b bz.	cm, d	dcw
Inchkeith (Edin.)	1026.3	+6	NE	1	c	53	85	8	1	1	-	2.3	9+	4000	1026.6	-2	E	2	bc	57	95	8	1	4	9	1	4.6	4000	0	0	c	c	bc	dc
Leuchars	1026.7	+8	-	0	ir.	66	85	8	8	7	-	7.8	10	1500	1026.8	+2	SE	3	c	55	75	8	7	7	-	4.6	9	1500	1	*	cir.	crc	bc	dcw
Eskdalemuir	1026.4	+6	NE	3	c	59	75	8	8	-	-	7.8	7.8	1500	1026.8	+2	E	2	c	57	65	8	5	-	1	4.6	7.8	2500	1	*	cir.c	c	dcw	dcw
Tynemouth	1026.0	+12	NNE	2	c	57	85	8	6	-	-	7.8	7.8	1500	1027.1	+4	N	2	c	55	85	8	6	-	-	7.8	7.8	1500	0	2	cir.c	c	dcw	dcw
Blacksod Point	1029.2	0	E	3	bc	60	75	9	-	4	1	2.3	4.6	7100	1028.1	-6	NE	3	bc	58	75	9	-	-	7	0	4.6	-	0	3	oic.c	c	dcw	dcw
Aldergrove	1027.0	+2	NNW	3	bc	60	75	9	7	-	9	2.3	4.6	1500	1027.6	+4	NNW	2	bc	56	75	8	-	-	9	0	2.3	-	1	*	cbe	bc	bc	dcw
Donaghadee	1026.7	+8	NNE	3	bc	60	85	8	1	4	-	2.3	4.6	4000	1026.8	0	NNE	3	bc	57	85	8	-	3	2	0	4.6	-	0	2	bc	bc	bc	dcw
Birr Castle	1027.0	+2	N	1	bc	64	65	8	-	6	1	0	4.6	-	1027.2	-2	N	1	c	62	65	8	5	-	-	9	9	4000	0	*	bbe	bcc	bc	dcw
Holyhead	1026.1	+6	N	3	c	58	95	7	5	-	-	9+	9+	800	1026.3	0	NNE	3	bc	58	95	7	1	3	-	1	2.3	4000	1	1	c	cbcc	bccm	dcw
Liverpool (Bidston)	1025.6	+10	W	4	c	59	95	7	5	-	-	10	10	1500	1025.8	0	W	3	c	59	95	7	5	8	9	4.6	7.8	800	0	*	o	oc	dcw	dcw
Chester (Sealand)	1025.1	+6	NNW	3	c	61	85	7	5	-	-	9+	9+	2500	1025.8	+2	NNW	3	c	60	85	7	5	3	-	9	9	1500	1	*	prc	z.c	dcw	dcw
Harrogate	1025.9	+14	NNW	1	c	57	85	7	6	2	-	9	9	5700	1026.9	0	N	1	c	56	85	7	6	7	-	7.8	9	5700	1	*	c	c	dcw	dcw
Spurn Head	1024.6	+8	N'E	4	c	59	95	7	5	1	-	4.6	7.8	4000	1026.9	+4	NNE	3	c	58	85	7	4	1	9	2.3	9	4000	0	3	orepde	ebcc	bc	dcw
Birmingham	1024.7	+6	NNW	3	bc	65	75	8	1	-	-	2.3	2.3	2500	1026.2	+4	ENE	4	bc	63	75	8	1	3	-	2.3	4.6	2500	1	*	cbe	bc	dcw	dcw
Glanwell	1024.7	+14	N'W	3	c	61	85	7	9	-	-	10	10	1500	1026.1	+6	NNE	3	c	59	85	8	8	-	-	10	10	2500	1	*	cir.	c	dcw	dcw
Gorleston	1022.9	+12	NNW	3	ir.	62	95	6	6	-	-	10	10	1500	1024.0	+4	N'E	4	ir.	60	85	7	6	-	-	9	9	2500	0	2	oferof	orra	dcw	dcw
Valentia Obs.	1026.6	+4	ENE	2	bc	66	65	9	1	3	9	1	2.3	4000	1025.9	-2	E'N	2	bc	64	75	9	5	3	-	2.3	4.6	4000	1	0	bc	bc	dcw	dcw
Roches Point	1026.7	+2	SE	3	bc	61	85	9	8	-	4	2.3	4.6	2500	1026.6	-2	SE	1	bc	60	85	9	5	-	4	1	4.6	2500	0	0	bcc	bcc	dcw	dcw
Pembroke	1025.1	0	NNE	3	bc	63	85	8	7	-	-	4.6	4.6	4000	1024.2	-6	NE	3	b	59	85	8	-	-	9	0	1	-	0	1	cbe	bcc	bc	dcw
Ross-on-Wye	1023.8	+4	N'E	3	c	66	75	8	4	-	-	9+	9+	4000	1024.0	0	NNE	2	c	65	76	7	4	6	-	4.6	7.8	4000	0	*	d. oc	cbcc	dcw	dcw
Leafield	1023.9	+6	N'W	3	c	64	75	6	7	-	-	7.8	7.8	4000	1024.6	+6	NE	3	c	62	75	7	1	3	-	Tr	7.8	4000	0	*	oic.c	c	dcw	dcw
Cardington	1023.4	+8	N'E	2	c	66	75	7	8	-	-	9	9	2500	1024.8	+8	NE	3	c	61	85	8	5	2	-	7.8	9+	1500	1	*	odrd.c	c	dcw	dcw
Winchester	1022.8	0	N'W	3	c	71	75	7	7	-	-	7.8	7.8	2500	1023.6	0	NE	2	cu	67	75	7	5	-	-	9+	9+	2500	0	*	cm.c	c	dcw	dcw
S. Farnborough	1023.0	+4	NW	2	c	70	75	7	5	-	-	7.8	7.8	1500	1023.7	+4	ENE	2	c	65	75	6	5	-	-	9+	9+	1500	0	*	bccm.c	c	dcw	dcw
London (Kew)	1023.5	+4	N'W	3	bc	69	75	7	7	-	8	2.3	4.6	5700	1024.6	+6	N'E	4	c	65	75	6	5	-	-	9+	9+	4000	0	*	cm.c	bc	dcw	dcw
Croydon	1022.7	+2	NW	3	c	71	65	6	7	-	1	7.8	7.8	2500	1023.7	+6	NE	3	o	64	75	6	5	-	-	10	10	2500	0	*	cm.c	cz	dcw	dcw
Manston	1021.8	+2	NNW	3	c	71	85	6	-	3	-	0	9	-	1023.4	+4	E	3	c	62	95	6	5	3	-	7.8	9	1500	0	*	ofcm.c	cm.c	dcw	dcw
Shoeburyness	1022.3	+6	NW	3	bc	73	75	7	7	-	-	4.6	4.6	4000	1023.6	+10	NNW	3	o	64	85	7	5	-	-	10	10	1500	0	*	ofbm.	bcc	dcw	dcw
Clacton-on-Sea	1022.3	+6	NW	3	bc	73	75	7	7	-	-	4.6	4.6	4000	1024.1	+10	NNW	4	c	65	85	7	5	-	-	7.8	7.8	800	0	2	pmcz	cz	c	dcw
Felixstowe	1022.6	+6	NNW	4	c	68	75	7	5	-	-	9+	9+	1500	1024.1	+6	N'E	3	o	62	85	8	5	-	-	10	10	2500	0	2	ofcm.c	c	dcw	dcw
Scilly (St. Mary's)	1024.3	+8	NE	4	c	61	95	7	2	-	8	4.6	7.8	4000	1024.2	0	NE'N	4	b	60	95	8	-	-	-	0	0	-	0	2	ofcm.c	c		

REPORTS from HEALTH RESORTS for 31st August 1930.

STATIONS.	WEATHER.		TEMPERATURE.		RAINFALL.		SUNSHINE.	
	Fore-noon.	After-noon.	Min. 9h. to 3h.	Max. 3h. to 9h.	Night. 9h. to 3h.	Day. 9h. to 3h.	Sunrise to 17h.	Sunset to 3h.
Dunbar	c	c	53	58	7	-	0.8	0.0
Berwick-on-T.	c	o	53	58	13	-	1.9	0.0
Douglas	bcm.	bccf	54	64	3	-	6.4	0.5
Llandudno	oc	cbcc	56	61	5	-	1.0	0.0
Colwyn Bay	ro	obc	56	63	4	-	1.6	0.0
Rhyl	cdm	cm.	56	61	3	-	0.4	0.0
Wallasey	c	cbcb	57	62	4	-	1.2	0.0
Southport	o	ococ	57	64	4	-	3.2	4.4
Blackpool	oroc	cbcc	57	65	5	-	4.5	0.1
Morecambe	cbcc	bcc	58	68	3	-	4.0	0.0
Ilkley	c	c	57	60	3	-	0.3	1.3
Cleethorpes	rodv	ocb	57	61	5	-	1.5	0.0
Mablethorpe	ormp	oc	57	61	8	Trace	0.7	0.0
Skegness	ro	o	61	70	2	0.4	0.0	0.2
Aberystwyth	circ	cbcb	58	62	2	-	6.5	0.0
Bath	cbcc	cbcb	62	70	Trace	-	2.7	11.2
Cheltenham	ocz	czc	59	76	Trace	-	1.9	8.8
Leamington Spa	ovc	c	59	68	0.4	-	1.7	5.0
Lowestoft	fcor	iro	62	65	Trace	Trace	0.0	9.3
Dovercourt	fbc	oc	60	71	-	-	0.5	9.0
Maldon	mc	c	60	71	-	-	0.9	10.5
Southend	c	c	61	83	Trace	Trace	2.4	11.2
Hilfrcombe	bc	b	60	68	-	-	8.1	0.1
Bude	ocbc	bc	58	68	0.6	-	6.7	0.8
St. Ives	mbcb	b	55	64	0.3	-	1.7	0.8
Penzance	mcb	b	55	68	-	-	4.8	0.2
Torquay	wbz	btcz	60	73	-	-	7.2	10.2
Jersey	b	b	64	78	-	-	9.2	12.0
Weymouth	cb	bc	60	74	-	-	4.7	12.3
Bournemouth	cbcb	bcc	61	74	-	-	6.0	10.5
Ventnor	cbcbz	btcz	63	76	-	-	7.9	9.1
Southsea	cb	bc	62	74	-	-	4.5	8.8
Bognor Regis	bc	bc	63	77	-	-	6.6	8.5
Littlehampton	bc	bc	61	77	-	-	7.7	11.3
Worthing	bc	btc	64	76	-	-	8.2	11.3
Brighton	bc	bc	62	73	-	-	7.5	10.3
Eastbourne	cbcbtc	bcc	63	80	-	-	7.0	11.4
Hastings	mbcbtc	bcco	62	75	-	-	5.0	10.4
Folkestone	wbcm	bcmco	60	72	-	-	4.0	9.5
Dover	foc	fcmco	60	73	-	-	1.4	10.0
Deal	ofbc	co	60	76	-	-	3.1	5.8
Tunbridge Wells	bc	bcco	60	77	-	-	5.5	11.0
Ramsgate	cbe	bcc	60	75	-	-	4.2	9.7
Margate	cbc	bcc	60	70	-	-	2.8	11.9

+ Max. Temp. for period 21h. yesterday to 17h. to-day; Min. Temp. 21h.-9h. 17h.-9h.

AIR MINISTRY, METEOROLOGICAL OFFICE.



Scale 1:10,000,000.

Statute Miles

DISTRICTS.	FORECASTS FOR THE 24 HOURS COMMENCING 12 NOON, G.M.T. 1st September 1930
1. S.E. England	Wind northerly or variable, light or moderate; fair; local mist or fog in early morning; moderate to rather high day temperature.
2. E. England...	
3. E. Midlands	Wind variable, light; fair; local mist or fog in early morning; moderate to rather high day temperature.
4. W. Midlands	
5. S.W. England	Wind easterly, light or moderate; fair; rather warm locally by day.
6. South Wales	
7. North Wales	As 3 - 4.
8. N.W. England	
9. N. Midlands	
10. N.E. England	
11. S.E. Scotland	Wind westerly, light or moderate; mainly fair; moderate temperature.
12. S.W. Scotland & Isle of Man	
13. { A. W. Scotld. B. N.W. Scot- land.	Wind westerly, moderate; cloudy, some rain or showers; moderate temperature.
14. Mid-Scotland	As 10 - 12.
15. N.E. Scotland	
16. Orkneys and Shetlands.	As 13.
17. N.W. Ireland	Wind light or moderate, variable or westerly; fair; perhaps local mist in early morning; moderate temperature.
18. N.E. Ireland	
19. S.E. Ireland	Wind easterly or variable, light or moderate; fair; perhaps local morning mist; moderate or high day temperature.
20. S.W. Ireland	

BAROMETER. Isobars are drawn for intervals of two millibars.
WIND. Arrows fly with the wind. Number of feathers indicate Beaufort force.
TEMPERATURE is given in degrees F.
Calm. = ○
WEATHER SYMBOLS:—
○ Clear sky. ○ Sky less than 1/8 clouded. ○ Sky 1/8 to 1/4 clouded. ○ Sky 1/4 to 1/2 clouded. ○ Sky 1/2 to 3/4 clouded. ○ Overcast sky.
● Rain falling. * Snow. ▲ Hail. ≡ Fog. ≡ Mist. T Thunder. K Thunderstorm.
SEA DISTURBANCE. ~ Rough. ~ High.
BAROMETRIC CHANGE from 4h. to 7h. in tenths of millibars is entered beneath the temperature.

GENERAL INFERENCE.

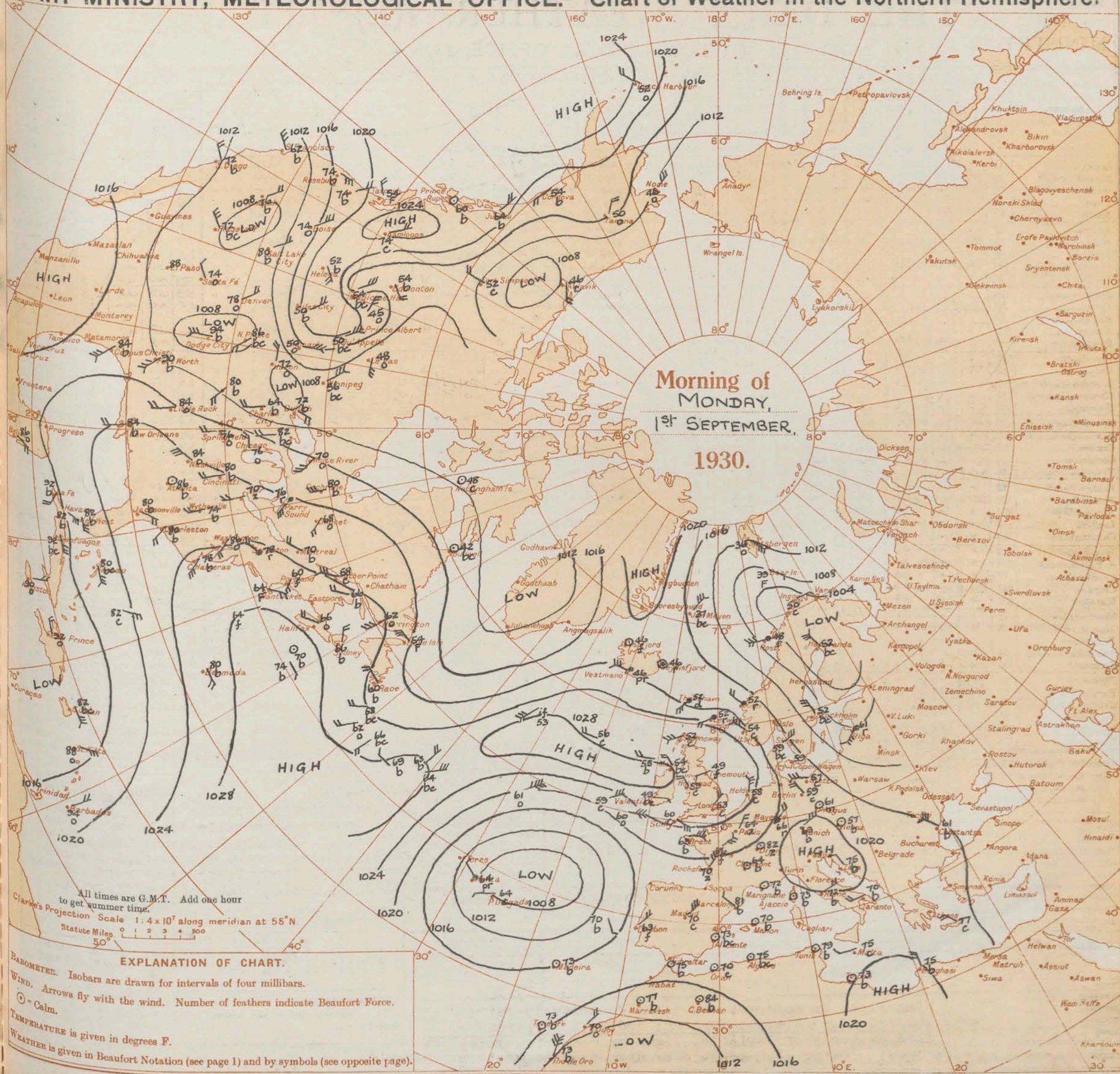
An elongated anticyclone, with an east-west major axis, extends from westward of Ireland over the British Isles. Weather will be fair except probably for some rain or showers in Northern Scotland. Temperature will be mainly about the average for the season but with a tendency to reach higher values in central and western districts.

FURTHER OUTLOOK.

Mainly fair except in North Scotland.

High
Forecast issued at 1015 G.M.T.

G. C. SIMPSON, C.B., D.Sc., F.R.S.,
Director.



AIR
MINISTRY.

THE DAILY WEATHER REPORT

OF THE METEOROLOGICAL OFFICE, LONDON.

BRITISH SECTION

1st September 1930.

No. 25,120

OBSERVATIONS at 1 hr. G.M.T. 1 st September															OBSERVATIONS at 7 hr. G.M.T. 1 st September															PAST 24 HOURS.									
STATIONS.	Height above M.S.L. in feet.	Barom. at M.S.L.	Change in 3 hours.	Wind.		Weather.	Temp. of air.	Humid.	Visiblity.	Cloud.					Barom. at M.S.L.	Change in 3 hours.	Wind.		Weather.	Temp. of air.	Humid.	Visiblity.	Cloud.					State of Ground.	Sea.	TEMPERATURE.			RAINFALL.		Sun-shine 31 st Hrs.				
				Direc.	Force.					Form.	Amount.	Height of Base (feet).	Direc.	Force.			Form.	Amount.					Height of Base (feet).	Form.	Amount.	Height of Base (feet).	Max. Day 7h-18h of (31).			Min. Night 18h-7h of (32).	Min. on Grass of (33).	Day 7h-18h mm. (34).	Night 18h-7h mm. (35).						
																																		Low.		Med.	High.	Low.	Med.
Lerwick ...	54	1021.0	-8	WNW	1	pt	51	75	8	3	8	-	4-6	1500	1020.9	-4	WSW	2	cl	52	85	7	6	2	-	4-6	10	1500	1	57	49	*	0.6	2	3.3				
Butt of Lewis* ...	30	1026.0	-6	W	2	c	51	75	6	*	*	*	8	*	1025.8	-4	WSW	4	c	52	95	8	6	3	-	4-6	9	1500	1	57	50	*	0.6	*	*				
Wick ...	81	1025.0	-6	NW	2	c	49	75	8	5	6	-	7-8	10	1024.1	-4	W	2	c	50	95	8	8	7	-	4-6	9	1500	0	58	47	*	0.1	*	*				
Tiree ...	22	*	*	*	*	*	*	*	*	*	*	*	*	*	1027.0	0	WN	3	c	53	75	9	7	3	9	7	7-8	4000	0	58	48	35	-	-	12.9				
Nairn ...	82	*	*	*	*	*	*	*	*	*	*	*	*	*	1025.1	-4	W	1	c	50	75	8	8	-	-	7-8	7-8	2500	0	60	45	*	1	-	2.3				
Aberdeen ...	37	*	*	*	*	*	*	*	*	*	*	*	*	*	1025.4	-4	NW	2	c	50	95	6	1	3	-	7	9	2500	1	58	48	44	0.3	-	2.2				
Malin Head ...	51	1028.0	-2	NW	1	b	53	75	8	4	-	-	Tr.	Tr.	1028.1	0	NW	2	cl	50	85	9	7	7	-	2-3	2-3	2500	0	57	45	*	-	-	12.7				
Renfrew ...	36	*	*	*	*	*	*	*	*	*	*	*	*	*	1027.0	+2	WSW	2	b	48	85	7	-	3	-	0	1	-	1	65	43	33	0.1	-	2.0				
Inchkeith (Edin.) ...	190	1026.3	-4	WSW	1	bc	54	75	8	5	-	-	2-3	2-3	1025.4	-2	W	3	cl	50	95	5	5	8	-	2-3	4-6	800	0	62	50	49	-	-	4.5				
Leuchars ...	30	*	*	*	*	*	*	*	*	*	*	*	*	*	1028.3	+2	W	2	cl	51	95	8	5	3	-	2-3	4-6	2000	1	59	46	39	0.3	-	0.2				
Eskdalemuir ...	794	*	*	*	*	*	*	*	*	*	*	*	*	*	1027.0	0	SE	1	c	45	95	8	5	-	-	7-8	7-8	2500	1	59	38	32	0.3	-	0.6				
Tynemouth ...	67	1026.8	-4	SW	2	em	52	85	5	4	-	-	7-8	7-8	1026.5	0	WSW	1	cl	49	95	3	7	-	-	4-6	4-6	2000	1	57	46	44	-	-	0.6				
Blacksod Point ...	10	1028.8	0	E/N	1	b	53	85	8	-	-	-	0	0	1028.6	+4	E	1	b	52	85	9	-	-	-	0	0	-	0	3	60	51	-	-	7.3				
Aldergrove ...	238	*	*	*	*	*	*	*	*	*	*	*	*	*	1028.8	+6	-	0	b	44	95	8	5	-	-	Tr.	Tr.	2500	1	61	33	29	-	Tr.	7.3				
Donaghadee ...	40	*	*	*	*	*	*	*	*	*	*	*	*	*	1027.4	+2	NNE	1	b	53	85	8	-	-	-	0	0	-	0	0	61	49	*	-	-	0.6			
Birr Castle ...	178	*	*	*	*	*	*	*	*	*	*	*	*	*	1028.1	+2	SW	1	f	45	95	3	5	-	-	10	10	400	0	65	43	33	-	-	9.0				
Holyhead ...	26	1026.6	0	NNE	2	c	56	75	6	5	-	-	2+	2+	1026.6	+2	NW	2	c	54	95	6	5	-	-	7-8	7-8	800	1	60	54	44	-	Tr.	3.0				
Liverpool (Bidston) ...	189	*	*	*	*	*	*	*	*	*	*	*	*	*	1026.9	0	SE	2	cl	54	95	5	5	-	-	2-3	2-3	1500	0	60	54	50	-	-	1.1				
Chester (Sealand) ...	16	*	*	*	*	*	*	*	*	*	*	*	*	*	1026.4	0	SE	2	cl	53	95	5	5	-	-	1	1	4000	0	65	49	45	Tr.	-	4.4				
Harrogate ...	478	*	*	*	*	*	*	*	*	*	*	*	*	*	1027.5	0	U	1	c	51	95	7	5	-	-	7-8	7-8	2500	1	59	43	44	-	-	0.5				
Spurn Head ...	29	1026.8	0	NEN	1	bc	53	75	8	-	1	-	0	2.3	1027.2	0	NW	1	cl	55	95	7	2	-	-	9	2-3	2-3	2000	0	60	52	*	1	Tr.	2.0			
Birmingham ...	535	*	*	*	*	*	*	*	*	*	*	*	*	*	1028.1	+2	ESE	1	m	53	95	4	-	-	-	0	0	-	1	67	49	37	Tr.	-	4.1				
Cranwell ...	241	1027.6	0	N	2	b	48	75	5	-	-	-	0	0	1027.7	+2	W	2	cl	50	95	2	5	3	-	1	2-3	5700	1	63	43	39	0.1	Tr.	0.6				
Gorleston ...	14	1025.8	0	NNE	3	b	58	85	7	1	-	-	1	1	1026.2	+3	N	3	cl	56	95	7	7	-	-	4-6	4-6	2000	0	62	54	50	Tr.	-	0.0				
Valentia Obs.† ...	30	1026.8	0	SE	1	b	57	85	8	-	-	-	0	0	1026.3	+2	E	1	cl	49	95	9	5	-	-	2	1	2-3	2000	2	69	47	44	-	0.1	10.5			
Roches Point ...	22	*	*	*	*	*	*	*	*	*	*	*	*	*	1025.8	+6	N	1	cl	51	95	8	5	-	-	9	1	2-3	2500	0	63	49	*	-	Tr.	7.7			
Pembroke ...	150	1025.6	0	NE	1	b	55	75	8	-	-	-	0	0	1026.1	+4	NE	2	cl	57	95	6	5	6	-	2-3	4-6	2500	0	64	54	*	-	-	3.1				
Ross-on-Wye ...	223	*	*	*	*	*	*	*	*	*	*	*	*	*	1027.2	0	E	1	f	51	95	1	5	-	-	10	10	400	0	67	50	43	0.1	-	2.5				
Leafeld ...	612	*	*	*	*	*	*	*	*	*	*	*	*	*	1027.2	+6	NEE	1	cl	52	95	6	5	-	-	4-6	4-6	1500	0	67	48	38	Tr.	-	0.3				
Cardington ...	100	*	*	*	*	*	*	*	*	*	*	*	*	*	1027.0	+8	NE	2	0	53	95	6	5	-	-	Tr.	Tr.	2500	1	67	49	44	Tr.	-	4.7				
Winchester ...	272	*	*	*	*	*	*	*	*	*	*	*	*	*	1026.4	+4	NNE	3	c	52	95	7	5	-	-	9+	9+	80+	0	72	49	42	-	-	4.7				
S. Farnborough ...	237	*	*	*	*	*	*	*	*	*	*	*	*	*	1026.4	+6	NE	2	c	52	95	6	5	-	-	9+	9+	450	0	72	50	44	-	-	3.3				
London (Kew) ...	18	*	*	*	*	*	*	*	*	*	*	*	*	*	1027.4	+10	NNE	2	c	53	95	5	5	-	-	9	9	800	0	72	51	49	-	-	3.1				
Croydon ...	244	1025.8	+2	NE	2	bc	56	85	7	-	-	5	0	4-6	1026.8	+2	NEE	1	z	54	95	5	5	-	-	4-6	4-6	800	0	72	53	48	-	Tr.	3.0				
Manston ...	135	*	*	*	*	*	*	*	*	*	*	*	*	*	1025.6	+8	NE	3	c	60	75	8	5	-	-	9	9	4000	0	73	58	55	-	-	4.1				
Shoeburyness ...	11	*	*	*	*	*	*	*	*	*	*	*	*	*	1026.6	+4	NNE	4	b	50	95	7	4	-	-	1	1	2500	1	74	51	48	-	Tr.	2.8				
Clacton-on-Sea ...	55	*	*	*	*	*	*	*	*	*	*	*	*	*	1026.4	+6	N	4	cl	53	95	7	1	-	-	4													

OBSERVATIONS at 13h. G.M.T. 1 st SEPTEMBER															OBSERVATIONS at 18h. G.M.T. 1 st SEPTEMBER															PAST 24 HOURS.									
STATIONS. (For heights see p. 4.)	Barom. at m.b.	Change in hours.	Wind.		Weather.	Temp. °F.	% Humid.	Visibility 0-9	Cloud.						Barom. at m.b.	Change in hours.	Wind.		Weather.	Temp. °F.	% Humid.	Visibility 0-9	Cloud.						State of Sky 0-9	Sea. 0-9	WEATHER.								
			Dirac.	Force.					Form.			Amount.		Height of Base (feet)			Low.	Med.					High.	Low.	Total	Low.	Force.	Form.			Amount.		Height of Base (feet)	7h.-13h. 1 st	13h.-18h. 1 st	18h. to 1h. 2 ^d	1h.-7h. 2 ^d		
									Low.	Med.	High.	Low.	Total															Low.			Total	Low.						Med.	High.
(1)	(2)	(3)	(4)	(5)	(6)	(7)	(8)	(9)	(10)	(11)	(12)	(13)	(14)	(15)	(16)	(17)	(18)	(19)	(20)	(21)	(22)	(23)	(24)	(25)	(26)	(27)	(28)	(29)	(30)	(31)	(32)	(33)	(34)						
Lerwick	1021.4	+4	WSW	2	c	55	85	8	8	7	-	4-6	9	1500	1020.5	-4	WSW	2	bc	55	85	8	8	4	-	2-3	4-6	1500	0	*	cir.cpr	cbe	bccpr	bcpic					
Butt of Lewis*	1023.7	-2	WSW	5	c	57	85	8	3	3	-	2-3	7-8	1500	1023.6	+2	W	5	c	54	55	8	3	3	1	4-6	7-8	1500	0	2	cPRC	c	cp	bepre					
Wick	1023.9	0	W	2	c	58	75	8	8	6	-	4-6	10	1500	1023.4	-2	W	1	c	56	85	8	8	2	-	7-8	10	1500	1	2	cproe	cPRc	iobc	pobe					
Tiree	1027.7	+3	WSW	4	c	58	75	9	5	7	-	9+	9+	2500	1027.3	-4	WSW	4	c	56	85	9	5	3	-	7-8	9+	4000	0	2	bce	c	cw	crg					
Nairn	1023.8	0	W	2	c	57	85	8	5	-	-	9+	9+	2500	1023.8	0	W	2	c	57	85	8	5	-	-	7-8	7-8	2500	0	*	bbe	bcpce	cpr	c					
Aberdeen	1025.7	0	NNW	2	c	60	65	8	8	4	-	7-8	7-8	2500	1024.8	-4	-	0	c/n	57	85	7	8	7	6	4-6	9+	2500	1	0	bce	cprcir	c	c					
Malin Head	1028.7	+6	NNW	2	bc	55	85	8	7	-	8	2-3	2-3	1500	1028.2	-2	NNW	2	bc	57	85	9	4	8	8	Tr.	2-3	5700	0	0	bce	bcev	bbe	ba					
Renfrew	1027.4	-2	NW	3	c	61	65	8	5	-	1	9	9+	4000	1027.5	+4	NNW	3	c	56	75	8	5	7	-	4-6	9+	4000	1	*	bwbce	c	cbecw	cw					
Inchkeith (Edin.)	1026.5	+2	WSW	3	c	59	65	8	1	6	-	2-3	7-8	4000	1025.9	-4	WSW	3	c	59	75	8	5	2	-	4-6	9+	4000	0	1	bce	c	cbc	ba					
Leuchars	1025.8	0	W	2	bc	63	55	8	1	-	6	2-3	4-6	4000	1024.0	-6	WSW	3	c	61	65	9	7	7	8	4-6	9+	4000	1	*	bewby	beycv	crbcw	baw					
Eskdalemuir	1027.0	0	NNW	2	bc	58	55	8	2	-	1	2-3	4-6	4000	1027.1	-2	NNW	2	bc	54	75	8	4	4	1	4-6	4000	1	*	cbey	beybc	bcb	bubcw						
Tynemouth	1026.1	0	W	2	bc	67	55	7	2	-	1	4-6	4-6	4000	1026.4	0	NE	1	c	56	85	7	5	1	-	4-6	7-8	1500	0	1	belf	bce	cbcb	bbe					
Blacksod Point	1028.3	-2	-	0	b	62	55	9	-	-	-	0	0	-	1027.8	-4	N	2	bc	60	75	9	5	-	-	2-3	2-3	2500	6	2	b	b	b	b					
Aldergrove	1028.8	-2	NNW	2	c	59	65	9	7	-	-	7-8	7-8	4000	1028.2	-4	-	0	c	58	75	9	4	4	3	1	7-8	5700	1	*	bbe	beybe	bcbw	bwb					
Donaghadee	1028.6	+3	NNE	1	bc	58	75	8	7	4	-	2-3	4-6	4000	1027.9	-4	NNE	1	c	57	75	8	5	2	-	4-6	7-8	2500	0	0	bbe	bce	bc	bc					
Birr Castle	1028.3	-8	NE	1	b	63	65	8	1	-	-	1	1	4000	1027.0	-6	NE	1	b	66	65	8	-	-	1	0	1	-	0	*	febecb	b	bbe	bcefe					
Holyhead	1028.3	+2	N	3	b	60	75	8	4	-	-	1	1	2500	1027.5	-6	NNE	3	b	57	75	8	5	-	1	Tr.	1	1500	1	2	cbcb	b	bw	bw					
Liverpool (Bidston)	1027.9	0	WN	3	c	60	85	7	7	-	-	7-8	7-8	4000	1027.5	-4	NW	2	b	60	75	8	1	-	8	Tr.	1	4000	0	*	bcebe	bcb	bv	bwb					
Chester (Sealand)	1027.2	-4	NNW	3	bc	66	65	8	1	-	-	2-3	2-3	4000	1027.0	+2	NNW	3	bc	59	85	7	7	-	-	4-6	4-6	4000	0	*	bceemo	bzo	dcno	bwmw					
Harrogate	1026.8	0	SW	2	bc	64	65	7	2	-	8	2-3	2-3	2500	1026.5	0	SW	1	bc	61	75	7	-	-	8	0	2-3	-	1	*	cbe	bcb	bbe	bbe					
Spurn Head	1027.8	0	SE	2	bc	62	75	7	1	1	-	2-3	2-3	4000	1026.1	-2	SW	2	c	62	85	6	5	1	9	2-3	7-8	2500	0	2	bce	bce	cbc	cw					
Birmingham	1028.1	0	SSW	2	bc	64	65	8	1	-	-	4-6	4-6	4000	1027.1	-2	SSW	2	b	64	65	8	1	-	-	Tr.	Tr.	2500	10	*	bmbc	bcb	b	bbc					
Cranwell	1027.9	-6	-	0	bc	63	65	8	1	-	-	2-3	2-3	2500	1026.5	-6	SW	2	b	62	75	6	-	-	9	0	Tr.	-	0	*	befwmb	bcb	bzgw	bmbc					
Gorleston	1027.8	0	NNE	1	bc	63	75	7	1	-	-	2-3	2-3	4000	1027.7	-6	-	0	bc	60	75	7	-	3	-	0	2-3	-	0	2	bce	bcb	bcb	bba					
Valentia Obs.	1026.9	+6	NE'E	2	bc	64	75	9	-	3	2	0	4-6	-	1026.0	0	NE'E	1	c	62	75	8	1	-	6	1	7-8	4000	0	0	bce	bere	cbcbw	bwb					
Rockes Point	1028.8	+2	SE	3	c	61	95	7	3	-	-	9	9	2500	1027.3	-4	SE	2	c	59	85	7	3	-	-	9	9	2500	0	0	bce	c	czbcw	bew					
Pembroke	1026.9	+2	SE	2	bc	63	85	7	1	-	1	1	2-3	4000	1026.0	-2	NNE	3	bc	63	85	7	1	-	1	2-3	4000	0	1	bce	bczo	cbcbw	bmo						
Ross-on-Wye	1027.2	0	E	2	b	65	65	7	1	-	-	1	1	4000	1026.5	-4	E'S	1	b	65	75	7	-	-	1	6	Tr.	-	0	*	Fernbcb	b	bzbaw	bpuFF					
Leafield	1027.1	0	E'NE	2	bc	64	65	8	1	-	-	4-6	4-6	4000	1027.2	-4	-	0	b	63	75	8	-	4	-	0	Tr.	-	0	*	bce	bcb	bw	bw					
Cardington	1027.8	-2	ESE	1	bc	68	55	8	1	-	-	2-3	2-3	4000	1027.1	-2	-	0	b	64	55	8	1	-	-	Tr.	Tr.	4000	0	*	bmobey	bcb	bwm	bwm					
Winchester	1027.1	-6	NNE	2	bc	65	65	7	1	-	-	2-3	2-3	2500	1026.8	-2	SSSE	2	c	63	75	8	1	-	-	7-8	7-8	2500	0	*	cbcb	bbye	bcb	bw					
S. Farnborough	1027.1	-4	E'NE	2	bc	67	55	6	1	-	-	4-6	4-6	2500	1026.8	+2	E'S	1	b	65	65	6	4	-	-	1	1	4000	0	*	cbe	beyzo	bzb	bwb					
London (Kew)	1028.0	0	N'E	2	c	66	45	6	2	-	-	7-8	7-8	4000	1027.4	-2	SE'E	2	c	65	55	8	2	8	7	1	7-8	4000	0	*	bem.beybzoyky	b	bfw	bfw					
Croydon	1027.3	-2	E'NE	2	bc	66	55	7	1	-	-	4-6	4-6	4000	1026.9	-2	E'S	2	b	63	65	7	-	3	-	0	1	-	0	*	bemo	bey	b	bwm					
Manston	1027.7	+4	NNE	3	bc	62	65	8	1	-	-	4-6	4-6	4000	1027.7	0	E'NE	3	b	60	75	8	-	-	-	0	0	-	0	*	cbe	bcb	b	bmo					
Shoeburyness	1028.0	+4	NNW	1	b	65	75	8	1	-	-	1	1	5700	1028.1	0	E'S	2	b	60	85	8	-	-	-	0	0	-	0	*	bcb	b	b	bm					
Clacton-on-Sea	-	-	-	-	-	-	-	-	-	-	-	-	-	-	1028.0	0	E	4	b	61	75	7	-	-	-	0	0	-	0	2	bce	bcb	bw	bw					
Felixstowe	1027.7	0	E'NE	2	bc	64	55	8	4	-	-	4-6	4-6	2500	1028.0	+2	E'S	2	b	60	65	9	-	-	-	0	0	-	0	0	bey	beyrbv	bv	bwzo					
Scilly (St. Mary's)	1026.0	0	E'S	5	bc	65	95	6	2	-	4	2-3	4-6	4000	1026.3	-2	E	4	bc	61	95	8	5	-	-	2-3	2-3	4000	0	2	cmo	cbe	bcb	b					
Fajmouth	1027.5	0	E'S	4	bc	62	85	7	1	-	1	4-6	4-6	4000	1027.3	0	E	4	bc	60	85	7	1	-	4	1	4-6	4000	0	2	obe	bc	bc	bc					
Plymouth	-	-	-	-	-	-	-	-	-	-	-	-	-	-	1026.6	+4	ESE	3	b	63	65	8	-	4	1	0	Tr.	-	0	0	bzo.bce	b	b	bw					
Portland Bill	1026.7	+4	E'S	4	b	64	75	8	1	-	-	Tr.	Tr.	2500	1026.1	0	E	2	b	62	55	8	-	-	-	0	0	-	0	3	b	b	b						
Calshot, S'hampton	1027.2	-2	NE'N	3	bc	69	55	8	1	-	-	4-6	4-6	2500	1027.1	+2	ESE	3	b	64	75	8	-	-	-	0	0	-	0	1	bbe	beyb	bw	bwm					
Dungeness	-	-	-	-	-	-	-	-	-	-	-	-	-	-	1027.3	+2	E	3	b	58	65	9	-	-	-	0	0	-	0	*	cbce	bcbv	bbo	bwb					
Lympe	1026.9	+4	NE'E	4	bc	64	55	9	1	-	-	4-6	4-6	2500	1025.1	0	NE	3	b	63	75	8	-	1	-	6	1	-	0	2	oebcb	bcbv	bw	bwb					
Guernsey	1025.7	+2	NE	3	6	64	85	7	-	4	-	0	1	-	-	-	-	-	-	-	-	-	-	-	-	-	-	-	-	-	-	-	-						

EXPLANATION OF FIGURES, LETTERS AND SYMBOLS

COLUMNS 5, 19, 37, 38, 39, 40—BEAUFORT NOTATION
AND SYMBOLS FOR WEATHER.

b, blue sky (not more than a quarter covered with cloud).
 bc, sky partly cloudy (one half covered).
 c, generally cloudy.
 d, drizzle. e, wet air. g, gloom.
 f, fog, visibility 220-1100 yds.
 F, thick fog, " less than 220 yds.
 m, mist, " 1100-2200 yds.
 h, hail. i, intermittent.
 jp, precipitation within sight of station.
 KQ, line squall. l, lightning.
 o, overcast sky. p, passing showers.
 q, squalls. r, rain. s, snow.
 rs, sleet. t, thunder.
 u, ugly, threatening sky.
 v, unusual visibility. w, dew.
 x, hoar frost. y, dry air.
 z, dust haze; the turbid atmosphere of dry weather.

h(r), "hail" or "rain and hail."
Capital letters indicate intense ;
suffix o indicates slight ; repetition
of letters indicates continuity: thus,
R, heavy rain. r_o, slight rain.
rr, continuous rain.
<, less than (for cloud height).
⊕, solar halo. ⊙, lunar halo.
With present weather is com-
bined, whenever possible, the general
character of the weather.

A "solidus" divides actual existing weather from preceding conditions, thus :—bc/r, fair weather after rain ; —, has decreased ; +, has increased.

COLUMNS 9, 23.—FORM OF LOW CLOUD.

- 0 No low clouds.
 - 1 Fair weather Cu.
 - 2 Large Cu without anvil.
 - 3 Cu-Nb.
 - 4 St-Cu formed by the spreading out of Cu.
 - 5 Layer of St or St-Cu.
 - 6 Nimbus.
 - 7 Fair weather Cu and St-Cu.
 - 8 Large Cu (or Cu-Nb) and St-Cu.
 - 9 Large Cu (or Cu-Nb) and Nb.
- Note.*—Nimbus—ragged low clouds of bad weather.

COLUMNS 12, 13, 26, 27.

The figures in these columns indicate the number of tenths of the sky covered by low cloud and all forms of cloud respectively. An entry "4-6" means that the cloud amount may be 4, 5 or 6; similarly for other grouped entries. "tr" signifies a small amount of cloud (trace) covering less than $\frac{1}{10}$ of the sky. "9+" signifies an overcast sky with a few small openings.

COLUMNS 10, 24.—FORM OF MEDIUM CLOUD.

- 0 No medium clouds.
- 1 Typical A-St (thin).
- 2 Typical A-St (thick). (Sun or moon in visible).
- 3 Single layer of A-Cu or high St-Cu.
- 4 A-Cu in isolated bands. Individually decreasing (often lenticular).
- 5 A-Cu in bands (increasing).
- 6 A-Cu formed from the spreading out of Cu.
- 7 A-Cu associated with A-St or A-St with parts resembling A-Cu.
- 8 A-Cu Castellatus (or A-Cu in ragged fragments).
- 9 A-Cu in several layers generally associated with fibrous veils and a chaotic appearance of the sky.

COLUMN 29.—STATE OF GROUND.

- | | |
|------------------------------|---|
| 0 Dry. | 5 Covered with ice or glazed frost. |
| 1 Wet. | 6 Partly covered by snow or hail. |
| 2 Flooded. | 7 Covered with snow, less than 6 ins., but ground not frozen. |
| 3 Covered with thawing snow. | 8 Covered with snow, less than 6 ins., and ground frozen. |
| 4 Frozen hard and dry. | 9 Covered with snow greater than 6 ins. deep. |

COLUMNS 11, 25.—FORM OF CIRRUS CLOUD.

- 0 No cirriform cloud.
 - 1 Fine Ci not increasing: sparse.
 - 2 Fine Ci not increasing: abundant but not a continuous layer.
 - 3 Anvil Ci (usually dense).
 - 4 Fine Ci increasing: usually in tufts.
 - 5 Ci or Ci-St increasing: still below 45° altitude: often in polar bands.
 - 6 Ci or Ci-St increasing and reaching above 45° altitude: often in polar bands.
 - 7 Veil of Ci-St covering whole sky.
 - 8 Ci-St not increasing and not covering whole sky.
 - 9 Ci-Cu predominating, and a little cirrus.
- (Ci-Cu may occur with any of the types 1 to 8).

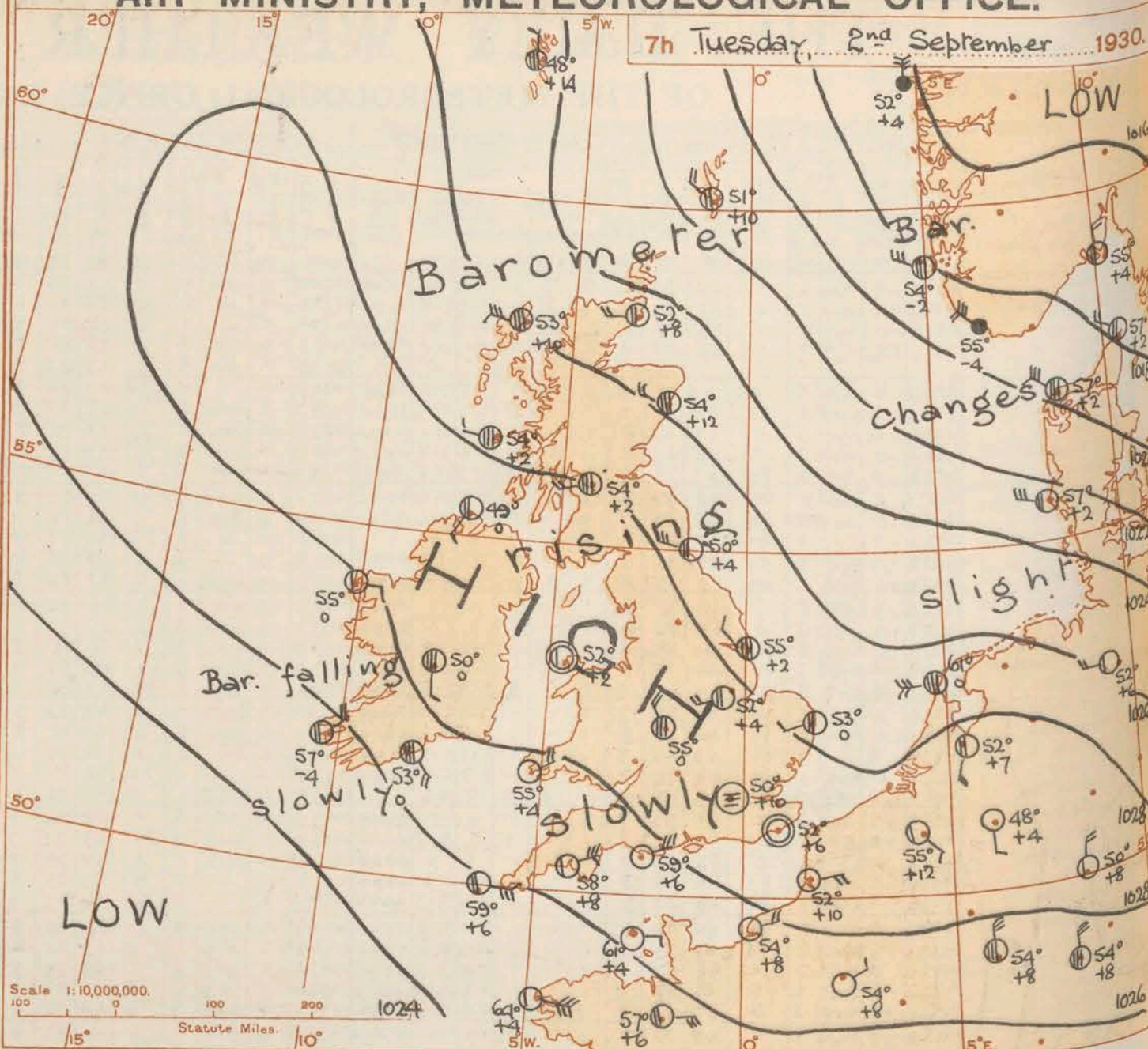
REPORTS from HEALTH RESORTS for 1st September 1930.

AIR MINISTRY, METEOROLOGICAL OFFICE.

7h Tuesday, 2nd September 1930.

STATIONS.	WEATHER.		TEMPERATURE.		RAINFALL.		SUNSHINE.	
	Fore-noon.	After-noon.	Min. 9h. to 9h. 1/2.	Max. 9h. 1/2. to 17h. 1/2.	Night. 17h. 1/2. to 9h. 1/2.	Day. 9h. 1/2. to 17h. 1/2.	Sunrise to 17h. 1/2.	Sunrise to Sunset.
Dunbar	bc	c	49	61	-	-	6.3	14
Berwick-on-T.	bc	bc	47	58	-	-	7.4	1.5
Douglas	bc	bc	50	62	-	-	2.1	7.6
Llandudno	cbcb	cbcb	51	63	-	-	6.5	10
Colwyn Bay	cbcb	cbcb	50	62	-	-	6.7	0.6
Rhyl	cmcb	bc	47	62	0.1	-	7.6	0.5
Wallasey	cbcb	cbcb	53	63	-	-	7.2	1.7
Southport	cb	bc	51	64	-	-	7.3	3.0
Blackpool	cb	bc	64	65	-	-	6.5	4.4
Morecambe	cbcb	cbcb	54	66	-	-	7.1	4.0
Ilkley	cmcb	b	51	68	-	-	6.4	0.3
Cleethorpes	mb	bz	49	66	-	-	2.6	1.6
Mablethorpe	bcw	bcl	45	63	-	-	10.0	1.1
Skegness	b	b	61	66	-	-	9.8	0.0
Aberystwyth	bcw	bcw	58.2	63	-	-	10.5	7.9
Bath	b	b	55	70	-	-	9.3	4.2
Cheltenham	bc	b	52	69	-	-	10.5	2.5
Leamington Spa	c	c	45	67	-	-	7.3	1.7
Lowestoft	b	b	50	63	Trace	-	10.5	0.0
Dovercourt	bcl	bv	62	67	-	-	11.0	0.5
Maldon	b	b	53	67	-	-	10.2	0.9
Southend	b	b	52	67	-	-	10.5	2.4
Hfracombe	b	b	56	65	-	-	2.1	9.7
Bude	bc	bc	56	70	-	-	10.4	8.1
St. Ives	c	c	58	67	-	-	7.0	1.7
Penzance	cb	b	59	65	-	-	5.1	6.5
Torquay	b	b	59	64	-	-	8.8	7.2
Jersey	cb	bc	62	71	-	-	6.2	10.3
Weymouth	b	b	54	67	-	-	11.1	5.3
Bournemouth	b	b	50	70	-	-	10.5	6.5
Ventnor	bc	bz	55	69	-	-	9.7	8.8
Southsea	b	b	54	70	-	-	11.2	4.5
Bognor Regis	bc	b	54	69	-	-	2.4	6.8
Littlehampton	bc	bc	54	69	-	-	2.6	8.6
Worthing	bcb	b	55	68	-	-	8.8	8.5
Brighton	bc	bc	56	68	-	-	9.3	7.5
Eastbourne	bc	bc	57	66	0.2	-	8.7	7.0
Hastings	bc	bc	56	67	0.3	-	8.3	5.0
Folkestone	acbc	bc	58	69	-	-	8.3	4.0
Dover	cb	b	59	67	0.2	-	7.3	1.4
Deal	cb	b	60	68	-	-	8.0	3.1
Tunbridge Wells	bc	bc	45	66	-	-	11.0	5.5
Ramsgate	bc	b	59	64	-	-	10.0	4.2
Margate	bc	bv	59	66	-	-	9.3	2.8

Max. Temp. for period 21h. yesterday to 17h. to-day; Min. Temp. 21h. to 9h. 17h. to 9h.



DISTRICTS. FORECASTS FOR THE 24 HOURS COMMENCING 12 NOON, G.M.T. 2nd September 1930

1. S.E. England	Light variable wind; fine; local mist or fog in early morning; rather warm by day, cool at night.
2. E. England...	Light variable or northwesterly wind; fine; mist or fog in early morning; rather warm by day, cool by night.
3. E. Midlands	As 1.
4. W. Midlands	As 1.
5. S.W. England	Moderate east or southeast wind; fine; rather warm by day.
6. South Wales	As 1.
7. North Wales	As 1.
8. N.W. England	As 1.
9. N. Midlands	As 1.
10. N.E. England	Light or moderate west or northwest wind; fair; moderate day temperature, cool at night.
11. S.E. Scotland	Light or moderate northwesterly wind; cloudy; local showers at first; bright periods; moderate day temperature, cool at night.
12. S.W. Scotland & Isle of Man	As 1.
13. { A.W. Scotld. B.N.W. Scot- land.	Light or moderate northwesterly wind; cloudy; local showers at first; bright periods; moderate day temperature, cool at night.
14. Mid-Scotland	As 1.
15. N.E. Scotland	As 1.
16. Orkneys and Shetlands.	As 1.
17. N.W. Ireland	As 19 - 20.
18. N.E. Ireland	Light variable wind; fine; moderate temperature; local morning mist.
19. S.E. Ireland	Light or moderate east or southeast wind; mainly fine; rather warm by day.
20. S.W. Ireland	As 1.

BAROMETER. Isobars are drawn for intervals of two millibars.
WIND. Arrows fly with the wind. Number of feathers indicate Beaufort force.
TEMPERATURE is given in degrees F.
WEATHER SYMBOLS:—
○ Clear sky. ○ Sky less than 1/10 clouded. ○ Sky 1/10 to 1/2 clouded. ○ Sky 1/2 to 1 clouded. ○ Overcast sky.
● Rain falling. * Snow. ▲ Hail. ☼ Fog. ☼ Mist. T Thunder. T Thunderstorm.
SEA DISTURBANCE. ~~~~~ Rough. ~~~~~ High.
BAROMETRIC CHANGE from 4h. to 7h. in tenths of millibars is entered beneath the temperature.

GENERAL INFERENCE.

An elongated anticyclone which extends from near Iceland across the British Isles to Germany is rotating slowly clockwise. Weather will be quiet and fine, except for showers in Northern Scotland. Temperature will be rather high during the day in central and southern districts, but the night will be cool generally.

FURTHER OUTLOOK.

Mainly fine.

Forecasts issued at 0940 G.M.T. G. C. SIMPSON, C.B., D.Sc., F.R.S., Director.

AIR MINISTRY, METEOROLOGICAL OFFICE. Chart of Weather in the Northern Hemisphere.

1930.

LOW

55
+4

57
+2

57
+2

52
+6

52
+6

52
+6

52
+6

52
+6

52
+6

52
+6

52
+6

52
+6

52
+6

52
+6

52
+6

52
+6

52
+6

52
+6

52
+6

52
+6

52
+6

52
+6

52
+6

52
+6

52
+6

52
+6

52
+6

52
+6



force.

to 7% cloud.

cast sky.

storm.

temperature.

s from

weather

rs in

rather

ern

nerally

Sc., F.R.S.,

Director.

OBSERVATIONS at 1 hr. G.M.T. 22 SEPTEMBER														OBSERVATIONS at 7 hr. G.M.T. 22 SEPTEMBER														PAST 24 HOURS.																	
STATIONS.	Height above M.S.L. in feet.	Barom. at M.S.L.	Change in 3 hours.	Wind.		Weather.	Temp. of Air.	% Humid.	Visibility.	Cloud.						Barom. at M.S.L.	Change in 3 hours.	Wind.		Weather.	Temp. of Air.	% Humid.	Visibility.	Cloud.						State of Ground.	Sea.	TEMPERATURE.			RAINFALL.		Sun-shine / Hr.								
				Dirac.	Force.					Form.	Amount.		Height of Base.	Low.	Med.			High.	Form.					Amount.		Height of Base.	Max. Day 7h-18h of.	Min. Night 18h-7h of.	Min. on Grass of.			Day 7h-18h mm.	Night 18h-7h mm.												
											(1)	(2)												(3)	(4)									(5)	(6)	(7)		(8)	(9)	(10)	(11)	(12)	(13)	(14)	(15)
Lerwick ...	54	1019.2	-4	w	2	bc	51	95	8	8	-	-	2-3	2-3	1500	1021.5	+20	NW	2	bc	51	85	8	8	1	-	2-3	4-6	1500	1	*	57	51	*	1	1	3-3								
Butt of Lewis*	30	1015.2	+8	w	1	.	.	.	6	10	.	1025.8	+10	WNW	4	c	53	95	8	8	3	1	4-6	7-8	1500	1	1	57	50	.	0.6	0.1	.								
Wick ...	81	1023.3	+2	w	2	bc	49	95	8	5	-	8	2-3	4-6	2500	1024.2	+8	w	2	bc	52	95	8	8	8	8	4-6	4-6	1500	0	2	61	48	.	1	0.5	1.6								
Tiree ...	22	1027.5	+2	WN	1	c	54	95	8	8	6	-	8	9+	2500	1	1	59	53	4.8	.	Tr	4.1								
Nairn ...	82	1026.0	.	w	2	c	54	75	8	3	9	-	4-6	7-8	2500	0	*	62	52	.	0.5	0.2	4.1								
Aberdeen ...	37	1026.4	+12	WNW	2	c	54	85	8	5	-	9+	9+	2500	1	0	61	52	45	1	-	4.2									
Malin Head ...	51	1028.5	-4	s	1	bc	49	85	8	4	3	-	4-6	4-6	5700	1028.3	0	SW	1	bc	49	85	8	4	8	9	2-3	2-3	5700	0	0	60	44	*	-	-	9.3								
Renfrew ...	38	1028.0	+2	WSW	2	c	54	85	7	5	-	9+	9+	2500	1	*	62	45	38	-	-	5.8									
Inchkeith (Edin.)	190	1026.4	+2	WSW	3	bc	51	95	8	5	-	-	2-3	2-3	1500	1027.2	+8	WSW	3	bc	52	85	8	5	4	-	1	4-6	1500	0	1	60	49	48	-	-	9.2								
Leuchars ...	30	1026.4	+6	WSW	2	bc	54	85	8	5	-	-	4-6	4-6	5700	10	*	65	47	41	-	-	7.3								
Eskdalemuir ...	794	1029.0	+2	-	0	bc	44	95	8	5	3	-	2-3	4-6	1500	1	*	62	38	36	-	-	9.1								
Tynemouth ...	67	1027.1	0	w	2	b	50	85	7	-	-	-	0	0	-	1027.0	+4	WNW	2	bc	50	85	6	1	4	-	2-3	2-3	2500	0	2	67	48	45	-	-	.								
Blacksod Point ...	10	1028.1	0	E	2	bc	55	85	8	-	7	1	-	2-3	-	1027.6	0	E	1	b	54	95	9	-	5	-	-	Tr	-	0	2	63	48	.	-	-	10.8								
Aldergrove ...	238	1029.1	0	SSE	1	b	47	95	8	-	3	-	-	Tr	-	1	*	62	39	31	-	-	Tr								
Donaghadee ...	40	1028.5	+2	w	1	bc	46	95	7	5	3	-	4-6	4-6	4000	0	0	59	44	.	-	-	.								
Birr Castle ...	173	1028.3	0	S	1	c	50	95	5	5	-	-	7-8	7-8	1500	0	*	68	48	38	-	-	7.9								
Holyhead...	26	1028.3	0	-	0	b	53	95	8	-	8	-	0	Tr	-	1028.3	+2	-	0	b	52	95	9	-	8	-	-	Tr	-	1	0	61	49	41	-	-	10.2								
Liverpool (Bidston)	189	1028.5	0	SW	1	bc	54	85	8	4	-	-	2-3	2-3	4000	0	*	62	52	48	-	-	8.1								
Chester (Sealand)	16	1028.5	+2	-	0	m	44	95	4	5	-	1	1	1	4000	1	*	66	40	35	-	-	9.7								
Harrogate...	478	1028.1	0	SW	2	bc	50	85	8	-	-	9	-	2-3	-	1	*	66	47	42	-	-	6.9								
Spurn Head ...	29	1026.7	+2	-	0	bc	55	95	6	5	-	-	2-3	2-3	2500	1027.3	+2	NW	1	c	55	95	5	5	7	9	2-3	7-8	1500	0	2	64	54	*	-	-	10.1								
Birmingham ...	535	1029.2	0	NNW	2	c	55	85	5	5	-	-	9	9	4000	0	*	65	50	39	-	-	7.1								
Cranwell ...	241	1027.8	+2	WN	2	m	52	95	4	-	-	1	-	2-3	-	1028.2	+4	WSW	2	bc	52	95	5	-	-	9	-	2-3	-	0	*	67	49	44	-	-	9.7								
Gorleston ...	14	1028.0	0	SW	1	b	55	85	7	-	-	-	0	0	-	1027.5	0	WSW	1	bc	53	75	6	-	-	8	-	4-6	-	0	2	64	51	48	-	-	12.0								
Valentia Obs.+	30	1017.3	0	SW	1	b	57	95	8	-	-	-	0	0	-	1026.2	-4	NE	2	bc	57	95	8	5	5	-	2-3	4-6	5700	0	0	66	51	46	-	-	10.6								
Roches Point ...	22	1026.8	0	SE	2	bc	53	95	7	5	-	-	2-3	2-3	2500	0	0	62	50	*	-	-	10.1								
Pembroke...	150	1027.4	+2	NE	2	b	56	95	6	-	-	-	0	0	-	1027.5	+4	ENE	2	b	55	95	6	-	-	-	-	-	-	0	1	65	53	*	-	-	8.8								
Ross-on-Wye ...	223	1028.6	0	w	1	F	48	95	1	5	-	-	10	10	<150	0	*	69	46	42	-	-	9.7								
Leafield ...	612	1028.7	+6	NW	1	b	54	85	8	-	-	-	-	-	-	0	*	68	48	34	-	-	11.2								
Cardington ...	100	1028.4	+8	w	2	b	52	95	6	-	3	-	-	Tr	-	0	*	68	49	44	-	-	8.1								
Winchester ...	272	1028.6	0	-	0	b	50	95	7	-	-	-	-	-	-	0	*	68	42	35	-	-	8.9								
S. Farnborough ...	237	1029.0	+4	-	0	bf	43	95	3	-	-	-	-	-	-	0	*	69	38	33	-	-	8.8								
London (Kew) ...	18	1029.5	+10	-	0	bf	50	95	3	-	-	-	-	-	-	0	*	68	47	37	-	-	10.7								
Croydon ...	244	1028.7	+2	-	0	b	50	85	7	-	-	-	0	0	-	1029.3	+6	SW	1	z	51	95	6	-	-	-	-	-	-	0	*	68	46	43	-	-	10.5								
Manston ...	135	1028.6	+2	w	1	b	53	95	6	-	-	-	-	-	-	0	*	64	46	39	-	-	11.9								
Shoeburyness ...	11	1029.0	0	-	0	m	52	95	4	-	-	-	-	-	-	1	*	66	53	39	-	-	12.4								
Clacton-on-Sea ...	55	1028.6	0	w	3	b	52	95	7	-	-	-	-	-	-	0	1	65	50	46	-	-	12.1								
Felixstowe ...	15	1028.7	+2	W'S	2	z	57	65	6	-	-	-	-	-	-	0	0	65	53	47	-	-	8.8								
Scilly (St. Mary's)	163	1026.6	-4	EN	4	b	58	95	8	-	-	-	0	0	-	1025.7	+6	E	4	bc	59	95	7	1	-	9	1	2-3	4000	0	2	65	57	*	-	-	10.0								
Falmouth...	200	1027.8	0	NE	3	bc	57	85	7	5	-	-	2-3	2-3	4000	1027.3	+6	ENE	5	bc	59	85	8	5	-	1	2-3	4-6	5700	0	3	63	52	*	-	-	11.8								
Plymouth...	82	1027.2	+8	E	1	b	58	85	8	-	-	1	-	1	-	1	0	68	54	45	-	-	12.3								
Portland Bill ...	32	1027.3	+4	E	3	b	60	85	8	-	-	-	0	0	-	1027.4	+6	ENE	3	b	59	85	8	-	-	-	-	-	-	0	3	65	58	*	-	-	.								
Calshot, S'hampton	8	1028.1	+2	NNE	1	b	56	85	8	4	-	-	1	1	2500	1028.3	+2	N'W	1	b	55	85	6	1	-	-	Tr	Tr	2500	0	0	71	51	45	-	-	9.1								
Dungeness ...	20	1028.5	+6	-	0	b	52	95	8	-	-	-	-	-	-	1	*	65	47	35	-	-	8								
Lympne ...	347	1028.5	+2	ESE	2	b	50	95	8	-	-	-	0	0	-	1028.5	+6	-	0	b	52	95	8	-	-	-	-	-	-	1	*	65	47	35	-	-	.								
Guernsey ...	173	1026.1	0	ENE	3	b	60	85	8	-	-	-	0	0	-	1026.5	+4	E	1	b	61	75	7	-	-	-	-	-	-	0	2	65	60	56	-	-	.								
LONDON OBSERVATIONS.																																				EXPLANATION OF FIGURES, LETTERS, etc.									
Day 7h-18h, Kew & Croydon.																																													
9h-18h, Kensington.																																													
9h-21h, other stations.																																													
Height above M.S.L. in feet.																																													
Weather																																													
Temperatures.																																													
Rainfall.																																													
Sun-shine to Sunset, hrs.																																													
Humidity.																																													
Atmospheric Pollution.																																													
Columns 2, 16.																																													
Columns 4, 18.																																													
Columns 8, 22.																																													
Column 30.																																													
Columns 34, 35.																																													

ION
1930.
RS.
LL.
light
b-7h
am.
(35)
(36)
3-3
1
1
5
1.6
4.1
4.2
9.3
5.8
9.2
7.3
9.1
10.8
7.9
10.2
8.1
9.7
6.9
10.1
7.1
9.7
12.0
10.6
10.1
8.8
9.7
11.2
8.1
8.9
8.8
10.7
10.5
11.9
12.4
12.1
8.8
10.0
11.8
12.3
9.1
8.7
etc.
Code for
visibility.
visible at
5 yards.
220 "
550 "
100 "
14 miles.
24 "
61 "
24 "
31 "
and 31m.
Code for
sea.
rough.
gh.
ry high.
precipitous.
nfused.
or.

THE DAILY WEATHER REPORT
OF THE METEOROLOGICAL OFFICE, LONDON.BRITISH SECTION
3rd. September 1930.
No. 25122.

STATIONS. (For heights see p. 4.)	OBSERVATIONS at 13h. G.M.T. 2nd September.														OBSERVATIONS at 18h. G.M.T. 2nd September.														PAST 24 HOURS.							
	Barom. at m.b.	Change in 3 hours.	Wind.		Weather.	Temp. °F.	Humid. %	Visibility 0-9	Cloud.						Barom. at m.b.	Change in 3 hours.	Wind.		Weather.	Temp. °F.	Humid. %	Visibility 0-9	Cloud.						State of Ground 0-9	Sea. 0-3	WEATHER.					
			Direc.	Force					Low	Med.	High	Low 0-10	Total 0-10	Height of Base (feet)			Direc.	Force					Low	Med.	High	Low 0-10	Total 0-10	Height of Base (feet)			7h.-13h. 2nd.	13h.-18h. 2nd.	18h. 2nd to 1h. 3rd.	1h.-7h. 3rd.		
(1)	(2)	(3)	(4)	(5)	(6)	(7)	(8)	(9)	(10)	(11)	(12)	(13)	(14)	(15)	(16)	(17)	(18)	(19)	(20)	(21)	(22)	(23)	(24)	(25)	(26)	(27)	(28)	(29)	(30)	(37)	(38)	(39)	(40)			
Lerwick	1024.6	+16	NNW	3	c	55	65	8	4	7	-	4.6	7.8	1500	1025.6	+8	NNW	3	bc	52	65	8	7	-	-	2.3	2.3	2500	0	0	bc	pro	cbc	bc	bc	cpr
Butt of Lewis	1027.5	+10	W	3	bc	55	85	9	8	3	1	2.3	4.6	1500	1027.7	+2	WNW	1	c	54	85	9	4	8	-	7.8	9	4000	0	1	bc	c	cbc	bc	bc	bc
Wick	1027.3	+10	W	2	c	56	75	8	8	6	-	4.6	7.8	2500	1027.2	+8	W	2	c	54	85	8	8	6	-	4.6	7.8	2500	0	2	bc	oc	c	bc	bc	bc
Tiree	1028.5	+2	NNW	1	c	58	75	9	5	3	9	2.3	7.8	2500	1028.0	-6	-	0	c	56	75	9	4	3	4	-	7.8	7.8	2500	0	1	c	cbc	bc	bcwm	bbcw
Nairn	1027.3	-	-	-	-	-	-	-	-	-	-	-	-	-	1027.3	-	-	0	c	57	75	8	4	-	-	7.8	7.8	4000	0	-	cbc	bc	bc	bc	bc	bc
Aberdeen	1027.2	+2	NW	3	bc	61	65	8	7	-	9	2.3	4.6	4000	1027.6	+8	SSE	1	c	56	85	7	7	-	-	9	9	4000	0	0	cbc	bc	c	bc	c	c
Malin Head	1028.3	-4	NE	2	b	57	85	8	7	8	1	1	1	4000	1027.7	0	NE	3	bc	57	95	8	1	-	4	7	4000	0	0	bc	bc	bc	bc	b	b	
Renfrew	1028.1	-2	WNW	3	c	60	75	8	5	-	-	10	10	4000	1027.8	-2	WNW	2	c	59	75	8	5	-	-	9	9	4000	1	0	cwc	cw	bcwm	bc	bcwm	bc
Inchkeith (Edin.)	1027.0	0	WSW	3	bc	60	75	7	5	8	-	4.6	4.6	2500	1026.3	-6	WSW	2	bc	61	85	7	5	8	-	1	2.3	1500	0	0	bc	bc	bc	bc	bc	bc
Leuchars	1026.9	-2	WSW	2	bc	66	55	8	7	-	-	4.6	4.6	4000	1026.3	-2	N	1	bc	60	85	7	7	3	9	2.3	4.6	4000	1	0	bcwm	bc	bc	bc	bc	cw
Eskdalemuir	1027.3	-2	WS	3	bc	61	65	8	1	-	9	4.6	4.6	4000	1027.5	-4	WNW	1	bc	60	75	8	1	-	-	4.6	4.6	4000	1	0	bc	bc	bc	bc	bc	bc
Tynemouth	1027.5	+4	ENE	2	bc	60	75	8	2	-	-	4.6	4.6	2500	1027.1	-2	ESE	2	bc	56	85	7	1	-	-	2.3	2.3	2500	0	1	bc	bc	bc	bc	bc	bc
Blackod Point	1027.6	-2	E	1	b	66	55	9	-	-	1	0	Tr.	-	1025.9	-8	S	1	bc	65	75	9	-	-	9	0	4.6	-	0	1	b	bc	bc	bc	bc	bc
Aldergrove	1028.8	-6	WS	1	b	65	65	8	7	-	1	1	1	2500	1027.6	-6	ENE	1	b	63	75	8	7	-	1	Tr.	Tr.	2500	0	0	b	b	bc	bc	bc	bc
Donaghadee	1028.8	0	ESE	1	bc	60	75	9	1	-	8	1	2.3	4000	1027.3	-4	SSE	1	b	58	85	8	-	-	8	0	1	-	0	1	bc	bc	bc	bc	bc	bc
Birr Castle	1027.6	-4	S	1	b	69	45	8	-	-	9	0	1	-	1026.2	-12	SE	1	b	69	65	8	1	-	-	1	1	4000	0	0	cbc	bc	b	b	bc	bc
Holyhead	1028.9	-4	NNE	3	b	61	75	9	1	-	1	Tr.	Tr.	4000	1027.3	-6	EN	3	b	59	75	8	-	-	1	0	Tr.	-	0	1	b	b	bc	bc	bc	bc
Liverpool (Bidston)	1029.1	0	WN	2	b	60	75	9	-	-	1	0	Tr.	-	1027.7	-6	WNW	2	b	60	65	9	-	-	1	0	Tr.	-	0	0	bc	bc	bc	bc	bc	bc
Chester (Sealand)	1028.5	-2	WN	2	b	64	65	7	1	-	1	1	1	4000	1027.3	-4	WNW	2	b	61	75	7	-	-	1	0	Tr.	-	0	0	bc	bc	bc	bc	bc	bc
Harrogate	1027.8	0	NE	1	bc	64	65	8	4	-	-	2.3	2.3	5700	1027.5	0	-	0	b	61	75	8	4	-	-	1	1	5700	0	0	bc	bc	bc	bc	bc	bc
Spurn Head	1027.9	0	ESE	1	bc	62	75	7	4	-	1	2.3	4.6	4000	1027.4	0	EN	1	bc	58	95	7	-	-	1	0	4.6	-	0	1	bc	bc	bc	bc	bc	bc
Birmingham	1028.3	-4	W	1	b	66	55	6	-	-	-	0	0	-	1027.2	-2	N	2	b	65	65	8	-	-	-	0	0	-	0	0	1	bc	bc	bc	bc	bc
Cranwell	1027.9	-6	WNW	2	2	65	65	6	1	-	-	1	1	2500	1027.0	-2	E'S	2	2	62	75	6	-	-	5	0	2.3	-	0	0	bc	bc	bc	bc	bc	bc
Gorleston	1027.7	+4	NE	1	c	66	85	6	5	-	-	7.8	7.8	4000	1027.4	0	NEW	1	b	62	85	7	-	-	-	0	0	-	0	0	1	bc	bc	bc	bc	bc
Valentia Obs.	1025.6	-6	E'S	2	b	71	65	8	1	-	-	Tr.	Tr.	4000	1024.0	-2	ESE	3	b	68	65	8	-	-	-	0	0	-	0	0	0	bc	bc	bc	bc	bc
Roches Point	1027.8	-4	SE	3	bc	62	85	7	5	-	-	2.3	2.3	2500	1026.3	-8	SE	2	b	62	85	7	-	-	-	0	0	-	0	0	0	bc	bc	bc	bc	bc
Pembroke	1027.3	-2	SE	2	b	65	85	7	1	-	1	Tr.	1	4000	1025.7	-8	N	2	b	62	85	7	-	-	-	0	0	-	0	0	1	bc	bc	bc	bc	bc
Ross-on-Wye	1027.3	-8	NW	1	2	68	65	6	1	-	-	1	1	4000	1026.3	-6	E	1	2	67	75	6	-	-	-	0	0	-	0	0	0	bc	bc	bc	bc	bc
Leafeld	1026.9	0	NW	1	bc	68	65	8	1	-	-	2.3	2.3	4000	1026.3	-6	N	2	b	65	75	8	-	-	1	0	Tr.	-	0	0	bc	bc	bc	bc	bc	bc
Cardington	1027.7	-4	W	2	bc	69	55	7	1	-	-	4.6	4.6	4000	1026.7	-4	N'E	1	b	67	55	7	-	-	-	0	0	-	0	0	0	bc	bc	bc	bc	bc
Winchester	1028.0	-2	S	2	b	69	55	8	1	-	-	Tr.	Tr.	4000	1026.6	-6	-	0	b	68	65	8	-	-	1	0	1	-	0	0	bc	bc	bc	bc	bc	bc
S. Farnborough	1027.8	-10	SE	1	b	70	55	7	1	-	-	Tr.	Tr.	4000	1026.6	-4	-	0	b	68	55	7	-	-	4	0	Tr.	-	0	0	bc	bc	bc	bc	bc	bc
London (Kew)	1028.5	-8	-	0	b	67	45	7	-	-	-	0	0	-	1027.0	-6	NNW	1	b	70	55	7	-	-	-	0	0	-	0	0	0	bc	bc	bc	bc	bc
Croydon	1028.2	-6	-	0	b	72	45	7	-	-	-	0	0	-	1026.8	-6	SW	1	2	68	55	6	-	-	-	0	0	-	0	0	0	bc	bc	bc	bc	bc
Manston	1028.2	-4	NE	2	b	70	55	8	1	-	-	Tr.	Tr.	2500	1027.1	-4	SE	1	b	63	75	8	-	-	-	0	0	-	0	0	0	bc	bc	bc	bc	bc
Shoeburyness	1028.4	-4	SSW	1	b	70	65	8	-	7	-	0	Tr.	-	1027.1	-10	SW	1	b	63	85	7	-	-	-	0	0	-	0	0	0	bc	bc	bc	bc	bc
Clacton-on-Sea	1028.4	-2	S	3	bc	69	55	8	1	-	-	4.6	4.6	4000	1026.9	-6	SSW	2	c	65	75	8	1	1	-	4.6	7.8	4000	0	1	by	bc	bc	bc	bc	bc
Felixstowe	1025.8	-2	E'S	5	bc	65	95	6	5	-	-	2.3	2.3	4000	1024.7	-4	E'N	4	bc	62	95	7	-	-	8	0	2.3	-	0	2	b	bc	bc	bc	bc	bc
Seilly (St. Mary's)	1027.4	0	ENE	5	bc	62	85	8	1	-	9A	2.3	4.6	4000	1026.5	-10	E'N	4	bc	61	75	8	5	-	2	2.3	4.6	4000	0	2	bc	bc	bc	bc	bc	bc
Falmouth	1027.4	0	ENE	5	bc	62	85	8	1	-	-	2.3	4.6	4000	1026.5	-10	E'N	4	bc	61	75	8	5	-	2	2.3	4.6	4000	0	2	bc	bc	bc	bc	bc	bc
Plymouth	10																																			

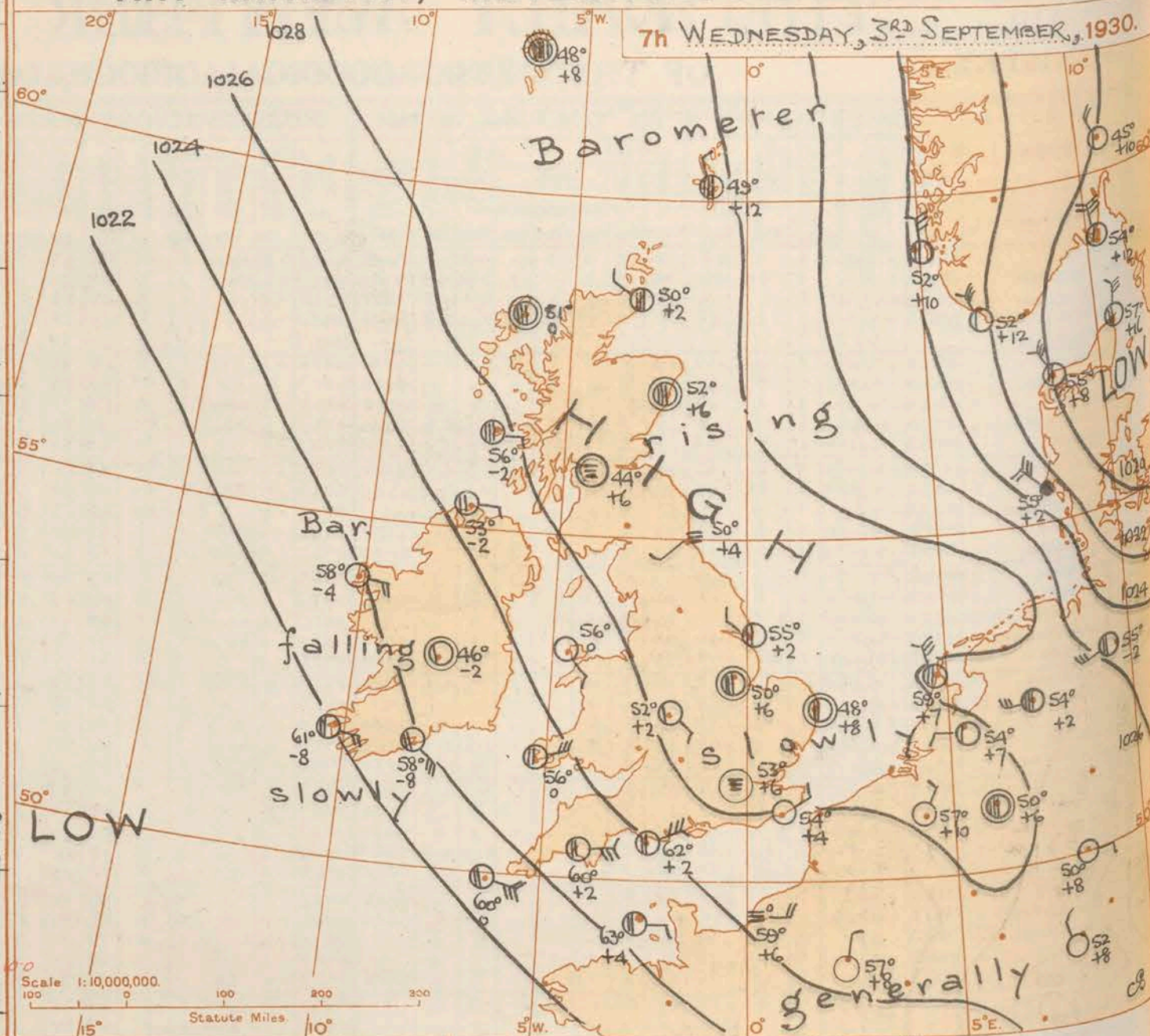
REPORTS from HEALTH RESORTS for 2nd September, 1930.

STATIONS.	WEATHER.		TEMPERATURE.		RAINFALL.		SUNSHINE.	
	Fore-noon.	After-noon.	Min. 9h. to 2h.	Max. 2h. to 5h.	Night. 5h. to 9h.	Day. 9h. to 5h.	Sunrise to 17h.	Sunset to 18h.
Dunbar	b	b	49	64	-	-	10.1	6.3
Berwick-on-T.	bc	bc	45	62	-	-	8.6	7.4
Douglas	bc	bc	46	62	-	-	11.0	9.7
Llandudno	b	b	45	62	-	-	10.3	8.2
Colwyn Bay	b	b	48	61	-	-	11.2	6.9
Rhyl	b	b	43	63	-	-	10.7	8.5
Wallasey	b	b	52	63	-	-	11.3	8.5
Southport	b	b	50	62	-	-	11.0	8.8
Blackpool	bc	bcb	46	64	-	-	10.7	8.1
Morecambe	b	b	44	66	-	-	10.3	8.6
Ilkley	b	b	44	70	-	-	9.2	7.6
Cleethorpes	bm	b	50	64	-	-	10.7	9.6
Mablethorpe	bcm	b	49	63	-	-	8.7	10.2
Skegness	b	bcb	50	66	-	-	8.0	9.8
Aberystwyth	bzw	b	47	63	-	-	11.0	12.0
Bath	b	b	47	72	-	-	10.5	10.7
Cheltenham	wzb	b	48	72	-	-	9.0	11.5
Leamington Spa	bzb	b	44	69	-	-	8.8	7.8
Lowestoft	bcb	bcb	49	67	-	-	10.0	11.9
Dovercourt	b	bc	50	70	-	-	10.5	12.8
Maldon	mb	b	47	73	-	-	10.2	11.3
Southend	b	b	52	75	Tr. e.	-	10.8	11.8
Ilfracombe	b	b	55	68	-	-	11.0	10.1
Bude	wb	b	48	70	-	-	11.0	11.0
St. Ives	b	b	55	67	-	-	11.1	8.0
Penzance	b	b	55	68	-	-	10.6	6.8
Torquay	bw	b	50	66	-	-	10.8	10.2
Jersey	b	b	63	72	-	-	11.0	7.7
Weymouth	b	b	53	67	-	-	10.9	12.4
Bournemouth	b	b	46	70	-	-	11.0	11.7
Ventnor	b	b	56	66	-	-	11.0	10.8
Southsea	b	b	52	68	-	-	11.0	12.2
Bognor Regis	b	b	51	67	-	-	11.1	10.2
Littlehampton	b	b	48	66	-	-	11.1	11.0
Worthing	b	b	51	65	-	-	11.0	10.0
Brighton	b	b	49	67	-	-	11.1	10.7
Eastbourne	b	b	49	66	-	-	11.3	10.0
Hastings	b	b	51	66	-	-	11.3	9.6
Folkestone	wb	b	53	71	-	-	10.8	9.6
Dover	b	b	47	67	-	-	11.2	8.3
Deal	b	b	44	69	-	-	10.3	9.3
Tunbridge Wells	b	b	43	70	-	-	10.9	12.2
Ramsgate	b	b	52	65	-	-	11.2	11.0
Margate	b	b	51	67	-	-	11.0	10.5

† Max. Temp. for period 21h. yesterday to 17h. to-day; Min. Temp. 21h.-9h. ‡ 17h.-9h.

AIR MINISTRY, METEOROLOGICAL OFFICE.

7th WEDNESDAY, 3rd SEPTEMBER, 1930.



BAROMETER. Isobars are drawn for intervals of two millibars.
WIND. Arrows fly with the wind. Number of feathers indicate Beaufort force.
TEMPERATURE is given in degrees F.
WEATHER SYMBOLS:—
○ Clear sky. ○ Sky less than 1/8 cloudy. ○ Sky 1/8 to 1/2 cloudy. ○ Sky 1/2 to 3/4 cloudy. ○ Overcast sky.
● Rain falling. * Snow. ▲ Hail. ☼ Fog. ☼ Mist. ⚡ Thunder. ⚡ Thunderstorm.
SEA DISTURBANCE. ~~~~~ Rough. ~~~~~ High.
BAROMETRIC CHANGE from 4h. to 7h. in tenths of millibars is entered beneath the temperature.

GENERAL INFERENCE.

An anticyclone which extends from east of Iceland across the British Isles to Central Europe is moving eastwards while a depression north of the Azores and west of Ireland is moving northwards. Weather will continue fine and winds will be easterly or southeasterly in most districts.

FURTHER OUTLOOK.

Fine and probably somewhat warmer.

DISTRICTS.	FORECASTS FOR THE 24 HOURS COMMENCING 12 NOON, G.M.T. 3rd September, 1930.
1. S.E. England	Wind light and variable, becoming east or southeast, light or moderate; fine; mist or fog in early morning; rather warm during day, cool at night.
2. E. England...	
3. E. Midlands	
4. W. Midlands	
5. S.W. England	As 6 - 9.
6. South Wales	Wind east or southeast, moderate or fresh; fine; rather warm during day.
7. North Wales	Wind east or southeast, light or moderate; fine; perhaps local morning mist; rather warm during day, cool at night.
8. N.W. England	
9. N. Midlands	
10. N.E. England	As 1 - 3.
11. S.E. Scotland	As 6 - 9.
12. S.W. Scotland & Isle of Man	
13. { A. W. Scotld. B. N.W. Scot- land.	As 1 - 3.
14. Mid-Scotland	
15. N.E. Scotland	As 6 - 9.
16. Orkneys and Shetlands.	
17. N.W. Ireland	As 6 - 9.
18. N.E. Ireland	
19. S.E. Ireland	As 5.
20. S.W. Ireland	

H.M. Stationery Office Press, Kingsway, W.C.2.

Forecasts issued at 1030 G.M.T.

G. C. SIMPSON, C.B., D.Sc., F.R.S.,
Director.

AIR MINISTRY, METEOROLOGICAL OFFICE. Chart of Weather in the Northern Hemisphere.

1930.

LOW

force.
to 1/2 clouded
cast sky.
storm.
e temperature

east
le a
will
ly

All times are G.M.T. Add one hour to get summer time.

Morning of
3RD SEPTEMBER,
WEDNESDAY
1930.

Hurricane centred 16°N. 68°W. moving W.

Scale 1:4x10⁷ along meridian at 55°N
Statute Miles 0 1 2 3 4 500

EXPLANATION OF CHART.

BAROMETRES. Isobars are drawn for intervals of four millibars.
Wind. Arrows fly with the wind. Number of feathers indicate Beaufort Force.
☉ - Calm.
TEMPERATURE is given in degrees F.
WEATHER is given in Beaufort Notation (see page 1) and by symbols (see opposite page).

D.Sc., F.R.S.
Director.



THE DAILY WEATHER REPORT

OF THE METEOROLOGICAL OFFICE, LONDON.

BRITISH SECTION
3rd September, 1930.
No. 25122.

STATIONS.	OBSERVATIONS at 1 hr. G.M.T. 3rd September														OBSERVATIONS at 7 hr. G.M.T. 3rd September														PAST 24 HOURS.										
	Height above M.S.L. in feet.	Barom. at M.S.L. mb.	Change in 3 hours.	Wind.		Weather.	Temp. °F.	Humid. %	Visibility 0-9	Cloud.			Barom. at M.S.L. mb.	Change in 3 hours.	Wind.		Weather.	Temp. °F.	Humid. %	Visibility 0-9	Cloud.			State of Ground. 0-9	Sea. 0-9	TEMPERATURE.			RAINFALL.		Sun- shine Hrs.								
				Direc.	Force.					Form.	Amount.	Height of Base (feet)			Direc.	Force.					Form.	Amount.	Height of Base (feet)			Max. Day 7h-18h °F.	Min. Night 18h-7h °F.	Min. on Grass °F.	Day 7h-18h mm.	Night 18h-7h mm.									
																																Low.	Med.	High.	Low.	Med.	High.	Low.	Night 18h-7h °F.
Lerwick ...	54	1027.5	+6	WNW	2	c	49	85	8	5	2	-	4-6	7-8	1500	1028.2	+12	NNW	1	jp	49	95	7	8	3	2	4-6	7-8	800	1	*	57	46	*	Tr.	Tr.	10.0		
Butt of Lewis*	30	1028.3	+2	-	0	.	.	.	7	.	.	.	4-6	.	.	1028.3	0	SW	1	c	52	85	9	5	-	-	9+	9+	5700	0	0	57	48	*	-	-	.		
Wick ...	81	1028.8	+4	W	2	bc	43	95	8	5	7	-	Tr	4-6	2500	1029.1	+2	NW	1	c	50	95	8	8	2	-	7-8	9	2500	0	1	58	43	*	-	-	3.3		
Tiree ...	22	1027.5	-2	E	1	c	50	95	9	-	3	8	0	9+	-	0	1	59	42	33	-	Tr.	2.9		
Nairn ...	82	1027.9	.	0	bc	48	85	8	7	-	9	2-3	4-6	4000	0	*	61	45	*	-	-	2.6			
Aberdeen ...	37	1029.3	+6	-	0	c	52	95	7	5	-	-	9	9	2500	0	0	62	50	48	-	-	12.0		
Malin Head ...	51	1027.3	-4	ENE	3	b	56	95	8	4	-	-	Tr	Tr	5700	1026.5	-2	E	1	bc	53	95	8	4	3	-	1	2-3	5700	0	0	60	49	*	-	-	0.5		
Renfrew ...	36	1028.8	+6	-	0	b+	44	95	3	-	-	-	0	0	-	1	*	62	37	30	-	-	12.0		
Inchkeith (Edin.)	190	1027.6	+4	WSW	1	bc	53	95	7	5	-	-	2-3	2-3	800	1028.9	+6	WSW	1	c	52	95	6	5	8	-	4-6	7-8	800	0	0	63	51	49	-	-	8.0		
Leuchars ...	30	1028.4	+6	E	2	c	56	85	7	5	-	-	9+	9+	2500	1	*	67	51	44	-	-	7.8		
Eskdalemuir ...	794	1029.1	0	-	0	b	47	95	8	1	-	-	1	1	4000	1	*	64	40	32	-	-	.		
Tynemouth ...	67	1028.1	+2	N	1	b	51	85	6	-	-	-	0	0	-	1028.7	+4	SW	1	cf	50	95	3	1	8	4	2-3	9	4000	0	0	63	49	44	-	-	11.9		
Blacksod Point ...	10	1024.7	-6	SE	2	b	59	95	7	-	-	-	0	0	-	1023.9	-4	ESE	2	b	58	85	8	-	-	0	0	-	0	3	68	56	*	-	-	.			
Aldergrove ...	238	1028.0	0	NE	2	b	51	95	6	-	3	-	0	Tr.	-	0	1	67	46	36	-	Tr.	.		
Donaghadee ...	40	1027.3	+2	-	0	b	51	95	7	-	-	9	0	Tr.	-	0	62	46	*	-	-	11.2			
Birr Castle ...	173	1025.4	-2	-	0	b	46	95	6	-	-	1	0	1	-	0	71	45	37	-	-	12.5			
Holyhead...	26	1026.8	-6	E'S	4	b	56	85	8	-	-	-	0	0	-	1026.4	0	SE'S	1	b	56	95	6	-	-	-	0	0	-	0	0	61	53	43	-	Tr.	11.8		
Liverpool (Bidston)	189	1027.6	0	E	3	f	51	95	3	-	-	-	0	0	-	0	0	61	50	45	-	-	12.2		
Chester (Sealand)	16	1027.9	0	SE	3	bf	48	95	3	-	-	-	0	0	-	0	0	67	42	39	-	-	11.0		
Harrogate...	478	1029.5	0	-	0	c	50	95	5	5	-	-	7-8	7-8	4000	0	*	67	46	41	-	-	10.7		
Spurn Head ...	29	1028.5	0	-	0	bc	54	95	7	5	-	-	2-3	2-3	2500	1029.5	+2	NNW	1	bc	55	95	5	5	-	-	4-6	4-6	1500	0	1	63	54	*	-	Tr.	7.1		
Birmingham ...	535	1028.9	+2	SE	2	m	52	95	4	-	-	1	0	Tr.	-	0	69	50	38	-	-	10.1			
Cranwell ...	241	1029.0	+4	ESE	1	c	49	95	5	-	3	6	0	7-8	-	1029.6	+6	-	0	c	50	95	6	5	3	4	4-6	7-8	5700	0	*	67	44	38	-	-	8.5		
Gorleston ...	14	1018.0	0	-	0	b	52	85	7	-	-	-	0	0	-	1028.8	+8	-	0	bc	48	95	6	1	-	-	4-6	4-6	4000	0	1	66	46	44	-	-	9.8		
Valentia Obs.†	30	1023.6	-6	SSE	4	b	60	95	8	-	-	-	0	0	-	1021.1	-8	SE'E	2	bc	61	55	9	7	3	2	2-3	4-6	4000	0	0	73	59	52	-	-	11.1		
Roches Point ...	22	1023.9	-8	SE	3	bc	58	95	7	5	6	-	1	4-6	1500	0	2	64	55	*	-	Tr.	11.1		
Pembroke...	150	1025.8	0	ENE	2	b	57	85	7	-	-	-	0	0	-	1025.3	0	E	3	bc	56	95	6	-	-	1	0	4-6	-	0	1	67	55	*	-	-	8.4		
Ross-on-Wye ...	223	1027.7	0	-	0	bf	47	95	2	-	-	1	0	1	-	0	72	44	39	-	-	11.5			
Leafeld ...	612	1028.4	+6	ENE	2	bf	51	95	4	-	-	1	0	Tr.	-	0	71	46	40	-	Tr.	10.7			
Cardington ...	100	1028.8	+6	NE	1	F	47	95	1	5	-	-	10	10	4150	1	*	72	46	45	-	-	12.0		
Winchester ...	272	1027.4	-2	-	0	b	52	95	7	-	-	1	0	1	-	0	72	44	37	-	-	11.0			
S. Farnborough ...	237	1028.2	+2	-	0	f	45	95	3	5	-	-	10	10	220	0	*	73	42	35	-	Tr.	11.2		
London (Kew) ...	18	1028.6	+6	-	0	bf	53	95	2	-	-	-	0	0	-	0	0	71	50	42	-	-	11.2		
Croydon ...	244	1027.7	+2	-	0	b	51	85	7	-	-	-	0	0	-	1028.6	+6	-	0	bf	51	95	1	-	-	-	0	0	-	0	0	73	47	43	-	Tr.	11.5		
Manston ...	136	1028.2	+4	-	0	3	56	95	6	5	-	-	7-8	7-8	1500	1	*	70	48	40	-	-	11.5		
Shoeburyness ...	11	1028.6	+4	NE/N	2	b	55	95	5	1	-	-	1	1	1500	1	*	71	49	40	-	-	11.6		
Clacton-on-Sea ...	55	1028.6	+6	N	3	bc	53	95	7	1	-	-	2-3	2-3	800	0	2	68	52	49	-	-	10.7		
Felixstowe ...	15	1028.5	+10	NNE	2	b	54	95	7	-	-	-	0	0	-	1	0	70	49	43	-	-	12.1		
Scilly (St. Mary's)	163	1024.0	-8	E	5	b	59	95	8	-	-	-	0	0	-	1022.9	0	ESE	5	bc	60	95	7	5	-	1	2-3	4-6	4000	0	3	65	58	*	-	-	12.1		
Falmouth ...	200	1025.8	0	ENE	4	b	59	85	8	-	-	-	0	0	-	1025.1	-6	ENE	5	bc	60	95	7	5	-	-	2-3	4-6	4000	0	3	63	59	*	-	-	12.5		
Plymouth...	82	1025.4	+2	E	4	bc	60	85	7	-	-	2	0	2-3	-	0	1	68	57	55	-	-	.		
Portland Bill ...	32	1026.0	0	E'N	3	b	62																																

ION
1930.
RS.
ALL
SHINE
2nd
Hrs.
(35)
(38)
10.0
3.3
2.9
2.6
12.0
0.5
12.0
8.0
7.8
11.9
11.2
12.5
11.8
12.2
11.0
10.7
7.1
10.1
8.5
9.8
11.1
8.4
11.5
10.7
12.0
11.0
11.2
11.5
11.5
11.6
10.7
12.1
12.5
12.5
12.0
12.3
etc.

THE DAILY WEATHER REPORT
OF THE METEOROLOGICAL OFFICE, LONDON.BRITISH SECTION
4th September 1930.
No. 25123.

STATIONS. (For heights see p. 4.)	OBSERVATIONS at 13h. G.M.T. 3rd September														OBSERVATIONS at 18h. G.M.T. 3rd September														PAST 24 HOURS.						
	Barom. at M.S.L. mb.	Change in 3 hours.	Wind.		Weather.	Temp. °F.	Humid. %	Visib. 0-9	Cloud.					Barom. at M.S.L. mb.	Change in 3 hours.	Wind.		Weather.	Temp. °F.	Humid. %	Visib. 0-9	Cloud.					State of Ground. 0-9	Sea. 0-9	WEATHER.						
			Dir.	Force					Form.	Amount.	Height of Base. (feet)	Dir.	Force			Form.	Amount.					Height of Base. (feet)	7h.-13h. 3rd	13h.-18h. 3rd	18h. to 1h. 4th	1h.-7h. 4th									
(1)	(2)	(3)	(4)	(5)	(6)	(7)	(8)	(9)	(10)	(11)	(12)	(13)	(14)	(15)	(16)	(17)	(18)	(19)	(20)	(21)	(22)	(23)	(24)	(25)	(26)	(27)	(28)	(29)	(30)	(37)	(38)	(39)	(40)		
Lerwick ...	1029.2	+6	NE	2	c	53	65	8	9	9	2	4-6	7-8	1500	1029.3	0	N	2	b	51	65	8	5	8	-	Tr.	1	1500	0	*	cpr v	cbev	bc	bcp	
Butt of Lewis ...	1018.7	+2	NNE	2	c	56	85	9	8	1	-	Tr.	9+	5700	1027.0	-10	ESE	5	c	55	85	9	3	3	-	2-3	9+	5700	0	2	bc	e	bco	tr	
Wick ...	1029.2	+6	SSE	2	c	55	85	8	8	2	-	7-8	9	2500	1028.5	-6	ESE	2	bc	53	95	8	5	2	-	2-3	4-6	2500	0	2	c	cbe	bco	c	
Tiree ...	1027.4	-6	SSE	3	c	58	75	9	*	3	8	0	9	*	1025.0	-16	ESE	2	c	58	85	8	5	9	8	-	2-3	7-8	7200	0	1	vcir	c	c	cm
Nairn ...	1027.4	-6	SSE	3	*	*	*	*	*	*	*	*	*	*	1027.0	*	E	1	c	57	85	8	5	1	-	4-6	7-8	2500	0	*	bc	bce	c	cd	
Aberdeen ...	1029.6	-2	SSE	3	c	59	75	8	1	3	-	1	7-8	4000	1028.1	-6	NE	2	c	56	85	7	5	3	6	1	9+	1500	0	0	cbe	bce	c	c	
Malin Head ...	1025.9	-4	E	4	b	59	95	7	-	9	0	1	-	-	1022.7	-14	E	3	c	64	85	6	-	-	6	0	9	-	0	2	b	bcozo	cbezo	bcozo	
Renfrew ...	1028.1	-6	NE	2	z	63	65	5	-	3	-	0	9+	-	1026.4	-8	ESE	2	z	61	75	6	-	3	8	0	7-8	-	1	ff bcozo	bcozo	bcm	com		
Inchkeith (Edin.)	1028.0	-6	NNE	3	c	60	85	6	5	8	-	4-6	7-8	800	1027.0	-10	NNE	3	c	56	95	8	5	2	-	4-6	9+	800	0	1	c	c	co	co	
Leuchars ...	1028.5	-6	E	4	c	60	75	8	7	3	-	2-3	7-8	2500	1027.4	-4	ESE	3	c	57	85	8	6	7	-	2-3	9+	1500	1	*	cwbe	bcoze	cw	cwm	
Esksdalemuir ...	1027.6	-2	S	2	bc	65	65	8	1	3	-	1	2-3	4000	1025.5	-12	-	0	c	64	65	8	5	-	2	4-6	7-8	4000	1	*	bwbe	bybe	bcbcm	bewcmw	
Tynemouth ...	1028.6	0	SE	2	bc	61	75	7	-	1	-	0	2-3	-	1027.1	-10	SE	3	c	57	85	8	4	-	-	9	9	4000	0	2	befj	bce	cbe	bce	
Blackod Point ...	1021.4	-18	ESE	3	bc	67	75	8	8	-	4	2-3	4-6	1500	1019.9	-12	-	0	bc	68	75	7	7	8	-	2-3	4-6	2500	0	3	bce	bc	c	pc	
Aldergrove ...	1026.3	-10	ESE	3	z	67	55	6	-	2	0	2-3	-	-	1024.3	-12	E	2	z	62	75	5	-	1	6	0	9+	-	1	5moz	bcozo	cbe	cm		
Donaghadee ...	1027.0	-2	SSE	1	b	64	85	7	-	-	0	6	-	-	1024.5	-10	SE	1	bc	59	85	6	-	2	4	0	4-6	-	0	0	b	bco	bce	cwm	
Birr Castle ...	1023.8	-10	SE	2	c	71	65	7	-	-	2	0	7-8	-	1021.6	-12	S	1	c	67	65	7	-	-	8	0	9	-	0	*	bbee	cbee	cprtl	co	
Holyhead ...	1026.1	-6	NNE	3	z	67	65	6	-	6	0	7-8	-	-	1023.9	-12	-	0	z	66	75	6	-	-	6	0	9+	-	0	0	bmoz	cbezo	cbezmw	prmtl	
Liverpool (Bidston)	1026.9	0	EN	3	bc	66	65	5	-	8	0	4-6	-	-	1025.0	-6	E'S	3	z	66	65	6	-	-	8	0	7-8	-	0	*	bf bbm	bcm	bc	bcm	
Chester (Sealand)	1026.9	-10	SE'E	3	z	70	65	5	-	6	0	2-3	-	-	1024.2	-16	SE'E	3	z	65	75	6	-	-	6	0	9	-	0	*	bfmzo	bcozo	cm	bcmw	
Harrogate ...	1028.6	-6	S	3	b	65	55	7	-	-	0	0	-	-	1027.2	-6	SSE	1	b	62	75	7	-	-	1	0	1	-	0	*	cb	b	bce	bcef	
Spurn Head ...	1029.7	0	SSE	3	bc	63	85	8	1	-	2-3	2-3	4000	1028.1	-4	SE	4	bc	58	95	7	-	1	8	6	4-6	-	0	3	bc	bc	bc	bc		
Birmingham ...	1028.1	0	ESE	3	bc	67	65	7	-	3	0	1-3	-	-	1026.5	-4	ESE	3	c	65	65	8	-	-	6	0	7-8	-	0	*	bbe	bc	bc	c	
Crawwell ...	1029.0	-4	ESE	3	b	69	55	8	1	-	1	Tr.	1	4000	1027.4	-10	E	3	bc	60	75	8	-	-	6	0	4-6	-	0	*	cmobzo	bybbe	bcbm	cwfcm	
Gorleston ...	1030.1	+2	NE	2	bc	65	75	7	1	-	2-3	2-3	4000	1028.7	-10	NNE	2	bc	61	75	7	1	-	1	2-3	4-6	4000	0	1	b	bc	bc	bc	bc	
Valentia Obs. ...	1019.8	-10	E'S	3	bc	73	65	8	7	-	2	1	4-6	4000	1017.7	-10	ESE	4	c	68	75	8	7	-	-	7-8	7-8	1500	0	1	bcoybe	bceye	c	cido	
Roches Point ...	1023.2	-6	SE	3	bc	65	85	8	5	-	4	2-3	4-6	1500	1020.7	-10	SE	3	c	65	75	7	5	-	4	7-8	7-8	2500	0	2	bc	bce	cbe	bceodf	
Pembroke ...	1025.0	-8	ESE	3	bc	67	75	7	1	-	1	2-3	4-6	4000	1023.0	-4	ESE	3	c	65	75	7	8	9	-	4	6	9	4000	0	1	bczo	bcozo	cbezo	bclm
Ross-on-Wye ...	1026.5	-4	E'S	2	z	70	65	6	-	2	0	4-6	-	-	1024.5	-10	ESE	2	z	69	65	6	-	-	2	0	7-8	-	0	*	hfbz	bcozo	c	cmw	
Leafield ...	1027.5	0	SSE	2	c	63	65	7	1	-	6	4-6	7-8	5700	1026.4	-10	E'S	3	c	63	75	7	-	-	2	0	7-8	-	0	*	bbe	bc	bcbw	bw	
Cardington ...	1028.5	-4	E'S	2	bc	69	55	8	-	4	0	2-3	-	-	1027.6	-8	SE	3	c	61	85	7	1	-	6	1	7-8	4000	0	*	Febz	bcoybe	bcbw	bwmo	
Winchester ...	1026.9	-10	SE	3	z	72	55	7	-	2	0	7-8	-	-	1025.8	-6	SE'S	1	z	66	75	6	-	-	2	0	7-8	-	0	*	bcozo	cybbco	cgbcm	b	
S. Farnborough ...	1027.3	-10	ESE	2	z	71	65	6	1	-	2-3	2-3	4000	1026.3	-2	E	3	bc	64	75	7	-	-	2	0	4-6	-	0	*	ofbmco	bcbco	bcb	bcbcmw		
London (Kew) ...	1028.5	-4	E	3	bc	68	65	6	1	-	4-6	4-6	4000	1027.1	-6	E'S	4	bc	63	65	7	-	-	2	0	4-6	-	0	*	bfbco	bey	bc	bcbm		
Croydon ...	1028.3	-2	ESE	2	bc	69	65	7	7	-	1	4-6	4-6	2500	1027.2	-6	E'N	3	bc	61	75	7	-	-	6	0	4-6	-	0	*	bfbcm	bco	bcmw	bcmw	
Manston ...	1029.0	+2	NE	3	bc	65	75	7	1	-	2-3	2-3	2500	1027.7	-10	ESE	4	bc	59	75	8	-	-	2	0	4-6	-	0	*	bcbmc	bce	c-b	bce		
Shoeburyness ...	1030.0	+6	E	3	bc	64	75	8	1	-	2-3	2-3	5700	1028.2	-10	E'N	4	bc	60	85	8	2	7	5	4-6	4-6	1500	0	*	dbm	bc	bc	bc		
Clacton-on-Sea ...	1029.6	-2	ESE	3	bc	65	65	8	1	-	4-6	4-6	4000	1028.4	-6	ESE	4	bc	61	75	7	1	-	2	2-3	4-6	450	0	3	bc	bc	bc	bc		
Felixstowe ...	1029.6	-2	ESE	3	bc	65	65	8	1	-	4-6	4-6	4000	1028.5	-10	ESE	3	bc	59	65	9	1	-	4	2-3	4-6	2500	0	1	bc	bey	bey	bc		
Scilly (St. Mary's)	1029.4	-4	ESE	5	c	65	95	7	8	-	9	9	4000	1020.8	-8	ESE	5	c	63	95	7	1	6	1	2-3	7-8	4000	0	3	bce	cpo	cba	cthre		
Falmouth ...	1028.1	0	E'N	6	c	63	85	7	5	7	-	4-6	7-8	4000	1023.2	-10	ESE	5	c	62	85	7	5	7	-	4-6	7-8	4000	0	3	bco	bco	ebcglm	bceplm	
Plymouth ...	1025.1	-2	E	5	b	72	45	8	-	3	-	0	1	-	1023.4	-6	E	6	c	63	65	7	7	3	1	1	9	7200	0	2	bcoy	bcoy	cba	bcoyzo	
Portland Bill ...	1026.3	0	E'N	4	b	65	85	7	-	-	0	0	-	-	1024																				

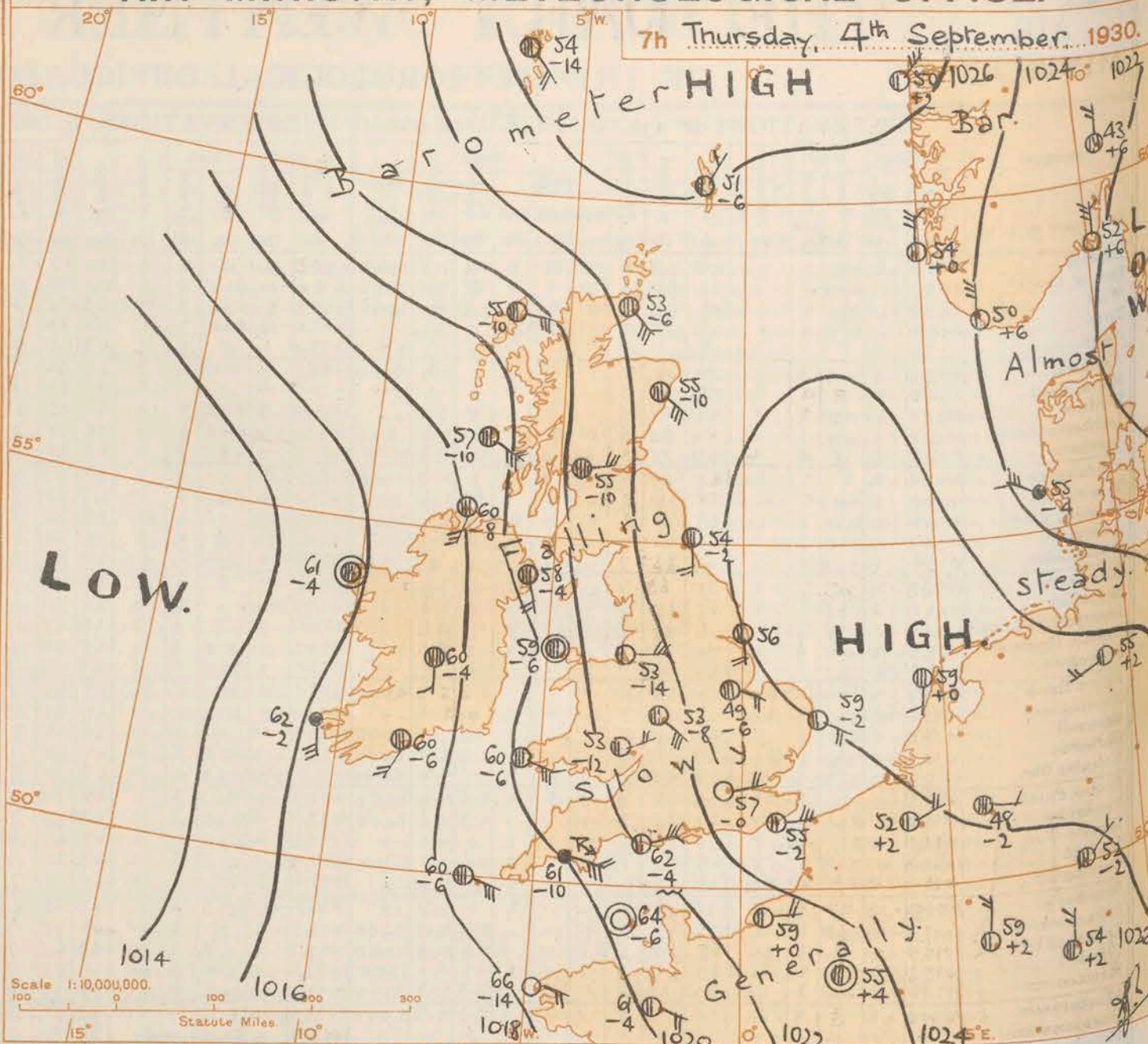
REPORTS from HEALTH RESORTS for 3rd SEPTEMBER 1930.

STATIONS.	WEATHER.		TEMPERATURE.		RAINFALL.		SUNSHINE.	
	Fore-noon.	After-noon.	Min. 2nd 9h. to 3rd 9h.	Max. 9h. to 17h. 3rd.	Night. 17h. to 9h. 3rd.	Day. 9h. to 17h. 3rd.	Sunrise to 17h. 3rd.	Sunrise to Sunset.
Dunbar	bc	c	48	60	-	-	4.6	10.7
Berwick-on-T.	cbe	bcc	44	59	-	-	5.0	8.7
Douglas	bz	bzcb	48	67	-	-	9.6	12.4
Llandudno	b	bbe	50	74	-	-	10.5	11.8
Colwyn Bay	b	bbe	47	75	-	-	10.4	12.8
Rhyl	bm.	bm.	44	74	-	-	9.7	12.0
Wallasey	bz	bz	50	71	-	-	9.3	12.7
Southport	bz	bzbcz	46	72	-	-	10.0	12.6
Blackpool	cbe	bcc	48	72	-	-	7.8	12.2
Morecambe	zbzb	zbc	48	73	-	-	10.5	12.0
Ilkley	b	b	43	67	-	-	8.8	10.8
Cleethorpes	fmb	b	47	62	-	-	10.4	11.4
Mablethorpe	bwbv	bv	44	63	-	-	10.7	9.6
Skegness	b	b	48	67	-	-	8.4	8.0
Aberystwyth	bz	bz	53	74	-	-	10.3	12.8
Bath	b	b	49	75	-	-	10.4	12.0
Cheltenham	bwzb	bqbc	46	72	-	-	9.6	10.0
Leamington Spa	b	bc	45	70	-	-	9.2	9.2
Lowestoft	b	b	44	64	-	-	10.5	10.3
Dovercourt	wbc	bv	52	65	-	-	10.7	10.5
Maldon	b	bbe	48	66	-	-	8.5	11.0
Southend	b	bbe	53	67	Trace	-	9.3	11.4
Ilfracombe	b	b	55	75	-	-	10.3	12.4
Bude	wb	bbe	50	75	-	-	9.8	12.0
St. Ives	b	c	57	67	-	-	6.2	12.8
Penzance	bc	cbe	58	68	-	-	6.6	12.2
Torquay	wb	bzbc	52	68	-	-	10.2	12.2
Jersey	bc	bc	62	76	-	-	11.0	12.3
Weymouth	b	bz	58	68	-	-	11.0	12.4
Bournemouth	b	b	47	72	-	-	10.7	12.3
Ventnor	bz	bz	60	68	-	-	10.8	12.2
Southsea	b	b	57	72	-	-	10.7	12.1
Bognor Regis	b	b	54	70	-	-	10.6	12.1
Littlehampton	bcb	bbe	50	69	-	-	10.9	12.1
Worthing	b	b	52	69	-	-	10.6	12.1
Brighton	bc	bc	52	71	-	-	10.7	12.4
Eastbourne	b	b	51	67	-	-	11.0	12.4
Hastings	b	b	53	69	-	-	11.0	12.6
Folkestone	wb	bzbc	50	70	-	-	10.3	11.8
Dover	bc	bc	49	68	-	-	10.6	12.2
Deal	b	b	46	67	-	-	9.9	11.4
Tunbridge Wells	b	b	47	69	-	-	-	11.9
Ramsgate	bcb	b	56	65	-	-	10.0	11.7
Margate	bc	bc	56	64	-	-	10.4	11.7

† Max. Temp. for period 21h. yesterday to 17h. to-day; Min. Temp. 21h.-9h. ‡ 17h.-9h.

AIR MINISTRY, METEOROLOGICAL OFFICE.

7th Thursday, 4th September 1930.



DISTRICTS. FORECASTS FOR THE 24 HOURS COMMENCING 12 NOON, G.M.T. 4th Sept., 1930.

1. S.E. England	Wind southeast, light or moderate; bright at first, more cloud later, with tendency towards thunder; becoming warmer.
2. E. England...	
3. E. Midlands	
4. W. Midlands	Wind southeast, light or moderate; variable sky, local thunderstorms or thundery rains; warmer.
5. S.W. England	
6. South Wales	Wind southeast, becoming variable or westerly, light; variable sky, local rain and thunder; local coast fog; warm.
7. North Wales	
8. N.W. England	As 4.
9. N. Midlands	
10. N.E. England	Wind southeast, light or moderate; fair at first, local rain and perhaps thunder later; becoming warmer.
11. S.E. Scotland	
12. S.W. Scotland & Isle of Man	
13. { A. W. Scotld. B. N.W. Scotland.	Moderate southerly wind; cloudy, occasional rain and perhaps thunder; local coast fog; rather warm.
14. Mid-Scotland	
15. N.E. Scotland	As 10 - 12.
16. Orkneys and Shetlands.	
17. N.W. Ireland	
18. N.E. Ireland	
19. S.E. Ireland	As 13.
20. S.W. Ireland	

H.M. Stationery Office Press, Kingsway W.C.2.

BAROMETER. Isobars are drawn for intervals of two millibars.
WIND. Arrows fly with the wind. Number of feathers indicate Beaufort force.
TEMPERATURE is given in degrees F.
Calm. = ☉
WEATHER SYMBOLS:—
☉ Clear sky. ☁ Sky less than 1/2 cloudy. ☂ Sky 1/2 to 3/4 cloudy. ☄ Sky 3/4 to 1 cloudy.
☁ Overcast sky.
☉ Rain falling. * Snow. ▲ Hail. ☁ Fog. ☁ Mist. ⚡ Thunder. ⚡ Thunderstorm.
SEA DISTURBANCE. ~~~~~ Rough. ~~~~~ High.
BAROMETRIC CHANGE from 4h. to 7h. in tenths of millibars is entered beneath the temperature.

GENERAL INFERENCE.

An anticyclone over the North Sea is moving eastward and a depression on the Atlantic is encroaching on our western districts. There will be local rain and thunder in the West, probably spreading to the East by tomorrow.

FURTHER OUTLOOK.

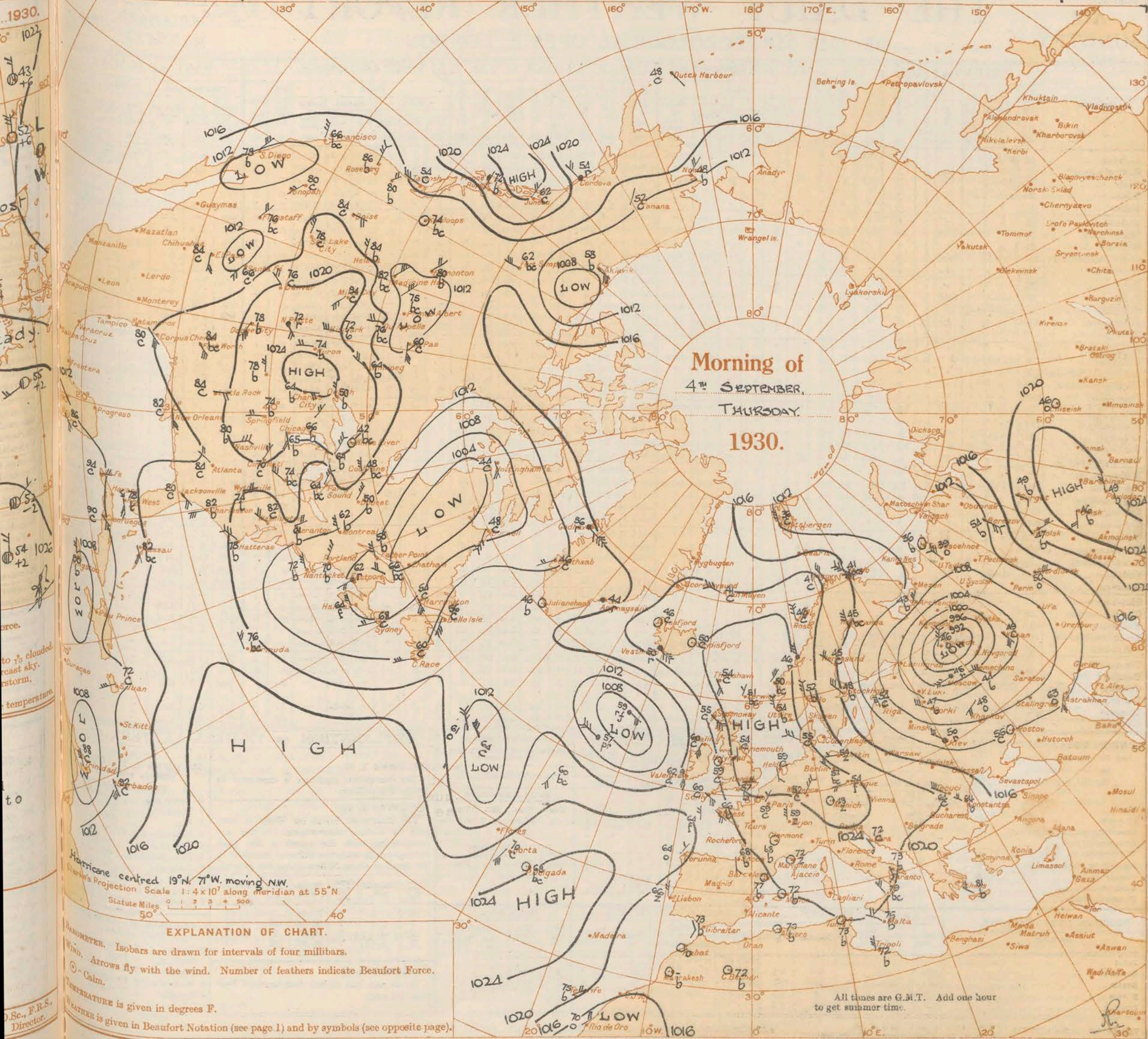
Warm with local thunder.

curved

Forecasts issued at 1015 G.M.T.

G. C. SIMPSON, C.B., D.Sc., F.R.S.,
Director.

AIR MINISTRY, METEOROLOGICAL OFFICE. Chart of Weather in the Northern Hemisphere.



OBSERVATIONS at 1 hr. G.M.T. 4 th SEPTEMBER														OBSERVATIONS at 7 hr. G.M.T. 4 th SEPTEMBER														PAST 24 HOURS.										
STATIONS.	Height above M.S.L. in feet.	Barom. at M.S.L.	Change in 3 hours.	Wind.		Weather.	Temp.	Humid.	Visibility.	Cloud.					Barom. at M.S.L.	Change in 3 hours.	Wind.		Weather.	Temp.	Humid.	Visibility.	Cloud.					State of Ground.	Sea.	TEMPERATURE.			RAINFALL.		Sun Shining.			
				Direc.	Force.					Low.	Med.	High.	Form.	Amount.			Total.	Height of Base (feet).					Low.	Med.	High.	Form.	Amount.			Total.	Height of Base (feet).	Max. Day 7h-18h of (31)	Min. Night 18h-7h of (32)	Min. on Grass of (33)		Day 7h-18h mm. (34)	Night 18h-7h mm. (35)	
																																						(1)
Lerwick ...	54	1028.5	-4	.	0	bc	45	85	8	5	.	.	2-3	2-3	1500	1026.0	-6	NNE	1	bc	51	85	9	8	5	1	1	2-3	4-6	1500	0	*	54	45	.	Tr.	Tr.	5-7
Butt of Lewis*	30	1023.5	-6	E	3	.	.	.	7	7-8	.	1020.9	-10	ESE	5	c	55	95	7	6	2	.	4-6	10	5700	0	2	57	53	.	1	0.3	.	
Wick ...	81	1026.9	-12	SE	3	c	53	85	8	5	2	.	7-8	10	2500	1024.8	-6	SE	4	c	53	95	8	5	5	.	7-8	9	2500	0	3	56	52	.	.	.	2.1	
Tiree ...	22	1019.2	-10	SE	5	c	57	85	6	5	.	7	4-6	10	5700	0	3	61	54	51	Tr.	.	6.9	
Nairn ...	82	1022.7	.	E	1	c/d	55	95	7	3	.	.	7-8	7-8	1500	1	*	60	49	.	.	0.2	.	
Aberdeen ...	37	1026.8	-10	SE	3	c	55	95	7	6	7	.	9	10	1500	0	0	60	54	50	.	.	10	
Malin Head ...	51	1020.5	-16	ESE	4	bc	60	85	6	5	8	.	2-3	2-3	2500	1018.0	-8	SSW	3	c	60	85	6	5	.	8	7-8	9+	2500	0	1	65	57	.	.	3.7		
Renfrew ...	36	1023.0	-10	E	3	m	55	95	4	5	.	.	10	10	800	1	*	66	54	51	.	.	6.9	
Inchkeith (Edin.)	190	1026.1	-4	NNE	3	c	55	95	8	5	.	.	7-8	7-8	800	1024.6	-8	NE	3	c	55	95	6	5	.	.	10	10	800	0	0	61	55	54	.	.	2.4	
Leuchars ...	30	1023.1	-14	ENE	2	c	56	85	6	7	8	.	7-8	7-8	4000	1	*	61	54	51	Tr.	.	10.7	
Eskdalemuir ...	794	1023.3	-10	N	1	c	52	85	6	5	.	8	4-6	7-8	4000	1	*	69	42	48	.	.	.	
Tynemouth ...	67	1026.4	-8	SSW	3	bc	55	85	7	5	.	.	4-6	4-6	1500	1024.6	-2	S	2	c	54	85	6	5	.	.	7-8	7-8	1500	0	2	61	53	49	.	Tr.	.	
Blacksod Point ...	10	1016.8	-6	SE	4	c	62	75	6	5	.	.	9+	9+	800	1015.5	-4	.	0	c	61	95	7	6	.	.	9+	9+	800	0	2	69	58	.	.	10.		
Aldergrove ...	238	1019.8	-10	ESE	3	ir.	59	85	5	5	1	7	4-6	10	7200	1	*	69	53	44	.	Tr.	.	
Donaghadee ...	40	1020.4	-4	SSE	2	c	58	85	6	5	2	.	4-6	7-8	2500	0	1	65	56	.	.	.		
Birr Castle ...	173	1017.7	-4	S	1	o	60	85	7	5	.	.	10	10	2500	1	*	71	58	48	.	0.6	8.4	
Holyhead...	26	1022.3	-10	.	0	t	59	85	6	3	8	1	4-6	4000	1020.0	-6	.	0	c/pr	59	95	6	8	.	.	9+	9+	4000	1	0	68	58	50	.	0.3	10.3		
Liverpool (Bidston)	189	1022.8	-14	E	4	bc	53	85	6	5	.	9	4-6	4-6	1500	0	*	69	52	51	.	Tr.	9.1	
Chester (Sealand)	16	1022.9	-12	S'E	4	c/pr	53	95	6	5	.	6	4-6	7-8	1500	1	*	71	51	47	.	Tr.	9.7	
Harrogate...	478	1022.5	-6	SSE	2	c/-	48	95	2	4	.	7	7-8	9+	4150	0	*	66	47	42	.	.	11.8	
Spurn Head ...	29	1027.2	-2	SW'S	2	bc	56	95	7	8	1	.	2-3	4-6	4000	1026.0	-2	S	2	bc	56	95	7	1	3	.	2-3	4-6	4000	0	3	63	54	*	.	.	2.8	
Birmingham ...	535	1024.5	-8	SE	3	c	53	95	7	.	3	.	7-8	.	.	0	*	69	49	46	.	.	9.9	
Cranwell ...	241	1027.6	0	SE	2	b	46	95	6	.	.	1	.	.	.	1025.9	-6	ESE	2	c/f	49	95	6	.	6	.	7-8	.	.	0	*	70	43	37	.	.	11.4	
Gorleston ...	14	1027.7	-8	E	3	bc	58	85	7	1	.	.	4-6	4-6	4000	1026.0	-2	ESE	2	bc	59	75	7	1	.	1	4-6	4-6	4000	0	2	65	57	53	.	Tr.	9.2	
Valentia Obs.+	30	1018.3	-6	SE	2	o	60	95	7	5	.	.	10	10	1500	1016.2	-2	S'E	3	ld.	62	95	8	5	.	.	10	10	800	0	2	74	60	54	.	Tr.	9.3	
Roches Point ...	22	1017.6	-6	SW	2	f	60	95	3	5	.	.	10	10	4150	1	2	66	59	*	.	0.1	9.4	
Pembroke...	150	1022.5	+2	SE	3	bc	61	95	6	7	7	.	2-3	4-6	4000	1020.3	-6	ESE	4	c	60	85	6	5	7	1	4-6	7-8	2500	0	2	68	58	*	.	.	10.	
Ross-on-Wye ...	223	1023.1	-12	ENE	2	3	53	95	6	.	6	9	.	4-6	.	0	*	73	50	42	.	Tr.	9.5	
Leafeld ...	612	1024.4	-6	ESE	3	b	51	95	6	.	.	9	.	.	.	0	*	70	48	45	.	Tr.	8.7	
Cardington ...	100	1025.1	-4	ENE	2	b	50	95	6	.	4	1	.	1	.	0	*	69	46	45	.	.	.	
Winchester ...	272	1024.0	-6	S	1	b	54	95	7	0	*	73	52	46	.	Tr.	9.1	
S. Farnborough ...	237	1024.3	-2	E	1	3	53	95	6	0	*	72	51	40	.	Tr.	8.8	
London (Kew) ...	18	1025.0	0	E	2	b	57	85	5	0	*	69	54	47	.	Tr.	9.9	
Croydon ...	244	1026.8	-2	E'S	2	3	53	95	6	.	7	8	.	4-6	.	1024.9	-2	E'S	2	3	56	85	6	.	3	1	.	2-3	.	0	*	69	51	45	.	Tr.	10.2	
Manston ...	185	1025.3	-2	E	2	bc	59	85	8	.	3	.	4-6	.	.	0	*	65	55	49	.	.	10.1	
Shoeburyness ...	11	1025.8	-6	ESE	4	c	60	85	7	4	.	.	7-8	7-8	1500	0	*	67	55	51	.	.	10.	
Clacton-on-Sea ...	55	1025.9	-6	ESE	4	bc	60	85	7	1	6	.	2-3	4-6	800	0	3	65	58	55	.	.	11.	
Felixstowe ...	15	1026.1	-6	ESE	3	bc	60	75	8	5	3	.	4-6	4-6	4000	0	2	66	57	54	.	0.2	7.7	
Scilly (St. Mary's)	163	1020.3	-6	ESE	4	r/tlr	62	95	7	9	.	.	7-8	7-8	4000	1018.8	-6	SE'E	3	c	60	95	6	8	.	.	7-8	7-8	4000	1	1	67	60	*	Tr.	2	9.3	
Falmouth...	200	1022.9	0	ENE	3	bc	61	95	6	5	.	.	4-6	4-6	4000	1020.5	0	ENE	4	c	60	95	7	8	.	.	7-8	7-8	4000	1	2	64	60	*	.	1	8.5	
Plymouth...	82	1020.0	-10	ESE	5	tlr.	61	95	6	9	.	.	9+	9+	4000	1	2	72	59	58	.	.	11.7	
Portland Bill ...	32	1023.3	-4	E'N	4	bc	62	85	8	4	3	.	2-3	4-6	2500	1022.6	-4	E'N	4	bc	62	85	7	4	3	.	2-3	4-6	2500	0	4	66	61	*	.	.	11.7	
Calshot, S'hampton	8	1025.6	-4	E'N	4	bc	59	85	7	.	5	.	.	4-6	.	1023.8	+2	ENE	3	b	58	85	6	.	4	.	Tr.	.	0	1	70	57	55	.	.	11.3		
Dunoon ...	20	0	*	11.3	
Lympne ...	347	1026.3	-10	E	3	b	54	95	8	1024.9	-2	E	3	bc	55	85	7	.	3	.	4-6	.	1	*	67	51	45	.	.	11.3		
Guernsey ...	173	1022.8	-4	.	0	bc	62	85	6	5	.	.	4-6	4-6	2500	1021.4	-6	.	0	3	64	75	7	0	1	72	61	56	.	.	10.2	
LONDON OBSERVATIONS.																																						
Day 7h-18h, Kew & Croydon.		Height above M.S.L. in feet.	Weather			Temperature.			Rainfall.		Sun-shine to Sunset, hrs.	Humidity.		Visibility.	Atmospheric Pollution.				EXPLANATION OF FIGURES, LETTERS, etc.																			
9h-18h, Kensington.			Morning.	Afternoon.	Night.	Day Max.	Night Min.	Min. on Grass of.	Day.	Night.	24 hrs. ended 9h.	of.	of.		mm.	mm.	Yesterday.	To-day.	24 hrs. ended 7h. G.M.T. 4 th .	COLUMNS 2, 16.																		
9h-21h, other stations.																				The barometric tendency is expressed in tenths of a millibar.																		
Kew ...		18	bfbcz	bey	bcwmo	63	54	47	.	.	8.8	.	.	7	SOUTH KENSINGTON.				COLUMNS 4, 18.																			
CROYDON ...		244	bfcma, bz	bc	bcyma	69	51	45	.	Tr	9.2	.	.	7	Max. Time. Min. Time.				The BEAUFORT SCALE OF WIND is used only for surface observations. In the accompanying table the speed of the wind corresponding with the different numbers is the speed at about 30 feet above the ground.																			
GREENWICH (Royal Observatory) ...		149	bbcz	bcz	bcywb	69	49	36	.	Tr	10.1	61	64	6	1 2 8-9h 10.3 16-20h 3rd 3rd				COLUMNS 30.—Code for State of Sea.																			
CITY (Bunhill Row)	9.9	.	.	.	Kew OBSERVATORY.				0 Calm. 5 Very rough.																			
WESTMINSTER (St. James' Park) ...		27</																													

OF THE METEOROLOGICAL OFFICE, LONDON.

EXPLANATION OF FIGURES, LETTERS AND SYMBOLS.

COLUMNS 11, 25.—FORM OF CIRRUS CLOUD.

0 Dry.	5 Covered with ice or glazed frost.
1 Wet.	6 Partly covered by snow or hail.
2 Flooded.	7 Covered with snow, less than 6 ins., but ground not frozen.
3 Covered with thawing snow.	8 Covered with snow, less than 6 ins., and ground frozen.
4 Frozen hard and dry.	9 Covered with snow greater than 6 ins. deep.

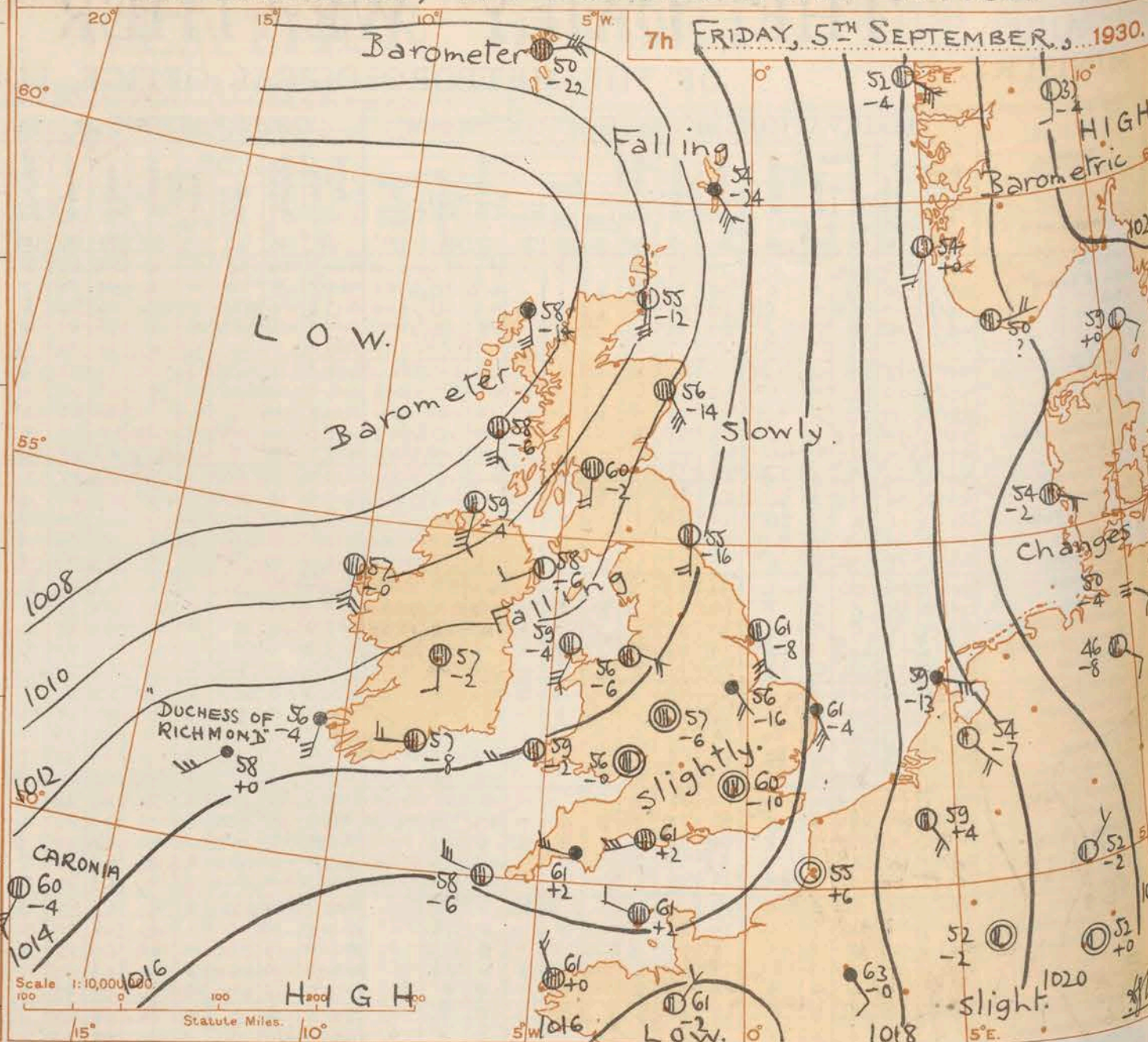
REPORTS from HEALTH RESORTS for 4th September 1930.

STATIONS.	WEATHER.		TEMPERATURE.		RAINFALL.		SUNSHINE.	
	Fore-noon.	After-noon.	Min. 9h. to 4h.	Max. 4h. to 9h.	Night 9h. to 4h.	Day 9h. to 4h.	Sunrise to 17h.	Sunset to 17h.
Dunbar	owme	oro	50	51	-	Trace	0.0	4.6
Berwick-on-T.	oc	co	49	61	2	-	0.3	5.0
Douglas	OTrm	OTrc	56	60	1	6	0.1	9.6
Llandudno	c	cRc	58	69	0.5	2	0.5	10.5
Colwyn Bay	ro	oro	58	69	1	2	1.1	11.2
Rhyl	cmr	cmr	56	67	-	0.3	1.0	9.7
Wallasey	cz	cbpc	54	66	-	Trace	1.1	9.3
Southport	bccoc	ocor	53	64	-	1	1.5	10.0
Blackpool	cp	cod	54	65	-	0.5	1.4	7.8
Morecambe	zbrp	zbp	54	68	-	1	1.5	10.7
Ilkley	mbcc	cpc	47	63	-	Trace	1.2	9.0
Cleethorpe	ocv	cur	48	66	-	Trace	7.7	10.9
Mablethorpe	mbwcv	becor	49	63	-	Trace	8.0	11.3
Skegness	b	bpro	60	64	-	0.4	5.8	8.7
Aberystwyth	bctc	bep	59	73	-	1	6.6	11.7
Bath	bcb	bcbpr	52	72	-	Trace	5.7	11.4
Cheltenham	c	cbe	52	70	-	-	5.8	9.6
Leamington Spa	bc	bc	49	69	-	-	6.3	9.0
Lowestoft	bc	c	55	63	-	-	10.3	11.0
Dovercourt	bc	bc	54	65	-	-	9.2	11.3
Malden	b	bbe	49	66	-	-	8.2	9.0
Southend	bc	bbe	56	68	-	-	8.5	9.6
Ilfracombe	cbe	bcb	61	73	-	-	5.6	10.6
Bude	pcbp	bc	59	75	1	1	6.9	9.7
St. Ives	b	b	61	72	0.3	-	9.0	7.7
Penzance	b	bz	61	70	-	-	9.5	6.7
Torquay	otcpm	tpcbz	61	67	0.3	Trace	6.7	10.2
Jersey	b	bbe	64	81	-	-	10.5	11.3
Weymouth	bbe	bcbz	58	67	-	-	7.7	12.2
Bournemouth	bbe	bbe	54	70	-	-	8.7	11.8
Ventnor	bz	bbe	59	67	-	-	9.5	11.7
Southsea	b	bbe	56	71	-	-	9.4	11.3
Bognor Regis	b	bbe	55	69	-	-	9.0	10.7
Littlehampton	bc	bc	55	69	-	-	10.1	11.7
Worthing	b	bbe	55	69	-	-	9.6	11.4
Brighton	bc	bc	56	72	-	-	10.5	11.7
Eastbourne	b	b	55	68	-	-	10.5	11.7
Hastings	b	bbe	55	69	-	-	9.9	11.7
Folkestone	wbeb	bbe	56	69	-	-	9.0	10.7
Dover	bbe	bc	57	68	-	-	9.9	11.3
Deal	b	bbe	57	68	-	-	9.0	10.1
Tunbridge Wells	b	bbe	53	70	-	-	9.3	-
Ramsgate	b	bbe	58	65	-	-	10.1	10.6
Margate	b	bc	57	65	-	-	10.4	11.4

† Max. Temp. for period 21h. yesterday to 17h. to-day; Min. Temp. 21h.-9h. † 17h.-9h.

AIR MINISTRY, METEOROLOGICAL OFFICE.

7th FRIDAY, 5th SEPTEMBER, 1930.



DISTRICTS. FORECASTS FOR THE 24 HOURS COMMENCING 12 NOON, G.M.T. 5th Sept., 1930.

1. S.E. England	Light variable breeze; variable sky, occasional local rain and perhaps thunder, local morning fog; warm.
2. E. England...	
3. E. Midlands	
4. W. Midlands	Wind west, backing south, light or moderate; mainly cloudy, occasional rain later; local fog; rather warm.
5. S.W. England	
6. South Wales	
7. North Wales	Moderate southwest wind; mainly cloudy, occasional rain; rather warm.
8. N.W. England	
9. N. Midlands	
10. N.E. England	Wind south, veering southwest, moderate or fresh; cloudy, rain at times; rather warm.
11. S.E. Scotland	
12. S.W. Scotland & Isle of Man	
13. { A. W. Scotl'd. B. N.W. Scot- land.	Wind southwest, backing south, moderate, fresh locally; cloudy, rain at times; rather warm.
14. Mid-Scotland	
15. N.E. Scotland	
16. Orkneys and Shetlands	
17. N.W. Ireland	
18. N.E. Ireland	
19. S.E. Ireland	
20. S.W. Ireland	

H.M. Stationery Office Press, Kingsway W.C.2.

BAROMETER. Isobars are drawn for intervals of two millibars.
WIND. Arrows fly with the wind. Number of feathers indicate Beaufort force.
TEMPERATURE is given in degrees F.
Calm. = 0.
WEATHER SYMBOLS:—
○ Clear sky. ○ Sky less than 1/8 clouded. ○ Sky 1/8 to 1/4 clouded. ○ Sky 1/4 to 1/2 clouded. ○ Sky 1/2 to 3/4 clouded. ○ Overcast sky.
● Rain falling. * Snow. ▲ Hail. ≡ Fog. ≡ Mist. T Thunder. K Thunderstorm.
SEA DISTURBANCE. ~~~~~ Rough. ~~~~~ High.
BAROMETRIC CHANGE from 4h. to 7h. in tenths of millibars is entered beneath the temperature.

GENERAL INFERENCE.

A depression off the Hebrides is moving northeast. A secondary trough is now crossing England and further secondaries are approaching from west and southwest. Weather will be rather unsettled generally.

FURTHER OUTLOOK.

Unsettled and rather warm.

Forecasts issued at 0930 G.M.T.

G. C. SIMPSON, C.B., D.Sc., F.R.S.,
Director.

AIR MINISTRY, METEOROLOGICAL OFFICE. Chart of Weather in the Northern Hemisphere.

1930.

HIGH

eric

1024

59

50

46

30

4

46

52

52

52

52

52

52

52

52

52

52

52

52

52

52

52

52

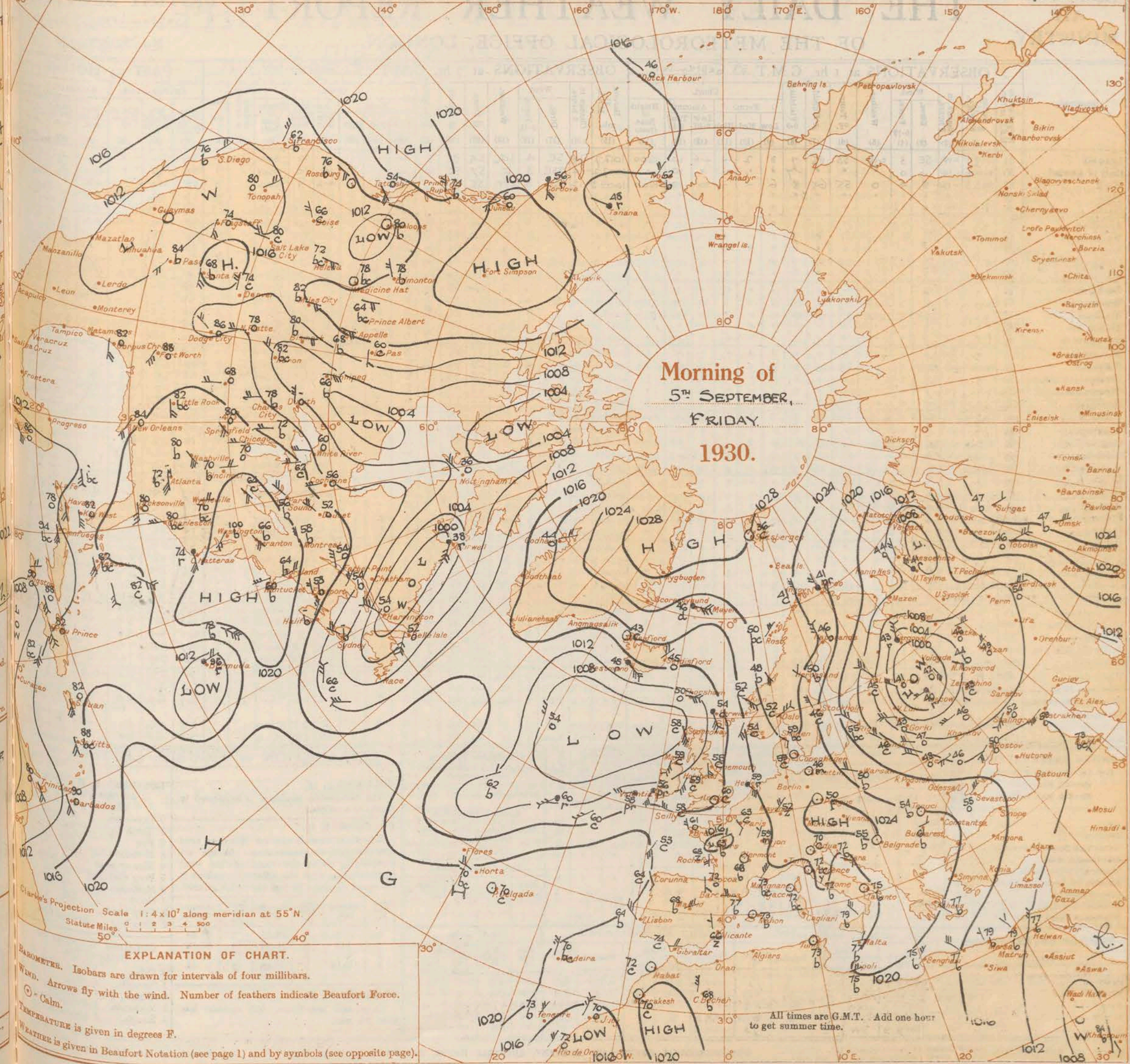
52

52

52

52

52



Sc. F.R.S.
Director.

THE DAILY WEATHER REPORT

OF THE METEOROLOGICAL OFFICE, LONDON.

STATIONS.	OBSERVATIONS at 1 hr. G.M.T. 5 th September														OBSERVATIONS at 7 hr. G.M.T. 5 th September														PAST 24 HOURS.									
	Height above M.S.L. in feet.	Barom. at M.S.L.	Change in 3 hours.	Wind.		Weather.	Temp. of.	Humid. %	Visibility 0-9	Cloud.			Height of Base (feet)	Barom. at M.S.L.	Change in 3 hours.	Wind.		Weather.	Temp. of.	Humid. %	Visibility 0-9	Cloud.			Height of Base (feet)	State of Ground.	Sea.	TEMPERATURE.			RAINFALL.		SUN-SHINE 4 th Hrs.					
				Direc.	Force.					Form.	Amount.	Direc.				Force.	Form.					Amount.	Max. Day 7h-18h of.	Min. Night 18h-7h of.				Min. on Grass of.	Day 7h-18h mm.	Night 18h-7h mm.								
																															Low.	Med.		High.	Low.	Total 0-10	Low.	Total 0-10
Lerwick ...	54	1018.1	-18	SE	3	c/p	53	85	7	3	2	-	4-6	10	1500	1013.7	-24	SE	4	id	54	95	5	6	-	10	10	800	1	*	55	52	*	-	2	5.5		
Butt of Lewis*	30	1010.6	-14	-	0	o	55	65	8	6	-	-	10	10	1500	1007.2	-14	SSE	3	ir	57	95	6	6	-	10	10	450	1	1	59	55	*	0.1	5	*		
Wick ...	81	1013.3	-12	S	4	o	55	65	8	6	-	-	10	10	1500	1009.3	-12	S	3	c/r	55	95	7	6	2	-	4-6	9	1500	1	3	55	54	*	0.2	1	0.0	
Tiree ...	22	*	*	*	*	*	*	*	*	*	*	*	*	*	*	1008.7	-6	S	4	c	58	95	7	6	9	-	4-6	7-8	450	1	2	59	56	55	0.3	7	1.3	
Nairn ...	82	*	*	*	*	*	*	*	*	*	*	*	*	*	*	1009.7	*	-	0	c/pr	58	95	7	5	-	9	4-6	7-8	1500	1	*	67	56	*	0.4	3	0.0	
Aberdeen ...	37	*	*	*	*	*	*	*	*	*	*	*	*	*	*	1012.0	-14	SSE	3	o	56	95	6	6	-	10	10	1500	1	1	58	55	54	0.2	4	0.0		
Malin Head ...	51	1010.6	-8	S	3	bc/p	61	95	7	8	-	-	4-6	4-6	1500	1009.0	-4	S'W	4	c	59	95	7	5	6	-	4-6	7-8	800	0	1	65	58	*	-	2	0.0	
Renfrew ...	36	*	*	*	*	*	*	*	*	*	*	*	*	*	*	1011.8	-2	S	2	3	60	95	6	5	-	10	10	800	1	*	62	58	57	1	0.1	0.0		
Inchkeith (Edin.)	190	1015.2	-12	SE	2	o	58	95	7	5	-	-	10	10	800	1011.9	-12	SE	2	c	59	95	6	5	-	9+	9+	800	0	0	60	57	55	0.4	Tr.	0.0		
Leuchars ...	30	*	*	*	*	*	*	*	*	*	*	*	*	*	*	1011.7	-10	ESE	2	c	58	95	6	5	-	9+	9+	2500	1	*	61	56	53	0.4	0.3	0.1		
Eskdalemuir ...	794	*	*	*	*	*	*	*	*	*	*	*	*	*	*	1012.7	-10	S	2	o	56	95	6	5	-	10	10	1500	1	*	63	51	47	0.2	1	0.1		
Tynemouth ...	67	1017.0	-8	S	2	o	57	85	6	6	-	-	10	10	1500	1013.9	-16	S	2	c	55	95	7	5	-	9	9	1500	1	1	62	55	52	0.5	3	*		
Blacksod Point ...	10	1010.4	-8	SSW	5	dd	59	95	6	6	-	-	10	10	450	1009.5	0	S	5	c	57	85	8	9	-	4-6	7-8	450	1	3	64	55	*	0.1	1	1.1		
Aldergrove ...	238	*	*	*	*	*	*	*	*	*	*	*	*	*	*	1011.5	-2	S'W	3	bc	57	95	7	5	-	1	2-3	1500	1	*	65	55	49	0.1	0.2	*		
Donaghadee ...	40	*	*	*	*	*	*	*	*	*	*	*	*	*	*	1011.3	-6	WSW	1	bc	58	95	7	7	3	-	4-6	4-6	4000	0	0	61	56	*	3	-	0.7	
Birr Castle ...	173	*	*	*	*	*	*	*	*	*	*	*	*	*	*	1012.7	-2	S	1	o	57	85	7	5	-	10	10	2500	1	*	70	51	52	Tr.	1	0.5		
Holyhead...	26	1014.2	-8	S'W	3	f	59	95	2	5	-	-	10	10	<150	1012.9	-4	SW	4	c	59	95	6	5	-	9+	9+	1500	1	0	69	58	55	Tr.	-	0.7		
Liverpool (Bidston)	189	*	*	*	*	*	*	*	*	*	*	*	*	*	*	1013.3	-6	E'S	2	c	56	95	5	5	-	9+	9+	1500	0	*	65	55	53	Tr.	-	1.3		
Chester (Sealand)	16	*	*	*	*	*	*	*	*	*	*	*	*	*	*	1014.3	-6	SE'S	2	m	56	95	4	5	-	9	9	2500	1	*	68	55	52	0.5	1	0.6		
Harrogate...	478	*	*	*	*	*	*	*	*	*	*	*	*	*	*	1014.6	-10	SE	1	F	52	95	1	5	-	10	10	<150	1	*	61	51	48	1	1	0.6		
Spurn Head ...	29	1017.6	-14	S'E	4	c/pr	60	95	7	3	7	-	4-6	9	4000	1014.6	-8	S'E	4	c	61	95	7	4	6	-	4-6	7-8	2500	0	4	62	58	*	Tr.	0.1	7.7	
Birmingham ...	535	*	*	*	*	*	*	*	*	*	*	*	*	*	*	1014.5	-6	-	0	c	57	95	5	1	3	-	2-3	7-8	4000	0	*	67	55	53	Tr.	0.1	5.0	
Cranwell ...	241	1017.9	-14	ESE	2	c/pr	53	95	6	6	3	-	9	9+	4000	1014.8	-16	SE'S	2	pr	56	95	6	9	-	9+	9+	4000	1	*	70	52	48	Tr.	0.6	8.1		
Corleston ...	14	1018.4	-6	SE	4	bc	61	95	7	6	2	-	2-3	4-6	2500	1016.4	-4	SE'S	3	ir	61	95	6	6	2	-	4-6	9	2500	0	3	62	60	56	-	0.6	9.1	
Valentia Obs.+	30	1014.6	0	S'W	2	o/d	57	95	7	5	-	-	10	10	1500	1013.1	-4	S'W	3	pr	56	95	8	5	-	9+	9+	800	1	2	64	55	53	1	0.6	0.0		
Roches Point ...	22	*	*	*	*	*	*	*	*	*	*	*	*	*	*	1013.8	-8	W	2	c	57	95	8	5	-	7-8	7-8	2500	0	0	65	57	*	Tr.	0.2	*		
Pembroke...	150	1015.2	-4	SW	1	3	61	95	5	5	-	-	10	10	1500	1014.2	-2	WSW	2	c	59	95	7	8	-	9+	9+	1500	1	1	67	58	*	0.1	0.6	5.8		
Ross-on-Wye ...	223	*	*	*	*	*	*	*	*	*	*	*	*	*	*	1014.3	-4	-	0	c/f	56	95	7	5	-	7-8	7-8	4000	0	*	72	55	49	1	1	5.7		
Leafeld ...	612	*	*	*	*	*	*	*	*	*	*	*	*	*	*	1014.0	-6	SE'S	2	bc	57	95	6	3	8	1	1	4-6	4000	1	*	69	53	45	0.4	1	8.4	
Cardington ...	100	*	*	*	*	*	*	*	*	*	*	*	*	*	*	1014.9	-10	SSE	2	c	59	85	6	8	8	1	4-6	7-8	2500	1	*	70	55	52	-	1	8.9	
Winchester ...	272	*	*	*	*	*	*	*	*	*	*	*	*	*	*	1014.0	-12	ESE	2	bc	61	95	6	8	-	4-6	4-6	4000	0	*	71	57	50	-	0.2	9.3		
S. Farnborough ...	237	*	*	*	*	*	*	*	*	*	*	*	*	*	*	1014.3	-2	SE	2	3	60	85	6	3	8	1	1	4-6	9+	4000	1	*	73	58	52	-	3	10.0
London (Kew) ...	18	*	*	*	*	*	*	*	*	*	*	*	*	*	*	1014.7	-10	-	0	60	95	5	8	7	1	4-6	9+	4000	1	*	73	58	52	-	2	9.5		
Croydon ...	244	1018.0	-18	ESE	2	t	61	75	6	8	2	-	4-6	7-8	1500	1014.7	-6	SE'S	4	c/pr	61	85	6	8	-	9	9	4000	1	*	71	56	50	-	0.2	10.0		
Manston ...	136	*	*	*	*	*	*	*	*	*	*	*	*	*	*	1015.8	-12	SE	3	3	61	95	8	5	3	1	1	9	2500	0	*	66	58	55	-	0.3	8.7	
Shoeburyness ...	11	*	*	*	*	*	*	*	*	*	*	*	*	*	*	1015.8																						

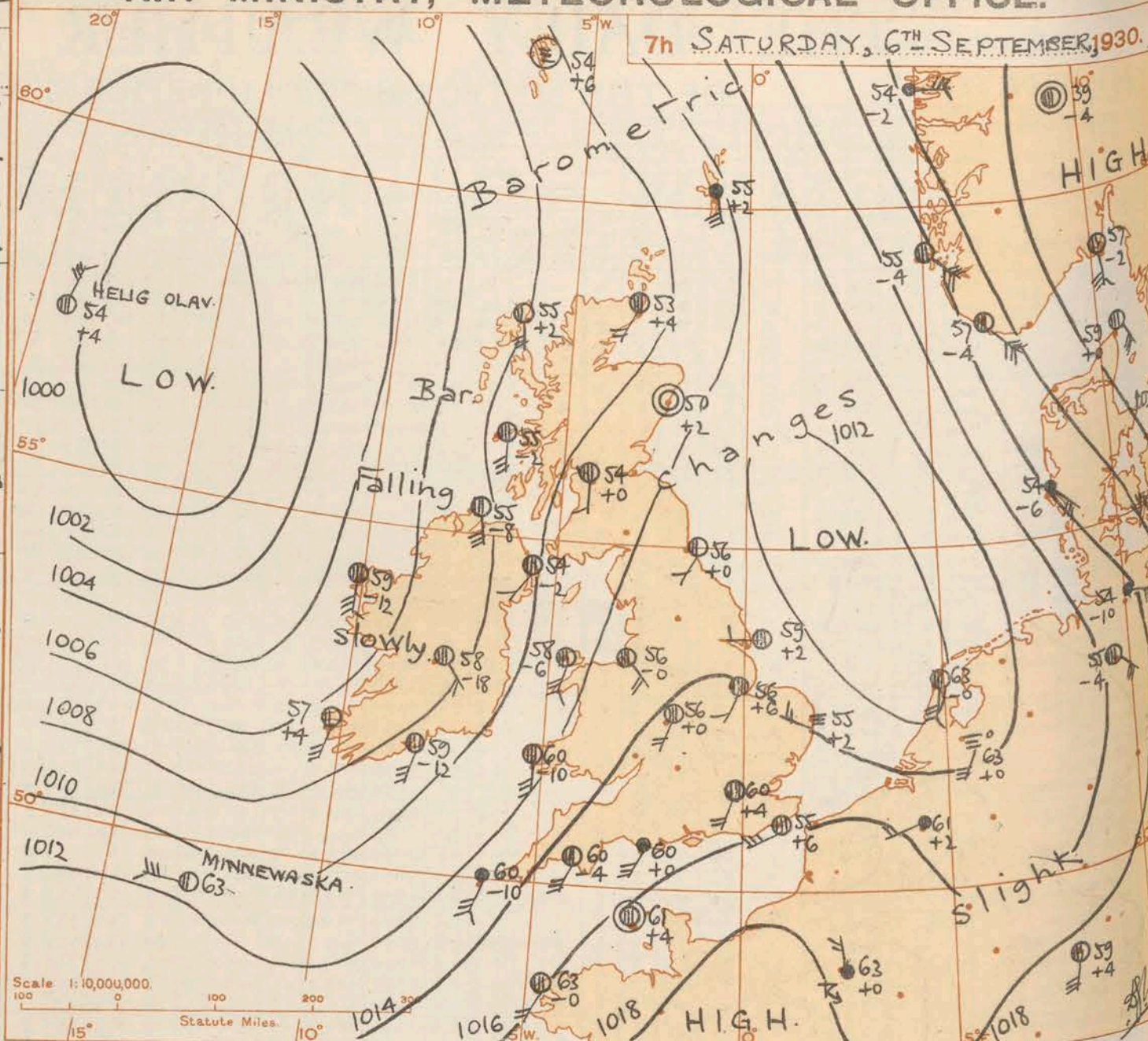
0 Dry.	5 Covered with ice or glazed frost.
1 Wet.	6 Partly covered by snow or hail.
2 Flooded.	7 Covered with snow, less than 6 ins., but ground not frozen.
3 Covered with thawing snow.	8 Covered with snow, less than 6 ins., and ground frozen.
4 Frozen hard and dry.	9 Covered with snow greater than 6 ins. deep.

REPORTS from HEALTH RESORTS for 5th September 1930.

STATIONS.	WEATHER.		TEMPERATURE.		RAINFALL.		SUNSHINE.	
	Forenoon.	Afternoon.	Min. 9h. to 5h.	Max. 5h. to 9h.	Night. 9h. to 5h.	Day. 9h. to 5h.	Sunrise to 7h.	Sunset to 4h.
Dunbar	c	cp	55	70	1	0.3	3.8	0.0
Berwick-on-T.	bc	bc	54	64	1	-	2.7	0.3
Douglas	bc	bc	56	65	1	-	3.7	0.1
Llandudno	c	bc	59	66	1	-	3.0	0.5
Colwyn Bay	c	bc	59	71	-	-	3.7	1.1
Rhyl	cm	bc	57	67	-	-	2.7	1.0
Wallasey	c	bc	56	66	-	-	3.0	1.1
Southport	oc	bc	54	64	3	-	2.2	1.5
Blackpool	omob	oc	56	65	3	0.2	1.8	1.4
Morecambe	rb	c	53	64	2	Trace	0.9	1.5
Ilkley	c	bc	53	66	1	-	1.4	1.2
Cleethorpes	roc	co	55	69	1	-	4.8	7.7
Mablethorpe	cm	cm	57	70	1	-	3.4	8.0
Skegness	bc	ob	62	71	-	-	2.1	5.7
Aberystwyth	cpmr	cpmr	59	62	4	0.3	0.1	7.0
Bath	c	bc	57	71	Trace	-	5.6	6.2
Cheltenham	ozc	bc	61	71	1	-	3.8	6.3
Leamington Spa	oc	c	55	71	1	-	2.6	6.6
Lowestoft	bcpr	bc	59	68	2	2	3.0	10.3
Dovercourt	bc	bc	61	70	-	-	6.3	9.2
Maldon	bc	bc	58	81	0.3	-	5.7	8.7
Southend	bc	bc	61	78	1	-	4.8	8.9
Hilfrcombe	doc	co	60	64	1	-	0.3	5.6
Bude	dpc	c	57	64	0.2	Trace	1.1	6.9
St. Ives	c	c	58	64	1	-	1.1	9.3
Penzance	c	c	60	66	0.5	-	1.5	10.3
Torquay	omob	bc	56	69	-	-	2.9	6.9
Jersey	rc	cd	64	67	1	Trace	0.3	11.6
Weymouth	c	b	59	70	1	-	5.0	8.7
Bournemouth	obc	bc	60	72	1	-	6.0	9.0
Ventnor	rlbc	bc	62	72	-	-	9.5	9.9
Southsea	bc	bc	62	74	Trace	-	6.0	10.0
Bognor Regis	bc	bc	62	73	Trace	-	9.1	9.3
Littlehampton	bc	bc	61	71	0.1	-	8.9	10.6
Worthing	bc	b	61	69	0.3	-	9.7	10.0
Brighton	b	bc	62	70	2	-	10.0	10.5
Eastbourne	b	bc	59	72	1	-	9.4	10.7
Hastings	bc	bc	61	71	1	-	8.3	10.4
Folkestone	rlbc	bc	57	74	3	-	7.2	9.2
Dover	bc	bc	59	73	1	-	7.9	9.9
Deal	obc	bc	59	77	1	-	4.4	9.0
Tunbridge Wells	b	bc	56	76	-	-	9.0	9.5
Ramsgate	bc	bc	60	73	1	-	3.6	10.1
Margate	bc	bc	59	79	-	Trace	6.4	10.8

Max. Temp. for period 21h. yesterday to 17h. to-day; Min. Temp. 21h.-9h. 17h.-9h.

AIR MINISTRY, METEOROLOGICAL OFFICE.



DISTRICTS.

FORECASTS FOR THE 24 HOURS COMMENCING 12 NOON, G.M.T. 6th Sept., 1930.

1. S.E. England	Wind south to southwest, moderate or light; cloudy, occasional rain or drizzle; bright intervals tomorrow morning; rather warm.
2. E. England...	
3. E. Midlands	
4. W. Midlands	
5. S.W. England	Wind south, veering southwest to west, moderate; cloudy, occasional rain at first, mainly fair later; moderate temperature.
6. South Wales	
7. North Wales	
8. N.W. England	
9. N. Midlands	
10. N.E. England	
11. S.E. Scotland	Wind southerly, moderate or light; cloudy, occasional rain; rather warm.
12. S.W. Scotland & Isle of Man	
13. { A. W. Scotld. B. N.W. Scotland.	
14. Mid-Scotland	
15. N.E. Scotland	
16. Orkneys and Shetlands.	
17. N.W. Ireland	
18. N.E. Ireland	Wind southwest, moderate or fresh, backing later; bright intervals and local showers at first; some rain tomorrow; moderate temperature.
19. S.E. Ireland	
20. S.W. Ireland	

H.M. Stationery Office Press, Kingsway W.C.2.

BAROMETER. Isobars are drawn for intervals of two millibars.
WIND. Arrows fly with the wind. Number of feathers indicate Beaufort force.
TEMPERATURE is given in degrees F.
WEATHER SYMBOLS:—
○ Clear sky. ○ Sky less than 1/10 clouded. ○ Sky 1/10 to 1/10 clouded. ○ Sky 1/10 to 1/10 clouded. ○ Overcast sky.
● Rain falling. * Snow. ▲ Hail. ≡ Fog. ≡ Mist. T Thunder. K Thunderstorm.
SEA DISTURBANCE. ~ Rough. ~ High.
BAROMETRIC CHANGE from 4h. to 7h. in tenths of millibars is entered beneath the temperature.

GENERAL INFERENCE.

A depression is centred off Northwest Ireland and a secondary over our western districts is moving northeast. Wind will be south to southwest and weather rather unsettled in most districts though little rain is expected in Eastern England.

FURTHER OUTLOOK.

Unsettled.

Forecasts issued at 1000 G.M.T. G. C. SIMPSON, C.B., D.Sc., F.R.S., Director.

AIR MINISTRY, METEOROLOGICAL OFFICE. Chart of Weather in the Northern Hemisphere.

R. 1930.

HIGH

0 to 10% clouded.
cast sky.
storm.
temperature.

1
le

Sc., F.R.S.
Director.



THE DAILY WEATHER REPORT

OF THE METEOROLOGICAL OFFICE, LONDON.

 BRITISH SECTION
 6th September 1930.
 No. 25,125.

OBSERVATIONS at 1 hr. G.M.T. 5 th September														OBSERVATIONS at 7 hr. G.M.T. 6 th September														PAST 24 HOURS.									
STATIONS.	Height above M.S.L. in feet.	Barom. at M.S.L. mb.	Change in 3 hours.	Wind.		Weather.	Temp. of air.	Humid. %	Visibility in miles.	Cloud.			Barom. at M.S.L. mb.	Change in 3 hours.	Wind.		Weather.	Temp. of air.	Humid. %	Visibility in miles.	Cloud.			State of ground.	Sea.	TEMPERATURE.			RAINFALL.		SUNSHINE in Hrs.						
				Direc.	Force.					Form.	Amount.	Height of base of cloud in feet.			Direc.	Force.					Form.	Amount.	Height of base of cloud in feet.			Max. Day 7h-18h of.	Min. Night 18h-7h of.	Min. on Grass of.	Day 7h-18h mm.	Night 18h-7h mm.							
																																Low.	Med.	High.	Low.	Total 0-10.	Low.
Lerwick ...	54	1010.9	0	SSE	4	d.c.	55	95	6	6	-	10	10	800	1011.1	+2	SSE	3	rr.	55	95	5	6	-	-	10	10	800	1	*	55	55	*	21	3	0.0	
Butt of Lewis ...	30	1007.4	+2	SSW	4	c	53	95	8	-	-	-	4.6	-	-	1008.3	+8	SSW	4	c	55	95	9	9	6	-	2.3	9	1500	0	2	62	52	*	1	Tr.	0.0
Wick ...	81	1008.5	+4	SW	2	c	53	95	8	5	-	3	4.6	7.8	2500	1009.2	+4	SW	2	c	53	95	8	5	8	-	4.6	7.8	2500	0	2	60	46	*	0.2	Tr.	3.0
Tiree ...	22	1008.6	-2	SE	3	b	55	95	7	5	7	1	2.3	7.8	7200	0	2	61	54	4.9	0.1	Tr.	7.3
Nairn ...	82	1009.7	1.8	
Aberdeen ...	37	1010.6	+2	3.8	
Malin Head ...	51	1009.1	-4	S	3	c	55	95	8	4	5	-	2.3	7.8	4000	1007.7	-8	SSE	3	c	55	85	8	4	1	-	7.8	9	1500	0	1	63	50	*	Tr.	-	8.1
Renfrew ...	36	1011.1	0	S	1	c	54	95	7	5	4	1	4.6	7.8	4000	1	*	67	50	4.0	Tr.	-	5.7
Inchkeith (Edin.) ...	190	1012.1	+4	WSW	2	bc	56	95	8	5	8	-	2.3	4.6	2500	1011.9	+2	SW	1	c	55	95	8	5	6	9	2.3	7.8	5700	1	0	70	53	4.7	-	-	4.7
Leuchars ...	30	1011.1	+2	WSW	1	c	53	95	7	5	8	1	7.8	7.8	5700	1	*	62	47	3.9	-	-	2.8
Eskdalemuir ...	794	1011.6	0	SSW	3	c/pr	55	95	7	5	-	-	9	9	1500	1	*	64	52	4.6	1	0.4	2.8
Tynemouth ...	67	1012.3	0	WSW	1	bc	55	95	7	5	-	-	4.6	4.6	1500	1012.2	0	SW	1	m	56	85	4	5	-	2	2.3	4.6	800	0	1	64	53	4.5	-	-	4.9
Blacksod Point ...	10	1007.6	-10	S	4	rr	57	85	6	-	-	-	10	10	450	1004.4	-12	S	4	c	59	95	8	9	-	-	7.8	7.8	450	1	*	65	49	4.2	Tr.	Tr.	4.9
Aldergrove ...	238	1009.3	-10	SE	2	rr	55	85	8	5	2	-	7.8	8	4000	1	*	65	49	4.2	Tr.	Tr.	4.9
Donaghadee ...	40	1010.0	-2	WSW	1	c	54	95	8	5	-	-	7.8	7.8	2500	0	0	63	43	*	-	-	1.4
Birr Castle ...	173	1007.0	-18	SE	2	c	58	95	8	6	2	-	7.8	9	2500	1	*	63	50	3.9	Tr.	3	2.5
Holyhead ...	26	1012.9	0	SW	3	c	58	95	8	5	-	-	9	9	2500	1011.4	-6	SW	4	c	58	95	8	5	3	8	4.6	9	800	1	1	63	56	5.2	-	-	3.4
Liverpool (Bidston) ...	189	1012.8	0	SE	2	c	56	95	5	5	-	9	4.6	7.8	1500	0	*	65	54	5.1	-	-	2.6
Chester (Sealand) ...	16	1013.7	-2	SE	2	c	55	95	5	5	-	2	2.3	7.8	2500	0	*	71	50	4.4	-	-	3.0
Harrogate ...	478	1013.6	0	SSW	1	c	56	95	5	5	-	1	7.8	7.8	2500	0	*	67	51	4.6	-	-	4.8
Spurn Head ...	29	1013.0	+2	NW/N	1	bc	59	95	6	5	-	-	2.3	2.3	1500	1013.8	+2	W/N	1	c	59	95	5	5	3	-	4.6	9	1500	0	2	68	58	*	Tr.	Tr.	2.9
Birmingham ...	535	1014.7	0	SSW	2	c	56	95	8	5	2	-	0	9	-	0	*	69	55	4.3	-	-	2.7
Cranwell ...	241	1014.4	+4	WSW	2	bF+	54	95	3	-	-	-	-	-	-	1014.6	+6	SW	1	c	56	95	6	5	-	-	10	10	4000	0	*	70	51	4.5	Tr.	Tr.	2.6
Gorleston ...	14	1012.9	0	NNW	2	bc	58	95	6	-	-	-	4.6	-	-	1013.6	+2	W	2	bc	55	95	3	5	-	1	4.6	4.6	800	0	2	64	54	5.3	10	Tr.	4.2
Valentia Obs. ...	30	1008.3	-20	SSW	3	id	60	95	7	5	-	-	10	10	1500	1007.7	+4	SW	3	bc	57	95	8	5	-	1	4.6	4.6	1500	1	2	64	57	5.4	0.5	8	2.5
Roches Point ...	22	1009.7	-12	S	3	c	59	95	8	3	-	-	9	9	1500	1	3	62	57	*	0.1	8	2.5
Pembroke ...	150	1013.9	0	SW	3	bc	59	95	8	5	7	9	2.3	4.6	4000	1011.6	-10	S	3	c	60	95	8	9	7	-	4.6	10.9	1500	0	2	63	58	*	(Tr)	0.1	4.1
Ross-on-Wye ...	223	1014.3	-4	SW	2	c/pr	58	95	6	6	-	8	9	10	2500	0	*	72	53	4.6	-	-	2.0
Leafeld ...	612	1015.1	0	SSW	2	of	55	95	2	5	-	-	10	10	1500	0	*	69	50	3.8	-	-	5.3
Cardington ...	100	1015.0	+4	SW	2	c	56	95	6	5	3	1	7.8	9	2500	0	*	75	51	4.7	-	-	4.8
Winchester ...	272	1015.6	+2	6.6
S. Farnborough ...	237	1015.4	+2	SSW	1	c	58	95	6	5	-	-	9	9	4000	0	*	75	52	4.1	-	-	8.4
London (Kew) ...	18	1015.5	+4	SW	2	c	60	85	7	-	3	8	0	9	-	0	*	77	57	5.4	-	-	6.8
Croydon ...	244	1015.3	+4	W/S	2	bc	58	85	7	-	-	9	-	4.6	-	1015.6	+2	2.9
Manston ...	136	1014.8	+4	SW	3	c	58	95	5	5	3	-	4.6	9	4000	0	*	78	55	4.9	Tr.	-	5.0
Shoeburyness ...	11	1015.5	+10	NNW	1</																		

THE DAILY WEATHER REPORT

OF THE METEOROLOGICAL OFFICE, LONDON.

BRITISH SECTION

7th September 1930.

No. 25126

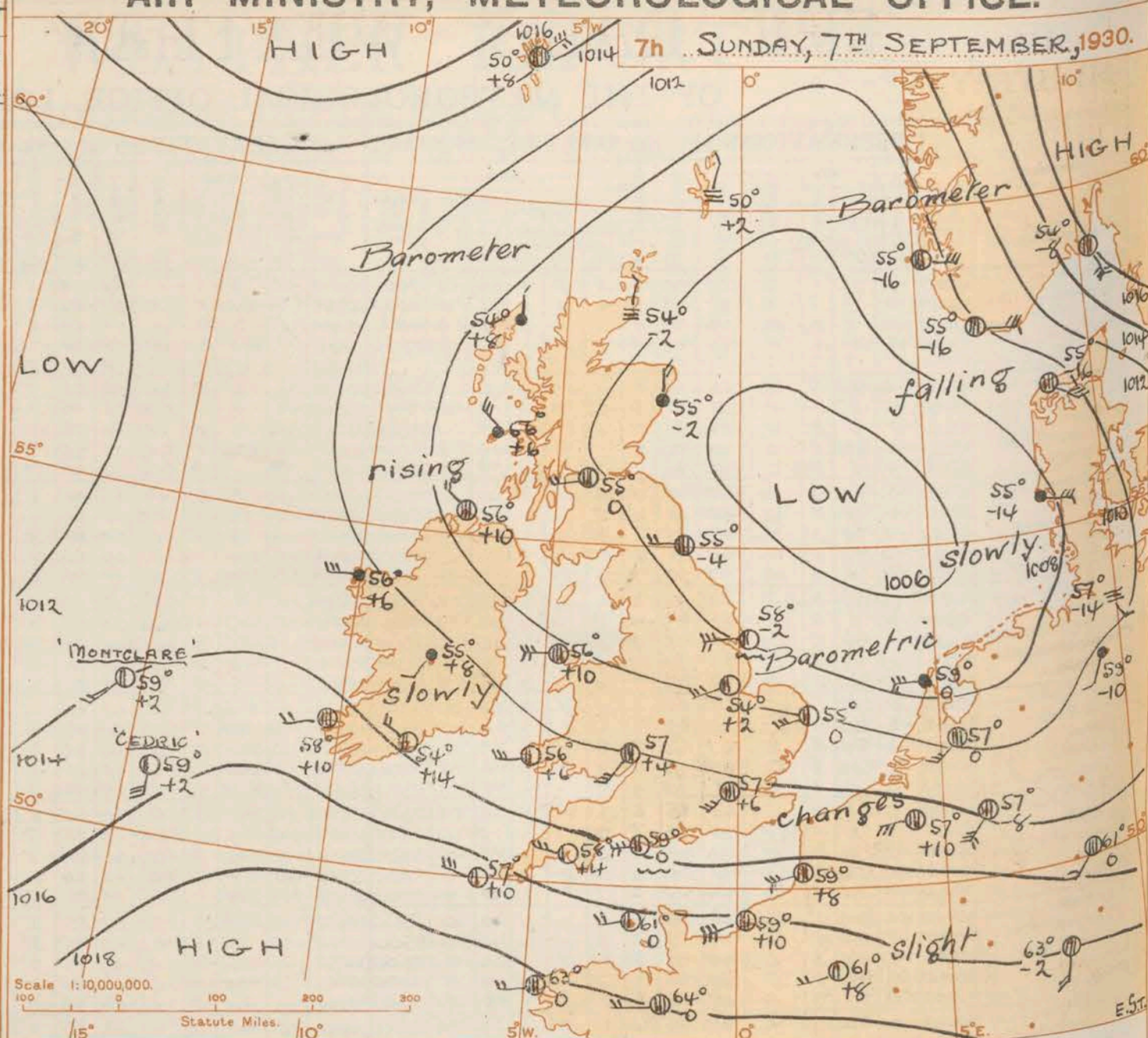
STATIONS. (For heights see p. 4.)	OBSERVATIONS at 13h. G.M.T. 6 th September.														OBSERVATIONS at 18h. G.M.T. 6 th September.														PAST 24 HOURS.												
	Barom. at M.S.L. mb.	Change in 3 hours.	Wind.		Weather.	Temp. °F.	Humid. %	Visibility 0-9	Cloud.					Height of Base (feet)	Barom. at M.S.L. mb.	Change in 3 hours.	Wind.		Weather.	Temp. °F.	Humid. %	Visibility 0-9	Cloud.					Height of Base (feet)	State of Ground.	Sea. 0-9	WEATHER.										
			Dir.	Force					Form.	Amount.	Height 0-10	Total 0-10	Dir.				Force	Form.					Amount.	Height 0-10	Total 0-10	Th.—13h. 6h.	13h.—18h. 6h.				18h.—to 7h.	7h.— 7h.									
(1)	(2)	(3)	(4)	(5)	(6)	(7)	(8)	(9)	(10)	(11)	(12)	(13)	(14)	(15)	(16)	(17)	(18)	(19)	(20)	(21)	(22)	(23)	(24)	(25)	(26)	(27)	(28)	(29)	(30)	(31)	(32)	(33)	(34)	(35)	(36)	(37)	(38)	(39)	(40)		
Lerwick	1010.5	-2	SE	1	c	57	95	6	5	2	-	46	10	800	1010.7	+2	S	1	F	52	95	1	5	-	-	10	10	1500	1	*	o.c.m.	om.FF	FF	FFffe							
Stornoway	1008.0	0	S	1	c	61	75	9	4	4	-	78	9	4000	1008.4	0	ENE	2	Cr	57	85	8	4	-	-	9+	9+	4000	0	2	c	c	c	cor							
Wick	1009.8	+2	S	2	bc	59	95	8	1	-	2	23	46	4000	1009.4	-2	E	2	bc	57	95	8	5	4	1	23	46	2500	0	2	bc	bc	bec	cm.off							
Tiree	1007.8	-8	SE	4	c	55	95	8	6	2	-	78	10	2500	1006.6	-2	SE	3	IR	55	95	7	6	7	-	46	10	2500	1	2	cir	crrc	cigido	cido							
Nairn	1007.8	-8	SE	4	c	55	95	8	6	2	-	78	10	2500	1008.0	-	E	1	C	59	75	8	7	-	-	78	78	2500	0	*	bbc	bcc	cir	re							
Aberdeen	1011.0	-4	SE	3	bc	62	75	7	1	-	2	78	1	2500	1009.6	-6	ESE	2	bc	59	85	7	4	5	2	1	46	5700	0	1	bbc	bc	bec	cerof							
Malin Head	1006.2	-4	E	2	cr	58	95	6	6	7	-	78	9	800	1006.9	+8	W	1	rltr	58	95	7	9	3	-	78	9	1500	1	0	cirm.	cirtlr	cobcpr	cprcv							
Renfrew	1010.6	-2	S	3	cr	58	85	7	6	2	-	78	10	2500	1008.8	-14	E	2	rr	56	95	4	6	2	-	78	10	800	1	*	bcc	ccorm	orr	c							
Inchkeith (Edin.)	1010.4	-8	ENE	2	c	62	95	8	5	8	-	46	78	4000	1009.2	-6	WSW	1	rr	58	95	7	6	-	-	10	10	800	1	0	c	cog	orr	ommmif							
Leuchars	1010.8	-6	E	2	c	62	85	7	7	3	-	78	78	2500	1009.1	-10	-	0	rr	58	95	7	6	2	-	78	10	1500	1	*	cbcwc	crr	orr	or							
Esdailemuir	1010.5	-8	WS	3	o	60	75	7	5	-	-	10	10	1500	1009.0	-10	S	2	rr	55	95	6	6	-	-	10	10	1500	1	*	cprc	coborm	orr	em.be							
Tynemouth	1011.0	-6	SE	2	bc	60	85	6	2	-	-	46	46	2500	1009.3	-6	SW	1	rr	59	85	6	6	-	-	10	10	1500	1	2	bc	bc	in	in							
Blacksod Point	1006.1	+4	SE	3	bc	62	85	8	3	6	-	46	46	2500	1007.7	+14	SEW	3	c	59	85	8	3	6	-	46	78	2500	0	3	c	pc	in	in							
Aldergrove	1006.9	-10	SE	3	c	63	85	8	8	-	-	9+	9+	1500	1006.8	+4	WN	1	c	60	65	8	8	-	3	78	78	1500	1	*	mrrc	crr	bbcc	pr							
Donaghadee	1007.9	-16	SE	3	cr	57	95	7	6	2	-	46	9	800	1006.8	-4	SSW	1	c	60	95	8	8	3	8	46	78	4000	0	1	cir	ir	pr	bbcc							
Birr Castle	1007.5	0	WSW	3	c	64	65	8	8	-	-	78	78	2500	1008.3	+4	W	1	c/pr	58	95	7	3	-	-	78	78	2500	1	*	cbcc	cPRC	cPRbc	bcrr							
Holyhead	1009.9	-6	S	4	cr	60	95	5	6	-	-	10	10	450	1009.0	-2	WSW	4	bcpr	59	95	7	5	3	8	23	46	4000	1	2	c, rir	Rcbe	pr	bbcc							
Liverpool (Bidston)	1010.9	-4	SE	3	rr	62	85	6	6	-	-	10	10	1500	1009.1	-14	SE	3	c	59	95	7	6	-	-	9+	9+	1500	1	*	cpr	orr	crc	oprc							
Chester (Sealand)	1012.1	-10	SE	3	cr	63	75	7	5	2	-	78	10	2500	1010.6	-12	SSE	2	cr	60	95	5	6	2	-	78	9	2500	1	*	cpr	rrc	pr	pr							
Harrogate	1011.7	-10	SSW	2	c	66	65	7	6	-	-	46	78	4000	1010.2	-6	S	2	rr	58	95	5	6	-	-	10	10	2500	1	*	bc	crr	orrock	cb							
Spurn Head	1012.7	0	SW	1	c	67	95	7	7	3	9	23	9	4000	1011.1	-6	WSW	2	rr	61	95	6	6	1	-	78	10	4000	1	2	bc	cpr	enclpr	cbe							
Birmingham	1013.4	-8	SW	3	c	62	85	8	6	1	-	46	10	1500	1011.5	-16	WSW	4	TLR	59	95	6	6	-	-	10	10	450	1	*	De	cour	otlr	c							
Crawwell	1013.1	-6	SW	3	c	67	65	8	8	-	-	78	9	2500	1011.3	-10	SSE	2	c	60	95	7	6	-	-	9+	9+	1500	1	*	cmz	crr	corbcm	bcm							
Gorleston	1013.9	-2	SW	3	c	69	75	6	8	-	-	78	78	2500	1012.6	-8	SE	1	c	67	75	6	4	-	-	9	9	4000	0	2	cmz	crr	corbcm	orrb							
Valentia Obs.	1008.2	0	SW	4	c	61	85	8	8	-	-	78	78	1500	1010.4	+16	WSW	4	c	59	95	8	8	-	-	78	9	1500	1	3	bcpr	cpr	epbcpr	cpr							
Roches Point	1009.2	0	SW	3	c	63	85	8	3	-	-	78	78	2500	1009.9	+6	SW	3	c	61	85	8	3	-	-	4	46	78	1500	0	3	c	cpr	cbe	bcw						
Pembroke	1010.3	-4	S	4	rr	60	95	7	9	-	-	10	10	800	1010.8	+10	SW	4	c/pr	60	85	7	9	-	-	9+	9+	2500	1	2	orr	orr	cpr	bc							
Rose-on-Wye	1012.9	-12	SW	2	cr	62	95	7	6	1	-	78	10	2500	1010.6	-14	SW	3	c/pr	61	95	7	9	2	-	9	10	2500	1	*	cpr	orr	cpr	bc							
Leafield	1013.8	-10	SSW	4	c/pr	62	85	9	9	2	-	9+	10	1500	1011.6	-10	SW	4	pr	60	85	9	9	7	-	9	10	1500	1	*	cpr	orr	cpr	bc							
Cardington	1014.0	-6	SW	3	c	67	65	8	7	3	1	9	9+	4000	1011.8	-14	SSW	4	c	62	85	7	4	7	-	46	9+	4000	1	*	c	cpr	cbe	bcpr							
Winchester	1014.9	-4	SW	4	o/d	63	85	8	5	-	-	10	10	1500	1012.7	-10	SSW	4	c	62	85	7	5	2	-	46	10	2500	0	*	cmz	cpr	cbe	c							
S. Farnborough	1014.9	-2	SW	4	id	67	75	6	6	-	-	10	10	1500	1013.2	-10	SW	3	c	63	85	8	6	7	-	1	9+	1500	0	*	c	cpr	cbe	cpbe							
London (Kew)	1014.8	-10	SW	3	c	69	65	8	4	7	-	46	9+	2500	1013.4	-6	SSW	3	c	63	85	8	5	1	-	46	10	2500	0	*	bc	cpr	cbe	bcpr							
Croydon	1015.0	-6	SW	3	c	69	65	7	7	-	-	78	9	4000	1014.1	-6	SSW	3	c	63	85	7	5	2	-	78	10	2500	0	*	c	cpr	cbe	bcpr							
Manston	1014.8	0	SW	3	c	68	85	8	5	3	-	78	9+	4000	1014.2	-4	SW	3	c	63	85	8	5	-	-	23	9+	4000	0	*	cmz	cpr	cbe	bcpr							
Shoeburyness	1014.9	0	WSW	1	c	69	85	7	4	7	-	23	78	2500	1014.1	-2	SW	3	c	64	85	8	5	-	-	9	9	2500	0	*	cmz	cpr	cbe	bcpr							
Clacton-on-Sea	1014.8	-6	SW	2	c	68	65	7	5	-	-	9	9	2500	1013.5	-6	SW	4	c	65	75	7	5	-	-	78	78	800	0	2	bc	c	c	erebe							
Felixstowe	1013.0	+14	WNW	5	c	63	85	8	8	-	-	46	78	4000	1014.1	+4	WN	5	c	60	95	7	5	-	-	9	9	4000	0	0	c	c	c	cbe							
Scilly (St. Mary's)	1013.0	+14	WNW	5	c	63	85	8	8	-	-	46	78	4000	1014.1	+4	WN	5	c	60	95	7	5	-	-	9	9	4000	0	0	c	c	c	cbe							
Falmouth	1012.8	-14	SSW	6	cr	62	95	7	6	1	-	78	10	2500	1014.5	+14	W'S	4	o	60	85	7	5	-	-	10	10	4000	1	3	cpr	orr	cbe	bcpr							
Plymouth	1013.7	-12	SSW	4	cr	61	95	7	6	-	-	9+	9+	800	1013.6	+6	W	3	c	61	75	8	5	7	-	78	9+	2500	1	2	cpr	cpr	cbe	cpr							
Portland Bill	1014.8	-6	SSW	3	c	62	85	8	4	4	-	46	9	1500	1012.8	-8	SW	4	cr	62	95	7	5	-	-	10	10	1500	1	3	oidc	pr	pr	cbe							
Calshot, S'hampton	1015.6	-6	SW	4	cld	64	85	8	5	2	-	9	10	1500	1014.0	-6	SW	4																							

REPORTS from HEALTH RESORTS for 6th September 1930.

STATIONS.	WEATHER.		TEMPERATURE.		RAINFALL.		HOURS OF SUNSHINE.	
	Forenoon.	Afternoon.	Min. 9h.5 to 9h.15.	Max. 9h.15 to 17h.15.	Night. 17h.15 to 9h.15.	Day. 9h.15 to 17h.15.	Sunrise to 17h.15.	Sunset to 17h.15.
Dunbar	bc	cr	51	67	-	0.5	4.0	4.2
Berwick-on-T.	bc	c	52	62	-	-	6.5	3.6
Douglas	ORR	ORRC	55	59	-	1.0	0.2	3.7
Llandudno	c	rc	55	64	-	6	0.8	3.2
Colwyn Bay	c	orrbc	53	63	-	4	0.7	3.7
Rhyl	bcc	rc	52	63	-	4	0.8	2.7
Wallasey	bccrs	roc	56	65	-	7	1.1	3.0
Southport	co	orro	52	65	-	5	0.8	2.2
Blackpool	co	oro	53	65	-	6	0.8	1.8
Morecambe	bccbc	ccrrr	55	66	-	2	1.5	1.0
Ilkley	cbc	or	60	68	-	3	3.3	1.6
Cleethorpes	oc	ogru	54	68	-	Trace	1.2	4.8
Mablethorpe	omwc	ccpu	50	68	-	Trace	1.8	3.4
Skegness	o	o	49	62	-	-	1.1	2.1
Aberystwyth	cir	rrar	53	62	0.3	2	0.3	0.1
Bath	cdc	cccd	53	67	Trace	Trace	0.6	7.0
Cheltenham	co	oipco	52	67	-	0.5	1.2	4.0
Leamington Spa	cr	c	53	66	-	1	0.5	3.2
Lowestoft	bmic	cbcc	52	69	-	-	4.4	3.0
Dovercourt	bccm	bc	55	69	-	-	3.3	6.3
Maldon	bcc	bcc	54	72	-	-	3.3	5.7
Southend	c	c	55	73	-	-	2.8	5.0
Ilfracombe	cor	or	58	65	0.6	4	0.3	0.3
Bude	cdcc	cdcc	55	65	-	1	0.9	1.1
St. Ives	cp	c	54	66	1	2	0.0	1.8
Penzance	cr	c	58	65	0.3	1	1.0	1.5
Torquay	wodp	mccp	59	66	Trace	0.6	0.9	3.3
Jersey	cr	bcc	64	67	-	0.4	0.7	0.3
Weymouth	cdc	cp	59	66	-	2	0.9	5.2
Bournemouth	oro	oro	56	65	0.3	0.5	0.1	5.6
Ventnor	ccccc	ccccc	60	65	-	Trace	1.5	3.7
Southsea	cdc	c	60	67	-	0.5	0.7	6.6
Bognor Regis	cbcc	co	59	67	Trace	-	2.1	8.3
Littlehampton	cbc	bcc	59	66	-	-	2.8	3.2
Worthing	cbc	bccbc	60	67	0.3	-	4.0	3.9
Brighton	cbc	bc	60	68	Trace	-	4.1	10.1
Eastbourne	cbc	bcc	58	67	-	-	5.3	9.7
Hastings	cbcc	bbcc	55	69	-	-	4.0	8.4
Folkestone	wcbc	bc	57	71	-	-	5.4	7.2
Dover	mmbcc	cbc	58	67	-	-	5.7	8.1
Deal	cbc	bc	56	72	-	-	5.1	4.4
Tunbridge Wells	cbc	bcc	53	67	-	-	2.1	3.1
Ramsgate	bc	bc	57	70	-	-	5.3	3.7
Margate	bc	bc	58	71	-	-	5.6	6.4

† Max. Temp. for period 21h. yesterday to 17h. to-day; Min. Temp. 21h.-9h. ‡ 17h.-9h.

AIR MINISTRY, METEOROLOGICAL OFFICE.



BAROMETER. Isobars are drawn for intervals of two millibars.
WIND. Arrows fly with the wind. Number of feathers indicate Beaufort force. Calm. = ○
TEMPERATURE is given in degrees F.
WEATHER SYMBOLS:—
○ Clear sky. ○ Sky less than 1/8 cloudy. ○ Sky 1/8 to 1/2 cloudy. ○ Sky 1/2 to 3/4 cloudy. ○ Overcast sky.
● Rain falling. * Snow. ▲ Hail. ≡ Fog. ≡ Mist. T Thunder. K Thunderstorm.
SEA DISTURBANCE. ~ Rough. ~ High.
BAROMETRIC CHANGE from 4h. to 7h. in tenths of millibars is entered beneath the temperature.

GENERAL INFERENCE.

A depression over the North Sea is moving eastward while a second depression to the west of Ireland is also spreading east. Weather will be unsettled with winds from a westerly point but a short period of mainly fair weather is likely in Southern and Eastern England.

FURTHER OUTLOOK.

Unsettled.

DISTRICTS.	FORECASTS FOR THE 24 HOURS COMMENCING 12 NOON, G.M.T. 7th Sept. 1930.
1. S.E. England	Wind west, light or moderate, backing southwest; bright periods, local showers; moderate temperature.
2. E. England...	
3. E. Midlands	
4. W. Midlands	
5. S.W. England	Wind west, backing southwest, light or moderate; bright periods, local showers, some rain later; local fog later; moderate temperature.
6. South Wales	
7. North Wales	
8. N.W. England	
9. N. Midlands	Wind west, backing southwest, light to moderate or fresh; mainly cloudy, occasional rain or showers; moderate temperature.
10. N.E. England	
11. S.E. Scotland	
12. S.W. Scotland & Isle of Man	
13. { A. W. Scotland. B. N.W. Scotland.	Wind northwest, backing, light or moderate; cloudy, occasional rain or showers; moderate temperature.
14. Mid-Scotland	
15. N.E. Scotland	Wind N.E., light to moderate or fresh; cloudy, occasional rain; local fog; moderate temperature.
16. Orkneys and Shetlands	
17. N.W. Ireland	As 7 - 12.
18. N.E. Ireland	
19. S.E. Ireland	As 5 & 6.
20. S.W. Ireland	

H.M. Stationery Office Press, Kingsway W.C.2.

Forecasts issued at 1030 G.M.T.

G. C. SIMPSON, C.B., D.Sc., F.R.S., Director.

AIR MINISTRY, METEOROLOGICAL OFFICE. Chart of Weather in the Northern Hemisphere.

2,1930.

HIGH

LOW

LOW

LOW

LOW

LOW

LOW

LOW

LOW

LOW

LOW

LOW

LOW

Morning of
7th SEPTEMBER,
SUNDAY
1930.

H I G H

LOW

H I G H

LOW

EXPLANATION OF CHART.

- BAROMETER. Isobars are drawn for intervals of four millibars.
- WIND. Arrows fly with the wind. Number of feathers indicate Beaufort Force.
- ☉ = Calm.
- TEMPERATURE is given in degrees F.
- WEATHER is given in Beaufort Notation (see page 1) and by symbols (see opposite page 2).

All times are G.M.T. Add one hour to get summer time.

D.Sc., F.R.S.
Director.

THE DAILY WEATHER REPORT

OF THE METEOROLOGICAL OFFICE, LONDON.

BRITISH SECTION
7th September 1930.
No. 25126

OBSERVATIONS at 1 hr. G.M.T. 7 th September														OBSERVATIONS at 7 hr. G.M.T. 7 th September														PAST 24 HOURS.									
STATIONS.	Height above M.S.L. in feet.	Barom. at M.S.L.	Change in 3 hours.	Wind.		Weather.	Temp. of air.	Humid. %	Visibility.	Cloud.					Barom. at M.S.L.	Change in 3 hours.	Wind.		Weather.	Temp. of air.	Humid. %	Visibility.	Cloud.					State of Ground.	Sea.	TEMPERATURE.			RAINFALL.		Sun-shine in Hrs.		
				Direc.	Force.					Low.	Med.	High.	Low.	Total 0-10.			Direc.	Force.					Low.	Med.	High.	Low.	Total 0-10.			Direc.	Force.	Max. Day 7h-18h of.	Min. Night 18h-7h of.	Min. on Grass of.		Day 7h-18h mm.	Night 18h-7h mm.
Lerwick ...	54	1010.2	0	N	0	FO	50	95	1	5	-	-	10	1009.5	+4	NE	1	FO	50	95	2	5	-	-	10	10	1	57	50	*	2	Tr	0.0				
Stornoway ...	34	1008.6	0	N/E	1	.	.	.	6	.	.	.	7-8	1009.5	+8	N	1	rr	54	95	6	6	-	-	10	10	1	61	53	.	-	3	1.9				
Wick ...	81	1008.3	-6	SE	1	C	55	95	8	5	-	8	46	1008.1	-2	NNE	1	FO	54	95	1	5	-	-	10	10	0	59	54	.	-	-	0.4				
Tiree ...	22	1009.0	+6	NW	3	id.	56	95	7	5	1	-	9+	10	1	57	55	53	6	0.1	6.2				
Nairn ...	32	1008.4	.	E	1	C/r	56	95	7	5	-	-	9+	9+	2	65	53	.	-	2	6.2				
Aberdeen ...	37	1006.9	-2	N	2	FO	55	95	6	6	2	-	9	10	1	66	52	52	-	0.4	2.8				
Malin Head ...	51	1008.4	+6	WSW	3	C/pr	57	95	7	3	-	-	9	1009.3	+10	NW	2	C	56	85	9	5	-	-	9+	9+	1	63	54	.	5	5	1.5				
Renfrew ...	36	1008.3	0	WSW	2	C	55	95	8	5	-	-	9	9	1	64	52	47	6	2	1.5				
Inchkeith (Edin.)	190	1007.8	-4	WNW	1	0	57	95	7	5	-	-	10	1007.1	-2	WSW	2	ir.	55	95	6	5	-	-	10	10	1	65	53	53	1	5	5.2				
Leuchars ...	30	1007.1	0	WNW	2	RR	55	95	6	6	-	-	10	10	1	65	55	54	2	13	6.1				
Eskdalemuir ...	794	1007.7	0	WNW	2	C	53	85	8	5	-	-	4-6	7-8	1	63	48	43	6	4	0.8				
Tynemouth ...	67	1007.7	-8	N	1	0/r	58	95	6	6	-	-	10	1006.6	-4	W	2	C	55	95	7	5	-	-	7-8	7-8	1	62	55	52	03	2	.				
Blacksod Point ...	10	1011.6	+24	W	2	rr	57	95	7	6	-	-	10	1012.6	+6	W	3	ir.	56	95	8	8	-	-	9	9	1	63	54	.	43	3	3.0				
Aldergrove ...	238	1010.2	+10	W's	2	C/p	55	95	8	5	-	-	9	9	1	66	50	38	14	0.3	.				
Donaghadee ...	40	1009.3	+8	SW	2	bc	53	95	8	4	3	-	4-6	4-6	0	63	50	.	4	0.5	.				
Birr Castle ...	173	1013.0	+8	SW	1	FO	55	95	6	6	-	-	10	10	1	65	53	44	8	3	1.7				
Holyhead ...	26	1009.8	+2	W	4	6	57	95	7	-	8	-	0	1010.9	+10	W/N	5	C	56	95	8	5	3	-	9	9	1	62	56	52	9	0.5	1.2				
Liverpool (Bidston)	189	1010.1	+2	W's	4	C	56	95	7	9	-	-	7-8	7-8	1	63	55	51	7	1	1.4				
Chester (Sealand)	16	1011.0	+6	W	4	C	57	85	8	8	3	3	4-6	7-8	1	64	48	41	5	1	1.4				
Harrogate ...	478	1008.1	0	W	3	6	56	85	8	-	6	-	0	1	1	66	54	52	2	7	3.0				
Spurn Head ...	29	1008.4	-6	W/N	3	pr	58	95	7	6	1	-	4-6	1007.2	-2	W/N	5	bc	58	95	7	2	1	-	2-3	4-6	0	69	56	.	1	8	1.6				
Birmingham ...	535	1011.2	+4	WSW	3	C	55	95	8	8	3	6	2-3	7-8	1	63	53	51	8	5	0.7				
Cranwell ...	241	1009.6	-2	WSW	3	bc	55	95	6	-	8	1	0	1009.5	+2	WSW	3	6	54	95	6	1	-	1	Tr	1	1	1	68	52	50	3	2	1.6			
Gorleston ...	14	1010.1	-12	SW	2	rr	59	95	6	6	-	-	10	1010.0	0	WSW	3	bc	55	95	7	6	2	-	1	2-3	2500	1	69	54	52	-	30	2.9			
Valentia Obs.†	30	1013.5	+14	SW	3	C/pr	57	95	8	8	-	-	9	1015.1	+10	W's	2	C	58	95	8	8	-	-	9+	9+	1	63	55	52	06	1	3.9				
Roches Point ...	22	1013.7	+14	NW	2	bc	54	95	8	5	-	-	2-3	2-3	0	65	54	.	0.1	Tr	0.0				
Pembroke ...	150	1011.1	+2	W	4	bc	59	95	8	8	6	9	2-3	1012.8	+6	W	3	bc	58	95	8	8	7	9	4-6	4-6	1	60	57	.	26	Tr	0.4				
Ross-on-Wye ...	223	1012.1	+4	SW	3	C	57	85	8	6	3	9	1	7-8	1	64	54	49	7	-	0.8				
Leafeld ...	612	1012.0	0	WSW	3	bc	55	95	8	8	4	9	2-3	4-6	1	65	52	43	0.5	2	2.7				
Cardington ...	100	1010.6	+2	WSW	4	bc	59	85	8	1	3	2	1	2-3	800	0	68	53	51	0.1	Tr	.			
Winchester ...	272	1012.4	+2	WSW	3	bc	56	95	8	5	-	-	4-6	4-6	1	65	53	50	Tr	2.2	0.2				
S. Farnborough ...	237	1012.6	0	W's	3	bc	56	95	7	6	3	1	1	2-3	800	1	67	52	45	0.1	13	1.2			
London (Kew) ...	18	1012.4	+6	SWW	3	C	57	95	8	5	4	5	4-6	7-8	1	69	54	51	Tr	13	1.4				
Croydon ...	244	1012.7	+2	WSW	4	2	57	85	6	4	3	-	2-3	1012.6	+2	WSW	4	bc	56	85	7	5	3	-	4-6	4-6	1	69	55	57	Tr	15	1.6				
Manston ...	185	1011.9	0	SW	4	6	57	95	8	-	3	-	0	1	1	72	52	49	-	12	4.8				
Shoeburyness ...	11	1011.9	0	W's	4	bc	57	95	6	5	-	-	2-3	2-3	1	71	54	52	-	9	2.9				
Clacton-on-Sea ...	55	1011.2	0	WSW	4	bc	56	95	7	7	-	-	4-6	4-6	0	69	55	52	-	6	4.3				
Felixstowe ...	15	1010.9	0	W's	3	6	56	95	8	5	-	-	Tr	Tr	1	69	55	52	-	9	2.4				
Scilly (St. Mary's)	163	1016.1	+4	W/N	5	bc	58	95	8	2	-	-	2-3	1017.0	+10	WNW	3	bc	57	95	8	2	-	-	2-3	2-3	0	64	56	.	6	-	1.5				
Falmouth ...	200	1015.9	+6	W's	4	bc	58	85	7	3	-	-	4-6	1016.7	+10	W	3	pr	57	95	8	3	-	-	4-6	4-6	1	63	57	.	1	0.1	0.6				
Plymouth ...	82	1015.4	+4	W	3	6	58	85	7	9	8	-	1	1	1	63	57	55	1	0.6	0.2				
Portland Bill ...	32	1013.6	6																																		

LONDON OBSERVATIONS.														EXPLANATION OF FIGURES, LETTERS, etc.											
Day 7h—18h, Kew & Croydon. 9h—18h, Kensington. 9h—21h, other stations.														The barometric tendency is expressed in tenths of a millibar.											
Height above M.S.L. in feet.														Atmospheric Pollution. Milligrams of Solid Impurity per cubic metre.											
														24 hrs. ended 7h. G.M.T. 7h											
														SOUTH KENSINGTON.											
														Kew Observatory.											
														Past 24 Hours.											
														COLUMNS 34, 35.											
														Tr. = rain has fallen, but amount less than 0.1 mm.											
														COLUMNS 8, 22.—Code for surface visibility.											
														Objects not visible at 55 yards.											
														0 Dense fog 220 "											
														1 Thick fog 550 "											
														2 Fog 1,100 "											
														3 Moderate fog 1 1/2 miles.											
														4 Mist or haze 2 1/2 "											
														5 Poor visibility 6 1/2 "											
														6 Moderate " 12 1/2 "											
														7 Good " 31 "											
														8 Very good " beyond 31m.											
														9 Excellent " beyond 31m.											
														COLUMN 30.—Code for State of Sea.											
														0 Calm. 5 Very rough.											
														1 Smooth. 6 High.											
														2 Slight. 7 Very high.											
														3 Moderate. 8 Precipitous.											
														4 Rough. 9 Confused.											

THE DAILY WEATHER REPORT

OF THE METEOROLOGICAL OFFICE, LONDON.

BRITISH SECTION

8th September 1930.

No. 25127.

STATIONS. (For heights see p. 4.)	OBSERVATIONS at 13h. G.M.T. 7 th September														OBSERVATIONS at 18h. G.M.T. 7 th September														PAST 24 HOURS.						
	Barom. at M.S.L. mb.	Change in 3 hours.	Wind.		Weather.	Temp. °F.	Humid. %	Visibility 0-9	Cloud.					Barom. at M.S.L. mb.	Change in 3 hours.	Wind.		Weather.	Temp. °F.	Humid. %	Visibility 0-9	Cloud.					State of Ground.	Sea.	WEATHER.						
			Direc.	Force.					Form.	Amount.	Height of Base (feet)	Direc.	Force.			Form.	Amount.					Height of Base (feet)	State of Ground.	Sea.	7h.-13h. 7 th	13h.-18h. 7 th			18h. 7 th to 1h. 8 th	1h.-7h. 8 th					
(1)	(2)	(3)	(4)	(5)	(6)	(7)	(8)	(9)	(10)	(11)	(12)	(13)	(14)	(15)	(16)	(17)	(18)	(19)	(20)	(21)	(22)	(23)	(24)	(25)	(26)	(27)	(28)	(29)	(30)	(37)	(38)	(39)	(40)		
Lerwick	1009.1	0	NE	1	C	55	95	6	5	2	-	4.6	10	1500	1008.5	-2	-	0	0	55	95	5	5	-	-	10	10	800	0	1	form.	om.	om.	om.	
Stornoway	1010.3	0	NW	3	C	59	75	8	4	1	-	7.8	9	4000	1009.6	-4	NNW	1	C	55	95	7	8	-	-	9+	9+	4000	0	1	offc	c	c	c	
Wick	1009.2	+2	WNW	1	C	59	85	7	8	6	-	4.6	7.8	1500	1008.3	0	NW	2	C	55	95	8	5	2	-	4.6	10	2500	0	2	c	c	c	c	
Tiree	1010.6	+8	NW	4	C	57	85	8	5	7	-	2.3	10	2500	1011.4	+2	NW	5	bc	56	85	8	5	3	-	1	2.3	1500	0	3	c	c	c	c	
Nairn	1010.6	+8	NW	4	C	57	85	8	5	7	-	2.3	10	2500	1011.4	+2	NW	5	bc	56	85	8	5	3	-	1	2.3	1500	0	3	c	c	c	c	
Aberdeen	1007.8	+6	NW	3	C	58	85	7	6	7	-	2.3	10	2500	1008.6	+6	NNW	2	bc	58	85	7	5	3	9	2.3	4.6	1500	1	1	offc	c	c	c	
Malin Head	1011.6	+10	NW	3	C	59	95	8	3	6	-	2.3	9	1500	1012.5	+4	NNW	2	bc	57	95	8	2	3	-	2.3	2.3	1500	0	2	c	c	c	c	
Renfrew	1008.7	+4	WNW	2	C	62	85	8	8	-	-	10	10	2500	1009.5	+4	W	1	clp	59	85	8	5	-	-	10	10	2500	1	0	c	c	c	c	
Inchkeith (Edin.)	1008.3	+10	W	1	rr	56	95	6	6	-	-	10	10	800	1009.2	+4	SW	1	0	57	95	8	5	-	-	10	10	800	1	0	c	c	c	c	
Leuchars	1008.0	+6	NW	2	C	59	85	7	5	2	-	7.8	10	1500	1008.5	+2	SE	1	C	59	95	7	7	7	-	4.6	9+	2500	1	0	c	c	c	c	
Eskdalemuir	1008.5	+2	WNW	3	rr	55	95	7	6	2	-	4.6	10	1500	1009.2	+6	ENE	1	C	56	95	8	5	4	-	7.8	9	2500	1	0	c	c	c	c	
Tynemouth	1006.6	0	W	3	bc	59	85	7	6	-	-	10	10	1500	1007.4	+10	NW	2	clp	55	95	7	6	-	-	10	10	1500	1	1	c	c	c	c	
Blacksod Point	1014.2	+6	W	3	C	59	85	9	8	-	-	7.8	7.8	2500	1014.1	0	W	3	C	59	85	9	8	-	-	7.8	7.8	1500	0	2	c	c	c	c	
Aldergrove	1012.3	+6	WN	3	pr	58	85	6	8	-	-	9	9	800	1011.8	+4	NNW	3	C	58	85	8	8	-	-	7.8	7.8	1500	1	0	c	c	c	c	
Donaghadee	1010.5	+6	NW	1	C	60	75	8	5	-	-	9	9	2500	1011.1	+6	NW	2	C	59	85	7	5	-	-	9	9	2500	0	1	c	c	c	c	
Birr Castle	1014.2	0	W	2	clp	61	85	8	9	-	-	9+	9+	1500	1013.9	0	W	1	C	60	85	8	8	-	-	9	9	2500	1	0	c	c	c	c	
Holyhead	1011.9	+2	WN	5	C	62	75	8	5	3	1	7.8	7.8	5700	1011.9	0	W	4	bc	61	75	8	8	-	-	3	2.3	2.3	4000	1	2	c	c	c	c
Liverpool (Bidston)	1010.6	+4	W	6	C	58	85	8	5	-	-	10	10	2500	1010.8	0	W	4	bc	59	85	8	8	6	-	4.6	4.6	4000	0	0	c	c	c	c	
Chester (Sealand)	1011.6	+2	WNW	5	pr	60	75	8	9	-	-	9+	9+	1500	1011.4	0	WNW	4	bc	61	75	8	8	-	-	4	2.3	4.6	2500	1	0	c	c	c	c
Harrogate	1007.9	-6	WS	5	bc	62	65	9	8	-	-	2.3	2.3	4000	1008.8	0	W	4	C	57	85	8	6	1	-	7.8	9+	2500	1	0	c	c	c	c	
Spurn Head	1007.1	0	WN	5	clp	60	95	7	3	6	9	2.3	7.8	4000	1006.7	0	NNW	6	q	60	95	7	3	1	8	4.6	9	4000	0	4	c	c	c	c	
Birmingham	1011.4	0	W	4	C	62	65	8	2	3	-	7.8	7.8	2500	1011.4	-2	NNW	4	bc	59	75	8	4	7	9	4.6	4.6	2500	1	0	c	c	c	c	
Cranwell	1009.3	-4	WSW	4	clp	60	85	7	8	3	-	7.8	9	1500	1009.4	+2	WN	4	C	58	85	7	6	-	-	9+	9+	1500	1	0	c	c	c	c	
Gorleston	1009.4	+6	WSW	2	clp	62	85	6	9	-	-	9	9	1500	1008.4	-6	WS	2	bc	59	85	6	2	6	-	2.3	4.6	2500	1	2	c	c	c	c	
Valentia Obs.	1016.4	+2	W	3	bc	62	85	9	8	-	-	4.6	4.6	1500	1015.6	-6	W	2	C	60	85	8	3	4	4.6	9	1500	0	1	c	c	c	c		
Roches Point	1015.1	-2	E	3	C	64	75	8	3	-	-	7.8	7.8	2500	1014.7	-2	WNW	2	C	63	85	9	9	-	-	7.8	7.8	1500	0	0	c	c	c	c	
Pembroke	1014.4	+2	SW	3	bc	61	85	8	4	4	1	2.3	4.6	4000	1013.9	-2	WSW	3	bc	61	95	8	5	4	-	2.3	4.6	4000	0	2	c	c	c	c	
Ross-on-Wye	1012.4	0	W	3	C	62	75	8	8	-	-	10	10	4000	1012.9	0	WNW	3	C	60	75	8	4	-	-	7.8	7.8	4000	1	0	c	c	c	c	
Leafield	1012.0	0	WN	5	C	61	65	9	8	7	-	9	9+	2500	1012.0	0	WN	5	bc	57	55	9	8	4	-	4.6	4.6	4000	0	0	c	c	c	c	
Cardington	1010.6	-4	W	3	jp	64	65	8	8	6	-	7.8	9	4000	1010.7	+2	WS	3	jp	60	75	8	8	3	2	4.6	7.8	2500	1	0	c	c	c	c	
Winchester	1013.2	-2	WNW	3	C	63	65	8	8	-	-	9	9	2500	1013.0	0	W	4	C	61	65	9	5	-	-	7.8	7.8	4000	0	0	c	c	c	c	
S. Farnborough	1012.5	-2	W	4	C	67	75	8	9	4	-	7.8	7.8	2500	1012.2	+2	NNW	4	pr	63	75	8	9	3	-	9	9+	1500	1	0	c	c	c	c	
London (Kew)	1011.9	-6	WSW	3	C	66	55	8	7	-	-	7.8	7.8	4000	1011.9	0	WS	3	u	62	75	8	9	7	-	7.8	9	2500	1	0	c	c	c	c	
Croydon	1012.2	-10	WS	4	C	65	55	8	8	-	-	7.8	7.8	4000	1012.2	+2	W	3	clp	60	85	7	8	3	-	7.8	9	2500	1	0	c	c	c	c	
Manston	1011.5	-6	WSW	3	C	67	65	8	7	-	-	9+	9+	2500	1010.9	+4	W	3	pr	63	85	8	5	3	-	7.8	9+	2500	0	0	c	c	c	c	
Shoeburyness	1011.5	0	WSW	3	C	65	75	7	5	5	-	7.8	7.8	2500	1011.4	0	W	1	C	62	85	7	5	-	-	9	9	2500	0	0	c	c	c	c	
Clacton-on-Sea	1010.7	0	NW	4	PR	60	85	7	3	9	-	7.8	7.8	1500	1010.2	0	W	3	clp	60	75	8	8	-	-	7.8	7.8	2500	1	3	c	c	c	c	
Felixstowe	1010.6	-6	W	3	clp	66	85	8	7	3	-	7.8	7.8	1500	1010.2	0	W	3	clp	60	75	8	8	-	-	7.8	7.8	2500	1	3	c	c	c	c	
Scilly (St. Mary's)	1017.1	0	NNW	3	bc	64	95	8	1	-	-	2.3	2.3	4000	1016.6	-6	NNW	3	bc	61	95	8	2	-	-	2.3	4.6	4000	0	2	c	c	c	c	
Falmouth	1016.9	-6	NNW	2	bc	64	75	8	2	3	-	4.6	4.6	4000	1016.7	0	NW	3	bc	62	75	9	1	-	-	4.6	4.6	4000	0	1	c	c	c	c	
Plymouth	1015.7	-2	W	4	clp	64	75	8	9	-	-	7.8	7.8	2500	1015.3	-2	NW	3	bc	62	75	9	9	-	-	4.6	4.6	4000	0	2	c	c	c	c	
Portland Bill	1014.5	0	WSW	5	bc	62	85	8	3	4	-	2.3	4.6	2500	1013.8	-2	WSW	4	bc	62	85	8	2	4	-	2.3	2.3	4000	0	4	c	c	c	c	
Calshot, Southampton	1014.0	0	SW	4	clp	64	75	8	8	3	-	7.8	7.8	1500	1013.4	-2	WS	3	bc	63	75	8	8	3	-	2.3	4.6	2500	0	2	c	c	c	c	
Dungeness																																			
Lympne	1012.1	-2	W	4	C	64	65	9	8	-	-	7.8	7.8	1500	1011.5	-2	WS	3	C	61	85	8	5	3	-	9	9+	1500	0	0	c	c	c	c	
Guernsey	1017.2	0	W	3	C	66	75	8	8	6	-	4.6	7.8	2500	1016.8	-4	W	1	clp	61	85	8	8	6	-	4.6	7.8	2500	0	2	c	c	c	c	

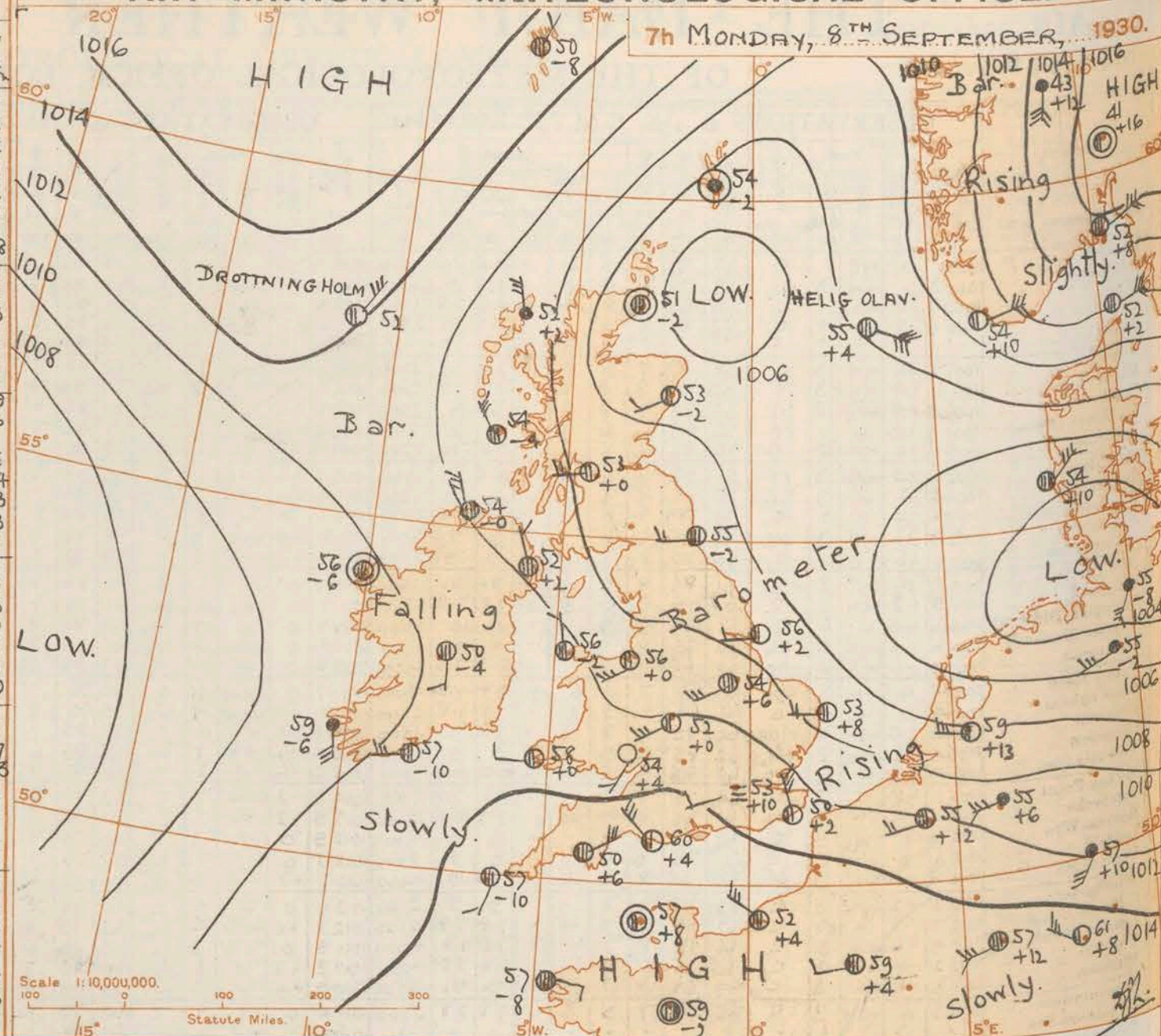
REPORTS from HEALTH RESORTS for 7th September 1930.

STATIONS.	WEATHER.		TEMPERATURE.		RAINFALL.		SUNSHINE.	
	Fore-noon.	After-noon.	Min. 9h. to 7h.	Max. 9h. to 7h.	Night. 7h. to 9h.	Day. 9h. to 7h.	Sunrise to 7h.	Sunset to 7h.
Dunbar	or	oro	54	61	13	9	0.0	4.0
Berwick-on-T.	RL	or	52	61	7	13	0.0	6.5
Douglas	cbbc	bcitcb	52	62	0.3	Trace	5.7	0.2
Llandudno	c	bc	57	64	-	-	3.3	1.5
Colwyn Bay	irro	obcb	56	63	Trace	0.3	3.0	1.0
Rhyl	m.prc	cbc	55	62	0.3	-	3.4	1.5
Wallasey	bcpc	bec	56	62	0.5	0.5	2.9	1.1
Southport	oco	rocbcc	57	61	0.5	3	3.3	0.8
Blackpool	cp	oc	57	63	0.3	0.4	3.7	1.2
Morecambe	cdpbc	cbc	57	62	1	Trace	3.7	1.5
Ilkley	bcpb	bcpbc	54	64	1	Trace	6.5	3.3
Cleethorpes	Rtclbm	betc	54	66	14	-	7.9	1.2
Mablethorpe	brcp	clhpcp	53	66	4	8	7.2	1.8
Skegness	o	opo	52	69	2	2	1.1	1.3
Aberystwyth	air	cbc	58	61	0.3	-	2.9	0.9
Bath	cbc	bc	56	66	5	-	7.5	0.6
Cheltenham	c	ripbc	54	64	1	0.3	3.0	1.2
Leamington Spa	rocp	cp	54	65	6	2	4.0	0.5
Lowestoft	citbr	cllb	53	64	13	12	6.5	4.4
Dovercourt	roc	rbc	54	67	8	15	6.6	3.3
Maldon	bc	bcp	53	69	8	0.5	5.1	3.3
Southend	bc	co	54	68	9	Trace	4.4	2.8
Hfracombe	ocbc	b	57	64	6	-	6.1	0.3
Bude	rocb	bcpbc	57	62	5	0.3	5.4	0.9
St. Ives	b	b	56	63	2	-	10.2	0.0
Penzance	b	b	57	67	4	-	9.3	1.0
Torquay	bcb	bv	56	68	-	-	9.9	0.9
Jersey	rbc	bc	60	66	1	-	5.7	0.7
Weymouth	bcb	cb	58	68	1	-	9.7	0.9
Bournemouth	b	bdc	55	67	4	0.3	8.0	0.1
Ventnor	orcub	bzpbz	56	65	17	Trace	7.7	1.5
Southsea	bcp	bcb	58	68	17	0.3	7.0	0.7
Begnor Regis	berbc	bcb	57	68	13	0.3	8.8	2.3
Littlehampton	bc	bc	55	67	7	-	9.4	3.2
Worthing	bcr	bc	56	68	6	Trace	8.9	4.2
Brighton	bc	bcpbc	57	68	3	Trace	9.1	4.1
Eastbourne	bcb	bcb	58	67	7	-	10.4	5.3
Hastings	bcc	ckorc	54	67	7	4	8.0	4.9
Folkestone	rbc	bcc	54	69	11	-	9.8	5.7
Dover	bcc	cbc	56	68	13	-	8.1	6.2
Deal	bcb	bcp	54	71	9	Trace	9.1	5.2
Tunbridge Wells	b	bcor	53	68	7	2	9.7	2.1
Ramsgate	bc	bc	54	68	10	-	6.9	5.5
Margate	bc	bcp	54	67	12	Trace	6.3	5.6

†Max. Temp. for period 21h. yesterday to 17h. to-day; Min. Temp. 21h.-9h. 17h.-9h.

AIR MINISTRY, METEOROLOGICAL OFFICE.

7th MONDAY, 8th SEPTEMBER, 1930.



DISTRICTS.

FORECASTS FOR THE 24 HOURS COMMENCING 12 NOON, G.M.T. 8th Sept. 1930.

1. S.E. England	Wind west, backing southwest to south, light or moderate; fair today, some rain tomorrow; moderate temperature.
2. E. England...	
3. E. Midlands	
4. W. Midlands	
5. S.W. England	Wind southerly, mainly light or moderate; cloudy, rain at times; moderate temperature.
6. South Wales	
7. North Wales	
8. N.W. England	Wind westerly to variable, light or moderate; variable sky, some local showers, perhaps more general rain tomorrow; moderate temperature.
9. N. Midlands	
10. N.E. England	
11. S.E. Scotland	
12. S.W. Scotland & Isle of Man	
13. A. W. Scotland, B. N.W. Scotland.	Wind northwest, light or moderate, becoming variable; cloudy, some showers; moderate temperature.
14. Mid-Scotland	
15. N.E. Scotland	
16. Orkneys and Shetlands.	Wind northwest to north, light or moderate; cloudy, occasional rain; moderate temperature.
17. N.W. Ireland	
18. N.E. Ireland	As 5 - 7.
19. S.E. Ireland	
20. S.W. Ireland	

H.M. Stationery Office Press, Kingsway W.C.2.

BAROMETER. Isobars are drawn for intervals of two millibars.
WIND. Arrows fly with the wind. Number of feathers indicate Beaufort force.
TEMPERATURE is given in degrees F.
Calm = ☉
WEATHER SYMBOLS:—
☉ Clear sky. ☁ Sky less than 1/10 clouded. ☂ Sky 1/10 to 1/10 clouded. ☃ Sky 1/10 to 1/10 clouded.
☄ Rain falling. * Snow. ▲ Hail. ☁ Fog. ☁ Mist. ☁ Thunder. ☁ Thunderstorm.
SEA DISTURBANCE. ~~~~~ Rough. ~~~~~ High.
BAROMETRIC CHANGE from 4h. to 7h. in tenths of millibars is entered beneath the temperature.

GENERAL INFERENCE.

A depression over the Northern North Sea is almost stationary, while a larger system on the Atlantic is advancing slowly. Showers will occur in the North and rain in the Southwest but weather will be fair today in the Southeast.

FURTHER OUTLOOK.

Unsettled.

Forecasts issued at 0915 G.M.T.

G. C. SIMPSON, C.B., D.Sc., F.R.S.,
Director.

AIR MINISTRY, METEOROLOGICAL OFFICE. Chart of Weather in the Northern Hemisphere.



THE DAILY WEATHER REPORT

OF THE METEOROLOGICAL OFFICE, LONDON.

BRITISH SECTION
8th September 1930.
No. 25127.

STATIONS.	OBSERVATIONS at 1 hr. G.M.T. 8 th September.														OBSERVATIONS at 7 hr. G.M.T. 8 th September.														PAST 24 HOURS.									
	Height above M.S.L. in feet.	Barom. mb. M.S.L.	Change in 3 hours.	Wind.		Weather.	°F.	Humid. %	P-visibility 0-9	Cloud.					Barom. mb. M.S.L.	Change in 3 hours.	Wind. Direc.	Force 0-13	Weather.	Temp. °F.	Humid. %	P-visibility 0-9	Cloud.					State of Ground. 0-9	Sea. 0-9	TEMPERATURE.			RAINFALL.		SUN- SHINE 7 th Hrs.			
				Direc.	Force 0-13					Low.	Med.	High.	Low.	Med.									High.	Low.	Med.	High.	Min. on Grass °F.			Day 7h-18h mm.	Night 18h-7h mm.							
																																Form.	Amount.	Height of Base (feet).		Form.	Amount.	Height of Base (feet).
Lerwick ...	54	1008.2	-2		0	bc	53	95	7	6	-	-	10	10	1007.4	-2		bc	54	85	7	6	-	-	10	10	1500	1	*	56	52	*	-	3	0.2			
Stornoway ...	24	1010.1	0	NNE	3	bc	51	95	6	6	-	-	9	9	1010.3	+2	N	3	id.	52	85	7	8	4	-	7-8	7-8	4000	1	2	60	50	*	0.4	0.6	1.3		
Wick ...	81	1007.1	-6	SW	1	c	53	95	7	6	-	-	7-8	10	1006.0	-2		0	c	51	95	8	3	9	-	4-6	7-8	1500	1	2	59	50	*	-	3	2.4		
Tiree ...	22														1017.1	-4	NW	3	c	54	75	7	8	3	-	9	9	4000	0	2.3	57	53	4.8	Tr	0.1	2.4		
Nairn ...	82														1007.7		W	1	c	53	75	8	3	-	-	7-8	7-8	2500	1	*	61	50	*	-	2	2.1		
Aberdeen ...	37														1007.6	-2	WSW	1	bc	53	85	7	5	-	-	4-6	4-6	4000	1	1	60	52	50	0.2	2	0.8		
Malin Head ...	51	1012.7	-4	NW	2	bc	55	95	7	3	8	-	2.3	2.3	1011.8	0	NNW	3	c	54	85	8	4	-	-	9+	9+	1500	0	2	60	53	*	1	Tr	4.2		
Renfrew ...	38														1009.6	0	W	2	bc	53	85	8	5	-	-	2-3	2-3	4000	1	*	63	50	4.4	0.3	-	0.1		
Inchkeith (Edin.)	190	1009.6	-6	SW	3	c	55	95	6	5	-	-	10	10	1009.7	-2	WSW	3	c	53	95	7	5	3	-	-	7-8	9	800	0	0	58	52	50	5	Tr	0.0	
Leuchars ...	30														1008.0	0	SW	2	bc	53	95	8	4	-	-	4-6	4-6	5700	1	*	62	53	4.5	3	Tr	0.0		
Eskdalemuir ...	794														1009.5	0	S	2	c	51	95	8	5	-	-	9	9	1500	1	*	57	40	4.1	3	-	0.0		
Tynemouth ...	67	1009.2	+2	NW	2	c	53	95	7	6	-	-	7-8	7-8	1008.7	-2	W	2	c	55	95	6	4	-	-	7-8	7-8	4000	0	2	59	52	4.5	4	-	.		
Blackod Point ...	10	1013.9	?		0	c	57	95	8	8	-	-	7-8	7-8	1011.4	-6		0	c	56	95	8	1	3	-	Tr	7-8	2500	0	2	62	54	*	Tr	2	3.0		
Aldergrove ...	238														1012.1	0	SW	1	c	51	95	8	5	3	-	-	9	9+	2500	1	*	63	48	3.7	2	Tr	.	
Donaghadee ...	40														1011.2	+2	NNW	1	c	52	95	8	5	3	-	-	4-6	7-8	4000	0	0	63	50	*	0.3	-	.	
Birr Castle ...	173														1012.8	-4	S	1	c	50	95	7	5	-	-	9+	9+	4000	1	*	64	49	3.9	3	-	1.8		
Holyhead ...	28	1012.3	0	NW	2	c	57	95	8	5	-	-	7-8	7-8	1012.2	+2	NW	1	c	56	95	8	5	3	-	-	4-6	5	800	1	0	63	56	3.7	-	-	6.6	
Liverpool (Bidston)	189														1011.8	0	W	3	bc	56	95	8	8	-	-	4-6	4-6	4000	0	*	60	55	5.2	1	-	3.1		
Chester (Sealand)	16														1012.2	+2	WNW	3	bc	56	85	6	5	3	-	-	2-3	4-6	1500	1	*	63	52	4.4	0.4	3	5.6	
Harrogate ...	478														1009.8	0	SW	3	bc	55	85	7	-	4	-	-	2-3	-	-	1	*	63	52	4.9	Tr	-	6.4	
Spurn Head ...	29	1008.6	+4	NW	5	c	58	95	7	5	2	-	4-6	10	1009.7	+2	W	1	bc	56	95	5	5	-	-	4-6	4-6	1500	0	3	65	56	*	3	0.1	7.8		
Birmingham ...	535														1013.0	0	WSW	2	bc	52	95	5	5	-	-	2-3	2-3	4000	1	*	62	52	4.9	0.3	-	4.0		
Cranwell ...	241	1011.0	+10	W	3	0	55	95	6	5	-	-	10	10	1011.1	+6	WSW	3	c	54	95	6	5	-	-	9+	9+	2500	1	*	63	51	4.7	1	-	5.1		
Gorleston ...	14	1008.7	+2	WN	3	bc	56	95	6	6	-	-	10	10	1009.9	+8	W	2	bc	53	95	6	4	-	-	4-6	4-6	4000	0	2	65	53	5.2	3	0.4	4.5		
Valentia Obs.†	30	1014.2	-6	SE	2	c/r	57	95	8	8	-	-	9+	9+	1010.7	+6	SSE	3	bc	59	95	6	6	2	-	-	9	10	800	1	2	63	55	5.0	-	Tr	7.4	
Roches Point ...	22														1012.8	-10	W	3	c	57	95	8	3	-	-	9	9	2500	0	0	66	51	*	-	-	7.8		
Pembroke ...	150	1013.7	+2	W	2	c	59	95	8	4	1	8	4-6	7-8	1013.8	0	W	1	bc	58	95	8	1	-	-	2-3	2-3	4000	0	1	62	56	*	0.3	-	4.1		
Ross-on-Wye ...	223														1013.0	+4	SW	1	b	54	95	8	5	-	-	1	1	4000	1	*	66	50	4.1	0.3	Tr	4.8		
Leafeld ...	612														1012.9	+6	W'S	3	b	53	95	6	5	4	8	Tr	Tr	1500	0	*	63	49	4.2	Tr	-	3.5		
Cardington ...	100														1011.9	+2	WSW	3	c	53	95	6	7	-	-	4-6	7-8	7200	0	*	64	49	4.7	1	-	8.1		
Winchester ...	272														1013.6	+2	S	1	of	50	95	3	5	-	-	10	10	450	0	*	68	46	3.9	0.2	Tr	9.0		
S. Farnborough ...	237														1013.3	+2		0	b/s	51	95	6	-	4	-	0	Tr	-	1	*	70	48	3.8	Tr	-	6.8		
London (Kew) ...	18														1013.5	+10	WSW	1	f+	53	95	2	5	-	-	10	10	150	1	*	64	51	4.4	0.1	Tr	7.3		
Croydon ...	244	1012.8	+2	WSW	2	bc	53	95	7	-	3	-	0	2.3	1013.5	+8	W'S	3	Z	53	95	5	5	-	-	9+	9+	800	1	*	64	53	4.8	Tr	-	.		
Manston ...	135														1012.2	+6	W'S	3	bc	54	95	6	-	-	-	6	-	4-6	-	0	68	52	4.8	Tr	-	6.2		
Shoeburyness ...	11														1012.5	+6	W	2	bc	54	95	6	-	8	8	0	4-6	-	1	*	68	51	4.7	8	Tr	7.7		
Clacton-on-Sea ...	55														1012.0	+6	W	3	c	53	95	7	-	3	2	0	10	-	1	1	68	52	4.9	2	Tr	5.5		
Felixstowe ...	15														1011.8	+6	W	3	c	55	85	7	-	-	4	0	7-8	-	1	2	66	54	5.0	-	-	11.6		
Scilly (St. Mary's)	163	1016.3	-4	NW	1	c	55	95	8	5	-	-	9+	9+	1014.4	-10	SSW	1	c	57	95	8	8	-	-	8	7-8	9	4000	0	0	65	55	*	Tr	-	10.1	
Falmouth ...	200	1016.6	0	W'S	2	c	55	95	7	5	-	-	7-8	7-8	1015.4	0		0	bc	56	95	8	7	3	2	2-3	4-6	4000	0	0	66	55	*	Tr	-	7.9		
Plymouth ...	82																																					

0 Dry.	5 Covered with ice or glazed frost.
1 Wet.	6 Partly covered by snow or hail.
2 Flooded.	7 Covered with snow, less than 6 ins., but ground not frozen.
3 Covered with thawing snow.	8 Covered with snow, less than 6 ins., and ground frozen.
4 Frozen hard and dry.	9 Covered with snow greater than 6 ins. deep.

- 0 No cirriform cloud.
- 1 Fine Ci not increasing: sparse.
- 2 Fine Ci not increasing: abundant but not a continuous layer.
- 3 Anvil Ci (usually dense).
- 4 Fine Ci increasing: usually in tufts.
- 5 Ci or Ci-St increasing: still below 45° altitude: often in polar bands.
- 6 Ci or Ci-St increasing and reaching above 45° altitude: often in polar bands.
- 7 Veil of Ci-St covering whole sky.
- 8 Ci-St not increasing and not covering whole sky.
- 9 Ci-Cu predominating, and a little cirrus.

(Ci-Cu may occur with any of the types 1 to 8).

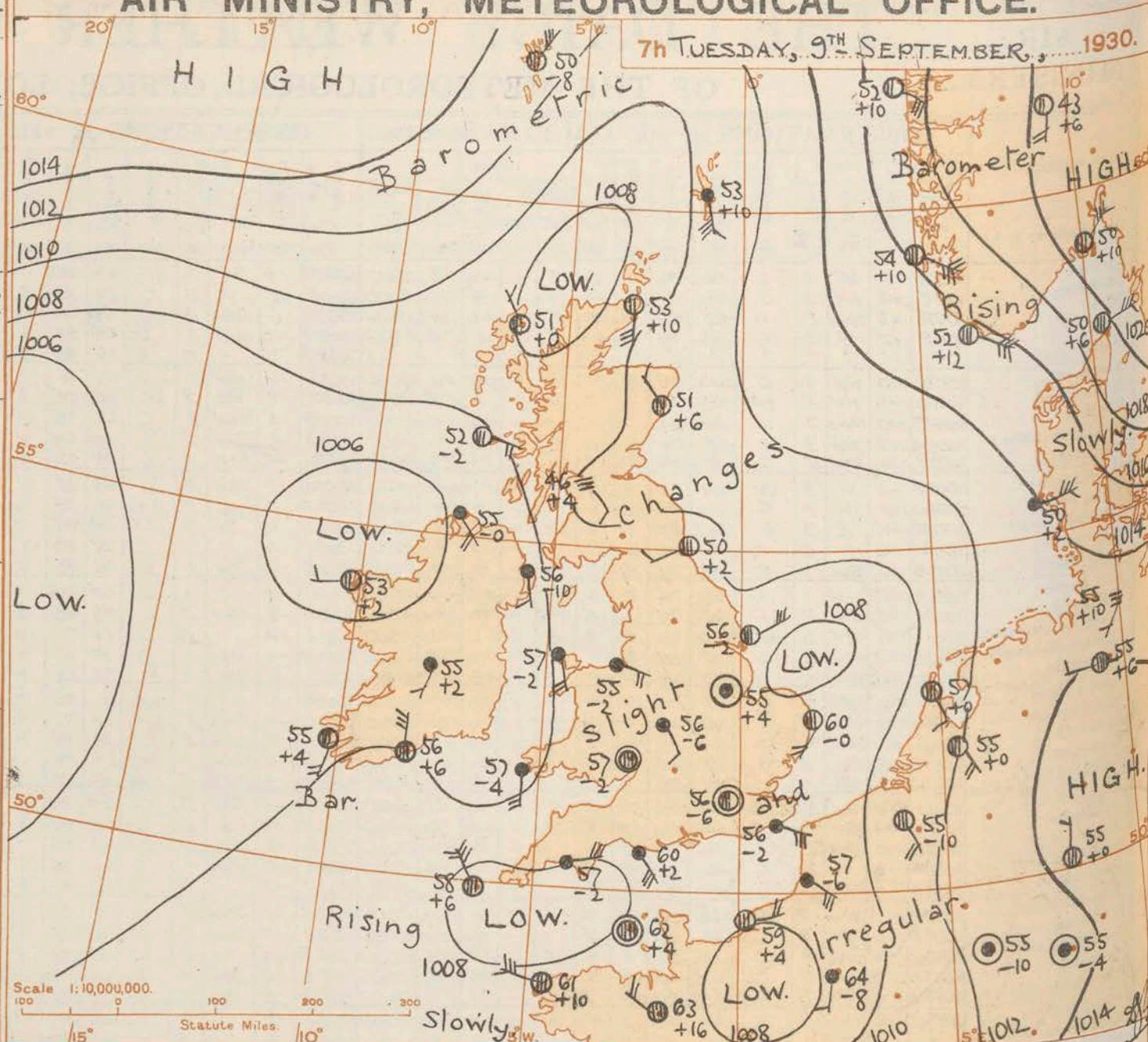
REPORTS from HEALTH RESORTS for... 8th September..... 1930.

STATIONS.	WEATHER.		TEMPERATURE.		RAINFALL.		SUNSHINE.	
	Forenoon.	Afternoon.	Min. 9h. to 12h.	Max. 12h. to 3h.	Night. 12h. to 17h.	Day. 17h. to 21h.	Sunrise to 17h.	Sunset to 21h.
Dunbar	cmo	ccc	52	63	-	-	4.9	0.0
Berwick-on-T.	c	cc	52	67	-	-	3.8	0.0
Douglas	ccc	c	50	60	-	-	6.4	5.7
Llandudno	ccc	c	56	63	-	-	3.0	4.9
Colwyn Bay	ccc	ccc	56	62	Trace	-	3.3	?
Rhyl	ccc	ccc	56	62	-	-	7.3	4.6
Wallasey	ccc	ccc	56	62	-	-	7.6	2.9
Southport	ccc	ccc	56	62	-	-	8.8	1.2
Blackpool	ccc	ccc	56	64	-	-	8.6	4.5
Morecambe	c	c	56	62	-	-	8.3	1.0
Ilkley	c	c	55	63	Trace	-	7.2	6.5
Cleethorpes	c	c	53	65	-	-	2.9	7.9
Mablethorpe	com	com	52	64	0.3	-	1.4	7.4
Skegness	c	c	52	63	-	-	0.4	7.3
Aberystwyth	cc	ccc	58	63	-	-	6.2	4.2
Bath	ccc	ccc	52	70	Trace	-	7.5	7.9
Cheltenham	ccc	ccc	48	67	-	-	5.0	3.5
Leamington Spa	ccc	c	51	66	-	-	4.1	4.0
Lowestoft	c	ccc	52	65	-	-	4.2	6.8
Dovercourt	cc	cc	52	68	-	-	7.6	6.6
Maldon	c	ccc	52	68	-	-	6.0	5.4
Southend	cc	cc	51	71	Trace	-	3.8	4.4
Ilfracombe	ccc	ccc	58	65	-	-	5.0	7.4
Bude	ccc	ccc	58	64	-	-	4.0	5.4
St. Ives	c	c	53	65	-	-	5.8	11.2
Penzance	c	c	54	66	-	-	5.2	10.6
Torquay	ccc	ccc	57	68	-	-	8.4	11.1
Jersey	ccc	cc	56	66	0.2	0.5	1.2	5.7
Weymouth	c	ccc	53	69	-	-	9.1	10.2
Bournemouth	cc	ccc	57	69	0.3	-	7.5	9.2
Ventnor	ccc	ccc	55	65	-	-	9.0	9.3
Southsea	cc	ccc	53	70	-	-	7.5	7.6
Bognor Regis	cc	cc	51	68	-	-	9.2	9.5
Littlehampton	cc	cc	50	66	-	-	9.5	10.5
Worthing	c	c	51	67	-	-	9.9	9.6
Brighton	cc	cc	54	67	-	-	9.5	9.9
Eastbourne	c	ccc	54	67	-	-	10.5	10.6
Hastings	c	ccc	57	69	0.2	-	9.0	8.5
Folkestone	c	ccc	51	70	1	-	7.1	10.3
Dover	cc	ccc	54	65	Trace	-	6.8	8.1
Deal	cc	cc	53	68	1	-	6.3	9.1
Tunbridge Wells	ccc	ccc	49	68	2	-	6.5	9.7
Ramsgate	ccc	cc	53	68	-	-	7.5	6.9
Margate	cc	ccc	56	67	1	-	7.6	6.3

† Max. Temp. for period 21h. yesterday to 17h. to-day; Min. Temp. 21h.-9h. † 17h.-9h.

AIR MINISTRY, METEOROLOGICAL OFFICE.

7th TUESDAY, 9th SEPTEMBER, 1930.



DISTRICTS. FORECASTS FOR THE 24 HOURS COMMENCING 12 NOON, G.M.T. 9th Sept. 1930.

1. S.E. England	Light variable breeze; cloudy, rain at times; local mist or fog; moderate temperature.
2. E. England...	
3. E. Midlands	
4. W. Midlands	
5. S.W. England	Wind westerly or variable, mainly light or moderate; cloudy or variable sky; some showers; moderate temperature.
6. South Wales	Light variable breeze; dull, some rain, probably improving later but some showers; moderate temperature.
7. North Wales	
8. N.W. England	As 1 - 4.
9. N. Midlands	
10. N.E. England	
11. S.E. Scotland	
12. S.W. Scotland & Isle of Man	Moderate southeast wind; cloudy, rain at times; moderate temperature.
13. { A. W. Scotland. B. N.W. Scotland.	
14. Mid-Scotland	Wind southwest to south, light or moderate; mainly cloudy, occasional rain or showers; moderate temperature.
15. N.E. Scotland	
16. Orkneys and Shetlands.	
17. N.W. Ireland	
18. N.E. Ireland	
19. S.E. Ireland	
20. S.W. Ireland	

H.M. Stationery Office Press, Kingsway W.C.2.

BAROMETER. Isobars are drawn for intervals of two millibars.
WIND. Arrows fly with the wind. Number of feathers indicate Beaufort force. Calm. = ☉
TEMPERATURE is given in degrees F.
WEATHER SYMBOLS :-
☉ Clear sky. ☁ Sky less than 1/2 cloudy. ☂ Sky 1/2 to 3/4 cloudy. ☄ Sky 3/4 to 1 cloudy. ☁ Overcast sky.
● Rain falling. * Snow. ▲ Hail. ☁ Fog. ☁ Mist. ⚡ Thunder. ⚡ Thunderstorm.
SEA DISTURBANCE. ~~~~~ Rough. ~~~~~ High.
BAROMETRIC CHANGE from 4h. to 7h. in tenths of millibars is entered beneath the temperature.

GENERAL INFERENCE.

A complex shallow low pressure area covers the British Isles. Wind will be mainly light and variable and weather cloudy with rain at times in most districts.

Unsettled.

FURTHER OUTLOOK.

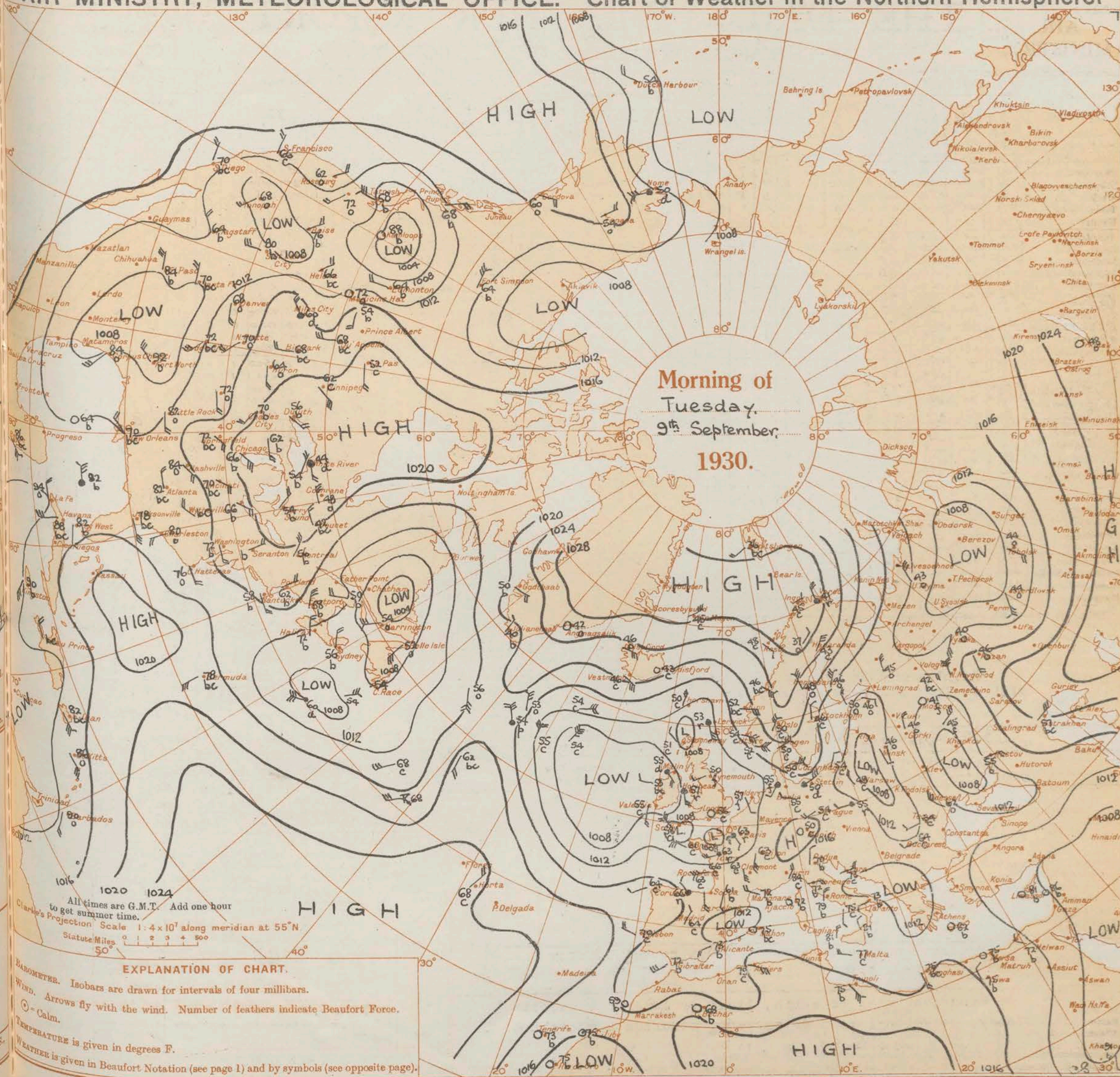
Forecasts issued at 0925 G.M.T.

G. C. SIMPSON, C.B., D.Sc., F.R.S.,
Director.

AIR MINISTRY, METEOROLOGICAL OFFICE. Chart of Weather in the Northern Hemisphere.

1930.

10° 43' +6
HIGH
50
+10
1020
Slowly
50
+10
1014
HIGH
55
+6
1014
force.
to 1% clouded
overcast sky.
derstorm.
the temperature
be



All times are G.M.T. Add one hour to get summer time.
Scale 1:4x10⁷ along meridian at 55°N
Statute Miles 0 1 2 3 4 500

EXPLANATION OF CHART.

BAROMETER. Isobars are drawn for intervals of four millibars.
WIND. Arrows fly with the wind. Number of feathers indicate Beaufort Force.
○ = Calm.
TEMPERATURE is given in degrees F.
WEATHER is given in Beaufort Notation (see page 1) and by symbols (see opposite page).

D.Sc., F.R.S.
Director.

THE DAILY WEATHER REPORT

BRITISH SECTION

9th September.....1930.

No. 25,128.....

MINISTRY.

OF THE METEOROLOGICAL OFFICE, LONDON.

1891.

OBSERVATIONS at 1 hr. G.M.T. 9th September

OBSERVATIONS at 7 hr. G.M.T. 9th September

PAST 24 HOURS.

STATIONS.

Height above M.S.L. in feet.

Barom. at M.S.L.

Change in 3 hours.

Wind.

Weather.

Temp.

Humid.

Visibility

Cloud.

Barom. at M.S.L.

Change in 3 hours.

Wind.

Weather.

Temp.

Humid.

Visibility

Cloud.

State of Ground.

Sea.

Max. Day 7h-12h.

Min. Night 12h-7h.

Min. on Grass.

Day 7h-12h.

Night 12h-7h.

SUNSHINE.

Form.

Amount.

Height of Base (feet).

Form.

Amount.

Height of Base (feet).

Form.

Amount.

Height of Base (feet).

Form.

Amount.

Height of Base (feet).

Form.

Amount.

Height of Base (feet).

Form.

Amount.

Height of Base (feet).

Form.

Amount.

Height of Base (feet).

Form.

Amount.

Height of Base (feet).

Form.

Amount.

Height of Base (feet).

Form.

Amount.

Height of Base (feet).

Form.

Amount.

Height of Base (feet).

Form.

Amount.

Height of Base (feet).

Form.

Amount.

Height of Base (feet).

Form.

Amount.

Height of Base (feet).

Form.

Amount.

Height of Base (feet).

Form.

Amount.

Height of Base (feet).

Form.

Amount.

Height of Base (feet).

Form.

Amount.

Height of Base (feet).

Form.

Amount.

Height of Base (feet).

Form.

Amount.

Height of Base (feet).

Form.

Amount.

Height of Base (feet).

Form.

Amount.

Height of Base (feet).

Form.

Amount.

Height of Base (feet).

Form.

Amount.

Height of Base (feet).

Form.

Amount.

Height of Base (feet).

Form.

Amount.

Height of Base (feet).

Form.

Amount.

Height of Base (feet).

Form.

Amount.

Height of Base (feet).

Form.

Amount.

Height of Base (feet).

Form.

Amount.

Height of Base (feet).

Form.

Amount.

Height of Base (feet).

Form.

Amount.

Height of Base (feet).

Form.

Amount.

Height of Base (feet).

Form.

Amount.

Height of Base (feet).

Form.

Amount.

Height of Base (feet).

Form.

Amount.

Height of Base (feet).

Form.

Amount.

Height of Base (feet).

Form.

Amount.

Height of Base (feet).

Form.

Amount.

Height of Base (feet).

Form.

Amount.

Height of Base (feet).

Form.

Amount.

Height of Base (feet).

Form.

Amount.

Height of Base (feet).

Form.

Amount.

Height of Base (feet).

Form.

Amount.

Height of Base (feet).

Form.

Amount.

Height of Base (feet).

Form.

Amount.

Height of Base (feet).

Form.

Amount.

Height of Base (feet).

Form.

Amount.

Height of Base (feet).

Form.

Amount.

Height of Base (feet).

Form.

Amount.

Height of Base (feet).

Form.

Amount.

Height of Base (feet).

Form.

Amount.

Height of Base (feet).

Form.

Amount.

Height of Base (feet).

Form.

Amount.

Height of Base (feet).

Form.

Amount.

Height of Base (feet).

Form.

Amount.

Height of Base (feet).

Form.

Amount.

Height of Base (feet).

Form.

Amount.

Height of Base (feet).

Form.

Amount.

Height of Base (feet).

Form.

Amount.

Height of Base (feet).

Form.

Amount.

Height of Base (feet).

Form.

Amount.

Height of Base (feet).

Form.

Amount.

Height of Base (feet).

Form.

Amount.

Height of Base (feet).

Form.

Amount.

Height of Base (feet).

Form.

Amount.

Height of Base (feet).

Form.

Amount.

Height of Base (feet).

Form.

Amount.

Height of Base (feet).

Form.

Amount.

Height of Base (feet).

Form.

Amount.

Height of Base (feet).

Form.

Amount.

Height of Base (feet).

Form.

Amount.

Height of Base (feet).

Form.

Amount.

Height of Base (feet).

Form.

Amount.

Height of Base (feet).

Form.

Amount.

Height of Base (feet).

Form.

Amount.

Height of Base (feet).

Form.

Amount.

Height of Base (feet).

Form.

Amount.

Height of Base (feet).

Form.

Amount.

Height of Base (feet).

Form.

Amount.

Height of Base (feet).

Form.

Amount.

Height of Base (feet).

Form.

Amount.

Height of Base (feet).

Form.

Amount.

Height of Base (feet).

Form.

Amount.

Height of Base (feet).

Form.

Amount.

Height of Base (feet).

Form.

Amount.

Height of Base (feet).

Form.

Amount.

Height of Base (feet).

Form.

Amount.

Height of Base (feet).

Form.

Amount.

Height of Base (feet).

Form.

Amount.

Height of Base (feet).

Form.

Amount.

Height of Base (feet).

Form.

Amount.

Height of Base (feet).

Form.

Amount.

Height of Base (feet).

Form.

Amount.

Height of Base (feet).

Form.

Amount.

Height of Base (feet).

Form.

Amount.

Height of Base (feet).

Form.

Amount.

Height of Base (feet).

Form.

Amount.

Height of Base (feet).

Form.

Amount.

Height of Base (feet).

Form.

Amount.

Height of Base (feet).

Form.

Amount.

Height of Base (feet).

Form.

Amount.

Height of Base (feet).

Form.

Amount.

Height of Base (feet).

Form.

Amount.

Height of Base (feet).

Form.

Amount.

Height of Base (feet).

Form.

Amount.

Height of Base (feet).

Form.

Amount.

Height of Base (feet).

Form.

Amount.

Height of Base (feet).

Form.

Amount.

Height of Base (feet).

Form.

Amount.

Height of Base (feet).

Form.

Amount.

Height of Base (feet).

Form.

Amount.

Height of Base (feet).

Form.

Amount.

Height of Base (feet).

Form.

Amount.

Height of Base (feet).

Form.

Amount.

Height of Base (feet).

Form.

Amount.

Height of Base (feet).

Form.

Amount.

Height of Base (feet).

Form.

Amount.

Height of Base (feet).

Form.

Amount.

Height of Base (feet).

Form.

Amount.

Height of Base (feet).

Form.

Amount.

Height of Base (feet).

Form.

Amount.

Height of Base (feet).

Form.

Amount.

Height of Base (feet).

Form.

Amount.

Height of Base (feet).

Form.

Amount.

Height of Base (feet).

Form.

Amount.

Height of Base (feet).

Form.

Amount.

Height of Base (feet).

Form.

Amount.

Height of Base (feet).

Form.

Amount.

Height of Base (feet).

Form.

Amount.

Height of Base (feet).

Form.

Amount.

Height of Base (feet).

Form.

Amount.

Height of Base (feet).

Form.

Amount.

Height of Base (feet).

Form.

Amount.

Height of Base (feet).

Form.

Amount.

Height of Base (feet).

Form.

Amount.

Height of Base (feet).

Form.

Amount.

Height of Base (feet).

Form.

Amount.

Height of Base (feet).

Form.

Amount.

Height of Base (feet).

Form.

Amount.

Height of Base (feet).

Form.

Amount.

Height of Base (feet).

Form.

Amount.

Height of Base (feet).

Form.

Amount.

Height of Base (feet).

Form.

Amount.

Height of Base (feet).

Form.

Amount.

Height of Base (feet).

Form.

Amount.

Height of Base (feet).

Form.

Amount.

Height of Base (feet).

Form.

Amount.

Height of Base (feet).

Form.

Amount.

Height of Base (feet).

Form.

Amount.

Height of Base (feet).

Form.

Amount.

Height of Base (feet).

Form.

Amount.

Height of Base (feet).

Form.

Amount.

Height of Base (feet).

Form.

Amount.

Height of Base (feet).

Form.

Amount.

Height of Base (feet).

Form.

Amount.

Height of Base (feet).

Form.

Amount.

Height of Base (feet).

Form.

Amount.

Height of Base (feet).

Form.

Amount.

Height of Base (feet).

Form.

Amount.

Height of Base (feet).

Form.

Amount.

Height of Base (feet).

Form.

Amount.

Height of Base (feet).

Form.

Amount.

Height of Base (feet).

Form.

Amount.

Height of Base (feet).

Form.

Amount.

Height of Base (feet).

Form.

Amount.

Height of Base (feet).

Form.

Amount.

Height of Base (feet).

Form.

Amount.

Height of Base (feet).

Form.

Amount.

Height of Base (feet).

Form.

Amount.

Height of Base (feet).

Form.

Amount.

Height of Base (feet).

Form.

Amount.

Height of Base (feet).

Form.

Amount.

Height of Base (feet).

Form.

Amount.

Height of Base (feet).

Form.

Amount.

Height of Base (feet).

TERMS OF SUBSCRIPTION. { Single Copies, 1d. each ; by post 1½d.
2/6 per month ; 6/6 per quarter ; 25/- per year.

METEOROLOGICAL OFFICE, AIR MINISTRY, ADASTRAL HOUSE, KINGSWAY LONDON, W.C.2.

G. C. SIMPSON, C.B., D.Sc., F.R.S., Director.

+ 1 hr. observations are from Valentia W/T station.

THE DAILY WEATHER REPORT

OF THE METEOROLOGICAL OFFICE, LONDON.

STATIONS. (For heights see p. 4.)	OBSERVATIONS at 13h. G.M.T. 9th September														OBSERVATIONS at 18h. G.M.T. 9th September														PAST 24 HOURS.							
	Barom. at M.S.L. mb.	Change in 3 hours.	Wind.		Weather.	Temp. °F.	Humid. %	Visibility 0-9	Cloud.					Barom. at M.S.L. mb.	Change in 3 hours.	Wind.		Weather.	Temp. °F.	Humid. %	Visibility 0-9	Cloud.					State of Ground. 0-9	Sea. 0-9	WEATHER.							
			Direc.	Force.					0-12 (4)	Low	Med.	High	Low 0-10 (12)			Total 0-10 (13)	Height of Base, (feet) (14)					Direc.	Force.	0-12 (18)	Low	Med.			High	Low 0-10 (28)	Total 0-10 (27)	Height of Base (feet) (28)	7h.-12h. 9th	12h.-18h. 9th	18h. to 10h. (39)	1h.-7h. 10h.
(1)	(2)	(3)	(4)	(5)	(6)	(7)	(8)	(9)	(10)	(11)	(12)	(13)	(14)	(15)	(16)	(17)	(18)	(19)	(20)	(21)	(22)	(23)	(24)	(25)	(26)	(27)	(28)	(29)	(30)	(37)	(38)	(39)	(40)			
Lerwick ...	1013.2	+18	SSE	4	id	56	85	7	0	-	-	10	10	1500	1014.6	+8	SSE	4	C	54	85	7	5	2	-	4-6	10	1500	1	*	cidr	cidr	cidr	cidr		
Stornoway ...	1008.9	+2	SE	1	bc	59	75	9	1	7	4	2.3	4-6	4000	1008.8	+2	NE	1	bc	55	85	8	4	4	1	2.3	4-6	4000	0	0	bc	bc	c	c		
Wick ...	1010.4	+8	SE	3	C	56	85	8	5	-	8	4-6	7-8	2500	1011.0	+2	SE	3	bc	55	85	8	5	-	2	2.3	4-6	2500	0	3	bcc	cbc	bcc	c		
Tiree ...	1008.1	+2	SE	4	id	56	85	7	5	-	-	10	10	1500	1008.3	+2	SE	3	ur	54	85	6	6	-	-	10	10	800	1	3	cid	drRr	drRr	inR		
Nairn ...	1008.1	+2	SE	4	id	56	85	7	5	-	-	10	10	1500	1008.7	+2	SE	3	bc	54	85	8	2	-	3	2.3	4-6	4000	1	*	bc	bc	bcw	cw		
Aberdeen ...	1011.0	+4	E	3	bc	58	85	8	5	3	2	2.3	4-6	1500	1011.3	+4	ESE	2	C	57	85	6	5	-	1	3	2	1500	1	1	cm, bc	bcc	c	corr, m		
Malin Head ...	1007.0	+1	E	3	id	57	85	6	3	8	-	7-8	7-8	800	1007.1	+2	ENE	2	bc	58	85	7	2	6	1	4-6	4-6	1500	0	0	cid, m	cm, bc	bc, bF	oc, F		
Renfrew ...	1009.9	+2	ENE	1	Z	59	75	5	5	1	-	3	3	5700	1009.5	-2	EN	3	Z	59	85	5	5	1	-	3	3	5700	1	*	cf, w, cm	cZ	cid, c, c	or, R, r, on		
Inchkeith (Edin.)	1010.0	-2	ENE	3	C	60	85	8	1	1	1	2.3	3	4000	1009.8	-2	ENE	3	C	59	85	7	5	-	-	3	3	4000	0	*	bcc	C	co	or, r		
Leuchars ...	1010.1	+2	ENE	2	C	60	75	8	7	-	3	7-8	9	1500	1010.4	+2	ESE	2	C	56	85	8	7	3	1	7-8	7-8	1500	1	*	CW, m, CW	cbc	bcw	c, r, r		
Eskdalemuir ...	1009.0	0	ES	2	C	59	65	8	5	-	-	3	3	2500	1009.2	+4	SSE	2	C	57	75	7	5	7	-	4-6	10	1500	1	*	CW	CYC	cor, r	or, r		
Tynemouth ...	1011.0	+4	SSE	2	O	55	85	7	6	-	-	10	10	1500	1009.4	-2	SE	2	C	55	85	6	6	-	-	10	10	1500	1	2	CSS	or, r	or, r	or, r		
Blackod Point ...	1007.2	+4	S	2	pr	58	85	8	8	-	-	4-6	4-6	1500	1006.5	+2	S	2	bc	60	85	3	8	6	-	2.3	4-6	2500	0	2	pr	bc	bc	bc		
Aldergrove ...	1006.9	0	-	0	cl	61	85	6	6	-	-	3	3	800	1007.0	+4	EN	1	rr	58	85	6	3	-	-	3	3	450	1	*	or	cm, m, l, r	rm	ff, ee		
Donaghadee ...	1007.4	0	SSE	1	do	56	85	5	5	-	-	10	10	800	1007.3	0	SSE	1	lr	57	85	6	5	-	-	10	10	800	1	0	od, do	ois	in, ff	om		
Birr Castle ...	1007.7	0	WSW	1	C	65	65	8	8	-	-	7-8	7-8	4000	1007.6	-2	SW	1	bc	63	75	8	2	-	-	2.3	2.3	4000	1	*	cf, bc	cbc	bee	cbw		
Holyhead ...	1008.6	+2	SSW	3	id	58	85	6	6	-	-	10	10	800	1008.5	+2	SSW	2	O	58	85	6	5	-	-	10	10	800	1	0	rr, rr	id, ir	id, rr	cm, w		
Liverpool (Bidston)	1008.7	0	E	3	dr	60	85	5	5	-	-	10	10	1500	1008.4	-2	ES	2	u	60	85	5	5	-	-	10	10	1500	1	*	or, m, m	cp, n	o	oc, w		
Chester (Sealand)	1009.2	-2	ESE	2	C	63	85	7	5	-	-	3	3	2500	1009.1	+2	SE	1	O	59	85	6	5	-	-	10	10	2500	0	*	cf, r, c	cz, y	cm, m	cm, y		
Herrogate ...	1011.2	0	-	0	rr	64	85	4	5	-	-	10	10	1500	1009.3	0	-	0	F	56	85	1	5	-	-	10	10	1500	1	*	gm, r, r	cm, r	or, r	or, r		
Spurn Head ...	1010.0	0	ESE	2	pr	62	85	6	3	3	-	4-6	3	5700	1009.6	0	ES	3	C	59	85	6	5	7	3	4-6	10	4000	0	3	cp, c	cp, r	cp, r	or, r		
Birmingham ...	1009.4	0	S	2	rr	58	85	5	6	-	-	10	10	2500	1009.3	-2	S	1	C	58	85	8	6	-	-	3	3	1500	1	*	or	or, c	or, r	cb		
Cranwell ...	1009.6	-2	E	2	O	63	85	6	5	-	-	10	10	2500	1009.3	+2	-	0	rr	58	85	5	6	-	-	10	10	800	1	*	or, m	cm, r, r	or, r	of, c		
Gorleston ...	1010.1	0	SEE	2	C	66	85	7	1	6	-	2.3	7-8	4000	1010.0	0	SE	3	C	63	85	7	-	6	-	0	7-8	-	0	2	cp, r	cb, c	or, c	co		
Valentia Obs.	1008.3	+4	SWN	3	bc, pr	63	75	8	2	-	-	2.3	2.3	1500	1007.6	-2	SE	3	bc	60	85	8	8	4	-	4-6	4-6	1500	0	1	cb, bc	bc	bc, p, c	cl, r, r		
Roches Point ...	1008.4	+4	SW	3	C	61	85	8	3	-	-	7-8	7-8	2500	1008.0	0	SW	2	bc	63	75	3	8	-	-	2.3	2.3	2500	0	0	C	cb, r	bc, w	bw, f, c		
Farnborough ...	1007.4	0	SES	2	C	62	85	7	3	7	-	4-6	3	1500	1008.2	+2	S	3	C	59	85	8	8	7	-	4-6	3	2500	1	1	cl	C	cb	beer		
Ross-on-Wye ...	1009.1	+4	W	2	old	57	85	6	5	-	-	10	10	800	1008.9	0	EN	1	C	59	85	6	5	1	-	3	3	4000	1	*	cl, p, d	od, c	cm	of, c		
Leafeld ...	1009.1	0	SES	2	DD	57	85	5	6	-	-	10	10	1500	1008.8	-6	NW	1	m	57	85	4	5	-	-	3	3	4000	1	*	cl, od	od, cm	cm, b, f	bc, f, r		
Cardington ...	1009.0	0	S	2	rr	62	85	6	6	2	-	7-8	10	1500	1009.0	0	SE	1	cl	59	85	6	6	-	-	10	10	1500	1	*	bc, r, m	cl, r, m	cm	of, c, f		
Winchester ...	1008.8	0	SSE	2	do	60	85	7	6	-	-	10	10	450	1008.2	0	-	0	cl	62	85	7	5	2	-	7-8	3	800	1	*	cl, d, r	od, do	cf, r, r	or, c		
S. Farnborough ...	1009.0	-2	SE	1	dr	61	85	6	6	-	-	10	10	800	1008.8	+2	SE	1	lr	61	85	6	6	-	-	10	10	800	1	*	or, r	cl, r, r	or, r, m	cp, m		
London (Kew) ...	1009.2	0	SE	1	do	63	85	6	5	2	-	3	10	2500	1008.9	0	-	0	m	63	85	4	5	2	-	7-8	3	2500	1	*	cl, do	cl, r, m	cm, r, m	cm		
Croydon ...	1009.6	+2	ESE	2	id	63	85	7	6	2	-	7-8	10	1500	1009.2	-2	SE	2	do	63	85	6	5	3	-	7-8	3	1500	1	*	cp, do	cl, r, m	or, r, m	or, r, m		
Manston ...	1009.3	+4	SE	2	C	64	85	7	5	2	-	4-6	10	2500	1009.4	-2	E	1	cl	60	85	6	6	-	-	10	10	800	1	*	cl, r, m	cl, r, m	or, r, m	or, r, m		
Shoeburyness ...	1009.3	0	-	0	rr	64	85	7	5	-	-	10	10	1500	1009.3	0	SE	1	lr	61	85	7	5	2	-	4-6	10	1500	0	*	cl, r	cl, r	cl, r	cl, r, m		
Clacton-on-Sea ...	1009.3	0	-	0	rr	64	85	7	5	-	-	10	10	1500	1009.3	0	ESE	3	C	63	85	7	5	-	-	3	3	1500	0	2	C	C	CZ	CZP		
Felixstowe ...	1010.2	+2	EN	1	C	67	75	7	8	1	-	7-8	3	5700	1010.1	-2	ESE	3	C	63	85	7	5	2	-	4-6	10	2500	1	0	CZ, c	cl, r	cl, r, m	or, m, c		
Scilly (St. Mary's)	1010.8	+12	NW	4	bc	64	85	7	2	-	4	2.3	4-6	4000	1010.8	0	W	2	bc	60	85	8	1	-	-	2.3	2.3	4000	0	1	C	cb, c	bc, r	cl, r, m		
Falmouth ...	1009.6	+6	NW	5	C	59	85	7	5	-	-	3	3	4000	1011.2	+6	WN	3	bc	61	75	8	2	-	-	4-6	4-6	4000	0	1	cl, r, r	cl, r, r	cl, r, r	cl, r, r		
Plymouth ...	1008.2	+2	-	0	lr	62	85	6	6	2	-	7-8	3	1500	1009.8	+16	NNW	1	cl, r	59	85	7	6	-	-	3	3	1500	1	1	cl, r, m	cl, r, m	cb	bw, r, m		
Portland Bill ...	1008.2	+2	SW	2	C	63	85	6	4	-	-	10	10	1500	1008.2	+2	SW	1	cl	61	85	3	4	-	-	3	3	1500	1	1	cl, do	od, do	od, do	cb		
Calshot, S'hampton	1008.9	+2	SEE	3	lr	63	85	6	6	-	-	10	10	800	1008.8	-2	SW	3	C	63	85	7	8	3	1	4-6	3	1500	1	1	cl, r, d	cl, r, m	cl, r, m	cl, d, do		
Dungeness ...																																				
Lympe ...																																				
Guernsey ...	1009.7	+2	SE	2	Z	61	85	6	5	2	-	4-6	10	1500	1009.6	+2	SE	2	cl	60	85	5	5	2	-	3	10	800	1	*	cl, r, m	cl, r, m	cl, r, r, f, d	cm		
	1009.3	+8	SW	1	id	64	85	6	6	-	-	10	10	2500	1010.0	+4	W	4	O	60	85	5	5	-	-	10	10	2500	1	3	cl, do	cl, do	oc, bc	bcw		

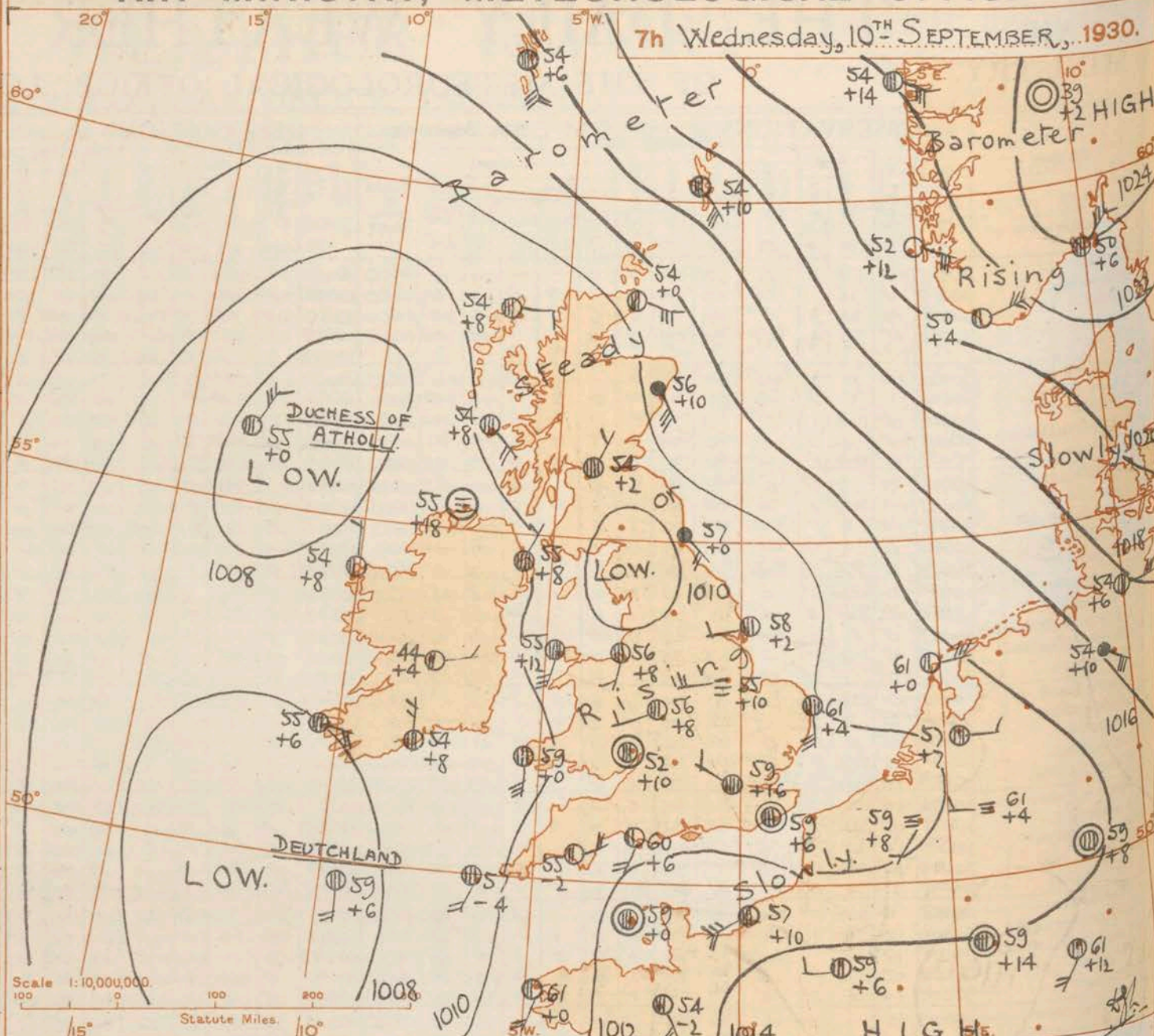
REPORTS from HEALTH RESORTS for 9th September 1930.

AIR MINISTRY, METEOROLOGICAL OFFICE.

7th Wednesday, 10th SEPTEMBER, 1930.

STATIONS.	WEATHER.		TEMPERATURE.		RAINFALL.		SUNSHINE.	
	Forenoon.	Afternoon.	Min. 9h. to 9h. 30m.	Max. 9h. 30m. to 9h. 30m.	Night. 9h. 30m. to 9h. 30m.	Day. 9h. 30m. to 9h. 30m.	Sunrise to 17h. 30m.	Sunset to 17h. 30m.
Dunbar	bc	bm	45	58	-	-	2.9	4.9
Berwick-on-T.	bc	bc	44	58	-	-	7.2	4.7
Douglas	om	RR	54	57	4	12	0.0	6.4
Llandudno	c	cpc	55	63	2	0.1	0.0	3.0
Colwyn Bay	ro	ro	55	62	2	0.3	0.0	3.3
Rhyl	om	rr	55	69	2	2	0.0	7.3
Wallasey	ro	oc	55	63	3	2	0.0	7.8
Southport	rr	rr	53	61	6	4	0.0	8.8
Blackpool	or	oro	54	60	4	5	0.0	8.6
Morecambe	ordpm	edpr	54	60	2	6	0.0	9.1
Ilkley	mr	rm	48	57	3	6	0.0	7.4
Cleethorpes	oir	oro	54	63	0.1	1	0.0	2.9
Mablethorpe	or	oc	55	62	Tr.	0.3	0.0	1.4
Skegness	or	or	52	65	1	1	0.0	0.4
Aberystwyth	cik	c	55	62	18	-	0.0	6.2
Bath	cido	cido	55	64	1	Tr.	0.0	7.7
Cheltenham	op	pior	53	65	6	1	0.0	5.2
Leamington Spa	re	pc	53	63	5	1	0.1	4.1
Lowestoft	cir	cbcc	53	65	-	Tr.	4.5	4.2
Dovercourt	docbc	cdoc	55	68	Tr.	0.2	1.7	7.7
Malden	rc	oro	50	67	1	1	0.1	6.0
Southend	com	or	54	68	Tr.	2	0.8	3.8
Ilfracombe	cbe	bcco	55	65	5	-	3.4	5.0
Bude	rcbc	bccdc	54	65	11	0.3	5.3	4.0
St. Ives	rdcc	c	55	63	1	1	3.3	7.3
Penzance	omdc	cbpr	57	65	10	0.3	4.4	5.2
Torquay	oor	pc	57	64	2	2	0.2	8.5
Jersey	rcbc	crbc	61	67	0.2	Tr.	3.4	1.2
Weymouth	ride	ced	57	68	2	0.1	0.4	9.1
Bournemouth	odo	oco	54	68	3	2	1.0	7.4
Ventnor	ordf	odou	57	64	1	1	0.0	9.2
Southsea	oro	ore	56	64	1	1	0.0	7.5
Bognor Regis	oirbc	oir	55	64	1	1	0.1	9.3
Littlehampton	cde	cde	52	64	0.1	0.2	0.0	9.5
Worthing	od	oro	55	63	Tr.	1	0.0	9.9
Brighton	coe	c	54	65	-	-	0.0	9.5
Eastbourne	coro	oc	54	65	-	Tr.	0.5	10.6
Hastings	ocbc	coe	55	65	0.3	-	0.0	9.0
Folkestone	odo	oodm	54	69	0.3	0.2	0.0	7.1
Dover	oco	coid	53	63	0.3	1	0.0	6.8
Deal	o	vod	52	65	Tr.	Tr.	0.0	6.3
Tunbridge Wells	ocop	o	51	64	0.3	Tr.	0.2	6.5
Ramsgate	o	or	56	69	-	Tr.	0.0	7.5
Margate	cdbe	cd	56	66	1	Tr.	1.3	7.6

† Max. Temp. for period 21h. yesterday to 17h. to-day; Min. Temp. 21h.-9h. 17h.-9h.



DISTRICTS. FORECASTS FOR THE 24 HOURS COMMENCING 12 NOON, G.M.T. 10th Sept. 1930.

1. S.E. England	Wind variable, light or moderate; mainly cloudy; showers, perhaps with thunder; local morning mist or fog; moderate temperature.
2. E. England...	
3. E. Midlands	
4. W. Midlands	Wind variable or southeasterly, light or moderate; mainly cloudy; some rain or showers, perhaps with thunder; local morning mist or fog; moderate temperature.
5. S.W. England	
6. South Wales	
7. North Wales	Wind southerly or variable, light or moderate; mainly cloudy; some rain or showers, perhaps with thunder; local morning mist or fog; moderate temperature.
8. N.W. England	
9. N. Midlands	As 2 & 3.
10. N.E. England	Wind southeast or east, light or moderate; mainly cloudy; some rain; local morning mist or fog; moderate temperature or rather cool.
11. S.E. Scotland	
12. S.W. Scotland & Isle of Man	Wind variable, perhaps light or moderate easterly or northerly later; mainly cloudy; perhaps local rain; moderate temperature or rather cool.
13. { A. W. Scotld. B. N.W. Scotland.	
14. Mid-Scotland	As 10 & 11.
15. N.E. Scotland	
16. Orkneys and Shetlands	
17. N.W. Ireland	Wind variable, becoming northeast or north, light or moderate; mainly cloudy; some bright intervals; local rain; local morning mist or fog; moderate temperature.
18. N.E. Ireland	
19. S.E. Ireland	
20. S.W. Ireland	

N.M. Stationery Office Press, Kingsway W.C.2.

BAROMETER. Isobars are drawn for intervals of two millibars.
WIND. Arrows fly with the wind. Number of feathers indicate Beaufort force.
TEMPERATURE is given in degrees F.
WEATHER SYMBOLS:—
○ Clear sky. ○ Sky less than 1/2 cloudy. ○ Sky 1/2 to 3/4 cloudy. ○ Sky 3/4 to 1 cloudy. ○ Overcast sky.
● Rain falling. * Snow. ▲ Hail. ≡ Fog. ≡ Mist. T Thunder. K Thunderstorm.
SEA DISTURBANCE. ~ Rough. ~ High.
BAROMETRIC CHANGE from 4h. to 7h. in tenths of millibars is entered beneath the temperature.

GENERAL INFERENCE.

A complex depression, with centres off Northwest and South Ireland and a trough extending to the Netherlands, is almost stationary but may move slowly southeastwards. Weather will be somewhat unsettled, with perhaps thundery rains or showers in places. Mist or fog is probable in the early morning.

FURTHER OUTLOOK.

Rather unsettled.

Forecasts issued at 0025 G.M.T.

G. C. SIMPSON, C.B., D.Sc., F.R.S., Director.

AIR MINISTRY, METEOROLOGICAL OFFICE. Chart of Weather in the Northern Hemisphere.

1930.

HIGH

LOW

HIGH

LOW

HIGH

LOW

HIGH

LOW

HIGH

LOW

HIGH

LOW

HIGH

LOW

HIGH

LOW

HIGH

LOW

HIGH

LOW

HIGH

LOW

HIGH



All times are G.M.T. Add one hour to get summer time.

Scale 1:4 x 10⁷ along meridian at 55° N.
Statute Miles 0 2 4 500

EXPLANATION OF CHART.

BAROMETER. Isobars are drawn for intervals of four millibars.
WIND. Arrows fly with the wind. Number of feathers indicate Beaufort Force.
○ = Calm.
TEMPERATURE is given in degrees F.
WEATHER is given in Beaufort Notation (see page 1) and by symbols (see opposite page).

D.Sc., F.R.S.,
Director.

THE DAILY WEATHER REPORT

OF THE METEOROLOGICAL OFFICE, LONDON.

OBSERVATIONS at 1 hr. G.M.T. 10th September														OBSERVATIONS at 7 hr. G.M.T. 10th September														PAST 24 HOURS.									
STATIONS.	Height above M.S.L. in feet.	Barom. at M.S.L.	Change in 3 hours.	Wind.		Weather.	Temp. of air.	% Humid.	Visibility.	Cloud.			Height of Base (feet).	Barom. at M.S.L.	Change in 3 hours.	Wind.		Weather.	Temp. of air.	% Humid.	Visibility.	Cloud.			Height of Base (feet).	State of Ground.	Sea.	TEMPERATURE.			RAINFALL.		SUN-SHINE.				
				Direc.	Force.					Form.	Amount.					Direc.	Force.					Form.	Amount.					Max. Day 7h-18h of.	Min. Night 18h-7h of.	Min. on Grass of.	Day 7h-18h mm.	Night 18h-7h mm.					
											Low.	Med.											High.	Low.										Med.	High.	Low.	Med.
Lerwick ...	54	1016.4	+6	SE	5	ir	52	95	7	6	-	-	10	1017.7	+0	SE	3	C	54	85	8	5	2	-	46	9+	1500	0	*	56	52	*	1	1	0.0		
Stornoway ...	34	1009.4	0	-	0	ir	52	95	7	-	-	-	7-8	1010.9	+8	E	1	C	54	85	7	5	8	-	9	9+	4000	0	0	61	50	*	-	-	8.3		
Wick ...	81	1011.9	+4	SSE	3	C	55	95	8	5	3	-	4-6	1012.1	0	ESE	4	C	54	95	8	6	2	-	7-8	10	1500	0	3	57	54	*	-	-	0.0		
Tiree ...	22	1010.2	+8	SE	2	C	54	95	6	5	2	-	7-8	10	2500	1	1	56	54	53	4	-	7.1		
Nairn ...	82	1011.3	0	-	0	C	51	85	6	5	-	-	7-8	7-8	1500	0	0	64	48	*	-	-	3.7		
Aberdeen ...	37	1012.5	+10	SSE	3	rr	56	95	4	6	-	-	10	10	800	1	1	59	54	50	-	4	3.0		
Malin Head ...	51	1008.4	+4	NNE	1	f	53	95	2	5	-	-	10	1009.5	+8	-	0	if	55	95	6	5	-	-	9+	9+	450	1	0	59	49	*	1	-	0.0		
Renfrew ...	36	1010.8	+2	NE	1	o/r	54	95	4	6	-	-	10	10	1500	1	*	61	53	52	-	10	4.0		
Inchkeith (Edin.)	190	1010.3	+2	ENE	2	0	54	95	7	5	-	-	10	1011.4	+4	ENE	2	0	55	95	7	5	-	-	10	10	800	1	0	61	53	52	-	2	4.9		
Leuchars ...	30	1011.1	+4	E	1	rr	56	95	6	6	2	-	9+	10	220	1	*	62	54	49	-	4	1.1		
Eskdalemuir ...	794	1010.8	+4	NNE	1	rr	53	95	5	6	-	-	10	10	220	1	*	61	52	51	-	5	1.1		
Tynemouth ...	67	1011.0	0	SE	2	ir	56	95	7	6	-	-	10	1010.0	0	SE	2	ir	57	95	6	6	-	-	10	10	1500	1	2	68	55	54	2	3	0.1		
Blacksod Point ...	10	1008.3	+4	-	0	C	57	85	7	-	7	-	0	7-8	-	-	1	bc	54	85	9	-	7	-	0	4-6	4000	0	2	62	53	*	0.3	-	0.1		
Aldergrove ...	238	1010.0	+10	-	0	f	52	95	2	5	-	-	10	10	<150	1	*	64	48	40	15	0.2	0.1		
Donaghadee ...	40	1009.7	+8	N/E	1	0	55	95	6	5	-	-	10	10	800	1	0	58	54	*	3	2	0.1		
Birr Castle ...	173	1009.3	+4	E	1	bc	44	95	8	-	6	-	0	4-6	-	0	*	66	44	37.37	0.1	2	0.0		
Holyhead ...	26	1009.2	+2	SWW	2	C	57	95	6	5	-	-	9	9	800	1010.5	+12	SW	3	C	55	95	7	5	-	10	10	450	1	0	59	55	51.2	4	2	0.1	
Liverpool (Bidston)	189	1010.6	+8	SW	1	C	56	95	7	5	-	-	6	7-8	9	0	*	62	55	52	3	Tr.	0.0		
Chester (Sealand)	16	1011.1	+12	SE	1	cf	53	95	3	5	-	-	4-6	7-8	4000	1	*	66	49	46	2	3	0.0		
Harrogate ...	478	1010.5	+0	-	0	C	56	95	5	5	1	-	4-6	9+	2500	1	*	67	55	55	3	3	0.0		
Spurn Head ...	29	1009.5	0	SE/E	3	rr	59	95	6	6	2	-	7-8	1010.7	+2	W/S	1	C	58	95	7	5	7	8	2-3	9+	4000	1	3	63	57	*	0.6	3	0.3		
Birmingham ...	535	1011.4	+8	WSW	1	C	56	95	5	-	3	8	0	7-8	-	1	*	60	53	46	5	5	0.2		
Cranwell ...	241	1010.0	+2	S	1	m	57	95	4	5	-	-	10	1011.2	+10	W	2	f	55	95	2	5	-	-	10	10	<150	1	*	66	53	50	6	3	3.9		
Gorleston ...	14	1010.4	0	SE/S	2	C	62	95	6	7	-	-	9+	9+	2500	1011.9	+2	SSE	3	0	61	95	6	6	-	10	10	800	0	2	60	61	59	Tr.	1	8.2	
Valentia Obs.+	30	1008.1	0	S	1	C	56	95	8	8	-	-	7-8	7-8	2500	1008.0	+6	ESE	2	cf	55	95	8	8	3	-	7-8	7-8	1500	1	3	65	55	50	Tr.	8	0.1
Roches Point ...	22	1009.2	+8	N	2	C	54	95	7	3	-	-	4-6	7-8	1500	0	0	65	50	*	-	Tr.	1.2		
Pembroke ...	150	1009.9	+2	WSW	2	bc	58	95	8	2	8	9	4-6	4-6	2500	1009.2	0	S	3	C	59	95	7	8	9	4	4-6	9+	1500	1	2	63	56	*	1	Tr.	0.0
Ross-on-Wye ...	223	1011.1	+10	-	0	cf	52	95	3	-	-	2	0	7-8	-	1	*	60	51	45	0.6	Tr.	0.1		
Leafeld ...	612	1011.2	+10	-	0	F	54	95	1	5	-	-	10	10	<150	1	*	60	51	44	2	Tr.	0.9		
Cardington ...	100	1011.0	+10	W/S	1	f	55	95	2	5	-	-	10	10	800	1	*	66	55	55	2	Tr.	0.0		
Winchester ...	272	1011.8	+10	W/S	1	C	55	95	6	5	-	-	7-8	9+	4000	1	*	63	53	47	3	8	0.0		
S. Farnborough ...	237	1011.2	+8	WNW	1	C	57	95	6	5	-	-	9+	9+	4000	1	*	62	55	49	6	5	0.0		
London (Kew) ...	18	1011.5	+6	WNW	1	C	59	95	5	5	-	-	10	10	2500	1	*	65	59	57	0.1	2	0.0		
Croydon ...	244	1010.1	+2	SSW	2	Z	61	95	5	5	1	-	9	10	800	1011.4	+10	W/N	2	m	59	95	4	5	-	10	10	450	1	*	66	58	57	0.3	2	0.0	
Manston ...	135	1011.0	+8	SW	2	C	60	95	7	5	3	-	7-8	9+	2500	1	*	66	58	56	2	0.2	0.1		
Shoeburyness ...	11	1011.1	+6	SW	3	c/d	61	95	5	5	-	-	9	9	4000	1	*	66	59	53	0.1	3	0.1		
Clacton-on-Sea ...	55	1011.1	+10	WSN	1	C	62	95	6	3	-	-	7-<												

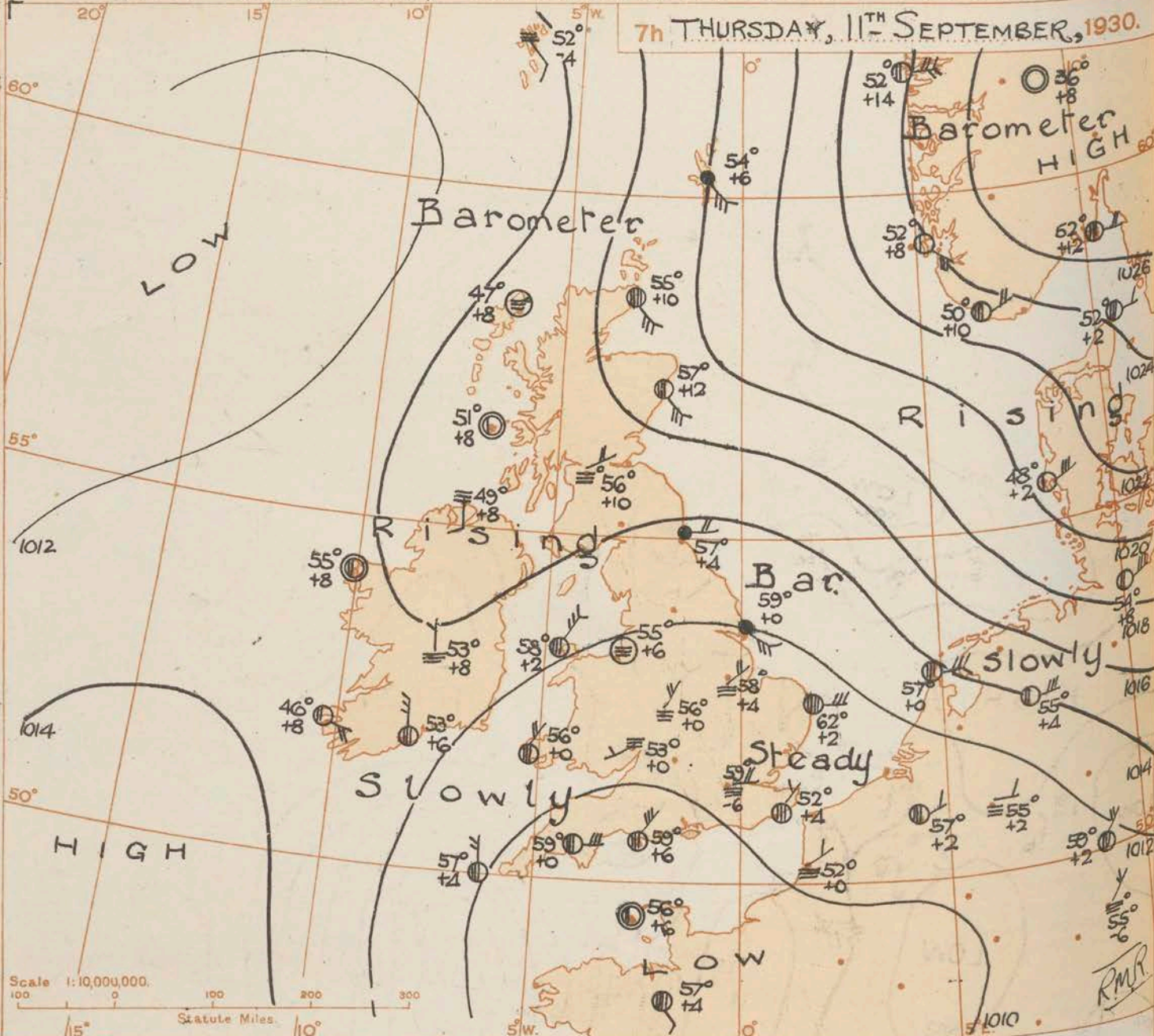
REPORTS from HEALTH RESORTS for.....10th.....September.1930.

AIR MINISTRY, METEOROLOGICAL OFFICE.

7th THURSDAY, 11th SEPTEMBER, 1930.

STATIONS.	WEATHER.		TEMPERATURE.		RAINFALL.		SUNSHINE.	
	Forenoon.	Afternoon.	Min.	Max.	Night.	Day.	Sunrise	Sunset.
			9h. 9th.	9h. 17h.	17h. 9th.	9h. 17h.	to 17h. 10th.	to Sunset. 9th.
Dunbar	cdm	cdcf	53	58	4	1	0.0	2.9
Berwick-on-T.	or	ro	43	59	6	1	0.0	7.2
Douglas	cbbe	cbbe	54	62	6	-	5.6	0.0
Llandudno	bce	cbe	51	63	2	-	4.5	6.0
Colwyn Bay	bbe	bce	50	62	-	-	7.2	0.0
Rhyl	bbe	bce	50	64	-	-	5.9	0.0
Wallasey	bce	bce	55	63	Tr.	-	6.9	0.0
Southport	bce	bce	55	64	0.3	-	6.5	0.0
Blackpool	bce	bce	54	65	0.2	-	6.5	0.0
Morecambe	b	b	54	65	1	Tr.	6.5	0.0
Ilkley	bce	bce	51	68	4	Tr.	4.0	0.0
Cleethorpes	cme	bce	55	65	1	-	6.5	0.0
Mablethorpe	orcom	ocme	56	64	17	-	2.3	0.0
Skegness	b	b	58	66	12	-	3.9	0.0
Aberystwyth	cbbe	bce	58	64	1	-	5.0	0.0
Bath	b	bce	49	68	Tr.	-	5.3	0.0
Cheltenham	wcb	bce	53	68	Tr.	-	5.5	0.0
Leamington Spa	c	c	55	67	-	-	2.6	0.1
Lowestoft	crc	bce	60	65	0.4	0.3	1.9	4.5
Dovercourt	dcc	bce	58	70	0.3	-	5.6	1.7
Maldon	c	c	59	68	2	-	1.0	0.1
Southend	cc	c	61	71	Tr.	Tr.	2.3	0.8
Ilfracombe	bce	bce	55	68	0.4	0.4	6.2	3.4
Bude	wcb	bce	52	67	-	1	5.6	5.6
St. Ives	c	c	54	66	-	-	3.4	3.3
Penzance	cb	bce	55	67	-	-	3.8	4.7
Torquay	oprc	oprc	49	63	7	2	3.4	0.2
Jersey	rcb	crc	59	67	Tr.	0.2	2.0	4.3
Weymouth	bce	co	51	68	3	-	2.3	0.4
Bournemouth	b	o	52	66	1	-	5.0	1.0
Ventnor	cbcb	bce	52	67	0.3	-	9.0	0.0
Southsea	bce	bce	57	69	3	-	8.6	0.0
Bognor Regis	bce	bce	57	67	-	-	7.0	0.1
Littlehampton	bce	bce	57	65	0.1	-	6.5	0.0
Worthing	bce	bce	59	67	Tr.	-	6.7	0.0
Brighton	bce	bce	58	67	-	-	4.5	0.0
Eastbourne	bce	bce	60	67	1	-	6.0	0.5
Hastings	cfc	cbbe	59	68	0.4	-	3.9	0.0
Folkestone	co	oco	59	72	Tr.	-	2.4	0.0
Dover	opc	cbce	60	67	1	0.2	3.1	0.0
Deal	oc	bce	59	69	0.2	-	4.0	0.0
Tunbridge Wells	ocbce	bce	58	70	0.2	-	4.3	0.2
Ramsgate	bce	bce	59	67	-	-	6.4	0.0
Margate	cbce	bce	60	68	1	Tr.	5.0	1.3

†Max. Temp. for period 21h. yesterday to 17h. to-day; Min. Temp. 21h.-9h. | 17h.-9h.



DISTRICTS. FORECASTS FOR THE 24 HOURS COMMENCING 12 NOON, G.M.T. 11th Sept. 1930.

1. S.E. England	Wind easterly or northerly, light or moderate; cloudy, some brighter intervals; local rain or showers, perhaps with thunder; local mist or fog night and morning; moderate temperature.
2. E. England...	
3. E. Midlands	
4. W. Midlands	
5. S.W. England	
6. South Wales	As 14 - 16.
7. North Wales	
8. N.W. England	
9. N. Midlands	
10. N.E. England	
11. S.E. Scotland	Wind variable, light; mainly fair at first, perhaps rain tomorrow; local fog night and morning; moderate temperature.
12. S.W. Scotland & Isle of Man	
13. { A. W. Scotld. B. N.W. Scotland.	Wind east or southeast, light or moderate; mainly cloudy; local rain; local mist or fog night and morning; moderate temperature.
14. Mid-Scotland	
15. N.E. Scotland	Wind variable, light or moderate; mainly fair at first, perhaps rain later in the West; local fog night and morning; moderate temperature.
16. Orkneys and Shetlands.	
17. N.W. Ireland	
18. N.E. Ireland	
19. S.E. Ireland	
20. S.W. Ireland	

H.M. Stationery Office Press, Kingsway W.C.2.

BAROMETER. Isobars are drawn for intervals of two millibars.
WIND. Arrows fly with the wind. Number of feathers indicate Beaufort force.
TEMPERATURE is given in degrees F.
Calm. = ☉
WEATHER SYMBOLS:—
☉ Clear sky. ☁ Sky less than 1/2 clouded. ☂ Sky 1/2 to 1/2 clouded. ☃ Sky 1/2 to 1/2 clouded.
☄ Rain falling. * Snow. ▲ Hail. ☁ Fog. ☁ Mist. ☁ Thunder. ☁ Thunderstorm.
SEA DISTURBANCE. ~~~~~ Rough. ~~~~~ High.
BAROMETRIC CHANGE from 4h. to 7h. in tenths of millibars is entered beneath the temperature.

GENERAL INFERENCE.

A ridge of high pressure extends from northeast to southeast across the country and there are depressions over France and on the Eastern Atlantic. Weather will be cloudy with some bright intervals and probably also local showers or rains, perhaps with thunder.

FURTHER OUTLOOK.

None issued.

Forecasts issued at 0920 G.M.T.

G. C. SIMPSON, C.B., D.Sc., F.R.S., Director.

AIR MINISTRY, METEOROLOGICAL OFFICE. Chart of Weather in the Northern Hemisphere.

1930.

ter
IGH

52
+2

1026

1024

1022

1020

1018

1016

1014

1012

1010

1008

1006

1004

1002

1000

998

996

994

992

990

988

986

984

982

980

978

976

974

972

970

968

966

964

962

960

958

956

954

952

950

948

946

944

942

940

938

936

934

932

930

928

926

924

922

920

918

916

914

912

910

908

906

904

902

900

898

896

894

892

890

888

886

884

882

880

878

876

874

872

870

868

866

864

862

860

858

856

854

852

850

848

846

844

842

840

838

836

834

832

830

828

826

824

822

820

818

816

814

812

810

808

806

804

802

800

798

796

794

792

790

788

786

784

782

780

778

776

774

772

770

768

766

764

762

760

758

756

754

752

750

748

746

744

742

740

738

736

734

732

730

728

726

724

722

720

718

716

714

712

710

708

706

704

702

700

698

696

694

692

690

688

686

684

682

680

678

676

674

672

670

668

666

664

662

660

658

656

654

652

650

648

646

644

642

640

638

636

634

632

630

628

626

624

622

620

618

616

614

612

610

608

606

604

602

600

598

596

594

592

590

588

586

584

582

580

578

576

574

572

570

568

566

564

562

560

558

556

554

552

550

548

546

544

542

540

538

536

534

532

530

528

526

524

522

520

518

516

514

512

510

508

506

504

502

500

498

496

494

492

490

488

486

484

482

480

478

476

474

472

470

468

466

464

462

460

458

456

454

452

450

448

446

444

442

440

438

436

434

432

430

428

426

424

422

420

418

416

414

412

410

408

406

404

402

THE DAILY WEATHER REPORT
OF THE METEOROLOGICAL OFFICE, LONDON.

BRITISH SECTION
11th September 1930.
No. 25130

OBSERVATIONS at 1 hr. G.M.T. 11th September														OBSERVATIONS at 7 hr. G.M.T. 11th September														PAST 24 HOURS.											
STATIONS.	Height above M.S.L. in feet.	Barom. at M.S.L.	Change in 3 hours.	Wind.		Weather.	Temp. °F.	Humid. %	Visibility 0-9	Cloud.				Barom. at M.S.L.	Change in 3 hours.	Wind. Direc.	Force 0-13	Weather. (19)	Temp. °F.	Humid. %	Visibility 0-9	Cloud.				State of Ground.	Sea. 0-9	TEMPERATURE.			RAINFALL.		SUNSHINE Hrs.						
				Form.	Amount.					Height of Base (feet)	Form.	Amount.										Height of Base (feet)	Max. Day 7h-18h °F.	Min. Night 18h-7h °F.	Min. on Grass °F.			Day 7h-18h mm.	Night 18h-7h mm.										
					Low							Med.	High																	Low	Med.	High		Low	Med.	High			
Lerwick ...	54	1018.2	+2	SE	4	jp	54	85	7	3	2	-	4-6	10	1500	1018.5	+6	SE	4	ir	54	95	7	6	2	-	4-6	10	1500	1	2	55	53	*	0.1	0.1			
Stornoway ...	30	1012.5	+6	-	0	-	55	95	6	3	-	-	10	10	1500	1014.7	+8	-	0	F	47	95	5	8	-	-	4-6	4-6	4000	0	0	59	46	*	0.4	8			
Wick ...	81	1013.4	-10	SE	4	c	55	95	7	3	-	-	10	10	1500	1015.5	+10	SSE	4	0	55	95	7	6	-	-	10	10	1500	1	4	55	55	*	5	Tr			
Tiree ...	22	1014.5	+8	NE	6	b	51	95	6	-	3	-	0	7r	-	1	1	59	43	33	-	Tr			
Nairn ...	82	1015.3	0	-	0	c	54	95	6	5	-	-	7-8	7-8	1500	1	*	58	53	*	8	1.4			
Aberdeen ...	37	1016.5	+12	SE	4	c	57	95	6	6	7	-	7-8	9+	1500	1	2	57	56	55	5	3			
Malin Head ...	51	1013.2	+6	S	1	b	51	95	5	-	-	-	0	0	-	1014.4	+8	S	1	F	49	95	2	-	6	-	-	2-3	-	1	0	59	46	*	-	Tr			
Renfrew ...	36	1014.5	+10	ENE	2	m	56	95	4	5	-	-	10	10	800	1	*	64	46	40	0.4	-			
Inchkeith (Edin.)	190	1013.2	+6	NE	1	o	56	95	5	5	-	-	10	10	450	1014.6	+14	NE	1	m	56	95	4	5	-	-	10	10	450	0	0	59	54	55	0.5	Tr			
Leuchars ...	30	1014.9	+22	E	2	o	57	95	5	5	-	-	10	10	450	0.1	*	59	55	55	2	6			
Eskdalemuir ...	794	1014.6	+4	NE	2	o	55	95	5	5	-	-	10	10	220	1	*	63	51	50	0.1	9			
Tynemouth ...	87	1013.2	+4	SE	2	o	57	95	6	6	-	-	10	10	1500	1013.6	+4	E	2	rr	57	95	6	6	-	-	10	10	1500	1	2	61	57	49	1	-			
Blacksod Point ...	10	1013.3	+4	-	0	b	54	95	8	1	-	-	0	7r	2500	1013.8	+8	-	0	bc	55	95	8	-	5	-	0	4-6	-	0	1	62	51	*	-	Tr			
Aldergrove ...	238	1014.4	+8	-	0	F	46	95	3	5	-	-	10	10	<150	1	*	65	42	38	-	Tr			
Donaghadee ...	40	1013.4	+10	E	1	m	55	95	4	5	-	-	10	10	800	0	0	62	50	*	-	Tr			
Birr Castle ...	173	1013.7	+8	N	1	F	53	95	3	5	-	-	10	10	1500	1	*	67	48	39	-	Tr			
Holyhead ...	26	1011.8	0	ENE	3	c	58	95	7	5	-	-	7-8	7-8	4000	1012.1	+2	NE	4	c	58	95	6	5	8	8	1	9+	450	1	2	65	56	53	-	Tr			
Liverpool (Bidston)	189	1013.4	+6	-	0	F	55	95	3	5	-	-	2-3	4-6	800	1	*	62	54	47	-	Tr			
Chester (Sealand)	16	1012.8	+4	WNW	1	F+	48	95	1	5	-	-	100	10	450	1	*	69	46	42	-	Tr			
Harrogate ...	478	1013.1	0	-	0	F	57	95	1	5	-	-	10	10	<150	1	*	67	56	55	-	Tr			
Spurn Head ...	29	1011.7	0	SE'E	3	c	60	95	5	5	3	-	4-6	10	1500	1012.1	0	E'S	4	pr	59	95	6	6	2	-	2-3	10	2500	0	3	63	58	*	-	Tr			
Birmingham ...	535	1011.9	0	NNE	2	F	56	95	1	5	-	-	10	10	<150	1	*	68	52	41	-	Tr			
Cranwell ...	241	1011.5	+2	ENE	1	F+	59	95	1	5	-	-	10	10	<150	1012.1	+4	NE'E	2	F	58	95	3	5	-	-	10	10	220	1	*	70	54	49	Tr	Tr			
Gorleston ...	14	1011.8	-2	E	2	bc	61	95	6	4	-	-	4-6	4-6	2500	1011.2	+2	E	3	o	62	95	6	5	-	-	10	10	1500	0	2	64	60	57	Tr	0.2			
Valentia Obs.+	30	1012.3	+14	NW	1	b	56	85	7	-	-	-	0	0	-	1013.2	+8	E'S	2	bc	46	95	8	-	3	2	0	4-6	-	1	2	65	45	41	2	Tr			
Roches Point ...	22	1012.3	+6	N	3	c	53	95	8	5	-	-	7-8	7-8	2500	0	0	67	51	*	-	Tr			
Pembroke ...	150	1010.2	0	NE	2	ro ro	57	95	7	3	2	-	4-6	10	1500	1010.4	+2	NE	2	c	56	95	7	3	7	-	4-6	9+	1500	1	1	65	56	*	1	Tr			
Ross-on-Wye ...	223	1011.3	0	WSW	1	F	53	95	3	5	-	-	10	10	450	1	*	69	50	45	-	Tr			
Leafeld ...	612	1011.3	0	N'W	1	F	53	95	1	5	-	-	10	10	<150	1	*	66	47	39	-	Tr			
Cardington ...	100	1011.1	+2	ENE	2	o	55	95	6	5	-	-	10	10	800	0	*	67	55	52	-	Tr			
Winchester ...	272	1010.6	+4	NE	1	m	56	95	4	5	-	-	10	10	800	1	*	69	49	42	-	Tr			
S. Farnborough ...	237	1010.6	+6	-	0	id	55	95	4	5	-	-	10	10	800	0	*	70	52	46	-	Tr			
London (Kew) ...	18	1011.1	-6	NE	2	F	59	95	3	5	-	-	10	10	800	1	*	68	59	57	Tr	0.5			
Croydon ...	244	1010.7	-6	E	1	m	59	95	4	5	7	-	7-8	10	2500	1010.9	+4	SE	1	Z	57	95	5	5	3	9	2-3	9	800	1	*	69	57	55	-	Tr			
Manston ...	185	1010.5	-2	-	0	c	57	95	7	-	9	6	0	9+	-	0	*	69	49	45	-	Tr			
Shoeburyness ...	11	1011.0	+2	SW'S	2	c	57	95	6	5	9	8	7r	9+	1500	0	*	68	51	41	-	Tr			
Clacton-on-Sea ...	55	1010.7	0	E	1	bc	58	95	7	1	-	9	4-6	4-6	4000	0	0	68	57	53	-	Tr			
Felixstowe ...	15	1011.2	+6	NE	1	m	61	95	4	5	-	-	9+	9+	1500	1	0	68	59	55	-	Tr			
Scilly (St. Mary's)	163	1009.6	0	NNE	2	c	58	95	8	8	8	-	4-6	7-8	4000	1010.0	+4	N	2	c	57	95	8	8	-	-	7-8	7-8	4000	0	1	67	55	*	-	Tr			
Falmouth ...	200	1010.3	0	ENE	1	rr	57	95	7	6	-	-	10	10	2500	1009.5	0	N	2	ir	57	95	7	6	-	-	9	9	2500	1	1	66	56	*	-	Tr			
Plymouth ...	82	1009.3	0	E	3	c	59	95	7	5	-	-	9	9	2500	1	1	66	56	55	1	Tr			
Portland Bill ...	32	1009.7	-4	ESE	2	ro ro	60	85	7	4	-	-	10	10	1500	1009.8	+6	NE	3	c	59	75	7	4	2	-	4-6	9	1500	1	2	64	58	*	-	Tr			
Calshot, S'hampton	8	1010.5	-10	N	2	c	58	95	7	-	4	8	0	7-8	-	1010.6	+6	N'E	2	bc	55	95	6	-	4	-	0	2-3	-	0	0	68	54	50	-	Tr			
Dunqoness ...	20	Tr			
Lympne ...	347	1010.9	-4	SSW	1	Z	56	95	6	5	3	4	1	4-6	2500	1010.9	+4	NE'E	1	c/F	52	95	6	-	-	6	0	9	-	1	*	66	50	41	Tr	Tr			
Guernsey ...	173	1009.9	-6	-	0	o	60	95	8	5	-	-	10	10	2500	1009.5	+6	-	0	bc	56	95	7	5	4	-	4-6	4-6	2500	2	2	64	55	50	2	Tr			
LONDON OBSERVATIONS.																														EXPLANATION OF FIGURES, LETTERS, etc.									
Day 7h-18h, Kew & Croydon.																														Atmospheric Pollution.									
9h-18h, Kensington.																														Milligrams of Solid Impurity per cubic metre.									
9h-21h, other stations.																														24 hrs. ended 7h. G.M.T. 11th...									
Kew ...																														SOUTH KENSINGTON.									
CROYDON ...																														Max. Time. Min. Time.									
GREENWICH (Royal Observatory) ...																														0.6 9h 10h 10.3 16h 9.17h 10.4									
CITY (Bunhill Row) ...																														Kew OBSERVATORY.									
WESTMINSTER (St. James' Park) ...																														Max. Time. Min. Time.									
ROGENTS PK. (Botanic Gardens) ...																														0.2 23h 10h 0.1 13h 10h									
CAMDEN SQUARE ...																														Beaufort No. Statute m/h. Beaufort No. Statute m/h. Beaufort No. Statute m/h.									
KENSINGTON PALACE ...																														0 1 4 13-18 9 47-54									
HAMPSTEAD OBSERVATORY ...																														1 1-3 5 19-24 10 55-63									
FOREIGN OBSERVATIONS.																														2 4-7 6 25-31 11 64-75									
18h. G.M.T. 10th September.																														3 8-12 7 32-38 12 75									
7h. G.M.T. 11th September.																														Past 24 Hours.									
Max. Min. Rainfall.																														Max. Min. Rainfall.									
Day. Night. Day. Night.																														Day. Night. Day. Night.									
mm. mm. mm. mm.																														mm. mm. mm. mm.									
PARIS ...																														70 59 - -									
BRUSSELS ...																														70 54 0.1 -									
BERLIN ...																														63 48 - -									
ZURICH ...																														73 57 - -									

TERMS OF SUBSCRIPTION. { Single Copies, 1d. each; by post 1½d.
2/6 per month; 8/6 per quarter; 25/- per year.

METEOROLOGICAL OFFICE, AIR MINISTRY, ADASTRAL HOUSE, KINGSWAY LONDON, W.C.2

G. C. SIMPSON, C.B., D.Sc., F.R.S., Director.

† 1 hr observations are from Valentia W/T station

ION
1930.
URS.
Night
18h-7h
mm.
(35)
2
8
Tr.
4.1
0.0
3
Tr.
5.9
1.4
0.2
6
Tr.
0.0
1.8
9
Tr.
6.8
7.7
Tr.
5.1
8.0
4
Tr.
8.4
3
Tr.
4.2
4.9
Tr.
7.7
4.7
Tr.
1.8
0.1
4.4
7.4
Tr.
7.6
4.6
Tr.
3.1
0.5
5.8
4.3
Tr.
6.1
5.7
Tr.
7.0
2.4
8
Tr.
4.0
11
Tr.
8.3
12
Tr.
2.2
8
Tr.
0.9
Director.

THE DAILY WEATHER REPORT

OF THE METEOROLOGICAL OFFICE, LONDON.

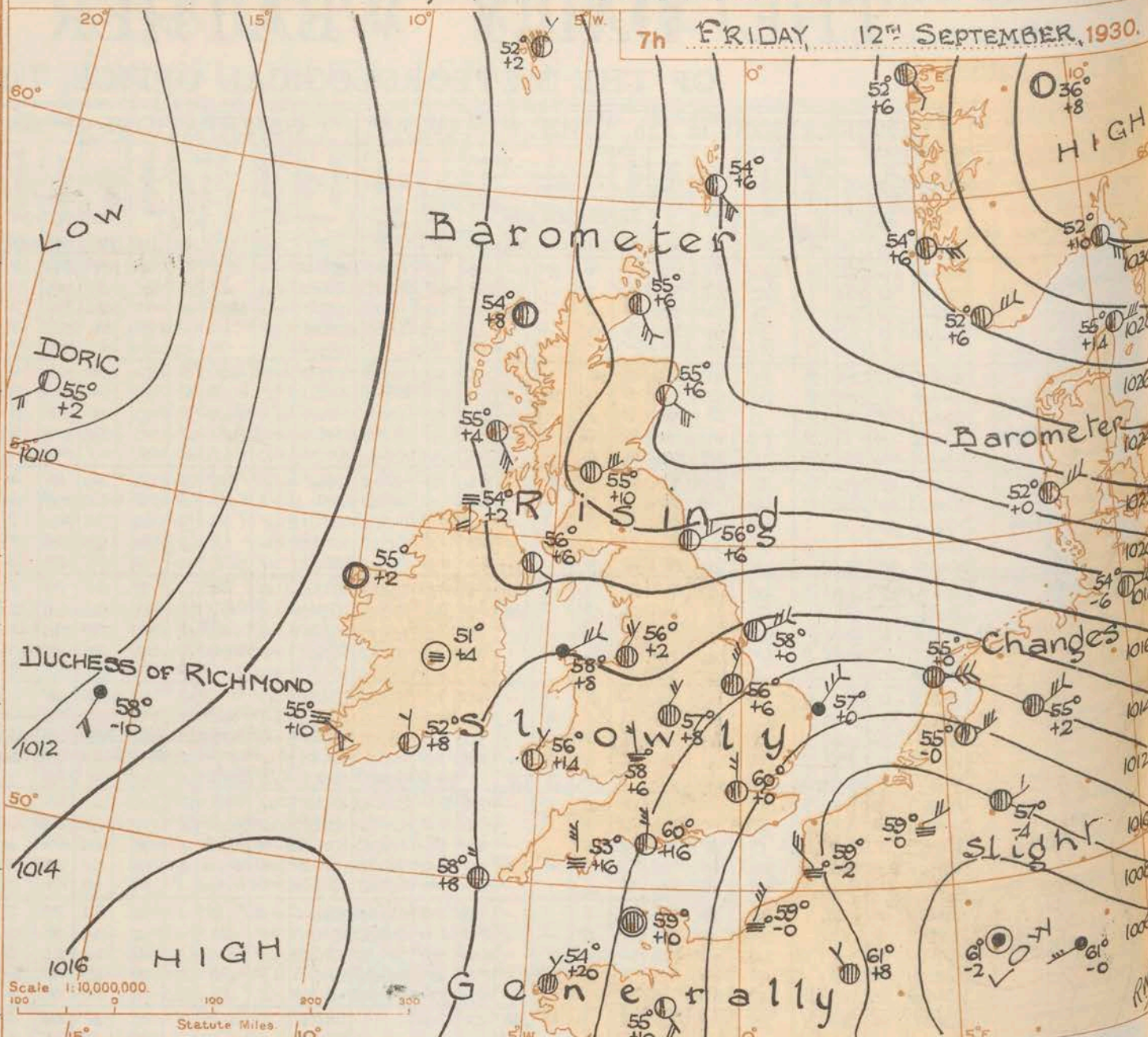
STATIONS.	OBSERVATIONS at 13h. G.M.T. 11 th September														OBSERVATIONS at 18h. G.M.T. 11 th September														PAST 24 HOURS.											
	Barom. at M.S.L. mb.	Change in 3 hours.	Wind.		Weather.	Temp. °F.	Humid. %	Visibility 0-9	Cloud.			Height of Base (feet)	Barom. at M.S.L. mb.	Change in 3 hours.	Wind.		Weather.	Temp. °F.	Humid. %	Visibility 0-9	Cloud.			Height of Base (feet)	State of Sea 0-9	Sec.	WEATHER.													
			Direc.	Force					Form.	Amount.	Form.				Amount.	Height of Base (feet)					Form.	Amount.	Height of Base (feet)				7h.-13h. 11 th	13h.-18h. 12 th	18h.-11 th 12 th	1h.-7h. 12 th										
																															Low	Med.	High	Low	Total	Low	Total	Low	Total	Low
(For heights see p. 4.)	(1)	(2)	(3)	(4)	(5)	(6)	(7)	(8)	(9)	(10)	(11)	(12)	(13)	(14)	(15)	(16)	(17)	(18)	(19)	(20)	(21)	(22)	(23)	(24)	(25)	(26)	(27)	(28)	(29)	(30)	(31)	(32)	(33)	(34)	(35)	(36)	(37)	(38)	(39)	(40)
Lerwick ...	1012.0	+0.6	SE	4	10	54.5	85	7	6	2	-	4.6	10	1500	1020.6	+4	SE	3	C	55	85	7	5	7	-	4.6	2+	1500	0	*	010	010	bcc	cbe						
Sternoway ...	1015.4	0	SSE	1	bc	57	85	6	1	-	-	2.3	2.3	4000	1015.9	+4	NE	2	bc	57	85	7	5	-	-	2.3	2.3	4000	0	1	bc	bc	bcc	bccp						
Wick ...	1017.0	+0.6	SSE	3	10	56	85	6	6	-	-	10	10	1500	1018.1	+6	SSE	4	rr	55	85	7	6	2	-	7.8	10	1500	1	3	OR	rr	crrbc	bc						
Tiree ...	1015.5	0	NE	1	5	56	85	3	-	-	-	10	10	1500	1015.4	-2	-	0	C	56	85	7	-	3	6	0	7.8	-	0	1	bc	bc	c	c						
Nairn ...	1016.4	+0.6	ESE	2	rr	57	85	6	6	-	-	10	10	1500	1016.3	-2	-	0	rr	57	85	7	6	-	-	10	10	800	2	*	bc	bc	rrc	c						
Aberdeen ...	1016.2	+10	SE	3	rr	56	85	5	6	-	-	10	10	1500	1018.9	+8	SE	3	C	56	85	6	6	7	2	2.3	2	1500	1	2	corr	rr	orr	cb						
Malin Head ...	1014.6	0	NNE	2	bc	57	85	5	1	0	-	4.6	2500	1016.1	+2	NNE	2	5+	56	85	2	5	-	-	10	10	450	0	0	bif	bc	off	off							
Renfrew ...	1015.1	-2	NE	2	0	61	85	5	5	-	-	10	10	1500	1015.6	+4	ENE	2	C	60	85	5	5	-	-	2+	2+	1500	1	*	omm	omm	od	omm						
Inchkeith (Edin.) ...	1015.0	-4	E	2	rr	57	85	6	6	-	-	10	10	800	1016.6	+8	E	2	C	57	85	7	5	2	-	4.6	10	800	1	0	omm	omm	c	bccw						
Leuchars ...	1016.4	+6	ESE	2	rr	57	85	6	6	-	-	10	10	450	1017.5	+10	ESE	3	C	57	85	7	6	7	-	2	2+	1500	1	*	od	omm	c	bcc						
Eskdalemuir ...	1014.8	+2	ESE	3	C	60	85	6	6	2	-	4.6	10	1500	1016.2	+10	EN	3	C	56	85	6	5	2	-	7.8	10	1500	1	*	om	omm	C	cw						
Tynemouth ...	1015.2	+6	ESE	2	u	59	85	6	6	-	-	10	10	1500	1016.1	+4	E	2	0	57	85	6	6	-	-	10	10	1500	0	3	bc	bc	bc	bc						
Blacksod Point ...	1014.5	+2	N	1	bc	63	75	8	5	-	-	2.3	2.3	2500	1015.1	+2	N	3	bc	61	75	7	4	-	-	2	4.6	4.6	2500	0	3	bc	bc	bc	bc					
Aldergrove ...	1014.1	-6	-	0	C	62	85	5	7	-	-	7.8	7.8	800	1014.5	+6	N	1	b	59	85	5	-	-	3	0	Tr.	-	1	*	cm	omm	bccw	comewm						
Donaghadee ...	1014.0	+2	ESE	1	bc	60	85	6	5	-	-	4.6	4.6	2500	1014.1	0	NE	1	C	58	85	6	5	-	-	2	2	2500	0	0	bc	mm	bcc	c						
Birr Castle ...	1013.8	-2	NE	1	bc	62	75	8	1	-	-	2.3	4.6	2500	1013.6	0	NE	1	C	65	75	8	4	-	-	7.8	7.8	4000	1	*	of	bc	bcc	bccf						
Holyhead ...	1012.6	-2	NEN	4	C	61	85	6	5	-	-	2.3	2	800	1012.9	+4	NEE	4	bc	60	85	6	5	3	-	1	2.3	2500	1	2	cm	omm	bcc	bccm						
Liverpool (Bidston) ...	1012.5	0	WNW	2	rr	60	85	6	6	-	-	10	10	1500	1013.2	+4	NNE	2	bc	59	85	6	4	5	-	10	10	1500	1	*	cm	omm	bc	omm						
Chester (Sealand) ...	1012.7	-2	WNW	3	rr	60	85	4	6	-	-	10	10	1500	1013.1	+6	NEE	2	bc	60	85	4	5	-	-	1	2	2600	1	*	cm	omm	bc	omm						
Harrogate ...	1013.8	0	E	2	0	57	85	6	6	-	-	10	10	2500	1014.7	+6	EN	1	C	57	85	5	6	2	-	2	10	2500	1	*	of	omm	code	code						
Spurn Head ...	1012.7	0	ESE	4	0	60	85	6	5	-	-	10	10	2500	1012.8	0	ES	4	C	59	85	6	5	2	-	4.6	10	2500	0	4	0	bc	cpr	cpr						
Birmingham ...	1011.3	-2	ENE	2	C	63	85	6	1	3	-	4.6	7.8	2500	1012.1	+4	NE	4	C	61	85	6	5	-	-	2+	2+	1500	1	*	of	bc	cpr	cpr						
Cranwell ...	1011.3	-6	NEE	3	10	62	85	6	6	-	-	10	10	450	1012.4	+6	NEE	3	bc	63	85	6	5	-	-	10	10	450	1	*	of	bc	omm	omm						
Gorleston ...	1011.5	0	EN	3	C	61	85	6	5	2	-	7.8	10	1500	1011.3	0	EN	3	C	61	85	6	6	-	-	10	10	800	0	2	cm	omm	omm	omm						
Valentia Obs. ...	1013.3	-2	WNW	3	bc	66	85	8	2	3	2	1	4.6	4000	1013.5	+2	WNW	3	bc	61	85	8	1	3	2	1	4.6	2500	0	1	bc	bc	bccw	bccw						
Roches Point ...	1013.0	+6	SE	3	C	61	85	8	3	-	-	7.8	7.8	2500	1013.2	0	SE	2	C	61	85	8	3	-	-	7.8	7.8	2500	0	0	C	C	bcw	bcw						
Pembroke ...	1010.8	+4	NE	2	Z	65	85	7	8	7	-	4.6	7.8	1500	1011.2	0	N	3	C	60	85	6	8	7	-	2.3	2	1500	1	1	cm	omm	bcw	bcw						
Ross-on-Wye ...	1011.2	0	ENE	2	C	62	85	6	5	-	-	2+	2+	1600	1010.8	-4	NE	1	C	64	85	6	2	8	2	7.8	7.8	4000	1	*	of	bc	bcw	bcw						
Leafeld ...	1010.5	-4	NNE	2	bc	65	75	7	3	6	8	2.3	4.6	4000	1010.9	+6	NEN	2	C	61	85	7	3	-	-	8	7.8	4000	0	*	of	bc	bcw	bcw						
Cardington ...	1010.8	0	NEE	2	C	65	75	6	5	-	-	2+	2+	4000	1010.6	+4	NEN	2	bc	63	85	6	3	3	-	7.8	10	1500	1	*	cm	omm	cpr	omm						
Winchester ...	1010.1	-6	NE	1	C	66	75	7	4	-	-	7.8	7.8	2500	1010.0	+4	N	1	C	64	75	7	8	2	-	4.6	7.8	4000	0	*	om	omm	cm	omm						
S. Farnborough ...	1009.9	-6	E	1	bc	69	65	7	2	4	1	2.3	4.6	4000	1010.1	+2	NE	1	Z	65	75	6	8	7	3	7.8	2	4000	0	*	om	omm	cm	omm						
London (Kew) ...	1010.4	-8	-	0	u	66	75	6	3	-	-	4.6	2+	2500	1010.2	+2	ENE	3	u	66	65	6	3	-	-	2+	2+	4000	1	*	bc	omm	cm	omm						
Croydon ...	1010.5	-4	ES	1	C	68	55	7	1	6	-	2.3	2+	4000	1010.3	+2	ES	2	Z	65	75	6	8	7	8	2.3	2	500	0	*	bc	omm	cm	omm						
Manston ...	1010.2	-2	E	2	C	66	75	7	1	7	-	4.6	2+	4000	1010.0	-2	E	3	m	61	85	4	5	-	-	10	10	450	0	*	C	omm	omm	omm						
Shoeburyness ...	1010.7	-4	SSE	1	bc	68	75	8	-	9	9	0	4.6	-	1010.8	0	ENE	1	C	62	85	6	5	2	2	2.3	2	1500	0	*	bc	omm	cm	omm						
Clacton-on-Sea ...	1010.7	-4	SSE	1	bc	68	75	8	-	9	9	0	4.6	-	1010.8	0	ENE	3	C	63	85	6	5	-	-	7.8	7.8	800	0	2	bc	omm	cm	omm						
Felixstowe ...	1011.0	0	EN	3	C	65	85	6	7	3	-	2	2	1500	1011.2	-2	NEE	3	Z	62	85	6	5	-	-	10	10	800	0	0	C	omm	cm	omm						
Scilly (St. Mary's) ...	1010.6	0	NNE	4	C	63	85	8	8	-	-	7.8	7.8	4000	1011.9	+8	NE	4	C	60	85	7	8	-	-	7.8	7.8	4000	0	2	bc	omm	cm	omm						
Falmouth ...	1010.7	0	NE	3	bc	63	85	8	8	-	-	4.6	4.6	4000	1011.4	+6	ENE	2	bc	61	85	8	3	-	-	4.6	4.6	4000	0	1	bc	omm	cm	omm						
Plymouth ...	1010.1	+2	SE	2	C	63	85	8	3	-	-	2	2	4000	1010.9	+8	WNW	1	C	61	85																			

REPORTS from HEALTH RESORTS for 11th September 1930.

STATIONS.	WEATHER.		TEMPERATURE.		RAINFALL.		SUNSHINE.	
	Fore-noon.	After-noon.	Min. 9h. to 10h.	Max. 10h. to 11h.	Night. 11h. to 12h.	Day. 12h. to 13h.	Sunrise to 17h.	Sunrise to 18h.
Dunbar	fdo	crc	54	59	0.3	7	0.0	0.0
Berwick-on-T.	ok	o	55	58	-	3	0.0	0.0
Douglas	cbbc	bccb	48	64	-	-	5.2	6.3
Llandudno	c	c	50	64	-	-	1.4	4.7
Colwyn Bay	o	o	49	62	-	-	0.1	7.5
Rhyl	cmo	omr	49	63	-	2	0.2	6.3
Wallasey	cyp	coir	50	63	-	1	0.0	6.9
Southport	oco	colrr	50	66	-	3	0.6	6.8
Blackpool	coc	cor	49	65	-	4	0.2	7.2
Morecambe	c	crrr	53	64	-	3	0.1	7.5
Ilkley	pr	oz	53	59	9	6	0.0	4.0
Cleethorpes	o	go	59	60	-	-	0.0	6.5
Mablethorpe	ome	ome	60	60	-	-	0.0	2.3
Skegness	6(c)	o	58	63	-	2	0.0	3.9
Aberystwyth	cwc	clrr	56	67	-	1	2.9	5.0
Bath	c	cbe	53	68	-	-	2.4	5.3
Cheltenham	wzoc	bcc	50	67	-	-	1.8	5.5
Leamington Spa	c	c	51	69	-	-	1.5	3.0
Lowestoft	cmoidom	g	59	61	-	0.1	0.0	1.9
Dovercourt	ocbc	bocm	60	69	-	-	2.4	6.1
Maldon	cb	bco	55	71	-	-	3.9	1.0
Southend	bc	co	56	72	Tr.	-	5.3	2.3
Ilfracombe	cbe	bbe	58	65	9	-	7.5	6.2
Bude	pbe	bcdm	56	66	7	0.2	6.8	5.8
St. Ives	c	c	54	63	13	-	3.7	4.8
Penzance	cir	cirbc	55	66	13	2	4.3	4.0
Torquay	orrpc	cbe	57	65	10	-	7.0	3.5
Jersey	rc	cbe	58	68	16	-	3.0	3.0
Weymouth	cbe	cbeu	56	67	15	-	3.0	2.8
Bournemouth	eb	bcc	52	71	-	-	4.7	5.1
Ventnor	b	b	57	69	-	-	10.3	9.3
Southsea	b	b	54	70	-	-	10.2	9.1
Bognor Regis	b	b	53	69	-	-	9.4	7.0
Littlehampton	bc	bc	51	68	-	-	8.6	6.7
Worthing	bc	bccbc	53	68	-	-	7.1	7.3
Brighton	cbe	bc	52	69	-	-	4.8	5.2
Eastbourne	bcc	c	52	68	-	-	2.9	6.6
Hastings	bcbcc	bcco	54	68	-	-	3.3	4.3
Folkestone	wbcc	com	53	68	-	-	3.7	2.4
Dover	bcc	com	53	69	-	-	4.7	3.1
Deal	bcc	o	51	68	-	-	3.4	4.0
Tunbridge Wells	bbc	bcco	53	68	-	-	4.5	4.5
Ramsgate	bc	o	59	65	-	-	3.5	6.2
Margate	bc	bccm	57	66	-	-	4.7	5.0

*Max. Temp. for period 21h. yesterday to 17h. to-day; Min. Temp. 21h.-9h. 17h.-9h.

AIR MINISTRY, METEOROLOGICAL OFFICE.



BAROMETER. Isobars are drawn for intervals of two millibars.
WIND. Arrows fly with the wind. Number of feathers indicate Beaufort force.
TEMPERATURE is given in degrees F.
WEATHER SYMBOLS:—
○ Clear sky. ○ Sky less than 1/8 clouded. ○ Sky 1/8 to 1/4 clouded. ○ Sky 1/4 to 1/2 clouded. ○ Overcast sky.
● Rain falling. * Snow. ▲ Hail. ≡ Fog. ≡ Mist. T Thunder. K Thunderstorm.
SEA DISTURBANCE. ~~~~~ Rough. ~~~~~ High.
BAROMETRIC CHANGE from 4h. to 7h. in tenths of millibars is entered beneath the temperature.

GENERAL INFERENCE.

An anticyclone over Scandinavia extends to our northern districts, while a depression over Germany is almost stationary but tends to spread northwards. Weather will be mainly cloudy and temperature moderate in most districts. Bright intervals are probable in the West, but drizzle or rain will occur locally in the East.

FURTHER OUTLOOK.

Somewhat unsettled.

Forecasts issued at 0925 G.M.T.

G. C. SIMPSON, C.B., D.Sc., F.R.S.,
Director.

DISTRICTS. FORECASTS FOR THE 24 HOURS COMMENCING 12 NOON, G.M.T. 12th Sept. 1930.

1. S.E. England	Wind northeast or north, moderate, fresh locally; mainly cloudy; local drizzle or rain; morning mist or fog; moderate temperature.
2. E. England...	
3. E. Midlands	
4. W. Midlands	Wind northeast or north, light or moderate; cloudy; some bright intervals; chance of local thundery rain; morning mist or fog; moderate temperature.
5. S.W. England	
6. South Wales	
7. North Wales	
8. N.W. England	Wind easterly, light or moderate; mainly cloudy; morning mist or fog; moderate temperature.
9. N. Midlands	
10. N.E. England	Wind easterly, moderate; cloudy; perhaps coastal drizzle and mist; moderate temperature.
11. S.E. Scotland	
12. S.W. Scotland & Isle of Man	As 8 - 9.
13. { A. W. Scotld. B. N.W. Scot- land.	Wind southeast or south, light or moderate; cloudy; some bright intervals; perhaps showers later; moderate temperature.
14. Mid-Scotland	
15. N.E. Scotland	Wind southeasterly, moderate; mainly cloudy; perhaps local drizzle; moderate temperature.
16. Orkneys and Shetlands.	As 20.
17. N.W. Ireland	Wind light northerly or variable; mainly fair; morning mist or fog; moderate temperature.
18. N.E. Ireland	
19. S.E. Ireland	Wind light and variable, perhaps southerly later; fair at first; perhaps showers later; local morning mist or fog; moderate temperature.
20. S.W. Ireland	

AIR MINISTRY, METEOROLOGICAL OFFICE. Chart of Weather in the Northern Hemisphere.

R. 1930.

HIGH

meter

anges

hr

t force.

to to % cloud

overcast sky.

iderstorm.

the temperature

ile

ards.

s West,



B., D.Sc., F.R.S.

Director.

THE DAILY WEATHER REPORT

OF THE METEOROLOGICAL OFFICE, LONDON.

BRITISH SECTION
12th September, 1930.
No. 25131.

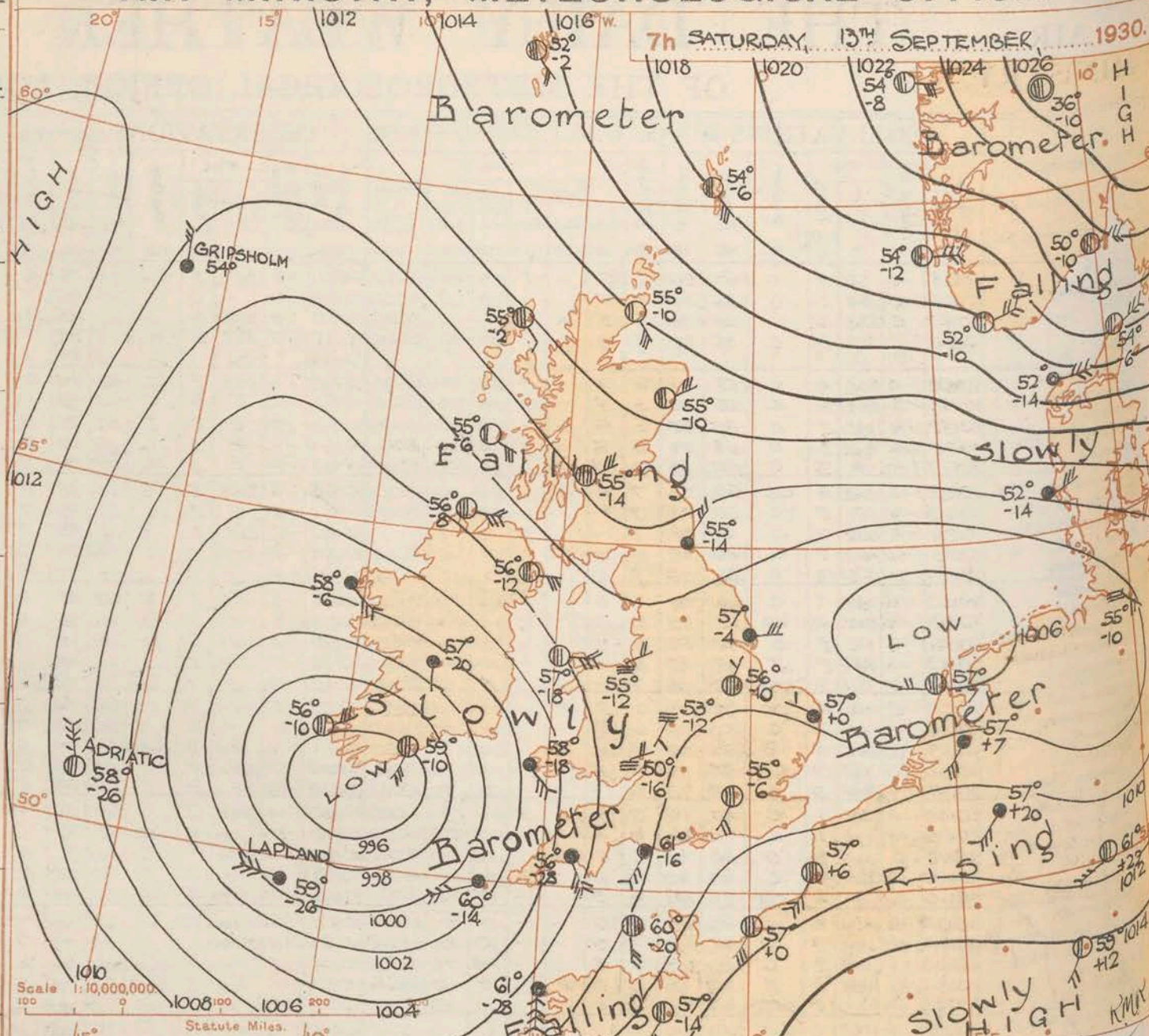
OBSERVATIONS at 1 hr. G.M.T. 12 th September														OBSERVATIONS at 7 hr. G.M.T. 12 th September														PAST 24 HOURS.										
STATIONS.	Height above M.S.L. in feet.	Barom. at M.S.L.	Change in 3 hours.	Wind.		Weather.	Temp. °F.	Humid. %	Visibility 0-9	Cloud.			Barom. at M.S.L.	Change in 3 hours.	Wind.	Weather.	Temp. °F.	Humid. %	Visibility 0-9	Cloud.			State of Ground.	Sea.	TEMPERATURE.			RAINFALL.		SUNSHINE Hrs.								
				Direc.	Force.					Low.	Med.	High.								Low.	Med.	High.			Low.	Total 0-10.	Max. Day 7h-18h °F.	Min. Night 18h-7h °F.	Min. on Grass °F.		Day 7h-18h mm.	Night 18h-7h mm.						
																																	Form.	Amount.	Height of Base (feet).	Form.	Amount.	Height of Base (feet).
(1)	(2)	(3)	(4)	(5)	(6)	(7)	(8)	(9)	(10)	(11)	(12)	(13)	(14)	(15)	(16)	(17)	(18)	(19)	(20)	(21)	(22)	(23)	(24)	(25)	(26)	(27)	(28)	(29)	(30)	(31)	(32)	(33)	(34)	(35)	(36)			
Lerwick ...	54	1021.4	+2	SE	3	C	54	85	7	5	1	-	4-6	7-8	1500	1022.1	+6	SE	3	C	54	85	8	5	1	1	4-6	9+	1500	0	*	56	53	*	Tr.	-	0.0	
Stornoway ...	34	1015.8	0	-	0	C	54	85	6	5	1	-	4-6	-	-	1016.6	+8	-	0	C/r	54	95	6	8	-	-	9	9+	4000	1	0	62	49	*	-	-	0.5	
Wick ...	81	1018.8	+2	SSE	4	C	55	95	8	5	6	-	2-3	7-8	2500	1018.9	+6	SSE	4	C	55	95	8	5	4	-	4-6	7-8	2500	1	3	56	54	*	13	2	3.9	
Tiree ...	22	1016.4	+4	SSE	3	C	55	95	7	5	2	-	9	10	2500	0	2	57	54	4.7	Tr.	5	2	0.0
Nairn ...	82	1017.8	.	-	0	C	52	95	7	5	-	-	7-8	7-8	1500	1	*	58	47	*	5	2	0.0	
Aberdeen ...	37	1019.9	+6	ESE	3	bc	55	95	7	1	3	-	Tr.	2-3	2500	1	3	57	54	5.1	7	-	0.0	
Malin Head ...	51	1015.1	-2	S	1	F+	51	95	1	5	-	-	10	10	<150	1015.4	+2	S	2	C/r	54	95	5	5	-	-	10	10	<150	0	0	58	49	*	-	-	0.1	
Renfrew ...	36	1017.9	+10	NEE	3	C	55	95	5	5	3	8	4-6	7-8	5700	1	*	62	54	3.6	2	Tr.	0.0	
Inchkeith (Edin.)	190	1018.2	-2	E	2	C	56	95	8	5	-	-	10	10	1500	1018.2	0	E	2	C	55	95	8	5	3	-	4-6	9	1500	1	0	59	54	5.1	3	Tr.	0.0	
Leuchars ...	30	1018.5	+6	E	3	C	57	85	7	5	3	-	7-8	9	4000	1	*	59	55	5.3	4	-	0.0	
Esksdalemuir ...	794	1017.7	0	ENE	3	C	53	95	7	5	2	-	9	10	1500	1	*	60	51	4.8	0.4	Tr.	0.0	
Tynemouth ...	67	1016.5	-2	E	2	C	56	95	7	6	-	-	7-8	7-8	1500	1017.8	+6	ENE	2	C	56	95	7	6	-	-	7-8	7-8	1500	0	3	59	56	5.2	1	-	6.7	
Blacksod Point ...	10	1014.2	-4	N	1	bc	53	95	8	4	-	-	2-3	2-3	4000	1014.8	+2	-	0	b	55	95	7	-	-	8	0	Tr.	-	0	2	64	50	*	-	-	Tr.	
Aldergrove ...	238	1016.0	+2	NE	1	m	55	95	4	5	-	-	9+	9+	450	1	*	65	49	4.0	Tr.	-	Tr.	
Donaghadee ...	40	1014.5	+2	ESE	1	C	56	95	7	5	-	-	9	9	2500	0	0	61	54	*	-	-	Tr.	
Birr Castle ...	173	1015.3	+4	-	0	F	51	95	1	5	-	-	10	10	<150	1	*	65	47	4.0	-	-	Tr.	
Holyhead ...	26	1013.3	0	NE/E	4	bc	59	95	6	5	3	-	1	4-6	2500	1013.9	+8	E/N	4	bc	58	95	6	6	3	-	2-3	9+	4000	1	2	62	57	5.5	-	-	Tr.	
Liverpool (Bidston)	189	1014.7	+2	NNE	2	Fg	56	95	5	5	-	-	10	10	1500	0	*	61	55	5.3	6	Tr.		
Chester (Sealand)	16	1014.8	+10	NNE	1	Tr	56	95	4	6	-	-	10	10	1500	1	*	62	56	5.2	3	Tr.		
Harrogate ...	478	1015.9	0	E/N	1	C	55	95	7	6	2	-	9	10	2500	1	*	58	55	5.4	7	Tr.		
Spurn Head ...	29	1012.8	0	E	5	jp	58	95	7	3	2	-	4-6	10	4000	1012.9	0	E/N	4	C	58	95	7	6	1	-	4-6	9+	4000	1	4	60	57	*	Tr.			
Birmingham ...	535	1013.7	+8	NE	2	0	57	95	5	5	-	-	10	10	800	1	*	65	56	5.5	-	-	Tr.	
Cranwell ...	241	1012.9	0	NNE	3	o/r	57	95	6	5	-	-	10	10	800	1013.3	+6	NNE	3	0	56	95	6	5	-	-	10	10	450	1	*	62	56	5.4	7	4		
Gorleston ...	14	1010.6	-8	NE/E	4	Tr	61	95	6	6	-	-	10	10	800	1010.2	0	NE	4	Tr	57	95	6	6	-	-	10	10	800	1	3	62	57	5.6	-	-		
Valentia Obs.†	30	1013.8	-10	SSE	2	b	58	85	8	-	-	-	0	0	-	1014.8	+10	SE/E	2	C/r	55	95	4	5	-	-	9+	9+	450	0	2	66	49	4.4	-	-		
Roches Point ...	22	1014.6	+8	N	1	bc	52	95	8	5	-	-	2-3	2-3	2500	0	0	63	51	*	0.2	Tr.		
Pembroke ...	150	1011.9	+2	N	3	bc	57	95	5	-	1	-	0	4-6	-	1012.8	+14	NE	1	bc	56	95	6	-	4	-	0	2-3	-	1	1	67	54	*	0.2	Tr.		
Ross-on-Wye ...	223	1012.6	+6	N	2	m	58	95	4	5	-	-	10	10	800	1	*	60	57	5.6	-	-		
Leafeld ...	612	1012.1	+6	N/E	3	bc	56	95	6	5	-	-	9+	9+	800	1	*	66	52	4.7	Tr.			
Cardington ...	100	1011.4	+4	NNE	3	0	58	95	6	5	-	-	10	10	800	1	*	68	56	5.4	0.1	0.2		
Winchester ...	272	1011.3	+2	N/W	2	C	56	95	5	5	-	-	9+	9+	1500	0	*	70	53	4.6	-	-		
S. Farnborough ...	237	1010.8	0	NW	1	Z	57	95	5	5	3	-	4-6	9+	800	0	*	70	51	4.5	-	-		
London (Kew) ...	18	1010.8	0	N	2	C	60	85	6	5	2	-	7-8	10	2500	1	*	69	56	5.3	0.1	-		
Croydon ...	244	1010.9	0	N	2	m	59	95	4	5	1	-	7-8	10	800	1010.7	+2	N	3	Z	59	85	5	5	-	-	10	10	800	0	*	71	58	5.5	-	-		
Manston ...	136	1008.1	-2	N	3	Tr	60	95																

REPORTS from HEALTH RESORTS for 12th September 1930.

STATIONS.	WEATHER.		TEMPERATURE.		RAINFALL.		SUNSHINE.	
	Fore-noon.	After-noon.	Min. 9h. to 12h.	Max. 12h. to 17h.	Night. 17h. to 12h.	Day. 9h. to 17h.	Sunrise to 17h.	Sunset to 17h.
Dunbar	c	bc	55	57	-	-	2.3	0.0
Berwick-on-T.	o	c	55	59	-	-	1.6	0.0
Douglas	cbzbc	bczbz	56	64	-	-	4.0	5.2
Llandudno	oc	c	58	63	Trace	-	0.5	1.4
Colwyn Bay	o	o	57	62	Trace	-	0.1	0.1
Rhyl	omd	omym	55	63	0.4	0.3	0.1	0.2
Wallasey	oc	cbcc	55	64	Trace	-	0.6	0.0
Southport	oc	cbccbc	55	64	1	-	1.0	0.8
Blackpool	c	c	56	65	3	-	0.8	0.2
Morecambe	codpc	cbcc	58	65	1	Trace	1.0	0.1
Ilkley	c	cd.	55	61	Trace	Trace	0.3	0.0
Cleethorpes	oro	odd	58	59	1	0.4	0.0	0.0
Mablethorpe	oirm	oirm	58	59	2	1	0.0	0.0
Skegness	or	or	59	62	5	3	0.0	0.0
Aberystwyth	cbcz	cz	55	64	-	-	2.7	2.9
Bath	c	c	56	64	-	-	0.7	3.1
Cheltenham	wogc	c	56	67	-	-	0.0	1.8
Leamington Spa	oc	co	55	64	-	-	0.3	1.5
Lowestoft	pirc	oipg	57	58	11	1	0.0	0.0
Dovercourt	doc	doc	58	62	2	0.4	0.0	2.4
Maldon	ro	o	57	60	4	-	0.0	3.9
Southend	od	o	57	66	5	Trace	0.0	5.3
Ilfracombe	ocbc	beb	55	67	-	-	6.1	7.5
Bude	wmbc	bbe	50	64	-	-	6.4	6.8
St. Ives	c	b	55	63	-	-	6.3	4.4
Penzance	cmbc	bm	57	67	-	-	5.4	4.7
Torquay	wmbc	mbm	54	66	-	-	4.5	7.3
Jersey	bccz	bccz	57	66	-	-	3.7	4.3
Weymouth	bzbc	cbcc	56	71	-	-	5.8	3.1
Bournemouth	bbc	bcce	54	69	-	-	6.7	4.7
Ventnor	hzo	bcu	56	65	-	Trace	9.9	10.9
Southsea	bcc	bcc	57	66	-	-	2.6	10.9
Bognor Regis	co	cobc	55	64	-	-	0.2	9.4
Littlehampton	c	cbcc	55	64	-	-	0.4	8.9
Worthing	o	co	57	63	-	-	0.4	7.2
Brighton	ocbc	cbco	56	65	-	-	1.0	4.8
Eastbourne	oco	o	57	65	-	-	0.3	2.9
Hastings	cbcc	co	57	65	-	-	0.5	3.3
Folkestone	odm.	odom.	59	62	Trace	Trace	0.0	3.7
Dover	mido	mido	60	61	0.6	0.3	0.0	4.7
Deal	odo	odo	59	62	0.5	1	0.0	3.4
Tunbridge Wells	o	oco	56	62	-	-	0.1	4.5
Ramsgate	d	dr	54	61	0.3	0.2	0.0	3.5
Margate	cd.	cd.	60	62	0.2	1	0.0	4.7

† Max. Temp. for period 21h. yesterday to 17h. to-day; Min Temp. 21h.-9h. ‡ 17h.-9h.

AIR MINISTRY, METEOROLOGICAL OFFICE.



BAROMETER. Isobars are drawn for intervals of two millibars.
WIND. Arrows fly with the wind. Number of feathers indicate Beaufort force.
TEMPERATURE is given in degrees F.
WEATHER SYMBOLS:—
○ Clear sky. ○ Sky less than 1/2 clouded. ○ Sky 1/2 to 1/2 clouded. ○ Sky 1/2 to 1/2 clouded. ○ Overcast sky.
● Rain falling. * Snow. ▲ Hail. ≡ Fog. ≡ Mist. † Thunder. ‡ Thunderstorm.
SEA DISTURBANCE. ~~~~~ Rough. ~~~~~ High.
BAROMETRIC CHANGE from 4h. to 7h. in tenths of millibars is entered beneath the temperature.

GENERAL INFERENCE.

A depression over the Southern North Sea is moving northwards while a more vigorous depression centred off Southern Ireland is moving eastwards. Weather will be unsettled generally and strong winds will be experienced in the West and Southwest.

FURTHER OUTLOOK.

Unsettled.

▼ South Cone Flying.

▲ North Cone Flying.

4447, 4

Forecasts issued at 0925 G.M.T.

G. C. SIMPSON, C.B., D.Sc., F.R.S.,
Director.

H.M. Stationery Office Press, Kingsway, W.C.2

As 17.

DISTRICTS.	FORECASTS FOR THE 24 HOURS COMMENCING 12 NOON, G.M.T. 13th Sept., 1930
1. S.E. England	Wind southerly, moderate or fresh, veering later; cloudy; rain; moderate or rather low temperature.
2. E. England...	Wind east or southeast, moderate or fresh; cloudy or dull; some rain; rather cool.
3. E. Midlands	
4. W. Midlands	
5. S.W. England	Wind becoming southwest or west, strong; cloudy; showers; moderate temperature or rather cool.
6. South Wales	
7. North Wales	Wind southeast, fresh or strong; probably veering; cloudy, rain or showers; rather cool.
8. N.W. England	
9. N. Midlands	
10. N.E. England	Wind east or northeast, moderate, fresh at times; cloudy; some rain; moderate temperature or rather cool.
11. S.E. Scotland	
12. S.W. Scotland & Isle of Man	
13. { A.W. Scotld. B.N.W. Scot- land.	
14. Mid-Scotland	Wind northerly, strong, perhaps gale at times; cloudy, showers, brighter intervals; moderate temperature or rather cool.
15. N.E. Scotland	
16. Orkneys and Shetlands.	
17. N.W. Ireland	As 7 - 16.
18. N.E. Ireland	
19. S.E. Ireland	Wind becoming northerly, fresh or strong; cloudy; rain or showers; moderate temperature or rather cool.
20. S.W. Ireland	As 17.

AIR MINISTRY, METEOROLOGICAL OFFICE. Chart of Weather in the Northern Hemisphere.

1930.

10° H
10° G
Per. H

50° H
10° G
Per. H

50° H
10° G
Per. H

50° H
10° G
Per. H

50° H
10° G
Per. H

50° H
10° G
Per. H

50° H
10° G
Per. H

50° H
10° G
Per. H

50° H
10° G
Per. H

50° H
10° G
Per. H

50° H
10° G
Per. H

50° H
10° G
Per. H

50° H
10° G
Per. H

50° H
10° G
Per. H

50° H
10° G
Per. H

50° H
10° G
Per. H

50° H
10° G
Per. H

50° H
10° G
Per. H

50° H
10° G
Per. H

50° H
10° G
Per. H

50° H
10° G
Per. H

50° H
10° G
Per. H

50° H
10° G
Per. H

50° H
10° G
Per. H

50° H
10° G
Per. H

50° H
10° G
Per. H

50° H
10° G
Per. H

50° H
10° G
Per. H

50° H
10° G
Per. H

50° H
10° G
Per. H

50° H
10° G
Per. H

50° H
10° G
Per. H

50° H
10° G
Per. H

50° H
10° G
Per. H

50° H
10° G
Per. H

50° H
10° G
Per. H

50° H
10° G
Per. H

50° H
10° G
Per. H

50° H
10° G
Per. H

50° H
10° G
Per. H

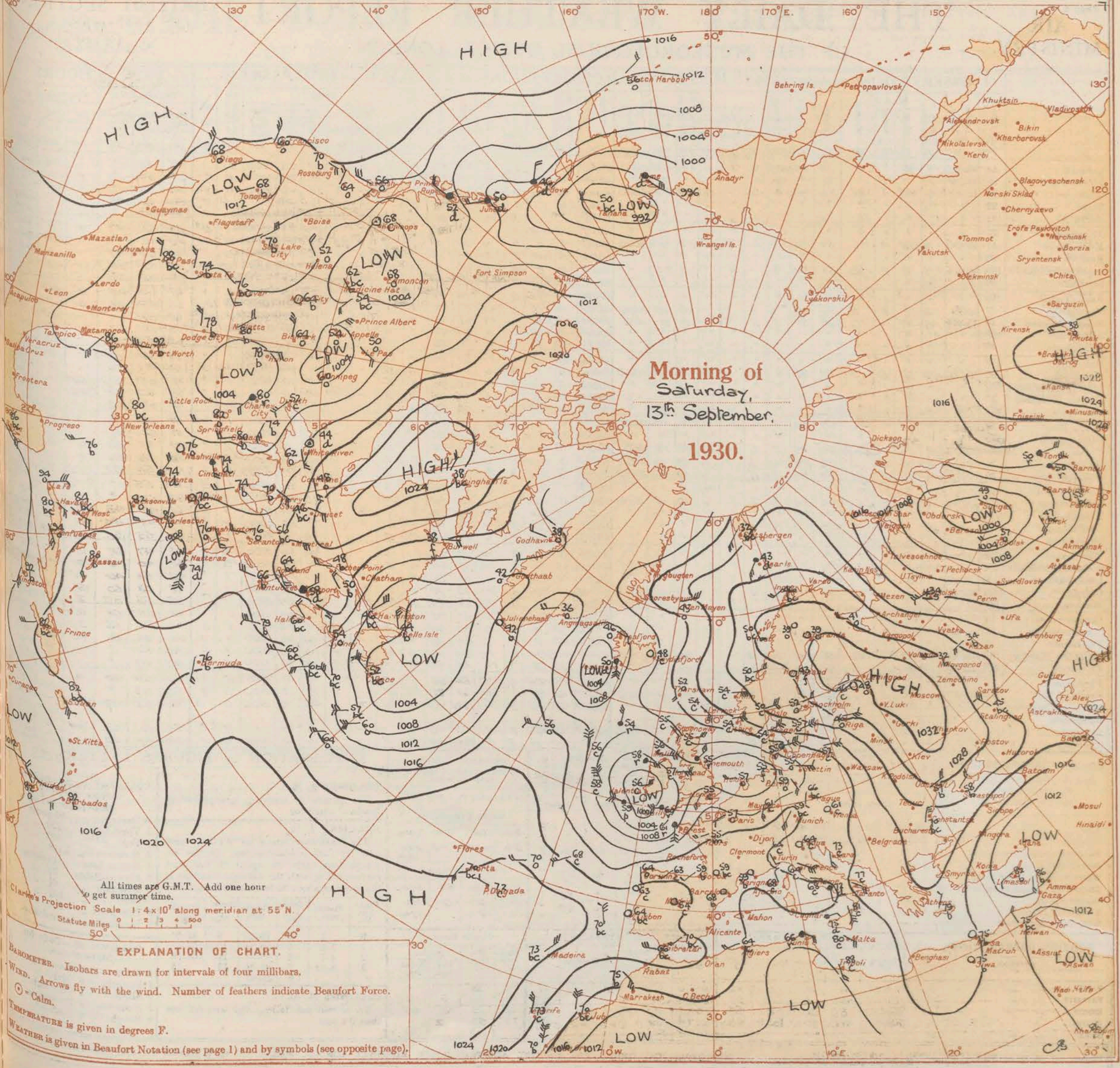
50° H
10° G
Per. H

50° H
10° G
Per. H

50° H
10° G
Per. H

50° H
10° G
Per. H

50° H
10° G
Per. H



All times are G.M.T. Add one hour to get summer time.

Clarke's Projection Scale 1:4x10⁷ along meridian at 55° N.

Statute Miles 0 1 2 3 4 500

EXPLANATION OF CHART.

- BAROMETER. Isobars are drawn for intervals of four millibars.
- WIND. Arrows fly with the wind. Number of feathers indicate Beaufort Force.
- ☉ - Calm.
- TEMPERATURE is given in degrees F.
- WEATHER is given in Beaufort Notation (see page 1) and by symbols (see opposite page).

B., D.Sc., F.R.S.
Director.

THE DAILY WEATHER REPORT

OF THE METEOROLOGICAL OFFICE, LONDON.

BRITISH SECTION
13th September 1930.
No. 25132.

STATIONS.	OBSERVATIONS at 1 hr. G.M.T. 13 th September														OBSERVATIONS at 7 hr. G.M.T. 13 th September														PAST 24 HOURS.								
	Height above M.S.L. in feet.	Barom. at M.S.L.	Change in 3 hours.	Wind.		Weather.	Temp.	Humid.	Visibility	Cloud.			Barom. at M.S.L.	Change in 3 hours.	Wind.		Weather.	Temp.	Humid.	Visibility	Cloud.			State of Ground.	Sea.	TEMPERATURE.			RAINFALL.		SUNSHINE.						
				Direc.	Force.					Form.	Amount.	Height of Base (feet).			Form.	Amount.					Height of Base (feet).	Max. Day 7h-18h of.	Min. Night 18h-7h of.			Min on Grass of.	Day 7h-18h mm.	Night 18h-7h mm.									
																													Low.	Med.		High.	Low.	Total 0-10.	Day 7h-18h of.	Night 18h-7h of.	
																																					(1)
Lerwick ...	54	1012.3	-8	SE	3	bc	53	95	8	8	7	-	4-6	1018.0	-6	SE	3	c	54	85	8	5	3	2	2.3	7.8	1500	0	*	58	53	*	-	0.4	2.6		
Stornoway ...	30	1012.6	-8	-	0	.	.	.	6	1011.5	-2	SE	1	c	55	85	7.8	5	4	-	2	2.3	4000	0	2	59	54	*	-	-	0.2		
Wick ...	81	1012.4	-6	SSE	4	bc	54	95	8	5	-	9	2.3	1014.0	-10	SSE	3	bc	55	85	8	5	-	8	2.3	4.6	2500	0	3	57	54	*	-	-	0.0		
Tiree ...	22	1009.8	-6	ESE	3	bc	55	75	8	-	3	2	0	2.3	-	0	2	58.9	52	48	-	-	2.6		
Nairn ...	82	1011.8	.	-	0	bc	48	85	7	2	8	-	2.3	4.6	4000	.	.	62	44	*	-	-	2.6		
Aberdeen ...	37	1012.7	-10	ENE	3	c	55	95	6	8	3	1	4.6	7.8	2500	1	3	59	53	47	Tr.	-	2.4		
Malin Head ...	51	1010.0	-16	ENE	4	c	57	95	7	4	7	-	2.3	1007.3	-8	E	5	c	56	95	7	6	7	3	7	9	2500	0	2	60	55	*	-	-	3.4		
Renfrew ...	36	1010.6	-14	ENE	3	z	55	95	5	5	-	-	10	10	800	1	*	60	52	47	-	-	0.0		
Inchkeith (Edin.)	190	1014.5	-8	E	2	bc	53	96	8	-	4	-	0	2.3	1011.3	-12	E	4	c	55	95	8	5	-	2.3	2.3	800	0	2	57	52	50	-	Tr.	0.2		
Leuchars ...	30	1011.7	-16	ENE	3	c	55	95	7	5	3	-	2	2.3	4000	1	*	60	53	51	-	-	0.2		
Eskdalemuir ...	794	1009.6	-14	NEE	4	c	52	85	8	5	2	-	9	10	1500	1	*	57	50	45	Tr.	0.2	0.0		
Tynemouth ...	67	1012.1	-10	ENE	2	o	56	95	7	6	-	-	10	10	1500	1009.2	-14	NE	3	rr	55	95	6	6	-	10	10	1500	1	3	60	55	54	0.1	2	.	
Blacksod Point ...	10	1005.7	-18	SE	4	c	53	85	7	5	-	-	9	9	450	1003.4	-6	ESE	4	rr	58	85	7	6	-	10	10	220	1	4	62	57	*	-	-	0.2	
Aldergrove ...	238	1006.6	-14	ENE	3	c	54	85	7	5	7	-	4.6	2.3	4000	1	*	62	54	52	Tr.	-	.		
Donaghadee ...	40	1007.1	-12	E	3	c	56	85	7	6	-	-	2	2	1500	0	2	59	54	*	-	-	.		
Birr Castle ...	173	1001.0	-20	S	1	rr	57	95	7	6	-	-	10	10	2500	1	*	66	56	53	-	3	2.6		
Holyhead ...	26	1010.1	-10	E	5	o	57	85	5	5	-	-	10	10	1500	1006.1	-18	E	5	c	57	85	6	5	-	2.3	2.3	5700	1	2	63	57	54	-	-	5.0	
Liverpool (Bidston)	189	1006.9	-12	EN	2	fr	55	95	3	5	-	-	10	10	800	1	*	62	54	51	0.2	-	0.0		
Chester (Sealand)	16	1007.5	-16	S	1	fr	54	95	3	5	-	-	10	10	450	0	*	64	49	42	0.5	-	0.0		
Harrogate ...	478	1007.7	-6	NNE	1	rr	54	95	1	6	-	-	10	10	450	1	*	59	54	53	0.4	7	0.1		
Spurn Head ...	29	1008.7	-6	EN	4	c	57	95	7	6.3	2	-	4.6	10	4000	1007.2	-4	E	3	id	57	95	7	6	2	-	7.8	10	4000	1	4	59	56	*	3	2	0.0
Birmingham ...	535	1007.9	-12	SSW	1	fr	53	95	3	5	-	-	10	10	800	1	*	62	52	51	-	-	0.2		
Cranwell ...	241	1002.4	-2	N	1	o	56	95	5	6	-	-	10	10	450	1007.2	-10	NEN	1	qd	56	95	5	6	-	10	10	450	1	*	59	55	55	Tr.	3	0.0	
Gorleston ...	14	1008.0	-8	NE	2	o	58	95	6	6	-	-	10	10	2500	1007.3	0	WNW	1	fr	57	95	6	6	-	10	10	800	1	2	59	56	56	4	1	0.0	
Valentia Obs.†	30	1003.2	-34	SE	5	rr	56	95	6	5	-	-	10	10	2500	99.66	-12	ENE	3	cl	56	95	8	5	-	2.3	2.3	800	1	3	63	54	52	-	7	2.4	
Roches Point ...	22	99.50	2.3	SW	3	c	59	95	7	3	-	-	9	9	1500	1	3.5	63	55	*	-	-	7.8		
Pembroke ...	150	1002.4	-8	SSE	2	c	60	95	6	8	-	-	10	10	1500	1002.2	-18	SE	4	rr	58	95	5	3	-	10	10	800	1	2	65	57	*	-	-	0.1	
Ross-on-Wye ...	223	1007.4	-16	ENE	2	fr	50	95	3	5	7	-	2.3	2.3	800	1	*	61	47	43	-	-	0.7		
Leafield ...	612	1008.1	-10	S	2	fr	50	95	2	5	-	-	7.8	7.8	4000	0	*	63	48	44	Tr.	-	0.0		
Cardington ...	100	1008.3	-8	W	2	o	56	95	6	5	-	-	10	10	800	1	*	59	55	55	0.2	0.2	0.0		
Winchester ...	272	1008.5	-22	-	0	m	51	95	4	5	-	-	10	10	800	0	*	63	47	42	Tr.	-	0.6		
S. Farnborough ...	237	1002.0	-12	S	1	m	62	95	4	5	-	-	9	9	4000	0	*	62	49	42	Tr.	-	0.2		
London (Kew) ...	18	1009.0	-6	SW	2	c	65	85	5	-	7	8	0	7.8	-	1	*	62	54	49	Tr.	Tr.	0.0		
Croydon ...	244	1010.1	-4	WS	2	id	56	95	5	5	-	-	10	10	450	1009.8	-4	SSW	2	z	53	95	5	5	7	-	2.3	7.8	2500	1	*	62	53	50	Tr.	Tr.	0.0
Manston ...	136	1009.0	+4	W	3	z	56	95	6	5	3	-	4.6	2.3	1500	1	*	60	55	55	2	Tr.	0.0		
Shoeburyness ...	11	1009.0	0	WSW	3	c	57	95	6	5	-	-	2.3	2.3	1500	1	*	60	55	54	Tr.	Tr.	0.0		
Clacton-on-Sea ...	55	1008.6	0	W	4	c	57	95	7	6	-	-	7.8	7.8	450	1	2	60	56	55	3	-	0.0		
Felixstowe ...	15	1008.4	+2	W	2	o	57	95	6	5	-	-	10	10	800	1	1	59	56	56	0.2	0.2	2.5		
Scoily (St. Mary's)	163	1009.6	-24	S	3	rr	58	95	6	6	-	-	2.3	2.3	2500	1001.0	-14	WSW	5	rr	60	95	5	6	-	10	10	2500	1	4	64	56	*	-	3	8.1	
Falmouth ...	200	1011.0	-10	SW	3	o	58	95	6	5	-	-	10	10	1500	1003.4	-30	S	7	rr	58	95	6	6	-	10	10	1500	2	4	67	57	*	-	3	6.2	
Plymouth ...	82	1006.2	-28	SSE	5	rr	56	95	5																

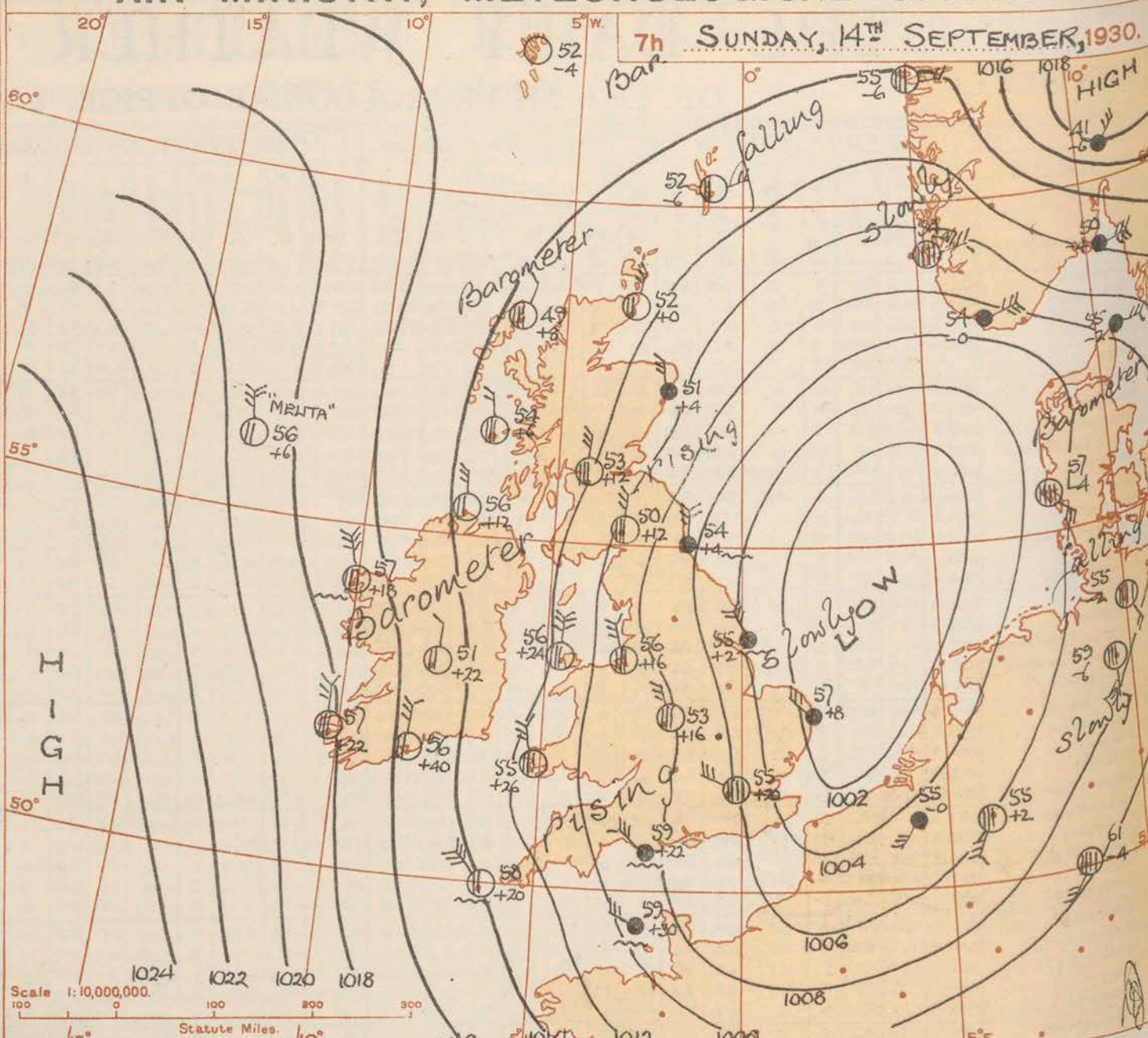
0 Dry.	5 Covered with ice or glazed frost.
1 Wet.	6 Partly covered by snow or hail.
2 Flooded.	7 Covered with snow, less than 6 ins., but ground not frozen.
3 Covered with thawing snow.	8 Covered with snow, less than 6 ins., and ground frozen.
4 Frozen hard and dry.	9 Covered with snow greater than 6 ins. deep.

REPORTS from HEALTH RESORTS for.....12th September, 1930.

AIR MINISTRY, METEOROLOGICAL OFFICE.

STATIONS.	WEATHER.		TEMPERATURE.		RAINFALL.		SUNSHINE.	
	Fore-noon.	After-noon.	Min. 9h./2th. to 9h./12th.	Max. 9h.—17h. 12th.	Night. 17h./2th. to 9h./12th.	Day. 9h.—17h. 12th.	Sunrise to 17h. 12th.	Sunrise to Sunset. 12th.
Dunbar	om	o	52	56	1	3	0.0	2.5
Berwick-on-T.	fo	o	53	60	2	4	0.0	1.6
Douglas	co	co	55	59	0.3	Trace	0.0	4.0
Llandudno	cr	r	53	59	—	11	0.1	0.5
Colwyn Bay	arr	arr	50	59	—	10	0.0	0.1
Rhyl	cm	rcm	51	60	—	7	0.4	0.1
Wallasey	3bcr	rr	53	60	—	7	0.2	0.6
Southport	or	or	53	61	Trace	5	0.0	1.0
Blackpool	co	co	53	61	0.2	3	0.0	0.8
Morecambe	c	c	55	61	—	—	0.1	1.1
Ilkley	a	a	54	56	1	3	0.0	0.3
Cleethorpes	or	or	56	59	11	Trace	0.0	0.0
Mablethorpe	orm	orm	57	62	7	8	0.0	0.0
Skegness	oro	obar	56	62	3	3	0.0	0.0
Aberystwyth	c3orr	cire	55	61	2	2	0.1	2.7
Bath	rc	rcbr	49	63	1	5	0.6	0.7
Cheltenham	3orr	cir	48	62	Trace	6	0.4	0.0
Leamington Spa	car	or	52	60	—	15	0.4	0.3
Lowestoft	oidc	bccor	56	65	1	5	1.5	0.0
Dovercourt	doc	roc	56	64	1	14	0.0	0.0
Maldon	mc	or	56	66	—	10	0.3	0.0
Southend	oc	or	56	67	Trace	8	0.6	0.0
Ilfracombe	ope	bcc	58	63	3	2	2.1	6.5
Bude	darq	corro	54	60	1	2	1.6	6.4
St. Ives	c	o	55	63	14	—	4.2	7.0
Penzance	bcirb	beiro	57	64	4	2	4.1	5.5
Torquay	oriforr	bccor	57	64	3	5	3.2	4.6
Jersey	rc	cbe	56	65	1	3	2.7	3.7
Weymouth	cdrrc	cbe	57	65	1	7	1.9	5.8
Bournemouth	oror	rbe	52	64	—	10	3.0	6.9
Ventnor	ororo	ober	58	62	—	5	1.3	6.0
Southsea	or	orbe	55	63	Trace	6	1.3	2.6
Bognor Regis	ororo	rocb	52	64	—	9	1.2	0.2
Littlehampton	cer	crebe	49	63	—	9	1.2	0.4
Worthing	or	rocb	51	63	—	8	0.9	0.4
Brighton	oco	rocb	53	63	—	9	0.7	1.0
Eastbourne	oco	orroc	54	64	—	10	0.3	0.3
Hastings	mcbr	orroc	51	64	0.1	7	0.1	0.3
Folkestone	womc	com	53	67	—	7	0.5	0.0
Dover	oidc	bcor	55	65	Trace	6	1.5	0.0
Deal	oc	or	56	65	—	7	0.7	0.0
Tunbridge Wells	oco	oro	51	62	1	6	0.2	0.1
Ramsgate	c	cor	51	60	—	3	0.9	0.0
Margate	cbe	cd	57	67	0.4	4	0.8	0.0

†Max. Temp. for period 21h. yesterday to 17h. to-day; Min. Temp. 21h.-9h. † 17h.-9h.



DISTRICTS. FORECASTS FOR THE 24 HOURS COMMENCING 12 NOON, G.M.T. 14th. Sept. 1930.

1. S.E. England
2. E. England...
3. E. Midlands
4. W. Midlands
5. S.W. England
6. South Wales
7. North Wales
8. N.W. England
9. N. Midlands
10. N.E. England
11. S.E. Scotland
12. S.W. Scotland & Isle of Man
13. { A. W. Scotld.
B. N.W. Scotland.
14. Mid-Scotland
15. N.E. Scotland
16. Orkneys and Shetlands.
17. N.W. Ireland
18. N.E. Ireland
19. S.E. Ireland
20. S.W. Ireland

ALL DISTRICTS.

Northerly or northwesterly winds, moderate or fresh stronger locally at times at first; cloudy or variable sky, local rain or showers associated with thunder; rather cool or moderate temperature,

BAROMETER. Isobars are drawn for intervals of two millibars.
WIND. Arrows fly with the wind. Number of feathers indicate Beaufort force.
TEMPERATURE is given in degrees F.
Calm. - ○
WEATHER SYMBOLS :-
○ Clear sky. ○ Sky less than 1/8 clouded. ○ Sky 1/8 to 1/2 clouded. ○ Sky 1/2 to 3/4 clouded. ○ Overcast sky.
● Rain falling. * Snow. ▲ Hail. ≡ Fog. ≡ Mist. T Thunder. K Thunderstorm.
SEA DISTURBANCE. ~~~~~ Rough. ~~~~~ High.
BAROMETRIC CHANGE from 4h. to 7h. in tenths of millibars is entered beneath the temperature.

GENERAL INFERENCE.

A depression over the North Sea is moving eastward and in its rear pressure is rising decidedly over the British Isles. Local rain or showers associated with thunder will occur in most districts but there will be bright periods. The main wind current will be northerly and temperature moderate.

FURTHER OUTLOOK.

None issued.

S.C.P.
or

Forecasts issued at 1015 G.M.T.

G. C. SIMPSON, C.B., D.Sc., F.R.S.,
Director.

AIR MINISTRY, METEOROLOGICAL OFFICE. Chart of Weather in the Northern Hemisphere.

2, 1930.
HIGH
41
50
57
54
55
53
56
52
51
50
49
48
47
46
45
44
43
42
41
40
39
38
37
36
35
34
33
32
31
30
29
28
27
26
25
24
23
22
21
20
19
18
17
16
15
14
13
12
11
10
9
8
7
6
5
4
3
2
1
0
-1
-2
-3
-4
-5
-6
-7
-8
-9
-10
-11
-12
-13
-14
-15
-16
-17
-18
-19
-20
-21
-22
-23
-24
-25
-26
-27
-28
-29
-30
-31
-32
-33
-34
-35
-36
-37
-38
-39
-40
-41
-42
-43
-44
-45
-46
-47
-48
-49
-50
-51
-52
-53
-54
-55
-56
-57
-58
-59
-60
-61
-62
-63
-64
-65
-66
-67
-68
-69
-70
-71
-72
-73
-74
-75
-76
-77
-78
-79
-80
-81
-82
-83
-84
-85
-86
-87
-88
-89
-90
-91
-92
-93
-94
-95
-96
-97
-98
-99
-100
-101
-102
-103
-104
-105
-106
-107
-108
-109
-110
-111
-112
-113
-114
-115
-116
-117
-118
-119
-120
-121
-122
-123
-124
-125
-126
-127
-128
-129
-130
-131
-132
-133
-134
-135
-136
-137
-138
-139
-140
-141
-142
-143
-144
-145
-146
-147
-148
-149
-150
-151
-152
-153
-154
-155
-156
-157
-158
-159
-160
-161
-162
-163
-164
-165
-166
-167
-168
-169
-170
-171
-172
-173
-174
-175
-176
-177
-178
-179
-180
-181
-182
-183
-184
-185
-186
-187
-188
-189
-190
-191
-192
-193
-194
-195
-196
-197
-198
-199
-200
-201
-202
-203
-204
-205
-206
-207
-208
-209
-210
-211
-212
-213
-214
-215
-216
-217
-218
-219
-220
-221
-222
-223
-224
-225
-226
-227
-228
-229
-230
-231
-232
-233
-234
-235
-236
-237
-238
-239
-240
-241
-242
-243
-244
-245
-246
-247
-248
-249
-250
-251
-252
-253
-254
-255
-256
-257
-258
-259
-260
-261
-262
-263
-264
-265
-266
-267
-268
-269
-270
-271
-272
-273
-274
-275
-276
-277
-278
-279
-280
-281
-282
-283
-284
-285
-286
-287
-288
-289
-290
-291
-292
-293
-294
-295
-296
-297
-298
-299
-300
-301
-302
-303
-304
-305
-306
-307
-308
-309
-310
-311
-312
-313
-314
-315
-316
-317
-318
-319
-320
-321
-322
-323
-324
-325
-326
-327
-328
-329
-330
-331
-332
-333
-334
-335
-336
-337
-338
-339
-340
-341
-342
-343
-344
-345
-346
-347
-348
-349
-350
-351
-352
-353
-354
-355
-356
-357
-358
-359
-360
-361
-362
-363
-364
-365
-366
-367
-368
-369
-370
-371
-372
-373
-374
-375
-376
-377
-378
-379
-380
-381
-382
-383
-384
-385
-386
-387
-388
-389
-390
-391
-392
-393
-394
-395
-396
-397
-398
-399
-400
-401
-402
-403
-404
-405
-406
-407
-408
-409
-410
-411
-412
-413
-414
-415
-416
-417
-418
-419
-420
-421
-422
-423
-424
-425
-426
-427
-428
-429
-430
-431
-432
-433
-434
-435
-436
-437
-438
-439
-440
-441
-442
-443
-444
-445
-446
-447
-448
-449
-450
-451
-452
-453
-454
-455
-456
-457
-458
-459
-460
-461
-462
-463
-464
-465
-466
-467
-468
-469
-470
-471
-472
-473
-474
-475
-476
-477
-478
-479
-480
-481
-482
-483
-484
-485
-486
-487
-488
-489
-490
-491
-492
-493
-494
-495
-496
-497
-498
-499
-500
-501
-502
-503
-504
-505
-506
-507
-508
-509
-510
-511
-512
-513
-514
-515
-516
-517
-518
-519
-520
-521
-522
-523
-524
-525
-526
-527
-528
-529
-530
-531
-532
-533
-534
-535
-536
-537
-538
-539
-540
-541
-542
-543
-544
-545
-546
-547
-548
-549
-550
-551
-552
-553
-554
-555
-556
-557
-558
-559
-560
-561
-562
-563
-564
-565
-566
-567
-568
-569
-570
-571
-572
-573
-574
-575
-576
-577
-578
-579
-580
-581
-582
-583
-584
-585
-586
-587
-588
-589
-590
-591
-592
-593
-594
-595
-596
-597
-598
-599
-600
-601
-602
-603
-604
-605
-606
-607
-608
-609
-610
-611
-612
-613
-614
-615
-616
-617
-618
-619
-620
-621
-622
-623
-624
-625
-626
-627
-628
-629
-630
-631
-632
-633
-634
-635
-636
-637
-638
-639
-640
-641
-642
-643
-644
-645
-646
-647
-648
-649
-650
-651
-652
-653
-654
-655
-656
-657
-658
-659
-660
-661
-662
-663
-664
-665
-666
-667
-668
-669
-670
-671
-672
-673
-674
-675
-676
-677
-678
-679
-680
-681
-682
-683
-684
-685
-686
-687
-688
-689
-690
-691
-692
-693
-694
-695
-696
-697
-698
-699
-700
-701
-702
-703
-704
-705
-706
-707
-708
-709
-710
-711
-712
-713
-714
-715
-716
-717
-718
-719
-720
-721
-722
-723
-724
-725
-726
-727
-728
-729
-730
-731
-732
-733
-734
-735
-736
-737
-738
-739
-740
-741
-742
-743
-744
-745
-746
-747
-748
-749
-750
-751
-752
-753
-754
-755
-756
-757
-758
-759
-760
-761
-762
-763
-764
-765
-766
-767
-768
-769
-770
-771
-772
-773
-774
-775
-776
-777
-778
-779
-780
-781
-782
-783
-784
-785
-786
-787
-788
-789
-790
-791
-792
-793
-794
-795
-796
-797
-798
-799
-800
-801
-802
-803
-804
-805
-806
-807
-808
-809
-810
-811
-812
-813
-814
-815
-816
-817
-818
-819
-820
-821
-822
-823
-824
-825
-826
-827
-828
-829
-830
-831
-832
-833
-834
-835
-836
-837
-838
-839
-840
-841
-842
-843
-844
-845
-846
-847
-848
-849
-850
-851
-852
-853
-854
-855
-856
-857
-858
-859
-860
-861
-862
-863
-864
-865
-866
-867
-868
-869
-870
-871
-872
-873
-874
-875
-876
-877
-878
-879
-880
-881
-882
-883
-884
-885
-886
-887
-888
-889
-890
-891
-892
-893
-894
-895
-896
-897
-898
-899
-900
-901
-902
-903
-904
-905
-906
-907
-908
-909
-910
-911
-912
-913
-914
-915
-916
-917
-918
-919
-920
-921
-922
-923
-924
-925
-926
-927
-928
-929
-930
-931
-932
-933
-934
-935
-936
-937
-938
-939
-940
-941
-942
-943
-944
-945
-946
-947
-948
-949
-950
-951
-952
-953
-954
-955
-956
-957
-958
-959
-960
-961
-962
-963
-964
-965
-966
-967
-968
-969
-970
-971
-972
-973
-974
-975
-976
-977
-978
-979
-980
-981
-982
-983
-984
-985
-986
-987
-988
-989
-990
-991
-992
-993
-994
-995
-996
-997
-998
-999
-1000



THE DAILY WEATHER REPORT

OF THE METEOROLOGICAL OFFICE, LONDON.

BRITISH SECTION
14th September 1930.
No. 25133

STATIONS.	OBSERVATIONS at 1 hr. G.M.T. 14th September														OBSERVATIONS at 7 hr. G.M.T. 14th September														PAST 24 HOURS.													
	Height above M.S.L. in feet.	Barom. at M.S.L.	Change in 3 hours.	Wind.		Weather.	Temp. °F.	Humid. %	Visibility 0-9	Cloud.					Barom. at M.S.L.	Change in 3 hours.	Wind.		Weather.	Temp. °F.	Humid. %	Visibility 0-9	Cloud.					State of Ground.	Sea.	TEMPERATURE.			RAINFALL.		SUNSHINE.							
				Direc.	Force.					Low.	Med.	High.	Low.	Total.			Low.	Med.					High.	Low.	Total.	Low.	Med.			High.	Max. Day 7h-18h °F.	Min. Night 18h-7h °F.	Min. on Grass °F.	Day 7h-18h mm.		Night 18h-7h mm.						
																																					Form.	Amount.	Height of Base (feet).	Form.	Amount.	Height of Base (feet).
Lerwick ...	54	1013.9	-6	E	N	3	bc	52	85	8	4	6	9	1	2-3	2500	1012.6	-6	ENE	2	c	51	95	8	4	6	9	4-6	7-8	2500	0	*	55	50	*	-	-	0.1				
Stornoway ...	30	1011.9	+4	ESE	3	c	55	85	7	5	-	-	9+	9+	4000	1013.3	+8	NNE	1	c	49	95	8	4	6	1	4-6	7-8	4000	0	1	63	48	*	-	-	9.7					
Wick ...	81	1012.3	-4	NE	3	c	54	95	8	5	-	8	7-8	9	7-8	2500	1012.5	0	NNE	3	c	52	95	8	8	7	2	4-6	7-8	2500	0	3	56	50	*	1	-	6.5				
Tiree ...	22	1012.8	+6	NNW	2	c	54	95	8	4	3	8	Tr	7-8	4000	1	1	61	48	38	-	-	3.6				
Nairn ...	82	1012.9	.	.	0	c/pr	52	85	7	3	-	-	7-8	7-8	1500	1	*	59	48	*	Tr	1	0.0				
Aberdeen ...	37	1010.8	+4	NW	3	bc	51	95	6	6	-	-	10	10	1500	1	3	56	50	49	1	4	0.0				
Malin Head ...	51	1011.6	+14	N	2	c/d	55	95	7	5	-	-	9+	9+	2500	1013.3	+12	NW	3	bc	56	95	7	2	8	9	1	4-6	1500	0	2	59	53	*	-	-	0.3					
Renfrew ...	36	1011.6	+12	N	3	c	53	75	9	5	4	-	4-6	7-8	4000	1	*	57	48	42	1	1	0.0				
Inchkeith (Edin.)	190	1009.8	+6	NE	5	c	51	95	8	5	2	-	2-3	9	2500	1011.1	+12	NNW	3	c	52	85	8	-	2	-	-	9+	-	0	1	56	50	50	5	2	0.0					
Leuchars ...	30	1010.6	+6	NNW	2	c	52	85	9	4	3	-	7-8	7-8	2500	2	*	57	50	48	2	2	0.0				
Eskdalemuir ...	794	1009.7	+12	N	4	c	50	85	9	7	4	2	7-8	9	1500	1	*	54	48	46	4	0.2	0.0				
Tynemouth ...	67	1005.3	0	N	4	bc	55	95	7	6	-	-	10	10	1500	1005.7	+4	N	5	bc	54	92	6	6	-	-	10	10	1500	1	4	57	54	53	6	1	.					
Blacksod Point ...	10	1014.3	+20	W	2	c	55	95	7	7	-	-	7-8	7-8	450	1017.0	+18	NW	6	c	57	85	7	3	-	-	10	10	450	0	4	59	55	*	0.3	Tr	0.0					
Aldergrove ...	238	1013.5	+12	NW	2	c	53	95	8	5	-	8	9	9+	800	1	*	57	51	49	0.3	1	0.0				
Donaghadee ...	40	1012.4	+16	N'E	2	c	54	95	7	5	-	-	7-8	7-8	1500	0	1	58	53	*	1	3	.				
Birr Castle ...	173	1015.1	+22	SE	1	bc	51	95	8	4	-	2-3	4-6	4000	1	*	59	50	47	13	Tr	0.0					
Holyhead ...	26	1007.1	+20	NNE	5	bc	57	85	6	5	-	-	10	10	2500	1011.1	+24	N	6	c	56	85	8	5	3	-	9	9+	1500	1	3	58	56	53	6	1	0.0					
Liverpool (Bidston)	189	1008.7	+16	NW	4	c	56	75	9	9	-	-	9+	9+	1500	0	*	59	54	52	7	0.6	0.0				
Chester (Sealand)	16	1008.8	+20	NNW	3	c	56	85	8	5	7	-	7-8	10	2500	0	*	59	55	52	12	3	0.0				
Harrogate ...	478	1006.3	+14	NNW	3	c	53	85	8	6	2	-	9	10	2500	1	*	55	52	51	5	3	0.0				
Spurn Head ...	29	1001.6	-2	NNE	4	c	56	95	7	6	1	-	7-8	10	4000	1002.2	+12	NNW	5	bc	55	95	6	6	2	-	7-8	10	2500	1	5	58	55	*	5	4	0.0					
Birmingham ...	535	1008.1	+2	NNW	3	0	53	95	7	5	-	-	10	10	4000	1	*	57	52	51	5	2	0.6				
Cranwell ...	241	1002.4	+6	NNW	4	rr	54	95	4	6	-	-	10	10	450	1005.0	+16	NW	4	0	53	95	7	6	-	-	10	10	450	1	*	62	53	52	4	20	0.6					
Gorleston ...	14	1000.3	0	SW	3	c	57	95	6	2	2	-	4-6	7-8	2500	1001.4	+8	NW	3	rr	57	95	6	6	-	-	10	10	800	1	2	65	56	55	5	9	1.4					
Valentia Obs.+	30	1014.1	+14	WNW	4	c	57	95	8	5	-	-	10	10	2500	1018.1	+22	NNW	4	c/pr	57	85	8	9	-	-	9	9	1500	1	3	60	56	53	Tr	0.1	0.8					
Roches Point ...	22	1015.2	+40	N	4	bc	56	85	8	3	-	4	2-3	4-6	1500	0	2	63	55	*	0.1	0.2	.				
Pembroke ...	150	1005.9	+12	NNW	4	c	58	95	5	3	-	-	10	10	800	1010.8	+26	NNW	4	c/r	55	95	7	3	7	9	4-6	9	800	1	2	62	54	*	9	1	0.5					
Ross-on-Wye ...	223	1008.3	+20	NW	2	bc	54	95	8	6	2	-	9	10	2500	1	*	62	53	52	8	3	0.6				
Leafeld ...	612	1006.8	+20	NNW	4	c	52	95	7	6	2	-	2-3	10	800	1	*	59	51	46	12	1	0.1				
Cardington ...	100	1005.4	+20	NW	3	bc	55	85	7	6	-	-	10	10	800	1	*	62	53	53	8	1	0.1				
Winchester ...	272	1007.0	+32	NW	3	c	55	85	7	5	-	-	9+	9+	4000	1	*	63	51	47	9	-	0.7				
S. Farnborough ...	237	1006.2	+30	NW	2	0	55	95	7	5	-	-	10	10	800	1	*	63	51	40	6	0.3	0.7				
London (Kew) ...	18	1006.0	+36	WNW	3	0	55	85	7	6	-	-	10	10	1500	1	*	64	54	49	6	1	1.2				
Croydon ...	244	1002.1	-2	SW	3	b	53	95	7	-	-	1	-	1	-	-	1005.6	+50	WNW	3	0/r	54	95	6	6	-	-	10	10	800	1	*	63	53	48	7	0.6	0.8				
Manston ...	135	1002.7	+10	SW	3	bc	55	95	5	5	-	-	10	10	220	0	*	67	50	44	3	0.1	0.8				
Shoeburyness ...	11	1003.5	+14	NW	5	bc	56	95	7	5	2	-	7-8	9+	450	1	*	67	54	50	7	Tr	0.5				
Clacton-on-Sea ...	55	1002.1	+6	W	3	c	57	95	7	6	2	-	4-6	10	800	1	2	64	55	51	11	0.4	1.2				
Felixstowe ...	15	1002.8	+8	NW	2	pr	57	95	6	8	-	-	9+	9+	2500	1	1	65	55	53	15	0.5	5.5				
Scilly (St. Mary's)	163	1009.5	+32	NW	6	c	59	95	7	8	-	-	9	9	4000	101																										

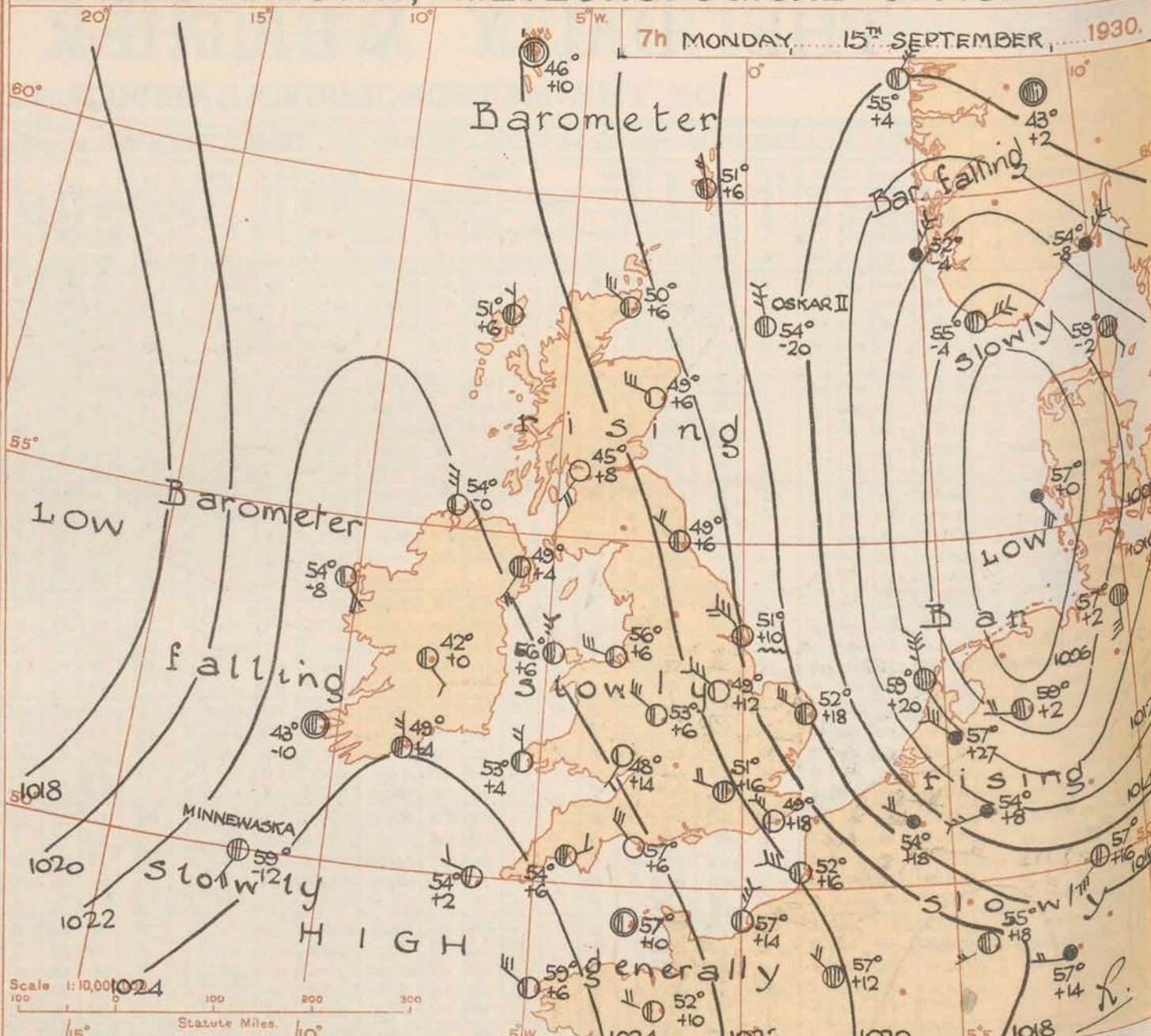
0 Dry.	5 Covered with ice or glazed frost.
1 Wet.	6 Partly covered by snow or hail.
2 Flooded.	7 Covered with snow, less than 6 ins., but ground not frozen.
3 Covered with thawing snow.	8 Covered with snow, less than 6 ins., and ground frozen.
4 Frozen hard and dry.	9 Covered with snow greater than 6 ins. deep.

REPORTS from HEALTH RESORTS for 14th September 1930.

STATIONS.	WEATHER.		TEMPERATURE.		RAINFALL.		SUNSHINE.	
	Fore-noon.	After-noon.	Min. 9h. to 14h.	Max. 14h. to 17h.	Night. 17h. to 9h. 14h.	Day. 9h. to 17h. 14h.	Sunrise to 17h. 14h.	Sunrise to Sunset. 14h. to 17h. 14h.
Dunbar	c	bc	51	61	2	-	2.0	0.0
Berwick-on-T.	or	c	53	58	2	2	1.4	0.0
Douglas	cbbc	bc	52	61	1	-	6.2	0.0
Llandudno	cbc	bcb	55	61	6	-	6.1	0.1
Colwyn Bay	o	bcb	55	60	2	-	6.0	0.0
Rhyl	cbc	bcb	56	60	1	-	6.5	0.4
Wallasey	cbc	bcb	55	61	2	-	4.6	0.2
Southport	cbc	bc	54	61	1	-	5.0	0.0
Blackpool	oc	bcc	54	61	-	-	3.7	0.0
Morecambe	cbcc	bcb	55	62	-	-	3.0	0.1
Ilkley	coc	pc	53	60	3	Trace	0.4	0.0
Cleethorpes	oid	oid	54	58	3	0.6	0.0	0.0
Mablethorpe	arm	odr	55	57	13	4	0.0	0.0
Skegness	or	r	57	62	4	4	0.0	0.0
Aberystwyth	cprbc	bcb	57	60	3	-	7.4	0.4
Bath	rc	cbcc	53	63	2	0.3	0.9	0.6
Cheltenham	oc	cbpc	63	61	1	Trace	0.4	0.4
Leamington Spa	o	oc	54	59	3	-	0.0	0.4
Lowestoft	od	od	55	58	12	4	0.2	1.7
Dovercourt	roc	doc	53	58	3	0.3	0.0	0.0
Maldon	rc	or	52	60	1	Trace	0.0	0.3
Southend	od	od	55	61	Trace	0.2	0.0	0.6
Ilfracombe	bcc	bcb	57	63	2	-	6.4	2.1
Bude	pc	bcb	57	62	1	-	6.0	1.6
St. Ives	o	c	57	60	1	-	1.7	4.6
Penzance	cb	b	57	64	1	-	4.5	4.1
Torquay	cbc	bq	54	64	2	-	5.5	2.9
Jersey	rc	pb	57	65	6	0.2	3.3	2.7
Weymouth	rc	c	54	63	2	Trace	0.7	1.9
Bournemouth	cor	o	53	62	1	0.3	0.7	2.8
Ventnor	ror	ouc	54	60	3	0.5	0.3	1.3
Southsea	oro	oc	55	62	6	1	0.1	1.3
Bognor Regis	orc	orb	52	62	11	0.3	0.9	1.2
Littlehampton	cr	cbcc	52	62	3	1	0.5	1.3
Worthing	orc	oc	62	61	6	0.3	0.9	0.9
Brighton	opc	cbc	53	61	2	Trace	0.1	1.0
Eastbourne	oro	oc	54	61	6	0.2	0.5	0.6
Hastings	oco	o	52	60	7	-	0.0	0.3
Folkestone	rod	odm	53	59	2	Trace	0.0	0.5
Dover	do	oid	54	59	1	Trace	0.0	1.5
Deal	ro	opo	52	60	2	0.3	0.0	0.7
Tunbridge Wells	o	opo	51	59	0.3	Trace	0.0	0.2
Ramsgate	do	oro	51	60	0.3	0.2	0.0	0.9
Margate	cd	cd	54	61	2	Trace	0.0	0.8

† Max. Temp. for period 21h. yesterday to 17h. to-day; Min. Temp. 21h.-9h. † 17h.-9h.

AIR MINISTRY, METEOROLOGICAL OFFICE.



BAROMETER. Isobars are drawn for intervals of two millibars.
WIND. Arrows fly with the wind. Number of feathers indicate Beaufort force.
TEMPERATURE is given in degrees F.
Calm. = ○
WEATHER SYMBOLS:—
○ Clear sky. ○ Sky less than 1/8 cloudy. ○ Sky 1/8 to 1/4 cloudy. ○ Sky 1/4 to 1/2 cloudy. ○ Sky 1/2 to 3/4 cloudy. ○ Overcast sky.
● Rain falling. * Snow. ▲ Hail. ≡ Fog. ≡ Mist. T Thunder. T Thunderstorm.
SEA DISTURBANCE. ~ Rough. ~ High.
BAROMETRIC CHANGE from 4h. to 7h. in tenths of millibars is entered beneath the temperature.

GENERAL INFERENCE.

A ridge of high pressure crossing the British Isles will maintain fair weather generally temporarily but a depression off Western Ireland moving eastward will cause unsettled conditions soon to be renewed in western districts to spread slowly across the country.

FURTHER OUTLOOK.

Becoming slowly generally unsettled.

WHP.

Forecasts issued at 0905 G.M.T.

G. C. SIMPSON, C.B., D.Sc., F.R.S., Director.

H.M. Stationery Office Press, Kingsway, W.C.2.

DISTRICTS. FORECASTS FOR THE 24 HOURS COMMENCING 12 NOON, G.M.T. 15th Sept. 1930.

1. S.E. England	Light variable winds; fair; moderate temperature;
2. E. England...	local fog tonight and early tomorrow morning.
3. E. Midlands	
4. W. Midlands	Light variable winds, becoming moderate southerly,
5. S.W. England	fresh at times; fair today with local fog tonight, some
6. South Wales	rain tomorrow; moderate temperature.
7. North Wales	
8. N.W. England	
9. N. Midlands	As 1 - 3.
10. N.E. England	
11. S.E. Scotland	
12. S.W. Scotland & Isle of Man	As 4 - 8.
13. { A. W. Scotld. B. N.W. Scot- land.	
14. Mid-Scotland	
15. N.E. Scotland	As 1 - 3.
16. Orkneys and Shetlands.	
17. N.W. Ireland	Moderate or fresh southerly winds; cloud slowly
18. N.E. Ireland	increasing and lowering, some rain later; moderate
19. S.E. Ireland	temperature at first, rising later.
20. S.W. Ireland	

AIR MINISTRY, METEOROLOGICAL OFFICE. Chart of Weather in the Northern Hemisphere.

1930.



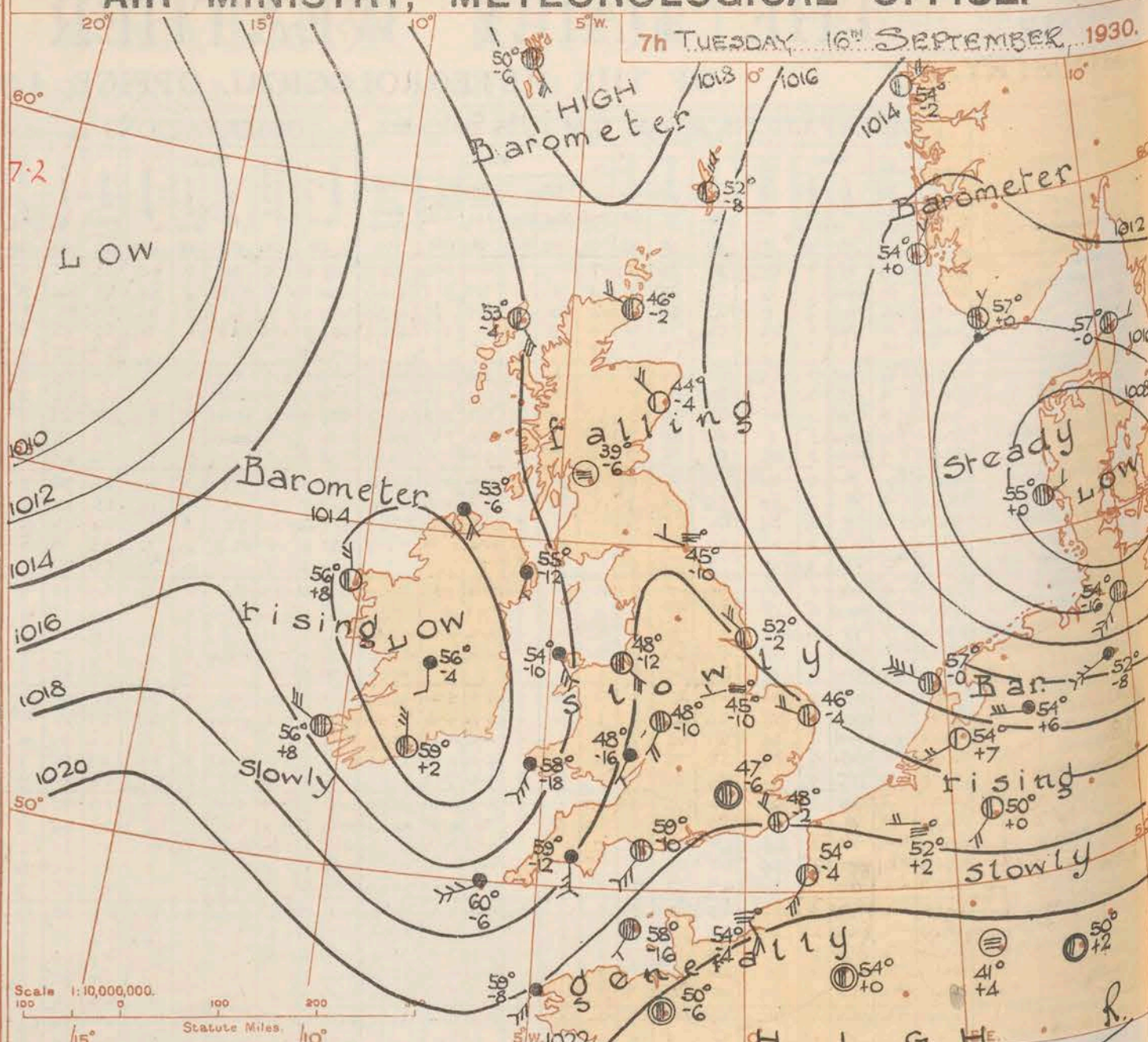
D.Sc., F.R.S.,
Director.

REPORTS from HEALTH RESORTS for 15th September 1930.

STATIONS.	WEATHER.		TEMPERATURE.		RAINFALL.		SUNSHINE.	
	Forenoon.	Afternoon.	Min. 9h. to 12h.	Max. 12h. to 17h.	Night. 17h. to 9h.	Day. 9h. to 17h.	Sunrise to 17h.	Sunset to 17h.
Dunbar	bc	bc	46	59	-	-	8.5	2.3
Berwick-on-T.	bc	bc	45	58	-	-	8.3	1.9
Douglas	bc	bc	50	60	-	-	10.7	7.4
Llandudno	bby	by	55	60	-	-	3.4	6.2
Colwyn Bay	bc	bc	55	60	-	-	8.0	6.5
Rhyl	cb	b	56	59	-	-	8.6	6.3
Wallasey	b	b	56	63	-	-	8.8	5.2
Southport	bc	bc	54	61	-	-	10.0	5.0
Blackpool	bc	bc	54	62	-	-	10.5	3.7
Morecambe	b	b	51	62	-	-	10.0	3.1
Ilkley	b	b	42	62	-	-	8.6	0.8
Cleethorpes	mb	b	46	61	-	-	10.0	0.0
Mablethorpe	bc	bc	46	61	Trace	-	10.1	0.0
Skagness	b	bb	48	63	2	-	7.9	0.0
Aberystwyth	bc	bc	56	60	-	-	8.7	7.4
Bath	bc	b	45	64	-	-	9.9	1.1
Cheltenham	wbc	bc	45	66	-	-	9.9	1.3
Leamington Spa	c	c	50	64	-	-	5.7	0.0
Lowestoft	cide	bc	51	61	6	0.1	8.4	0.2
Dovercourt	bc	bc	50	64	-	-	10.0	0.0
Maldon	b	b	51	64	-	-	10.6	0.0
Southend	b	b	49	67	-	-	10.7	0.0
Hilfrcombe	b	b	57	62	-	-	9.6	7.1
Bude	bc	bc	53	63	-	-	9.5	6.0
St. Ives	b	bcu	54	62	-	-	9.2	1.7
Penzance	b	b	62	67	-	-	8.3	5.4
Torquay	wbc	bc	50	66	-	-	6.8	6.1
Jersey	bc	bc	57	65	-	-	10.5	4.3
Weymouth	b	b	48	68	-	-	10.0	0.7
Bournemouth	b	bc	48	66	-	-	9.0	1.0
Ventnor	b	bcz	50	65	Trace	-	10.7	0.3
Southsea	b	b	49	66	-	-	10.5	0.1
Bognor Regis	bc	b	48	67	0.3	-	10.4	0.9
Littlehampton	bc	bc	48	67	-	-	9.8	0.5
Worthing	b	bc	50	66	-	-	9.0	0.9
Brighton	bc	cb	50	66	-	-	10.3	0.1
Eastbourne	bc	b	51	65	-	-	10.0	0.5
Hastings	bb	cb	51	63	-	-	9.8	0.0
Folkestone	bc	bc	50	65	Trace	-	9.7	0.0
Dover	b	bc	51	65	-	-	8.6	0.0
Deal	b	b	50	67	-	-	9.3	0.0
Tunbridge Wells	bc	bc	46	65	-	-	9.4	0.0
Ramsgate	bc	bc	52	65	Trace	-	10.6	0.0
Margate	b	b	53	62	-	-	10.4	0.0

† Max. Temp. for period 21h. yesterday to 17h. to-day; Min. Temp. 21h.-9h. | 17h.-9h.

AIR MINISTRY, METEOROLOGICAL OFFICE.



BAROMETER. Isobars are drawn for intervals of two millibars.
WIND. Arrows fly with the wind. Number of feathers indicate Beaufort force.
TEMPERATURE is given in degrees F.
WEATHER SYMBOLS:—
○ Clear sky. ○ Sky less than 1/8 clouded. ○ Sky 1/8 to 1/4 clouded. ○ Sky 1/4 to 1/2 clouded. ○ Sky 1/2 to 3/4 clouded. ○ Overcast sky.
● Rain falling. * Snow. ▲ Hail. ≡ Fog. ≡ Mist. T Thunder. K Thunderstorm.
SEA DISTURBANCE. ~ Rough. ~ High.
BAROMETRIC CHANGE from 4h. to 7h. in tenths of millibars is entered beneath the temperature.

GENERAL INFERENCE.

A secondary depression over Ireland will move slowly east-north-eastward and further disturbances will follow from the Atlantic. Weather will be unsettled generally with some rain in all districts.

FURTHER OUTLOOK.

Unsettled.

Forecasts issued at 0910 G.M.T.

G. C. SIMPSON, C.B., D.Sc., F.R.S., Director.

AIR MINISTRY, METEOROLOGICAL OFFICE. Chart of Weather in the Northern Hemisphere.

R. 1930.

57°

1012

1008

1000

54°

52°

50°

48°

46°

44°

42°

40°

38°

36°

34°

32°

30°

28°

26°

24°

22°

20°

18°

16°

14°

12°

10°

8°

6°

4°

2°

0°

2°

4°

6°

8°

10°

12°

14°

16°

18°

20°

22°

24°

26°

28°

30°

32°

34°

36°

38°

40°

42°

44°

46°

48°

50°

52°

54°

56°

58°

60°

62°

64°

66°

68°

70°

72°

74°

76°

78°

80°

82°

84°

86°

88°

90°

92°

94°

96°

98°

100°

102°

104°

106°

108°

110°

112°

114°

116°

118°

120°

122°

124°

126°

128°

130°

132°

134°

136°

138°

140°

142°

144°

146°

148°

150°

152°

154°

156°

158°

160°

162°

164°

166°

168°

170°

172°

174°

176°

178°

180°

182°

184°

186°

188°

190°

192°

194°

196°

198°

200°

202°

204°

206°

208°

210°

212°

214°

216°

218°

220°

222°

224°

226°

228°

230°

232°

234°

236°

238°

240°

242°

244°

246°

248°

250°

252°

254°

256°

258°

260°

262°

264°

266°

268°

270°

272°

274°

276°

278°

280°

282°

284°

286°

288°

290°

292°

294°

296°

298°

300°

302°

304°

306°

308°

310°

312°

314°

316°

318°

320°

322°

324°

326°

328°

330°

332°

334°

336°

338°

340°

342°

344°

346°

348°

350°

352°

354°

356°

358°

360°

362°

364°

366°

368°

370°

372°

374°

376°

378°

380°

382°

384°

386°

388°

390°

392°

394°

396°

398°

400°

402°

404°

406°

408°

410°

412°

414°

416°

418°

420°

422°

424°

426°

428°

430°

432°

434°

436°

438°

440°

442°

444°

446°

448°

450°

452°

454°

456°

458°

460°

462°

464°

466°

468°

470°

472°

474°

476°

478°

480°

482°

484°

486°

488°

490°

492°

494°

496°

498°

500°

502°

504°

506°

508°

510°

512°

514°

516°

518°

520°

522°

524°

526°

528°

530°

532°

534°

536°

538°

540°

542°

544°

546°

548°

550°

552°

554°

556°

558°

560°

562°

564°

566°

568°

570°

572°

574°

576°

578°

580°

582°

584°

586°

588°

590°

592°

594°

596°

598°

600°

602°

604°

606°

608°

610°

612°

614°

616°

618°

620°

622°

624°

626°

628°

630°

632°

634°

636°

638°

640°

642°

644°

646°

648°

650°

652°

654°

656°

658°

660°

662°

664°

666°

668°

670°

672°

674°

676°

678°

680°

682°

684°

686°

688°

690°

692°

694°

696°

698°

700°

702°

704°

706°

708°

710°

712°

714°

716°

718°

720°

722°

724°

726°

728°

730°

732°

734°

736°

738°

740°

742°

744°

746°

748°

750°

752°

754°

756°

758°

760°

762°

764°

766°

768°

770°

772°

774°

776°

778°

780°

782°

784°

786°

788°

790°

792°

794°

796°

798°

800°

802°

804°

806°

808°

810°

812°

814°

816°

818°

820°

822°

824°

826°

828°

830°

832°

834°

836°

838°

840°

842°

844°

846°

848°

850°

852°

854°

856°

858°

860°

862°

864°

866°

868°

870°

872°

874°

876°

878°

880°

882°

884°

886°

888°

890°

892°

894°

896°

898°

900°

902°

904°

906°

908°

910°

912°

914°

916°

918°

920°

922°

924°

926°

928°

930°

932°

934°

936°

938°

940°

942°

944°

946°

948°

950°

952°

954°

956°

958°

960°

962°

964°

966°

968°

970°

972°

974°

976°

978°

980°

982°

984°

986°

988°

990°

992°

994°

996°

998°

1000°



THE DAILY WEATHER REPORT

OF THE METEOROLOGICAL OFFICE, LONDON.

BRITISH SECTION
16th September 1930.
No. 25,135.

STATIONS.	OBSERVATIONS at 1 hr. G.M.T. 16th September														OBSERVATIONS at 7 hr. G.M.T. 16th September														PAST 24 HOURS.													
	Height above M.S.L. in feet.	Barom. at M.S.L. (1)	Change in 3 hours. (2)	Wind. (3) (4)		Weather. (5)	Temp. of air. (6)	% Humid. (7)	Visibility 0-9 (8)	Cloud. (9) (10) (11)			Barom. at M.S.L. (15)	Change in 3 hours. (16)	Wind. (17) (18)		Weather. (19)	Temp. of air. (20)	% Humid. (21)	Visibility 0-9 (22)	Cloud. (23) (24) (25)			Height of Base (feet) (28)	State of Ground. 0-9 (29)	Sea. 0-9 (30)	TEMPERATURE. (31) (32) (33)			RAINFALL. (34) (35)		SUNSHINE 15th Hrs. (36)										
				Direc.	Force.					Low.	Med.	High.			Low.	Total 0-10.					Direc.	Force.	Low.				Med.	High.	Low.	Total 0-10.	Max. Day 7h-18h of (31)		Min. Night 18h-7h of (32)	Min. on Grass of (33)	Day 7h-18h mm. (34)	Night 18h-7h mm. (35)						
																																					Form.	Amount.		Form.	Amount.	
																																						0-10	10-100		0-10	10-100
Lerwick ...	54	1017.5	-6	N	3	bc	51	95	8	5	-	-	2.3	2.3	2500	1016.1	-8	N'E	3	bc	52	85	8	4	7	-	4.6	4.6	1500	0	*	56	50	*	-	-	7.7					
Scornoway ...	30	1017.0	-10	E	3	b	51	85	8	-	-	-	0	0	-	1015.8	-4	SE	3	c	53	75	9	4	6	1	4.6	7.8	4000	0	2	60	46	*	-	-	2.0					
Wick ...	81	1018.8	-10	WNW	2	bc	44	95	8	3	6	-	2.3	4.6	2500	1017.2	-2	WNW	2	c	46	95	8	8	-	-	10	10	1500	0	2	56	43	*	0.3	-	9.9					
Tiree ...	22	1015.0	-10	SE	4	c	52	85	9	6	9	-	4.6	9.4	2500	0	2	57	43	32	-	-	4.8					
Nairn ...	82	1017.3	.	.	0	bc	40	85	7	-	8	4	0	4.6	-	0	*	58	38	*	-	-	8.2					
Aberdeen ...	37	1017.3	-4	NW	2	b	44	95	6	5	-	1	1	4000	1	1	57	42	37	Tr.	0.1	6.0						
Malin Head ...	51	1016.3	-22	SE	3	c	51	95	8	4	6	-	2.3	7.8	4000	1014.1	-6	SE	2	if	53	95	7	6	1	-	7.8	9.4	1500	1	1	57	49	*	-	-	11.1					
Renfrew ...	36	1017.8	-6	.	0	ft	39	95	2	-	7	-	0	9	-	1	*	65	35	29	-	-	9.6					
Inchkeith (Edin.)	190	1020.1	-4	SE	1	b	51	95	8	-	4	-	0	1	-	1019.2	-8	SE	1	bc	49	85	6	5	8	-	2.3	4.6	800	0	0	62	47	41	-	-	10.2					
Leuchars ...	30	1017.6	-4	WSW	1	bc	40	95	8	5	-	1	2.3	4.6	7200	1	*	62	36	30	-	-	9.9					
Eskdalemuir ...	794	1017.9	-4	NNE	1	o	46	95	7	5	-	-	10	10	220	1	*	60	36	30	-	-	.					
Tynemouth ...	67	1020.4	-4	W	2	bc	48	85	6	5	-	-	2.3	2.3	1500	1016.8	-10	WNW	1	m	45	85	4	1	6	-	2.3	2.3	2500	0	1	57	44	39	-	-	8.5					
Blacksod Point ...	10	1012.7	-12	S	4	RR	56	95	6	6	-	-	10	10	<150	1013.5	+8	NW	2	bc	56	95	8	9	-	1	Tr	2.3	220	0	2	61	55	*	-	-	.					
Aldergrove ...	238	1014.8	-14	ESE	2	rr	53	95	6	6	-	-	10	10	2500	1	*	62	47	41	-	-	3					
Donaghadee ...	40	1015.2	-12	SW	1	if	55	95	7	6	2	-	4.6	9.4	800	1	1	59	49	*	-	-	.					
Birr Castle ...	173	1012.9	-4	S	1	id	56	95	7	6	-	-	10	10	2500	1	*	63	52	48	-	-	9.0					
Holyhead ...	26	1018.6	-14	SW	2	bc	53	95	7	5	8	8	1	2.3	4000	1015.8	-10	SSE	4	if	54	95	6	6	-	-	10	10	1500	1	1	53	52	45	-	-	9.3					
Liverpool (Bidston)	189	1017.4	-12	E/S	3	c	48	95	5	5	2	-	4.6	10	2500	9	*	58	45	43	-	-	9.7					
Chester (Sealand)	16	1017.9	-12	SE	2	c	44	95	6	5	7	-	4.6	9.4	4000	0	*	60	38	34	0.3	-	11.0					
Harrogate ...	478	1018.3	-6	S	1	c	46	95	7	-	7	-	-	0	9	-	1	*	61	43	37	-	-	.				
Spurn Head ...	29	1019.5	0	WNW	3	c	52	95	7	7	3	-	2.3	7.8	4000	1017.9	-2	NW	2	bc	52	95	5	5	3	9	2.3	4.6	800	0	3	61	50	*	-	-	10.3					
Birmingham ...	535	1018.9	-10	SSW	2	c	48	85	5	-	2	-	0	9	-	1	*	63	46	34	-	-	7.4					
Cranwell ...	241	1020.4	-2	SWW	2	b	46	95	6	-	-	1	0	1	-	1018.7	-10	W/S	1	m	45	95	-	5	5	-	4.6	9.4	5700	1	*	62	43	37	-	-	9.4					
Gorleston ...	14	1020.0	-6	W	2	b	49	95	7	-	-	-	0	0	-	1018.6	-4	WN	2	bc	46	95	6	5	-	8	2.3	4.6	1500	0	1	60	45	43	-	-	7.7					
Valentia Obs.†	30	1013.3	-50	S	5	DD	61	95	5	5	-	-	10	10	1500	1015.6	+8	NW	3	olpr	56	95	7	6	-	-	10	10	450	1	3	62	55	54	0.4	-	3.9					
Roches Point ...	22	1013.6	+2	N	3	c	59	95	8	3	-	-	9	9	1500	1	0	63	56	*	-	-	8.9					
Pembroke ...	150	1019.2	-8	SW	3	c	57	85	8	4	6	9	4.6	7.8	4000	1014.7	-18	SSW	4	RR	58	95	5	5	-	-	10	10	800	1	2	61	56	*	-	-	10.7					
Ross-on-Wye ...	223	1018.2	-16	SSW	1	if	48	95	5	-	2	-	0	10	-	1	*	66	43	37	-	-	10.2					
Leafeld ...	612	1018.6	-10	S	2	c	48	95	7	-	3	-	0	9.4	-	0	*	64	44	34	-	-	8.7					
Cardington ...	100	1018.8	-6	SWW	2	c	47	95	5	5	7	6	1	9	7200	1	*	65	43	38	-	-	9.9					
Winchester ...	272	1019.5	-6	.	0	c	49	95	6	5	3	-	7.8	9	5700	0	*	66	45	39	-	-	9.4					
S. Farnborough ...	237	1019.3	-10	.	0	m	49	95	4	5	3	-	2.3	9	5700	0	*	66	44	43	-	-	8.4					
London (Kew) ...	18	1019.9	-6	.	0	c	47	95	5	5	-	-	9.4	9.4	4000	1	*	64	45	37	-	-	7.5					
Croydon ...	244	1021.3	-2	SW	1	b	49	95	7	-	-	1	0	1	-	1019.9	-2	SW	1	z	49	95	6	4	-	-	9.4	9.4	4000	1	*	64	46	40</								

0 Dry.	5 Covered with ice or glazed frost.
1 Wet.	6 Partly covered by snow or hail.
2 Flooded.	7 Covered with snow, less than 6 ins., but ground not frozen.
3 Covered with thawing snow.	8 Covered with snow, less than 6 ins., and ground frozen.
4 Frozen hard and dry.	9 Covered with snow greater than 6 ins. deep.

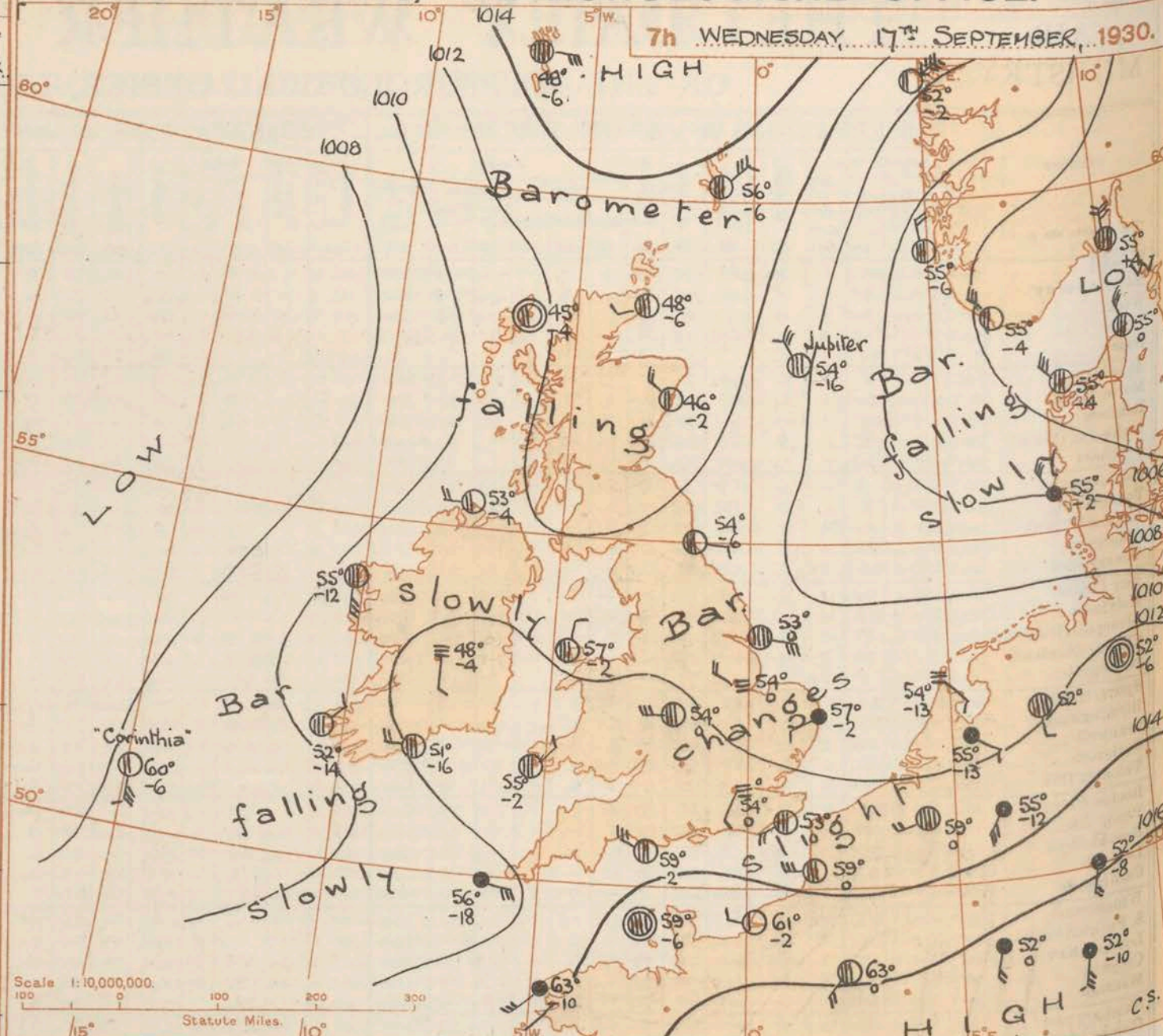
REPORTS from HEALTH RESORTS for 16th September 1930.

AIR MINISTRY, METEOROLOGICAL OFFICE.

7th WEDNESDAY 17th SEPTEMBER 1930.

STATIONS.	WEATHER.		TEMPERATURE.		RAINFALL.		SUNSHINE.	
	Fore-noon.	After-noon.	Min. 9h. to 16h.	Max. 9h. to 17h.	Night. 17h. to 9h.	Day. 9h. to 17h.	Sunrise to 17h.	Sunset to 15h.
Dunbar	bc	bc	43	56	-	-	3.8	2.4
Berwick-on-T.	c	c	38	55	-	-	5.1	2.6
Douglas	c	cld	47	57	1	0.3	0.0	11.4
Llandudno	corg	orord	46	59	0.2	2	0.0	2.0
Colwyn Bay	ro	orror	45	59	0.3	2	0.0	8.6
Rhyl	corg	oddo	42	59	0.2	3	0.1	2.2
Wallasey	o	or	47	58	-	1	0.0	2.5
Southport	opo	or	45	59	-	0.6	0.0	10.4
Blackpool	omc	co	46	60	-	-	0.0	11.0
Morecambe	cdpc	c	43	58	-	Trace	0.0	10.6
Ilkley	c	cdoz	42	56	-	Trace	0.0	2.0
Cleethorpes	mrc	wo	44	59	-	-	0.8	10.3
Mablethorpe	bcno	com	42	59	-	-	2.0	10.6
Skegness	defo	opo	43	62	-	-	1.3	7.9
Aberystwyth	omr	crc	49	61	0.3	2	0.0	2.2
Bath	ur	ur	46	63	2	2	0.0	10.7
Cheltenham	ozor	uroz	44	61	Trace	1	0.0	10.7
Leamington Spa	cod	or	42	57	-	5	0.2	6.2
Lowestoft	bacc	cdco	44	61	-	-	4.9	8.8
Dovercourt	wbcm	bcocr	46	60	-	0.2	2.7	10.0
Maldon	bcc	cor	42	61	0.3	1	1.8	10.6
Southend	co	or	45	66	Trace	2	2.2	10.8
Ilfracombe	ocp	op	54	63	4	0.4	0.2	2.6
Bude	ro	o	53	62	13	Trace	0.0	9.2
St. Ives	p	p	52	63	8	0.5	0.0	2.9
Penzance	dmx	cd	54	65	7	Trace	1.0	8.6
Torquay	rprr	mrrpc	50	66	3	3	1.7	6.8
Jersey	cr	cr	56	65	-	1	0.3	11.3
Weymouth	crrd	urfm	50	68	4	8	0.0	10.1
Bournemouth	oror	os	49	62	-	7	0.0	8.5
Ventnor	dur	or m	53	61	-	6	0.0	10.9
Southsea	or	or	51	62	-	5	0.0	11.0
Bognor Regis	orr	rror	49	61	-	6	0.0	10.8
Littlehampton	cor	cror	46	62	-	5	0.0	10.7
Worthing	cord	or	47	60	-	5	0.4	2.7
Brighton	bcr	r	47	61	-	4	1.1	10.7
Eastbourne	corr	rrodr	48	62	-	7	1.7	10.6
Hastings	bcco	opdr	51	63	-	2	2.1	10.1
Folkestone	wbcc	codor	49	66	-	1	3.3	2.7
Dover	bcc	Capr	47	63	-	0.2	2.6	(9.6)
Deal	bccc	or	47	65	-	0.5	3.0	2.5
Tunbridge Wells	oco	odo	45	60	-	Trace	1.8	2.9
Ramsgate	bc	or	50	63	-	0.4	2.9	10.9
Margate	bc	cd	50	63	-	Trace	2.5	10.8

† Max. Temp. for period 21h. yesterday to 17h. to-day; Min. Temp. 21h.-9h. † 17h.-9h.



DISTRICTS. FORECASTS FOR THE 24 HOURS COMMENCING 12 NOON, G.M. 17th Sept. 1930.

1. S.E. England	Light or moderate variable winds becoming finally southerly or southwesterly; cloudy, some rain; moderate temperature.
2. E. England...	
3. E. Midlands	
4. W. Midlands	Moderate easterly or southeasterly winds becoming southerly or southwesterly; cloudy, some rain; moderate temperature.
5. S.W. England	
6. South Wales	
7. North Wales	Winds becoming moderate to fresh southerly or southwesterly; cloudy, some rain; moderate temperature.
8. N.W. England	
9. N. Midlands	
10. N.E. England	Light variable to moderate southerly or southeasterly winds; cloud increasing; some rain later; moderate temperature.
11. S.E. Scotland	
12. S.W. Scotland & Isle of Man	Wind becoming moderate or fresh southerly; becoming cloudy with some rain later; moderate temperature.
13. { A. W. Scotld. B. N.W. Scotland.	
14. Mid-Scotland	
15. N.E. Scotland	Light variable to moderate southerly winds; becoming cloudy with perhaps some rain later; moderate temperature.
16. Orkneys and Shetlands.	
17. N.W. Ireland	Moderate or fresh winds between southeast and southwest; cloudy, some rain; moderate temperature.
18. N.E. Ireland	
19. S.E. Ireland	
20. S.W. Ireland	

H.M. Stationery Office Press, Kingsway, W.C.2

BAROMETER. Isobars are drawn for intervals of two millibars.
WIND. Arrows fly with the wind. Number of feathers indicate Beaufort force.
TEMPERATURE is given in degrees F.
WEATHER SYMBOLS:—
○ Clear sky. ○ Sky less than 1/8 clouded. ○ Sky 1/8 to 1/2 clouded. ○ Sky 1/2 to 3/4 clouded. ○ Sky 3/4 to 1 clouded. ○ Overcast sky.
● Rain falling. * Snow. ▲ Hail. ≡ Fog. ° Mist. T Thunder. K Thunderstorm.
SEA DISTURBANCE. ~~~~~ Rough. ~~~~~ High.
BAROMETRIC CHANGE from 4h. to 7h. in tenths of millibars is entered beneath the temperature.

GENERAL INFERENCE.

A large depression off Western Ireland will move eastward together with associated secondaries. Unsettled conditions with some rain are likely to spread slowly from the West to most districts.

FURTHER OUTLOOK.

Unsettled.

WSP.
Forecasts issued at 0910 G.M.T.

G. C. SIMPSON, C.B., D.Sc., F.R.S.,
Director.

2. 1930.



THE DAILY WEATHER REPORT

OF THE METEOROLOGICAL OFFICE, LONDON.

BRITISH SECTION
17th September 1930.
No. 25,136

STATIONS.	OBSERVATIONS at 1 hr. G.M.T. 17th September														OBSERVATIONS at 7 hr. G.M.T. 17th September														PAST 24 HOURS.										
	Height above M.S.L. in feet.	Barom. at M.S.L.	Change in 3 hours.	Wind.		Weather.	Temp. °F.	Humid. %	Visiblity 0-9	Cloud.			Barom. M.S.L.	Change in 3 hours.	Wind.	Weather.	Temp. °F.	Humid. %	Visiblity 0-9	Cloud.			State of Ground. 0-9	Sea. 0-9	TEMPERATURE.			RAINFALL.		SUN- SHINE Hrs.									
				Direc.	Force.					0-13	Form.	Amount.								Height of Base (feet)	Form.	Amount.			Height of Base (feet)	Max. Day 7h-18h °F.	Min. Night 18h-7h °F.	Min on Grass °F.	Day 7h-18h mm.		Night 18h-7h mm.								
																																Low	Med.	High	Low	Total	0-10	0-10	0-10
Lerwick ...	54	1014.0	0	N	3	c	51	75	8	5	2	-	4.6	9+	1500	1012.5	-6	NE	4	c	56	65	8	5	2	-	4.6	7.8	1500	0	*	55	49	*	-	-	5.2		
Stornoway ...	30	1012.7	-4	-	0	bc	49	95	7	4	6	-	4.6	4.6	4000	1011.8	-4	-	0	bc	45	95	8	5	8	-	4.6	4.6	4000	0	*	56	43	*	-	-	0.7		
Wick ...	81	1013.7	-4	NW	1	bc	45	95	8	5	-	-	4.6	4.6	2500	1012.2	-6	WSW	1	c	48	95	8	5	-	9	7.8	10	2500	0	2	56	44	*	-	-	0.0		
Tiree ...	22	1011.8	-4	-	0	dd	53	95	5	5	2	-	9	10	1500	1	1	55	51	50	1	1	3.5		
Nairn ...	82	1012.3	.	-	0	bc	43	85	7	2	-	4	2.3	4.6	4000	0	*	55	43	*	-	-	5.9		
Aberdeen ...	37	1012.7	-2	NW	2	bc	46	95	6	-	7	8	0	4.6	-	1	1	59	45	39	-	-	0.7		
Malin Head ...	51	1012.5	-8	NW	3	bc	54	95	8	7	-	-	2.3	2.3	1500	1011.1	-4	W	2	bc	53	55	8	2	-	2	2.3	4.6	2500	0	1	58	52	*	-	-	0.0		
Renfrew ...	36	1012.8	0	E	1	m	51	95	4	5	-	-	10	10	2500	1	*	58	51	47	Tr.	-	0.0		
Inchkeith (Edin.)	190	1013.5	-4	ESE	1	bc	52	95	8	5	-	-	4.6	4.6	1500	1012.4	-6	ESE	1	c	50	95	8	5	-	9	4.6	7.8	800	1	0	59	49	45	-	Tr.	2.6		
Leuchars ...	30	1012.8	0	N	1	c	46	95	7	7	3	-	7.8	9	2500	1	*	59	42	38	-	Tr.	3.8		
Esksdalemuir ...	794	1012.5	0	NE	1	c	48	95	5	5	3	-	7.8	7.8	220	1	*	57	47	43	-	Tr.	0.3		
Tynemouth ...	67	1013.1	-4	SE	1	o	54	95	8	5	-	-	10	10	1500	1011.9	-6	E	1	c	54	95	8	6	-	-	7.8	7.8	1500	1	1	56	53	49	-	0.4	0.1		
Blacksod Point ...	10	1013.2	-6	-	0	c	51	95	7	-	1	7	0	7.8	-	1011.0	-12	S	3	c	55	85	8	-	7	-	0	9+	-	0	2	61	54	-	Tr.	0.5			
Aldergrove ...	238	1012.1	-4	-	0	c	50	95	5	5	1	-	4.6	7.8	<150	1	*	59	49	40	3	0.5	0.1		
Donaghadee ...	40	1011.5	-4	SW	1	c	53	95	6	5	-	-	9	9	1500	1	0	56	53	*	6	7	1.6		
Birr Castle ...	173	1012.5	-4	S	1	f+	48	95	2	5	-	-	10	10	1500	1	*	64	47	38	0.2	-	0.0		
Holyhead ...	26	1012.2	+2	WNW	4	c	57	95	7	5	-	-	9+	9+	800	1011.8	-2	NNE	1	c	57	95	5	5	1	-	9+	10	1500	1	0	58	57	54	3	0.6	0.1		
Liverpool (Bidston)	189	1011.8	0	-	0	f	53	95	2	5	-	-	9+	9+	450	1	*	57	52	51	1	1	0.0		
Chester (Sealand)	16	1012.4	0	NNW	1	m	54	95	4	5	3	-	4.6	7.8	1500	0	*	58	54	52	1	1	0.0		
Harrogate ...	478	1012.3	0	-	0	olr	49	95	4	5	-	-	10	10	<150	1	*	54	49	49	Tr.	3	0.2		
Spurn Head ...	29	1011.7	-6	ESE	2	rr	55	95	6	6	-	-	10	10	800	1010.9	0	E'S	3	clr	53	95	7	3	2	-	4.6	10	4000	1	2	59	53	*	Tr.	6	1.9		
Birmingham ...	535	1012.1	0	W	2	c	54	95	6	5	-	-	9	9	4000	1	*	55	51	47	4	0.1	0.1		
Cranwell ...	241	1011.3	-10	SE'S	1	f	54	95	3	5	-	-	10	10	220	1010.8	0	NW'W	2	f	54	95	2	-	-	-	10	10	<150	0	*	59	53	53	Tr.	3	0.8		
Gorleston ...	14	1011.6	-14	S	3	ir	58	95	6	6	-	-	10	10	1500	1010.5	-2	W'S	1	ld	57	95	5	6	-	-	10	10	1500	0	2	62	56	54	-	1	2.5		
Valentia Obs.+	30	1014.2	?	S	4	b	54	95	8	4	-	-	Tr	Tr	4000	1010.8	-14	NE	1	c	52	95	8	5	2	-	2.3	10	7200	1	3	61	50	46	-	Tr.	0.0		
Roches Point ...	22	1012.3	-16	W	2	c	51	95	8	3	-	-	9	9	1500	0	0	62	49	*	-	-	0.0		
Pembroke ...	150	1013.7	0	NW	2	bc	58	85	8	-	4	1	0	4.6	-	1012.3	-2	NE	1	c	55	95	7	5	2	-	2.3	9	4000	1	1	61	54	*	1	-	0.0		
Ross-on-Wye ...	223	1012.2	-6	WSW	2	c	53	95	8	4	5	8	Tr	7.8	4000	1	*	61	49	42	1	-	0.0		
Leafeld ...	612	1012.3	0	W'S	3	c	53	95	6	1	3	7	Tr	9	800	1	*	57	51	48	1	0.3	0.8		
Cardington ...	100	1011.6	+2	WSW	3	c	54	95	6	4	3	2	4.6	7.8	2500	1	*	60	53	51	0.4	-	0.0		
Winchester ...	272	1013.1	-2	-	0	m	51	95	4	5	-	-	10	10	800	1	*	61	48	41	4	-	0.1		
S. Farnborough ...	237	1012.5	-2	WNW	2	o	55	95	6	5	-	-	10	10	450	1	*	59	52	43	2	-	0.1		
London (Kew) ...	18	1012.7	0	SW'S	1	bcl	54	95	4	-	-	2	0	4.6	-	1	*	61	51	44	2	0.1	0.3		
Croydon ...	244	1013.1	-6	WSW	3	z	58	95	6	5	-	-	10	10	1500	1012.8	+2	WSW	3	z	54	95	6	5	-	-	2	2.3	9	800	1	*	61	54	50	0.6	Tr.	2.1	
Manston ...	135	1012.0	0	WSW	2	c	57	95	6	5	-	-	7	Tr	9+	1500	1	*	62	54	49	3	-	2.5	
Shoeburyness ...	11	1012.4	0	W	2	c	57	95	6	-	3	6	0	9	-	1	*	62	55	52	2	1	2.8		
Clacton-on-Sea ...	55	1011.7	0	WSW	3	c	57	95	7	4	1	-	4.6	7.8	800	1	2	61	55	52	2	0.5	2.7		
Felixstowe ...	15	1011.5	-2	W'S	2	z	56	95	5	-	3	7	0	7.8	-	1	0	61	55	53	0.6	0.5	0.0		
Soilly (St. Mary's)	163	1015.5	-10	NW	1	c	55	95	8	4	-	6	2.3	7.8	4000	1011.8	-18	ESE	3	RR	56	95	6	6	-	-	10	10	4000	1	2	62	54	*	0.1	3	0.5		
Falmouth ...	200	1016.3	-6	WNW	3	bc	55	95	7	5	-	-	4.6	4.6	4000	1013.1	-14	ESE	2	ir	57	95	7	5	2	-	7.8	10											

THE DAILY WEATHER REPORT

OF THE METEOROLOGICAL OFFICE, LONDON.

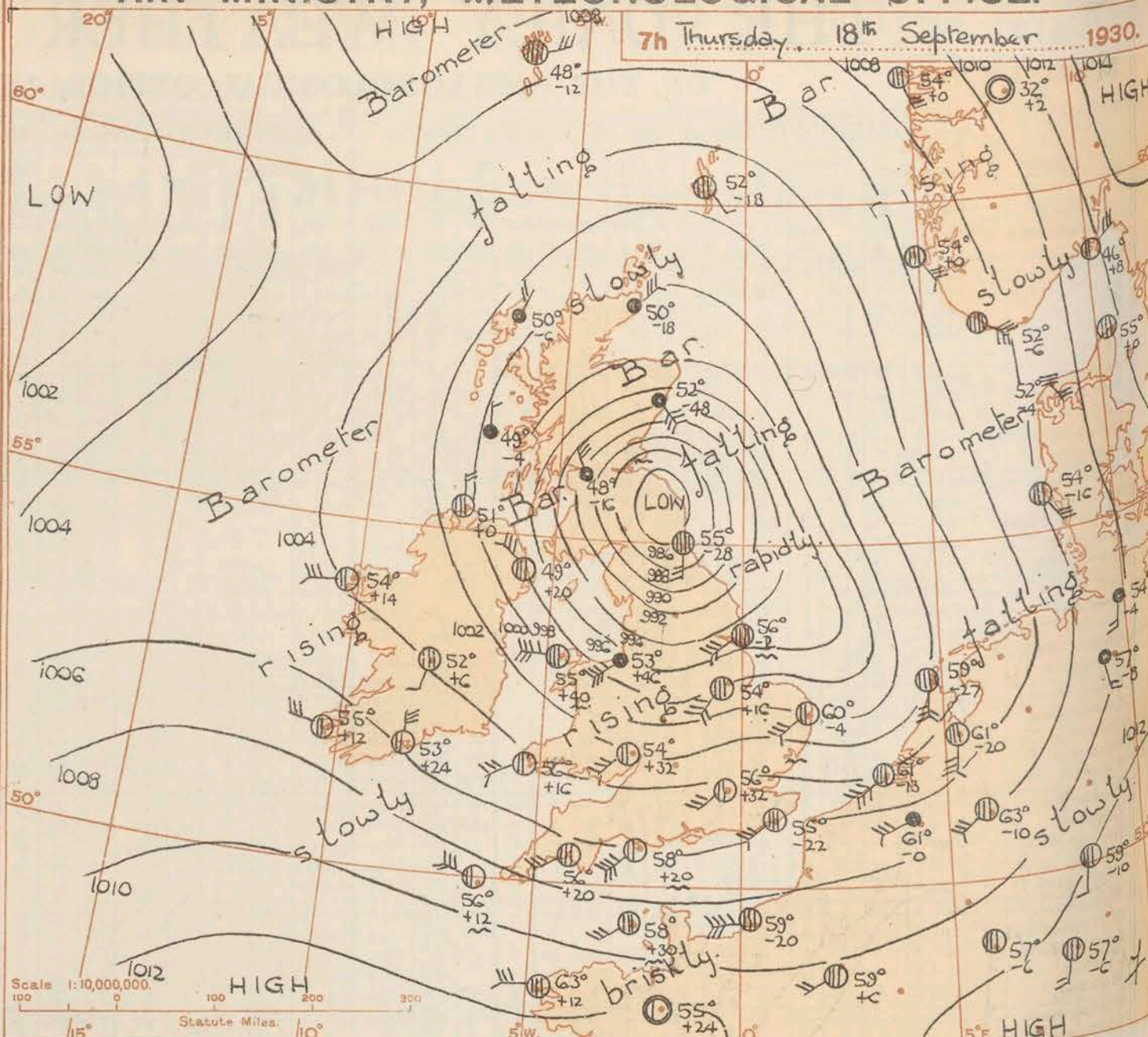
STATIONS. (For heights see p. 4.)	OBSERVATIONS at 13h. G.M.T. 17th September														OBSERVATIONS at 18h. G.M.T. 17th September														PAST 24 HOURS.					
	Barom. at M.S.L. (1)	Change in 3 hours. (2)	Wind. Dir. Force (3) (4)	Weather. (5)	Temp. °F. (6)	Humid. % (7)	Visibility 0-9 (8)	Cloud.						Barom. at M.S.L. (15)	Change in 3 hours. (16)	Wind. Dir. Force (17) (18)	Weather. (19)	Temp. °F. (20)	Humid. % (21)	Visibility 0-9 (22)	Cloud.						State of Ground. 0-9 (29)	Sea. 0-9 (30)	WEATHER.					
								Form.			Amount.		Height of Base, (feet) (14)								Form.			Amount.		Height of Base (feet) (28)			7h.-13h. 17h. (37)	13h.-18h. 17h. (38)	18h. 17h. to 1h. 18h. (39)	1h.-7h. 18h. (40)		
								Low	Med.	High	Low	Total 0-10 (13)									Low	Med.	High	Low	Total 0-10 (27)									
Lerwick ...	1012.3	-2	NNE	3	C	51	65	8	5	2	-	4-6	10	1500	1010.3	-10	N'E	3	C	50	85	8	5	9	1	2-3	7-8	1500	0	*	C	C	cpr	C
Stornoway ...	1010.0	-4	SSE	1	bc	59	65	8	1	7	-	2-3	2-3	4000	1007.2	-8	ENE	1	C	54	75	8	5	9	-	2-3	7-8	4000	0	0	bc	bcc	c	cr
Wick ...	1011.5	-6	SE	1	C	53	85	8	8	2	-	7-8	10	1500	1009.7	-10	SE	3	C	51	95	8	5	2	-	7-8	10	1500	0	3	c	c	c	cpr orr
Tiree ...	1009.4	-14	SE	3	C	56	85	6	5	1	-	7-8	10	1500	1006.3	-22	SE'E	2	C	55	95	6	5	3	4	2-3	9+	2500	0	1	ide	cm.	cmr	Rr
Nairn ...	1007.5	-10	E	3	C	58	85	6	5	1	-	7-8	10	1500	1007.5	-10	ENE	3	C	53	85	8	8	9	-	4-6	7-8	2500	0	*	bc	bcc	cr	RRO
Aberdeen ...	1011.3	-10	RSE	2	C	55	75	8	1	3	-	1	9	4000	1009.2	-8	E	2	C	54	75	8	2	3	-	2-3	10	2500	0	0	cbcc	cbcc	c	corrq.
Malin Head ...	1008.7	-14	NE	2	C	57	85	8	7	6	1	7-8	7-8	2500	1004.9	-22	E'N	4	C	56	95	7	5	7	-	7-8	9+	1500	0	1	bcc	c	cig orr	oir orr
Renfrew ...	1010.2	-20	E	1	3	58	75	5	8	-	-	10	10	5700	1007.4	-18	ENE	3	3	54	85	5	5	2	-	2-3	10	5700	1	*	ommo	cm.	rem orr	omrr orr
Inchkeith (Edin.)	1010.9	-12	ESE	3	bc	59	95	8	5	-	-	2-3	2-3	800	1008.4	-12	E	3	C	53	95	8	5	2	-	4-6	10	800	0	1	cbc	bccc	orr	orr
Leuchars ...	1010.9	-14	E	3	bc	58	65	8	2	-	1	2-3	2-3	2500	1008.7	-10	ESE	3	C	53	75	8	4	3	-	1	9+	2500	1	*	cbcb	bccc	corr	ORRq
Esksdalemuir ...	1010.0	-14	ESE	3	C	56	65	6	8	7	-	4-6	9+	1500	1007.6	-14	ENE	3	0	51	85	6	5	-	-	10	10	1500	1	*	cbcc	cm.	crr	crrdd
Tynemouth ...	1011.3	-4	E	1	C	55	75	8	6	-	-	9	9	1500	1008.4	-12	SE	1	0	54	85	8	6	-	-	10	10	1500	0	1	c	ca	oir	orrq
Blackrod Point ...	1007.2	-12	S	3	bc	59	75	8	5	7	-	2-3	2-3	1500	1004.4	-12	S	3	rr	56	85	8	6	-	-	10	10	450	1	3	c	c	prc	prc
Aldergrove ...	1009.0	-22	-	0	C	55	95	7	8	2	-	7-8	10	1500	1004.7	-25	NE'E	2	C	54	85	6	5	7	-	Tr.	9+	4000	1	*	c	cm.	crr	crrc
Donaghadee ...	1009.2	-12	SSE	2	C	56	95	7	5	2	-	7-8	9	2500	1004.7	-12	ESE	2	C	56	95	6	5	-	-	9	9	800	0	1	c	cm.	crrq	crrc
Birr Castle ...	1007.8	-24	N	1	C	57	75	8	5	2	-	1	10	2500	1003.3	-16	NE	1	rr	52	95	7	6	-	-	10	10	2500	1	*	Ffoc	corr	orr	orre
Holyhead ...	1009.0	-22	SE	1	C	60	85	7	2	7	-	1	9+	1500	1003.8	-34	ESE	2	rr	55	95	6	6	2	-	9+	10	2500	1	0	cm.	c, r, r	RR rr	bccm
Liverpool (Bidston)	1009.3	-16	E	2	0	60	75	5	5	-	-	10	10	1500	1005.1	-16	ESE	3	rr	55	95	4	9	-	-	10	10	800	1	*	ommo	ompr	orr	oir
Chester (Sealand)	1010.2	-20	SE'E	2	3	61	85	5	5	1	-	4-6	10	1500	1006.2	-28	SE'E	3	rr	55	95	6	6	-	-	10	10	1500	1	*	cm	cm, grr	rr	cq, pr
Harrogate ...	1011.2	-6	SE	1	C	52	95	5	6	2	-	7-8	10	2500	1008.0	-14	SE	1	C	52	95	5	6	2	-	9	10	2500	1	*	oc, r	oc, r	corr	orr
Spurn Head ...	1011.1	0	E'N	2	C	56	85	7	5	2	-	2-3	10	4000	1008.4	-10	ESE	3	pr	54	95	7	6	2	-	4-6	10	2500	1	3	bc	cpd	crrq	orrq
Birmingham ...	1010.8	-10	S	2	Y, r	58	85	5	6	-	-	10	10	1500	1006.3	-24	SE	3	rr	55	95	5	6	-	-	10	10	800	1	*	cor	ocrr	orr	oc
Cranwell ...	1011.1	-8	ENE	2	d, d, d	55	95	6	6	-	-	10	10	450	1008.0	-20	E'S	2	Y, r	54	95	4	6	-	-	10	10	450	1	*	of d, dm	d, dm	orrRR	rmcb
Gorleston ...	1010.6	0	W'N	2	C	61	95	6	4	-	-	9+	9+	2500	1009.2	-6	S	1	Y, r	60	95	6	6	-	-	10	10	1500	1	1	od, c	co, r	orrRR	orrq
Valentia Obs. ...	1006.4	-22	SE'E	3	C/r	58	75	9	5	2	-	4-6	10	5700	1003.9	-14	N'W	3	C/r	54	85	8	5	-	-	9+	9+	1500	1	1	cir, c, v	c, r, c	cir	cp, bc
Roches Point ...	1006.6	-30	SE	3	rr	56	95	7	6	-	-	10	10	1500	1000.3	-34	NE	3	Y, r	53	95	7	6	-	-	10	10	800	1	0	c, grr	orr, r	orr, r	orc
Pembroke ...	1007.7	-30	E	3	rr	55	85	6	6	2	-	4-6	10	800	997.6	-44	S	4	RR	60	95	5	6	-	-	10	10	800	2	2	cir	Rm.	orrir	bc, pg
Rosa-on-Wye ...	1010.1	-14	SE	2	C	61	75	8	6	1	-	1	10	2500	1004.2	-36	SSE	3	dd	57	95	6	6	-	-	10	10	800	1	*	c, r	crrd	drrq, q	cq, bc
Leafield ...	1011.0	-10	SSE	2	Y, r	59	75	8	7	1	-	Tr.	10	4000	1006.3	-26	SSE	4	rr	54	95	7	6	-	-	10	10	220	1	*	cir	orr	orr	c
Cardington ...	1011.0	-4	SW	2	pr	63	75	8	3	1	7	4-6	10	2500	1007.9	-16	S'E	3	Y, r	57	95	7	3	2	-	7-8	10	1500	1	*	C, pr	cpr, c, r	crrq	cq, bc
Winchester ...	1011.2	-16	S	3	Y, r	61	75	7	9	2	-	4-6	10	800	1007.4	-22	SSE	4	rr	58	95	6	6	-	-	10	10	220	1	*	ommo	c, r, r	orrmo	oc, c
S. Farnborough ...	1011.4	-10	SSW	2	C	63	75	8	2	2	-	4-6	10	1500	1008.1	-22	S'E	2	rr	56	95	6	6	-	-	10	10	450	1	*	om, c	c, r, r	orrmo	orrbcv
London (Kew) ...	1011.9	-8	SSW	1	C	64	75	7	4	2	-	1	10	2500	1007.7	-26	SSE	2	r	58	95	6	6	-	-	10	10	1500	1	*	bcm	c, r, m	crrm	orcbe
Croydon ...	1011.9	-10	SSW	2	C	63	75	7	4	7	-	1	10	1500	1009.6	-12	SSE	3	Y, r	57	95	6	6	2	-	4-6	10	1500	1	*	cm, g, r	c, r, r, m	c, r, r	orr, m, bc
Manston ...	1011.8	-6	WSW	2	C	65	65	7	1	1	-	2-3	10	2500	1010.2	-12	S'E	2	Y, r	57	95	7	5	2	-	7-8	10	2500	1	*	cm, bc, c	c, r, r	orr	orr, bc
Shoeburyness ...	1012.0	-4	WSW	2	C	63	85	6	5	1	-	4-6	10	2500	1010.1	-10	WSW	2	rr	58	95	7	5	-	-	10	10	2500	1	*	cm, bc, cm	cir, c, r, r	orrq	orrq, q
Clacton-on-Sea ...	1012.0	-4	WSW	2	C	63	85	6	5	1	-	4-6	10	2500	1010.1	-10	WSW	2	rr	58	95	7	5	-	-	10	10	2500	1	*	cm, bc, cm	cir, c, r, r	orrq	orrq, q
Felixstowe ...	1011.7	0	W'N	2	C	64	65	7	2	1	-	4-6	9+	2500	1010.1	-14	SSW	4	rr	61	85	8	6	2	-	9	10	1500	0	3	cbc	bccc	ogrr	ogrr, bc
Scilly (St. Mary's)	1005.0	-30	SSW	6	RR	61	95	6	6	-	-	10	10	4000	998.8	-12	WSW	6	C/r	60	95	6	6	-	-	7-8	7-8	2500	1	5	orr	orr	cir	cpr
Falmouth ...	1007.7	-20	SSW	6	rr	61	95	6	6	2	-	7-8	10	2500	1000.4	-24	S'W	9	RR	60	95	6	6	-	-	10	10	2500	2	5	corr, m	orr, m	orr, m	bc, p
Plymouth ...	1008.4	-34	S	6	rr	60	95	6	6	-	-	10	10	450	1002.5	-42	S	7	rr	59	95	6	6	-	-	10	10	450	2	4	om, rr	om, rr	om, rr	bc
Portland Bill ...	1011.1	-16	SSE	3	rr	57	85	6	5	-	-	10	10	800	1006.1	-26	S'W	5	rr	62	85	6	5	-	-	10	10	1500	1	3	crr, r	orr, r	orr	ocbe
Calshot, S'hampton	1012.1	-10	SW	2	d, d, d	58	95	6	6	2	-	9	10	800	1008.2	-22	S'W	4	d, d, d	62	95	6	5	-	-	10	10	800	1	2	bead, d, d	c, r, d, d	orr, m	orr, b
Dunfermess ...	1012.1	-4	S'W	2	C	62	75	8	7	7	-	2-3	9+	2500	1010.1	-10	S'E	3	Y, r	58	95	6	5	-	-	10	10	1500	1	*	bcm, c	c, r, c, r	orr, c, m	orr, m, bc
Lynpne ...	1012.0	-16	SSW	1	C	66	85	7	5	-	-	7-8	7-8	2500	1008.1	-30	S	3	0	64	85	7	5	-	-	10	10	2500	0	4	od, r, m	cc	oir, q	og, ck
Guernsey ...	1012.0	-16	SSW	1	C	66	85	7	5	-	-	7-8	7-8	2500	1008.1	-30	S	3	0	64	85	7	5	-	-	10	10	2500	0	4	od, r, m	cc	oir, q	og, ck

REPORTS from HEALTH RESORTS for 17th September 1930.

STATIONS.	WEATHER.		TEMPERATURE.		RAINFALL.		SUNSHINE.	
	Fore-noon.	After-noon.	Min. 9h. to 17h.	Max. 17h. to 17h.	Night. 17h. to 17h.	Day. 9h. to 17h.	Sunrise to 17h.	Sunrise to 17h.
Dunbar	bc	o	46	57	-	-	46	28
Berwick-on-T.	bc	co	45	57	-	-	27	51
Douglas	oc	bcz	53	56	1	-	0.0	0.0
Llandudno	o	or	53	60	4	1	0.0	0.0
Colwyn Bay	ro	oror	55	59	4	3	0.0	0.0
Rhyl	omc	ombr	53	61	2	1	0.0	0.1
Wallasey	so	or	50	60	1	1	0.0	0.0
Southport	o	or	52	59	1	0.4	0.0	0.0
Blackpool	oro	co	50	57	1	-	0.0	0.0
Morecambe	c	c	50	59	2	-	0.0	0.0
Ilkley	mdco	cod	47	54	2	Trace	0.0	0.0
Cleethorpes	ro	od	53	56	6	Trace	0.0	0.8
Mablethorpe	omc	ombr	53	56	3	0.3	0.0	2.0
Skegness	o	or	54	60	1	1	0.0	1.3
Aberystwyth	cbr	cor	56	58	0.3	4	0.0	0.0
Bath	cbcc	crr	53	65	-	2	0.0	0.0
Cheltenham	woip	oiror	50	61	-	2	0.0	0.0
Leamington Spa	od	od	51	60	0.2	0.4	0.0	0.2
Lowestoft	czbcz	cibcc	54	64	2	-	1.1	4.9
Devercourt	dbc	bcoc	52	65	1	-	3.3	2.7
Malden	bcb	co	54	66	1	-	2.4	1.8
Southend	ca	or	55	67	2	Trace	2.2	2.2
Ilfracombe	rr	rr	58	62	-	5	0.0	0.2
Bude	orr	r	56	62	-	7	0.0	0.0
St. Ives	rr	rr	56	63	1	38	0.0	0.0
Penzance	orr	orr	55	62	11	32	0.0	1.0
Torquay	orpm	orpm	54	62	0.2	11	0.2	1.7
Jersey	dc	c	60	67	3	0.4	0.7	0.2
Weymouth	cbe	cdro	50	62	-	2	1.2	0.0
Bournemouth	cbr	roro	53	62	-	2	1.5	0.1
Ventnor	rocp	opfu	55	62	0.3	0.3	1.3	0.0
Southsea	bco	or	55	63	0.2	1	1.2	0.0
Bognor Regis	bco	oidr	54	64	6	0.5	2.0	0.0
Littlehampton	bcc	crc	53	63	0.1	0.2	2.1	0.0
Worthing	cbe	or	55	64	0.5	0.3	2.1	0.4
Brighton	bcb	bc	55	64	1	Trace	1.3	1.1
Eastbourne	clon	ofor	56	63	4	0.2	2.2	1.7
Hastings	cbcc	copd	55	65	3	1	1.7	2.1
Folkestone	cbcc	coir	55	68	3	1	3.8	3.3
Dover	bcb	bccor	56	64	6	0.5	4.0	2.6
Deal	bcb	cod	54	64	4	Trace	3.3	3.0
Tunbridge Wells	oco	od	53	62	0.3	0.5	1.4	1.8
Ramsgate	bc	or	55	62	4	Trace	3.8	2.9
Margate	bcb	cd	55	65	3	Trace	3.4	2.5

† Max. Temp. for period 21h. yesterday to 17h. to-day; Min. Temp. 21h.-9h. † 17h.-9h.

AIR MINISTRY, METEOROLOGICAL OFFICE.



DISTRICTS. FORECASTS FOR THE 24 HOURS COMMENCING 12 NOON, G.M.T. 18th September, 1930.

1. S.E. England	Fresh westerly to northwesterly winds, backing tomorrow and freshening; bright periods, occasional showers, today, some rain later tomorrow; moderate temperature.
2. E. England	
3. E. Midlands	
4. W. Midlands	Fresh westerly winds today backing and becoming strong tomorrow; mainly fair today, some rain tomorrow; moderate temperature.
5. S.W. England	
6. South Wales	
7. North Wales	Fresh northwesterly winds today, backing, strong tomorrow; bright periods, occasional showers, today, rain tomorrow; moderate temperature.
8. N.W. England	
9. N. Midlands	
10. N.E. England	Strong westerly to northerly winds today, backing and moderating temporarily; bright periods, occasional showers, today, some rain later tomorrow; moderate temperature.
11. S.E. Scotland	
12. S.W. Scotland & Isle of Man	Moderate variable winds becoming strong southerly; mainly fair today, some rain tomorrow; moderate temperature.
13. A. W. Scotland, B. N.W. Scotland	
14. Mid-Scotland	
15. N.E. Scotland	Fresh or strong northerly winds moderating; some rain early followed by occasional showers and bright periods; moderate temperature.
16. Orkneys and Shetlands	
17. N.W. Ireland	Moderate westerly winds backing and becoming strong; mainly fair today, rain tomorrow; moderate temperature.
18. N.E. Ireland	
19. S.E. Ireland	
20. S.W. Ireland	

H.M. Stationery Office Press, Kingsway, W.C.2

BAROMETER. Isobars are drawn for intervals of two millibars.
WIND. Arrows fly with the wind. Number of feathers indicate Beaufort force.
TEMPERATURE is given in degrees F.
WEATHER SYMBOLS:—
○ Clear sky. ○ Sky less than 1/8 clouded. ○ Sky 1/8 to 1/2 clouded. ○ Sky 1/2 to 3/4 clouded. ○ Overcast sky.
● Rain falling. * Snow. ▲ Hail. ≡ Fog. ≡ Mist. T Thunder. T Thunderstorm.
SEA DISTURBANCE. Rough. High.
BAROMETRIC CHANGE from 4h. to 7h. in tenths of millibars is entered beneath the temperature.

GENERAL INFERENCE.

An intense depression over North-east-England is moving northeastward, while further disturbances are likely to approach from the Atlantic. After a short interval of mainly fair weather generally though with occasional showers unsettled conditions will be renewed on the western seaboard of Ireland to spread eastward.

FURTHER OUTLOOK. Unsettled.

- ▲ North Cone Flying.
- ▼ South Cone Flying.

W.H.P. Forecasts issued at 0930 G.M.T.

G. C. SIMPSON, C.B., D.Sc., F.R.S.
Director.

AIR MINISTRY, METEOROLOGICAL OFFICE. Chart of Weather in the Northern Hemisphere.



THE DAILY WEATHER REPORT

OF THE METEOROLOGICAL OFFICE, LONDON.

BRITISH SECTION

18th September 1930.

No. 25.137

STATIONS.	OBSERVATIONS at 1 hr. G.M.T. 18 th September														OBSERVATIONS at 7 hr. G.M.T. 18 th September														PAST 24 HOURS.									
	Height above M.S.L. in feet.	Barom. at M.S.L.	Change in 3 hours.	Wind.		Weather.	Temp. °F.	Humid. %	Visibility 0-9	Cloud.					Barom. at M.S.L.	Change in 3 hours.	Wind. Direc. Force	Weather.	Temp. °F.	Humid. %	Visibility 0-9	Cloud.					State of Ground.	Sea.	TEMPERATURE.			RAINFALL.		Sun- shine 17 th Hrs.				
				Direc.	Force					Low.	Med.	High.	Low.	Total 0-10								Height of Base (feet)	Low.	Med.	High.	Low.			Total 0-10	Height of Base (feet)	Max. Day 7h-18h °F.	Min. Night 18h-7h °F.	Min. on Grass °F.		Day 7h-18h mm.	Night 18h-7h mm.		
(1)	(2)	(3)	(4)	(5)	(6)	(7)	(8)	(9)	(10)	(11)	(12)	(13)	(14)	(15)	(16)	(17)	(18)	(19)	(20)	(21)	(22)	(23)	(24)	(25)	(26)	(27)	(28)	(29)	(30)	(31)	(32)	(33)	(34)	(35)	(36)			
Lerwick ...	54	1006.2	-20	ENE	2	C	52	75	7	5	2	-	4-6	7-8	1500	1002.3	-18	ESE	1	C	52	75	7	5	2	-	4-6	9+	1500	0	*	51	48	*	-	Tr.	0.2	
Stornoway ...	30	1003.2	-16	NE	1	O	52	85	7	5	-	-	10	10	4000	1000.4	-6	NE	2	r	50	95	7	3	-	-	10	10	2500	1	1	59	49	*	-	2	9.1	
Wick ...	81	1003.8	-20	ESE	3	C	52	85	8	3	2	-	4-6	10	1500	999.8	-18	NE	4	rr	50	95	8	6	-	-	10	10	1500	1	3	54	43	*	-	2	1.7	
Tiree ...	22	999.9	-4	N	1	r.	49	85	7	5	2	-	4-6	10	2500	1	1	57	48	48	0.1	9	5.6	
Nairn ...	82	998.7	.	E	1	RR	49	95	7	6	-	-	10	10	800	2	*	56	47	*	-	6	2.8	
Aberdeen ...	37	995.4	-48	ESE	6	rr	52	95	6	6	-	-	10	10	1500	1	3	57	50	48	-	10	4.9	
Malin Head ...	51	1000.2	-18	NW	1	ir	51	95	6	6	-	-	10	10	1500	1000.0	0	N	2	c	51	95	8	6	2	-	7.8	9+	1500	1	1	56	49	*	-	27	0.0	
Renfrew ...	36	993.6	-16	WNW	3	rr	48	95	6	6	-	-	10	10	800	1	*	58	48	46	-	33	7.8	
Inchkeith (Edin.)	190	1001.1	-28	E	3	rr	51	95	7	6	-	-	10	10	2500	998.7	-46	NE	7	r.	52	95	7	6	-	-	10	10	450	1	4	60	50	49	-	13	6.8	
Leuchars ...	30	990.2	-60	NNE	5	RR	51	95	6	6	-	-	10	10	450	1	*	59	50	49	-	27	0.1	
Eskdalemuir ...	794	988.1	-34	N	3	dd	52	95	5	6	-	-	10	10	800	1	*	57	47	46	-	19	*	
Tynemouth ...	67	998.5	-48	ESE	3	r.	53	95	6	6	-	-	10	10	1500	986.9	-28	S	3	o	55	85	7	6	-	-	10	10	1500	1	3	56	52	50	-	11	*	
Blacksod Point ...	10	1002.3	-10	W	4	C	53	85	7	9	-	-	7.8	7.8	1500	1003.6	+14	W	4	bc	54	75	8	3	-	-	4-6	4-6	1500	0	2	60	51	*	Tr.	22	0.4	
Aldergrove ...	238	999.2	+10	WNW	4	C	49	85	8	5	2	-	1	10	800	1	*	57	47	47	-	32	*	
Donaghadee ...	40	996.5	+20	NW	4	C	49	85	8	5	2	-	4-6	9	2500	1	3	58	48	*	-	8	0.0	
Birr Castle ...	173	1003.7	+6	SSW	1	C	52	95	8	8	-	-	7.8	7.8	2500	1	*	57	48	44	6	8	0.0	
Holyhead...	26	986.9	-60	SWW	6	cl	57	95	6	5	-	-	7.8	7.8	800	1000.4	+40	W'N	7	C	55	85	8	6	-	-	9+	9+	1500	1	4	61	53	51	3	15	0.0	
Liverpool (Bidston)	189	996.4	+46	W'S	7	PR	53	85	6	6	-	-	10	10	1500	1	*	59	51	49	1	11	0.0	
Chester (Sealand)	18	998.3	-34	W	6	cl	54	75	7	6	-	-	9+	9+	1500	1	*	61	53	50	2	10	0.0	
Harrogate...	478	991.2	-10	SW	8	q	51	85	7	6	-	-	9+	9+	2500	1	*	53	50	49	0.1	16	0.0	
Spurn Head ...	29	997.0	-34	SE	6	rr	58	95	6	6	-	-	10	10	1500	995.3	-4	WSW	5	cjp	56	85	7	3	7	9	4-6	9+	4000	1	4	57	53	*	Tr.	12	0.0	
Birmingham ...	535	1001.3	+24	W	5	bc	52	75	8	5	-	-	4-6	4-6	2500	1	*	58	52	50	4	19	0.3	
Cranwell ...	241	996.8	-52	SSW	5	rr	58	95	4	6	-	-	10	10	450	997.4	+16	SWW	5	C	54	85	8	5	-	-	9	9	1500	1	*	55	53	51	2	15	0.0	
Gorleston ...	14	1002.9	-40	SSW	6	RR	59	95	6	6	-	-	10	10	800	999.7	-4	WSW	4	bc	60	85	6	7	-	-	4-6	4-6	2500	1	3	63	56	54	0.1	1	0.0	
Valentia Obs.†	30	1004.7	0	WSW	2	PR	52	95	8	5	-	-	9+	9+	2500	1006.3	+12	W'N	3	bc	55	85	8	7	-	-	2-3	4-6	2500	1	3	58	52	48	1	1	0.0	
Roches Point ...	22	1006.2	+24	N	3	bc	53	95	8	5	-	-	2-3	2-3	1500	1	0	67	52	*	8	3	0.0	
Pembroke...	150	998.8	+20	W	4	q	55	85	7	8	-	-	4-6	4-6	2500	1004.3	+16	W	4	bc	56	75	8	7	-	-	4-6	4-6	2500	1	3	60	54	*	15	4	0.4	
Poss-on-Wye ...	223	1003.3	+32	W'S	4	bc	54	75	8	7	-	-	1	2-3	2-3	4000	1	*	62	52	49	4	13	0.7
Leafeld ...	612	1002.9	+20	SWW	4	C	51	85	9	5	3	-	-	7.8	7.8	4000	1	*	60	50	47	5	11	1.3
Cardington ...	100	1001.7	+28	SWW	5	C	55	75	8	5	3	-	-	7.8	9	2500	1	*	63	53	51	1	4	0.0
Winchester ...	272	1005.1	+32	WSW	4	C	53	85	8	5	-	-	7.8	7.8	4000	1	*	63	52	49	2	10	0.1	
S. Farnborough ...	237	1004.5	+28	WSW	5	bc	54	85	8	5	-	-	1	2-3	2-3	1500	1	*	63	53	49	2	6	1.3
London (Kew) ...	18	1004.3	+32	WSW	3	bc	56	75	8	4	-	-	4-6	4-6	2500	1	*	65	56	51	1	4	1.3	
Croydon ...	244	1001.7	-38	S	5	r.	58	95	6	6	-	-	10	10	450	1004.4	+28	WSW	4	C	55	85	8	5	-	-	7.8	7.8	1500	1	*	64	55	51	0.6	7	2.6	
Manston ...	135	1003.6	+22	W'S	4	bc	58	75	7	6	-	-	2-3	2-3	2500	1	*	67	57	53	0.6	3	0.0	
Shoeburyness ...	11	1003.0	+20	WSW	5	bc	57	85	8	4	-	-	4-6	4-6	2500	1	*	65	56	54	0.1	7	3.6	
Clacton-on-Sea ...	55	1002.5	+14	WSW	4	bc	58	75	7	4	-	-	2-3	2-3	800	1	4	66	57	52	-	7	3.6	
Felixstowe ...	15	1002.3	+22	W'S	3	b	59	75	8	7	3	-	-	Tr.	Tr.	1500	1	3	65	57	55	*	31	0.0
Seilly (St. Mary's)	163	1006.0	+24	WNW	6	C	56	95	7	8	-	-	7.8	7.8	4000	1008.8	+12	WNW	5	bc	56	95	8	8	-	-	4-6	4-6	4000	0	5	62	55	*	35	2	0.0	
Falmouth...	200	1004.9	+46	W'N	4	pr	55	85	8	3	-	-	7.8	7.8	4000	1008.8	+10	W'S	4	pr	54	95	8	3	3	-	2											

THE DAILY WEATHER REPORT
OF THE METEOROLOGICAL OFFICE, LONDON.

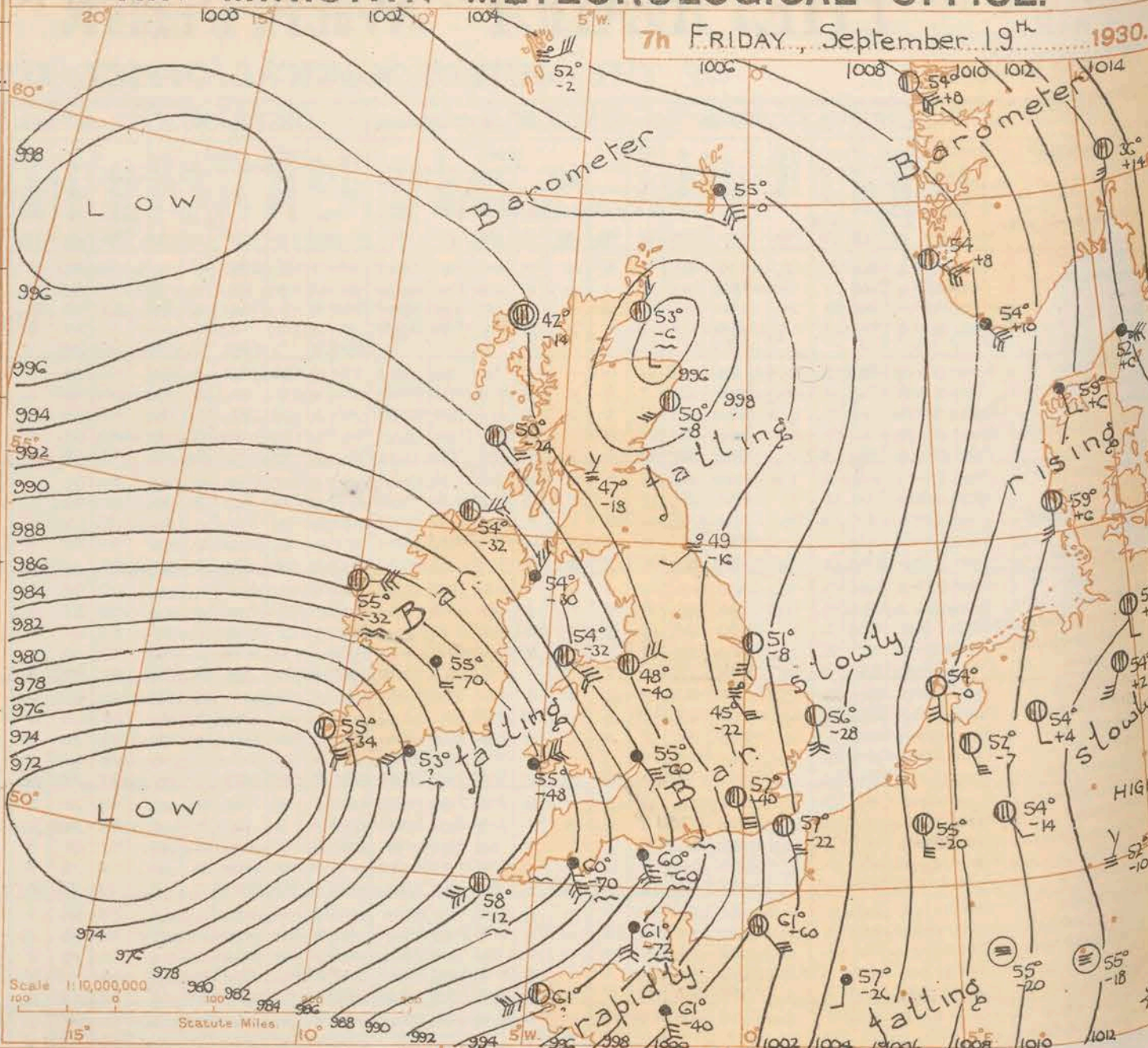
STATIONS. (For heights see p. 4.)	OBSERVATIONS at 13h. G.M.T. 12 th SEPTEMBER														OBSERVATIONS at 18h. G.M.T. 18 th SEPTEMBER														PAST 24 HOURS.													
	Barom. at M.S.L. mb. (1)	Change in 3 hours (2)	Wind.		Weather. (5)	Temp. °F. (6)	Humid. % (7)	Visibility 0-8 (8)	Cloud.			Height of Base (feet) (14)	Barom. at M.S.L. mb. (15)	Change in 3 hours (16)	Wind.		Weather. (19)	Temp. °F. (20)	Humid. % (21)	Visibility 0-9 (22)	Cloud.			Height of Base (feet) (28)	State of Ground. 0-9 (29)	Sea. 0-9 (30)	WEATHER.															
			Dirac. (3)	Force (4)					Low	Med.	High				Low 0-10	Total 0-10					Low	Med.	High				Low 0-10	Total 0-10	Low	Med.	High	Low 0-10	Total 0-10	Low	Med.	High	Low 0-10	Total 0-10	7h.—13h. 12 th (37)	13h.—18h. 18 th (38)	18h. 12 th to 19 th (39)	1h.—7h. 19 th (40)
Lerwick ...	1002.2	+2	SE	3	C	53	95	7	5	2	—	4-6	10	1500	1002.1	+4	ESE	4	rr	54	95	7	6	—	—	10	10	1500	1	*	cpr	cor.R	oirsq	cir.g								
Stornoway ...	999.6	-4	NE	1	C	53	75	3	7	6	1	4-6	7-8	4000	1000.3	+6	NE	1	bc	52	85	9	5	7	1	2-3	4-6	4000	0	1	crbc	bc	bc	bcc								
Wick ...	998.2	-10	NE	4	rr	51	35	7	6	—	—	10	10	1500	995.7	-8	NE	4	RR	53	95	6	6	—	—	10	10	1500	1	4	orr	orr	orrbc	bcc								
Tiree ...	1000.6	+6	NW	2	C	56	75	8	4	3	9	Tr	7-8	2500	1001.3	+2	—	0	C	51	85	8	5	6	1	9	2500	0	2	cbe	bcc	cbe	cw									
Nairn									
Aberdeen ...	990.2	-18	NE	3	o/r	55	95	5	6	—	—	10	10	800	994.4	+26	NW	4	rr	51	95	8	6	2	—	9+	10	1500	1	3	rrrm	rrr	cir	cir								
Malin Head ...	1004.3	+10	W	4	bc	59	85	7	8	—	—	4-6	4-6	1500	1002.3	+6	W	3	bc	55	85	8	2	—	2	4-6	4-6	1500	0	1	cbe	bc	bcb	bcc								
Benfrew ...	998.3	+26	NW	4	q/r	50	85	8	5	2	—	9	9+	5700	1001.5	+14	W	3	bc	53	75	8	7	—	1	1	2-3	2500	1	*	orrir	bccbeb	bw	bwoffw								
Inchkeith (Edin.) ...	993.2	+30	W	7	ir	49	85	7	6	—	—	10	10	800	997.9	+30	WSW	5	bc	54	65	8	—	4	—	0	4-6	—	0	3	orrir	oirrr	bc	bew								
Leuchars ...	991.5	+26	NW	5	q/r	53	85	6	6	2	—	9	10	1500	997.5	+34	WNW	6	C	53	75	9	5	—	—	9+	9+	4000	2	*	orrir	oirrr	cqprbcw	beww								
Eskdalemuir ...	996.2	+70	WNW	6	ir	48	85	8	5	2	—	9	10	1500	1000.7	+18	WNW	4	bc	50	75	3	1	8	4	Tr	2-3	2500	1	*	cidR	cirbc	bewwbc	bwfecf								
Tynemouth ...	990.9	+24	W	6	C	52	85	7	6	—	—	7-8	7-8	1500	1000.0	+22	W	3	bc	55	65	7	8	—	—	4-6	4-6	2500	0	2	oirr	bcq	bc	bc								
Blacksod Point ...	1004.8	+4	W	4	bc	57	75	8	8	—	—	4-6	4-6	5700	1002.9	-12	SEW	2	bc	57	75	8	3	—	9	2-3	4-6	2500	0	2	bc	prbc	c	oip								
Aldergrove ...	1001.8	+10	WS	4	pr	56	85	8	8	—	—	9+	9+	4000	1003.4	+6	WNW	2	C	56	85	8	7	6	8	4-6	7-8	2500	2	*	cbcp	cprq	c	bemc								
Donaghadee ...	1001.0	+8	NW	3	bc	59	75	8	2	3	—	4-6	4-6	4000	1002.2	+6	NW	2	bc	56	85	8	4	—	—	2-3	4-6	4000	0	1	cbe	prbc	bcc	cpr								
Birr Castle ...	1005.3	+2	WSW	3	C	60	65	8	3	4	—	4-6	7-8	2500	1004.6	-4	SW	1	C	59	65	8	1	—	9	1	7-8	4000	1	*	cprc	cpcc	c	cor								
Holyhead ...	1004.9	+20	WSW	5	bc	60	75	8	4	—	—	4-6	4-6	2500	1005.6	+2	SW	4	bc	58	85	8	4	—	6	2-3	4-6	4000	1	1	cbcb	bcbbc	bcbmo	bcc								
Liverpool (Bidston) ...	1002.1	+14	WSW	6	C	59	65	8	8	—	—	7-8	7-8	1500	1004.5	0	WSW	4	bc	58	65	8	1	—	8	1	2-3	4000	0	*	irgbc	bcqbc	bc	bccmw								
Chester (Sealand) ...	1003.8	+18	W	5	bc	63	55	8	1	3	—	4-6	4-6	4000	1005.5	+8	WS	2	bc	59	65	8	7	—	5	1	4-6	4000	1	*	prgbc	bcyv	bcb	bwm								
Harrogate ...	999.2	+30	SW	7	q	53	75	8	3	—	—	10	10	2500	1003.1	+14	SW	3	ir	54	85	8	9	—	—	9	9	2500	1	*	cqir	qsr	cb	bccff								
Spurn Head ...	999.7	+6	WS	6	C	57	85	7	5	1	—	4-6	9+	4000	1002.5	+8	W	5	bc	57	85	7	—	2	9	0	4-6	—	0	4	bc	cbe	bc	bew								
Birmingham ...	1005.6	+18	WSW	5	qpr	57	65	8	6	2	—	4-6	9	2500	1006.9	+4	WSW	3	bc	56	65	8	—	3	2	0	2-3	—	1	*	bcc	cprbc	bcb	bef								
Granwell ...	1002.3	+18	WSW	6	C	59	65	8	2	—	—	7-8	7-8	4000	1005.5	+6	SW	4	bc	56	75	8	7	3	5	1	4-6	4000	0	*	c	cbcc	bc	bef								
Gorleston ...	1003.6	+12	WS	5	bc	61	65	7	7	—	—	4-6	4-6	4000	1006.2	+10	SW	2	bc	62	65	7	1	—	—	2-3	2-3	4000	0	2	bcq	cbcc	bcb	bwbq								
Valentia Obs. ...	1007.1	-6	SW	4	C	60	75	9	8	3	1	2-3	7-8	2500	1002.8	-30	SE	4	C	67	75	8	5	2	—	7-8	9	2500	1	3	bccpc	cpc	cir	orr								
Roches Point ...	1007.1	-4	W	3	qpr	60	75	8	3	—	—	7-8	7-8	1500	1005.5	-14	SW	2	C	58	75	9	8	—	4	4-6	7-8	2500	0	0	bccpc	cqv	cveg	cor								
Pembroke ...	1006.4	+2	W	4	q	59	75	8	8	4	1	2-3	4-6	4000	1006.7	+6	W	3	C	58	75	8	5	9	4	2-3	7-8	4000	1	3	bcp	bc	cbe	cor								
Ross-on-Wye ...	1006.6	+14	WS	4	C	60	65	8	7	—	—	9	9	4000	1007.5	+8	WSW	3	bc	57	75	8	1	2	6	1	4-6	4000	1	*	bbee	bc	bew	cor								
Leafield ...	1006.4	+10	WS	5	C	60	65	3	5	—	—	7-8	7-8	4000	1007.8	+4	SW	4	C	56	75	9	7	—	6	1	7-8	4000	0	*	cbcc	bc	bcbw	bwc								
Cardington ...	1005.7	+10	WSW	5	C	61	55	8	4	—	—	9	9	2500	1007.1	+10	SW	3	C	59	75	8	8	4	1	4-6	7-8	1500	0	*	cqv	bey	cbebw	bwm								
Winchester ...	1008.1	+4	SW	4	bcpr	63	65	8	8	—	—	4-6	4-6	4000	1008.8	+6	WSW	1	C	59	85	8	5	—	6	7-8	9	2500	1	*	bccpr	bcc	cbe	bccor								
S. Farnborough ...	1007.6	+10	WS	5	cjp	62	65	8	8	—	—	7-8	7-8	2500	1008.0	+6	WSW	2	qpr	59	85	8	8	3	3	4-6	9	2500	1	*	bcc	bcc	c, be	bew								
London (Kew) ...	1007.5	+10	SW	4	C	63	55	8	4	—	—	9	9	2500	1008.5	+4	WSW	2	bc	62	75	8	4	—	1	4-6	4-6	2500	1	*	bccj	cbe	bew	bew								
Croydon ...	1007.7	+6	WSW	5	bc	64	55	8	1	—	—	4-6	4-6	1500	1008.8	+4	SW	4	cjp	60	75	7	8	—	—	7-8	7-8	1500	1	*	bccbc	cycb	c, be	bew								
Manston ...	1007.4	+14	WS	4	C	65	65	8	7	—	—	7-8	7-8	4000	1008.9	+10	WS	4	C	58	85	8	—	—	—	0	0	—	0	1	*	bccbc	bc	bcb	bew							
Shoeburyness ...	1007.0	+20	WSW	5	bc	64	75	8	4	—	—	4-6	4-6	2500	1008.5	+4	WSW	4	bc	60	85	7	4	—	—	4-6	4-6	2500	0	*	bc	bc	bc	cpr								
Clacton-on-Sea									
Felixstowe ...	1006.6	+22	W	4	bc	64	75	9	1	—	—	4-6	4-6	2500	1007.6	+6	SW	3	bc	61	75	8	1	—	—	2-3	2-3	4000	0	2	bey	beybc	bcc	bcc								
Seilly (St. Mary's) ...	1010.7	0	WS	3	C	62	85	8	2	—	—	2-3	7-8	4000	1008.0	-12	SW	3	bc	59	85	8	8	—	1	4-6	4-6	4000	0	3	bey	cbey	bcc	cor								
Plymouth ...	1010.7	0	WSW	4	bc	61	65	8	1	3	—	4-6	4-6	4000	1010.0	-6	SW	3	C	58	75	8	2	—	6	2-3	7-8	4000	0	2	bey	cbey	bcc	cor								
Plymouth ...	1009.8	+6	W	5	bc	62	65	9	2	—	1	2-3	2-3	4000	1009.1	-10	W	4	C	58	75	8	6	5	4	2-3	9	2500	1	2	cbvq	beypr	cb	bqmrr								
Portland Bill ...	1006.5	+4	SW	6	bc	61	75	8	8	4	—</																															

REPORTS from HEALTH RESORTS for 18th SEPTEMBER 1930.

AIR MINISTRY. METEOROLOGICAL OFFICE.

7th FRIDAY, September 19th 1930.

STATIONS.	WEATHER.		TEMPERATURE.		RAINFALL.		SUNSHINE.	
	Forenoon.	Afternoon.	Min. 9h. to 17h.	Max. 17h. to 9h.	Night. 17h. to 9h.	Day. 9h. to 17h.	Sunrise to 17h.	Sunset to 17h.
Dunbar	cm R	CR bc	42	57	25	10	0.1	4.8
Berwick-on-T.	cm bc	oc bc	50	57	18	-	1.7	2.7
Douglas	b	b	42	59	60	-	4.2	0.0
Llandudno	bc	bc b	52	61	11	-	7.7	0.0
Colwyn Bay	ob bc bc	bc bc b	51	62	2	-	5.8	0.0
Rhyl	bc	bc b	52	61	10	-	8.0	0.0
Wallasey	q oc bc	bc b	50	61	10	-	6.3	0.0
Southport	oc	bc b	53	60	10	-	7.6	0.0
Blackpool	co	bc	52	61	2	-	4.8	0.0
Morecambe	cr bc	bc bc	52	58	7	0.5	2.3	0.0
Ilkley	ro q or	ro bc	50	53	21	1	0.8	0.0
Cleethorpes	ro	bc	53	61	11	-	4.0	0.0
Mablethorpe	oc	bc bc	53	61	13	-	4.1	0.0
Skegness	oro	ob	53	62	13	-	5.0	0.0
Aberystwyth	q bc bc	bc bc	53	60	3	-	2.2	0.0
Bath	bc bc	bc b	54	65	8	Trace	2.6	0.2
Cheltenham	bc bc	bc bc	52	63	10	-	7.7	0.0
Leamington Spa	c	bc	54	62	17	-	5.7	0.0
Lowestoft	bc bc	b	56	63	6	-	10.1	1.1
Dovercourt	bc	bc	57	65	7	-	2.2	3.3
Maldon	b	b	56	66	4	-	2.0	2.4
Southend	bc	bc	58	62	6	-	8.7	2.2
Hilfracombe	bc bc	bc bc	56	62	15	0.4	8.4	0.0
Bude	bc bc	bc bc	55	61	2	-	8.3	0.0
St. Ives	b	b	54	64	2	-	8.2	0.0
Penzance	b	b	54	65	2	-	8.2	0.0
Torquay	R q bc	bc bc bc	53	65	10	-	8.3	0.3
Jersey	bc	bc	52	64	3	-	2.0	0.7
Weymouth	b	bc	55	66	7	-	2.0	1.2
Bournemouth	b	bc	53	65	7	-	10.5	1.6
Ventnor	bc bc	bc bc	55	63	4	Trace	2.7	1.2
Southsea	b	b	56	65	7	-	2.6	1.2
Bognor Regis	bc bc	bc bc	53	64	5	Trace	10.2	2.0
Littlehampton	bc	bc	56	63	4	-	10.0	2.1
Worthing	b	bc	57	65	5	-	10.0	2.1
Brighton	bc b	bc	57	66	3	-	2.2	1.3
Eastbourne	b	bc bc	57	64	3	-	10.0	2.2
Hastings	bc	bc bc	56	65	4	-	2.2	1.7
Folkestone	bc	bc	57	65	3	-	2.8	3.8
Dover	bc	bc	57	65	3	-	8.8	4.0
Deal	b	b	57	66	3	-	2.2	3.3
Tunbridge Wells	b	bc b	53	64	7	-	2.4	1.4
Ramsgate	bc	bc	55	65	3	-	10.3	3.8
Margate	bc	b	58	67	3	-	10.2	3.4



DISTRICTS.	FORECASTS FOR THE 24 HOURS COMMENCING 12 NOON, G.M.T. 19th. Sept. 1930.
1. S.E. England	Strong southeasterly winds, reaching gale force locally, veering later; dull, rainy, at first, showers, brighter intervals later; moderate temperature.
2. E. England...	
3. E. Midlands	
4. W. Midlands	Strong or gale southerly winds, becoming finally northwesterly, strong and squally; rain at first, showers later; moderate temperature.
5. S.W. England	
6. South Wales	
7. North Wales	Strong or gale southeasterly winds, becoming finally northwesterly, strong and squally; rain at first, showers later; moderate temperature.
8. N.W. England	
9. N. Midlands	
10. N.E. England	Strong or gale southeasterly winds, becoming finally northerly, strong and squally; rainy becoming showery; moderate temperature.
11. S.E. Scotland	
12. S.W. Scotland & Isle of Man	Easterly winds, strong to gale, becoming finally northwesterly, strong and squally; some rain at first, showers later; moderate temperature.
13. { A. W. Scotld. B. N.W. Scotland. }	
14. Mid-Scotland	
15. N.E. Scotland	Winds becoming strong to gale easterly backing; cloudy, some rain later; moderate temperature.
16. Orkneys and Shetlands.	
17. N.W. Ireland	
18. N.E. Ireland	Strong or gale easterly or southeasterly winds becoming finally northwesterly, strong and squally; rain at first, showers later; moderate temperature.
19. S.E. Ireland	
20. S.W. Ireland	

BAROMETER. Isobars are drawn for intervals of two millibars. WIND. Arrows fly with the wind. Number of feathers indicate Beaufort force. TEMPERATURE is given in degrees F. WEATHER SYMBOLS:—
 ○ Clear sky. ○ Sky less than 1/8 cloudy. ○ Sky 1/8 to 1/4 cloudy. ○ Sky 1/4 to 1/2 cloudy. ○ Sky 1/2 to 3/4 cloudy. ○ Overcast sky.
 ● Rain falling. * Snow. ▲ Hail. ☼ Fog. ☼ Mist. T Thunder. K Thunderstorm.
 SEA DISTURBANCE. ~~~~~ Rough. ~~~~~ High.
 BAROMETRIC CHANGE from 4h. to 7h. in tenths of millibars is entered beneath the temperature.

GENERAL INFERENCE.
 An intense depression off Southwest Ireland will move northeastward to cause stormy and unsettled conditions with some rain in all districts. Further disturbances will follow from the Atlantic to maintain the unsettled conditions.

FURTHER OUTLOOK.
 Stormy and unsettled generally.

▼ South Cone Flying.
 W.M.
 Forecasts issued at 0915 G.M.T.
 G. C. SIMPSON, C.B., D.Sc., F.R.S., Director.

AIR MINISTRY, METEOROLOGICAL OFFICE. Chart of Weather in the Northern Hemisphere.

1930.

1014

3°

+14

59

+C

59

+C

54

+4

54

+4

54

+4

54

+4

54

+4

54

+4

54

+4

54

+4

54

+4

54

+4

54

+4

54

+4

54

+4

54

+4

54

+4

54

+4

54

+4

54

+4

54

+4

54



D.Sc., F.R.S.
Director.

THE DAILY WEATHER REPORT

OF THE METEOROLOGICAL OFFICE, LONDON.

STATIONS.	OBSERVATIONS at 1 hr. G.M.T. 12 th SEPTEMBER														OBSERVATIONS at 7 hr. G.M.T. 12 th SEPTEMBER														PAST 24 HOURS.									
	Height above M.S.L. in feet.	Barom. at M.S.L. mb.	Change in 3 hours.	Wind.		Weather.	Temp. °F.	Humid. %	Visibility 0-9	Cloud.				Barom. at M.S.L. mb.	Change in 3 hours.	Wind.		Weather.	Temp. °F.	Humid. %	Visibility 0-9	Cloud.				State of Ground. 0-9	Sea. 0-9	TEMPERATURE.			RAINFALL.		SUN- SHINE Hrs.					
				Direc.	Force.					Low.	Med.	High.	Low.			Total.	Low.					Med.	High.	Low.	Total.			Max. Day 7h-18h °F.	Min. Night 18h-7h °F.	Min. on Grass °F.	Day 7h-18h mm.	Night 18h-7h mm.						
																																		(3)	(4)	(8)	(9)	(10)
Lerwick ...	54	1002.3	+2	SE	5	C	54	75	1	5	1	-	4-6	10	1500	1001.6	-2	SE	5	Cr	55	75	1	6	2	-	4-6	7-8	1500	1	*	54	53	*	4	2	0.0	
Stornoway ...	34	1000.1	-6	-	0	bc	44	95	1	4	-	-	2-3	2-3	4000	997.2	-14	-	0	C	42	95	3	7	6	1	4-6	7-8	4000	0	0	55	41	*	2	-	1.6	
Wick ...	81	998.4	+14	NE	2	bc	54	95	1	3	2	-	4-6	4-6	1500	996.8	-6	NE	2	C	53	95	7	6	2	-	7-8	10	1500	1	4	53	53	*	28	2	6.0	
Tiree ...	22	996.2	-24	E'S	2	C	50	95	8	8	3	8	4-6	7-8	4000	1	1	56	44	31	Tr	-	0.0	
Nairn ...	82	997.4	-	0	C	47	95	8	3	-	-	7-8	7-8	1500	1	*	50	47	*	14	3	0.0		
Aberdeen ...	37	997.9	-8	W'S	3	C	50	85	6	5	-	-	7-8	7-8	4000	1	2	55	49	45	21	2	0.0	
Malin Head ...	51	1000.0	-14	S	1	bc	48	95	8	4	-	-	2-3	2-3	4000	993.4	-32	E	5	C	54	95	8	8	3	9	2-3	9	1500	0	2	59	46	*	-	-	7.6	
Renfrew ...	36	998.6	-18	NE	1	f	47	95	3	5	-	-	10	10	800	1	*	58	39	33	5	-	3.5	
Inchkeith (Edin.)	190	1000.6	+4	WSW	4	bc	50	85	8	5	-	-	2-3	2-3	1500	998.7	-10	WSW	1	bc	49	95	7	5	5	-	2-3	4-6	800	1	0	55	47	45	15	Tr	0.8	
Leuchars ...	30	998.3	-8	WSW	1	C	45	95	8	4	-	1	7-8	7-8	4000	2	1	55	40	35	Tr	0.1	0.5	
Eskdalemuir ...	794	998.7	-26	-	0	f	39	95	3	5	-	-	9	9	2500	1	*	54	37	32	4	0.1	1.9	
Tynemouth ...	67	1002.5	+2	-	0	bc	49	95	1	5	-	-	2-3	2-3	1500	999.7	-16	SW	1	m	49	95	4	1	-	1	2-3	2-3	4000	0	1	56	47	38	2	-	.	
Blacksod Point ...	10	996.9	-20	ESE	4	C	55	75	6	9	-	-	10	10	220	987.2	-32	E	6	CJP	65	75	8	9	-	-	10	10	450	0	6	60	52	*	0.2	Tr	2.9	
Aldergrove ...	238	992.0	-50	E	4	C	53	85	7	5	2	-	9	10	450	1	*	59	43	36	1	-	.	
Donaghadee ...	40	994.2	-30	N'E	3	C	54	95	7	5	-	-	7-8	7-8	2500	1	2	60	46	*	0.1	0.1	.	
Birr Castle ...	173	984.2	-70	SSE	2	Cr	55	85	7	6	-	-	10	10	2500	1	*	62	51	39	0.4	1	8.8	
Holyhead ...	26	1003.2	-16	S'E	4	bcu	55	85	8	8	-	-	4-6	4-6	2500	993.6	-52	E'S	5	C	54	85	8	5	2	-	Tr	9	4000	1	3	62	51	47	-	-	7.5	
Liverpool (Bidston)	139	996.1	-40	E'N	4	m	48	95	4	5	7	-	7-8	9	450	0	*	60	47	44	1	-	9.4	
Chester (Sealand)	16	997.5	-42	SE'S	3	C	47	95	6	5	2	-	4-6	10	2500	0	*	64	43	37	Tr	-	1.1	
Harrogate ...	478	1000.6	-14	S	1	F	43	95	1	5	-	-	4-6	4-6	<150	1	*	56	43	38	2	-	.	
Spurn Head ...	29	1004.1	0	WSW	3	bc	52	95	7	-	1	-	0	2-3	-	1001.3	-8	S	4	bc	51	95	6	5	3	1	2-3	4-6	800	0	3	61	48	*	-	Tr	3.8	
Birmingham ...	535	997.8	-44	ESE	3	f	49	95	3	5	-	-	10	10	800	1	*	60	45	41	0.1	Tr	4.7	
Cranwell ...	241	1005.6	0	SW	3	bc	49	95	7	5	3	-	4-6	4-6	4000	1000.8	-22	SE'E	3	C/f	45	95	5	5	3	1	4-6	7-8	450	0	*	62	39	34	-	Tr	6.8	
Gorleston ...	14	1002.3	+8	SW	2	b	53	85	7	-	-	-	0	0	-	1003.0	-28	SSE	5	bc	56	95	7	-	6	-	0	4-6	-	0	3	63	50	47	-	Tr	9.7	
Valentia Obs.+	30	992.0	-74	SE	6	RR	55	95	6	5	-	-	10	10	1500	975.2	-34	SE	5	bc/r	55	85	8	8	-	-	4-6	4-6	2500	1	3	61	53	51	0.3	28	5.5	
Roches Point ...	22	981.1	-80	SW	4	Cr	53	95	7	6	-	-	9	9	800	1	5	62	53	*	Tr	23	10.0	
Pembroke ...	150	1001.1	-32	SE	4	q	57	85	8	7	4	2	4-6	7-8	2500	985.7	-48	E	7	RR	55	95	5	5	-	-	10	10	800	2	3	60	54	*	-	1	7.3	
Ross-on-Wye ...	223	993.7	-60	E'S	4	Cr	55	95	6	6	-	-	10	10	1500	1	*	63	48	40	-	1	8.5	
Leafeld ...	612	996.6	-50	SE'E	5	Cr	52	95	7	6	2	-	7-8	10	450	1	*	62	43	34	-	0.1	5.6	
Cardington ...	100	1000.2	-30	E	3	C	51	95	5	5	5	6	9	9	450	1	*	64	45	41	-	-	.	
Winchester ...	272	996.2	-48	SE	5	Cr	57	95	7	6	-	-	10	10	800	1	*	65	46	41	Tr	1	8.0	
S. Farnborough ...	237	998.0	-50	SSE	4	Cr	57	95	7	5	1	-	7-8	10	2500	1	*	65	51	41	Tr	Tr	9.2	
London (Kew) ...	18	999.5	-40	SE'E	3	cu	57	85	5	5	7	8	4-6	9	2500	1	*	64	51	42	-	Tr	9.0	
Croydon ...	244	1007.9	-14	S	3	b	52	95	7	-	-	-	0	0	-	1000.4	-40	SE'E	3	C	57	85	7	-	7	-	0	9	-	1	*	65	52					

THE DAILY WEATHER REPORT

OF THE METEOROLOGICAL OFFICE, LONDON.

STATIONS.	OBSERVATIONS at 13h. G.M.T. 12 th SEPTEMBER														OBSERVATIONS at 18h. G.M.T. 12 th SEPTEMBER														PAST 24 HOURS.																																																																																																																																																																																																																																																																																																																																																																																																											
	Barom. at M.S.L. mb.	Change in 3 hours.	Wind.		Weather.	Temp. °F.	Humid. %	Visibility m.	Cloud.			Barom. at M.S.L. mb.	Change in 3 hours.	Wind.		Weather.	Temp. °F.	Humid. %	Visibility m.	Cloud.			Barom. at M.S.L. mb.	Change in 3 hours.	Wind.		Weather.	Temp. °F.	Humid. %	Visibility m.	WEATHER.																																																																																																																																																																																																																																																																																																																																																																																																									
			Dir.	Force.					Form.	Amount.	Height of Base (feet)			Dir.	Force.					Form.	Amount.	Height of Base (feet)			Dir.	Force.					Form.	Amount.	Height of Base (feet)	7h.-13h. 19 th	13h.-18h. 19 th	18h.12 th . 19 th	1h.-7h. 20 th																																																																																																																																																																																																																																																																																																																																																																																																			
																																						Low.	Med.	High.	Low.	Total 0-10	Low.	Med.	High.	Low.	Total 0-10	Low.	Med.	High.	Low.	Total 0-10	Low.	Med.	High.	Low.	Total 0-10	Low.	Med.	High.	Low.	Total 0-10	Low.	Med.	High.	Low.	Total 0-10	Low.	Med.	High.	Low.	Total 0-10	Low.	Med.	High.	Low.	Total 0-10	Low.	Med.	High.	Low.	Total 0-10	Low.	Med.	High.	Low.	Total 0-10	Low.	Med.	High.	Low.	Total 0-10	Low.	Med.	High.	Low.	Total 0-10	Low.	Med.	High.	Low.	Total 0-10	Low.	Med.	High.	Low.	Total 0-10	Low.	Med.	High.	Low.	Total 0-10	Low.	Med.	High.	Low.	Total 0-10	Low.	Med.	High.	Low.	Total 0-10	Low.	Med.	High.	Low.	Total 0-10	Low.	Med.	High.	Low.	Total 0-10	Low.	Med.	High.	Low.	Total 0-10	Low.	Med.	High.	Low.	Total 0-10	Low.	Med.	High.	Low.	Total 0-10	Low.	Med.	High.	Low.	Total 0-10	Low.	Med.	High.	Low.	Total 0-10	Low.	Med.	High.	Low.	Total 0-10	Low.	Med.	High.	Low.	Total 0-10	Low.	Med.	High.	Low.	Total 0-10	Low.	Med.	High.	Low.	Total 0-10	Low.	Med.	High.	Low.	Total 0-10	Low.	Med.	High.	Low.	Total 0-10	Low.	Med.	High.	Low.	Total 0-10	Low.	Med.	High.	Low.	Total 0-10	Low.	Med.	High.	Low.	Total 0-10	Low.	Med.	High.	Low.	Total 0-10	Low.	Med.	High.	Low.	Total 0-10	Low.	Med.	High.	Low.	Total 0-10	Low.	Med.	High.	Low.	Total 0-10	Low.	Med.	High.	Low.	Total 0-10	Low.	Med.	High.	Low.	Total 0-10	Low.	Med.	High.	Low.	Total 0-10	Low.	Med.	High.	Low.	Total 0-10	Low.	Med.	High.	Low.	Total 0-10	Low.	Med.	High.	Low.	Total 0-10	Low.	Med.	High.	Low.	Total 0-10	Low.	Med.	High.	Low.	Total 0-10	Low.	Med.	High.	Low.	Total 0-10	Low.	Med.	High.	Low.	Total 0-10	Low.	Med.	High.	Low.	Total 0-10	Low.	Med.	High.	Low.	Total 0-10	Low.	Med.	High.	Low.	Total 0-10	Low.	Med.	High.	Low.	Total 0-10	Low.	Med.	High.	Low.	Total 0-10	Low.	Med.	High.	Low.	Total 0-10	Low.	Med.	High.	Low.	Total 0-10	Low.	Med.	High.	Low.	Total 0-10	Low.	Med.	High.	Low.	Total 0-10	Low.	Med.	High.	Low.	Total 0-10	Low.	Med.	High.	Low.	Total 0-10	Low.	Med.	High.	Low.	Total 0-10	Low.	Med.	High.	Low.	Total 0-10	Low.	Med.	High.	Low.	Total 0-10	Low.	Med.	High.	Low.	Total 0-10	Low.	Med.	High.	Low.	Total 0-10	Low.	Med.	High.	Low.	Total 0-10	Low.	Med.	High.	Low.	Total 0-10	Low.	Med.	High.	Low.	Total 0-10	Low.	Med.	High.	Low.	Total 0-10	Low.	Med.	High.	Low.	Total 0-10	Low.	Med.	High.	Low.	Total 0-10	Low.	Med.	High.	Low.	Total 0-10	Low.	Med.	High.	Low.	Total 0-10	Low.	Med.	High.	Low.	Total 0-10	Low.	Med.	High.	Low.	Total 0-10	Low.	Med.	High.	Low.	Total 0-10	Low.	Med.	High.	Low.	Total 0-10	Low.	Med.	High.	Low.	Total 0-10	Low.	Med.	High.	Low.	Total 0-10	Low.	

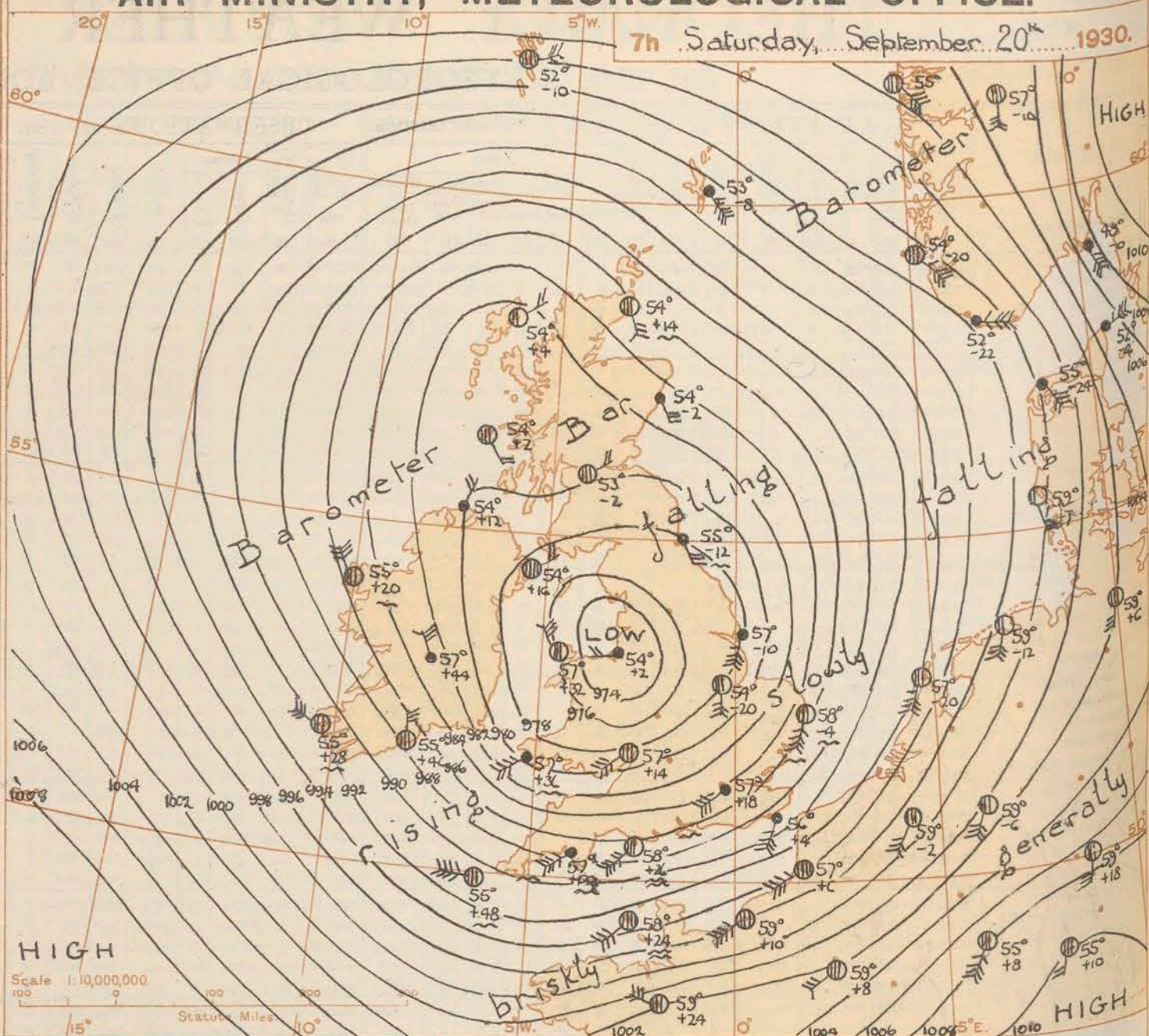
REPORTS from HEALTH RESORTS for 12th SEPTEMBER 1930.

STATIONS.	WEATHER.		TEMPERATURE.		RAINFALL.		SUMMER.	
	Fore-noon.	After-noon.	Min. 9h. 12h.	Max. 9h. 17h.	Night 17h. 12h.	Day 9h. 17h.	Sunrise to 17h.	Sunrise to Sunset.
Dunbar	bw	cro	44	56	-	9	4.0	0.1
Berwick-on-T.	bc	RRO	43	55	-	5	5.0	1.8
Douglas	02	2f	48	60	-	7	2.2	5.0
Llandudno	rr	bcrcp	47	65	3	10	2.1	8.3
Colwyn Bay	rr	bcrcp	47	65	2	6	2.7	6.6
Rhyl	ogrr	bcrcp	46	65	1	7	3.2	8.7
Wallasey	orrc	bcrc	47	66	1	7	2.8	6.7
Southport	rr	ocor	46	65	1	4	2.5	7.6
Blackpool	or	oc	45	65	1	3	2.2	5.1
Morecambe	crpe	bcrc	47	65	Tr.	3	2.2	2.4
Ilkley	rr	rcbc	41	63	-	6	1.4	0.9
Cleethorpe	oco	orb	42	62	-	3	2.5	4.7
Mablethorpe	bcrc	orc	43	63	-	6	3.3	4.7
Skegness	boob	ro	46	62	-	3	3.4	5.0
Aberystwyth	corrc	cqir	51	63	3	2	3.2	9.4
Bath	rcbc	bcrc	47	66	10	2	5.1	10.4
Cheltenham	orrc	bcrc	48	66	4	6	4.6	7.5
Leamington Spa	ore	cp	44	67	2	5	3.3	6.2
Lowestoft	bcrc	orb	49	62	-	5	3.0	10.5
Dovercourt	cor	rcrc	52	64	-	8	2.4	9.9
Maldon	cor	rbrc	48	66	-	9	2.4	9.2
Southend	or	orb	54	65	1	5	2.5	11.1
Ilfracombe	bc	colp	57	64	15	0.4	3.8	8.6
Bude	prbc	pbrc	50	63	12	1	5.0	8.3
St. Ives	b	p	55	62	36	7	4.5	8.3
Penzance	cgbc	cqir	57	63	26	1	4.3	8.3
Torquay	orr	bcrc	52	64	20	Tr.	7.3	8.3
Jersey	rcrc	bc	59	66	8	-	5.7	9.6
Weymouth	rcrc	bcrc	56	65	13	0.1	6.7	9.0
Bournemouth	roc	bc	53	65	13	1	5.5	10.2
Ventnor	orc	cpbz	56	64	4	2	4.8	9.7
Southsea	orc	b	56	66	5	1	5.0	9.6
Bognor Regis	orro	bc	57	64	3	4	4.0	10.4
Littlehampton	cr	rcrc	58	64	3	5	3.7	10.3
Worthing	orc	bc	58	65	4	4	3.6	10.0
Brighton	bcrc	bc	59	64	3	9	3.1	9.2
Eastbourne	rrrc	rcrc	57	65	4	14	2.5	10.0
Hastings	orr	cbrc	56	63	2	15	2.4	9.9
Folkestone	cor	rcrc	54	65	2	7	2.0	10.1
Dover	or	orb	58	64	1	5	2.1	8.8
Deal	or	orb	52	65	-	8	2.4	9.5
Tunbridge Wells	oro	cbrc	52	63	4	8	3.2	9.6
Ramsgate	r	orb	55	65	-	7	2.2	10.5
Margate	cdr	rcrc	53	65	Tr.	10	2.2	10.9

† Max. Temp. for period 21h. yesterday to 17h. to-day; Min. Temp. 21h.-9h. ‡ 17h.-9h.

AIR MINISTRY, METEOROLOGICAL OFFICE.

7th Saturday, September 20th 1930.



BAROMETER. Isobars are drawn for intervals of two millibars.
WIND. Arrows fly with the wind. Number of feathers indicate Beaufort force.
TEMPERATURE is given in degrees F.
WEATHER SYMBOLS:—
○ Clear sky. ○ Sky less than 1/10 clouded. ○ Sky 1/10 to 1/2 clouded. ○ Sky 1/2 to 3/4 clouded. ○ Overcast sky.
● Rain falling. * Snow. ▲ Hail. ≡ Fog. ≡ Mist. T Thunder. K Thunderstorm.
SEA DISTURBANCE. ~ Rough. ~ High.
BAROMETRIC CHANGE from 4h. to 7h. in tenths of millibars is entered beneath the temperature.

GENERAL INFERENCE.

An intense depression centred over Lancashire will move eastward and be followed after a short interval by another disturbance now off Western Ireland. Weather will continue stormy and unsettled generally with some further rain and showers in all districts

FURTHER OUTLOOK.

Continuing unsettled generally.


Times of issue of gale warnings.

↓ South Cone at 1355 on 17th in 5, 6, 12
↓ South Cone at 0200 on 18th in 7, 8, 12, 19, 20
↓ South Cone at 1655 on 18th in 1, 2, 10, 11, 13A
↓ South Cone at 0200 on 19th in 13B, 15, 16.

Forecast issued at 0900 G.M.T.

G. C. SIMPSON, C.B., D.Sc., F.R.S., Director.

H.M. Stationery Office Press, Kingsway, W.C.2



THE DAILY WEATHER REPORT

OF THE METEOROLOGICAL OFFICE, LONDON.

OBSERVATIONS at 1 hr. G.M.T. 20 th SEPTEMBER														OBSERVATIONS at 7 hr. G.M.T. 20 th SEPTEMBER														PAST 24 HOURS.									
STATIONS.	Height above M.S.L. in feet.	Barom. at M.S.L. (1)	Change in 3 hours. (2)	Wind. (3)		Weather. (5)	Temp. of air. (6)	Humid. % (7)	Visibility in miles. (8)	Cloud. (9-13)				Barom. at M.S.L. (15)	Change in 3 hours. (16)	Wind. (17)		Weather. (19)	Temp. of air. (20)	Humid. % (21)	Visibility in miles. (22)	Cloud. (23-27)				Barom. at M.S.L. (29)	Change in 3 hours. (30)	TEMPERATURE. (31-33)			RAINFALL. (34-35)		Sun-shine in hours. (36)				
				Form. (10)	Amount. (11)					Height of Base (feet) (12)	Total 0-10 (13)	Form. (24)	Amount. (25)			Height of Base (feet) (26)	Total 0-10 (27)					Max. Day 7h-12h of. (31)	Min. Night 12h-7h of. (32)	Min. on Grass of. (33)	Day 7h-12h mm. (34)			Night 12h-7h mm. (35)									
																													Low (9)	Med. (10)	High (11)	Low (23)		Med. (24)	High (25)	Low (26)	Med. (27)
Lerwick ...	54	995.8	-24	SE	9	c	55	55	7	5	2	4-6	7-8	1500	995.3	+8	SE	3	ro	53	55	7	6	-	-	10	10	1500	1	55	52	*	0.4	3	0.0		
Stornoway ...	34	983.9	-14	ENE	7	c	55	55	6	5	2	4-6	7-8	1500	981.5	+4	ENE	2	bc	54	55	7	4	4	-	2-3	4-6	4000	1	57	52	*	-	7	2.4		
Wick ...	81	985.1	-42	ESE	8	rr	54	55	7	6	-	10	10	1500	985.2	+4	ESE	4	c	54	55	7	2	6	-	4-6	7-8	1500	1	55	53	*	0.1	6	3.1		
Tiree ...	22	980.6	+2	ESE	2	c	54	55	7	5	7	-	7-8	10	6700	1	56	52	4.6	4	1	2.1		
Nairn ...	82	982.3	50	55	6	3	-	-	7-8	7-8	1500	1	58	48	*	2	6	2.1		
Aberdeen ...	37	983.4	-2	SE'E	3	ir	54	55	6	6	-	-	10	10	800	2	57	53	50	6	15	3.1		
Malin Head ...	51	978.7	0	E	4	c/r	56	95	7	6	1	4-6	7-8	2500	980.0	+12	NNE	2	ro	54	95	5	6	2	-	4-6	10	800	1	55	53	*	7	3	0.0		
Renfrew ...	36	980.3	-2	NE	2	z	53	95	5	5	-	-	9	9	1500	1	55	51	4.7	7	1	0.2		
Inchkeith (Edin.) ...	190	982.5	-10	ESE	1	ro	53	95	8	6	-	10	10	800	980.9	-8	E	3	ir	54	95	7	6	8	-	7-8	9	800	1	56	52	4.8	6	2	3.1		
Leuchars ...	30	980.6	-8	E	4	rr	54	95	6	6	2	-	9	10	450	2	56	50	4.8	15	3	4.2		
Eskdalemuir ...	794	978.1	-6	ENE	3	c	51	95	6	5	-	-	10	10	1500	1	55	49	4.0	7	4	1.7		
Tynemouth ...	87	983.0	-20	S	3	bc	55	75	7	5	-	4-6	4-6	1500	977.5	-4	SE	3	o/r	55	95	7	6	-	-	10	10	1500	1	57	54	4.8	6	1	...		
Blacksd Point ...	10	981.0	-20	NE	7	c	55	85	6	9	-	10	10	220	984.8	+26	NE	6	PR	55	85	7	9	-	-	9	9	1500	0	58	54	*	3.7	13	...		
Aldergrove ...	238	979.5	+18	NNW	2	c	53	93	6	5	7	1	4-6	9+	1500	1	58	51	4.5	8	4	...		
Donaghadee ...	40	977.8	+16	E	2	c	54	95	7	5	-	-	7-8	7-8	4000	1	58	53	*	11	6	...		
Birr Castle ...	173	983.3	+44	NW	4	ro	57	95	7	6	-	-	10	10	2500	1	62	52	50	6	3	4.0		
Holyhead ...	26	973.8	-30	ESE	5	c/r	55	95	7	5	2	9	10	1500	976.7	+32	NW	5	c	57	95	8	5	-	-	9+	9+	1500	1	63	55	52	12	3	3.0		
Liverpool (Bidston) ...	189	978.7	-2	W	2	id	54	96	4	5	-	-	10	10	800	1	62	53	51	9	2	2.8		
Chester (Sealand) ...	16	978.9	+10	W/N	3	o/r	54	96	6	5	-	-	7-8	7-8	1500	2	66	54	52	10	6	2.2		
Harrogate ...	478	976.0	-10	SE	3	ir	53	95	5	6	-	-	10	10	2500	1	60	51	60	11	1	1.2		
Spurn Head ...	29	983.7	-20	S	7	c	58	85	7	6	3	7-8	9+	2500	977.0	-10	S/W	7	ro	57	95	7	6	3	-	4-6	10	4000	1	61	55	*	3	0.1	5.1		
Birmingham ...	535	977.6	+6	SW	5	c	55	85	8	6	-	-	9	9	1500	1	64	53	51	14	8	4.8		
Cranwell ...	241	983.2	-36	SE'S	5	ir	53	85	6	6	2	7-8	10	1500	977.7	-20	SE	5	ir	54	95	7	6	-	-	9+	9+	800	1	64	51	4.7	7	6	2.6		
Gorleston ...	14	990.1	-24	S/W	6	bc	58	85	7	6	-	4-6	4-6	2500	985.0	-4	S/W	8	c/pr	58	85	7	6	4	-	4-6	7-8	2500	1	64	56	51	6	1	2.3		
Valentia Obs.† ...	30	982.7	+50	WNW	7	RR	53	95	7	5	-	10	10	1500	991.4	+28	WNW	6	c/pr	55	75	7	5	2	-	7-8	7-8	2500	1	60	55	50	9	10	0.9		
Roches Point ...	22	987.9	+46	N	4	c	55	85	8	3	-	-	9	9	1500	1	60	54	*	4	4	3.1		
Pembroke ...	150	969.7	-20	WSW	8	ir	56	95	5	6	-	10	10	800	979.9	+36	WSW	7	ir	57	85	6	9	-	-	9+	9+	800	2	61	55	*	8	15	5.1		
Ross-on-Wye ...	223	979.3	+24	WSW	5	c	57	85	7	9	-	-	3	4-6	7-8	4000	1	66	54	52	9	10	4.6	
Leaffield ...	612	980.7	+44	SW	5	ir	53	95	7	6	-	-	10	10	800	1	65	52	51	9	10	3.9		
Cardington ...	100	980.6	+2	SSW	6	ir	58	75	8	6	-	-	10	10	1500	1	66	55	52	4	1	4.5		
Winchester ...	272	985.1	+10	SW	6	ir	56	85	7	5	-	-	10	10	2500	1	64	55	53	4	4	4.4		
S. Farnborough ...	237	984.8	+10	SW	6	pr	56	85	7	9	-	-	10	10	800	1	65	55	51	7	7	3.1		
London (Kew) ...	18	984.9	+18	SW/W	6	pr	57	85	8	6	2	-	7-8	9+	1500	1	64	57	51	5	1	3.7		
Croydon ...	244	987.6	-38	S	6	ir	57	85	7	6	-	9	9	800	986.3	+8	SW/S	6	c/r	57	85	7	6	-	-	9	9	450	1	65	56	50	13	3	2.2		
Manston ...	136	988.7	+6	SW	6	c/pr	57	85	8	5	3	-	7-8	7-8	1500	1	64	54	50	10	3	2.8		
Shoeburyness ...	11	986.8																						

0 Dry.	5 Covered with ice or glazed frost.
1 Wet.	6 Partly covered by snow or hail.
2 Flooded.	7 Covered with snow, less than 6 ins., but ground not frozen.
3 Covered with thawing snow.	8 Covered with snow, less than 6 ins., and ground frozen.
4 Frozen hard and dry.	9 Covered with snow greater than 6 ins. deep.

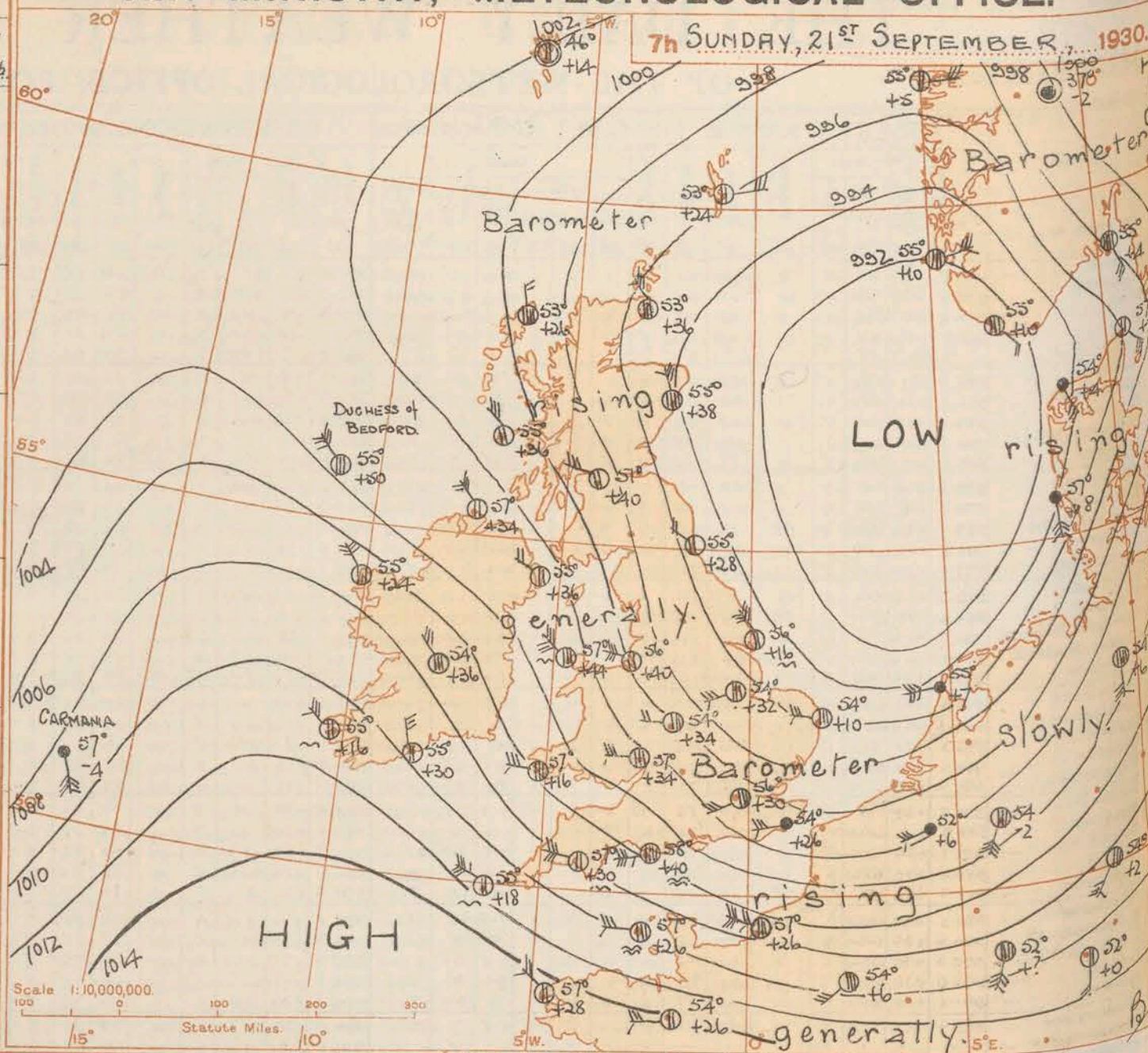
REPORTS from HEALTH RESORTS for 20th September 1930.

STATIONS.	WEATHER.		TEMPERATURE.		RAINFALL.		SUNSHINE.	
	Fore-noon.	After-noon.	Min. 9h. to 9h. 20th.	Max. 9h. to 17h. 20th.	Night. 17h. to 9h. 21st.	Day. 9h. to 17h. 21st.	Sunrise to 17h. 21st.	Sunset to 17h. 21st.
Dunbar	odc	cpm	51	57	1	1	0.3	4.0
Berwick-on-T.	orc	c	50	56	2	-	0.8	5.0
Douglas	pc	pc	52	57	4	1	0.8	2.2
Llandudno	pc	ccc	51	59	2	1	0.2	2.1
Colwyn Bay	ro	rroro	51	60	2	3	0.4	2.7
Rhyl	mopr	cpbc	51	60	2	0.5	0.5	3.2
Wallasey	orc	orc	51	59	2	9	0.1	2.8
Southport	roc	cocgo	54	59	2	0.5	0.1	2.7
Blackpool	orc	ocp	51	60	7	0.3	0.6	2.2
Morecambe	ccbc	ccrc	52	64	3	1	0.1	2.2
Ilkley	rr	rcbc	47	61	11	1	2.1	1.4
Cleethorpes	ro	cop	52	59	1	0.3	0.3	2.7
Mablethorpe	coiq	coiq	54	61	0.3	1	1.0	3.6
Skegness	robo	oro	46	62	4	2	2.1	3.4
Aberystwyth	coir	coir	55	58	13	2	0.0	3.2
Bath	coir	cirbc	56	60	18	9	0.5	5.1
Cheltenham	coir	orcir	53	59	10	5	1.5	4.6
Leamington Spa	cor	oc	54	60	7	2	1.1	3.3
Lowestoft	cipbc	cprc	56	62	1	3	2.8	3.4
Dovercourt	roc	dbe	56	63	2	Trace	3.1	2.7
Maldon	cbe	cir	54	64	2	0.3	1.6	2.5
Southend	orc	bcc	55	65	3	Trace	4.6	2.6
Ilfracombe	orc	orr	56	59	14	3	0.0	3.8
Bude	rpf	qrpo	53	59	13	3	0.0	5.1
St. Ives	qpg	qpcq	54	58	9	2	0.0	4.5
Penzance	cirg	cirg	54	59	10	2	0.3	4.3
Torquay	rqc	cqpcq	55	60	9	2	2.3	7.2
Jersey	rqc	rqc	57	61	5	Trace	1.7	5.8
Weymouth	qcbc	qpcpc	57	63	2	0.6	1.2	6.7
Bournemouth	o	bco	56	62	21	-	1.5	5.3
Ventnor	rope	coveu	56	61	3	0.3	2.3	4.8
Southsea	cb	bco	57	63	5	0.2	3.2	5.0
Bognor Regis	ocbc	idcbc	55	62	7	1	3.2	4.0
Littlehampton	cbpc	bccp	54	62	6	0.4	3.2	3.7
Worthing	orc	bccf	58	63	3	1	2.8	3.8
Brighton	pcbc	pcp	57	61	8	0.6	0.0	3.6
Eastbourne	qirc	cirg	57	62	5	2	2.1	2.9
Hastings	coke	copco	57	61	4	3	1.8	2.4
Folkestone	rcop	copco	57	62	5	5	2.4	2.0
Dover	roctrc	rqc	58	62	3	4	2.6	2.2
Deal	cor	rbcp	57	62	14	5	3.1	2.5
Tunbridge Wells	ocopo	pcbc	54	61	11	2	2.3	3.5
Ramsgate	orc	erc	57	61	2	2	0.0	2.2
Margate	bcp	bcp	55	63	4	1	4.3	2.5

† Max. Temp. for period 21h. yesterday to 17h. to-day; Min. Temp. 21h.-9h. 17h.-9h.

AIR MINISTRY, METEOROLOGICAL OFFICE.

7th SUNDAY, 21st SEPTEMBER, 1930.



Scale 1:10,000,000.

Statute Miles.

DISTRICTS. FORECASTS FOR THE 24 HOURS COMMENCING 12 NOON, G.M.T. 21st Sept. 1930.

1. S.E. England	Wind W. to N.W. fresh, squally; moderating and backing later; some showers at first but bright intervals; then mainly fair; rather cool to moderate temperature.
2. E. England...	
3. E. Midlands	Wind N.W. to W, fresh, backing and moderating, then increasing from S, probably reaching gale on coasts; mainly fair apart from scattered showers at first; rain later; moderate temperature.
4. W. Midlands	
5. S.W. England	
6. South Wales	
7. North Wales	
8. N.W. England	
9. N. Midlands	As 1 - 3.
10. N.E. England	
11. S.E. Scotland	
12. S.W. Scotland & Isle of Man	Wind N. to N.W, moderate, backing slowly; bright periods; local showers; cloud increasing; rather cool.
13. { A. W. Scotld. B. N.W. Scot- land.	
14. Mid-Scotland	
15. N.E. Scotland	Wind N.W. to N, moderate to fresh, backing slowly; occasional rain or showers; some bright intervals; rather cool.
16. Orkneys and Shetlands.	
17. N.W. Ireland	
18. N.E. Ireland	Wind W. moderate to light, backing south and increasing; probably reaching gale force later; fair at first, cloud increasing with rain spreading from the southwest; moderate temperature.
19. S.E. Ireland	
20. S.W. Ireland	

H.M. Stationery Office Press, Kingsway, W.C.2

BAROMETER. Isobars are drawn for intervals of two millibars.
WIND. Arrows fly with the wind. Number of feathers indicate Beaufort force.
TEMPERATURE is given in degrees F.
WEATHER SYMBOLS:—
○ Clear sky. ○ Sky less than 1/2 clouded. ○ Sky 1/2 to 3/4 clouded. ○ Sky 3/4 to 1 clouded.
● Rain falling. * Snow. ▲ Hail. ≡ Fog. ≡ Mist. T Thunder. K Thunderstorm.
SEA DISTURBANCE. ~~~~~ Rough. ~~~~~ High.
BAROMETRIC CHANGE from 4h. to 7h. in tenths of millibars is entered beneath the temperature.

GENERAL INFERENCE.

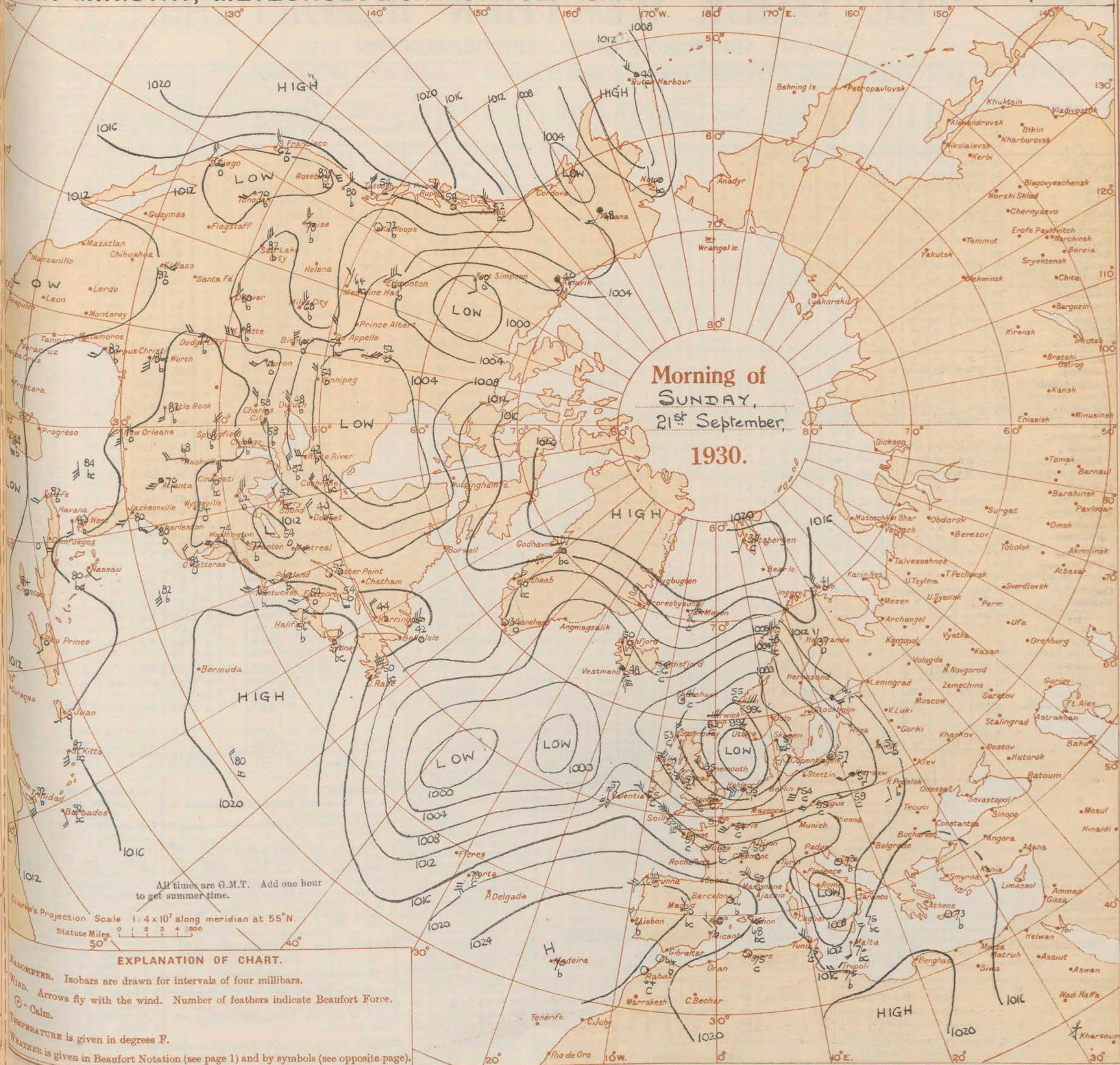
A depression over the North Sea is filling up but a further disturbance is approaching from the Atlantic. Rather squally weather with some showers will prevail over the eastern half of the country at first but a brief fairer interval will supervene before unsettled conditions spread in from the West.

FURTHER OUTLOOK.

Unsettled generally.
"Times of issue of gale warnings".
"South Cone at 1355 on 17th in 5, 6."
"South Cone at 1655 on 18th in 17, 19, 20."

Forecasts issued at 1145 G.M.T. G. C. SIMPSON, Director.

AIR MINISTRY, METEOROLOGICAL OFFICE. Chart of Weather in the Northern Hemisphere.



[illegible]

0 Dry.	5 Covered with ice or glazed frost.
1 Wet.	6 Partly covered by snow or hail.
2 Flooded.	7 Covered with snow, less than 6 ins., but ground not frozen.
3 Covered with thawing snow.	8 Covered with snow, less than 6 ins., and ground frozen.
4 Frozen hard and dry.	9 Covered with snow greater than 6 ins. deep.

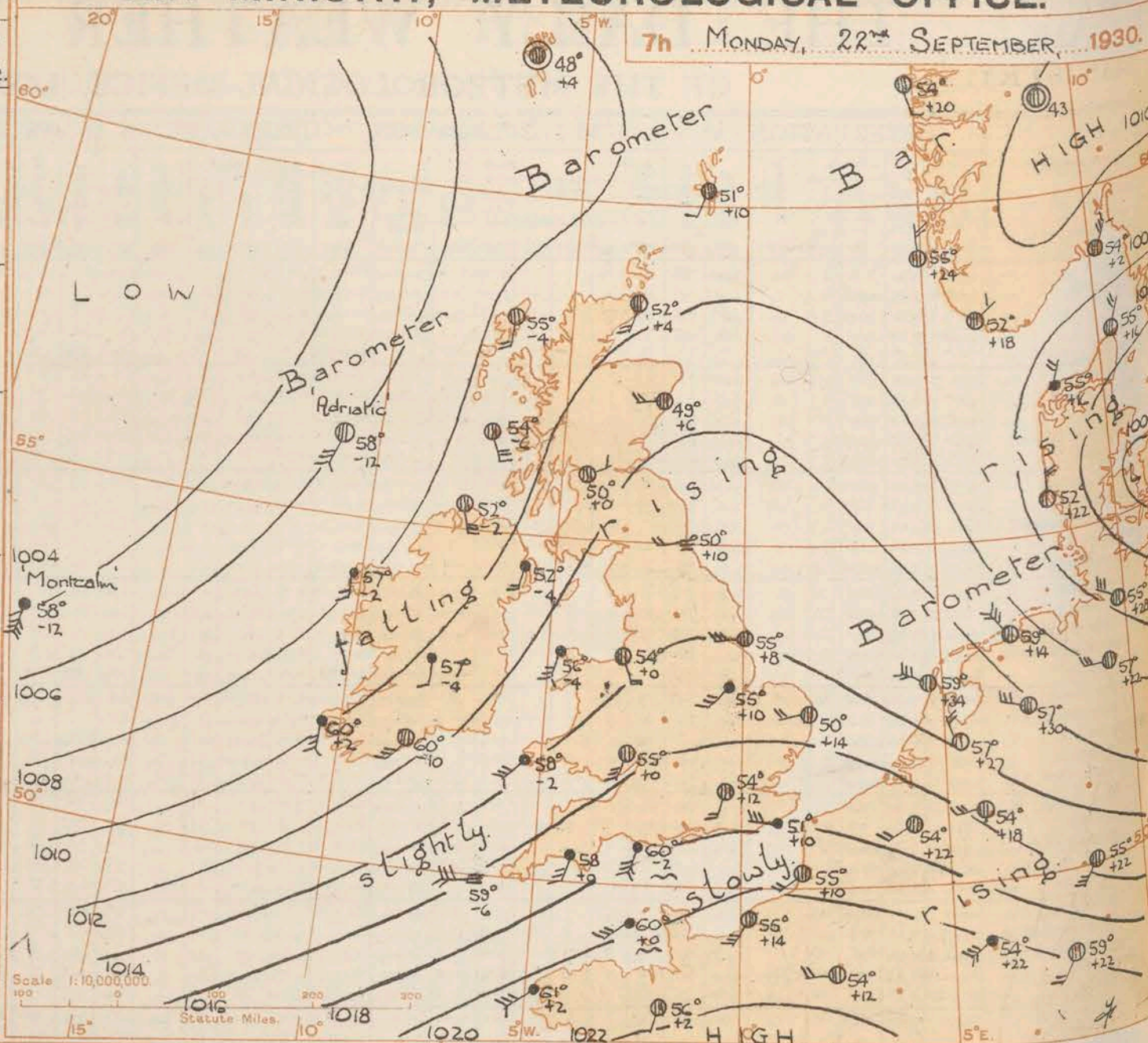
REPORTS from HEALTH RESORTS for.....21st September 1930.

STATIONS.	WEATHER.		TEMPERATURE.		RAINFALL.		SUNSHINE.	
	Fore-noon.	After-noon.	Min. 9h. to 21 st .	Max. 9h. to 17h.	Night. 17h. to 9h. 21 st .	Day. 9h. to 17h.	Sunrise to 17h.	Sunset to 21 st .
Dunbar	cr.	bc.	53	61	1	-	0.9	0.3
Berwick-on-T.	rc.	bc.	52	61	3	-	2.1	0.8
Douglas	b	b	53	60	1	-	7.5	0.8
Llandudno	bc.	bc.	55	62	2	-	5.0	0.2
Colwyn Bay	bc.	bc.	55	62	3	-	2.9	0.4
Rhyl	bc.	bc.	55	60	1	-	5.0	0.5
Wallasey	bc.	bc.	55	61	1	-	8.0	0.1
Southport	bc.	bc.	56	61	0.6	-	6.2	0.1
Blackpool	bc.	bc.	56	62	0.2	-	6.7	0.6
Morecambe	b	b	55	62	2	-	8.6	0.1
Ilkley	bc.	bc.	52	64	1	-	6.6	2.1
Cleethorpes	roc	coc	54	62	Tr.	-	2.8	0.3
Mablethorpe	coc	cpc	53	63	Tr.	Tr.	2.8	1.0
Skegness	oc.	bc.	54	64	1	-	6.3	2.1
Aberystwyth	PRge	c	54	60	19	-	1.5	0.0
Bath	bc.	bc.	55	64	6	-	4.0	0.5
Cheltenham	bc.	bc.	52	64	9	-	6.2	1.5
Leamington Spa	c	c	52	64	6	-	5.0	1.1
Lowestoft	bc.	cpc	53	64	5	0.1	3.9	3.4
Dovercourt	rc.	bc.	54	65	4	-	7.1	3.4
Maldon	bc.	b	55	66	3	-	6.8	1.6
Southend	bc.	c	55	65	3	-	6.5	4.6
Hilfscombe	oc.	bc.	56	60	6	-	0.9	0.0
Bude	bc.	bc.	55	60	0.6	-	4.5	0.0
St. Ives	c	c	53	61	-	-	5.1	0.0
Penzance	b	bc.	55	62	-	-	5.8	0.4
Torquay	bc.	bc.	55	63	0.5	-	1.8	2.4
Jersey	bc.	bc.	58	62	0.5	-	5.5	1.7
Weymouth	bc.	bc.	55	63	0.5	Tr.	2.0	1.2
Bournemouth	c	c	54	64	1	-	2.0	1.5
Ventnor	rc.	bc.	55	63	3	-	6.4	2.3
Southsea	bc.	bc.	55	64	3	-	6.8	3.2
Bognor Regis	bc.	bc.	54	62	2	-	4.4	3.2
Littlehampton	bc.	bc.	55	64	1	0.1	3.1	3.2
Worthing	bc.	bc.	56	63	2	-	3.4	2.8
Brighton	bc.	bc.	55	64	1	-	2.0	0.0
Eastbourne	c	bc.	57	65	3	-	3.7	2.1
Hastings	bc.	bc.	54	64	9	-	2.4	1.8
Folkestone	roc	cpc	54	65	5	0.4	2.7	2.4
Dover	bc.	bc.	55	65	4	0.6	2.4	2.6
Deal	bc.	bc.	54	66	3	Tr.	2.6	3.1
Tunbridge Wells	cpc	bc.	53	64	6	Tr.	4.4	2.3
Ramsgate	c	bc.	55	65	3	-	4.9	0.0
Margate	bc.	bc.	54	64	3	-	5.3	5.1

† Max. Temp. for period 21h. yesterday to 17h. to-day; Min. Temp. 21h.-9h. 17h.-9h.

AIR MINISTRY, METEOROLOGICAL OFFICE.

7h MONDAY, 22nd SEPTEMBER, 1930.



BAROMETER. Isobars are drawn for intervals of two millibars.
WIND. Arrows fly with the wind. Number of feathers indicate Beaufort force.
TEMPERATURE is given in degrees F.
WEATHER SYMBOLS:—
○ Clear sky. ○ Sky less than 1/10 clouded. ○ Sky 1/10 to 1/5 clouded. ○ Sky 1/5 to 1/2 clouded. ○ Sky 1/2 to 3/4 clouded. ○ Overcast sky.
● Rain falling. * Snow. ▲ Hail. ☼ Fog. ☼ Mist. T Thunder. K Thunderstorm.
SEA DISTURBANCE. ~~~~~ Rough. ~~~~~ High.
BAROMETRIC CHANGE from 4h. to 7h. in tenths of millibars is entered beneath the temperature.

GENERAL INFERENCE.

A depression is centred northwest of Ireland and associated secondary disturbances will probably travel northeastwards across the country. An anticyclone is taking up position over France and Spain. Weather will be rather unsettled.

FURTHER OUTLOOK.

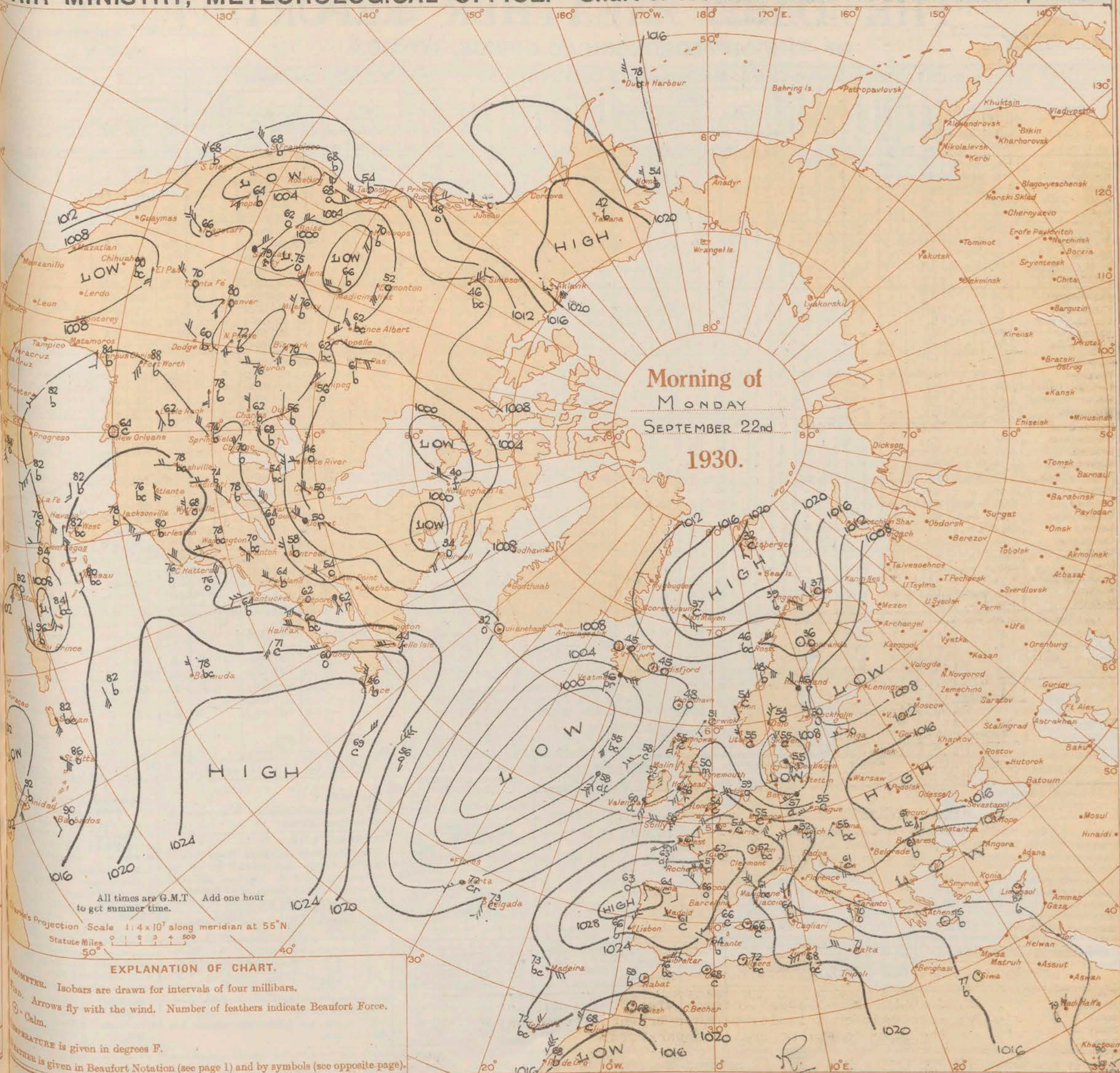
None issued.

W. L. A. Forecasts issued at 0925 G.M.T.

G. C. SIMPSON, C.B., D.Sc., F.R.S. Director.

H.M. Stationery Office Press, Kingsway, W.C.2.

AIR MINISTRY, METEOROLOGICAL OFFICE. Chart of Weather in the Northern Hemisphere.



All times are G.M.T. Add one hour to get summer time.

Scale 1:4x10⁷ along meridian at 55°N.
Statute Miles 0 100 200 300 400 500

EXPLANATION OF CHART.

ISOBARS. Isobars are drawn for intervals of four millibars.

WIND. Arrows fly with the wind. Number of feathers indicate Beaufort Force.

TEMPERATURE. Temperature is given in degrees F.

BEAUFORT NOTATION. Beaufort is given in Beaufort Notation (see page 1) and by symbols (see opposite page).

D.Sc., F.R.S.
Director.

THE DAILY WEATHER REPORT

OF THE METEOROLOGICAL OFFICE, LONDON.

BRITISH SECTION

22nd September 1930.

No. 25141

STATIONS.	OBSERVATIONS at 1 hr. G.M.T. 22nd September														OBSERVATIONS at 7 hr. G.M.T. 22nd September														PAST 24 HOURS.									
	Height above M.S.L. in feet.	Barom. at M.S.L.	Change in 3 hours.	Wind.		Weather.	Temp. of Air.	Humid. %	Visibility.	Cloud.				Barom. at M.S.L.	Change in 3 hours.	Wind.		Weather.	Temp. of Air.	Humid. %	Visibility.	Cloud.				State of Ground.	Sea.	TEMPERATURE.			RAINFALL.		SUN-SHINE Hrs.					
				Direc.	Force.					Low.	Med.	High.	Low 0-10.			Total 0-10.	Height of Base (feet).					Direc.	Force.	Low.	Med.			High.	Low 0-10.	Total 0-10.	Height of Base (feet).	Max. Day 7h-18h of.		Min. Night 18h-7h of.	Min. on Grass of.	Day 7h-18h mm.	Night 18h-7h mm.	
																																						Form.
(1)	(2)	(3)	(4)	(5)	(6)	(7)	(8)	(9)	(10)	(11)	(12)	(13)	(14)	(15)	(16)	(17)	(18)	(19)	(20)	(21)	(22)	(23)	(24)	(25)	(26)	(27)	(28)	(29)	(30)	(31)	(32)	(33)	(34)	(35)	(36)			
Lerwick ...	54	1007.2	+16	0	bc	49	85	8	7	-	-	2.3	2.3	2500	1008.8	+10	SW	1	C	51	85	7	5	2	-	4.6	2	1500	0	*	58	48	*	-	-	50		
Stornoway ...	34	1009.0	+4	0	bc	47	95	6	8	4	-	2.3	4.6	2500	1009.8	+4	SW	2	C	52	95	8	5	-	-	10	10	1500	0	2	61	47	*	-	-	6.0		
Wick ...	81	1008.9	+8	W	2	bc	47	95	8	8	4	-	2.3	4.6	2500	1009.1	+6	SE	3	C	54	95	7	5	7	-	2.3	2	1500	0	2	60	49	40	-	-	8.3	
Tiree ...	22	0.2	
Nairn ...	82	0.2	
Aberdeen ...	37	1.7	
Malin Head ...	51	1009.6	-12	SSE	3	C	53	95	7	5	-	-	9+	9+	1500	1008.6	-2	SSE	3	C/r	52	95	7	5	1	-	9	10	800	1	1	59	50	*	-	-	3.1	
Renfrew ...	36	9.0	
Inchkeith (Edin.)	190	1010.4	+16	WSW	3	bc	51	95	7	5	-	-	2.3	2.3	4000	1011.9	+6	SW	1	C	52	95	7	5	-	-	10	10	1500	0	0	62	50	48	-	-	4.4	
Leuchars ...	30	5.3	
Eskdalemuir ...	794	6.6	
Tynemouth ...	67	1011.3	+12	W	2	bc	52	85	7	1	-	-	4.6	4.6	2500	1012.6	+10	W	2	m	50	95	4	5	-	-	7.8	7.8	1500	0	1	62	49	44	0.1	-	2.4	
Blackod Point ...	10	1008.2	-8	SE	5	rr	56	95	6	6	-	-	10	10	<150	1008.1	-2	S	2	rr	57	95	7	3	-	-	10	10	450	1	2	59	52	*	-	-	4.6	
Aldergrove ...	238	4.6	
Donaghadee ...	40	4.6	
Birr Castle ...	173	2.2	
Holyhead ...	26	1013.5	+4	SW	3	C	56	85	7	-	2	-	0	9+	-	1012.2	-4	SW	4	dd	56	95	6	6	-	-	10	10	450	1	2	62	53	51	-	-	8.0	
Liverpool (Bidston)	189	7.7	
Chester (Sealand)	16	6.2	
Harrogate ...	478	3.6	
Spurn Head ...	29	1011.0	+8	NW	4	bc	55	95	7	-	2	-	0	4.6	-	1013.8	+8	WN	3	C	55	95	7	5	2	3	4.6	2	2500	0	3	61	53	*	Tr.	Tr.	1.7	
Birmingham ...	535	4.6	
Cranwell ...	241	1013.7	+14	WS	2	b	51	95	6	-	3	-	0	1	-	1015.9	+2	SSW	2	C	52	95	6	-	2	-	0	10	-	1	*	61	52	49	0.1	Tr.	4.6	
Gorleston ...	14	1012.1	+16	WN	2	b	54	95	6	-	-	-	0	0	-	1015.1	+14	W	2	C	50	95	6	5	7	-	2.3	3	2500	0	2	65	50	48	-	-	3.1	
Valentia Obs.†	30	1011.7	0	S	3	f	59	95	2	-	-	-	10	10	<150	1010.7	+2	SW	4	dd	60	95	7	5	-	-	10	10	220	1	3	66	55	54	0.1	2	4.1	
Roches Point ...	22	3.4	
Pembroke ...	150	1015.0	0	SSW	4	ir.	57	95	5	5	-	-	10	10	4000	1013.6	-2	SW	4	rr	58	95	6	5	-	-	10	10	800	1	3	60	55	*	-	-	4.4	
Ross-on-Wye ...	223	3.3	
Leafeld ...	612	5.0	
Cardington ...	100	5.8	
Winchester ...	272	5.1	
S. Farnborough ...	237	4.8	
London (Kew) ...	18	3.2	
Croydon ...	244	1015.5	+16	WS	3	2	53	95	6	-	-	-	0	0	-	1017.6	+10	WSW	2	C	55	95	6	-	2	-	0	10	-	1	*	65	53	49	Tr.	0.1	3.3	
Manston ...	135	5.0	
Sheburness ...	11	6.6	
Clacton-on-Sea ...	55	7.5	
Felixstowe ...	15	7.0	
Scilly (St. Mary's)	163	1016.5	-6	WSW	4	f	57	95	2	-	-	-	10	10	<150	1016.3	-6	W	5	F	58	95	1	5	-	-	10	10	450	0	3	61	55	*	-	-	6.5	
Falmouth ...	200	1017.4	-6	SW	4	f	56	95	0	-	-	-	10	16	<150	1017.1	0	WSW	4	F	59	95	1	5	-	-	10	10	450	1	1	61	(56)	*	-	-	6.3	
Plymouth ...	82	1.6	
Portland Bill ...	32	1017.3	+8	W	5	ir.	58	75	8	4	2	-	4.6	10	2500	1016.4	-2	SSW	5	rr	60	95	6	5	-	-	10	10	800	1	4	61	56	*	Tr.	1	4.0	
Calshot, S'hampton	8	1016.8	+10	WNW	3	C	55	858																														

ION
2K.1930.
URS.
FALL. SON-SHINE
Night 12h-7h
mm. 21st
Hrs.
(35) (36)
- 50
0.1 6.0
- 8.3
- 0.2
- 1.7
1 3.1
TK 90
0.1 4.4
- 5.3
- 6.6
2.4 4.6
TK 0.2
4 22
0.6 8.0
- 7.7
- 6.2
0.2 9.6
TK 1.7
TK 4.6
TK 3.1
- 4.1
3
1 4.4
0.5 3.3
0.1 6.0
0.1 5.8
0.1 5.1
0.2 4.8
0.1 3.2
TK 3.3
- 5.0
- 6.6
- 7.5
- 7.0
7 6.5
4 6.3
1 1.6
1 4.0
TK 2.5
2 6.7
S, etc.
2.—Code for
visibility.
ot visible at
55 yards.
220 "
550 "
1,100 "
1 1/2 miles.
2 1/2 "
6 1/2 "
12 1/2 "
31 "
eyond 31m.
—Code for
Sea.
ery rough.
ligh.
ery high.
recipitous.
onfused.
otor.

THE DAILY WEATHER REPORT

OF THE METEOROLOGICAL OFFICE, LONDON.

OBSERVATIONS at 13h. G.M.T. 22nd September															OBSERVATIONS at 18h. G.M.T. 22nd September															PAST 24 HOURS.				
STATIONS. (For heights see p. 4.)	Barom. at M.S.L. mb.	Change in 3 hours.	Wind.		Weather.	Temp. °F.	Humid. %	Visibility. 0-9	Cloud.					Barom. at M.S.L. mb.	Change in 3 hours.	Wind.		Weather.	Temp. °F.	Humid. %	Visibility. 0-9	Cloud.					State of Ground 0-9	Sea. 0-9	WEATHER.					
			Form.	Amount.					Height of Base (feet)	Form.	Amount.	Height of Base (feet)	Form.			Amount.	Height of Base (feet)					Form.	Amount.	Height of Base (feet)	7h.-12h. 22nd...	12h.-12h. 22nd...			12h.-12h. 22nd...	12h.-12h. 22nd...				
																															Low	Med.	High	Low
Lerwick	1010.8	+8	SSW	1	c	55	75	4	5	7	-	4.6	9+	1500	1011.3	+6	SE	2	bc	53	95	4	5	7	1	2.3	4.6	1500	0	2	c	cbc	co	orr m
Stornoway	1008.2	-2	SE	3	c	57	85	4	4	6	-	7.8	3	4000	1007.8	-4	SW	3	c	54	85	4	8	-	-	10	10	4000	0	2	oc	o	orr	oid
Wick	1010.5	+2	S	2	bc	56	85	4	5	9	-	2.3	4.6	2500	1010.1	0	S	2	bc	54	95	4	8	-	-	2.3	4.6	2500	0	2	cbc	bc	bc or	circ
Tiree	1009.1	+2	SE	5	c	56	95	4	5	2	-	7.8	10	1500	1008.5	-6	SE	4	bc	56	95	6	5	-	-	10	10	1500	1	3	c	co	id or	rd
Nairn	1009.1	+2	SE	5	c	56	95	4	5	2	-	7.8	10	1500	1008.5	-6	SE	4	bc	56	95	6	5	-	-	10	10	2500	0	2	cbc	bcc	cPR	prc
Aberdeen	1011.5	-4	S	2	bc	59	75	6	1	3	4	4.6	2500	1011.8	+2	S	3	c	55	85	4	8	3	4	4.6	7.8	4000	1	1	c, cbc	3	bc, bc	c, or m	orr m
Malin Head	1008.7	+12	SSE	2	c/r	60	95	4	5	8	-	9	3+	1500	1008.0	0	SSE	1	c	62	95	4	8	-	-	9+	9+	1500	0	0	c/r	o	c, or m	c, or m
Renfrew	1012.1	-6	S	2	o	59	85	6	5	1	-	10	10	1500	1011.7	-2	E	1	w	57	95	4	8	-	-	10	10	1500	0	0	ir, fdc	cm, om	am, or	R, or
Inchkeith (Edin.)	1011.9	0	SW	1	c	57	85	4	5	2	-	4.6	10	800	1011.7	0	SE	1	o	57	95	4	8	-	-	10	10	1500	0	0	o	co	orr	or, or
Leuchars	1011.9	-4	S	2	c	62	65	6	2	8	9	2.3	7.8	1500	1011.8	-2	S	1	o	57	85	7	5	-	-	10	10	2500	1	0	cw, c/r	cm, c	orr	c, or
Eskdalemuir	1012.7	0	SE	1	d.o.	53	95	5	5	-	-	10	10	220	1012.7	+2	S	2	d.o.	53	95	5	5	-	-	10	10	220	1	0	ow, d.o.	d.o.	od, dorr	or, or
Tynemouth	1012.6	0	SSW	2	o	59	75	6	5	-	-	10	10	1500	1012.6	+2	S	2	d.o.	58	85	6	6	-	-	10	10	1500	0	1	ow	o	od, dorr	or, or
Blacksod Point	1008.9	+4	SW	4	c	60	95	8	9	7	-	4.6	9	220	1008.4	-8	S	4	dr	59	95	6	6	-	-	10	10	1500	1	3	ow	o	od, dorr	or, or
Aldergrove	1010.4	-2	SW	2	o/r	59	95	6	5	-	-	10	10	450	1010.3	-2	SE	2	id.	61	95	5	5	-	-	10	10	220	0	0	pr, c	dor	rr	rr
Donaghadee	1010.7	0	SW	1	id.	60	95	4	5	-	-	10	10	800	1010.6	0	SW	1	o	57	95	6	5	-	-	10	10	800	0	0	ro, or m	od, cm	m, corr	pr, or
Birr Castle	1011.1	+4	SW	3	o/r	63	95	8	6	-	-	10	10	2500	1011.2	-2	SW	1	o	64	95	4	5	-	-	10	10	2500	1	0	ir, id	id, m	id, m	id, m
Holyhead	1011.4	-6	SW	4	c/r	59	95	5	5	-	-	10	10	1500	1012.3	+6	SW	4	f	58	95	2	5	-	-	10	10	1500	1	2	or, or	or, or	or, or	or, or
Liverpool (Bidston)	1012.7	-2	SE	3	o/d	59	95	5	5	-	-	10	10	1500	1013.2	+2	SW	2	o	61	95	8	5	-	-	10	10	1500	1	0	d, or	or, or	or, or	or, or
Chester (Sealand)	1013.5	-2	SE	2	ir	58	95	5	5	2	-	7.8	10	2500	1013.4	0	SW	2	o	63	95	4	5	-	-	10	10	1500	1	0	or, or	or, or	or, or	or, or
Harrogate	1014.0	0	S	1	df	55	95	3	5	-	-	10	10	450	1013.6	0	S	1	df	55	95	2	5	-	-	10	10	450	1	0	or, or	or, or	or, or	or, or
Spurn Head	1014.3	0	SW	2	br	57	95	6	3	2	-	4.6	10	2500	1012.9	0	S	3	o	56	95	6	6	-	-	10	10	2500	1	3	c/r	c/r	od, or m	od, or
Birmingham	1014.7	-6	SW	3	d.o.	57	95	5	5	2	-	4.6	10	2500	1014.8	+2	SSW	3	o	62	95	6	6	-	-	10	10	2500	1	0	c/r	c/r	od, or m	od, or
Cranwell	1015.7	+2	SW	3	ir	55	95	5	5	-	-	10	10	2500	1014.7	0	SE	2	d.o.	58	95	4	6	-	-	10	10	800	1	0	c/r	c/r	od, or m	od, or
Gorleston	1016.3	+4	SW	2	c	58	85	6	4	-	-	10	10	2500	1016.0	0	SW	2	d.o.	58	95	6	6	-	-	10	10	1500	1	2	c	c	od, or m	od, or
Valentia Obs.	1012.8	+6	SW	3	o	61	95	6	5	-	-	10	10	450	1011.8	-10	SE	4	id.	60	95	5	5	-	-	10	10	220	1	3	ad, id	id, or	od, or	od, or
Roches Point	1013.2	+8	NW	3	c	63	95	4	5	-	-	9	9	1500	1013.8	+10	SW	2	c	61	95	8	5	-	-	9	9	1500	0	2	c	c	od, or	od, or
Pembroke	1013.8	0	SW	4	o	59	95	5	5	-	-	10	10	450	1014.3	+4	W	3	F	59	95	1	5	-	-	10	10	450	1	2	rr, FF	FF	od, or	od, or
Ross-on-Wye	1014.2	-10	WSW	3	o	62	95	4	5	-	-	10	10	2500	1014.6	+6	SW	3	c	63	85	8	7	9	1	7.8	2500	1	0	c, or	oc	od, or	od, or	
Leafeld	1015.3	-6	SW	4	dd	58	95	4	6	-	-	10	10	220	1015.9	+6	SW	4	c	60	95	7	5	-	-	10	10	800	1	0	id	id	od, or	od, or
Cardington	1015.9	-8	SSW	2	o	59	85	6	5	-	-	10	10	800	1015.3	+2	WSW	3	c	62	95	6	5	-	-	7.8	10	800	1	0	id, or	id, or	od, or	od, or
Winchester	1016.4	-10	SSW	3	d.o.	60	95	6	5	-	-	10	10	220	1016.9	+8	SW	2	o	61	95	5	5	-	-	10	10	450	1	0	c, or	c, or	od, or	od, or
S. Farnborough	1016.2	-10	SSE	2	d.o.	60	95	5	5	-	-	10	10	800	1016.0	0	SW	2	o	63	95	6	5	-	-	10	10	800	1	0	c, or	c, or	od, or	od, or
London (Kew)	1017.0	-8	SW	2	c/d	60	85	6	5	2	-	3+	10	2500	1016.3	0	SW	2	id.	62	95	5	5	-	-	7.8	10	1500	1	0	c, or	c, or	od, or	od, or
Croydon	1016.8	-12	S	4	c/r	59	95	6	5	2	-	9	10	800	1016.5	+2	SW	2	id.	62	95	6	5	-	-	10	10	450	1	0	c, or	c, or	od, or	od, or
Manston	1017.7	-2	SW	3	id.	58	85	7	5	2	-	7.8	10	2500	1016.2	-10	SW	3	d.o.	61	95	6	5	-	-	10	10	800	1	0	c, or	c, or	od, or	od, or
Shoeburyness	1017.5	-6	SSW	3	c	58	95	4	5	2	-	7.8	10	1500	1017.3	-6	SW	2	o/d	62	95	5	5	-	-	10	10	1500	1	0	id, o	id, o	od, or	od, or
Clacton-on-Sea	1017.4	-6	SW	3	o	60	75	6	5	-	-	10	10	2500	1016.1	-6	SSW	3	o	60	95	6	6	-	-	10	10	800	1	1	Co	ag, or	ag, or	ag, or
Felixstowe	1017.6	+2	WSW	4	o	60	95	2	5	-	-	10	10	1500	1018.7	+6	WSW	4	o	59	95	2	5	-	-	10	10	450	1	2	c, or	c, or	od, or	od, or
Seilly (St. Mary's)	1018.0	0	WSW	5	c	61	95	5	5	-	-	10	10	1500	1018.8	+6	WS	4	o	62	95	5	5	-	-	10	10	1500	0	2	o, or	o, or	od, or	od, or
Falmouth	1017.3	+2	SW	3	3	59	95	6	5	-	-	10	10	220	1018.3	+8	W	3	id.	60	95	5	5	-	-	10	10	450	1	2	o, or	o, or	od, or	od, or
Plymouth	1016.6	-6	SW	5	ir	60	95	6	5	-	-	10	10	1500	1017.0	+4	WSW																	

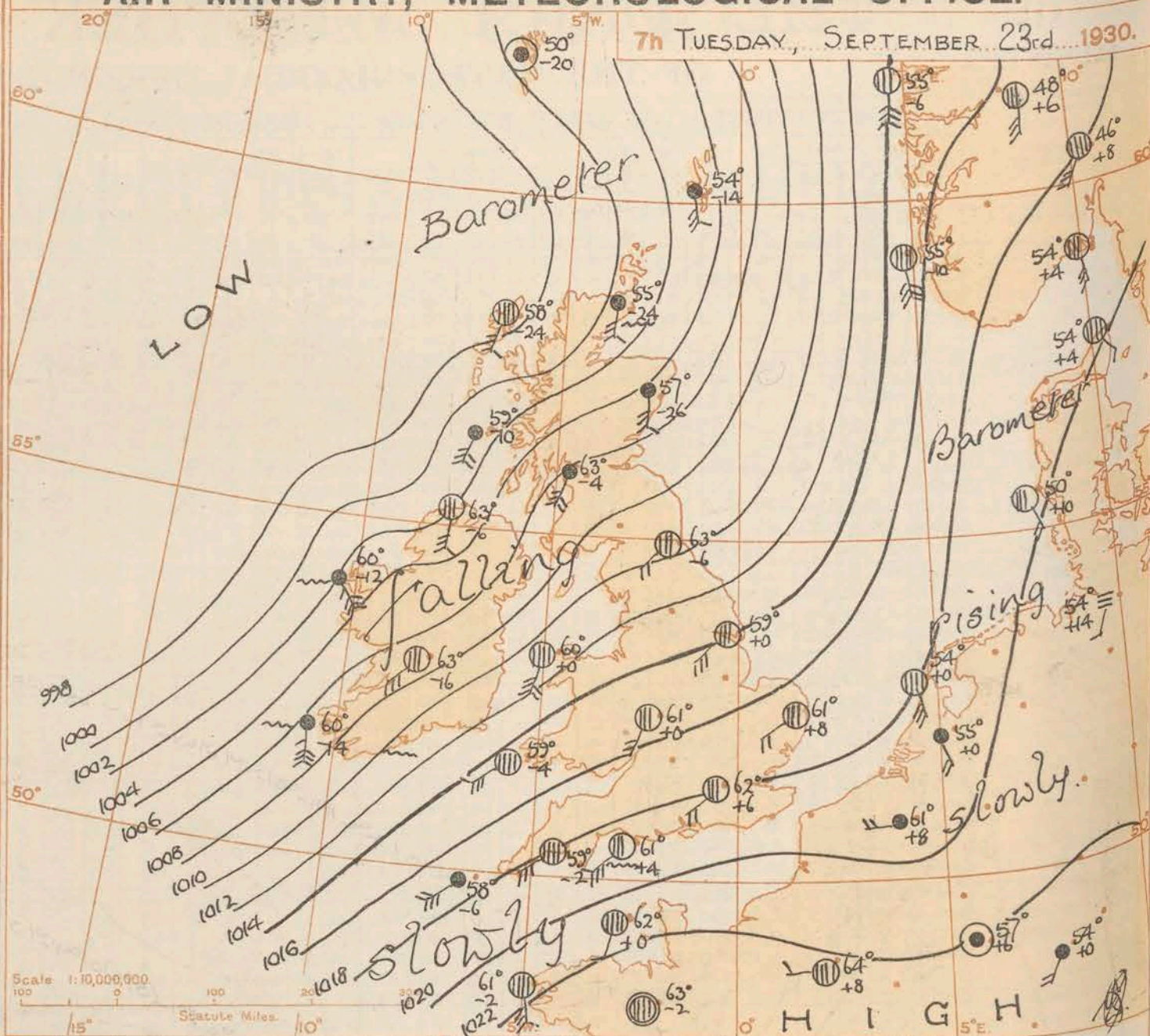
REPORTS from HEALTH RESORTS for 22nd September 1930.

STATIONS.	WEATHER.		TEMPERATURE.		RAINFALL.		SUNSHINE.	
	Fore-noon.	After-noon.	Min. 9h. 21st to 9h. 22nd.	Max. 9h. 17h. 22nd.	Night. 17h. 21st to 9h. 22nd.	Day. 9h. 17h. 22nd.	Sunrise to 17h. 21st.	Sunrise to Sunset. 21st.
Dunbar	o	o	49	60	-	-	0.0	0.9
Berwick-on-T.	o	o	48	58	-	-	0.0	2.1
Douglas	oe	f	52	58	2	3	0.6	7.6
Llandudno	cr	c	54	65	0.1	0.4	0.0	5.0
Colwyn Bay	o	ro	54	66	-	1	0.1	2.9
Rhyl	cd	rc	52	64	-	2	0.1	5.0
Wallasey	oio	oio	54	61	-	1	0.0	8.0
Southport	or	rr	54	60	-	4	0.0	6.2
Blackpool	oe	od	54	59	-	3	0.6	7.1
Morecambe	c	eddp	53	57	1	1	0.0	9.0
Ilkley	c	odf	49	57	1	Tr.	0.0	6.6
Cleethorpes	iro	pod	51	60	1	0.3	0.0	2.9
Mablethorpe	owmo	ormo	50	58	-	1	0.0	2.8
Skegness	o	opro	49	62	-	1	0.0	6.3
Aberystwyth	ccir	circ	54	62	Tr.	1	0.0	1.5
Bath	cir	cird	55	64	Tr.	2	0.0	4.0
Cheltenham	zair	oec	51	63	0.3	1	0.0	6.2
Leamington Spa	cp	c	50	64	0.2	Tr.	0.0	5.0
Lowestoft	c	copr	50	58	Tr.	1	0.0	3.9
Dovercourt	ocd	doc	51	62	Tr.	0.2	0.0	7.2
Maldon	o	odo	52	61	0.3	Tr.	0.0	6.9
Southend	o	oro	52	63	Tr.	0.4	0.0	6.6
Ilfracombe	m	m	55	62	2	2	0.0	0.9
Bude	m	d	52	66	5	1	0.0	4.5
St. Ives	o	c	54	63	4	-	3.8	5.1
Penzance	cm	codf	55	64	5	Tr.	0.0	5.8
Torquay	odp	oem	55	65	1	-	0.1	1.7
Jersey	rc	cd	58	64	2	Tr.	0.0	5.5
Weymouth	rbm	idco	55	62	1	1	0.0	2.1
Bournemouth	o	odo	53	61	0.3	0.3	0.0	2.2
Ventnor	ordf	oduf	55	61	1	3	0.0	6.4
Southsea	ord	oro	55	63	1	2	0.0	6.8
Bognor Regis	idoc	idoc	57	63	0.3	2	0.0	4.4
Littlehampton	cro	cro	53	62	Tr.	2	0.0	3.0
Worthing	oro	oro	53	62	Tr.	1	0.0	3.4
Brighton	odo	odo	54	62	-	2	0.0	2.0
Eastbourne	odr	rodoc	54	62	Tr.	2	0.0	3.7
Hastings	opo	ordf	51	61	0.4	2	0.6	4.5
Folkestone	odom	omodf	51	61	Tr.	1	0.0	2.7
Dover	o	od	54	61	Tr.	1	0.0	2.6
Deal	o	od	53	61	-	Tr.	0.1	2.6
Tunbridge Wells	co	odo	50	61	-	0.3	0.0	4.4
Ramsgate	o	do	55	65	-	0.1	0.0	5.6
Margate	cdc	cd	53	61	Tr.	Tr.	0.0	5.5

Max. Temp. for period 21h. yesterday to 17h. to-day; Min. Temp. 21h.-9h. 17h.-9h.

AIR MINISTRY, METEOROLOGICAL OFFICE.

7h TUESDAY, SEPTEMBER 23rd 1930.



Districts.

FORECASTS FOR THE 24 HOURS COMMENCING 12 NOON, G.M. 23rd Sep, 1930.

1. S.E. England	Wind south or southwest, light to fresh; dull or cloudy; occasional local drizzle; perhaps rain tomorrow; close and humid; local mist or fog.
2. E. England...	
3. E. Midlands	
4. W. Midlands	
5. S.W. England	Wind south or southwest, fresh or strong, veering later; dull or cloudy; drizzle or rain; local fog or mist; close or humid today, probably cooler tomorrow.
6. South Wales	
7. North Wales	
8. N.W. England	
9. N. Midlands	As 0 - 3.
10. N.E. England	
11. S.E. Scotland	As 14 - 15.
12. S.W. Scotland & Isle of Man	Wind south or southwest, fresh or strong, veering; cloudy; drizzle or rain; perhaps showers tomorrow; becoming cooler.
13. { A. W. Scotland B. N.W. Scotland	
14. Mid-Scotland	Wind south or southwest, fresh, strong locally; dull or cloudy; occasional rain or drizzle; local mist or fog; rather warm, close.
15. N.E. Scotland	
16. Orkneys and Shetlands	
17. N.W. Ireland	Wind south or southwest, fresh or strong, perhaps gale locally at times, veering, decreasing temporarily; cloudy; drizzle or rain; perhaps showers later; becoming cooler.
18. N.E. Ireland	
19. S.E. Ireland	
20. S.W. Ireland	

Printed at the Stationery Office Press, Kingsway, W.C.2.

BAROMETER. Isobars are drawn for intervals of two millibars.
WIND. Arrows fly with the wind. Number of feathers indicate Beaufort force.
TEMPERATURE is given in degrees F.
WEATHER SYMBOLS:—
○ Clear sky. ○ Sky less than 1/2 cloudy. ○ Sky 1/2 to 3/4 cloudy. ○ Sky 3/4 to 1 cloudy. ○ Overcast sky.
● Rain falling. * Snow. ▲ Hail. ≡ Fog. ≡ Mist. T Thunder. K Thunderstorm.
SEA DISTURBANCE. ~~~~~ Rough. ~~~~~ High.
BAROMETRIC CHANGE from 4h. to 7h. in tenths of millibars is entered beneath the temperature.

GENERAL INFERENCE.

A depression centred south of Iceland, with a trough off Southwest Ireland, is moving eastwards. A south or southwest air current will maintain cloudy, close and humid weather with some rain or drizzle in most districts, but somewhat cooler and showery conditions are expected to spread slowly eastwards from the West.

FURTHER OUTLOOK.

Unsettled; somewhat cooler.

"Times of issue of gale warnings."

South Cone at 0210 on 23rd in 5, 6, 7, 8, 12, 13A, 13B, 17, 18, 19, 20.

Forecasts issued at 0930 G.M.T.

G. C. SIMPSON, C.B., D.Sc., F.R.S.
Director.

AIR MINISTRY, METEOROLOGICAL OFFICE. Chart of Weather in the Northern Hemisphere.

930.

46°
+8

44°
+4

54°
+10

0% cloud.

cast sky.

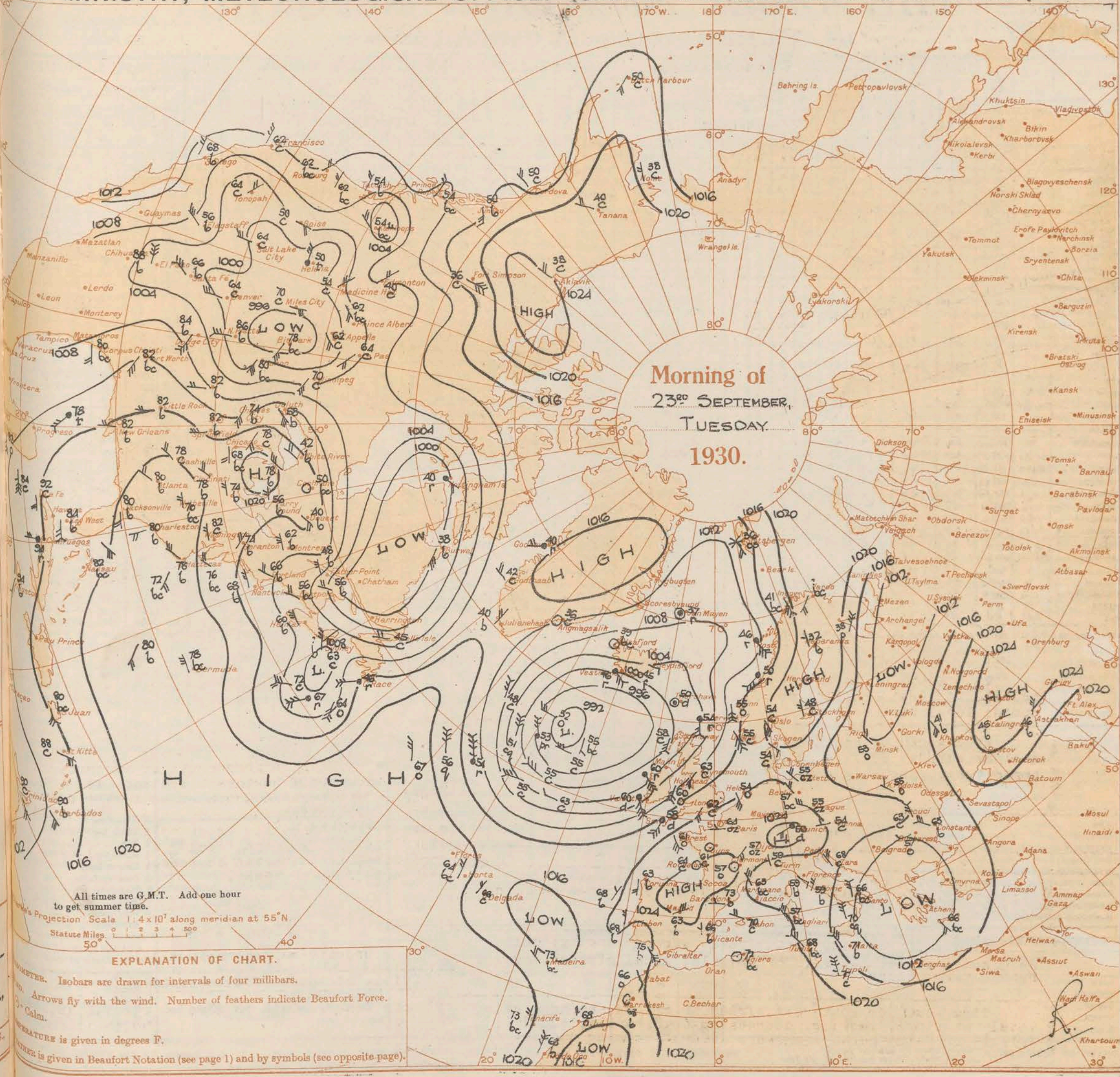
temperature.

air humid

ry

12, 13A,
20."

Director.



All times are G.M.T. Add one hour to get summer time.

Projection Scale 1:4x10⁷ along meridian at 55°N.

Statute Miles 0 1 2 3 4 500

EXPLANATION OF CHART.

Isobars are drawn for intervals of four millibars.
Arrows fly with the wind. Number of feathers indicate Beaufort Force.
Calm.
Temperature is given in degrees F.
Weather is given in Beaufort Notation (see page 1) and by symbols (see opposite page).

STATIONS.	OBSERVATIONS at 1 hr. G.M.T. 23rd September														OBSERVATIONS at 7 hr. G.M.T. 23rd September														PAST 24 HOURS.							
	Height above M.S.L. in feet.	Barom. at M.S.L.	Change in 3 hours.	Wind.		Weather.	Temp.	Humid.	Visibility	Cloud.					Barom. at M.S.L.	Change in 3 hours.	Wind.		Weather.	Temp.	Humid.	Visibility	Cloud.					State of Ground.	Sea.	TEMPERATURE.			RAINFALL.		SUNSHINE Hrs.	
				Direc.	Force.					Low.	Med.	High.	Low.	Med.			High.	Low.					Med.	High.	Low.	Med.	High.			Min. Day 7h-18h of.	Min. Night 18h-7h of.	Min. on Grass of.	Day 7h-18h mm.	Night 18h-7h mm.		
(1)	(2)	(3)	(4)	(5)	(6)	(7)	(8)	(9)	(10)	(11)	(12)	(13)	(14)	(15)	(16)	(17)	(18)	(19)	(20)	(21)	(22)	(23)	(24)	(25)	(26)	(27)	(28)	(29)	(30)	(31)	(32)	(33)	(34)	(35)	(36)	
Lerwick ...	54	1009.3	-6	S	3	C	54	95	7	5	2	4	10	1500	1003.6	-14	SE	4	for	54	95	6	6	-	-	10	10	1500	1	2	56	52	*	-	3	0.6
Stornoway ...	34	1003.6	-14	S	4	C	54	95	6	5	2	4	10	1500	1007.8	-24	SSW	4	C	58	95	7	3	-	-	10	10	4000	1	3	59	54	*	-	12	2.2
Wick ...	81	1006.9	-12	SSW	5	ir	55	95	7	6	-	-	10	1500	1001.3	-24	S	4	ir	55	95	7	6	2	-	7.8	10	1500	1	4	56	53	*	-	2	0.0
Tiree ...	22	1001.2	-10	SSW	5	dodo	59	95	5	5	-	-	10	10	220	1	3	56	56	56	0.5	10	0.0
Nairn ...	82	1000.7	.	-	0	C	58	95	7	3	-	-	7.8	7.8	2500	2	*	60	54	*	-	5	2.0
Aberdeen ...	37	1004.3	-26	S	4	ir	57	95	6	6	-	-	10	10	800	1	2	61	54	52	Tr.	6	2.8
Malin Head ...	51	1004.0	-28	S	4	for	63	95	6	6	1	4	10	1500	1002.0	-6	S	4	cl	63	95	6	6	-	-	2+	2+	800	1	1	63	61	*	0.3	4	0.6
Renfrew ...	36	1006.4	-4	SSW	5	id	63	95	6	6	-	-	10	10	800	1	*	59	57	55	0.1	2	0.0
Inchkeith (Edin.)	190	1010.0	-12	S	2	for	57	95	7	6	-	-	10	10	1006.0	-8	SW	4	C	63	95	8	5	2	-	2.3	3	1500	1	2	58	56	55	-	5	0.1
Leuchars ...	30	1005.5	-14	SSW	3	cl	61	95	7	6	2	-	7.8	10	800	1	*	62	55	53	Tr.	6	1.1
Eskdalemuir ...	794	1008.6	0	SSW	5	df	57	95	1	5	-	-	10	10	4150	1	*	53	52	52	1	11	0.0
Tynemouth ...	67	1012.3	-2	SSW	2	ir	57	95	6	6	-	-	10	10	1002.4	-6	SW	2	C	63	85	6	6	-	-	7.8	7.8	1500	1	2	59	56	53	7	0.2	.
Blacksod Point ...	10	1003.3	-20	S	8	rr	60	95	6	6	-	-	10	10	1002.0	-12	SE	7	rr	60	95	5	6	-	-	10	10	4150	2	4	62	56	*	6.6	7.7	.
Aldergrove ...	238	1006.1	-10	SSW	5	C	62	95	8	5	-	-	2+	2+	800	1	*	62	60	59	3	4	0.0
Donaghadee ...	40	1007.4	-4	SW	2	C	60	95	7	5	1	-	4.6	7.8	2500	1	1	61	56	*	2	3	.
Birr Castle ...	173	1007.5	-16	SW	3	C	63	95	8	8	-	-	7.8	7.8	2500	1	*	64	61	58	5	Tr.	0.0
Holyhead...	28	1012.8	0	SSW	5	m	59	95	4	5	-	-	10	10	1011.9	0	SSW	5	cl	60	95	6	5	-	-	10	10	450	1	2	62	57	57	3	0.2	0.0
Liverpool (Bidston)	189	1013.2	0	SSW	3	u	64	85	9	9	-	-	1	2	1500	0	*	61	59	56	0.2	Tr.	0.0
Chester (Sealand)	16	1013.9	0	SW	2	C	65	85	8	5	3	-	7.8	2+	800	1	*	63	61	57	1	Tr.	0.0
Harrogate...	478	1012.2	-6	SW	4	C	62	85	7	6	7	-	1	7.8	2500	1	*	56	55	54	0.2	Tr.	0.0
Spurn Head ...	29	1014.4	0	SW	1	0	58	95	5	5	-	-	10	10	1014.4	0	SW	3	C	59	95	6	5	3	1	4.6	7.8	1500	1	3	58	55	*	0.6	0.2	0.0
Birmingham ...	535	1016.4	0	SSW	3	C	61	95	6	5	-	-	2	2	800	1	*	62	58	56	Tr.	-	0.0
Cranwell ...	241	1015.6	+2	WSW	3	0	61	95	5	5	-	-	10	10	1015.7	+4	SWW	3	C	60	95	7	-	4	2	0	7.8	-	1	*	58	58	55	0.6	0.1	0.0
Gorleston ...	14	1016.2	+2	WSW	1	0	60	95	5	6	-	-	10	10	1016.8	+8	SWW	2	C	61	95	6	5	-	-	2	2	2500	0	1	59	56	56	1	1	0.0
Valentia Obs.†	30	1008.6	-10	SSW	7	d	61	95	6	3	-	-	10	10	1006.1	-14	SE	7	id	60	95	6	5	-	-	10	10	450	1	4	62	59	59	2	0.3	0.0
Roches Point ...	22	1011.1	-14	SW	4	dodo	59	95	6	5	-	-	10	10	800	1	4	64	58	*	-	9	.
Pembroke...	150	1015.8	-2	SW	3	0	60	95	7	5	-	-	10	10	1014.6	-4	SW	4	0	59	95	7	6	-	-	10	10	800	1	3	60	57	*	1	-	0.0
Ross-on-Wye ...	223	1016.1	-4	SWW	4	id	62	95	7	6	-	-	2+	2+	2500	1	*	65	60	57	0.1	-	0.0
Leafeld ...	612	1017.4	0	SW	4	0	60	95	7	5	-	-	10	10	220	0	*	61	58	55	1	Tr.	0.0
Cardington ...	100	1017.2	+4	SW	3	C	63	95	8	5	4	-	4.6	7.8	2500	1	*	62	58	56	0.2	Tr.	0.0
Winchester ...	272	1018.2	+4	SSW	2	0	61	95	6	5	-	-	10	10	800	1	*	64	60	58	0.3	Tr.	0.0
S. Farnborough ...	237	1018.3	+4	SW	2	0	62	95	6	5	-	-	10	10	1500	1	*	63	61	59	0.5	Tr.	0.0
London (Kew) ...	18	1018.8	+6	SW	2	C	62	95	6	5	-	-	2	2	4000	1	*	62	62	60	0.3	Tr.	0.0
Croydon ...	244	1018.1	+6	WSW	3	2	62	95	6	5	-	-	10	10	1018.6	+6	SSW	3	C	63	95	6	5	3	-	4.6	2+	4000	1	*	63	62	59	Tr.	-	0.0
Manston ...	135	1018.7	+12	SW	2	C	61	95	6	5	-	-	2+	2+	1500	1	*	61	61	57	0.2	Tr.	0.0
Shoeburyness ...	11	1018.5	+6	SW	2	m	63	95	4	-	7	-	0	2+	-	0	*	62	61	60	0.2	Tr.	0.0
Clacton-on-Sea ...	55	1018.6	+6	SW	2	C	61	95	6	4	-	-	7.8	7.8	800	0	1	60	59	58	0.2	-	0.0
Felixstowe ...	15	1018.0	+8	SSW	1	C	61	95	7	5	-	-	2+	2+	2500	1	0	60	59	58	0.3	0.1	0.0
Scilly (St. Mary's)	163	1018.8	-4	SW	4	0	59	95	7	5	-	-	10	10	1017.3	-6	SW	5	df	58	95	3	5	-	-	10	10	4150	1	3	60	57	*	0.3	0.1	0.0
Falmouth...	200	1021.1	+10	WSW	3	F	59	95	0	-	-	-	10	10	1012.0	0	SW	5	0	58	95	7	5	-	-	10	10									

1930.

RS.

2.—Code for
visibility.
ot visible at
55 yards.
220 "
550 "
1,100 "
1 1/2 miles.
2 1/2 "
6 1/2 "
12 1/2 "
31 "
beyond 31m.

3.—Code for
Sea.
Very rough.
High.
Very high.
Precipitous.
Confused.

4.—Code for
Director.

Page 1.

AIR
MINISTRY.

THE DAILY WEATHER REPORT

BRITISH SECTION

OF THE METEOROLOGICAL OFFICE, LONDON.

24th September 1930.

No. 25143.

STATIONS. (For heights see p. 4.)	OBSERVATIONS at 13h. G.M.T. 23 rd September														OBSERVATIONS at 18h. G.M.T. 23 rd September														PAST 24 HOURS.																																																																																																																																																																																																																																																																																																																																																																																																																																																																																																																																																																																																																																																																																																																																																																																																																																																																																																																																							
	Barom. at M.S.L. mb.	Change in 3 hours.	Wind.		Weather.	Temp. °F.	Humid. %	Visibility. m.	Cloud.					Barom. at M.S.L. mb.	Change in 3 hours.	Wind.		Weather.	Temp. °F.	Humid. %	Visibility. m.	Cloud.					Barom. at M.S.L. mb.	Change in 3 hours.	Wind.		Weather.	Temp. °F.	Humid. %	Visibility. m.	WEATHER.																																																																																																																																																																																																																																																																																																																																																																																																																																																																																																																																																																																																																																																																																																																																																																																																																																																																																																																																	
			Dir.	Force.					Form.	Amount.	Height of Base (feet)	Form.	Amount.			Height of Base (feet)	Form.					Amount.	Height of Base (feet)	Form.	Amount.	Height of Base (feet)			State of Ground.	Sea.					7h.-13h. 23 rd	13h.-18h. 23 rd	18h. 23 rd to 24 th 24 th	1h.-7h. 24 th																																																																																																																																																																																																																																																																																																																																																																																																																																																																																																																																																																																																																																																																																																																																																																																																																																																																																																																														
																																							Low.	Med.	High.	Low.	Med.	High.	Low.	Med.	High.	Low.	Med.	High.																																																																																																																																																																																																																																																																																																																																																																																																																																																																																																																																																																																																																																																																																																																																																																																																																																																																																																																		
																																																			Low.	Med.	High.	Low.	Med.	High.	Low.	Med.	High.	Low.	Med.	High.																																																																																																																																																																																																																																																																																																																																																																																																																																																																																																																																																																																																																																																																																																																																																																																																																																																																																																						
(1)	(2)	(3)	(4)	(5)	(6)	(7)	(8)	(9)	(10)	(11)	(12)	(13)	(14)	(15)	(16)	(17)	(18)	(19)	(20)	(21)	(22)	(23)	(24)	(25)	(26)	(27)	(28)	(29)	(30)	(31)	(32)	(33)	(34)	(35)	(36)	(37)	(38)	(39)	(40)																																																																																																																																																																																																																																																																																																																																																																																																																																																																																																																																																																																																																																																																																																																																																																																																																																																																																																																													
Lerwick ...	999.0	-14	SSW	1	10	55	95	6	-	-	10	10	1500	996.7	-16	S	1	10	57	95	6	-	-	10	10	1500	1	1	0	0	0	0	0	0	0	0	0	0	0	0	0	0	0	0	0	0	0	0	0	0	0	0	0	0	0	0	0	0	0	0	0	0	0	0	0	0	0	0	0	0	0	0	0	0	0	0	0	0	0	0	0	0	0	0	0	0	0	0	0	0	0	0	0	0	0	0	0	0	0	0	0	0	0	0	0	0	0	0	0	0	0	0	0	0	0	0	0	0	0	0	0	0	0	0	0	0	0	0	0	0	0	0	0	0	0	0	0	0	0	0	0	0	0	0	0	0	0	0	0	0	0	0	0	0	0	0	0	0	0	0	0	0	0	0	0	0	0	0	0	0	0	0	0	0	0	0	0	0	0	0	0	0	0	0	0	0	0	0	0	0	0	0	0	0	0	0	0	0	0	0	0	0	0	0	0	0	0	0	0	0	0	0	0	0	0	0	0	0	0	0	0	0	0	0	0	0	0	0	0	0	0	0	0	0	0	0	0	0	0	0	0	0	0	0	0	0	0	0	0	0	0	0	0	0	0	0	0	0	0	0	0	0	0	0	0	0	0	0	0	0	0	0	0	0	0	0	0	0	0	0	0	0	0	0	0	0	0	0	0	0	0	0	0	0	0	0	0	0	0	0	0	0	0	0	0	0	0	0	0	0	0	0	0	0	0	0	0	0	0	0	0	0	0	0	0	0	0	0	0	0	0	0	0	0	0	0	0	0	0	0	0	0	0	0	0	0	0	0	0	0	0	0	0	0	0	0	0	0	0	0	0	0	0	0	0	0	0	0	0	0	0	0	0	0	0	0	0	0	0	0	0	0	0	0	0	0	0	0	0	0	0	0	0	0	0	0	0	0	0	0	0	0	0	0	0	0	0	0	0	0	0	0	0	0	0	0	0	0	0	0	0	0	0	0	0	0	0	0	0	0	0	0	0	0	0	0	0	0	0	0	0	0	0	0	0	0	0	0	0	0	0	0	0	0	0	0	0	0	0	0	0	0	0	0	0	0	0	0	0	0	0	0	0	0	0	0	0	0	0	0	0	0	0	0	0	0	0	0	0	0	0	0	0	0	0	0	0	0	0	0	0	0	0	0	0	0	0	0	0	0	0	0	0	0	0	0	0	0	0	0	0	0	0	0	0	0	0	0	0	0	0	0	0	0	0	0	0	0	0	0	0	0	0	0	0	0	0	0	0	0	0	0	0	0	0	0	0	0	0	0	0	0	0	0	0	0	0	0	0	0	0	0	0	0	0	0	0	0	0	0	0	0	0	0	0	0	0	0	0	0	0	0	0	0	0	0	0	0	0	0	0	0	0	0	0	0	0	0	0	0	0	0	0	0	0	0	0	0	0	0	0	0	0	0	0	0	0	0	0	0	0	0	0	0	0	0	0	0	0	0	0	0	0	0	0	0	0	0	0	0	0	0	0	0	0	0	0	0	0	0	0	0	0	0	0	0	0	0	0	0	0	0	0	0	0	0	0	0	0	0	0	0	0	0	0	0	0	0	0	0	0	0	0	0	0	0	0	0	0	0	0	0	0	0	0	0	0	0	0	0	0	0	0	0	0	0	0	0	0	0	0	0	0	0	0	0	0	0	0	0	0	0	0	0	0	0	0	0	0	0	0	0	0	0	0	0	0	0	0	0	0	0	0	0	0	0	0	0	0	0	0	0	0	0	0	0	0	0	0	0	0	0	0	0	0	0	0	0	0	0	0	0	0	0	0	0	0	0	0	0	0	0	0	0	0	0	0	0	0	0	0	0	0	0	0	0	0	0	0	0	0	0	0	0	0	0	0	0	0	0	0	0	0	0	0	0	0	0	0	0	0	0	0	0	0	0	0	0	0	0	0	0	0	0	0	0	0	0	0	0	0	0	0	0	0	0	0	0	0	0	0	0	0	0	0	0	0	0	0	0	0	0	0	0	0	0	0	0	0	0	0	0	0	0	0	0	0	0	0	0	0	0	0	0	0	0	0	0	0	0	0	0	0	0	0	0	0	0	0	0	0	0	0	0	0	0	0	0	0	0	0	0	0	0	0	0	0	0	0	0	0	0

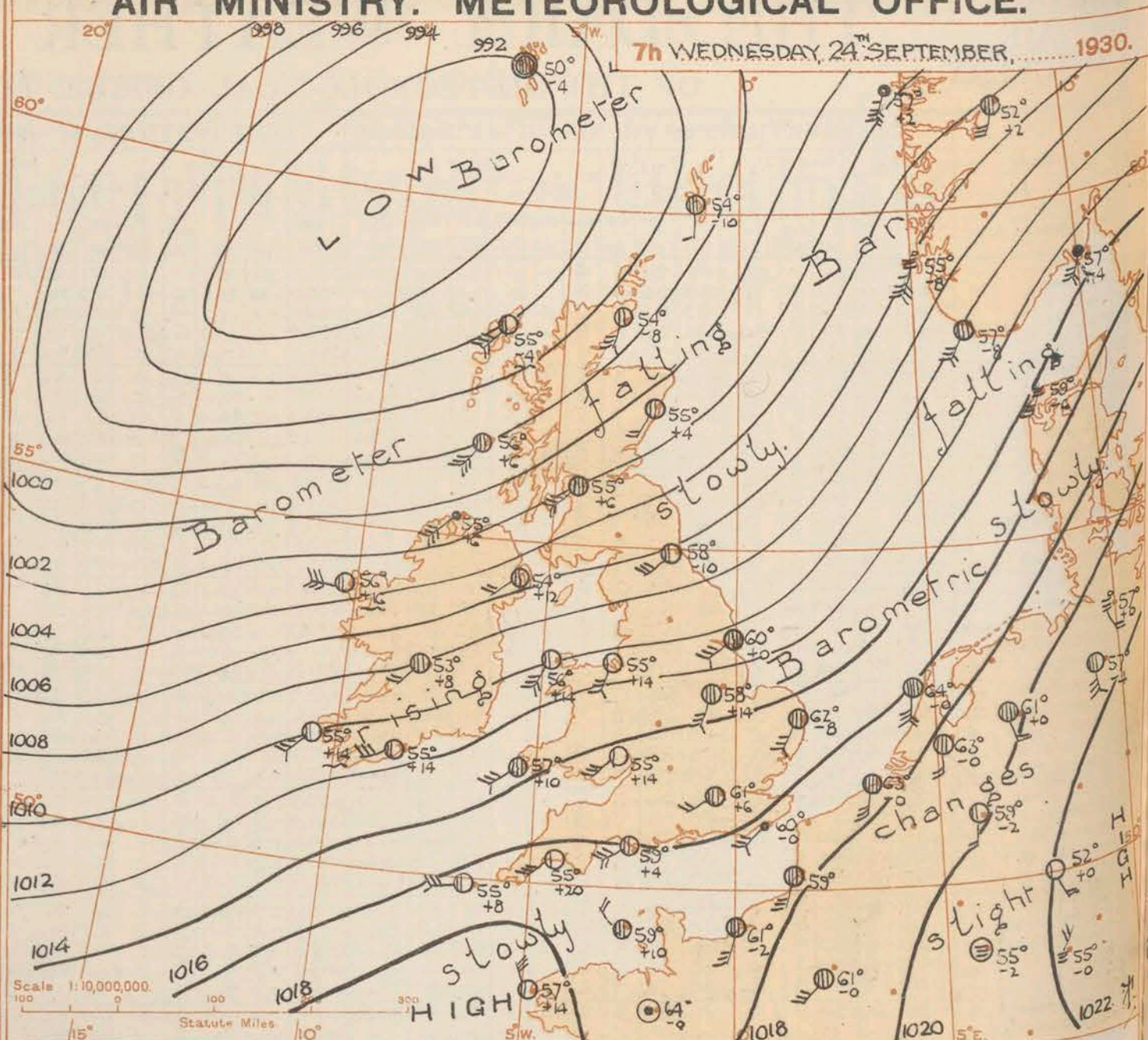
REPORTS from HEALTH RESORTS for.....23rd September, 1930.

AIR MINISTRY. METEOROLOGICAL OFFICE.

7th WEDNESDAY, 24th SEPTEMBER, 1930.

STATIONS.	WEATHER.		TEMPERATURE.		RAINFALL.		SUNSHINE.	
	Fore-noon.	After-noon.	Min. 9h. 22 nd to 9h. 23 rd .	Max. 9h. 17h. 23 rd .	Night. 17h. 22 nd to 9h. 23 rd .	Day. 9h. 17h. 23 rd .	Sunrise to 17h. 23 rd .	Sunrise to Sunset. 23 rd to 24 th .
Dunbar	bc	bc	54	60	3	-	7.6	0.0
Berwick-on-T.	c	c	51	62	3	-	5.3	0.0
Douglas	or	fg	56	59	5	0.5	0.0	0.0
Llandudno	b	bcc	58	70	-	-	7.8	0.0
Colwyn Bay	bcb	bbr	61	66	-	Trace	7.8	0.1
Rhyl	cbe	bcc	57	(63)	-	-	4.3	0.1
Wallasey	cbeb	bcc	54	70	-	-	3.7	0.0
Southport	oc	bcb	59	70	0.3	-	2.8	0.0
Blackpool	co	co	55	68	0.6	-	3.5	0.0
Morecambe	cdb	bcb	54	69	3	Trace	2.3	0.0
Hikley	bc	bc	54	68	1	-	4.9	0.0
Cleethorpes	rocm	bcb	56	71	1	-	8.4	0.0
Mablethorpe	bcb	bcb	55	71	0.5	-	6.3	0.0
Skegness	orob	bo	55	65	2	-	3.2	0.0
Aberystwyth	cbr	c	60	63	0.3	Trace	1.1	0.0
Bath	cbe	bcc	59	68	1	-	4.6	0.0
Cheltenham	ocbe	bcb	59	69	0.5	-	4.6	0.0
Leamington Spa	c	c	55	71	-	-	4.0	0.0
Lowestoft	oc	bcb	55	70	1	-	1.1	0.0
Dovercourt	doc	oc	55	66	Trace	-	0.0	0.0
Maldon	c	c	60	70	-	-	0.8	0.0
Southend	c	c	55	68	Trace	-	0.4	0.0
Ilfracombe	bc	bcc	60	67	-	-	7.1	0.0
Bude	doc	ce	60	66	-	0.3	4.6	0.0
St. Ives	d.cd	d	59	65	Trace	1	0.0	3.8
Penzance	omd	omd	59	61	0.2	Trace	0.0	0.0
Torquay	edoced	adm	60	65	Trace	Trace	0.8	0.1
Jersey	dc	c	62	65	2	-	0.3	0.0
Weymouth	oc	coc	60	65	-	-	0.2	0.0
Bournemouth	o	oco	58	65	-	-	0.1	0.0
Ventnor	ouf	ouco	59	64	Trace	-	0.5	0.0
Southsea	o	o	58	66	-	-	0.2	0.0
Bognor Regis	oc	bcb	58	66	3	-	4.0	0.0
Littlehampton	oc	c	57	64	-	-	0.1	0.0
Worthing	o	oco	58	66	-	-	0.2	0.0
Brighton	o	oc	58	65	-	-	0.0	0.0
Eastbourne	o	oc	60	65	-	-	0.0	0.0
Hastings	omfo	bcb	60	66	-	-	0.4	0.0
Folkestone	om	ocb	55	68	0.1	-	1.5	0.0
Dover	c	cba	56	63	0.2	-	3.0	0.0
Deal	oc	bcb	56	71	-	-	2.3	0.1
Tunbridge Wells	o	oc	55	66	Trace	-	0.5	0.0
Ramsgate	c	bcb	64	70	-	-	2.2	0.0
Margate	cbe	bc	55	70	Trace	-	1.3	0.0

Max. Temp. for period 21h. yesterday to 17h. to-day; Min. Temp. 21h.-9h. 17h.-9h.



BAROMETER. Isobars are drawn for intervals of two millibars.
WIND. Arrows fly with the wind. Number of feathers indicate Beaufort force.
TEMPERATURE is given in degrees F.
Calm. = ☉
WEATHER SYMBOLS:—
☉ Clear sky. ☁ Sky less than $\frac{1}{2}$ clouded. ☂ Sky $\frac{1}{2}$ to $\frac{3}{4}$ clouded. ☄ Sky $\frac{3}{4}$ to $\frac{5}{8}$ clouded. ☁ Overcast sky.
☉ Rain falling. * Snow. ▲ Hail. ☁ Fog. ☁ Mist. ⚡ Thunder. ⚡ Thunderstorm.
SEA DISTURBANCE. ~~~~~ Rough. ~~~~~ High.
BAROMETRIC CHANGE from 4h. to 7h. in tenths of millibars is entered beneath the temperature.

GENERAL INFERENCE.

A complex depression to the north and northwest of the British Isles is moving slowly east-north-east and becoming less deep. A cooler westerly air current over the country will be associated with variable amount of cloud and occasional showers.

FURTHER OUTLOOK.

Bright periods and occasional showers in the East; perhaps more general rain in the West.

Forecasts issued at 0915 G.M.T.

G. C. SIMPSON, C.B., D.Sc., F.R.S., Director.

DISTRICTS.	FORECASTS FOR THE 24 HOURS COMMENCING 12 NOON, G.M.T. 24 th Sept. 1930.
1. S.E. England	Wind southwest or west, moderate, fresh locally; variable amount of cloud; occasional showers; moderate temperature, cooler at night.
2. E. England...	
3. E. Midlands	
4. W. Midlands	Wind between southwest and northwest, fresh or strong, decreasing; variable amount of cloud; occasional showers; moderate temperature, cooler at night.
5. S.W. England	
6. South Wales	
7. North Wales	
8. N.W. England	As 1 - 3.
9. N. Midlands	
10. N.E. England	
11. S.E. Scotland	As 4 - 8.
12. S.W. Scotland & Isle of Man	
13. { A. W. Scotld. B. N.W. Scot- land.	
14. Mid-Scotland	Wind southwesterly, fresh or moderate, veering; variable amount of cloud; some showers; moderate temperature; cooler at night.
15. N.E. Scotland	
16. Orkneys and Shetlands.	
17. N.W. Ireland	Wind between southwest and northwest, fresh or strong, decreasing; variable amount of cloud; occasional showers; more general rain probable later tomorrow; moderate temperature.
18. N.E. Ireland	
19. S.E. Ireland	
20. S.W. Ireland	

D.Sc., F.R.S.
Director.



THE DAILY WEATHER REPORT
OF THE METEOROLOGICAL OFFICE, LONDON.

BRITISH SECTION

24th September 1930.

No. 25143.....

STATIONS.	OBSERVATIONS at 1 hr. G.M.T. 24 th September														OBSERVATIONS at 7 hr. G.M.T. 24 th September														PAST 24 HOURS.									
	Height above M.S.L. in feet.	Barom. at M.S.L. (1)	Change in 3 hours. (2)	Wind.		Weather. (5)	Temp. °F. (6)	Humid. % (7)	Visibility 0-9 (8)	Cloud.					Barom. at M.S.L. (15)	Change in 3 hours. (16)	Wind.		Weather. (19)	Temp. °F. (20)	Humid. % (21)	Visibility 0-9 (22)	Cloud.					State of Ground. 0-9 (29)	Sea. 0-9 (30)	TEMPERATURE.			RAINFALL.		Sun- shine 23 rd Hrs. (38)			
				Direc. (3)	Force 0-12 (4)					Low 0-10 (9)	Med. (10)	High (11)	Low 0-10 (12)	Total 0-10 (13)			Height of Base. (feet) (14)	Direc. (17)					Force 0-12 (18)	Low (23)	Med. (24)	High (25)	Low 0-10 (26)			Total 0-10 (27)	Height of Base (feet) (28)	Max. Day 7h-18h °F. (31)	Min. Night 18h-7h °F. (32)	Min. on Grass °F. (33)		Day 7h-18h mm. (34)	Night 18h-7h in. (35)	
Lerwick ...	54	29.76	+6	SSW	3	C	58	85	7	4	6	-	4.6	9	1500	29.62	-10	S	1	C	54	26	7	5	7	-	4.6	7.8	1500	1	*	57	53	*	5	2	0.0	
Stornoway ...	34	29.45	+2	SW	6			6					2.3			29.31	-4	SW	5	bc	55	85	7	3	6	-	2.3	4.6	4000	0	4	60	54	*	1	1	0.0	
Wick ...	81	29.76	+2	SSW	3	bc	58	25	8	3	-	8	2.3	4.6	1500	29.61	-8	SSW	4	C	54	25	8	2	4	-	4.6	7.8	1500	1	3	67	53	*	0.5	C	0.0	
Tiree ...	22															29.78	+6	SW	6	C	56	85	7	2	2	3	2	2	1500	1	3	60	53	42	5	5	0.0	
Neirn ...	82															29.76	*	SW	2	bc/pr	53	85	8	-	8	-	0	4.6	-	1	*	70	50	*	0.2	1	1.4	
Aberdeen ...	37															1000.3	+4	SW	2	bc	55	85	8	8	3	-	1	2.3	2500	1	1	62	55	52	0.1	-	0.3	
Malin Head ...	51	29.25	-4	SW	5	U	55	25	7	2	-	-	4.6	4.6	1500	1000.8	+6	SWW	6	pr	55	25	7	2	2	-	7.8	7.8	1500	1	3	66	53	*	0.5	3	0.0	
Renfrew ...	36															1005.3	+6	SW	5	q	55	85	7	2	2	-	7.8	7.8	1500	1	*	67	54	51	0.1	3	0.2	
Inchkeith (Edin.)	190	1003.6	-4	SSW	3	C	59	25	8	5	4	-	7.8	10	1500	1003.7	+4	SW	5	bc	55	85	8	2	6	-	2.3	4.6	4000	0	2	66	55	51	-	0.5	50	
Leuchars ...	30															1002.0	+4	SSW	6	bc	55	85	8	8	8	-	2.3	2.3	2500	1	*	68	55	51	Tr.	2	3.2	
Eskdalemuir ...	794															1004.8	+20	SWW	6	pr	53	85	8	6	-	-	2.3	2.3	1500	1	*	59	52	50	1.3	17	0.0	
Tynemouth ...	67	1006.4	-10	SW	4	O	62	85	7	6	-	-	10	10	1500	1006.9	-10	SW	3	bc	58	75	7	1	-	-	4.6	4.6	2500	0	2	70	57	50	-	-	*	
Blacksod Point ...	10	1000.8	+6	W	5	C	56	85	6	2	-	-	7.8	7.8	800	1003.6	+16	W	6	bc	56	85	7	2	-	-	4.6	4.6	800	0	5	61	53	*	4.10	2.5	*	
Aldergrove ...	238															1004.2	+10	SWW	4	bc/pr	54	85	8	5	3	-	2	2	1500	1	*	68	53	50	0.5	1	1.3	
Donaghadee ...	40															1004.7	+12	WSW	2	bc	54	85	7	5	3	-	4.6	4.6	4000	1	1	65	53	*	0.2	2	*	
Birr Castle ...	173															1008.4	+8	SW	2	c/r	53	25	7	5	-	-	2	2	1500	1	*	66	52	48	2	3	1.0	
Holyhead...	26	1008.5	+2	SW's	6	bc/pr	58	25	7	6	-	-	4.6	4.6	450	1010.2	+14	SW	5	bc	56	85	7	5	-	-	2.3	2.3	800	1	3	62	55	51	0.4	5	0.0	
Liverpool (Bidston)	189															1011.3	+14	SW's	4	b	55	75	8	4	-	-	1	1	4000	0	*	68	54	50	-	-	4.5	
Chester (Sealand)	16															1012.0	+20	SWW	2	bc	55	75	8	5	-	-	1	2.3	4.6	1500	1	*	73	55	48	-	1	4.2
Harrogate...	478															1002.6	-6	SW's	6	bc	54	75	7	3	4	-	1	1	2500	1	*	68	54	51	-	0.3	5.2	
Spurn Head ...	29	1011.2	-4	SSW	4	C	61	25	7	6	2	-	7.8	10	2500	1010.3	0	SWW	4	C	60	25	7	3	1	8	2.3	2	4000	1	3	62	53	*	-	-	7.7	
Birmingham ...	535															1014.3	+8	SW	3	bc	54	85	8	1	3	1	Tr.	2.3	2500	1	*	68	54	51	-	2	5.4	
Cranwell ...	241	1012.7	-6	SSW	4	id.	61	25	7	5	-	-	10	10	1500	1012.9	+14	SW	4	C	58	25	8	5	-	2	2.3	7.8	1500	1	*	71	58	55	-	0.3	6.0	
Gorleston ...	14	1015.3	-10	SW	4	C	61	25	7	-	6	-	0	7.8	-	1014.0	-8	SSW	4	C	62	25	6	7	-	-	2	2	2500	0	2	71	53	57	-	-	0.1	
Valentia Obs.†	30	1007.3	+14	S	5	b	56	85	8	-	-	-	0	0	-	1011.4	+14	SWW	4	bc/pr	55	85	8	5	-	-	4.6	4.6	1600	1	4	61	54	51	2	4	*	
Roches Point ...	22															1011.6	+14	W	3	bc	55	25	8	3	-	-	2.3	2.3	1500	1	3	60	54	*	3	1	*	
Pembroke...	150	1010.4	0	SW	4	C	57	25	7	8	-	-	2.3	2.3	1500	1013.0	+10	WSW	4	C	67	85	8	5	-	-	2	2	1500	1	3	60	56	*	0.3	4	0.0	
Rose-on-Wye ...	223															1014.3	+14	W's	3	b	55	85	7	1	-	8	1	1	4000	1	*	69	54	49	Tr.	4	5.0	
Leafield ...	612															1015.0	+10	SWW	4	bc	55	25	8	7	3	6	1	4.6	2500	1	*	67	55	52	-	0.5	4.4	
Cardington ...	100															1014.6	+10	WSW	4	C	59	85	7	5	-	2	2.3	7.8	2500	0	*	71	53	57	-	-	*	
Winchester ...	272															1015.7	+8	SWW	2	C	58	25	8	5	-	1	4.6	7.8	2500	1	*	64	58	56	Tr.	3	0.0	
S. Farnborough ...	237															1015.1	+4	WSW	2	dr	55	25	8	5	-	-	2.3	2.3	2500	1	*	65	53	56	-	0.2	0.0	
London (Kew) ...	18															1015.7	+6	WSW	2	C	61	85	8	5	-	-	2	2	2500	1	*	66	61	56	-	0.5	0.3	
Croydon ...	244	1016.0	-14	SW	4	C	62	25	7	5	-	-	7.8	7.8	1500	1015.7	+4	SW's	3	r.o.	60	85	7	5	2	-	4.6	2	450	1	*	66	53	53	-	0.5	2.2	
Manston ...	135															1016.0	+2	SSW	3	id.	61	25	6	5	-	-	10	10	450	0	*	63	53	56	-	Tr.	0.4	
Shoeburyness ...	11															1015.6	-6	SSW	3	O	62	25	7	5	-	-	10	10	1500	0	*	63	58	55	-	-	0.3	
Clacton-on-Sea ...	55															1015.2	-6	S	3	C	61	26	7	2	3	-	4.6	7.8	1500	0	1	65	60	56	-	-	0.3	
Felixstowe ...	15															1015.3	0	SSW	3	C	62	26	7	5	-	-	2	2	1500	1	2	66	60	58	-	-	*	
Scilly (St. Mary's)	163	1016.1	+6	W's	5	bc	57	25	7	2	-	-	2.3	2.3	4000	1017.1	+8	W	4	bc	55	25	7	2	-	-	2.3	2.3	4000	1	3	61	55	*	0.1	1	0.4	
Falmouth...	200	1015.3	+6	WSW	5	O	58	25	8	5	-	-	10	10	4000	1017.7	+10	W	4	bc	53	25	8	5	-	-	4.6	4.6	4000	0	1	61	53	*	0.1	2	0.5	
Plymouth...	82															1017.0	+20	WSW	3	b	55	25	7	6	-	1	1	1	1500	1	2	62	55	52	0.1	1	*	
Portland Bill ...	32	1015.4	-10	SSW	5	r.o.	61	25	7	5	-	-	10	10	800	1015.5	+4	W's	5	bc	59	85	8	4	4	1	4.6	4.6	2500	1	3	62	53	*	-	1	0.6	
Calshot, S'hampton	8	1016.0	-10	SW	4	O	62	25	7	5	-	-	10	10	800	1016.0	+2	W	3	C	59	26	7	5	-	-	7.8	7.8	1500	1	1	66	53	57	Tr.	1	0.4	
Dungeoes ...	20																																					
Lympe ...	347	1017.0	-12	SW	4	O	61	25	7	5	-	-	10	10	1500	1016.0	0	SW	4	df	60	25	3	5	-	-	10	10	150	1	*	67	53	53	-	Tr.	1.8	
Guernsey ...	173	1017.7	-6	S	2	d.o.	62	25	8	6	-	-	10	10	2500	1017.7	+10	WNW	2	c	59	25	6	5	-	-	2	2	2500	1	3	66	53	57	-	-	*	

LONDON OBSERVATIONS.										EXPLANATION OF FIGURES, LETTERS, &c.									
Day 7h—18h, Kew & Croydon. 9h—18h, Kensington. 9h—21h, other stations.										Columns 2, 16. The barometric tendency is expressed in tenths of a millibar.									
Kew Croydon Greenwich (Royal Observatory) City (Bunhill Row) Westminster (St. James' Park) Regents Pk. (Botanic Gardens) Camden Square Kensington Palace Hampstead Observatory										Columns 8, 22.—Code for surface visibility. Objects not visible at 0 Dense fog 55 yards. 1 Thick fog 220 " 2 Fog 550 " 3 Moderate fog 1,100 " 4 Mist or haze 1½ miles. 5 Poor visibility 2½ " 6 Moderate " 6½ " 7 Good " 12½ " 8 Very good " 31 " 9 Excellent " beyond 31m.									
Columns 4, 18. The BEAUFORT SCALE OF WIND is used only for surface observations. In the accompanying table the speed of the wind corresponding with the different numbers is the speed at about 30 feet above the ground.										Column 30.—Code for State of Sea. 0 Calm. 5 Very rough. 1 Smooth. 6 High. 2 Slight. 7 Very high. 3 Moderate. 8 Precipitous. 4 Rough. 9 Confused.									
Columns 24, 28. The barometric tendency is expressed in tenths of a millibar.										Columns 34, 35. Tr. = rain has fallen, but amount less than 0.1 mm.									

TERMS OF SUBSCRIPTION. Single Copies, 1d. each; by post 1½d.
2/6 per month; 8/6 per quarter; 25/- per year.

METEOROLOGICAL OFFICE, AIR MINISTRY, ADASTRAL HOUSE, KINGSWAY LONDON, W.C.2.

G. C. SIMPSON, C.B., D.Sc., F.R.S., Director.

† 1 hr. observations are from Valentia W/T station.

THE DAILY WEATHER REPORT

Page 1. AIR MINISTRY. OF THE METEOROLOGICAL OFFICE, LONDON. BRITISH SECTION. 25th September 1930. No. 25144.

STATIONS. (For heights see p. 4.)	OBSERVATIONS at 13h. G.M.T. 24 th September.														OBSERVATIONS at 18h. G.M.T. 24 th September.														PAST 24 HOURS.								
	Barom. at M.S.L. mb.	Change in 3 hours.	Wind.		Weather.	Temp. °F.	Humid. %	Visibility. 0-9	Cloud.					Barom. at M.S.L. mb.	Change in 3 hours.	Wind.		Weather.	Temp. °F.	Humid. %	Visibility. 0-9	Cloud.					State of Ground. 0-9	Sea. 0-9	WEATHER.								
			Direc.	Force.					0-12	Low	Med.	High	Low 0-10			Total 0-10	Height of Base (feet)					Form.	Amount.	Height of Base (feet)	Low	Med.			High	Low 0-10	Total 0-10	State of Ground. 0-9	Sea. 0-9	7h.-13h. 24 th	13h.-18h. 24 th	18h.-24 th 25 th	1h.-7h. 25 th
(1)	(2)	(3)	(4)	(5)	(6)	(7)	(8)	(9)	(10)	(11)	(12)	(13)	(14)	(15)	(16)	(17)	(18)	(19)	(20)	(21)	(22)	(23)	(24)	(25)	(26)	(27)	(28)	(29)	(30)	(37)	(38)	(39)	(40)				
Lerwick ...	996.8	+10	SW	3	C	58	75	8	8	3	-	4.6	7.8	2500	996.5	-6	SSE	2	C	54	95	7	5	3	-	4.6	7.8	1500	1	4	cp rbc	bcc	cbcc	c			
Stornoway ...	990.6	-16	SSW	8	ir	55	85	7	9	-	-	10	10	4000	987.0	-14	SW	6	C	54	95	6	6	3	-	10	10	4000	2	4	co ir	orr	orrr	cp			
Wick ...	996.8	+4	SSW	5	C	58	85	8	1	6	-	4.6	7.8	1500	994.3	-20	SSW	5	C	56	85	7	8	4	4.6	10	1500	0	4	cbc	bcc	cp rro	orr				
Tiree ...	998.1	-2	SW	5	C	58	85	7	2	-	6	4.6	9	2500	997.5	-2	WSW	6	C	55	85	5	5	3	9	4.6	7.8	1500	1	4	PRc	PRc	cp r	pr			
Nairn ...	998.1	-2	SW	5	C	58	85	7	2	-	6	4.6	9	2500	994.7	-2	WSW	6	C	56	75	8	3	8	-	4.6	7.8	2500	0	4	bcp r	bcp r	cb r	cp			
Aberdeen ...	1001.5	+4	SSW	5	C	60	65	8	8	4	-	4.6	7.8	2500	999.7	-16	SSW	4	C	57	75	7	7	7	-	1	2.3	2500	1	2	bbc	bcc bc	bc	bc			
Main Head ...	1001.5	+4	SSW	5	C	60	65	8	8	4	-	4.6	7.8	2500	1002.7	-4	SSW	5	C	55	85	7	3	9	-	7.8	10	800	1	3	bcp	cir	cp r	cp r			
Renfrew ...	1003.8	-2	SW	5	C	60	75	6	3	-	-	7.8	7.8	4000	1002.7	-4	SSW	5	C	55	85	7	3	9	-	4.6	7.8	1500	1	3	bcp r	cb r	cb r	cp r			
Inchkeith (Edin.)	1003.3	0	SSW	7	C	60	65	8	1	6	-	2.3	4.6	4000	1002.4	-8	SW	6	C	57	75	8	5	2	2	2.3	7.8	5700	0	3	bc	bcc	cb r	cb r			
Leuchars ...	1003.1	+2	SW	5	C	61	65	8	3	-	-	4.6	4.6	2500	1002.0	-10	SW	5	C	56	75	8	7	7	-	4.6	4.6	2500	1	3	bcc bc	bcc bc	cb r	cb r			
Esksdalemuir ...	1006.4	+4	SW	6	C	56	55	8	5	-	-	7.8	7.8	2500	1005.1	-6	SW	6	C	53	85	7	8	-	-	9	9	1500	1	2	cb r	cb r	cb r	cb r			
Tynemouth ...	1007.8	+6	WSW	5	C	64	55	7	1	-	-	4.6	4.6	2500	1007.6	+4	SW	3	C	58	75	7	1	-	-	2.3	2.3	2500	0	2	bcc	bcc	cb r	cb r			
Blackod Point ...	1005.2	+10	W	7	C	58	85	8	9	-	-	7.8	7.8	800	1008.0	+14	W	7	C	55	85	7	1	-	-	7.8	7.8	450	1	5	pr r	pr r	pr r	pr r			
Aldergrove ...	1005.3	+2	WSW	5	C	60	65	8	8	-	3	7.8	7.8	1500	1005.8	0	SW	5	C	54	85	7	9	8	3	4.6	7.8	1500	1	3	cb r	cb r	cb r	cb r			
Donaghadee ...	1006.1	0	WSW	3	C	63	65	8	8	-	-	4.6	4.6	4000	1005.7	+2	WSW	2	C	56	85	7	4	3	-	4.6	4.6	4000	0	1	bc	bc	cb r	cb r			
Birr Castle ...	1010.7	+4	WSW	4	C	55	85	8	3	-	-	7.8	7.8	2500	1011.0	+2	WSW	3	C	56	85	8	3	-	-	9	9	2500	1	3	cb r	cb r	cb r	cb r			
Holyhead ...	1011.0	+2	WSW	6	C	60	85	8	2	3	-	1	2.3	2500	1010.5	-2	SW	5	C	57	85	7	5	-	-	4.6	4.6	4000	1	3	bcc bc	bcc bc	cb r	cb r			
Liverpool (Bidston)	1011.8	+4	SW	4	C	60	75	8	9	-	-	7.8	7.8	2500	1011.0	-6	WSW	4	C	57	75	8	8	-	-	2.3	2.3	4000	0	3	bcc	bcc	cb r	cb r			
Chester (Sealand)	1012.8	+2	SW	4	C	63	65	8	3	-	-	4.6	4.6	2500	1012.5	-2	SW	3	C	57	75	8	8	-	-	2.3	2.3	4000	0	3	bc	bc	cb r	cb r			
Harrogate ...	1010.4	0	SSW	4	C	63	65	8	3	-	-	2.3	2.3	2500	1010.4	-6	SSW	2	C	55	75	7	8	-	-	1	1	2500	1	3	bcc	bcc	cb r	cb r			
Spurn Head ...	1012.4	0	W	4	C	63	75	8	2	-	-	7.8	7.8	4000	1011.0	-2	WSW	3	C	59	95	7	4	2	-	2.3	4.6	4000	0	2	bc	bc	cb r	cb r			
Birmingham ...	1014.4	-2	SW	4	C	63	55	8	6	3	-	2.3	7.8	2500	1014.2	0	SSW	3	C	56	85	8	8	-	-	2.3	2.3	2500	1	3	bc	bc	cb r	cb r			
Crawwell ...	1013.5	-2	WSW	4	C	64	65	7	1	-	-	4.6	4.6	2500	1013.0	-2	WSW	4	C	57	85	8	8	-	-	7.8	7.8	1500	1	1	cb r	cb r	cb r	cb r			
Gorleston ...	1014.6	-2	WSW	3	C	66	75	8	1	6	-	2.3	4.6	4000	1014.2	-2	WSW	1	C	64	75	8	1	4	-	1	2.3	4000	0	1	cb r	cb r	cb r	cb r			
Valentia Obs. ...	1013.4	+8	SW	5	C	58	75	8	3	-	-	4.6	4.6	2500	1014.3	+6	SW	5	C	57	85	7	8	3	-	4.6	4.6	1500	1	4	bcc bc	bcc bc	cb r	cb r			
Roches Point ...	1014.2	+16	SW	3	C	59	75	8	3	-	-	7.8	7.8	1500	1014.2	0	W	3	C	55	75	8	3	3	-	4.6	7.8	1500	0	3	bcc bc	bcc bc	cb r	cb r			
Pembroke ...	1014.7	+2	WSW	4	C	59	85	7	8	-	-	7.8	7.8	1500	1013.8	-4	WSW	4	C	57	85	7	8	4	9	2.3	2.3	1500	1	3	cb r	cb r	cb r	cb r			
Ross-on-Wye ...	1014.7	+4	WSW	3	C	62	65	8	2	-	-	4.6	4.6	4000	1014.7	0	WSW	3	C	56	85	8	8	-	-	1	1	2500	1	1	cb r	cb r	cb r	cb r			
Leafeld ...	1015.3	0	WSW	5	C	62	65	8	1	-	-	4.6	4.6	5700	1015.4	0	WSW	4	C	55	85	8	8	-	-	1	1	2500	0	1	cb r	cb r	cb r	cb r			
Cardington ...	1014.9	0	WSW	4	C	67	55	8	1	-	-	4.6	4.6	2500	1014.9	+2	WSW	4	C	57	65	8	2	-	-	1	1	2500	0	1	cb r	cb r	cb r	cb r			
Winchester ...	1016.8	0	W	3	C	65	55	8	1	-	-	4.6	4.6	4000	1016.3	+4	SW	3	C	58	85	8	1	-	-	2.3	2.3	4000	1	1	cb r	cb r	cb r	cb r			
S. Farnborough ...	1016.3	+2	WSW	3	C	68	55	8	1	-	-	4.6	4.6	2500	1015.9	-2	WSW	1	C	59	75	8	2	-	-	4.6	4.6	2500	0	1	cb r	cb r	cb r	cb r			
London (Kew) ...	1016.2	0	W	3	C	65	55	8	1	-	-	4.6	4.6	2500	1015.8	-6	WSW	2	C	62	65	8	8	-	-	4.6	4.6	2500	1	1	cb r	cb r	cb r	cb r			
Croydon ...	1016.4	+2	W	4	C	66	55	8	1	-	-	4.6	4.6	4000	1016.1	+2	SW	2	C	60	65	8	5	3	-	2.3	2.3	4000	0	1	cb r	cb r	cb r	cb r			
Manston ...	1016.2	-2	SW	3	C	65	75	8	5	-	-	9	9	2500	1015.3	-2	WSW	2	C	59	85	7	5	3	-	2.3	2.3	2500	0	1	cb r	cb r	cb r	cb r			
Shoeburyness ...	1016.0	-2	WSW	2	C	67	75	8	-	4	1	0	1	-	1015.5	0	WS	2	C	60	75	8	4	-	-	2.3	2.3	2500	0	1	cb r	cb r	cb r	cb r			
Clacton-on-Sea	1015.5	0	W	2	C	60	65	8	4	-	-	0	Tr.	-	0	1	cb r	cb r	cb r	cb r			
Felixstowe ...	1015.6	-6	SSW	3	C	64	85	8	5	-	-	7.8	7.8	4000	1015.1	-2	WSW	2	C	61	65	8	5	-	-	2.3	2.3	2500	0	1	cb r	cb r	cb r	cb r			
Scilly (St. Mary's)	1018.5	+6	W	4	C	61	95	8	2	-	-	4.6	4.6	4000	1019.3	+2	W	5	C	57	95	8	2	-	-	2.3	2.3	4000	0	3	cb r	cb r	cb r	cb r			
Falmouth ...	1019.2	0	WSW	4	C	59	75	8	3	-	-	4.6	4.6	4000	1019.3	0	W	4	C	57	65	8	3	-	-	4.6	4.6	4000	0	2	cb r	cb r	cb r	cb r			
Plymouth ...	1017.7	-2	SW	4	C	61	75	8	2	-	-	2.3	2.3	2500	1018.0	+4	W	5	C	58	75	8	3	-	-	2.3	2.3	2500	0	3	cb r	cb r	cb r	cb r			
Portland Bill ...	1017.5	+2	WSW	4	C	61	75	8	4	-	-	2.3	2.3	2500	1016.7	-4	WSW	5	C	60	85	8	4	-	-	4.6	4.6	2500	0	4	cb r	cb r	cb r	cb r			
Calshot, S'hampton	1017.1	+4	SW	4	C	65	75	8	1	4	-	4.6	4.6	2500	1016.8	-2	WSW	3	C	59	85	7	7	-	-	2.3	2.3	2500	0	1	cb r	cb r	cb r	cb r			
Dungeness				
Lympe ...	1016.4	-2	SW	2	C	63	85	7	5	1	-	7.8	10	2500	1015.9	+2	WS	3	C	57	85	7	1	-	-	Tr.	Tr.	4000	1	1	cb r	cb r	cb r	cb r			
Guernsey ...	1019.3	+2	WSW	2	C	63	65	8	5	-	-	4.6	4.6	2500	1019.5	-2	W	2	C	58	85	7	5	4	-	4.6	7.8	2500	0	3	cb r	cb r	cb r	cb r			

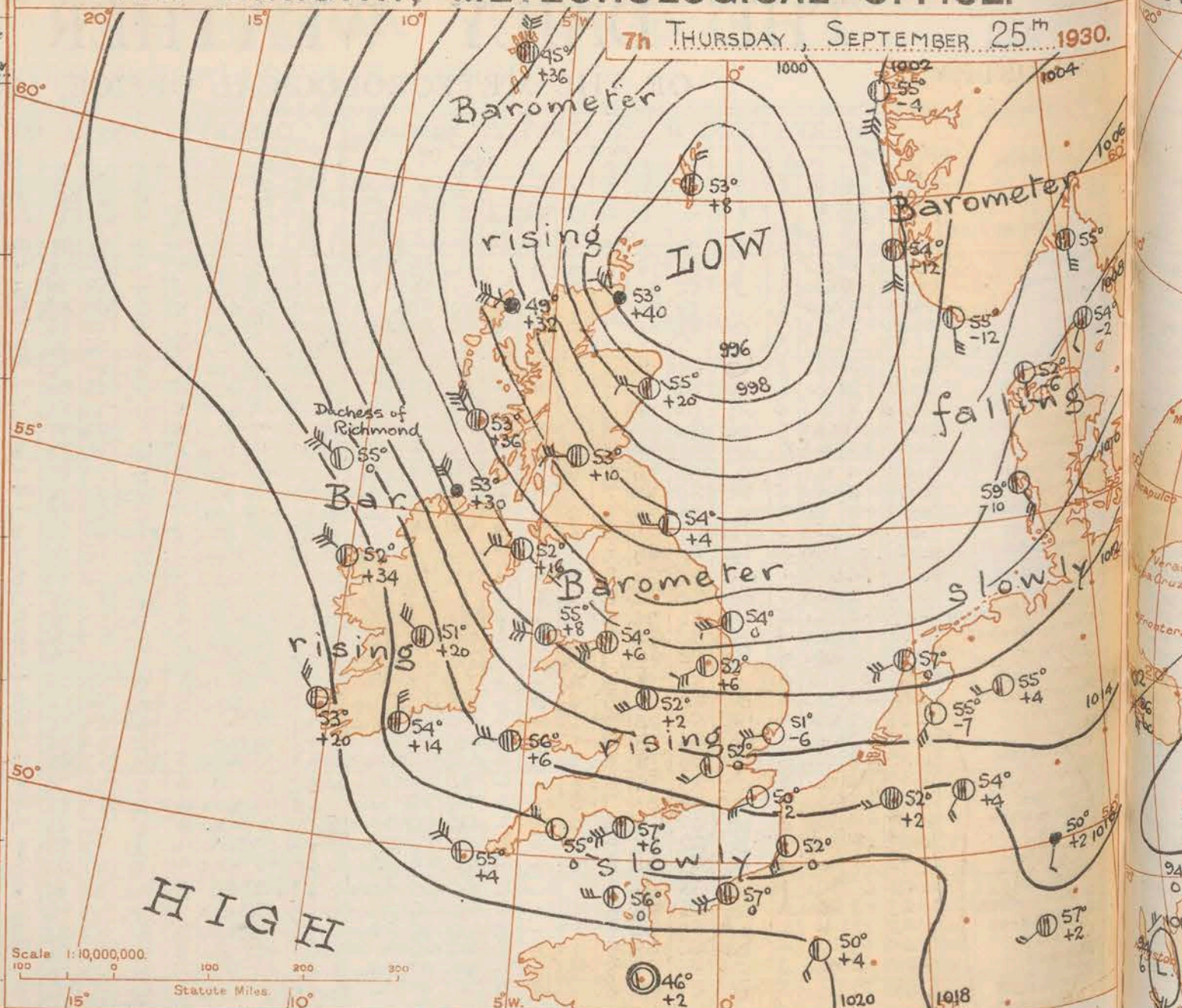
REPORTS from HEALTH RESORTS for.....24th September.....1930.

STATIONS.	WEATHER.		TEMPERATURE.		RAINFALL.		SUNSHINE.	
	Fore-noon.	After-noon.	Min. 9h. 23rd to 9h. 24th.	Max. 9h. 17h. 24th.	Night. 17h. 23rd to 9h. 24th.	Day. 9h. 17h. 24th.	Sunrise to 17h. 24th.	Sunset to 23rd.
Dunbar	b	b	55	67	Trace	-	9.7	7.7
Berwick-on-T.	bc	bc	55	61	-	-	8.5	5.5
Douglas	bcg	bcg	52	61	8	-	7.8	0.0
Llandudno	b	bbc	56	63	0.6	-	7.7	7.8
Colwyn Bay	bc	bc	55	64	2	Trace	8.9	7.8
Rhyl	bc	bc	55	63	0.3	-	8.2	4.3
Wallasey	bc	bc	55	63	-	-	5.8	3.8
Southport	bc	bc	56	64	1	Trace	8.7	2.7
Blackpool	bc	bc	56	62	2	-	7.7	3.5
Morecambe	bc	bc	52	62	3	1	8.0	2.3
Ilkley	bc	pb	54	64	2	Trace	6.1	4.9
Cleethorpes	rb	b	58	66	1	-	9.2	8.6
Mablethorpe	bcw	b	59	65	-	-	8.2	6.6
Skegness	b	b	58	68	-	-	9.0	3.1
Aberystwyth	cprc	bc	57	60	6	-	9.0	1.1
Bath	b	b	57	65	2	-	9.8	4.5
Cheltenham	bc	b	55	64	2	-	9.4	4.6
Leamington Spa	c	c	55	65	2	-	7.4	4.0
Lowestoft	circ	bc	60	68	0.6	Trace	5.5	1.1
Dovercourt	doc	bc	60	69	Trace	-	5.7	0.0
Maldon	rcb	b	57	68	0.3	-	6.5	0.8
Southend	oc	bc	59	73	0.5	-	6.3	0.4
Ilfracombe	bc	bc	57	62	7	-	6.7	7.1
Bude	ro	bc	56	66	3	-	9.3	4.6
St. Ives	b	b	54	61	5	-	9.4	0.0
Penzance	b	b	53	64	3	-	9.4	0.0
Torquay	rb	bj	54	65	2	-	9.4	0.8
Jersey	pc	bc	60	68	0.1	-	8.3	0.8
Weymouth	b	b	57	66	2	-	10.3	0.3
Bournemouth	b	b	57	66	2	-	9.5	0.1
Ventnor	orc	bc	59	63	1	-	8.3	0.5
Southsea	bc	b	60	67	0.6	-	8.8	0.2
Bognor Regis	bc	b	59	67	1	-	7.4	0.4
Littlehampton	bc	bc	59	66	1	-	7.7	0.1
Worthing	bc	b	60	66	1	-	7.0	0.2
Brighton	bc	bc	59	66	1	-	6.6	0.0
Eastbourne	bc	bc	60	65	0.6	-	5.7	0.2
Hastings	mc	cb	59	66	-	-	4.9	0.4
Folkestone	odoc	bc	60	67	0.4	Trace	3.5	1.5
Dover	odc	bc	61	64	Trace	0.3	3.6	3.0
Deal	odc	bc	61	67	-	Trace	3.1	2.6
Tunbridge Wells	odc	bc	57	68	1	-	6.7	0.5
Ramsgate	orc	bc	59	67	-	0.5	3.2	2.8
Margate	cdp	bc	61	69	Trace	1	3.3	2.0

† Max. Temp. for period 21h. yesterday to 17h. to-day; Min. Temp. 21h.-9h. | 17h.-9h.

AIR MINISTRY, METEOROLOGICAL OFFICE.

7th THURSDAY, SEPTEMBER 25th 1930.



DISTRICTS. FORECASTS FOR THE 24 HOURS COMMENCING 12 NOON, G.M.T. 25th September, 1930.

1. S.E. England	Wind west or northwest, fresh, squally at times; n
2. E. England...	bright periods, some showers; moderate day temperature, cool
3. E. Midlands	night, possibly local ground frost inland.
4. W. Midlands	
5. S.W. England	
6. South Wales	
7. North Wales	Wind northwesterly, fresh or strong, gale locally
8. N.W. England	at first, moderating; showers, perhaps with thunder locally;
9. N. Midlands	bright periods; moderate day temperature, cool night.
10. N.E. England	
11. S.E. Scotland	
12. S.W. Scotland & Isle of Man	
13. { A. W. Scotld. B. N.W. Scot- land.	Wind northwest or north, strong or gale, moderating; squally showers, perhaps with thunder locally; bright periods; rather cool.
14. Mid-Scotland	
15. N.E. Scotland	
16. Orkneys and Shetlands	
17. N.W. Ireland	Wind northwesterly, fresh or moderate, backing; bright
18. N.E. Ireland	periods: local showers today; moderate day temperature,
19. S.E. Ireland	cool night, possibly local ground frost inland.
20. S.W. Ireland	

H.M. Stationery Office Press, Kingsway, W.C.2.

BAROMETER. Isobars are drawn for intervals of two millibars.
WIND. Arrows fly with the wind. Number of feathers indicate Beaufort force.
TEMPERATURE is given in degrees F.
WEATHER SYMBOLS:—
○ Clear sky. ○ Sky less than 1/10 clouded. ○ Sky 1/10 to 1/5 clouded. ○ Sky 1/5 to 1/2 clouded. ○ Sky 1/2 to 3/4 clouded. ○ Overcast sky.
● Rain falling. * Snow. ▲ Hail. ≡ Fog. ≡ Mist. T Thunder. K Thunderstorm.
SEA DISTURBANCE. ~~~~~ Rough. ~~~~~ High.
BAROMETRIC CHANGE from 4h. to 7h. in tenths of millibars is entered beneath the temperature.

GENERAL INFERENCE.

A depression off Northeast Scotland is moving eastwards and becoming less deep. A belt of high pressure extends from Greenland to Spain, while a depression in Mid-Atlantic is moving eastwards. Cool winds from between west and north, bright periods and showers will occur generally.

FURTHER OUTLOOK.

Mainly fair except for local showers which will occur chiefly in the North.

"Times of issue of gale warnings".

South Cone at 1300 on 24th in 13A, 13B, 15, 16, 17, 18, 19, 20.
South Cone at 1655 on 24th in 11, 12, 17, 18, 19, 20.
South Cone at 0840 on 25th in 7, 8, 10.

Forecasts issued at 0925 G.M.T.

G. C. SIMPSON, C.B., D.Sc., F.R.S., Director.

AIR MINISTRY, METEOROLOGICAL OFFICE. Chart of Weather in the Northern Hemisphere.

1930.

1004

1006

1008

1010

1012

1014

1016

1018

1020

1022

1024

1026

1028

1030

1032

1034

1036

1038

1040

1042

1044

1046

1048

1050

1052

1054

1056

1058

1060

1062

1064

1066

1068

1070

1072

1074

1076

1078

1080

1082

1084

1086

1088

1090

1092

1094

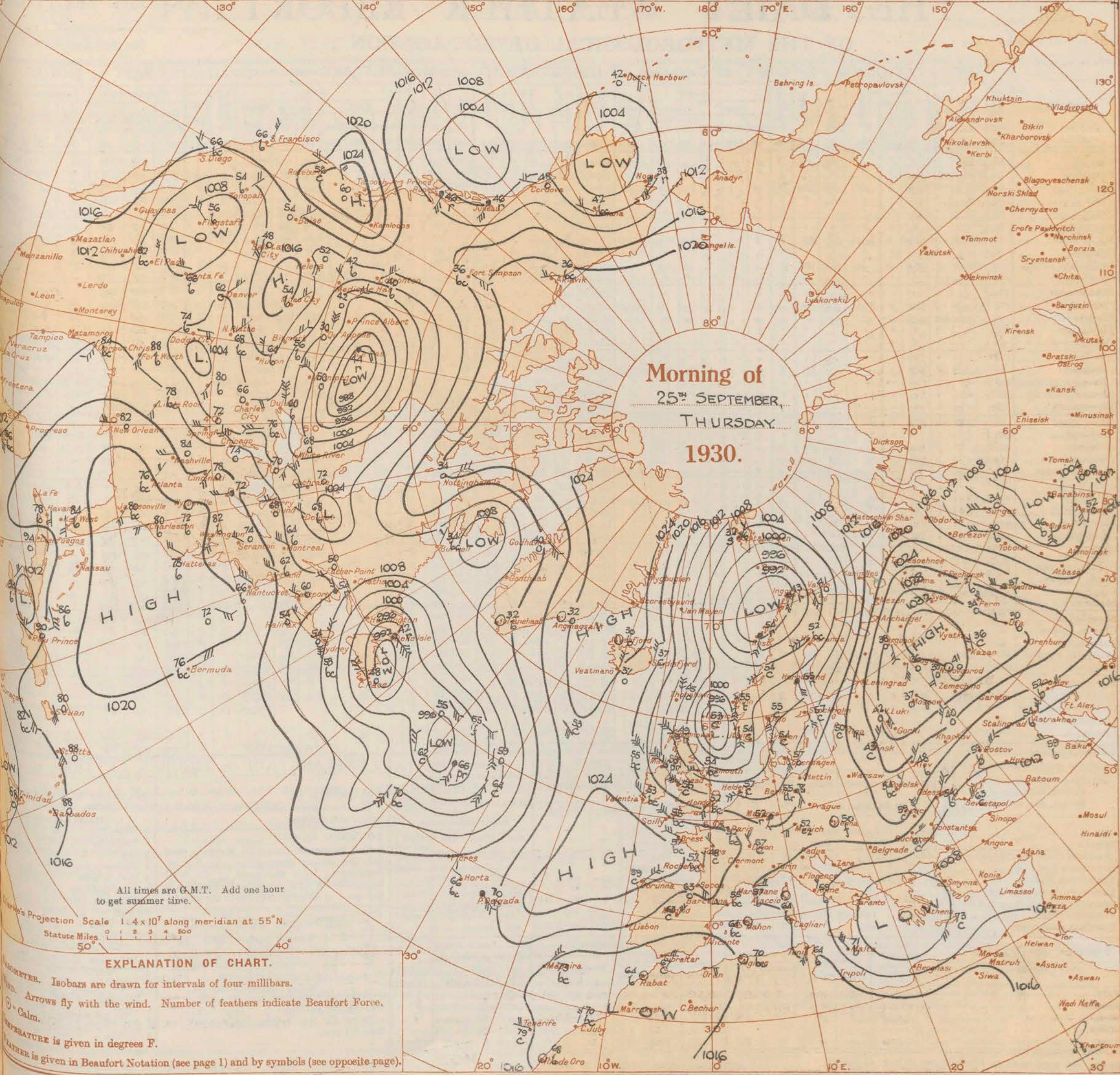
1096

1098

1100

1102

1104



force.

to 1/2 cloudy.

overcast sky.

derstorm.

the temperature

and is

ep. A

reenland

nds

periods

which

6B, 15, 16

17, 18, 19

10.

D.Sc., F.R.S.

Director.

THE DAILY WEATHER REPORT

OF THE METEOROLOGICAL OFFICE, LONDON.

BRITISH SECTION

25th September 1930.

No. 25144

OBSERVATIONS at 1 hr. G.M.T. 25 th September															OBSERVATIONS at 7 hr. G.M.T. 25 th September															PAST 24 HOURS.								
STATIONS.	Height above M.S.L. in feet.	Barom. at M.S.L.	Change in 3 hours.	Wind.		Weather.	Temp. of.	Humid. %	Visibility 0-9	Cloud.				Barom. at M.S.L.	Change in 3 hours.	Wind.		Weather.	Temp. of.	Humid. %	Visibility 0-9	Cloud.				State of Ground.	Sea.	TEMPERATURE.			RAINFALL.		SUNSHINE 24 Hrs.					
				Direc.	Force.					Form.	Amount.	Height of Base (feet).	Direc.			Force.	Form.					Amount.	Height of Base (feet).	Max. Day 7h-18h of.	Min. Night 18h-7h of.			Min. on Grass of.	Day 7h-18h mm.	Night 18h-7h mm.								
																															0-12	0-10		0-10	0-10	0-9	0-9	0-9
Lerwick ...	54	29.43	-10	S	2	C	55	85	7	5	2	-	4.6	7.8	1500	29.49	+8	NNE	2	C	53	25	6	5	7	-	4.6	7.8	1500	0	*	58	52	*	4	-	3.2	
Stornoway ...	34	29.57	+30	NNW	7	*	55	85	6	*	*	*	10	*	1005.2	+32	WNW	8	IR	40	86	7	6	8	-	7.8	2	4000	2	4	57	42	*	7	7	1.0		
Wick ...	81	28.81	-32	SSW	7	rr	54	25	7	2	*	*	10	10	1500	29.47	+40	NW	4	rr	53	25	8	6	-	-	10	10	1500	1	3	52	52	*	-	4	3.3	
Tiree ...	22	*	*	*	*	*	*	*	*	*	*	*	*	*	1008.0	+36	NNW	7	clpr	53	85	7	3	3	-	2	7.8	800	1	4	52	52	50	3	1	3.3		
Nairn ...	82	*	*	*	*	*	*	*	*	*	*	*	*	*	1000.6	*	WN	5	q	53	85	8	3	-	-	7.8	7.8	2500	0	*	52	53	*	1	0.6	6.0		
Aberdeen ...	37	*	*	*	*	*	*	*	*	*	*	*	*	*	29.80	+20	WN	4	cipr	55	75	8	8	3	-	7.8	7.8	1500	1	2	63	53	50	-	-	5.1		
Malin Head ...	51	1006.9	+24	NNW	6	bcp	55	85	7	3	-	-	4.6	4.6	1500	1010.8	+30	NNW	7	pr	53	25	6	2	-	-	7.8	2	800	1	4	59	50	*	2	2	5.1	
Renfrew ...	36	*	*	*	*	*	*	*	*	*	*	*	*	*	1005.8	+10	W	4	C	53	85	8	8	-	-	2	2	2500	1	*	61	51	48	3	5	6.7		
Inchkeith (Edin.)	190	1000.6	-2	WSW	6	bc	54	85	8	-	5	-	0	2.3	-	1001.8	+10	WSW	6	bc	54	85	8	-	4	-	0	4.6	-	0	3	61	53	51	-	-	2.7	
Leuchars ...	30	*	*	*	*	*	*	*	*	*	*	*	*	*	1001.4	+14	WSW	5	C	54	75	2	5	7	-	1	4.6	7.8	4000	1	*	62	51	42	-	-	8.2	
Esksdalemuir ...	794	*	*	*	*	*	*	*	*	*	*	*	*	*	1005.2	+6	W	5	pr	50	85	8	5	-	-	7.8	7.8	1500	1	*	57	49	46	1	5	2.7		
Tynemouth ...	67	1005.1	-4	WSW	2	0	55	75	7	6	-	-	10	10	1500	1004.5	+4	W	3	bc	54	75	7	1	-	-	2.3	2.3	4000	0	2	65	54	42	-	-	5.1	
Blacksod Point ...	10	1013.6	+18	WNW	5	C	55	75	6	2	-	-	2	2	450	1018.2	+34	NNW	6	bc	52	75	8	8	-	-	4.6	4.6	1500	0	5	59	50	*	2.5	1.3	5.8	
Aldergrove ...	238	*	*	*	*	*	*	*	*	*	*	*	*	*	1011.2	+30	WNW	4	C	51	85	7	5	-	-	2	2	800	1	*	61	50	46	2	0.3	5.8		
Donaghadee ...	40	*	*	*	*	*	*	*	*	*	*	*	*	*	1010.1	+16	W	4	C	52	85	7	8	-	-	7.8	7.8	4000	0	2	63	51	*	Tr.	0.3	*		
Birr Castle ...	173	*	*	*	*	*	56	85	8	5	-	-	2	2	4000	1016.8	+20	NW	3	clpr	51	25	7	4	-	-	2	2	2500	1	*	58	50	46	2	0.6	2.6	
Holyhead ...	26	1010.9	+2	WS	6	C	57	85	8	5	-	-	2	2	4000	1012.3	+8	NNW	6	C	55	85	8	7	-	-	1	7.8	1500	1	4	61	54	51	0.1	-	2.5	
Liverpool (Bidston)	189	*	*	*	*	*	*	*	*	*	*	*	*	*	1011.3	+6	WS	6	cipr	54	75	8	2	-	-	7.8	7.8	4000	0	*	61	53	42	0.2	0.3	7.2		
Chester (Sealand)	16	*	*	*	*	*	*	*	*	*	*	*	*	*	1012.2	+10	WS	4	bc	54	85	8	8	-	-	2	2	2500	1	*	65	54	48	Tr.	0.1	8.0		
Harrogate ...	478	*	*	*	*	*	*	*	*	*	*	*	*	*	1008.4	+6	SW	5	bc	52	85	8	3	-	-	2	2	2500	1	*	63	51	47	-	-	9.0		
Spurn Head ...	29	1009.2	-4	WSW	4	bc	53	25	7	-	1	-	0	2.3	-	1008.4	0	W	4	bc	54	25	7	4	-	-	4.6	4.6	4000	0	4	65	52	*	0.4	0.1	8.8	
Birmingham ...	535	*	*	*	*	*	*	*	*	*	*	*	*	*	1013.1	+2	WSW	3	cipr	52	25	8	8	-	-	7.8	7.8	2500	1	*	63	42	47	0.4	0.1	8.4		
Cranwell ...	241	1011.7	-2	SW	4	b	51	85	7	-	-	-	0	0	-	1011.1	+4	SWW	4	bc	52	25	7	3	-	-	2.3	4.6	2500	1	*	65	50	47	0.2	Tr.	8.2	
Gorleston ...	14	1013.1	-4	WSW	2	b	53	25	7	-	-	-	0	0	-	1011.8	0	SW	3	b	50	25	7	-	3	-	0	Tr.	-	0	2	68	42	47	-	-	5.0	
Valentia Obs.†	30	1016.4	+10	W	7	r	55	25	8	3	-	-	10	10	4000	1020.6	+20	NW	3	bcipr	53	25	8	2	-	-	1	2.3	2.3	1500	1	4	60	53	42	1	2	6.5
Roches Point ...	22	*	*	*	*	*	*	*	*	*	*	*	*	*	1017.0	+14	N	3	C	54	25	8	5	-	-	4	4.6	7.8	2500	0	2	61	52	*	0.3	0.1	8.0	
Pembroke ...	150	1014.2	0	W	4	a	57	85	8	3	-	-	4.6	4.6	1500	1015.7	+6	W	4	cipr	56	25	7	3	7	-	4.6	2	1500	1	3	59	55	*	Tr.	0.3	8.1	
Ross-on-Wye ...	223	*	*	*	*	*	*	*	*	*	*	*	*	*	1013.7	0	WS	2	pr	53	25	8	6	2	-	-	2	2	2500	1	*	63	51	46	0.2	Tr.	2.7	
Leafeld ...	612	*	*	*	*	*	*	*	*	*	*	*	*	*	1014.0	0	SW	3	b/f	48	25	6	8	-	-	1	1	5700	1	*	63	47	45	-	-	8.7		
Cardington ...	100	*	*	*	*	*	*	*	*	*	*	*	*	*	1013.1	-2	SWW	4	bc	52	85	7	5	3	-	-	2.3	2.3	7200	0	*	67	42	47	-	-	8.2	
Winchester ...	272	*	*	*	*	*	*	*	*	*	*	*	*	*	1015.8	+4	WSW	2	bc	51	25	8	5	-	-	4.6	4.6	2500	1	*	66	50	46	-	-	8.2		
S. Farnborough ...	237	*	*	*	*	*	*	*	*	*	*	*	*	*	1014.9	+4	WS	3	b	52	25	8	5	-	-	Tr.	Tr.	2500	0	*	68	42	42	Tr.	Tr.	7.3		
London (Kew) ...	18	*	*	*	*	*	*	*	*	*	*	*	*	*	1014.8	0	SW	2	bc	52	25	7	4	-	-	2.3	2.3	2500	1	*	65	50	45	-	-	7.8		
Croydon ...	244	1016.3	0	WSW	4	b	53	25	7	-	3	-	0	1	-	1015.0	-2	SWW	4	b	52	85	6	5	-	-	1	1	1500	0	*	67	51	47	Tr.	0.1	3.4	
Manston ...	135	*	*	*	*	*	*	*	*	*	*	*	*	*	1014.6	-4	SW	3	b	51	25	8	-	4	-	-	0	Tr.	-	0	*	69	42	44	1	0.1	5.8	
Shoeburyness ...	11	*																																				

THE DAILY WEATHER REPORT

OF THE METEOROLOGICAL OFFICE, LONDON.

BRITISH SECTION
26th September 1930.
No. 25145

STATIONS. (For heights see p. 4.)	OBSERVATIONS at 13h. G.M.T. 25th September														OBSERVATIONS at 18h. G.M.T. 25th September														PAST 24 HOURS.					
	Barom. at M.S.L. (1)	Change in 3 hours. (2)	Wind.		Weather. (5)	Temp. of. (6)	Humid. % (7)	Visibility. 0-9 (8)	Cloud.					Barom. at M.S.L. (15)	Change in 3 hours. (16)	Wind.		Weather. (19)	Temp. of. (20)	Humid. % (21)	Visibility. 0-9 (22)	Cloud.					State of Ground. 0-9 (29)	Sea. 0-9 (30)	WEATHER.					
			Direc. 0-12 (3)	Force (4)					Form. Low Med. High (9) (10) (11)	Amount. Low 0-10 Total 0-10 (12) (13)	Height of Base, (feet) (14)	Form. Low Med. High (23) (24) (25)	Amount. Low 0-10 Total 0-10 (26) (27)			Height of Base (feet) (28)	7h.-13h. 25th (37)					13h.-18h. 25th (38)	18h. 25th 1h. 26th (39)	1h.-7h. 26th (40)										
Lerwick ...	998.7	+22	N'E	7	lr	52	95	6	-	-	10	10	1500	1005.1	+32	NNE	7	lc	50	95	7	6	-	-	10	10	1500	1	3	coir	coir	coir	coir	
Stornoway ...	1012.9	+34	NNW	6	ir	47	95	5	-	-	10	10	2500	1016.7	+16	NNW	5	lc	45	75	7	3	8	-	4-6	7-8	4000	1	5	oio	coir	bcpr	bcpr	
Wick ...	1002.7	+36	NW	6	o/r	52	95	7	-	-	10	10	1500	1008.5	+24	NW	8	lc	53	95	7	6	-	-	10	10	1500	1	5	orro	orro	o	bcpr	
Tiree ...	1014.5	+26	NNW	7	bc	53	65	8	2	3	3	2-3	4-6	2500	1017.5	+20	NNW	7	bc	50	65	7	8	3	-	4-6	4-6	1500	0	4	cpir	bc	bcpr	bc
Nairn ...	1012.9	...	N'W	6	q	48	75	8	3	-	-	7-8	7-8	2500	1012.9	...	N'W	6	q	48	75	8	3	-	-	7-8	7-8	2500	0	3	cg	o/r	cgbc	qbc
Aberdeen ...	1003.4	+24	NW	5	lr	52	85	7	9	-	-	10	10	1500	1006.9	+20	NW	6	lc	49	85	7	6	-	-	9	9	1500	1	3	cbq	cbq	cbq	cbq
Malin Head ...	1016.4	+22	NNW	6	bcjp	54	85	7	2	-	-	4-6	4-6	1500	1018.1	+14	N'W	6	cbp	52	75	7	9	8	-	7-8	7-8	1500	0	4	cbcp	bc	cbcp	bcpr
Renfrew ...	1010.4	+20	NW	5	bc	56	65	8	8	3	-	4-6	7-8	2500	1013.5	+22	NW	34	50	75	8	5	-	-	7-8	7-8	2500	1	5	cbq	bcq	cbq	bcw	
Inchkeith (Edin.)	1006.8	+20	W	4	bc	57	65	8	4	6	-	2-3	9	4000	1010.1	+20	NW	4	bc	52	65	8	5	2	-	2-3	9	4000	0	2	cbq	cbq	cbq	cbq
Leuchars ...	1006.4	+20	WNW	5	bc	57	65	9	2	4	-	4-6	7-8	4000	1010.1	+24	WNW	4	cbp	51	65	9	8	3	-	9	9	4000	1	5	cbq	bcq	cbq	bcq
Eskdalemuir ...	1008.9	+20	NW	5	bc	55	65	8	8	-	-	4-6	4-6	2500	1011.4	+14	NW	4	cbp	48	75	8	5	-	-	9	9	2500	1	3	cbp	cbp	cbp	cbp
Tynemouth ...	1006.8	+16	WNW	3	bc	60	85	7	2	-	-	4-6	4-6	2500	1008.4	+16	NW	3	cbp	54	95	7	6	-	-	9	9	1500	1	3	bc	bc	bc	bc
Blacksod Point ...	1021.8	+10	NW	6	bc	55	55	8	8	-	-	4-6	4-6	1500	1023.3	+2	N	6	bc	52	65	8	8	-	-	4-6	4-6	2500	0	5	bcq	bcq	bcq	bcq
Aldergrove ...	1015.5	+18	NW	5	q	52	75	7	9	-	9	4-6	4-6	800	1017.4	+10	NW	4	bc	49	75	8	9	-	-	2-3	2-3	1500	1	5	bcq	bcq	bcq	bcq
Donaghadee ...	1013.7	+20	NNW	4	bc	57	65	7	7	6	-	4-6	7-8	4000	1015.5	+8	NNW	4	bc	51	75	7	5	3	-	4-6	4-6	4000	0	3	bcq	bcq	bcq	bcq
Birr Castle ...	1020.5	+16	NNW	4	bc	53	65	8	8	-	-	4-6	4-6	2500	1021.1	+6	NNW	2	bc	51	75	8	1	-	-	2-3	2-3	4000	1	5	cbp	cbp	cbp	cbp
Holyhead ...	1014.3	+4	NW	6	cbp	56	75	8	4	-	1	9	9	2500	1015.3	+6	NNW	7	bc	54	65	8	8	-	-	2-3	2-3	2500	1	4	bcq	bcq	bcq	bcq
Liverpool (Bidston)	1012.6	+6	W	6	cbp	54	85	8	6	-	-	10	10	2500	1013.5	+2	WNW	6	bc	53	65	8	9	-	-	7-8	7-8	1500	0	5	bcq	bcq	bcq	bcq
Chester (Sealand)	1013.3	+2	WNW	5	bc	56	85	8	8	-	3	4-6	4-6	4000	1013.8	+4	NW	5	bc	53	75	8	3	-	-	4-6	4-6	2500	1	5	bcq	bcq	bcq	bcq
Harrogate ...	1009.6	+6	W's	5	bc	56	75	8	6	-	9	7-8	7-8	2500	1010.7	+6	WSW	2	bc	52	75	8	4	-	-	1	1	4000	1	5	bcq	bcq	bcq	bcq
Spurn Head ...	1008.0	0	NW	6	bc	60	85	7	8	3	-	4-6	7-8	4000	1008.9	+2	N'E	4	cbp	55	95	7	3	3	9	2-3	9	4000	0	3	bcq	bcq	bcq	bcq
Birmingham ...	1013.4	0	NW	4	bc	59	55	8	8	-	1	4-6	4-6	4000	1014.1	+4	WNW	3	bc	51	85	7	5	-	-	2-3	2-3	4000	1	5	bc	bc	bc	bc
Cranwell ...	1010.9	+2	W	5	bc	60	65	8	2	-	1	4-6	7-8	2500	1010.7	0	W	4	bc	53	85	6	8	-	-	9	9	2500	0	5	bcq	bcq	bcq	bcq
Gorleston ...	1011.2	+6	NW	4	bc	56	85	7	2	-	-	4-6	4-6	2500	1010.1	-6	W	2	bc	61	75	6	2	6	-	2-3	4-6	4000	0	2	bcq	bcq	bcq	bcq
Valentia Obs. ...	1023.7	+10	NNW	5	bc	58	65	8	1	-	-	2-3	2-3	2500	1024.1	+2	NW	4	bc	54	85	8	8	-	-	9	9	2500	1	3	bcq	bcq	bcq	bcq
Roches Point ...	1020.4	+8	N	5	bc	58	65	9	3	-	-	4-6	4-6	2500	1021.6	+12	NNW	5	cbp	57	75	9	3	-	-	2-3	2-3	2500	0	3	bcq	bcq	bcq	bcq
Pembroke ...	1017.2	0	NW	4	bc	57	85	8	3	4	9	2-3	4-6	1500	1017.1	0	NW	4	bc	55	85	8	8	9	4-6	7-8	2500	1	3	cbq	cbq	cbq	cbq	
Ross-on-Wye ...	1014.7	0	NW	4	cbp	57	65	8	8	-	1	7-8	7-8	4000	1014.7	+6	WNW	2	bc	53	75	8	5	-	-	9	9	4000	1	5	cbq	cbq	cbq	cbq
Leafeld ...	1014.0	0	W	5	bc	59	65	9	3	-	-	4-6	4-6	4000	1014.4	+6	NNW	5	cbp	49	85	9	8	-	-	9	9	4000	0	5	bcq	bcq	bcq	bcq
Cardington ...	1013.0	-4	WNW	4	bc	61	55	8	2	-	-	4-6	4-6	4000	1012.6	+6	WNW	4	bc	54	75	7	5	-	-	9	9	2500	0	5	bcq	bcq	bcq	bcq
Winchester ...	1014.7	-10	NW	4	bc	60	65	8	8	-	8	4-6	7-8	2500	1014.4	+6	NW	3	bc	52	75	8	4	-	-	2-3	2-3	4000	1	5	bcq	bcq	bcq	bcq
S. Farnborough ...	1014.1	-8	NW	3	pr	62	65	8	3	3	7-8	9	2500	1013.8	+4	W	1	bc	53	75	3	1	-	-	1	1	4000	0	5	bcq	bcq	bcq	bcq	
London (Kew) ...	1013.8	-10	W	3	bc	62	55	8	1	-	1	4-6	7-8	2500	1013.5	+2	W	2	bc	57	65	8	7	3	-	2-3	4-6	2500	1	5	bcq	bcq	bcq	bcq
Croydon ...	1014.3	-10	WSW	3	cbp	59	75	7	8	-	9	7-8	7-8	2500	1013.3	0	W	3	bc	57	65	7	8	3	-	4-6	7-8	4000	0	5	bcq	bcq	bcq	bcq
Manston ...	1013.4	-10	W	3	bc	62	75	7	7	-	-	7-8	7-8	2500	1012.4	-4	WSW	2	bc	55	95	7	5	-	-	7-8	7-8	4000	1	5	bcq	bcq	bcq	bcq
Shoeburyness ...	1013.5	-10	NW	2	bc	60	75	8	3	7	-	7-8	9	1500	1012.4	0	W	2	bc	55	85	7	4	-	-	4-6	4-6	4000	0	5	bcq	bcq	bcq	bcq
Clacton-on-Sea	1011.9	-6	WNW	3	bc	55	75	7	3	4	-	2-3	4-6	300	1	2	bcq	bcq	bcq	bcq
Felixstowe ...	1012.8	-8	NW	3	bc	62	95	8	6	-	-	4-6	4-6	2500	1011.6	0	WNW	2	bc	59	55	8	5	-	-	4-6	7-8	4000	0	2	bcq	bcq	bcq	bcq
Seilly (St. Mary's)	1021.1	+4	NNW	5	bc	61	95	8	1	8	-	2-3	4-6	4000	1021.2	+2	NW	5	bc	56	95	8	2	-</										

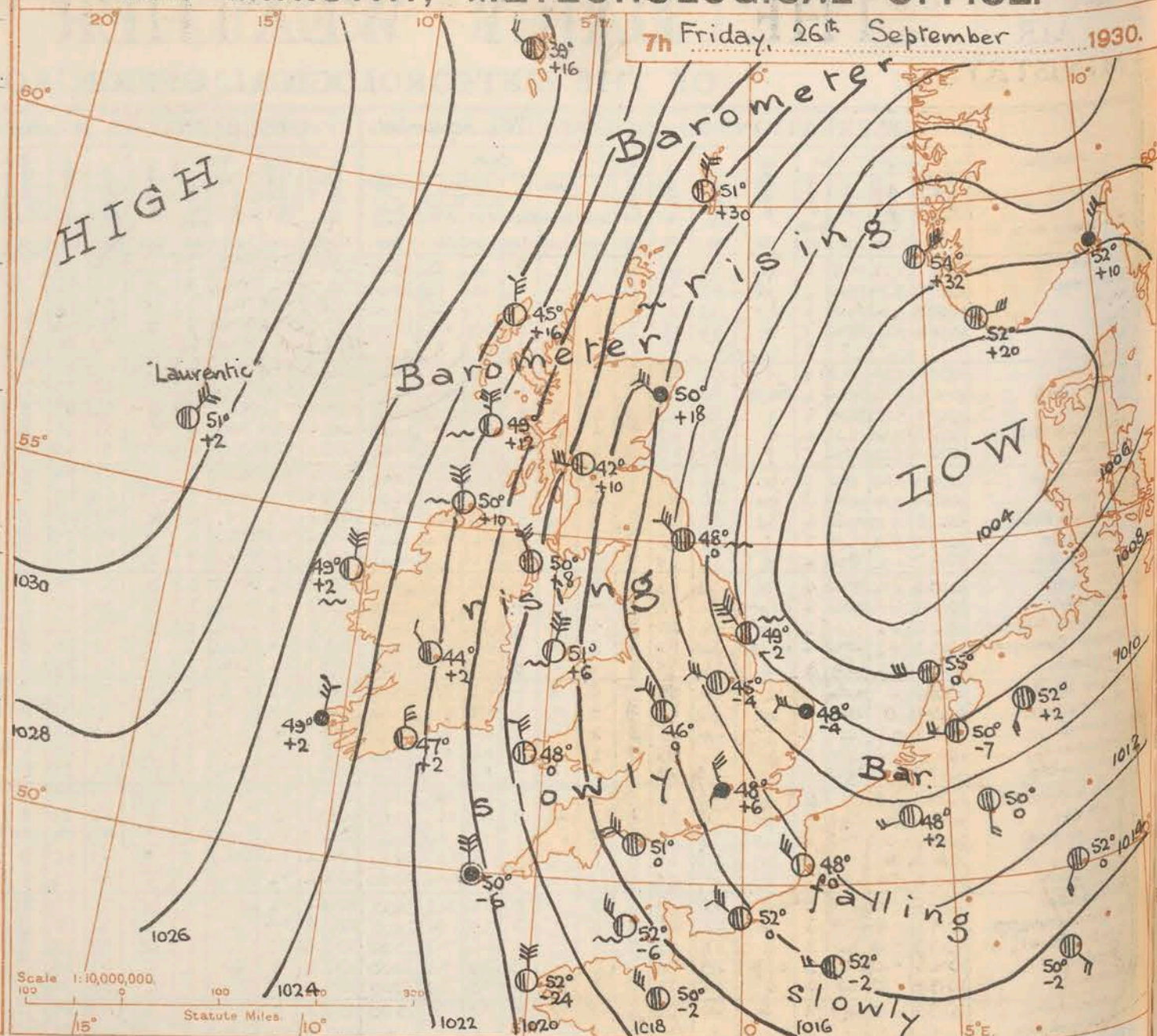
REPORTS from HEALTH RESORTS for 25th September 1930.

STATIONS.	WEATHER.		TEMPERATURE.		RAINFALL.		SUNSHINE.	
	Forenoon.	Afternoon.	Min. 9h-24h.	Max. 9h-17h.	Night. 17h-24h.	Day. 9h-17h.	Sunrise to 17h.	Sunset to 24h.
Dunbar	bbe	becr	52	58	-	Trace	3.0	9.9
Berwick-on-T.	bc	bec	52	59	-	-	5.2	8.5
Douglas	bcqp	bcqp	51	56	-	1	6.3	7.8
Llandudno	cbbe	crerc	54	57	0.2	3	2.9	8.2
Colwyn Bay	bcob	orbe	53	58	Trace	0.5	1.7	9.1
Rhyl	bcpc	cprbe	54	58	-	1	3.7	8.2
Wallasey	bcpc	cRbe	54	59	1	2	3.7	6.8
Southport	cop	cbeqo	54	57	1	0.5	3.8	8.7
Blackpool	bcqp	cbe	55	58	-	0.4	3.5	7.7
Morecambe	cbdpb	cdeb	55	58	5	2	4.1	8.0
Ilkley	bp	bc	52	64	1	0.5	7.8	6.1
Cleethorpe	b	rtco	50	62	-	0.6	7.8	9.4
Mablethorpe	bcwv	bcpc	49	63	Trace	Trace	7.8	8.2
Skegness	ob	boro	49	65	-	1	8.0	9.0
Aberystwyth	cprc	cpr	55	57	2	0.6	3.9	9.3
Bath	bbeqo	bcqb	52	63	8	Trace	6.8	10.3
Cheltenham	wbbec	becbe	50	60	-	-	5.4	9.6
Leamington Spa	c	corc	60	61	-	2	6.9	7.4
Lowestoft	b,c	b,c,b	49	64	-	-	10.2	5.8
Dovercourt	bcv	bcv	50	64	-	-	9.5	5.7
Maldon	b	bbe	58	64	-	-	7.0	6.9
Southend	bcro	cro	51	65	Trace	2	6.4	6.3
Ilfracombe	ocbe	bec	56	60	1	-	3.6	6.7
Bude	cpcbe	bcqb	56	59	1	Trace	5.6	9.3
St. Ives	b	b	54	61	0.5	-	7.7	9.5
Penzance	b	b	54	62	0.5	-	8.4	9.7
Torquay	wbbec	bcjp	53	62	-	0.4	7.8	9.4
Jersey	pcbe	pcbe	57	63	0.3	0.3	9.0	8.5
Weymouth	bpc	b	55	65	-	0.1	7.6	10.7
Bournemouth	bc	rtbe	52	62	-	3	7.0	9.7
Ventnor	bcqb	cpbeb	54	62	-	4	8.1	8.3
Southsea	bcqp	bcqb	55	61	-	4	6.1	9.0
Bognor Regis	bbe	bc	56	62	-	Trace	5.2	7.5
Littlehampton	bc	bcptz	52	62	-	5	6.6	7.8
Worthing	bc	cqbe	53	63	-	Trace	6.7	7.2
Brighton	cbe	bc	54	63	-	-	6.8	7.0
Eastbourne	bbe	becbe	54	63	-	-	7.0	6.0
Hastings	bbeqo	bcrtc	50	63	-	2	7.0	5.3
Folkestone	wbe	bcop	48	64	-	3	6.5	3.7
Dover	bbeqo	coprc	52	64	-	0.5	6.2	3.6
Deal	b	bbe	51	65	-	-	6.3	3.1
Tunbridge Wells	bbe	opoc	48	62	-	7	6.7	7.1
Ramsgate	bbe	bcpept	50	64	-	4	6.5	3.4
Margate	bbeqo	bcrtc	50	63	-	6	6.1	3.6

† Max. Temp. for period 21h. yesterday to 17h. to-day; Min. Temp. 21h.-9h. † 17h.-9h.

AIR MINISTRY, METEOROLOGICAL OFFICE.

7th Friday, 26th September 1930.



DISTRICTS. FORECASTS FOR THE 24 HOURS COMMENCING 12 NOON, G.M.T. 26th Sep. 1930.

1. S.E. England	Wind northwest or north, fresh or strong, moderating; mainly cloudy at first; with occasional rain or showers; perhaps brighter later; cool; perhaps local ground frost at night.
2. E. England...	
3. E. Midlands	
4. W. Midlands	Wind northerly, fresh, strong locally at first, moderating; showers; bright periods; cool; local ground frost at night.
5. S.W. England	
6. South Wales	
7. North Wales	
8. N.W. England	Wind northerly, fresh or strong, moderating and veering somewhat; mainly cloudy; occasional rain or showers; cool, perhaps local ground frost at night.
9. N. Midlands	
10. N.E. England	
11. S.E. Scotland	
12. S.W. Scotland & Isle of Man	Wind northerly, fresh or strong at first, moderating, veering northeast; some showers today, then mainly fair; cool; local ground frost at night.
13. { A. W. Scotl. B. N.W. Scotl. land.	
14. Mid-Scotland	
15. N.E. Scotland	Wind north or northeast, fresh or strong at first, moderating; cloudy with occasional rain or showers today; probably brighter tomorrow; cool; local ground frost inland at night.
16. Orkneys and Shetlands	
17. N.W. Ireland	
18. N.E. Ireland	As 12 - 14.
19. S.E. Ireland	
20. S.W. Ireland	

N.M. Stationery Office Press, Kingsway, W.C.E.

H.W.L.A.

BAROMETER. Isobars are drawn for intervals of two millibars.
WIND. Arrows fly with the wind. Number of feathers indicate Beaufort force.
TEMPERATURE is given in degrees F.
WEATHER SYMBOLS:—
○ Clear sky. ○ Sky less than 1/8 clouded. ○ Sky 1/8 to 1/4 clouded. ○ Sky 1/4 to 1/2 clouded. ○ Sky 1/2 to 3/4 clouded. ○ Overcast sky.
● Rain falling. * Snow. ▲ Hail. ☼ Fog. ☼ Mist. T Thunder. T Thunderstorm.
SEA DISTURBANCE. ~~~~~ Rough. ~~~~~ High.
BAROMETRIC CHANGE from 4h. to 7h. in tenths of millibars is entered beneath the temperature.

GENERAL INFERENCE.

A depression over the North Sea is moving slowly south-southeast and filling up, while an anticyclone south of Iceland is moving towards Scotland. A cool northerly air current will be maintained over the country. There will be occasional rain in the East, and showers and bright intervals elsewhere.

FURTHER OUTLOOK.

Bright periods; occasional rain or showers in the East; cool; ground frost at night.

"Times of issue of gale warnings."

- South Cone at 1300 on 24th in 13A, 13B, 15, 16
- South Cone at 1655 on 24th in 11, 12, 17, 18, 20.
- North Cone at 0840 on 25th in 7, 8, 10.

Forecasts issued at 0925 G.M.T.

G. C. SIMPSON, C.B., D.Sc., F.R.S., Director.

AIR MINISTRY, METEOROLOGICAL OFFICE. Chart of Weather in the Northern Hemisphere.

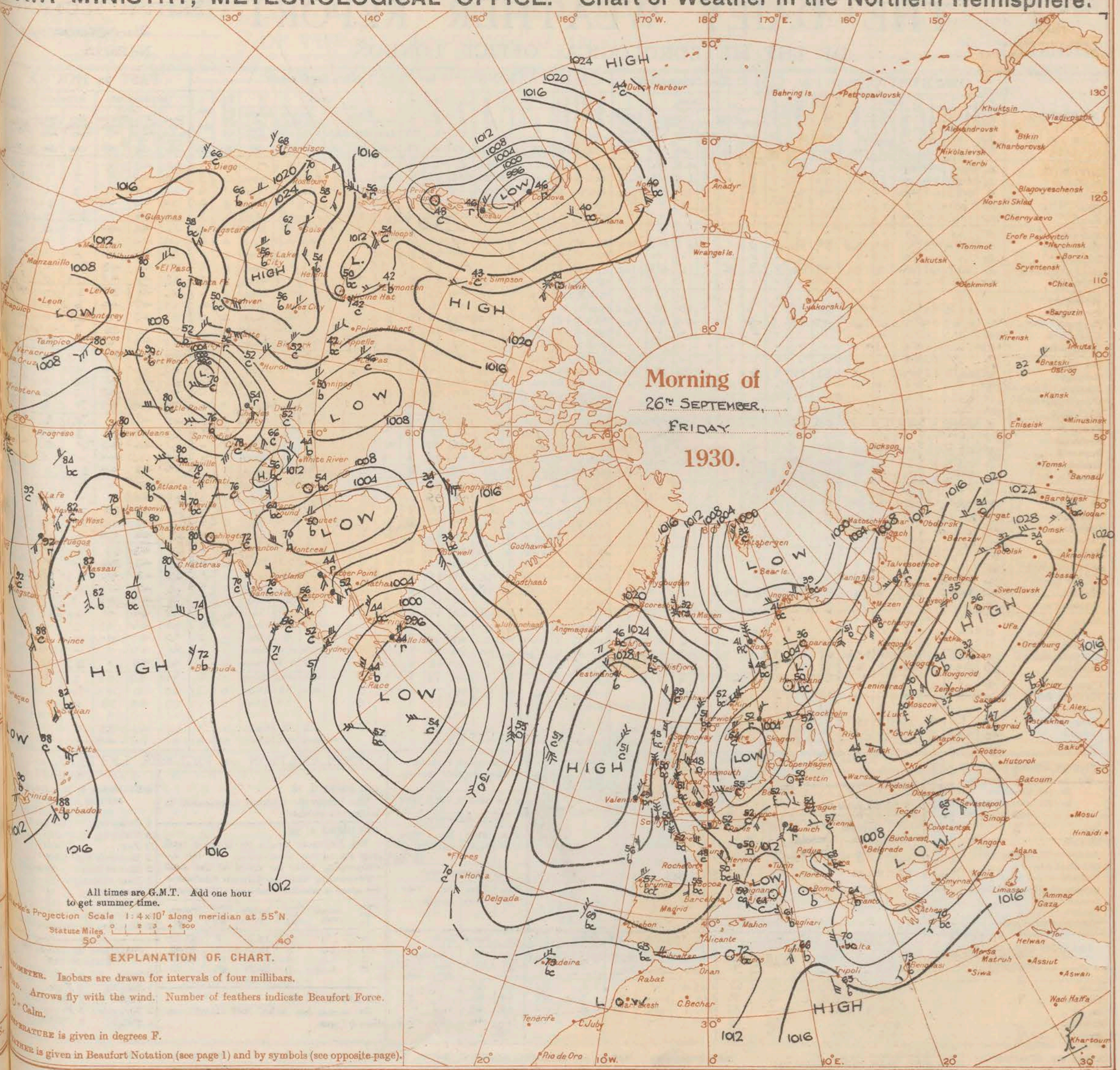
1930.

moving while ing country. east, here.

wers ht.

15, 16, 18, 20.

D.Sc., F.R.S. Director.



All times are G.M.T. Add one hour to get summer time.

Scale 1:4x10⁷ along meridian at 55°N
Statute Miles 0 100 200 300 400 500

THE DAILY WEATHER REPORT

OF THE METEOROLOGICAL OFFICE, LONDON.

STATIONS.	OBSERVATIONS at 1 hr. G.M.T. 26th September														OBSERVATIONS at 7 hr. G.M.T. 26th September														PAST 24 HOURS.																																																																																																																																																																																																																																																																																																																																																																																																																																																									
	Height above M.S.L. in feet.	Barom. at M.S.L.	Change in 3 hours.	Wind.		Weather.	Temp. of.	Humid. %	Visibility 0-9	Cloud.					Barom. at M.S.L.	Change in 3 hours.	Wind.		Weather.	Temp. of.	Humid. %	Visibility 0-9	Cloud.					State of Ground. 0-9	Sea. 0-9	TEMPERATURE.			RAINFALL.		Sun-shine 25th Hrs.																																																																																																																																																																																																																																																																																																																																																																																																																																																			
				Direc.	Force.					0-12	0-10	0-10	0-10	0-10			0-10	0-10					0-10	0-10	0-10	0-10	0-10			0-10	0-10	0-10	0-10	0-10		0-10	0-10	0-10	0-10	0-10	0-10	0-10	0-10	0-10	0-10	0-10	0-10	0-10	0-10	0-10	0-10	0-10	0-10	0-10	0-10	0-10	0-10	0-10	0-10	0-10	0-10	0-10	0-10	0-10	0-10	0-10	0-10	0-10	0-10	0-10	0-10	0-10	0-10	0-10	0-10	0-10	0-10	0-10	0-10	0-10	0-10	0-10	0-10	0-10	0-10	0-10	0-10	0-10	0-10	0-10	0-10	0-10	0-10	0-10	0-10	0-10	0-10	0-10	0-10	0-10	0-10	0-10	0-10	0-10	0-10	0-10	0-10	0-10	0-10	0-10	0-10	0-10	0-10	0-10	0-10	0-10	0-10	0-10	0-10	0-10	0-10	0-10	0-10	0-10	0-10	0-10	0-10	0-10	0-10	0-10	0-10	0-10	0-10	0-10	0-10	0-10	0-10	0-10	0-10	0-10	0-10	0-10	0-10	0-10	0-10	0-10	0-10	0-10	0-10	0-10	0-10	0-10	0-10	0-10	0-10	0-10	0-10	0-10	0-10	0-10	0-10	0-10	0-10	0-10	0-10	0-10	0-10	0-10	0-10	0-10	0-10	0-10	0-10	0-10	0-10	0-10	0-10	0-10	0-10	0-10	0-10	0-10	0-10	0-10	0-10	0-10	0-10	0-10	0-10	0-10	0-10	0-10	0-10	0-10	0-10	0-10	0-10	0-10	0-10	0-10	0-10	0-10	0-10	0-10	0-10	0-10	0-10	0-10	0-10	0-10	0-10	0-10	0-10	0-10	0-10	0-10	0-10	0-10	0-10	0-10	0-10	0-10	0-10	0-10	0-10	0-10	0-10	0-10	0-10	0-10	0-10	0-10	0-10	0-10	0-10	0-10	0-10	0-10	0-10	0-10	0-10	0-10	0-10	0-10	0-10	0-10	0-10	0-10	0-10	0-10	0-10	0-10	0-10	0-10	0-10	0-10	0-10	0-10	0-10	0-10	0-10	0-10	0-10	0-10	0-10	0-10	0-10	0-10	0-10	0-10	0-10	0-10	0-10	0-10	0-10	0-10	0-10	0-10	0-10	0-10	0-10	0-10	0-10	0-10	0-10	0-10	0-10	0-10	0-10	0-10	0-10	0-10	0-10	0-10	0-10	0-10	0-10	0-10	0-10	0-10	0-10	0-10	0-10	0-10	0-10	0-10	0-10	0-10	0-10	0-10	0-10	0-10	0-10	0-10	0-10	0-10	0-10	0-10	0-10	0-10	0-10	0-10	0-10	0-10	0-10	0-10	0-10	0-10	0-10	0-10	0-10	0-10	0-10	0-10	0-10	0-10	0-10	0-10	0-10	0-10	0-10	0-10	0-10	0-10	0-10	0-10	0-10	0-10	0-10	0-10	0-10	0-10	0-10	0-10	0-10	0-10	0-10	0-10	0-10	0-10	0-10	0-10	0-10	0-10	0-10	0-10	0-10	0-10	0-10	0-10	0-10	0-10	0-10	0-10	0-10	0-10	0-10	0-10	0-10	0-10	0-10	0-10	0-10	0-10	0-10	0-10	0-10	0-10	0-10	0-10	0-10	0-10	0-10	0-10	0-10	0-10	0-10	0-10	0-10	0-10	0-10	0-10	0-10	0-10	0-10	0-10	0-10	0-10	0-10	0-10	0-10	0-10	0-10	0-10	0-10	0-10	0-10	0-10	0-10	0-10	0-10	0-10	0-10	0-10	0-10	0-10	0-10	0-10	0-10	0-10	0-10	0-10	0-10	0-10	0-10	0-10	0-10	0-10	0-10	0-10	0-10	0-10	0-10	0-10	0-10	0-10	0-10	0-10	0-10	0-10	0-10	0-10	0-10	0-10	0-10	0-10	0-10	0-10	0-10	0-10	0-10	0-10	0-10	0-10	0-10	0-10	0-10	0-10	0-10	0-

THE DAILY WEATHER REPORT

OF THE METEOROLOGICAL OFFICE, LONDON.

BRITISH SECTION
27th September 1930.
No. 25,146

STATIONS. (For heights see p. 4.)	OBSERVATIONS at 13h. G.M.T. 26th September.														OBSERVATIONS at 18h. G.M.T. 26th September.														PAST 24 HOURS.					
	Barom. at M.S.L. mb.	Change in 3 hours.	Wind.		Weather.	Temp. °F.	Humid. %	Visibility 0-9	Cloud.					Barom. at M.S.L. mb.	Change in 3 hours.	Wind.		Weather.	Temp. °F.	Humid. %	Visibility 0-9	Cloud.					State of Ground. 0-9	Sea. 0-9	WEATHER.					
			Direc.	Force.					Low.	Med.	High.	Low.	Total.			Height of Base (feet)	Form.					Amount.	Low.	Med.	High.	Low.			Total.	Height of Base (feet)	7h.-13h. 26th	13h.-18h. 26th	18h. to 1h. 27th	1h.-7h. 27th
(1)	(2)	(3)	(4)	(5)	(6)	(7)	(8)	(9)	(10)	(11)	(12)	(13)	(14)	(15)	(16)	(17)	(18)	(19)	(20)	(21)	(22)	(23)	(24)	(25)	(26)	(27)	(28)	(29)	(30)	(37)	(38)	(39)	(40)	
Lerwick ...	1020.8	+16	NNE	5	bc	52	65	8	7	7	-	4-6	4-6	1500	1023.7	+20	NNE	5	c	50	75	8	7	8	-	4-6	7-8	1500	0	4	bcq	bc prq	bc	bc
Stornoway ...	1025.8	+10	NE	6	cdo	49	75	8	3	-	-	9+	9+	4000	1027.6	+8	N	3	c	47	65	8	4	-	-	9+	9+	4000	0	2	bcdo	c	o	obc
Wick ...	1021.5	+20	NNE	8	c	52	85	8	8	6	-	4-6	7-8	1500	1023.8	+20	N	8	c	50	85	8	8	6	-	4-6	7-8	1500	0	4	c	cbc	o	bc
Tiree ...	1023.9	+12	N	7	b	53	75	8	4	-	-	1	1	2500	1025.7	+18	N	6	b	50	75	8	4	-	4	1	1	2500	0	4	bc	b	b	b
Nairn ...	1023.9	+12	N	7	b	53	75	8	4	-	-	1	1	2500	1023.9	+12	N	5	c	50	75	8	3	-	-	7-8	7-8	2500	0	4	bcq	q bc	cprq	qc
Aberdeen ...	1018.0	+26	N	5	lr	52	85	7	6	7	-	7-8	9+	1500	1021.7	+26	N	4	bc	50	75	7	7	-	-	4-6	4-6	2500	1	3	bcacir	clrac	bc	bc
Malin Head ...	1023.4	+4	N	6	bcjp	53	85	8	3	6	-	4-6	4-6	1500	1024.9	+10	N	2	c	52	85	8	2	-	-	4-6	4-6	2500	0	4	bcpr	bcpr	bcpr	bc
Renfrew ...	1019.5	+8	NNE	3	c	55	65	8	5	5	-	4-6	4-6	4000	1022.2	+18	NNE	4	bc	52	65	8	7	-	-	4-6	4-6	4000	1	4	bc	bc	bc	bc
Inchkeith (Edin.)	1016.5	+8	NE	5	c	54	65	8	2	2	-	4-6	4-6	4000	1019.7	+16	NNE	6	bc	52	65	8	-	4	9	-	4-6	-	0	4	bc	cbc	bc	bc
Leuchars ...	1017.7	+18	N	4	c	55	65	8	8	4	-	9	9+	1500	1021.2	+24	NNE	4	c	51	65	8	8	4	-	7-8	7-8	4000	1	4	cq	cd.cbc	bc	bc
Eskdalemuir ...	1016.9	+14	N	5	lr	49	85	7	9	-	-	9	9	2500	1019.0	+14	N	5	c	48	75	8	5	-	-	7-8	7-8	2500	1	4	bcpr	clrac	bc	bc
Tynemouth ...	1010.8	+2	N	7	o/r	53	85	7	6	-	-	10	10	1500	1014.0	+20	NNE	7	o/r	53	85	6	6	-	-	10	10	1500	1	5	o/r	o/r	o/r	o/r
Blacksod Point ...	1026.5	+6	NE	6	bc	52	65	8	9	-	-	4-6	4-6	800	1027.5	+2	NE	6	bc	53	65	8	9	-	-	4-6	4-6	2500	0	5	prq	bc	bc	bc
Aldergrove ...	1021.6	+8	NW	5	bc	54	65	8	7	4	-	4-6	4-6	2500	1022.7	+10	NW	4	bc	51	75	8	7	4	-	1	1	2500	1	4	bc	bc	bc	bc
Donaghadee ...	1020.4	+8	NW	6	q	54	65	8	7	3	1	4-6	7-8	4000	1021.0	+4	NNE	6	q	54	75	8	5	3	0	2-3	4-6	4000	0	4	bcq	bcq	bcq	bcq
Birr Castle ...	1023.4	0	N	2	c/pr	51	75	8	8	3	-	7-8	7-8	2500	1023.8	+2	N	2	b	51	75	8	-	4	-	-	1	-	1	4	bcpr	bcpr	bcpr	bcpr
Holyhead ...	1017.8	+6	N	6	c/pr	55	65	8	8	3	-	7-8	9	2500	1018.0	+2	N	7	c	55	75	8	5	-	-	9+	9+	2500	1	4	bcpr	bcpr	bcpr	bcpr
Liverpool (Bidston)	1015.8	0	NW	4	o	53	65	8	6	-	-	10	10	2500	1015.9	+4	NW	5	o	54	65	8	6	-	-	10	10	1500	0	4	ccv	ccq	ccq	ccq
Chester (Sealand)	1015.7	0	NW	6	c	54	75	8	5	2	-	7-8	10	2500	1015.6	+2	NW	5	q	54	75	7	5	-	-	9+	9+	2500	0	4	c	c	c	c
Harrogate ...	1011.5	-6	NW	5	lr	50	85	7	6	2	-	9	10	2500	1012.8	+10	NW	6	q	49	95	5	6	-	-	10	10	2500	1	4	c	c	c	c
Spurn Head ...	1006.0	-4	NW	7	r	52	95	6	6	-	-	10	10	2500	1006.2	+14	NNE	7	c	55	95	7	3	2	-	4-6	7-8	2500	1	5	corr	orr	corr	corr
Birmingham ...	1014.1	-2	NW	5	c	51	75	6	6	1	-	7-8	9+	2500	1012.3	-6	NW	5	lr	51	85	6	6	-	-	10	10	1500	1	4	bc	bc	bc	bc
Cranwell ...	1009.7	-10	NW	5	o	51	85	6	5	-	-	10	10	1500	1008.2	0	NW	5	dd	52	95	5	6	-	-	10	10	450	1	4	corr	corr	corr	corr
Gorleston ...	1006.4	-10	NW	4	o	50	95	6	6	-	-	10	10	800	1002.1	-12	NW	3	ld	51	95	6	6	-	-	10	10	800	1	2	corr	corr	corr	corr
Valentia Obs.	1025.6	+2	N	4	c	54	65	8	5	-	-	9	9	2500	1025.4	+2	NNE	4	c/pr	51	75	9	8	-	-	9	9	2500	1	2	bcpr	bcpr	bcpr	bcpr
Roches Point ...	1022.7	-6	N	3	c	53	65	9	8	-	-	7-8	7-8	2500	1022.0	-4	N	3	bc	53	65	8	3	-	-	2-3	2-3	2500	0	2	bcpr	bcpr	bcpr	bcpr
Pembroke ...	1017.7	0	N	4	c/pr	50	95	8	9	8	-	4-6	7-8	1500	1018.0	0	N	4	pr	53	95	8	8	-	-	9	9	1500	1	2	bcpr	bcpr	bcpr	bcpr
Ross-on-Wye ...	1015.1	0	NW	4	c	53	65	8	4	-	-	9+	9+	4000	1013.9	-8	NW	4	o	52	75	8	5	-	-	10	10	2500	1	4	bbcc	bbcc	bbcc	bbcc
Leafield ...	1013.8	0	NW	6	o	50	75	8	5	-	-	10	10	2500	1012.1	-14	NW	6	lr	49	85	7	5	-	-	10	10	1500	1	4	c	c	c	c
Cardington ...	1011.6	-6	NW	4	r	51	75	6	6	2	-	7-8	10	2500	1008.5	-16	NW	5	pr	50	95	6	6	2	-	9	10	800	1	4	c	c	c	c
Winchester ...	1013.9	-8	NW	4	c/pr	51	75	8	5	-	-	7-8	7-8	4000	1012.4	-6	NW	4	lr	49	95	8	5	2	-	7-8	9+	2500	0	4	bcpr	bcpr	bcpr	bcpr
S. Farnborough ...	1013.2	-4	NW	4	o	52	75	7	6	-	-	10	10	1500	1011.3	-12	NW	4	lr	50	85	7	6	-	-	10	10	1500	1	4	bcpr	bcpr	bcpr	bcpr
London (Kew) ...	1012.5	-10	NW	3	c	53	65	7	5	2	-	4-6	10	1500	1009.9	-16	NW	3	lr	51	85	5	6	2	-	7-8	10	1500	1	4	bcpr	bcpr	bcpr	bcpr
Croydon ...	1012.7	-6	NW	4	c	51	75	6	5	-	-	9+	9+	1500	1010.7	-16	NW	4	pr	49	95	4	6	2	-	9	10	800	1	4	bcpr	bcpr	bcpr	bcpr
Mansdon ...	1010.2	-10	NW	4	o	51	85	7	5	-	-	10	10	1500	1008.0	-10	NW	4	lr	49	95	6	6	-	-	10	10	800	1	4	bcpr	bcpr	bcpr	bcpr
Shoeburyness ...	1010.7	-12	NW	4	bc	55	75	8	4	7	-	2-3	4-6	5700	1007.5	-24	NW	4	c/pr	50	95	6	5	-	-	9+	9+	1500	1	4	bcpr	bcpr	bcpr	bcpr
Clacton-on-Sea ...	1009.1	-10	NW	4	lr	53	75	8	6	-	-	9+	9+	1500	1006.8	-20	NW	4	c/pr	50	95	6	6	-	-	9	9	450	1	2	bcpr	bcpr	bcpr	bcpr
Felixstowe ...	1020.6	-4	NW	6	c/pr	51	95	8	9	-	-	7-8	7-8	4000	1019.5	+2	NNE	6	c	51	95	8	8	-	-	7-8	7-8	4000	1	3	bcpr	bcpr	bcpr	bcpr
Seilly (St. Mary's)	1018.6	-6	NW	4	bc	51	85	8	3	3	-	4-6	4-6	4000	1017.6	-6	N	4	bc	53	75	8	3	-	-	4-6	4-6	4000	1	2	bcpr	bcpr	bcpr	bcpr
Falmouth ...	1016.7	-6	N	4	bc	53	65	8	3	-	-	2-3																						

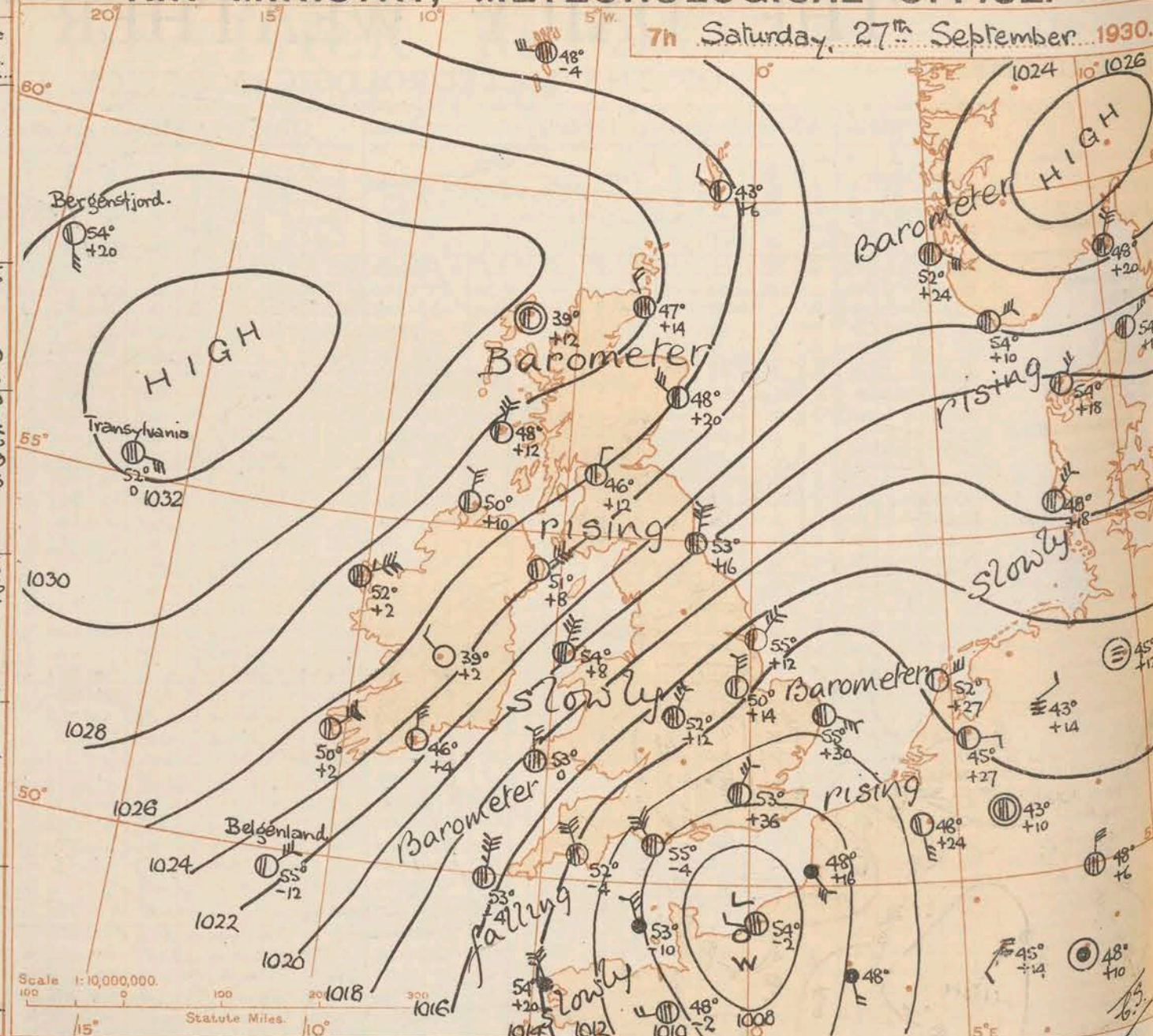
REPORTS from HEALTH RESORTS for 26th September 1930.

STATIONS.	WEATHER.		TEMPERATURE.		RAINFALL.		SUNSHINE.	
	Forenoon.	Afternoon.	Min. 9h. to 26h.	Max. 9h. to 26h.	Night 17h. to 26h.	Day 9h. to 26h.	Sunrise to 17h.	Sunset to 26h.
Dunbar	C	C	46	58	Trace	Trace	0.0	3.0
Berwick-on-T.	OR	Po	45	52	1	1	0.0	5.2
Douglas	C	C	44	55	1	Trace	3.3	6.3
Llandudno	C	C	43	56	0.4	1	0.8	2.9
Colwyn Bay	oro	oro	48	55	2	Trace	0.0	1.7
Rhyl	cbrc	C	49	56	3	1	1.2	3.7
Wallasey	cbcc	C	49	55	2	1	0.6	3.9
Southport	cbcc	oco	46	55	3	1	1.6	3.8
Blackpool	C	C	48	55	0.2	1	1.1	3.5
Morecambe	cbc	bebc	47	56	1	1	1.0	4.1
Ilkley	bcc	od	44	54	1	1	0.7	7.9
Cleethorpes	oro	orr	44	55	11	13	0.0	7.8
Mablethorpe	rrro	orr	45	55	5	7	0.0	7.9
Skegness	bor	r	44	55	3	10	0.5	8.0
Aberystwyth	cbrc	bcc	47	55	6	1	6.2	3.3
Bath	bcc	cir	46	55	1	Trace	4.0	7.2
Cheltenham	C	copor	43	57	1	0.3	1.1	5.6
Leamington Spa	C	cod	46	53	1	0.3	0.0	6.9
Lowestoft	opdc	oprd	45	52	5	1	0.4	10.3
Dovercourt	rbcc	bcc	46	50	1	2	0.0	9.5
Maldon	rc	coir	47	53	2	2	0.2	7.0
Southend	orc	cor	46	55	Trace	3	0.4	6.7
Hilfrcombe	cbc	bcc	51	57	1	1	3.7	3.6
Bude	bc	bcb	48	59	2	Trace	5.4	5.6
St. Ives	o	bcbcc	49	54	1	1	2.2	7.7
Penzance	bc	cbcc	48	56	1	2	5.8	8.9
Torquay	bwbv	bcbv	46	57	0.5	1	10.5	8.3
Jersey	rcb	cbcc	51	63	2	1	4.7	9.3
Weymouth	cb	cbc	44	59	1	1	5.6	7.9
Bournemouth	C	C	45	56	1	1	4.2	7.5
Ventnor	bcc	cbcc	45	56	1	1	4.0	8.5
Southsea	bcc	cbc	47	56	1	Trace	2.3	6.2
Bognor Regis	bc	bcc	45	55	0.3	Trace	1.5	5.2
Littlehampton	bcc	cbcc	43	56	1	1	0.6	6.8
Worthing	co	cc	45	54	1	0.3	0.9	6.8
Brighton	cdc	bcb	45	55	1	Trace	0.8	7.2
Eastbourne	oro	oedro	45	55	1	1	0.6	7.2
Hastings	coro	ocoro	43	53	6	2	0.2	7.2
Folkestone	wcp	cop	44	53	1	1	0.8	6.6
Dover	bccp	cbcc	47	53	1	1	1.0	6.2
Deal	bccr	or	46	54	1	2	0.5	6.3
Tunbridge Wells	opoc	copo	44	53	0.3	2	0.5	6.7
Ramsgate	cr	roror	49	52	1	5	0.6	6.5
Margate	cr	cr	49	54	1	3	0.5	6.1

† Max. Temp. for period 21h. yesterday to 17h. to-day; Min. Temp. 21h.-9h. ‡ 17h.-6h.

AIR MINISTRY, METEOROLOGICAL OFFICE.

7th Saturday, 27th September 1930.



BAROMETER. Isobars are drawn for intervals of two millibars.
WIND. Arrows fly with the wind. Number of feathers indicate Beaufort force.
TEMPERATURE is given in degrees F.
WEATHER SYMBOLS:—
○ Clear sky. ○ Sky less than 1/8 clouded. ○ Sky 1/8 to 1/4 clouded. ○ Sky 1/4 to 1/2 clouded. ○ Sky 1/2 to 3/4 clouded. ○ Overcast sky.
● Rain falling. * Snow. ▲ Hail. ☼ Fog. ☼ Mist. T Thunder. K Thunderstorm.
SEA DISTURBANCE. ~~~~~ Rough. ~~~~~ High.
BAROMETRIC CHANGE from 4h. to 7h. in tenths of millibars is entered beneath the temperature.

GENERAL INFERENCE.

A depression centred over Northern France will move away in a southerly direction and an anticyclone off Western Scotland will extend its influence eastwards, and will maintain cool winds from between north and east in most districts. Apart from occasional rain or showers at first in England, mainly fair weather is expected.

FURTHER OUTLOOK.

Perhaps showers in Northern Scotland and near the East Coast; otherwise mainly fair; cool.
"Times of issue of Gale Warnings".
▲ South Cone at 16.55 on 24th in 8, 12, 17, 20.
▲ North Cone at 0840 on 25th in 6, 7, 18.
▲ North Cone at 18.45 on 26th in 1, 5, 19.

Forecasts issued at 0930 G.M.T.

G. C. SIMPSON, C.B., D.Sc., F.R.S., Director.

AIR MINISTRY, METEOROLOGICAL OFFICE. Chart of Weather in the Northern Hemisphere.

1930.

10° 1026

G.H.

48° +20

54° +18

54° +18

48° +18

43° +14

48° +10

48° +10

Force.

to to cloudy

Overcast sky.

under storm.

the temperature

France

ion and

will

th and

in

ected.

and

fair; cool

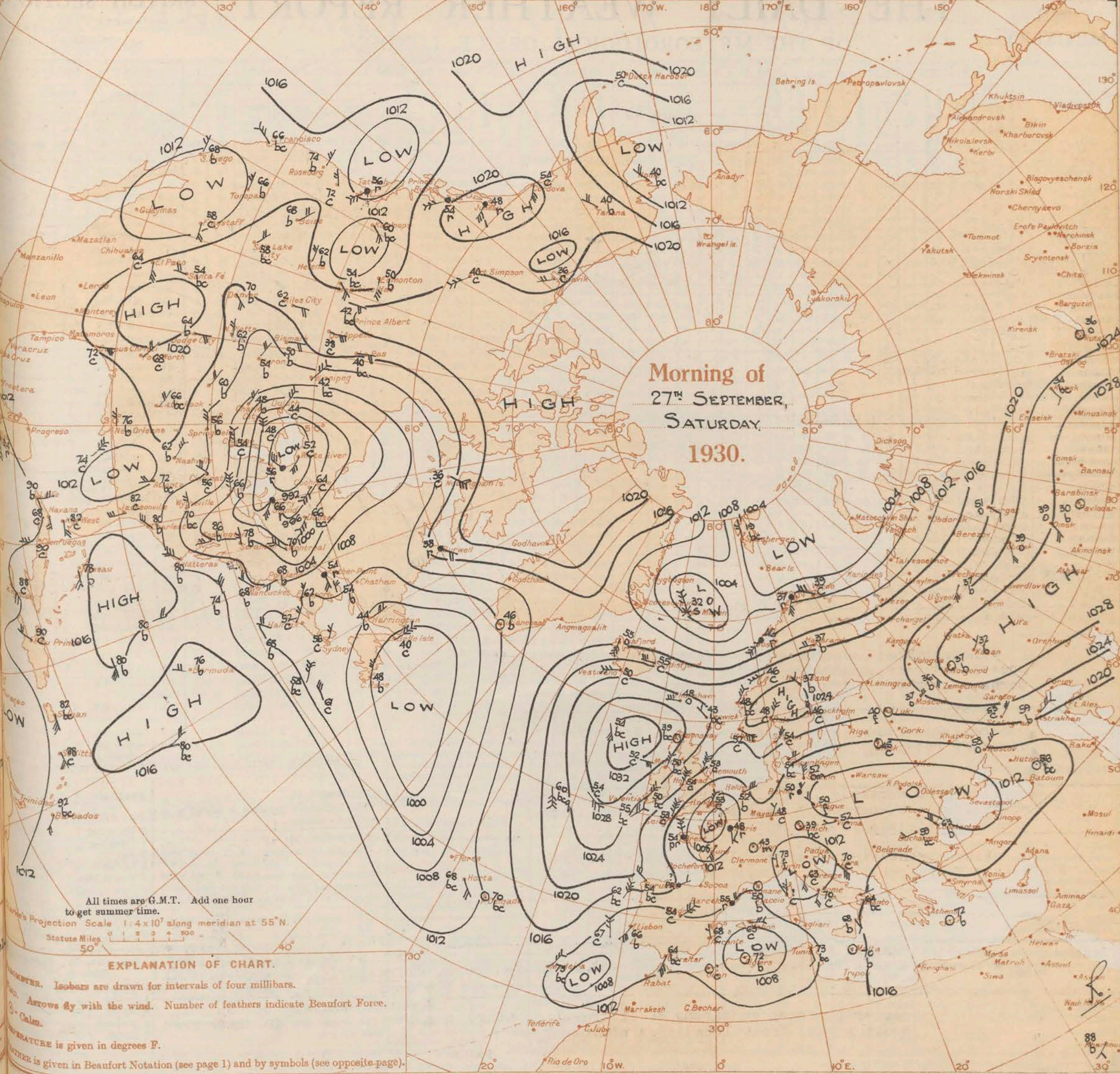
2, 17, 20.

18.

19.

B., D.Sc., F.R.S.

Director.



STATIONS.	OBSERVATIONS at 1 hr. G.M.T. 27th September														OBSERVATIONS at 7 hr. G.M.T. 27th September														PAST 24 HOURS.								
	Height above M.S.L. in feet.	Barom. at M.S.L. in inches.	Change in 3 hours.	Wind.		Weather.	Temp. °F.	Humid. %.	Visibility 0-9.	Cloud.						Barom. at M.S.L. in inches.	Change in 3 hours.	Wind.		Weather.	Temp. °F.	Humid. %.	Visibility 0-9.	State of Ground.	Sea.	TEMPERATURE.			RAINFALL.		SURF. 26th Sept.						
				Direc.	Force.					Low.	Med.	High.	Low 0-10.	Total 0-10.	Height of Base (feet).			Direc.	Force.							Cloud.			Max. Day 7h-18h op. (31).	Min. Night 18h-7h op. (32).		Min. on Grass op. (33).	Day 7h-18h mm. (34).	Night 18h-7h mm. (35).			
																										Form.	Amount.	Height of Base (feet).							Form.	Amount.	Height of Base (feet).
Lerwick ...	54	1026.4	+8	NE	3	bc	47	75	8	4	-	-	4-6	4-6	1500	1026.1	+6	NW	1	bc	43	85	8	7	3	-	2-3	4-6	2500	0	*	52	42	*	Tr	-	8
Stornoway ...	34	1026.7	+4	N	1	c	45	75	6	4	-	-	9+	9+	4000	1029.5	+12	-	0	bc	39	85	7	1	4	1	2-3	4-6	4000	0	0	52	37	*	0-2	-	3
Wick ...	81	1025.8	+10	NNW	5	c	49	75	8	8	2	-	4-6	10	1500	1028.4	+14	NNW	2	c	47	85	8	5	-	-	10	10	1500	0	3	52	47	*	-	-	8
Tiree ...	22	1027.8	+12	NNE	5	bc	48	65	9	5	-	-	2-3	2-3	4000	0	3	53	47	42	-	-	1
Nairn ...	82	1028.3	.	N'E	3	c	48	75	8	5	9	-	4-6	7-8	2500	0	*	53	46	*	-	0-5	0
Aberdeen ...	37	1026.7	+20	NW	3	c	48	75	8	5	3	-	2-3	9+	2500	1	2	52	47	43	1	-	0
Malin Head ...	51	1025.7	0	N	6	bcjp	51	85	8	2	-	-	4-6	4-6	2500	1026.8	+10	NNE	4	bc	50	85	8	7	3	-	4-6	4-6	2500	0	3	53	50	*	0-1	Tr	7
Renfrew ...	36	1026.0	+12	NNE	2	bc	46	75	8	7	-	-	4-6	4-6	4000	1	*	57	44	34	-	-	4
Inchkeith (Edin.)	190	1022.9	+8	NE	4	bc	48	75	8	5	-	-	2-3	2-3	1500	1024.6	+12	NE	5	c	49	75	8	5	2	-	2-3	9+	1500	0	3	54	47	44	-	-	0
Leuchars ...	30	1025.5	+10	N	4	c	48	65	8	5	-	-	9+	9+	2500	1	*	55	44	35	Tr	-	3
Eskdalemuir ...	794	1023.2	+10	NNE	5	10	46	85	7	5	-	-	9+	9+	1500	1	*	51	44	42	0-3	Tr	7
Tynemouth ...	67	1018.0	+12	NNE	7	ir	50	85	7	6	-	-	10	10	1500	1020.7	+16	NNE	7	c	53	95	7	6	-	-	7-8	7-8	1500	1	5	54	51	48	2	-	8
Blacksod Point ...	10	1027.2	-2	NE	6	c	52	65	6	9	-	-	9	9	800	1027.3	+2	ENE	7	c	52	65	8	-	3	-	0	10	-	0	5	54	46	51	0-5	-	0
Aldergrove ...	238	1025.7	+10	SSW	2	c	40	95	9	5	-	-	7-8	7-8	1500	1	*	55	38	27	Tr	-	0
Donaghadee ...	40	1024.2	+8	NE	6	q	51	75	8	5	2	-	4-6	4-6	4000	0	4	56	50	.	-	-	0
Birr Castle ...	173	1025.0	+2	NW	1	b	39	95	8	-	-	-	0	0	-	0	*	54	38	29	1	-	4
Holyhead...	26	1019.2	+2	NNE	7	o	54	75	7	5	-	-	10	10	2500	1019.6	+8	NE	7	c	54	85	7	4	8	-	9	9+	1500	1	5	56	52	50	Tr	-	0
Liverpool (Bidston)	189	1018.7	+8	N	4	bc	50	85	7	8	-	-	4-6	4-6	4000	0	*	54	49	47	-	-	1
Chester (Sealand)	16	1018.1	+14	NNW	3	clp	51	95	6	5	-	1	4-6	7-8	1500	0	*	55	50	46	Tr	-	0
Harrogate...	478	1018.1	+14	N	4	ir	51	95	6	6	-	-	10	10	2500	1	*	51	48	48	4	19	0
Spurn Head ...	29	1011.4	+8	NE	5	bc/pr	54	95	7	3	-	-	4-6	4-6	4000	1014.4	+12	NNE	5	bc	55	95	7	2	2	-	2-3	4-6	4000	1	5	55	51	*	11	2	0
Birmingham ...	535	1015.0	+12	NE	4	c	52	85	8	6	3	-	7-8	9	1500	1	*	51	49	47	Tr	-	0
Cranwell ...	241	1011.9	+14	N'E	5	bc	52	85	6	5	-	-	4-6	4-6	2500	1014.6	+14	N'E	4	bc	50	95	7	8	4	-	2-3	2-3	1500	1	*	52	49	46	4	0-5	0
Gorleston ...	14	1006.9	-20	E	3	c	55	95	7	2	2	-	2-3	10	4000	1012.9	+30	SE	4	c	55	85	6	9	-	-	9	9	2500	1	3	55	50	56	4	13	0
Valentia Obs.+	30	1024.4	0	NE	6	b	50	85	8	-	-	-	0	0	-	1025.8	+2	NE	5	bc	50	65	8	5	-	-	2-3	2-3	2500	0	3	55	47	43	0-5	Tr	5
Roches Point ...	22	1023.2	+4	N	3	b	46	85	8	8	-	-	1	1	2500	0	0	58	45	*	10	-	4
Pembroke...	150	1017.8	-2	N	4	id.	53	95	7	3	2	-	7-8	10	800	1017.3	0	N	4	c	53	95	7	3	8	-	7-8	9+	1500	1	3	56	50	*	3	3	0
Ross-on-Wye ...	223	1014.1	+10	N	5	c	52	85	7	5	-	-	9+	9+	2500	1	*	53	50	47	Tr	-	0
Leafeld ...	612	1012.8	+14	N'E	6	c	49	95	8	5	3	-	7-8	7-8	2500	1	*	51	48	47	0-4	3	0
Cardington ...	100	1011.8	+20	NNE	4	bc	51	95	6	6	-	-	10	10	800	1	*	52	50	48	2	12	0
Winchester ...	272	1009.8	+12	N	4	o/r	51	95	7	5	-	-	10	10	800	1	*	54	48	47	0-1	4	0
S. Farnborough ...	237	1009.8	+22	N'E	4	clp	51	95	7	6	-	-	9+	9+	450	1	*	52	49	48	0-2	2	0
London (Kew) ...	18	1010.4	+36	NE	4	c	53	95	6	5	3	-	9	9+	800	1	*	53	51	49	1	3	0
Croydon ...	244	1007.1	-16	NNW	3	o	52	95	6	5	-	-	10	10	450	1010.0	+30	NE	3	z	52	95	6	5	-	1	7-8	9	450	1	*	52	49	49	3	5	0
Manston ...	135	1010.1	+32	E	3	c	52	85	8	6	-	-	9+	9+	4000	1	*	53	48	48	5	13	0
Shoeburyness ...	11	1010.3	+20	E'S	4	c	54	85	8	4	7	-	9+	10	1500	1	*	56	49	48	3	9	0
Clacton-on-Sea ...	55	1010.3	+30	E	4	c	55	85	7	3	4	-	4-6	7-8	450	0	3	54	49	49	2	8	0
Felixstowe ...	15	1011.1	+30	E'S	4	c	55	75	8	3	3	9	2-3	7-8	2500	1	3	53	50	49	3	7	0
Scilly (St. Mary's)	163	1016.7	-8	N'E	6	bc	53	95	8	2	-	-	2-3	2-3	4000	1016.9	-4	N'E	7	clp	53	95	7	9	-	-	9	9	4000	0	4	54	51	*	0-5	Tr	8
Falmouth...	200	1017.1	-10	N'W	5	pr	53	85	7	3	-	-	4-6	4-6	4000	1015.5	-6	N	5	id.	53	85	7	6	1	-	7-8	9	2500	1	2	55	52	*	1	0-1	9
Plymouth...	82	1013.9	-4	NNW	6	c	52	85	8	6	7	-	2-3	7-8	4000	1	2	57	51	49	-	-	0
Portland Bill ...	32	1011.2	-6	NNW	6	c	54	75	8	4	-	-	9+	9+	2500	1009.9	-4	N'W	6	c	55	75	8	4	7	-	7-8	9+	2500	1	4	57	51	*	-	-	0
Calshot, S'hampton	8	1008.7	-20	NNW	6	d.d.	54	85	7	5	4	-	4-6	7-8	1500	1008.3	-6	N	5	c	53	85	7	5	6	-	7-8	9	1500	1	3	56	51	48	Tr	0-6	3
Dungeness ...	20	0
Lympne ...	347	1003.2	-20	NW	4	o/r	51	95	7	6	-	-	10	10	800	1008.8	+42	E	4	c	50	85	8	8	-	-	9	9	2500	1	*	50	47	46	2	15	0
Guernsey ...	173	1012.9	-20	NW	3	rr	53	85	7	6	-	-	10	10	2500	1010.6	-10	NNW	4	rr	53	85	5	6	-	-	10	10	1500	2	3	57	53	50	0-5	5	0

[illegible]

26
Hr

35)	(36)
	0

1	8
3	3

1	2
3	4
5	6
7	8
9	10
11	12
13	14
15	16
17	18
19	20
21	22
23	24
25	26
27	28
29	30
31	32
33	34
35	36
37	38
39	40
41	42
43	44
45	46
47	48
49	50
51	52
53	54
55	56
57	58
59	60
61	62
63	64
65	66
67	68
69	70
71	72
73	74
75	76
77	78
79	80
81	82
83	84
85	86
87	88
89	90
91	92
93	94
95	96
97	98
99	100

0.5	1.
-	0

Tr	7-4
----	-----

$$\frac{11}{00}$$

Tr	3
----	---

11, 3	8.
-------	----

15	0
-	

CS, etc

2.—Cod
sibility.

55 yards

220
550
500

1,100
1 1/2 m
21

$$\begin{array}{r} 2\frac{1}{2} \\ 6\frac{1}{2} \\ 18\frac{1}{2} \end{array}$$

31

Code

Sea.

Very High.

Very
Precipit
Confuse

Compte

rector.

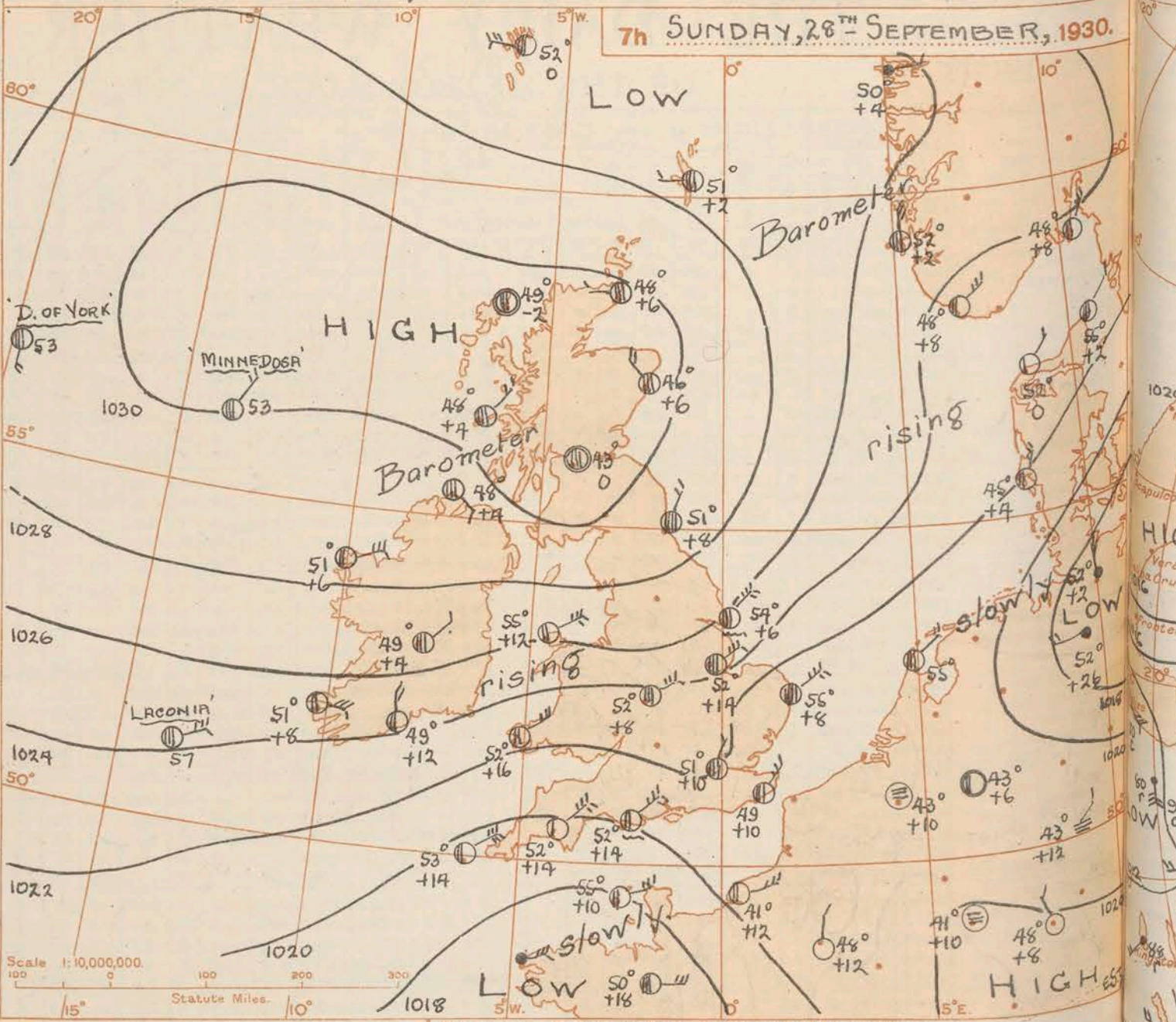
10

STATIONS.	WEATHER.		TEMPERATURE.		RAINFALL.		SUNSHINE.	
	Fore-noon.	After-noon.	Min. 26th to 27th.	Max. 27th.	Night 27th to 28th.	Day 28th.	Sunrise to 17h.	Sunset to 28th.
Dunbar	0	0	50	52	-	-	0.0	0.0
Berwick-on-T.	0	0	45	52	0.4	0.2	0.0	0.0
Douglas	bcg	bc	47	56	-	-	7.6	3.3
Llandudno	cbcc	cbcc	50	60	-	0.3	6.5	0.5
Colwyn Bay	cbcc	cbcc	49	58	-	-	5.5	0.0
Rhyl	cbcc	cbcc	52	60	-	Trace	6.5	1.2
Wallasey	cbcc	cbcc	45	60	-	0.5	6.3	0.6
Southport	cbcc	cbcc	45	60	-	0.4	5.7	1.6
Blackpool	cbcc	cbcc	50	61	-	-	5.7	1.1
Morecambe	cbcc	cbcc	51	59	Trace	0.3	6.0	1.0
Ilkley	cbcc	cbcc	54	60	13	3	3.5	0.7
Cleethorpes	cbcc	cbcc	44	59	2	-	4.7	0.0
Mablethorpe	cbcc	cbcc	48	58	Trace	0.3	4.5	0.0
Skegness	cbcc	cbcc	46	60	3	3	4.2	0.5
Aberystwyth	cbcc	cbcc	52	59	-	-	3.7	6.2
Bath	cbcc	cbcc	52	59	3	2	3.0	4.0
Cheltenham	cbcc	cbcc	49	58	2	3	4.6	1.1
Leamington Spa	cbcc	cbcc	51	58	2	Trace	3.7	0.0
Lowestoft	cbcc	cbcc	46	59	4	-	7.3	0.4
Dovercourt	cbcc	cbcc	46	59	7	-	6.5	0.0
Maldon	cbcc	cbcc	45	59	7	-	7.0	0.2
Southend	cbcc	cbcc	47	59	8	-	5.9	0.4
Ilfracombe	cbcc	cbcc	51	60	-	-	0.9	3.7
Bude	cbcc	cbcc	49	59	Trace	Trace	2.6	5.4
St. Ives	cbcc	cbcc	48	57	-	-	0.0	2.9
Penzance	cbcc	cbcc	50	60	0.5	0.2	3.3	5.8
Torquay	cbcc	cbcc	52	60	0.2	-	1.8	10.8
Jersey	cbcc	cbcc	51	58	13	24	0.1	5.3
Weymouth	cbcc	cbcc	50	60	1	Trace	3.6	5.8
Bournemouth	cbcc	cbcc	49	59	2	-	3.0	4.2
Ventnor	cbcc	cbcc	49	57	0.3	1	0.7	4.0
Southsea	cbcc	cbcc	50	60	0.4	Trace	3.2	2.3
Bognor Regis	cbcc	cbcc	49	57	0.5	-	0.8	1.5
Littlehampton	cbcc	cbcc	50	56	1	0.5	1.2	0.6
Worthing	cbcc	cbcc	49	57	4	0.3	0.6	0.5
Brighton	cbcc	cbcc	49	56	6	Trace	0.8	0.8
Eastbourne	cbcc	cbcc	50	56	2	Trace	0.5	0.6
Hastings	cbcc	cbcc	48	56	7	0.3	0.8	0.2
Folkestone	cbcc	cbcc	48	59	14	2	3.0	0.8
Dover	cbcc	cbcc	48	59	11	0.3	2.6	1.0
Deal	cbcc	cbcc	47	58	16	-	2.6	0.5
Tunbridge Wells	cbcc	cbcc	47	56	4	0.5	1.8	0.5
Ramsgate	cbcc	cbcc	47	58	18	-	5.3	0.6
Margate	cbcc	cbcc	48	59	16	0.3	5.9	0.5

† Max. Temp. for period 21h. yesterday to 17h. to-day; Min. Temp. 21h.-9h. | 17h.-9h.

AIR MINISTRY, METEOROLOGICAL OFFICE.

7th SUNDAY, 28th SEPTEMBER, 1930.



FORECASTS FOR THE 24 HOURS COMMENCING 12 NOON, G.M.T. 28th Sep., 1930.

DISTRICTS.	FORECASTS FOR THE 24 HOURS COMMENCING 12 NOON, G.M.T. 28th Sep., 1930.
1. S.E. England	Moderate northeasterly wind, cloudy at first with occasional local showers, fair later, moderate temperature, local ground frost inland at night.
2. E. England	
3. E. Midlands	
4. W. Midlands	
5. S.W. England	Fresh northeast to east winds, moderating, mainly fair, moderate temperature; slight ground frost at night.
6. South Wales	
7. North Wales	
8. N.W. England	Moderate northeasterly wind, mainly fair, moderate day temperature; local ground frost at night.
9. N. Midlands	
10. N.E. England	
11. S.E. Scotland	
12. S.W. Scotland & Isle of Man	
13. { A. W. Scotld. B. N.W. Scot- land.	Moderate variable winds; mainly fair; moderate day temperature, slight ground frost inland at night.
14. Mid-Scotland	
15. N.E. Scotland	
16. Orkneys and Shetlands.	
17. N.W. Ireland	
18. N.E. Ireland	Moderate easterly winds; fair; moderate day temperature; ground frost inland at night.
19. S.E. Ireland	
20. S.W. Ireland	

BAROMETER. Isobars are drawn for intervals of two millibars.
WIND. Arrows fly with the wind. Number of feathers indicate Beaufort force.
TEMPERATURE is given in degrees F.
WEATHER SYMBOLS:—
○ Clear sky. ○ Sky less than 1/10 clouded. ○ Sky 1/10 to 1/5 clouded. ○ Sky 1/5 to 1/2 clouded. ○ Sky 1/2 to 3/4 clouded. ○ Overcast sky.
● Rain falling. * Snow. ▲ Hail. ☼ Fog. ☼ Mist. ⚡ Thunder. ⚡ Thunderstorm.
SEA DISTURBANCE. ~~~~~ Rough. ~~~~~ High.
BAROMETRIC CHANGE from 4h. to 7h. in tenths of millibars is entered beneath the temperature.

GENERAL INFERENCE.
An anticyclone off the Northwest of the British Isles is extending eastwards and southeastwards. Further depressions are indicated over the Western Atlantic Ocean. Weather will be mainly fair, apart from occasional local showers in Eastern England.

FURTHER OUTLOOK.
Mainly fair.

Forecasts issued at 1000 G.M.T.
G. C. SIMPSON, C.B., D.Sc., F.R.S., Director.

AIR MINISTRY, METEOROLOGICAL OFFICE. Chart of Weather in the Northern Hemisphere.

1930.



of the
and
are
Ocean.
from
England.

C.B., D.Sc., F.R.S.
Director.

THE DAILY WEATHER REPORT

OF THE METEOROLOGICAL OFFICE, LONDON.

BRITISH SECTION
28th September 1930.
No. 25,147.

STATIONS.	OBSERVATIONS at 1 hr. G.M.T. 28 th September														OBSERVATIONS at 7 hr. G.M.T. 28 th September														PAST 24 HOURS.									
	Height above M.S.L. in feet.	Barom. at M.S.L.	Change in 3 hours.	Wind.		Weather.	Temp. °F.	Humid. %	Visibility 0-9	Cloud.						Barom. at M.S.L.	Change in 3 hours.	Wind.		Weather.	Temp. °F.	Humid. %	Visibility 0-9	Cloud.						State of Ground.	Sea.	TEMPERATURE.				RAINFALL.		SUN SHIN 27 th Hrs.
				Direc.	Force.					Low.	Med.	High.	Low 0-10	Total 0-10	Height of Base (feet)			Direc.	Force.					Low.	Med.	High.	Low 0-10	Total 0-10	Height of Base (feet)			Max. Day 7h-18h °F.	Min. Night 18h-7h °F.	Min. on Glass °F.	Day 7h-18h mm.	Night 18h-7h mm.		
(1)	(2)	(3)	(4)	(5)	(6)	(7)	(8)	(9)	(10)	(11)	(12)	(13)	(14)	(15)	(16)	(17)	(18)	(19)	(20)	(21)	(22)	(23)	(24)	(25)	(26)	(27)	(28)	(29)	(30)	(31)	(32)	(33)	(34)	(35)	(36)			
Lerwick ...	54	1027.6	-6	-	0	C	50	76	8	5	2	-	4.6	10	1500	1027.9	+2	W	1	C	51	85	8	5	2	-	4.6	10	1500	0	*	53	49	*	-	-	2.4	
Stornoway ...	34	1030.6	-4	-	0	C	49	76	6	4	-	-	7.8	7.8	4000	1030.5	-2	-	0	C	49	75	9	4	1	-	9	10	4000	0	0	55	47	*	-	-	5.8	
Wick ...	81	1029.8	-4	WNW	2	C	49	85	8	5	1	-	4.6	7.8	2500	1030.2	+6	W	1	C	48	85	8	5	6	-	4.6	9	2500	0	2	51	46	*	-	-	8.8	
Tiree ...	22	1030.4	+4	NE	2	C	48	85	9	-	7	6	0	9	-	0	1	54	43	31	-	-	1.7	
Nairn ...	82	1030.7	.	-	0	C	45	85	8	5	-	-	7.8	7.8	4000	0	*	51	42	*	-	-	0.0	
Aberdeen ...	37	1030.2	+6	NW	2	C	46	95	8	5	-	-	9	9	4000	1	1	51	44	41	-	-	0.0	
Malin Head ...	51	1028.9	0	-	0	bc	55	95	7	5	-	-	2.3	2.3	1500	1029.3	+4	SE	1	C	48	95	7	4	3	-	4.6	9	5700	0	0	53	47	*	-	-	8.4	
Renfrew ...	36	1030.4	0	-	0	C	43	95	8	5	-	8	7.8	9	7200	1	*	51.55	42	38	-	-	0.9	
Inchkeith (Edin.)	190	1029.5	+4	NE	4	bc	49	85	8	6	4	-	2.3	4.6	1500	1030.7	+4	NE	3	C	47	95	8	5	8	1	4.6	9	4000	0	1	52	47	45	-	-	0.7	
Leuchars ...	30	1030.1	+4	W	2	C	42	95	8	5	3	1	4.6	9	7200	1	*	54	41	37	-	-	0.0	
Eskdalemuir ...	794	1030.0	+6	NNE	3	id	46	85	8	5	-	-	10	10	1500	1	*	48	43	38	0.4	Tr.	0.0	
Tynemouth ...	67	1027.5	+4	NNE	3	C	53	85	8	6	-	-	7.8	7.8	1500	1028.5	+8	NNE	2	0	51	75	8	6	-	-	10	10	1500	0	3	55	50	48	0.4	0.1	8.7	
Blacksod Point ...	10	1028.3	+2	NE	5	bc	53	85	7	-	4	-	0	4.6	-	1029.4	+6	ENE	4	bc	51	85	8	5	6	-	4.6	4.6	800	0	3	55	50	*	-	-	8.7	
Aldergrove ...	238	1027.7	+10	NNE	2	bc	42	95	7	5	3	-	2.3	4.6	1500	1	*	54	42	33	-	-	8.7	
Donaghadee ...	40	1028.8	+6	N'E	1	bc	47	95	8	5	-	-	2.3	2.3	4000	0	0	55	45	*	-	-	8.7	
Birr Castle ...	173	1027.3	+4	NE	1	C	49	75	8	5	-	-	7.8	7.8	2500	1	*	55	47	39	-	-	4.7	
Holyhead ...	26	1024.7	+2	ENE	5	b	55	85	6	4	-	-	1	1	1500	1025.9	+12	ENE	5	bc	55	85	7	5	-	-	4.6	4.6	4000	0	3	57	54	50	-	-	5.1	
Liverpool (Bidston)	189	1026.3	+8	NNE	3	bc	52	85	6	5	-	-	4.6	4.6	2500	0	*	59	50	47	0.3	-	4.5	
Chester (Sealand)	16	1025.7	+12	NE	2	C	51	85	6	5	-	1	7.8	7.8	4000	1	*	61	49	43	Tr.	0.1	4.0	
Harrogate ...	478	1027.5	+14	NNE	3	C	50	95	7	6	8	-	1	7.8	2500	1	*	58	50	49	1	-	4.4	
Spurn Head ...	29	1022.9	+2	NE	5	bc	54	95	7	-	2	-	0	4.6	-	1024.5	+6	NE	5	C	54	95	7	5	3	9	2.3	9	4000	0	4	60	53	*	-	-	5.4	
Birmingham ...	535	1023.9	+8	ENE	4	C	52	95	8	5	-	-	9	9	800	1	*	57	50	46	0.2	1	2.0	
Cranwell ...	241	1023.3	+8	NE	4	0	53	95	7	5	-	-	10	10	1500	1024.9	+14	NE	4	C	52	95	7	5	3	-	9	9	800	1	*	60	49	46	1	-	4.8	
Gorleston ...	14	1020.6	+2	N'E	4	clr	53	95	6	6	-	-	10	10	1500	1021.6	+8	NE	5	0	55	95	6	6	-	-	10	10	2500	1	3	60	51	50	1	7	7.0	
Valentia Obs.†	30	1024.3	0	NE	6	b	50	95	7	-	-	-	0	0	-	1025.9	+8	E	4	bc	51	85	8	7	-	-	2.3	2.3	1500	0	2	56	48	40	-	-	8.3	
Roches Point ...	22	1024.3	+12	N	2	bc	49	95	8	5	-	-	4.6	4.6	2500	0	0	58	48	*	-	-	1.6	
Pembroke ...	150	1021.5	+2	NE	3	b	51	95	7	7	-	-	Tr.	Tr.	4000	1022.7	+16	NE	3	bc	52	95	7	1	4	1	4.6	4.6	4000	1	2	59	49	*	Tr.	-	3.8	
Ross-on-Wye ...	223	1022.5	+10	NE	3	0/r	53	95	7	5	-	-	10	10	1500	1	*	58	50	47	4	1	3.1	
Leafeld ...	612	1022.9	+10	NE	4	C	51	95	7	5	3	-	4.6	7.8	4000	1	*	56	46	44	3	0.6	6.1	
Cardington ...	100	1022.0	+10	NE	3	0/r	51	95	6	5	2	-	7.8	10	2500	1	*	59	49	48	1	1	6.1	
Winchester ...	272	1022.1	+24	NE	2	0/r	49	95	7	5	2	-	7.8	10	2500	1	*	59	46	40	0.1	6	3.6	
S. Farnborough ...	237	1021.6	+12	NNE	1	C/r	49	95	6	8	3	-	7.8	7.8	4000	1	*	58	45	36	Tr.	2	4.6	
London (Kew) ...	18	1022.3	+10	NNE	1	C/r	51	95	6	5	7	8	1	9	1500	1	*	60	49	40	-	1	4.2	
Croydon ...	244	1020.2	0	NE	2	m	47	95	4	-	-	-	0	0	-	1021.9	+10	-	0	m	49	95	4	5	2	-	4.6	10	800	1	*	59	47	41	0.1	5	4.2	
Manston ...	136	1020.3	+2	NE	1	C	53	95	6	8	1	-	4.6	10	2500	1	*	59	46	41	Tr.	27	4.9	
Shoeburyness ...	11	1021.5	+10	NE	2	C	52	95	8	-	7	-	0	10	-	1	*	59	51	39	-	14	6.2	
Clacton-on-Sea ...	55	1021.0	+10	N	3	C	52	95	7	6	1	-	4.6	7.8	450	2	2	59	50	49	-	10	6.8	
Felixstowe ...	15	1021.7	+12	N	3	0/r	53	95	7	6	-	-	10	10	450	1	0	60	50	48	Tr.	16	6.5	
Seilly (St. Mary's)	163	1017.0	0	NE	6	bc	53	95	7	5	-	-	4.6	4.6	4000	1019.1	+14	NE	6	bc	53	95	7	5	8	1	2.3	4.6	4000	0	3	58	52	*	Tr.	0.3	3.8	
Falmouth ...	200	1016.6	+10	NE	6	bc	53	75	7</																													

Light m.	SUN- SHINE Hrs.	(36)
2.4	27.4	
5.8		
8.8		
1.7		
0.0		
8.4		
0.9		
0.7		
0.0		
0.0		
0.1		
8.7		
4.7		
5.1		
4.5		
4.0		
4.4		
5.4		
2.0		
4.8		
7.0		
8.3		
1.6		
3.8		
3.1		
6.1		
3.6		
4.6		
4.2		
4.2		
4.9		
6.2		
6.8		
6.6		
3.8		
4.9		
4.9		
4.0		
3.7		
1.8		

Page 1. **THE DAILY WEATHER REPORT** BRITISH SECTION
29th September 1930. No. 25148
AIR MINISTRY. OF THE METEOROLOGICAL OFFICE, LONDON.

OBSERVATIONS at 13h. G.M.T. 28 th September														OBSERVATIONS at 18h. G.M.T. 28 th September														PAST 24 HOURS.											
STATIONS. (For heights see p. 4.)	Barom. at M.S.L. (1)	Change in 3 hours. (2)	Wind. Direc. (3)	Force 0-12 (4)	Weather. (5)	Temp. °F. (6)	Humid. % (7)	Visibility 0-9 (8)	Cloud.					Height of Base, (feet) (14)	Barom. at M.S.L. (15)	Change in 3 hours. (16)	Wind. Direc. (17)	Force 0-12 (18)	Weather. (19)	Temp. °F. (20)	Humid. % (21)	Visibility 0-9 (22)	Cloud.					Height of Base (feet) (28)	State of Ground. 0-9 (29)	Sea. 0-9 (30)	WEATHER.								
									Form.			Amount.											Low, Med, High.	Low, 0-10	Total 0-10	Form.					Amount.		Low, 0-10	Total 0-10	7h.-13h. 28 th	13h.-18h. 28 th	18h. 28 th to 1h. 29 th	1h.-7h. 29 th	
									Low	Med.	High	Low, 0-10	Total 0-10													Low	Med.				High	Low, 0-10							Total 0-10
Lerwick ...	1028.1	0	NW	2	c	53	95	7	6	2	-	4.6	9+	1500	1028.1	0	NW	2	c	52	95	7	5	2	-	4.6	10	1500	1	*	cid.	coir.	oid.	oip.					
Stornoway ...	1021.3	0	NNW	2	c	54	75	9	5	-	-	10	10	4000	1021.3	+2	NNW	1	c	50	85	8	3	6	1	4.6	7.8	4000	0	1	o	ocbc	cid.	bc					
Wick ...	1030.2	+2	NW	2	c	54	75	8	8	-	8	7.8	10	1500	1030.2	+4	NW	2	c	51	85	8	8	-	-	10	10	1500	0	2	c	c	cp, rbc	cr, r					
Tiree ...	1030.1	0	N.E	3	bc	56	75	9	4	3	9	Tr	4.6	7200	1030.1	-4	N.E	4	bc	52	75	9	4	3	4	Tr	2.3	5700	0	2	cbc	bc	bc	bcc					
Nairn ...	1030.4	0	N.E	3	bc	56	75	9	4	3	9	Tr	4.6	7200	1029.3	-	-	0	c	51	85	8	3	-	-	7.8	7.8	2500	0	*	cbcc	cd.	cw	c					
Aberdeen ...	1030.4	-6	NW	3	c	53	75	8	7	-	-	9+	9+	2500	1030.2	0	NNW	2	c	51	75	8	5	-	-	10	10	2500	1	1	c	c	cid.	bc					
Malin Head ...	1030.2	-2	ENE	2	c	54	95	7	7	6	-	2.3	9	4000	1029.4	-2	NE	2	bc	53	85	8	7	6	1	1	4.6	4000	0	0	c	cbc	bcbb	c					
Renfrew ...	1030.4	-6	E	2	c	57	65	7	1	3	-	Tr	9	5700	1030.0	-2	SE	2	c	51	75	6	-	3	8	-	9	-	1	*	cbcc	cbccn.	cm.	c					
Inchkeith (Edin.) ...	1030.4	0	NE	3	c	58	75	8	1	6	1	2.3	7.8	4000	1029.8	-4	ENE	2	c	53	95	8	5	1	-	2.3	9+	5700	0	0	c	c	co	oc					
Leuchars ...	1030.4	-4	NE	1	c	55	65	8	7	3	1	4.6	9	4000	1029.9	-2	-	0	c	52	75	8	7	7	-	9	10	4000	1	*	c	c	cw	cw.					
Eskdalemuir ...	1029.9	-2	NNE	4	c	52	65	8	7	4	1	9	9	1500	1029.6	0	NNE	3	c	48	75	8	5	-	-	9+	9+	2500	1	*	oid.	cbcc	co	oid.					
Tynemouth ...	1029.8	0	NNE	3	bc	54	75	8	7	-	-	4.6	4.6	4000	1029.5	-2	NNE	3	c	52	75	8	4	-	-	9	9	4000	0	3	ocbc	bcc	co	oid.					
Blacksd Point ...	1029.8	0	E	3	bc	58	75	8	4	7	2	Tr	4.6	4000	1028.4	-4	E	4	bc	55	85	8	-	-	7	-	4.6	-	0	3	bc	bc	bc	bc					
Aldergrove ...	1028.4	0	NNE	3	bc	57	65	8	7	5	-	2.3	4.6	1500	1029.4	+16	NE	2	c	51	85	7	5	9	-	1	7.8	2500	1	*	bc	bc	bcc	cbccm.					
Donaghadee ...	1029.8	0	NE	1	bc	55	65	8	1	1	-	2.3	4.6	4000	1028.9	-4	W	1	c	54	85	8	5	-	-	7.8	7.8	2500	0	0	bcc	bcc	c	c					
Birr Castle ...	1027.5	+2	NE	1	c	56	75	8	5	-	-	9+	9+	2500	1027.8	-2	NE	1	bc	54	75	8	7	-	9	2.3	4.6	2500	0	*	c	cbc	bc	bcc					
Holyhead ...	1027.5	+2	ENE	5	bc	56	75	7	7	-	-	4.6	4.6	2500	1027.0	0	E.N	4	bc	53	85	6	5	-	9	Tr	2.3	2500	0	2	bcc	bc	bcc	bcc					
Liverpool (Bidston) ...	1028.2	+4	NNE	4	u	54	75	6	6	2	-	7.8	9	1500	1027.6	0	NE.N	2	bc	51	75	6	5	-	-	4.6	4.6	1500	0	*	bcc	cbc	bcc	bcc					
Chester (Sealand) ...	1027.1	+6	NE.E	3	c	55	75	6	5	-	-	9	9	4000	1027.0	+2	NE	1	c	51	75	6	5	-	-	9	9	4000	0	*	cm.	cbc.	cbcc	bcc					
Harrogate ...	1028.0	+6	NE	3	c	50	75	8	3	-	-	9	9	2500	1028.1	0	NNE	3	bc	49	75	8	4	-	-	4.6	4.6	4000	1	*	bc	bc	bcc	c					
Spurn Head ...	1025.6	0	NE.N	5	c	55	85	7	4	-	9	4.6	7.8	4000	1025.6	0	NNE	4	c	53	75	8	4	-	-	9+	9+	4000	0	4	bc	bc	cbcc	bc					
Birmingham ...	1025.4	+2	ENE	4	c	55	75	7	8	-	-	9	9	2500	1025.9	+2	NE	4	c	51	85	5	5	-	-	10	10	2500	1	*	c	co	c	c					
Cranwell ...	1026.4	+6	NE.N	4	id.	53	85	8	9	-	-	10	10	1500	1026.4	+6	N.E	3	c	50	85	8	5	-	-	10	10	2500	1	*	cp.	c	c	c					
Gorleston ...	1023.3	+12	NNE	5	c	56	95	6	8	-	-	9+	9+	2500	1023.5	0	NNE	5	c	56	85	6	9	-	-	9+	9+	1500	0	3	oid.	ca	co	og					
Valentia Obs. ...	1025.5	-6	NE	4	bc	59	75	8	8	-	-	4.6	4.6	1500	1025.2	0	NE.E	4	c	57	75	8	8	3	9	2.3	7.8	4000	0	2	bc	bcc	cbcc	bubcc					
Roche Point ...	1025.2	+2	NE	3	bc	60	75	8	8	-	-	4.6	4.6	2500	1025.1	0	NE	3	bc	60	85	8	5	-	-	4.6	4.6	2500	0	2	bc	bc	bcc	c					
Penbroke ...	1024.1	0	NE	3	c	57	95	7	8	7	-	4.6	10	2500	1023.7	-2	NE	3	c	56	95	7	8	8	9	4.6	7.8	2500	0	2	bcc	c	c	c					
Rose-on-Wye ...	1023.7	+4	ENE	4	c	56	75	7	6	7	-	9	9+	2500	1024.5	+6	NE.E	3	c	53	85	7	5	-	-	10	10	2500	1	*	p.oid.	c	co	oc					
Leafield ...	1024.4	+10	NE	4	c	53	85	8	5	-	-	9+	9+	2500	1024.7	+6	NE.N	4	c	51	85	8	5	-	-	10	10	1500	1	*	crc	c	c	c					
Cardington ...	1023.9	0	NE.N	5	c	55	85	7	5	-	-	10	10	800	1024.4	+4	NE.N	4	c	53	85	7	5	2	-	7.8	10	1500	1	*	crc	cp.	c	c					
Winchester ...	1022.3	-2	NNE	3	c	57	75	7	8	1	-	4.6	9+	2500	1022.9	+6	NNE	3	c	54	85	8	4	2	-	4.6	10	2500	1	*	co.	cp.	co	co					
S. Farnborough ...	1022.3	-2	NNE	3	pr	58	75	7	8	-	-	9+	9+	1500	1022.9	+6	NE	2	co.	54	85	6	6	7	-	7.8	10	1500	1	*	co.	cp.	co	co					
London (Kew) ...	1023.0	0	NE	4	c	59	75	6	7	8	-	2.3	7.8	4000	1023.6	+6	NE	3	co.	55	85	5	6	7	-	4.6	9+	2500	1	*	co.	cp.	co	co					
Croydon ...	1022.9	0	ENE	3	ir.	57	75	6	8	7	-	4.6	9	4000	1023.2	+2	NE	3	co.	54	85	5	6	2	8	4.6	10	2500	1	*	co.	cp.	co	co					
Manston ...	1022.0	+2	NNE	3	c	57	85	8	8	3	-	7.8	9	4000	1022.2	+2	E	3	co.	54	95	7	9	2	-	7.8	10	2500	1	*	co.	cp.	co	co					
Shoeburyness ...	1022.5	+6	NE	4	c	59	95	8	1	1	9	2.3	7.8	1500	1022.8	+10	NE	3	co.	53	95	8	8	2	-	4.6	10	2500	1	*	oid.	oir	oid.	oid.					
Clacton-on-Sea ...	"	"	"	"	"	"	"	"	"	"	"	"	"	"	1023.0	0	NNE	2	c	54	95	7	3	-	-	7.8	7.8	450	2	2	cp.	crr	cp.	oir					
Felixstowe ...	1023.0	0	N	3	ir.	55	95	7	6	1	-	7.8	9+	2500	1023.0	0	N	2	c	53	95	7	6	2	-	7.8	10	800	1	0	orm.	oir.	oir.	oir.					
Silly (St. Mary's) ...	1019.9	+4	NE.N	5	bc	59	95	7	1	6	-	2.3	4.6	4000	1021.6	+8	E.N	4	bc	55	95	7	2	-	4	1	4.6	4000	0	3	bc	bc	bcc	c					
Plymouth ...	1021.6	+14	NE	6	bc	56	75	8	3	5	-	2.3	4.6	4000	1022.2	+6	ENE	4	c	57	75	7	2	-	6	2.3	7.8	4000	0	3	bc	bc	bcc	c					
Portland Bill ...	1021.4	-2	E	4	bc	59	75	8	1	-	1	2.3	2.3	4000	1021.8	+6	E	2	bc	56	95	7	9	-	6	1	4.6	4000	1	1	bcc	bcc	b-c	co.					
Calshot, S'hampton ...	1021.7	0	NE	4	c	60	75	7	8	4	1	4.6	7.8	2500	1021.6	+2	NE	4	c	57	85	7	4	-	-	10	10	1500	0	3	c	c	bcc	crr					
Langness ...	1022.2	0	NNE	4	c	59	75	6	2	8	8	4.6	7.8	1500	1022.3	+2	N.E	3	c	56	85	6	2</																

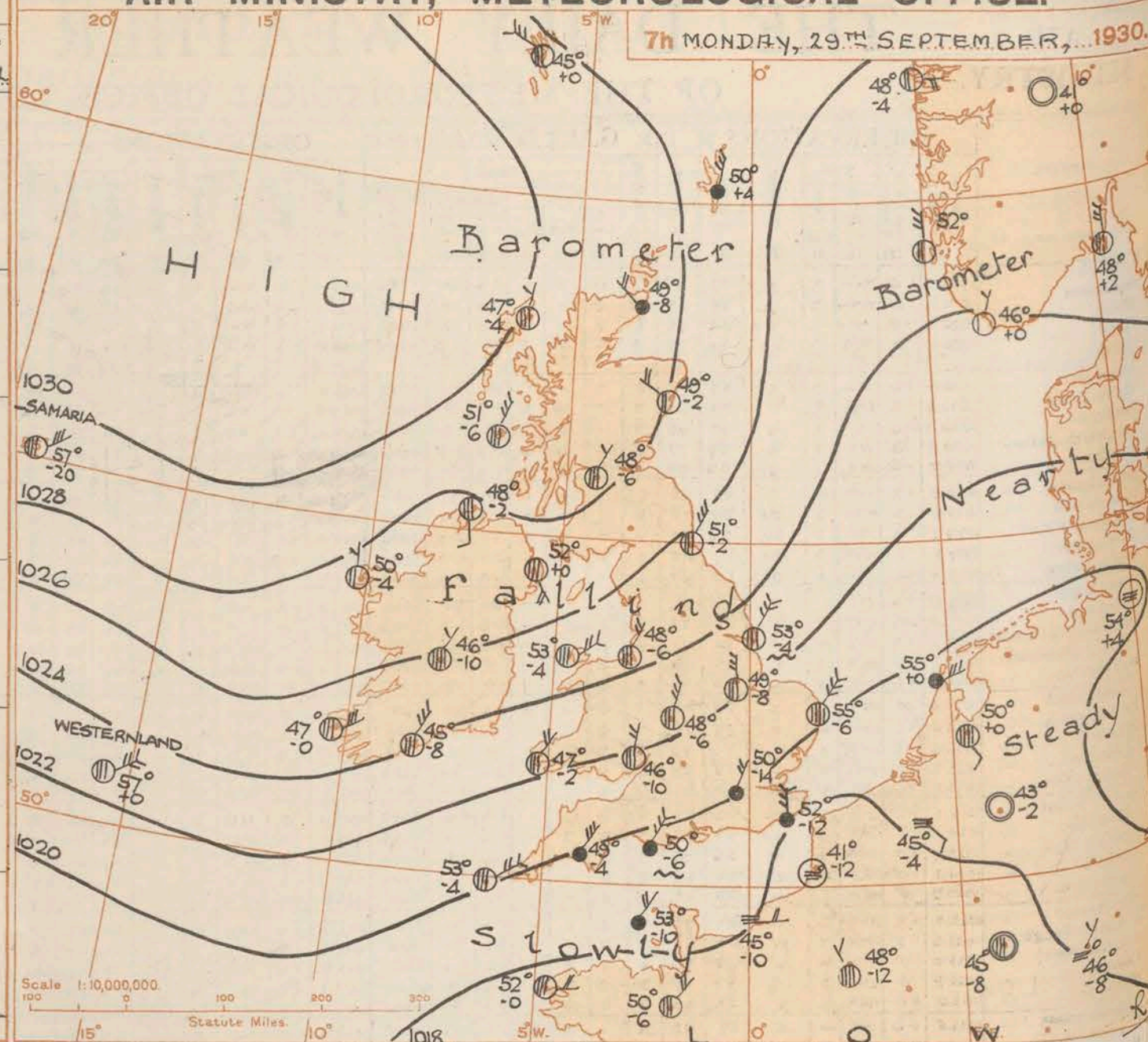
REPORTS from HEALTH RESORTS for 28th September 1930.

STATIONS.	WEATHER.		TEMPERATURE.		RAINFALL.		SUNSHINE.	
	Fore-noon.	After-noon.	Min. 9h. to 2h.	Max. 2h. to 5h.	Night. 5h. to 9h.	Day. 9h. to 5h.	Sunrise to 17h.	Sunset to 17h.
Dunbar	c	c	49	59	-	-	3.1	0.0
Berwick-on-T.	c	c	49	53	-	-	2.8	0.0
Douglas	bc	bc	48	56	-	-	6.8	7.8
Llandudno	cbb	cbb	54	57	-	-	4.8	6.6
Colwyn Bay	o	obco	53	55	-	-	3.3	5.6
Rhyl	bc	bc	48	57	-	-	3.5	6.5
Wallasey	bccb	bccb	50	57	-	-	2.7	6.5
Southport	bc	bc	50	58	-	-	5.6	5.7
Blackpool	cbbc	c	48	56	-	-	4.5	5.7
Morecambe	bc	bc	50	57	-	-	5.2	6.0
Ilkley	bc	c	50	59	Trace	-	2.2	3.5
Cleethorpes	oc	ocbc	54	57	-	-	1.5	4.7
Mablethorpe	-	-	-	-	-	-	-	-
Skegness	ob	bo	51	64	-	-	6.2	4.2
Aberystwyth	bcb	bcb	53	60	-	-	6.0	4.1
Bath	cbb	cp	49	58	0.3	0.3	1.3	3.4
Cheltenham	oroc	co	49	53	3	0.3	0.1	4.8
Leamington Spa	orc	c	50	57	3	-	0.0	3.7
Lowestoft	cprc	c	52	58	3	1	0.0	7.3
Dovercourt	roc	roc	51	57	17	18	0.2	6.3
Maldon	rc	rcr	49	59	10	1	0.2	7.0
Southend	c	cor	48	60	16	0.2	2.1	5.9
Hilfrcombe	cop	op	52	59	0.5	3	0.9	0.9
Bude	pbc	bcp	56	61	Trace	0.3	7.8	3.4
St. Ives	cbb	bc	54	60	-	-	7.5	0.0
Penzance	b	b	49	61	-	-	8.5	3.8
Torquay	lpc	bcb	53	61	0.1	-	9.2	1.8
Jersey	cb	cb	51	62	1	-	8.5	0.1
Weymouth	b	bcp	48	61	-	Trace	7.7	3.6
Bournemouth	bcb	cr	46	60	-	2	7.0	3.0
Ventnor	bcbcb	bcbp	50	60	Trace	1	7.2	0.7
Southsea	bcb	bcb	48	60	-	-	3.7	3.2
Bognor Regis	cbb	c	46	60	0.3	-	1.7	0.8
Littlehampton	bc	bcb	46	60	-	-	2.3	2.4
Worthing	ocbc	cbb	47	60	0.3	-	2.7	0.6
Brighton	bcb	cbb	48	60	-	-	1.6	0.8
Eastbourne	c	c	46	61	-	-	1.9	0.9
Hastings	cmbc	cbb	47	60	-	-	1.2	0.8
Folkestone	wcor	cor	49	61	0.3	1	1.9	3.0
Dover	cpc	c	48	60	2	0.3	1.3	2.6
Deal	cor	cor	48	60	1	4	0.4	2.6
Tunbridge Wells	opo	ocopo	46	57	6	2	0.1	1.8
Ramsgate	cbb	cd	50	59	12	0.2	1.0	5.3
Margate	c	bcd	51	59	25	Trace	0.7	5.9

† Max. Temp. for period 21h. yesterday to 17h. to-day; Min. Temp. 21h.-9h. ‡ 17h.-9h.

AIR MINISTRY, METEOROLOGICAL OFFICE.

7th MONDAY, 29th SEPTEMBER, 1930.



BAROMETER. Isobars are drawn for intervals of two millibars.
WIND. Arrows fly with the wind. Number of feathers indicate Beaufort force.
TEMPERATURE is given in degrees F.
WEATHER SYMBOLS:—
○ Clear sky. ○ Sky less than 1/8 clouded. ○ Sky 1/8 to 1/2 clouded. ○ Sky 1/2 to 3/4 clouded. ○ Overcast sky.
● Rain falling. * Snow. ▲ Hail. ☼ Fog. ☼ Mist. T Thunder. K Thunderstorm.
SEA DISTURBANCE. ~~~~~ Rough. ~~~~~ High.
BAROMETRIC CHANGE from 4h. to 7h. in tenths of millibars is entered beneath the temperature.

GENERAL INFERENCE.

An anticyclone is maintained between Iceland and Scotland while secondaries to a depression over France are influencing Southern England. In Ireland and Scotland weather will be mainly fair, but elsewhere there will be occasional rain or showers, especially in Southern and Eastern England.

FURTHER OUTLOOK.

Mainly fair.

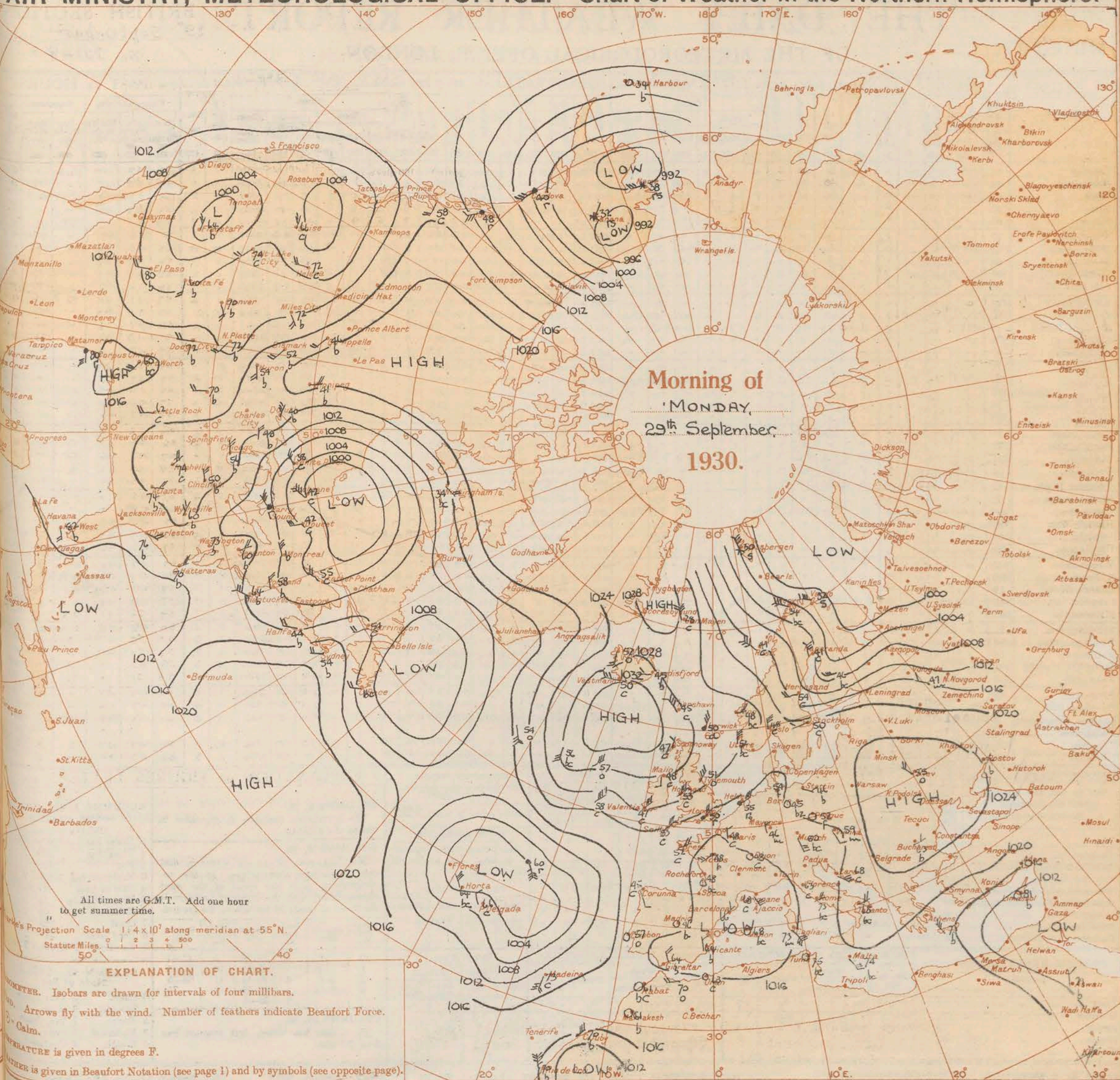
DISTRICTS.	FORECASTS FOR THE 24 HOURS COMMENCING 12 NOON, G.M.T. 29th Sept. 1930.
1. S.E. England	Moderate or fresh northeast or east winds, cloudy, occasional rain or showers at first then improving; mist locally at night; moderate day temperature, slight local ground frost inland at night.
2. E. England...	
3. E. Midlands	
4. W. Midlands	
5. S.W. England	
6. South Wales	Moderate northeast winds, cloudy, local showers, brighter later; mist locally at night; moderate day temperature, slight local ground frost inland at night.
7. North Wales	
8. N.W. England	
9. N. Midlands	As 4.
10. N.E. England	
11. S.E. Scotland	Light or moderate winds from between north and east, mainly fair; mist locally at night; moderate day temperature, slight local ground frost inland at night.
12. S.W. Scotland & Isle of Man	
13. A. W. Scotland. B. N.W. Scotland.	
14. Mid-Scotland	
15. N.E. Scotland	
16. Orkneys and Shetlands.	Light or moderate easterly winds, mainly fair; mist locally at night; moderate day temperature, slight local ground frost inland at night.
17. N.W. Ireland	
18. N.E. Ireland	
19. S.E. Ireland	
20. S.W. Ireland	

H.M. Stationery Office Press, Kingsway, W.C.2

Forecasts issued at 0930 G.M.T.

G. C. SIMPSON, C.B., D.Sc., F.R.S., Director.

AIR MINISTRY, METEOROLOGICAL OFFICE. Chart of Weather in the Northern Hemisphere.



THE DAILY WEATHER REPORT
OF THE METEOROLOGICAL OFFICE, LONDON.

BRITISH SECTION
29th September 1930.
No. 25148

OBSERVATIONS at 1 hr. G.M.T. 29 th September.															OBSERVATIONS at 7 hr. G.M.T. 29 th September.															PAST 24 HOURS.							
STATIONS.	Height above M.S.L. in feet.	Barom. at M.S.L.	Change in 3 hours.	Wind.		Weather.	Temp. °F.	% Humid.	Visibility 0-9	Cloud.					Barom. at M.S.L.	Change in 3 hours.	Wind.		Weather.	Temp. °F.	% Humid.	Visibility 0-9	Cloud.					State of Sky 0-9	Sea. 0-9	TEMPERATURE.			RAINFALL.		Sun- shine Hrs.		
				Direc.	Force.					Low.	Med.	High.	Total 0-10	Base (feet)			Direc.	Force.					Low.	Med.	High.	Total 0-10	Base (feet)			Max. Day 7h-18h °F.	Min. Night 18h-7h °F.	Min. on Grass °F.	Day 7h-18h mm.	Night 18h-7h mm.			
																																				Form.	Amount.
(1)	(2)	(3)	(4)	(5)	(6)	(7)	(8)	(9)	(10)	(11)	(12)	(13)	(14)	(15)	(16)	(17)	(18)	(19)	(20)	(21)	(22)	(23)	(24)	(25)	(26)	(27)	(28)	(29)	(30)	(31)	(32)	(33)	(34)	(35)	(36)		
Lerwick	54	1027.3	-4	NW	2	id.	51	95	6	-	-	10	10	1500	1027.4	+4	N'E	3	id.	50	95	6	6	-	-	10	10	1500	1	*	54	49	*	0.6	1	0.2	
Sornoway	34	1030.8	-2	NNE	1	c	49	95	7	6	-	4.6	10	4000	1030.0	-4	N'E	1	c	47	95	8	3	3	-	4.6	7.8	4000	0	1	55	47	*	-	Tr	0.1	
Wick	81	1029.5	-4	NW	2	bc	46	95	8	8	4	-	2.3	4.6	1500	1028.1	-8	NW	2	fog	49	95	8	6	1	-	4.6	7.8	1500	1	2	54	46	*	-	0.3	-
Tiree	22	1028.8	-6	NE	3	c	51	65	9	5	3	-	9	9+	4000	0	2	56	49	43	-	-	8.0	
Nairn	82	1028.4	-	-	0	c	49	85	8	5	9	-	4.6	7.8	4000	0	*	54	47	*	Tr	-	0.5	
Aberdeen	37	1028.1	-2	NW	2	bc	49	95	6	5	-	-	4.6	4.6	2500	1	1	53	46	43	-	0.1	0.0	
Malin Head	51	1028.4	-6	-	0	c	50	95	8	4	3	-	4.6	9	4000	1027.6	-2	S	1	c	48	85	8	4	-	-	9+	9+	4000	0	0	55	46	*	-	-	1.2
Renfrew	36	1028.5	-8	NE	1	c	48	85	7	5	-	-	9+	9+	4000	1	*	58	47	37	-	-	3.9	
Inchkeith (Edin.)	190	1028.8	-6	NE	3	o	51	85	8	5	-	10	10	1500	1027.7	-6	ENE	4	ir	49	85	8	5	-	-	9+	9+	1500	1	2	59	49	47	-	Tr	4.7	
Leuchars	30	1028.0	-2	NNW	1	cld	48	95	8	5	3	1	7-8	7-8	2500	1	*	56	46	40	-	Tr	0.5	
Eskdalemuir	794	1027.0	-4	NE	3	id.	46	95	6	5	-	-	10	10	1500	1	*	53	45	43	Tr	Tr	4.1	
Tynemouth	67	1027.1	-10	NNE	3	o	53	75	8	6	-	10	10	1500	1025.8	-2	NE	3	or	51	85	7	6	-	-	10	10	1500	1	3	55	50	48	-	-	.	
Blacksod Point	10	1028.4	-6	E	3	bc	53	85	7	-	-	0	1.6	-	1027.1	-4	N	1	bc	50	85	8	-	7	-	-	4.6	-	0	2	59	49	.	-	-	9.5	
Aldergrove	238	1027.8	-2	N'E	2	o	46	85	8	5	-	-	10	10	4000	1	*	57	43	32	-	Tr	.	
Donaghadee	40	1027.0	0	SSE	2	c	52	75	8	5	-	-	7.8	7.8	2500	0	1	57	47	.	-	-	.	
Birr Castle	173	1026.0	-10	NE	1	o	46	95	7	5	-	-	10	10	2500	0	*	59	39	29	-	-	2.4	
Holyhead	26	1026.3	-4	E	4	bc	51	75	6	5	-	4.6	4.6	4000	1024.7	-4	ENE	4	c	53	75	8	5	-	-	9+	9+	4000	0	2	57	50	45	-	-	4.7	
Liverpool (Bidston)	189	1024.9	-6	N'E	2	c	48	85	6	7	-	-	9+	9+	2500	0	*	55	46	43	-	-	2.1	
Chester (Sealand)	16	1024.7	-4	NNW	2	3	48	95	5	5	-	-	9+	9+	4000	0	*	57	46	38	-	-	2.2	
Harrogate	478	1025.2	-6	NNE	3	c	47	95	5	6	2	-	7.8	7.8	2500	1	*	52	47	46	Tr	-	1.9	
Spurn Head	29	1024.1	-4	NE/N	4	c	53	85	7	-	2	-	0	9	-	1022.4	-4	NE/N	5	c	53	85	7	4	3	-	4.6	9+	2500	0	4	56	52	*	-	-	3.4
Birmingham	535	1023.4	-6	NNE	3	c	48	85	5	5	-	-	9	9	4000	1	*	56	44	39	Tr	-	0.5	
Cranwell	241	1024.9	-10	NW	3	c	48	85	7	5	-	7.8	7.8	2500	1022.9	-8	N	3	c	49	85	7	5	3	-	9	9+	2500	1	*	57	47	45	Tr	-	0.5	
Gorleston	14	1021.6	-14	N'E	5	o	54	85	7	6	-	10	10	2500	1019.8	-6	NE/N	6	o	55	95	7	5	-	-	10	10	1500	0	3	58	54	52	3	-	0.0	
Valentia Obs.+	30	1024.5	-10	E/N	3	b	60	75	8	-	-	0	0	-	1024.6	0	ENE	3	c	47	85	8	7	-	9	1	7.8	1500	0	2	60	46	40	-	Tr	6.6	
Roche Point	22	1023.1	-8	NE	3	c	45	95	8	5	-	4	4.6	7.8	2500	0	2	61	45	.	-	-	1.2	
Pembroke	150	1024.1	0	NE	2	c	50	95	7	8	-	9+	9+	2500	1022.4	-2	NE	2	c	47	95	7	4	9	9	4.6	9	2500	0	1	59	46	.	-	-	0.1	
Ross-on-Wye	223	1022.4	-10	N'E	2	c	46	85	7	5	-	-	9+	9+	4000	1	*	57	45	42	0.6	-	0.2	
Leafield	312	1021.9	-14	NNW	4	c/r	45	95	7	5	-	-	9	9	5700	1	*	55	44	43	1	Tr	0.2	
Cardington	100	1021.5	-10	N'E	3	c/r	49	85	7	5	2	-	9	10	800	1	*	57	47	46	0.5	0.1	0.0	
Winchester	272	1020.7	-8	N	3	c/r	47	95	7	5	2	-	9	10	2500	1	*	60	47	41	0.1	3	2.8	
S. Farnborough	237	1020.5	-8	NW	1	fog	47	95	6	6	-	-	10	10	1500	1	*	60	47	46	0.1	3	3.2	
London (Kew)	18	1020.3	-14	NNE	2	r	50	95	5	6	-	-	10	10	1500	1	*	58	49	47	0.1	1	1.1	
Croydon	244	1022.3	-12	NNE	3	fog	50	95	6	6	2	-	9	10	800	1020.4	-10	N	2	fog	49	95	4	6	2	-	9	10	450	1	*	58	49	48	0.1	2	0.9
Manston	135	1017.7	-4	NE	3	c	55	95	6	5	-	-	9+	9+	4000	1	*	59	52	51	0.2	13	0.0	
Shoeburyness	11	1018.9	-10	N'E	4	fog	52	95	5	6	-	-	10	10	1500	1	*	60	49	49	0.5	5	2.2	
Clacton-on-Sea	55	1018.9	-14	NE	4	ir	53	95	7	6	-	-	7.8	7.8	450	1	3	58	50	49	3	2	0.2	
Felixstowe	15	1019.3	-10	N	4	fog	52	95	7	6	-	-	10	10	800	1	3	57	51	49	11	1	9.4	
Scilly (St. Mary's)	163	1021.7	0	ENE	4	b	53	95	7	-	-	0	0	-	1020.5	-4	ENE	4	c	53	95	7	8	-	-	7.8	7.8	4000	0	3	59	52	.	-	-	8.0	
Falmouth	200	1022.7	-10	NE/E	5	o	55	85	7	5	-	10	10	4000	1020.9	-6	NE/N	4	fog	51	95	7	9	1	-	4.6	10	2500	1	2	58	51	.	Tr	0.1	9.6	
Plymouth	82	1021.0	-4	NE	3	fog	49	95	8	6	1	-	7.8	10	2500	1	0	60	49	47	-	1	.	
Portland Bill	32	1021.2	-2	NE	5	r	53	85	8	5	-	10	10	1500	1019.4	-6	NE	5	r	50	85	7	5	2	-	7.8	9	1500	1	4	60	49	.	-	3	3.1	
Calshot, S'hampton	8	1022.3	+4	N'E	4	c	53	85	7	5	7	-	2.3	9	1500	1020.4	-10	N	2	fog	49	95	7	6	7	-	4.6	10	1500	1	0	60	48	47	1	3	.
Dunoon	20
Lymington	347	1020.4	-16	N	3	fog	50	95	6	6	-	10	10	800	1017.2	-12	N	4	r	52	95	6	6	-	-	10	10	800	1	*	57	49	48	2	3	0.9	
Guernsey	173	1019.9	-6	NE	2	bc	56	75	8	5	-	4.6	4.6	2500	1019.0	-10	NE	2	r	53	95	5	6	-	-	10	10	1500	2	3	62	53	51	-	2	9.1	
LONDON OBSERVATIONS.																																					
Day 7h-18h, Kew & Croydon.			Height above M.S.L. in feet.	Weather			Temperature.			Rainfall.		Sun- shine to Sunset, hrs.	Humidity.		Atmospheric Pollution. Milligrams of Solid Impurity per cubic metre.	EXPLANATION OF FIGURES, LETTERS, etc.																					
9h-18h, Kensington.				Morning.	Afternoon.	Night.	Day Max.	Night Min.	Min. on Grass °F.	Day. mm.	Night. mm.		15h. G.M.T. %	9h. G.M.T. %		24 hrs. ended 7h. G.M.T. 29 th Sept.	COLUMNS 2, 16.				COLUMNS 8, 22.—Code for surface visibility.																
9h-21h, other stations.																	24 hrs. ended 9h.				Yesterday.		To-day.		The barometric tendency is expressed in tenths of a millibar.				Objects not visible at 55 yards.								
Kew	18'	c ₂ p ₀ b ₀ c ₂	c ₃ o ₀ p ₀ c ₀	c ₂ o ₀ r ₀ f ₀ o	58	49	47	0.1	1	1.1	.	.	6	COLUMNS 4, 18.				The BEAUFORT SCALE of WIND is used only for surface observations. In the ac- companying table the speed of the wind corresponding with the different numbers is the speed at about																			

TERMS OF SUBSCRIPTION. { Single Copies, 1d. each ; by post 1½d.
2/6 per month ; 3/6 per quarter ; 25/- per year.

METEOROLOGICAL OFFICE, AIR MINISTRY, ADASTRAL HOUSE, KINGSWAY LONDON, W.C.2

G. C. SIMPSON, C.B., D.Sc., F.R.S., Director.

† 1 hr. observations are from Valentia W/T station.

<p>COLUMNS 5, 19, 37, 38, 39, 40—BEAUFORT NOTATION AND SYMBOLS FOR WEATHER.</p> <p>b, blue sky (not more than a quarter covered with cloud). bs, sky partly cloudy (one half covered). c, generally cloudy. d, drizzle. e, wet air. g, gloom. f, fog, visibility 220-1100 yds. t, thick fog, „ less than 220 yds. m, mist, „ 1100-2200 yds. i, hail. i, intermittent. p, precipitation within sight of station. RQ, line squall. l, lightning. o, overcast sky. p, passing showers. s, squalls. r, rain. s, snow. sl, sleet. t, thunder. ug, ugly, threatening sky. v, unusual visibility. w, dew. hf, hoar frost. y, dry air. dh, dust haze; the turbid atmosphere of dry weather.</p>	<p>h(r), "hail" or "rain and hail." Capital letters indicate intense; suffix o indicates slight; repetition of letters indicates continuity: thus, R, heavy rain. ro, slight rain. rr, continuous rain. <, less than (for cloud height). ⊕, solar halo. ⊙, lunar halo. With present weather is combined, whenever possible, the general character of the weather. A "solidus" divides actual existing weather from preceding conditions, thus:—bc/r, fair weather after rain; —, has decreased; +, has increased.</p>	<p>COLUMNS 9, 23.—FORM OF LOW CLOUD.</p> <ul style="list-style-type: none"> 0 No low clouds. 1 Fair weather Cu. 2 Large Cu without anvil. 3 Cu-Nb. 4 St-Cu formed by the spreading out of Cu. 5 Layer of St or St-Cu. 6 Nimbus. 7 Fair weather Cu and St-Cu. 8 Large Cu (or Cu-Nb) and St-Cu. 9 Large Cu (or Cu-Nb) and Nb. <p>Note.—Nimbus—ragged low clouds of bad weather.</p>	<p>COLUMNS 12, 13, 26, 27.</p> <p>The figures in these columns indicate the number of tenths of the sky covered by low cloud and all forms of cloud respectively. An entry "4-8" means that the cloud amount may be 4, 5 or 6; similarly for other grouped entries. "tr" signifies a small amount of cloud (trace) covering less than $\frac{1}{10}$ of the sky. "9+" signifies an overcast sky with a few small openings.</p>	<p>COLUMNS 18, 24.—FORM OF MEDIUM CLOUD.</p> <ul style="list-style-type: none"> 0 No medium clouds. 1 Typical A-St (thin). 2 Typical A-St (thick). (Sun or moon invisible). 3 Single layer of A-Cu or high St-Cu. 4 A-Cu in isolated bands. Individually decreasing (often lenticular). 5 A-Cu in bands (increasing). 6 A-Cu formed from the spreading out of Cu. 7 A-Cu associated with A-St or A-St with parts resembling A-Cu. 8 A-Cu Castellatus (or A-Cu in ragged fragments). 9 A-Cu in several layers generally associated with fibrous veils and a chaotic appearance of the sky. 	<p>COLUMN 29.—STATE OF GROUND.</p> <ul style="list-style-type: none"> 0 Dry. 1 Wet. 2 Flooded. 3 Covered with thawing snow. 4 Frozen hard and dry. 5 Covered with ice or glazed frost. 6 Partly covered by snow or hail. 7 Covered with snow, less than 6 ins., but ground not frozen. 8 Covered with snow, less than 6 ins., and ground frozen. 9 Covered with snow greater than 6 ins. deep. 	<p>COLUMNS 11, 25.—FORM OF CIRRUS CLOUD.</p> <ul style="list-style-type: none"> 0 No cirriform cloud. 1 Fine Ci not increasing: sparse. 2 Fine Ci not increasing: abundant but not a continuous layer. 3 Anvil Ci (usually dense). 4 Fine Ci increasing: usually in tufts. 5 Ci or Ci-St increasing: still below 45° altitude: often in polar bands. 6 Ci or Ci-St increasing and reaching above 45° altitude: often in polar bands. 7 Veil of Ci-St covering whole sky. 8 Ci-St not increasing and not covering whole sky. 9 Ci-Cu predominating, and a little cirrus. <p>(Ci-Cu may occur with any of the types 1 to 8).</p>	
--	--	--	--	--	---	---	--

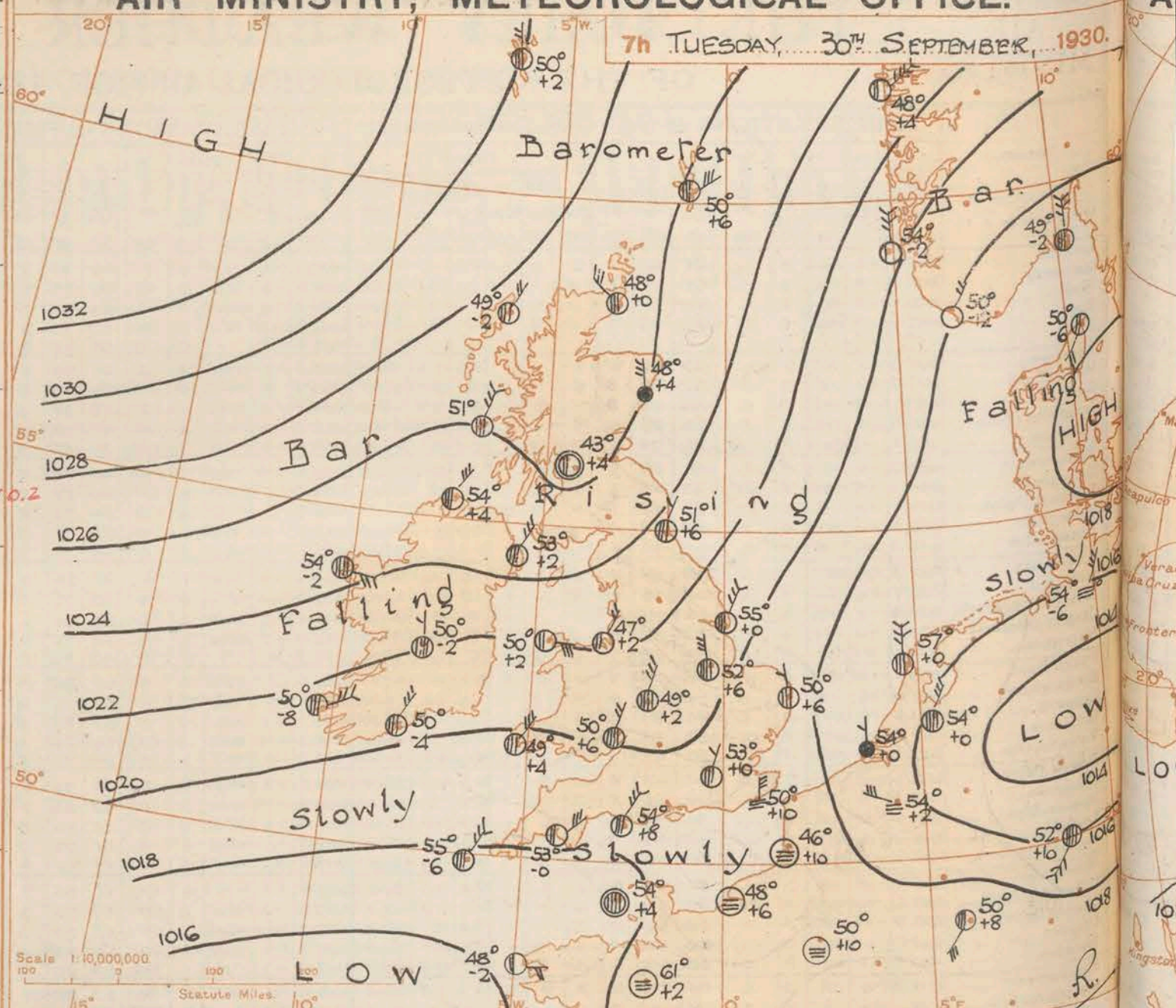
REPORTS from HEALTH RESORTS for 29th September 1930.

STATIONS.	WEATHER.		TEMPERATURE.		RAINFALL.		SUNSHINE.	
	Forenoon.	Afternoon.	Min. 9h-12h.	Max. 12h-17h.	Night. 17h-24h.	Day. 9h-17h.	Sunrise to 17h.	Sunrise to Sunset.
Dunbar	cp.	cp.	49	53	0.5	0.3	0.0	3.2
Berwick-on-T.	cp.	cp.	49	53	1	1	1.0	2.8
Douglas	cp.	cp.	48	55	1	1	0.6	6.8
Llandudno	c	c	47	57	1	1	0.1	4.8
Colwyn Bay	c	c	45	54	1	1	0.0	3.3
Rhyl	c	bcc	47	55	1	1	0.2	3.6
Wallasey	c	c	45	56	1	1	0.7	2.7
Southport	c	c	44	54	1	1	0.0	5.5
Blackpool	c	c	44	54	1	1	0.2	4.3
Morecambe	c	c	47	55	1	1	0.0	5.8
Ilkley	odc	c	47	53	Trace	Trace	0.2	2.2
Cleethorpes	cv	c	52	56	1	1	2.0	1.5
Mablethorpe								
Skegness	bo	c	54	56	1	1	0.0	6.3
Aberystwyth	c3.	c3.	47	56	1	1	1.4	6.0
Bath	cr	cr	47	53	0.5	4	0.0	1.5
Cheltenham	o3cop	o1p	44	55	0.3	2	0.1	0.1
Leamington Spa	c	c	44	54	1	0.1	0.0	0.0
Lowestoft	cbr	o1p	54	59	3	14	0.5	0.0
Dovercourt	Roc	rocb	51	53	15	1	0.0	0.0
Maldon	rc	cbr	50	60	2	2	0.1	0.2
Southend	or	bc	49	61	8	0.5	3.2	2.1
Ilfracombe	co	c	52	55	1	1	0.4	0.9
Bude	dec	oe	49	51	1	1	0.2	7.8
St. Ives	c	p	51	56	1	1	0.0	7.5
Penzance	oc	dir	52	57	1	0.5	0.3	9.3
Torquay	o1p	o1p	50	54	0.4	4	0.3	9.2
Jersey	cbr	crc	52	58	1	0.2	0.9	9.0
Weymouth	rre	odc	48	53	3	4	0.0	7.7
Bournemouth	or	or	46	60	6	4	0.0	7.6
Ventnor	o1p	o1p	48	57	3	2	1.6	7.2
Southsea	oro	o1p	49	58	8	1	0.4	3.7
Bognor Regis	rre	o1p	46	57	8	1	0.2	1.7
Littlehampton	c	cp	48	57	9	2	0.1	2.3
Worthing	ro	c	47	57	8	2	0.2	3.7
Brighton	crc	bc	49	59	4	0.2	0.6	1.6
Eastbourne	cor	rebc	49	60	10	1	3.1	1.9
Hastings	o1p	cbr	49	59	6	1	3.8	1.2
Folkestone	ro	rocb	51	61	8	1	4.8	1.9
Dover	crc	bc	52	62	12	3	4.8	1.3
Deal	o1p	bbc	53	62	10	0.5	4.7	0.4
Tunbridge Wells	o1p	o1p	48	59	14	4	1.0	0.1
Ramsgate	bc	bc	52	59	14	1	4.1	1.0
Margate	bc	bebc	53	60	11	Trace	4.2	0.7

† Max. Temp. for period 21h. yesterday to 17h. to-day; Min. Temp. 21h.-9h. ‡ 17h.-9h.

AIR MINISTRY, METEOROLOGICAL OFFICE.

7th TUESDAY, 30th SEPTEMBER, 1930.



BAROMETER. Isobars are drawn for intervals of two millibars.
WIND. Arrows fly with the wind. Number of feathers indicate Beaufort force.
TEMPERATURE is given in degrees F.
WEATHER SYMBOLS:—
○ Clear sky. ○ Sky less than 1/8 clouded. ○ Sky 1/8 to 1/4 clouded. ○ Sky 1/4 to 1/2 clouded. ○ Sky 1/2 to 3/4 clouded. ○ Overcast sky.
● Rain falling. * Snow. ▲ Hail. ☼ Fog. ☼ Mist. T Thunder. K Thunderstorm.
SEA DISTURBANCE. ~ Rough. ~ High.
BAROMETRIC CHANGE from 4h. to 7h. in tenths of millibars is entered beneath the temperature.

GENERAL INFERENCE.

An anticyclone remains centred south of Iceland while a depression lies over Germany and may extend its influence westward. Some further rain is likely in the Southeast and further showers or occasional rain elsewhere.

FURTHER OUTLOOK.

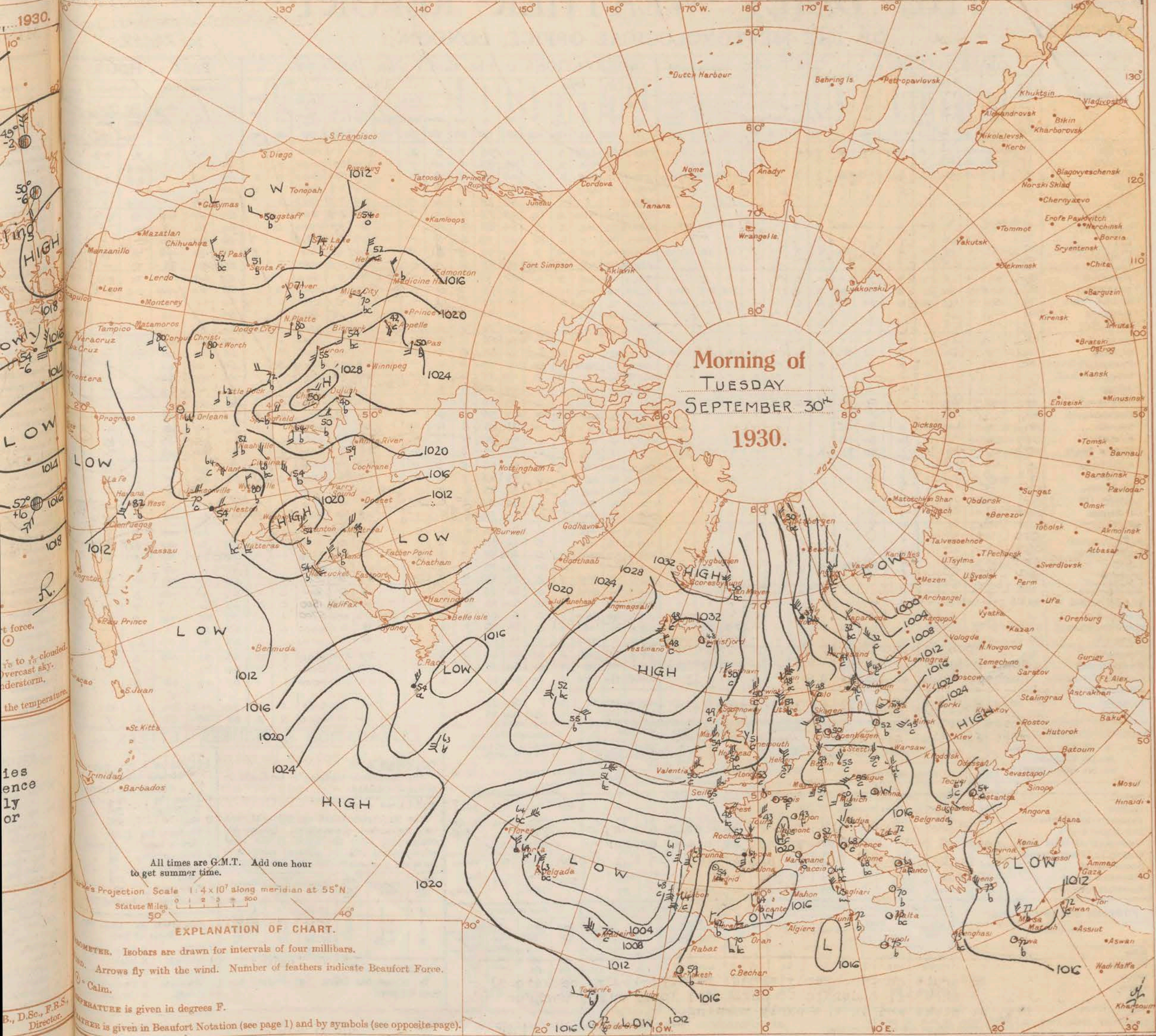
None issued.

Forecasts issued at 0900 G.M.T.

G. C. SIMPSON, C.B., D.Sc., F.R.S.,
Director.

Printed at the Stationery Office Press, Kingsway, W.C.2.

AIR MINISTRY, METEOROLOGICAL OFFICE. Chart of Weather in the Northern Hemisphere.



THE DAILY WEATHER REPORT

OF THE METEOROLOGICAL OFFICE, LONDON.

BRITISH SECTION
30th September 1930.
No. 25,149

OBSERVATIONS at 1 hr. G.M.T. 30th September															OBSERVATIONS at 7 hr. G.M.T. 30th September															PAST 24 HOURS.									
STATIONS.	Height above M.S.L. in feet.	Barom. at M.S.L.	Change in 3 hours.	Wind.		Weather.	Temp. °F.	Humid. %	Visibility 0-9	Cloud.			Barom. at M.S.L.	Change in 3 hours.	Wind.		Weather.	Temp. °F.	Humid. %	Visibility 0-9	Cloud.			Barom. at M.S.L.	Change in 3 hours.	State of Ground.	Sea.	TEMPERATURE.			RAINFALL.		SUNSHINE.						
				Direc.	Force.					Low.	Med.	High.			Direc.	Force.					Low.	Med.	High.					Max. Day 7h-18h °F.	Min. Night 18h-7h °F.	Min. on Grass °F.	Day 7h-18h mm.	Night 18h-7h mm.							
																																		Form.	Amount.	Height of Base (feet).	Form.	Amount.	Height of Base (feet).
		(1)	(2)	(3)	(4)	(5)	(6)	(7)	(8)	(9)	(10)	(11)	(12)	(13)	(14)	(15)	(16)	(17)	(18)	(19)	(20)	(21)	(22)	(23)	(24)	(25)	(26)	(27)	(28)	(29)	(30)	(31)	(32)	(33)	(34)	(35)	(36)		
Lerwick	54	1026.5	0	N	3	id	48	95	7	6	—	—	10	10	1500	1025.9	+6	ENE	3	C	50	95	7	5	2	—	4.6	9+	1500	1	51	47	—	Tr.	0.3	0.0			
Stornoway	34	1028.5	-4	N'E	2	.	.	.	7	10	.	1027.5	-2	NE	2	C	49	85	8	4	—	—	10	10	4000	0	53	48	.	0.2	—	2.0			
Wick	81	1027.0	-4	NW	2	bc	49	95	8	3	4	—	4.6	4.6	2500	1027.7	0	NW	3	C	48	95	8	8	1	—	7.8	9+	1500	0	53	47	.	0.5	0.3				
Tiree	22	1026.0	.	NNE	4	C	51	75	9	5	—	—	7.8	7.8	4000	0	54	51	49	—	—	0.4			
Nairn	82	1026.8	.	E	4	d	48	95	7	6	—	—	7.8	7.8	1500	1	53	48	.	0.4	—	0.7			
Aberdeen	57	1026.0	+4	NNW	3	ir	48	95	7	6	7	—	2.3	7.8	800	1	55	47	43	Tr.	0.5	2.2			
Malin Head	51	1025.5	-6	N	4	c	54	95	7	4	—	—	9+	9+	2500	1024.8	+4	NE	3	C	54	85	9	4	—	—	9+	9+	4000	0	54	51	.	—	—	0.1			
Renfrew	36	1026.1	+4	—	0	bc	43	95	6	5	—	—	2.3	2.3	2500	1	58	41	30	—	—	1.3			
Inchkeith (Edin.)	190	1025.1	-8	NE	5	0	51	85	8	5	—	—	10	10	1500	1024.8	+6	NE	4	C	50	95	8	5	4	—	7.8	9	800	1	58	50	48	Tr.	Tr.	2.8			
Leuchars	30	1025.8	+10	NE	2	bc	47	95	8	4	—	—	4.6	4.6	4000	1	57	44	38.3	Tr.	Tr.	1.5			
Eskdalemuir	794	1024.9	+10	NE	3	C	47	95	7	5	—	—	9	9	1500	1	52	45	41	Tr.	0.1	1.3			
Tynemouth	67	1023.4	-4	NE	2	c	50	95	7	6	—	—	7.8	7.8	1500	1023.8	+6	NNE	1	C	51	75	7	6	—	—	7.8	7.8	1500	0	53	50	44	0.5	0.3	.			
Blacksod Point	10	1025.5	-2	E	4	c	53	75	6	5	—	—	10	10	220	1024.8	-2	E	4	C	54	75	8	5	—	—	10	10	220	0	56	52	.	—	—	0.1			
Aldergrove	238	1024.3	0	NNE	2	C	51	85	7	5	—	—	10	10	800	1	54	48	42	—	—	.			
Donaghadee	40	1024.1	+2	NE	5	C	53	75	8	5	—	—	7.8	7.8	2500	0	54	52	.	—	—	.			
Birr Castle	173	1023.0	-2	N	1	0	50	95	7	5	—	—	10	10	2500	0	54	48	48	—	—	0.1			
Holyhead	26	1021.7	-2	E/N	3	C	52	85	6	5	—	—	9	9	4000	1021.9	+2	E	3	bc	50	85	8	5	3	—	Tr	2.3	4000	0	55	50	45	Tr.	—	0.0			
Liverpool (Bidston)	189	1022.9	+2	NE/W	2	bc	47	85	4	4	—	—	2.3	2.3	4000	0	54	46	42	—	—	0.7			
Chester (Sealand)	15	1022.5	+4	N	2	Z	46	95	6	5	—	—	4.6	4.6	2500	0	56	44	35	—	—	0.4			
Harrogate	478	1023.5	0	NNW	3	C	48	95	6	5	—	—	9	9	2500	1	51	46	42	Tr.	—	0.0			
Spurn Head	26	1019.9	-2	NNE	4	C	54	95	7	3	2	—	4.6	9	4000	1020.6	0	NE/N	4	C	55	95	7	4	7	1	4.6	9+	4000	0	57	53	.	—	—	4.1			
Birmingham	525	1021.6	+2	NNE	3	0	49	95	5	5	—	—	10	10	800	1	54	48	47	—	—	0.0			
Cranwell	241	1020.3	0	NNW	3	C	50	95	7	5	—	—	10	10	1500	1020.8	+6	N/W	3	0	52	95	6	5	—	—	10	10	460	1	56	49	46	—	—	0.6			
Gorleston	14	1018.5	-4	NE	3	bc	54	95	7	4	—	—	2.3	2.3	4000	1018.9	+6	N/W	1	C	50	85	6	7	—	—	7.8	7.8	2500	1	60	49	47	11	15	0.3			
Valentia Obs.†	30	1023.4	+6	NE/E	2	C	50	95	8	7	—	—	9+	9+	5700	1021.1	-8	ENE	4	C	50	85	8	4	3	9	2.3	9	1500	0	57	48	42	—	Tr.	6.7			
Roches Point	22	1021.1	-4	NE	3	C	50	95	8	3	—	—	7.8	7.8	2500	0	57	48	.	—	Tr.	4.7			
Pembroke	150	1020.5	0	NNE	2	Z	52	95	5	5	—	—	10	10	2500	1019.6	+4	NE	3	C	49	95	7	4	8	—	7.8	9+	2500	0	56	48	.	—	Tr.	0.2			
Ross-on-Wye	223	1020.9	+6	NNE	2	0	50	85	6	5	—	—	10	10	800	1	53	49	49	—	—	0.1			
Leafield	612	1020.2	+6	SW	2	0	48	95	6	5	—	—	10	10	220	1	52	48	48	0.4	4	0.1			
Cardington	100	1019.6	+6	N/W	2	C	51	95	5	5	1	—	7.8	9+	800	1	55	51	48	1	4	0.0			
Winchester	272	1019.3	+8	NE	1	C	51	95	6	5	—	—	7.8	7.8	1500	1	54	50	46	4	3	0.0			
S. Farnborough	237	1019.2	+12	NE	1	0	52	95	6	5	—	—	10	10	1500	1	55	51	47	6	5	0.0			
London (Kew)	18	1019.9	+10	NNE	1	C	53	95	5	5	2	—	9	10	2500	1	58	52	47	2	3	0.0			
Croydon	244	1018.2	0	NE	1	f	52	95	3	5	—	—	10	10	<150	1019.8	+10	—	0	m	52	95	4	5	—	—	10	10	450	1	57	51	48	6	6	0.0			
Manston	185	1018.5	+4	NW	2																				

THE DAILY WEATHER REPORT

OF THE METEOROLOGICAL OFFICE, LONDON.

 BRITISH SECTION.
 ADDITIONS & CORRECTIONS.
 September 1939.

I.—CORRECTIONS.

Date of Report.	Page.	Station.	Col. No.	Correct Entry.	Date of Report.	Page.	Station.	Col. No.	Correct Entry.	Date of Report.	Page.	Station.	Col. No.	Correct Entry.	Date of Report.	Page.	Station.	Col. No.	Correct Entry.
1st	1	PLYMOUTH	7	75	6th	1	VALENTIA	39	bccr	10th	4	PORTLAND BILL	25	1	14th	1	ALDERGROVE	3	NE N
	1	LEUCHARS	40	cwbcw		1	CARDINGTON	7	75		4	LYMPNE	29	1		1	"	29	1
	1	ALDERGROVE	37	cbc		4	INCHKEITH	3	WSW	11th	1	TREE	29	0		1	BIRMINGHAM	15	1000.9
	4	TYNEMOUTH	5	m.		4	BLACKSD POINT	29	1		1	NAIRN	39	rcf		1	LEAFIELD	22	8
	4	"	29	1		4	"	35	7		1	ESKDALEMUIR	38	cbcc		1	CALSHOT	22	8
	4	HOLYHEAD	20	56		4	SPURN HEAD	11	-		1	BIRK CASTLE	23	9		4	WICK	7	85
	4	CLACTON-ON-SEA	15	1026.4		4	PEMBROKE	27	10		1	LIVERPOOL	5	C		4	"	8	8
	4	LERWICK	36	3.8		4	SCILLY	29	0		1	S. FARNBORO	11	8		4	"	14	2500
	4	TREE	33	35	7th	1	RENFREW	37	bccr		1	"	27	2-3		4	TYNEMOUTH	21	95
	4	MALIN HEAD	36	12.7		1	"	39	orr cr		1	"	40	bcwoid		4	BLACKSD POINT	9	7
2nd	1	WICK	6	58		1	BLACKSD POINT	17	SW		1	PLYMOUTH	37	bccr		4	"	34	1
	1	TREE	1	1027.7		1	ALDERGROVE	38	chr		4	LERWICK	34	-		4	ALDERGROVE	31	57
	1	"	8	9		1	BLACKSD POINT	3	SW		4	TREE	17	NE		4	"	34	0.3
	1	"	10	7		1	HOLYHEAD	39	prcb		4	"	18	1		4	BIRK CASTLE	25	1
	1	BIRK CASTLE	1	1028.8		1	LIVERPOOL	19	id.		4	NAIRN	39	1		4	SEALAND	31	59
	1	LEUCHARS	15	1025.0		1	GORLESTON	17	SW's		4	LEUCHARS	29	1		4	ROSS-ON-WYE	19	7.6
	1	"	20	60		1	VALENTIA	4	-		4	BLACKSD POINT	14	2500		4	KEW	16	+36
	1	BIRMINGHAM	29	0		1	"	11	1		4	LIVERPOOL	25	6	15th	1	TREE	30	3
	1	PEMBROKE	19	2		1	GORLESTON	25	-		4	SEALAND	25	1		1	NAIRN	20	53
	1	LEAFIELD	29	0		1	KEW	26	4-6		4	"	23	-		1	BIRMINGHAM	5	C
	1	CLACTON-ON-SEA	17	E		1	MANSTON	24	-		4	"	26	0		1	CRANWELL	40	bw
	1	LEAFIELD	37	bc		1	"	25	2		4	"	27	2-3		1	ROCHES POINT	40	bccw
	1	MANSTON	39	b		4	LERWICK	1	1010.2		4	"	28	-		1	PLYMOUTH	38	cqb
	4	WICK	24	-		4	WICK	19	OFF		4	ROCHES POINT	35	Tr		4	ESKDALEMUIR	33	35
	4	LEUCHARS	29	1		4	BLACKSD POINT	5	ir		4	LEAFIELD	15	1011.3		4	TYNEMOUTH	1	1016.8
	4	BLACKSD PT	20	54		4	"	34	3		4	"	18	1		4	BLACKSD POINT	24	3
	4	LEAFIELD	32	48		4	"	35	3		4	KEW	17	NE		4	"	34	0.3
	4	FALMOUTH	32	56		4	GORLESTON	15	1008.8		4	MANSTON	25	6		4	SEALAND	17	NW'W
3rd	1	ESKDALEMUIR	16	-2	8th	4	WINCHESTER	35	2	12th	1	LERWICK	6	55		4	GORLESTON	26	9
	1	BLACKSD POINT	6	65		1	TREE	30	3		1	WICK	5	ir		4	"	27	9
	1	ROSS-ON-WYE	6	69		1	MALIN HEAD	28	1500		1	HOLYHEAD	11	8	16th	1	CLACTON-ON-SEA	31	59
	1	LEAFIELD	1	1027.9		1	BIRK CASTLE	37	orcp		1	CRANWELL	5	ir		1	BLACKSD POINT	14	-
	1	FALMOUTH	11	9		1	"	38	cpr		1	PEMBROKE	6	65		1	BIRK CASTLE	37	bcc
	4	TYNEMOUTH	20	51		1	CRANWELL	38	cpr		1	LEAFIELD	27	7-8		1	LIVERPOOL	20	56
	4	"	24	-		1	CLACTON-ON-SEA	26	4-6		4	RENFREW	15	1017.9		1	BIRMINGHAM	22	7
	4	"	25	-		4	PLYMOUTH	39	bcb		4	"	17	NE'E		1	VALENTIA	9	7
	4	"	27	2-3		4	TREE	15	1011.1		4	DONAGHADEE	16	+6		1	"	10	-
	4	ALDERGROVE	29	1		4	"	30	3		4	HOLYHEAD	18	3		1	"	16	-18
	4	BIRMINGHAM	15	1028.9		4	MALIN HEAD	28	2500		4	PEMBROKE	31	66		4	MALIN HEAD	35	04
	4	VALENTIA	16	-8		4	HOLYHEAD	33	51		4	LEAFIELD	19	C		4	BLACKSD POINT	5	RR
4th	1	BLACKSD POINT	20	67	9th	4	BIRMINGHAM	29	1		4	CLACTON-ON-SEA	19	C		4	"	8	6
	1	ALDERGROVE	37	bm3.4		1	STORNOWAY	12	7-8		4	SCILLY	36	6.3		4	"	35	10
	1	"	40	cmo		1	BIRK CASTLE	38	COIGO		4	FALMOUTH	32	56		4	PEMBROKE	21	95
	1	SPURN HEAD	4	SE'E		1	BIRMINGHAM	17	SW		4	PORTLAND BILL	1	1010.5		4	CARDINGTON	25	6
	1	"	4	3		1	CRANWELL	2	-2		4	LYMPNE	20	59		4	KEW	20	49
	1	ROCHES POINT	3	SE		1	ROCHES POINT	4	3	13th	1	LERWICK	13	7-8	17th	1	WICK	23	5
	1	"	40	bccdfjoe		1	"	38	oid		1	"	17	SE'S		1	ALDERGROVE	38	omg
	1	S. FARNBOROUGH	6	71		1	LEAFIELD	39	cbc		1	LIVERPOOL	21	75		1	LIVERPOOL	1	1014.4
	1	PLYMOUTH	38	byc		4	STORNOWAY	24	2		1	BIRMINGHAM	6	60		1	GORLESTON	7	85
	1	CALSHOT	6	70		4	"	35	10		1	ROCHES POINT	6	61		1	"	3	N
	4	LERWICK	22	8		4	BLACKSD POINT	35	1		1	"	39	cow		1	LEAFIELD	25	-
	4	"	32	45		4	SPURN HEAD	30	3		1	WINCHESTER	19	C		4	LERWICK	20	50
	4	NAIRN	20	53		4	LEAFIELD	17	5		1	"	39	cmg		4	WICK	20	49
	4	CALSHOT	31	71		4	"	19	fg		1	MANSTON	8	5		4	MALIN HEAD	36	0.2
5th	1	LERWICK	8	8		4	MANSTON	17	E'S		1	CLACTON-ON-SEA	23	-		4	TYNEMOUTH	21	85
	1	BLACKSD POINT	6	63		4	FALMOUTH	21	95		1	"	26	-		4	PLYMOUTH	26	9
	1	BIRMINGHAM	26	2-3	10th	1	TREE	7	85		1	"	28	-	18th	1	BLACKSD POINT	5	C
	1	ROSS-ON-WYE	24	6		1	MALIN HEAD	2	44		1	FALMOUTH	5	C		1	"	13	7-8
	1	CARDINGTON	29	0		1	INCHKEITH	15	1009.9		1	"	13	10		1	SEALAND	40	cqpr
	1	WINCHESTER	40	cprflem		1	"	16	-4		1	PORTLAND BILL	22	6		1	CRANWELL	16	-20
	1	LYMPNE	37	bcb		1	"	17	ENE		4	LERWICK	36	2.7		1	CALSHOT	14	800
	4	BLACKSD POINT	34	0.3		1	"	18	3		4	STORNOWAY	22	7		1	ROSS-ON-WYE	3	SE'E
	4	BIRK CASTLE	21	95		1	"	20	57		4	WICK	11	9		4	MALIN HEAD	31	59
	4	LEAFIELD	36	5.7		1	"	28	2500		4	"	21	95		4	ESKDALEMUIR	15	986.1
	4	MANSTON	22	6		1	"	30	1		4	TREE	31	59		4	BLACKSD POINT	35	3
	4	LYMPNE	21	85		1	ALDERGROVE	38	comg		4	INCHKEITH	29	1		4	SPURN HEAD	21	95
6th	1	LERWICK	17	SE		1	BIRK CASTLE	7	8		4	"	31	59		4	PEMBROKE	19	pr
	1	"	28	800		1	PEMBROKE	15	1008.2		4	TYNEMOUTH	3	ENE		4	LEAFIELD	23	5
	1	TREE	39	cid		4	INCHKEITH	34	-		4	BLACKSD POINT	35	1		4	SHOEBURYNES	36	2.0
	1	"	39	cbc		4	"	34	-		4	ALDERGROVE	34	Tr		4	FALMOUTH	14	4000
	1	BLACKSD POINT	18	4		4	"	28	4		4	SEALAND	15	1008.5	19th	1	TREE	29	0
	1	BIRK CASTLE	37	oc-c		4	"	34	0.3		4	SPURN HEAD	9	6		1	BLACKSD POINT	17	SW
	1	LIVERPOOL	22	9		4	BIRK CASTLE	33	37		4	ROCHES POINT	15	9.95.0		1	DONAGHADEE	24	3
	1	SPURN HEAD	4	4		4	"	36	5.7		4	"	16	-14		1	HOLYHEAD	40	bcc
	1	BIRMINGHAM	5	C		4	HOLYHEAD	29	1	14th	1	WICK	8	5		1	CRANWELL	27	4-6
	1	"	12	9+		4	"	30	0		1	LYMPNE	1	1007.9		1	TYNEMOUTH	1	1007.9
	1	"	13	9+		4	GORLESTON	34	Tr		1	TREE	7	75		1	GUERNSEY	7	65
	1	"				4					4	RENFREW	19	7.6		4	STORNOWAY	22	7

THE DAILY WEATHER REPORT

OF THE METEOROLOGICAL OFFICE, LONDON.

BRITISH SECTION.
ADDITIONS & CORRECTIONS.
September, 1930.

I.—CORRECTIONS.

Date of Report.	Page.	Station.	Col. No.	Correct Entry.	Date of Report.	Page.	Station.	Col. No.	Correct Entry.	Date of Report.	Page.	Station.	Col. No.	Correct Entry.	Date of Report.	Page.	Station.	Col. No.	Correct Entry.	Date of Report.	Page.	Station.	Col. No.	Correct Entry.							
23rd	1	HOLYHEAD	39	ffm	26th	4	WICK	26	4-6	29th	1	BIRR CASTLE	14	4000	14th	WESTMINSTER.				11th	ABERYSTWYTH.										
	1	"	40	moid c		4	BLACKSOD POINT	34	5		1	GORKESTON	17	NNE		63. 55. 52. 7. '63. 87.				12th	SOUTHEND. Forenoon. od.										
	1	SEALAND	37	ircir		4	"	35	2		1	"	37	oir cq.		CAMDEN SQUARE.					12th	SKEGNESS. Afternoon. opru									
	1	PEMBROKE	40	0		4	BIRR CASTLE	23	8		1	ROSS-ON-WYE	16	+6		ocr. ocr. 63. 54. 8. 1. 90.					12th	CHELTENHAM.									
	1	FALMOUTH	12	4-6		4	CRANWELL	36	6-7		1	S. FARNBORO.	16	+6		15th	KE W.					13th	SKEGNESS. Forenoon. 0								
	1	"	26	4-6		4	VALENTIA	28	1500		1	CLACTON-ON-SEA	17	NE		"						13th	LOWESTOFT.								
	1	LYMPNE	8	6		4	ROSS-ON-WYE	20	45		1	SCILLY	3	E'N		"						14th	VENTNOR. SUN to 17h. 5-9								
	1	"	38	oag dff		4	SHOEBURNESS	26	7-8		1	PLYMOUTH	38	bbc		"						14th	ST. IVES.								
	4	BLACKSOD POINT	34	1		4	"	27	9		4	TREE	17	NE'N		19th	GREENWICH.														
	4	"	35	17		4	"	35	Tr		4	ESKDALEMUIR	17	NE'N		21st	WESTMINSTER														
	4	LEAFIELD	33	50		4	LYMPNE	29	1		4	CALSHOT	16	-4		62. 55. 53. 7. '62. 90.															
	4	CARDINGTON	34	0.2		4	"	33	38		4	GUERNSEY	31	62		22nd	CITY.														
	4	LYMPNE	33	59		4	RENFREW	13	4-6		4	TREE	3	NE'N		24th	WESTMINSTER.														
24th	1	TREE	37	dir		1	"	17	NE'N		1	RENFREW	40	cbcmw		67. 61. 56. - 72. 80					16th	LLANDUDNO. " " 7-2									
	1	BIRR CASTLE	19	c/r		1	ESKDALEMUIR	4	5		1	BIRR CASTLE	38	oco		28th	CITY.														
	1	VALENTIA	14	800		1	ALDERGROVE	22	7		1	HOLYHEAD	19	c		WESTMINSTER.															
	1	ROCHES POINT	39	oid c		1	LIVERPOOL	8	9		1	"	38	cpr		60. 51. 47. 1. 3-9. 60. 88.					17th	BOGNOR REGIS. " " 10-8.									
	4	TREE	17	SW'S		1	SPURN HEAD	24	-		1	LIVERPOOL	25	1		HAMPSTEAD. SUN. 3-5					18th	DOVER " " 10-5.									
	4	RENFREW	15	1003.3		1	"	29	0		1	CRANWELL	26	4-6		30th	GREENWICH. Weather afternoon. c/r.					17th	BUDE. SUN to SUNSET. 9-2.								
	4	ESKDALEMUIR	34	13		1	ROCHES POINT	22	9		1	ROCHES POINT	10	-		DAY. rain. 6. Night rain Tr. Sun. o.i.					18th	SKEGNESS. MIN. 53.									
	4	BLACKSOD POINT	34	10		1	"	38	cvpbcy		1	LEAFIELD	39	0-orr							19th	DEAL. MAX. 64.									
	4	"	35	5		1	S. FARNBORO.	39	c/r		1	"	40	rro							19th	SKEGNESS. MIN. 53.									
	4	CRANWELL	17	SW'W		1	"	40	c/r		1	WINCHESTER	18	3							20th	ABERYSTWYTH. " 51.									
	4	S. FARNBORO.	19	c/r		4	TYNEMOUTH	6	52		1	FALMOUTH	17	N							20th	DOUGLAS. Forenoon. 09.									
	4	"	26	9		4	BLACKSOD POINT	32	51		1	PLYMOUTH	39	om cpr								20th	" Afternoon. r.								
	4	"	27	9		4	"	34	0.5		1	CALSHOT	29	1							20th	MORECAMBE. MIN. 48									
25th	1	WICK	23	8		4	GORKESTON	32	50		4	LEUCHARS	33	33		1st.	LEAMINGTON. SPA.					21st	ILFRACOMBE. Afternoon. cop.								
	1	MAKIN HEAD	2	+2		4	"	33	46		4	"	35	Tr		ocr. c. 59. 68. 0.4. - 117. 5.0.					21st	SOUTHPORT. SUN to SUNSET. 2-7									
	1	MANSTON	38	cbc		4	ROCHES POINT	34	1		4	LEAFIELD	17	N'E		ST. IVES.					22nd	SKEGNESS. MIN. 51									
	1	CALSHOT	28	1500		4	PEMBROKE	5	id		4	"	18	4		mbcb. b. 55. 64. 0.3. - 1.7. 0.8.					22nd	DOUGLAS. b. b. 53. 60. 1. - 7.5. 0.8.									
	4	ABERDEEN	36	6.0		4	ROSS-ON-WYE	34	Tr		4	"	20	49		PENZANCE.															
	4	MAKIN HEAD	15	1010.9		4	S. FARNBORO.	19	c/r		4	MANSTON	35	1		mb. b. 55. 68. - 4.8. 0.2.					22nd	SOUTHEAD. MAX. 68.									
	4	INCHKEITH	17	WSW		4	GUERNSEY	32	53		4	CLACTON-ON-SEA	26	2-3		SOUTHPORT. SUN to SUNSET. 0-0					22nd	ST. IVES. c. c. 53. 61. - 5.1. 0-0.									
	4	BLACKSOD POINT	34	5		4	"	33	50		4	"				BOGNOR REGIS. " " 8-9.					24th	RHYL. MIN. 69.									
	4	"	35	3		4	TREE	27	b-c							ABERYSTWYTH. MIN. 52.					24th	JERSEY. Day Rain. -									
	4	BIRR CASTLE	23	9		1	DONAGHDEE	17	ENE							SOUTHEAD. MAX. 70.					27th	BOGNOR REGIS. SUN to 17h. 0.4.									
	4	HOLYHEAD	6	56		1	BIRR CASTLE	15	1023.2							BUDE. SUN to 17h. 11-0					27th	DOVERCOURT. MAX. 55.									
	4	SCILLY	15	1019.8		1	CRANWELL	38	bcbbc							TUNBRIDGE WELLS. SUN to SUNSET. 10-0.					30th	SKEGNESS. MAX. 48.									
26th	1	MAIRN	26	7-8		1	VALENTIA	5	b		1st	GREENWICH. Visibility. 7.				SOUTHPORT. SUN to 17h. 1-5.					30th	DOVERCOURT. SUN to SUNSET. 0-2.									
	1	"	27	7-8		1	"	13	1		3rd	HAMPSTEAD. bc. bc. 70. 47. - Tr. 3-2.78				6th	SKEGNESS. MIN. 55.					30th	BUDE. MAX. 61.								
	1	RENFREW	19	3		1	PEMBROKE	10	-			KEW. Visibility. 3.				7th	CHELTENHAM. " 56.					10th	ST. IVES. " 56.								
	1	"	21	7		4	RENFREW	31	55			WESTMINSTER. 73. 55. 50. - - 43. 77.				8th	SKEGNESS. " 53.														
	1	"	39	cbcw		4	BIRR CASTLE	21	9			KEW. POLLUTION.				9th	ABERYSTWYTH. " 53.														
	1	"	40	bbcw		4	"	28	4000			MAX. 0.4 8h. 2nd. MIN. 0.1. 18h. 2nd				10th	DOVERCOURT. Night Rain. 9														
	1	INCHKEITH	37	bcc		4	PEMBROKE	26	2-3		7th	WESTMINSTER. 69. 55. 52. 8. 73. 77				10th	LLANDUDNO. MAX. 63														
	1	HARROGATE	4	4		4	FALMOUTH	31	58		11th	REGENTS PARK. SUN 1-7				10th	DEAL. MIN. 53														
	1	MANSTON	38	cpr/c		4	GUERNSEY	15	1018.3		13th	CAMDEN SQUARE				COLWYN BAY. Day Rain. 0-3.															
	1	PORTLAND BILL	5	c/pr		4	TREE	15	1029.9		14th	C. COR. 19. 59. 3 10. 10. 97				SKEGNESS. Forenoon. ocr. Afternoon. ocr.															
	1	"	29	0		1	"	39	bc			HAMPSTEAD				LOWESTOFT. Day Rain. 0-2.															
	1	LYMPNE	18	3		1	ABERDEEN	40	cr/bc			o, or. od. 60. 50. 50. 1. 0.1. 91				RAMSGATE MIN. 56															
												14th	REGENTS PARK. SUN. 0-0				day. Rain Tr														

II.—ADDITIONS.

Stations.	Date of Report.	Obsn.		Barom. at M.S.L. mb.	Change in 3 hours.	Wind.		Weather.	Temp. of.	Humid. %	Visibility. 0-9	Cloud.					State of Ground. 0-9	Sea. 0-9	Temperature.			Rainfall.		Sun-shine. Hrs.	Weather.							
		Date.	Hour.			Direc.	Force. 0-12					Form.			Amount.				Height of Base (feet)	Max. Day 7h-18h °F.	Min. Night. 18h-7h °F.	Min. on Grass °F.	Day 7h-18h mm.		Night 18h-7h mm.	7h-13h	13h-18h	18h-1h	1h-7h			
												Low.	Med.	High.	Low. 0-19	Total 0-10																
BLACKSOD	1st	31st	13h	1029.2	*	E	3	bc	60	75	9	-	4	1	2-3	4-6	7200	-	-													
"	"	"	18h	1028.1	-6	NE	3	bc	58	75	9	-	-	7	0	4-6	-	0	3													
"	"	1st	01h	1028.8	0	E'N	1	b	53	85	8	-	-	-	0	0	-	-	-													
"	"	"	7h	1028.6	+2	E	1	b	52	85	9	-	-	-	0	0	-	0	3	60	51											
DONAGHADEE	11th	11th	"	1013.4	+10	E	1	m	55	95	4	5	-	-	10	10	800	0	0	62	50											
TREE	15th	15th	"	1021.9	0	N	3	c	54	75	8	5	8	-	7-8	7-8	5700	0	2	60	52	47		0.4	9.1							
"	16th	16th	"	1015.0	-10	SE'E	4	c	52	85	9	6	9	-	4-6	9+	2500	0	2	57	43	32		-	9.9							
"	17th	17th	"	1011.5	-4	"	0	dd	53	95	5	5	2	-	9	10	1500	1	1	55	51	50										
"	16th	"	18h	1014.0	-4	SE	3	id	52	95	6	6	2	-	9+	10	800	1	2													
PORTLAND BILL	19th	19th	13h	1008.5	+4	SW'W	6	bc	61	75	8	8	4	-	4-6	4-6	2500	-	-													
ALDERGROVE	28th	28th	7h	1027.7	+10	NNE	2	bc	42	95	7	5	3	-	2-3	4-6	1500	1														