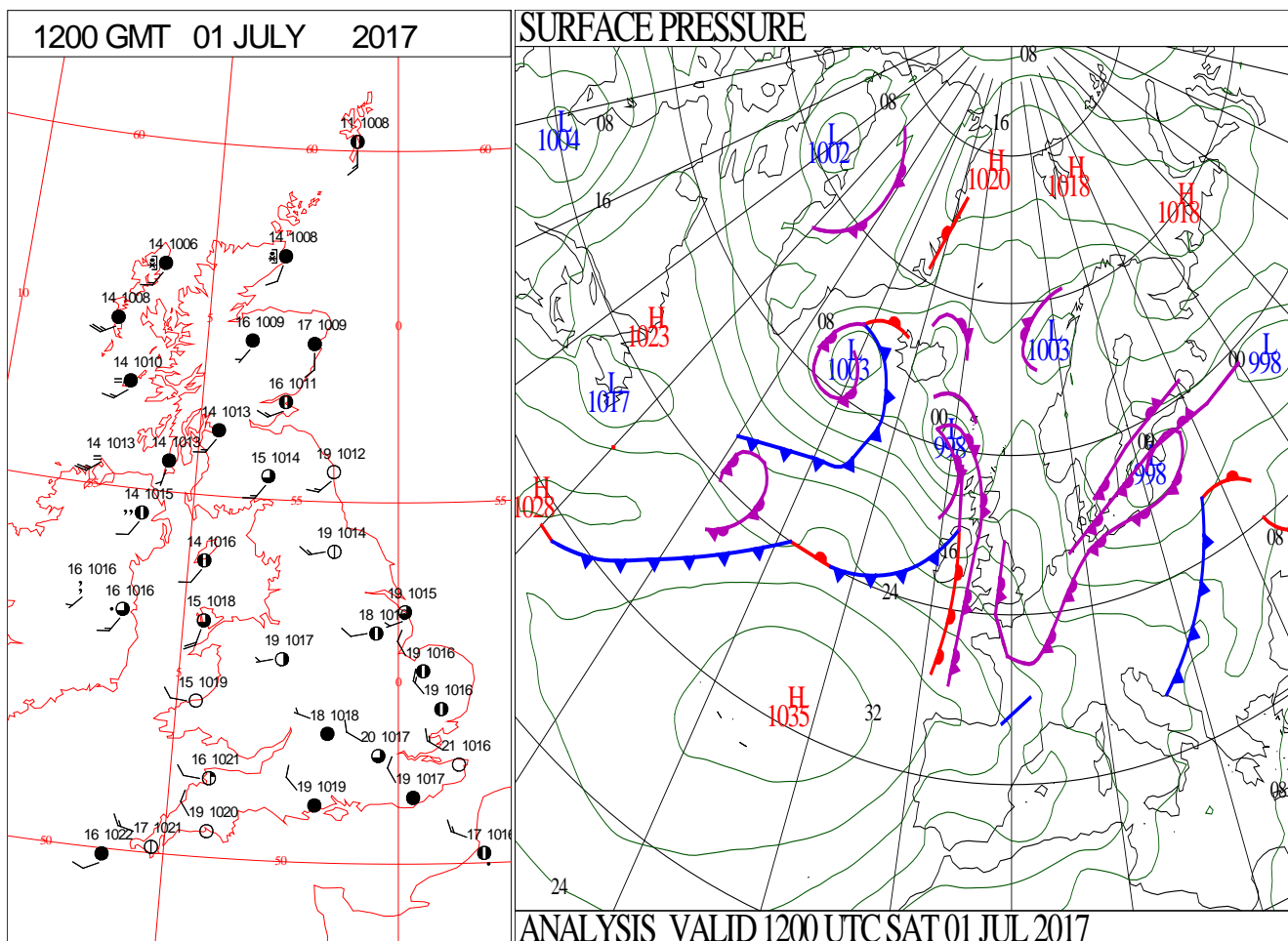
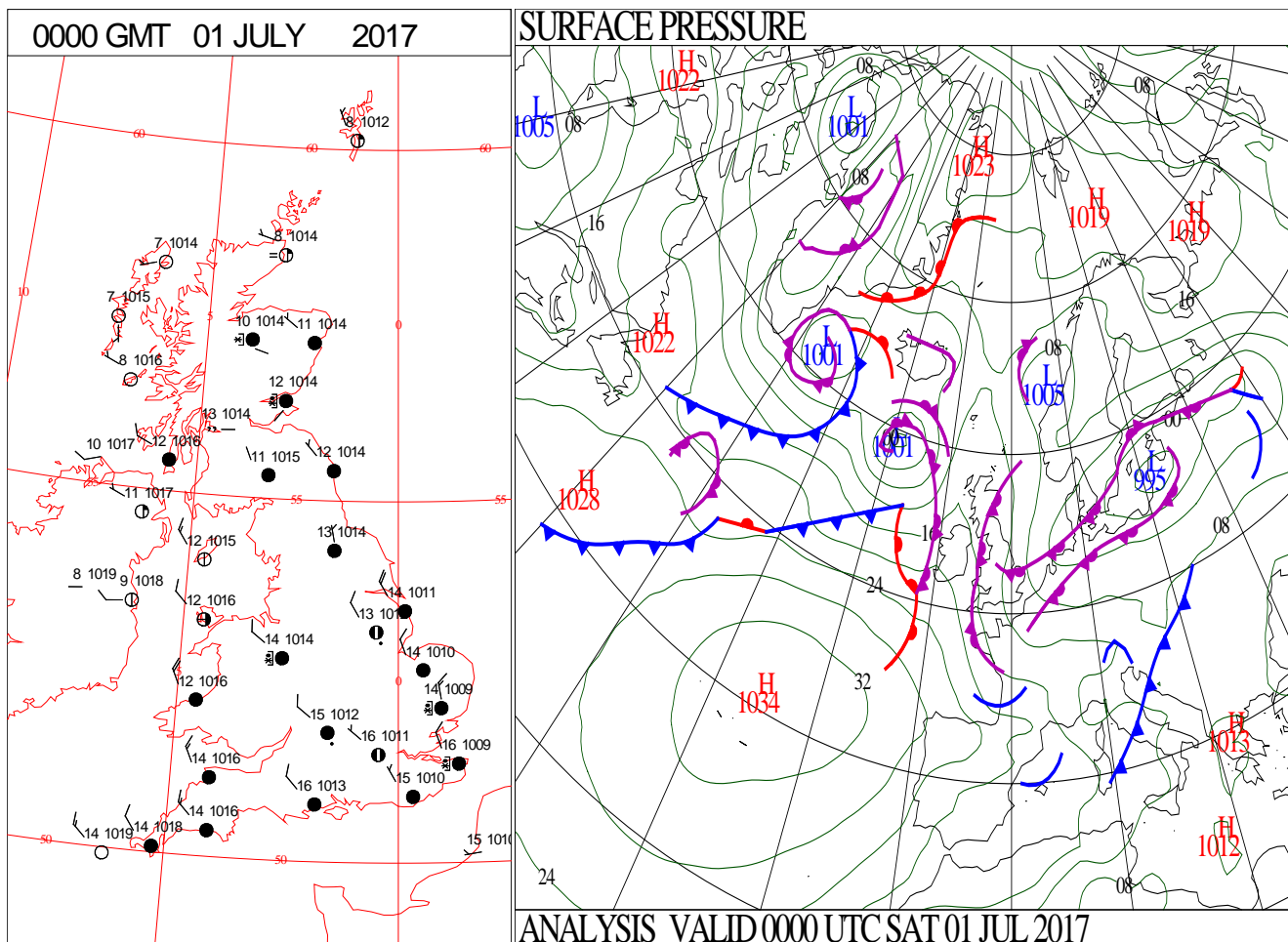
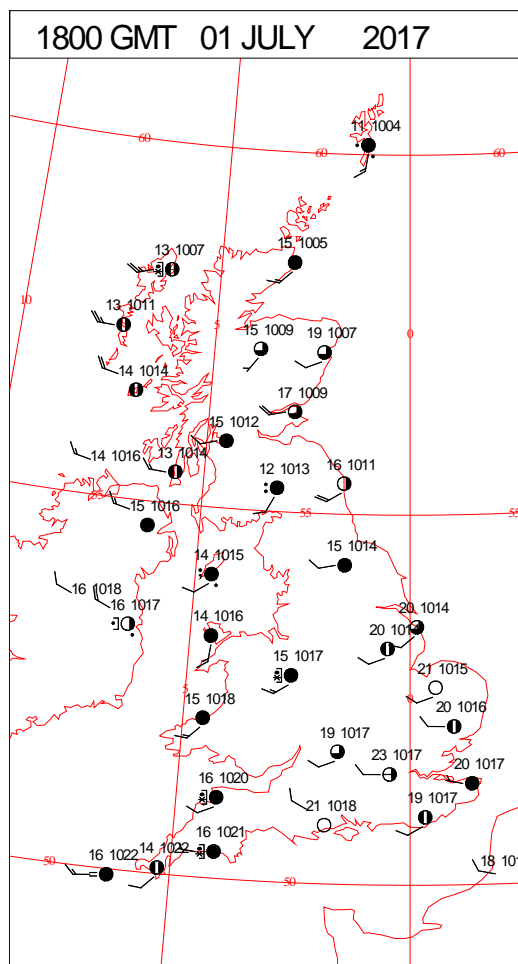
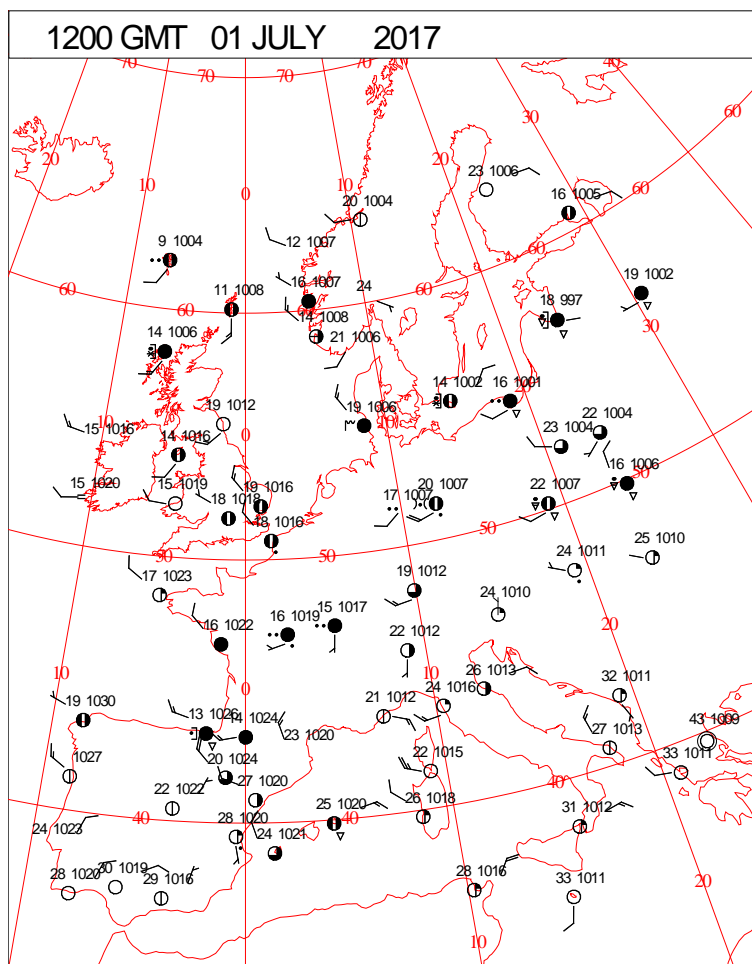
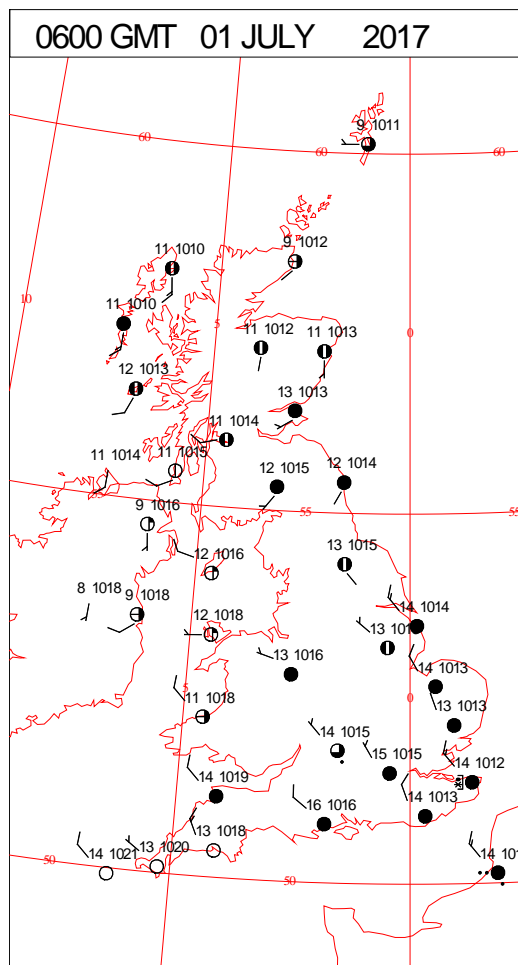
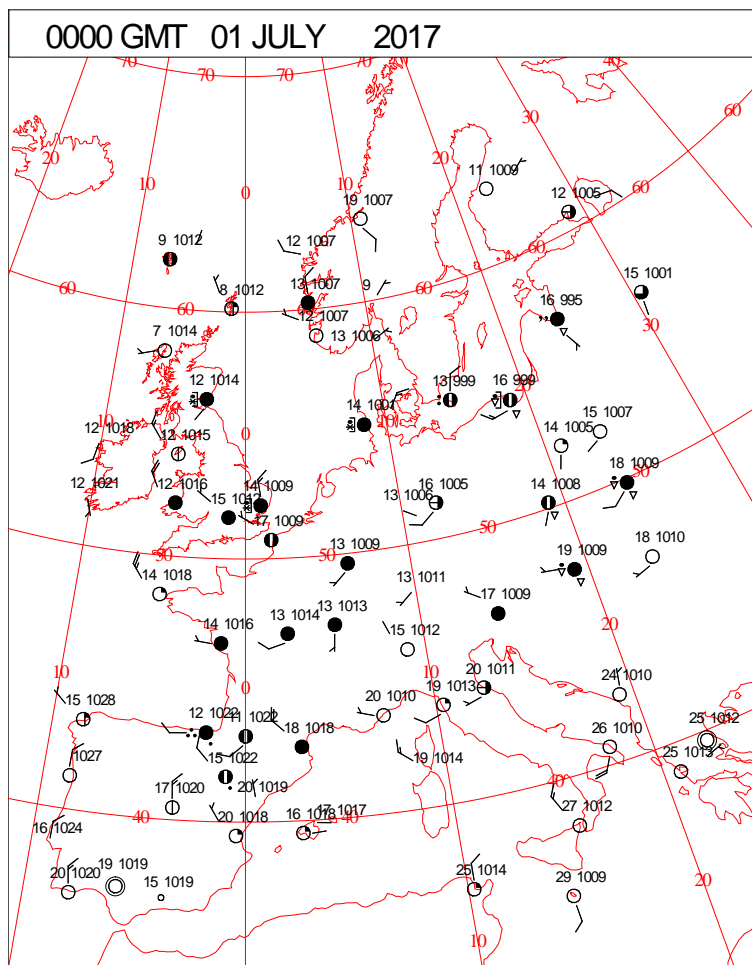


DAILY WEATHER SUMMARY



Saturday 1 July 2017

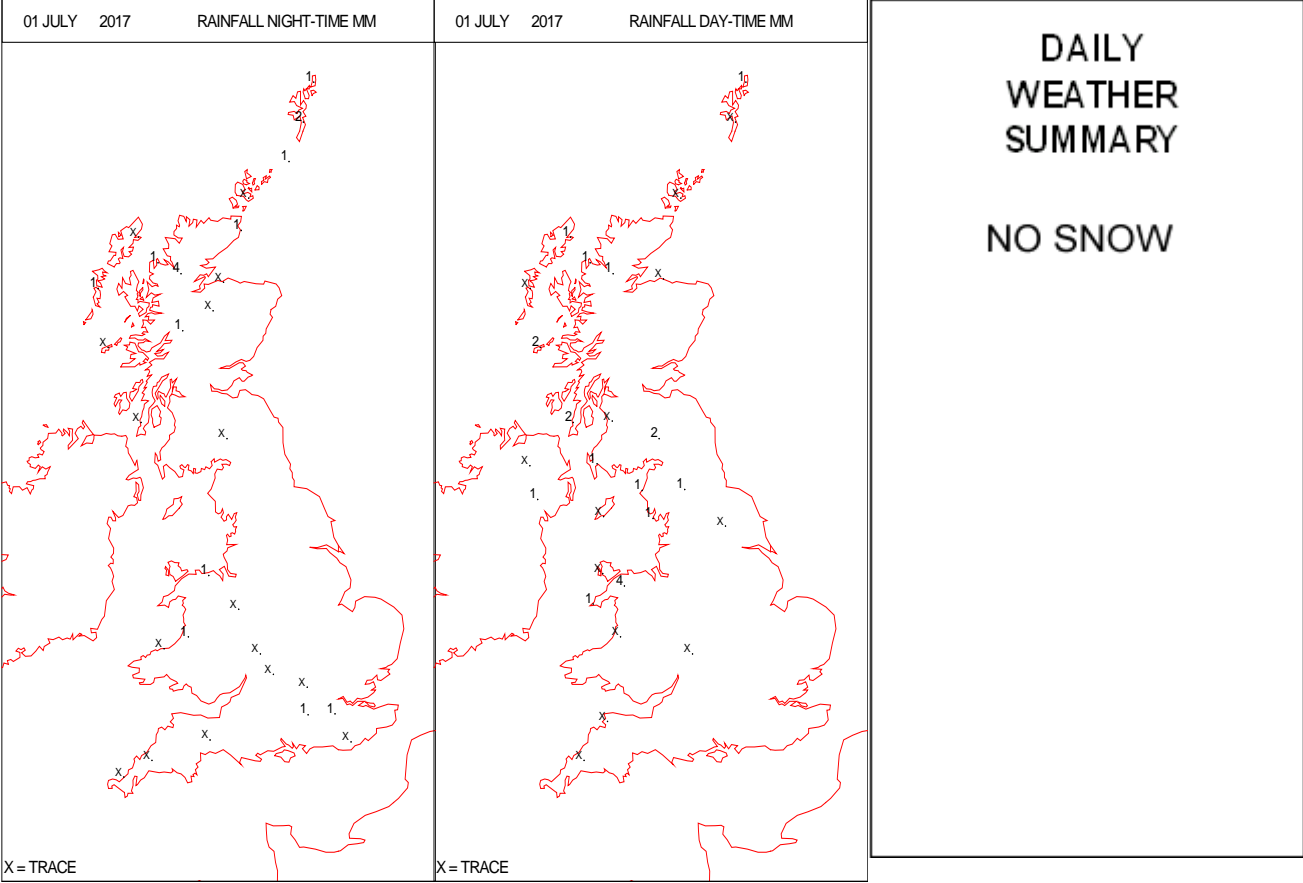
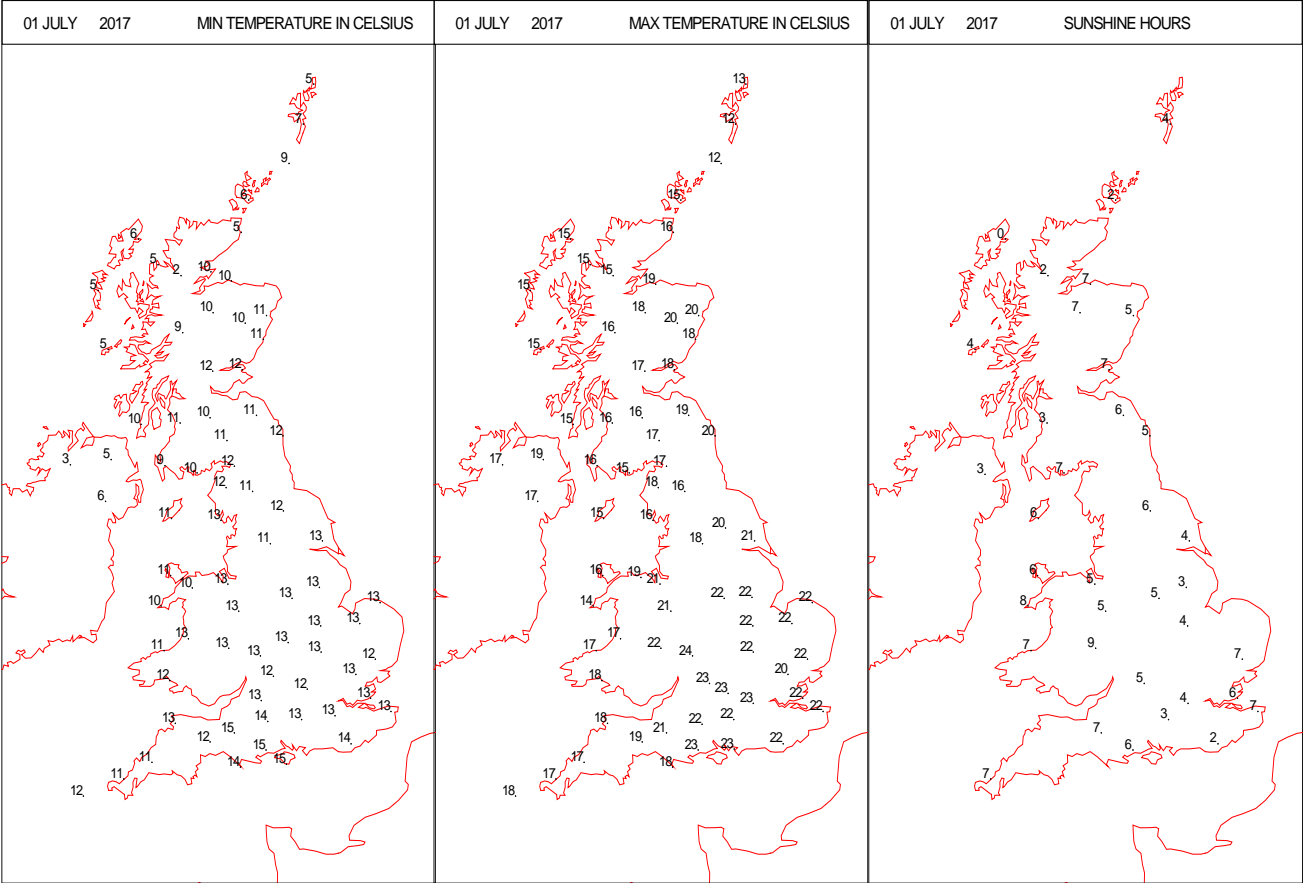
SURFACE REPORTS



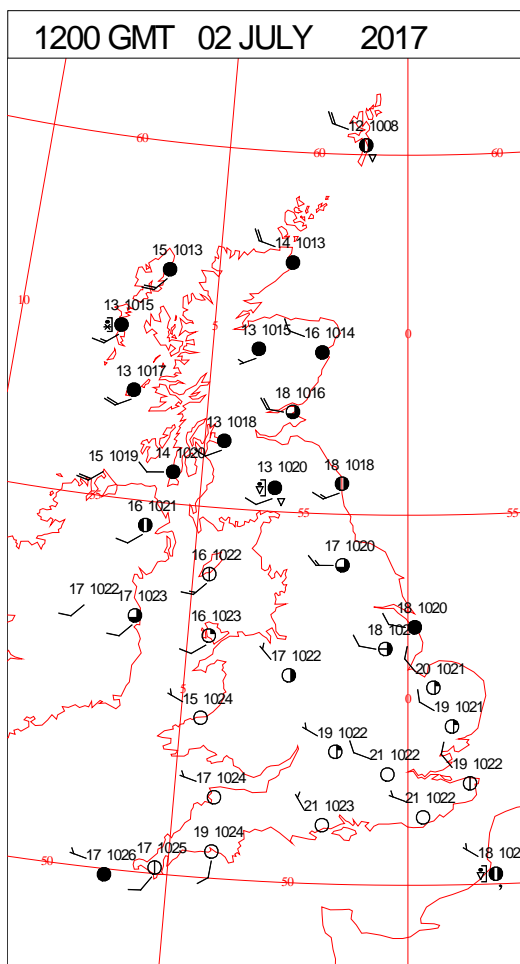
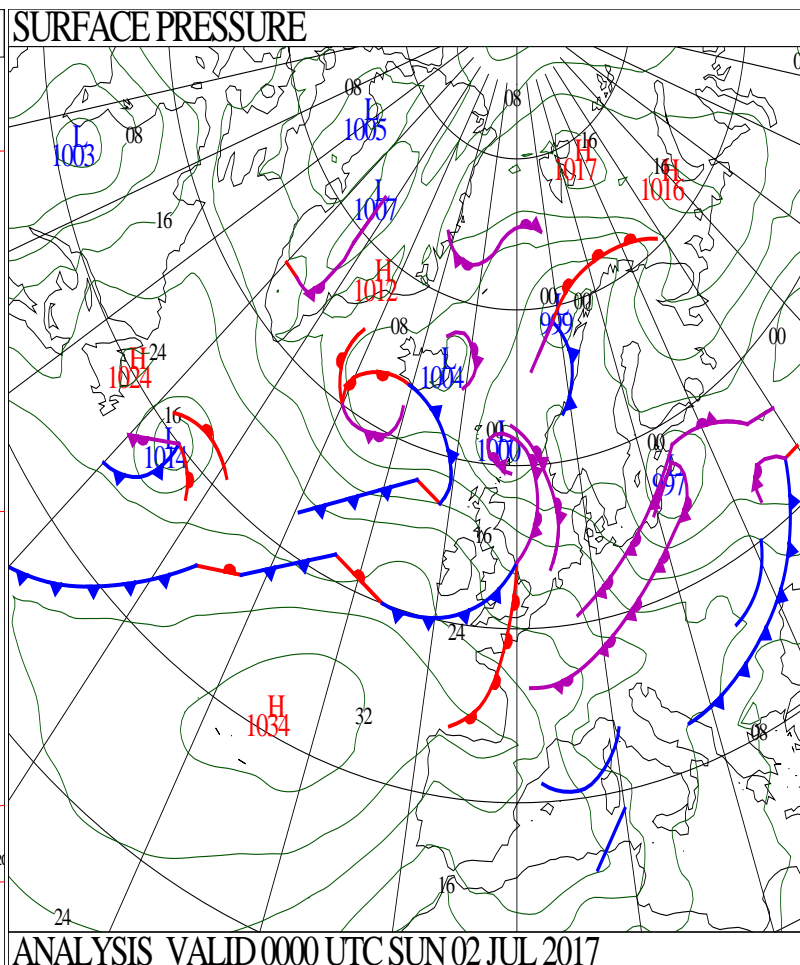
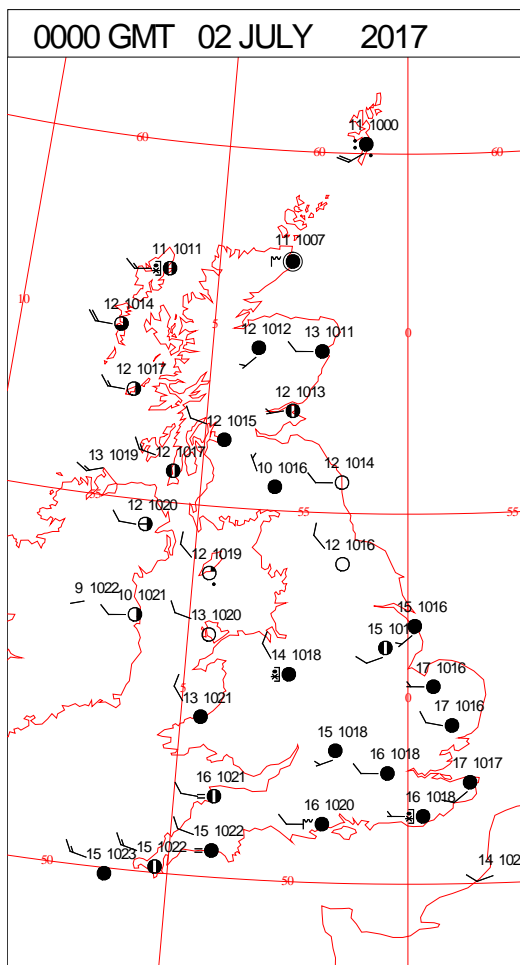
SIGNIFICANT WEATHER

0600 GMT 01 JULY 2017	SIG WEATHER	1200 GMT 01 JULY 2017	SIG WEATHER	<p>Summary of UK Weather for Saturday 01 July 2017. Rain in the west cleared overnight, with some light rain and drizzle also slowly clearing all but the far south-east of England. There were isolated light showers across southern Scotland, but otherwise it was a dry night for much of the U.K. There were also plenty of clear spells across Northern Ireland and Scotland, and it became rather chilly there. Winds in the west also eased overnight. During the day many central and eastern parts of England stayed dry, although with a good deal of cloud at times, despite a bright start across East Anglia. Scotland and Northern Ireland also saw some bright spells to start the day, but cloud quickly spilled in from the west, with some patchy rain also slowly moving through. This cleared south during the afternoon, allowing some brighter but showery weather to develop towards the end of the day. The rest of England and Wales saw the best of the weather, with plenty of sunshine, however the cloud and rain across Scotland did slowly arrive later. It was pleasantly warm in the sunshine.</p>
1800 GMT 01 JULY 2017	SIG WEATHER	0000 GMT 02 JULY 2017	SIG WEATHER	<p>EXTREMES Highest Maximum: 24.2 Ross-on-Wye, Hereford & Worcester Lowest Maximum: 11.6 Lerwick, Shetland Lowest Minimum: 0.1 Altnaharra No2, Sutherland Lowest Grass Minimum: -1.9 Port Henderson, Ross-Shire Most Rain: 13.4 Cassley, Sutherland Most Sun: 13.2 Slapton, Devon</p>

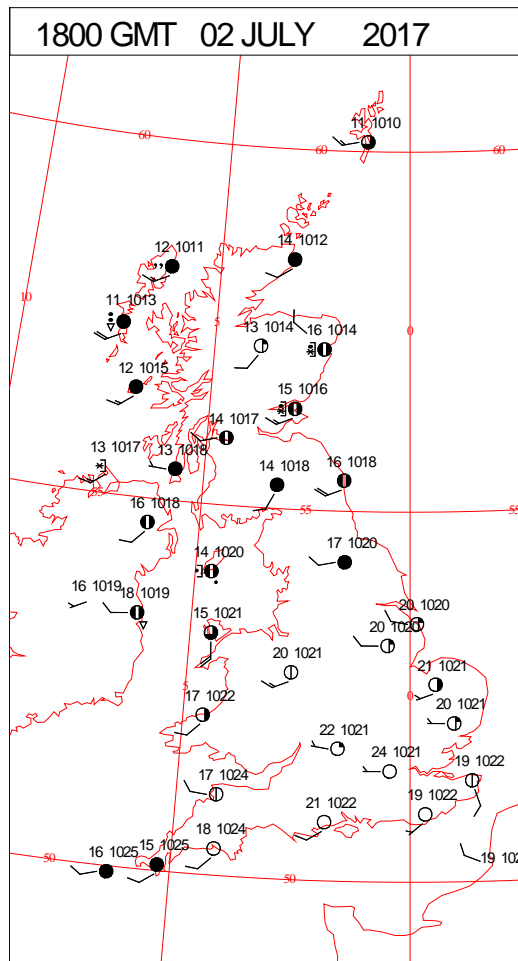
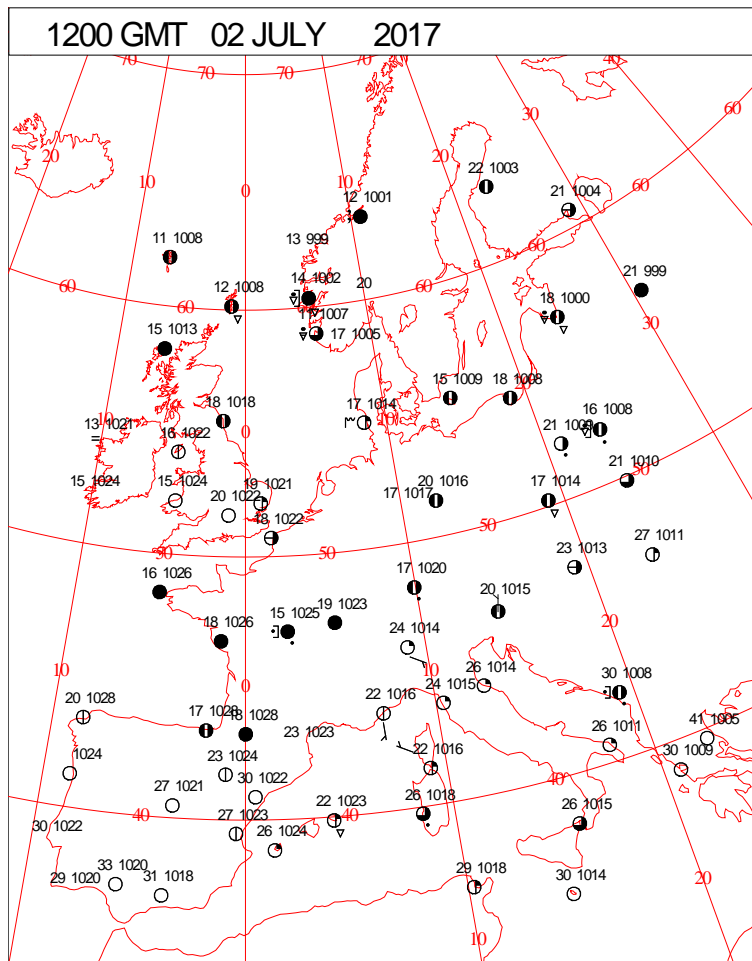
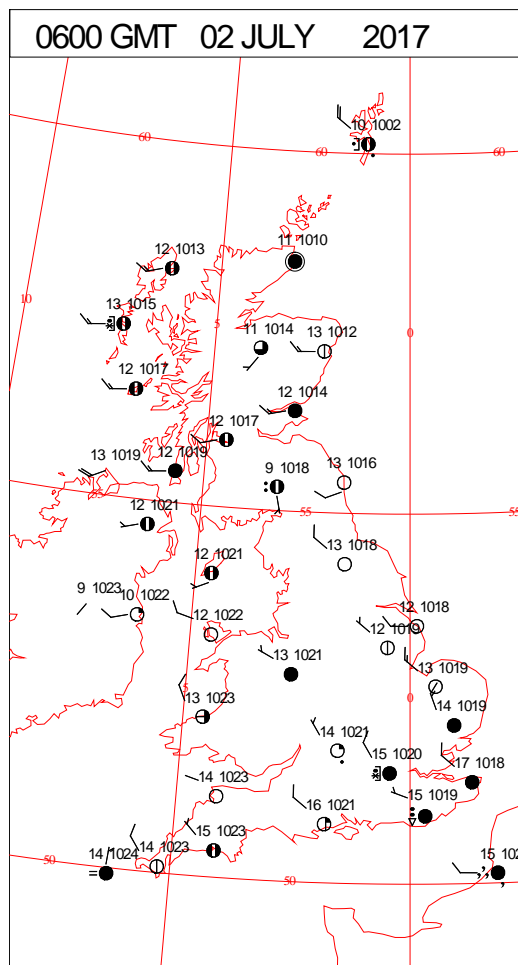
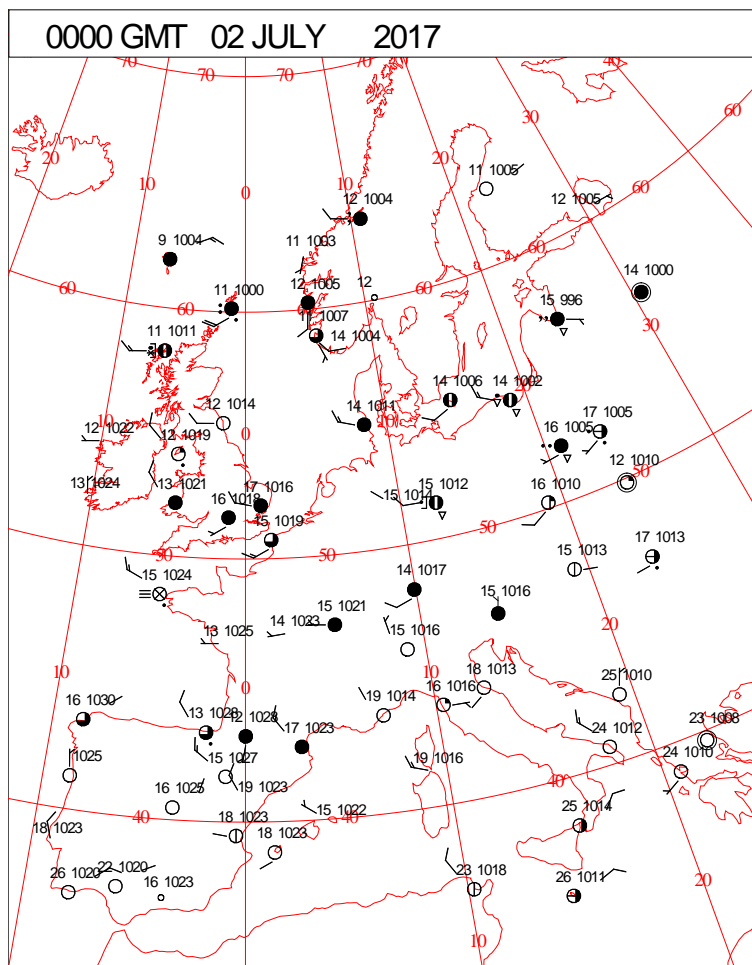
DAILY CLIMATE DATA



DAILY WEATHER SUMMARY



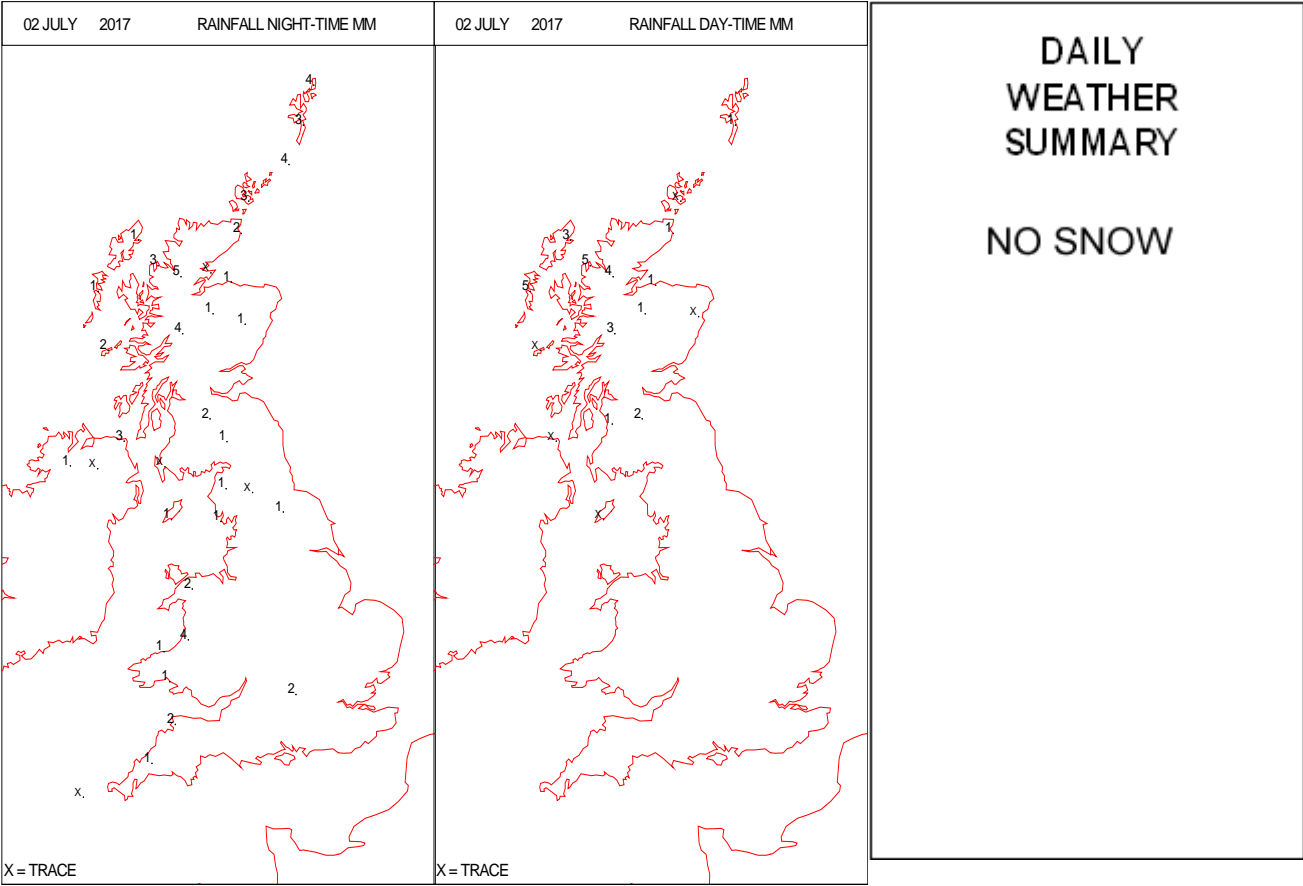
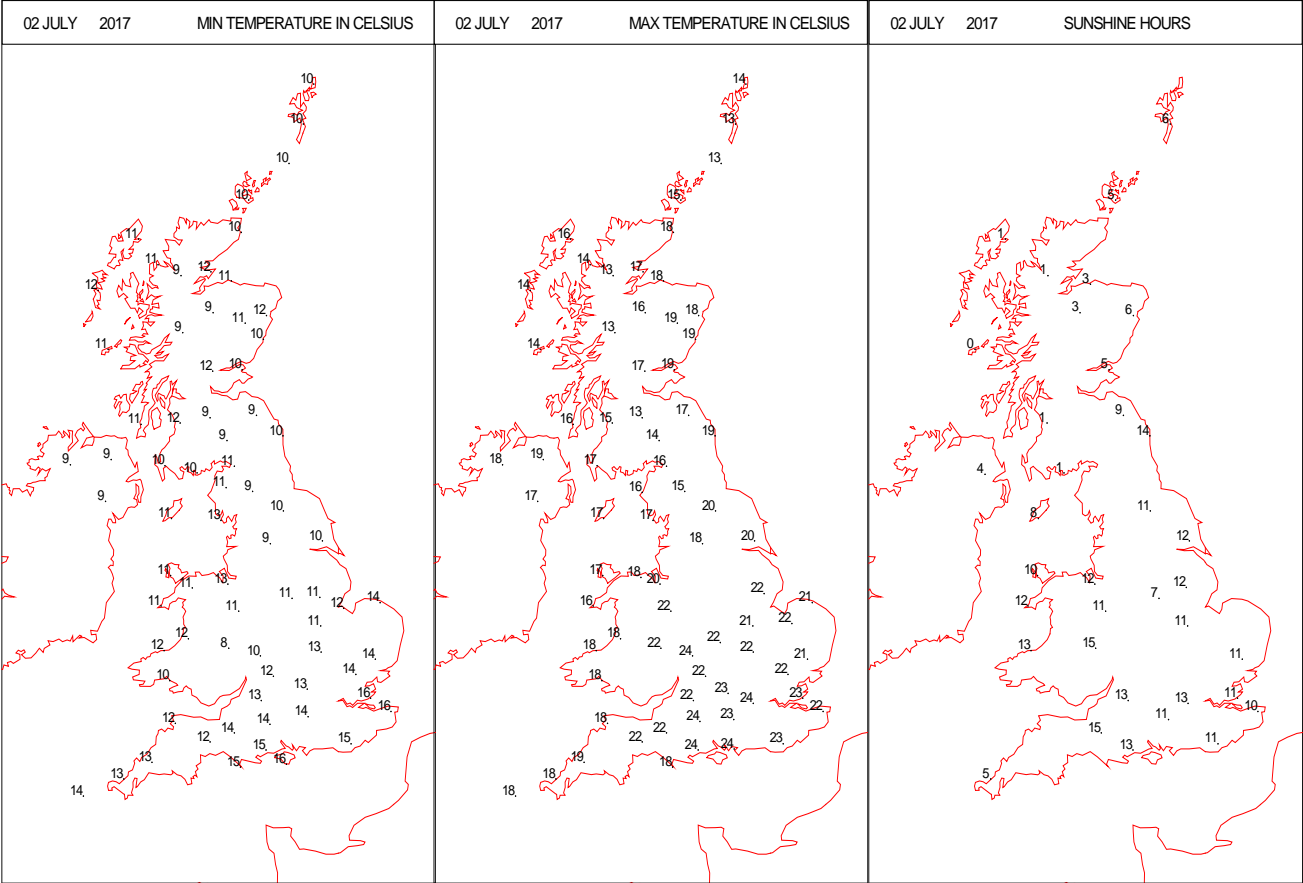
SURFACE REPORTS



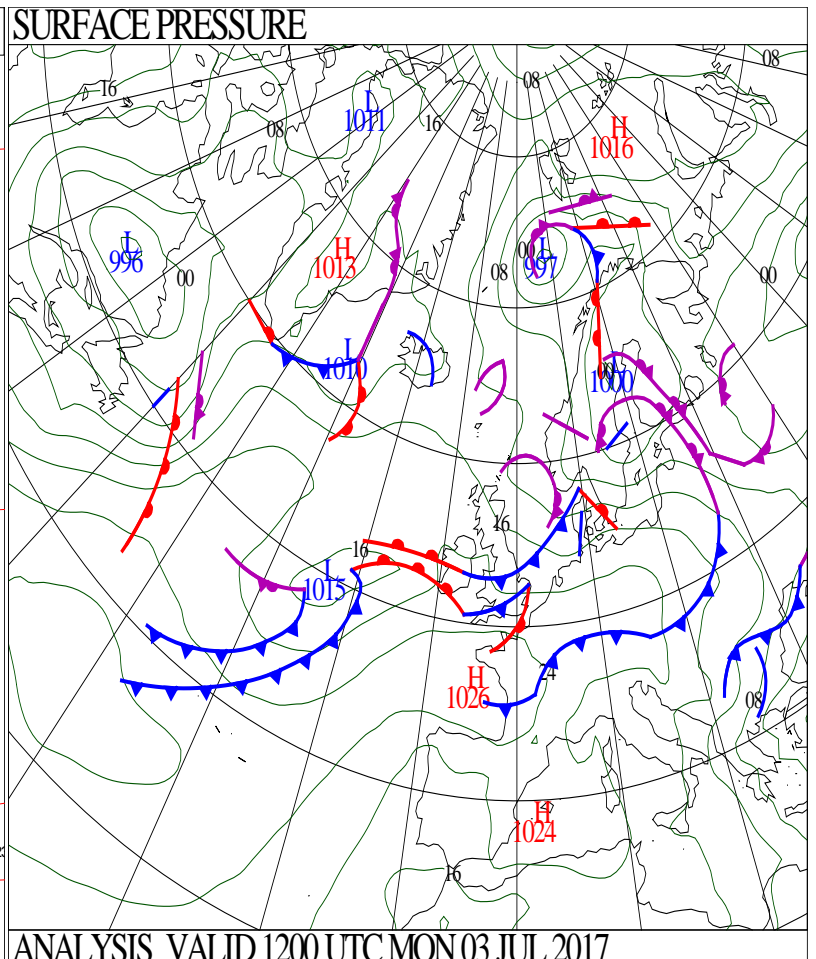
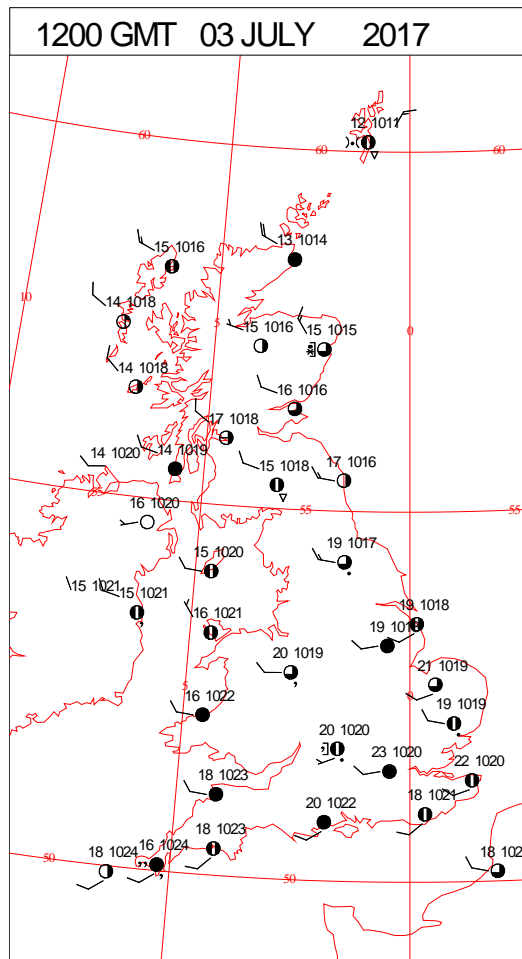
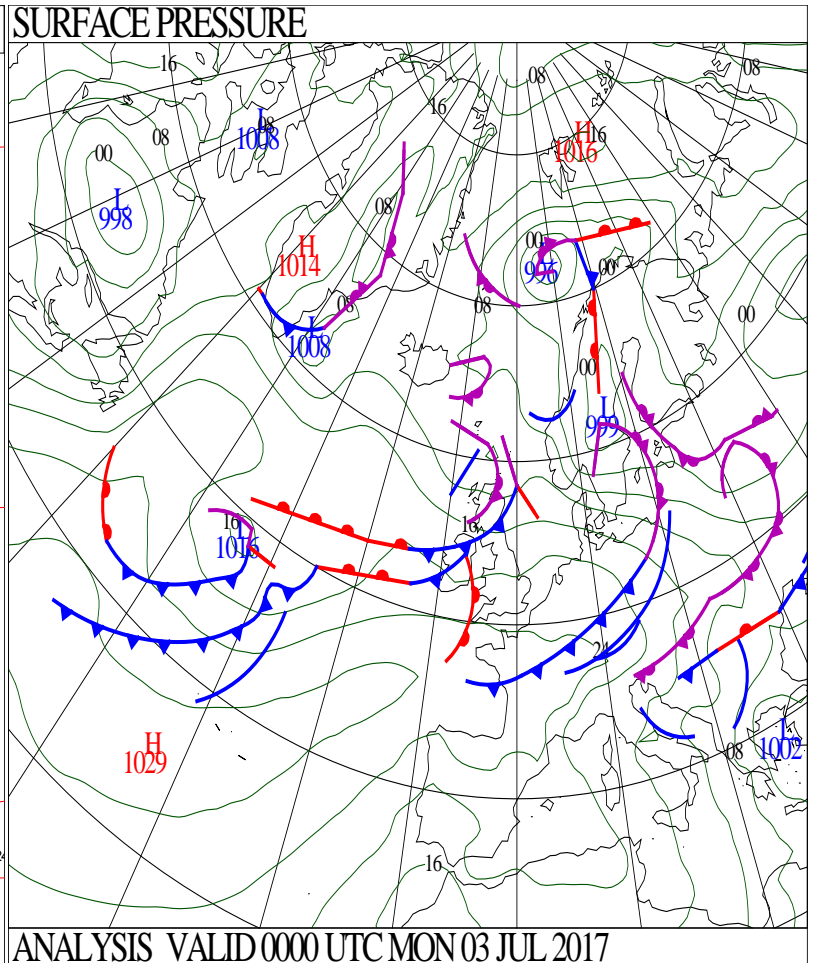
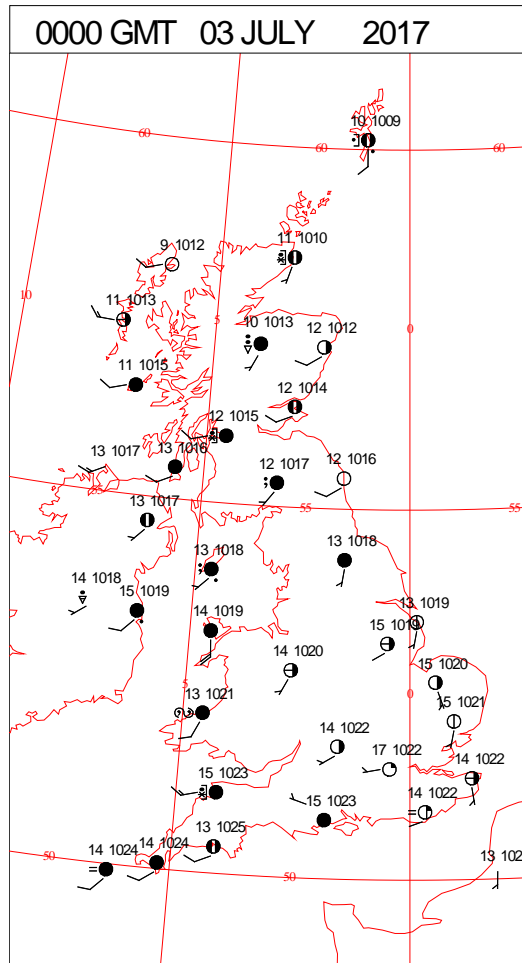
SIGNIFICANT WEATHER

0600 GMT 02 JULY 2017	SIG WEATHER	1200 GMT 02 JULY 2017	SIG WEATHER	<p>Summary of UK Weather for Sunday 02 July 2017. Cloud and patchy light rain continued to move south-east overnight, clearing all but the far south-east of England by morning. It was rather cloudy across western Scotland, with scattered showers. Elsewhere, it was a mainly dry night with some clear spells. It was windy in the north, with local gales across the far north of Scotland, however winds were fairly light further south. It was a milder night than the previous night. Rain cleared from south-east England during the first part of the morning, leaving a good deal of dry weather across the U.K., with mostly light winds, and plenty of sunshine. However, Scotland and parts of Northern Ireland saw more in the way of cloud, giving showery outbreaks of rain, and it was also cooler and breezier there.</p>
1800 GMT 02 JULY 2017	SIG WEATHER	0000 GMT 03 JULY 2017	SIG WEATHER	<p>EXTREMES Highest Maximum: 24.1 Ringmer, Bishops Lane, East Sussex 24.1 Teddington, Bushy Park, Greater London 24.1 Thorney Island, West Sussex Lowest Maximum: 11.4 Cluanie Inn No3, Inverness-Shire Lowest Minimum: 7.3 Killylane, Co. Antrim Lowest Grass Minimum: 2.0 Peatlands, Co. Armagh Most Rain: 15.8 Kinlochewe, Ross-Shire Most Sun: 15.1 Whitby, North Yorkshire</p>

DAILY CLIMATE DATA

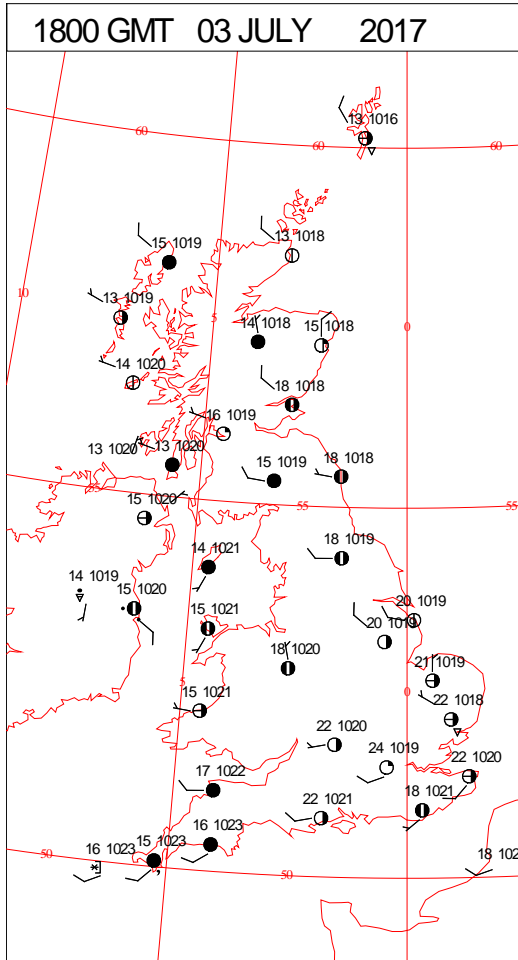
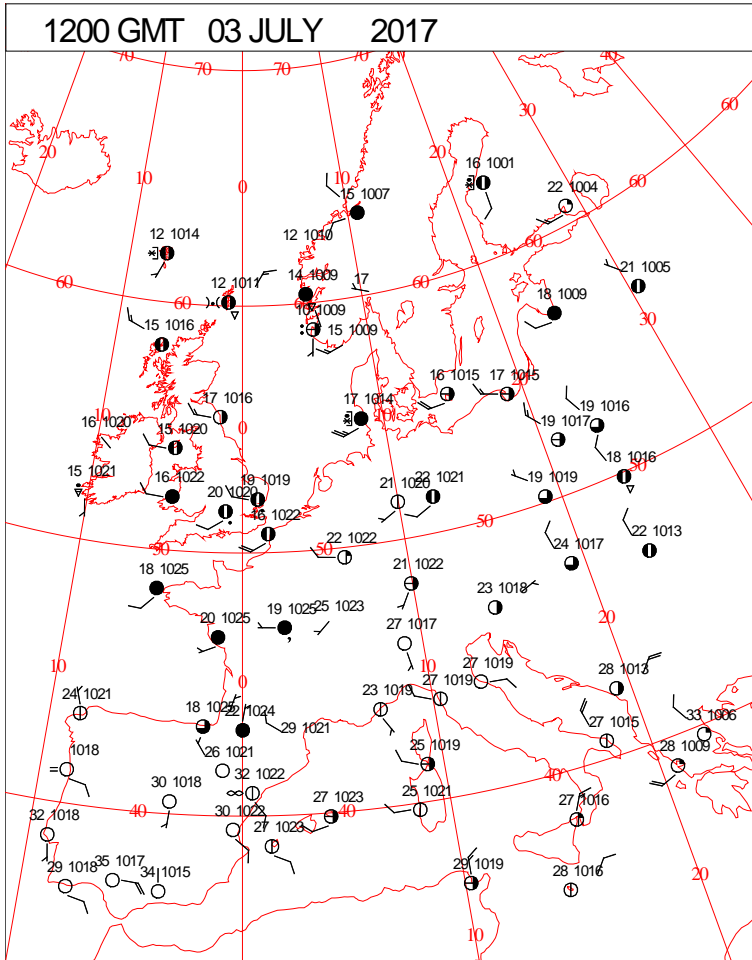
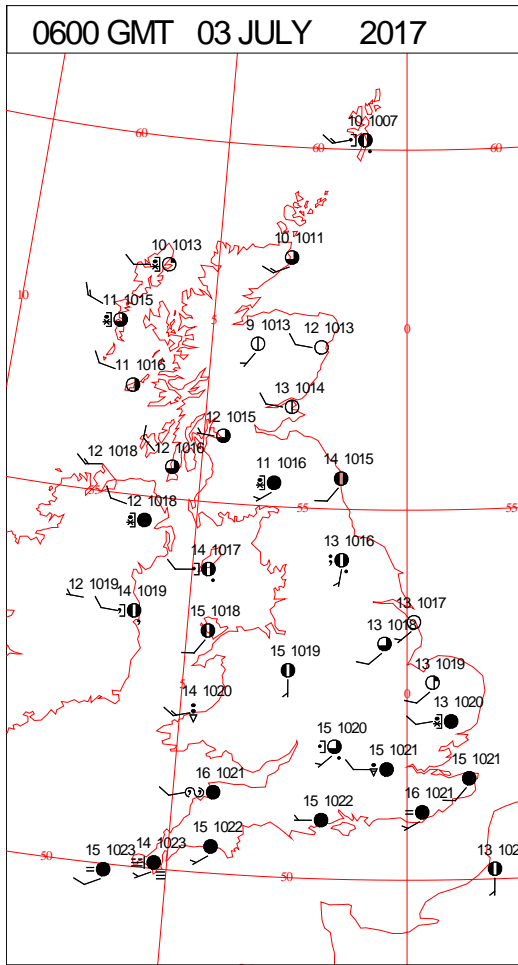
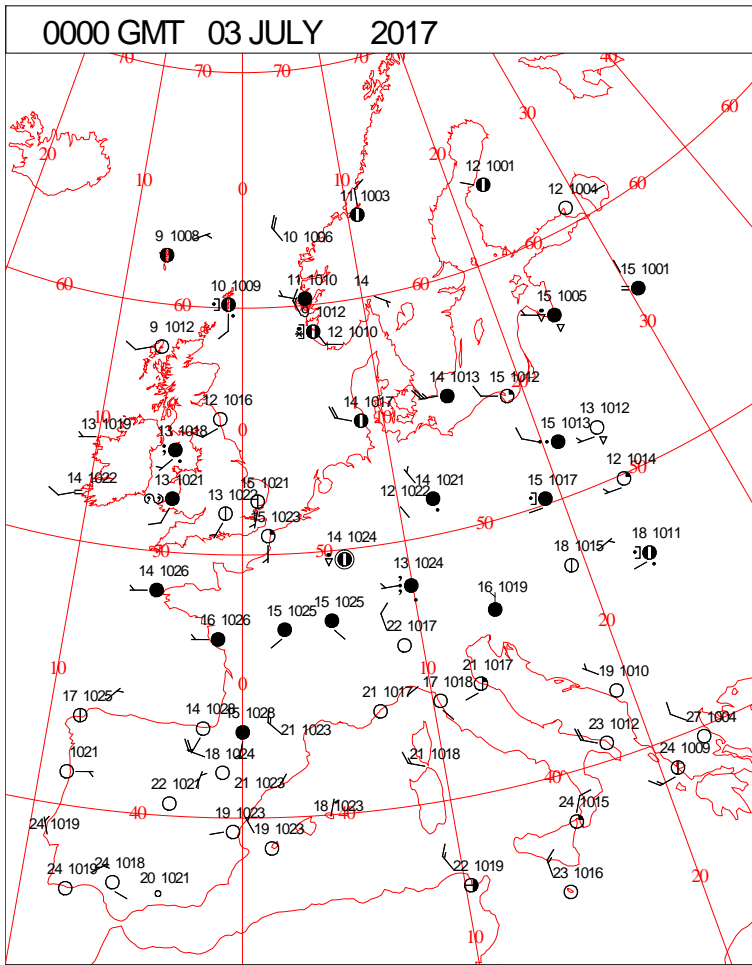


DAILY WEATHER SUMMARY



Monday 3 July 2017

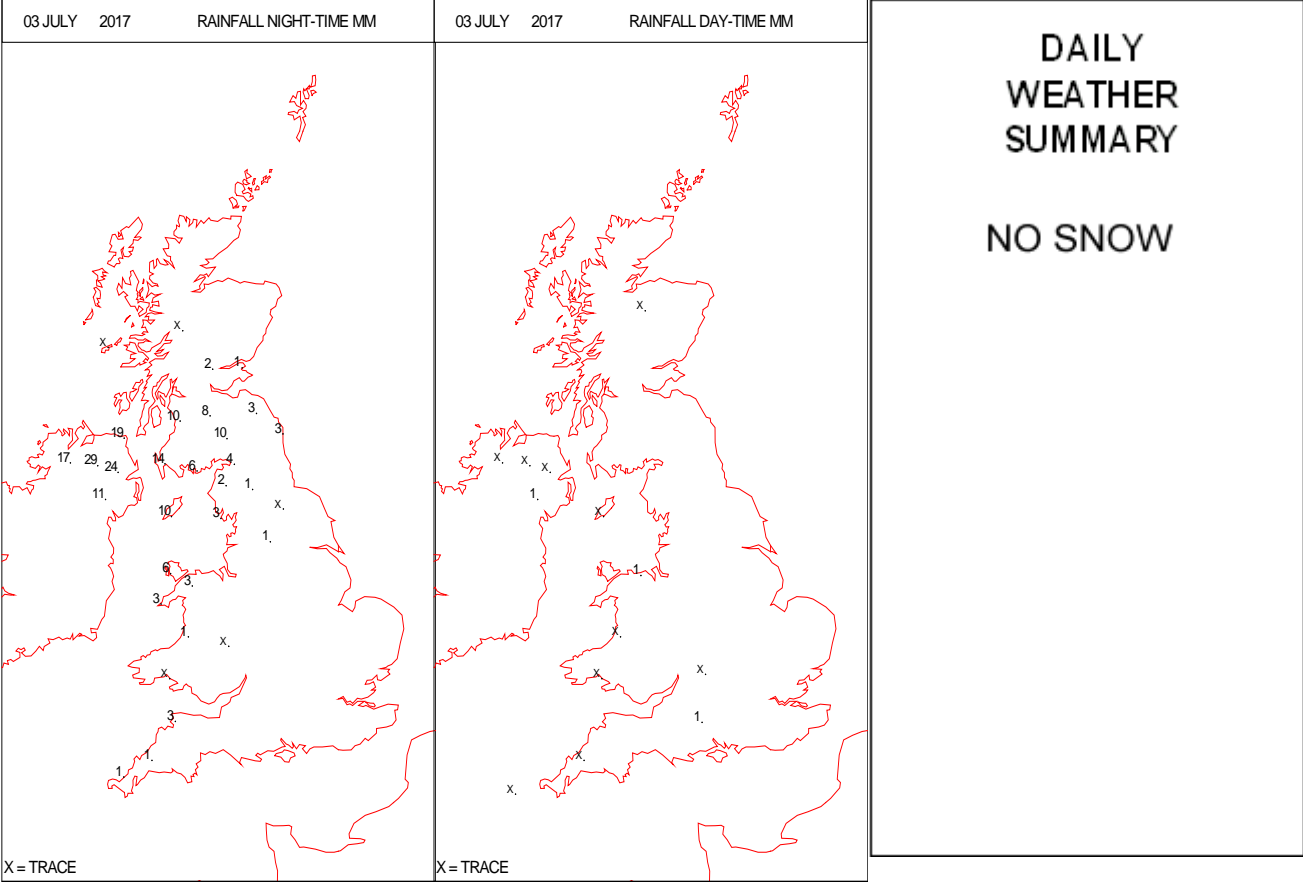
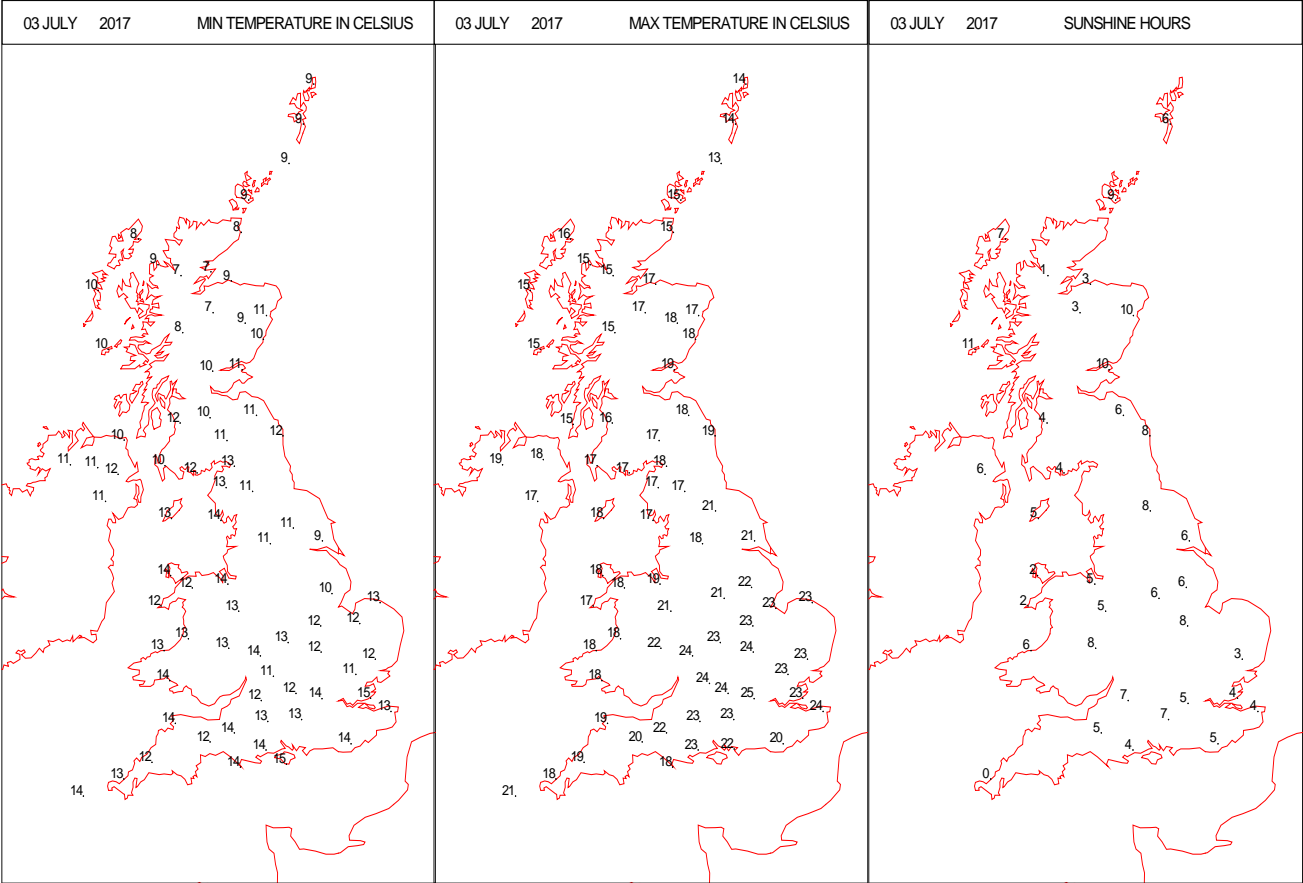
SURFACE REPORTS



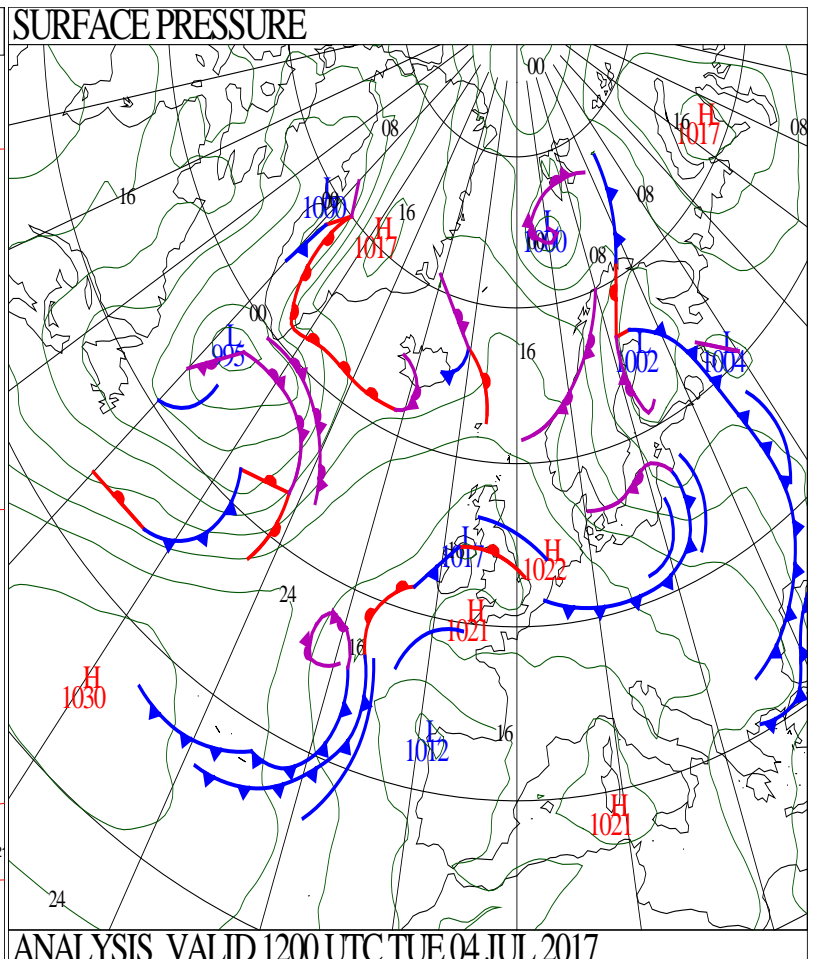
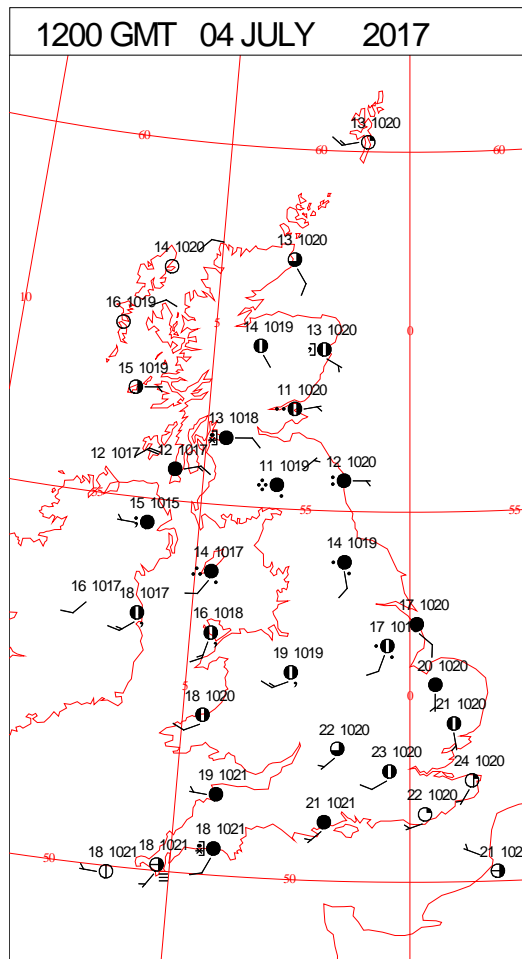
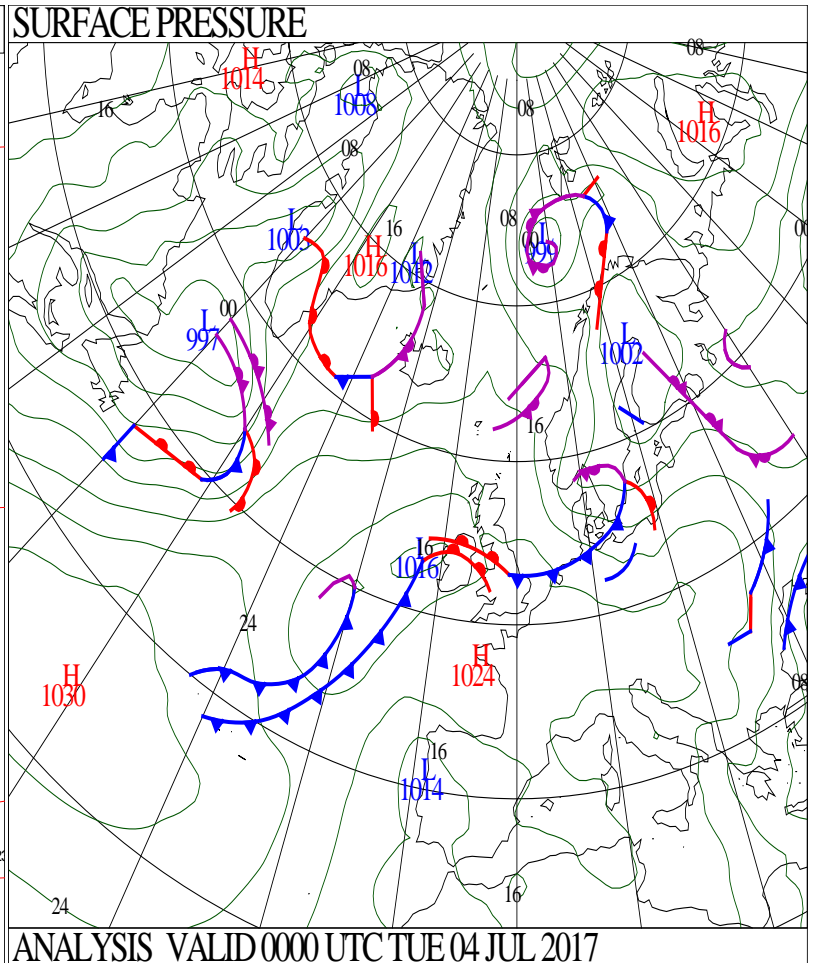
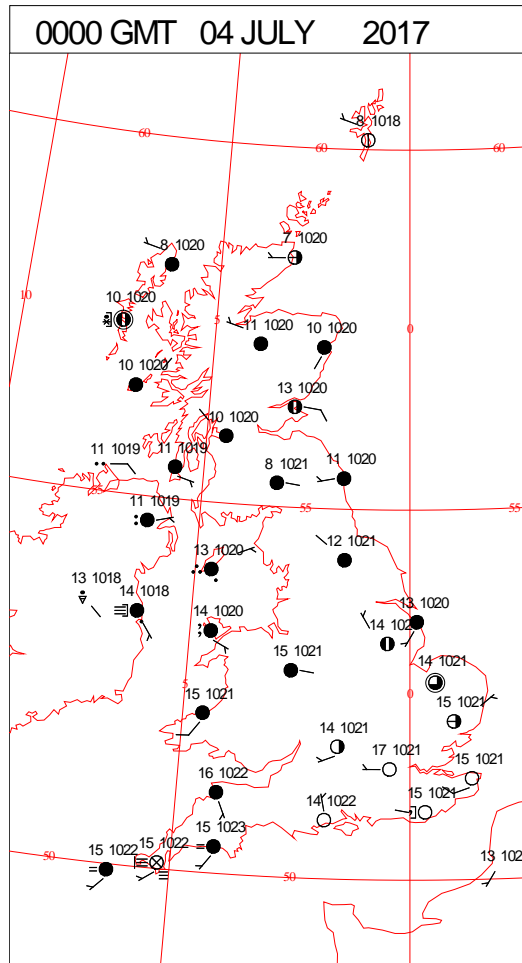
SIGNIFICANT WEATHER

0600 GMT 03 JULY 2017	SIG WEATHER	1200 GMT 03 JULY 2017	SIG WEATHER	<p>Summary of UK Weather for Monday 03 July 2017. During the early hours, there was patchy light rain across the U.K., although many places stayed dry and mild. It remained partly cloudy across the country through the morning, with some light rain and drizzle showers affecting parts of England. By the afternoon some sunny spells had developed across much of the country, with some patchy cloud too. Cloud pushed into Northern Ireland, turning the sunshine hazy, with rain arriving before evening. Some showers also affected the south-east of England and parts of Scotland for a time, before clearing.</p>
1800 GMT 03 JULY 2017	SIG WEATHER	0000 GMT 04 JULY 2017	SIG WEATHER	<p>EXTREMES Highest Maximum: 25.1 Heathrow, Greater London Lowest Maximum: 12.9 Fair Isle, Shetland Lowest Minimum: 6.3 Drumnadrochit, Inverness-Shire Lowest Grass Minimum: 3.5 Fettercairn, Glensburgh No2. Kincardineshire Most Rain: 29.2 Lough Fea, Co. Derry Most Sun: 13.6 Fair Isle, Shetland</p>

DAILY CLIMATE DATA

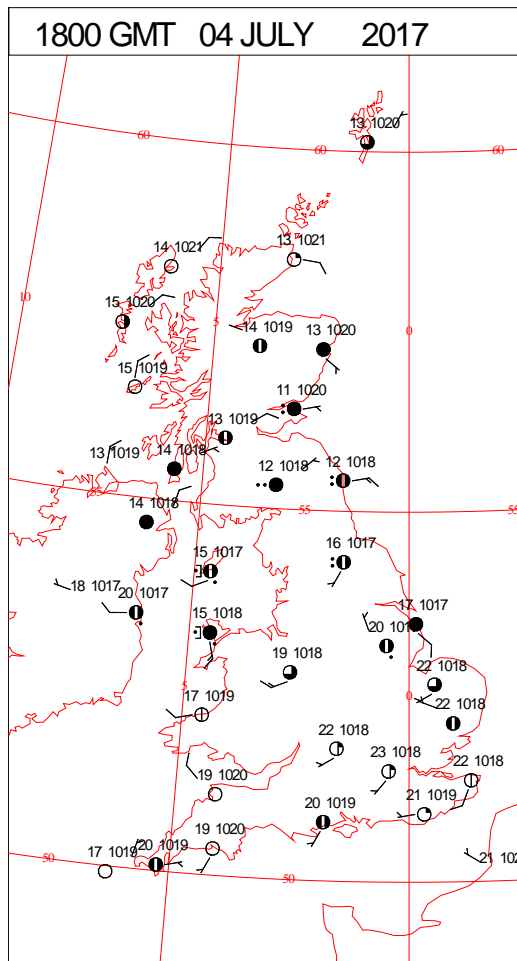
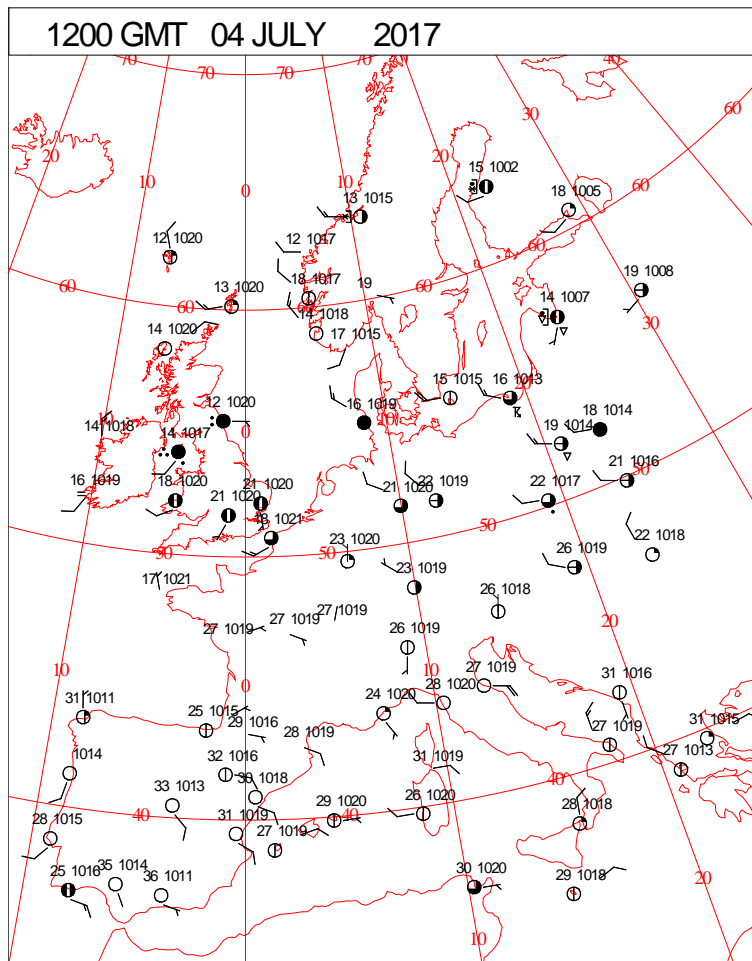
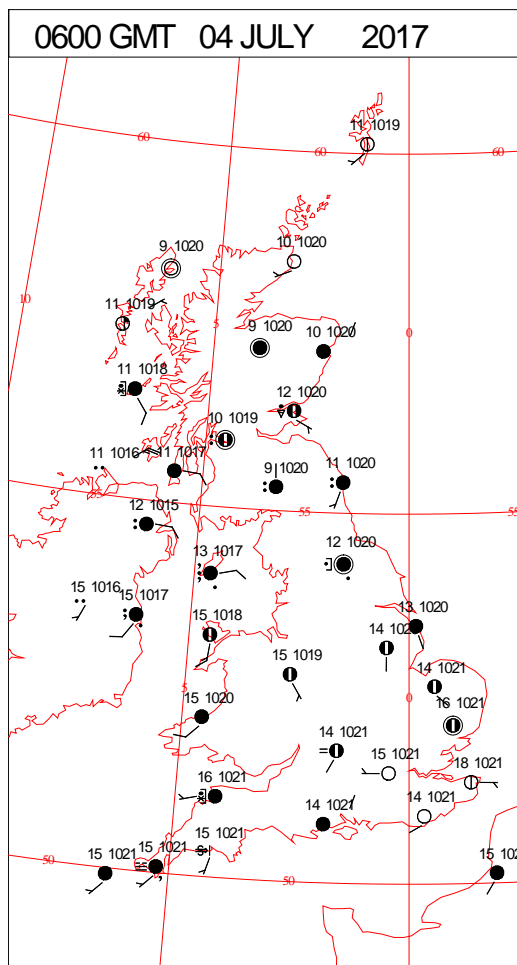
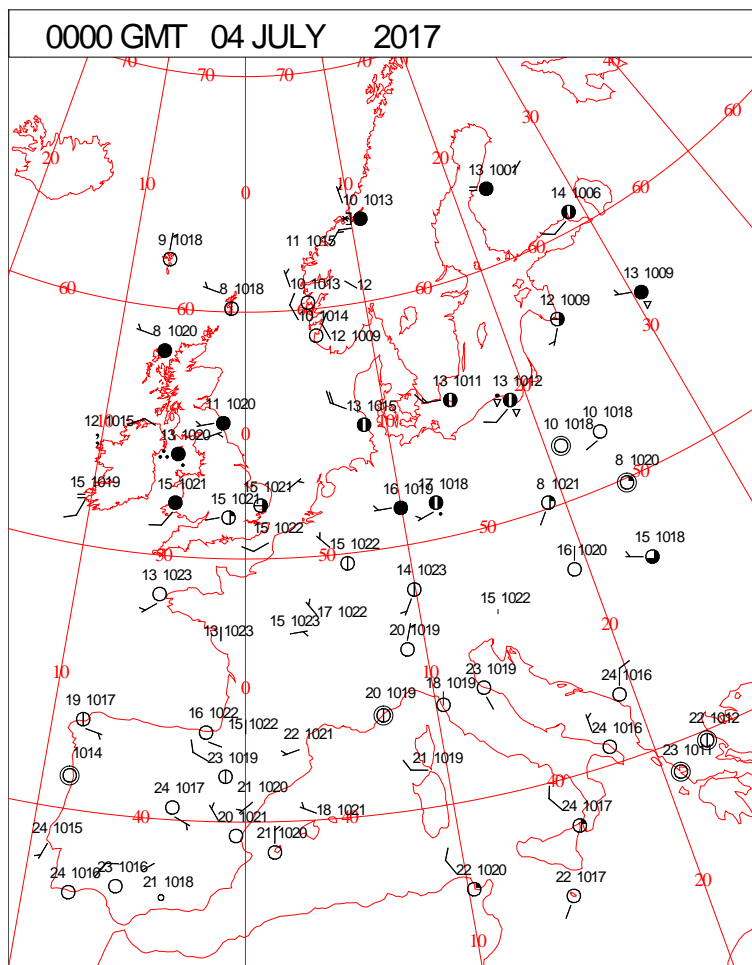


DAILY WEATHER SUMMARY



Tuesday 4 July 2017

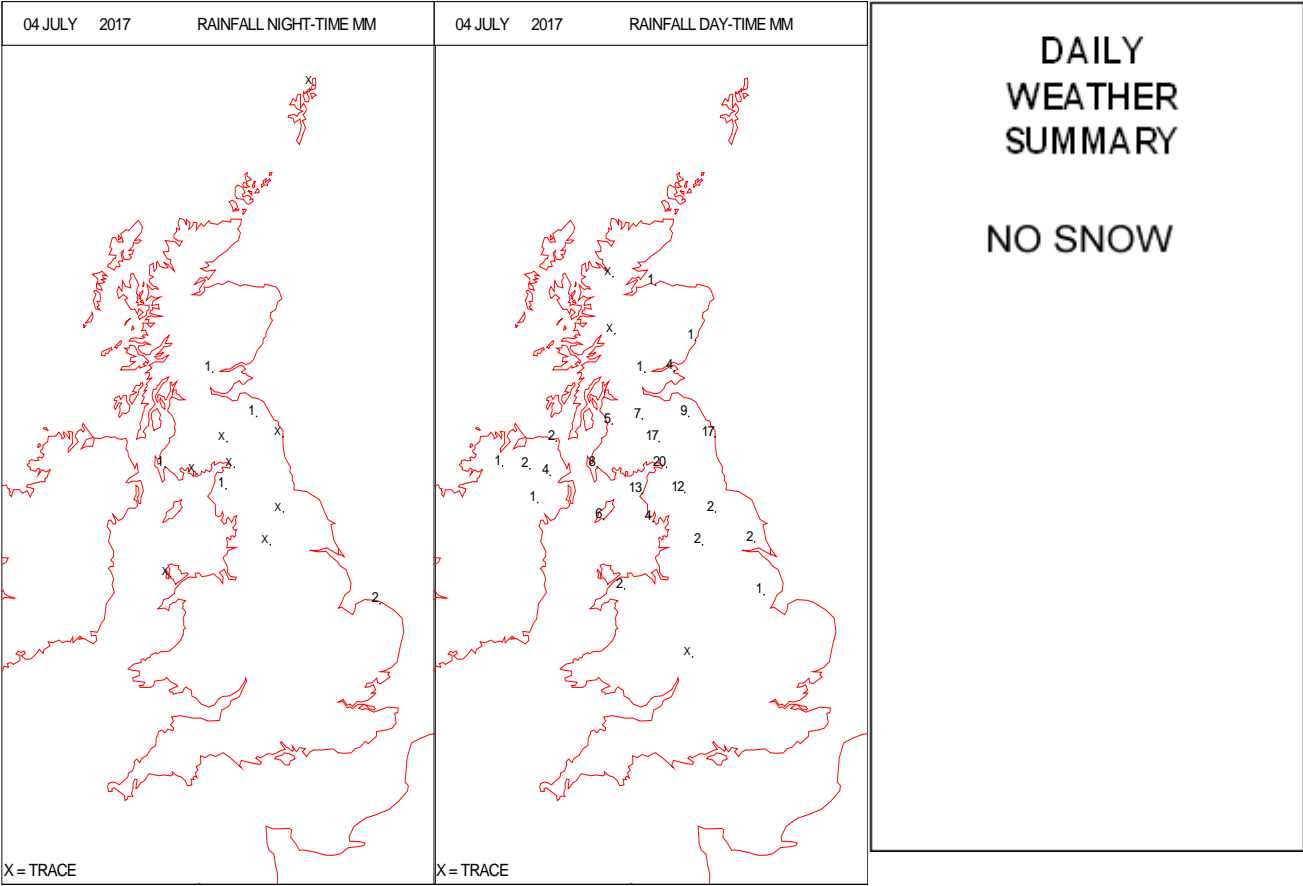
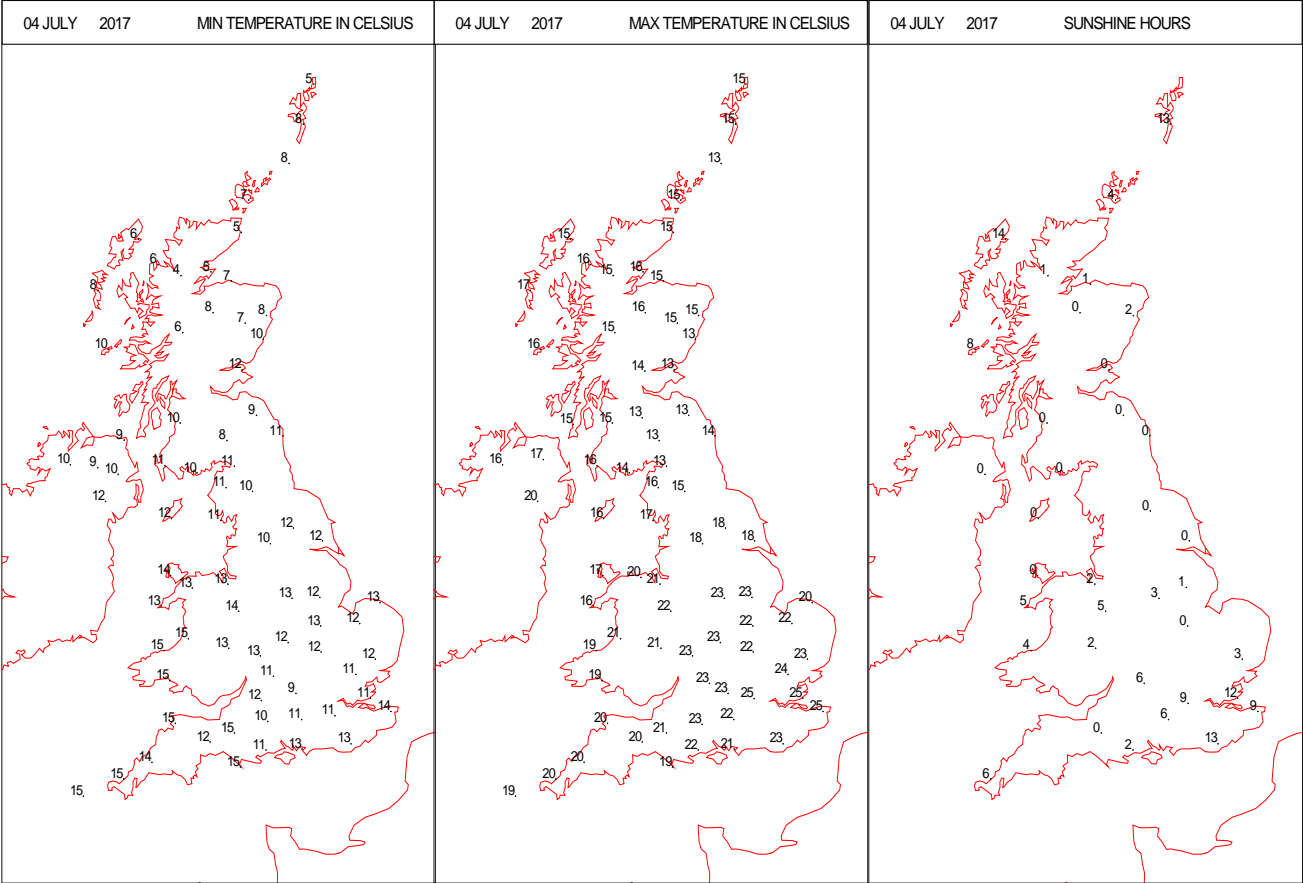
SURFACE REPORTS



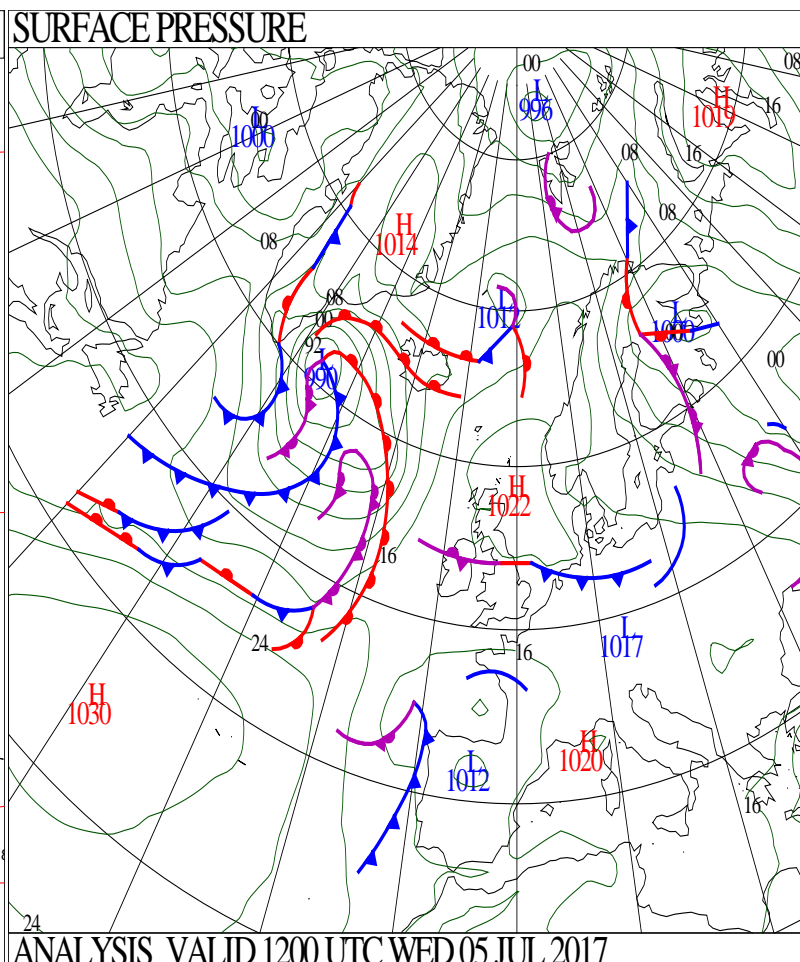
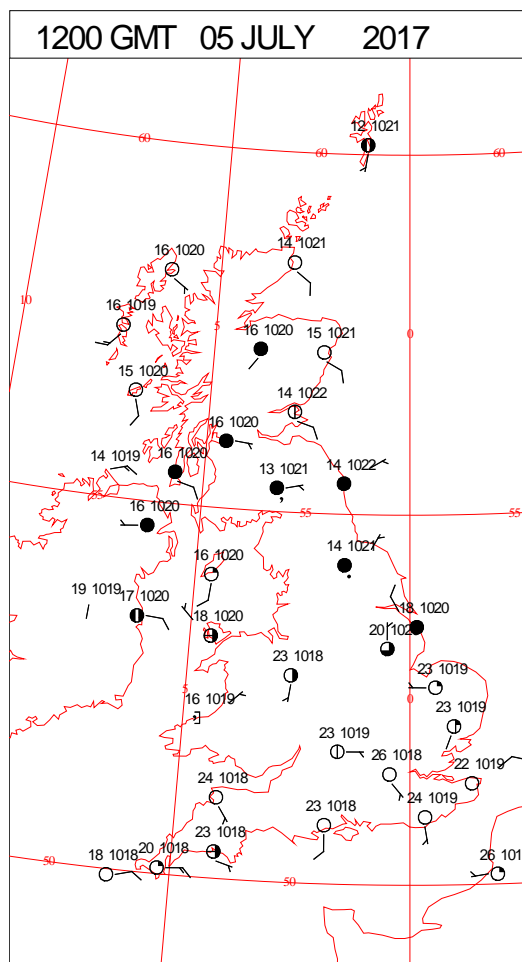
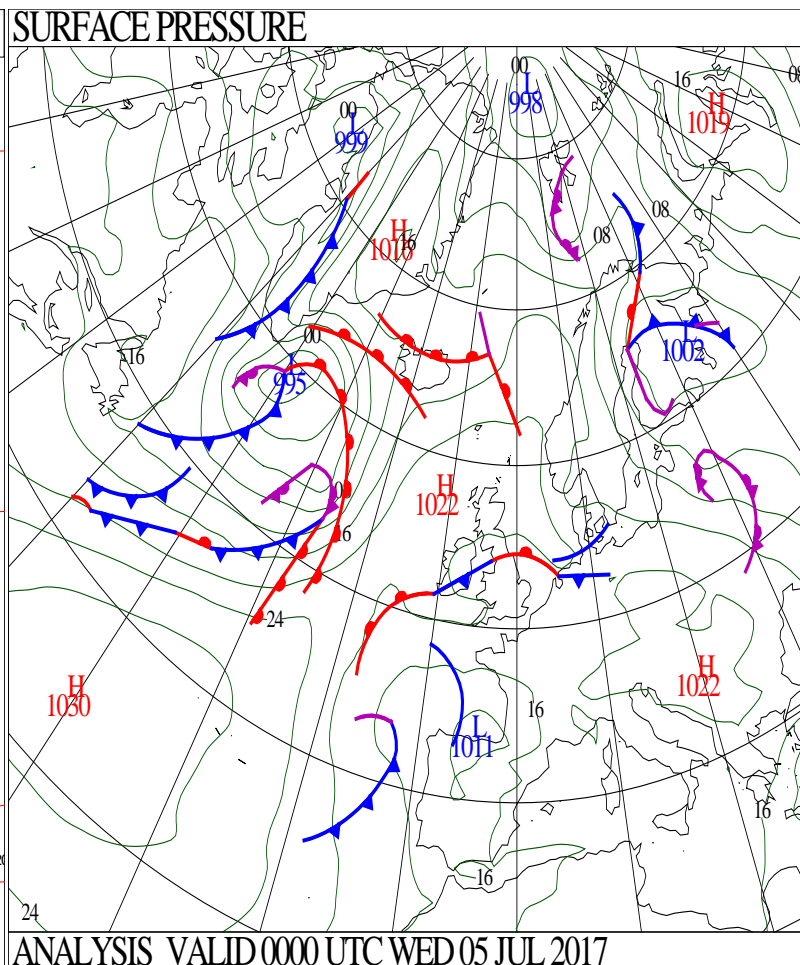
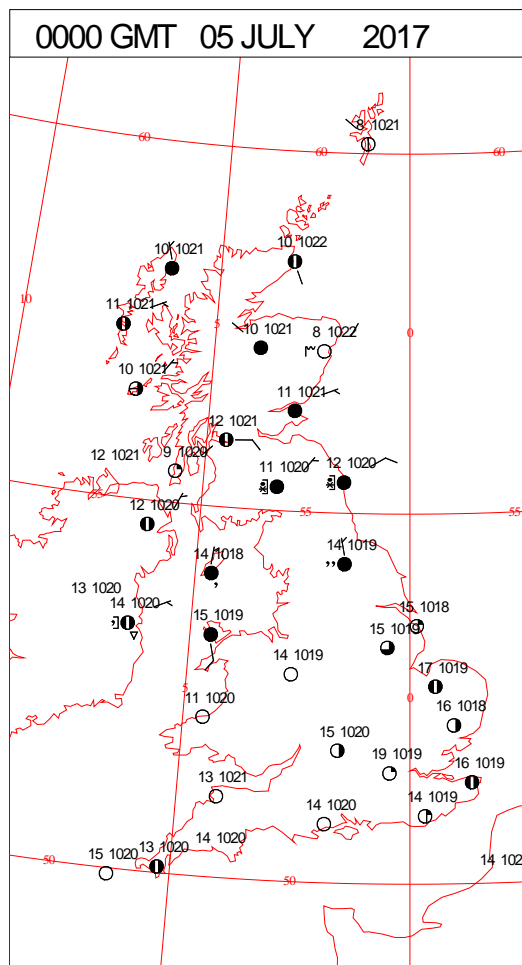
SIGNIFICANT WEATHER

0600 GMT 04 JULY 2017	SIG WEATHER	1200 GMT 04 JULY 2017	SIG WEATHER	<div>Summary of UK Weather for Tuesday 04 July 2017.<p>It was a largely dry night for much of England and northern Scotland, with light winds and partly cloudy skies.</p><p>However, a band of cloud and rain pushed into some central and northern parts of the U.K., with some particularly persistent rain across Northern Ireland.</p><p>By dawn, much of the rain had cleared away from Wales, leaving largely cloudy skies, but rain persisted across Northern Ireland, northern England and southern parts of Scotland.</p><p>The rain continued across northern England and southern Scotland through the day, with some heavy and persistent outbreaks. There was some patchy rain across Northern Ireland too.</p><p>Elsewhere it was largely dry. There were some sunny spells across Wales, central and southern England, but showers moved into the far south-west later in the afternoon.</p><p>Into the evening the rain became patchier in the north, with some drizzly outbreaks continuing.</p></div> <div>EXTREMES<p>Highest Maximum: 26.5 Faversham, Kent</p><p>Lowest Maximum: 11.7 Spadeadam No2, Cumbria</p><p>Lowest Minimum: 1.1 Altnaharra No2, Sutherland</p><p>Lowest Grass Minimum: -0.3 Altnaharra No2, Sutherland</p><p>Most Rain: 37.0 Spadeadam No2, Cumbria</p><p>Most Sun: 14.4 Hastings, East Sussex</p></div>
1800 GMT 04 JULY 2017	SIG WEATHER	0000 GMT 05 JULY 2017	SIG WEATHER	

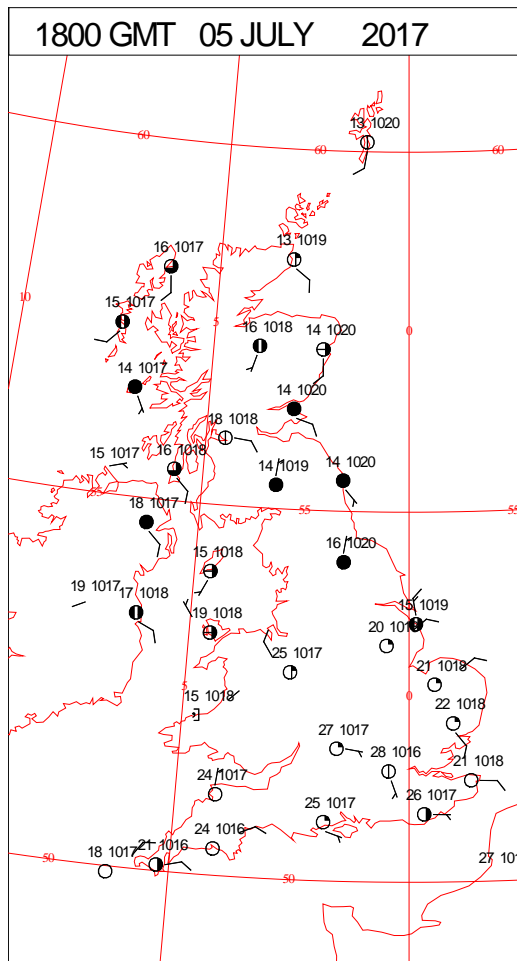
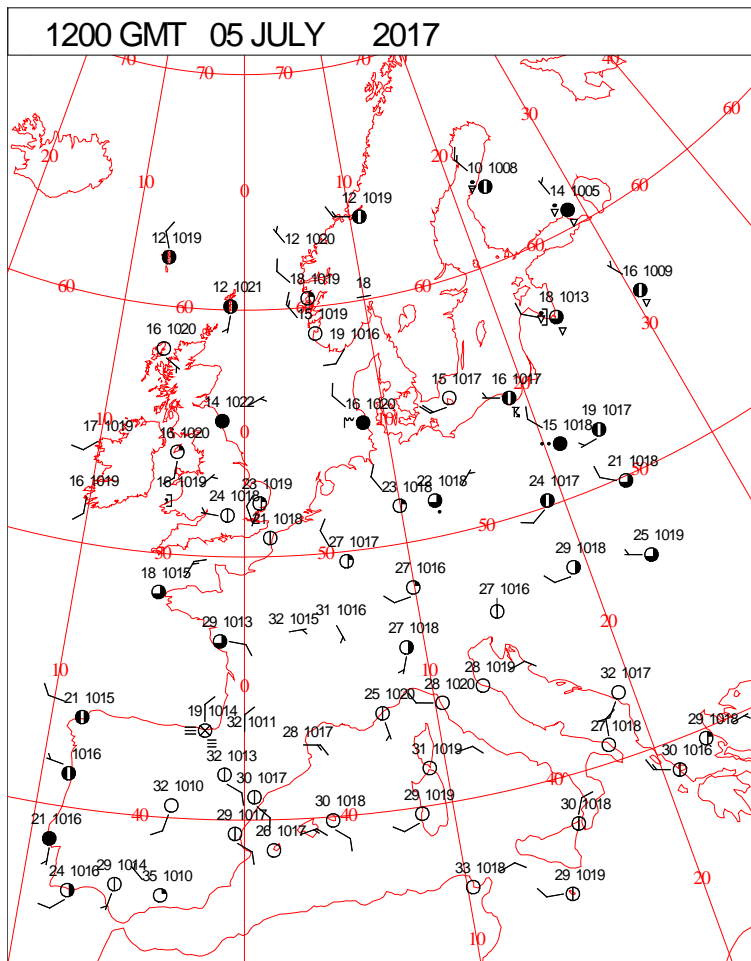
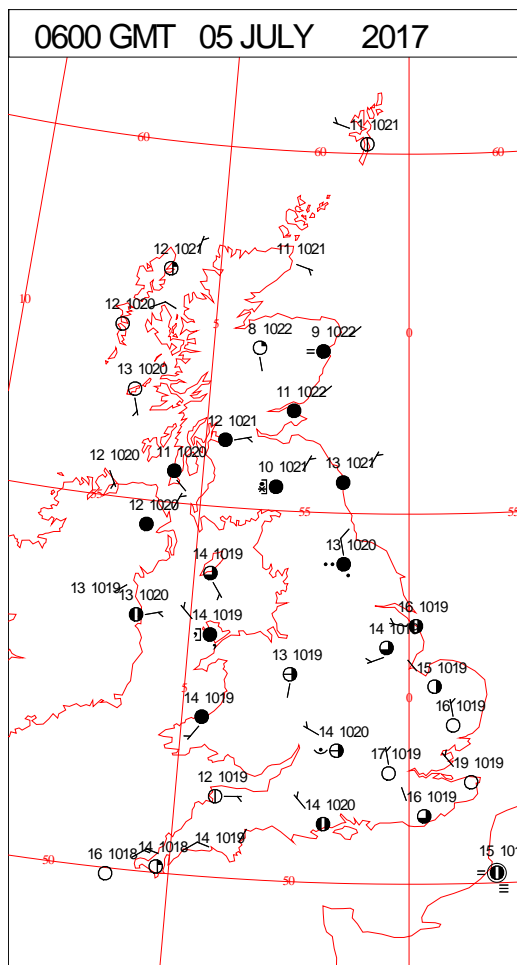
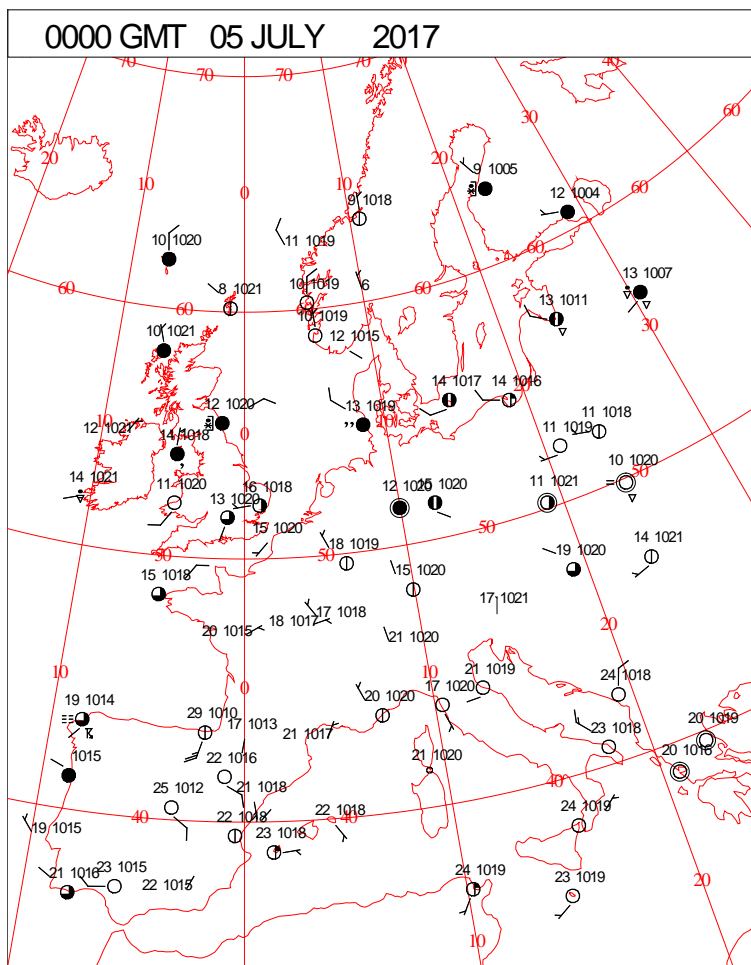
DAILY CLIMATE DATA



DAILY WEATHER SUMMARY



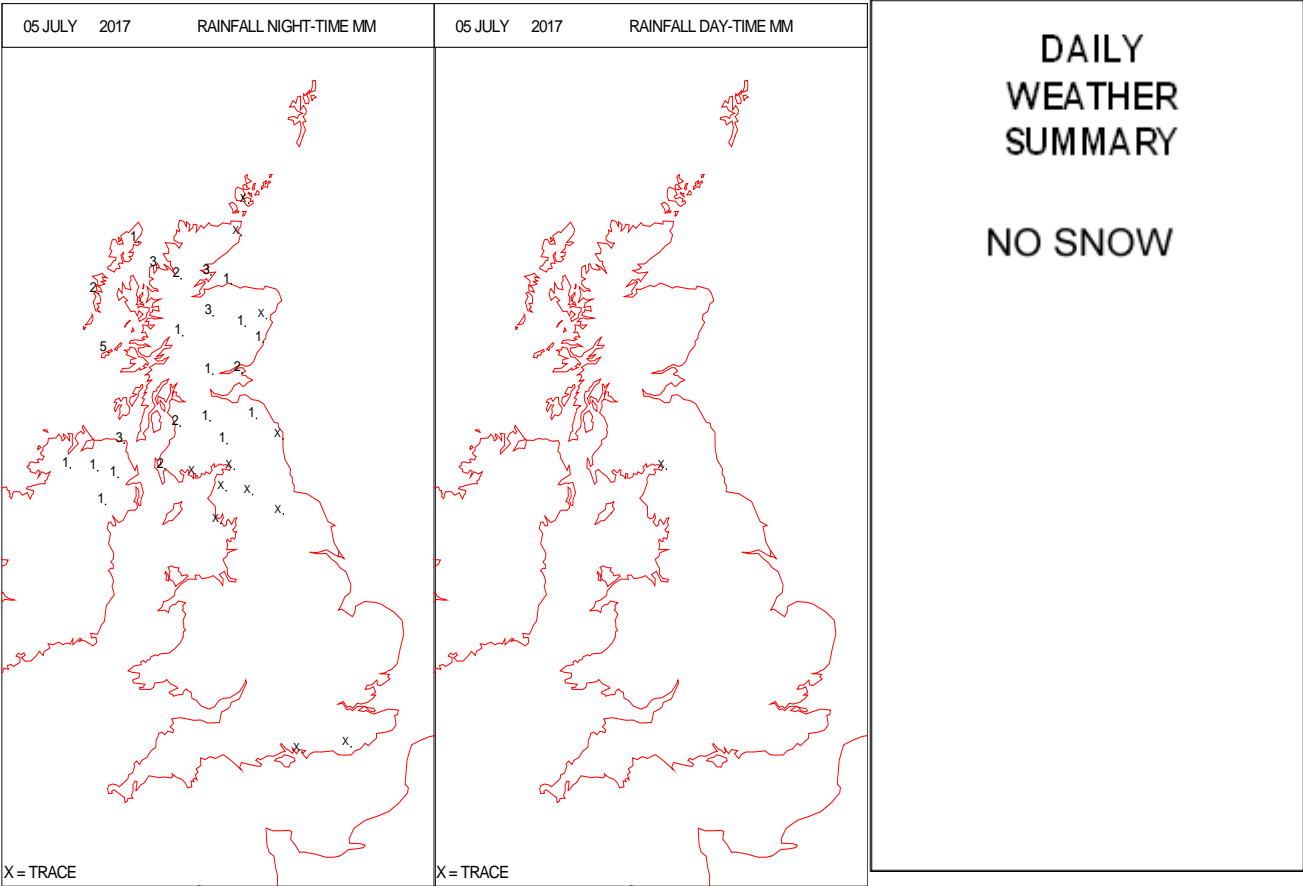
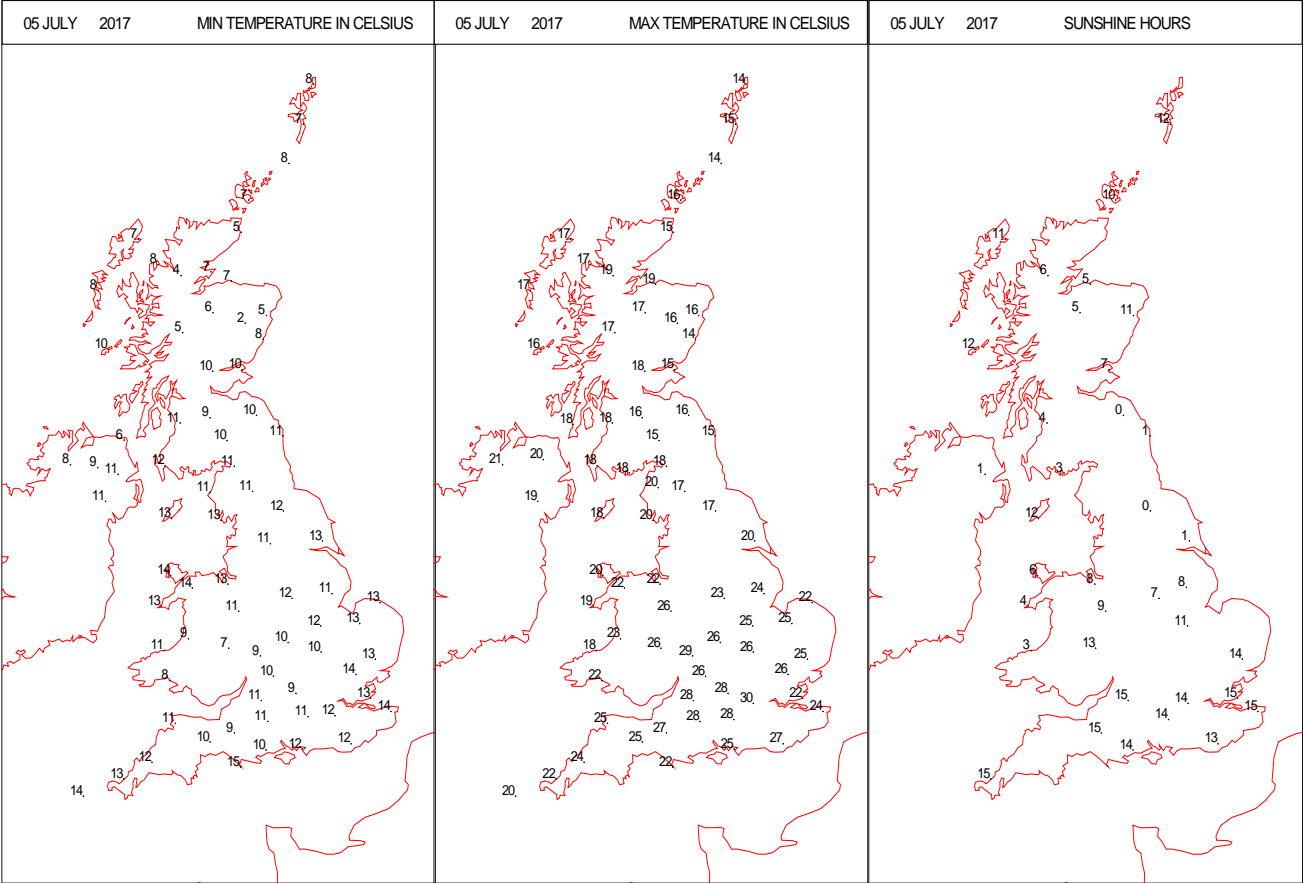
SURFACE REPORTS



SIGNIFICANT WEATHER

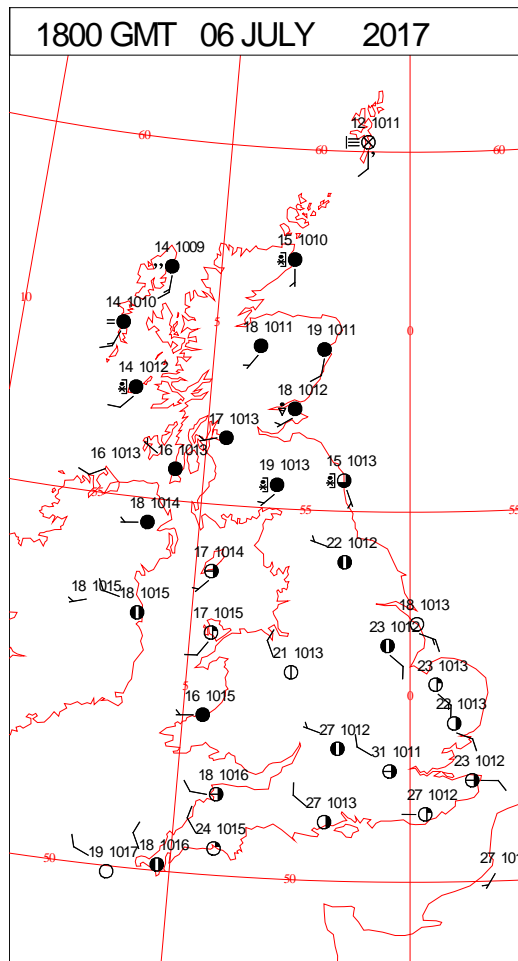
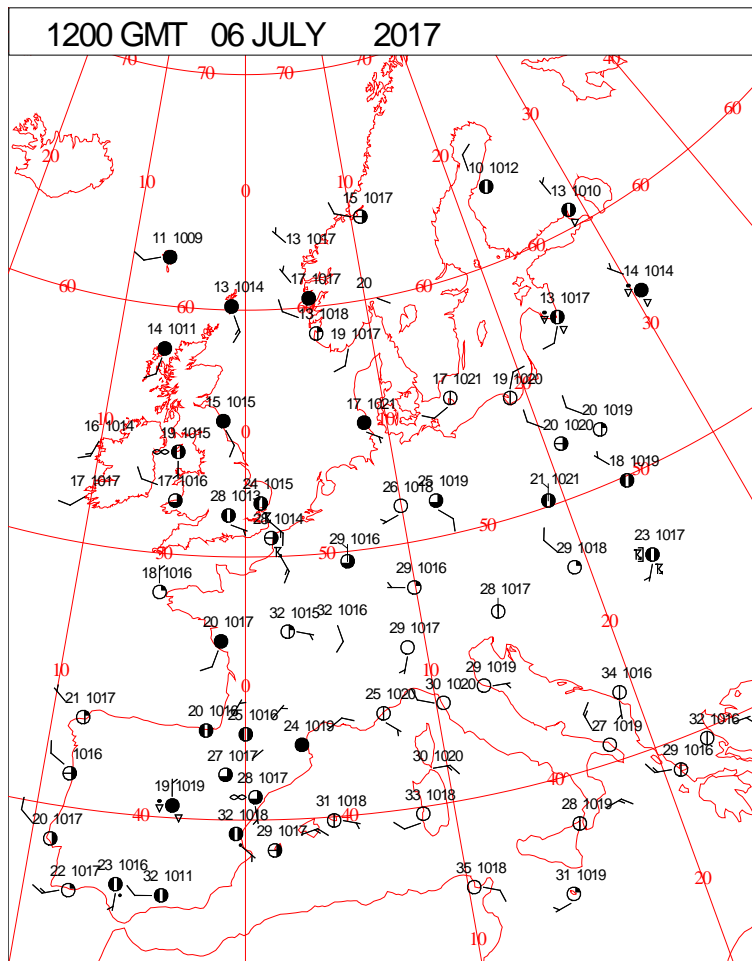
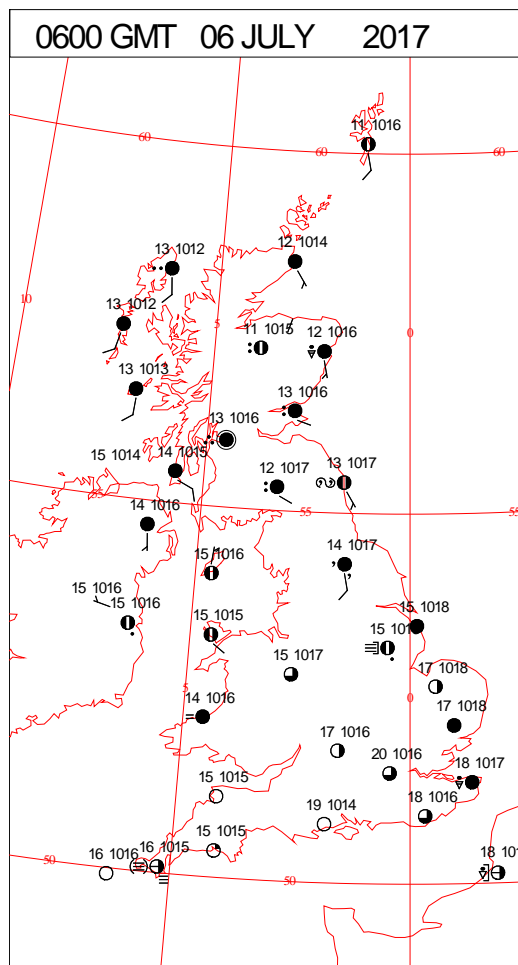
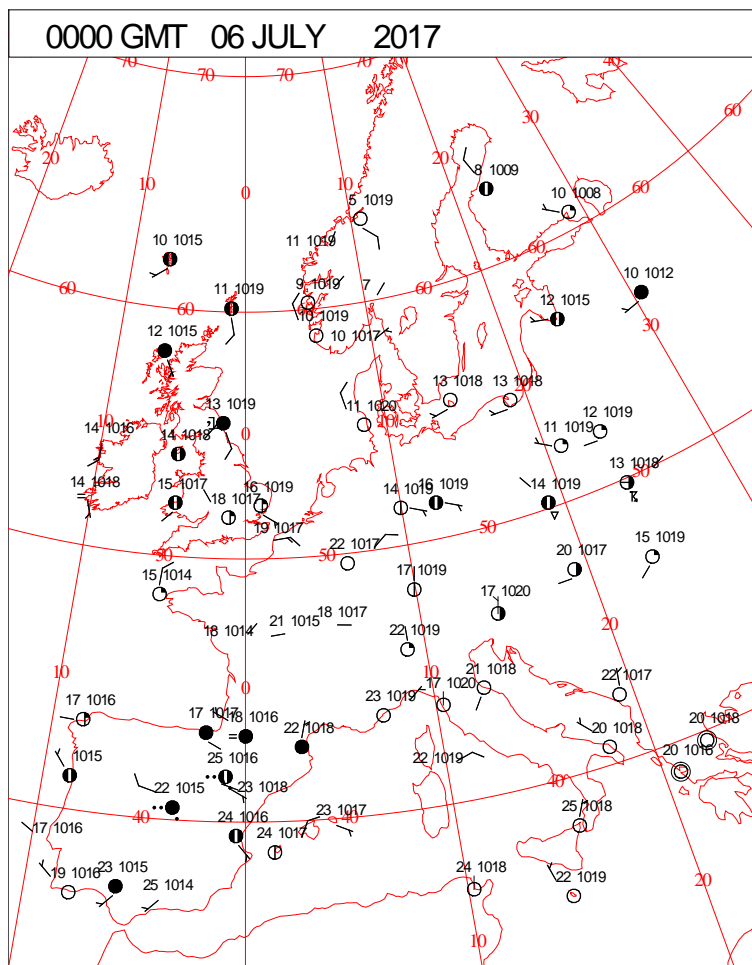
0600 GMT 05 JULY 2017	SIG WEATHER	1200 GMT 05 JULY 2017	SIG WEATHER	<p>Summary of UK Weather for Wednesday 05 July 2017.</p> <p>It was a clear night across the south of the U.K., and fairly mild too. It stayed largely dry, although there were isolated showers across the far south-west at first.</p> <p>Skies were cloudier across northern parts, with some outbreaks of drizzle at times, but it stayed largely dry across much of Scotland.</p> <p>It was a mild night for some, but there was a patchy frost in the far north.</p> <p>It was a glorious day across much of England and Wales, with plenty of sunshine. It felt hot in the south-east, meanwhile, much of northern England had a cloudy and damp day, with outbreaks of patchy light rain and drizzle at times, mainly over the Pennines.</p> <p>Underneath the cloudier skies it was a disappointing day in regards to the temperatures too.</p> <p>Much of Scotland and Northern Ireland was dry, with bright or sunny spells, and it felt pleasantly warm.</p>
1800 GMT 05 JULY 2017	SIG WEATHER	0000 GMT 06 JULY 2017	SIG WEATHER	<p>EXTREMES</p> <p>Highest Maximum: 29.5 Heathrow, Greater London 29.5 Wisley, Surrey</p> <p>Lowest Maximum: 13.1 Kielder Castle, Northumberland</p> <p>Lowest Minimum: 1.8 Kinbrace Hatchery, Sutherland</p> <p>Lowest Grass Minimum: -1.9 Balmoral, Aberdeenshire</p> <p>Most Rain: 11.6 Seil, Clachan No2, Argyll</p> <p>Most Sun: 15.5, Faversham, Kent</p>

DAILY CLIMATE DATA



Crown Copyright 2017, All Rights Reserved

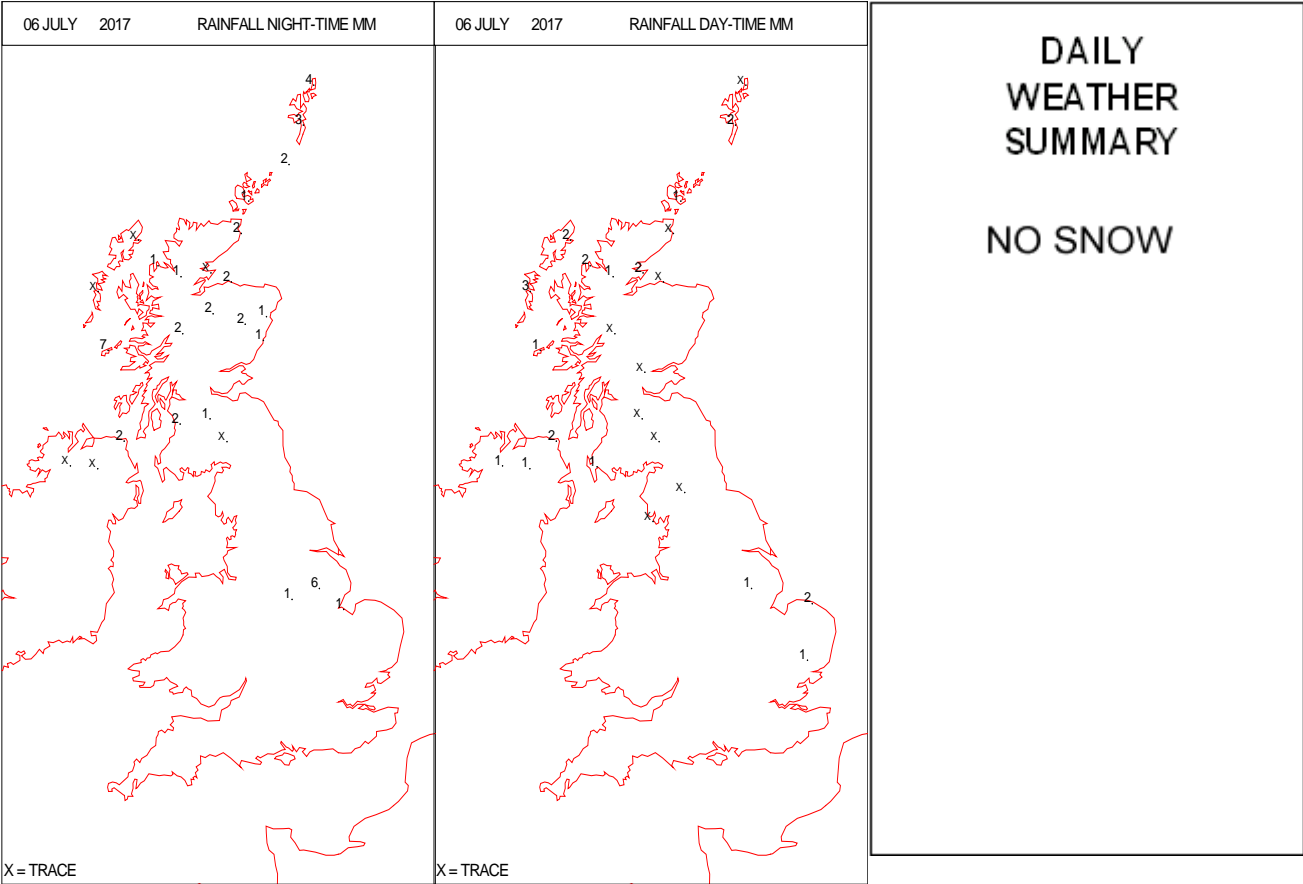
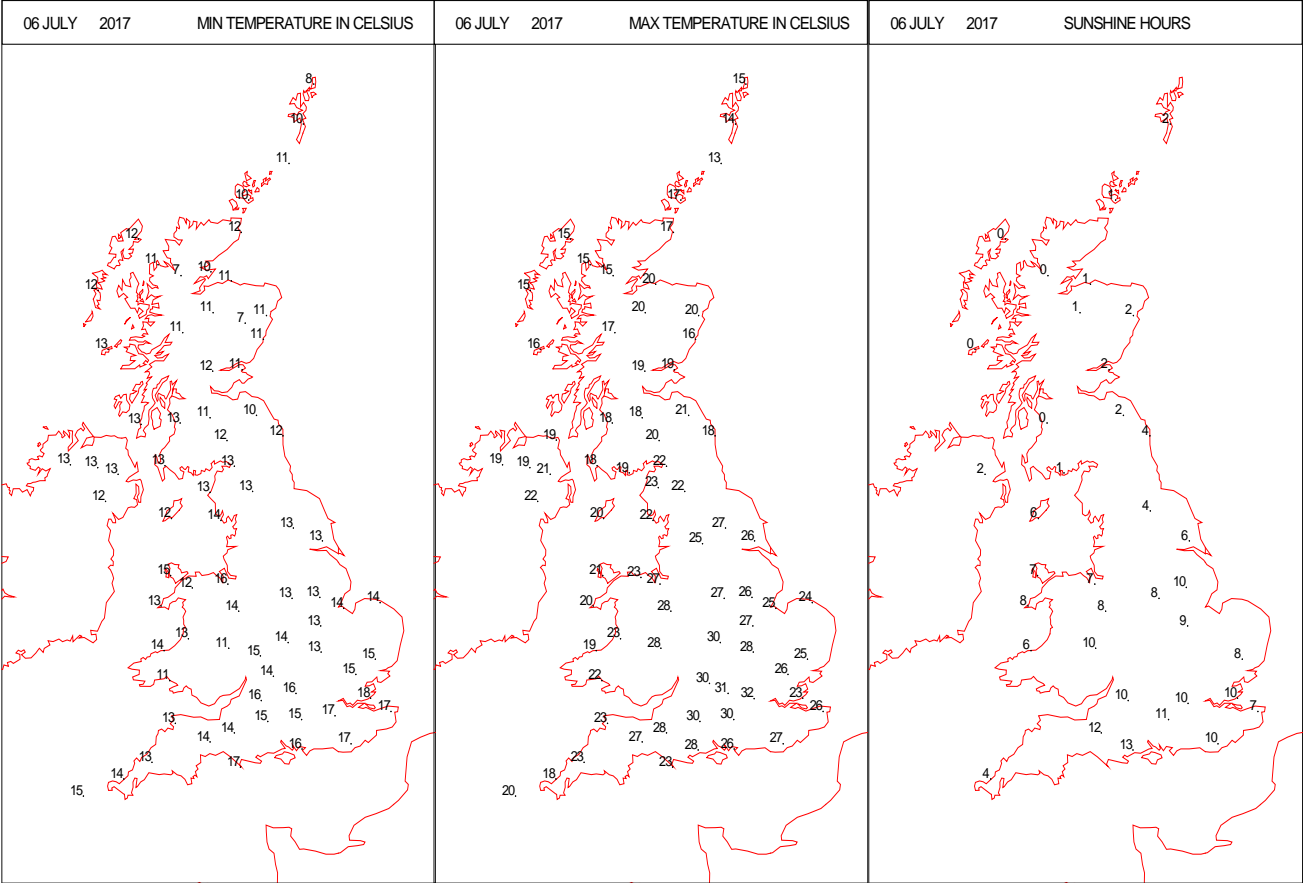
SURFACE REPORTS



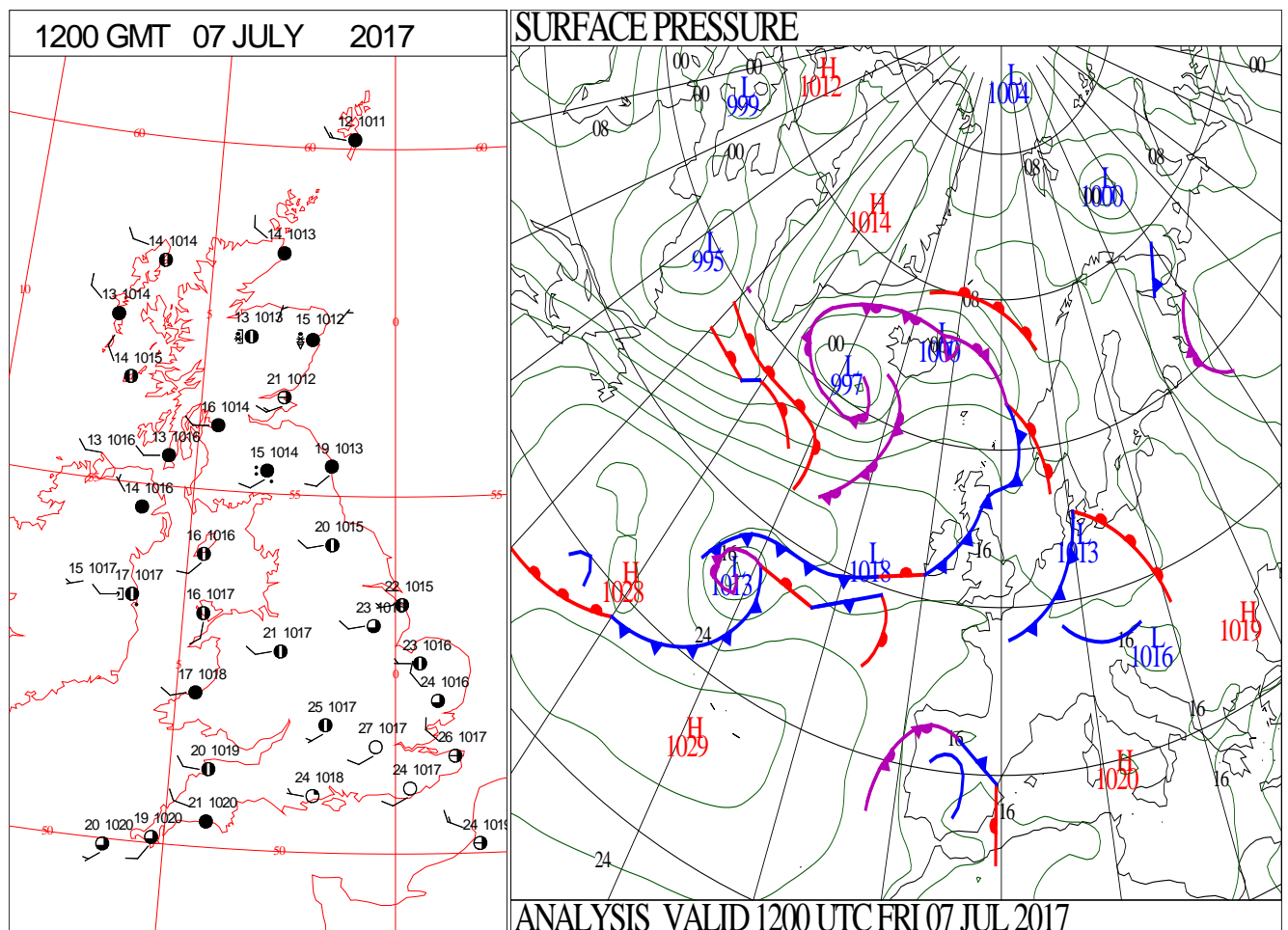
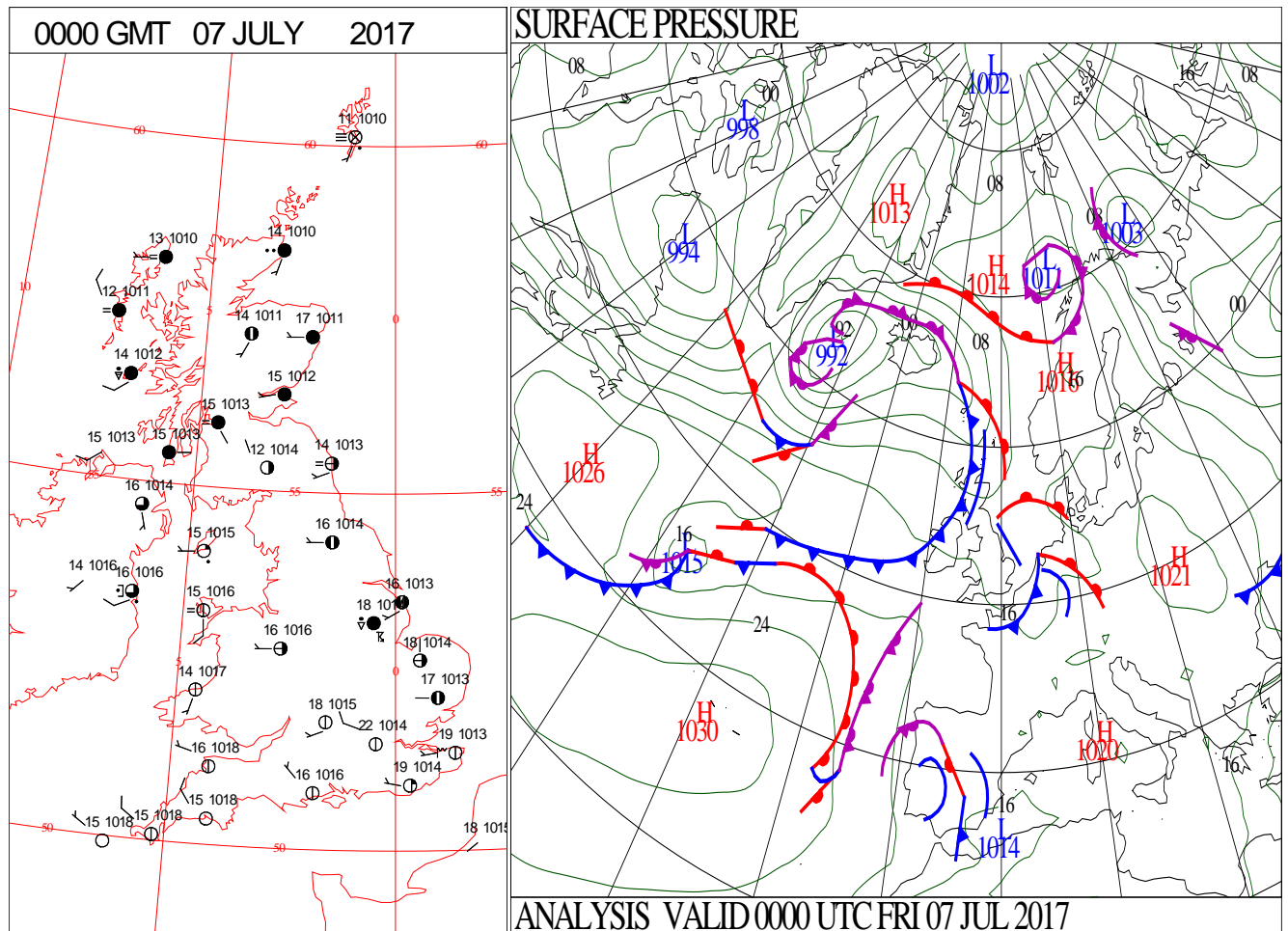
SIGNIFICANT WEATHER

0600 GMT 06 JULY 2017	SIG WEATHER	1200 GMT 06 JULY 2017	SIG WEATHER	<p>Summary of UK Weather for Thursday 06 July 2017.</p> <p>Through the early hours, there were a few lightning strikes in the south-west of England, with some heavy showers in the far south-east.</p> <p>For many it was dry, but rain moved across Northern Ireland, with heavy outbreaks in Scotland and northern England. Mist and fog patches developed in the Vale of York, the east Midlands and northern England.</p> <p>It was chilly in the north, but in the south-east it was another uncomfortable night for sleeping.</p> <p>Through the day there was plenty of sunshine across England and Wales, with an increasingly humid feel. A scattering of torrential thunderstorms developed, mainly across parts of the south Midlands and East Anglia, where there were reports of flash flooding in Norwich. Later in the day some thunderstorms formed across the north-east, particularly affecting Yorkshire.</p> <p>Elsewhere across England and Wales it was sunny and hot. The skies did cloud over in the west though, turning the sunshine a little hazy.</p> <p>Further north it was also cloudier, with some outbreaks of rain, but in between there were some bright or sunny spells.</p>
1800 GMT 06 JULY 2017	SIG WEATHER	0000 GMT 07 JULY 2017	SIG WEATHER	<p>EXTREMES</p> <p>Highest Maximum: 32.2 Heathrow, Greater London</p> <p>Lowest Maximum: 12.8 Fair Isle, Shetland</p> <p>Lowest Minimum: 5.1 Altnaharra No2, Sutherland</p> <p>Lowest Grass Minimum: 2.4 Balmoral, Aberdeenshire</p> <p>Most Rain: 36.1 Lingwood, Strumpshaw Hill, Norfolk</p> <p>Most Sun: 13.8 Jersey Airport, Jersey</p>

DAILY CLIMATE DATA

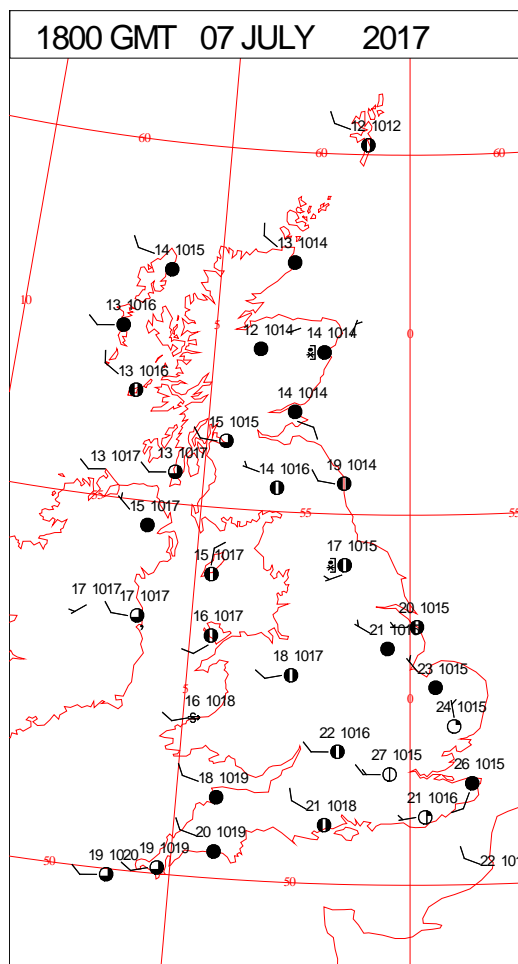
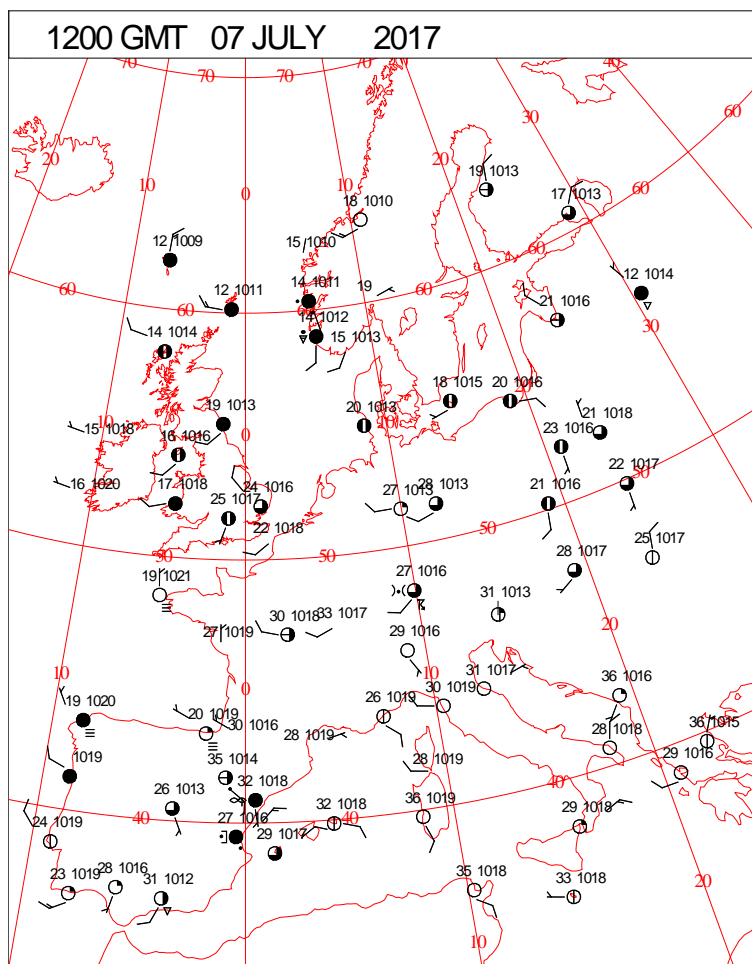
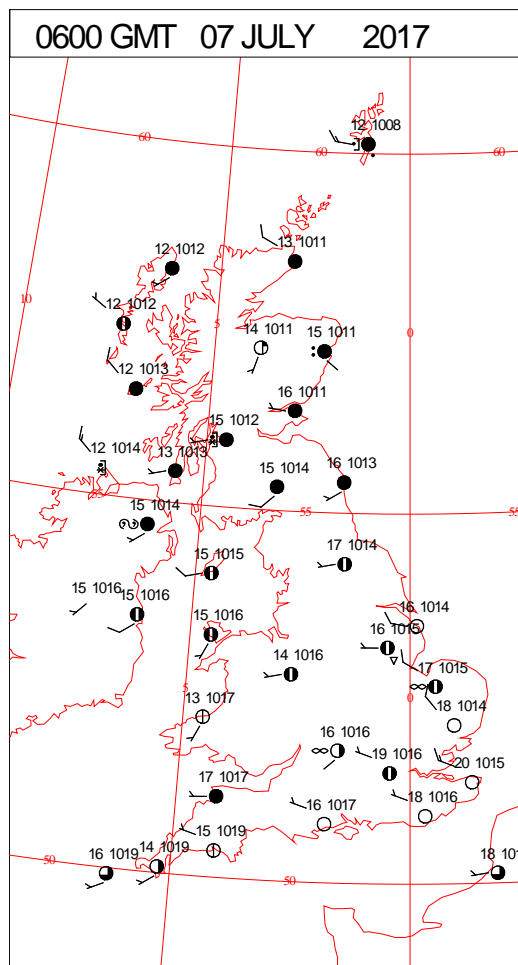
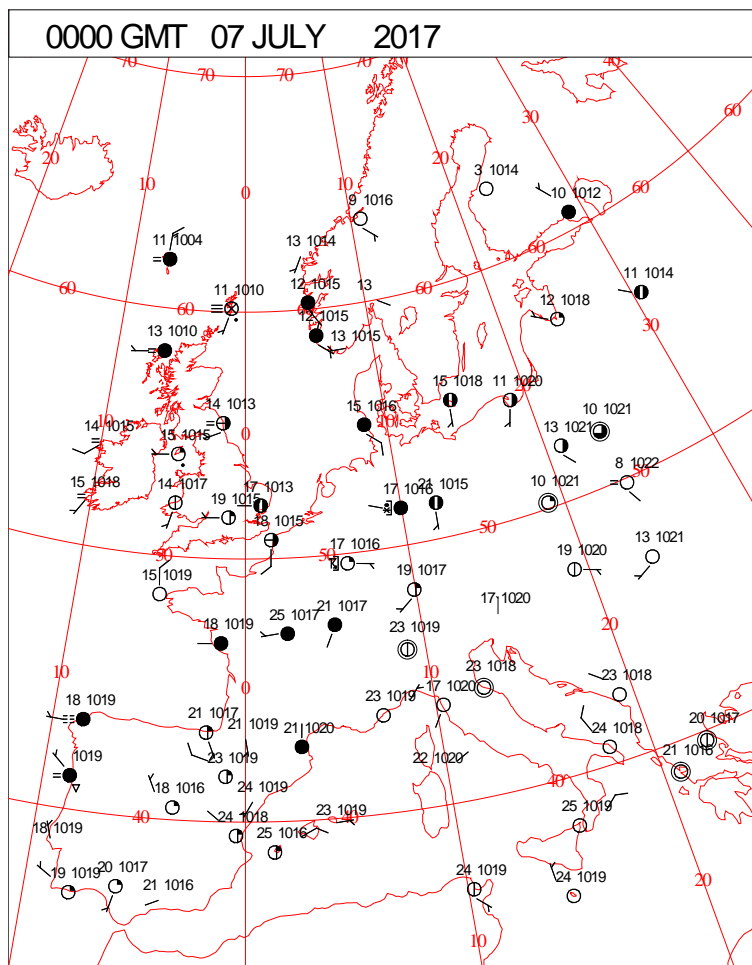


DAILY WEATHER SUMMARY



Friday 7 July 2017

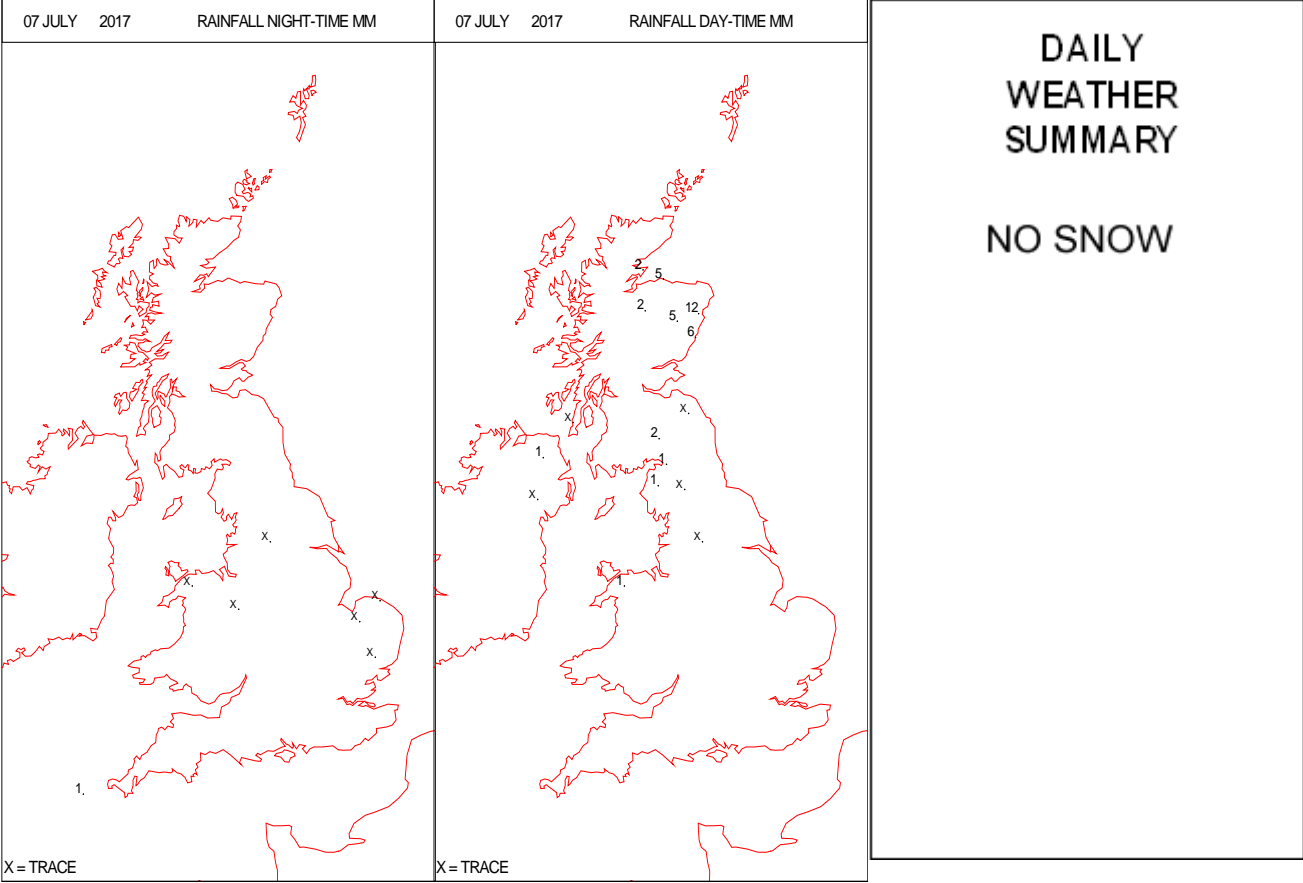
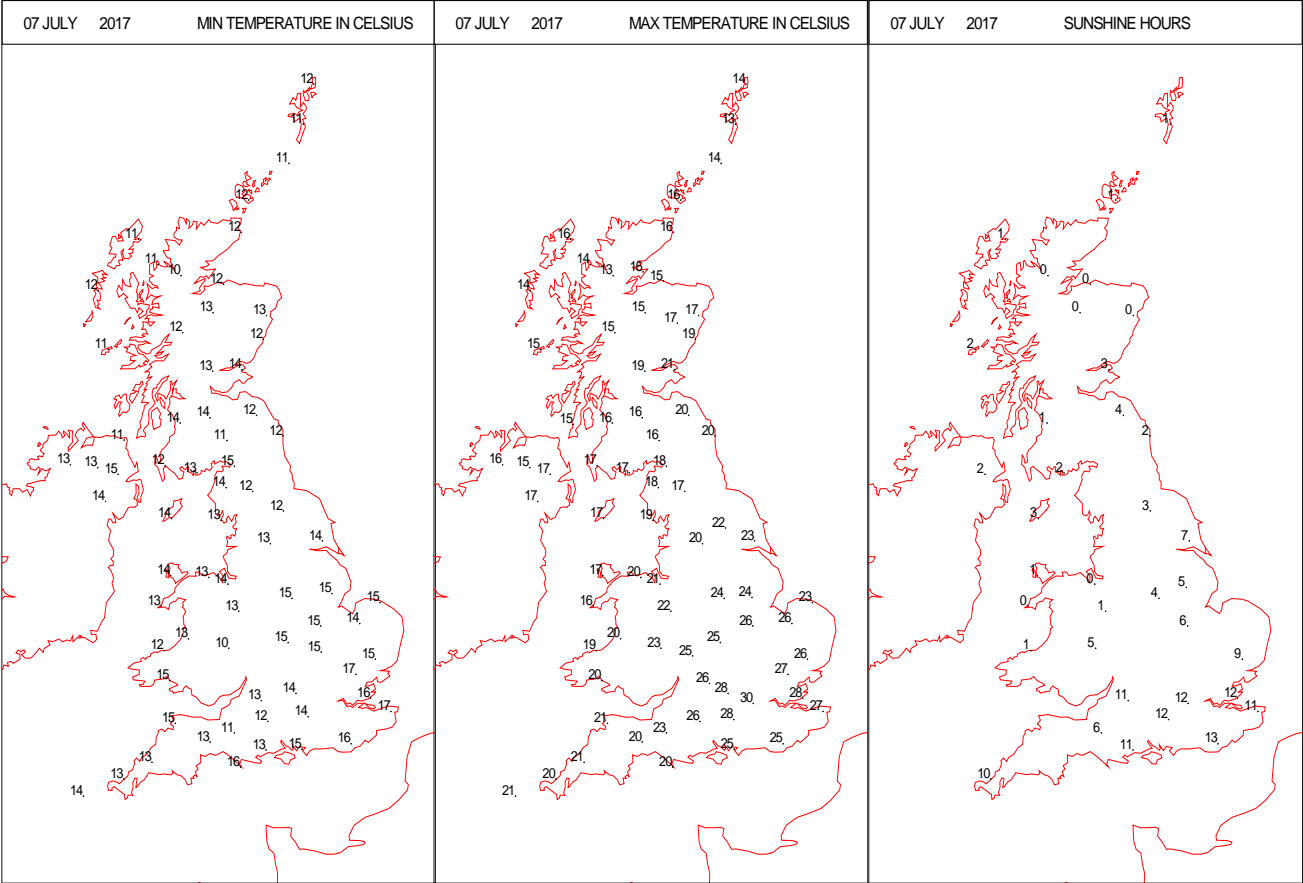
SURFACE REPORTS



SIGNIFICANT WEATHER

0600 GMT 07 JULY 2017	SIG WEATHER	1200 GMT 07 JULY 2017	SIG WEATHER	<p>Summary of UK Weather for Friday 07 July 2017.</p> <p>Yesterday's showers moved away to the east through the early hours, and it became largely dry across the U.K.</p> <p>Some patchy rain continued in Scotland though, and it was occasionally heavy.</p> <p>The skies were mostly cloudy, with the clearest spells in the south.</p> <p>Patchy light rain moved to the north of England and continued for much of the day.</p> <p>In the south-west of England and south Wales, it stayed cloudy but dry. South-eastern and central parts of England saw lots of sunshine in the morning, but cloud gradually covered these areas during the afternoon.</p>
1800 GMT 07 JULY 2017	SIG WEATHER	0000 GMT 08 JULY 2017	SIG WEATHER	<p>EXTREMES</p> <p>Highest Maximum: 30.1 Heathrow, Greater London</p> <p>Lowest Maximum: 13.1 Loch Glascarnoch, Ross-Shire</p> <p>Lowest Minimum: 9.4 Nettlecombe, Somerset</p> <p>Lowest Grass Minimum: 5.9 Whitechurch, Dyfed</p> <p>Most Rain: 24.6 Waterside, Glen Esk, Kincardineshire</p> <p>Most Sun: 14.9 Guernsey Airport, Guernsey</p>

DAILY CLIMATE DATA

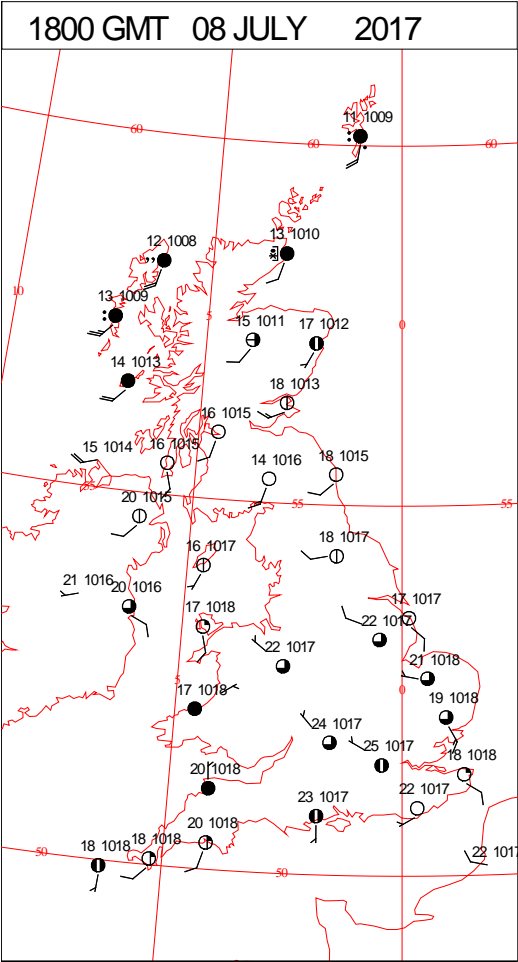
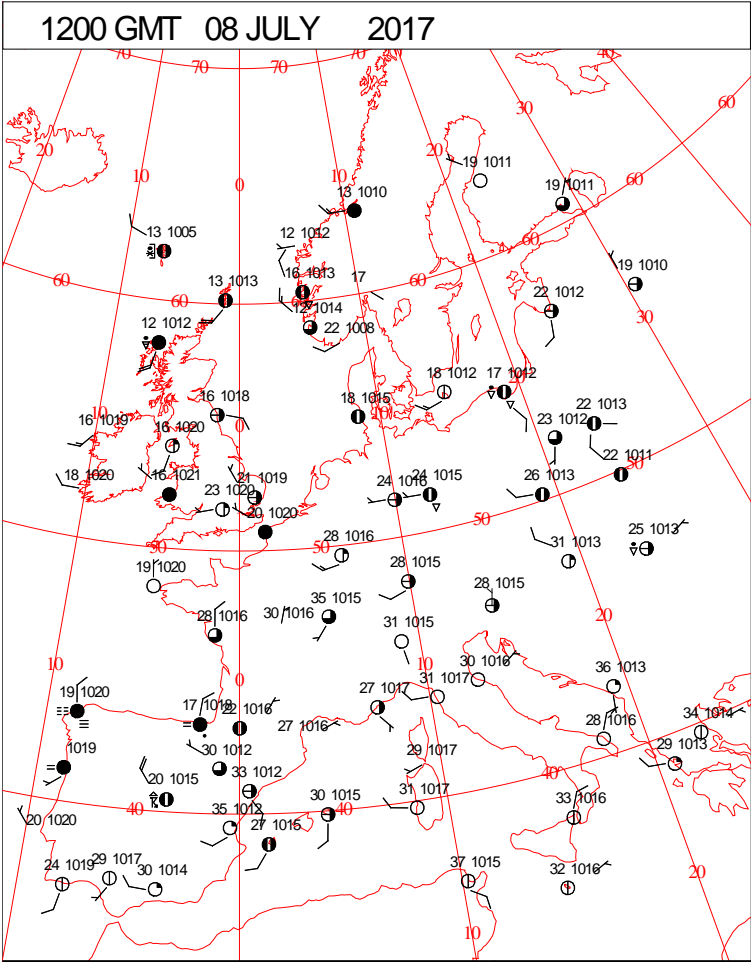
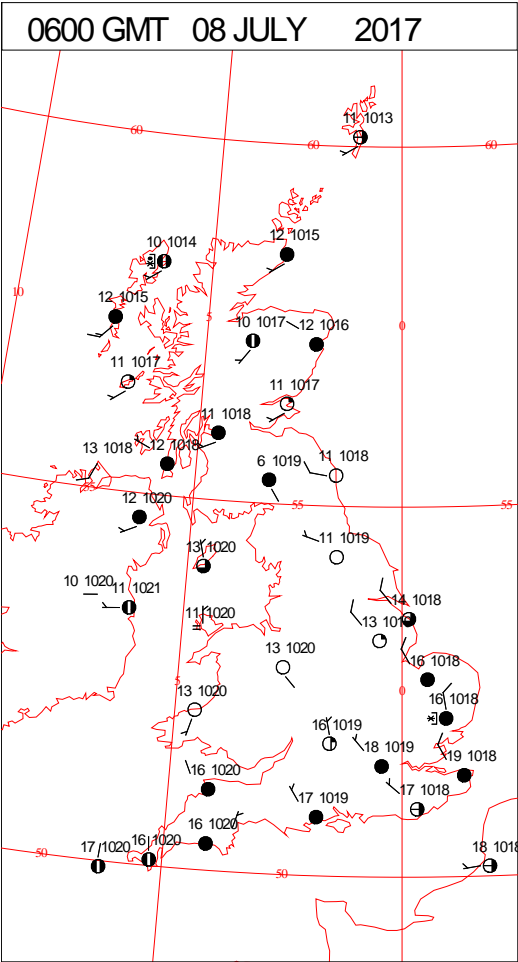
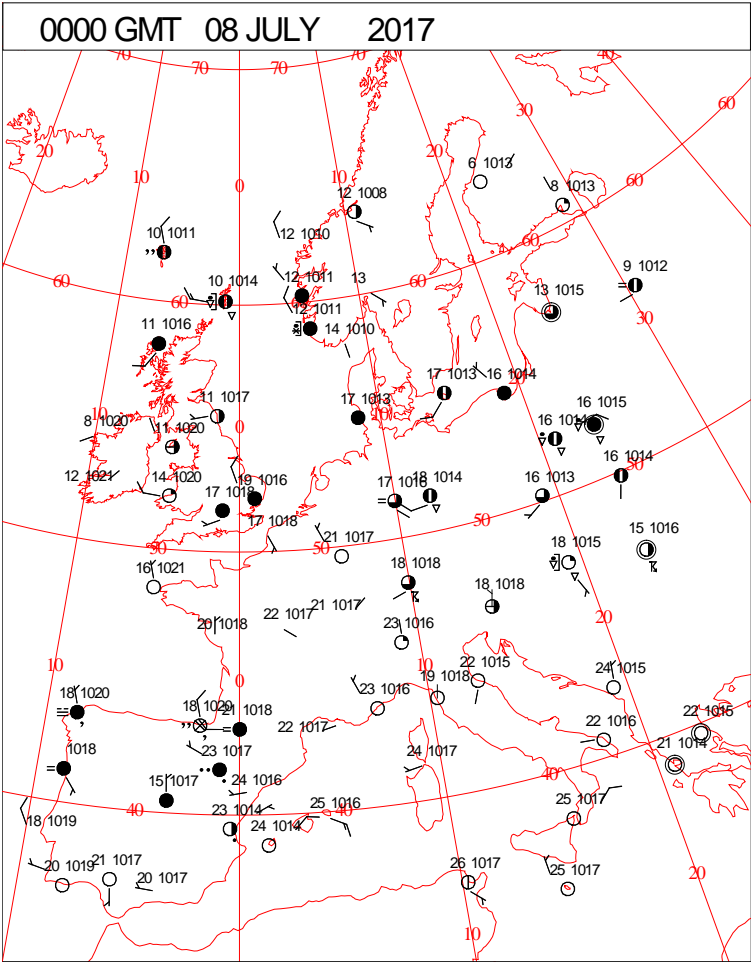


The map displays the British Isles with a red grid. 23 numbered meteorological stations are marked with black dots and labeled with a number and a four-digit code. The stations are distributed across the British Isles, with codes ranging from 1012 to 1021. Some stations have additional symbols like wind direction arrows or cloud symbols.

Station Number	Code
12	1012
13	1014
14	1014
15	1015
15	1017
16	1018
16	1018
16	1019
17	1019
18	1020
18	1020
19	1019
19	1020
20	1020
20	1021
21	1021
21	1021
22	1019
22	1020
23	1020
23	1021
23	1021

Crown Copyright 2017, All Rights Reserved

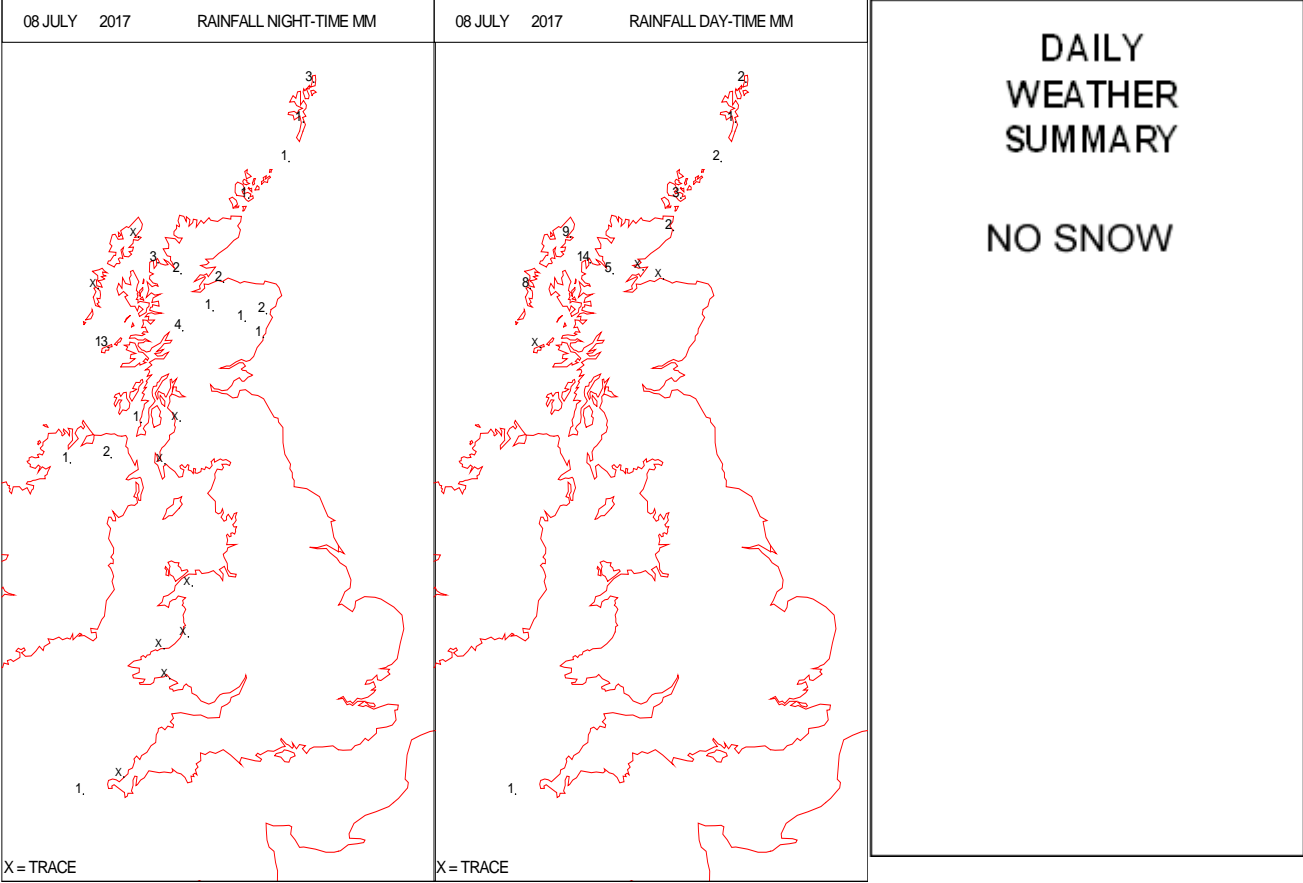
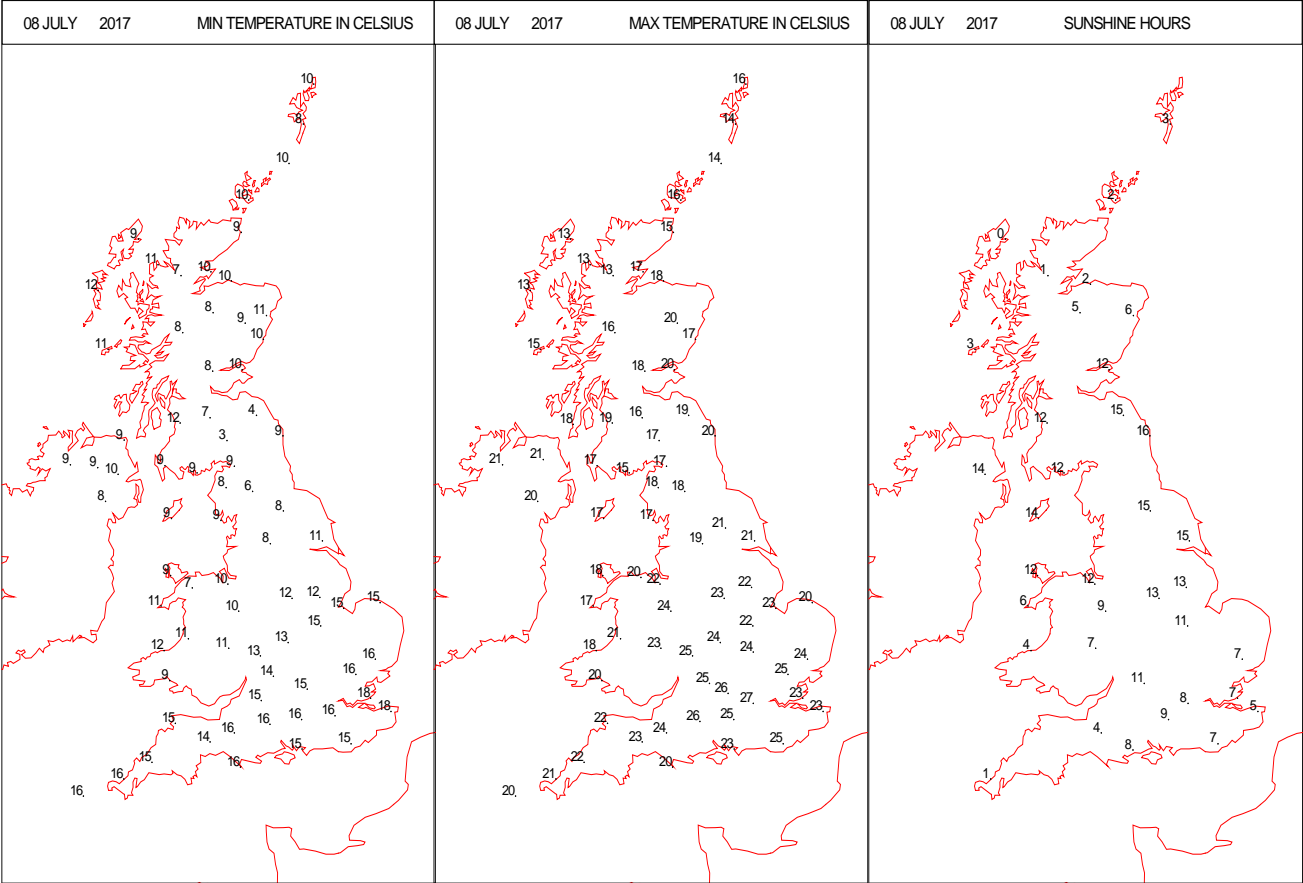
SURFACE REPORTS



SIGNIFICANT WEATHER

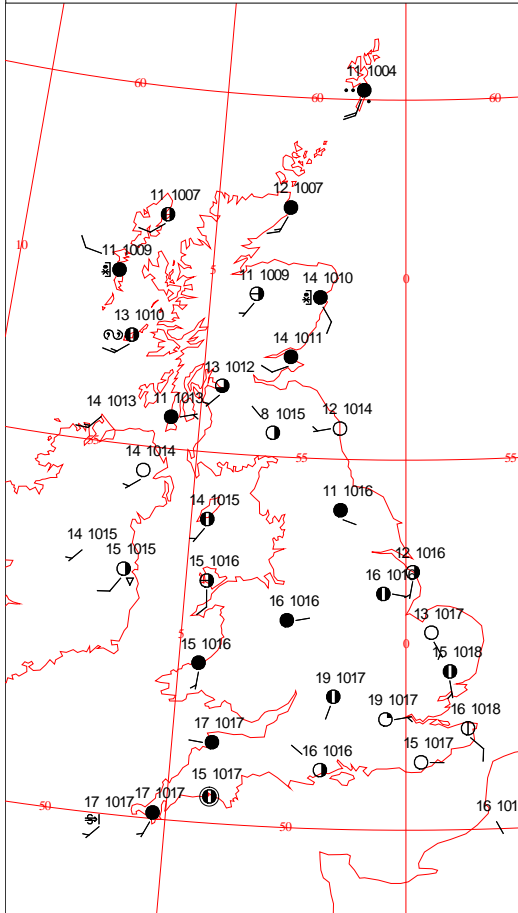
0600 GMT 08 JULY 2017	SIG WEATHER	1200 GMT 08 JULY 2017	SIG WEATHER	<p>Summary of UK Weather for Saturday 08 July 2017.</p> <p>The far north and much of southern England were dry overnight with clear spells.</p> <p>In between it was mostly cloudy, due to a weak cold front moving steadily south-eastwards across central parts, giving isolated light rain and drizzle.</p> <p>It was a chilly night in sheltered parts of northern Scotland and Northern Ireland, with temperatures widely in the low to mid single figures Celsius.</p> <p>However, in the south of England it was warm and muggy.</p> <p>It was a generally dry day across most of the U.K., although rather cloudy at times. There were also plenty of sunny spells.</p> <p>Cloud did begin to build in the west later in the day, and there were isolated showers on Dartmoor, and over the southern Welsh mountains.</p> <p>Persistent rain moved in from the northern Atlantic, into northern Scotland late in the day, and then began to move slowly southwards through the evening.</p>
1800 GMT 08 JULY 2017	SIG WEATHER	0000 GMT 09 JULY 2017	SIG WEATHER	<p>EXTREMES</p> <p>Highest Maximum: 28.3 East Bergholt, Suffolk</p> <p>Lowest Maximum: 12.7 Loch Glascarnoch, Ross-Shire</p> <p>Lowest Minimum: 1.8 Katesbridge, Co. Down</p> <p>Lowest Grass Minimum: -1.1 Katesbridge, Co. Down -1.1 Drummond Castle, Perthshire</p> <p>Most Rain: 27.8 Alltdearg House, Isle of Skye</p> <p>Most Sun: 15.6 Boulmer, Northumberland 15.6 Whitby, North Yorkshire</p>

DAILY CLIMATE DATA

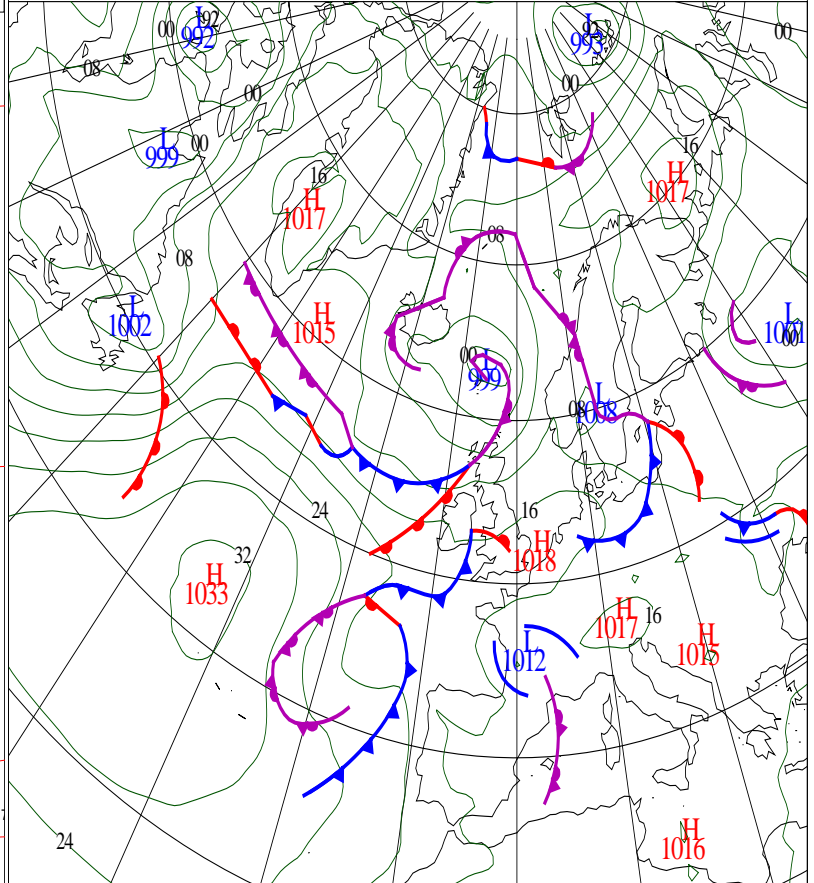


DAILY WEATHER SUMMARY

0000 GMT 09 JULY 2017

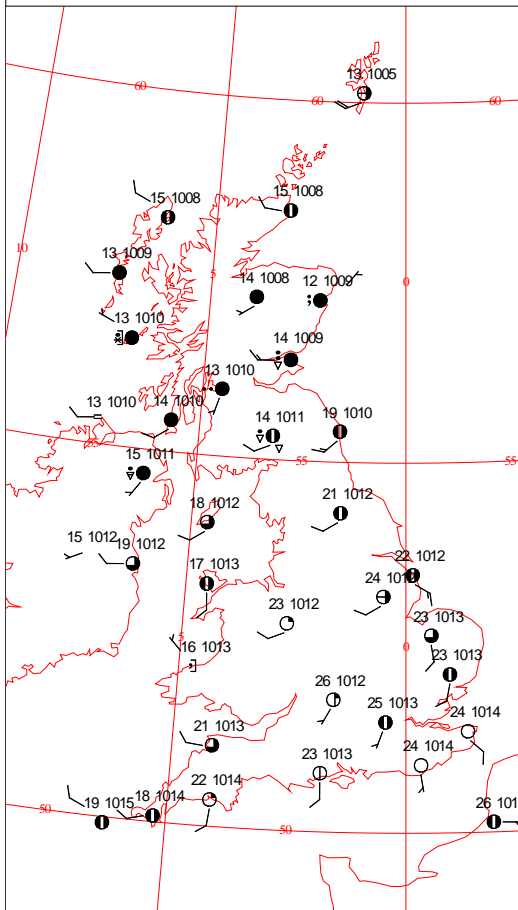


SURFACE PRESSURE

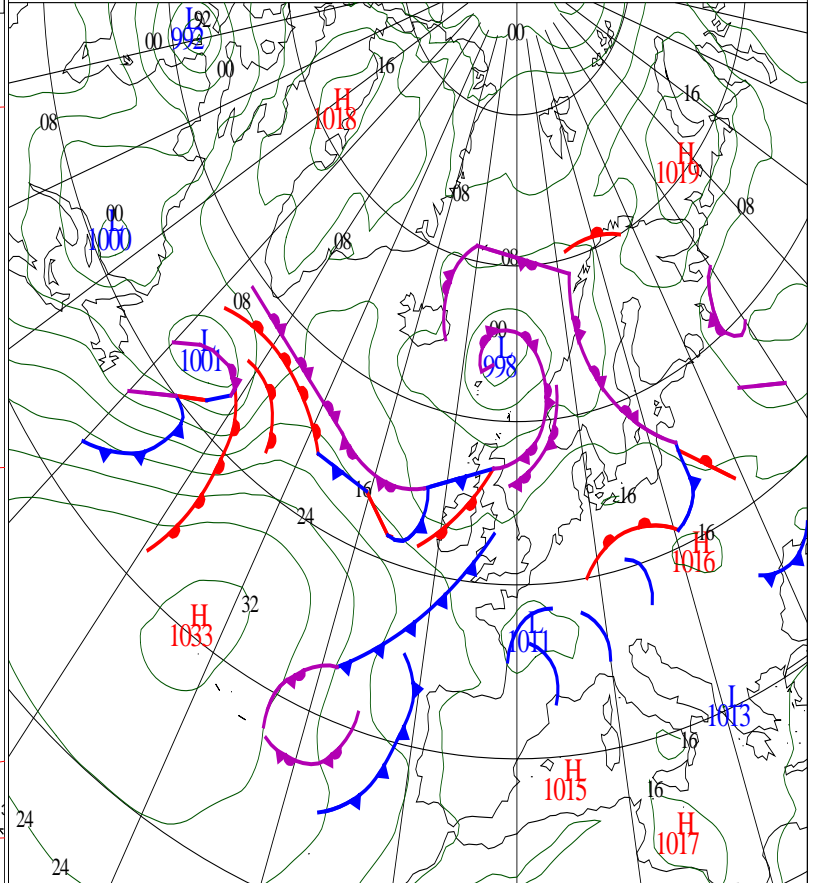


ANALYSIS VALID 0000 UTC SUN 09 JUL 2017

1200 GMT 09 JULY 2017



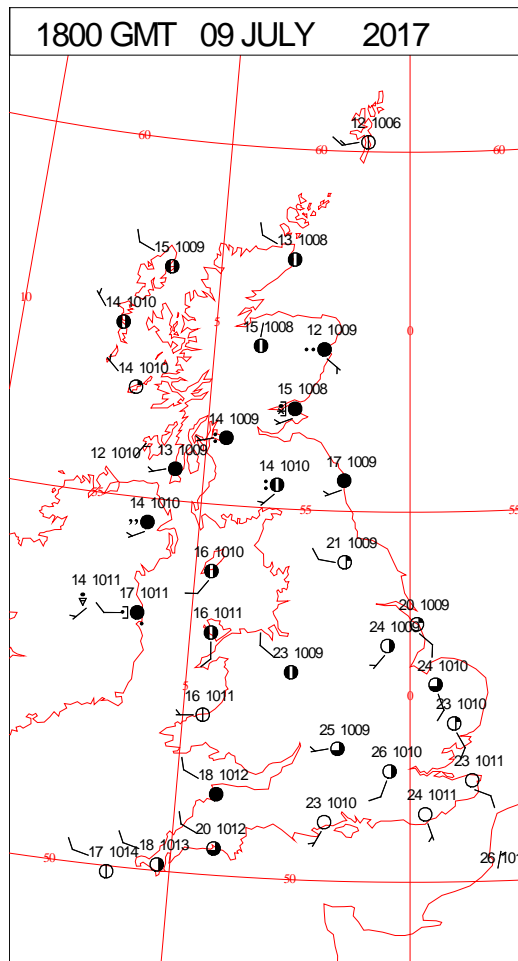
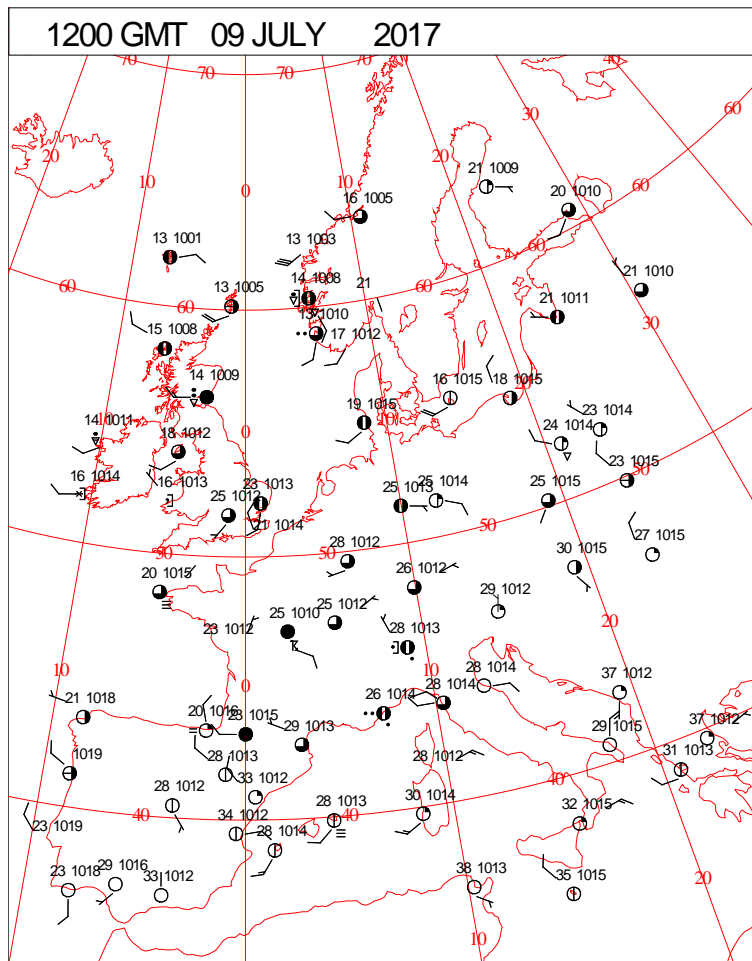
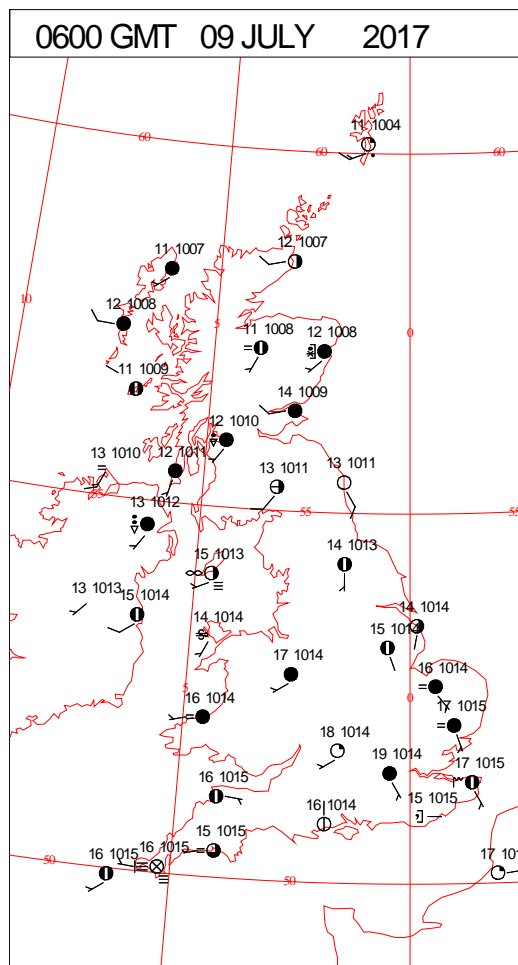
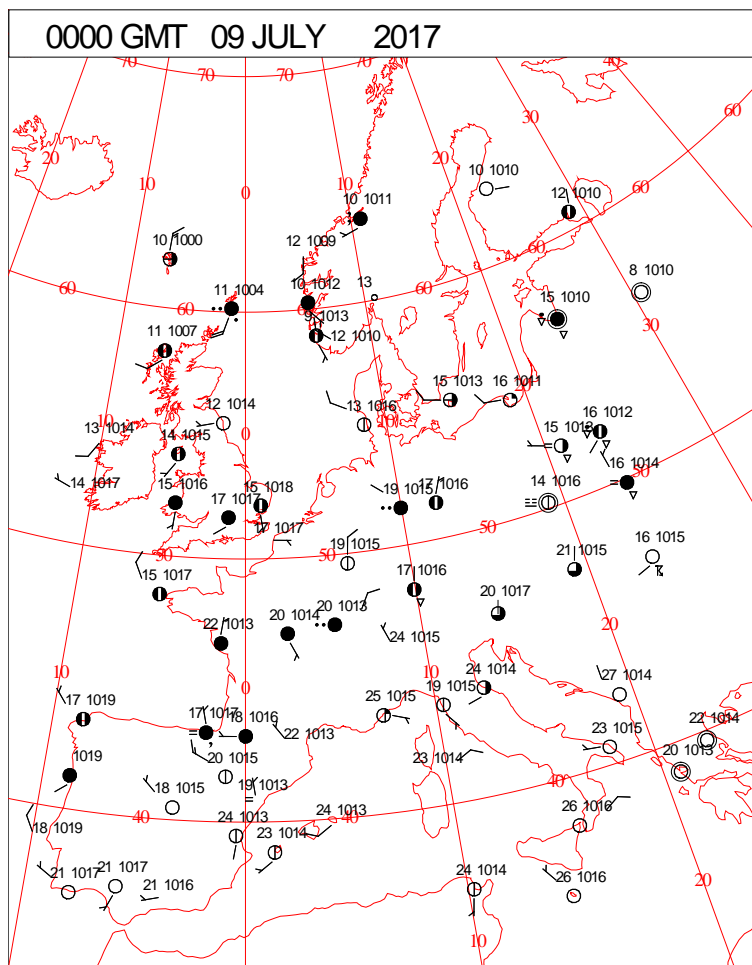
SURFACE PRESSURE



ANALYSIS VALID 1200 UTC SUN 09 JUL 2017

Sunday 9 July 2017

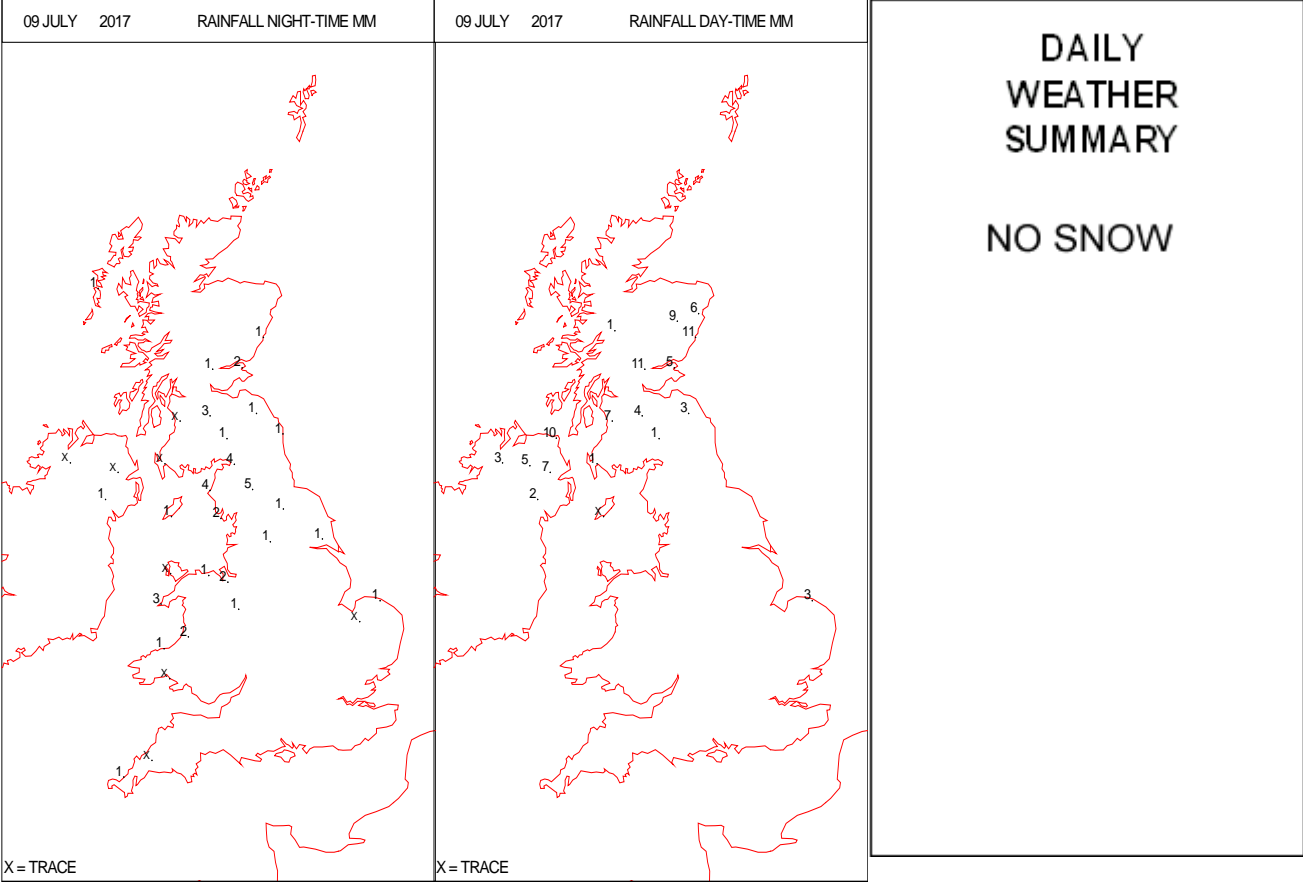
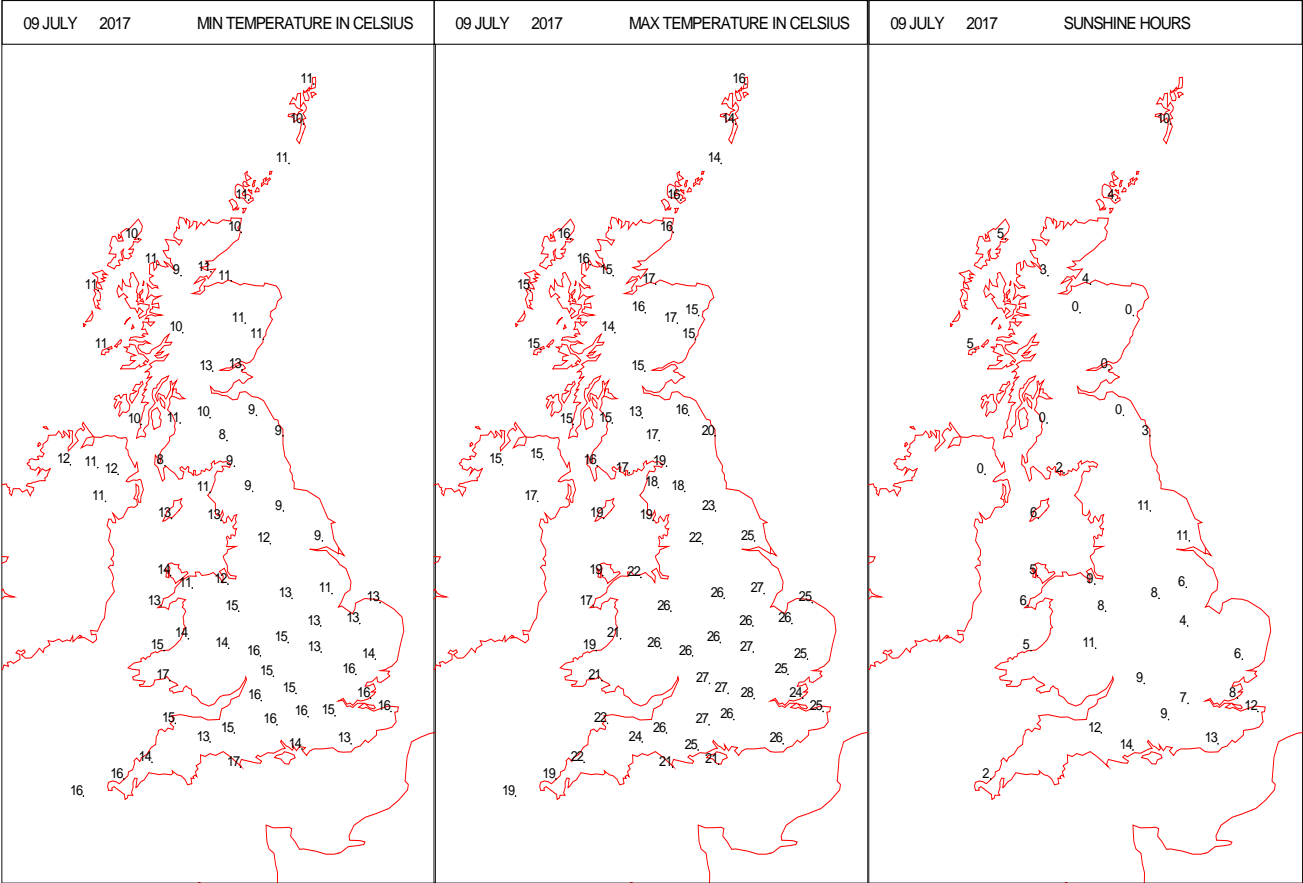
SURFACE REPORTS



SIGNIFICANT WEATHER

0600 GMT 09 JULY 2017	SIG WEATHER	1200 GMT 09 JULY 2017	SIG WEATHER	<p>Summary of UK Weather for Sunday 09 July 2017.</p> <p>Overnight, the rain across northern Scotland gradually edged southwards, to lie across central and southern Scotland and across to Northern Ireland by morning.</p> <p>Cooler and clearer conditions followed across the north of Scotland.</p> <p>To the south of the rain band it was a mainly dry but rather cloudy night. There were a few clear spells across many parts, and also some mist and low cloud across western Wales and the far south-west. It was another warm and muggy night in the south.</p> <p>A band of rain sat over southern parts of Scotland and Northern Ireland, brought steady rain through much of the day.</p> <p>Across England and Wales it was generally a cloudier day, with fair weather cloud forming in many places. It stayed dry for the most part, but there were a few isolated showers.</p> <p>Winds were a little bit breezy at times inland.</p>
1800 GMT 09 JULY 2017	SIG WEATHER	0000 GMT 10 JULY 2017	SIG WEATHER	<p>EXTREMES</p> <p>Highest Maximum: 28.4 Heathrow, Greater London</p> <p>Lowest Maximum: 12.7 Salsburgh, Stirlingshire</p> <p>Lowest Minimum: 4.3 Peatlands, Co. Armagh</p> <p>Lowest Grass Minimum: 2.6 Wallington, Northumberland</p> <p>Most Rain: 13.4 Monyquil Farm, Isle of Arran</p> <p>Most Sun: 15.4 Whitby, North Yorkshire</p>

DAILY CLIMATE DATA

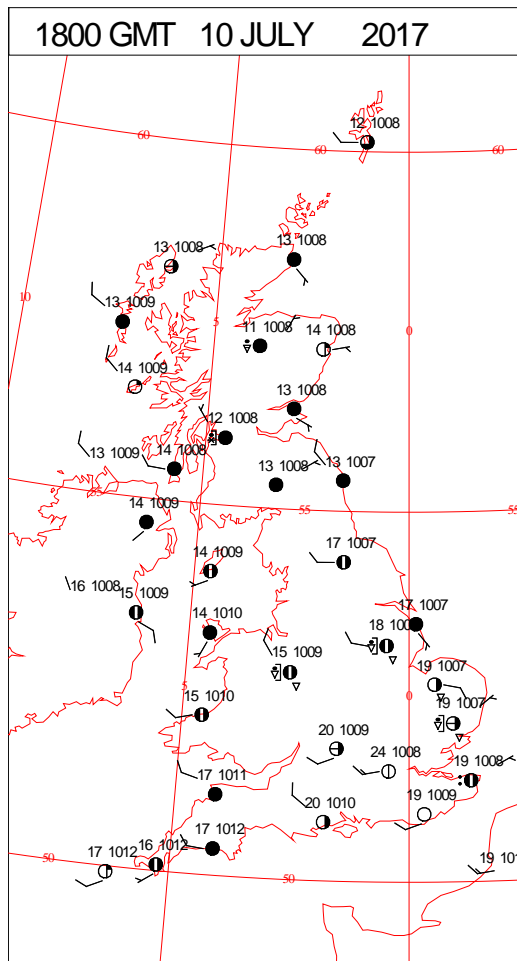
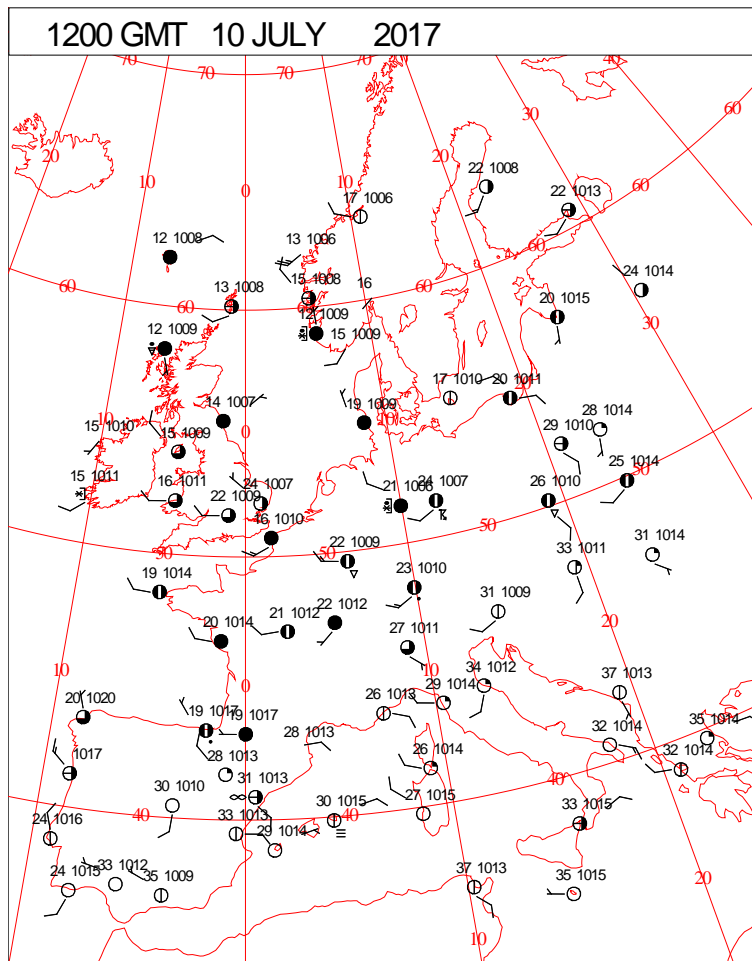
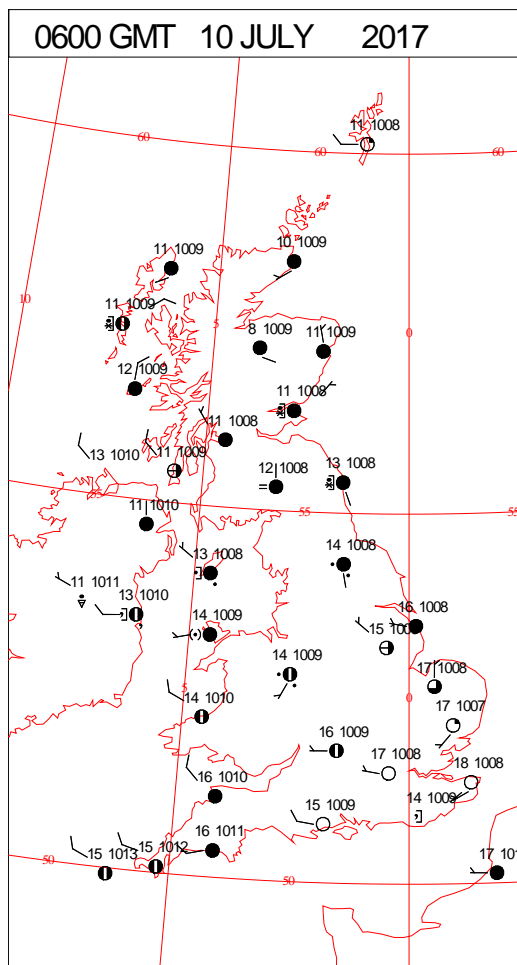
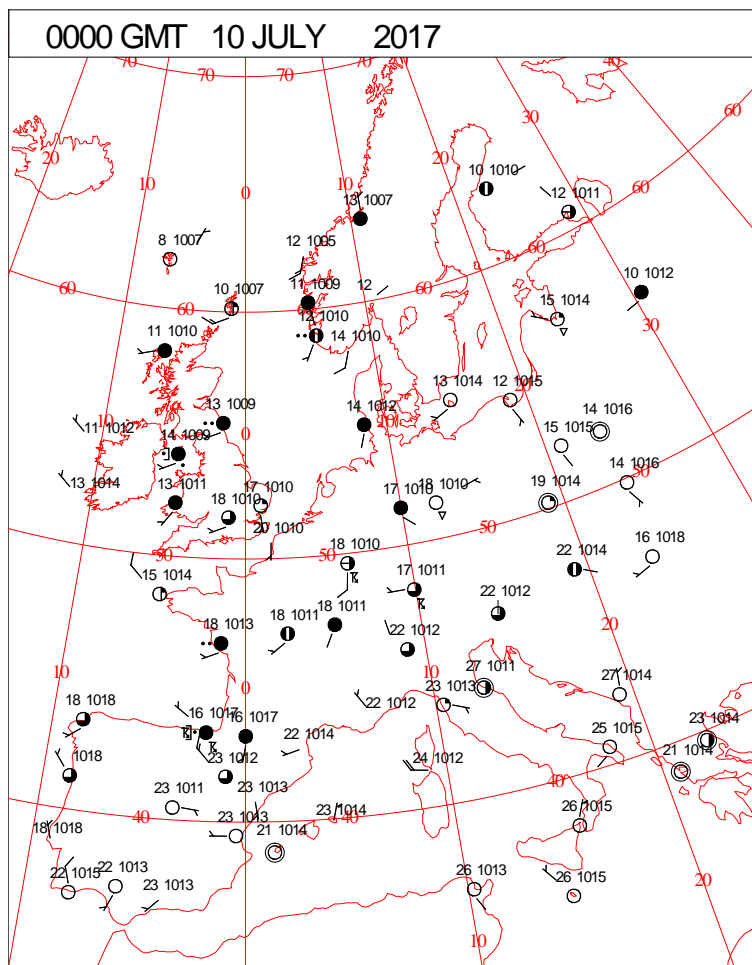


A map of the British Isles (Great Britain and Ireland) with 20 numbered locations marked. Each location is associated with a code (e.g., 11 1010, 12 1009) and a symbol (solid black dot, open circle, or circle with a dot). The locations are distributed across the islands, with some codes appearing multiple times. The map includes a red grid with latitude and longitude lines labeled 50, 55, 60, 65, 70, 75, 80, 85, 90, 95, 100, 105, 110, 115, 120, 125, 130, 135, 140, 145, 150, 155, 160, 165, 170, 175, 180, 185, 190, 195, 200, 205, 210, 215, 220, 225, 230, 235, 240, 245, 250, 255, 260, 265, 270, 275, 280, 285, 290, 295, 300, 305, 310, 315, 320, 325, 330, 335, 340, 345, 350, 355, 360, 365, 370, 375, 380, 385, 390, 395, 400, 405, 410, 415, 420, 425, 430, 435, 440, 445, 450, 455, 460, 465, 470, 475, 480, 485, 490, 495, 500, 505, 510, 515, 520, 525, 530, 535, 540, 545, 550, 555, 560, 565, 570, 575, 580, 585, 590, 595, 600, 605, 610, 615, 620, 625, 630, 635, 640, 645, 650, 655, 660, 665, 670, 675, 680, 685, 690, 695, 700, 705, 710, 715, 720, 725, 730, 735, 740, 745, 750, 755, 760, 765, 770, 775, 780, 785, 790, 795, 800, 805, 810, 815, 820, 825, 830, 835, 840, 845, 850, 855, 860, 865, 870, 875, 880, 885, 890, 895, 900, 905, 910, 915, 920, 925, 930, 935, 940, 945, 950, 955, 960, 965, 970, 975, 980, 985, 990, 995, 1000, 1005, 1010, 1015, 1020, 1025, 1030, 1035, 1040, 1045, 1050, 1055, 1060, 1065, 1070, 1075, 1080, 1085, 1090, 1095, 1100, 1105, 1110, 1115, 1120, 1125, 1130, 1135, 1140, 1145, 1150, 1155, 1160, 1165, 1170, 1175, 1180, 1185, 1190, 1195, 1200, 1205, 1210, 1215, 1220, 1225, 1230, 1235, 1240, 1245, 1250, 1255, 1260, 1265, 1270, 1275, 1280, 1285, 1290, 1295, 1300, 1305, 1310, 1315, 1320, 1325, 1330, 1335, 1340, 1345, 1350, 1355, 1360, 1365, 1370, 1375, 1380, 1385, 1390, 1395, 1400, 1405, 1410, 1415, 1420, 1425, 1430, 1435, 1440, 1445, 1450, 1455, 1460, 1465, 1470, 1475, 1480, 1485, 1490, 1495, 1500, 1505, 1510, 1515, 1520, 1525, 1530, 1535, 1540, 1545, 1550, 1555, 1560, 1565, 1570, 1575, 1580, 1585, 1590, 1595, 1600, 1605, 1610, 1615, 1620, 1625, 1630, 1635, 1640, 1645, 1650, 1655, 1660, 1665, 1670, 1675, 1680, 1685, 1690, 1695, 1700, 1705, 1710, 1715, 1720, 1725, 1730, 1735, 1740, 1745, 1750, 1755, 1760, 1765, 1770, 1775, 1780, 1785, 1790, 1795, 1800, 1805, 1810, 1815, 1820, 1825, 1830, 1835, 1840, 1845, 1850, 1855, 1860, 1865, 1870, 1875, 1880, 1885, 1890, 1895, 1900, 1905, 1910, 1915, 1920, 1925, 1930, 1935, 1940, 1945, 1950, 1955, 1960, 1965, 1970, 1975, 1980, 1985, 1990, 1995, 2000, 2005, 2010, 2015, 2020, 2025, 2030, 2035, 2040, 2045, 2050, 2055, 2060, 2065, 2070, 2075, 2080, 2085, 2090, 2095, 2100, 2105, 2110, 2115, 2120, 2125, 2130, 2135, 2140, 2145, 2150, 2155, 2160, 2165, 2170, 2175, 2180, 2185, 2190, 2195, 2200, 2205, 2210, 2215, 2220, 2225, 2230, 2235, 2240, 2245, 2250, 2255, 2260, 2265, 2270, 2275, 2280, 2285, 2290, 2295, 2300, 2305, 2310, 2315, 2320, 2325, 2330, 2335, 2340, 2345, 2350, 2355, 2360, 2365, 2370, 2375, 2380, 2385, 2390, 2395, 2400, 2405, 2410, 2415, 2420, 2425, 2430, 2435, 2440, 2445, 2450, 2455, 2460, 2465, 2470, 2475, 2480, 2485, 2490, 2495, 2500, 2505, 2510, 2515, 2520, 2525, 2530, 2535, 2540, 2545, 2550, 2555, 2560, 2565, 2570, 2575, 2580, 2585, 2590, 2595, 2600, 2605, 2610, 2615, 2620, 2625, 2630, 2635, 2640, 2645, 2650, 2655, 2660, 2665, 2670, 2675, 2680, 2685, 2690, 2695, 2700, 2705, 2710, 2715, 2720, 2725, 2730, 2735, 2740, 2745, 2750, 2755, 2760, 2765, 2770, 2775, 2780, 2785, 2790, 2795, 2800, 2805, 2810, 2815, 2820, 2825, 2830, 2835, 2840, 2845, 2850, 2855, 2860, 2865, 2870, 2875, 2880, 2885, 2890, 2895, 2900, 2905, 2910, 2915, 2920, 2925, 2930, 2935, 2940, 2945, 2950, 2955, 2960, 2965, 2970, 2975, 2980, 2985, 2990, 2995, 3000, 3005, 3010, 3015, 3020, 3025, 3030, 3035, 3040, 3045, 3050, 3055, 3060, 3065, 3070, 3075, 3080, 3085, 3090, 3095, 3100, 3105, 3110, 3115, 3120, 3125, 3130, 3135, 3140, 3145, 3150, 3155, 3160, 3165, 3170, 3175, 3180, 3185, 3190, 3195, 3200, 3205, 3210, 3215, 3220, 3225, 3230, 3235, 3240, 3245, 3250, 3255, 3260, 3265, 3270, 3275, 3280, 3285, 3290, 3295, 3300, 3305, 3310, 3315, 3320, 3325, 3330, 3335, 3340, 3345, 3350, 3355, 3360, 3365, 3370, 3375, 3380, 3385, 3390, 3395, 3400, 3405, 3410, 3415, 3420, 3425, 3430, 3435, 3440, 3445, 3450, 3455, 3460, 3465, 3470, 3475, 3480, 3485, 3490, 3495, 3500, 3505, 3510, 3515, 3520, 3525, 353

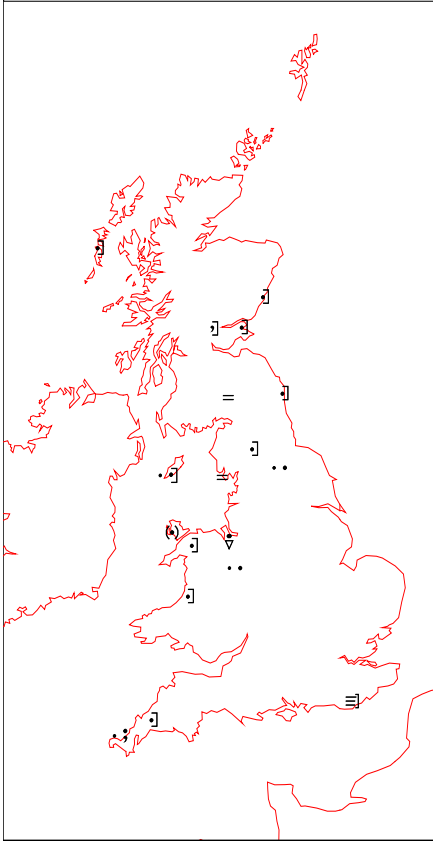
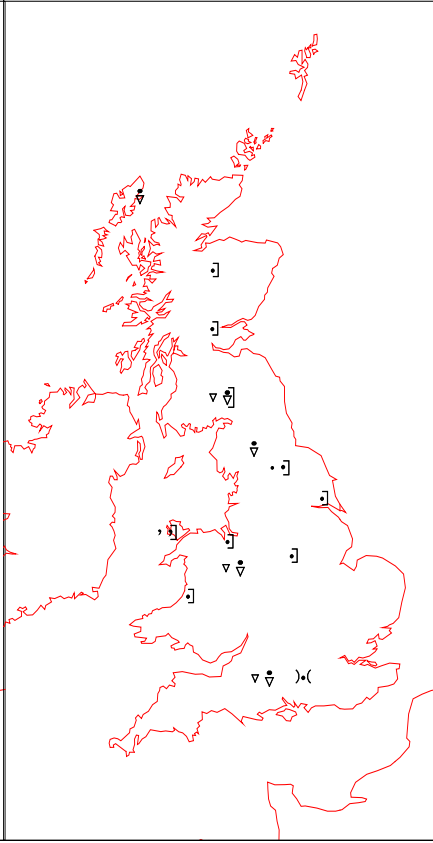
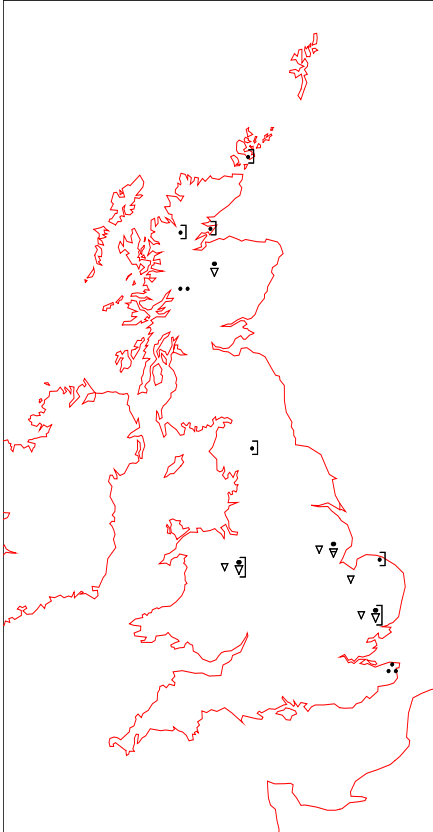
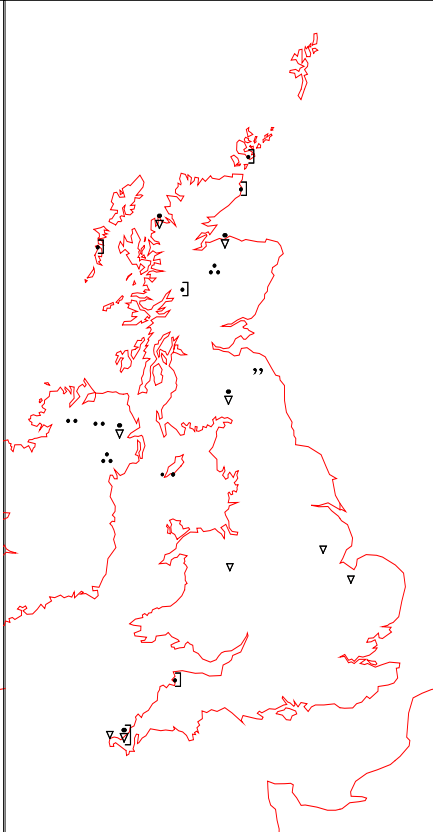
Crown Copyright 2017, All Rights Reserved

Monday 10 July 2017

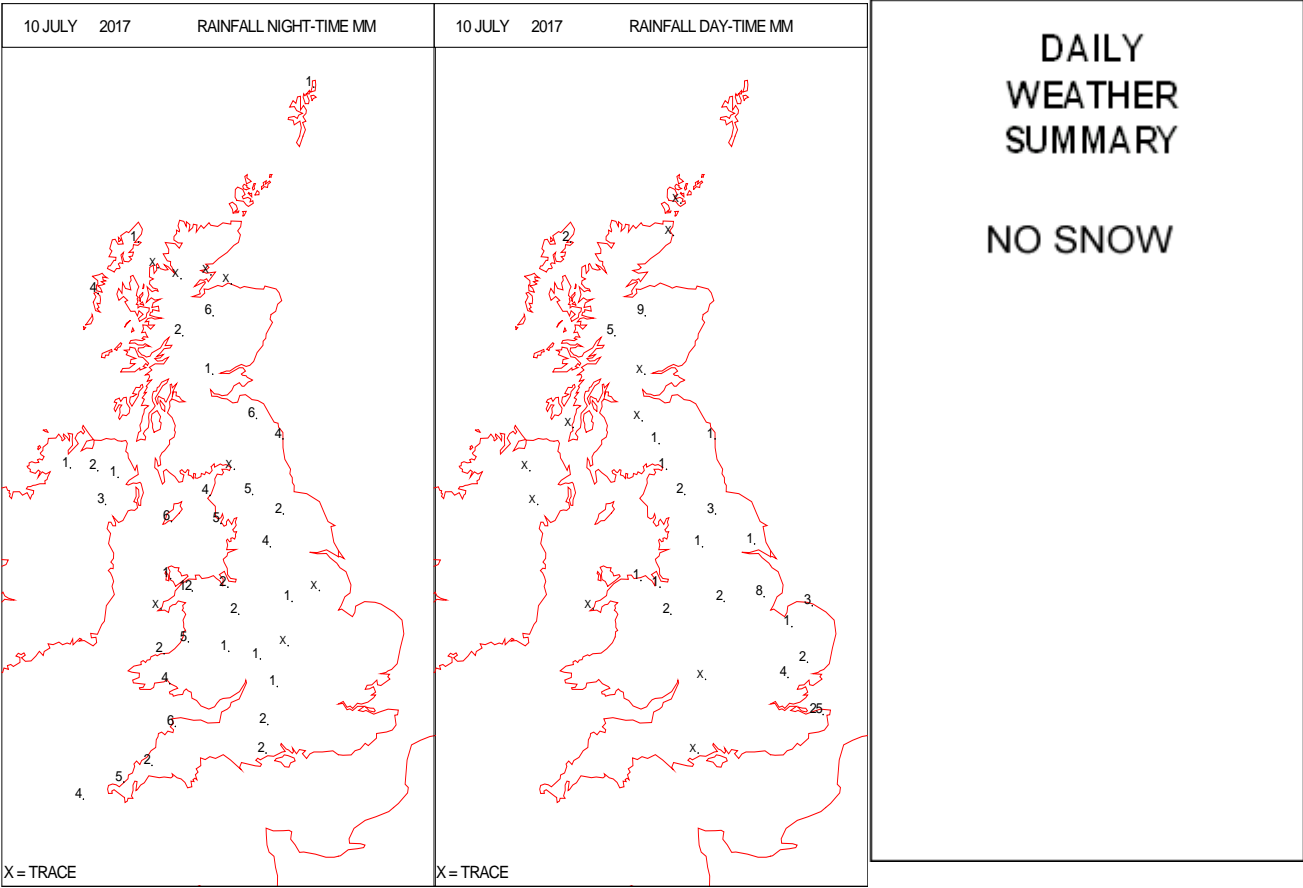
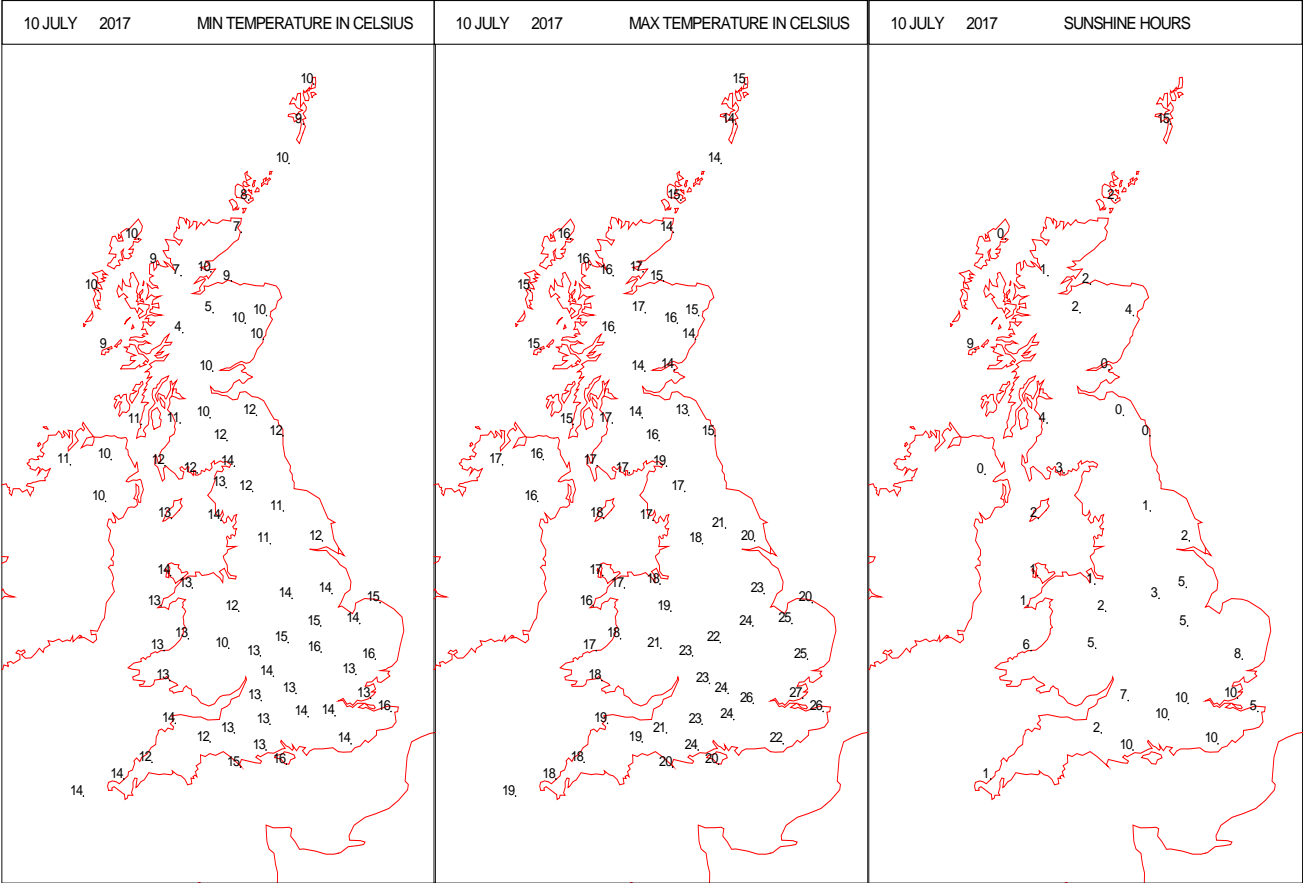
SURFACE REPORTS



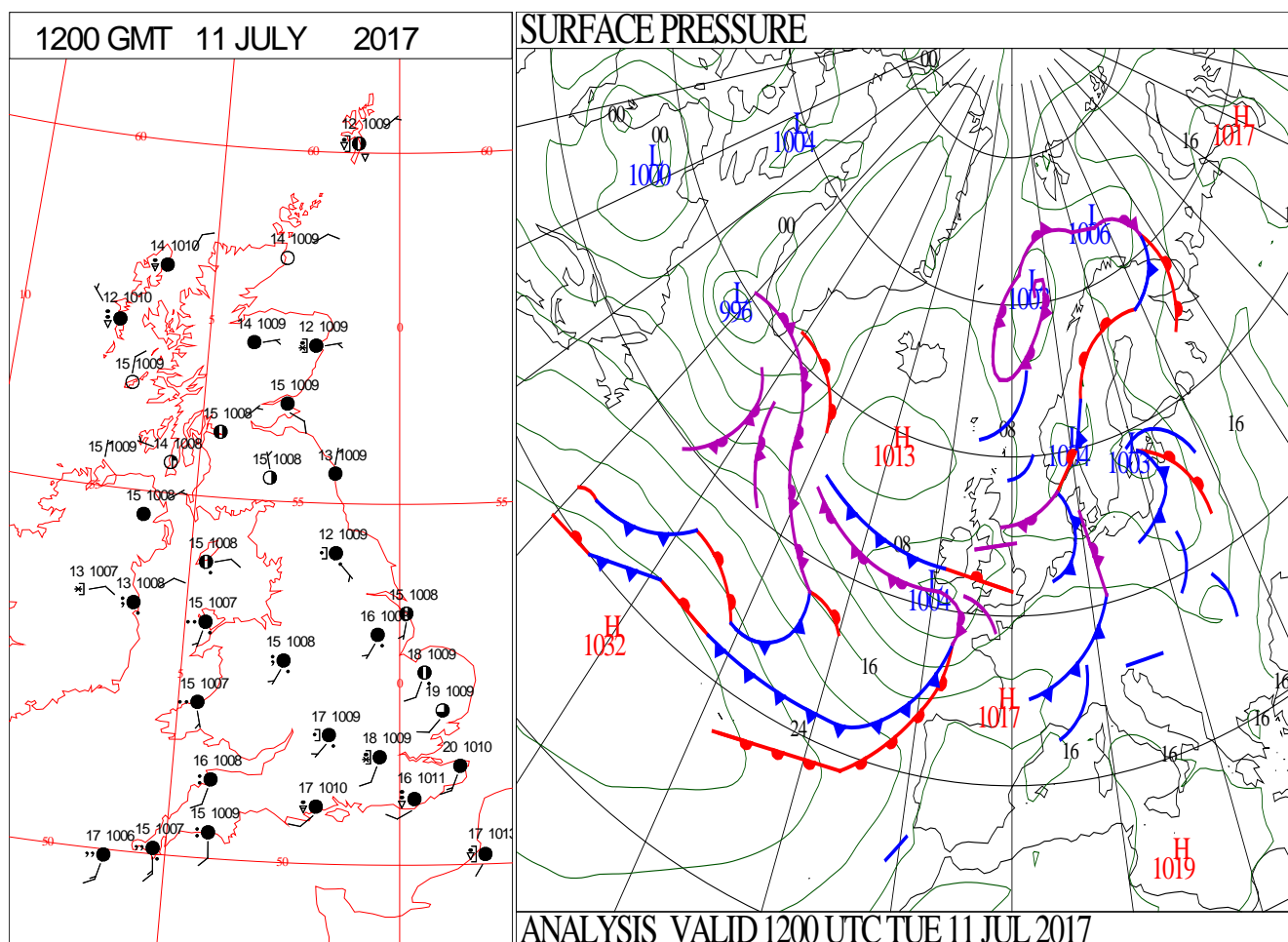
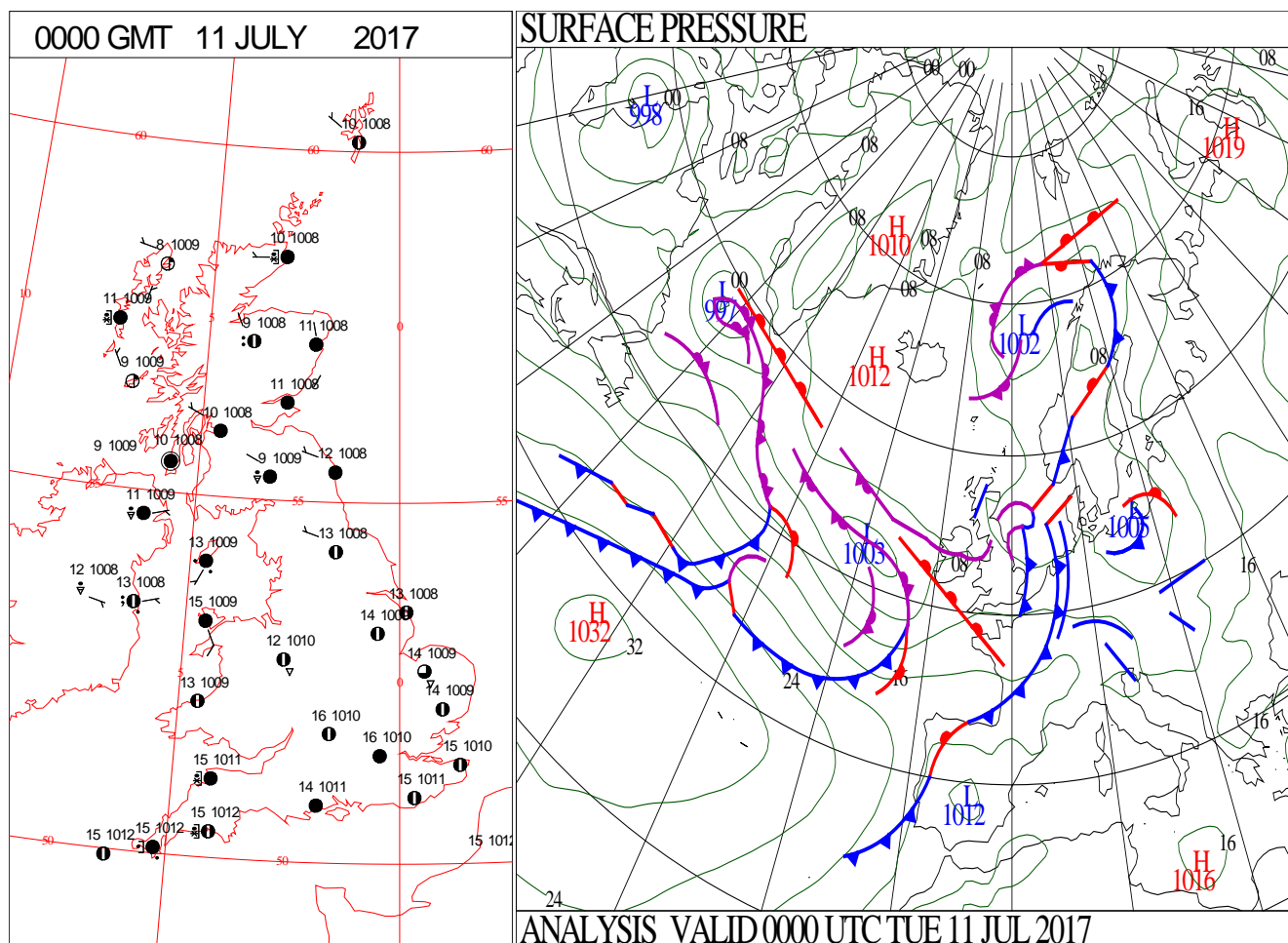
SIGNIFICANT WEATHER

0600 GMT 10 JULY 2017	SIG WEATHER	1200 GMT 10 JULY 2017	SIG WEATHER	<p>Summary of UK Weather for Monday 10 July 2017. North-west Scotland and Northern Ireland had a dry but rather cloudy night. A band of rain lingered across the country, between St.David's in Wales and Newcastle-Upon-Tyne. Further south and east, there was a clear and dry night. It stayed rather warm in the south-east. The band of rain across the far north and west slowly sunk south-eastwards during the day, becoming weaker in general, allowing a few brighter spells. The cloud also broke to a degree, leaving some brighter spells. Although the band of rain did ease in general, and many places turned dry, some showers did develop in the far east (across Essex, Suffolk, Norfolk and Kent), where there were even some thunderstorms. There were also showers throughout much of the day in Scotland, whilst it was generally dry though cloudy in Northern Ireland.</p>
				
1800 GMT 10 JULY 2017	SIG WEATHER	0000 GMT 11 JULY 2017	SIG WEATHER	<p>EXTREMES Highest Maximum: 27.2 Faversham, Kent Lowest Maximum: 12.9 Charterhall, Berwickshire 12.9 Drummond Castle, Perthshire Lowest Minimum: 3.8 Cromdale, Nairnshire Lowest Grass Minimum: 0.9 Dunstaffnage, Argyll Most Rain: 24.6 Manston, Kent Most Sun: 15.4 Lerwick, Shetland</p>
				

DAILY CLIMATE DATA

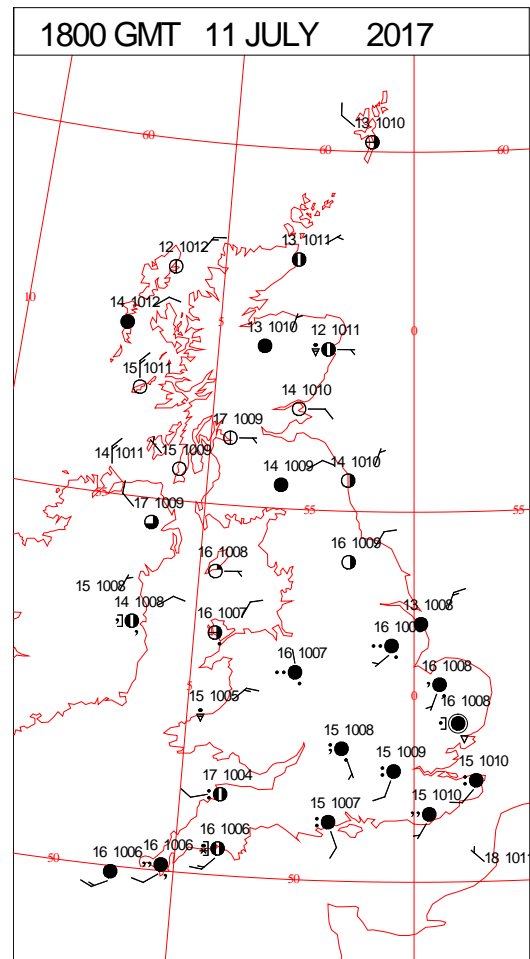
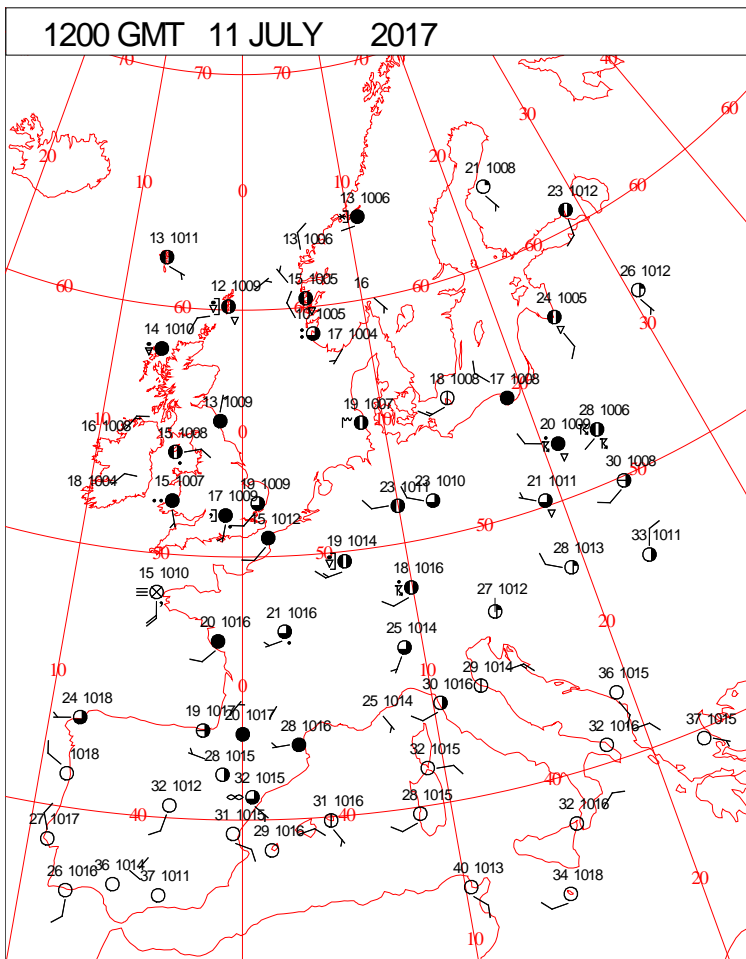
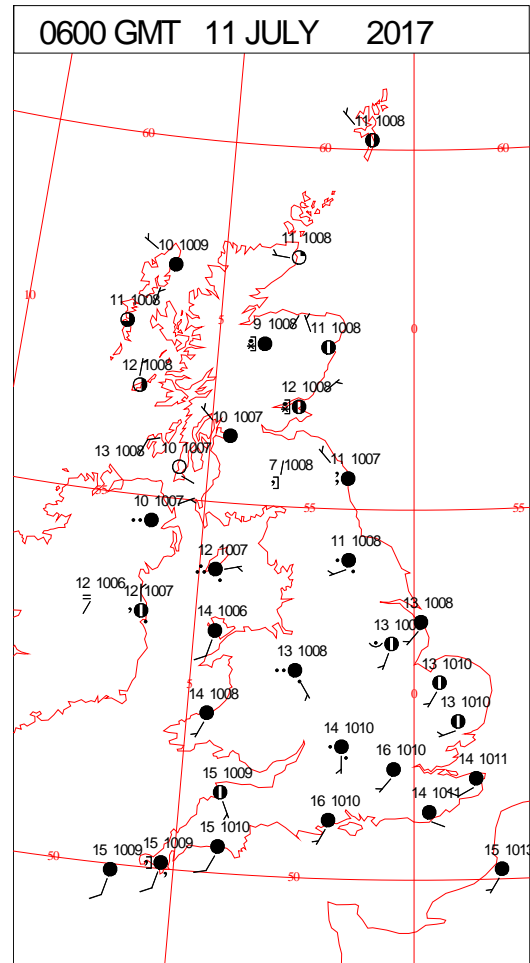
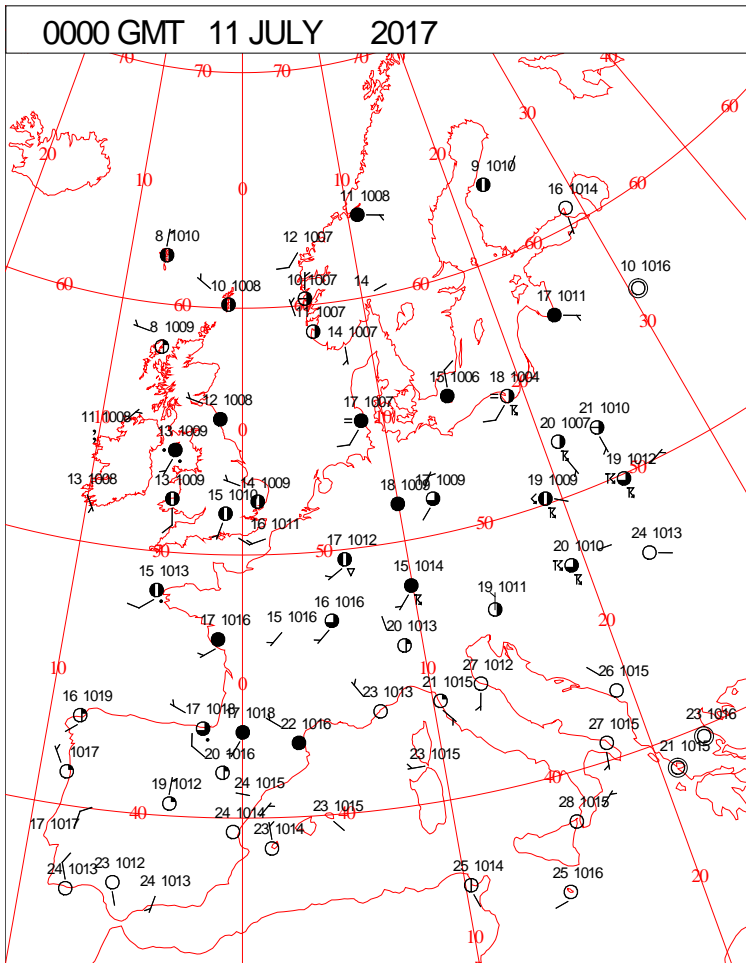


DAILY WEATHER SUMMARY



Tuesday 11 July 2017

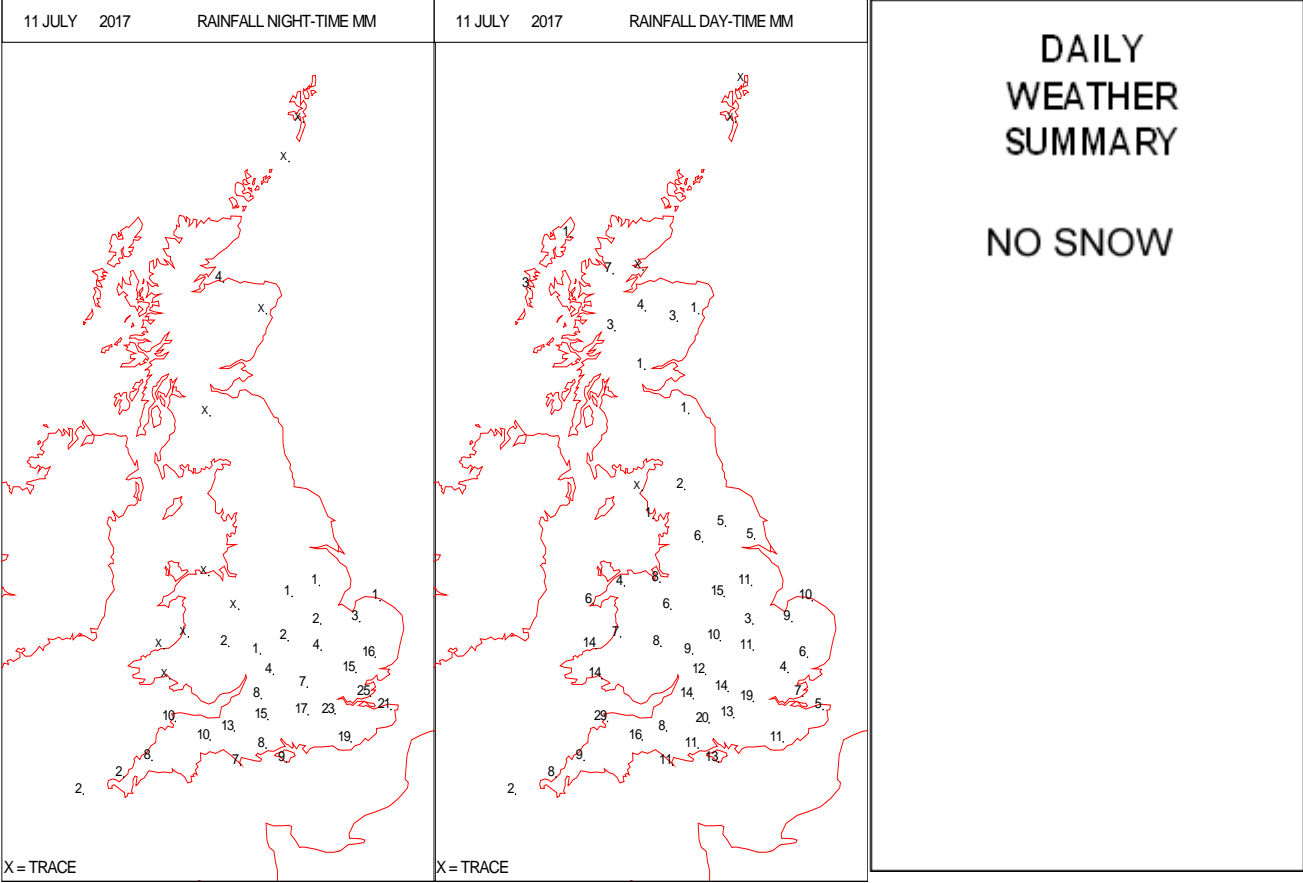
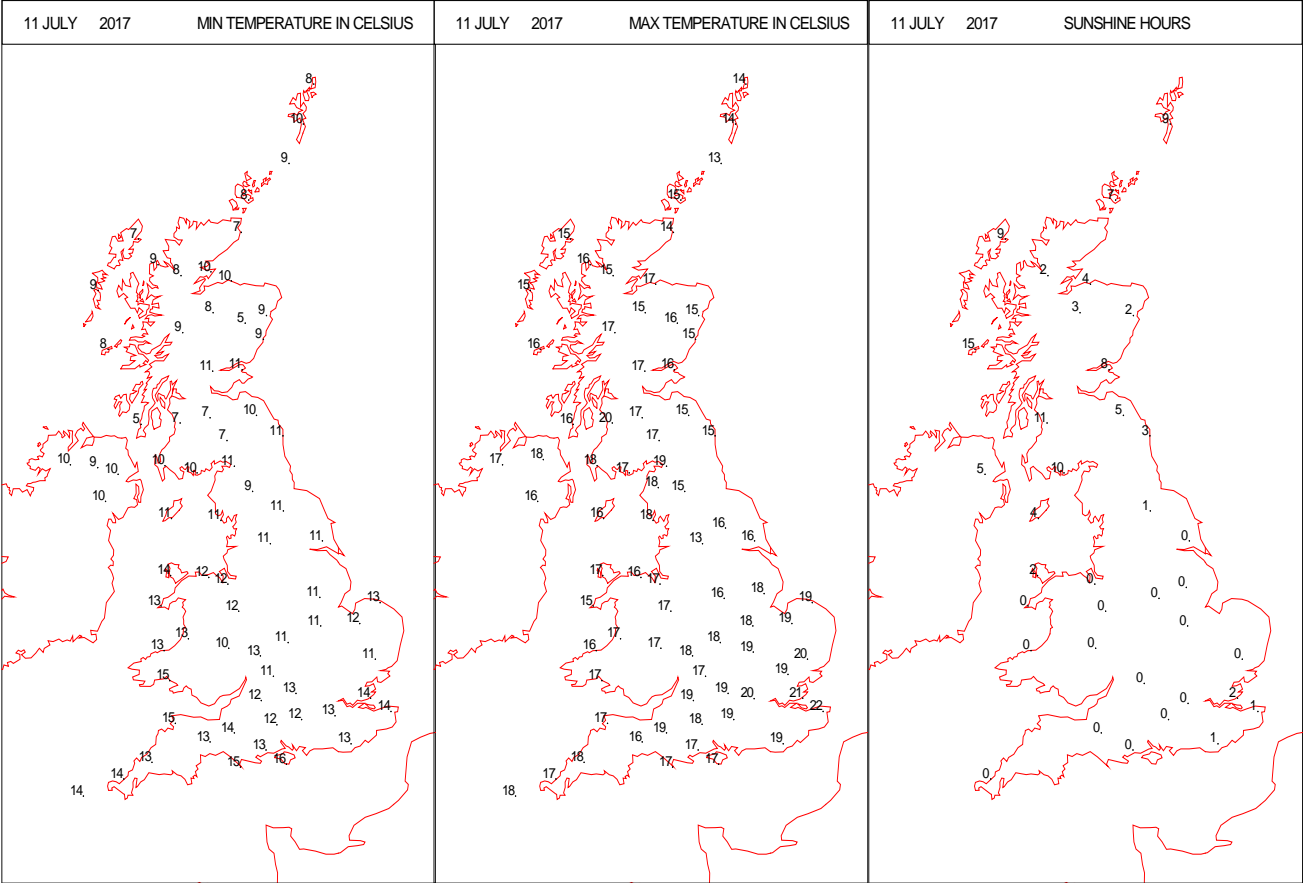
SURFACE REPORTS



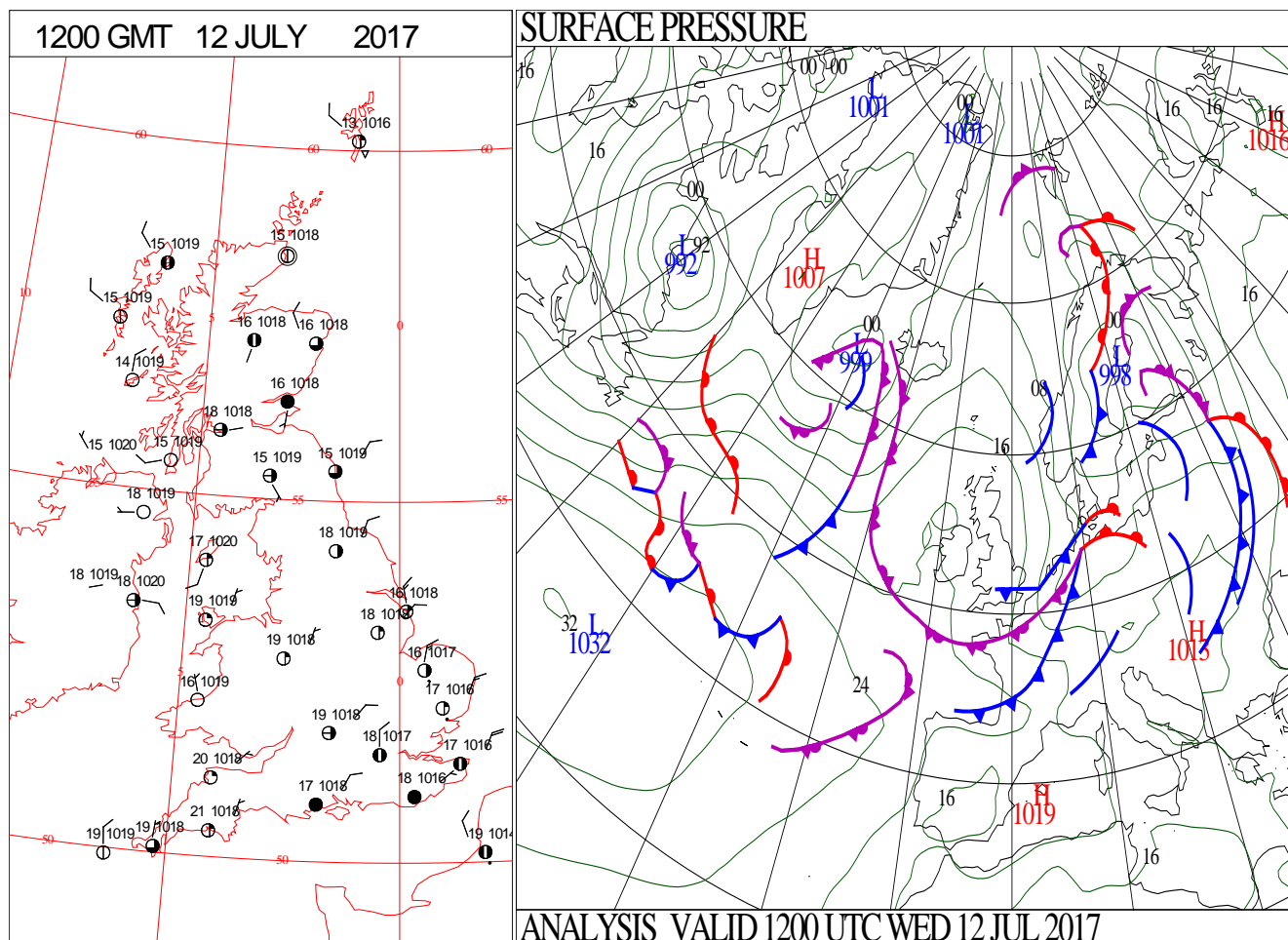
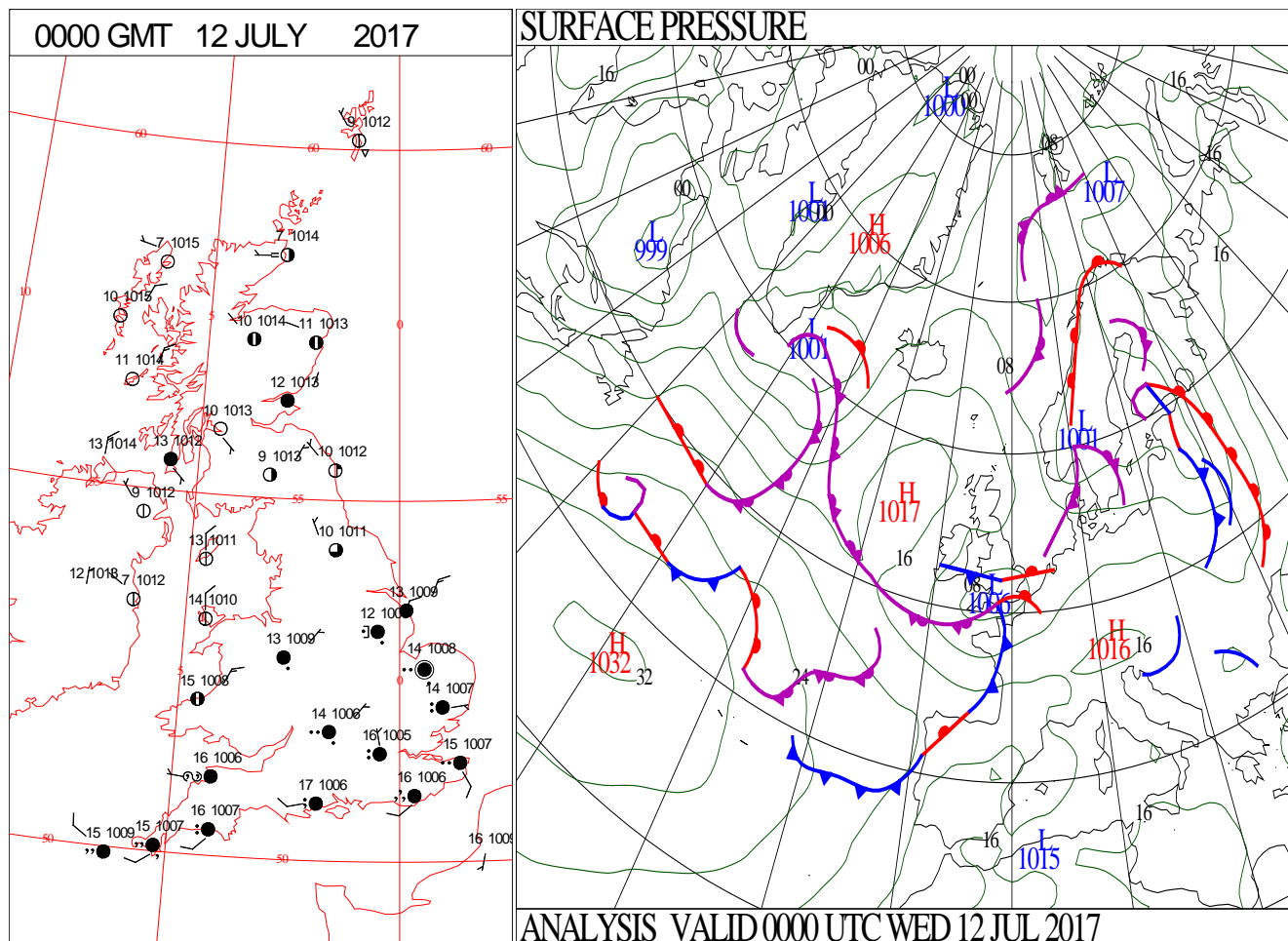
SIGNIFICANT WEATHER

0600 GMT 11 JULY 2017	SIG WEATHER	1200 GMT 11 JULY 2017	SIG WEATHER	<p>Summary of UK Weather for Tuesday 11 July 2017.</p> <p>Through the early hours rain began to approach the west of the U.K., initially light rain affecting Northern Ireland, Wales and the north-west of England.</p> <p>Elsewhere it was fairly dry, although there were a few showers across Scotland, where it also turned chilly.</p> <p>Through the day rain in the north continued to push eastwards, whilst another area of rain arrived across Wales and parts of south-western and southern England. This rain became heavy in places, creating some surface water flooding, as it was the first rain of the month for some areas.</p> <p>Through the afternoon the rain continued to push eastwards into south-east England, whilst further north it started to turn brighter across Northern Ireland and Scotland, with some sunny spells. However a few showers developed there.</p> <p>On the whole temperatures were close to average across the brighter north, but where it was cloudier and wetter further south and east, temperatures were a few degrees below average, particularly across eastern England.</p>
1800 GMT 11 JULY 2017	SIG WEATHER	0000 GMT 12 JULY 2017	SIG WEATHER	
				<p>EXTREMES</p> <p>Highest Maximum: 25.5 Mickleham, Surrey</p> <p>Lowest Maximum: 13.2 Fair Isle, Shetland 13.2 Bingley No2, West Yorkshire</p> <p>Lowest Minimum: 3.6 Port Ellen, Islay</p> <p>Lowest Grass Minimum: -0.1 Machrihanish, Argyll</p> <p>Most Rain: 40.8 Kenley Airfield, Greater London</p> <p>Most Sun: 15.0 Strathy East, Sutherland</p>

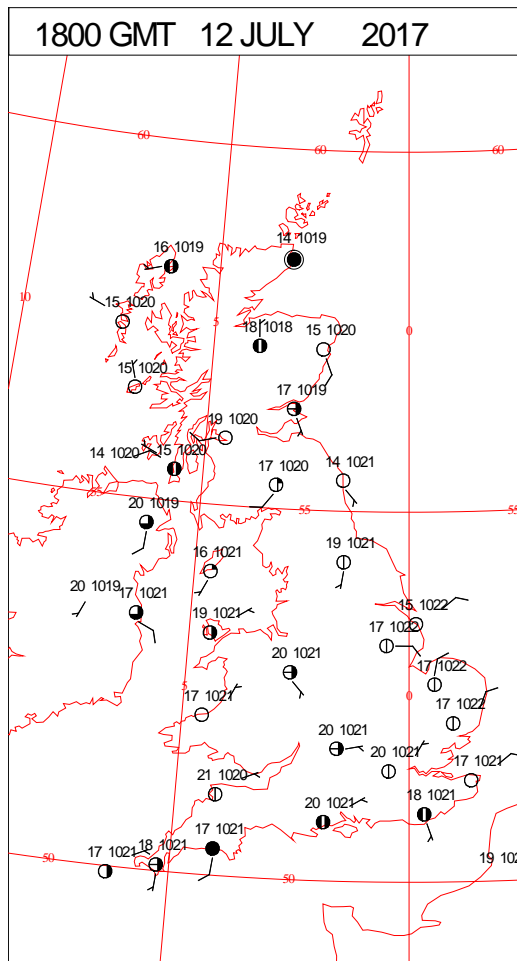
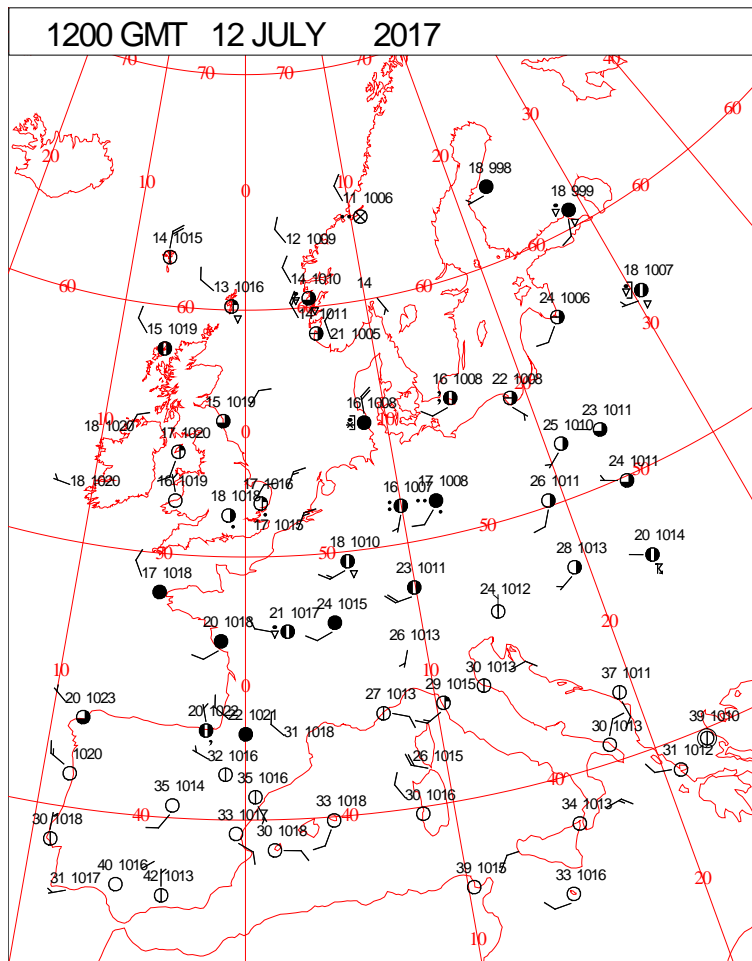
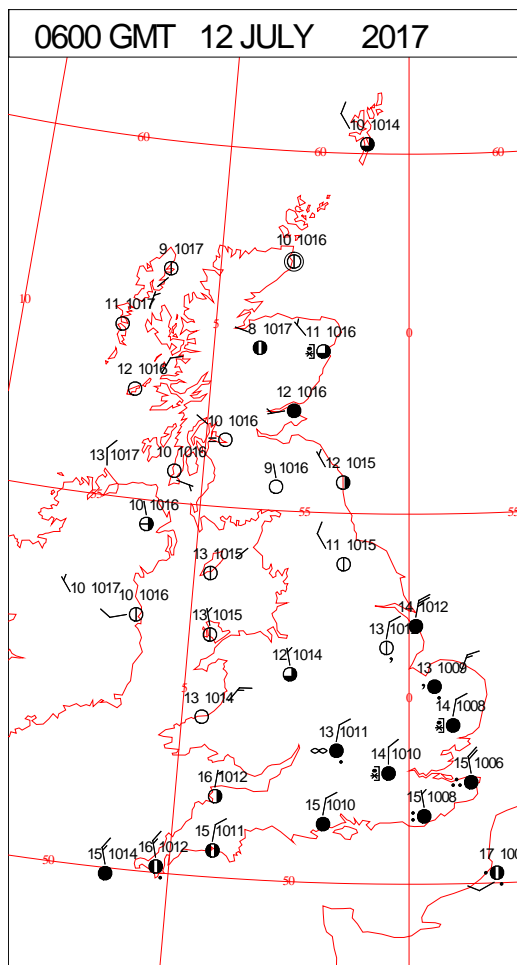
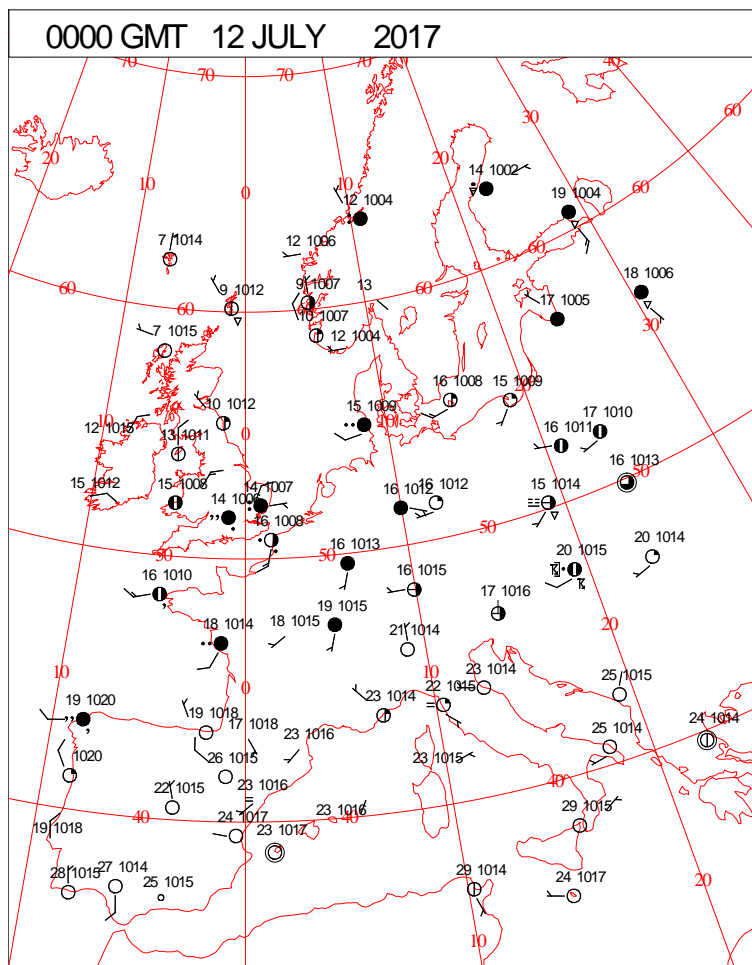
DAILY CLIMATE DATA



DAILY WEATHER SUMMARY



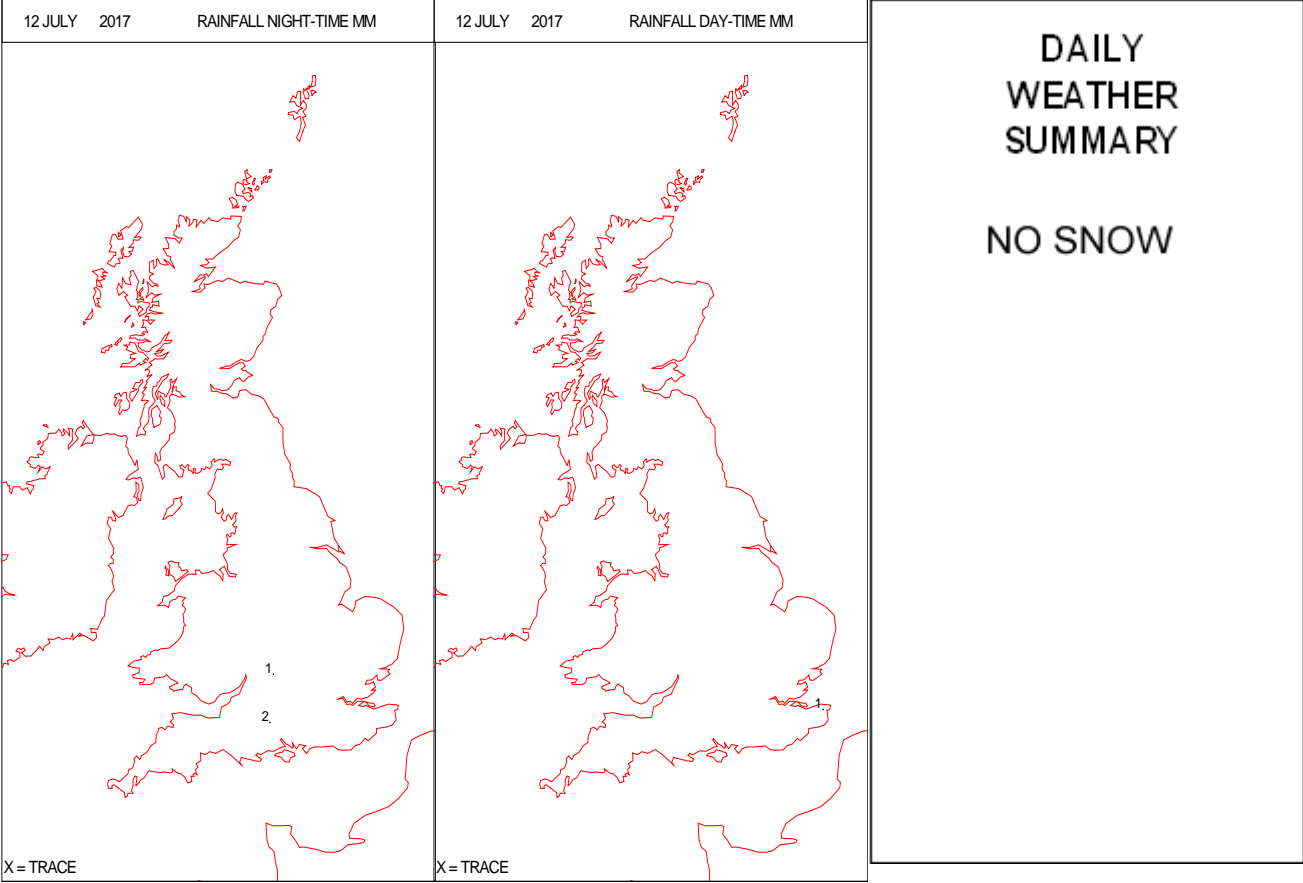
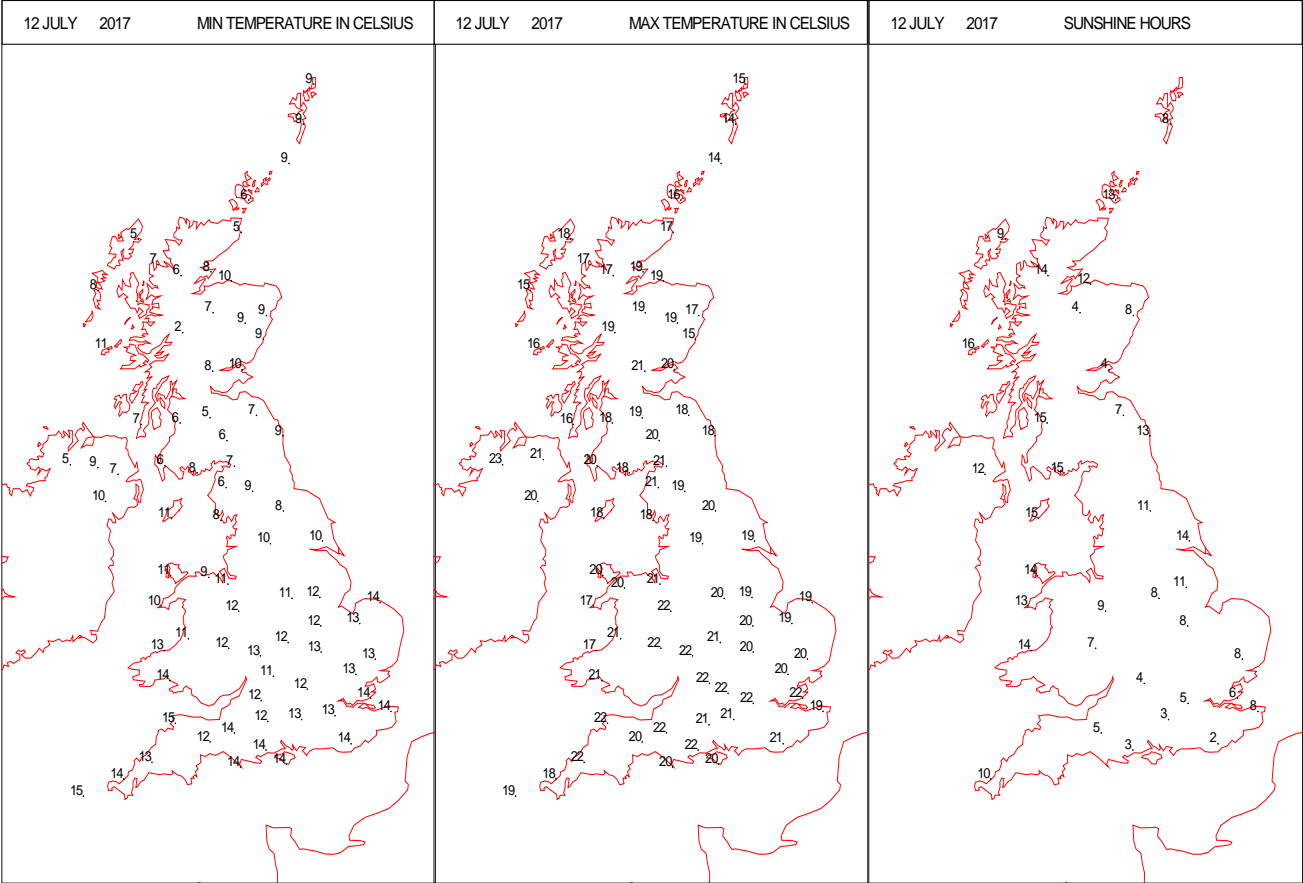
SURFACE REPORTS



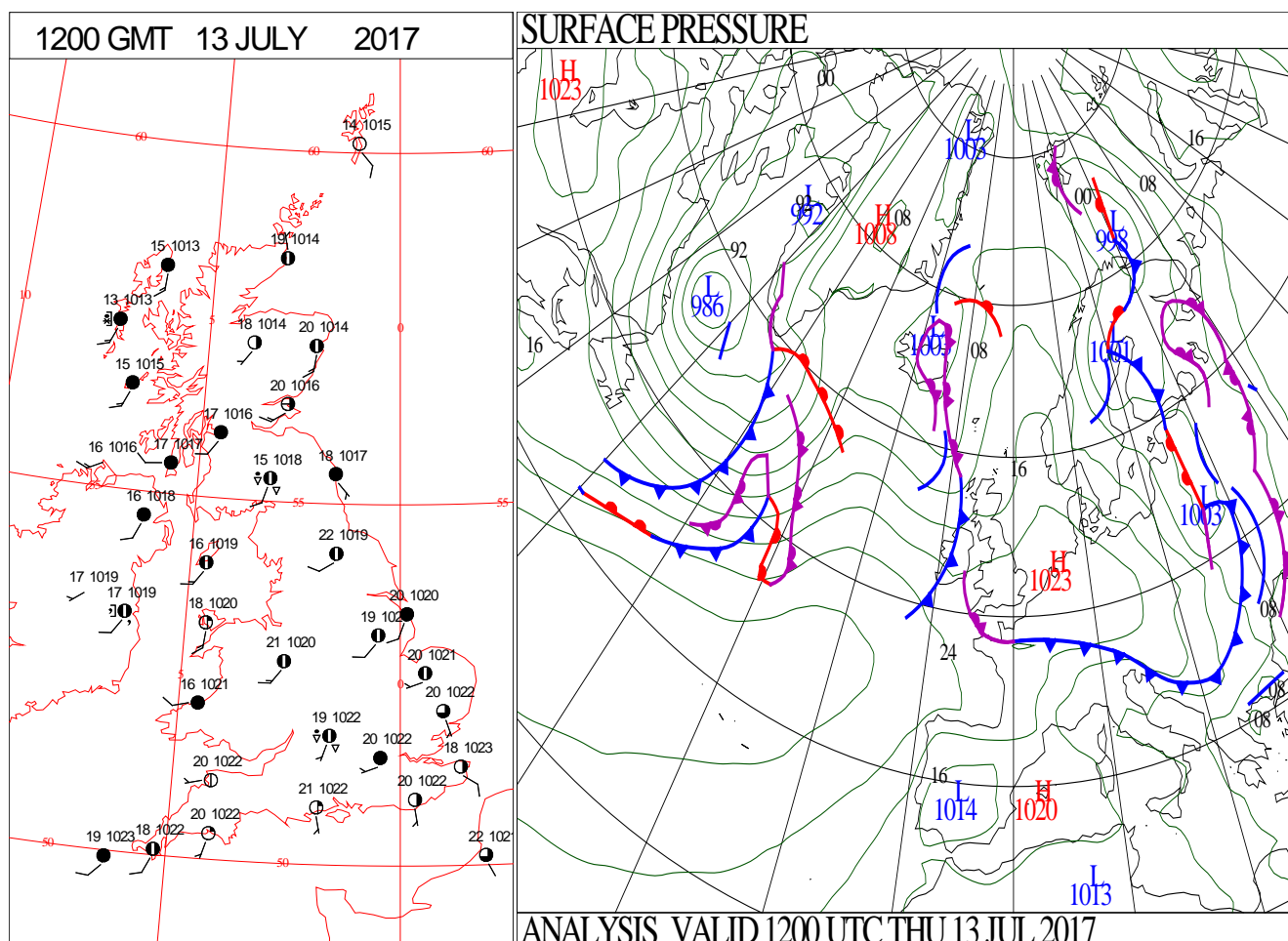
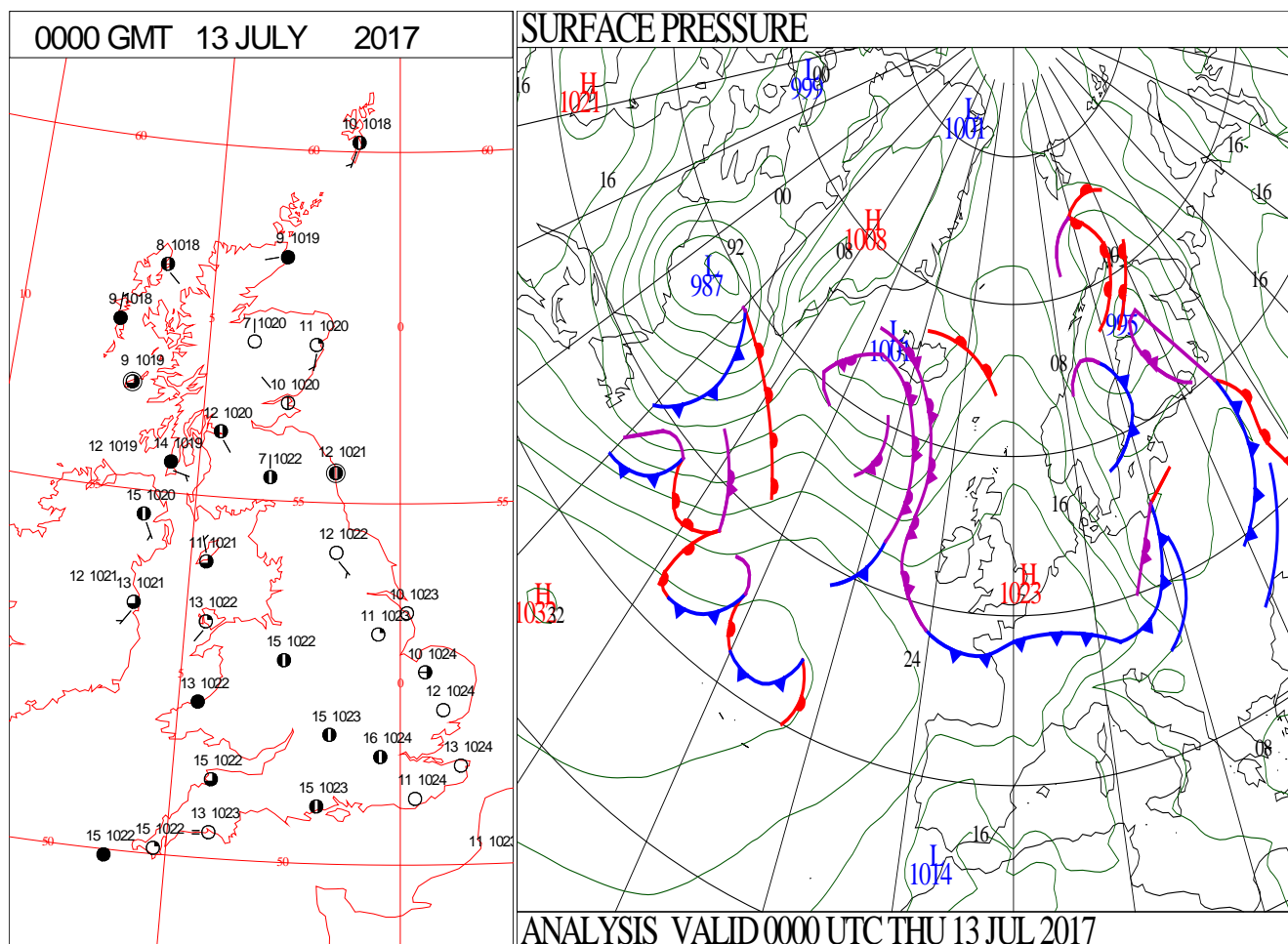
SIGNIFICANT WEATHER

0600 GMT 12 JULY 2017	SIG WEATHER	1200 GMT 12 JULY 2017	SIG WEATHER	Summary of UK Weather for Wednesday 12 July 2017. It was wet across southern England through the early hours, with some particularly heavy rain across the south-east, and parts of the south-west of England. The cloud and rain kept it mild though, with temperatures staying in the mid teens Celsius. In contrast, elsewhere it was much drier with clear skies, and this meant that temperatures fell away in Scotland. The cloud and rain cleared away from the far south-east of England during the early morning, to leave a fine day, with good spells of sunshine across the U.K. The best of the sunshine was seen in coastal areas, particularly where sea breezes developed. It felt pleasantly warm in the sunshine too.
1800 GMT 12 JULY 2017	SIG WEATHER	0000 GMT 13 JULY 2017	SIG WEATHER	EXTREMES Highest Maximum: 23.1 Castlederg, Co. Tyrone Lowest Maximum: 13.7 Fair Isle, Shetland Lowest Minimum: 1.6 Kinbrace Hatchery, Sutherland Lowest Grass Minimum: -0.5 Stornoway Airport, Western Isles Most Rain: 29.8 Hastings, East Sussex Most Sun: 16.0 Tiree, Argyll 16.0 Morecambe No2, Lancashire

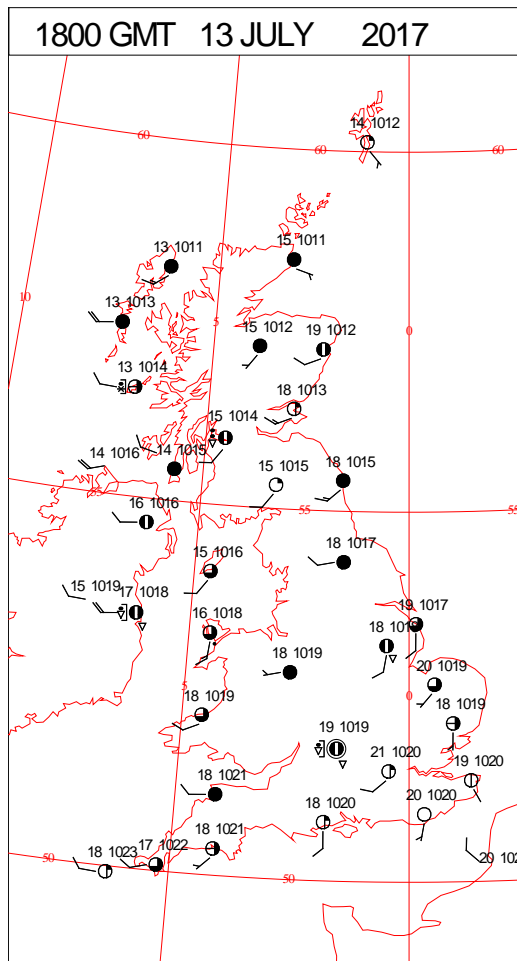
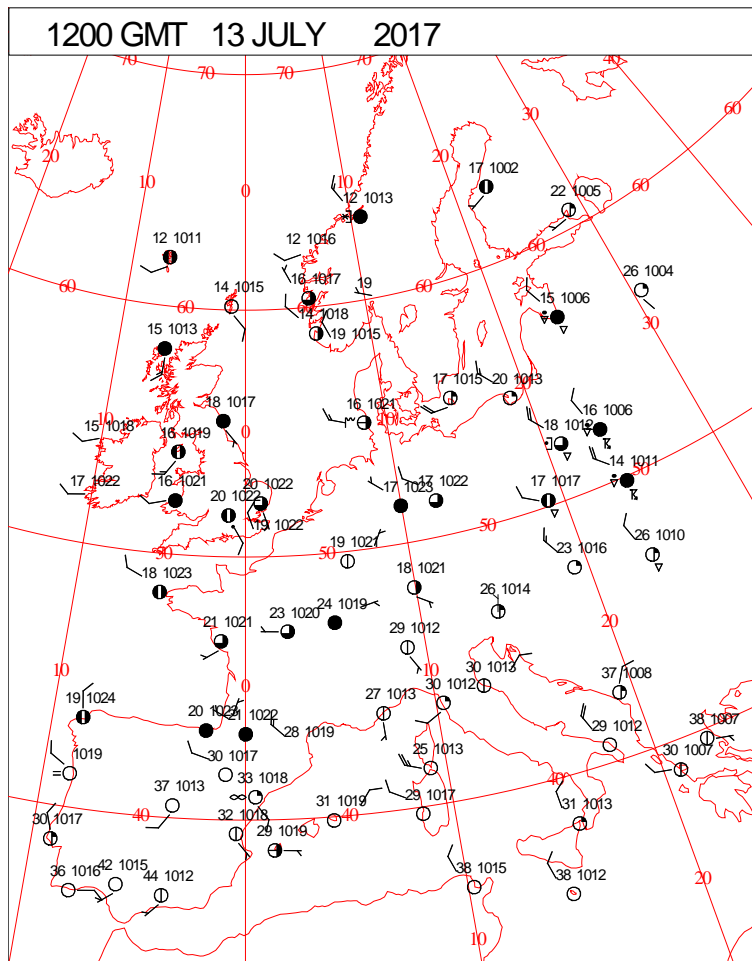
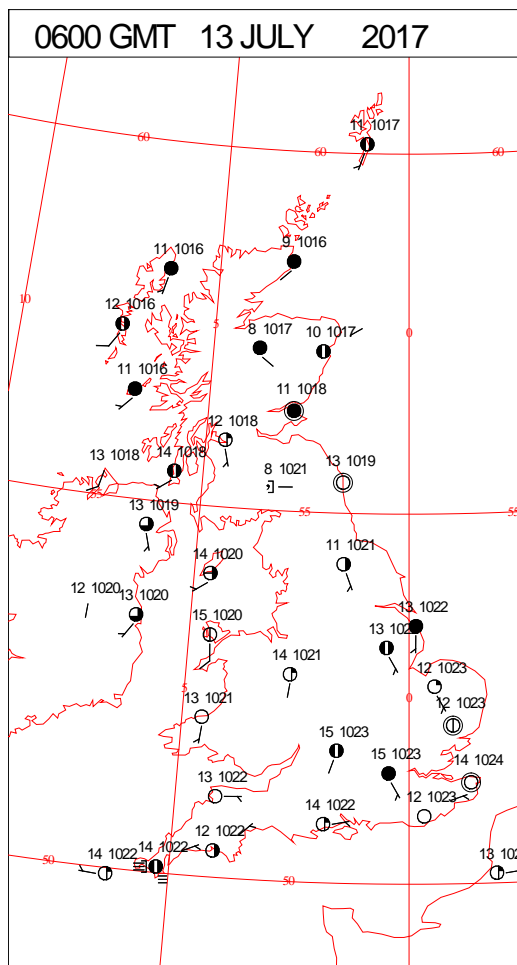
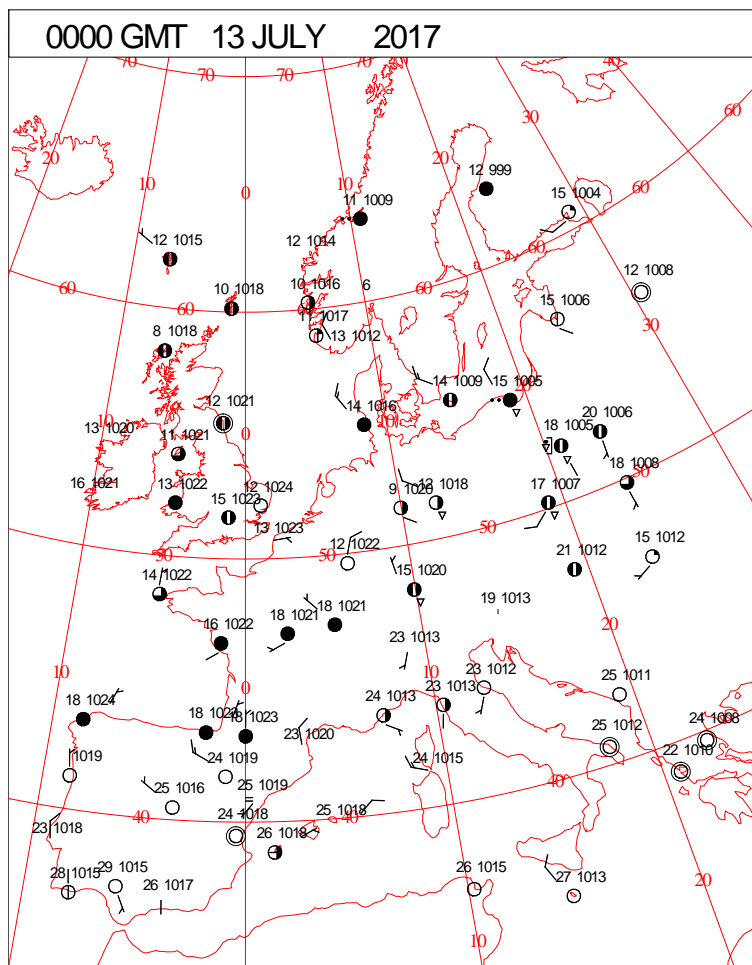
DAILY CLIMATE DATA



DAILY WEATHER SUMMARY



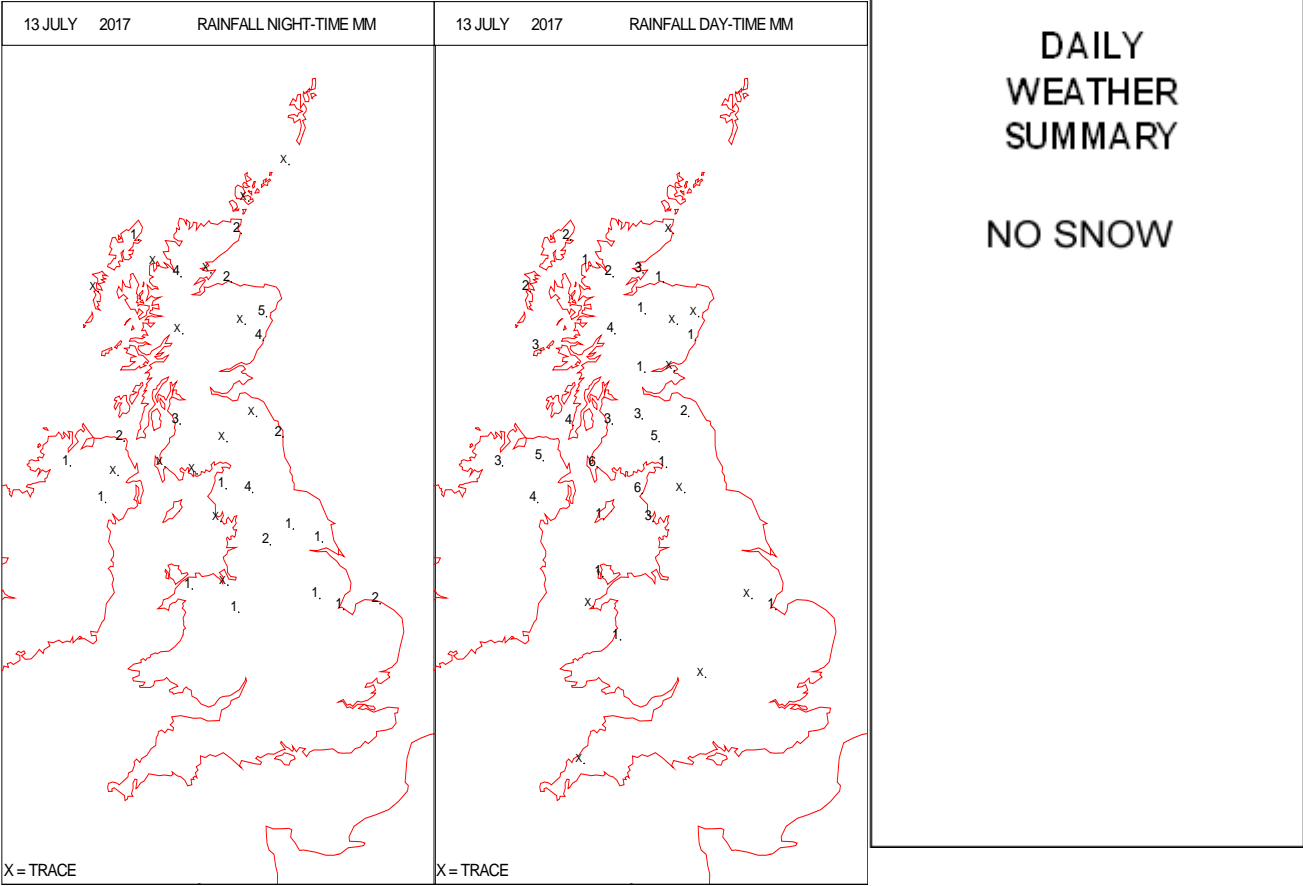
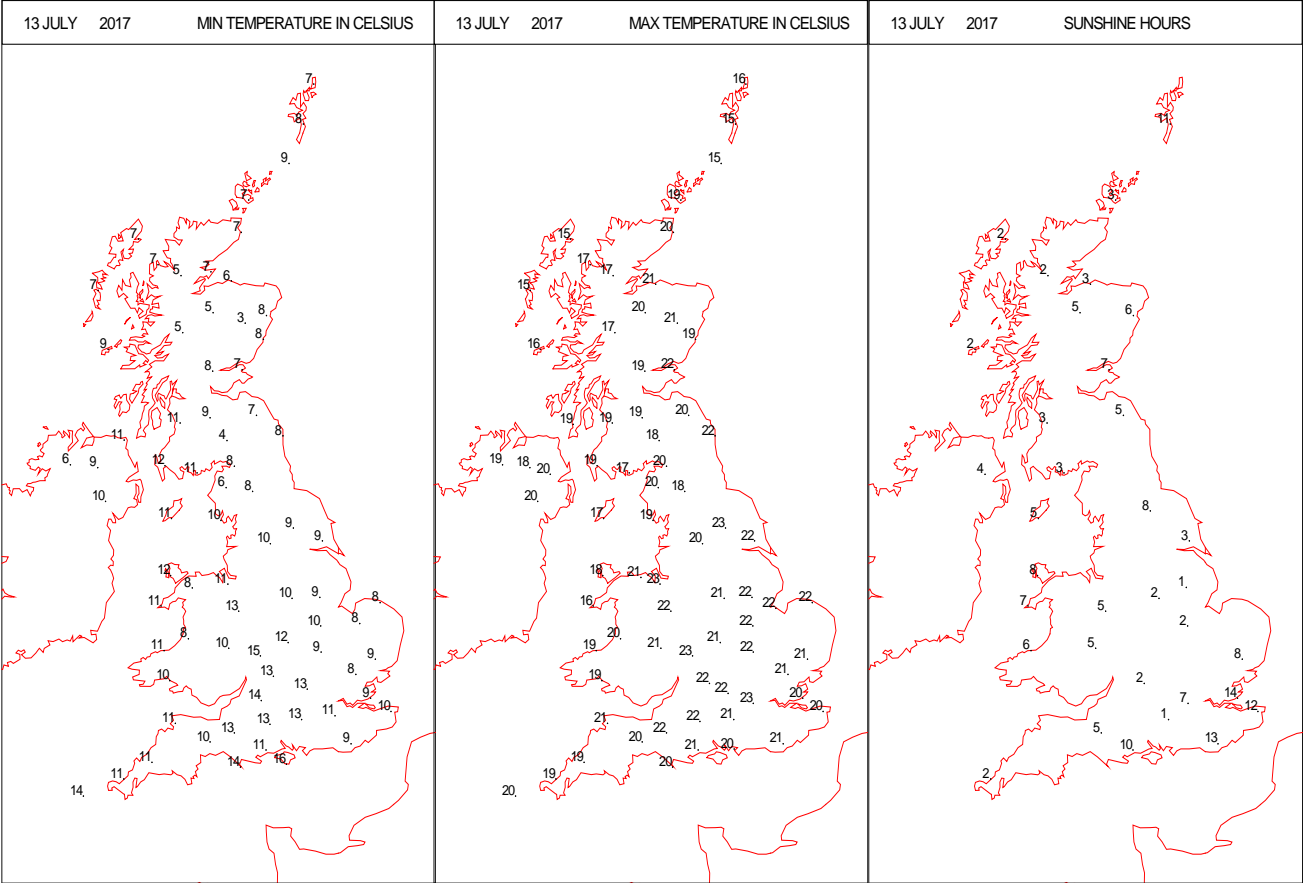
SURFACE REPORTS



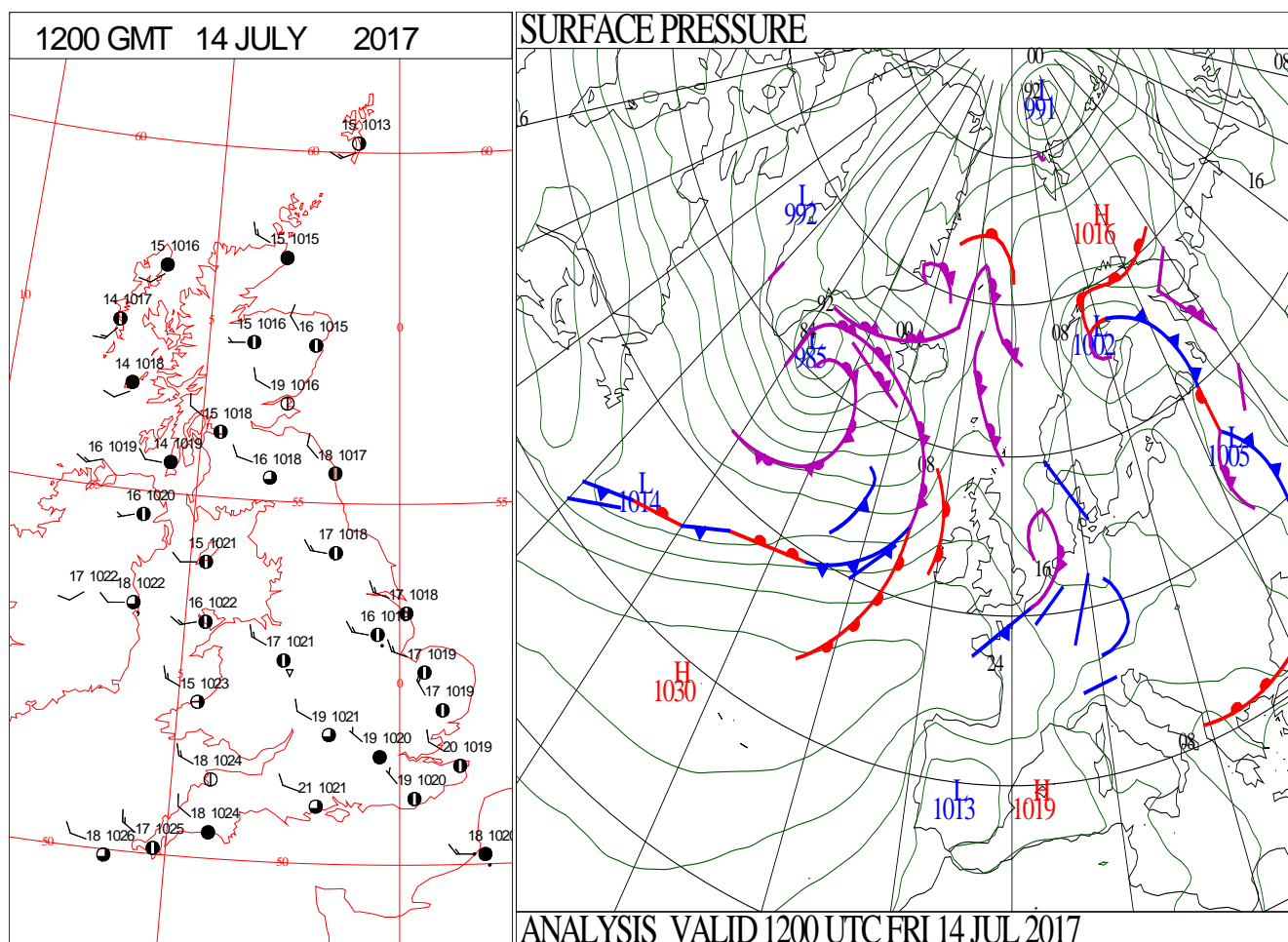
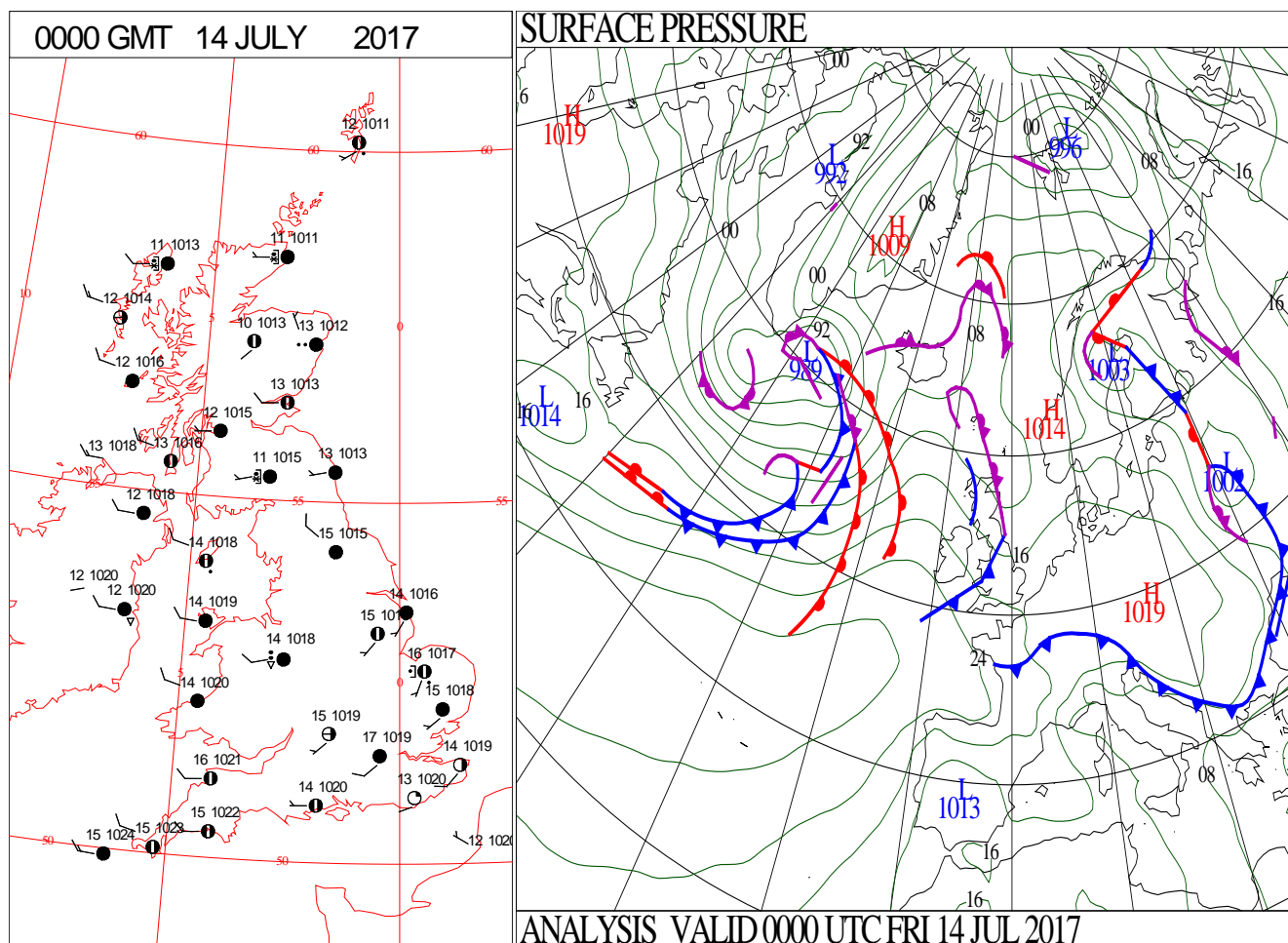
SIGNIFICANT WEATHER

0600 GMT 13 JULY 2017	SIG WEATHER	1200 GMT 13 JULY 2017	SIG WEATHER	<p>Summary of UK Weather for Thursday 13 July 2017.</p> <p>It was mostly dry across the U.K. through the early hours of the morning. However, some patchy cloud slowly drifted eastwards across the country, accompanied by an occasional, mainly light, shower in places.</p> <p>It was a mild start to the day for most areas, especially in the south, but temperatures fell over some parts of the north under light winds and clear skies. Parts of Scotland saw temperatures of only a few degrees above freezing.</p> <p>After a chilly start, especially in the north, most areas saw a fine day, with some bright or sunny spells.</p> <p>However, a few chiefly light showers broke out during the day, roughly in a line from Dartmoor to The Wash.</p> <p>Later in the day, thickening cloud introduced some more general showery rain to western parts of Scotland and the west of Northern Ireland. This then moved south-eastwards during the evening.</p> <p>In the sunshine temperatures reached the low to mid twenties Celsius, around average for the time of year.</p>
1800 GMT 13 JULY 2017	SIG WEATHER	0000 GMT 14 JULY 2017	SIG WEATHER	<p>EXTREMES</p> <p>Highest Maximum: 23.7 Nantwich, Reaseheath Hall, Cheshire</p> <p>Lowest Maximum: 14.3 Quindish, Isle of Harris</p> <p>Lowest Minimum: 2.7 Cromdale, Nairnshire</p> <p>Lowest Grass Minimum: -0.9 Balmoral, Aberdeenshire</p> <p>Most Rain: 19.6 Rhiconich, Sutherland</p> <p>Most Sun: 14.7 Hastings, East Sussex</p>

DAILY CLIMATE DATA

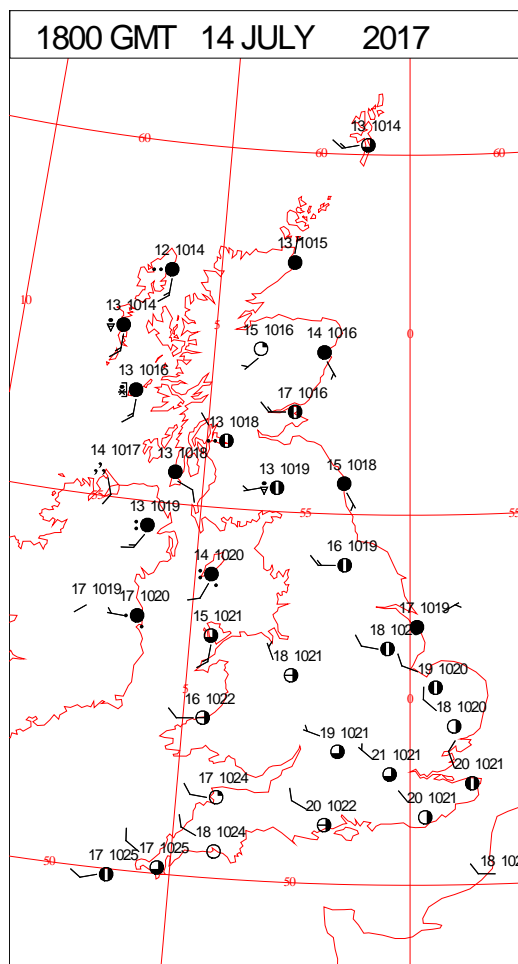
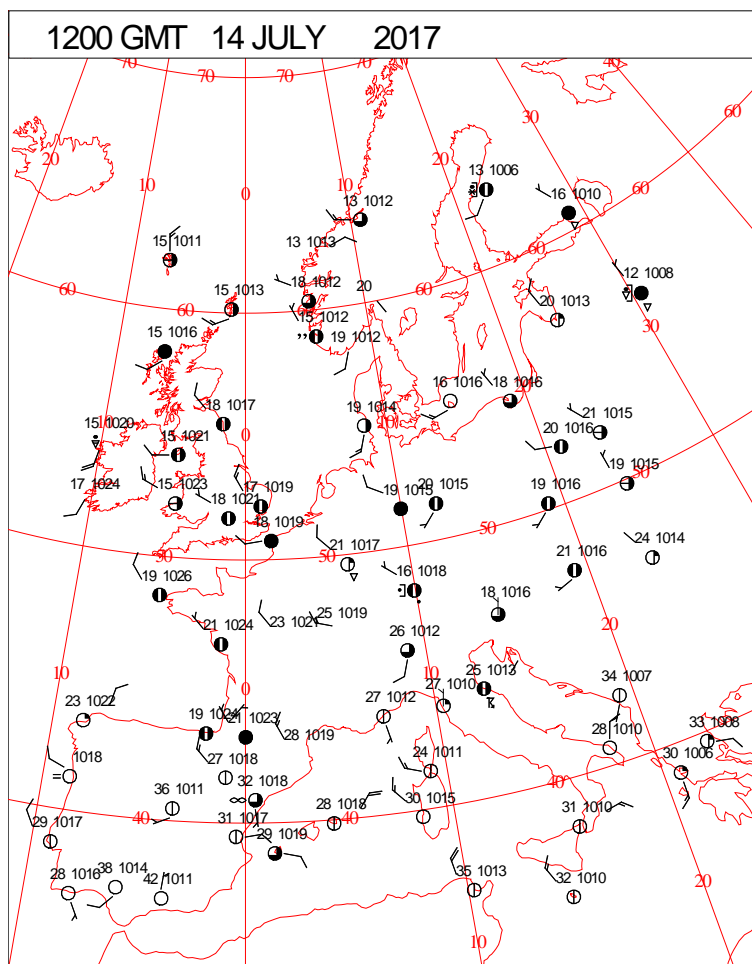
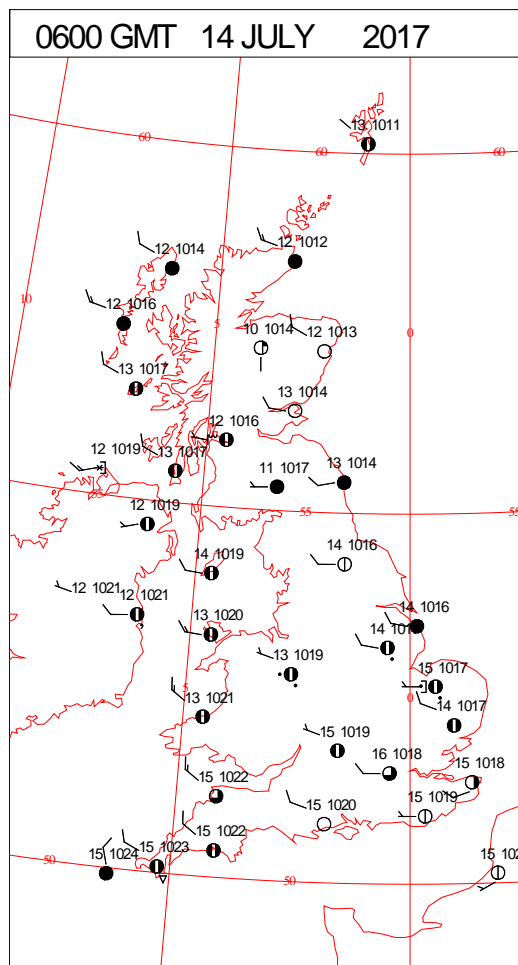
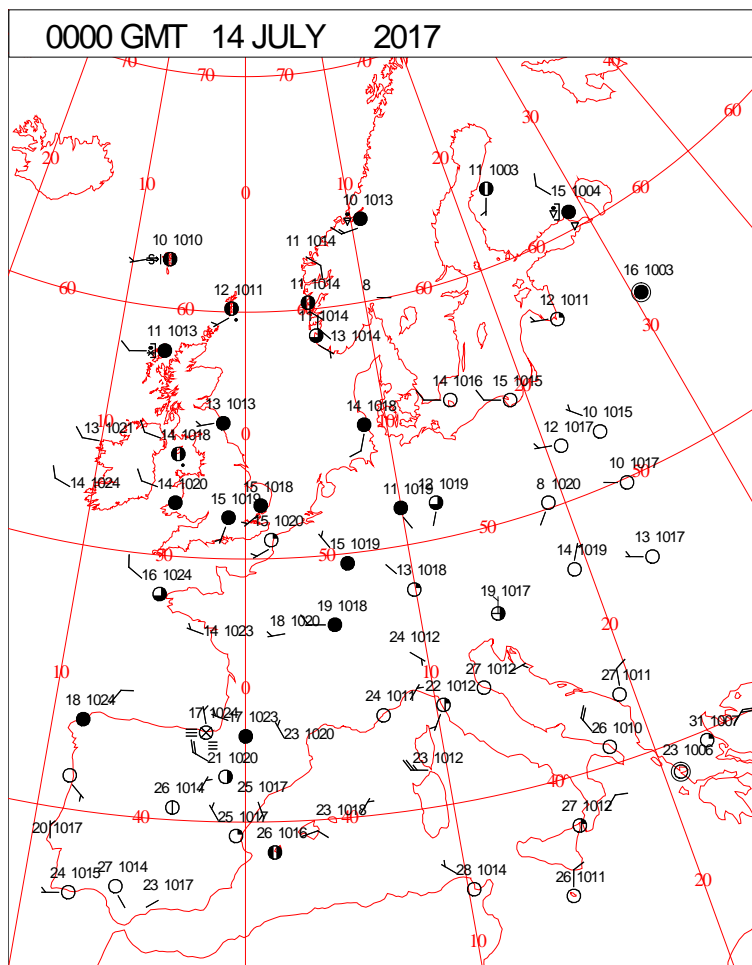


DAILY WEATHER SUMMARY



Friday 14 July 2017

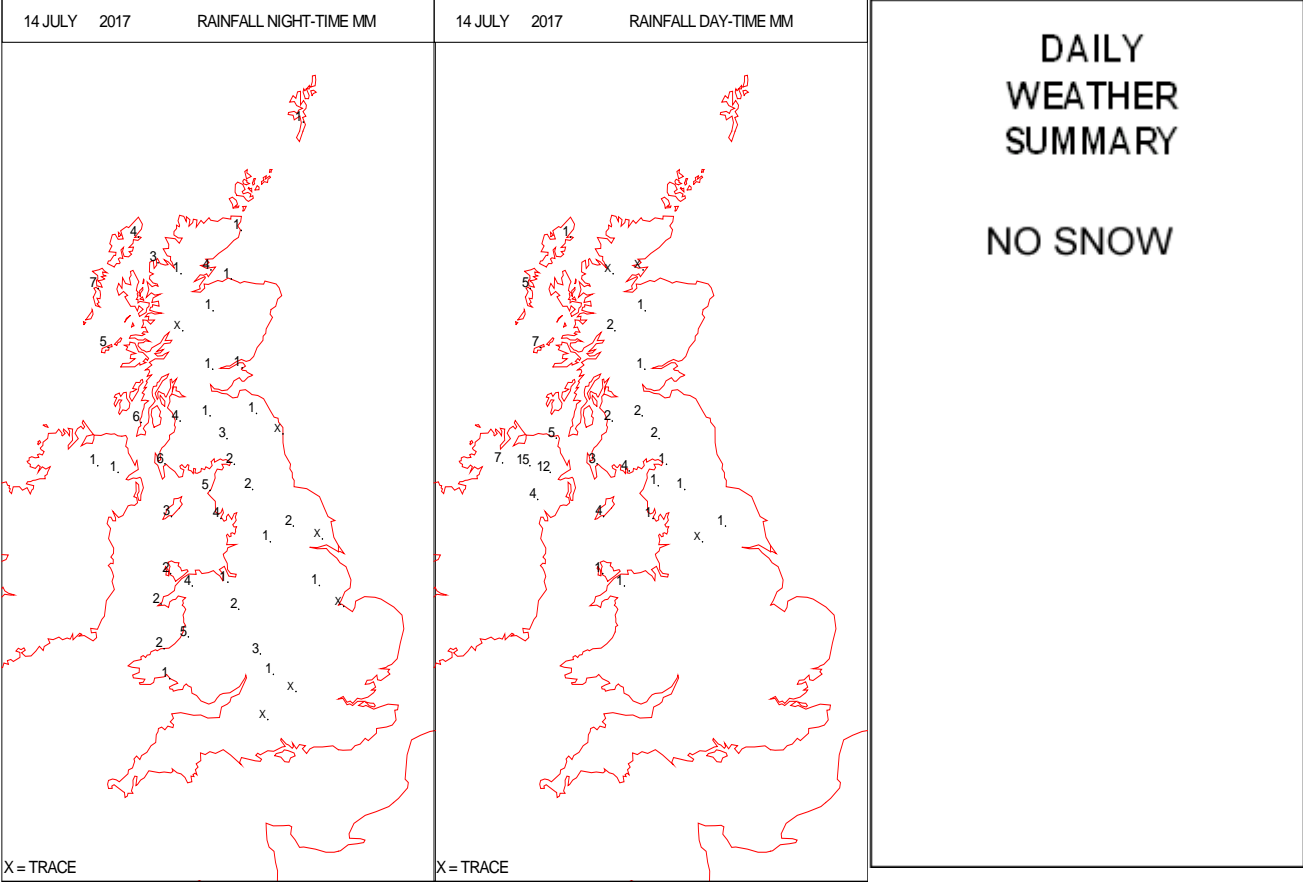
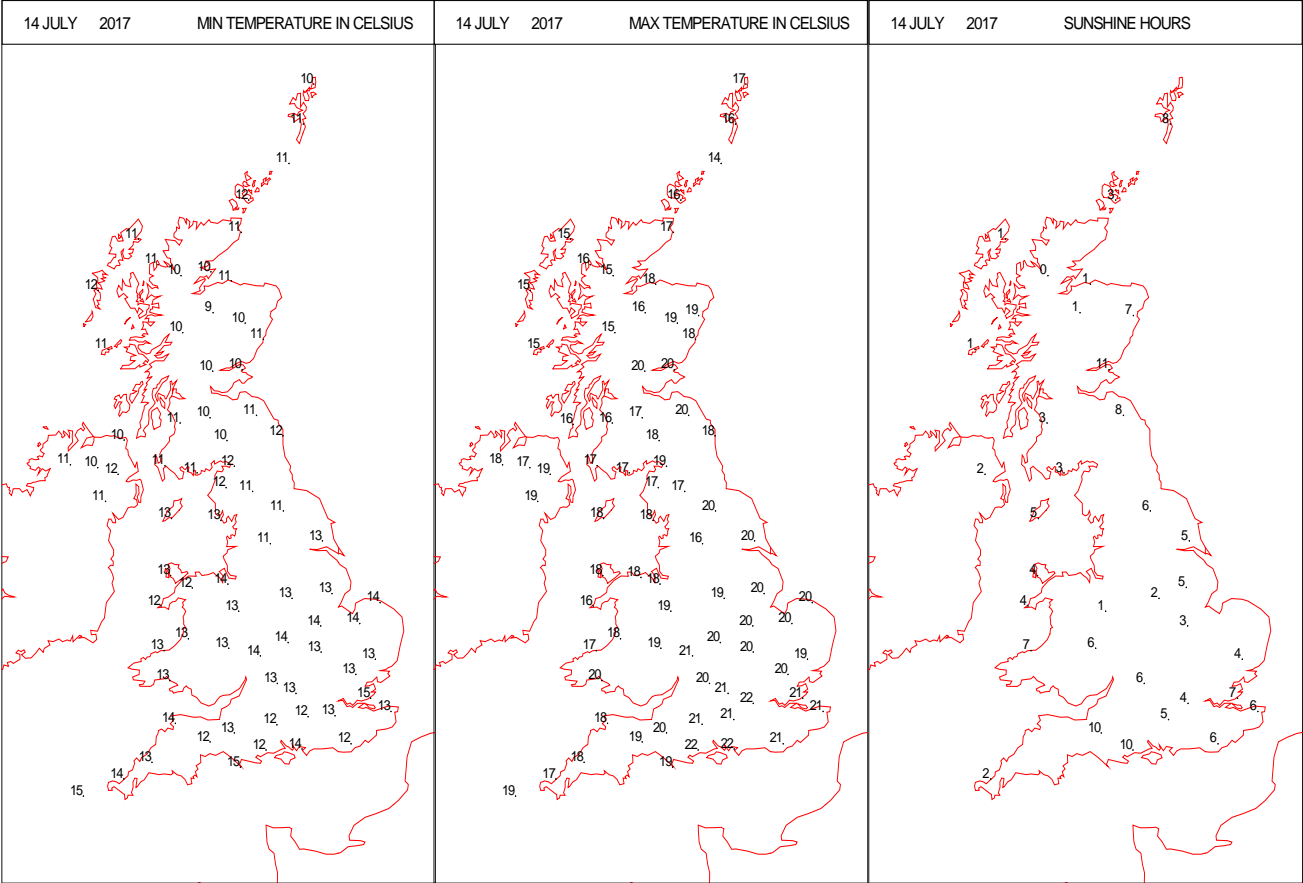
SURFACE REPORTS



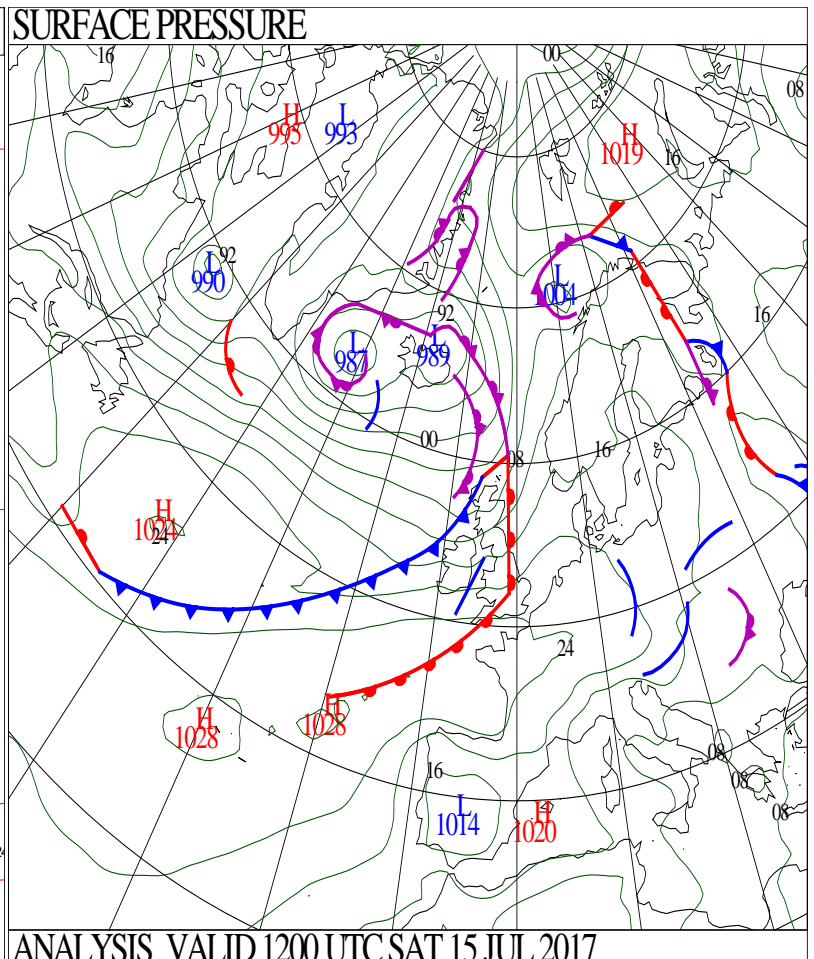
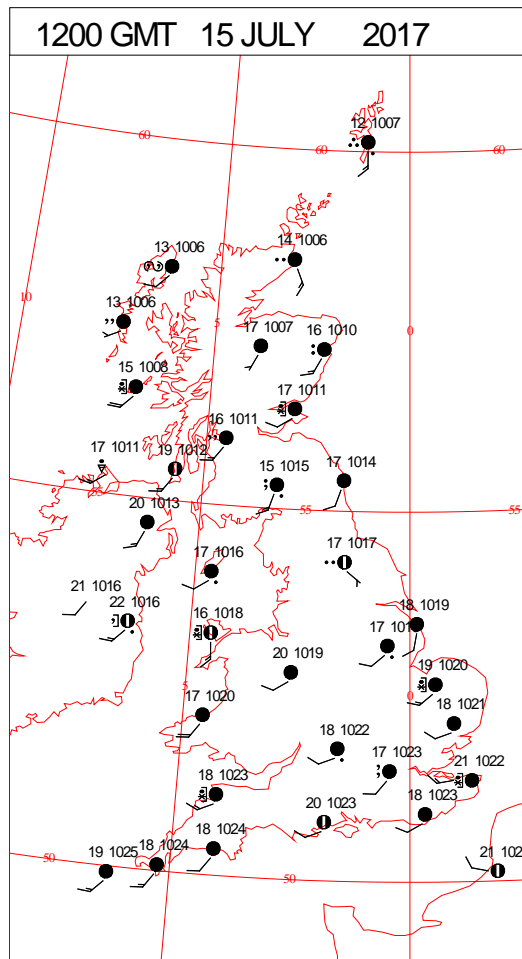
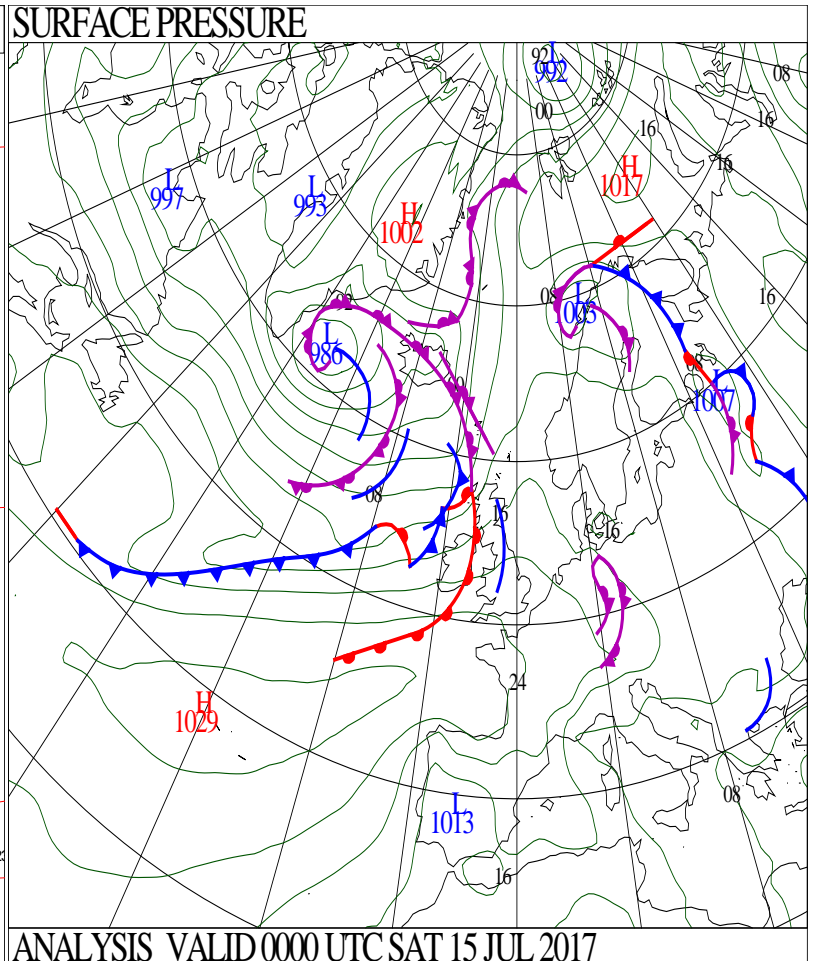
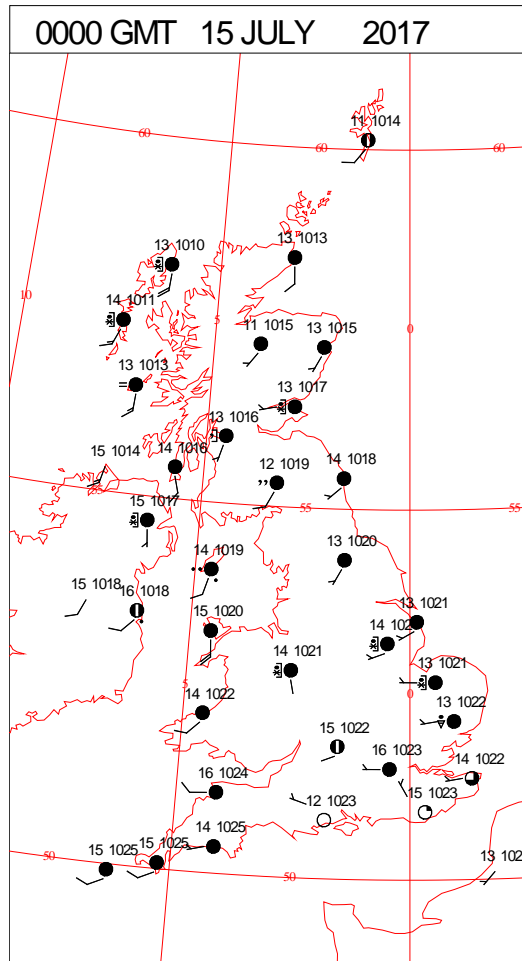
SIGNIFICANT WEATHER

0600 GMT 14 JULY 2017	SIG WEATHER	1200 GMT 14 JULY 2017	SIG WEATHER	<p>Summary of UK Weather for Friday 14 July 2017. Rain across Scotland and Northern Ireland cleared into the North Sea through the early hours, with drier and clearer conditions following. A few light and well scattered showers then affected Northern Ireland, western Scotland and north-west England through the latter part of the night.</p> <p>A band of showers also crossed northern parts of East Anglia towards dawn.</p> <p>Elsewhere, it was a generally dry night, with a mixture of patchy cloud and clear spells. It was also a fairly mild night for most.</p> <p>A few showers continued across parts of Scotland and northern England through the morning, otherwise it was largely dry across the U.K.</p> <p>Sunny spells developed in most places, and it felt warm in the sunshine, although a strengthening north-westerly breeze took the edge off the temperatures a little.</p> <p>A band of cloud and rain began to edge its way into Northern Ireland and western Scotland through the afternoon, with some hill fog forming as the cloud thickened.</p>
1800 GMT 14 JULY 2017	SIG WEATHER	0000 GMT 15 JULY 2017	SIG WEATHER	<p>EXTREMES Highest Maximum: 22.7 Preston, Cove House, Dorset Lowest Maximum: 14.0 Quindish, Isle of Harris Lowest Minimum: 7.4 Kinross, Kinross-Shire Lowest Grass Minimum: 2.4 Kinross, Ross-Shire Most Rain: 20.7 Portpatrick, Craigenlee Croft, Wigtonshire Most Sun: 12.2 St. Athan, South Glamorgan</p>

DAILY CLIMATE DATA

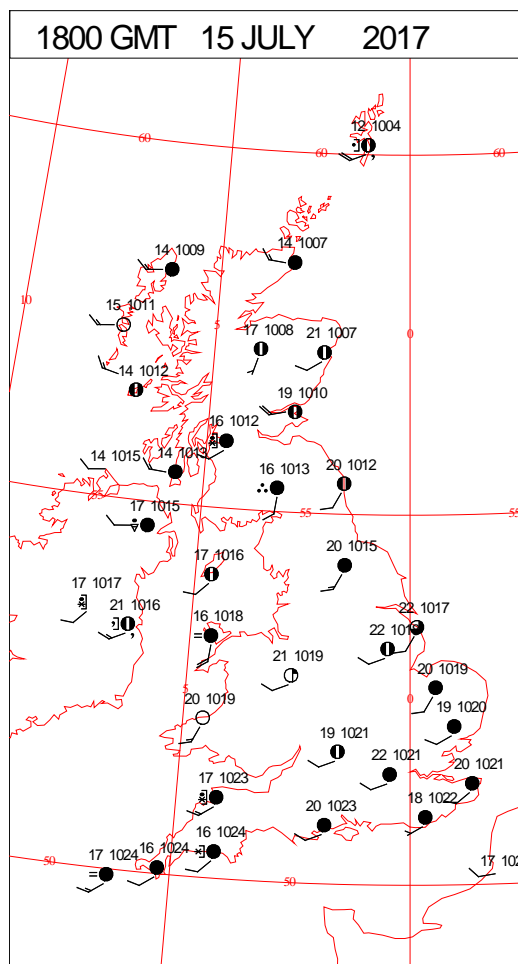
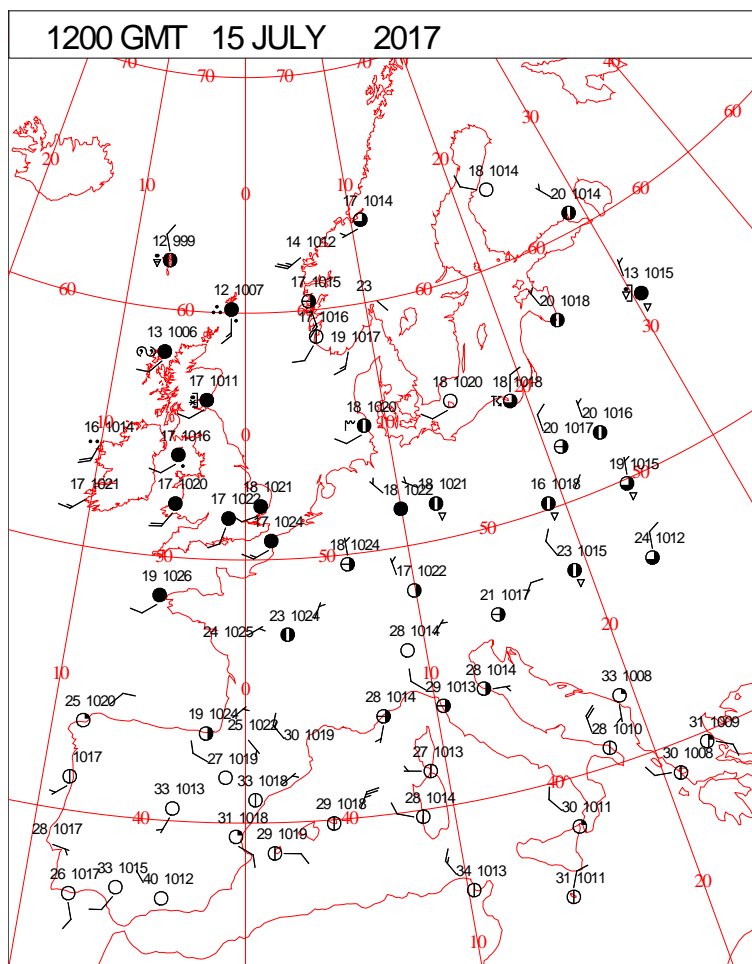
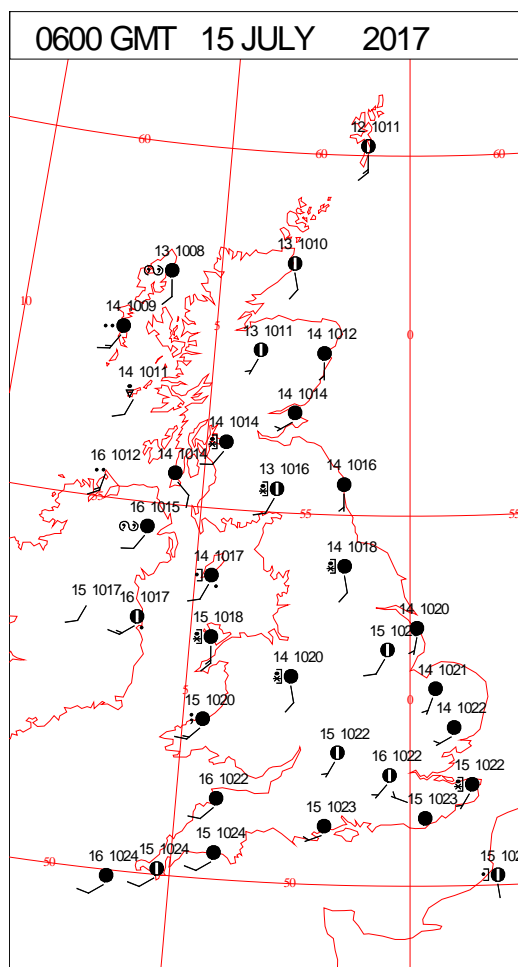
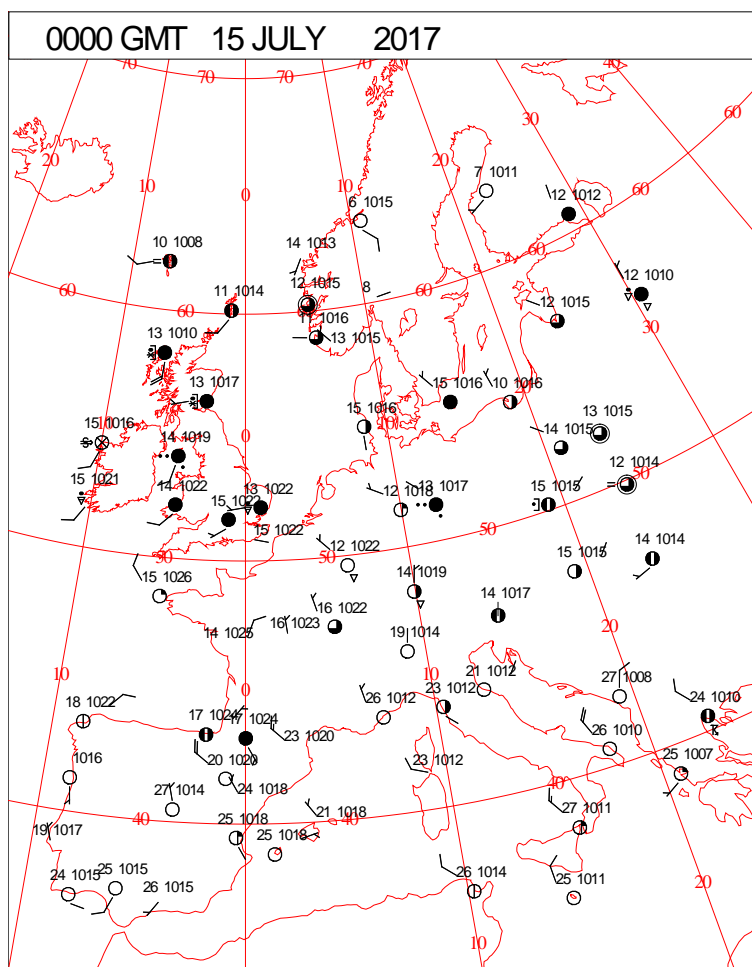


DAILY WEATHER SUMMARY



Saturday 15 July 2017

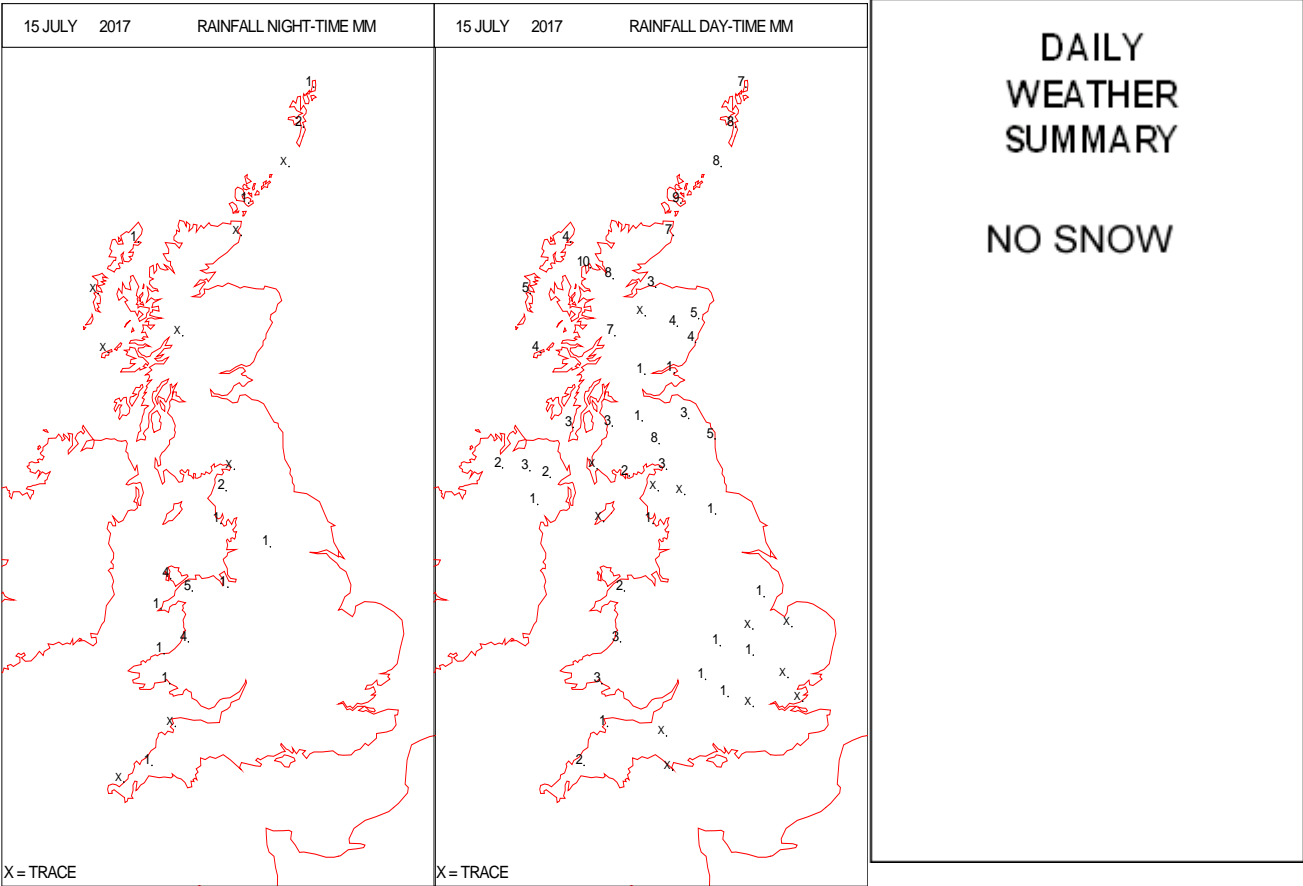
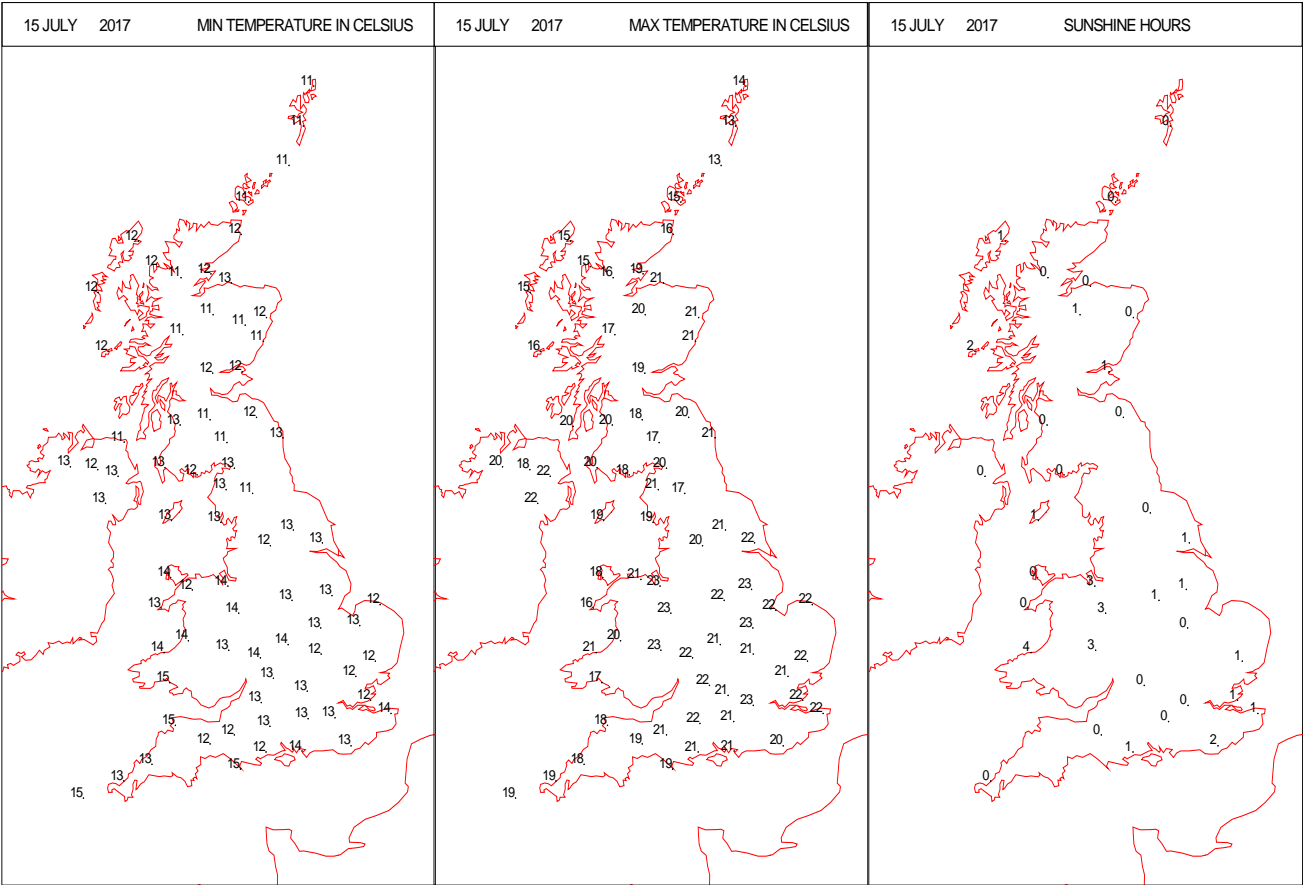
SURFACE REPORTS



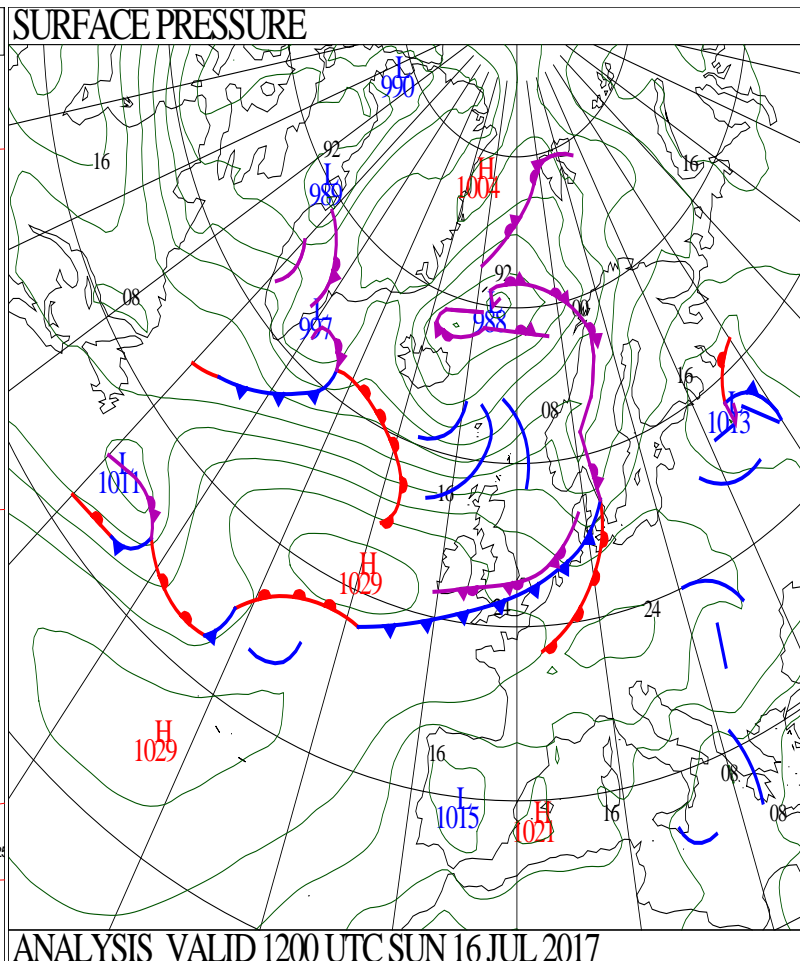
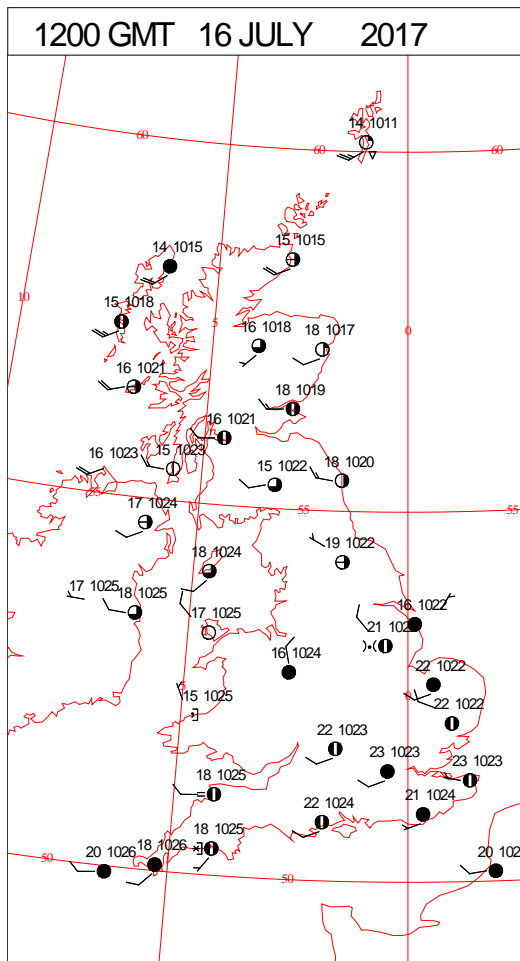
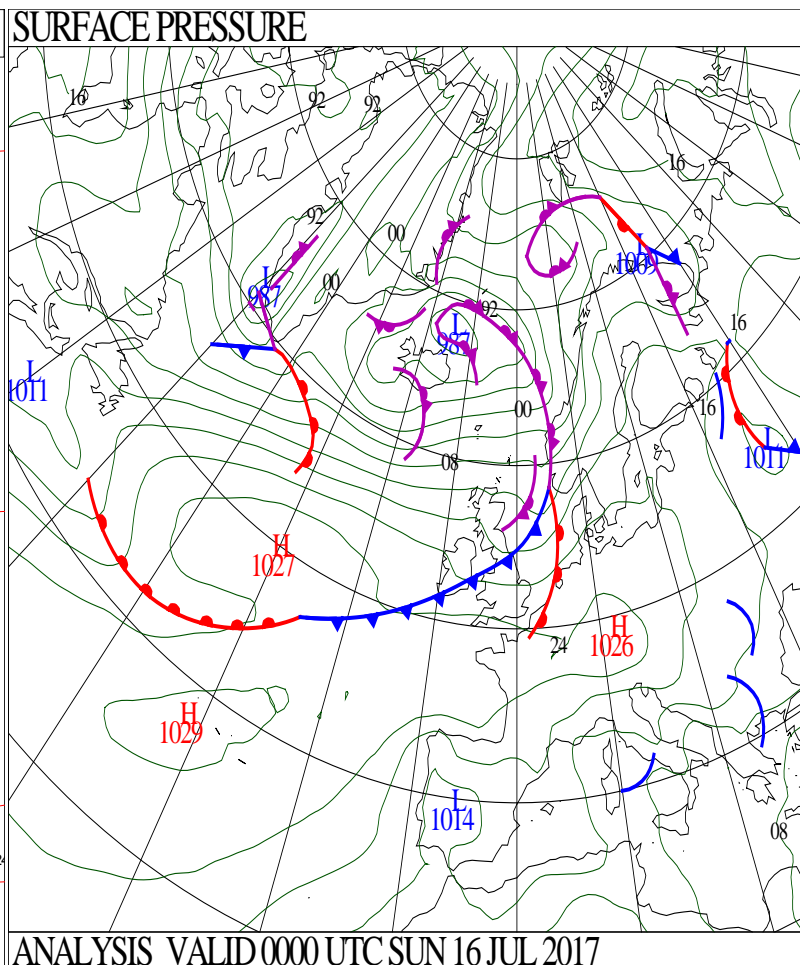
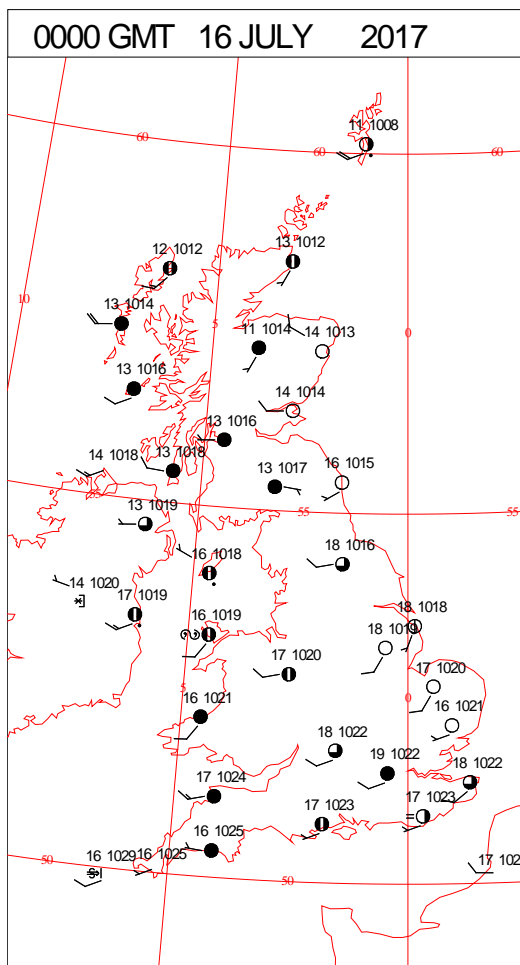
SIGNIFICANT WEATHER

0600 GMT 15 JULY 2017	SIG WEATHER	1200 GMT 15 JULY 2017	SIG WEATHER	<p>Summary of UK Weather for Saturday 15 July 2017. During the early hours, patchy rain and drizzle affected many western coasts, with extensive low cloud and hill fog. The winds were strong in the north and west, but for many it was a dry and quiet night. Towards dawn there was little change, but some rain moved into the Midlands. A heavier band of rain also approached the far north-west. Outbreaks of rain and drizzle continued to push south-eastwards throughout the day, with some murky conditions along western coasts. Bright and warm spells developed into the afternoon to the east of high ground across Wales and parts of north-west England. Elsewhere though, skies stayed on the cloudy side, with outbreaks of drizzle where the cloud thickened. A band of more persistent rain moved into the north-west during the evening, and moved south-eastwards. Behind this rain, clearer skies developed, and it became less muggy. It was a warm and humid day for many.</p>
1800 GMT 15 JULY 2017	SIG WEATHER	0000 GMT 16 JULY 2017	SIG WEATHER	<p>EXTREMES Highest Maximum: 24.6 Murlough, Co. Down Lowest Maximum: 13.1 Fair Isle, Shetland Lowest Minimum: 7.5 Edge, Shropshire Lowest Grass Minimum: 6.0 Edge, Shropshire Most Rain: 28.2 Achnagart, Inverness-Shire Most Sun: 8.1 Jersey Airport, Jersey</p>

DAILY CLIMATE DATA

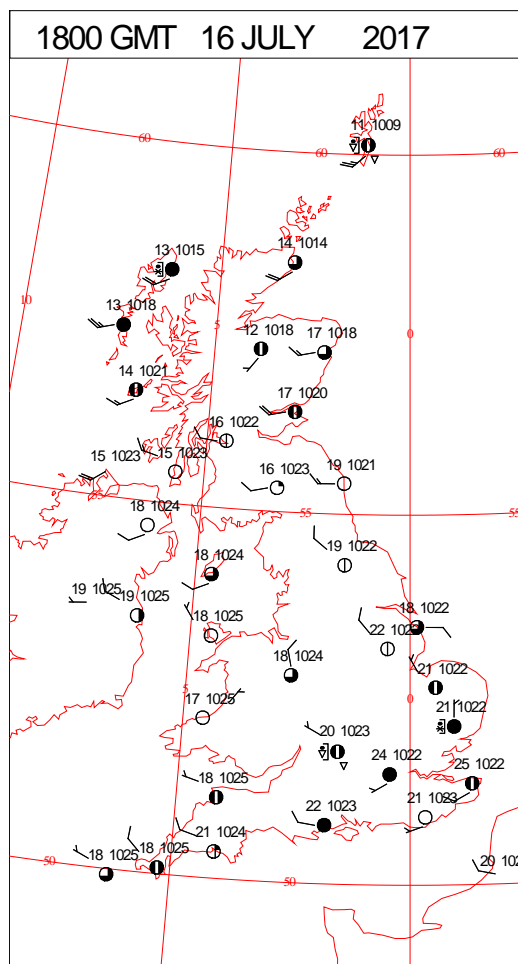
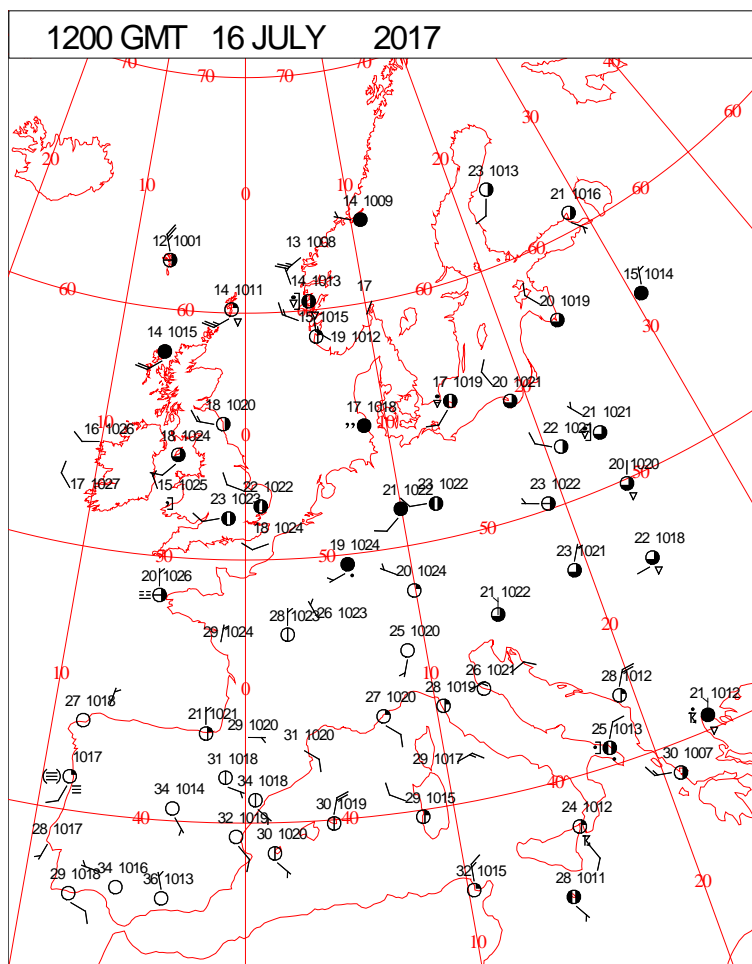
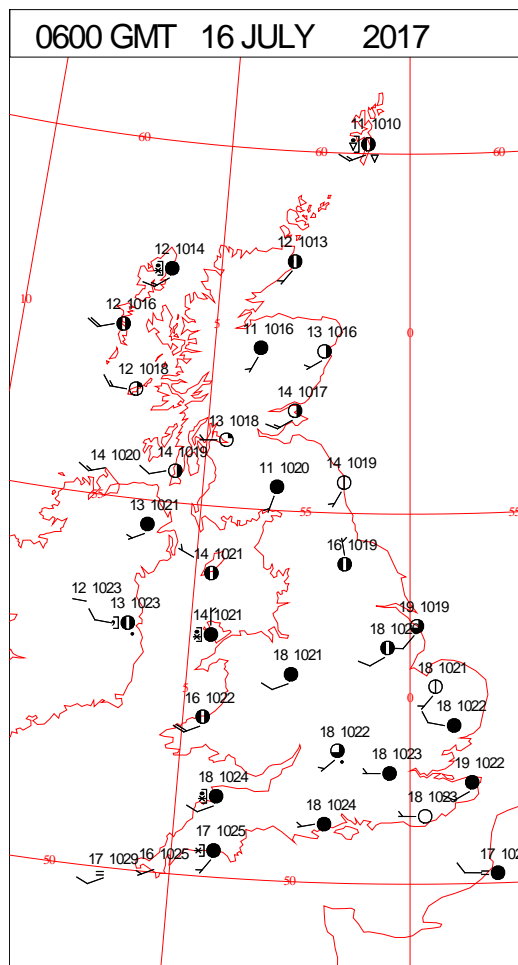
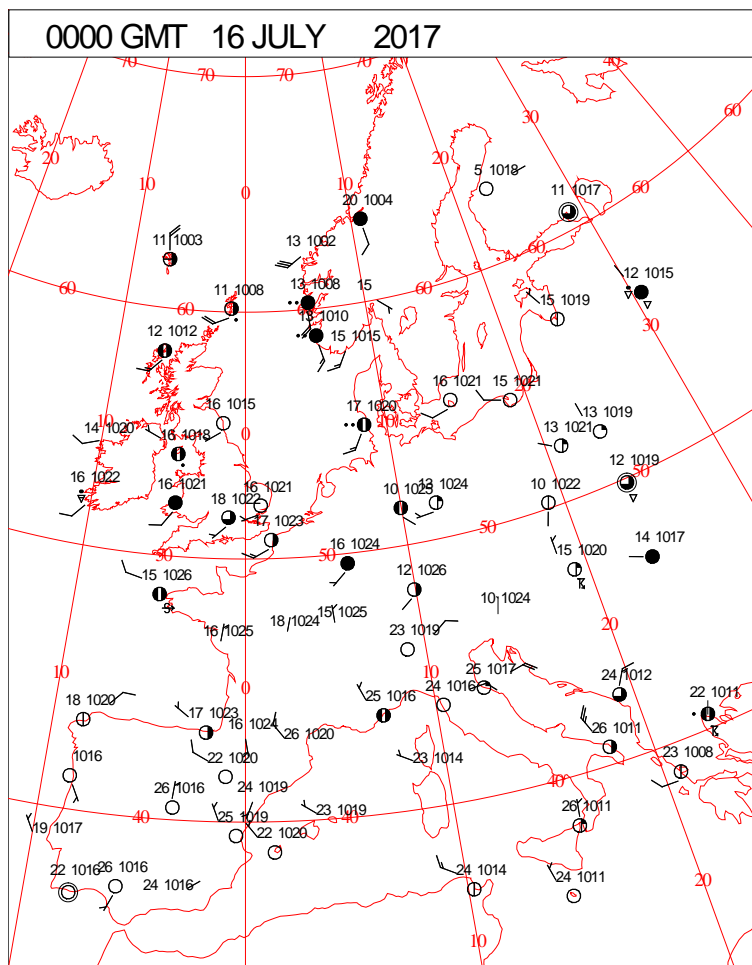


DAILY WEATHER SUMMARY



Sunday 16 July 2017

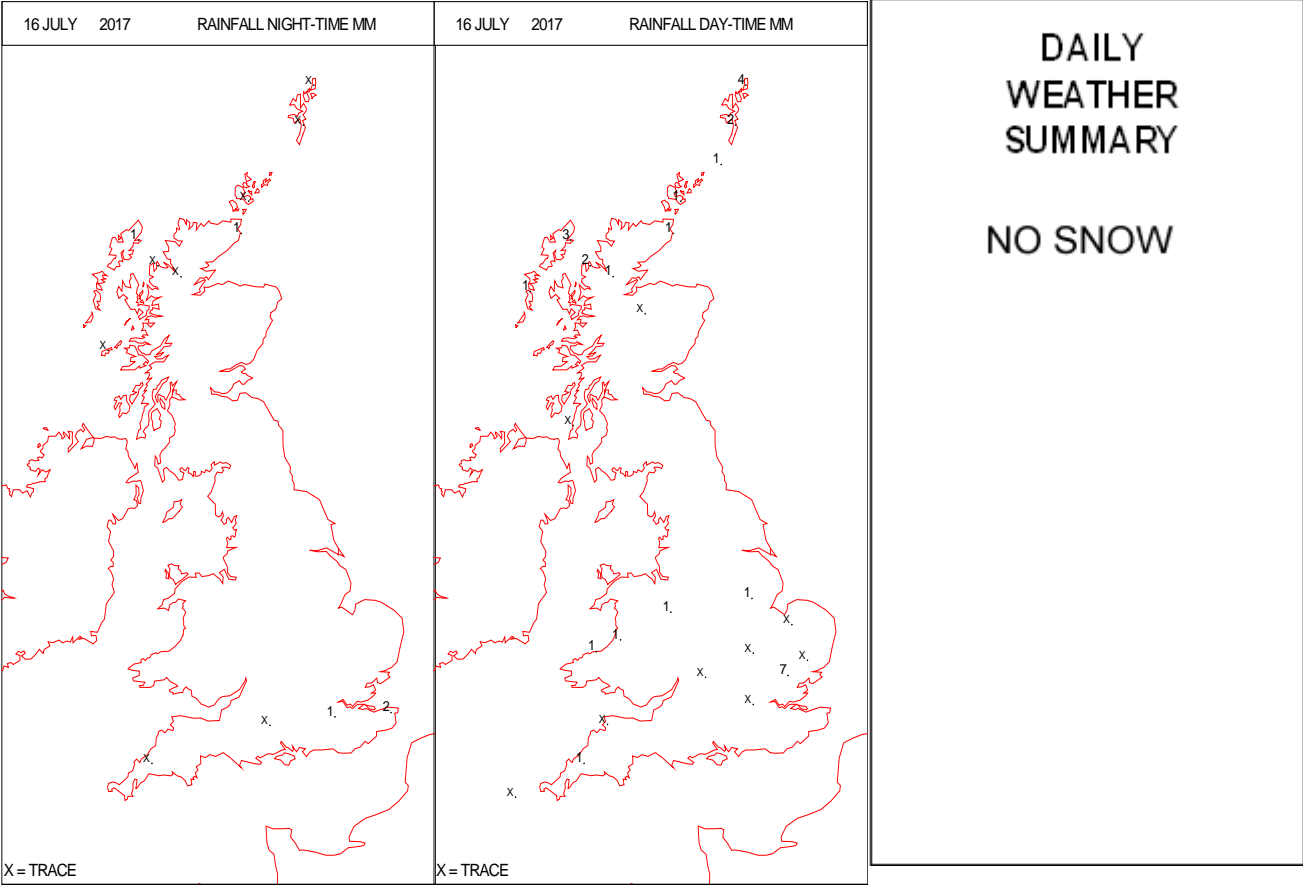
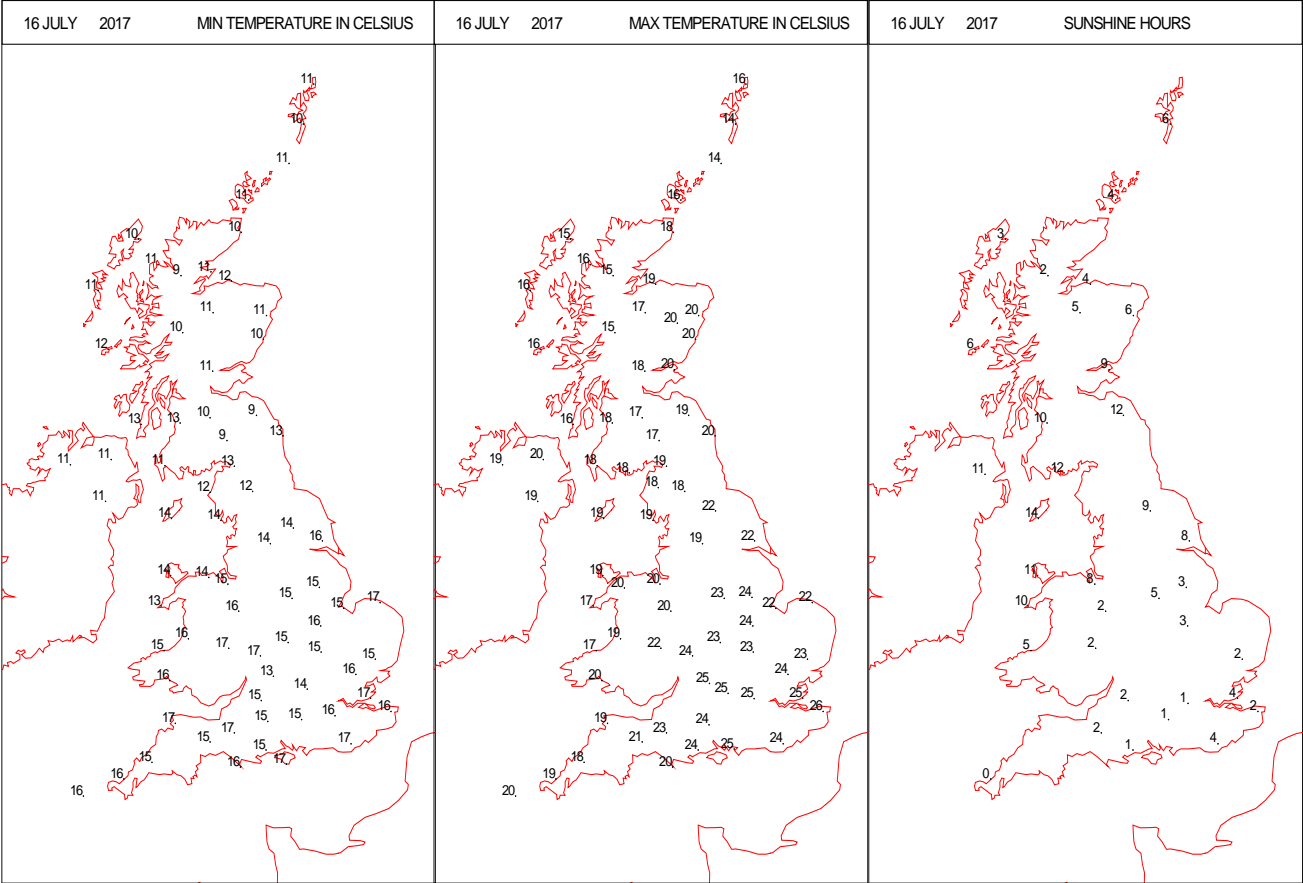
SURFACE REPORTS



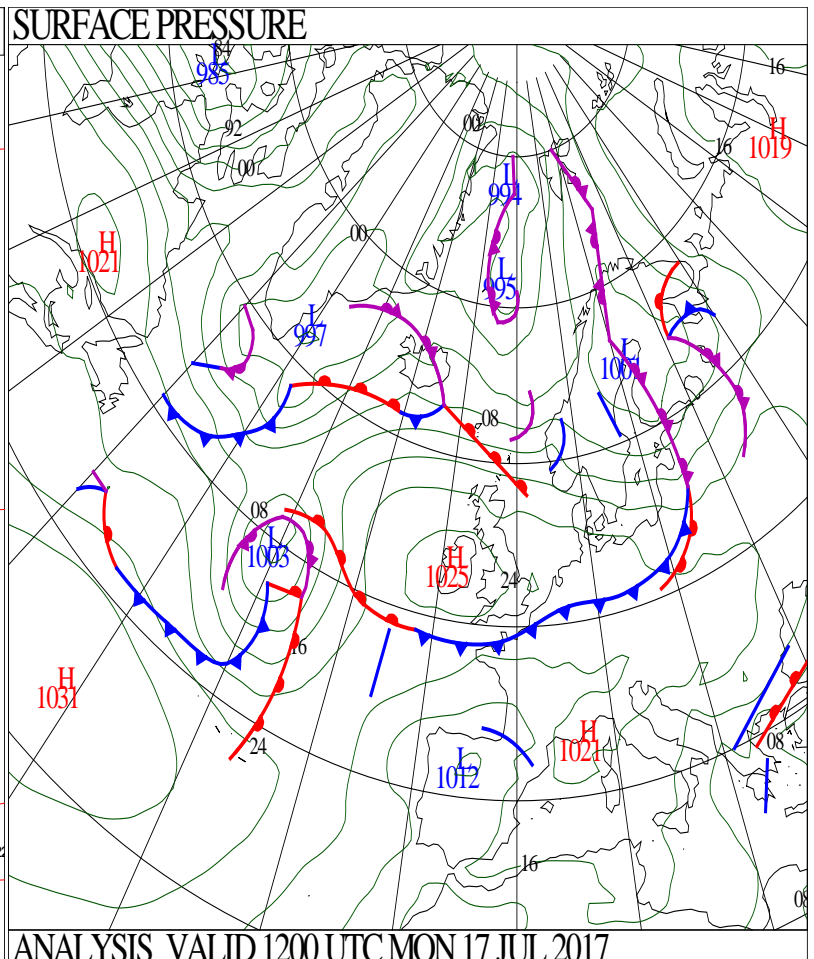
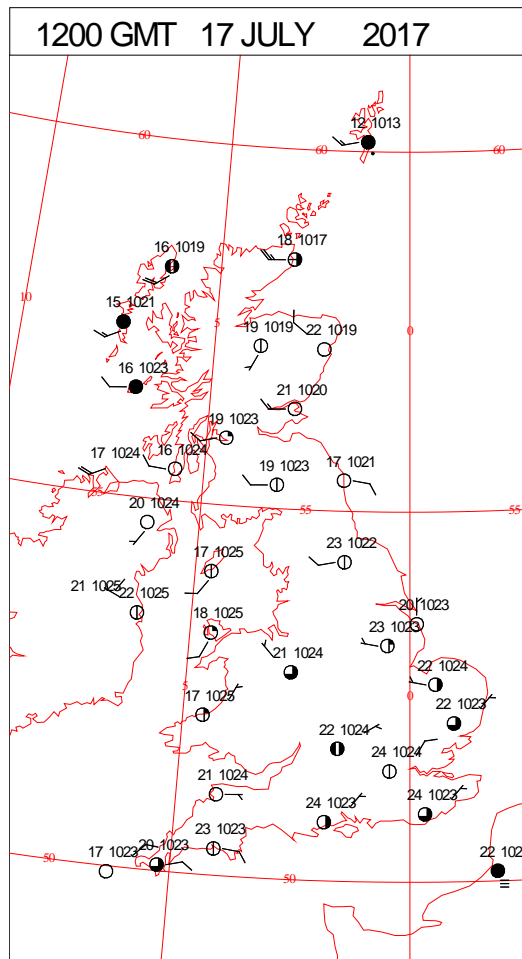
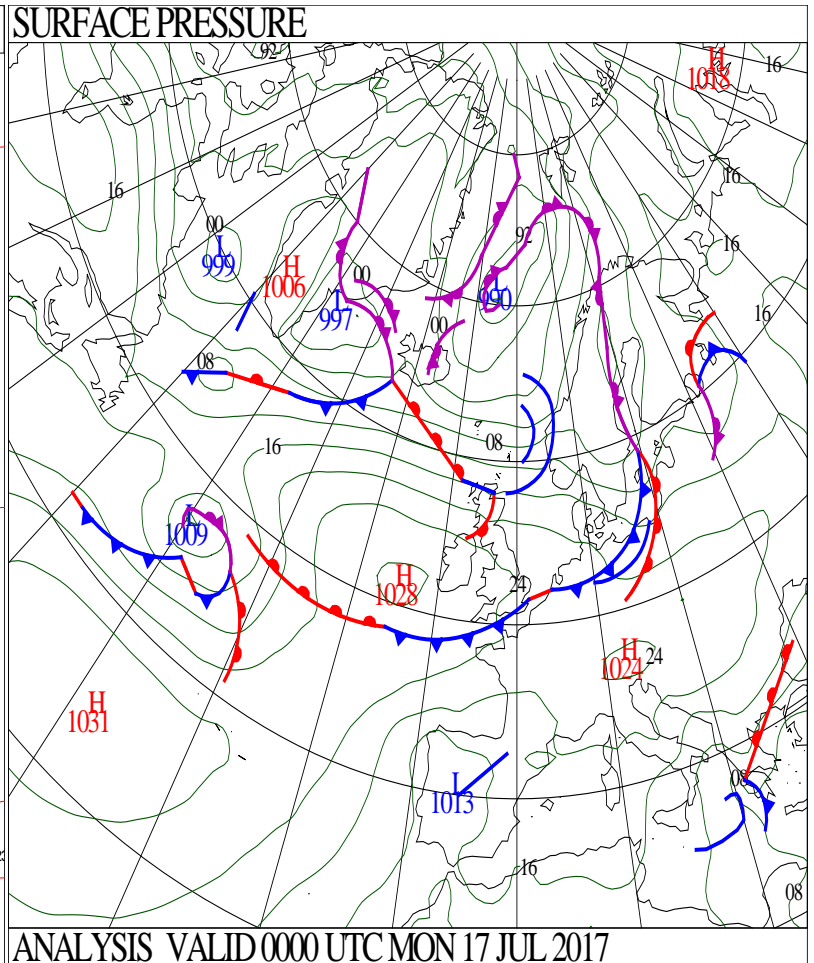
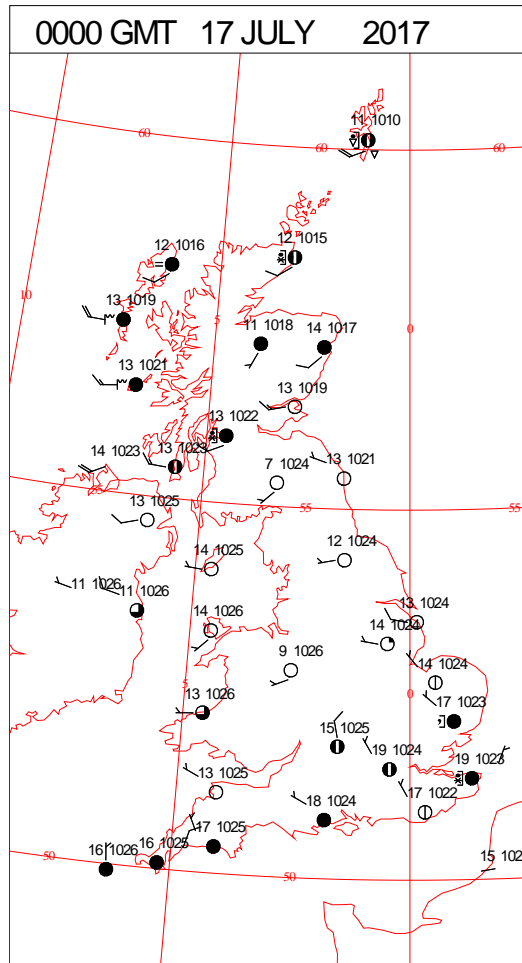
SIGNIFICANT WEATHER

0600 GMT 16 JULY 2017	SIG WEATHER	1200 GMT 16 JULY 2017	SIG WEATHER	<div><p>Summary of UK Weather for Sunday 16 July 2017.</p><p>There was a north/south divide in the weather through the early hours, with fairly cloudy skies across the southern half of the U.K., with hill fog across much of Wales and south-west England. Some of the cloud was thick enough to give some patchy rain and drizzle, which only slowly spread southwards towards dawn.</p><p>There were a few clear spells as well, but these were mainly across Scotland and Northern Ireland, where it turned quite cool.</p><p>Through the day the rain died out for most areas and it was a mainly dry day. There was plenty of sunshine across the north, but cloud thickened later across Scotland, with a scattering of showers.</p><p>Further south, it was warm and humid, with some bright or sunny spells too. However, a few heavy showers developed through the afternoon and evening from Gloucestershire across to East Anglia.</p><p>For most areas temperatures were above average for the time of the year, and it was particularly muggy across the south.</p></div>
1800 GMT 16 JULY 2017	SIG WEATHER	0000 GMT 17 JULY 2017	SIG WEATHER	
				<div><p>EXTREMES</p><p>Highest Maximum: 26.4 Writtle, Suffolk</p><p>Lowest Maximum: 13.7 Cluanie Inn No3, Inverness-Shire</p><p>Lowest Minimum: 7.4 Durris, Aberdeenshire</p><p>Lowest Grass Minimum: 3.5 Durris, Aberdeenshire</p><p>Most Rain: 14.1 Achfary, Sutherland</p><p>Most Sun: 13.9 Ronaldsway, Isle of Man</p></div>

DAILY CLIMATE DATA

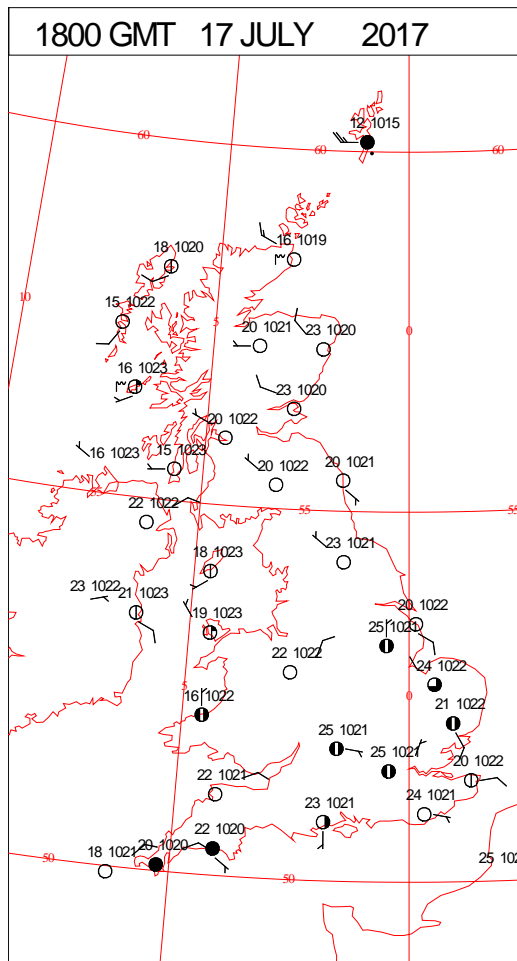
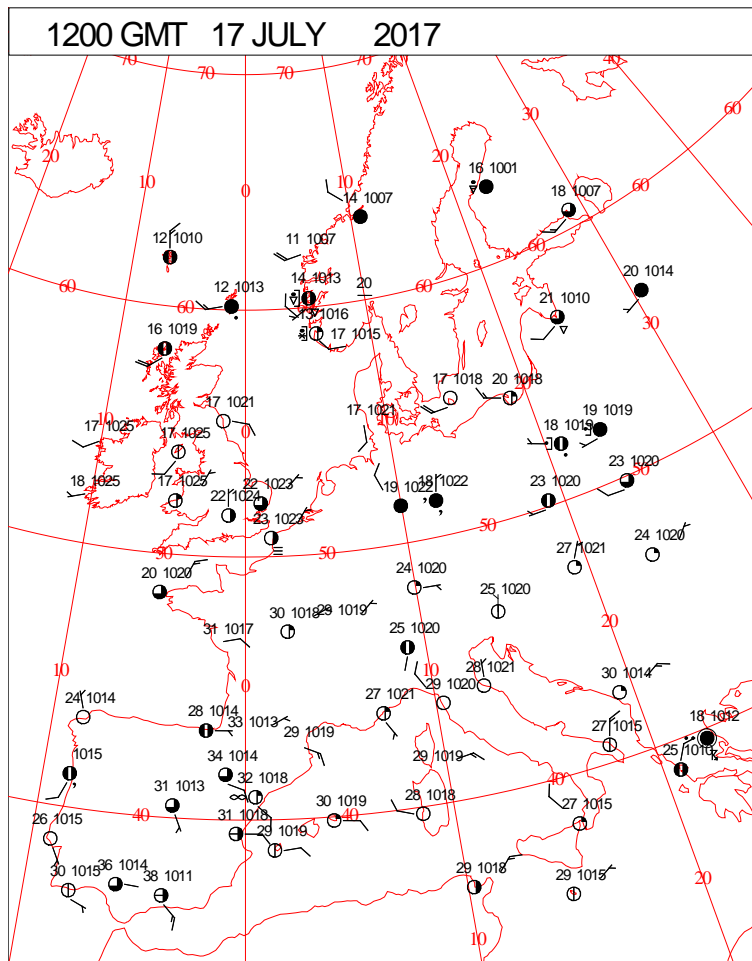
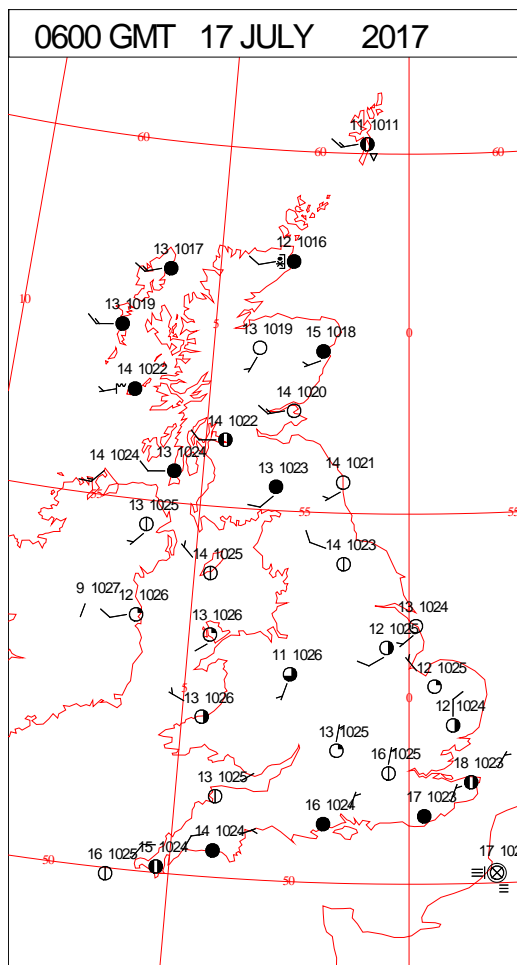
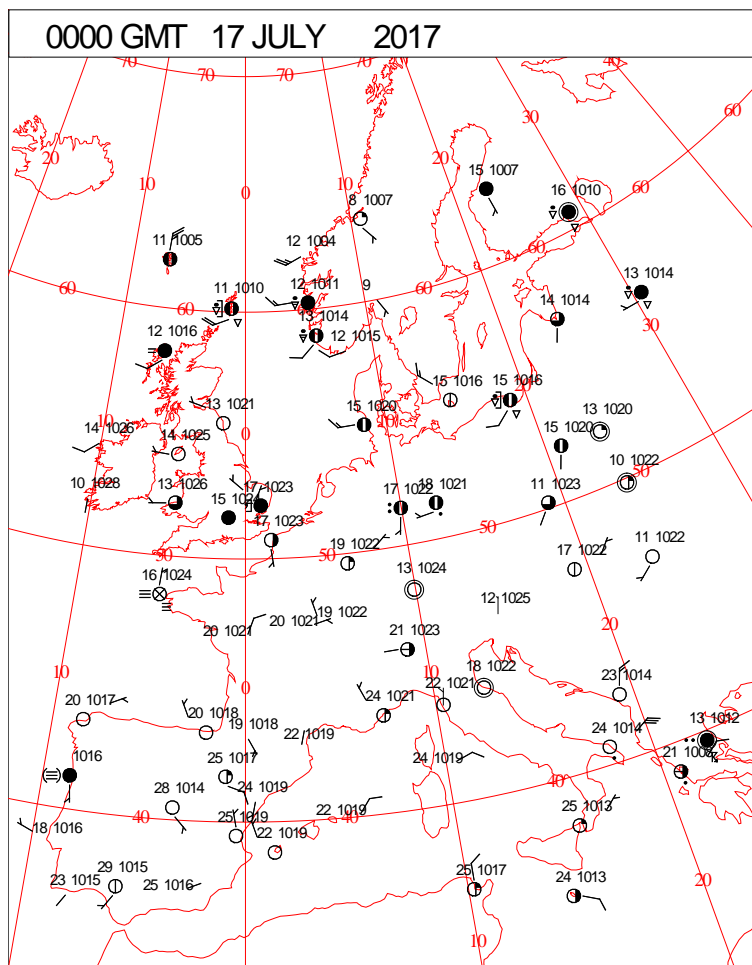


DAILY WEATHER SUMMARY



Monday 17 July 2017

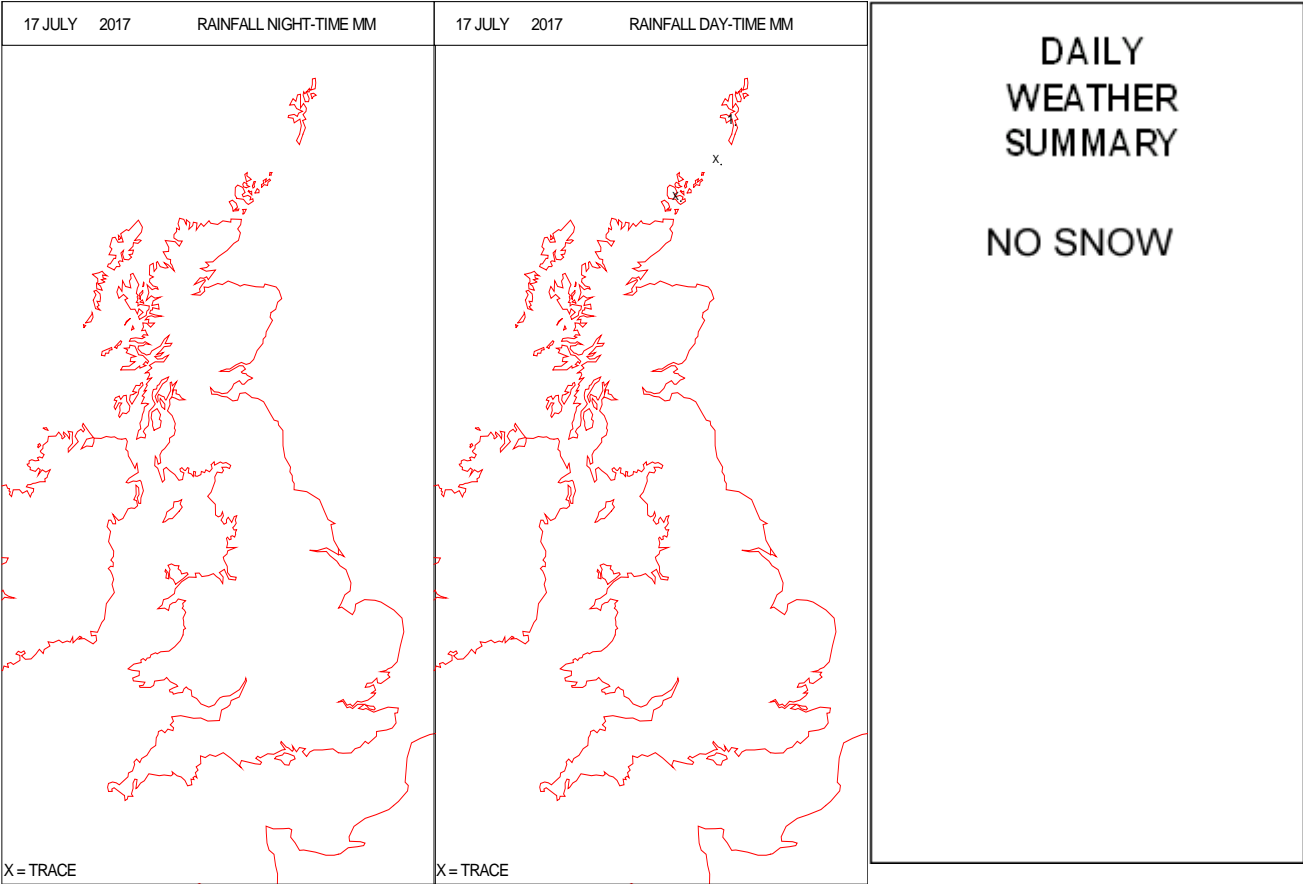
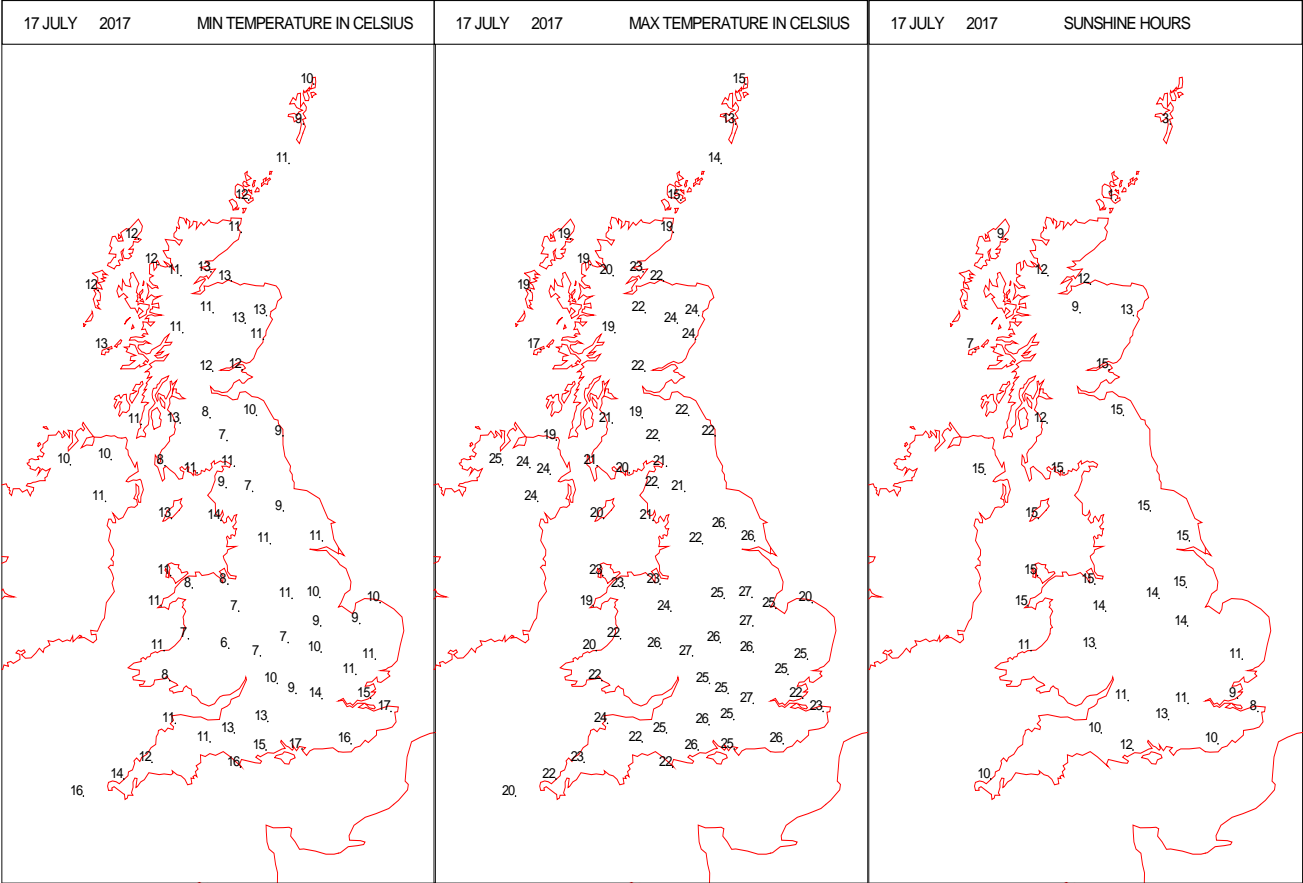
SURFACE REPORTS



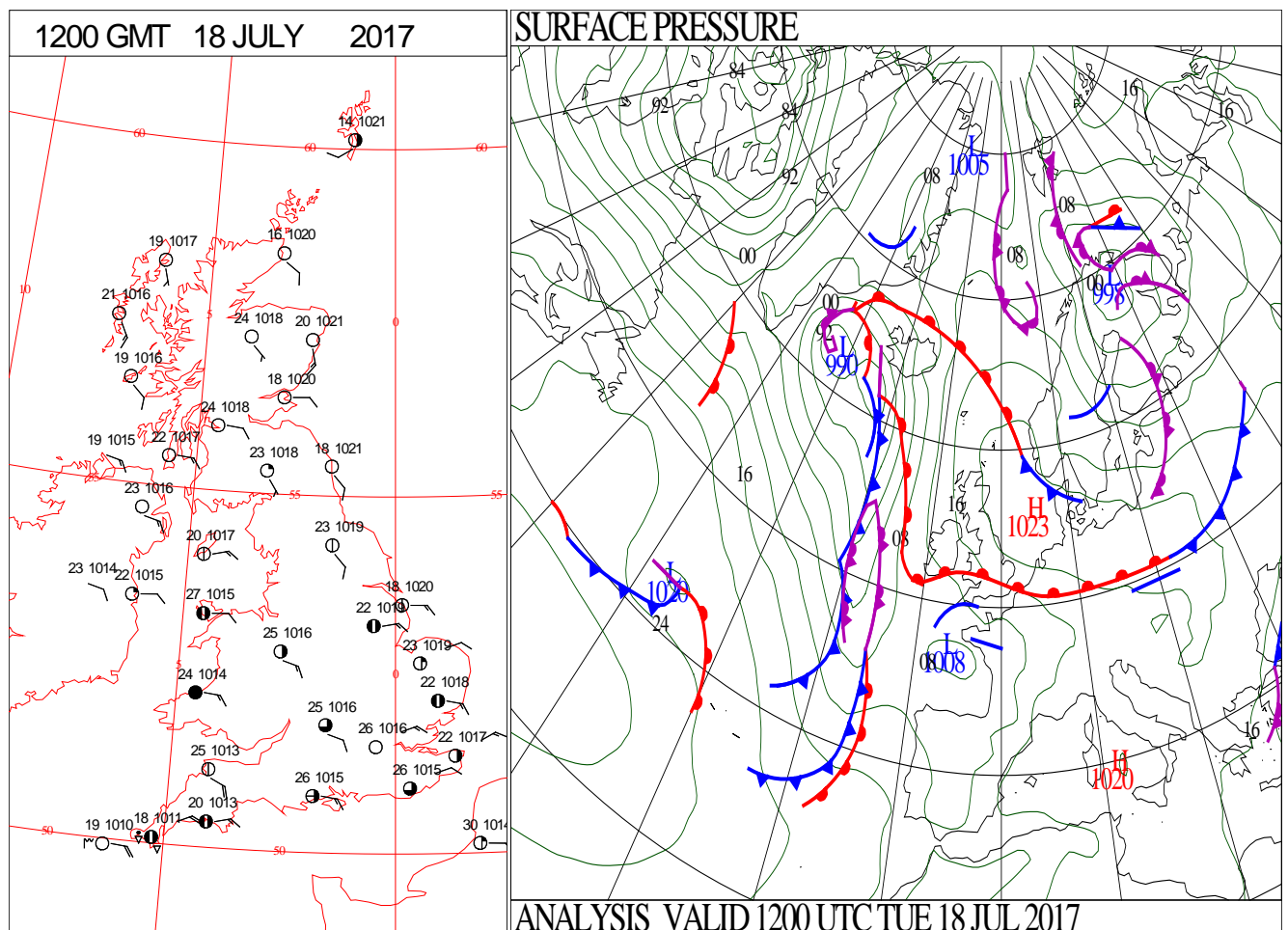
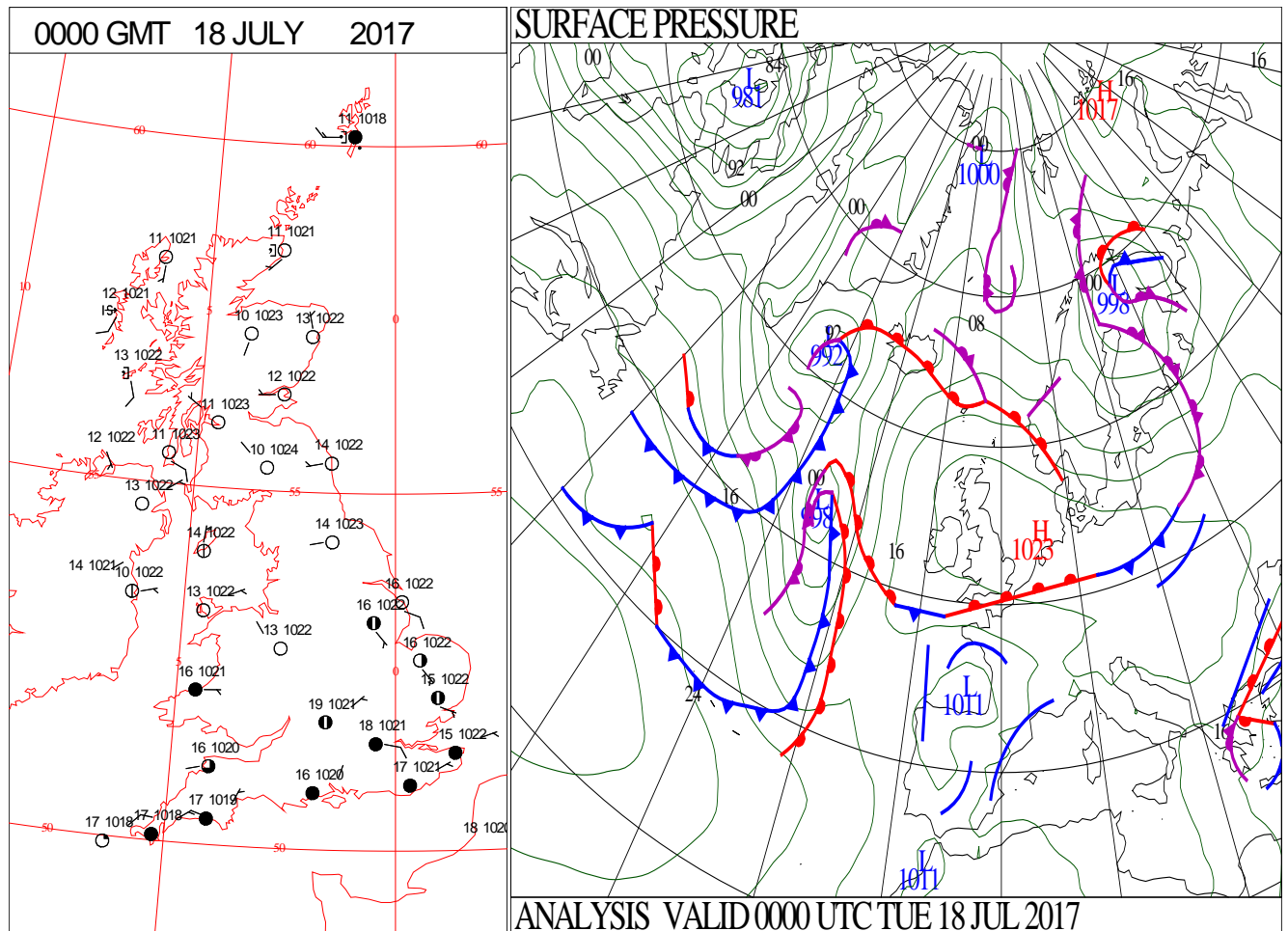
SIGNIFICANT WEATHER

0600 GMT 17 JULY 2017	SIG WEATHER	1200 GMT 17 JULY 2017	SIG WEATHER	<p>Summary of UK Weather for Monday 17 July 2017.</p> <p>It was fairly quiet through the early hours, with clear skies across a large part of the U.K., allowing temperatures to fall away quite widely into single figures Celsius.</p> <p>Some cloud lingered across the far south, and where this occurred, the south coast remained quite warm.</p> <p>Otherwise thicker cloud spread across Scotland, with some light rain across the north of the mainland, and over the Northern Isles.</p> <p>The cloud across the Northern Isles persisted throughout the day, bringing a little light rain at times.</p> <p>The southern counties of England also had a rather cloudy day, but despite this it was bright and warm, with a few sunny spells developing for a time.</p> <p>Elsewhere, it was dry with plenty of prolonged sunny periods, and fairly light winds, and fairly warm too.</p>
1800 GMT 17 JULY 2017	SIG WEATHER	0000 GMT 18 JULY 2017	SIG WEATHER	<p>EXTREMES</p> <p>Highest Maximum: 27.4 Otterbourne W Wks, Hampshire 27.4 Ringmer, Bishops Lane, East Sussex</p> <p>Lowest Maximum: 13.2 Lerwick, Shetland</p> <p>Lowest Minimum: 5.1 Katesbridge, Co. Down 5.1 Preston Montford, Shropshire</p> <p>Lowest Grass Minimum: 0.9 Winchcombe, Sudeley Castle, Gloucestershire</p> <p>Most Rain: 7.0 Mickleham, Surrey</p> <p>Most Sun: 15.7 Whitby, North Yorkshire</p>

DAILY CLIMATE DATA

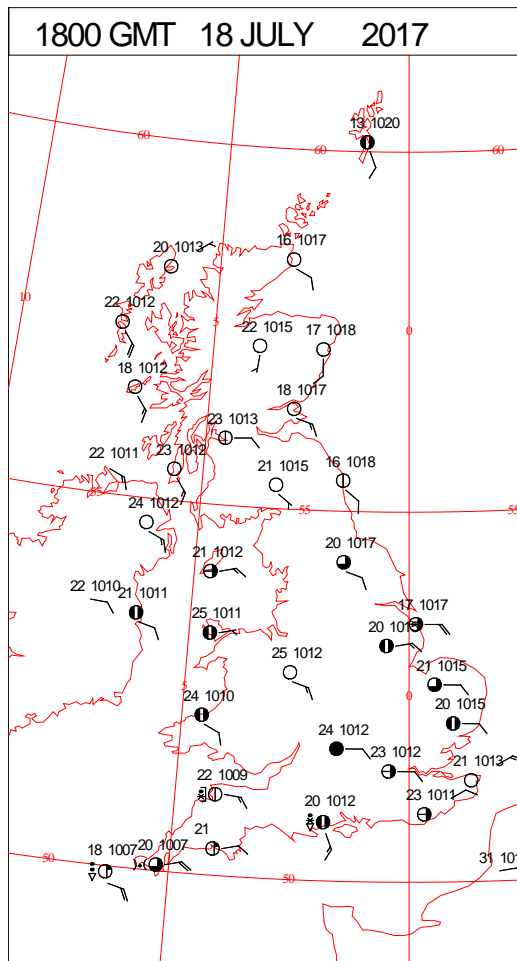
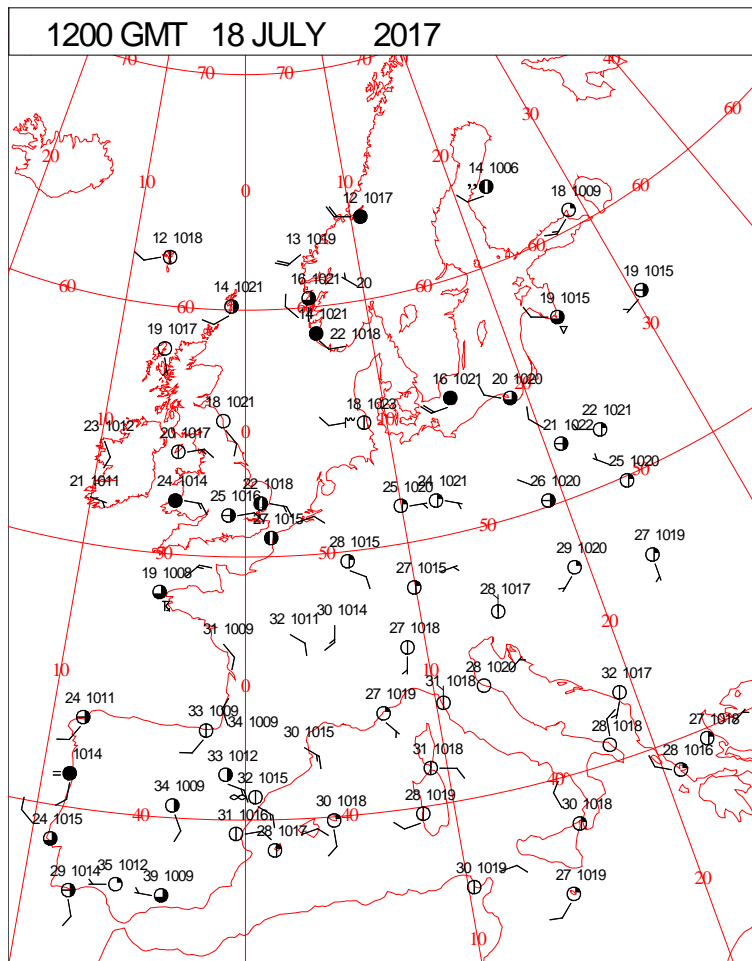
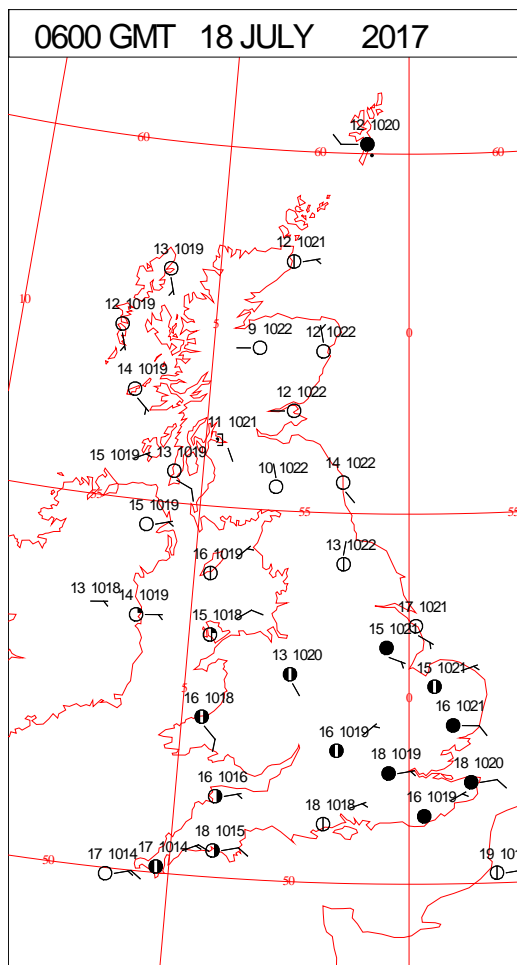
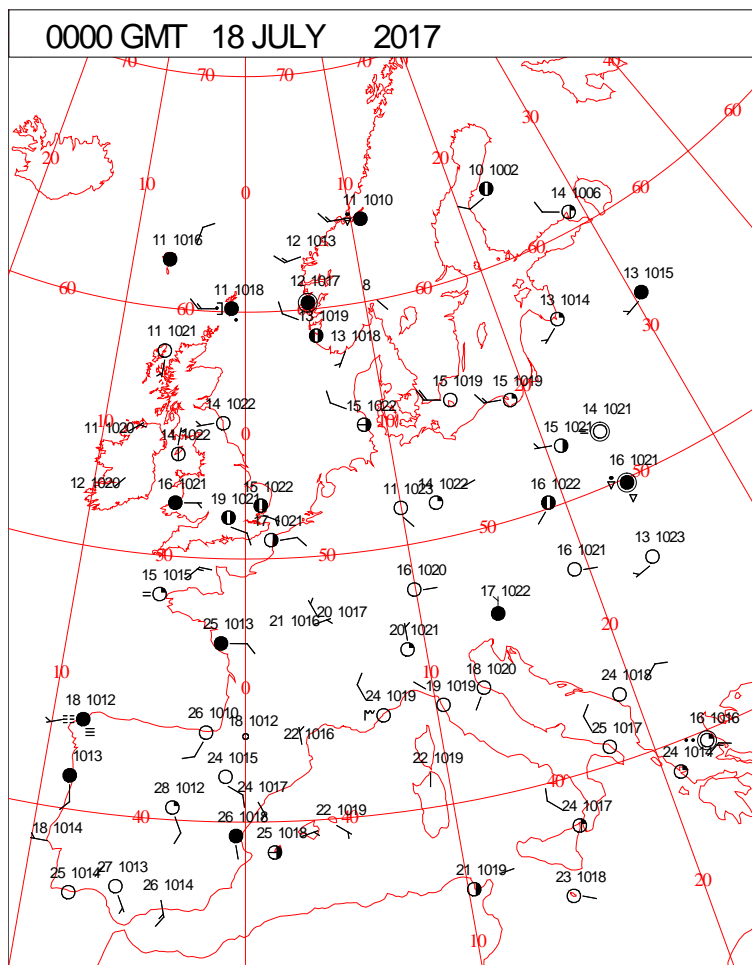


DAILY WEATHER SUMMARY



Tuesday 18 July 2017

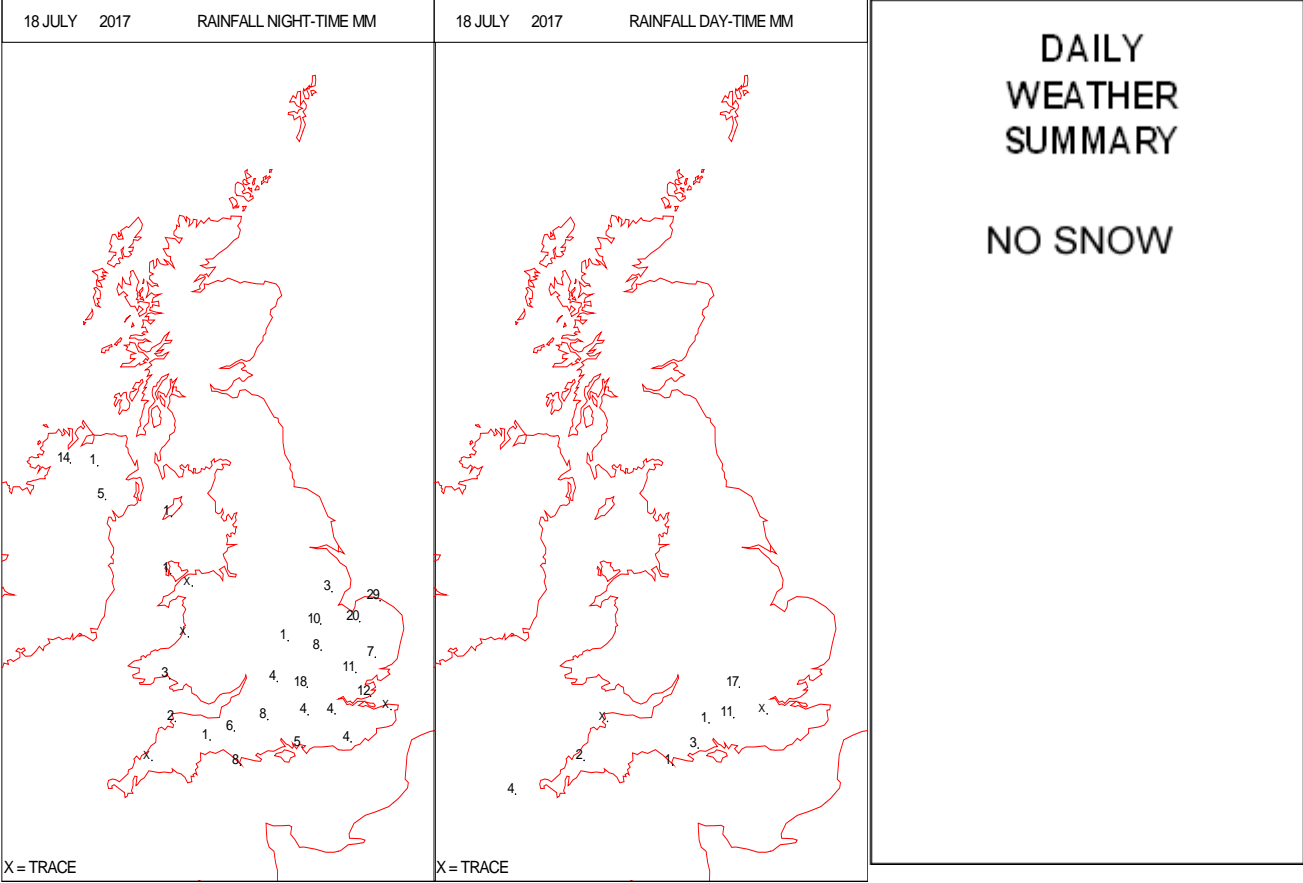
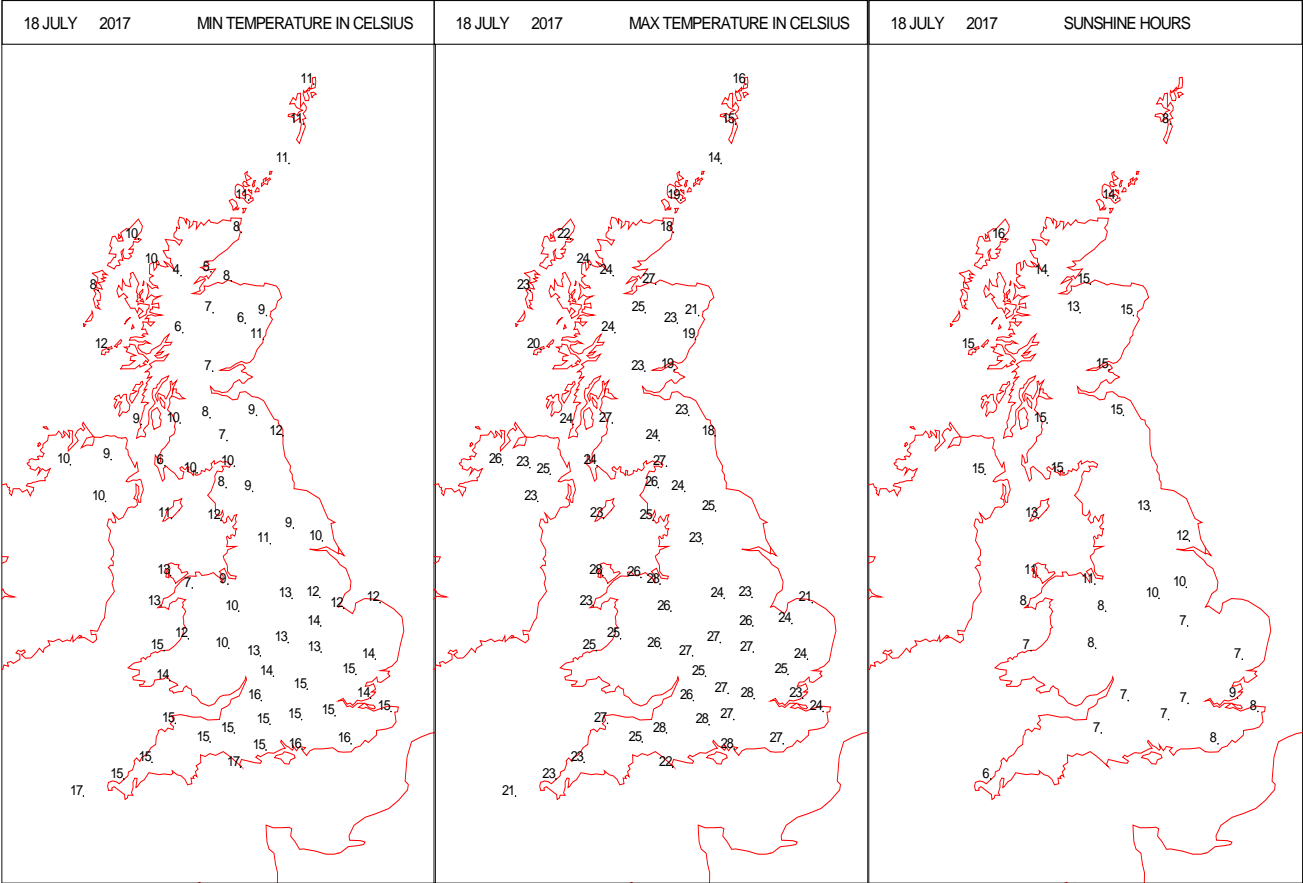
SURFACE REPORTS



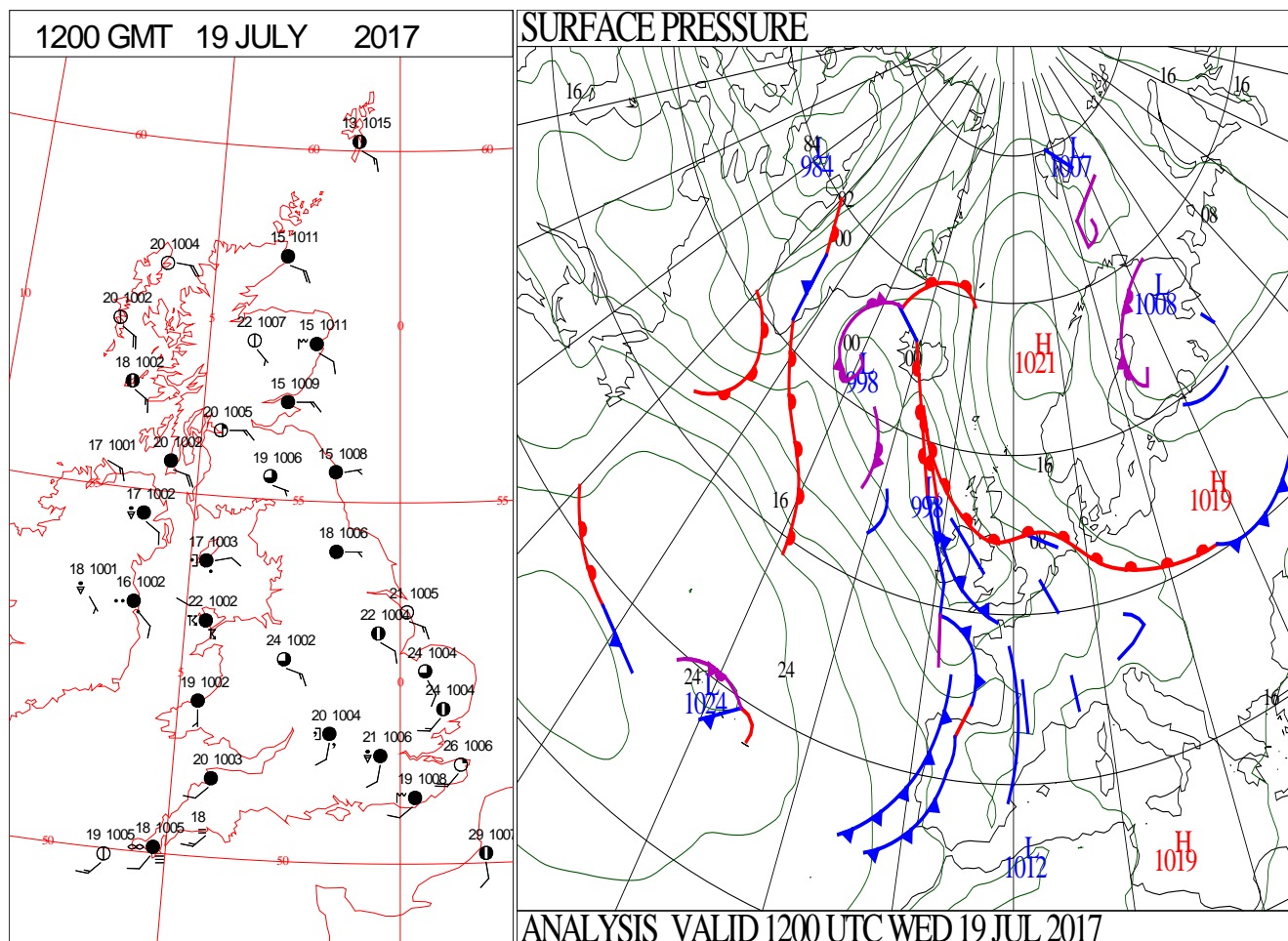
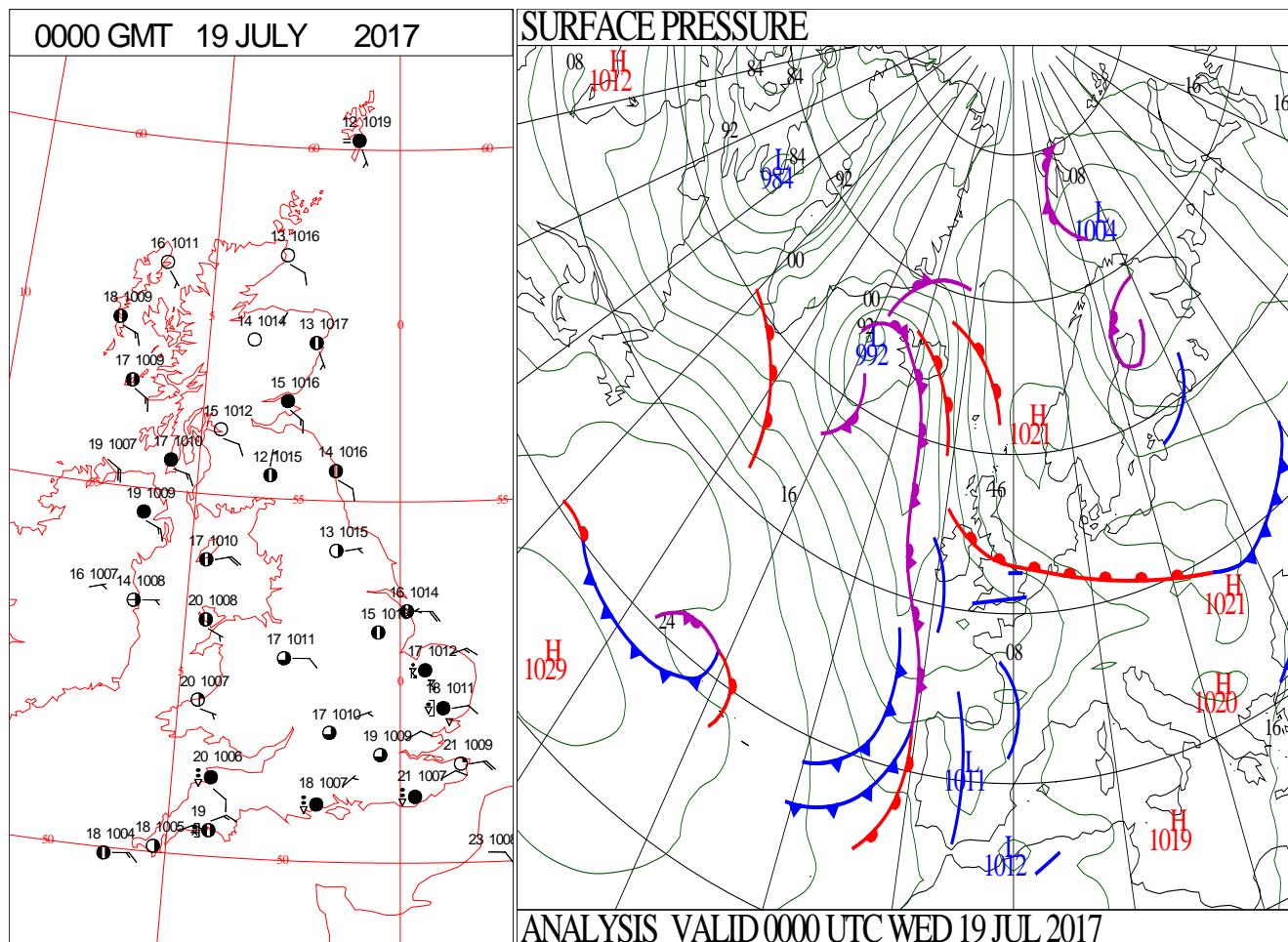
SIGNIFICANT WEATHER

0600 GMT 18 JULY 2017	SIG WEATHER	1200 GMT 18 JULY 2017	SIG WEATHER	<p>Summary of UK Weather for Tuesday 18 July 2017.</p> <p>It was a dry night with some clear spells for many, although it was a little cloudier across Wales and southern parts of England.</p> <p>Some mist and fog patches formed in light winds across the U.K.</p> <p>It was a mild night across the south, but a little chillier in the north.</p> <p>Through the day it was dry and often sunny for many, especially in the north. Further south there was some fairly thick medium level cloud, which kept the skies cloudier.</p> <p>It was also very humid in the south, and some severe thunderstorms developed with the warmth and humidity, pushing in from the south.</p> <p>Across parts of south-west England these brought frequent lightning through the late afternoon, with some large hail and localised flash flooding.</p> <p>An onshore breeze meant it was a little chilly around North Sea coasts, but it was a very warm day elsewhere.</p> <p>The thunderstorms pushed northwards through the latter part of the day, though it stayed dry in the north.</p> <p>It was another very mild and humid evening, especially in the south.</p>
1800 GMT 18 JULY 2017	SIG WEATHER	0000 GMT 19 JULY 2017	SIG WEATHER	<p>EXTREMES</p> <p>Highest Maximum: 28.8 Otterbourne W Wks, Hampshire</p> <p>Lowest Maximum: 14.4 Fair Isle, Shetland</p> <p>Lowest Minimum: 3.9 Loch Glascarnoch, Ross-Shire</p> <p>Lowest Grass Minimum: 0.0 Balmoral, Aberdeenshire</p> <p>Most Rain: 48.2 Otterbourne W Wks, Hampshire</p> <p>Most Sun: 15.9 Stornoway Airport, Western Isles</p>

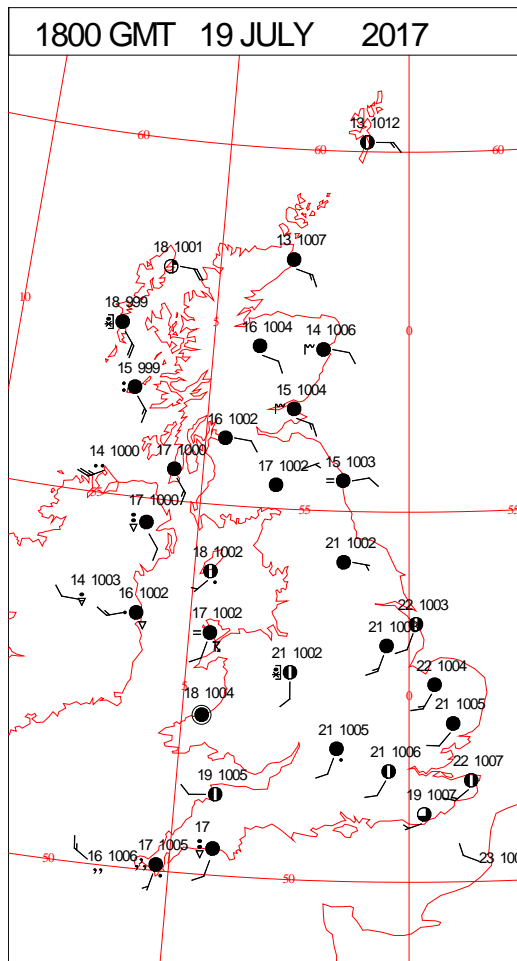
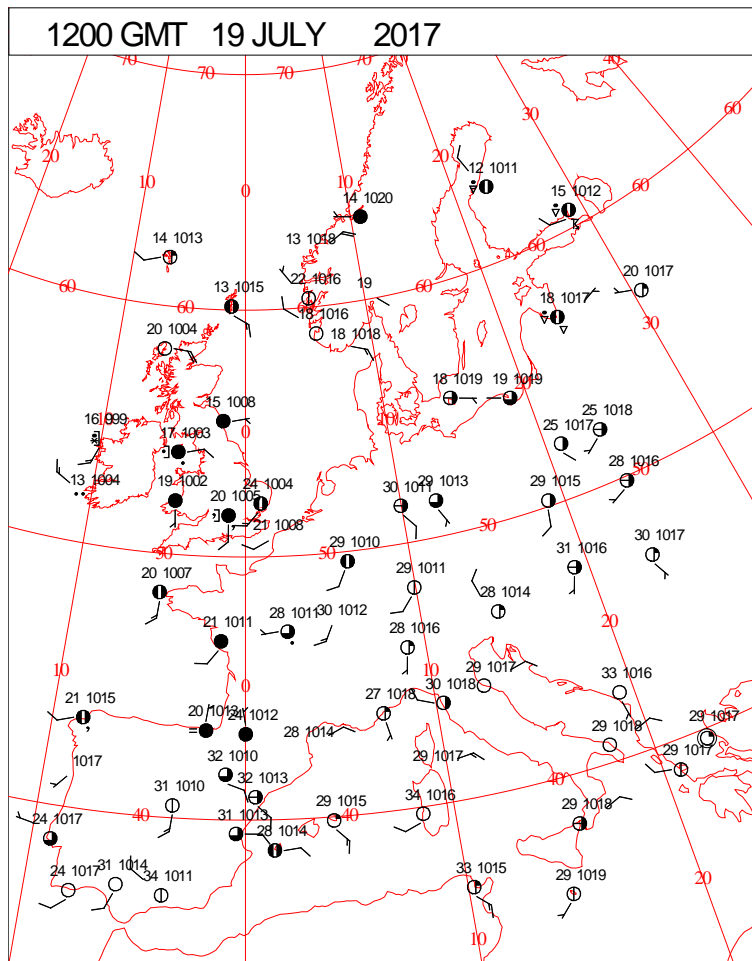
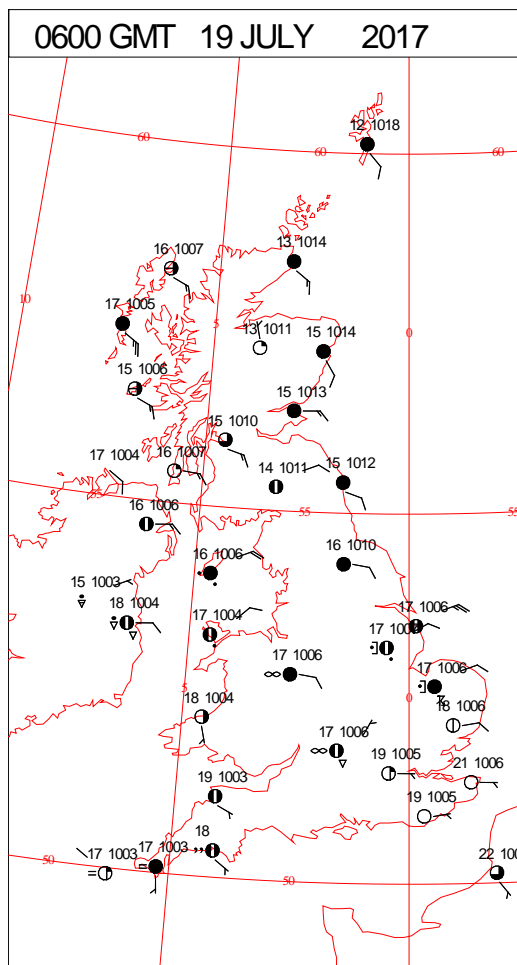
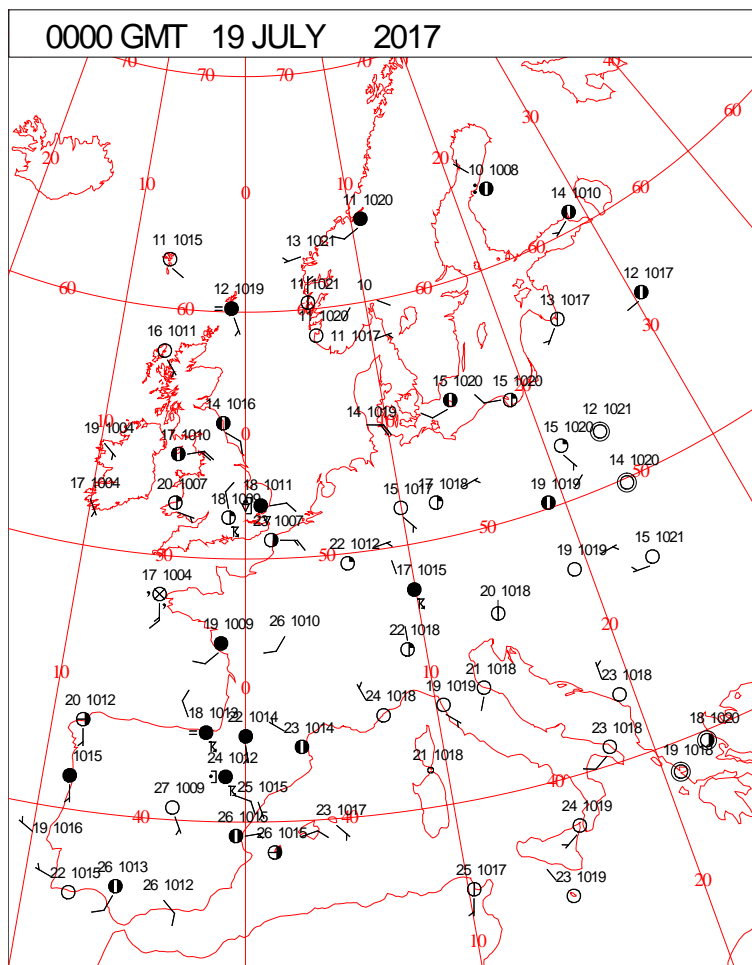
DAILY CLIMATE DATA



DAILY WEATHER SUMMARY



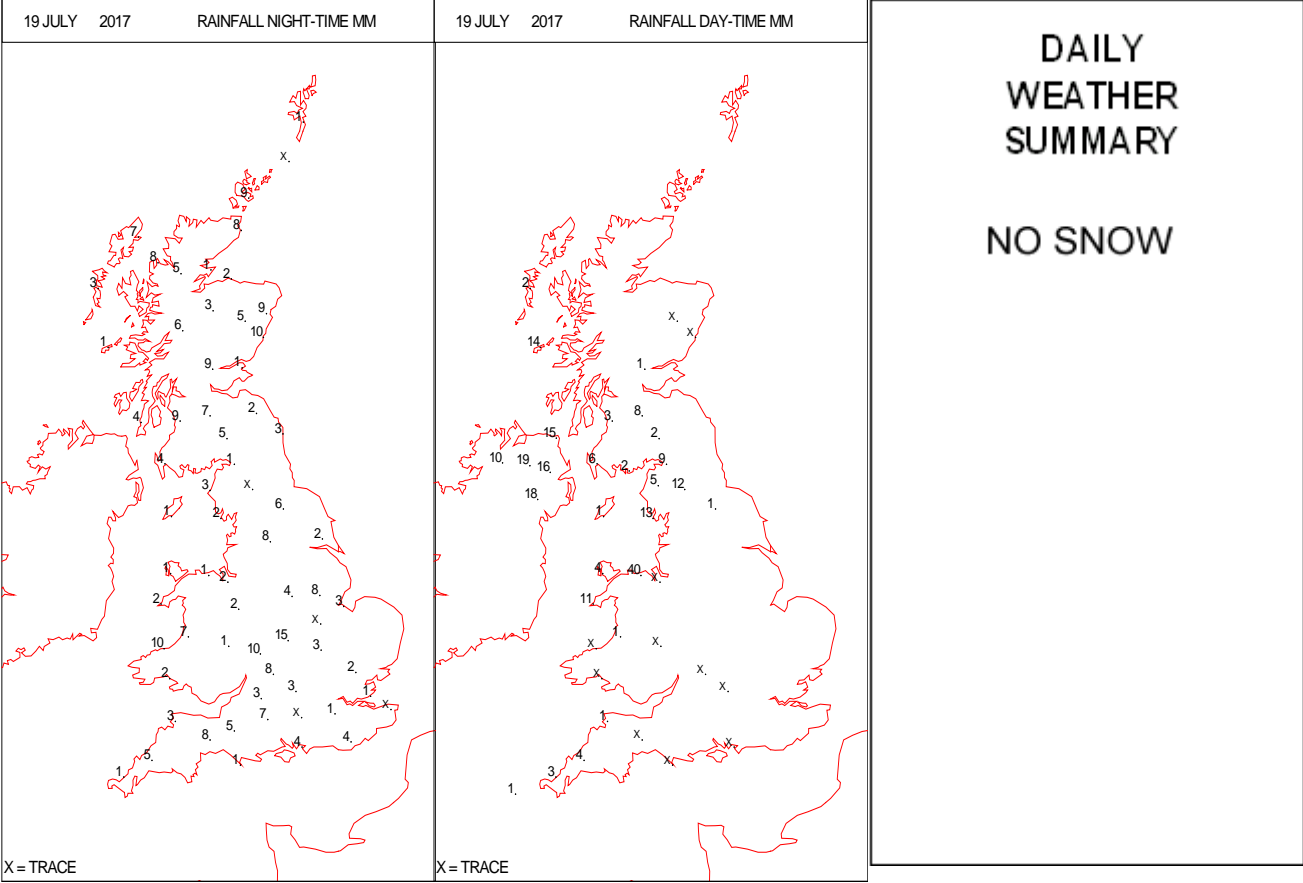
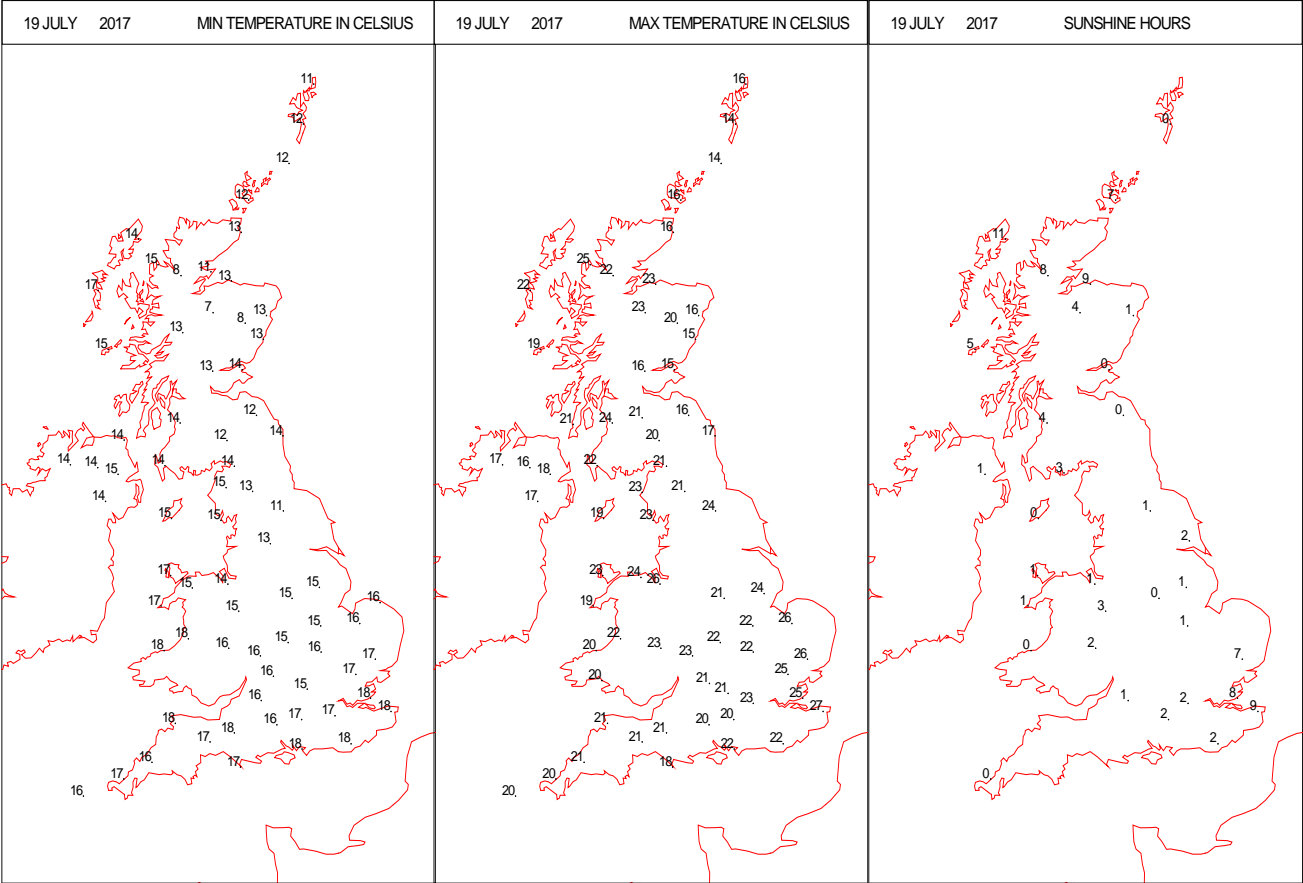
SURFACE REPORTS



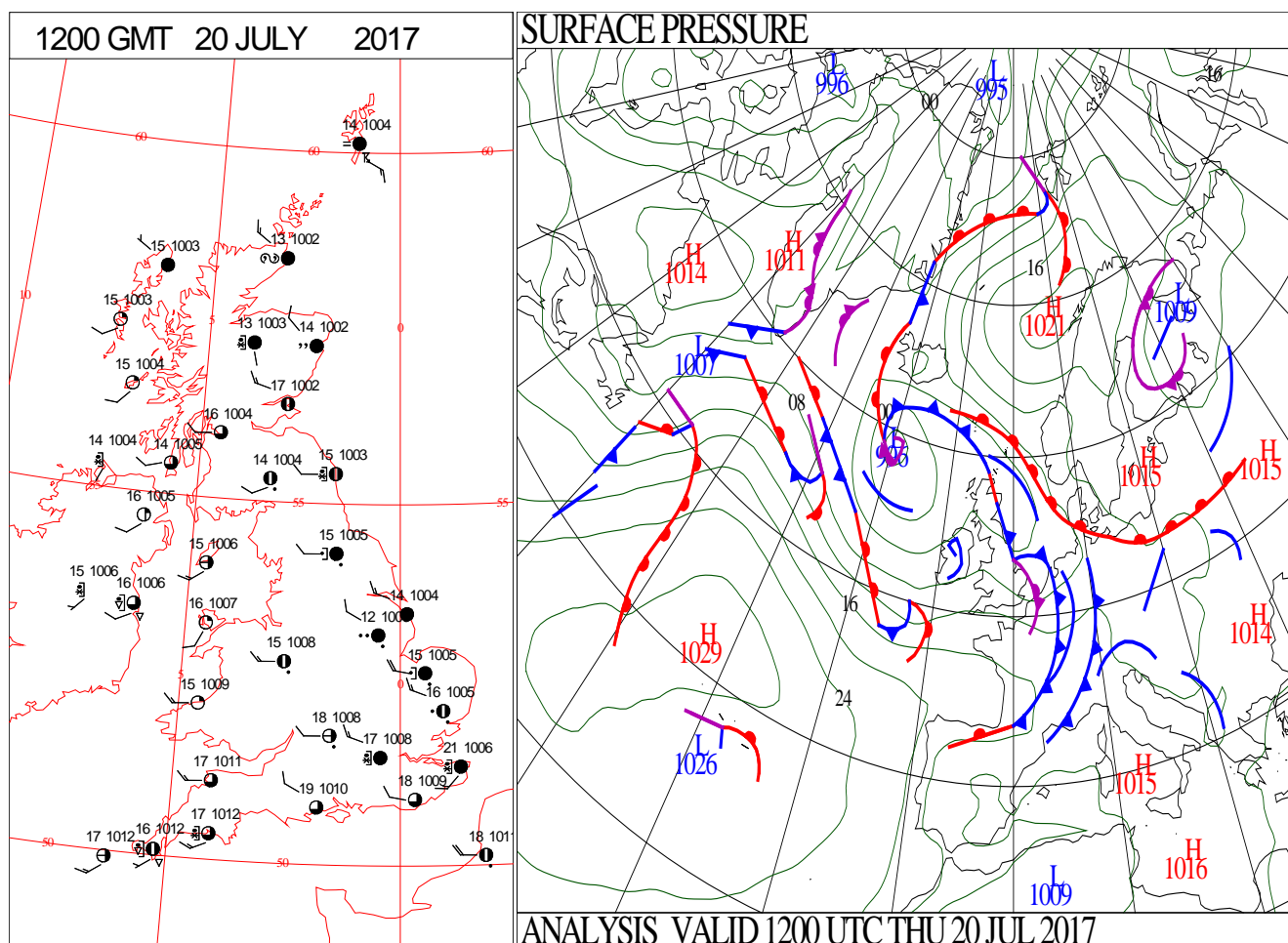
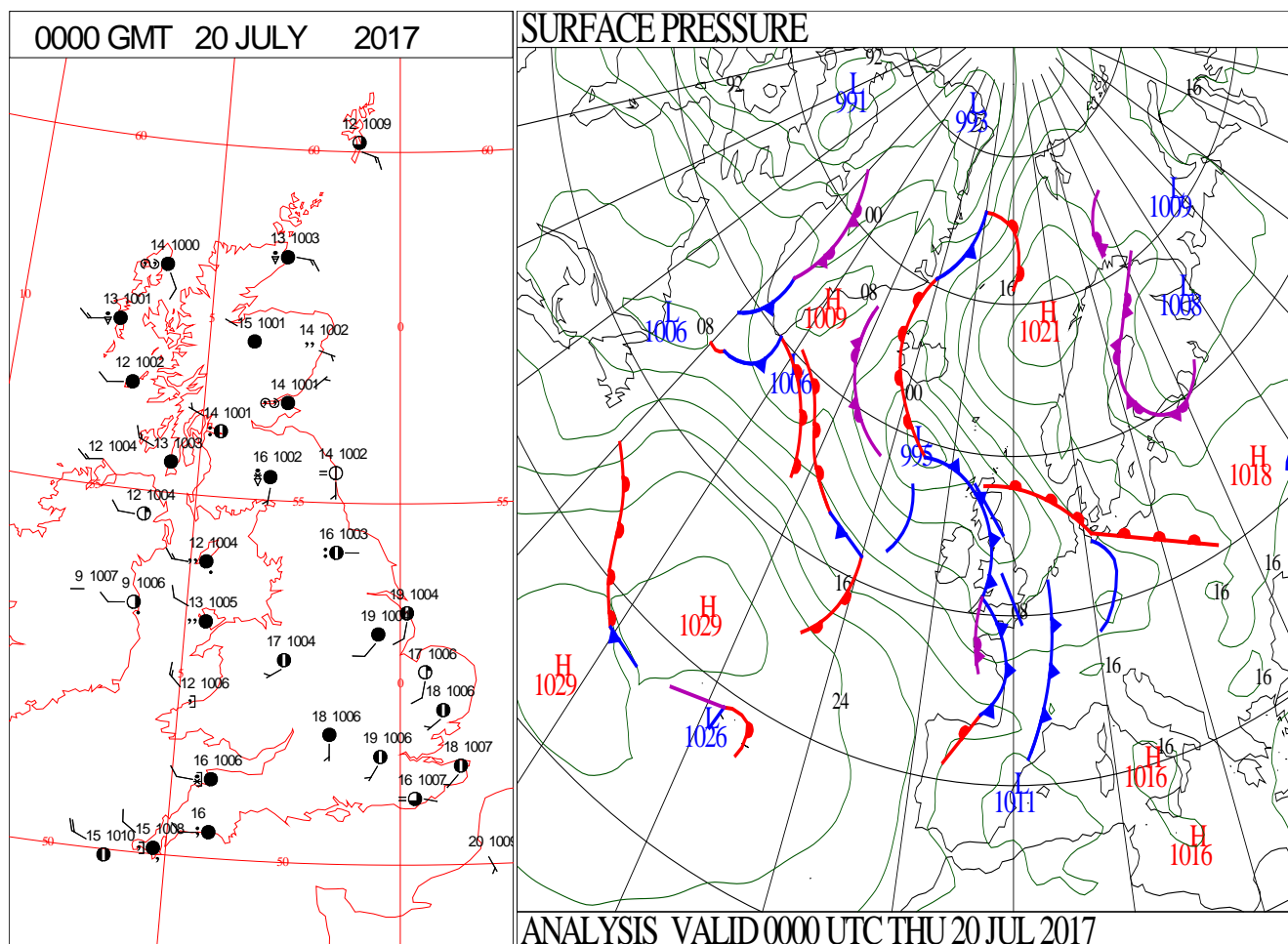
SIGNIFICANT WEATHER

0600 GMT 19 JULY 2017	SIG WEATHER	1200 GMT 19 JULY 2017	SIG WEATHER	<p>Summary of UK Weather for Wednesday 19 July 2017.</p> <p>A large area of thunderstorms spread across southern England through the early hours. There was frequent lightning in places, and some torrential downpours too, with some gusty winds.</p> <p>It was a warm and muggy start across the south, but a little cooler across the north, where it stayed largely dry.</p> <p>Thundery showers cleared East Anglia into the North Sea through the early morning.</p> <p>Further heavy thundery showers then developed across western Wales through the rest of the morning, and persisted during the afternoon, reaching parts of north-west England by evening. Showers also edged into south-west England by evening, turning heavy in places.</p> <p>Rain gradually moved eastwards across Northern Ireland during the day, heavy at times, reaching western Scotland by sunset.</p> <p>Elsewhere, it was a mainly dry day but rather cloudy. Some sunny spells did develop, and it felt warm in the sunshine, especially in the east of England.</p>
1800 GMT 19 JULY 2017	SIG WEATHER	0000 GMT 20 JULY 2017	SIG WEATHER	<p>EXTREMES</p> <p>Highest Maximum: 27.9 Lingwood, Strumpshaw Hill, Norfolk</p> <p>Lowest Maximum: 13.9 Lerwick, Shetland</p> <p>Lowest Minimum: 7.0 Drummond Castle, Perthshire</p> <p>Lowest Grass Minimum: 2.5 Urquhart, Northwood, Inverness-Shire</p> <p>Most Rain: 48.5 Prestatyn, Clwyd</p> <p>Most Sun: 10.8 Loch of Hundland, Orkney</p>

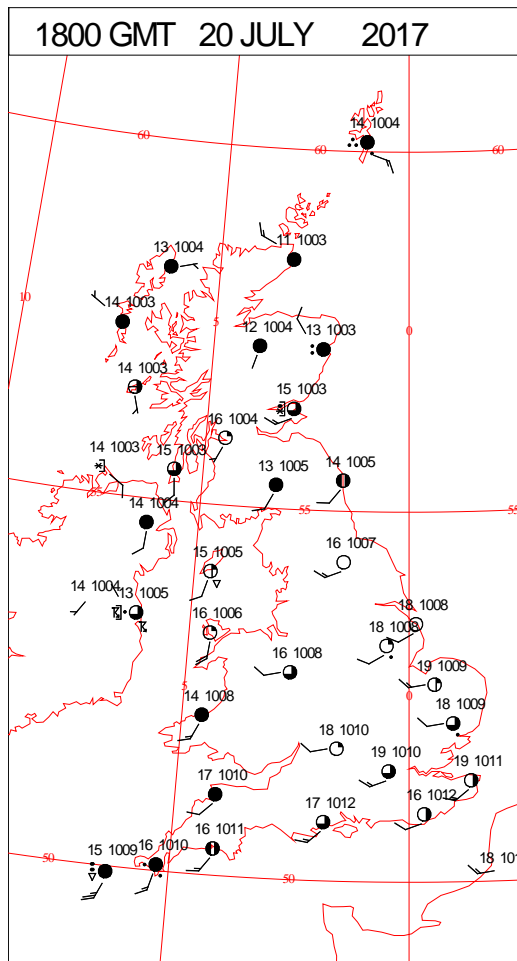
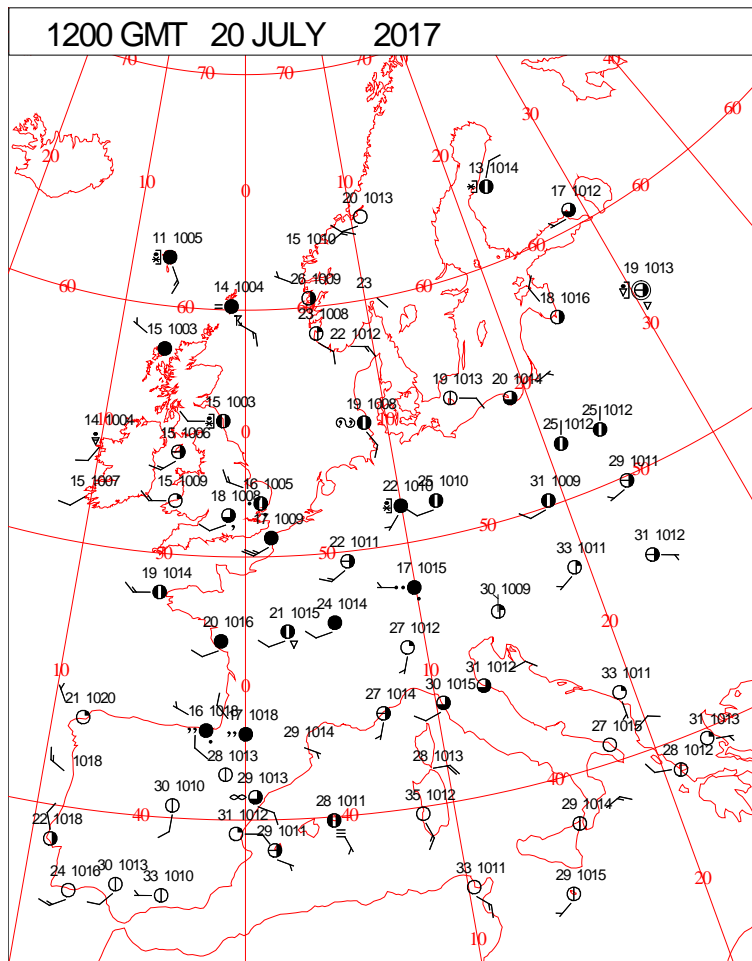
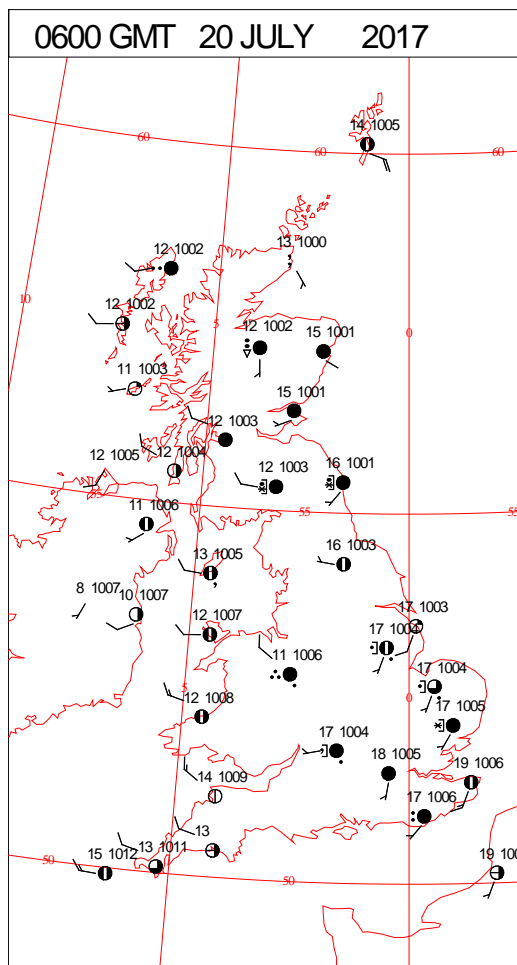
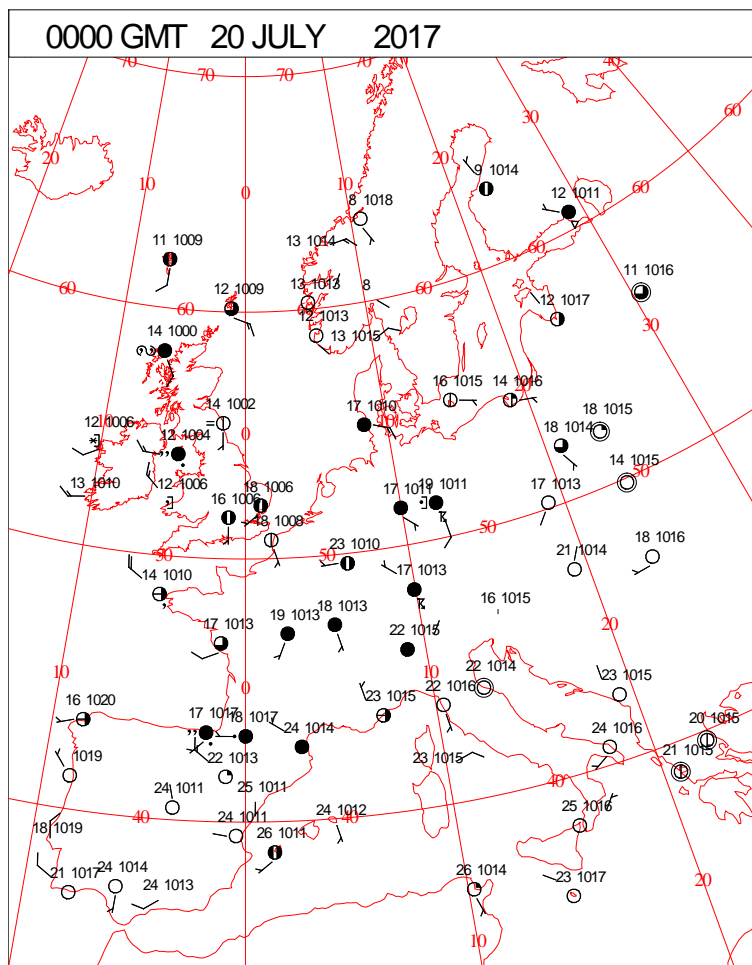
DAILY CLIMATE DATA



DAILY WEATHER SUMMARY



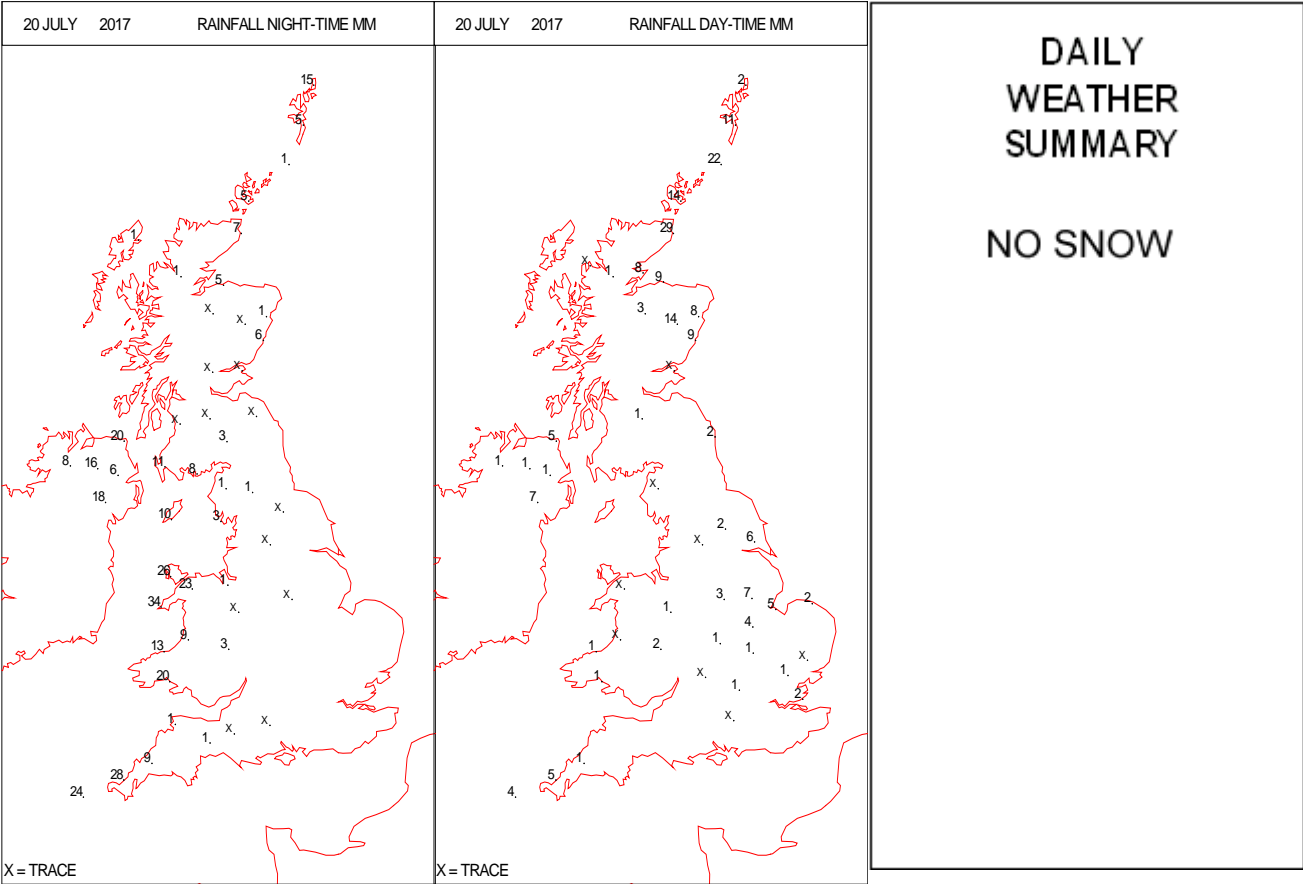
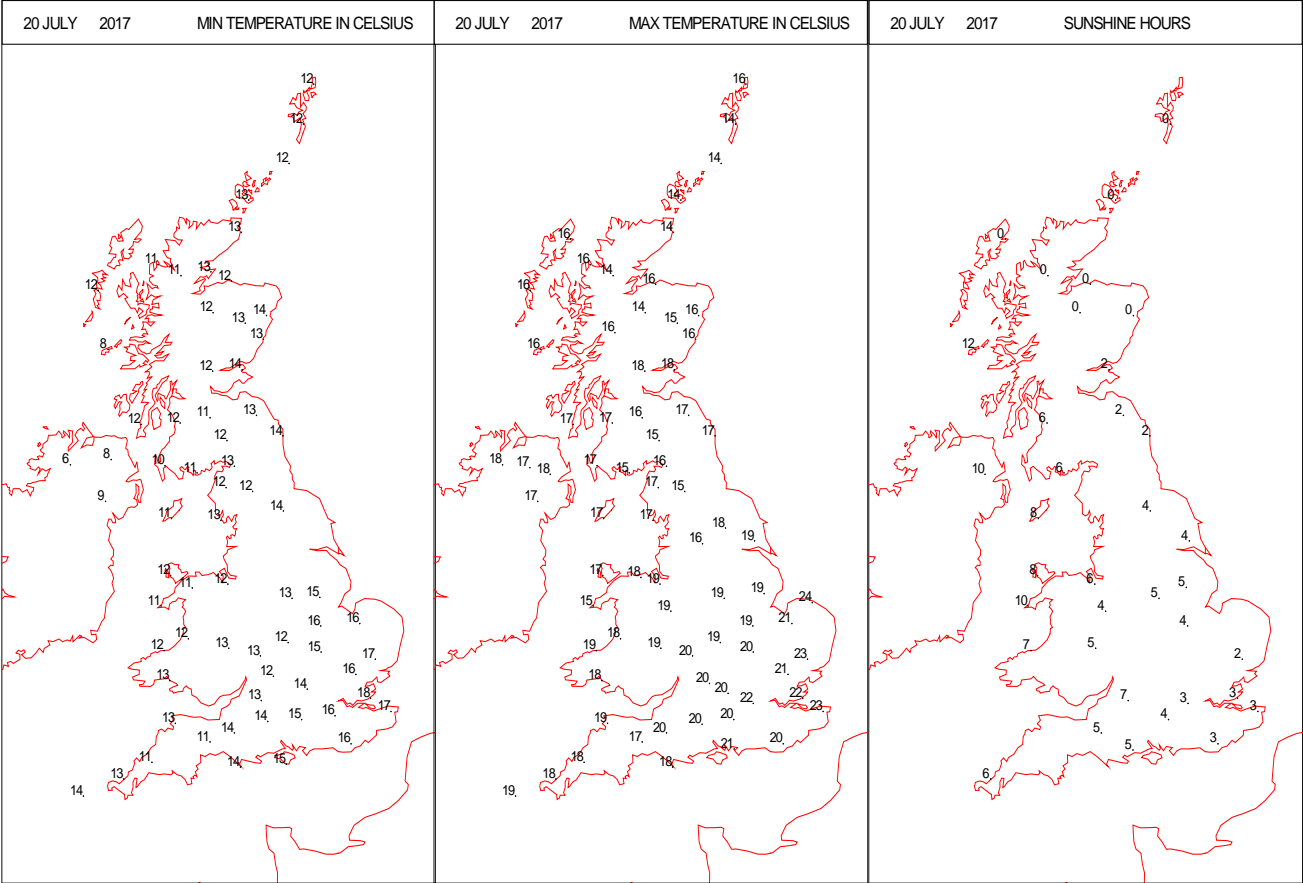
SURFACE REPORTS



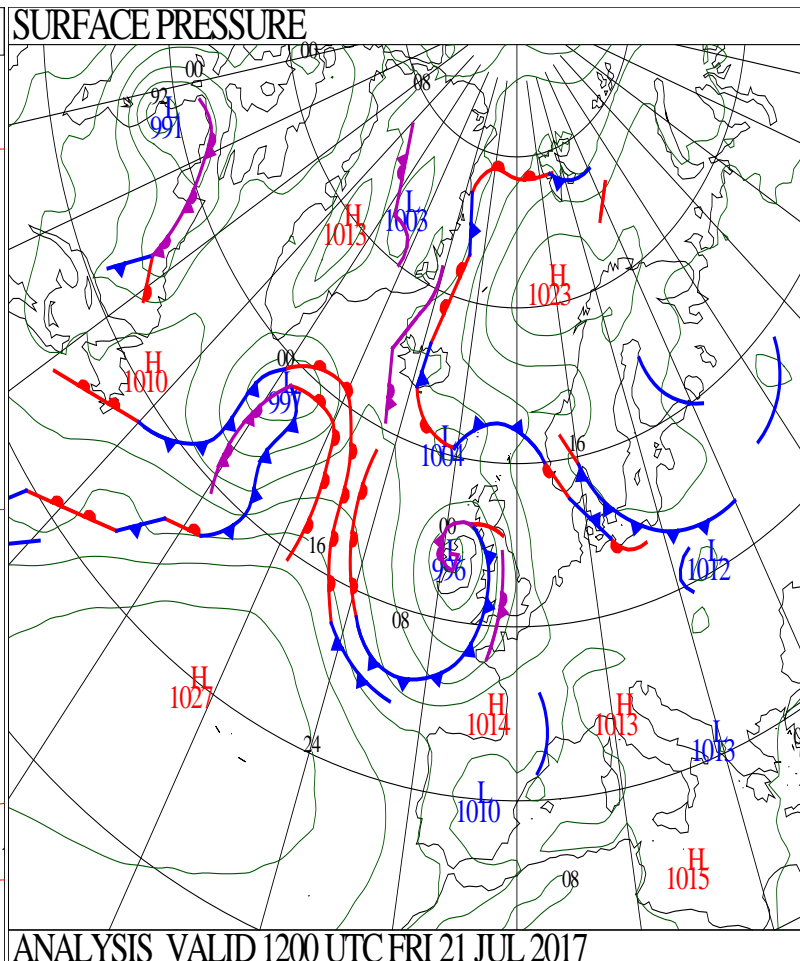
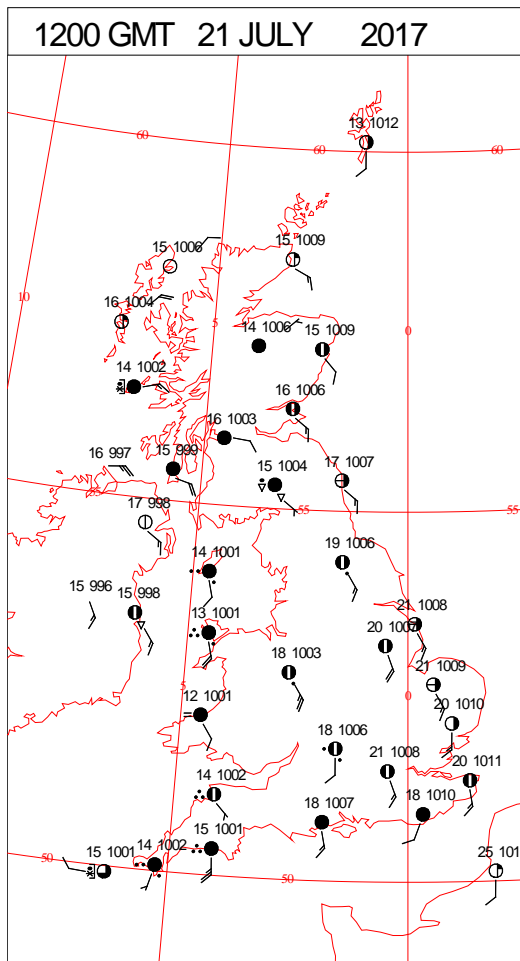
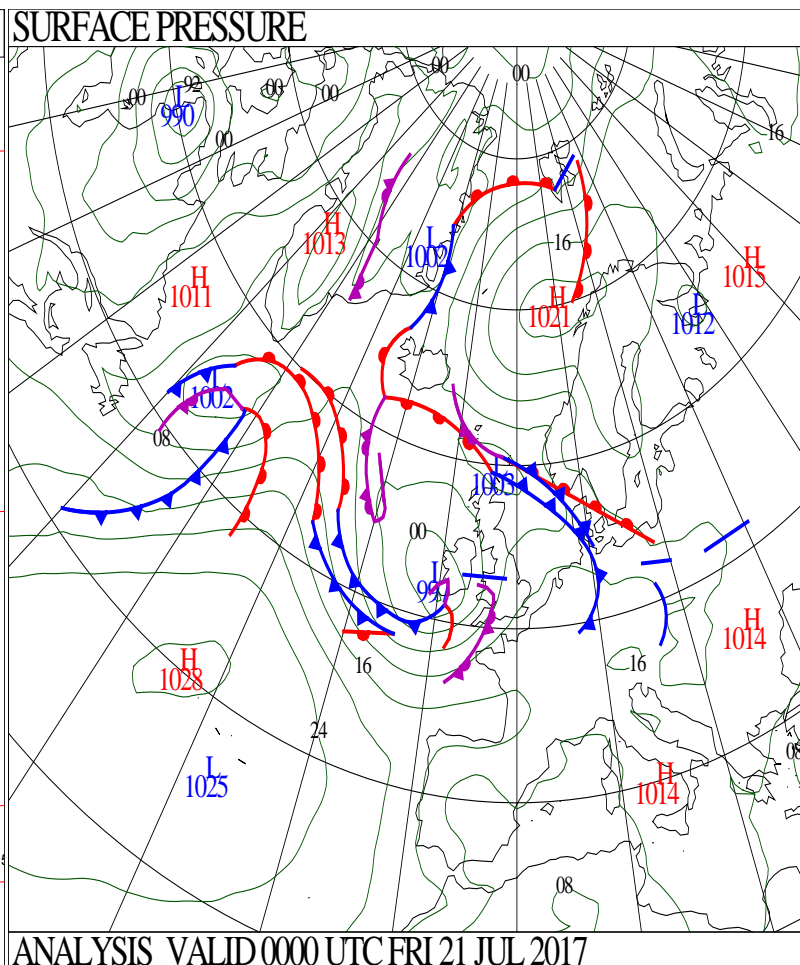
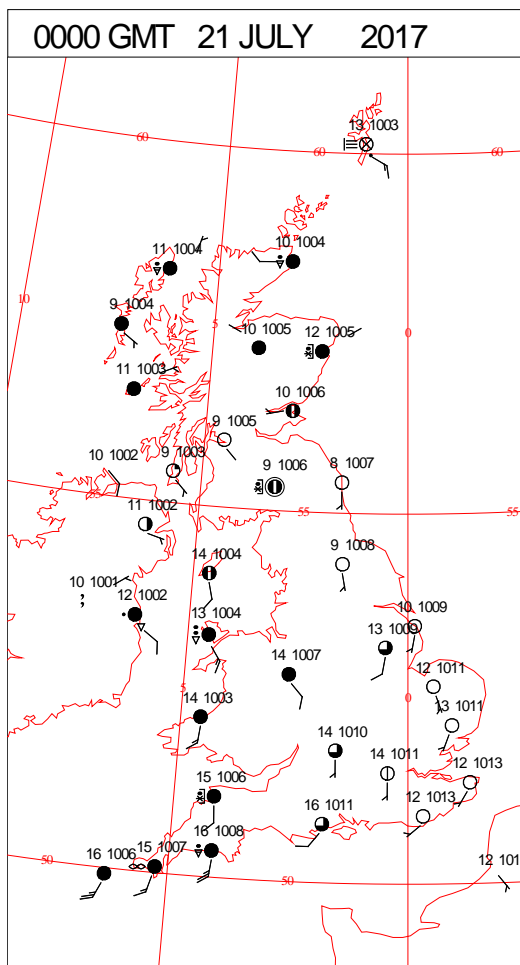
SIGNIFICANT WEATHER

0600 GMT 20 JULY 2017	SIG WEATHER	1200 GMT 20 JULY 2017	SIG WEATHER	<p>Summary of UK Weather for Thursday 20 July 2017.</p> <p>There were cloudy skies across England, Wales and Scotland through the early hours, with patchy rain, accompanied by isolated thunder and lightning. It was humid too, under the cloud and rain.</p> <p>Further west, Northern Ireland saw a fairly dry and bright start to the day.</p> <p>The cloudy skies and patchy rain gradually cleared to the east as the day progressed, taking with it isolated heavier bursts of rain, and some thunderstorms across the east of England and Scotland.</p> <p>It was then a largely dry day across the U.K., with some sunshine, and a much less humid feel compared to the last few days. Thicker cloud and some outbreaks of rain did linger across north-east Scotland.</p> <p>By the afternoon, scattered showers moved into Northern Ireland. Some of these were rather heavy, and there were isolated thunderstorms too.</p> <p>Some showers also moved into parts of south-west England and Wales, where it turned breezy, especially around the coasts.</p>
1800 GMT 20 JULY 2017	SIG WEATHER	0000 GMT 21 JULY 2017	SIG WEATHER	<p>EXTREMES</p> <p>Highest Maximum: 23.8 Weybourne, Norfolk</p> <p>Lowest Maximum: 13.5 Balmoral, Aberdeenshire</p> <p>Lowest Minimum: 4.9 Lough Navar Forest, Co. Fermanagh</p> <p>Lowest Grass Minimum: 2.5 Lough Navar Forest, Co. Fermanagh</p> <p>Most Rain: 35.2 Wick Airport, Caithness</p> <p>Most Sun: 12.2 Tiree, Argyll</p>

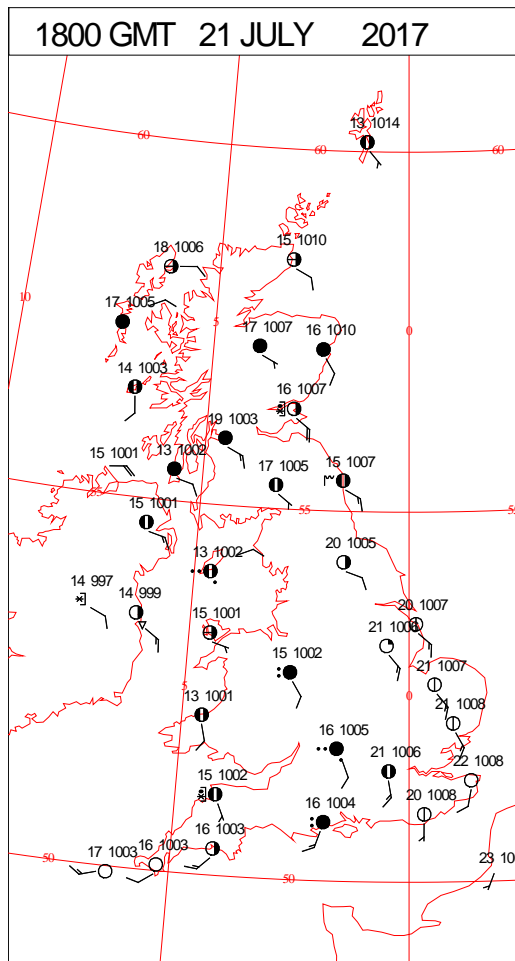
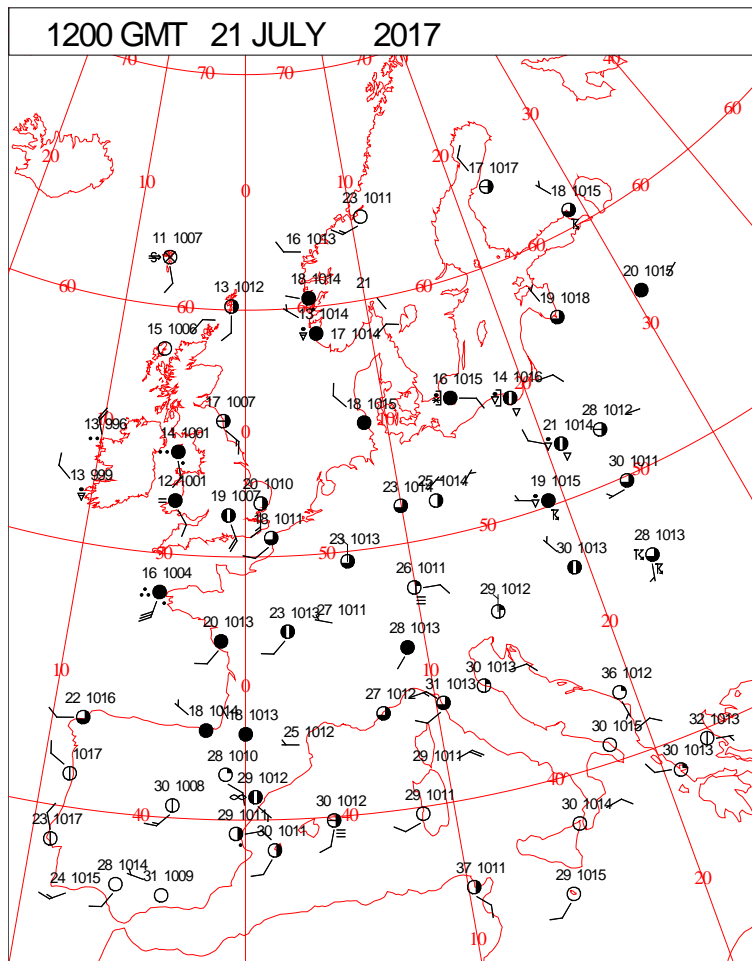
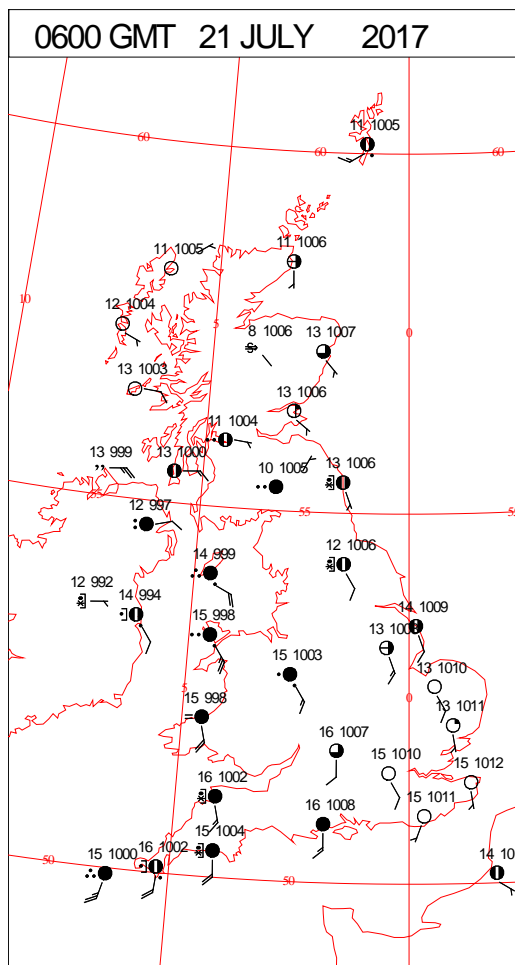
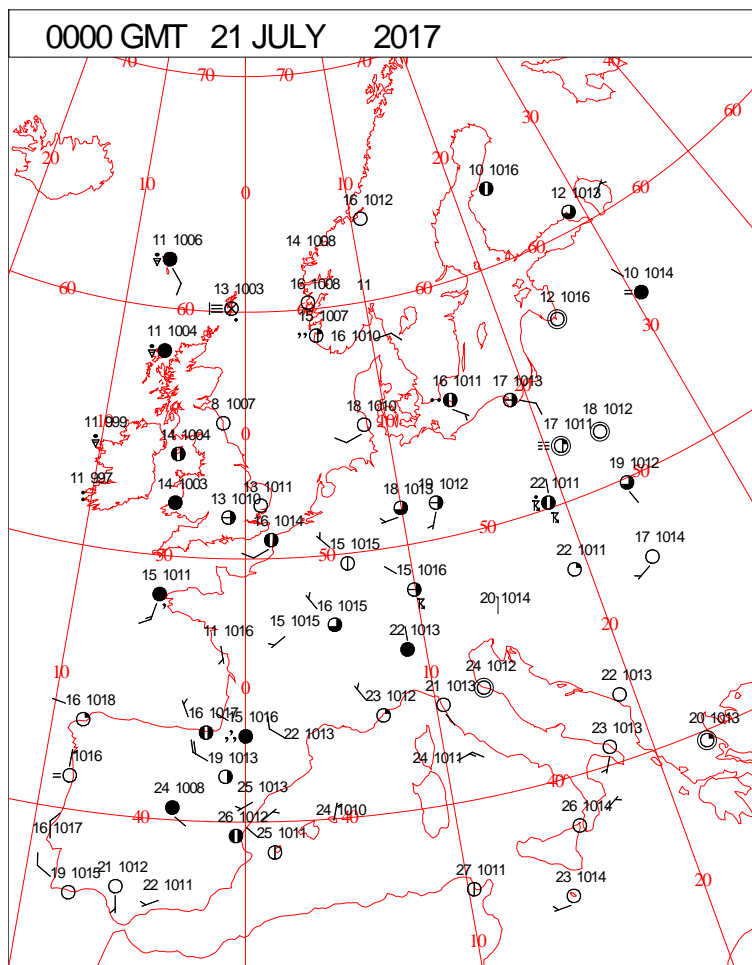
DAILY CLIMATE DATA



DAILY WEATHER SUMMARY




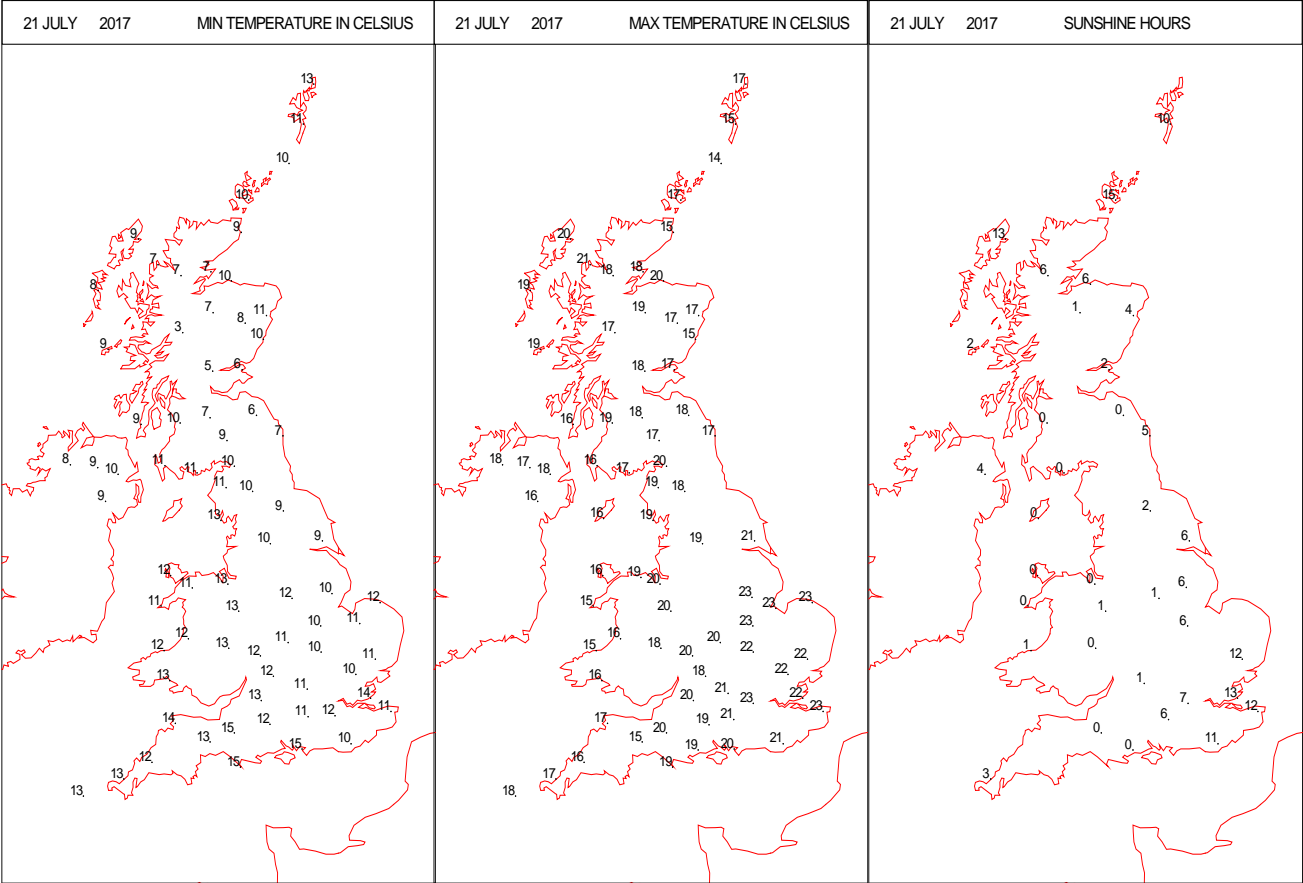
SURFACE REPORTS



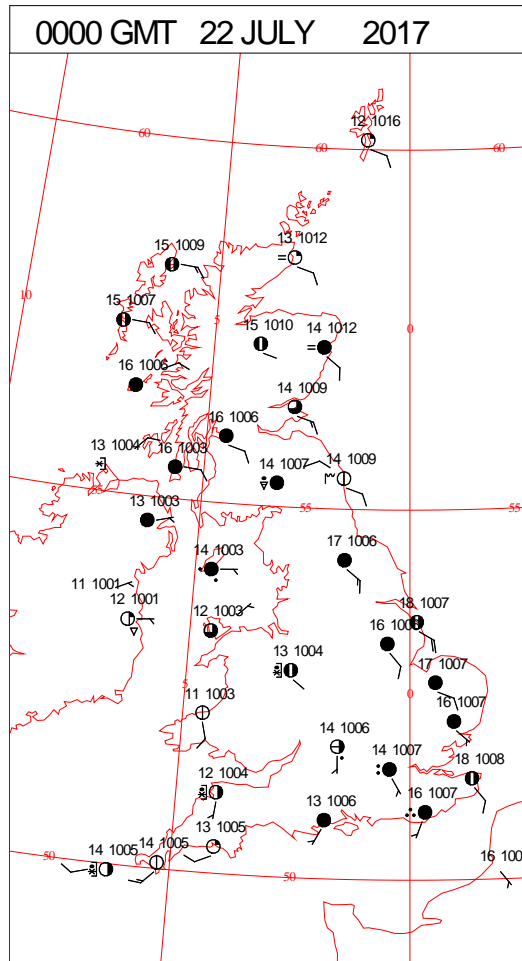
SIGNIFICANT WEATHER

0600 GMT 21 JULY 2017	SIG WEATHER	1200 GMT 21 JULY 2017	SIG WEATHER	<p>Summary of UK Weather for Friday 21 July 2017. During the early hours, heavy rain persisted across the far south-west. It moved readily into Wales, Northern Ireland, north-west England, and much of the south-west towards dawn, with further heavy and persistent outbreaks. This was accompanied by strong winds, with some coastal gales.</p> <p>There was little change during the early morning, but some outbreaks of rain reached north-east England and the Midlands.</p> <p>It was a chilly night for some northern areas, with a patchy rural ground frost.</p> <p>The rain steadily but slowly moved east during the day, bringing very heavy rain to south Wales, and the south-west of England, though it dried up in the far south-west later.</p> <p>It also steadily dried up across Northern Ireland during the morning.</p> <p>It was windy across many exposed parts of the U.K., especially across the west, and the east coast.</p> <p>Further north across Scotland, and also across much of the east of England it was a dry, bright and fine day with sunny spells, though it was breezy.</p>
1800 GMT 21 JULY 2017	SIG WEATHER	0000 GMT 22 JULY 2017	SIG WEATHER	<p>EXTREMES Highest Maximum: 23.1 Coningsby, Lincolnshire Lowest Maximum: 14.0 Tredegar, Bryn Bach Park No2, Gwent Lowest Minimum: 2.2 Dalwhinnie No2, Inverness-Shire Lowest Grass Minimum: -0.5 Dalwhinnie NO2, Inverness-Shire Most Rain: 42.4 Pateley Bridge, Ravens Nest, North Yorkshire Most Sun: 14.7 Kirkwall, Orkney</p>

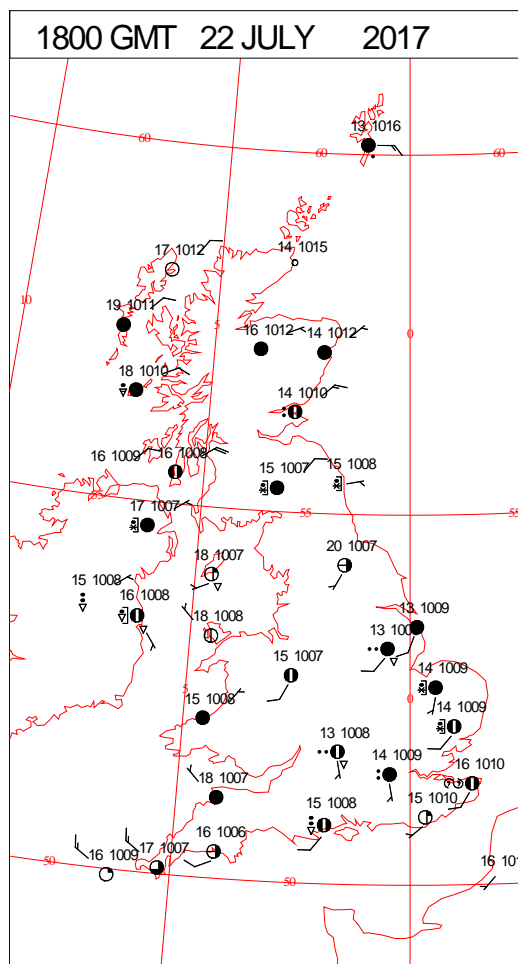
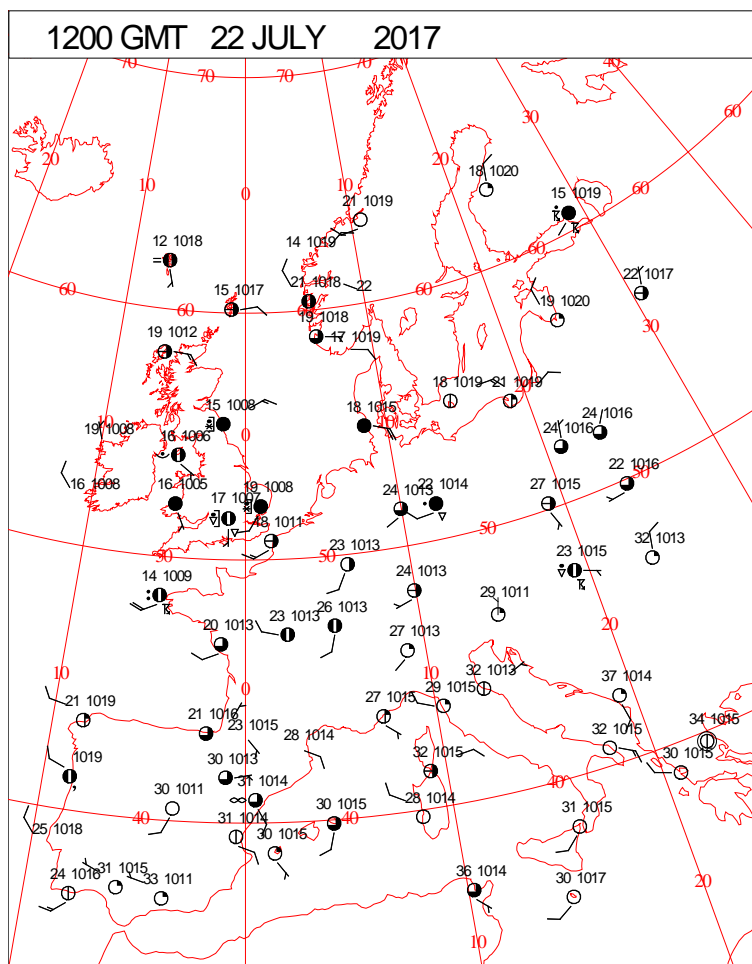
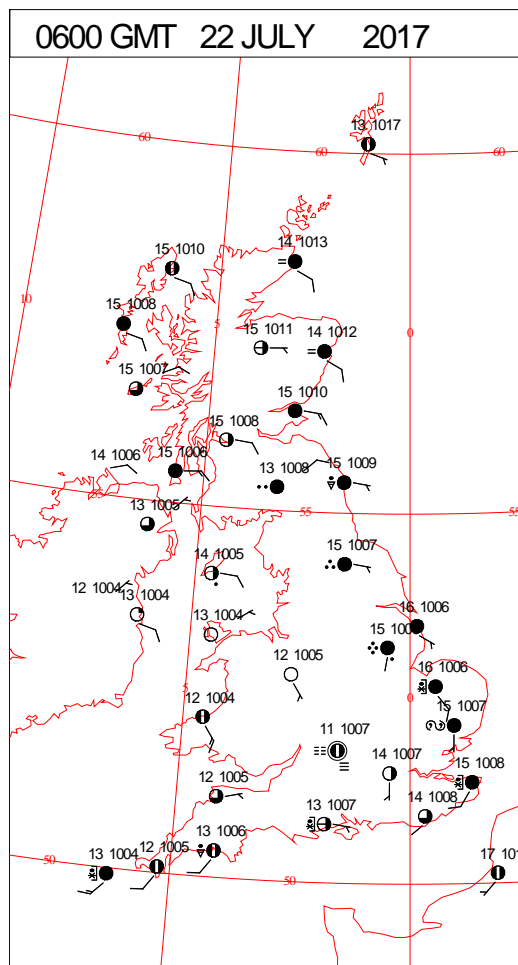
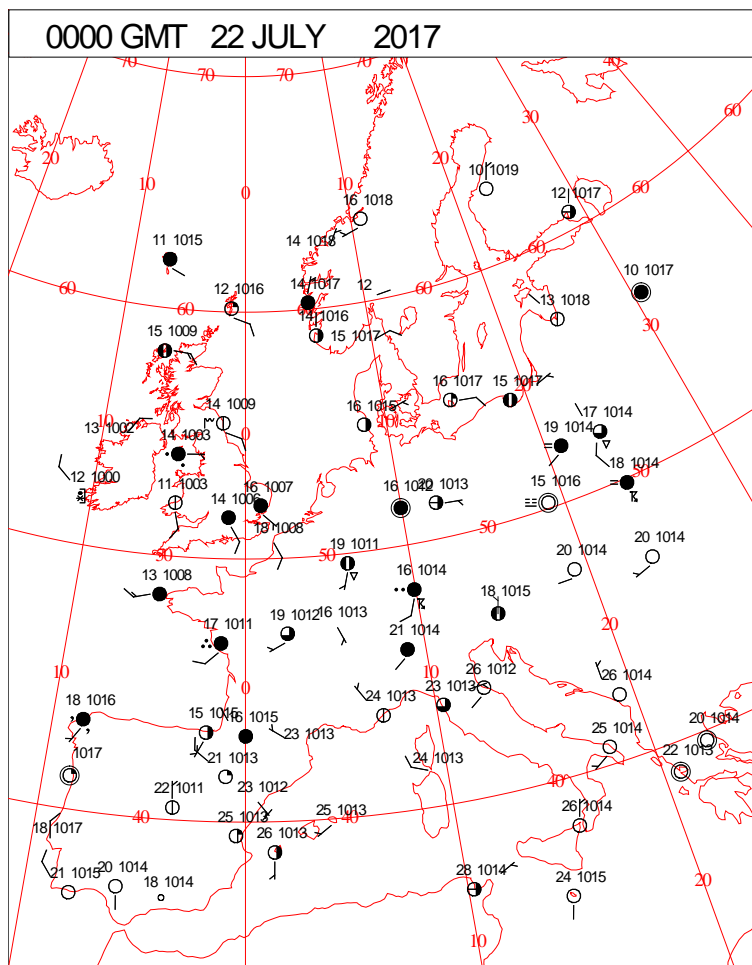
DAILY CLIMATE DATA



DAILY WEATHER SUMMARY



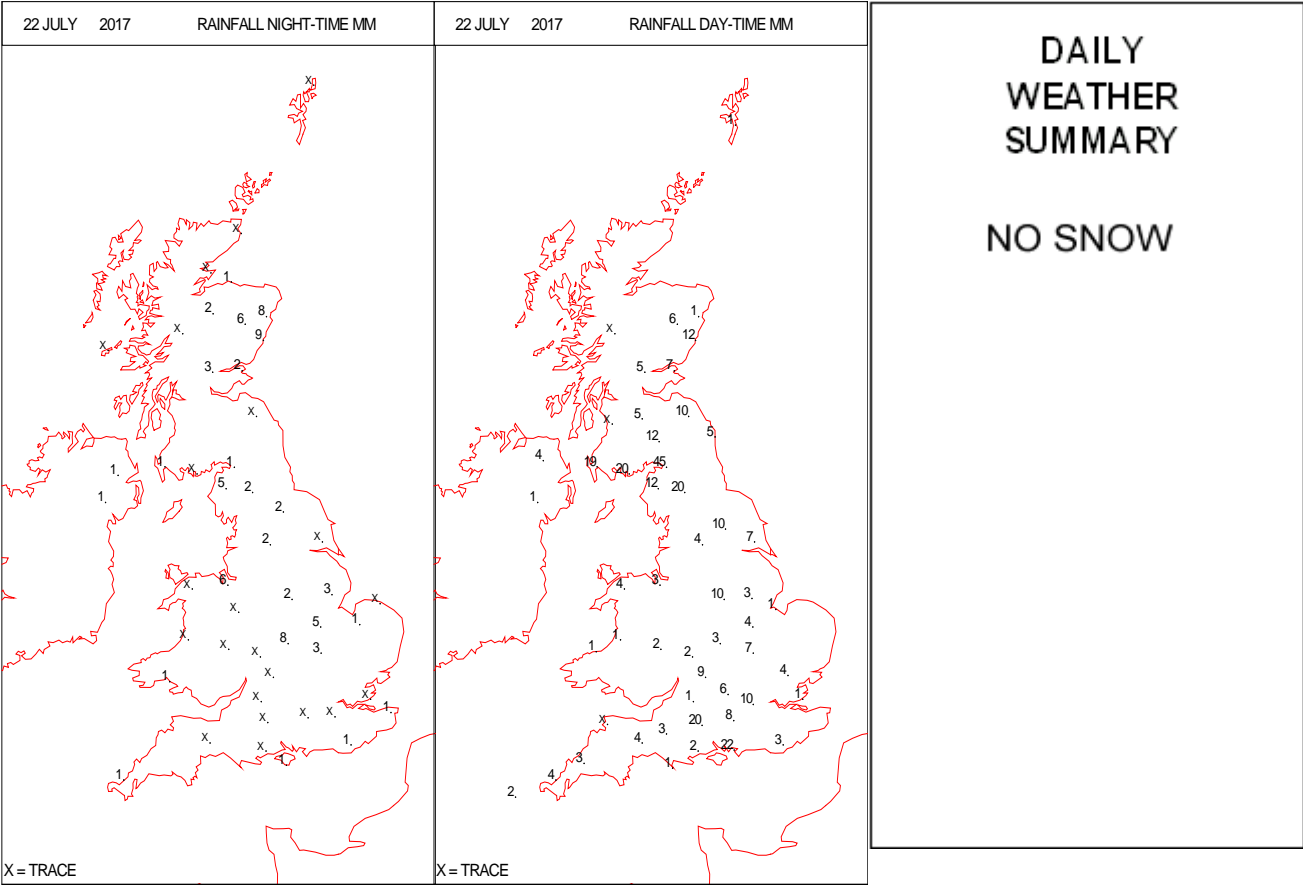
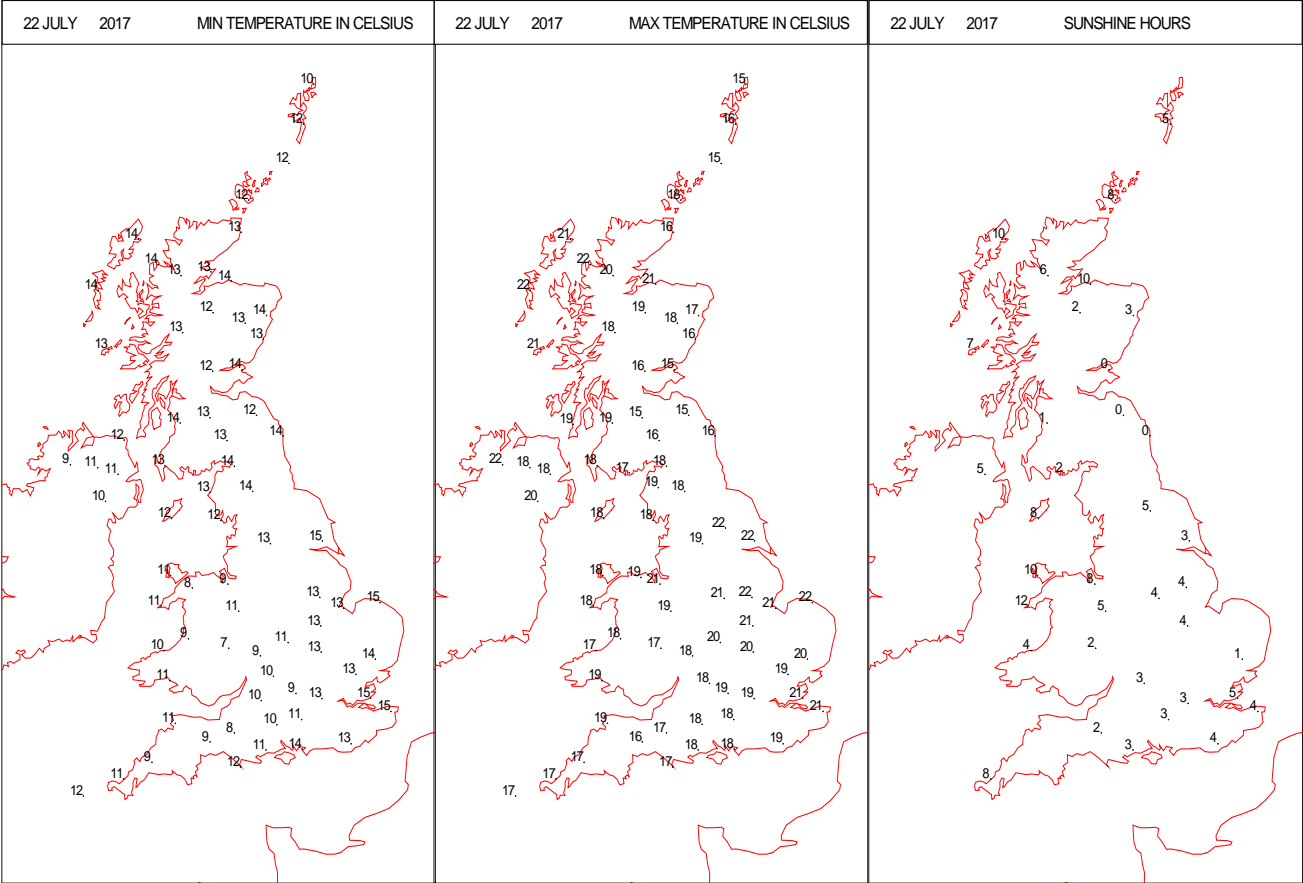
SURFACE REPORTS



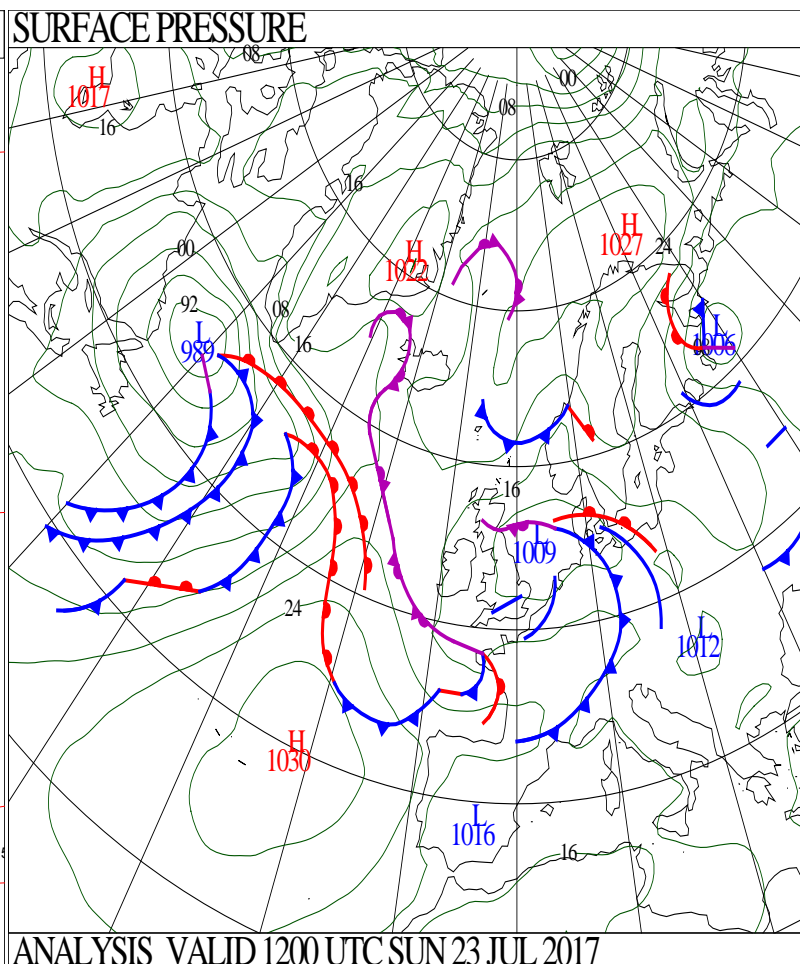
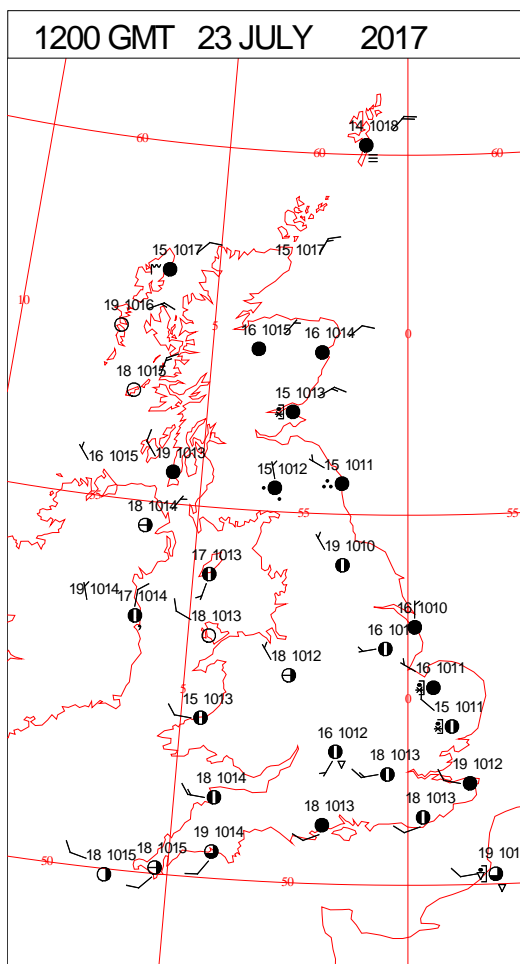
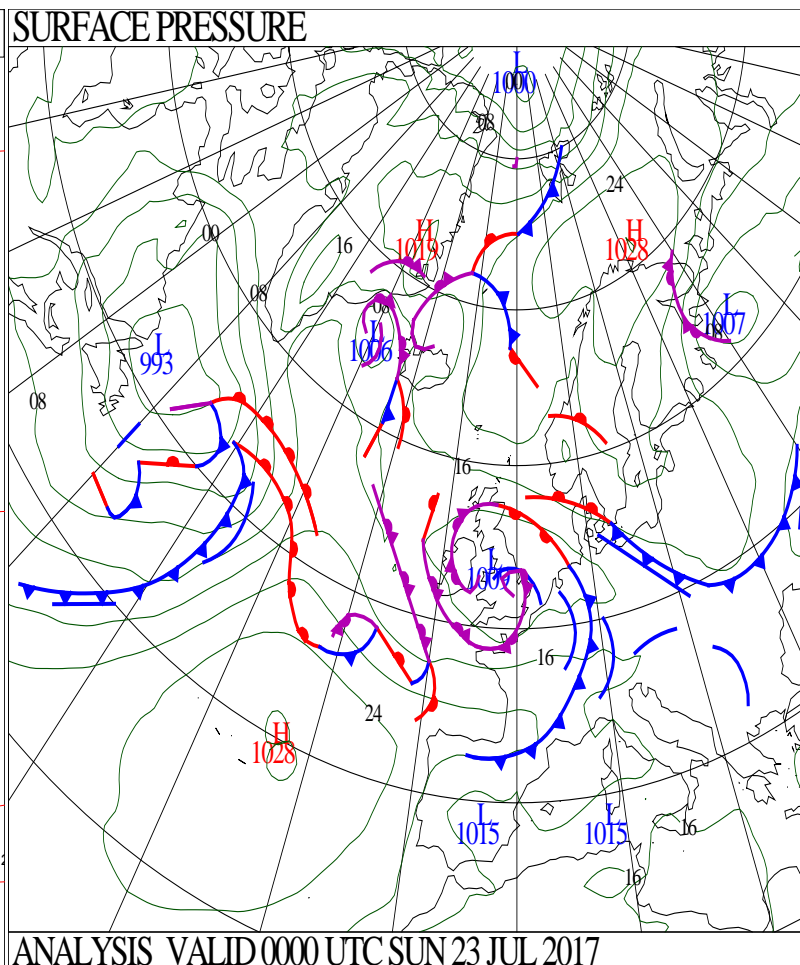
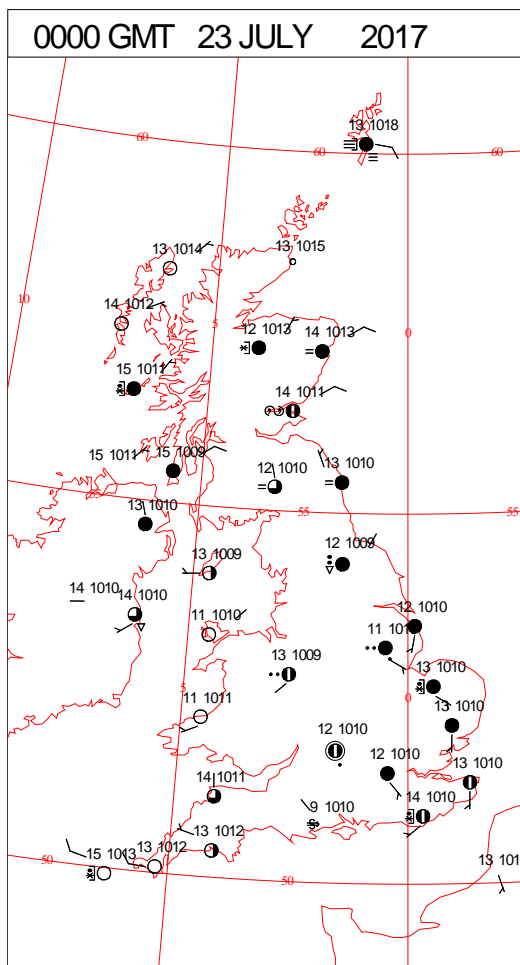
SIGNIFICANT WEATHER

0600 GMT 22 JULY 2017	SIG WEATHER	1200 GMT 22 JULY 2017	SIG WEATHER	<p>Summary of UK Weather for Friday 22 July 2016.</p> <p>An occlusion spread across western parts through the early hours of the morning, bringing outbreaks of rain and drizzle, which were heavy at times. However, clearer conditions eventually fed across Northern Ireland by dawn.</p> <p>Elsewhere, an area of showery rain drifted north-eastwards across parts of England and Wales, reaching eastern England by sunrise.</p> <p>Otherwise, it was a mostly dry and fairly humid night, with some clear spells developing.</p> <p>Through the morning, the occlusion in the west gradually died away, with most places having a warm and dry day, with lots of sunshine.</p> <p>There were a few showers, especially in Scotland and near the west and east coasts of England and Wales, and some of these were heavy; especially later in the day.</p> <p>However, most places avoided the showers and stayed dry.</p> <p>It was a warm day for many parts of the country, with the highest temperatures across eastern England.</p>
1800 GMT 22 JULY 2017	SIG WEATHER	0000 GMT 23 JULY 2017	SIG WEATHER	<p>EXTREMES</p> <p>Highest Maximum:</p> <p>22.5 Lingwood, Strumpshaw Hill, Norfolk</p> <p>22.5 Hull, East Park, Humberside</p> <p>22.5 Port Henderson, Ross-Shire</p> <p>Lowest Maximum:</p> <p>14.3 Salsburgh, Lanarkshire</p> <p>Lowest Minimum:</p> <p>7.0 Shobdon Airfield, Hereford & Worcester</p> <p>Lowest Grass Minimum:</p> <p>2.5 Edge, Shropshire</p> <p>Most Rain:</p> <p>46.0 Carlisle, Cumbria</p> <p>Most Sun:</p> <p>14.1 Strathy East, Sutherland</p>

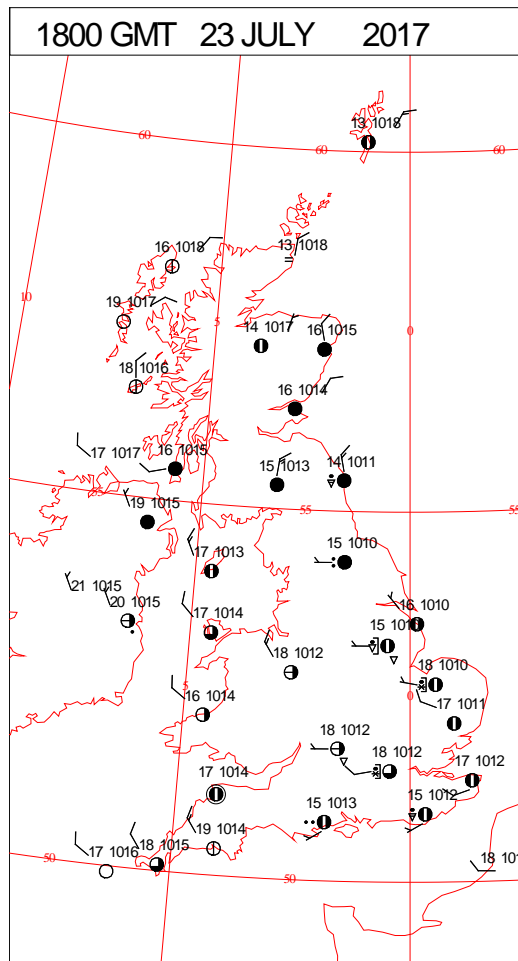
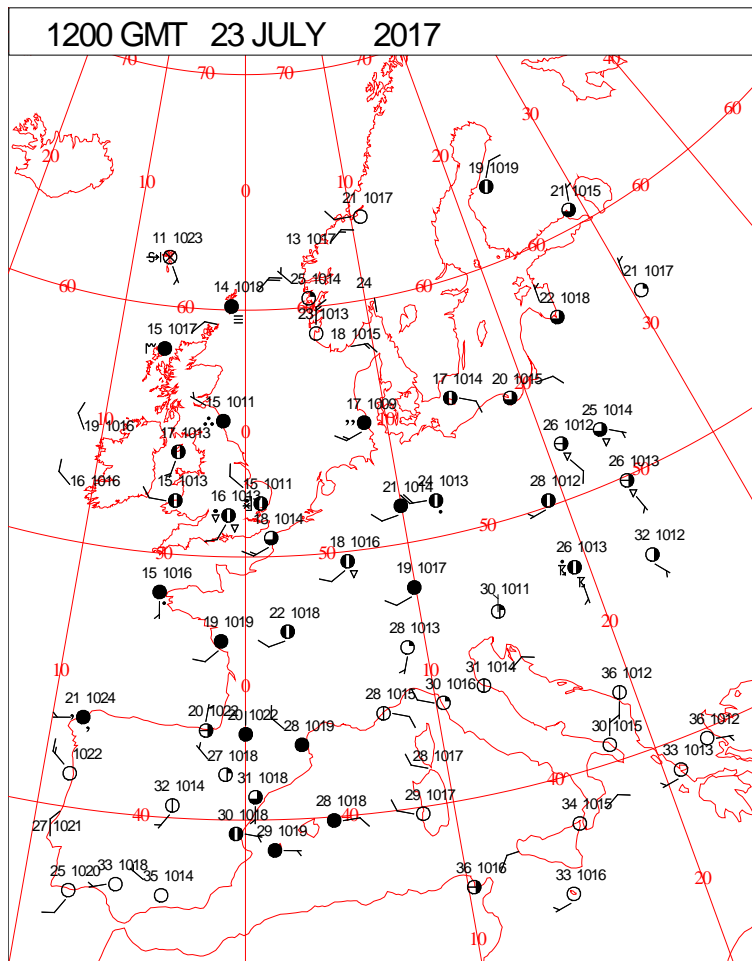
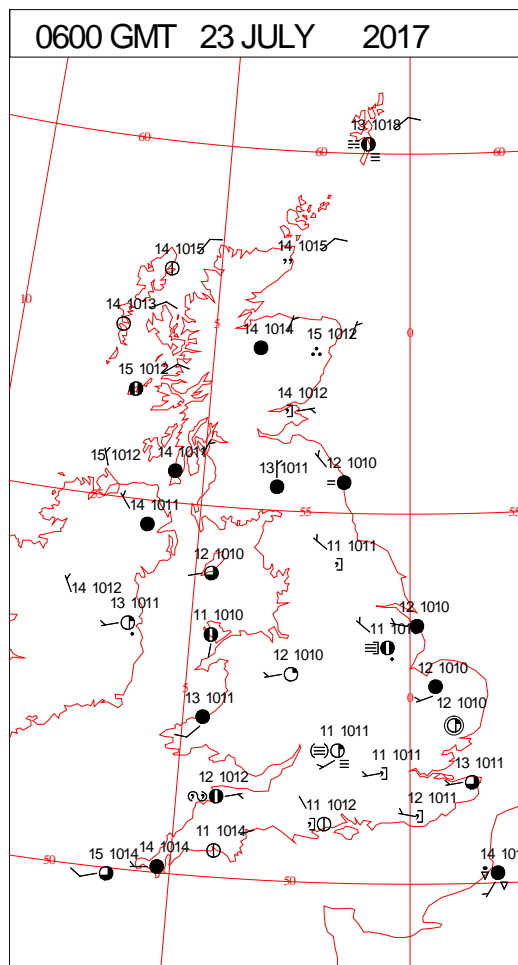
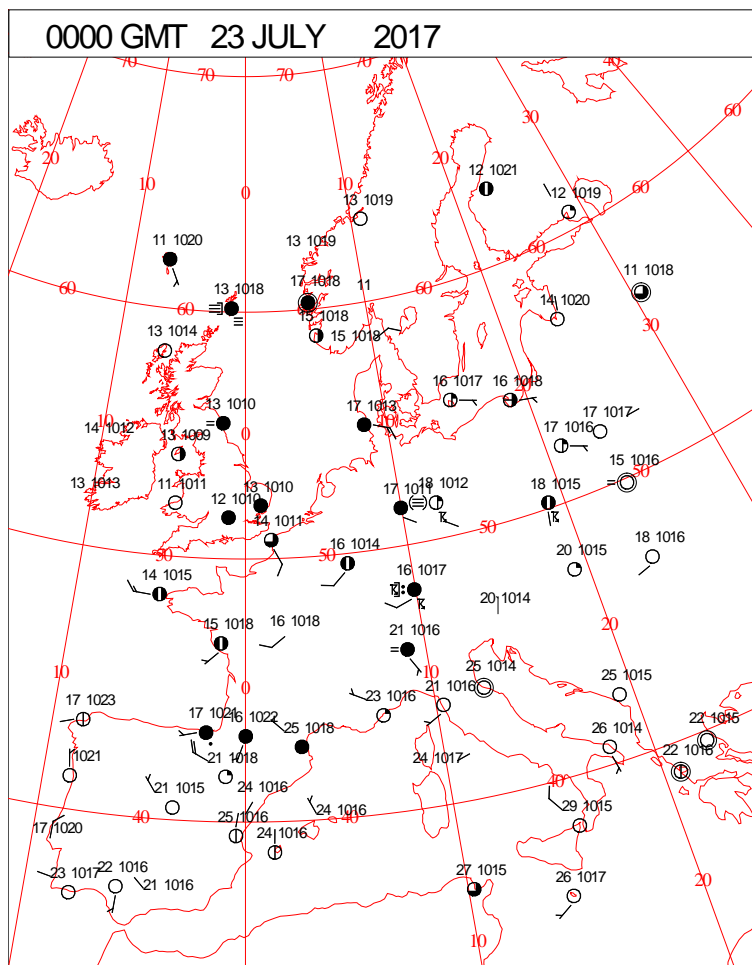
DAILY CLIMATE DATA



DAILY WEATHER SUMMARY



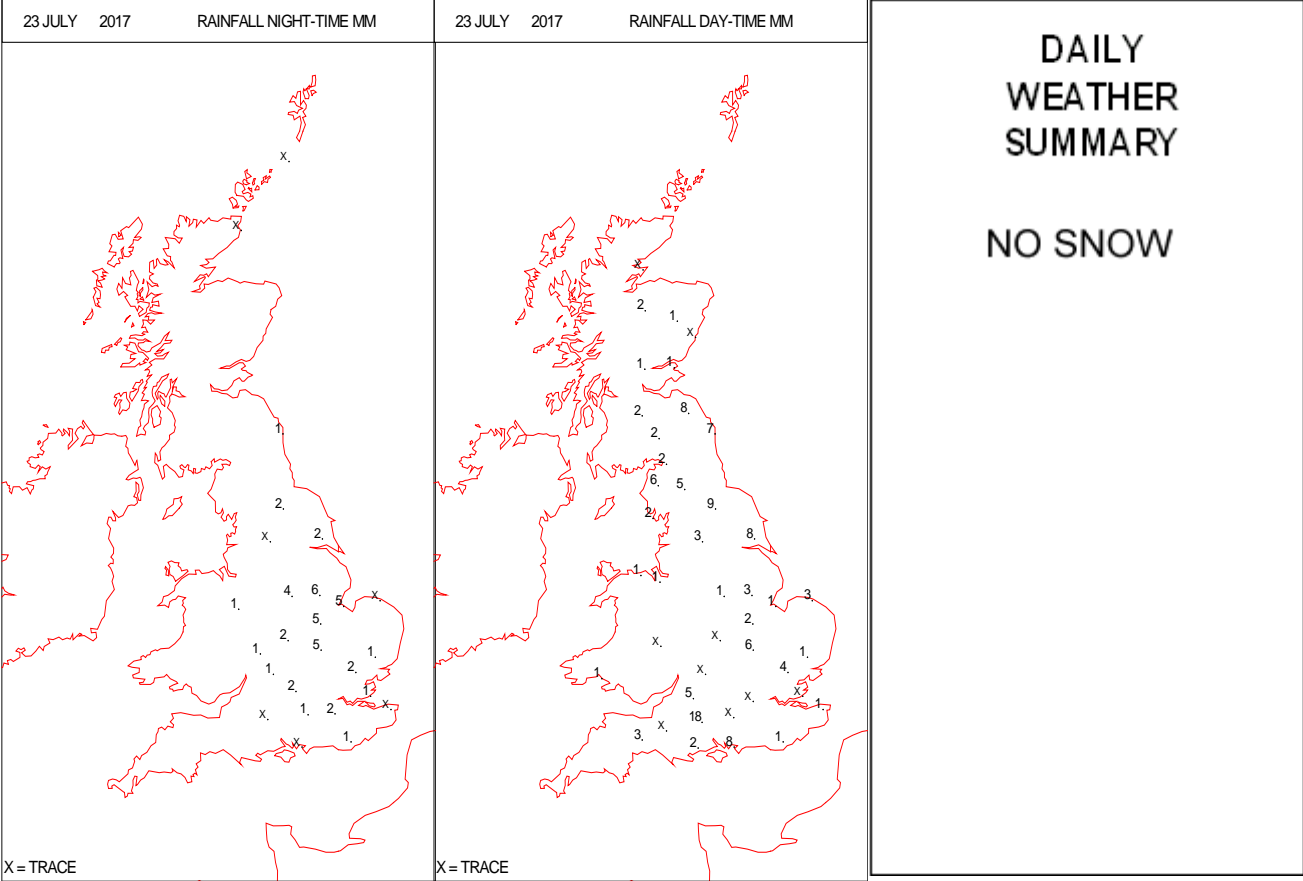
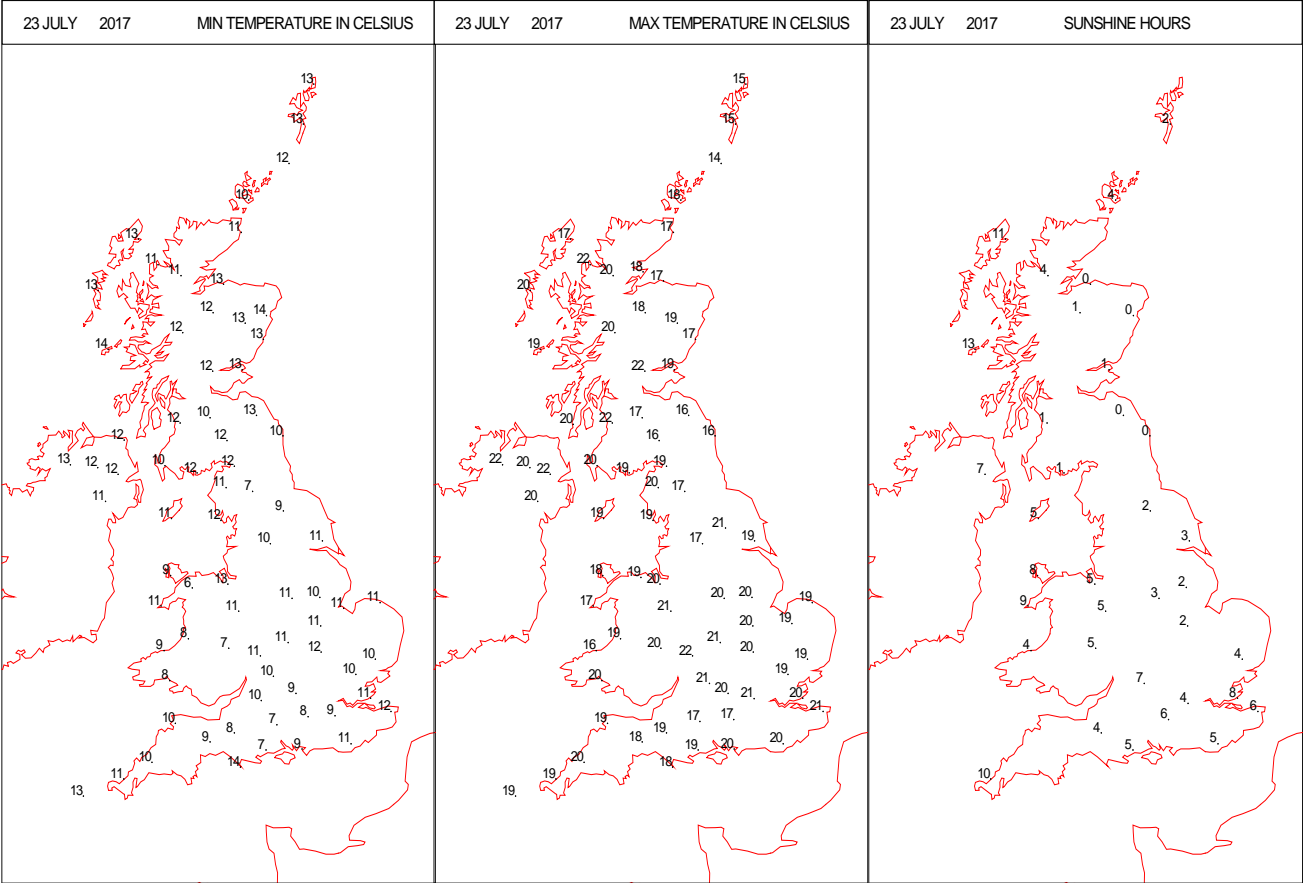
SURFACE REPORTS



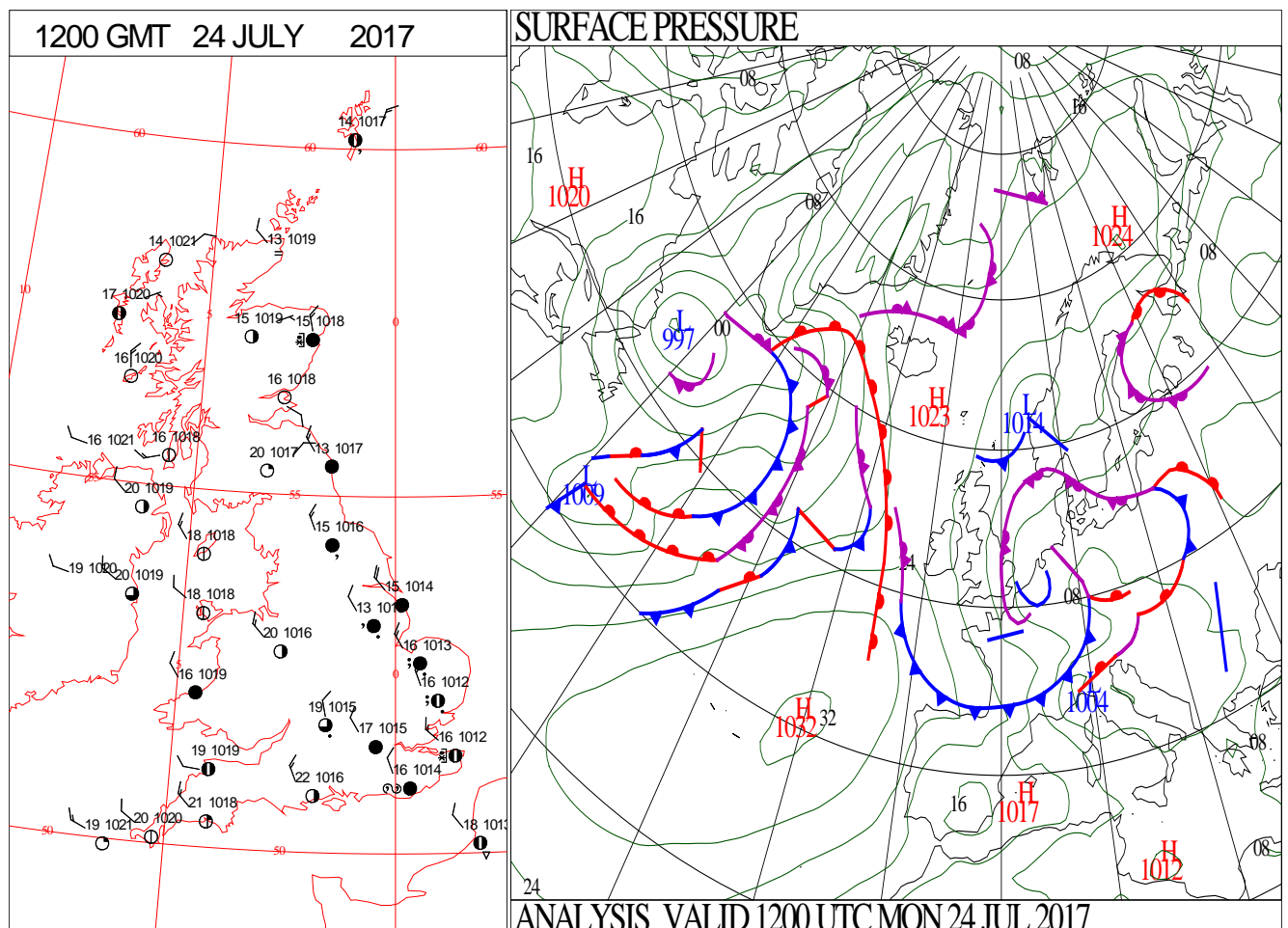
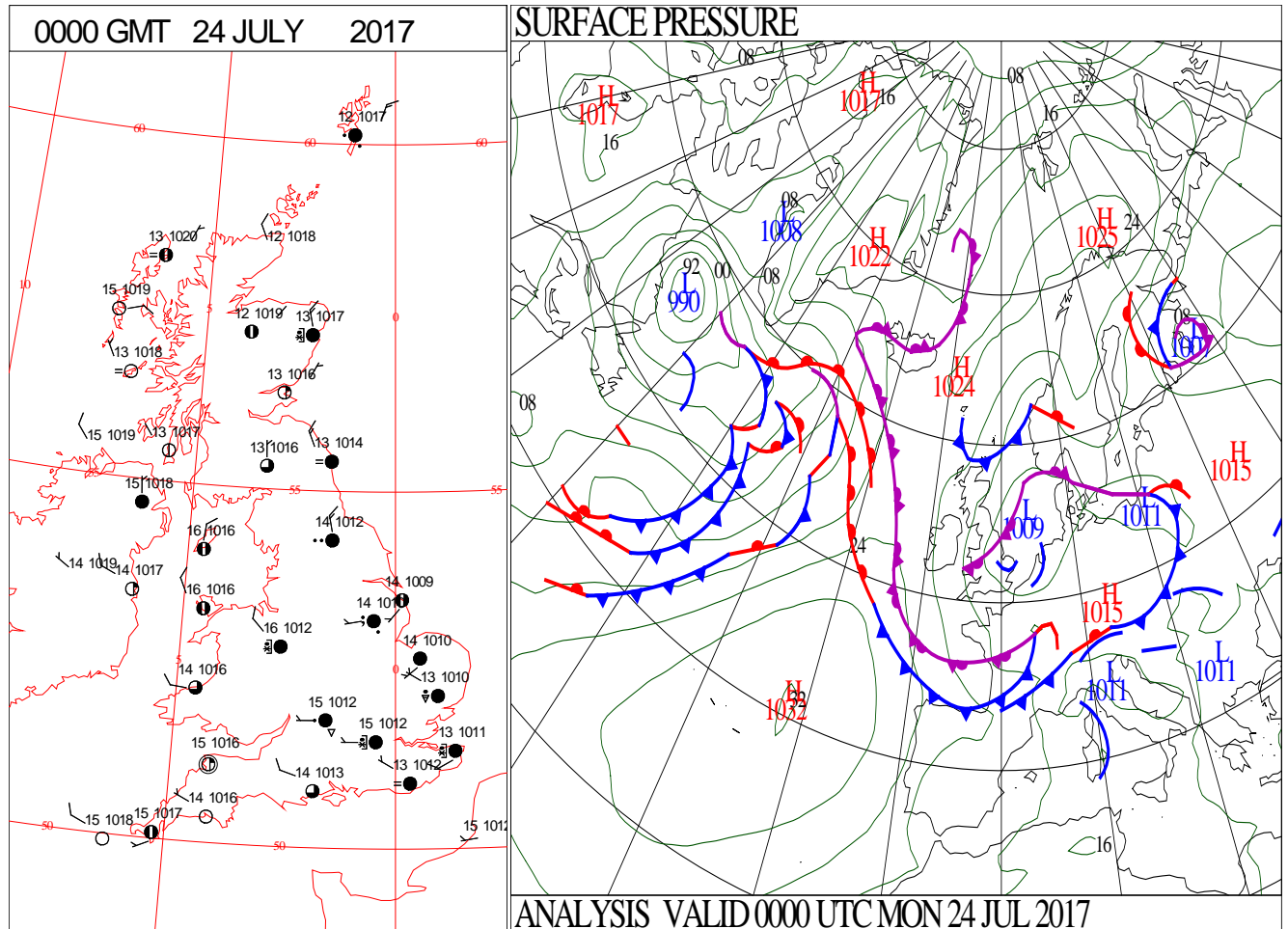
SIGNIFICANT WEATHER

0600 GMT 23 JULY 2017	SIG WEATHER	1200 GMT 23 JULY 2017	SIG WEATHER	<p>Summary of UK Weather for Sunday 23 July 2017.</p> <p>It was changeable through the early hours, with further spells of rain over northern and eastern parts.</p> <p>Elsewhere, it was largely dry with clear spells, but this allowed it to turn quite cool for some, with a few patches of mist and fog in rural England and Wales. This cleared quickly through the morning, and for many it was a fine start to the day.</p> <p>Across southern Scotland outbreaks of showery rain moved in, gradually spreading southwards, but bringing some fairly low cloud to eastern Scotland and north-east England.</p> <p>Further south the cloud soon formed, bringing sunny spells and heavy showers with isolated thunder, these especially organised in a line from Cardiff towards Southampton. There was also a report of a funnel cloud to the north of Stoney Cross in Hampshire.</p> <p>Across Northern Ireland and north-west Scotland it was a fine day with plenty of sunshine.</p> <p>On the whole temperatures were close to the average for the time of year in the sunshine, but it felt cooler in showers. Across the far north-west temperatures were a little above average.</p>
1800 GMT 23 JULY 2017	SIG WEATHER	0000 GMT 24 JULY 2017	SIG WEATHER	<p>EXTREMES</p> <p>Highest Maximum: 22.7 Derrylin, Cornahoule, Co. Fermanagh</p> <p>Lowest Maximum: 14.1 Fair Isle, Shetland</p> <p>Lowest Minimum: 6.3 Mona, Isle of Anglesey</p> <p>Lowest Grass Minimum: 1.8 Whitechurch, Dyfed</p> <p>Most Rain: 27.6 Fylingdales, North Yorkshire</p> <p>Most Sun: 12.5 Tiree, Argyll</p>

DAILY CLIMATE DATA

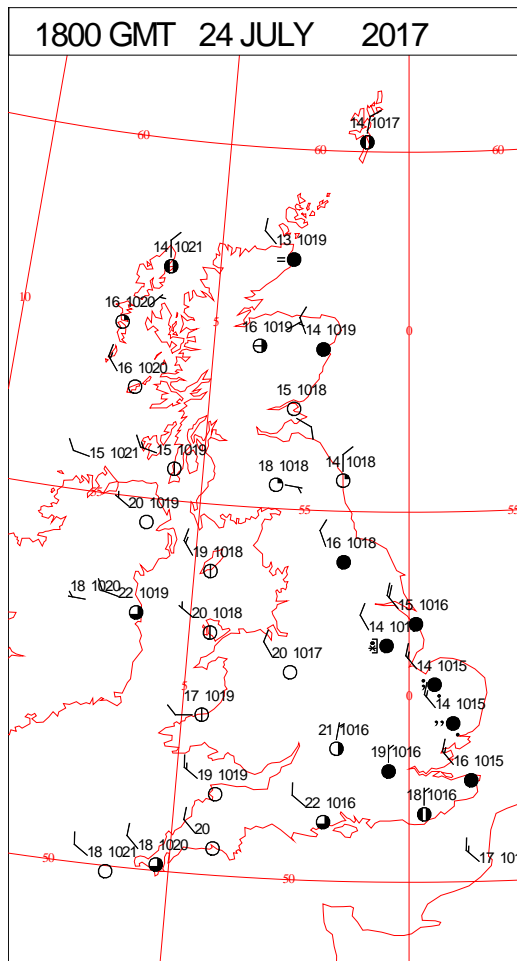
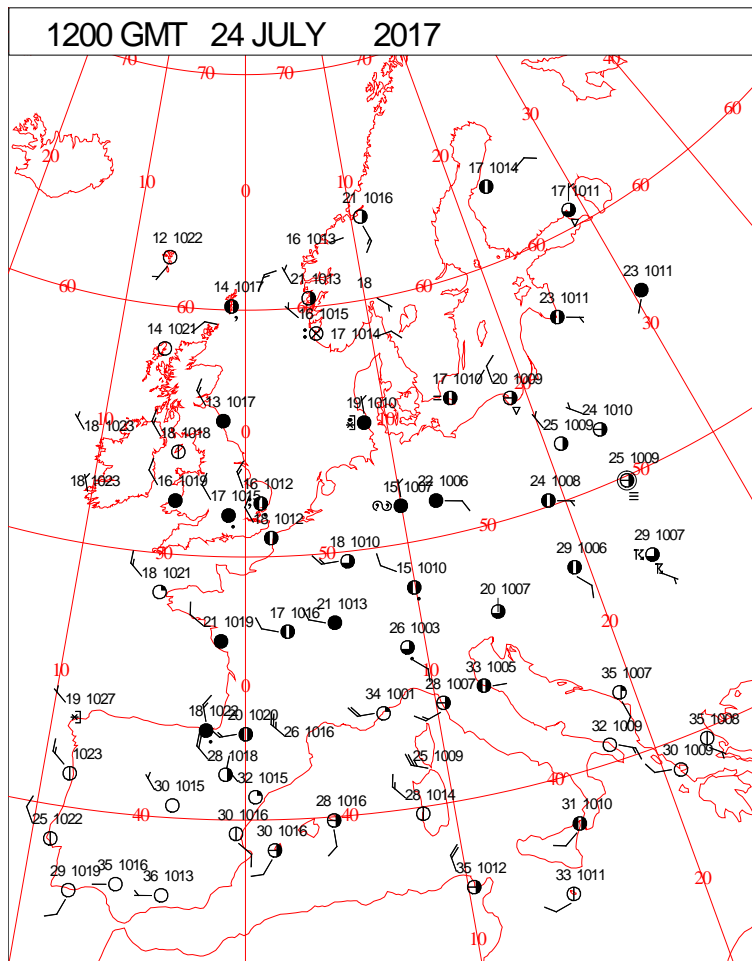
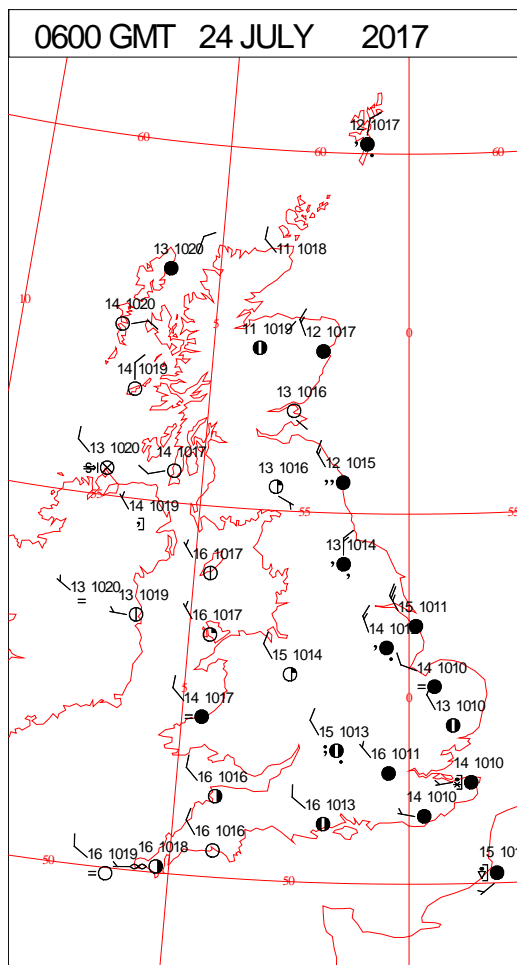
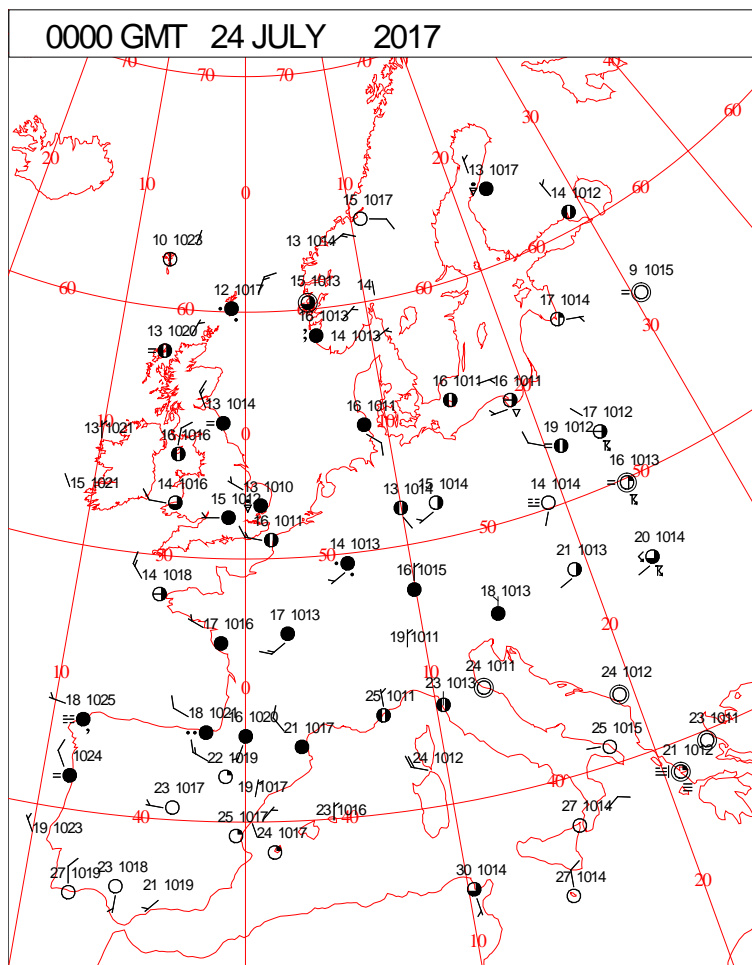


DAILY WEATHER SUMMARY



Monday 24 July 2017

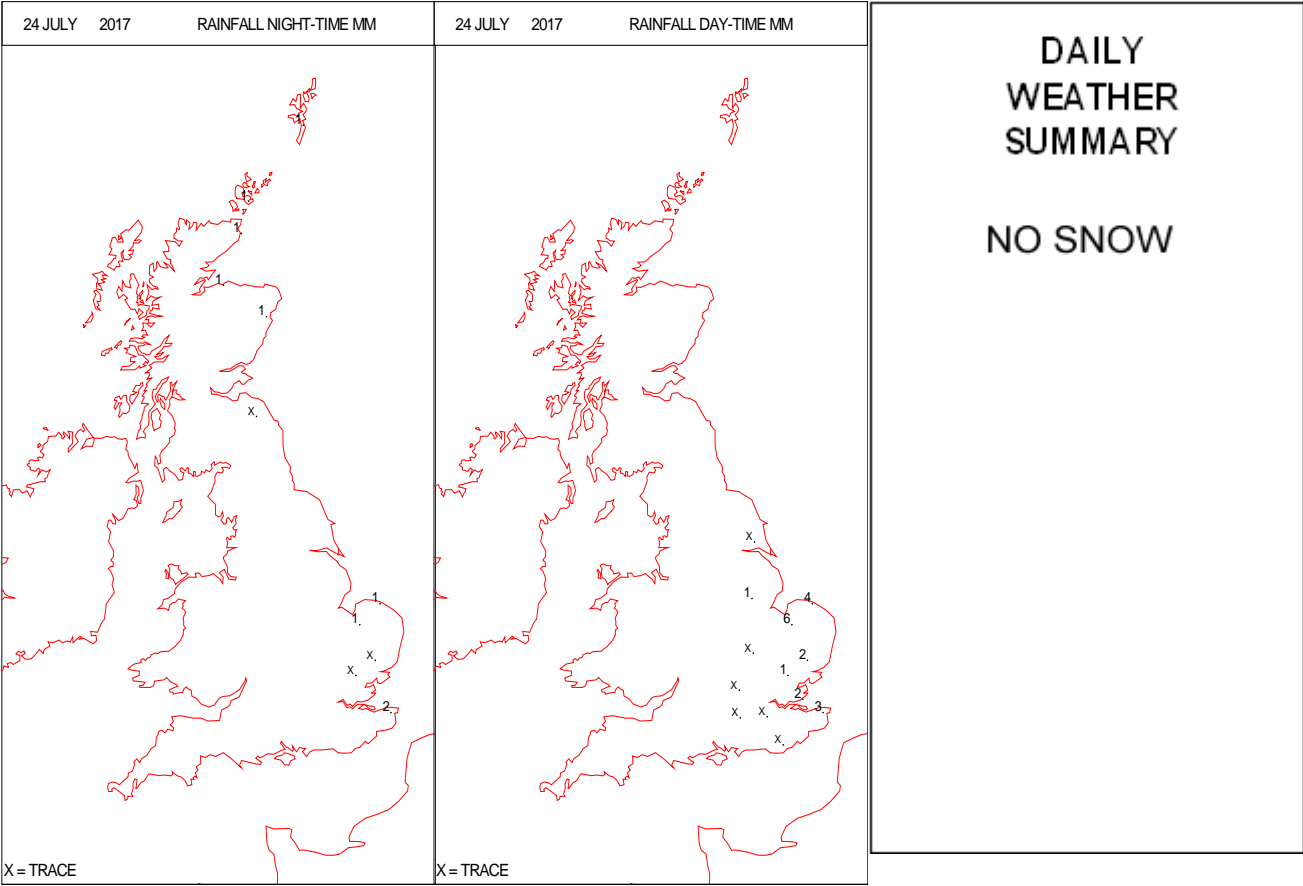
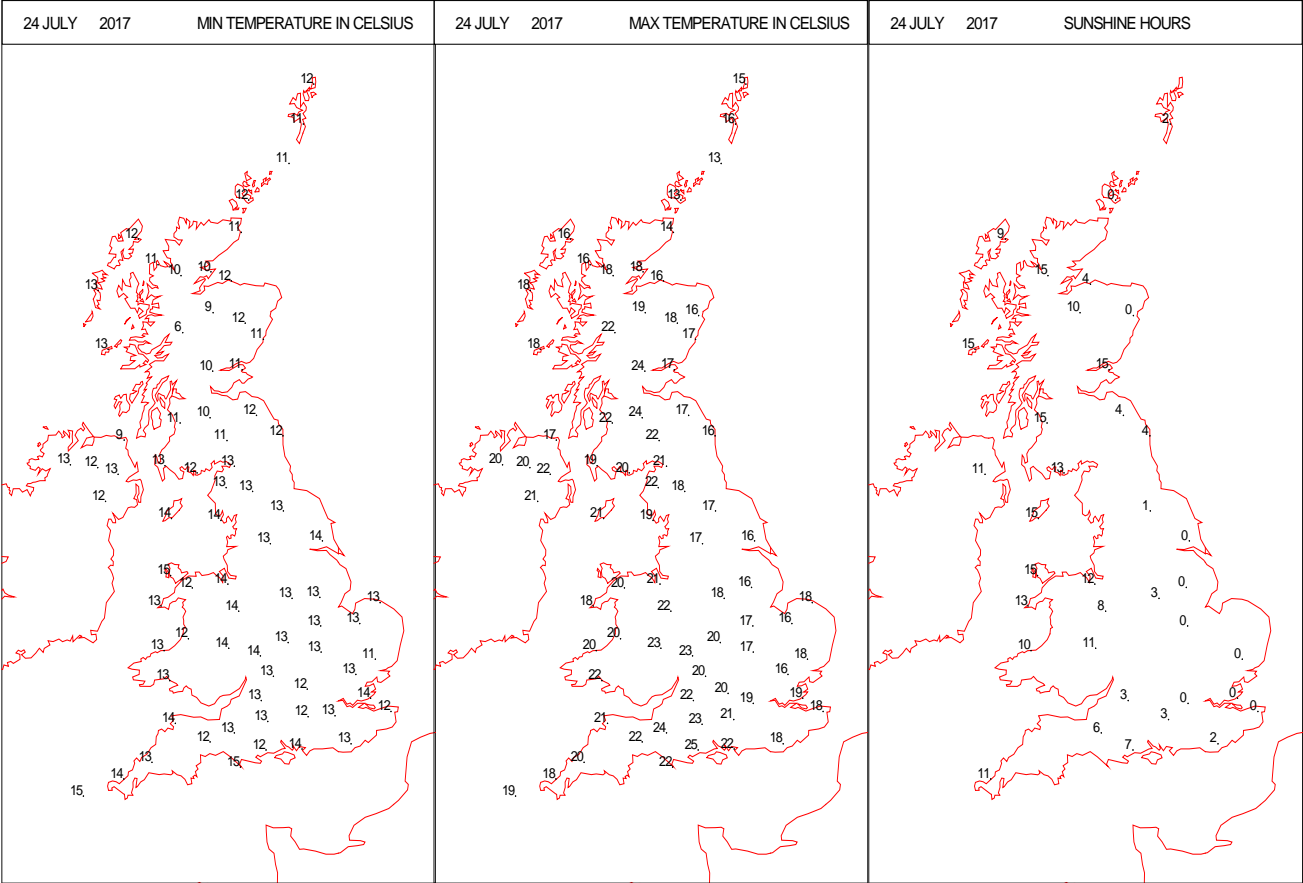
SURFACE REPORTS



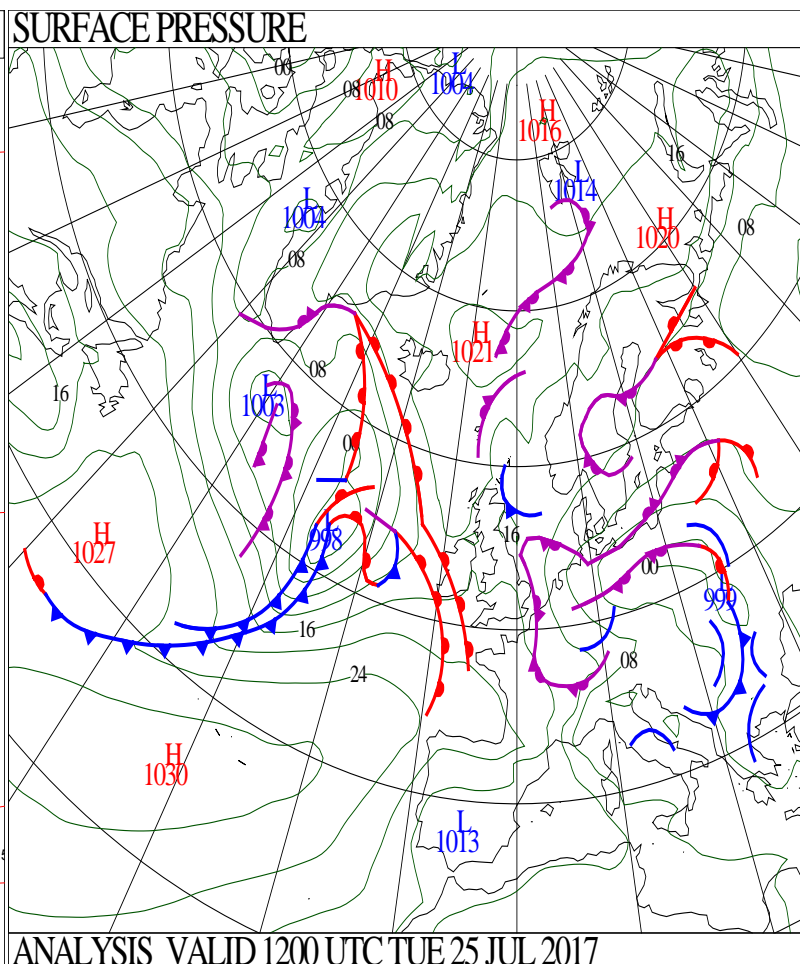
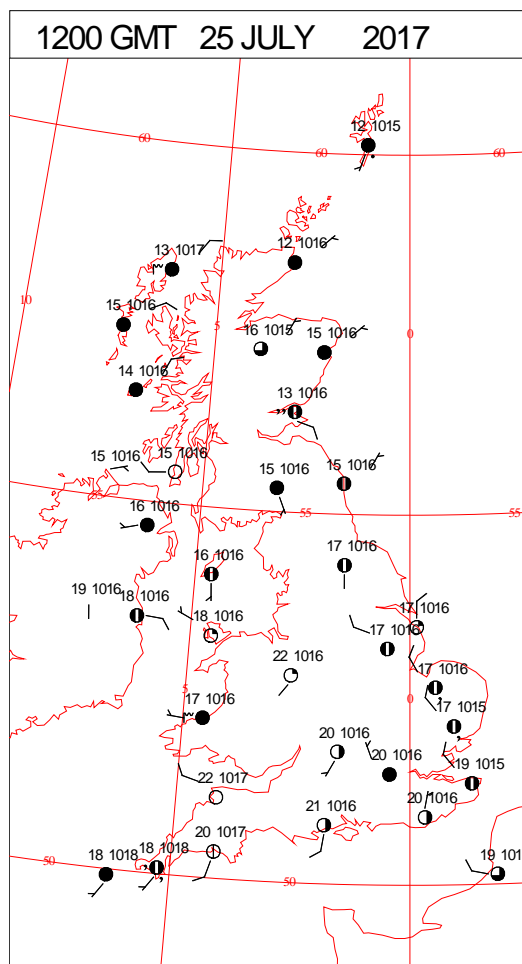
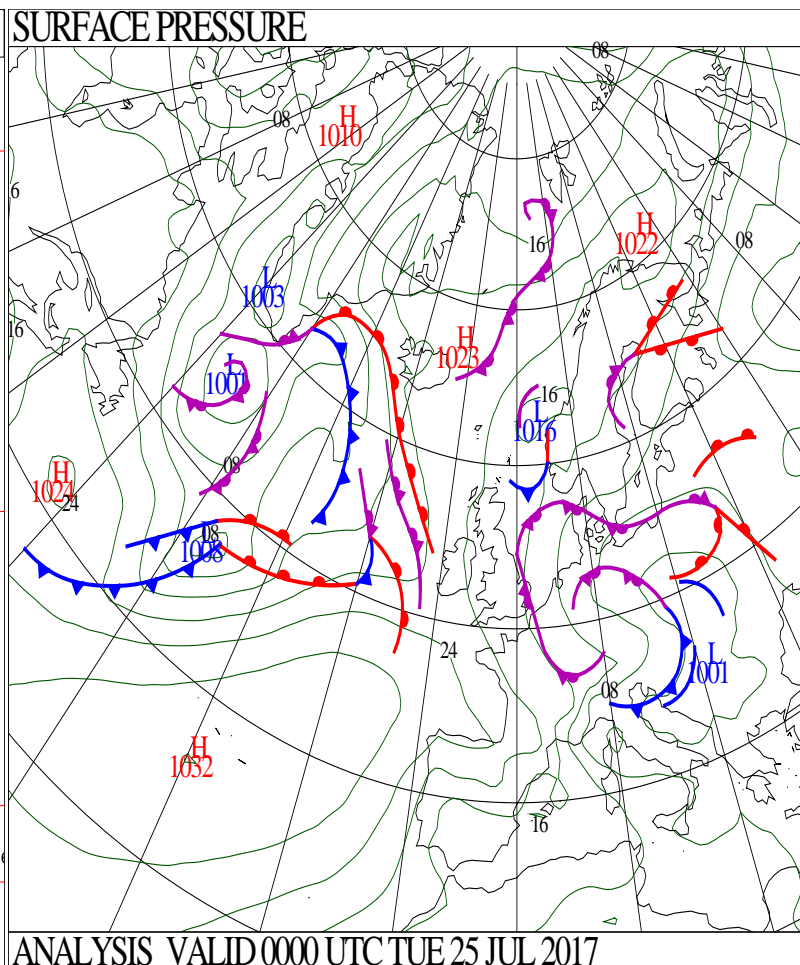
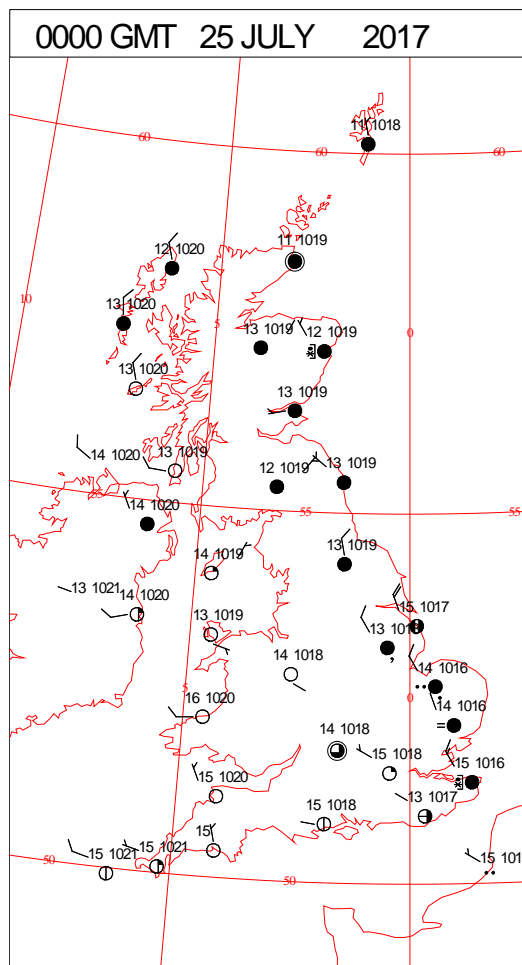
SIGNIFICANT WEATHER

0600 GMT 24 JULY 2017	SIG WEATHER	1200 GMT 24 JULY 2017	SIG WEATHER	<p>Summary of UK Weather for Monday 24 July 2017.</p> <p>During the early hours it was cloudy across eastern areas, with some low cloud affecting coastal areas across northern and eastern Scotland and England. There was also some light rain in the east, but further west skies were clear, leading to a few mist and fog patches forming in rural parts.</p> <p>The day then dawned with plenty of sunshine in the west, but central and eastern parts of England remained cloudy through the morning, with further outbreaks of patchy light rain across Lincolnshire, East Anglia, London and Kent. This rain gradually moved eastwards into the North Sea, allowing skies to brighten across central parts.</p> <p>Elsewhere across western England, Wales, Northern Ireland and much of Scotland, there were plenty of sunny spells, with unbroken sunshine for some parts.</p> <p>In the sunshine temperatures responded well, and it felt warm with values exceeding the late July average in many areas.</p> <p>However, where it stayed cloudy in the east, a cool onshore breeze meant that temperatures were rather suppressed, and therefore below average for the time of year.</p>
1800 GMT 24 JULY 2017	SIG WEATHER	0000 GMT 25 JULY 2017	SIG WEATHER	<p>EXTREMES</p> <p>Highest Maximum: 24.9 Preston, Cove House, Dorset</p> <p>Lowest Maximum: 11.8 Fylingdales, North Yorkshire</p> <p>Lowest Minimum: 6.1 Resallach, Sutherland</p> <p>Lowest Grass Minimum: 3.5 Dalwhinnie No2, Inverness-Shire</p> <p>Most Rain: 10.8 Charsfield, Suffolk</p> <p>Most Sun: 15.3 Edinburgh Gogarbank, Midlothian</p>

DAILY CLIMATE DATA

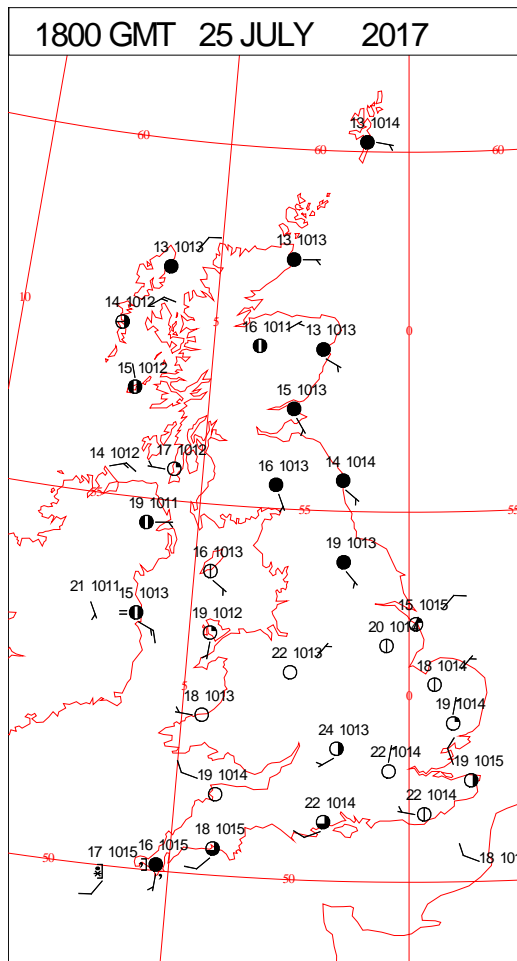
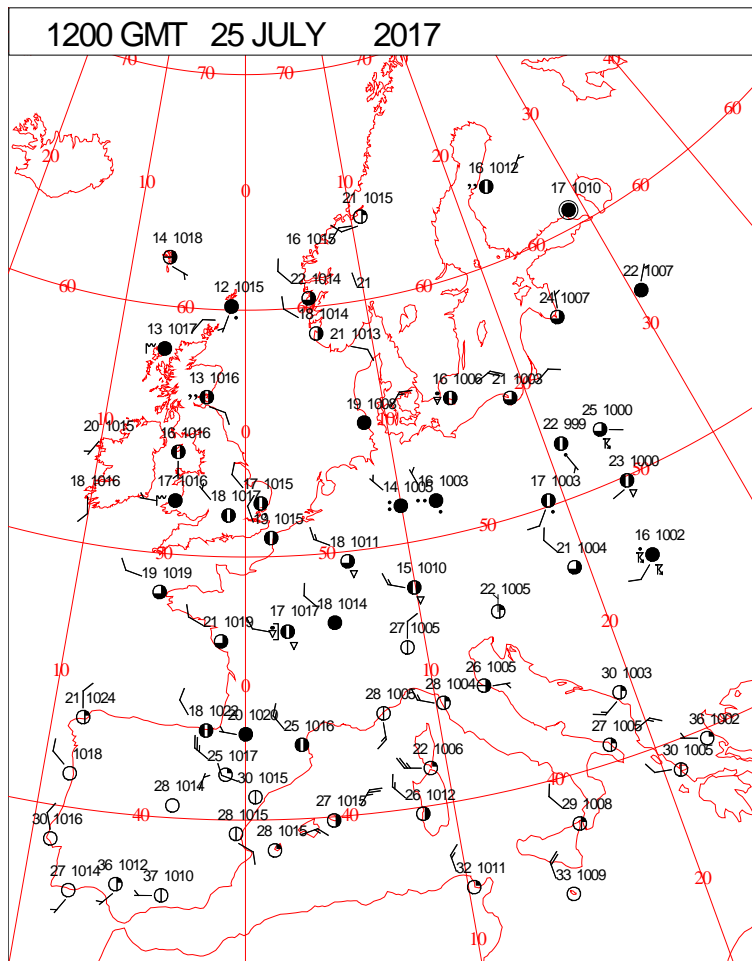
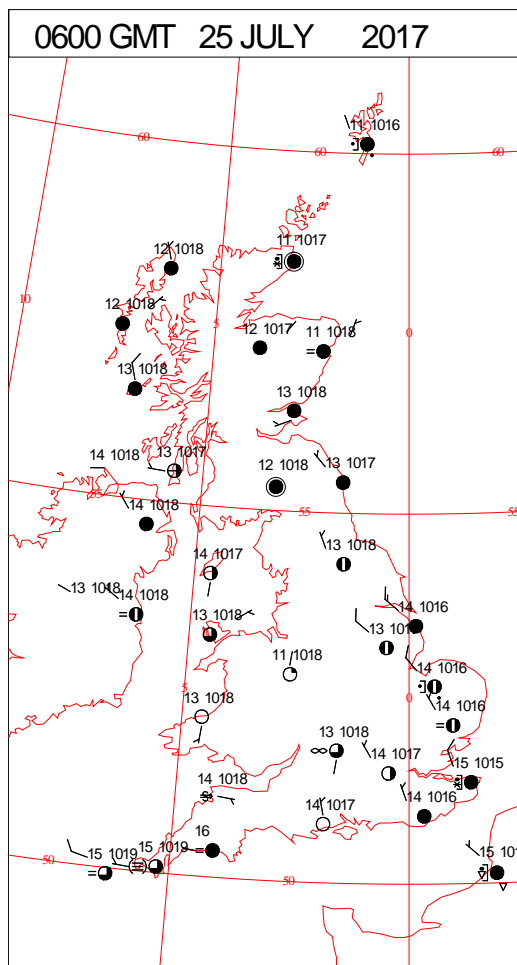
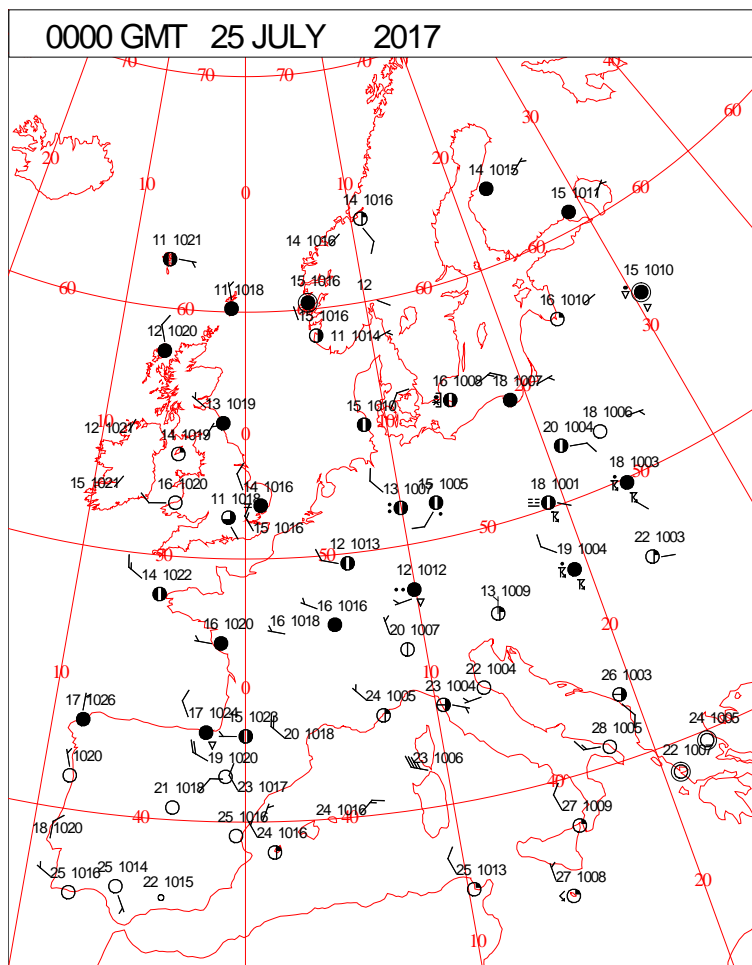


DAILY WEATHER SUMMARY



Tuesday 25 July 2017

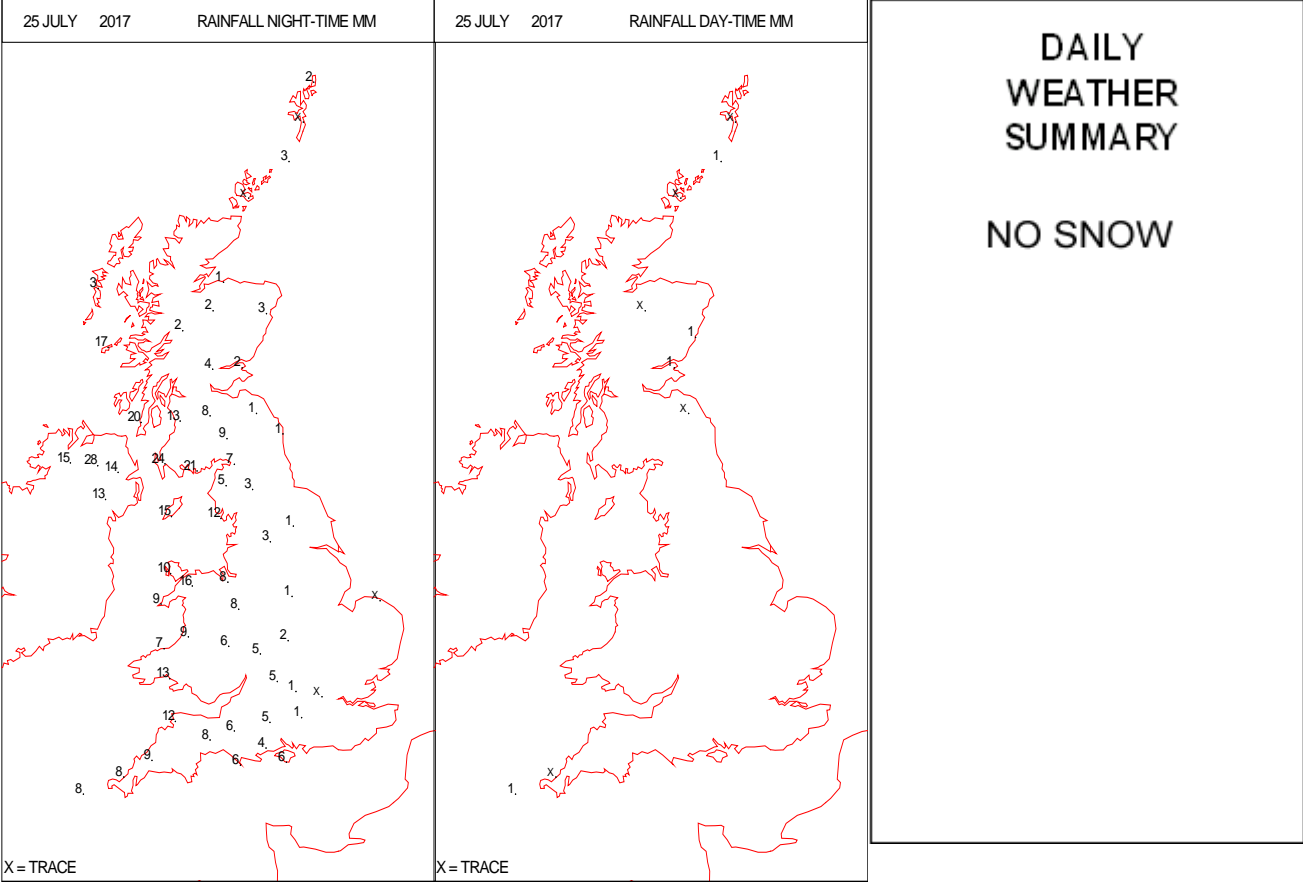
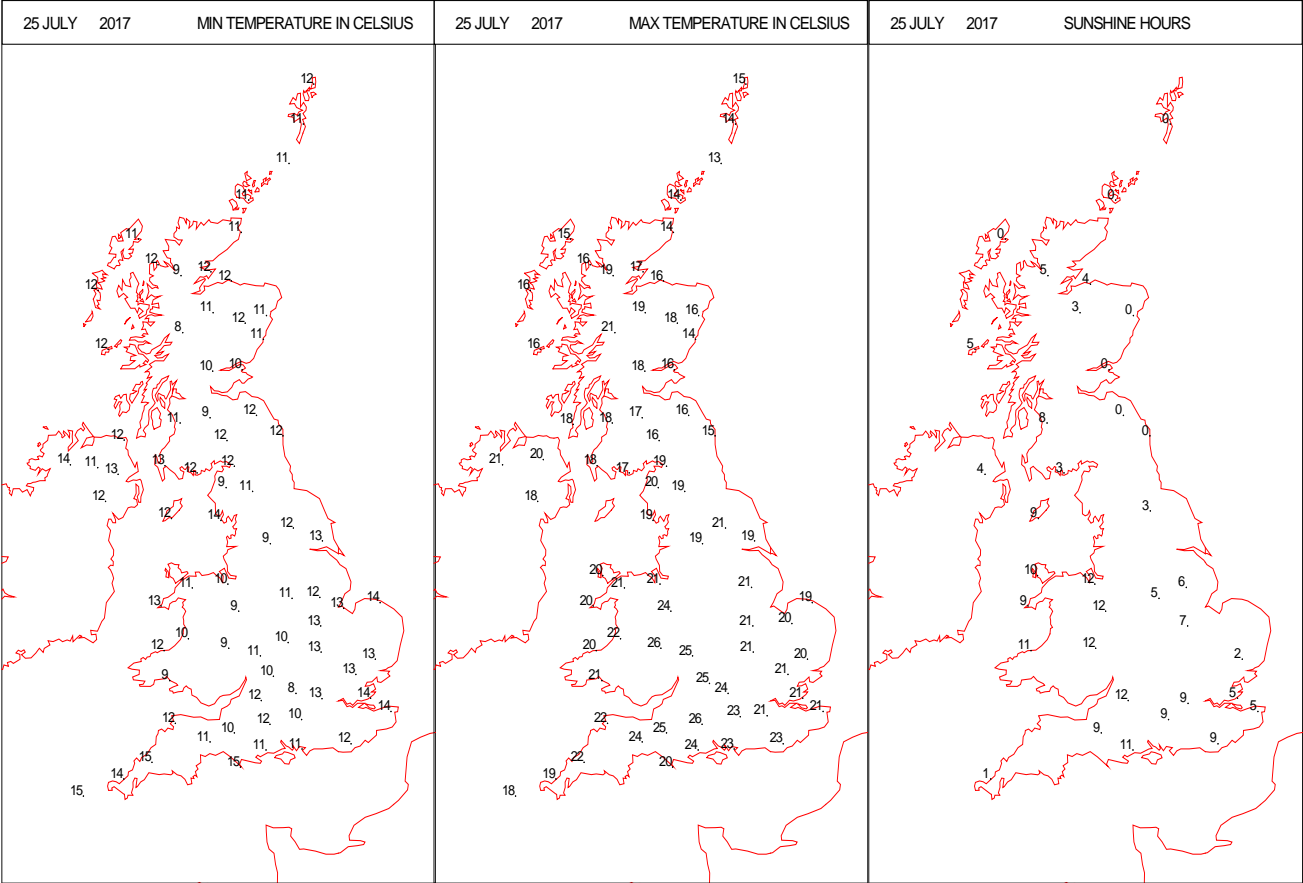
SURFACE REPORTS



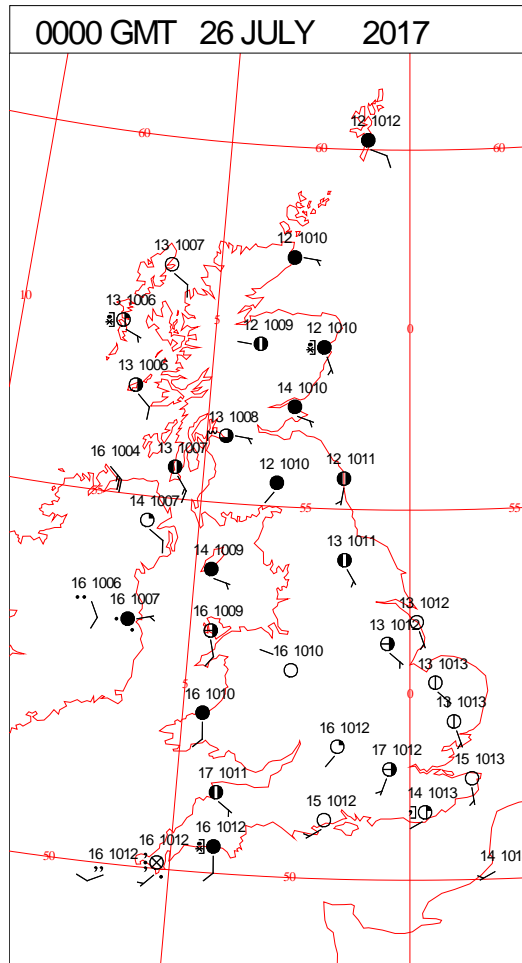
SIGNIFICANT WEATHER

0600 GMT 25 JULY 2017	SIG WEATHER	1200 GMT 25 JULY 2017	SIG WEATHER	<p>Summary of UK Weather for Tuesday 25 July 2017.</p> <p>Skies remained cloudy across eastern England through the early hours, with a few outbreaks of light and patchy rain and drizzle, mainly on the coast.</p> <p>Elsewhere it was dry, with clear spells and a few mist and fog patches, which formed under light winds.</p> <p>For most areas it was a fairly mild night, but a few places dropped into single figures Celsius.</p> <p>Most of the U.K. had a dry day, although after a rather cloudy start, the development of sunny spells was slow.</p> <p>Eastern coasts held on to the cloud for much of the time, but a little brightness did arrive into the evening.</p> <p>Some patchy drizzle and low cloud persisted over the far west of Cornwall throughout, with cloudy conditions and scattered showers over the far north-east of Scotland.</p> <p>Some thundery showers developed over the south-west into the evening, then faded. It became very warm in some of the sunshine.</p> <p>North-east Scotland had a cloudy evening with further showers. Elsewhere it became largely dry with sunny then clear spells, although rain approached the west of Northern Ireland, and Cornwall later.</p>
1800 GMT 25 JULY 2017	SIG WEATHER	0000 GMT 26 JULY 2017	SIG WEATHER	<p>EXTREMES</p> <p>Highest Maximum: 26.2 Hereford, Credenhill, Hereford & Worcester</p> <p>Lowest Maximum: 13.4 Fair Isle, Shetland</p> <p>Lowest Minimum: 5.5 Achnagart, Ross-Shire</p> <p>Lowest Grass Minimum: 3.4 Kinlochewe, Ross-Shire</p> <p>Most Rain: 31.8 Port Ellen, Islay</p> <p>Most Sun: 14.1 St. Athan, South Glamorgan</p>

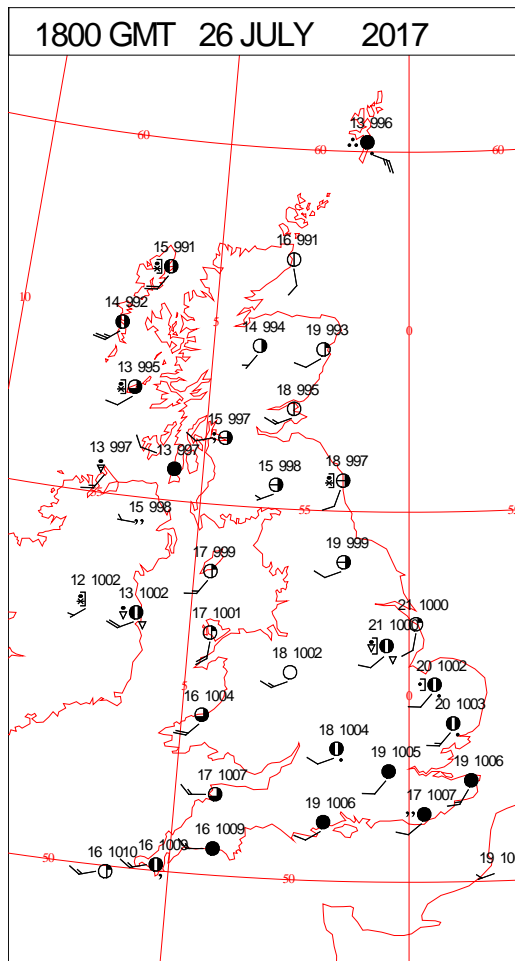
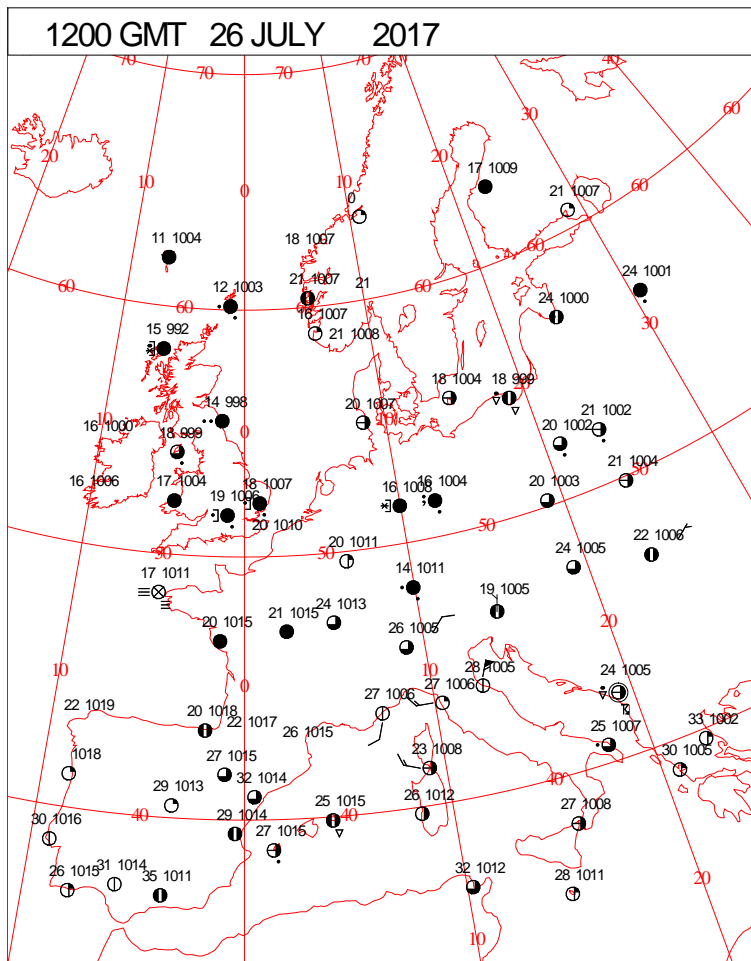
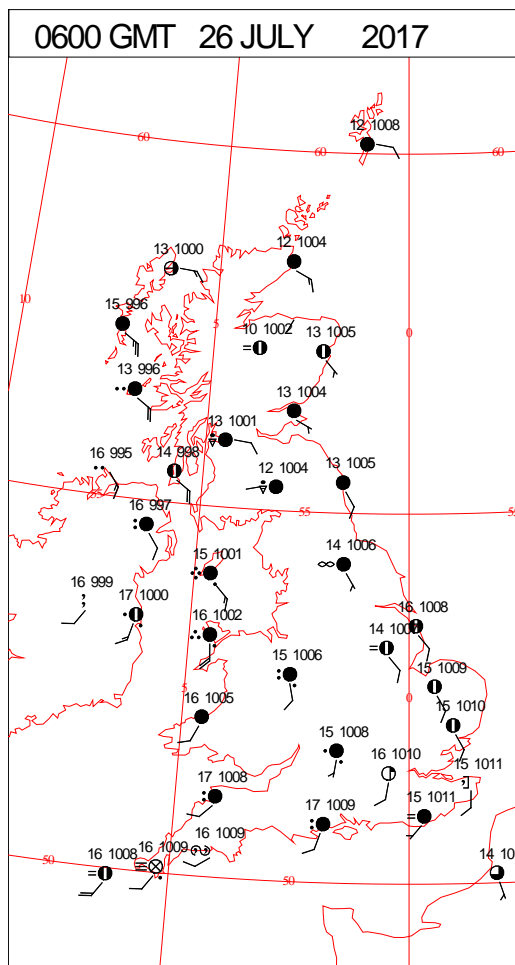
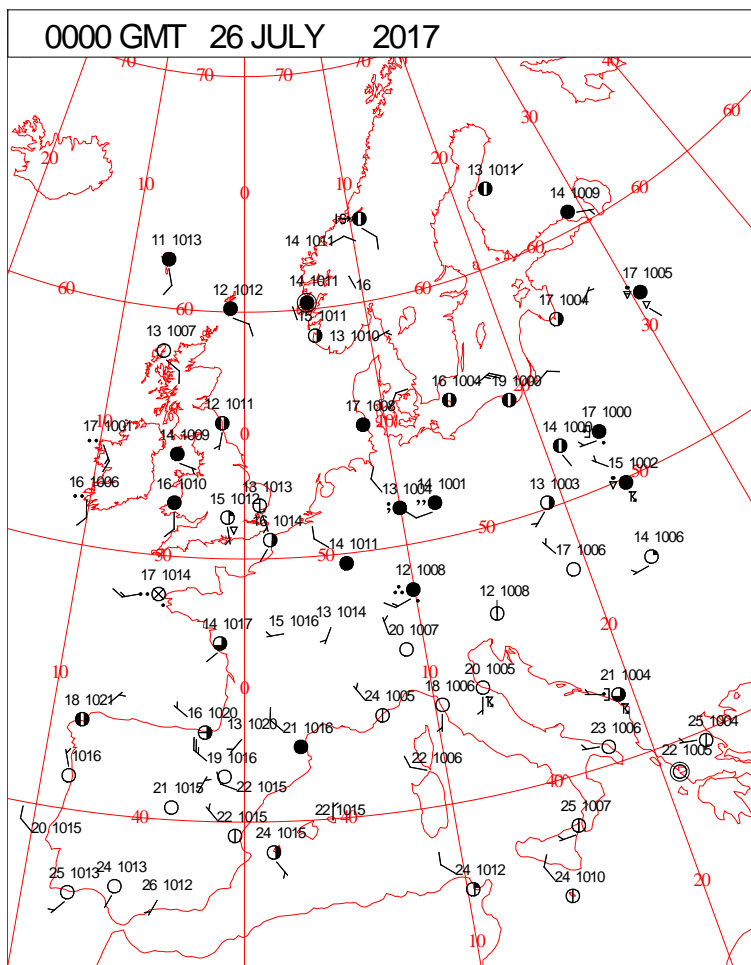
DAILY CLIMATE DATA



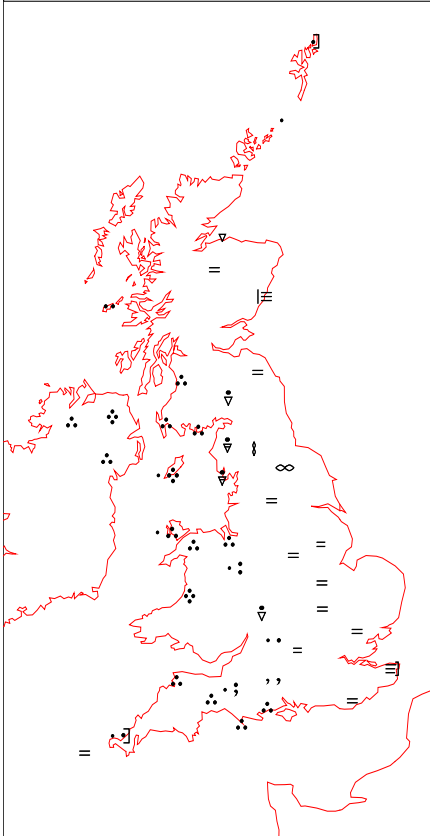
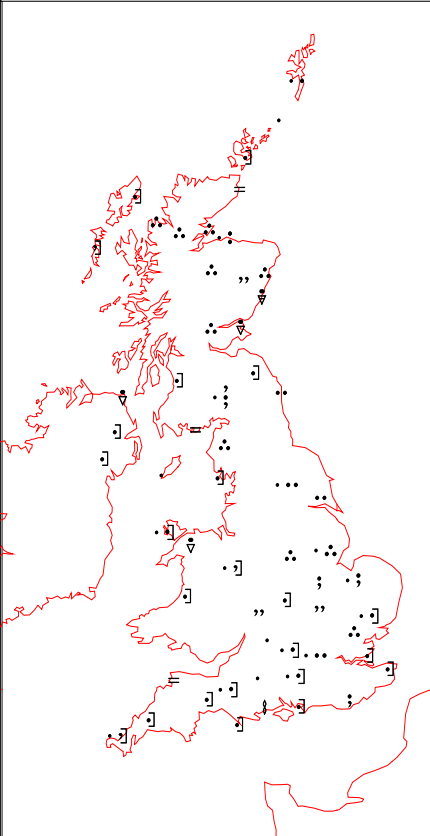
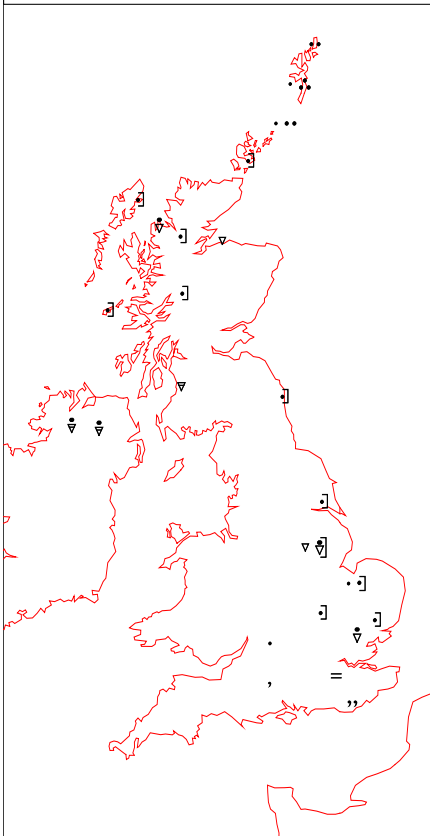
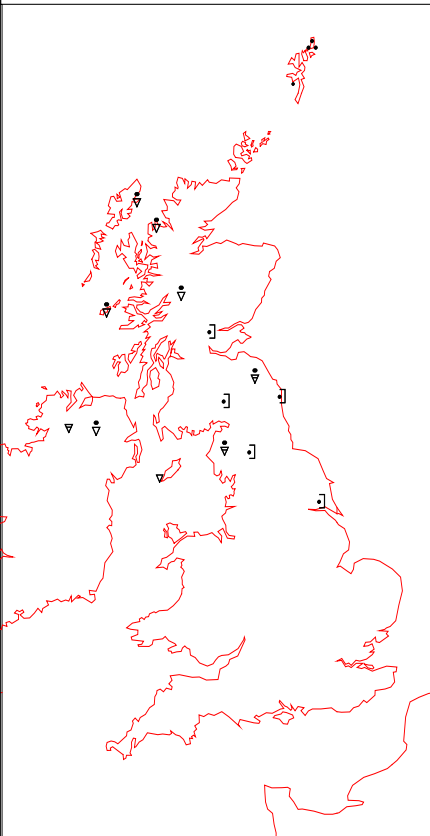
DAILY WEATHER SUMMARY



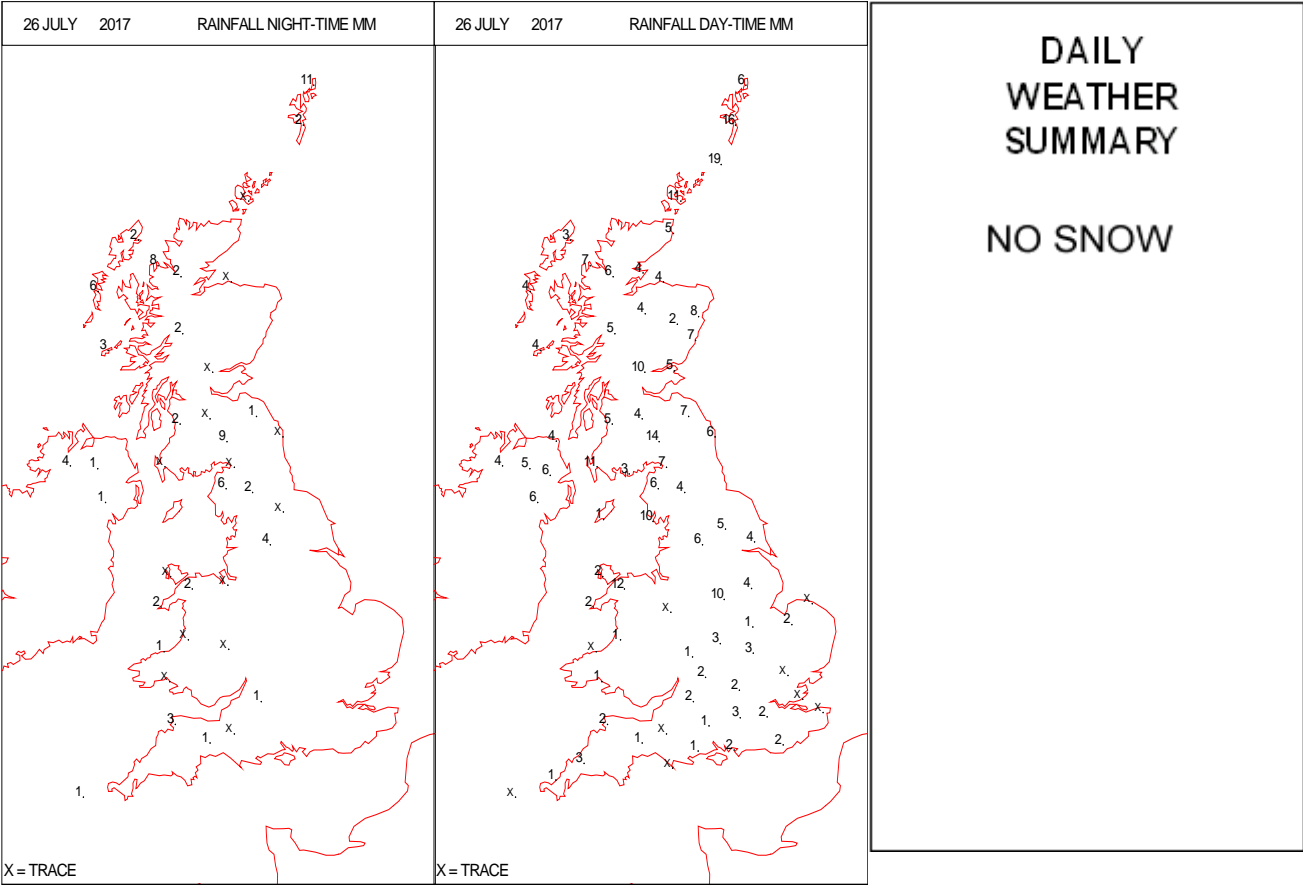
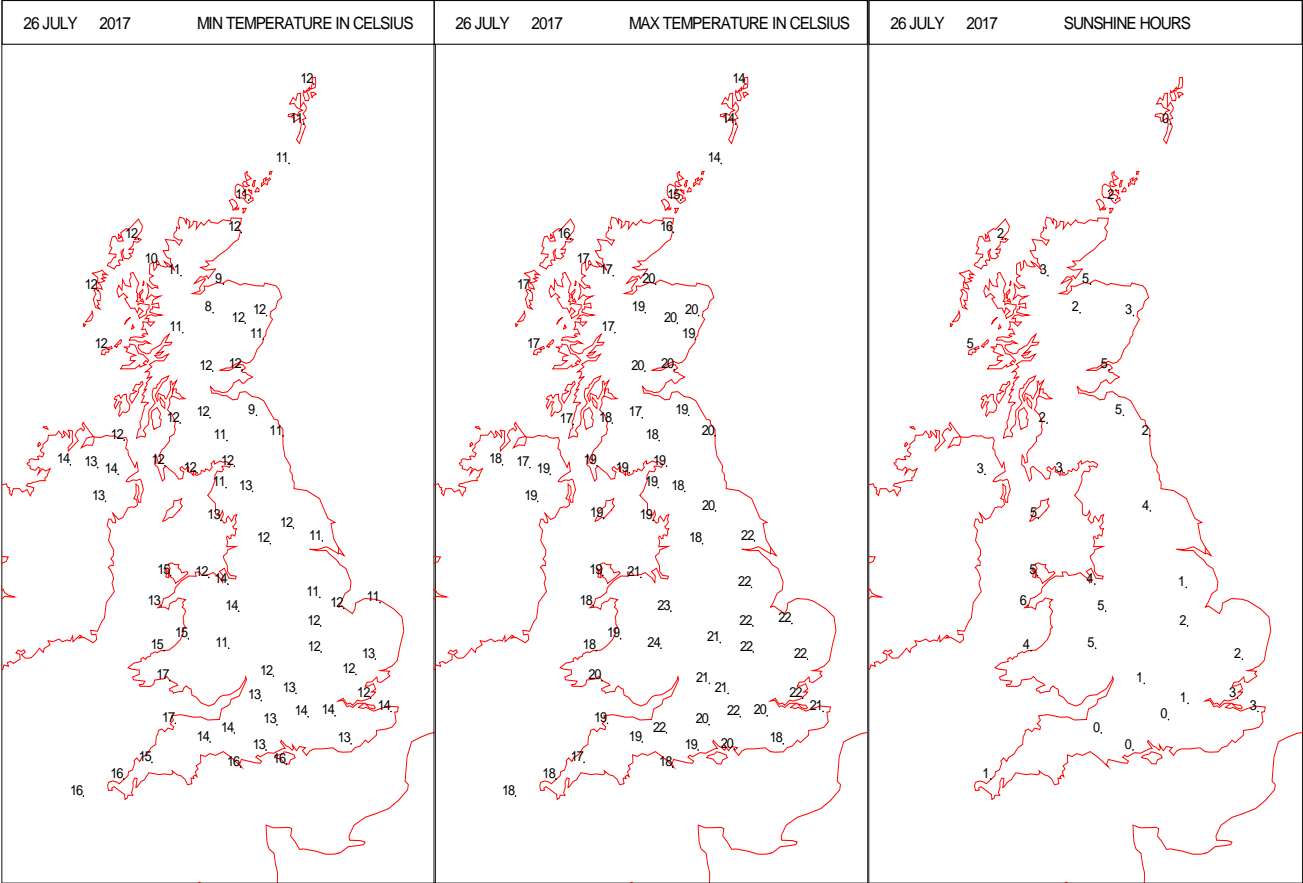
SURFACE REPORTS



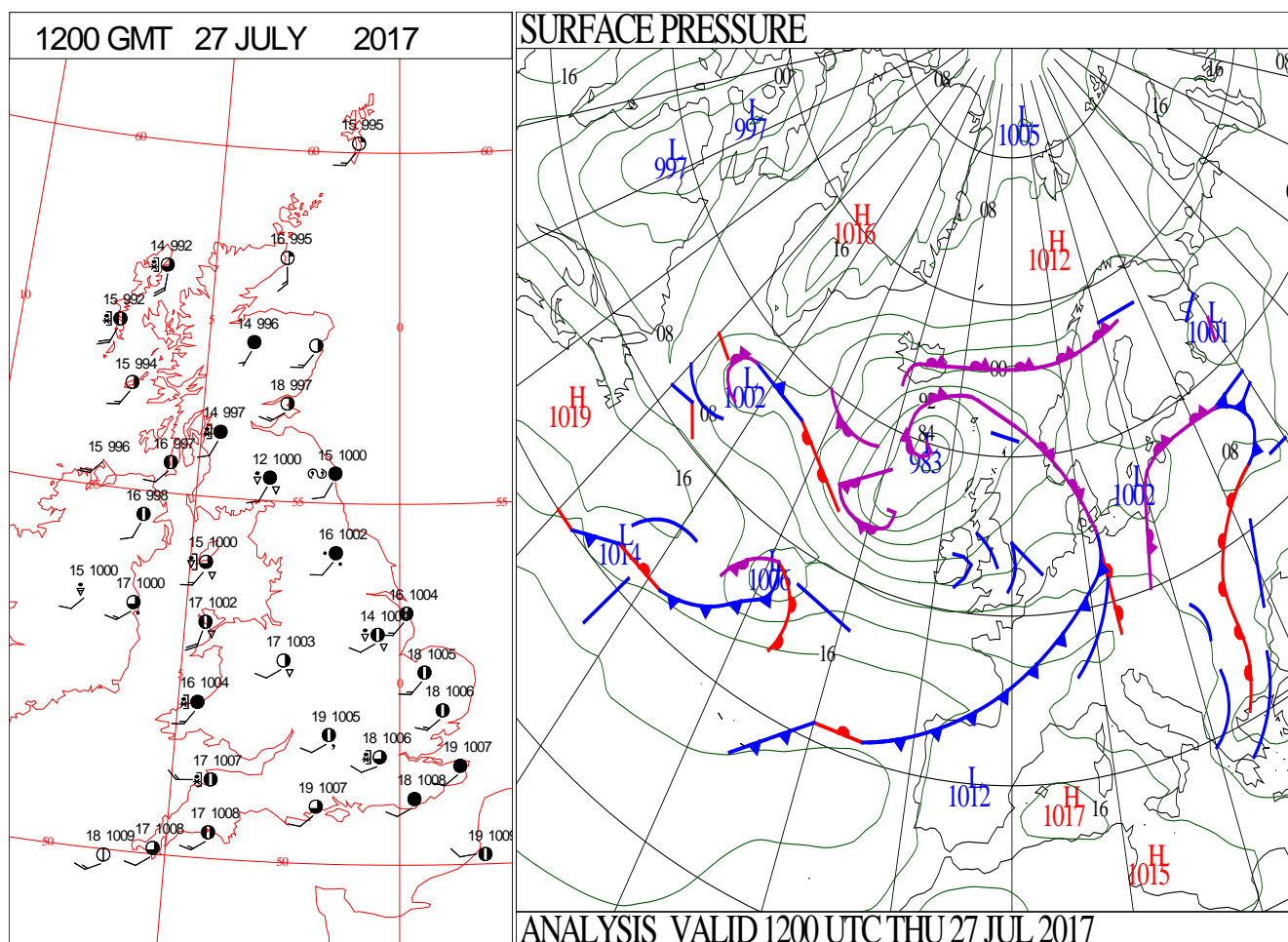
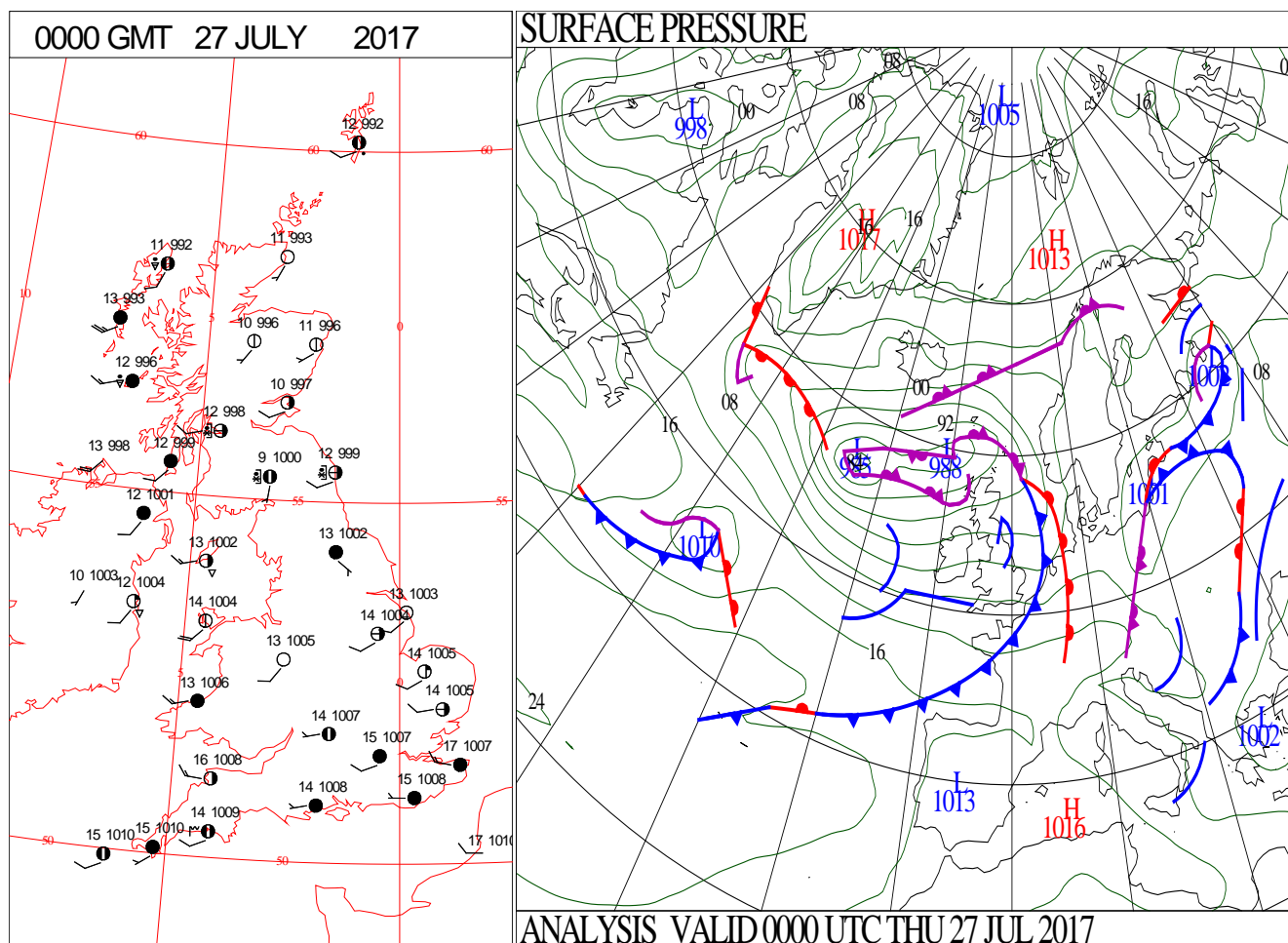
SIGNIFICANT WEATHER

0600 GMT 26 JULY 2017	SIG WEATHER	1200 GMT 26 JULY 2017	SIG WEATHER	<p>Summary of UK Weather for Wednesday 26 July 2017.</p> <p>There were some scattered showers across the far north-east of Scotland overnight.</p> <p>Elsewhere, there was a lot of dry weather, with clear spells and isolated mist and fog patches.</p> <p>However, wet and windy conditions spread across Northern Ireland, Wales and western parts of England, along with the south-west of Scotland towards the morning.</p> <p>It was a mild night for many in the south, but cooler in the north.</p> <p>The band of rain across western parts steadily moved eastwards through the day, with the heaviest of the rain across the north. It was accompanied by a fresh breeze, low cloud and hill fog, especially across southern areas, where it was slow to clear.</p> <p>The main rain band cleared into the North Sea by late afternoon, followed by locally heavy showers across many central and eastern parts.</p> <p>Further heavy and thundery showers developed over Northern Ireland into the evening.</p>
				
1800 GMT 26 JULY 2017	SIG WEATHER	0000 GMT 27 JULY 2017	SIG WEATHER	<p>EXTREMES</p> <p>Highest Maximum: 23.7 Nantwich, Reaseheath Hall, Cheshire</p> <p>Lowest Maximum: 13.7 Fair Isle, Shetland</p> <p>Lowest Minimum: 5.6 Altnaharra No2, Sutherland</p> <p>Lowest Grass Minimum: 4.0 Kindrogan, Perthshire</p> <p>Most Rain: 25.0 Spadeadam No2, Cumbria</p> <p>Most Sun: 7.0 Preston Montford, Shropshire</p>
				

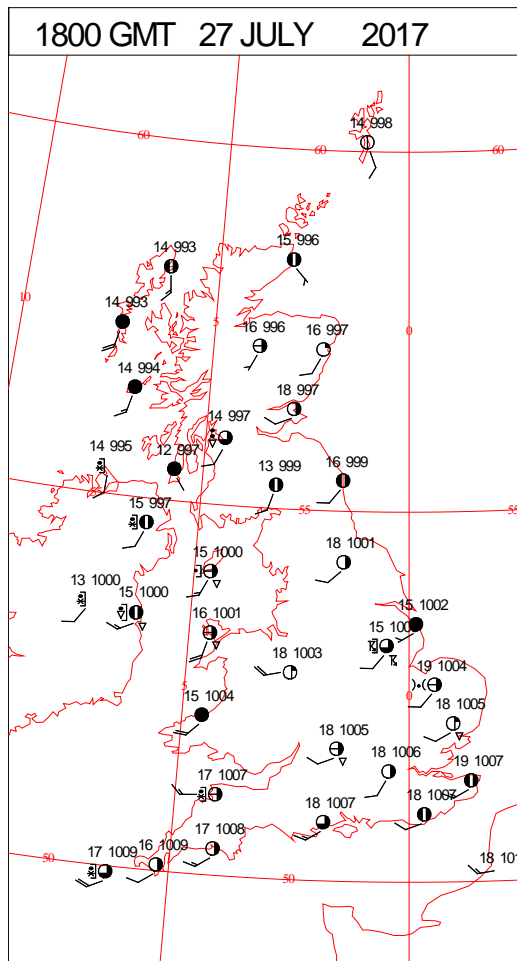
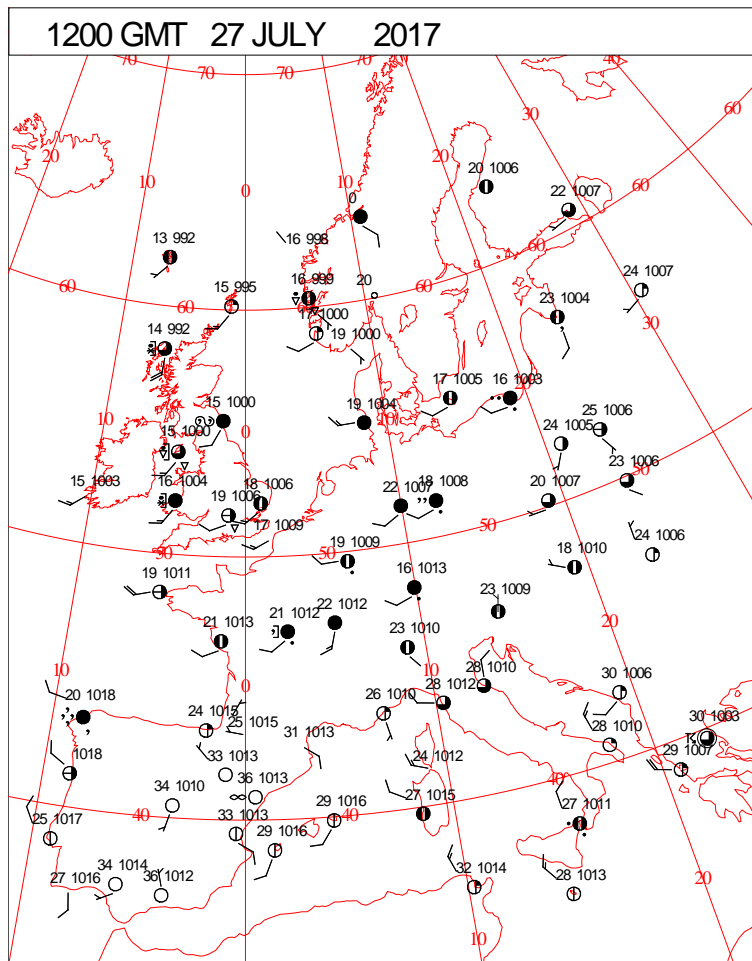
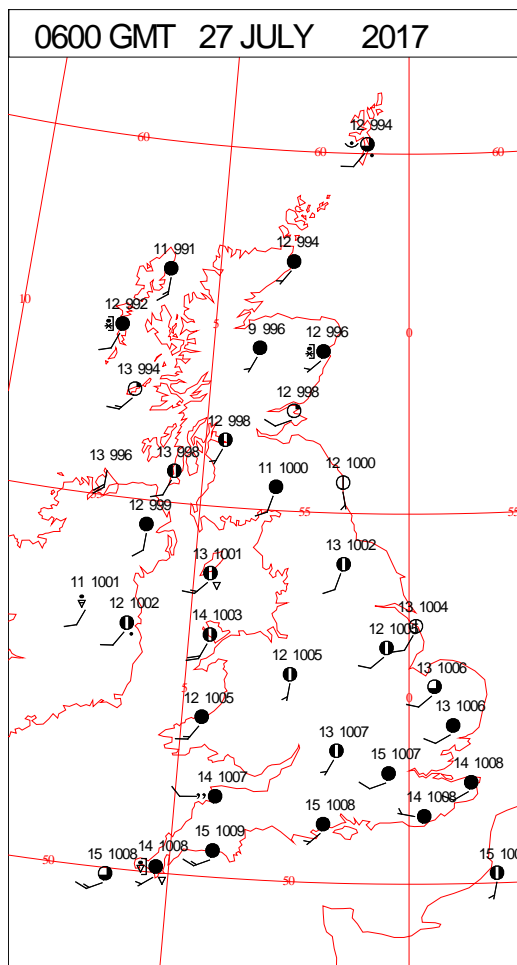
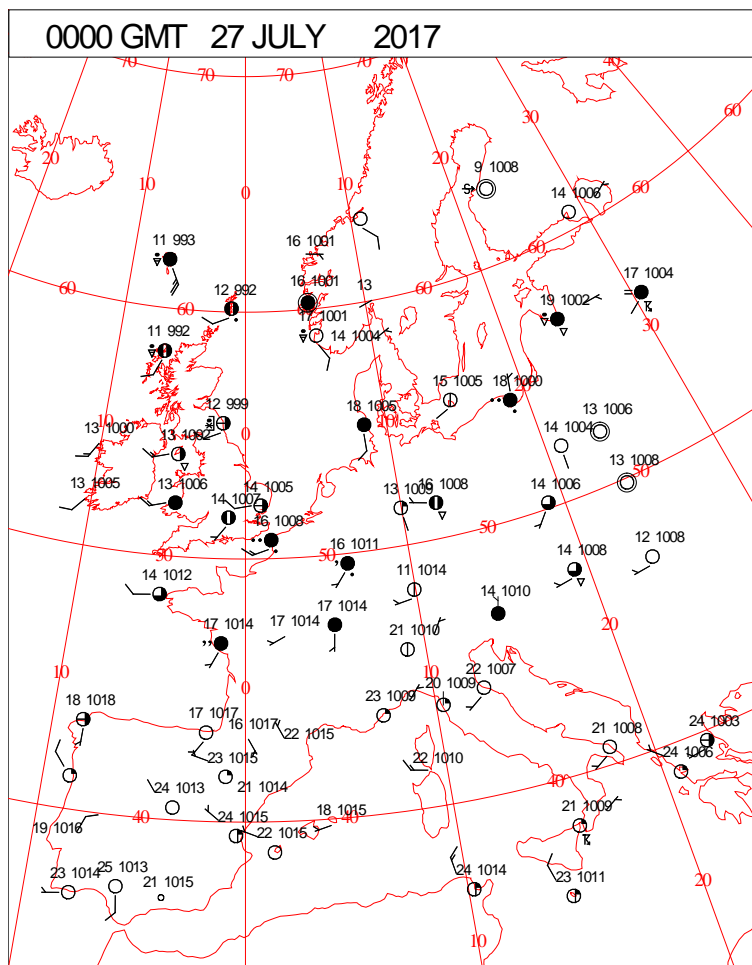
DAILY CLIMATE DATA



DAILY WEATHER SUMMARY



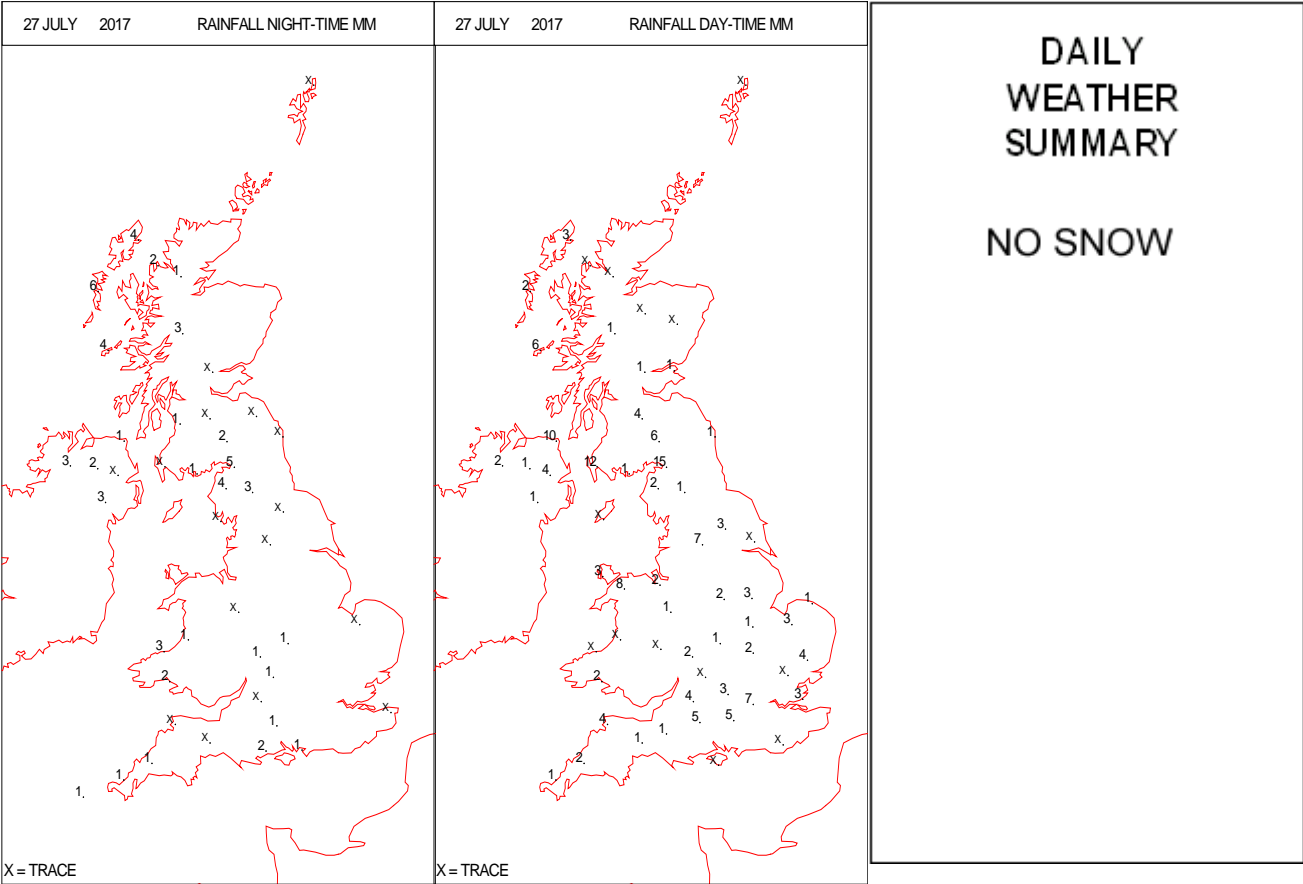
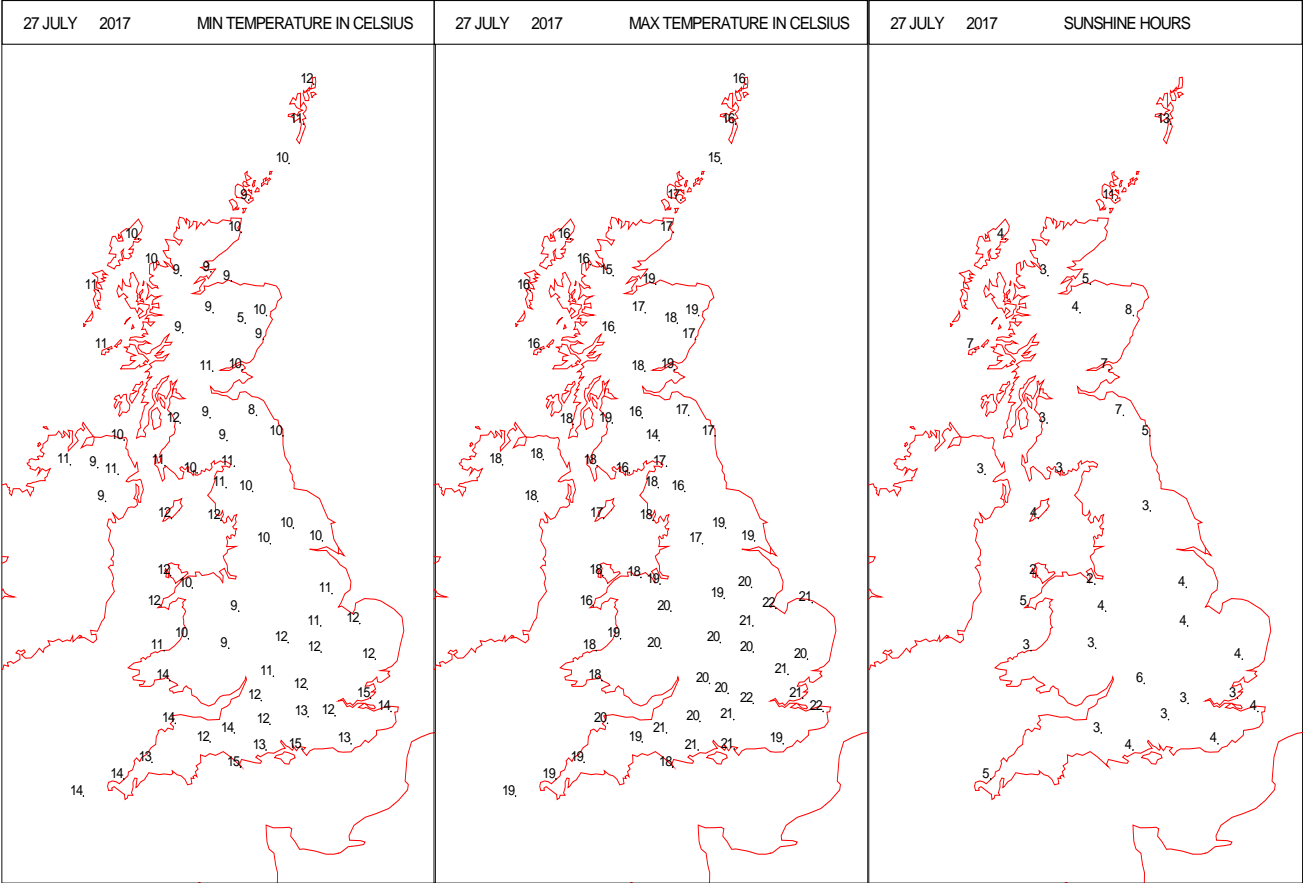
SURFACE REPORTS



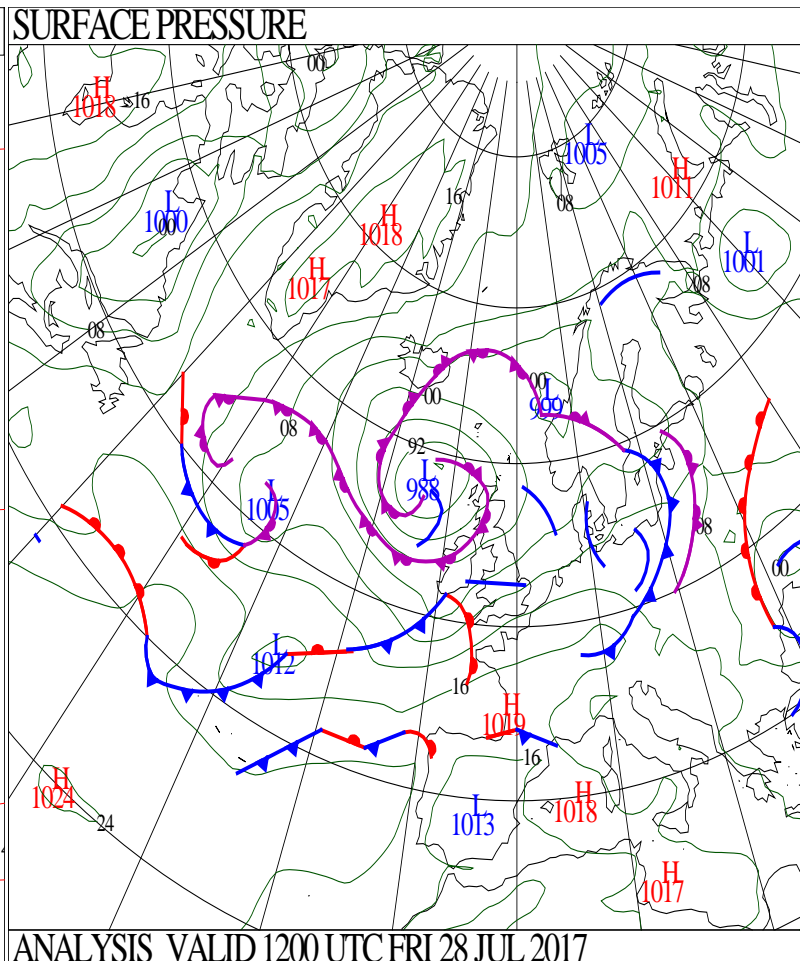
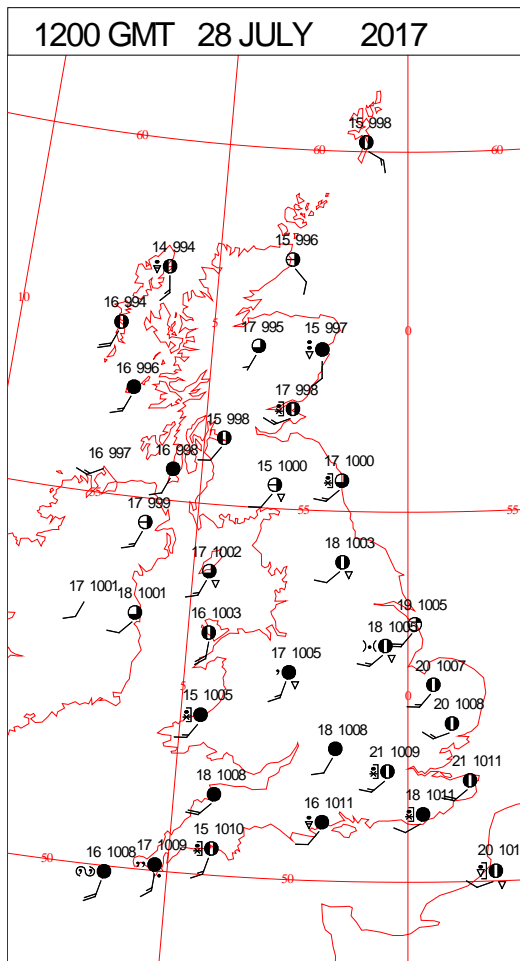
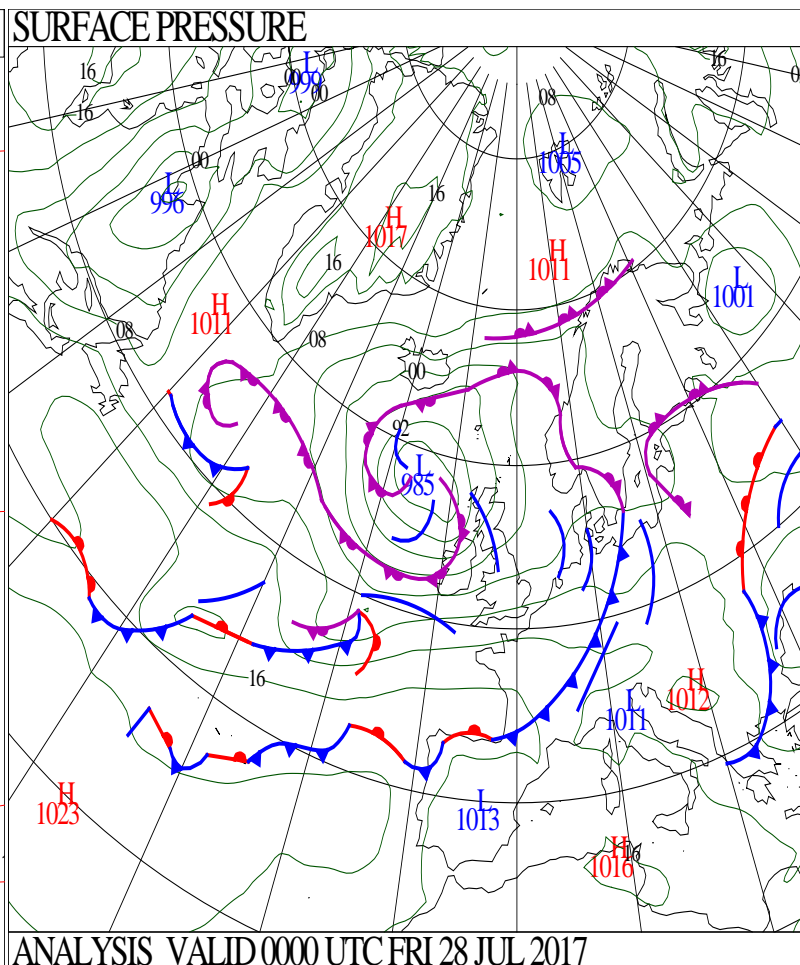
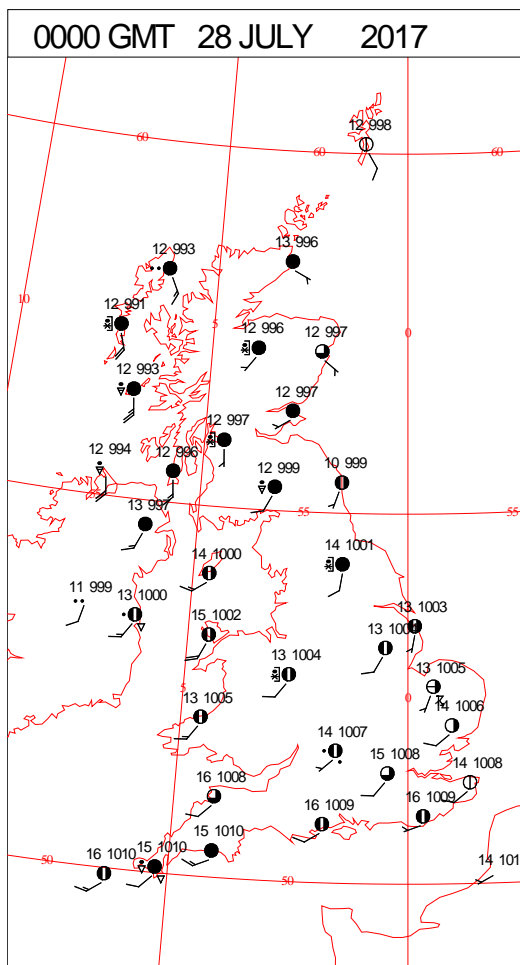
SIGNIFICANT WEATHER

0600 GMT 27 JULY 2017	SIG WEATHER	1200 GMT 27 JULY 2017	SIG WEATHER	<p>Summary of UK Weather for Thursday 27 July 2017.</p> <p>It was a largely dry night across much of England and Wales. However, scattered showers affected Scotland, Northern Ireland and parts of south-west England.</p> <p>Skies were largely cloudy elsewhere, although where any clear spells developed it became fairly chilly.</p> <p>The day started rather cloudy across most of the U.K. in the morning, with some showers affecting northern and western areas. Heavy and thundery showers quickly moved eastwards from Ireland, across central and northern parts of England and Wales.</p> <p>Through the afternoon the showers became less frequent, but remained heavy with thunder at times. The cloud did break up during the afternoon, with increasingly prolonged sunny spells into the evening. The showers also eased further through the evening.</p> <p>There was a fresh breeze in many places, with strong winds in the north-west, and temperatures were below the average for late July across the country.</p>
1800 GMT 27 JULY 2017	SIG WEATHER	0000 GMT 28 JULY 2017	SIG WEATHER	<p>EXTREMES</p> <p>Highest Maximum: 22.2 Heathrow, Greater London</p> <p>Lowest Maximum: 13.9 Dalwhinnie No2, Inverness-Shire</p> <p>Lowest Minimum: 4.7 Aboyne No2, Aberdeenshire</p> <p>Lowest Grass Minimum: 1.4 Aboyne No2, Aberdeenshire</p> <p>Most Rain: 36.4 Kielder Castle, Northumberland</p> <p>Most Sun: 15.0 Fair Isle, Shetland</p>

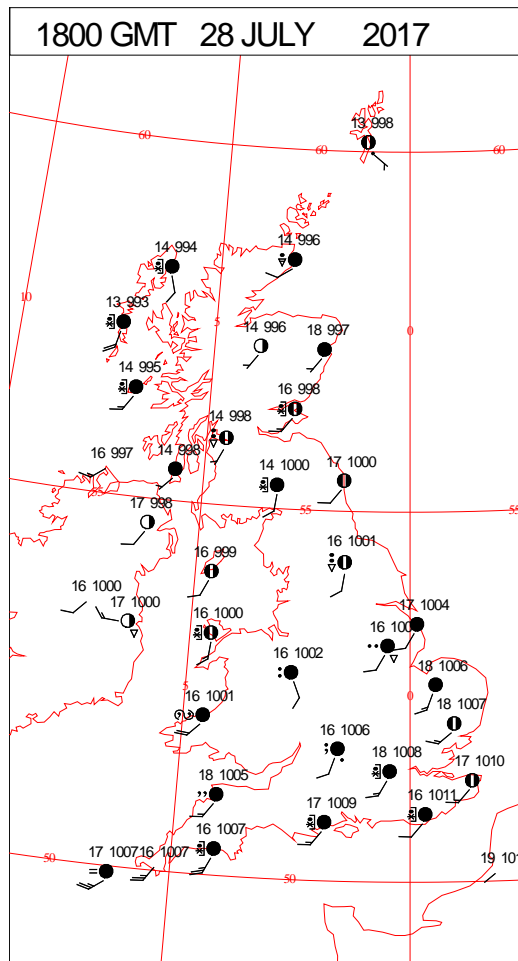
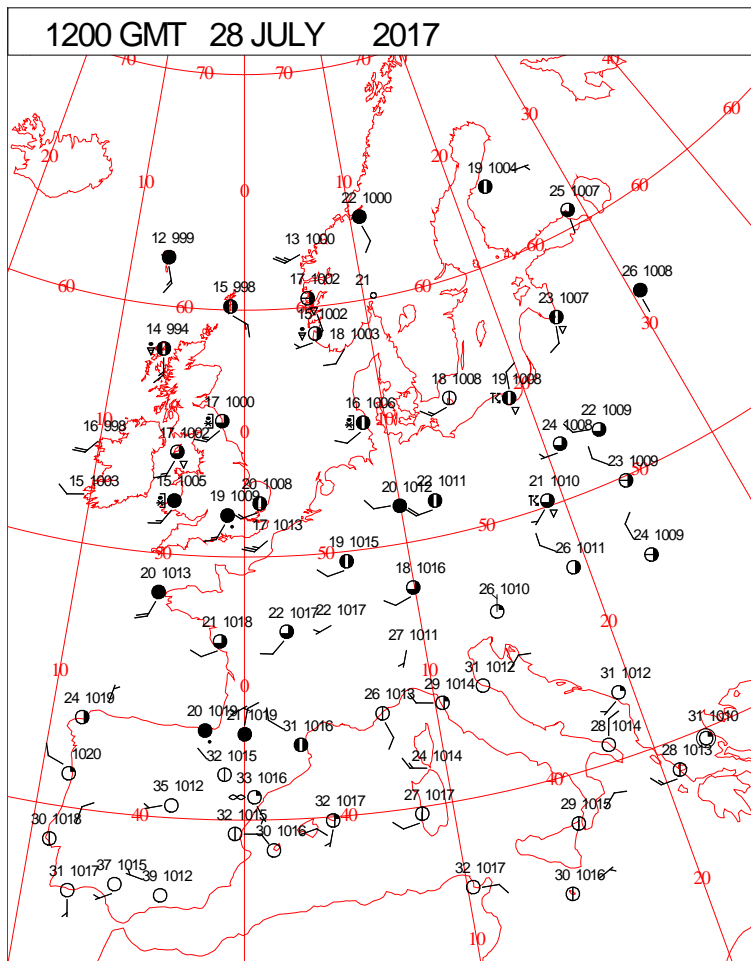
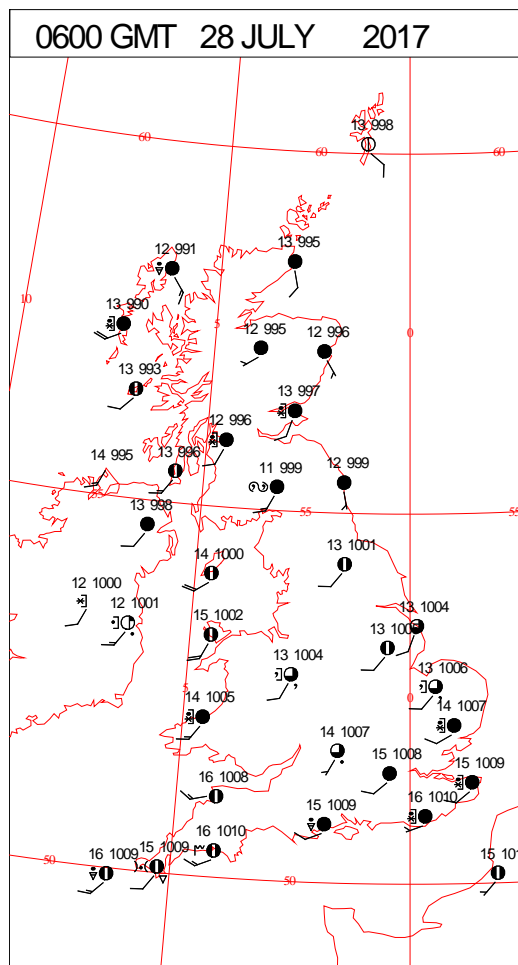
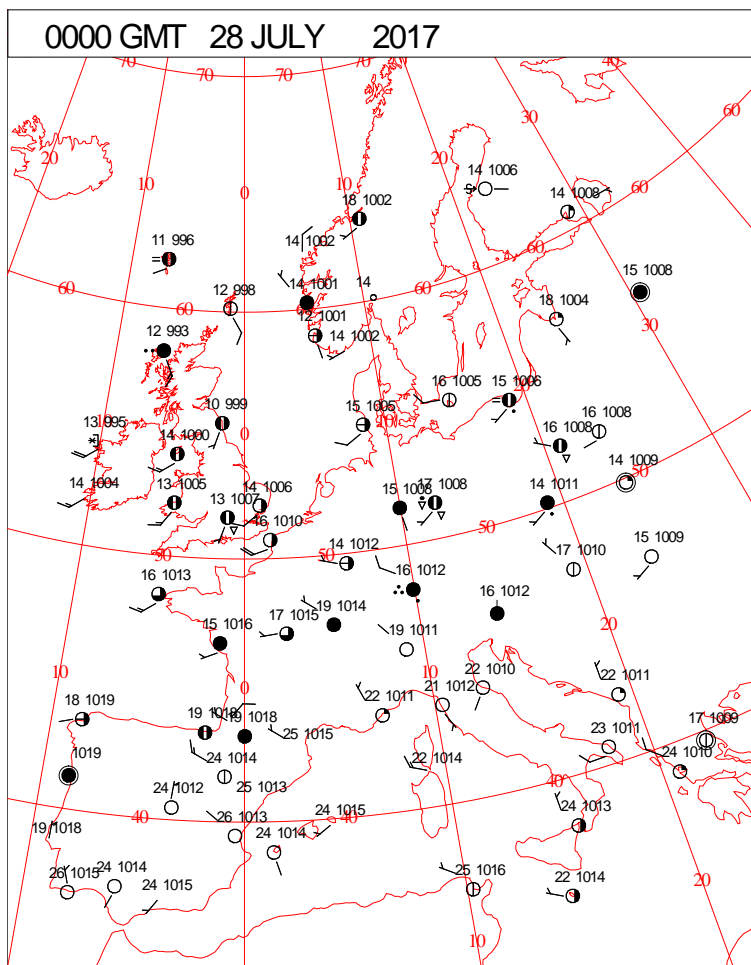
DAILY CLIMATE DATA



DAILY WEATHER SUMMARY



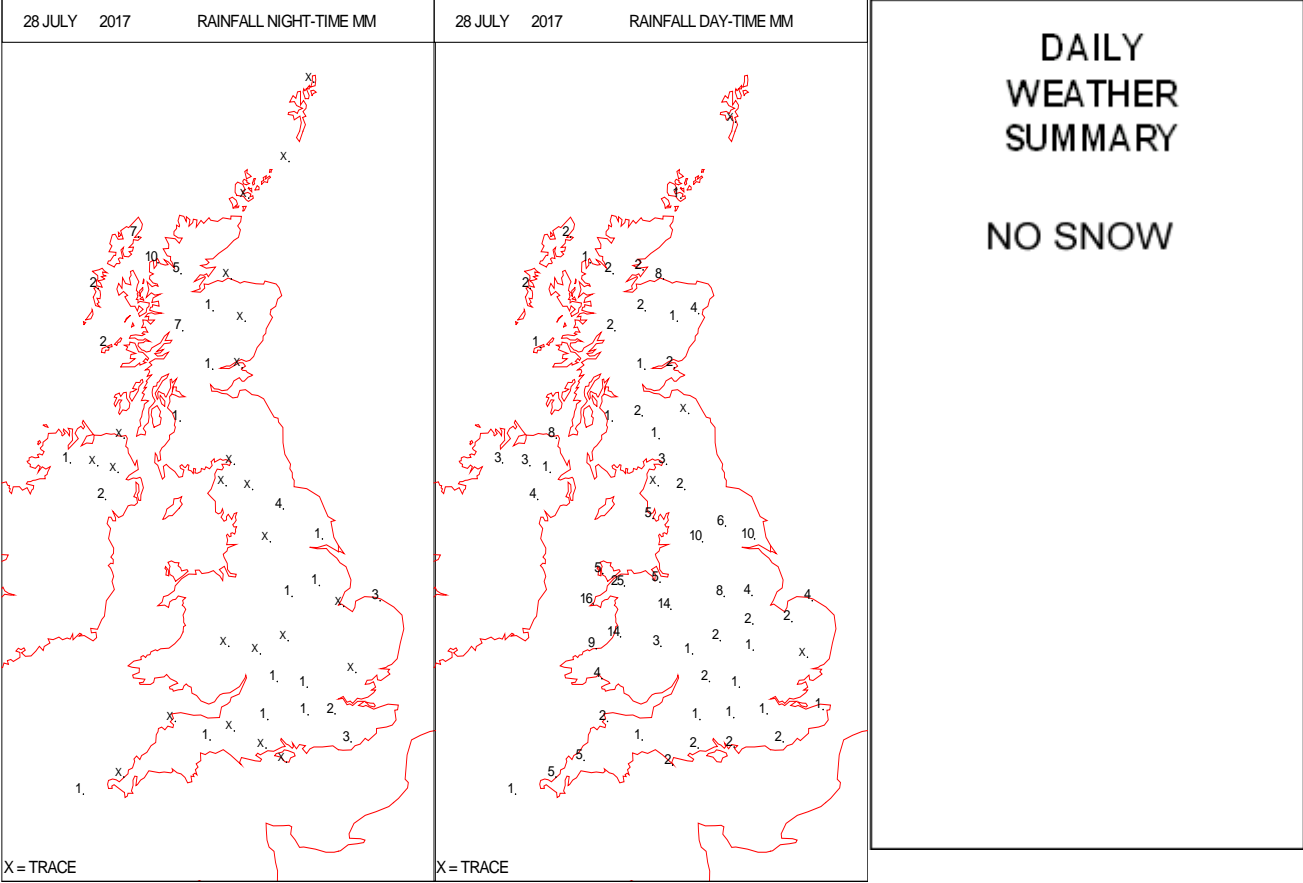
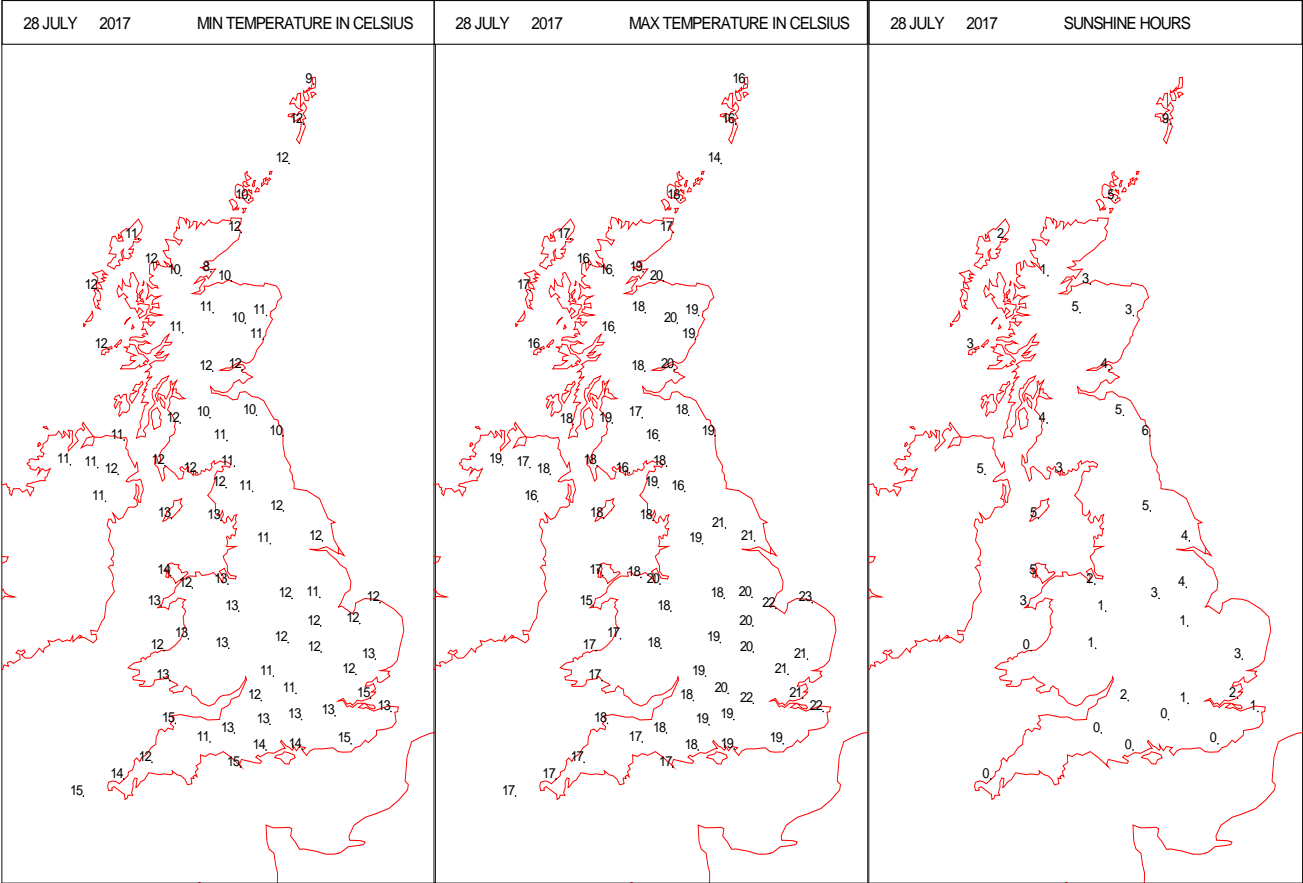
SURFACE REPORTS



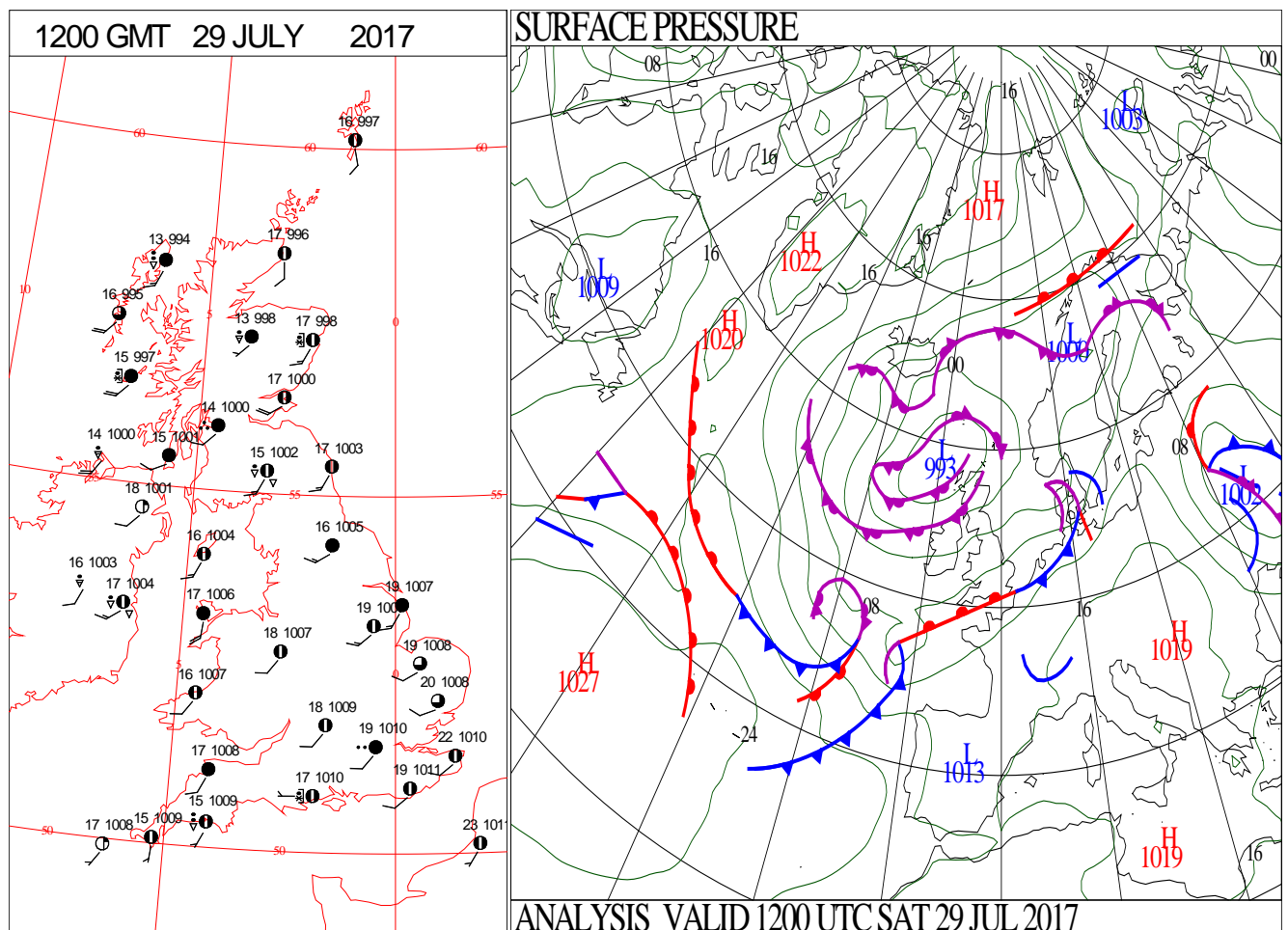
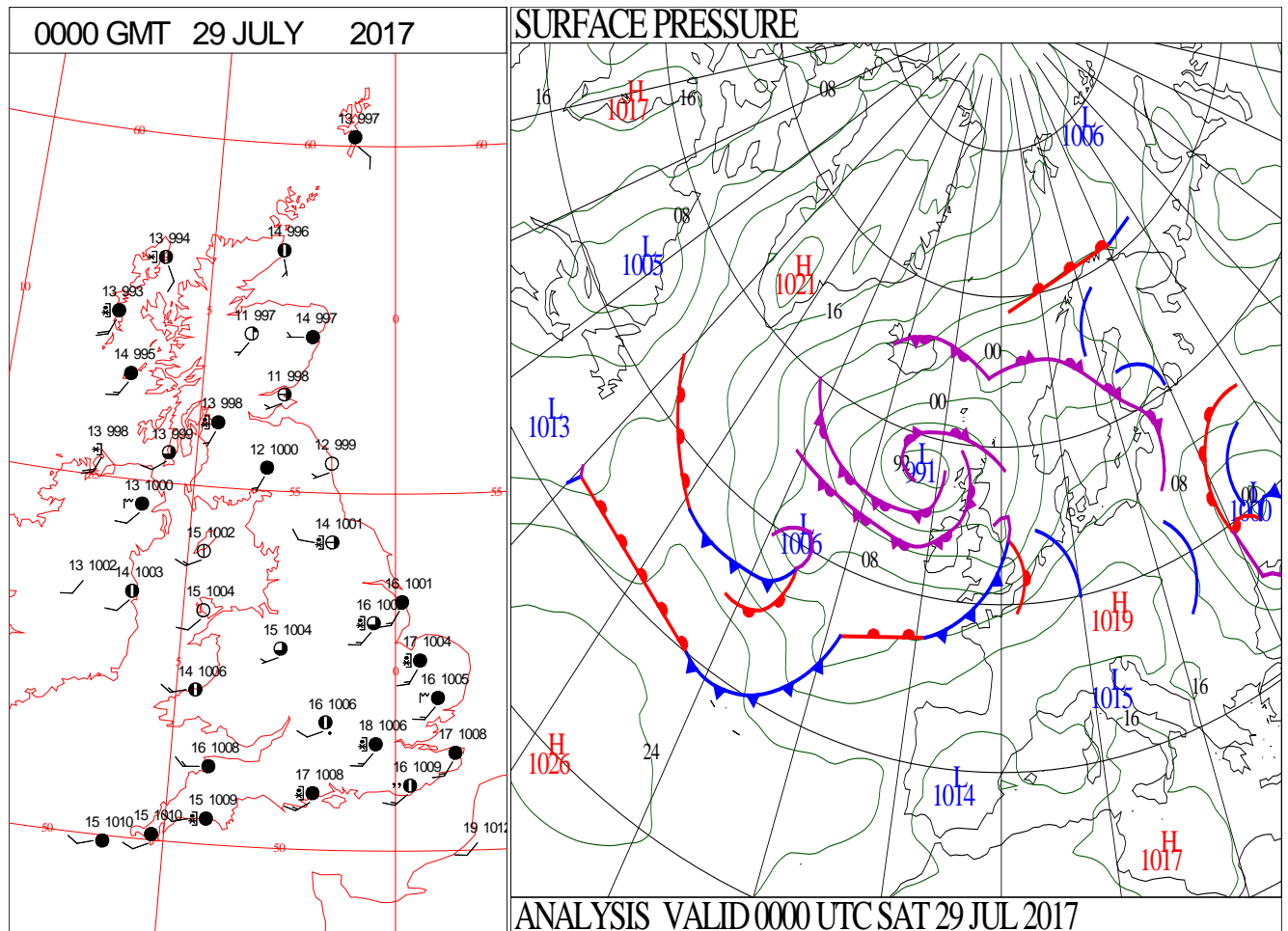
SIGNIFICANT WEATHER

0600 GMT 28 JULY 2017	SIG WEATHER	1200 GMT 28 JULY 2017	SIG WEATHER	<p>Summary of UK Weather for Friday 28 July 2017.</p> <p>There were some scattered showers across the U.K. overnight, with some clear spells in between. Many places stayed in double figures Celsius with the brisk winds, although some spots turned rather chilly under the clear skies.</p> <p>Through the morning it was rather windy across the country, with near gale force gusts along the coast, and over the Pennines and Snowdonia.</p> <p>Showers continued for Scotland and Northern Ireland, with some heavy outbreaks.</p> <p>It also clouded over for much of England and Wales, with more prolonged outbreaks of rain arriving there.</p> <p>Into the afternoon, heavy rain moved into Wales, with outbreaks of rain in the south-west. Some showery outbreaks of rain moved across the south-east, and the showers in north-east Scotland gave rumbles of thunder and lightning.</p> <p>It was cool for the time of year for many.</p>
1800 GMT 28 JULY 2017	SIG WEATHER	0000 GMT 29 JULY 2017	SIG WEATHER	<p>Highest Maximum: 23.4 Writtle, Essex</p> <p>Lowest Maximum: 14.3 Fair Isle, Shetland 14.3 Cluanie Inn No3, Ross-Shire</p> <p>Lowest Minimum: 7.8 Tain Range, Ross-Shire</p> <p>Lowest Grass Minimum: 2.6 Balmoral, Aberdeenshire</p> <p>Most Rain: 37.6 Achnagart, Ross-Shire</p> <p>Most Sun: 9.4 Fair Isle, Shetland</p>

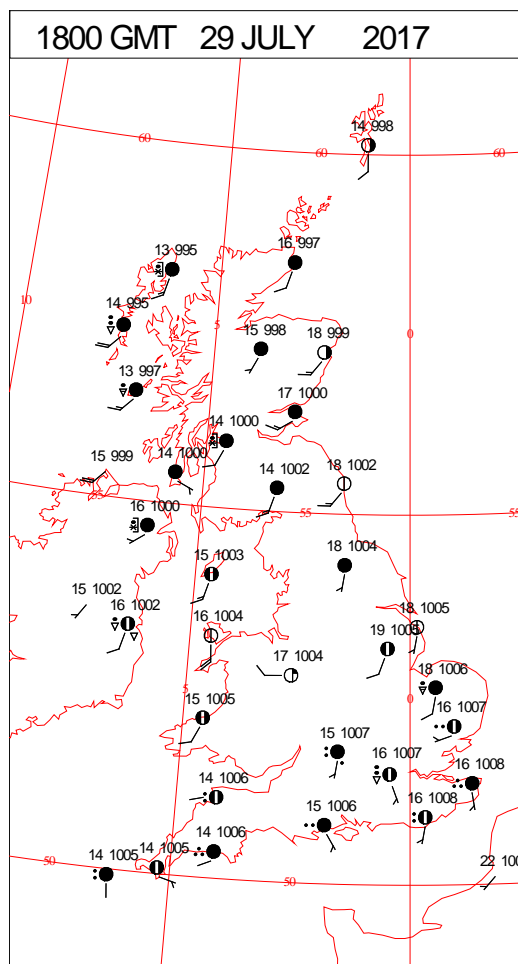
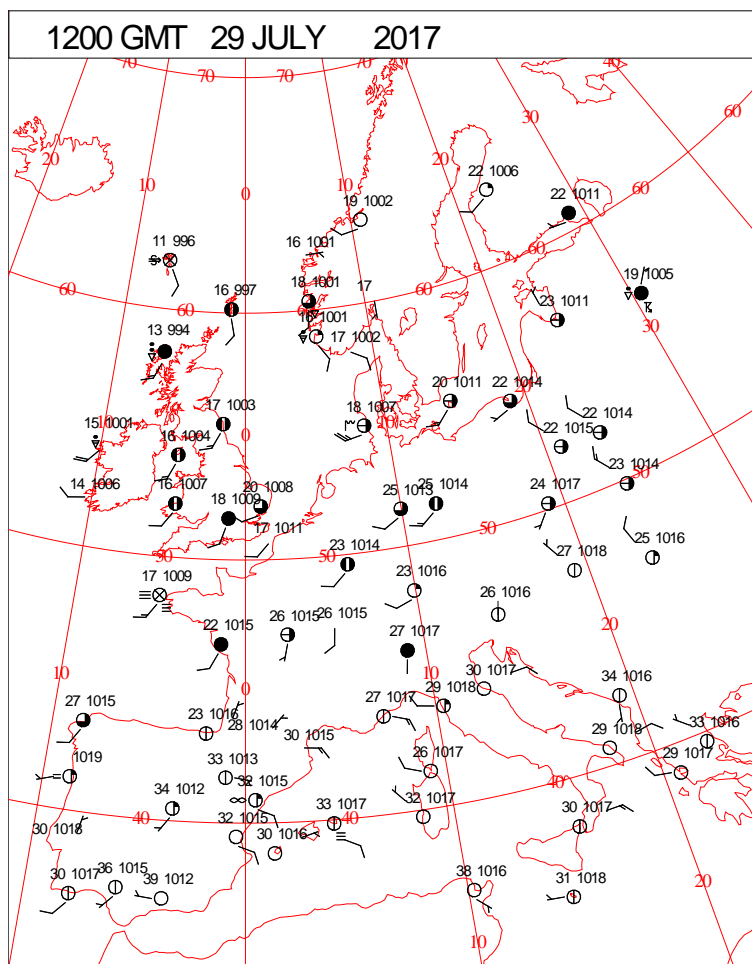
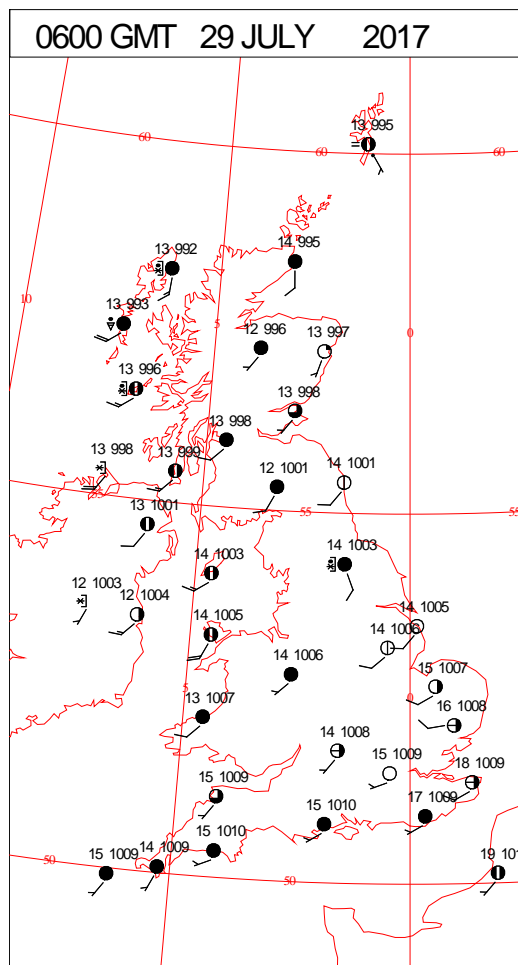
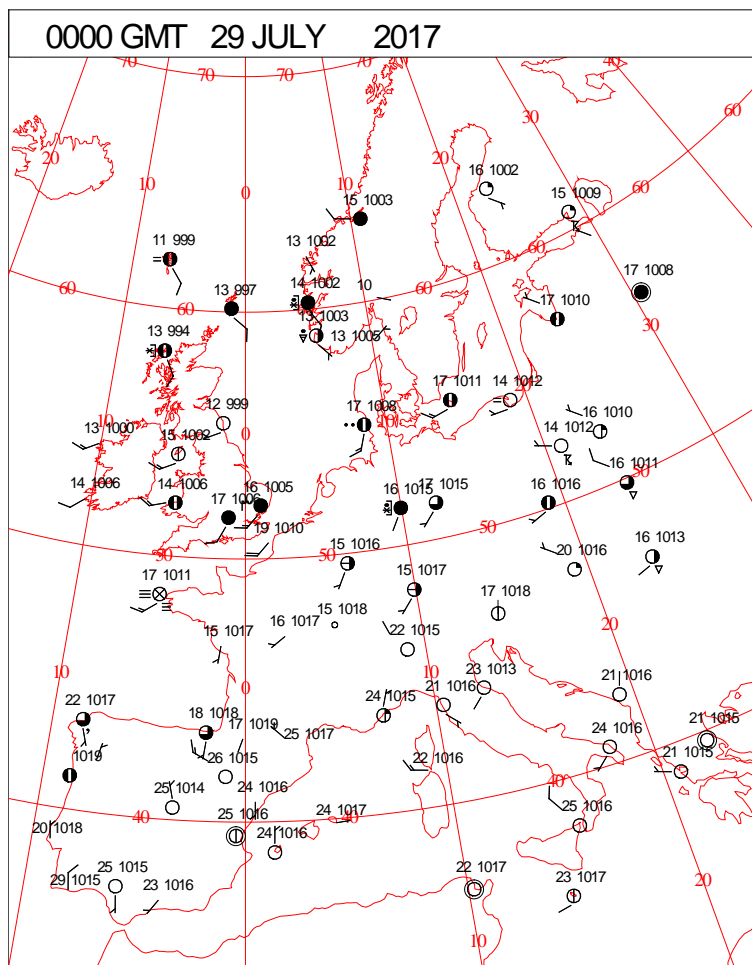
DAILY CLIMATE DATA



DAILY WEATHER SUMMARY




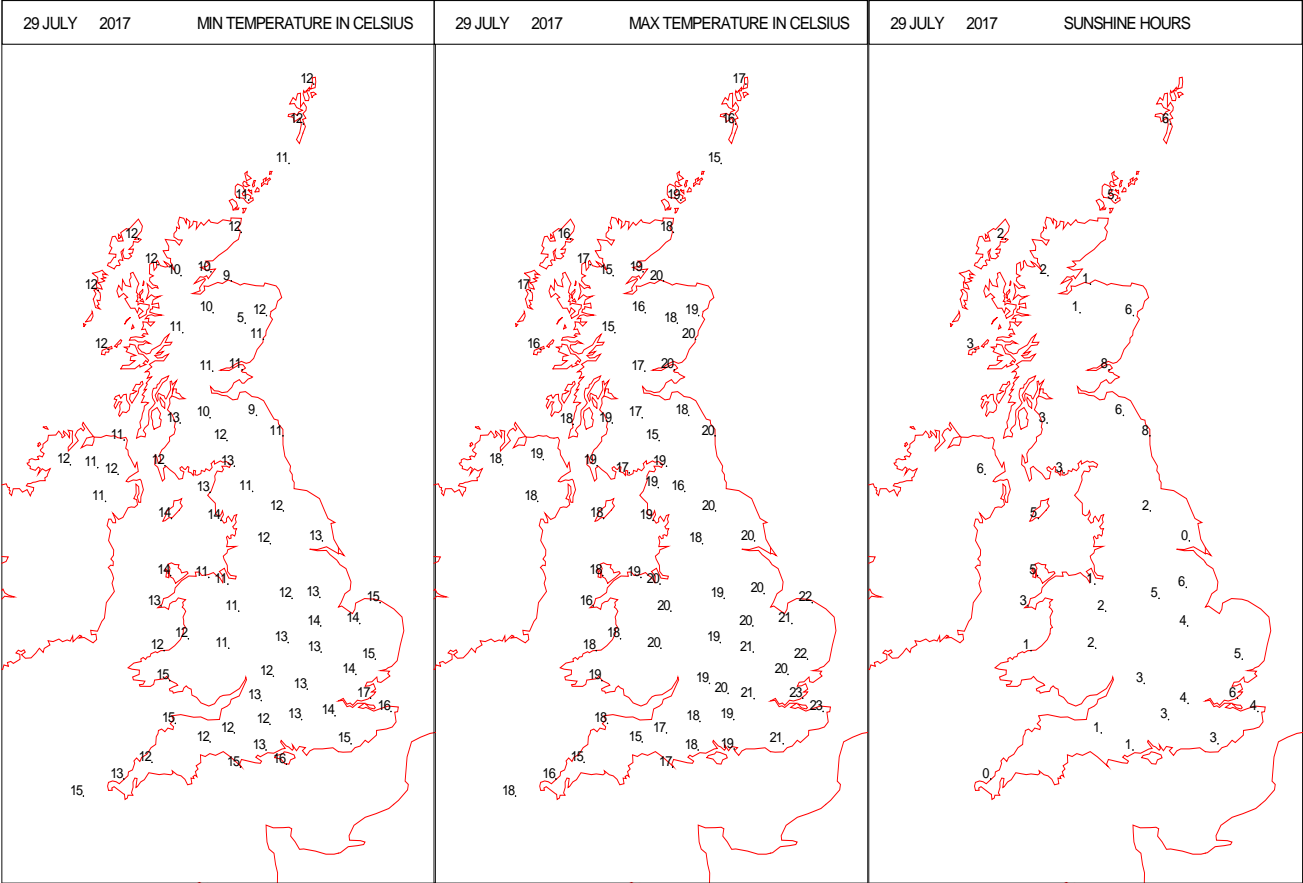
SURFACE REPORTS



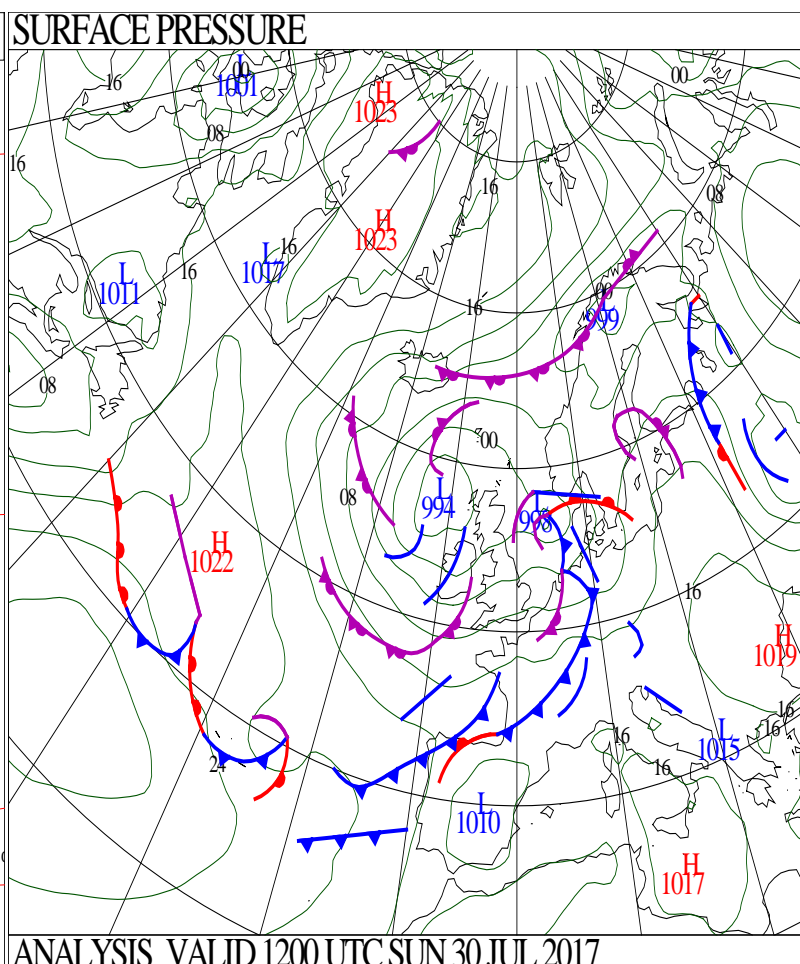
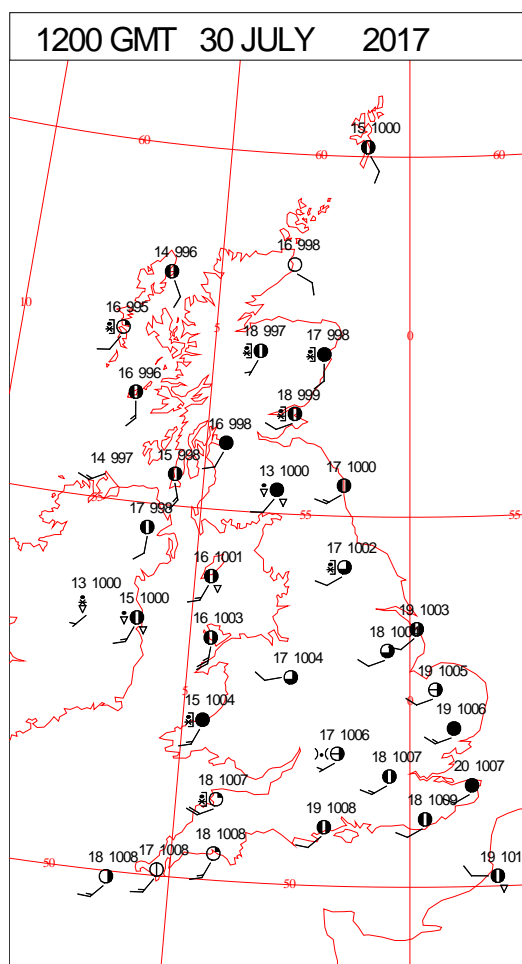
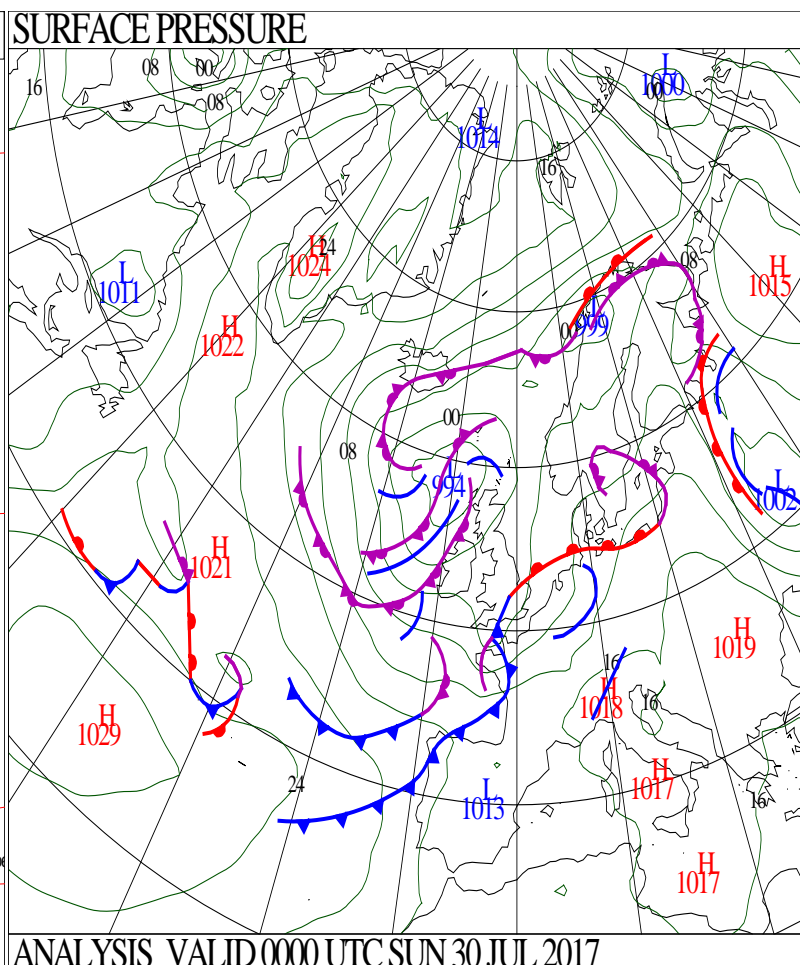
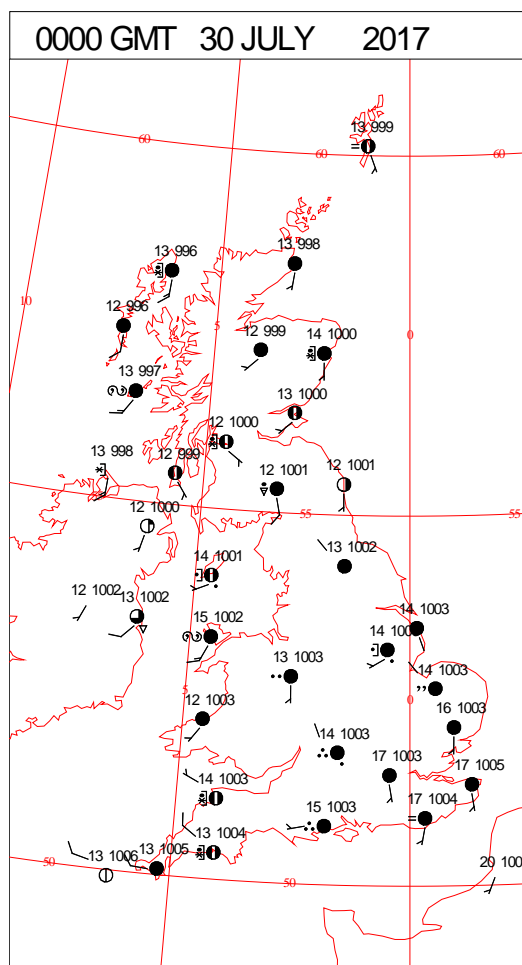
SIGNIFICANT WEATHER

0600 GMT 29 JULY 2017	SIG WEATHER	1200 GMT 29 JULY 2017	SIG WEATHER	<p>Summary of UK Weather for Saturday 29 July 2017. Cloud and rain moved north-eastwards across Wales and southern England overnight, gradually clearing away to the far south-east by dawn. Elsewhere, heavy showers affected north-western parts of Scotland, with most other places dry with clear spells. It was a mild night for most. Through the day, some heavy outbreaks of rain moved into the far south, with isolated thunder in the south-east. The skies became cloudy for much of England and Wales, with some sunny spells for northern England, Scotland and Northern Ireland. However, there were also some heavy showers. There was little change into the evening, with persistent rain across the south, giving further heavy outbreaks. The showers continued in the far north and west too, with some thunder.</p>
1800 GMT 29 JULY 2017	SIG WEATHER	0000 GMT 30 JULY 2017	SIG WEATHER	<p>EXTREMES Highest Maximum: 23.1 Manston, Kent Lowest Maximum: 13.4 Cluanie Inn No3, Ross-Shire Lowest Minimum: 4.8 Aboyne No2, Aberdeenshire Lowest Grass Minimum: 1.4 Balmoral, Aberdeenshire Most Rain: 32.8 Alltdearg House, Isle of Skye Most Sun: 9.4 Fair Isle, Shetland</p>

DAILY CLIMATE DATA

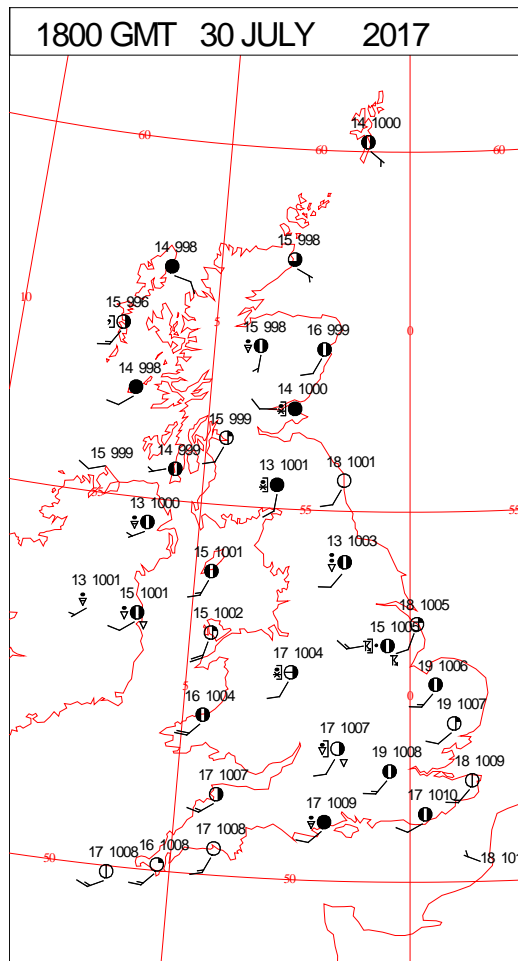
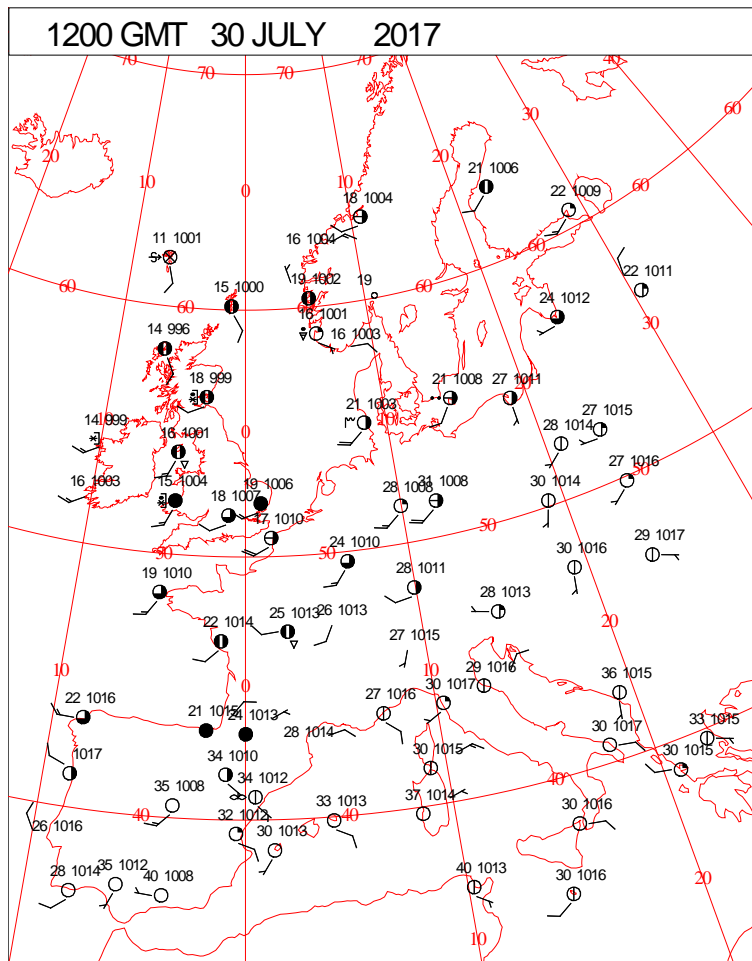
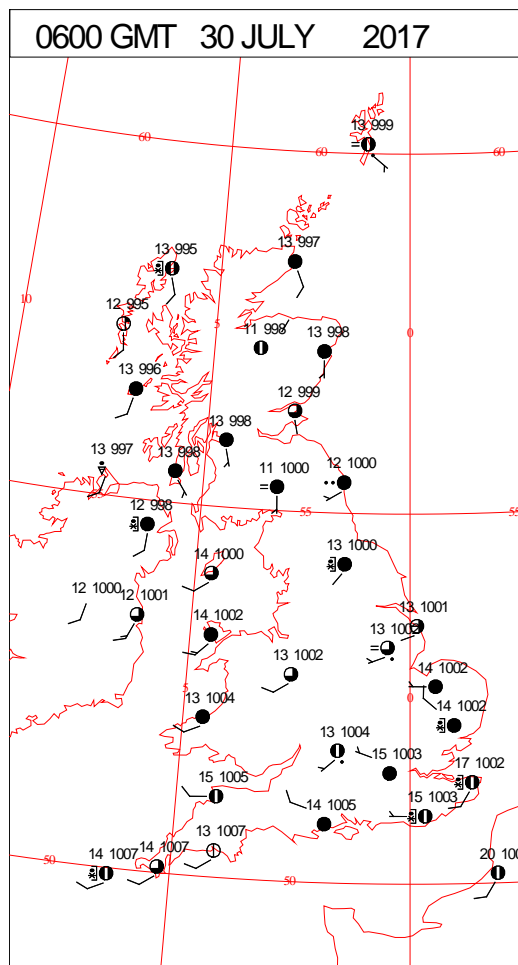
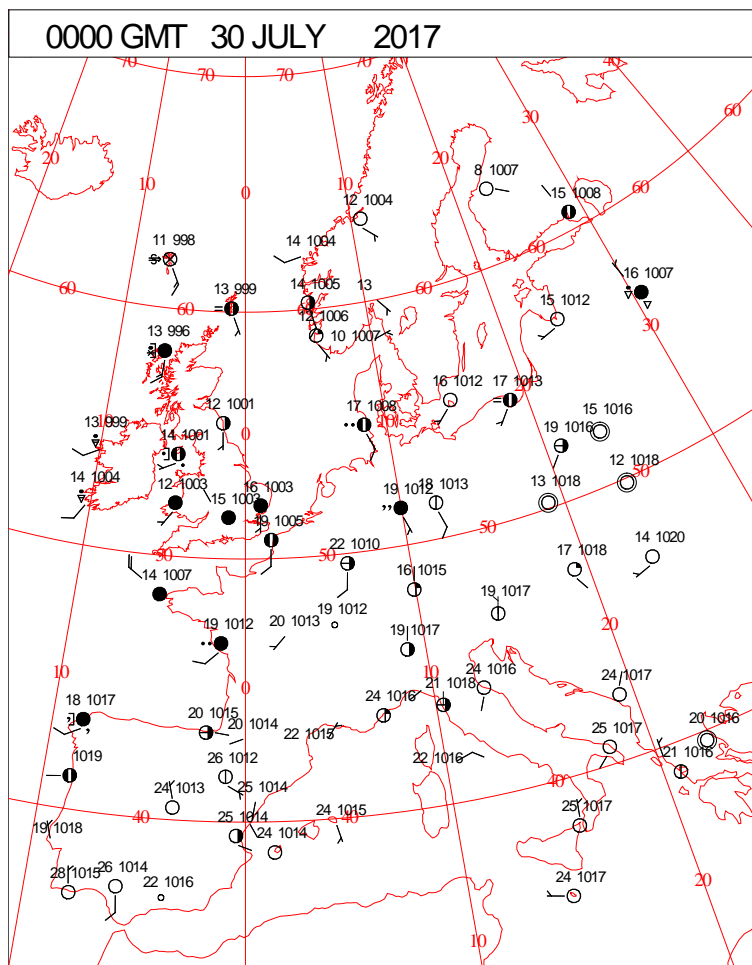


DAILY WEATHER SUMMARY



Sunday 30 July 2017

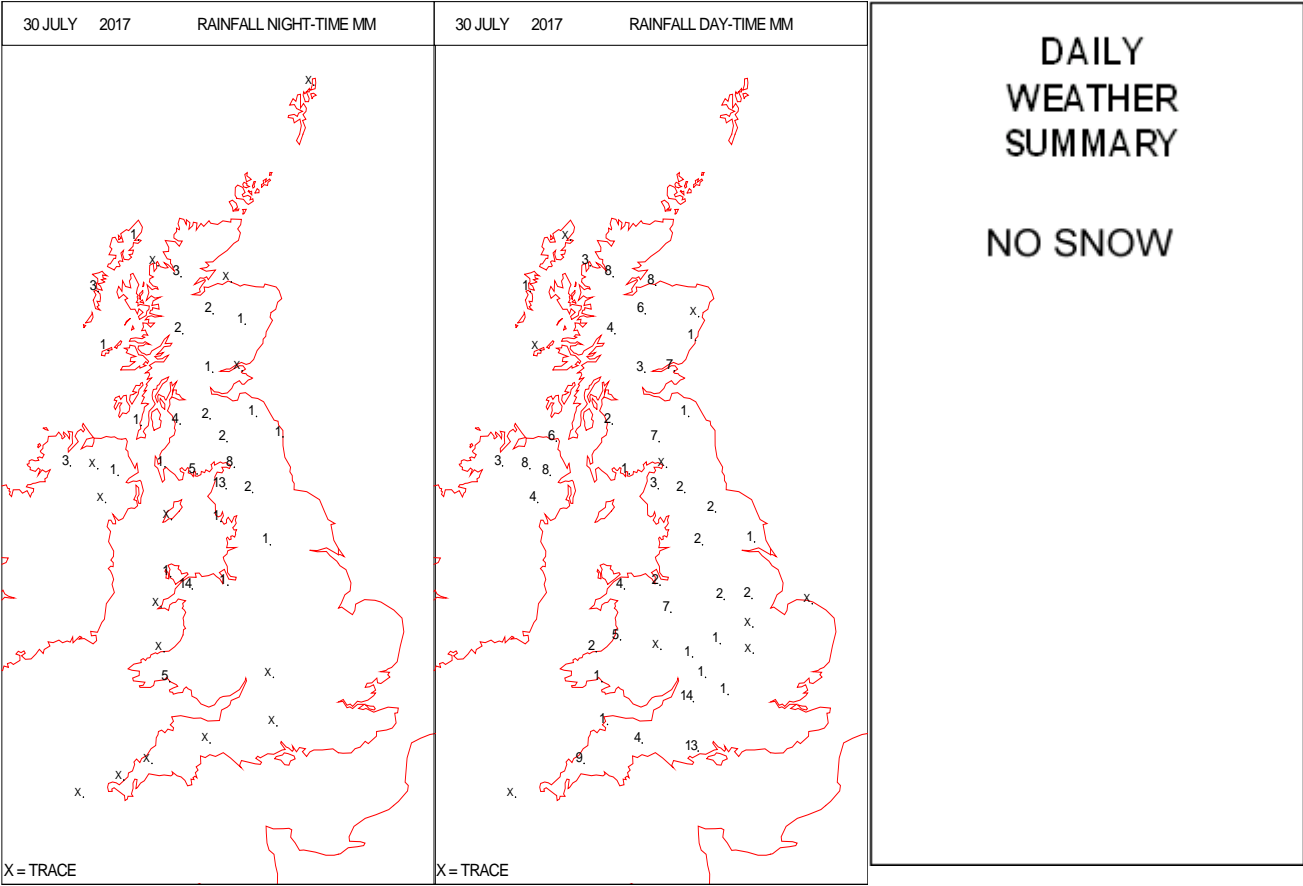
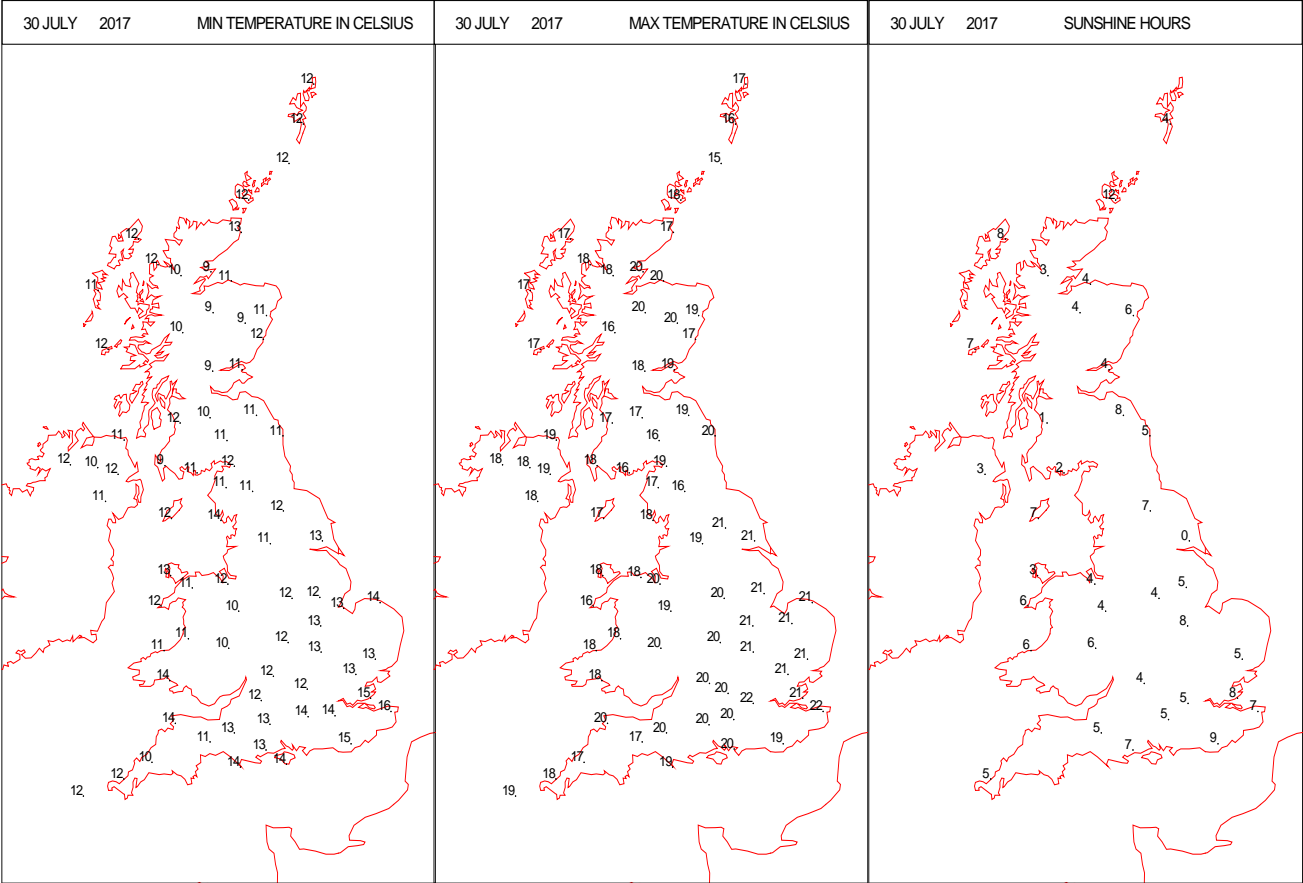
SURFACE REPORTS



SIGNIFICANT WEATHER

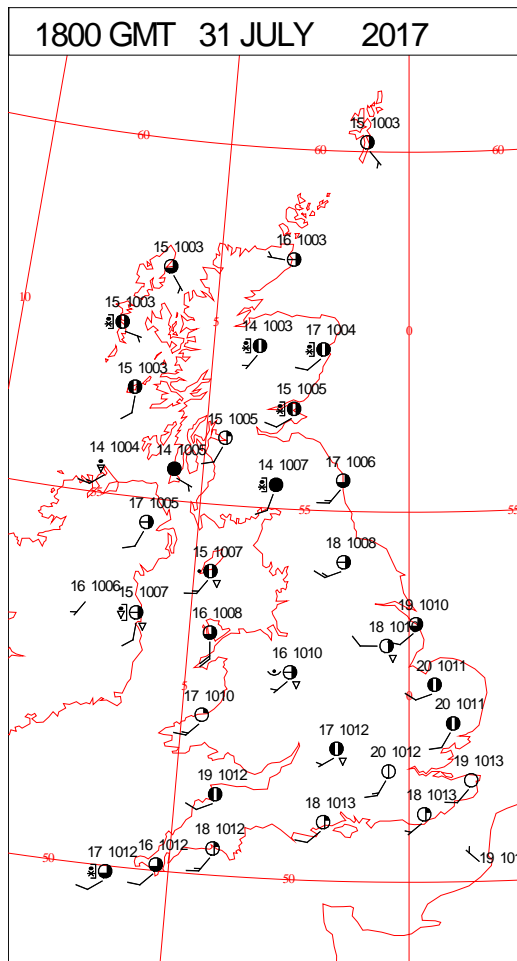
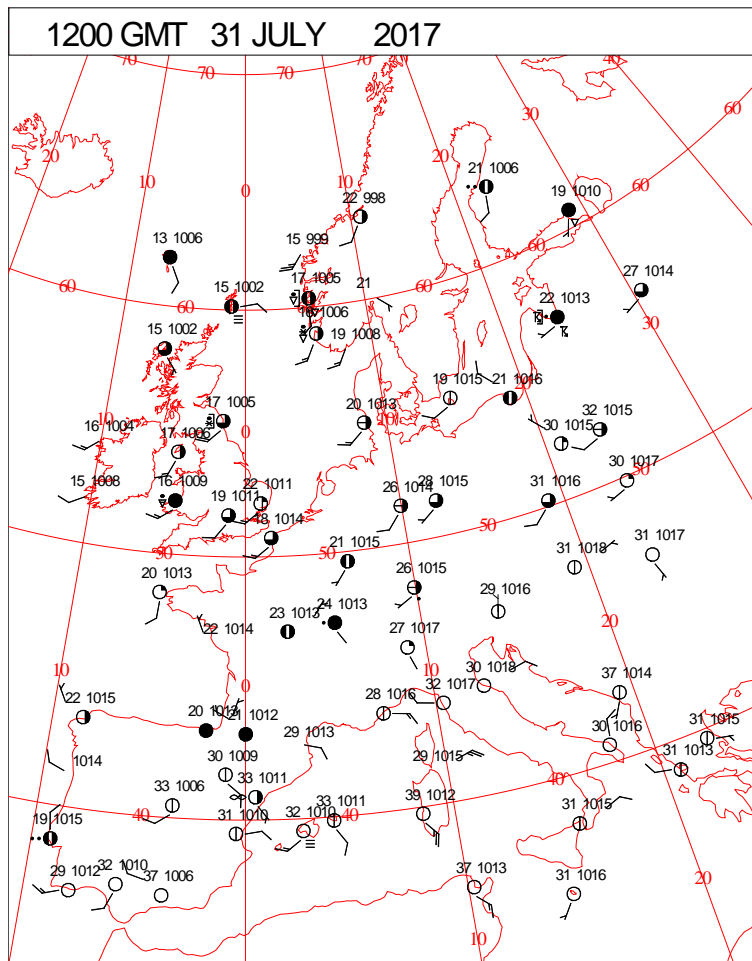
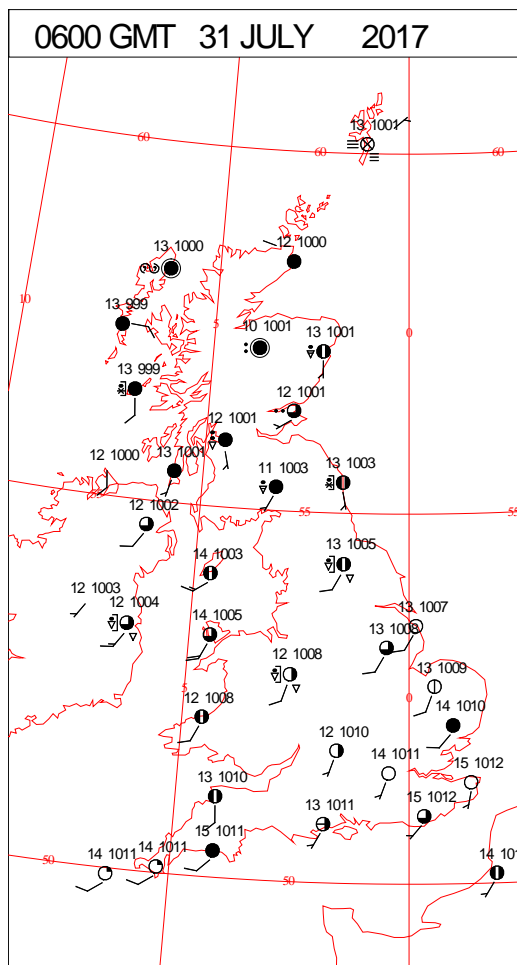
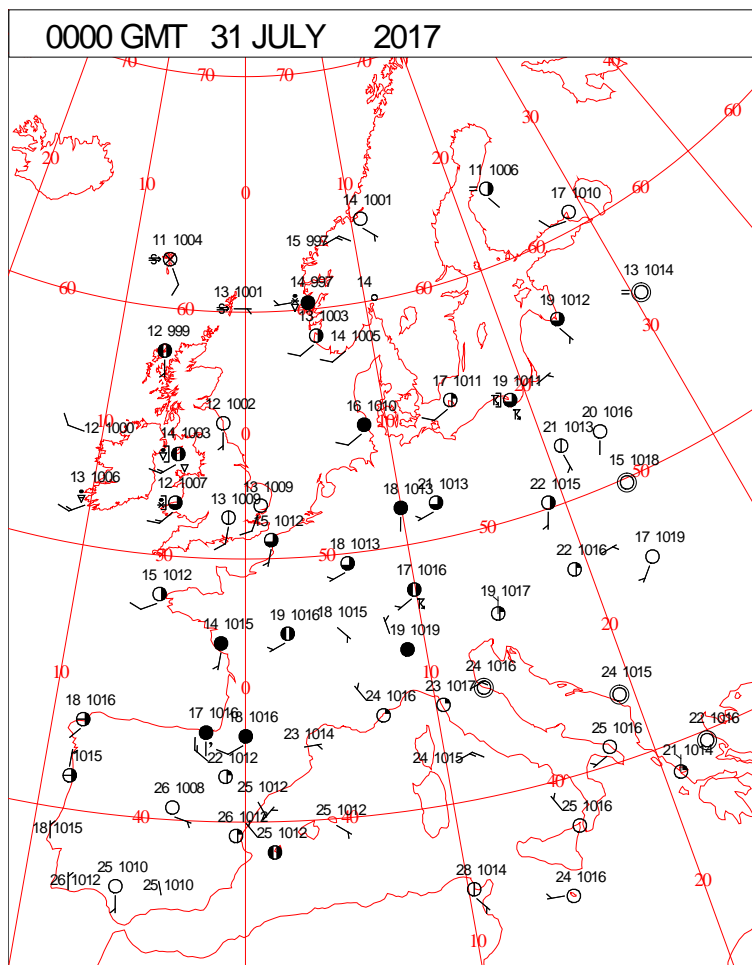
0600 GMT 30 JULY 2017	SIG WEATHER	1200 GMT 30 JULY 2017	SIG WEATHER	<p>Summary of UK Weather for Sunday 30 July 2017. A spell of heavy rain moved across most of England and Wales through the early hours, with some thundery downpours across south-east England. This led to some minor flooding on the roads, however the rain quickly cleared away into the North Sea by dawn. Behind the rain skies cleared, but a few showers followed in the south-west. Meanwhile, across Scotland and Northern Ireland there was a mixture of clear spells and scattered heavy showers. For many, it was a sunny but breezy start to the day. However, clouds started to form in the west, with blustery showers arriving during the morning. These became more widespread across many areas through the day, with some thundery downpours across Northern Ireland, as well as Yorkshire, through the early afternoon. Across south-west England a line of persistent heavy showers ran across inland parts of Cornwall, Devon and Somerset, leading to some flooding. The best of the driest and sunniest weather was across the south-east. Temperatures were a little below average for the end of July, and it felt cool in the showers and breeze.</p>
1800 GMT 30 JULY 2017	SIG WEATHER	0000 GMT 31 JULY 2017	SIG WEATHER	<p>EXTREMES Highest Maximum: 22.4 Lingwood, Strumpshaw Hill, Norfolk Lowest Maximum: 15.2 Fair Isle, Shetland Lowest Minimum: 7.3 Llanfynydd, Broderi, Dyfed Lowest Grass Minimum: 4.0 Edge, Shropshire 4.0 Whitechurch, Dyfed Most Rain: 79.0 Okehampton, East Okement Farm, Devon Most Sun: 13.1 Loch of Hundland, Orkney</p>

DAILY CLIMATE DATA

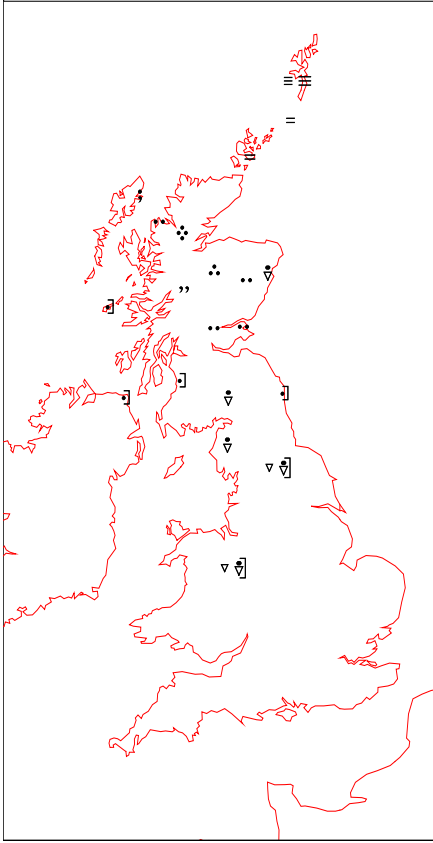
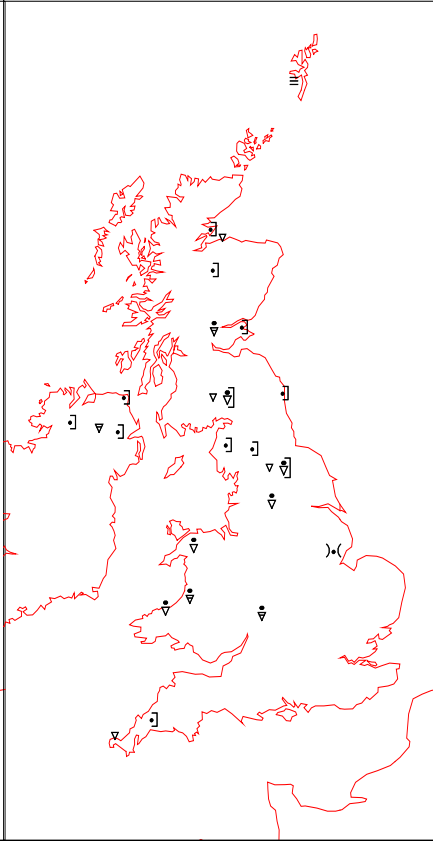
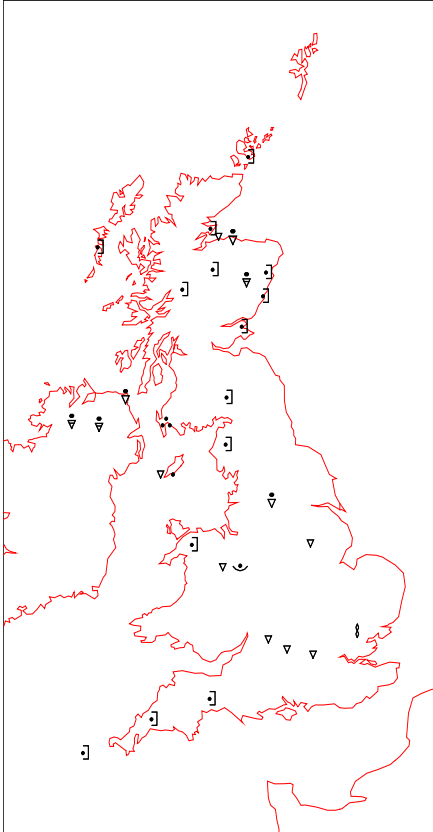
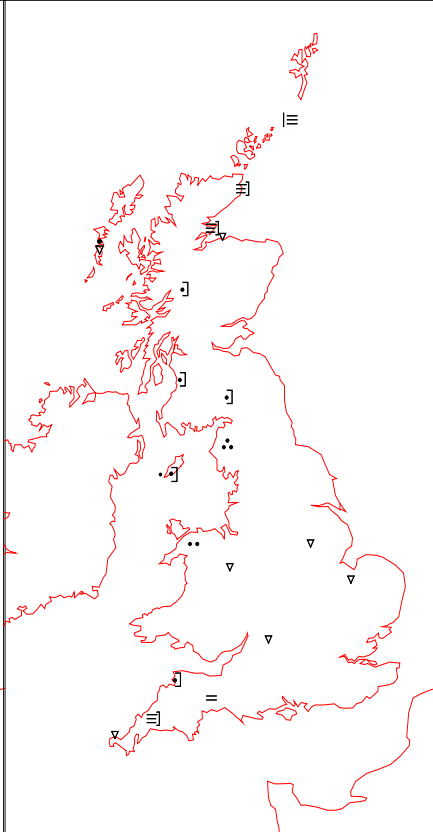


Monday 31 July 2017

SURFACE REPORTS



SIGNIFICANT WEATHER

0600 GMT 31 JULY 2017	SIG WEATHER	1200 GMT 31 JULY 2017	SIG WEATHER	<p>Summary of UK Weather for Monday 31 July 2017. Showers continued around some coasts in the west through the early hours, whilst a more organised band of showery rain spread across northern England, as well as central and southern Scotland. This second feature brought quite a lot of rain in a few hours, but by dawn the system had eased and moved northwards into north-east Scotland.</p> <p>Elsewhere, the early hours were dry with clear spells, allowing it to turn chilly in more rural parts. This then gave a bright and sunny start to the day for many, particularly across central and eastern parts.</p> <p>However, showers soon developed from the west, and became widespread through the afternoon, with some heavy and thundery downpours in places.</p> <p>The heaviest and most frequent showers were across Northern Ireland, and for many the winds were light, so the showers were longer lasting.</p> <p>Where the sunshine developed in between the showers it felt warm, but on the whole temperatures were close to average for the end of July.</p>
				
1800 GMT 31 JULY 2017	SIG WEATHER	0000 GMT 01 AUGUST 2017	SIG WEATHER	<p>EXTREMES Highest Maximum: 23.8 Cavendish, Suffolk Lowest Maximum: 15.2 Fair Isle, Shetland Lowest Minimum: 5.9 Kinbrace, Hatchery, Sutherland Lowest Grass Minimum: 2.8 Balmoral, Aberdeenshire Most Rain: 29.0 Morecambe No2, Lancashire Most Sun: 13.6 Faversham, Kent</p>
				

DAILY CLIMATE DATA

