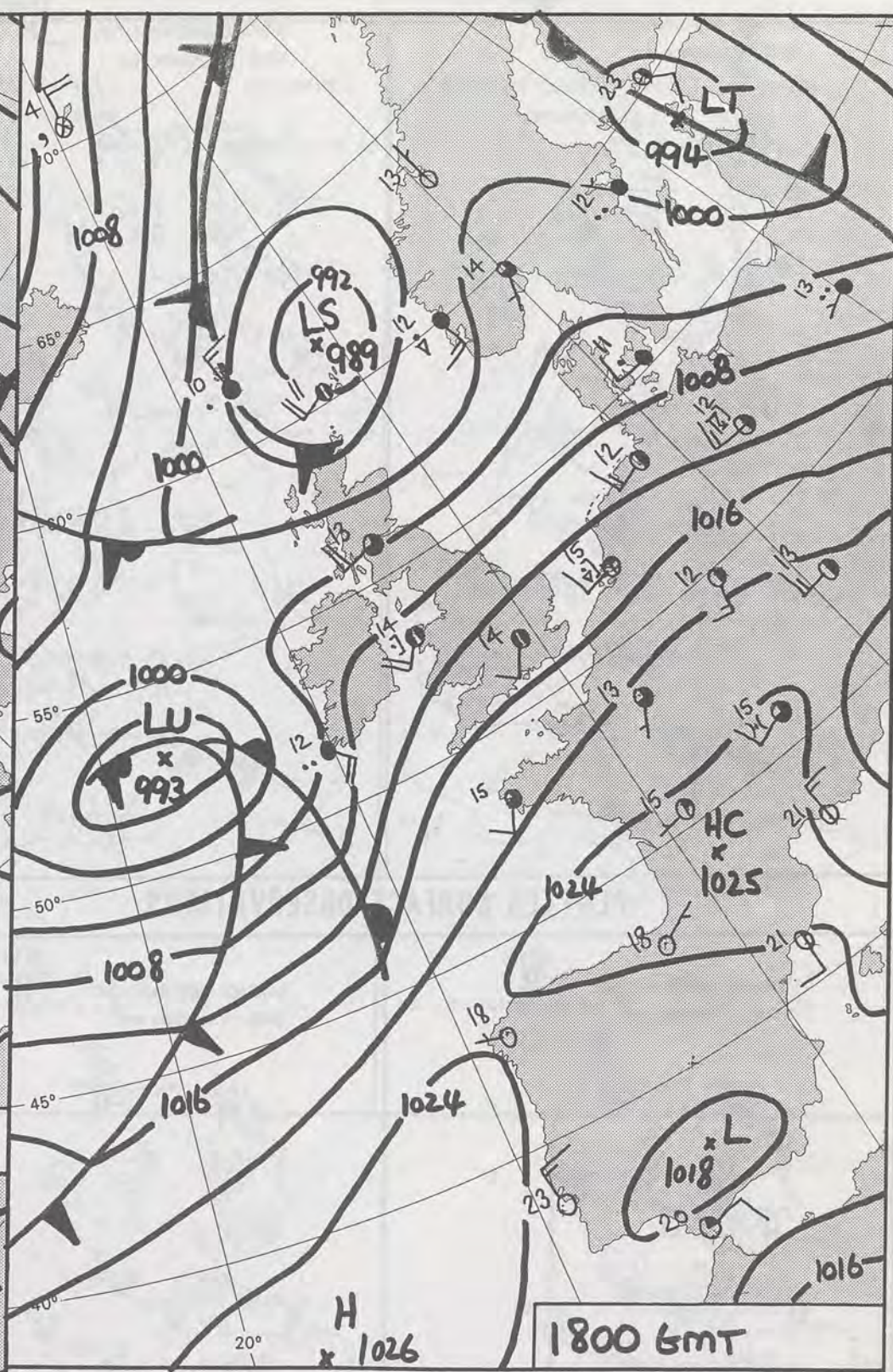
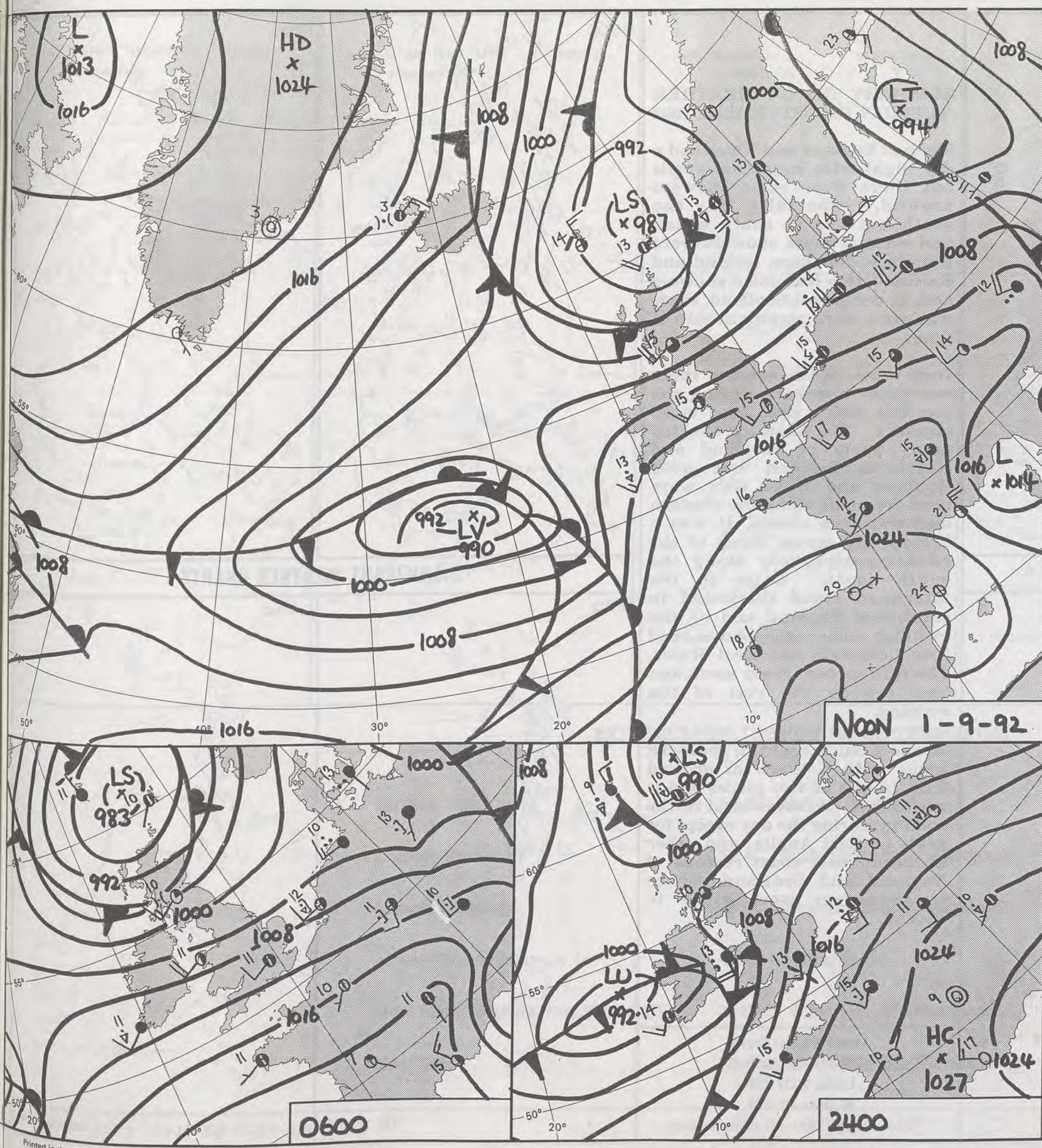
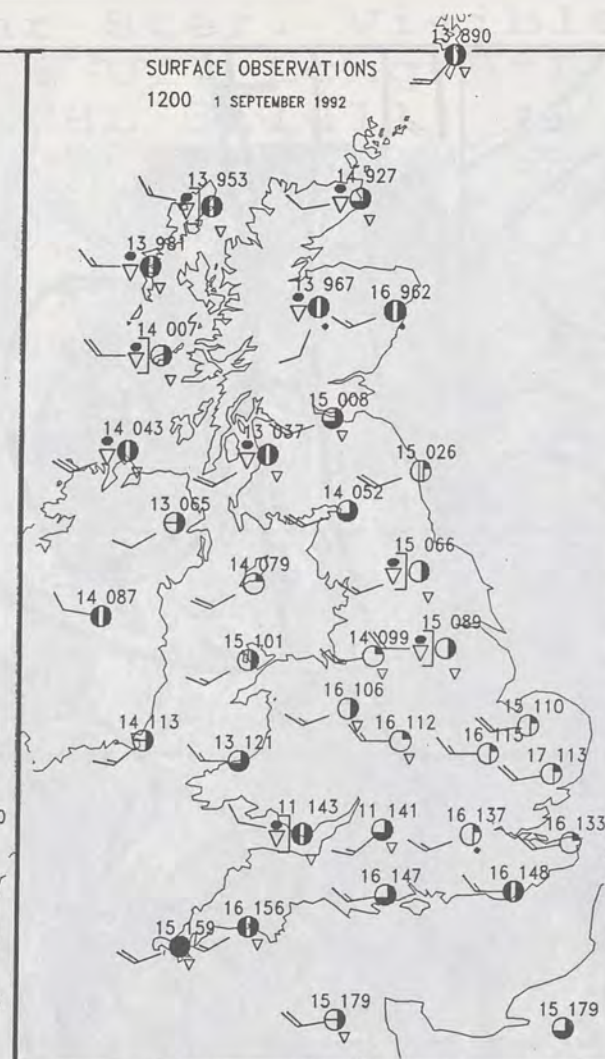
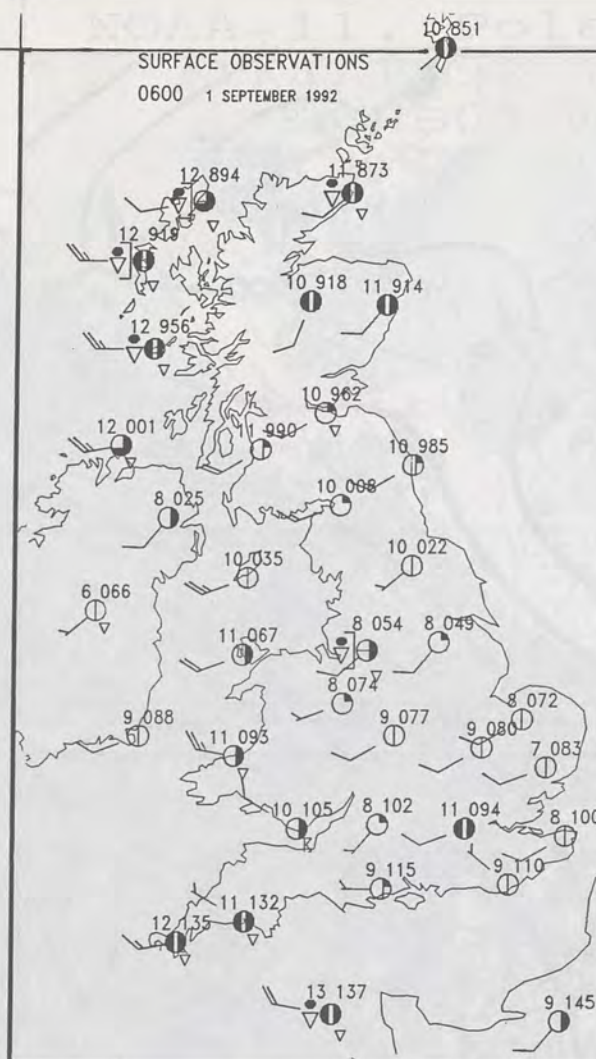


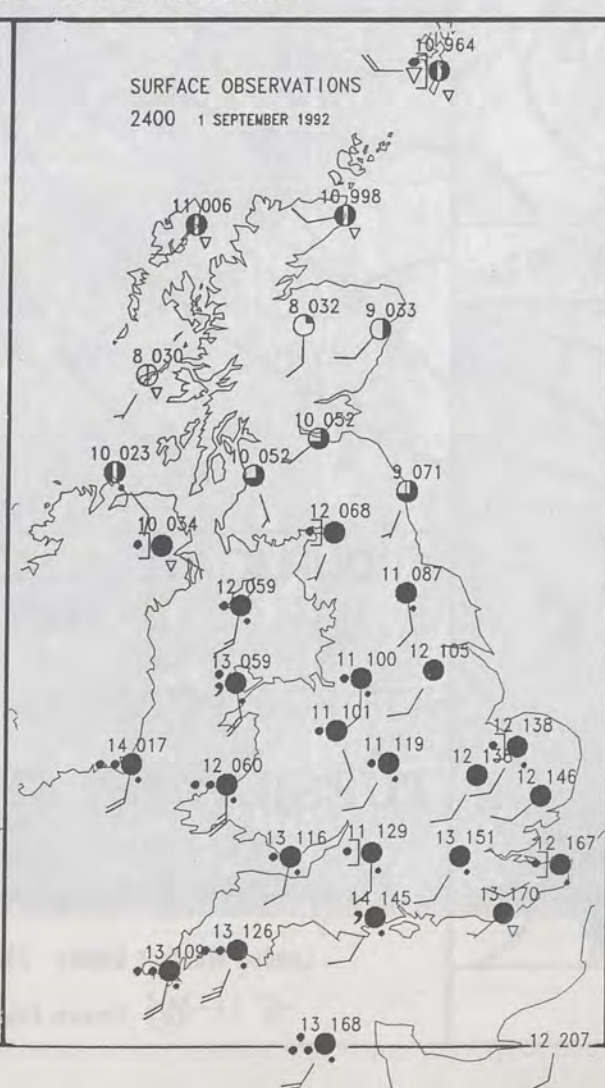
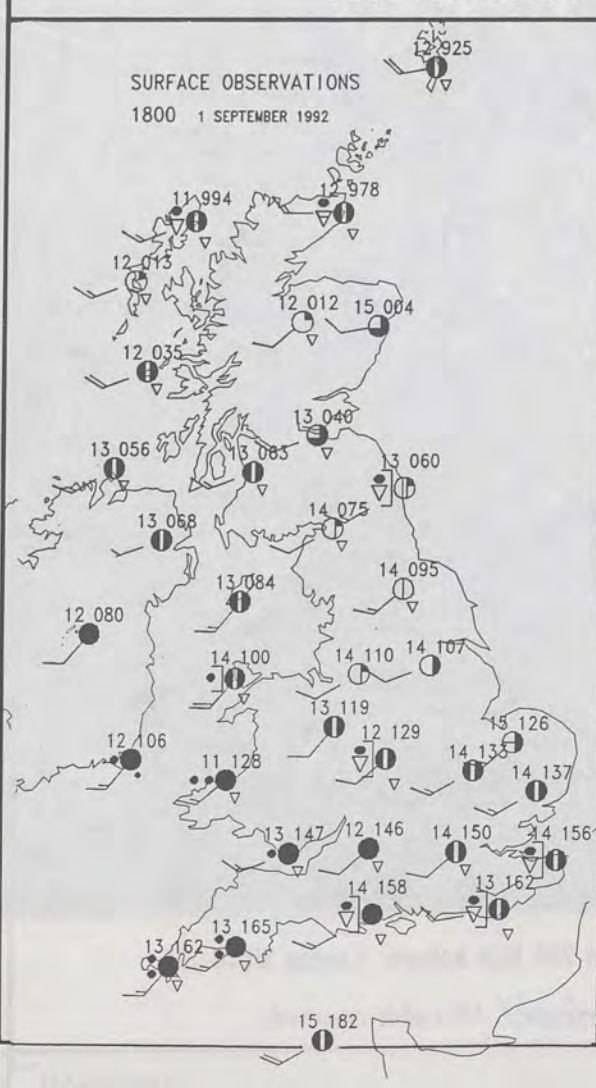
1000-500 MB THICKNESS
PECKED LINE
CHART 13
IPHEASO
NOON 31/8/92
GEOGRAPHIC PROJECTION AT 60N SCALE 1:20M RUN TIME 15-52-14



DUPLICATE ALSO
DAILY WEATHER SUMMARY
NOT FOR LOAN FOR
TUESDAY 1ST SEPTEMBER 1992
14SEP1992
METEOROLOGICAL OFFICE
LIBRARY
METEOROLOGICAL OFFICE
Warm front Cold front Occlusion
London Weather Centre 284-286 High Holborn London WC1V 7HX
© Crown Copyright All rights reserved
Form File 561



PLOTTED SURFACE OBSERVATIONS



**SUMMARY OF UK WEATHER
TUESDAY 1ST SEPTEMBER 1992**

Much of England and Wales had a dry night with long clear spells but there were some showers around, especially in the southwest and in south Wales, and some of these showers were thundery. Northern Ireland and Scotland also had some showers and, in northwest Scotland, there was some more persistent rain at times.

Over much of the country there was some sunshine during the day but there were also more showers. The showers affected many parts of Scotland and Northern Ireland but over England and Wales they were most frequent along the western and southern coasts. It was a breezy day across much of the country, especially along the south coast. Later in the afternoon cloud thickened in southwest England and by the evening some rain had moved into Cornwall and west Wales. The rain spread slowly north and east during the rest of the evening.

It was a chilly night in southern areas with a touch of ground frost in one or two places and it was rather cool over most of the country during the day except for parts of East Anglia, and other sheltered east coast regions of England and Scotland, where temperatures were close to normal.

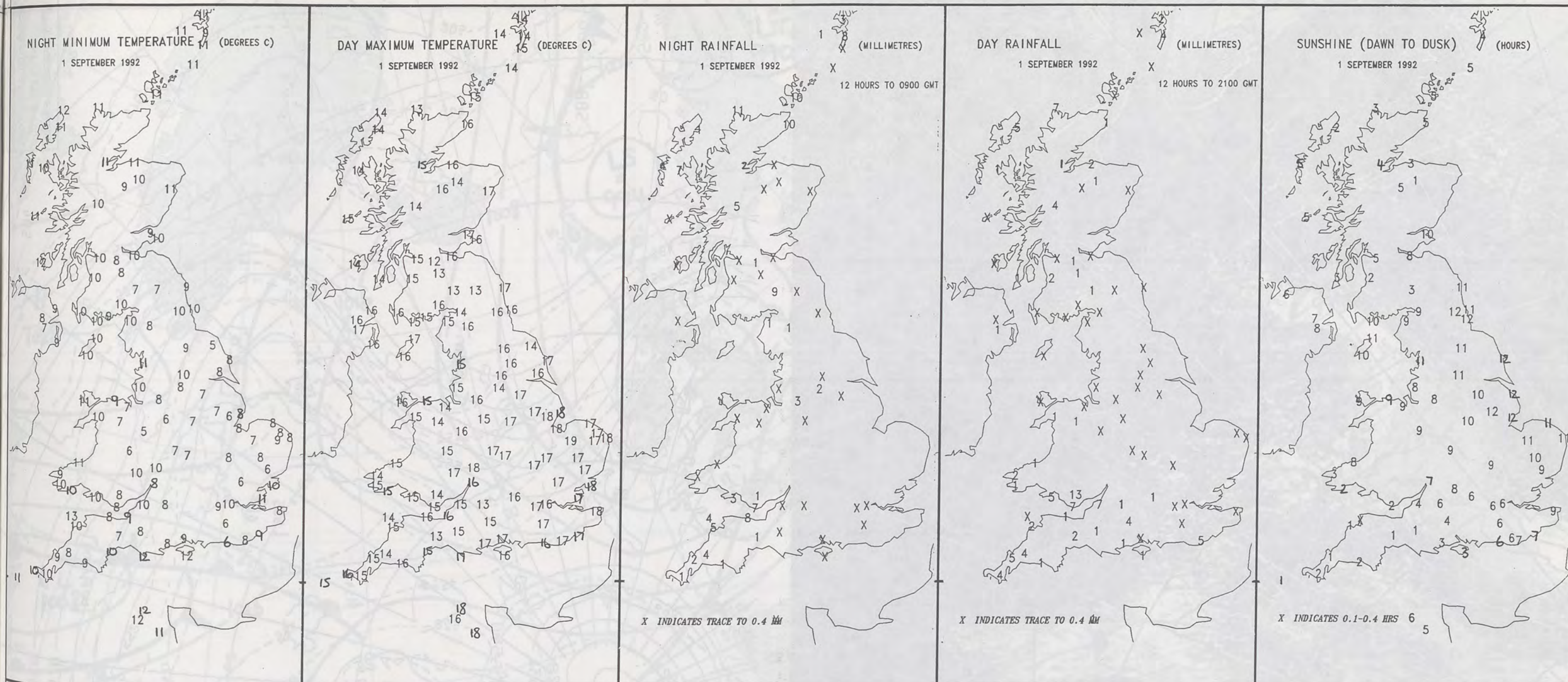
London Weather Centre
284-286 High Holborn
London WC1V 7HX
All times are GMT

© Crown Copyright All rights reserved



SIGNIFICANT WEATHER CHARTS





EXTREMES FOR TUESDAY 1ST SEPTEMBER 1992



Highest Maximum	: 18.5C Marham (Norfolk)
Lowest Maximum	: 12.4C Salsburgh (East of Glasgow)
Lowest Minimum	: 5.2C Shawbury (Near Shrewsbury)
Lowest Grass Minimum	: -2.6C Charing (Kent)
Most Rain (24 hours from 0900 GMT)	: 30.5mm Cilfynydd (Mid-Glamorgan)
Most Sun	: 12.1 hours Cleethorpes (Humberside)


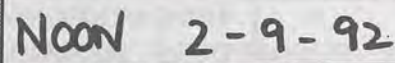
DAILY WEATHER SUMMARY



© Crown Copyright
All rights reserved

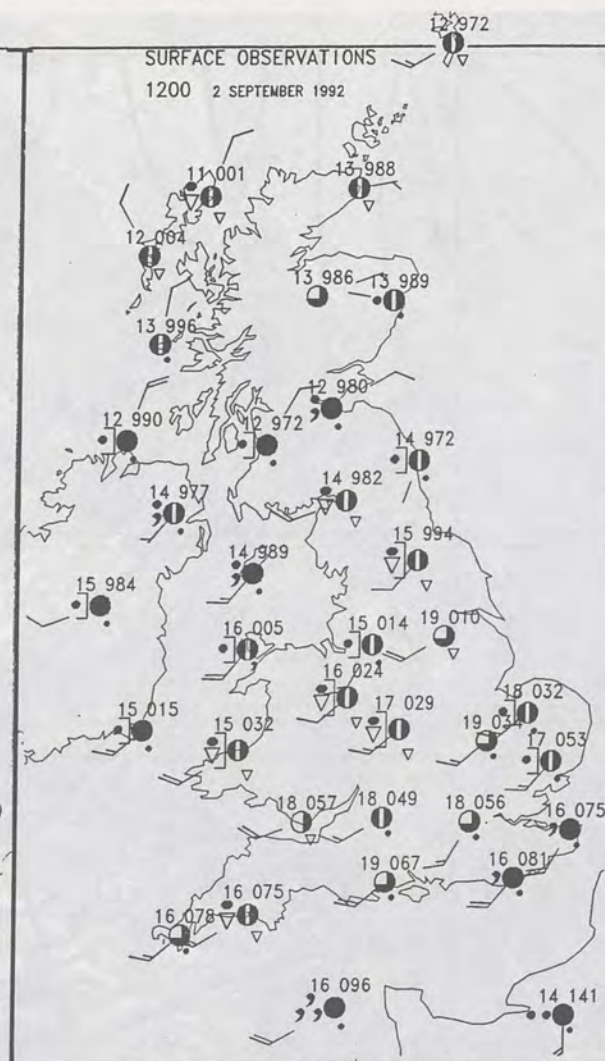
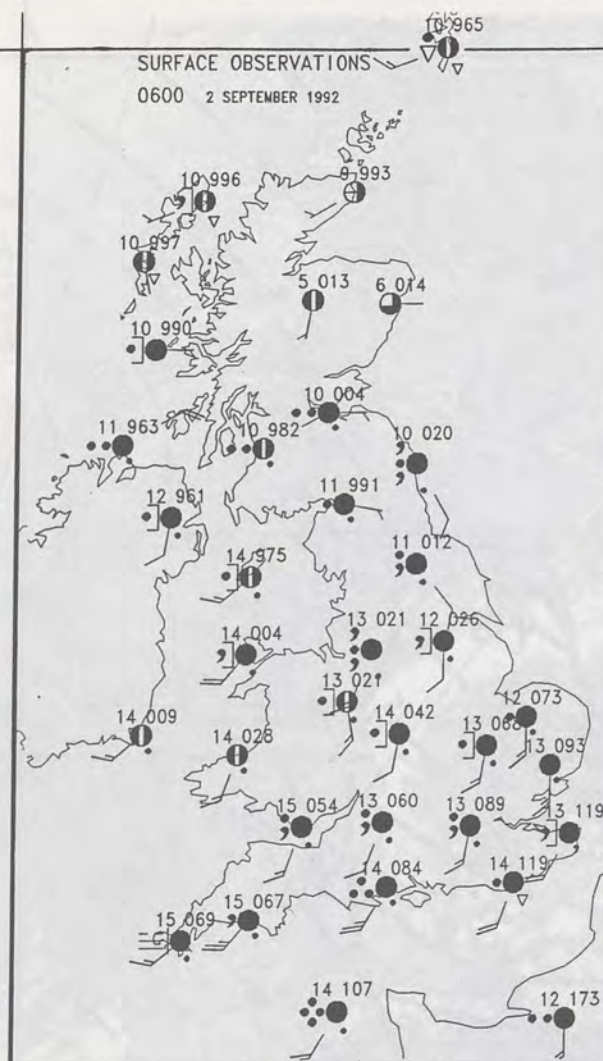
1500Z VIS 15 SEPTEMBER 1942





© Crown Copyright All rights reserved





SUMMARY OF UK WEATHER WEDNESDAY 2ND SEPTEMBER 1992

The weather turned cloudy nearly everywhere overnight with rain in most places and some heavy rain here and there, more especially in Wales, the southwest and the Channel Isles.

During the day northern Scotland had some sunshine but there were showers too whilst southern Scotland and Northern Ireland stayed cloudy with rain and drizzle at times.

England and Wales had rain for a while in the morning, but then the weather brightened up in most places so there was some sunshine but there were showers as well and a few of these were heavy.

It was a windy day in many parts of the country, particularly along the south coast where the wind was close to gale force at times.

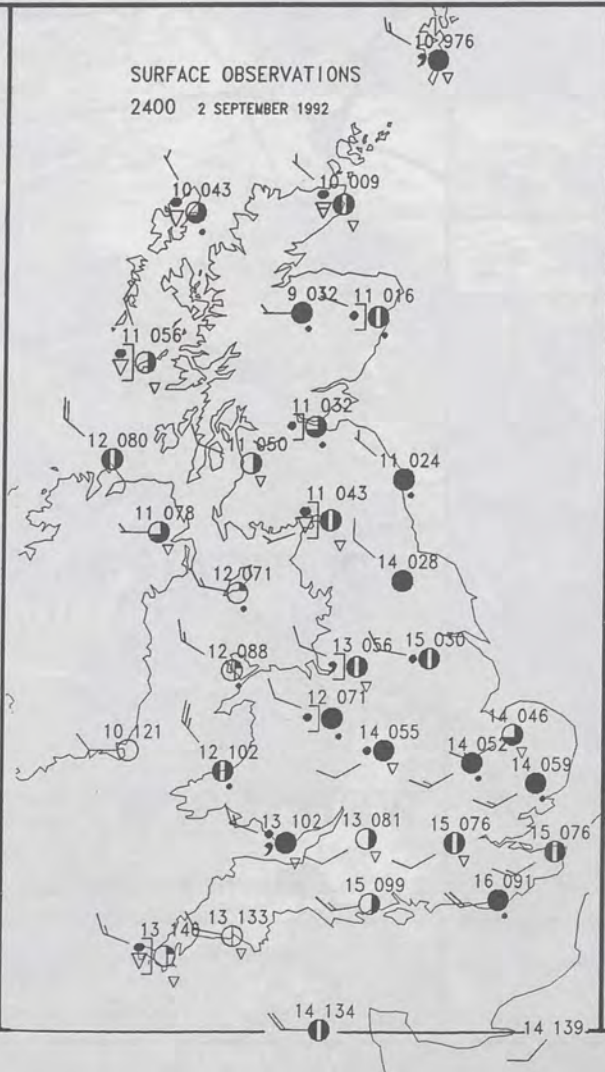
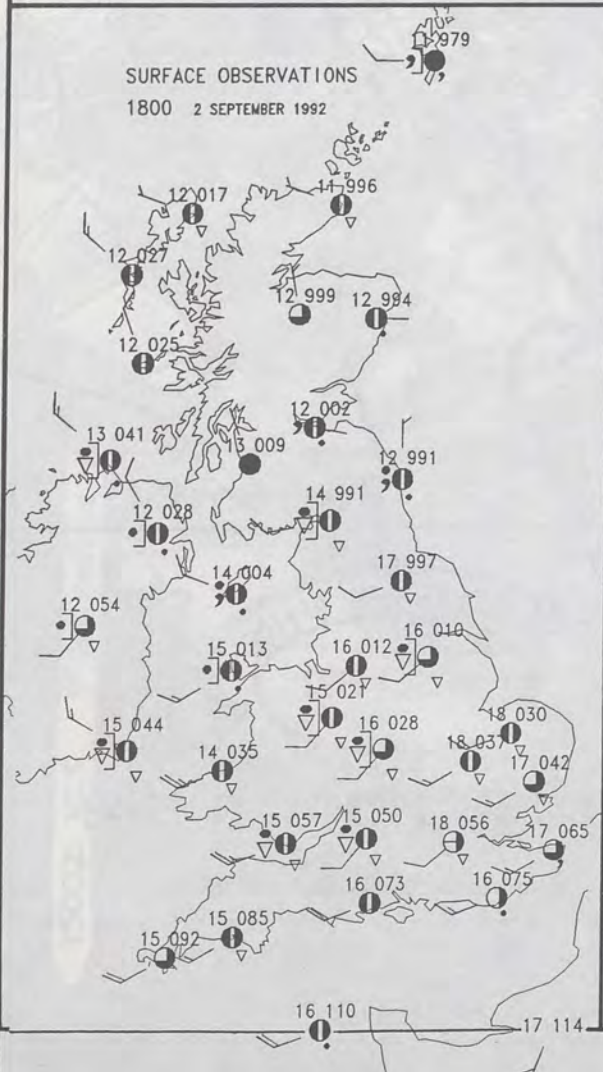
England and Wales had temperatures close to normal but over Scotland and Northern Ireland it was rather cool, or even cool, in places

London Weather Centre
284-286 High Holborn
London WC1V 7HX
All times are GMT

© Crown Copyright All rights reserved

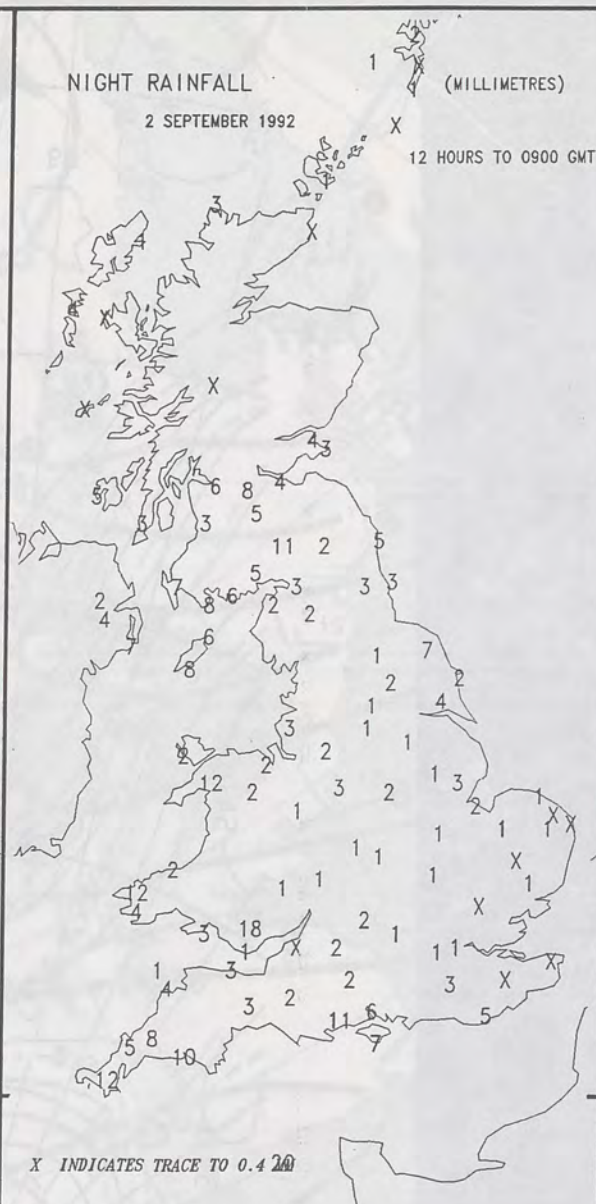
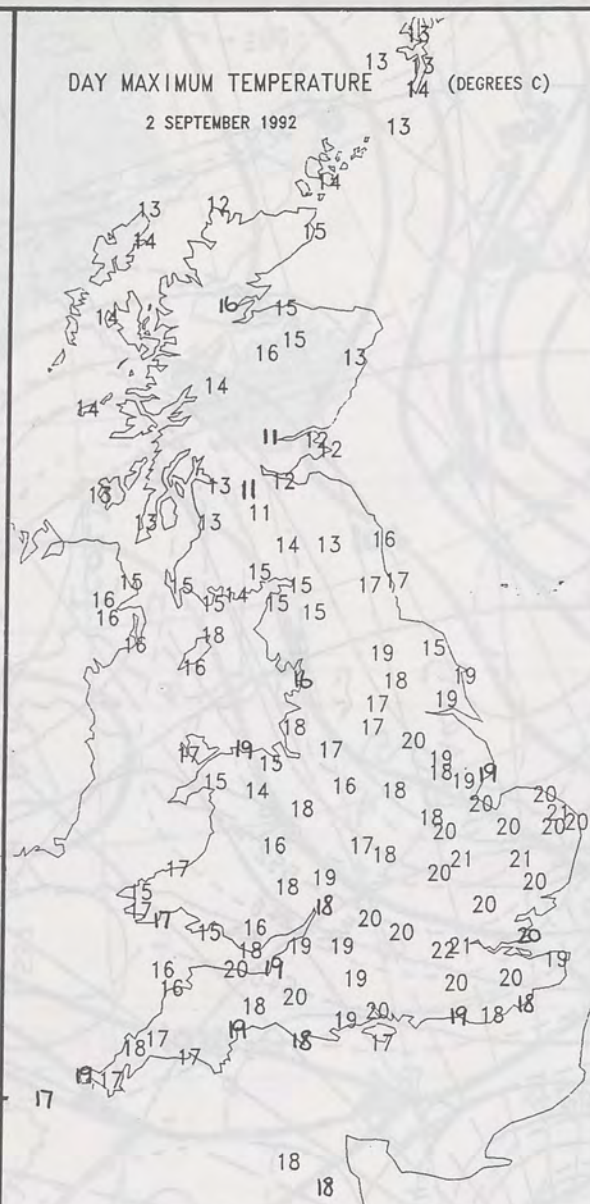
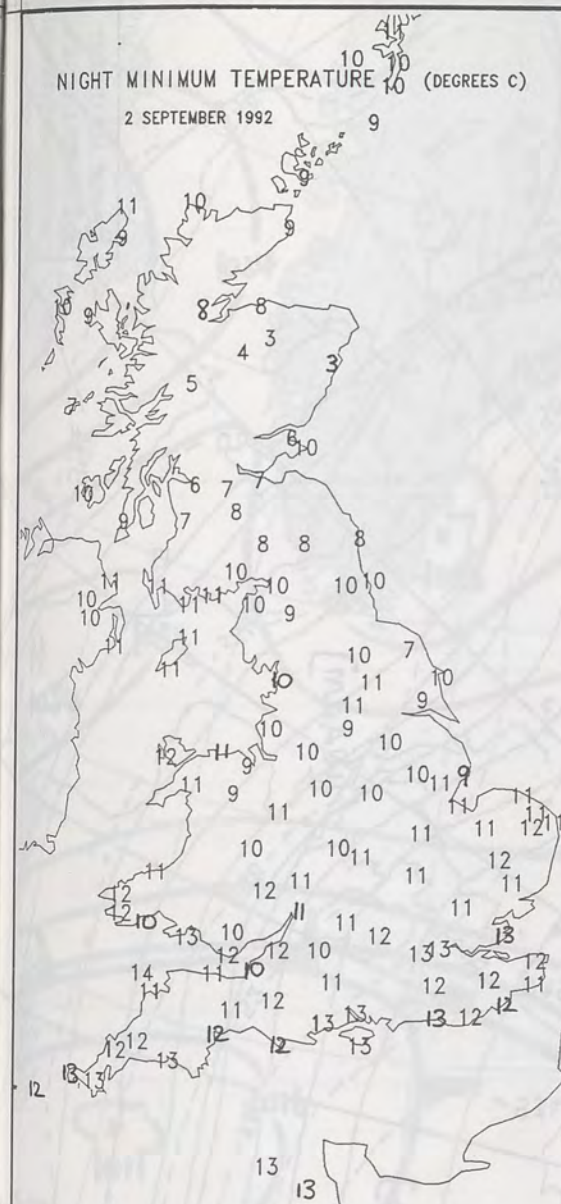


PLOTTED SURFACE OBSERVATIONS



SIGNIFICANT WEATHER CHARTS





EXTREMES FOR WEDNESDAY 2ND SEPTEMBER 1992

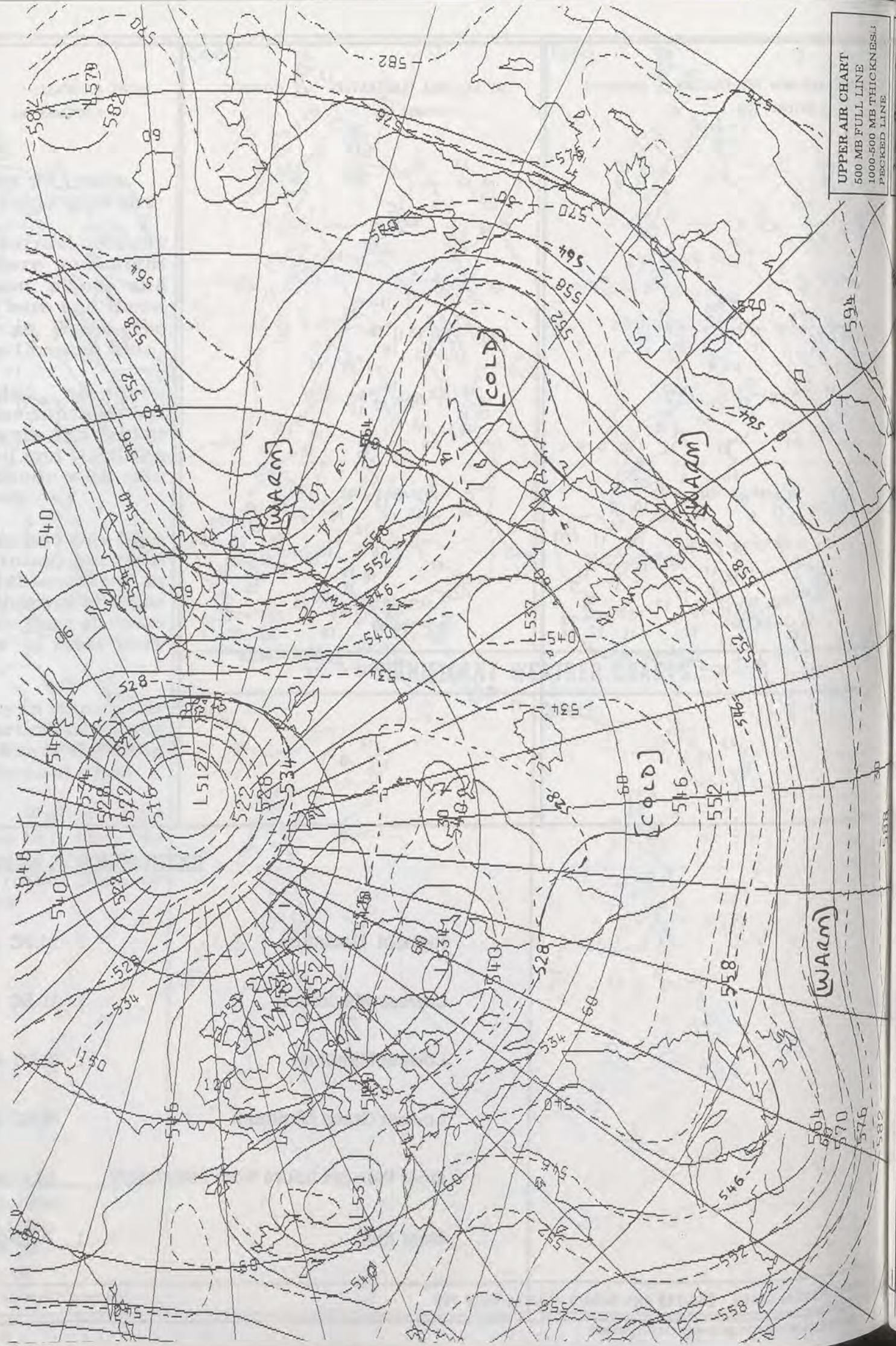

Highest Maximum	: 21.7C London (Heathrow Airport)
Lowest Maximum	: 10.5C Salsburgh (East of Glasgow)
Lowest Minimum	: 2.8C Aberdeen (Dyce Airport)
Lowest Grass Minimum	: -0.8C Glenlivet (Grampian)
Most Rain (24 hours from 0900 GMT)	: 13.2mm Cynwyd (Clwyd)
Most Sun	: 8.7 hours Penzance (Cornwall)

**DAILY
WEATHER
SUMMARY**

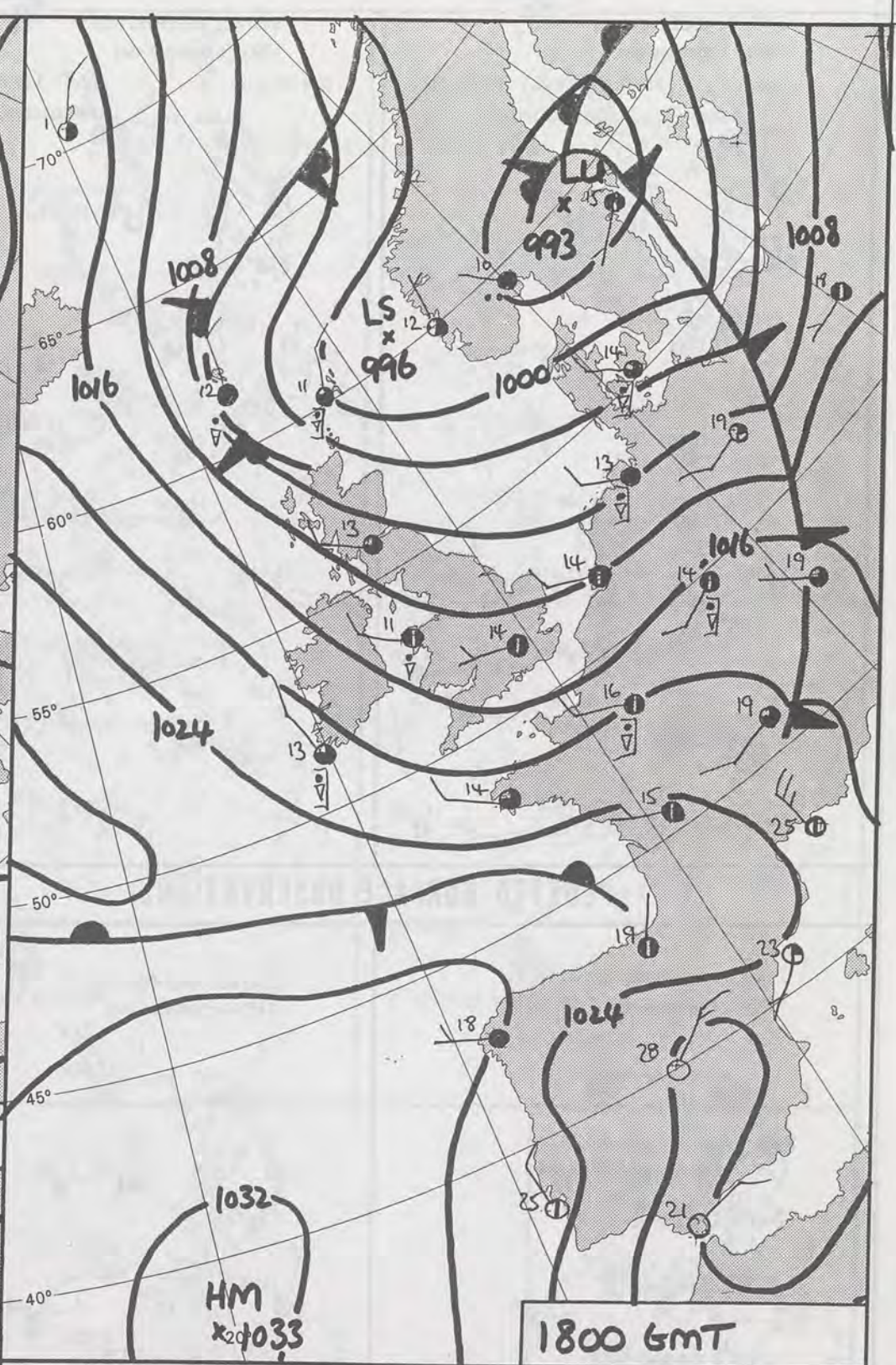
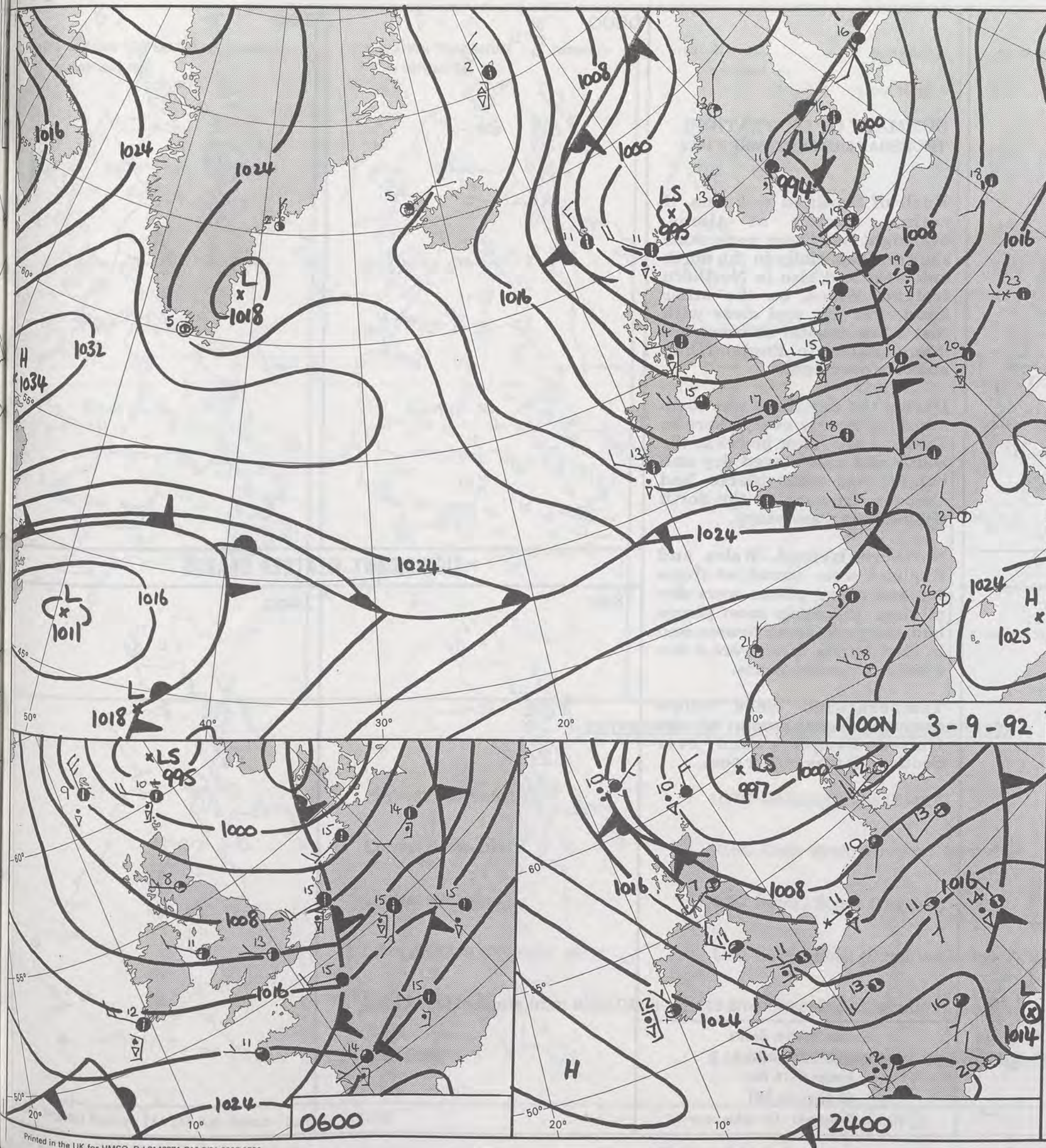


© Crown Copyright
All rights reserved

1200Z VIS 2nd SEPTEMBER 1992



UPPER AIR CHART
500 MB FULL LINE
1000-500 MB THICKNESS
PECKED LINE



DUPLICATE ALSO
DAILY WEATHER SUMMARY

NOT FOR LOAN FOR

THURSDAY 3RD SEPTEMBER 1992

14SEP1992

LIBRARY

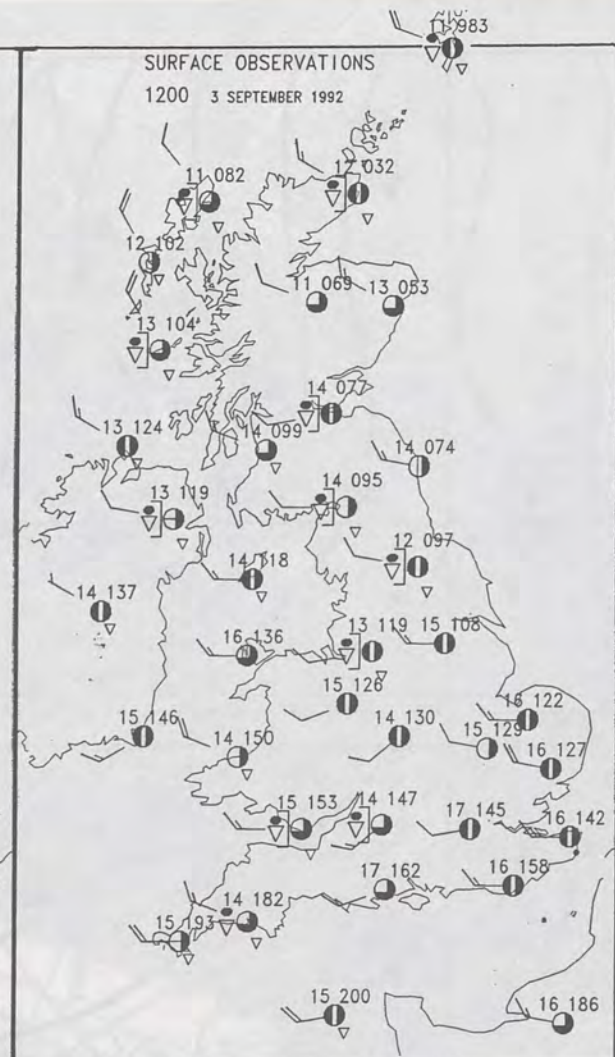
HM
x2033

1800 GMT

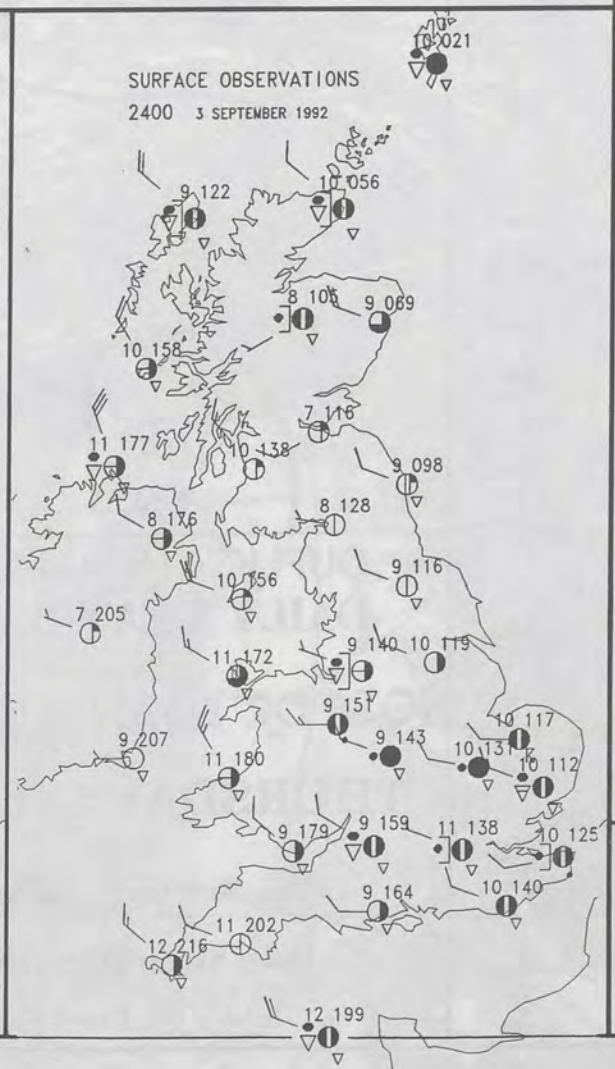
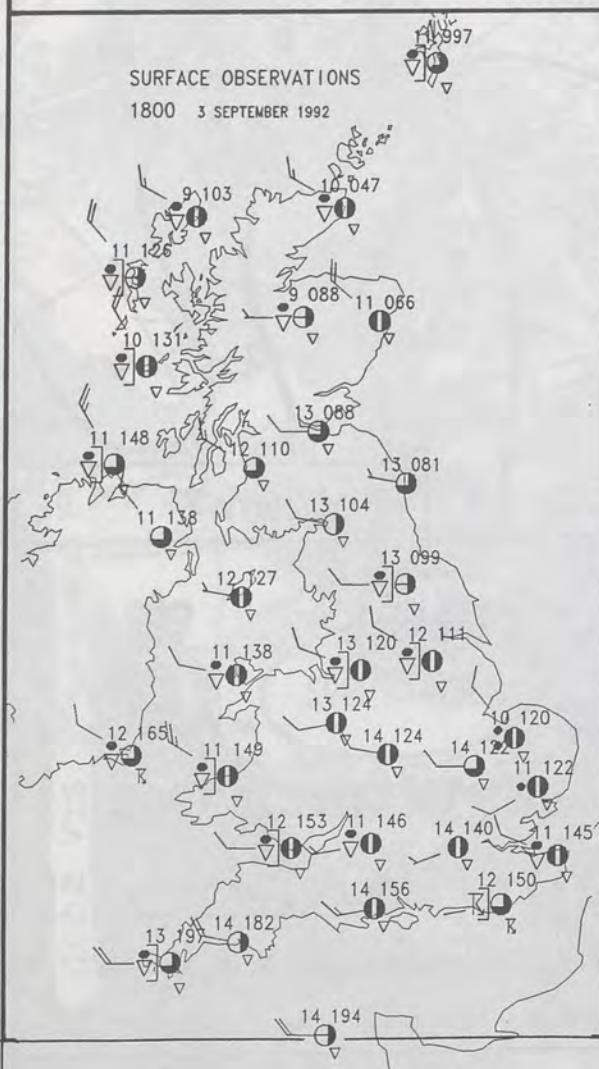
Warm front Cold front Occlusion

London Weather Centre 284-286 High Holborn London WC1V 7HX

© Crown Copyright All rights reserved



PLOTTED SURFACE OBSERVATIONS



SUMMARY OF UK WEATHER
THURSDAY 3RD SEPTEMBER 1992

Much of Scotland was fine, if rather cloudy at times, overnight but there were some showers, especially in the north and west and also in Northern Ireland. Wales, on the other hand, was dry and clear with just a few coastal showers but many places in England had showers overnight.

During the day there was some sunshine nearly everywhere in Scotland and a few places in the south and east stayed dry and bright, but most places had showers, frequent in the north where some were heavy.

Northern Ireland, Wales and England were sunny at times too and a few places were dry all day, but again most places had showers, some heavy, and in East Anglia there were a few evening thunderstorms.

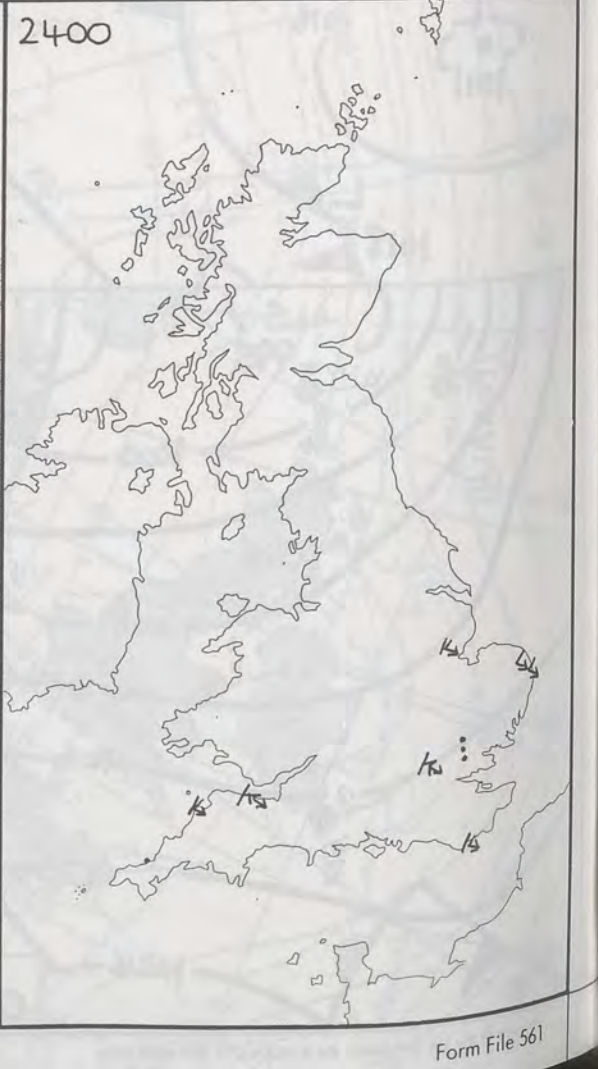
Temperatures were below average over much of the United Kingdom and over Scotland it was rather cool.

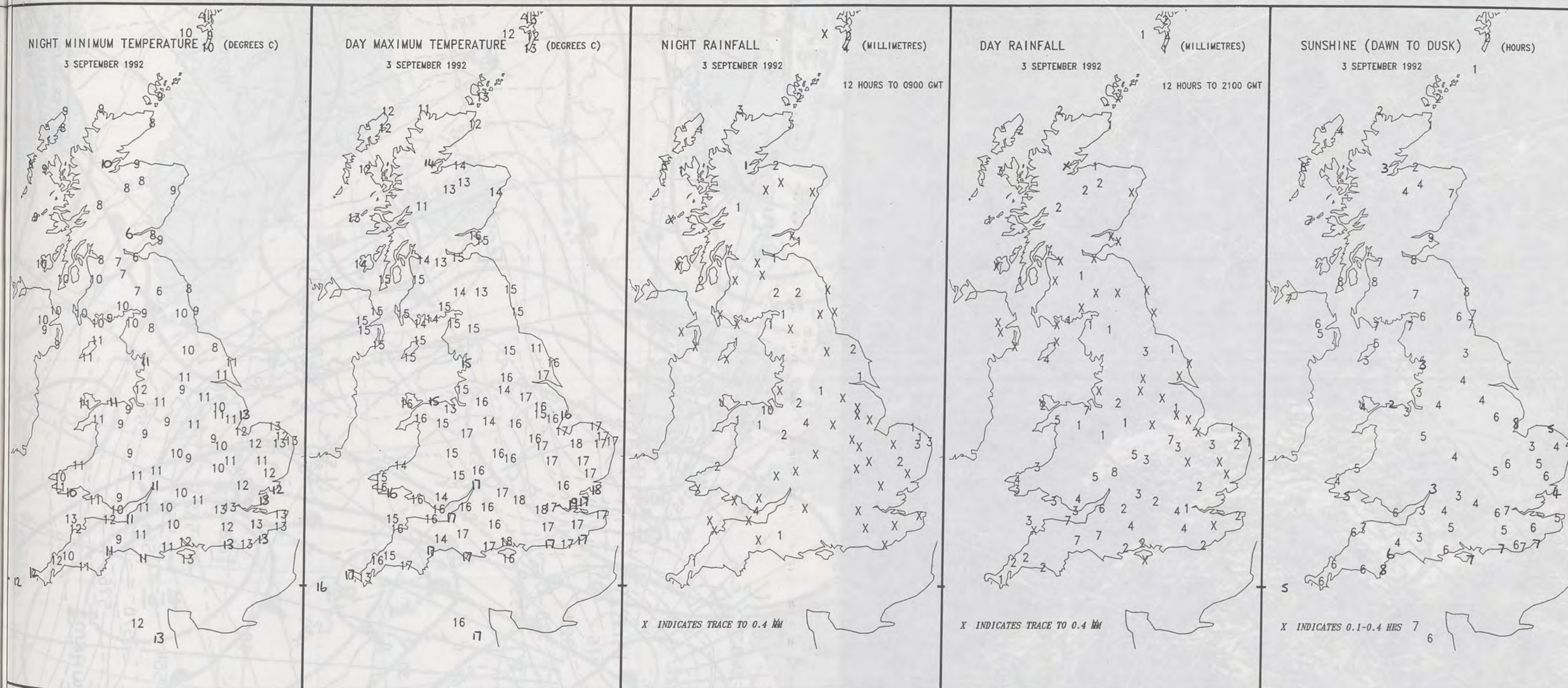
London Weather Centre
284-286 High Holborn
London WC1V 7HX
All times are GMT

© Crown Copyright All rights reserved



SIGNIFICANT WEATHER CHARTS





EXTREMES FOR THURSDAY 3RD SEPTEMBER 1992

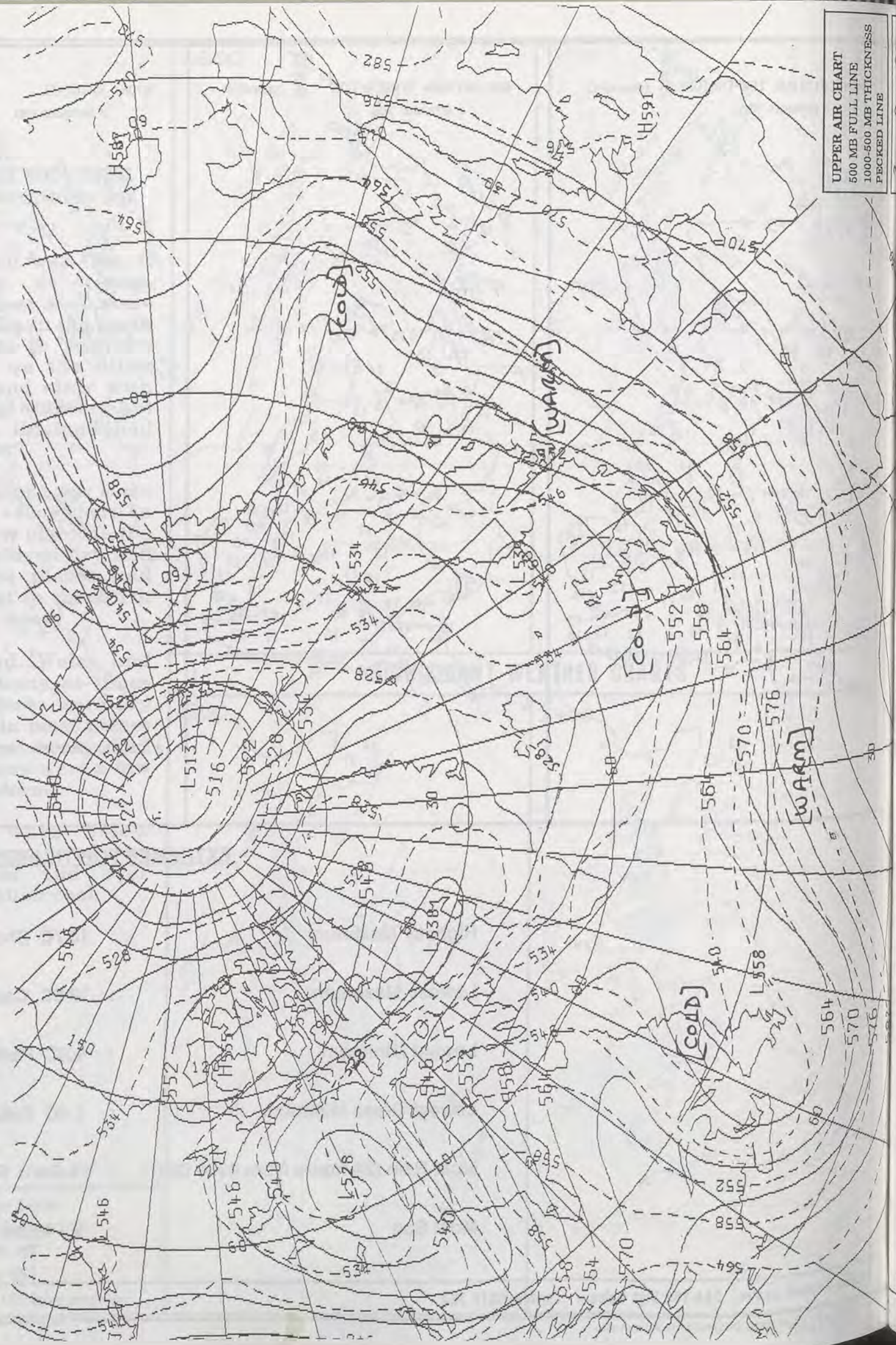

Highest Maximum	: 18.7C Shoeburyness (Essex)
Lowest Maximum	: 10.5C Cape Wrath (Northern Scotland)
Lowest Minimum	: 6.0C Perth / Scone (Tayside)
Lowest Grass Minimum	: 1.4C Eskdalemuir (Dumfries & Galloway)
Most Rain (24 hours from 0900 GMT)	: 15.9mm Rackwick (Orkney)
Most Sun	: 9.1 hours Leuchars (Near St. Andrews, Fife)

DAILY WEATHER SUMMARY

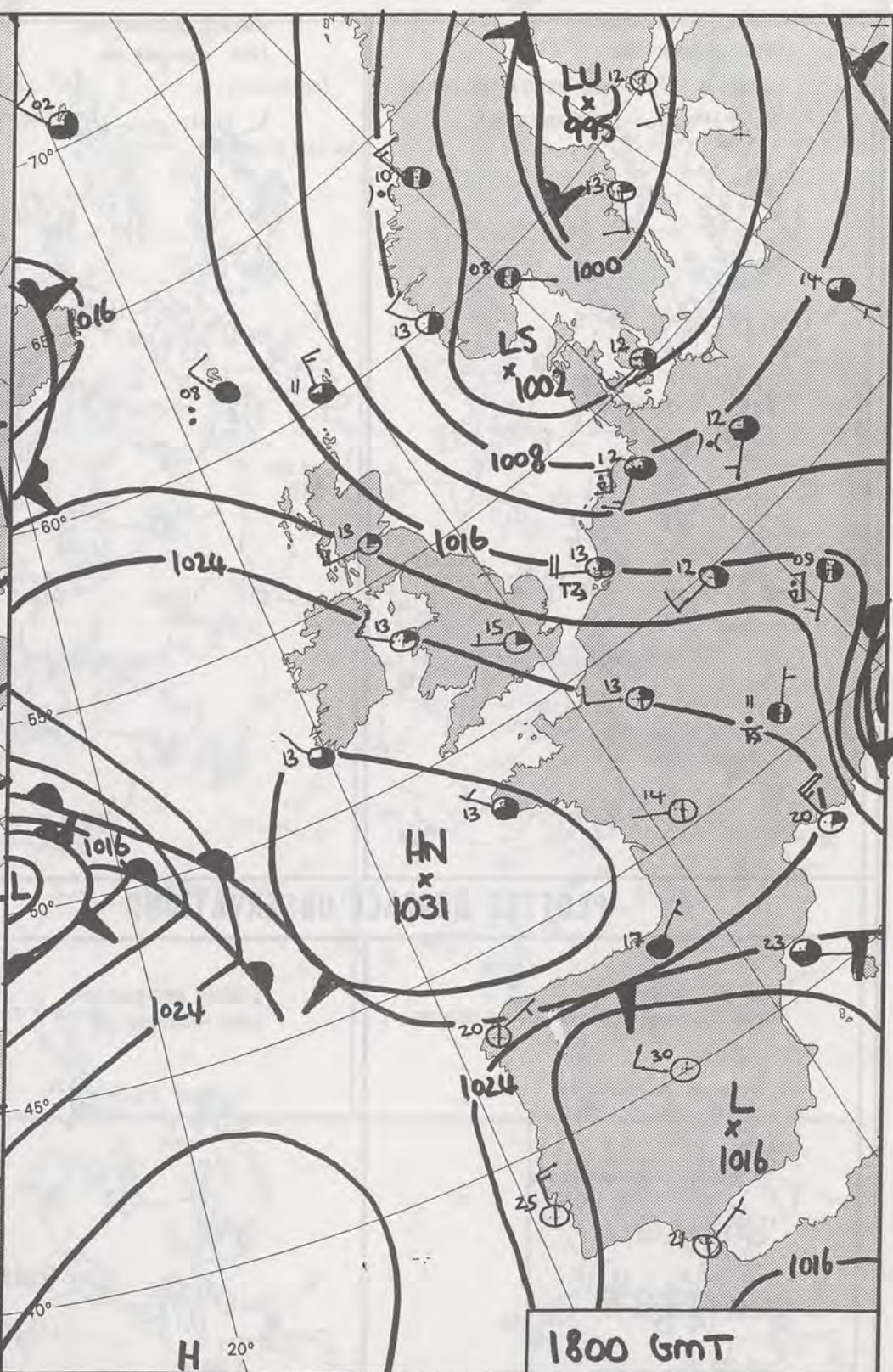
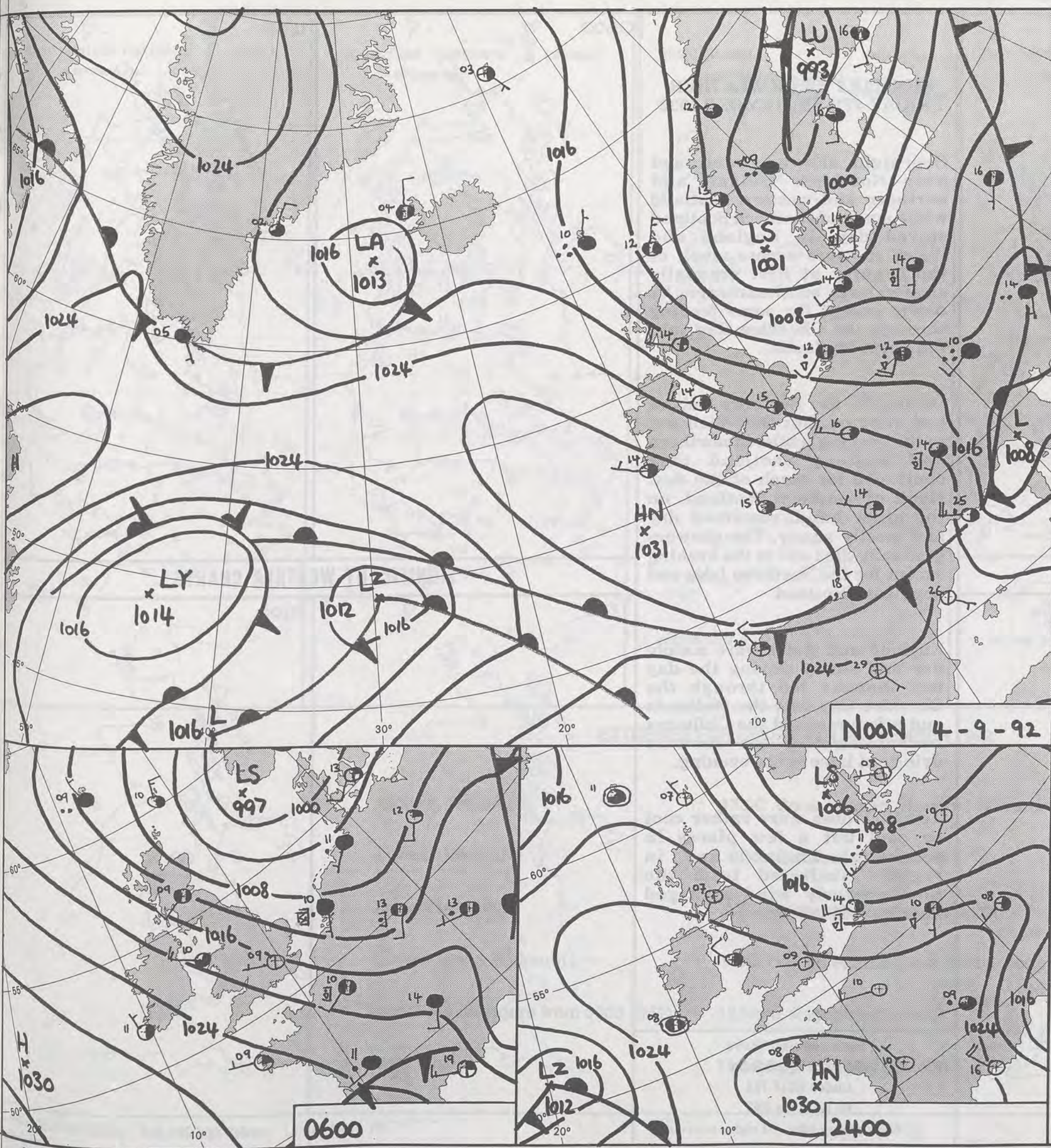


© Crown Copyright
All rights reserved

1200Z VIS 3rd SEPTEMBER 1992



UPPER AIR CHART
500 MB FULL LINE
1000-500 MB THICKNESS
PECKED LINE



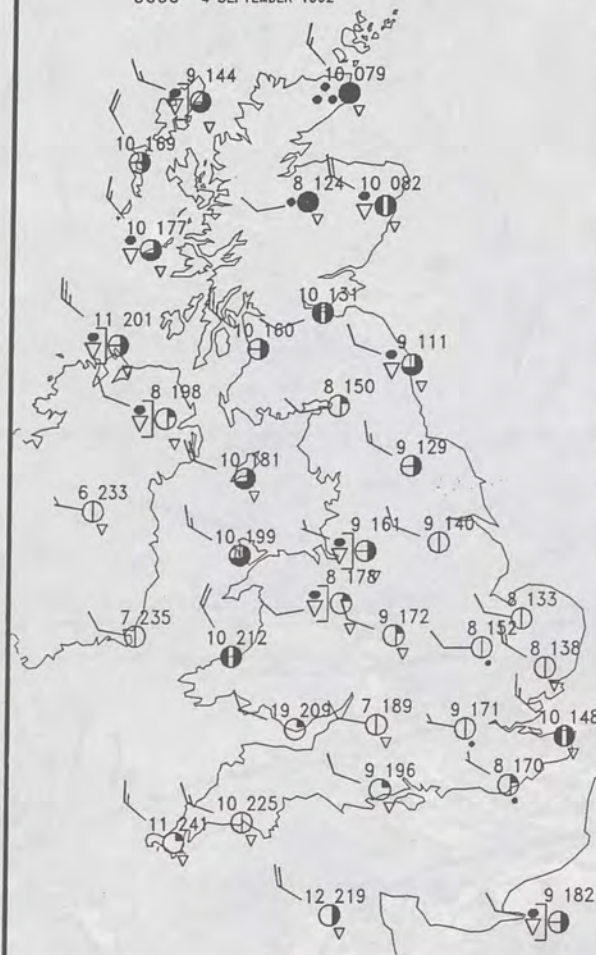
DUPLICATE ALSO
DAILY WEATHER SUMMARY
NOT FOR LOAN FOR 14SEP1992
FRIDAY 4TH SEPTEMBER 1992

London Weather Centre 284-286 High Holborn London WC1V 7HX

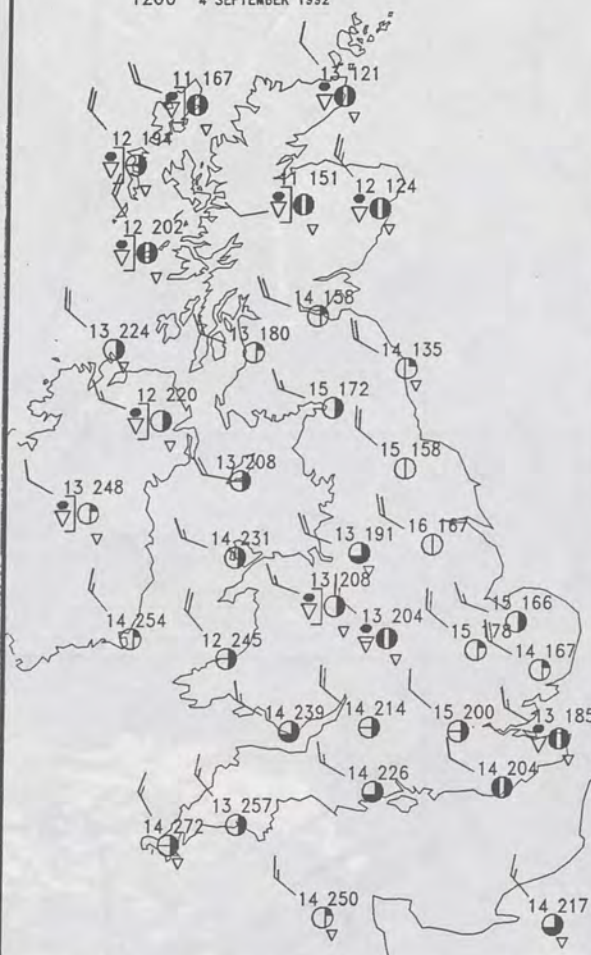
© Crown Copyright All rights reserved

Form File 561

SURFACE OBSERVATIONS
0600 4 SEPTEMBER 1992



SURFACE OBSERVATIONS
1200 4 SEPTEMBER 1992



SUMMARY OF UK WEATHER FRIDAY 4TH SEPTEMBER 1992

Overnight showers continued over Northern Ireland and northern and western Scotland while much of southern Scotland stayed dry. In England and Wales showers across much of the country at first gradually cleared away southeastwards by dawn, except for some feeding through the Cheshire Gap into the North Midlands.

During the day Northern Ireland had showers, but they died out in the evening whilst in northern and western Scotland they continued for much of the day. Much of southern Scotland, on the other hand, remained dry and mostly sunny. The showers gradually died out in the evening except for the Northern Isles and northeast Scotland.

England and Wales were mainly dry and sunny during the day but showers fed through the Cheshire Gap into the Midlands and a few reached the Chilterns and Cotswolds; the showers dying out later in the evening.

Temperatures were rather cool or cool but a few places in southwest England and in regions sheltered from the northwesterly wind managed near normal values.

London Weather Centre
284-286 High Holborn
London WC1V 7HX
All times are GMT

© Crown Copyright All rights reserved

0600

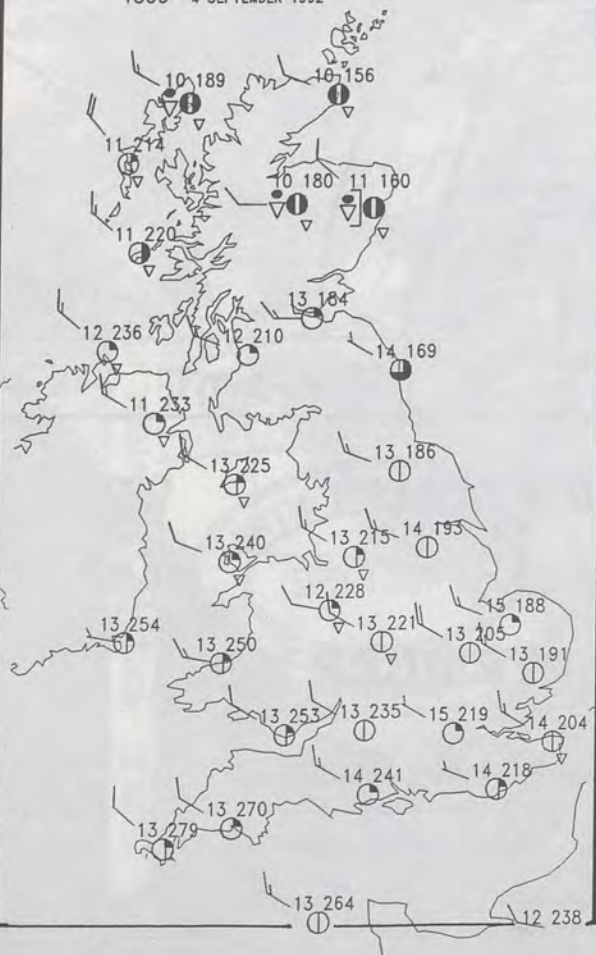


1200

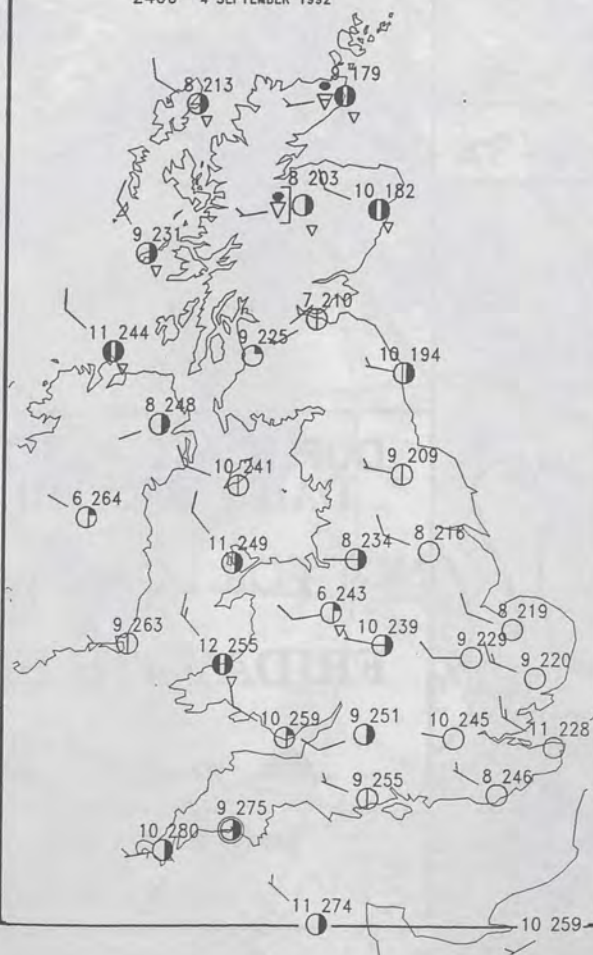


PLOTTED SURFACE OBSERVATIONS

SURFACE OBSERVATIONS
1800 4 SEPTEMBER 1992



SURFACE OBSERVATIONS
2400 4 SEPTEMBER 1992



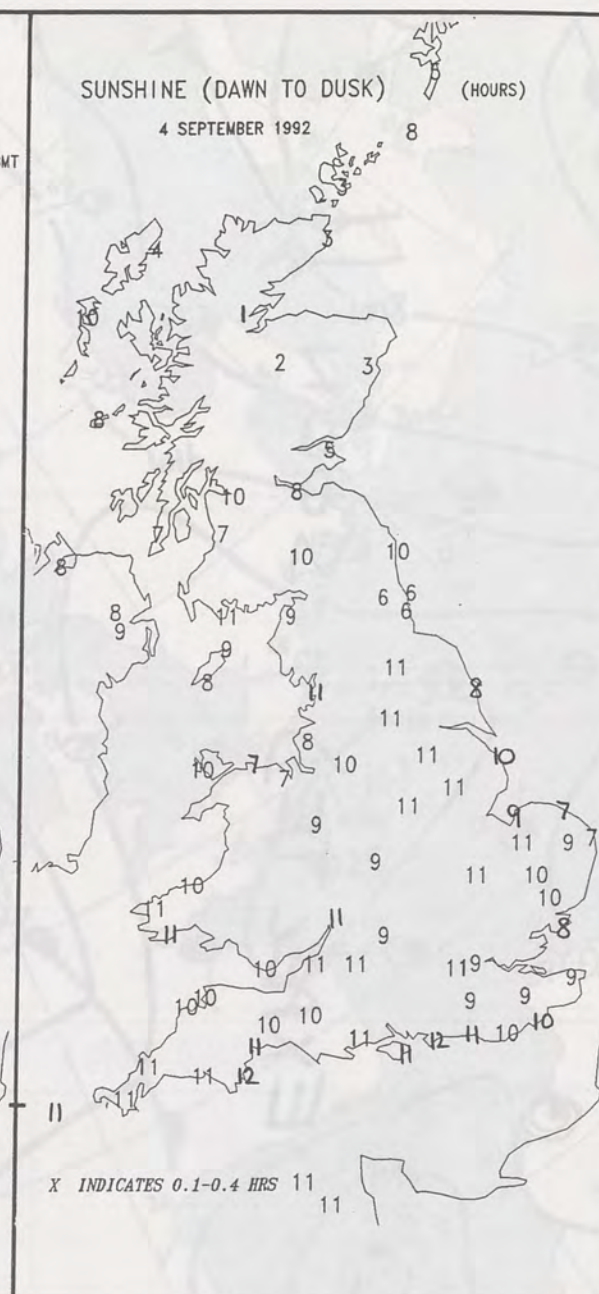
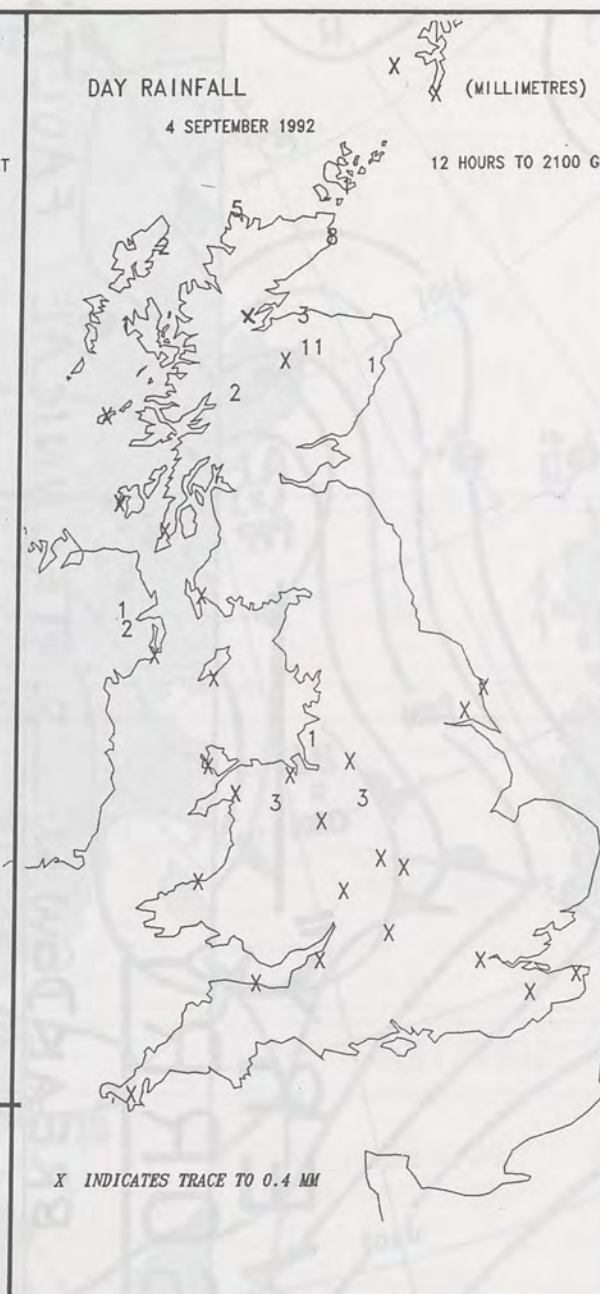
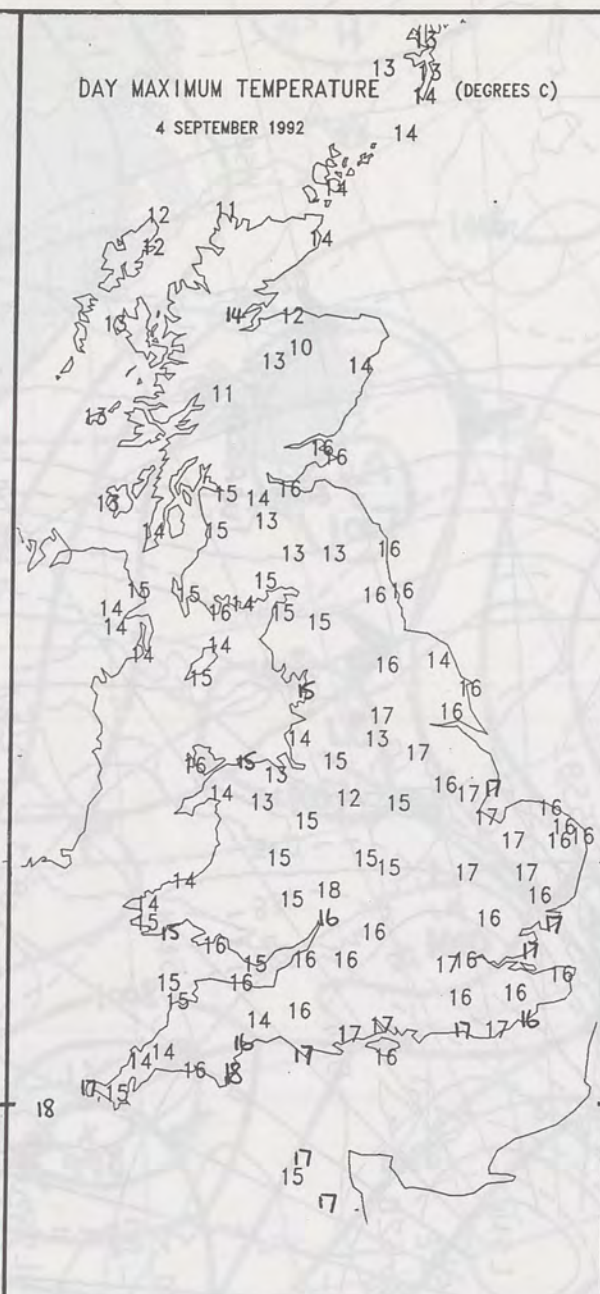
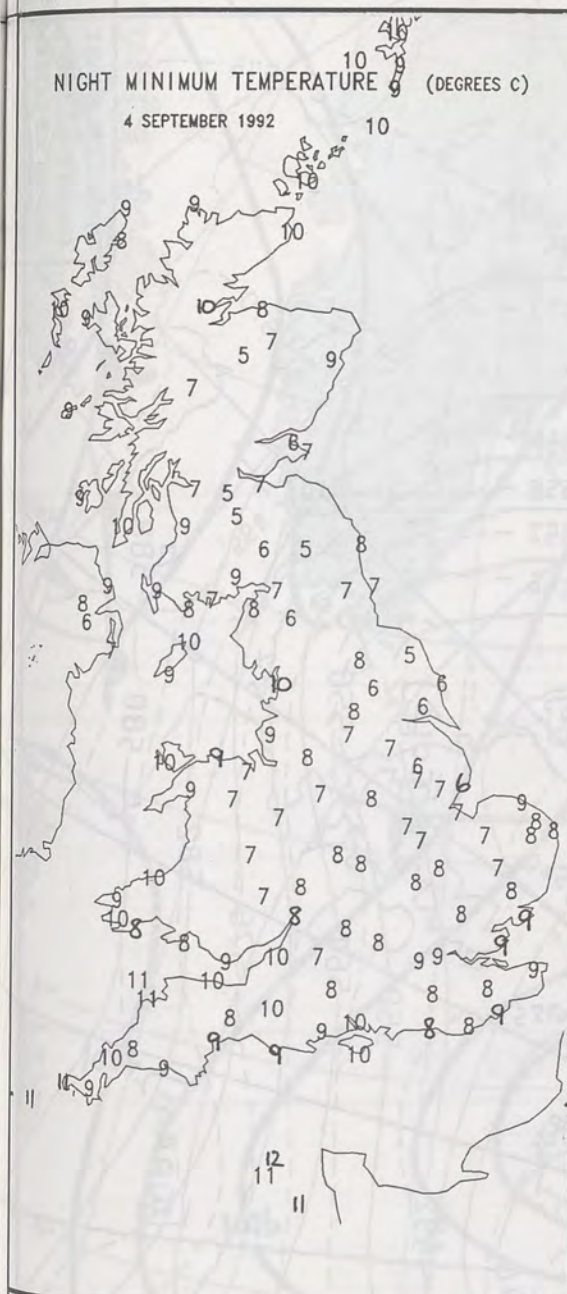
SIGNIFICANT WEATHER CHARTS

1800



2400





EXTREMES FOR FRIDAY 4TH SEPTEMBER 1992

Highest Maximum	: 17.9C Great Malvern (Hereford & Worcester)
Lowest Maximum	: 9.9C Glenlivet (Grampian)
Lowest Minimum	: 4.7C Salsburgh (East of Glasgow)
Lowest Grass Minimum	: 0.8C Church Fenton (Near Selby, North Yorkshire)
Most Rain (24 hours from 0900 GMT)	: 12.5mm Rackwick (Orkney)
Most Sun	: 11.8 hours Torquay (Devon)

**DAILY
WEATHER
SUMMARY**




© Crown Copyright
All rights reserved

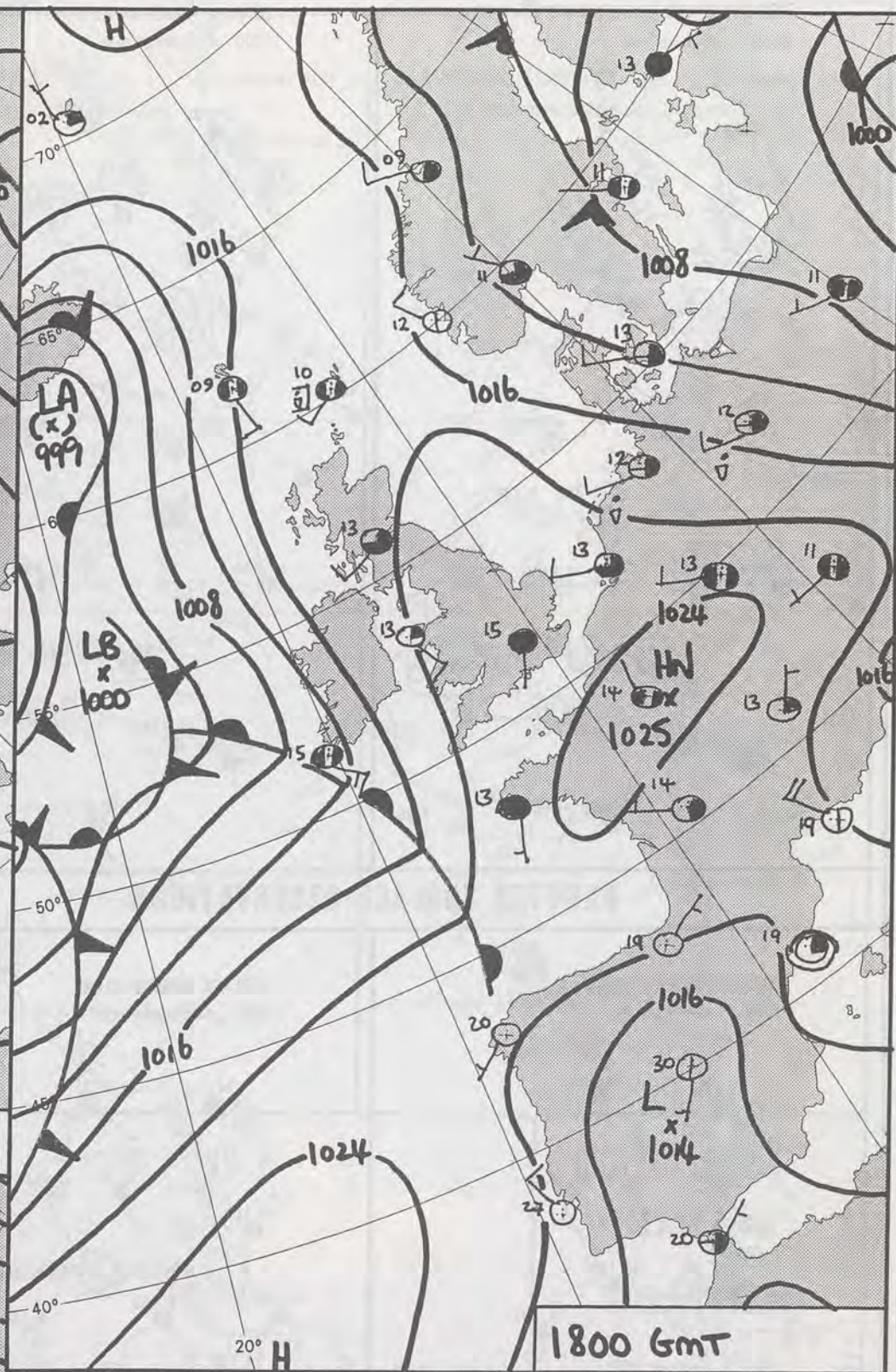
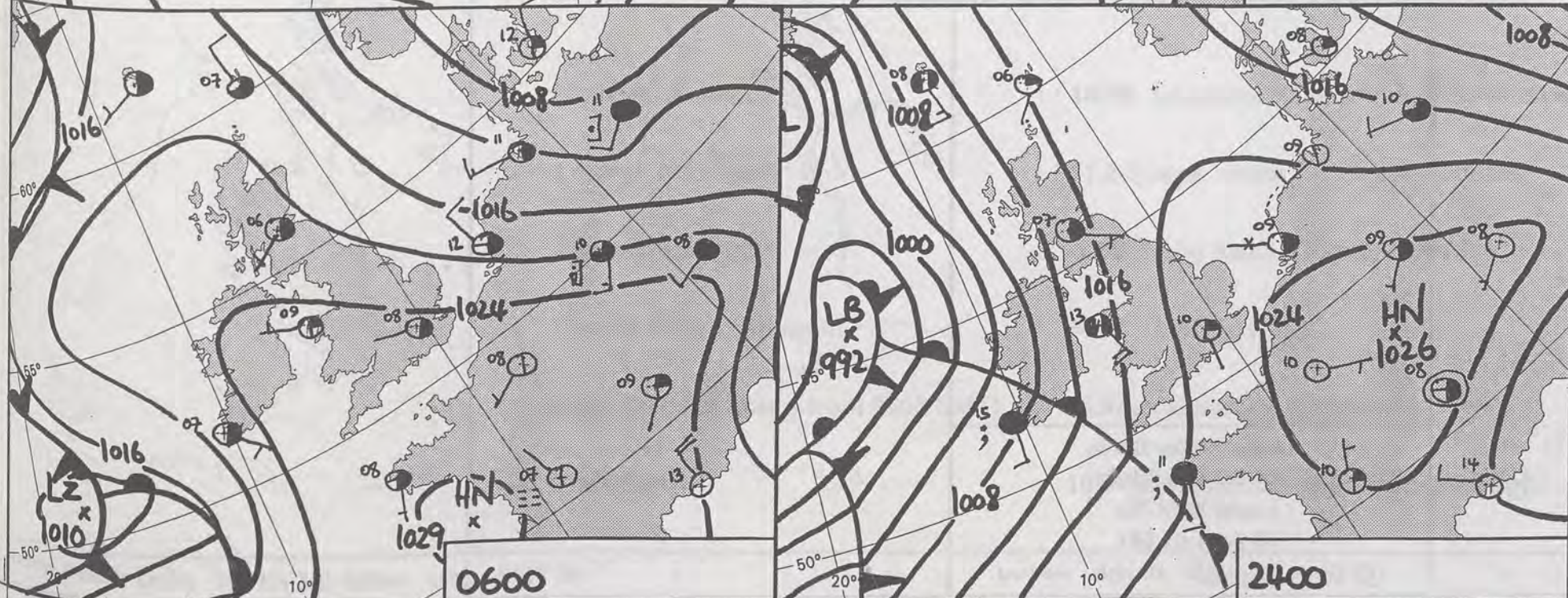
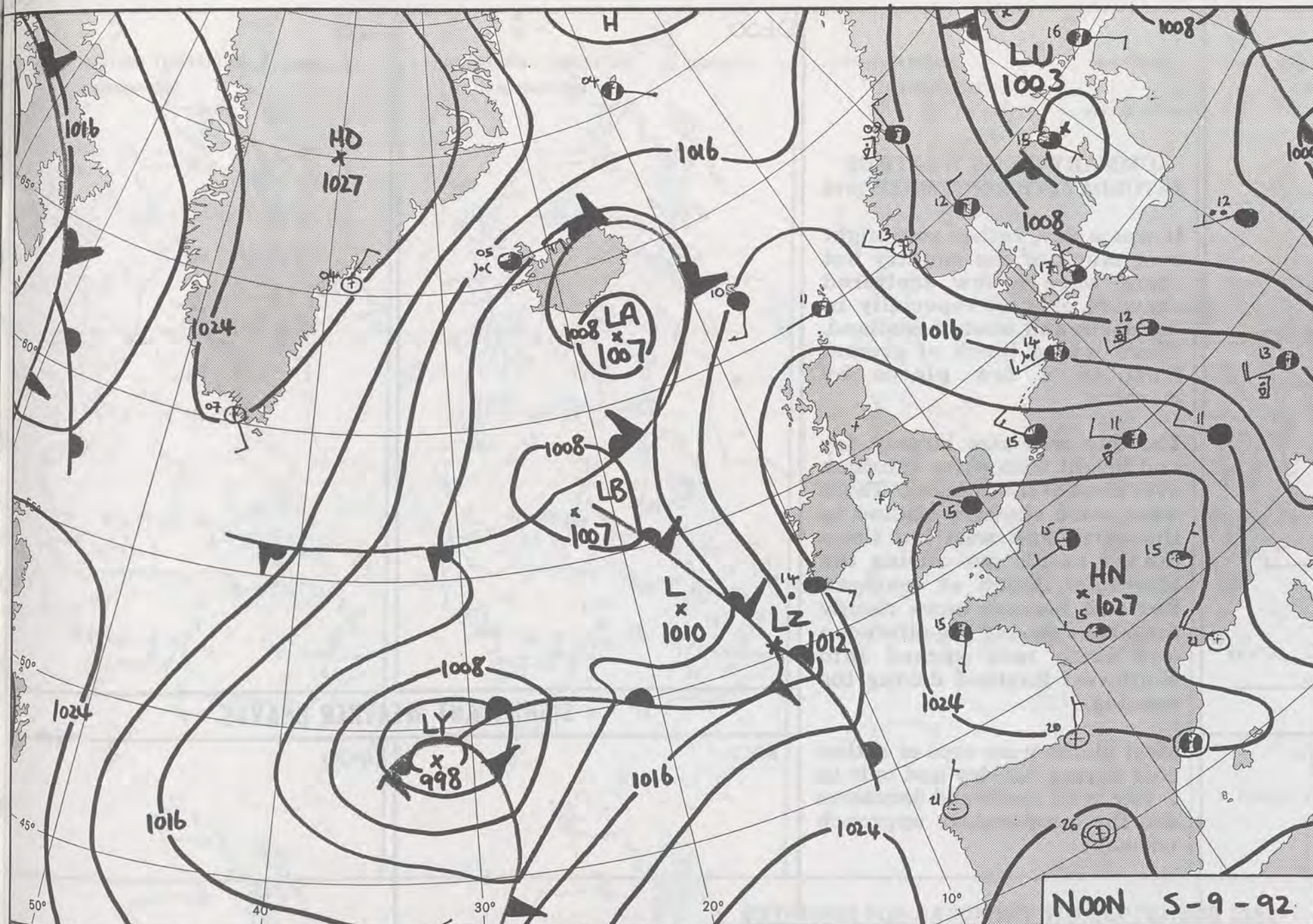
RESTORATION EXPECTED SOON !!

— "VERY" —
SORRY

DUE TO MACHINE BREAKDOWN & TECHNICAL FAULTS

no satellite picture available





NOON 5-9-92

1800 GMT

DUPLICATE ALSO
DAILY WEATHER SUMMARY

NOT FOR LOAN FOR

SATURDAY 5TH SEPTEMBER 1992

Warm front Cold front Occlusion

London Weather Centre 284-286 High Holborn London WC1V 7HX

© Crown Copyright All rights reserved

14SEP1992

METEOROLOGICAL OFFICE

SURFACE OBSERVATIONS
1200 5 SEPTEMBER 1992

10 232
11 203
12 217
12 218
13 227
13 233
13 240
13 241
13 234
13 237
13 243
14 255
14 245
15 222
15 227
15 235
15 230
15 242
15 245
15 248
15 254
16 244
16 243
12 218
12 216
11 211
13 208
12 218
14 225
15 227
15 228
15 237
14 245
12 264
12 187

SURFACE OBSERVATIONS
1800 5 SEPTEMBER 1992

Map showing surface observations (pressure in hPa) at 1800 on 5 September 1992. The map covers the British Isles and surrounding waters. Observations are marked with circles containing a number and a dot, or a number alone. The readings range from 1017.3 to 1026.0 hPa.

Location (Approximate)	Pressure (hPa)
Shetland Islands	1017.3
Orkney Islands	1018.2
North Sea (off Scotland)	1118.0
North Sea (off England)	1118.4
West of Scotland	1217.2
West of Ireland	1215.7
West of Ireland	1218.4
West of Ireland	1319.2
West of Ireland	1318.5
West of Ireland	1120.7
West of Ireland	1217.1
West of Ireland	1418.1
West of Ireland	1220.3
West of Ireland	1220.1
West of Ireland	1320.5
West of Ireland	1321.4
West of Ireland	1421.8
West of Ireland	1321.5
West of Ireland	1221.8
West of Ireland	1422.5
West of Ireland	1222.6
West of Ireland	1222.1
West of Ireland	1423.2
West of Ireland	1522.7
West of Ireland	1423.1
West of Ireland	1323.6
West of Ireland	1322.5
West of Ireland	1221.4
West of Ireland	1423.2
West of Ireland	1324.6

SURFACE OBSERVATIONS
2400 5 SEPTEMBER 1992

Map showing surface observations for 2400 on 5 September 1992. The map displays the British Isles and surrounding waters, with various weather stations marked by numbers and symbols (solid circles, open circles, or circles with a dot). The symbols likely represent different types of observations or data quality. The numbers are two-digit codes followed by three-digit values. For example, 11 085, 12 108, 13 155, etc. The map includes the British Isles and surrounding waters, with a latitude and longitude grid.

Station Number	Symbol
11 085	Solid Circle
12 108	Solid Circle
13 155	Solid Circle
13 156	Solid Circle
13 130	Solid Circle
11 150	Solid Circle
12 197	Solid Circle
12 191	Solid Circle
12 169	Solid Circle
14 211	Solid Circle
11 111	Solid Circle
11 144	Solid Circle
8 147	Circle with Dot
8 166	Circle with Dot
8 174	Circle with Dot
6 186	Open Circle
6 196	Open Circle
9 192	Open Circle
8 190	Open Circle
7 208	Open Circle
7 212	Open Circle
12 213	Open Circle
4 202	Open Circle
6 222	Open Circle
9 220	Open Circle
9 226	Open Circle
10 226	Open Circle
8 233	Open Circle
9 232	Open Circle
10 245	Open Circle
11 122	Solid Circle
12 108	Solid Circle
13 155	Solid Circle
13 156	Solid Circle
13 130	Solid Circle
11 150	Solid Circle
12 197	Solid Circle
12 191	Solid Circle
12 169	Solid Circle
14 211	Solid Circle

Most places were cool or rather cool during the day and only in a few well sheltered locations did the temperature approach normal.

© Crown Copyright All rights reserved

0600

≡

≡

≡

1200

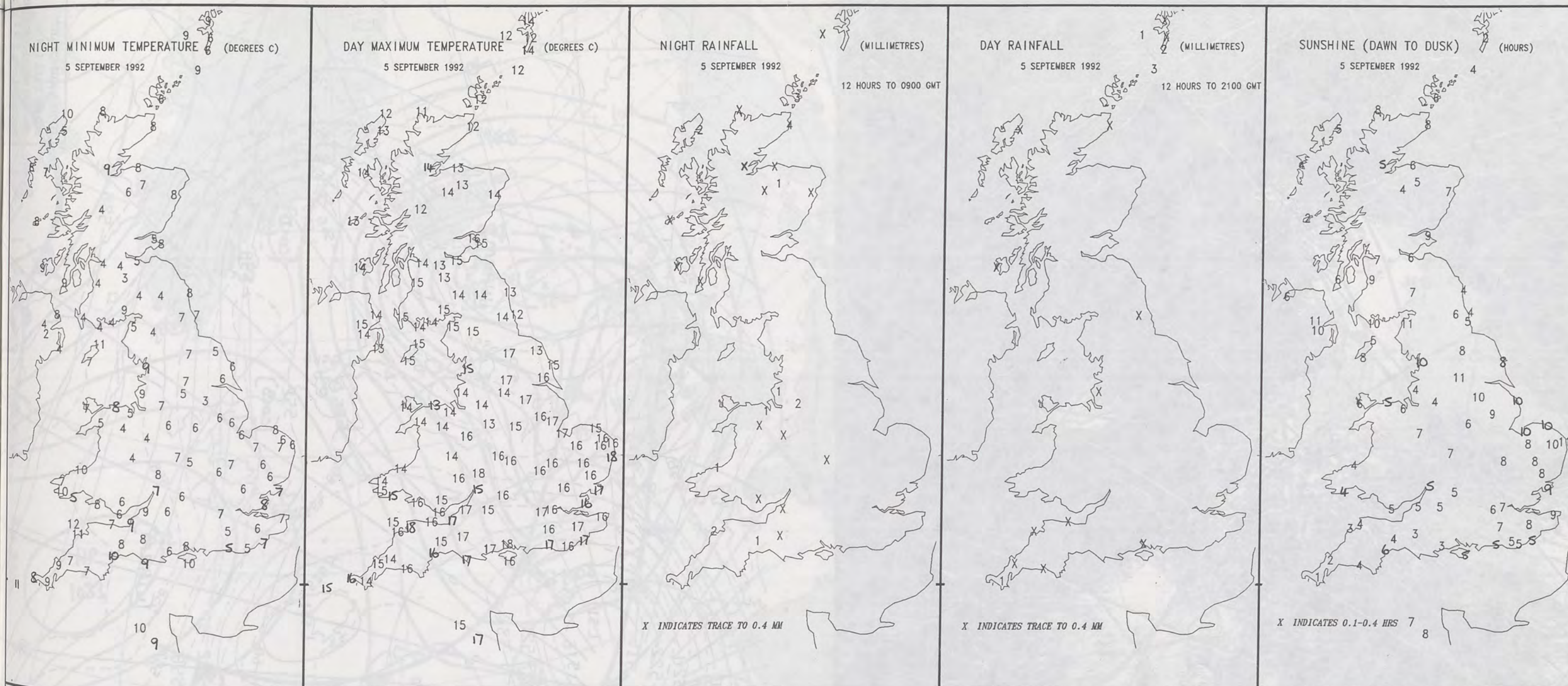


An outline map of the British Isles in 1800. The map shows the coastlines of Great Britain, Ireland, and the surrounding islands. The year '1800' is written in the top left corner. The map is enclosed in a rectangular border.

2400



Form File 561



EXTREMES FOR SATURDAY 5TH SEPTEMBER 1992

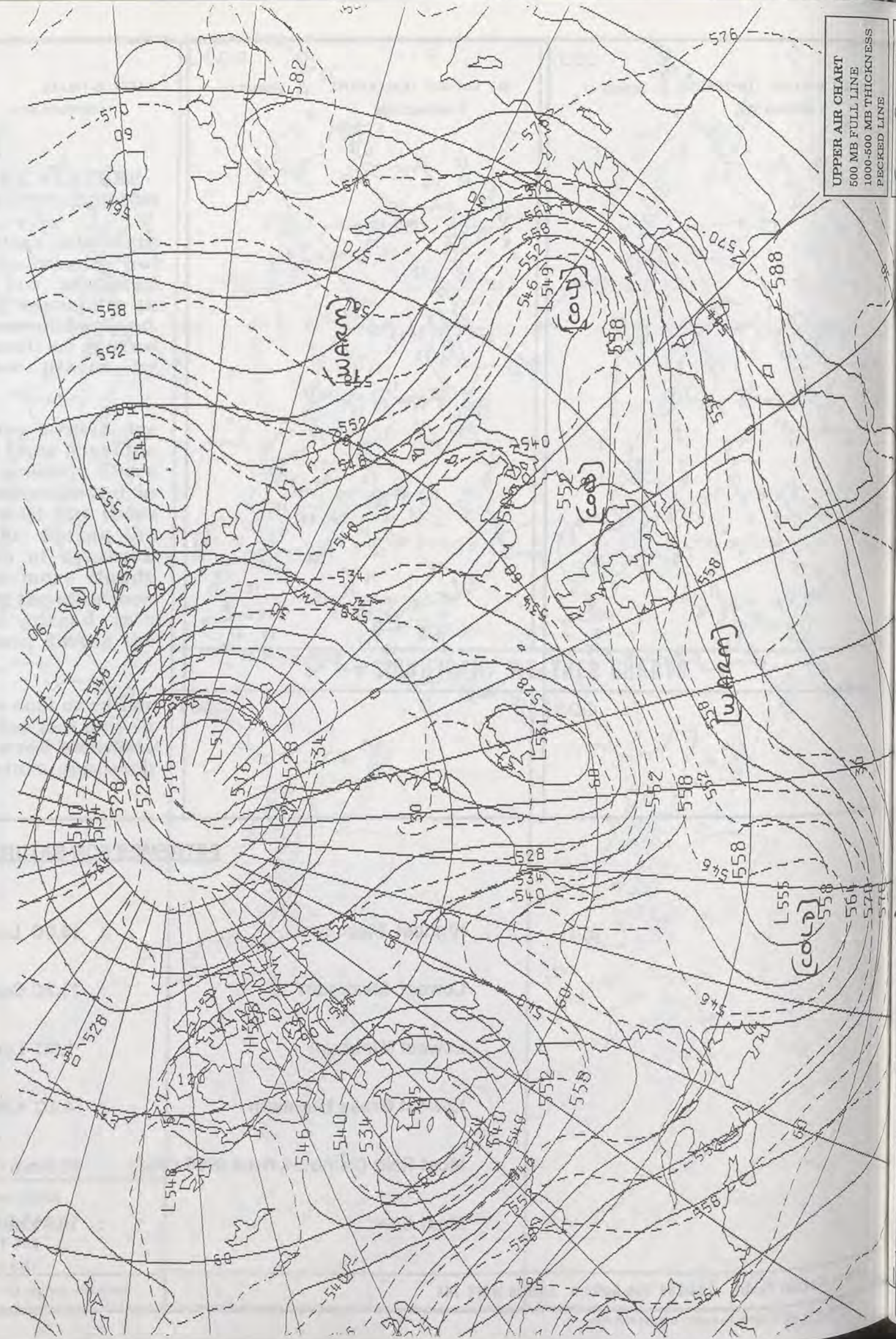

Highest Maximum	: 18.0C Lowestoft (Suffolk) and Saunton Sands (Devon)
Lowest Maximum	: 11.2C Cape Wrath (Northern Scotland)
Lowest Minimum	: 1.9C Long Kesh (County Down)
Lowest Grass Minimum	: -4.1C Charing (Kent)
Most Rain (24 hours from 0900 GMT)	: 25.5mm Culdrose (Cornwall)
Most Sun	: 10.9 hours Belfast (Aldergrove Airport)

DAILY WEATHER SUMMARY

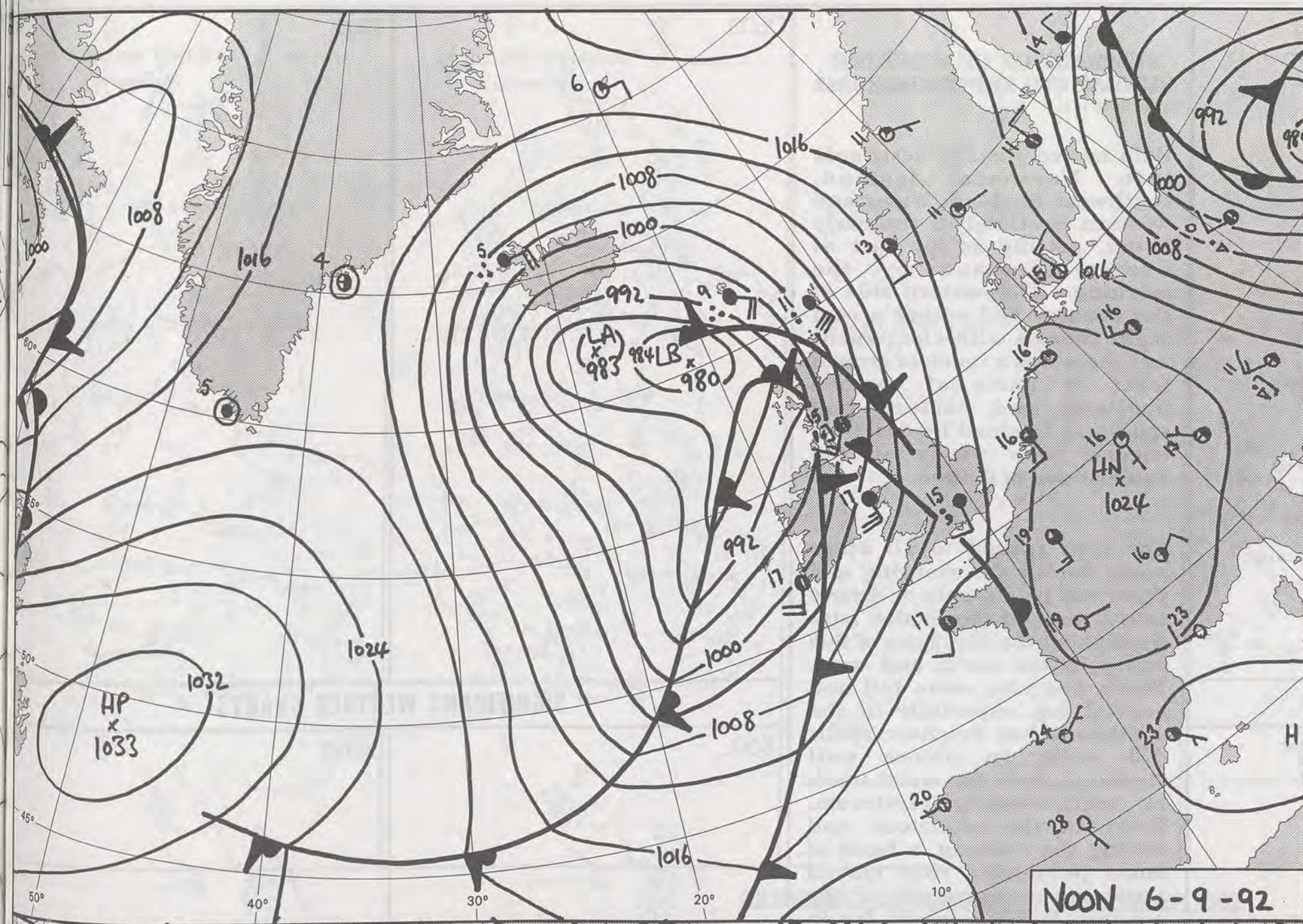


© Crown Copyright
All rights reserved

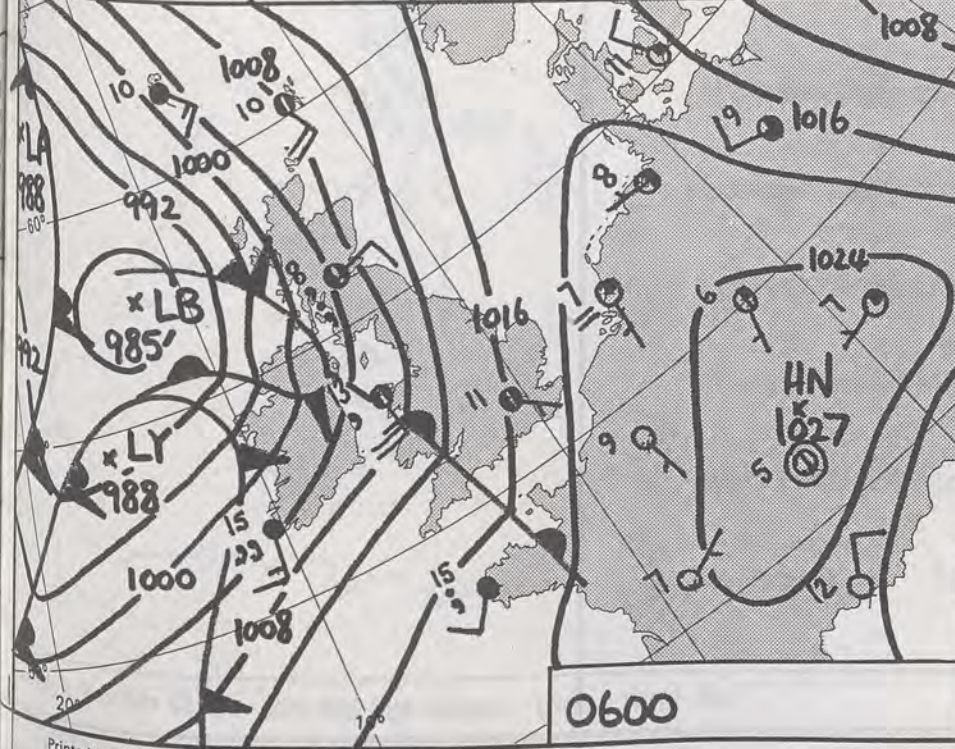
1200Z VIS 5TH SEPTEMBER 1992



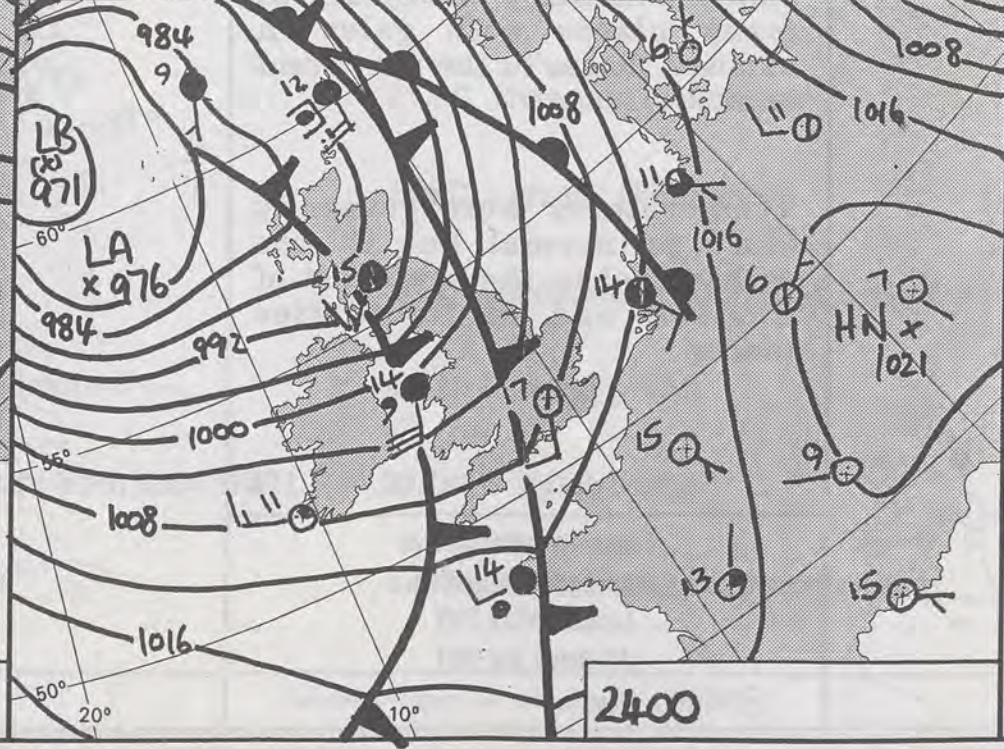
UPPER AIR CHART
500 MB FULL LINE
1000-500 MB THICKNESS
PECKED LINE



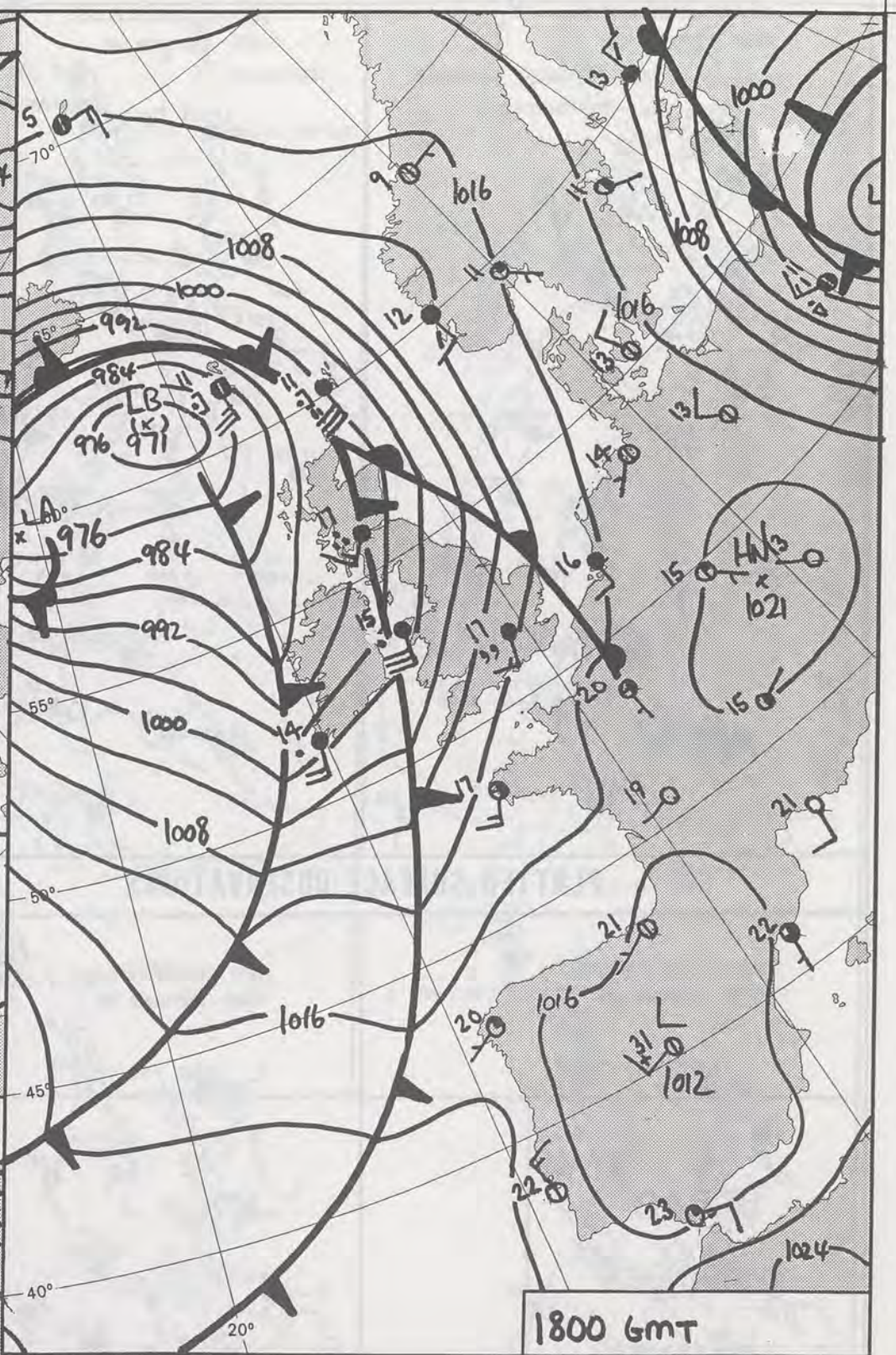
NOON 6-9-92



0600



2400



1800 GMT

DUPLICATE ALSO
DAILY WEATHER SUMMARY
NOT FOR LOAN FOR
SUNDAY 6TH SEPTEMBER 1992

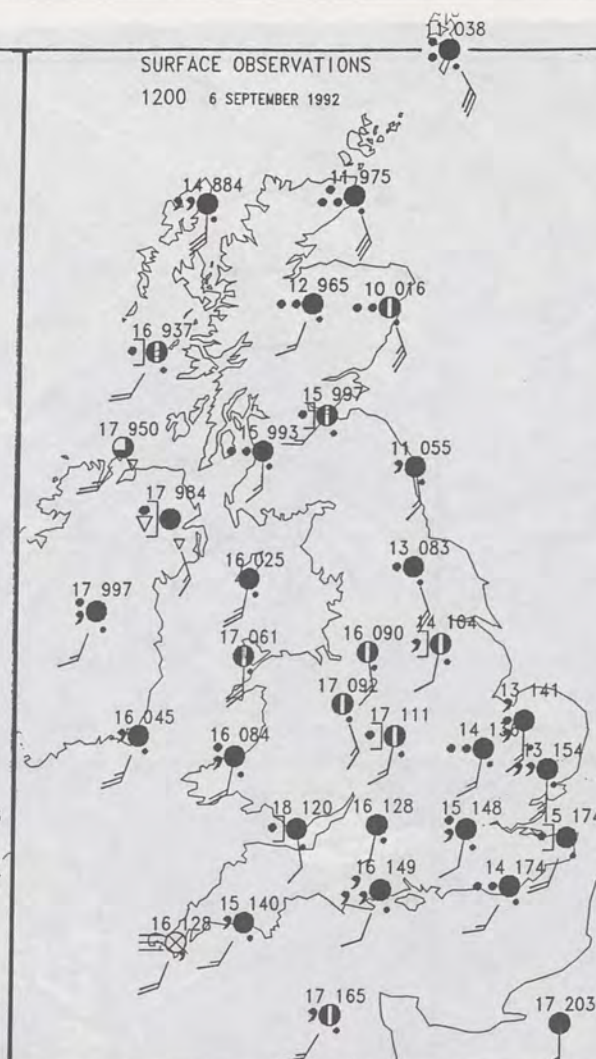
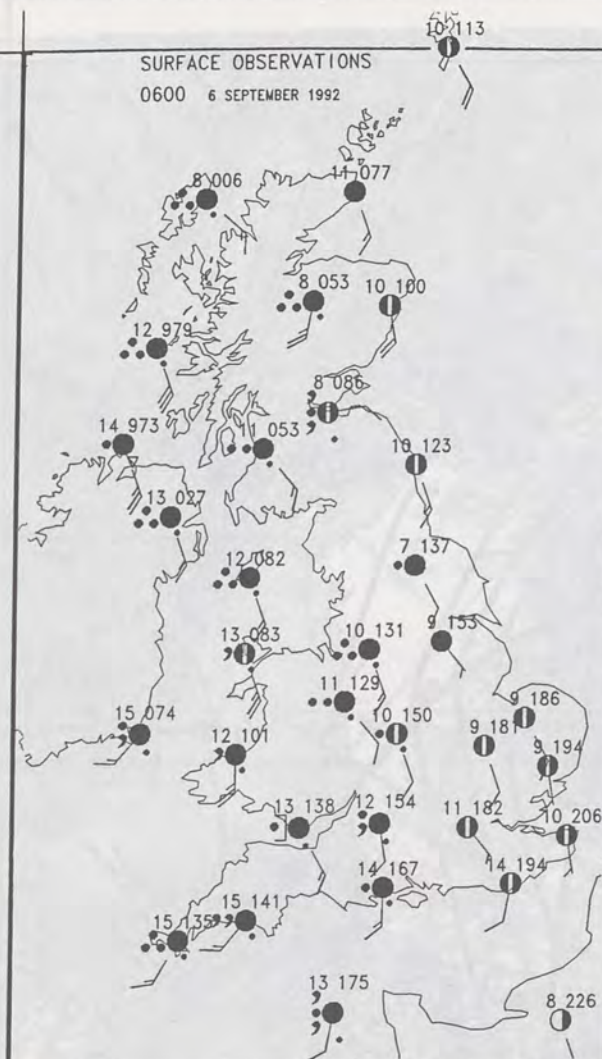
14SEP1992

WARM FRONT COLD FRONT OCCLUSION

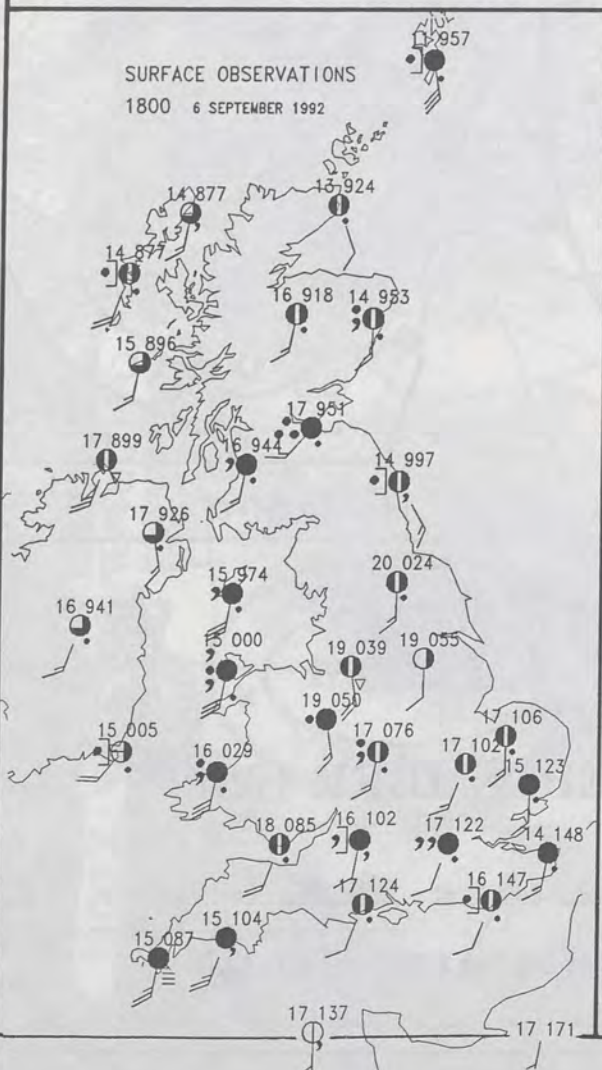
London Weather Centre 284-286 High Holborn London WC1V 7HX

© Crown Copyright All rights reserved

Form File 561



PLOTTED SURFACE OBSERVATIONS



SUMMARY OF UK WEATHER SUNDAY 6TH SEPTEMBER 1992

Rain moved steadily eastwards into Northern Ireland, southwest England, Wales and western Scotland in the early hours, getting as far east as Central England by the morning. The eastern side of the country had rather a cold night though with clear spells and there was a touch of ground frost in parts of eastern Scotland and eastern and southeast England by dawn. It became very windy up the western side of Britain.

The rain spread to all other areas during the morning and there was patchy rain or drizzle across most of the British Isles throughout the day, some of this heavy in the north and west. There was also some hill and coastal fog, especially in the southwest but brighter spells did occur in places well sheltered from the moist south to southwesterly airstream. Later in the afternoon and during the evening, a band of more persistent rain moved southeast across much of the country. It was a windy day in many places with gales in exposed places in the north and west.

Temperatures were generally close to normal but it was rather cool in the southeast of England and in the wetter places.

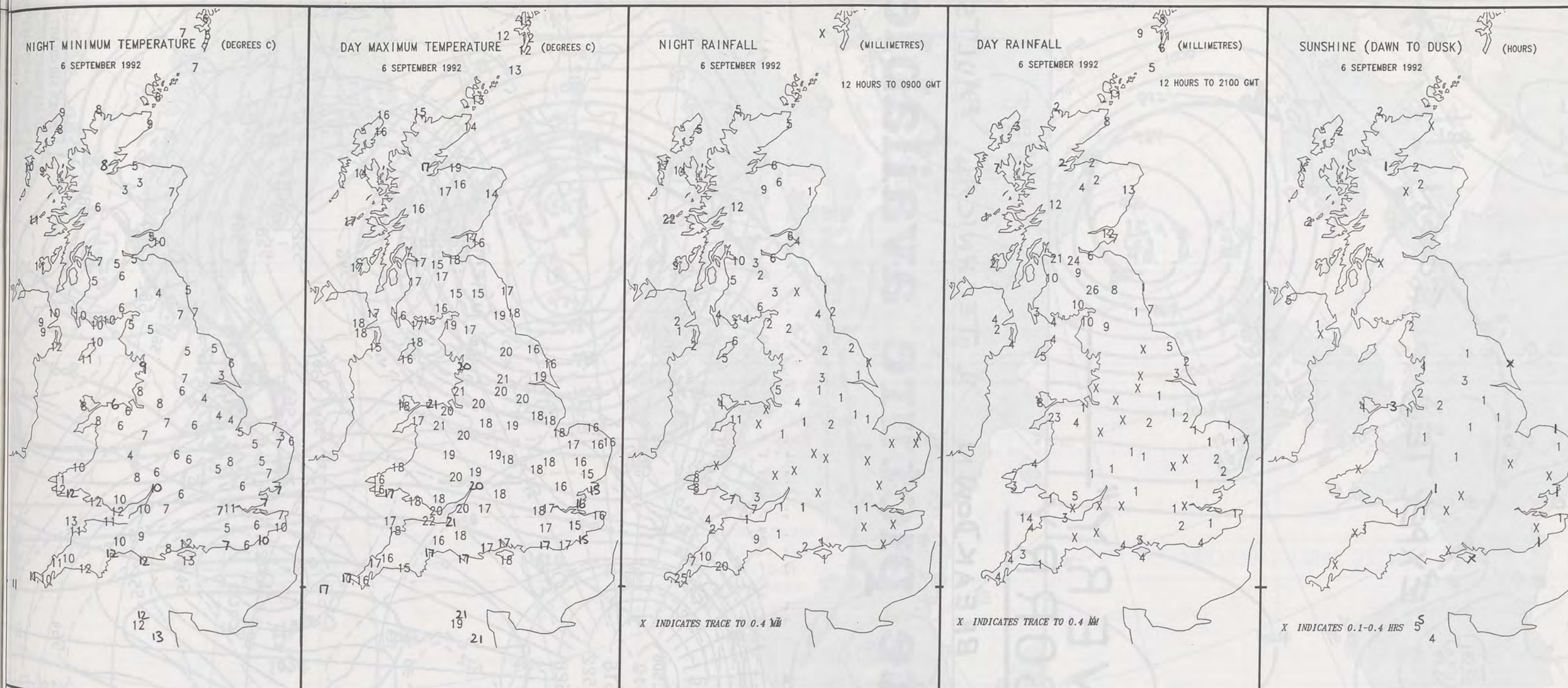
London Weather Centre
284-286 High Holborn
London WC1V 7HX
All times are GMT

© Crown Copyright All rights reserved



SIGNIFICANT WEATHER CHARTS





EXTREMES FOR SUNDAY 6TH SEPTEMBER 1992

Highest Maximum	: 21.8C Tivington (Somerset)
Lowest Maximum	: 11.9C Lerwick (Shetlands)
Lowest Minimum	: 0.9C Eskdalemuir (Dumfries & Galloway)
Lowest Grass Minimum	: -2.8C Charing (Kent)
Most Rain (24 hours from 0900 GMT)	: 30.1mm Eskdalemuir
Most Sun	: 5.4 hours Guernsey (L'Ancrese)

**DAILY
WEATHER
SUMMARY**



© Crown Copyright
All rights reserved

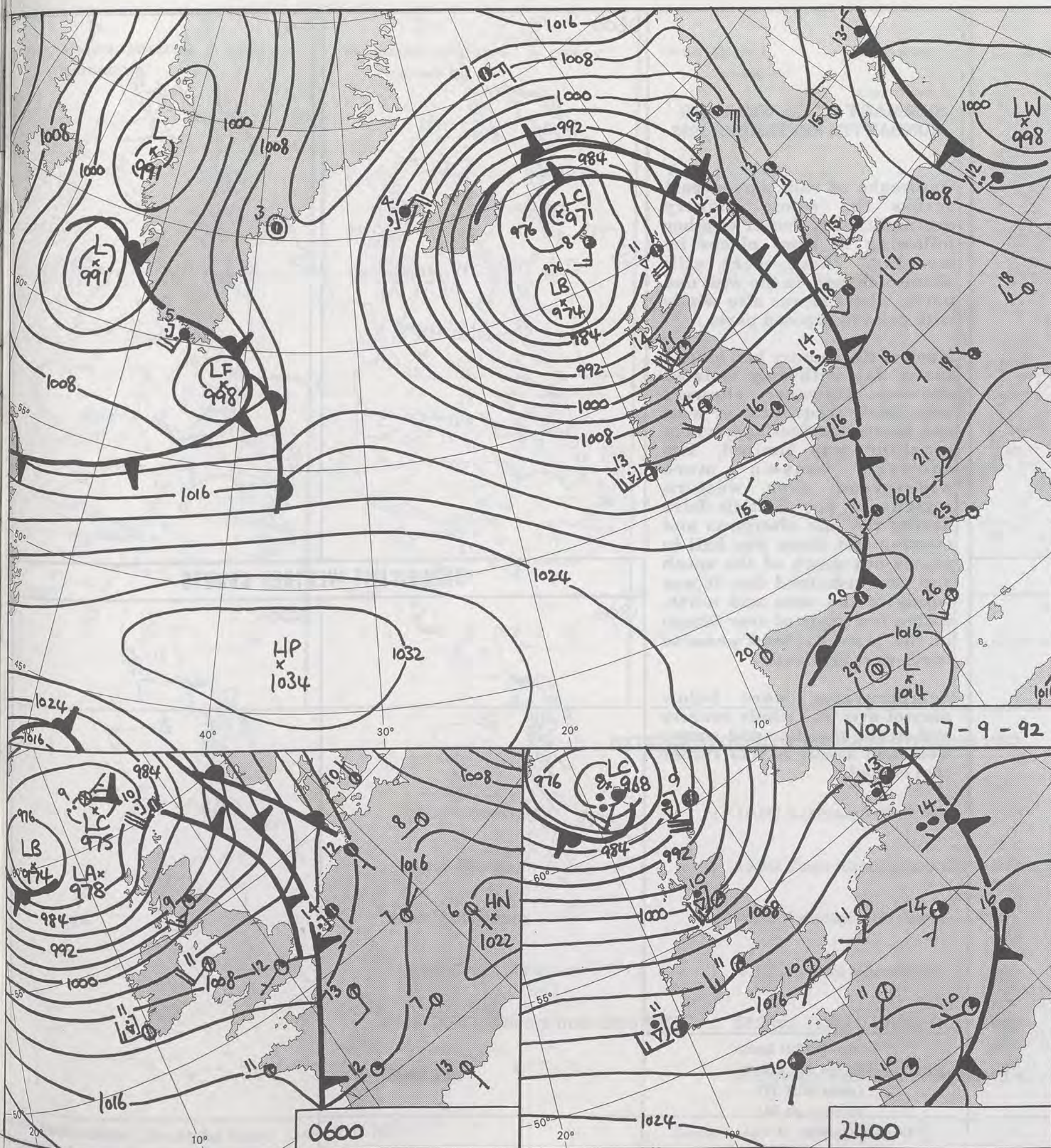
RESTORATION EXPECTED SOON !!

— "VERY" —
SORRY

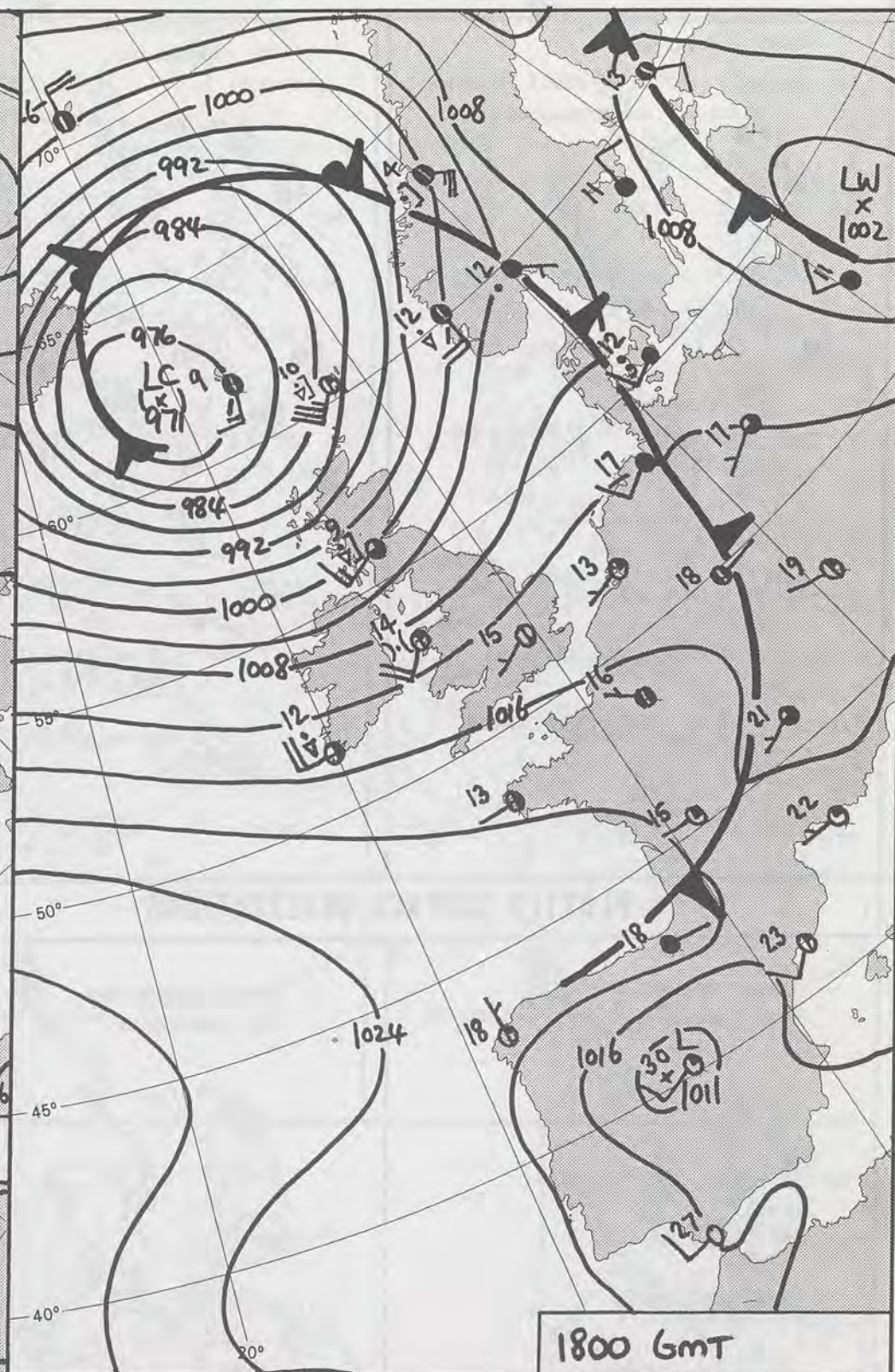
DUE TO MACHINE BREAKDOWN & TECHNICAL FAULTS

no satellite picture available






NOON 7-9-92



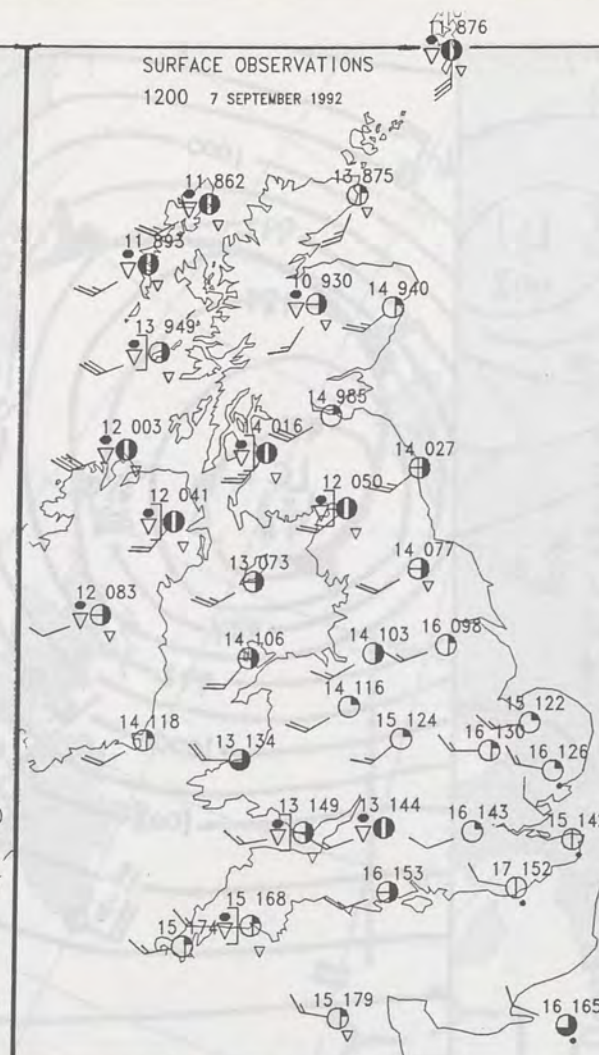
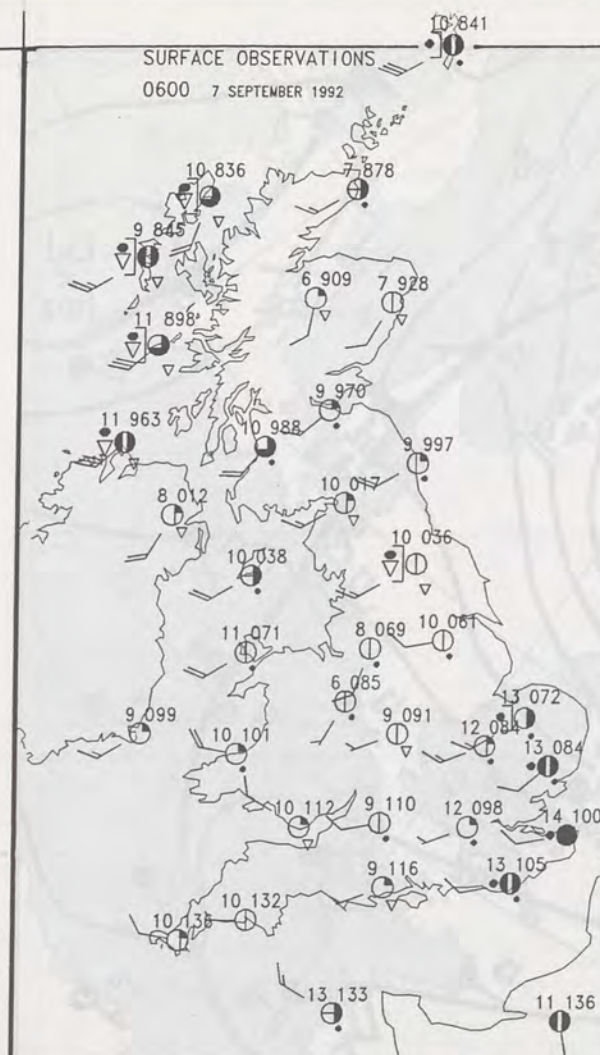
DUPLICATE ALSO
DAILY WEATHER SUMMARY
NOT FOR LOAN FOR
MONDAY 7TH SEPTEMBER 1992



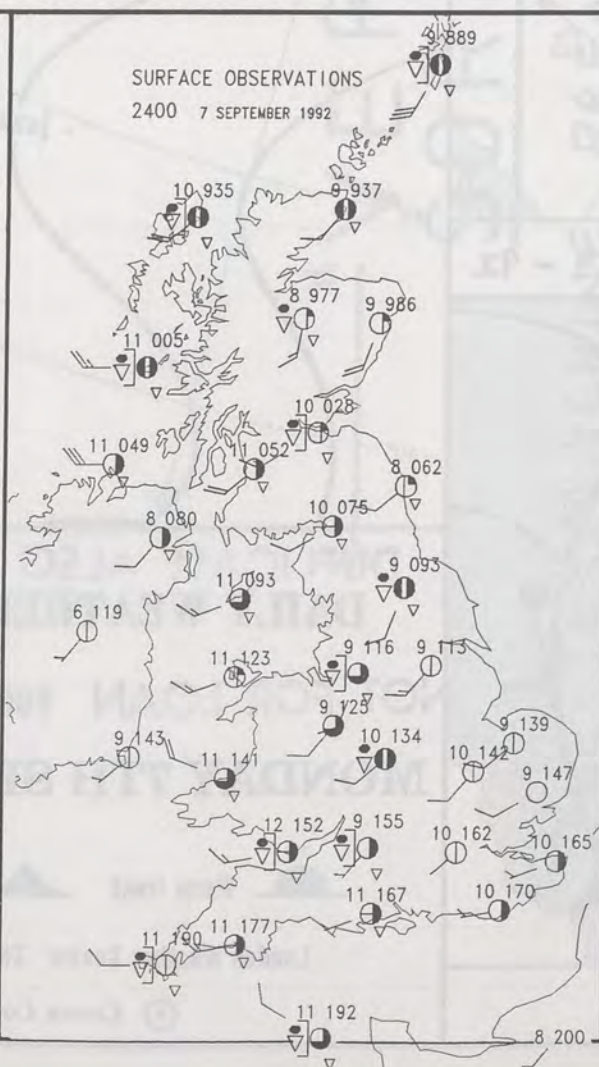
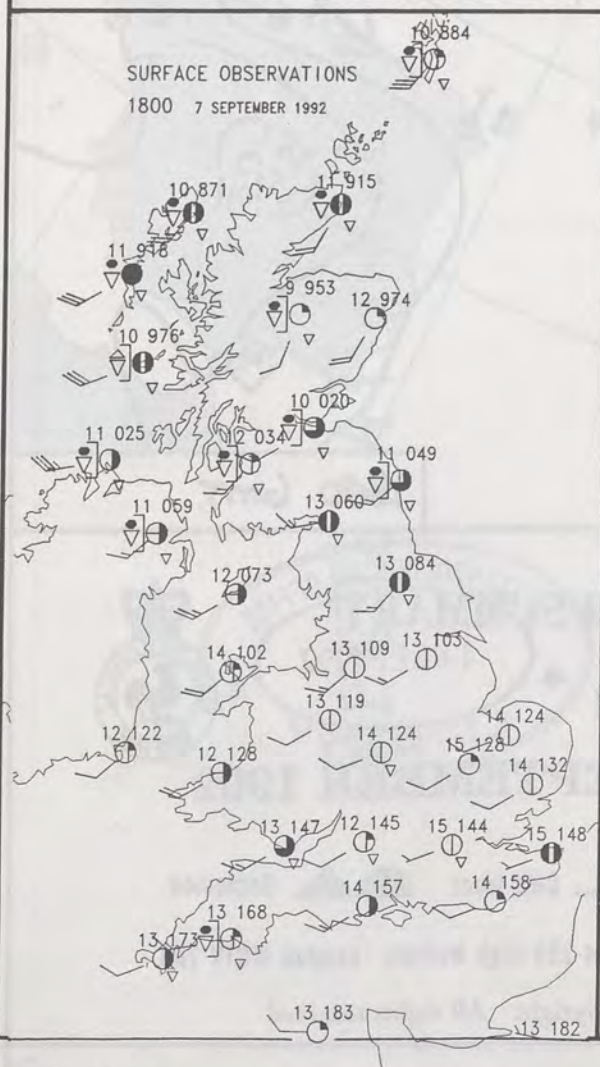
Warm front Cold front Occlusion

London Weather Centre 284-286 High Holborn London WC1V 7HX

© Crown Copyright All rights reserved



PLOTTED SURFACE OBSERVATIONS



**SUMMARY OF UK WEATHER
MONDAY 7TH SEPTEMBER 1992**

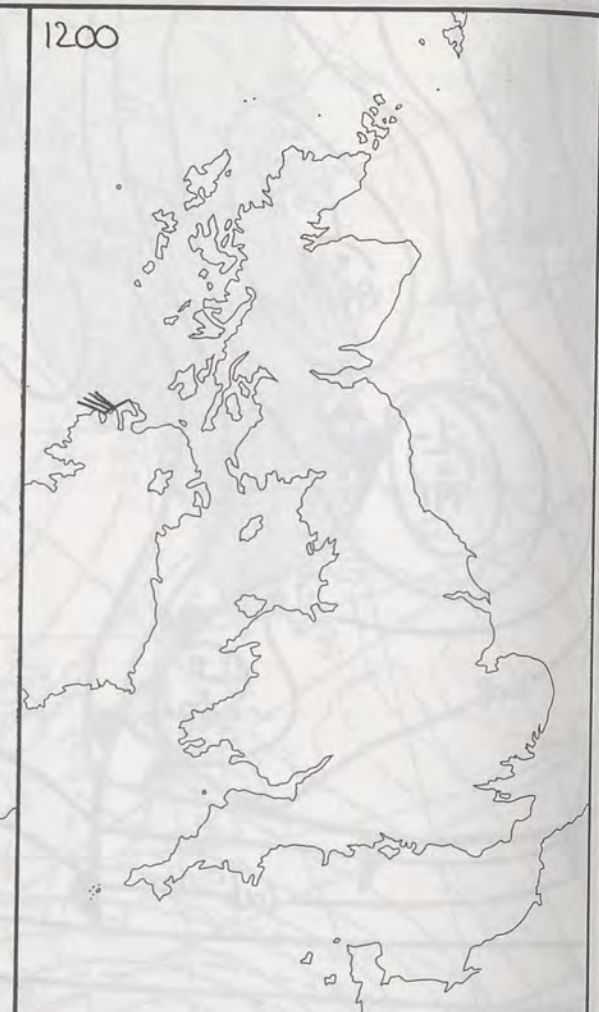
Outbreaks of rain moved east across the whole country overnight, with clearer weather following to most places by morning. There were still showers though, in the west and north, where it was also windy with gales in exposed parts.

Much of the country had quite a sunny day with only isolated showers. However, showers were fairly frequent over west and northwest Scotland, where sunshine was limited. The showers became more widespread over western regions of the British Isles during the late afternoon and evening and there was hail in places but much of the south and east remained dry. It was windy in the west and north, with a few gusts of over 60mph in the more exposed parts of north-west Scotland.

Temperatures were below normal over the whole country and in the cloudier and wetter west and north it was rather cool or cool.

London Weather Centre
284-286 High Holborn
London WC1V 7HX
All times are GMT

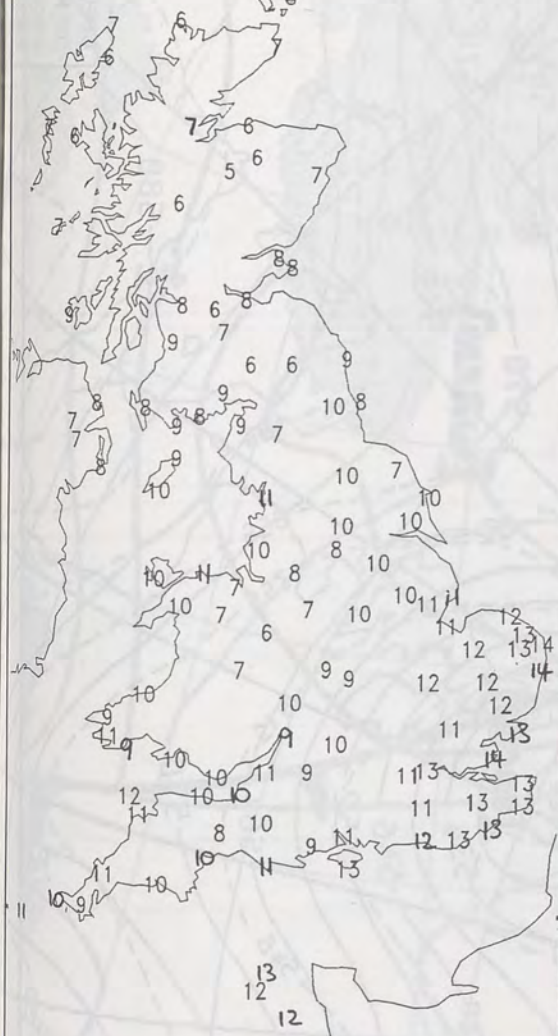
© Crown Copyright All rights reserved



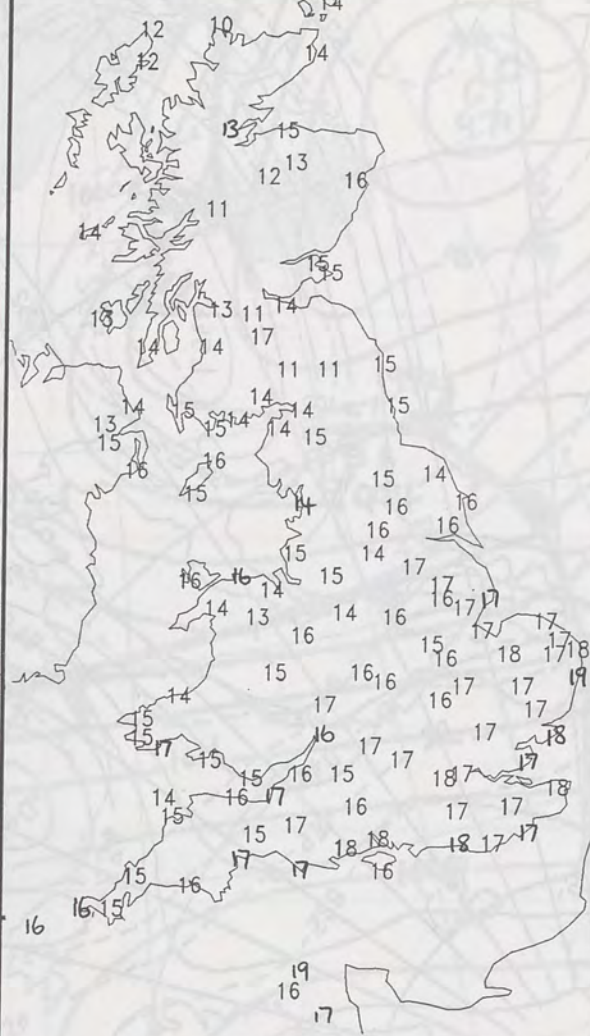
SIGNIFICANT WEATHER CHARTS



NIGHT MINIMUM TEMPERATURE (DEGREES C)
7 SEPTEMBER 1992



DAY MAXIMUM TEMPERATURE (DEGREES C)
7 SEPTEMBER 1992



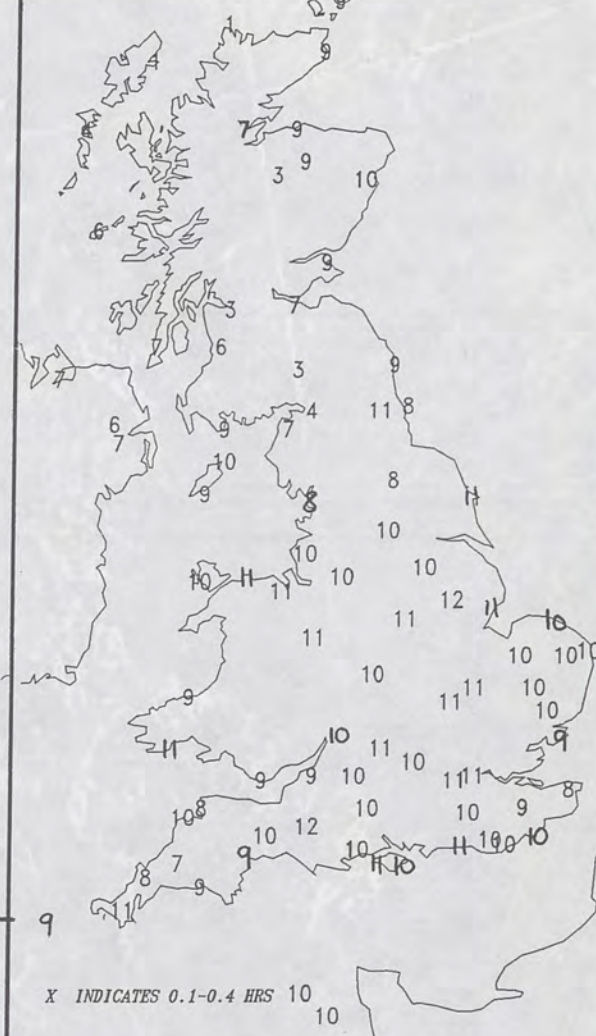
NIGHT RAINFALL (MILLIMETRES)
7 SEPTEMBER 1992
12 HOURS TO 0900 GMT



DAY RAINFALL (MILLIMETRES)
7 SEPTEMBER 1992
12 HOURS TO 2100 GMT



SUNSHINE (DAWN TO DUSK) (HOURS)
7 SEPTEMBER 1992




EXTREMES FOR MONDAY 7TH SEPTEMBER 1992

Highest Maximum	: 18.6C Lowestoft (Suffolk)
Lowest Maximum	: 10.3C Cape Wrath (Northern Scotland)
Lowest Minimum	: 4.5C Aviemore (Highland)
Lowest Grass Minimum	: -0.1C Carlisle (Cumbria)
Most Rain (24 hours from 0900 GMT)	: 22.2mm Tulloch Bridge (Highland)
Most Sun	: 11.6 hours Yeovilton, Near Yeovil

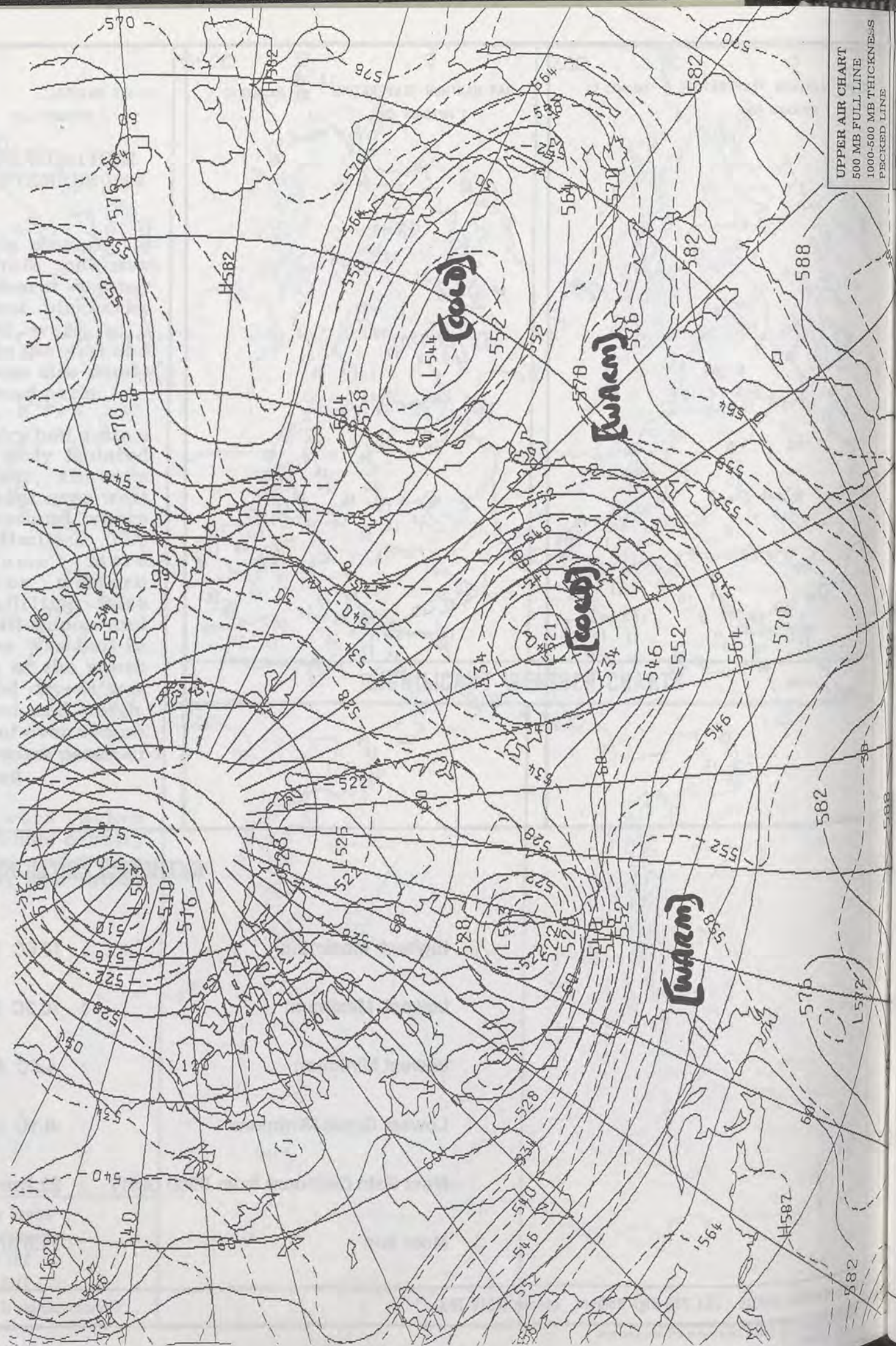
DAILY WEATHER SUMMARY

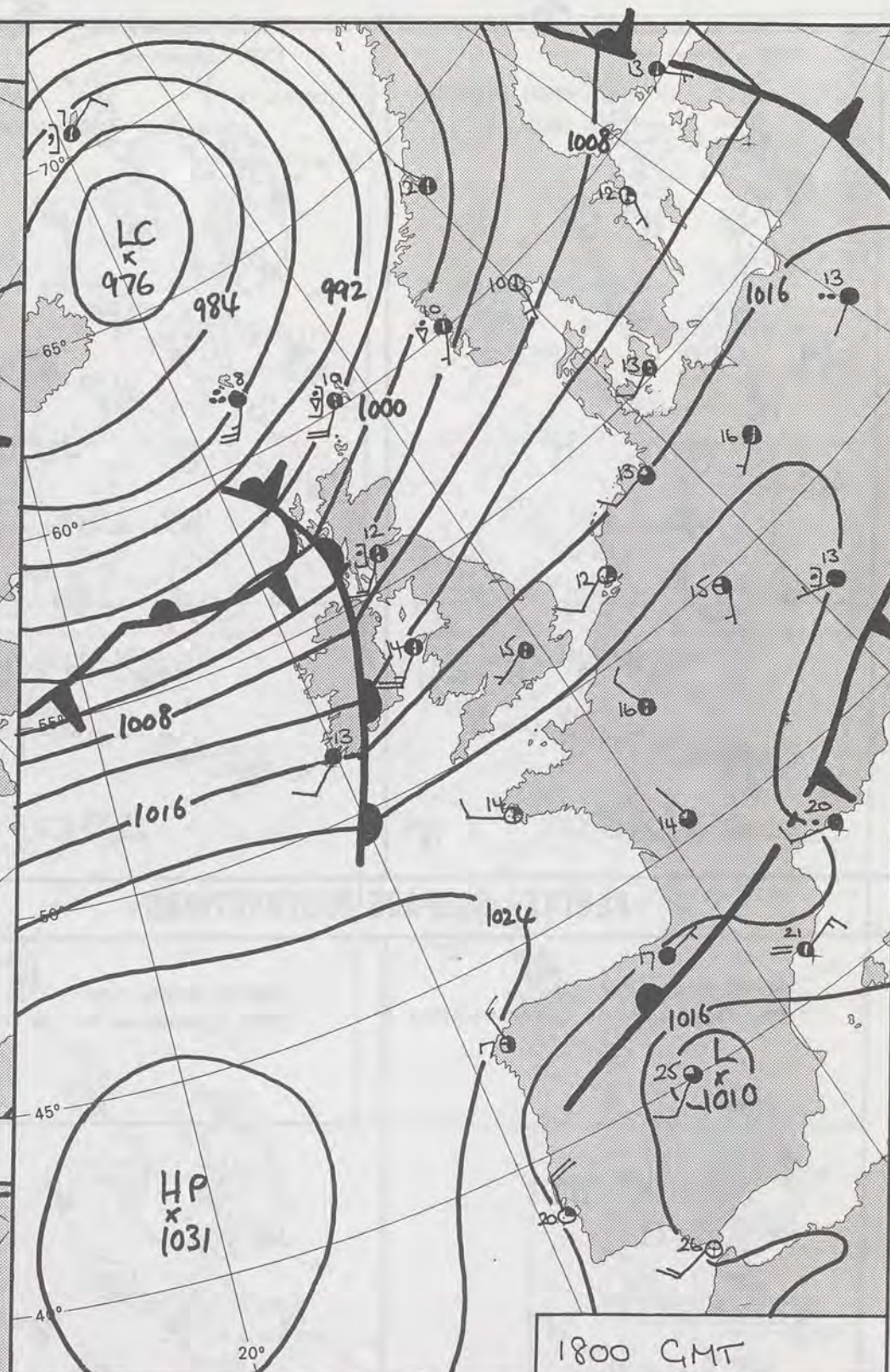



© Crown Copyright
All rights reserved



1400Z VIS 7TH SEPTEMBER 1992





DUPLICATE ALSO
DAILY WEATHER SUMMARY
NOT FOR LOAN FOR
TUESDAY 8TH SEPTEMBER 1992

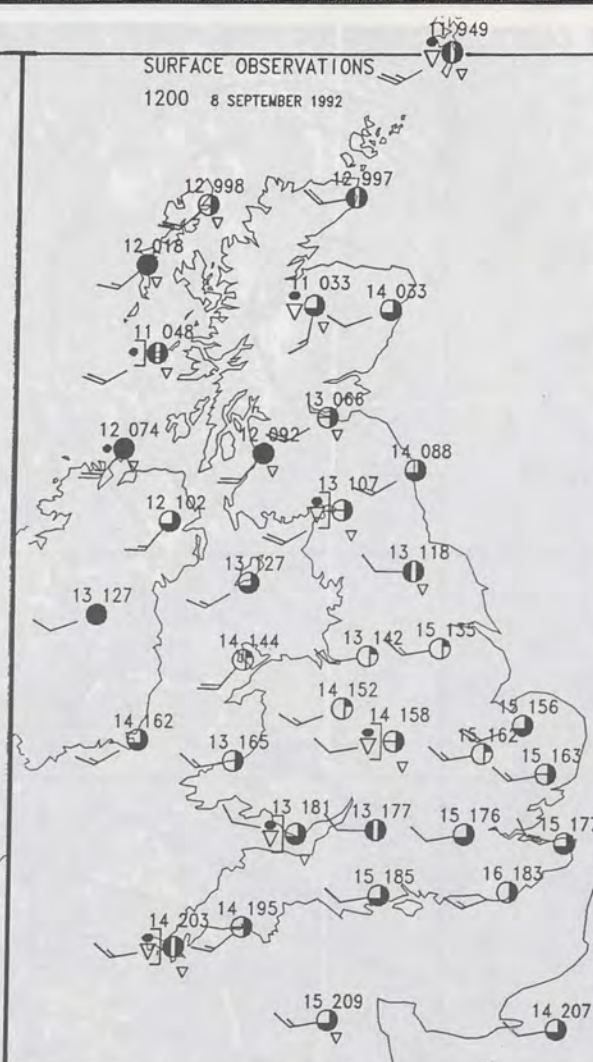
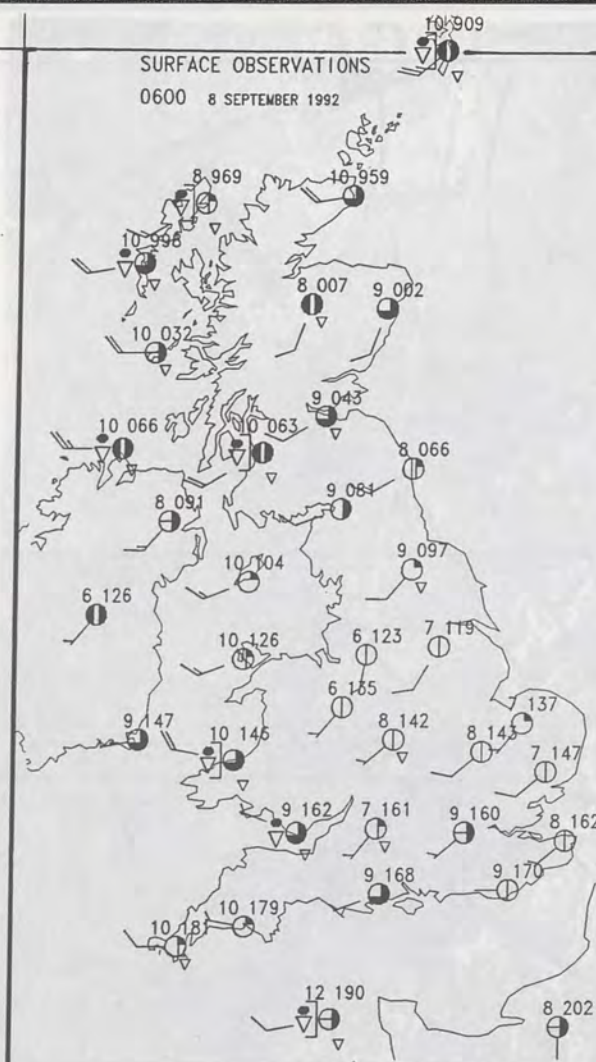
21SEP1992

LIBRARY

© Crown Copyright All rights reserved

London Weather Centre 284-286 High Holborn London WC1V 7HX

Form File 561



SUMMARY OF UK WEATHER TUESDAY 8TH SEPTEMBER 1992

Although many places had a clear, cool night there were showers, some of which were heavy, chiefly in the west and north and it was windy in the northwest.

Most places had sunny spells during the day with many parts of England and Wales mostly sunny all day. Cloud tended to increase from the west during the day though and sunshine was limited over Scotland and Northern Ireland. There were further showers, again mostly in the west and north and during the afternoon and evening rather more persistent, although mostly light, rain spread across Scotland, Northern Ireland and the Lake District. Parts of eastern Scotland had very little rain but many northern areas were windy again with gales in the more exposed places.

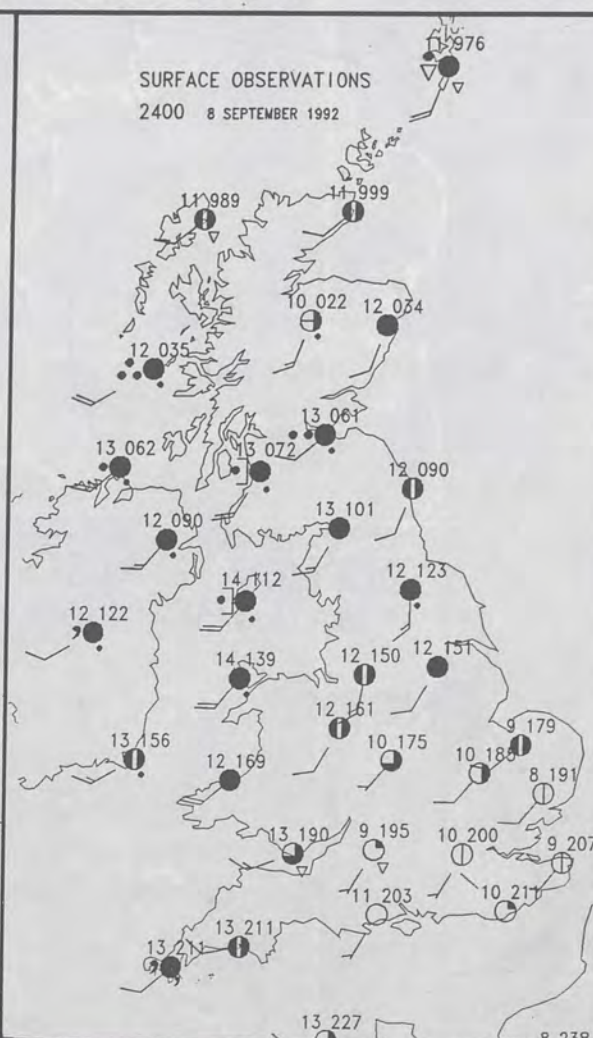
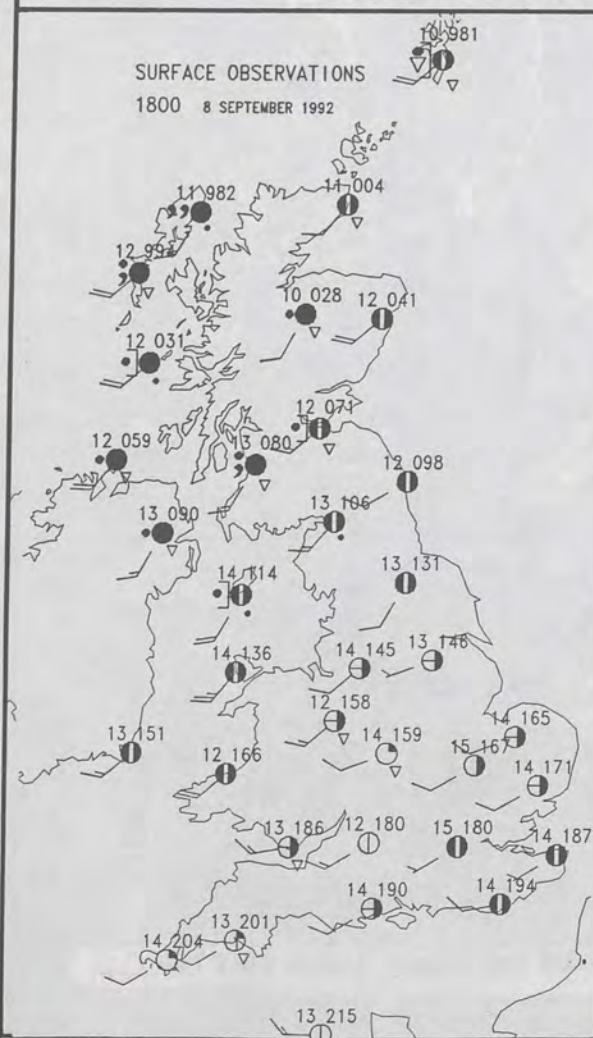
It was rather cool or cool across the whole country and even in the most sheltered parts temperatures failed to reach average values.

London Weather Centre
284-286 High Holborn
London WC1V 7HX
All times are GMT

© Crown Copyright All rights reserved

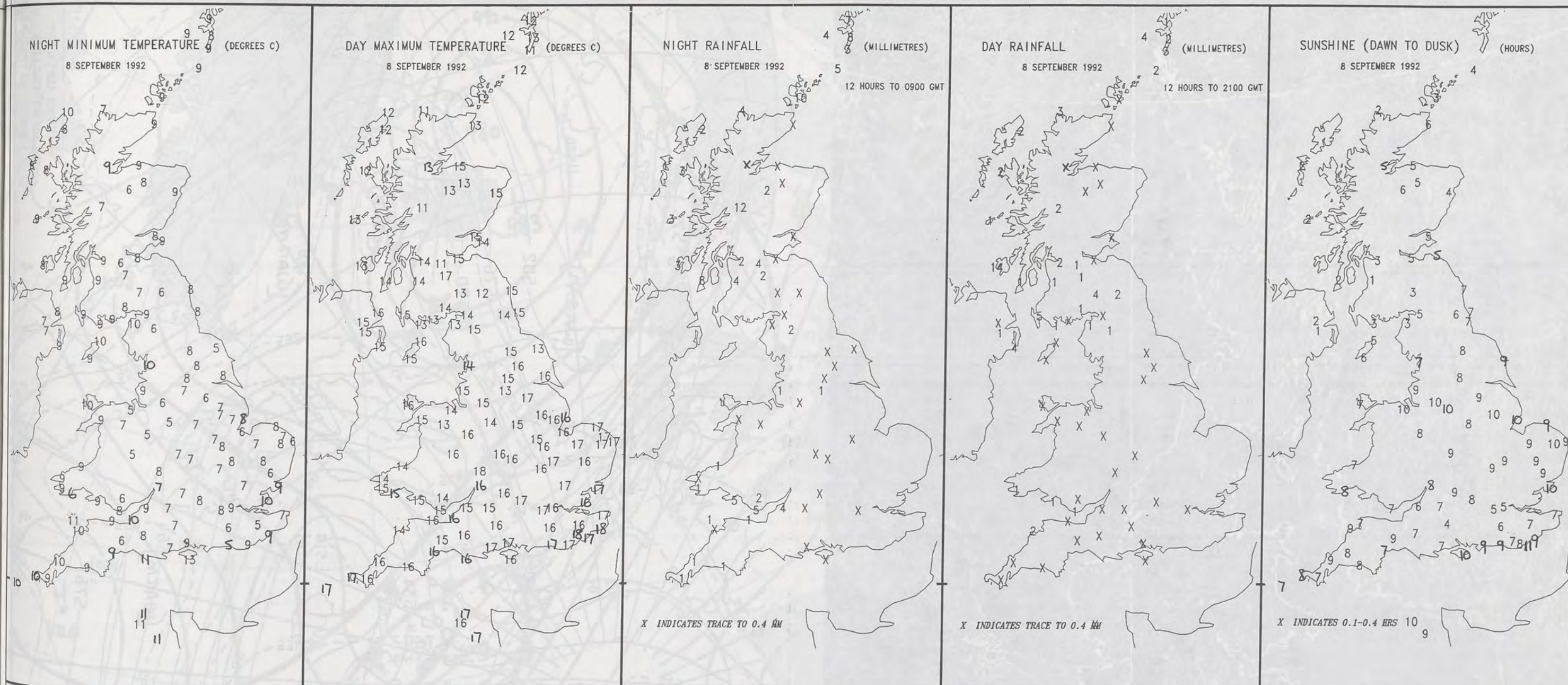


PLOTTED SURFACE OBSERVATIONS



SIGNIFICANT WEATHER CHARTS






EXTREMES FOR TUESDAY 8TH SEPTEMBER 1992

Highest Maximum	: 18.1C Brede (North of Hastings)
Lowest Maximum	: 11.0C Cape Wrath (Northern Scotland)
Lowest Minimum	: 4.5C Cellarhead (Near Stoke on Trent)
Lowest Grass Minimum	: -3.2C Charing (Kent)
Most Rain (24 hours from 0900 GMT)	: 20.6mm Orsay (On Islay, Western Scotland)
Most Sun	: 10.6 hours Eastbourne (East Sussex)

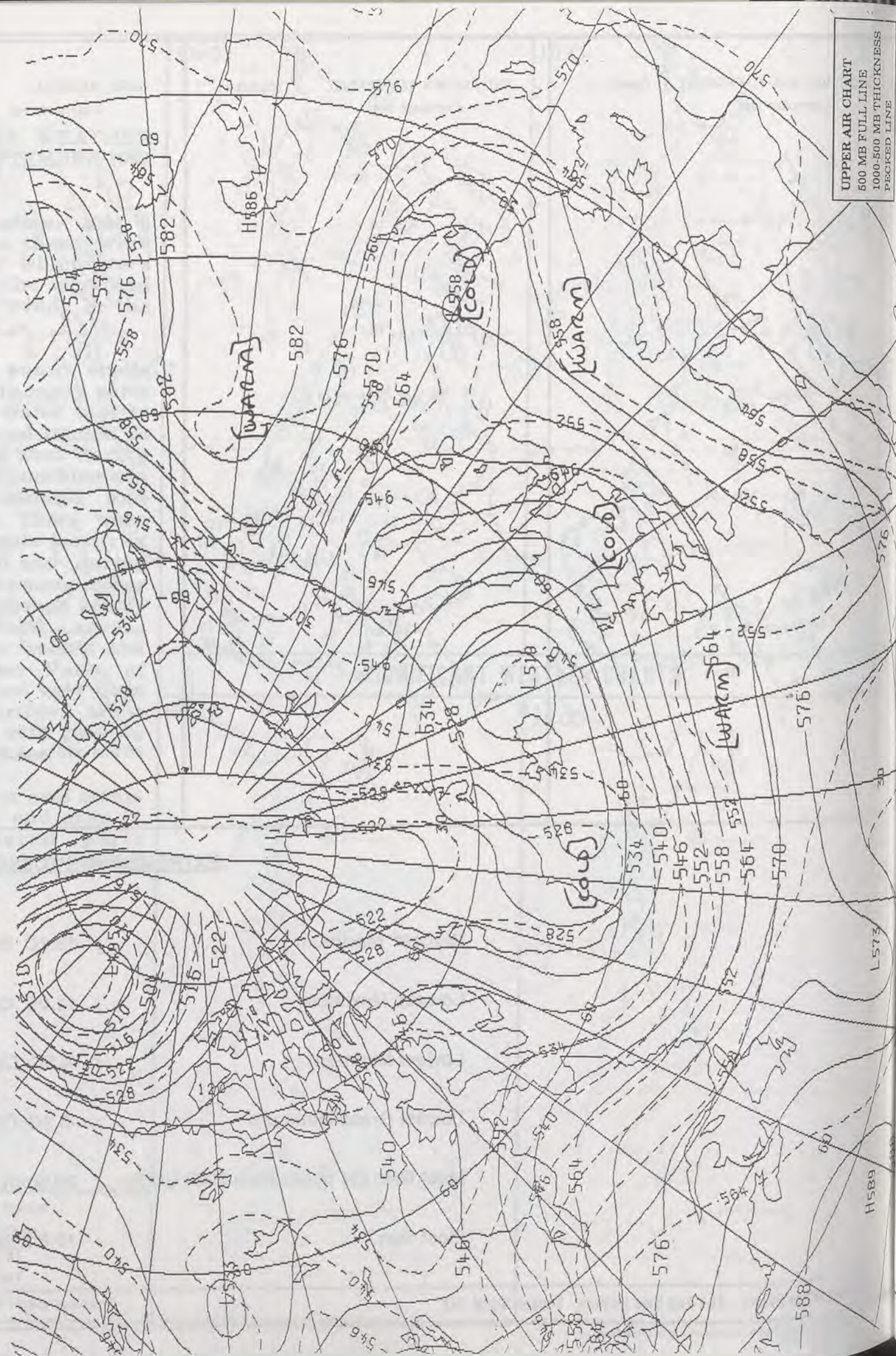
DAILY WEATHER SUMMARY



© Crown Copyright
All rights reserved

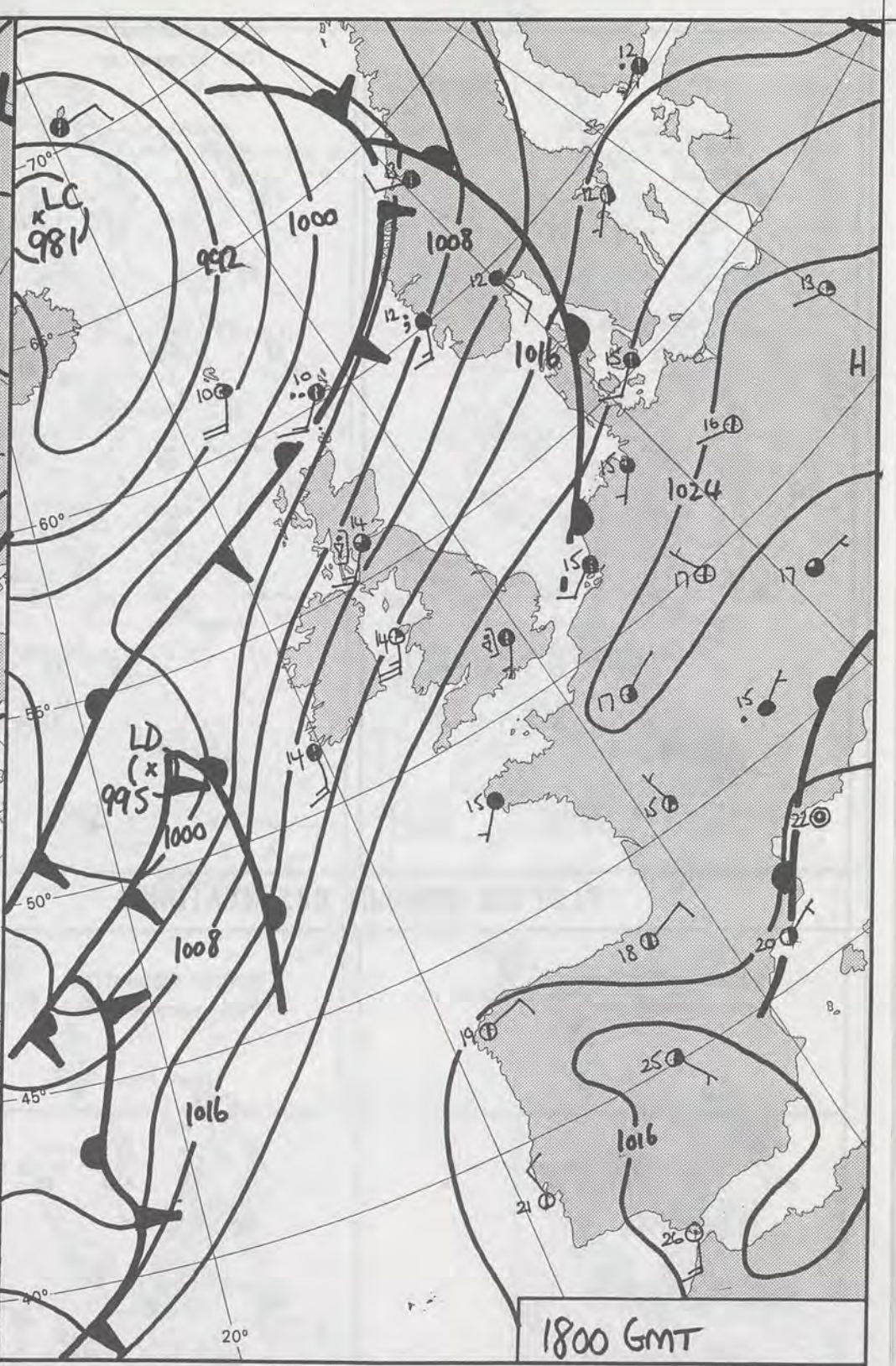
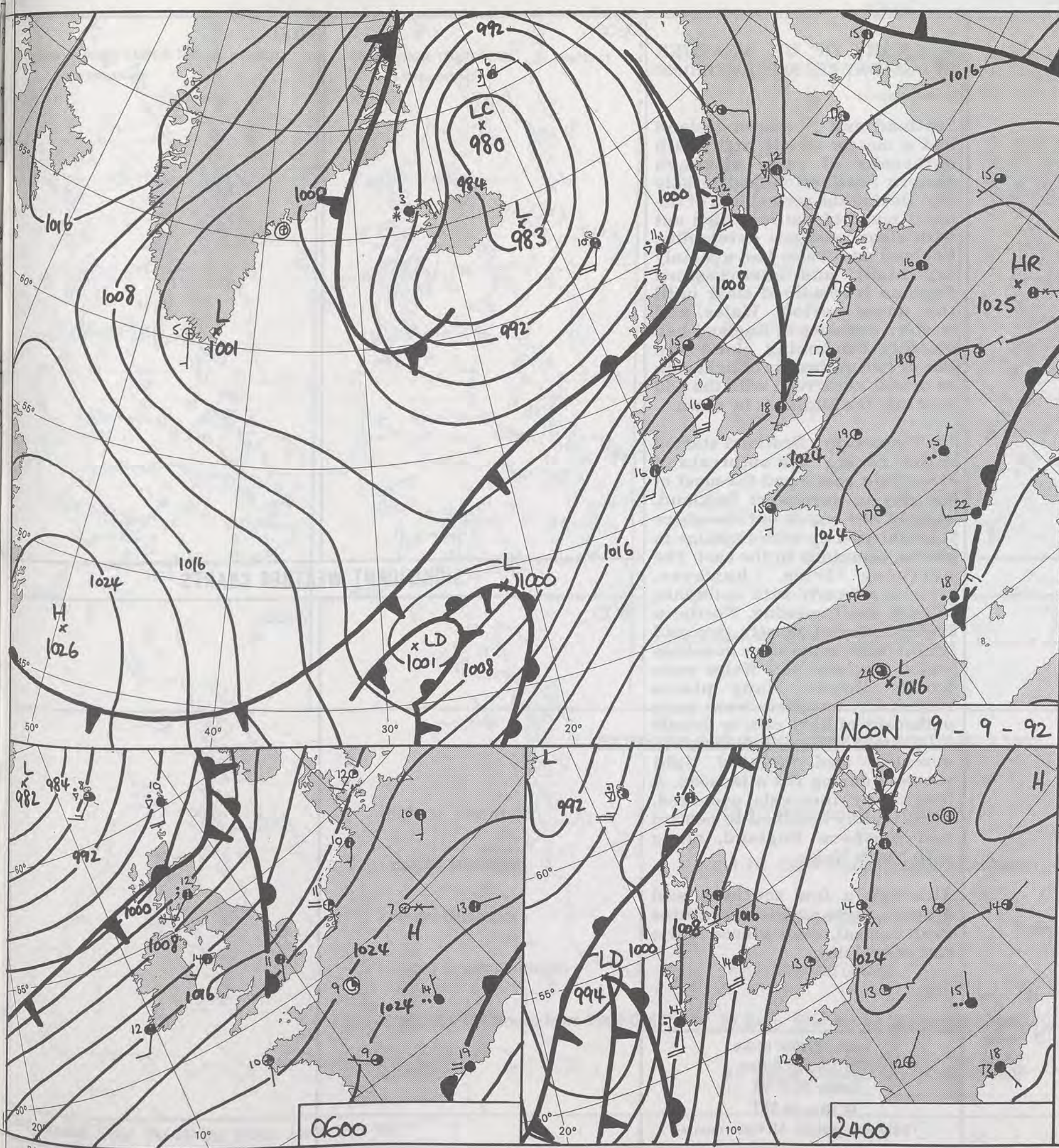


1416Z VIS 8TH SEPTEMBER 1992



UPPER AIR CHART
500 MB FULL LINE
1000-500 MB THICKNESS
PECKED LINE

UPPER AIR CHART
500 MB FULL LINE
1000-500 MB THICKNESS
PECKED LINE



DUPLICATE ALSO
DAILY WEATHER SUMMARY
NOT FOR LOAN FOR
WEDNESDAY 9TH SEPTEMBER 1992

21 SEP 1992

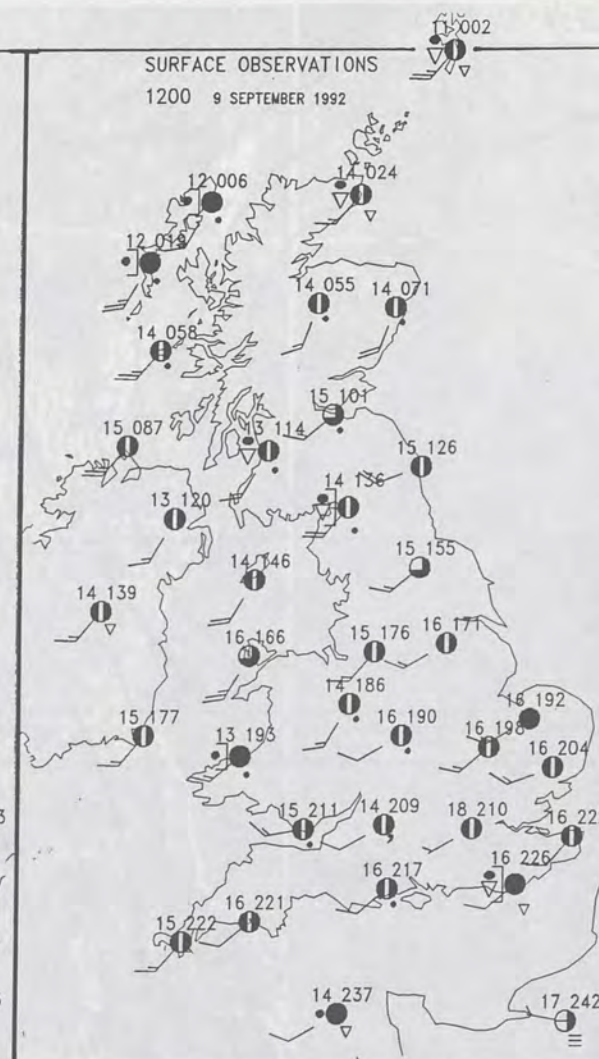
LIBRARY

1800 GMT

Warm front Cold front Occlusion

London Weather Centre 284-286 High Holborn London WC1V 7HX

© Crown Copyright All rights reserved



SUMMARY OF UK WEATHER WEDNESDAY 9TH SEPTEMBER 1992

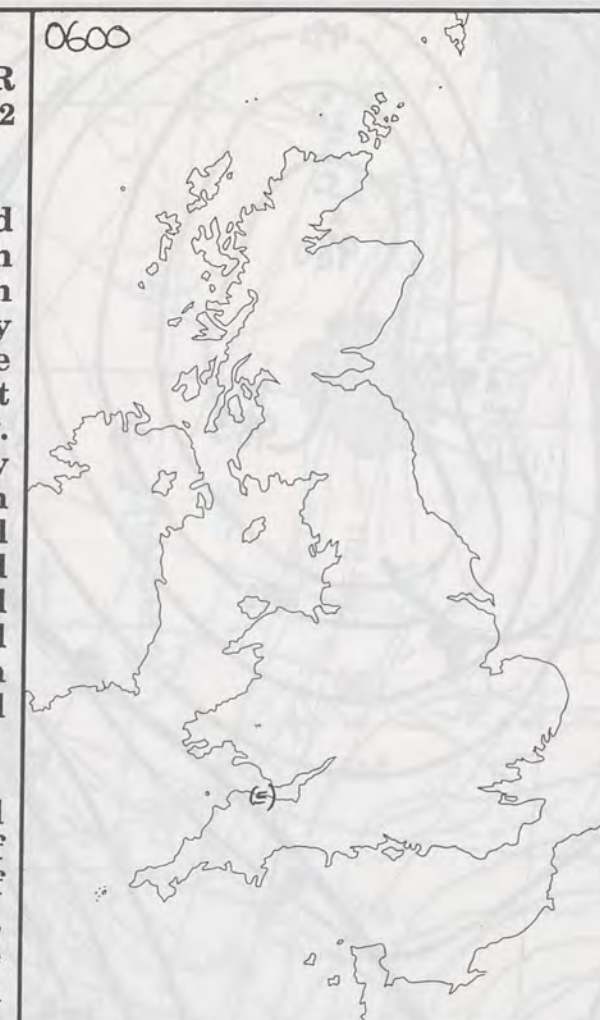
Scotland and Northern Ireland had a mostly cloudy night with outbreaks of rain, although eastern Scotland stayed largely dry. During the second half of the night much of the rain died out with clear intervals developing. England and Wales had a mainly dry night, and over eastern England it remained clear until the dawn period. Wales and western counties of England had steadily thickening cloud and one or two outbreaks of light rain or drizzle occurred, with the odd spot into the Midlands by dawn.

On Wednesday, Scotland started rather cloudy with outbreaks of rain. Rain continued for most of the day in northwest Scotland, some of this heavy, but elsewhere it brightened up with sunshine in places, especially in the east. The northern isles, however, remained cloudy with outbreaks of rain until evening. Northern Ireland stayed mostly dry and bright with some hazy sunshine whilst England and Wales were mostly cloudy. Many places stayed dry, but there were some outbreaks of light rain or drizzle in western counties during the morning and isolated light showers during the afternoon. A few sunny intervals occurred, these mainly confined to central and northern England, along with North Wales.

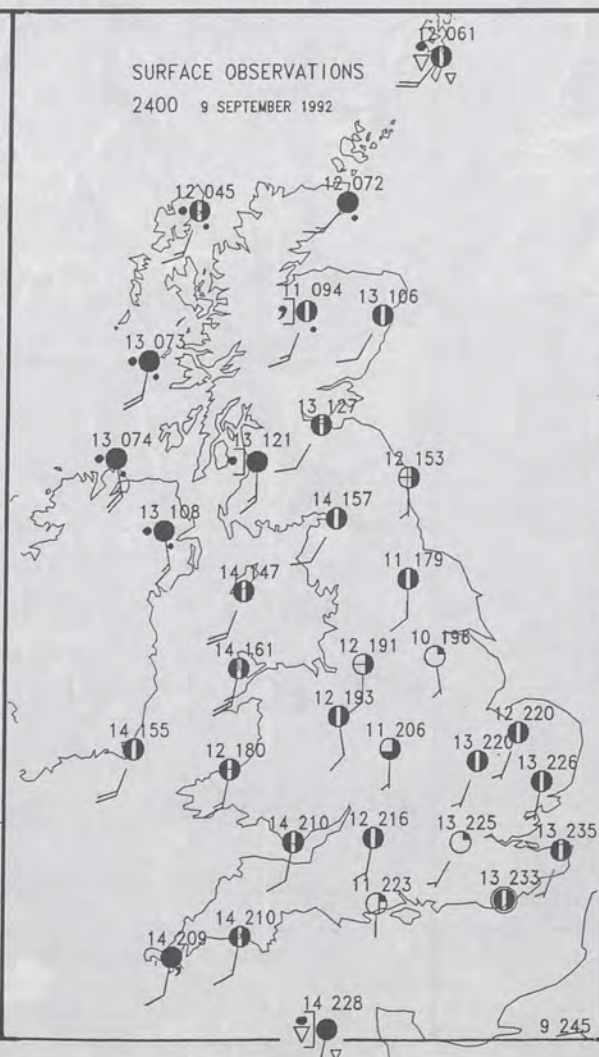
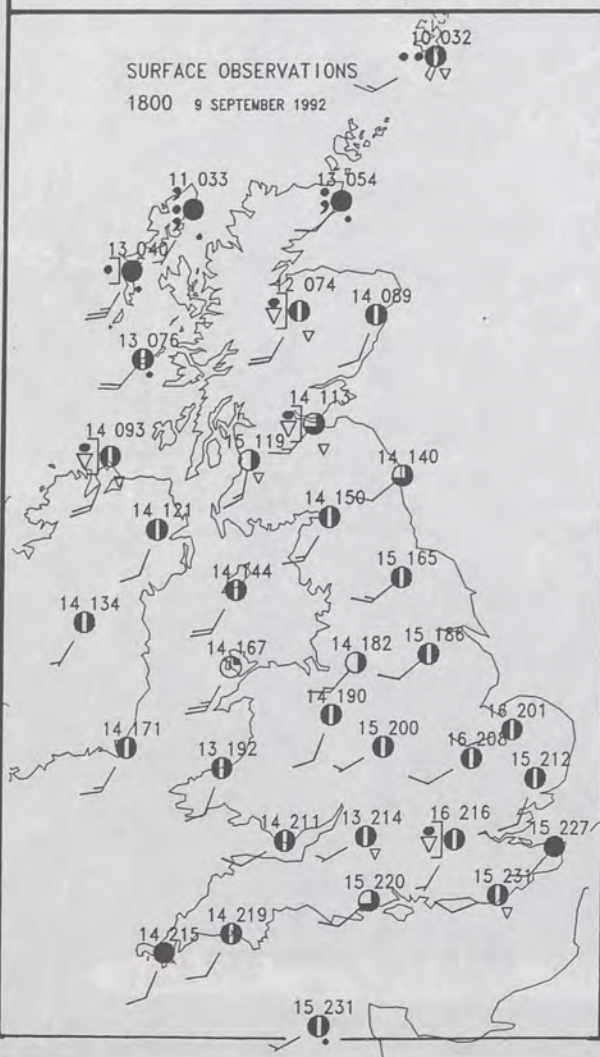
Although a few southern and eastern parts had temperatures near normal, most places had a rather cool day.

London Weather Centre
284-286 High Holborn
London WC1V 7HX
All times are GMT

© Crown Copyright All rights reserved

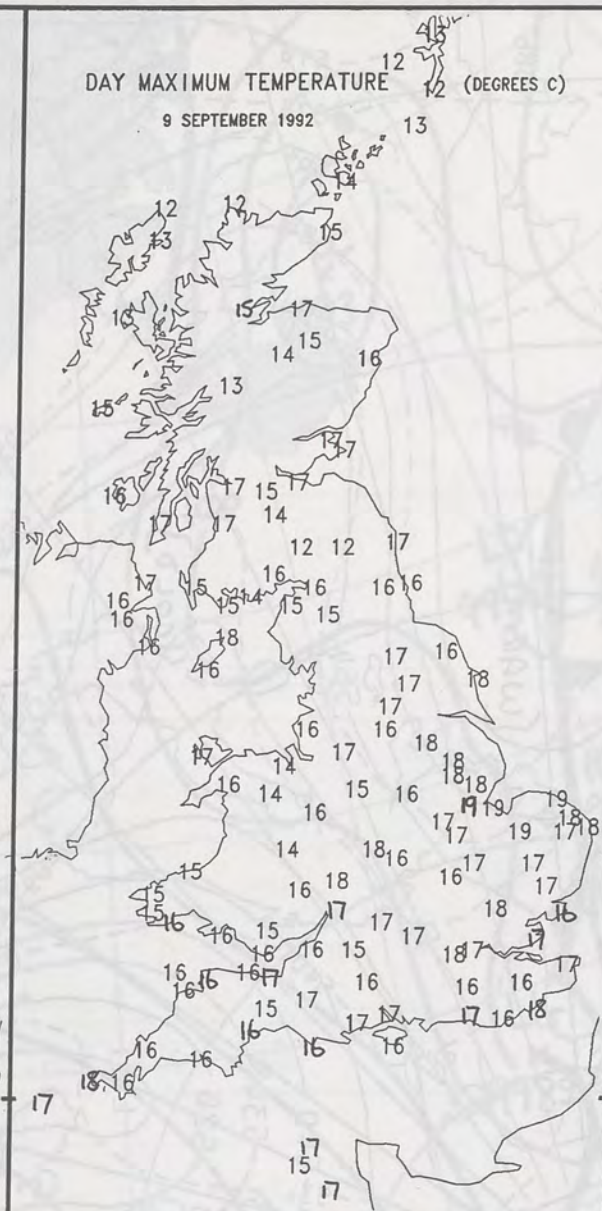
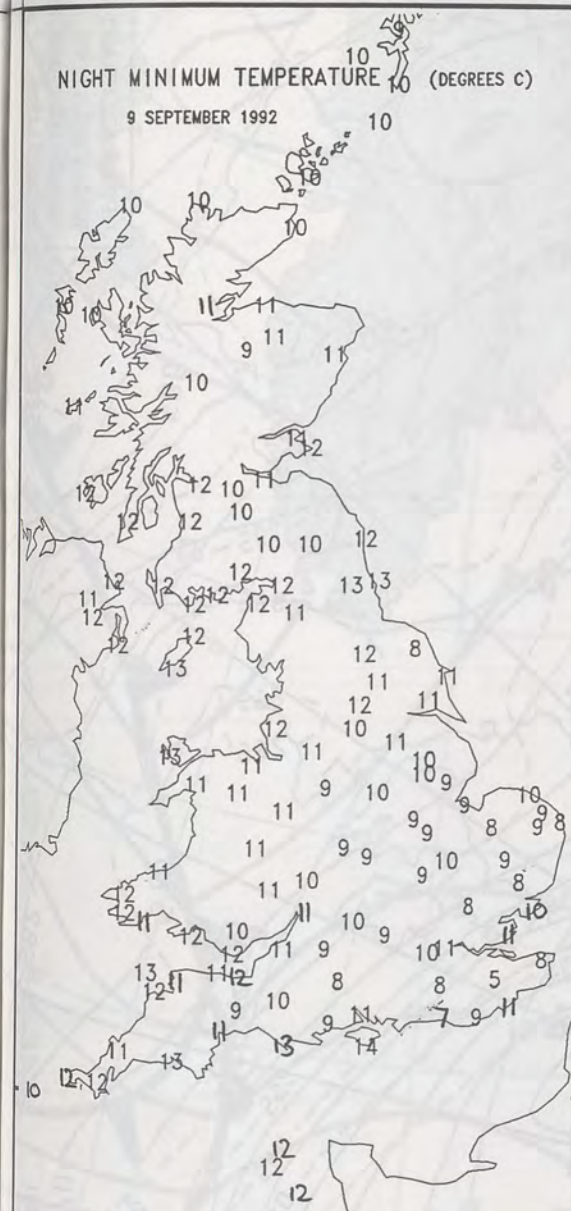


PLOTTED SURFACE OBSERVATIONS



SIGNIFICANT WEATHER CHARTS





EXTREMES FOR WEDNESDAY 9TH SEPTEMBER 1992

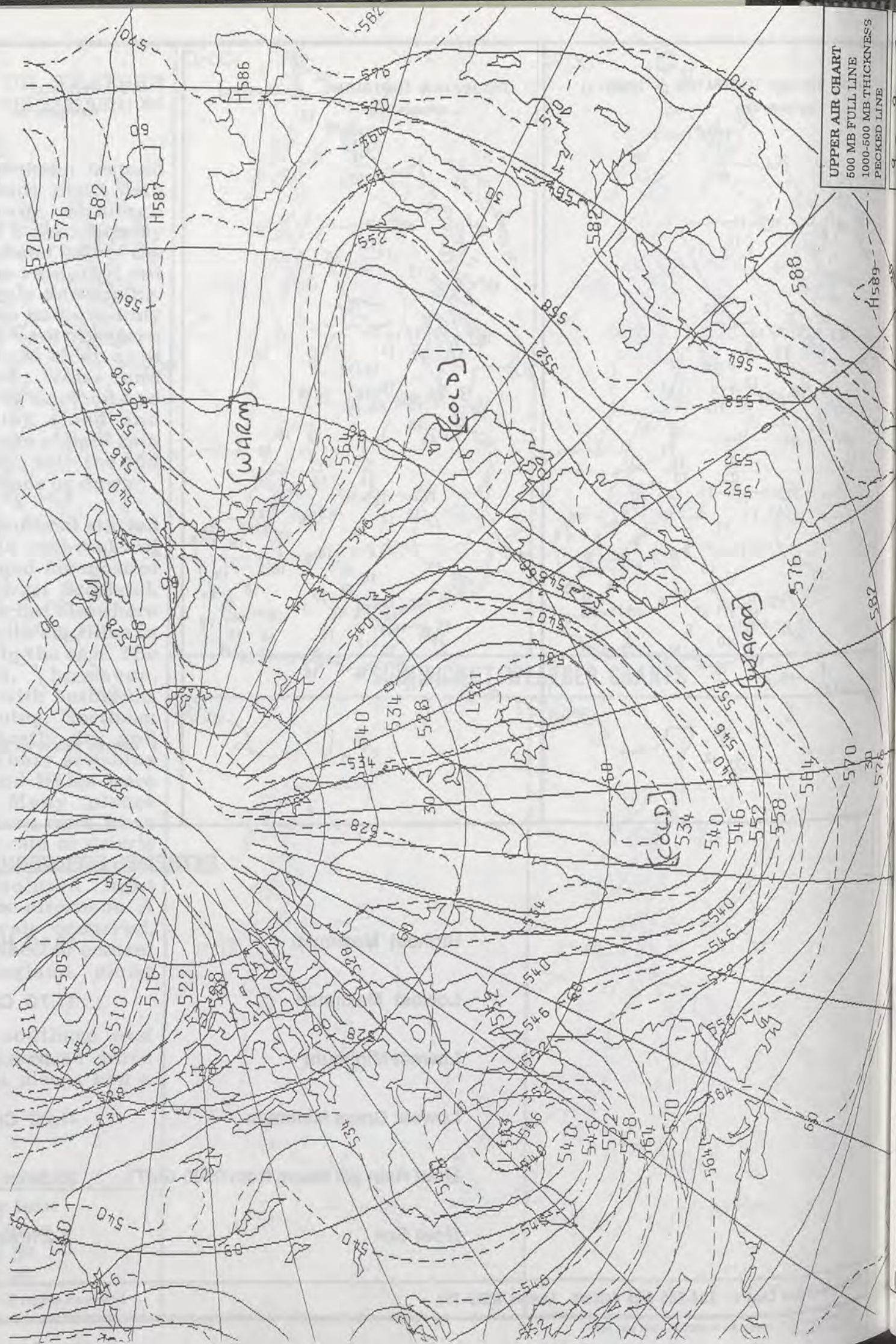

Highest Maximum	: 19.1C Holbeach (Lincolnshire)
Lowest Maximum	: 11.7C Cape Wrath (Northern Scotland)
Lowest Minimum	: 5.4C Jubilee Corner (Kent)
Lowest Grass Minimum	: -1.2C Charing (Kent)
Most Rain (24 hours from 0900 GMT)	: 35.5mm Stornoway (Outer Hebrides)
Most Sun	: 6.2 hours Colwyn Bay (North Wales)

**DAILY
WEATHER
SUMMARY**

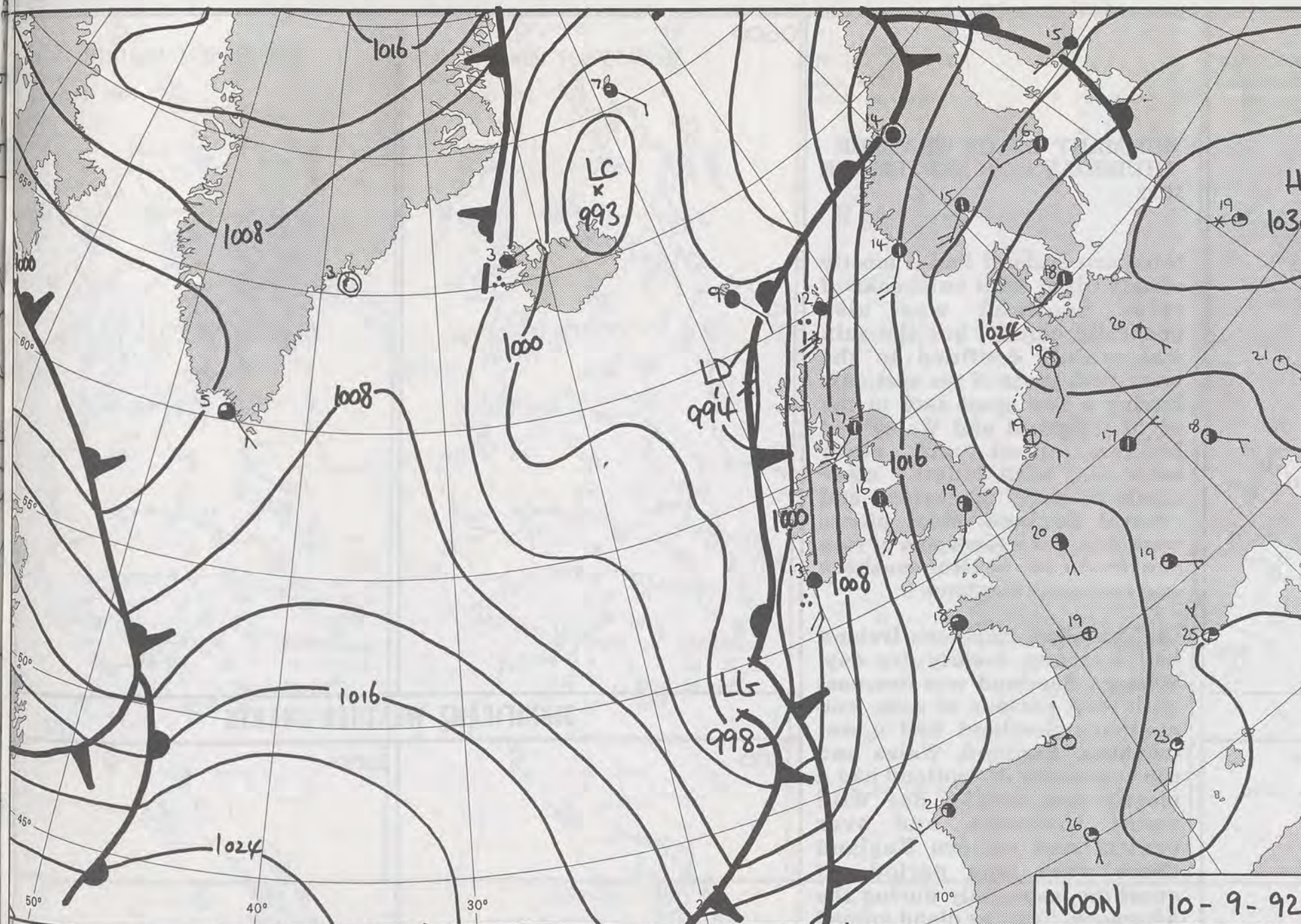


© Crown Copyright
All rights reserved

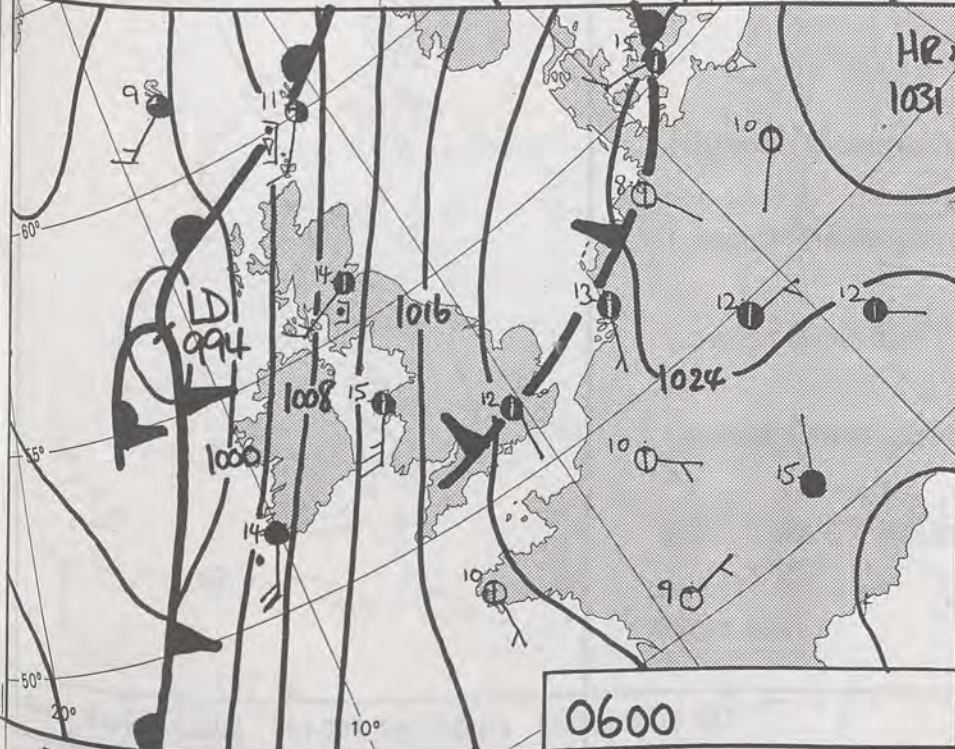
1130Z VIS 9TH SEPTEMBER 1992



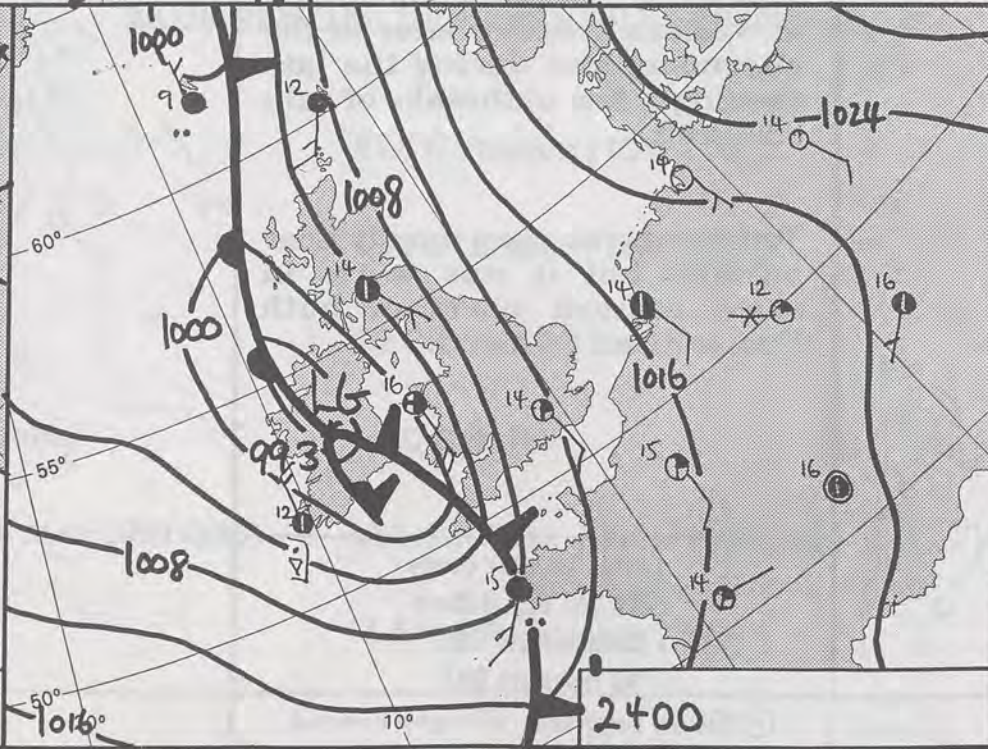
UPPER AIR CHART
500 MB FULL LINE
1000-500 MB THICKNESS
PECKED LINE



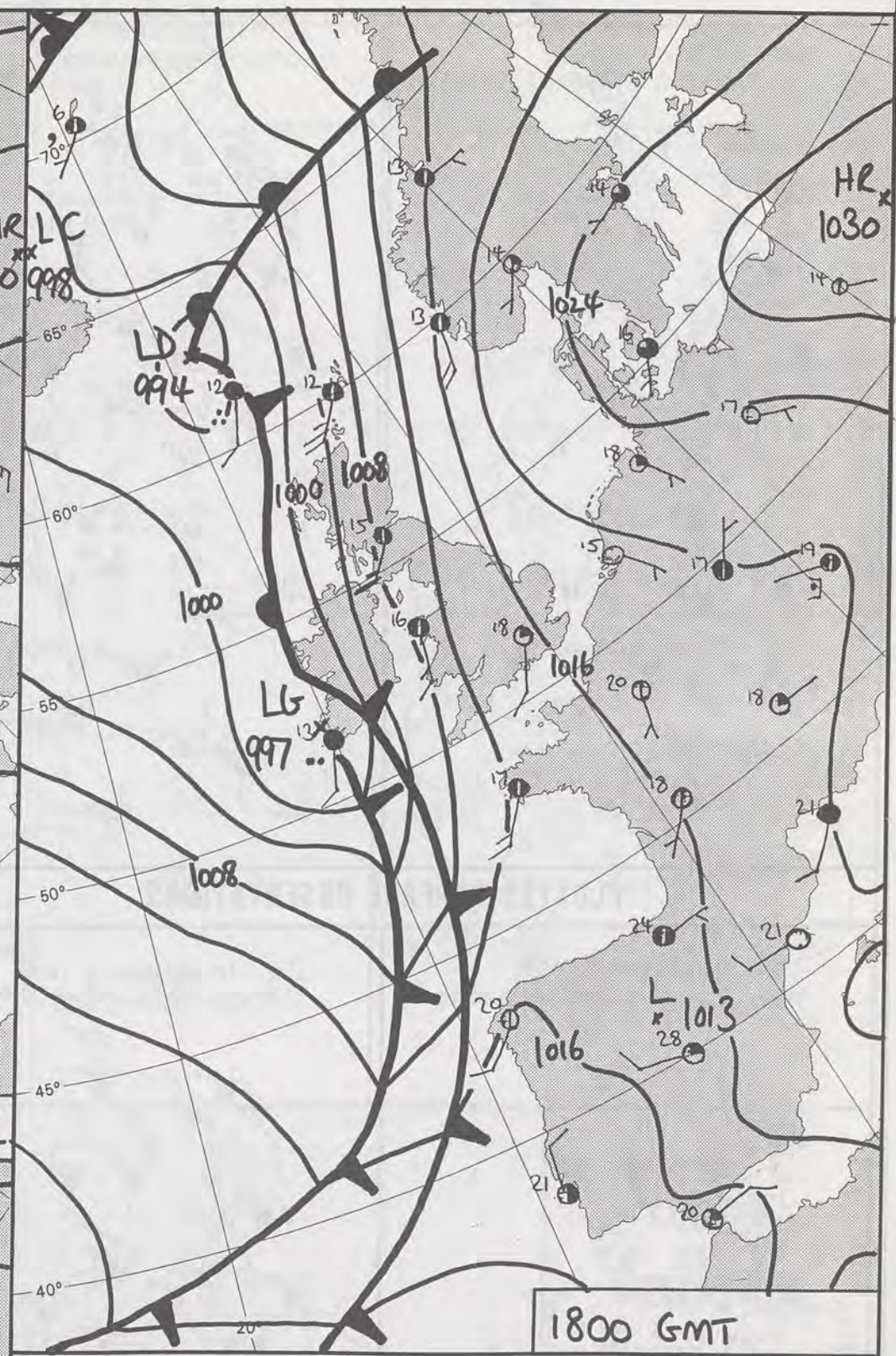
NOON 10-9-92



0600



2400



1800 GMT

DUPLICATE ALSO
DAILY WEATHER SUMMARY
NOT FOR LOAN FOR

THURSDAY 10TH SEPTEMBER 1992

London Weather Centre 284-286 High Holborn London WC1V 7HX

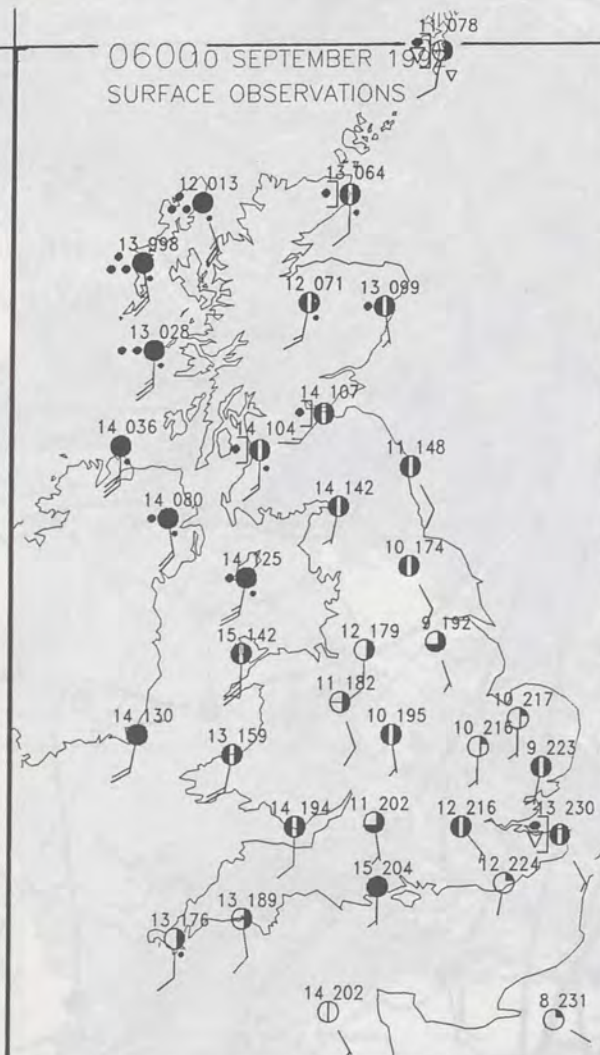
© Crown Copyright All rights reserved

21SEP1992

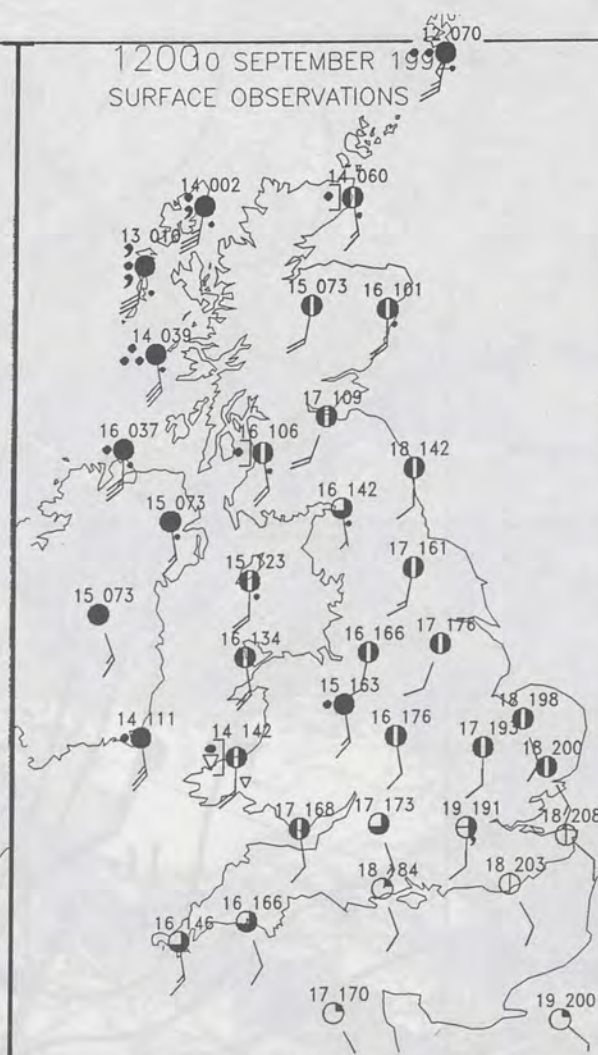
METROLOGICAL OFFICE

Warm front Cold front Occlusion

0600 SEPTEMBER 1992
SURFACE OBSERVATIONS



1200 SEPTEMBER 1992
SURFACE OBSERVATIONS

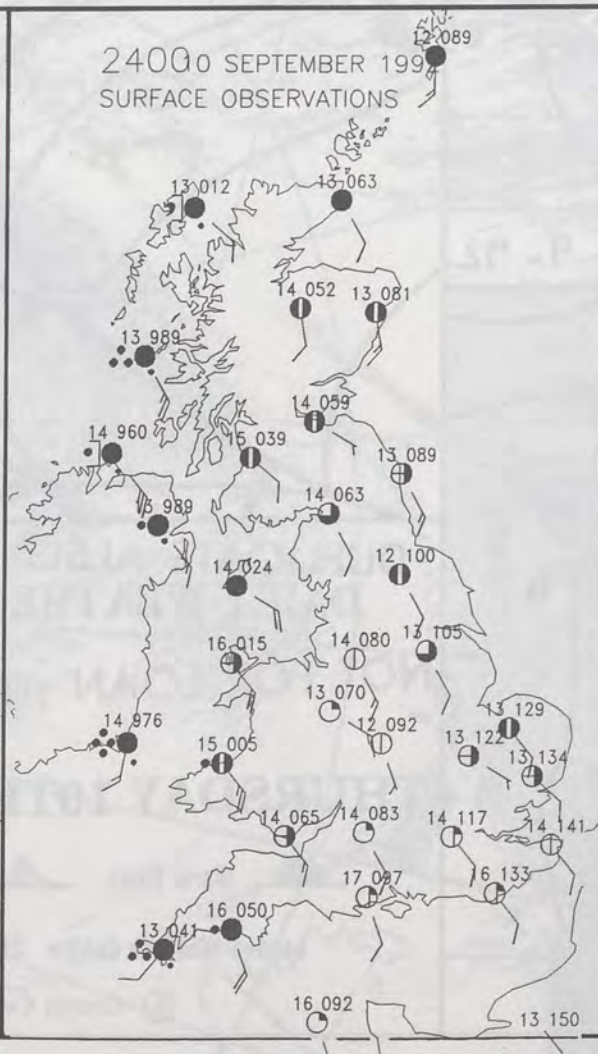


PLOTTED SURFACE OBSERVATIONS

1800 SEPTEMBER 1992
SURFACE OBSERVATIONS



2400 SEPTEMBER 1992
SURFACE OBSERVATIONS



SUMMARY OF UK WEATHER THURSDAY 10TH SEPTEMBER 1992

Northern Ireland had a mostly cloudy night with outbreaks of rain. Scotland was also generally cloudy, but the rain was mainly confined to the west, with parts of the east only having a few spots late in the night. England and Wales had broken cloud and clear intervals, with lengthy clear spells in parts of eastern and central England. Most places were dry, but a few spots of rain occurred over central southern and southeast England.

On Thursday, Northern Ireland had a cloudy, mainly dry day. Western Scotland was overcast with long periods of rain, and northern Scotland had a wet morning. England, Wales and the remainder of Scotland had a mostly dry, bright, day with sunny intervals, and over central and eastern England there were long periods of sunshine, especially during the afternoon. Thicker cloud spread to western counties later in the afternoon, and during the late evening a few outbreaks of rain occurred.

Temperatures were mostly near normal, but it was warm in some eastern parts of both England and Scotland.

London Weather Centre
284-286 High Holborn
London WC1V 7HX
All times are GMT

© Crown Copyright All rights reserved

0600



1200



SIGNIFICANT WEATHER CHARTS

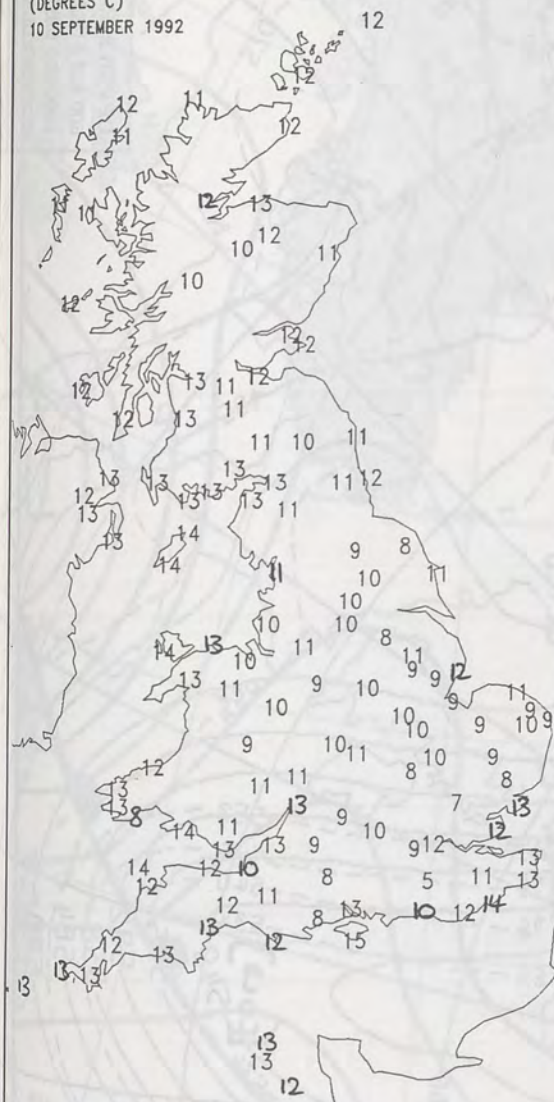
1800



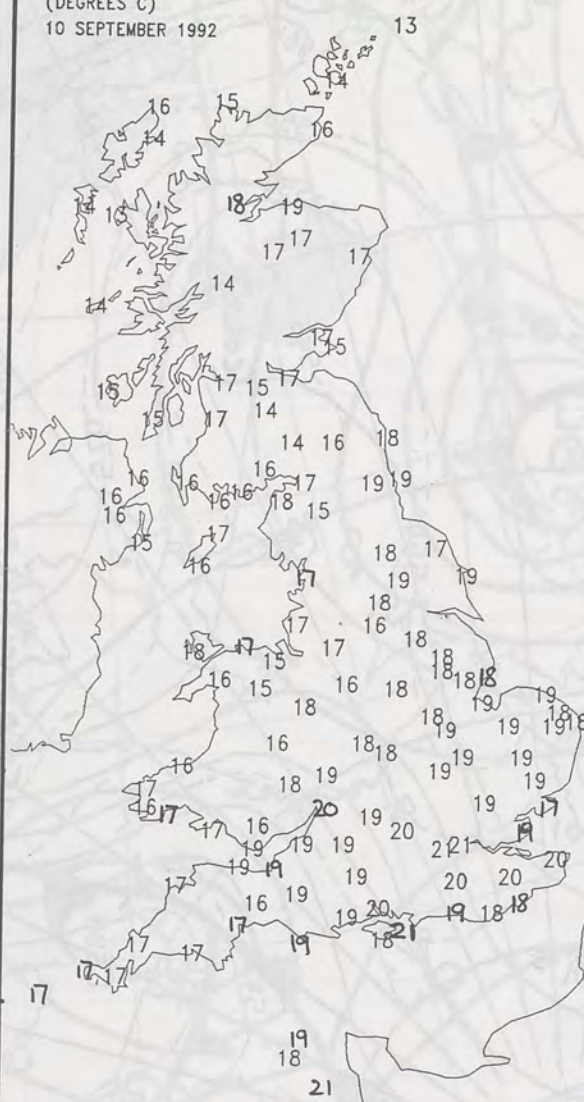
2400



NIGHT MINIMUM TEMPERATURE
(DEGREES C)
10 SEPTEMBER 1992



DAY MAXIMUM TEMPERATURE
(DEGREES C)
10 SEPTEMBER 1992



NIGHT RAINFALL
(MILLIMETRES)
10 SEPTEMBER 1992 12 HOURS TO 0900



DAY RAINFALL
(MILLIMETRES)
10 SEPTEMBER 1992 12 HOURS TO 2100



SUNSHINE (DAWN TO DUSK)
(HOURS)
10 SEPTEMBER 1992



EXTREMES FOR THURSDAY 10TH SEPTEMBER 1992

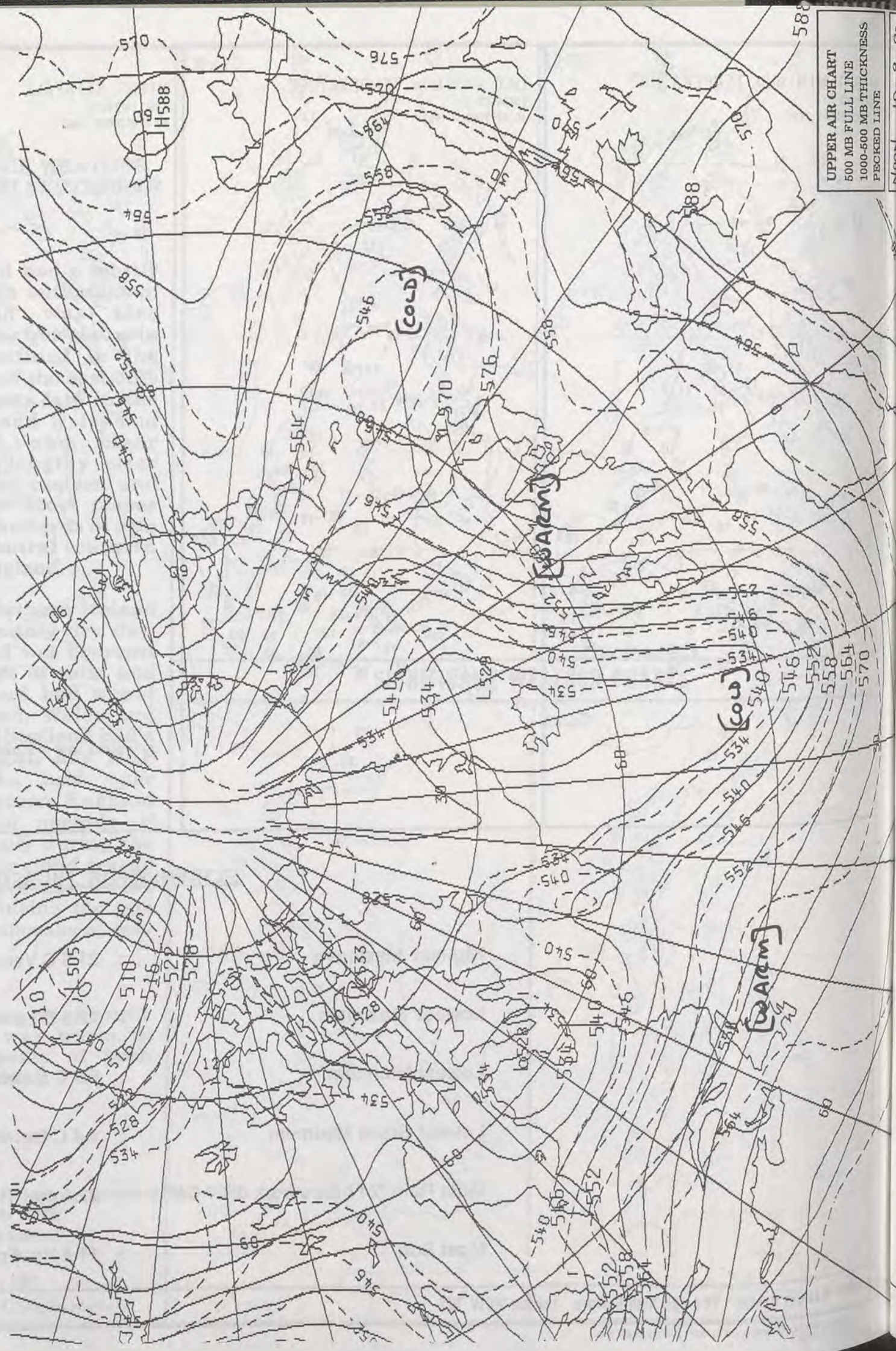

Highest Maximum	: 21.5 C Ventnor [IOW]
Lowest Maximum	: 12.5 C Lerwick [Shetland]
Lowest Minimum	: 5.2 C Gatwick [west Sussex]
Lowest Grass Minimum	: 1.4 C Gatwick
Most Rain (24 hours from 0900 GMT)	: 32.4 mm Tiree [outer Hebrides]
Most Sun	: 11.4 Hrs Folkestone [Kent]

**DAILY
WEATHER
SUMMARY**

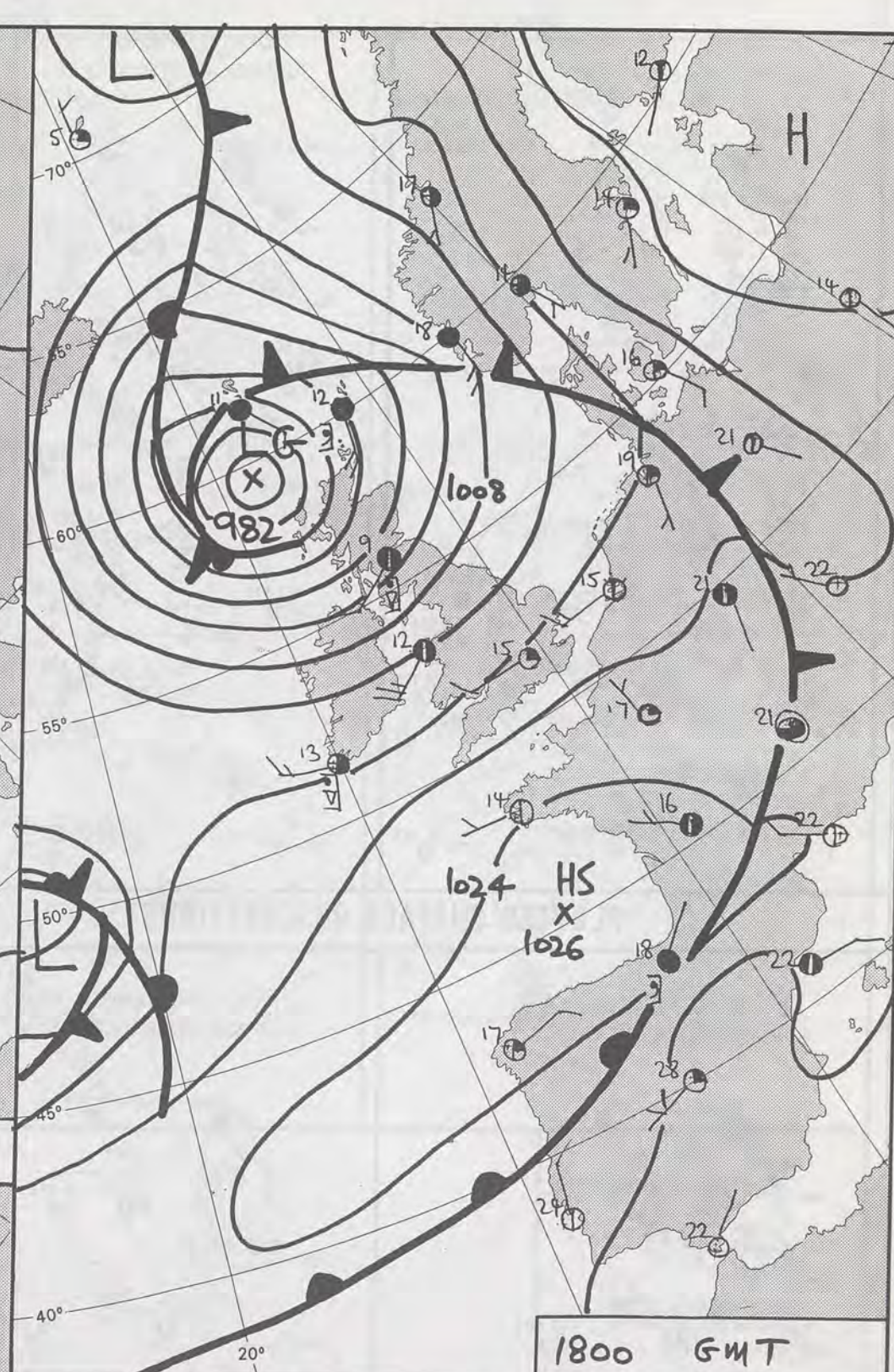
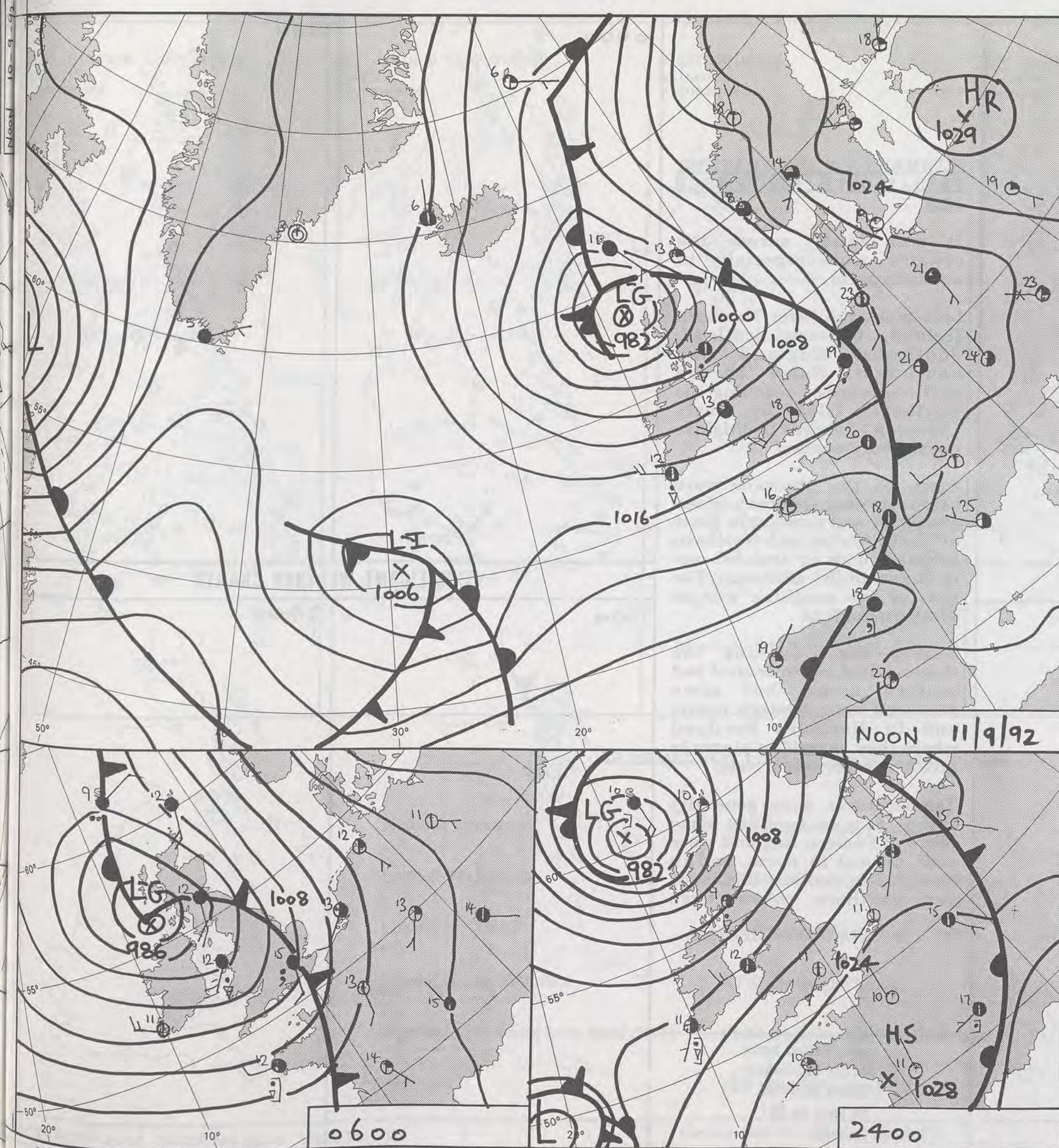


© Crown Copyright
All rights reserved

1130Z VIS 10TH SEPTEMBER 1992



UPPER AIR CHART
500 MB FULL LINE
1000-500 MB THICKNESS
PECKED LINE



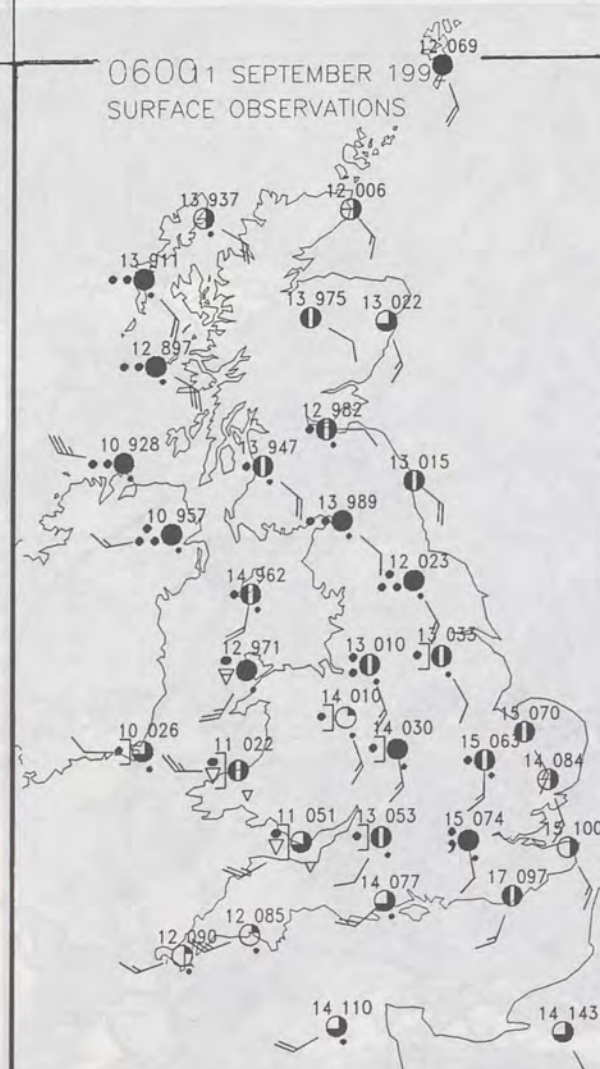
DUPLICATE ALSO
DAILY WEATHER SUMMARY
NOT FOR LOAN FOR
FRIDAY 11TH SEPTEMBER
1992

21SEP1992

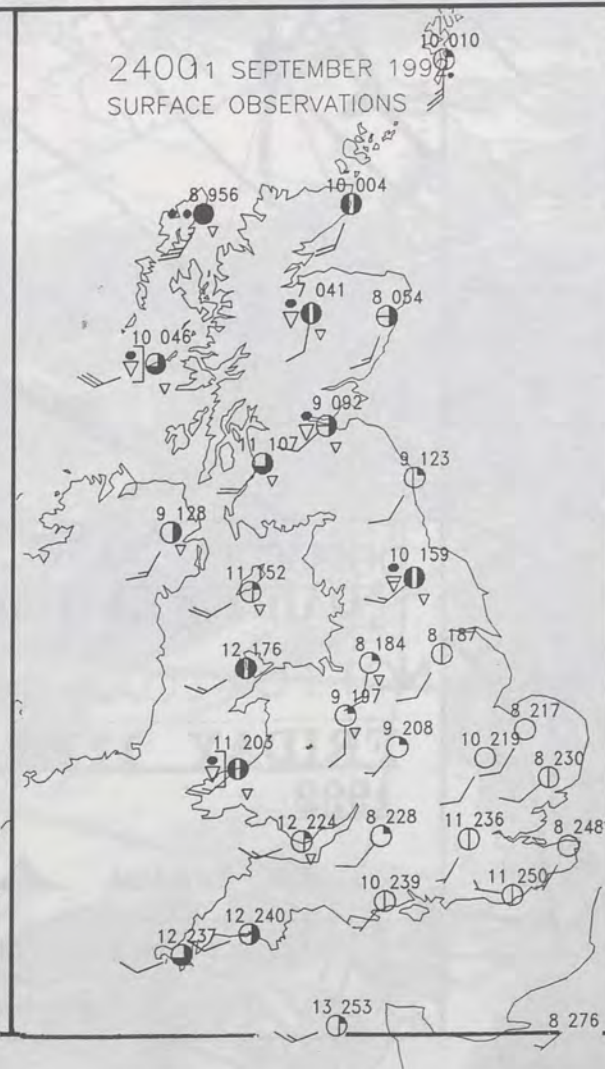
London Weather Centre 284-286 High Holborn London WC1V 7HX

© Crown Copyright All rights reserved

Form File 561



PLOTTED SURFACE OBSERVATIONS



SUMMARY OF UK WEATHER FRIDAY 11TH SEPTEMBER 1992

It was windy across the country, more especially in northern parts.

Last night rain over Northern Ireland, Western Scotland, Southwest England and Southwest Wales spread northeastwards (reaching the Northern Isles by early afternoon) followed by brighter but showery weather.

Some of the showers were heavy; turning thundery in the afternoon and evening in parts of North Wales and Northern England, with an isolated one in Sussex in the afternoon. The best of the sunshine was in southern England.

During the evening the showers died out in central and eastern areas, but some persisted near western coasts and in Northern Scotland where they merged in places to give longer periods of rain.

Temperatures were generally rather cool to cool. But some parts of Eastern England were near normal to warm, and in Scotland parts of the Highlands and northern coasts were warm.

(C) CROWN COPYRIGHT 1992

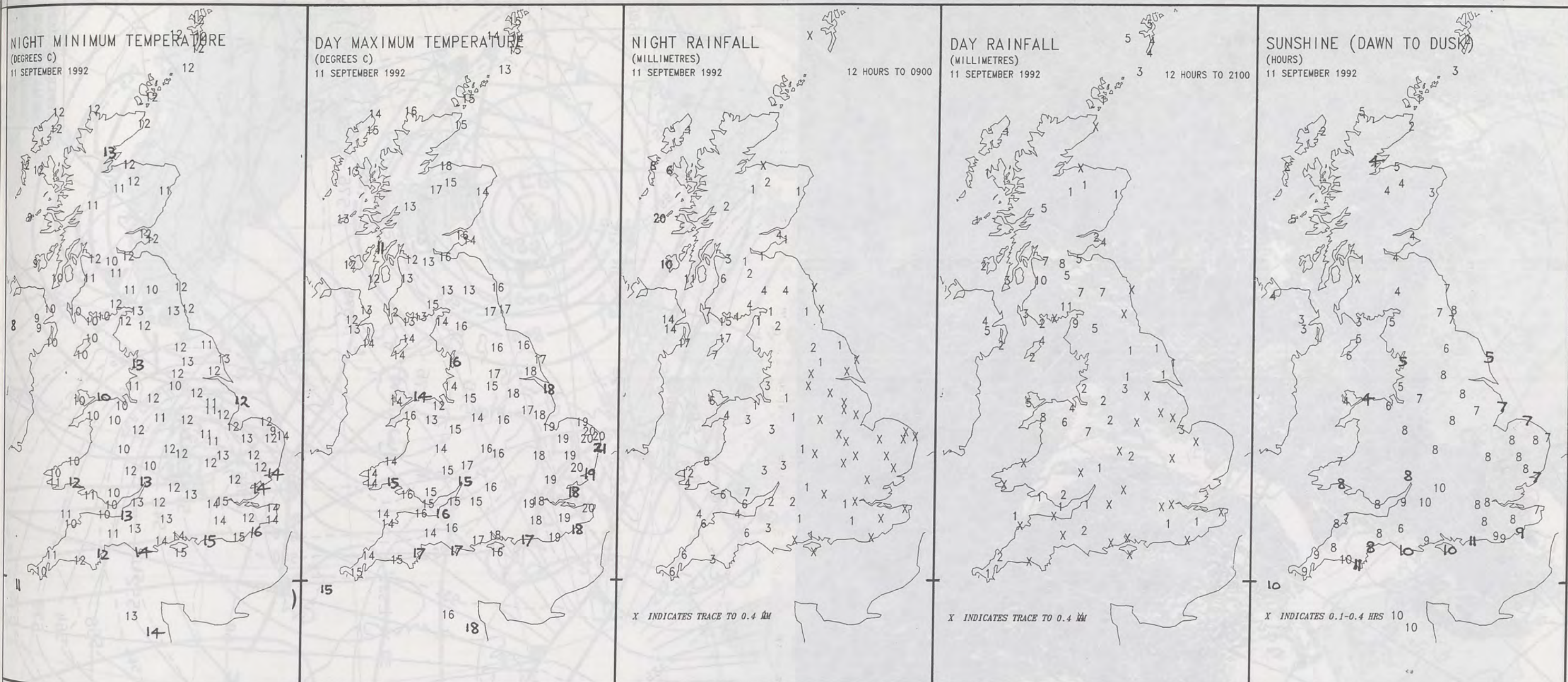
London Weather Centre
284-286 High Holborn
London WC1V 7HX
All times are GMT

© Crown Copyright All rights reserved



SIGNIFICANT WEATHER CHARTS





EXTREMES FOR FRIDAY 11TH SEPTEMBER 1992



Highest Maximum	: 20.6 C Lowestoft [Suffolk]
Lowest Maximum	: 11.5 C kilmory [SW Highland]
Lowest Minimum	: 8.0 C Corgary [Co Fermanagh]
Lowest Grass Minimum	: 4.7 C Cranwell [Lincs]
Most Rain (24 hours from 0900 GMT)	: 21.2 mm Greenock [nr Glasgow]
Most Sun	: 10.8 Hrs Salcombe [Devon]

DAILY WEATHER SUMMARY

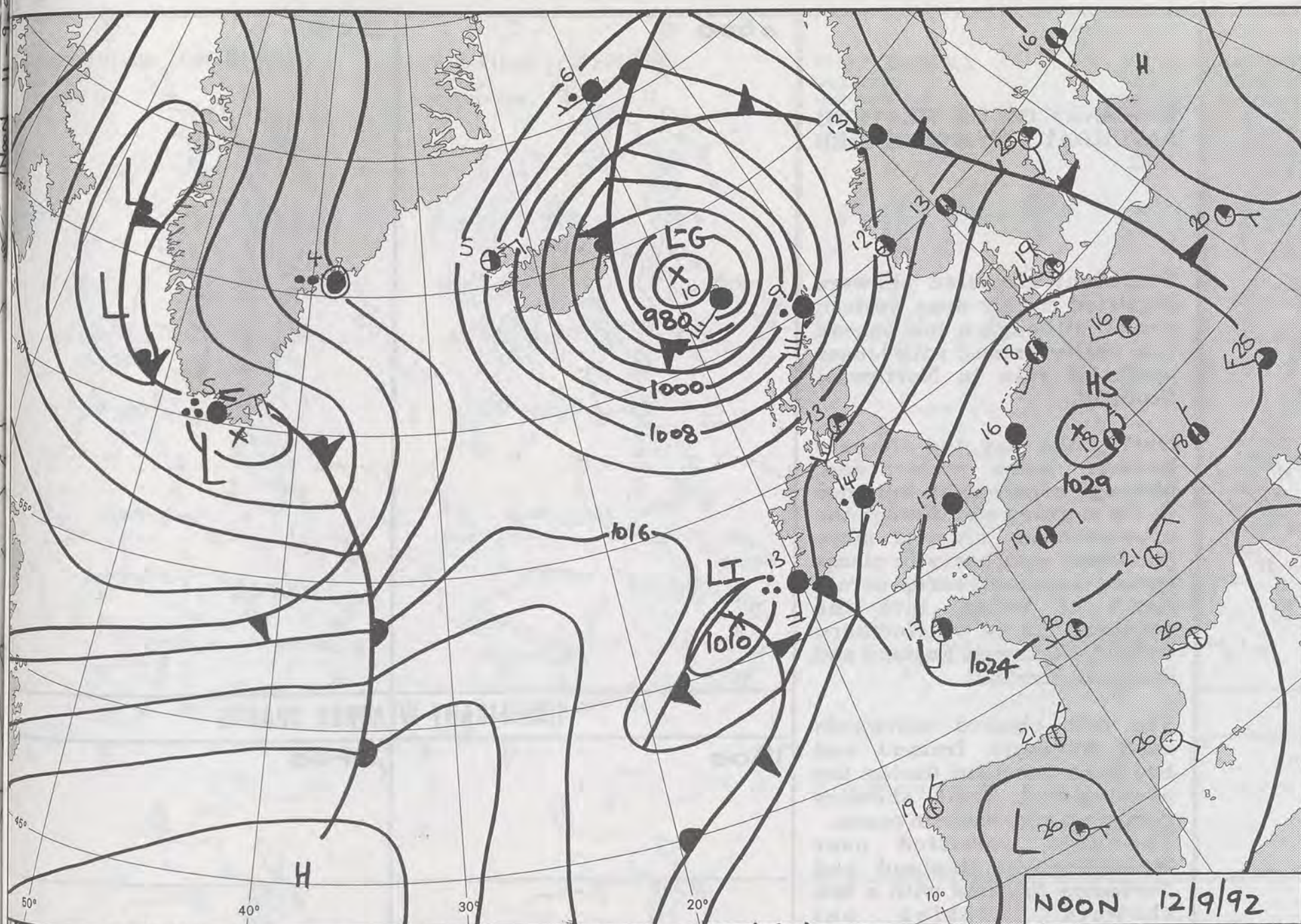


© Crown Copyright
All rights reserved

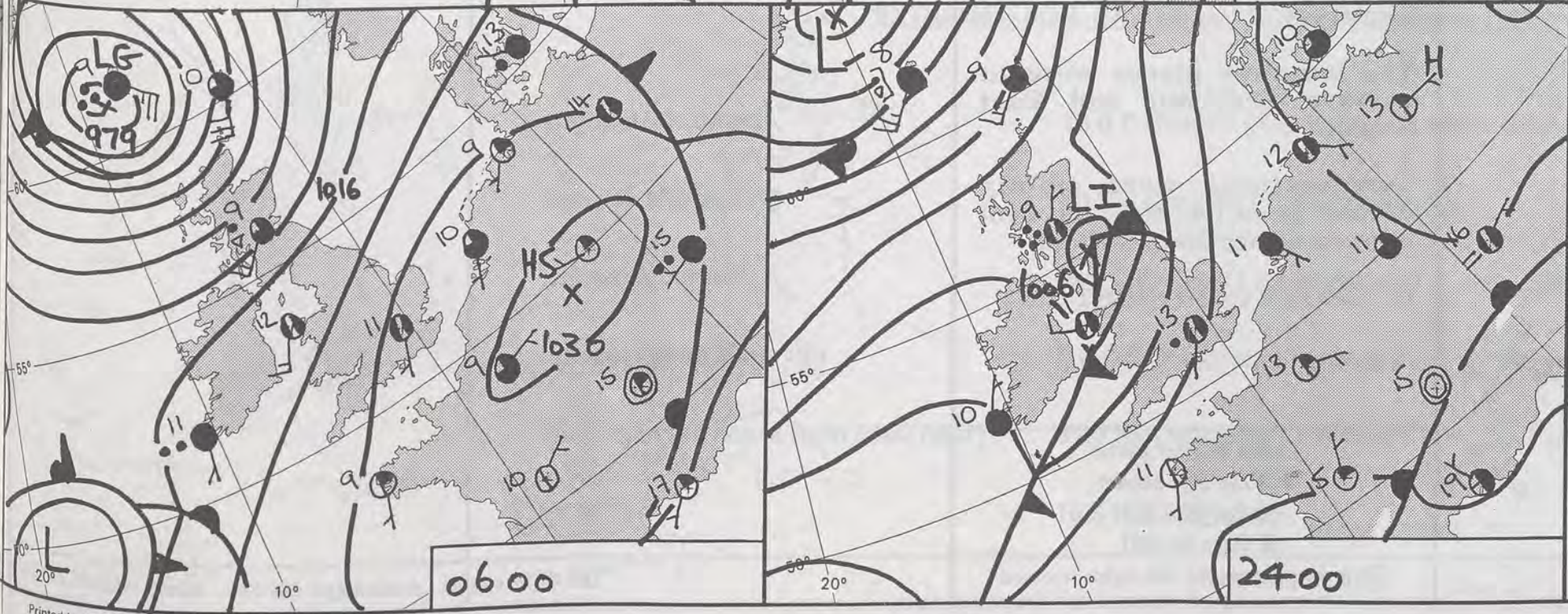
1430Z VIS 11TH SEPTEMBER 1992



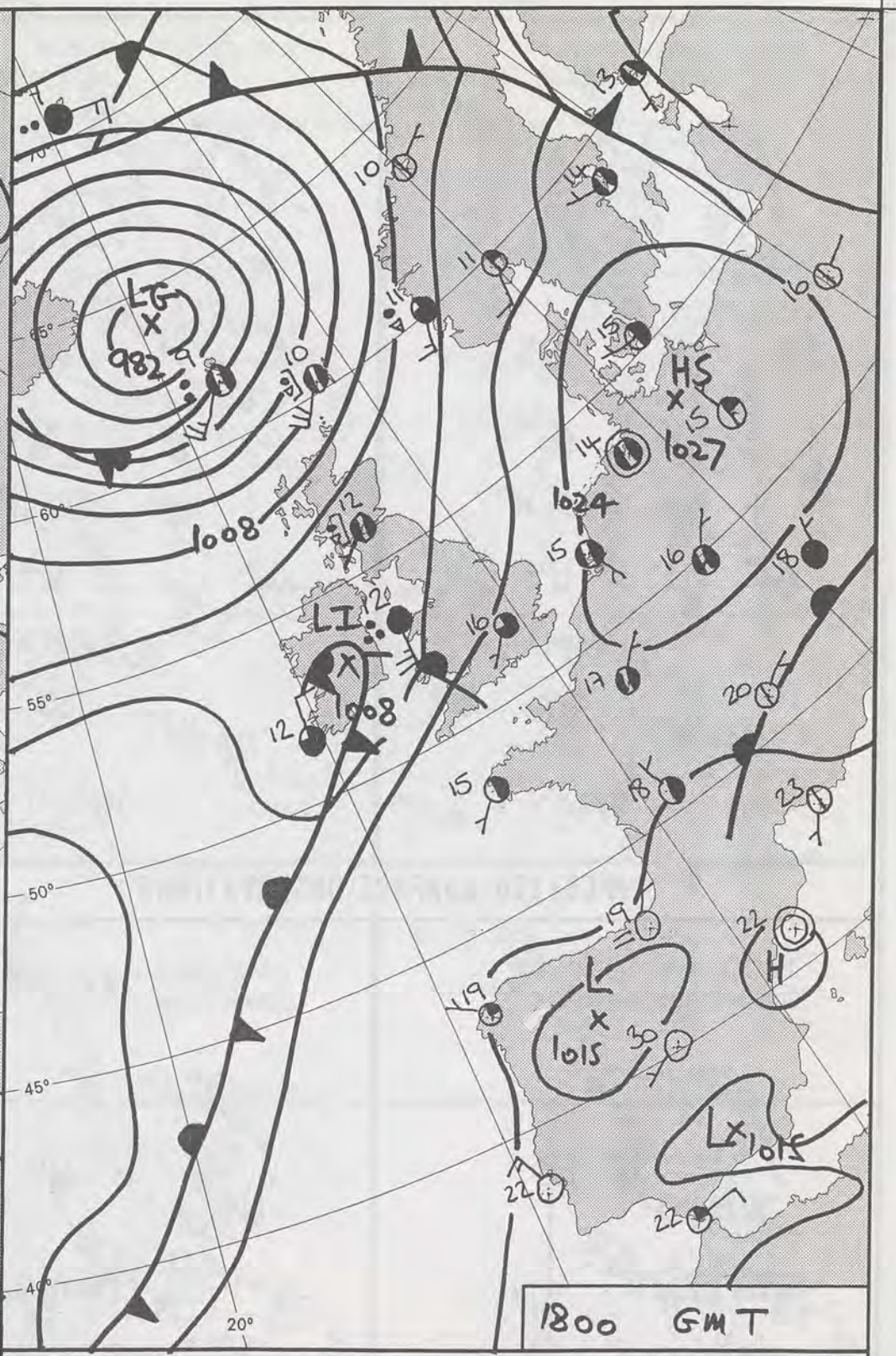
UPPER AIR CHART
500 MB FULL LINE
1000-500 MB THICKNESS
PECKED LINE



NOON 12/9/92



0600



1800 GMT

DUPLICATE ALSO
 DAILY WEATHER SUMMARY
 NOT FOR LOAN FOR
 SATURDAY 12th SEPTEMBER 1992

METEOROLOGICAL OFFICE
 21 SEP 1992

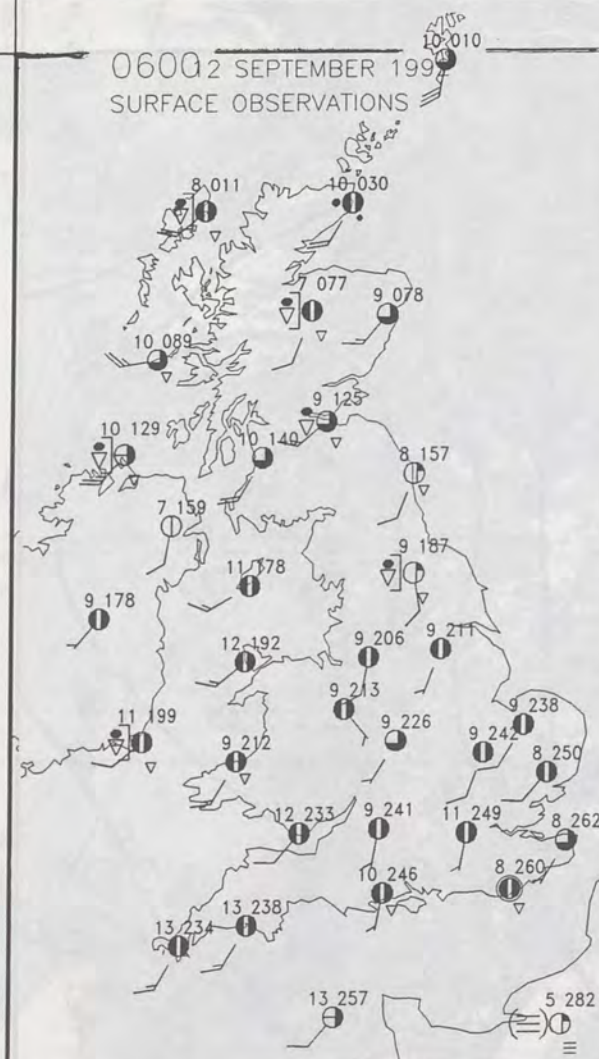
METEOROLOGICAL OFFICE

Warm front Cold front Occlusion

London Weather Centre 284-286 High Holborn London WC1V 7HX

© Crown Copyright All rights reserved

0600 2 SEPTEMBER 1992
SURFACE OBSERVATIONS

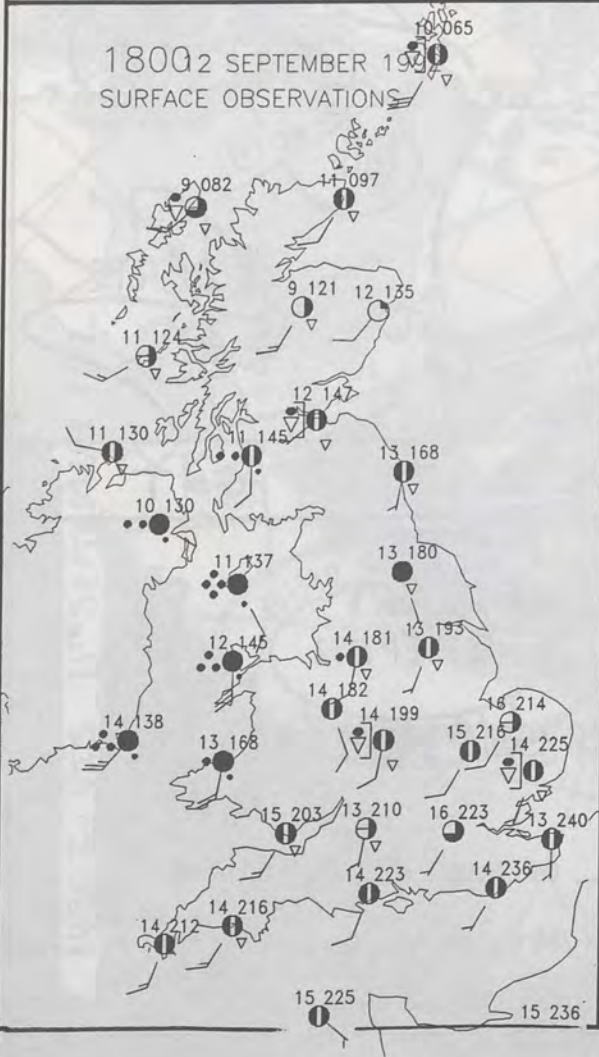


1200 2 SEPTEMBER 1992
SURFACE OBSERVATIONS



PLOTTED SURFACE OBSERVATIONS

1800 2 SEPTEMBER 1992
SURFACE OBSERVATIONS



2400 2 SEPTEMBER 1992
SURFACE OBSERVATIONS



SUMMARY OF UK WEATHER SATURDAY 12th SEPTEMBER 1992

Overnight scattered showers persisted mainly near western coasts, although a few spread into eastern areas; with longer spells of rain in Northwest Scotland.

During the day the showers became more widespread, although mostly light. But later in the morning and through the afternoon an area of more persistent rain heavy in places spread northeastwards across much of Wales, into the southern parts of Northern Ireland, Northwest England and Southern Scotland.

The rain cleared eastwards from Northern Ireland and Southern Scotland during the evening, with some showers persisting near western coasts. The rain persisted over Wales, Western England and Northeast England with a few showers breaking out elsewhere.

The sunniest places were in eastern Scotland and East Anglia.

Temperatures were mainly normal to rather cool; but cool in parts of Northern Ireland.

(C) CROWN COPYRIGHT 1992

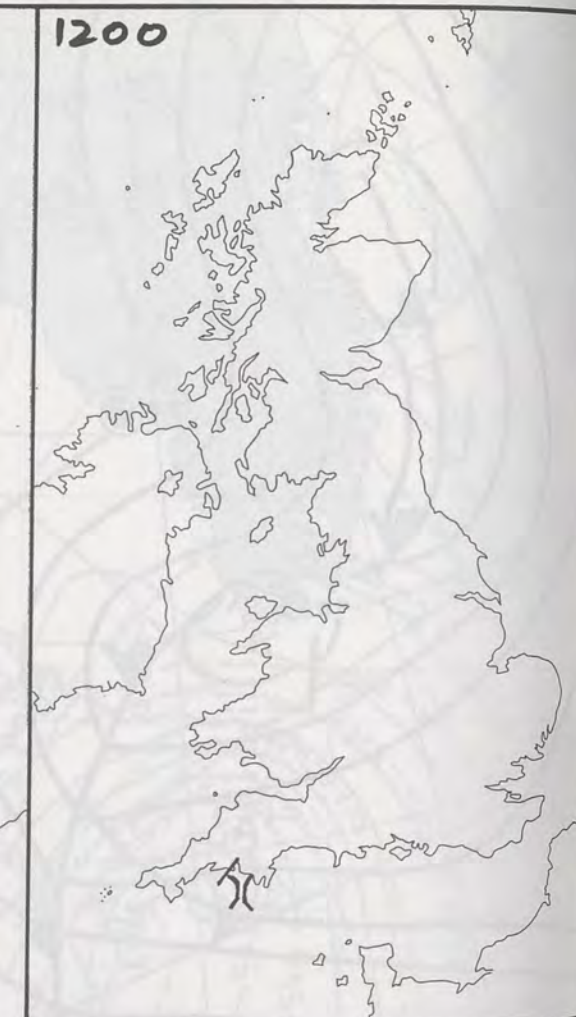
London Weather Centre
284-286 High Holborn
London WC1V 7HX
All times are GMT

© Crown Copyright All rights reserved

0600



1200

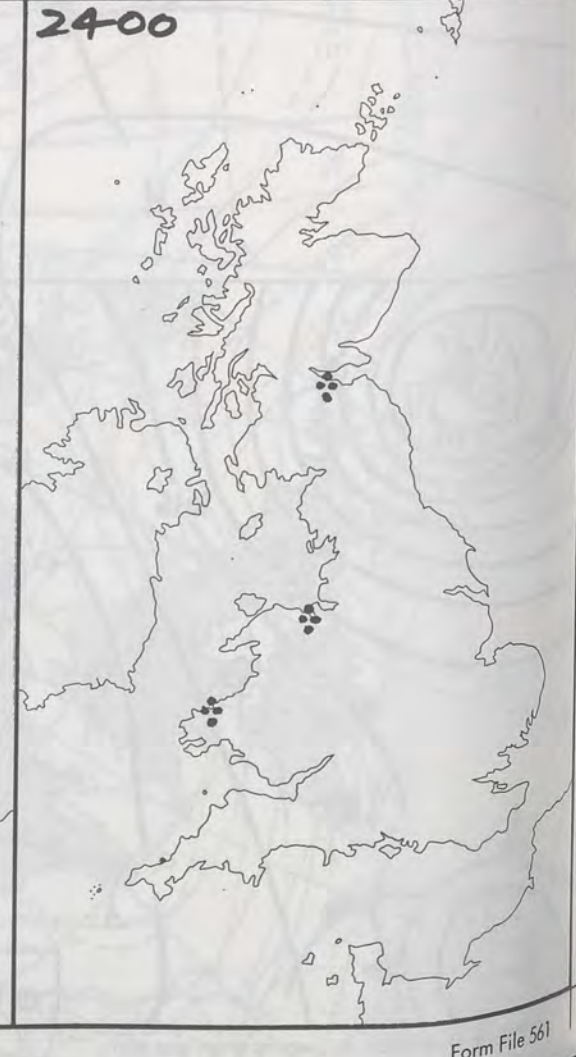


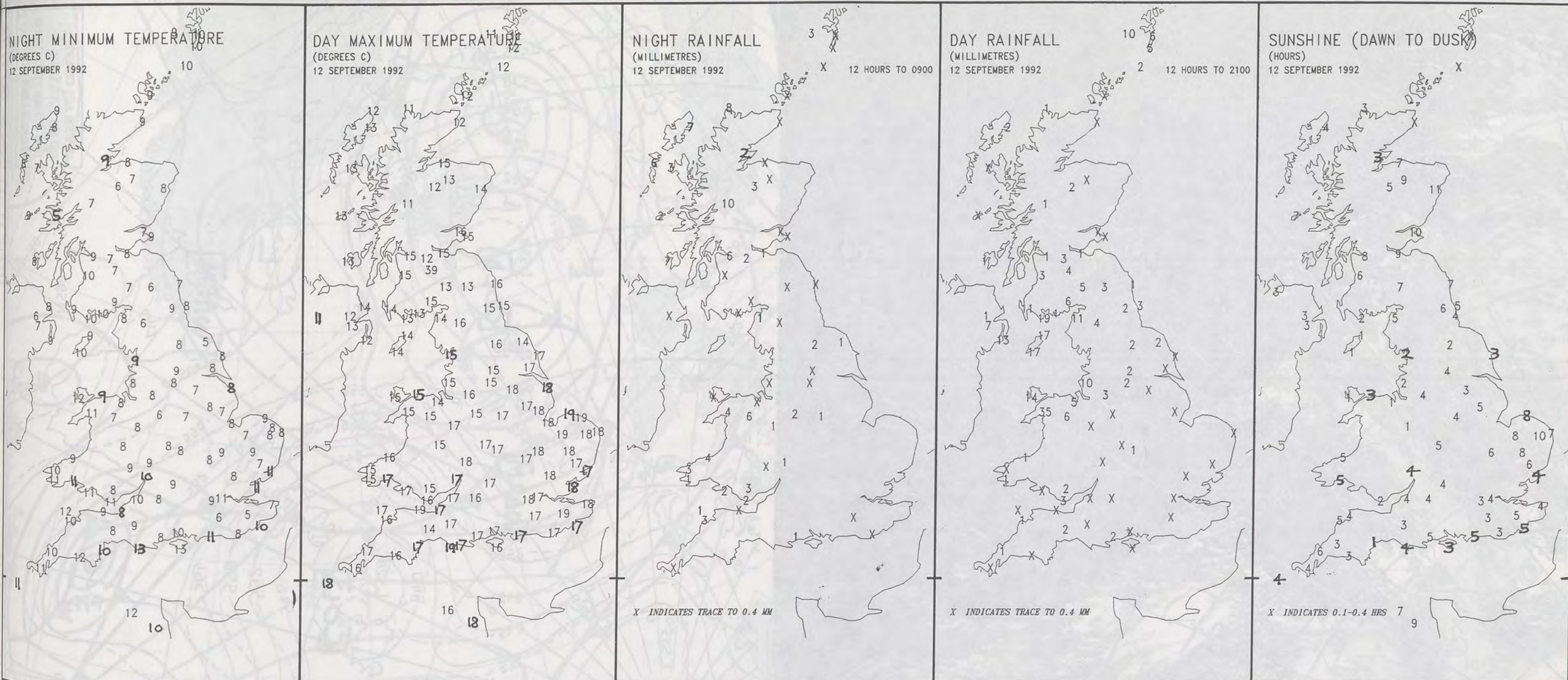
SIGNIFICANT WEATHER CHARTS

1800



2400





EXTREMES FOR SATURDAY 12TH SEPTEMBER 1992

Highest Maximum	: 19.0 C Cromer [Norfolk] and Weymouth [Dorset]
Lowest Maximum	: 10.5 C Corgary [Co fermanagh]
Lowest Minimum	: 5.0 C Kilmory [sw Highland]
Lowest Grass Minimum	: 0.4 C Doncaster / Finningley
Most Rain (24 hours from 0900 GMT)	: 51.0 mm Nantmor [Gwynedd]
Most Sun	: 10.5 Hrs Aberdeen

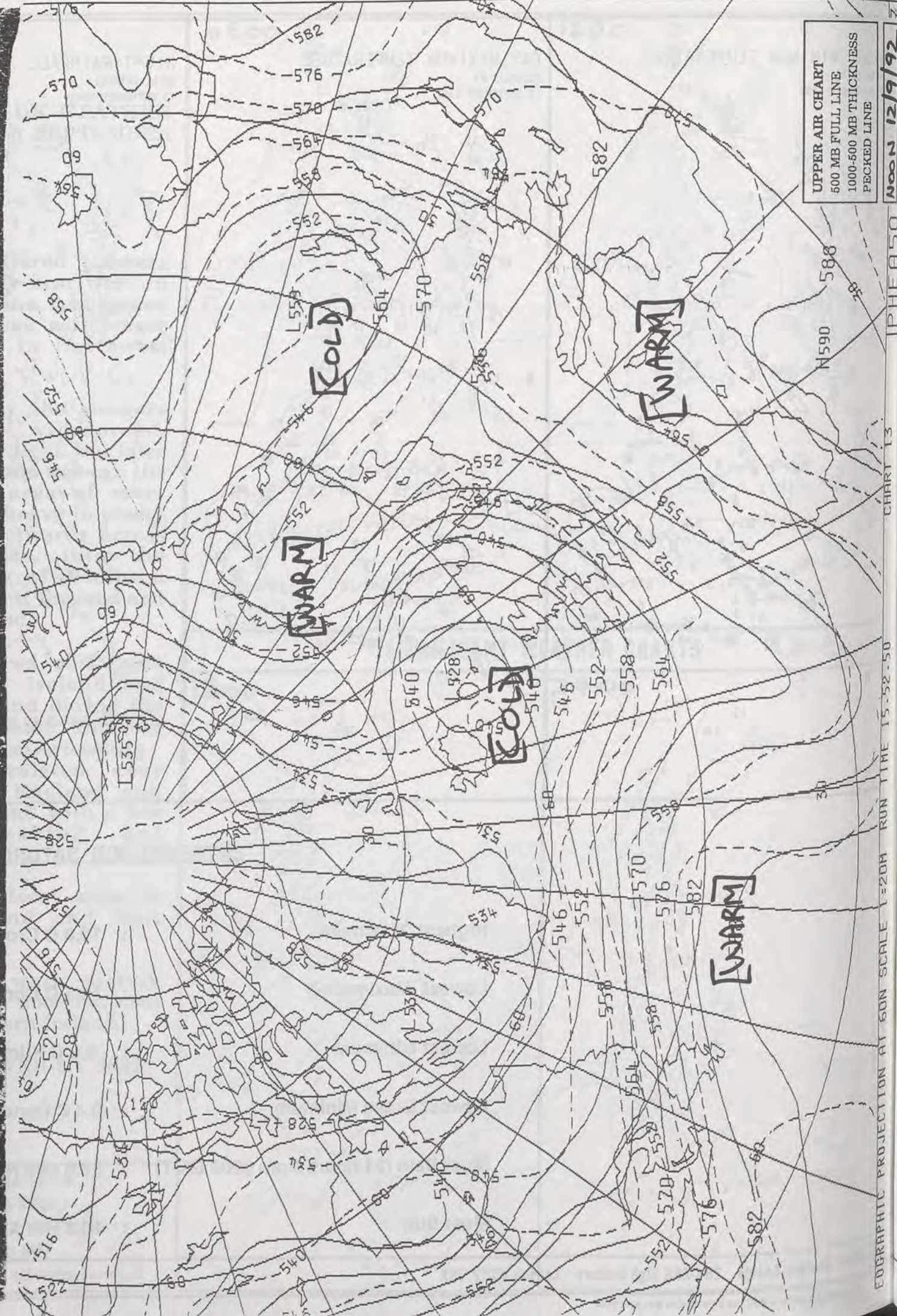
DAILY WEATHER SUMMARY



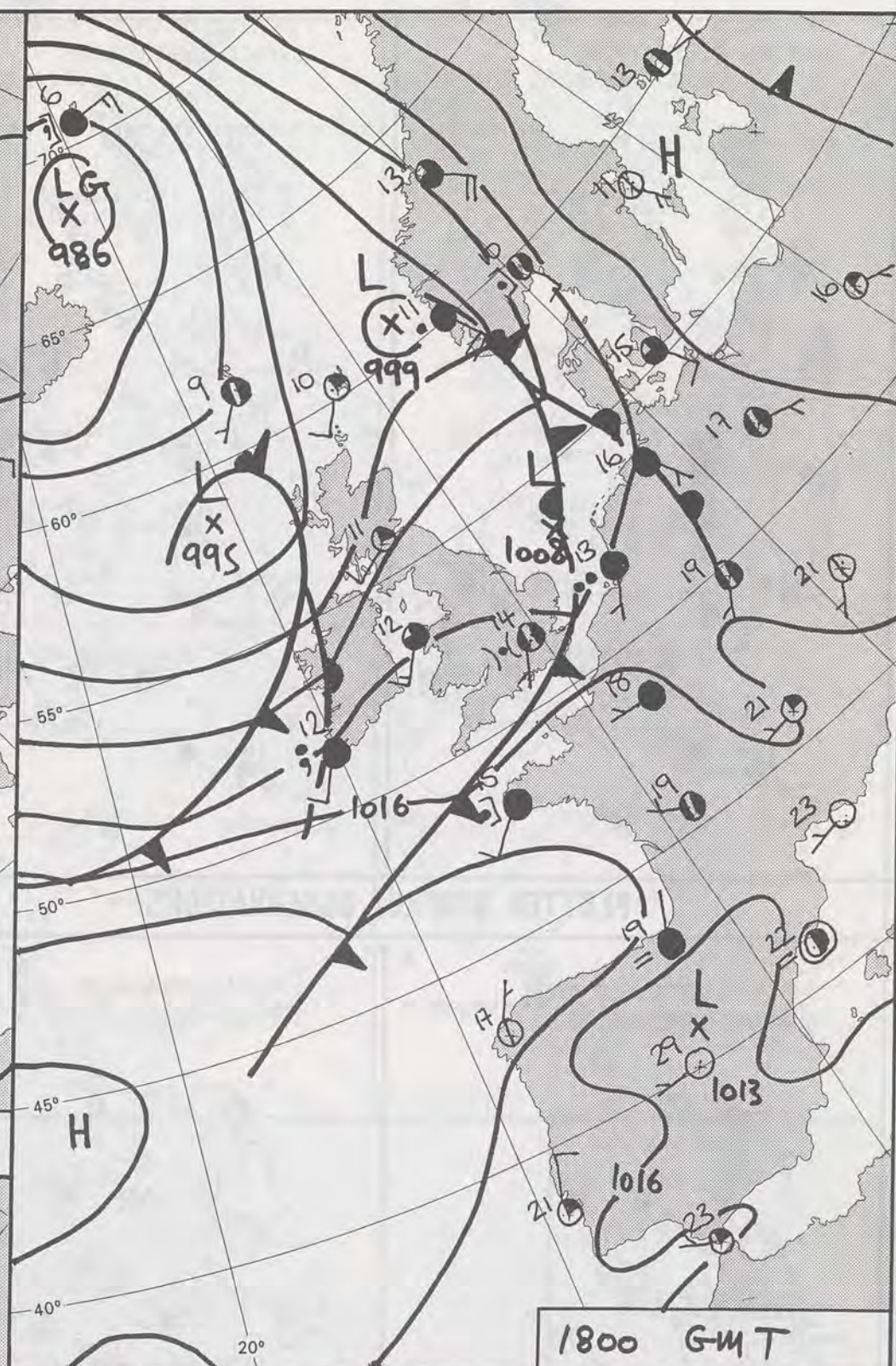
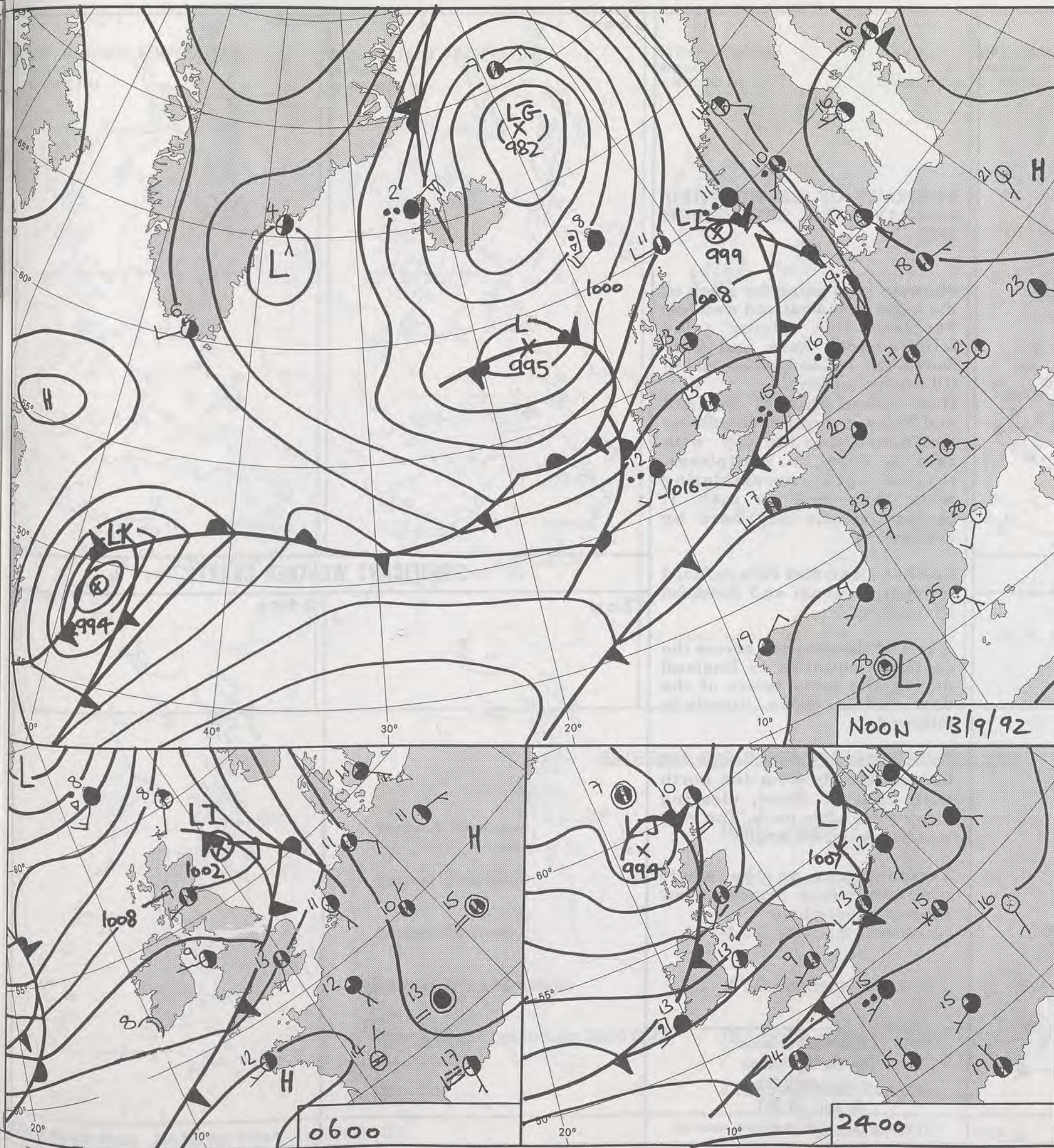
© Crown Copyright
All rights reserved



VIS
1130Z
12/9/92



UPPER AIR CHART
500 MB FULL LINE
1000-500 MB THICKNESS
PECKED LINE



**DUPLICATE ALSO
DAILY WEATHER SUMMARY
NOT FOR LOAN FOR
SUNDAY 13TH SEPTEMBER
1992**

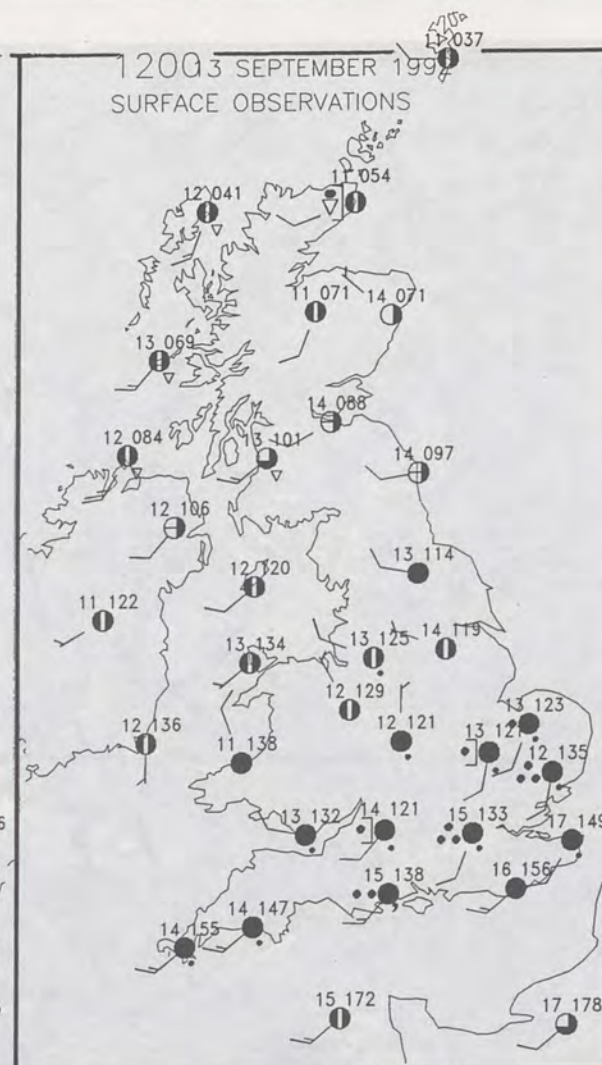
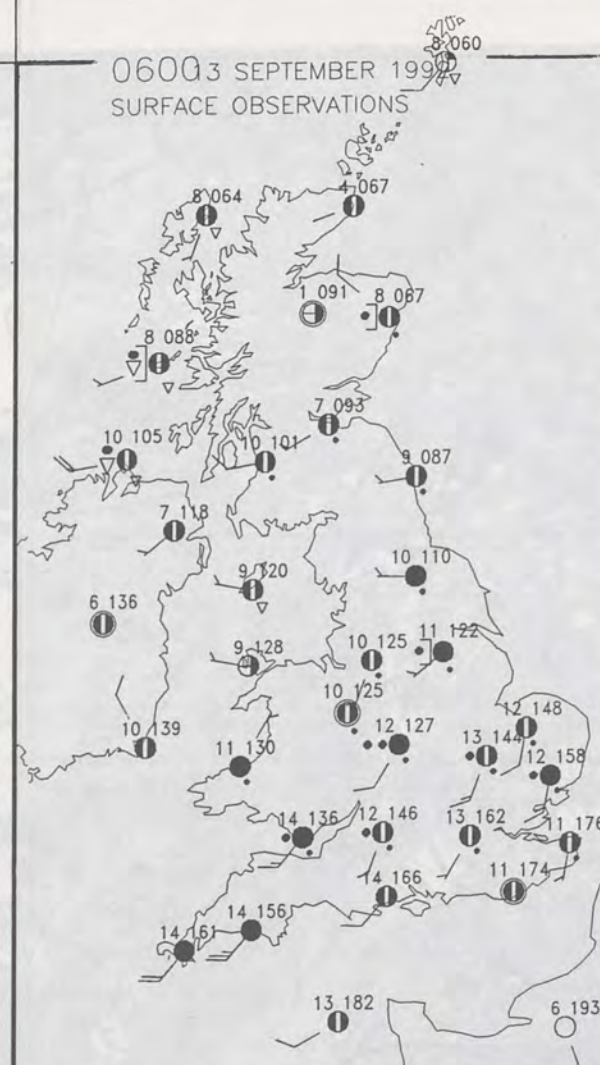
1800 GMT

LEGEND:
 Warm front
 Cold front
 Occlusion

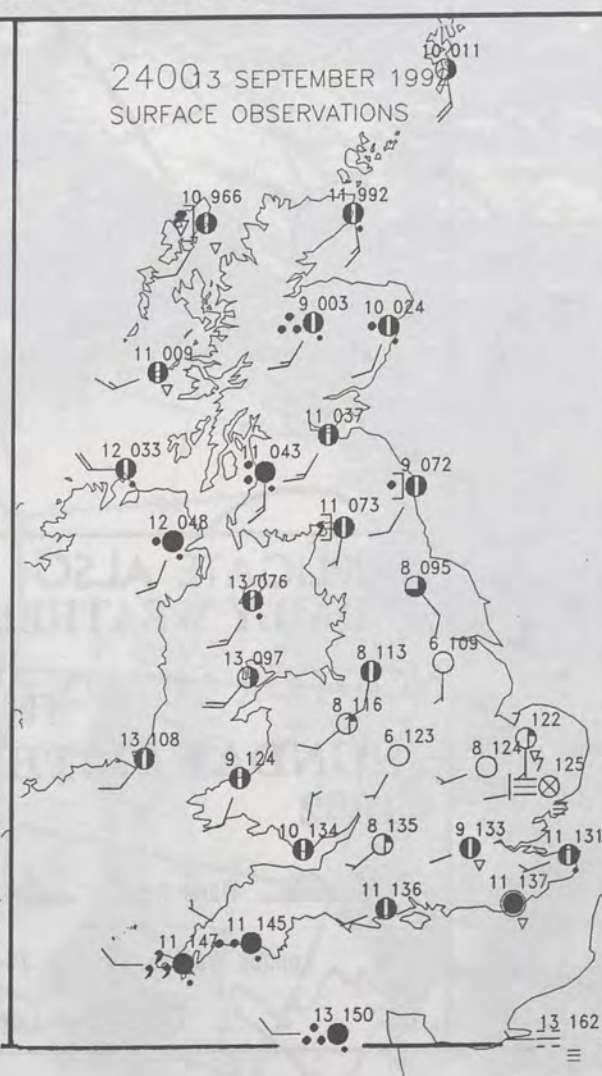
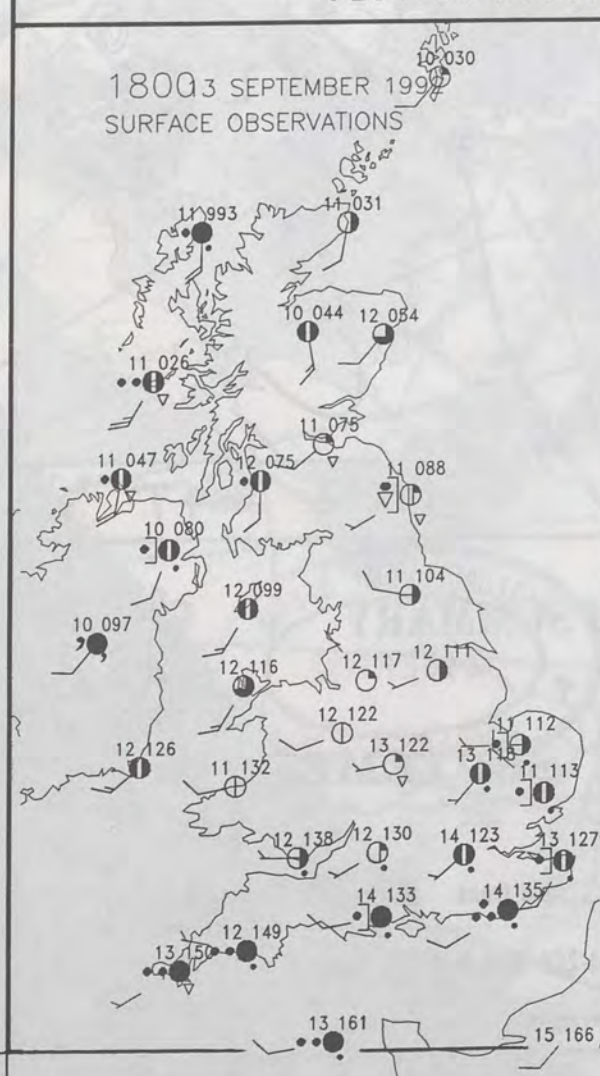
London Weather Centre 284-286 High Holborn London WC1V 7HX

© Crown Copyright All rights reserved

METEOROLOGICAL OFFICE
21SEP1992
METEOROLOGICAL OFFICE



PLOTTED SURFACE OBSERVATIONS



**SUMMARY OF UK WEATHER
SUNDAY 13TH SEPTEMBER
1992**

Showers kept going for much of the night in central and western Scotland. A drier slot followed, both here and over Northern Ireland, which lasted till around midday. Over central areas of England and Wales, overnight cloudiness lasted well into the day with rain at times in most places; several spots accumulating more than half an inch. It became mostly dry here by evening.

Further cloud and rain reached Northern Ireland and Scotland by evening.

A belt of showers ran across the southern counties of England during the early hours of the day and a drier interlude followed.

Soon after dawn though, it became cloudy from the north with rain at times, clearing away soon after dusk. The rain was heavy in east Anglia.

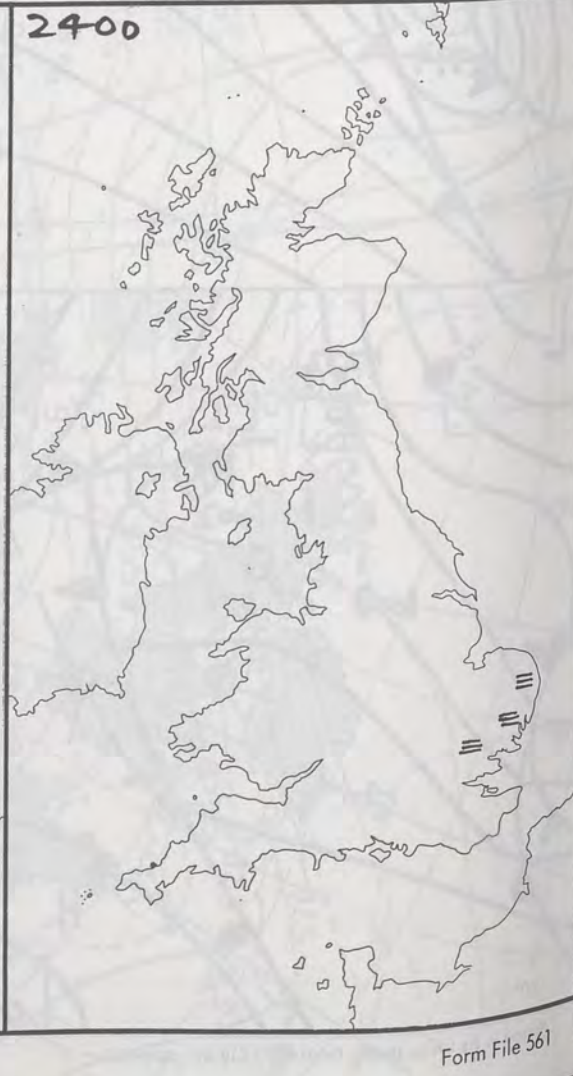
Temperatures on the whole were two to four degrees below average everywhere.

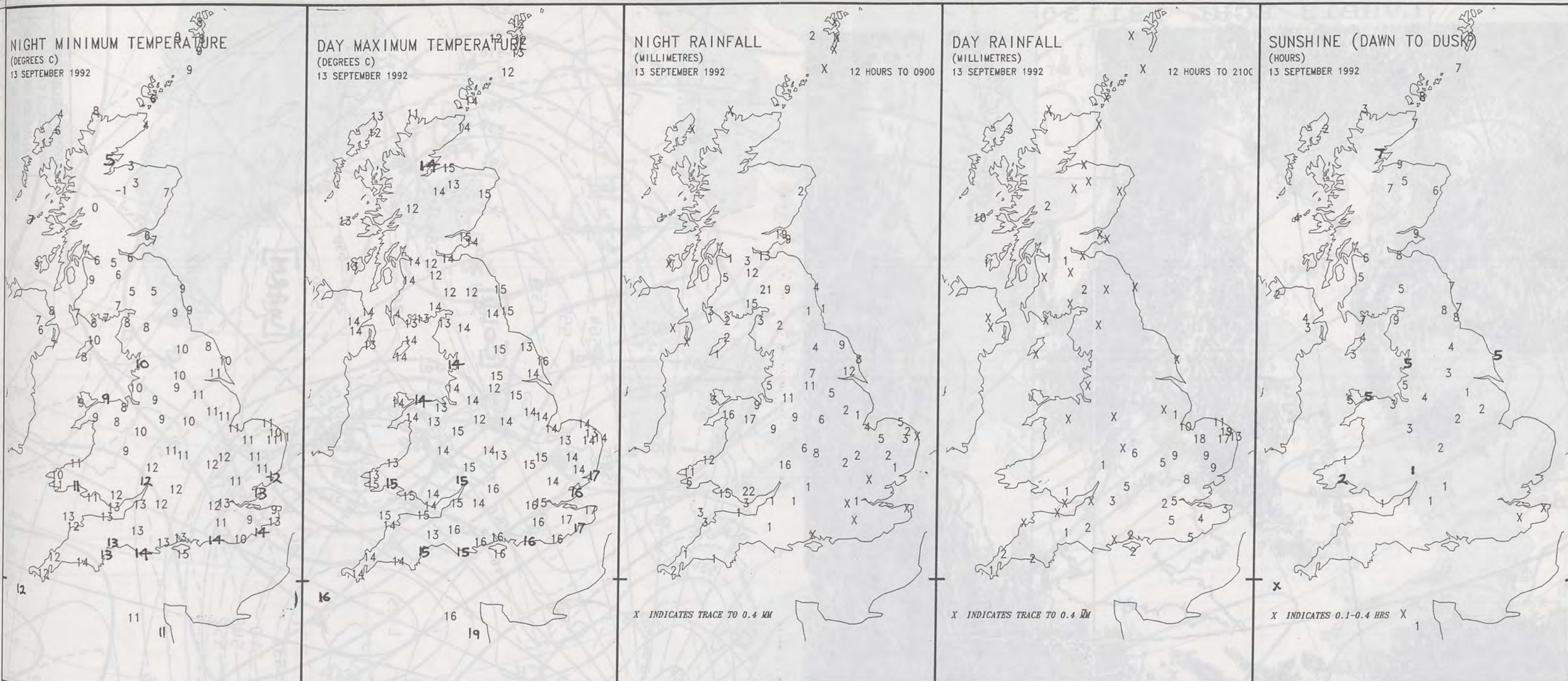
London Weather Centre
284-286 High Holborn
London WC1V 7HX
All times are GMT

© Crown Copyright All rights reserved



SIGNIFICANT WEATHER CHARTS





EXTREMES FOR SUNDAY 13TH SEPTEMBER 1992

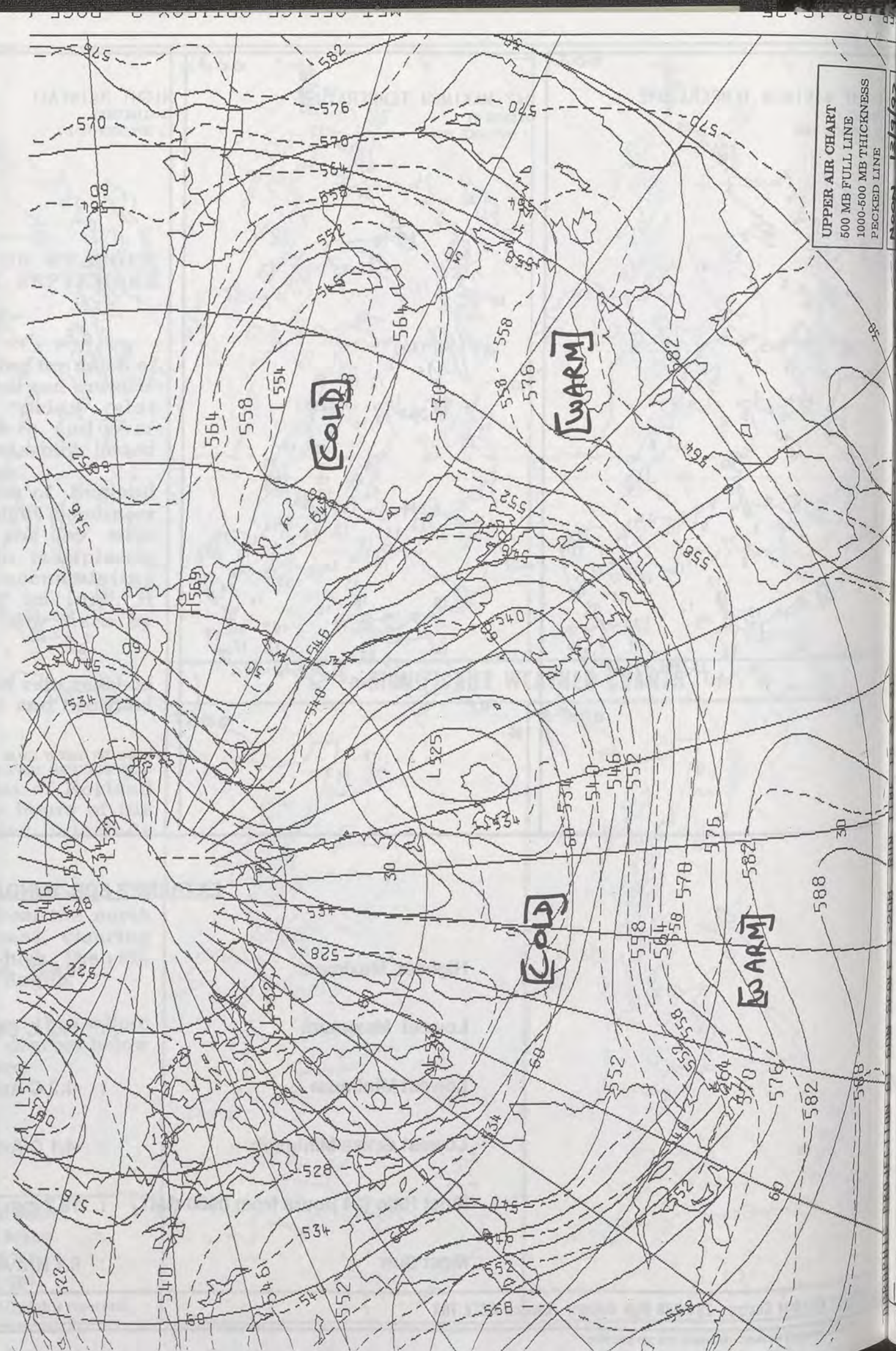

Highest Maximum	: 18.6 C Jersey
Lowest Maximum	: 11.2 C Cape Wrath
Lowest Minimum	: -1.2 C Aviemore [Highland]
Lowest Grass Minimum	: -4.1 C Aviemore
Most Rain (24 hours from 0900 GMT)	: 18.7 mm Hunstanton [Norfolk]
Most Sun	: 9.1 Hrs Aspatria [Cumbria]

DAILY WEATHER SUMMARY

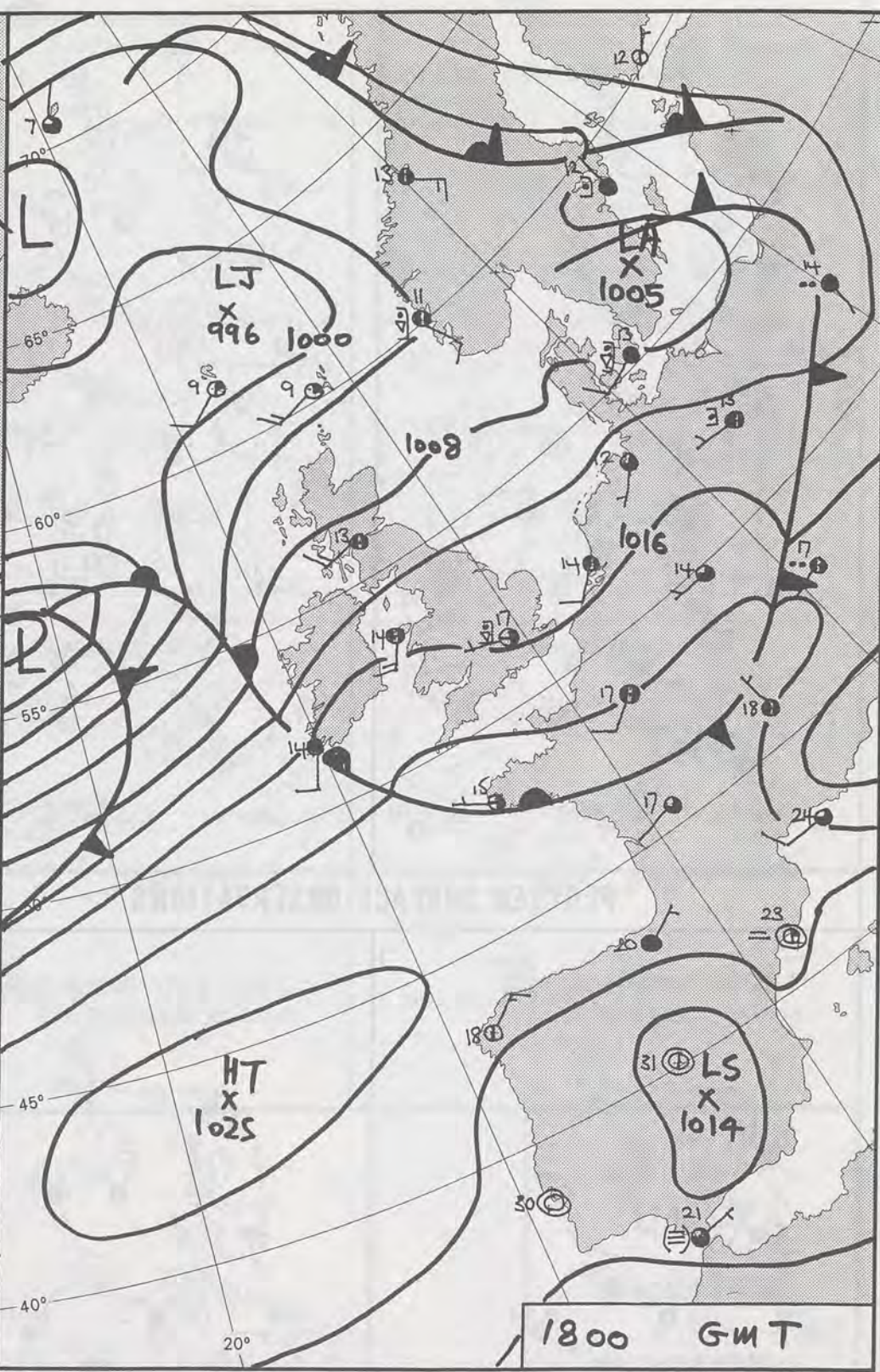
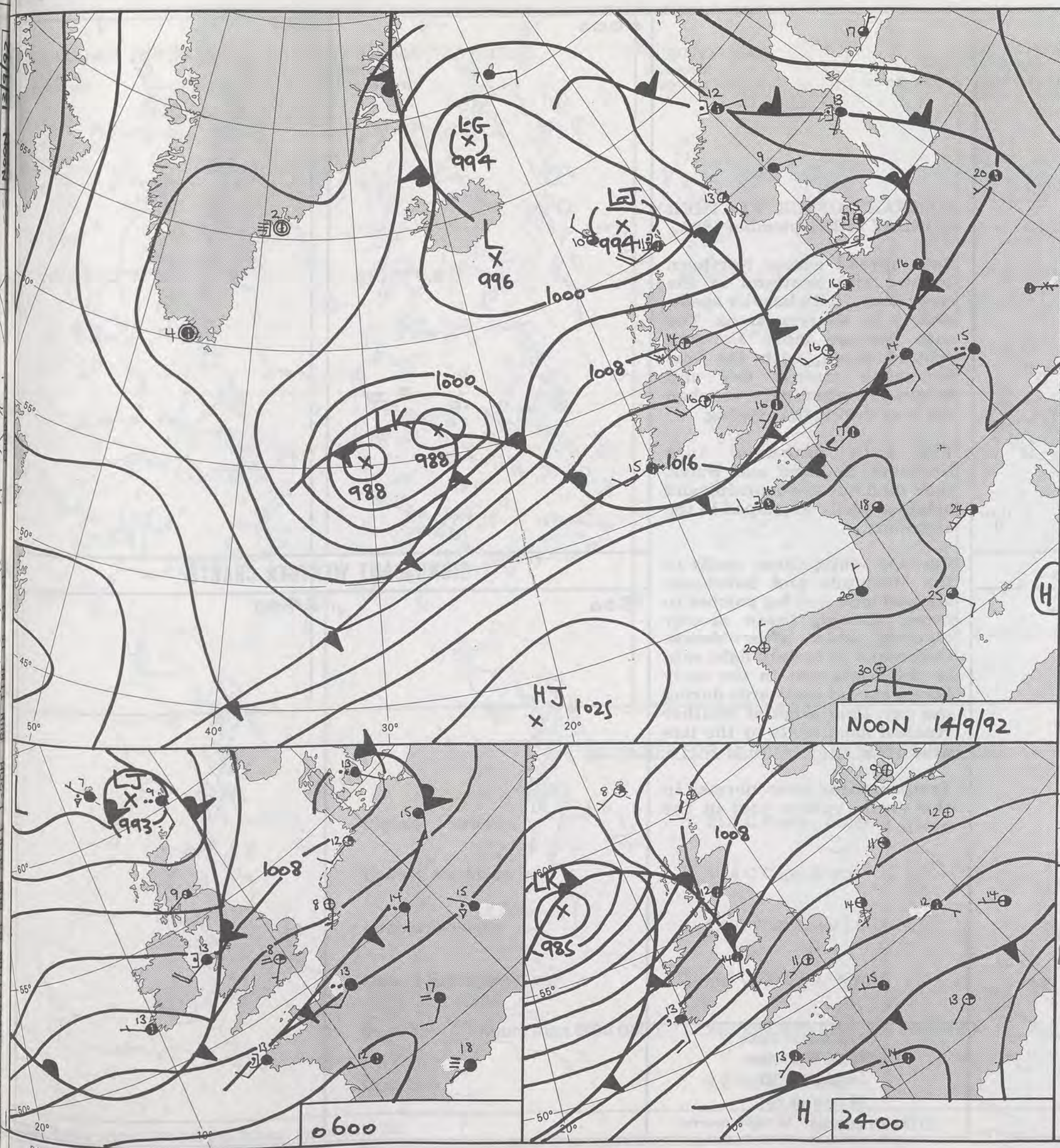


© Crown Copyright
All rights reserved

13/9/1992 11 UT. Long=0°E
LVHB13 EGHL 131130



UPPER AIR CHART
500 MB FULL LINE
1000-500 MB THICKNESS
PECKED LINE



DUPLICATE ALSO
 DAILY WEATHER SUMMARY
 NOT FOR LOAN FOR *
 MONDAY 14th September 1992

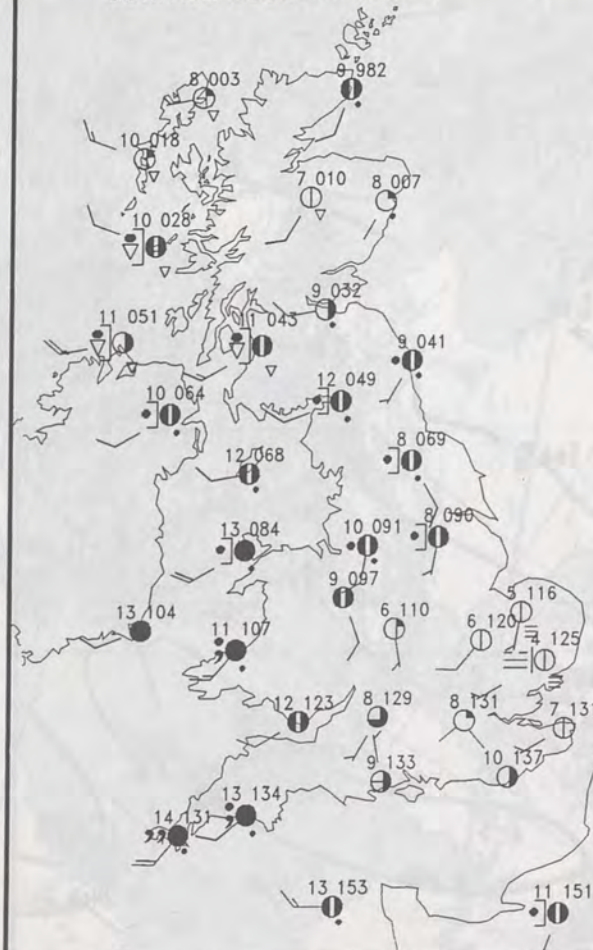
21SEP1992
 METEOROLOGICAL OFFICE

Warm front Cold front Occlusion

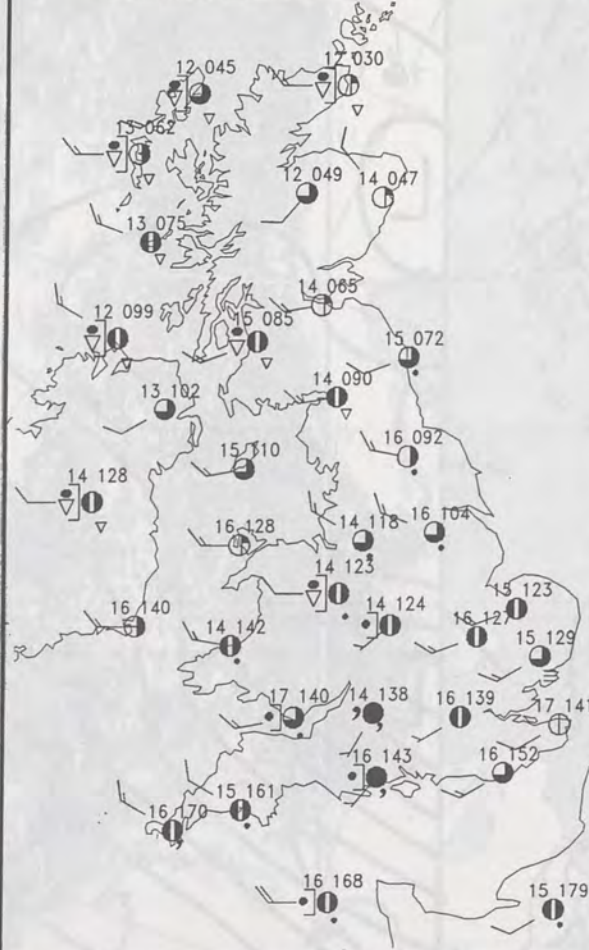
London Weather Centre 284-286 High Holborn London WC1V 7HX

© Crown Copyright All rights reserved

0600 4 SEPTEMBER 1992
SURFACE OBSERVATIONS

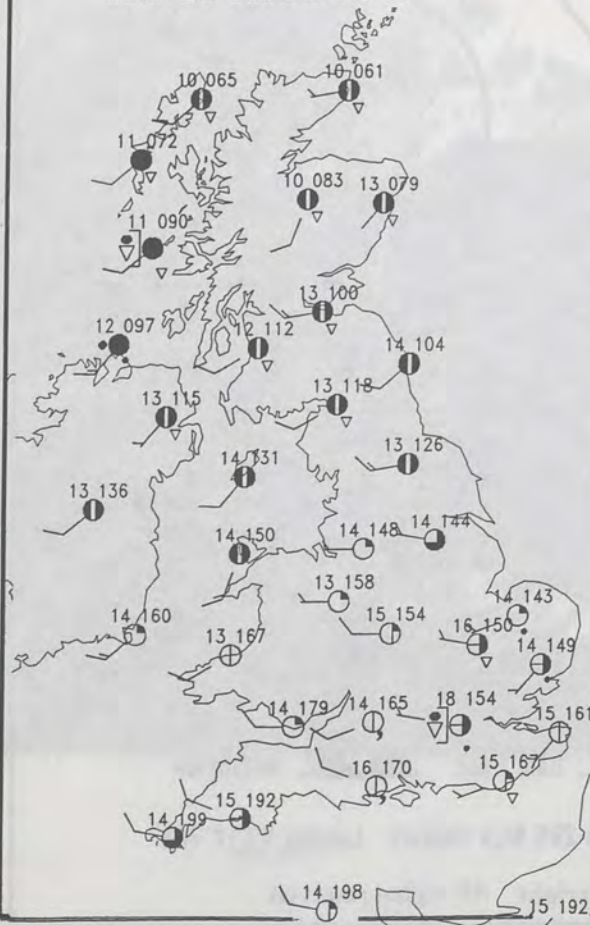


1200 4 SEPTEMBER 1992
SURFACE OBSERVATIONS

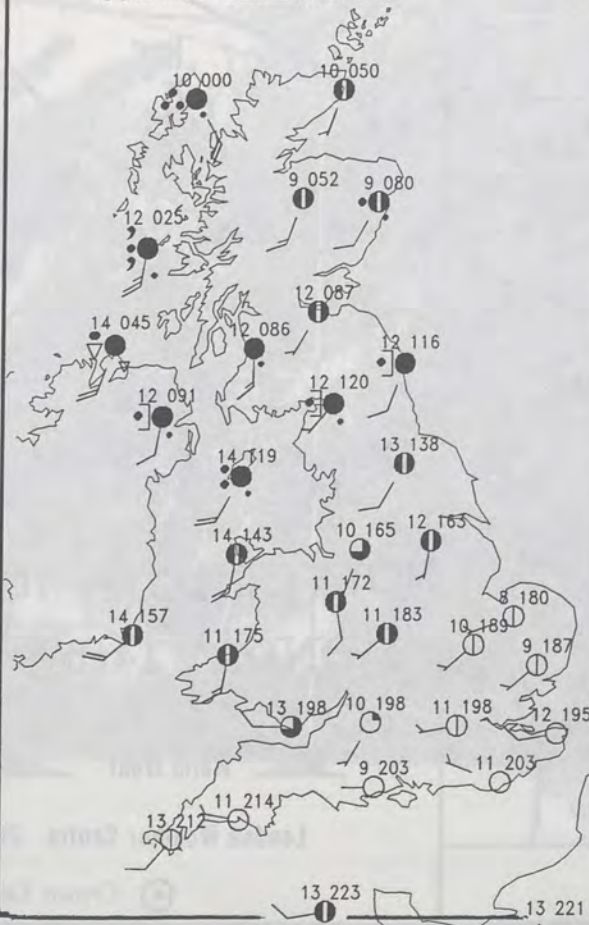


PLOTTED SURFACE OBSERVATIONS

1800 4 SEPTEMBER 1992
SURFACE OBSERVATIONS



2400 4 SEPTEMBER 1992
SURFACE OBSERVATIONS



SUMMARY OF UK WEATHER MONDAY 14th September 1992

Rain spread across Northern Ireland and Scotland in the early hours, with heavier spells, mainly in western areas. The rain became more showery around dawn, with the east becoming mainly dry and bright. Further rain reached the area during the evening.

The rain extended into Northern England and Wales, then died out mid-morning and brighter spells developed in the afternoon.

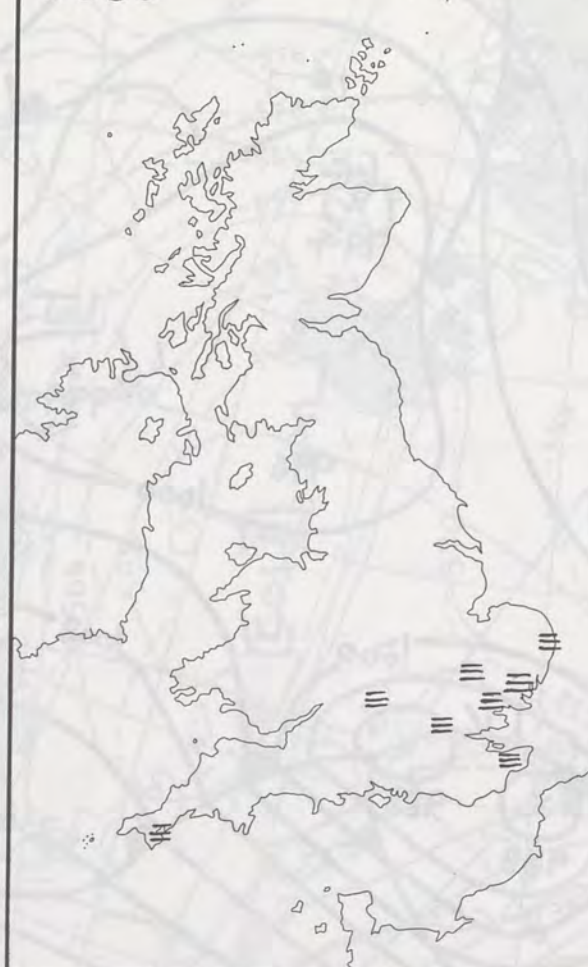
Further south, Clear spells in the Midlands and Southeast allowed mist and fog patches to form, though these mostly cleared soon after dawn. Outbreaks of mainly light rain in the Southwest in the early hours, spread eastwards during the day, then brighter weather reached most parts by the late afternoon.

Temperatures near normal in the south, rather cool in the north.

London Weather Centre
284-286 High Holborn
London WC1V 7HX
All times are GMT

© Crown Copyright All rights reserved

0600



1200

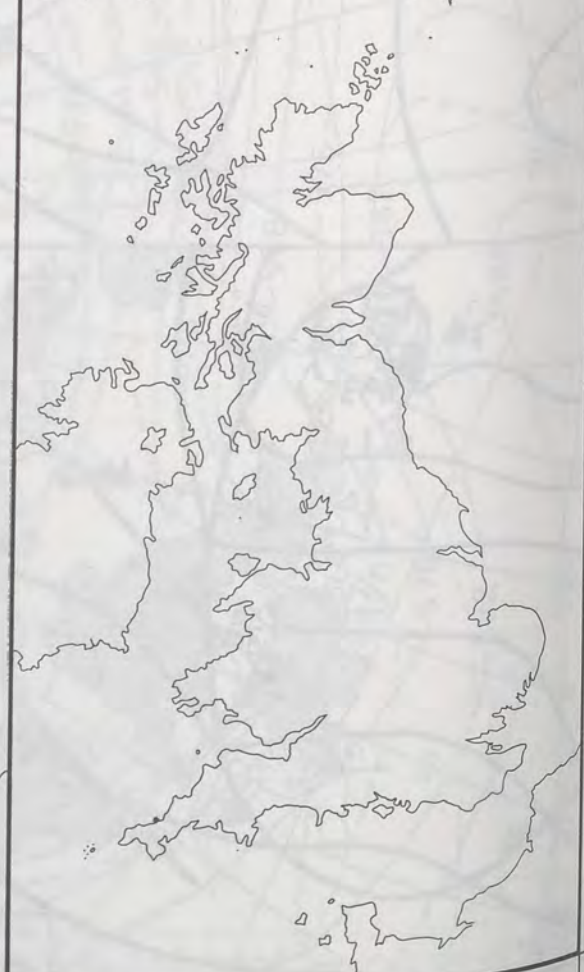


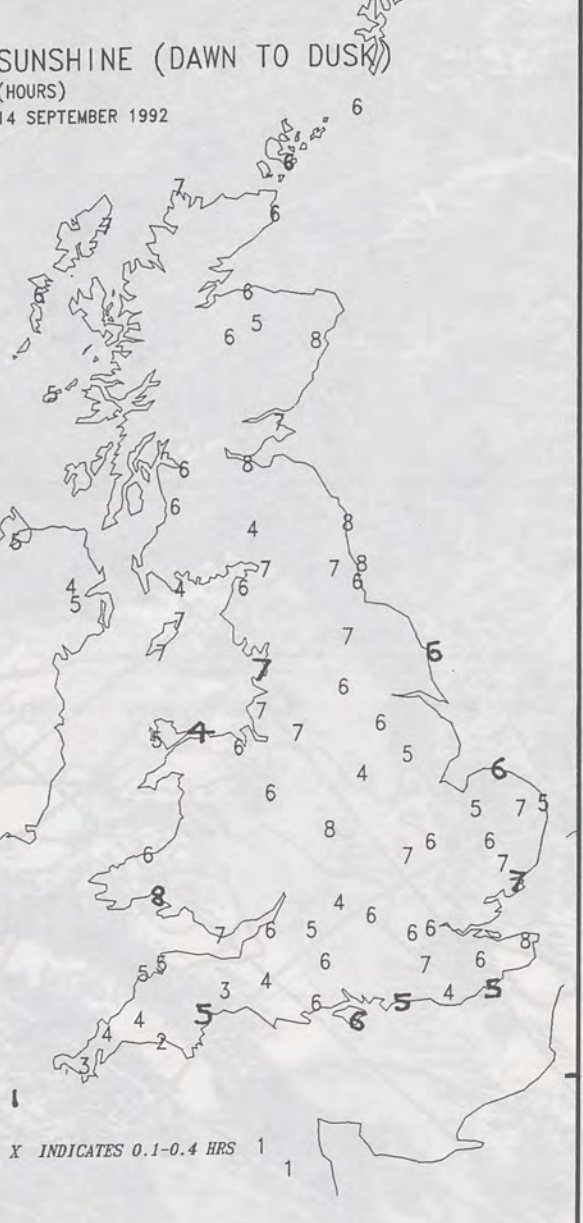
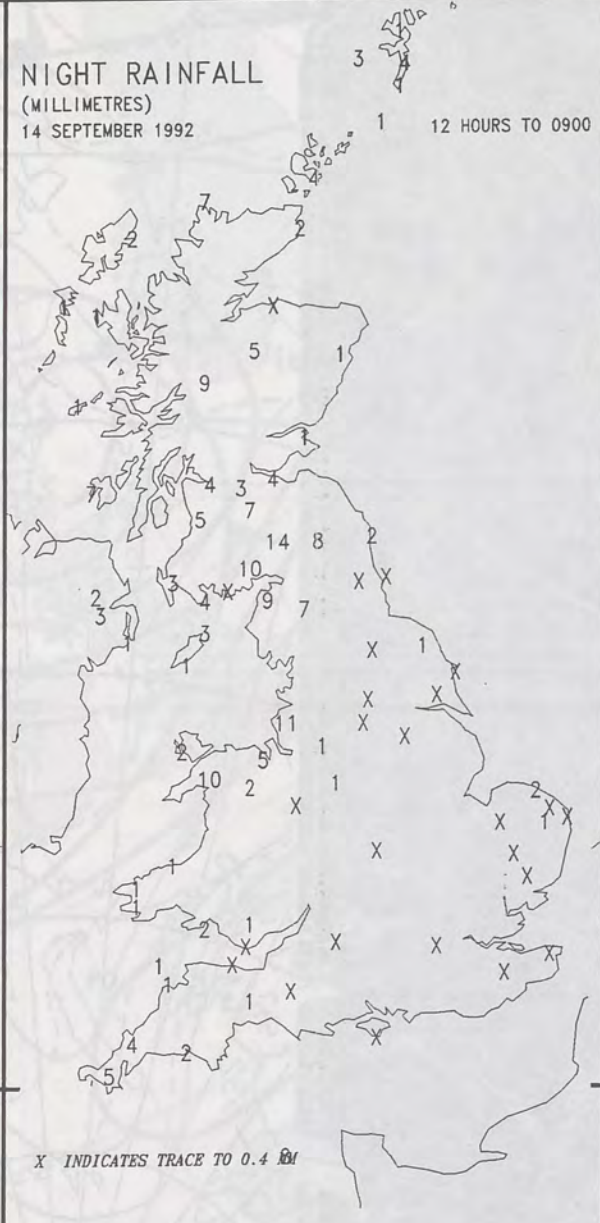
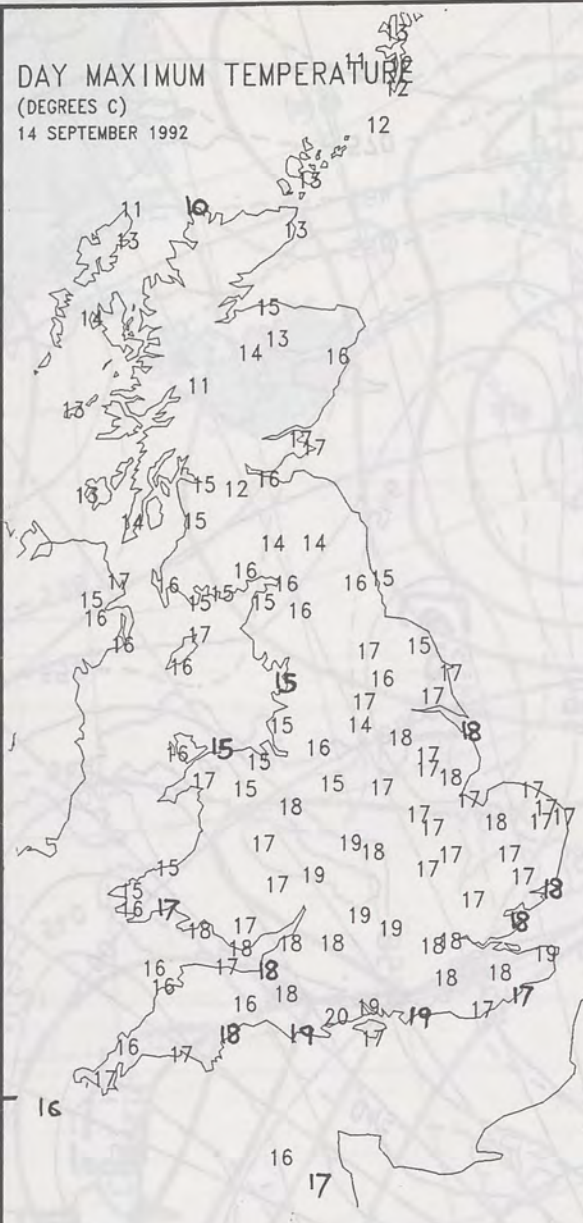
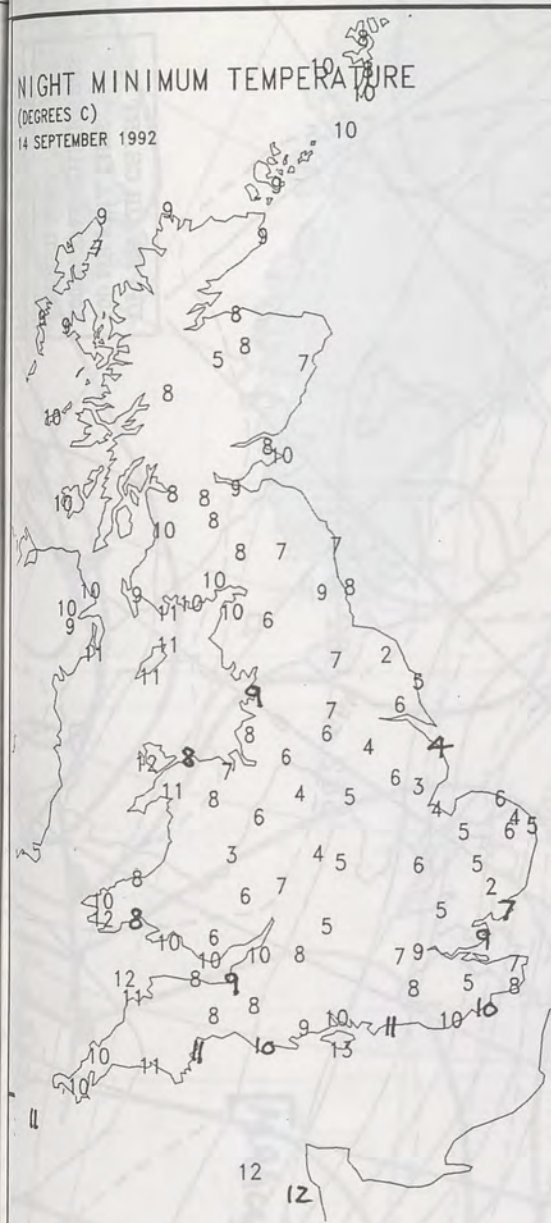
SIGNIFICANT WEATHER CHARTS

1800



2400





EXTREMES FOR MONDAY 14TH SEPTEMBER 1992

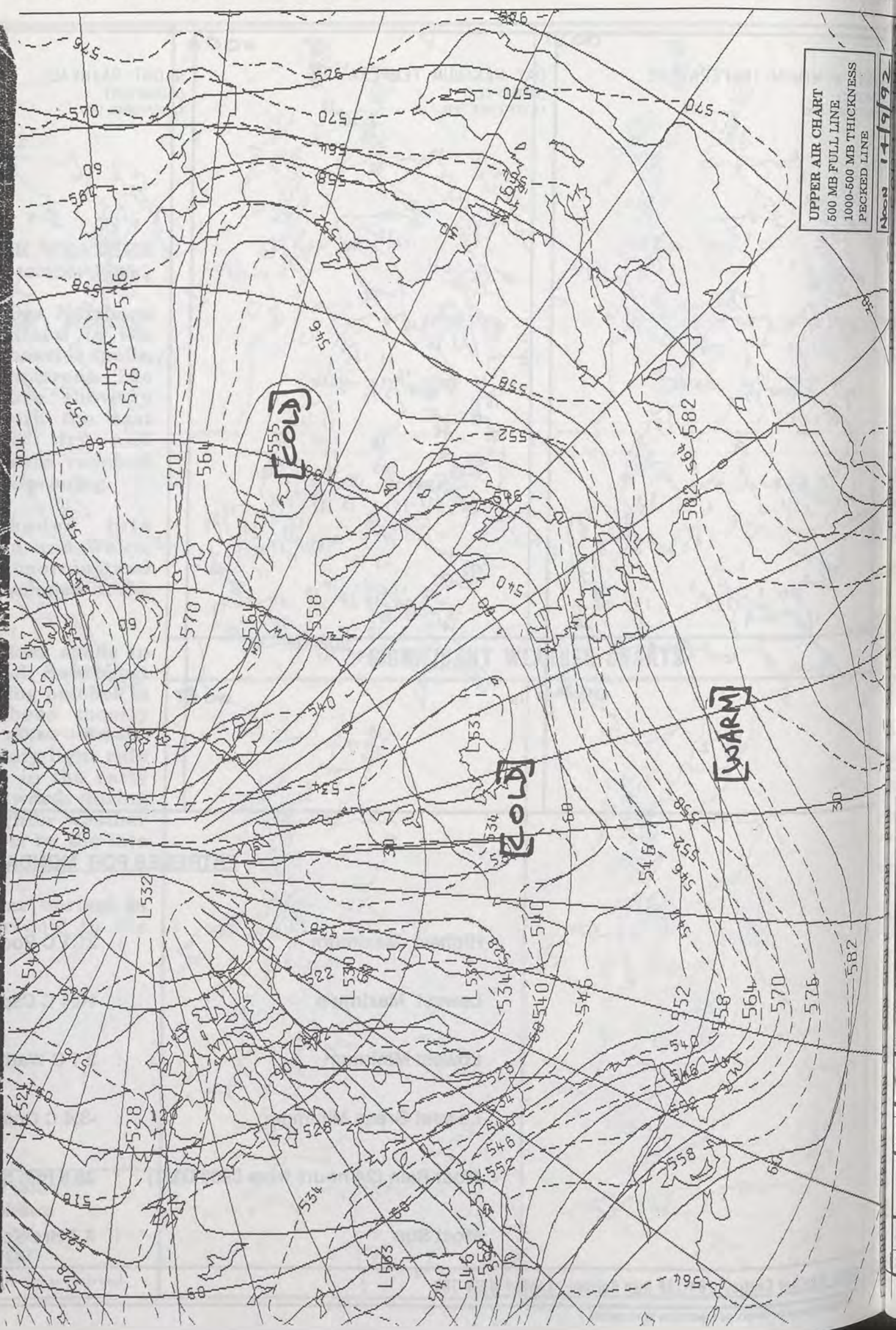

Highest Maximum	: 21.1 C Poole [Dorset]
Lowest Maximum	: 10.4 C Cape Wrath
Lowest Minimum	: 2.1 C Wattisham [Suffolk]
Lowest Grass Minimum	: -3.4 C Charing [Kent]
Most Rain (24 hours from 0900 GMT)	: 28.5 mm Sloy [nr Lock Lomond]
Most Sun	: 8.7 Hrs Southend

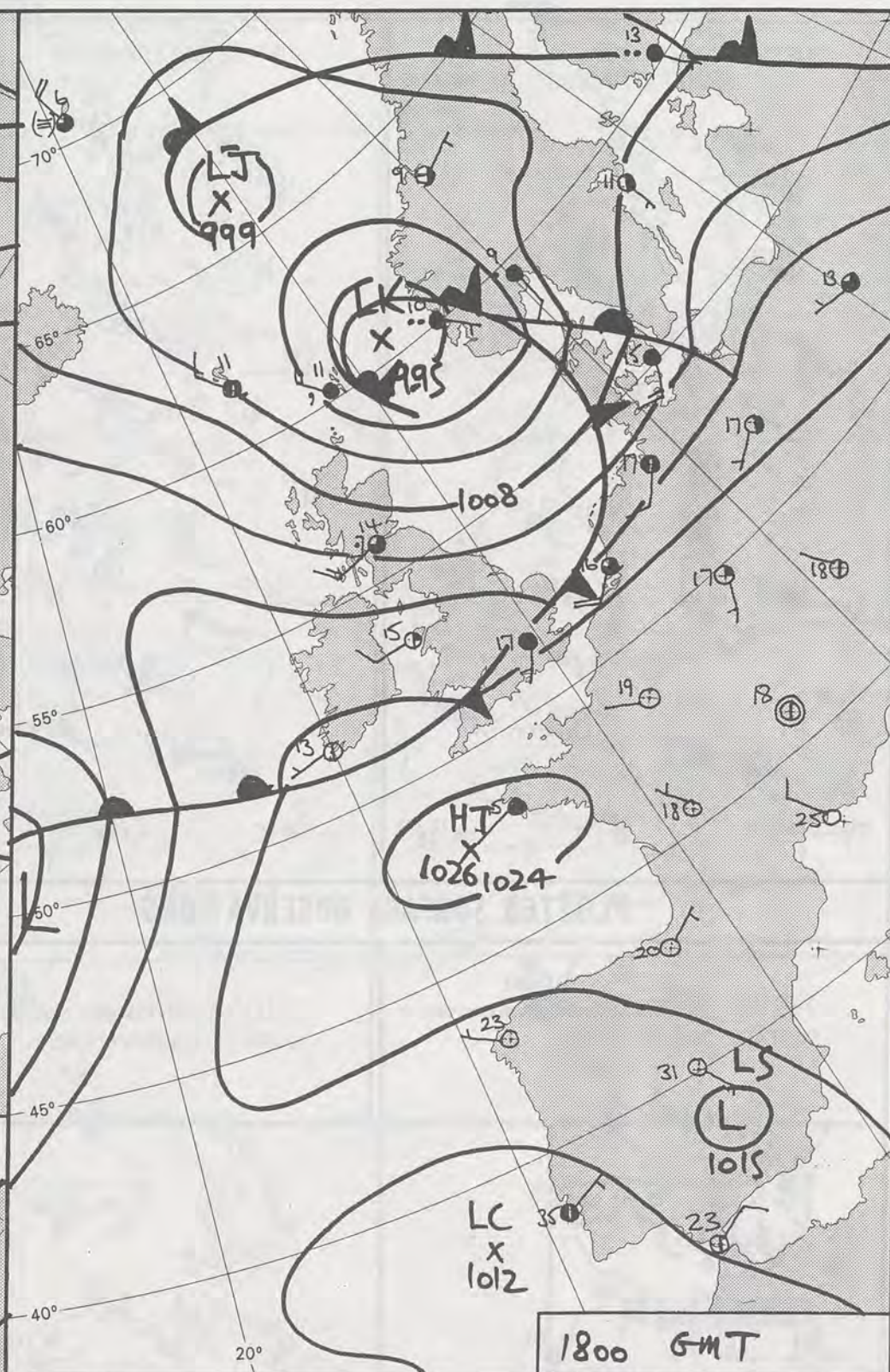
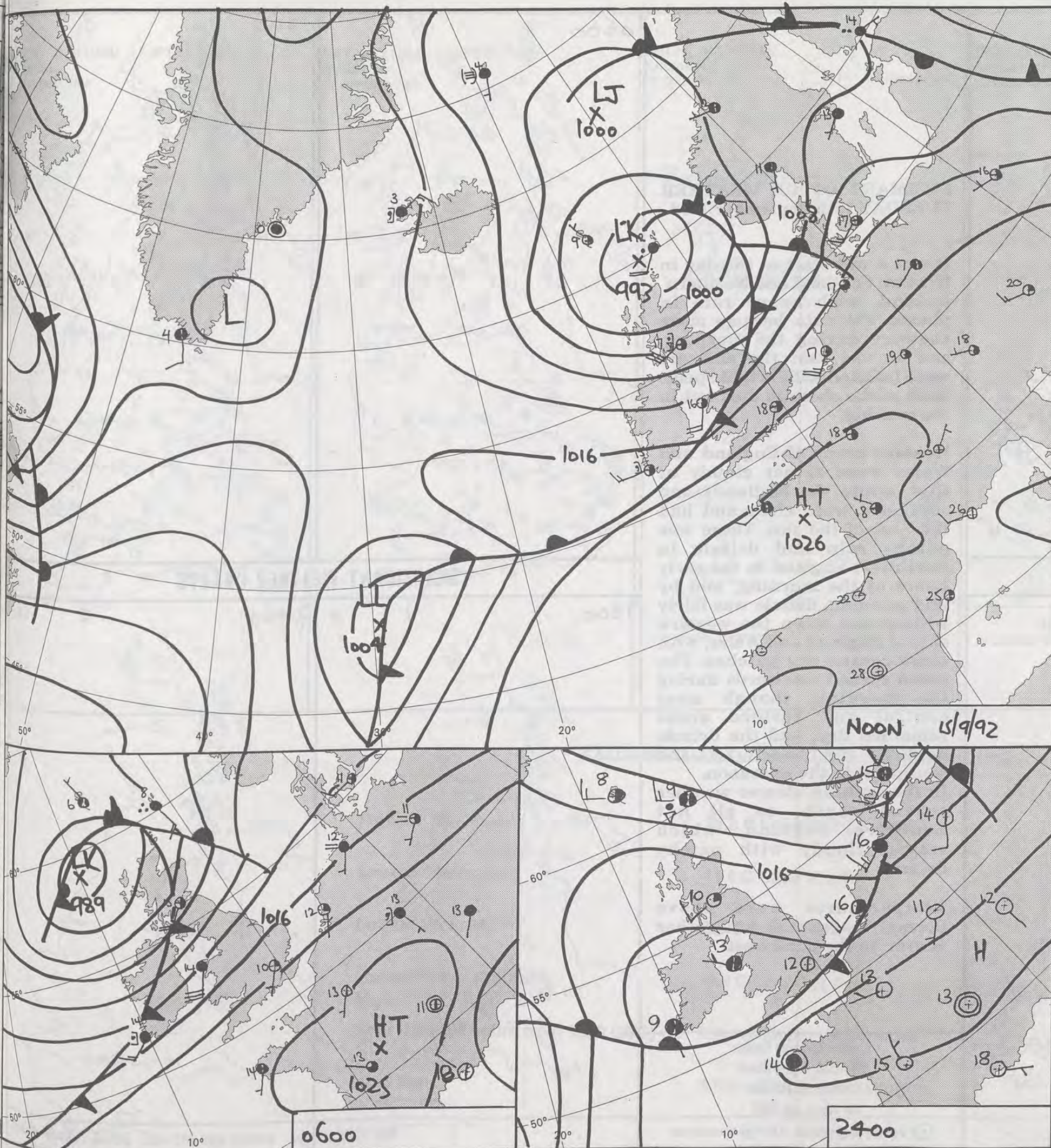
**DAILY
WEATHER
SUMMARY**



© Crown Copyright
All rights reserved




VIS
1130Z
14/9/92





DUPLICATE ALSO
DAILY WEATHER SUMMARY
 NOT FOR LOAN FOR
TUESDAY 15th September 1992

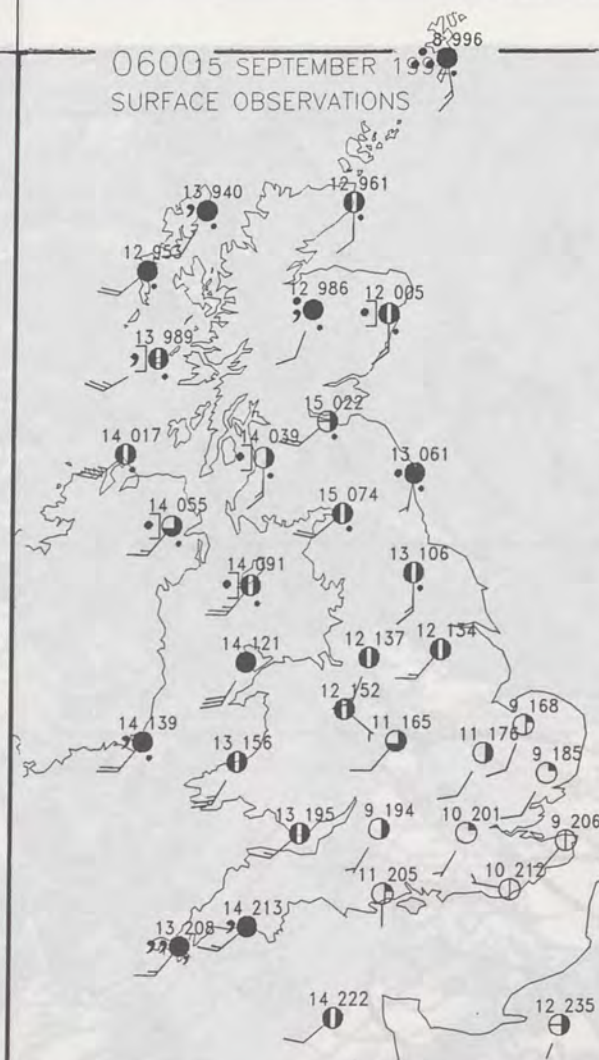


 Warm front  Cold front  Occlusion

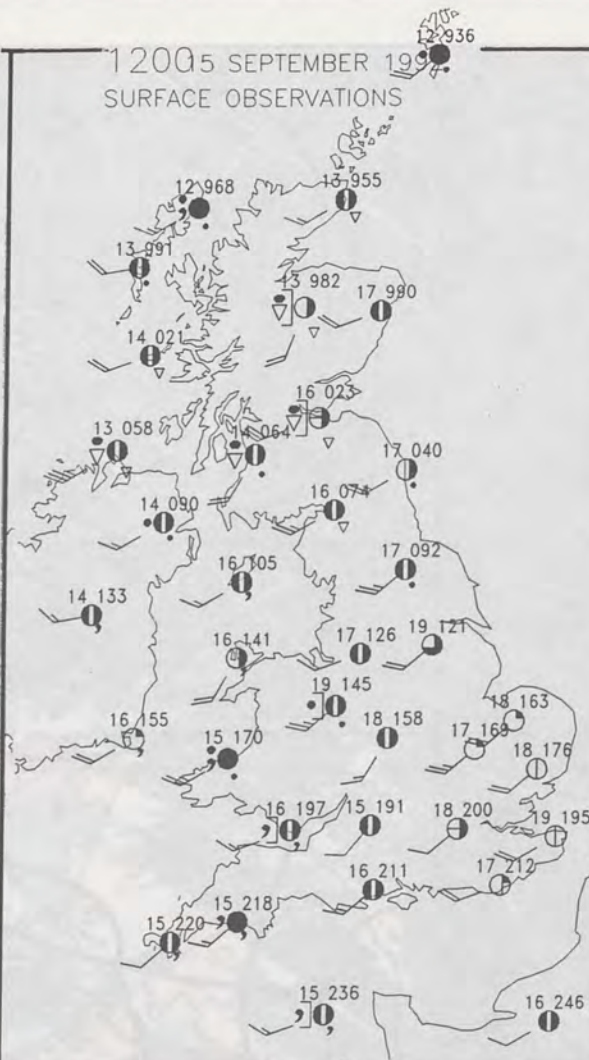
London Weather Centre 284-286 High Holborn London WC1V 7HX

© Crown Copyright All rights reserved

0600 5 SEPTEMBER 1992
SURFACE OBSERVATIONS



1200 5 SEPTEMBER 1992
SURFACE OBSERVATIONS



PLOTTED SURFACE OBSERVATIONS

1800 5 SEPTEMBER 1992
SURFACE OBSERVATIONS



2400 5 SEPTEMBER 1992
SURFACE OBSERVATIONS



SUMMARY OF UK WEATHER TUESDAY 15th September 1992

It was a wet start to the day in Western Scotland and Northern Ireland, with heavy rain in places. The rain became more showery during the morning, and in the east the showers were isolated with bright spells. Most of the showers died out in the evening.

Western areas of England and Wales were rather cloudy at first, while the Midlands and southeast were clear and had the best of the sun. There was patchy rain and drizzle in Northwest England in the early hours of the morning, and by mid morning, drizzle was fairly widespread down the western side of England and Wales, with some coastal fog patches. The cloud spread eastwards during the morning, though most central and eastern areas remained dry, and the drizzle became confined to the southwest in the afternoon. In the evening, clearer weather spread south, to all but Southern England, which stayed cloudy with patchy drizzle.

Temperatures were above normal in general, but rather nearer in the northwest.

London Weather Centre
284-286 High Holborn
London WC1V 7HX
All times are GMT

© Crown Copyright All rights reserved

0600



1200



SIGNIFICANT WEATHER CHARTS

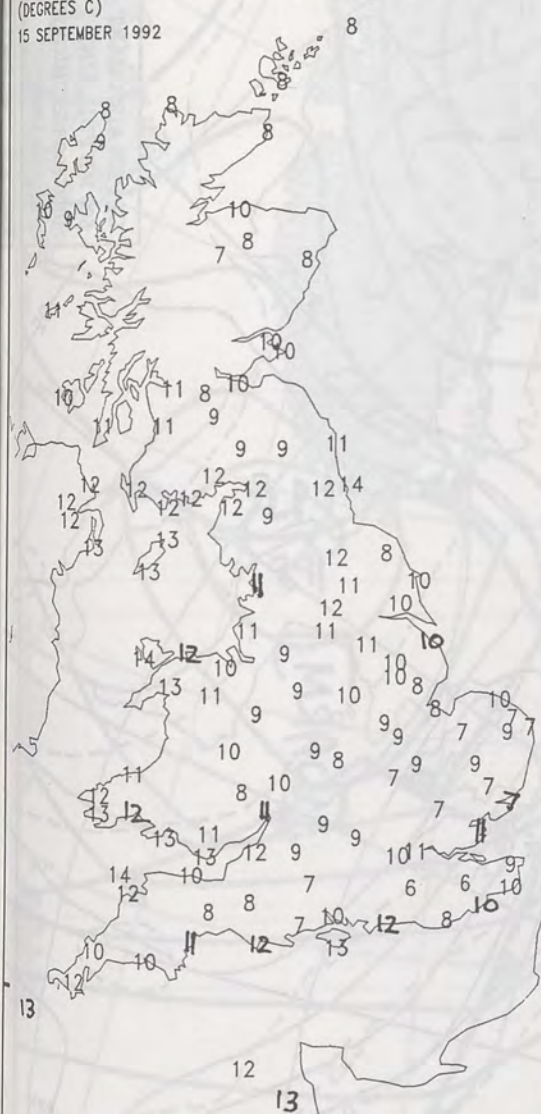
1800



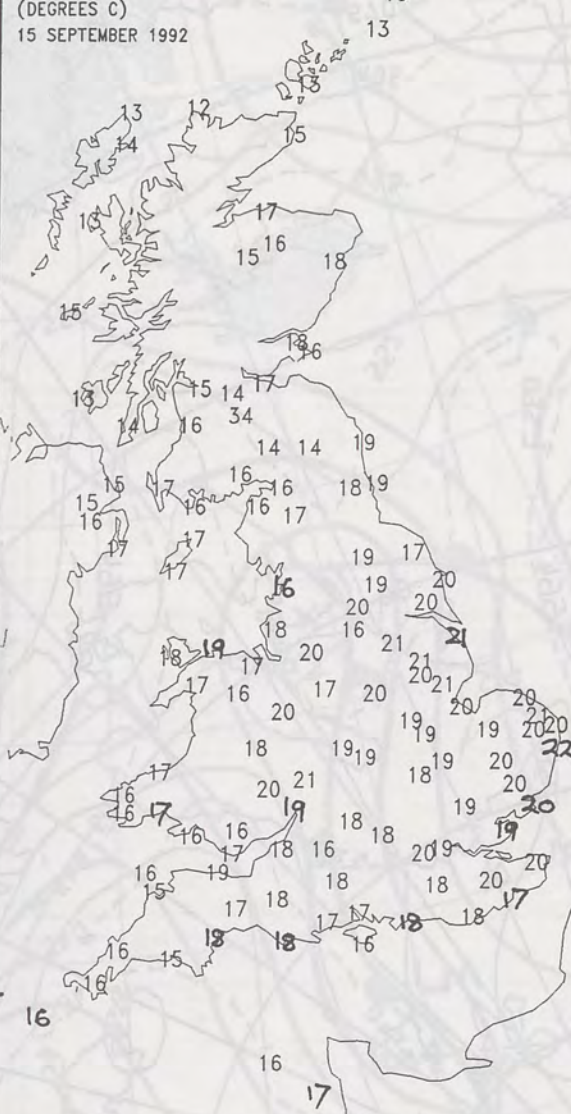
2400



NIGHT MINIMUM TEMPERATURE
(DEGREES C)
15 SEPTEMBER 1992



DAY MAXIMUM TEMPERATURE
(DEGREES C)
15 SEPTEMBER 1992



NIGHT RAINFALL
(MILLIMETRES)
15 SEPTEMBER 1992 12 HOURS TO 0900



DAY RAINFALL
(MILLIMETRES)
15 SEPTEMBER 1992 12 HOURS TO 2100



SUNSHINE (DAWN TO DUSK)
(HOURS)
15 SEPTEMBER 1992



EXTREMES FOR TUESDAY 15TH SEPTEMBER 1992

Highest Maximum	: 21.8 C Lowestoft [Suffolk]
Lowest Maximum	: 11.6 C Cape Wrath
Lowest Minimum	: 5.9 C Jubilee Corner [Kent]
Lowest Grass Minimum	: -0.8 C Charing [Kent]
Most Rain (24 hours from 0900 GMT)	: 7.2 mm Rackwick [Orkney]
Most Sun	: 9.8 Hrs Clacton and Margate

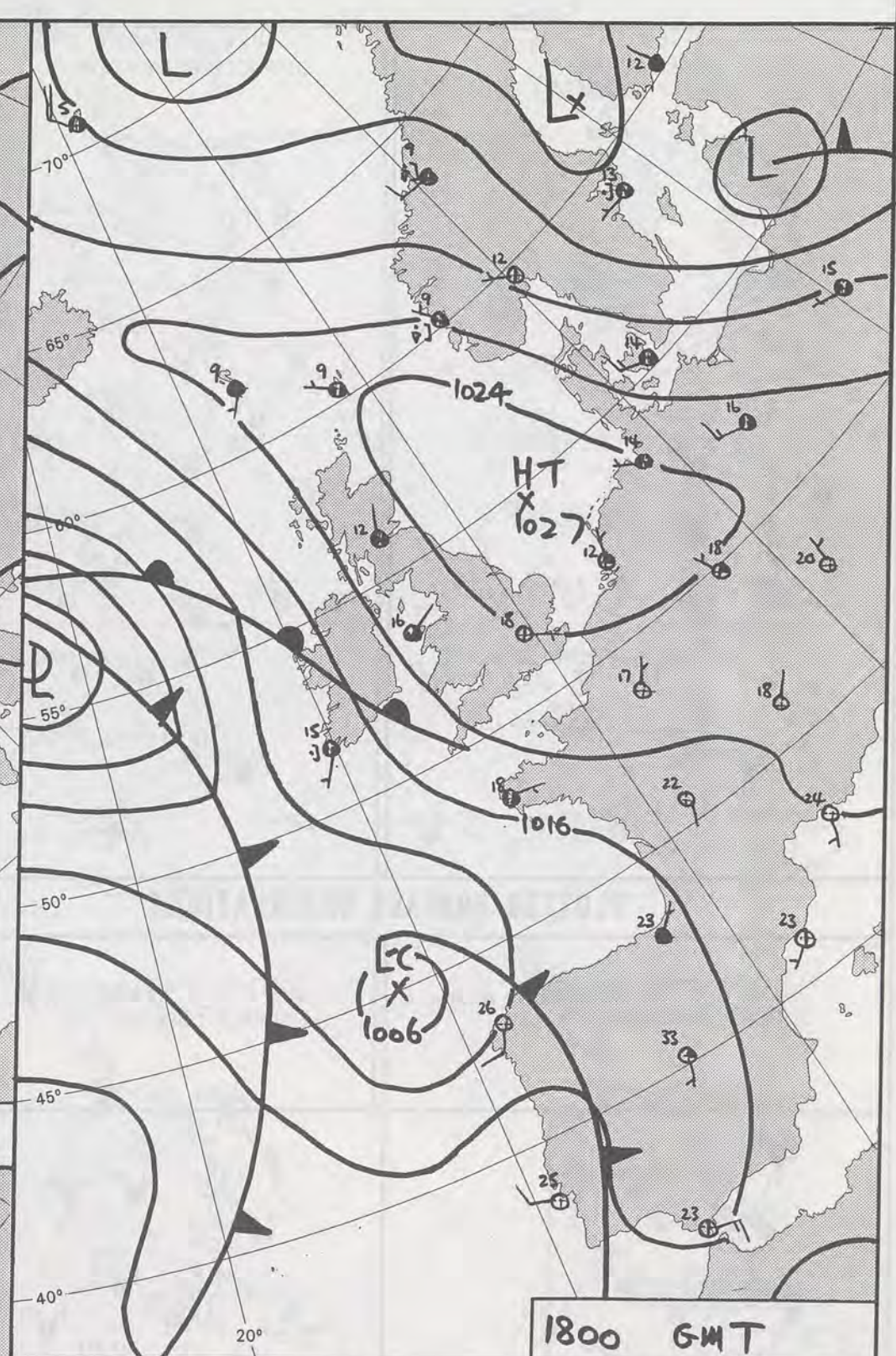
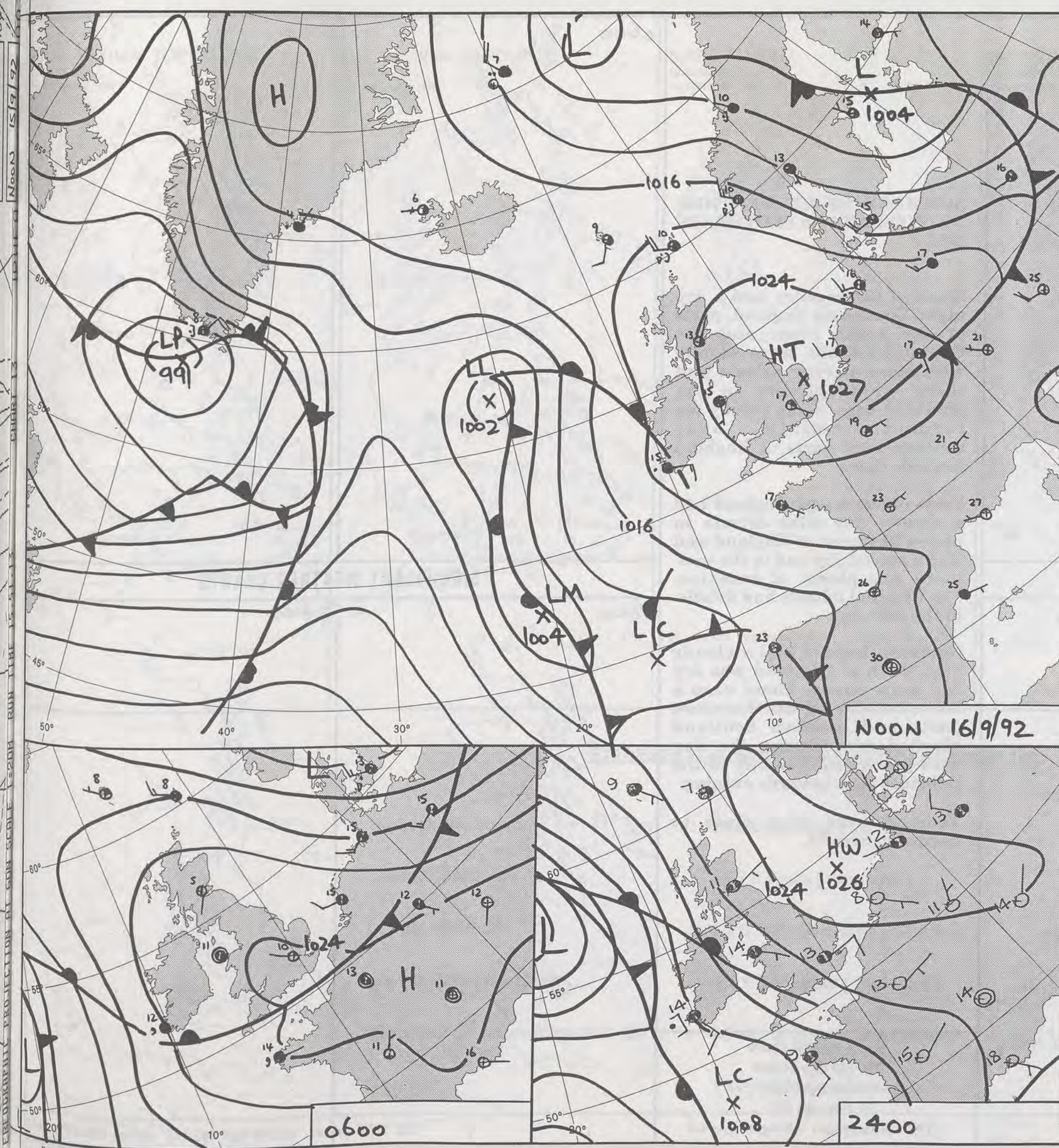
DAILY WEATHER SUMMARY



© Crown Copyright
All rights reserved

UPPER AIR CHART
500 MB FULL LINE
1000-500 MB THICKNESS
PECKED LINE

520 20
576
GEODESIC PROJECTION AT 500 SCALE 1:2000000



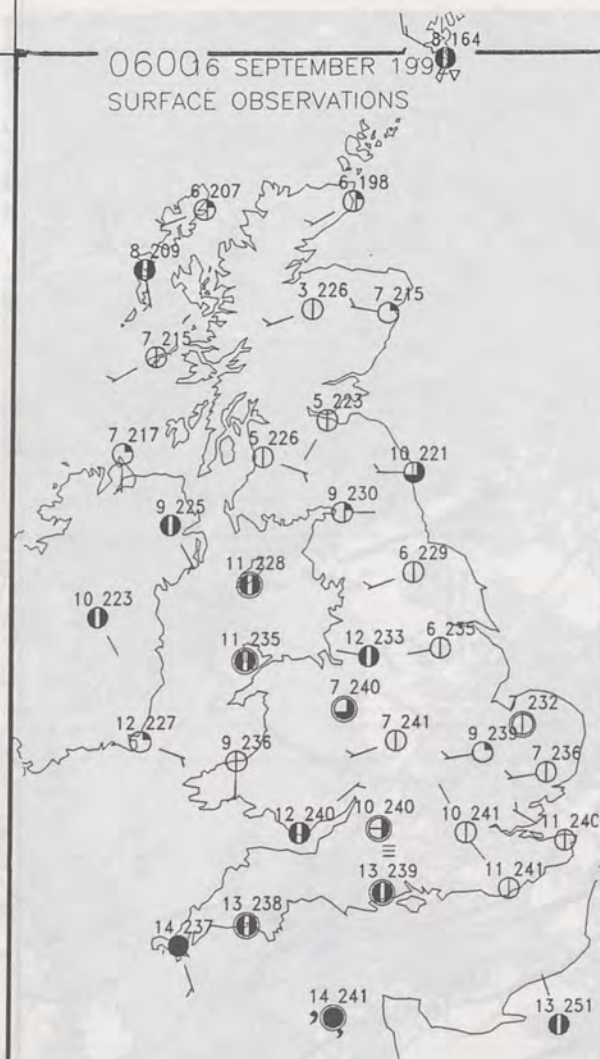
DUPLICATE ALSO
DAILY WEATHER SUMMARY
NOT FOR LOAN FOR
WEDNESDAY 16th SEPTEMBER
1992

London Weather Centre 284-286 High Holborn London WC1V 7HX

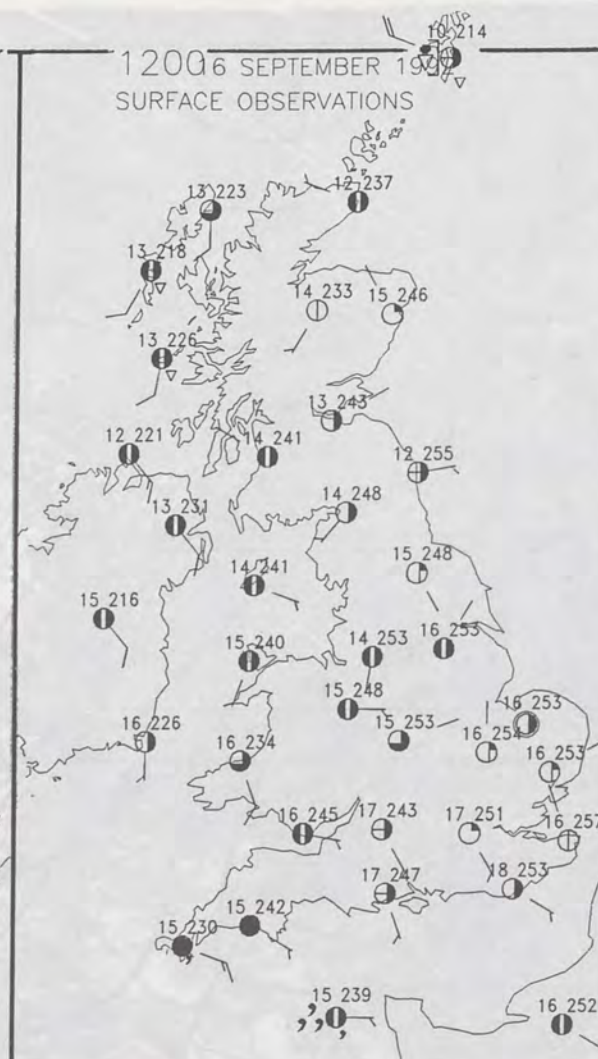
© Crown Copyright All rights reserved

Form File 561

0600 6 SEPTEMBER 1992
SURFACE OBSERVATIONS



1200 6 SEPTEMBER 1992
SURFACE OBSERVATIONS



PLOTTED SURFACE OBSERVATIONS

1800 6 SEPTEMBER 1992
SURFACE OBSERVATIONS



2400 6 SEPTEMBER 1992
SURFACE OBSERVATIONS



SUMMARY OF UK WEATHER WEDNESDAY 16th SEPTEMBER 1992

Much of the country had a dry night. Southwest England, parts of the south coast and the Channel Islands were cloudy with some patchy drizzle and there were showers in the Shetland Isles. Some patchy fog formed mainly over southeastern parts of England towards dawn.

Parts of southwest England had a cloudy day with drizzle in places but most of England and Wales stayed dry and in the east there was plenty of sunshine. The Channel Islands had drizzle in the morning.

Northern Ireland had a cloudy day. Much of Scotland was dry and quite sunny. There were a few showers in northeastern parts and western Scotland clouded over during the day with patchy rain mainly in the Hebrides Isles towards evening.

Temperatures were close to normal generally.

London Weather Centre
284-286 High Holborn
London WC1V 7HX
All times are GMT

© Crown Copyright All rights reserved

0600



1200



SIGNIFICANT WEATHER CHARTS

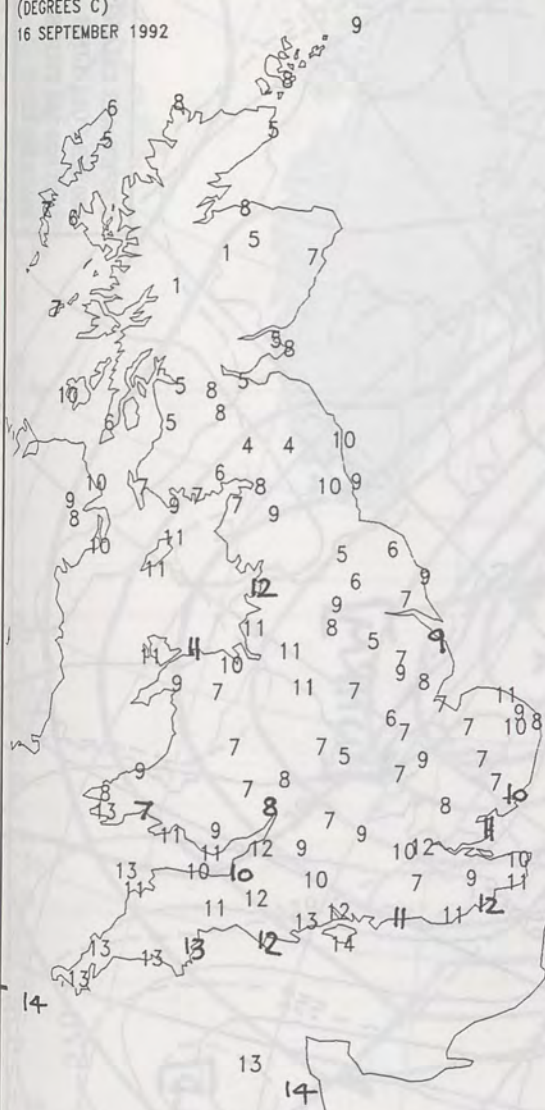
1800



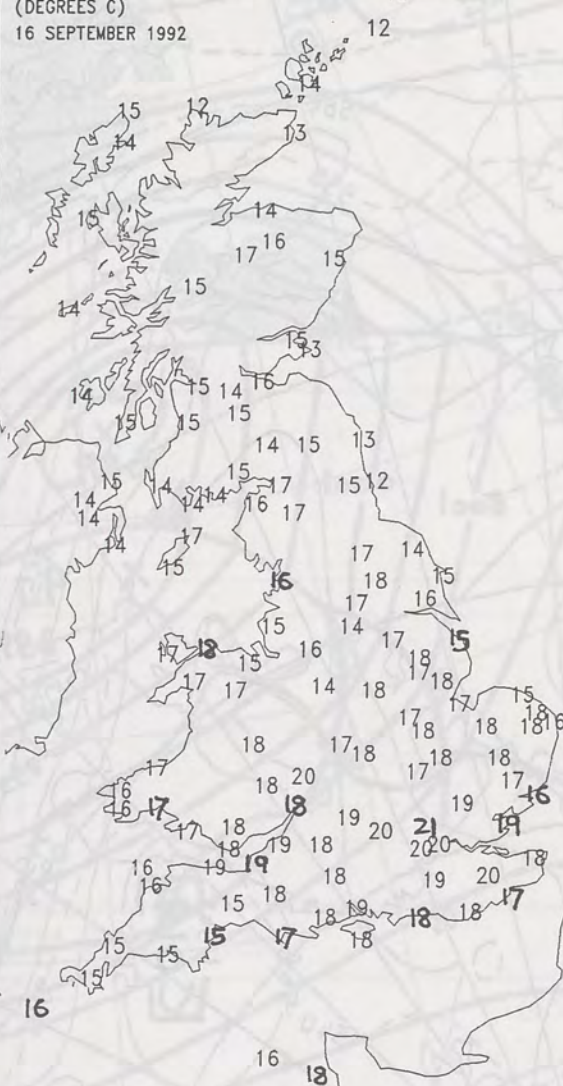
2400



NIGHT MINIMUM TEMPERATURE
(DEGREES C)
16 SEPTEMBER 1992



DAY MAXIMUM TEMPERATURE
(DEGREES C)
16 SEPTEMBER 1992



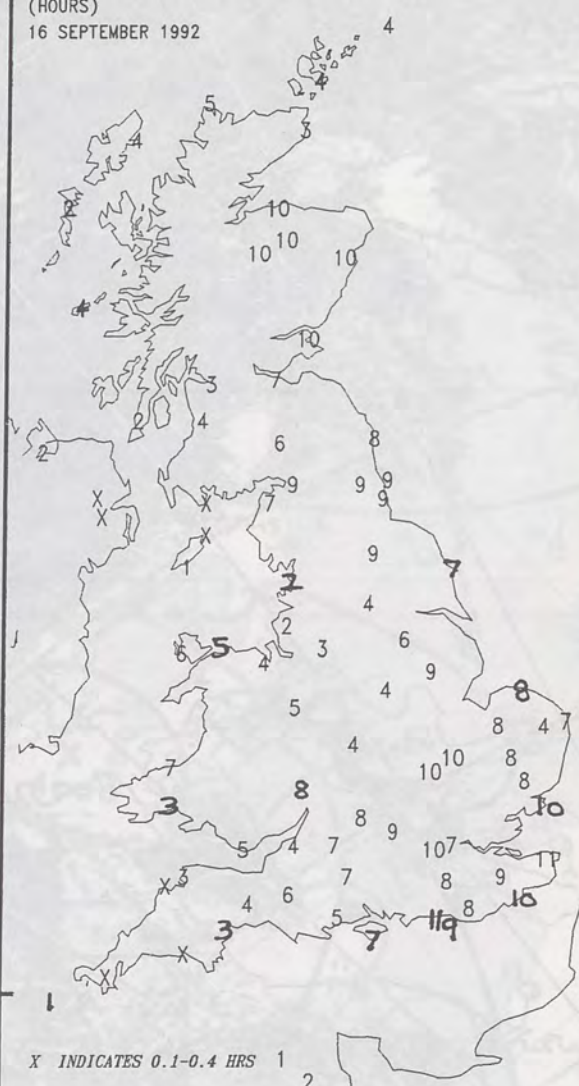
NIGHT RAINFALL
(MILLIMETRES)
16 SEPTEMBER 1992
12 HOURS TO 0900



DAY RAINFALL
(MILLIMETRES)
16 SEPTEMBER 1992
12 HOURS TO 2100



SUNSHINE (DAWN TO DUSK)
(HOURS)
16 SEPTEMBER 1992




EXTREMES FOR WEDNESDAY 16TH SEPTEMBER 1992

Highest Maximum	: 20.8 C Northolt [London]
Lowest Maximum	: 11.5 C Foula [Shetland]
Lowest Minimum	: 1.2 C Tulloch Bridge [Highland]
Lowest Grass Minimum	: -2.6 C Aviemore [Highland]
Most Rain (24 hours from 0900 GMT)	: 4.5 mm Sloy [nr Loch Lomond]
Most Sun	: 10.9 Hrs Bognor [west Sussex]

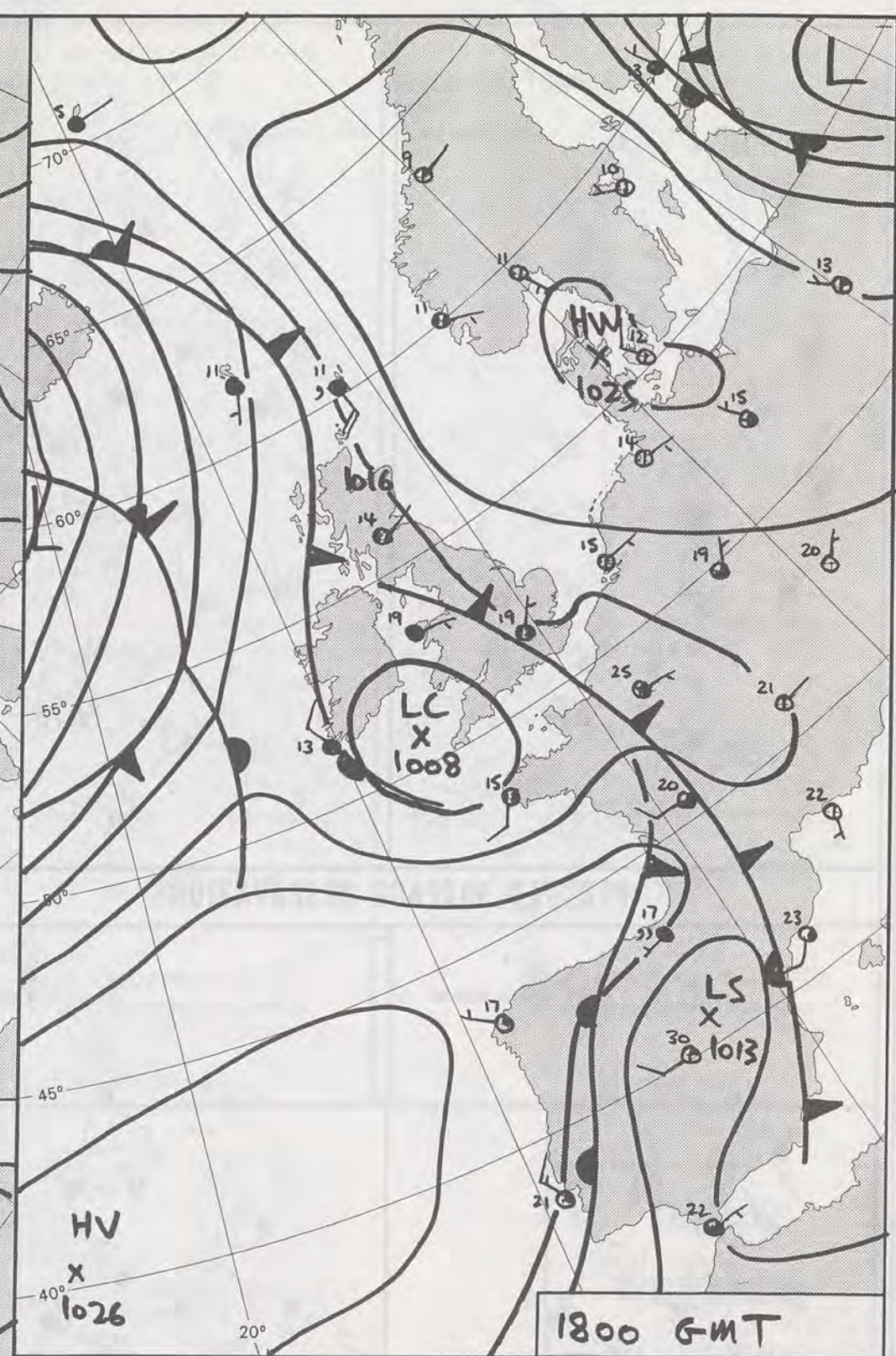
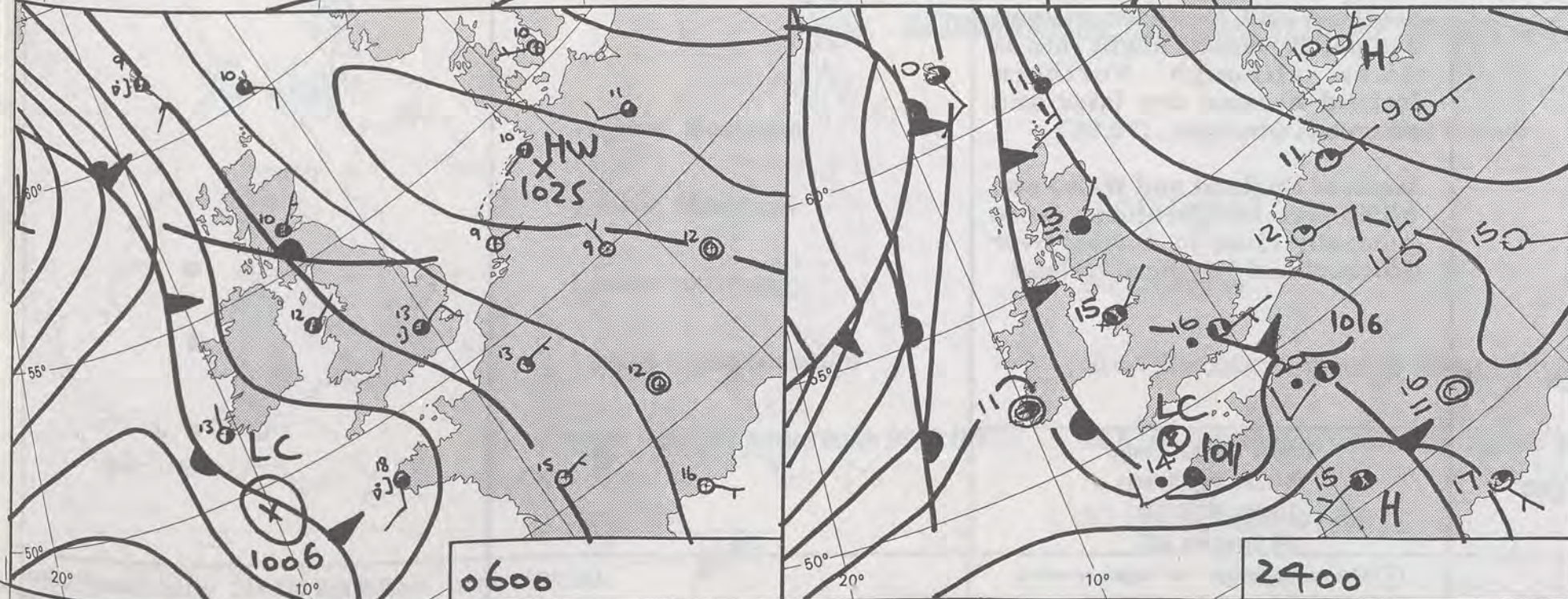
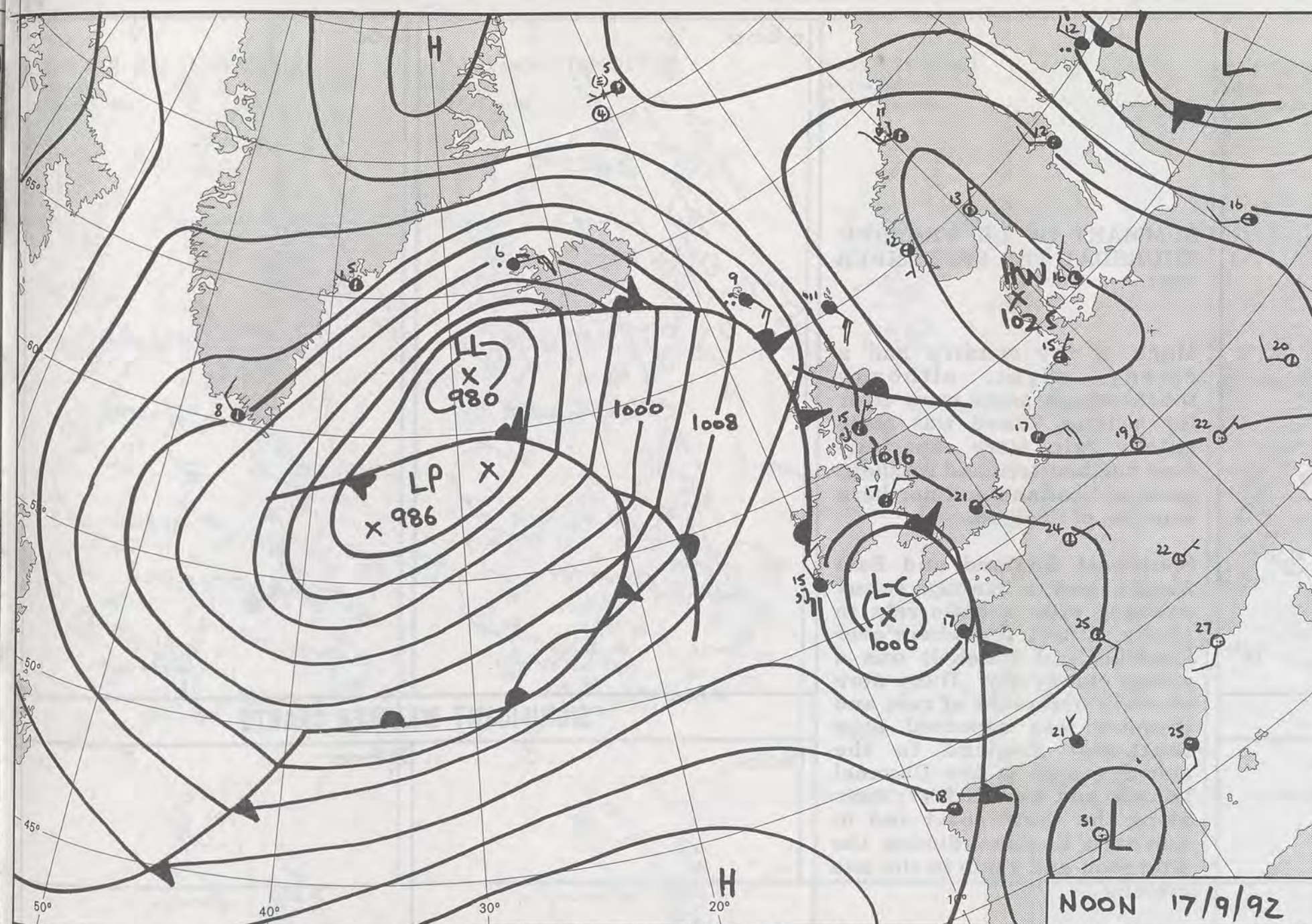
DAILY WEATHER SUMMARY



© Crown Copyright
All rights reserved



UPPER AIR CHART
500 MB FULL LINE
1000-500 MB THICKNESS
PECKED LINE
NOON 16/9/92



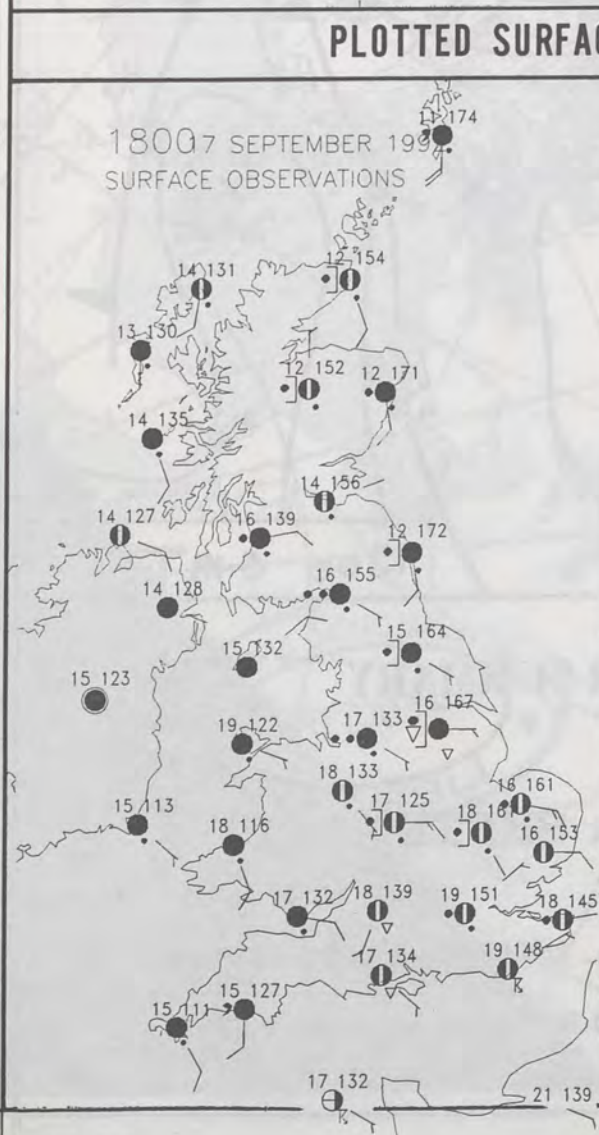
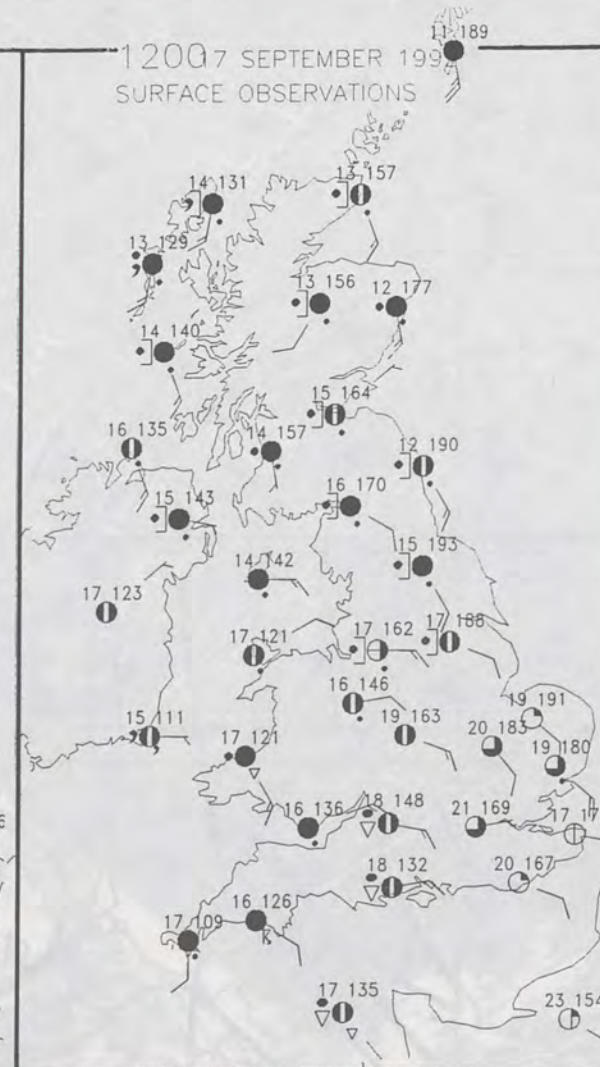
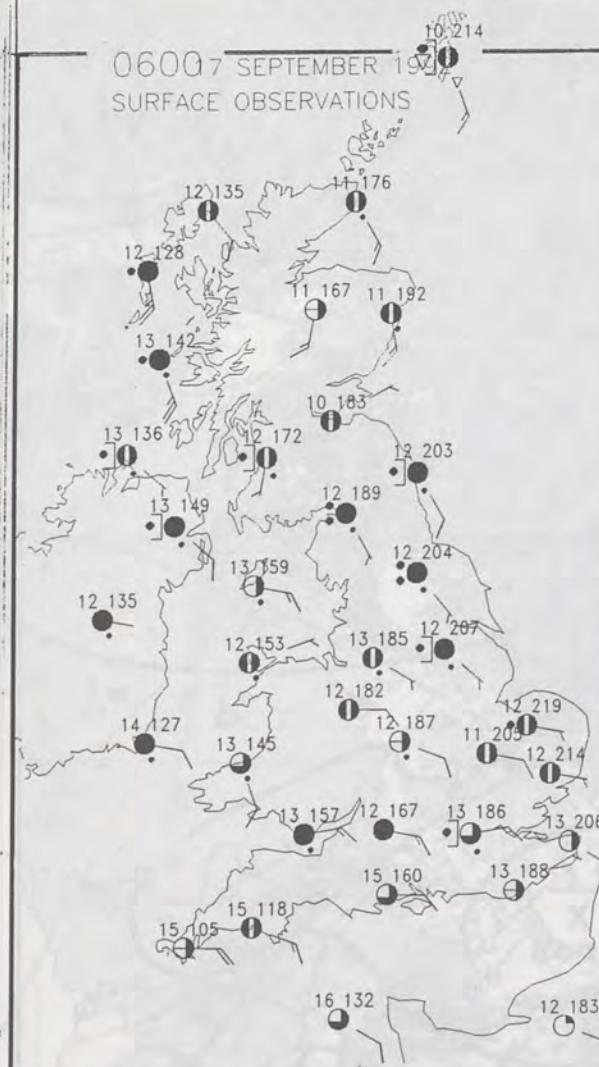
DUPLICATE ALSO
DAILY WEATHER SUMMARY
NOT FOR LOAN FOR
THURSDAY 17th SEPTEMBER
1992

METEOROLOGICAL OFFICE
- 5 OCT 1992
LIBRARY

© Crown Copyright All rights reserved

London Weather Centre 284-286 High Holborn London WC1V 7HX

Form File 561



SUMMARY OF UK WEATHER THURSDAY 17th SEPTEMBER 1992

Much of the country had a cloudy night although southeastern parts were clear for a time. There was some patchy rain more especially over northeastern and southern parts of Scotland and northern counties of England.

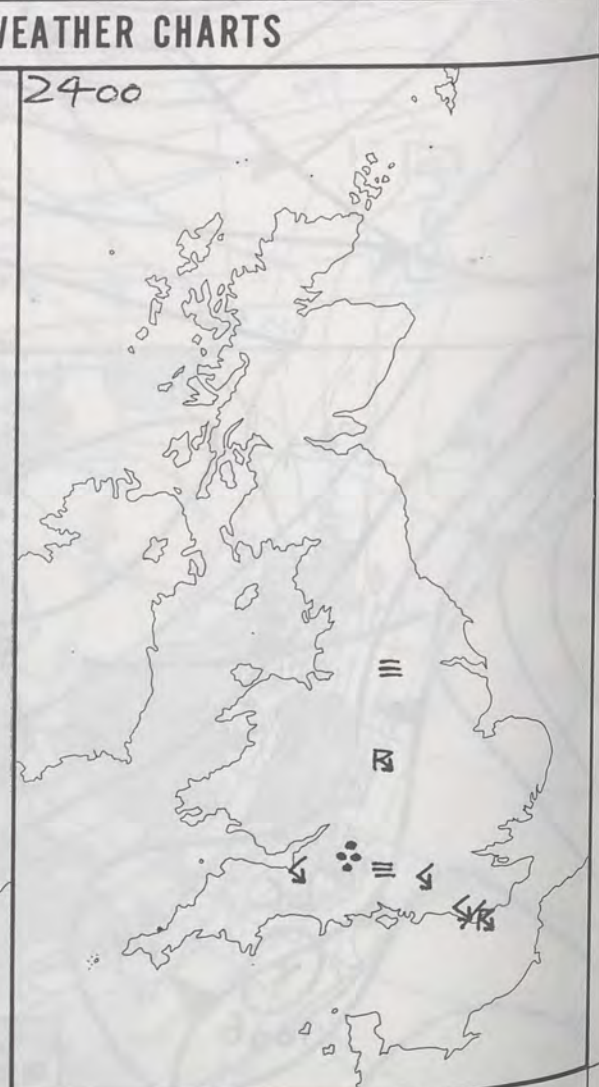
Southeast England and East Anglia had a mainly sunny morning after a little rain in places at first. Elsewhere over England and Wales it was a mostly cloudy day. There were showery outbreaks of rain and thunder was reported over southwest England in the morning and in the Channel Islands and from a few places along the south coast and in northern England during the afternoon and again in the late evening.

Scotland and Northern Ireland had patchy mainly slight rain at times although Northern Ireland became dry later and clearer.

Much of England and Wales was warm but temperatures were generally close to normal over Scotland and Northern Ireland

London Weather Centre
284-286 High Holborn
London WC1V 7HX
All times are GMT

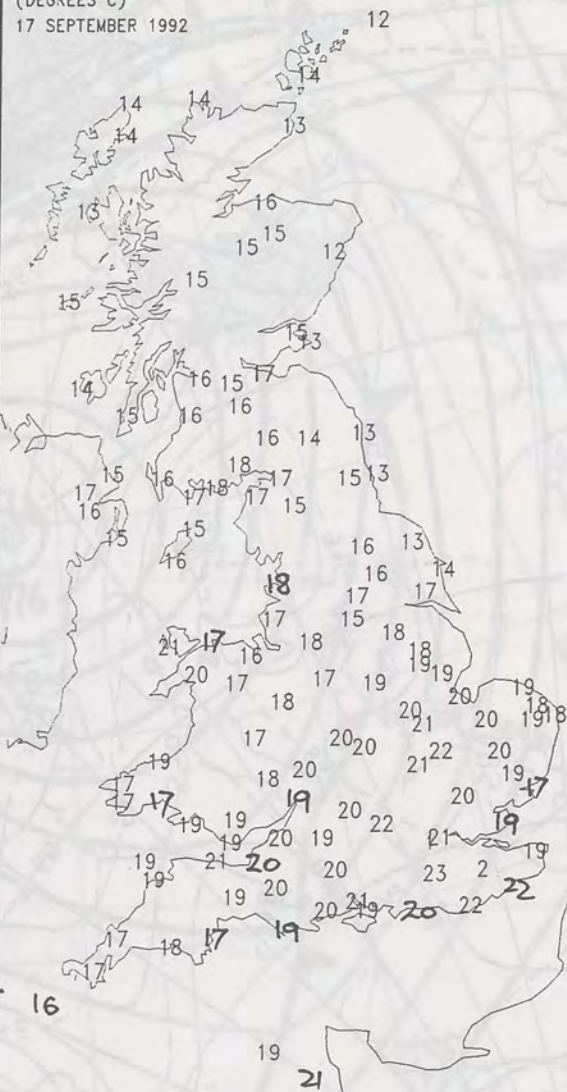
© Crown Copyright All rights reserved



NIGHT MINIMUM TEMPERATURE
(DEGREES C)
17 SEPTEMBER 1992



DAY MAXIMUM TEMPERATURE
(DEGREES C)
17 SEPTEMBER 1992



NIGHT RAINFALL
(MILLIMETRES)
17 SEPTEMBER 1992
12 HOURS TO 0900



DAY RAINFALL
(MILLIMETRES)
17 SEPTEMBER 1992
12 HOURS TO 2100



SUNSHINE (DAWN TO DUSK)
(HOURS)
17 SEPTEMBER 1992



EXTREMES FOR THURSDAY 17TH SEPTEMBER 1992

Highest Maximum	: 23.5 C Heathrow and Jubilee Corner
Lowest Maximum	: 11.0 C Lerwick [Shetland]
Lowest Minimum	: 5.7 C Lerwick
Lowest Grass Minimum	: -0.5 C Sumburgh Head [Shetland]
Most Rain (24 hours from 0900 GMT)	: 26.5 mm Honington [Suffolk]
Most Sun	: 9.7 Hrs Folkestone [Kent]

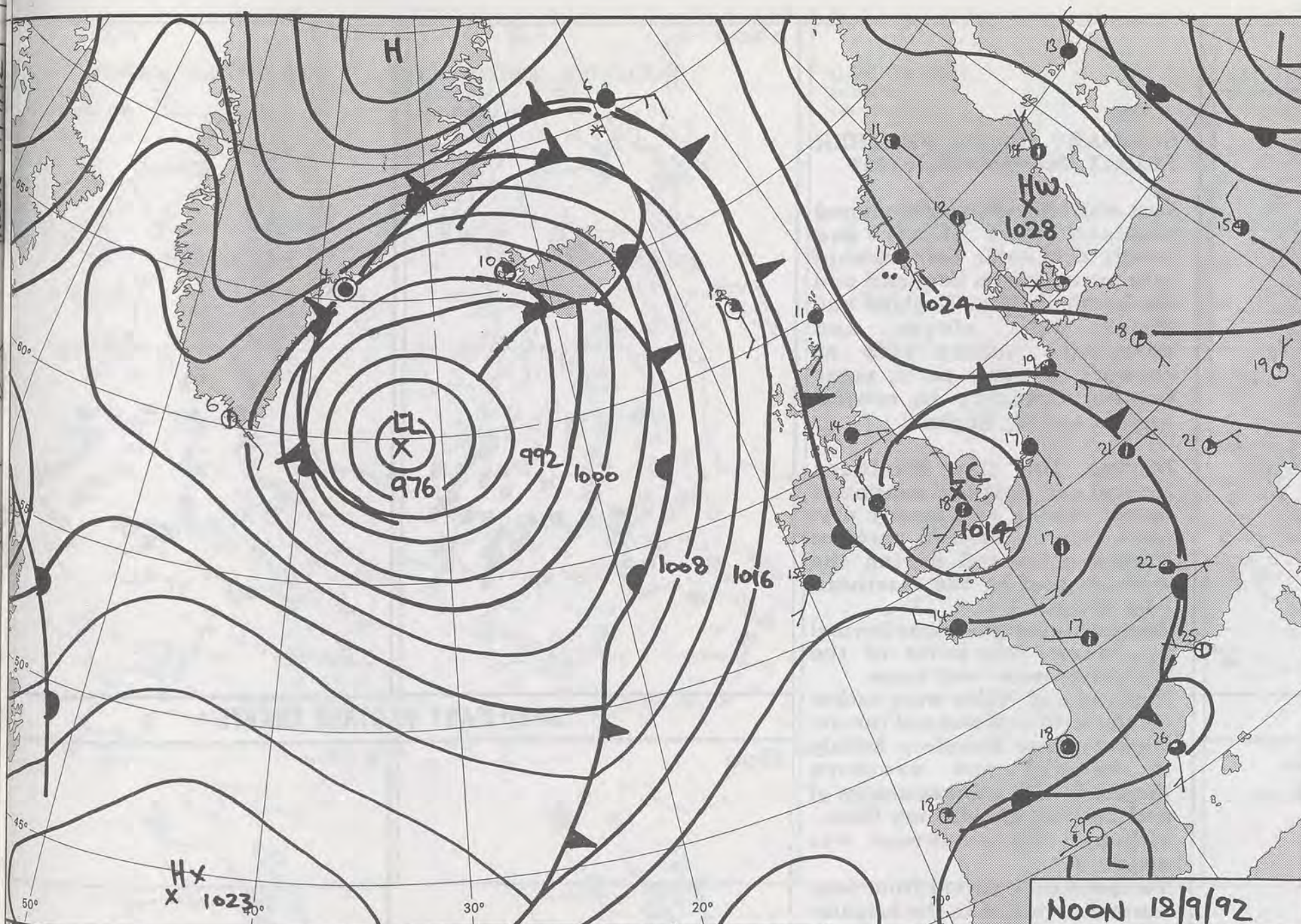
**DAILY
WEATHER
SUMMARY**



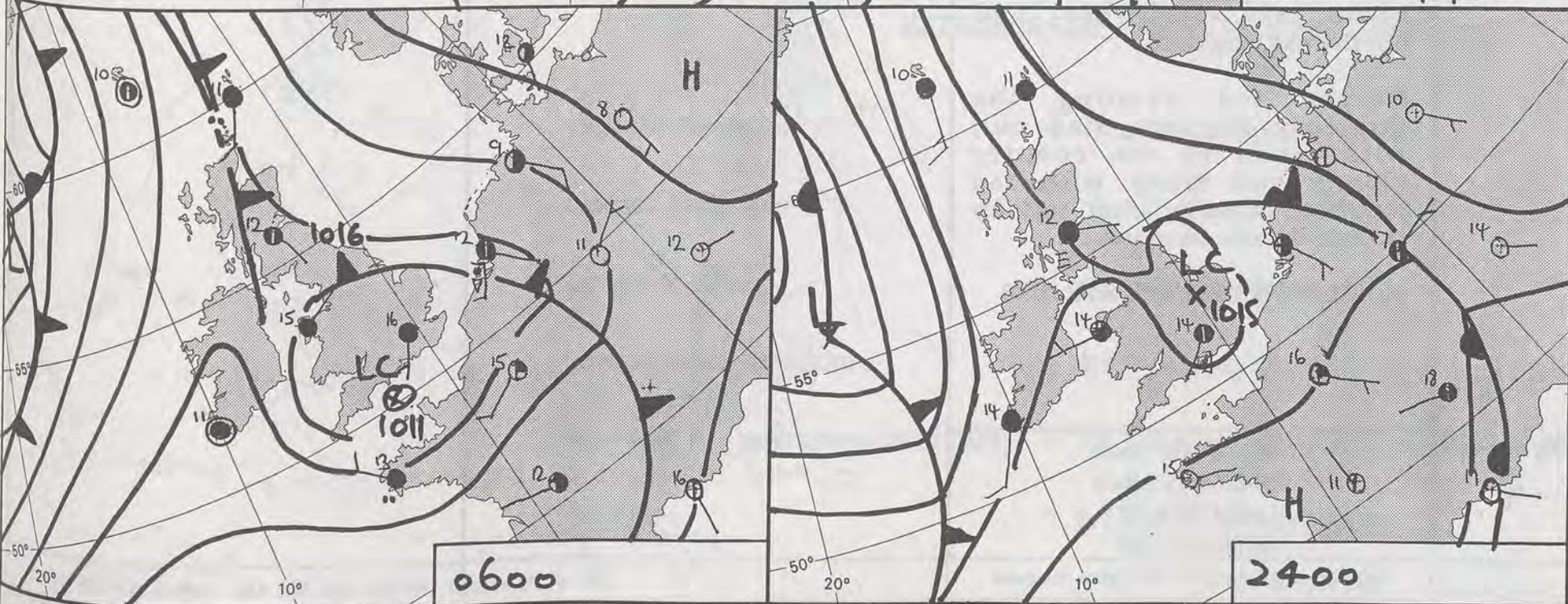
© Crown Copyright
All rights reserved

UPPER AIR CHART
500 MB FULL LINE
1000-500 MB THICKNESS
PECKED LINE

NOON 17/9/92

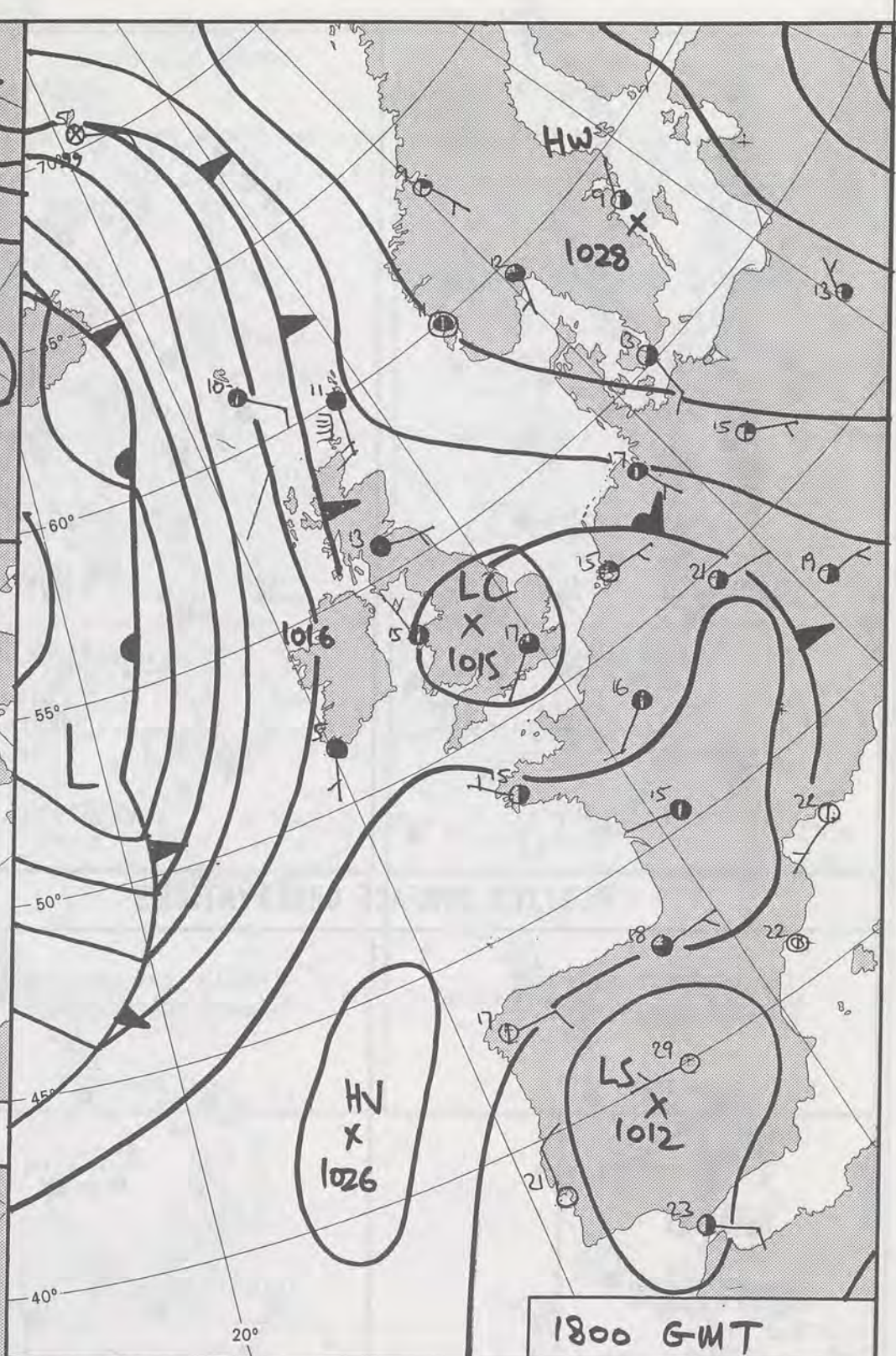


NOON 18/9/92



0600

2400



1800 GMT

DUPLICATE ALSO
DAILY WEATHER SUMMARY
NOT FOR LOAN FOR
FRIDAY 18th September 1992

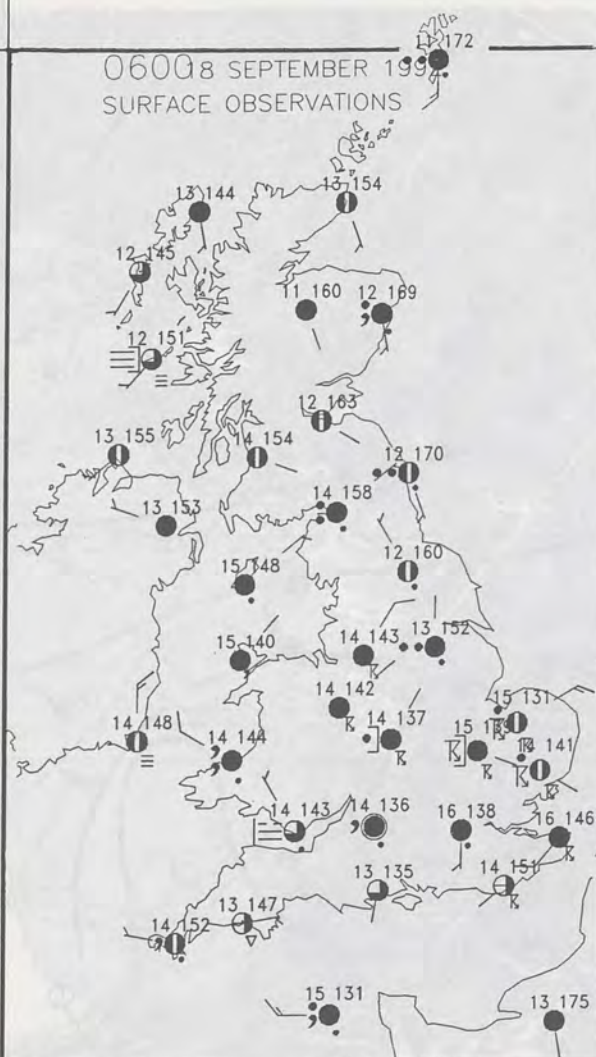
London Weather Centre 284-286 High Holborn London WC1V 7HX

© Crown Copyright All rights reserved

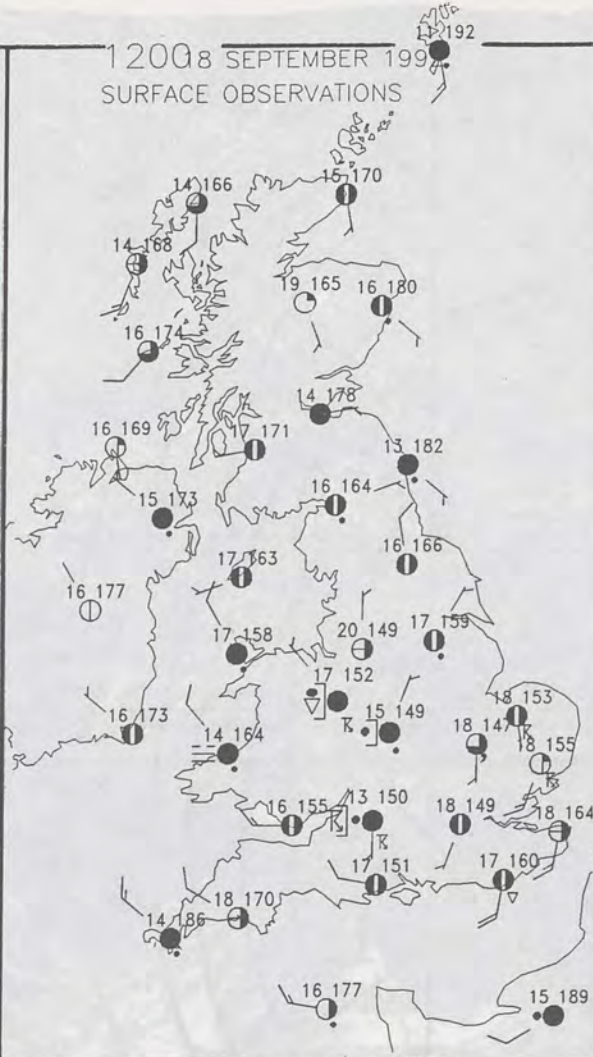
Legend:
 Warm front
 Cold front
 Occlusion

Met Office stamp: METEOROLOGICAL OFFICE - 50CT1992

0600 8 SEPTEMBER 1992
SURFACE OBSERVATIONS



1200 8 SEPTEMBER 1992
SURFACE OBSERVATIONS



PLOTTED SURFACE OBSERVATIONS

1800 8 SEPTEMBER 1992
SURFACE OBSERVATIONS



2400 8 SEPTEMBER 1992
SURFACE OBSERVATIONS



SUMMARY OF UK WEATHER FRIDAY 18th September 1992

Last night Northern Ireland and Scotland were cloudy and mostly dry, some outbreaks of rain over eastern Scotland and the Northern Isles. England and Wales were cloudy and misty, with patchy rain or showers in many parts, many turning thundery in central eastern and SE England.

During the day Northern Ireland and Scotland continued rather cloudy and mostly dry; some rain in eastern parts of Northern Ireland during the morning, and in the Northern Isles at times.

Temperatures were near normal to warm, but parts of the Highlands were very warm.

England and Wales were rather cloudy with outbreaks of rain or showers, some thundery mainly in central and southern England; with a heavy centre of activity west of Salisbury Plain, although the southwest was mainly dry.

Temperatures varied from near normal to warm in the brighter parts of southwest and northwest England.

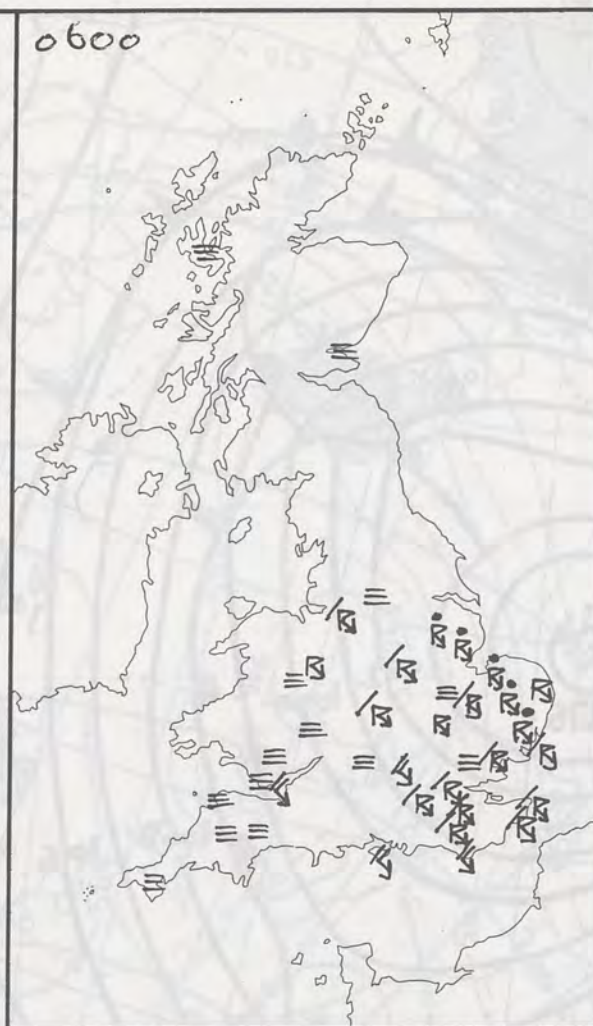
During the evening the thundery showers died out; with much of the country cloudy and misty with fog patches forming and patchy rain or drizzle in places.

(C) CROWN COPYRIGHT 1992

London Weather Centre
284-286 High Holborn
London WC1V 7HX
All times are GMT

© Crown Copyright All rights reserved

0600



1200

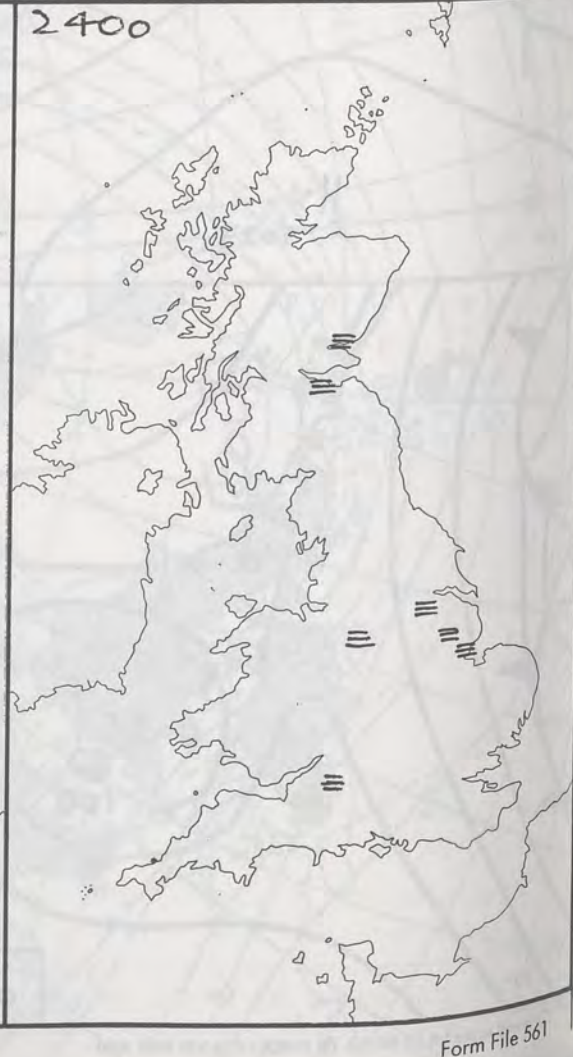


SIGNIFICANT WEATHER CHARTS

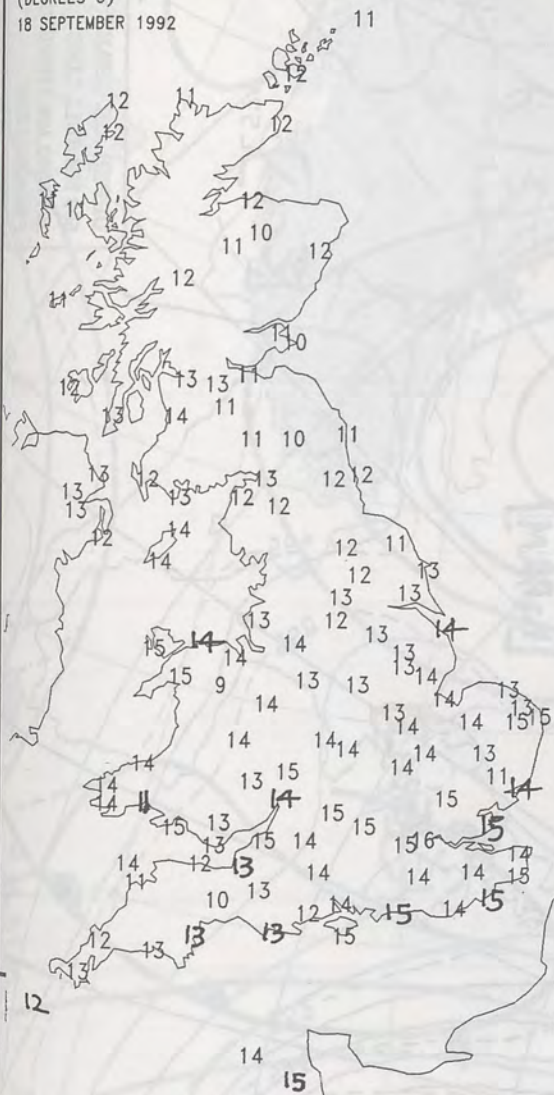
1800



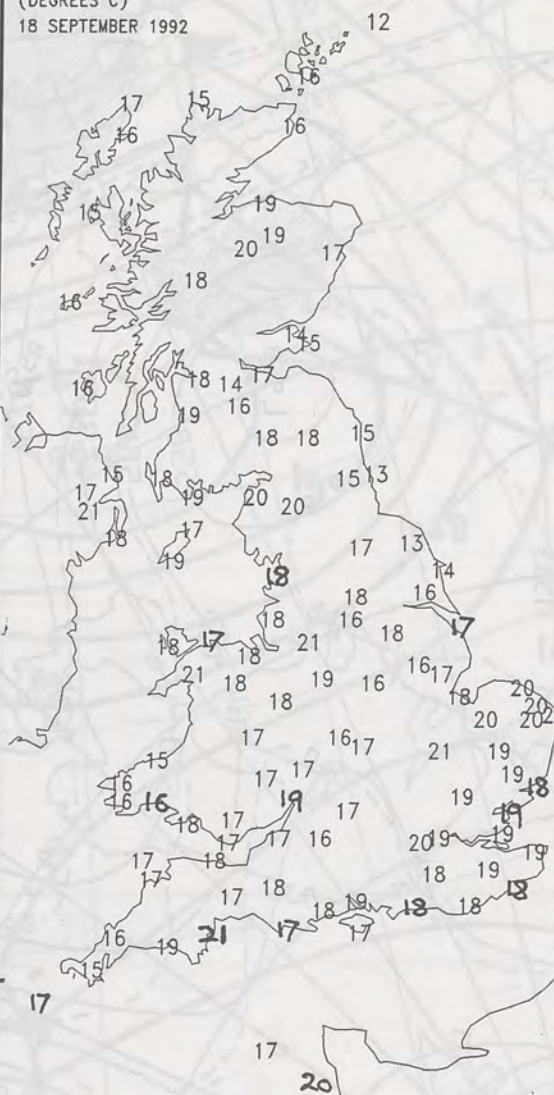
2400



NIGHT MINIMUM TEMPERATURE
(DEGREES C)
18 SEPTEMBER 1992



DAY MAXIMUM TEMPERATURE
(DEGREES C)
18 SEPTEMBER 1992



NIGHT RAINFALL
(MILLIMETRES)
18 SEPTEMBER 1992 12 HOURS TO 0900



DAY RAINFALL
(MILLIMETRES)
18 SEPTEMBER 1992 12 HOURS TO 2100



SUNSHINE (DAWN TO DUSK)
(HOURS)
18 SEPTEMBER 1992



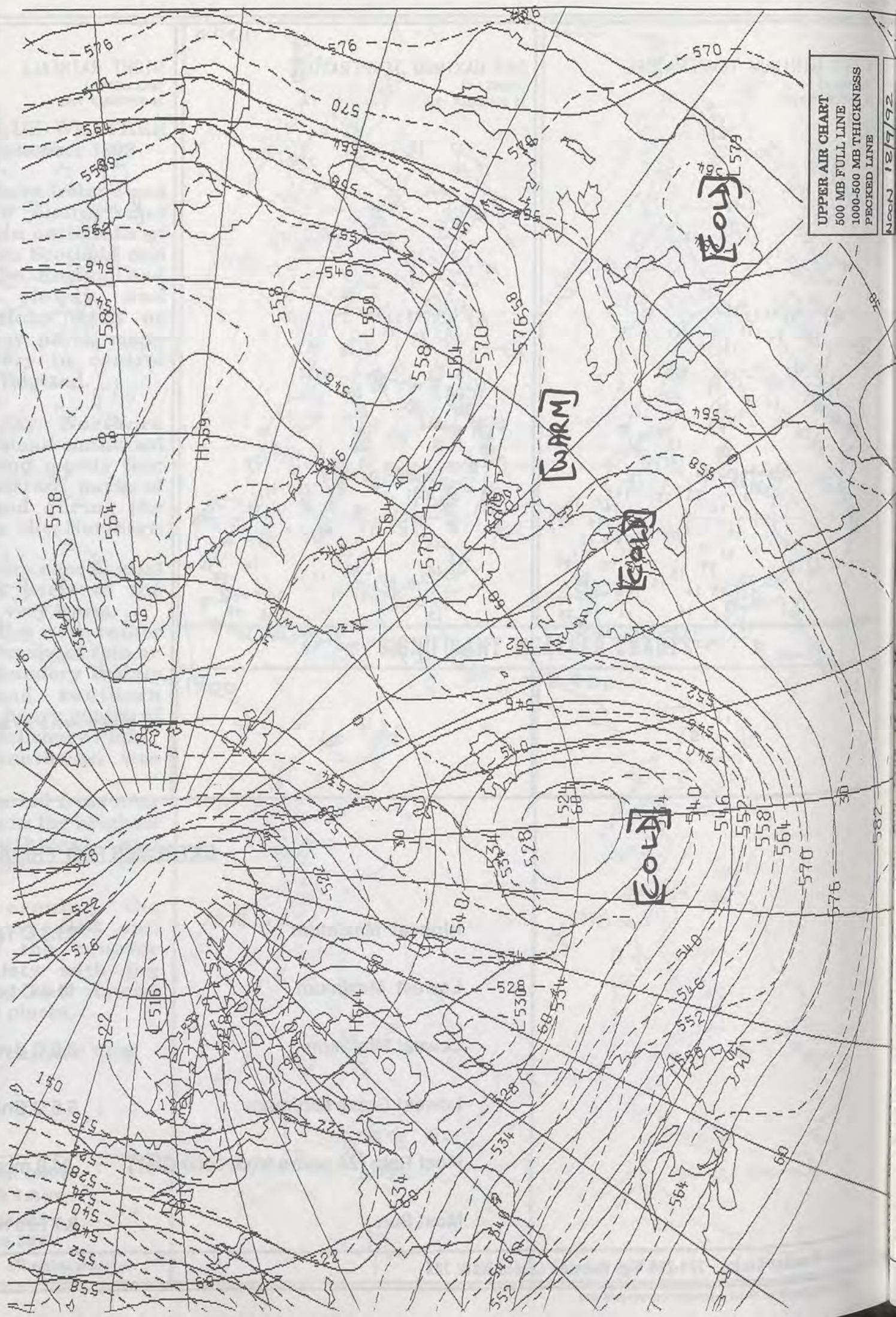

EXTREMES FOR FRIDAY 18TH SEPTEMBER 1992

Highest Maximum	: 21.3 C Teignmouth [Devon]
Lowest Maximum	: 11.8 C Lerwick [Shetland]
Lowest Minimum	: 9.0 C Cynwyd [Clwyd]
Lowest Grass Minimum	: 5.6 C Charing [kent]
Most Rain (24 hours from 0900 GMT)	: 94.8 mm Upton Scudmore [Salisbury Plain]
Most Sun	: 8.7 Hrs Herne Bay [Kent]

**DAILY
WEATHER
SUMMARY**

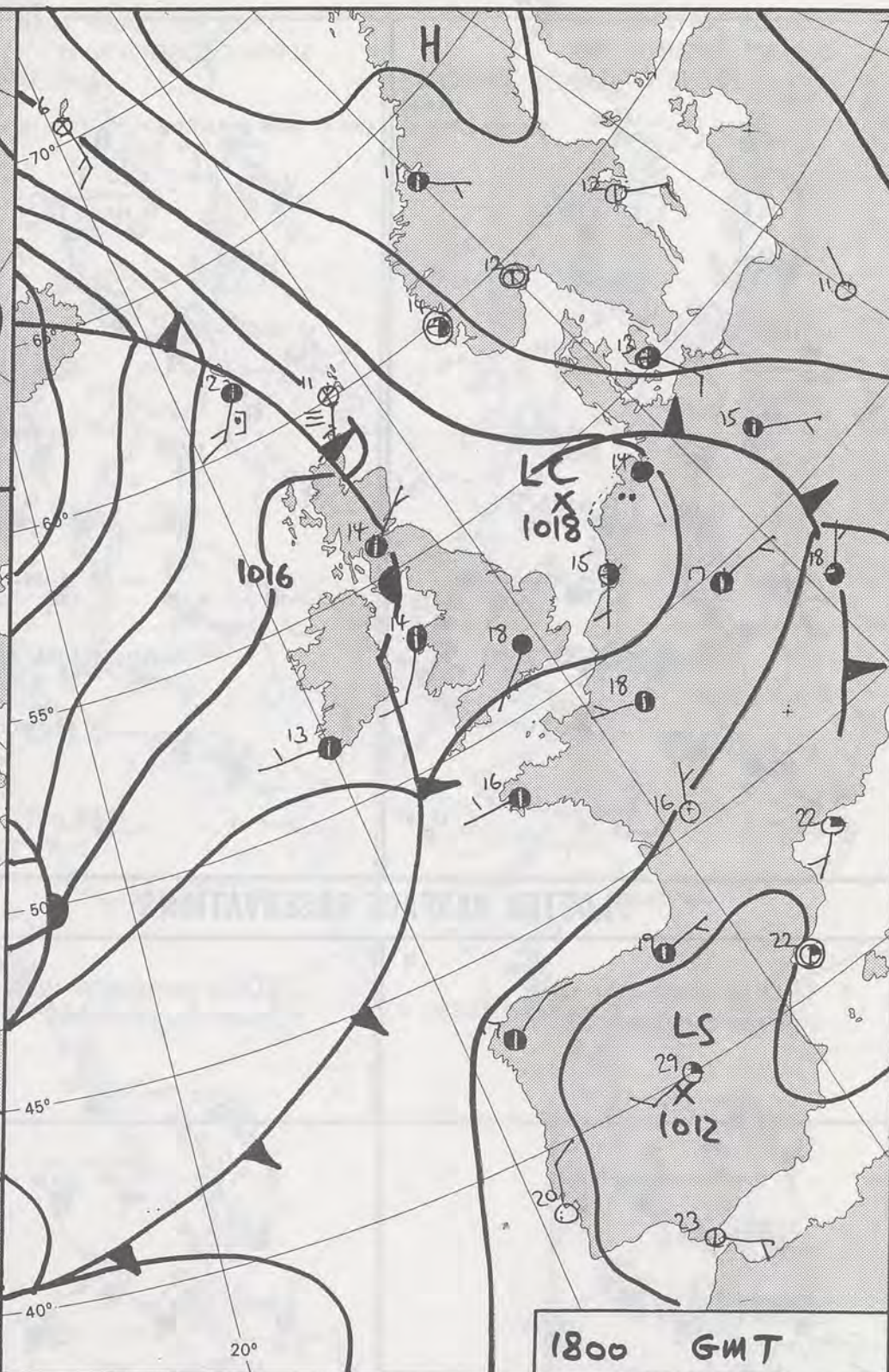
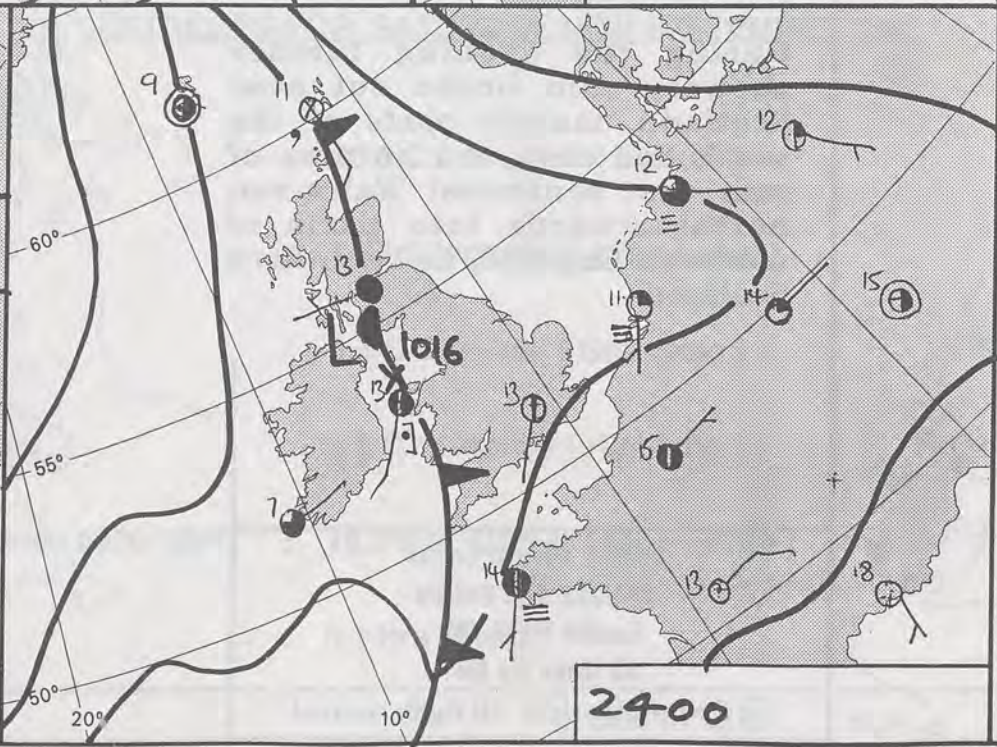
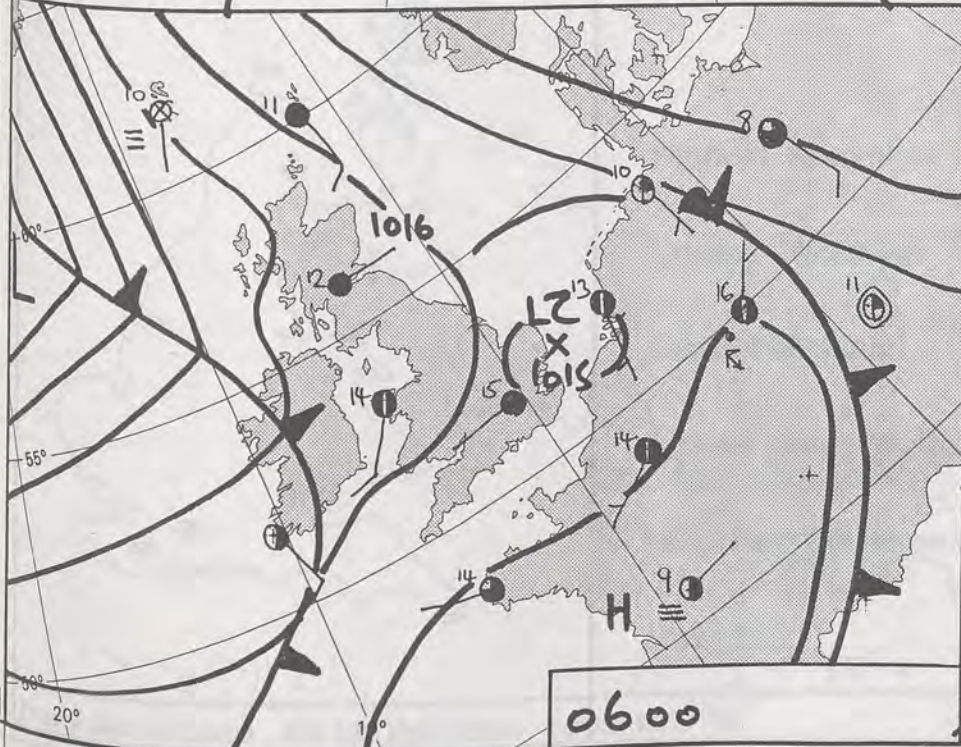
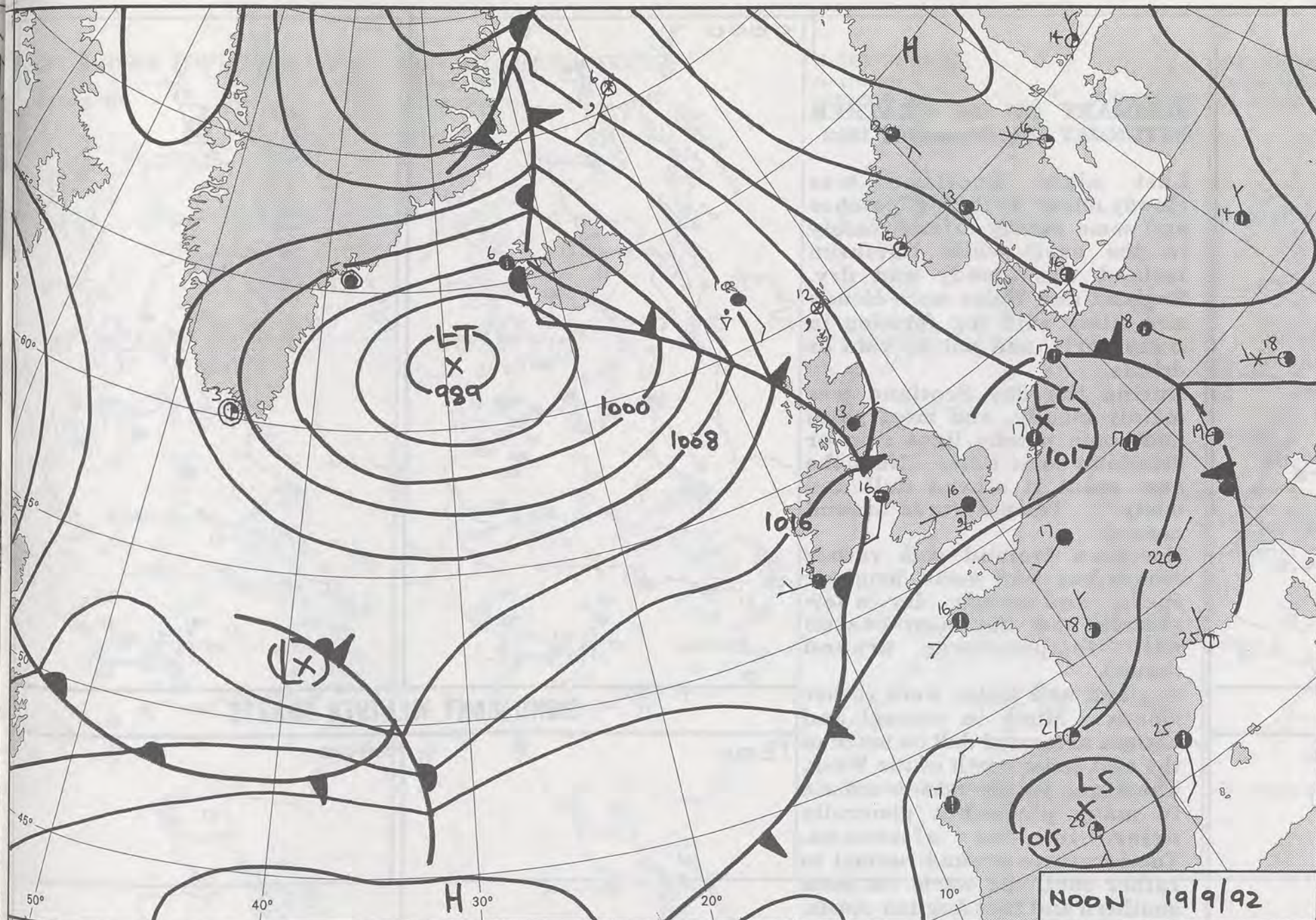


© Crown Copyright
All rights reserved



UPPER AIR CHART
500 MB FULL LINE
1000-500 MB THICKNESS
PECKED LINE

NOON 18/9/92



DUPLICATE ALSO
DAILY WEATHER SUMMARY
NOT FOR LOAN FOR
SATURDAY 19th September 1992

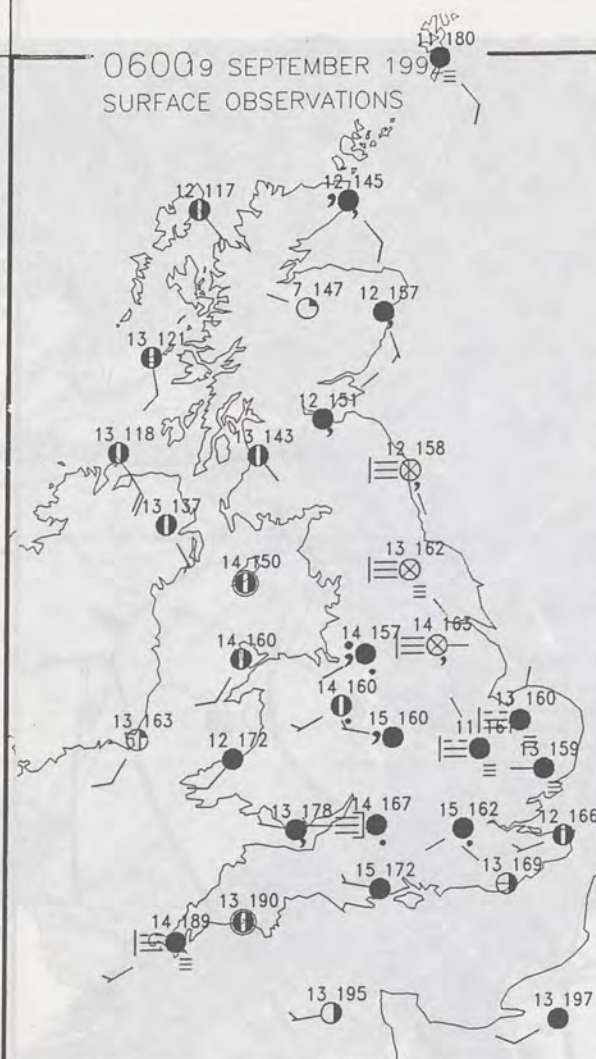
London Weather Centre 284-286 High Holborn London WC1V 7HX

© Crown Copyright All rights reserved

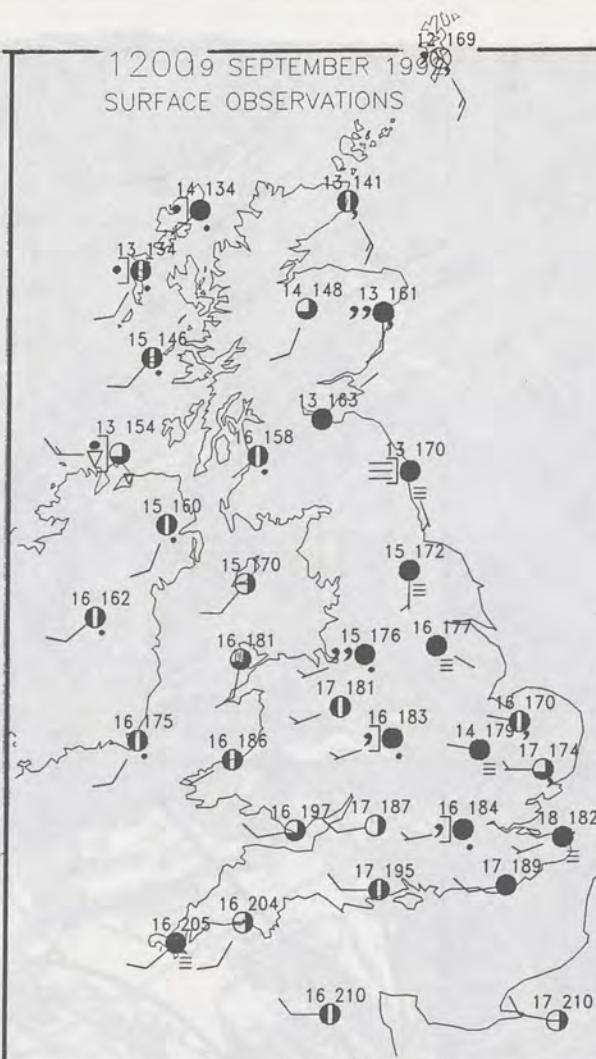
Legend:
 Warm front
 Cold front
 Occlusion

Library stamp: METEOROLOGICAL OFFICE - 50CT 1992

0600 9 SEPTEMBER 1992
SURFACE OBSERVATIONS



1200 9 SEPTEMBER 1992
SURFACE OBSERVATIONS

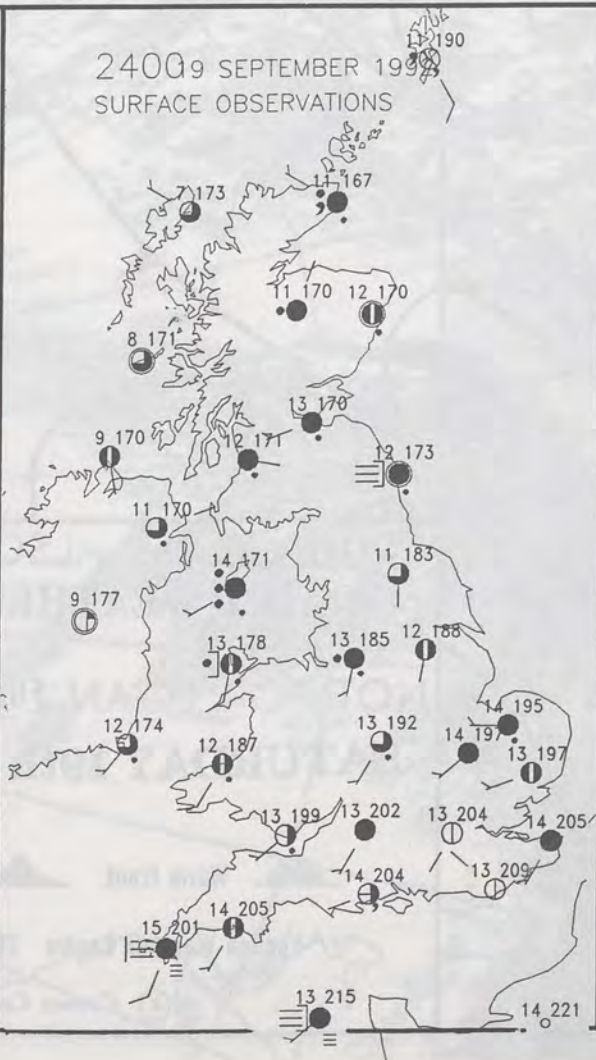


PLOTTED SURFACE OBSERVATIONS

1800 9 SEPTEMBER 1992
SURFACE OBSERVATIONS



2400 9 SEPTEMBER 1992
SURFACE OBSERVATIONS



SUMMARY OF UK WEATHER SATURDAY 19th September 1992

Last night Scotland was cloudy, misty with fog patches and some patchy drizzle mainly in the east, while Northern Ireland was cloudy and dry. England and Wales were cloudy and misty with fog forming in many parts, and patchy rain or drizzle.

During the day Scotland was mainly cloudy, and most parts had some patchy light rain or drizzle at some time. Near the east coast it stayed dull and misty. Temperatures around normal.

Northern Ireland was rather cloudy, but had some brighter spells, and mainly dry (a few showers on northern coasts) with temperatures around normal.

England and Wales were rather cloudy. Misty in central and eastern areas; and dull on much of the east coast north of the Wash. There was patchy rain or drizzle in many places, but generally drier in the afternoon. Temperatures around normal to rather cold, but warm on some southern and East Anglian coasts.

During the evening further showery rain broke out over Scotland, mainly parts of the south and east; and an area of rain over southwest Wales ran northeastwards into parts of northern England, and southern Scotland.

London Weather Centre
284-286 High Holborn
London WC1V 7HX
All times are GMT

© Crown Copyright All rights reserved

0600



1200



SIGNIFICANT WEATHER CHARTS

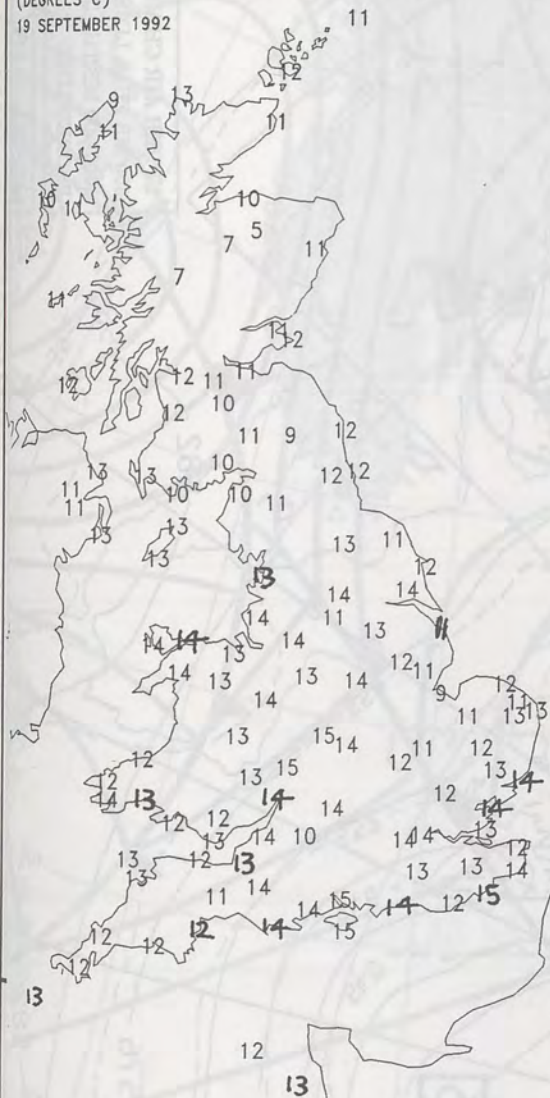
1800



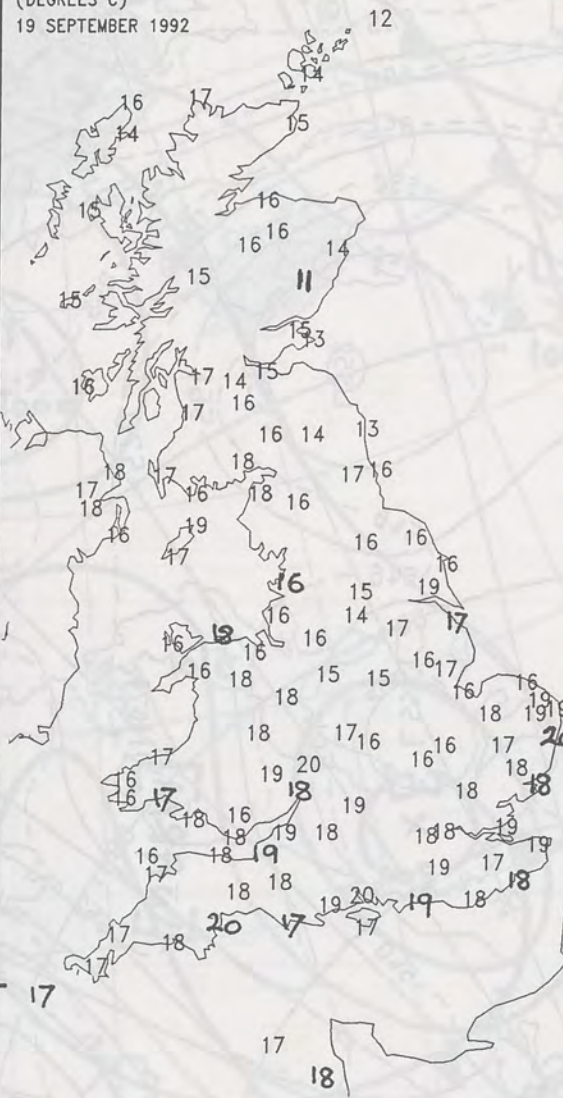
2400



NIGHT MINIMUM TEMPERATURE
(DEGREES C)
19 SEPTEMBER 1992



DAY MAXIMUM TEMPERATURE
(DEGREES C)
19 SEPTEMBER 1992



NIGHT RAINFALL
(MILLIMETRES)
19 SEPTEMBER 1992 12 HOURS TO 0900



X INDICATES TRACE TO 0.4 MM

DAY RAINFALL
(MILLIMETRES)
19 SEPTEMBER 1992 12 HOURS TO 2100



X INDICATES TRACE TO 0.4 MM

SUNSHINE (DAWN TO DUSK)
(HOURS)
19 SEPTEMBER 1992



X INDICATES 0.1-0.4 HRS

EXTREMES FOR SATURDAY 19TH SEPTEMBER 1992

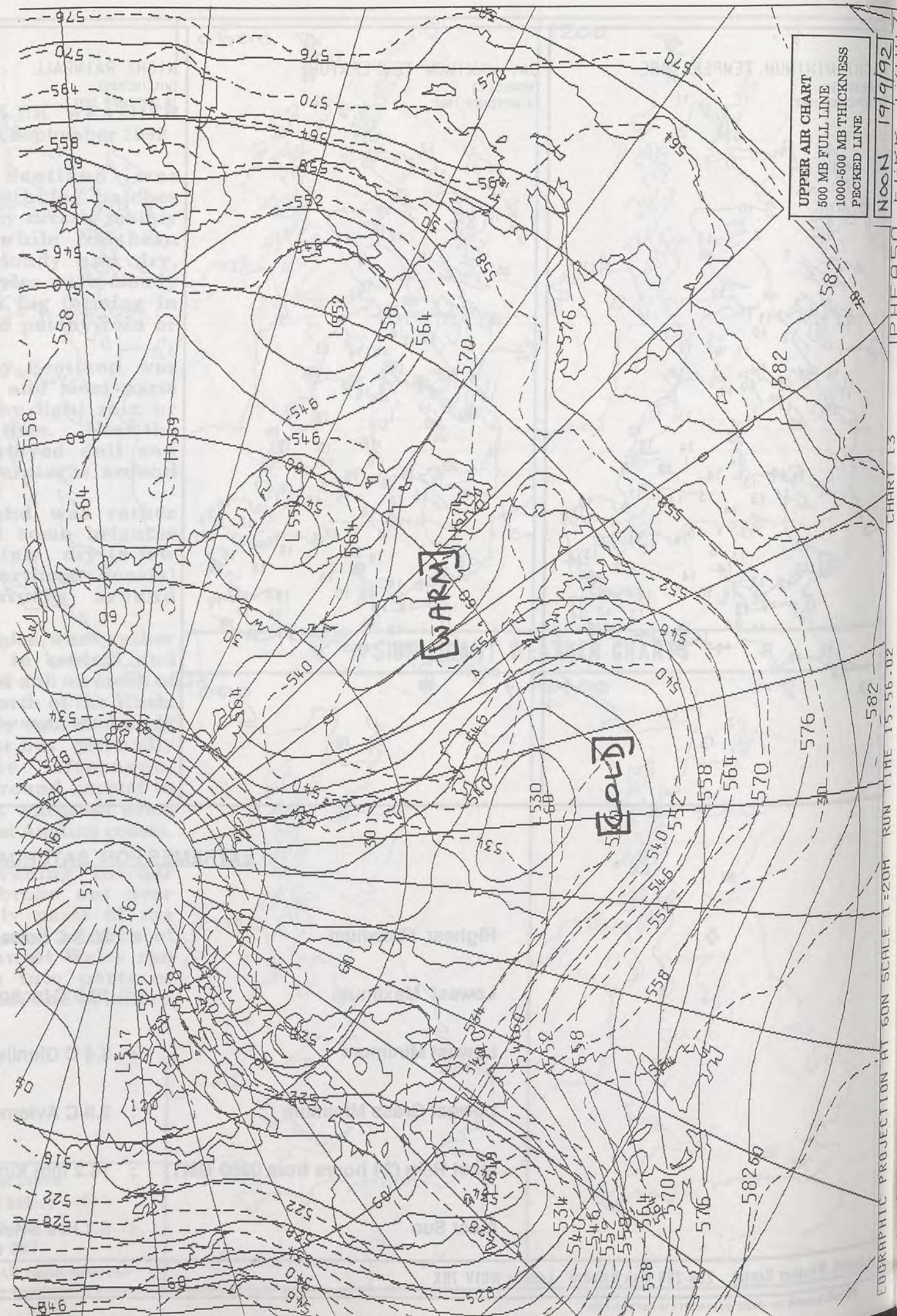
Highest Maximum	: 20.3 C Lowestoft [Suffolk]
Lowest Maximum	: 10.5 C Inchmarlo [Grampian]
Lowest Minimum	: 5.4 C Glenlivet [Grampian]
Lowest Grass Minimum	: 2.8 C Aviemore [Highland]
Most Rain (24 hours from 0900 GMT)	: 16.2 mm Kinloss [Moray Firth]
Most Sun	: 6.1 Hrs Bristol

**DAILY
WEATHER
SUMMARY**



© Crown Copyright
All rights reserved

**SORRY
NO SATELLITE
PICTURE
AVBL
ON THIS
OCCASION**



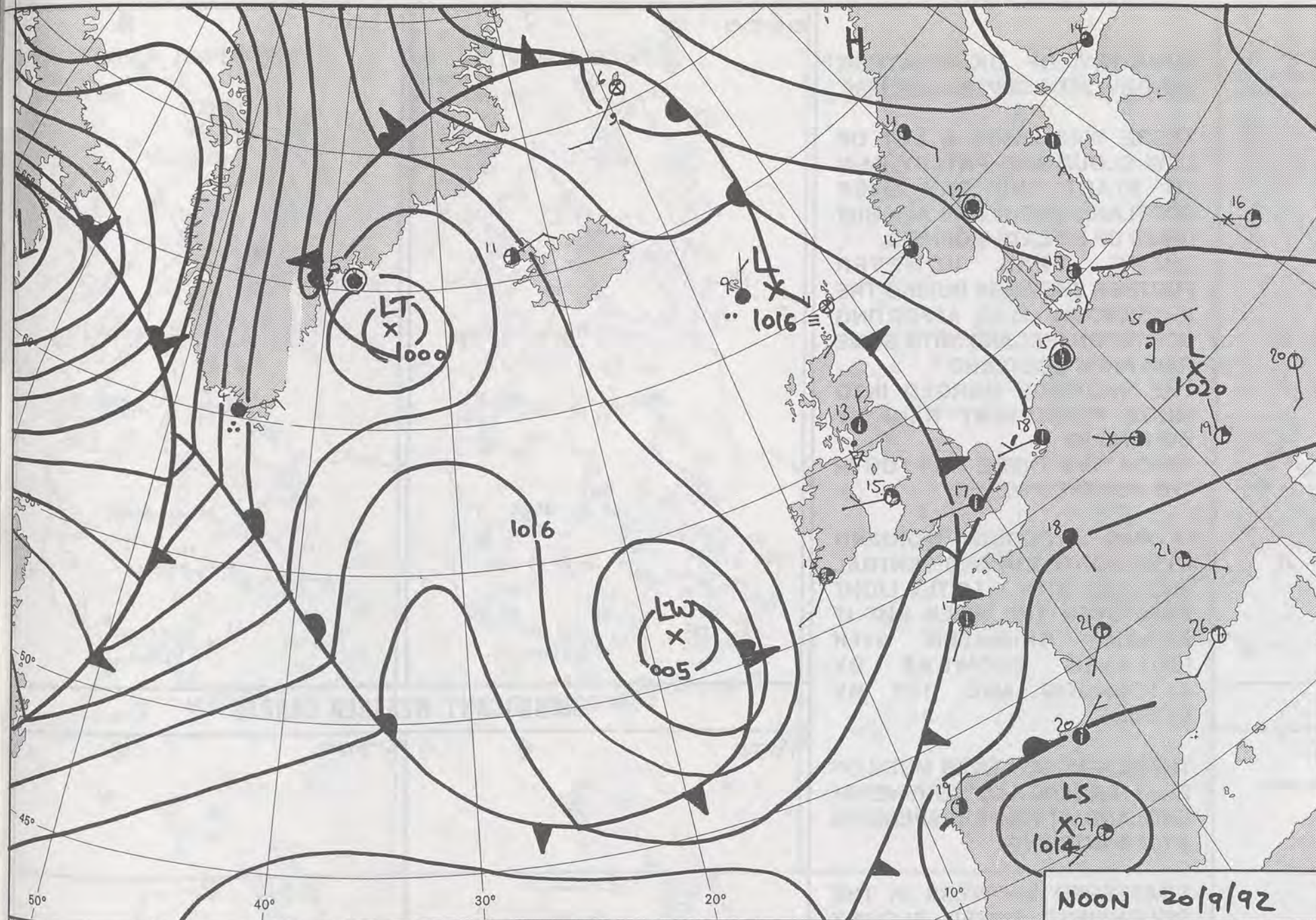
500 MB FULL LINE
1000-500 MB THICKNESS
PECKED LINE

NOON 19/9/92

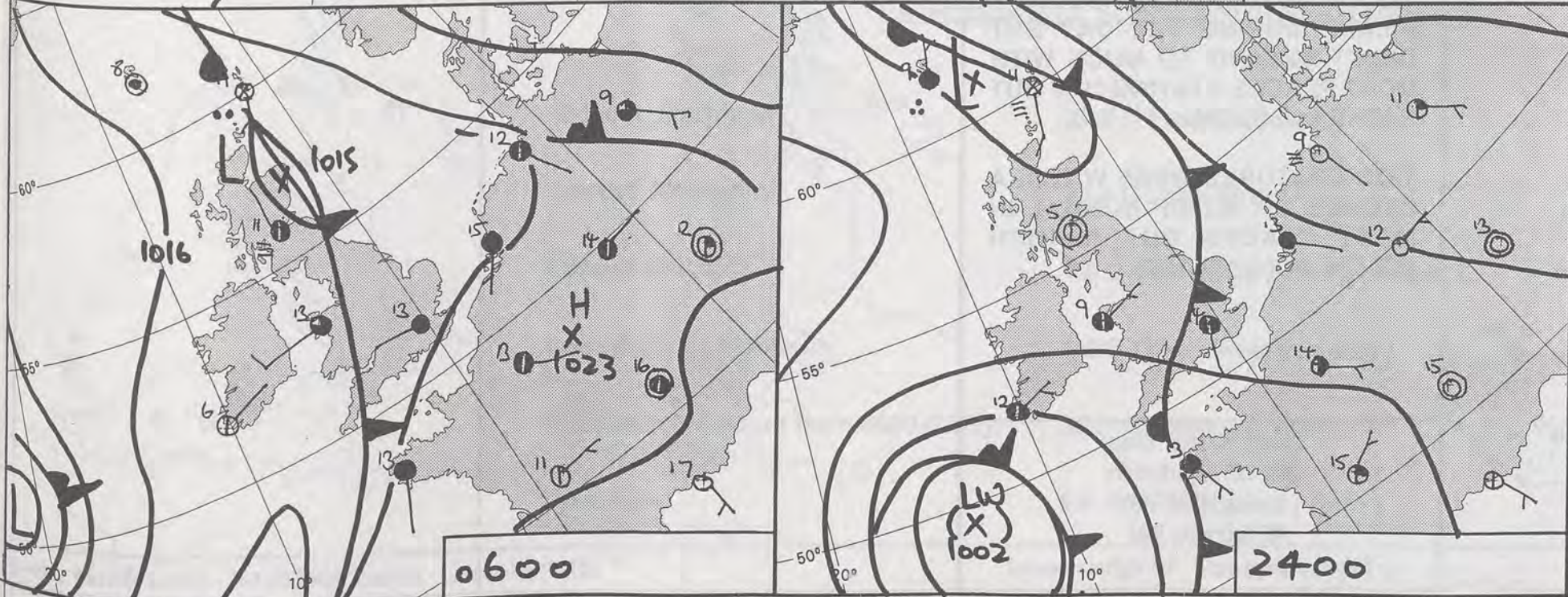
CHART 13

582

COGRAPHIC PROJECTION AT 60N SCALE 1:20M RUN TIME 15:56:02

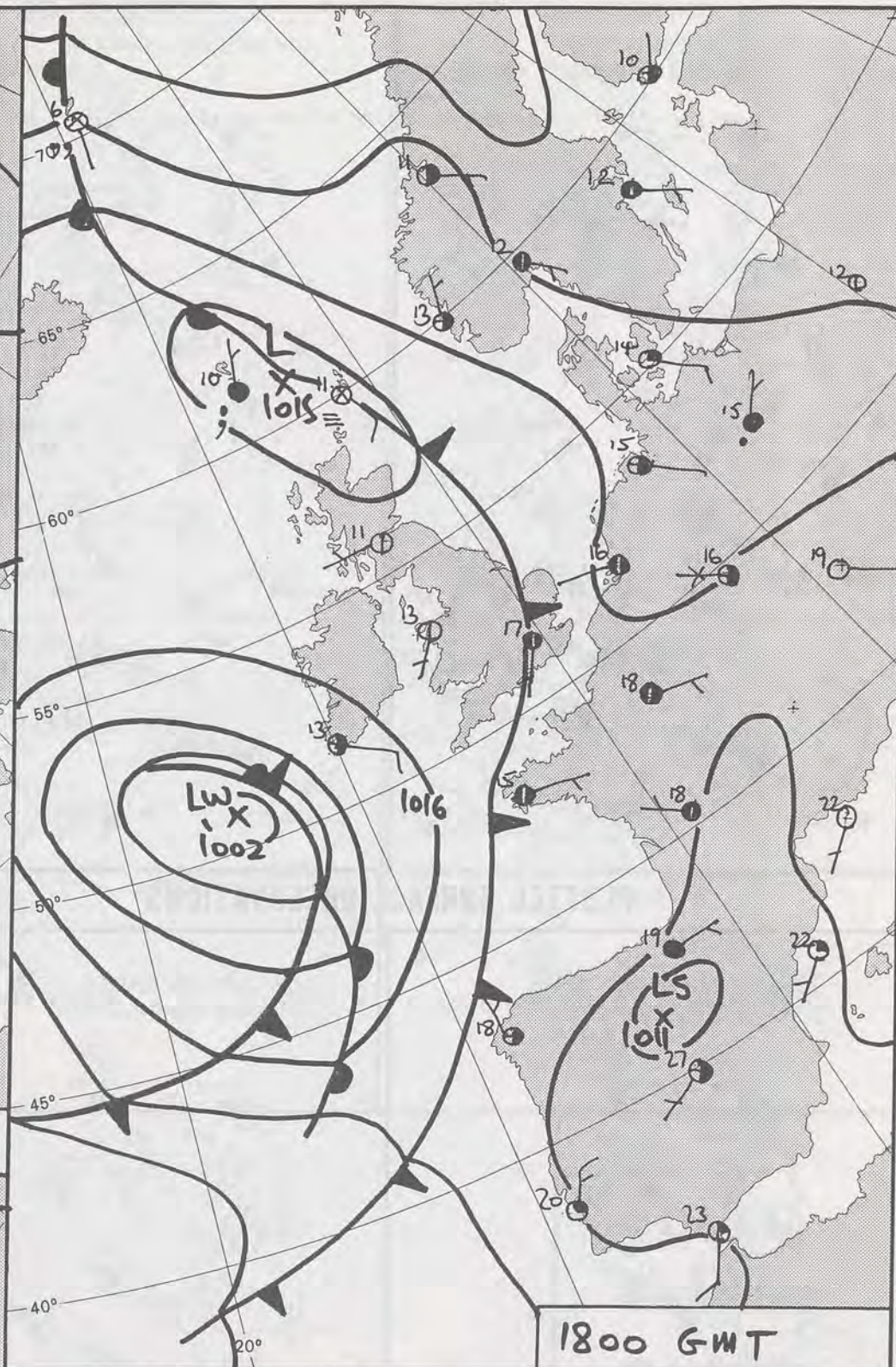


NOON 20/9/92



0600

2400



1800 GMT

DUPLICATE ALSO
DAILY WEATHER SUMMARY

NOT FOR LOAN FOR
SUNDAY 20TH SEPTEMBER 1992

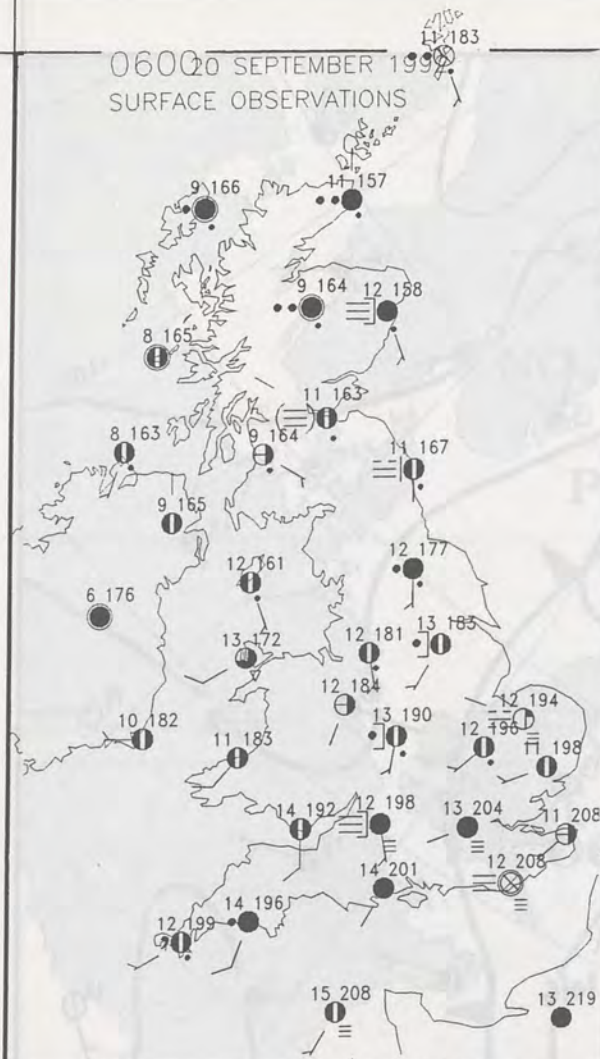
Warm front Cold front Occlusion

London Weather Centre 284-286 High Holborn London WC1V 7HX

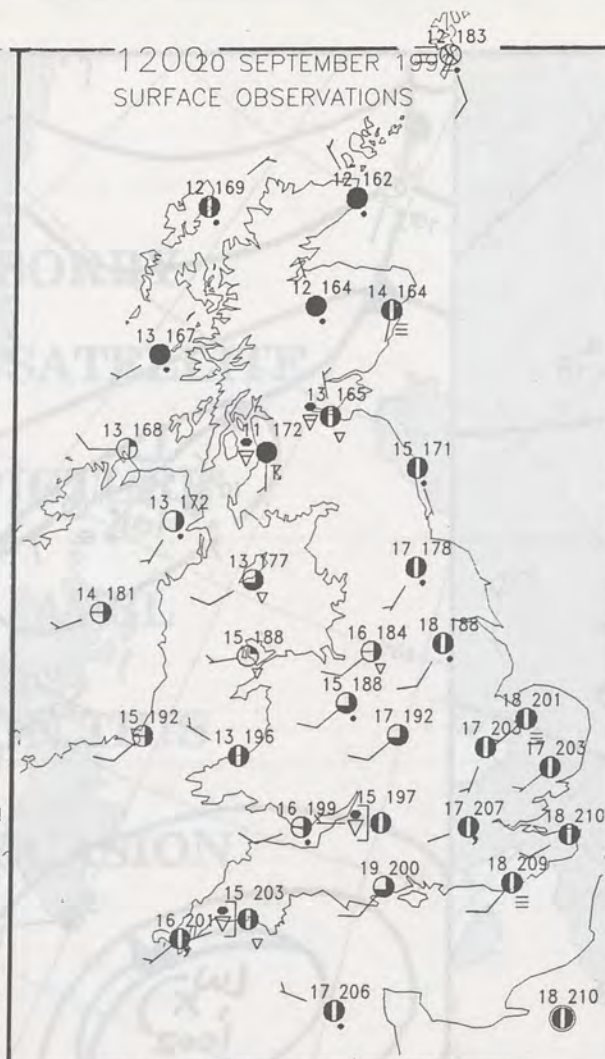
© Crown Copyright All rights reserved



0600 20 SEPTEMBER 1992
SURFACE OBSERVATIONS

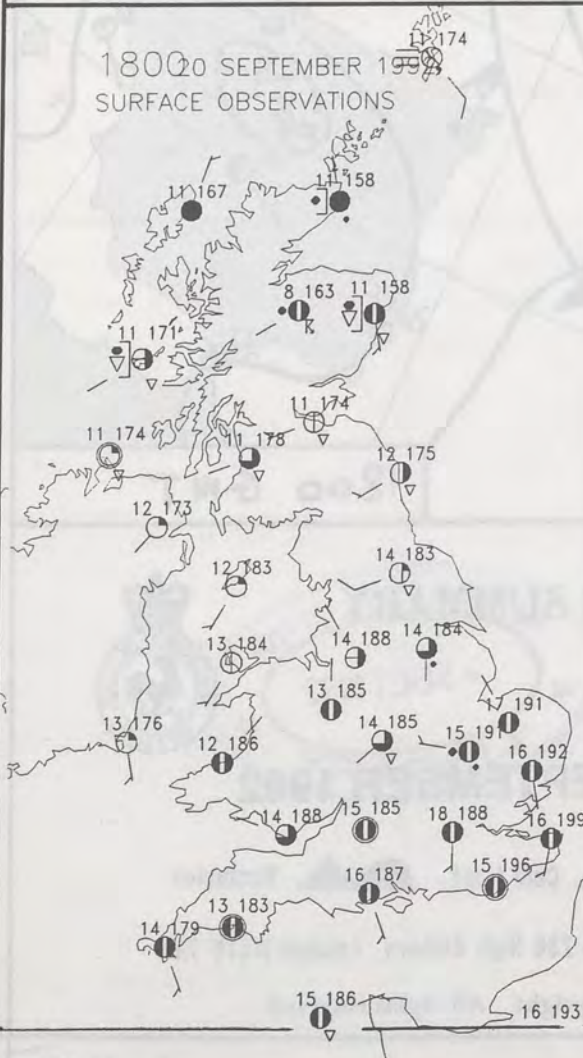


1200 20 SEPTEMBER 1992
SURFACE OBSERVATIONS

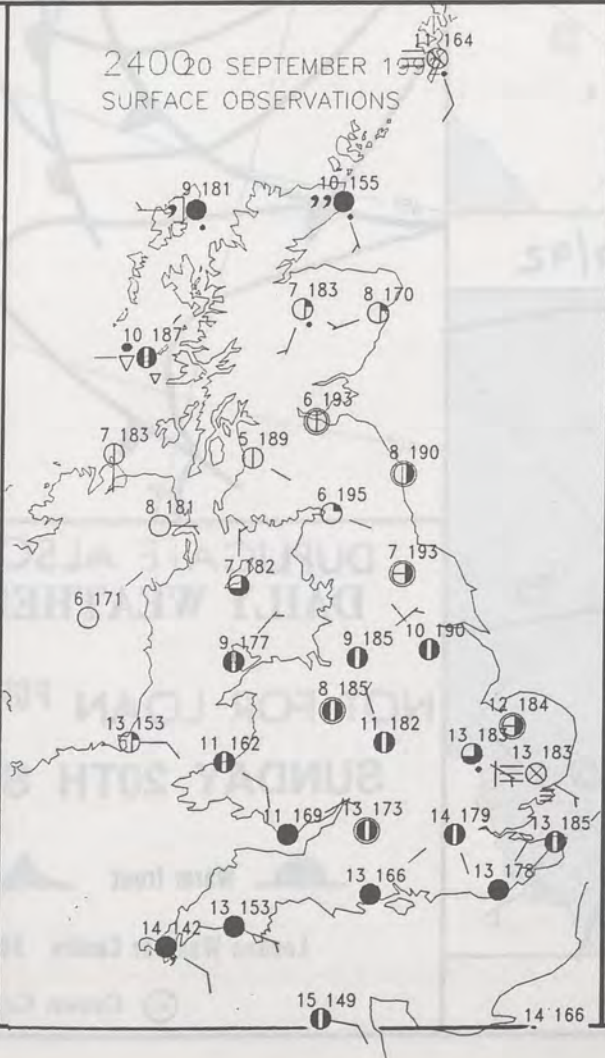


PLOTTED SURFACE OBSERVATIONS

1800 20 SEPTEMBER 1992
SURFACE OBSERVATIONS



2400 20 SEPTEMBER 1992
SURFACE OBSERVATIONS



SUMMARY OF UK WEATHER SUNDAY 20TH SEPTEMBER 1992

THERE WAS QUITE A LOT OF LOW CLOUD AND PATCHY RAIN TO START THE DAY OVER SCOTLAND BUT IT HAD ALL BUT DRIED UP BY LATE MORNING. THERE WERE HOWEVER FURTHER SHOWERS DURING THE AFTERNOON, ALSO AFFECTING NORTHERN IRELAND WITH SOME RAIN IN SW SCOTLAND. THE SHOWERS MERGED INTO MORE PERSISTENT RAIN BY EVENING BY WHICH TIME THERE WAS FOG IN THE NORTHERN ISLES.

IT WAS A CLOUDY MORNING OVER NORTHERN AND CENTRAL ENGLAND WITH A LITTLE LIGHT RAIN OVER THE HILLS BUT IT BECAME BRIGHTER WITH ISOLATED SHOWERS BY AFTERNOON AND DRY BY EVENING.

THERE WAS FOG OVER MUCH OF EAST ANGLIA AND SOUTHEAST ENGLAND AT FIRST, DISPERSING BY MID MORNING.

SCATTERED SHOWERS IN THE SOUTHWEST EDGED SLOWLY INLAND DURING THE DAY BUT DIDN'T AMOUNT TO MUCH WITH MOST PLACES STAYING DRY BUT RATHER CLOUDY.

TEMPERATURES WERE WITHIN A DEGREE OR SO OF NORMAL IN MOST PLACES BUT RATHER BELOW IN SCOTLAND.

London Weather Centre
284-286 High Holborn
London WC1V 7HX
All times are GMT

© Crown Copyright All rights reserved

0600



1200

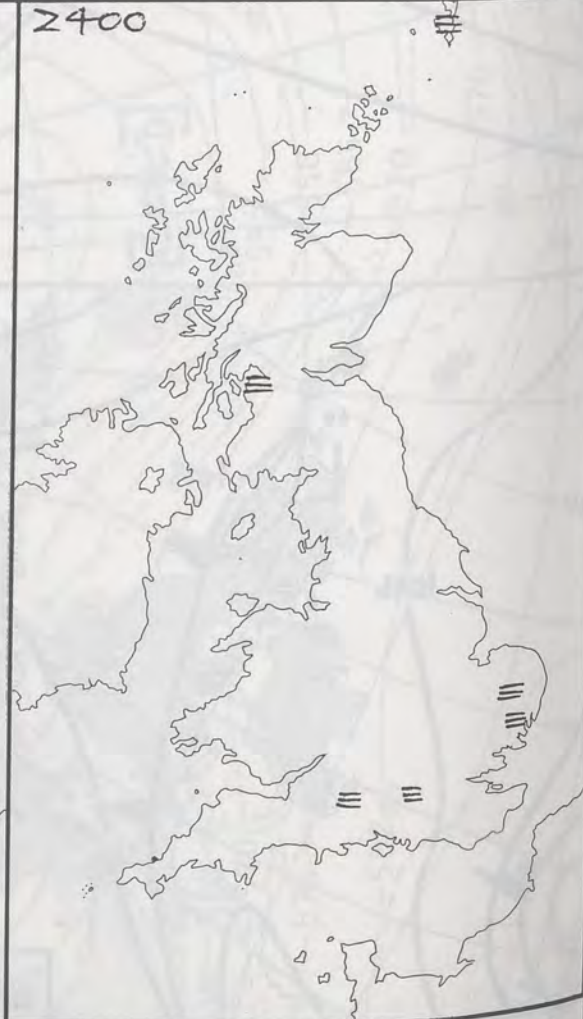


SIGNIFICANT WEATHER CHARTS

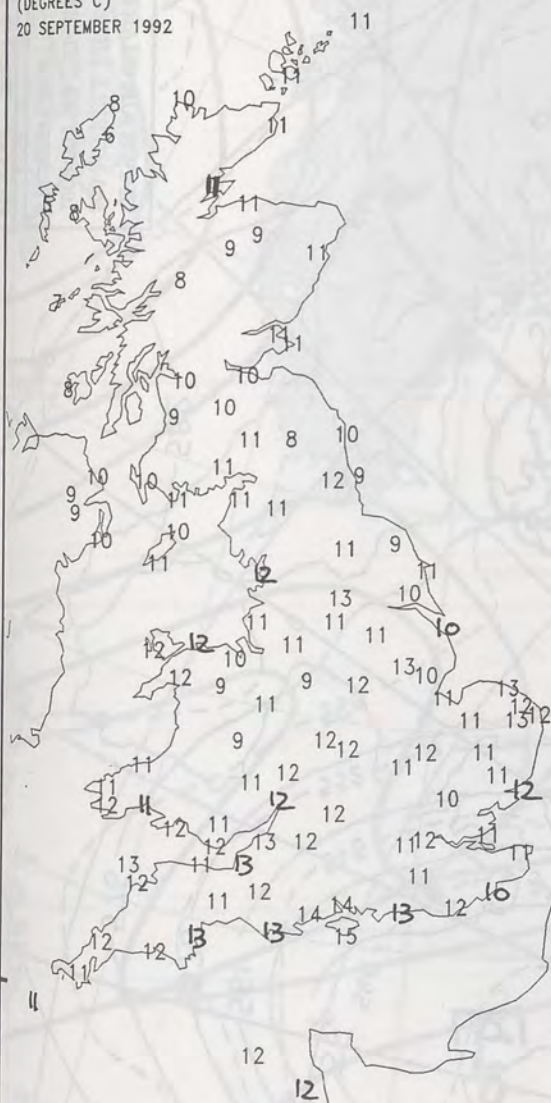
1800



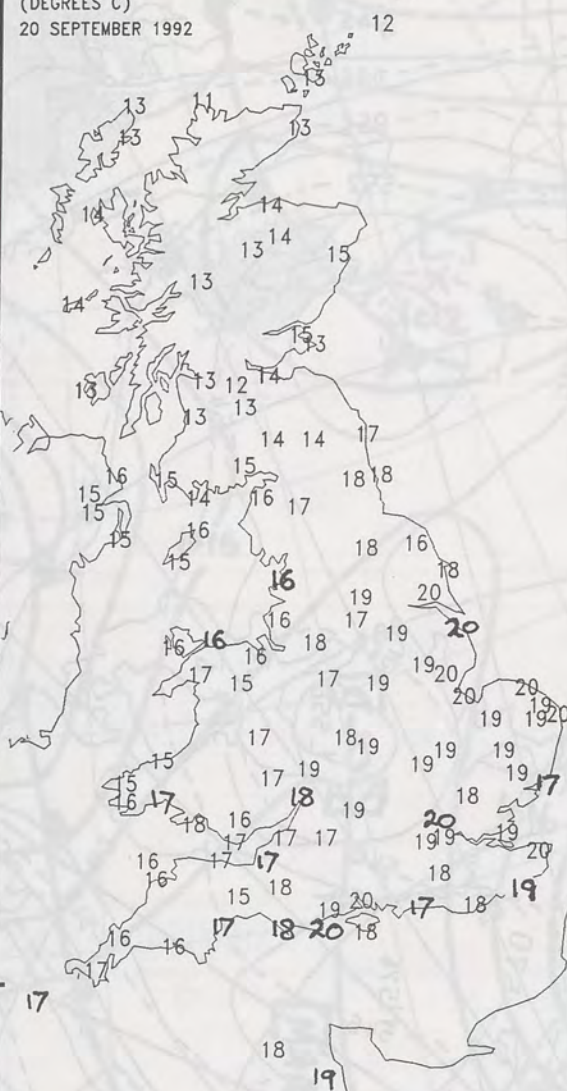
2400



NIGHT MINIMUM TEMPERATURE
(DEGREES C)
20 SEPTEMBER 1992



DAY MAXIMUM TEMPERATURE
(DEGREES C)
20 SEPTEMBER 1992



NIGHT RAINFALL
(MILLIMETRES)
20 SEPTEMBER 1992
12 HOURS TO 0900



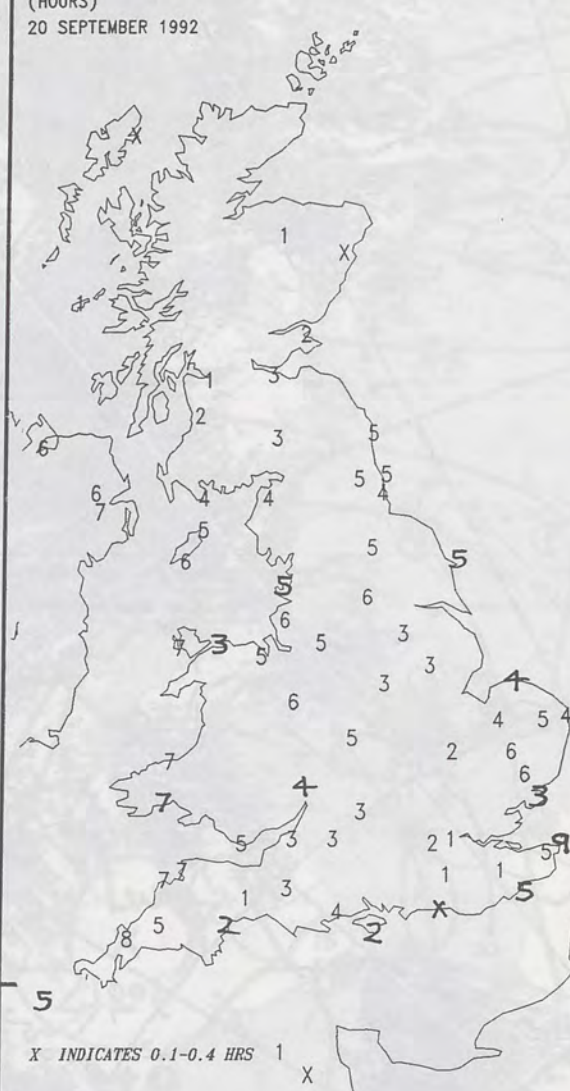
X INDICATES TRACE TO 0.4 MM

DAY RAINFALL
(MILLIMETRES)
20 SEPTEMBER 1992
12 HOURS TO 2100



X INDICATES TRACE TO 0.4 MM

SUNSHINE (DAWN TO DUSK)
(HOURS)
20 SEPTEMBER 1992



X INDICATES 0.1-0.4 HRS


EXTREMES FOR SUNDAY 20TH SEPTEMBER 1992

Highest Maximum	: 20.2 C Poole [Dorset]
Lowest Maximum	: 11.3 C Cape Wrath
Lowest Minimum	: 4.8 C Benbecula [Western Isles]
Lowest Grass Minimum	: 1.6 C Tiree [Western Isles]
Most Rain (24 hours from 0900 GMT)	: 25.0 mm Kirkwall [Orkney]
Most Sun	: 8.6 Hrs Folkestone [Kent]

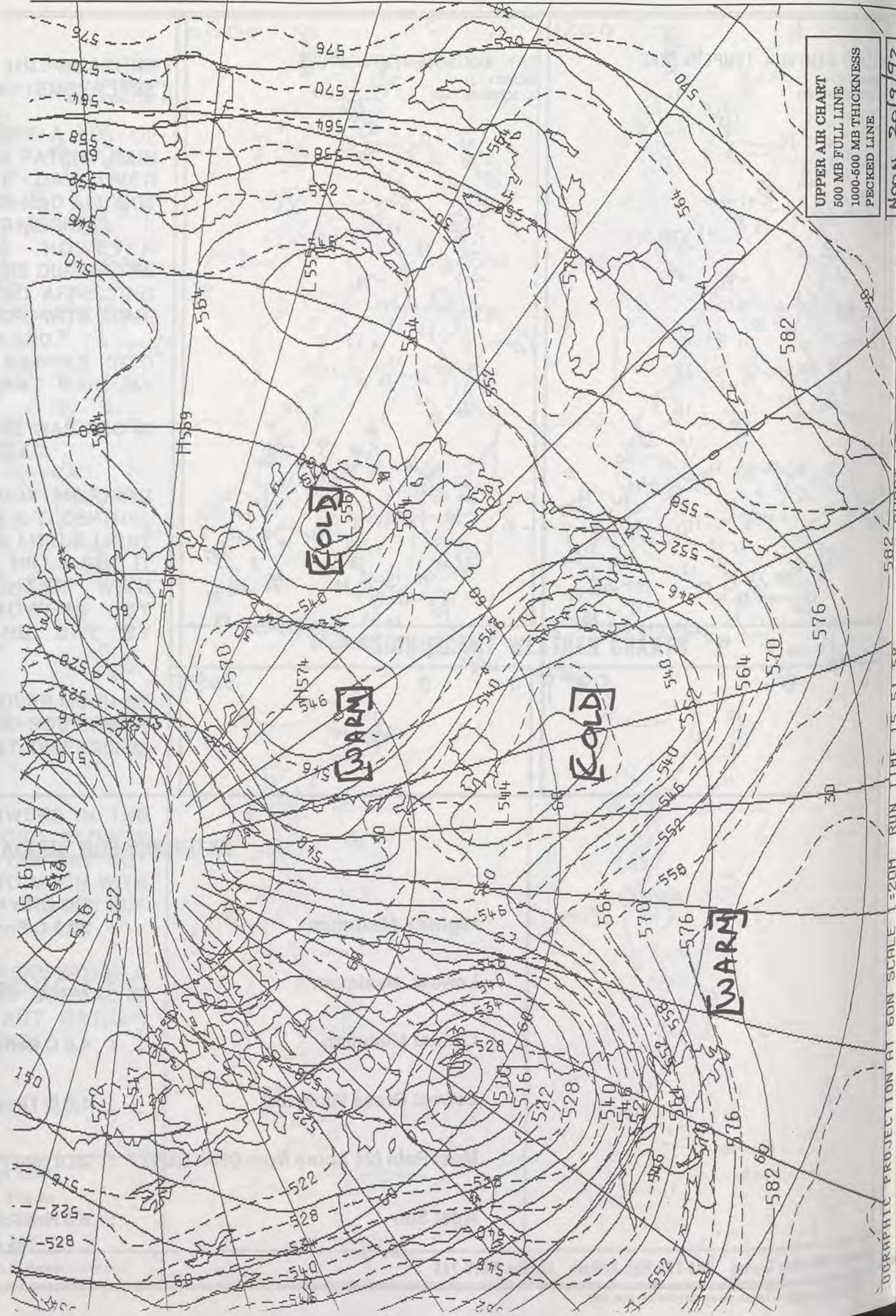
DAILY WEATHER SUMMARY



© Crown Copyright
All rights reserved



1430Z VIS 209/92



UPPER AIR CHART
500 MB FULL LINE
1000-500 MB THICKNESS
PECKED LINE

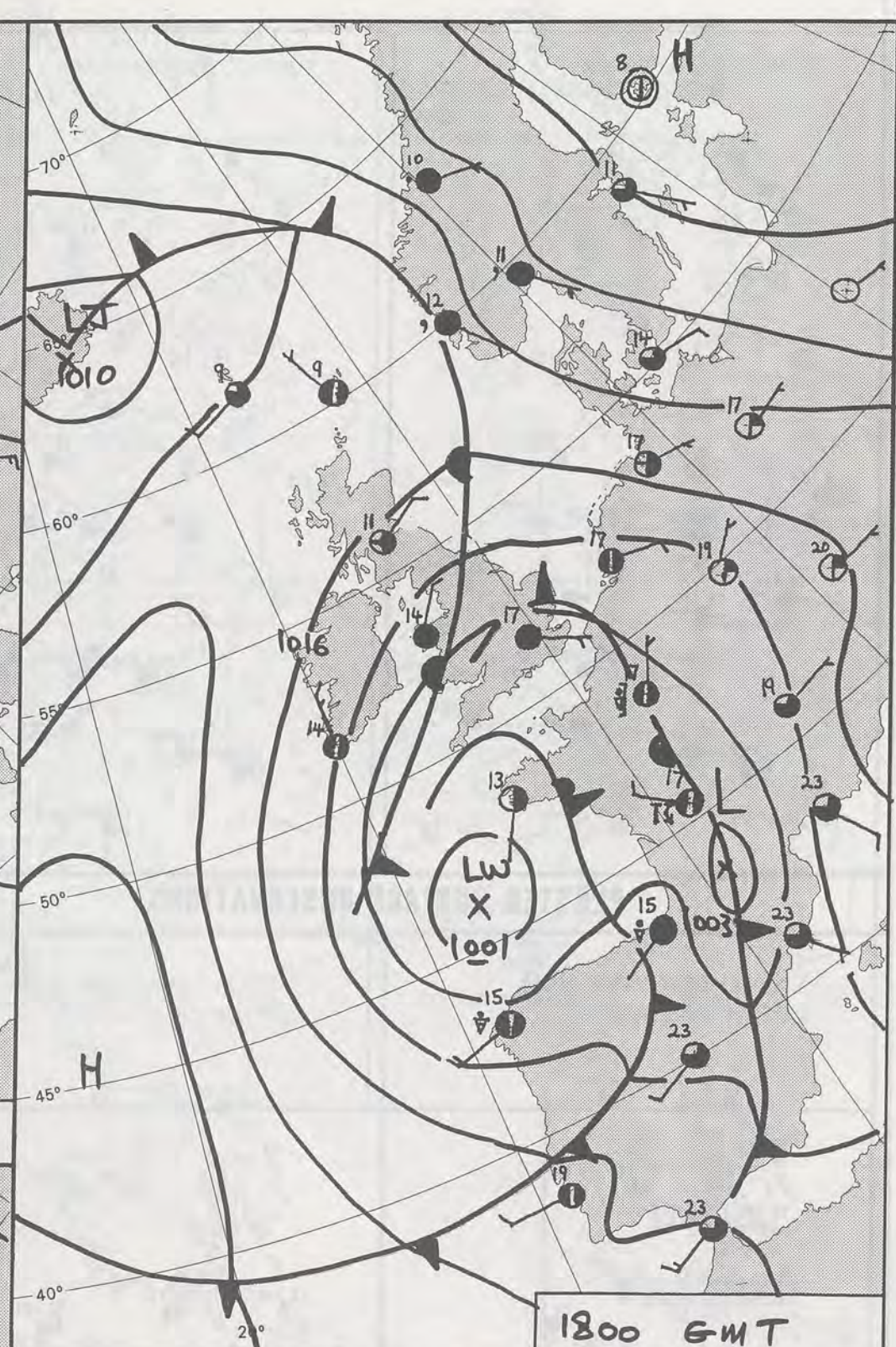
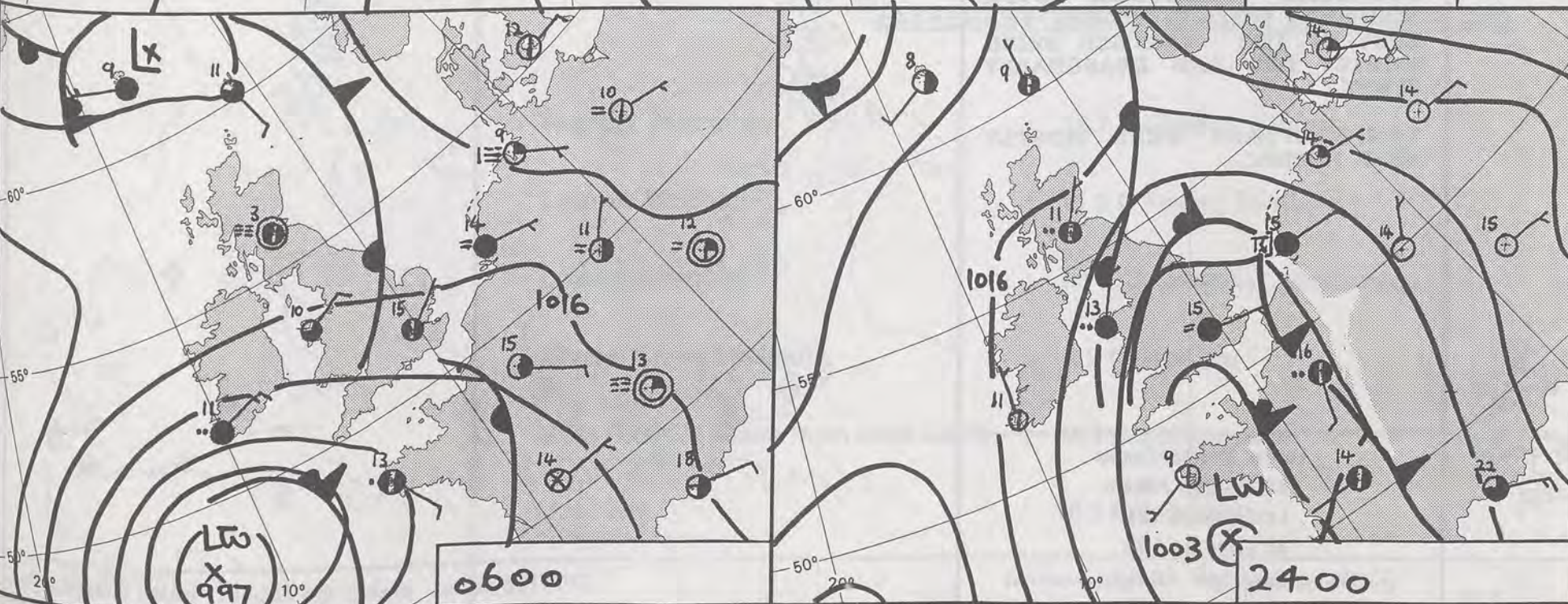
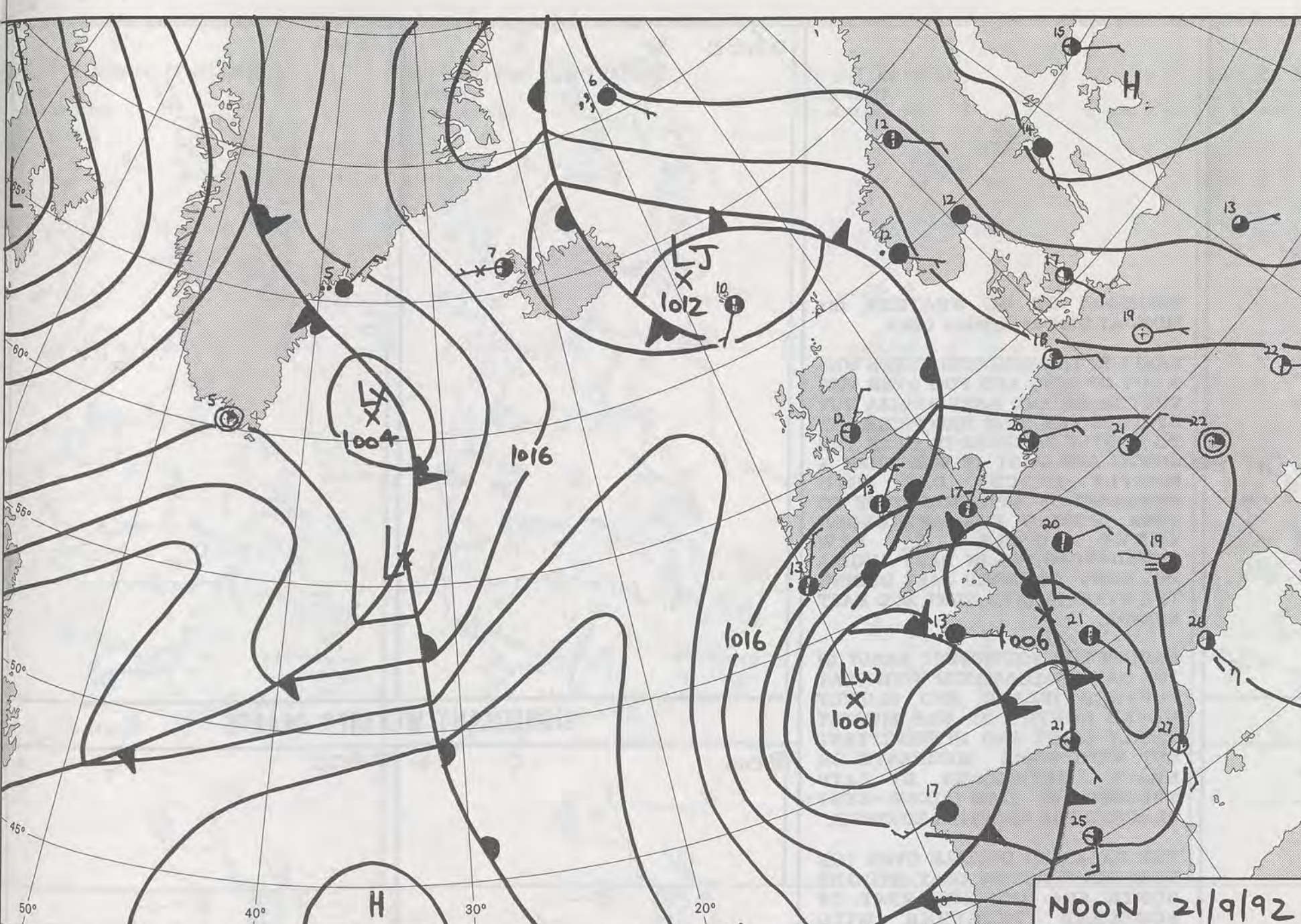
500 MB FULL LINE
1000-500 MB THICKNESS
PECKED LINE

NOON 20/9/92
LGRK 1200Z

582 CHART 13

500 MB FULL LINE
1000-500 MB THICKNESS
PECKED LINE

NOON 21/9/92
LGRK 1200Z



DUPLICATE ALSO
DAILY WEATHER SUMMARY
NOT FOR LOAN FOR
MONDAY 21st September 1992

1800 GMT

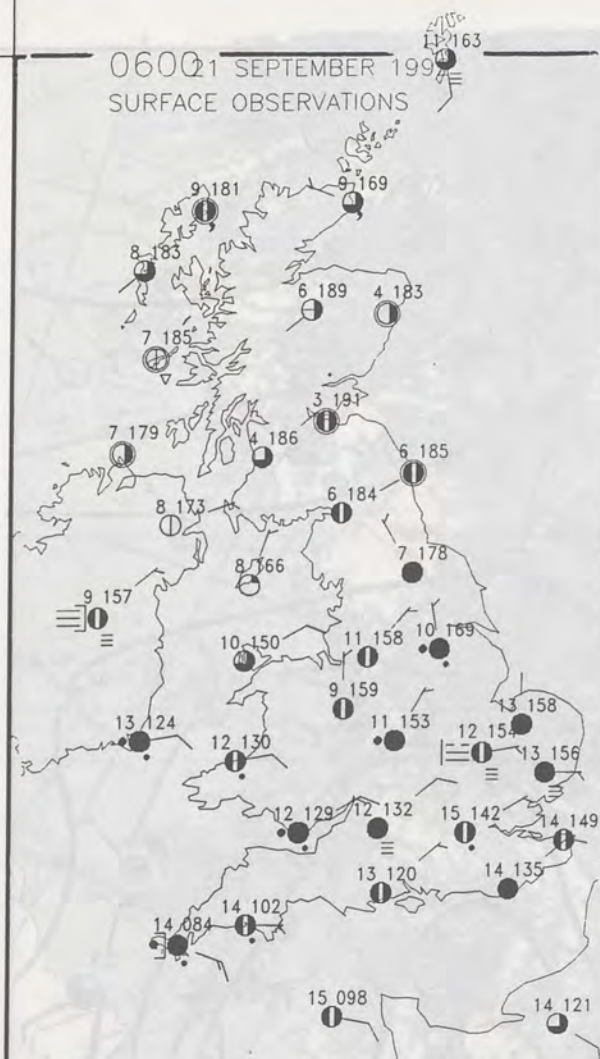
0600 2400

London Weather Centre 284-286 High Holborn London WC1V 7HX

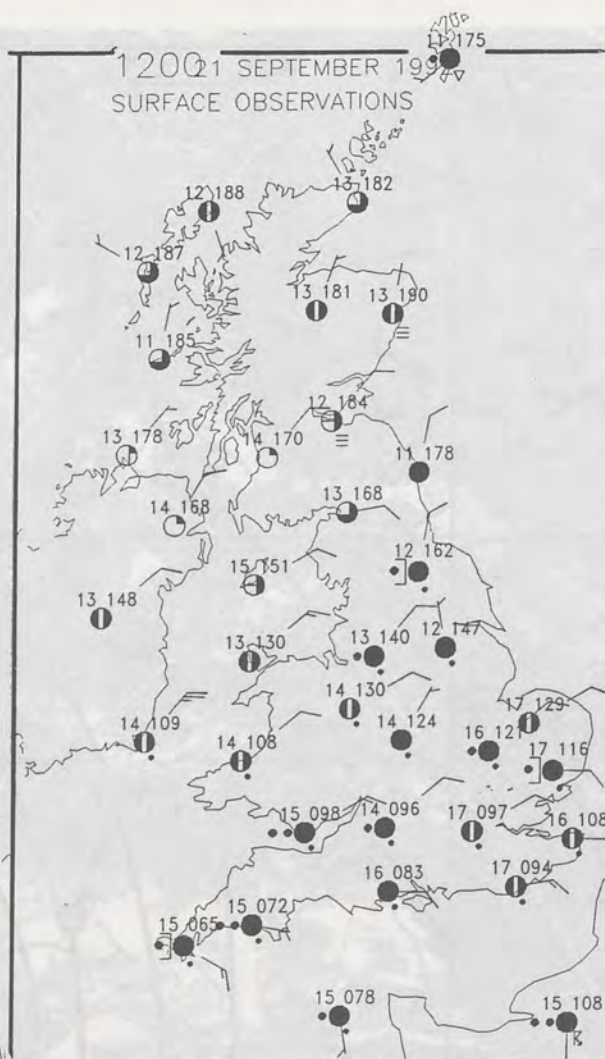
© Crown Copyright All rights reserved

Form File 561

0600 21 SEPTEMBER 1992
SURFACE OBSERVATIONS

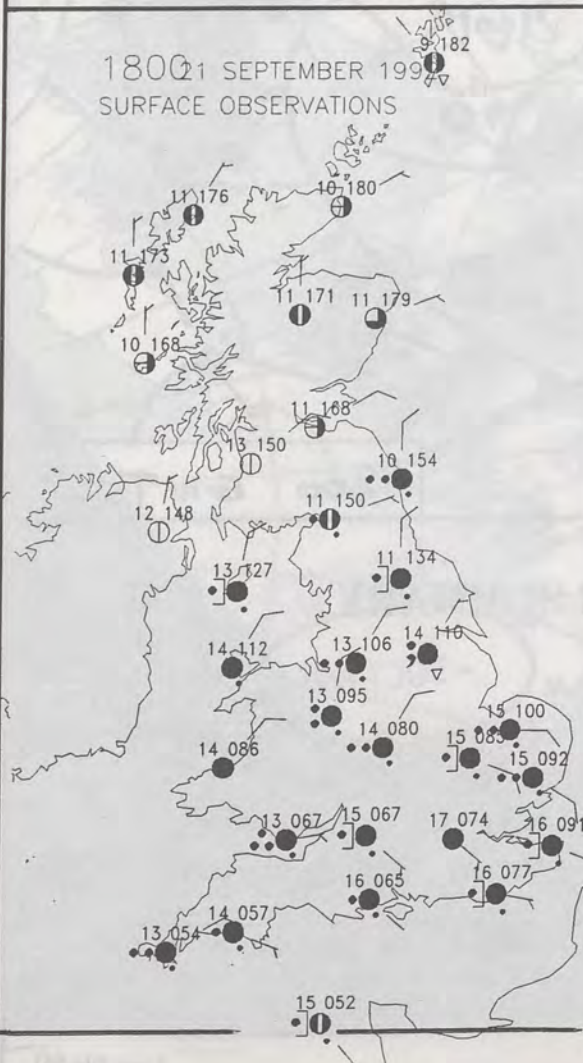


1200 21 SEPTEMBER 1992
SURFACE OBSERVATIONS

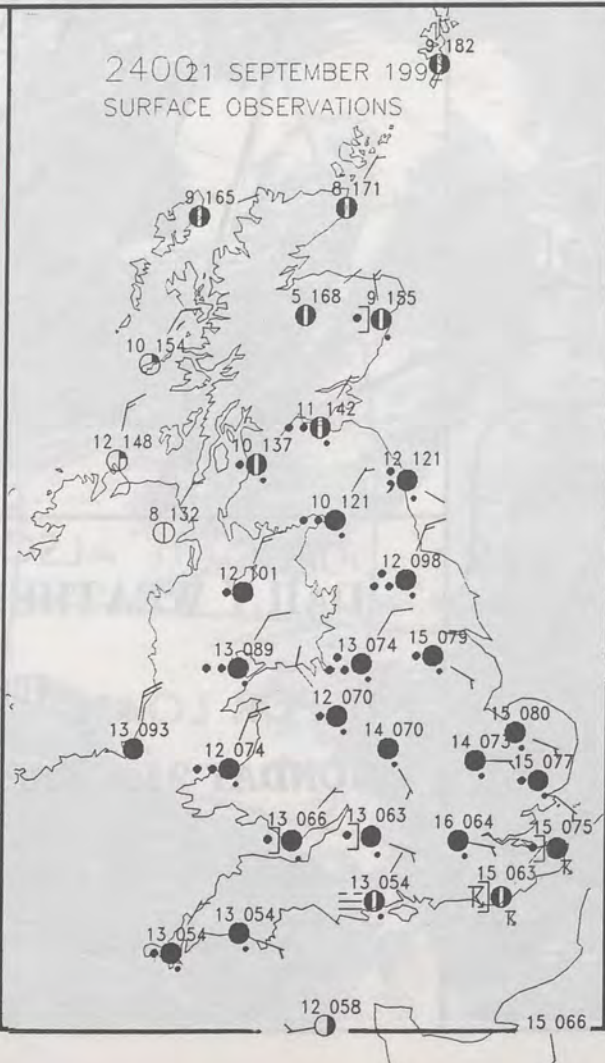


PLOTTED SURFACE OBSERVATIONS

1800 21 SEPTEMBER 1992
SURFACE OBSERVATIONS



2400 21 SEPTEMBER 1992
SURFACE OBSERVATIONS



SUMMARY OF UK WEATHER for MONDAY 21st September 1992

EARLY IN THE MORNING THERE WAS A LOT OF MIST AND FOG OVER THE SOUTHEAST AND EAST ANGLIA BUT BY DAWN THE WIND HAD PICKED UP TO MOSTLY DISPERSE IT. OVER THE SOUTH AND EAST IT WAS THEN A MOSTLY CLOUDY DAY WITH OUTBRAKS OF RAIN FROM TIME TO TIME. DURING THE AFTERNOON THERE WERE A FEW THUNDERSTORMS IN EAST ANGLIA BUT THEY RECEDED EAST DURING THE EVENING INTO KENT AND EAST SUSSEX.

RAIN IN THE SOUTHWEST EARLY IN THE DAY AMALGAMATED WITH THAT FURTHER INLAND AND SLOWLY MOVED NORTH. IT WAS MOSTLY FAIRLY LIGHT AND INTERMITTENT BUT WITH SOME MODERATE OR HEAVY OUTBREAKS. BY LATE EVENING IT HAD ONLY JUST REACHED THE SCOTTISH BORDERS.

THE HAAR AND DRIZZLE OVER THE NORTHEAST MOVED AWAY INTO THE NORTH SEA AND THE REST OF SCOTLAND TOGETHER WITH NORTHERN IRELAND HAVING THE BEST OF THE WEATHER BEING MOSTLY DRY AND REASONABLY SUNNY.

TEMPERATURES WERE MOSTLY NEAR NORMAL.

London Weather Centre
284-286 High Holborn
London WC1V 7HX
All times are GMT

© Crown Copyright All rights reserved

0600



1200



SIGNIFICANT WEATHER CHARTS

1800



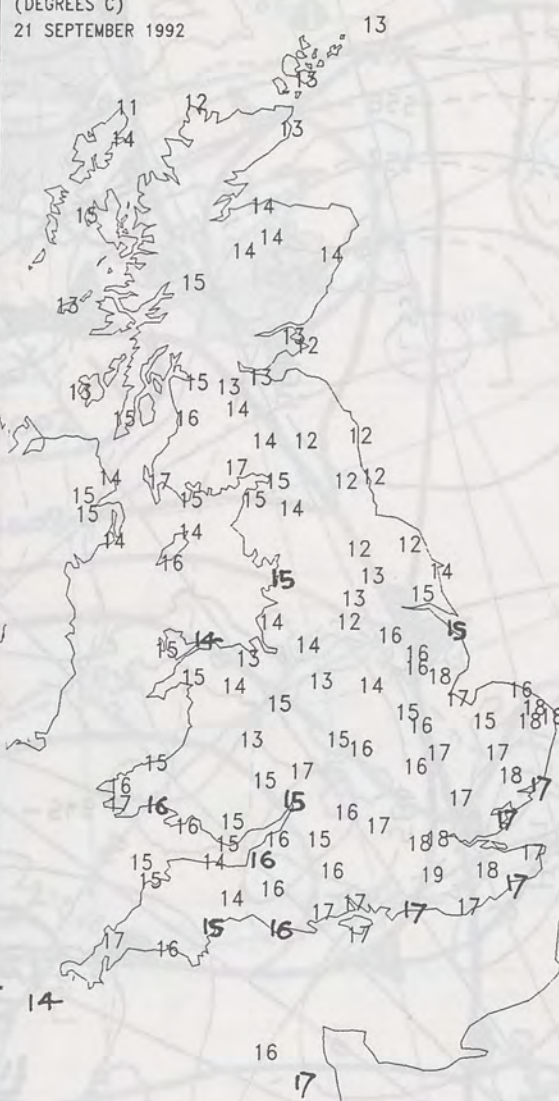
2400



NIGHT MINIMUM TEMPERATURE
(DEGREES C)
21 SEPTEMBER 1992



DAY MAXIMUM TEMPERATURE
(DEGREES C)
21 SEPTEMBER 1992



NIGHT RAINFALL
(MILLIMETRES)
21 SEPTEMBER 1992
12 HOURS TO 0900



DAY RAINFALL
(MILLIMETRES)
21 SEPTEMBER 1992
12 HOURS TO 2100



SUNSHINE (DAWN TO DUSK)
(HOURS)
21 SEPTEMBER 1992



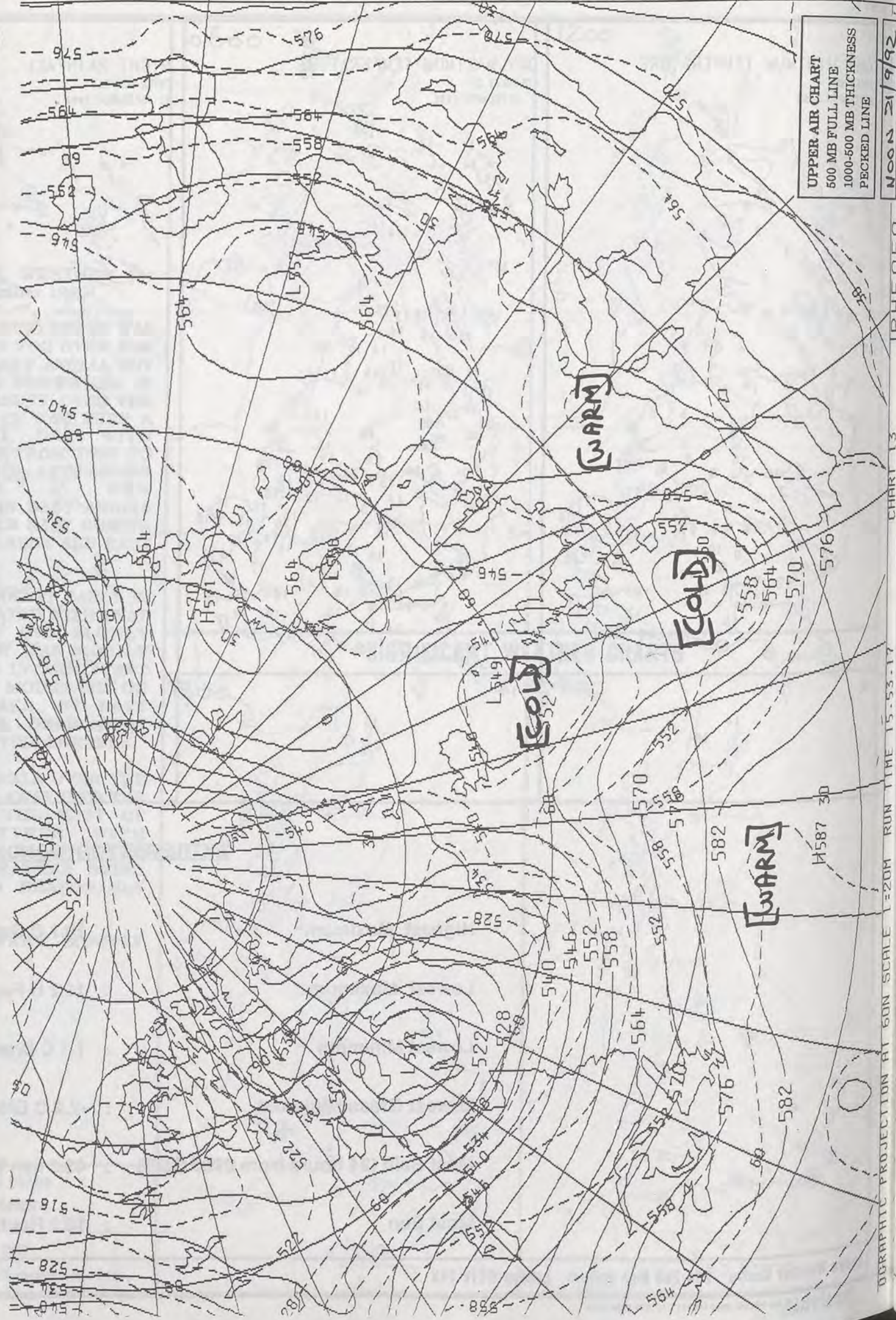
EXTREMES FOR MONDAY 21ST SEPTEMBER 1992

Highest Maximum	: 18.7 C Gatwick Airport
Lowest Maximum	: 11.2 C Foula [Shetland]
Lowest Minimum	: 1.1 C Drumalbin [Strathclyde]
Lowest Grass Minimum	: -2.2 C Glasgow
Most Rain (24 hours from 0900 GMT)	: 43.3 mm Newcastle
Most Sun	: 10.2 Hrs Belfast

**DAILY
WEATHER
SUMMARY**



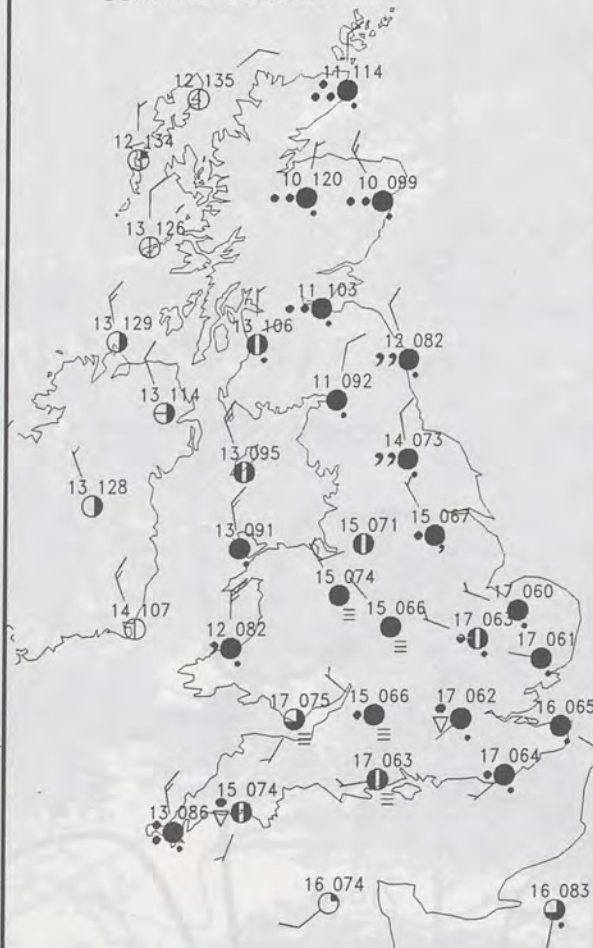
© Crown Copyright
All rights reserved



0600 22 SEPTEMBER 1992
SURFACE OBSERVATIONS



1200 22 SEPTEMBER 1992
SURFACE OBSERVATIONS



PLOTTED SURFACE OBSERVATIONS

1800 22 SEPTEMBER 1992
SURFACE OBSERVATIONS



2400 22 SEPTEMBER 1992
SURFACE OBSERVATIONS



SUMMARY OF UK WEATHER TUESDAY 22ND SEPTEMBER 1992

Overnight there were outbreaks of rain over many parts of the British Isles, although it was dry over Northern Ireland, much of western Scotland and the Channel Islands. Elsewhere there were some areas of heavy rain, especially in the east and NE England and SE Scotland. There were a few thunderstorms, chiefly near the south-east coast of England. Many parts of England and east Wales were misty or foggy.

During the day, drier weather gradually spread from the north-west; Northern Ireland and the western isles of Scotland, together with the Channel Islands, had a mostly sunny day. A few other western and south-western areas brightened a little. Most of the country, though, stayed dull, misty and quite wet.

However, most of eastern Scotland, north-west England and Wales became dry during the afternoon. Further to the east and south-east, though, there continued to be some very heavy downpours throughout the period. Scattered thunderstorms also occurred. Nevertheless, some places near the coast of central southern England missed nearly all the rain, 82mm of rain fell in a short time later in the evening at Harrow Weald NW London.

Temperatures were mostly not far from normal. However, it was locally rather warm at a few spots in the south, and cool in many north-eastern areas.

London Weather Centre
284-286 High Holborn
London WC1V 7HX
All times are GMT

© Crown Copyright All rights reserved

0600



1200

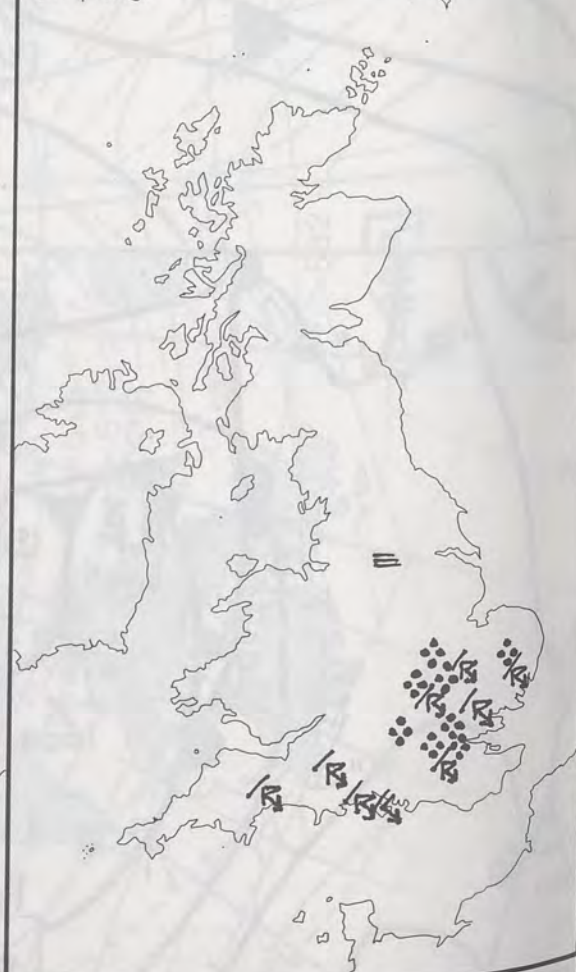


SIGNIFICANT WEATHER CHARTS

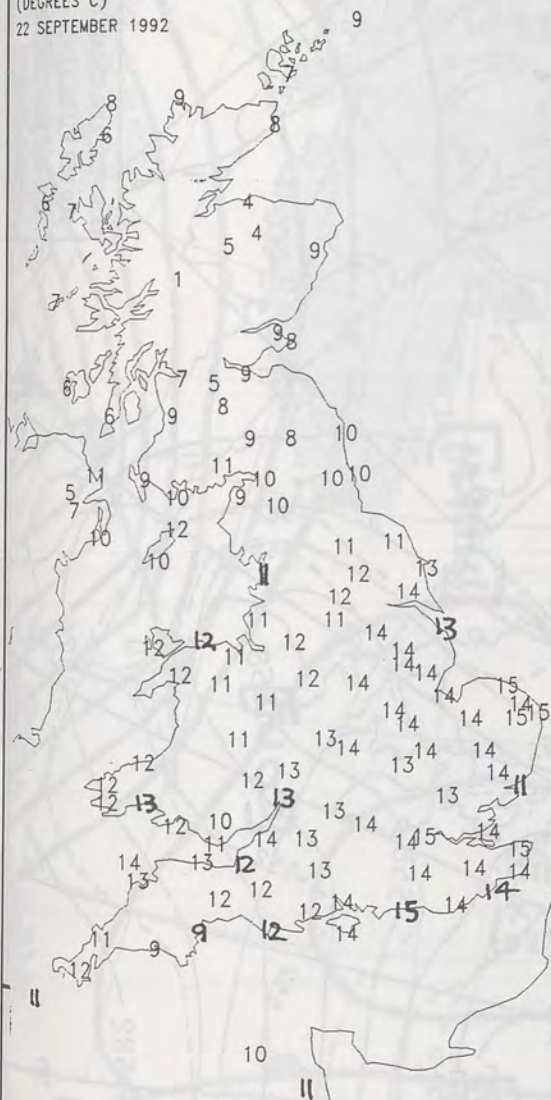
1800



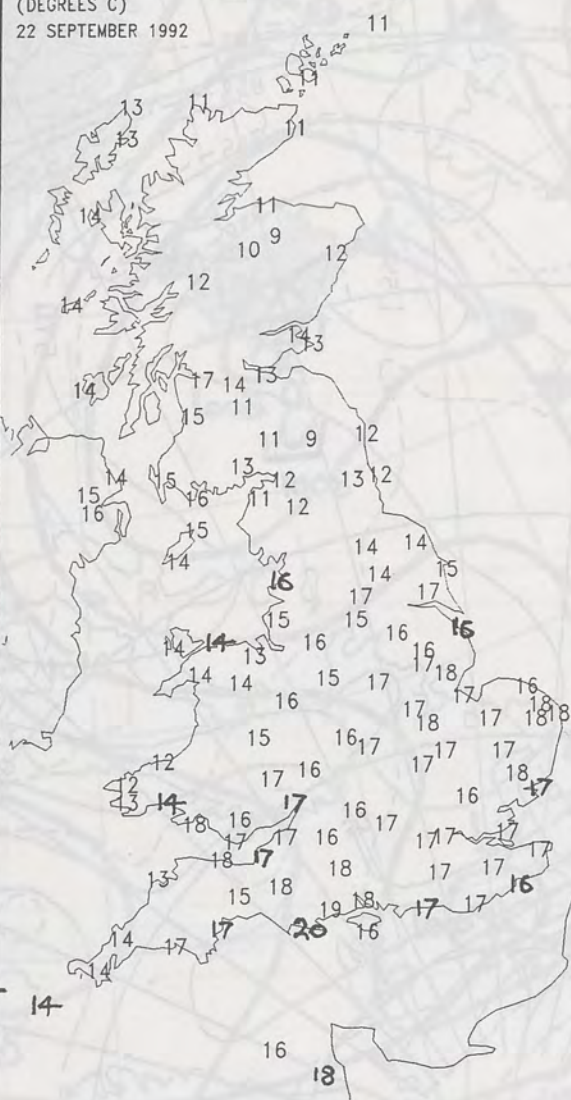
2400



NIGHT MINIMUM TEMPERATURE
(DEGREES C)
22 SEPTEMBER 1992



DAY MAXIMUM TEMPERATURE
(DEGREES C)
22 SEPTEMBER 1992



NIGHT RAINFALL
(MILLIMETRES)
22 SEPTEMBER 1992
12 HOURS TO 0900



DAY RAINFALL
(MILLIMETRES)
22 SEPTEMBER 1992
12 HOURS TO 2100



SUNSHINE (DAWN TO DUSK)
(HOURS)
22 SEPTEMBER 1992



EXTREMES FOR TUESDAY 22ND SEPTEMBER 1992

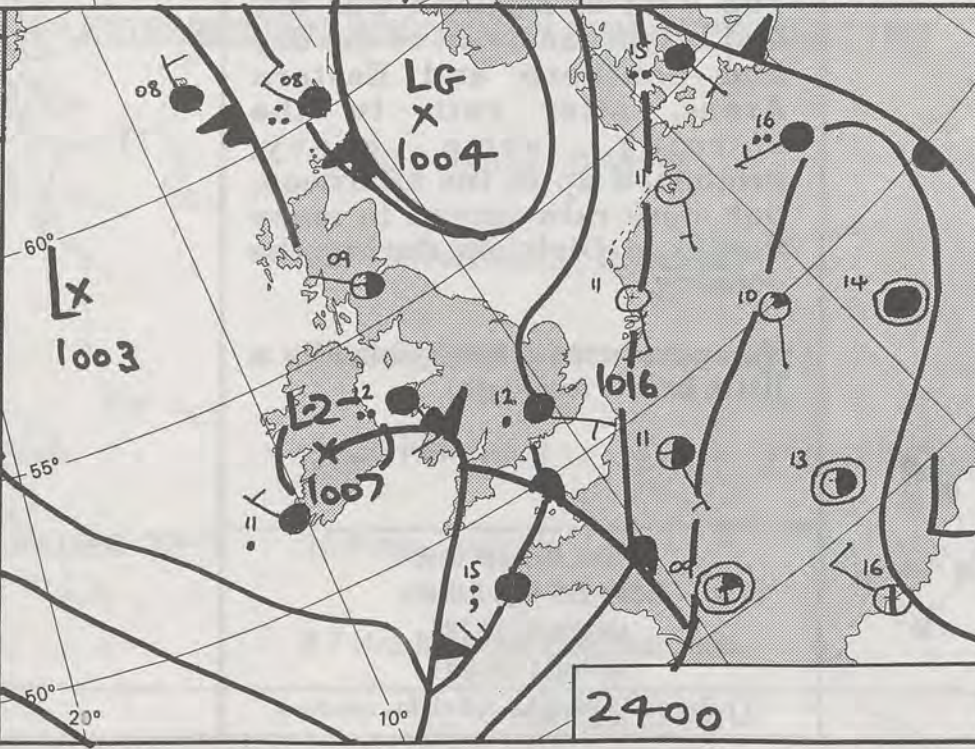
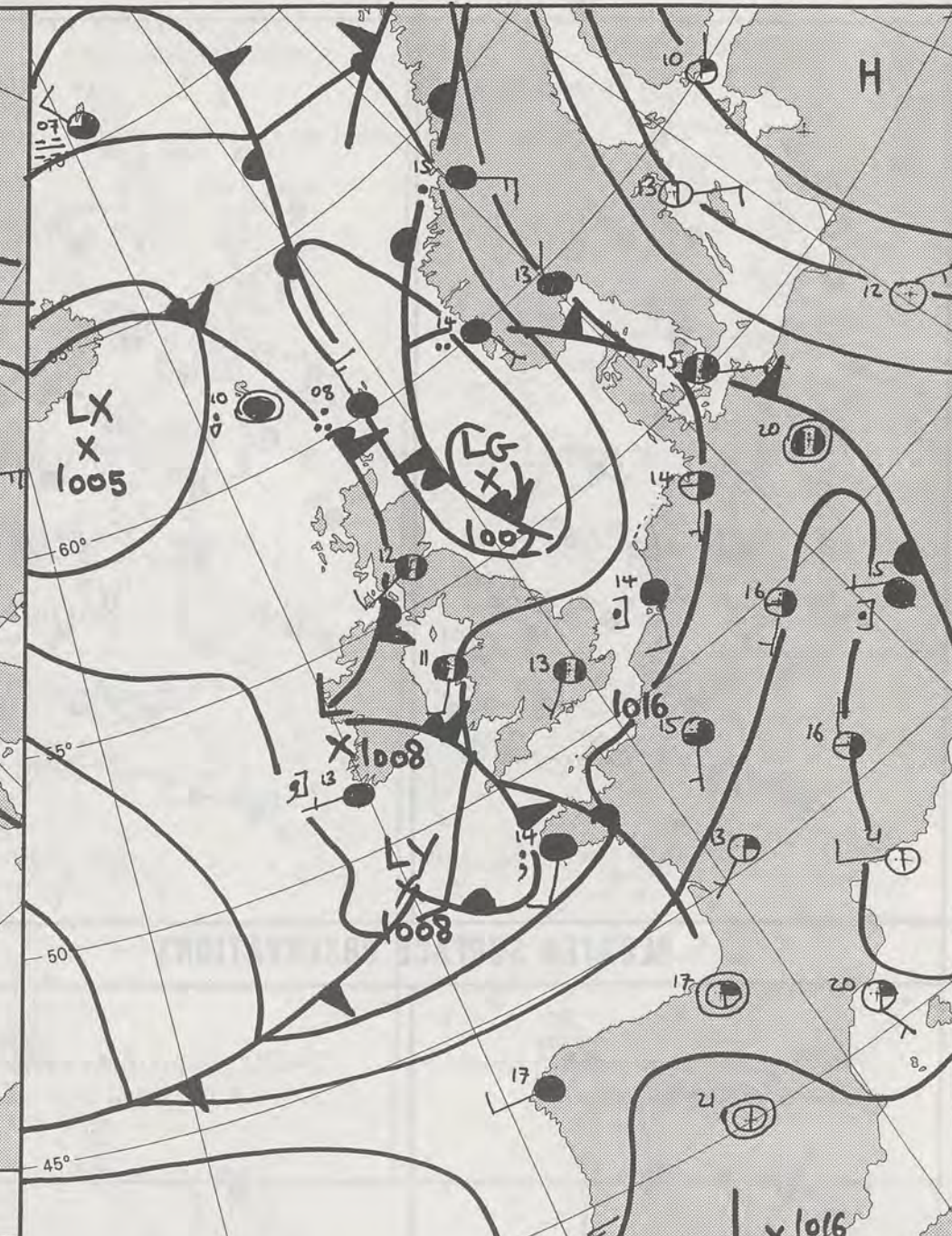
Highest Maximum	: 20.2 C Poole [Dorset]
Lowest Maximum	: 9.4 C Glenlivet [Grampian]
Lowest Minimum	: 0.9 C Tulloch Bridge [Grampian]
Lowest Grass Minimum	: -1.0 C Benbecula [outer Hebrides] and Corgary [co fermangh]
Most Rain (24 hours from 0900 GMT)	: 89.0 mm Bedford
Most Sun	: 10.4 Hrs Tiree [inner Hebrides]




**DAILY
WEATHER
SUMMARY**



© Crown Copyright
All rights reserved

Moore 22/9/97

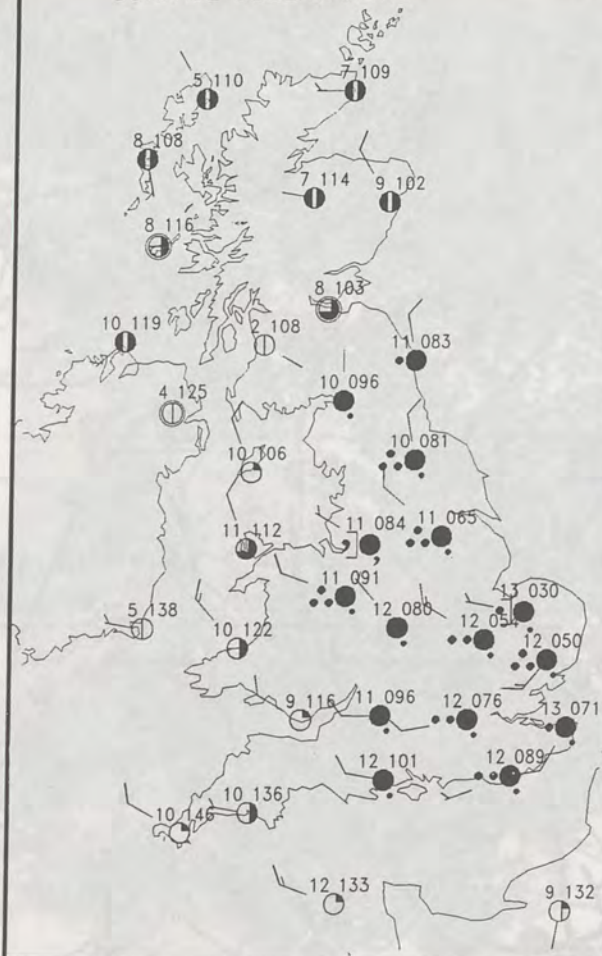


 Warm front
  Cold front
  Occlusion

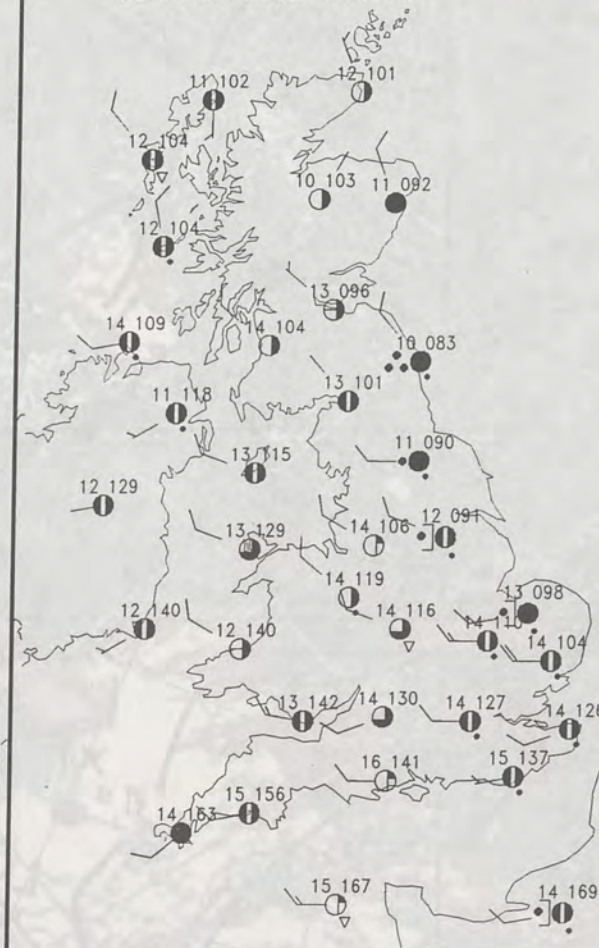
London Weather Centre 284-286 High Holborn London WC1V 7HX

© Crown Copyright All rights reserved

0600 23 SEPTEMBER 1992
SURFACE OBSERVATIONS

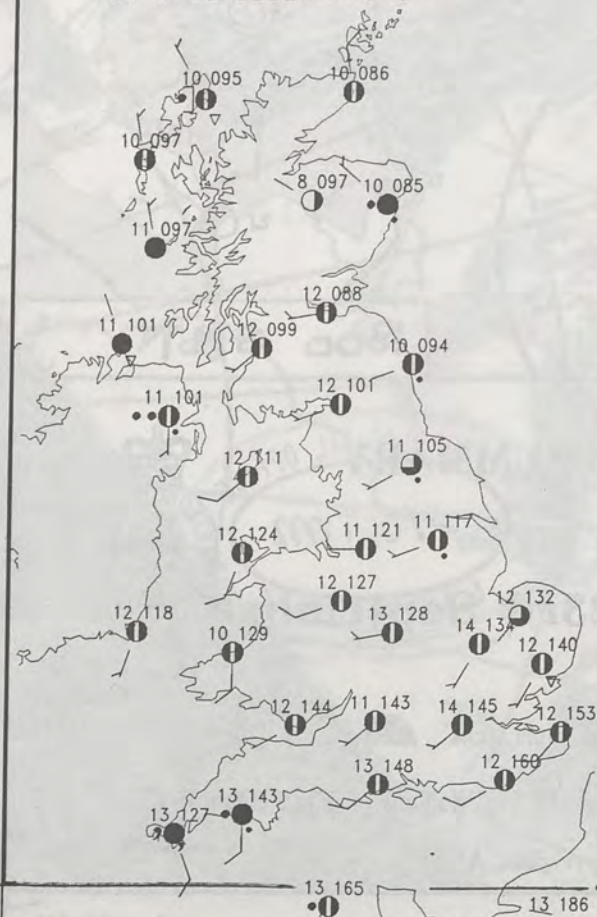


1200 23 SEPTEMBER 1992
SURFACE OBSERVATIONS

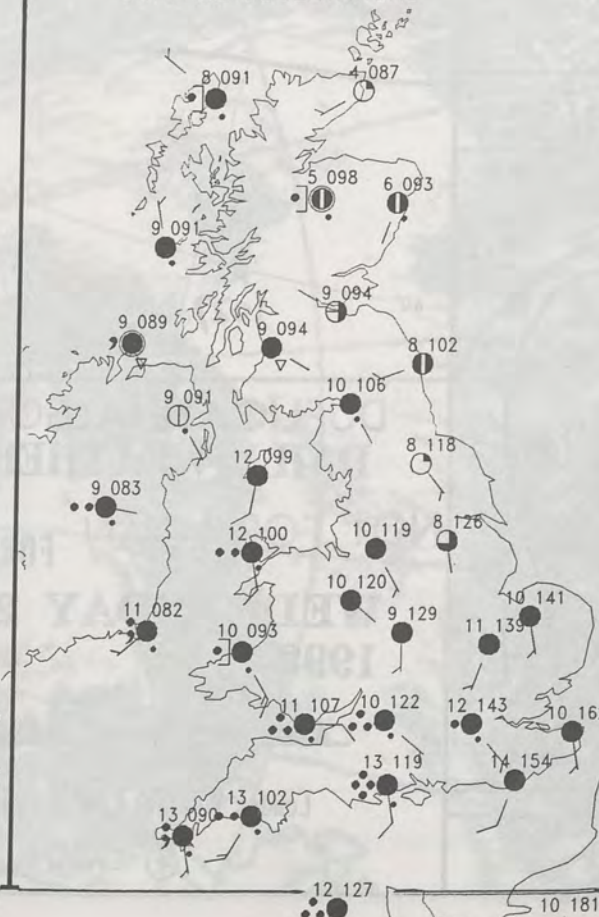


PLOTTED SURFACE OBSERVATIONS

1800 23 SEPTEMBER 1992
SURFACE OBSERVATIONS



2400 23 SEPTEMBER 1992
SURFACE OBSERVATIONS



SUMMARY OF UK WEATHER WEDNESDAY 23rd September 1992

Apart from a few coastal showers in the North, much of Scotland along with Northern Ireland, Wales and parts of the West of England were dry, but most places in England had a wet night with a lot of very heavy rain.

There was some sunshine nearly everywhere in Scotland and many places stayed dry, but there were showers, mainly in the North and West.

Northern Ireland was cloudy with rain at times throughout the day.

Wales had a sunny morning and early afternoon, but then the weather clouded over and rain spread to most places during the evening.

The West of England was dry and bright for much of the day and Southern and Eastern Areas, after rain in the morning, some heavy, brightened up in the afternoon, but more rain spread to many Southern Districts during the evening.

Temperatures were generally a little below average.

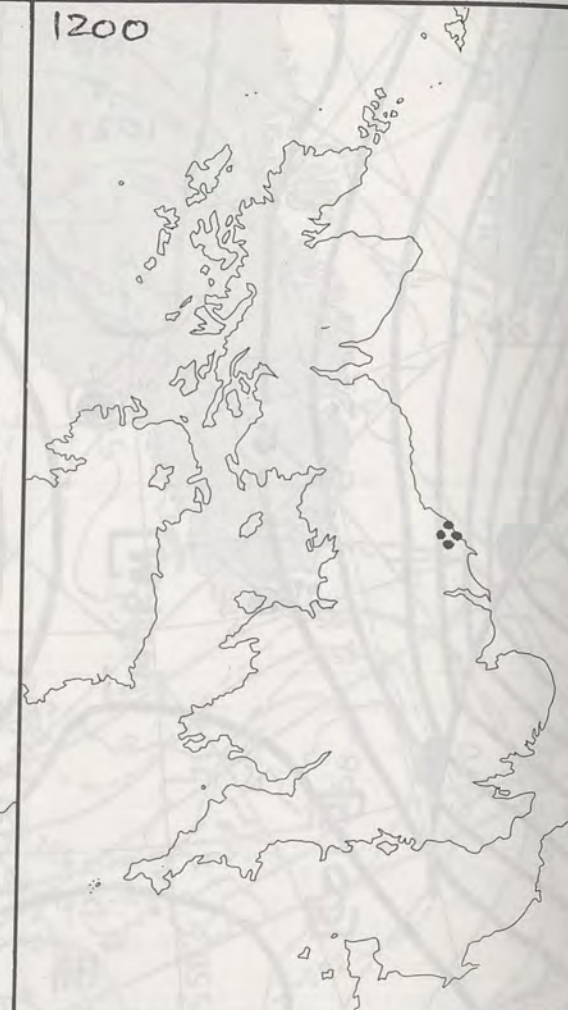
London Weather Centre
284-286 High Holborn
London WC1V 7HX
All times are GMT

© Crown Copyright All rights reserved

0600



1200

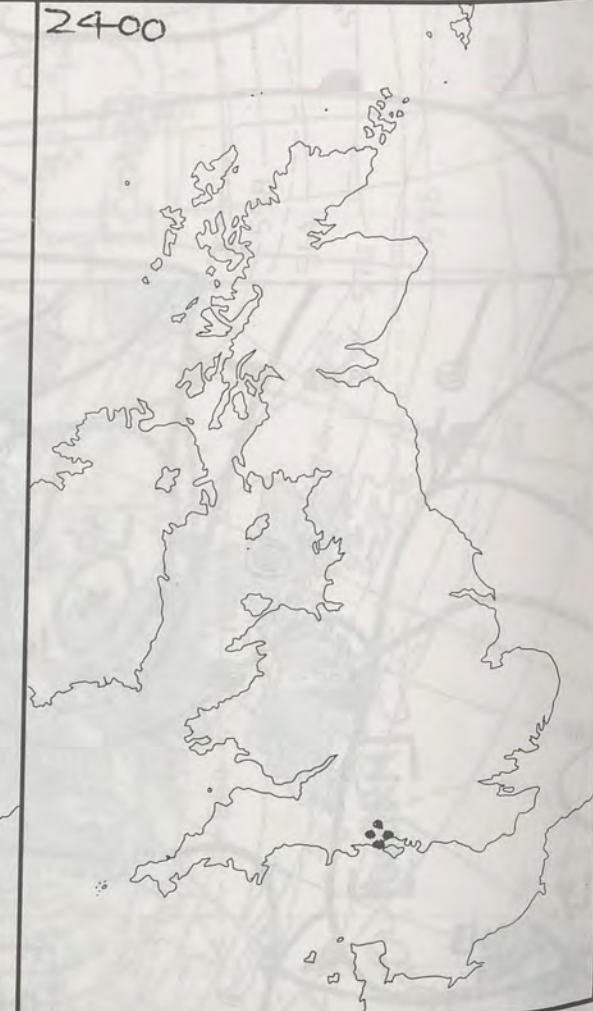


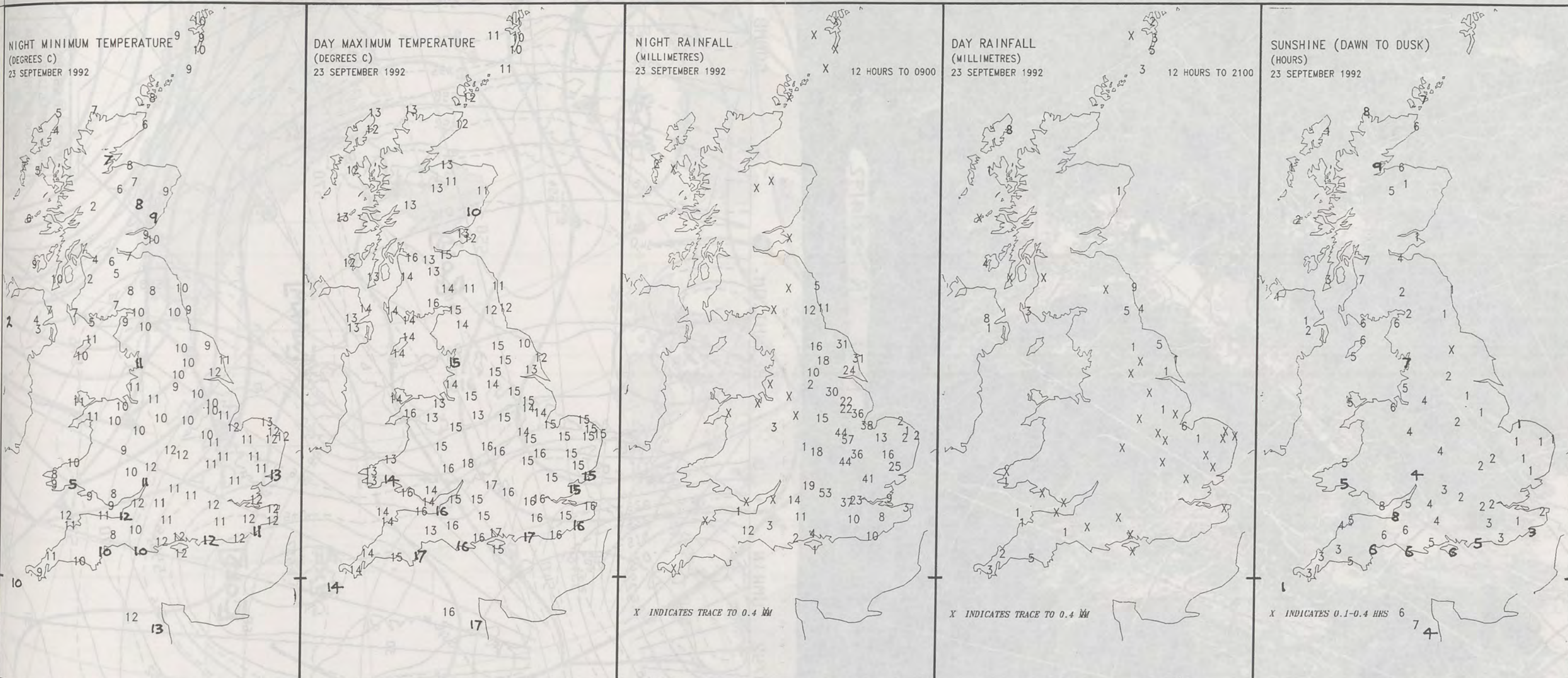
SIGNIFICANT WEATHER CHARTS

1800



2400






EXTREMES FOR WEDNESDAY 23RD SEPTEMBER 1992

Highest Maximum	: 17.3 C Torquay [Devon]
Lowest Maximum	: 9.9 C Inverberbie [Grampian]
Lowest Minimum	: 1.6 C St Angelo [Co Fermanagh]
Lowest Grass Minimum	: -2.1 C Prestwick
Most Rain (24 hours from 0900 GMT)	: 18.9 mm Belfast
Most Sun	: 8.7 Hrs Invergordon Harbour

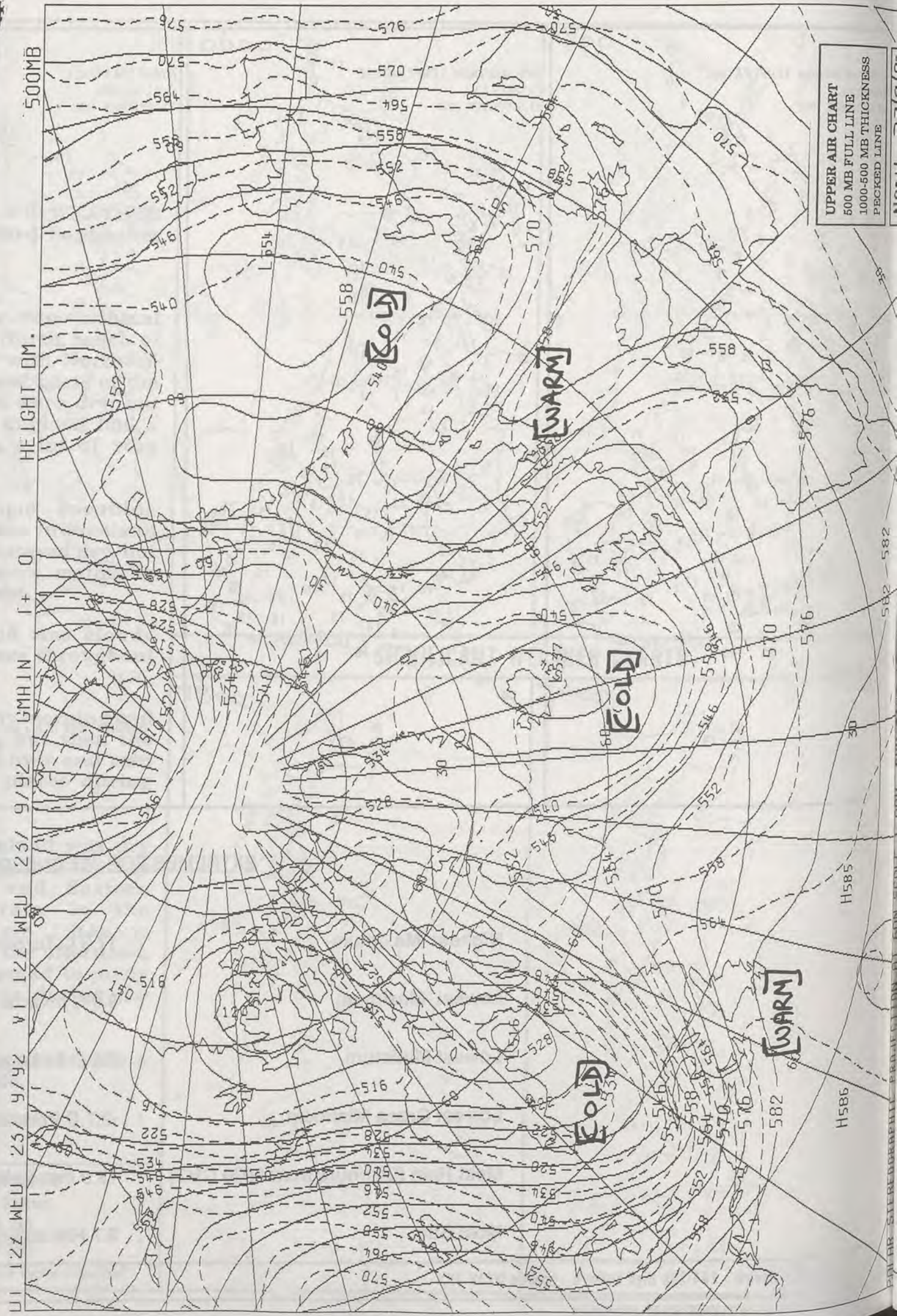
**DAILY
WEATHER
SUMMARY**



© Crown Copyright
All rights reserved

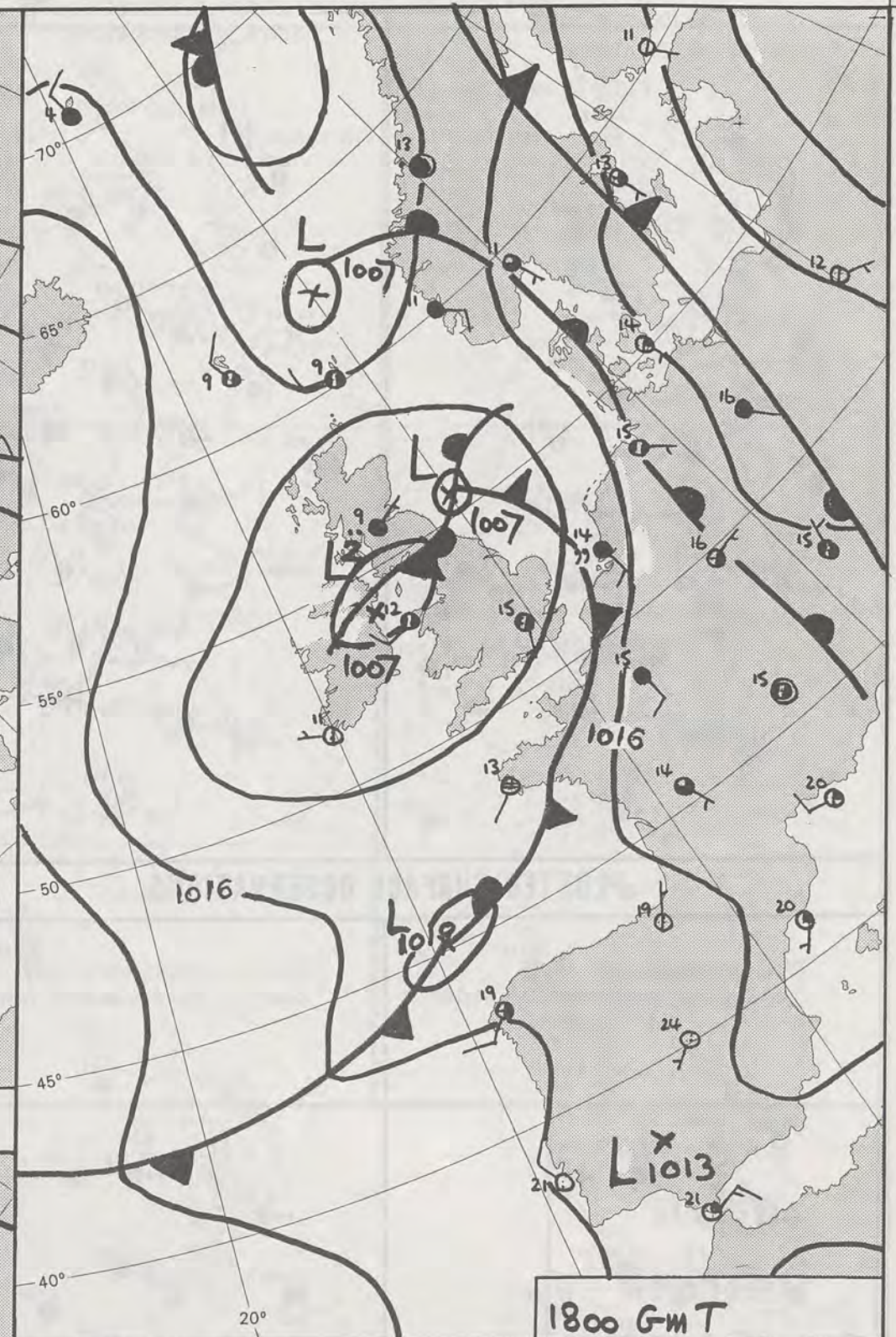
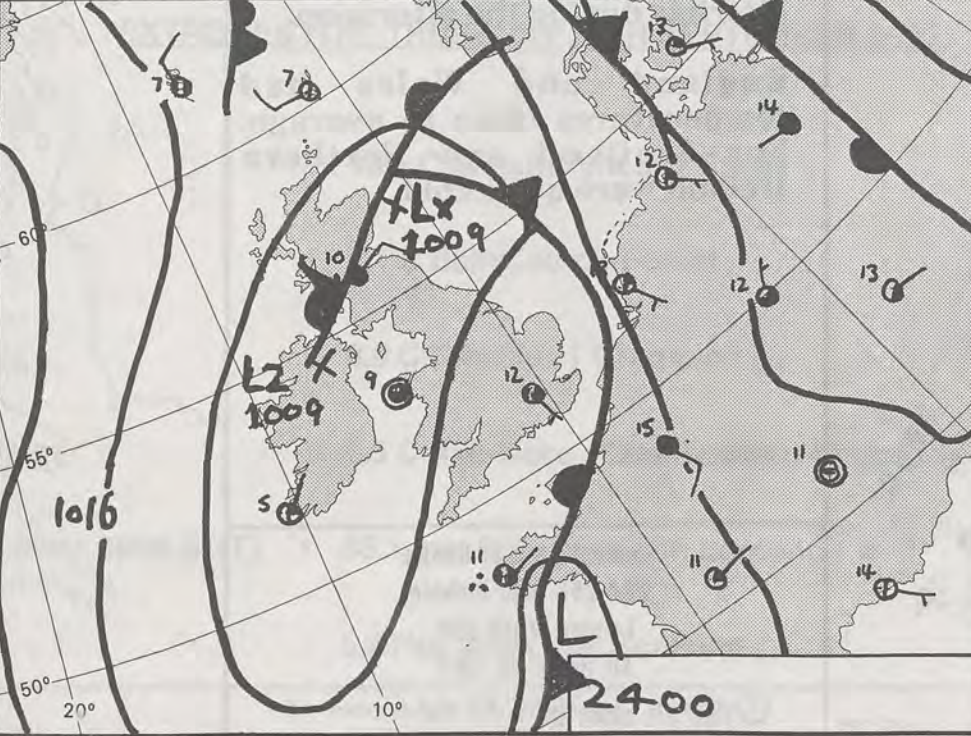
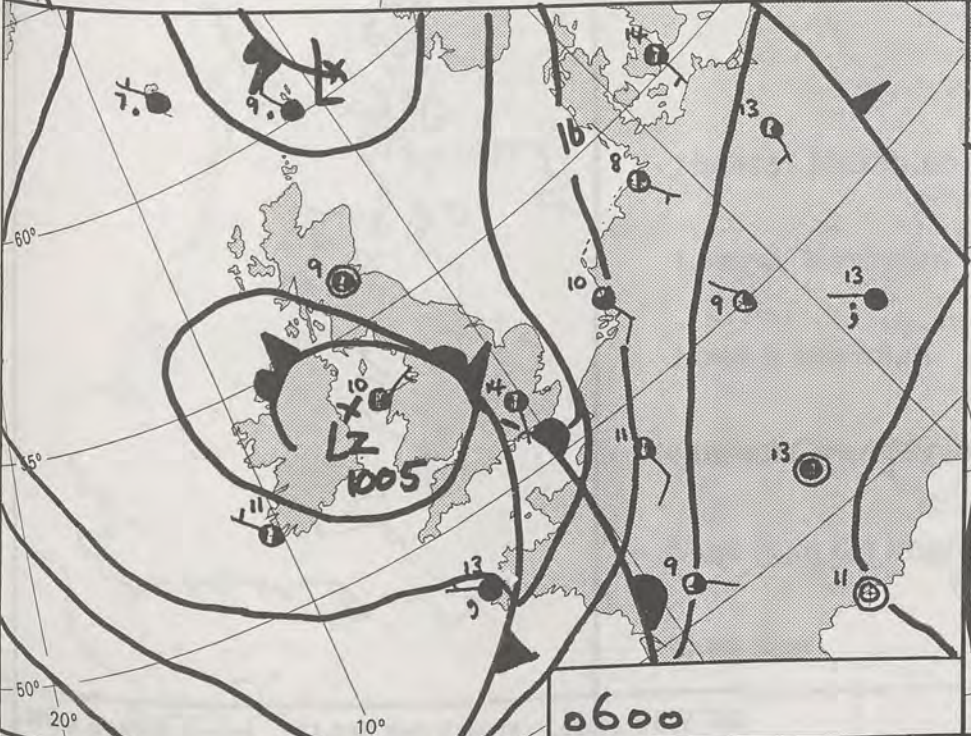
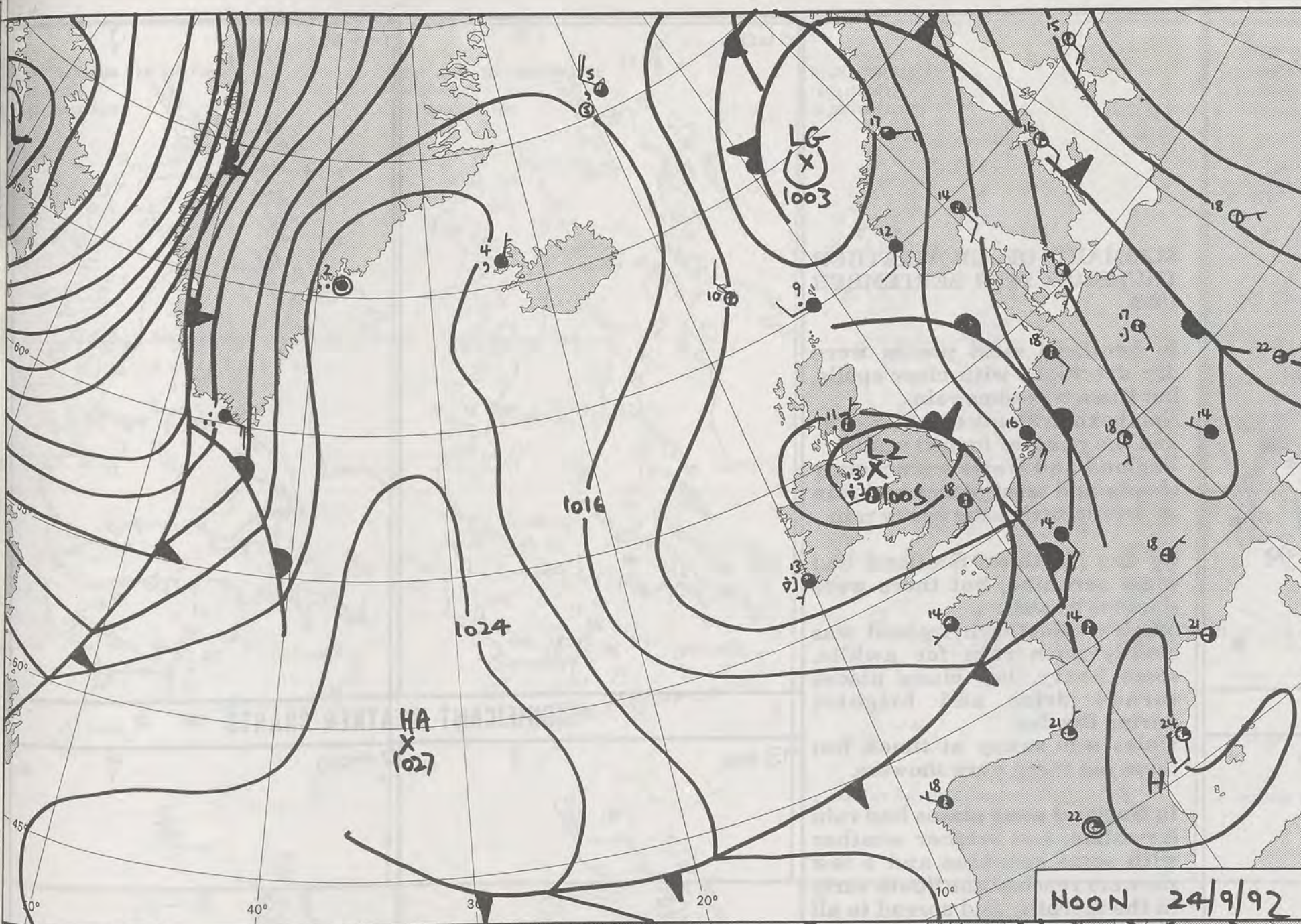


NOON 1R 23 9 92



UPPER AIR CHART
500 MB FULL LINE
1000-500 MB THICKNESS
PECKED LINE

NOON 23/9/92



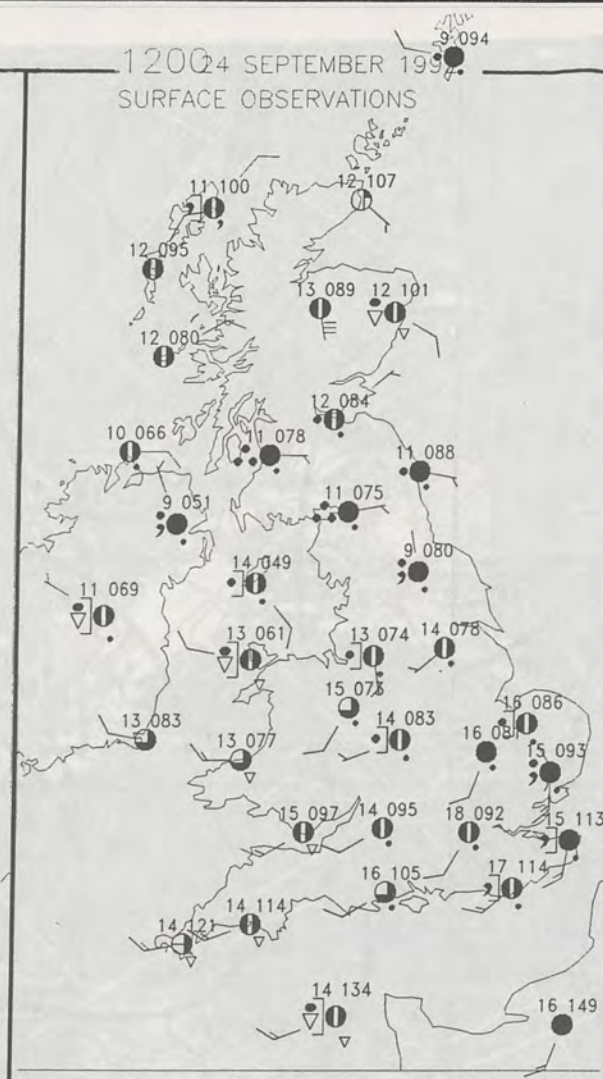
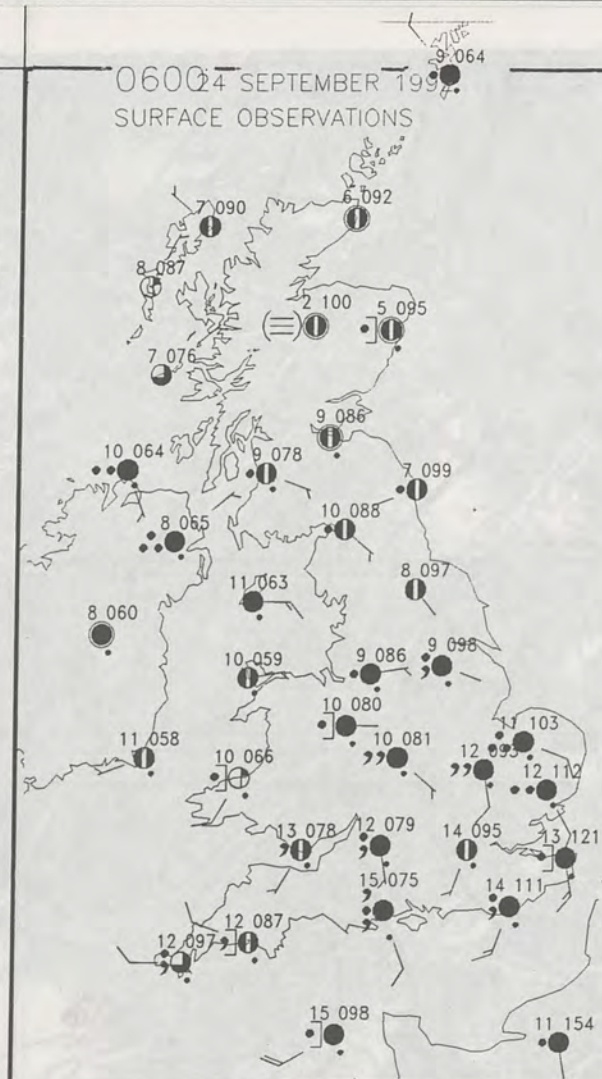
DUPLICATE ALSO
DAILY WEATHER SUMMARY
NOT FOR LOAN FOR
THURSDAY 24TH SEPTEMBER
1992

METEOROLOGICAL OFFICE
-7 OCT 1992
LIBRARY

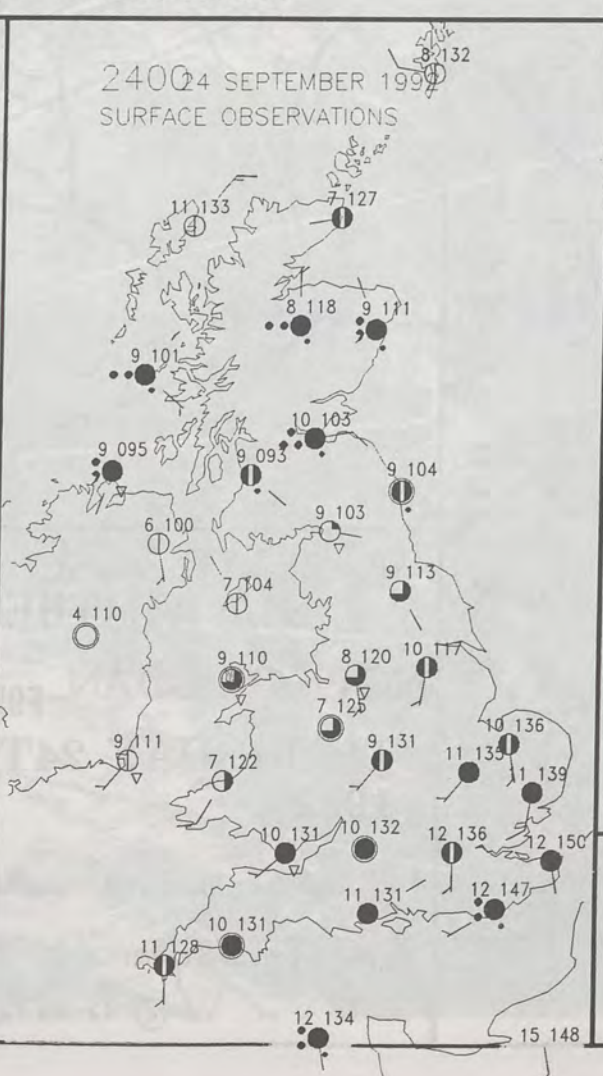
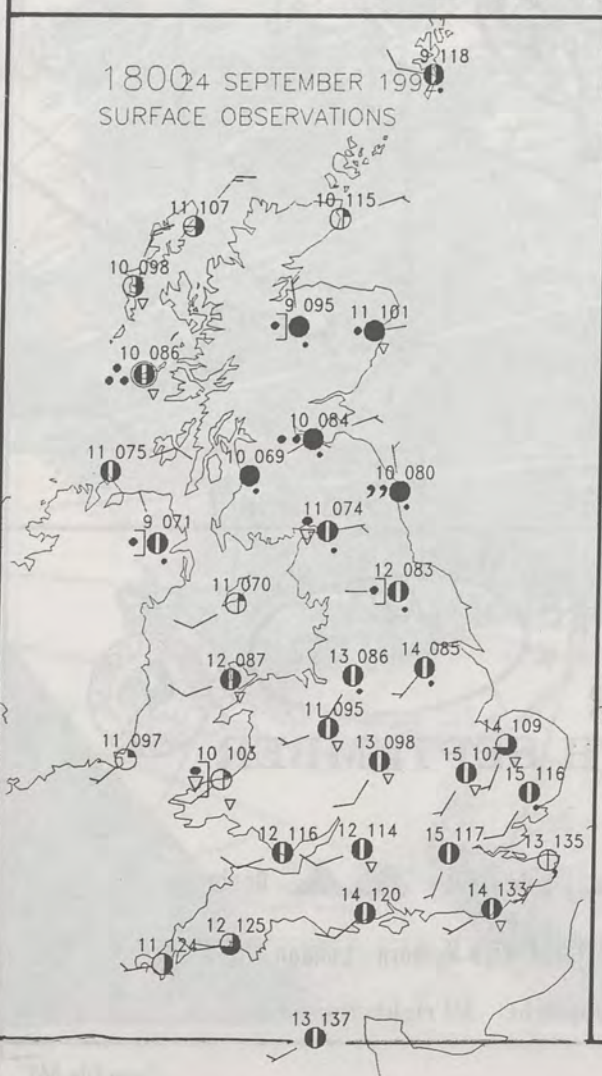
© Crown Copyright All rights reserved

London Weather Centre 284-286 High Holborn London WC1V 7HX

Form File 561



PLOTTED SURFACE OBSERVATIONS



**SUMMARY OF UK WEATHER
THURSDAY 24TH SEPTEMBER
1992**

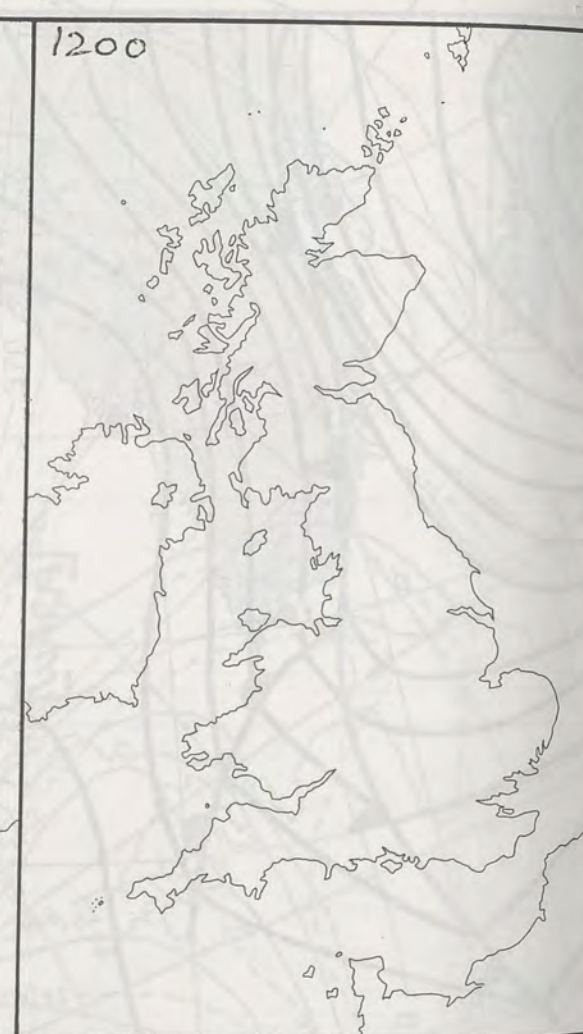
In Scotland most places were dry overnight with clear spells, but there was some rain. Northern Ireland clouded over and the weather turned wet. England and Wales were mainly cloudy and most places had rain or drizzle with some heavy rain.

By day Northern Scotland had some sunshine, but there were showers as well. Much of Northern Ireland was cloudy with rain for awhile, some heavy, but many places turned drier and brighter during the day. Wales was sunny at times, but there too there were showers.

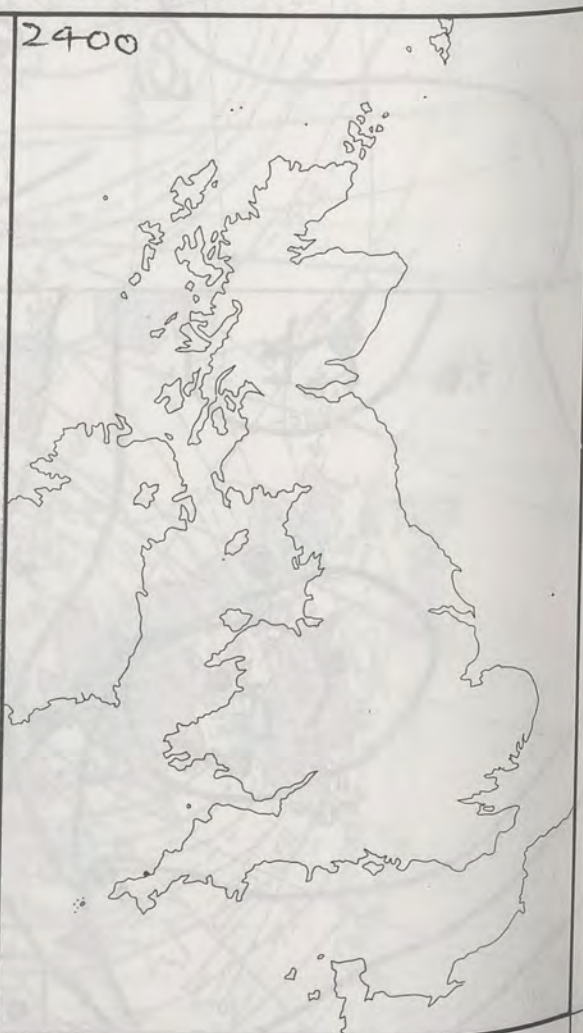
In England most places had rain for a time, but brighter weather with some sunshine and a few showers reached the South early in the morning and spread to all districts during the afternoon.

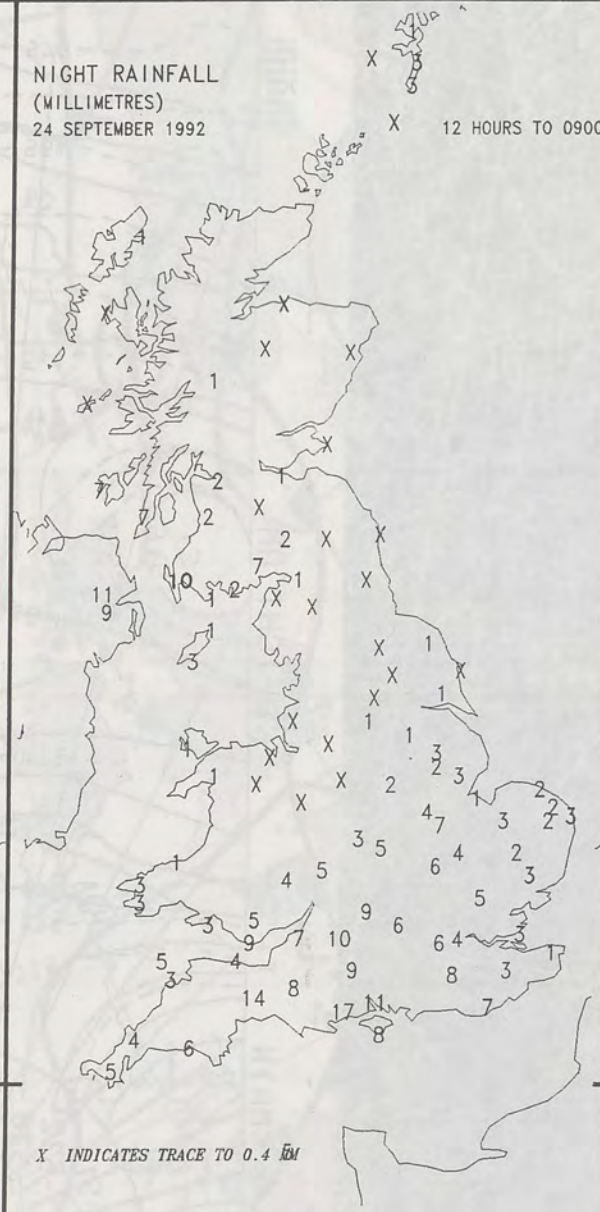
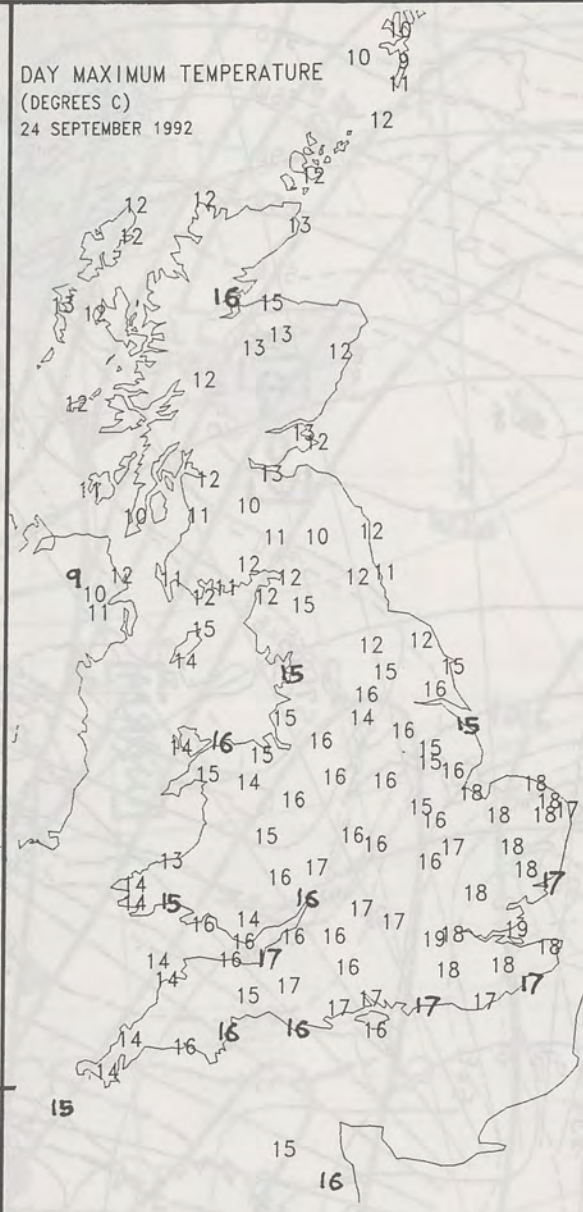
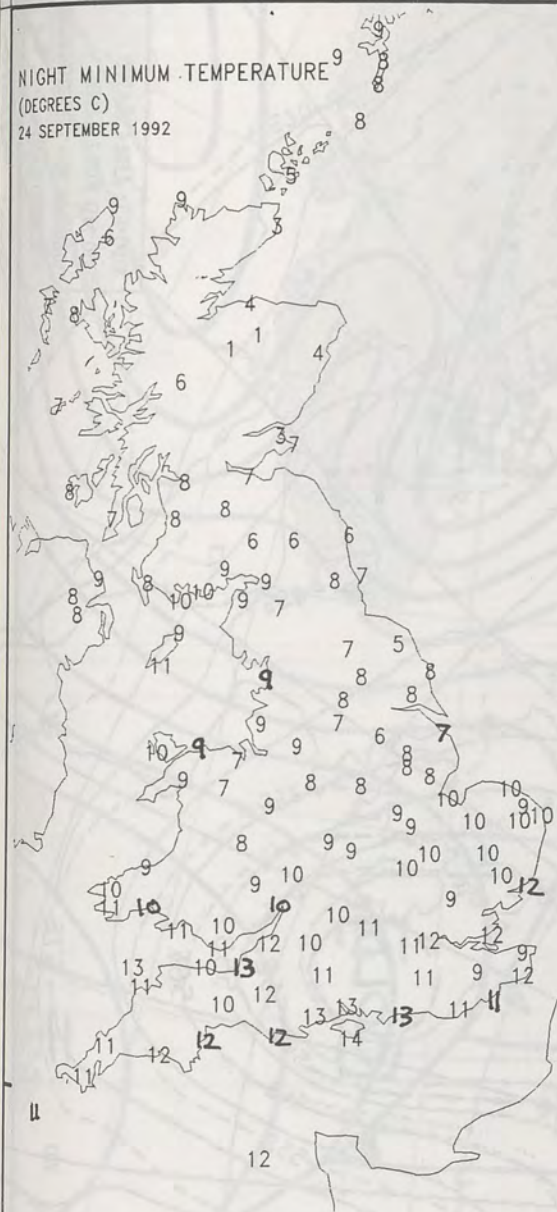
England and Wales had temperatures close to average, but Scotland and Northern Ireland were quite cold.

London Weather Centre
284-286 High Holborn
London WC1V 7HX
All times are GMT
© Crown Copyright All rights reserved



SIGNIFICANT WEATHER CHARTS





EXTREMES FOR THURSDAY 24TH SEPTEMBER 1992

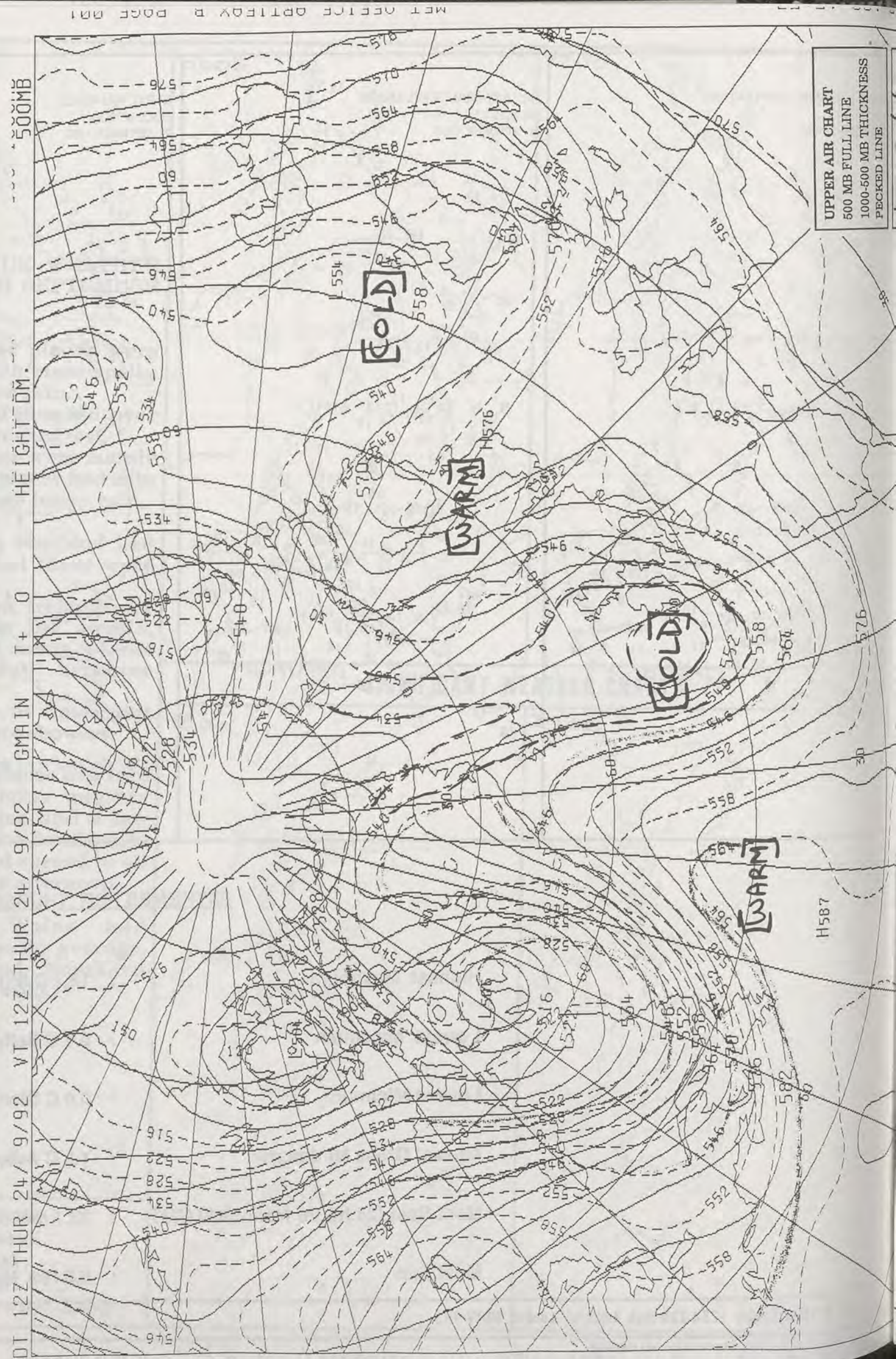
Highest Maximum	: 19.1 C Shoeburyness [Essex]
Lowest Maximum	: 9.1 C Ballypatrick Forest
Lowest Minimum	: 0.9 C Glenlivet [Grampian]
Lowest Grass Minimum	: -1.5 C Aviemore , Glenlivet and Kinloss
Most Rain (24 hours from 0900 GMT)	: 33.1 mm Sloy [nr Loch Lomond]
Most Sun	: 6.3 Hrs Wick [ne Scotland]

**DAILY
WEATHER
SUMMARY**



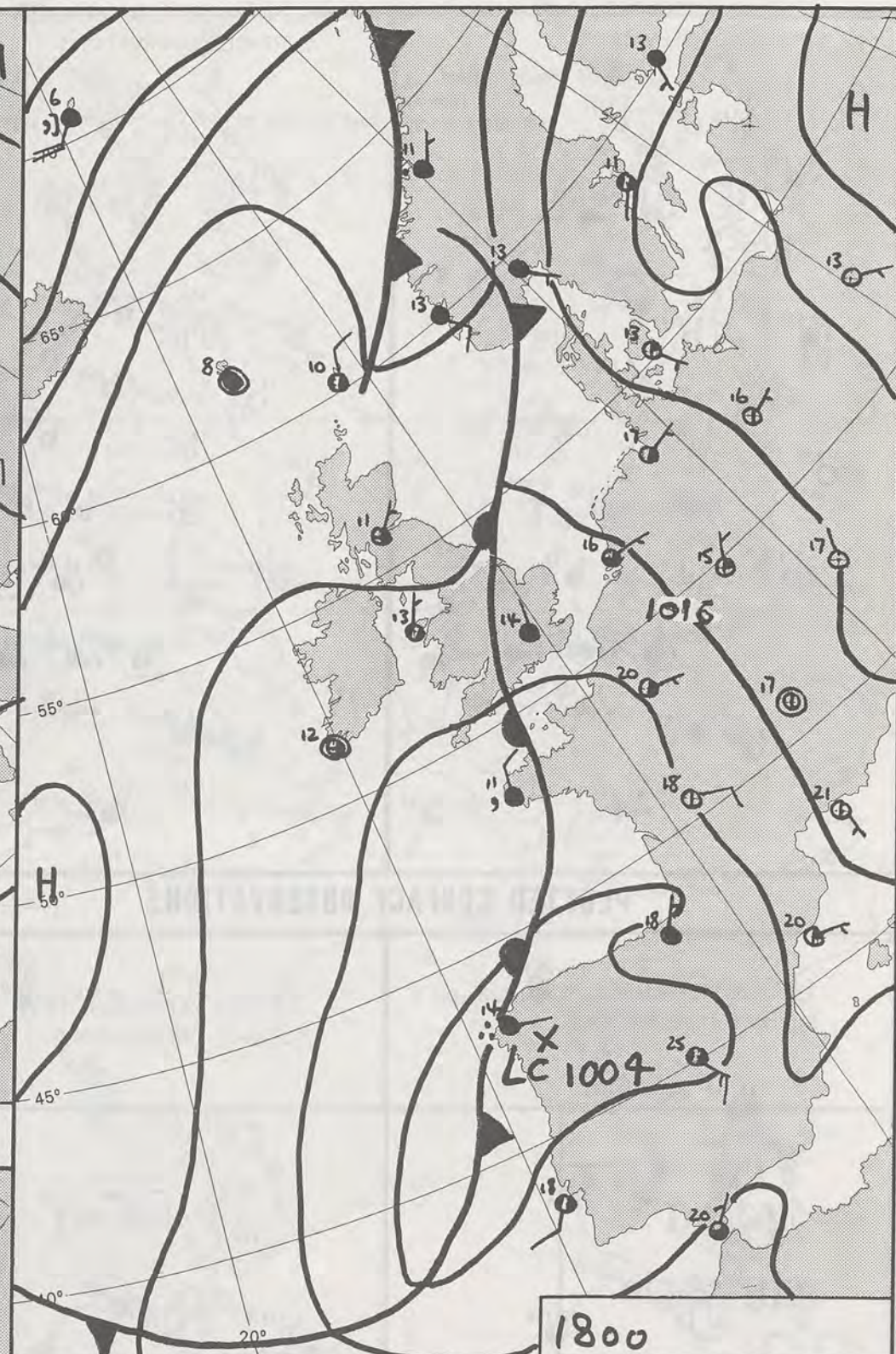
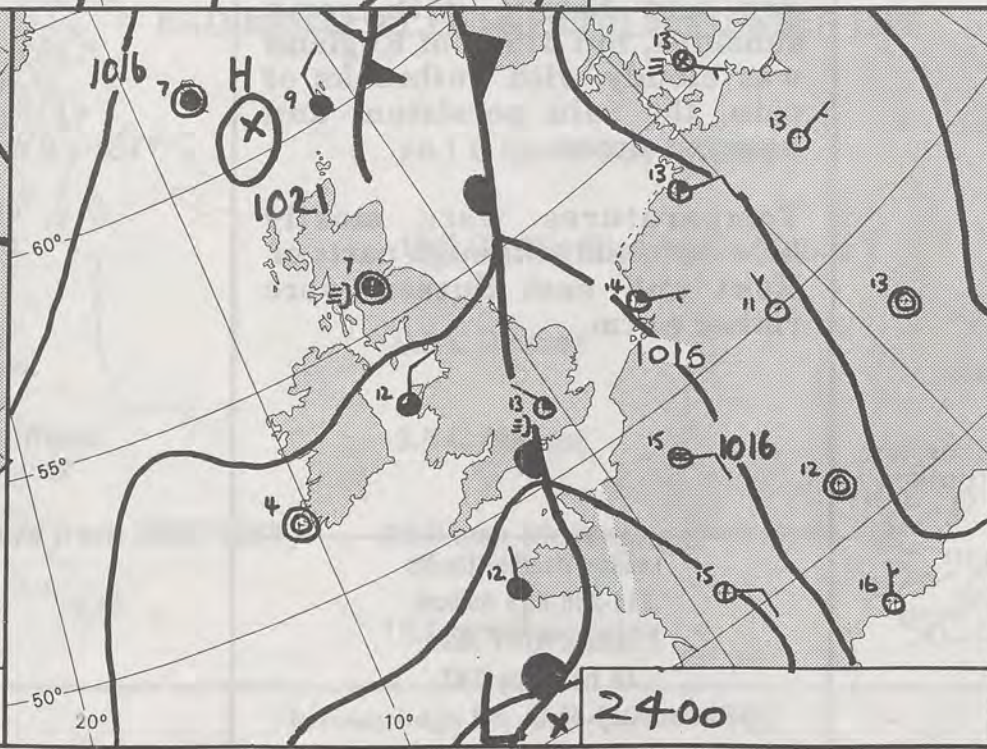
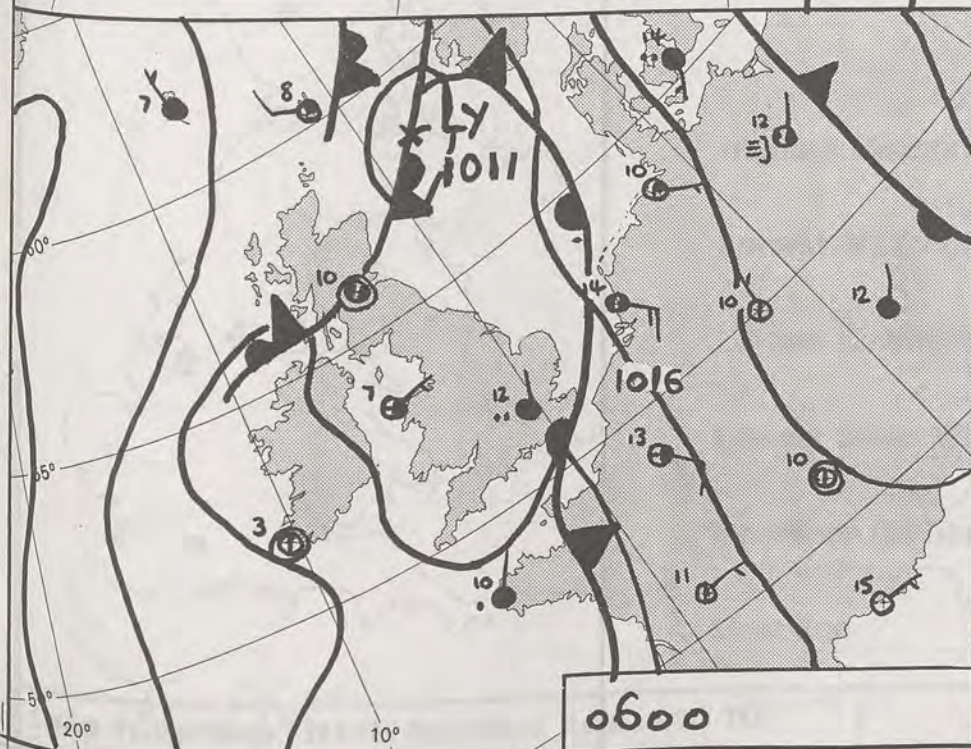
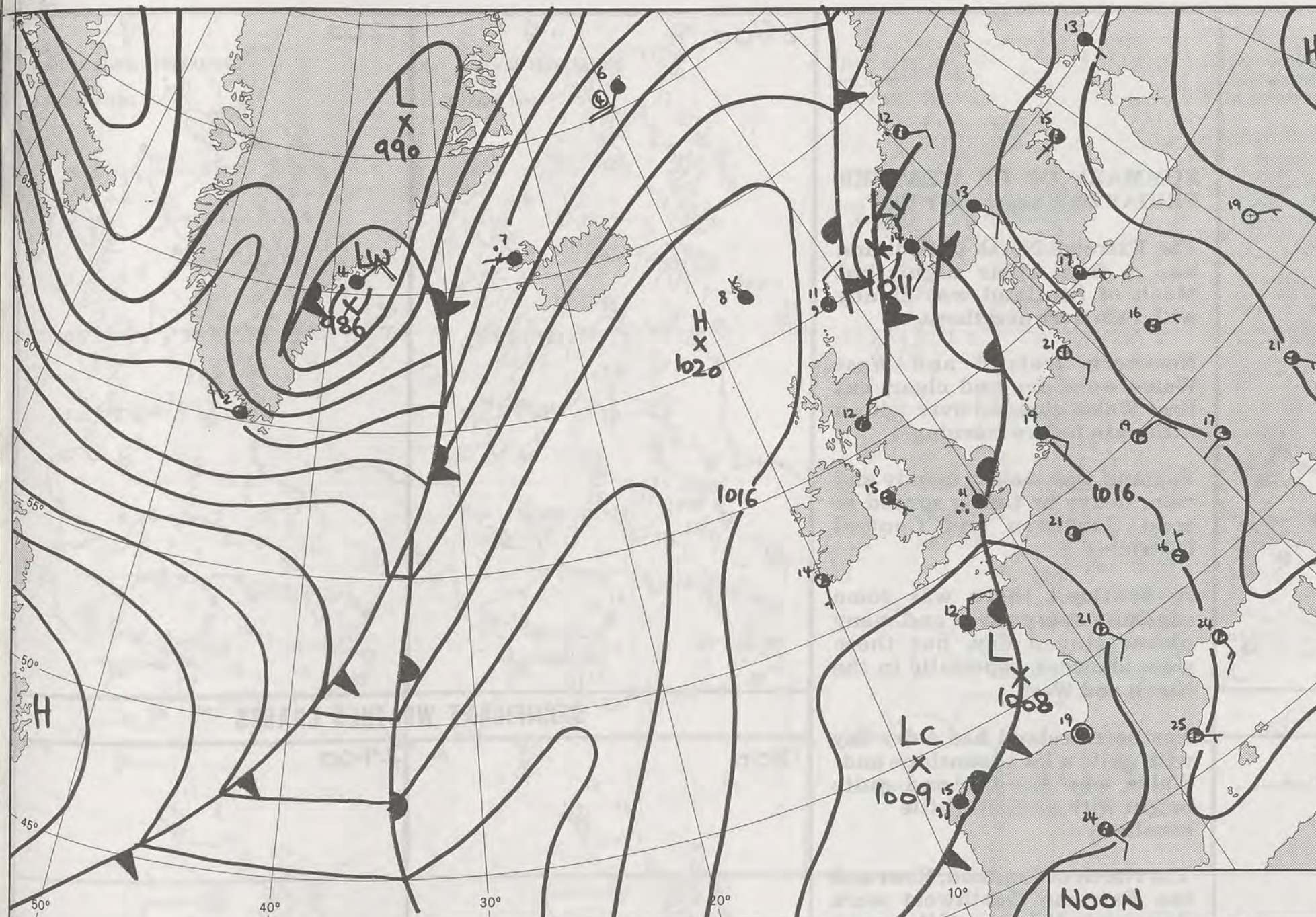
© Crown Copyright
All rights reserved

IR 1430Z 24/9/92



UPPER AIR CHART
500 MB FULL LINE
1000-500 MB THICKNESS
PECKED LINE

NOON 24/9/92



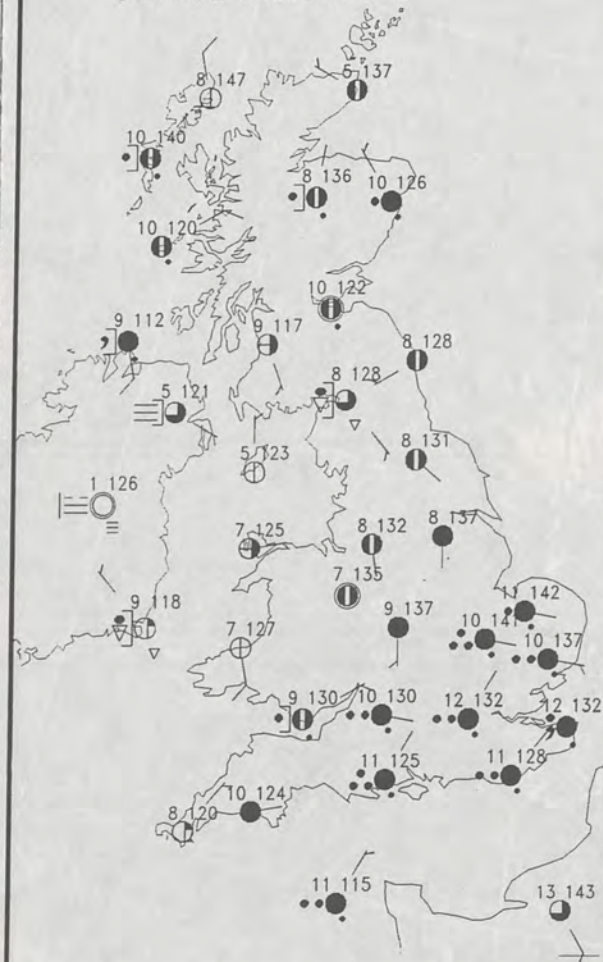
DUPLICATE ALSO
DAILY WEATHER SUMMARY
NOT FOR LOAN FOR
FRIDAY 25th September 1992

London Weather Centre 284-286 High Holborn London WC1V 7HX

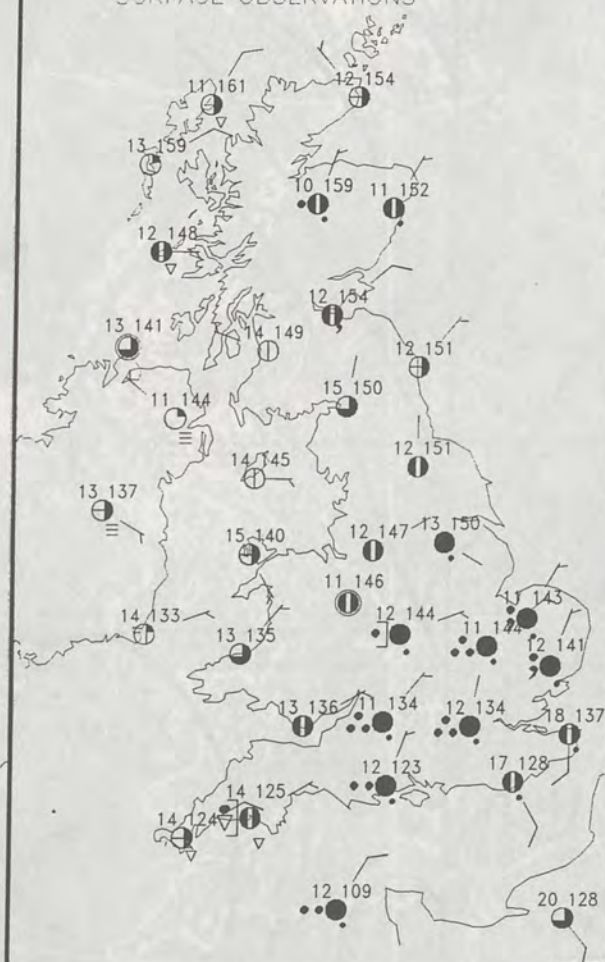
© Crown Copyright All rights reserved

Form File 561

0600 25 SEPTEMBER 1992
SURFACE OBSERVATIONS



1200 25 SEPTEMBER 1992
SURFACE OBSERVATIONS

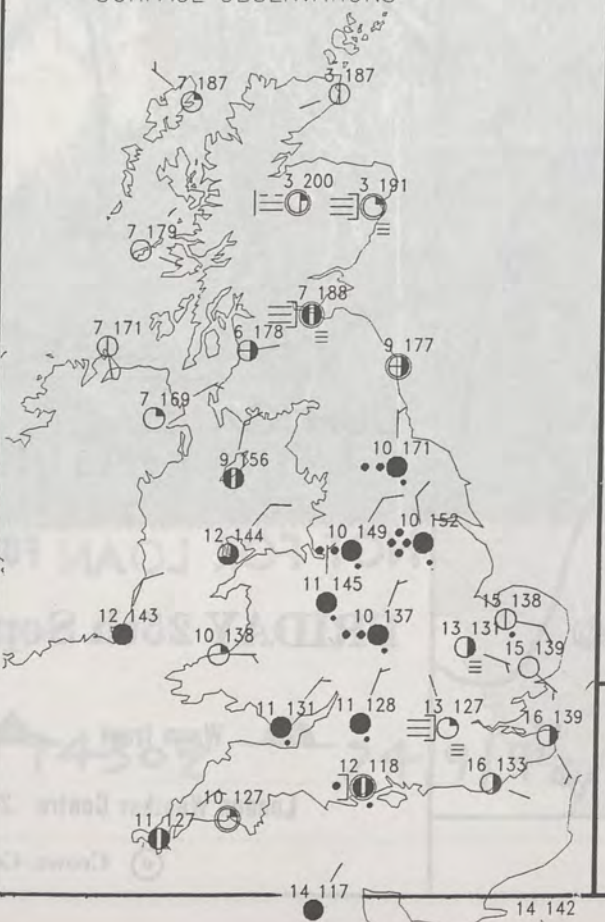


PLOTTED SURFACE OBSERVATIONS

1800 25 SEPTEMBER 1992
SURFACE OBSERVATIONS



2400 25 SEPTEMBER 1992
SURFACE OBSERVATIONS



SUMMARY OF UK WEATHER FRIDAY 25th September 1992

The Extreme North of Scotland had a fine, clear night, but Much of Scotland was cloudy with rain here and there.

Northern Ireland and West Wales were dry and clear, but East Wales clouded over with a little rain before morning.

England was mainly cloudy and rain, heavy at times, spread to most Southern and Central Districts.

In Scotland there was some sunshine everywhere and many places stayed dry, but there were showers, especially in the North and West.

Northern Ireland had a dry day with quite a lot of sunshine and Wales was dry too and quite bright with at least a little sunshine.

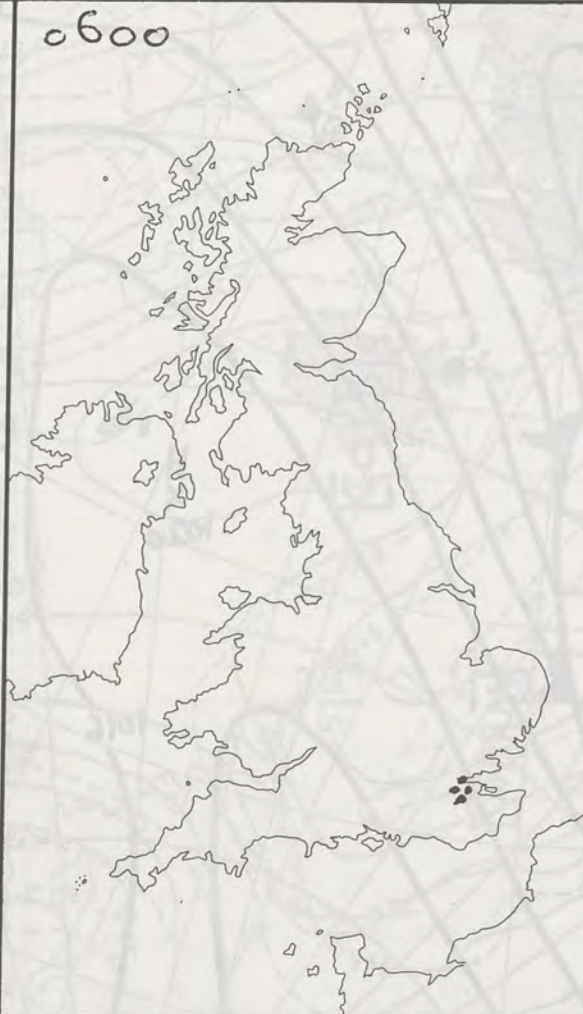
The North of England, Kent and the Extreme Southwest were dry and bright with some sunshine, but Much of England was cloudy with outbreaks of rain, the rain persistent and heavy at times.

Temperatures were mostly below normal, although parts of Kent and east Sussex were rather warm.

London Weather Centre
284-286 High Holborn
London WC1V 7HX
All times are GMT

© Crown Copyright All rights reserved

0600



1200



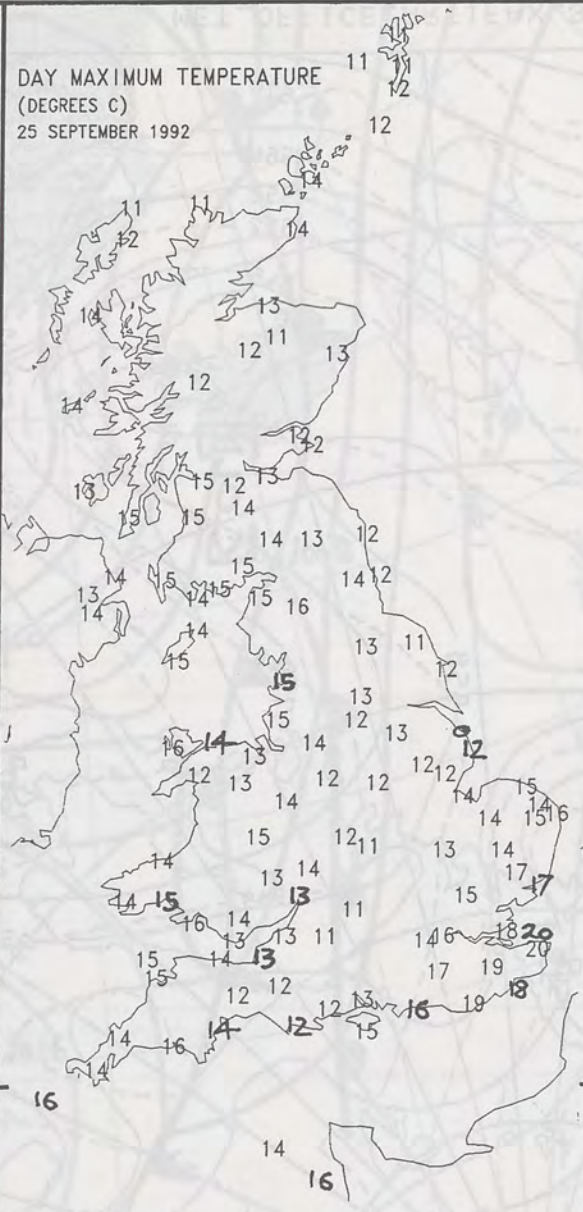
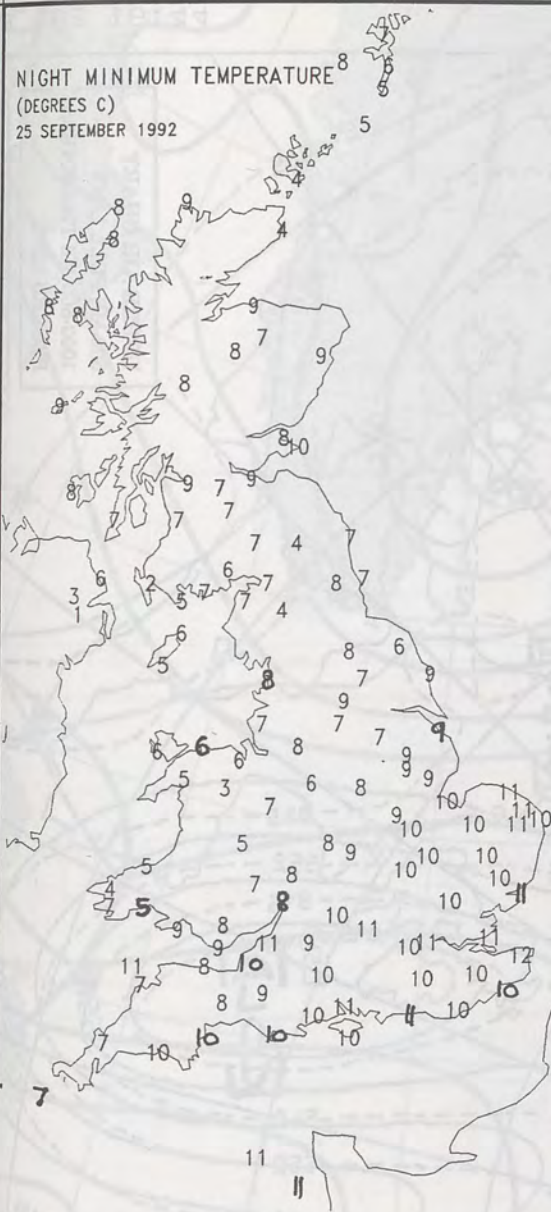
SIGNIFICANT WEATHER CHARTS

1800



2400





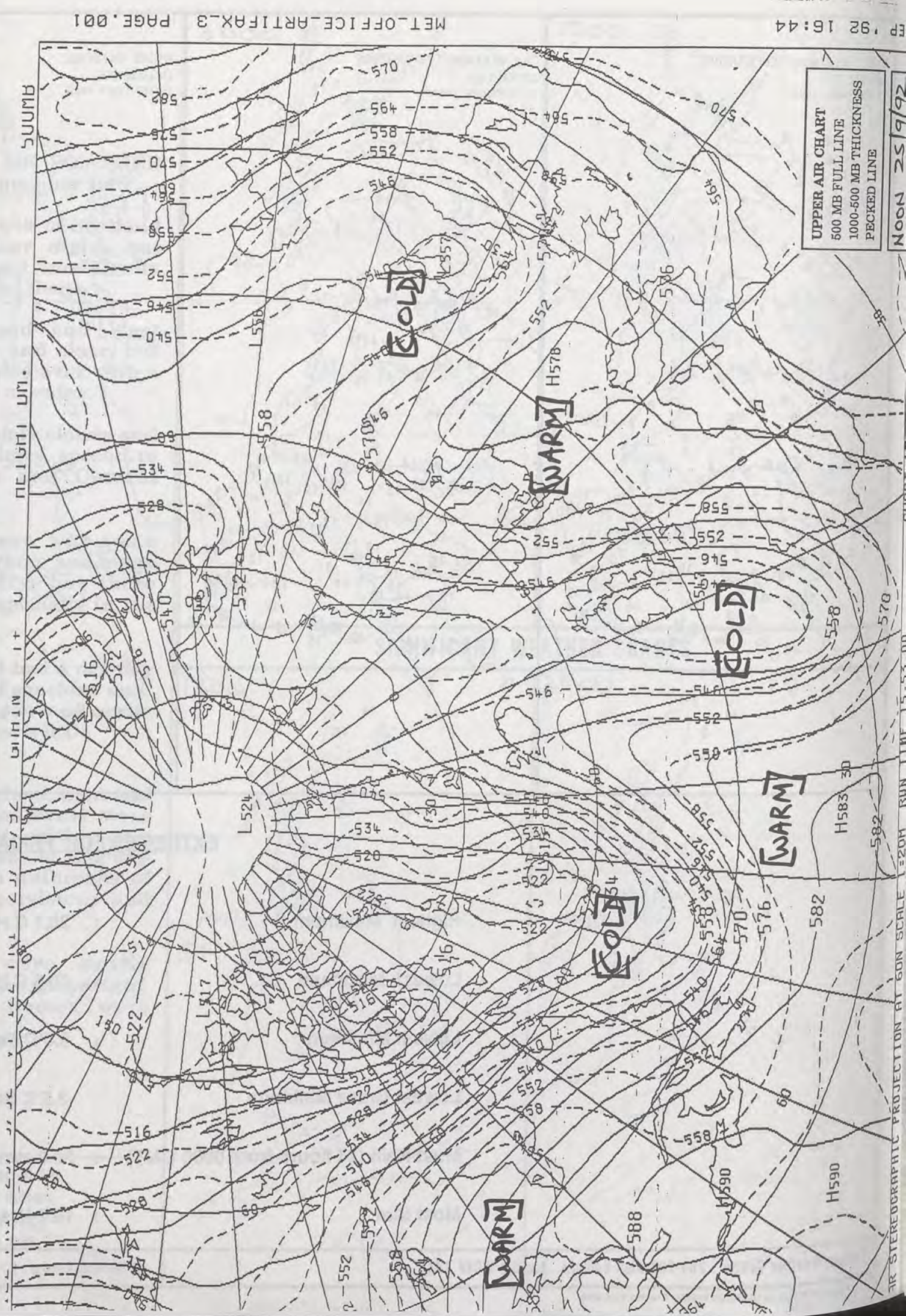

EXTREMES FOR FRIDAY 25TH SEPTEMBER 1992

Highest Maximum	: 20.1 C Herne Bay [Kent]
Lowest Maximum	: 10.5 C Little Rissington [Glocs]
Lowest Minimum	: 0.5 C Belfast
Lowest Grass Minimum	: -3.5 C Belfast
Most Rain (24 hours from 0900 GMT)	: 30.0 mm Birmingham
Most Sun	: 10.2 Hrs Prestwick

**DAILY
WEATHER
SUMMARY**



© Crown Copyright
All rights reserved



500 MB FULL LINE
1000-500 MB THICKNESS
PECKED LINE

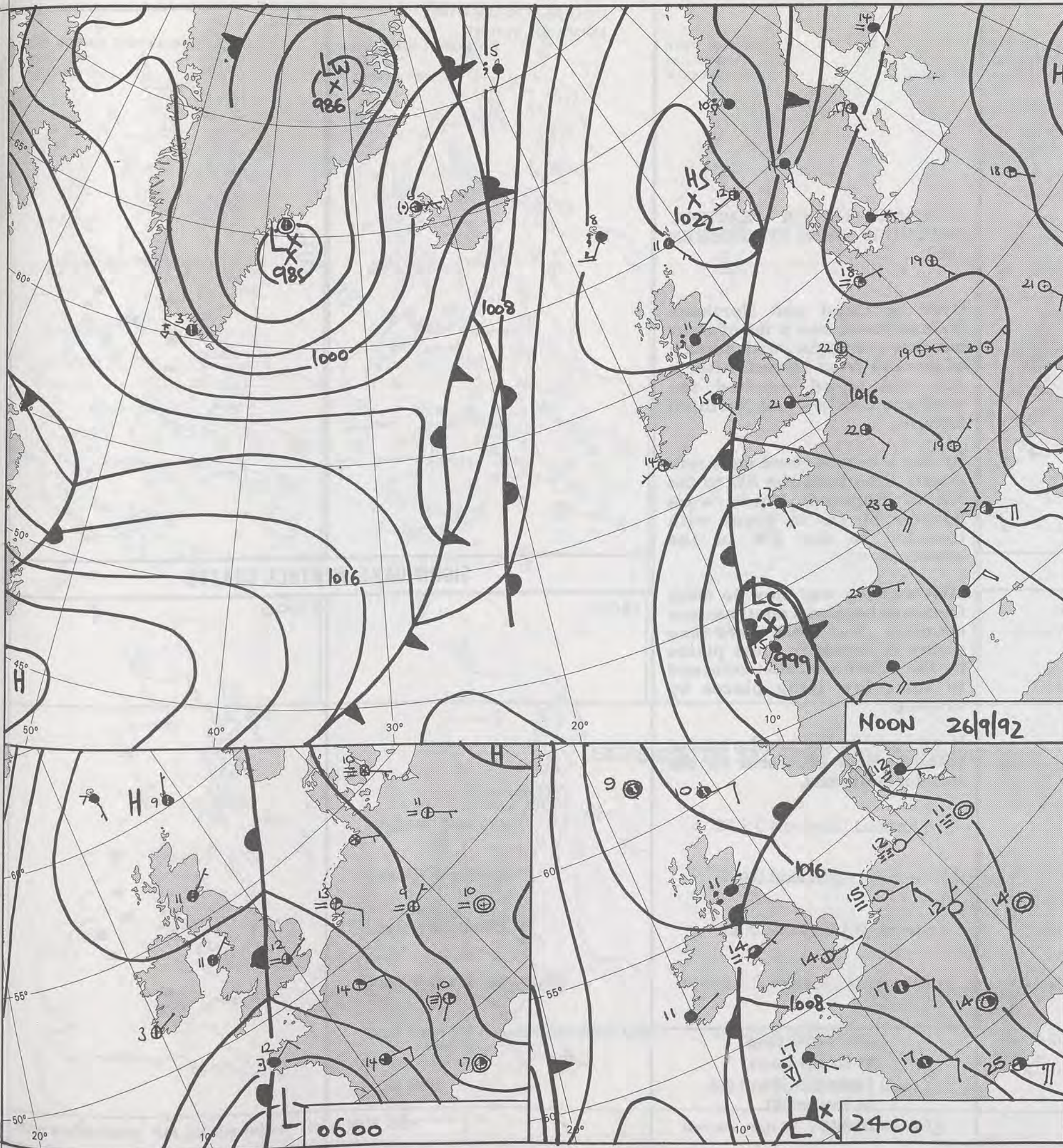
NOON 25/9/92

H583 30
582

20M RUN TIME 15:53:00

H590

AR STEREOGRAPHIC PROJECTION AT 60N SCALE 1:20M



NOON 26/9/92

1800 GMT

DUPLICATE ALSO
DAILY WEATHER SUMMARY

NOT FOR LOAN FOR
SATURDAY 26TH SEPTEMBER
1992

Warm front Cold front Occlusion

London Weather Centre 284-286 High Holborn London WC1V 7HX

© Crown Copyright All rights reserved

0600 26 SEPTEMBER 1992
SURFACE OBSERVATIONS



PLOTTED SURFACE OBSERVATIONS

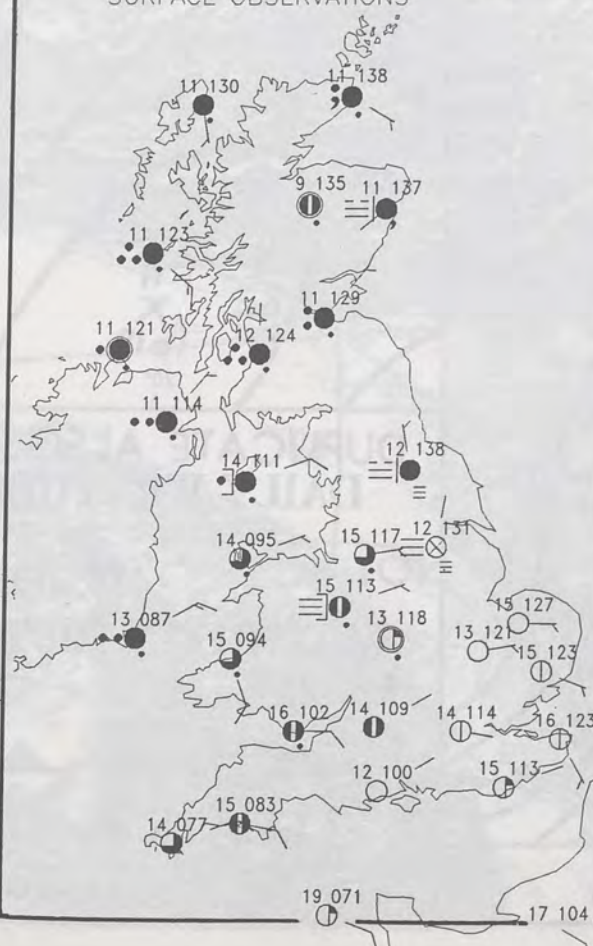
1800 26 SEPTEMBER 1992
SURFACE OBSERVATIONS



1200 26 SEPTEMBER 1992
SURFACE OBSERVATIONS



2400 26 SEPTEMBER 1992
SURFACE OBSERVATIONS



SUMMARY OF UK WEATHER SATURDAY 26TH SEPTEMBER 1992

Over Scotland and Northern Ireland there was a lot of clear weather overnight, with a touch of ground frost inland. After a dry day cloud reached the southern Borders and Northern Ireland.

By day a belt of cloud gave rain mostly light from the SW to the NE of England. There were heavier bursts at times with thunder in the SW in the afternoon.

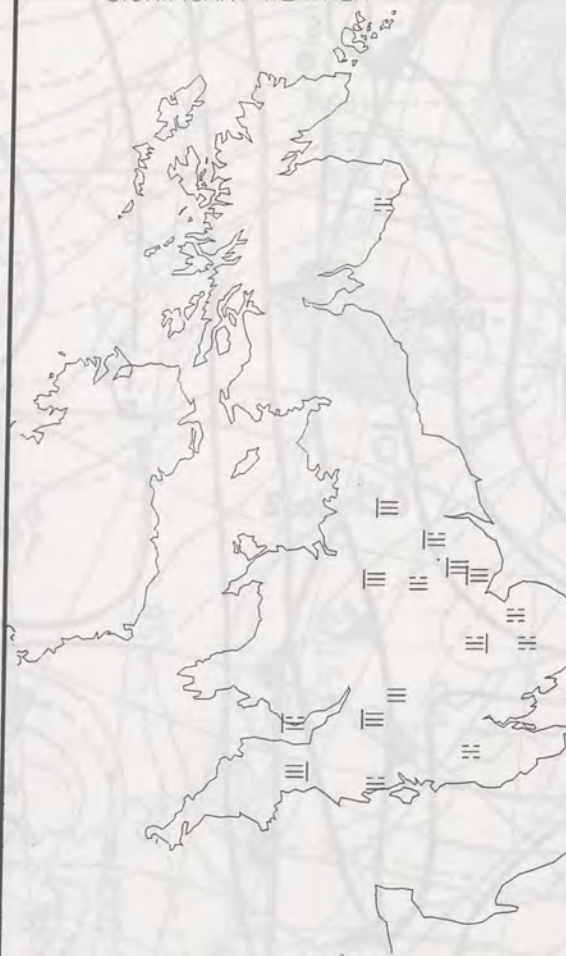
Mist and fog was slow to clear from southern and southeastern counties, but there were long sunny intervals in most places by the afternoon. Mist returned to some low lying places by evening.

It was cool in the northwest but rather warm or warm in the sunnier southeast.

London Weather Centre
284-286 High Holborn
London WC1V 7HX
All times are GMT

© Crown Copyright All rights reserved

0600 26 SEPTEMBER 1992
SIGNIFICANT WEATHER

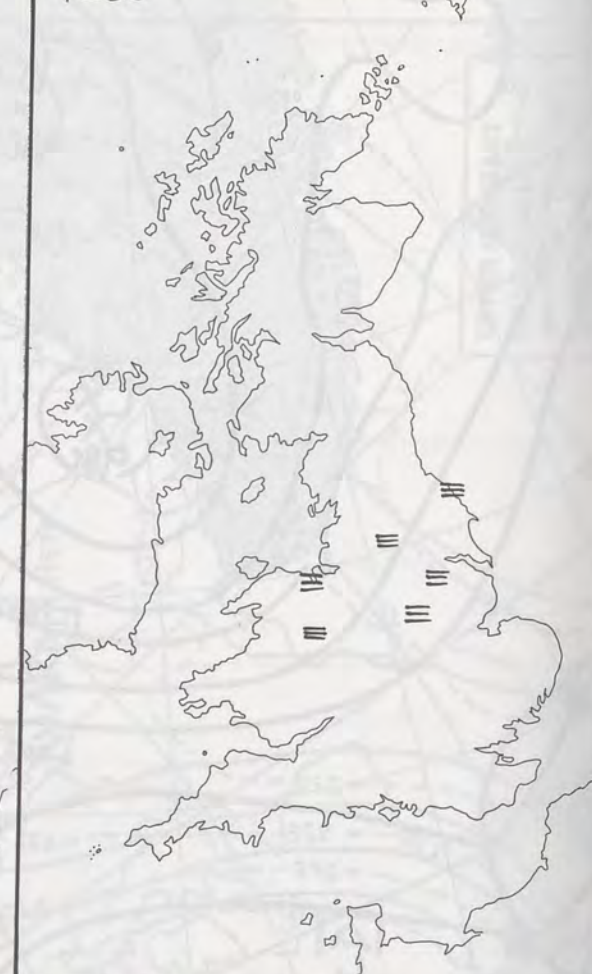


SIGNIFICANT WEATHER CHARTS

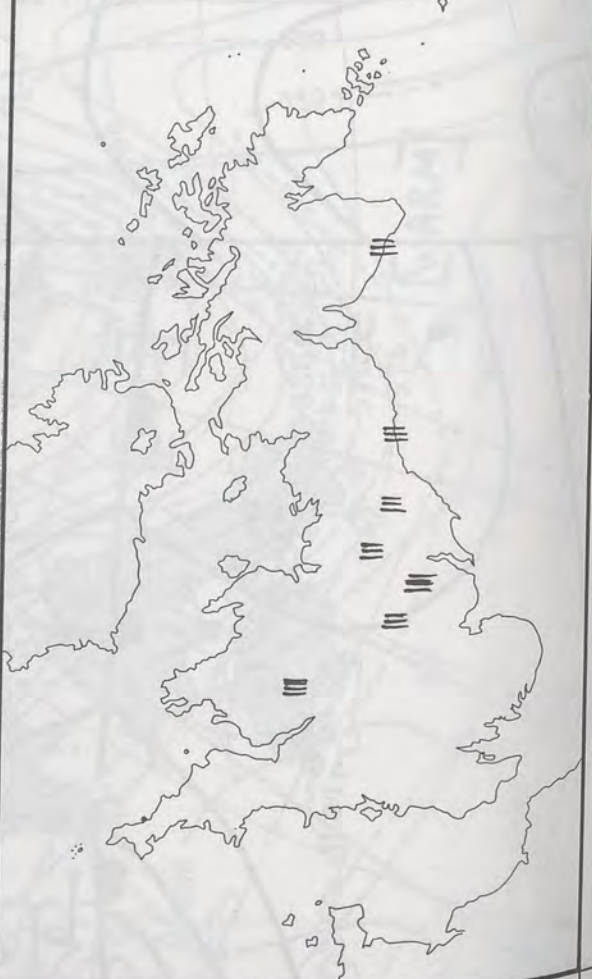
1800

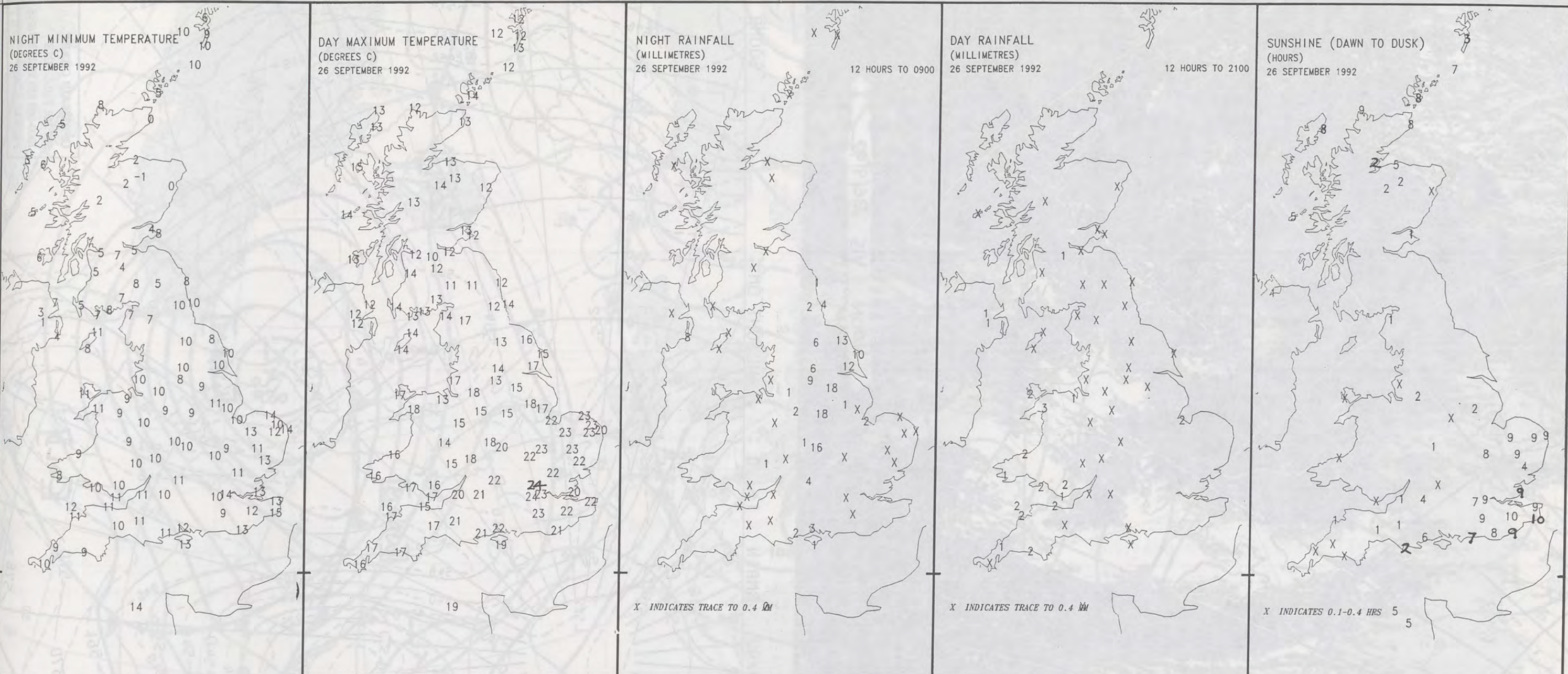


1200



2400





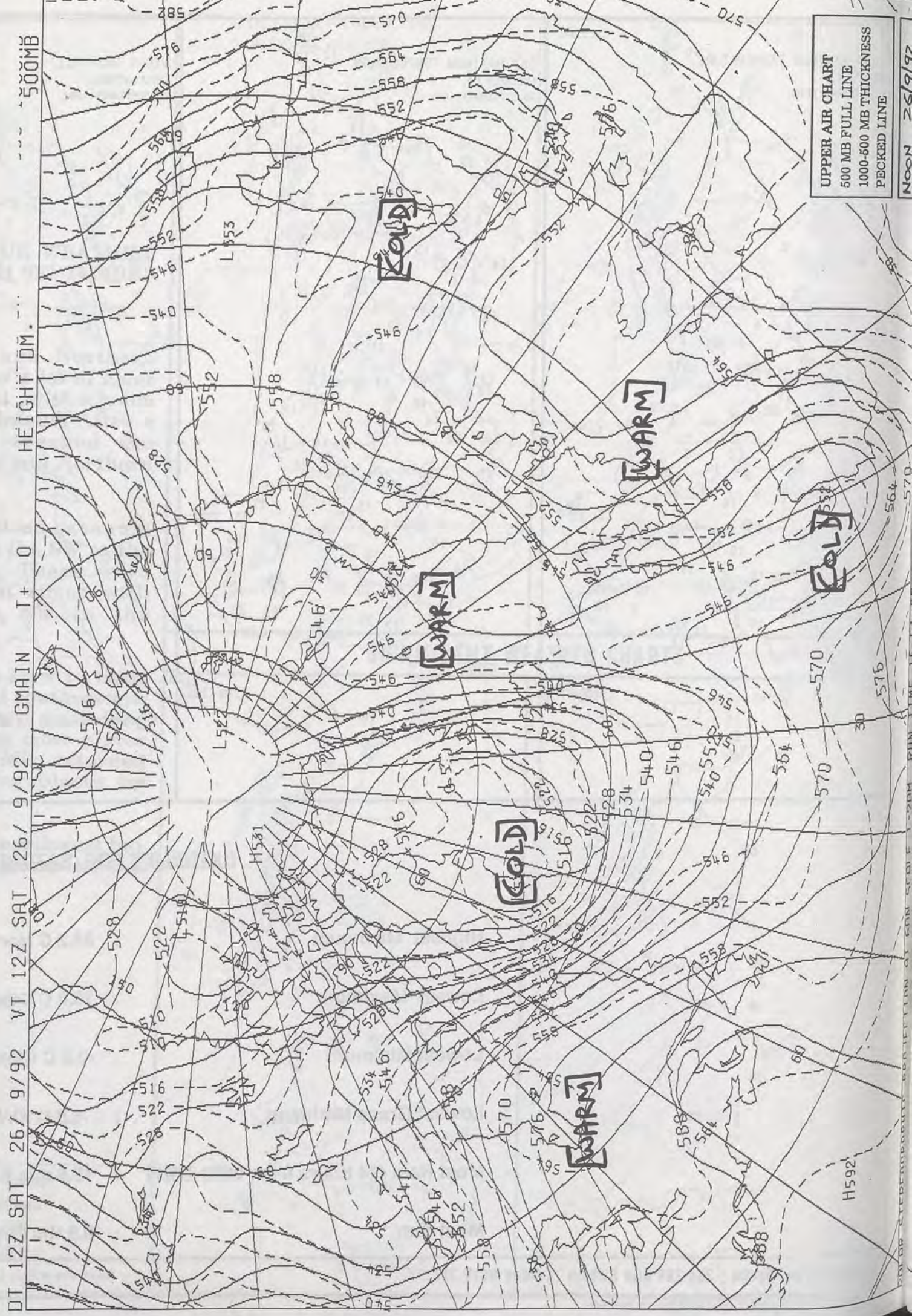

EXTREMES FOR SATURDAY 26TH SEPTEMBER 1992

Highest Maximum	: 24.2 C Northolt [London]
Lowest Maximum	: 10.0 C Salsburgh [east of Glasgow]
Lowest Minimum	: -0.5 C Glenlivet [Grampian]
Lowest Grass Minimum	: -3.6 C Kinloss [Moray Firth]
Most Rain (24 hours from 0900 GMT)	: 15.6 mm Salsburgh
Most Sun	: 9.9 Hrs Folkestone [Kent]

DAILY WEATHER SUMMARY



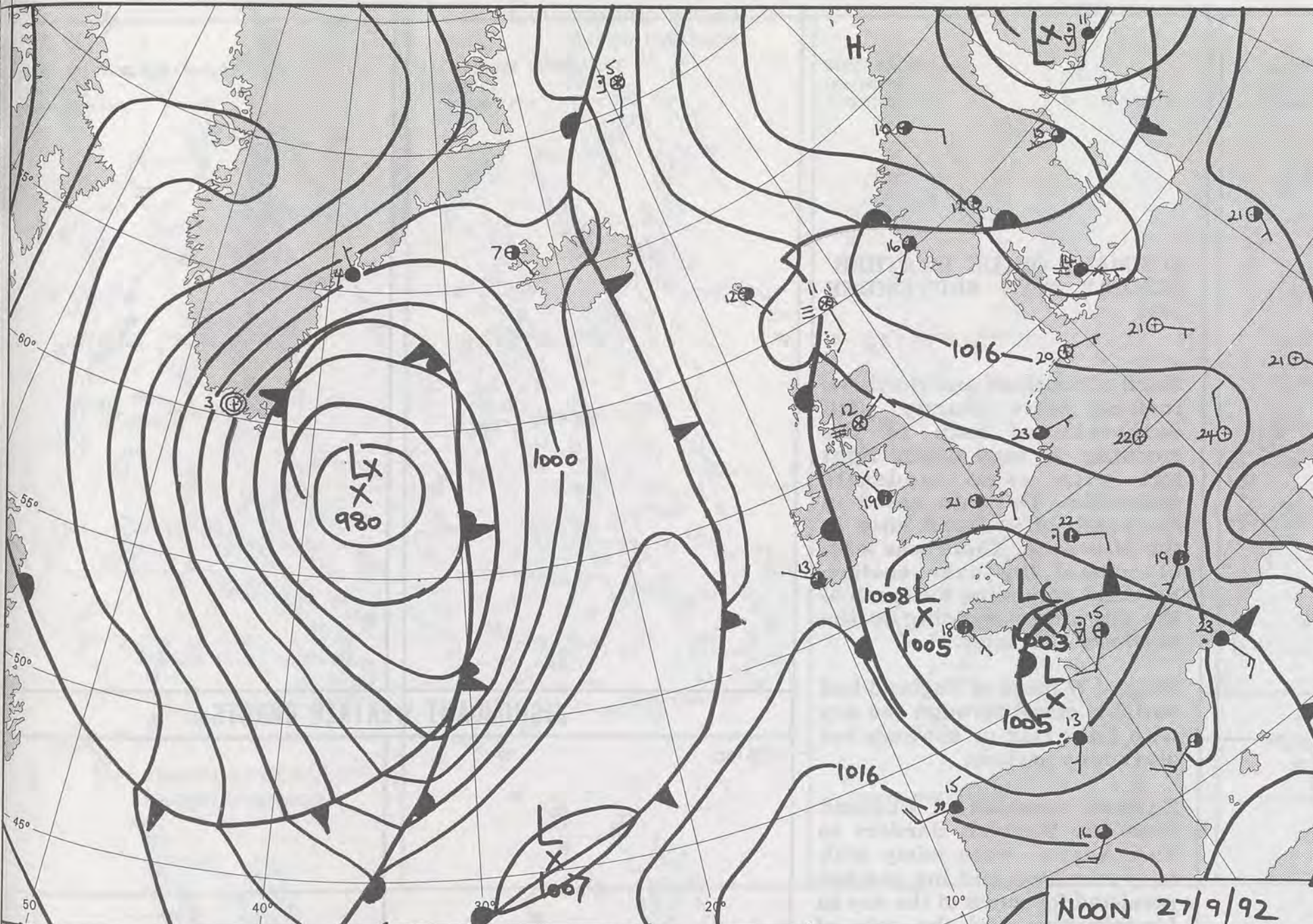
© Crown Copyright
All rights reserved



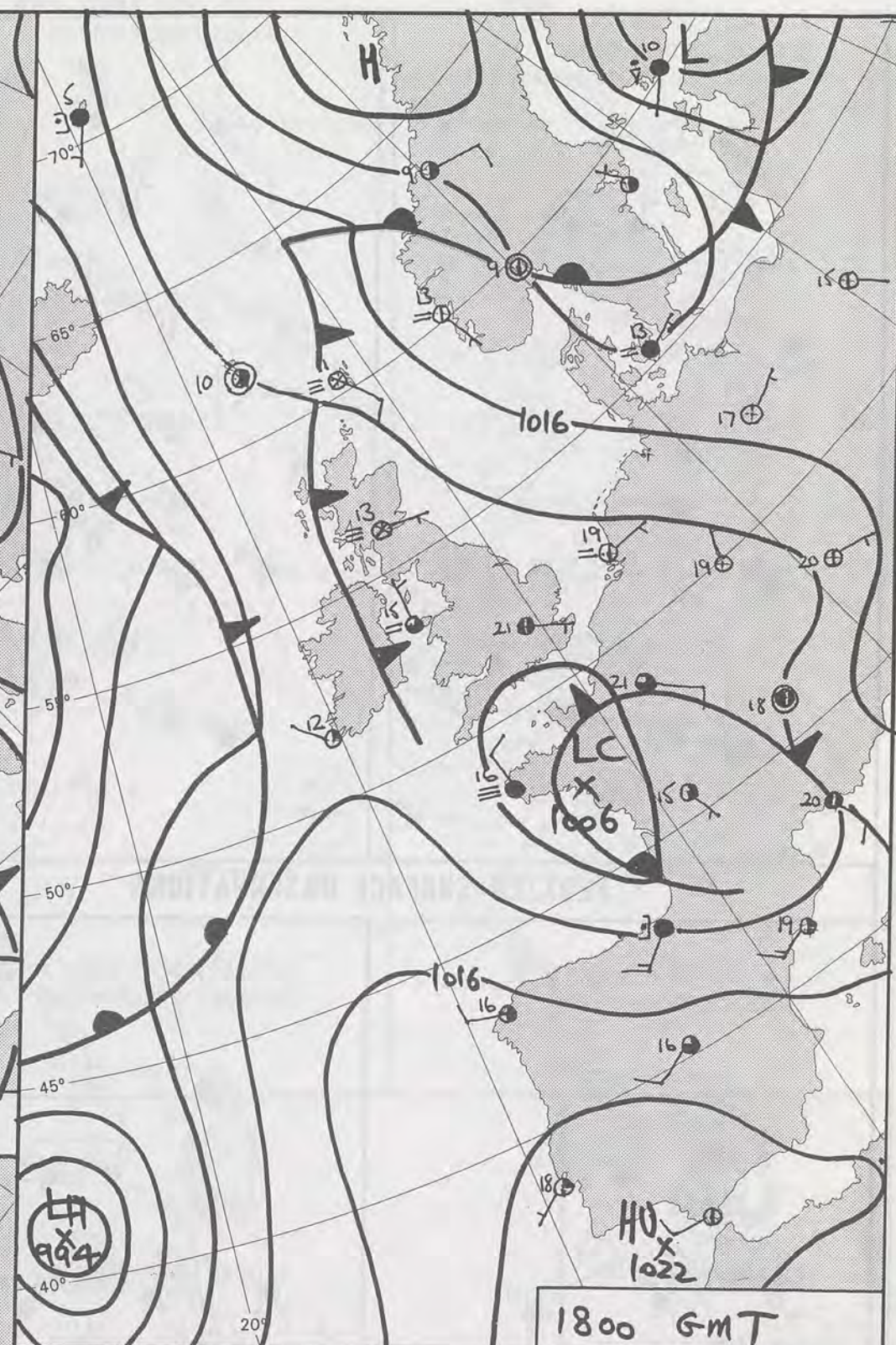
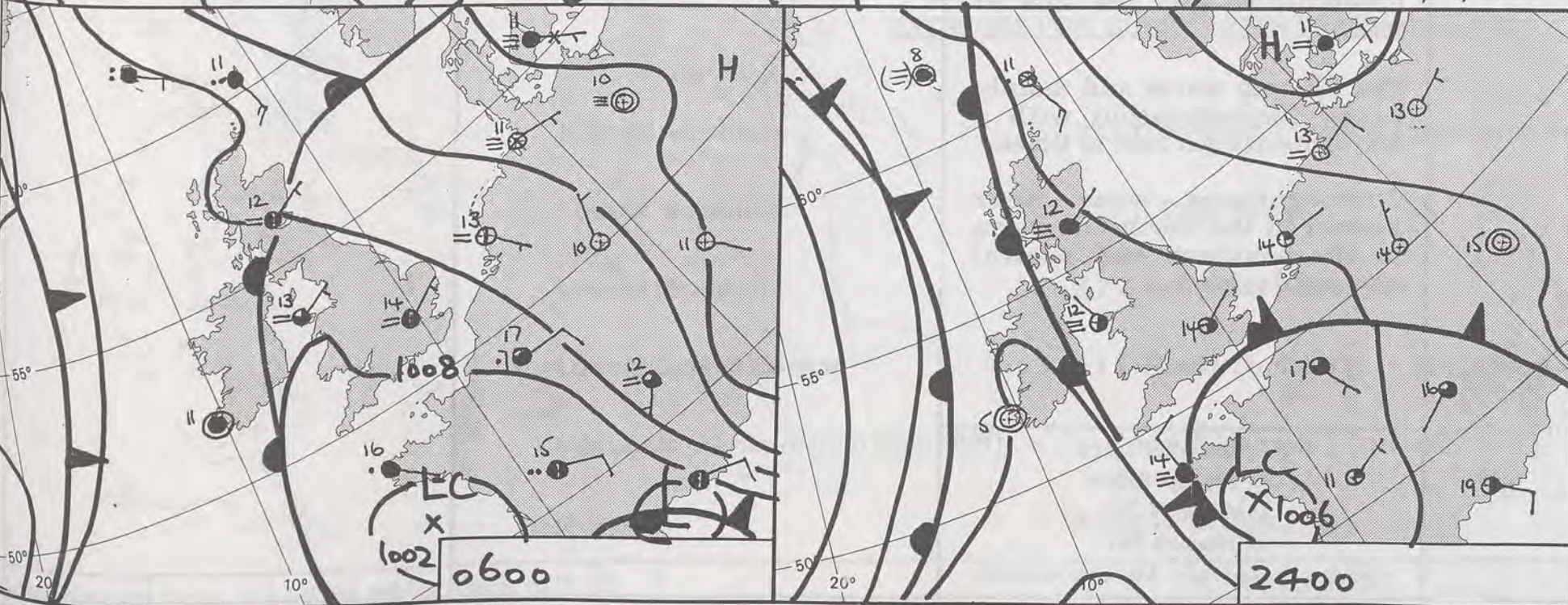
500 MB FULL LINE
1000-500 MB THICKNESS
PECKED LINE

NOON 26/9/92

576
570
564
558
552
546
540
534
528
522
516
510
504
498
492
486
480
474
468
462
456
450
444
438
432
426
420
414
408
402
396
390
384
378
372
366
360
354
348
342
336
330
324
318
312
306
300
294
288
282
276
270
264
258
252
246
240
234
228
222
216
210
204
198
192
186
180
174
168
162
156
150
144
138
132
126
120
114
108
102
96
90
84
78
72
66
60
54
48
42
36
30
24
18
12
6
0
-6
-12
-18
-24
-30
-36
-42
-48
-54
-60
-66
-72
-78
-84
-90
-96
-102
-108
-114
-120
-126
-132
-138
-144
-150
-156
-162
-168
-174
-180
-186
-192
-198
-204
-210
-216
-222
-228
-234
-240
-246
-252
-258
-264
-270
-276
-282
-288
-294
-300
-306
-312
-318
-324
-330
-336
-342
-348
-354
-360
-366
-372
-378
-384
-390
-396
-402
-408
-414
-420
-426
-432
-438
-444
-450
-456
-462
-468
-474
-480
-486
-492
-498
-504
-510
-516
-522
-528
-534
-540
-546
-552
-558
-564
-570
-576
-582
-588
-594
-600
-606
-612
-618
-624
-630
-636
-642
-648
-654
-660
-666
-672
-678
-684
-690
-696
-702
-708
-714
-720
-726
-732
-738
-744
-750
-756
-762
-768
-774
-780
-786
-792
-798
-804
-810
-816
-822
-828
-834
-840
-846
-852
-858
-864
-870
-876
-882
-888
-894
-900
-906
-912
-918
-924
-930
-936
-942
-948
-954
-960
-966
-972
-978
-984
-990
-996
-1000



NOON 27/9/92



1800 GMT

DUPLICATE ALSO
DAILY WEATHER SUMMARY

NOT FOR LOAN FOR
SUNDAY 27TH SEPTEMBER
1992

7 OCT 1992

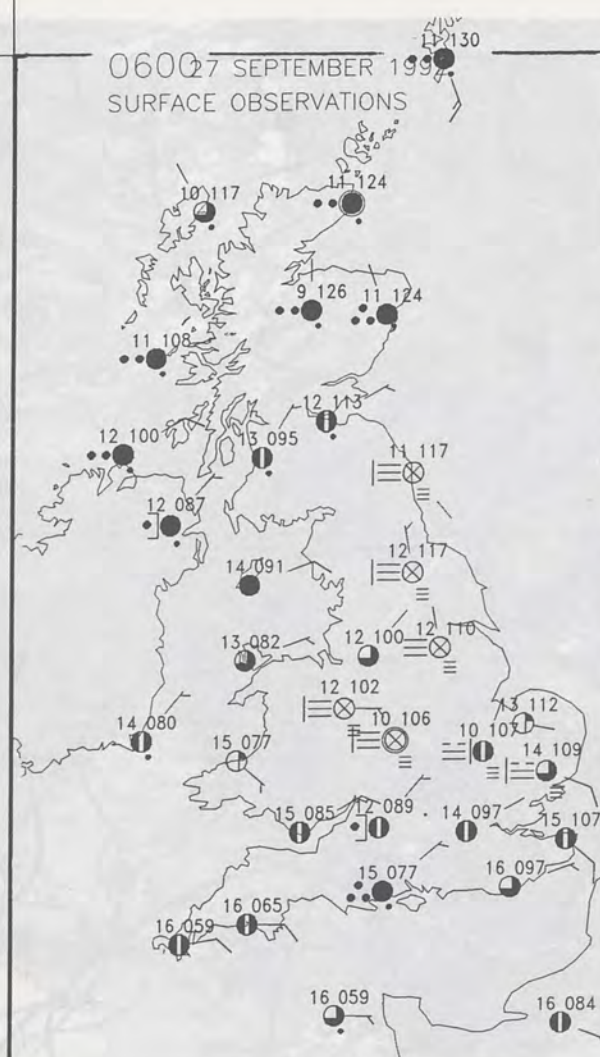
 Warm front
  Cold front
  Occlusion

London Weather Centre 284-286 High Holborn London WC1V 7HX

© Crown Copyright All rights reserved

Form File 561

0600 27 SEPTEMBER 1992
SURFACE OBSERVATIONS



1200 27 SEPTEMBER 1992
SURFACE OBSERVATIONS

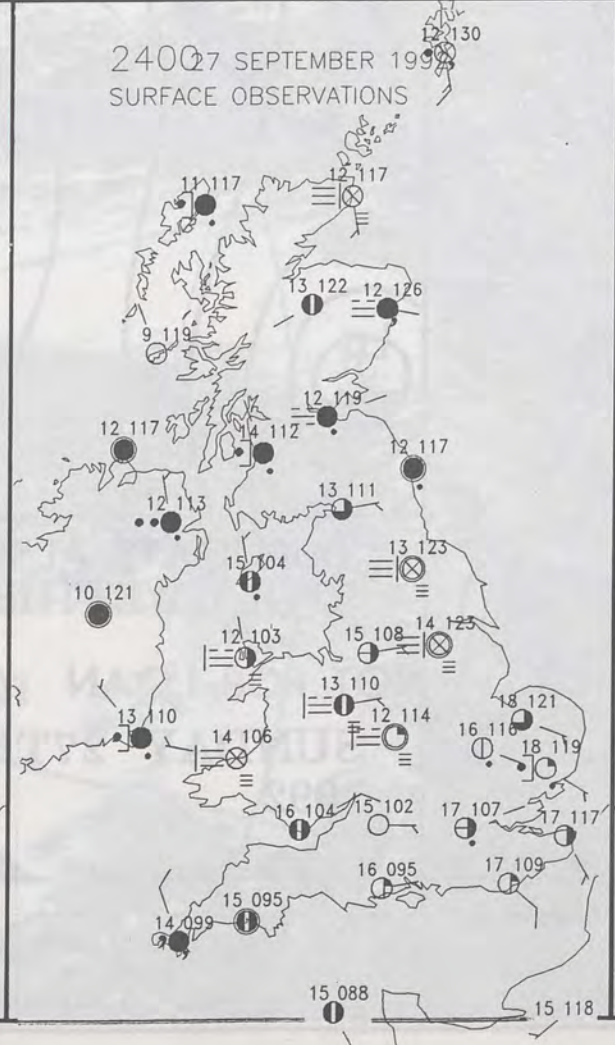


PLOTTED SURFACE OBSERVATIONS

1800 27 SEPTEMBER 1992
SURFACE OBSERVATIONS



2400 27 SEPTEMBER 1992
SURFACE OBSERVATIONS



SUMMARY OF UK WEATHER SUNDAY 27TH SEPTEMBER 1992

Much of Scotland and Northern Ireland were cloudy with outbreaks of rain in the morning. It was mostly light but with some moderate outbreaks. The rain eased in the south of Scotland later in the afternoon. There was a lot of coastal fog over eastern Scotland persisting for much of the day and spreading to the northern Isles later.

SW and W parts of England had variable cloud through the day with light rain or showers but also sunny periods.

Eastern counties of England from the Scottish Borders to East Anglia were misty with hazy sunshine and fog patches persisted for much of the day in Lincolnshire and the vale of York.

The SE was warm and mainly sunny throughout but with a few spots of light rain at times.

Temperatures were near normal in the north but warm in the southern and central parts of England.

London Weather Centre
284-286 High Holborn
London WC1V 7HX
All times are GMT

© Crown Copyright All rights reserved

0600 27 SEPTEMBER 1992
SIGNIFICANT WEATHER



1200



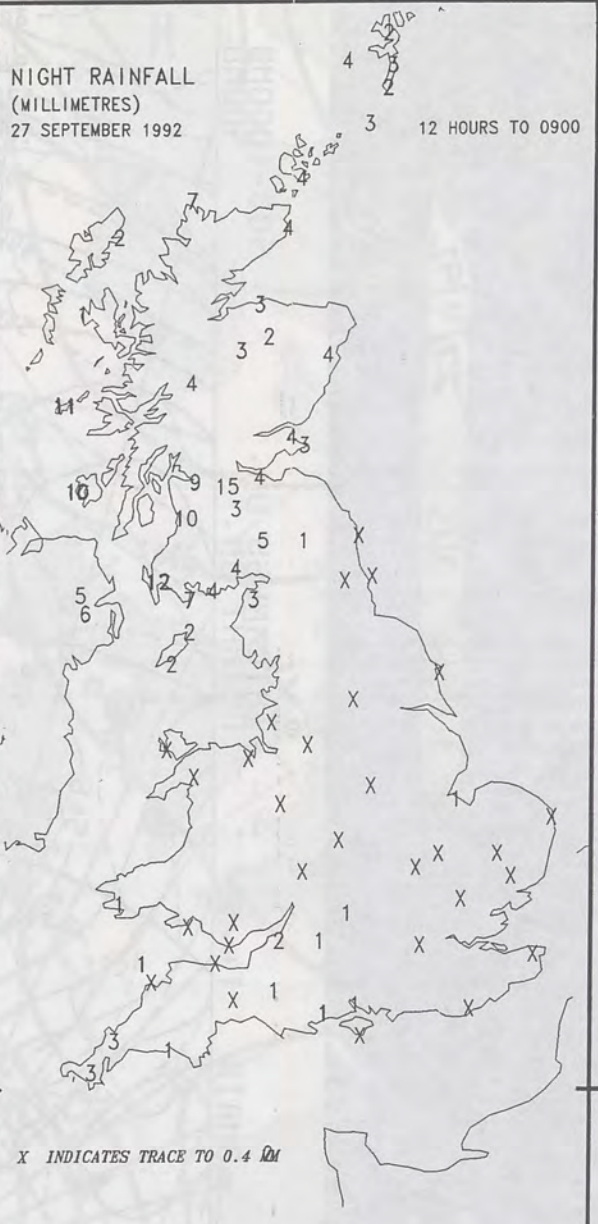
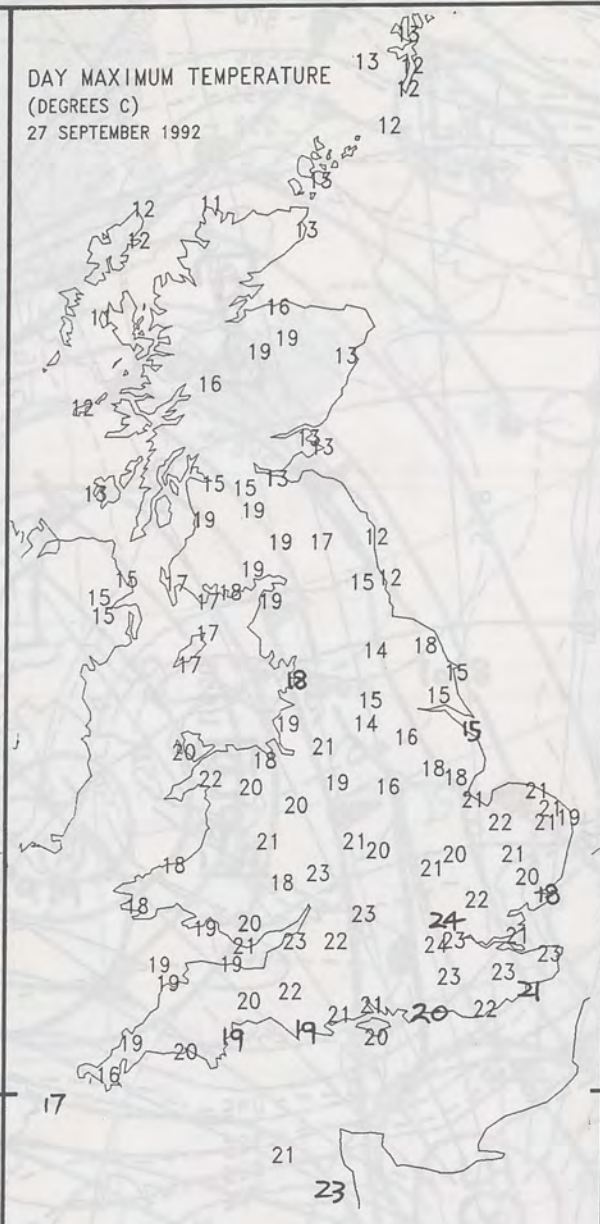
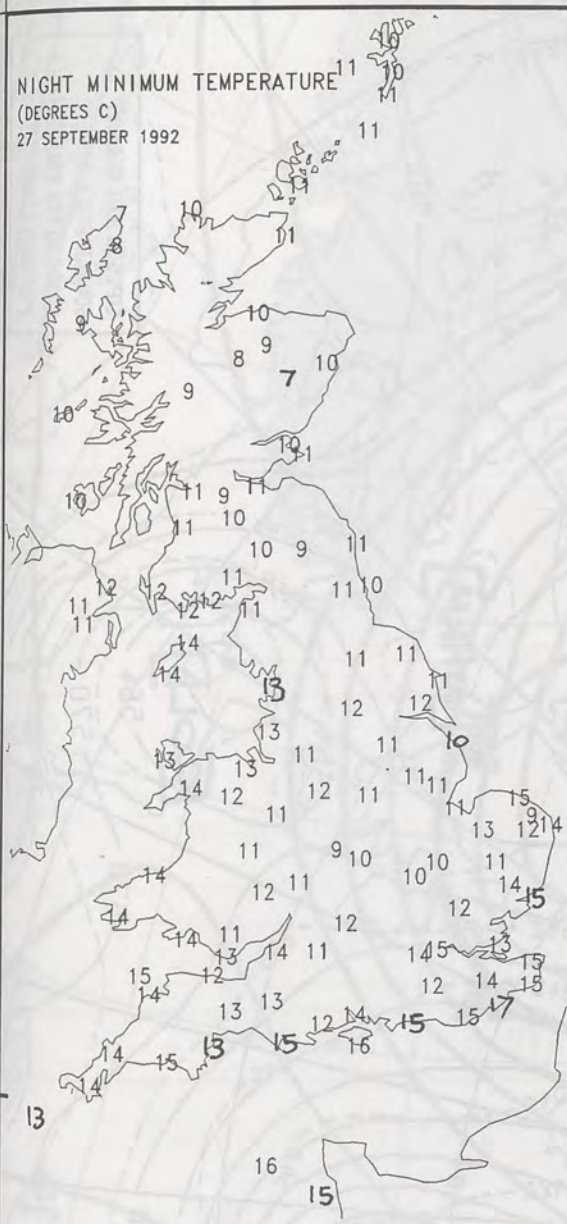
SIGNIFICANT WEATHER CHARTS

1800



2400 27 SEPTEMBER 1992
SIGNIFICANT WEATHER





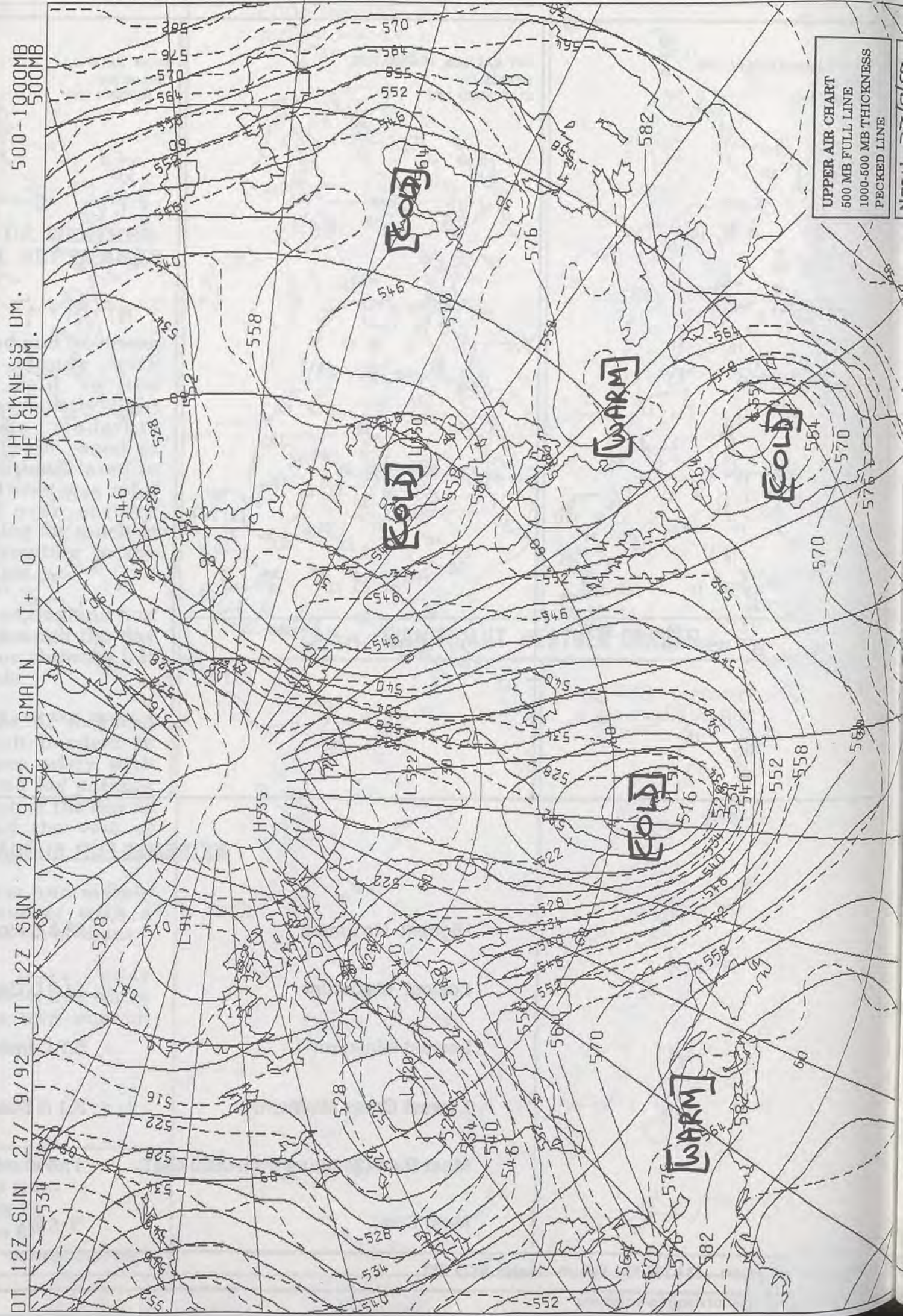
EXTREMES FOR SUNDAY 27TH SEPTEMBER 1992

Highest Maximum	: 23.8 C Northolt [London] and Herne Bay [Kent]
Lowest Maximum	: 11.3 C Cape Wrath
Lowest Minimum	: 6.7 C Inchmarlo [Grampian]
Lowest Grass Minimum	: 3.1 C Shap [Cumbria]
Most Rain (24 hours from 0900 GMT)	: 11.4 mm St Mawgan [Cornwall]
Most Sun	: 9.5HRS RYDE (10WIGHT)

**DAILY
WEATHER
SUMMARY**

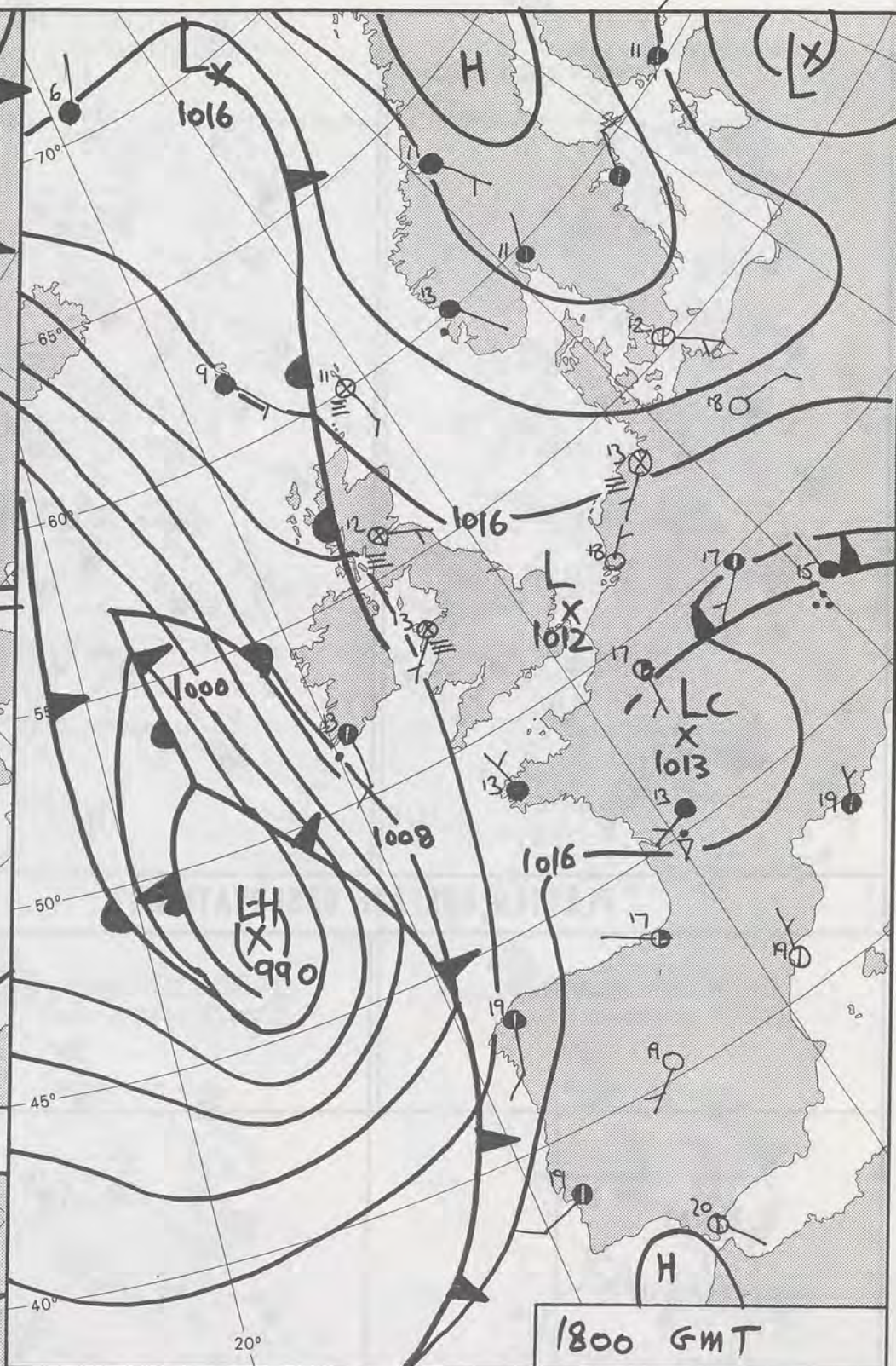
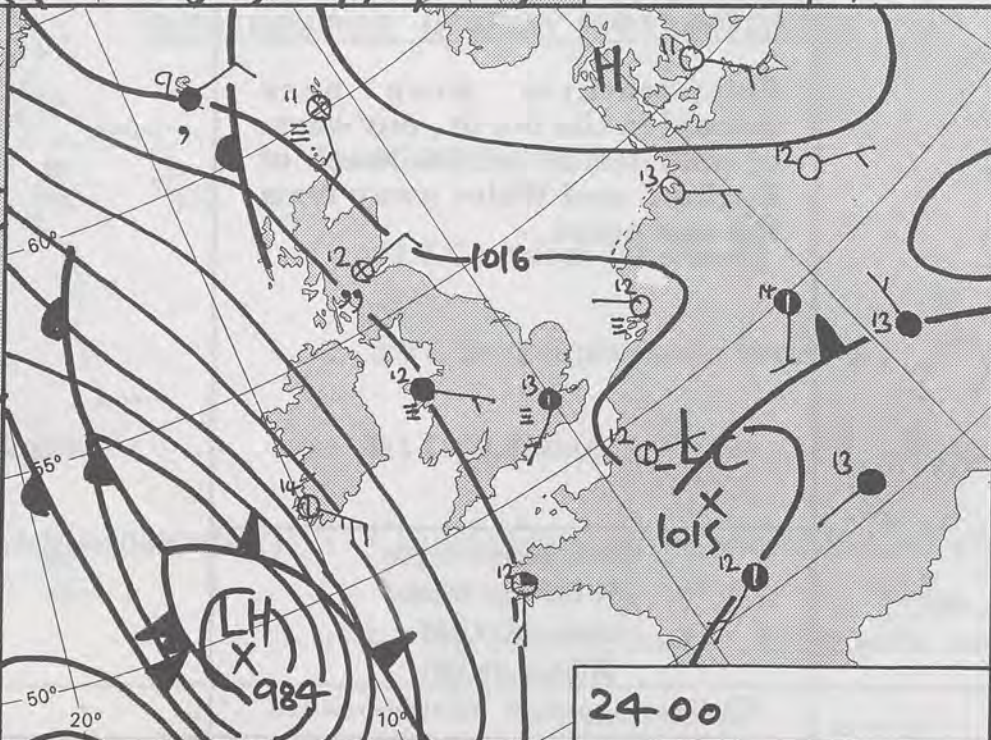
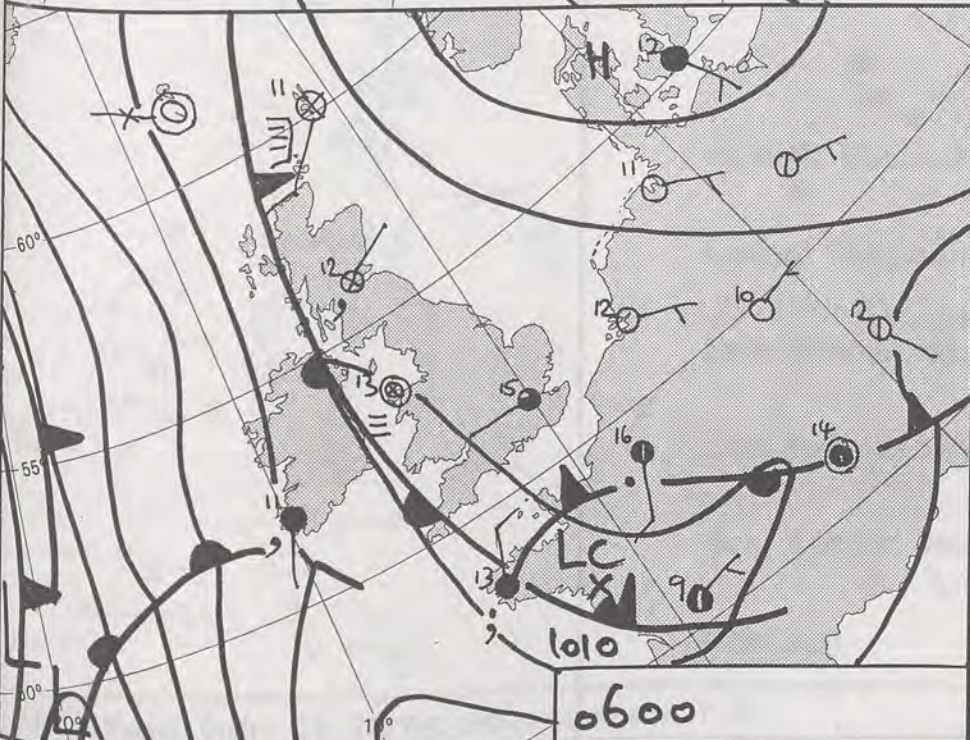
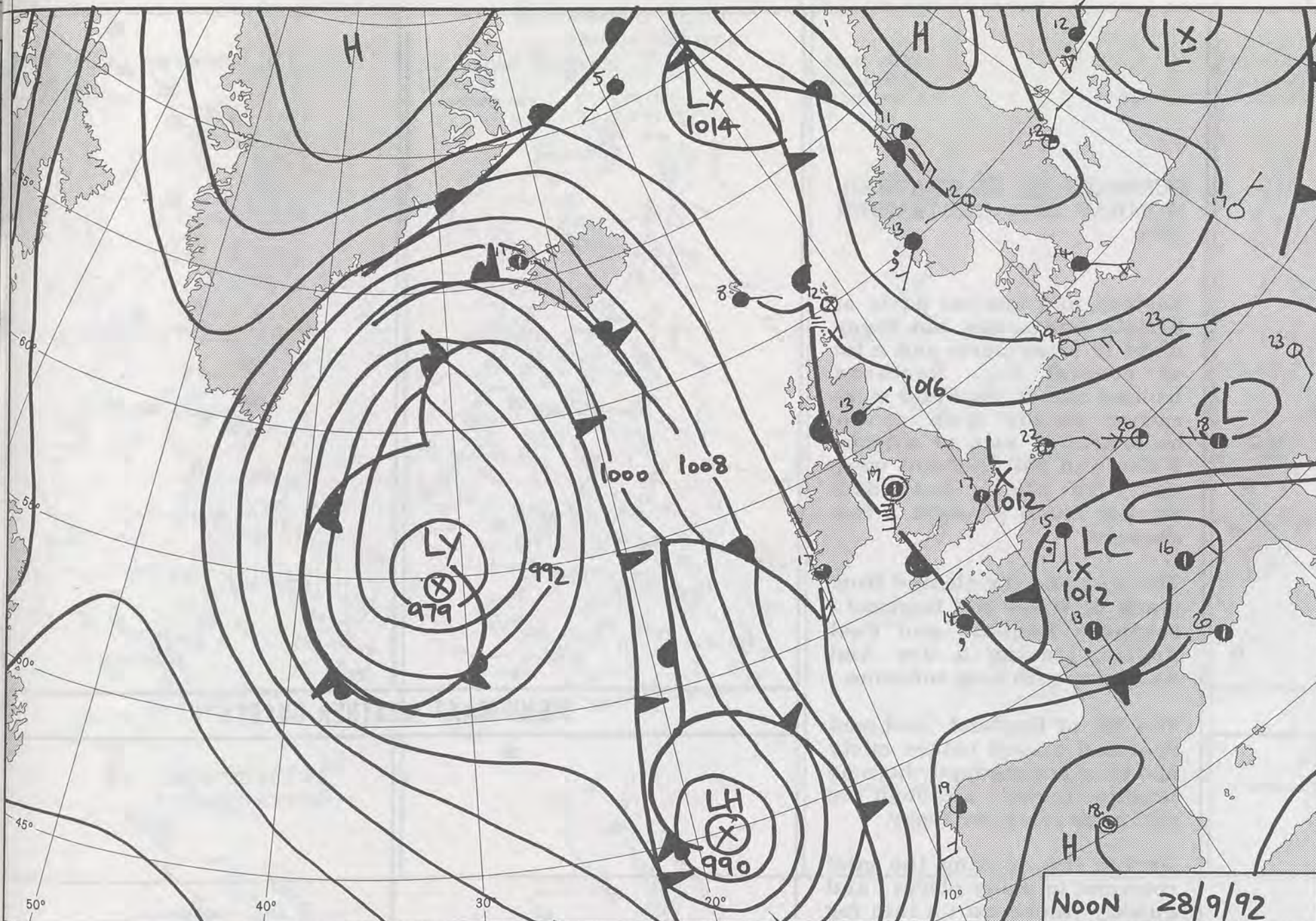


© Crown Copyright
All rights reserved



UPPER AIR CHART
500 MB FULL LINE
1000-500 MB THICKNESS
PECKED LINE

NOON 27/9/92



DUPLICATE ALSO
DAILY WEATHER SUMMARY
NOT FOR LOAN FOR
MONDAY 28TH SEPTEMBER
1992

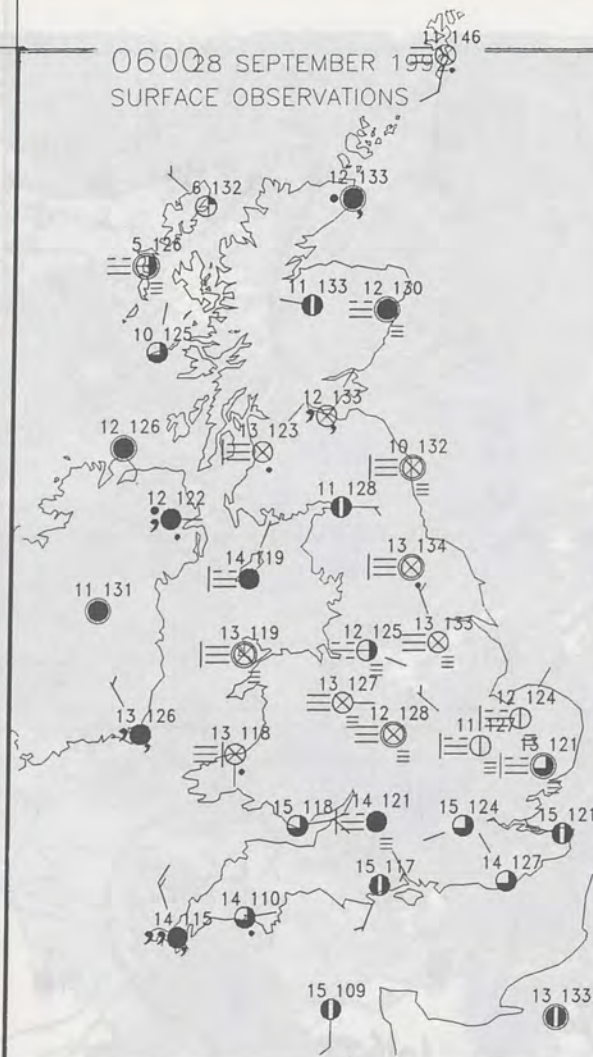
7 OCT 1992

© Crown Copyright All rights reserved

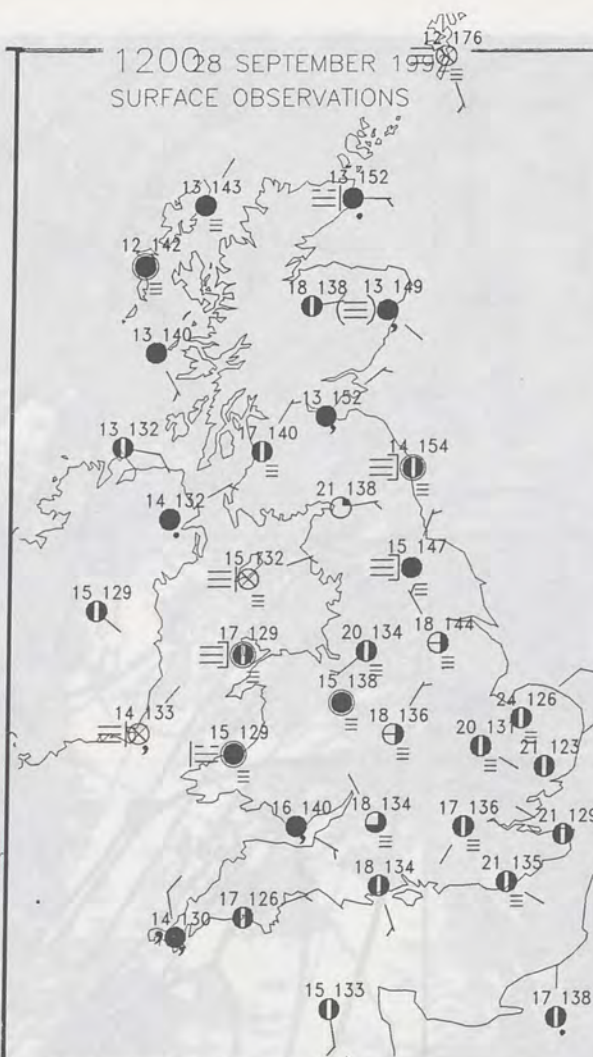
London Weather Centre 284-286 High Holborn London WC1V 7HX

Form File 561

0600 28 SEPTEMBER 1992
SURFACE OBSERVATIONS



1200 28 SEPTEMBER 1992
SURFACE OBSERVATIONS



PLOTTED SURFACE OBSERVATIONS

1800 28 SEPTEMBER 1992
SURFACE OBSERVATIONS



2400 28 SEPTEMBER 1992
SURFACE OBSERVATIONS



SUMMARY OF UK WEATHER MONDAY 28TH SEPTEMBER 1992

Eastern and central parts of Britain had a dry but foggy night in many parts and a lot of coastal fog. Northern Ireland and W Scotland were rather cloudy with a few outbreaks of rain or drizzle. Wales and SW England were misty in places but some thicker cloud brought a few showers.

The mist and fog cleared from much of Wales NW England, southern England and East Anglia, leaving a dry and warm day with hazy sunshine.

The NE of England and east Scotland stayed rather misty and hazy but gradually became brighter inland, although the east coast remained foggy.

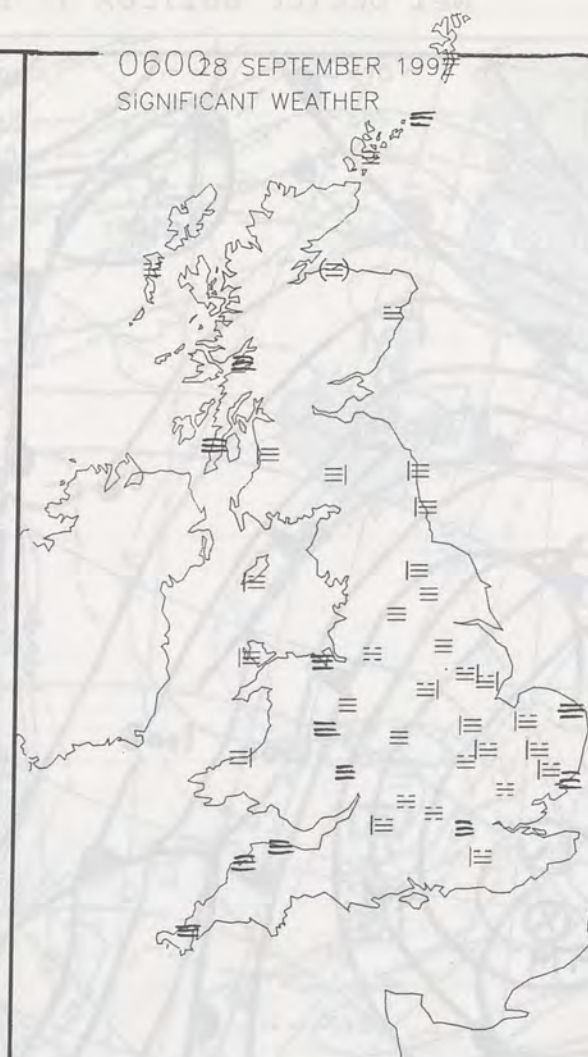
During the evening the mist returned to many places, and quickly thickened up into fog in the east.

Temperatures were near normal in the north, but warm or very warm across much of England and Wales away from the east coast.

London Weather Centre
284-286 High Holborn
London WC1V 7HX
All times are GMT

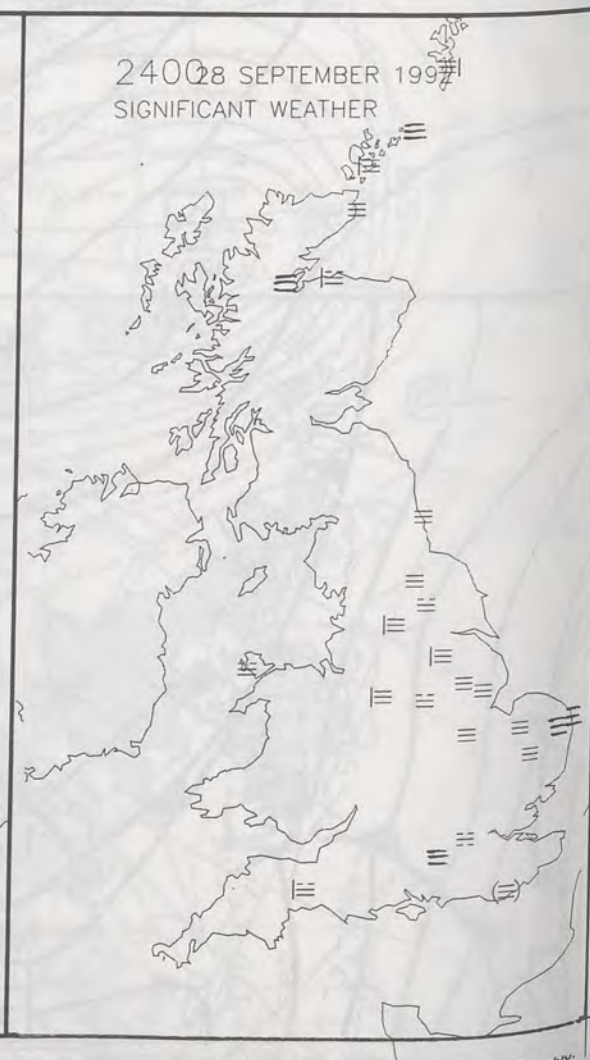
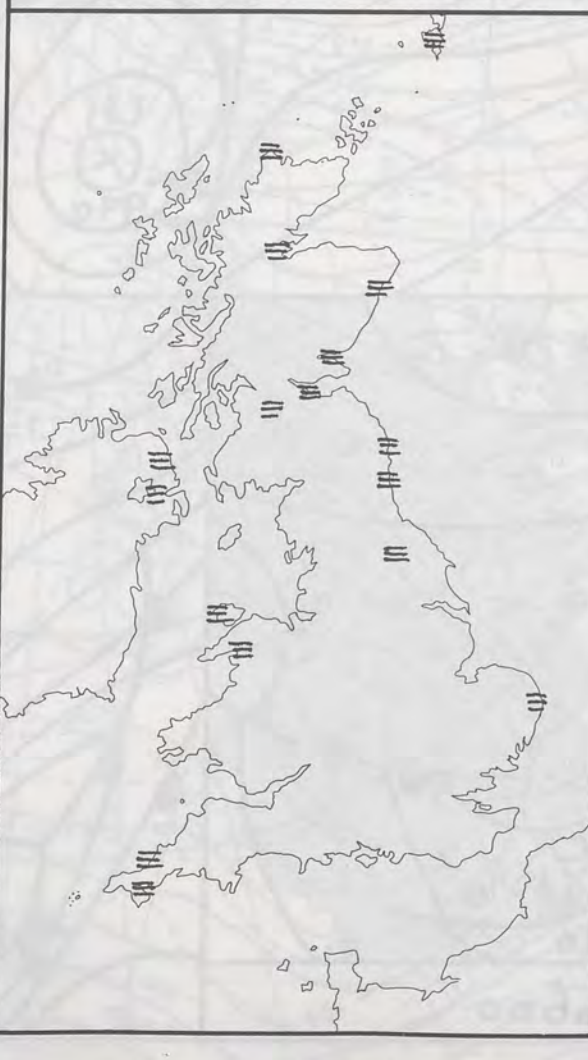
© Crown Copyright All rights reserved

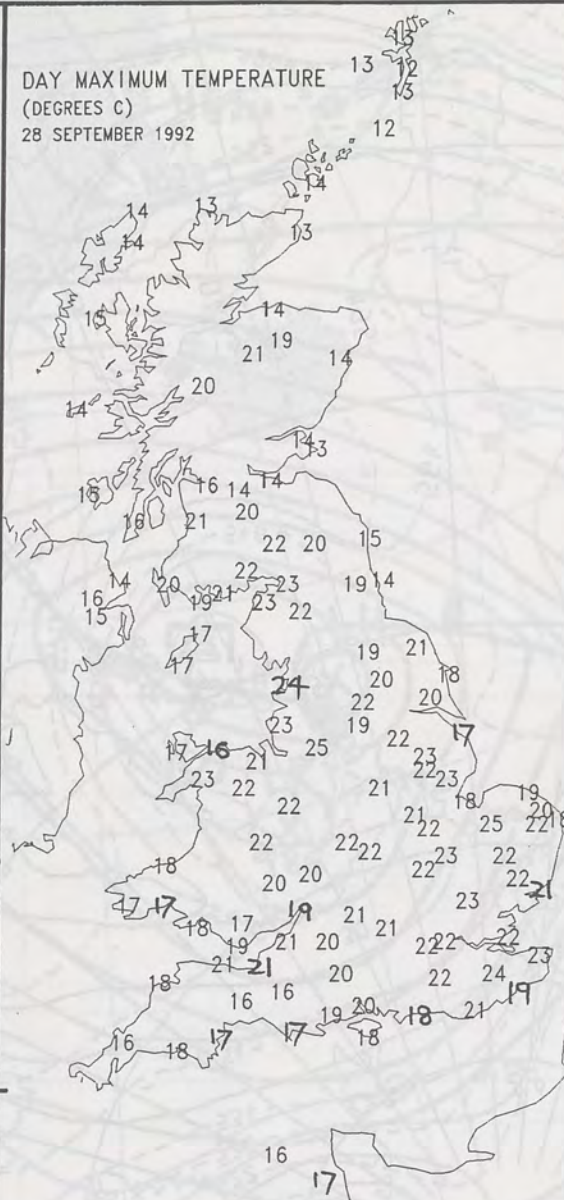
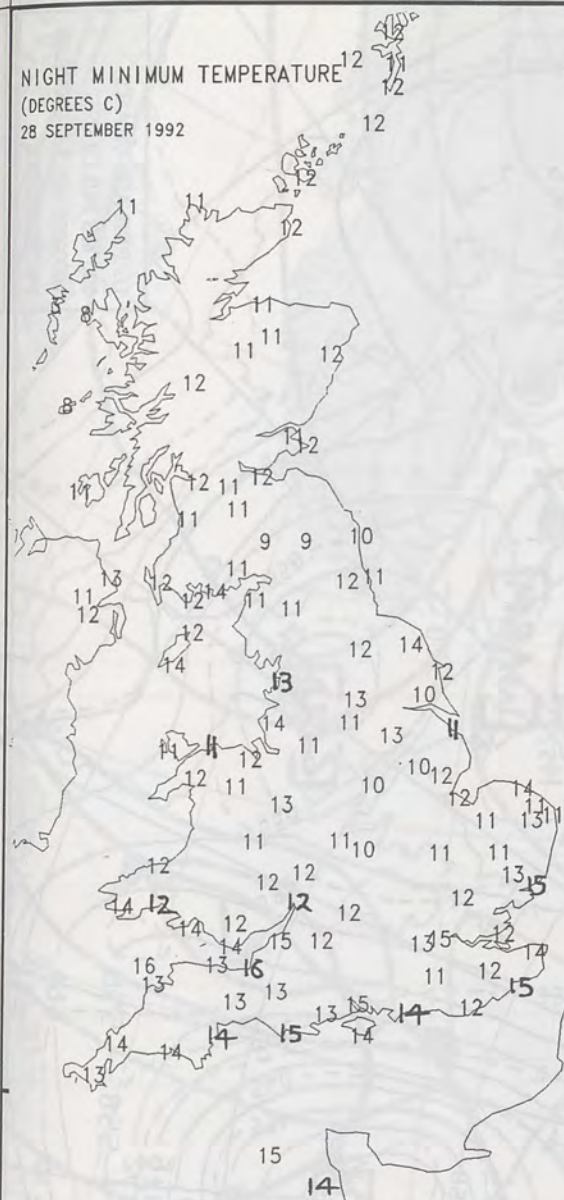
0600 28 SEPTEMBER 1992
SIGNIFICANT WEATHER



SIGNIFICANT WEATHER CHARTS

2400 28 SEPTEMBER 1992
SIGNIFICANT WEATHER





EXTREMES FOR MONDAY 28TH SEPTEMBER 1992

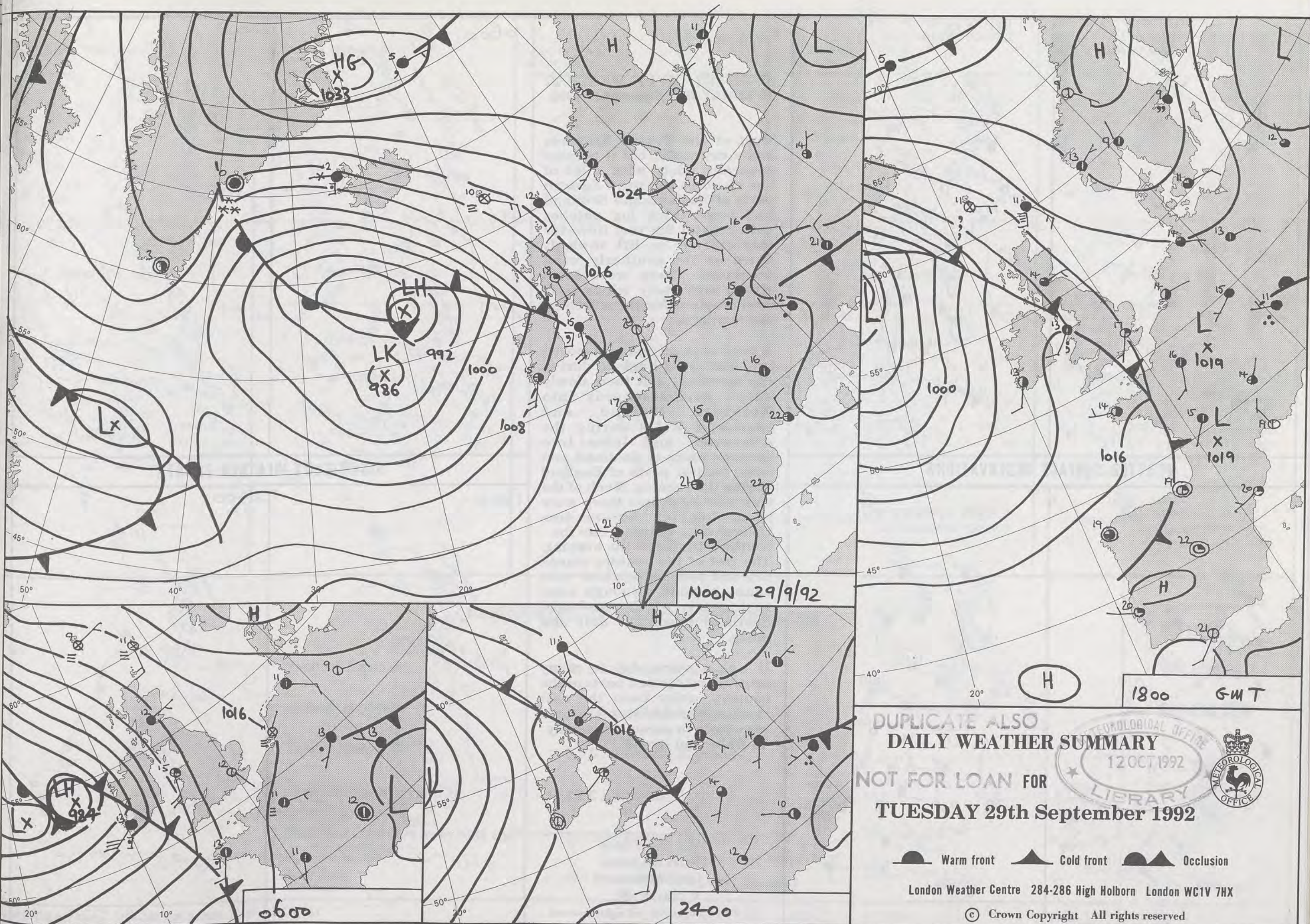
Highest Maximum	: 25.0 C Marham [Norfolk]
Lowest Maximum	: 12.0 C Lerwick [Shetland]
Lowest Minimum	: 3.0 C Benbecula [outer Hebrides]
Lowest Grass Minimum	: 0.4 C Benbecula
Most Rain (24 hours from 0900 GMT)	: 1.8 mm St Mawgan [Cornwall]
Most Sun	: 8.1 Hrs Buxton , Dunbar , Eastbourne , and Honington

DAILY WEATHER SUMMARY

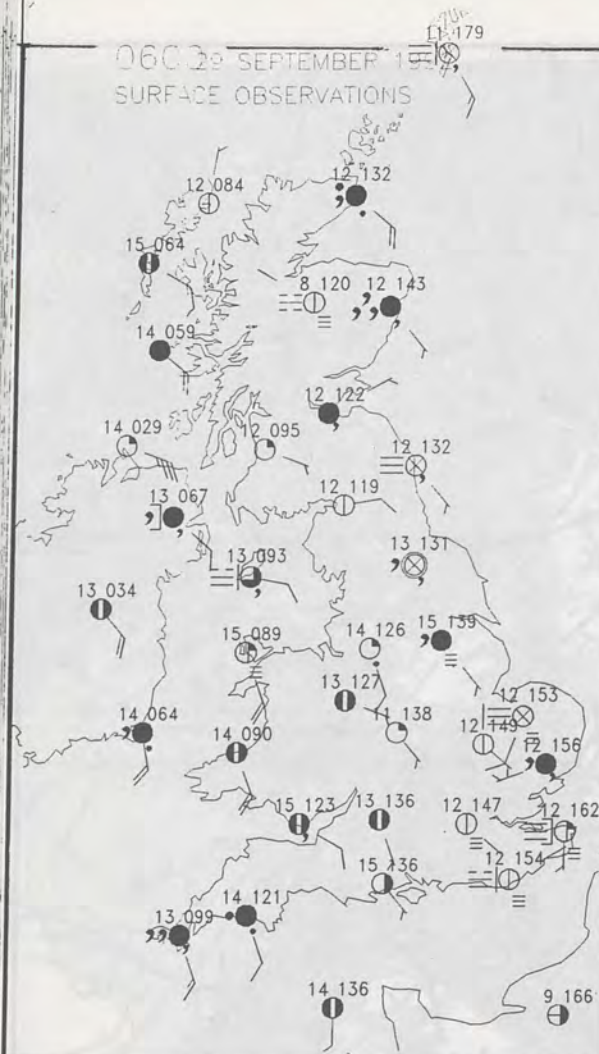


© Crown Copyright
All rights reserved

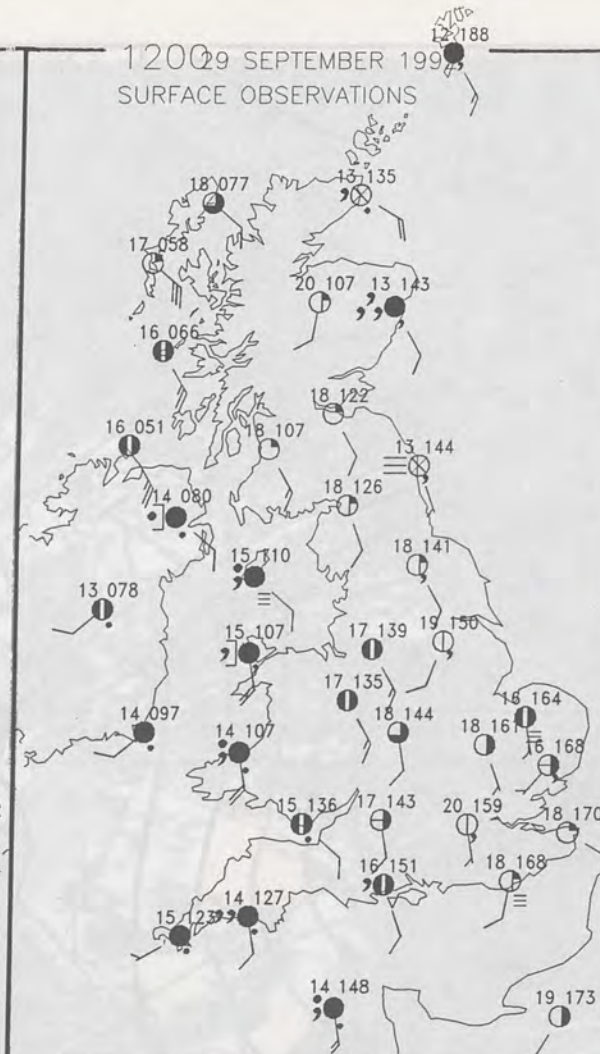
UPPER AIR CHART
500 MB FULL LINE
1000-500 MB THICKNESS
PECKED LINE



0600 29 SEPTEMBER 1992
SURFACE OBSERVATIONS

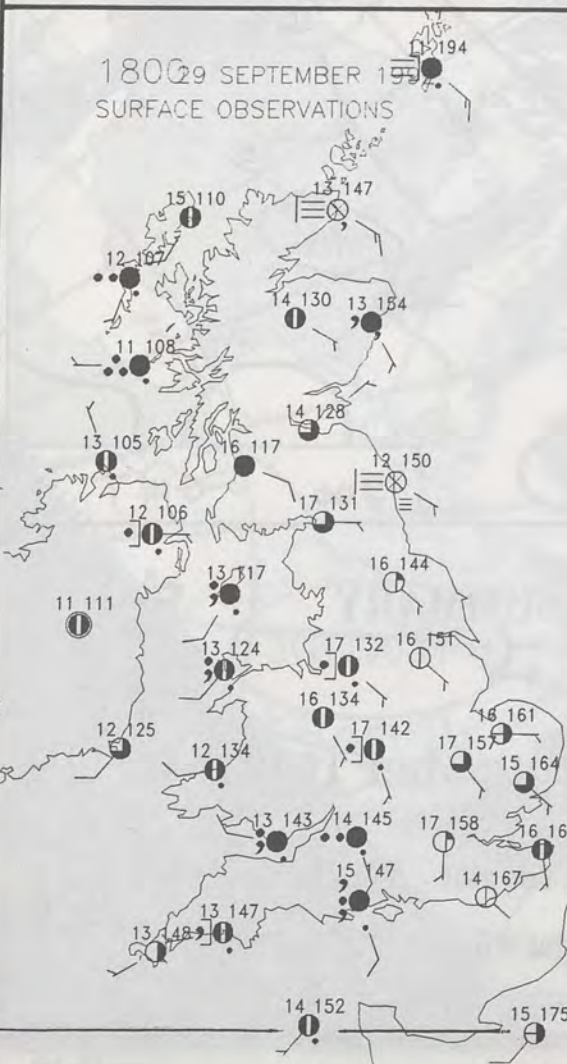


1200 29 SEPTEMBER 1992
SURFACE OBSERVATIONS

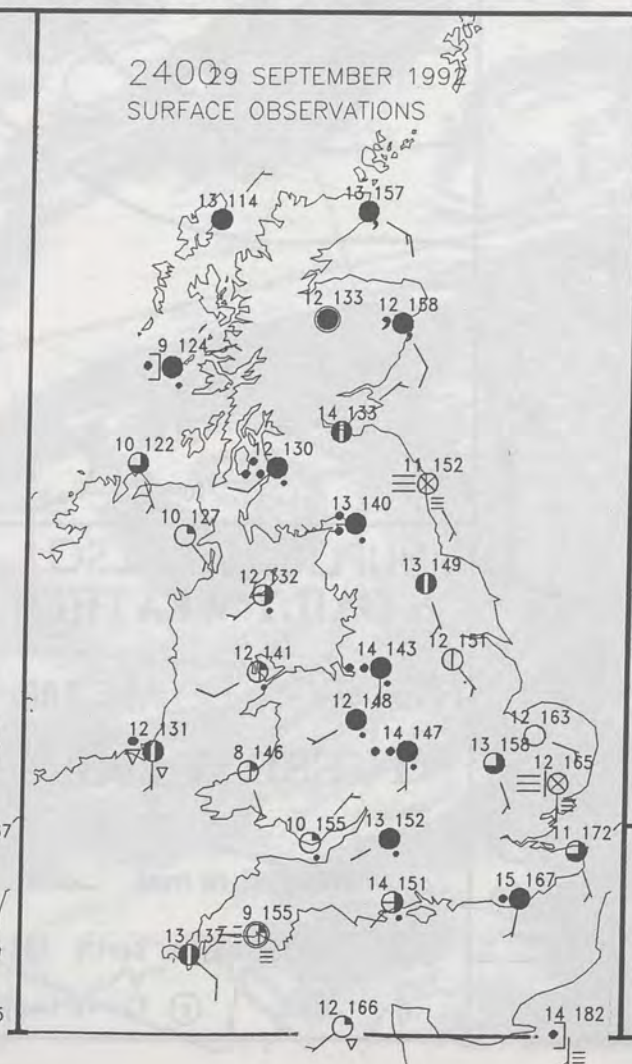


PLOTTED SURFACE OBSERVATIONS

1800 29 SEPTEMBER 1992
SURFACE OBSERVATIONS



2400 29 SEPTEMBER 1992
SURFACE OBSERVATIONS



SUMMARY OF UK WEATHER TUESDAY 29th September 1992

Most of the United Kingdom had a dry night, but it became generally misty with a lot of low cloud in the west. Eastern parts of England and Scotland had some thick fog patches with coastal fog too. However this started to lift towards dawn as the southerly wind increased. There were some strong and gusty winds near west coasts of Northern Ireland and Scotland.

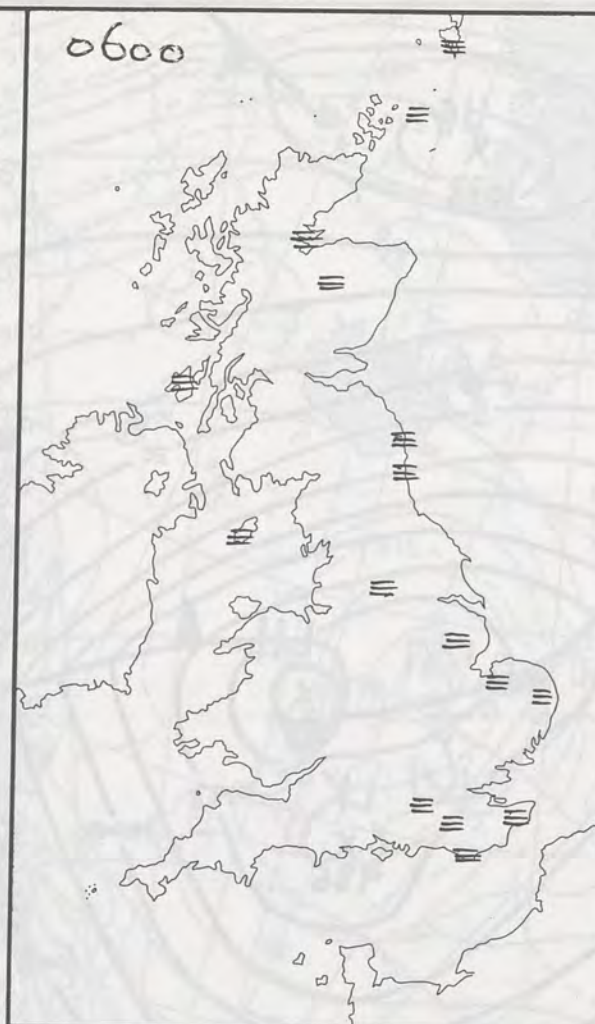
A band of cloud and rain moved into southwest England during the morning, and then slowly edged northeastwards into Northern Ireland and southwest Wales during the afternoon, and later into western parts of Scotland and some central parts of England during the evening. Much of the rain was light, but there were some heavier bursts too. Clearer skies followed into the southwest later in the evening. The rest of the country stayed dry and became brighter with sunny periods, although some east coasts of England and Scotland remained dull and misty.

It was a warm day in many central and eastern parts of the country, away from the east coast, otherwise temperatures were close to normal especially in Wales and the SW.

London Weather Centre
284-286 High Holborn
London WC1V 7HX
All times are GMT

© Crown Copyright All rights reserved

0600



1200

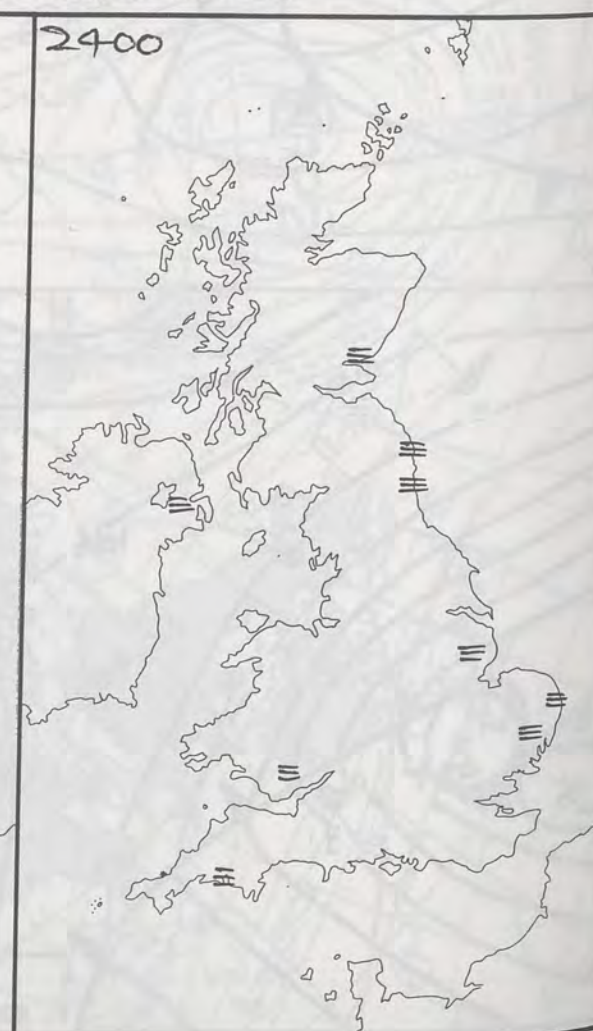


SIGNIFICANT WEATHER CHARTS

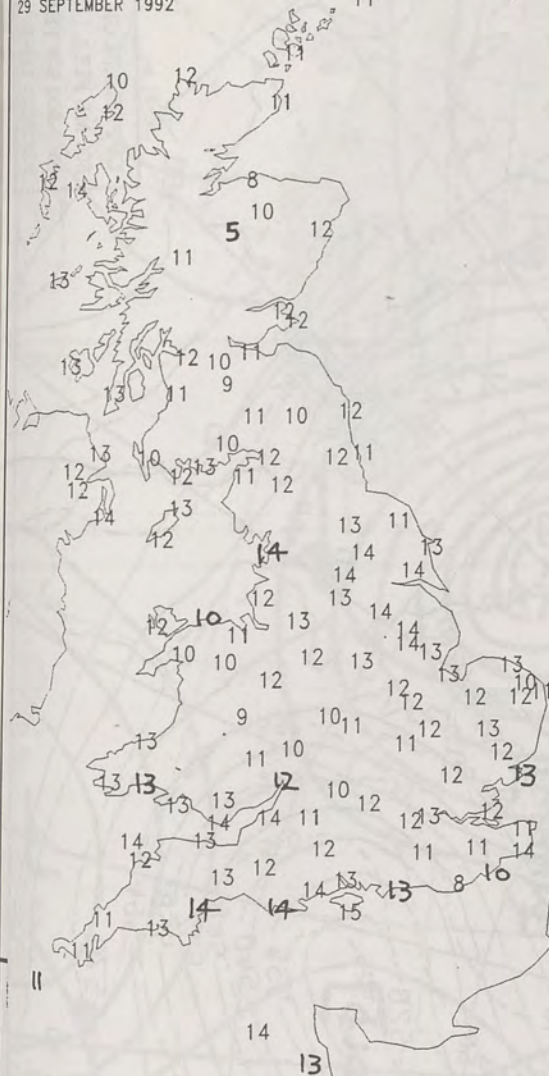
1800



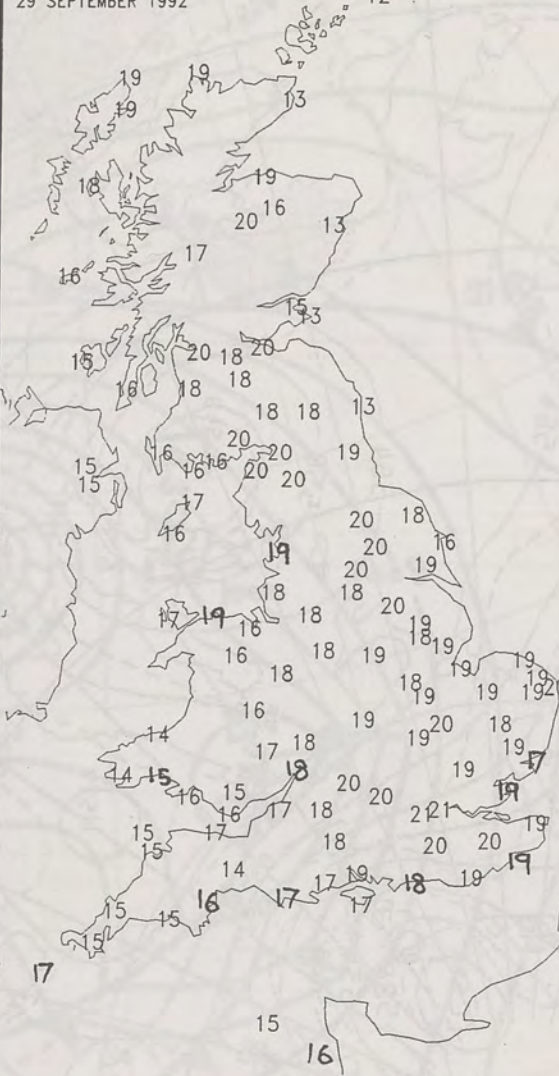
2400



NIGHT MINIMUM TEMPERATURE
(DEGREES C)
29 SEPTEMBER 1992



DAY MAXIMUM TEMPERATURE
(DEGREES C)
29 SEPTEMBER 1992



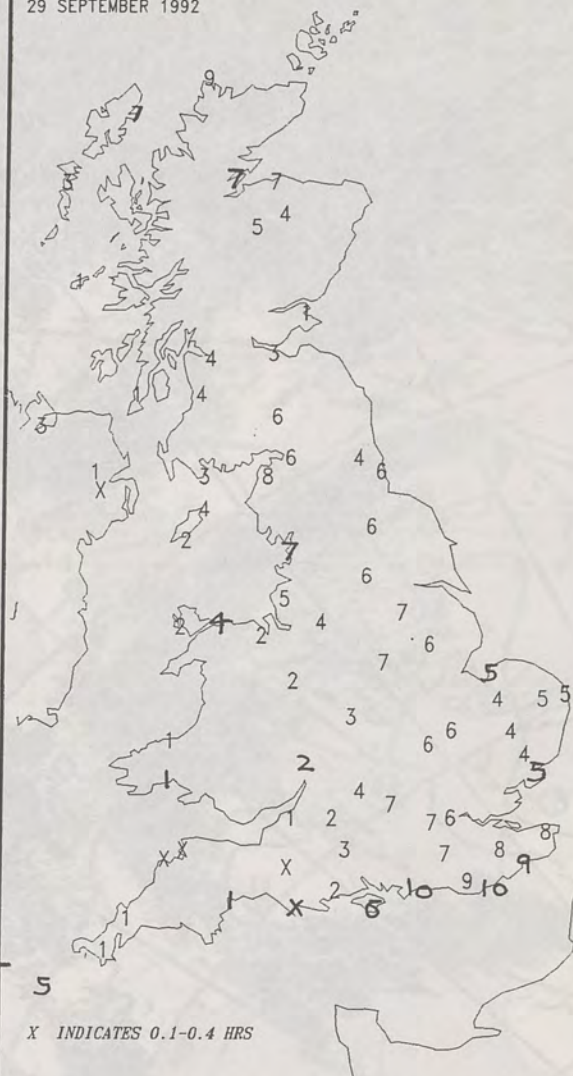
NIGHT RAINFALL
(MILLIMETRES)
29 SEPTEMBER 1992



DAY RAINFALL
(MILLIMETRES)
29 SEPTEMBER 1992



SUNSHINE (DAWN TO DUSK)
(HOURS)
29 SEPTEMBER 1992



EXTREMES FOR TUESDAY 29TH SEPTEMBER 1992

Highest Maximum	: 21.3 C Northolt [London]
Lowest Maximum	: 11.9 C Lerwick [Shetland]
Lowest Minimum	: 5.5 C Aviemore [Highland]
Lowest Grass Minimum	: 2.5 C Aviemore
Most Rain (24 hours from 0900 GMT)	: 28.0 mm Kilmory [SW Highland]
Most Sun	: 10.1 Hrs Eastbourne [east Sussex]

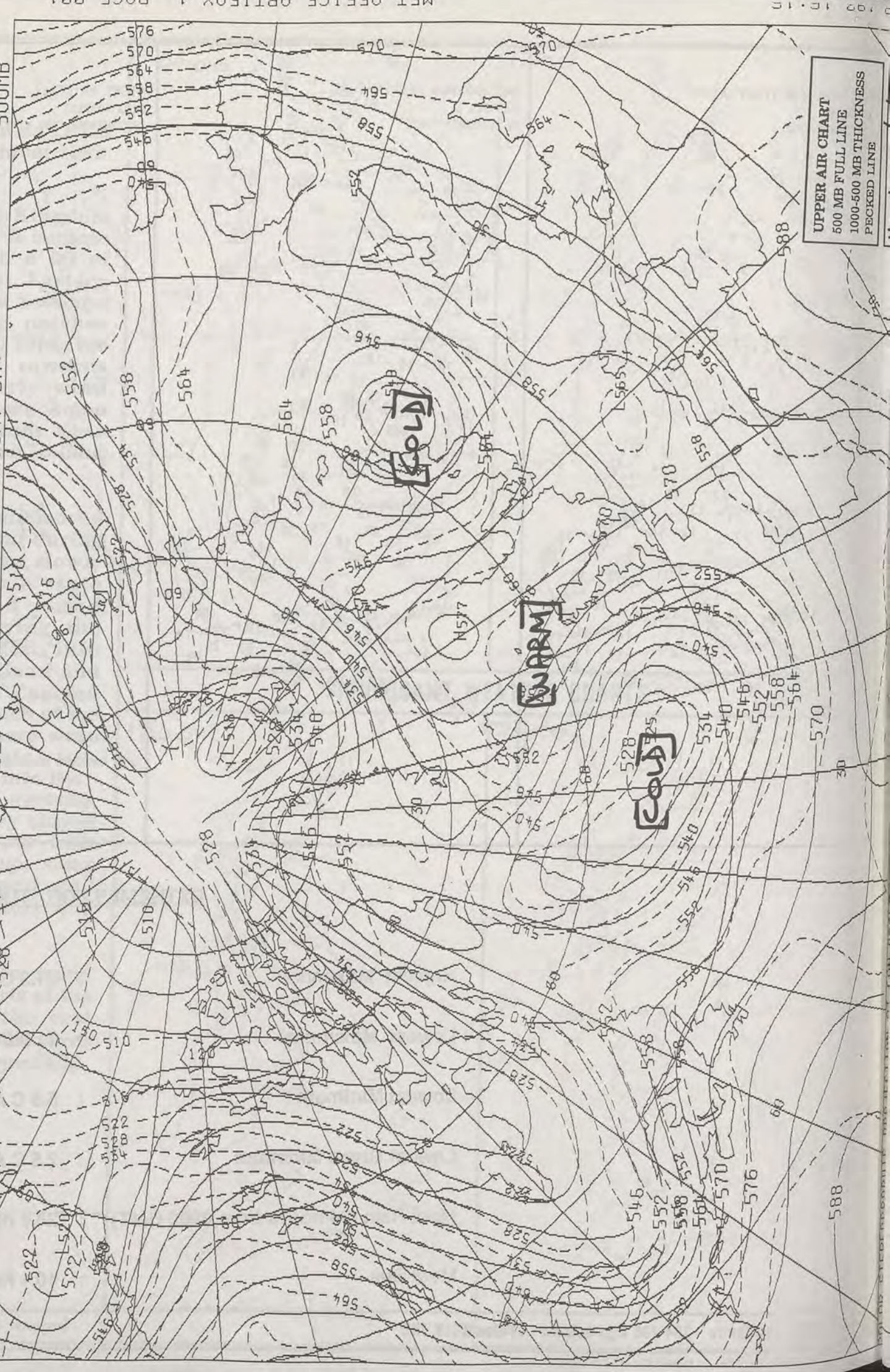
DAILY WEATHER SUMMARY



© Crown Copyright
All rights reserved

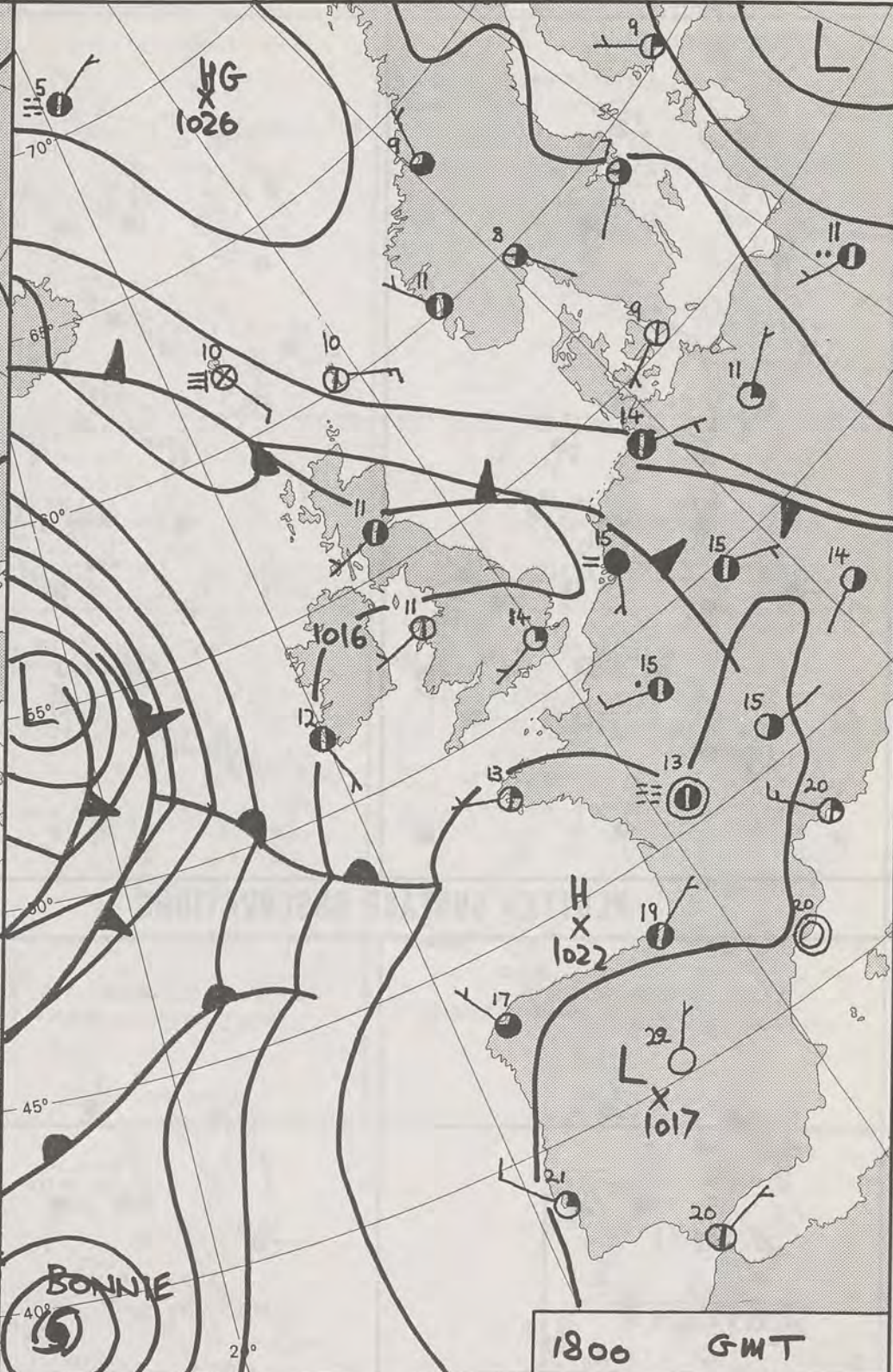



DT 12Z TUES 29/ 9/92 VT 12Z TUES 29/ 9/92 GMAIN T+ 0 HEIGHT DM. 300-1000MB 500MB



UPPER AIR CHART
500 MB FULL LINE
1000-500 MB THICKNESS
PECKED LINE

NOON 29/9/92



DUPLICATE ALSO
DAILY WEATHER SUMMARY
NOT FOR LOAN FOR
WEDNESDAY 30th September
1992

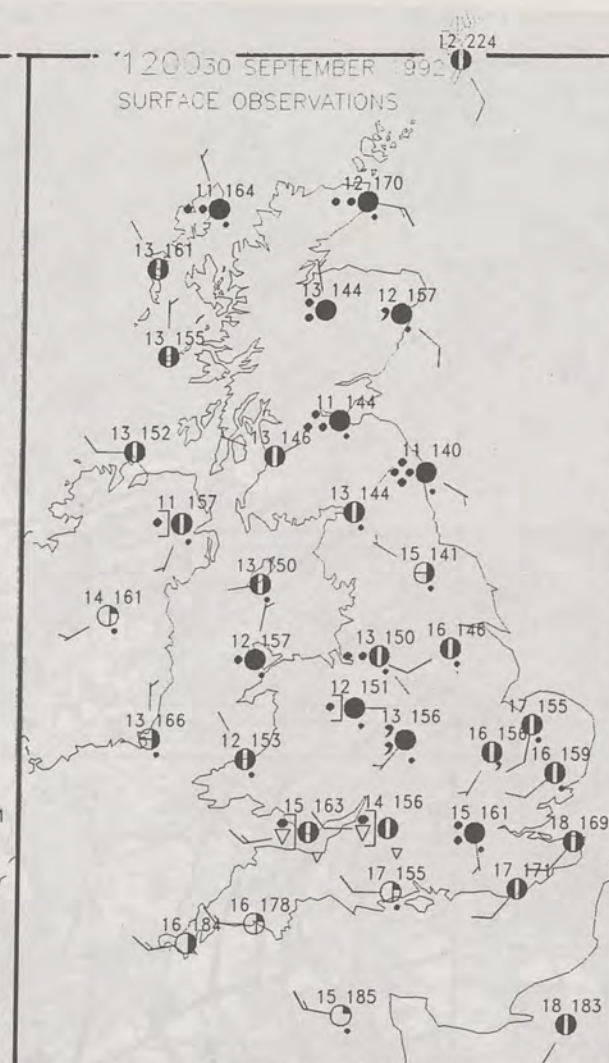
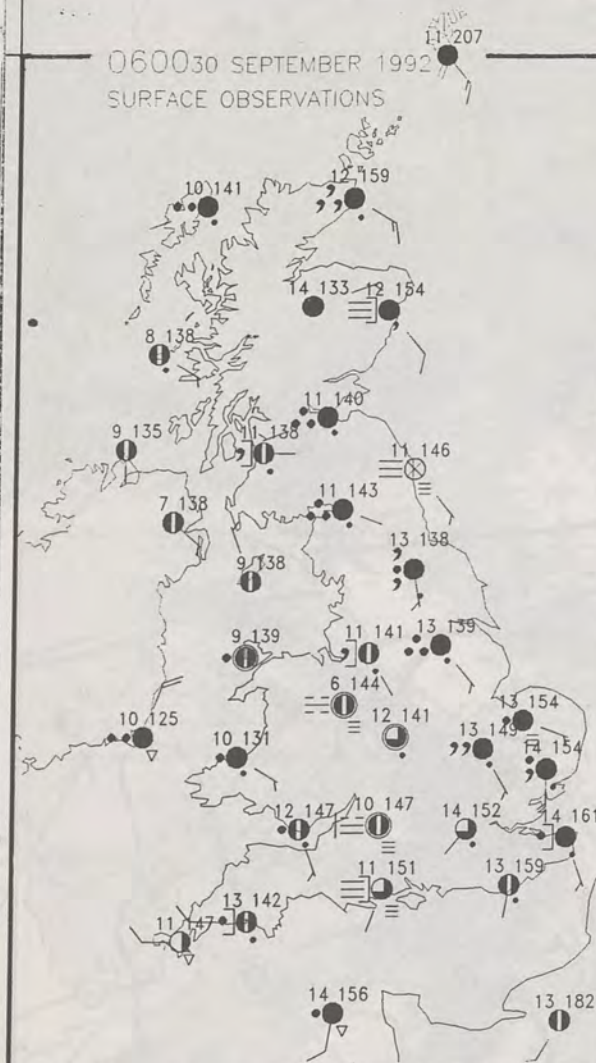
London Weather Centre 284-286 High Holborn London WC1V 7HX

© Crown Copyright All rights reserved

12 OCT 1992
METEOROLOGICAL OFFICE
LIBRARY

WARM FRONT COLD FRONT OCCLUSION

Form File 561



SUMMARY OF UK WEATHER WEDNESDAY 30th September 1992

Most of England and Wales had a cloudy night with outbreaks of rain and drizzle though some fog patches developed in clear periods in the south, plus rather persistent fog on eastern coasts. Excepting the Northern Isles, much of Scotland had outbreaks of rain with fog patches on eastern coasts. Northern Ireland was mainly dry.

A drier interlude developed over central southern England and East Anglia but further outbreaks of showery rain developed over Wales and central southern England and moved eastwards and northwards across other regions of England during the day, and cleared the east coast in the late afternoon. All fog cleared with this change of weather, including eastern coasts.

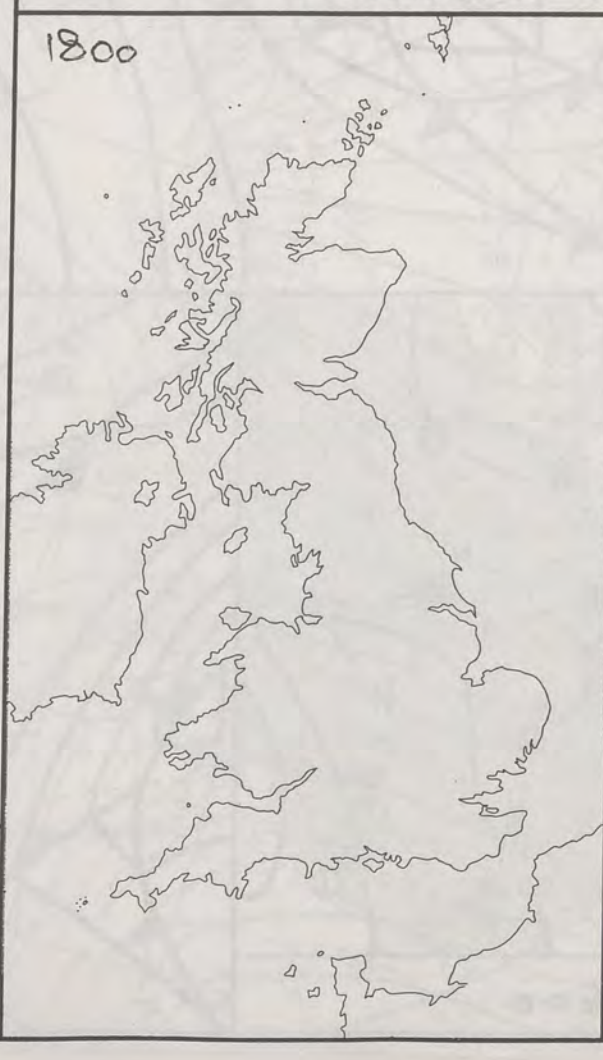
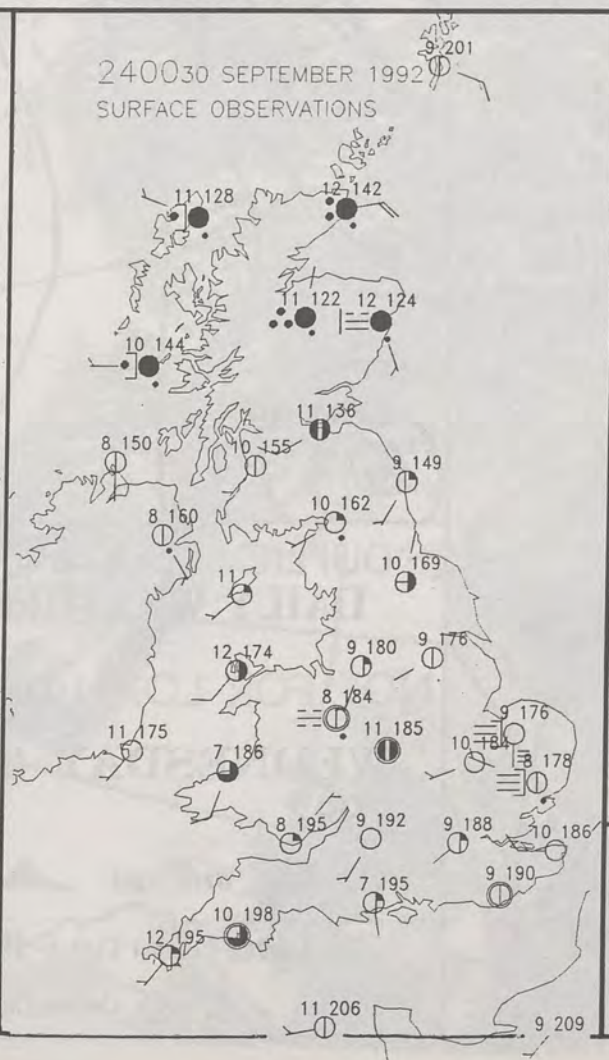
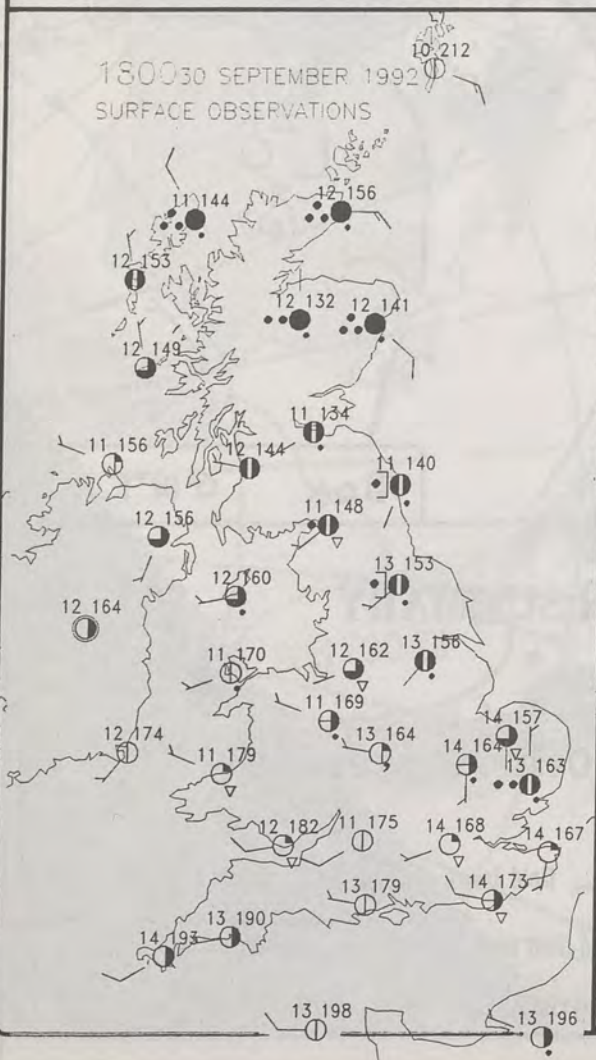
Much of the rain was light but there were some heavier bursts too. Brighter weather with a few showers followed into Wales and the Southwest. The sunniest regions were over southern coastal areas of England. Skies cleared in the evening over southern areas and some fog patches formed.

It was a wet day over much of Scotland, though it became drier in southwest Scotland later. Northern Ireland had some early rain then it became brighter and mainly dry.

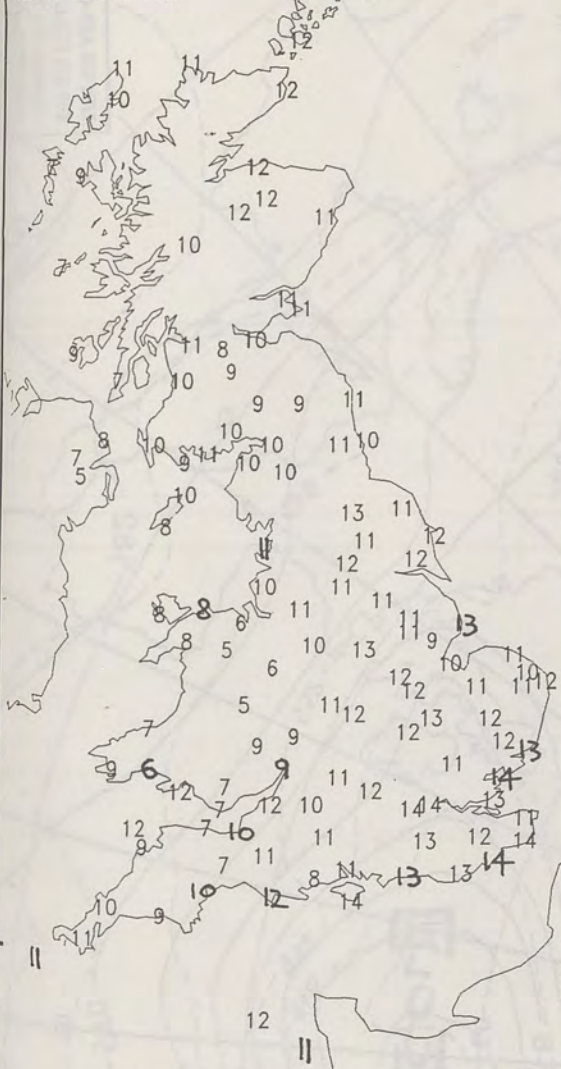
Temperatures were mostly a few above normal and it was rather warm in places.

London Weather Centre
284-286 High Holborn
London WC1V 7HX
All times are GMT

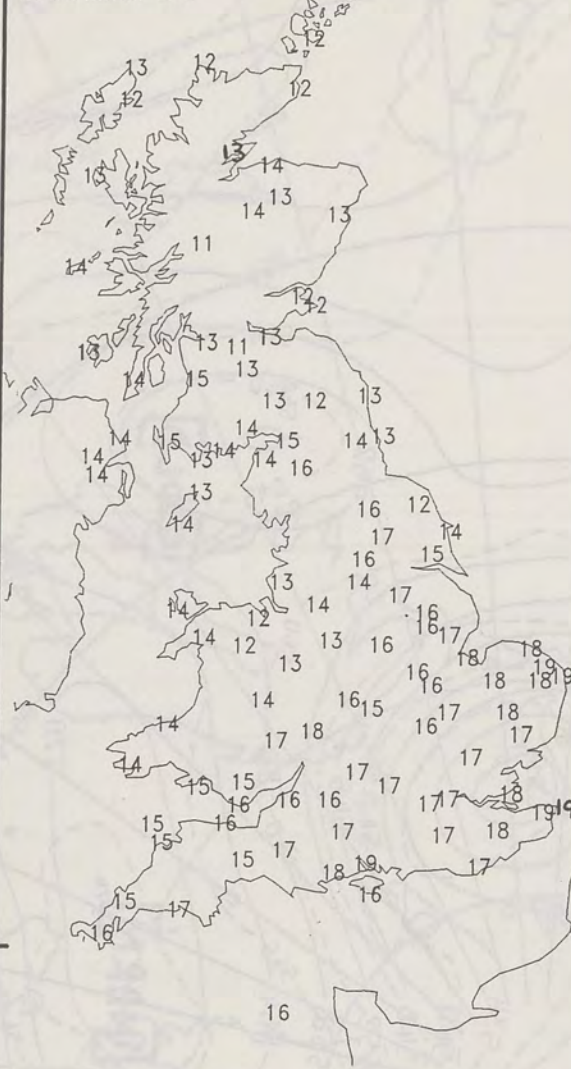
© Crown Copyright All rights reserved



NIGHT MINIMUM TEMPERATURE
(DEGREES C)
30 SEPTEMBER 1992



DAY MAXIMUM TEMPERATURE
(DEGREES C)
30 SEPTEMBER 1992



NIGHT RAINFALL
(MILLIMETRES)
30 SEPTEMBER 1992



X INDICATES TRACE TO 0.4 MM

DAY RAINFALL
(MILLIMETRES)
30 SEPTEMBER 1992



X INDICATES TRACE TO 0.4 MM

SUNSHINE (DAWN TO DUSK)
(HOURS)
30 SEPTEMBER 1992



X INDICATES 0.1-0.4 HRS

EXTREMES FOR WEDNESDAY 30TH SEPTEMBER 1992

Highest Maximum	: 19.4 C Margate [Kent]
Lowest Maximum	: 10.8 C Tulloch Bridge [Grampian]
Lowest Minimum	: 4.6 C Cynwydd [Clwyd]
Lowest Grass Minimum	: 0.2 C Moel - y - Crio [Clwyd]
Most Rain (24 hours from 0900 GMT)	: 27.2 mm Aberdeen / dyce
Most Sun	: 10.0 Hrs Penzance [Cornwall]

DAILY WEATHER SUMMARY



© Crown Copyright
All rights reserved

