

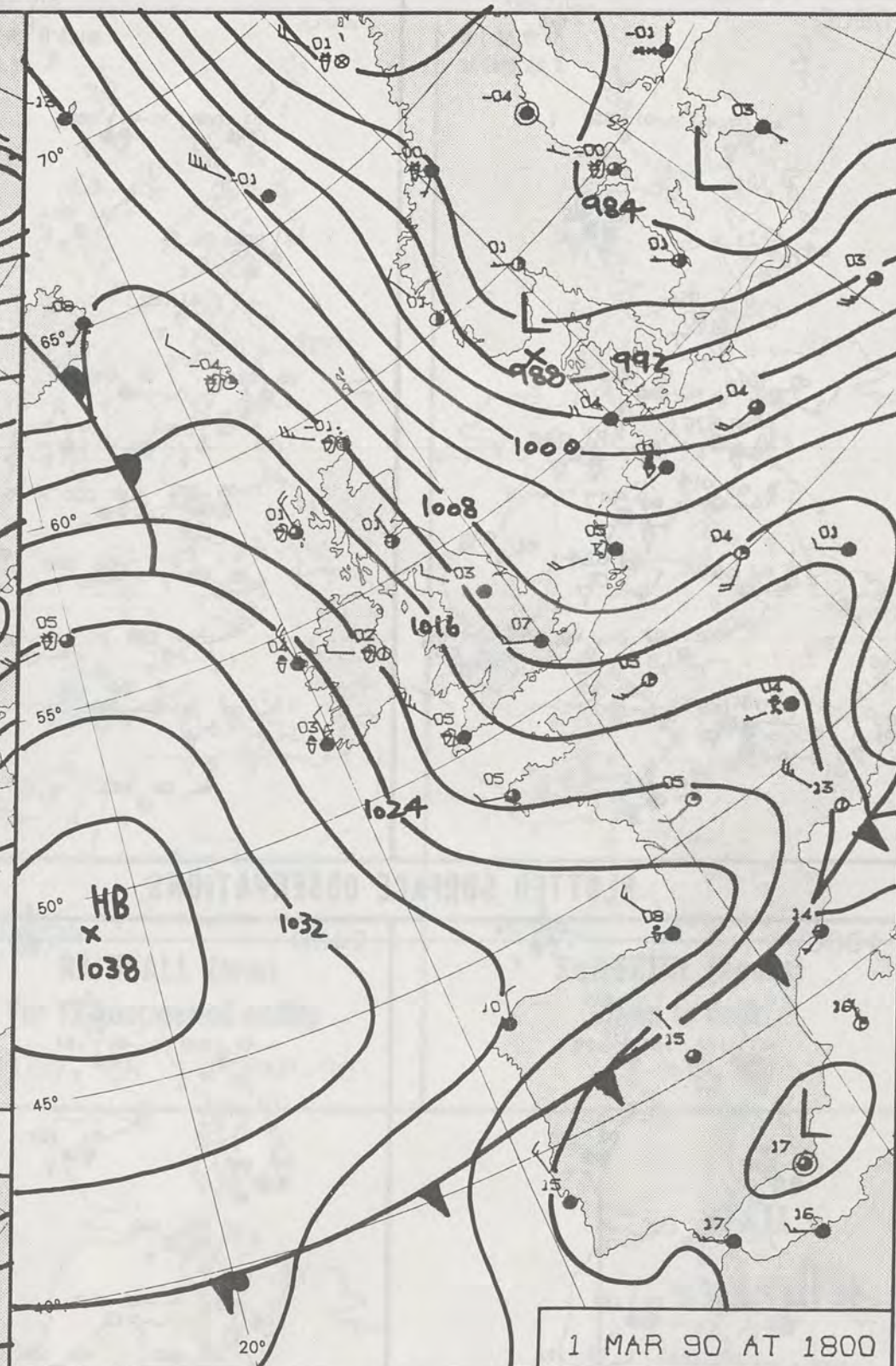
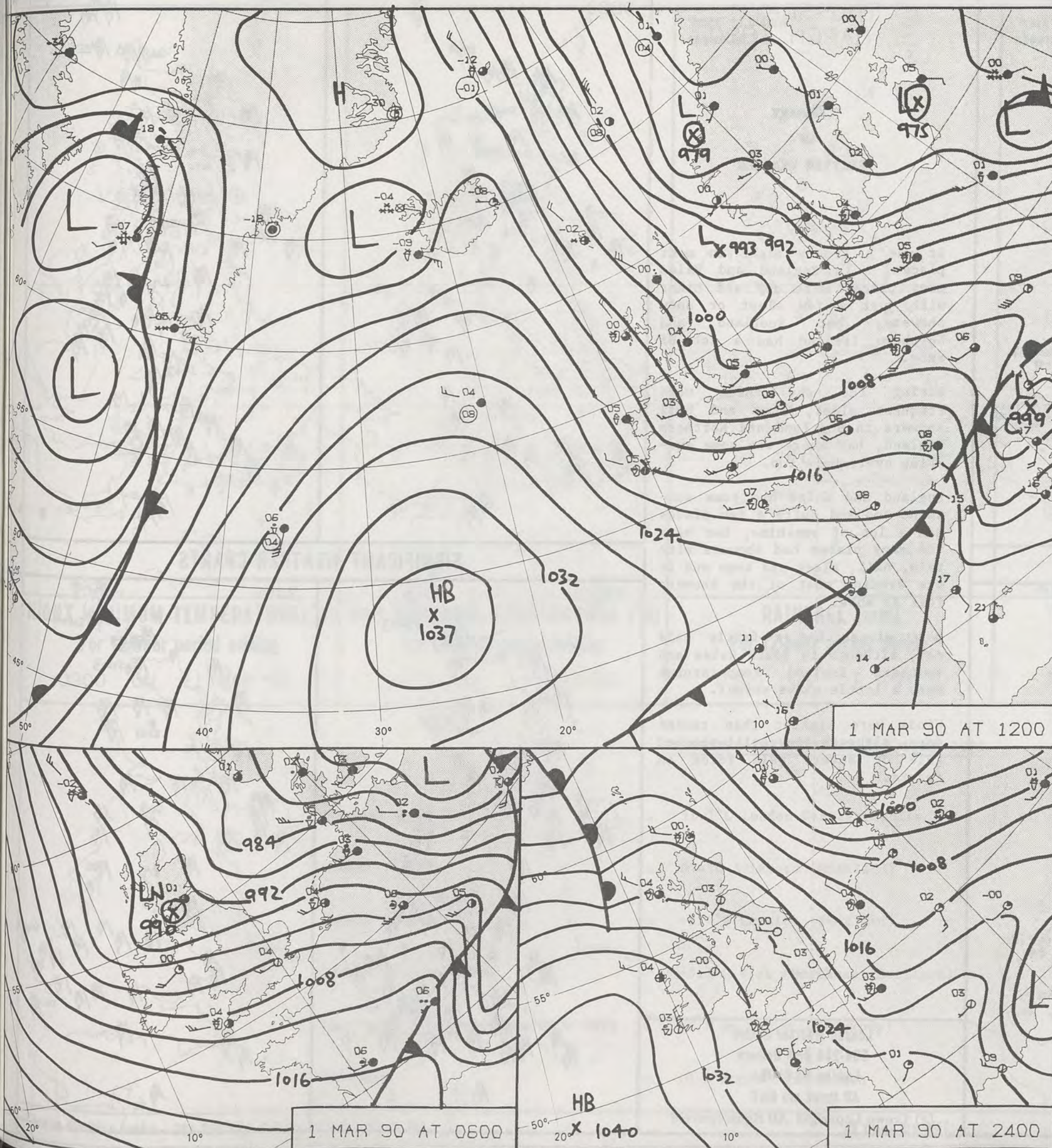
28.2.1990 AT 12Z

285

30°

50°

London Weather Centre 284-286 High Holborn London WC1V 7HX All times are GMT 500mb full lines 1000-500 mb pecked © Crown Copyright All rights reserved



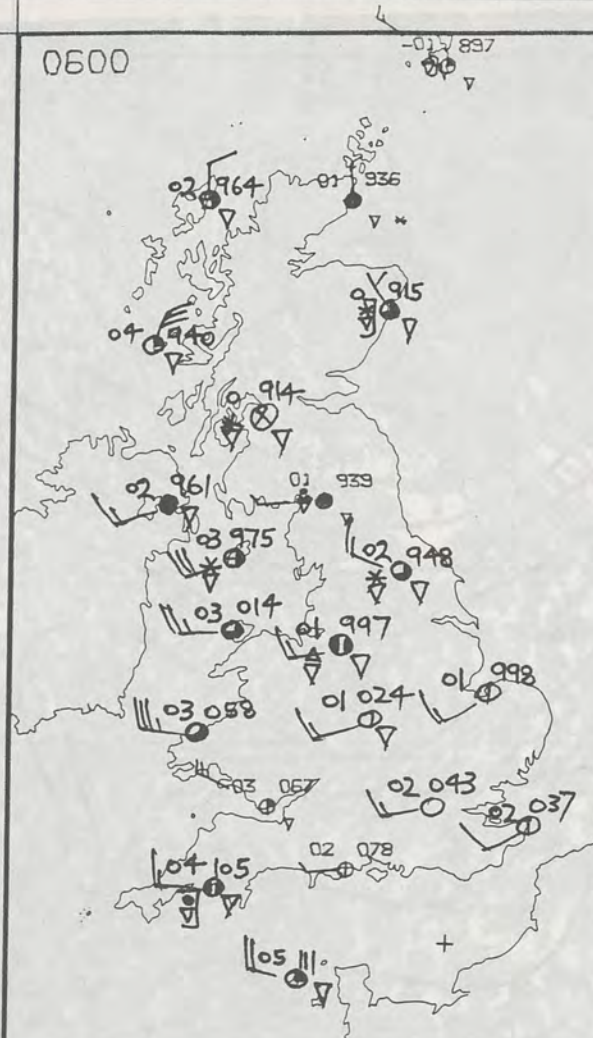
DUPLICATE ALSO
DAILY WEATHER SUMMARY
NOT FOR LOAN FOR
THURSDAY 1 MARCH 1990

London Weather Centre 284-286 High Holborn London WC1V 7HX
© Crown Copyright All rights reserved

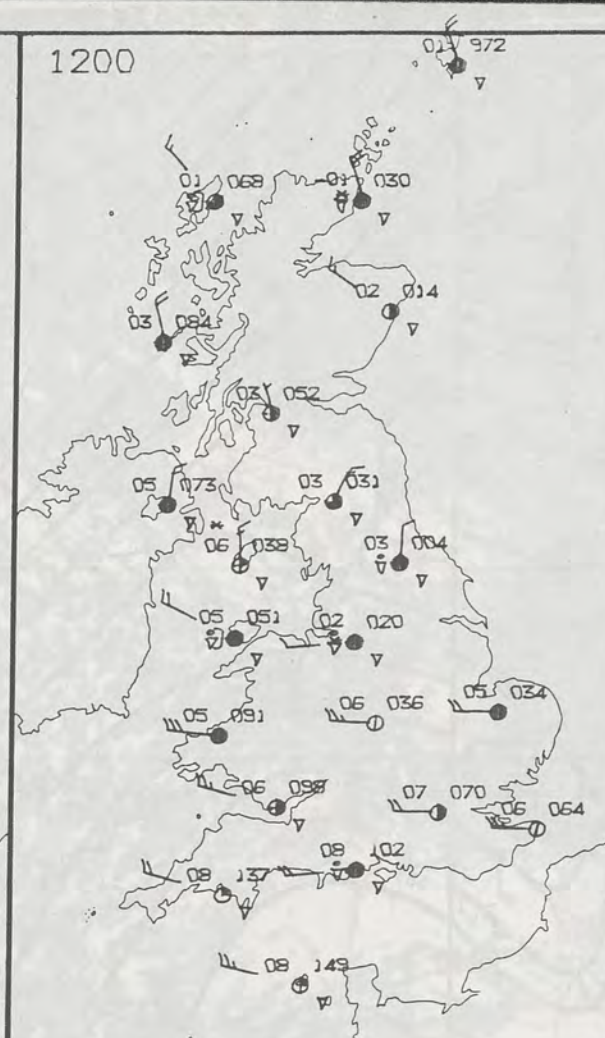
15 MAR 1990
METEOROLOGICAL
LIBRARY
OFFICE

Warm front Cold front Occlusion

0600

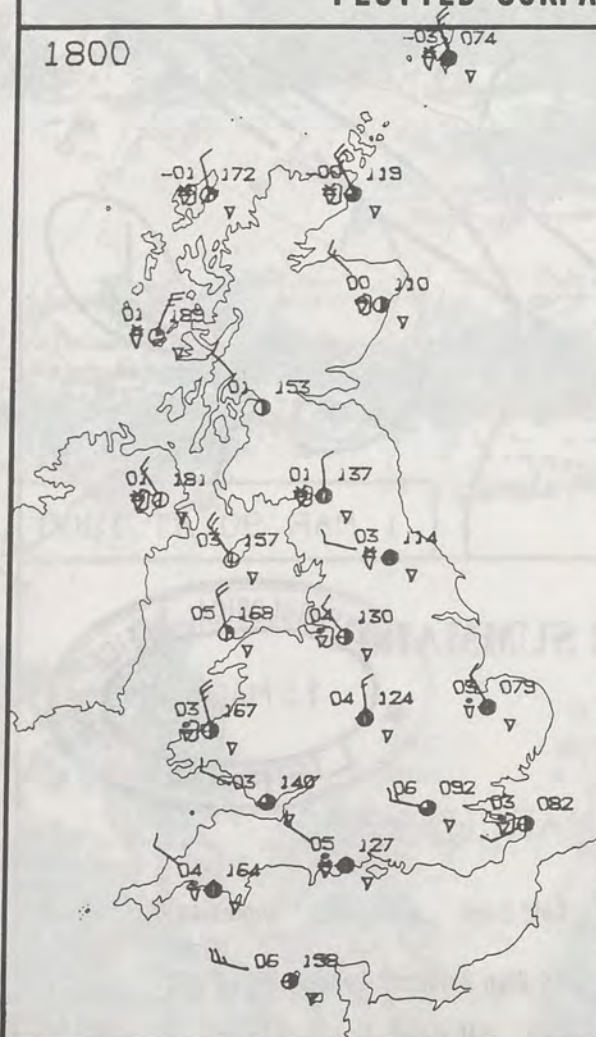


1200

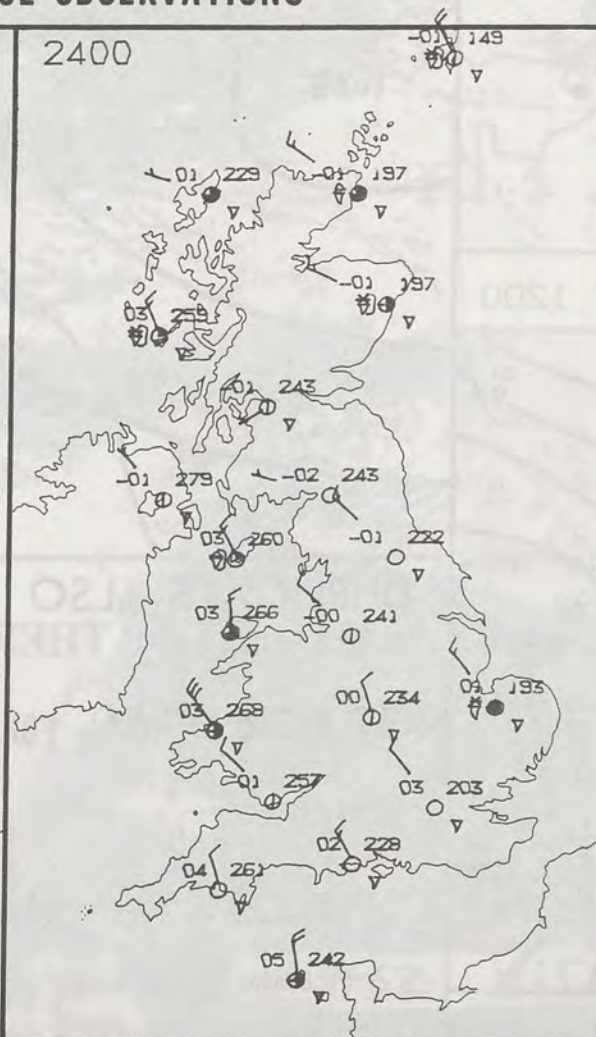


PLOTTED SURFACE OBSERVATIONS

1800



2400

THURSDAY
1 MARCH 1990SUMMARY
OF
BRITISH WEATHER

It was a frosty night in most places. In England and Wales many places were dry and clear with just a few sleet or snow showers, but Scotland and Northern Ireland had a lot of snow.

During the day there were frequent sleet, snow and hail showers in Scotland and Northern Ireland, but there was some sunshine everywhere too.

England and Wales had some sunshine too and quite a few places had a lot of sunshine, but here too many places had showers with rain, hail, sleet and snow and in the evening most of the showers fell as snow.

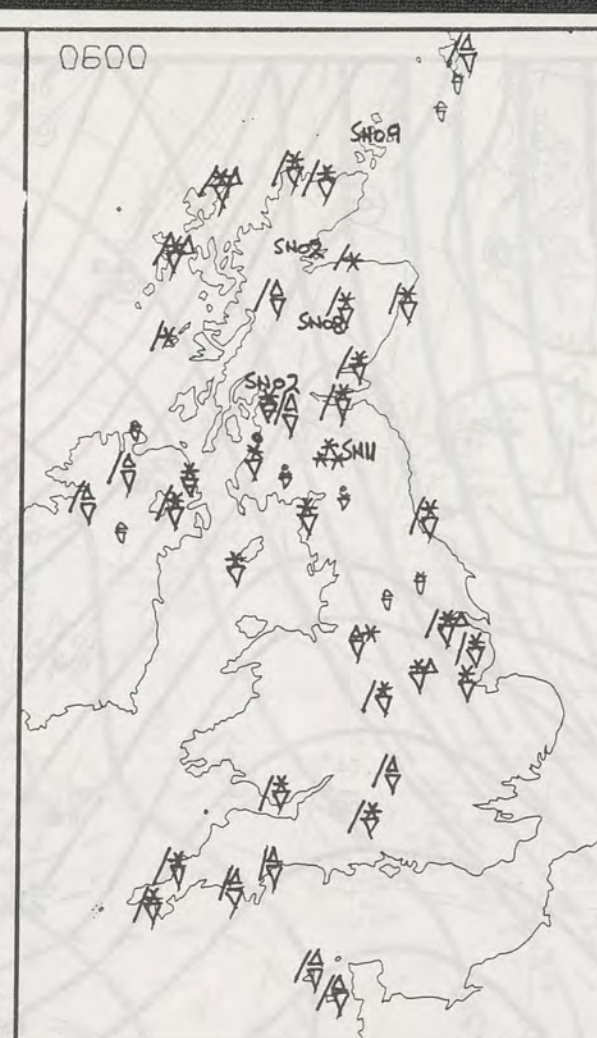
Most places had a fairly cold day, although in South Wales and southern England temperatures were a little above normal.

Winds were lighter than recent days, although they still reached gale or severe gale force on coasts.

London Weather Centre
284-286 High Holborn
London WC1V 7HX
All times are GMT

© Crown Copyright All rights reserved

0600



1200

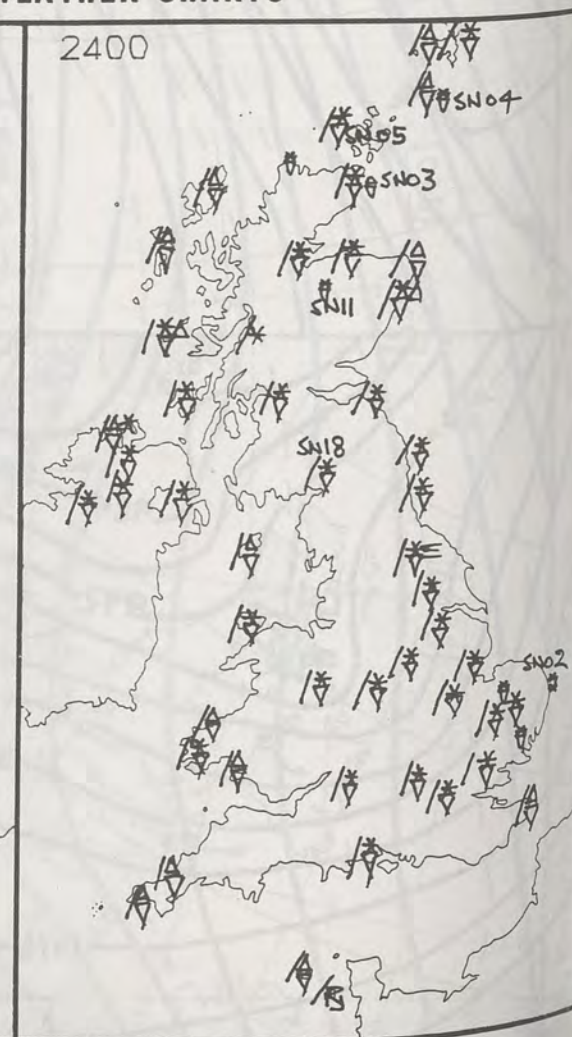


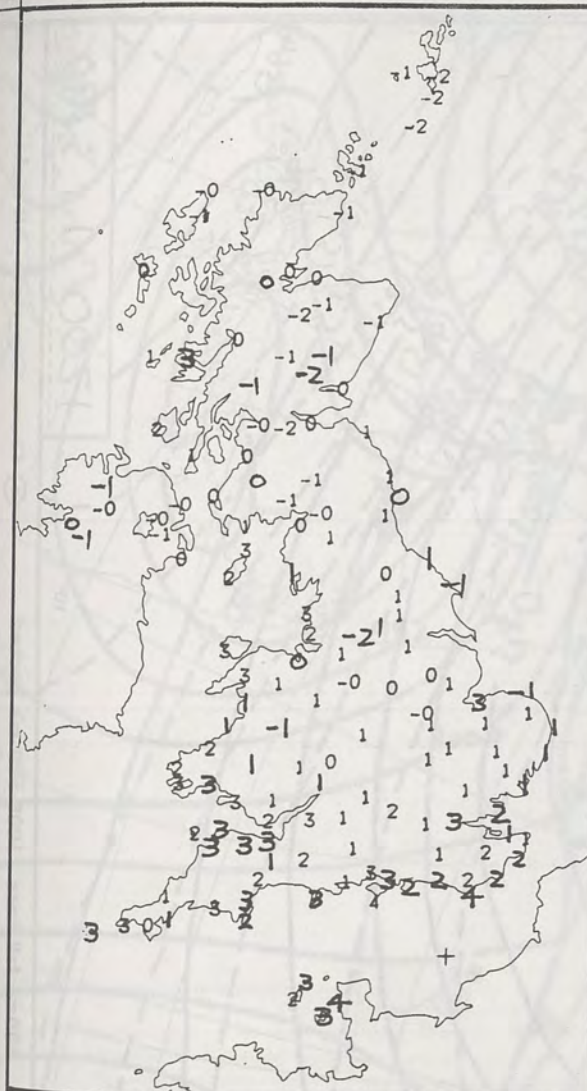
SIGNIFICANT WEATHER CHARTS

1800

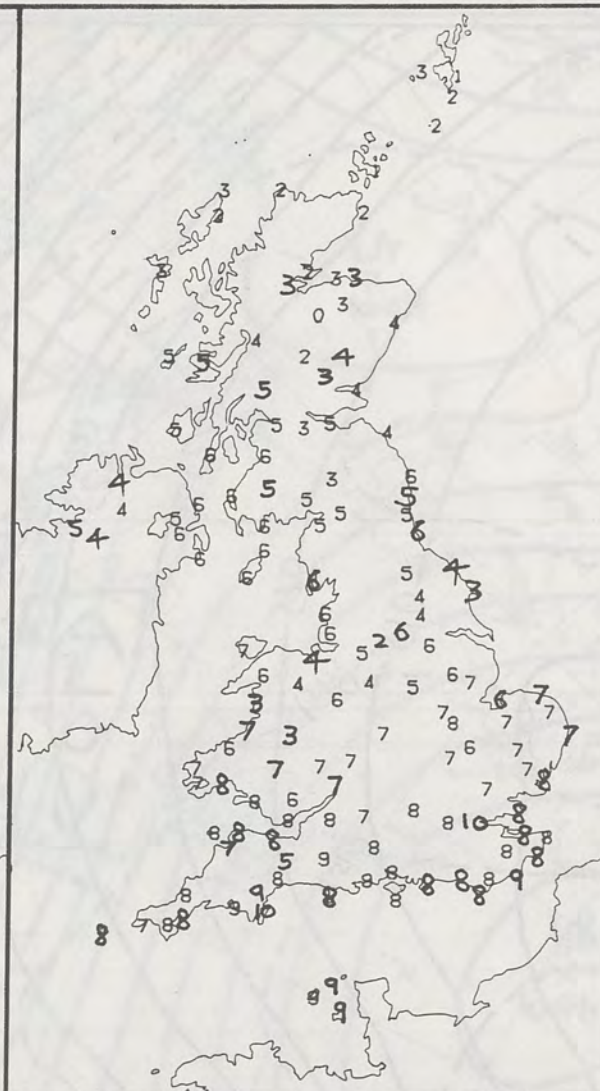


2400





NIGHT MINIMUM TEMPERATURE (°C)
For 12-hour period ending
0900 ON 1 MAR 90



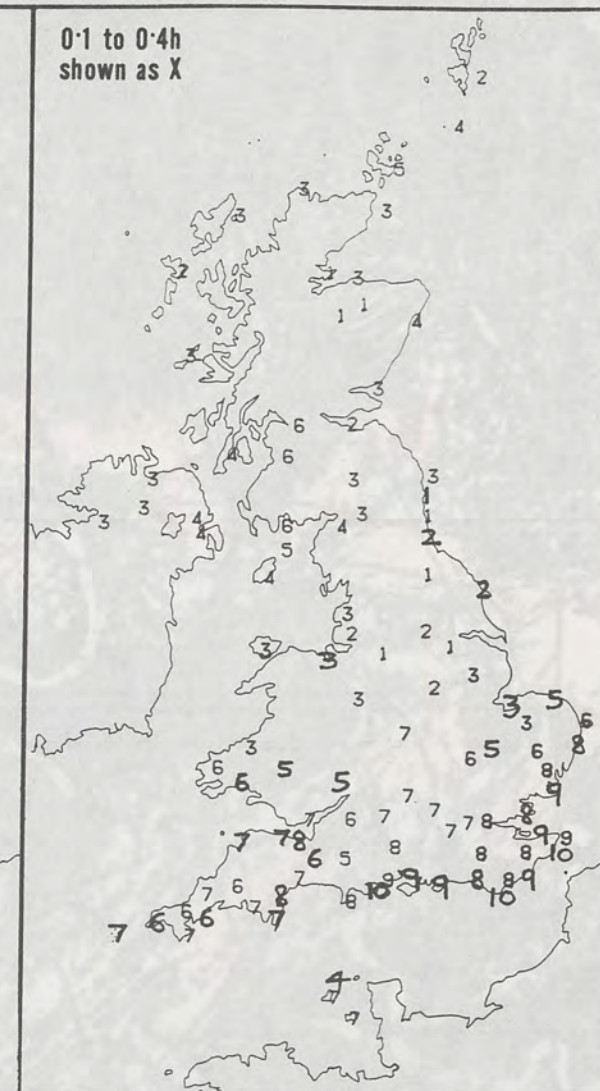
DAY MAXIMUM TEMPERATURE (°C)
For 12-hour period ending
2100 ON 1 MAR 90



RAINFALL (mm)
For 12-hour period ending
0900 ON 1 MAR 90



RAINFALL (mm)
For 12-hour period ending
2100 ON 1 MAR 90



SUNSHINE (hours)
Dawn to dusk
1 MAR 90

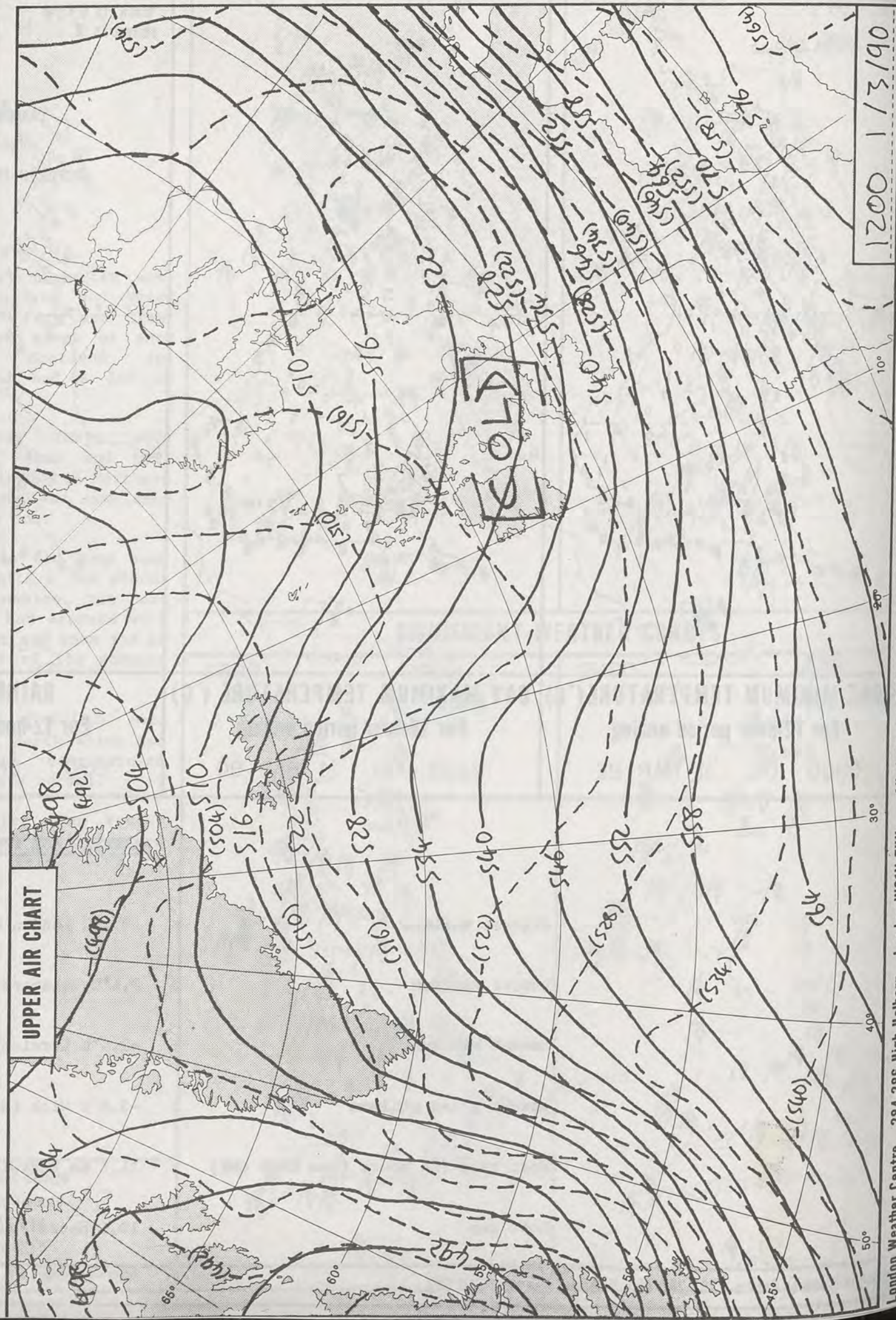
EXTREMES FOR THURSDAY 1ST MARCH 1990

Highest maximum	: 10.1°C London Weather Centre
Lowest maximum	: 0.4°C Aviemore (Highland)
Lowest minimum	: -2.4°C Lerwick (Shetland)
Lowest grass minimum	: -5.5°C Wick (Northeast Scotland)
Most rain (24 hours from 0900 GMT)	: 11.7 mm Rackwick (Orkney)
Most sun	: 10.0 hours Bournemouth

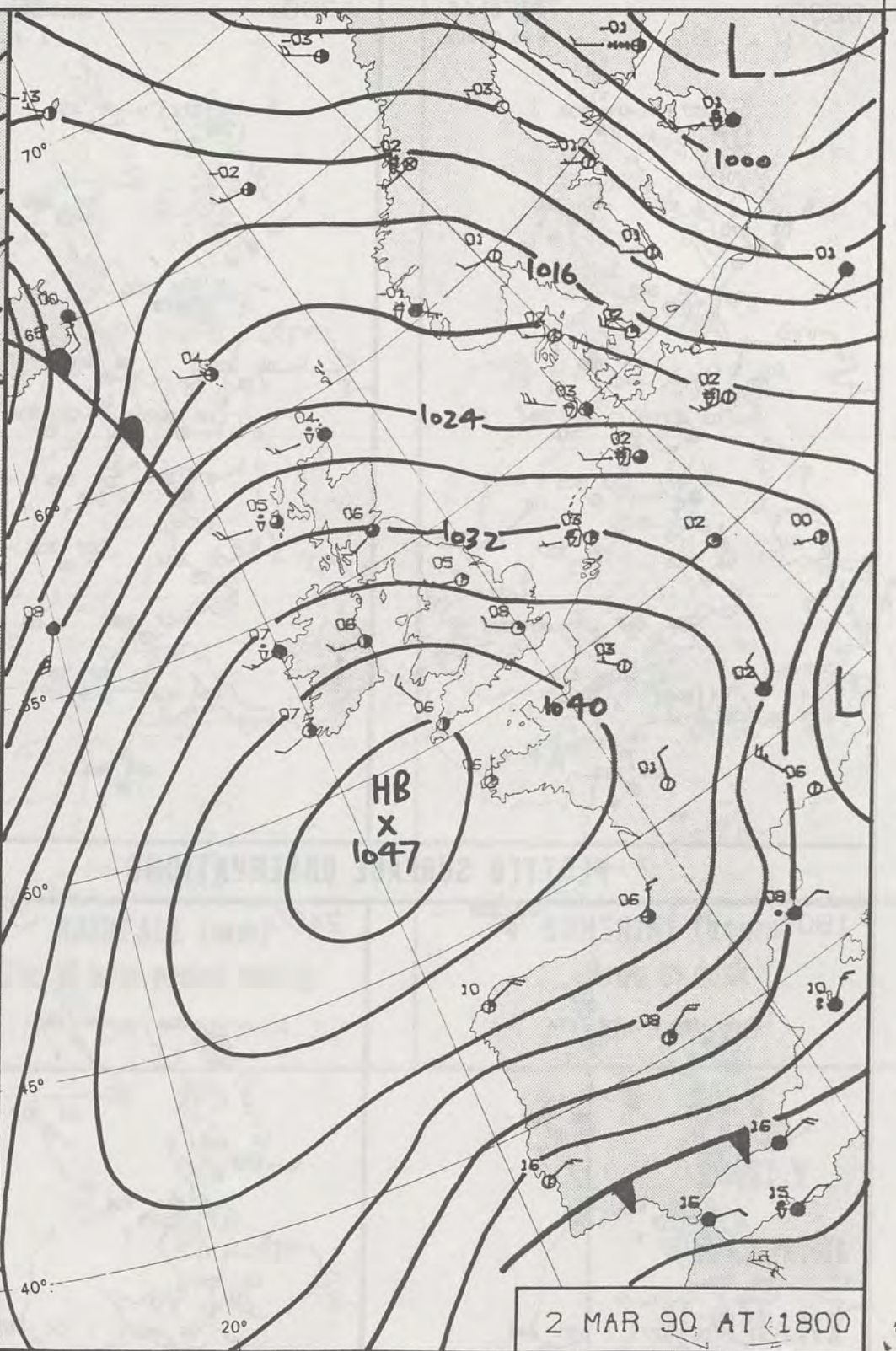
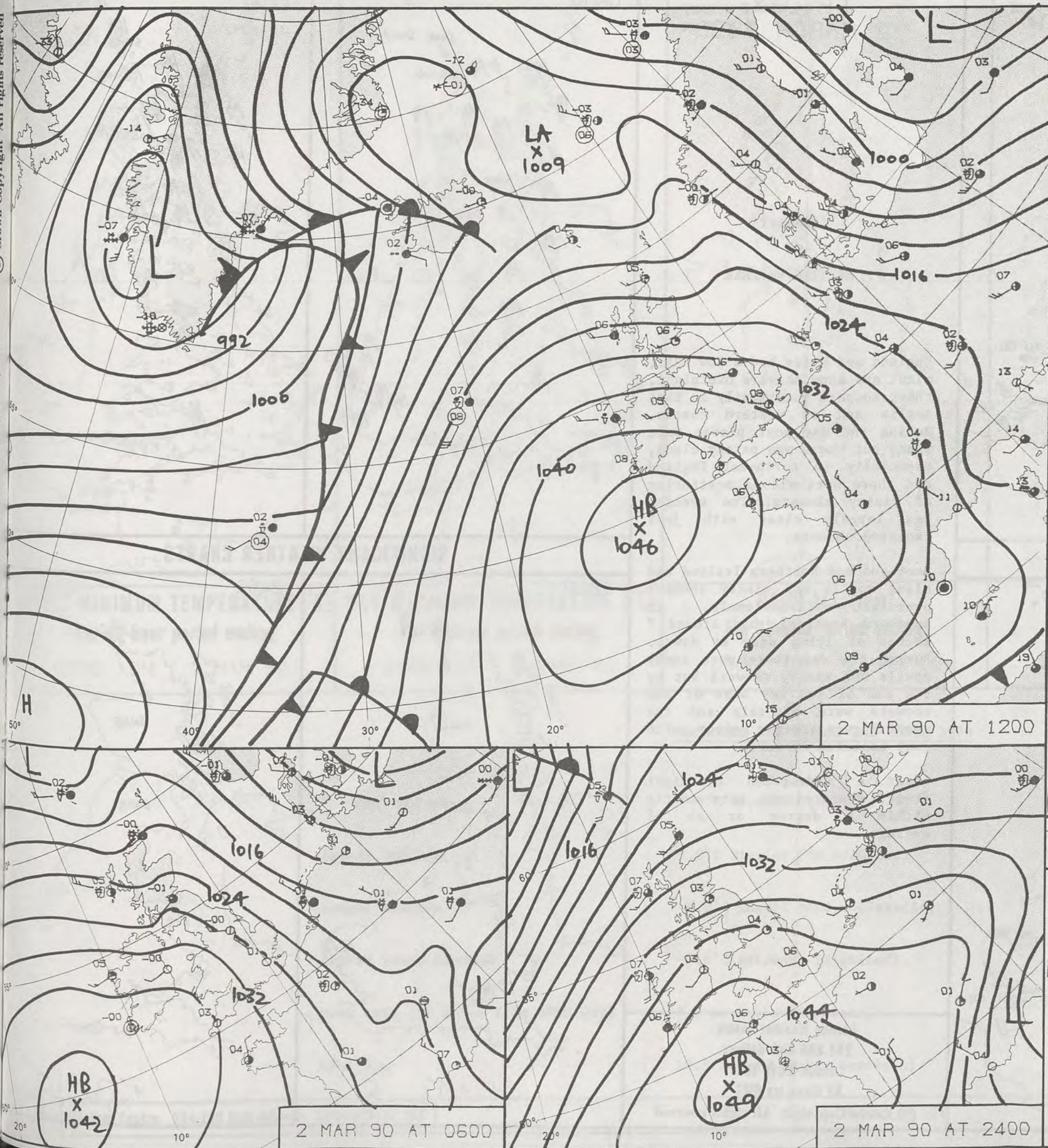
**DAILY
WEATHER
SUMMARY**



© Crown Copyright
All rights reserved

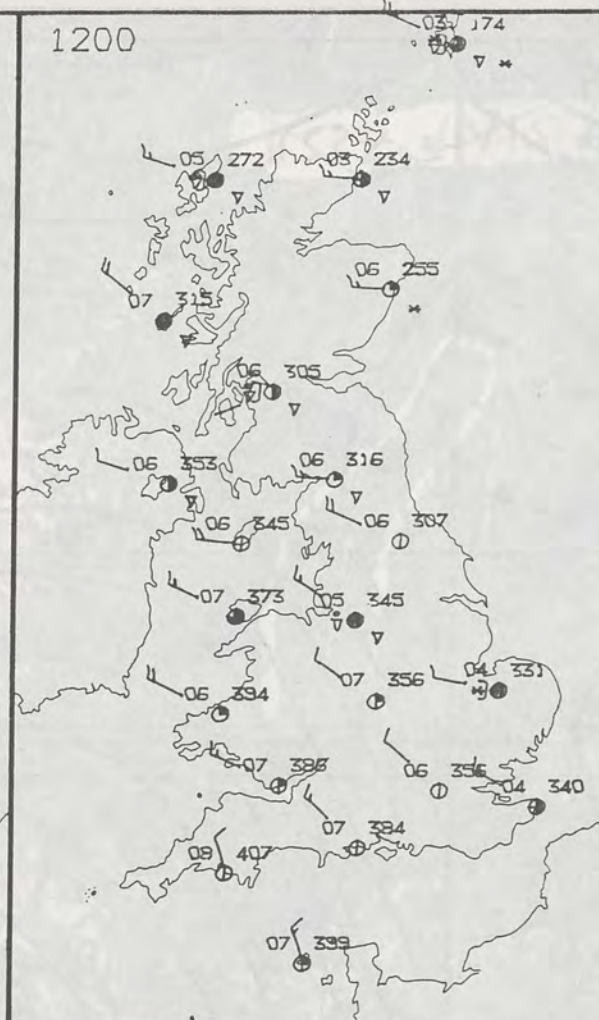


1200 1/3/90
© Crown Copyright All rights reserved
London Weather Centre 284-286 High Holborn London WC1V 7HX All times are GMT 500mb full lines 1000-500 mb pecked



DUPLICATE ALSO
DAILY WEATHER SUMMARY
NOT FOR LOAN FOR
FRIDAY 2 MARCH 1990
London Weather Centre 284-286 High Holborn London WC1V 7HX
© Crown Copyright All rights reserved

15 MARCH 1990
METEOROLOGICAL OFFICE
LIBRARY



FRIDAY
2 MARCH 1990

SUMMARY OF BRITISH WEATHER

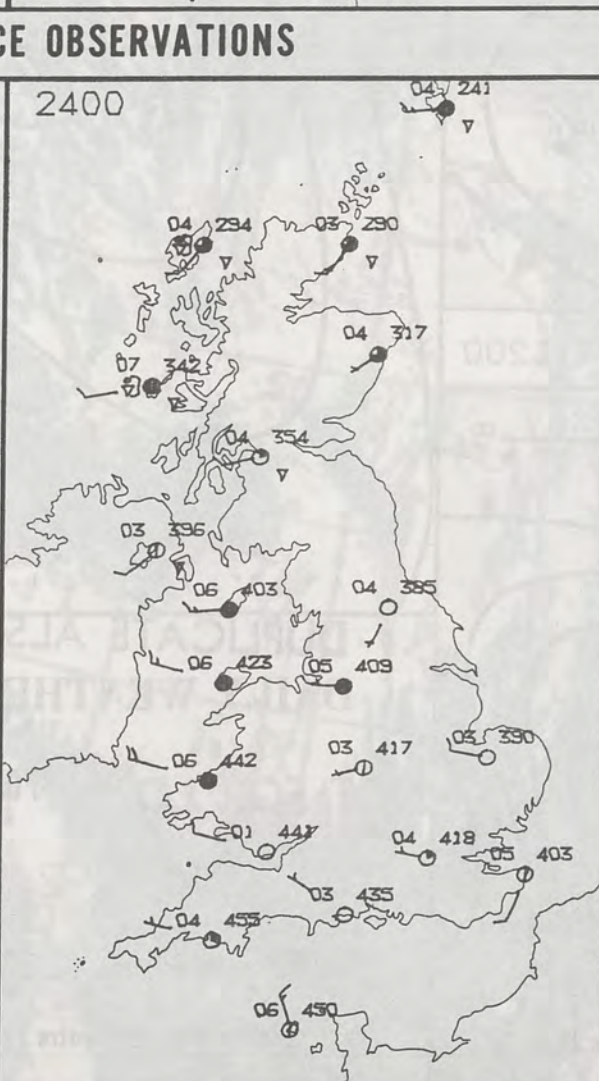
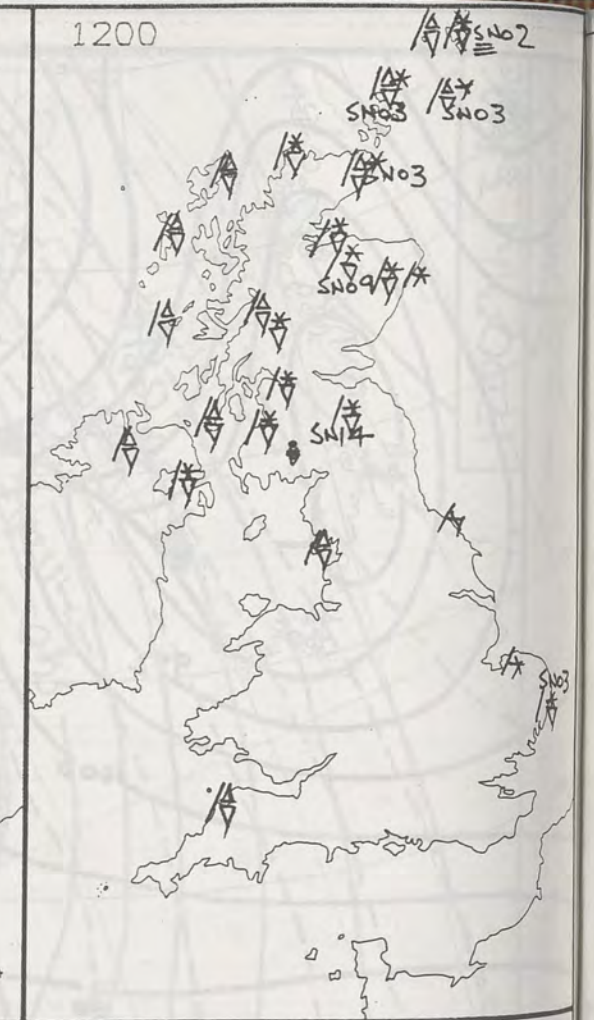
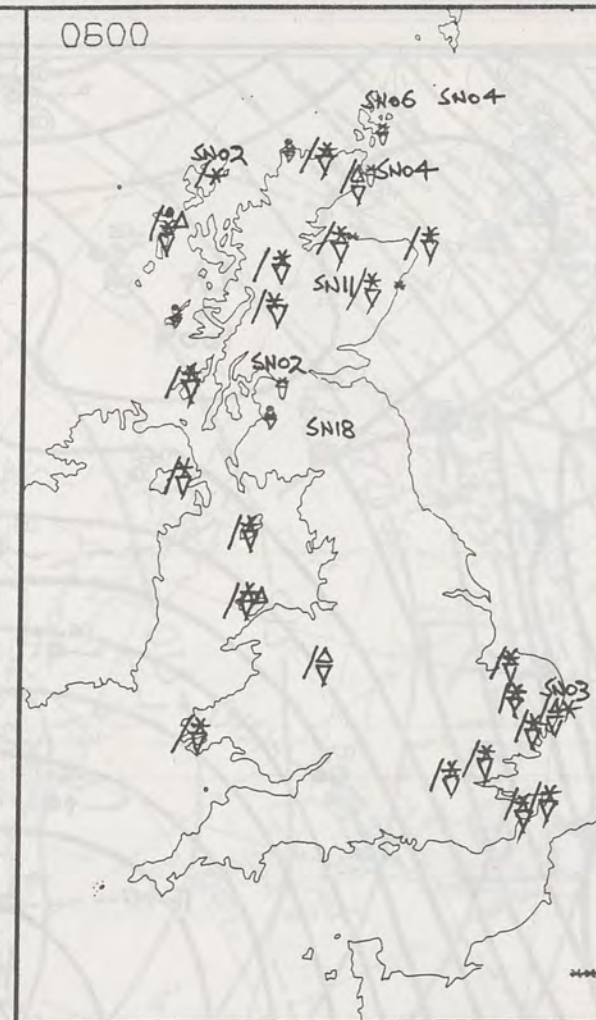
England and Wales had a few hail, sleet and snow showers overnight, these showers were mostly in East Anglia and on western coasts. During the day most places were sunny but there was patchy cloud, especially in northwest England and there were also a scattering of wintry showers. The evening was largely clear with just isolated showers.

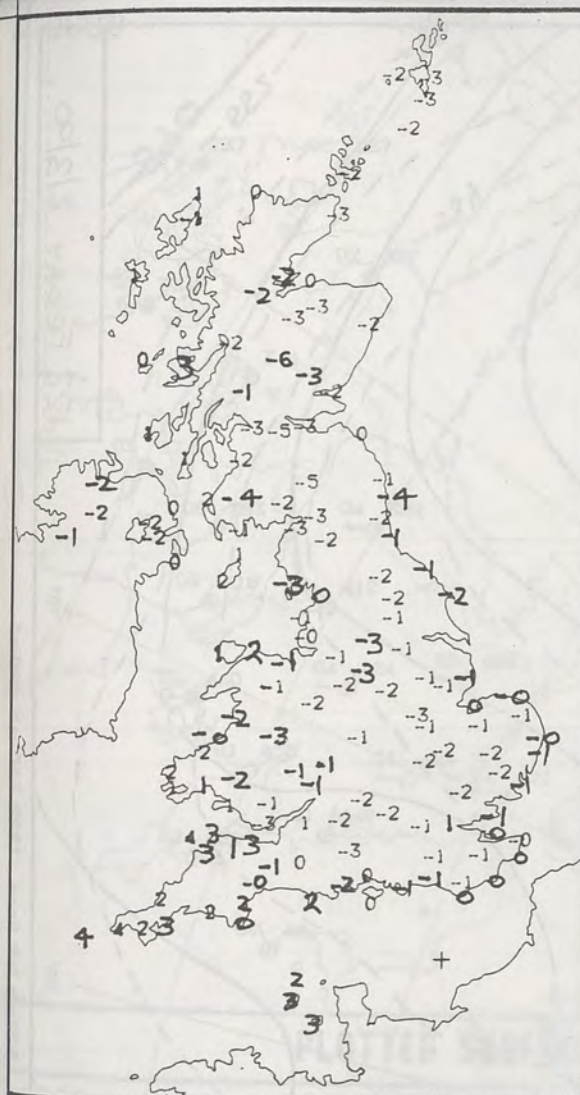
Scotland and Northern Ireland had clear spells and wintry showers overnight (Eskdalemuir, in southern Scotland, had around 7 inches of lying snow at dawn). During the day there were sunny spells and wintry showers but by the end of the day most of the showers were of rain and the evening was fairly clear with just isolated showers.

After a widespread overnight frost, temperatures were mostly within a degree or so of average.

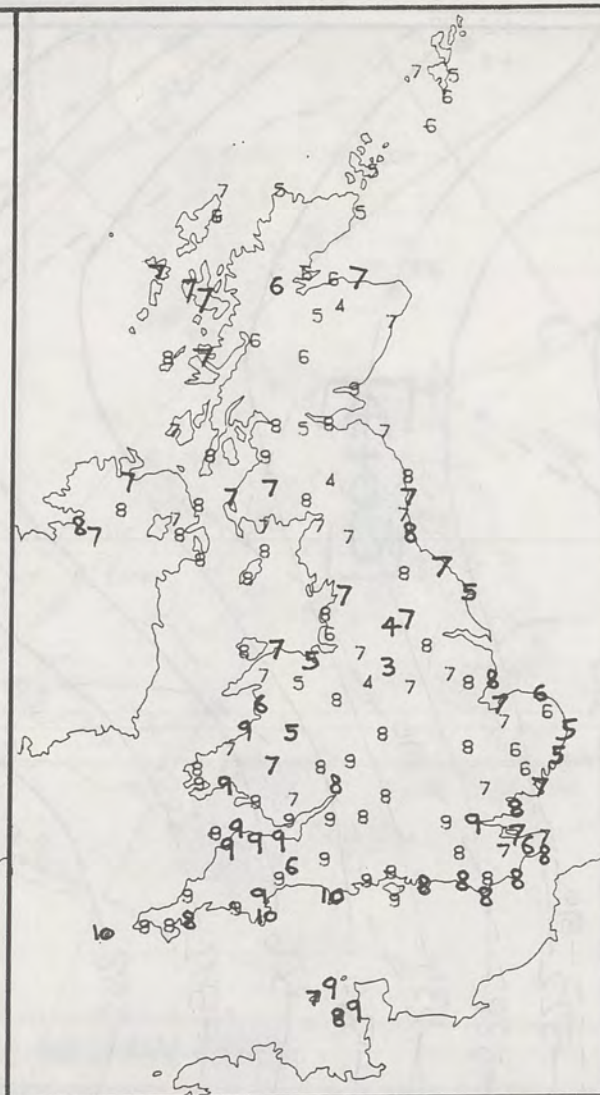
London Weather Centre
284-286 High Holborn
London WC1V 7HX
All times are GMT

© Crown Copyright All rights reserved

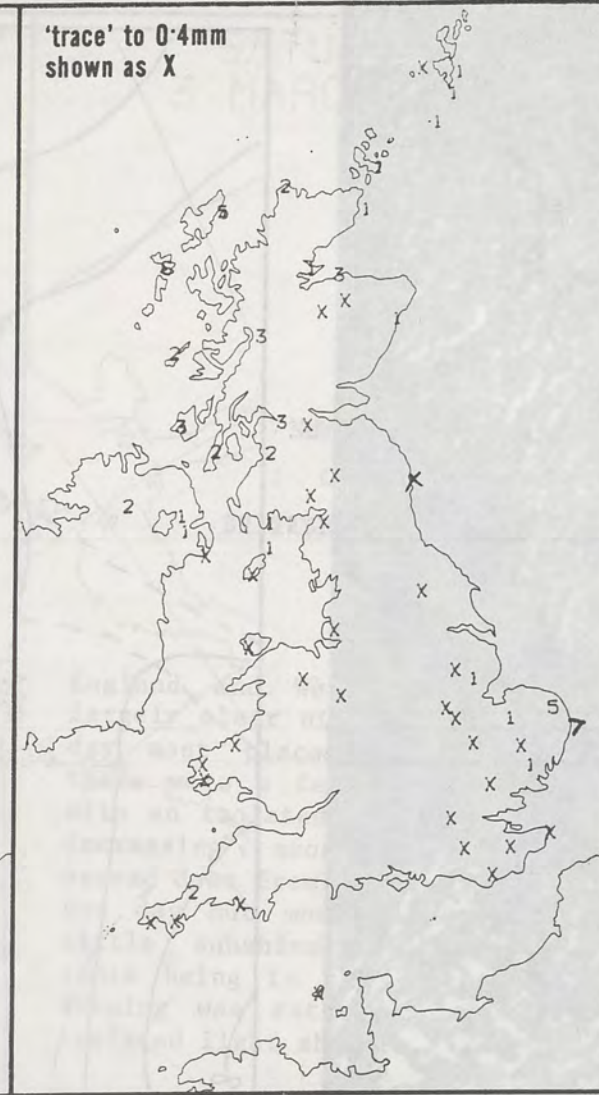




NIGHT MINIMUM TEMPERATURE (°C)
For 12-hour period ending
0900 ON 2 MAR 90



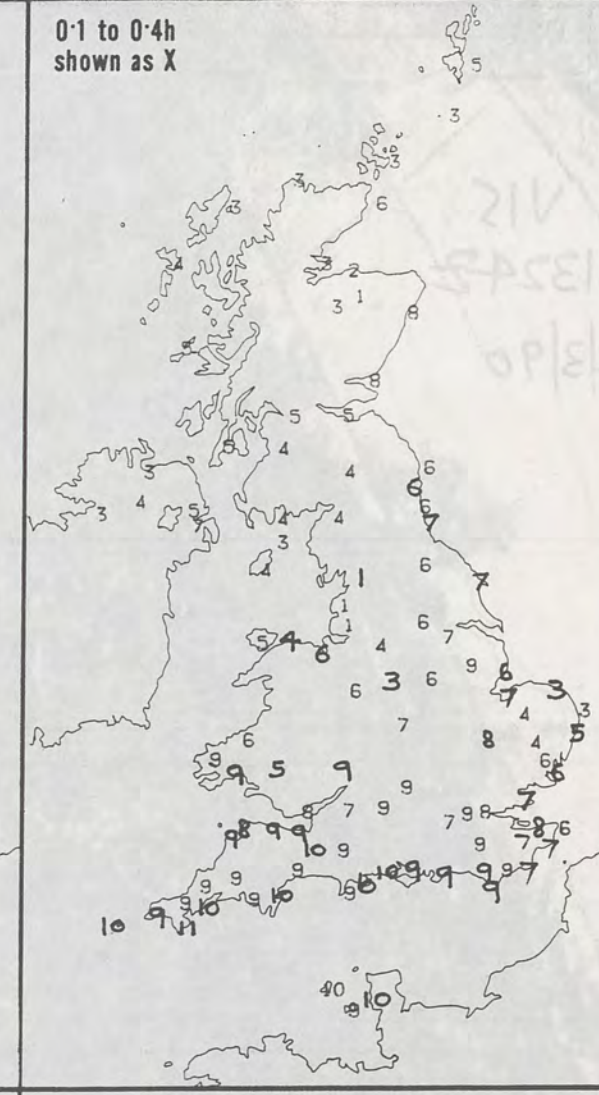
DAY MAXIMUM TEMPERATURE (°C)
For 12-hour period ending
2100 ON 2 MAR 90



RAINFALL (mm)
For 12-hour period ending
0900 ON 2 MAR 90



RAINFALL (mm)
For 12-hour period ending
2100 ON 2 MAR 90



SUNSHINE (hours)
Dawn to dusk
2 MAR 90

EXTREMES FOR FRIDAY 2ND MARCH 1990

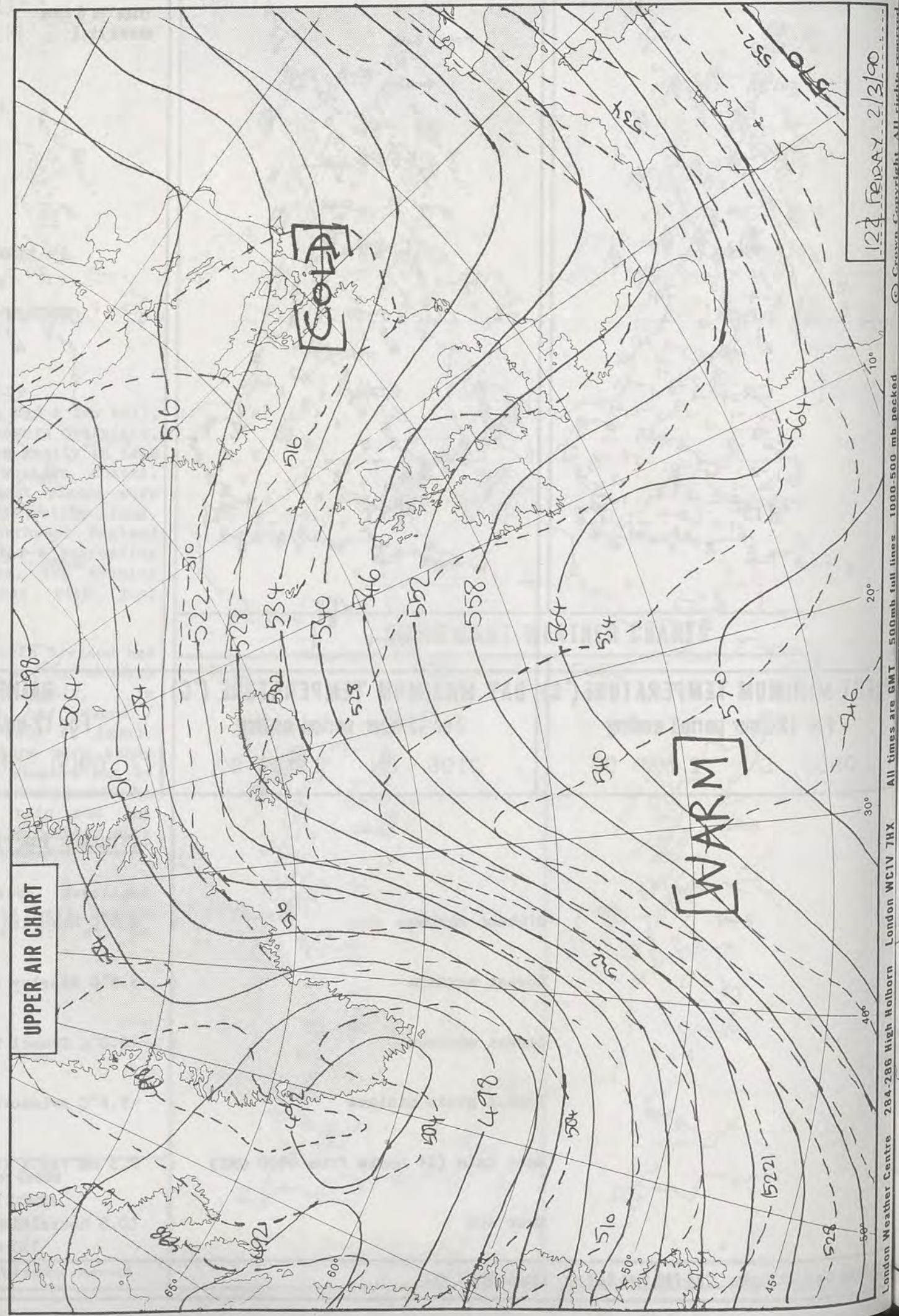
Highest maximum	:	9.9°C Weymouth (Dorset)
Lowest maximum	:	3.9°C Bingley (Nr Bradford)
Lowest minimum	:	-6.0°C Tummel bridge (Tayside)
Lowest grass minimum	:	-9.6°C Aviemore (Highland)
Most rain (24 hours from 0900 GMT)	:	7.3 mm Foula (Shetland)
Most sun	:	10.5 hours Lizard (Cornwall)

**DAILY
WEATHER
SUMMARY**



© Crown Copyright
All rights reserved

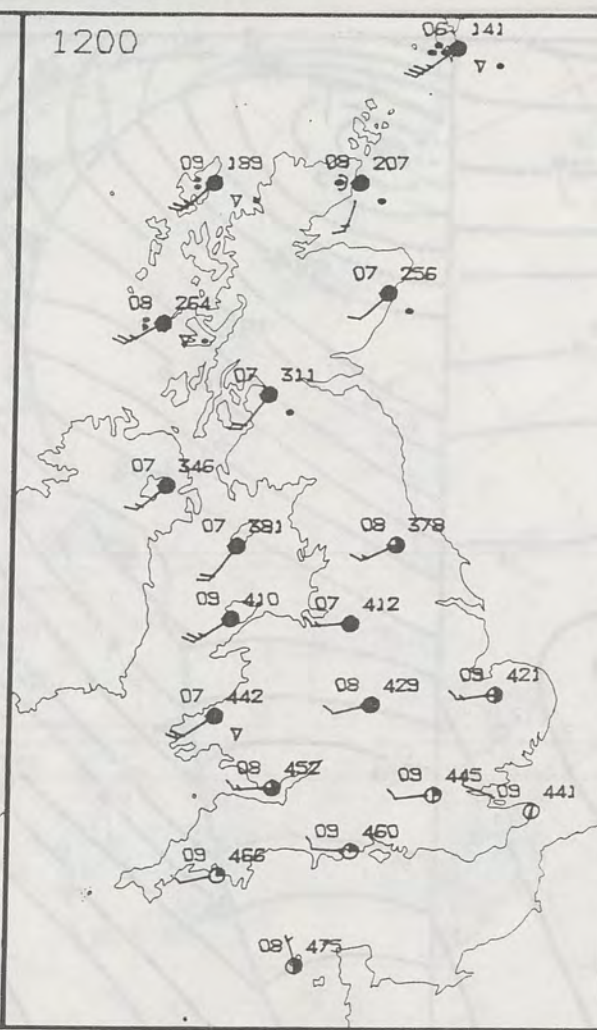
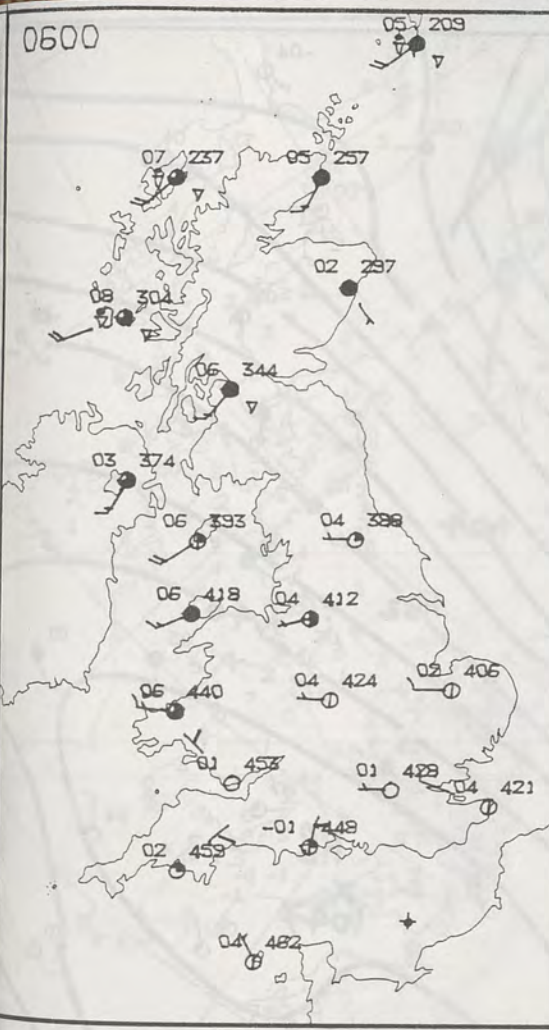
VIS
1324Z
2/3/90



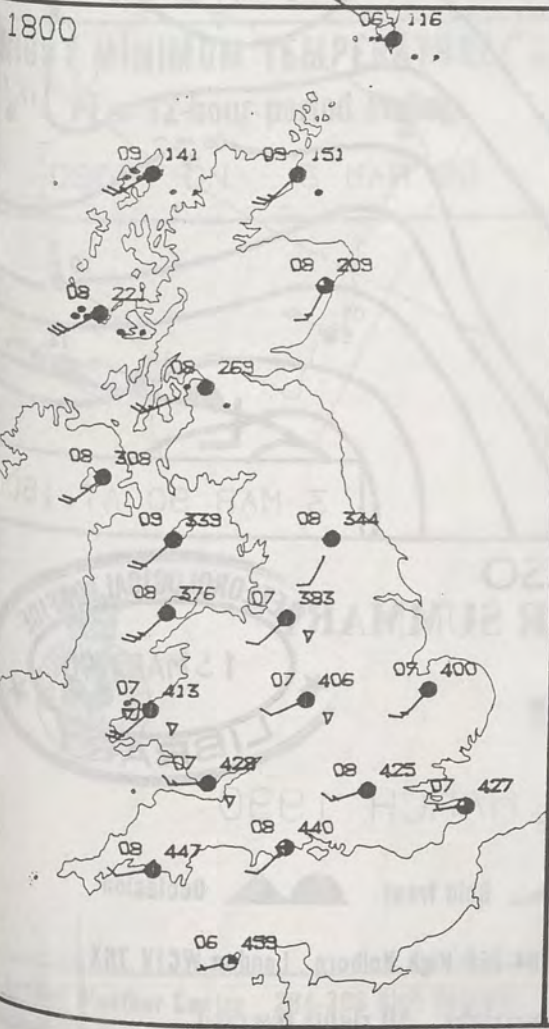
127 FRIDAY 2/3/90

10°
20°
30°
40°
50°

London Weather Centre
284-286 High Holborn
London WC1V 7HX
All times are GMT
500mb full lines 1000-500 mb packed
© Crown Copyright All rights reserved



PLOTTED SURFACE OBSERVATIONS



SATURDAY
3 MARCH 1990

SUMMARY
OF
BRITISH WEATHER

England and Wales had a dry, largely clear night. During the day most places were dry but there were a few light showers, with an isolated report of hail. Increasing amounts of cloud spread down from the north during the day but most places had a little sunshine, the sunniest spots being in the south. The evening was rather cloudy with isolated light showers.

Scotland and Northern Ireland had clear spells and scattered showers overnight. During the daylight hours there was a little sun in places but it was mostly cloudy with a scattering of showers. Parts of north and west Scotland had more persistent rain. The evening was cloudy with outbreaks of rain in most parts of Scotland and Northern Ireland.

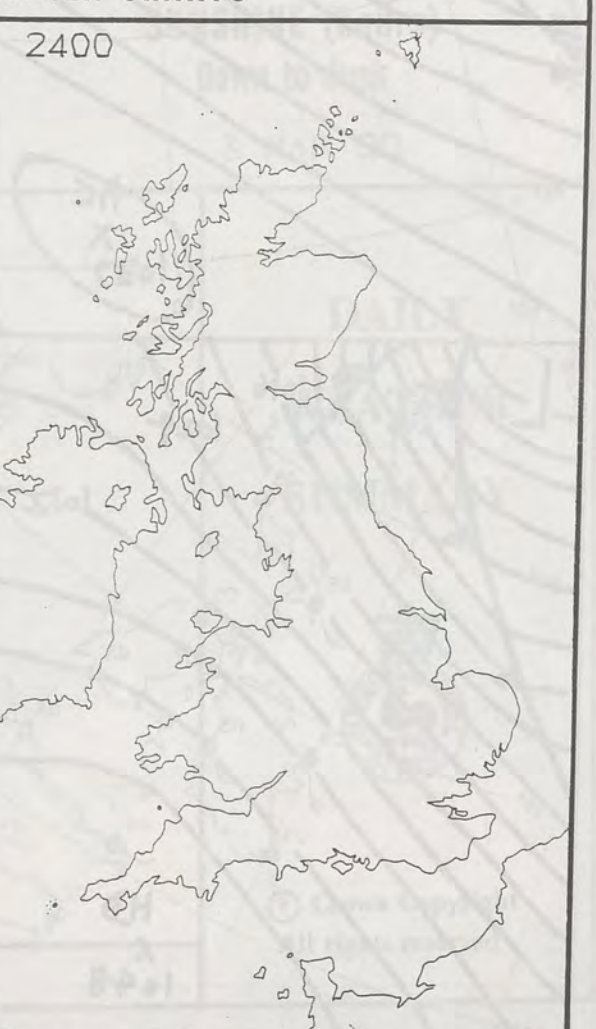
Temperatures were mostly around, or a couple of degrees above, average.

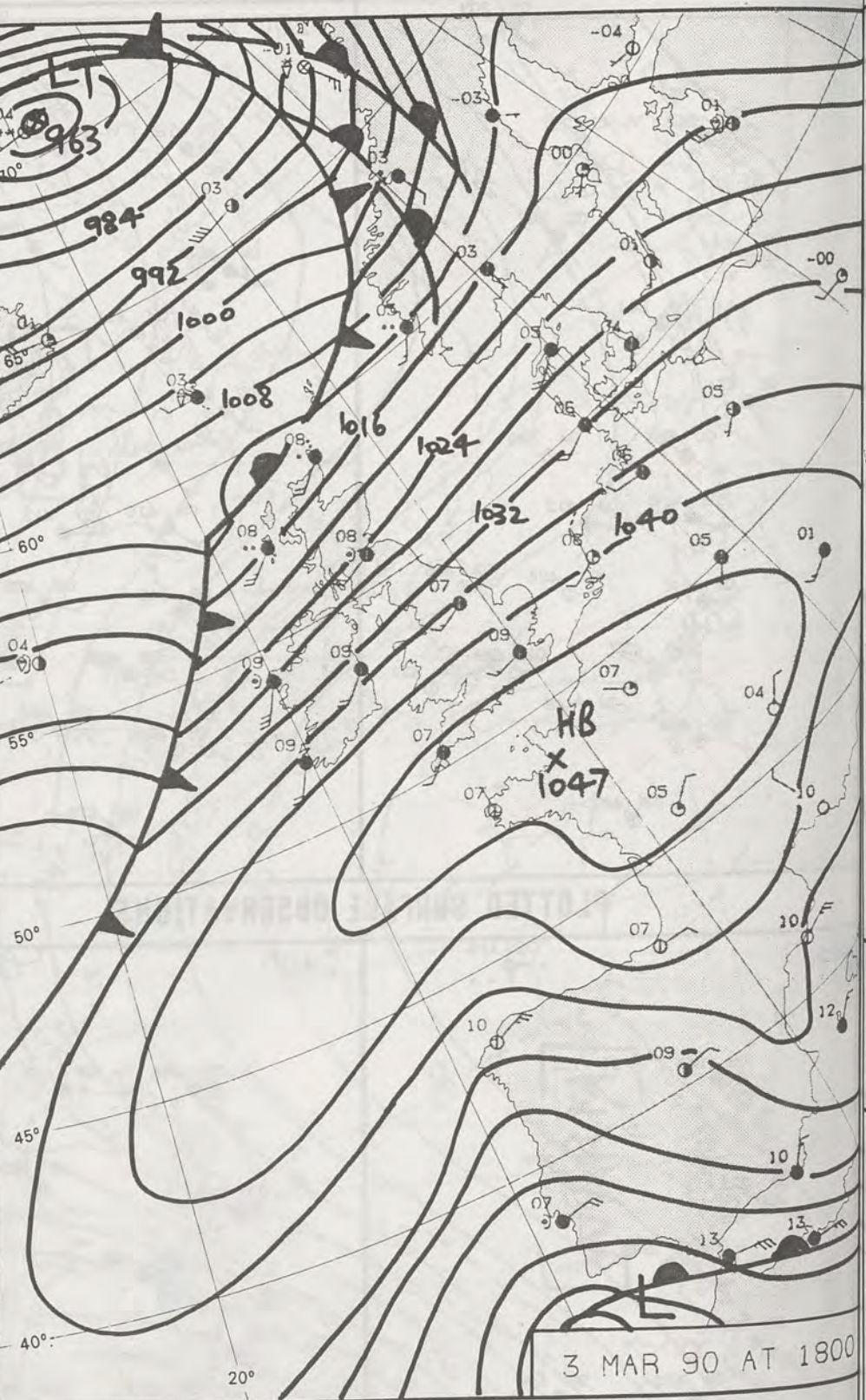
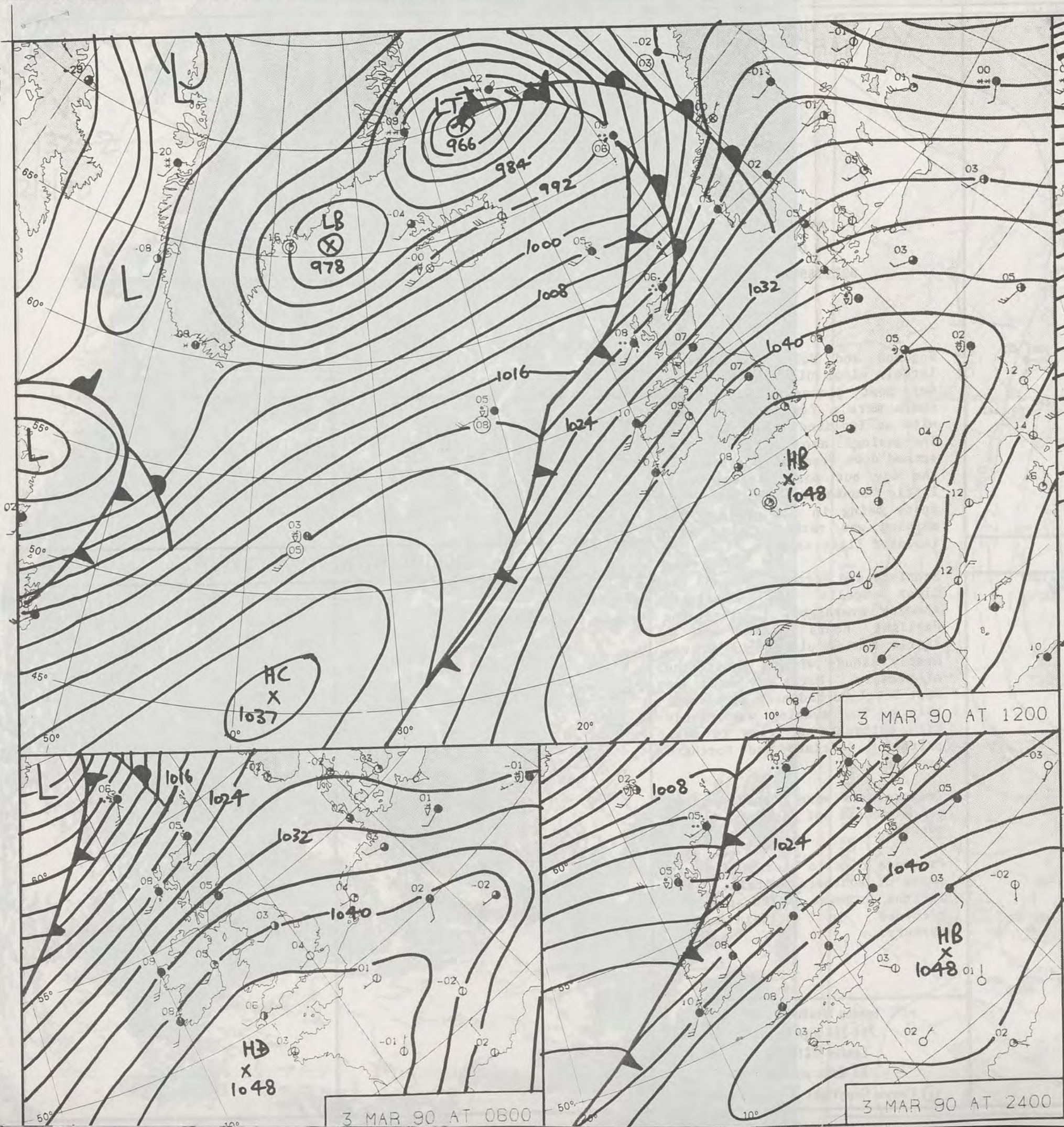
Pressure rose to over 1047 mb in parts of southern Britain. This is the highest March pressure recorded in Britain this century.

London Weather Centre
284-286 High Holborn
London WC1V 7HX
All times are GMT
© Crown Copyright All rights reserved



SIGNIFICANT WEATHER CHARTS





DUPLICATE ALSO
DAILY WEATHER SUMMARY

NOT FOR LOAN FOR

SATURDAY 3 MARCH 1990

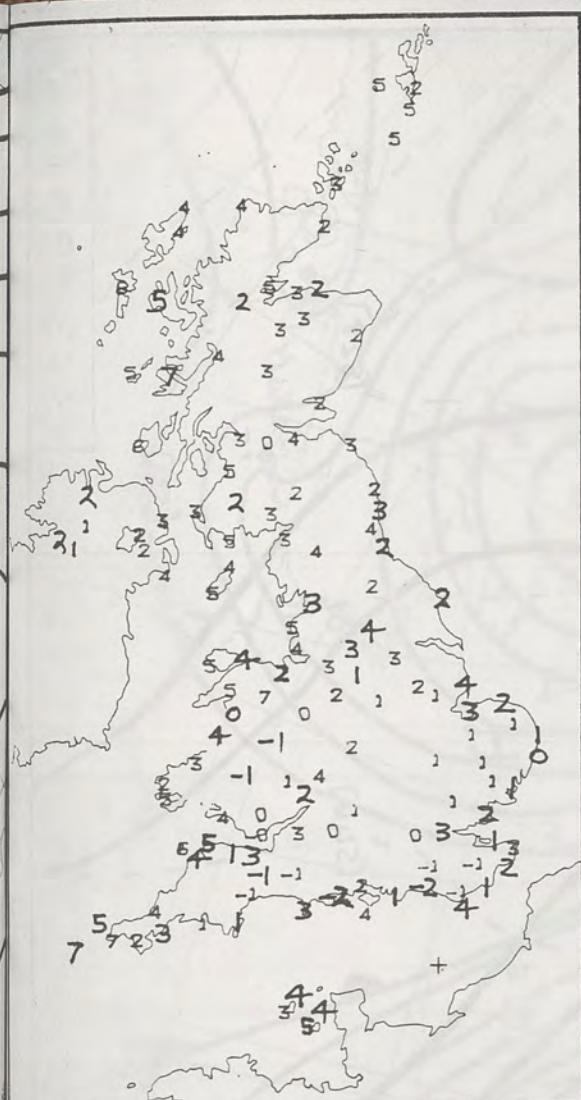
 Warm front
  Cold front
  Occlusion

London Weather Centre 284-286 High Holborn London WC1V 7HX

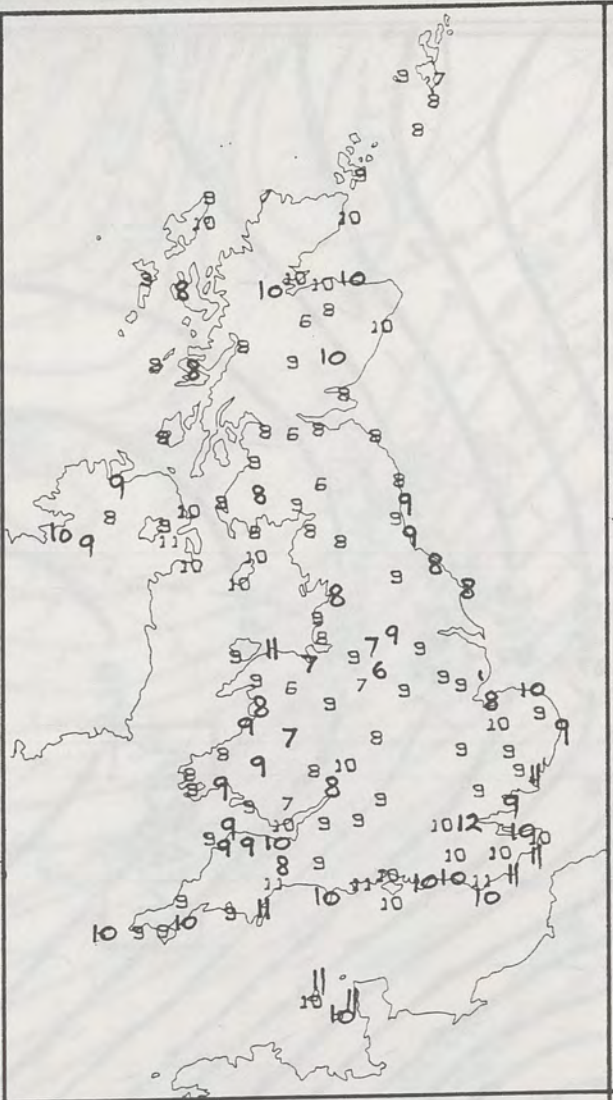
© Crown Copyright All rights reserved



 METEOROLOGICAL OFFICE
 15 MAR 1990
 LIBRARY



NIGHT MINIMUM TEMPERATURE (°C)
For 12-hour period ending
0900 ON 3 MAR 90



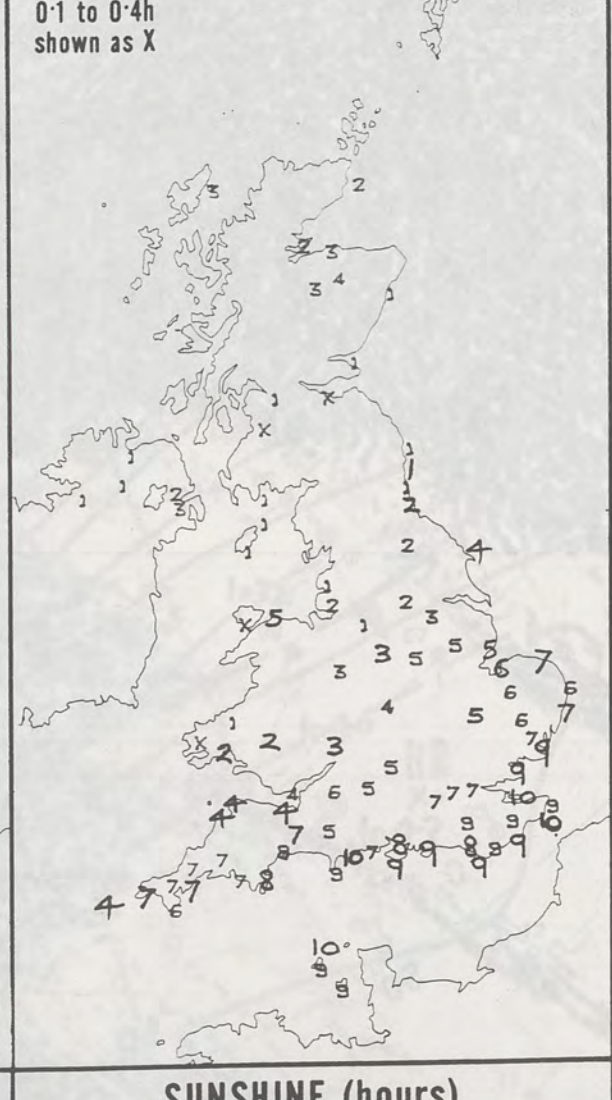
DAY MAXIMUM TEMPERATURE (°C)
For 12-hour period ending
2100 ON 3 MAR 90



RAINFALL (mm)
For 12-hour period ending
0900 ON 3 MAR 90



RAINFALL (mm)
For 12-hour period ending
2100 ON 3 MAR 90



SUNSHINE (hours)
Dawn to dusk
3 MAR 90

EXTREMES FOR SATURDAY 3RD MARCH 1990

Highest maximum	: 11.6°C London Weather Centre
Lowest maximum	: 5.6°C Salsburgh (east of Glasgow)
Lowest minimum	: -2.4°C Bournemouth/Hurn
Lowest grass minimum	: -8.0°C Herstmonceux (east Sussex)
Most rain (24 hours from 0900 GMT)	: 58.6 mm Fort William (Loch Linnhe)
Most sun	: 9.8 hours Folkestone (Kent) and Swanage (Dorset)

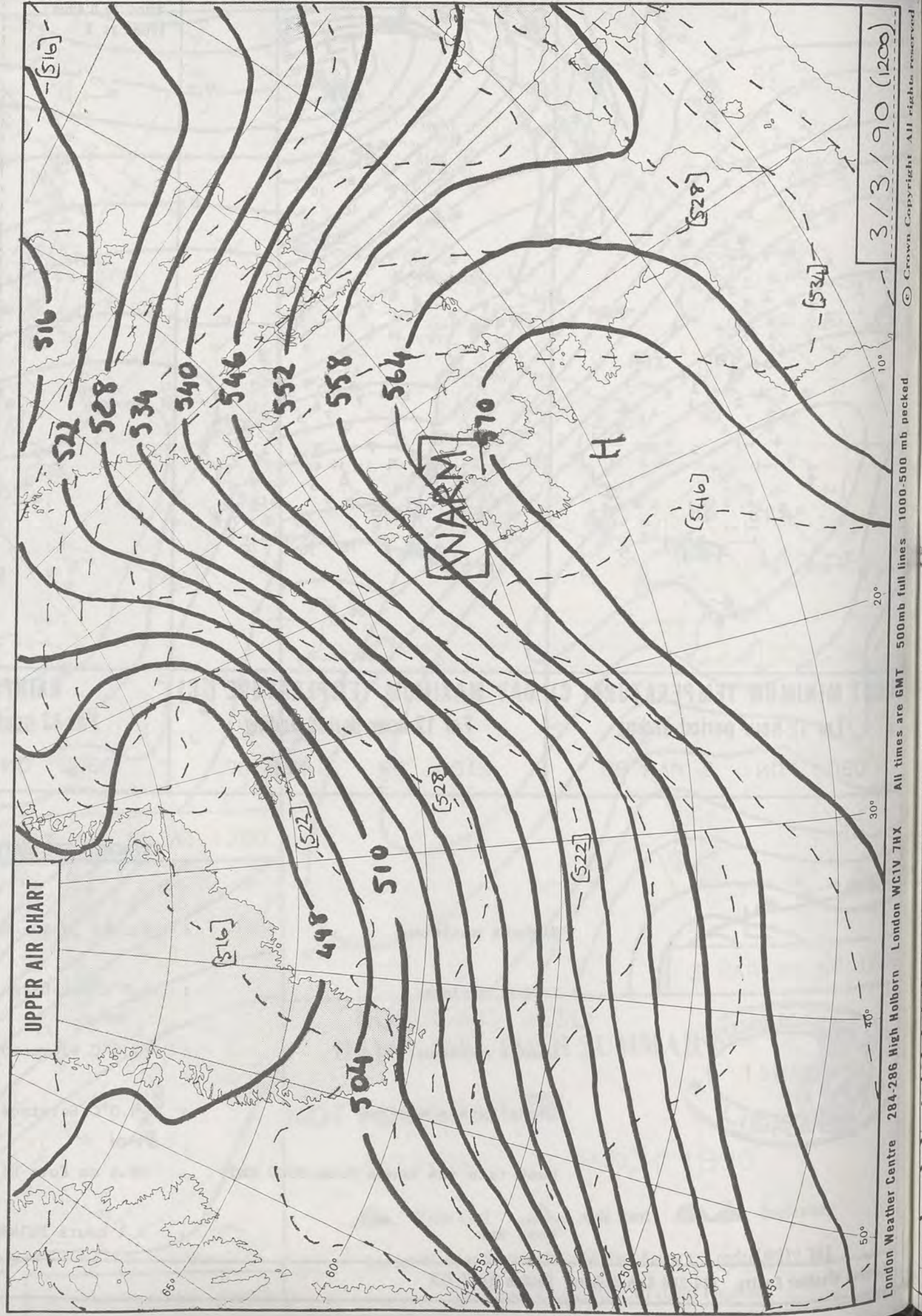
**DAILY
WEATHER
SUMMARY**



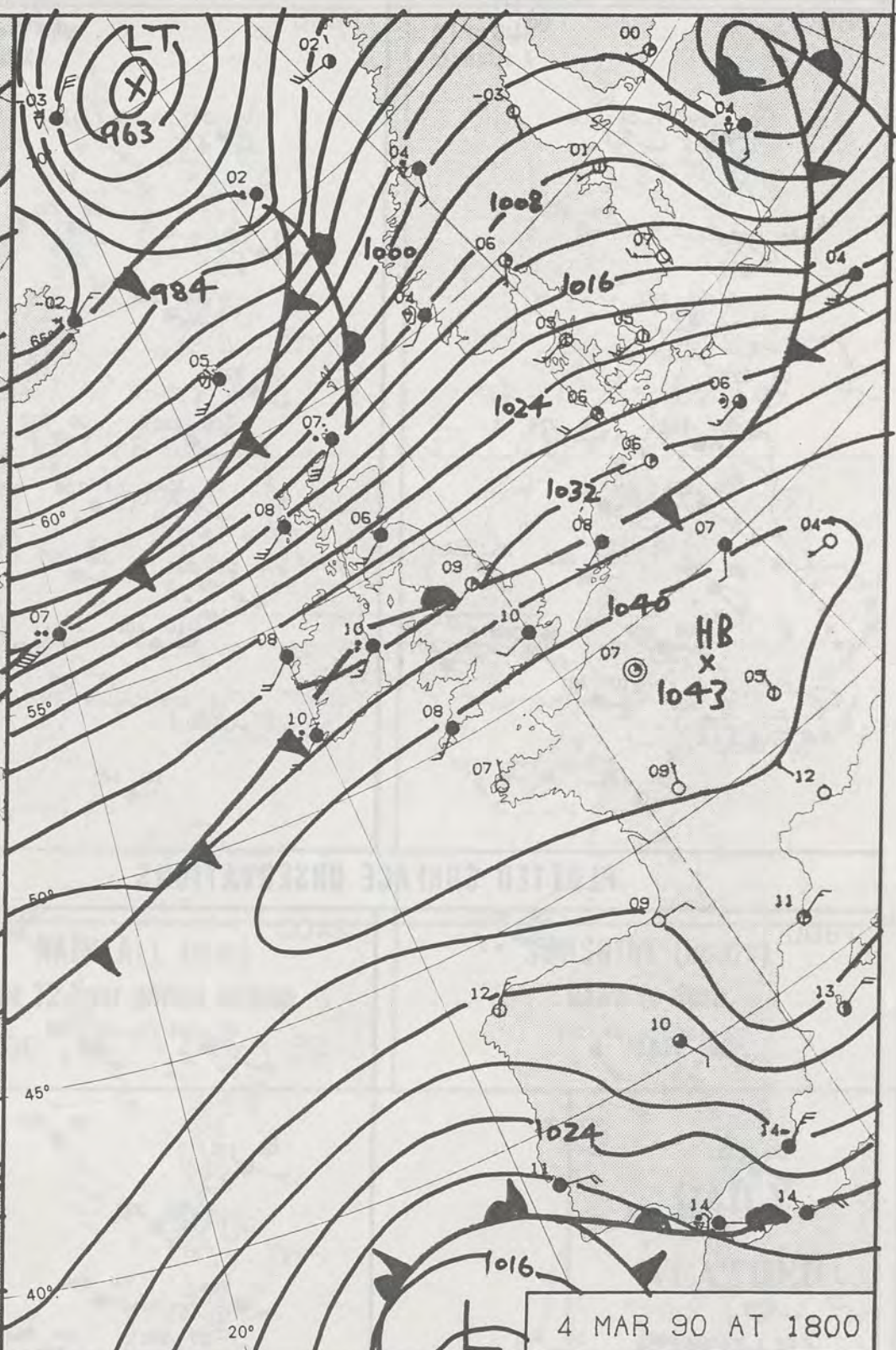

© Crown Copyright
All rights reserved



1313Z VIS 3/3/90



3/3/90 (1200)
London Weather Centre 284-286 High Holborn London WC1V 7HX All times are GMT 500mb full lines 1000-500 mb pecked
© Crown Copyright All rights reserved



DUPLICATE ALSO
DAILY WEATHER SUMMARY

NOT FOR LOAN FOR
SUNDAY 4 MARCH 1990

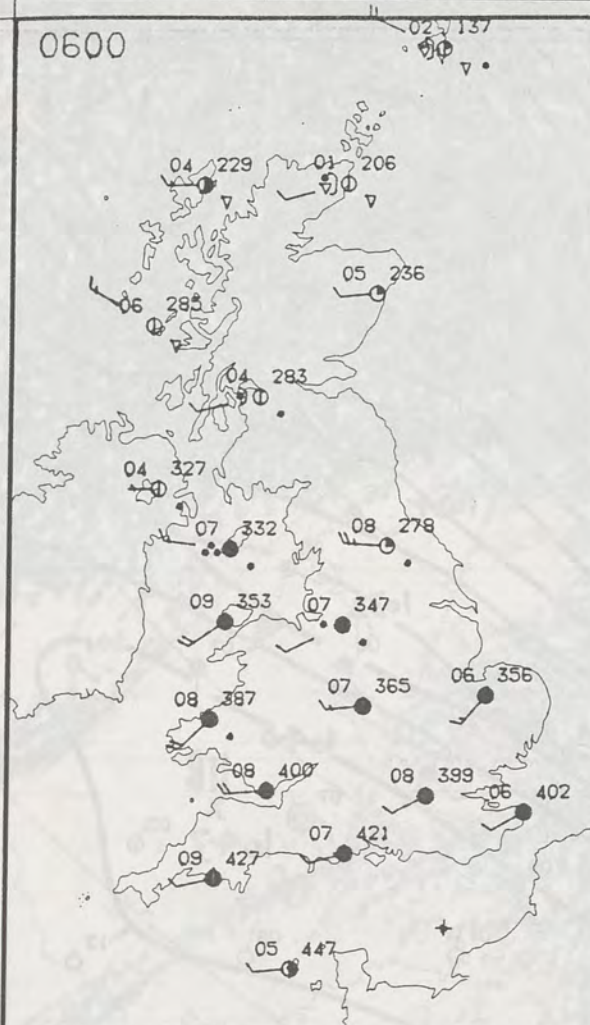
London Weather Centre 284-286 High Holborn London WC1V 7HX

© Crown Copyright All rights reserved

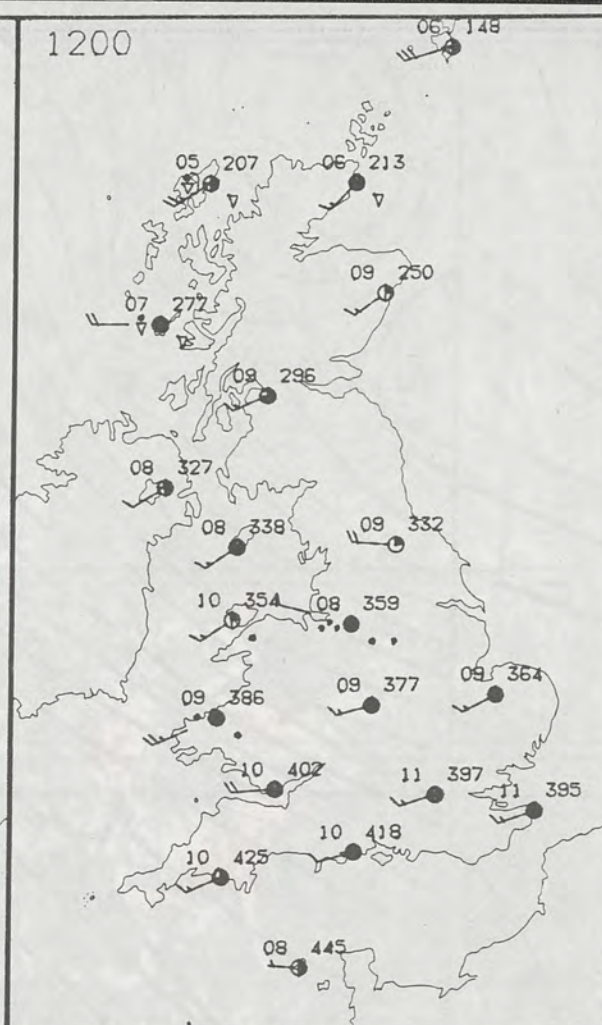
15 MAR 1990
METEOROLOGICAL
OFFICE
LIBRARY

Warm front Cold front Occlusion

0600



1200



SUNDAY
4 MARCH 1990

SUMMARY OF BRITISH WEATHER

Rain moved southeast across Scotland and Northern Ireland overnight. Clearer weather followed, leading to a slight frost in parts of northeast Scotland by morning. England and Wales had a mostly cloudy, mild and quite windy night, with some rain or drizzle later in northern counties.

During the day, Scotland, Northern Ireland, the Lake District and northeast England had sunny spells, but there were also some showers. Northern Scotland became more generally cloudy, and very windy, later, with some rain in the evening.

West and North Wales, Lancashire, Merseyside, Greater Manchester and the north Midlands had a mostly dull, damp day. The rest of southern Britain had mostly a lot of cloud with the odd patch of drizzle. However, the extreme southeast of England and the Channel Islands were quite sunny.

It was mostly mild, but breezy.

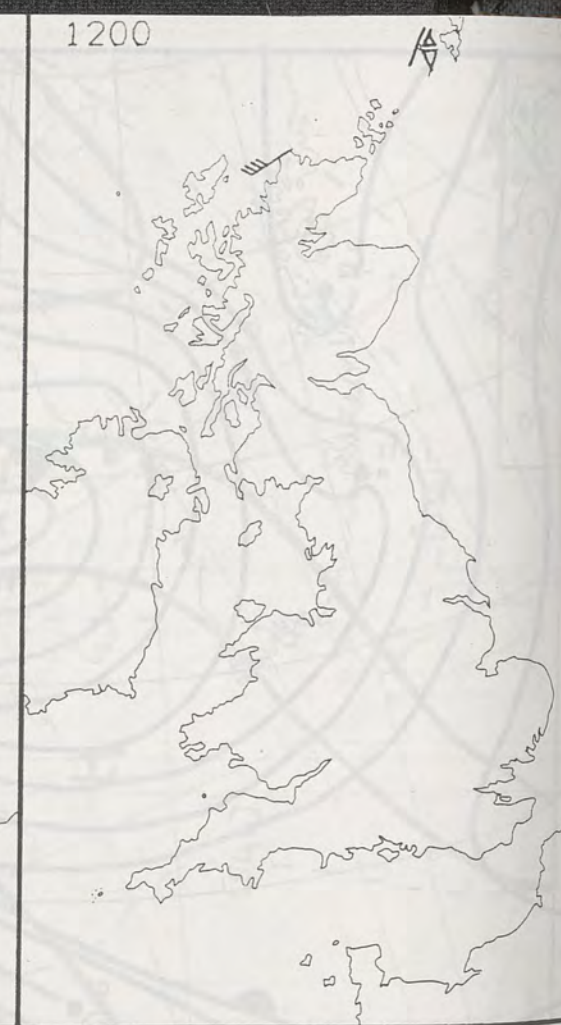
London Weather Centre
284-286 High Holborn
London WC1V 7HX
All times are GMT

© Crown Copyright All rights reserved

0600

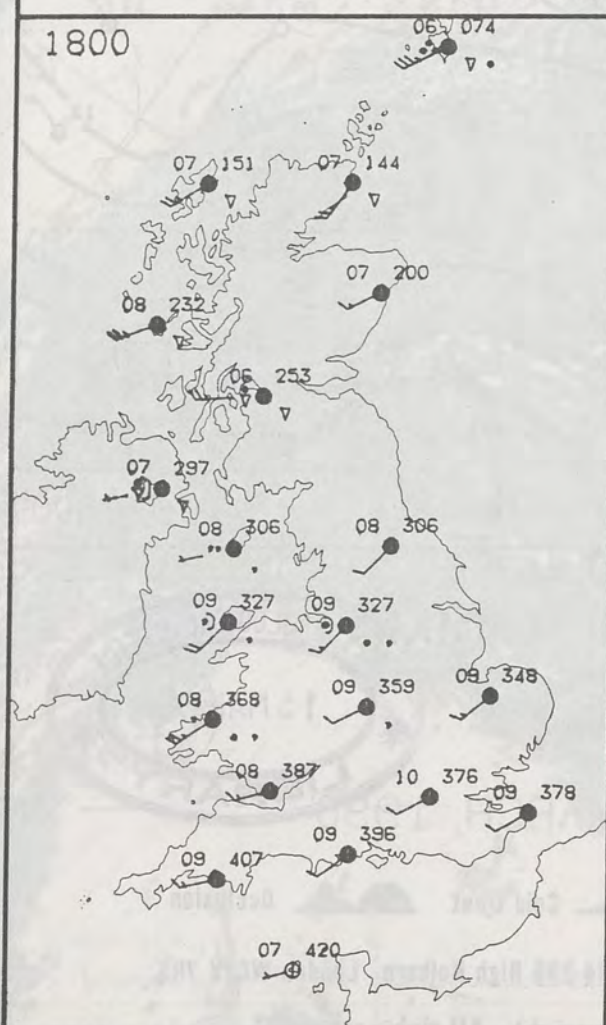


1200

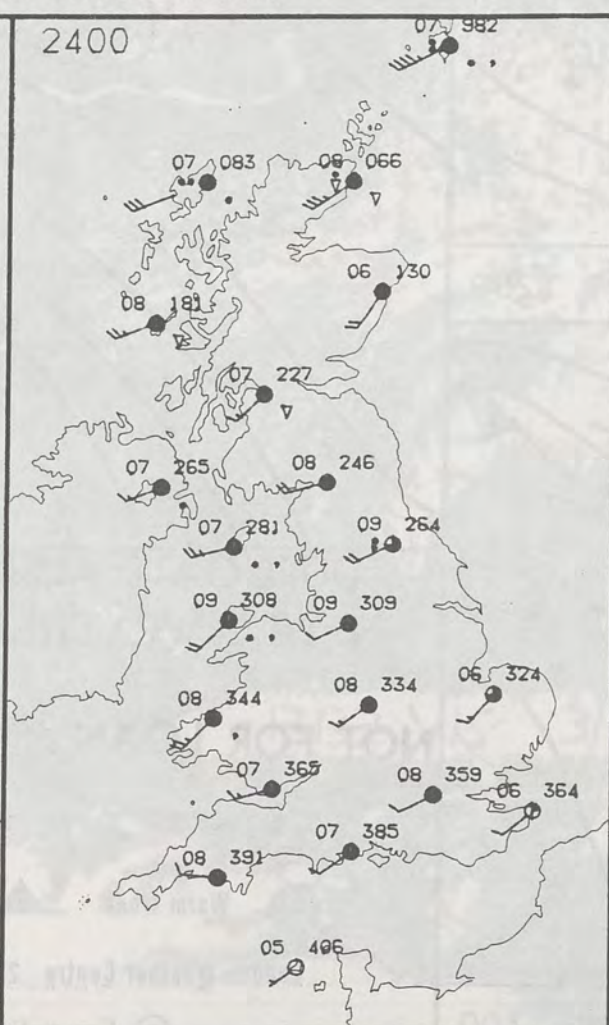


PLOTTED SURFACE OBSERVATIONS

1800



2400

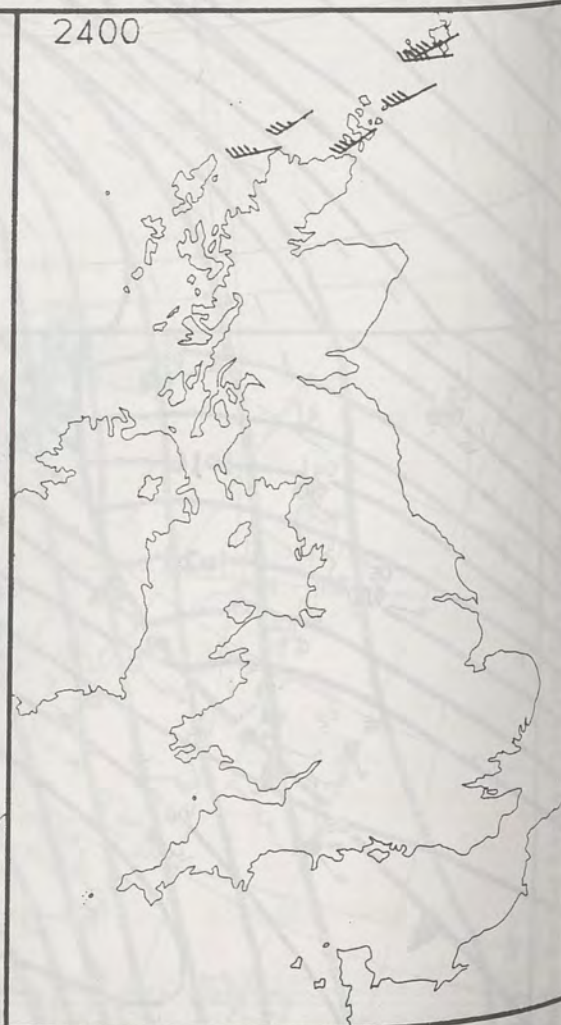


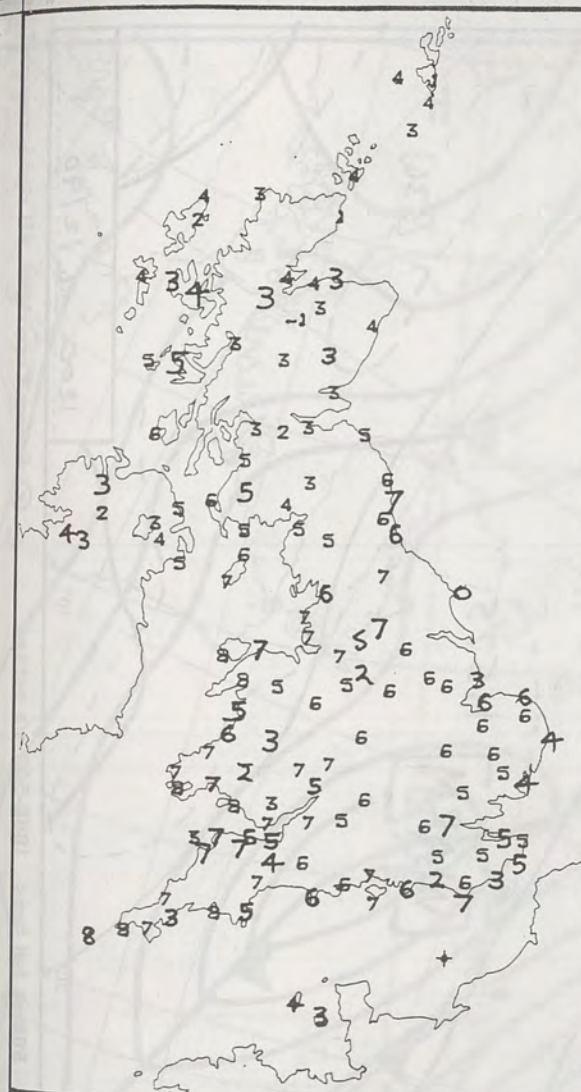
SIGNIFICANT WEATHER CHARTS

1800

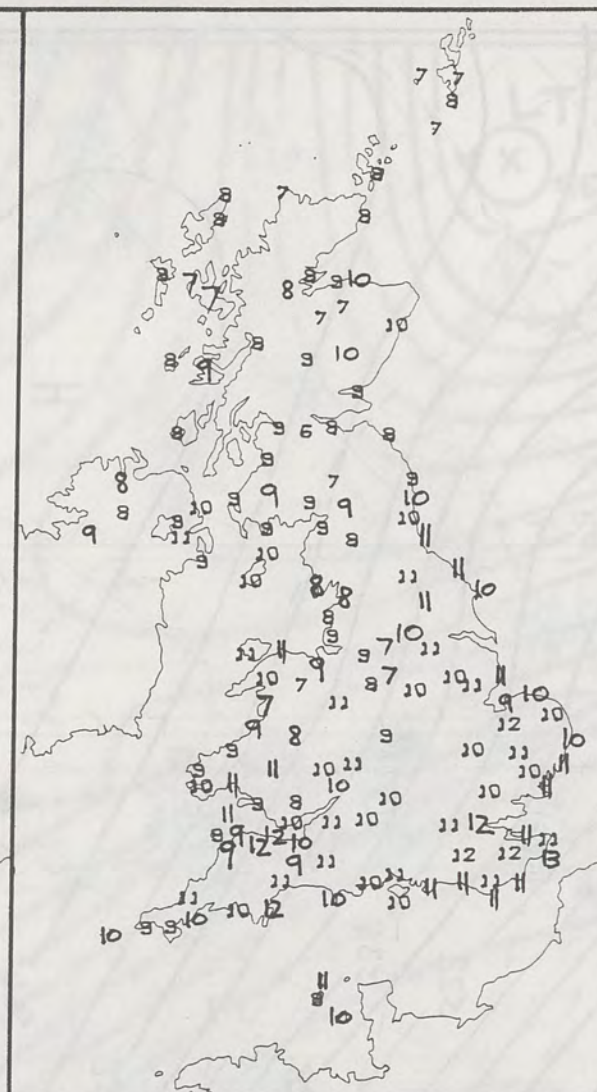


2400

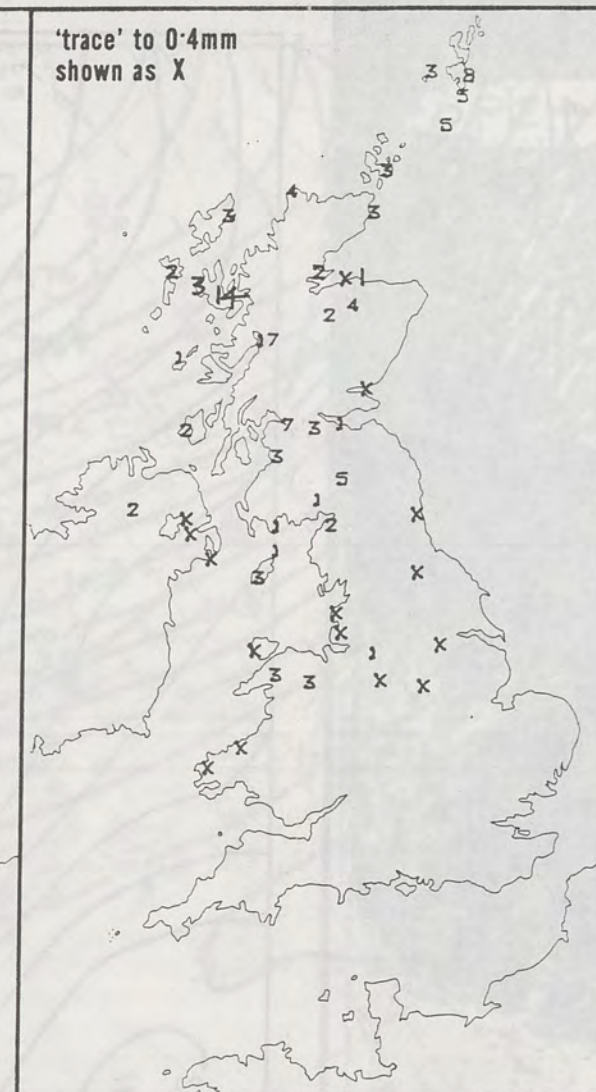




NIGHT MINIMUM TEMPERATURE (°C)
For 12-hour period ending
0900 ON 4 MAR 90



DAY MAXIMUM TEMPERATURE (°C)
For 12-hour period ending
2100 ON 4 MAR 90



RAINFALL (mm)
For 12-hour period ending
0900 ON 4 MAR 90



RAINFALL (mm)
For 12-hour period ending
2100 ON 4 MAR 90



SUNSHINE (hours)
Dawn to dusk
4 MAR 90

EXTREMES FOR SUNDAY 4TH MARCH 1990

Highest maximum	: 12.5°C Folkestone (Kent)
Lowest maximum	: 6.0°C Salsburgh (east of Glasgow)
Lowest minimum	: -1.0°C Aviemore (Highland)
Lowest grass minimum	: -4.0°C Jersey
Most rain (24 hours from 0900 GMT)	: 17.7 mm Foula (Shetland)
Most sun	: 9.9 hours Aberdeen/Dyce

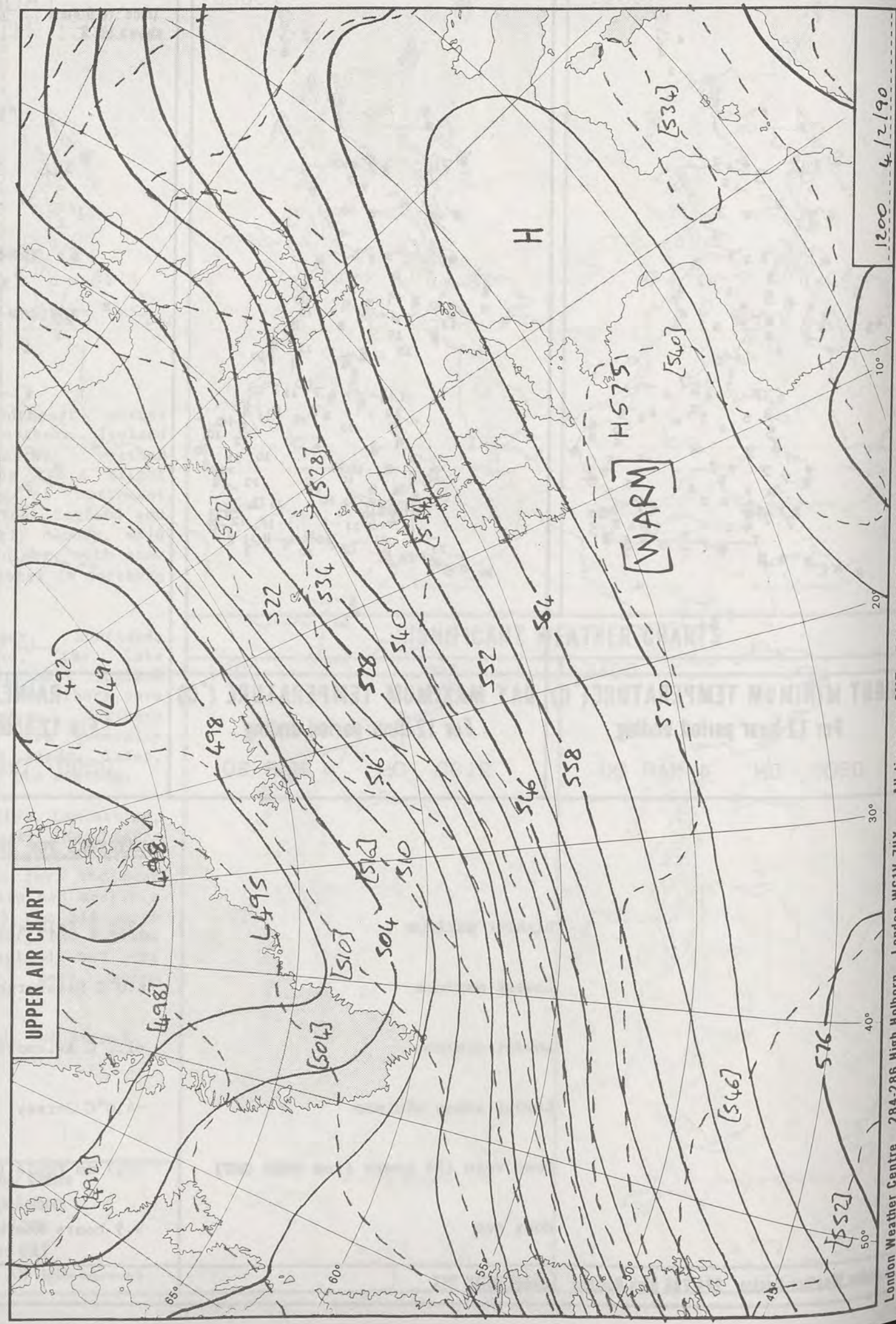
**DAILY
WEATHER
SUMMARY**

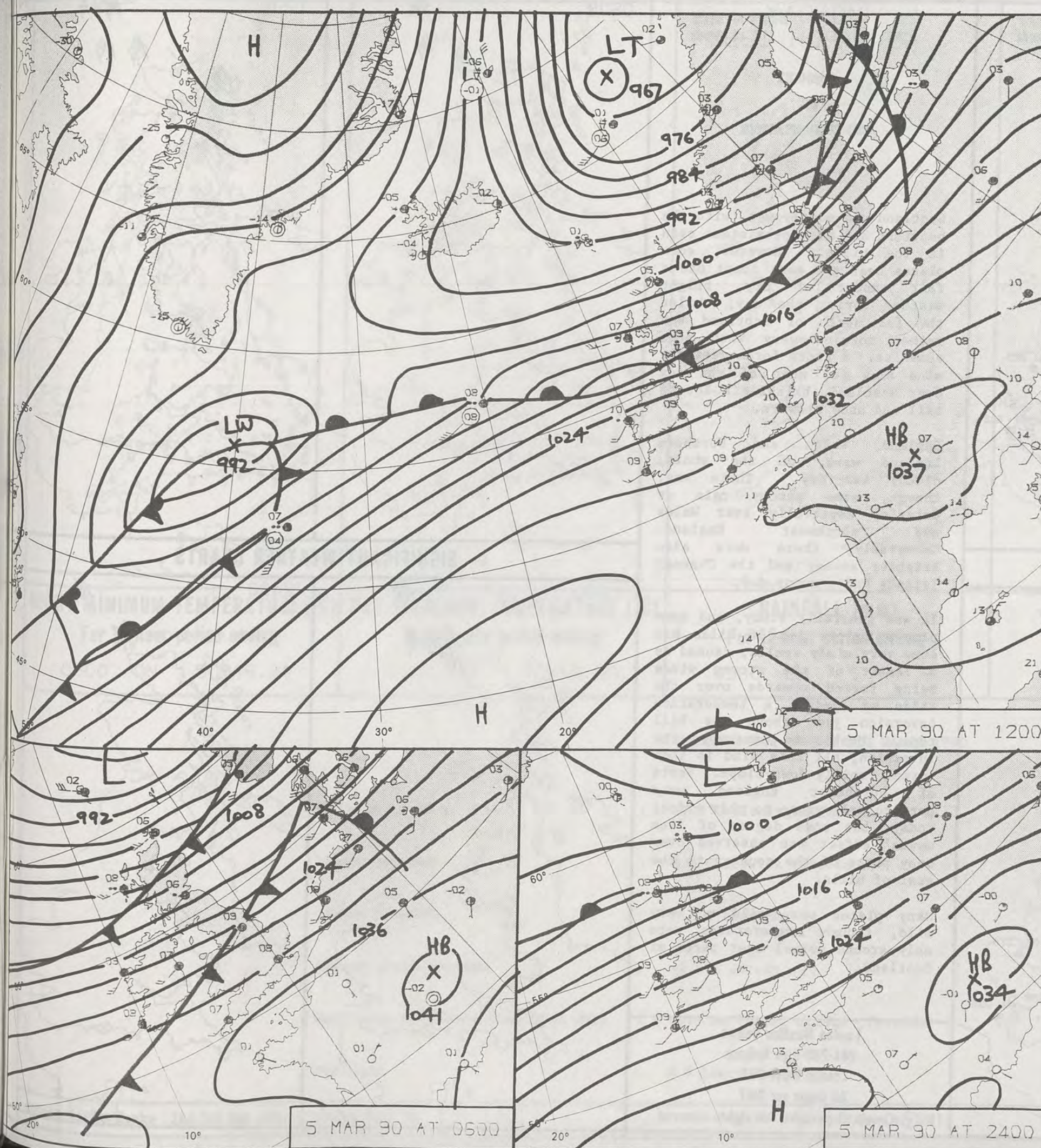


© Crown Copyright
All rights reserved



1302Z VIS 4390





5 MAR 90 AT 1200

5 MAR 90 AT 1800

5 MAR 90 AT 0500

5 MAR 90 AT 2400

DUPLICATE ALSO
DAILY WEATHER SUMMARY

NOT FOR LOAN FOR

MONDAY 5 MARCH 1990

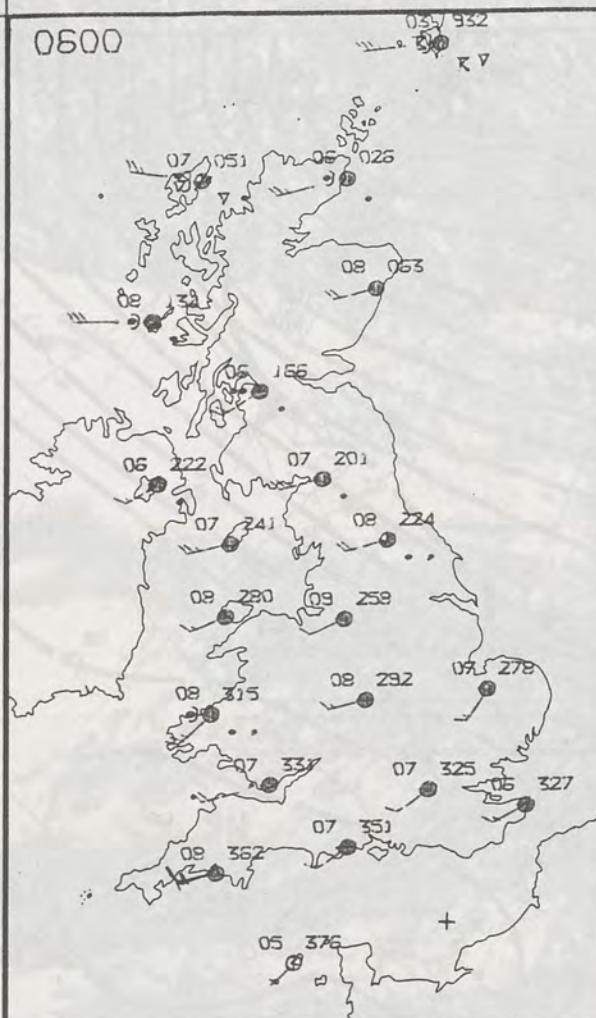
Warm front Cold front Occlusion

London Weather Centre 284-286 High Holborn London WC1V 7HX

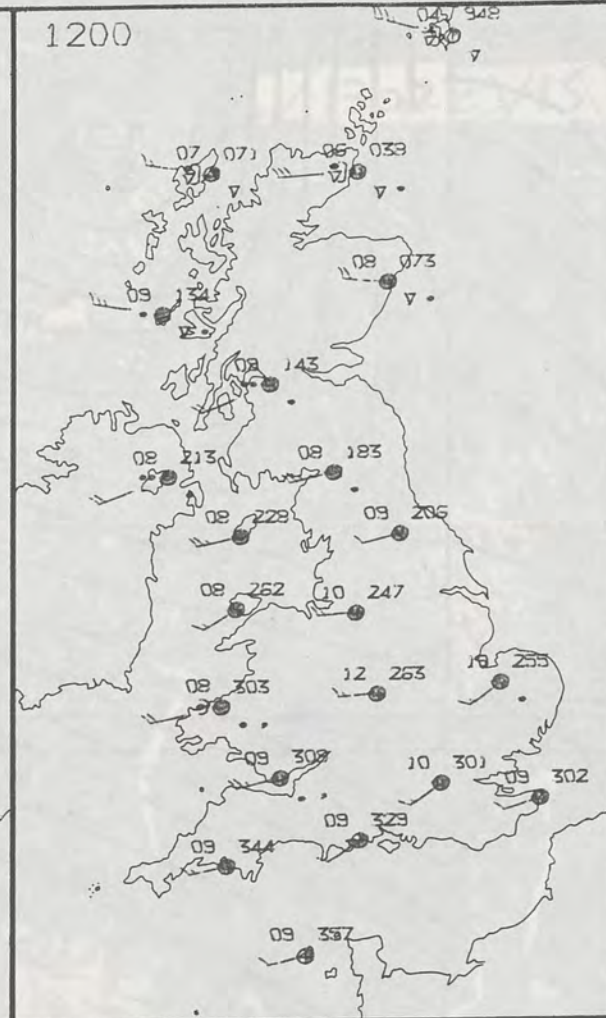
© Crown Copyright All rights reserved

METEOROLOGICAL OFFICE
15 MARCH 1990
LIBRARY

0600

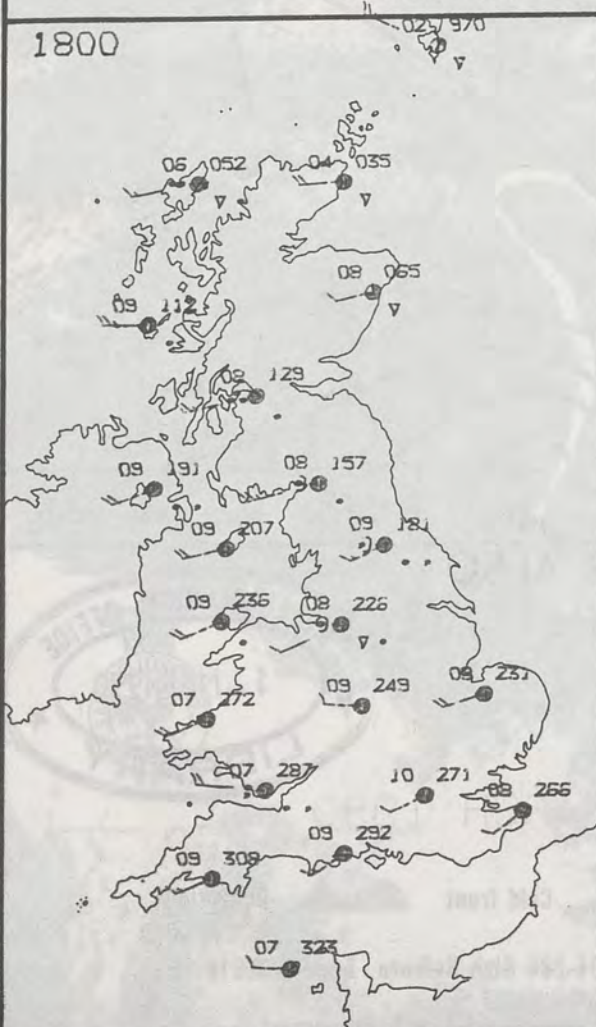


1200

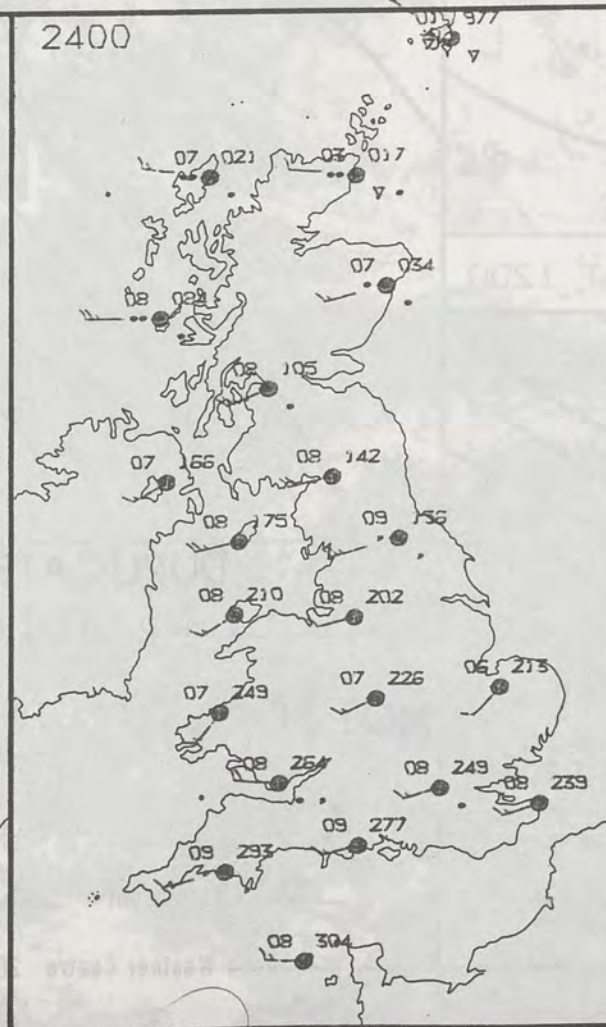


PLOTTED SURFACE OBSERVATIONS

1800



2400



MONDAY
5 MARCH 1990

SUMMARY OF BRITISH WEATHER

Scotland was mostly wet, with the heaviest and most persistent rain in the hills. However, some places near the east coast had a fair amount of dry, bright weather during the day, whilst the far north of Scotland was rather more showery with some sunshine. A storm force westerly wind blew for much of the day over Shetland, bringing a lot of hail and snow showers.

England, Wales and Northern Ireland were, on the whole, cloudy and dry. There was, though, some patchy rain or drizzle, especially over Wales and northwest England. Conversely, there were also brighter areas, and the Channel Islands had a sunny day.

It was generally windy, and some places to the lee of hills had some very windy spells, caused as a result of the strong winds being forced upwards over the hills up against a temperature inversion just above the hill tops. Unable to penetrate the inversion, all this wind is then forced rapidly down-slope. Parts of northeast England were particularly prone to this effect today, but some degree of 'lee waves' effect was observed over many parts of the country to the east of hills.

Many places were mild or very mild, though temperatures were only around normal over parts of Scotland.

London Weather Centre
284-286 High Holborn
London WC1V 7HX
All times are GMT

© Crown Copyright All rights reserved

0600



1200

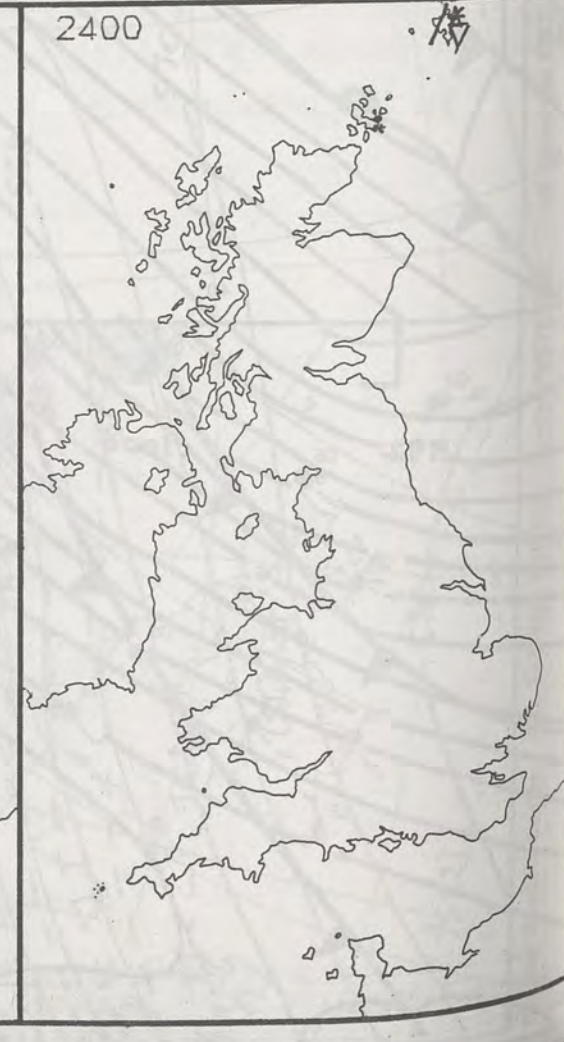


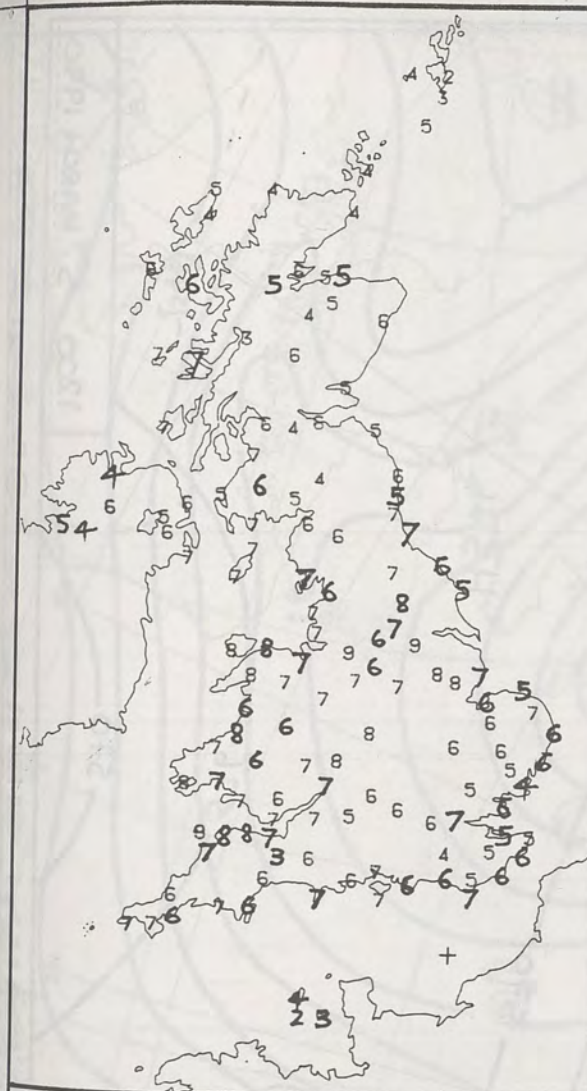
SIGNIFICANT WEATHER CHARTS

1800

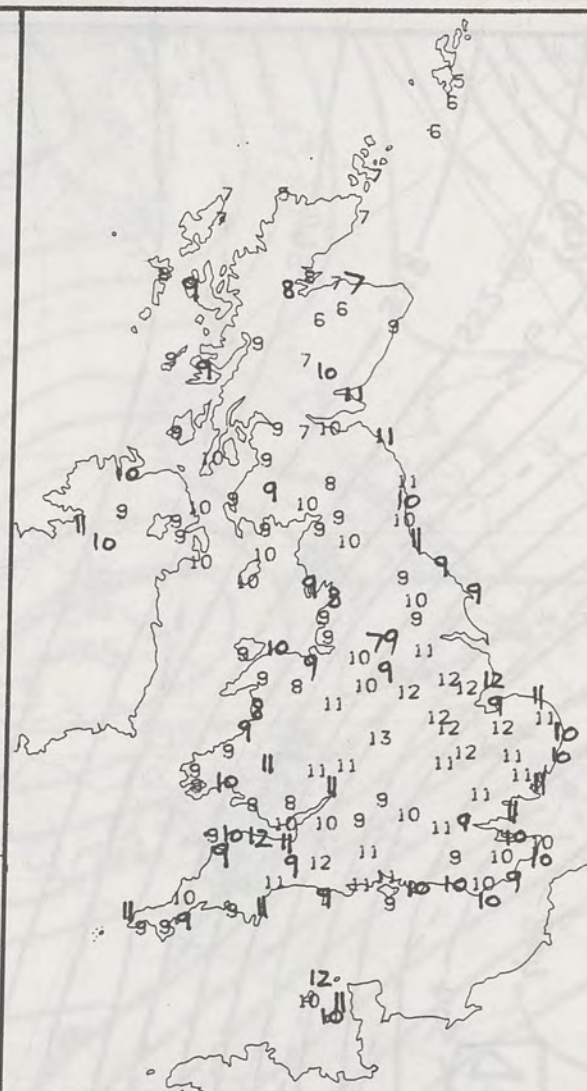


2400





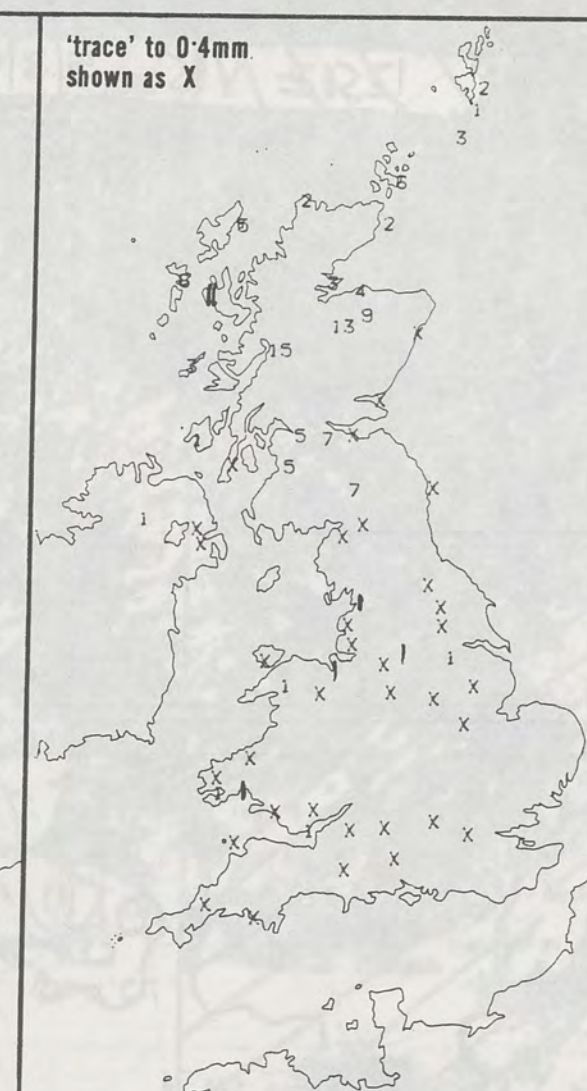
NIGHT MINIMUM TEMPERATURE (°C)
For 12-hour period ending
0900 ON 5 MAR 90



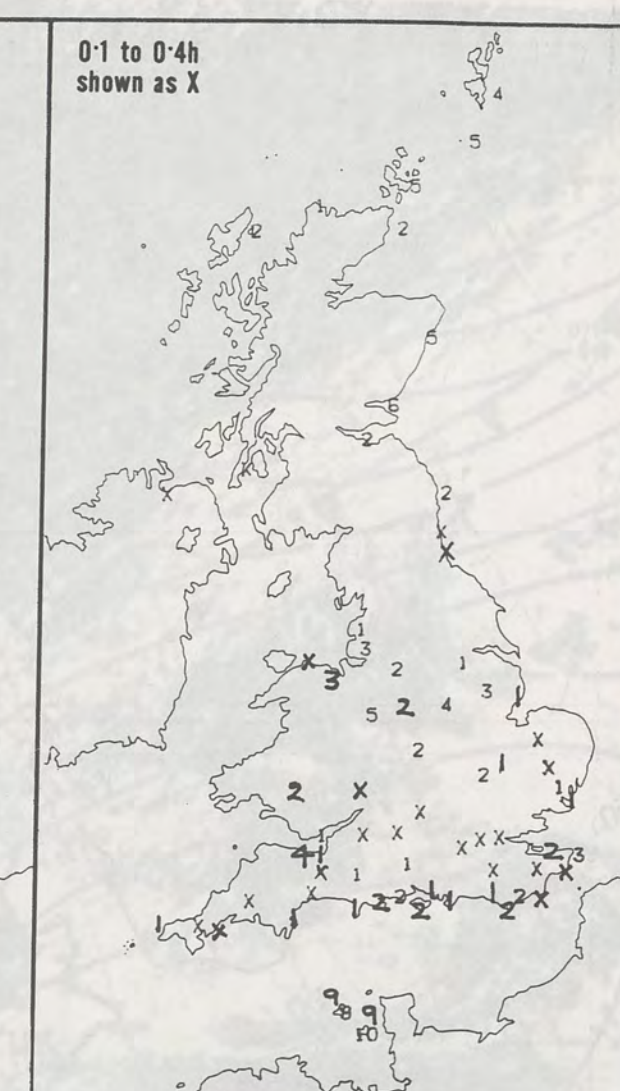
DAY MAXIMUM TEMPERATURE (°C)
For 12-hour period ending
2100 ON 5 MAR 90



RAINFALL (mm)
For 12-hour period ending
0900 ON 5 MAR 90



RAINFALL (mm)
For 12-hour period ending
2100 ON 5 MAR 90



SUNSHINE (hours)
Dawn to dusk
5 MAR 90

EXTREMES FOR MONDAY 5TH MARCH 1990

Highest maximum	: 12.7°C Birmingham/Elmdon
Lowest maximum	: 5.3°C Lerwick (Shetland)
Lowest minimum	: 2.3°C Lerwick
Lowest grass minimum	: -4.8°C Jersey
Most rain (24 hours from 0900 GMT)	: 51.2 mm Tummel Bridge (Tayside)
Most sun	: 9.8 hours Jersey

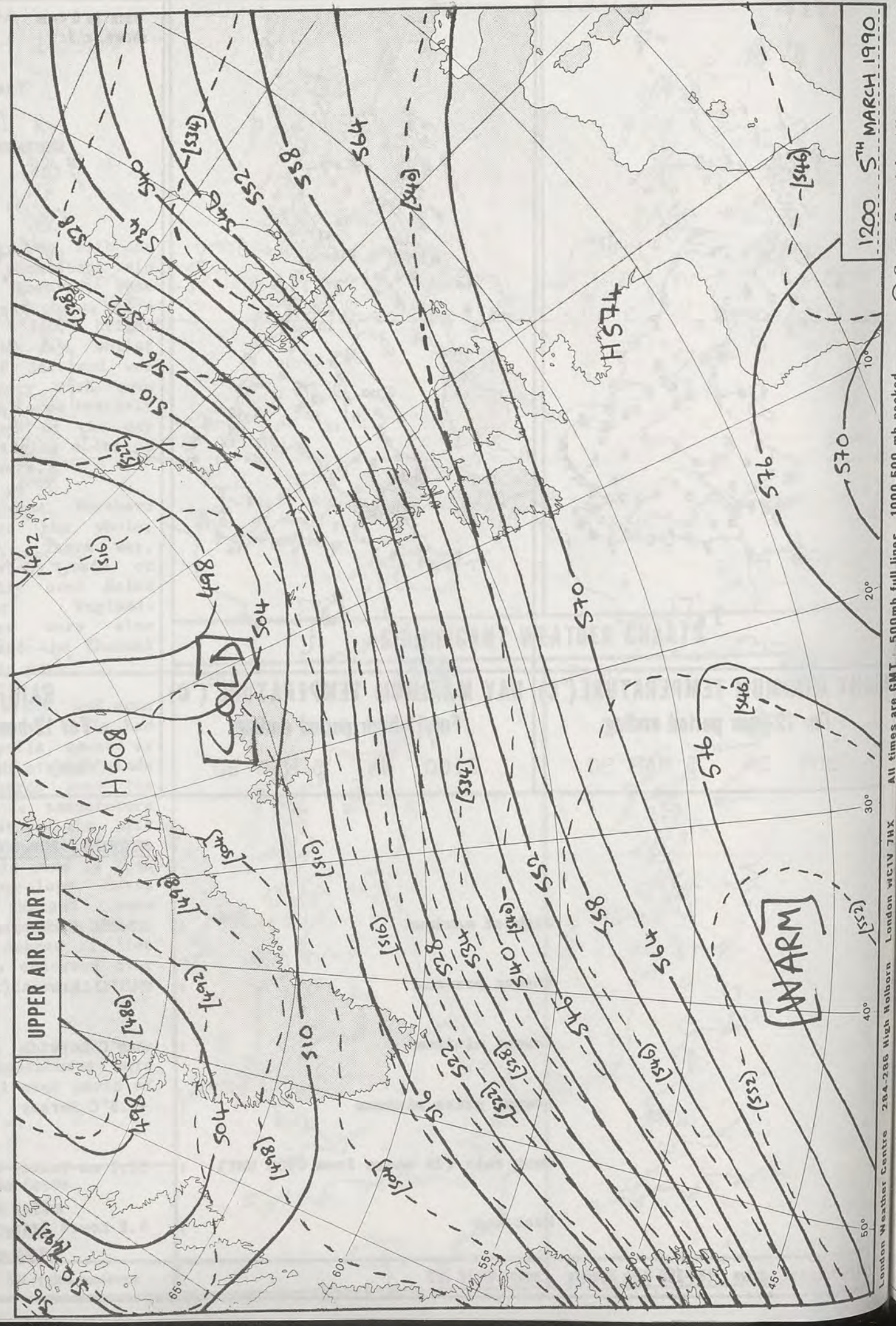
**DAILY
WEATHER
SUMMARY**



© Crown Copyright
All rights reserved

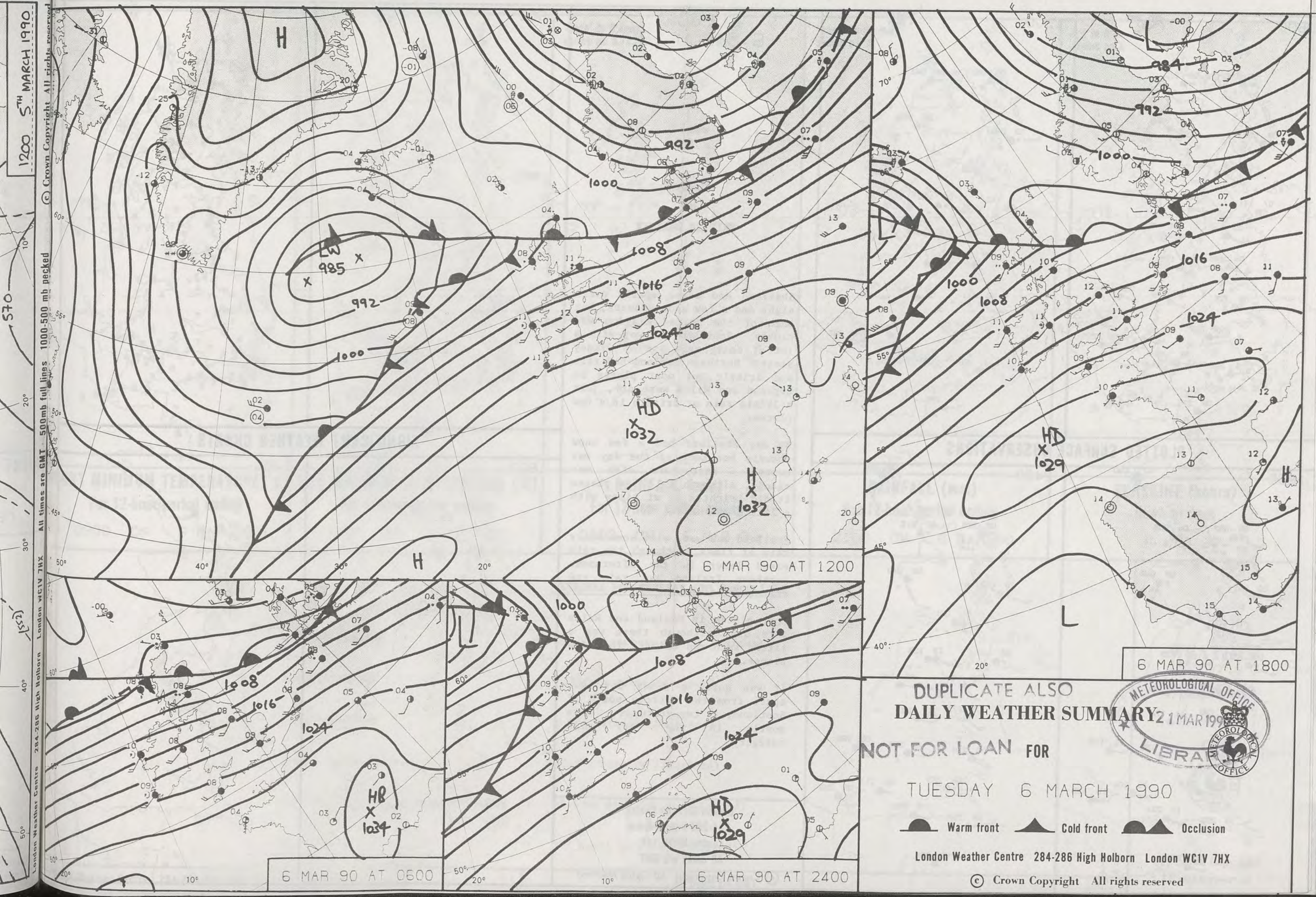
1251Z VIS 5/3/90

UPPER AIR CHART




1200 5TH MARCH 1990

© Crown Copyright All rights reserved
All times are GMT - 500mb full lines 1000-500 mb pecked
London WCI 1V 7HX
284-286 High Holborn
London Weather Centre



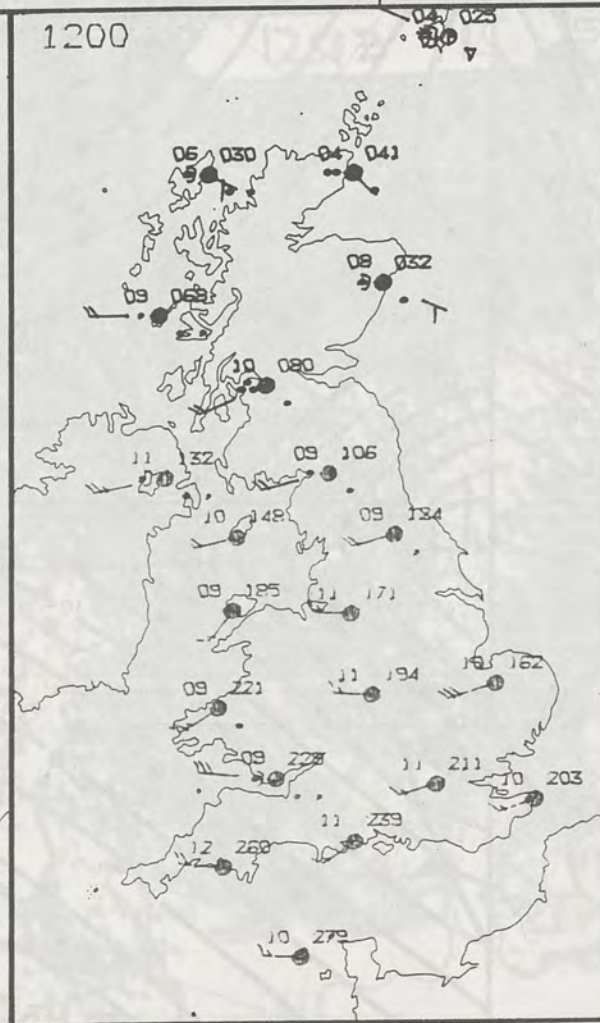
DUPLICATE ALSO
DAILY WEATHER SUMMARY 21 MAR 1990
NOT FOR LOAN FOR
TUESDAY 6 MARCH 1990
London Weather Centre 284-286 High Holborn London WC1V 7HX
© Crown Copyright All rights reserved



0600

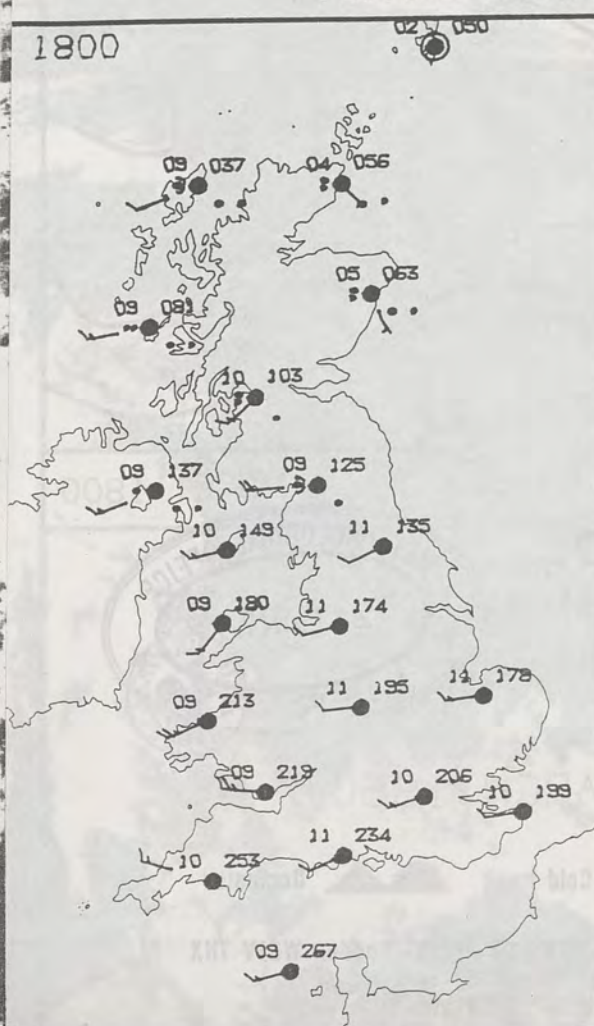


1200

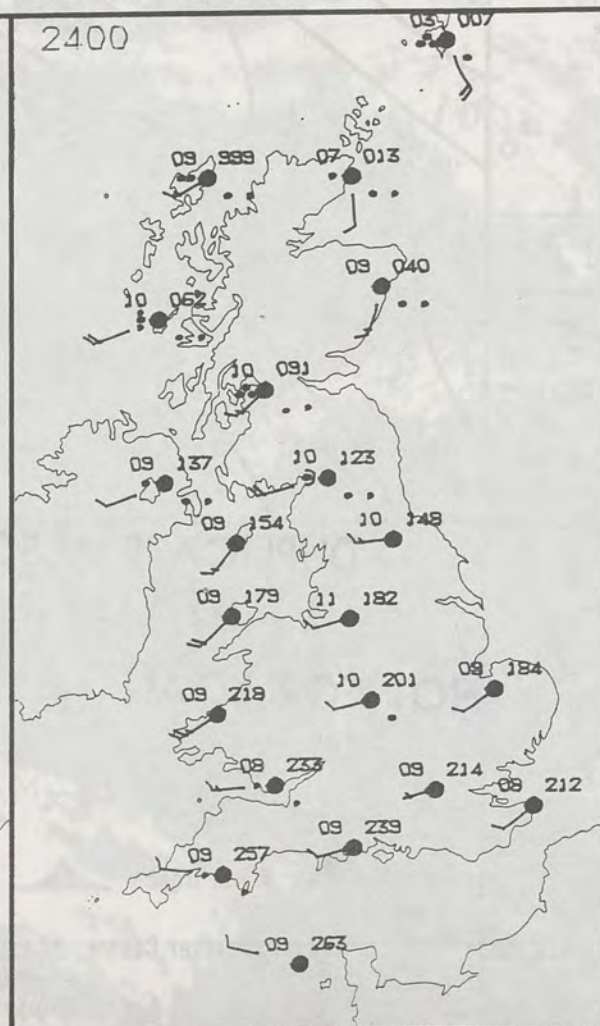


PLOTTED SURFACE OBSERVATIONS

1800



2400

TUESDAY
6 MARCH 1990SUMMARY
OF
BRITISH WEATHER

Shetland had clear spells over-night and a few snow showers, but much of the United Kingdom was cloudy. Scotland was wet with a lot of heavy rain and on Orkney sleet. Northern Ireland had rain and drizzle but most places in England and Wales were dry, just a little rain or drizzle in a few places.

By day Shetland had a few snow showers but much of the day was sunny. Everywhere else was cloudy, although in a few places it did brighten up at times with a little sunshine.

Scotland was wet, with some heavy rain at times, although the rain eased later in the afternoon. Northern Ireland had rain and drizzle at times.

Most places in England and Wales were dry, although there was a little rain and drizzle in a few places.

It was quite a windy day but, apart from the extreme north of Scotland, temperatures were mostly in the very mild category.

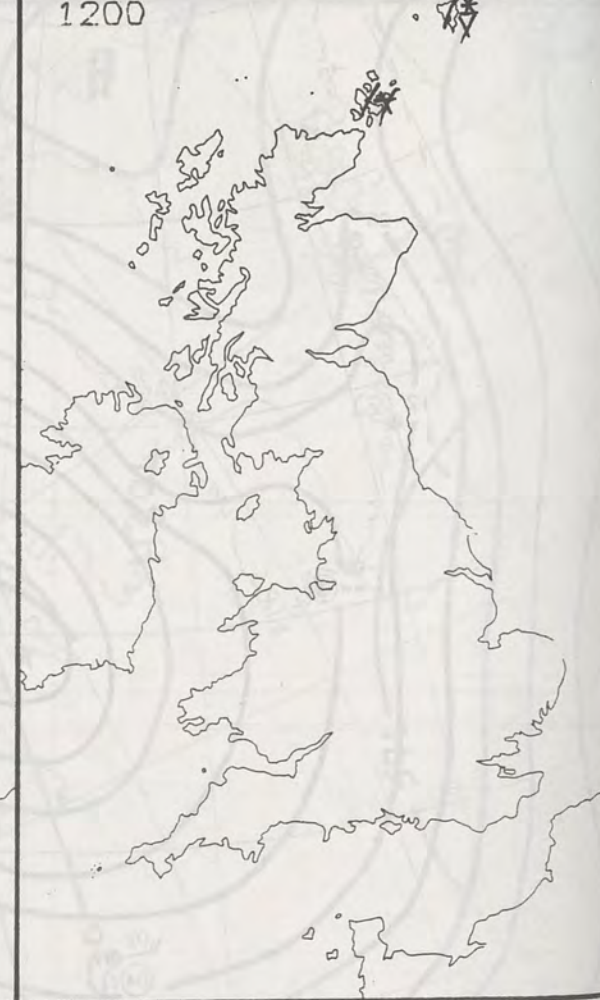
London Weather Centre
284-286 High Holborn
London WC1V 7HX
All times are GMT

© Crown Copyright All rights reserved

0600



1200



SIGNIFICANT WEATHER CHARTS

1800



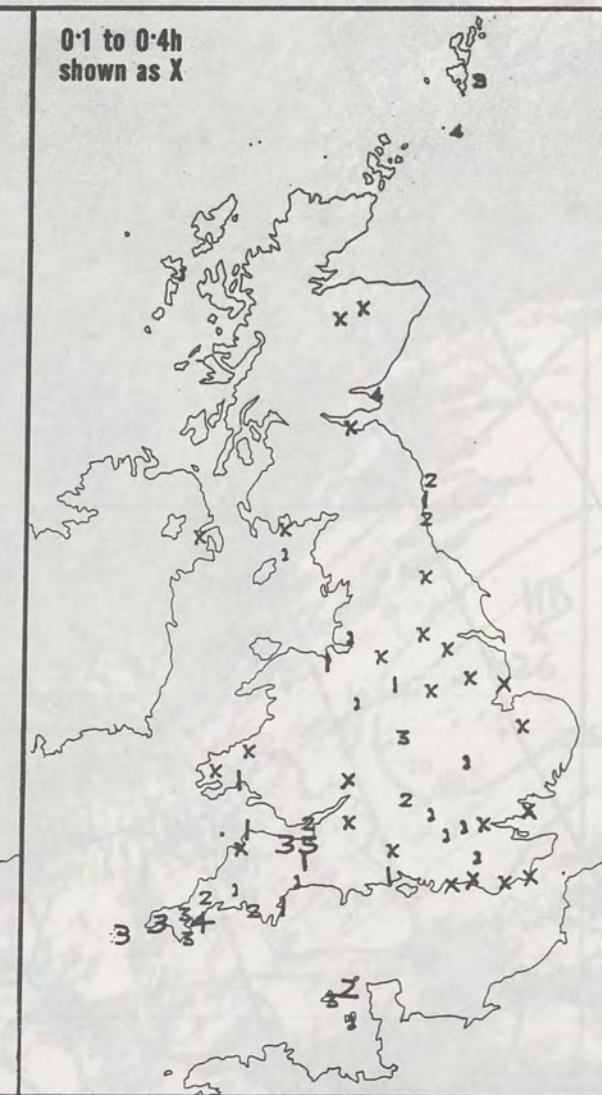
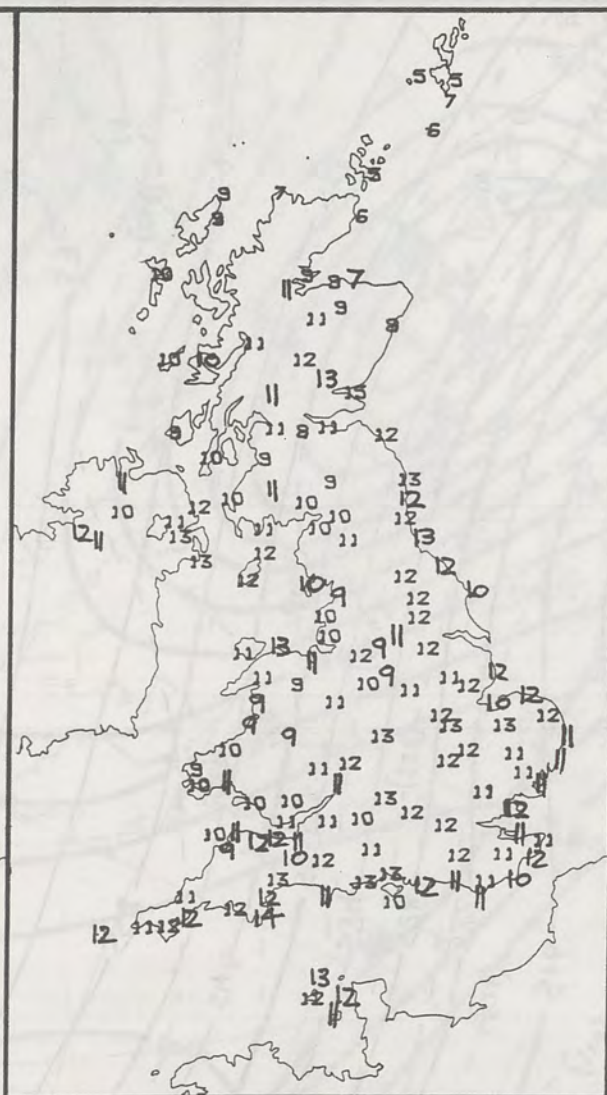
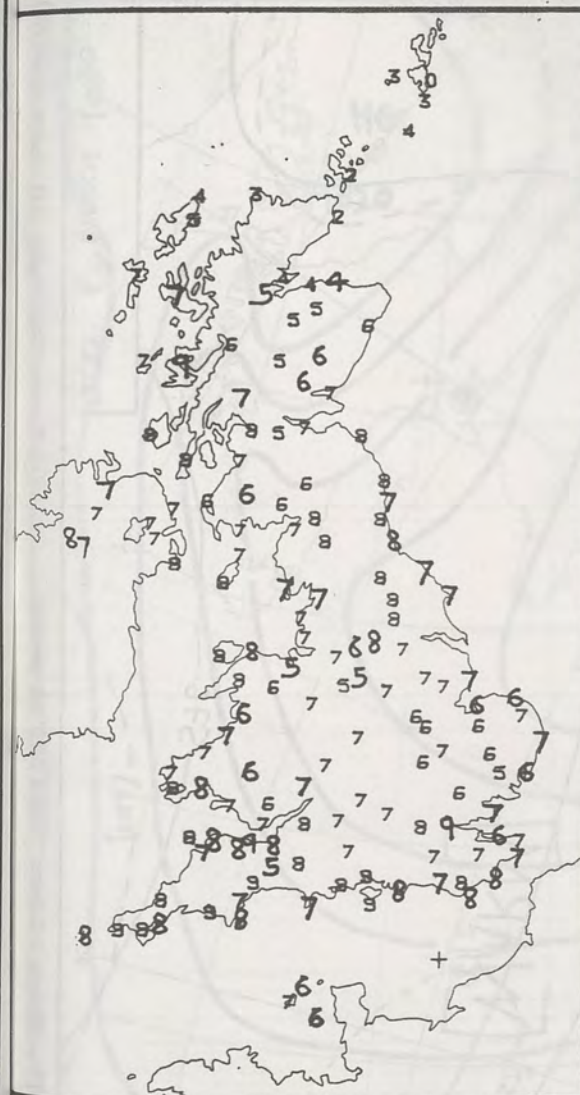
2400



NIGHT

0

London



NIGHT MINIMUM TEMPERATURE (°C)
For 12-hour period ending
0900 ON 6 MAR 90

DAY MAXIMUM TEMPERATURE (°C)
For 12-hour period ending
2100 ON 6 MAR 90

RAINFALL (mm)
For 12-hour period ending
0900 ON 6 MAR 90

RAINFALL (mm)
For 12-hour period ending
2100 ON 6 MAR 90

SUNSHINE (hours)
Dawn to dusk
6 MAR 90

EXTREMES FOR TUESDAY 6TH MARCH 1990

Highest maximum : 15.0°C Leuchars (Nr St Andrews)

Lowest maximum : 4.8°C Lerwick (Shetland)

Lowest minimum : 0.0°C Lerwick (Shetland)

Lowest grass minimum : -2.2°C Lerwick (Shetland)

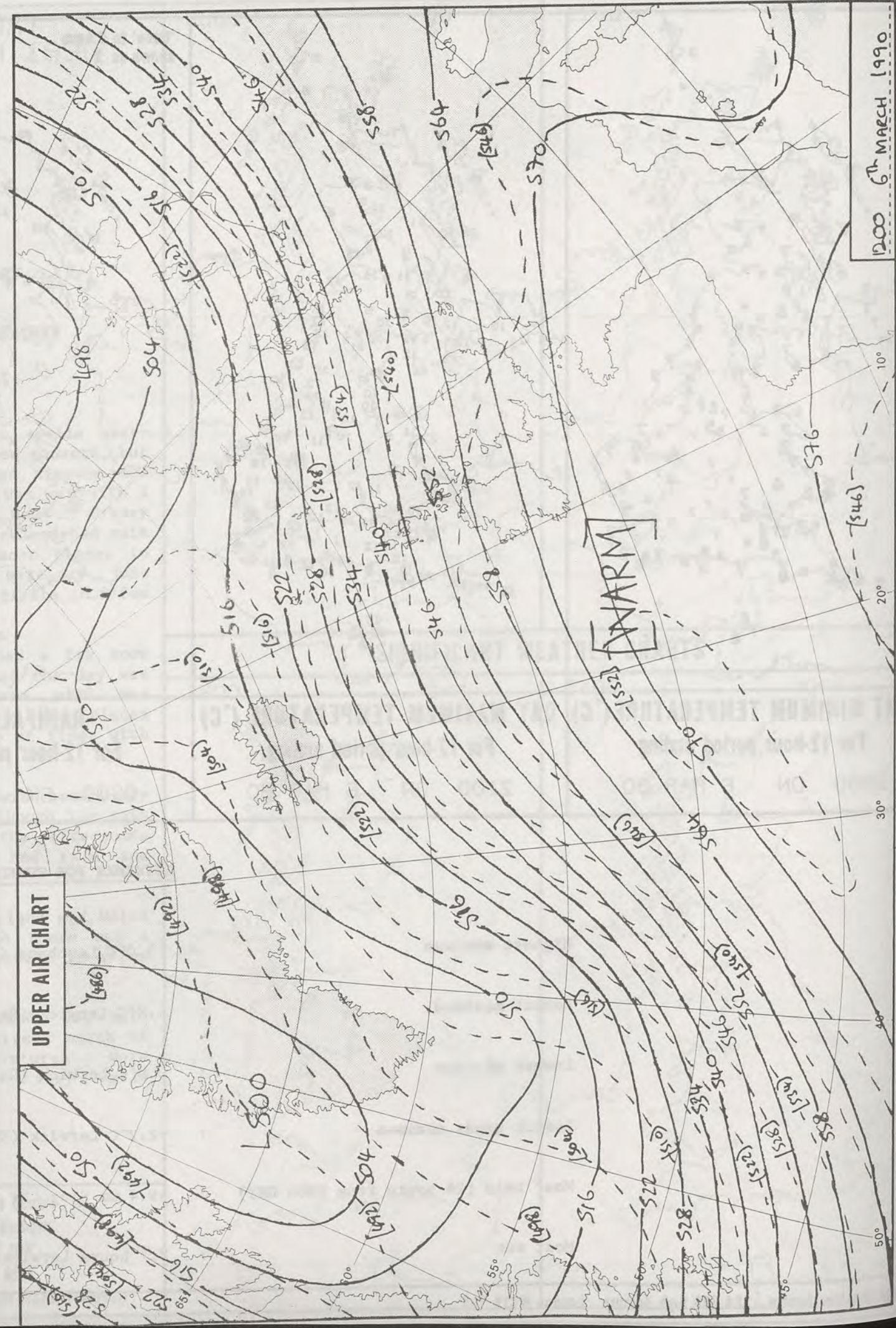
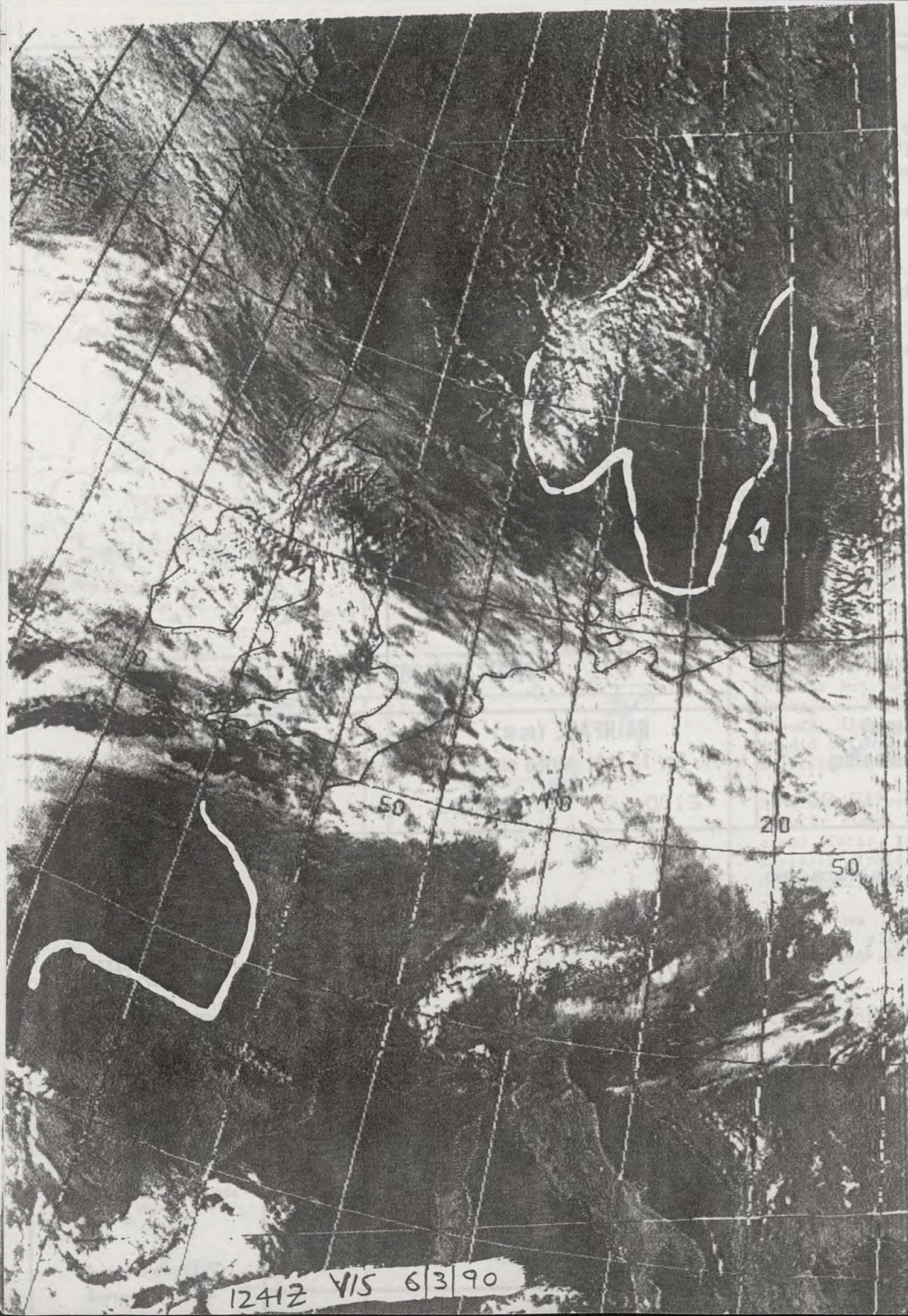
Most rain (24 hours from 0900 GMT) : 49.4 mm Sloy (Nr Loch Lomond)

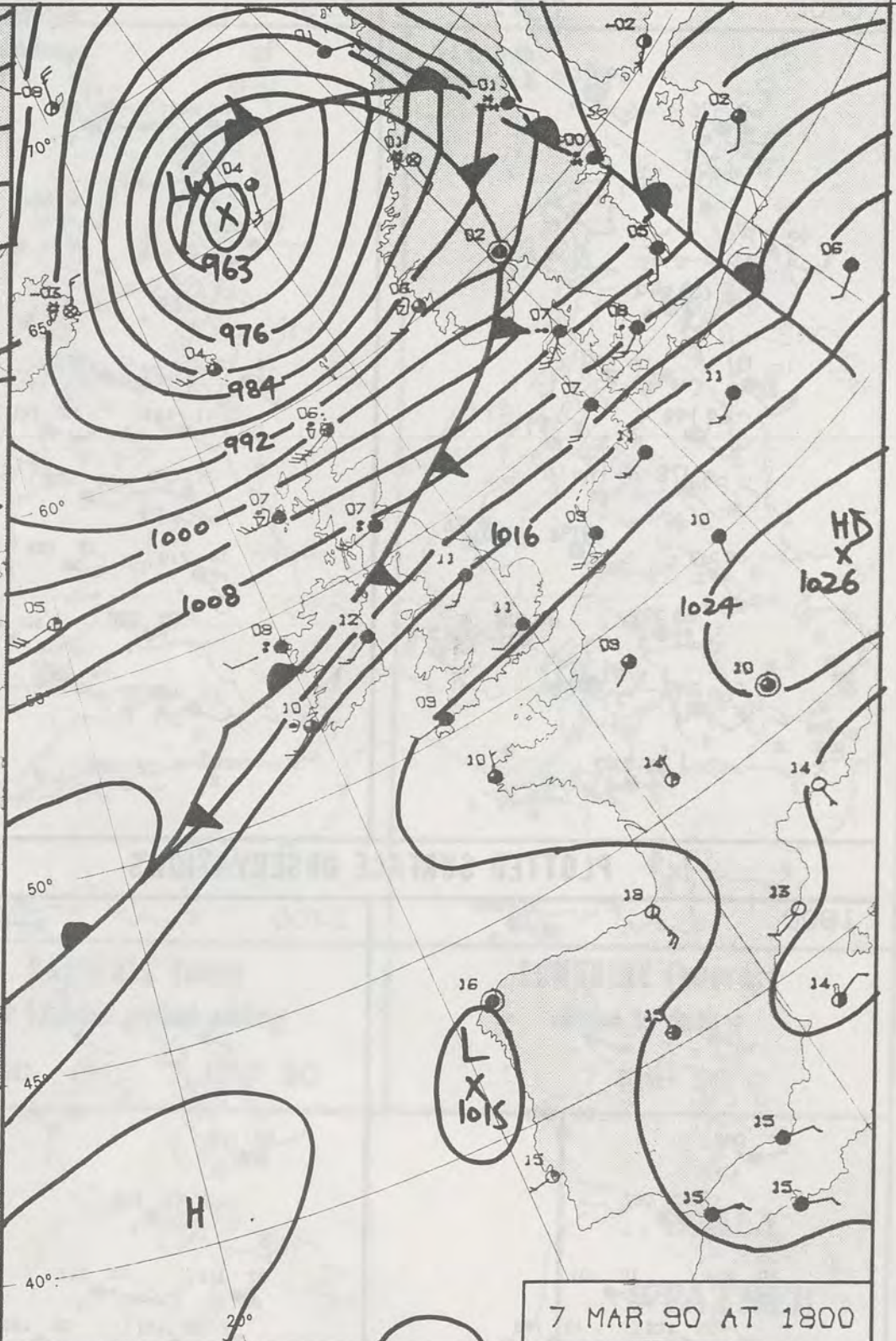
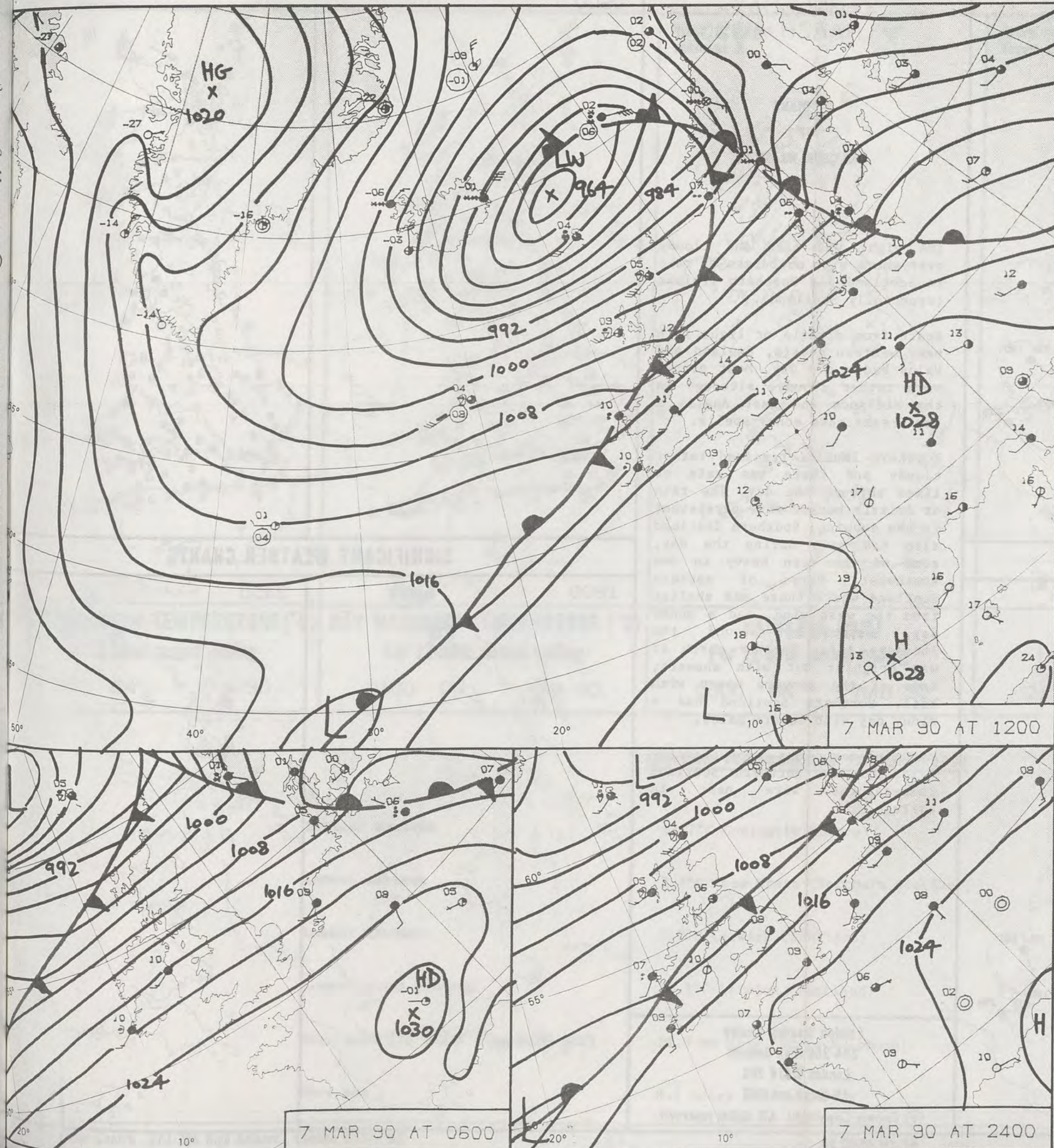
Most sun : 8.7 hours Lerwick (Shetland)

**DAILY
WEATHER
SUMMARY**



© Crown Copyright
All rights reserved





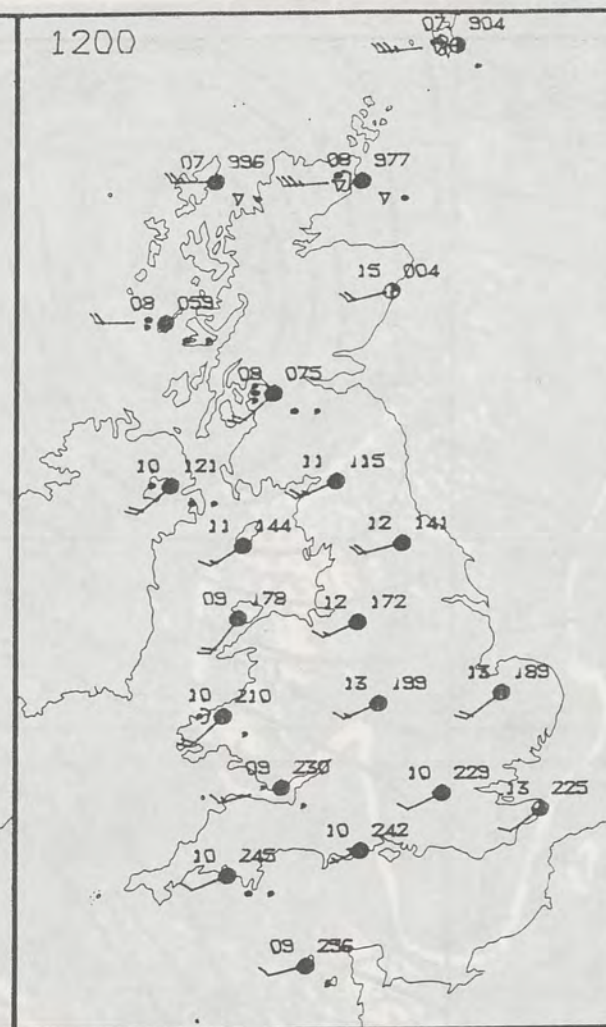
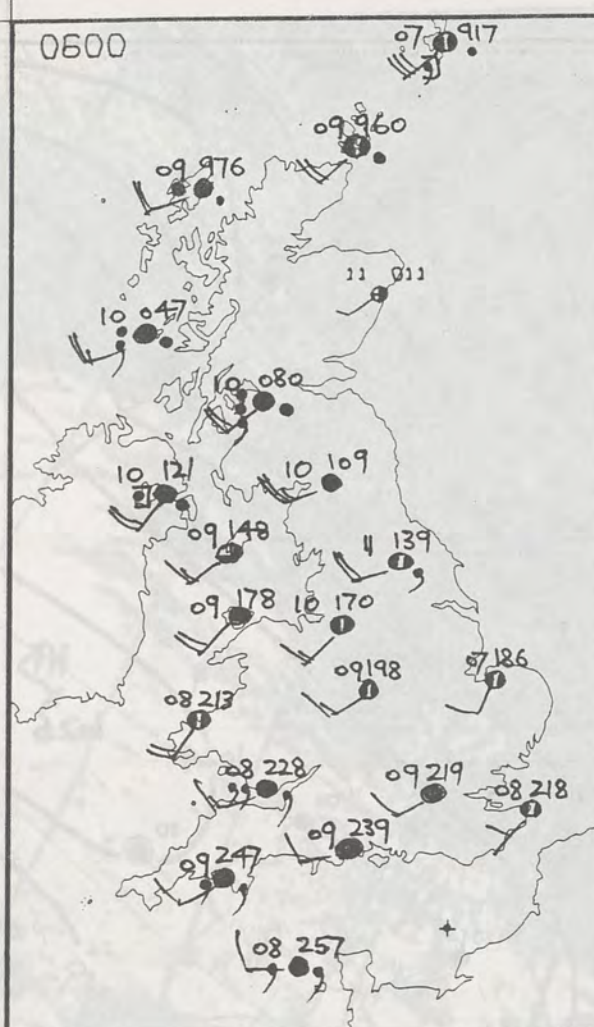
7 MAR 90 AT 1800

DUPLICATE ALSO
DAILY WEATHER SUMMARY
NOT FOR LOAN FOR
WEDNESDAY 7 MARCH 1990

London Weather Centre 284-286 High Holborn London WC1V 7HX
© Crown Copyright All rights reserved

Legend:
Warm front (line with semicircles)
Cold front (line with triangles)
Occlusion (line with alternating semicircles and triangles)

Meteorological Office stamp: 21 MARCH 1990



WEDNESDAY
7 MARCH 1990

SUMMARY
OF
BRITISH WEATHER

The night was mild and cloudy everywhere with outbursts of rain in Scotland and Northern Ireland (especially Scotland).

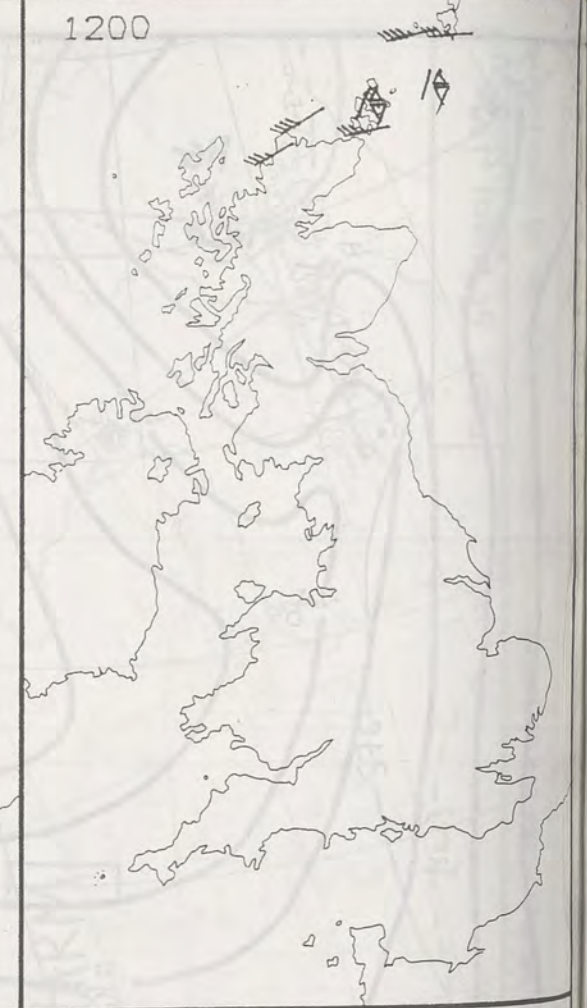
Apart from drizzle or light rain near western coasts, England and Wales had a dry day. Most places were rather cloudy, although in the Midlands and East Anglia a few breaks gave sunny spells.

Northern Ireland remained rather cloudy and there was rain at times through the day. The rain or drizzle became more persistent in the evening. Southern Scotland also had rain during the day, some of the rain heavy in the southwest. Parts of eastern Scotland where there was shelter from the west wind, had a sunny day, especially around the Aberdeen area. Further north it was brighter but with showers, some of the showers heavy with hail. Northern Scotland had a windy day with severe gales.

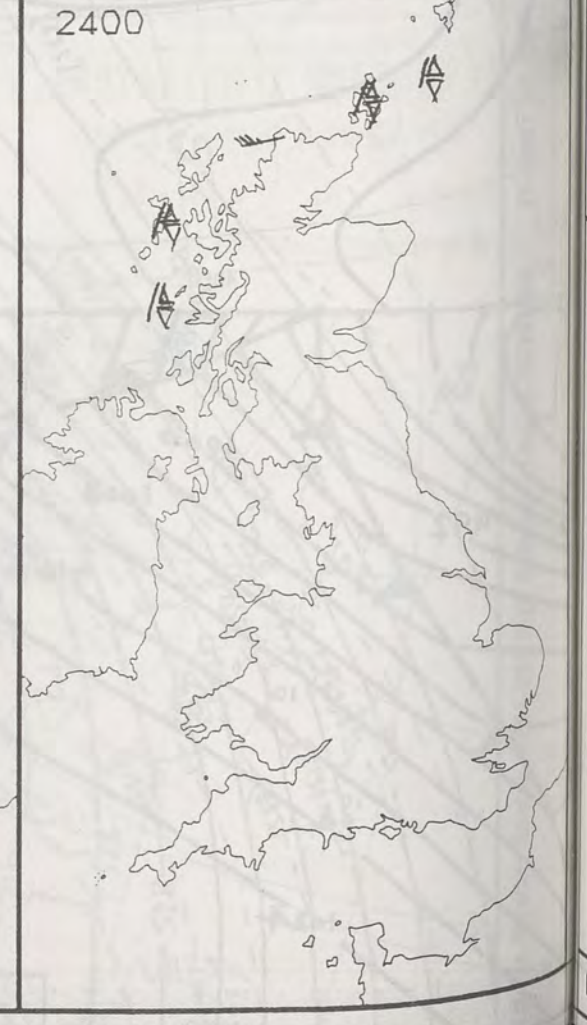
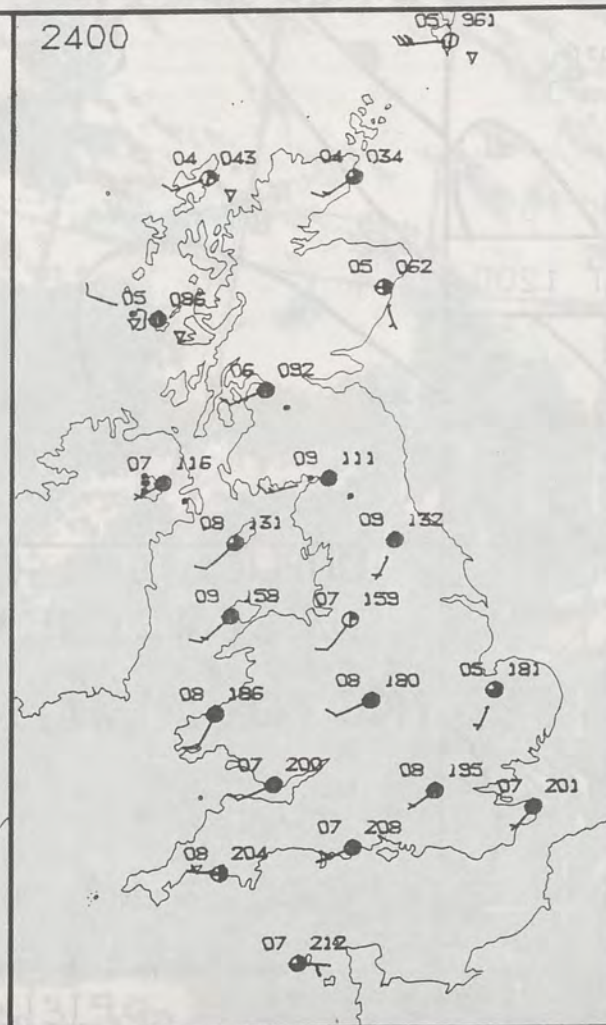
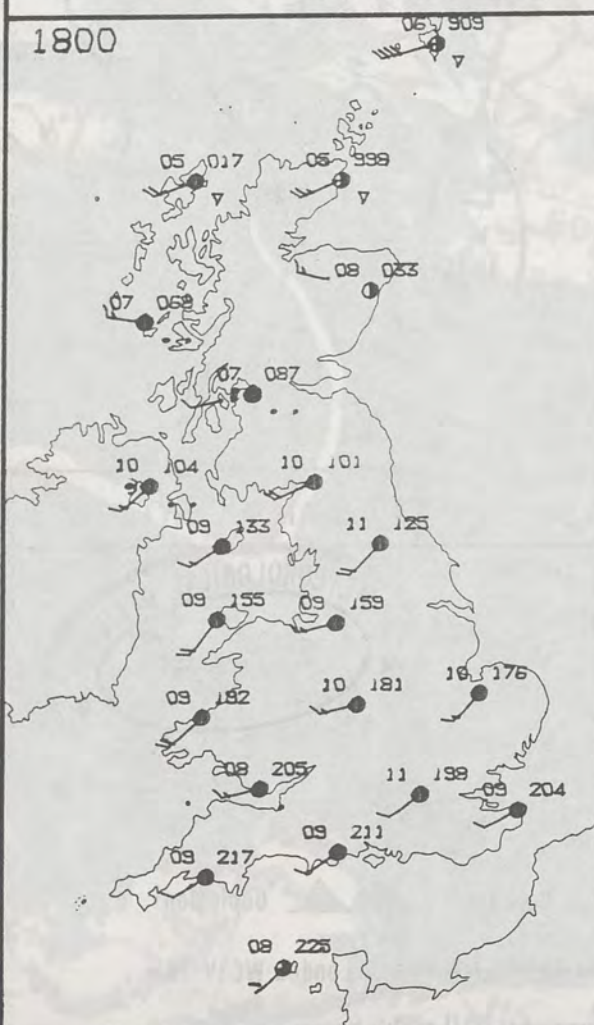
Many places were exceptionally mild, but in northern Scotland temperatures were near to average.

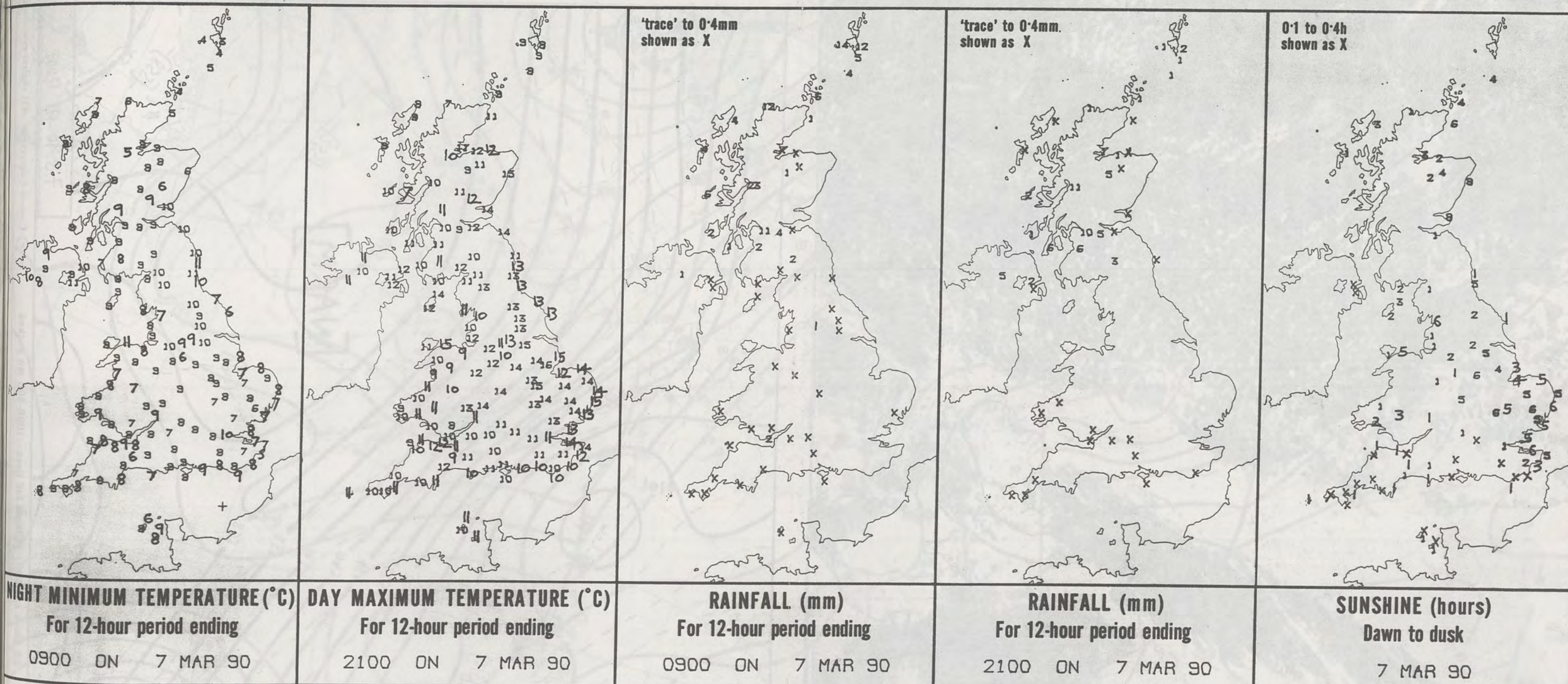
London Weather Centre
284-286 High Holborn
London WC1V 7HX
All times are GMT

© Crown Copyright All rights reserved



SIGNIFICANT WEATHER CHARTS





EXTREMES FOR WEDNESDAY 7TH MARCH 1990

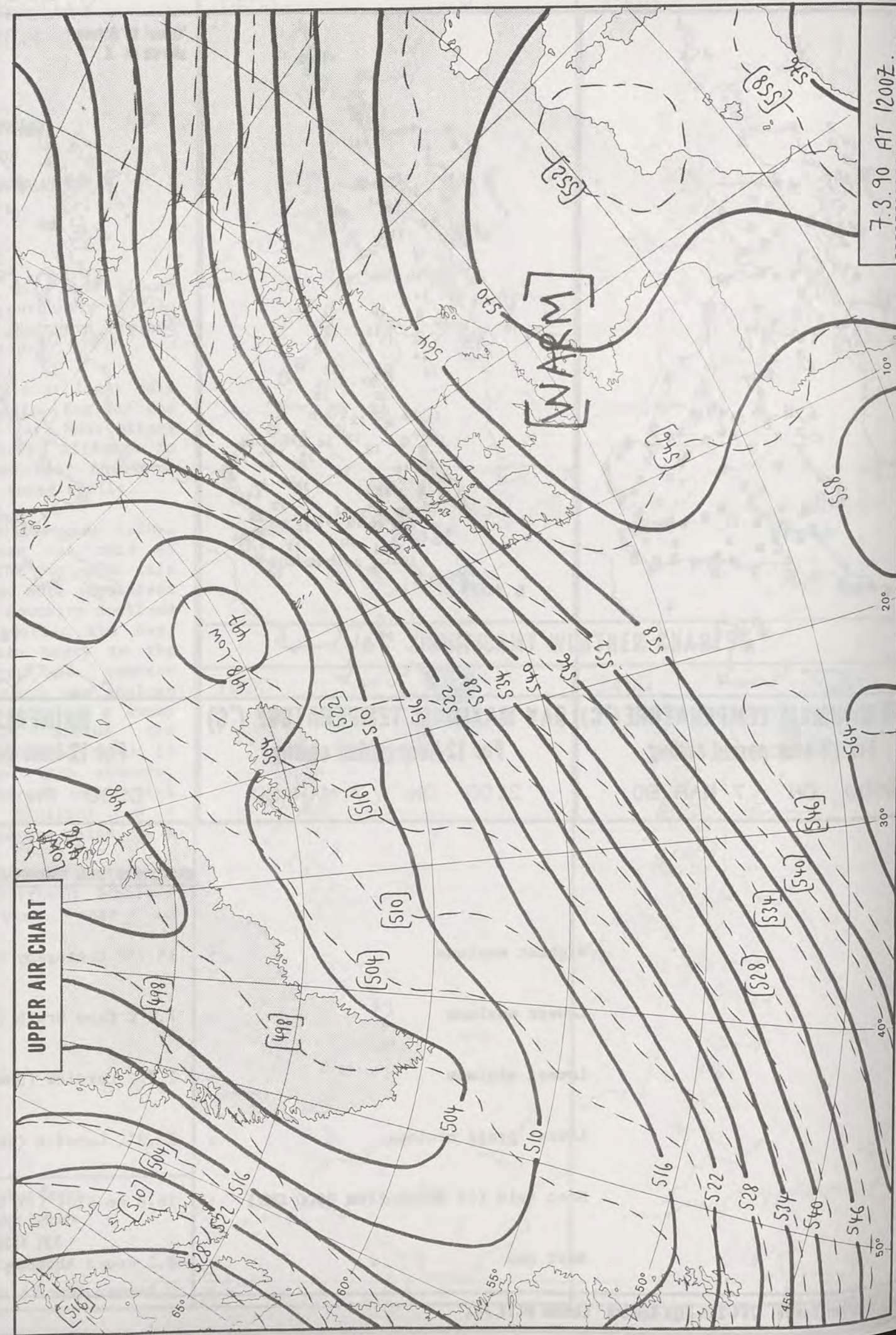
Highest maximum	:	15.7°C Coningsby (Lincs)
Lowest maximum	:	7.2°C Cape Wrath (Northern Scotland)
Lowest minimum	:	2.7°C Lerwick (Shetland)
Lowest grass minimum	:	10.3°C Lerwick (Shetland)
Most rain (24 hours from 0900 GMT)	:	26.8 mm Sloy (Nr Loch Lomond)
Most sun	:	8.2 hours Aberdeen/Dyce

**DAILY
WEATHER
SUMMARY**



© Crown Copyright
All rights reserved

14122 VIS 7/3/90



7.3.90 AT 1200Z

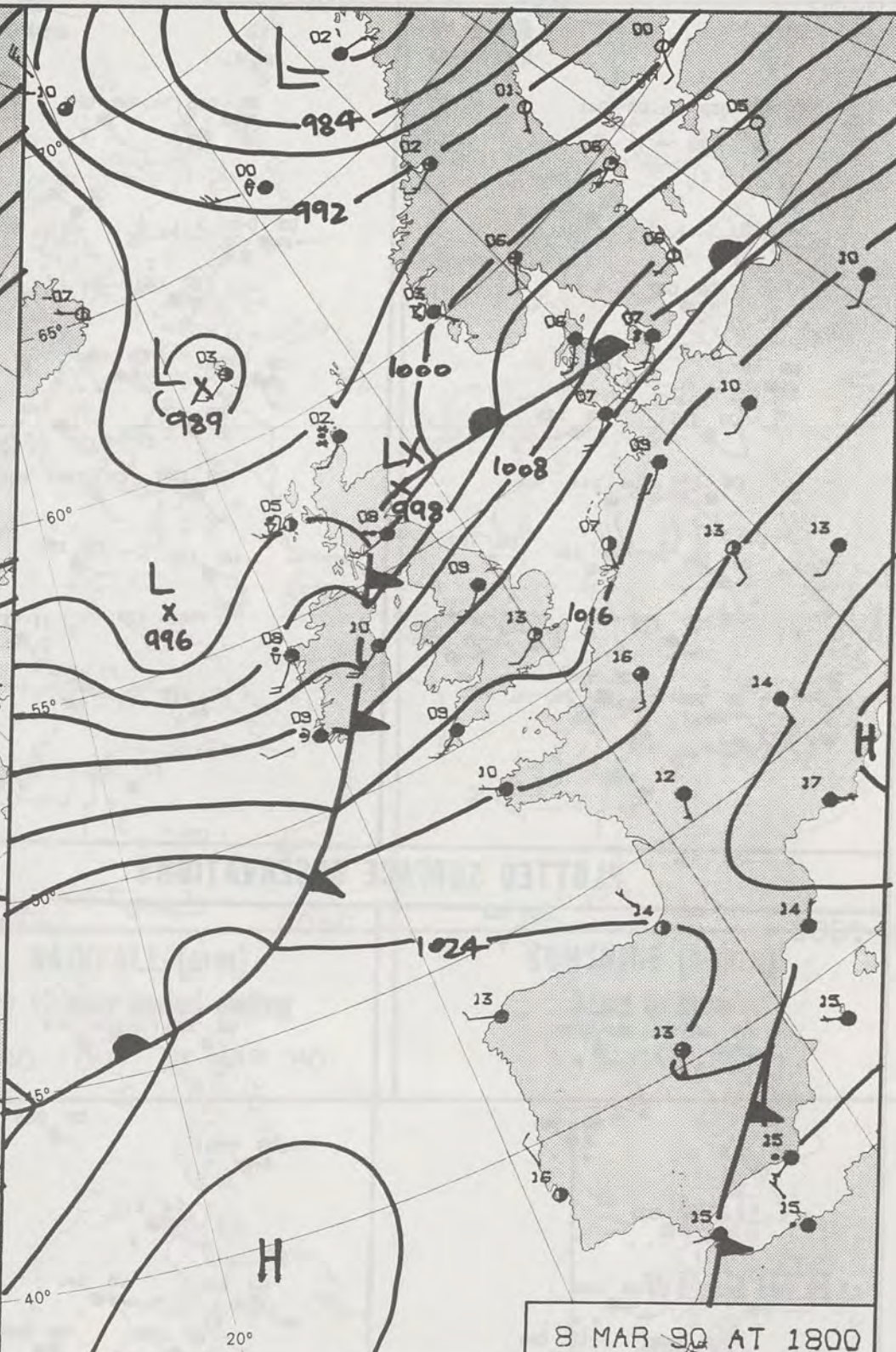
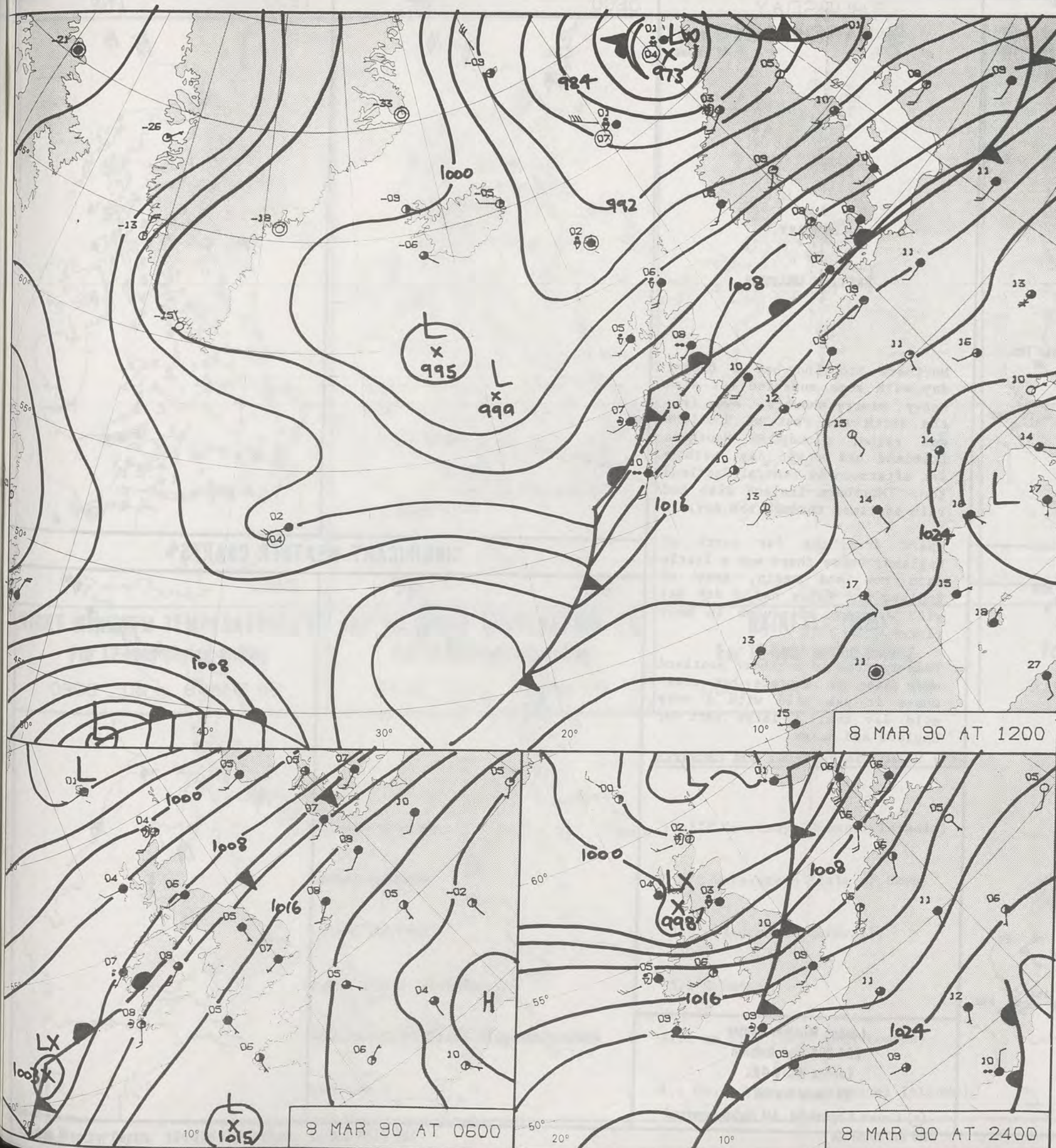
© Crown Copyright All rights reserved

500mb full lines 1000-500 mb pecked

London WC1V 7HX

284-286 High Holborn

London Weather Centre



8 MAR 90 AT 1200

8 MAR 90 AT 1800

8 MAR 90 AT 0600

8 MAR 90 AT 2400

DUPLICATE ALSO
DAILY WEATHER SUMMARY
NOT FOR LOAN FOR

THURSDAY 8 MARCH 1990

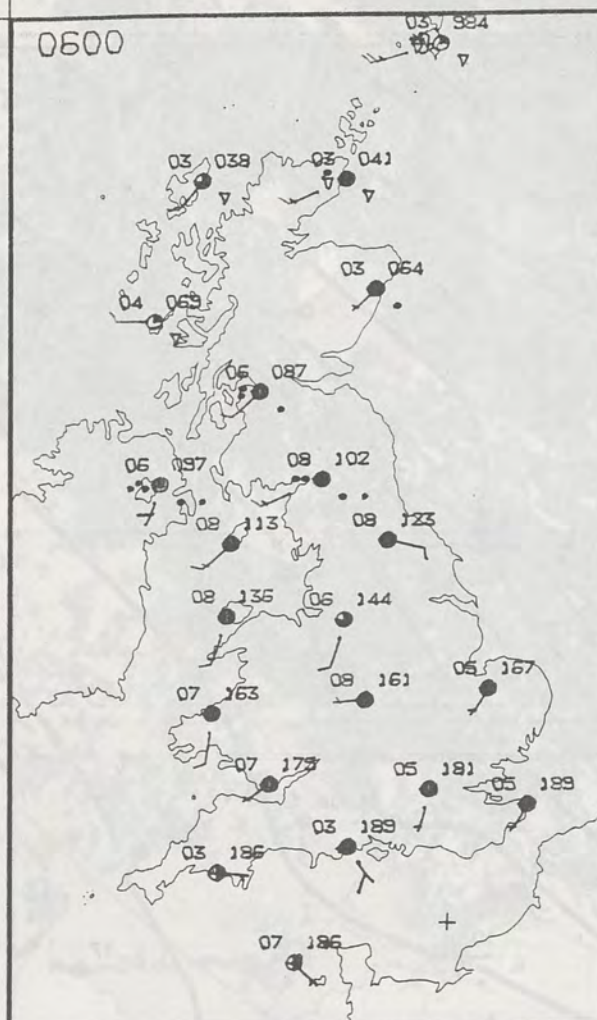
— Warm front — Cold front — Occlusion

London Weather Centre 284-286 High Holborn London WC1V 7HX

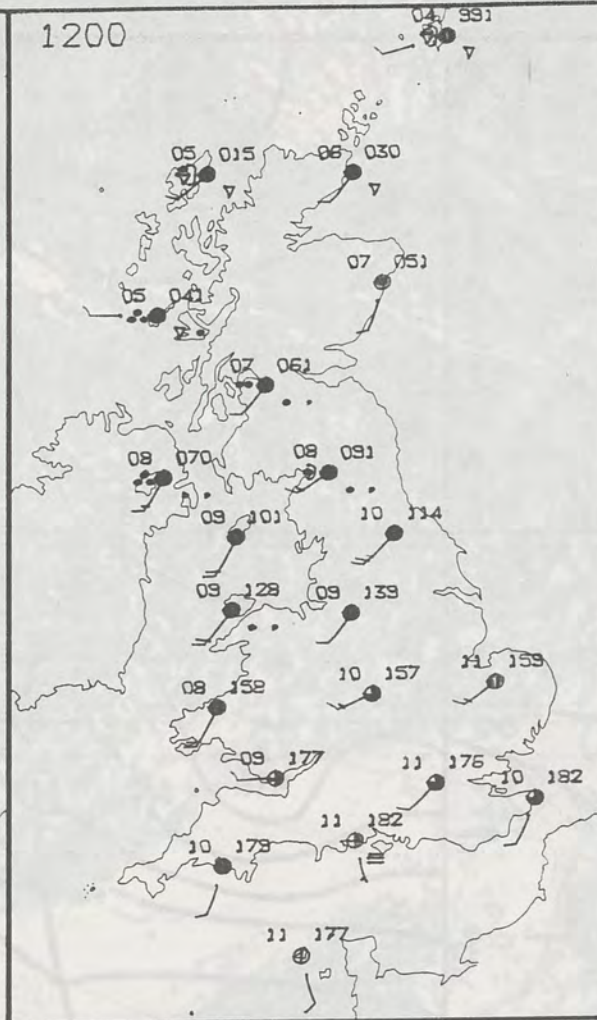
© Crown Copyright 1986 All rights reserved

METEOROLOGICAL OFFICE
21 MAR 1990
LIBRARY

0600

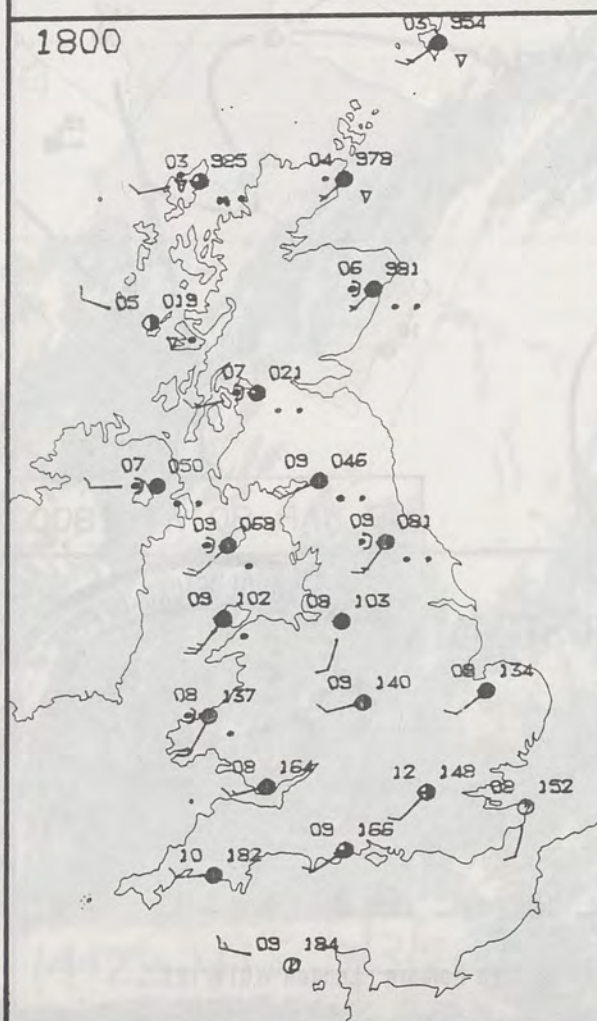


1200

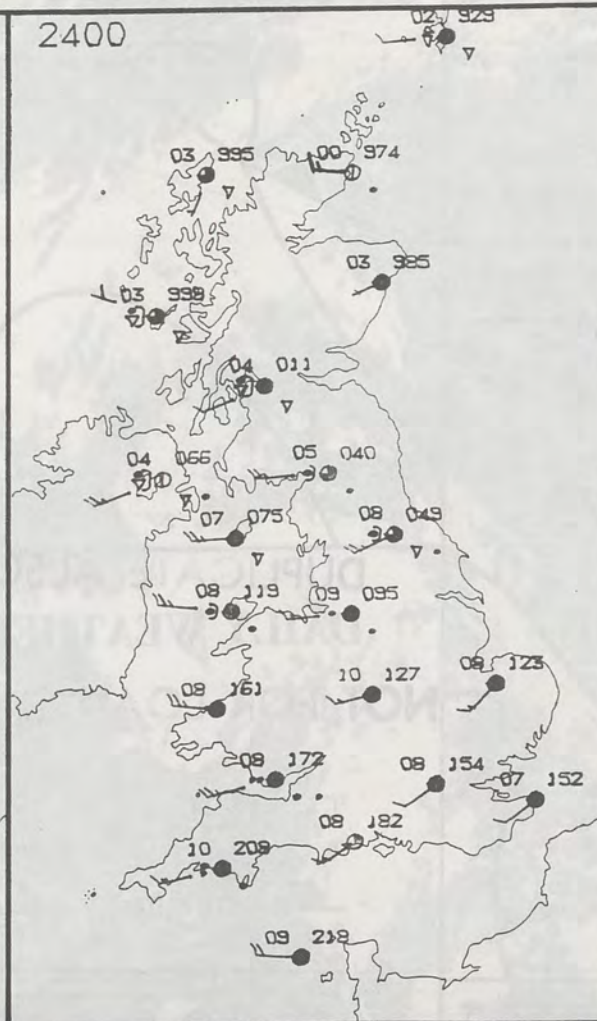


PLOTTED SURFACE OBSERVATIONS

1800



2400



THURSDAY
8 MARCH 1990

SUMMARY OF BRITISH WEATHER

Northern Scotland had a bright day with some sunshine but also heavy, wintry showers. Away from the north the rest of Scotland was rather cloudy. Southern Scotland had a wet day, with a wet afternoon in central Scotland too. Northern Ireland also had rain at times through the day.

Apart from the far north of England, where there was a little rain now and again, most of England and Wales had a dry day with a sunny afternoon in many places.

Temperatures in northern Scotland were near to average but elsewhere it was mild with a very mild day over a large part of England and Wales.

London Weather Centre
284-286 High Holborn
London WC1V 7HX
All times are GMT

© Crown Copyright All rights reserved

0600



1200

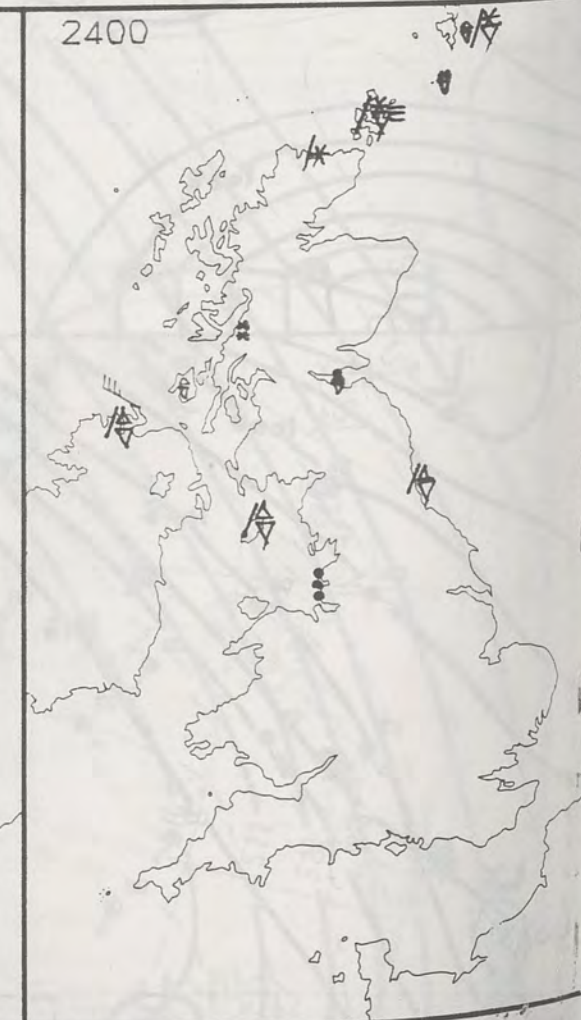


SIGNIFICANT WEATHER CHARTS

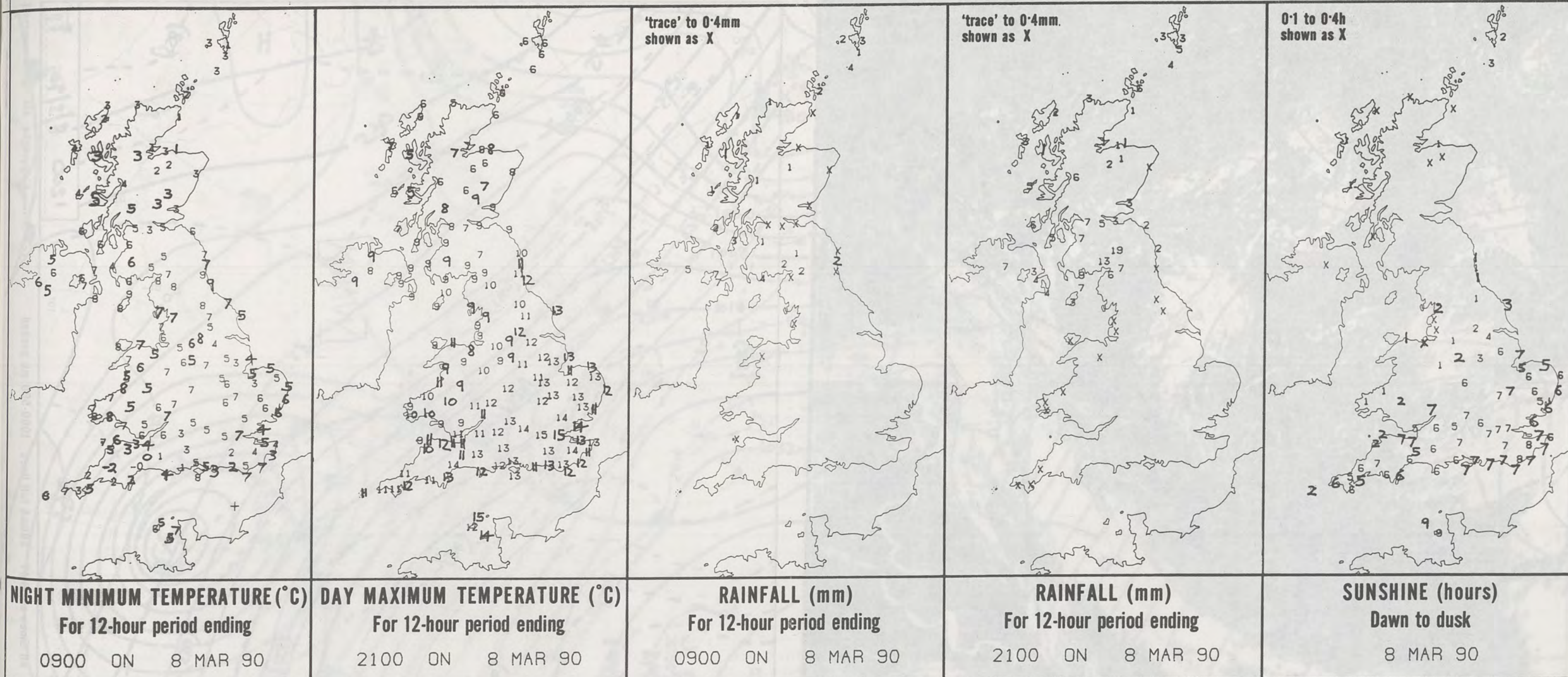
1800



2400



NIG



EXTREMES FOR THURSDAY 8TH MARCH 1990

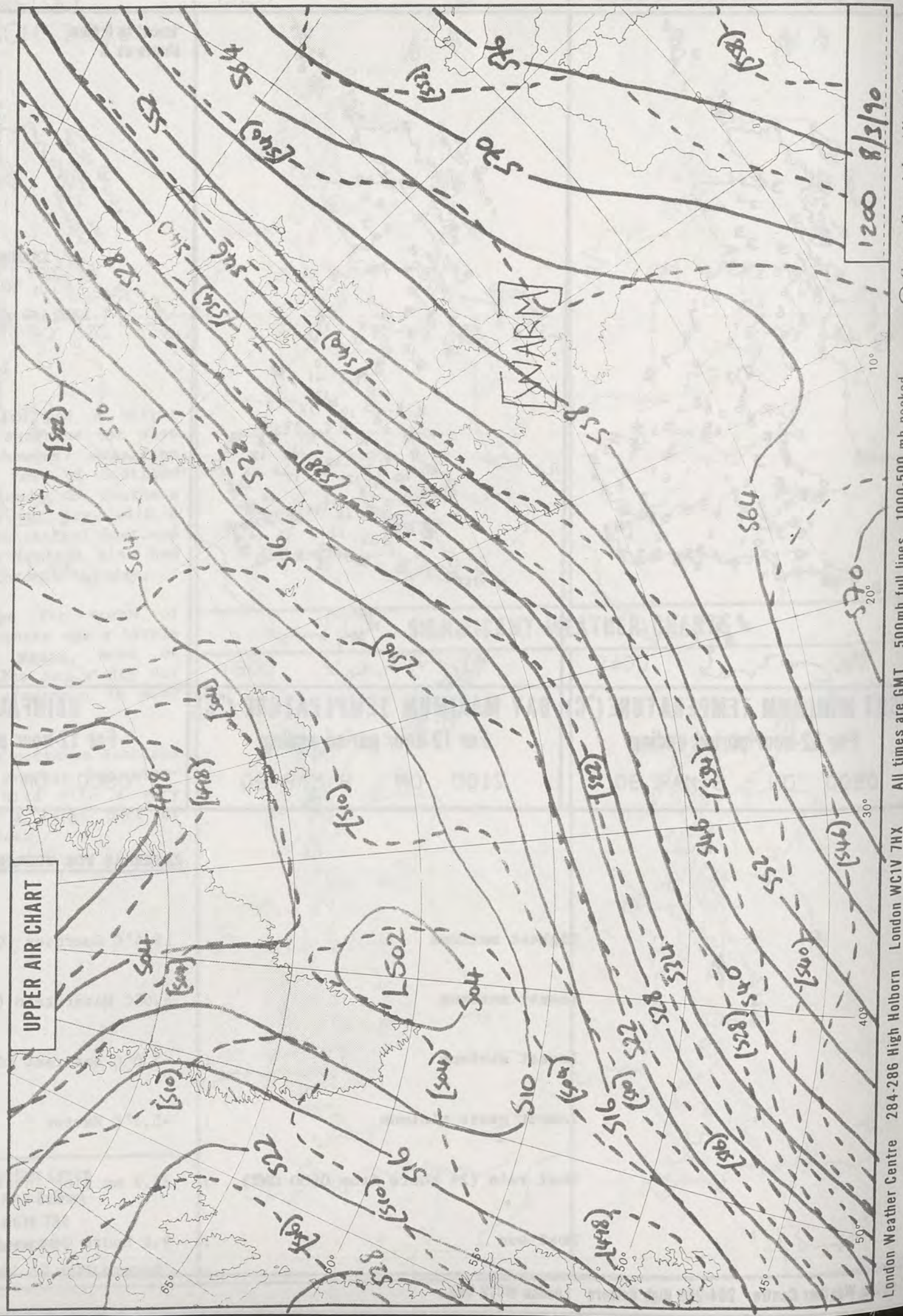

Highest maximum	: 15.4°C Guernsey (Channel Islands)
Lowest maximum	: 5.0°C Waterstein (Isle of Skye)
Lowest minimum	: -2.0°C Bastreet (Cornwall)
Lowest grass minimum	: -5.1°C Exeter
Most rain (24 hours from 0900 GMT)	: 31.2 mm Sloy (near Loch Lomond)
Most sun	: 9.4 hours Guernsey (Channel Islands)

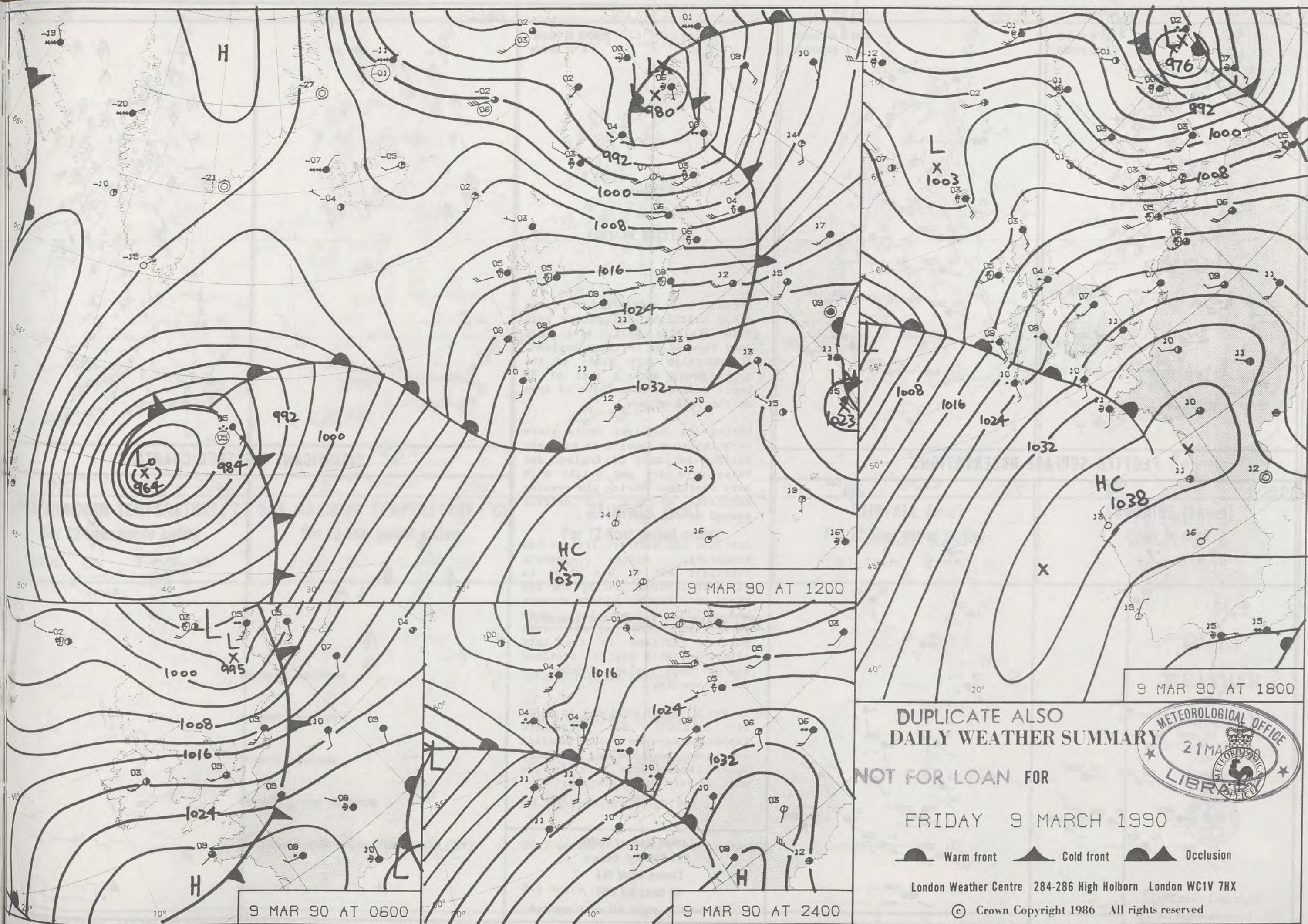
**DAILY
WEATHER
SUMMARY**



© Crown Copyright
All rights reserved

1401Z VIS 8/3/90





DUPLICATE ALSO
DAILY WEATHER SUMMARY

NOT FOR LOAN FOR

FRIDAY 9 MARCH 1990

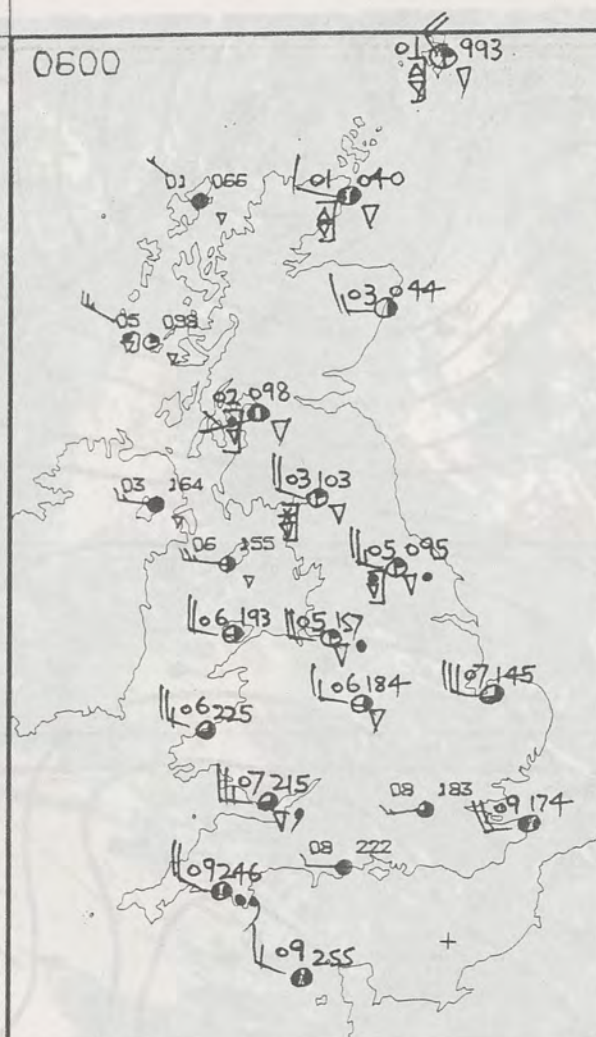
Warm front Cold front Occlusion

London Weather Centre 284-286 High Holborn London WC1V 7HX

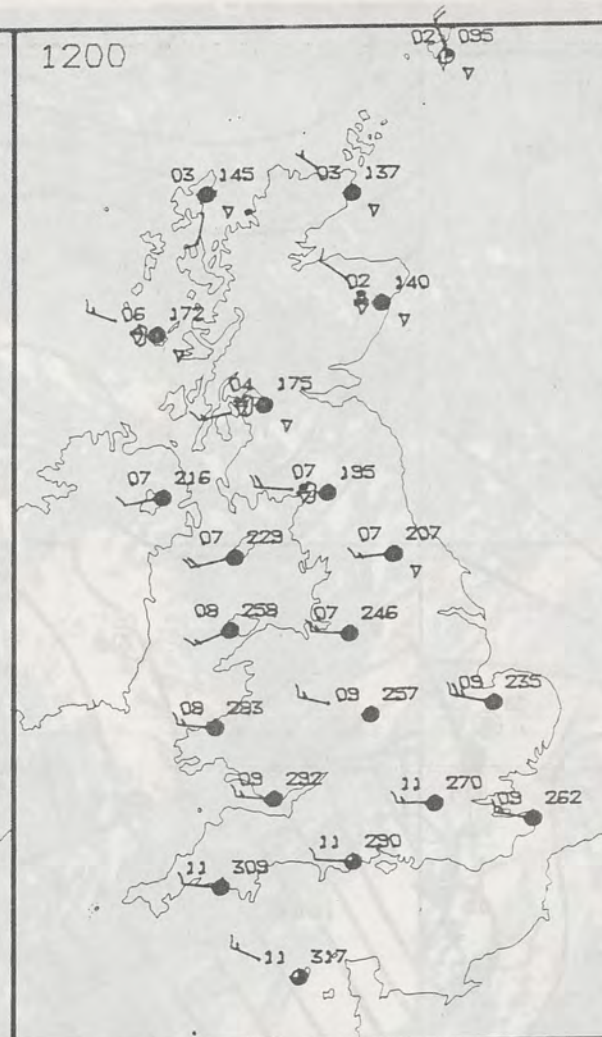
© Crown Copyright 1986 All rights reserved



0600

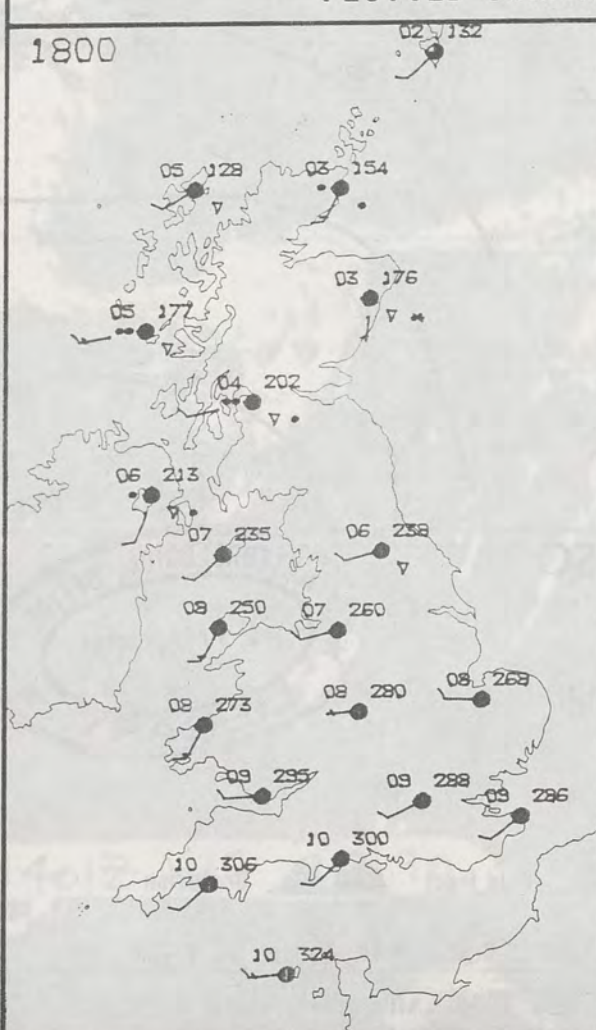


1200

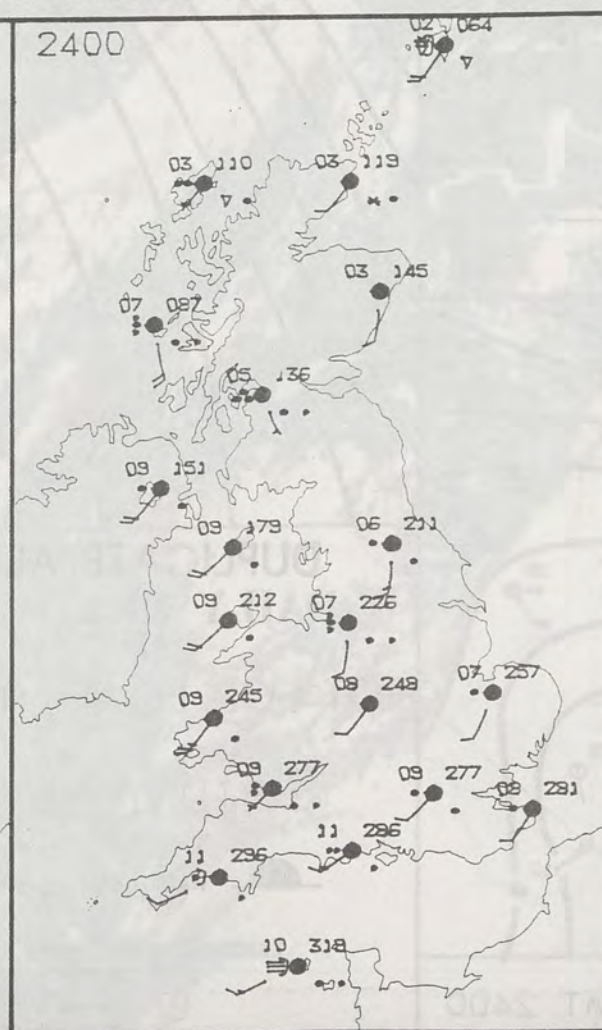


PLOTTED SURFACE OBSERVATIONS

1800



2400

FRIDAY
9 MARCH 1990SUMMARY
OF
BRITISH WEATHER

England and Wales had variable cloud overnight and patchy rain with isolated hail, sleet and snow showers in northern England. It was also very windy in the early hours with a gust of 70 knots reported from Point of Ayre on the Isle of Man.

During the daylight hours there were isolated showers in northern England but most of England and Wales were dry and bright with hazy sunshine. During the evening outbreaks of rain and drizzle spread across most areas.

Scotland and Northern Ireland had scattered wintry showers overnight and it was windy in Northern Ireland. During the day there were further wintry showers and little sunshine. More persistent rain spread into Northern Ireland in the late afternoon, with most of Scotland and Northern Ireland turning wet in the evening.

It was a rather cold day in parts of Scotland but elsewhere temperatures were around average and in southern England and South Wales temperatures were in the mild or very mild category.

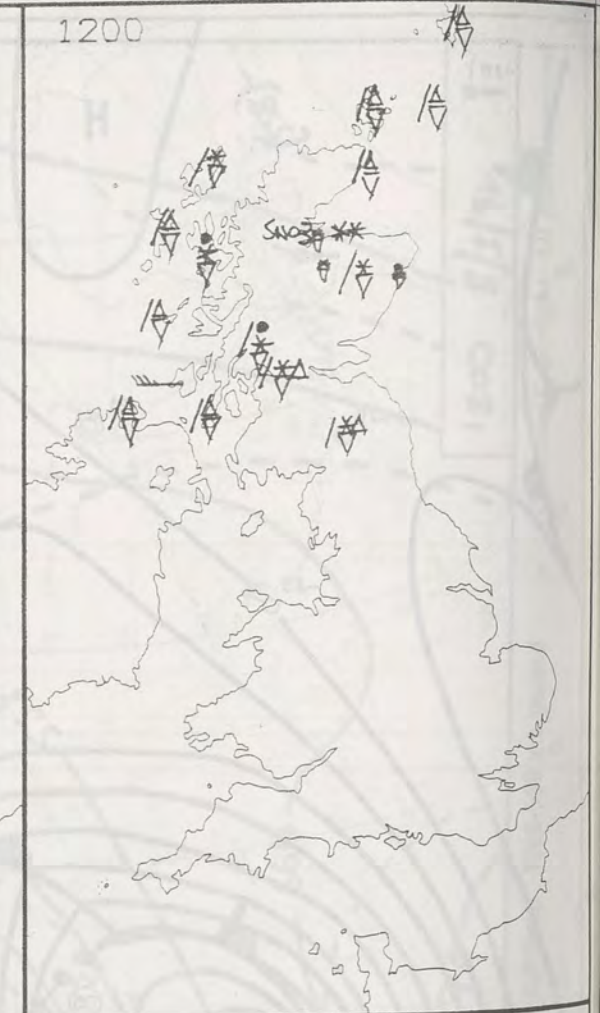
London Weather Centre
284-286 High Holborn
London WC1V 7HX
All times are GMT

© Crown Copyright All rights reserved

0600

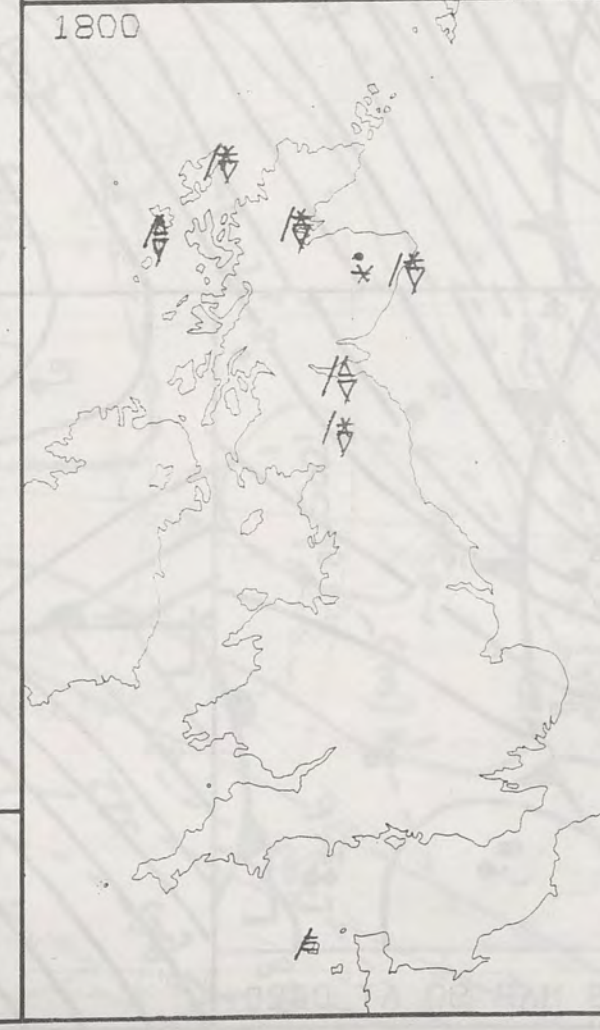


1200

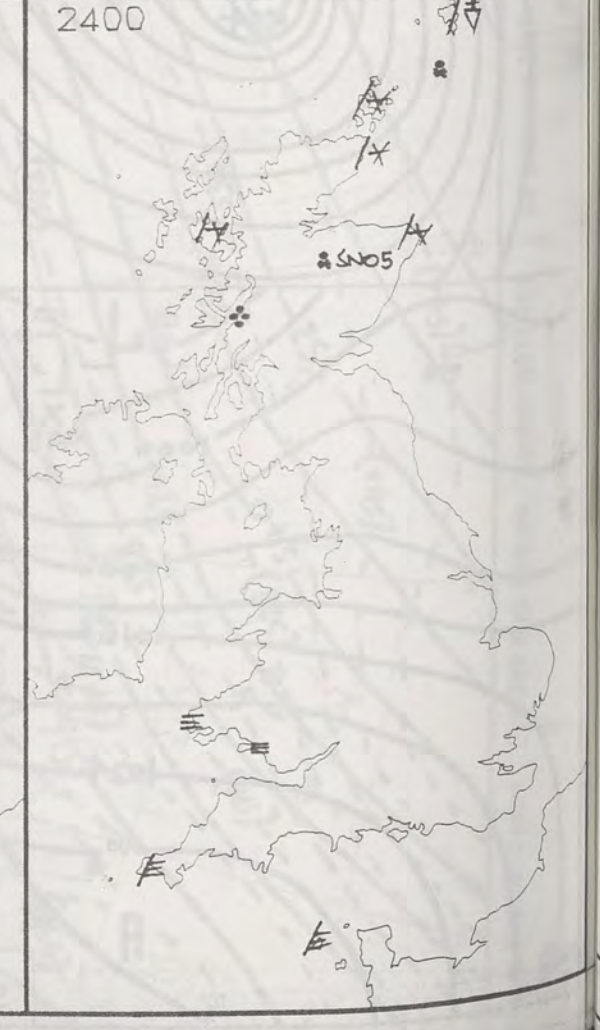


SIGNIFICANT WEATHER CHARTS

1800



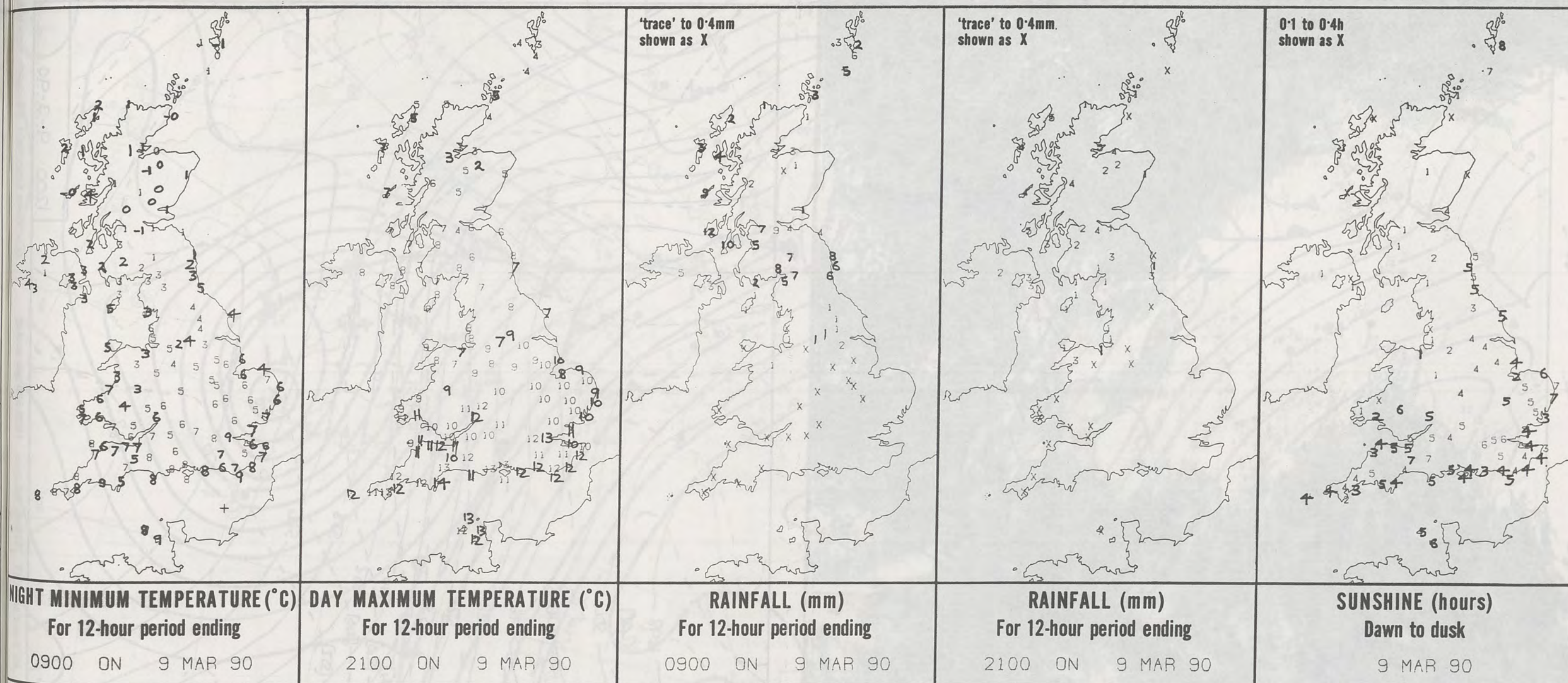
2400



NIGHT

09

London W



EXTREMES FOR FRIDAY 9TH MARCH 1990

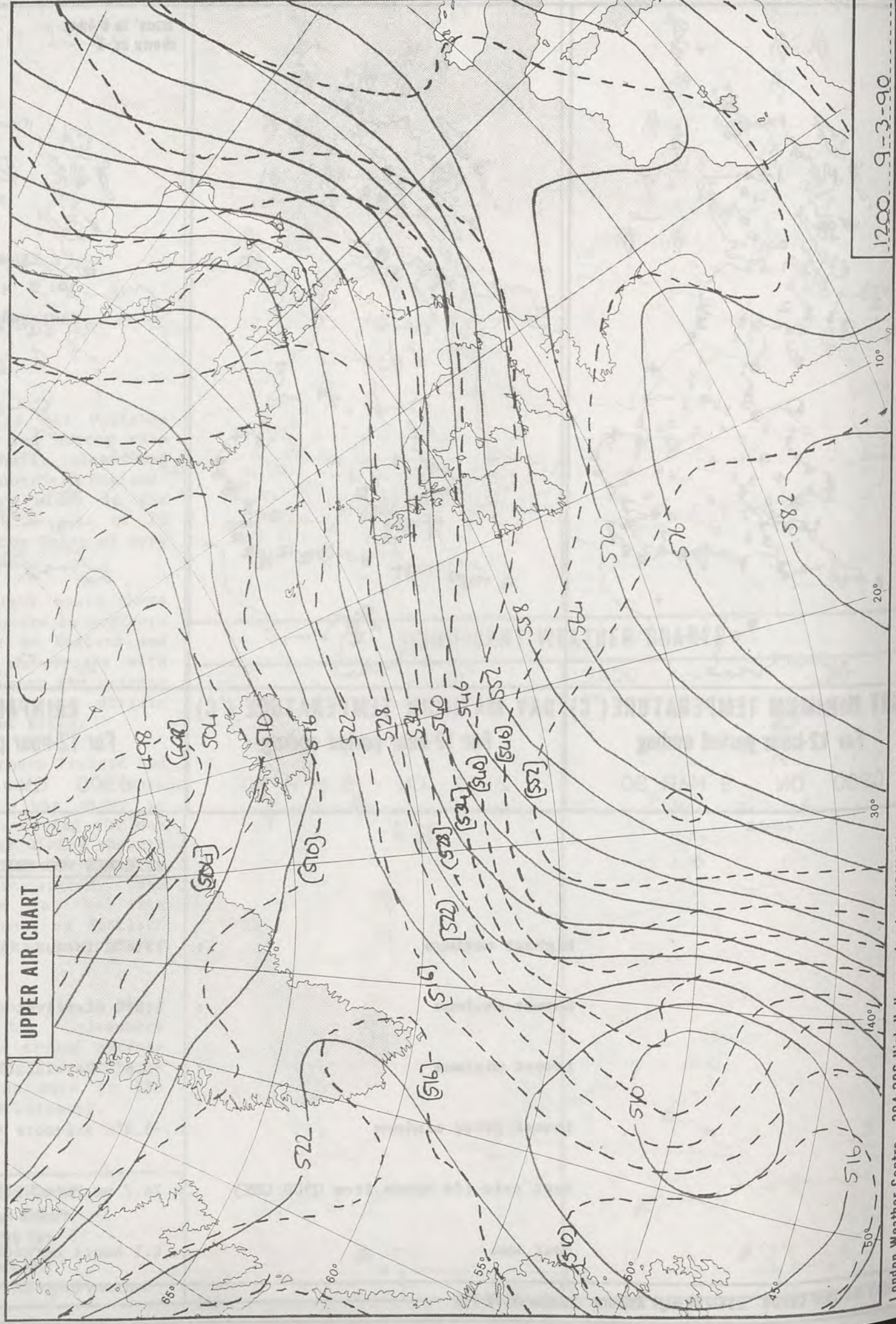
Highest maximum	:	13.6°C Torquay (Devon)
Lowest maximum	:	1.8°C Glenlivet (Grampian)
Lowest minimum	:	-0.8°C Lerwick (Shetland)
Lowest grass minimum	:	-3.2°C Aviemore (Highland)
Most rain (24 hours from 0900 GMT)	:	26.7 mm Fort William (Loch Linnhe)
Most sun	:	8.1 hours Lerwick

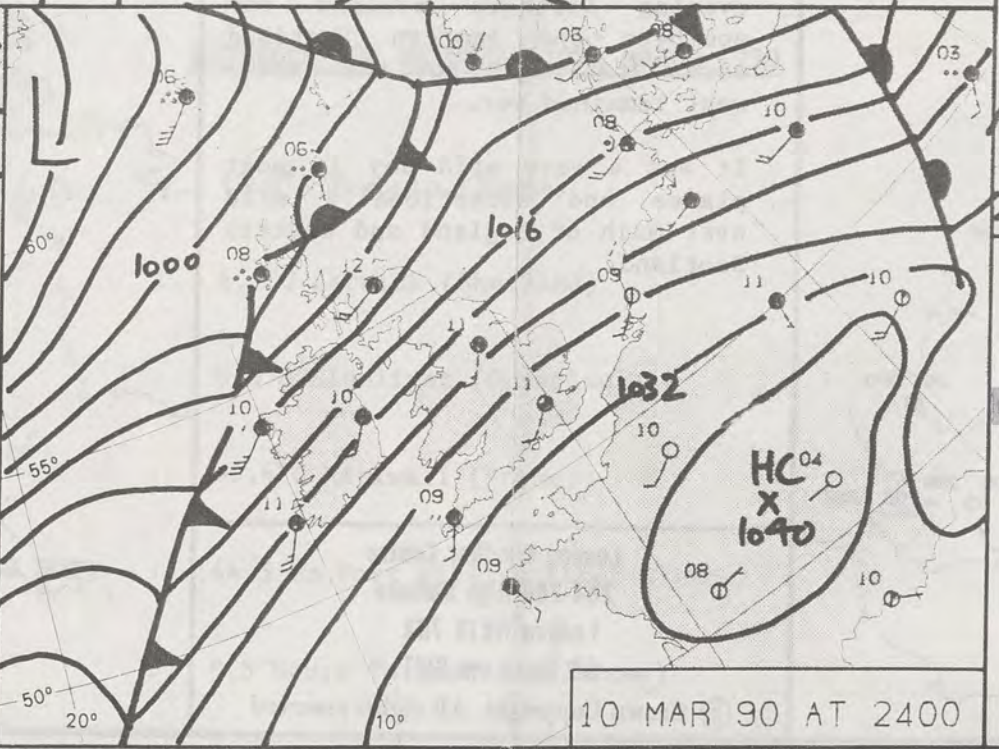
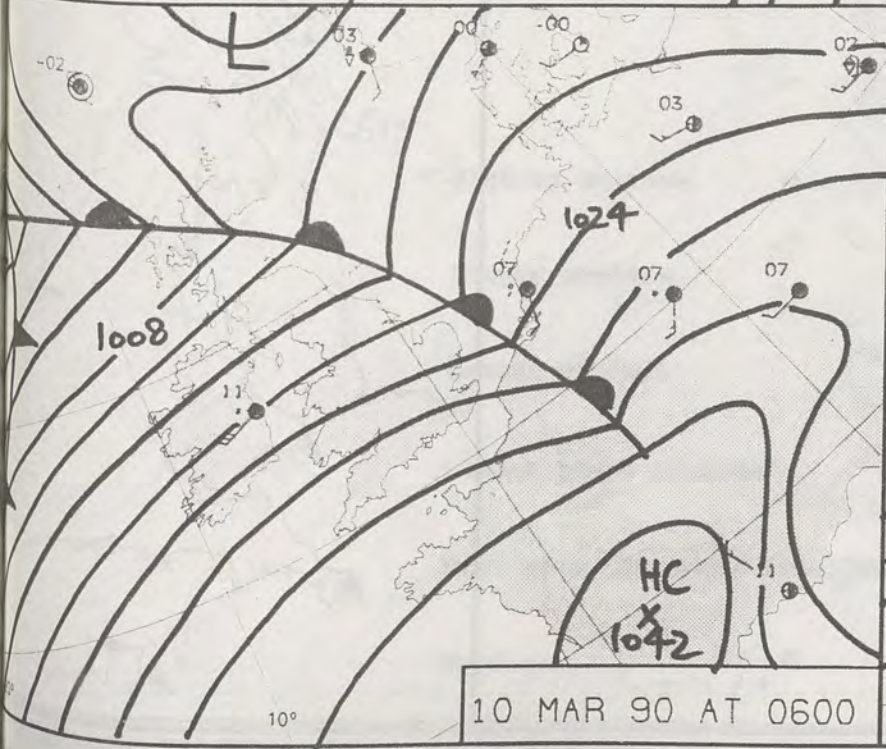
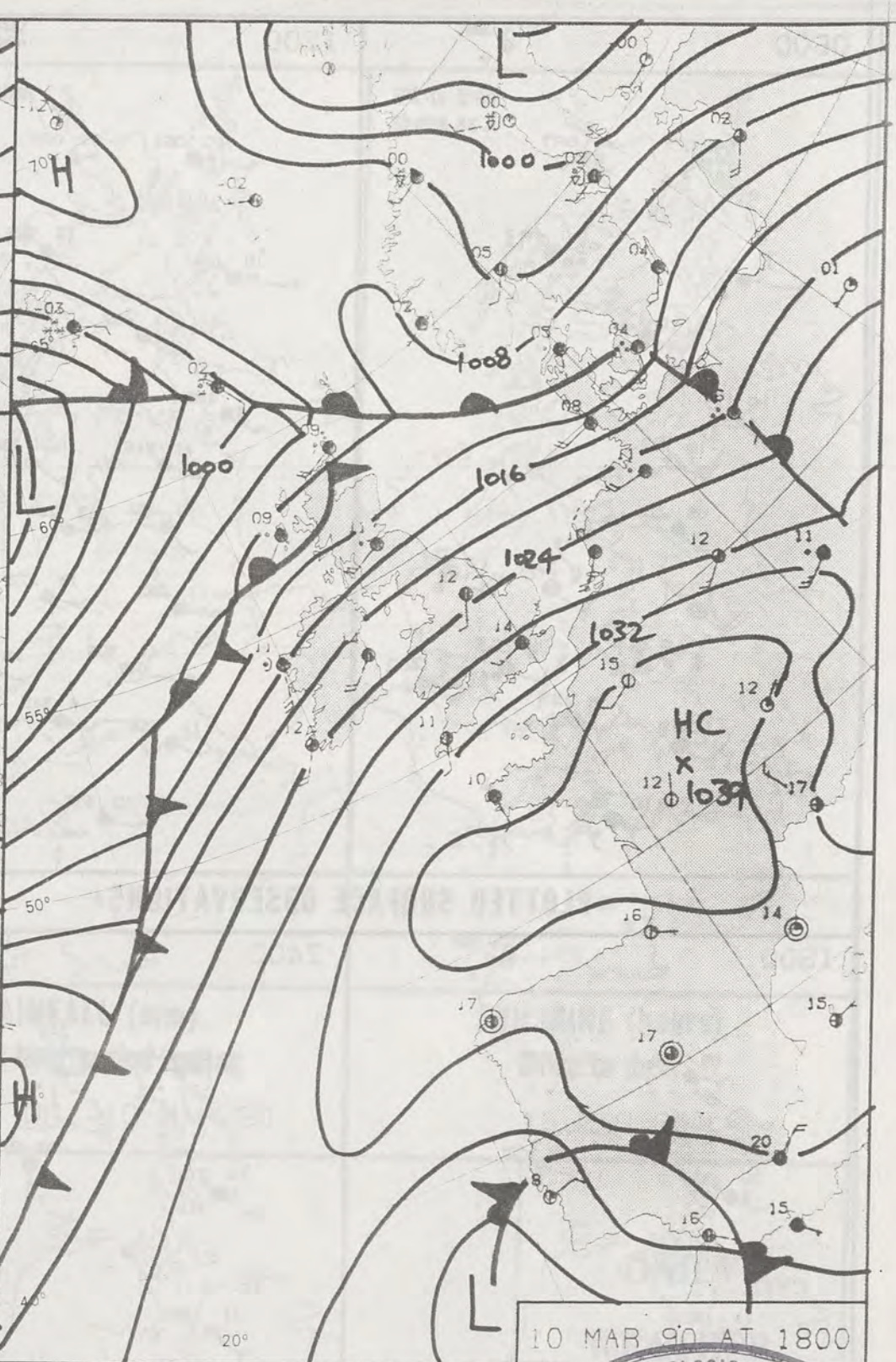
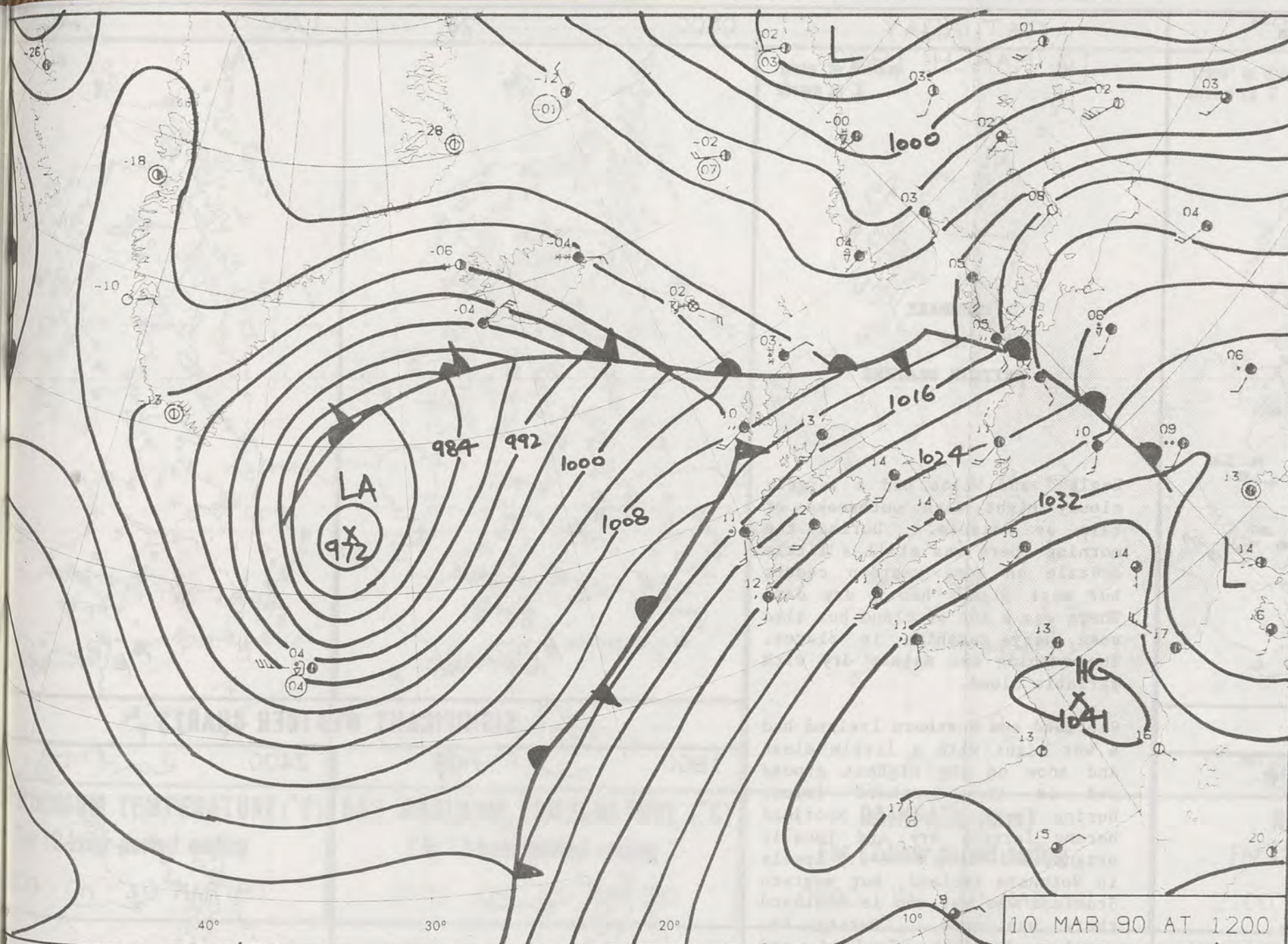
**DAILY
WEATHER
SUMMARY**



© Crown Copyright
All rights reserved

1350Z VIS 9/3/90





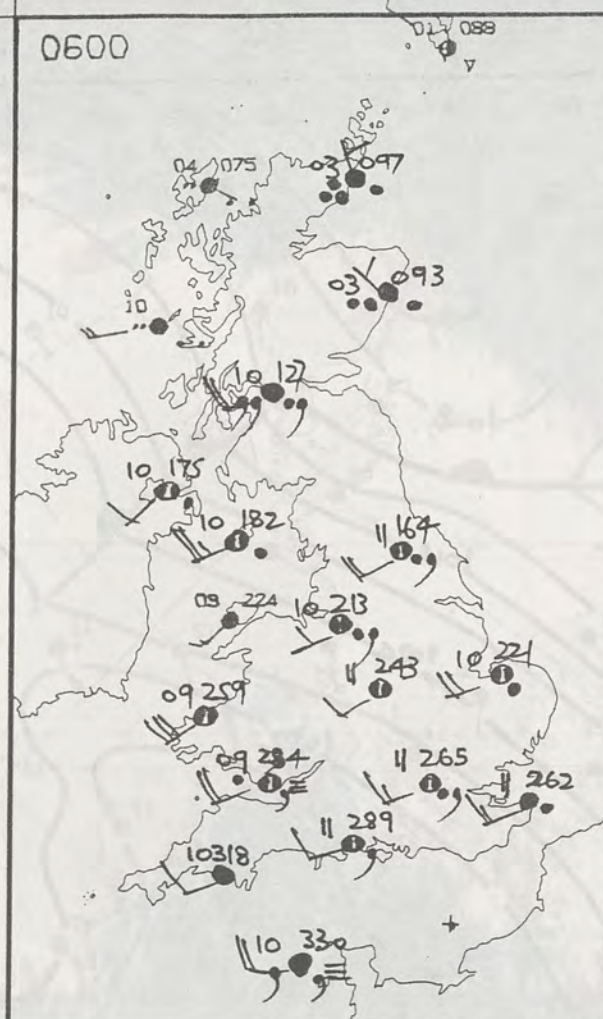
DUPLICATE ALSO
DAILY WEATHER SUMMARY
NOT FOR LOAN FOR
SATURDAY 10 MARCH 1990

Legend:
Warm front
Cold front
Occlusion

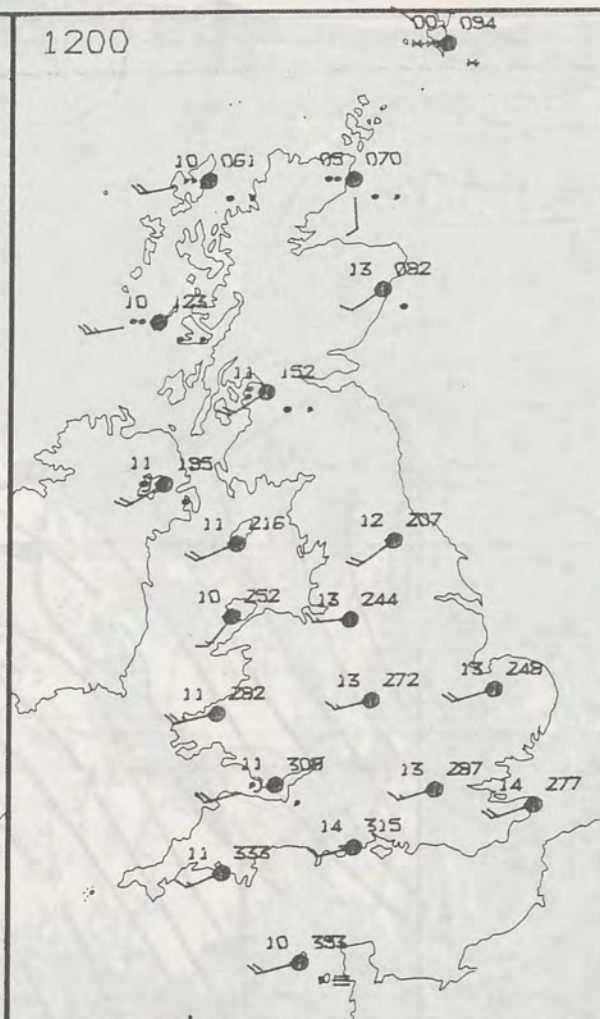
London Weather Centre 284-286 High Holborn London WC1V 7HX
© Crown Copyright 1986 All rights reserved

METEOROLOGICAL OFFICE
21 MAR 1990
LIBRARY

0600

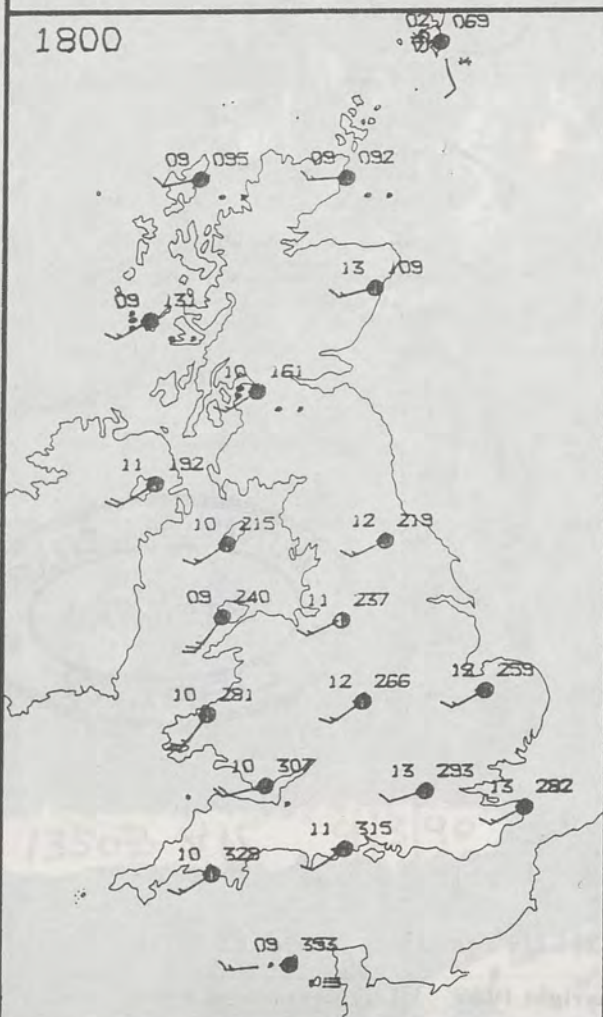


1200

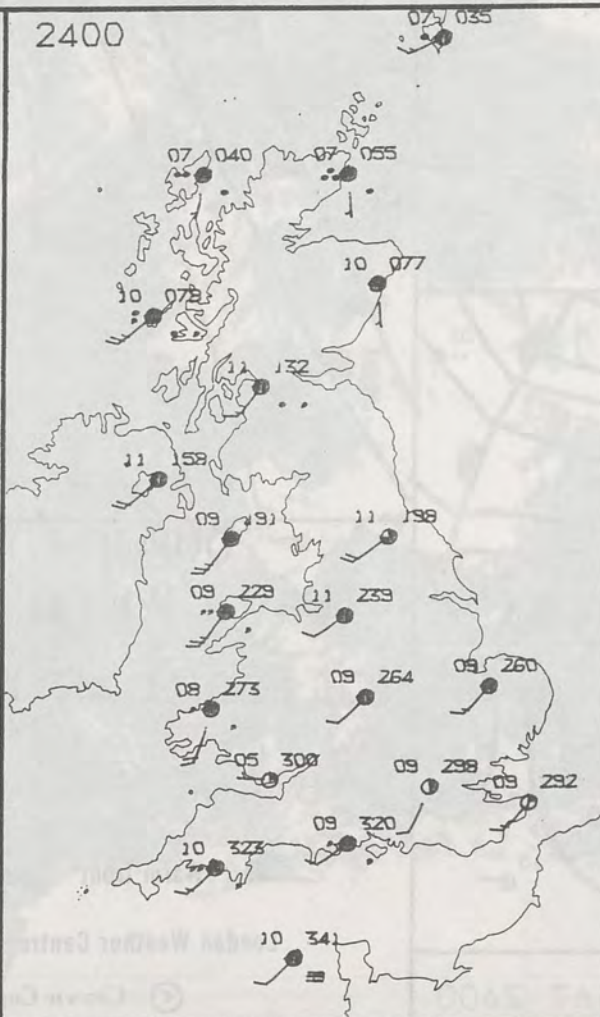


PLOTTED SURFACE OBSERVATIONS

1800



2400

SATURDAY
10 MARCH 1990SUMMARY
OF
BRITISH WEATHER

England and Wales had a largely cloudy night with outbreaks of rain or drizzle. During the morning there was still a little drizzle on some western coasts but most places had a dry day. There was a lot of cloud but also some hazy sunshine in places. The evening was mainly dry with variable cloud.

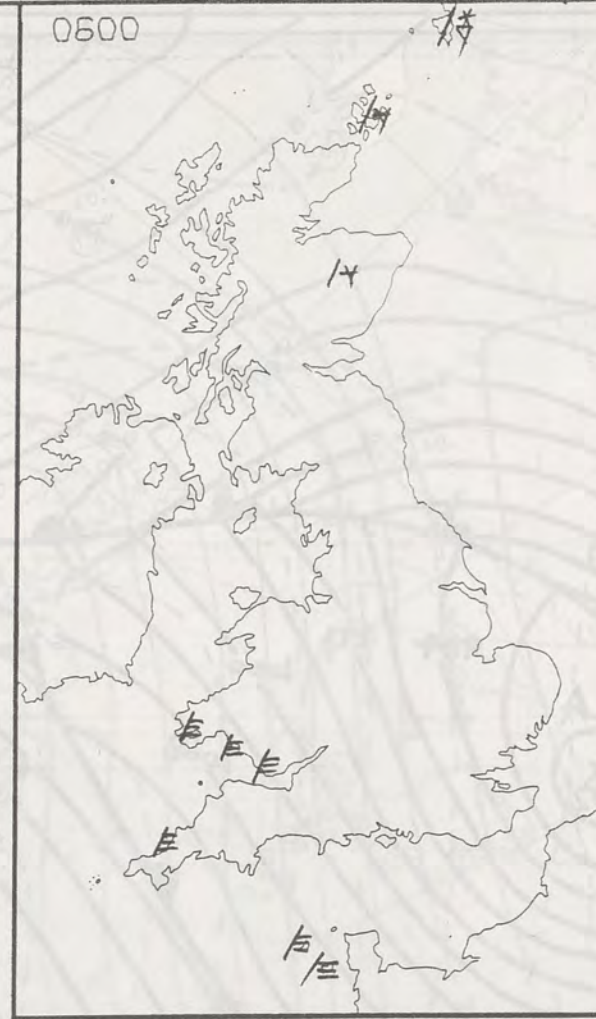
Scotland and Northern Ireland had a wet night with a little sleet and snow on the highest ground and in the Northern Isles. During the day eastern Scotland became largely dry and locally bright, and there were dry spells in Northern Ireland, but western Scotland was wet and in Shetland there was snow. During the evening Northern Ireland and southern and eastern Scotland were largely dry but the north-west remained wet.

It was a very mild day in most places and exceptionally mild over much of England and eastern Scotland.

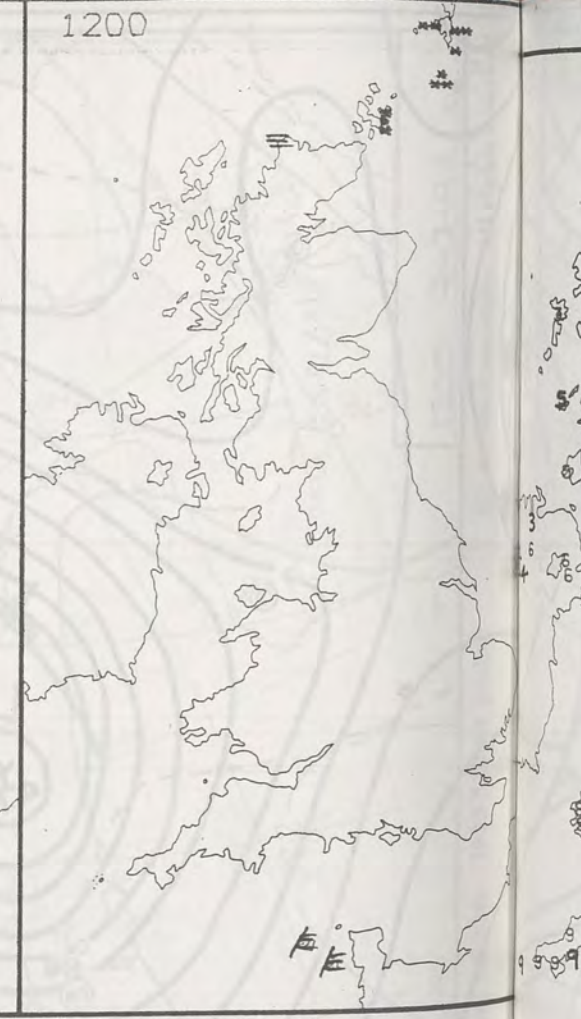
London Weather Centre
284-286 High Holborn
London WC1V 7HX
All times are GMT

© Crown Copyright All rights reserved

0600



1200

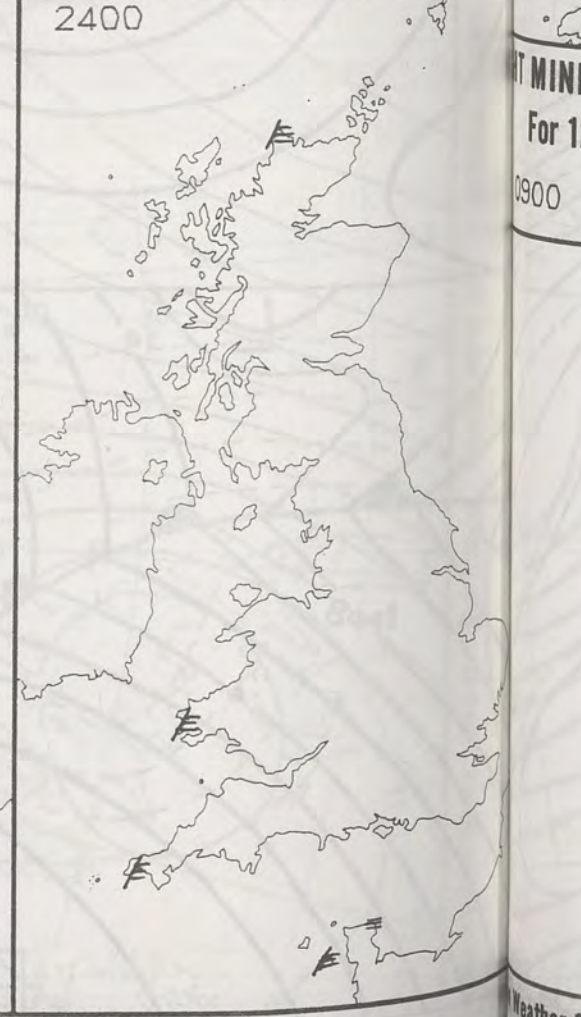


SIGNIFICANT WEATHER CHARTS

1800

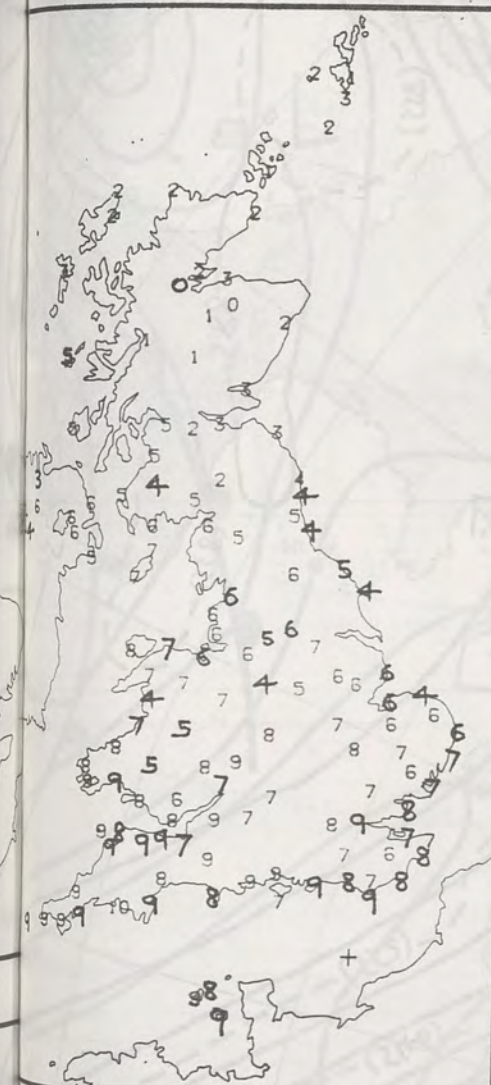


2400

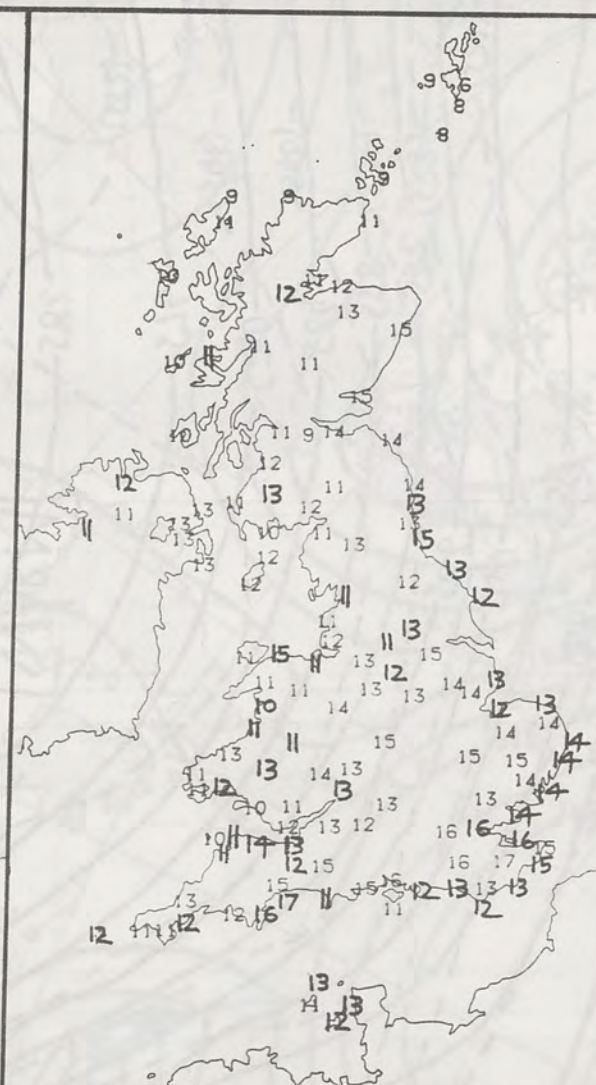


NT MINI
For 12
0900

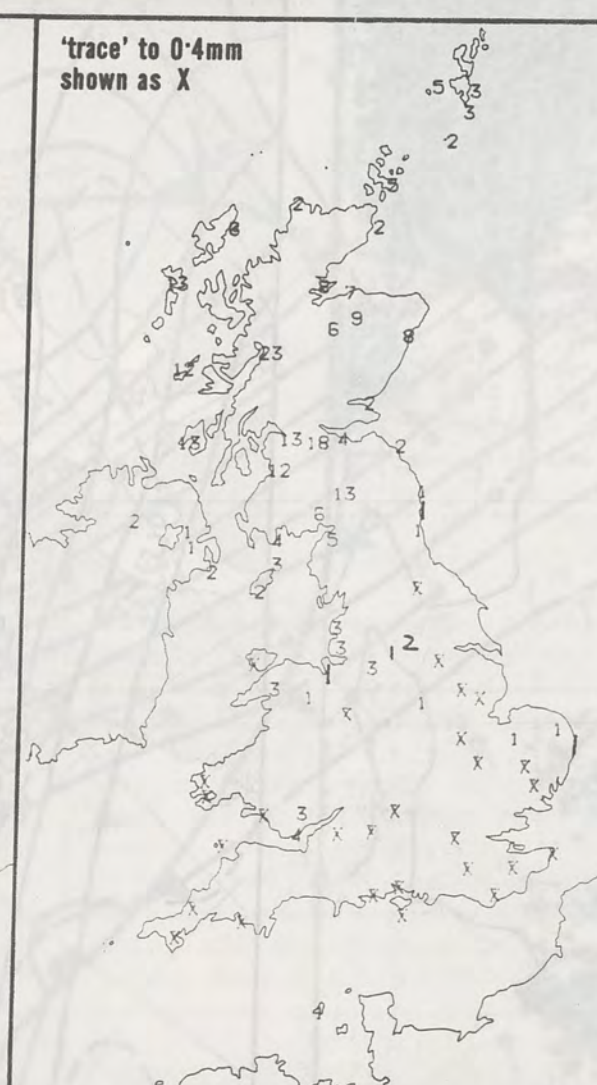
Weather C



MINIMUM TEMPERATURE (°C)
For 12-hour period ending
0900 ON 10 MAR 90



DAY MAXIMUM TEMPERATURE (°C)
For 12-hour period ending
2100 ON 10 MAR 90



RAINFALL (mm)
For 12-hour period ending
0900 ON 10 MAR 90



RAINFALL (mm)
For 12-hour period ending
2100 ON 10 MAR 90



SUNSHINE (hours)
Dawn to dusk
10 MAR 90

EXTREMES FOR SATURDAY 10TH MARCH 1990

Highest maximum : 16.8°C Exmouth (Devon)

Lowest maximum : 6.3°C Lerwick (Shetland)

Lowest minimum : 0.0°C Glenlivet (Crampian)

Lowest grass minimum : -1.6°C Kirkwall (Orkney)

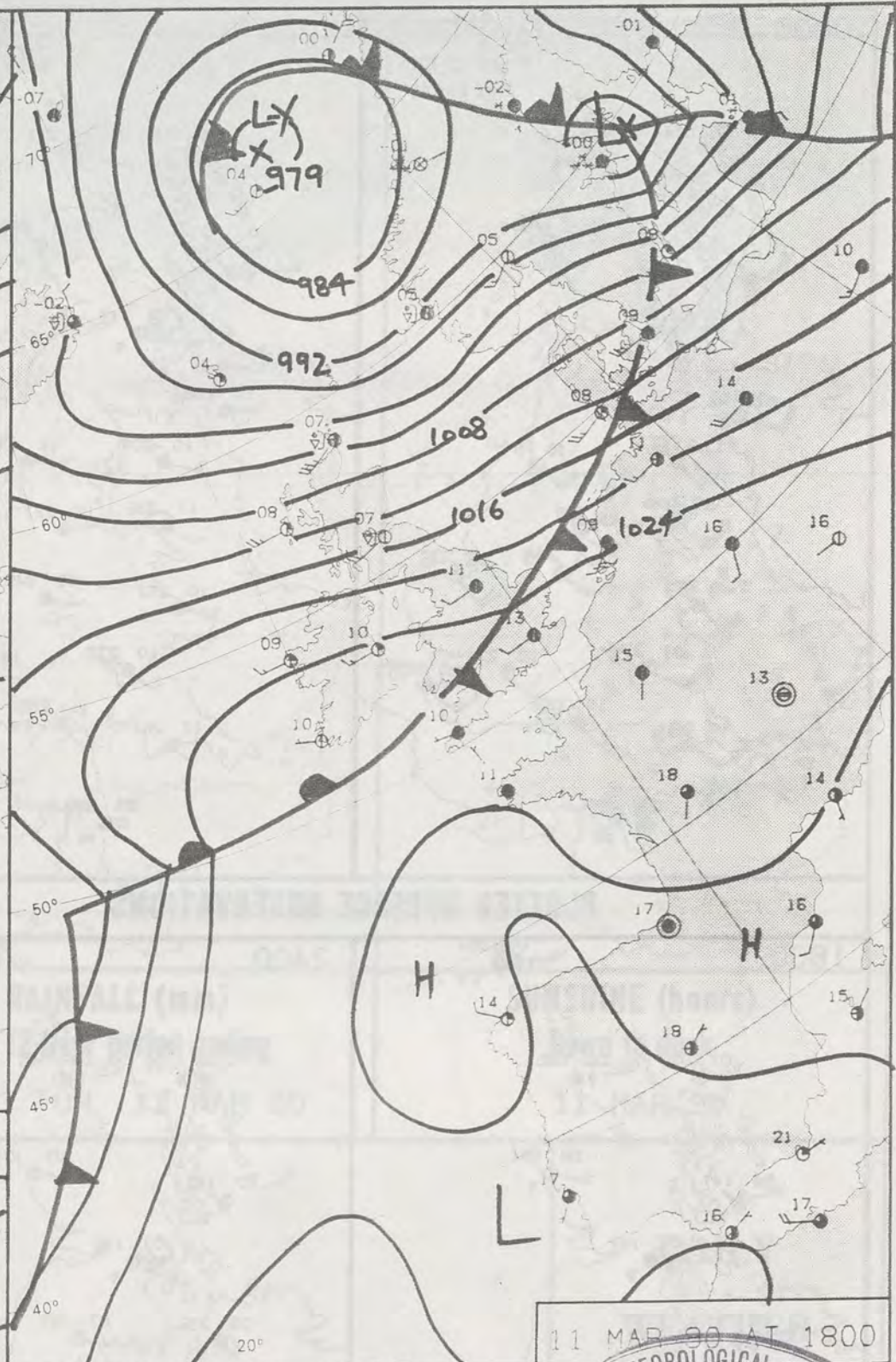
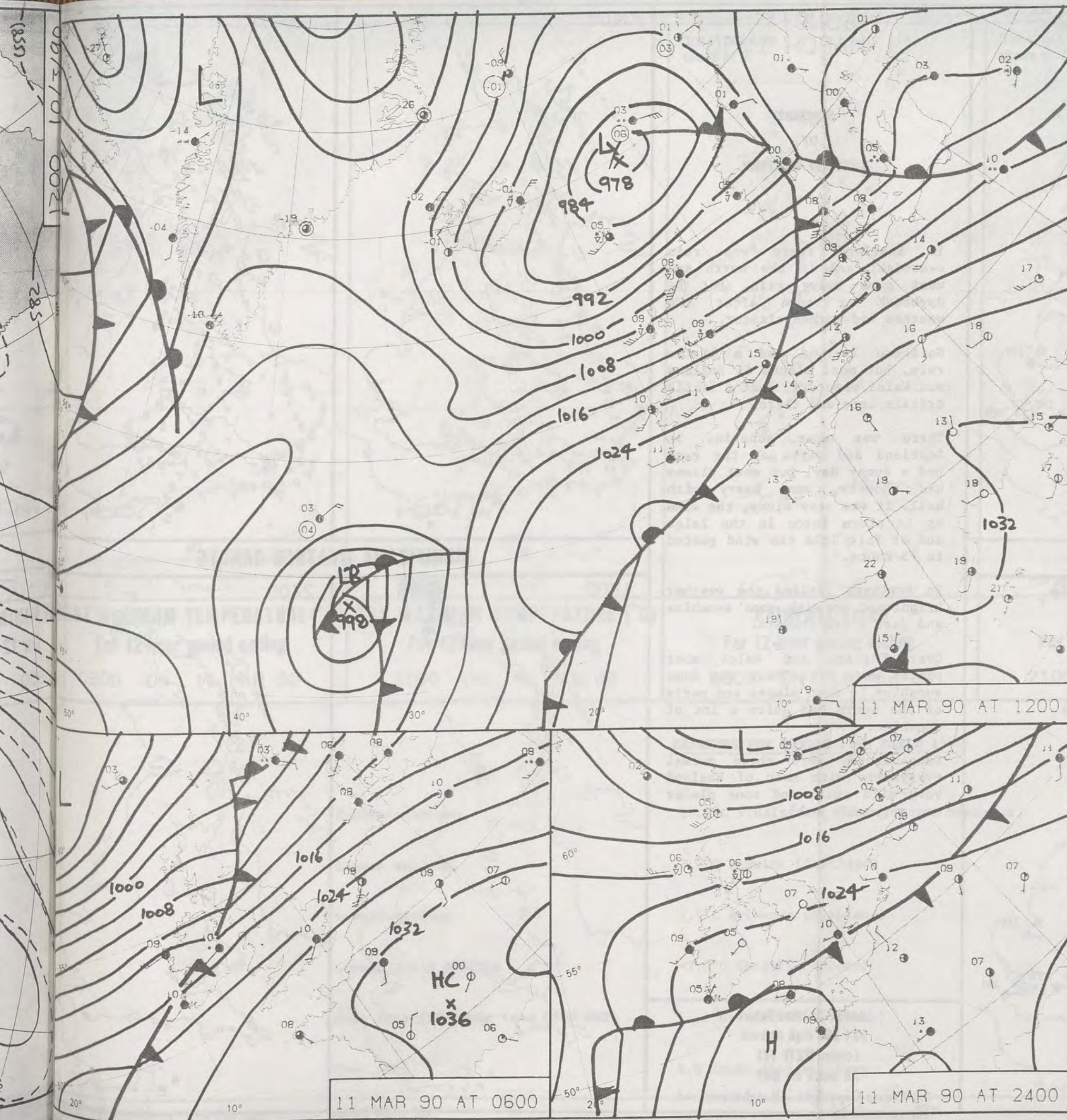
Most rain (24 hours from 0900 GMT) : 44.5 mm Fort William (Loch Linnhe)

Most sun : 8.5 hours Teignmouth (Devon)

**DAILY
WEATHER
SUMMARY**



© Crown Copyright
All rights reserved



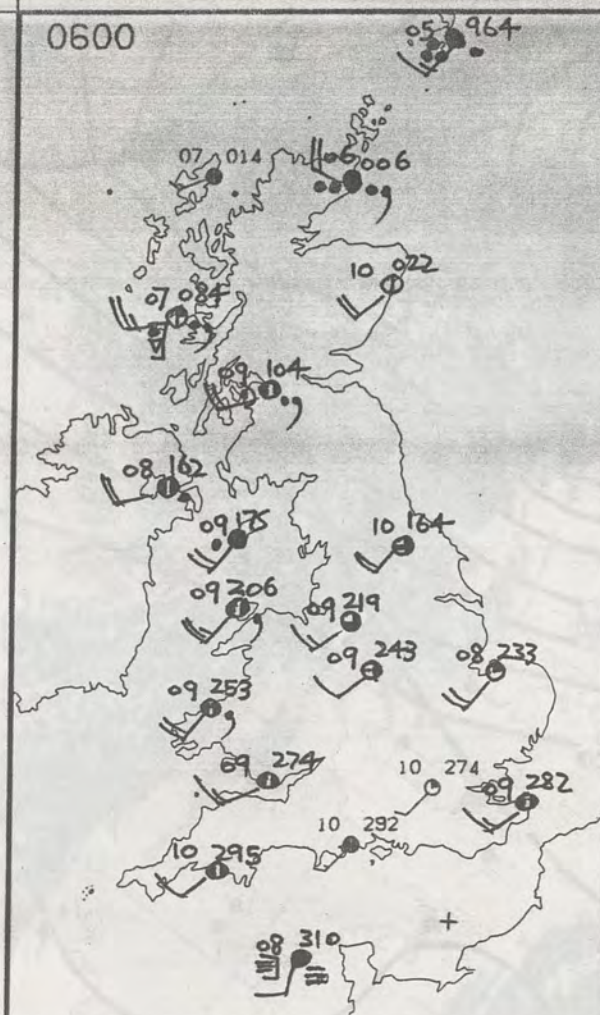
DUPLICATE ALSO
 DAILY WEATHER SUMMARY
 NOT FOR LOAN FOR
 SUNDAY 11 MARCH 1990

London Weather Centre 284-286 High Holborn London WC1V 7HX
 © Crown Copyright 1986 All rights reserved

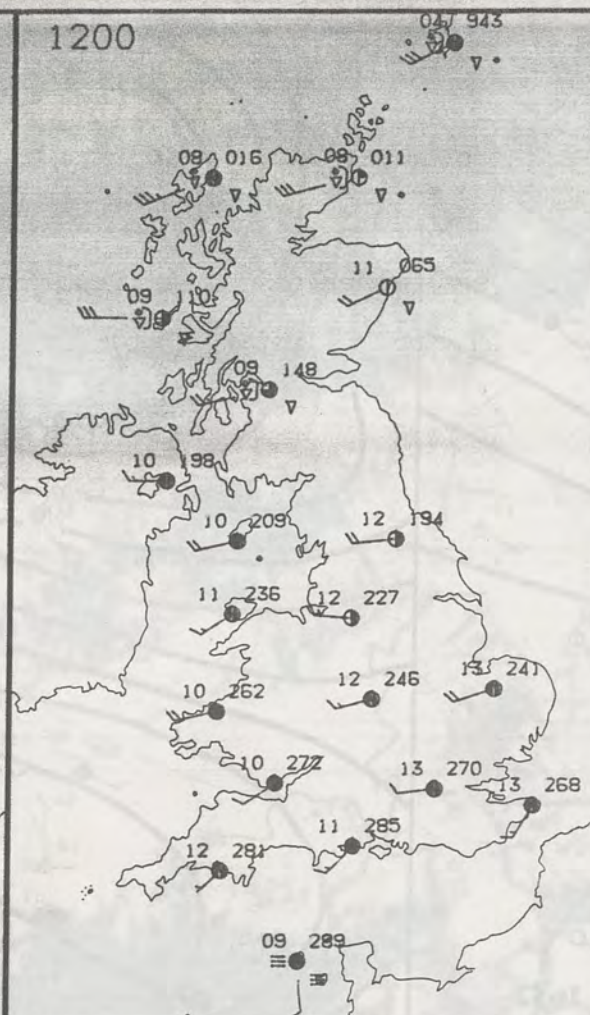
METEOROLOGICAL OFFICE
 21 MAR 1990
 LIBRARY

Warm front Cold front Occlusion

0600

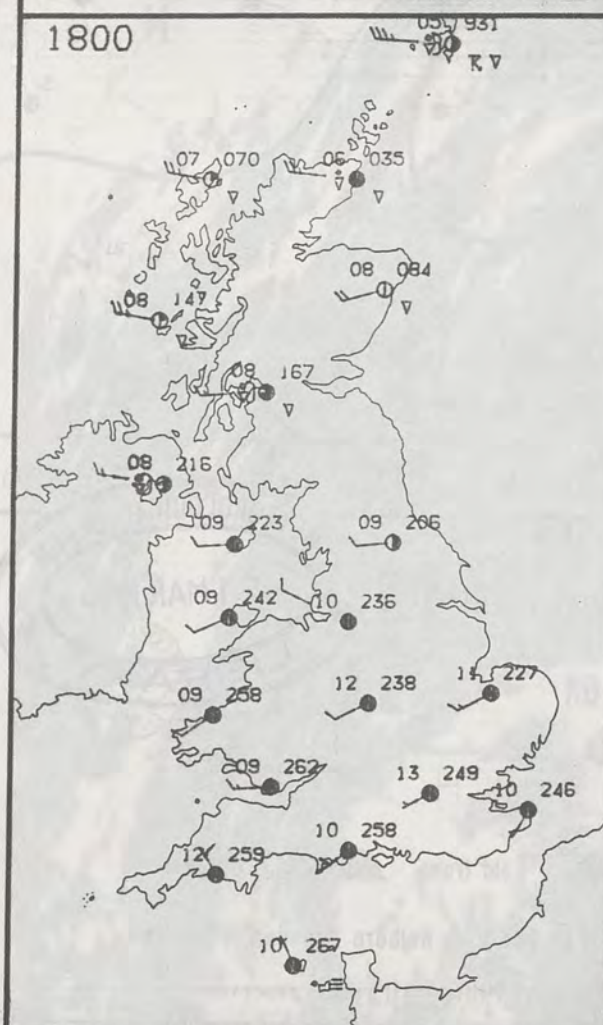


1200

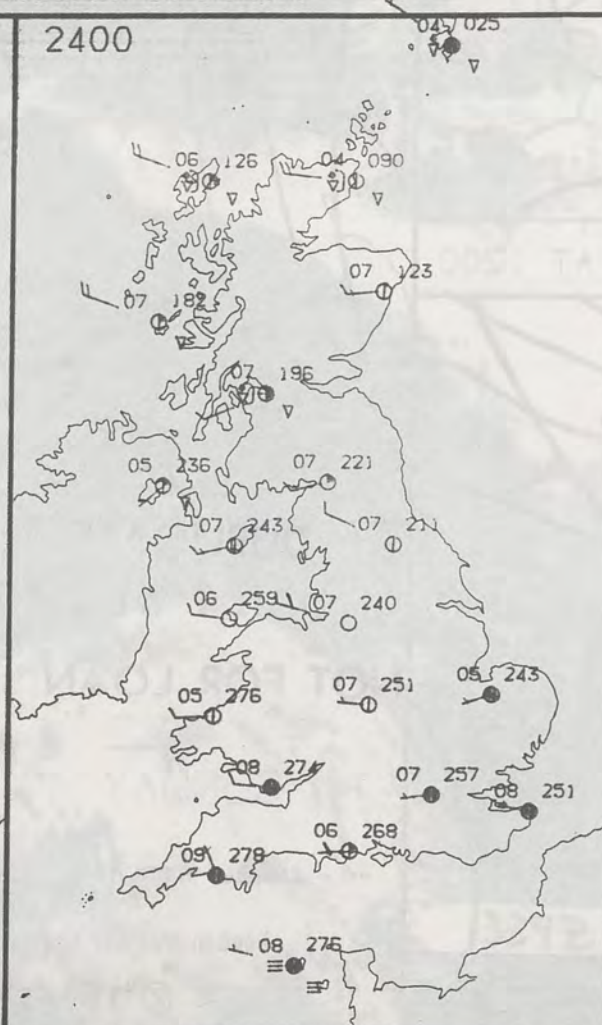


PLOTTED SURFACE OBSERVATIONS

1800



2400



SUNDAY
11 MARCH 1990

SUMMARY
OF
BRITISH WEATHER

In Scotland there was rain overnight and in the north and west some heavy rain, but by daybreak or soon after the weather had turned clearer.

Northern Ireland had a little rain, but most places in England and Wales were dry, just a little drizzle here and there.

There was some sunshine in Scotland and parts of the east had a sunny day, but most places had showers, some heavy with hail. It was very windy, the wind up to storm force in the Isles and at Fair Isle the wind gusted to 73 knots.

In Northern Ireland the weather brightened up with some sunshine and just a few showers.

Over England and Wales most places were dry. There was some sunshine in most places and parts of the north had quite a lot of sunshine.

Temperatures were above normal everywhere with much of England very mild again and some places exceptionally mild.

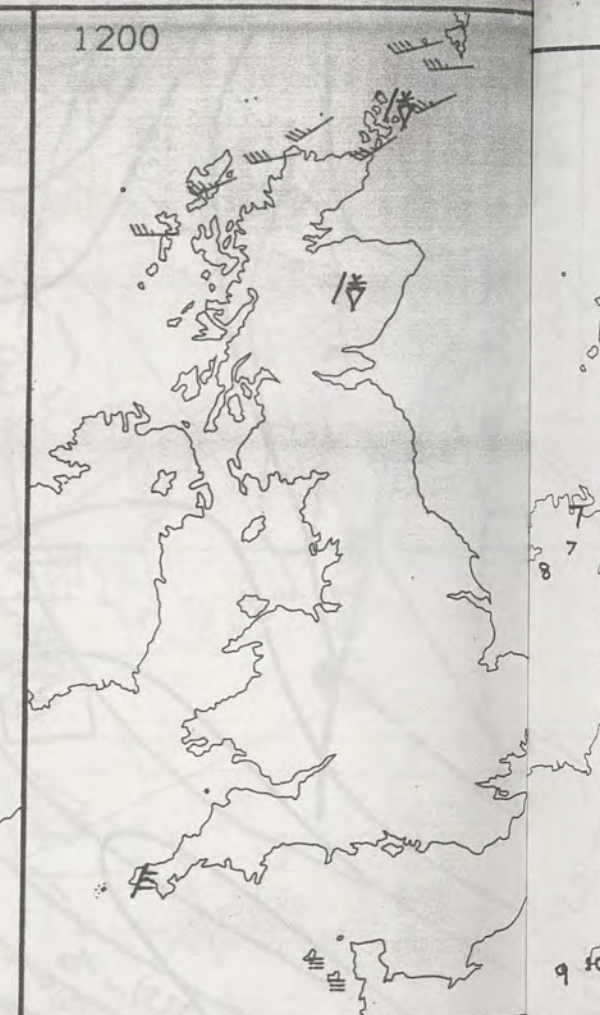
London Weather Centre
284-286 High Holborn
London WC1V 7HX
All times are GMT

© Crown Copyright All rights reserved

0600



1200

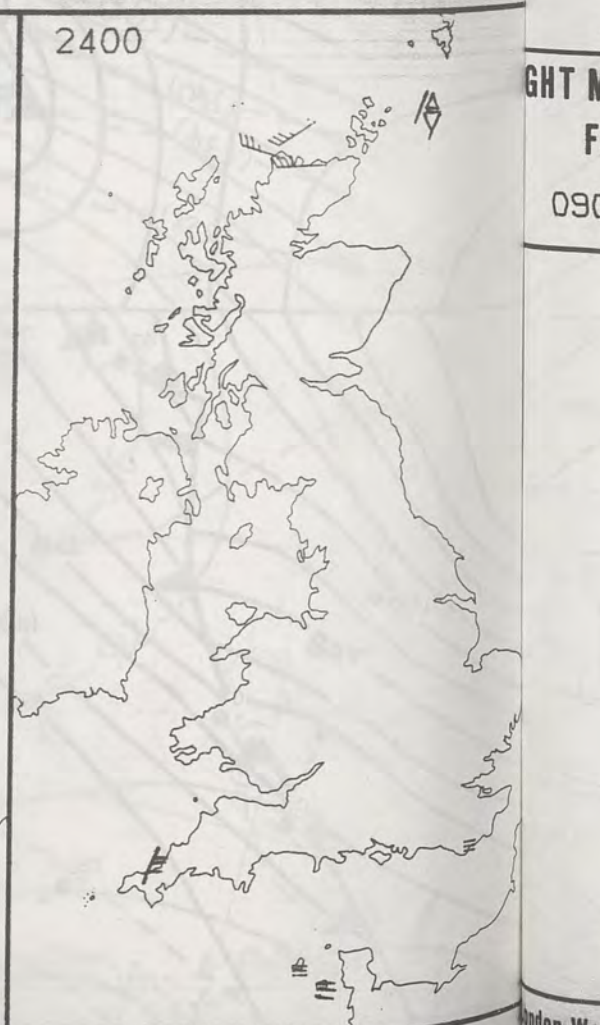


SIGNIFICANT WEATHER CHARTS

1800

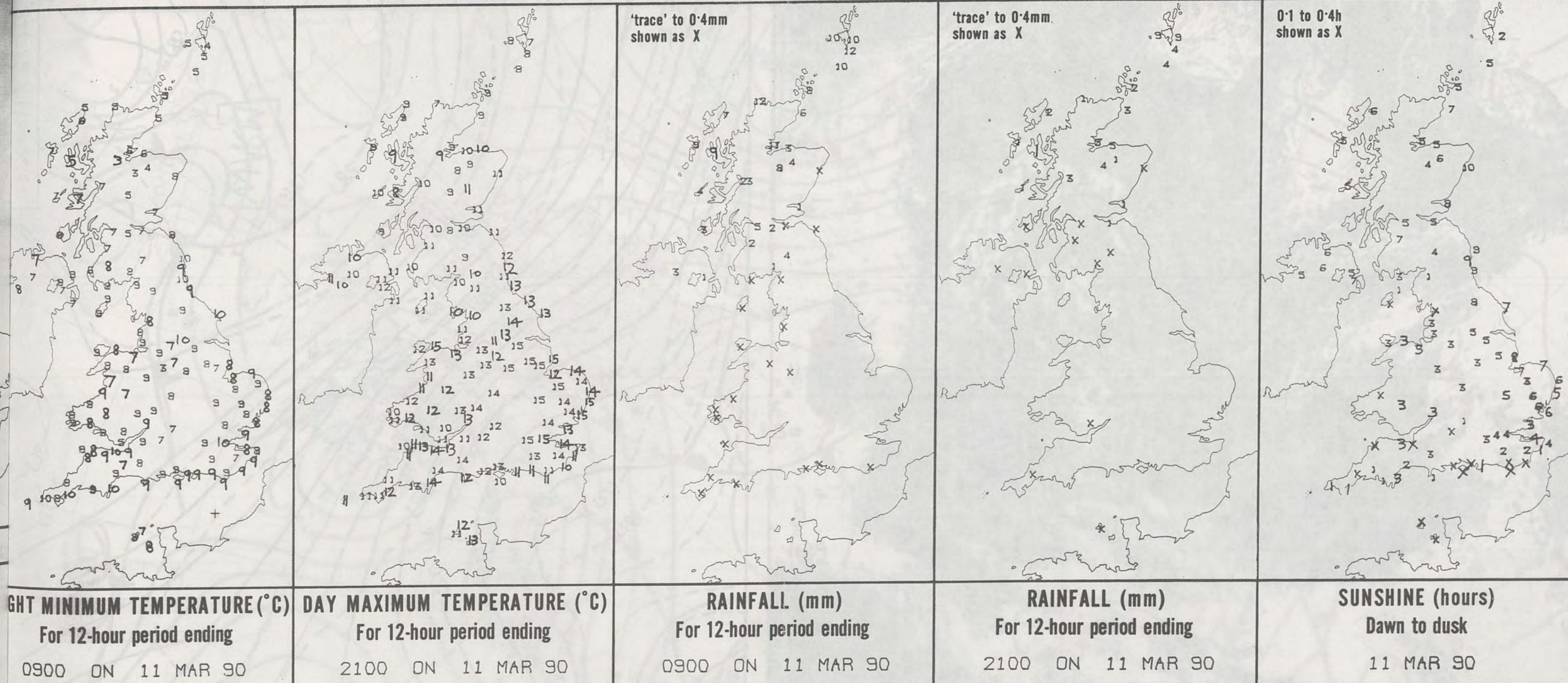


2400



GHT M
Fo
090

London Wea



EXTREMES FOR SUNDAY 11TH MARCH 1990

Highest maximum	: 15.3°C Finningley, Coningby and Scampton
Lowest maximum	: 7.2°C Lerwick (Shetland)
Lowest minimum	: 3.5°C Aviemore (Highland)
Lowest grass minimum	: -2.0°C Cardiff (Rhoose)
Most rain (24 hours from 0900 GMT)	: 11.1 mm Rackwick (Orkney)
Most sun	: 9.8 hours Aberdeen/Dyce

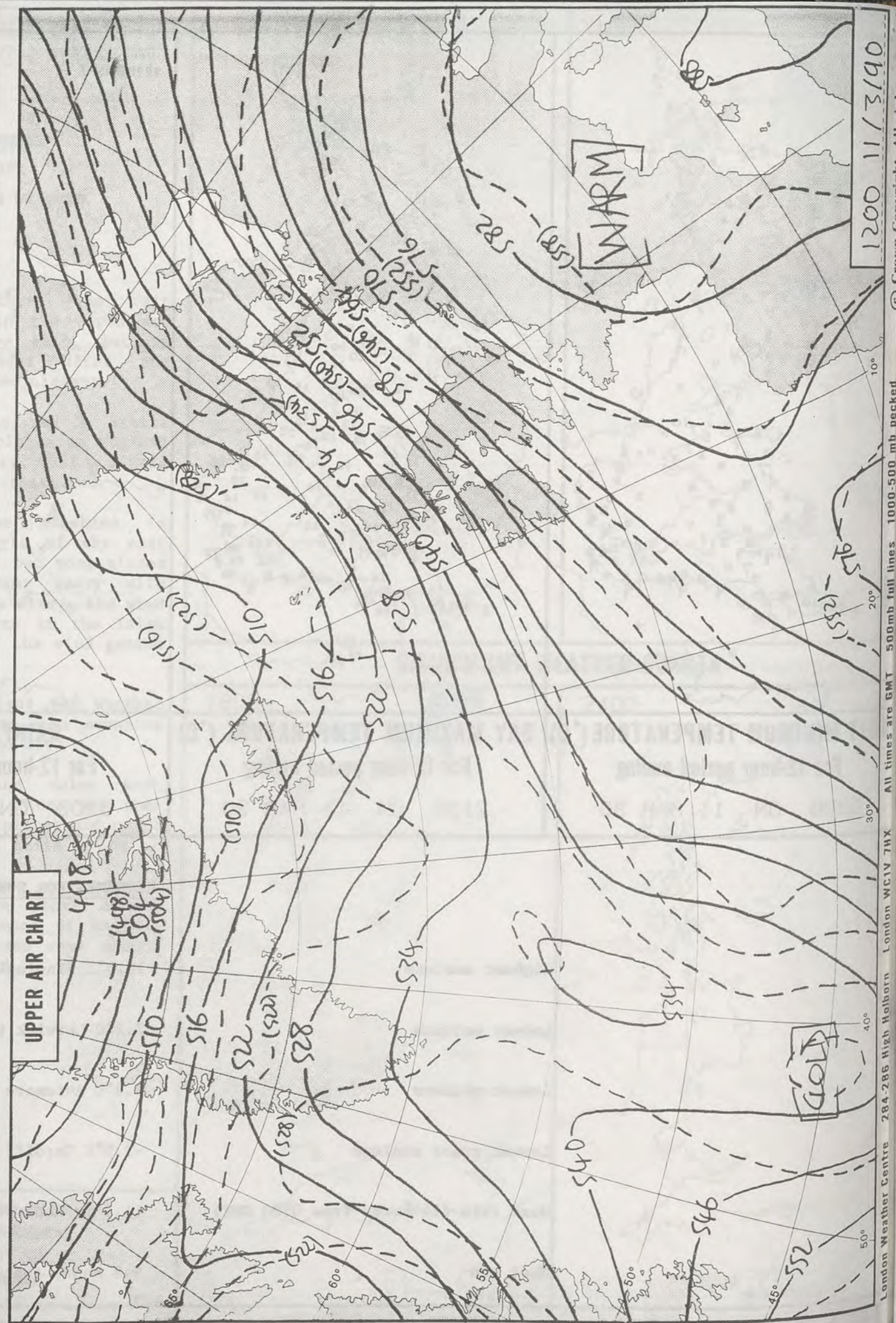
**DAILY
WEATHER
SUMMARY**



© Crown Copyright
All rights reserved

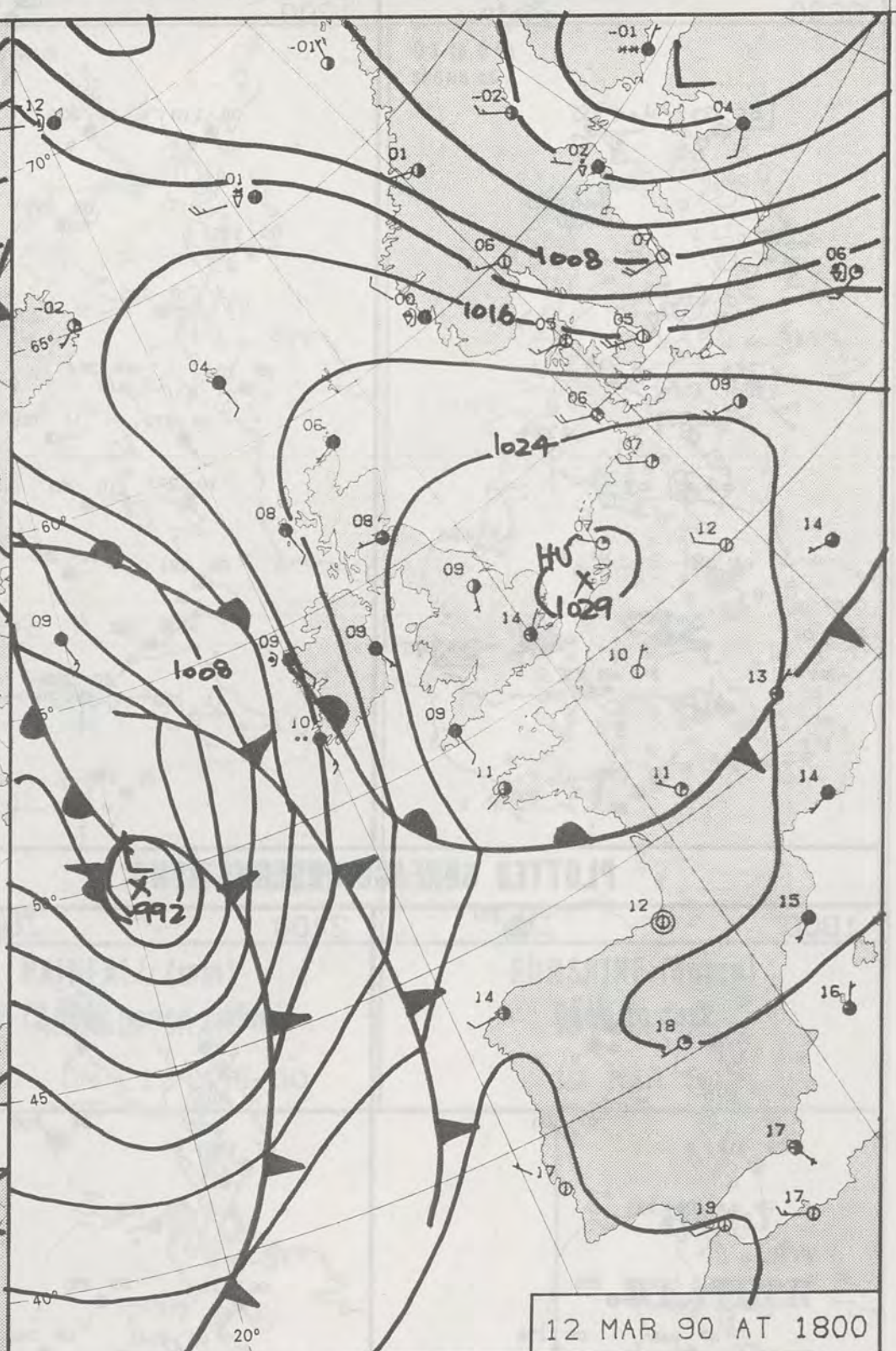



1328Z VIS 11/3/90



1200 11/3190

London Weather Centre 284-286 High Holborn London WC1V 7HX All times are GMT 500mb full lines 1000-500 mb pecked



12 MAR 90 AT 1200

12 MAR 90 AT 1800

12 MAR 90 AT 0600

12 MAR 90 AT 2400

DUPLICATE ALSO
DAILY WEATHER SUMMARY
NOT FOR LOAN FOR

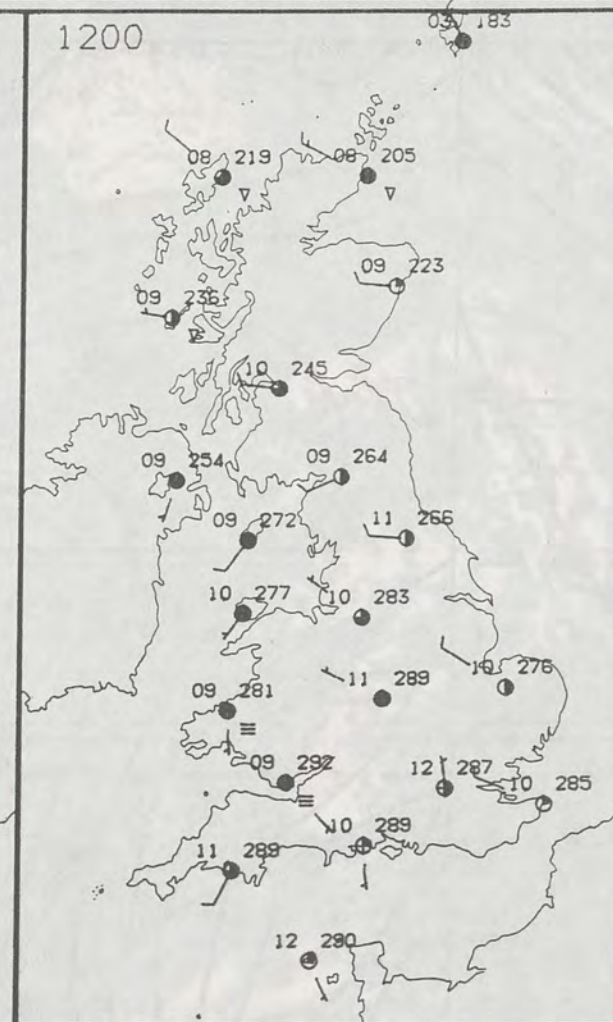
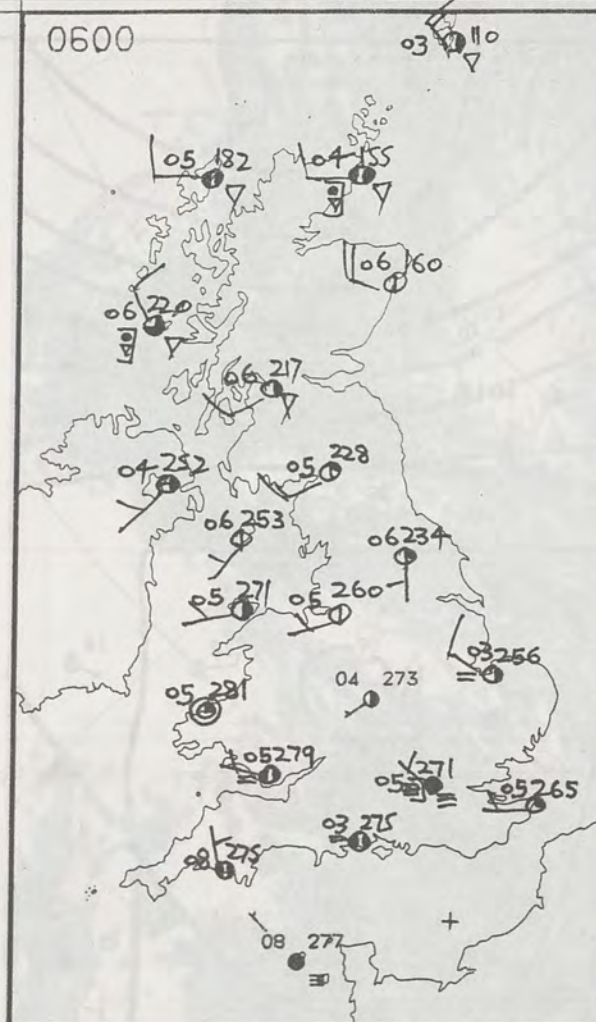
MONDAY 12 MARCH 1990

Warm front Cold front Occlusion

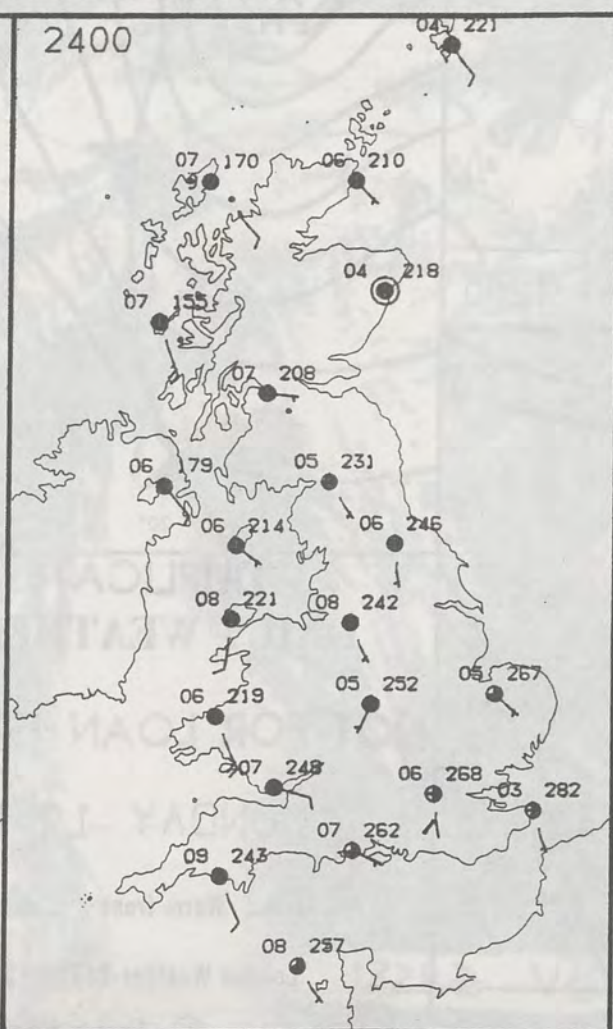
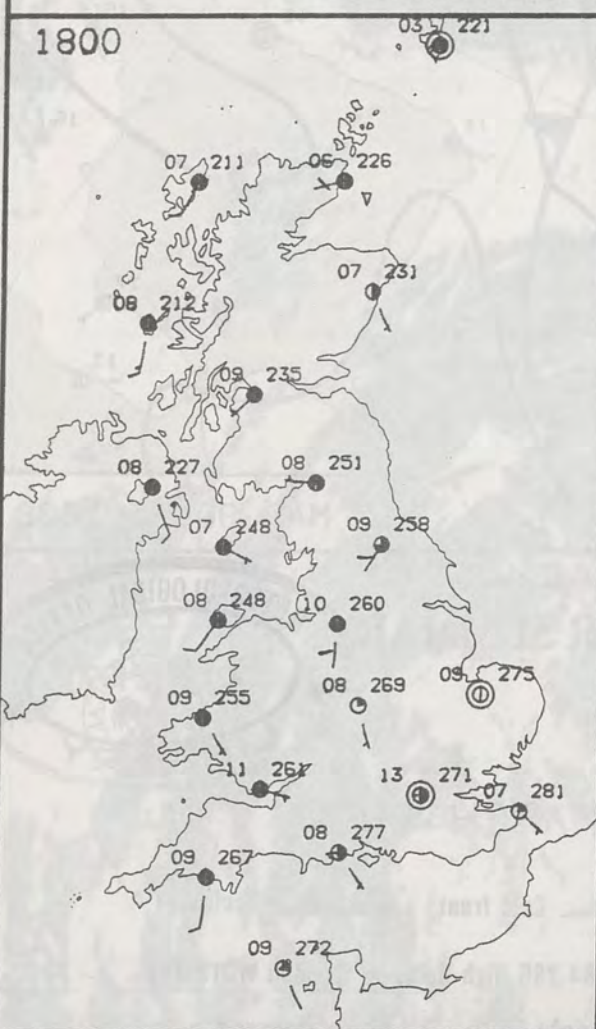
London Weather Centre 284-286 High Holborn London WC1V 7HX

© Crown Copyright 1986 All rights reserved

METEOROLOGICAL OFFICE
21
LIBRARY



PLOTTED SURFACE OBSERVATIONS



MONDAY
12 MARCH 1990

**SUMMARY
OF
BRITISH WEATHER**

Much of the United Kingdom had a clear, chilly night with a touch of frost here and there.

Northern Scotland was windy with showers, while parts of southern England and southeast Wales turned cloudy and misty with patchy fog.

The mist and fog cleared fairly quickly and then much of England and Wales had a sunny day.

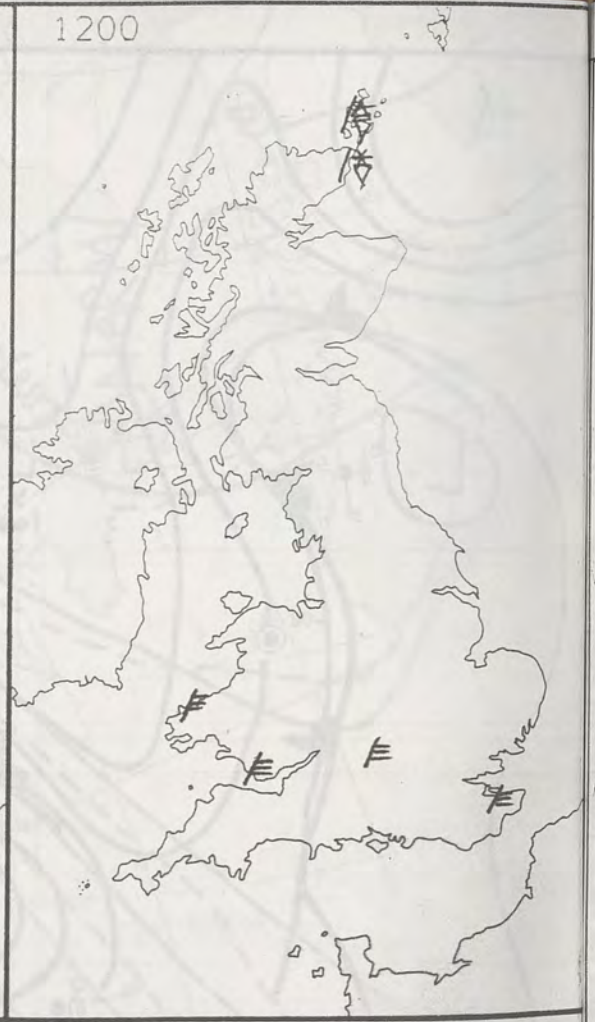
Many places in Scotland were dry and sunny although there were a few showers in the west and north during the morning, especially in the Isles. In the late afternoon the south and west clouded over with rain in a few places in the late afternoon and evening.

Northern Ireland had a bright morning with some sunshine, but the afternoon and evening were cloudy with a little rain, especially in the late afternoon.

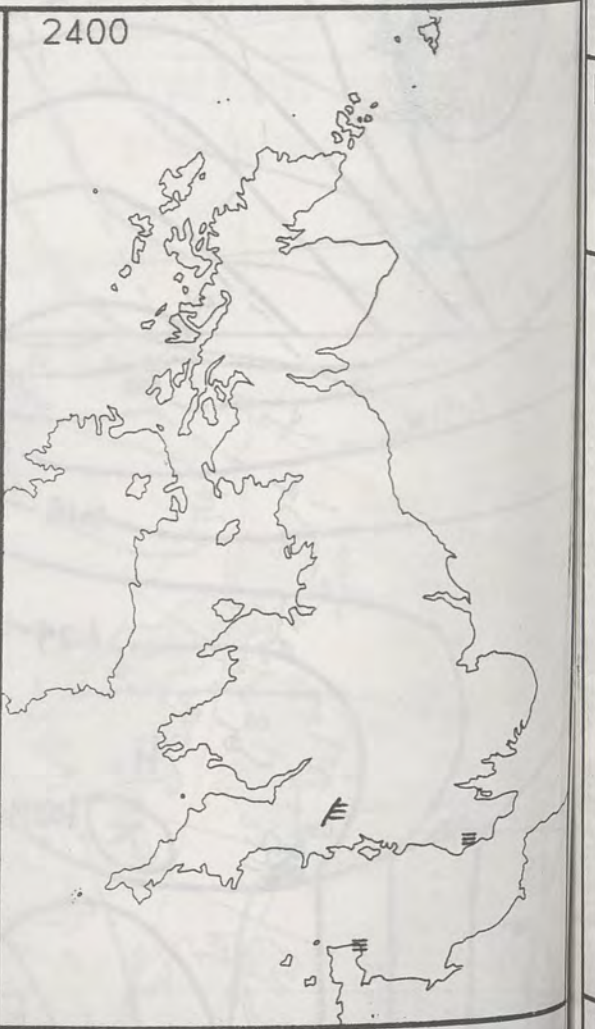
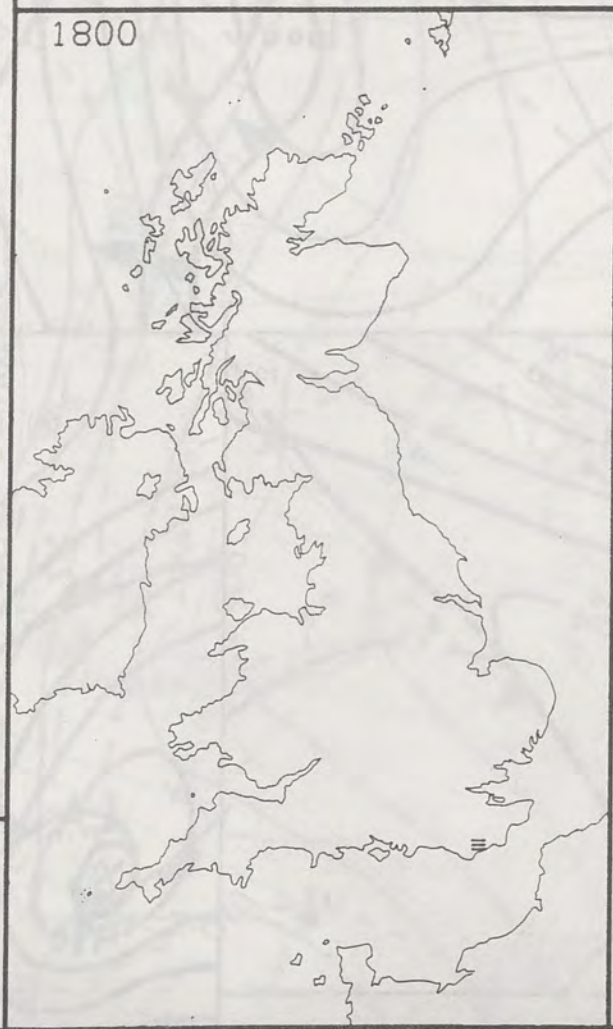
Temperatures were above average nearly everywhere with England and Wales very mild again and exceptionally mild in some places, but the extreme north of Scotland was fairly cold.

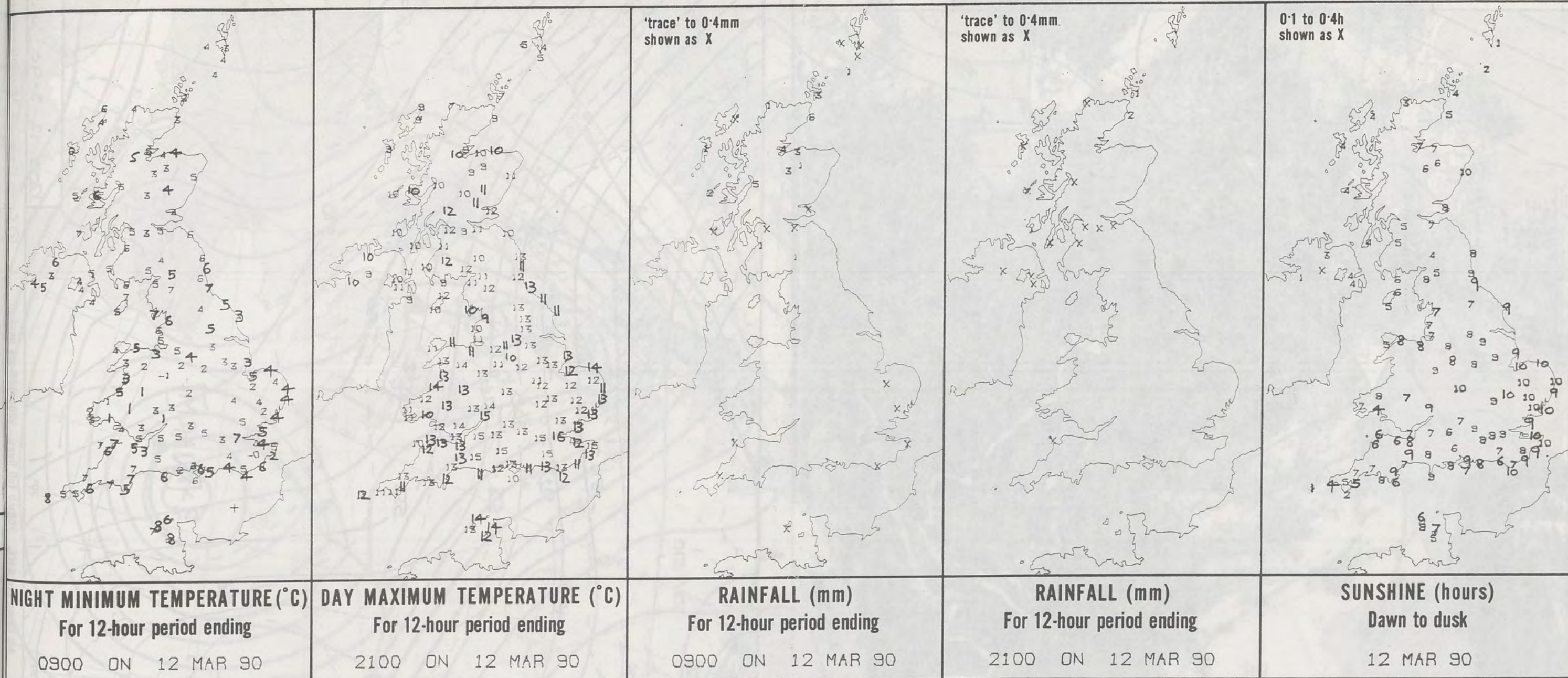
London Weather Centre
284-286 High Holborn
London WC1V 7HX
All times are GMT

© Crown Copyright All rights reserved



SIGNIFICANT WEATHER CHARTS






EXTREMES FOR MONDAY 12TH MARCH 1990

Highest maximum	:	15.6°C London Weather Centre
Lowest maximum	:	4.1°C Lerwick (Shetland)
Lowest minimum	:	-1.2°C Shawbury (Shropshire)
Lowest grass minimum	:	-5.9°C Shawbury (Shropshire)
Most rain (24 hours from 0900 GMT)	:	12.4 mm Cilfynydd (Mid Glamorgan)
Most sun	:	10.2 hours Herne Bay (Kent)

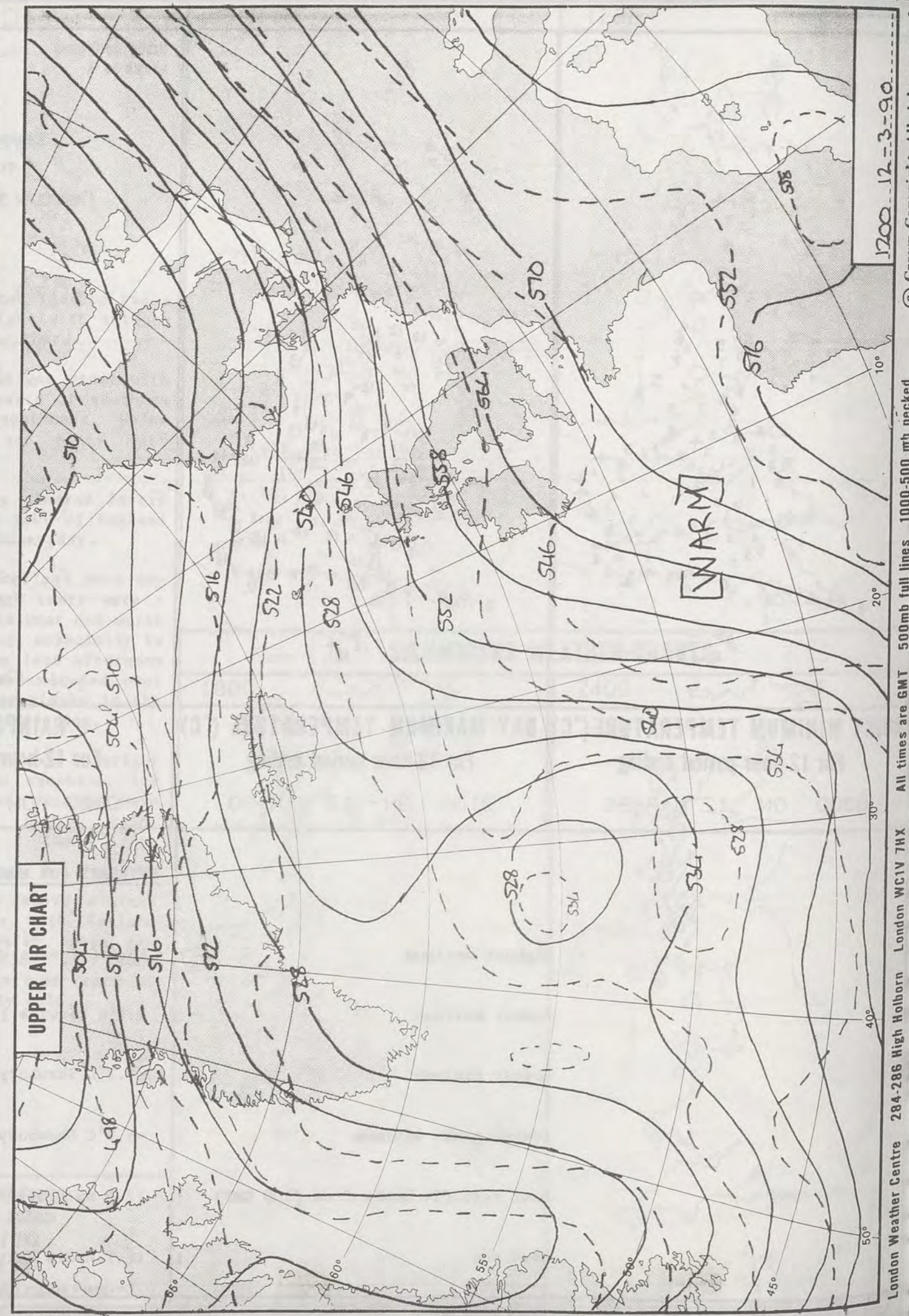
**DAILY
WEATHER
SUMMARY**



© Crown Copyright
All rights reserved

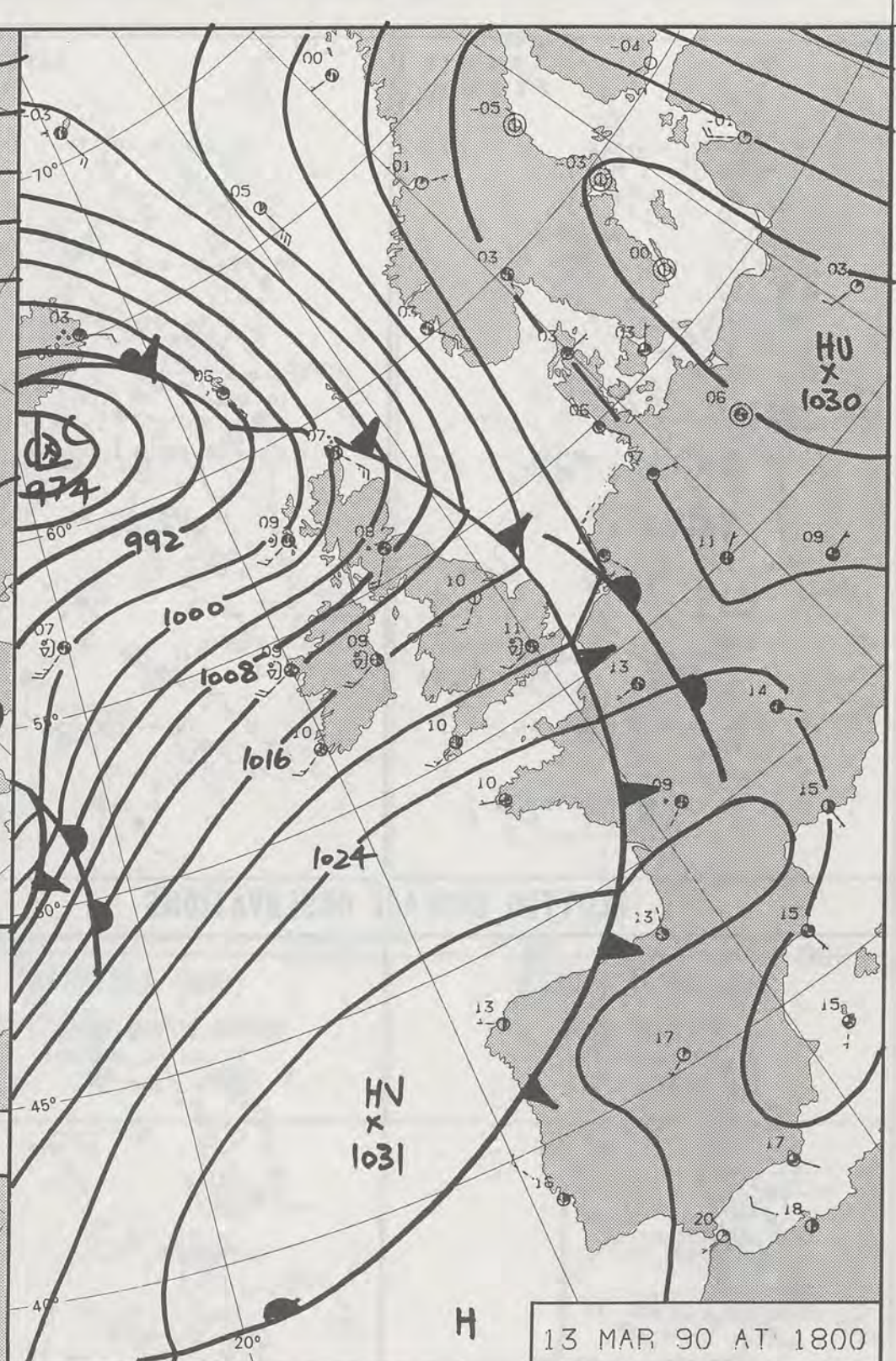
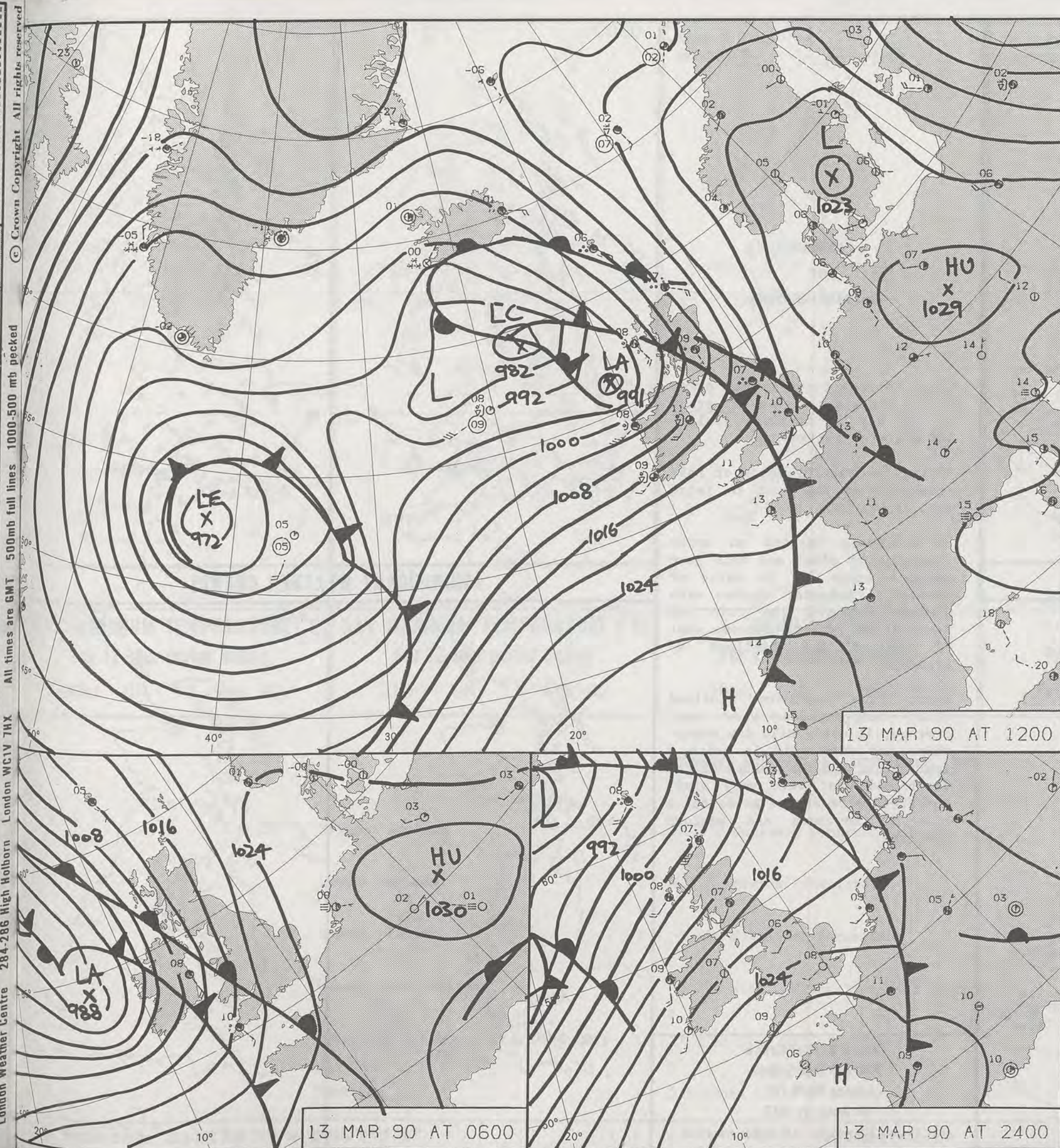


0910Z IR 12/3/90



1200 12-3-90

London Weather Centre 284-286 High Holborn London WC1V 7HX All times are GMT 500mb full lines 1000-500 mb pecked

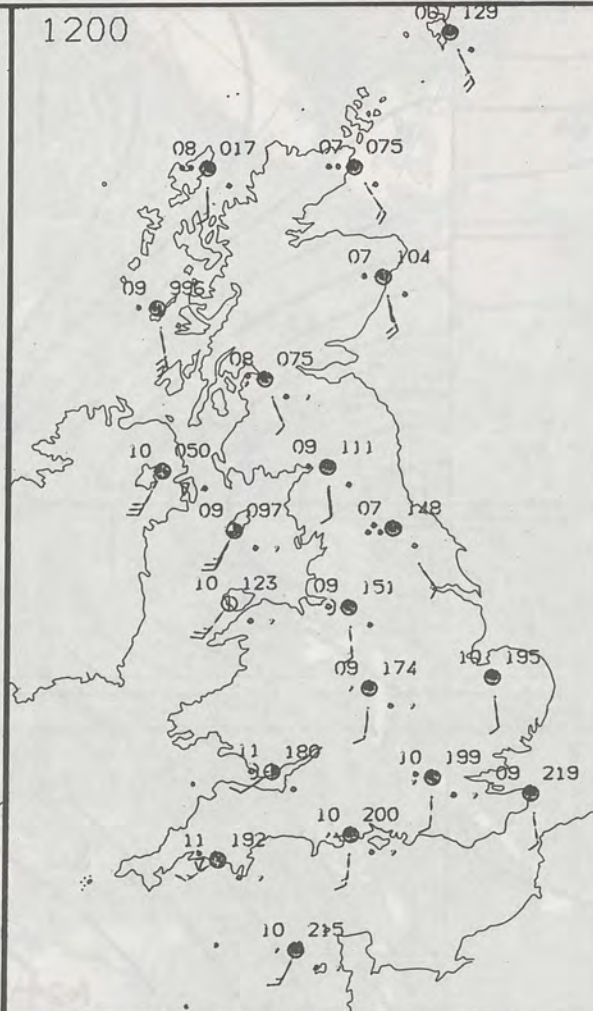
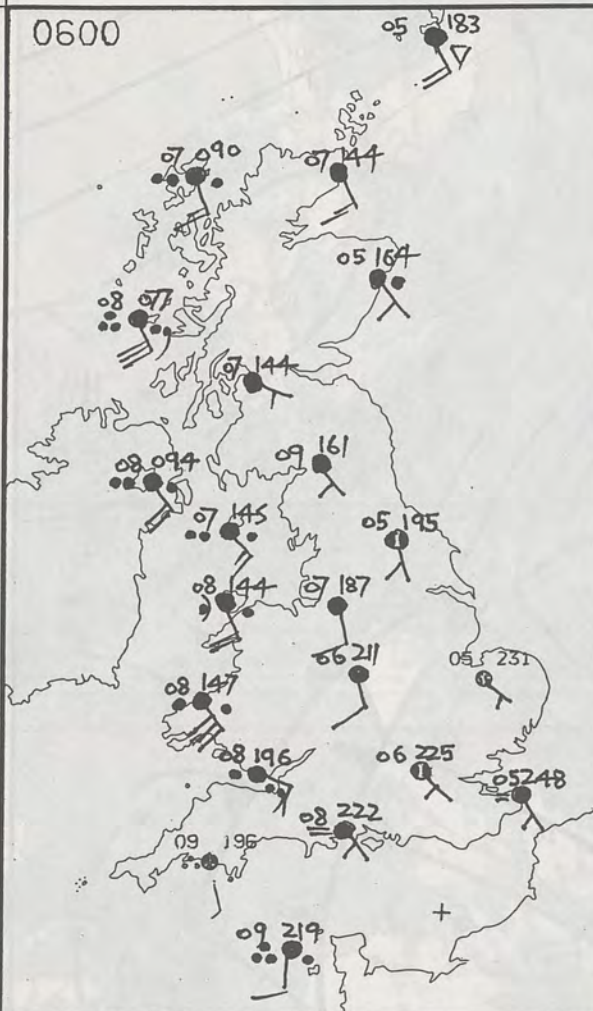


DUPLICATE ALSO
DAILY WEATHER SUMMARY
NOT FOR LOAN FOR
TUESDAY 13 MARCH 1990

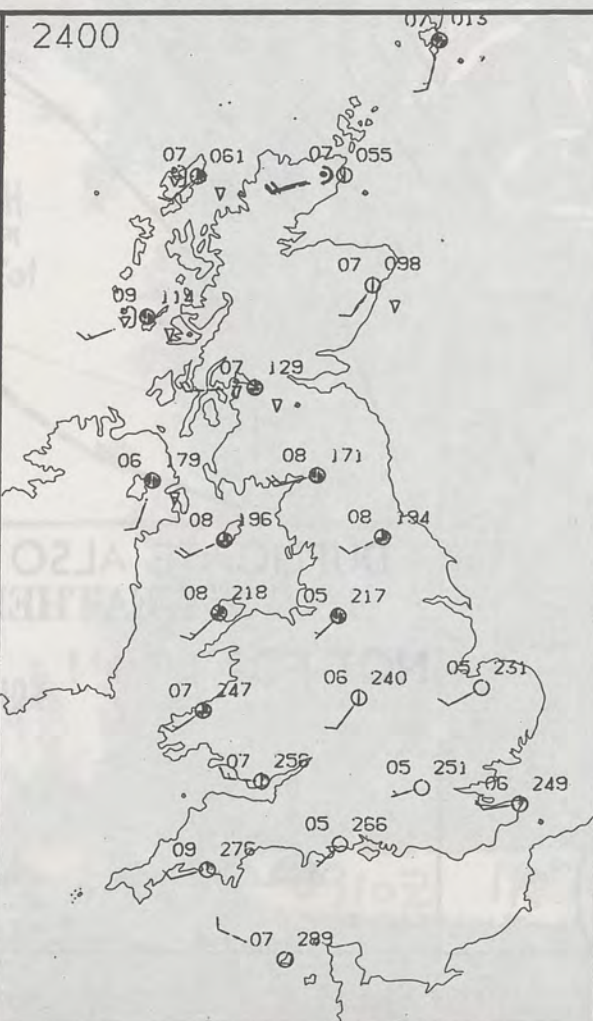
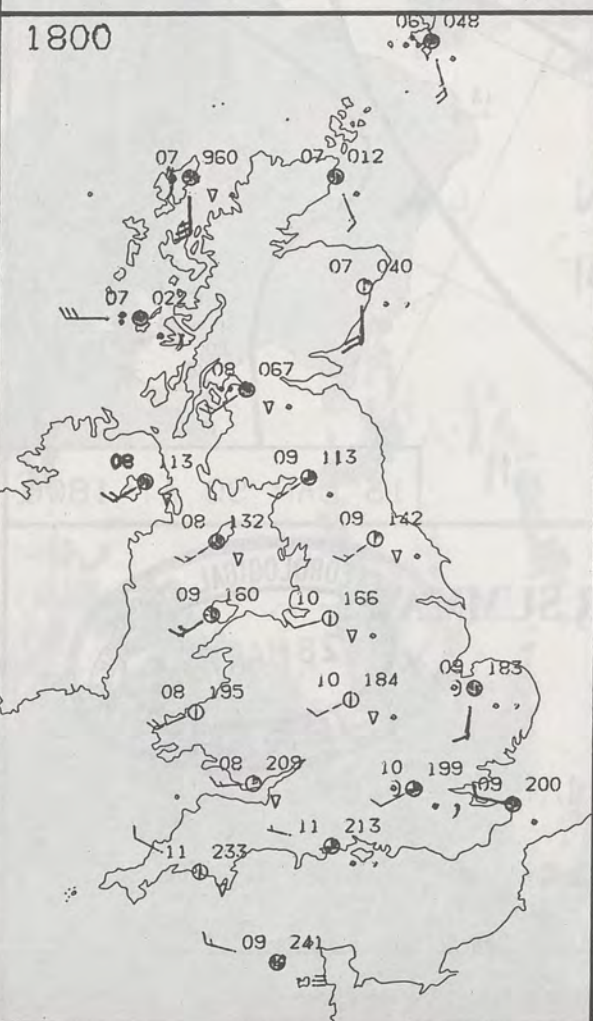
London Weather Centre 284-286 High Holborn London WC1V 7HX
© Crown Copyright 1986 All rights reserved

WARM FRONT COLD FRONT OCCLUSION

METEOLOGICAL LIBRARY 28 MARCH 1990



PLOTTED SURFACE OBSERVATIONS



TUESDAY
13 MARCH 1990

SUMMARY OF BRITISH WEATHER

Cloud increased across all areas during the night with a wet start to the day in Northern Ireland and western Scotland.

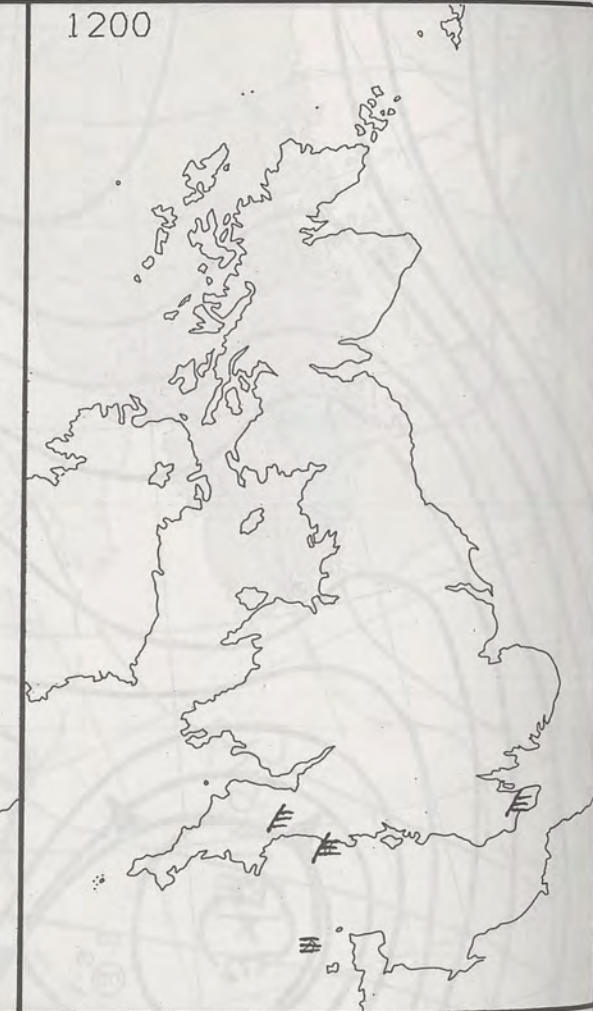
During the morning bands of rain crossed from the west to reach most districts.

In southwest England an early clearance of cloud and rain gave quite a sunny day in parts of Cornwall. Brighter weather with showers followed the rain and reached all but the extreme east of England and Scotland by evening.

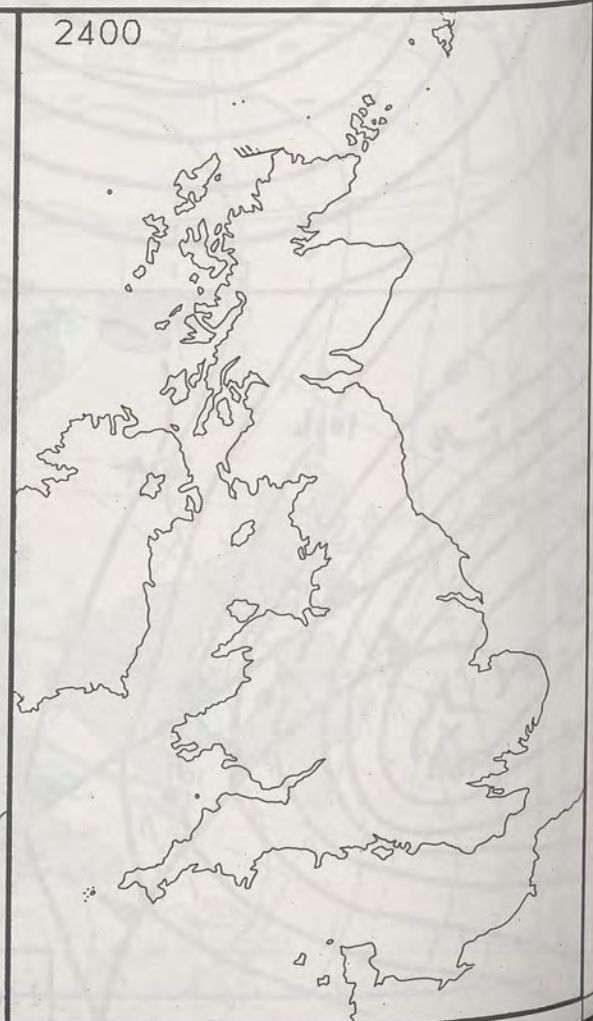
Apart from northern Scotland where temperatures were near average, it was a mild day everywhere and very mild in quite a few places, but many parts of the north and west were very windy and there were severe gales for a time in northern and western Scotland.

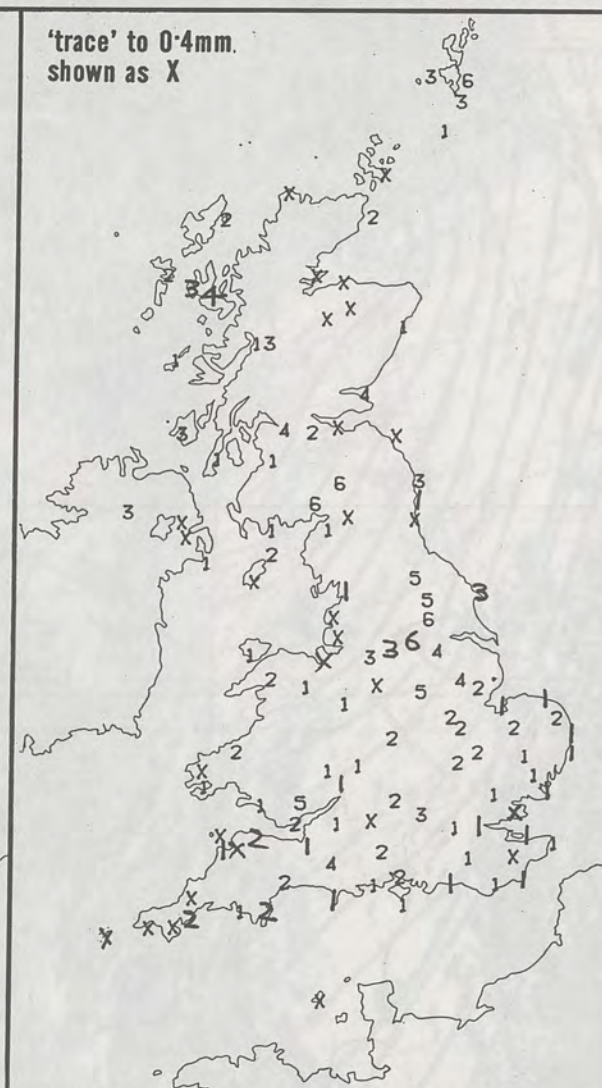
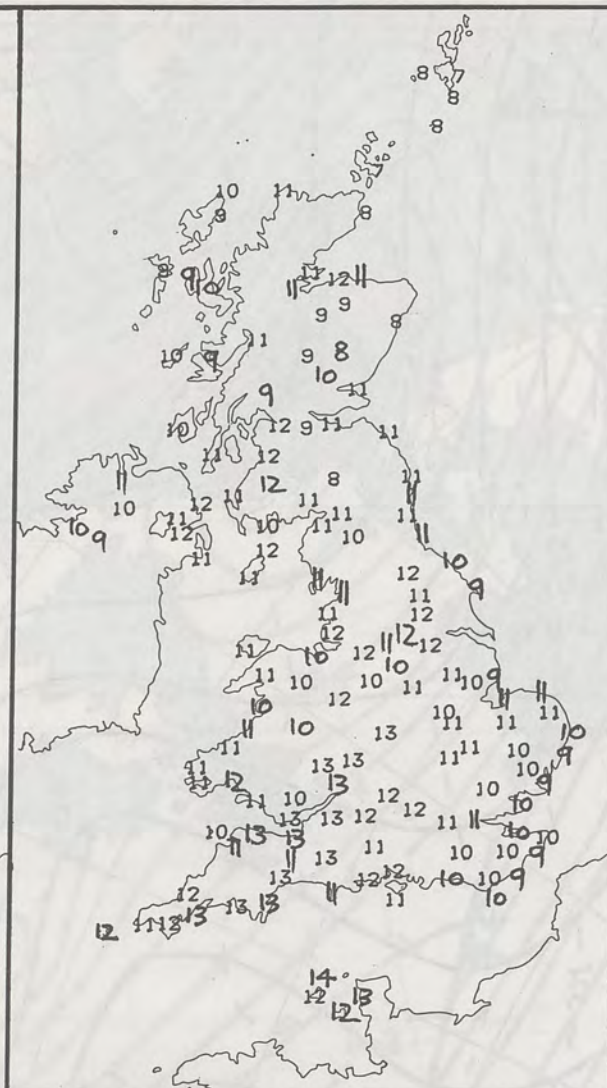
London Weather Centre
284-286 High Holborn
London WC1V 7HX
All times are GMT

© Crown Copyright All rights reserved



SIGNIFICANT WEATHER CHARTS





NIGHT MINIMUM TEMPERATURE (°C)
For 12-hour period ending
0900 ON 13 MAR 90

DAY MAXIMUM TEMPERATURE (°C)
For 12-hour period ending
2100 ON 13 MAR 90

RAINFALL (mm)
For 12-hour period ending
0900 ON 13 MAR 90

RAINFALL (mm)
For 12-hour period ending
2100 ON 13 MAR 90

SUNSHINE (hours)
Dawn to dusk
13 MAR 90

EXTREMES FOR TUESDAY 13TH MARCH 1990

Highest maximum : 14.0°C Guernsey (Channel Islands)

Lowest maximum : 6.9°C Lerwick (Shetland)

Lowest minimum : -1.0°C Glenlivet (Grampian)

Lowest grass minimum : -3.7°C Wick (NW Scotland) and Bedford

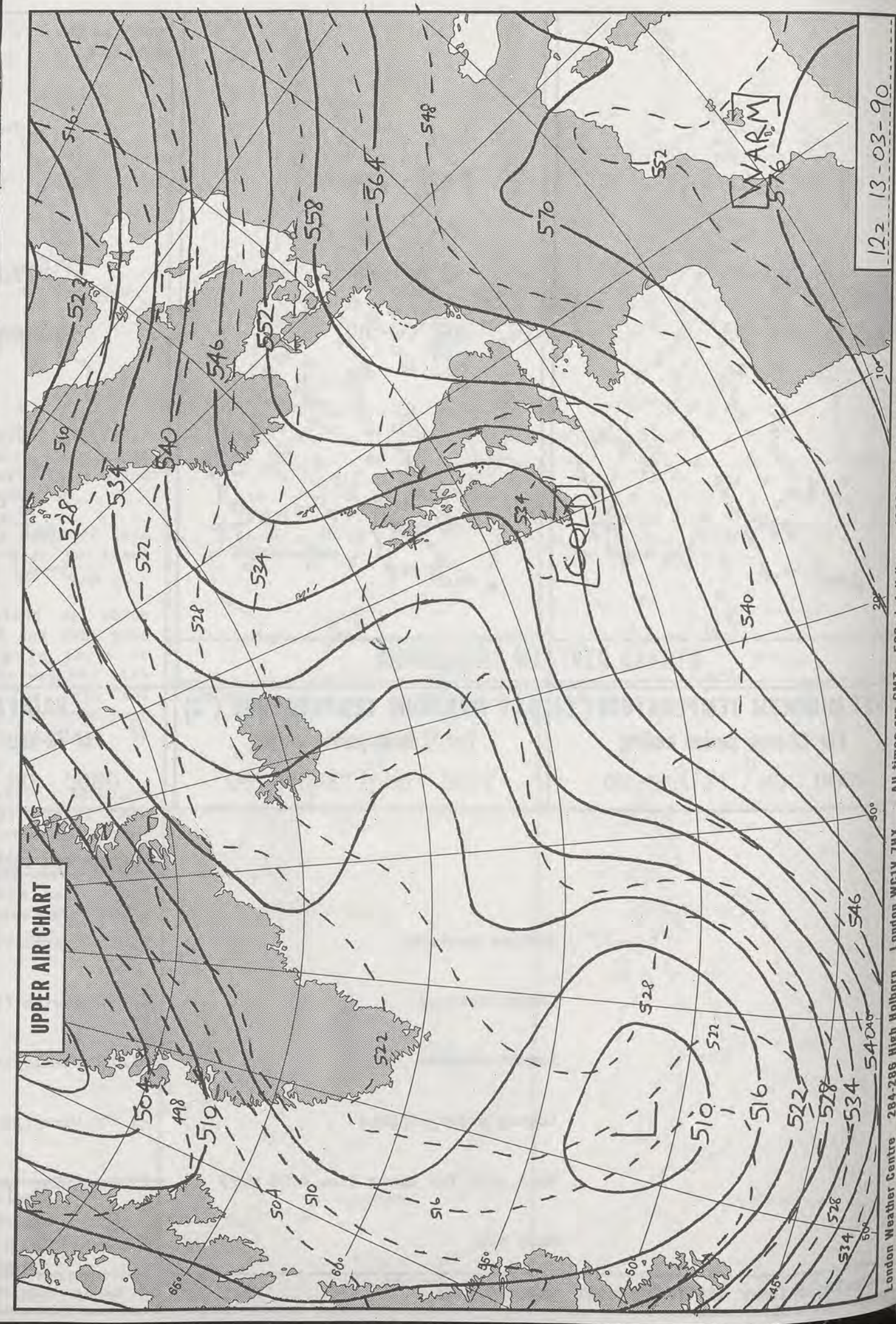
Most rain (24 hours from 0900 GMT) : 23.2 mm Sloy (Nr Loch Lomond)

Most sun : 9.5 hours Isles of Scilly

**DAILY
WEATHER
SUMMARY**

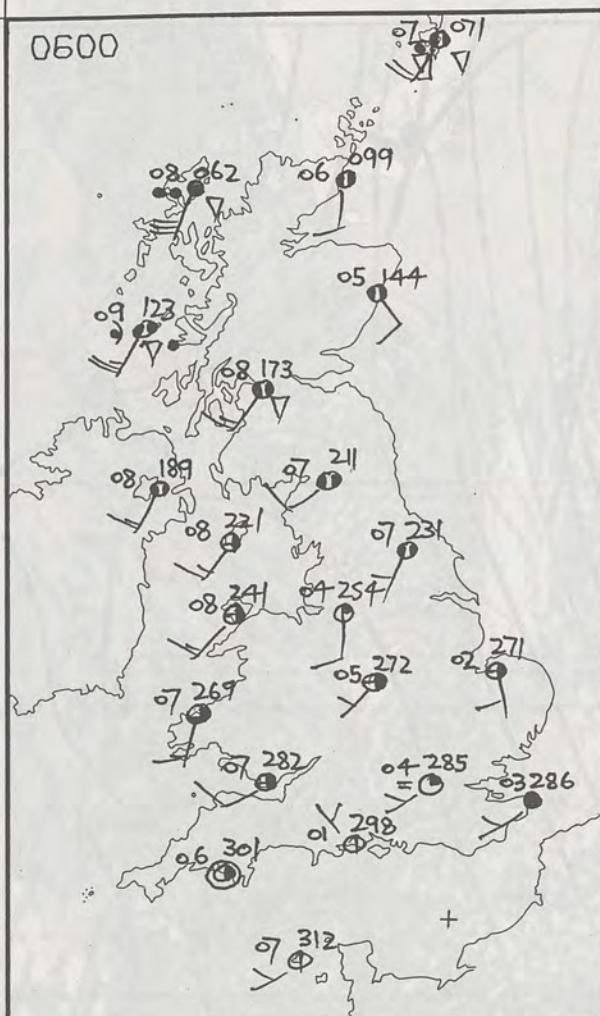


© Crown Copyright
All rights reserved

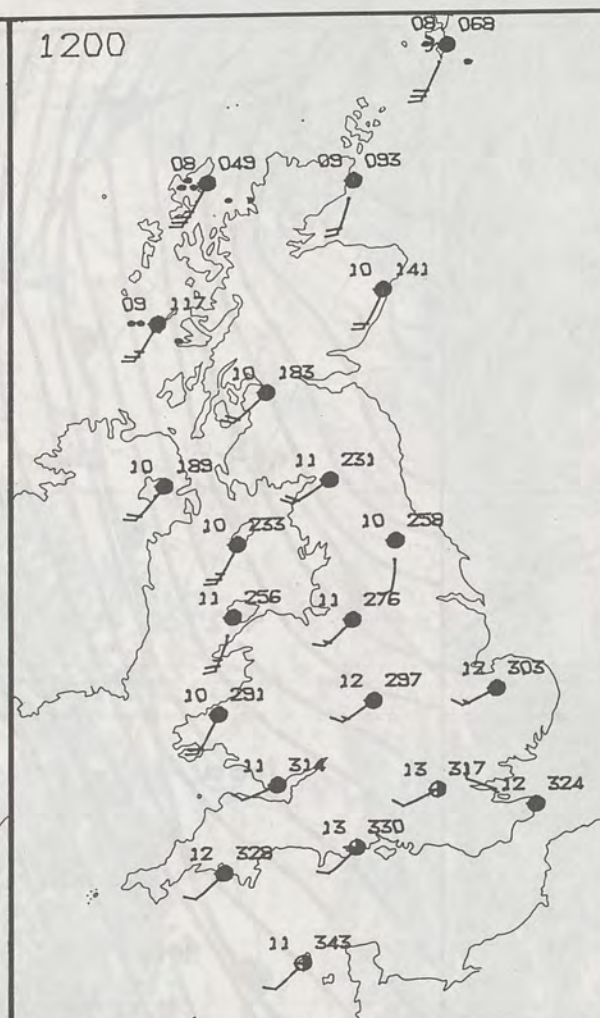


DUPLICATE ALSO
 DAILY WEATHER SUMMARY
 NOT FOR LOAN FOR
 WEDNESDAY 14 MARCH 1990
 Warm front Cold front Occlusion
 London Weather Centre 284-286 High Holborn London WC1V 7HX
 © Crown Copyright 1986 All rights reserved

0600

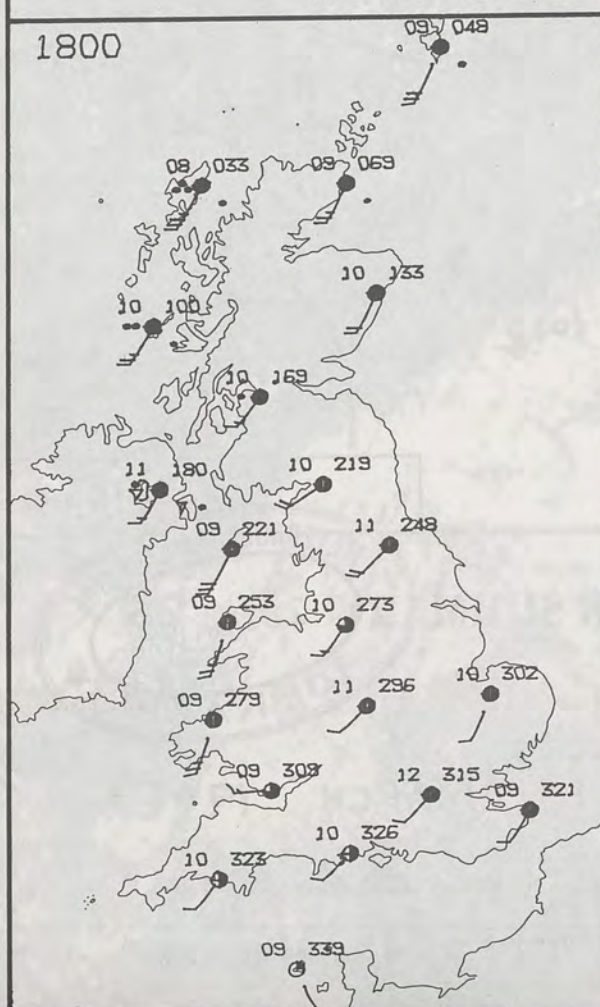


1200

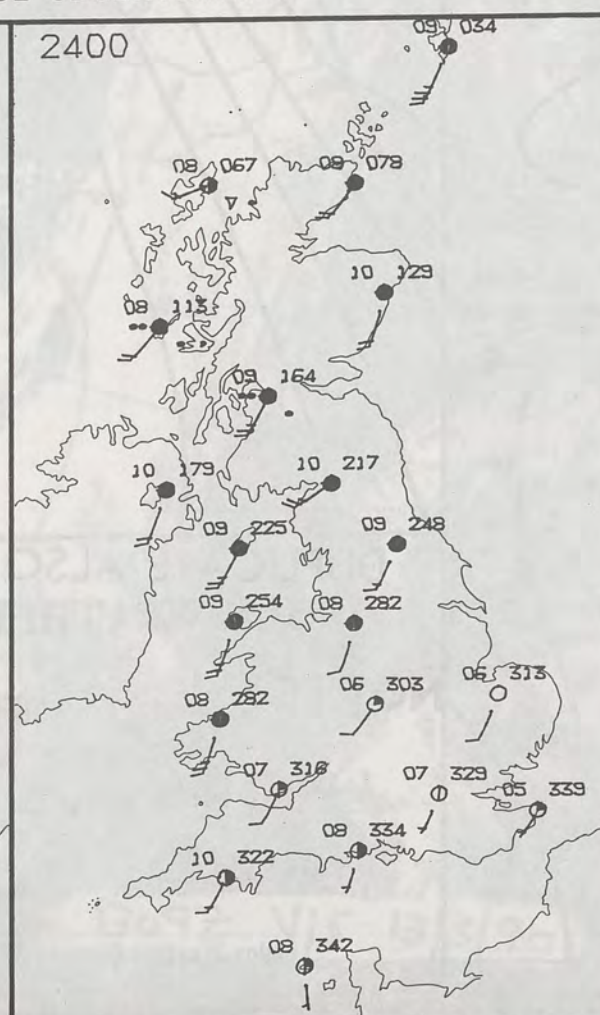


PLOTTED SURFACE OBSERVATIONS

1800



2400

WEDNESDAY
14 MARCH 1990SUMMARY
OF
BRITISH WEATHER

After a clear night over much of England and Wales, there was a touch of frost in southern and eastern England. Scotland and Northern Ireland on the other hand were rather cloudy with a few showers.

Northern Ireland had one or two further showers during the day. Otherwise, most of the province along with Scotland had a dry, bright day. The one exception was the extreme northwest of Scotland which remained cloudy and wet. The persistent rain here lasted well into the evening.

England and Wales had a dry, and on the whole sunny day, although in parts of northern England the sunshine was restricted.

A very mild day almost everywhere, but the northwest was windy, with gales across north-west Scotland.

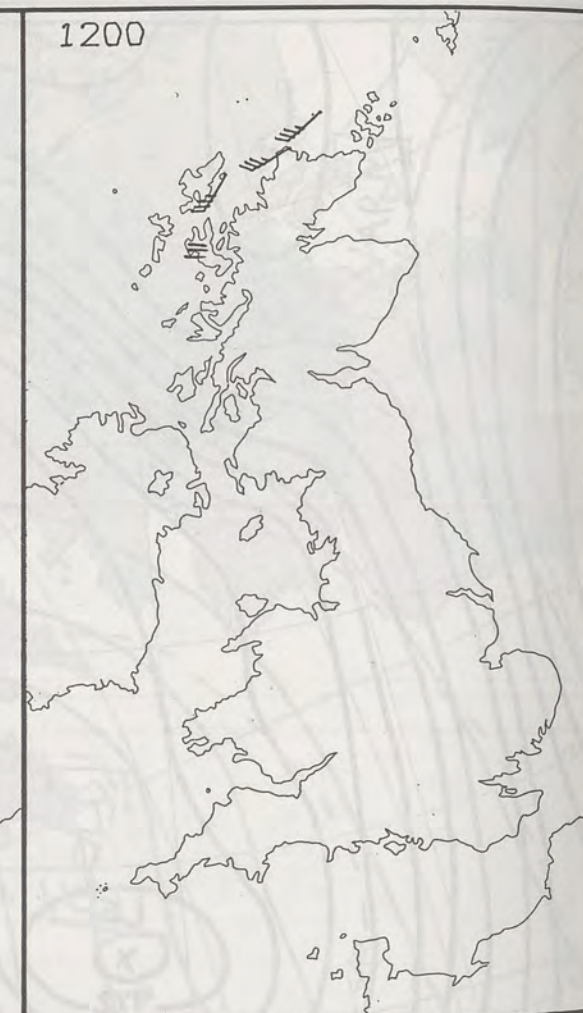
London Weather Centre
284-286 High Holborn
London WC1V 7HX
All times are GMT

© Crown Copyright All rights reserved

0600



1200

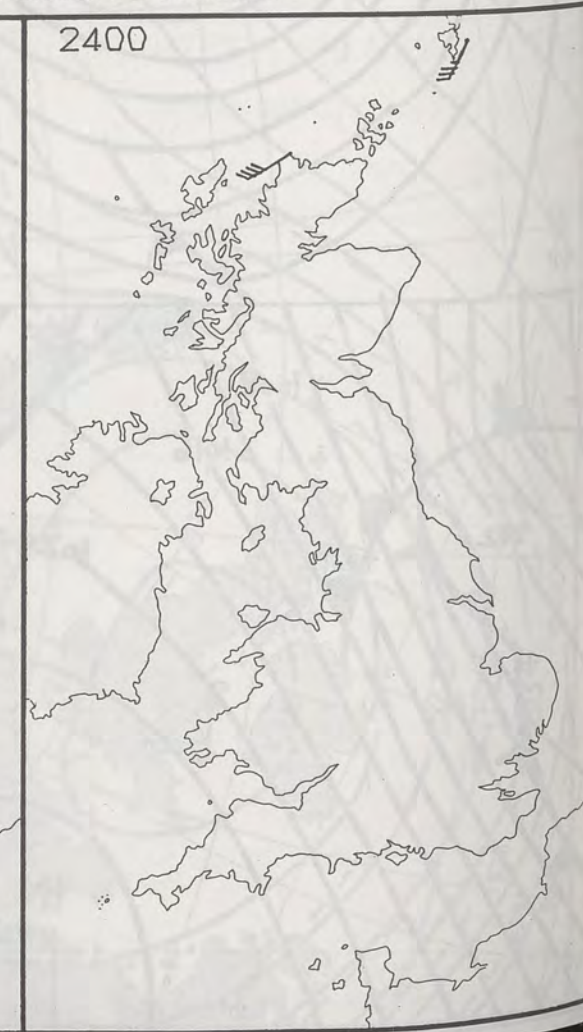


SIGNIFICANT WEATHER CHARTS

1800



2400

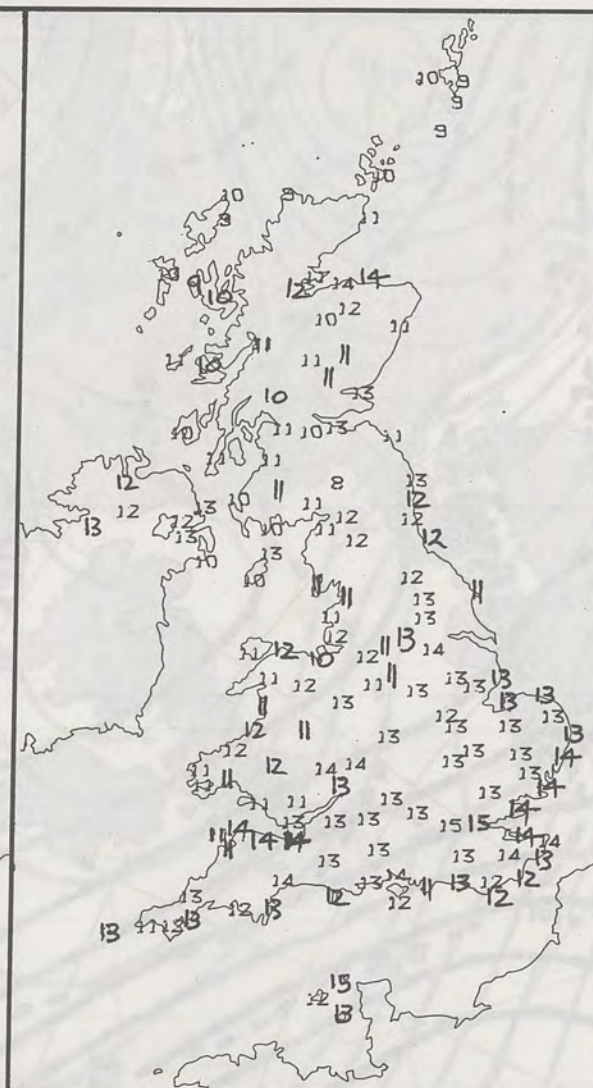


NIGH

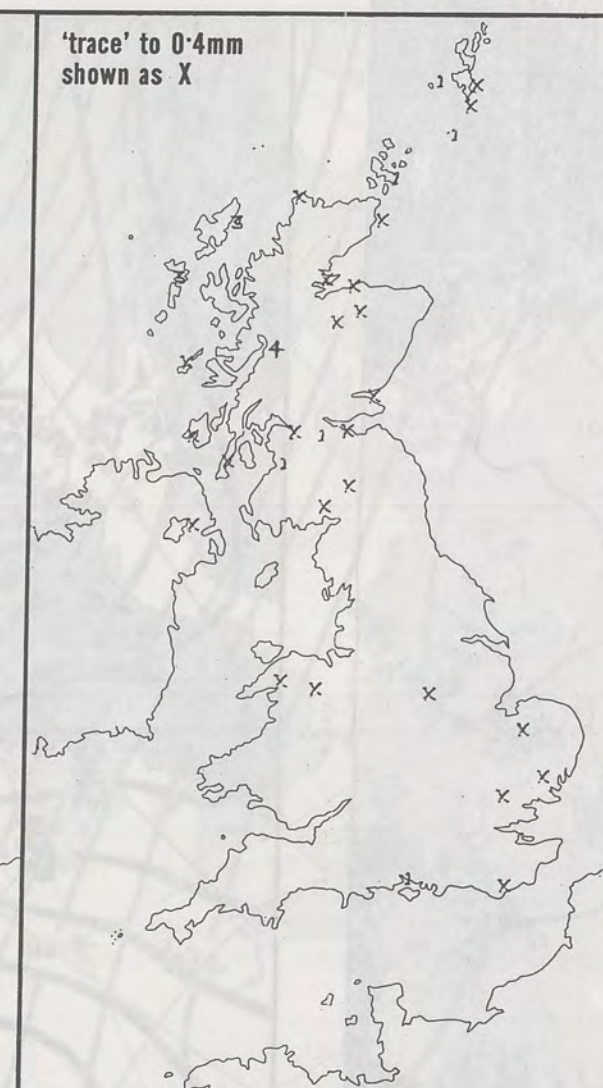
London



NIGHT MINIMUM TEMPERATURE (°C)
For 12-hour period ending
0900 ON 14 MAR 90



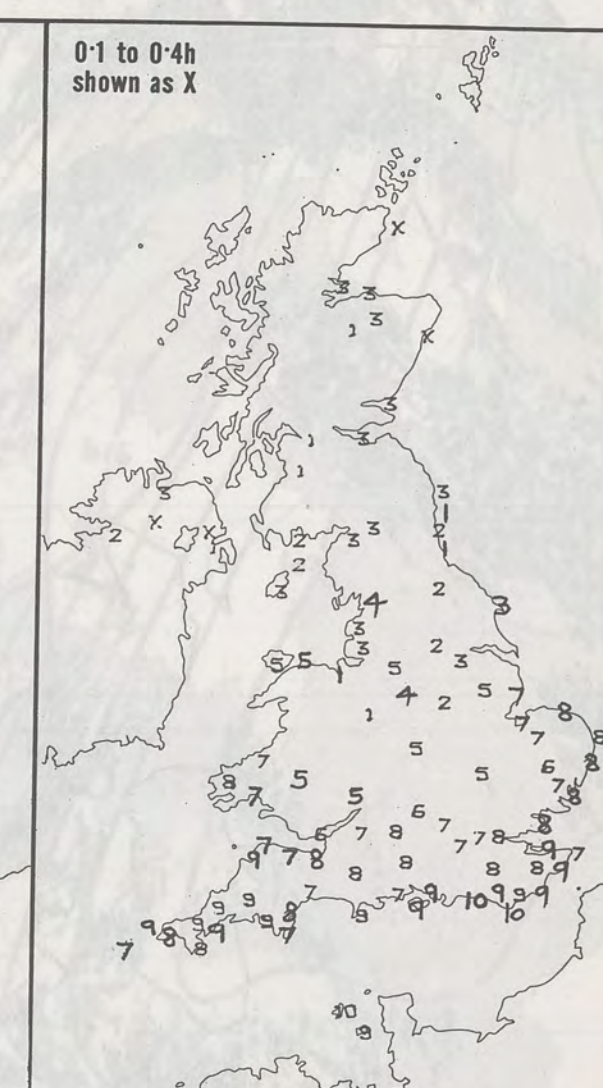
DAY MAXIMUM TEMPERATURE (°C)
For 12-hour period ending
2100 ON 14 MAR 90



RAINFALL (mm)
For 12-hour period ending
0900 ON 14 MAR 90



RAINFALL (mm)
For 12-hour period ending
2100 ON 14 MAR 90



SUNSHINE (hours)
Dawn to dusk
14 MAR 90

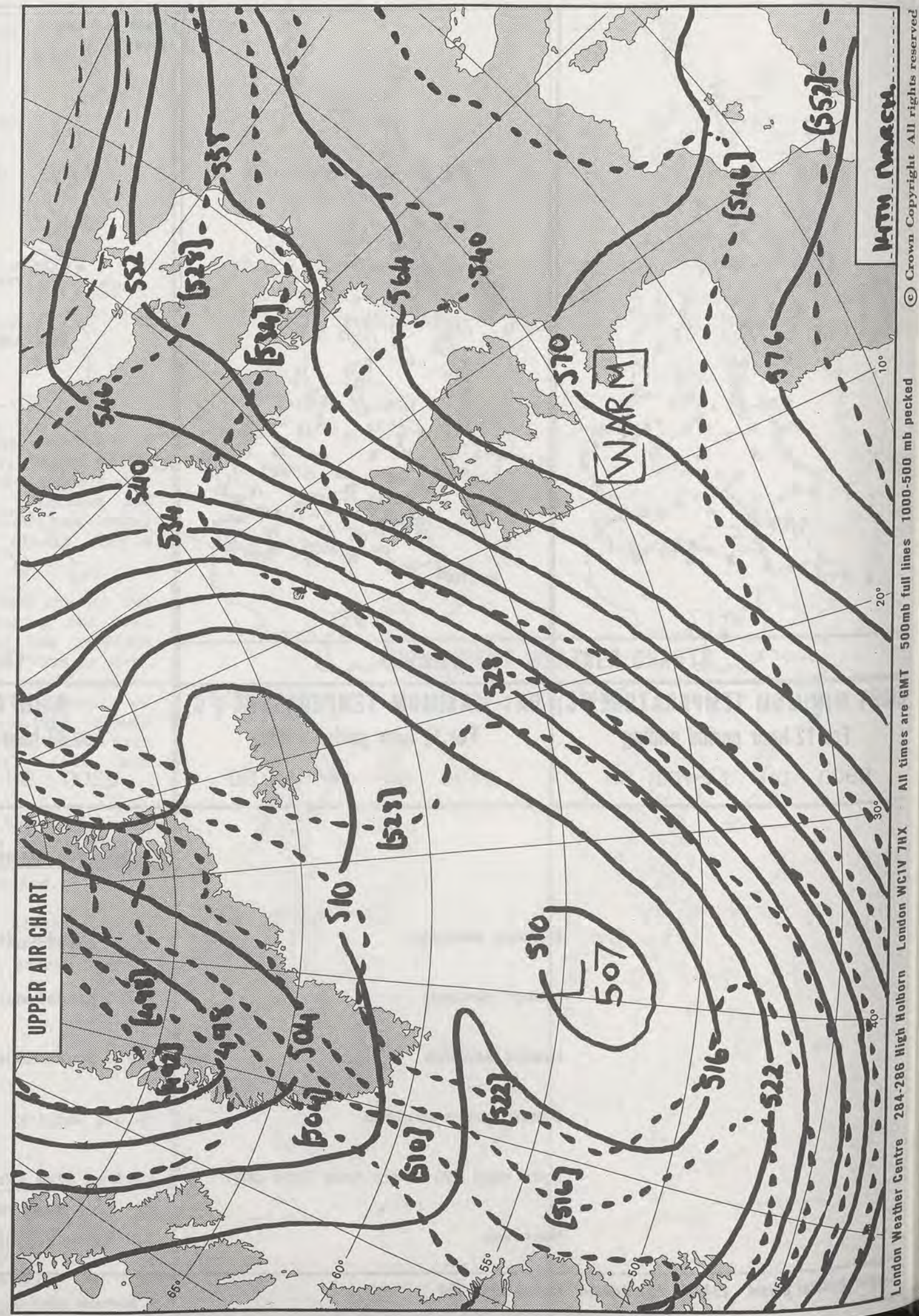

EXTREMES FOR WEDNESDAY 14TH MARCH 1990

Highest maximum	: 15.1°C London Weather Centre
Lowest maximum	: 7.7°C Eskdalemuir (Dumfries and Galloway)
Lowest minimum	: 0.2°C Bournemouth (Dorset)
Lowest grass minimum	: -4.0°C Gatwick
Most rain (24 hours from 0900 GMT)	: 46.5 mm Slow (Nr Loch Lomond)
Most sun	: 9.9 hours Worthing (West Sussex)

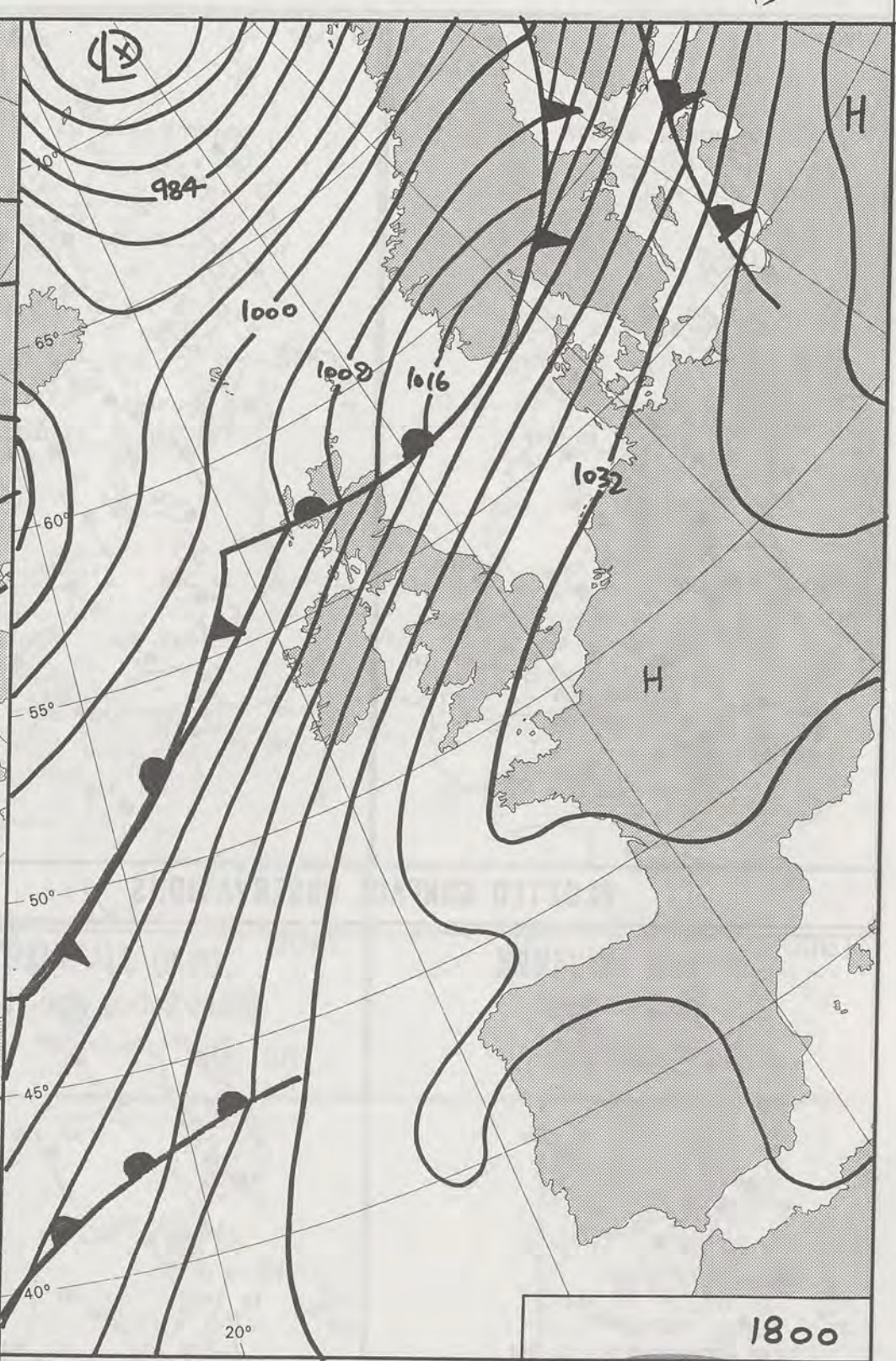
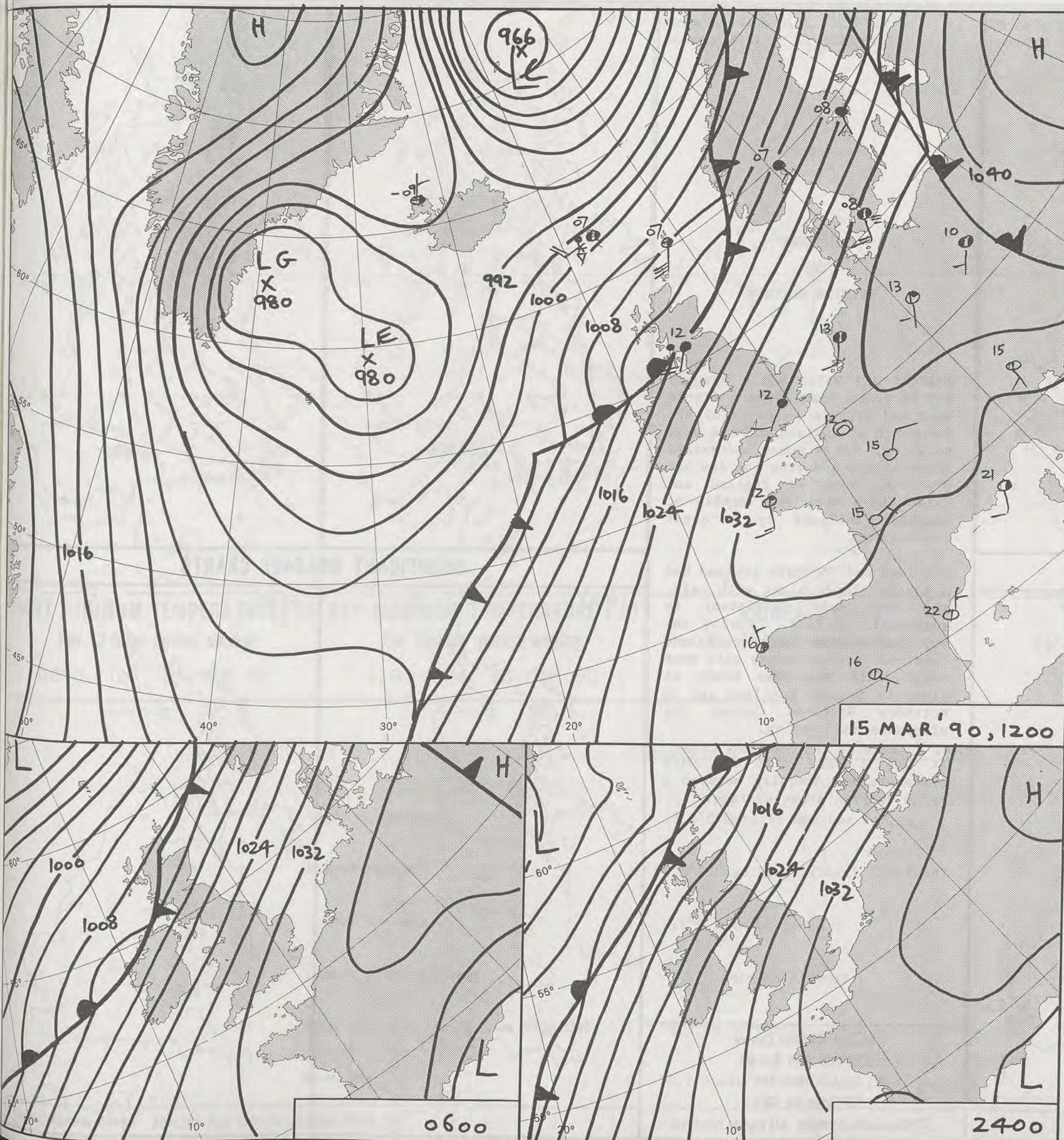
**DAILY
WEATHER
SUMMARY**



© Crown Copyright
All rights reserved



14TH MARCH
London Weather Centre 284-286 High Holborn London WC1V 7HX All times are GMT 500mb full lines 1000-500 mb packed
© Crown Copyright 1986 All rights reserved



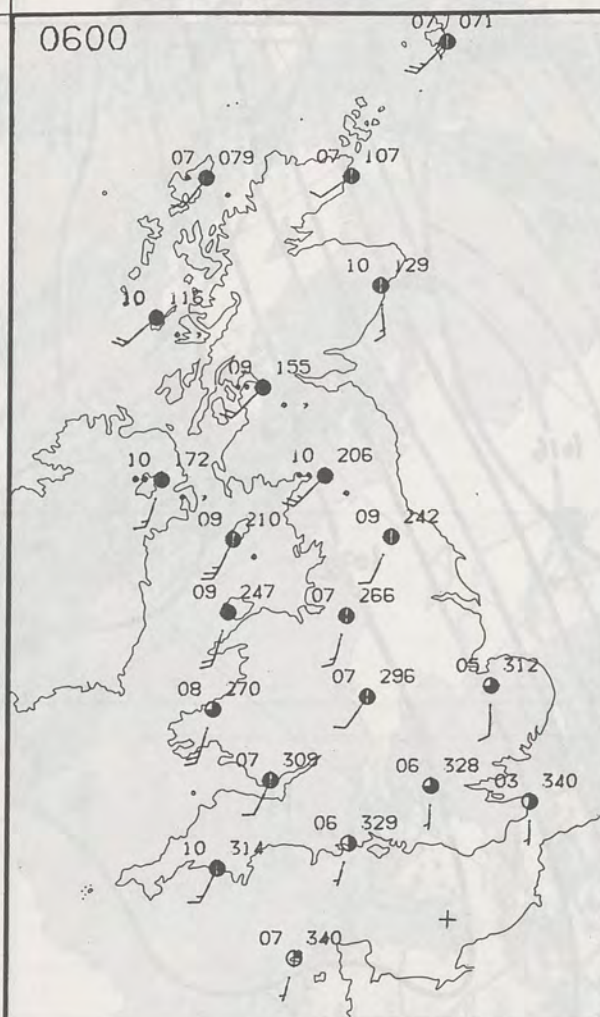
DUPLICATE ALSO
DAILY WEATHER SUMMARY
NOT FOR LOAN FOR
THURSDAY 15 MARCH 1990

Legend:
— Warm front — Cold front — Occlusion

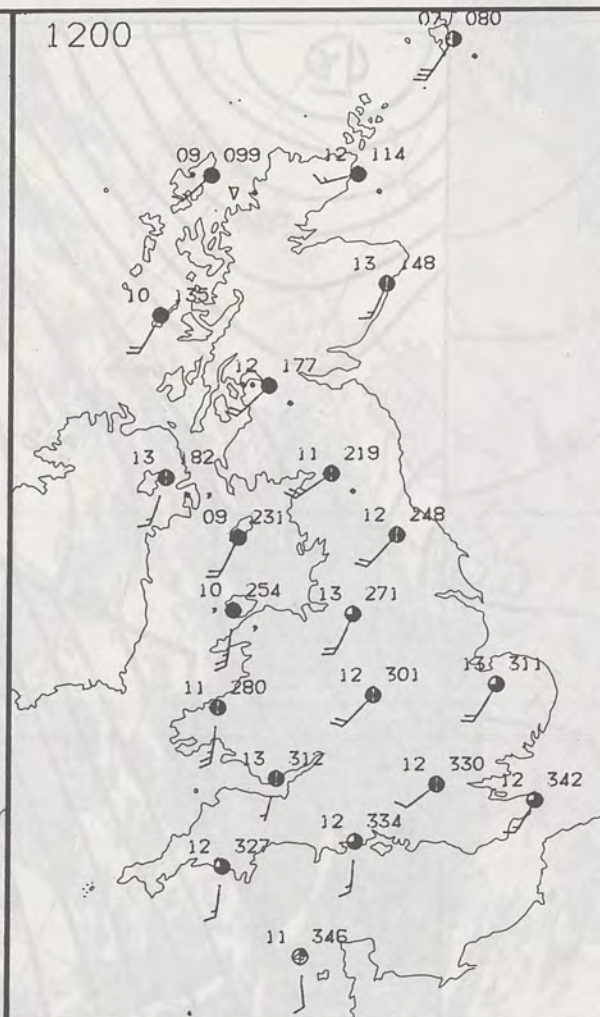
London Weather Centre 284-286 High Holborn London WC1V 7HX
© Crown Copyright 1986 All rights reserved

METEOROLOGICAL OFFICE
28 MAR 1990
LIBRARY

0600



1200



THURSDAY
15 MARCH 1990

SUMMARY
OF
BRITISH WEATHER

England and Wales had a largely dry 24 hours apart from a little rain and drizzle in parts of the far north of England and the west of Wales. These areas had rather a lot of cloud during the day but over the rest of England and Wales there were long spells of sunshine followed by a clear evening.

Scotland and Northern Ireland had a mostly cloudy night with rain, the rain most persistent in southwest Scotland. During the day Scotland and Northern Ireland remained largely cloudy with some rain. The rain was heavy at times in central Scotland and in northern Scotland during the afternoon and evening.

It was a very mild day with temperatures generally between 3 and 6 degrees above average.

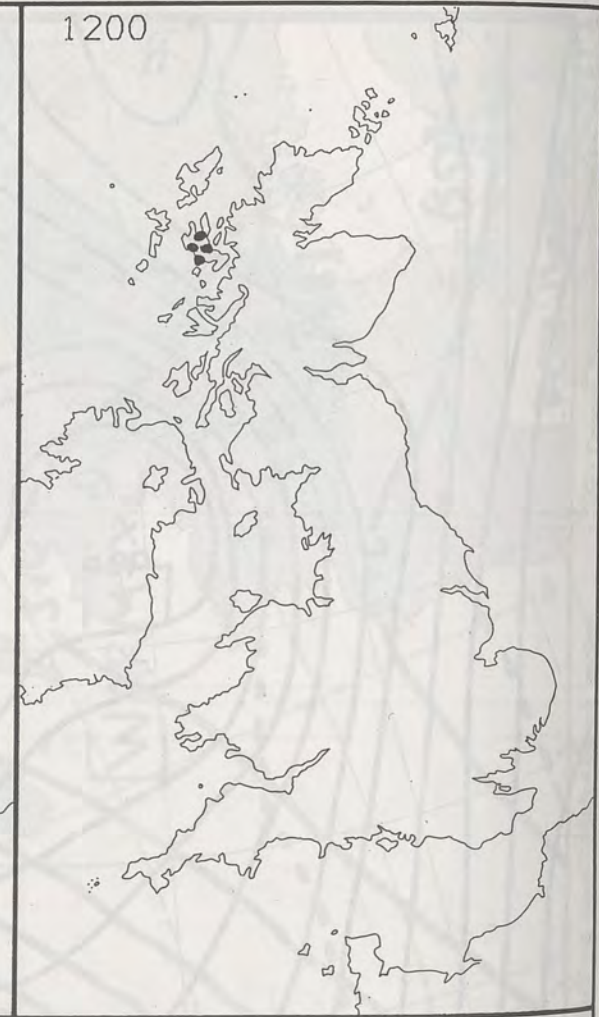
London Weather Centre
284-286 High Holborn
London WC1V 7HX
All times are GMT

© Crown Copyright All rights reserved

0600

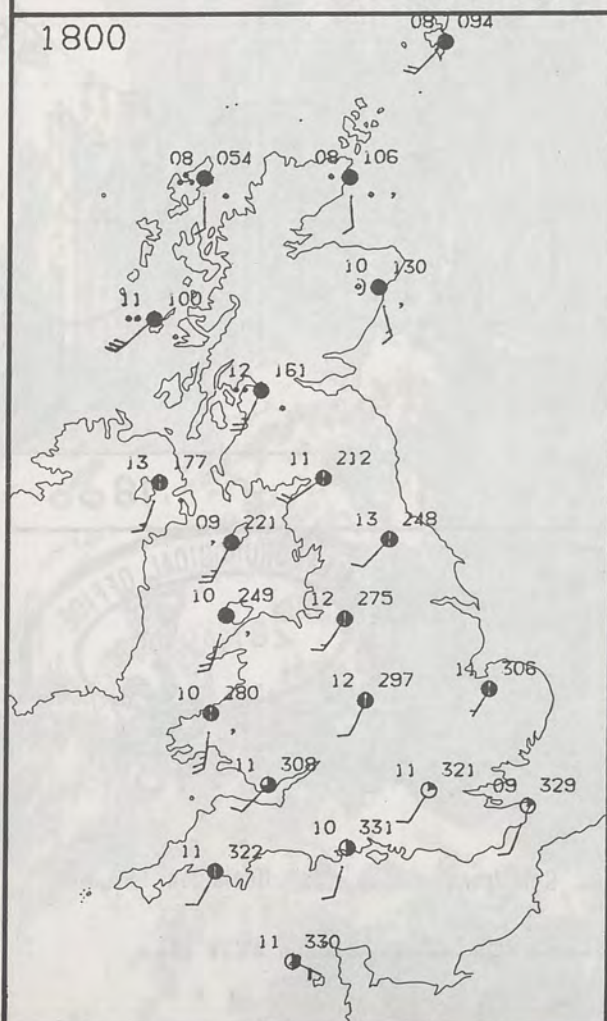


1200

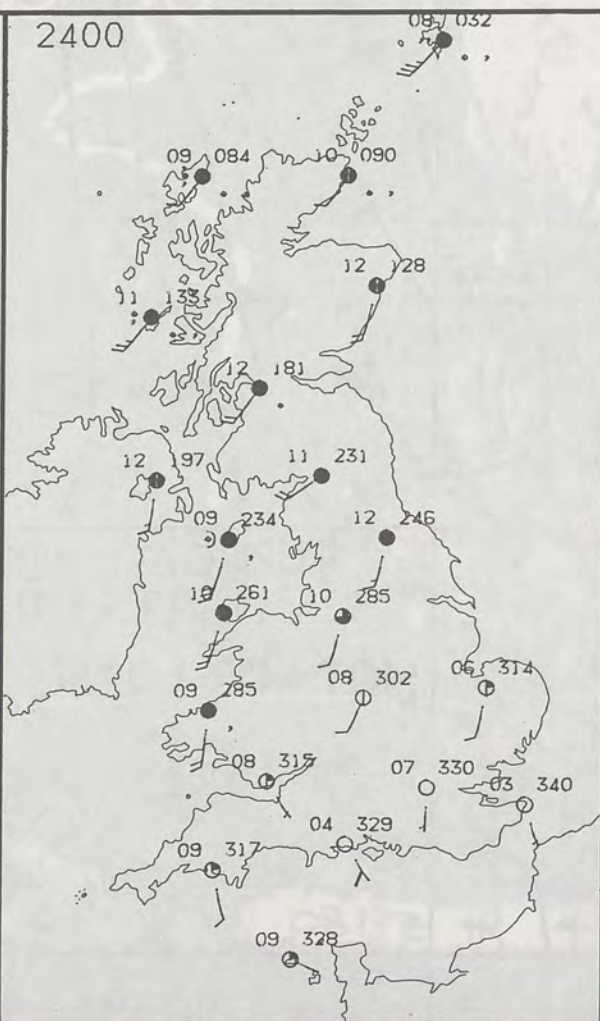


PLOTTED SURFACE OBSERVATIONS

1800



2400



SIGNIFICANT WEATHER CHARTS

1800

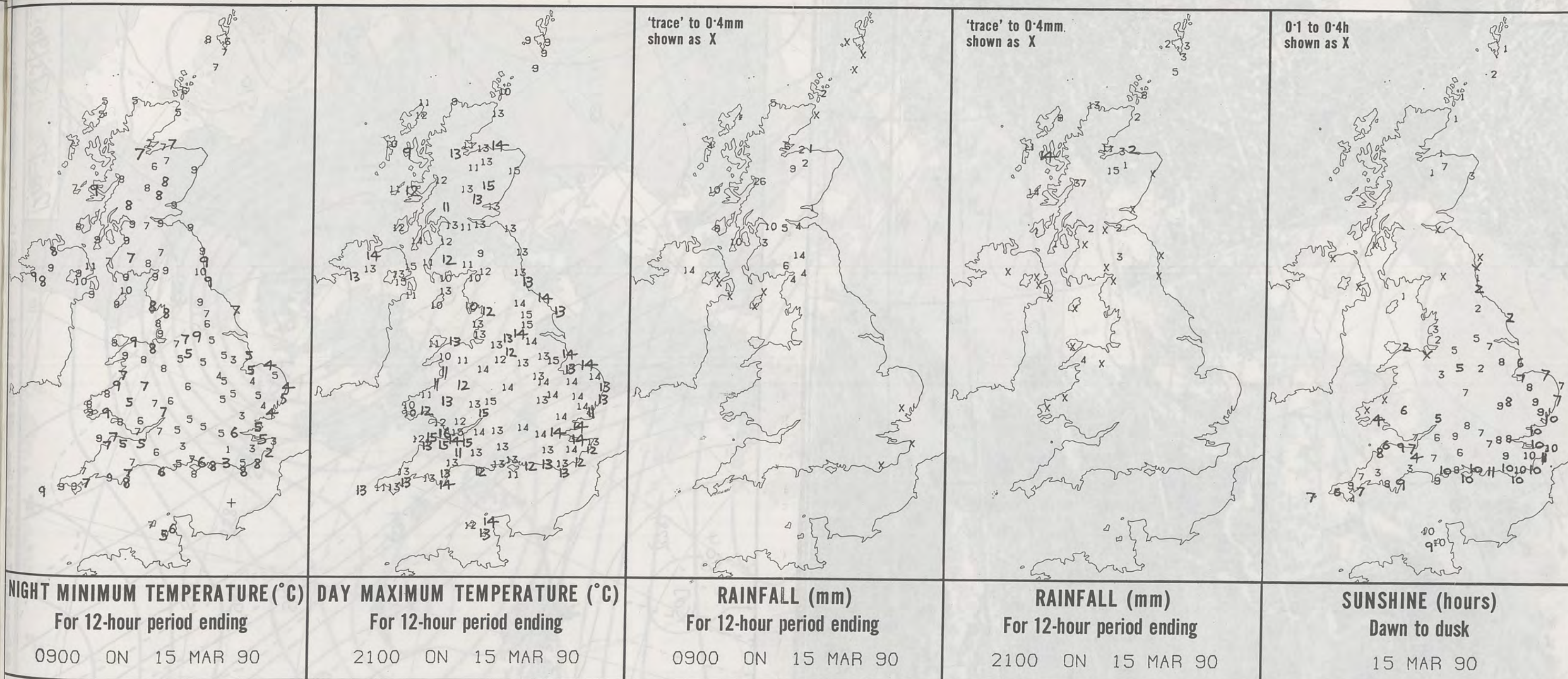


2400



NIGH

London



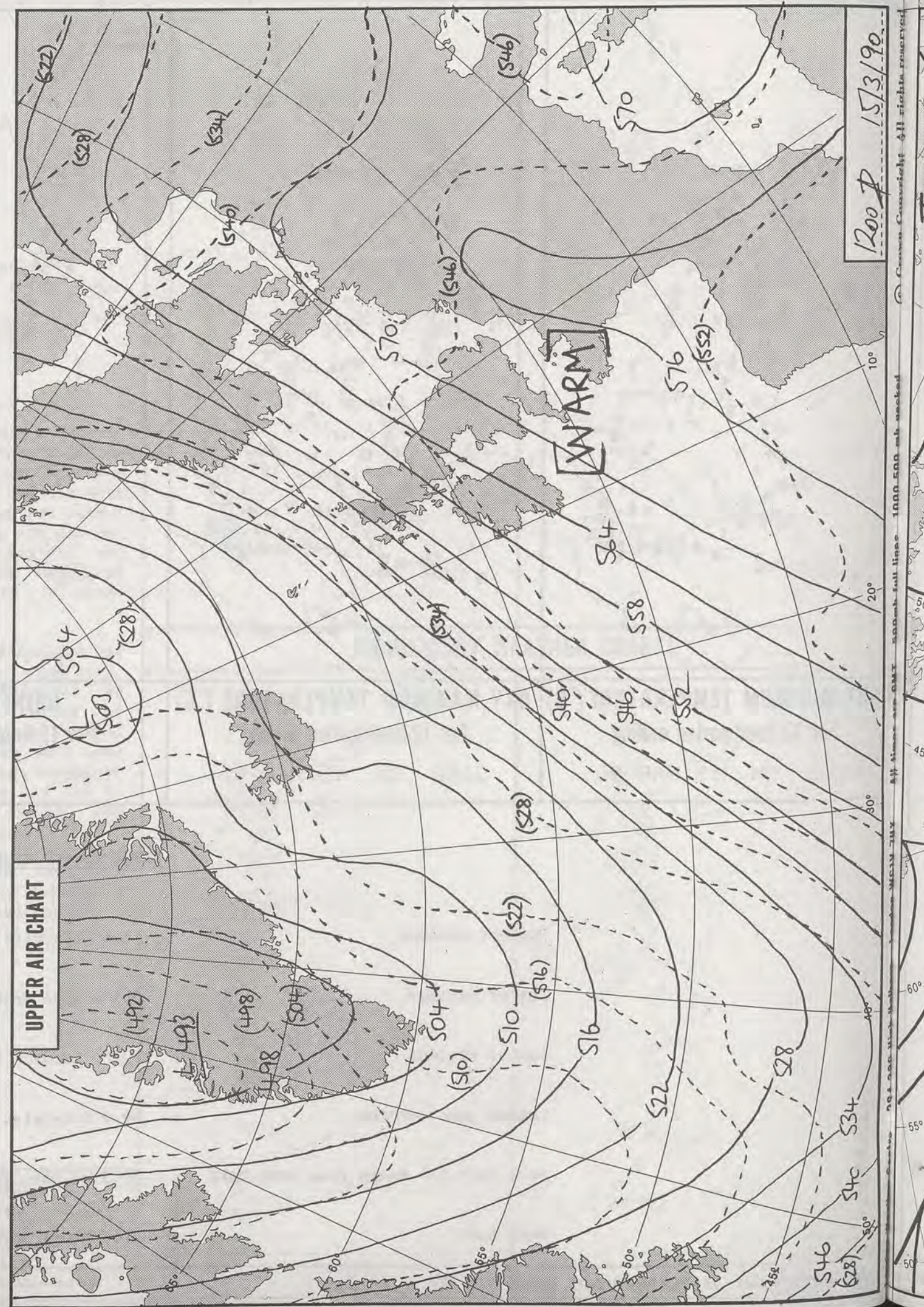

EXTREMES FOR THURSDAY 15TH MARCH 1990

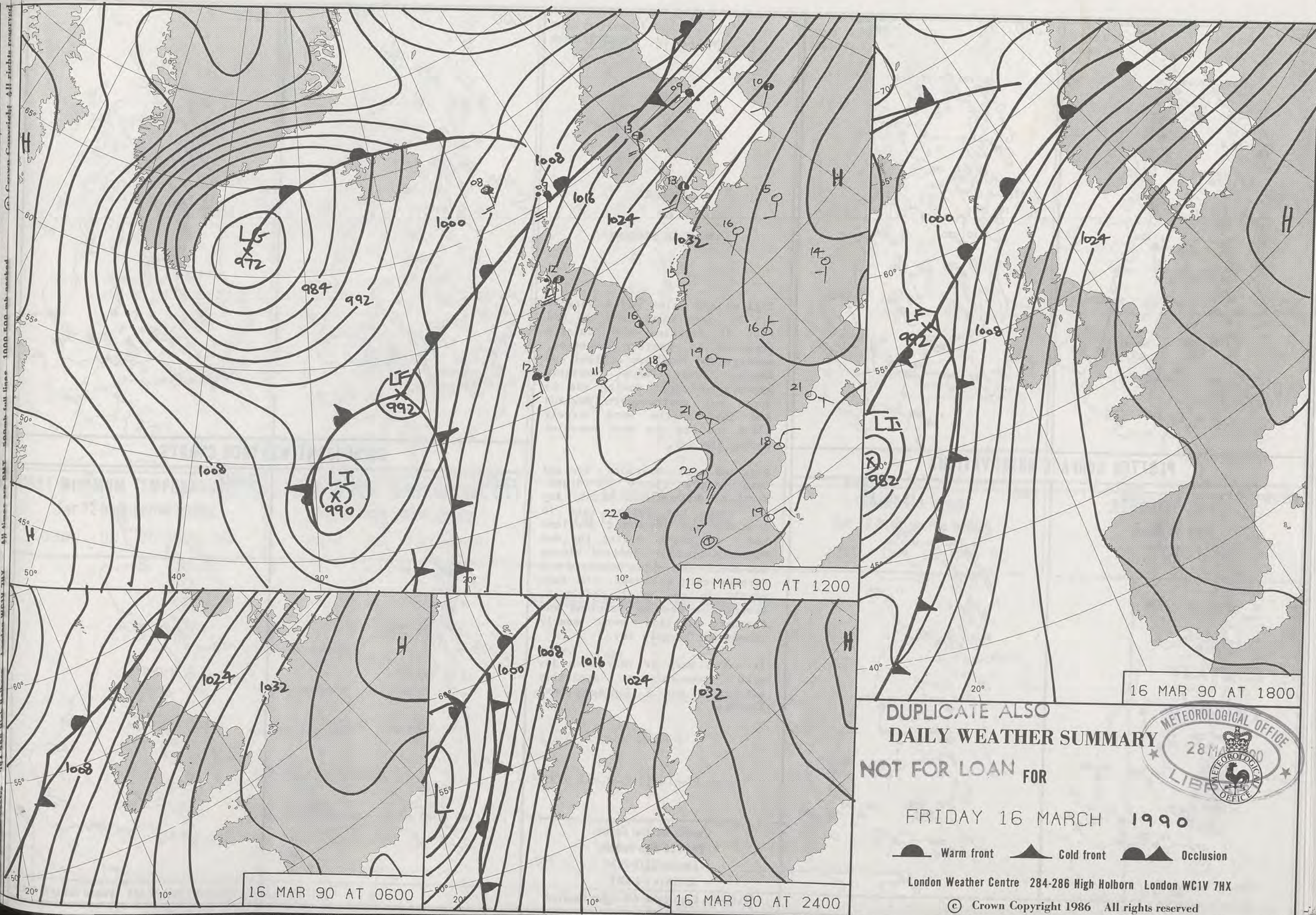
Highest maximum	: 15.6°C Cardiff Weather Centre
Lowest maximum	: 8.5°C Cape Wrath (North Scotland)
Lowest minimum	: 1.1°C Gatwick Airport
Lowest grass minimum	: -2.9°C Gatwick Airport
Most rain (24 hours from 0900 GMT)	: 52.3 mm Fort William (Loch Linnhe)
Most sun	: 10.7 hours Bognor Regis (West Sussex)

**DAILY
WEATHER
SUMMARY**



© Crown Copyright
All rights reserved








DUPLICATE ALSO
DAILY WEATHER SUMMARY
NOT FOR LOAN FOR



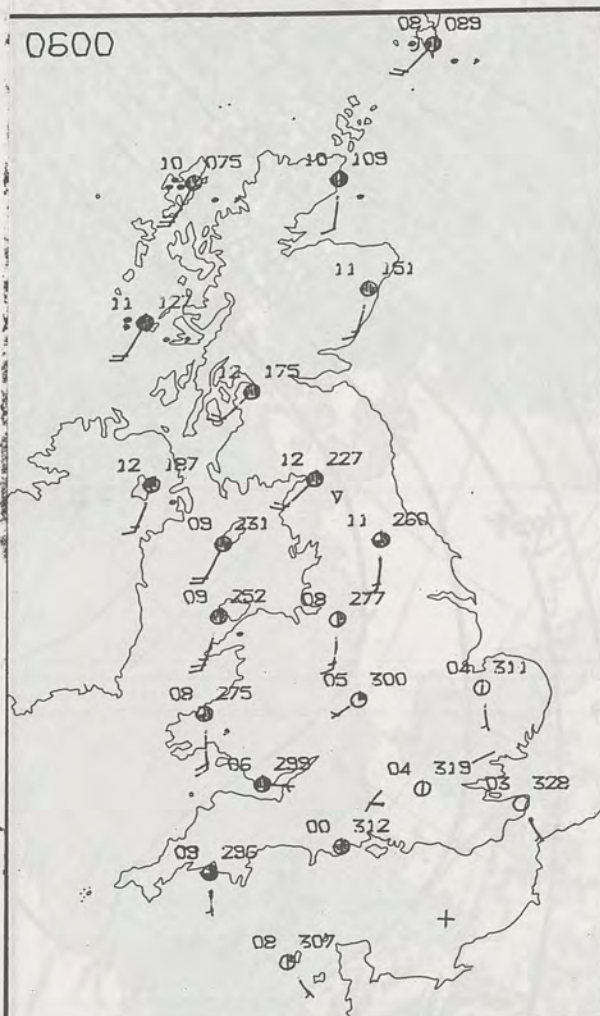
FRIDAY 16 MARCH 1990

 Warm front  Cold front  Occlusion

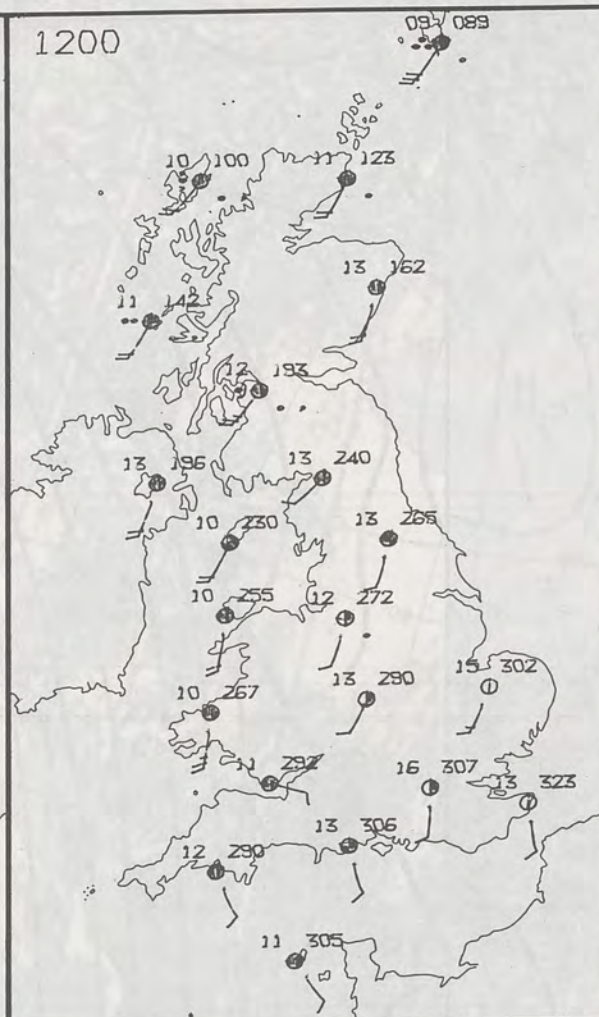
London Weather Centre 284-286 High Holborn London WC1V 7HX

© Crown Copyright 1986 All rights reserved

0600



1200



FRIDAY
16 MARCH 1990

SUMMARY
OF
BRITISH WEATHER

England and Wales had a largely dry 24 hours apart from the odd spot of drizzle which chiefly occurred in western counties, western and northern England and Wales. There were variable amounts of cloud during the 24 hours but southeastern England and East Anglia were largely clear and had the most sunshine during the day.

Scotland and Northern Ireland were mostly cloudy overnight. Northern Ireland was mainly dry but there was patchy rain in Scotland and northwest Scotland had a wet night. During the day Northern Ireland remained cloudy but mainly dry while Scotland had further rain at times, the rain mostly in the north and west. During the evening Scotland and Northern Ireland were mostly cloudy but largely dry.

It was a warm or very warm day with temperatures generally between 4 and 7 degrees above average.

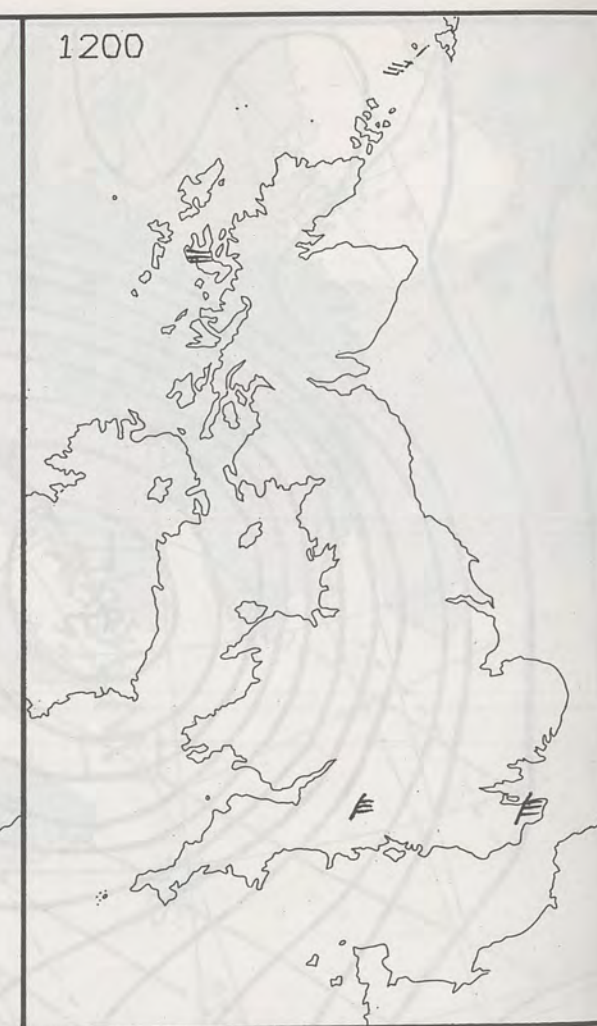
London Weather Centre
284-286 High Holborn
London WC1V 7HX
All times are GMT

© Crown Copyright All rights reserved

0600

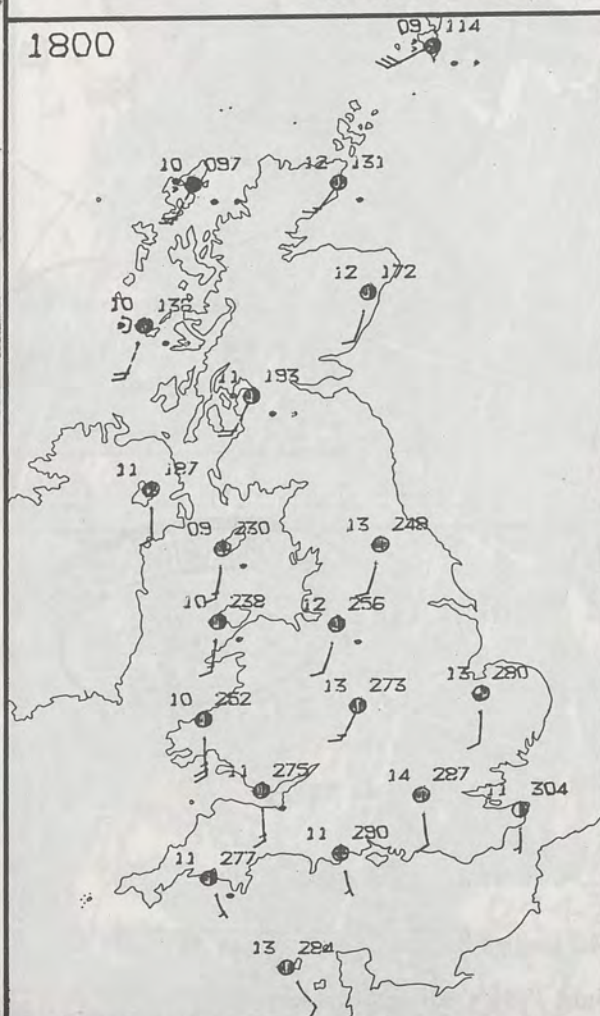


1200

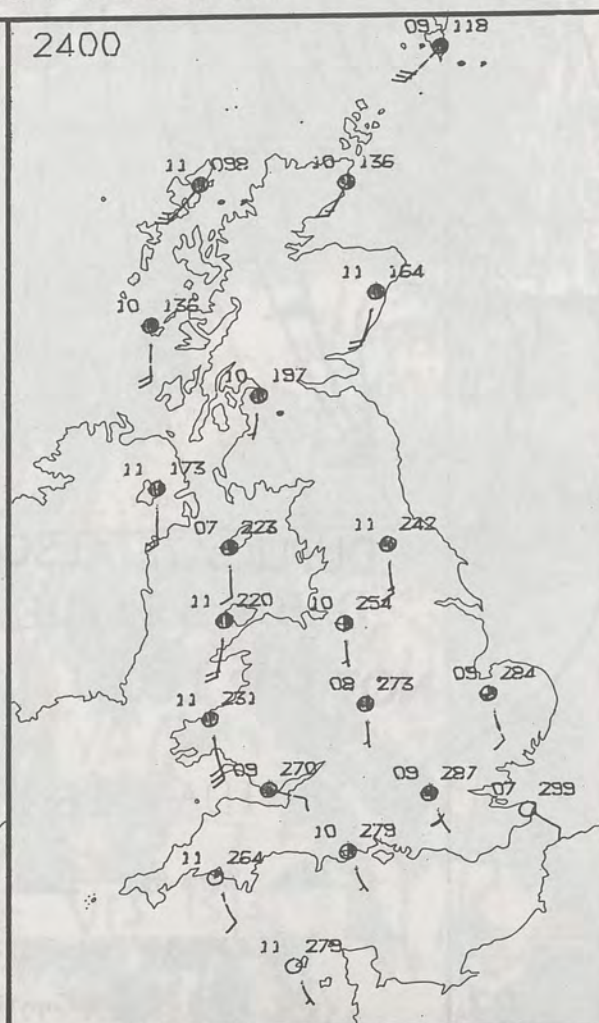


PLOTTED SURFACE OBSERVATIONS

1800



2400

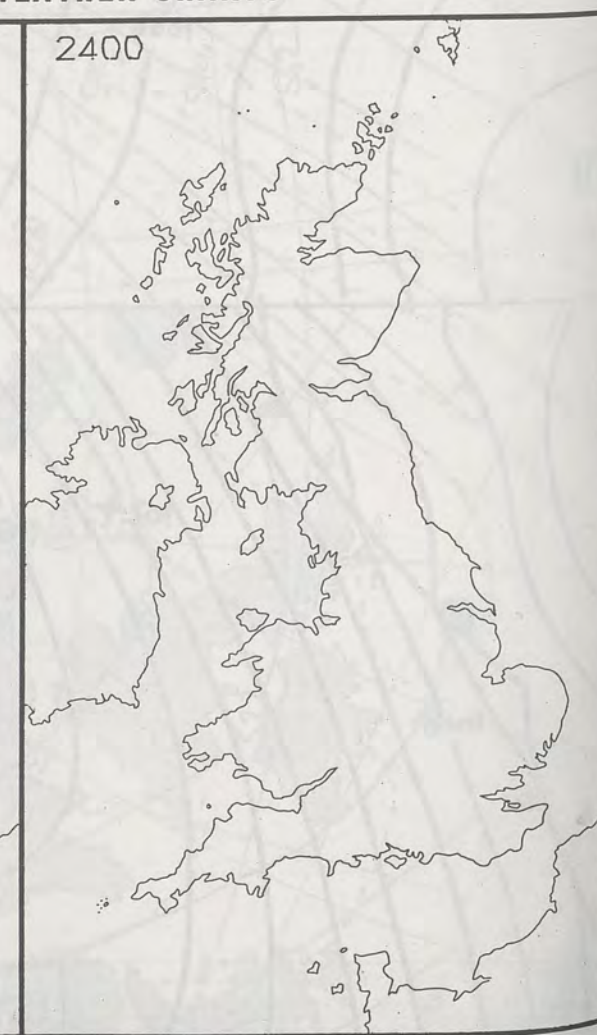


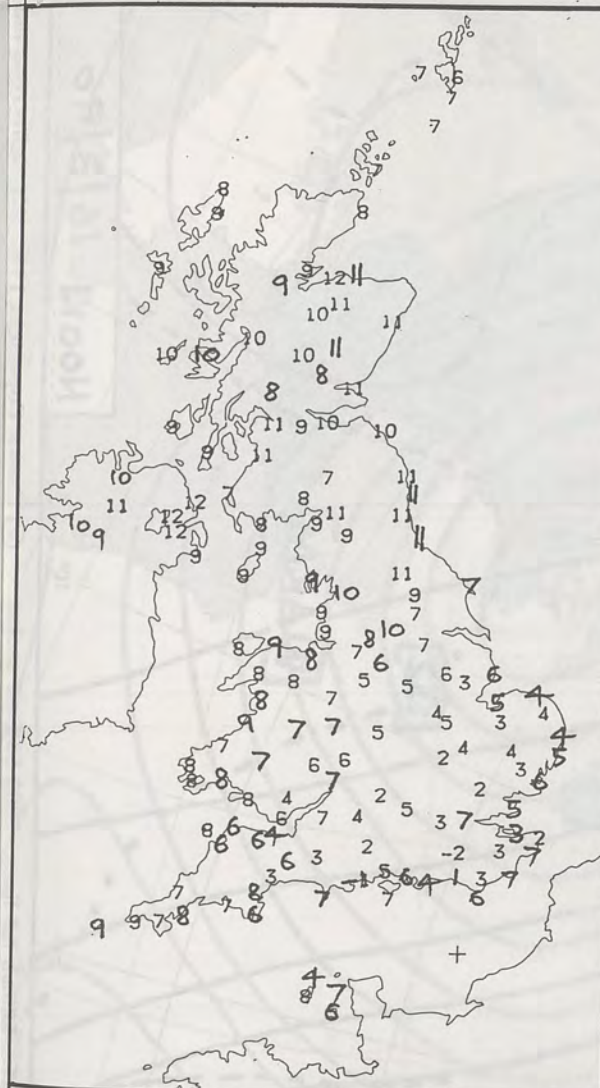
SIGNIFICANT WEATHER CHARTS

1800

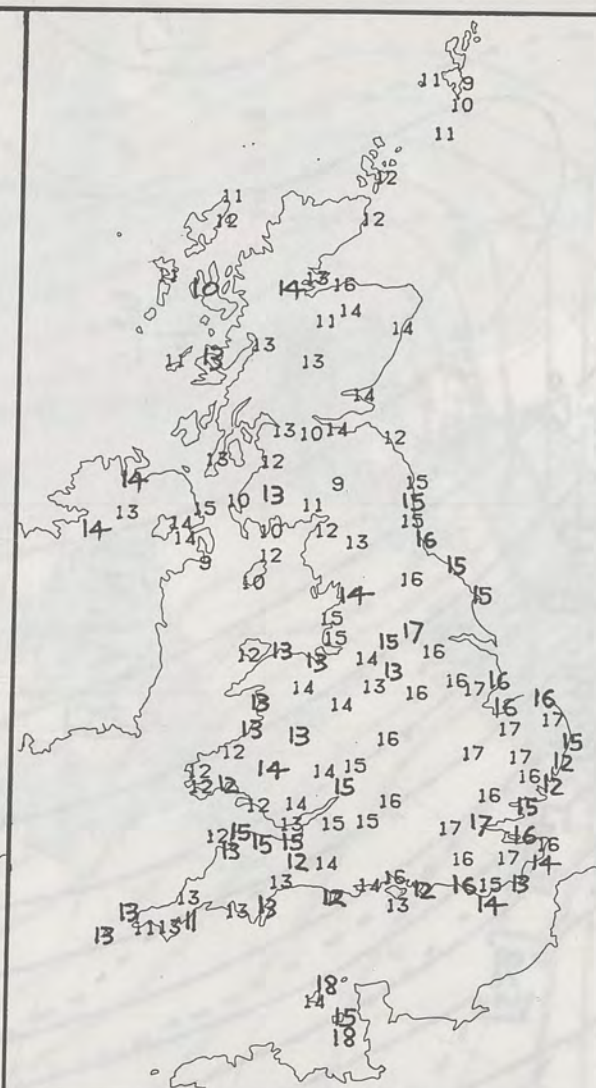


2400

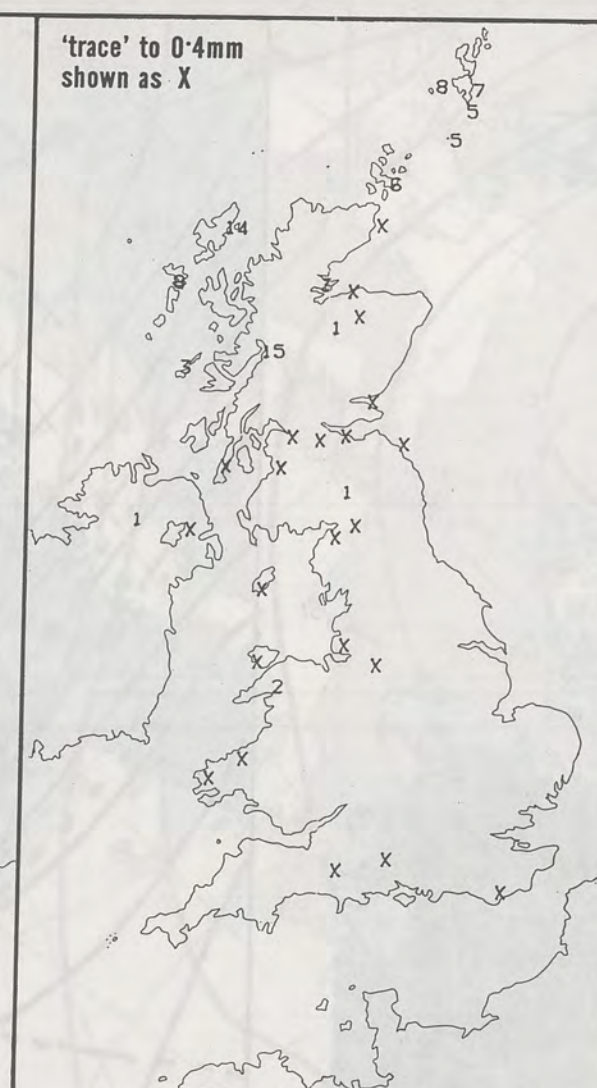




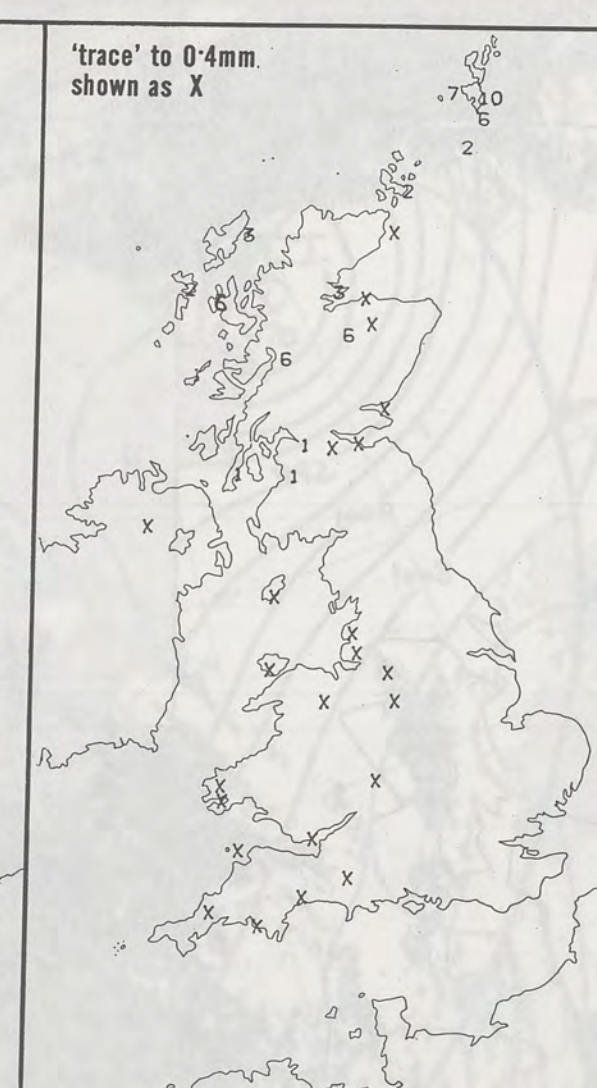
NIGHT MINIMUM TEMPERATURE (°C)
For 12-hour period ending
0900 ON 16 MAR 90



DAY MAXIMUM TEMPERATURE (°C)
For 12-hour period ending
2100 ON 16 MAR 90



RAINFALL (mm)
For 12-hour period ending
0900 ON 16 MAR 90



RAINFALL (mm)
For 12-hour period ending
2100 ON 16 MAR 90



SUNSHINE (hours)
Dawn to dusk
16 MAR 90

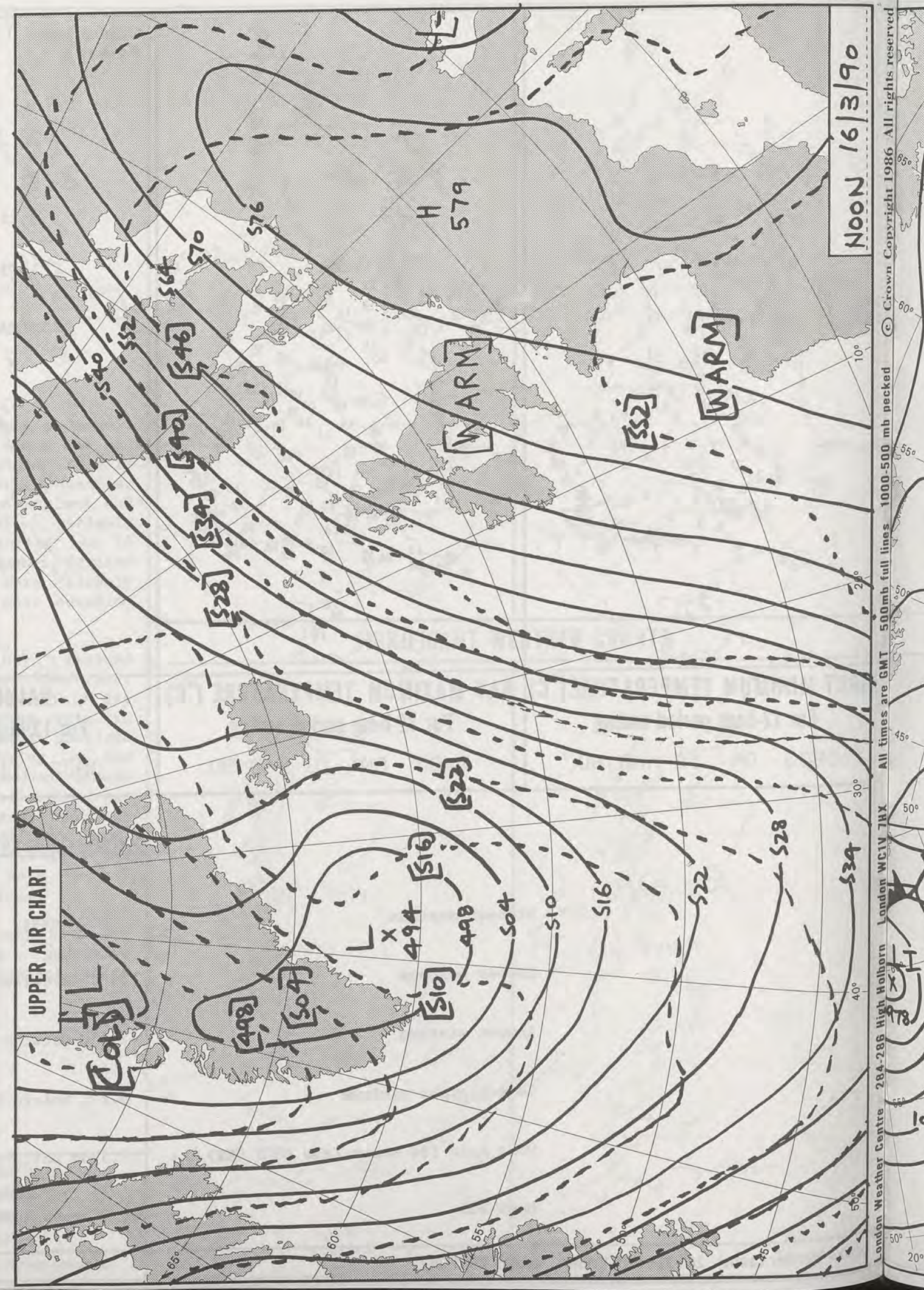
EXTREMES FOR FRIDAY 16TH MARCH 1990

Highest maximum	: 17.6°C Jersey
Lowest maximum	: 8.5°C Eskdalemuir (Dumfries and Galloway)
Lowest minimum	: -2.2°C Gatwick Airport
Lowest grass minimum	: -5.2°C Beaufort Park/Berkshire
Most rain (24 hours from 0900 GMT)	: 13.5 mm Collafirth Hill (Shetland)
Most sun	: 10.2 hours Herne Bay (Kent) and Eastbourne (East Sussex)

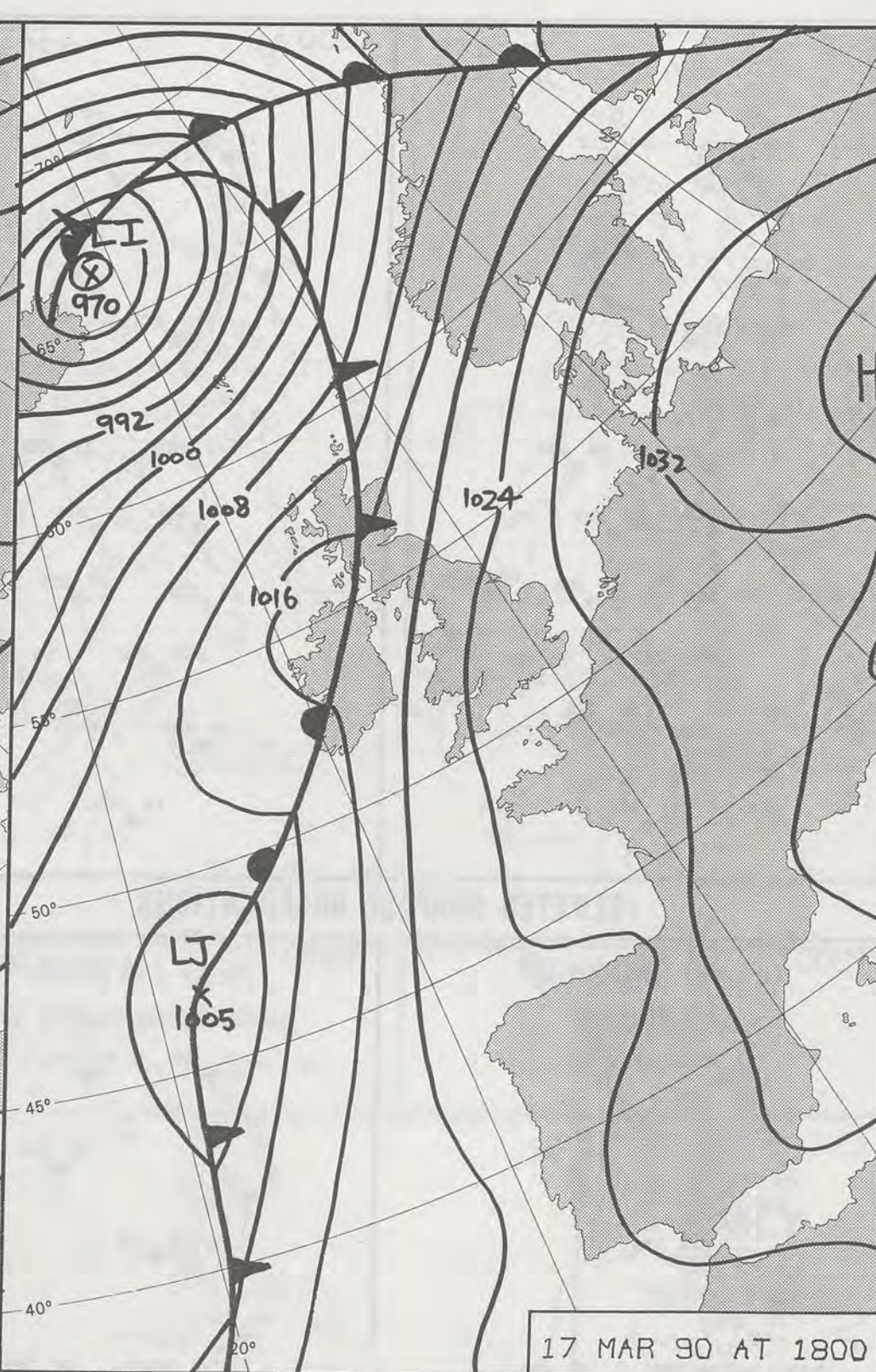
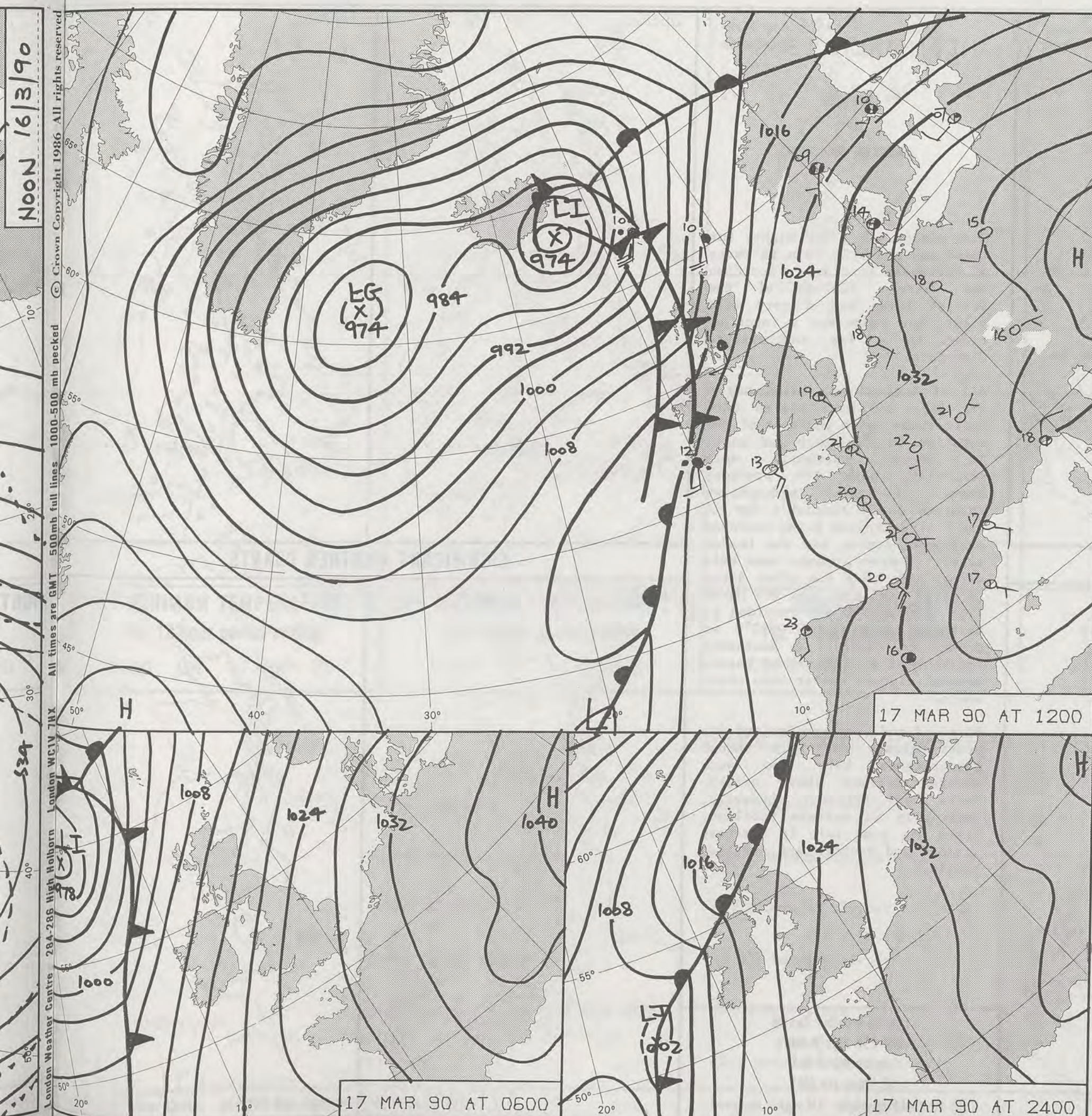
**DAILY
WEATHER
SUMMARY**



© Crown Copyright
All rights reserved



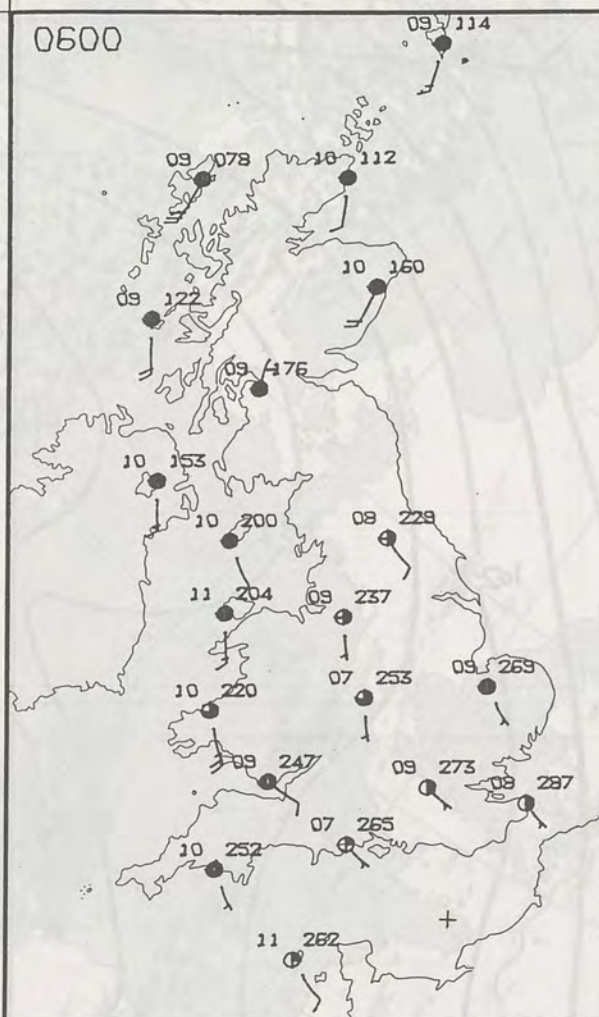
London Weather Centre 284-286 High Holborn London WC1V 7HX All times are GMT 500mb full lines 1000-500 mb pecked © Crown Copyright 1986 All rights reserved



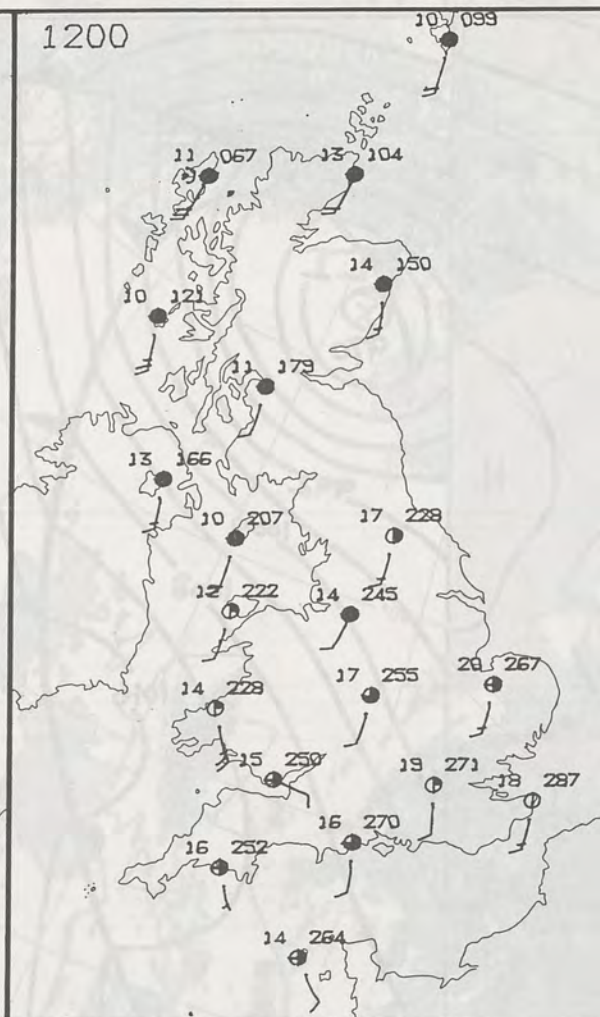
DUPLICATE ALSO
DAILY WEATHER SUMMARY
NOT FOR LOAN FOR
SATURDAY 17 MARCH 1990
London Weather Centre 284-286 High Holborn London WC1V 7HX
© Crown Copyright 1986 All rights reserved



0600

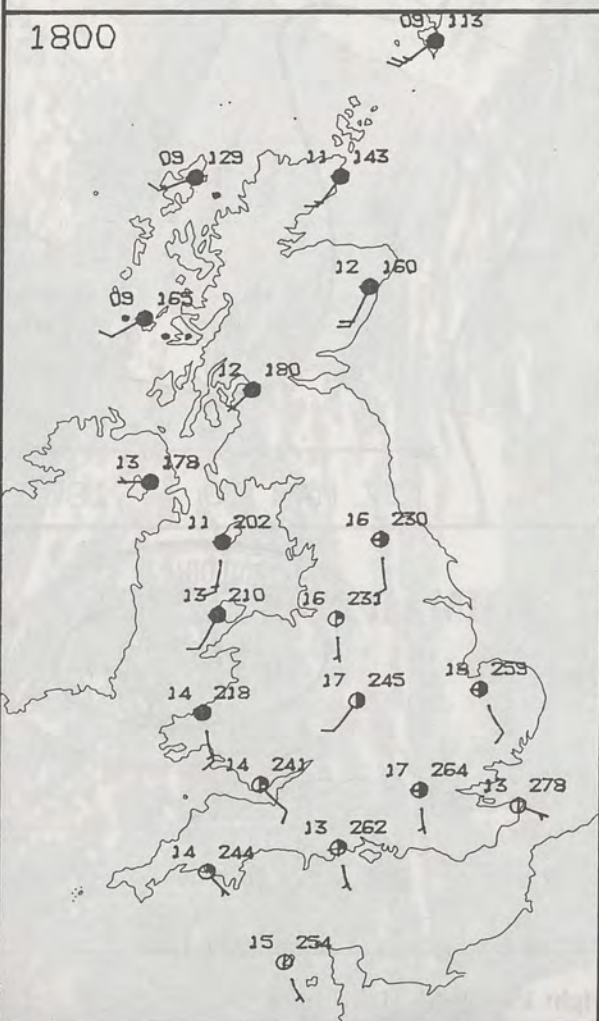


1200

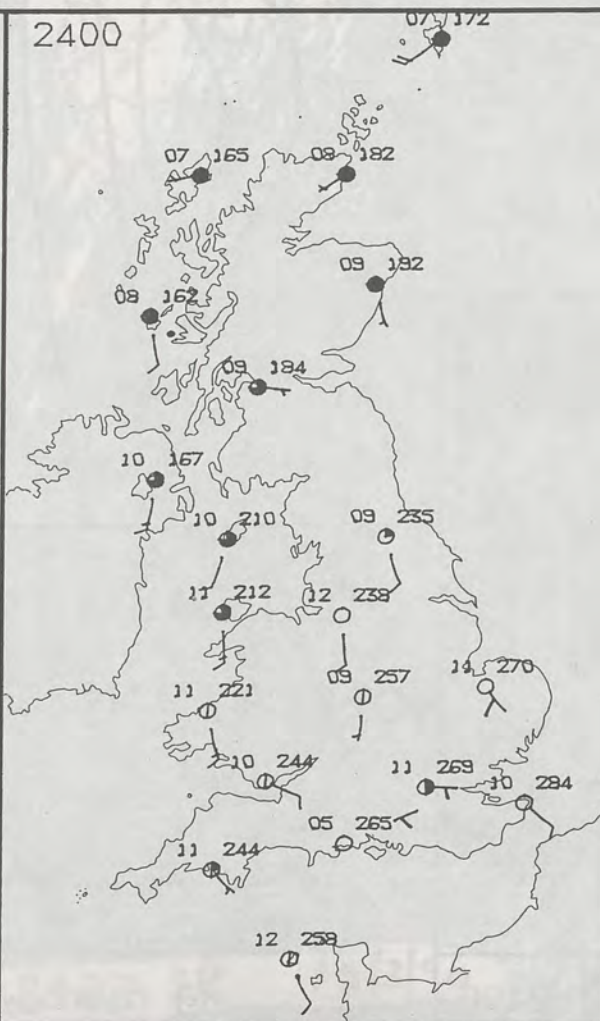


PLOTTED SURFACE OBSERVATIONS

1800



2400



SATURDAY
17 MARCH 1990

SUMMARY
OF
BRITISH WEATHER

Most places had a dry night, but there was a little rain in parts of northwest Scotland. Northern and western regions of the British Isles had a very mild night, but there was a touch of frost in a few southeastern districts.

All of England and Wales had a dry day, and many places were quite sunny, with the best of the sunshine in the south and east. It became unusually warm generally, with the previous known highest temperature recorded on St Patrick's Day in the United Kingdom being exceeded over East Anglia and the London area. (However, there have been warmer days on a few other dates in March - notably the 9th March 1948 when 23.9°C was recorded in northwest London and 25.0°C at Cromer in 1968). A southerly breeze kept most windward coasts several degrees cooler than elsewhere.

Scotland and Northern Ireland was mostly cloudy and windy, though temperatures here too were several degrees above normal. There were brighter intervals, especially in eastern Scotland. There was some rain in Northern Ireland and western and northern Scotland.

London Weather Centre
284-286 High Holborn
London WC1V 7HX
All times are GMT

© Crown Copyright All rights reserved

0600



1200

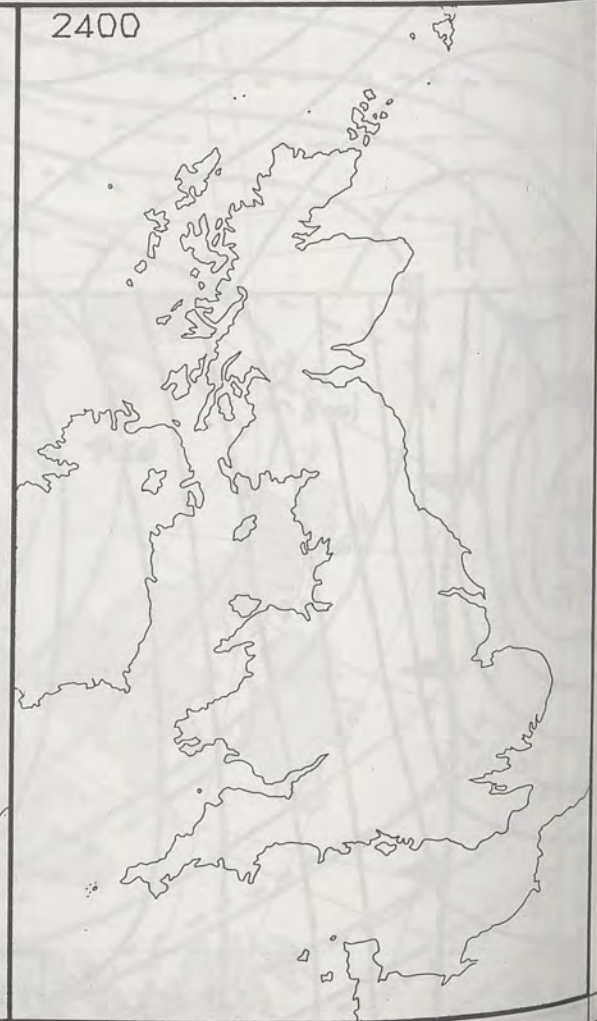


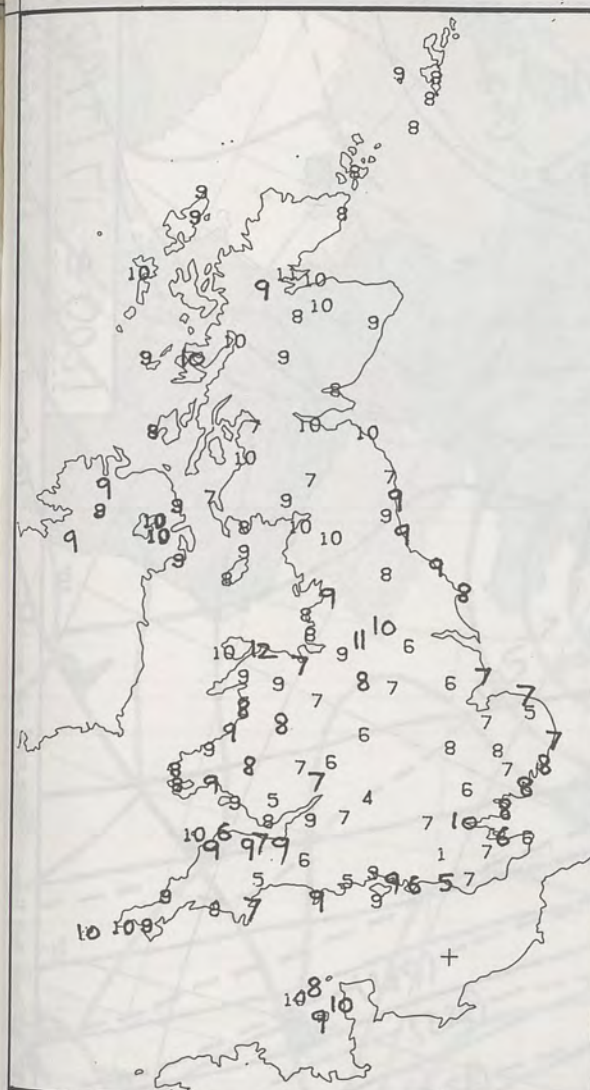
SIGNIFICANT WEATHER CHARTS

1800

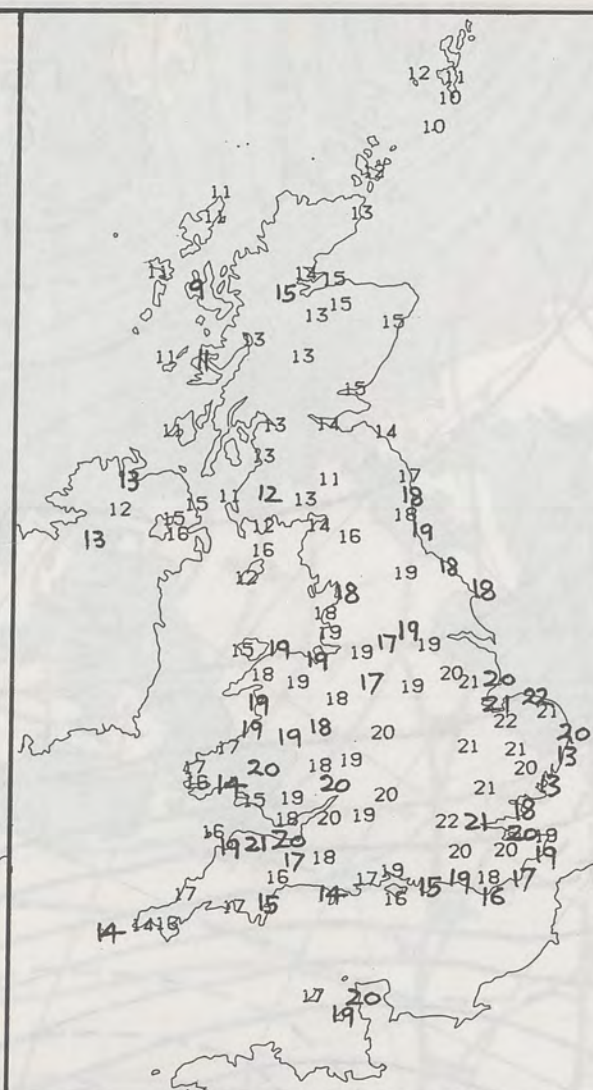


2400





NIGHT MINIMUM TEMPERATURE (°C)
For 12-hour period ending
0900 ON 17 MAR 90



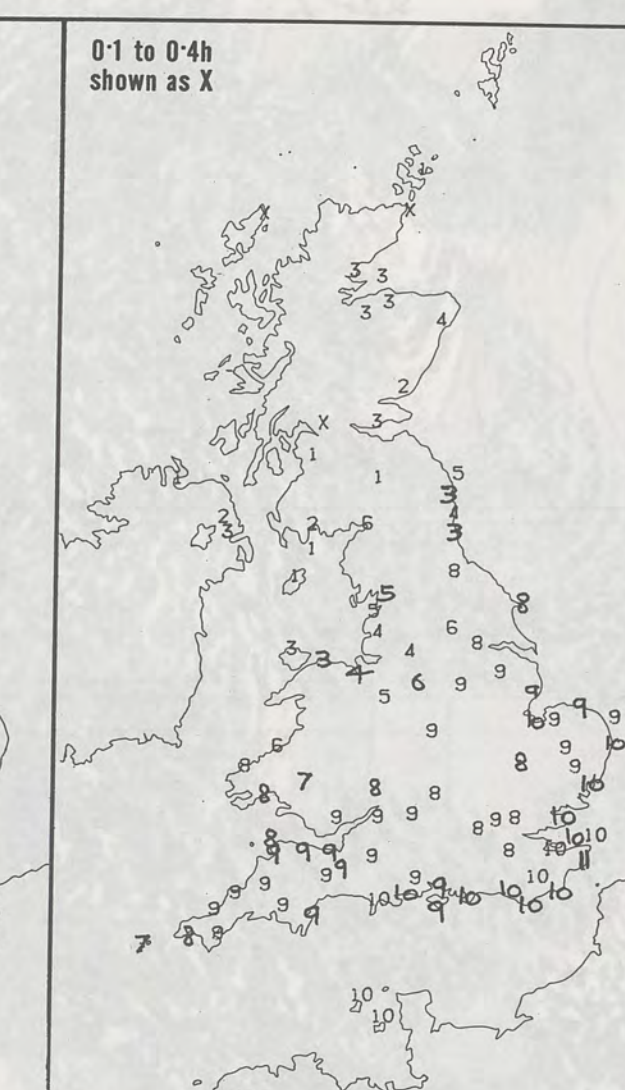
DAY MAXIMUM TEMPERATURE (°C)
For 12-hour period ending
2100 ON 17 MAR 90



RAINFALL (mm)
For 12-hour period ending
0900 ON 17 MAR 90



RAINFALL (mm)
For 12-hour period ending
2100 ON 17 MAR 90



SUNSHINE (hours)
Dawn to dusk
17 MAR 90

EXTREMES FOR SATURDAY 17TH MARCH 1990

Highest maximum	: 22.1°C Cromer (Norfolk)
Lowest maximum	: 9.4°C Waterstein (Isle of Skye)
Lowest minimum	: 1.2°C Gatwick Airport
Lowest grass minimum	: -1.8°C Gatwick Airport
Most rain (24 hours from 0900 GMT)	: 7.5°C Waterstein
Most sun	: 10.6 hours Folkestone (Kent)

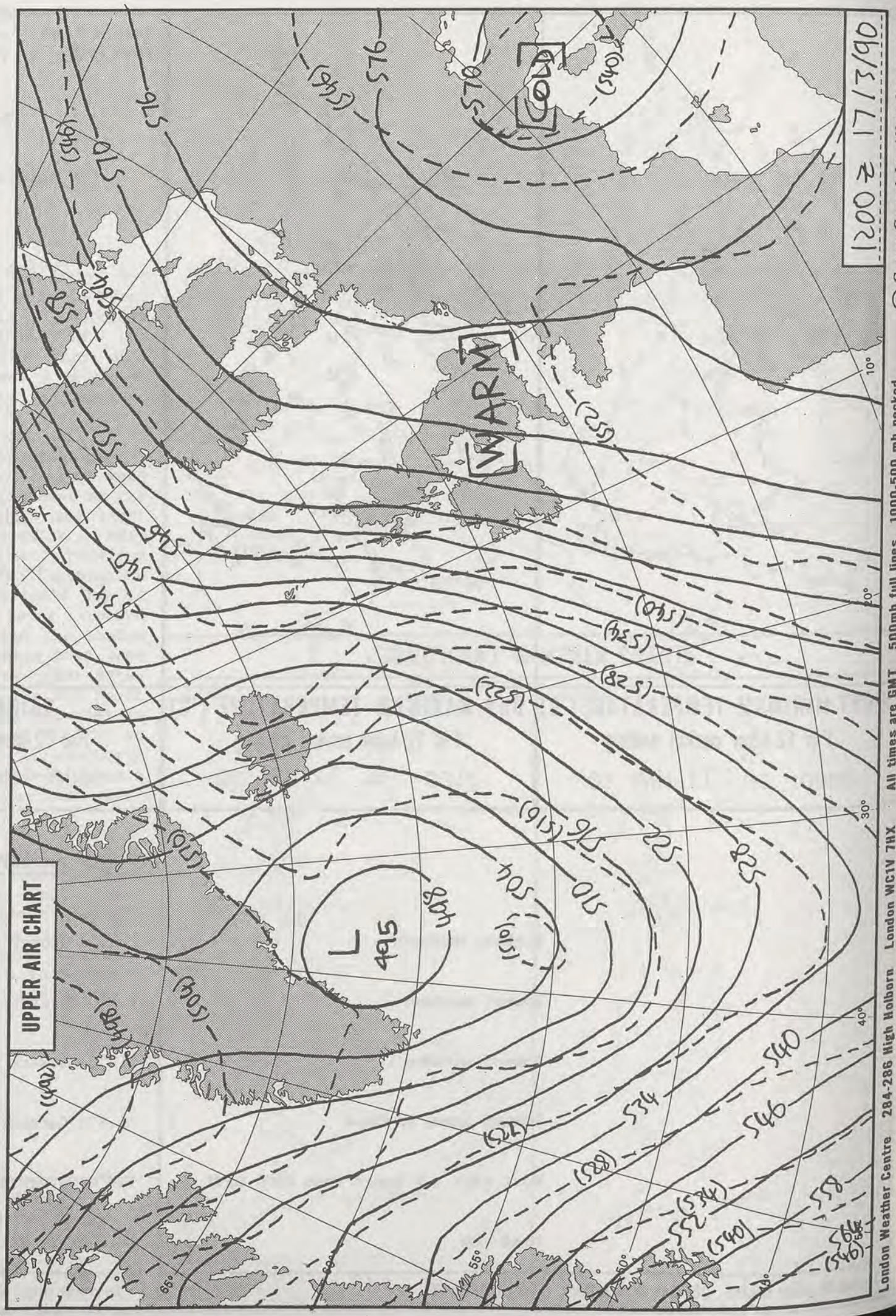
**DAILY
WEATHER
SUMMARY**



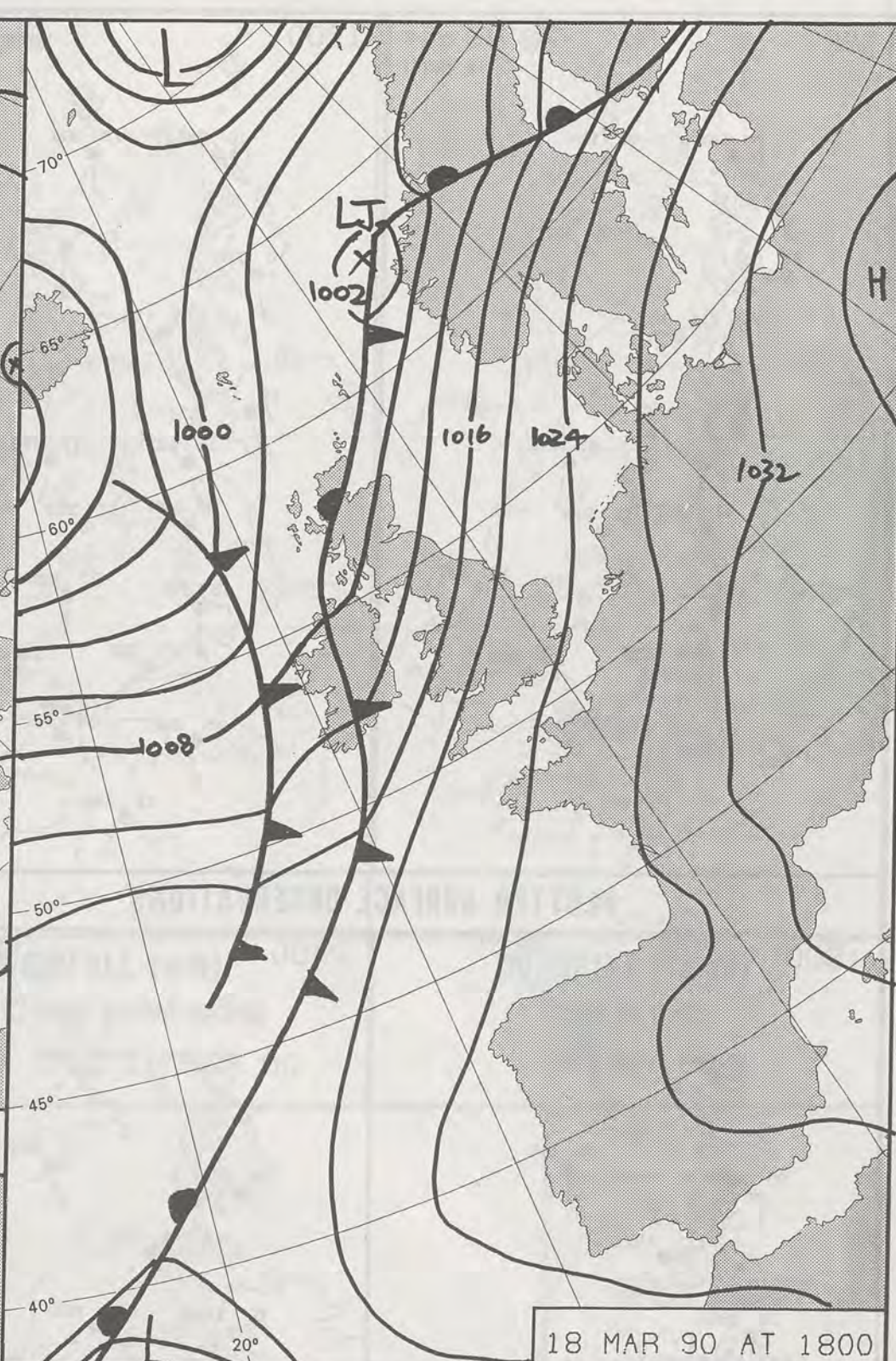

© Crown Copyright
All rights reserved



1404Z VIS 17/3/90



London Weather Centre 284-286 High Holborn London WC1V 7HX All times are GMT 500mb full lines 1000-500 mb pecked © Crown Copyright All rights reserved



18 MAR 90 AT 1800

DUPLICATE ALSO
DAILY WEATHER SUMMARY

NOT FOR LOAN FOR

SUNDAY 18 MARCH 1990

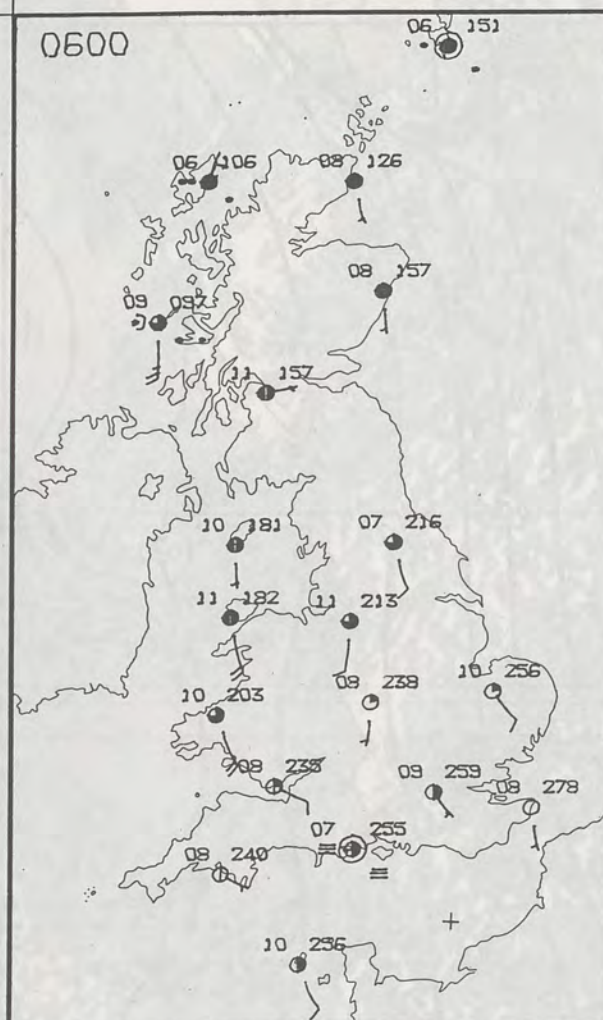
Warm front Cold front Occlusion

London Weather Centre 284-286 High Holborn London WC1V 7HX

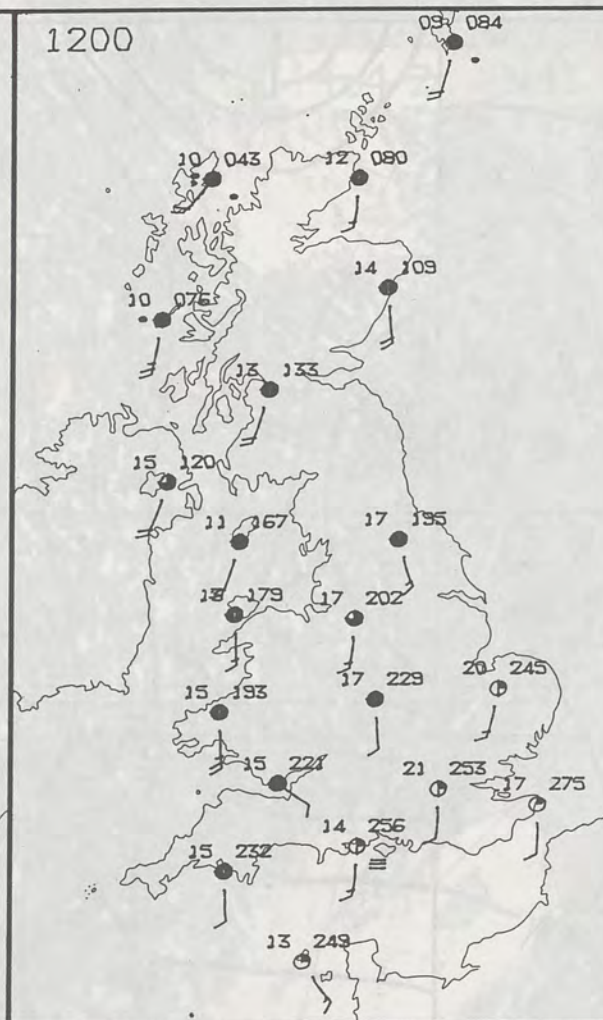
© Crown Copyright 1986 All rights reserved

METEOROLOGICAL OFFICE
28 MAR 1990
LIBRARY

0600

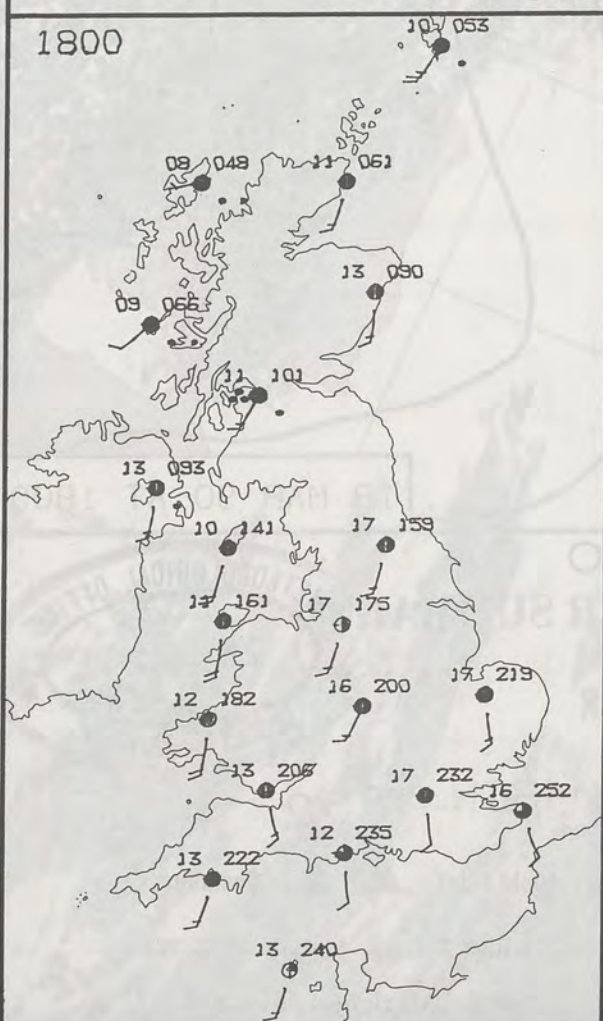


1200

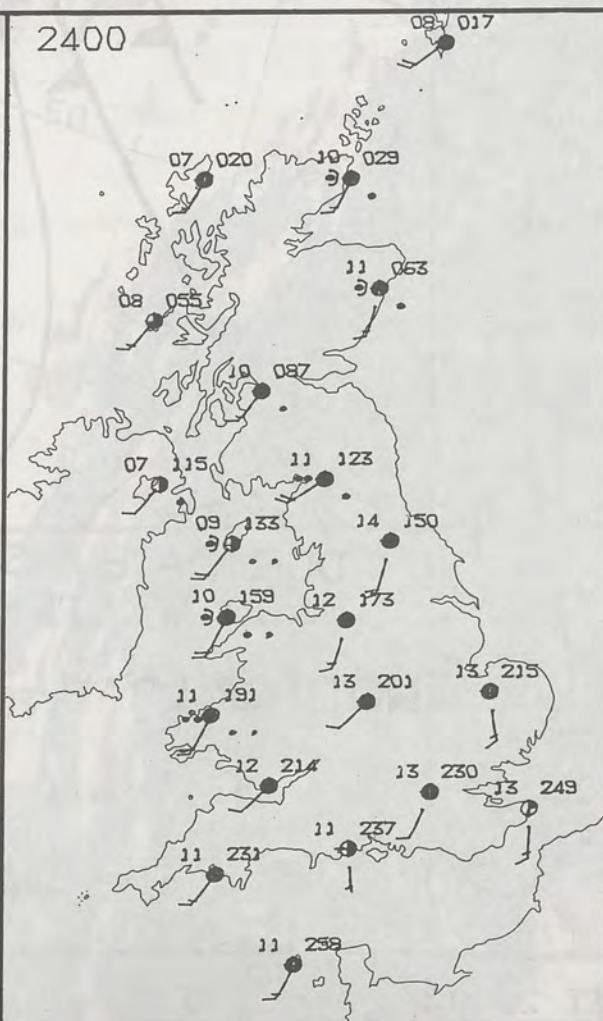


PLOTTED SURFACE OBSERVATIONS

1800



2400



SUNDAY
18 MARCH 1990

SUMMARY
OF
BRITISH WEATHER

Scotland and Northern Ireland had a lot of cloud throughout the period, though there were some brighter intervals, chiefly in eastern Scotland. It was wet for much of the time in the Hebrides, but the rain cleared from here in the late afternoon or early evening, as it moved into mainland Scotland and Northern Ireland. Northern Ireland and northwest Scotland became clearer during the evening.

England and Wales were mostly dry, and the day was quite sunny, especially in the east and south. However, rain spread to Wales and northwest England in the evening.

Temperatures were well above normal everywhere, but the warmth was offset by a fresh breeze in many areas, especially in the north and west. However, many parts of central and eastern England and east Wales again had exceptional temperatures for the time of year.

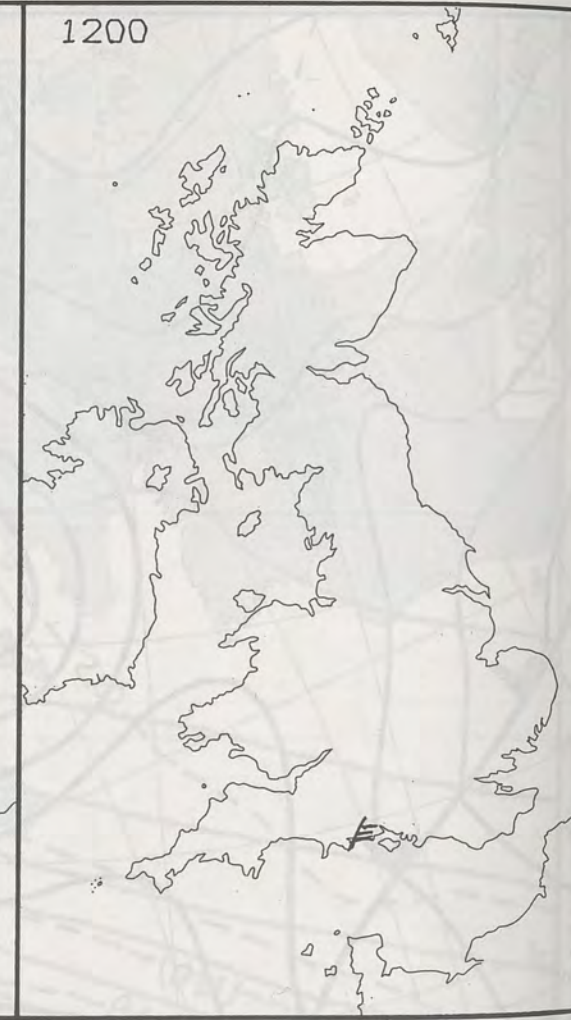
London Weather Centre
284-286 High Holborn
London WC1V 7HX
All times are GMT

© Crown Copyright All rights reserved

0600



1200



SIGNIFICANT WEATHER CHARTS

1800

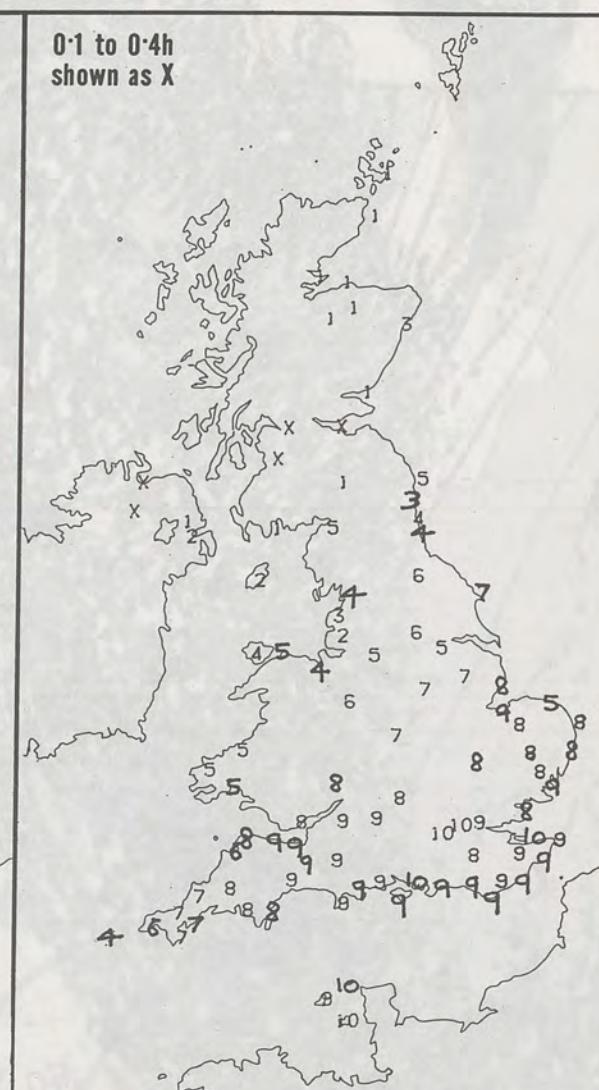
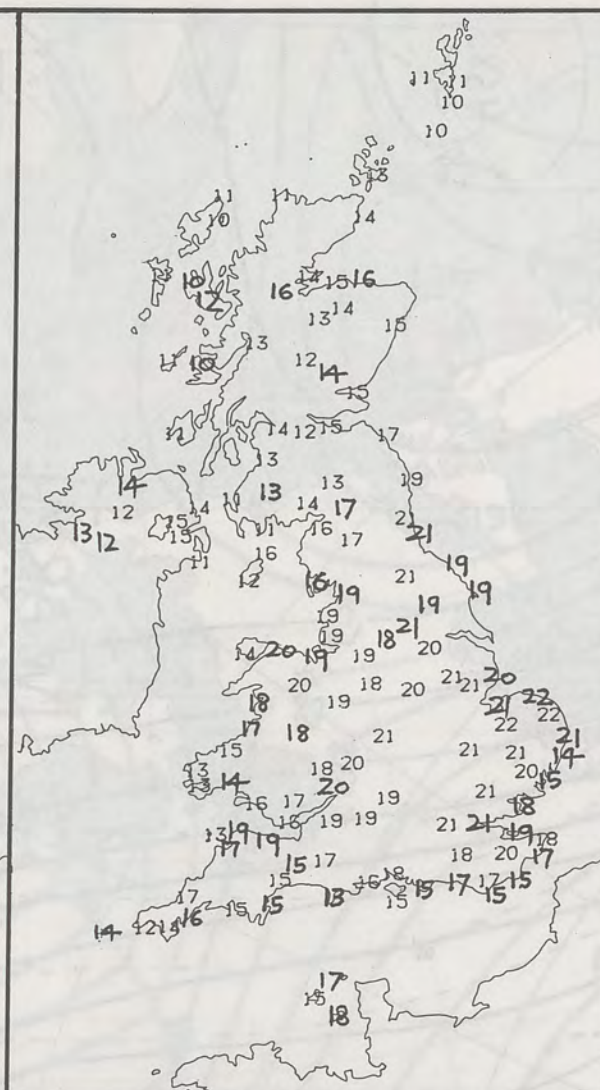


2400



HIGH

London



NIGHT MINIMUM TEMPERATURE (°C)

For 12-hour period ending

0900 ON 18 MAR 90

DAY MAXIMUM TEMPERATURE (°C)

For 12-hour period ending

2100 ON 18 MAR 90

RAINFALL (mm)

For 12-hour period ending

0900 ON 18 MAR 90

RAINFALL (mm)

For 12-hour period ending

2100 ON 18 MAR 90

SUNSHINE (hours)

Dawn to dusk

18 MAR 90

EXTREMES FOR SUNDAY 18TH MARCH 1990

Highest maximum : 22.1°C Cromer (Norfolk)

Lowest maximum : 9.8°C Fair Isle

Lowest minimum : 3.3°C Bournemouth/Hurn

Lowest grass minimum : -1.3°C Birmingham/Elmdon

Most rain (24 hours from 0900 GMT) : 28.8 mm Fort William (Loch Linnhe)

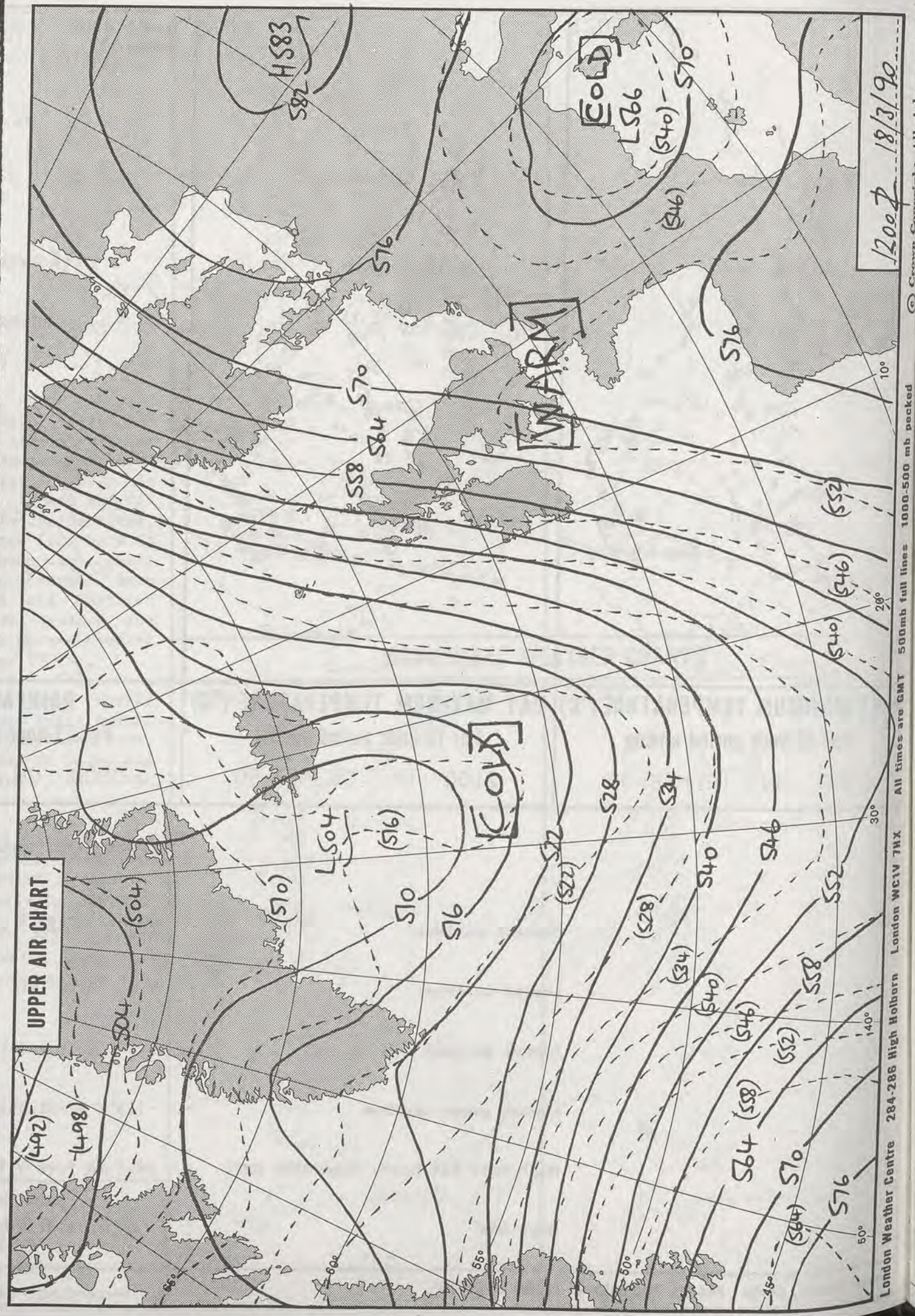

Most sun : 9.9 hours Jersey

**DAILY
WEATHER
SUMMARY**



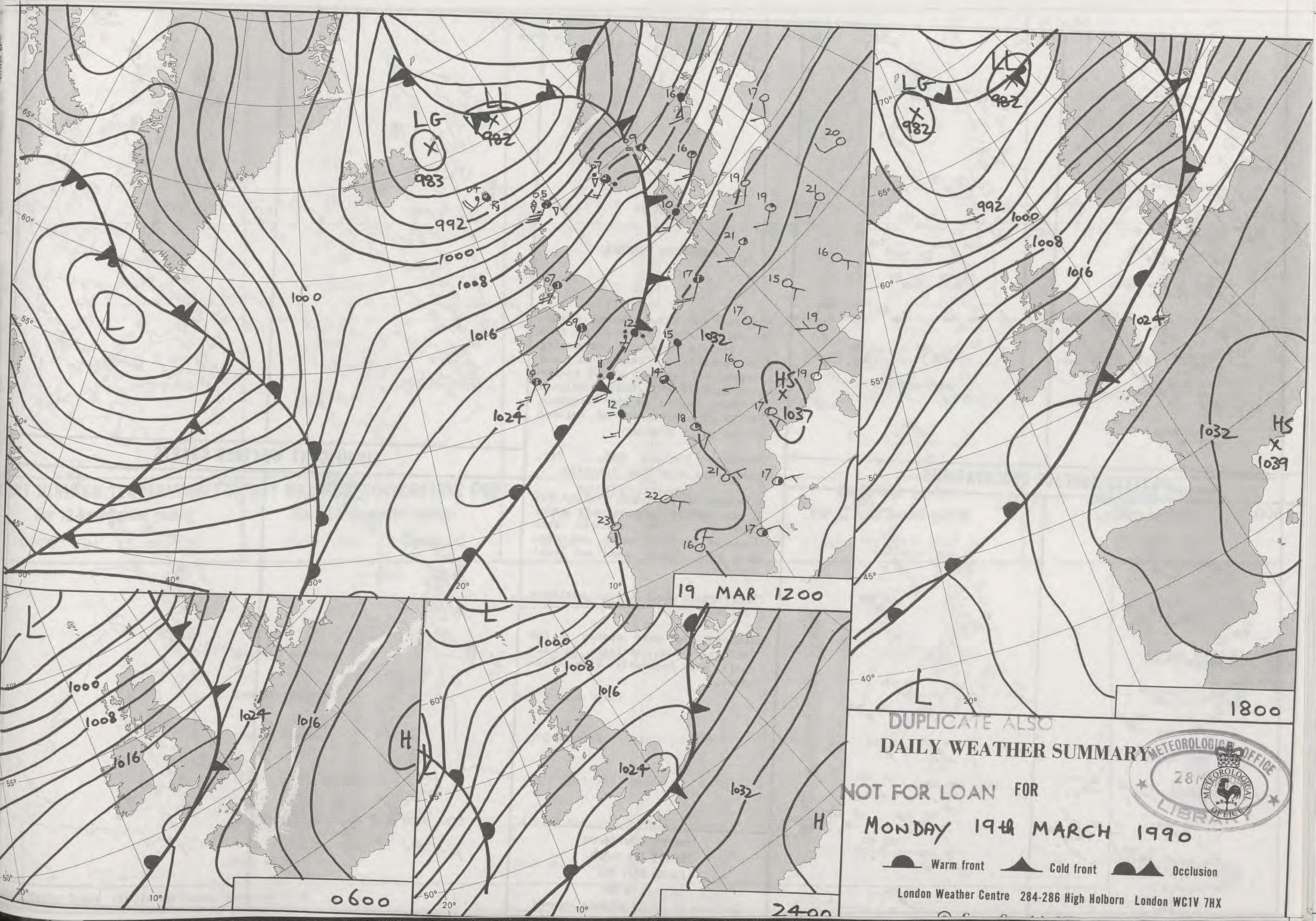
© Crown Copyright
All rights reserved

1350Z VIS 18/3/90



1200Z 18/3/90

1200Z 18/3/90
All times are GMT 500mb full lines 1000-500 mb packed
London Weather Centre 284-286 High Holborn London WC1V 7HX



1800

DUPLICATE ALSO
DAILY WEATHER SUMMARY

NOT FOR LOAN FOR
MONDAY 19th MARCH 1990

London Weather Centre 284-286 High Holborn London WC1V 7HX

WARM front COLD front OCCLUSION

METEOROLOGICAL OFFICE
28 MAR 1990
LIBRARY

A map of the British Isles (Great Britain and Ireland) with 25 numbered locations marked by black dots. Each location is associated with a number and a symbol. The locations are as follows:

- 04 035 (North West, Scotland)
- 04 025 (North East, Scotland)
- 06 070 (North East, Scotland)
- 06 099 (North West, Scotland)
- 05 128 (Central, Scotland)
- 05 167 (West, Scotland)
- 08 158 (Central, Scotland)
- 07 182 (West, Scotland)
- 09 174 (East, Scotland)
- 08 204 (Central, Scotland)
- 09 204 (Central, Scotland)
- 07 227 (West, Scotland)
- 12 213 (Central, Scotland)
- 13 217 (East, Scotland)
- 09 236 (West, Scotland)
- 13 239 (East, Scotland)
- 11 249 (West, Scotland)
- 12 249 (Central, Scotland)
- 11 273 (South, Scotland)
- 07 969 (North East, Ireland)
- 06 096 (North West, Ireland)
- 05 095 (Central, Ireland)
- 04 094 (West, Ireland)
- 03 093 (Central, Ireland)
- 02 092 (East, Ireland)
- 01 091 (South, Ireland)

Some locations have additional symbols: a triangle (04 035, 04 025, 06 070, 05 128, 09 174), a circle (06 099, 05 167, 08 158, 07 182, 08 204, 09 204, 07 227, 12 213, 13 217, 13 239, 11 249, 12 249, 11 273), and a cross (+) (07 969, 06 096, 05 095, 04 094, 03 093, 02 092, 01 091).

Map of the British Isles showing the locations of 27 numbered stations. The map includes the British Isles and surrounding waters. Stations are marked with black dots and labeled with numbers and codes. Some stations have additional symbols like triangles or lines. The numbers range from 06 to 276.

Station Number	Approximate Location
06	North Atlantic, west of Ireland
07	North Atlantic, west of Scotland
08	North Atlantic, west of Scotland
09	North Atlantic, west of Scotland
10	North Atlantic, west of Scotland
11	North Atlantic, west of Scotland
12	North Atlantic, west of Scotland
13	North Atlantic, west of Scotland
14	North Atlantic, west of Scotland
15	North Atlantic, west of Scotland
16	North Atlantic, west of Scotland
17	North Atlantic, west of Scotland
18	North Atlantic, west of Scotland
19	North Atlantic, west of Scotland
20	North Atlantic, west of Scotland
21	North Atlantic, west of Scotland
22	North Atlantic, west of Scotland
23	North Atlantic, west of Scotland
24	North Atlantic, west of Scotland
25	North Atlantic, west of Scotland
26	North Atlantic, west of Scotland
27	North Atlantic, west of Scotland

PLOTTED SURFACE OBSERVATIONS

MONDAY
19 MARCH 1990

SUMMARY OF BRITISH WEATHER

England and Wales became cloudy overnight with patchy light rain and drizzle spreading in during the morning. Persistent and heavier rain spread across south-west England, the South Midlands and East Anglia in the afternoon and to the southeast of England in the early evening.

northern England had a dry,
bright day with some sunshine.

Scotland and Northern Ireland had a mixture of showers and sunny intervals. The showers were frequent in the north and west with hail, sleet, snow and local thunder.

t was windy in northern
cotland.

temperatures were mostly a few degrees above average in the north and decidedly warm elsewhere.

London Weather Centre
284-286 High Holborn
London WC1V 7HX
All times are GMT

© Crown Copyright All rights reserved

0600

A hand-drawn map of the British Isles, including Great Britain and Ireland. The map is drawn with simple black outlines on a light background. Several locations are marked with handwritten symbols or letters:

- 13**: Located in the north of England, near the Scottish border.
- 14**: Located on the west coast of Ireland.
- 15**: Located in the south of Scotland, near the English border.
- 16**: Located in the south of England, near the coast.
- 17**: Located in the southwest of England, near the coast.

[illegible]

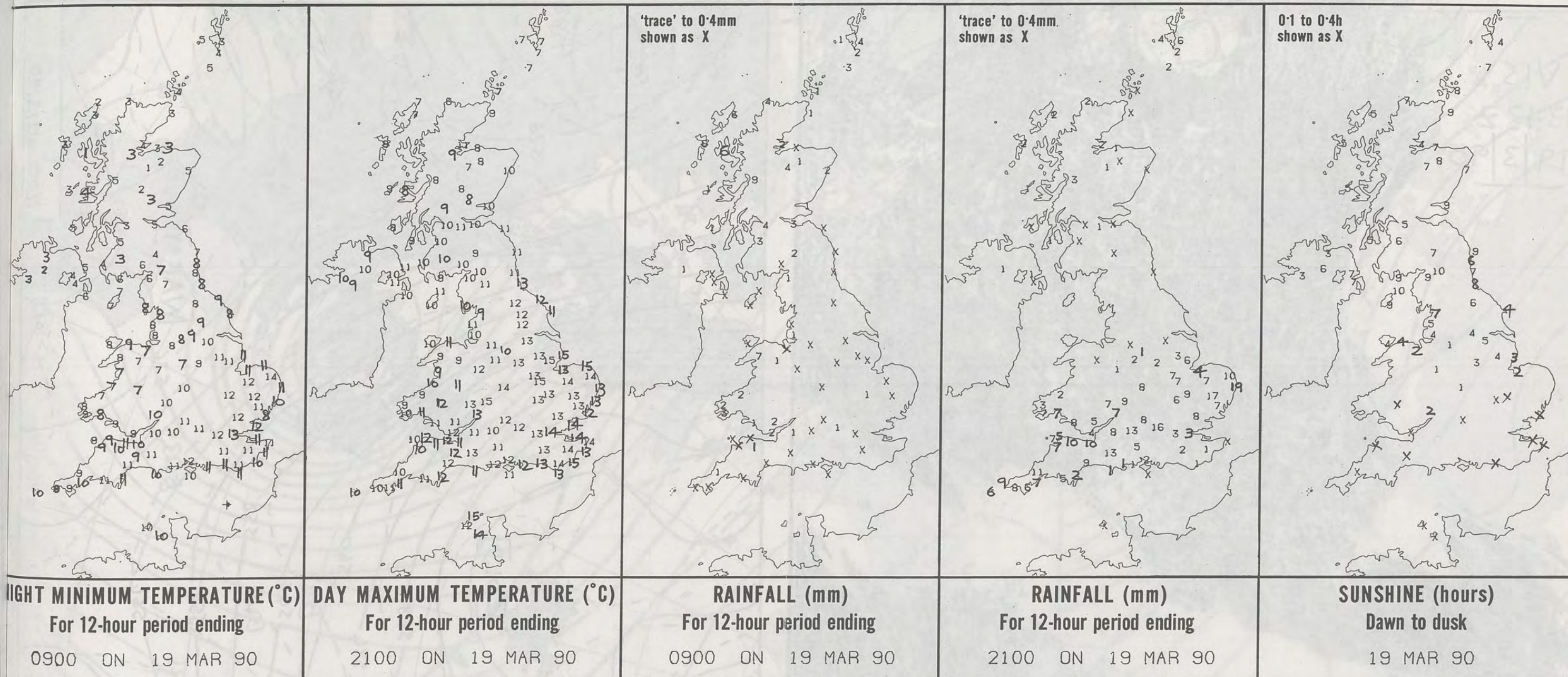
SIGNIFICANT WEATHER CHARTS

1800

This map shows the British Isles with various symbols indicating the locations of 100,000 men of military age. The symbols include: a large 'X' in the northwest (Ireland); several 'A' characters in the north (Scotland); a 'W' in the northeast (Scotland); a 'V' in the north-central region (Scotland); a 'Z' in the central region (Scotland); a 'Y' in the west (Ireland); and a cluster of four dots in the southeast (England). The map is enclosed in a rectangular border.

2400

London W



EXTREMES FOR MONDAY 19TH MARCH 1990

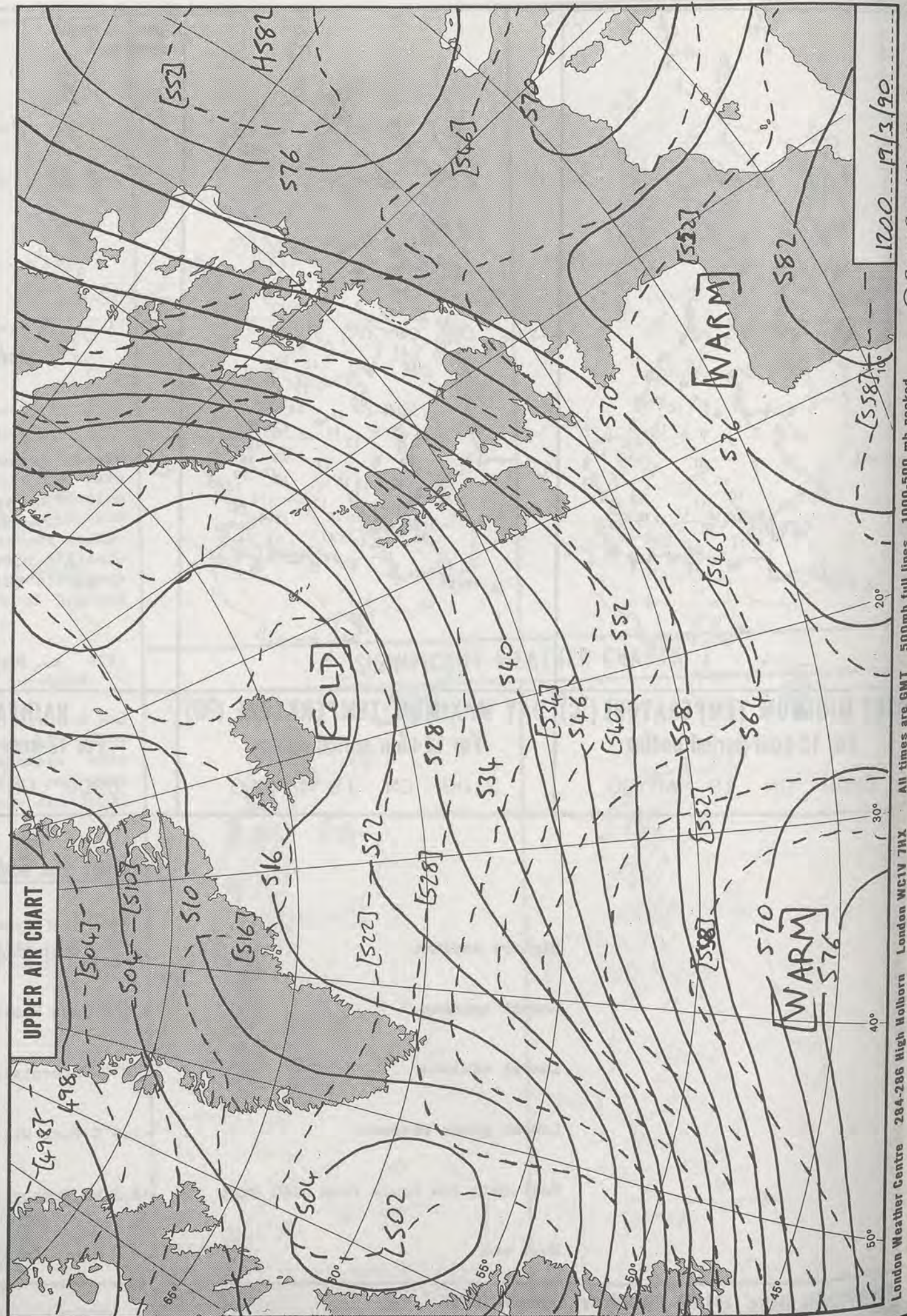
Highest maximum	: 15.2°C Coningsby (Lincs)
Lowest maximum	: 5.6°C Cape Wrath
Lowest minimum	: 1.0°C Waterstein (Isle of Skye)
Lowest grass minimum	: -1.6°C Fort William
Most rain (24 hours from 0900 GMT)	: 18.9 mm Hemsby (Norfolk)
Most sun	: 10.3 hours Carlisle

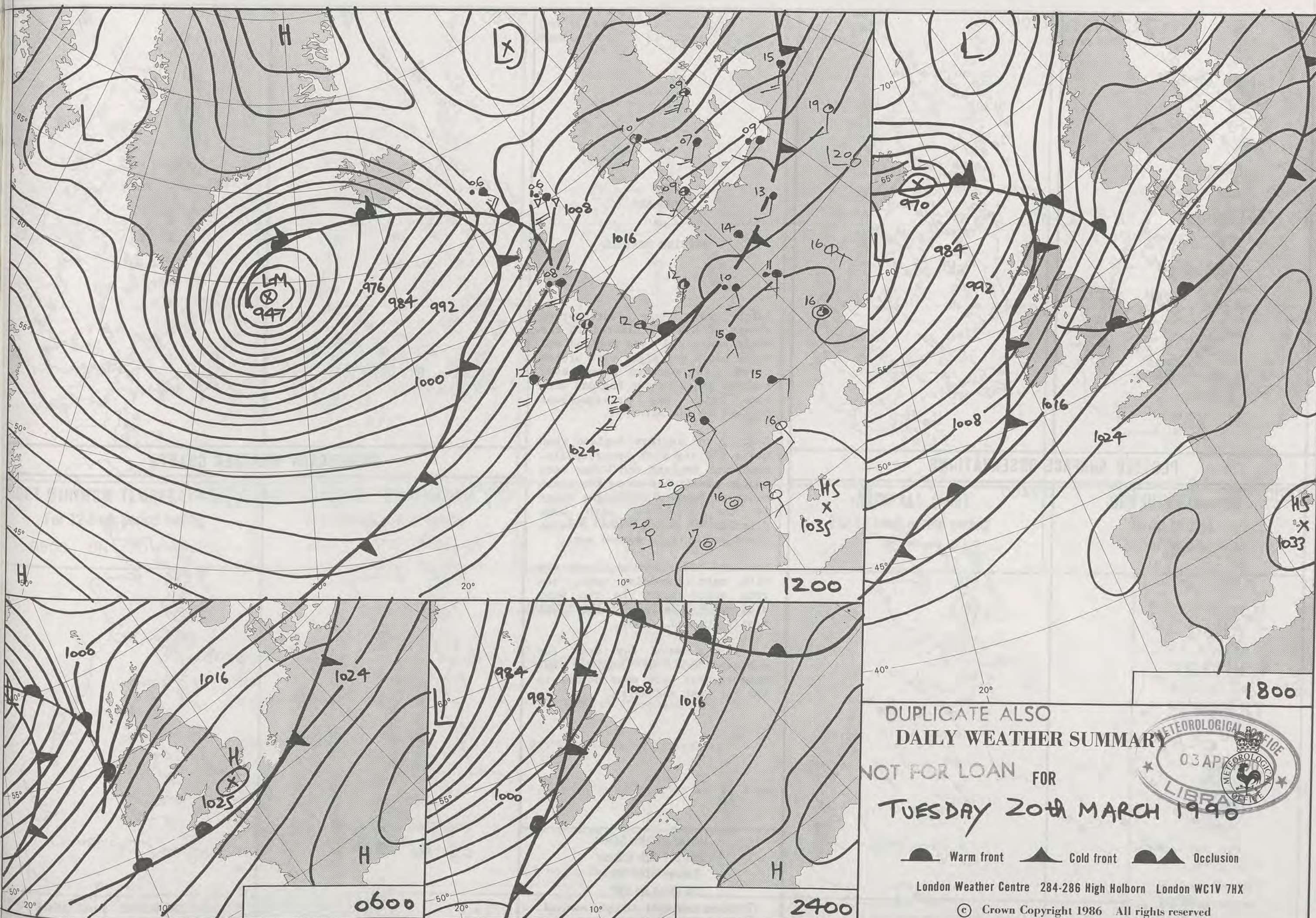
**DAILY
WEATHER
SUMMARY**



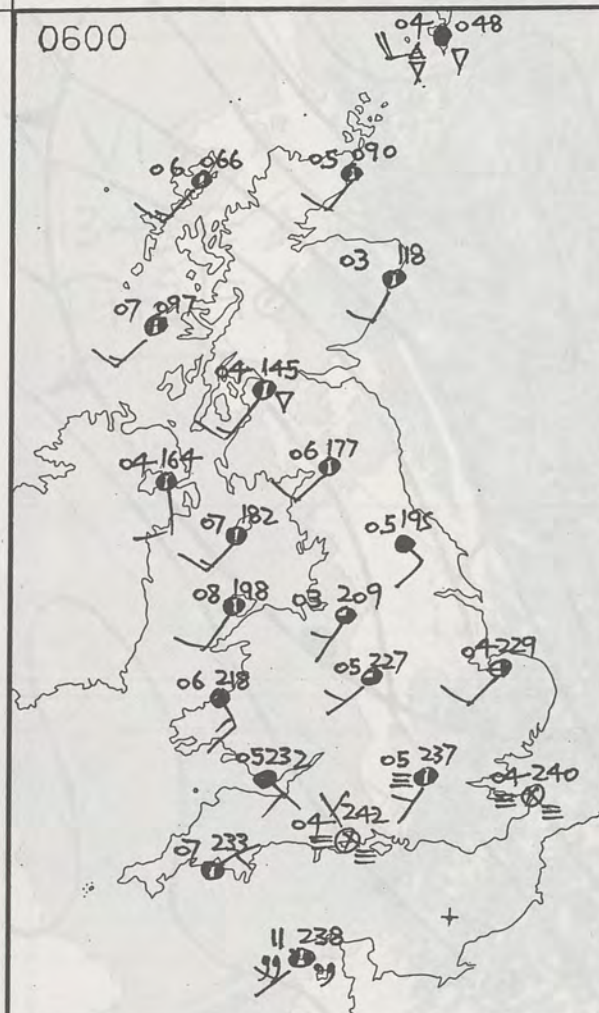
© Crown Copyright
All rights reserved

VIS
1343Z
19/3/90

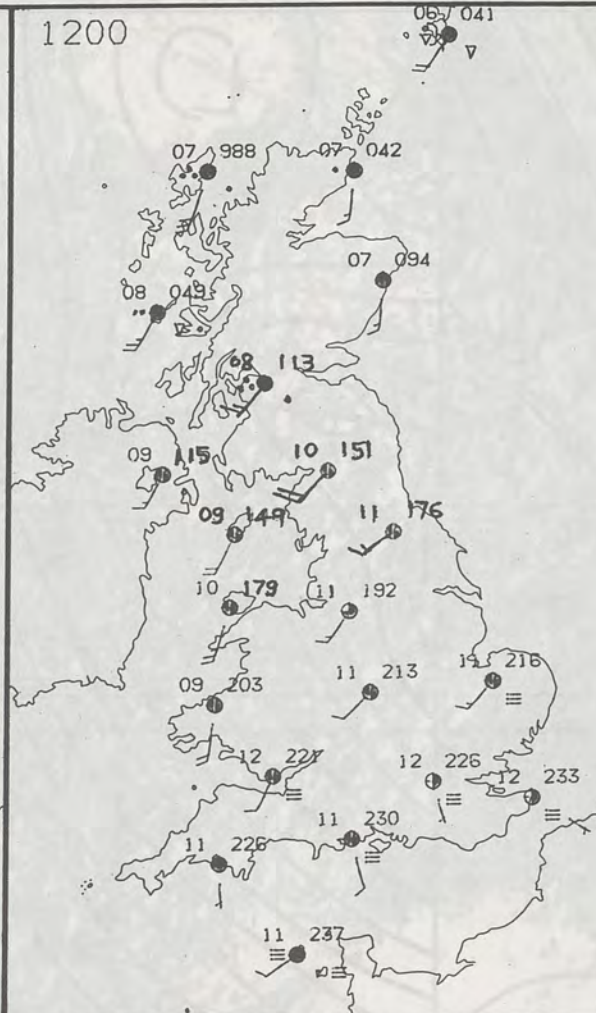




0600

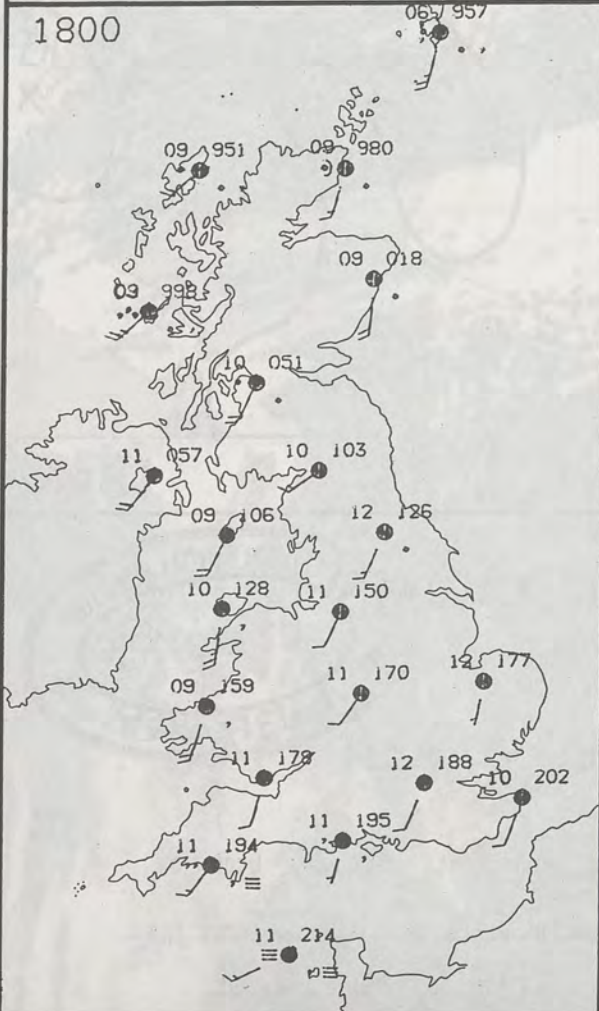


1200

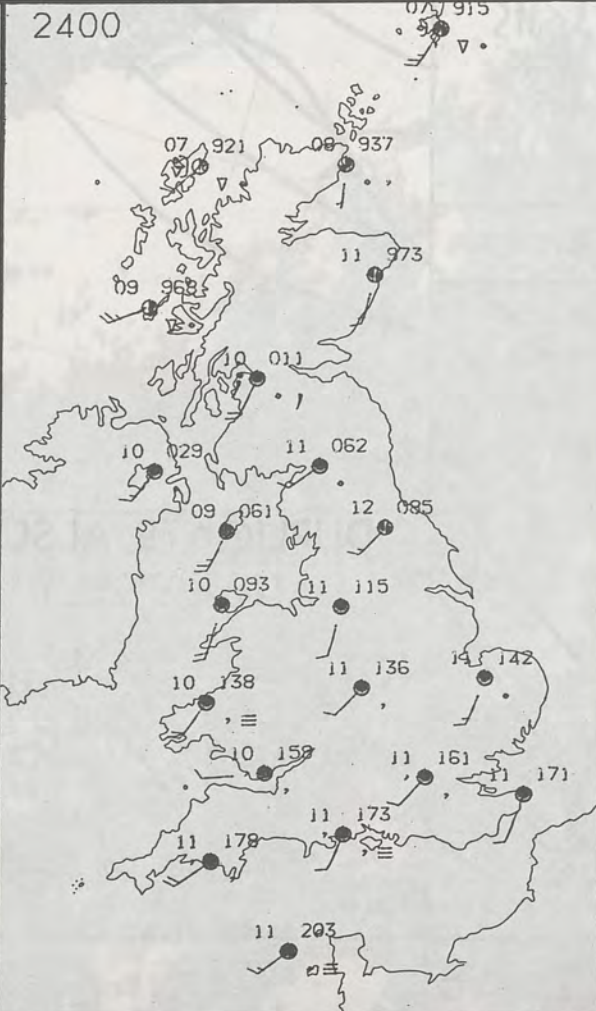


PLOTTED SURFACE OBSERVATIONS

1800



2400

TUESDAY
20 MARCH 1990SUMMARY
OF
BRITISH WEATHER

Patchy rain near southeastern coasts of England cleared in the early hours and then England and Wales had a dry night with broken cloud. Fog patches formed over central and southern England with some thick fog in southeast England by the morning.

Central and eastern England then had a dry day with sunny spells. Southwest England and Wales were mostly cloudy and along the south coast of England it became foggy in the afternoon with some drizzle. During the evening cloud and drizzle spread east.

Scotland had a mostly cloudy day with rain spreading east, the rain quite heavy in the West Midlands. Northern Ireland was mostly dry and cloudy.

It was a warm day over the eastern half of England but temperatures were near normal in the far west and north.

London Weather Centre
284-286 High Holborn
London WC1V 7HX
All times are GMT

© Crown Copyright All rights reserved

0600



1200

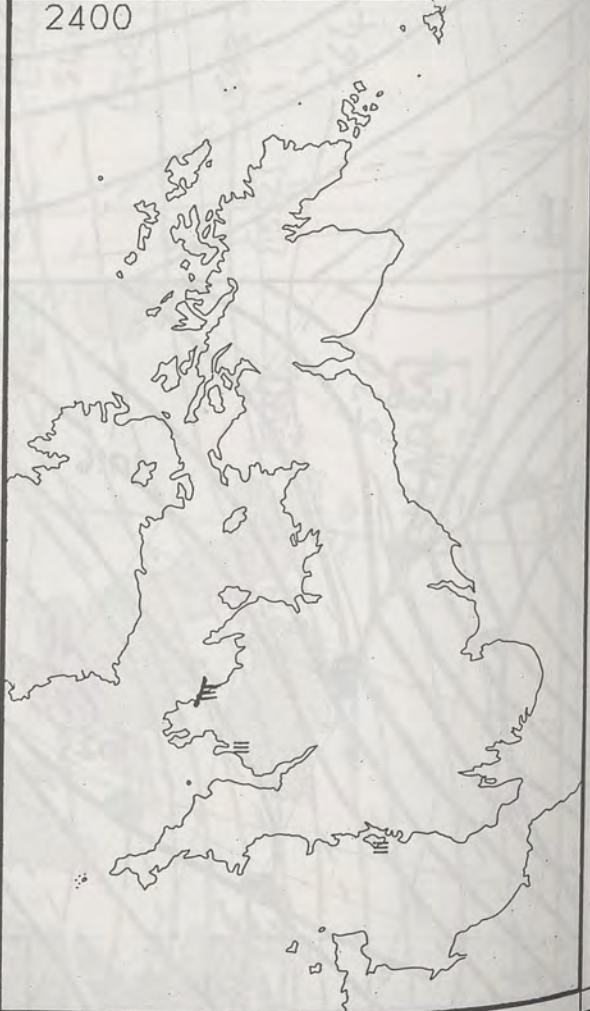


SIGNIFICANT WEATHER CHARTS

1800



2400

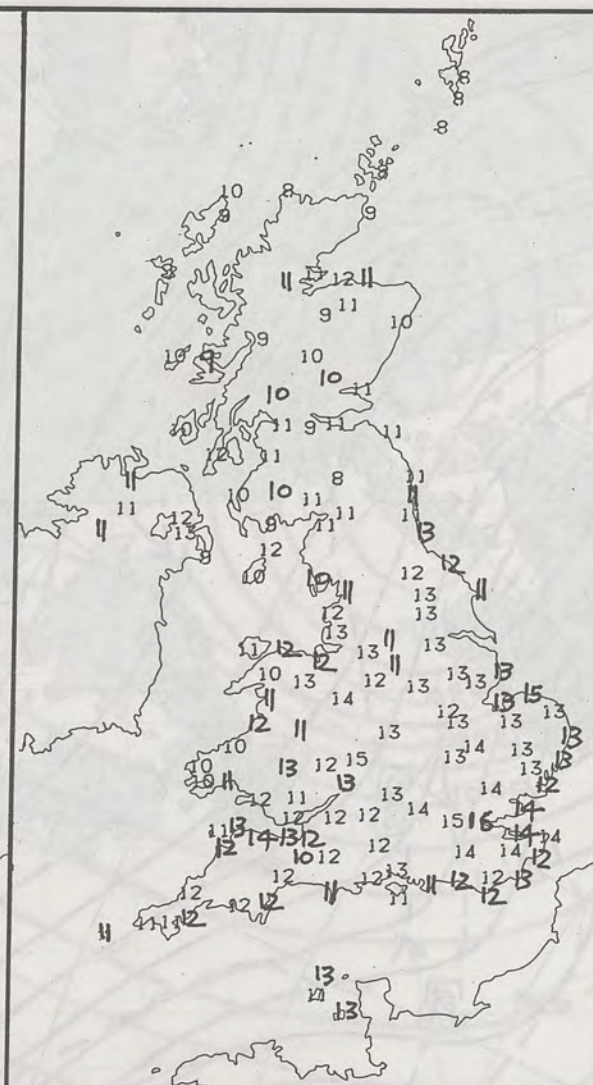


NIGH

London



NIGHT MINIMUM TEMPERATURE (°C)
For 12-hour period ending
0900 ON 20 MAR 90



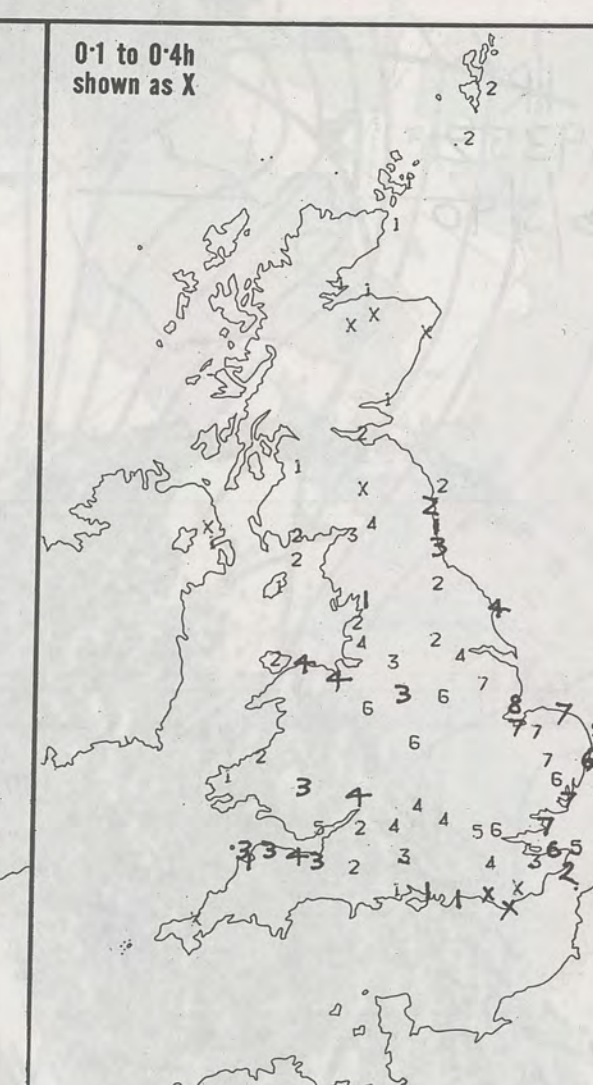
DAY MAXIMUM TEMPERATURE (°C)
For 12-hour period ending
2100 ON 20 MAR 90



RAINFALL (mm)
For 12-hour period ending
0900 ON 20 MAR 90



RAINFALL (mm)
For 12-hour period ending
2100 ON 20 MAR 90



SUNSHINE (hours)
Dawn to dusk
20 MAR 90

EXTREMES FOR TUESDAY 20TH MARCH 1990

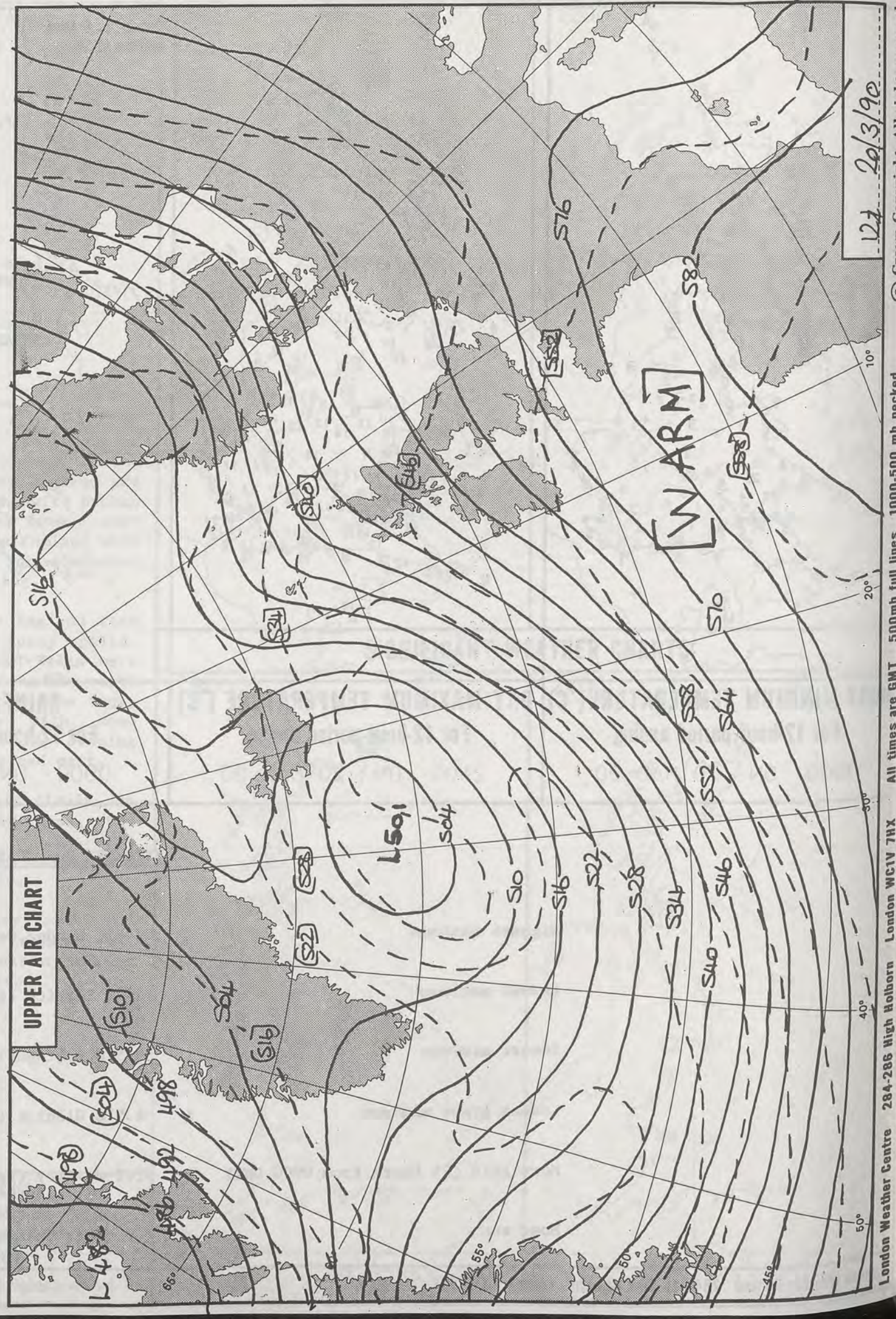
Highest maximum	: 15.6°C London Weather Centre
Lowest maximum	: 7.8°C Lerwick (Shetland)
Lowest minimum	: -0.5°C Fylingdales (Yorkshire)
Lowest grass minimum	: -4.5°C Glenlee (Dumfries and Galloway)
Most rain (24 hours from 0900 GMT)	: 51.2 mm Sloy (Near Loch Lomond)
Most sun	: 7.9 hours Skegness (Lincs)

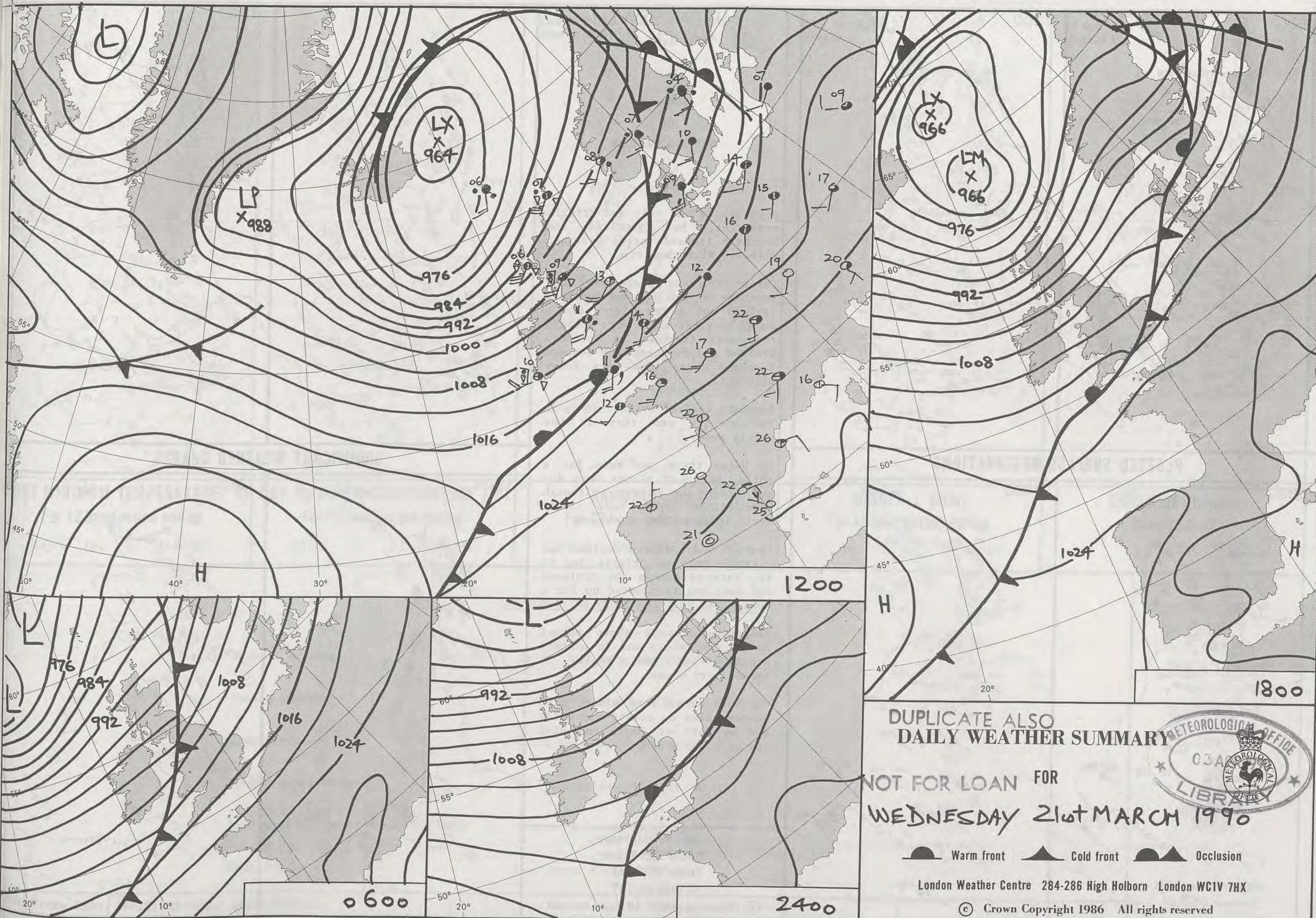
**DAILY
WEATHER
SUMMARY**



© Crown Copyright
All rights reserved

IR
0935Z
20/3/90





1200
1800
2400

0600

DUPLICATE ALSO
DAILY WEATHER SUMMARY

NOT FOR LOAN FOR
WEDNESDAY 21st MARCH 1990

☐ Warm front ☐ Cold front ☐ Occlusion

London Weather Centre 284-286 High Holborn London WC1V 7HX

© Crown Copyright 1986 All rights reserved

METEOROLOGICAL OFFICE
03 APR 1990
LIBRARY

0600

1200

WEDNESDAY
21 MARCH 1990

SUMMARY
OF
BRITISH WEATHER

Most places had rain and drizzle overnight, but Scotland and Northern Ireland turned clearer, although with showers.

During the day there was some sunshine in Scotland and Northern Ireland and a few places had a sunny day, but there were showers too, most frequent in Northern Ireland and northern and western Scotland where some were heavy with hail.

Northern England brightened up in the morning and then it was mainly sunny.

In Wales there was rain for a while, but most places were dry and bright by midday, although some places turned more cloudy again later in the afternoon.

Central and southern England had a little rain and drizzle, but in the late afternoon the Midlands and East Anglia cleared up for a time.

Temperatures were above normal nearly everywhere and in eastern Scotland and East Anglia it became very warm.

Northern areas were windy, with severe gales on coasts and hills and at Butt of Lewis the wind gusted to 65 knots.

London Weather Centre
284-286 High Holborn
London WC1V 7HX
All times are GMT

© Crown Copyright All rights reserved

0600

1200

SIGNIFICANT WEATHER CHARTS

1800

2400

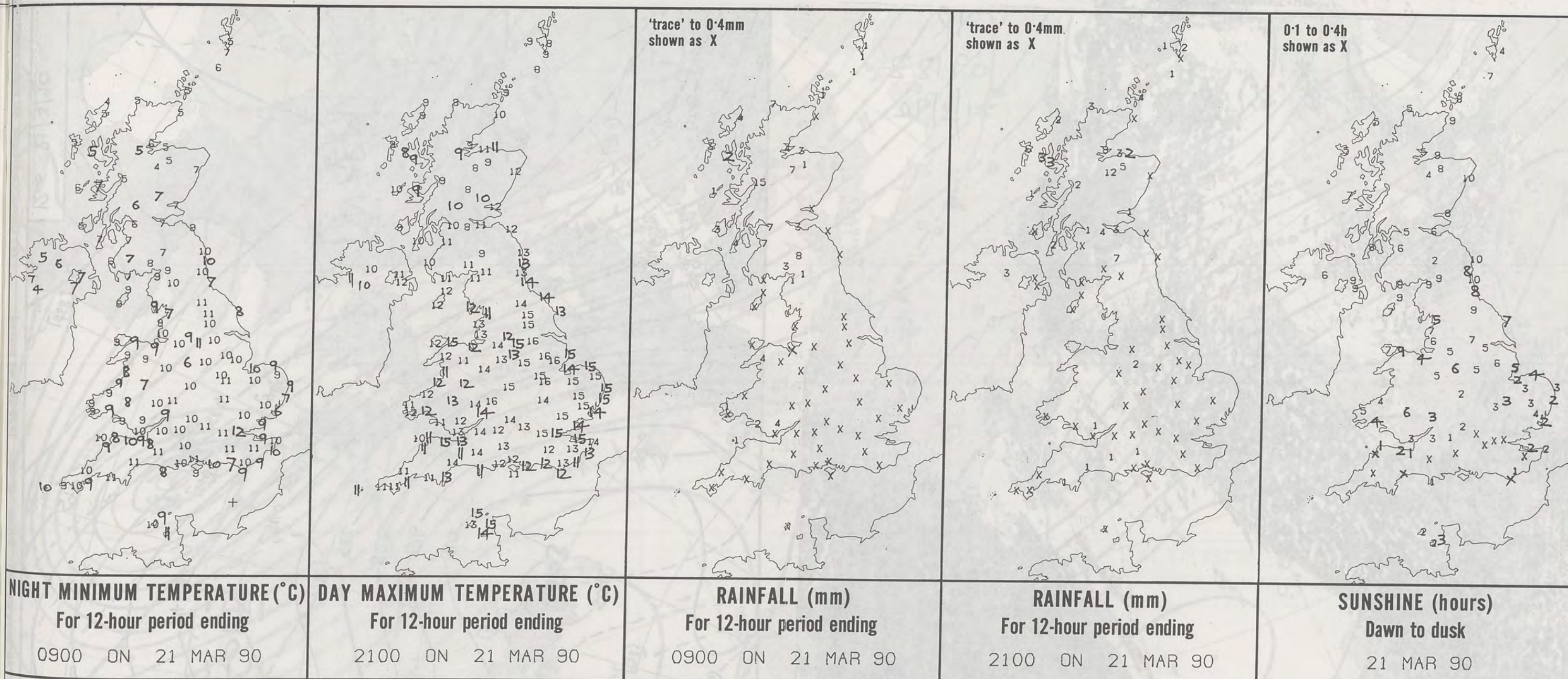
PLOTTED SURFACE OBSERVATIONS

1800

2400

NIGH

London



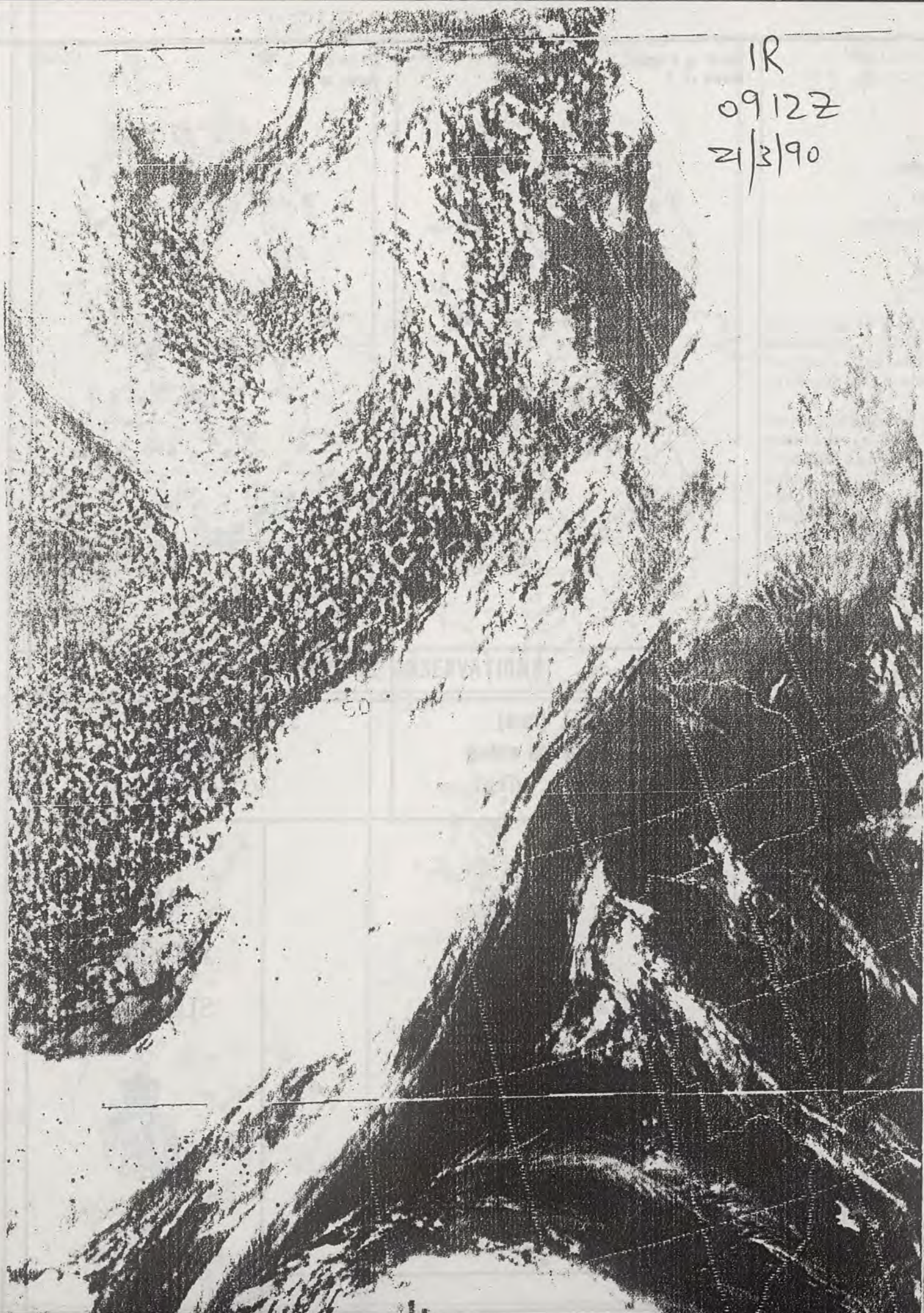
EXTREMES FOR WEDNESDAY 21ST MARCH 1990

Highest maximum	: 16.2°C Wittering (Nr Peterborough)
Lowest maximum	: 7.8°C Lerwick & Cape Wrath
Lowest minimum	: 4.1°C Lossiemouth (Moray Firth)
Lowest grass minimum	: -0.7°C Lossiemouth (Moray Firth)
Most rain (24 hours from 0900 GMT)	: 18.3 mm Aviemore (Highland)
Most sun	: 10.3 hours Aberdeen/Dyce

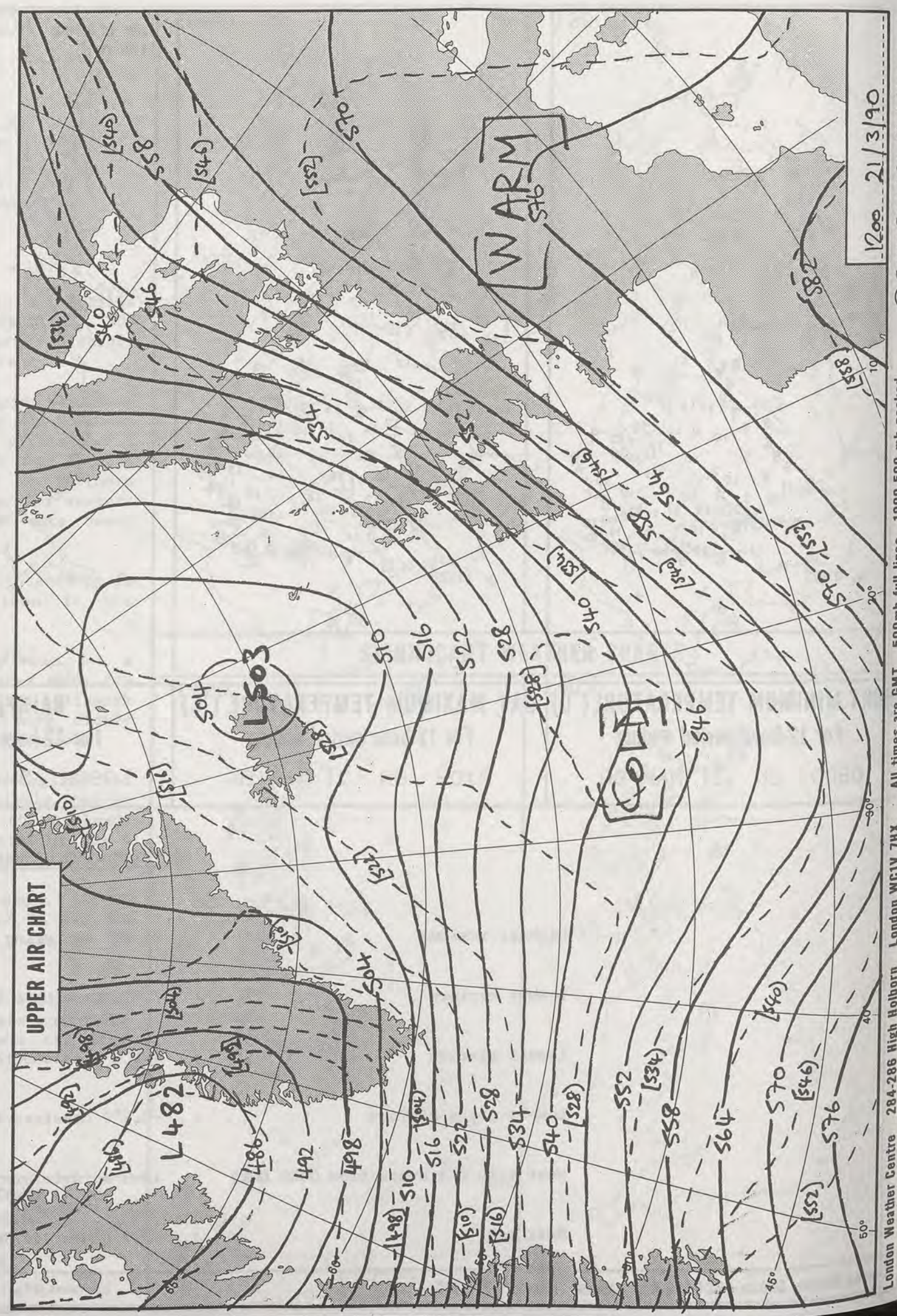
**DAILY
WEATHER
SUMMARY**

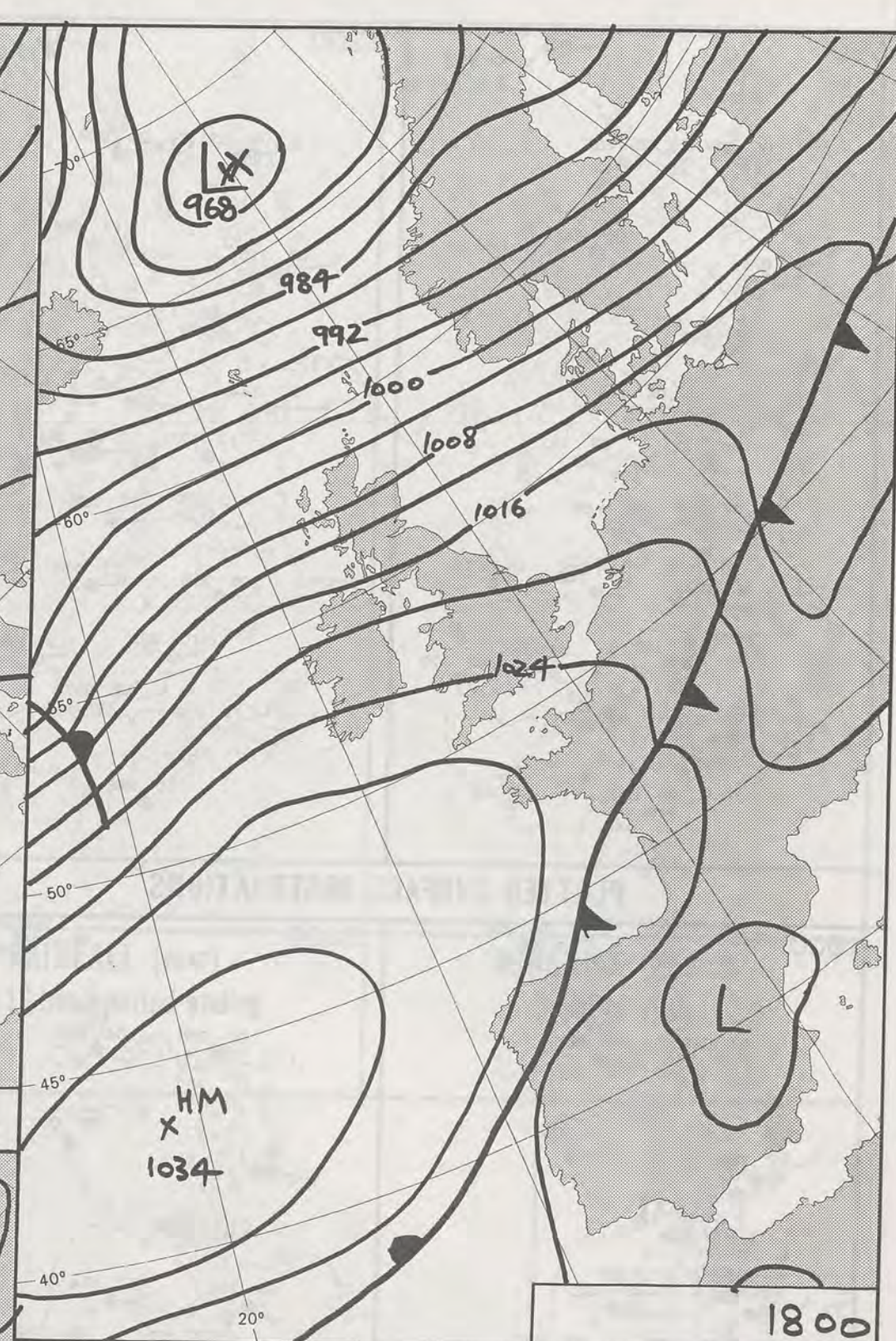
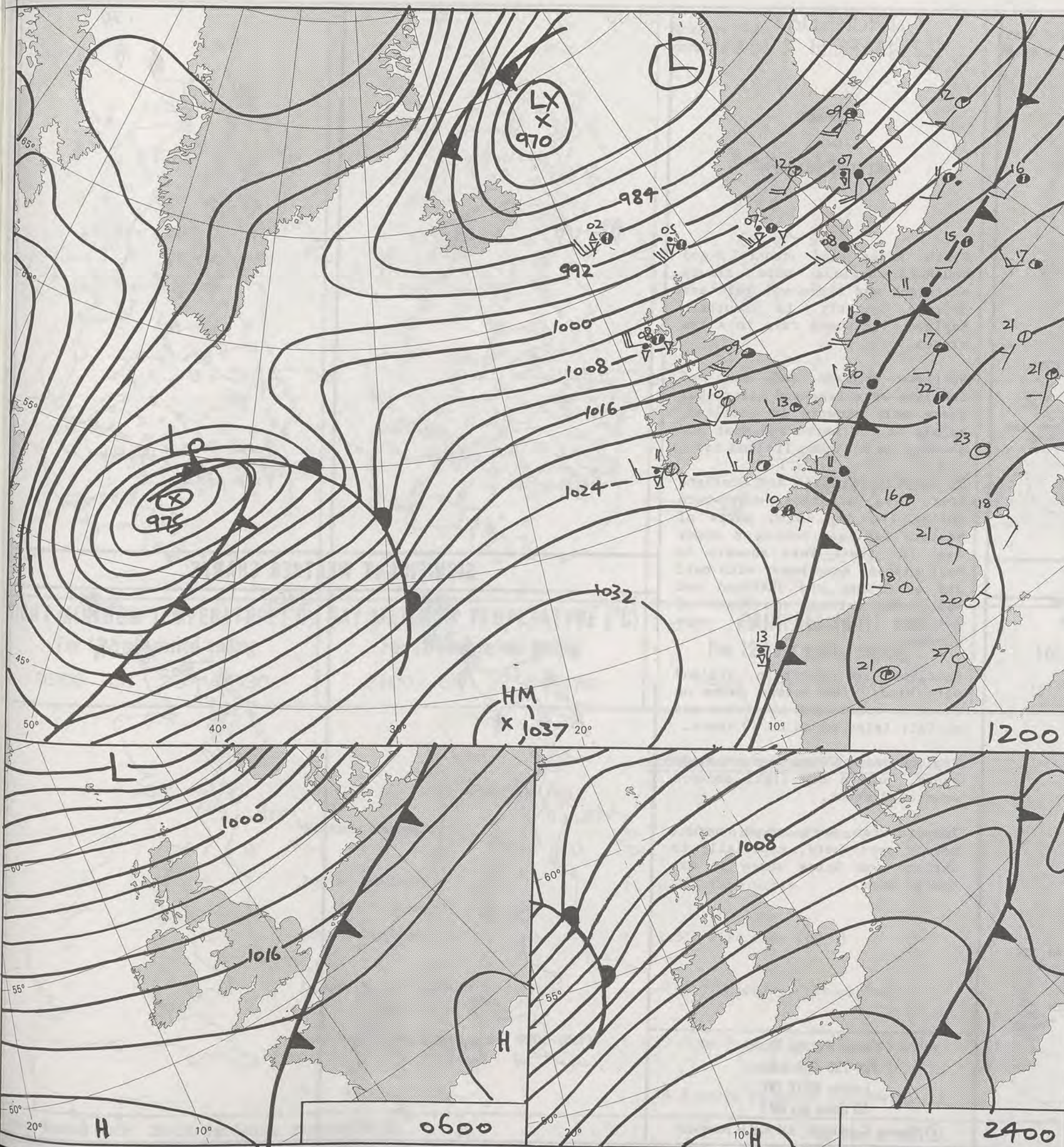


© Crown Copyright
All rights reserved



IR
0912Z
21/3/90





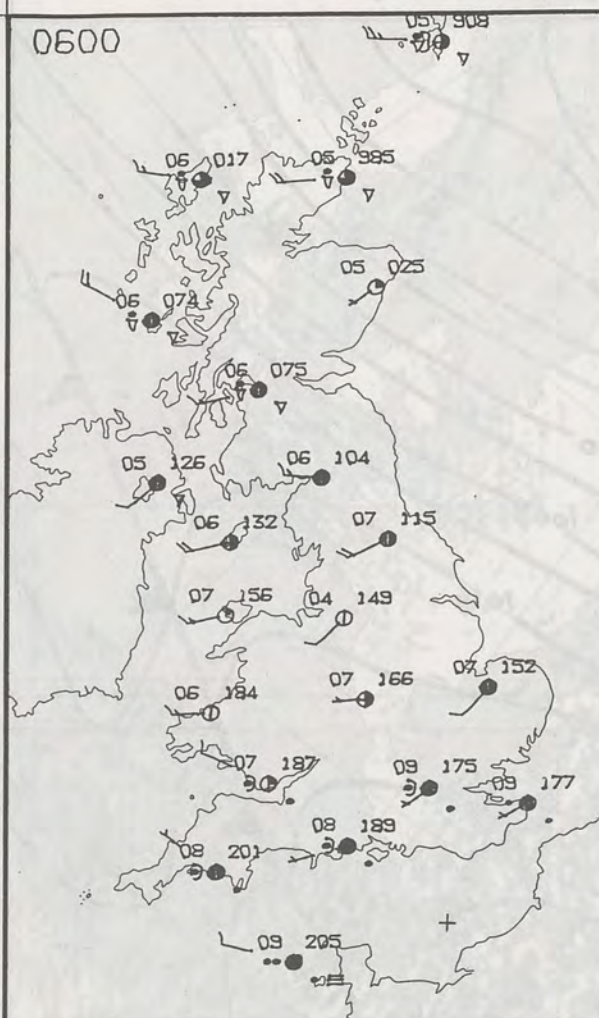
DUPLICATE ALSO
DAILY WEATHER SUMMARY
NOT FOR LOAN FOR
THURSDAY 22nd MARCH 1990

London Weather Centre 284-286 High Holborn London WC1V 7HX
© Crown Copyright 1986 All rights reserved

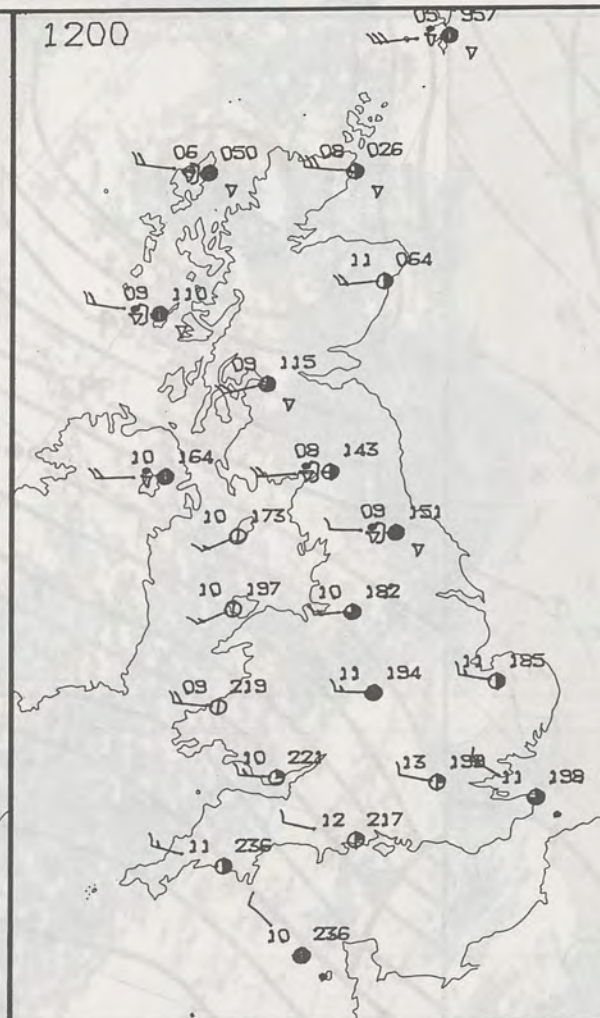
Meteorological Office
03 APR 1990
LIBRARY

Warm front Cold front Occlusion

0600

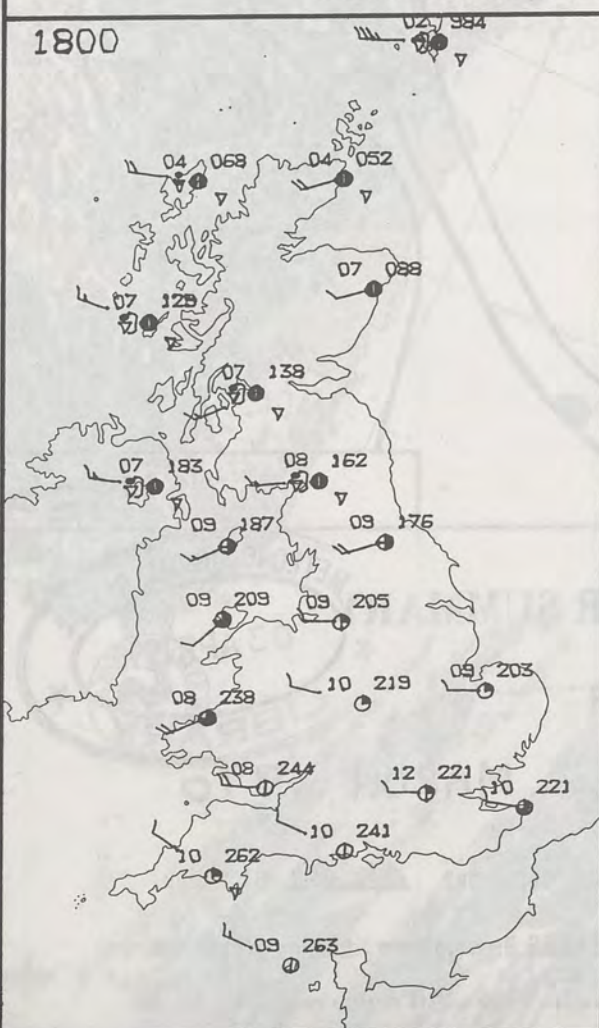


1200

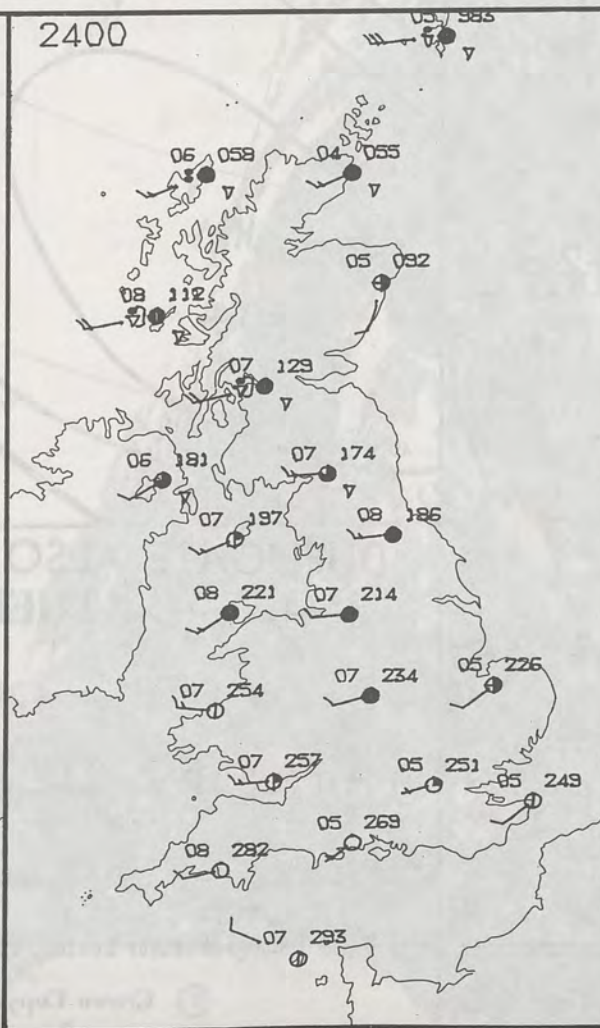


PLOTTED SURFACE OBSERVATIONS

1800



2400

THURSDAY
22 MARCH 1990SUMMARY
OF
BRITISH WEATHER

South Wales and central and southern England were cloudy overnight and there was rain and drizzle, mostly in southern England with heavy rain in a few places.

Northern England and much of Scotland were fine and clear, but there were showers in Scotland, mainly in the north and west and showers in Northern Ireland too.

In Northern Ireland and Scotland there was sunshine everywhere during the day, with parts of eastern Scotland having a sunny day, but there were showers in most places, some heavy with hail and on Orkney and Shetland and later the extreme northeast of mainland Scotland some snow showers.

Scotland and Northern Ireland were windy with severe gales on Scottish coasts and the Isles and at Fair Isles gusts to 60 knots.

England and Wales were mainly sunny, just a few light showers scattered about.

Temperatures were above normal nearly everywhere, especially in England and Wales where it was mostly warm.

London Weather Centre
284-286 High Holborn
London WC1V 7HX
All times are GMT

© Crown Copyright All rights reserved

0600

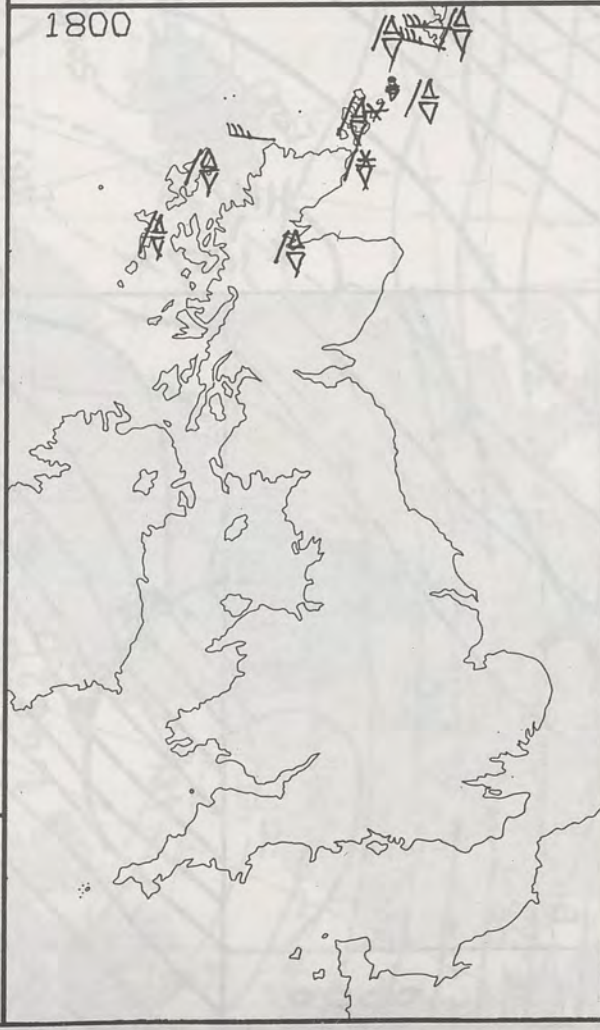


1200



SIGNIFICANT WEATHER CHARTS

1800

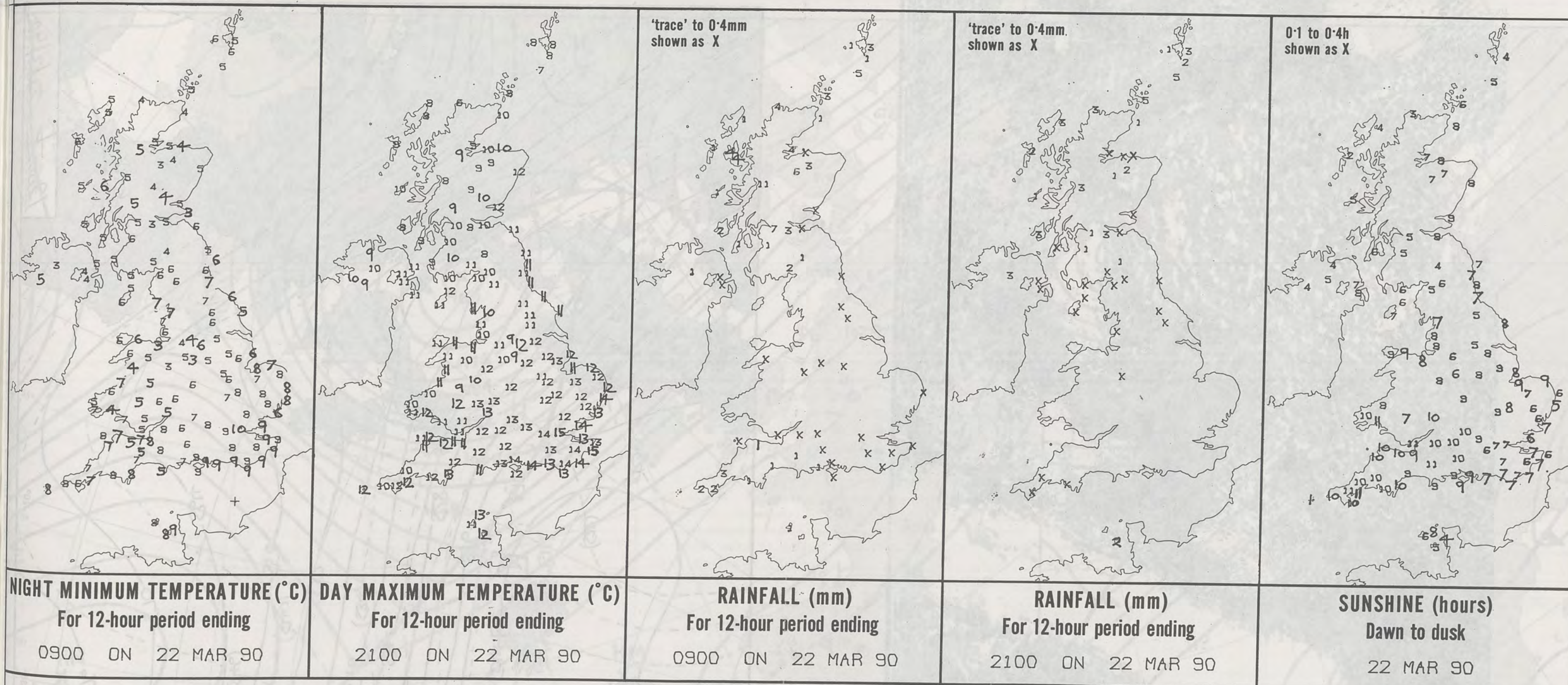


2400



NIGH

London



EXTREMES FOR THURSDAY 22ND MARCH 1990

Highest maximum	: 15.2°C Folkestone (Kent)
Lowest maximum	: 6.1°C Cape Wrath
Lowest minimum	: 2.5°C Fife Ness (Fife)
Lowest grass minimum	: -1.9°C Shawbury (Shropshire)
Most rain (24 hours from 0900 GMT)	: 23.8 mm Fort William (Loch Linnhe)
Most sun	: 10.9 hours Falmouth (Cornwall)

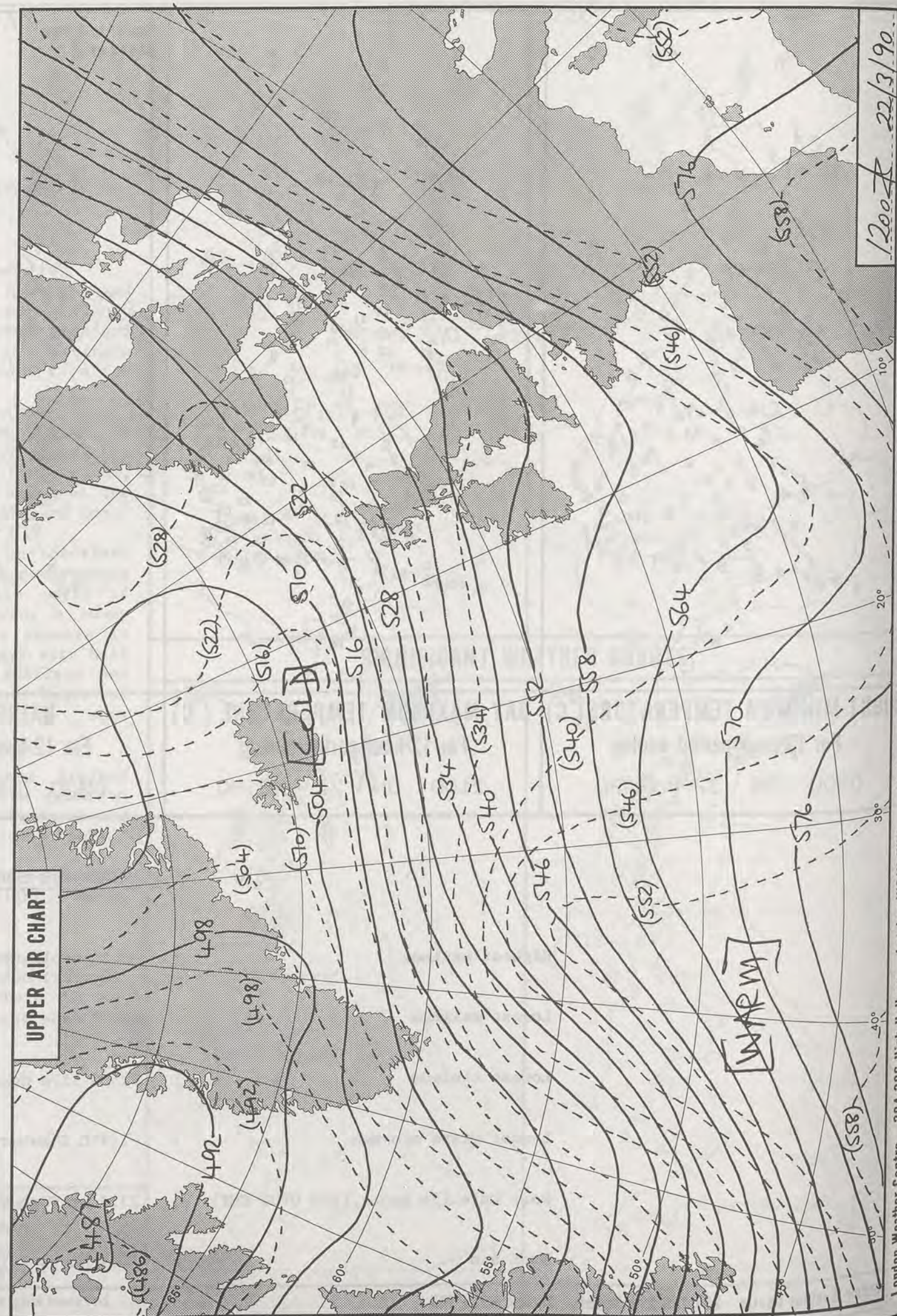
**DAILY
WEATHER
SUMMARY**

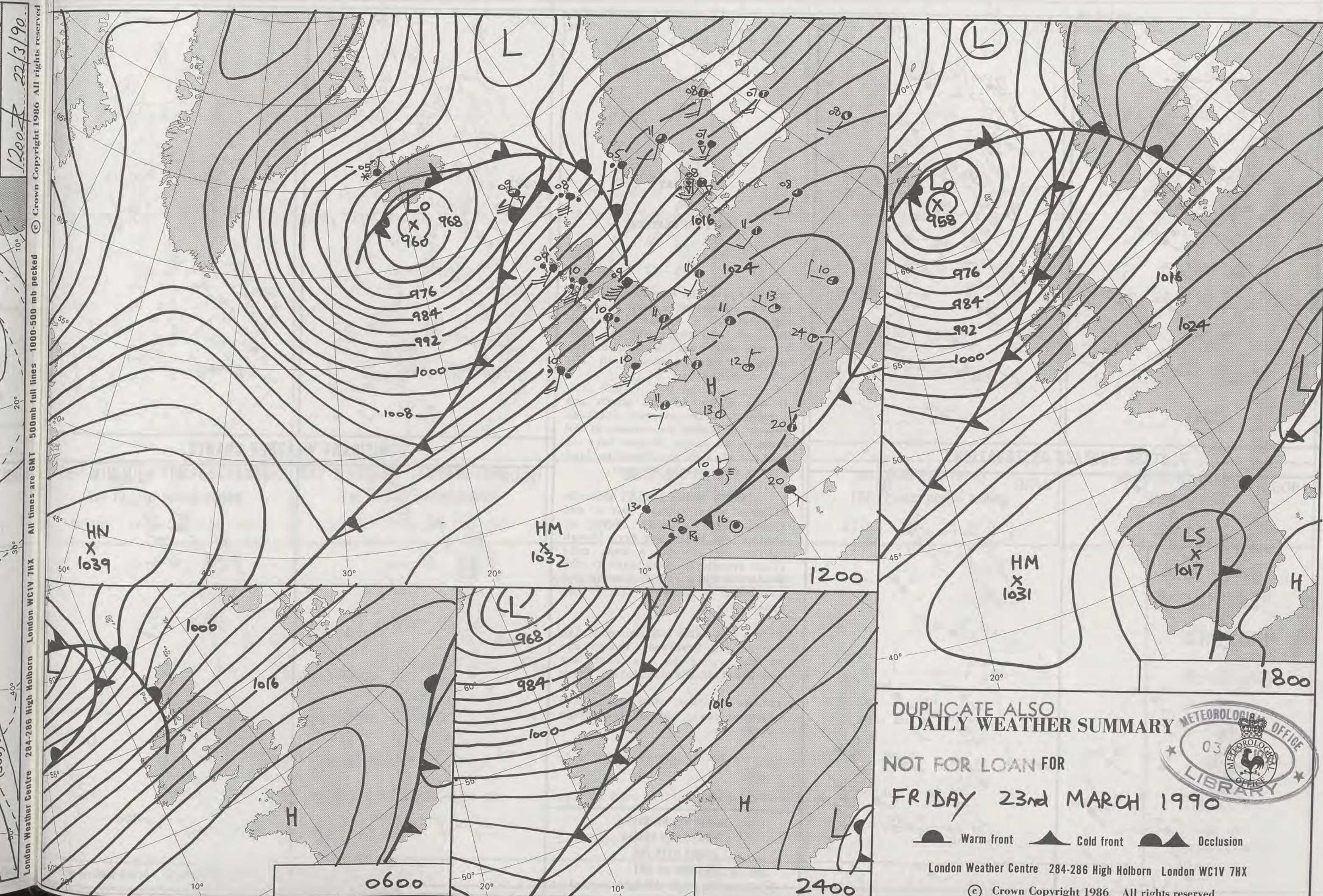


© Crown Copyright
All rights reserved



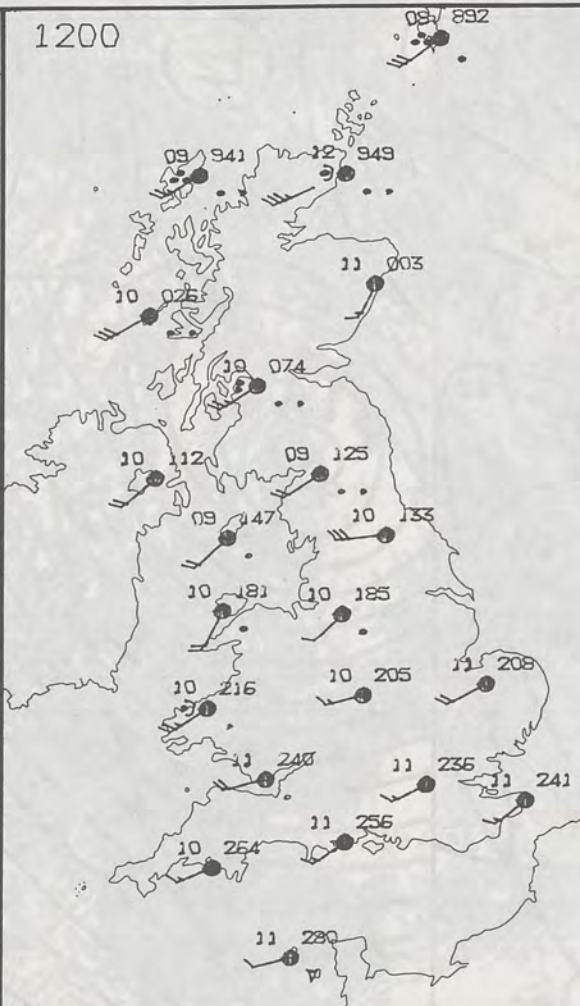
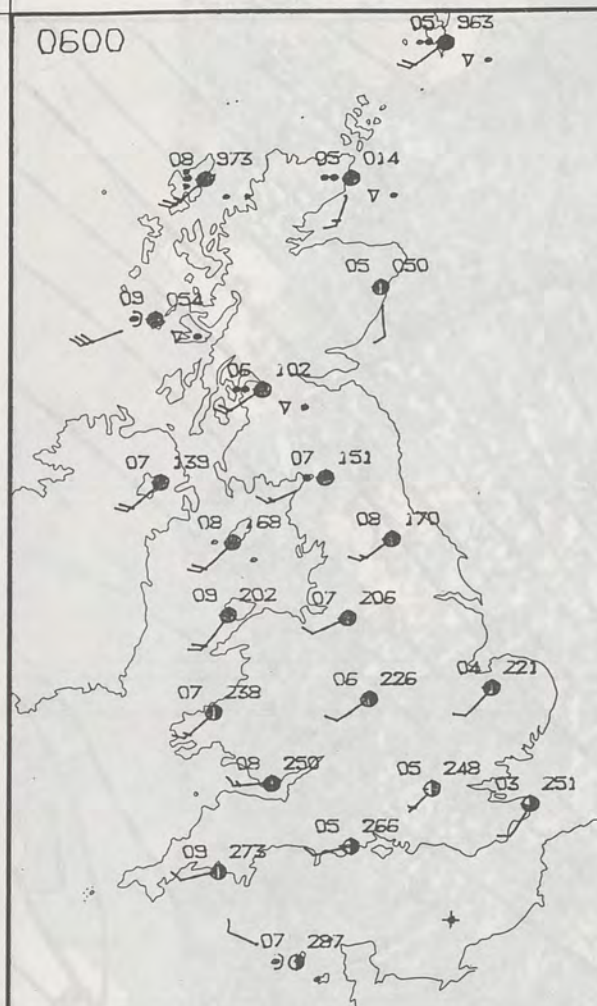
1310Z VIS 22/3/90



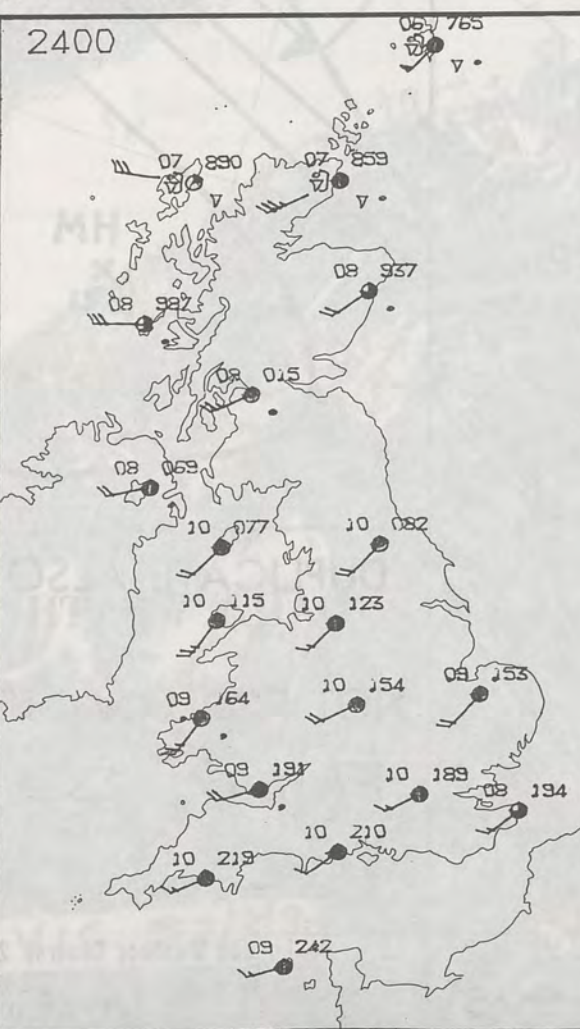
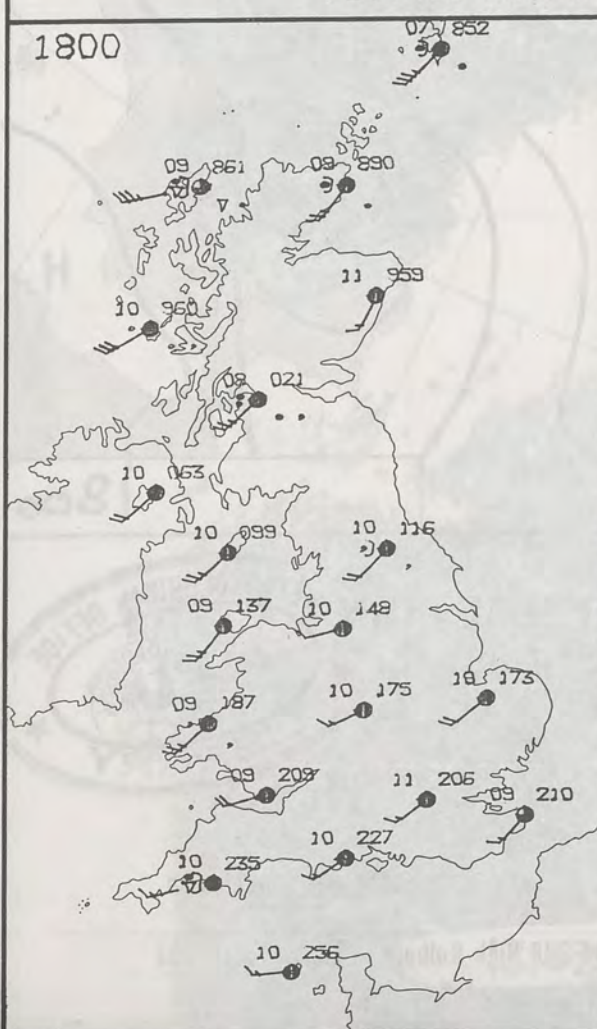


© Crown Copyright 1986 All rights reserved





PLOTTED SURFACE OBSERVATIONS



FRIDAY
23 MARCH 1990

**SUMMARY
OF
BRITISH WEATHER**

During the early hours, outbreaks of rain, ahead of a deep Atlantic depression, spread across Scotland, and continued for most of the day over western hills, though rainfall amounts in the east were small.

It was windy in the north and northwest with several stations reporting gusts in excess of 60 knots - 68 knots at the Butt of Lewis - also on the Hebrides (and that's very nearly 80 mph).

A little rain and drizzle affected other coasts, but by and large, the greater part of England and Wales was dry, though during the evening a weak cold front brought a little rain to the Borders region. The east and southeast fared best for sunshine.

It was generally cloudy and quite wet across Scotland, though one or two spots in the east saw something of the sun.

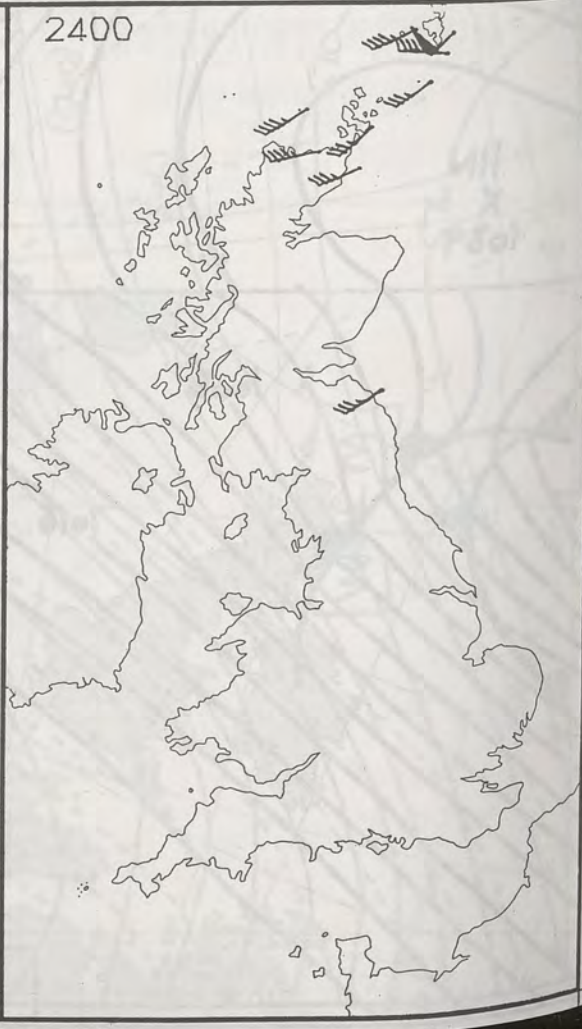
It was another warm day, with temperatures above average everywhere.

London Weather Centre
284-286 High Holborn
London WC1V 7HX
All times are GMT

© Crown Copyright All rights reserved

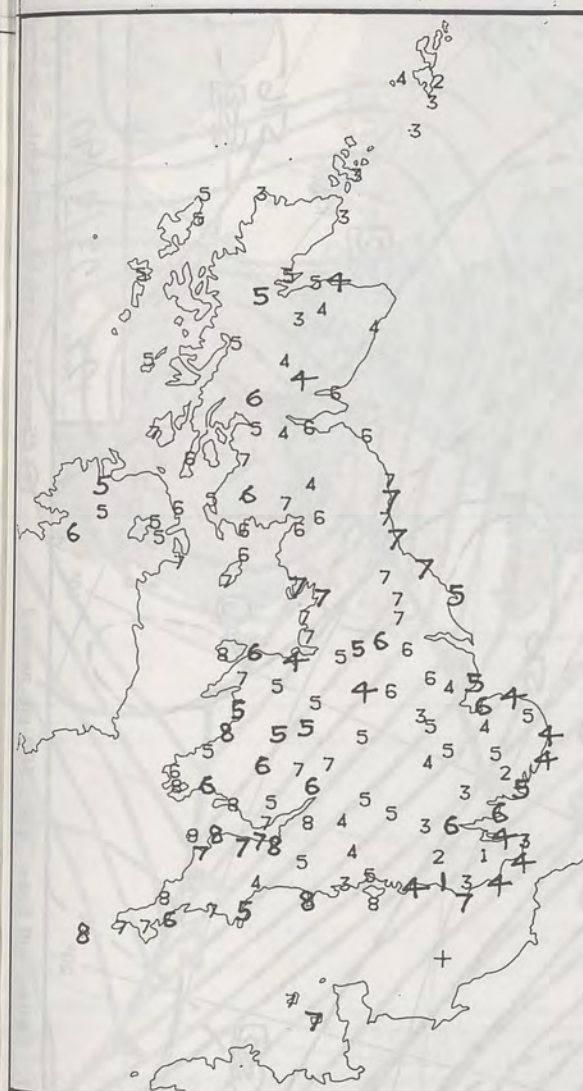


SIGNIFICANT WEATHER CHARTS

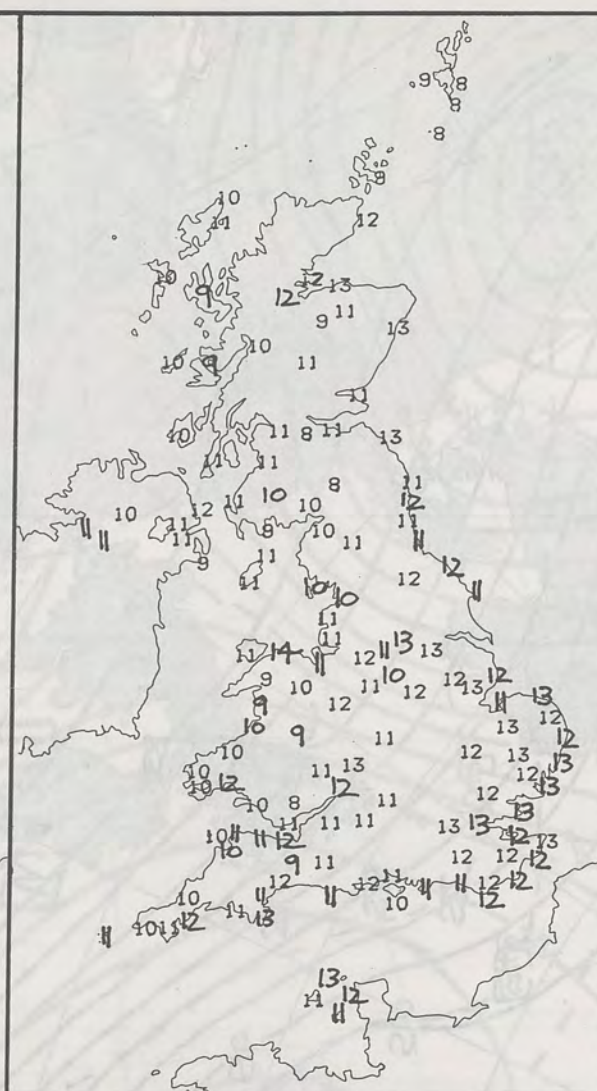


NIGH

London



NIGHT MINIMUM TEMPERATURE (°C)
For 12-hour period ending
0900 ON 23 MAR 90



DAY MAXIMUM TEMPERATURE (°C)
For 12-hour period ending
2100 ON 23 MAR 90



RAINFALL (mm)
For 12-hour period ending
0900 ON 23 MAR 90



RAINFALL (mm)
For 12-hour period ending
2100 ON 23 MAR 90



SUNSHINE (hours)
Dawn to dusk
23 MAR 90

EXTREMES FOR FRIDAY 23RD MARCH 1990

Highest maximum	: 13.7°C Colwyn Bay (Clwyd)
Lowest maximum	: 8.1°C Eskdalemuir (Dumfries & Galloway)
Lowest minimum	: 0.8°C East Hoathly (East Sussex)
Lowest grass minimum	: -5.0°C East Hoathly (East Sussex)
Most rain (24 hours from 0900 GMT)	: 35.7 mm Fort William (Loch Linnhe)
Most sun	: 9.0 hours Herne Bay (Kent)

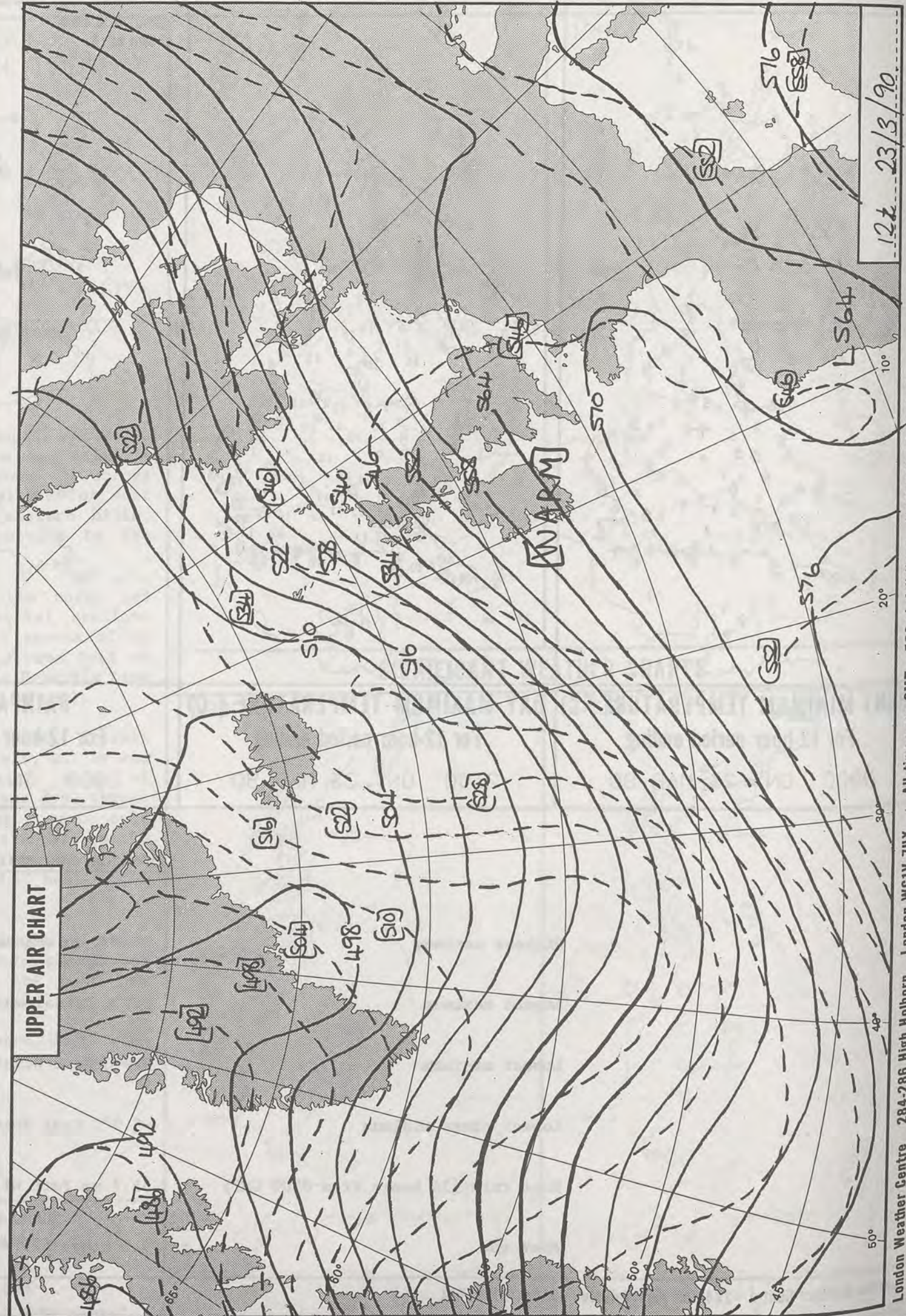
**DAILY
WEATHER
SUMMARY**

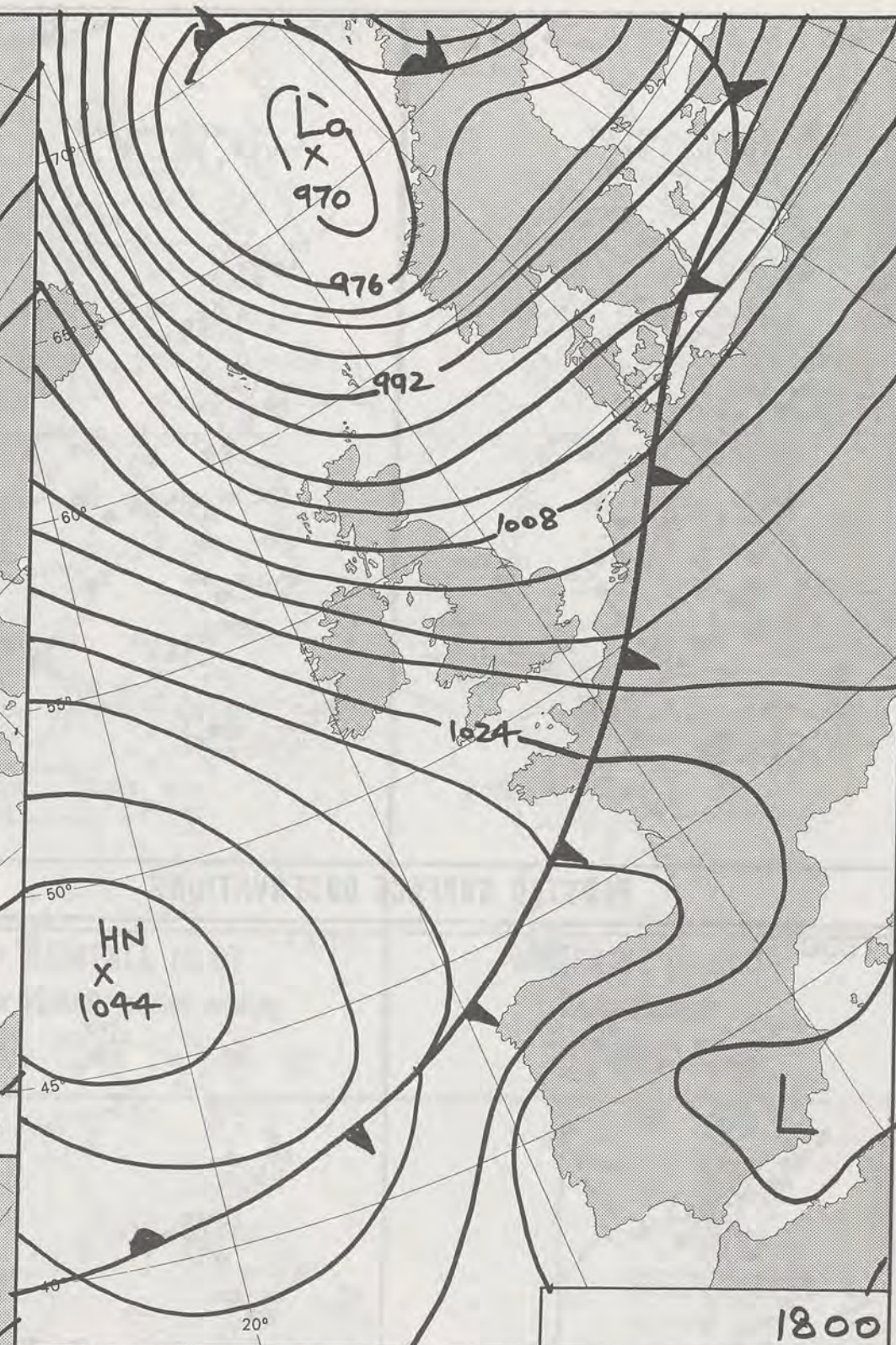
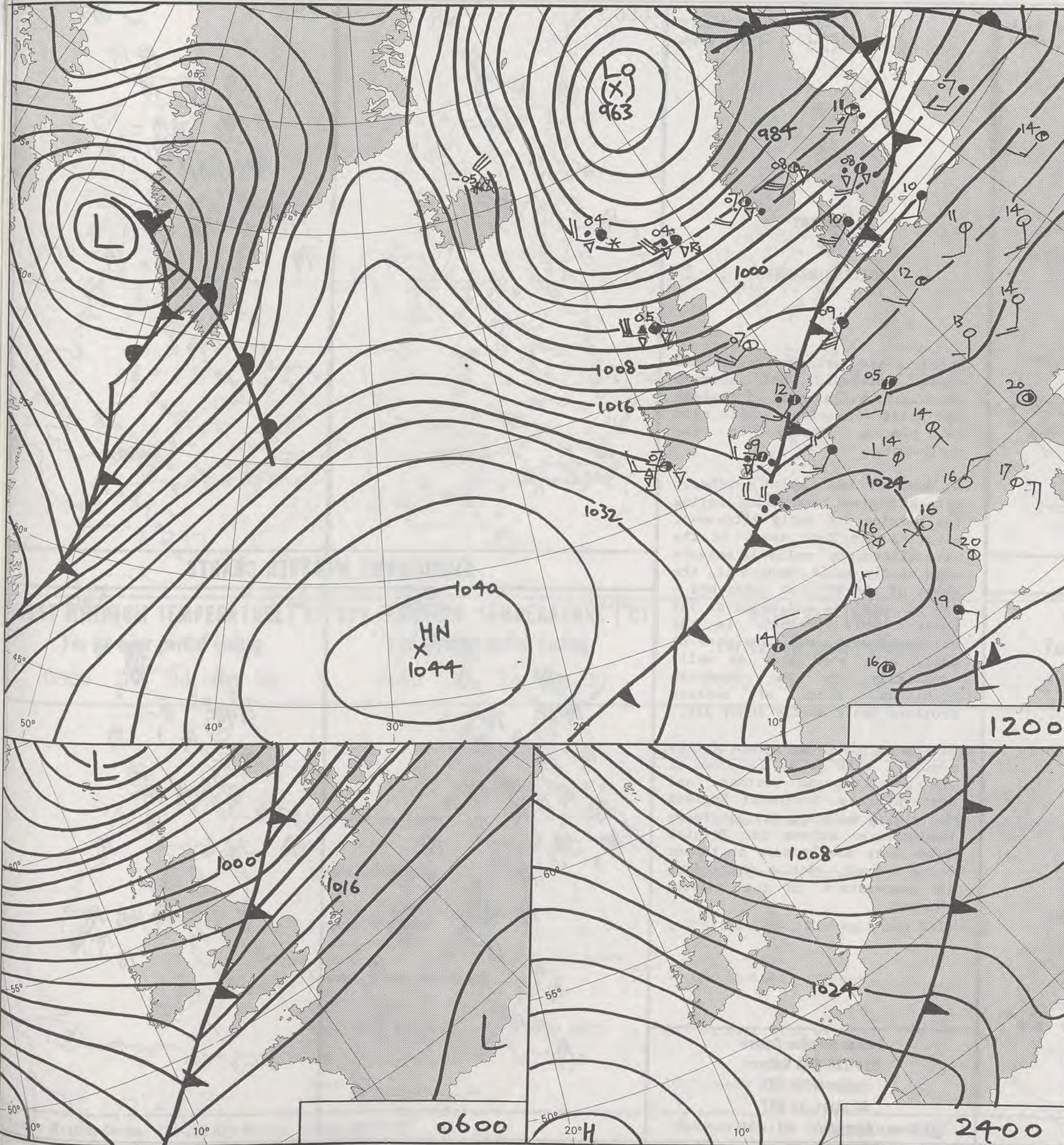


© Crown Copyright
All rights reserved

0826Z 1R 23/3/90

UPPER AIR CHART





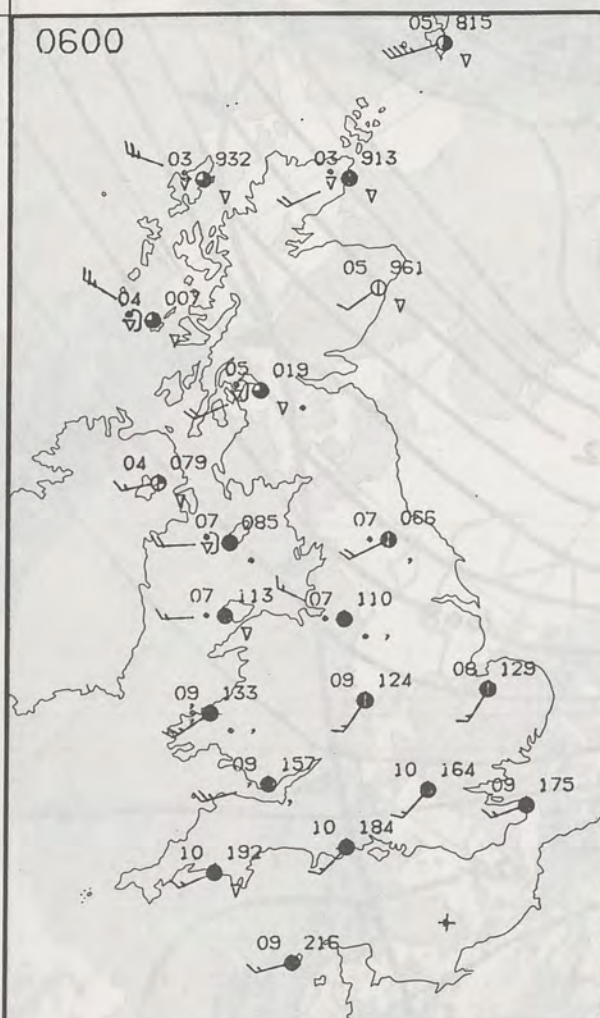
DUPLICATE ALSO
DAILY WEATHER SUMMARY
NOT FOR LOAN FOR
SATURDAY 24th MARCH 1990

London Weather Centre 284-286 High Holborn London WC1V 7HX
© Crown Copyright 1986 All rights reserved

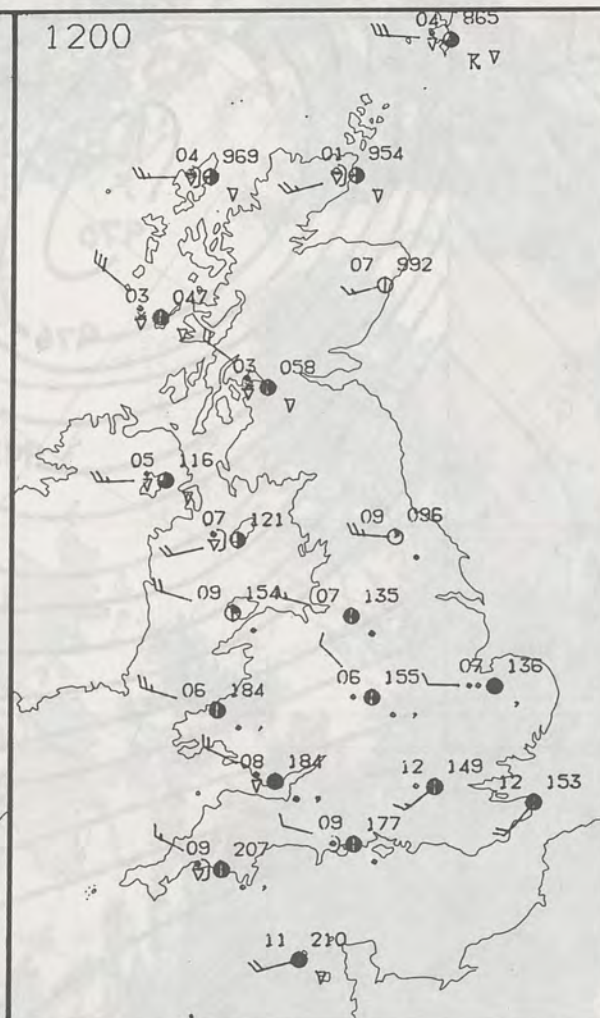
Legend:
Warm front
Cold front
Occlusion

METEOLOGICAL OFFICE
03 APR 1990
LIBRARY

0600



1200



SATURDAY
24 MARCH 1990

SUMMARY
OF
BRITISH WEATHER

Scotland and Northern Ireland had clear intervals and showers overnight, whilst most of England and Wales were cloudy, with rain in places, mostly in the northwest.

An area of rain moved southeast across England and Wales during the morning and early afternoon, clearing the Kent coast in the late afternoon; rainfall amounts were mostly small. Behind it, the whole of the British Isles had a day of sunshine and showers. The showers were frequent in the north and west, and many were of hail, with some snow as well, especially in the Scottish Highlands. Parts of eastern Scotland had a mostly sunny day.

It was windy over most of the country, with gales in some of the more exposed northern and western areas. Southeast England had a mild morning, but afternoon temperatures across the British Isles were mostly near or rather below normal, with a sharp drop in temperature in the heavier showers.

London Weather Centre
284-286 High Holborn
London WC1V 7HX
All times are GMT

© Crown Copyright All rights reserved

0600

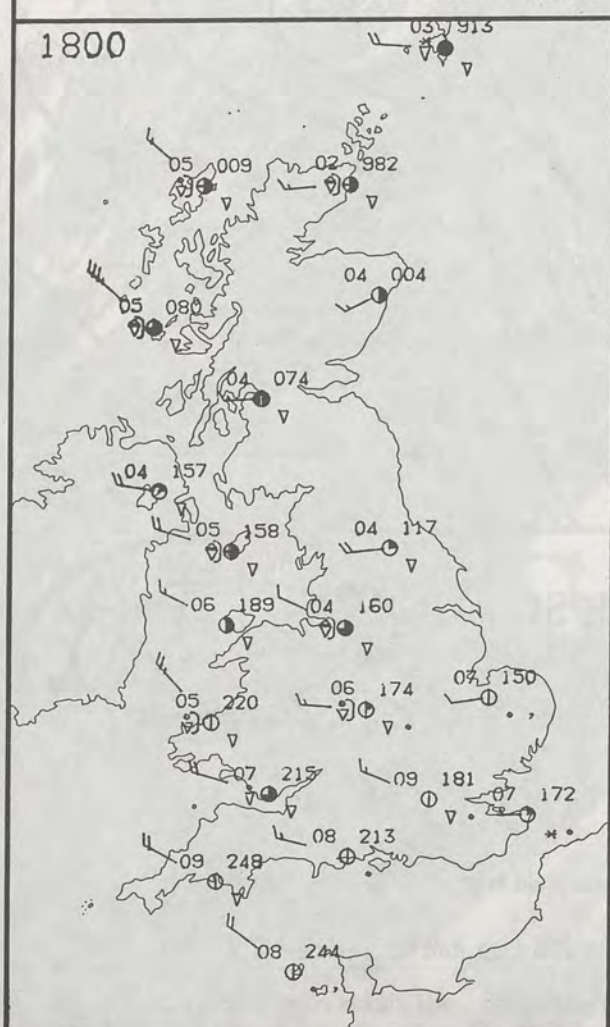


1200

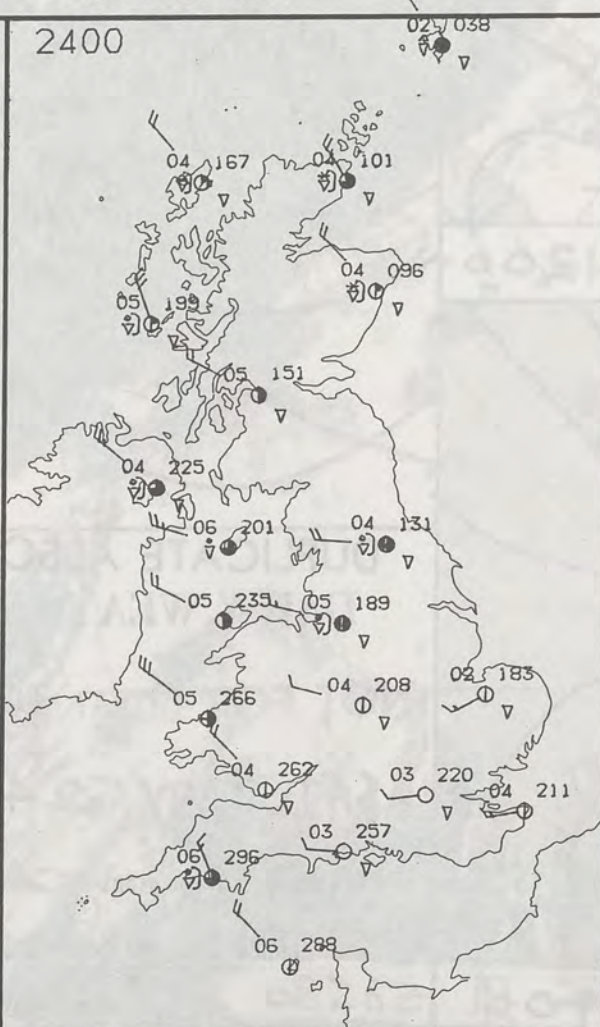


PLOTTED SURFACE OBSERVATIONS

1800

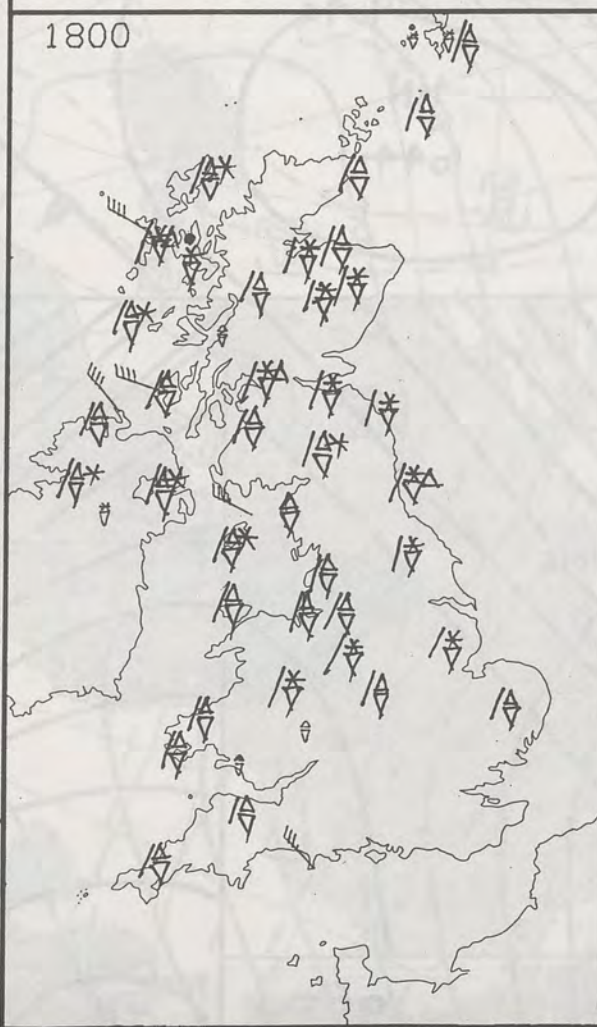


2400



SIGNIFICANT WEATHER CHARTS

1800

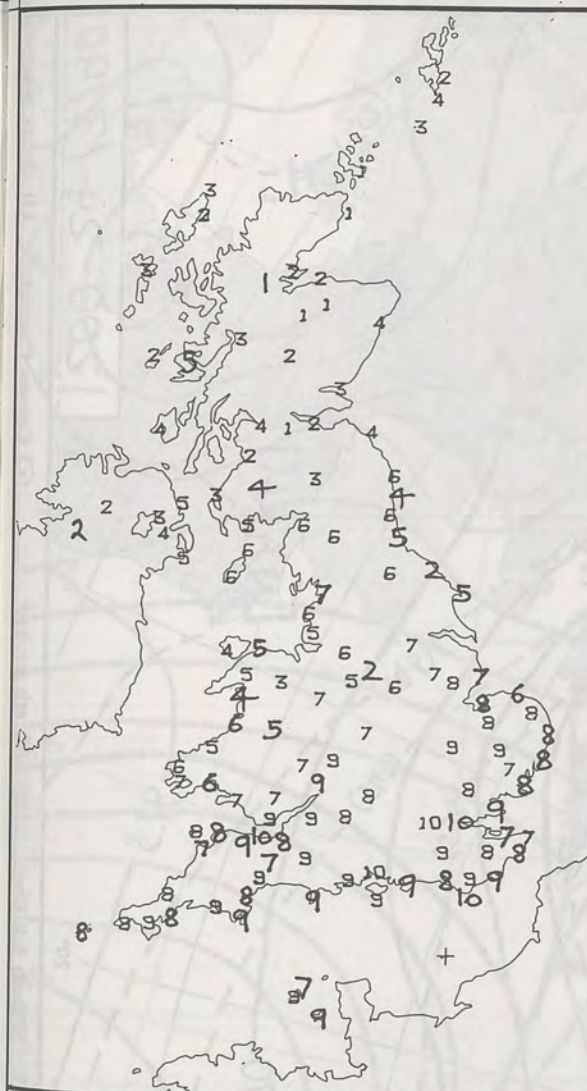


2400

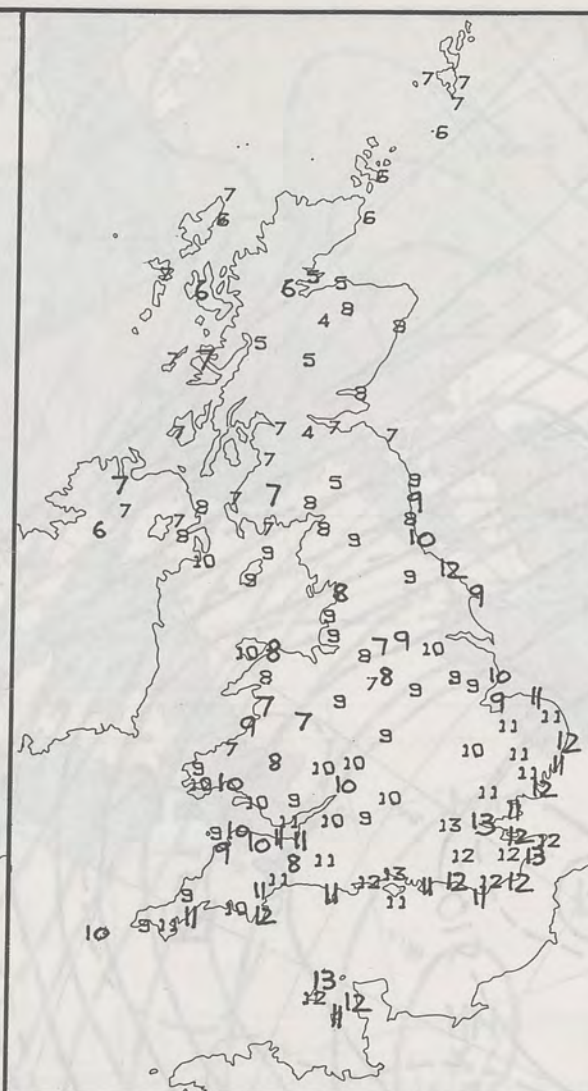


NIG

Lond



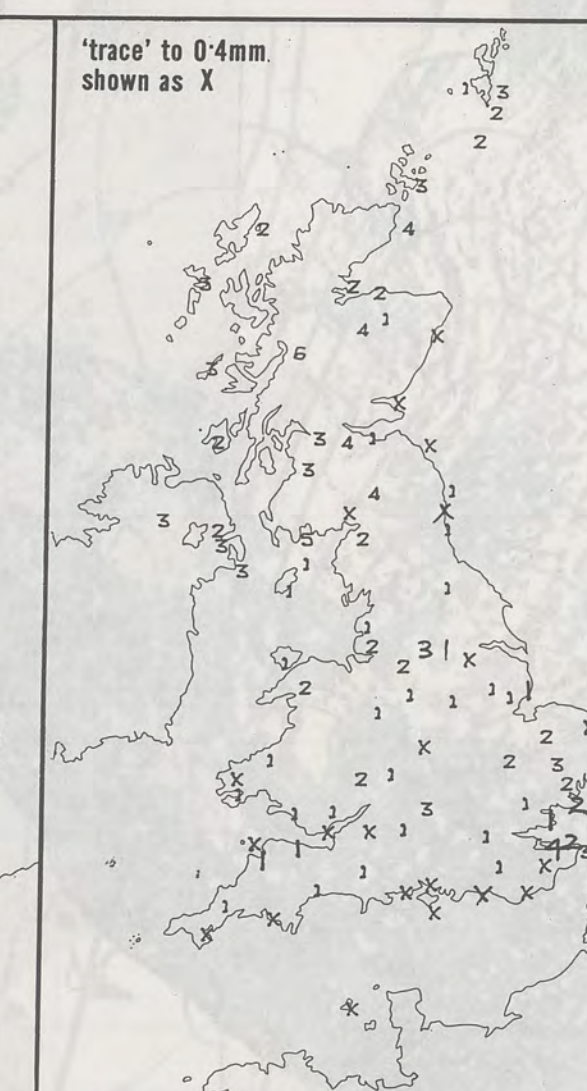
NIGHT MINIMUM TEMPERATURE (°C)
For 12-hour period ending
0900 ON 24 MAR 90



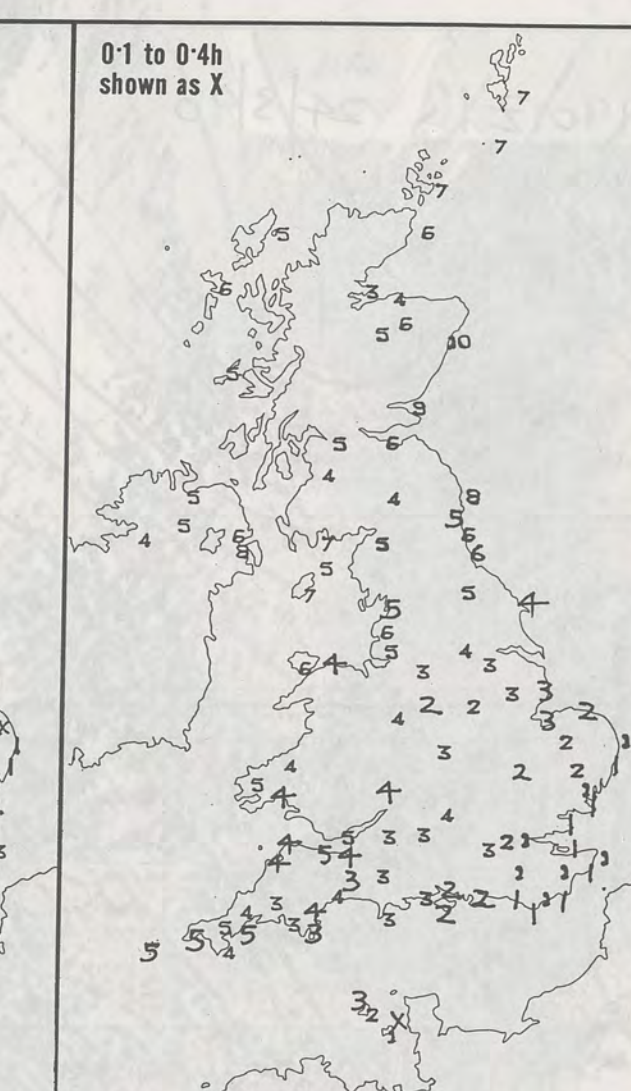
DAY MAXIMUM TEMPERATURE (°C)
For 12-hour period ending
2100 ON 24 MAR 90



RAINFALL (mm)
For 12-hour period ending
0900 ON 24 MAR 90



RAINFALL (mm)
For 12-hour period ending
2100 ON 24 MAR 90



SUNSHINE (hours)
Dawn to dusk
24 MAR 90

EXTREMES FOR SATURDAY 24TH MARCH 1990

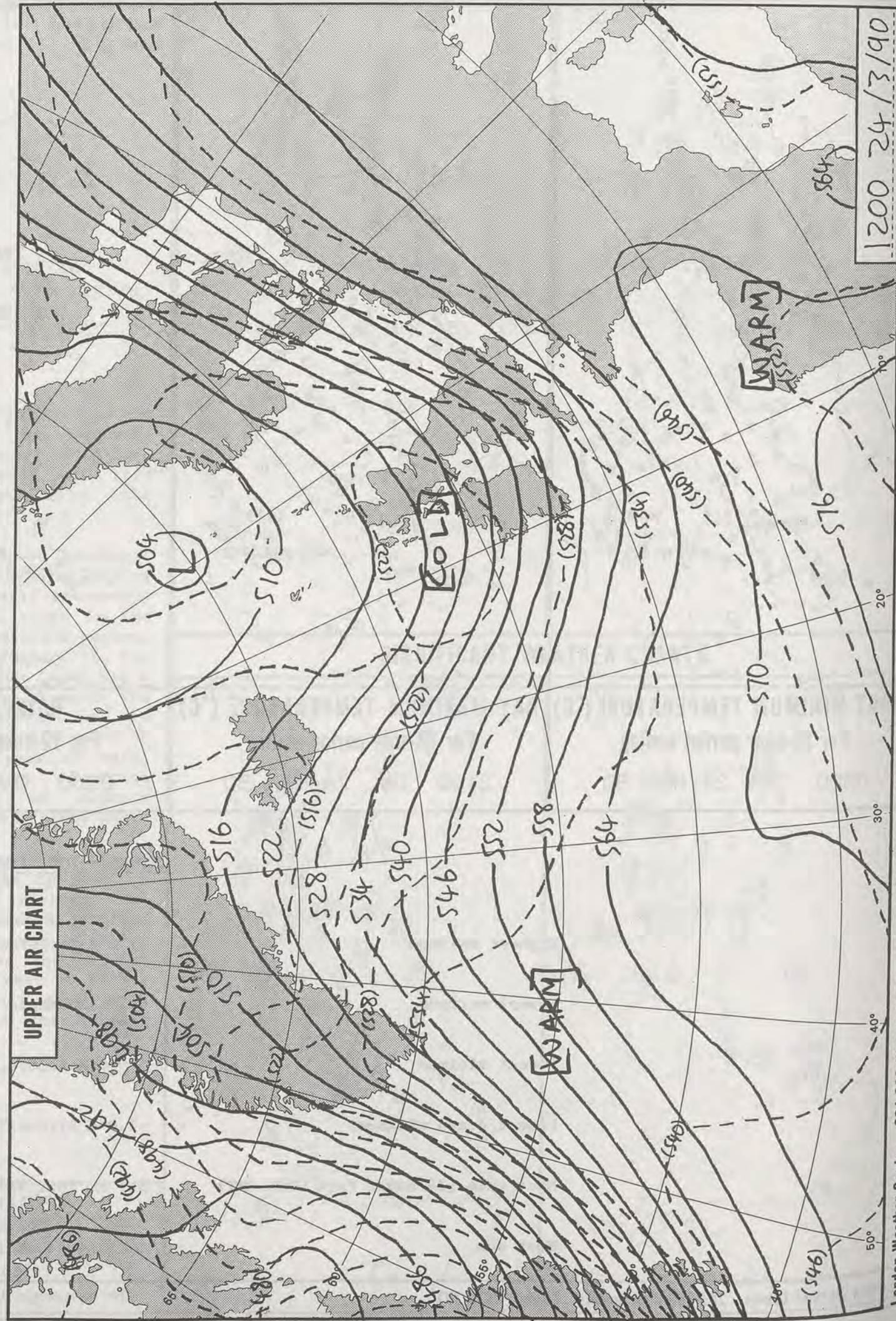

Highest maximum	: 13.0°C Heathrow, Anvil Green (Kent) and Guernsey
Lowest maximum	: 4.3°C Aviemore (Highland)
Lowest minimum	: 1.0°C Aviemore, Kirkwall and Salsburgh
Lowest grass minimum	: -1.0°C Kirkwall (Orkney)
Most rain (24 hours from 0900 GMT)	: 8.7 mm Fort William
Most sun	: 10.1 hours Aberdeen/Dyce

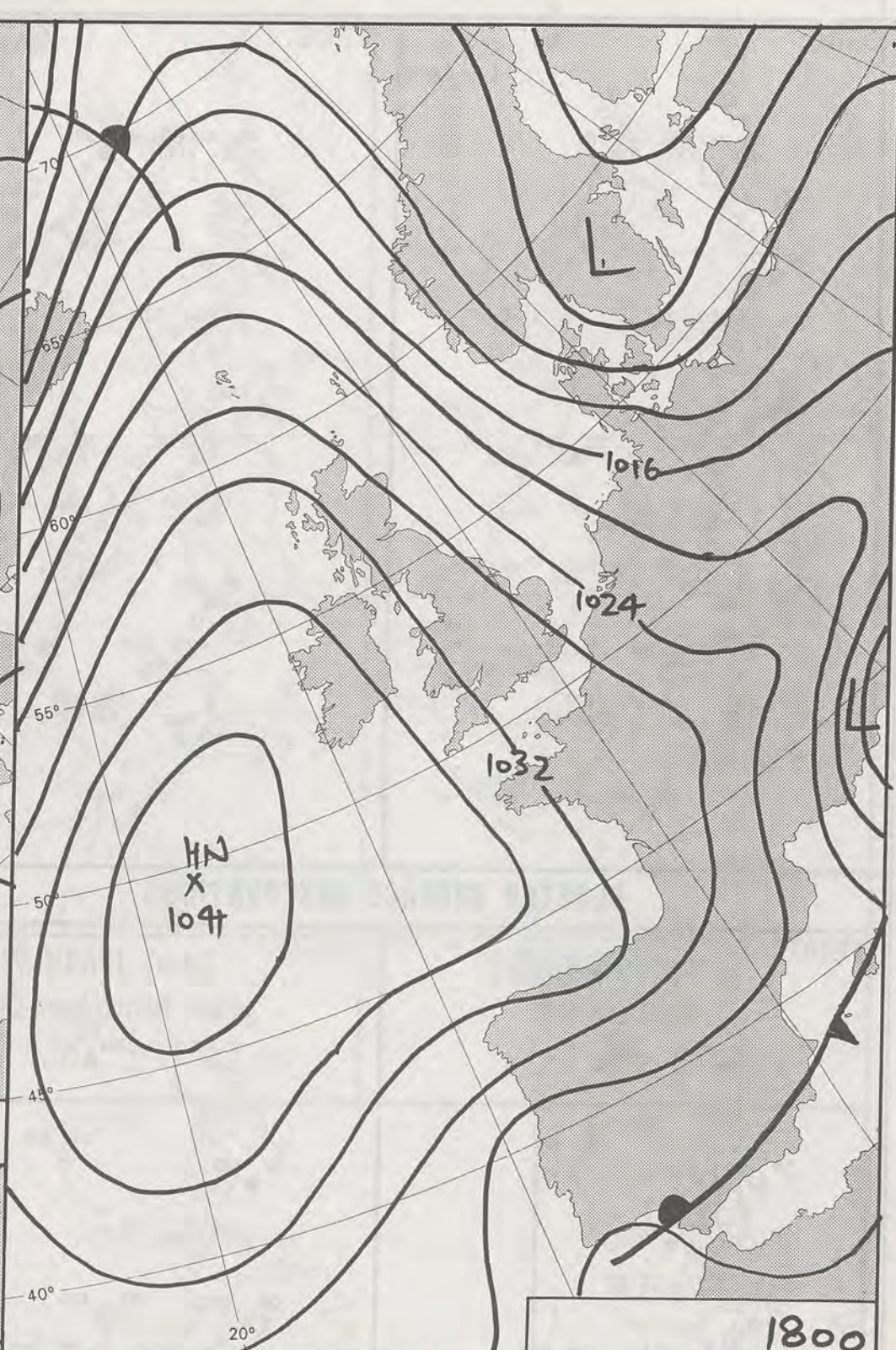
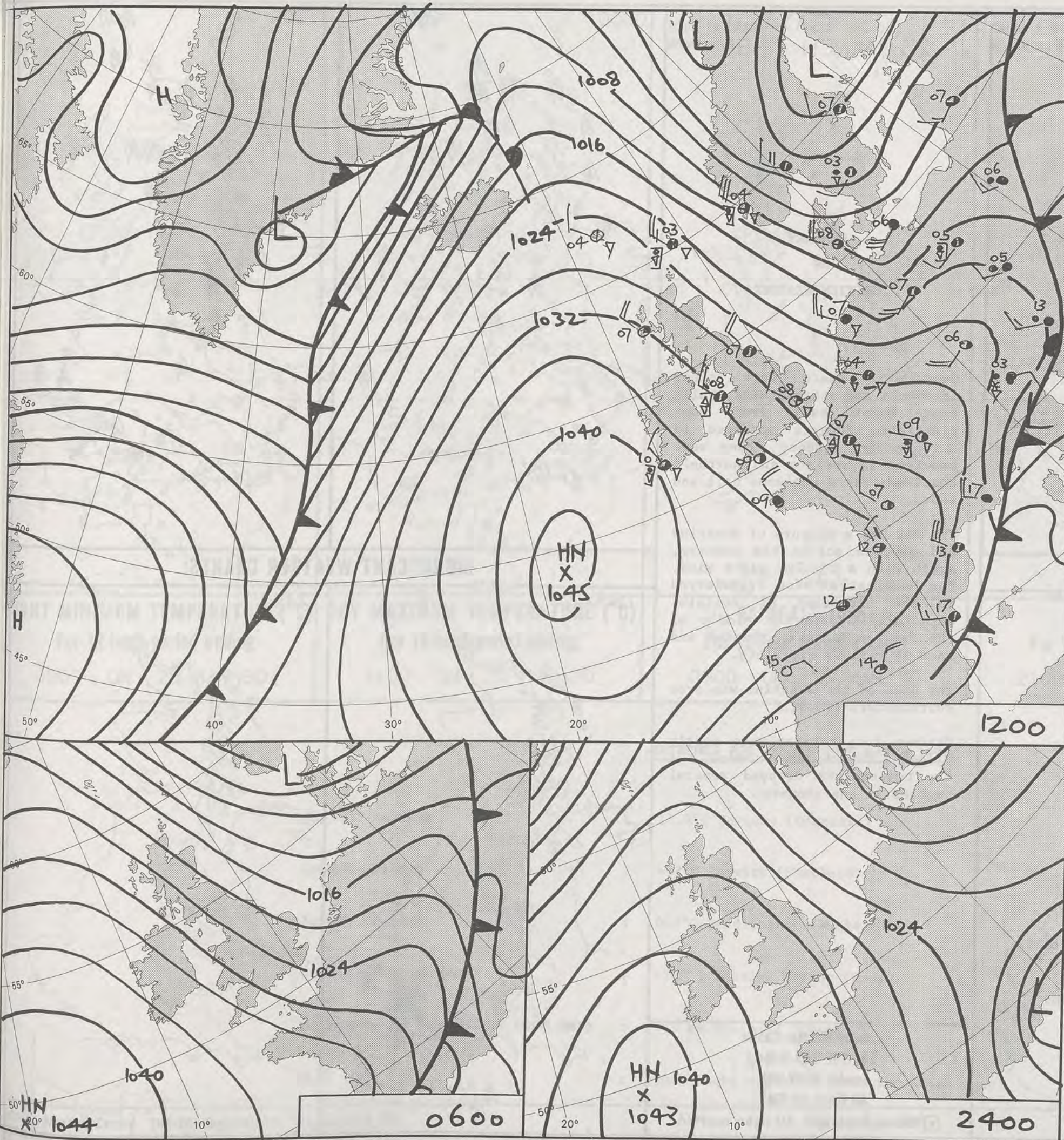
**DAILY
WEATHER
SUMMARY**



© Crown Copyright
All rights reserved

1901Z IR 24/3/90





DUPLICATE ALSO
DAILY WEATHER SUMMARY

NOT FOR LOAN FOR
SUNDAY 25th MARCH 1990

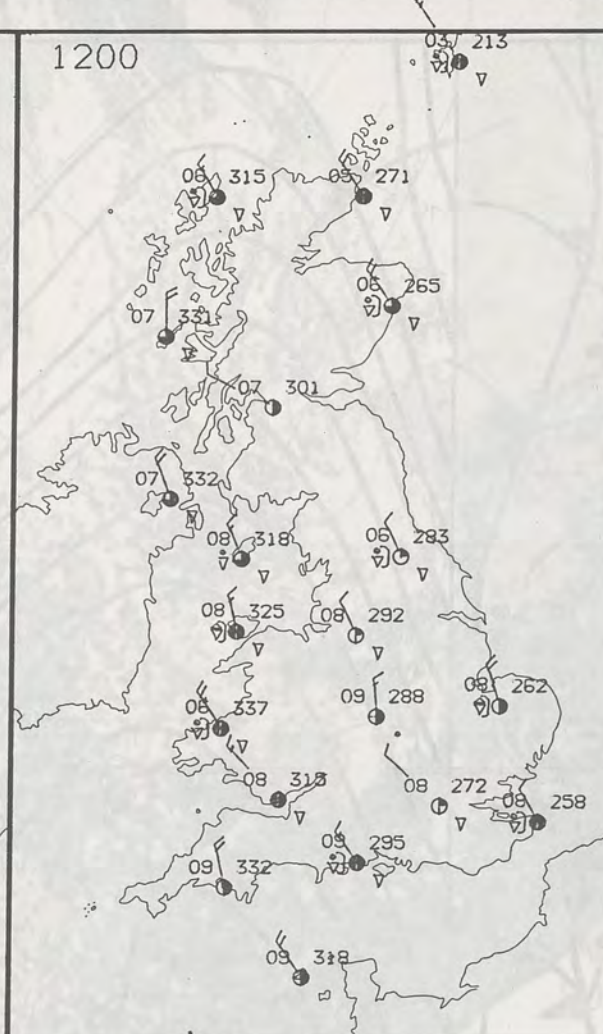
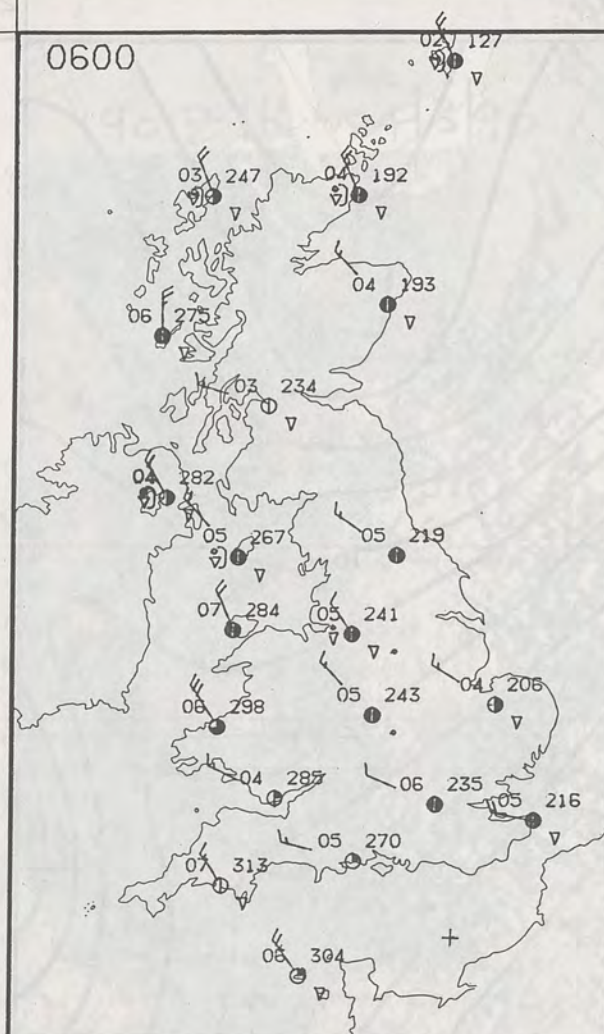
London Weather Centre 284-286 High Holborn London WC1V 7HX
© Crown Copyright 1986 All rights reserved

Warm front Cold front Occlusion

METEOROLOGICAL OFFICE
034
LIBRARY

0600

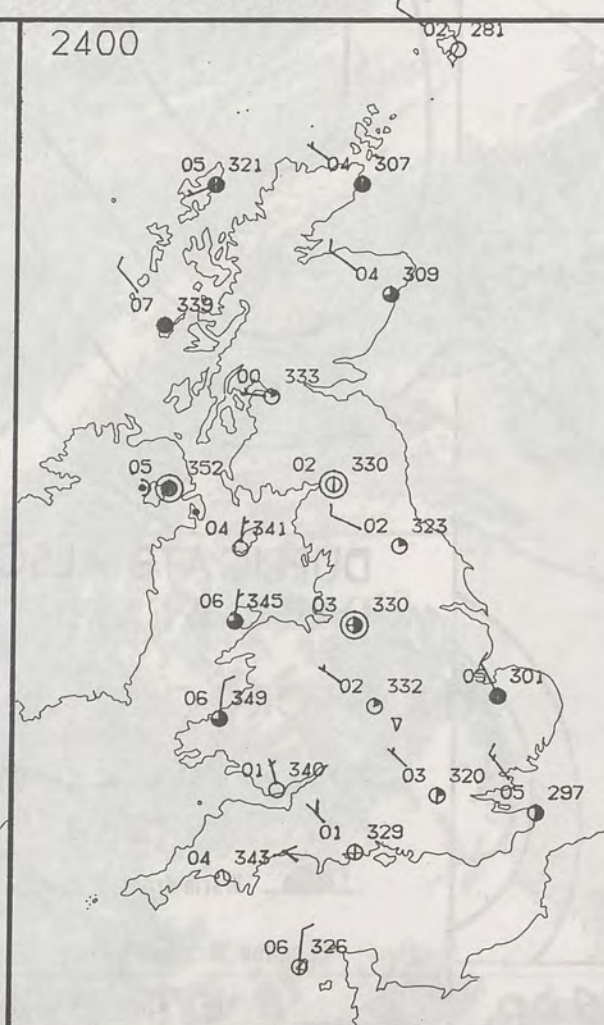
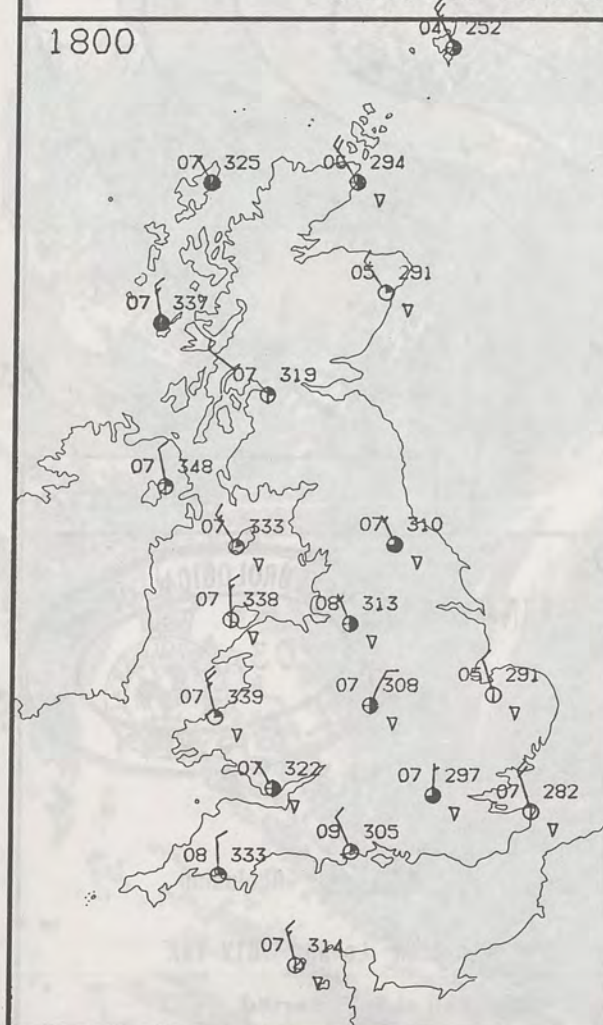
1200



PLOTTED SURFACE OBSERVATIONS

1800

2400



SUNDAY
25 MARCH 1990

SUMMARY OF BRITISH WEATHER

Overnight, there were clear intervals and a fresh wind, which kept frost away from most districts. Showers occurred in quite a few places; they were heaviest in western and northern Scotland. There was some hail and snow.

The day saw a mixture of sunshine and showers across the country, again with a chilly, gusty wind. The heaviest showers transferred to the southeast of Britain, especially around the middle of the day, with hail, thunder and snow in various districts.

The best of the sunshine was over southwestern Britain.

Maximum temperatures were mostly close to the seasonal normal, but the temperature dropped several degrees in the showers.

London Weather Centre
284-286 High Holborn
London WC1V 7HX
All times are GMT

© Crown Copyright All rights reserved

0600

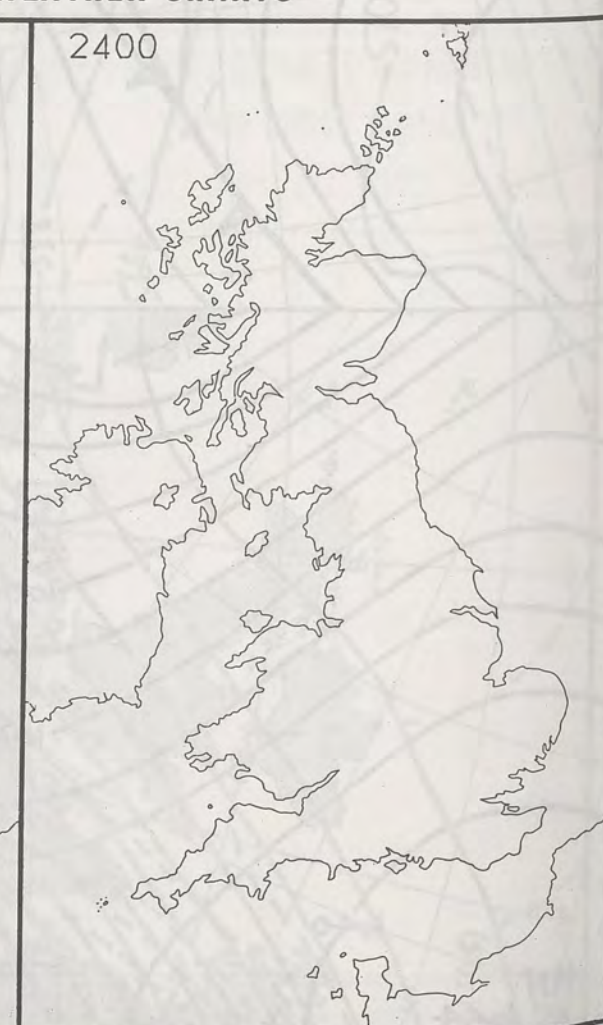
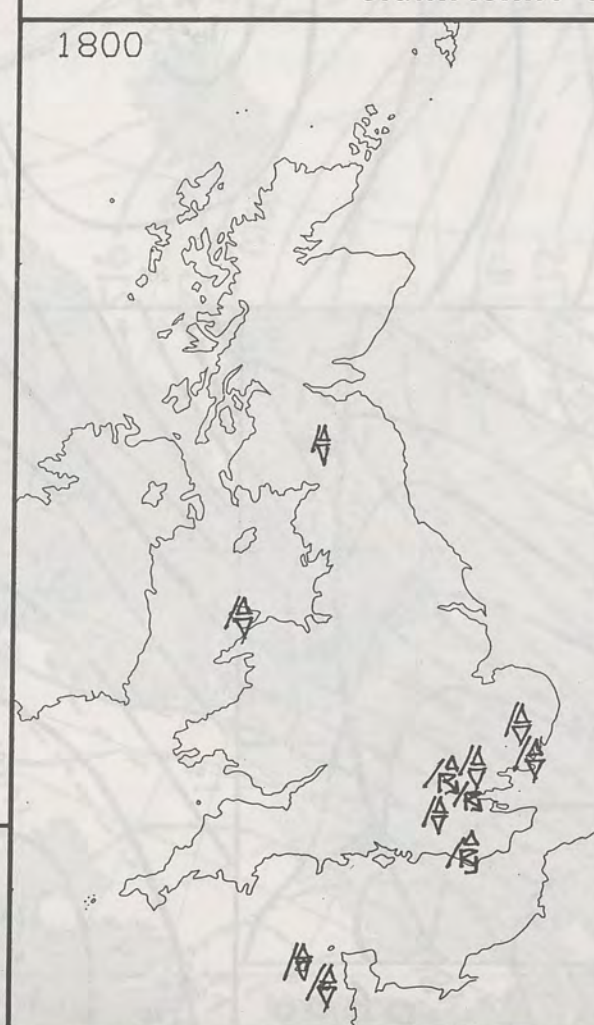
1200



SIGNIFICANT WEATHER CHARTS

1800

2400

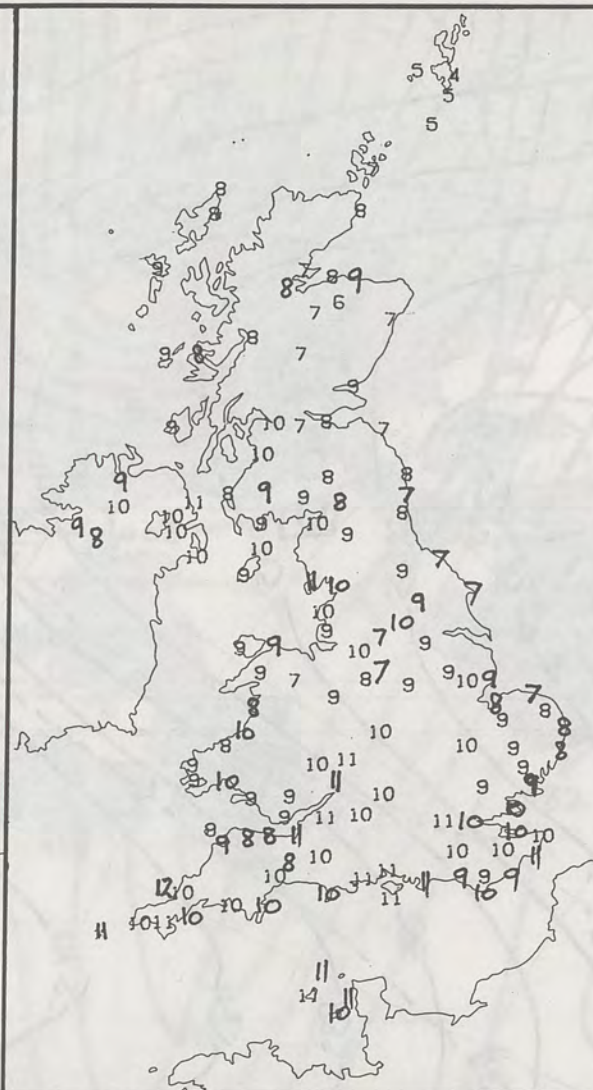


NIGH

London



NIGHT MINIMUM TEMPERATURE (°C)
For 12-hour period ending
0900 ON 25 MAR 90



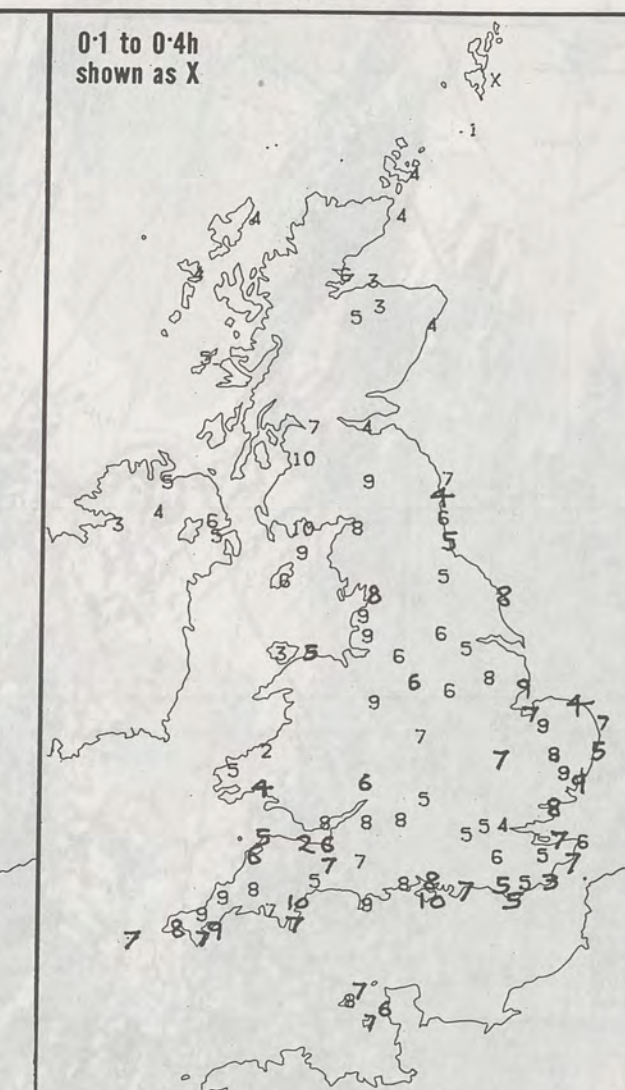
DAY MAXIMUM TEMPERATURE (°C)
For 12-hour period ending
2100 ON 25 MAR 90



RAINFALL (mm)
For 12-hour period ending
0900 ON 25 MAR 90



RAINFALL (mm)
For 12-hour period ending
2100 ON 25 MAR 90



SUNSHINE (hours)
Dawn to dusk
25 MAR 90

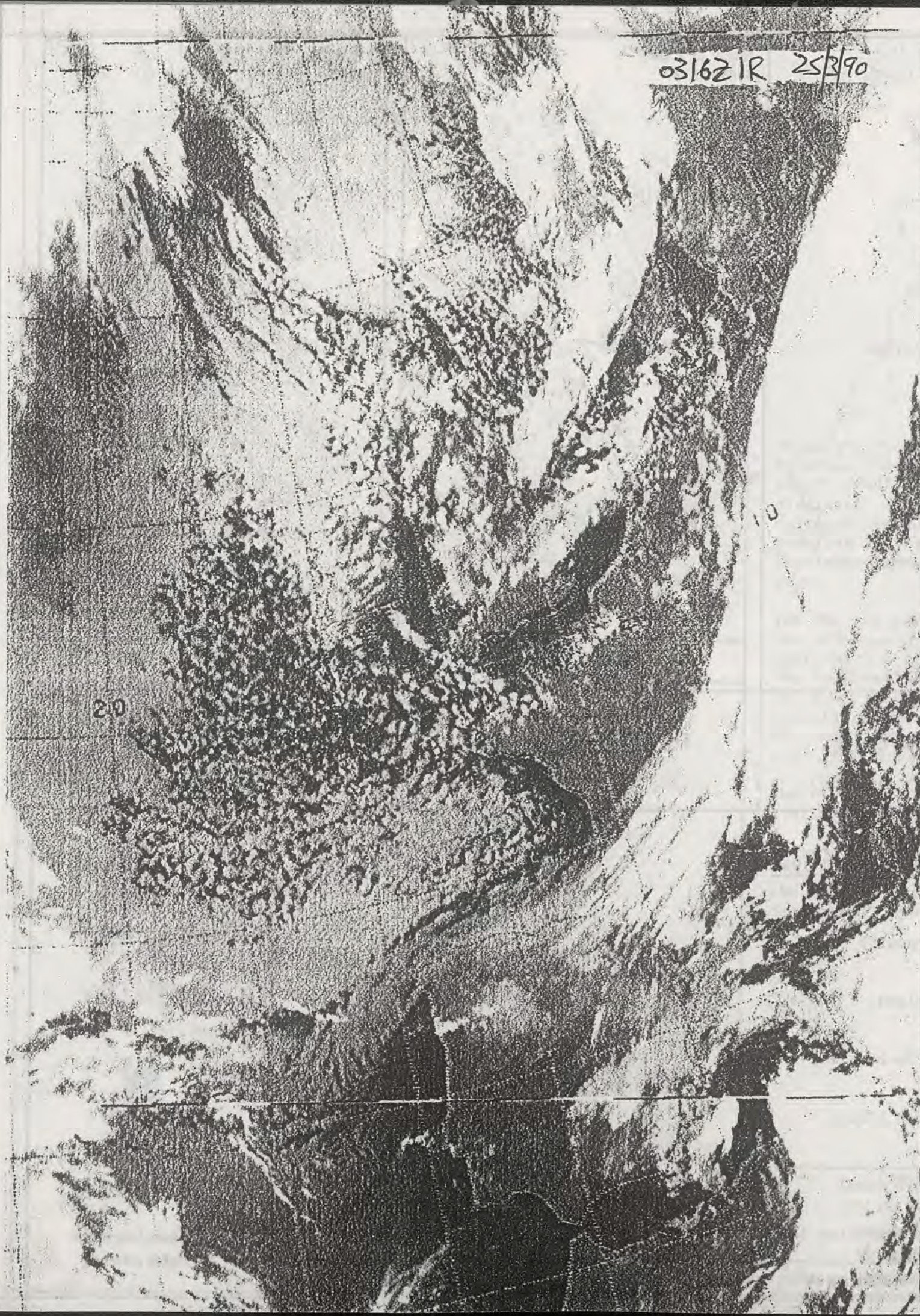
EXTREMES FOR SUNDAY 25TH MARCH 1990

Highest maximum	: 11.9°C Newquay (Cornwall)
Lowest maximum	: 4.2°C Lerwick (Shetland)
Lowest minimum	: 0.0°C Bridlington (Humberside)
Lowest grass minimum	: -2.3°C Jubilee Corner (Kent)
Most rain (24 hours from 0900 GMT)	: 4.3 mm Southend (Essex)
Most sun	: 10.2 hours Whithorn (Dunfries & Galloway)

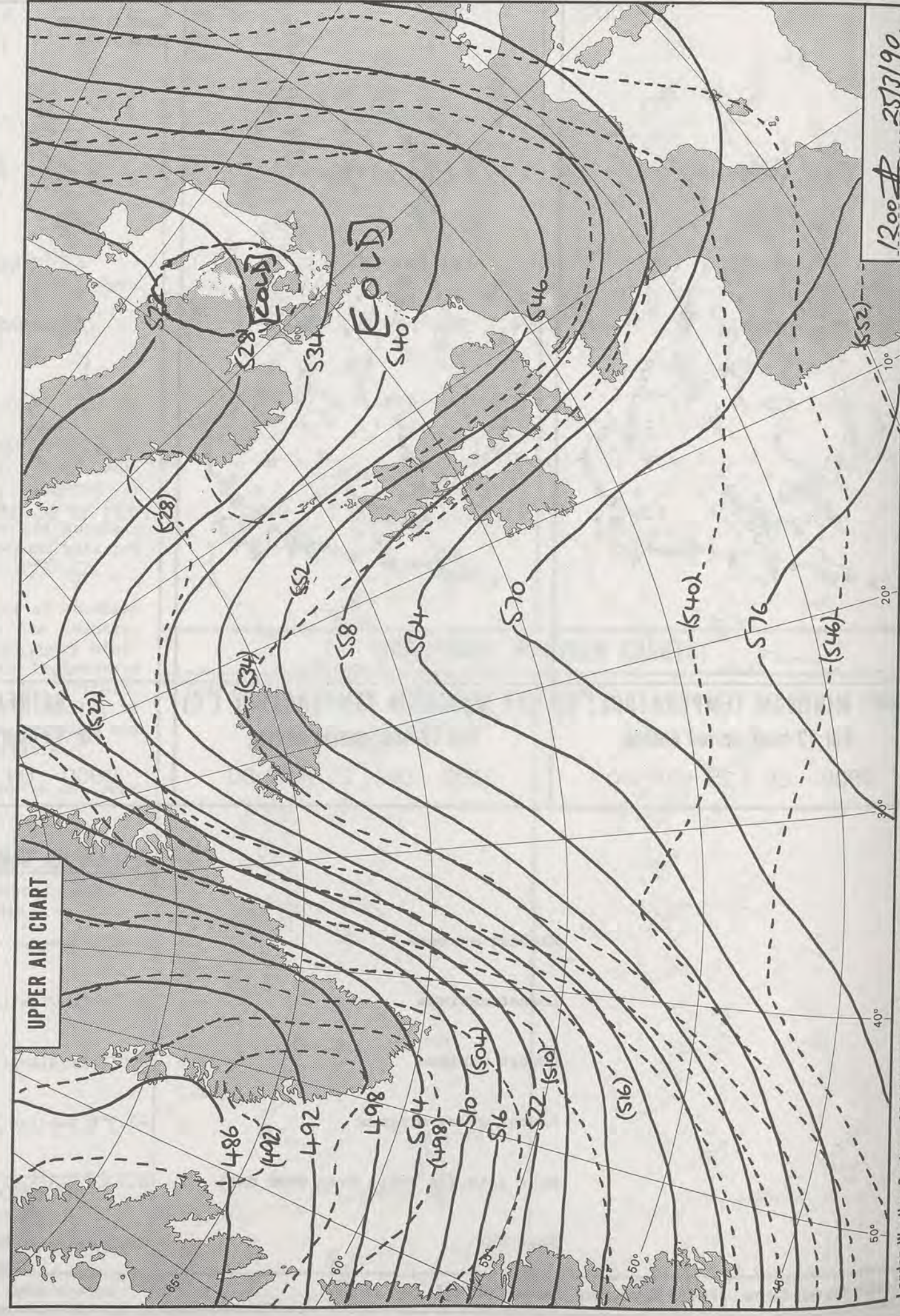
**DAILY
WEATHER
SUMMARY**

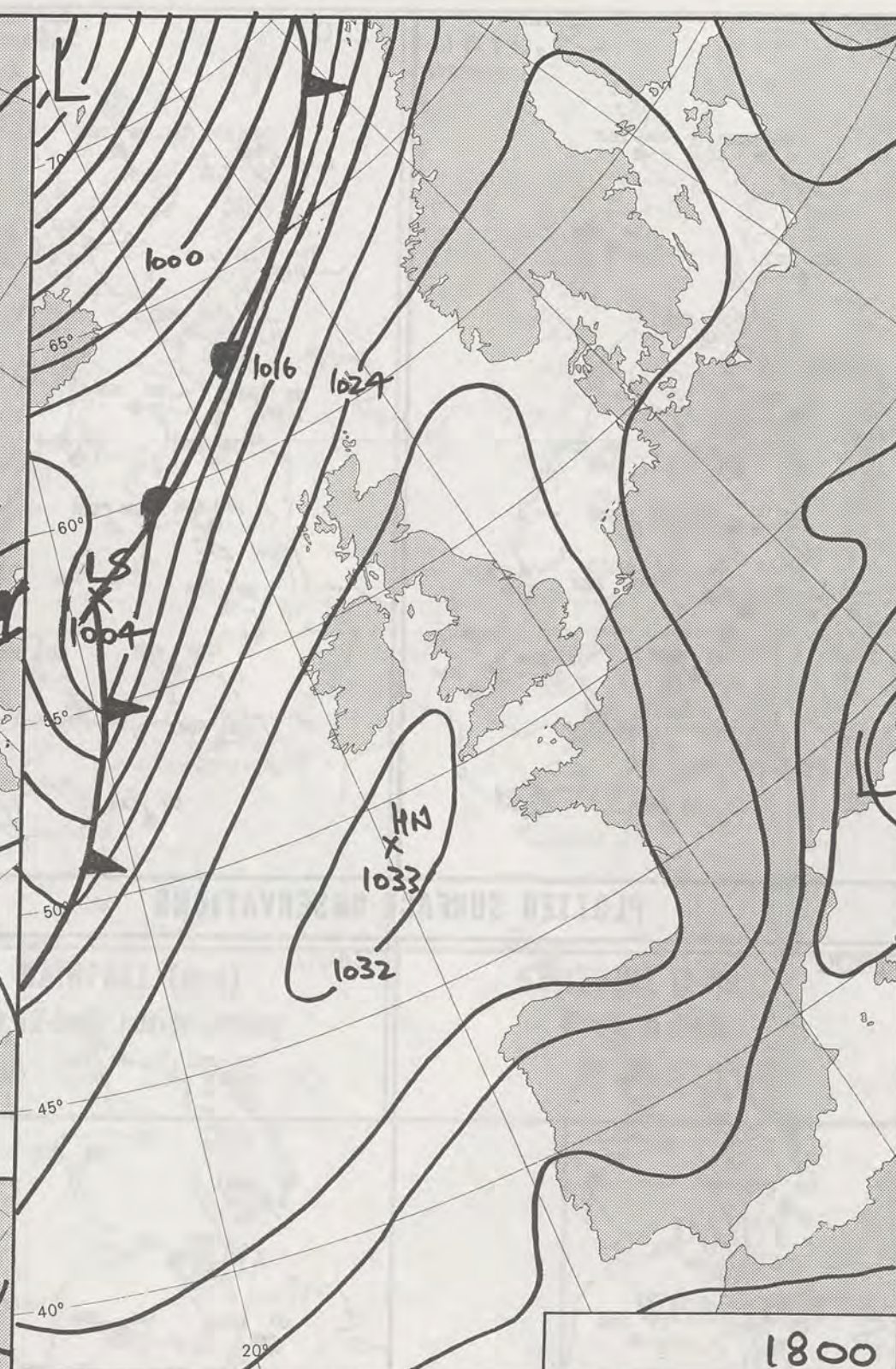
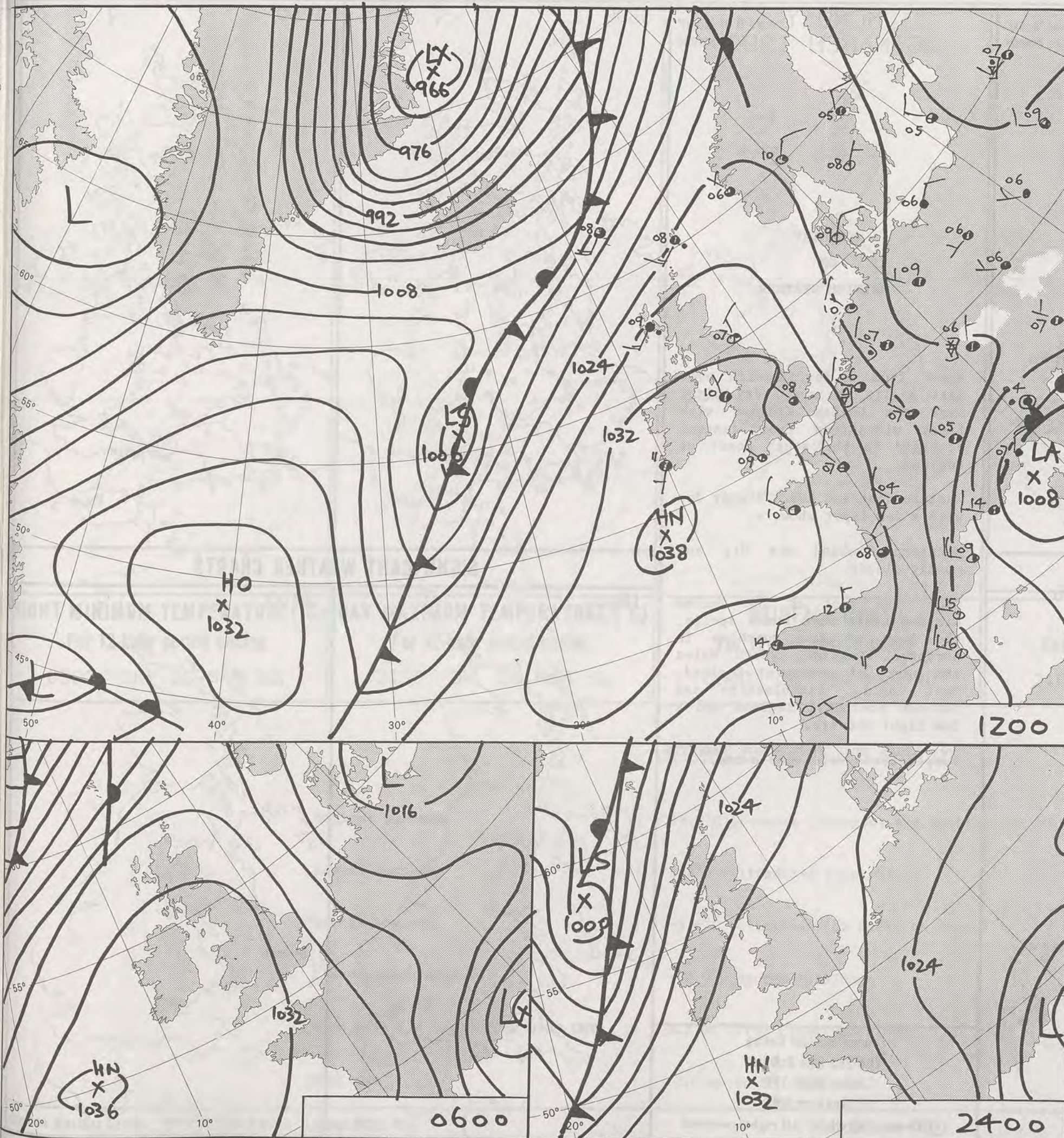


© Crown Copyright
All rights reserved



0316Z IR 25/3/90





1200

1800

0600

2400

DUPLICATE ALSO
DAILY WEATHER SUMMARY

NOT FOR LOAN FOR

MONDAY 26th MARCH 1990

Warm front Cold front Occlusion

London Weather Centre 284-286 High Holborn London WC1V 7HX

© Crown Copyright 1986 All rights reserved

METEOROLOGICAL OFFICE
03 APR 1990
LIBRARY

0600

1200

MONDAY
26 MARCH 1990

0600

1200

SUMMARY
OF
BRITISH WEATHER

Apart from a few showers over East Anglia it was a dry night over the United Kingdom with frost widespread from central Scotland to the south coast of England.

Western Scotland had a cloudy day with a few light showers.

Northern Ireland was dry and mostly cloudy.

Over the rest of the United Kingdom there were sunny spells, the best of the sunshine in northwest England, South Wales and parts of southwest England. East Anglia, Lincolnshire and extreme southeast England had a few light showers.

Temperatures were near normal.

London Weather Centre
284-286 High Holborn
London WC1V 7HX
All times are GMT

© Crown Copyright All rights reserved

PLOTTED SURFACE OBSERVATIONS

SIGNIFICANT WEATHER CHARTS

1800

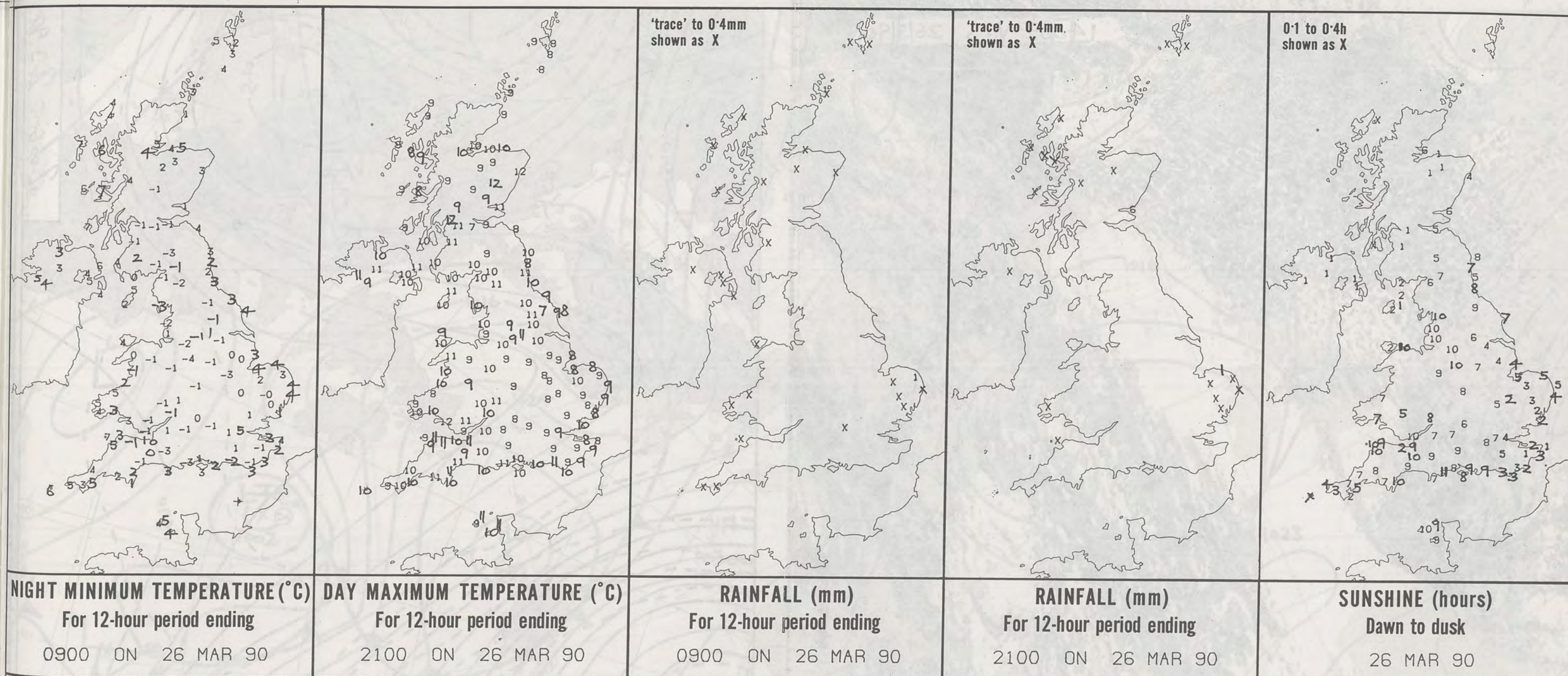
2400

1800

2400

NIGH

London



EXTREMES FOR MONDAY 26TH MARCH 1990

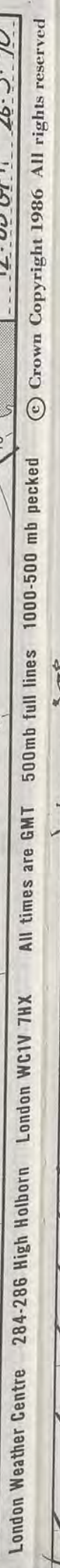
Highest maximum	: 12.0°C Greenock (Glasgow) and Mumbles (Nr Swansea)
Lowest maximum	: 6.8°C Fylingdales (Yorkshire)
Lowest minimum	: -3.6°C Cellarhead (Nr Stoke on Trent)
Lowest grass minimum	: -10.0°C Bournemouth/Hurn
Most rain (24 hours from 0900 GMT)	: 3.2 mm Tiree (Inner Hebrides)
Most sun	: 10.6 hours Bournemouth

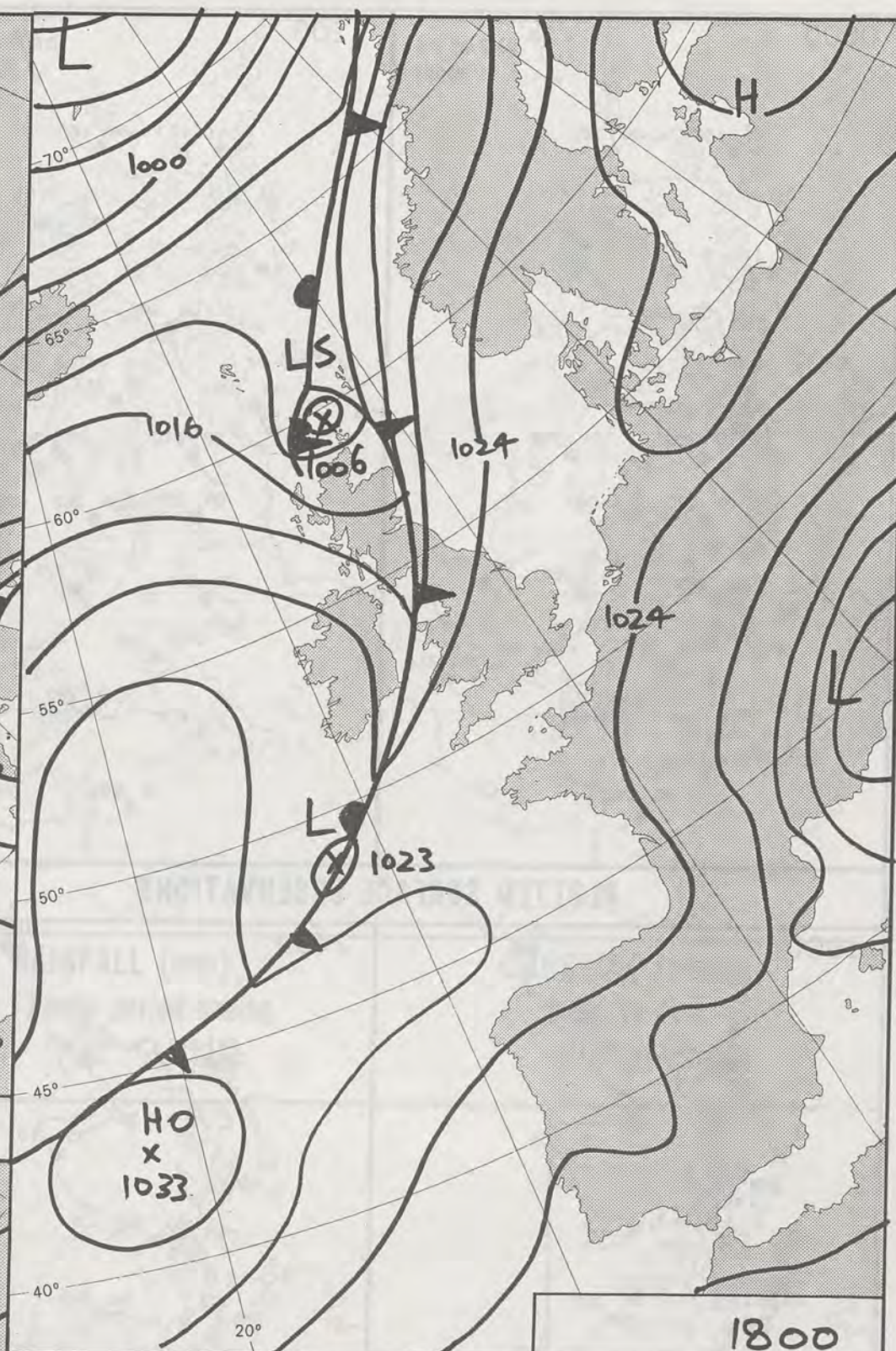

**DAILY
WEATHER
SUMMARY**




© Crown Copyright
All rights reserved

14082 VIS 26/3/90

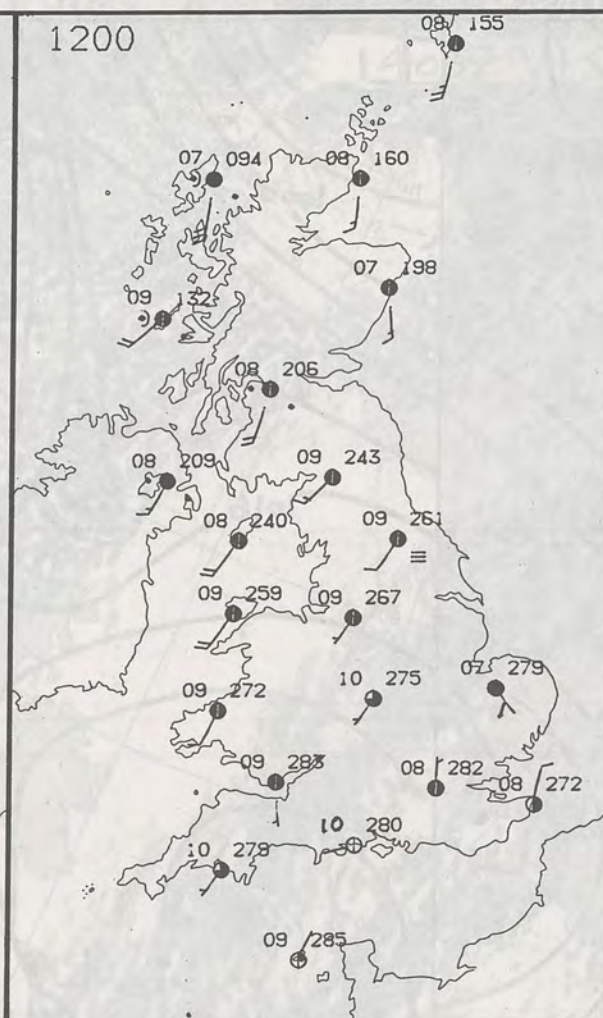
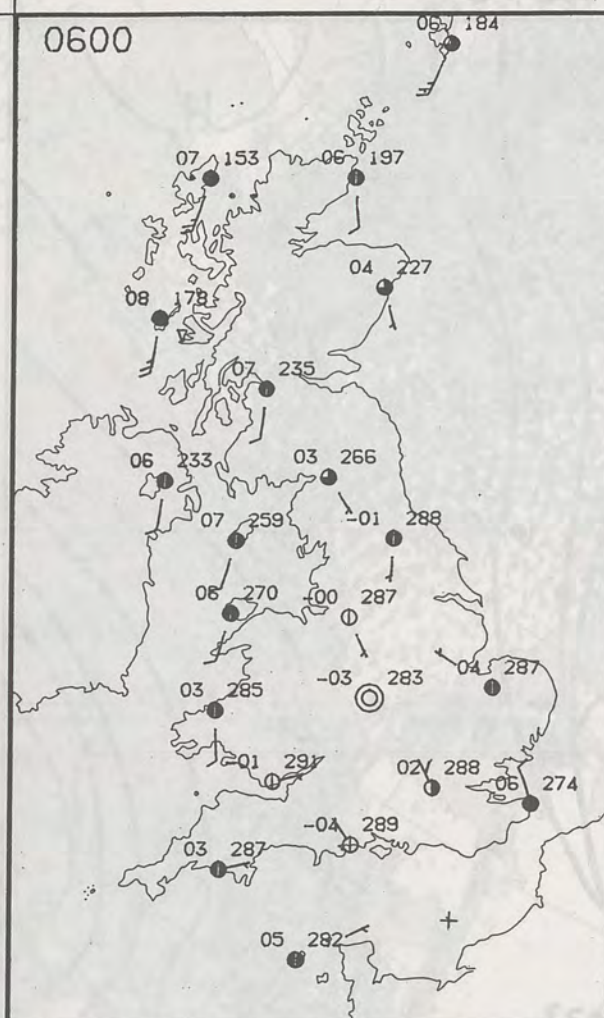




DUPLICATE ALSO
 DAILY WEATHER SUMMARY
 NOT FOR LOAN FOR
 TUESDAY 27 MARCH 1990
 METEOROLOGICAL OFFICE
 11 APR 1990
 LIBRARY

 Warm front Cold front Occlusion
 London Weather Centre 284-286 High Holborn London WC1V 7HX
 © Crown Copyright 1986 All rights reserved

0600

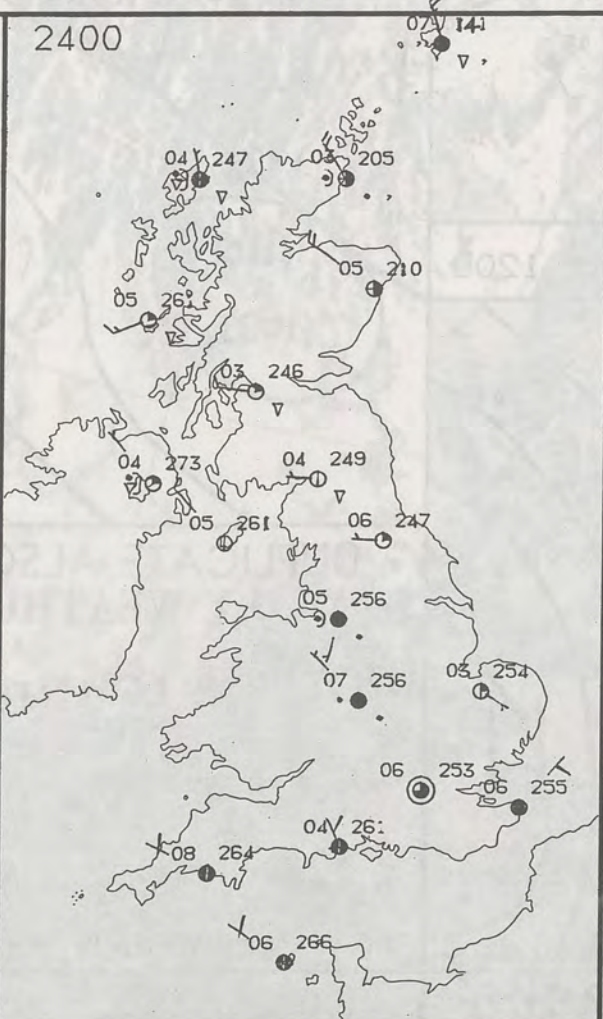
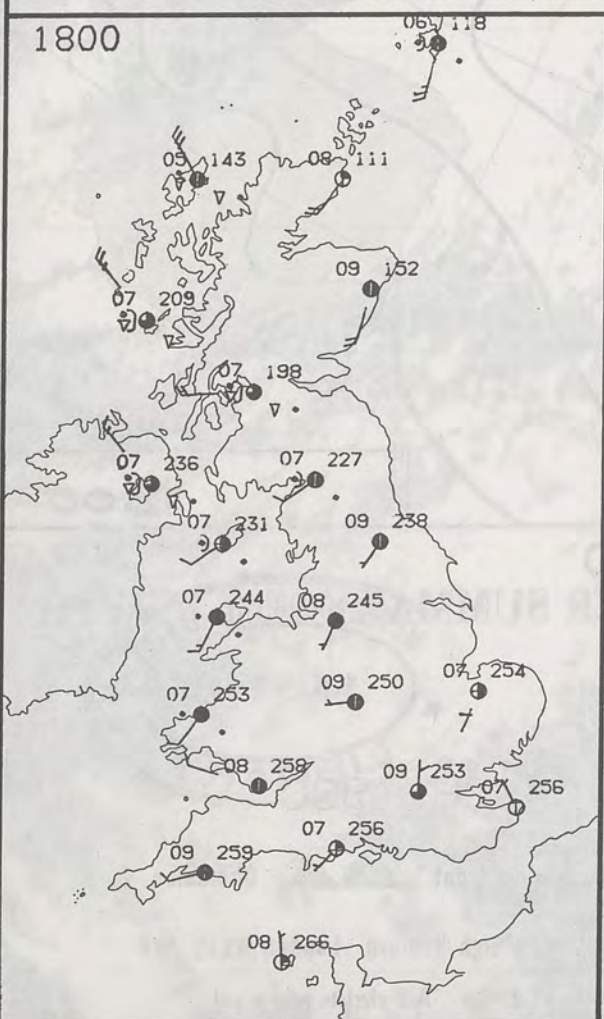
1200



PLOTTED SURFACE OBSERVATIONS

1800

2400

TUESDAY
27 MARCH 1990SUMMARY
OF
BRITISH WEATHER

Central and western parts of England and much of Wales were frosty overnight with some dawn fog patches. East Anglia and southeast England were rather cloudy. Scotland and Northern Ireland were mostly cloudy with some showers in the west.

East Anglia and southeast England had some sunshine but quite a lot of cloud. Central parts of England and Wales were quite sunny but West Wales and the more northwestern parts of England became cloudy with some rain by the end of the afternoon this spreading to northeast England, the west Midlands and southwest England in the evening.

Northern Ireland and eastern Scotland were mostly dry with some bright intervals while the west and north of Scotland had some showery rain.

Temperatures were not far from normal though on the chilly side in eastern areas.

It was a windy day in the north and west of Scotland.

London Weather Centre
284-286 High Holborn
London WC1V 7HX
All times are GMT

© Crown Copyright All rights reserved

0600

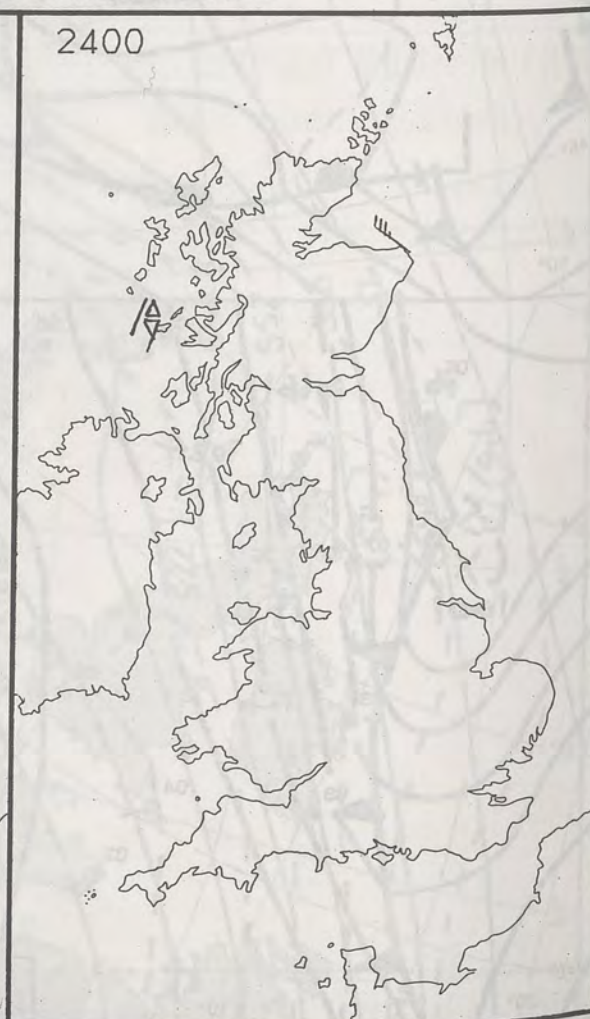
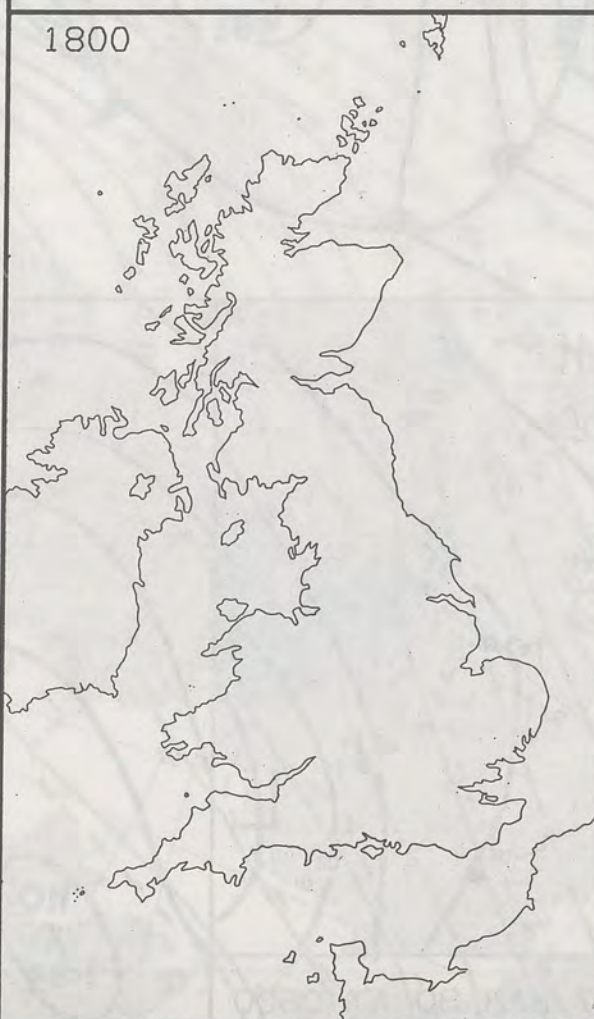
1200



SIGNIFICANT WEATHER CHARTS

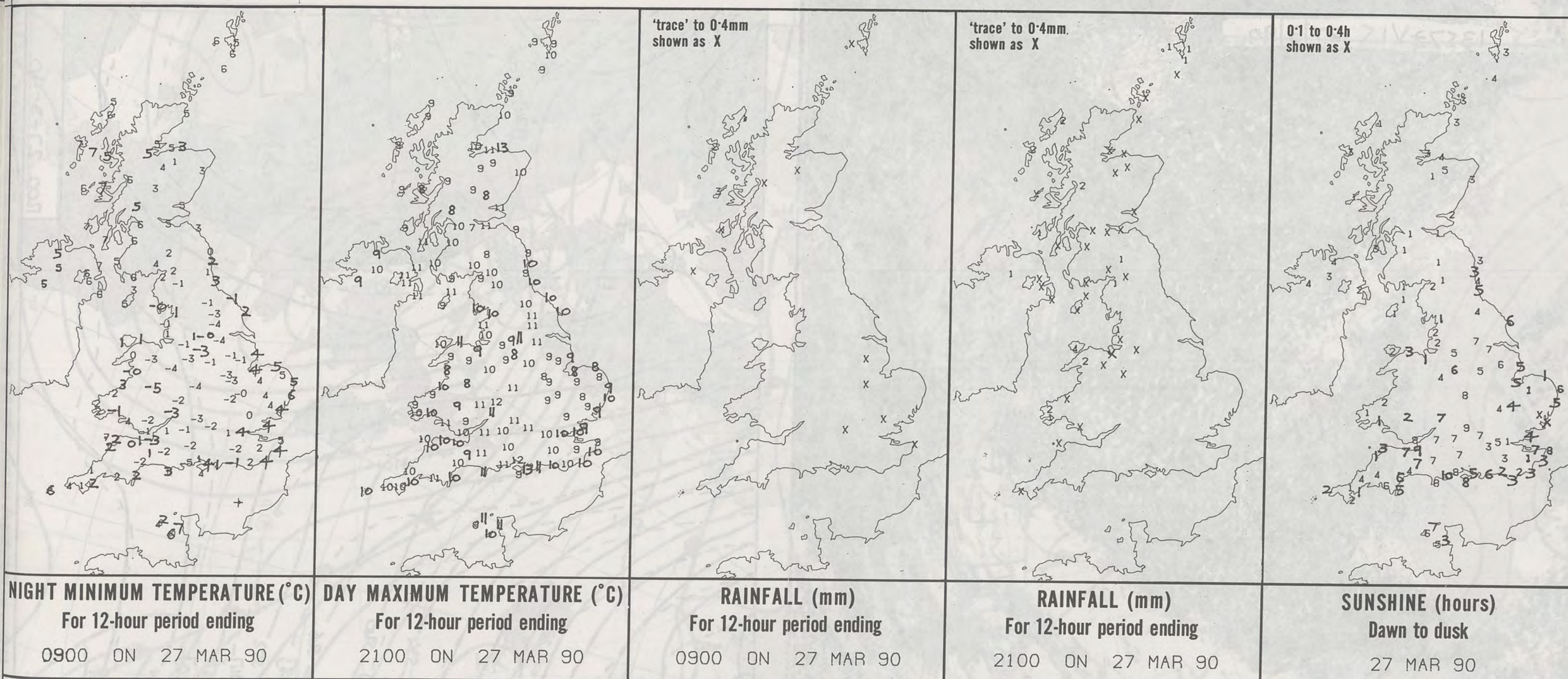
1800

2400



NIGH

London



EXTREMES FOR TUESDAY 27TH MARCH 1990

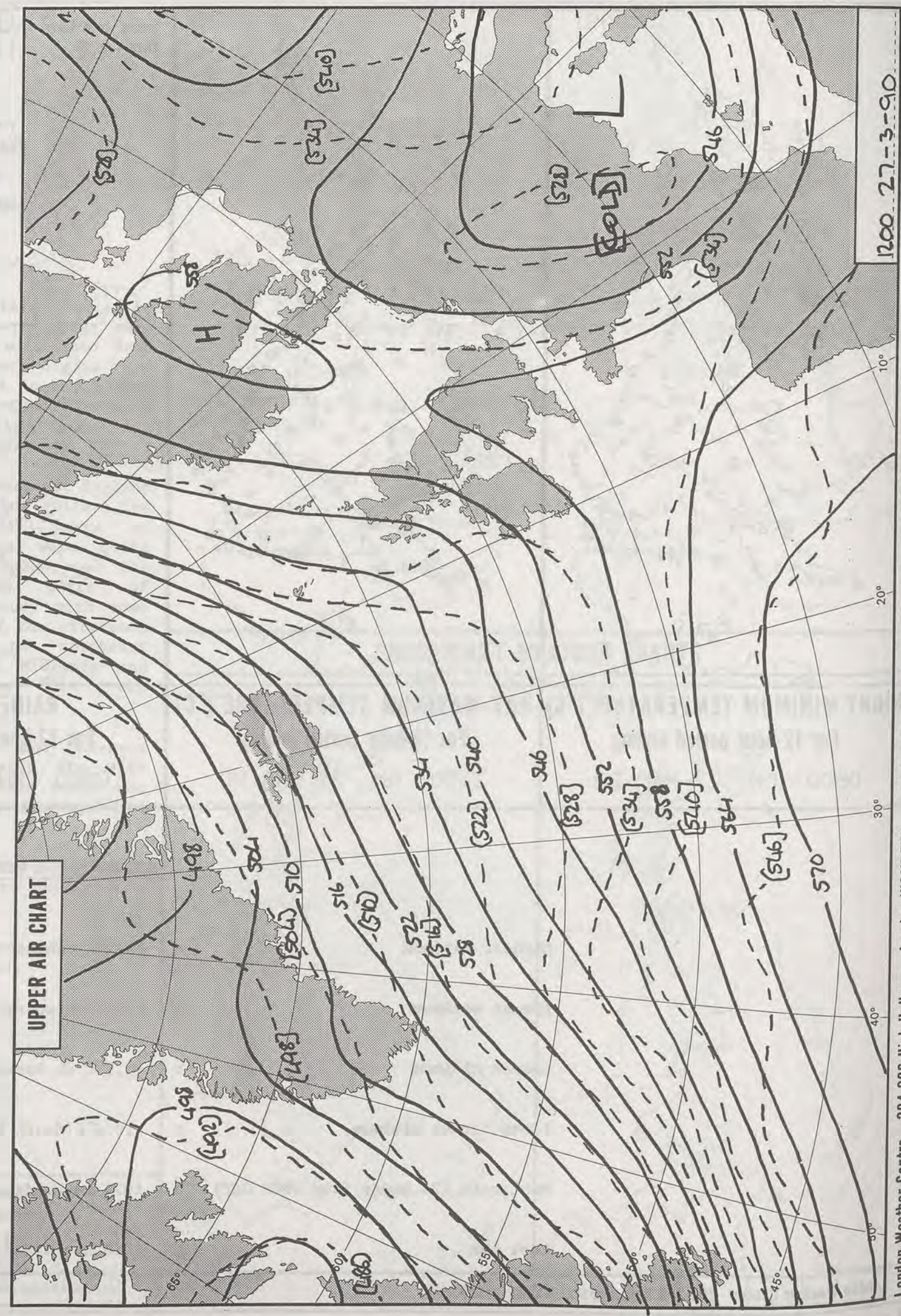
Highest maximum	: 12.7°C Ventnor (Isle of Wight)
Lowest maximum	: 6.8°C Salsburgh (East of Glasgow)
Lowest minimum	: -4.9°C St Harmon (Powys)
Lowest grass minimum	: -10.4°C South Farnborough & Finningley
Most rain (24 hours from 0900 GMT)	: 10.4 mm Lundy (Bristol Channel)
Most sun	: 10.0 hours Swanage (Dorset)

**DAILY
WEATHER
SUMMARY**

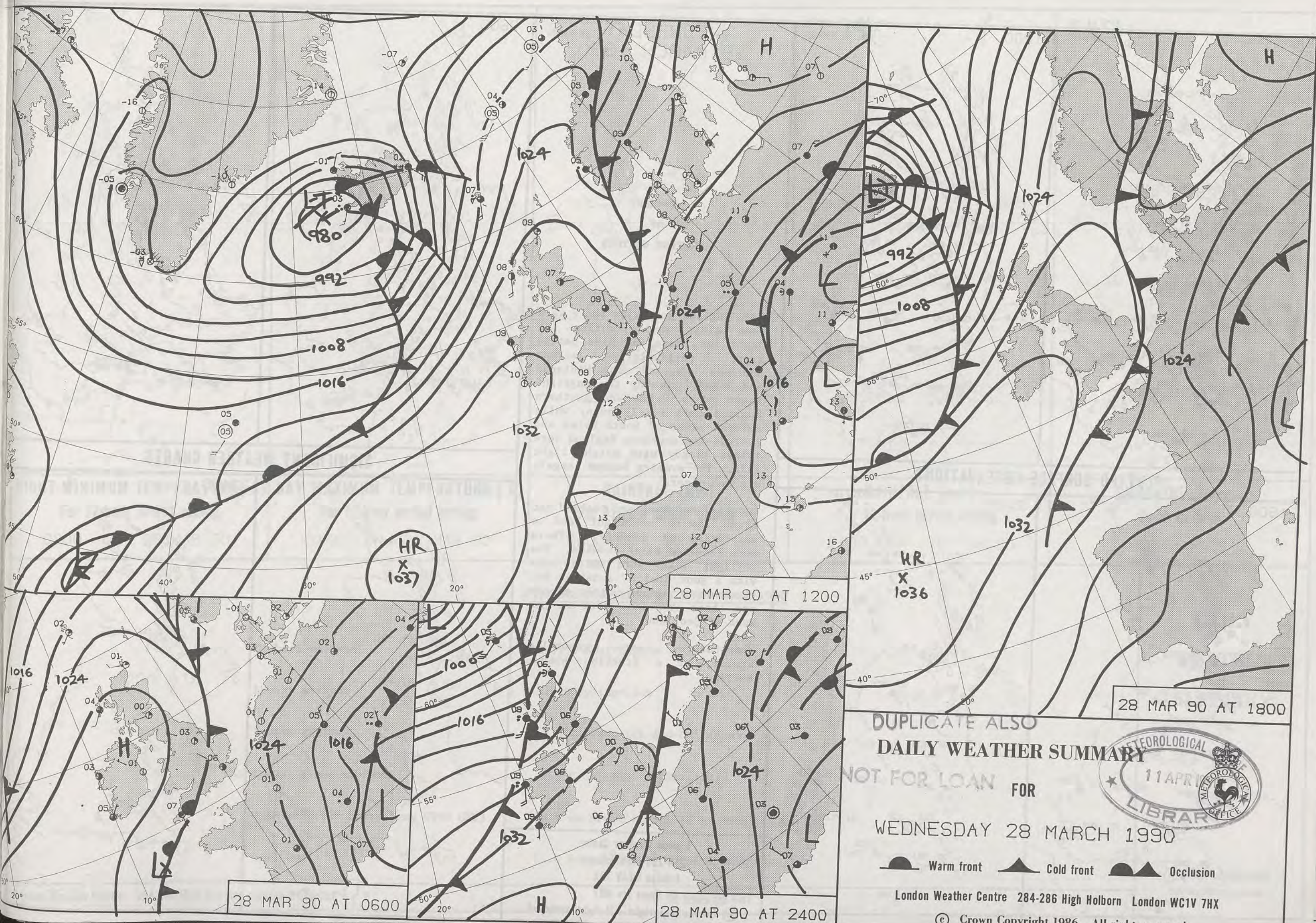


© Crown Copyright
All rights reserved

1357Z VIS 27/3/90



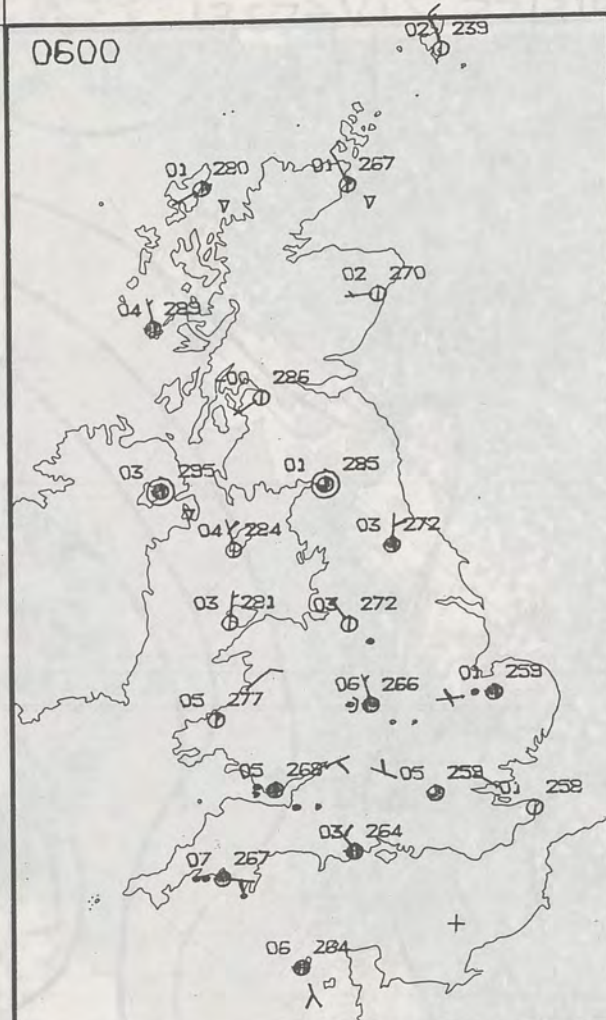
London Weather Centre 284-286 High Holborn London WC1V 7HX All times are GMT 500mb full lines 1000-500 mb pecked © Crown Copyright 1986 All rights reserved 1200 27-3-90



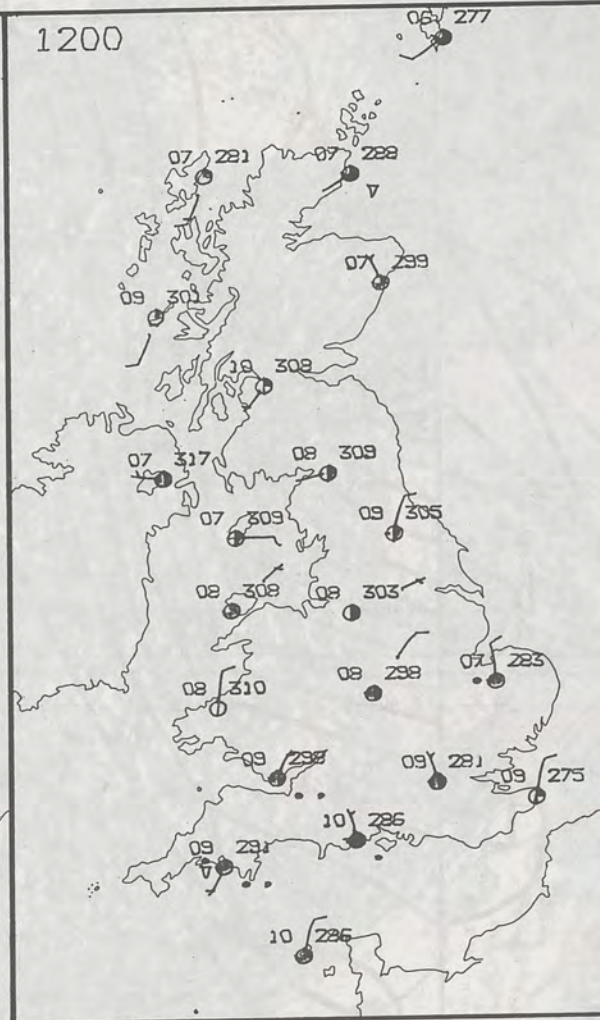
DUPLICATE ALSO
DAILY WEATHER SUMMARY
NOT FOR LOAN FOR
WEDNESDAY 28 MARCH 1990



0600

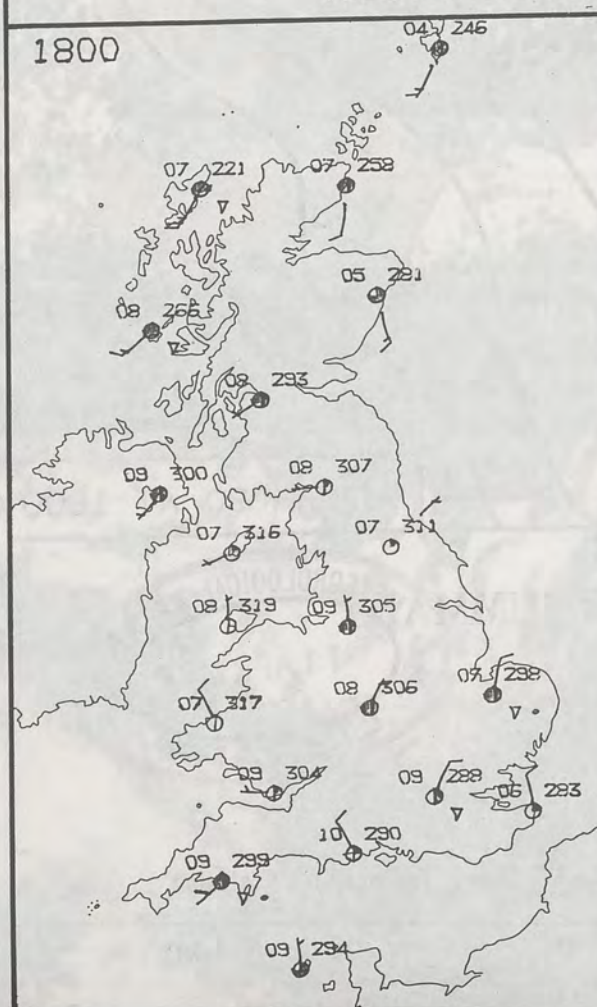


1200

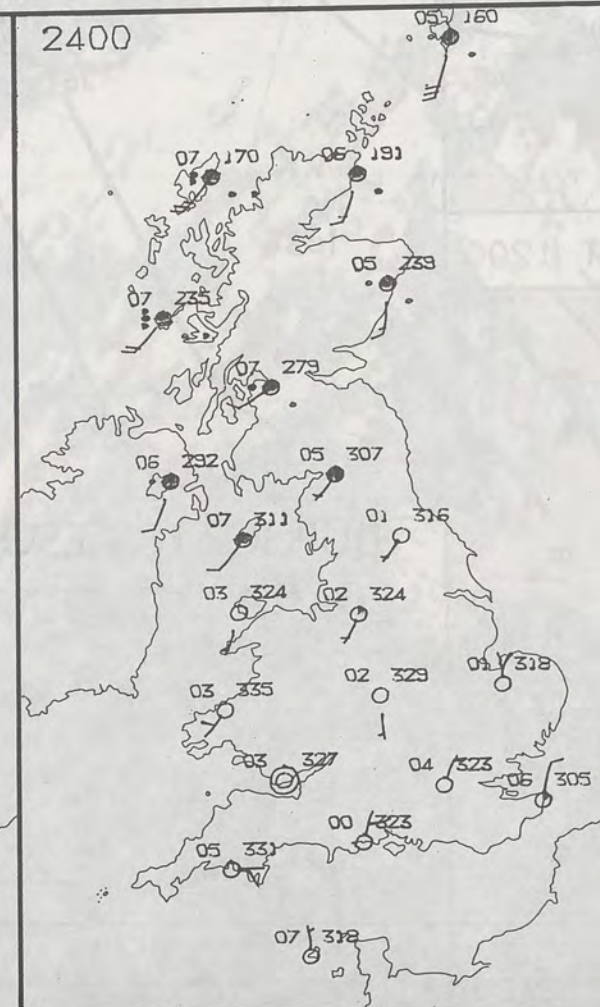


PLOTTED SURFACE OBSERVATIONS

1800



2400

WEDNESDAY
28 MARCH 1990SUMMARY
OF
BRITISH WEATHER

Over England and Wales there were some clear spells during the night but there was also patchy rain, particularly across southwest England, the Midlands and Wales. During the daylight hours North Wales and northern England were mostly sunny while several parts of South Wales and central and southern England were rather cloudy with patchy light rain. The evening became largely dry and clear.

Scotland and Northern Ireland had clear spells overnight and a scattering of showers. There were isolated sleet showers. The daylight hours were mainly dry with a good deal of sunshine but the evening turned mostly cloudy and there was some rain in the west of Scotland.

Temperatures were generally around, or a fraction above, average.

London Weather Centre
284-286 High Holborn
London WC1V 7HX
All times are GMT

© Crown Copyright All rights reserved

0600



1200

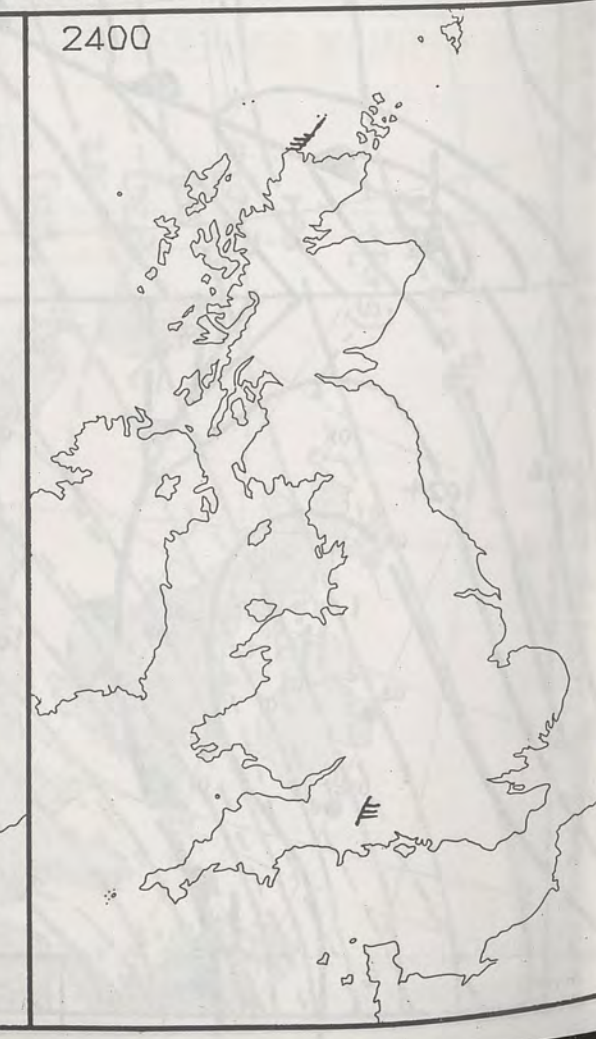


SIGNIFICANT WEATHER CHARTS

1800



2400

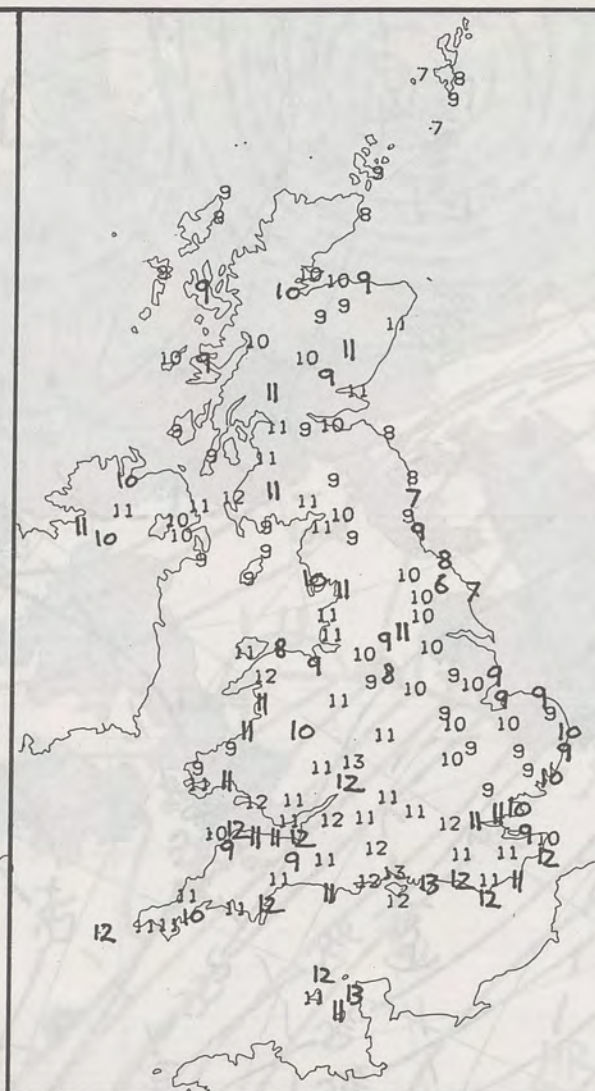


NIGH

Londo



NIGHT MINIMUM TEMPERATURE (°C)
For 12-hour period ending
0900 ON 28 MAR 90



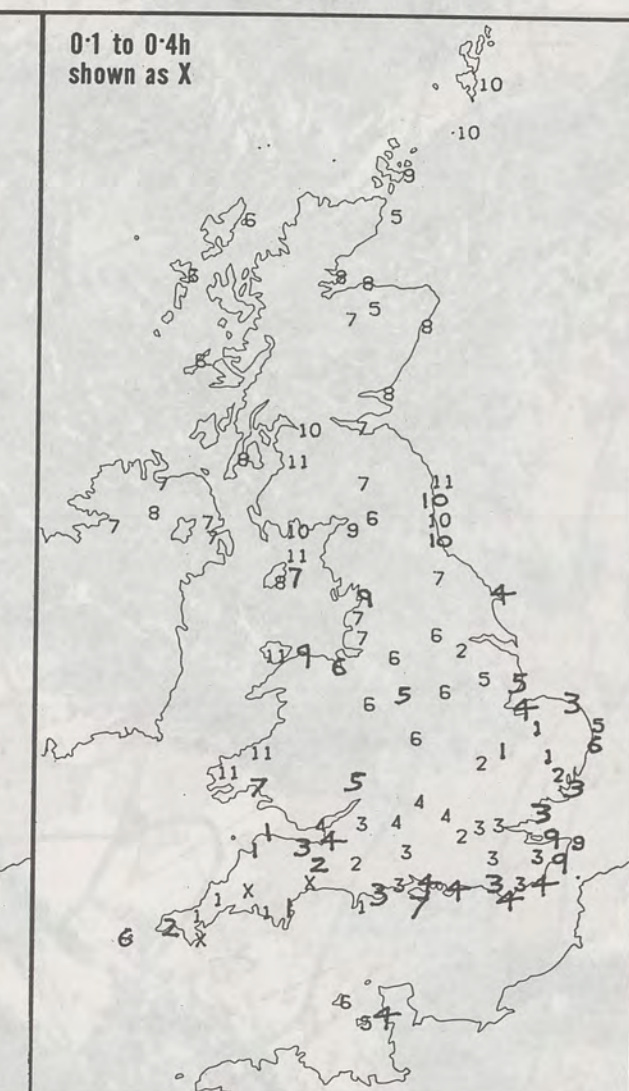
DAY MAXIMUM TEMPERATURE (°C)
For 12-hour period ending
2100 ON 28 MAR 90



RAINFALL (mm)
For 12-hour period ending
0900 ON 28 MAR 90



RAINFALL (mm)
For 12-hour period ending
2100 ON 28 MAR 90



SUNSHINE (hours)
Dawn to dusk
28 MAR 90

EXTREMES FOR WEDNESDAY 28TH MARCH 1990

Highest maximum : 12.9°C Southampton

Lowest maximum : 5.7°C Fylingdales

Lowest minimum : -2.3°C Prestwick and Coltishall

Lowest grass minimum : -7.9°C Coltishall (Norfolk)

Most rain (24 hours from 0900 GMT) : 13.9 mm Broadford (Isle of Skye)

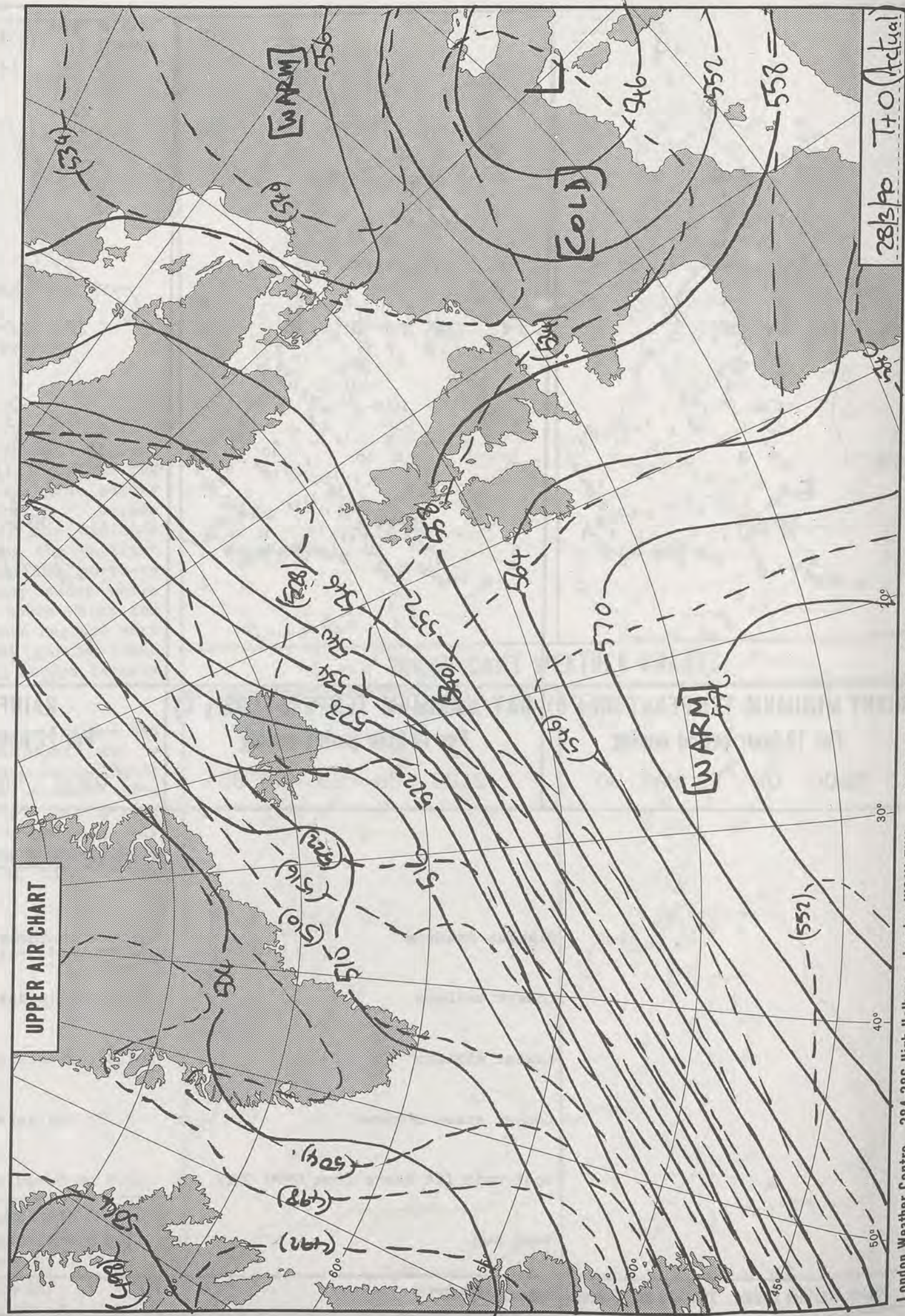

Most sun : 11.0 hours Aberporth and Brawdy

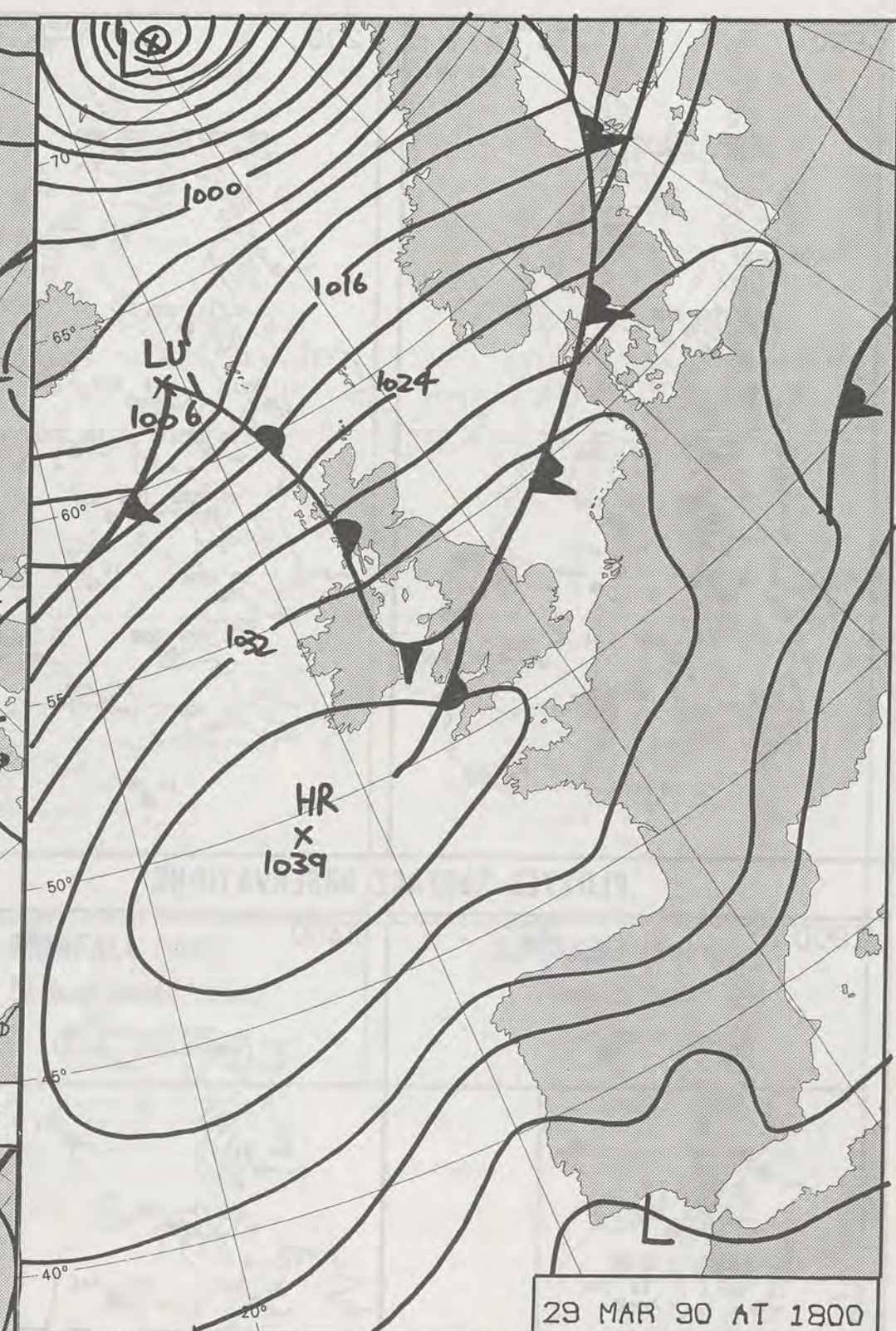
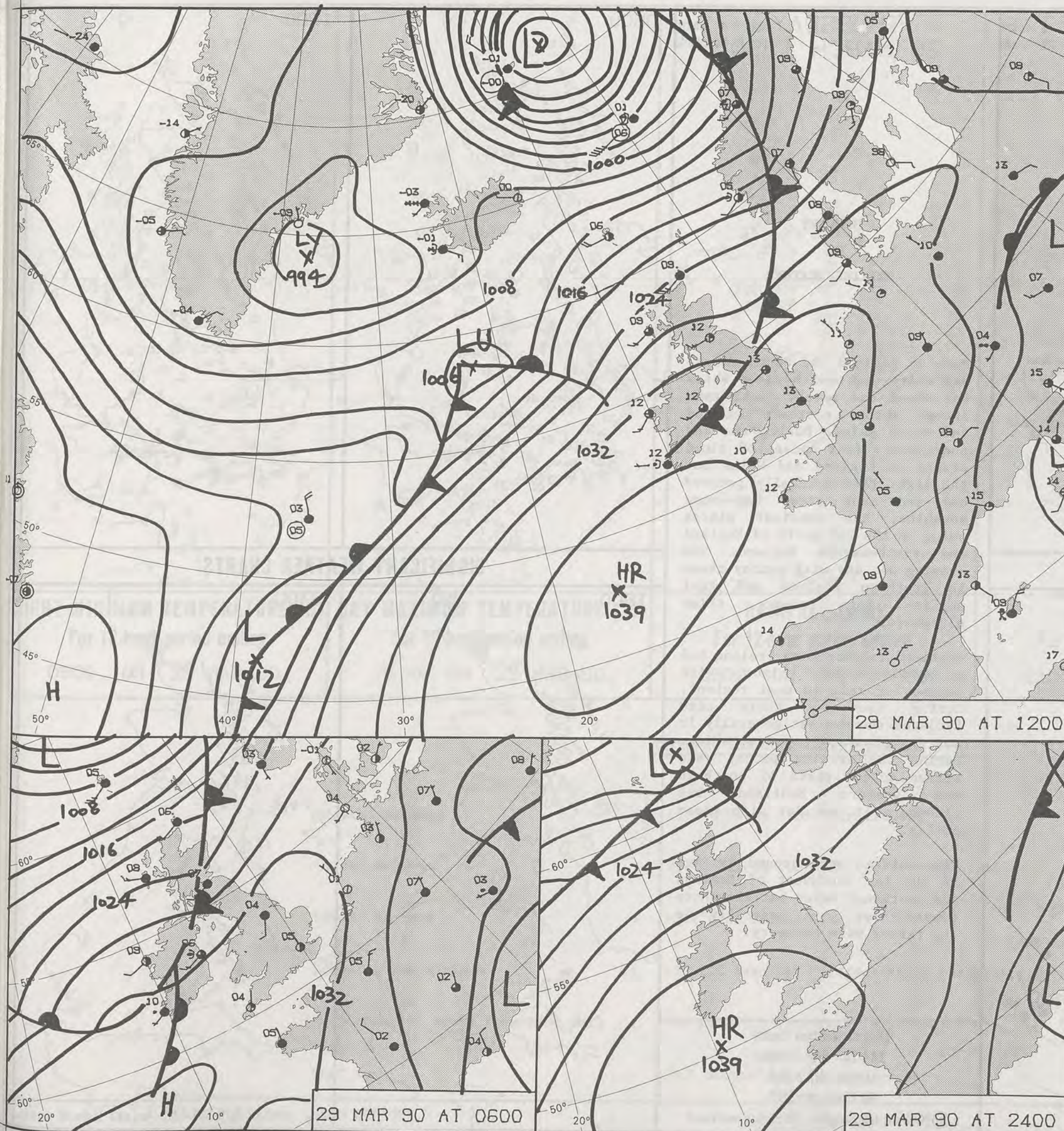
**DAILY
WEATHER
SUMMARY**



© Crown Copyright
All rights reserved

1357Z VIS 28/3/90





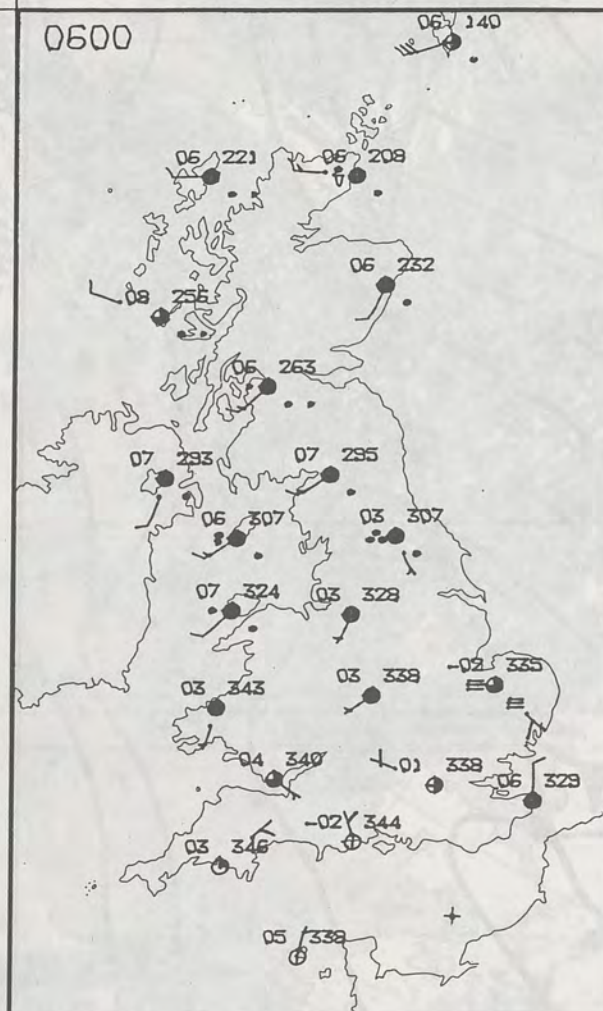
DUPLICATE ALSO
DAILY WEATHER SUMMARY
NOT FOR LOAN FOR
THURSDAY 29 MARCH 1990

London Weather Centre 284-286 High Holborn London WC1V 7HX
© Crown Copyright 1986 All rights reserved

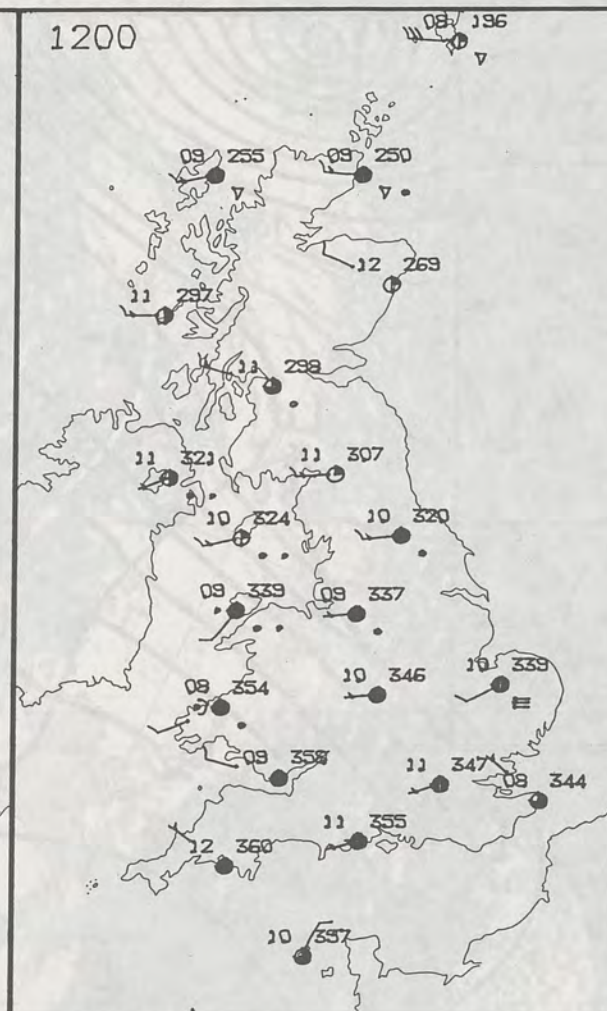
11 APR 1990
METEOROLOGICAL
OFFICE
LIBRARY

Warm front Cold front Occlusion

0600

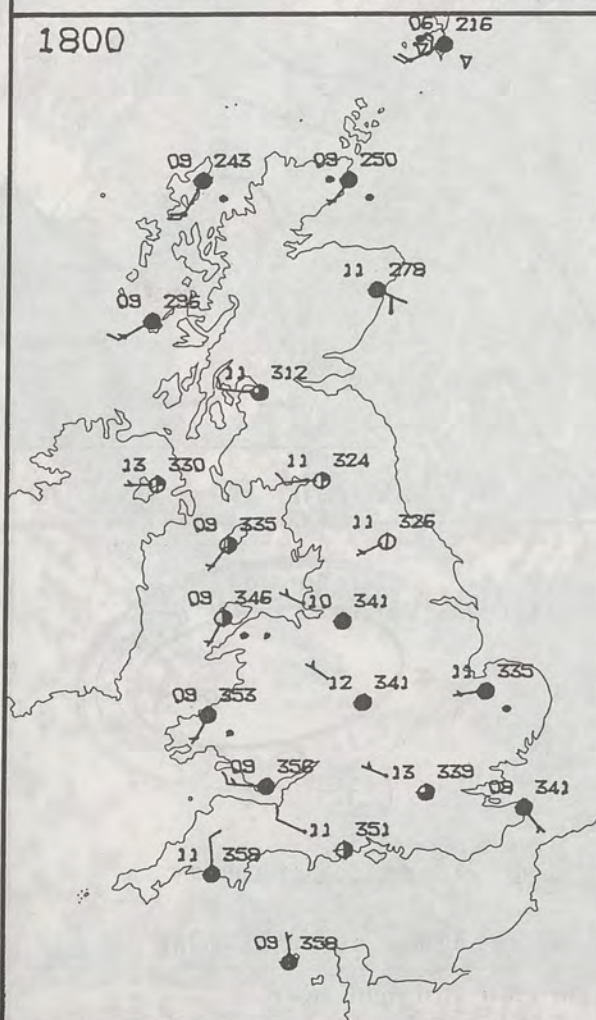


1200

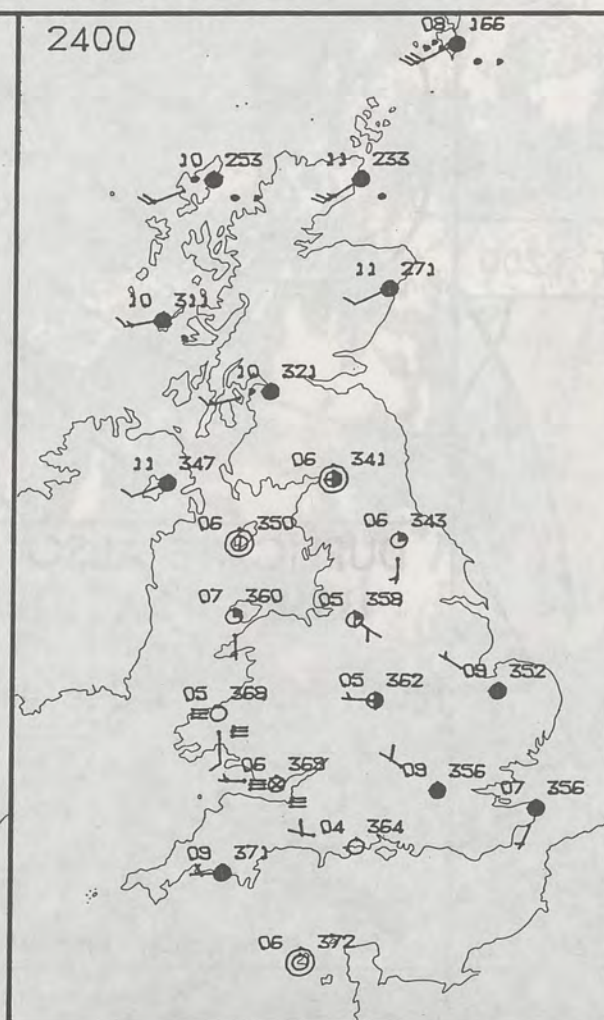


PLOTTED SURFACE OBSERVATIONS

1800



2400

THURSDAY
29 MARCH 1990SUMMARY
OF
BRITISH WEATHER

Much of England and South Wales, had a dry night with clear skies but cloud and patchy light rain spread across northern England and North Wales. During the day there was a fair amount of cloud around in England and Wales but the light rain gradually petered out and many areas had some sunshine, the sunniest places being in the far north of England and southeastern England. The evening was dry with patchy cloud in southern England and East Anglia but clear skies elsewhere.

Scotland and Northern Ireland had a mostly cloudy night, with patches of rain in most regions. During the day there were isolated showers but generally it was dry with spells of sunshine. During the evening patchy rain spread across parts of northern and western Scotland but elsewhere it was dry with clear spells.

Temperatures were around average in the far southwest of England and southwest Wales but elsewhere temperatures were generally in the rather warm category.

London Weather Centre
284-286 High Holborn
London WC1V 7HX
All times are GMT

© Crown Copyright All rights reserved

0600



1200

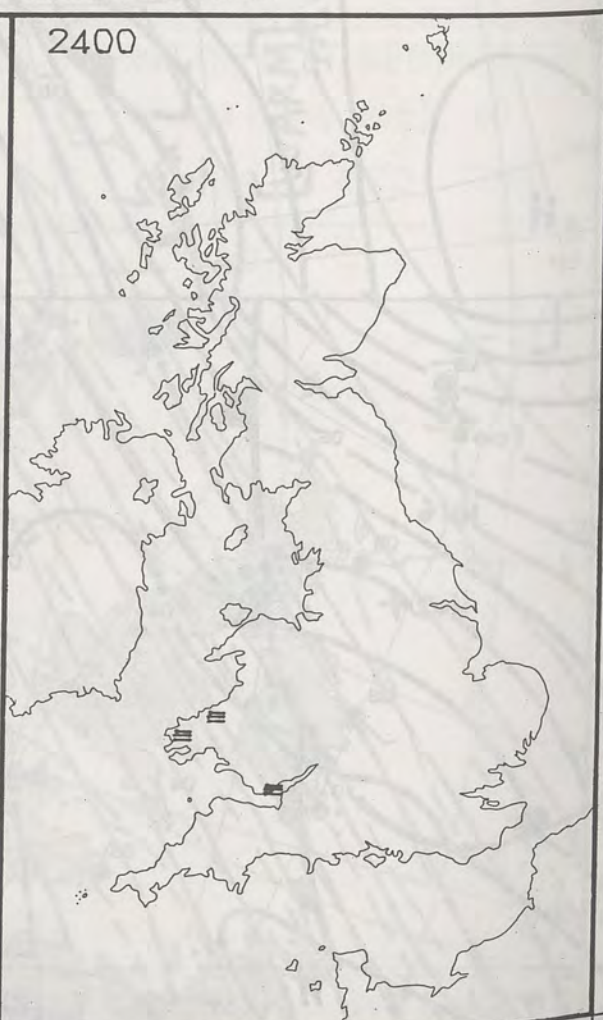


SIGNIFICANT WEATHER CHARTS

1800

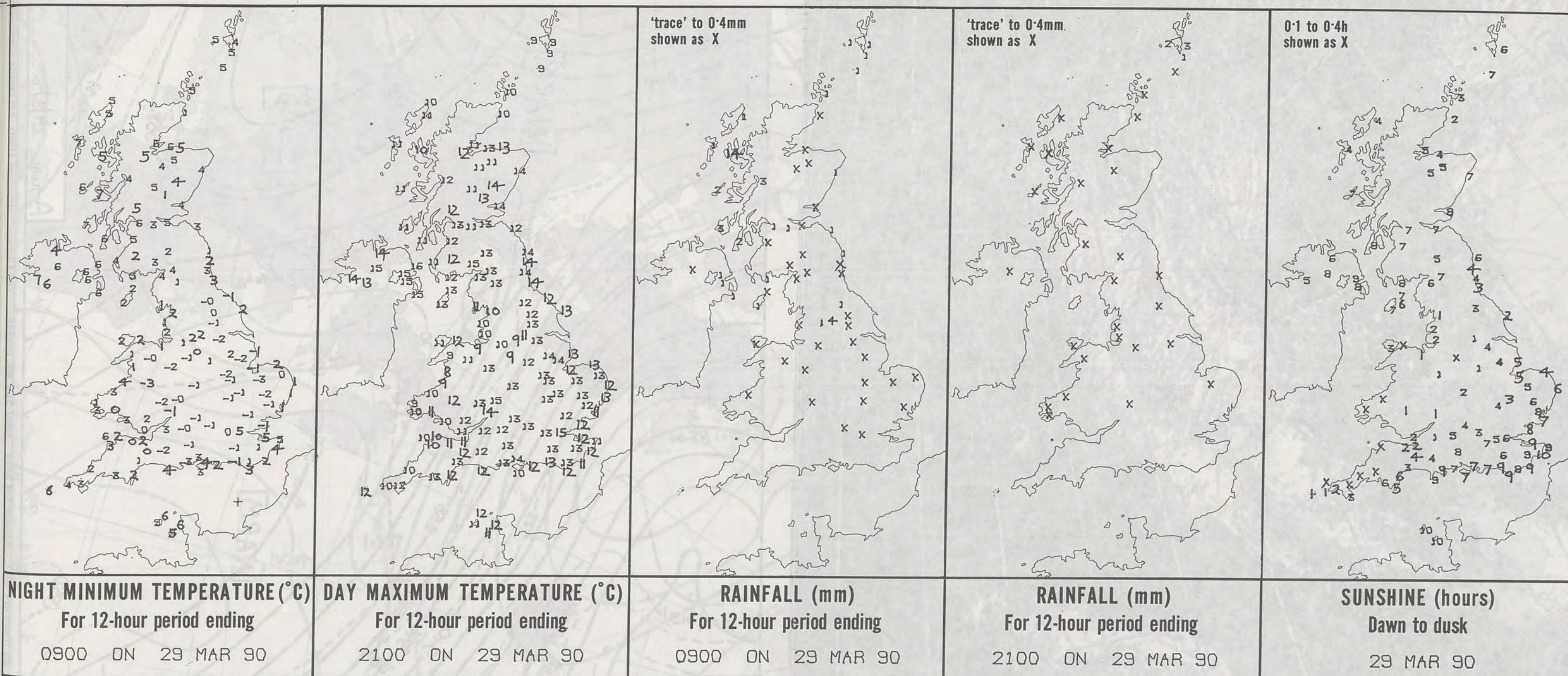


2400



NIGH

London



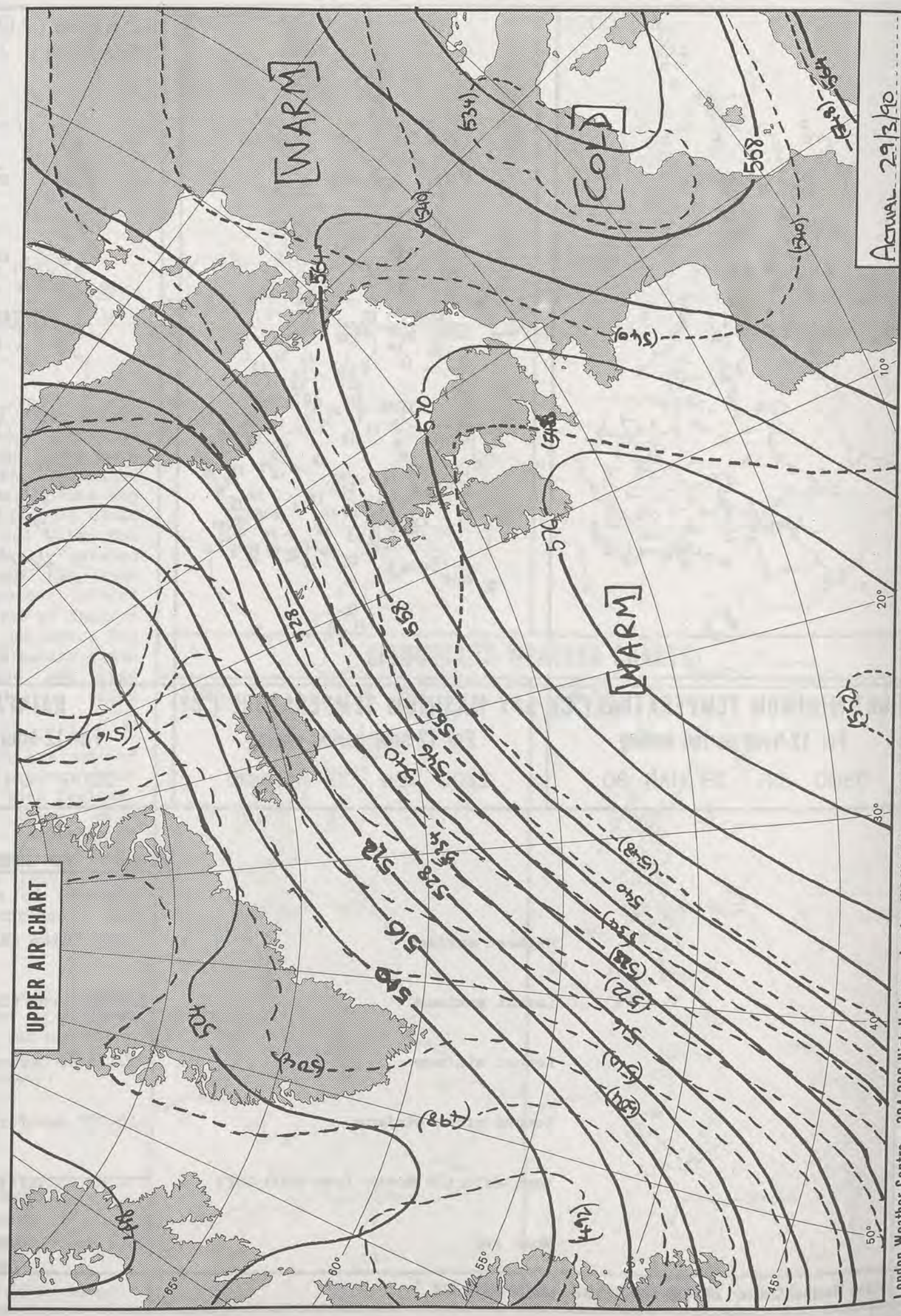

EXTREMES FOR THURSDAY 29TH MARCH 1990

Highest maximum	: 15.8°C Larne (Northern Ireland)
Lowest maximum	: 8.7°C Buxton (Derbyshire) and Fair Isle
Lowest minimum	: -3.1°C St Harmon (Powys)
Lowest grass minimum	: -10.2°C Beaufort Park/Bracknell (Berkshire)
Most rain (24 hours from 0900 GMT)	: 7.4 mm Collafirth Hill (Shetland)
Most sun	: 10.1 hours Guernsey and Jersey

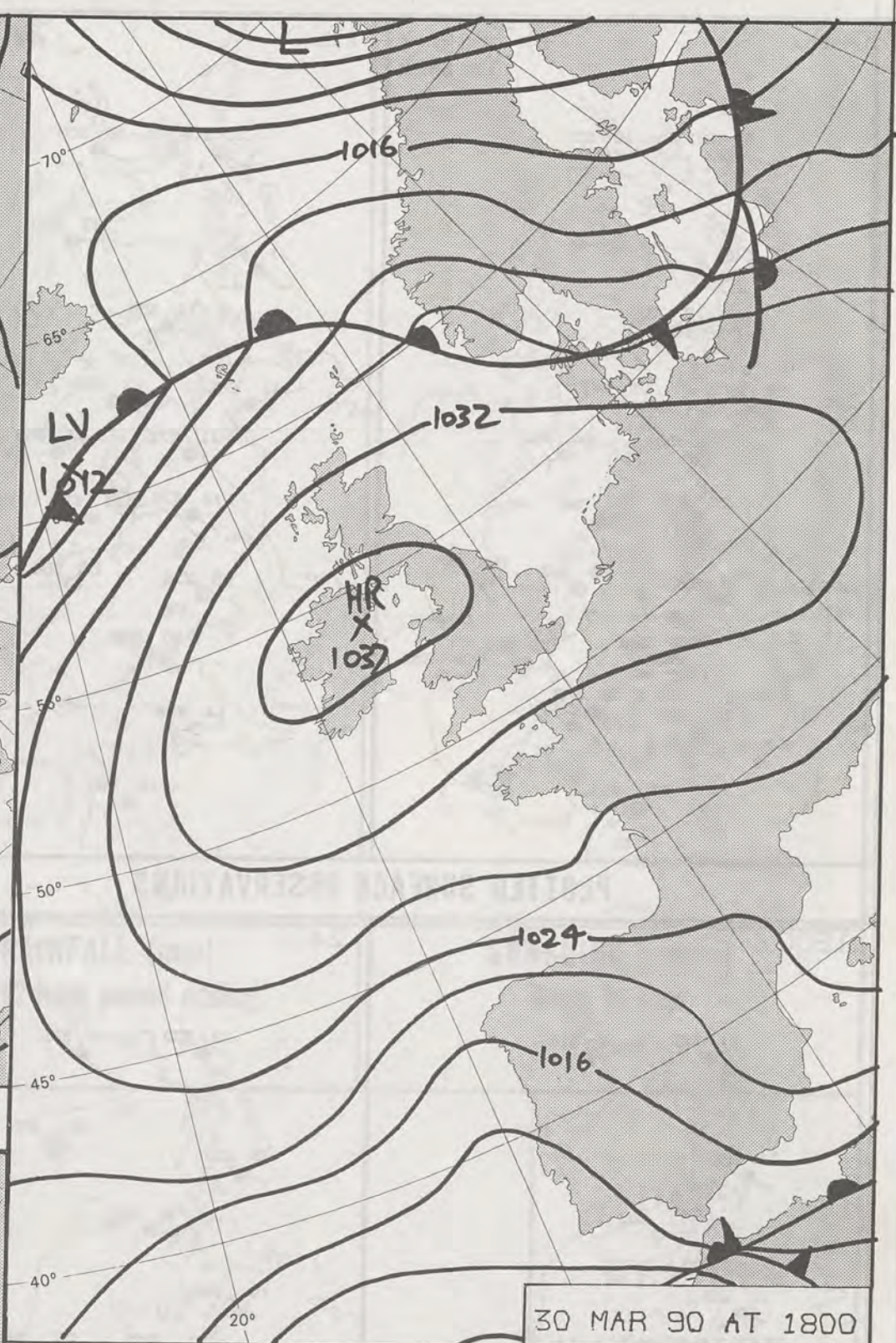
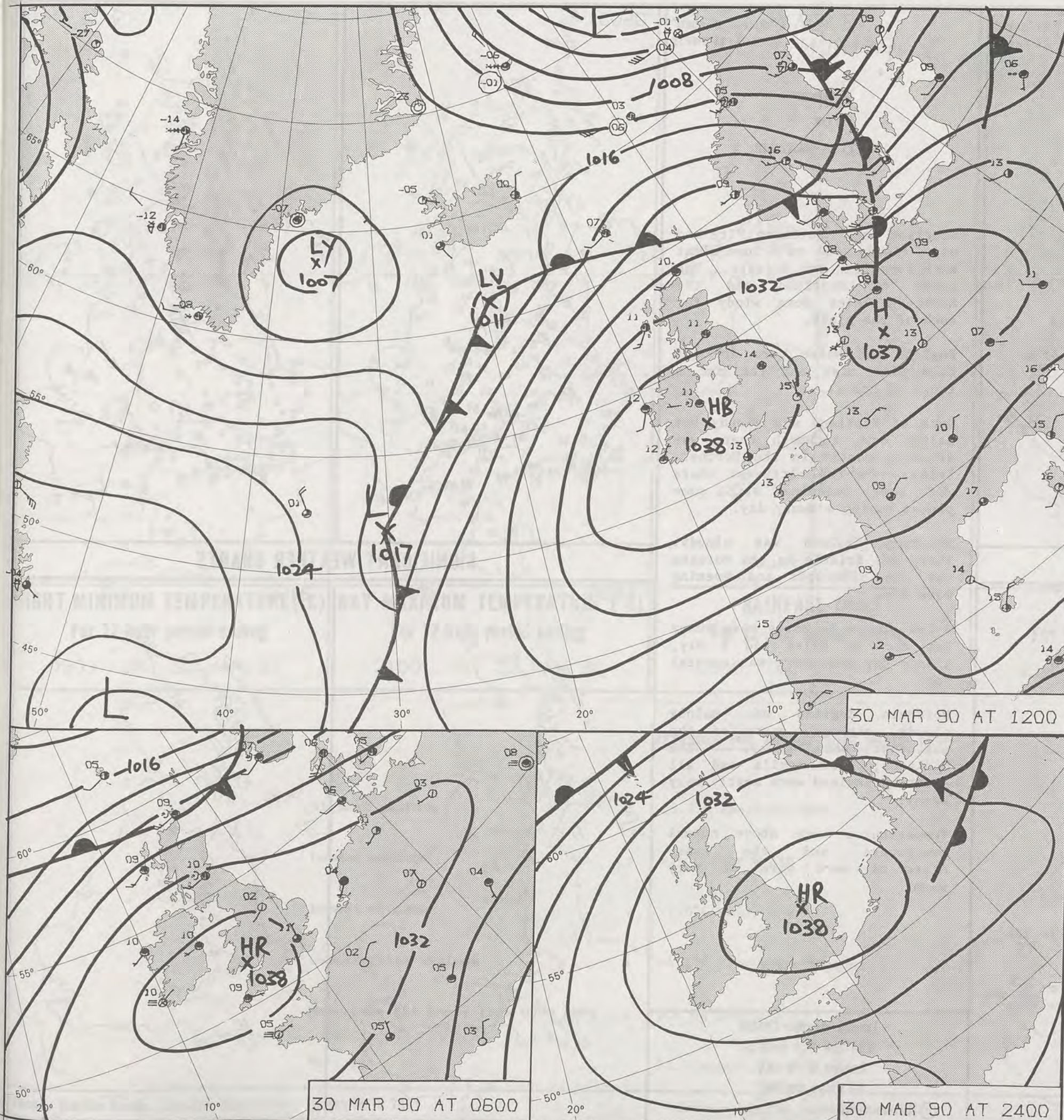
**DAILY
WEATHER
SUMMARY**



© Crown Copyright
All rights reserved



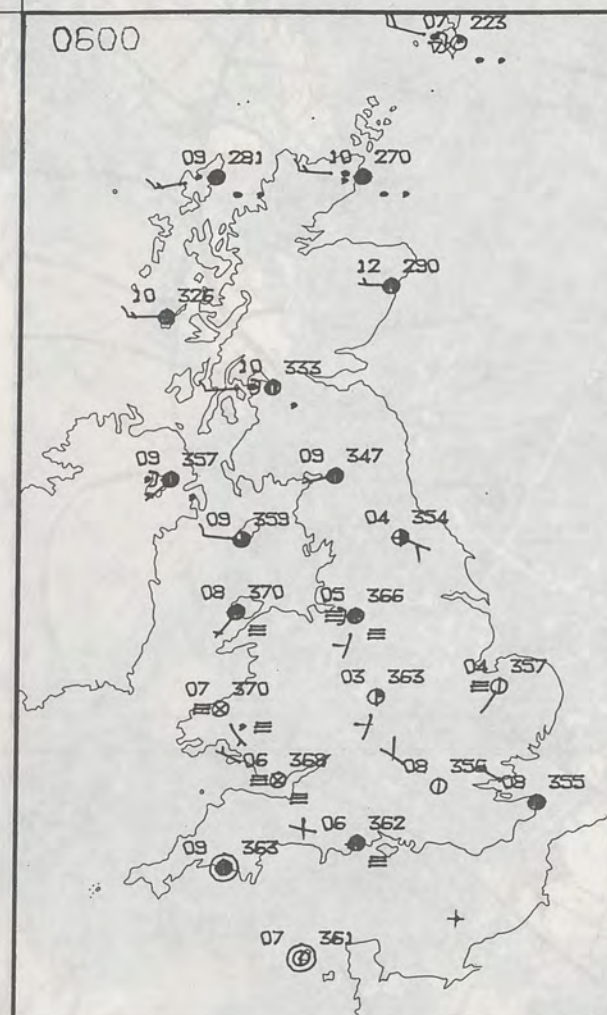
ACTUAL 29/3/90



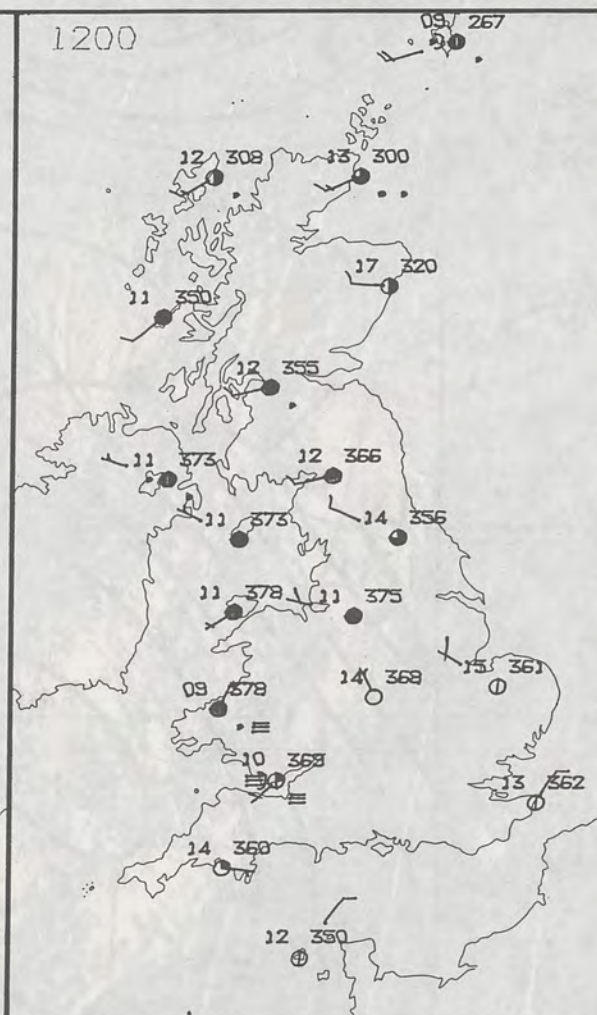
DUPLICATE ALSO
DAILY WEATHER SUMMARY
NOT FOR LOAN FOR
FRIDAY 30 MARCH 1990
London Weather Centre 284-286 High Holborn London WC1V 7HX
© Crown Copyright 1986 All rights reserved



0600

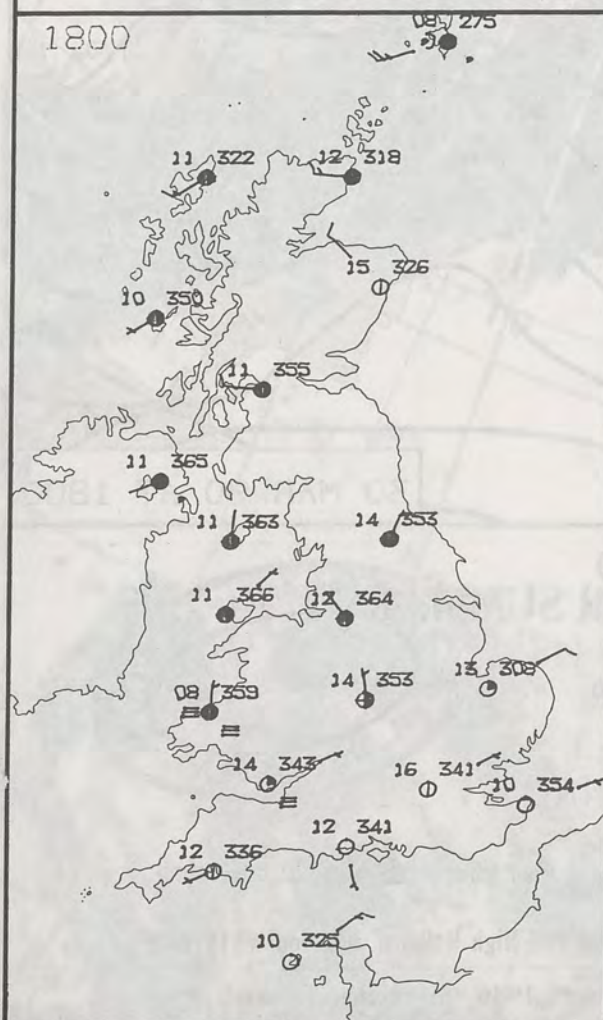


1200

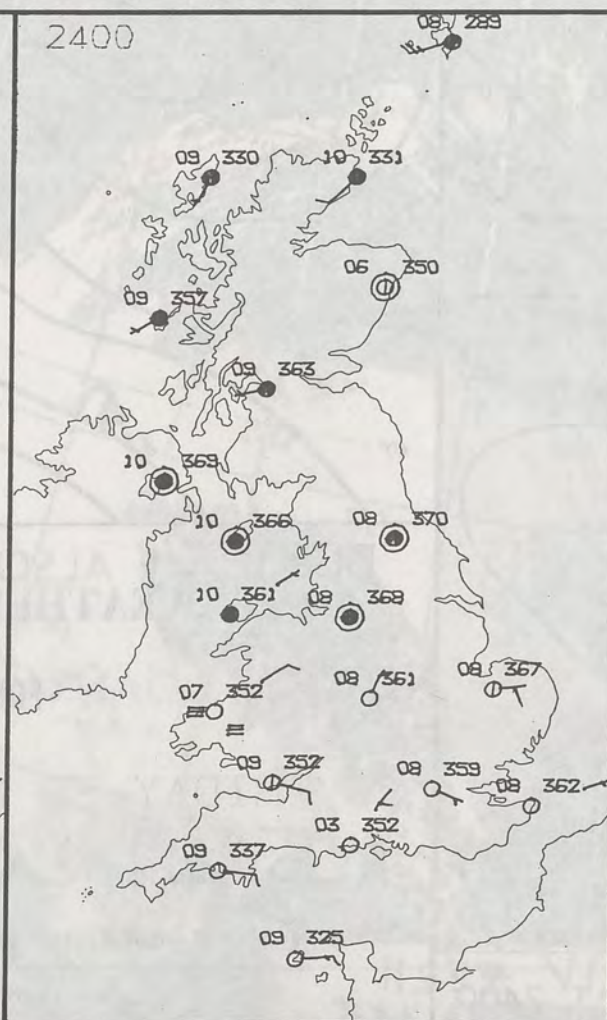


PLOTTED SURFACE OBSERVATIONS

1800



2400

FRIDAY
30 MARCH 1990SUMMARY
OF
BRITISH WEATHER

Scotland and Northern Ireland were cloudy and mild overnight with some rain and drizzle. The north of Scotland and the Northern Isles were windy for much of the night.

England and Wales were dry and cold with mist and fog and a touch of frost.

Much of Scotland was cloudy but mainly dry, although there was drizzle, mostly in the Northern Isles. In the northeast there was some sunshine with some places having a sunny day.

Northern Ireland was cloudy. There was drizzle in the morning but the afternoon and evening were dry.

A few places in Wales were sunny but much of Wales had a dry, cloudy day and there was coastal fog.

Northern England was mainly cloudy, although parts of the northeast were sunny. The Midlands, East Anglia and all southern England were mostly very sunny.

Temperatures were above normal everywhere and the sunny districts were warm or very warm.

London Weather Centre
284-286 High Holborn
London WC1V 7HX
All times are GMT

© Crown Copyright All rights reserved

0600

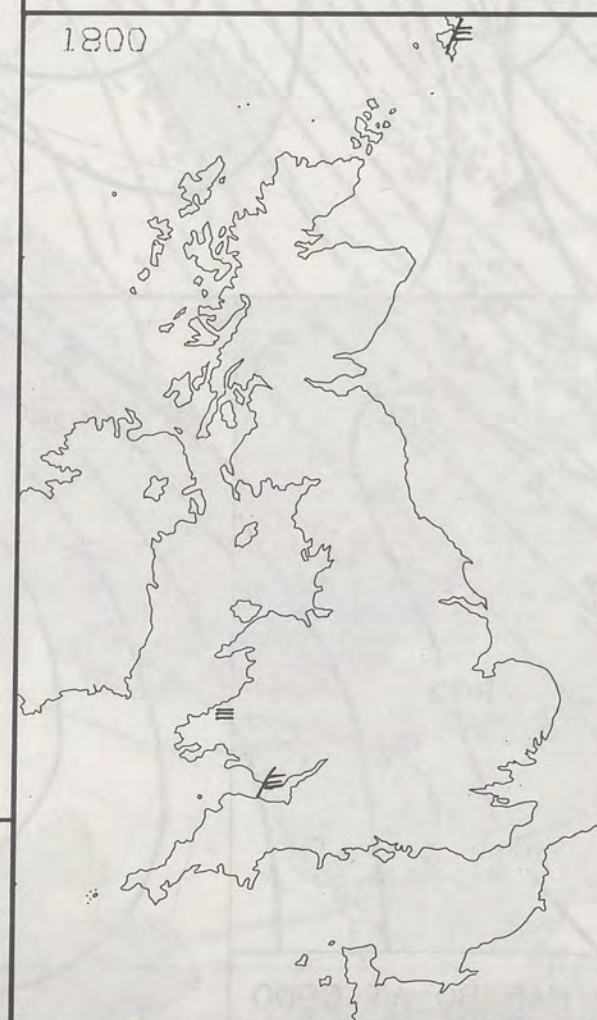


1200



SIGNIFICANT WEATHER CHARTS

1800

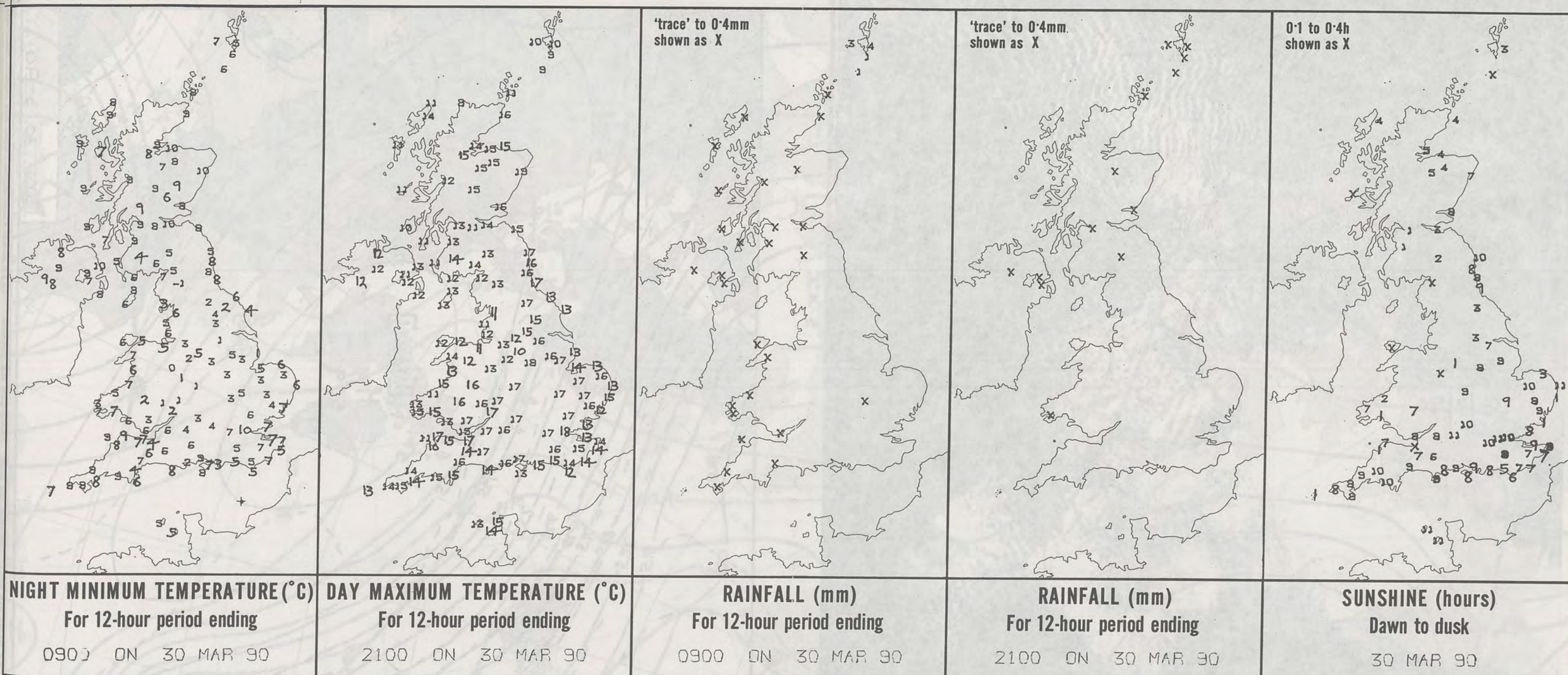


2400



NIG

Lond



EXTREMES FOR FRIDAY 30TH MARCH 1990

Highest maximum	: 18.7°C Aberdeen/Dyce
Lowest maximum	: 8.4°C Cape Wrath
Lowest minimum	: -1.0°C Whins Pond
Lowest grass minimum	: -4.1°C Birmingham/Elmdon
Most rain (24 hours from 0900 GMT)	: 0.4 mm Leuchars
Most sun	: 11.3 hours Jersey

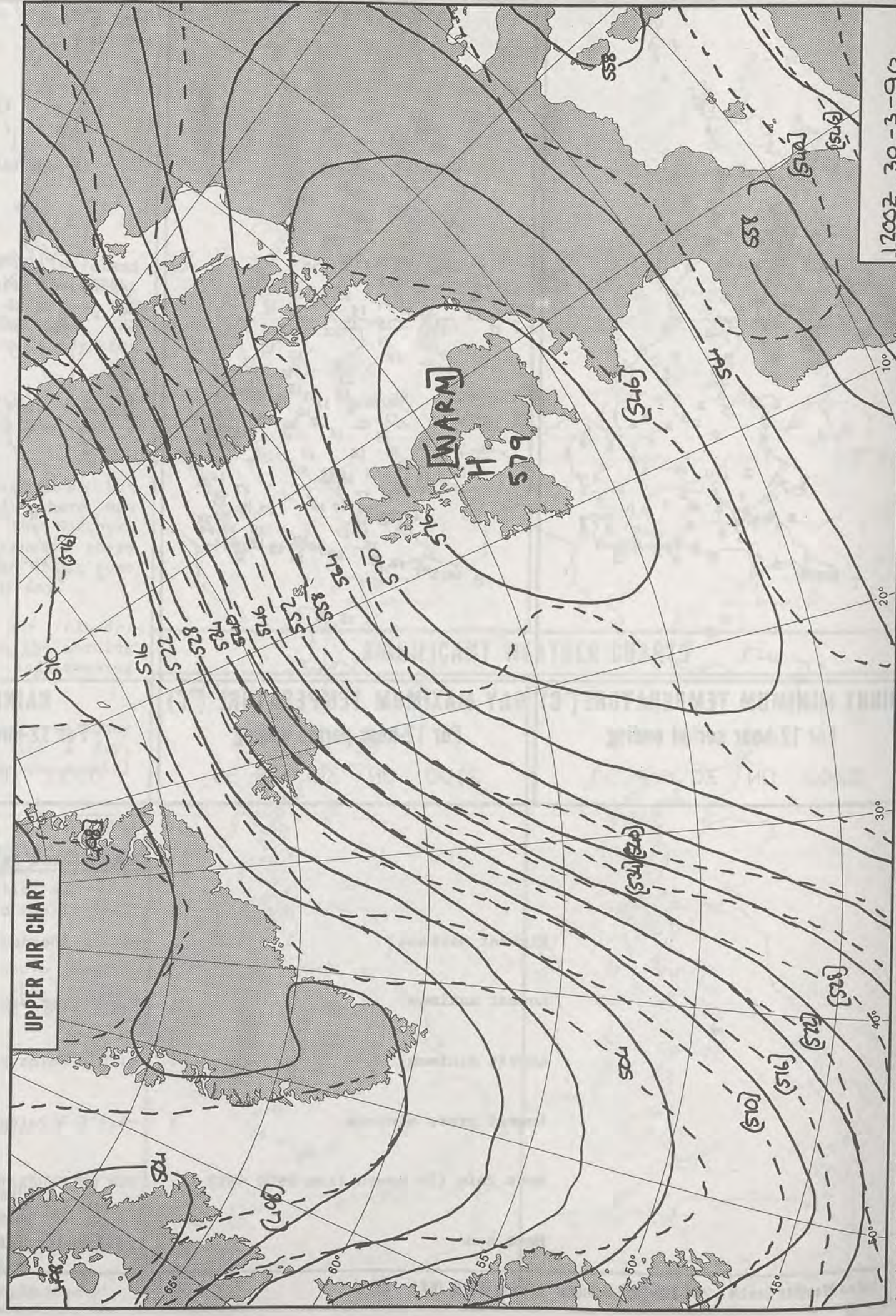
**DAILY
WEATHER
SUMMARY**

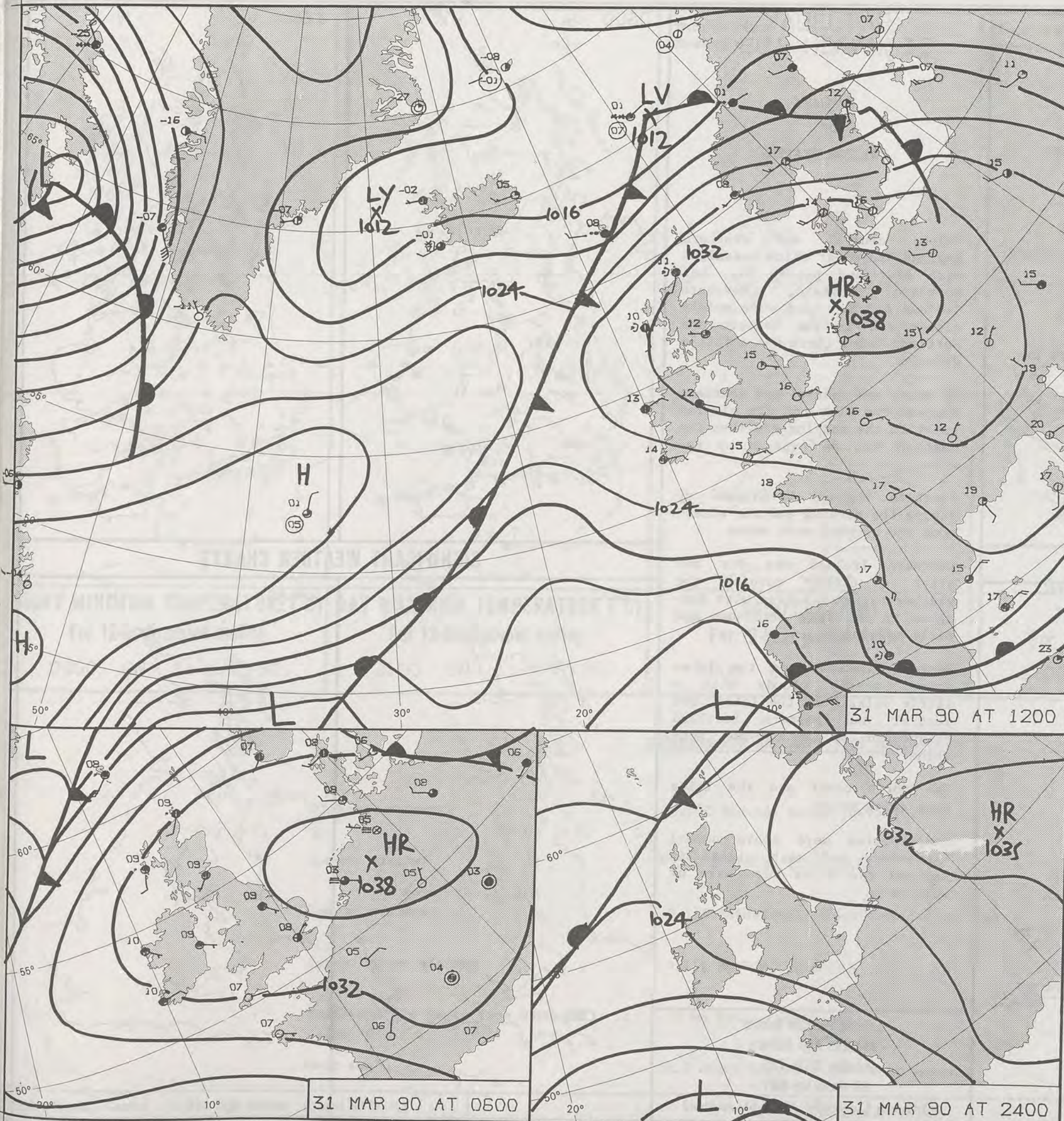


© Crown Copyright
All rights reserved



VIS
1145Z
30/3/90





31 MAR 90 AT 1800

DUPLICATE ALSO
DAILY WEATHER SUMMARY

NOT FOR LOAN FOR

SATURDAY 31 MARCH 1990

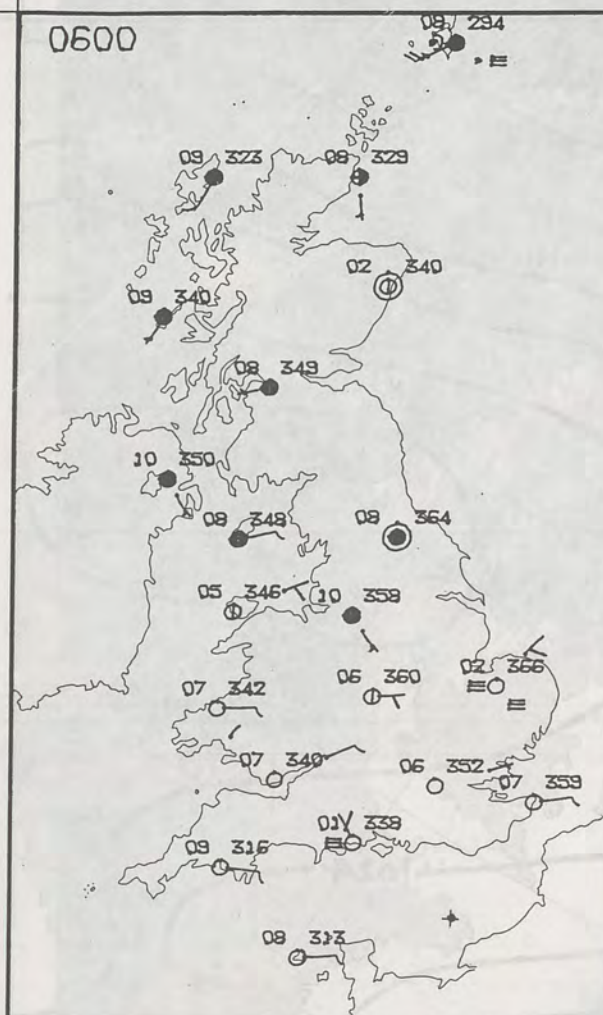
London Weather Centre 284-286 High Holborn London WC1V 7HX

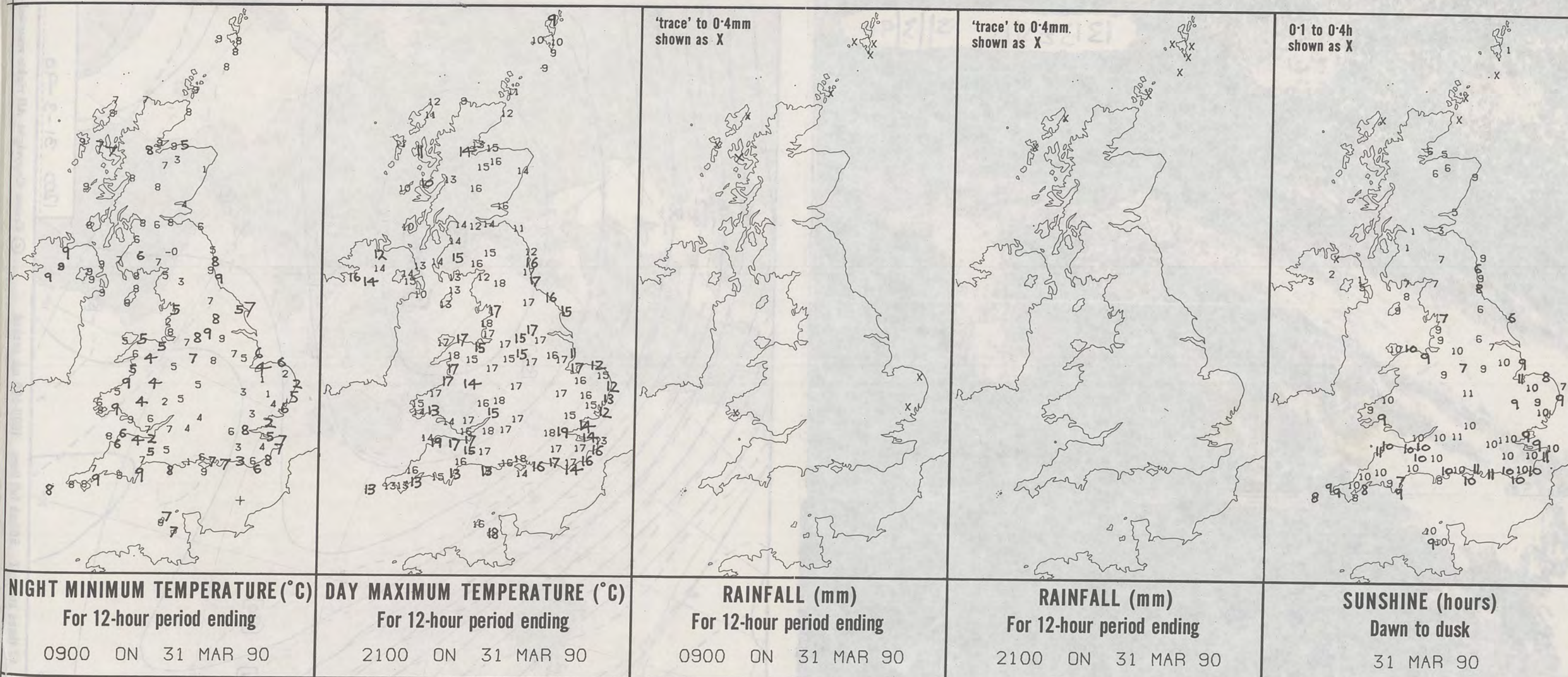
© Crown Copyright 1986 All rights reserved

11 APR 1990
METEOROLOGICAL
OFFICE
LIBRARY

Warm front Cold front Occlusion

0600





EXTREMES FOR SATURDAY 31ST MARCH 1990

Highest maximum	: 18.7°C Saunton Sands (Devon)
Lowest maximum	: 9.3°C Sumburgh (Shetland)
Lowest minimum	: -0.1°C Eskdalemuir (Dumfries and Galloway)
Lowest grass minimum	: -4.1°C Marham (Norfolk)
Most rain (24 hours from 0900 GMT)	: 7.2 mm Foula (Shetland)
Most sun	: 11.0 hours Bognor Regis (West Sussex)

**DAILY
WEATHER
SUMMARY**



© Crown Copyright
All rights reserved

