

METEOROLOGICAL OFFICE.

DAILY WEATHER REPORTS.

1ST JULY TO 31ST DECEMBER, 1906.

POSITIONS OF STATIONS



DAILY WEATHER REPORT. APPENDIX I.

NORMAL VALUES FOR PRESSURE, TEMPERATURE, RAINFALL, AND BRIGHT SUNSHINE.

THIRD QUARTER, JULY TO SEPTEMBER.

(Issued as a Supplement to the Daily Weather Report of July 1st.)

	STATIONS.	PRESSURE. 1871-1905. 8 a.m. Observations (reduced to M.S. Level, but not to Lat. 45°).	AIR TEMPERATURE. 1871-1905.								RAINFALL. 1871-1905.		BRIGHT SUNSHINE. 1881-1905.	
			Means of				Absolute Extremes.				Days with Rain.	Total Fall.	Average Duration.	Per Centage of Possible Duration.
			Dry Bulb 8 a.m.	Wet Bulb 8 a.m.	Daily Maxi- mum.	Daily Mini- mum.	Maximum.		Minimum.					
							Temp.	Year.	Temp.	Year.				
JULY.	Sumburgh Head.....	Inches.	°	°	°	°	°		°		Inches.	Hours.	%	
	Stornoway.....	29.817	53.2	51.5	57.4	48.3	70	1897	37	1888	18	2.40	—	
	Malin Head.....	29.834	55.3	53.5	60.5	49.0	76	1894	32	1888	21	3.03	143.8	
	Blackod Point.....	29.882	56.2	54.1	61.0	53.3	[75]†	[1887]†	[42]†	[1888, 1902]‡	[20]†	[2.89]†	—	
	Valencia.....	29.922	57.8	55.3	62.3	53.9	[80]‡	[1894]‡	[42]‡	[1898]‡	[21]‡	[3.02]‡	—	
	Roche's Point.....	29.968	59.2	56.6	64.0	53.9	80	1878	42	1898	20	3.88	153.5	
	Birr Castle.....	29.907	59.1	56.2	65.7	53.8	84	1876	45	1888	15	3.06	—	
	Donaghadee.....	29.947	58.1	55.1	66.5	51.7	89	1876	37	1889	17	3.02	139.0	
	Liverpool (Observatory).....	29.915	57.3	55.4	63.4	52.0	81	1876	40	1883, 1902	18	2.97	—	
	Holyhead.....	29.937	59.5	56.6	66.1	54.4	89	1873	44	1877	16	2.90	—	
	Pembroke (St. Ann's Hd.).....	29.942	58.4	56.1	63.7	54.1	85	1901	43	1888	15	2.59	—	
	Scilly (St. Mary's).....	29.964	58.2	56.3	62.7	55.0	80	1878	45	1888	15	2.55	206.1	
	Jersey (St. Aubin's).....	29.992	60.6	58.3	65.0	56.6	75	1886, 1901, 02	48	1875	16	2.38	218.6	
	Portland Bill.....	30.021	62.6	59.2	68.8	56.6	90	1873	45	1902	13	2.30	249.8	
	Dungeness.....	[30.036]§	[60.7]§	[58.4]§	[66.1]§	[56.2]§	[79]§	[1901]§	[49]§	[1900]§	[10]§	[1.50]§	—	
	Wick.....	29.973	62.0	58.7	67.1	56.0	82	1900	40	1890	12	1.67	—	
	Nairn.....	29.845	55.8	53.6	61.7	48.9	81	1876	30	1886	18	2.74	—	
	Aberdeen.....	29.819	56.9	53.7	64.6	50.1	86	1876	37	1886, 97, 98, 1903	18	2.77	—	
	Leith.....	29.864	57.5	53.8	63.7	50.7	86	1876	38	1898, 1903	17	2.90	163.1	
	North Shields.....	29.878	58.4	55.0	66.7	51.5	90	1876	41	1881, 88, 92, 1903	16	2.77	—	
	Spurn Head.....	29.897	58.3	55.2	64.5	52.1	85	1876	40	1885	15	2.66	—	
Yarmouth.....	29.924	59.7	56.7	65.3	55.1	[84]*	[1881, 1900]*	[44]*	[1888]*	13	1.82	—		
Clacton-on-Sea.....	29.944	61.0	57.7	66.4	55.0	87	1881	42	1872, 90	14	2.65	—		
Nottingham.....	[30.042]¶	[61.2]¶	[59.4]¶	[67.0]¶	[56.0]¶	[82]¶	[1905]¶	[40]¶	[1902]¶	[9]¶	[1.69]¶	[258.2]¶		
Bath.....	29.956	60.9	57.1	70.8	52.2	92	1876	37	1888	16	2.60	229.8		
Oxford.....	[30.024]	[61.7]	[57.6]	[72.1]	[54.5]	[91]†	[1876]†	[41]†	[1881]†	13	2.67	[222.6]§		
LONDON (Westminster).....	29.972	60.3	56.7	70.4	53.6	90	1876, 1900	41	1888	13	2.56	202.9		
Brixton.....	[30.055]**	[61.2]**	[59.0]**	[74.6]**	[58.3]**	[81]**	[1905]**	[52]**	[1905]**	[9]**	[1.15]**	181.0		
AUGUST.	Sumburgh Head.....	29.778	53.3	51.6	57.5	48.4	69	1880	38	1885, 95	19	3.17	—	
	Stornoway.....	29.794	54.7	53.2	60.2	49.0	75	1897, 99	33	1888	21	3.88	134.3	
	Malin Head.....	29.838	56.3	54.2	61.6	53.7	[80]‡	[1900]‡	[43]‡	[1891]‡	[21]‡	[3.51]‡	—	
	Blackod Point.....	29.877	58.0	55.4	62.3	54.0	[78]‡	[1899]‡	[42]‡	[1887, 88]‡	[23]‡	[4.88]‡	—	
	Valencia.....	29.929	59.3	56.8	64.4	54.1	81	1899	42	1890	22	5.14	153.1	
	Roche's Point.....	29.933	58.9	56.4	65.4	54.0	80	1880	44	1883, 1903, 04	17	4.19	—	
	Birr Castle.....	29.916	57.1	55.0	65.8	51.3	82	1893, 99, 1900	35	1885, 87	18	3.97	143.0	
	Donaghadee.....	29.879	58.8	55.2	62.7	52.2	78	1899	38	1886	19	3.45	—	
	Liverpool (Observatory).....	29.906	58.6	55.2	65.5	54.3	85	1876, 84, 93, 99	44	1885	17	3.08	—	
	Holyhead.....	29.908	58.5	56.4	63.8	51.5	83	1893	45	1883	16	3.23	—	
	Pembroke (St. Ann's Hd.).....	29.931	58.7	56.7	63.1	55.7	78	1874, 99	47	1885, 88	16	3.06	193.5	
	Scilly (St. Mary's).....	29.962	61.0	58.8	65.2	57.1	75	1893, 99	50	1885, 90, 95	17	2.63	228.4	
	Jersey (St. Aubin's).....	29.998	63.1	59.7	69.0	57.3	89	1893	45	1890	15	2.54	243.0	
	Portland Bill.....	[29.973]§	[59.8]§	[57.4]§	[65.3]§	[56.0]§	[78]§	[1901]§	[49]§	[1904]§	[15]§	[2.72]§	—	
	Dungeness.....	29.954	62.0	58.9	67.5	56.5	82	1904	39	1890	13	1.98	—	
	Wick.....	29.809	55.3	53.3	61.2	48.5	85	1893	30	1888	19	2.74	—	
	Nairn.....	29.815	55.7	53.0	63.8	49.6	86	1899	33	1885, 91, 1904	19	2.65	—	
	Aberdeen.....	29.832	56.5	53.3	62.9	50.0	81	1880, 82, 99	33	1885	18	3.08	152.7	
	Leith.....	29.846	58.2	54.5	66.0	51.3	85	1893	37	1874	17	2.89	—	
	North Shields.....	29.869	57.2	54.5	64.0	51.6	83	1893	39	1892, 1902	16	2.84	—	
	Spurn Head.....	29.904	59.0	56.7	64.8	54.9	[87]*	[1893]*	[46]*	[1887, 90, 1900, 2]*	14	2.06	—	
Yarmouth.....	29.926	60.5	57.4	66.2	54.7	85	1893	41	1902	14	2.43	—		
Clacton-on-Sea.....	[29.954]¶	[61.7]¶	[57.8]¶	[67.5]¶	[54.8]¶	[79]¶	[1901]¶	[44]¶	[1902]¶	[14]¶	[2.13]¶	[216.0]¶		
Nottingham.....	29.933	58.8	55.9	69.0	51.5	94	1876	37	1876	17	2.61	197.1		
Bath.....	[29.955]	[58.8]	[56.6]	[69.5]	[52.3]	[92]†	[1876]†	[40]†	[1877, 1904]†	14	2.87	[188.7]§		
Oxford.....	29.954	58.8	53.9	69.2	52.9	90	1876	39	1892	14	2.38	184.9		
LONDON (Westminster).....	[29.981]**	[60.1]**	[58.2]**	[74.3]**	[54.3]**	[74]**	[1905]**	[46]**	[1905]**	[15]**	[2.51]**	168.0		
Brixton.....	29.961	60.9	57.2	71.8	53.6	90	1876	39	1887, 90	14	2.39	—		
SEPTEMBER.	Sumburgh Head.....	29.800	50.8	49.1	54.9	46.3	69	1898	34	1887, 88	20	3.32	—	
	Stornoway.....	29.816	51.4	50.1	57.1	45.8	72	1898	32	1871, 75, 85, 1901	21	4.08	114.1	
	Malin Head.....	29.866	53.7	51.5	58.6	51.0	[78]‡	[1888]‡	[38]‡	[1886]‡	[19]‡	[2.95]‡	—	
	Blackod Point.....	29.902	55.4	52.9	59.7	51.5	[78]‡	[1898]‡	[39]‡	[1899]‡	[21]‡	[4.26]‡	—	
	Valencia.....	29.956	56.4	54.0	61.8	51.4	79	1898	35	1899	20	4.50	129.6	
	Roche's Point.....	29.964	55.8	53.7	61.8	51.3	74	1880	39	1893	15	3.52	—	
	Birr Castle.....	29.947	52.8	51.0	61.8	47.3	79	1880, 98	29	1899	17	2.76	127.9	
	Donaghadee.....	29.918	53.7	52.4	60.1	49.4	74	1898	36	1892, 94, 99	17	2.84	—	
	Liverpool (Observatory).....	29.950	54.7	52.0	61.4	50.8	82	1880	39	1885	17	2.96	—	
	Holyhead.....	29.943	55.9	53.7	60.8	52.2	78	1880	42	1903	16	2.96	—	
	Pembroke (St. Ann's Hd.).....	29.962	56.3	54.1	60.5	53.1	74	1895	40	1885	16	3.10	148.9	
	Scilly (St. Mary's).....	29.979	58.7	56.5	62.3	54.9	73	1899	44	1885, 83	17	3.03	169.7	
	Jersey (St. Aubin's).....	30.009	60.2	57.0	65.9	54.9	86	1895	41	1891	16	2.92	182.1	
	Portland Bill.....	[30.029]§	[57.2]§	[54.8]§	[62.9]§	[53.6]§	[69]§	[1900]§	[43]§	[1902, 03]§	[13]§	[2.26]§	—	
	Dungeness.....	29.985	57.9	55.6	64.1	52.9	78	1898, 99	32	1885	14	2.30	—	
	Wick.....	29.833	52.1	50.3	58.0	45.8	78	1898	29	1885, 87	19	2.59	—	
	Nairn.....	29.846	51.7	49.4	60.0	45.8	83	1898	25	1892	17	2.37	—	
	Aberdeen.....	29.870	52.5	50.0	59.3	46.7	81	1898	30	1887	18	2.71	123.2	
	Leith.....	29.889	53.6	50.9	62.2	47.6	83	1898	33	1886, 1905	15	2.05	—	
	North Shields.....	29.915	53.3	51.1	60.4	48.2	81	1898	34	1885, 89, 93	14	2.03	—	
	Spurn Head.....	29.948	55.7	53.8	61.1	52.4	[79]*	[1899]*	[38]*	[1892]*	13	1.69	—	
Yarmouth.....	29.961	56.6	54.3	62.3	51.4	78	1880, 98	33	1885	14	2.41	—		
Clacton-on-Sea.....	[30.019]¶	[56.3]¶	[53.6]¶	[63.1]¶	[52.3]¶	[75]¶	[1905]¶	[38]¶	[1904]¶	[11]¶	[1.16]¶	[179.3]¶		
Nottingham.....	29.975	53.3	51.5											

DAILY WEATHER REPORT. APPENDIX I.

NORMAL VALUES FOR PRESSURE, TEMPERATURE, RAINFALL, AND BRIGHT SUNSHINE.

FOURTH QUARTER, OCTOBER TO DECEMBER.

(Issued as a Supplement to the Daily Weather Report of October 1st.)

OCTOBER.

NOVEMBER.

DECEMBER.

STATIONS.	PRESSURE. 1871-1905. 8 a.m. Observations (reduced to M.S. Level, but not to Lat. 45°).	AIR TEMPERATURE. 1871-1905.								RAINFALL. 1871-1905. Days with Rain. Total Fall.		BRIGHT SUNSHINE. 1881-1905. Average Duration. Per Centage of Possible Duration.	
		Means of				Absolute Extremes.							
		Dry Bulb 8 a.m.	Wet Bulb 8 a.m.	Daily Maxi- mum.	Daily Mini- mum.	Maximum.		Minimum.					
						Temp.	Year.	Temp.	Year.				
	Inches.	°	°	°	°	°		°		Inches.	Hours.	%	
Sumburgh Head.....	29.721	45.9	44.2	49.7	41.7	61	1898	26	1875	25	4.38	—	—
Stornoway.....	29.752	45.4	44.3	51.3	40.3	70	1898	26	1880	24	5.69	84.3	27
Malin Head.....	29.804	48.4	46.4	52.6	45.6	[69]†	[1898]†	[32]†	[1892]†	[22]†	[3.22]†	—	—
Blackod Point.....	29.853	49.7	46.9	54.2	45.9	[70]†	[1898]†	[29]†	[1905]†	[23]†	[5.13]†	—	—
Valencia.....	29.891	50.9	48.7	56.4	46.2	69	1898	28	1892	22	5.48	102.7	32
Roche's Point.....	29.893	50.1	48.3	55.8	46.1	65	1880, 84, 86	32	1881	17	4.17	—	—
Birr Castle.....	29.887	45.5	44.1	54.7	40.6	69	1898	22	1880, 1905	18	2.93	98.0	30
Donaghadee.....	29.846	47.8	46.4	53.8	43.5	66	1898	21	1892	19	2.97	—	—
Liverpool (Observatory).....	29.876	47.8	45.7	53.8	44.6	72	1886	27	1895	19	3.54	—	—
Holyhead.....	29.867	50.3	48.2	54.7	46.9	71	1886	32	1892	20	4.33	—	—
Pembroke (St. Ann's Hd.).....	29.885	51.3	49.3	55.1	48.0	66	1872, 86	33	1895	20	4.02	103.6	32
Scilly (St. Mary's).....	29.903	53.9	51.7	57.0	50.1	69	1895	38	1895, 96	21	3.76	115.4	35
Jersey (St. Aubin's).....	29.935	53.6	50.9	58.7	49.0	73	1876, 98, 1900	33	1887	20	4.52	126.0	38
Portland Bill.....	[29.961]§	[52.4]§	[49.8]§	[57.1]§	[48.5]§	[65]§	[1901]§	[35]§	[1905]§	[17]§	[3.06]§	—	—
Dungeness.....	29.913	50.4	48.6	56.7	46.0	70	1886	23	1890	16	3.24	—	—
Wick.....	29.754	46.0	44.4	51.9	40.4	73	1898	22	1885	21	3.23	—	—
Nairn.....	29.774	44.6	42.8	52.4	39.6	72	1898	19	1896	19	2.47	—	—
Aberdeen.....	29.793	45.6	43.6	52.5	41.2	74	1883	25	1880	20	2.94	98.6	31
Leith.....	29.816	46.6	44.6	54.7	41.6	70	1898	25	1894	16	2.19	—	—
North Shields.....	29.837	46.9	45.2	53.5	42.2	69	1898	27	1890, 92, 95	17	2.93	—	—
Spurn Head.....	29.859	49.0	47.5	53.8	45.6	[70]*	[1900]*	[33]*	[1887, 95]*	16	2.26	—	—
Yarmouth.....	29.885	49.3	47.6	54.5	44.7	74	1900	27	1895	18	2.91	—	—
Clacton-on-Sea.....	[30.046]¶	[47.4]¶	[45.6]¶	[55.7]¶	[45.1]¶	[69]¶	[1904]¶	[29]¶	[1905]¶	[16]¶	[1.71]¶	[110.6]¶	[34]¶
Nottingham.....	29.899	45.5	44.3	55.1	41.5	75	1895	20	1890	20	2.60	88.6	[27]¶
Bath.....	[29.945]	[47.7]	[46.2]	[57.6]	[42.5]	[73]†	[1873]†	[24]†	[1905]†	15	3.05	93.0	[29]§
Oxford.....	29.921	46.2	44.8	55.7	42.1	76	1886	22	1873	15	2.76	100.6	31
LONDON { Westminster.....	[30.029]**	[43.6]**	[41.7]**	[53.0]**	[38.7]**	[61]**	[1905]**	[29]**	[1905]**	[16]**	[1.01]**	68.7	21
{ Brixton.....	29.921	47.7	46.1	56.8	42.9	80	1886	24	1890	16	2.73	—	—
Sumburgh Head.....	29.718	42.5	40.8	46.0	38.5	58	1901	21	1875	24	3.96	—	—
Stornoway.....	29.742	42.6	41.5	47.0	37.5	58	1897, 1901, 02	20	1880	24	5.41	41.4	18
Malin Head.....	29.784	44.5	42.7	48.3	41.4	[59]†	[1894, 99]†	[31]†	[1889]†	[21]†	[3.23]†	—	—
Blackod Point.....	29.830	45.8	43.9	49.8	41.9	[60]†	[1897, 99]†	[26]†	[1890]†	[24]†	[5.29]†	—	—
Valencia.....	29.893	47.4	45.4	52.3	42.8	63	1881	27	1890, 96, 1901	22	5.67	64.8	25
Roche's Point.....	29.899	46.4	44.9	51.3	42.3	61	1875	27	1890	18	4.69	—	—
Birr Castle.....	29.879	41.8	40.5	49.2	37.1	63	1872	19	1905	19	3.10	62.9	25
Donaghadee.....	29.848	44.0	42.8	48.9	39.8	60	1894	27	1878, 83	19	3.20	—	—
Liverpool (Observatory).....	29.891	42.9	41.1	48.2	39.9	63	1872	22	1880	17	2.65	—	—
Holyhead.....	29.874	46.2	44.4	50.0	42.9	62	1881	29	1880	19	4.14	—	—
Pembroke (St. Ann's Hd.).....	29.898	47.3	45.6	50.7	43.8	58	1884, 95, 97, 99, 1901, 2	28	1890	20	3.94	62.3	24
Scilly (St. Mary's).....	29.917	50.2	48.1	53.0	46.5	61	1898	29	1890	20	3.68	75.6	28
Jersey (St. Aubin's).....	29.962	48.0	45.9	52.6	44.2	66	1899	16	1890	20	4.10	76.2	28
Portland Bill.....	[29.938]§	[46.6]§	[44.8]§	[51.0]§	[42.9]§	[61]§	[1900]§	[30]§	[1902]§	[14]§	[2.11]§	—	—
Dungeness.....	29.930	44.9	43.5	50.1	40.8	63	1899	17	1890	17	2.65	—	—
Wick.....	29.750	42.0	40.5	46.7	36.8	62	1900	15	1884, 1904	20	2.81	—	—
Nairn.....	29.771	40.5	38.9	46.4	35.5	61	1885, 94	12	1904	17	2.21	—	—
Aberdeen.....	29.802	41.1	39.3	48.6	37.1	62	1872, 89	15	1880, 84	20	3.22	54.5	23
Leith.....	29.825	42.3	40.6	48.5	37.6	64	1872	18	1885	16	2.17	—	—
North Shields.....	29.851	42.7	41.1	48.0	38.2	62	1894	20	1880	16	2.44	—	—
Spurn Head.....	29.880	43.8	42.5	47.7	40.6	[61]*	[1894, 95]*	[28]*	[1884]*	17	1.98	—	—
Yarmouth.....	29.903	43.6	42.3	48.0	39.4	60	1895, 98, 99, 1904	23	1890	18	2.70	—	—
Clacton-on-Sea.....	[29.878]¶	[41.0]¶	[40.0]¶	[47.9]¶	[39.0]¶	[59]¶	[1902]¶	[25]¶	[1904]¶	[11]¶	[1.55]¶	[78.4]¶	[30]
Nottingham.....	29.916	40.7	39.6	48.0	36.9	63	1895	13	1904	20	1.99	33.5	[13]¶
Bath.....	[29.981]	[40.7]	[39.5]	[50.3]	[37.4]	[64]†	[1879]†	[18]†	[1901]†	15	2.95	54.2	[21]§
Oxford.....	29.938	41.4	40.2	48.7	37.7	63	1899	17	1904	15	2.34	56.5	22
LONDON { Westminster.....	[29.993]**	[40.7]**	[39.6]**	[47.9]**	[36.7]**	[56]**	[1905]**	[25]**	[1905]**	[19]**	[3.01]**	26.6	10
{ Brixton.....	29.938	42.6	41.1	49.6	38.4	65	1894	19	1879	15	2.35	—	—
Sumburgh Head.....	29.646	40.2	38.7	43.1	36.1	53	1890, 1905	19	1877	26	4.45	—	—
Stornoway.....	29.689	40.1	39.0	43.9	34.7	55	1898	15	1880	26	5.90	23.9	12
Malin Head.....	29.745	41.8	40.2	45.4	38.4	[55]†	[1900, 04]†	[29]†	[1904]†	[23]†	[3.21]†	—	—
Blackod Point.....	29.799	43.4	41.5	47.2	39.4	[59]†	[1899]†	[26]†	[1896]†	[27]†	[5.81]†	—	—
Valencia.....	29.875	45.3	43.2	50.0	40.7	57	1884, 88, 99, 1900	24	1886	25	6.21	41.0	17
Roche's Point.....	29.890	44.1	42.7	48.5	40.0	58	1873	25	1882	20	5.32	—	—
Birr Castle.....	29.866	39.0	37.8	45.6	34.3	58	1877, 1900	8	1878	20	3.07	43.9	19
Donaghadee.....	29.819	41.1	40.1	46.1	36.9	56	1885, 88, 94	20	1879	20	2.96	—	—
Liverpool (Observatory).....	29.878	39.4	37.7	44.3	36.1	59	1891, 98, 1900	13	1878	18	2.46	—	—
Holyhead.....	29.860	43.3	41.6	46.7	39.5	56	1872, 88	25	1874	20	3.80	—	—
Pembroke (St. Ann's Hd.).....	29.898	44.4	42.9	47.5	40.9	57	1899, 1902	19	1890	21	4.03	42.3	18
Scilly (St. Mary's).....	29.929	47.7	45.8	50.4	43.9	58	1899, 1900	30	1890	22	4.21	57.6	23
Jersey (St. Aubin's).....	29.989	44.0	42.2	48.1	40.2	61	1876	19	1871	20	3.84	61.7	25
Portland Bill.....	[29.923]§	[44.5]§	[43.1]§	[47.8]§	[41.0]§	[55]§	[1900]§	[25]§	[1902]§	[18]§	[2.54]§	—	—
Dungeness.....	29.949	40.7	39.6	45.3	36.5	56	1880, 97, 98, 1900	12	1890	16	2.24	—	—
Wick.....	29.681	38.9	37.6	43.1	33.6	56	1898	10	1880	22	2.99	—	—
Nairn.....	29.709	37.6	36.1	42.6	32.4	58	1900	10	1882	18	2.08	—	—
Aberdeen.....	29.745	37.7	36.0	42.5	33.5	58	1873	6	1882	20	3.06	37.0	18
Leith.....	29.778	39.3	37.7	44.5	34.3	60	1896	6	1882	16	1.97	—	—
North Shields.....	29.820	39.0											

* Results for 25 years, 1881-1905.
† " 21 " 1871-1884 and 1899-1905.
‡ " 20 " 1886-1905.

‡ Results for 7 years, 1899-1905.
§ " 6 " 1900-1905.
|| " 5 " 1901-1905.

¶ Results for 2 years, 1904-1905.
** " 1 year, 1905.

DAILY WEATHER REPORT.

Wednesday, Meteorological Office, London.

1st August,

1906.

STATIONS.		YESTERDAY EVENING. (See note on last page.)					THIS MORNING. (See note on last page.)										PAST 24 HOURS.				
		Barom.	Temp.	Wind.		Weather.	Barometer.		Temperature.			Wind.		Sea (0 to 9.)	Temp.		Weather.	Sun- shine.	Rainfall.		
At 32° Fahr. and M.S.L.	Dry Bulb.	Direc.	Force (0 to 12.)	At 32° Fahr. and M.S.L.	Change since Yester- day.	Dry Bulb.	Wet Bulb.	Change since Yester- day.	Direc.	Force (0 to 12.)	Max.	Min.	Hours.	Ins.							
SCANDINAVIA.																					
Haparanda...	30.12	64	W	3	C	30.10	-0.7	70	62	+2	W	2	b	*	77	66	*	*	*	-	
Hernösand...	30.13	66	E	2	O	30.12	-0.3	67	63	-3	E	2	b	*	75	63	*	*	*	0.04	
Stockholm...	30.13	71	SSW	2	b	30.14	0.0	75	64	+1	W	2	b	*	81	61	*	*	*	-	
Wisby...	30.13	66	Z	0	b	30.15	+0.2	68	62	+3	Z	0	b	*	72	59	*	*	*	-	
Karlstad...	30.08	73	Z	0	b	30.12	-0.5	71	60	+1	SW	2	b	*	*	*	*	*	*	-	
Færder (X'ania Fjord)	30.08	77	Z	0	b	30.08	-0.7	73	69	+4	Z	0	b	0	79	68	*	*	*	-	
Bodö...	30.13	64	NE	1	b	30.13	-0.8	59	58	-2	Z	0	f	0	64	54	*	*	*	-	
Christiansund...	30.13	61	NE	2	b	30.08	-1.1	61	59	+1	ESE	2	b	2	66	55	*	*	*	-	
Skudesnaes...	30.06	71	Z	0	b	30.04	-0.9	69	65	+3	E	2	b	1	77	64	b	*	*	-	
BRITISH ISLANDS.																					
Sumburgh Head	29.90	57	ENE	3	C	29.92	-0.9	57	56	+5	ESE	1	o	3	59	51	f, c, dr	*	*	0.11	
Stornoway...	29.76	58	NNW	3	T	29.89	+0.9	56	54	-3	SSW	2	C	2	69	50	c, t	2.6	*	0.31	
Malin Head...	29.75	63	W	2	C	29.79	+0.7	57	55	+2	SSW	3	o	1	70	52	c	*	*	0.09	
Blacksod Pt. ...	29.75	60	SW	4	b	29.63	-0.6	61	59	+1	SE	4	c	4	63	57	b	*	*	0.13	
Valencia...	29.79	61	S	4	O	29.72	-0.2	58	57	-2	SW	3	omf	4	64	57	c, o	8.0	*	0.89	
SCOTLAND.																					
Roche's Point...	29.87	62	SW	3	C	29.73	-0.8	60	60	-1	SSW	3	f	5	64	59	b, dr, m	*	*	0.31	
Birr Castle...	29.81	65	SSW	4	b	29.71	-0.7	61	59	+3	S	4	t	*	67	56	c, dr, m	8.7	*	0.45	
Donaghadee...	29.84	63	SW	3	b	29.71	+1.0	56	55	-1	S	4	o	3	68	53	bc, om	*	*	0.01	
Liverpool Obsy...	29.92	68	WSW	3	b	30.00	+1.6	59	55	-8	SE	3	C	2	70	54	b	*	*	0.01	
Holyhead...	29.90	60	SW	4	b	29.94	+1.2	63	59	+2	S	5	C	4	64	57	r, b, m	*	*	0.11	
Pembroke (St. Ann's Hd.)	29.93	61	SW	4	b	29.92	+0.6	60	59	+2	SSE	4	o	5	64	57	c, o, m	9.6	*	0.01	
IRELAND.																					
Scilly (St. Mary's)...	29.98	64	SW	4	C	29.90	+0.1	61	60	+1	SSE	5	t	4	67	59	b, c	11.8	*	0.09	
Jersey (St. Aubins)...	30.06	66	WNW	4	b	30.13	+1.7	62	60	-2	E	1	o	1	69	52	og, dr, m	11.2	*	-	
Portland Bill...	29.99	61	SW	4	b	30.08	+1.6	60	58	-1	SSW	3	CW	3	64	58	b	*	*	0.05	
Dungeness...	29.97	64	SW	4	b	30.10	+2.3	61	60	-2	SW	2	b	1	69	52	dr, b, f	6.5	*	0.07	
ENGLAND.																					
Wick...	29.80	55	ESE	1	f	29.93	+0.2	56	55	+4	Z	0	b	1	58	49	-	*	*	0.42	
Nairn...	29.75	61	ESE	2	t	29.92	+0.8	58	56	-9	Z	0	b	0	68	45	dr, t	*	*	0.74	
Aberdeen...	29.80	58	ENE	3	dr	29.98	+0.8	60	57	+4	SSW	1	b	2	60	47	o, dr, dr	0.0	*	1.00	
Leith...	29.81	62	W	2	C	29.98	+1.4	67	60	+12	SSW	1	b	*	67	54	dr, c	*	*	0.30	
North Shields...	29.83	66	W	3	C	30.02	+1.7	59	56	0	SSW	2	C	2	66	52	dr, c	*	*	0.72	
Spurn Head...	29.88	70	W	4	b	30.05	+2.2	66	61	+2	SE	3	C	2	78	60	b, b	*	*	-	
WALLES.																					
Yarmouth...	29.92	70	SSE	2	b	30.05	+1.8	65	61	-1	W	2	b	2	76	60	bc, bc	*	*	-	
Clacton-on-Sea...	29.93	69	S	3	b	30.09	+2.2	67	60	+5	WSW	1	b	0	79	54	bc, c, bc	6.5	*	0.01	
Nottingham...	29.91	72	WSW	1	b	30.06	+2.1	61	58	-4	WSW	1	cm	*	79	49	b	8.4	*	-	
Bath...	29.98	70	W	2	b	30.09	+1.9	61	58	-5	SE	1	C	*	72	51	-	11.3	*	-	
Oxford...	30.00	65	W	1	b	30.10	+2.0	62	58	-4	SSW	1	b	*	75	53	b	*	*	-	
London (St. James' Park)	29.95	72	WSW	4	b	30.09	+2.2	64	60	-2	WSW	1	b	*	79	55	c, b	7.6	*	-	
GERMANY, &c.																					
The Scaw (Skagen)	30.09	75	Z	0	b	30.10	-0.3	71	69	+2	Z	0	b	0	81	68	*	*	*	-	
Fanö...	30.05	70	E	4	b	30.04	-0.8	70	67	+1	NE	4	b	*	82	66	b, dr, t	*	*	0.35	
Cuxhaven...	30.00	77	E	2	b	30.02	-0.5	72	68	+4	S	2	C	*	79	66	*	*	*	-	
The Helder...	29.96	78	ESE	1	C	30.07	+0.9	67	64	-6	W	1	b	0	84	64	*	*	*	-	
Brussels...	*	*	*	*	*	30.15	+2.0	64	59	-9	WSW	1	b	*	88	57	*	*	*	-	
Berlin...	30.03	79	ENE	1	b	30.08	+0.2	74	66	+2	ESE	1	b	*	90	70	*	*	*	-	
Frankfurt...	30.02	72	Z	0	b	30.09	+0.7	69	65	0	SE	1	C	*	88	63	*	*	*	-	
Munich...	30.03	69	Z	0	b	30.12	+1.0	71	65	+8	SW	1	b	*	79	63	*	*	*	-	
FRANCE.																					
C. Gris Nez...	30.01	62	SW	4	b	30.13	+2.3	60	59	-13	WSW	2	o	1	77	57	*	*	*	0.12	
Brest...	30.05	65	SW	3	C	30.04	+1.1	62	60	+3	SSW	5	o	5	70	59	*	*	*	-	
Lorient...	30.07	70	WNW	3	b	30.11	+1.8	64	60	-1	SSW	3	C	1	77	57	*	*	*	-	
Rochefort...	30.16	71	NNW	2	b	30.17	+1.6	65	63	-2	ENE	2	b	*	76	61	c, b	*	*	-	
Biarritz...	*	*	*	*	*	*	*	*	*	*	*	*	*	*	*	*	*	*	*	-	
SPAIN.																					
Paris...	30.01	74	NNW	3	b	30.16	+2.3	65	61	-7	E	1	b	*	87	57	*	*	*	-	
Belfort...	29.92	86	S	2	m	30.08	+1.3	70	64	0	WSW	2	m	*	90	63	*	*	*	-	
Lyons...	29.98	81	W	3	o	30.13	+1.6	76	65	+2	W	1	b	*	96	65	dr, o	*	*	-	
Nice...	30.02	73	NE	5	dr	30.07	+1.0	79	68	+5	Z	0	b	2	90	66	*	*	*	0.04	
Perpignan...	30.01	80	E	1	b	30.13	+1.4	66	66	-3	NE	1	f	*	84	64	*	*	*	-	
PORTUGAL.																					
Corunna...	*	*	*	*	*	*	*	*	*	*	*	*	*	*	*	*	*	*	*	-	
Lisbon...	30.10	65	NNW	5	O	30.10	+0.3	69	62	0	NNW	4	b	*	79	61	*	*	*	-	
Azores (P. Delgada)...	30.13	71	WSW	4	O	30.08	-0.9	73	70	+5	SW	4	b	2	77	68	*	*	*	-	

ES:—(a) At the British and Irish Stations the readings of the barometer are not corrected for the difference in Gravity between the position of the Station and Latitude 45°. The approximate correction is:—For stations North of Malin Head and North Shields +0.3 in.; but for Sumburgh Head +0.4 in.; for stations South of Malin Head and North Shields +0.2 in.; but for Scilly and Jersey +0.1 in.
(b) The Sunshine for London given in this Table is recorded on the Tower of the Wesleyan Training College, Westminster; the Sunshine entered to Dungeness is recorded at Littlestone-on-Sea.
* Observations for this column not generally received.
† Observations received too late for insertion in Charts on next page.

WEATHER CHARTS

FOR WEDNESDAY, 1ST AUGUST, 1906.

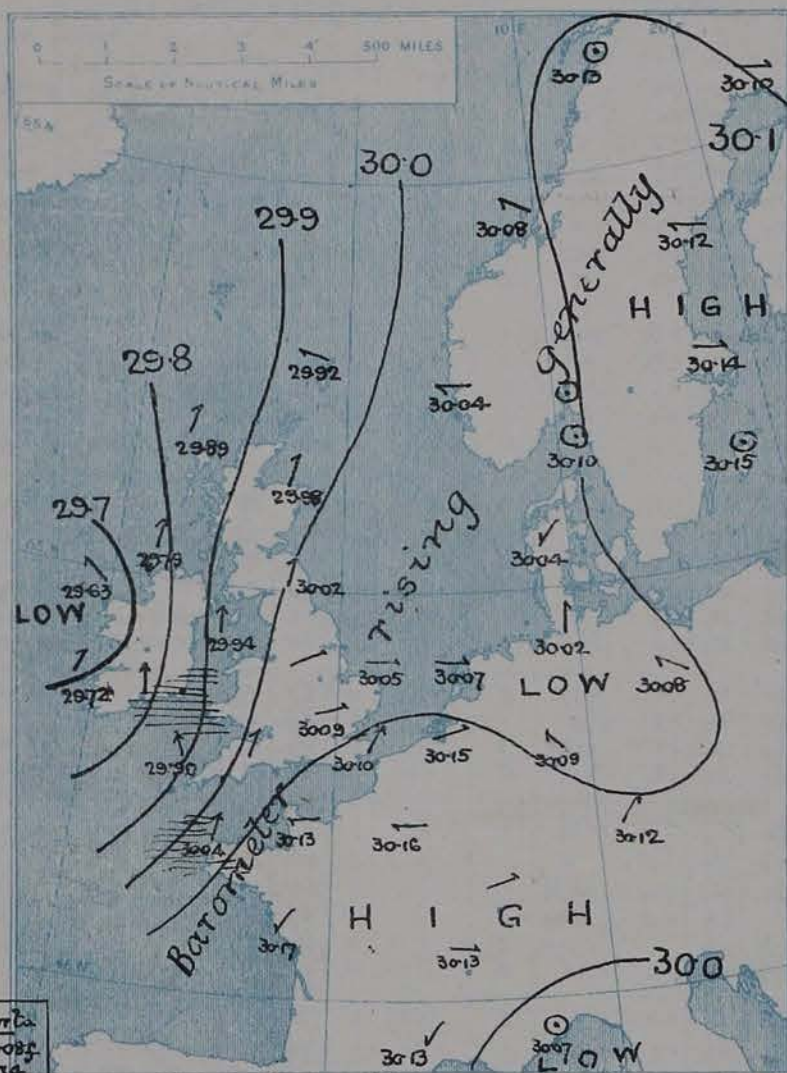
I. BAROMETER, WIND AND SEA. This Morning.

BAROMETER.—Isobars are drawn for each tenth of an inch.

WIND.—Arrows show Directions and Force, flying with the wind.

Force above 10 ——— Force 5 to 7 ——— } Calm ☉
Force 8 to 10 ——— Force 1 to 4 ———

SEA.—Rough High



II. TEMPERATURE AND WEATHER. This Morning.

TEMPERATURE.—Isotherms are drawn for each 10°.

WEATHER.—Shown by Letters of the Beaufort Scale. (See P. 4.)

RAINFALL.—A dotted line separates areas where rain has fallen from those without rain. The fall in past 24 hours when exceeding half an inch is shown thus — 0.6



III. BAROMETER AND WIND

Yesterday morning.



IV. LAST WEEK'S RAINFALL.

Amount recorded in various districts of the United Kingdom during the week ended Saturday, 28th July, with the percentage of the average amount for the corresponding week.

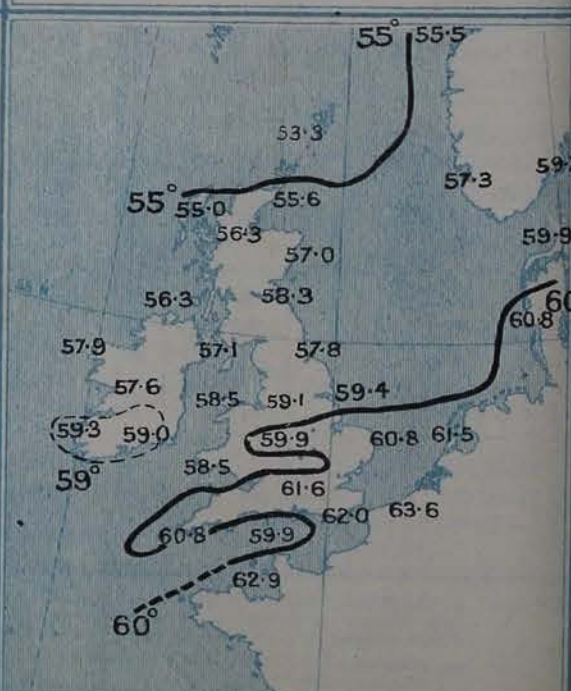


V. Averages of DAILY TEMPERATURE

at 8 A.M. for the monthly period

JULY - AUGUST

(Derived chiefly from Observations extending over the 35 Years 1871-1905.)



GENERAL SITUATION AT 8 A.M.

PRESSURE

The shallow disturbance which lay over Great Britain yesterday morning has disappeared to the northward of Scotland, and the barometer in its rear over England and France has risen decidedly. During the night, however, a new depression has caused a brisk fall of the barometer in Ireland, and the reading at Blackhead Point is now as low as 29.63 ins. The highest readings, 30.1 ins. and above, are found over France, South Germany, and the eastern and northern parts of Scandinavia. Over North Germany the mercury is relatively low.

WIND

TEMPERATURE

WEATHER

AND

SEA

Under the influence of the western depression the wind has increased to a moderate or fresh breeze from the southward on all our western coasts, but over these Islands generally the southerly and south-westerly winds have little force. A feeble cyclonic circulation is shown around the shallow basin minimum over Germany, but the Continental winds as a whole are light and very variable. Temperature has changed rather irregularly; it is, however, still rather high both over our Islands and the north-western countries of the Continent. At Wick, Stromoway and Donaghadee the thermometer marks 56°, but over this country as a whole the readings are above 60°, the highest being 66° at Spurn Head and 67° at Clacton-on-Sea and Leith. On the Continent the values range from 79° at Nice, 76° at Lyons, 75° at Stockholm and 70° at Staparanda, to 59° at Bodö. The sky is cloudy or overcast over Ireland and the west of Great Britain, with showers or steady rain in several places. In nearly all parts of the Continent, however, and in most parts of England and Scotland the weather is fair to very fine. The sea is rather rough at Rock's Point and Pembroke, moderate to smooth on our other coasts.

During yesterday the thermometer rose to 79° in several parts of England, to 81° at Stockholm and St. Petersburg, to 90° at Berlin, Belfort and Nice, and to 96° at Lyons. Thunderstorms were experienced yesterday at many stations in the eastern half of Great Britain, as well as in the Shetlands at Laro, Lyons and Nice. The accompanying rain at Aberdeen amounted to 1 inch, and at North Shields to 0.72 in. Heavy rain has also fallen in the immediate neighbourhood of the Irish depression. Bright sunshine was again very prevalent in most Irish and English localities.

PROBABLE CHANGES IN SYSTEM NOW PREVALENT

The depression in the west seems likely to move northwards without having any great influence on the weather over the more eastern parts of the Kingdom, which will probably remain under the domination of the anticyclone now lying over France.

FORECASTS*

For the 24 hours ending at NOON on

2ND AUGUST, 1906.

DISTRICTS.

FORECASTS.

0	SCOTLAND NORTH	Sly winds, light or moderate; fair, then some rain; warm.
1	SCOTLAND EAST	Same as No 5.
2	ENGLAND N.E.	
3	ENGLAND EAST	
4	MIDLAND COUNTIES	Sly breezes; fair and warm generally, but some showers in west to-day.
5	ENGLAND SOUTH	Sly winds, light; fair and warm generally, but not settled.

DISTRICTS.

FORECASTS.

6	SCOTLAND WEST	Same as No 0.
7	ENGLAND N.W.	Sly winds, moderate to light; unsettled, with some rain in places, then finer; warm.
8	ENGLAND S.W.	
9	IRELAND NORTH	Moderate or fresh winds, between S. and S.W. or W.; changeable, showery, fair intervals.
10	IRELAND SOUTH	

WARNINGS

NONE ISSUED.

Note.—The South Cone, point downwards (⌒), means that gales, or strong winds, are probable, at first from the Southward (from S.E. round by S. to N.W.). Should it appear likely that a gale beginning from between W. and N.W. is likely to veer towards N. or N.E., the North Cone is hoisted in preference to the South Cone. The North Cone, point upwards (⌒), means that gales, or strong winds, are probable, at first from the Northward (from N.W. round by N. to S.E.). Should it appear likely that a gale beginning from between E. and S.E. is likely to veer towards S. or S.W., the South Cone is hoisted in preference to the North Cone.

* For terms for transmission of Forecasts by Telegraph, see next page.

DAILY WEATHER REPORT.

1st AUGUST, 1906

TEMPERATURE, WEATHER, SUNSHINE, AND RAINFALL FOR YESTERDAY.

STATIONS.	TEMPERATURE F.		Weather.	Sunshine Hrs.	Rainfall Ins.	STATIONS.	TEMPERATURE F.		Weather.	Sunshine Hrs.	Rainfall Ins.
	Max.	Min.					Max.	Min.			
Strathpeffer, to 6 p.m. ...	64	56	cl, y	1.0	0.07	† Brighton ...	71	64	*	9.1	0.01
Blackpool, to 9 p.m. ...	70	59	c, b	10.8	-	† Eastbourne, to 6 p.m. ...	73	58	?	8.5	0.04
Southport, to 9 p.m. ...	72	58	o, c, b	9.7	-	Bexhill-on-Sea ...	76	64	p, b, c	8.6	?
† Rhyl, to 6 p.m. ...	70	51	b, c, b	9.0	-	† Hastings ...	*	*	*	8.8	*
Llandudno, to 9 p.m. ...	71	55	b, c	9.8	-	† Folkestone, to 6 p.m. ...	78	62	b, o, b, c, b	6.3	0.04
Bettws-y-Coed, to 6 p.m. ...						Broadstairs, to 6 p.m. ...	*	*	*	7.3	*
Towyn, to 6 p.m. ...	68	56	r, o, b	7.0	0.06	Margate, to 6 p.m. ...	77	64	b, r, b	5.5	0.05
Aberystwyth, to 6 p.m. ...	66	54	r, c, b	7.0	0.03	Lowestoft, to 6 p.m. ...	77	68	b, o, c	6.3	-
Plymouth, to 9 p.m. ...	68	55	o, r, b, c	9.1	0.26	† Skegness ...	79	61	b, q, b, c	7.9	0.01
Torquay, to 6 p.m. ...	69	55	*	8.3	0.06	Scarborough, to 6 p.m. ...	75	57	*	5.0	0.02
† Bournemouth, to 6 p.m. ...	73	57	*	12.6	-	† Harrogate, to 6 p.m. ...	71	63	c, cl, c, b	6.6	0.62
† Bognor, to 6 p.m. ...	*	*	b, b, v	6.4	*	Darwen, to 9 p.m. ...	71	50	omq, b, b, c, v	7.3	0.04
† Worthing ...	70	61	b, o, c, b	9.5	-	Manchester, to 9 p.m. ...	74	63	b, c, r, b, c	7.5	0.01
						Birmingham, to 9 p.m. ...	74	61	c	11.4	-

† At this station the amount of Bright Sunshine given is for the whole day, ending with sunset.

TEMPERATURE, WEATHER, and RAINFALL at additional FOREIGN STATIONS, mainly for the 24 hours ended at 8 a.m. yesterday.

STATIONS. <i>31st July, 1906.</i>	TEMPERATURE F.		WEATHER.	RAIN. — Ins.	STATIONS.	TEMPERATURE F.		WEATHER.	RAIN. — Ins.
	Max.	Min.				Max.	Min.		
Flushing	<i>Observations not received.</i>				Rome <i>31st July, 1906.</i>	<i>Observations not received.</i>			
Aix-la-Chapelle... ..					Naples				
Copenhagen					Malta				
Oxö (Christiansand)... ..					Geneva <i>30th July, 1906.</i>	<i>1 p.m.</i>		<i>1 p.m.</i>	<i>Measured 7 a.m.</i>
St. Petersburg					Berne	77	*	b	—
Vienna					Lucerne	79	*	b	—
Buda-Pesth					Coire... ..	79	*	b	—
Hermanstadt					St. Gotthard	77	*	b	—
Trieste					Lugano	63	*	b	—
Florence						79	*	b	—

EXPLANATION OF THE COLUMNS GIVEN ON PAGE 1.

WEATHER.—Beaufort Scale is b. blue sky; c. detached clouds; d. drizzling rain; f. fog; g. dark, gloomy; h. hail; l. lightning; m. misty (hazy); o. overcast; p. passing showers; q. squally; r. rain; s. snow; t. thunder; u. ugly, threatening; v. visibility, unusual transparency; w. dew.

* AN ASTERISK is inserted in all places for which information is not usually received.

TABLE SHOWING THE LOCAL STANDARD TIMES AND THE CORRESPONDING GREENWICH TIMES OF THE OBSERVATIONS RECORDED ON PAGE 1.

COUNTRIES, &c.	Hours of Morning Observations by Local Standard Time.	Corresponding Greenwich Times.	Hours of Evening Observations by Local Standard Time.	Corresponding Greenwich Times.
British Isles ...	8 a.m. (West European)	8 a.m.	6 p.m.* (W.E.T.)	6 p.m.*
Holland ...	7 a.m. (")	7 a.m.	7 p.m. (W.E.T.)	7 p.m.
Germany, Denmark, Norway, Sweden }	8 a.m. (Mid-European)	7 a.m.	8 p.m. (M.E.T.)	7 p.m.
Belgium ...	7 a.m. (West European)	7 a.m.	Not published	—
France ...	7 a.m. (Paris)	6.51 a.m.	6 p.m. (Paris)	5.51 p.m.
Spain ...	8 a.m. (West European)	8 a.m.	6 p.m. (W.E.T.)	6 p.m.
Portugal ...	8 a.m. (Lisbon)	8.36 a.m.	3.23 p.m. (Lisbon)	4 p.m.
Azores { Ponta Delgada	6 a.m. (Local)	7.43 a.m.	9 p.m. (Local)	10.43 p.m.
Horta	6 a.m. (Local)	7.55 a.m.	9 p.m. (Local)	10.55 p.m.

TABLE SHOWING THE GREENWICH TIMES OF SUNRISE, NOON, AND SUNSET, FOR STATIONS IN THE UNITED KINGDOM, TO-DAY.

1 st Aug., 1906.	Sunrise G.M.T.	Noon G.M.T.	Sunset G.M.T.
Yarmouth ...	4.13	11.59	7.45
Greenwich ...	4.24	12.6	7.48
Wick ...	4.3	12.18	8.33
Valencia ...	5.3	12.47	8.32

TERMS OF SUBSCRIPTION for the Daily Weather Report forwarded by Book Post, £1 per annum payable quarterly in advance.

Single Copies (price 1d.) may be obtained after 3 p.m. on the day of issue at the Meteorological Office, and at the Bookstalls of the following terminus Railway Stations:—Victoria, Charing Cross, King's Cross, St. Pancras, Euston.

FORECASTS OF WEATHER for one day in advance are drawn up at 11 a.m., and between 7 and 8 p.m. The latest forecast can be had by Reply Telegram, on paying at any Post Office in the United Kingdom Sixpence in addition to the cost of the inquiry and reply Telegram. Information as to the Terms on which Forecasts can be sent daily, for a long or short period, may be obtained on application.

METEOROLOGICAL OFFICE, 63, VICTORIA STREET, S.W.
(TELEGRAPHIC ADDRESS: WEATHER, LONDON.)

W. N. SHAW (Director). 11.50

* At Oxford the observations are taken at 8 p.m.

DAILY WEATHER REPORT.

Thursday, Meteorological Office, London. 2nd August,

1906.

STATIONS.		YESTERDAY EVENING. (See note on last page.)					THIS MORNING. (See note on last page.)										PAST 24 HOURS.				
		BAROM.		TEMP.	WIND.		BAROMETER.		TEMPERATURE.			WIND.		Sea (0 to 9.)	Temp.		Weather.	Sun. shine.	Rainfall.		
		At 32° Fahr. and M.S.L.	Dry Bulb.	Dir.	Force (0 to 12.)	Weather.	At 32° Fahr. and M.S.L.	Change since Yester- day.	Dry Bulb.	Wet Bulb.	Change since Yester- day.	Dir.	Force (0 to 12.)		Weather.	Max.				Min.	
		Ins.	°				Ins.	Ins.	°	°	°					°	°		Hours.	Ins.	
SCANDINAVIA.	Haparanda...	30.06	65	NE	2	c	29.97	-0.13	67	60	-3	NE	2	b		81	65			-	
	Hernösand...	30.08	62	SW	2	c	30.02	-0.10	63	63	-4	E	2	b		72	50			0.12	
	Stockholm...	30.08	69	SW	2	bc	29.99	-0.15	75	66	0	Z	0	bc		84	64				
	Wisby...	30.09	66	Z	0	b	30.00	-0.15	74	67	+6	W	2	bc		74	57			-	
	Karlstad...	30.04	74	Z	0	c	30.01	-0.11	69	65	-2	SW	2	c						-	
	Färder (X'ania Fjord)	30.02	72	SSW	2	c	29.98	-0.10	73	68	0	SW	2	bc	1	77	68			-	
	Bodö...	30.08	60	E	1	b	30.05	-0.08	58	55	-1	N	2	b	7	61	52			-	
	Christiansund...	30.04	62	SE	2	b	30.02	-0.06	60	58	-1	WNW	2	f	2	68	57			-	
Skudesnaes...	30.04	68	Z	0	m	30.03	-0.01	60	59	-9	E NE	2	f	1	69	57	0.1 m		-		
BRITISH ISLANDS.	Sumburgh Head	29.95	54	S	1	m	29.87	-0.05	55	55	-2	ESE	2	0	2	58	49	f, m		-	
	Stornoway...	29.81	60	Z	0	r	29.71	-0.18	58	57	+2	SSE	3	0	3	65	55	0.1 r	2.7	0.08	
	Malin Head...	29.74	61	WSW	1	c	29.61	-0.18	56	56	-1	Z	0	rm	2	68	53	c		0.18	
	Blacksod Pt. ...	29.73	60	SSW	4	c	29.61	-0.02	58	55	-3	SW	1	bc	1	64	53	bc, c		0.01	
	Valencia...	29.76	58	S	1	omf	29.63	-0.09	57	57	-1	Z	0	rm	3	64	54	c, op, m	3.0	0.56	
	Roche's Point...	29.79	60	SE	3	r, f	29.65	-0.08	60	60	0	S	4	m	5	63	59	0.1 f, f		0.21	
	Birr Castle...	29.78	66	S	2	0	29.63	-0.08	61	60	0	SSW	3	0		70	56	0.1 r, f	2.9	0.84	
	Donaghadee...	29.82	59	SSW	3	0	29.70	-0.21	58	58	+2	SSW	3	0	3	60	55	om, r, 0		0.14	
	Liverpool Obsy...	29.94	67	SSE	2	c	29.80	-0.20	64	63	+5	SE	2	0	3	69	59	0.1 c		0.24	
	Holyhead...	29.89	61	S	6	dm	29.75	-0.19	62	62	-1	SSW	4	r	3	63	59	dm, am		0.58	
	Pembroke (St. Ann's Hd.)	29.87	60	S	4	f	29.77	-0.15	61	61	+1	S	7	0	6	62	58	f, r, f, r	0.0	1.85	
	Scilly (St. Mary's)...	29.89	62	SSE	4	r	29.78	-0.12	61	61	0	S	4	0	4	65	59	0.1 r	0.0	0.33	
	Jersey (St. Aubins)...	30.08	67	ESE	3	b	29.97	-0.16	67	64	+5	SE	2	c	2	70	61	cm, b, m	6.7	-	
	Portland Bill...	30.04	62	S	3	0	29.94	-0.14	63	62	+3	SSE	4	0	4	64	60	c, 0		0.01	
	Dungeness...	30.08	64	SSW	1	c	30.01	-0.09	65	62	+4	SE	2	bc	1	66	59	c	12.2	-	
	Wick...	29.85	55	ESE	1	c	29.78	-0.15	56	55	0	S	1	m	1	63	53	-		-	
Nairn...	29.85	66	E	2	0	29.74	-0.18	62	60	+4	E	1	c	1	69	57	-		0.14		
Aberdeen...	29.93	59	SSE	3	c	29.81	-0.17	58	57	-2	SSE	3	0	2	67	55	bc, c, op	9.4	0.02		
Leith...	29.90	61	S	2	c	29.78	-0.20	63	62	-4	SSE	1	0		72	60	-		0.08		
North Shields...	29.94	65	SE	3	cp	29.85	-0.17	62	60	+3	SSW	3	0	2	70	57	c, cp		0.01		
Spurn Head...	29.99	66	SSE	4	c	29.92	-0.13	67	63	+1	S	4	bcv	3	70	62	cp		0.02		
Yarmouth...	30.04	73	S	3	b	30.01	-0.04	67	62	+2	SSE	4	bc	3	74	62	bc, b		-		
Clacton-on-Sea...	30.06	70	S	4	b	30.02	-0.07	69	65	+2	SE	4	bc	3	74	64	bc, b	13.2	-		
Nottingham...	30.01	71	SW	2	cp	29.92	-0.14	66	63	+5	S	1	c		74	60	bc, cp	4.3	0.02		
Bath...	30.03	65	W	3	0	29.93	-0.16	65	62	+4	SW	3	c		71	59	-	4.9	0.08		
Oxford...	30.05	65	S	2	0	29.96	-0.14	66	62	+4	SSE	1	c		74	59	b, 0		0.03		
London (St. James' Park)	30.05	71	SW	3	c	29.98	-0.11	72	65	+8	S	1	c		75	60	b, c, b	11.1	-		
GERMANY, &c.	The Scaw (Skagen)	30.04	70	Z	0	c	30.02	-0.08	67	65	-4	WSW	1	bc	0	77	64			-	
	Fanö...	30.03	68	SW	2	bc	30.09	+0.05	65	63	-5	WNW	1	b		79	61	b, bc		0.04	
	Cuxhaven...	30.07	73	N	2	0	30.11	+0.09	67	64	-5	W	2	b		82	64			-	
	The Helder...	30.12	65	WSW	1	b	30.11	+0.04	67	62	0	SW	1	b	0	72	52			-	
	Brussels...						30.10	-0.05	72	66	+8	SE	1	b		77	62			-	
	Berlin...	30.06	74	Z	0	0	30.08	00	71	67	-3	W	2	b		91	68			0.16	
	Frankfurt...	30.12	72	NW	1	0	30.14	+0.05	69	64	0	W	1	b		79	64			0.16	
	Munich...	30.12	73	SE	1	b	30.14	+0.02	71	66	0	SW	2	b		82	63			-	
FRANCE.	C. Gris Nez...	30.12	66	SW	1	c	30.06	-0.07	72	67	+12	ESE	2	b	1	72	60			-	
	Brest...	30.01	64	SSW	5	0	29.91	-0.13	64	63	+2	SSE	4	c	4	66	59			-	
	Lorient...	30.08	72	SW	4	c	29.97	-0.14	64	61	0	SSE	3	c	5	75	59			-	
	Rochefort...	30.18	75	NNW	1	bc	29.97	-0.21	69	64	+4	E	2	b		77	65	bc		-	
	Biarritz...	30.10	76	Z	0	b	29.93	-0.22	81	71	+13	SE	4	b	3	81	64			-	
	Paris...	30.10	79	WSW	2	b	30.08	-0.08	68	62	+3	Z	0	b		84	56			-	
	Belfort...	30.04	84	W	4	c	30.10	+0.02	71	67	+1	E	4	m		87	62			-	
	Lyons...	30.06	92	SE	3	c	30.10	-0.03	75	66	-1	SW	1	b		96	68			-	
Nice...	30.02	78	Z	0	b	30.10	+0.03	80	71	+1	Z	0	b	0	90	70			-		
Perpignan...	30.09	75	NE	1	b	30.10	-0.03	71	70	+5	N	1	0		83	66			-		
SPAIN, PORTUGAL.	Corunna...																				
	Lisbon...	30.07	67	NW	5	b	30.08	-0.02	69	62	0	NNW	3	b		82	63			-	
	Azores (P. Delgada)...																				
" (Horta)...	30.21	69	N	3	0	30.24	+0.16	67	60	-6	NNE	1	0	1	79	63			-		

NOTES.—(a) At the British and Irish Stations the readings of the barometer are not corrected for the difference in Gravity between the position of the Station and Latitude 45°. The approximate correction is:—For stations North of Malin Head and North Shields +0.3 in., but for Sumburgh Head +0.4 in.; for stations South of Malin Head and North Shields +0.2 in., but for Scilly and Jersey +0.1 in.

(b) The Sunshine for London given in this Table is recorded on the Tower of the Wesleyan Training College, Westminster; the Sunshine entered to Dungeness is recorded at Littlestone-on-Sea.

* Observations for this column not generally received. † Observations received too late for insertion in Charts on next page.

WEATHER CHARTS

FOR THURSDAY, 2ND AUGUST, 1906.

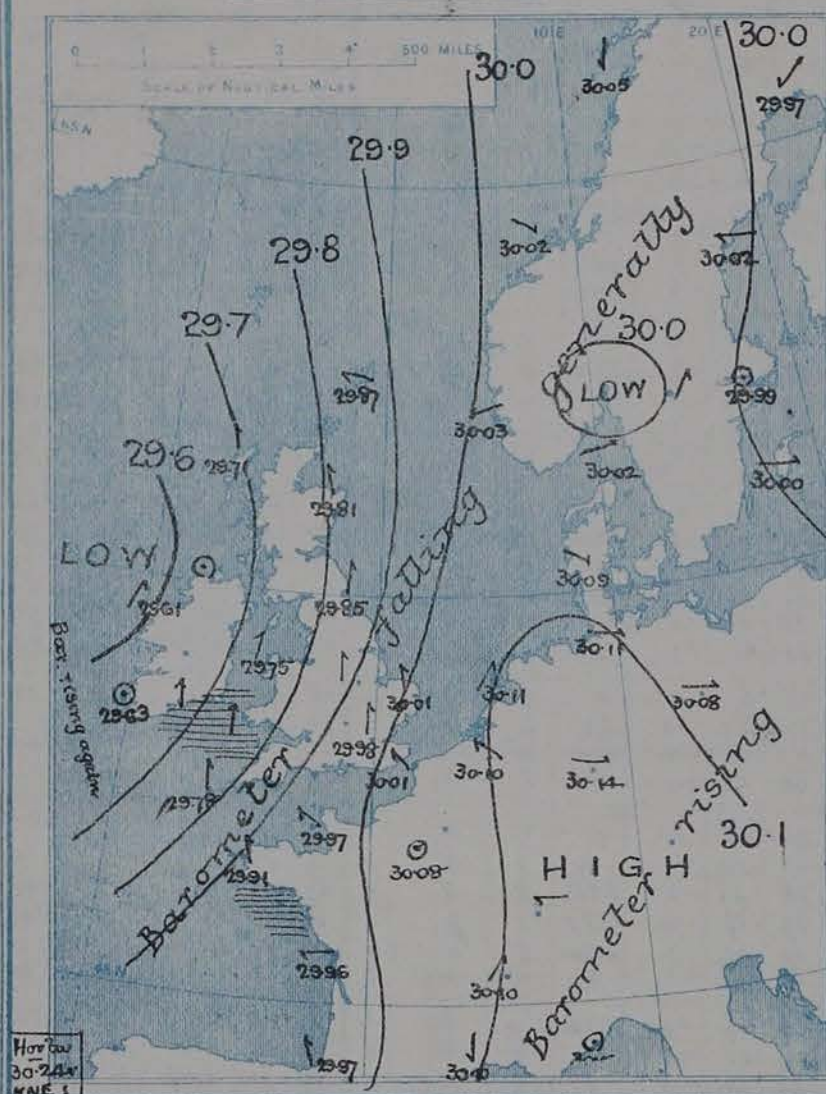
I. BAROMETER, WIND AND SEA. This Morning.

BAROMETER—Isobars are drawn for each tenth of an inch.

WIND—Arrows show Direction and Force, flying with the wind.

Force above 10 \rightarrow Force 5 to 7 \rightarrow } Calm \odot
Force 8 to 10 \rightarrow Force 1 to 4 \rightarrow

SEA—Rough |||| High |||||

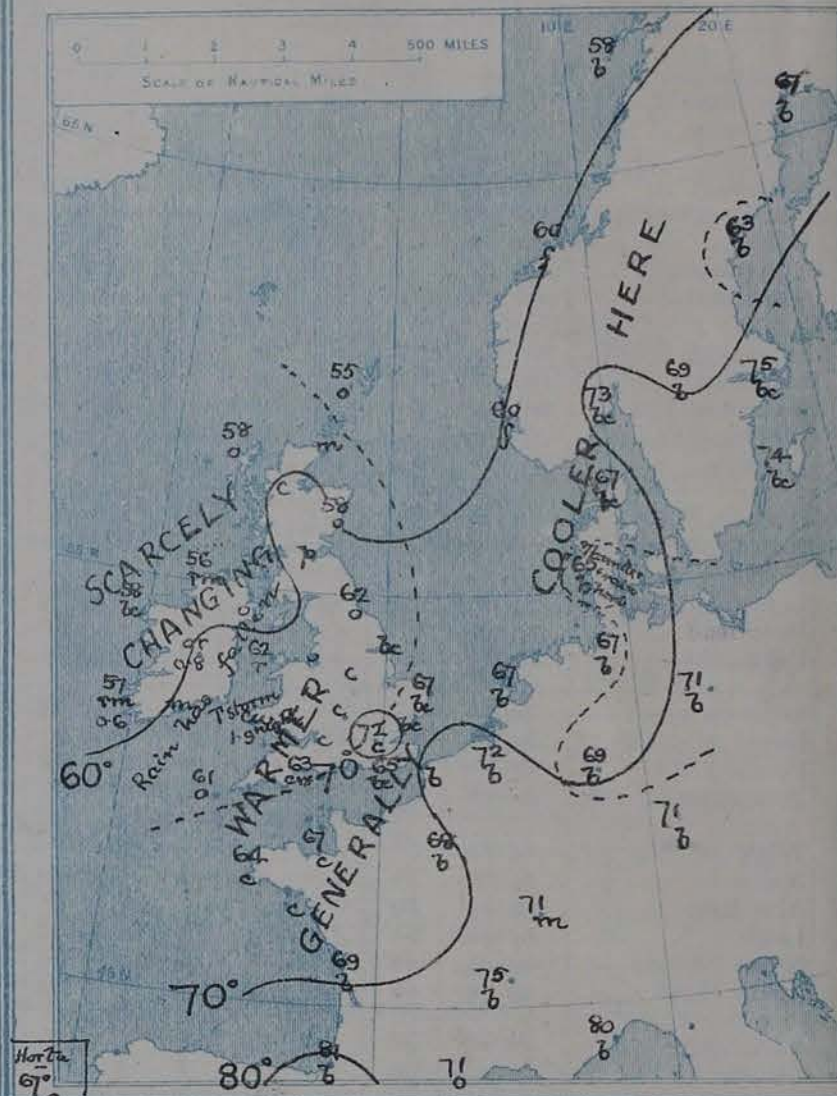


II. TEMPERATURE AND WEATHER. This Morning.

TEMPERATURE—Isotherms are drawn for each 10°

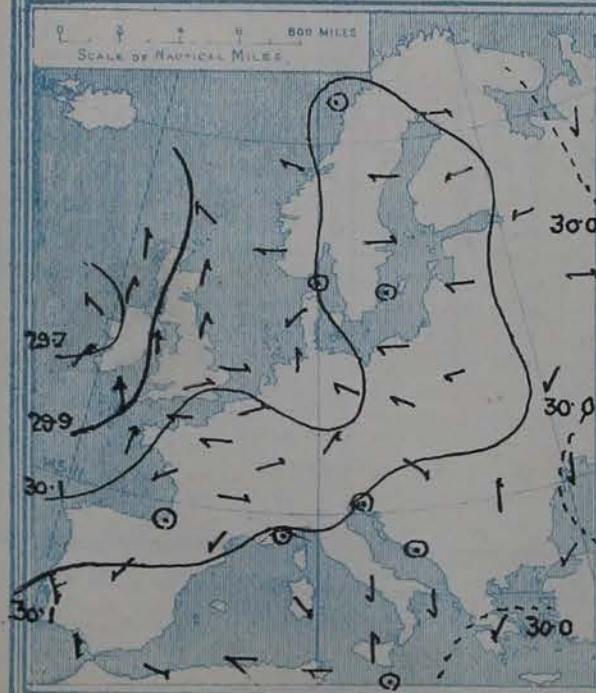
WEATHER—Shown by Letters of the Beaufort Scale. (See P. 4.)

RAINFALL—A dotted line separates areas where rain has fallen from those without rain. The fall in past 24 hours when exceeding half an inch is shown thus - 0.6



III. BAROMETER AND WIND

Yesterday morning.



IV. LAST WEEK'S SUNSHINE.

Amount recorded
in various districts of the United Kingdom
during the week ended Saturday, July 28th,
with the percentage of the average duration
for the corresponding week.

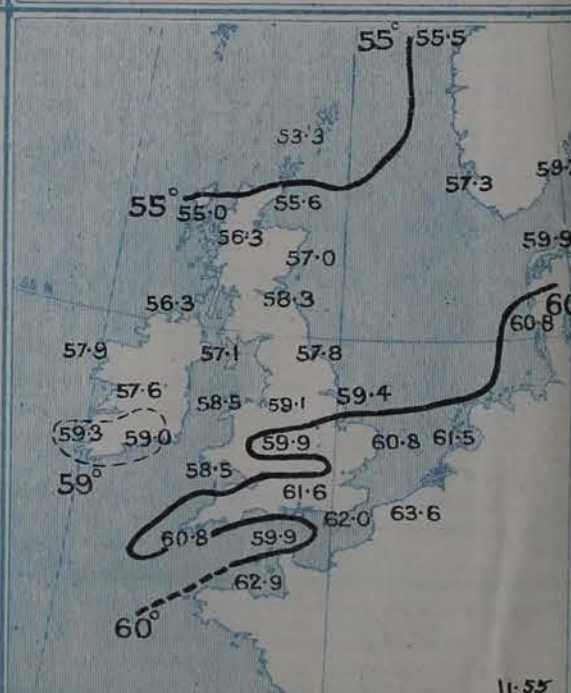


V. Averages of DAILY TEMPERATURE

at 8 A.M. for the monthly period

JULY - AUGUST

(Derived chiefly from Observations
extending over the 35 Years 1871-1905.)



GENERAL SITUATION AT 8 A.M.

PRESSURE

The barometer is falling over our Islands and North-western Europe generally, but is rising somewhat over Germany, and the south-east of France. The readings are lowest, about 29.6 ins., in a depression lying off the north-west of Ireland, and highest, 30.1 ins. and upwards, over Germany, the east of France, and apparently over Austria also. Relatively low readings are shown over the Bay of Biscay, as well as in a shallow disturbance over the Skager Rack and its neighbourhood.

WIND

TEMPERATURE

WEATHER

AND

SEA

The general current of wind over these Islands is Southerly; in most places it has little force, but blows a very strong breeze at Pembroke. On the Continent light variable breezes are reported, but over the Bay of Biscay and the west of France there is a light current from the South-Eastward. Temperature has changed little and rather irregularly; it has, however, risen several degrees in London and at some French stations. Over the United Kingdom it ranges from 72° in London and 69° at Clacton-on-Sea, to a little below 60° at the extreme northern and western stations, and to 55° in the Shetlands. Over a large part of the Continent, including some Scandinavian districts the temperature is above 70°; the highest values reported being 80° at Perpignan, and 81° at Biarritz. Under the influence of the western depression the sky is overcast at nearly all places in Scotland, Ireland, Wales and the west of England, while showers are falling in the south of Scotland, and steady rain at Holyhead and in various Irish localities. Over the south-east of England and the greater part of the Continent the weather is fair or fine; fog, is, however, very prevalent on the west coast of Norway. The sea is rough at Pembroke, rather rough at Roche's Point and Lorient, slight or smooth generally.

The highest temperature reported over these Islands yesterday was 76° at Margate; in several parts of Sweden, Germany and France the thermometer rose to about 80°, and touched 91° at Berlin and 96° at Lyons. Rain has fallen in most parts of the United Kingdom—heavily at some western stations. At Pembroke, where a thunderstorm occurred, the amount measured is 1.85 in. Bright sunshine was again very abundant in the south-east.

PROBABLE CHANGES IN SYSTEM NOW PREVALENT

The fall of the barometer now in progress will probably continue for the present and be accompanied by a prolongation of showery weather in the west, and by a change to rather less settled conditions in the eastern districts. Thunderstorms or thunder showers are likely to be experienced in various localities.

FORECASTS*

For the 24 hours ending at NOON on

3rd AUGUST, 1906.

DISTRICTS.

FORECASTS.

- 0 { SCOTLAND NORTH
- 1 { SCOTLAND EAST
- 2 { ENGLAND N.E.
- 3 { ENGLAND EAST
- 4 { MIDLAND COUNTIES
- 5 { ENGLAND SOUTH

Sly winds, light or moderate; changeable, occasional showers, thunder locally; warm.

Sly breezes; weather becoming less settled, some showers probable, with thunder locally; very warm, then cooler.

DISTRICTS.

FORECASTS.

- 6 { SCOTLAND WEST
- 7 { ENGLAND N.W.
- 8 { ENGLAND S.W.
- 9 { IRELAND NORTH
- 10 { IRELAND SOUTH

Same as Nos 0 to 2.

Moderate or light breezes, between S. and W.; cloudy or overcast, rainy to fair; rather warm.

WARNINGS

NONE ISSUED.

Note.—The South Cone, point downwards (⌋), means that gales, or strong winds, are probable, at first from the Southward (from S.E. round by S. to N.W.). Should it appear likely that a gale beginning from between W. and N.W. is likely to veer towards N. or N.E., the North Cone is hoisted in preference to the South Cone.
The North Cone, point upwards (⌋), means that gales, or strong winds, are probable, at first from the Northward (from N.W. round by N. to S.E.). Should it appear likely that a gale beginning from between E. and S.E. is likely to veer towards S. or S.W., the South Cone is hoisted in preference to the North Cone.

* For terms for transmission of Forecasts by Telegraph, see next page.

TEMPERATURE, WEATHER, SUNSHINE, AND RAINFALL FOR YESTERDAY.

STATIONS.	TEMPERATURE F.		Weather.	Sunshine Hrs.	Rainfall. Ins.	STATIONS.	TEMPERATURE F.		Weather.	Sunshine Hrs.	Rainfall. Ins.
	Max.	Min.					Max.	Min.			
Strathpeffer, to 6 p.m. ...	67	48	*	6.2	0.31	† Brighton ...	69	56	*	12.8	—
Blackpool, to 9 p.m. ...	70	52	b, c, d, r	4.7	0.07	† Eastbourne, to 6 p.m. ...	66	45	b, c, b	13.1	—
Southport, to 9 p.m. ...	70	51	a, c, b, r, o	3.6	0.08	Bexhill-on-Sea	68	55	?	11.3	0.05
† Rhyl, to 6 p.m. ...	69	58	b, c, b, r, o	0.6	0.03	† Hastings ...	*	*	*	11.7	*
Llandudno, to 9 p.m. ...	68	56	b, c	0.6	—	† Folkestone, to 6 p.m. ...	69	50	b	12.7	—
Bettws-y-Coed, to 6 p.m. ...	69	51	b, c, p, c	2.0	0.01	Broadstairs ...	*	*	*	12.0	*
Towyn, to 6 p.m. ...	66	58	a, r, o, c	2.4	0.10	† Margate, to 6 p.m. ...	76	50	b	13.3	—
Aberystwyth, to 6 p.m. ...	68	56	r, c, o	4.0	0.16	Lowestoft, to 6 p.m. ...	74	56	c, b, c	12.5	—
Plymouth, to 9 p.m. ...	64	60	o, m	0.2	0.86	† Skegness ...	73	54	c, b, c	9.0	—
Torquay, to 6 p.m. ...	65	58	*	0.5	0.07	Scarborough, to 6 p.m. ...	74	54	*	9.6	—
Bournemouth, to 6 p.m. ...	71	55	*	6.7	—	† Harrogate, to 6 p.m. ...	71	50	b, c, p, b, c	7.0	0.02
† Bognor, to 6 p.m. ...	*	*	b, b, c	12.3	*	Darwen, to 9 p.m. ...	63	50	b, c, o, m, p, q	0.3	0.01
† Worthing ...	68	54	b, c, b	13.6	—	Manchester, to 9 p.m. ...	71	62	b, c, b, d, p, a	3.3	0.16
						Birmingham, to 9 p.m. ...	70	52	c, r, c	3.0	0.0

† At this station the amount of Bright Sunshine given is for the whole day, ending with sunset.

TEMPERATURE, WEATHER, and RAINFALL at additional FOREIGN STATIONS, mainly for the 24 hours ended at 8 a.m. yesterday.

STATIONS. 1 st Aug. 1906.	TEMPERATURE F.		WEATHER.	RAIN. Ins.	STATIONS. 1 st Aug. 1906.	TEMPERATURE F.		WEATHER.	RAIN. Ins.
	Max.	Min.				Max.	Min.		
Flushing ...	79	61	c, b	0.12	Rome ...	90	68	b, b	—
Aix-la-Chapelle ...	86	61	a, c	0.12	Naples ...	86	73	b, b	—
Copenhagen ...	79	63	b, b	—	Malta ...	85	74	b	—
Oxö (Christiansand) ...	72	64	b, c, b	0.20	Geneva ...	79	*	b, c	Measured T. a.m.
St. Petersburg ...	70	50	b, b	—	Berne ...	81	*	b, c	—
Vienna ...	81	63	b, b	—	Lucerne ...	81	*	b	—
Buda-Pesth ...	88	64	b, b	—	Coire ...	81	*	b	—
Hermanstadt ...	79	54	b, b	—	St. Gotthard ...	63	*	b	—
Trieste ...	84	72	b, b	—	Lugano ...	84	*	b	0.43
Florence ...	91	69	b, b	—					

EXPLANATION OF THE COLUMNS GIVEN ON PAGE 1.

WEATHER.—Beaufort Scale is b. blue sky; c. detached clouds; d. drizzling rain; f. fog; g. dark, gloomy; h. hail; l. lightning; m. misty (hazy); o. overcast; p. passing showers; q. squally; r. rain; s. snow; t. thunder; u. ugly, threatening; v. visibility, unusual transparency; w. dew.

* AN ASTERISK is inserted in all places for which information is not usually received.

TABLE SHOWING THE LOCAL STANDARD TIMES AND THE CORRESPONDING GREENWICH TIMES OF THE OBSERVATIONS RECORDED ON PAGE 1.

COUNTRIES, &c.	Hours of Morning Observations by Local Standard Time.	Corresponding Greenwich Times.	Hours of Evening Observations by Local Standard.	Corresponding Greenwich Times.
British Isles ...	8 a.m. (West European)	8 a.m.	6 p.m.* (W.E.T.)	6 p.m.*
Holland ...	7 a.m. (")	7 a.m.	7 p.m. (W.E.T.)	7 p.m.
Germany, Denmark, Norway, Sweden }	8 a.m. (Mid-European)	7 a.m.	8 p.m. (M.E.T.)	7 p.m.
Belgium ...	7 a.m. (West European)	7 a.m.	Not published	—
France ...	7 a.m. (Paris)	6.51 a.m.	6 p.m. (Paris)	5.51 p.m.
Spain ...	8 a.m. (West European)	8 a.m.	6 p.m. (W.E.T.)	6 p.m.
Portugal ...	8 a.m. (Lisbon)	8.36 a.m.	3.23 p.m. (Lisbon)	4 p.m.
Azores { Ponta Delgada	6 a.m. (Local)	7.43 a.m.	9 p.m. (Local)	10.43 p.m.
{ Horta	6 a.m. (Local)	7.55 a.m.	9 p.m. (Local)	10.55 p.m.

TABLE SHOWING THE GREENWICH TIMES OF SUNRISE, NOON, AND SUNSET, FOR STATIONS IN THE UNITED KINGDOM, TO-DAY.

2 nd Aug. 1906.	Sunrise G.M.T.	Noon G.M.T.	Sunset G.M.T.
Yarmouth ...	4.15	11.59	7.43
Greenwich ...	4.26	12.6	7.46
Wick ...	4.6	12.18	8.30
Valencia ...	5.5	12.47	8.30

TERMS OF SUBSCRIPTION for the Daily Weather Report forwarded by Book Post, £1 per annum payable quarterly in advance.

Single Copies (price 1d.) may be obtained after 3 p.m. on the day of issue at the Meteorological Office, and at the Bookstalls of the following terminus Railway Stations:—Victoria, Charing Cross, King's Cross, St. Pancras, Euston.

FORECASTS OF WEATHER for one day in advance are drawn up at 11 a.m., and between 7 and 8 p.m. The latest forecast can be had by Reply Telegram, on paying at any Post Office in the United Kingdom Sixpence in addition to the cost of the inquiry and reply Telegram. Information as to the Terms on which Forecasts can be sent daily, for a long or short period, may be obtained on application.

METEOROLOGICAL OFFICE, 63, VICTORIA STREET, S.W.
(TELEGRAPHIC ADDRESS: WEATHER, LONDON.)

W. N. SHAW (Director).

* At Oxford the observations are taken at 8 p.m.

DAILY WEATHER REPORT.

Friday,

Meteorological Office, London.

3RD August,

1906.

STATIONS.		YESTERDAY EVENING. (See note on last page.)					THIS MORNING. (See note on last page.)										PAST 24 HOURS.				
		Barom.	Temp.	Wind.		Weather.	Barometer.	Temperature.			Wind.		Weather.	Sea (0 to 3.)	Temp.		Weather.	Sun- shine.	Rainfall.		
		At 32° Fahr. and M.S.L.	Dry Bulb.	Dir.	Force (0 to 12.)		At 32° Fahr. and M.S.L.	Change since Yester- day.	Dry Bulb.	Wet Bulb.	Change since Yester- day.	Dir.			Force (0 to 12.)	Max.				Min.	
Ins.		°				Ins.	Ins.	°	°	°				°	°		Hours.	Ins.			
SCANDINAVIA.	Haparanda...	29.90	66	Z	0	0	29.87	-10	61	59	-6	ENE	2	b		81	57		0.20		
	Hernösand...	29.92	62	SW	2	c	29.85	-17	67	63	+4	SW	2	b		72	62		-		
	Stockholm...	29.94	65	N	2	c	29.91	-08	72	65	-3	NNW	2	b		82	63		0.24		
	Wisby...	29.93	68	Z	0	0	29.92	-08	65	62	-9	N	2	f		73	61		-		
	Karlstad...	29.94	68	Z	0	b	29.93	-08	66	64	-3	S	2	c		*	*		-		
	Færder (X'ania Fjord)	29.93	68	SSW	3	b	29.91	-07	60	64	-5	SSW	2	bc	2	75	64		-		
	Bodø...	29.94	51	Z	0	b	29.92	-13	55	53	-3	NE	1	b	1	59	52		-		
	Christiansund...	29.96	60	NW	1	b	29.87	-15	60	59	0	NE	1	f	1	63	57		-		
Skudesnaes...	29.94	64	SE	2	c	29.82	-21	66	62	+6	ESE	2	m	2	66	59	bc	-			
BRITISH ISLANDS.	Sumburgh Head	29.70	55	ESE	4	+	29.49	-38	56	56	+1	SE	4	+	5	60	54	0	0.49		
	Stornoway...	29.50	60	Z	0	0	29.40	-31	53	53	-5	Z	0	0	0	63	53	oap, 0	0.0		
	Malin Head...	29.49	59	NE	1	c	29.42	-19	56	54	0	S	3	bc	2	62	51	c	0.26		
	Blacksod Pt. ...	29.49	61	SW	3	c	29.39	-22	59	56	+1	SSW	4	bc	4	64	55	bc, c	0.05		
	Valencia...	29.54	61	S	3	CV	29.54	-09	58	56	+1	SW	3	c/p	4	64	54	CV	0.27		
	Roche's Point...	29.60	62	SW	4	c	29.60	-05	60	58	0	W	3	c	3	64	58	f, o, c	0.05		
	Birr Castle...	29.54	63	SW	2	c	29.53	-10	58	55	-3	SSW	3	c	*	70	52	c, bc/p	0.52		
	Donaghadee...	29.54	60	SE	5	tm	29.53	-17	56	55	-2	S	3	bc	2	62	53	bc, pm	0.11		
	Liverpool Obsy...	29.65	69	SE	3	0	29.62	-18	62	57	-2	S	3	bc	2	74	57	bc/p, 0	0.12		
	Holyhead...	29.62	61	SSW	4	rgmt	29.58	-17	59	58	-3	SW	5	c	4	65	55	rm, rgmt	1.13		
	Pembroke (St. Ann's Hd.)	29.61	60	S	5	+	29.65	-12	59	56	-2	SW	6	bcq	6	62	54	o/p, l, r	0.97		
	Scilly (St. Mary's) ...	29.68	61	WSW	2	c	29.74	-04	61	58	0	SW	4	bc/p	4	64	57	+, c	0.29		
	Jersey (St. Aubins) ...	29.73	70	W	3	bc, c	29.70	-07	65	61	-2	SW	3	b	3	83	60	bc, bc/p, c	10.0		
	Portland Bill...	29.73	64	ESE	3	bc/p	29.79	-15	60	59	-3	WSW	5	p	5	65	59	c, bc/p	0.03		
	Dungeness...	29.76	69	NE	3	bc	29.76	-25	62	60	-3	SW	5	c	3	80	60	bc, bc/p	0.06		
	Wick...	29.57	56	SSE	2	0	29.42	-36	57	56	+1	S	2	b	2	58	52	0, bc/p	0.30		
Nairn...	29.54	70	SSE	3	c	29.41	-38	64	59	+2	SW	1	b	1	70	57	-	0.03			
Aberdeen...	29.66	60	SSE	2	c	29.48	-33	62	60	+4	S	2	b	2	63	56	+, c, bc/p	0.81			
Leith...	29.62	68	SW	3	c	29.50	-23	66	59	+3	SW	3	bc	*	71	58	c, bc/p	0.73			
North Shields...	29.67	74	SSE	3	c	29.58	-27	64	58	+2	SW	3	c	2	75	58	+, c, Z	0.01			
Spurn Head...	29.78	65	SE	4	c	29.66	-26	64	60	-3	WSW	4	b	3	76	62	c, bc/p	0.27			
Yarmouth...	29.81	69	SSE	3	b	29.71	-30	65	61	-2	W	4	bc	3	71	62	bc, bc, bc/p	0.89			
Clacton-on-Sea...	29.80	70	ESE	2	bc	29.78	-24	65	61	-4	SSW	4	c	3	76	63	bc, bc/p, c	11.7			
Nottingham...	29.70	77	SSE	1	c	29.68	-24	65	61	-1	SW	3	b	*	82	57	c, bc/p	0.10			
Bath...	29.72	71	SW	2	c	29.76	-17	62	58	-3	SW	4	+	*	75	56	-	0.04			
Oxford...	29.69	67	NNW	1	0	29.76	-20	63	58	-3	SSW	3	c	*	80	54	bc, o, bc/p	0.23			
London (St. James' Park)	29.75	80	S	2	c	29.77	-21	65	60	-7	WSW	3	bc	*	83	61	bc, bc/p, b	9.9			
GERMANY, &C.	The Scaw (Skagen)	29.97	63	W	2	b	29.93	-09	66	64	-1	S	1	c	0	70	59	*	?		
	Fanö...	30.00	63	SE	2	b	29.84	-25	69	63	+4	E	4	c	*	72	63	*	-		
	Cuxhaven...	30.02	72	N	2	0	29.85	-26	67	62	0	S	4	0	*	72	63	*	-		
	The Helder...	29.89	78	ESE	1	b	29.76	-35	66	64	-1	SW	4	0	1	79	66	*	-		
	Brussels...	*	*	*	*	*	29.90	-20	65	63	-7	SSW	3	0	*	88	66	*	-		
	Berlin...	30.01	76	Z	0	b	29.95	-13	73	67	+2	SE	1	c	*	84	68	*	-		
	Frankfurt...	29.95	72	NE	1	b	29.90	-24	71	67	+2	SW	1	0	*	86	64	*	-		
	Munich...	30.01	74	Z	0	b	29.95	-19	71	66	0	S	2	b	*	82	61	*	-		
FRANCE.	C. Gris Nez...	29.80	72	ENE	1	c	29.85	-21	62	61	-10	WSW	4	f	4	82	61	*	-		
	Brest...	29.83	63	SSW	5	m	29.86	-05	61	59	-3	SW	5	bc	4	68	59	*	-		
	Lorient...	29.79	72	W	4	bc	29.92	-05	63	60	-1	W	4	0	2	81	59	*	-		
	Rochefort...	29.87	70	NN	5	b	30.00	+04	68	67	-1	SW	2	0	*	90	68	b	0.04		
	Biarritz...	29.98	72	W	4	0	30.04	+11	71	68	-10	Z	0	c	2	93	66	*	-		
	Paris...	29.76	91	ESE	2	b	29.92	-16	66	65	-2	SSE	2	bc/p	*	94	66	*	0.35		
	Belfort...	29.89	89	E	4	m	29.93	-17	78	64	+5	W	5	m	*	93	64	*	-		
	Lyons...	29.89	91	SSE	2	b	29.96	-14	80	64	+5	S	1	b	*	99	74	bc, b	-		
Nice...	30.01	80	W	1	b	30.00	-10	78	70	-2	Z	0	b	0	88	70	*	-			
Perpignan...	29.89	85	NE	1	b	30.00	-10	73	70	+2	SW	1	b	*	88	64	*	-			
SPAN. PEN.	Corunna...	30.06	68	NNW	4	b	30.09	+01	69	62	0	N	4	b	*	79	66	*	-		
	Lisbon...																				
	Azores (P. Delgada) ... (Horta)...	30.25	66	NW	1	b	30.20	-04	68	64	+1	SW	2	0	1	75	64	*	-		

NOTES:—(a) At the British and Irish Stations the readings of the barometer are not corrected for the difference in Gravity between the position of the Station and Latitude 45°. The approximate correction is:—For stations North of Malin Head and North Shields + '03 in.; but for Sumburgh Head + '04 in.; for stations South of Malin Head and North Shields + '02 in.; but for Scilly and Jersey + '01 in.

(b) The Sunshine for London given in this Table is recorded on the Tower of the Wesleyan Training College, Westminster; the Sunshine entered to Dungeness is recorded at Littlestone-on-Sea.

* Observations for this column not generally received.

+ Observations received too late for insertion in Charts on next page.

WEATHER CHARTS

FOR FRIDAY, 3RD AUGUST, 1906.

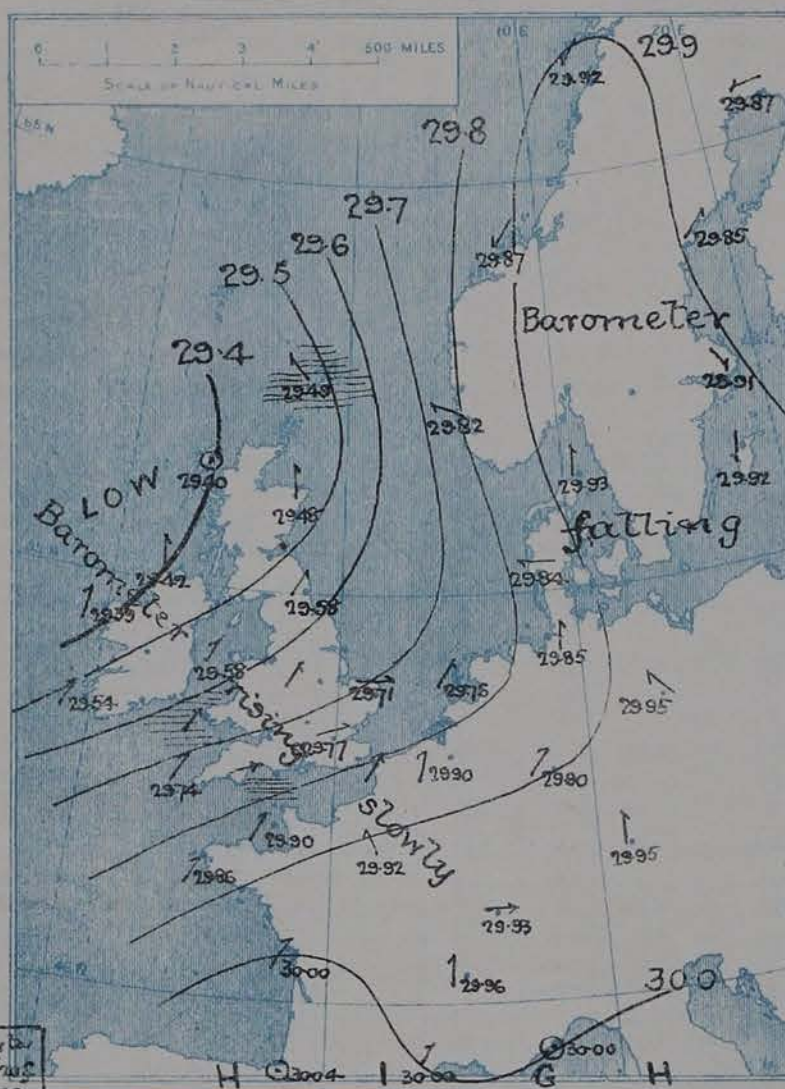
I. BAROMETER, WIND AND SEA. This Morning.

BAROMETER.—Isobars are drawn for each tenth of an inch.

WIND.—Arrows show Directions and Force, flying with the wind.

Force above 10 → Force 5 to 7 → } Calm ☉
Force 8 to 10 → Force 1 to 4 →

SEA.—Rough High

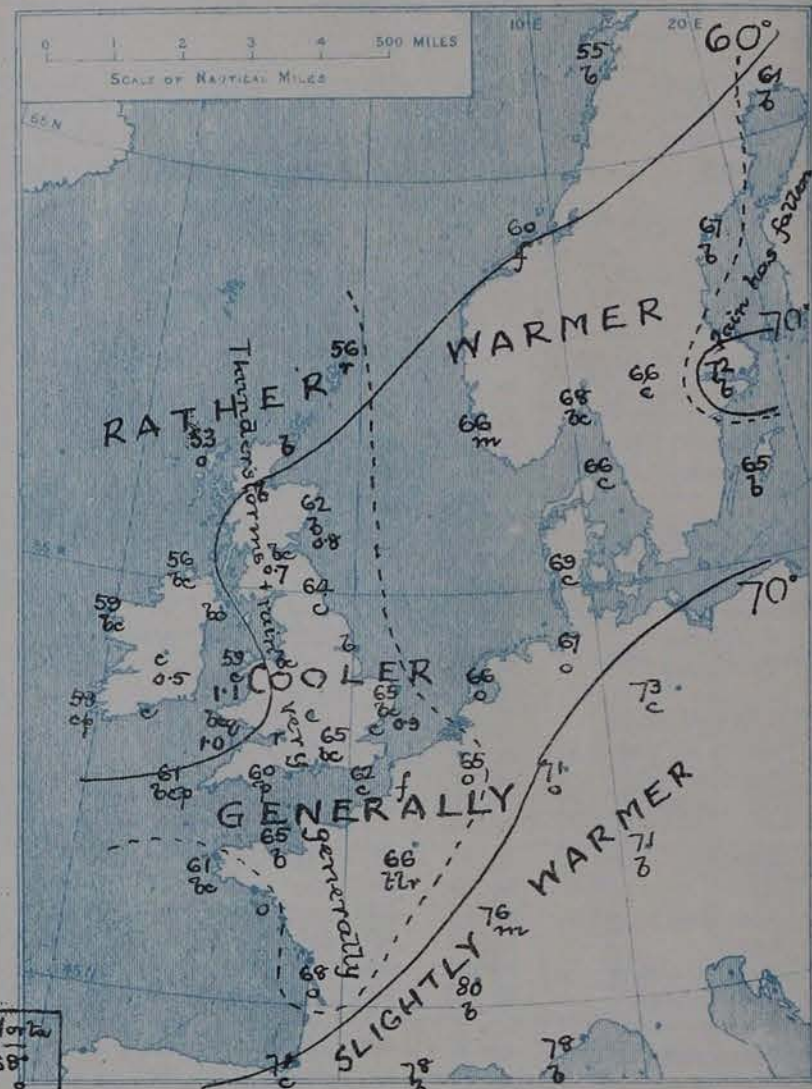


II. TEMPERATURE AND WEATHER. This Morning.

TEMPERATURE.—Isotherms are drawn for each 10°.

WEATHER.—Shown by Letters of the Beaufort Scale. (See P. 4.)

RAINFALL.—A dotted line separates areas where rain has fallen from those without rain. The fall in past 24 hours when exceeding half an inch is shown thus - 0.6



III. BAROMETER AND WIND

Yesterday morning.



IV. RAINFALL IN 1906.

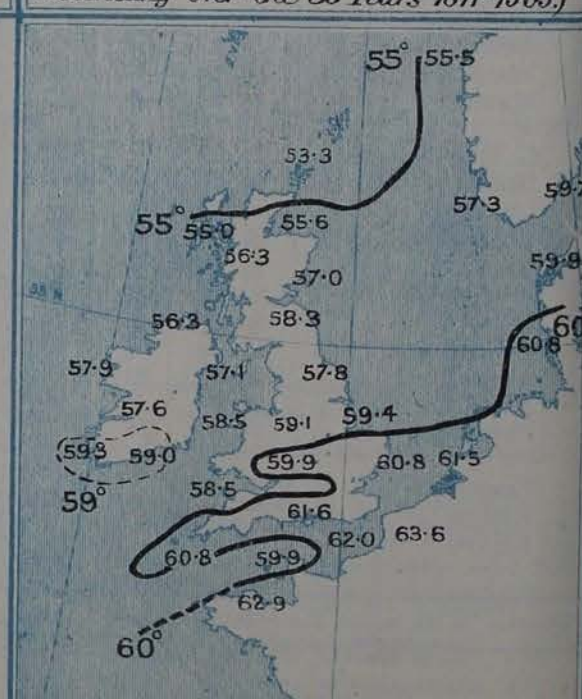
Total Amount recorded in various districts of the United Kingdom in the 30 weeks ended Saturday 28TH JULY, with the percentage of the average amount for the corresponding period.



V. Averages of DAILY TEMPERATURE at 8 A.M. for the monthly period

JULY - AUGUST

(Derived chiefly from Observations extending over the 35 Years 1871-1905.)



GENERAL SITUATION AT 8 A.M.

PRESSURE

The depression which lay off our western coasts yesterday has spread eastwards over the whole Kingdom, and a small secondary disturbance has moved from the Channel to the North Sea. The barometer is now highest, 30 ins. and upwards, over Spain and the south-west of France, and is lowest, 29.4 ins. and less, off our own extreme north-west coast. A slight rise of the mercury is in progress in most parts of these Islands and France, but in Scandinavia and Denmark the barometer is falling.

WIND

TEMPERATURE

WEATHER

AND

SEA

With the existing distribution of pressure the wind is Southerly or South-Westerly over the whole of the United Kingdom, the Netherlands and the north of France, but draws into South-East or East on the eastern shores of the North Sea. On the west and south coasts of Great Britain the South-Westerly wind is fresh or strong in force. Calm or light variable airs are reported in the south of France. A slight fall of temperature has taken place over England and the neighbouring parts of the Continent, but at our eastern and central stations the readings are still above the average, the highest value reported being 66° at Leith. In Germany the thermometer is slightly above 70°, and in the east and south of France it is above 75°, the reading at Lyons being as high as 80°. The weather is at present fine over nearly the whole of the United Kingdom, and also in Scandinavia and Denmark. In Germany and the Netherlands the sky is cloudy or overcast, and at Paris a thunderstorm is in progress; in the south of France the weather is fine and bright.

The sea is rather rough on some of the more exposed parts of our western and southern coasts, and also at Lumburgh Head, but is moderate or slight elsewhere. In the course of yesterday the thermometer rose to 80° and upwards in many parts of England, and to 86° at Margate. Over Western and Central France it exceeded 90°, the highest readings reported being 99° at Lyons, and 94° at Paris. In the south of England the amount of bright sunshine was large, but in other parts of the Kingdom it was much smaller. Thunderstorms have occurred over nearly the whole of Great Britain, and also over Central Ireland, and in many places the accompanying rainfall has been very heavy. The largest amounts measured this morning were 1.1 in. at Holyhead and 1.0 in. at Pembroke.

PROBABLE CHANGES IN SYSTEM NOW PREVALENT

The depression off our north-west coasts appears to be almost stationary. Small secondary disturbances are likely to pass across the country from south-west to north-east, and thundershowers are still probable in most districts, with a temperature differing but little from the normal.

FORECASTS*

For the 24 hours ending at NOON on 4TH AUGUST, 1906.

DISTRICTS.

FORECASTS.

DISTRICTS.

FORECASTS.

- 0 { SCOTLAND NORTH
- 1 { SCOTLAND EAST
- 2 { ENGLAND N.E.
- 3 { ENGLAND EAST
- 4 { MIDLAND COUNTIES
- 5 { ENGLAND SOUTH

S.W. winds, light; fine at first, thunder showers probable later.

S.W. winds, moderate or fresh; weather remaining rather changeable, with thunder showers in places.

S.W. winds, fresh or strong; weather remaining rather changeable, with thunder showers in places.

- 6 { SCOTLAND WEST
- 7 { ENGLAND N.W.
- 8 { ENGLAND S.W.
- 9 { IRELAND NORTH
- 10 { IRELAND SOUTH

Same as Nos 0 and 1.

S.W. and S.W. winds, fresh or strong in places; changeable, some showers, thunder locally.

WARNINGS

NONE ISSUED.

Note—The South Cone, point downwards (⌵), means that gales, or strong winds, are probable, at first from the Southward (from S.E. round by S. to N.W.). Should it appear likely that a gale beginning from between W. and N.W. is likely to veer towards N. or N.E., the North Cone is hoisted in preference to the South Cone.
The North Cone, point upwards (⌴), means that gales, or strong winds, are probable, at first from the Northward (from N.W. round by N. to S.E.). Should it appear likely that a gale beginning from between E. and S.E. is likely to veer towards S. or S.W., the South Cone is hoisted in preference to the North Cone.

DAILY WEATHER REPORT.

3rd August, 1906

TEMPERATURE, WEATHER, SUNSHINE, AND RAINFALL FOR YESTERDAY.

STATIONS.	TEMPERATURE F.		Weather.	Sunshine Hrs.	Rainfall Ins.	STATIONS.	TEMPERATURE F.		Weather.	Sunshine Hrs.	Rainfall Ins.
	Max.	Min.					Max.	Min.			
Strathpeffer, to 6 p.m. ...	68	57	*	0.7	0.03	† Brighton ...	77	60	*	10.8	—
Blackpool, to 9 p.m. ...	75	60	o, m, b, r, op, th, w	2.2	0.90	† Eastbourne, to 6 p.m. ...	72	55	b, bc, b	11.7	—
Southport, to 9 p.m. ...	73	60	o, b, r, d, o	2.0	0.36	Bexhill-on-Sea	76	55	?	9.7	—
Rhyl, to 6 p.m. ...	74	60	b, r, r, b, r, r	2.5	0.80	† Hastings ...	*	*	*	9.8	*
Llandudno, to 6 p.m. ...				1.0		† Folkestone, to 6 p.m. ...	82	53	b, bc, b, c	12.5	—
Bettws-y-Coed, to 6 p.m. ...	67	61	cp, r	1.0	1.79	Broadstairs, to 6 p.m. ...	*	*	*	12.2	*
Towyn, to 6 p.m. ...	72	61	b, r, o, c, o	2.1	0.47	† Margate, to 6 p.m. ...	86	59	b, o	11.8	—
Aberystwyth, to 6 p.m. ...	72	61	r, c, o	3.0	0.16	† Lowestoft, to 6 p.m. ...	73	60	bc, c	12.5	—
Plymouth, to 9 p.m. ...	68	60	o, bc	1.4	0.01	Skegness ...	80	63	?	6.4	—
Torquay, to 6 p.m. ...	67	60	*	4.3	0.34	Scarborough, to 6 p.m. ...	79	59	*	5.4	—
† Bournemouth, to 6 p.m. ...	74	60	*	10.3	—	† Harrogate, to 6 p.m. ...	74	58	c, r, c	3.0	0.00
Bognor, to 6 p.m. ...	*	*	b, bc, b, d, c	11.9	*	Darwen, to 9 p.m. ...	72	52	b, c, o, m, r, g	1.4	0.19
† Worthing ...	76	60	c, o, b, c	11.0	—	Manchester, to 9 p.m. ...	75	61	c, b, r, bc	2.5	0.00
						Birmingham, to 9 p.m. ...	76	54	o, c	3.7	0.03

† At this station the amount of Bright Sunshine given is for the whole day, ending with sunset.

TEMPERATURE, WEATHER, and RAINFALL at additional FOREIGN STATIONS, mainly for the 24 hours ended at 8 a.m. yesterday.

STATIONS. 2 nd August, 1906.	TEMPERATURE F.		WEATHER.	RAIN. Ins.	STATIONS. 2 nd Aug. 1906.	TEMPERATURE F.		WEATHER.	RAIN. Ins.
	Max.	Min.				Max.	Min.		
Flushing ...	73	64	b, m	—	Rome ...	91	70	b, b	—
Aix-la-Chapelle ...	79	59	c, b	—	Naples ...	86	74	b, b	—
Copenhagen ...	79	64	b, r, m	0.24	Malta ...	86	75	b	—
Oxö (Christiansand) ...	72	64	c, bc	—	Geneva 1 st Aug., 1906	1 p.m.		1 p.m.	Measured 7 a.m.
St. Petersburg ...	75	59	b, b	—	Berne ...	81	*	b	—
Vienna ...	82	64	b, b	—	Lucerne ...	84	*	bc	—
Buda-Pesth ...	88	64	b, b	—	Coire ...	82	*	b	—
Hermanstadt ...	82	55	b, b	—	St. Gotthard ...	63	*	b	—
Trieste ...	84	70	b, b	—	Lugano ...	86	*	b	0.08
Florence ...	94	69	b, b	—					

EXPLANATION OF THE COLUMNS GIVEN ON PAGE 1.

WEATHER.—Beaufort Scale is b. blue sky; c. detached clouds; d. drizzling rain; f. fog; g. dark, gloomy; h. hail; l. lightning; m. misty (hazy); o. overcast; p. passing showers; q. squally; r. rain; s. snow; t. thunder; u. ugly, threatening; v. visibility, unusual transparency; w. dew.

* AN ASTERISK is inserted in all places for which information is not usually received.

TABLE SHOWING THE LOCAL STANDARD TIMES AND THE CORRESPONDING GREENWICH TIMES OF THE OBSERVATIONS RECORDED ON PAGE 1.

TABLE SHOWING THE GREENWICH TIMES OF SUNRISE, NOON, AND SUNSET, FOR STATIONS IN THE UNITED KINGDOM, TO-DAY.

COUNTRIES, &c.	Hours of Morning Observations by Local Standard Time.	Corresponding Greenwich Times.	Hours of Evening Observations by Local Standard.	Corresponding Greenwich Times.	3 rd Aug. 1906.	Sunrise G.M.T.	Noon G.M.T.	Sunset G.M.T.
British Isles ...	8 a.m. (West European)	8 a.m.	6 p.m.* (W.E.T.)	6 p.m.*	Yarmouth ...	4.17	11.59	7.41
Holland ...	7 a.m. (")	7 a.m.	7 p.m. (W.E.T.)	7 p.m.	Greenwich ...	4.28	12.6	7.44
Germany, Denmark, Norway, Sweden }	8 a.m. (Mid-European)	7 a.m.	8 p.m. (M.E.T.)	7 p.m.	Wick ...	4.9	12.18	8.27
Belgium ...	7 a.m. (West European)	7 a.m.	Not published	—	Valencia ...	5.7	12.47	8.28
France ...	7 a.m. (Paris)	6.51 a.m.	6 p.m. (Paris)	5.51 p.m.				
Spain ...	8 a.m. (West European)	8 a.m.	6 p.m. (W.E.T.)	6 p.m.				
Portugal ...	8 a.m. (Lisbon)	8.36 a.m.	3.23 p.m. (Lisbon)	4 p.m.				
Azores { Ponta Delgada	6 a.m. (Local)	7.43 a.m.	9 p.m. (Local)	10.43 p.m.				
{ Horta	6 a.m. (Local)	7.55 a.m.	9 p.m. (Local)	10.55 p.m.				

TERMS OF SUBSCRIPTION for the Daily Weather Report forwarded by Book Post, £1 per annum payable quarterly in advance.

Single Copies (price 1d.) may be obtained after 3 p.m. on the day of issue at the Meteorological Office, and at the Bookstalls of the following terminus Railway Stations:—Victoria, Charing Cross, King's Cross, St. Pancras, Euston.

FORECASTS OF WEATHER for one day in advance are drawn up at 11 a.m., and between 7 and 8 p.m. The latest forecast can be had by Reply Telegram, on paying at any Post Office in the United Kingdom Sixpence in addition to the cost of the inquiry and reply Telegram. Information as to the Terms on which Forecasts can be sent daily, for a long or short period, may be obtained on application.

METEOROLOGICAL OFFICE, 63, VICTORIA STREET, S.W.
(TELEGRAPHIC ADDRESS: WEATHER, LONDON.)

W. N. SHAW (Director).

* At Oxford the observations are taken at 8 p.m.

DAILY WEATHER REPORT.

Saturday,

Meteorological Office, London, 4th August,

1906.

STATIONS.		YESTERDAY EVENING. (See note on last page.)					THIS MORNING. (See note on last page.)										PAST 24 HOURS.				
		BAROM.	TEMP.	WIND.	Weather.	Force (0 to 12.)	BAROMETER.	TEMPERATURE.			WIND.	Force (0 to 12.)	Weather.	Sea (0 to 9.)	Temp.		Weather.	Sun- shine.	Rainfall.	Hours.	Ins.
		At 82° Fahr. and M.S.L.	Dry Bulb.	Dirac.			At 82° Fahr. and M.S.L.	Change since Yester- day.	Dry Bulb.	Wet Bulb.	Change since Yester- day.	Dirac.			Max.	Min.					
SCANDINAVIA.		Ins.	°				Ins.	Ins.	°	°					°	°					
Haparanda...	29.91	56	NE	2	r		29.91	+0.4	53	52	-8	N	4	b	72	53	*	*	0.24		
Hernösand...	29.78	68	Z	0	c		29.80	-0.05	60	57	-7	E	6	c	77	59	*	*	0.12		
Stockholm...	29.84	70	WSW	2	b		29.77	-0.14	75	68	+3	Z	0	bc	82	63	*	*	-		
Wisby...	29.88	66	Z	0	b		29.82	-0.10	70	66	+5	WSW	3	o	70	63	*	*	-		
Karlstad...	29.82	71	SSW	2	bc		29.78	-0.15	64	62	-2	Z	0	o	70	63	*	*	0.08		
Færder (X'ania Fjord)	29.82	68	SESE	2	c		29.76	-0.15	65	63	-3	W	2	o	70	64	*	*	0.35		
Bodö...	29.87	58	Z	0	b		29.83	-0.09	59	53	+4	E	5	b	59	54	*	*	-		
Christiansund...	29.68	64	NE	1	c		29.78	-0.09	60	58	0	WSW	2	f	68	59	*	*	-		
Skudesnaes...	29.73	60	S	6	c		29.79	-0.03	62	59	-4	SE	4	c	70	59	o,c	*	0.08		
Sumburgh Head		29.35	55	W	1	b	29.59	+1.0	55	54	-1	ESE	2	b	2	58	48	r, b	*	1.00	
Stornoway...	29.44	61	SW	3	c		29.59	+1.19	56	54	+3	SSW	1	bc	2	64	52	bc, c	6.5	0.02	
Malin Head...	29.43	60	W	1	o/p		29.69	+1.27	55	54	-1	W	4	o	3	63	51	r, o/p	*	0.28	
Blackod Pt. ...	29.53	58	WSW	5	bc/p		29.79	+1.40	58	55	-1	WSW	5	c	4	62	54	bc/p	*	0.08	
Valencia ...	29.70	59	WSW	4	o/p		29.95	+1.41	57	55	-1	SW	3	o/p	5	62	56	c/p, o/p, l	7.1	0.26	
Roche's Point		29.70	60	W	4	c	29.97	+1.37	58	55	-2	WSW	3	bc	4	63	54	cp, c	*	0.18	
Birr Castle ...	29.62	62	SW	3	bc		29.89	+1.36	58	55	0	WSW	3	o	*	64	54	cp, bc	7.5	0.17	
Donaghadee...	29.52	61	S	5	c		29.78	+1.25	56	54	0	SW	2	c	2	65	53	cg, c/p	*	0.02	
Liverpool Obsy...	29.69	64	SW	5	bc		29.89	+1.27	59	54	-3	WSW	3	c	4	68	53	cp, bc	*	0.09	
Holyhead ...	29.67	58	SW	5	c		29.86	+1.28	58	56	-1	WSW	4	c	3	63	54	bc/p, o	*	0.02	
Pembroke (St. Ann's Hd.)	29.75	59	SW	6	bc		29.96	+1.31	58	56	-1	W	6	bc	6	62	57	bcq	10.6	-	
Scilly (St. Mary's)		29.85	63	WSW	4	c/p	30.06	+1.32	60	56	-1	W	3	c	4	65	57	bc/p, cp	11.5	0.04	
Jersey (St. Aubins)	29.95	67	SSW	3	b		30.15	+1.25	64	60	-1	SW	5	bc	4	70	59	cm, bc, cp	10.5	0.01	
Portland Bill	29.85	60	SW	6	c/p		30.04	+1.25	60	57	0	WSW	5	bc	5	64	59	bc/p, cp	*	0.05	
Dungeness ...	29.88	64	SSW	4	c		30.02	+1.26	63	60	+1	SW	6	bc	5	67	59	bc, c	10.4	0.02	
Wick ...		29.48	57	Z	0	o	29.58	+1.16	56	55	-1	NW	1	o	1	68	50	-	*	0.03	
Nairn ...	29.46	64	SW	2	c		29.61	+1.20	58	55	-6	WSW	2	ct	1	68	51	-	*	0.10	
Aberdeen ...	29.54	62	SSW	2	bc		29.65	+1.17	62	58	0	SW	2	bc	2	71	54	b, bc/p	11.9	-	
Leith ...	29.54	62	S	2	bc		29.71	+1.21	61	56	-5	SW	4	c	*	70	51	bc/p	*	0.03	
North Shields	29.62	65	S	3	c		29.76	+1.18	61	56	-3	SSW	3	c	2	70	52	cp	*	0.04	
Spurn Head	29.70	69	SW	4	c		29.84	+1.18	61	57	-3	WSW	4	bc	3	73	56	c/p, b	*	-	
Yarmouth ...		29.77	74	WSW	4	b	29.92	+1.21	62	57	-3	W	4	bc	3	76	56	bc, b	*	-	
Clacton-on-Sea	29.83	68	SSW	5	bc		29.98	+1.20	63	58	-2	SW	5	bc	4	74	58	bc	11.6	-	
Nottingham ...	29.71	71	SW	3	bc		29.89	+1.21	64	60	-1	W	3	c	*	74	53	b, bc	12.7	-	
Bath ...	29.83	65	SW	1	b		29.98	+1.22	58	55	-4	SW	1	c	*	69	55	-	9.2	0.35	
Oxford ...	29.85	60	WSW	3	bc		30.00	+1.24	60	57	-3	WSW	3	bc	*	72	54	bc/p	*	0.08	
London (St. James' Park)	29.83	67	WSW	5	b		30.00	+1.23	63	58	-2	WSW	3	c	*	73	57	bc, b	12.5	-	
The Scaw (Skagen)		29.82	67	S	3	o	29.83	-0.10	64	60	-2	W	3	bc	1	72	61	*	*	0.04	
Fanö ...	29.91	62	SW	4	o		29.89	+0.05	65	63	-4	SESE	2	b	*	75	61	*	*	0.04	
Cuxhaven ...	29.91	69	N	2	o		29.93	+0.08	65	61	-2	WSW	3	bc	*	73	61	*	*	-	
The Helder ...	29.89	65	SW	2	bc		29.97	+1.21	64	59	-2	WSW	4	b	2	70	61	*	*	-	
Brussels ...	*	*	*	*	*		30.06	+1.16	60	58	-5	SW	3	c	*	75	57	*	*	0.04	
Berlin ...	29.87	74	WNW	3	o		29.91	-0.04	70	68	-3	W	1	r	*	90	70	*	*	2.17	
Frankfurt ...	29.99	68	NW	1	o		30.04	+1.14	67	65	-4	SW	3	o	*	90	66	*	*	0.43	
Munich ...	29.86	77	Z	0	c		30.11	+1.16	63	62	-8	SESE	4	c	*	86	61	*	*	0.87	
C. Gris Nez		29.92	61	SW	3	c	30.01	+1.16	60	59	-2	WSW	5	bc	4	68	59	*	*	-	
Brest ...	29.96	66	WSW	4	bc		30.13	+1.27	61	59	0	W	4	b	4	68	59	*	*	-	
Lorient ...	29.97	70	WSW	4	c		30.15	+1.23	63	61	0	WNW	4	c	4	81	59	*	*	-	
Rochefort ...	30.02	71	NW	2	c		30.22	+1.22	67	64	-1	WSW	2	b	*	75	64	bc, c	*	-	
Biarritz ...	30.11	72	WNW	2	o		30.23	+1.19	69	66	-2	Z	0	o	3	81	68	*	*	-	
Paris ...		29.96	57	WSW	3	b	30.15	+1.23	63	60	-3	WSW	1	b	*	76	58	*	*	0.04	
Belfort...	29.89	78	W	5	c		30.08	+1.18	67	65	-9	WSW	4	m	*	91	62	*	*	0.04	
Lyons ...	?	77	NNE	1	ct		30.19	+1.23	66	60	-14	SW	1	e	*	97	65	ct	*	0.16	
Nice ...	29.95	78	Z	0	b		29.99	-0.01	75	70	-8	W	1	b	0	88	68	*	*	-	
Perpignan ...	29.99	78	SE	3	b		30.12	+1.12	77	69	+4	NW	2	b	*	84	70	*	*	-	
Corunna ...		30.06	65	N	5	b	30.09	00	68	62	-1	N	4	b	*	75	63	*	*	-	
Lisbon ...	30.06	65	N	5	b		30.09	00	68	62	-1	N	4	b	*	75	63	*	*	-	
Azores (P. Delgada)	30.17	71	Z	0	o		30.13	-0.07	71	68	+3	SW	4	o	2	75	68	*	*	0.04	

ES:-(a) At the British and Irish Stations the readings of the barometer are not corrected for the difference in Gravity between the position of the Station and Latitude 5°. The approximate correction is:—For stations North of Malin Head and North Shields +0.3 in., but for Sumburgh Head +0.4 in.; for stations South of Malin Head and North Shields +0.2 in., but for Scilly and Jersey +0.1 in.

(b) The Sunshine for London given in this Table is recorded on the Tower of the Wesleyan Training College, Westminster; the Sunshine entered to Dungeness is recorded at Littlestone-on-Sea.

* Observations for this column not generally received.

† Observations received too late for insertion in Charts on next page.

WEATHER CHARTS

FOR SATURDAY, 4TH AUGUST, 1906.

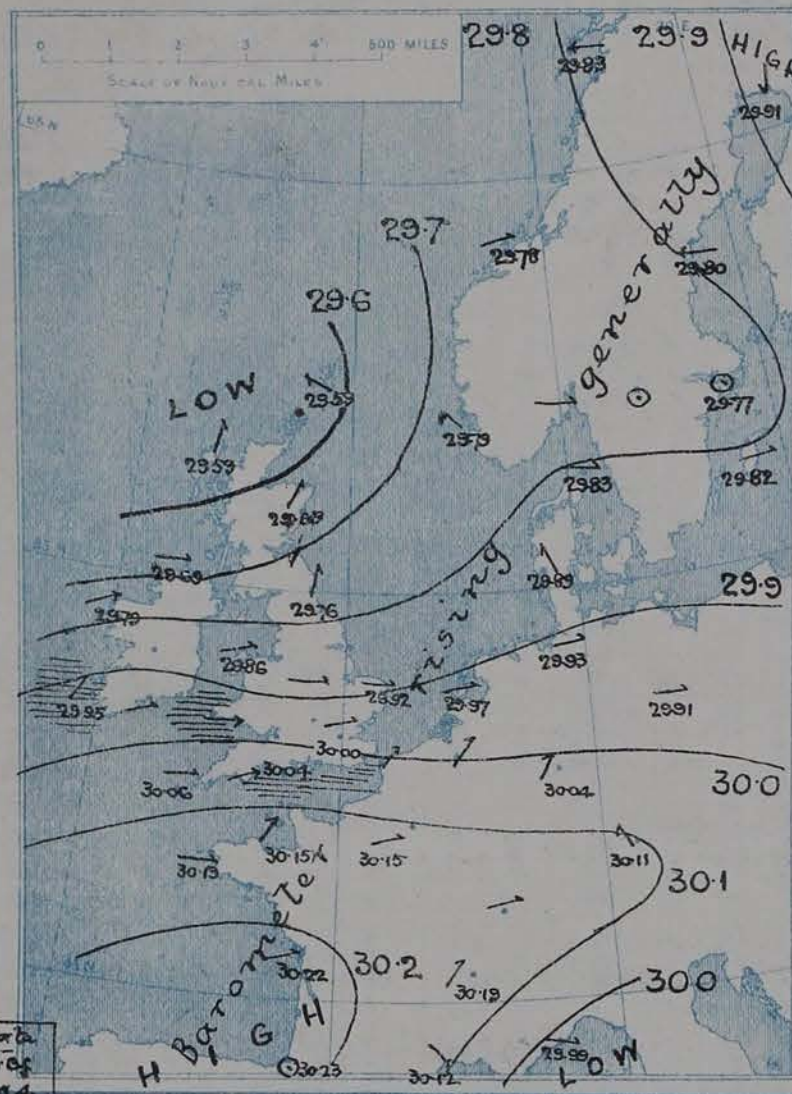
I. BAROMETER, WIND AND SEA. This Morning.

BAROMETER.—Isobars are drawn for each tenth of an inch

WIND.—Arrows show Directions and Force, flying with the wind.

Force above 10 ——— Force 5 to 7 ——— } Calm ☉
Force 8 to 10 ——— Force 1 to 4 ———

SEA.—Rough ——— High ———

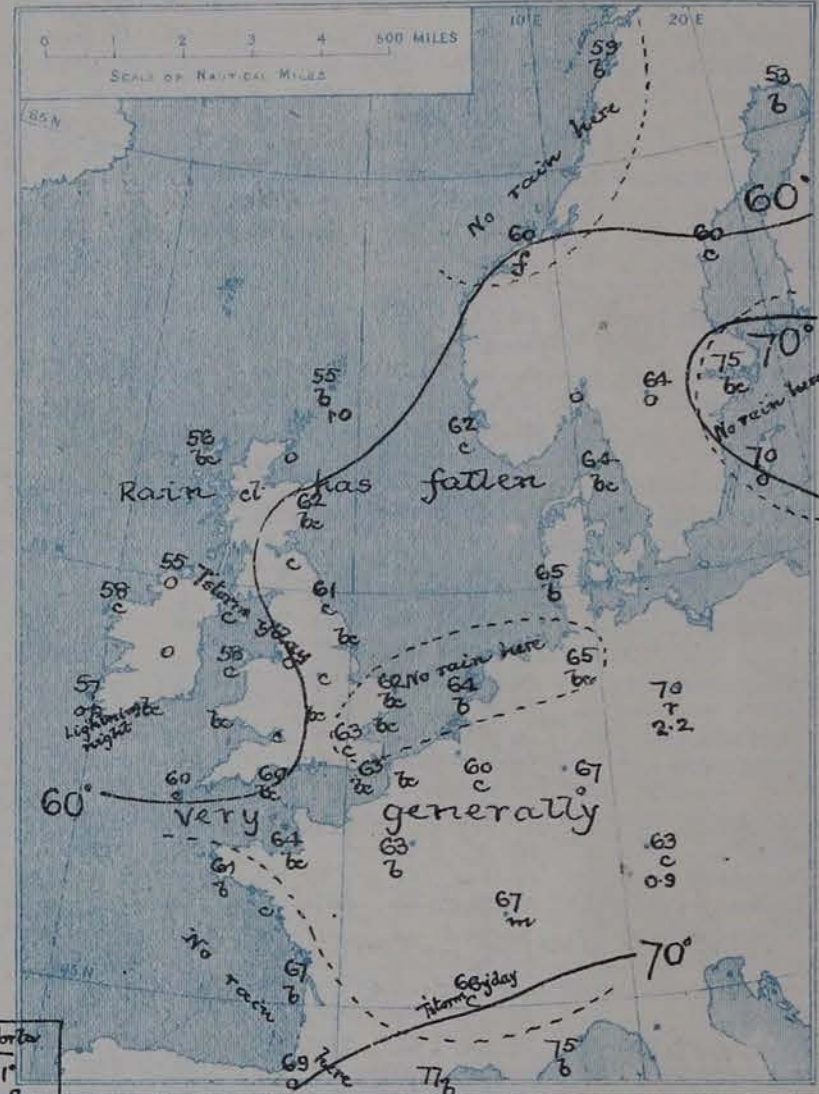


II. TEMPERATURE AND WEATHER. This Morning.

TEMPERATURE.—Isotherms are drawn for each 10°

WEATHER.—Shown by Letters of the Beaufort Scale. (See P. 4.)

RAINFALL.—A dotted line separates areas where rain has fallen from those without rain. The fall in past 24 hours when exceeding half an inch is shown thus - 0.6



III. BAROMETER AND WIND

Yesterday morning.



IV. BRIGHT SUNSHINE IN 1906.

Total Duration recorded in various districts of the United Kingdom in the 30 weeks ended Saturday 28TH JULY with the percentage of the average duration for the corresponding period.

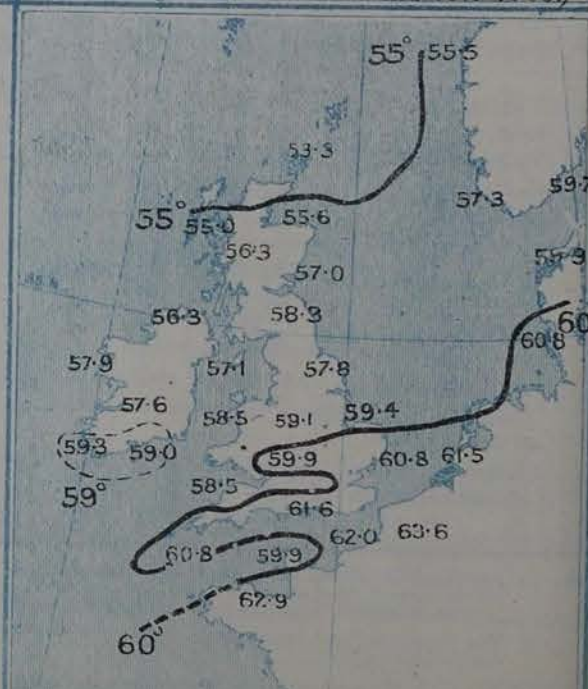


V. Averages of DAILY TEMPERATURE

at 8 A.M. for the monthly period

JULY - AUGUST

(Derived chiefly from Observations extending over the 35 Years 1871-1905.)



GENERAL SITUATION AT 8 A.M.

PRESSURE

The depression noticed yesterday off our north-west coasts and the secondary disturbance over the North Sea are both travelling northwards, the former system being now situated off the north of Scotland, and the latter over Central Sweden. In their rear a general rise of the barometer is in progress, an anticyclone, with readings above 30.2 ins., being found over the south-west of France, the southern part of the Bay of Biscay, and the north of Spain. The lowest pressures, 29.6 ins. and less, are reported in the extreme north of Scotland.

WIND

TEMPERATURE

WEATHER

AND

SEA

The wind is Westerly, or South-Westerly, over these Islands, the Netherlands, and the greater part of France and Germany, and blows fresh or strongly on our western and southern coasts. In the Shetlands and on the eastern side of the North Sea it draws into South-East, while in the north of Scandinavia it varies between East and North.

A slight fall of temperature is reported in most places, but in the eastern and central parts of Great Britain the thermometer is still above the average, the highest morning readings reported being 64° at Nottingham, and 63° in London, and at Dungeness and Clacton-on-Sea. At Berlin the thermometer stands at 70°, and at Stockholm at 75°; a reading of 75° is also reported at Nice, and a reading of 77° at Perpignan.

The weather is fair or fine over Western Europe as a whole, but is cloudy at many of the Irish stations, with showers at Valencia; distant thunder is reported at Tivoli. In the south of Scandinavia the sky is overcast, and at Berlin rain is falling. The sea is rather rough on the Channel and south-west coasts, but moderate or slight elsewhere.

In the course of yesterday the thermometer rose to between 70° and 75° in many parts of Great Britain, to 76° at Yarmouth and Folkestone and to 77° at Lowestoft. A maximum of 90° was reached at Berlin and Frankfurt, and a maximum of 97° at Lyons. The amount of bright sunshine registered in this country was large, — more than 12 hours at many of the English stations, and more than 13 hours at Boquor. Showers fell in many parts of the country, and heavy rain (1.0 in.) at Dumburgh Head. Thunderstorms occurred at a few places in the northern parts of England and Ireland and also at Lyons. At Berlin the amount of rain measured this morning was as large as 2.2 ins.

PROBABLE CHANGES IN SYSTEM NOW PREVALENT

The anticyclone over the southern part of our area will probably extend further to the northward, and fair weather is likely to prevail in all but our extreme western and northern districts, where the conditions will still be affected by depressions moving over the Atlantic. An increase in temperature is probable over the country generally.

Notice. The Daily Weather Report for Monday next (Bank Holiday) will be issued on Tuesday August 7th.

FORECASTS*

For the 24 hours ending at NOON on 5TH AUGUST, 1906.

DISTRICTS.

FORECASTS.

0	{ SCOTLAND NORTH	{ S.W. and S.W. winds, light; fair at first; some rain later.
1	{ SCOTLAND EAST	{ S.W. winds, light; fair generally, but local showers.
2	{ ENGLAND N.E.	{ S.W. winds, light; fair generally, but local showers.
3	{ ENGLAND EAST	{ W. and S.W. winds, moderate; fair generally; warmer.
4	{ MIDLAND COUNTIES	{ W. and S.W. winds, moderate; fair generally; warmer.
5	{ ENGLAND SOUTH	{ W. and S.W. winds, moderate; fair generally; warmer.

DISTRICTS.

FORECASTS.

6	{ SCOTLAND WEST	Same as Nos 1 and 2.
7	{ ENGLAND N.W.	
8	{ ENGLAND S.W.	Same as Nos 3 to 5.
9	{ IRELAND NORTH	
10	{ IRELAND SOUTH	{ S.W. winds, moderate or fresh; fair in eastern parts of districts, showery in west.

WARNINGS

NONE ISSUED.

Note.—The South Cone, point downwards (H), means that gales, or strong winds, are probable, at first from the Southward (from S.E. round by S. to N.W.). Should it appear likely that a gale beginning from between W. and N.W. is likely to veer towards N. or N.E., the North Cone is hoisted in preference to the South Cone.

The North Cone, point upwards (A), means that gales, or strong winds, are probable, at first from the Northward (from N.W. round by N. to S.E.). Should it appear likely that a gale beginning from between E. and S.E. is likely to veer towards S. or S.W., the South Cone is hoisted in preference to the North Cone.

* For terms for transmission of Forecasts by Telegraph, see next page.

DAILY WEATHER REPORT.

4TH August, 1906

TEMPERATURE, WEATHER, SUNSHINE, AND RAINFALL FOR YESTERDAY.

STATIONS.	TEMPERATURE F.		Weather.	Sunshine Hrs.	Rainfall Ins.	STATIONS.	TEMPERATURE F.		Weather.	Sunshine Hrs.	Rainfall Ins.
	Max.	Min.					Max.	Min.			
Strathpeffer, to 6 p.m. ...	70	56	*	5.0	0.07	† Brighton ...	67	59	*	12.5	-
Blackpool, to 9 p.m. ...	67	58	c, c, b, c	10.6	0.05	† Eastbourne, to 6 p.m. ...	74	59	b, c, b	12.2	-
Southport, to 9 p.m. ...	70	56	c, b, o, b	11.6	0.01	Bexhill-on-Sea, to 9 p.m. ...	75	62	?	11.3	0.02
† Rhyl, to 6 p.m. ...	72	56	b, r, o, b	12.0	0.12	† Hastings ...	*	*	*	11.4	*
Llandudno, to 9 p.m. ...	68	56	b, c, b, c	8.8	1.37	† Folkestone, to 6 p.m. ...	76	60	b, r, o, c, b	10.9	0.06
Bettws-y-Coed, to 6 p.m. ...	66	56	c, b, c, b	8.0	1.02	Broadstairs, to 6 p.m. ...	*	*	*		*
Towyn, to 6 p.m. ...	66	59	r, b, c, b, c	9.3	0.36	Margate, to 6 p.m. ...	73	59	b	10.0	0.11
Aberystwyth, to 6 p.m. ...	65	56	r, o, c	8.0	0.15	Lowestoft, to 6 p.m. ...	77	62	c, o, b, c	12.0	0.05
Plymouth, to 9 p.m. ...	66	57	b, c	10.0	0.12	† Skegness ...	73	60	b, r, b, c	11.5	0.46
Torquay, to 6 p.m. ...	68	57	*	10.7	0.11	Scarborough, to 6 p.m. ...	72	61	*	11.6	0.16
† Bournemouth, to 6 p.m. ...	70	57	*	11.7	0.09	† Harrogate, to 6 p.m. ...	73	56	c, b, p, b	12.0	0.05
† Bognor, to 6 p.m. ...	*	*	b, c, b	13.2	*	Darwen, to 9 p.m. ...	67	52	b, c, o, b, c, m	9.5	0.07
† Worthing ...	67	61	b, r, c, b, c	12.9	0.05	Manchester, to 9 p.m. ...					
						Birmingham, to 9 p.m. ...	72	55	c, b, c	11.9	-

† At this station the amount of Bright Sunshine given is for the whole day, ending with sunset.

TEMPERATURE, WEATHER, and RAINFALL at additional FOREIGN STATIONS, mainly for the 24 hours ended at 8 a.m. yesterday.

STATIONS. 3 rd Aug., 1906.	TEMPERATURE F.		WEATHER.	RAIN. Ins.	STATIONS. 3 rd Aug., 1906.	TEMPERATURE F.		WEATHER.	RAIN. Ins.
	Max.	Min.				Max.	Min.		
Flushing ...	81	64	b, o	0.04	Rome ...	93	69	b, b	-
Aix-la-Chapelle ...	88	70	b, r	0.08	Naples ...	not received.			
Copenhagen ...	77	63	c, m	-	Malta ...	86	76	b	-
Oxö (Christiansand) ...	63	63	m, c	-					
St. Petersburg ...	73	61	b, b	-	Geneva 2 nd Aug., 1906 1 p.m.	81		b	Measured 7 a.m.
Vienna ...	not received.				Berne ...	88	*	b	-
Buda-Pesth ...	not received.				Lucerne ...	84	*	b	-
Hermanstadt ...	not received.				Caire ...	88	*	b	-
Trieste ...	not received.				St. Gotthard ...	66	*	b	-
Florence ...	95	68	b, b	-	Lugano ...	88	*	b	-

EXPLANATION OF THE COLUMNS GIVEN ON PAGE 1.

WEATHER.—Beaufort Scale is b. blue sky; c. detached clouds; d. drizzling rain; f. fog; g. dark, gloomy; h. hail; l. lightning; m. misty (hazy); o. overcast; p. passing showers; q. squally; r. rain; s. snow; t. thunder; u. ugly, threatening; v. visibility, unusual transparency; w. dew.

* AN ASTERISK is inserted in all places for which information is not usually received.

TABLE SHOWING THE LOCAL STANDARD TIMES AND THE CORRESPONDING GREENWICH TIMES OF THE OBSERVATIONS RECORDED ON PAGE 1.

COUNTRIES, &c.	Hours of Morning Observations by Local Standard Time.	Corresponding Greenwich Times.	Hours of Evening Observations by Local Standard.	Corresponding Greenwich Times.
British Isles ...	8 a.m. (West European)	8 a.m.	6 p.m.* (W.E.T.)	6 p.m.*
Holland ...	7 a.m. (")	7 a.m.	7 p.m. (W.E.T.)	7 p.m.
Germany, Denmark, Norway, Sweden }	8 a.m. (Mid-European)	7 a.m.	8 p.m. (M.E.T.)	7 p.m.
Belgium ...	7 a.m. (West European)	7 a.m.	Not published	—
France ...	7 a.m. (Paris)	6.51 a.m.	6 p.m. (Paris)	5.51 p.m.
Spain ...	8 a.m. (West European)	8 a.m.	6 p.m. (W.E.T.)	6 p.m.
Portugal ...	8 a.m. (Lisbon)	8.36 a.m.	3.23 p.m. (Lisbon)	4 p.m.
Azores { Ponta Delgada ...	6 a.m. (Local)	7.43 a.m.	9 p.m. (Local)	10.43 p.m.
{ Horta ...	6 a.m. (Local)	7.55 a.m.	9 p.m. (Local)	10.55 p.m.

TABLE SHOWING THE GREENWICH TIMES OF SUNRISE, NOON, AND SUNSET, FOR STATIONS IN THE UNITED KINGDOM, TO-DAY.

4 th Aug., 1906.	Sunrise G.M.T.	Noon G.M.T.	Sunset G.M.T.
Yarmouth ...	4.19	11.59	7.39
Greenwich ...	4.30	12.06	7.42
Wick ...	4.12	12.18	8.24
Valencia ...	5.09	12.47	8.26

TERMS OF SUBSCRIPTION for the Daily Weather Report forwarded by Book Post, £1 per annum payable quarterly in advance.

Single Copies (price 1d.) may be obtained after 3 p.m. on the day of issue at the Meteorological Office, and at the Bookstalls of the following terminus Railway Stations:—Victoria, Charing Cross, King's Cross, St. Pancras, Euston.

FORECASTS OF WEATHER for one day in advance are drawn up at 11 a.m., and between 7 and 8 p.m. The latest forecast can be had by Reply Telegram, on paying at any Post Office in the United Kingdom Sixpence in addition to the cost of the inquiry and reply Telegram. Information as to the Terms on which Forecasts can be sent daily, for a long or short period, may be obtained on application.

METEOROLOGICAL OFFICE, 63, VICTORIA STREET, S.W.
(TELEGRAPHIC ADDRESS: WEATHER, LONDON.)

W. N. SHAW (Director).

* At Oxford the observations are taken at 8 p.m.

DAILY WEATHER REPORT.

Sunday,

Meteorological Office, London.

5th August, 1906.

STATIONS.		YESTERDAY EVENING. (See note on last page.)					THIS MORNING. (See note on last page.)										PAST 24 HOURS.				
		BAROM.	TEMP.	WIND.		Weather.	BAROMETER.		TEMPERATURE.			WIND.		Sea (0 to 9.)	Temp.		Weather.	Sun- shine.	Rainfall.		
				At 32° Fahr. and M.S.L.	Dry Bulb.		Dir.	Force (0 to 12.)	At 32° Fahr. and M.S.L.	Change since Yester- day.	Dry Bulb.	Wet Bulb.	Change since Yester- day.		Dir.	Force (0 to 12.)				Max.	Min.
		Ins.	°				Ins.	Ins.	°	°	°				°	°		Hours.	Ins.		
SCANDINAVIA.	Haparanda...	29.87	49	N	4	b	29.88	-0.3	53	47	0	NE	2	b	*	64	46	*	-		
	Hernösand...	29.58	58	E	6	o	29.71	-0.9	59	52	-1	E	8	c	*	70	46	*	-		
	Stockholm...	29.69	65	W	2	r	29.57	-2.0	63	59	-12	W	4	o	*	77	63	*	0.79		
	Wisby...	29.76	61	NW	8	r	29.69	-1.3	62	58	-8	W	6	c	*	72	55	*	0.32		
	Karlstad...	29.74	65	SW	2	c	29.60	-1.8	61	58	-3	WNW	2	c	*	*	*	*	-		
	Færder (X'ania Fjord)	29.69	64	SW	4	b	29.66	-1.0	64	58	-1	W	3	b	4	68	63	*	-		
	Bodö...	29.81	59	N	1	b	29.83	0.0	59	53	0	E	4	b	1	66	52	*	-		
	Christiansund...	29.81	60	W	2	r	29.78	0.0	57	56	-3	NNW	2	r	3	61	55	*	0.75		
Skudesnaes...	29.83	61	Z	0	b	29.88	+0.9	57	56	-5	NW	3	c	2	62	54	*	-			
BRITISH ISLANDS.	Sumburgh Head	29.70	54	W	1	m	29.78	+1.9	53	53	-2	W	3	o	4	60	50	o.m	*	0.17	
	Stornoway...	29.70	53	WSW	3	r	29.85	+2.6	54	52	-2	W	4	c	4	61	52	d.r	3.0	0.27	
	Malin Head...	29.88	56	WSW	5	ogp	30.07	+3.8	57	52	+2	SW	5	o	4	58	54	r.ogp	*	0.13	
	Blacksod Pt. ...	29.99	58	WSW	4	o	30.15	+3.6	58	56	0	WSW	2	c	2	61	55	b.c.o	*	0.01	
	Valencia...	30.12	62	SW	3	c	30.18	+2.3	60	58	+3	SE	1	op	3	64	49	o.c	2.0	0.02	
	Roche's Point...	30.11	63	WSW	4	c	30.21	+2.4	55	55	-3	N	1	m	3	64	50	c.f	*	0.03	
	Birr Castle...	30.06	59	WSW	4	c	30.21	+3.2	58	55	0	SW	2	b	*	64	49	c	4.2	-	
	Donaghadee...	29.97	60	SW	2	c	30.14	+3.6	57	55	+1	SW	2	c	2	61	53	b.c.p	*	0.02	
	Liverpool Obsy...	30.04	63	WSW	3	o	30.21	+3.2	59	55	0	WSW	3	o	3	67	57	b.o	*	-	
	Holyhead...	30.03	59	WSW	4	c	30.20	+3.4	61	58	+3	WSW	2	b	1	63	54	cm.c	*	-	
	Pembroke (St. Ann's Hd.)	30.12	60	WSW	6	b.c	30.21	+2.5	59	59	+1	SSE	3	cm	3	61	57	op.c	10.2	-	
	Scilly (St. Mary's)...	30.21	63	SW	2	b.c	30.24	+1.8	62	60	+2	SW	1	om	3	67	60	b.c	9.6	0.01	
	Jersey (St. Aubins)...	30.25	66	W	5	b	30.35	+2.0	64	61	0	SSW	3	b.c	3	68	55	cm.b.c	12.6	-	
	Portland Bill...	30.16	61	WSW	4	b.c	30.26	+2.2	61	60	+1	SW	4	o	2	62	59	o.b.c	*	-	
	Dungeness...	30.12	64	WSW	6	b.c	30.26	+2.4	64	61	+1	SW	5	b.c	4	67	57	b.c	11.0	-	
	Wick...	29.74	56	SW	1	r	29.84	+2.6	56	54	0	W	1	o	1	66	52	-	*	0.39	
	Nairn...	29.76	57	W	1	o	29.90	+2.9	55	52	-3	WSW	3	o	2	68	53	-	*	0.10	
	Aberdeen...	29.79	60	SW	2	r	29.95	+3.0	63	57	+1	SSW	2	b.c	1	69	53	tlv.cp	5.6	0.23	
	Leith...	29.87	60	WSW	4	c	30.04	+3.3	58	54	-3	WSW	4	o	*	70	54	-	*	-	
	North Shields...	29.93	65	WSW	4	c	30.07	+3.1	63	57	+2	SW	3	c	2	69	53	cp.c	*	-	
	Spurn Head...	30.01	64	W	4	c	30.14	+3.0	61	57	0	WSW	4	c	3	69	57	tlp.c	*	-	
	Yarmouth...	30.03	64	WSW	3	b.c	30.18	+2.6	61	57	-1	WNW	3	c	2	71	56	c.tlp.b.c	*	0.13	
	Clacton-on-Sea...	30.06	71	W	4	b.c	30.23	+2.5	64	58	+1	W	3	b	2	74	56	b.c	11.3	-	
	Nottingham...	30.03	67	W	4	b	30.18	+2.9	63	59	-1	W	1	b.c	*	71	54	cp.b	10.5	-	
	Bath...	30.17	63	E	1	b	30.27	+2.9	62	60	+4	SW	1	r	*	68	56	-	9.2	0.02	
	Oxford...	30.16	60	WSW	3	o	30.26	+2.6	62	58	+2	WSW	2	c	*	70	54	b.c.p.o	*	-	
	London(St. James' Park)	30.09	68	W	5	b	30.25	+2.5	63	59	0	W	2	c	*	72	56	b.c.b	12.8	-	
GERMANY, &c.	The Scaw (Skagen)	29.83	61	W	4	b.c	29.74	-0.9	62	57	-2	W	6	b	2	68	59	*	*	-	
	Fanö...	29.98	62	SW	6	c	29.98	+0.9	60	58	-5	SW	7	r	*	72	59	*	*	0.04	
	Cuxhaven...	30.03	65	W	4	b	30.07	+1.4	64	60	-1	W	5	b.g	*	70	59	*	*	0.04	
	The Helder...	30.08	63	SW	4	b.c	30.18	+2.1	63	59	-1	W	4	c	3	68	61	*	*	-	
	Brussels...	*	*	*	*	*	30.29	+2.3	60	58	0	WSW	1	b.c	*	71	54	*	*	0.04	
	Berlin...	30.04	65	WSW	1	o	30.10	+1.9	62	58	-8	W	4	c	*	77	59	*	*	0.35	
	Frankfurt...	30.21	65	SW	2	c	30.25	+2.1	63	58	-4	SW	3	b	*	77	64	*	*	0.32	
	Munich...	30.21	64	SW	4	b	30.30	+1.9	63	58	0	W	3	c	*	70	57	*	*	0.08	
FRANCE.	C. Gris Nez...	30.13	62	W	5	b	30.28	+2.7	61	60	+1	W	4	o	4	63	59	*	*	-	
	Brest...	30.25	66	W	2	b	30.32	+1.9	61	61	0	SW	3	c	3	68	59	*	*	-	
	Lorient...	?	71	NW	3	b	30.29	+1.4	60	59	-3	ENE	2	m	2	81	59	*	*	-	
	Rochefort...	30.32	69	NW	2	b	30.34	+1.2	63	59	-4	NE	2	b	*	79	59	b	*	-	
	Biarritz...	30.26	72	NNE	4	b	30.27	+0.4	66	64	-3	ENE	2	b	2	79	61	*	*	-	
	Paris...	30.23	70	W	3	b.c	30.37	+2.2	61	58	-2	Z	0	b	*	77	52	*	*	-	
	Belfort...	30.16	73	W	7	b.c	30.31	+2.3	60	57	-7	Z	0	m	*	77	54	*	*	-	
	Lyons...	30.20	78	NE	2	b	30.31	+1.2	69	60	+3	N	1	b	*	84	?	*	*	-	
SPAN. PEN.	Nice...	29.97	80	Z	0	b	30.10	+1.1	78	68	+3	W	1	b	2	90	66	*	*	-	
	Perpignan...	30.15	83	W	3	b	30.25	+1.3	76	67	-1	W	2	b	*	91	69	*	*	-	
	Corunna...	30.24	70	N	5	b	30.24	-	66	62	-	NNE	1	b	3	72	61	*	*	-	
	Lisbon...	30.09	71	NW	5	b	30.15	+0.6	73	64	+5	NNE	1	b	*	86	66	*	*	-	
	Azores (P. Delgada)...	30.19	71	SSW	1	b	30.16	-0.1	72	67	0	SSW	1	b	3	77	68	*	*	-	
	„ (Horta)...	30.13	71	SW	4	o	30.09	-0.4	71	69	0	SW	3	c	2	77	68	*	*	0.02	

NOTES:—(a) At the British and Irish Stations the readings of the barometer are not corrected for the difference in Gravity between the position of the Station and Latitude 45°. The approximate correction is:—For stations North of Malin Head and North Shields + 0.3 in., but for Sumburgh Head + 0.4 in.; for stations South of Malin Head and North Shields + 0.2 in., but for Scilly and Jersey + 0.1 in.

(b) The Sunshine for London given in this Table is recorded on the Tower of the Wesleyan Training College, Westminster: the Sunshine entered to Dungeness is recorded at Littlestone-on-Sea.

* Observations for this column not generally received.

+ Observations received too late for insertion in Charts on next page.

WEATHER CHARTS

FOR Sunday, 5th AUGUST, 1906.

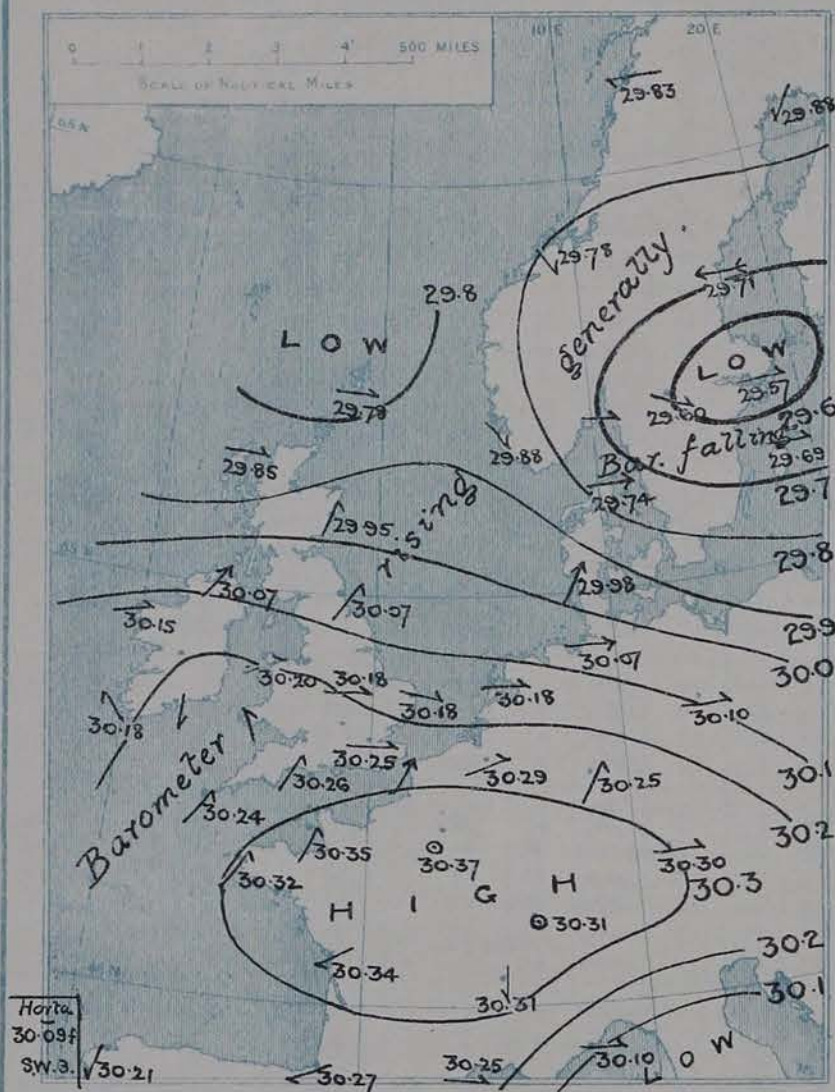
I. BAROMETER, WIND AND SEA. This Morning.

BAROMETER—Isobars are drawn for each tenth of an inch.

WIND—Arrows show Directions and Force, flying with the wind.

Force above 10 → : Force 5 to 7 → : } Calm ☉
Force 8 to 10 → : Force 1 to 4 → :

SEA—Rough High

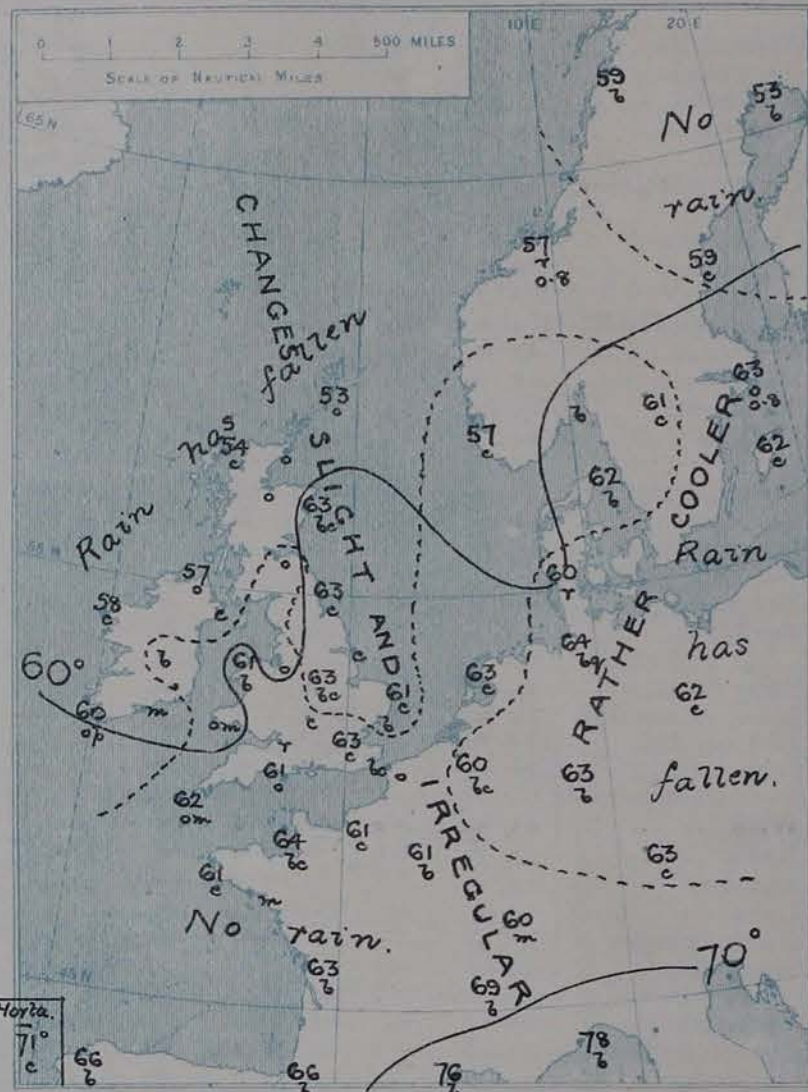


II. TEMPERATURE AND WEATHER. This Morning.

TEMPERATURE—Isotherms are drawn for each 10°

WEATHER—Shown by Letters of the Beaufort Scale. (See P. 4.)

RAINFALL—A dotted line separates areas where rain has fallen from those without rain. The fall in past 24 hours when exceeding half an inch is shown thus - 0.8



III. BAROMETER AND WIND

Yesterday morning.



IV. ACCUMULATED TEMPERATURE ABOVE 42°

Amount recorded in various districts of the United Kingdom during the 30 weeks ended Saturday, 28th JULY, with the percentage of the average for the corresponding period.

Accumulated values are expressed in Day-Degrees—a "Day Degree" signifying 1° continued for 24 hours, or any other number of degrees for an inversely proportional number of hours.

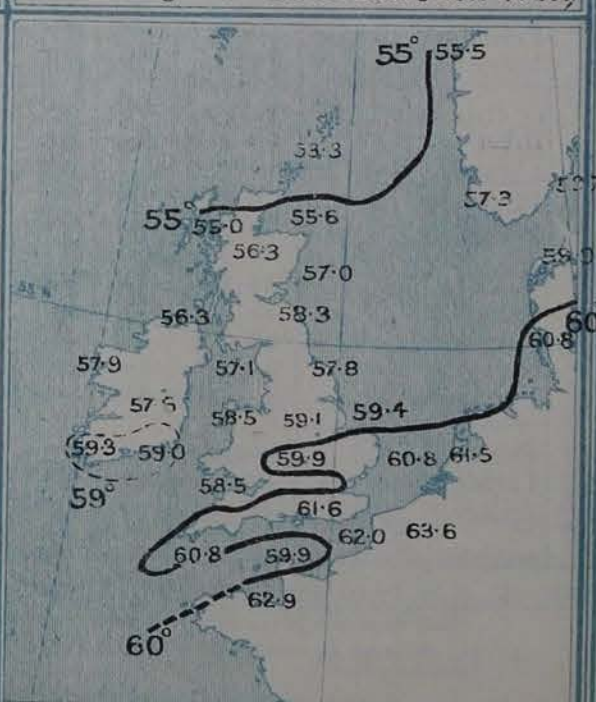


V. Averages of DAILY TEMPERATURE

at 8 A.M. for the monthly period

JULY - AUGUST

(Derived chiefly from Observations extending over the 35 Years 1871-1905.)



GENERAL SITUATION AT 8 A.M.

PRESSURE

Since yesterday morning the barometer has risen throughout the United Kingdom, France and Germany, and is now as high as 30.37 ins. at Paris, near the centre of an anticyclone, and above 30.1 ins. over nearly the whole of England. Over the Shetlands it is below 29.8 ins. and is also relatively low in an extremely small and shallow depression shown over the St. George's Channel. Over Sweden a decided decrease of pressure has occurred and readings are below 29.6 ins. in a well-defined disturbance having its centre not far to the northward of Stockholm.

WIND

TEMPERATURE

WEATHER

AND

SEA

The cyclonic circulation of the wind around the Swedish depression is well-marked and strong in force; in Denmark and Gothland the south-westerly and westerly currents blow a very strong breeze, while at Helsingør and there is a fresh gale from East. Over these Islands the air comes with very little force from between West and South West, except in a few localities. At Pembroke it is south-south-east and at Roche's Point North. Temperature shows no decided change over this country and France, but over the greater portion of Germany, Denmark and Sweden it has fallen—as much as 12° at Stockholm. Within these Islands it increases from 53° and 54° in the Shetlands and Hebrides to 63° at Aberdeen and in several parts of England, and to 64° at Clacton-on-Sea, Dungeness and Jersey. At the extreme southern stations of the Continent, the thermometer is above 70°, and at Nice as high as 78°; in the far north the lowest reading is 53° at Haparanda. The weather is very fine and bright over France and the adjacent parts of the Continent, and also in the extreme north of Scandinavia, but the sky is cloudy or overcast in various parts of Denmark, Norway, and Sweden, with rain at Farsø and Christiansund. Over this country the weather varies considerably, but as a whole the sky is cloudy or quite overcast, while showers are falling at Valencia and rain at Bath. The sea is smooth generally; moderate in the Straits of Dover and off our north and north-west coasts.

During yesterday the thermometer touched or rose a little above 70° in several parts of Great Britain. Thunderstorms were experienced at some stations in the east of England and at Aberdeen, and rain in Ireland, the north of Scotland, Denmark, and Germany. Sunshine was very abundant over England.

PROBABLE CHANGES IN SYSTEM NOW PREVALENT

FORECASTS*

For the 24 hours ending at NOON on 6th August, 1906.

DISTRICTS.

FORECASTS.

- 0 { SCOTLAND NORTH
- 1 { SCOTLAND EAST
- 2 { ENGLAND N.E.
- 3 { ENGLAND EAST
- 4 { MIDLAND COUNTIES
- 5 { ENGLAND SOUTH

ISSUED.
NONE

DISTRICTS.

FORECASTS.

- 6 { SCOTLAND WEST
- 7 { ENGLAND N.W.
- 8 { ENGLAND S.W.
- 9 { IRELAND NORTH
- 10 { IRELAND SOUTH

ISSUED.
NONE

WARNINGS

ISSUED.
NONE

Note—The South Cone, point downwards (☐), means that gales, or strong winds, are probable, at first from the Southward (from S.E. round by S. to N.W.). Should it appear likely that a gale beginning from between W. and N.W. is likely to veer towards N. or N.E., the North Cone is hoisted in preference to the South Cone.
The North Cone, point upwards (☐), means that gales, or strong winds, are probable, at first from the Northward (from N.W. round by N. to S.E.). Should it appear likely that a gale beginning from between E. and S.E. is likely to veer towards S. or S.W., the South Cone is hoisted in preference to the North Cone.

* For terms for transmission of Forecasts by Telegraph, see next page.

DAILY WEATHER REPORT.

5th August, 1906

TEMPERATURE, WEATHER, SUNSHINE, AND RAINFALL FOR YESTERDAY.

STATIONS.	TEMPERATURE F.		Weather.	Sunshine Hrs.	Rainfall Ins.	STATIONS.	TEMPERATURE F.		Weather.	Sunshine Hrs.	Rainfall Ins.
	Max.	Min.					Max.	Min.			
Strathpeffer, to 6 p.m. ...	64	51	*	4.7	0.27	† Brighton ...					
Blackpool, to 9 p.m. ...	64	57	0, c	2.2	-	† Eastbourne, to 9 p.m. ...	65	57	3c, 3	12.2	-
Southport, to 9 p.m. ...	65	57	c, 0	2.6	-	Bexhill-on-Sea, to 9 p.m. ...					
Rhyl, to 6 p.m. ...	67	55	3, t	7.1	0.20	† Hastings ...	*	*	*	12.2	*
Llandudno, to 9 p.m. ...	66	56	3c	7.0	-	† Folkestone, to 6 p.m. ...	66	56	0, t, 3c, 3	11.7	0.04
Bettws-y-Coed, to 6 p.m. ...						Broadstairs, to 6 p.m. ...	*	*	*		*
† Towyn, to 6 p.m. ...	65	58	*	4.4	-	Margate, to 6 p.m. ...	71	52	3, t, 3	11.6	0.09
Aberystwyth, to 6 p.m. ...	62	56	t, c, 3	8.0	0.20	Lowestoft, to 6 p.m. ...					
Plymouth, to 9 p.m. ...	61	58	3c	6.7	-	† Skegness ...	70	54	3c, c	7.1	0.07
Torquay, to 6 p.m. ...			*			Scarborough, to 6 p.m. ...			*		
† Bournemouth, to 6 p.m. ...	69	56	*	8.5	-	† Harrogate, to 6 p.m. ...	65	53	c, p, c, 3c	4.9	0.06
Bognor, to 6 p.m. ...	*	*			*	Darweb, to 9 p.m. ...	62	52	omp, 3c	4.6	0.18
† Worthing ...	67	59	3, c, 3	11.9	-	Manchester, to 9 p.m. ...	65	56	c, 3	5.7	0.01
						Birmingham, to 9 p.m. ...	68	53	c	6.5	0.02

† At this station the amount of Bright Sunshine given is for the whole day, ending with sunset.

TEMPERATURE, WEATHER, and RAINFALL at additional FOREIGN STATIONS, mainly for the 24 hours ended at 8 a.m. yesterday.

STATIONS. 4 th Aug, 1906.	TEMPERATURE F.		WEATHER.	RAIN. — Ins.	STATIONS. 4 th Aug, 1906.	TEMPERATURE F.		WEATHER.	RAIN. — Ins.
	Max.	Min.				Max.	Min.		
Flushing	Observations not recd.				Rome	93	71	3, 3	—
Aix-la-Chapelle... ..	79	59	c, c	0.04	Naples	88	73	3, f	—
Copenhagen	75	61	r, 0	—	Malta	84	74	—, 3	—
Oxö (Christiansand)... ..	68	57	0, 3	0.12	3 rd Aug 1906				
St. Petersburg	79	61	3, 3c, t	0.08	Geneva	90		1 p.m.	Measured 7 a.m.
Vienna	82	68	3, 3c	—	Berne	88	*	3	—
Buda-Pesth	88	70	3, 3	—	Lucerne	88	*	3	—
Hermanstadt	81	55	3, 3	—	Coire	86	*	3	—
Trieste	86	72	3, 3	—	St. Gotthard	—	*	—	—
Florence	95	67	3, 3	—	Lugano	88	*	3	—

EXPLANATION OF THE COLUMNS GIVEN ON PAGE 1.

WEATHER.—Beaufort Scale is b. blue sky; c. detached clouds; d. drizzling rain; f. fog; g. dark, gloomy; h. hail; l. lightning; m. misty (hazy); o. overcast; p. passing showers; q. squally; r. rain; s. snow; t. thunder; u. ugly, threatening; v. visibility, unusual transparency; w. dew.

* AN ASTERISK is inserted in all places for which information is not usually received.

TABLE SHOWING THE LOCAL STANDARD TIMES AND THE CORRESPONDING GREENWICH TIMES OF THE OBSERVATIONS RECORDED ON PAGE 1.

COUNTRIES, &c.	Hours of Morning Observations by Local Standard Time.	Corresponding Greenwich Times.	Hours of Evening Observations Local Standard.	Corresponding Greenwich Times.
British Isles ...	8 a.m. (West European)	8 a.m.	6 p.m. (W.E.T.)	6 p.m.
Holland ...	7 a.m. (")	7 a.m.	7 p.m. (W.E.T.)	7 p.m.
Germany, Denmark, Norway, Sweden }	8 a.m. (Mid-European)	7 a.m.	8 p.m. (M.E.T.)	7 p.m.
Belgium ...	7 a.m. (West European)	7 a.m.	Not published	-
France ...	7 a.m. (Paris)	6.51 a.m.	6 p.m. (Paris)	5.51 p.m.
Spain ...	8 a.m. (West European)	8 a.m.	6 p.m. (W.E.T.)	6 p.m.
Portugal ...	8 a.m. (Lisbon)	8.36 a.m.	3.23 p.m. (Lisbon)	4 p.m.
Azores { Ponta Delgada	6 a.m. (Local)	7.43 a.m.	9 p.m. (Local)	10.43 p.m.
{ Horta	6 a.m. (Local)	7.55 a.m.	9 p.m. (Local)	10.55 p.m.

TABLE SHOWING THE GREENWICH TIMES OF SUNRISE, NOON, AND SUNSET, FOR STATIONS IN THE UNITED KINGDOM, TO-DAY.

5 th Aug 1906.	Sunrise G.M.T.	Noon G.M.T.	Sunset G.M.T.
Yarmouth ...	4.21	11.59	7.37
Greenwich ...	4.32	12.6	7.40
Wick ...	4.14	12.18	8.22
Valencia ...	5.11	12.47	8.24

TERMS OF SUBSCRIPTION for the Daily Weather Report forwarded by Book Post, £1 per annum payable quarterly in advance.

Single Copies (price 1d.) may be obtained after 3 p.m. on the day of issue at the Meteorological Office, and at the Bookstalls of the following terminus Railway Stations:—Victoria, Charing Cross, King's Cross, St. Pancras, Euston.

FORECASTS OF WEATHER for one day in advance are drawn up at 11 a.m., and between 7 and 8 p.m. The latest forecast can be had by Reply Telegram, on paying at any Post Office in the United Kingdom Sixpence in addition to the cost of the inquiry and reply Telegram. Information as to the Terms on which Forecasts can be sent daily, for a long or short period, may be obtained on application.

METEOROLOGICAL OFFICE, 63, VICTORIA STREET, S.W.
(TELEGRAPHIC ADDRESS: WEATHER, LONDON.)

W. N. SHAW (Director).

* At Oxford the observations are taken at 8 p.m.

DAILY WEATHER REPORT.

Monday,

Meteorological Office, London.

6th August,

1906.

STATIONS.		YESTERDAY EVENING. (See note on last page.)					THIS MORNING. (See note on last page.)										PAST 24 HOURS.				
		BAROM.	TEMP.	WIND.		Weather.	BAROMETER.		TEMPERATURE.			WIND.		Sea (0 to 9.)	Temp.		Weather.	Sun- shine.	Rainfall.		
															Max.	Min.					
		At 32° Fahr. and M.S.L.	Dry Bulb.	Dirac.	Force (0 to 12.)		At 32° Fahr. and M.S.L.	Change since Yester- day.	Dry Bulb.	Wet Bulb.	Change since Yester- day.	Dirac.	Force (0 to 12.)			Max.	Min.		Hours.	Ins.	
		Ins.	°				Ins.	Ins.	°	°	°					°	°				
SCANDINAVIA.	Haparanda...	29.81	53	NE	2	0	29.83	-0.05	50	46	-3	NNE	6	0	x	61	41	*	*	-	
	Hernösand ...	29.83	55	E	2	0	29.85	+0.14	57	50	-2	NE	2	0	*	63	43	*	*	-	
	Stockholm ...	29.60	52	NNW	6	+	29.78	+0.21	57	52	-6	N	6	C	*	66	52	*	*	0.85	
	Wisby...	29.58	57	NW	8	0	29.71	+0.04	58	52	-4	N	8	bc	*	64	52	*	*	0.35	
	Karlstad ...	29.76	57	NE	4	0	29.93	+0.33	57	52	-4	NNE	2	0	*	*	*	0.7	*	0.08	
	Færder (X'ania Fjord)	29.78	59	N	4	+	29.97	+0.31	60	56	-4	N	3	0	2	64	59	*	*	0.12	
	Bodö ...	29.87	58	N	2	0	29.96	+0.13	52	50	-7	NE	2	0	1	61	45	*	*	-	
	Christiansund ...	29.86	55	SW	6	+	30.06	+0.28	57	55	0	N	4	f	3	57	52	*	*	0.16	
Skudesnaes ...	29.96	57	NW	6	C	30.08	+0.20	58	55	+1	NNW	6	C	2	59	54	0, C	*	0.04		
BRITISH ISLANDS.	Sumburgh Head	29.88	55	W	3	C	30.11	+0.33	54	53	+1	NW	1	0	2	56	50	C	*	0.02	
	Stornoway ...	30.04	56	WNW	4	0	30.19	+0.34	54	52	0	Z	0	0	0	59	52	0, 0	3.1	0.03	
	Malin Head ...	30.16	59	NW	2	0	30.14	+0.07	59	57	+2	SSE	2	0	1	60	53	bc, 0	*	-	
	Blacksod Pt. ...	30.14	64	SW	3	bc	30.13	-0.02	60	60	+2	SSW	3	f	3	65	57	0, bc	*	0.01	
	Valencia ...	30.17	63	SSE	4	0	30.18	0.00	64	62	+4	S	2	0	4	68	60	C, 0	2.7	0.02	
	Roche's Point ...	30.22	61	SSW	2	C	30.22	+0.01	62	62	+7	SSE	1	f	2	65	55	C, f	*	0.01	
	Birr Castle ...	30.17	67	Z	0	C	30.19	-0.02	63	62	+5	Z	0	C	*	70	57	bc, C	6.6	-	
	Donaghadee ...	30.20	59	NE	3	bc	30.21	+0.07	57	55	0	SSE	1	0	1	69	50	bc, 0, m	*	-	
	Liverpool Obsy...	30.22	62	WNW	2	bc	30.24	+0.03	62	57	+3	S	2	C	1	65	55	0, bc	*	-	
	Holyhead ...	30.22	63	SW	2	bc	30.22	+0.02	60	59	-1	S	2	f	1	66	56	0, bc, f	*	-	
	Pembroke (St. Ann's Hd.)	30.23	61	Z	0	f	30.23	+0.02	61	61	+2	SW	1	f	3	64	59	C, 0, f	2.9	0.03	
	Scilly (St. Mary's)	30.25	65	SSW	1	0	30.24	0.00	62	61	0	SSW	1	m	1	68	61	0, m	4.4	-	
	Jersey (St. Aubins)	30.31	72	NW	3	0	30.28	-0.07	67	63	+3	SE	2	0	1	75	56	0, 0, f, C	12.3	-	
	Portland Bill ...	30.25	61	WSW	3	0	30.24	-0.02	61	61	0	WSW	1	f	2	63	59	m, 0, f	*	-	
	Dungeness ...	30.23	63	SW	5	0	30.22	-0.04	66	62	+2	WNW	2	C	1	67	55	C, 0, f	9.1	-	
	Wick ...	29.99	56	WSW	2	C	30.14	+0.30	55	54	-1	NNW	1	C	1	61	50	-	*	0.02	
	Nairn ...	30.05	56	WSW	3	C	30.19	+0.29	55	52	0	WSW	2	C	1	62	51	-	*	-	
	Aberdeen ...	30.06	61	NNW	3	C	30.19	+0.24	60	54	-3	WNW	2	bc	1	66	54	C, bc	8.0	-	
	Leith ...	30.11	61	WSW	4	bc	30.20	+0.16	58	54	0	NW	1	0	*	70	54	-	*	-	
	North Shields ...	30.14	64	WSW	4	C	30.20	+0.13	60	55	-3	WSW	2	0	2	69	51	-	*	-	
	Spurn Head ...	30.15	66	NW	4	0	30.20	+0.06	60	58	-1	WNW	3	0	1	70	56	0	*	-	
	Yarmouth ...	30.18	66	SE	3	0	30.21	+0.03	63	58	+2	NW	3	0	2	70	55	bc, 0	*	-	
	Clacton-on-Sea ...	30.21	69	S	2	bc	30.22	-0.01	65	58	+1	Z	0	0	0	75	55	bc, C, bc	13.3	-	
	Nottingham ...	30.18	73	WNW	1	0	30.22	+0.04	64	60	+1	WSW	1	C	*	76	51	0	12.5	-	
	Bath ...	30.28	68	E	2	C	30.26	-0.01	63	62	+1	W	1	0	*	72	58	-	3.2	0.08	
	Oxford ...	30.23	66	WSW	3	C	30.26	0.00	66	60	+4	Z	0	0	*	75	56	C	*	-	
	London (St. James' Park)	30.21	69	SW	3	C	30.23	-0.02	64	61	+1	WSW	1	0	*	75	58	C, 0, C, 0	5.7	-	
GERMANY, &c.	The Scaw (Skagen)	29.79	63	NW	5	0	29.96	+0.22	61	55	-1	NE	1	0	0	66	57	*	*	0.20	
	Fanö ...	30.02	59	NW	7	0	30.06	+0.08	59	58	-1	NW	5	C	*	66	55	*	*	0.24	
	Cuxhaven ...	30.12	63	WNW	6	bc	30.09	+0.03	61	57	-3	NW	5	Cq	*	66	59	*	*	-	
	The Helder ...																	*	*	-	
	Brussels ...						30.24	-0.05	61	59	+1	WNW	1	0	*	69	57	*	*	-	
	Berlin ...	30.08	62	W	4	0	30.03	-0.07	59	55	-3	W	5	C	*	72	57	*	*	0.08	
	Frankfurt ...	30.24	63	W	2	0	30.20	-0.05	61	57	-2	SW	3	bc	*	73	59	*	*	-	
	Munich ...	30.26	62	W	2	0	30.21	-0.09	62	57	-1	W	4	bc	*	72	57	*	*	-	
FRANCE.	C. Gris Nez ...	30.28	62	WSW	3	0	30.25	-0.03	61	61	0	W	3	f	3	66	59	*	*	-	
	Brest ...	30.28	69	W	2	0	30.23	-0.09	63	59	+2	E	3	0	2	72	59	*	*	-	
	Lorient ...	30.28	73	NW	3	0	30.22	-0.07	64	61	+4	ENE	4	0	2	81	59	*	*	-	
	Rochefort ...	30.23	81	NE	1	0	30.20	-0.14	69	61	+6	NE	2	0	*	86	63	*	*	-	
	Biarritz ...	30.11	91	ENE	4	0	30.12	-0.15	72	70	+6	SW	1	0	1	91	66	*	*	-	
	Paris ...	30.30	71	ENE	1	0	30.28	-0.09	62	60	+1	Z	0	0	*	77	54	*	*	-	
	Belfort...	30.23	72	W	4	m	30.23	-0.08	59	55	-1	E	3	m	*	80	52	*	*	-	
	Lyons ...	30.23	78	NNE	1	0	30.26	-0.05	66	57	-3	N	1	0	*	84	59	*	*	-	
	Nice ...	30.09	75	Z	0	0	30.03	-0.07	75	71	-3	Z	0	0	*	86	68	*	*	-	
	Perpignan ...	30.14	84	NE	1	0	30.14	-0.11	73	67	-3	SW	1	0	*	91	64	*	*	-	
SPAN. PEN.	Corunna ...																	*	*	-	
	Lisbon ...	30.10	79	NNW	4	0	30.12	-0.03	76	68	+3	NE	2	0	*	90	70	*	*	-	
	Azores (P. Delgada) " (Horta) ...	30.18 30.16	73 69	SW NNE	1 1	0 0	30.19 30.22	+0.03 +0.13	71 68	68 63	-1 -3	NNE NE	4 2	C 0	3 2	77 75	70 64	*	*	0.04	

NOTES:—(a) At the British and Irish Stations the readings of the barometer are not corrected for the difference in Gravity between the position of the Station and Latitude 45°. The approximate correction is:—For stations North of Malin Head and North Shields +0.3 in., but for Sumburgh Head +0.4 in.; for stations South of Malin Head and North Shields +0.2 in., but for Scilly and Jersey +0.1 in.

(b) The Sunshine for London given in this Table is recorded on the Tower of the Wesleyan Training College, Westminster; the Sunshine entered to Dungeness is recorded at Littlestone-on-Sea.

* Observations for this column not generally received.

† Observations received too late for insertion in Charts on next page.

WEATHER CHARTS

FOR

Monday, 6th AUGUST, 1906.

I. BAROMETER, WIND AND SEA. This Morning.

BAROMETER.—Isobars are drawn for each tenth of an inch.

WIND.—Arrows show Direction and Force, flying with the wind.

Force above 10

Force 5 to 7

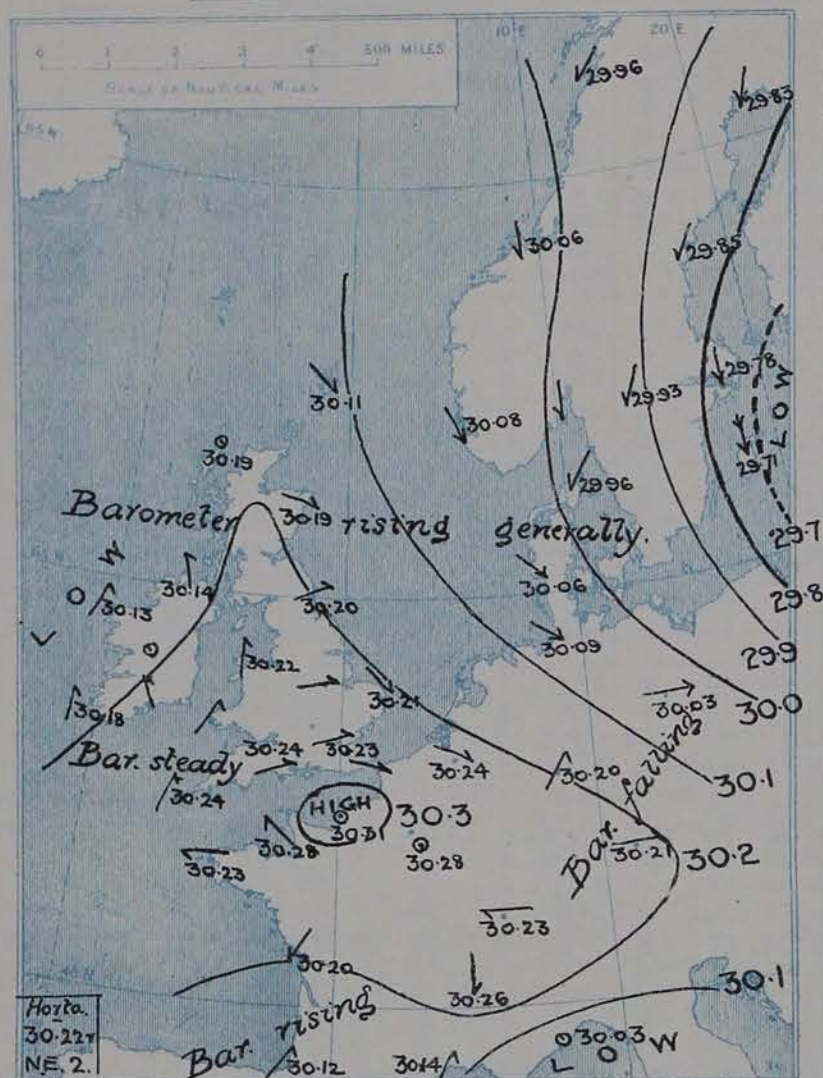
Calm

Force 8 to 10

Force 1 to 4

SEA.—Rough

High

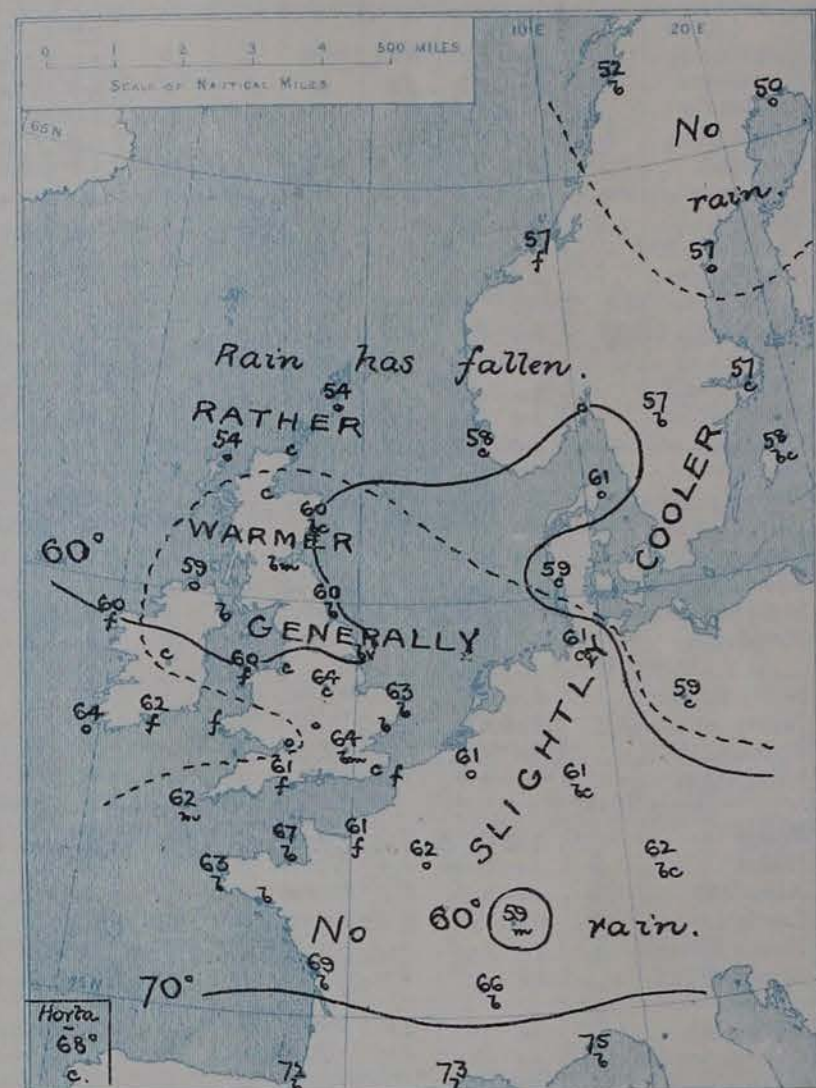


II. TEMPERATURE AND WEATHER. This Morning.

TEMPERATURE.—Isotherms are drawn for each 10°

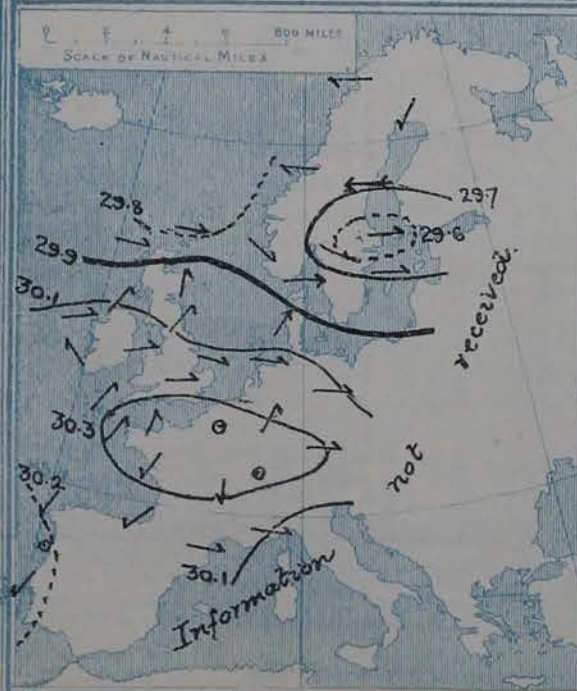
WEATHER.—Shown by Letters of the Beaufort Scale. (See P. 4.)

RAINFALL.—A dotted line separates areas where rain has fallen from those without rain. The fall in past 24 hours when exceeding half an inch is shown thus - 0.6



III. BAROMETER AND WIND

Yesterday morning.



IV. ACCUMULATED TEMPERATURE ABOVE 42°.

Amount recorded in various districts of the United Kingdom during the week ended Saturday, 28th JULY, with the percentage of the average for the corresponding week.

Accumulated values are expressed in Day-Degrees—a "Day Degree" signifying 1° continued for 24 hours, or any other number of degrees for an inversely proportional number of hours.

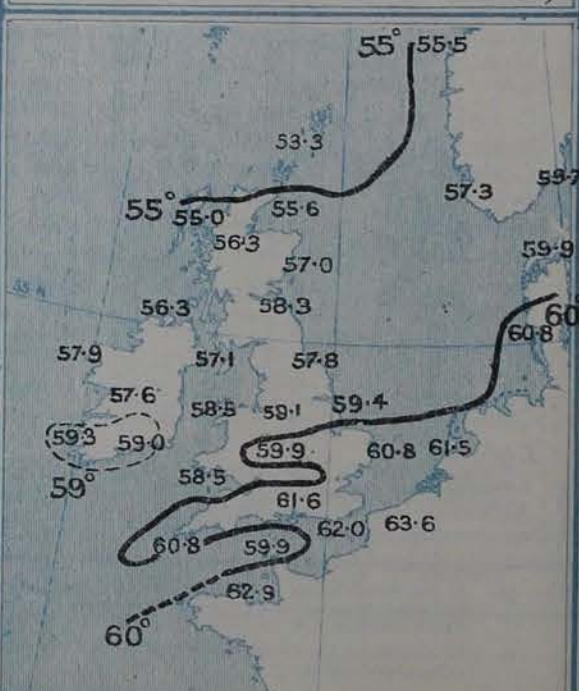


V. Averages of DAILY TEMPERATURE

at 8 A.M. for the monthly period

JULY - AUGUST

(Derived chiefly from Observations extending over the 35 Years 1871-1905.)



GENERAL SITUATION AT 8 A.M.

PRESSURE

The disturbance which was yesterday over Sweden is now crossing the Baltic into Russia. In its rear pressure has increased decidedly over Scandinavia and Scotland. Elsewhere there has been a slight decrease of pressure. In the centre of the anticyclone which covers these Islands and Western Europe the barometer stands at 30.31 ins. at Haver, and in the Baltic depression it reads 29.71 ins. at Wisby. The Northerly gradient is rather steep on the Baltic and beyond the North Sea; elsewhere the differences of pressure are very slight.

WIND

TEMPERATURE

WEATHER

AND

SEA

There is a well-marked anticyclonic wind circulation round the high pressure nucleus, and a cyclonic circulation over and beyond the North Sea. A fresh N. gale is blowing at Wisby, fresh or strong N. to N.W. winds at most stations beyond the North Sea, and light N.W. breezes down the east coast of Britain. Light E. breezes prevail over Northern France, S. on our western coasts, and W. over Southern England. Temperature has risen at most of the home stations and in the west and north of France, fallen elsewhere. The present values range from 54° or 55° over the north of Scotland to between 63° and 67° at most of the southern stations in England and Ireland; 50° at Haparanda and generally below 60° at stations beyond the North Sea; and in the extreme south of France and in Portugal the readings vary between 72° and 76°. The weather generally is somewhat variable, from a clear to an overcast sky, while there is much fog on our western and southern coasts, along the north of France and at Christiansund; on the South Wales coast the fog is dense. The sea is moderate off the southwest of Ireland, slight to very smooth on all other coasts.

During yesterday temperature exceeded 70° in many parts of England, attaining 75° or 76° at several inland and eastern stations, and at Jersey; in the outer northern islands the maxima were below 60°. Slight showers occurred at only a few stations, and early this morning distant thunder was heard in the neighbourhood of London. The duration of bright sunshine was exceedingly variable, ranging from 0.2 hr. at Bournemouth and 1.1 hr. at Bognor and Worthing to 13 hrs. at Birmingham and 13.2 hrs. at Blacton-on-Sea.

PROBABLE CHANGES IN SYSTEM NOW PREVALENT

The barometer is now rising slowly in the north, scarcely changing elsewhere, and there are no definite indications of any important modification in the general conditions. Fair or fine, but rather close, weather is anticipated on land, much mist or fog off shore, especially in the south and west.

FORECASTS*

For the 24 hours ending at NOON on 7th August, 1906.

DISTRICTS.

FORECASTS.

0	{ SCOTLAND NORTH	Calms and light variable breezes; fair or fine and cloudy, some mist or fog locally on coast; moderate temperature.
1	{ SCOTLAND EAST	
2	{ ENGLAND N.E.	Light N.W. to Variable breezes; generally fair or fine; warm.
3	{ ENGLAND EAST	
4	{ MIDLAND COUNTIES	Calms and light W. to Variable breezes; generally fair or fine, rather close, with thunder locally, mist or fog on coast; warm.
5	{ ENGLAND SOUTH	

DISTRICTS.

FORECASTS.

6	{ SCOTLAND WEST	Calms and light S. to Variable breezes; generally fair or fine, much mist or fog on coast; moderate temperature.
7	{ ENGLAND N.W.	
8	{ ENGLAND S.W.	
9	{ IRELAND NORTH	
10	{ IRELAND SOUTH	

WARNINGS

NONE ISSUED.

Note.—The South Cone, point downwards (⌋), means that gales, or strong winds, are probable, at first from the Southward (from S.E. round by S. to N.W.). Should it appear likely that a gale beginning from between W. and N.W. is likely to veer towards N. or N.E., the North Cone is hoisted in preference to the South Cone.
The North Cone, point upwards (⌋), means that gales, or strong winds, are probable, at first from the Northward (from N.W. round by N. to S.E.). Should it appear likely that a gale beginning from between E. and S.E. is likely to veer towards S. or S.W., the South Cone is hoisted in preference to the North Cone.

* For terms for transmission of Forecasts by Telegraph, see next page.

DAILY WEATHER REPORT.

6th August, 1906

TEMPERATURE, WEATHER, SUNSHINE, AND RAINFALL FOR YESTERDAY.

STATIONS.	TEMPERATURE F.		Weather.	Sunshine Hrs.	Rainfall Ins.	STATIONS.	TEMPERATURE F.		Weather.	Sunshine Hrs.	Rainfall Ins.
	Max.	Min.					Max.	Min.			
Strathpeffer, to 6 p.m. ...			*			†Brighton	65	57	*	1.3	—
Blackpool, to 9 p.m. ...	64	56	o, b	11.1	—	†Eastbourne, to 6 p.m. ...	65	58	*	3.3	—
Southport, to 9 p.m. ...	65	56	b	10.6	—	Bexhill-on-Sea, to 9 p.m.					
Rhyl, to 6 p.m. ...	66	57	b	10.7	—	†Hastings	*	*	*	5.0	*
Llandudno, to 9 p.m. ...	69	56	bc	10.8	—	†Folkestone, to 6 p.m. ...	68	53	bc, o, b	8.3	—
Bettws-y-Coed, to 6 p.m.	73	55	cd, b	11.5	0.02	Broadstairs, to 6 p.m. ...	*	*	*		*
Towyn, to 6 p.m. ...	68	57	b, bc	8.9	—	Margate, to 6 p.m. ...	73	51	b	9.8	—
Aberystwyth, to 6 p.m. ...	65	55	c, b, o	8.5	—	Lowestoft, to 6 p.m. ...	73	54	bc, b	12.0	—
Plymouth, to 9 p.m. ...						†Skegness	74	53		10.5	—
Torquay, to 6 p.m. ...	71	56	*	3.7	—	Scarborough, to 6 p.m. ...	73	55	*	11.8	—
†Bournemouth, to 6 p.m. ...	68	57	*	0.2	0.02	†Harrogate, to 6 p.m. ...	68	53	b	9.4	—
Bognor, to 6 p.m. ...	*	*	gn, g	1.1	*	Darwen, to 9 p.m. ...					
†Worthing	65	55	*	1.1	0.02	Manchester, to 9 p.m. ...					
						Birmingham, to 9 p.m. ...	75	53	c	13.0	—

† At this station the amount of Bright Sunshine given is for the whole day, ending with sunset.

TEMPERATURE, WEATHER, and RAINFALL at additional FOREIGN STATIONS, mainly for the 24 hours ended at 8 a.m. yesterday.

STATIONS. <i>5th Aug</i> , 1906.	TEMPERATURE F.		WEATHER.	RAIN. Ins.	STATIONS.	TEMPERATURE F.		WEATHER.	RAIN. Ins.
	Max.	Min.				Max.	Min.		
Flushing	Observations not rec ^d .				Rome	Observations not rec ^d .			
Aix-la-Chapelle... ..					Naples				
Copenhagen					Malta				
Oxö (Christiansand)... ..					Geneva <i>4th Aug</i> , 1906	1 p.m.		1 p.m.	Measured
St. Petersburg	81	*	8	T.a.m.
Vienna					Berne	75	*	8c	8.04
Buda-Pesth					Lucerne	72	*	8	0.04
Hermanstadt					Coire... ..	68	*	8	0.75
Trieste					St. Gotthard	55	*	8	0.24
Florence					Lugano	82	*	0	0.43
							*		-

EXPLANATION OF THE COLUMNS GIVEN ON PAGE 1.

WEATHER.—Beaufort Scale is b. blue sky; c. detached clouds; d. drizzling rain; f. fog; g. dark, gloomy; h. hail; l. lightning; m. misty (hazy); o. overcast; p. passing showers; q. squally; r. rain; s. snow; t. thunder; u. ugly, threatening; v. visibility, unusual transparency; w. dew.

* AN ASTERISK is inserted in all places for which information is not usually received.

TABLE SHOWING THE LOCAL STANDARD TIMES AND THE CORRESPONDING GREENWICH TIMES OF THE OBSERVATIONS RECORDED ON PAGE 1.

COUNTRIES, &c.	Hours of Morning Observations by Local Standard Time.	Corresponding Greenwich Times.	Hours of Evening Observations by Local Standard.	Corresponding Greenwich Times.
British Isles	8 a.m. (West European)	8 a.m.	6 p.m.* (W.E.T.)	6 p.m.*
Holland	7 a.m. (")	7 a.m.	7 p.m. (W.E.T.)	7 p.m.
Germany, Denmark, Norway, Sweden }	8 a.m. (Mid-European)	7 a.m.	8 p.m. (M.E.T.)	7 p.m.
Belgium	7 a.m. (West European)	7 a.m.	Not published	—
France	7 a.m. (Paris) ...	6.51 a.m.	6 p.m. (Paris)	5.51 p.m.
Spain	8 a.m. (West European)	8 a.m.	6 p.m. (W.E.T.)	6 p.m.
Portugal	8 a.m. (Lisbon) ...	8.36 a.m.	3.23 p.m. (Lisbon)	4 p.m.
Azores { Ponta Delgada	6 a.m. (Local) ...	7.43 a.m.	9 p.m. (Local)	10.43 p.m.
{ Horta	6 a.m. (Local) ...	7.55 a.m.	9 p.m. (Local)	10.55 p.m.

TABLE SHOWING THE GREENWICH TIMES OF SUNRISE, NOON, AND SUNSET, FOR STATIONS IN THE UNITED KINGDOM, TO-DAY.

6 th Aug 1906.	Sunrise G.M.T.	Noon G.M.T.	Sunset G.M.T.
Yarmouth	4.22	11.59	7.36
Greenwich	4.33	12.6	7.39
Wick	4.16	12.18	8.20
Valencia	5.12	12.47	8.23

TERMS OF SUBSCRIPTION for the Daily Weather Report forwarded by Book Post, £1 per annum payable quarterly in advance.

Single Copies (price 1d.) may be obtained after 3 p.m. on the day of issue at the Meteorological Office, and at the Bookstalls of the following terminus Railway Stations:—Victoria, Charing Cross, King's Cross, St. Pancras, Euston.

FORECASTS OF WEATHER for one day in advance are drawn up at 11 a.m., and between 7 and 8 p.m. The latest forecast can be had by Reply Telegram, on paying at any Post Office in the United Kingdom Sixpence in addition to the cost of the inquiry and reply Telegram. Information as to the Terms on which Forecasts can be sent daily, for a long or short period, may be obtained on application.

METEOROLOGICAL OFFICE, 63, VICTORIA STREET, S.W.
(TELEGRAPHIC ADDRESS: WEATHER, LONDON.)

W. N. SHAW (Director).

* At Oxford the observations are taken at 8 p.m.

DAILY WEATHER REPORT.

Tuesday,

Meteorological Office, London.

7th August, 1906.

STATIONS.		YESTERDAY EVENING. (See note on last page.)					THIS MORNING. (See note on last page.)										PAST 24 HOURS.				
		Barom.	Temp.	Wind.		Weather.	Barometer.		Temperature.			Wind.		Sea (0 to 9.)	Temp.		Weather.	Sun- shine.	Rainfall.		
At 32° Fahr. and M.S.L.	Dry Bulb.	Dirac.	Force (0 to 12)	At 32° Fahr. and M.S.L.	Change since Yester- day.	Dry Bulb.	Wet Bulb.	Change since Yester- day.	Dirac.	Force (0 to 12)	Max.	Min.	Hours.	Ins.							
SCANDINAVIA.	Haparanda...	29.84	48	NNE	2	r	29.83	00	51	45	+1	N	4	b	55	48	*	*	0.04		
	Hernösand ...	29.84	55	Z	0	o	29.94	+09	57	51	0	E	2	b	63	45	*	*	-		
	Stockholm ...	29.86	54	NNW	4	o	29.87	+09	54	50	-3	N	4	c	64	50	*	*	0.04		
	Wisby ...	29.85	55	N	4	r	29.82	+11	52	50	-6	NE	4	r	57	50	*	*	0.08		
	Karlstad ...	29.91	62	Z	0	bc	29.97	+04	55	50	-2	NNW	4	o	*	*	*	*	-		
	Færder (X'ania Fjord)	29.96	65	WNW	3	bc	30.00	+03	59	52	-1	N	6	b	68	59	*	*	-		
	Bodö ...	30.05	54	N	1	b	30.10	+14	49	45	-3	N	4	b	57	48	*	*	-		
	Christiansund ...	30.15	54	ENE	3	o	30.17	+11	53	49	-4	ENE	3	o	59	52	*	*	-		
Skudesnaes ...	30.09	57	NNW	6	b	30.03	-05	59	57	+1	NNW	6	b	61	55	c, b	*	-			
BRITISH ISLANDS.	Sumburgh Head	30.17	53	W	1	c	30.11	00	53	49	-1	ENE	1	o	55	49	o, c	*	-		
	Stornoway ...	30.18	62	SW	2	b	30.04	-15	57	56	+3	Z	0	o	64	54	b, o	7.0	0.01		
	Malin Head ...	30.13	64	Z	0	or	29.96	-18	62	61	+3	SSW	2	o	69	59	o, or	*	0.02		
	Blacksod Pt. ...	30.10	66	SW	3	bc	29.96	-17	60	58	0	SW	3	cg	67	57	c, bc	*	0.26		
	Valencia ...	30.12	65	SSE	3	c	30.06	-12	59	57	-5	WSW	2	c	69	58	o, c	3.7	0.06		
	Roche's Point ...	30.08	62	S	2	f	30.05	-17	61	61	-1	SSE	1	om	63	58	f	*	0.01		
	Birr Castle ...	30.13	73	SW	1	bc	30.03	-16	62	60	-1	SW	1	c	75	57	bc, p	6.7	0.01		
	Donaghadee ...	30.18	60	S	2	c	30.07	-14	56	56	-1	S	2	f	62	54	bc, c, o, f	*	0.01		
	Liverpool Obsy...	30.18	67	NW	1	c	30.08	-16	68	63	+6	E	2	bc	72	60	bc, c	*	-		
	Holyhead ...	30.19	63	NW	1	b	30.07	-15	60	59	0	S	1	f	69	57	bc, b, f	*	-		
	Pembroke (St. Ann's Hd.)	30.20	60	SW	1	f	30.09	-14	60	60	-1	SE	1	cm	65	55	f	0.0	0.01		
	Scilly (St. Mary's) ...	30.18	64	SE	2	f	30.06	-18	62	60	0	ESE	1	bcw	65	60	c, f, c	2.8	-		
	Jersey (St. Aubins) ...	30.22	74	NNW	3	b	30.13	-15	71	65	+4	ESE	1	b	79	62	c, om	13.5	-		
	Portland Bill ...	30.20	62	SW	1	b	30.13	-11	63	61	+2	Z	0	bw	68	59	c, b	*	-		
	Dungeness ...	30.21	65	SW	2	b	30.14	-08	64	59	-2	SSW	1	o	69	59	b	11.1	-		
	Wick ...	30.18	56	Z	0	bc	30.09	-05	54	53	-1	SE	1	c	60	50	-	*	-		
	Nairn ...	30.16	59	E	1	b	30.07	-12	55	54	0	Z	0	o	67	46	-	7.5	-		
	Aberdeen ...	30.21	56	ESE	1	c	30.12	-07	55	53	-5	SSE	2	o	64	45	o, c, bc	2.9	-		
	Leith ...	30.16	60	NW	1	c	30.09	-11	57	55	-1	ENE	1	om	67	54	-	*	-		
	North Shields ...	30.18	58	E	2	o	30.10	-10	54	53	-6	E	1	m	63	50	b, o, m	*	-		
Spurn Head ...	30.20	61	E	2	b	30.11	-09	60	58	0	ESE	3	c	65	57	-	*	-			
GERMANY, & C.	Yarmouth ...	30.20	67	Z	0	b	30.13	-08	62	59	-1	NE	3	bc	68	59	b	*	-		
	Clacton-on-Sea ...	30.21	65	ENE	3	bc	30.14	-08	68	61	+3	SE	2	b	72	63	bc	12.4	-		
	Nottingham ...	30.17	74	E	1	c	30.11	-11	64	61	0	SE	1	bm	79	51	b, c	9.1	-		
	Bath ...	30.19	74	W	1	b	30.14	-12	59	59	-4	NE	1	b	76	55	-	8.2	-		
	Oxford ...	30.17	69	NNW	1	b	30.12	-14	63	60	-3	Z	0	b	78	55	b	*	-		
	London (St. James' Park)	30.15	72	Z	0	o	30.12	-11	64	62	0	SW	1	o	76	58	b, o, bw	5.5	-		
	The Scaw (Skagen)	29.98	59	W	1	b	29.95	-01	61	54	0	NE	5	b	68	57	*	*	-		
	Fanö ...	30.09	59	NW	4	o	30.02	-04	59	55	0	NW	7	o	64	57	*	*	-		
FRANCE.	Cuxhaven ...	30.12	63	NW	4	c	30.06	-03	59	57	-2	W	3	o	66	59	*	*	0.04		
	The Helder ...	30.21	62	NNW	1	b	30.15	-06	61	56	-1	NNW	2	o	63	59	*	*	-		
	Brussels ...	*	*	*	*	*	30.17	-07	61	58	0	E	1	b	76	50	*	*	-		
	Berlin ...	30.06	65	W	2	o	30.01	-02	60	56	+1	W	3	o	68	57	*	*	-		
	Frankfurt ...	30.16	63	NW	1	b	30.12	-08	57	54	-4	S	1	b	75	57	*	*	-		
	Munich ...	30.15	62	NW	1	bc	30.11	-10	62	58	0	W	3	b	70	55	*	*	-		
	C. Gris Nez ...	30.23	67	Z	0	b	30.18	-07	65	60	+4	Z	0	b	70	59	*	*	-		
	Brest ...	30.16	78	NNW	1	b	30.07	-16	66	62	+3	E	4	b	82	63	*	*	-		
SPAN. PEN.	Lorient ...	30.17	82	NW	3	b	30.04	-18	67	64	+3	E	3	b	84	59	*	*	-		
	Rochefort ...	30.12	85	NE	2	b	30.10	-10	70	64	+1	E	2	bc	90	66	b	*	-		
	Biarritz ...	30.12	77	Z	0	b	30.11	-01	72	70	0	WSW	4	o	81	68	*	*	-		
	Paris ...	30.19	75	NNE	2	b	30.12	-16	64	60	+2	ENE	1	b	80	56	*	*	-		
	Belfort ...	30.10	73	ENE	5	c	30.13	-10	61	58	+2	E	2	m	81	55	*	*	-		
	Lyons ...	30.13	80	NE	1	b	30.12	-14	68	59	+2	N	1	b	86	60	*	*	-		
	Nice ...	29.93	75	SW	1	b	29.91	-12	74	69	-1	W	1	b	75	66	*	*	-		
	Perpignan ...	30.01	84	E	1	b	30.02	-12	79	69	+6	SW	1	b	90	71	*	*	-		
SPAN. PEN.	Corunna ...	30.09	78	NNE	2	b	30.10	-02	72	63	-4	N	4	b	95	64	*	*	-		
	Lisbon ...	30.28	68	NNE	4	b	30.30	+11	70	63	-1	NNE	1	b	73	63	*	*	-		
	Azores (P. Delgada) ...	30.33	64	NW	1	b	30.31	+09	66	60	-2	WNW	1	b	73	61	*	*	-		

NOTES:—(a) At the British and Irish Stations the readings of the barometer are not corrected for the difference in Gravity between the position of the Station and Latitude 45°. The approximate correction is:—For stations North of Malin Head and North Shields +.03 in., but for Sumburgh Head +.04 in.; for stations South of Malin Head and North Shields +.02 in., but for Scilly and Jersey +.01 in.

(b) The Sunshine for London given in this Table is recorded on the Tower of the Wesleyan Training College, Westminster; the Sunshine entered to Dungeness is recorded at Littlestone-on-Sea.

* Observations for this column not generally received.

† Observations received too late for insertion in Charts on next page.

WEATHER CHARTS

FOR Tuesday, 7TH AUGUST, 1906.

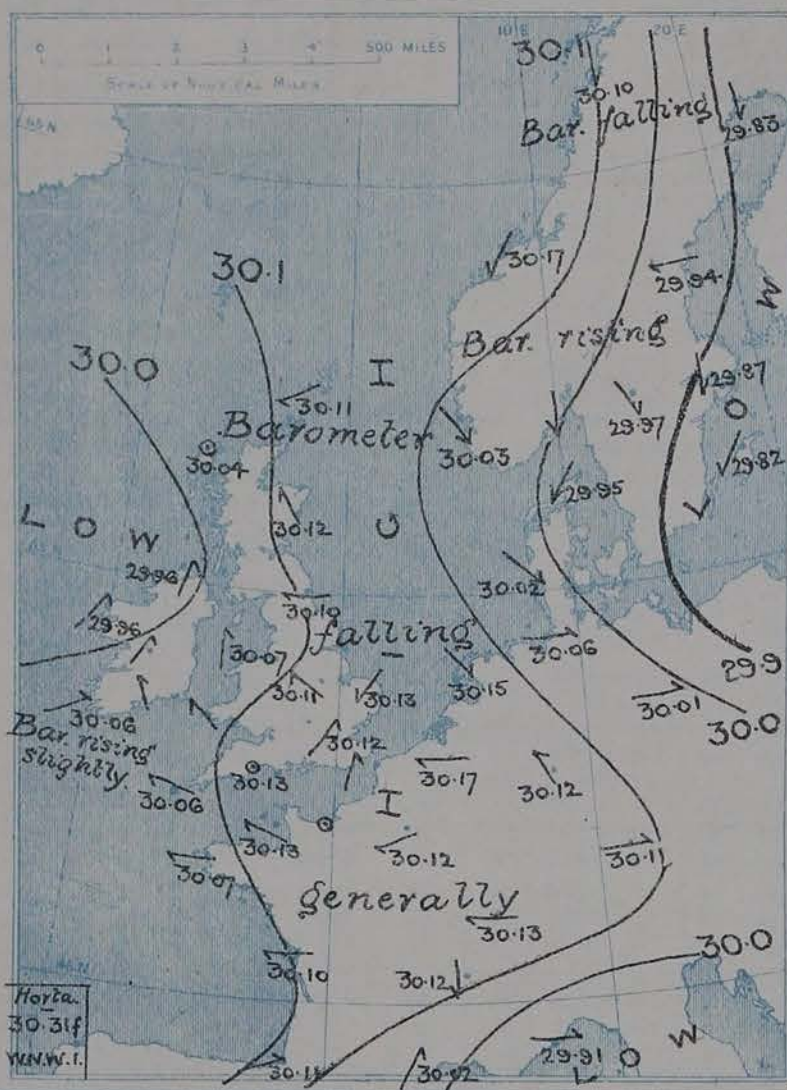
I. BAROMETER, WIND AND SEA. This Morning.

BAROMETER—Isobars are drawn for each tenth of an inch.

WIND—Arrows show Directions and Force, flying with the wind.

Force above 10 → Force 5 to 7 → } Calm ☉
Force 8 to 10 → Force 1 to 4 →

SEA—Rough High

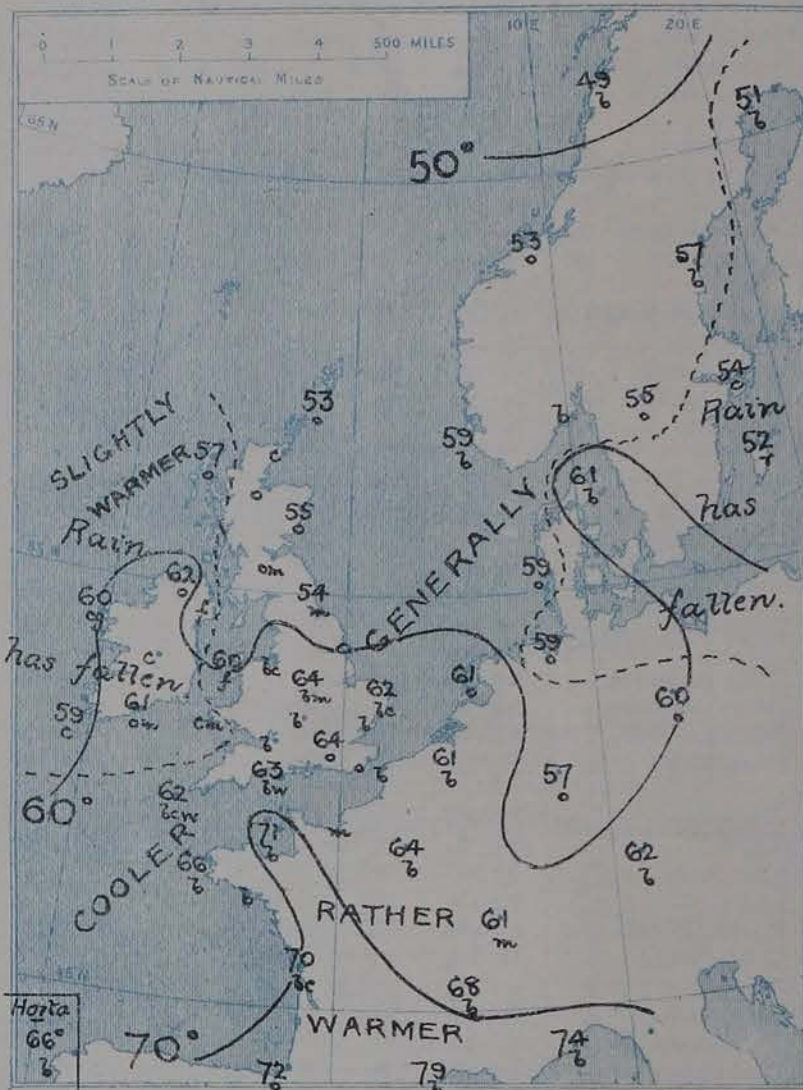


II. TEMPERATURE AND WEATHER. This Morning.

TEMPERATURE—Isotherms are drawn for each 10°.

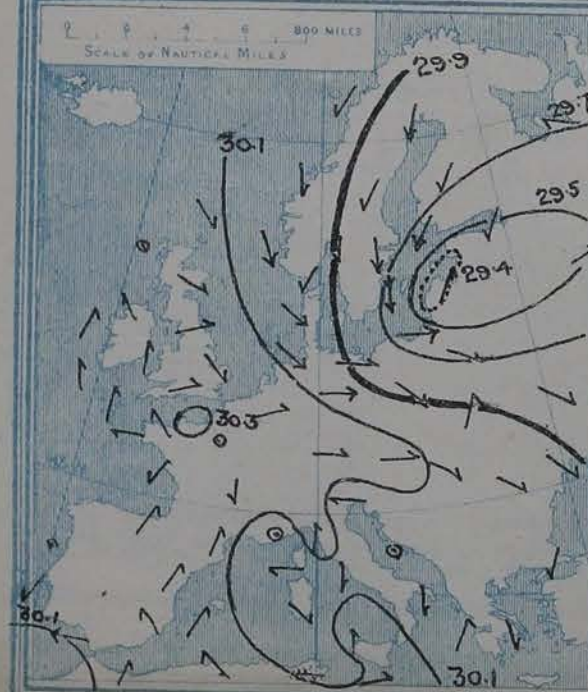
WEATHER—Shown by Letters of the Beaufort Scale (See P. 4.)

RAINFALL—A dotted line separates areas where rain has fallen from those without rain. The fall in past 24 hours when exceeding half an inch is shown thus - 0.6



III. BAROMETER AND WIND

Yesterday morning.



IV. EXTREMES OF TEMPERATURE

recorded

in various districts of the United Kingdom during the week ended Saturday 4TH AUGUST.

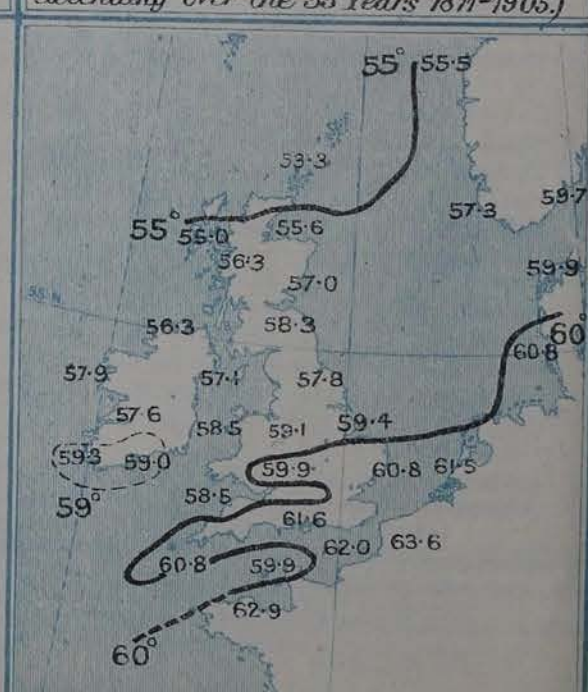


V. Averages of DAILY TEMPERATURE

at 8 A.M. for the monthly period

JULY - AUGUST

(Derived chiefly from Observations extending over the 35 Years 1871-1905.)



GENERAL SITUATION AT 8 A.M.

PRESSURE

An area of relatively high pressure, with barometer readings above 30.1 ins., extends from the Peninsula across France and the North Sea to the Arctic Circle and beyond. Pressure is relatively low in the northwest of Ireland (below 30 ins.) and on the Baltic (below 29.9 ins.). The gradients are everywhere slight.

WIND

TEMPERATURE

WEATHER

AND

SEA

A fresh to very strong wind from between N.E. and N.W. is reported from Denmark and the south of Norway, but over the rest of our area calms and very light breezes from various directions are reported. Temperature has risen on our extreme northwest coasts and at nearly all the French stations; elsewhere there has been a general decrease. The values range from between 53° and 55° on our northeastern coasts to 68° at Liverpool and Clacton-on-Sea and 71° at Jersey. Beyond the North Sea nearly all the readings are below 60°, as low as 49° at Bodø. Over the western portions of the Continent the readings range from 71° at Belfort and Brussels to 79° at Perpignan. Both at home and abroad the weather is variable, from clear and sunny to dull and overcast. The atmosphere is misty on our southwestern and northeastern coasts and in the neighbourhood of Harve, foggy at Holyhead and densely foggy off Belfast Lough. Rain is falling at Wisby. The sea is moderate off the southwest of Ireland, slight to very smooth on all other coasts.

During yesterday temperature rose above 70° in many parts of the British Isles, to 77° at Harrogate, 78° at Oxford and 79° at Jersey and Nottingham. At Pembroke there was no bright sunshine, and Scilly and Aberdeen report less than 3 hours, the records elsewhere ranging upwards to 13.3 hours at Worthing, 13.5 hours at Jersey and 14 hours at Lowestoft.

PROBABLE CHANGES IN SYSTEM NOW PREVALENT

The changes of pressure now in progress are extremely slight, and afford no indication of any decided change in the type of conditions within the ensuing 24 hours. Sea breezes will probably prevail on all coasts.

FORECASTS*

For the 24 hours ending at NOON on 8th August, 1906.

DISTRICTS.

FORECASTS.

DISTRICTS.

FORECASTS.

- 0 { SCOTLAND NORTH
- 1 { SCOTLAND EAST
- 2 { ENGLAND N.E.
- 3 { ENGLAND EAST
- 4 { MIDLAND COUNTIES
- 5 { ENGLAND SOUTH

Calms and light variable breezes; generally fair or fine, misty locally inland and on coasts; warm and close.

- 6 { SCOTLAND WEST
- 7 { ENGLAND N.W.
- 8 { ENGLAND S.W.
- 9 { IRELAND NORTH
- 10 { IRELAND SOUTH

Calms and light variable breezes; generally fair or fine, misty locally inland and on coasts; warm and close.

WARNINGS

NONE ISSUED.

Note.—The South Cone, point downwards (⌋), means that gales, or strong winds, are probable, at first from the Southward (from S.E. round by S. to N.W.). Should it appear likely that a gale beginning from between W. and N.W. is likely to veer towards N. or N.E., the North Cone is hoisted in preference to the South Cone.
The North Cone, point upwards (⌋), means that gales, or strong winds, are probable, at first from the Northward (from N.W. round by N. to S.E.). Should it appear likely that a gale beginning from between E. and S.E. is likely to veer towards S. or S.W., the South Cone is hoisted in preference to the North Cone.

* For terms for transmission of Forecasts by Telegraph, see next page.

TEMPERATURE, WEATHER, SUNSHINE, AND RAINFALL FOR YESTERDAY.

STATIONS.	TEMPERATURE F.		Weather.	Sunshine Hrs.	Rainfall Ins.	STATIONS.	TEMPERATURE F.		Weather.	Sunshine Hrs.	Rainfall Ins.
	Max.	Min.					Max.	Min.			
Strathpeffer, to 6 p.m. ...	76	52	*	8.2	0.01	†Brighton ...	71	68	*	12.3	—
Blackpool, to 9 p.m. ...	69	50	o, bc, o	10.0	—	†Eastbourne, to 6 p.m. ...	71	58	b	11.9	—
Southport, to 9 p.m. ...	62	51	b, c	10.3	—	Bexhill-on-Sea, to 9 p.m. ...	*	*	*	10.5	*
Rhyl, to 6 p.m. ...	71	49	b	9.0	—	†Hastings ...	*	*	*	11.3	—
Llandudno, to 9 p.m. ...	72	58	bc	9.7	—	†Folkestone, to 6 p.m. ...	71	58	b, c, o, b	11.3	—
Bettws-y-Coed, to 6 p.m. ...						Broadstairs, to 6 p.m. ...	*	*	*	10.4	—
Towyn, to 6 p.m. ...	71	58	r, bc, b, c	8.5	0.10	Margate, to 6 p.m. ...	75	57	b	14.0	—
Aberystwyth, to 6 p.m. ...	69	61	c, v	10.5	—	†Lowestoft, to 6 p.m. ...	66	52	bc, b	12.8	—
Plymouth, to 9 p.m. ...	70	59	bcf	4.8	—	Skegness ...	67	48	?	12.3	—
Torquay, to 6 p.m. ...	71	61	*	5.8	—	Scarborough, to 6 p.m. ...	69	54	*	12.7	—
†Bournemouth, to 6 p.m. ...	76	57	*	7.6	—	Harrogate, to 6 p.m. ...	77	49	?	7.0	—
Bognor, to 6 p.m. ...	*	*	?	11.3	*	Darwen, to 9 p.m. ...	71	49	bcv	6.3	—
†Worthing ...	71	56	c, b, c	13.3	—	Manchester, to 9 p.m. ...	74	50	bc	4.0	—
						Birmingham, to 9 p.m. ...	75	59	c, o		—

† At this station the amount of Bright Sunshine given is for the whole day, ending with sunset.

TEMPERATURE, WEATHER, and RAINFALL at additional FOREIGN STATIONS. mainly for the 24 hours ended at 8 a.m. yesterday.

STATIONS. 6 th Aug., 1906.	TEMPERATURE F.		WEATHER.	RAIN. Ins.	STATIONS. 6 th Aug., 1906.	TEMPERATURE F.		WEATHER.	RAIN. Ins.
	Max.	Min.				Max.	Min.		
Flushing ...	68	61	b, b	—	Rome ...	93	67	b, b	—
Aix-la-Chapelle ...	70	57	bc, o	—	Naples ...	89	74	b, b	—
Copenhagen ...	not received.				Malta ...	84	77	b	—
Oxö (Christiansand) ...	68	57	bc, b	—	5 th Aug., 1906. 1 p.m. observations not received				
St. Petersburg ...	66	50	r, v	0.63	Geneva ...			1 p.m. observations not received	Measured 2 a.m.
Vienna ...	73	61	b, b	—	Berne ...	*	*		
Buda-Pesth ...	81	63	b, b	—	Lucerne ...	*	*		
Hermanstadt ...	81	55	bc, b	0.08	Coire ...	*	*		
Trieste ...	88	72	b, b	—	St. Gotthard ...	*	*		
Florence ...	95	68	b, o	—	Lugano ...	*	*		

EXPLANATION OF THE COLUMNS GIVEN ON PAGE 1.

WEATHER.—Beaufort Scale is b. blue sky; c. detached clouds; d. drizzling rain; f. fog; g. dark, gloomy; h. hail; l. lightning; m. misty (hazy); o. overcast; p. passing showers; q. squally; r. rain; s. snow; t. thunder; u. ugly, threatening; v. visibility, unusual transparency; w. dew.

* AN ASTERISK is inserted in all places for which information is not usually received.

TABLE SHOWING THE LOCAL STANDARD TIMES AND THE CORRESPONDING GREENWICH TIMES OF THE OBSERVATIONS RECORDED ON PAGE 1.

COUNTRIES, &c.	Hours of Morning Observations by Local Standard Time.	Corresponding Greenwich Times.	Hours of Evening Observations by Local Standard.	Corresponding Greenwich Times.
British Isles ...	8 a.m. (West European)	8 a.m.	6 p.m.* (W.E.T.)	6 p.m.*
Holland ...	7 a.m. (")	7 a.m.	7 p.m. (W.E.T.)	7 p.m.
Germany, Denmark, Norway, Sweden }	8 a.m. (Mid-European)	7 a.m.	8 p.m. (M.E.T.)	7 p.m.
Belgium ...	7 a.m. (West European)	7 a.m.	Not published	—
France ...	7 a.m. (Paris)	6.51 a.m.	6 p.m. (Paris)	5.51 p.m.
Spain ...	8 a.m. (West European)	8 a.m.	6 p.m. (W.E.T.)	6 p.m.
Portugal ...	8 a.m. (Lisbon)	8.36 a.m.	3.23 p.m. (Lisbon)	4 p.m.
Azores { Ponta Delgada	6 a.m. (Local)	7.43 a.m.	9 p.m. (Local)	10.43 p.m.
Horta	6 a.m. (Local)	7.55 a.m.	9 p.m. (Local)	10.55 p.m.

TABLE SHOWING THE GREENWICH TIMES OF SUNRISE, NOON, AND SUNSET, FOR STATIONS IN THE UNITED KINGDOM, TO-DAY.

7 th Aug., 1906.	Sunrise G.M.T.	Noon G.M.T.	Sunset G.M.T.
Yarmouth ...	4.23	11.59	7.35
Greenwich ...	4.34	12.6	7.38
Wick ...	4.18	12.18	8.18
Valencia ...	5.13	12.47	8.22

TERMS OF SUBSCRIPTION for the Daily Weather Report forwarded by Book Post, £1 per annum payable quarterly in advance.

Single Copies (price 1d.) may be obtained after 8 p.m. on the day of issue at the Meteorological Office, and at the Bookstalls of the following terminus Railway Stations:—Victoria, Charing Cross, King's Cross, St. Pancras, Euston.

FORECASTS OF WEATHER for one day in advance are drawn up at 11 a.m., and between 7 and 8 p.m. The latest forecast can be had by Reply Telegram, on paying at any Post Office in the United Kingdom Sixpence in addition to the cost of the inquiry and reply Telegram. Information as to the Terms on which Forecasts can be sent daily, for a long or short period, may be obtained on application.

METEOROLOGICAL OFFICE, 63, VICTORIA STREET, S.W.
(TELEGRAPHIC ADDRESS: WEATHER, LONDON.)

W. N. SHAW (Director).

* At Oxford the observations are taken at 8 p.m.

DAILY WEATHER REPORT.

Wednesday,

Meteorological Office, London.

8th August,

1906.

STATIONS.		YESTERDAY EVENING. (See note on last page.)					THIS MORNING. (See note on last page.)										PAST 24 HOURS.				
		Barom.	Temp.	Wind.	Force (0 to 12.)	Weather.	Barometer.	Temperature.			Wind.	Force (0 to 12.)	Weather.	Sea (0 to 9.)	Temp.		Weather.	Sun- shine.	Rainfall.	Hours.	Ins.
		At 32° Fahr. and M.S.L.	Dry Bulb.	Dirac.			At 32° Fahr. and M.S.L.	Change since Yester- day.	Dry Bulb.	Wet Bulb.	Change since Yester- day.	Dirac.			Max.	Min.					
SCANDINAVIA.	Haparanda...	29.82	50	N	6	C	29.80	-0.03	50	45	-1	N	6	C	68	50	*	*	-	*	-
	Hernösand...	29.81	63	NW	2	O	29.88	-0.06	57	51	0	NE	2	O	70	54	*	*	-	*	-
	Stockholm...	29.89	57	Z	0	B	29.85	-0.02	61	55	+7	Z	0	bc	61	50	*	*	-	*	-
	Wisby...	29.89	55	ENE	4	O	29.85	+0.03	61	55	+9	WNW	4	B	61	50	*	*	-	*	-
	Karlstad...	30.01	61	W	2	B	29.89	-0.08	57	51	+2	NE	2	B	*	*	*	*	-	*	-
	Färder (X'ania Fjord)	29.95	65	WSW	4	B	29.89	-0.11	60	54	+1	NNE	5	bc	66	59	*	*	-	*	-
	Bodö...	30.04	49	NW	1	O	29.99	-0.11	50	46	+1	NW	1	O	52	45	*	*	-	*	-
	Christiansund...	30.08	54	N	5	O	30.04	-0.13	53	49	0	N	4	O	59	50	*	*	-	*	-
BRITISH ISLANDS.	Skudesnaes...	30.03	58	NNW	4	B	29.98	-0.05	57	54	-2	NNW	4	O	63	54	B	*	-	*	-
	Sumburgh Head	30.06	55	ENE	2	B	30.01	-0.10	52	47	-1	ENE	1	O	57	48	C, B	*	-	*	-
	Stornoway...	30.00	62	SW	2	O	30.01	-0.03	54	53	+3	WSW	1	O	64	47	A, O	0.4	0.12	*	-
	Malin Head...	30.17	60	WNW	3	C	29.97	+0.01	59	58	-3	Z	0	cm	70	57	B, C	*	0.02	*	-
	Blacksod Pt. ...	30.03	62	SW	3	bc	29.98	+0.02	58	57	-2	SW	2	ogmp	64	56	B, bc	*	0.04	*	-
	Valencia...	30.08	62	SSW	2	C	30.02	-0.04	59	58	0	SSW	1	O	66	57	bc, c	9.3	0.01	*	-
	Roche's Point...	30.06	67	NW	2	bc	30.05	.00	58	58	-3	S	1	f	69	53	bc	*	-	*	-
	Birr Castle...	30.05	68	WSW	3	B	30.02	-0.01	58	56	-4	Z	0	C	69	49	C, B	8.3	-	*	-
GERMANY, &c.	Donaghadee...	30.02	63	SSE	3	B	30.01	-0.06	55	55	-1	SSW	1	f	70	53	bc, f	*	0.04	*	-
	Liverpool Obsy...	30.05	69	NW	1	bc	29.99	-0.09	63	62	-5	WNW	2	O	74	60	B, bc	*	-	*	-
	Holyhead...	30.05	65	SW	1	bc	30.00	-0.07	61	60	+1	NW	1	f	69	57	B, bc	*	-	*	-
	Pembroke (St. Ann's Hd.)	30.06	63	NW	2	bc	30.02	-0.07	59	59	-1	NW	1	C	66	57	bc, f	8.6	-	*	-
	Scilly (St. Mary's)...	30.08	63	NW	3	B	30.07	+0.01	59	57	-3	WNW	2	bcw	68	58	C, B	11.6	-	*	-
	Jersey (St. Aubins)...	30.05	80	SSW	3	B	30.03	-0.10	64	61	-7	WNW	5	bc	82	59	3m, bc, f	13.6	-	*	-
	Portland Bill...	30.06	62	ENE	2	B	29.99	-0.14	64	61	+1	ENE	3	C	66	60	B	*	-	*	-
	Dungeness...	30.07	65	SW	1	B	30.04	-0.10	65	61	+1	SSW	1	m	72	55	B	9.0	-	*	-
FRANCE.	Wick...	30.02	53	E	1	O	29.99	-0.10	58	57	+4	Z	0	C	58	50	-	*	0.04	*	-
	Nairn...	30.00	59	E	1	C	29.99	-0.08	58	57	+3	Z	0	dm	61	53	-	0.0	0.01	*	-
	Aberdeen...	30.04	56	SSE	2	O	29.99	-0.13	58	57	+3	ESE	1	O	60	53	0, om	1.6	-	*	-
	Leith...	30.03	59	E	1	C	29.98	-0.11	62	60	+5	ENE	1	bm	62	56	-	*	0.03	*	-
	North Shields...	30.08	60	SE	2	C	29.99	-0.11	61	57	+7	SW	2	C	63	52	C, f	*	0.11	*	-
	Spurn Head...	30.05	61	ESE	3	C	29.99	-0.12	61	57	+1	ESE	1	f, w	65	57	C, f	*	0.04	*	-
	Yarmouth...	30.08	65	SSE	4	B	30.01	-0.12	68	64	+6	Z	0	bcw	68	61	bc, B	*	-	*	-
	Clacton-on-Sea...	30.07	67	ESE	3	B	30.03	-0.11	70	63	+2	SSW	1	bc	71	63	bc, B	11.5	-	*	-
SPAIN.	Nottingham...	30.03	79	WNW	1	bc	29.98	-0.13	69	66	+5	S	1	C	82	57	bcw	8.2	-	*	-
	Bath...	30.06	75	W	1	B	30.02	-0.12	64	59	+5	NW	1	C	80	55	-	11.6	-	*	-
	Oxford...	30.06	72	S	2	bc	30.02	-0.10	69	62	+6	S	1	bc	82	60	bc	*	-	*	-
	London (St. James' Park)	30.03	76	WSW	1	bc	30.01	-0.11	69	64	+5	Z	0	bm	80	57	bc, bcw	8.1	-	*	-
	The Scaw (Skagen)	29.99	58	Z	0	B	29.91	-0.04	61	57	0	W	5	B	68	58	*	*	-	*	-
	Fanö...	30.05	58	NW	4	C	30.04	+0.02	58	54	-1	WNW	2	O	64	55	*	*	-	*	-
	Cuxhaven...	30.07	62	NW	3	bc	30.06	.00	60	55	+1	W	2	O	63	57	*	*	-	*	-
	The Helder...	30.12	61	NW	1	C	30.08	-0.07	63	58	+2	W	1	B	63	57	*	*	-	*	-
PEN.	Brussels...	30.09	64	W	2	bc	30.04	+0.03	58	55	-2	W	3	O	66	55	*	*	-	*	-
	Berlin...	30.08	63	NE	1	B	30.09	-0.03	59	55	+2	SE	2	B	75	54	*	*	-	*	-
	Frankfurt...	30.06	64	NW	1	B	30.08	-0.03	60	57	-2	SE	2	B	72	54	*	*	-	*	-
	Munich...	30.06	64	NW	1	B	30.08	-0.03	60	57	-2	SE	2	B	72	54	*	*	-	*	-
	C. Gris Nez...	30.13	68	NE	1	B	30.09	-0.09	65	61	0	SE	2	B	72	61	*	*	-	*	-
	Brest...	30.08	66	N	4	B	30.08	+0.01	60	58	-6	NW	3	O	79	57	*	*	-	*	-
	Lorient...	30.05	70	NW	4	B	30.01	-0.03	63	62	-4	NW	4	O	84	61	*	*	-	*	-
	Rochefort...	30.05	74	WNW	2	B	30.06	-0.04	65	64	-5	NW	4	O	84	64	B	*	-	*	-
SPAN.	Biarritz...	30.13	71	W	4	O	30.11	.00	68	66	-4	SSW	3	O	75	66	*	*	-	*	-
	Paris...	30.07	74	ENE	1	bc	30.08	-0.04	66	61	+2	ENE	1	B	81	57	*	*	-	*	-
	Belfort...	30.02	83	NNE	1	B	30.05	-0.07	71	60	+3	NW	1	B	89	64	*	*	-	*	-
	Lyons...	29.90	78	Z	0	B	29.93	+0.02	76	70	+2	Z	0	B	88	68	*	*	-	*	-
	Nice...	29.96	87	E	1	B	30.01	-0.01	77	69	-2	W	2	O	95	73	*	*	-	*	-
	Perpignan...	29.96	87	E	1	B	30.01	-0.01	77	69	-2	W	2	O	95	73	*	*	-	*	-
	Corunna...	30.08	69	NNW	6	B	30.06	-0.04	74	63	+2	NNW	5	B	84	63	*	*	-	*	-
	Lisbon...	30.32	66	NNW	1	B	30.30	.00	69	65	-1	Z	0	B	75	63	*	*	-	*	-
SPAN.	Azores (P. Delgada)...	30.32	69	SW	1	bc	30.30	-0.01	71	68	+5	WSW	2	B	75	66	*	*	-	*	-
	„ (Horta)...	30.32	69	SW	1	bc	30.30	-0.01	71	68	+5	WSW	2	B	75	66	*	*	-	*	-

NOTES:—(a) At the British and Irish Stations the readings of the barometer are not corrected for the difference in Gravity between the position of the Station and Latitude 45°. The approximate correction is:—For stations North of Malin Head and North Shields + '03 in., but for Sumburgh Head + '04 in.; for stations South of Malin Head and North Shields + '02 in., but for Scilly and Jersey + '01 in.

(b) The Sunshine for London given in this Table is recorded on the Tower of the Wesleyan Training College, Westminster; the Sunshine entered to Dungeness is recorded at Littlestone-on-Sea.

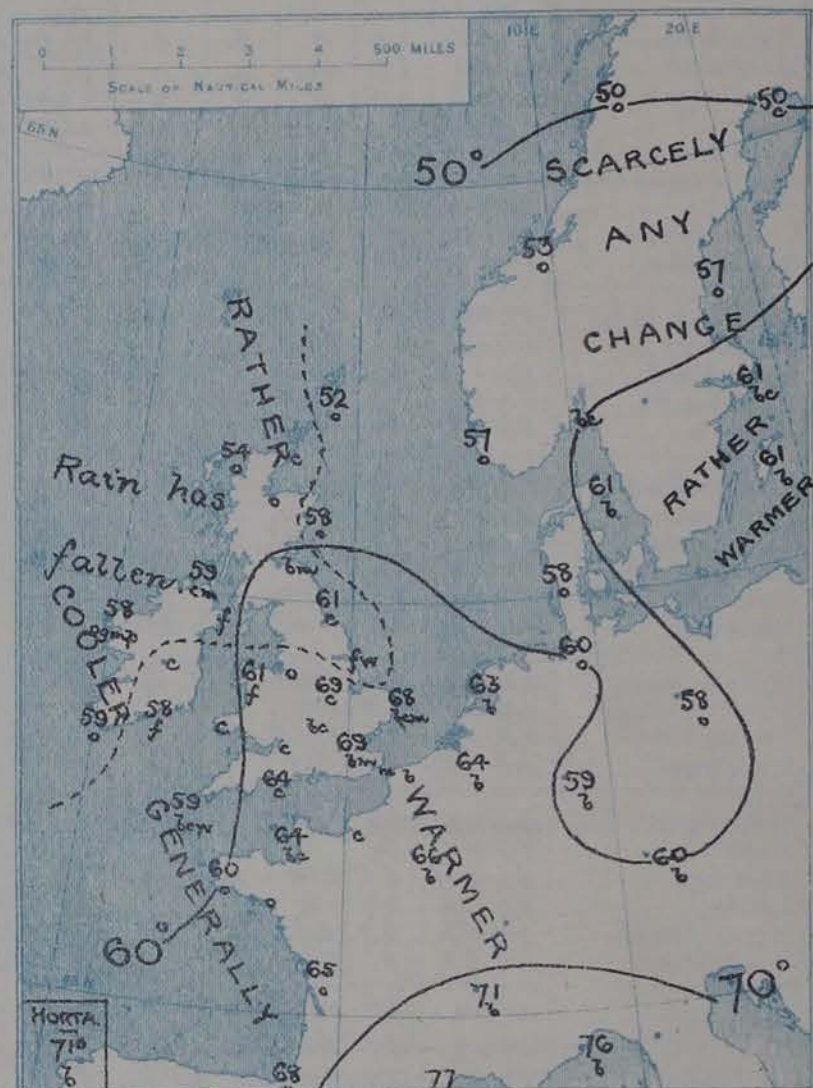
* Observations for this column not generally received.

† Observations received too late for insertion in Charts on next page.

FOR Wednesday, 8TH AUGUST, 1906.

SEA.—Rough High 

RAINFALL.—A dotted line separates areas where rain has fallen from those without rain. The fall in past 24 hours when exceeding half an inch is shown thus = 0.6



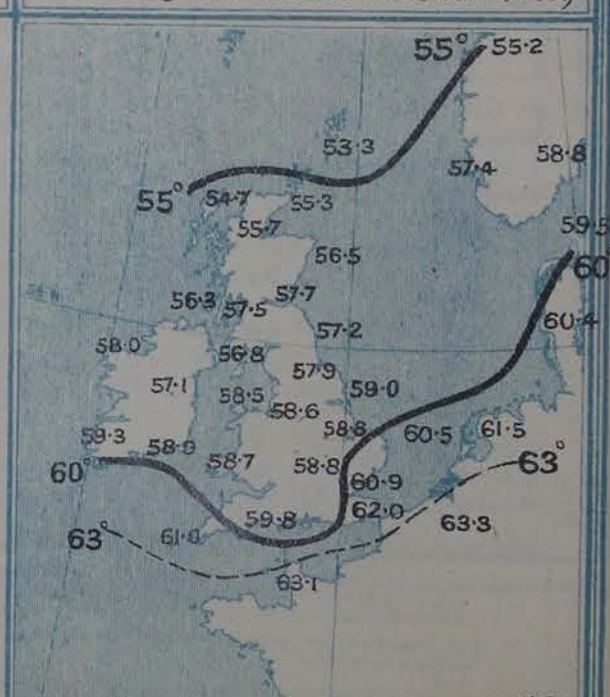
Yesterday morning.



Amount recorded
in various districts of the United Kingdom
during the week ended Saturday, 4th August,
with the percentage of the average amount
for the corresponding week.



(Derived chiefly from Observations
extending over the 35 Years 1871-1905.)



GENERAL SITUATION AT 8 A.M.

PRESSURE

Pressure has decreased over the whole of the region under observation, and over the British Isles and the western half of the Continent it is now very uniform, with barometric values slightly above or below 30 ins. The lowest pressure, 29.80 ins, is found over Lapland. A slight local irregularity has formed on the middle of the English Channel. There is hardly any gradient.

WIND

TEMPERATURE

WEATHER

AND

SEA

A small cyclonic wind circulation exists along the English Channel, and a fresh N.W. breeze is reported at Jersey, but over Western Europe generally calms and very light variable breezes prevail. Beyond the North Sea N. to W. breezes are reported, mostly light or moderate in force, but blowing freshly at Faerder and Skagen, strongly at Haparanda. Temperature has changed irregularly at home and abroad. The present values range from 52° at Sumburgh Head and 54° at Stornoway to 69° at Nottingham, Oxford and in London and 70° at Blacton-on-Sea; nearly all the readings in Germany and Scandinavia are 60° or less, 50° at Bodø and Haparanda; over the south of France the readings are from 71° to 77°. The weather is variable between cloudless and overcast here and on the Continent, and on many parts of our own coasts the atmosphere is misty, while fog is reported at the mouth of the Humber and from Queenstown to Holyhead and Belfast. Showers are falling at Blacksod Point. The sea is moderate off Valencia and Jersey, slight to very smooth on all other coasts.

During yesterday temperature exceeded 70° in many parts of England, touching 80° at Bath and in London, and 82° at Nottingham, Oxford and Jersey. At Wick the maximum was 58°, and at Sumburgh Head 57°. There was very little bright sunshine over Scotland, none at Kairn, less than an hour at Stornoway and Strathpeffer, and 1.6 hrs. at Aberdeen. Elsewhere the records were generally large, up to 13.6 hrs. at Jersey.

PROBABLE CHANGES IN SYSTEM NOW PREVALENT

The variations of pressure continue of an insignificant character, and no decided modification in the type of conditions is indicated, but the small irregularity on the Channel is likely to develop thundery weather in various parts of England in the course of the day.

FORECASTS*

For the 24 hours ending at NOON on 9th August, 1906.

DISTRICTS.

FORECASTS.

0 { SCOTLAND
NORTH

1 { SCOTLAND
EAST

2 { ENGLAND
N.E.

3 { ENGLAND
EAST

4 { MIDLAND
COUNTIES

5 { ENGLAND
SOUTH

Calms and light variable breezes; fine, cloudy, local showers, some mist on coast; moderate temperature.

Calms and light variable breezes; generally fair or fine, thunderstorms locally, some mist or fog on coast; warm and close.

DISTRICTS.

FORECASTS.

6 { SCOTLAND
WEST

7 { ENGLAND
N.W.

8 { ENGLAND
S.W.

9 { IRELAND
NORTH

10 { IRELAND
SOUTH

Same as Nos. 0 & 1.

Same as Nos. 2 to 5.

Calms and light variable breezes; cloudy, local showers, mist or fog on coast; moderate temperature.

WARNINGS

NONE ISSUED.

Note.—The South Cone, point downwards (⌋), means that gales, or strong winds, are probable, at first from the Southward (from S.E. round by S. to N.W.). Should it appear likely that a gale beginning from between W. and N.W. is likely to veer towards N. or N.E., the North Cone is hoisted in preference to the South Cone.
The North Cone, point upwards (⌋), means that gales, or strong winds, are probable, at first from the Northward (from N.W. round by N. to S.E.). Should it appear likely that a gale beginning from between E. and S.E. is likely to veer towards S. or S.W., the South Cone is hoisted in preference to the North Cone.

DAILY WEATHER REPORT.

8TH AUGUST, 1906

TEMPERATURE, WEATHER, SUNSHINE, AND RAINFALL FOR YESTERDAY.

STATIONS.	TEMPERATURE F.		Weather.	Sunshine Hrs.	Rainfall Ins.	STATIONS.	TEMPERATURE F.		Weather.	Sunshine Hrs.	Rainfall Ins.
	Max.	Min.					Max.	Min.			
Strathpeffer, to 6 p.m. ...	65	53	*	0.7	—	†Brighton	69	58	*	11.3	—
Blackpool, to 9 p.m. ...	72	57	o, c, b, c	8.3	—	†Eastbourne, to 6 p.m. ...	71	58	b	12.8	—
Southport, to 9 p.m. ...	73	58	c, b, c	8.7	—	Bexhill-on-Sea, to 9 p.m.					
†Rhyl, to 6 p.m. ...	72	56	b, c, b	10.2	—	†Hastings	*	*	*	11.2	*
Llandudno, to 9 p.m. ...	73	60	b, c	11.0	—	†Folkestone, to 6 p.m. ...	71	53	b, o, c, b, c	7.4	—
Bettws-y-Coed, to 6 p.m.	78	58	b, c, b	7.0	—	Broadstairs, to 6 p.m. ...	*	*	*	12.2	*
Towyn, to 6 p.m. ...	74	56	b, c, b, c, b	10.2	—	†Margate, to 6 p.m. ...	74	58	b, o	12.0	—
Aberystwyth, to 6 p.m. ...	69	63	c, b	12.0	—	Lowestoft, to 6 p.m. ...	66	55	c, b, c	9.8	—
Plymouth, to 9 p.m. ...	76	58	b, c	12.3	—	†Skegness	68	61	b, c, c	6.8	—
Torquay, to 6 p.m. ...	71	58	*	10.0	—	Scarborough, to 6 p.m. ...	63	53	*	5.7	—
Bournemouth, to 6 p.m. ...	74	53	*	12.5	—	†Harrogate, to 6 p.m. ...	74	49	c, b	6.2	—
†Bognor, to 6 p.m. ...	*	*	c, b	10.8	*	Darwen, to 9 p.m. ...	77	58	b, c, b, c	7.4	—
†Worthing	69	59	c, b	11.5	—	Manchester, to 9 p.m. ...	77	58	b, c, b, c	6.2	—
						Birmingham, to 9 p.m. ...	79	56	c, c, c	8.9	—

† At this station the amount of Bright Sunshine given is for the whole day, ending with sunset.

TEMPERATURE, WEATHER, and RAINFALL at additional FOREIGN STATIONS, mainly for the 24 hours ended at 8 a.m. yesterday.

STATIONS. 7 th Aug., 1906.	TEMPERATURE F.		WEATHER.	RAIN. Ins.	STATIONS. 7 th Aug., 1906.	TEMPERATURE F.		WEATHER.	RAIN. Ins.
	Max.	Min.				Max.	Min.		
Flushing	72	57	b, b	—	Rome	91	70	b, f	—
Aix-la-Chapelle	not received.				Naples	88	73	b, b	—
Copenhagen	66	57	o, c	—	Malta	92	79	c	—
Oxö (Christiansand)	64	57	b, b	—					
St. Petersburg	57	50	c, c	0.08	Geneva 6 th Aug., 1906. 1 p.m.	75	*	b	Measured 7 a.m.
Vienna	70	59	b, b, c	—	Berne	77	*	b	—
Buda-Pesth	77	57	b, c	—	Lucerne	73	*	b	—
Hermanstadt	75	54	o, o	—	Caire	73	*	b	—
Trieste	88	68	b, b	—	St. Gotthard	57	*	b	—
Florence	90	70	b, o	—	Lugano	86	*	b	—

EXPLANATION OF THE COLUMNS GIVEN ON PAGE 1.

WEATHER.—Beaufort Scale is b, blue sky; c, detached clouds; d, drizzling rain; f, fog; g, dark, gloomy; h, hail; l, lightning; m, misty (hazy); o, overcast; p, passing showers; q, squally; r, rain; s, snow; t, thunder; u, ugly, threatening; v, visibility, unusual transparency; w, dew.

* AN ASTERISK is inserted in all places for which information is not usually received.

TABLE SHOWING THE LOCAL STANDARD TIMES AND THE CORRESPONDING GREENWICH TIMES OF THE OBSERVATIONS RECORDED ON PAGE 1.

COUNTRIES, &c.	Hours of Morning Observations by Local Standard Time.	Corresponding Greenwich Times.	Hours of Evening Observations by Local Standard.	Corresponding Greenwich Times.
British Isles	8 a.m. (West European)	8 a.m.	6 p.m.* (W.E.T.)	6 p.m.*
Holland	7 a.m. (")	7 a.m.	7 p.m. (W.E.T.)	7 p.m.
Germany, Denmark, Norway, Sweden }	8 a.m. (Mid-European)	7 a.m.	8 p.m. (M.E.T.)	7 p.m.
Belgium	7 a.m. (West European)	7 a.m.	Not published	—
France	7 a.m. (Paris)	6.51 a.m.	6 p.m. (Paris)	5.51 p.m.
Spain	8 a.m. (West European)	8 a.m.	6 p.m. (W.E.T.)	6 p.m.
Portugal	8 a.m. (Lisbon)	8.36 a.m.	3.23 p.m. (Lisbon)	4 p.m.
Azores { Ponta Delgada	6 a.m. (Local)	7.43 a.m.	9 p.m. (Local)	10.43 p.m.
Horta	6 a.m. (Local)	7.55 a.m.	9 p.m. (Local)	10.55 p.m.

TABLE SHOWING THE GREENWICH TIMES OF SUNRISE, NOON, AND SUNSET, FOR STATIONS IN THE UNITED KINGDOM, TO-DAY.

8 th Aug., 1906.	Sunrise G.M.T.	Noon G.M.T.	Sunset G.M.T.
Yarmouth	4.24	11.58	7.33
Greenwich	4.35	12.5	7.36
Wick	4.20	12.17	8.16
Valencia	5.14	12.46	8.20

TERMS OF SUBSCRIPTION for the Daily Weather Report forwarded by Book Post, £1 per annum payable quarterly in advance.

Single Copies (price 1d.) may be obtained after 3 p.m. on the day of issue at the Meteorological Office, and at the Bookstalls of the following terminus Railway Stations:—Victoria, Charing Cross, King's Cross, St. Pancras, Euston.

FORECASTS OF WEATHER for one day in advance are drawn up at 11 a.m., and between 7 and 8 p.m. The latest forecast can be had by Reply Telegram, on paying at any Post Office in the United Kingdom Sixpence in addition to the cost of the inquiry and reply Telegram. Information as to the Terms on which Forecasts can be sent daily, for a long or short period, may be obtained on application.

METEOROLOGICAL OFFICE, 63, VICTORIA STREET, S.W.
(TELEGRAPHIC ADDRESS: WEATHER, LONDON.)

W. N. SHAW (Director).

* At Oxford the observations are taken at 8 p.m.

DAILY WEATHER REPORT.

Thursday,

Meteorological Office, London.

9th August, 1906.

STATIONS.		YESTERDAY EVENING. (See note on last page.)					THIS MORNING. (See note on last page.)										PAST 24 HOURS.				
		BAROM.	TEMP.	WIND.		Weather.	BAROMETER.		TEMPERATURE.			WIND.		Sea (0 to 9.)	Temp.		Weather.	Sun. line.	Rainfall.		
				At 32° Fahr. and M.S.L.	Dry Bulb.		Dir.	Force (0 to 12.)	At 32° Fahr. and M.S.L.	Change since Yester- day.	Dry Bulb.	Wet Bulb.	Change since Yester- day.		Dir.	Force (0 to 12.)				Max.	Min.
SCANDINAVIA.	Haparanda...	29.75	49	NNE	4	0	29.71	-0.04	46	45	-0.04	NNE	4	0	*	57	46	*	*	0.04	
	Hernösand...	29.80	5	SSW	2	0	29.77	-0.11	53	50	-0.11	E	2	0	*	64	50	*	*	0.47	
	Stockholm...	29.78	57	ESE	2	0	29.71	-0.14	59	57	-0.14	SE	2	0	*	68	54	*	*	0.04	
	Wisby...	29.76	58	W	2	0	29.73	-0.12	60	58	-0.12	NNW	4	0	*	63	50	*	*		
	Karlstad...	29.78	63	2	0	0	29.77	-0.12	55	49	-0.12	NW	2	0	*	*	*	*	*		
	Færder (X'ania Fjord)	29.79	63	WSW	4	0	29.77	-0.12	57	50	-0.12	NE	4	0	2	66	57	*	*		
	Bodö...	29.91	51	N	2	0	29.86	-0.13	50	46	0	N	2	0	1	52	46	*	*		
	Christiansund...	29.96	52	N	3	0	29.87	-0.17	53	49	0	N	4	0	3	55	50	*	*		
Skudesnaes...	29.88	57	NNW	4	0	29.79	-0.19	58	56	+0.1	NNW	4	0	2	59	54	0	*			
BRITISH ISLANDS.	Sumburgh Head	29.93	52	NW	1	0	29.85	-0.16	52	49	0	NNE	2	0	1	55	50	0	*		
	Stornoway...	29.94	59	SSW	1	0	29.86	-0.15	54	54	0	SE	1	0	1	62	52	0, c, r	2.3	0.02	
	Malin Head...	29.92	57	W	1	0	29.86	-0.11	56	55	-0.11	W	4	0	2	60	53	c, tm	*	0.12	
	Blacksod Pt. ...	29.95	61	WSW	2	0	29.92	-0.06	58	56	0	WSW	2	0	2	62	51	bc, bc	*	0.05	
	Valencia...	29.99	61	W	1	0	29.98	-0.04	57	57	-0.04	2	0	0	2	62	62	op, c, f	1.9	0.07	
	Roche's Point...	30.00	60	NW	1	0	29.97	-0.08	56	55	-0.08	2	0	0	1	64	52	0, gp	*	0.02	
	Birr Castle...	29.97	59	2	0	0	29.96	-0.06	58	56	0	SW	1	0	0	64	52	c, p	0.8	0.13	
	Donaghadee...	29.92	58	ESE	1	0	29.90	-0.11	57	55	+0.2	WSW	3	0	2	63	55	0, c, gp	*	0.08	
	Liverpool Obsy...	29.94	60	WNW	3	0	29.89	-0.10	59	56	-0.10	W	3	0	2	64	56	om, o	*	0.01	
	Holyhead...	29.95	58	SW	2	0	29.91	-0.09	57	57	-0.09	WNW	3	0	2	62	54	f, o, p, c	*	0.10	
	Pembroke (St. Ann's Hd.)	29.98	59	WNW	3	0	29.94	-0.08	59	57	0	2	0	0	2	63	55	-	2.2	-	
	Scilly (St. Mary's)...	30.03	63	WNW	2	0	29.95	-0.12	58	58	-0.1	WSW	1	0	1	67	57	bc, o	10.0	0.03	
	Jersey (St. Aubins)...	30.00	63	W	5	0	30.02	-0.01	63	61	-0.1	WSW	4	0	3	66	60	cm, l, od	5.7	-	
	Portland Bill...	29.92	65	WSW	5	0	29.95	-0.04	61	59	-0.3	WSW	4	0	2	69	59	b, c	*	-	
	Dungeness...	29.90	67	SW	2	0	29.85	-0.19	67	58	+0.2	WNW	4	0	3	74	59	c, bc, l	10.7	-	
	Wick...	29.92	56	2	0	0	29.84	-0.15	55	54	-0.3	2	0	0	1	61	51	-	*	-	
	Nairn...	29.90	56	E	1	0	29.84	-0.15	54	53	-0.4	E	1	0	1	66	52	-	5.7	0.23	
	Aberdeen...	29.93	54	ESE	2	0	29.83	-0.16	53	52	-0.5	NE	2	0	2	64	52	c, bc, r, f	5.2	0.21	
	Leith...	29.89	57	E	1	0	29.81	-0.17	57	57	-0.5	NW	1	0	*	69	54	r, o, p	*	0.48	
	North Shields...	29.90	57	ESE	2	0	29.81	-0.18	59	58	-0.2	W	2	0	2	61	53	f, r, c	*	0.47	
	Spurn Head...	29.87	61	SE	4	0	29.79	-0.20	60	59	-0.1	NW	4	0	4	67	59	tl, p, o	*	0.31	
Yarmouth...	29.90	65	SE	3	0	29.76	-0.25	62	60	+0.6	NW	4	0	3	70	60	tl, r, c	*	1.34		
Clacton-on-Sea...	29.89	69	SE	3	0	29.83	-0.20	64	58	-0.6	WNW	4	0	2	74	61	bc, c	9.1	-		
Nottingham...	29.87	69	NW	1	0	29.84	-0.14	61	59	-0.8	WNW	2	0	*	83	59	c, tl, r	7.8	0.02		
Bath...	29.92	68	SW	3	0	29.94	-0.08	60	56	-0.4	W	1	0	*	76	55	-	11.6	-		
Oxford...	29.87	70	W	1	0	29.91	-0.11	62	58	-0.7	W	1	0	*	83	52	bc, o	*	-		
London (St. James' Park)	29.86	77	SW	1	0	29.87	-0.14	63	60	-0.6	W	3	0	*	82	57	b, p, bc, p	11.1	-		
GERMANY, &c.	The Scaw (Skagen)	29.87	57	W	4	0	29.75	-0.16	60	55	-0.1	W	2	0	0	64	57	*	*	-	
	Fanö...	29.96	60	SW	4	0	29.82	-0.22	60	59	+0.2	SSW	2	0	*	64	57	*	*	-	
	Cuxhaven...	30.01	62	NW	2	0	29.86	-0.20	57	56	-0.3	S	2	0	*	64	55	*	*	0.39	
	The Helder...	29.96	68	WSW	1	0	29.76	-0.32	64	62	+0.1	SSE	2	0	1	68	63	*	*	0.16	
	Brussels...	*	*	*	*	*	29.84	-0.25	63	61	-0.1	SW	4	0	*	80	61	*	*	0.16	
	Berlin...	29.99	63	WNW	2	0	29.91	-0.13	60	55	+0.2	WSW	2	0	*	68	57	*	*	-	
	Frankfurt...	29.98	65	2	0	0	29.91	-0.18	59	56	0	E	1	0	*	75	55	*	*	-	
Munich...	30.00	63	W	1	0	29.93	-0.15	61	59	+0.1	SE	2	0	*	72	54	*	*	-		
FRANCE.	C. Gris Nez...	29.95	76	S	1	0	29.89	-0.20	62	61	-0.3	W	3	0	3	84	59	*	*	0.08	
	Brest...	30.06	62	NW	4	0	30.01	-0.07	61	60	+0.1	SW	4	0	3	66	57	*	*	-	
	Lorient...	30.02	68	NW	4	0	30.06	+0.05	62	61	-0.1	WNW	4	0	3	75	61	*	*	-	
	Rochefort...	30.02	67	WNW	4	0	30.11	+0.05	64	60	-0.1	NNW	4	0	*	70	61	0, c	*	-	
	Biarritz...	30.06	68	WNW	2	0	30.14	+0.03	69	64	+0.1	WNW	3	0	2	72	64	*	*	-	
	Paris...	29.94	81	SE	2	0	29.96	-0.12	63	59	-0.3	NW	3	0	*	85	61	*	*	0.08	
	Belfort...	29.92	80	W	4	0	29.87	-0.18	64	59	+0.1	E	2	0	*	84	55	*	*	-	
Lyons...	29.91	85	ESE	1	0	29.95	-0.10	72	65	+0.1	N	1	0	*	93	65	*	*	-		
Nice...	29.88	76	SW	1	0	29.91	-0.02	73	71	-0.3	2	0	1	*	86	68	*	*	-		
Perpignan...	29.93	78	NNW	1	0	30.00	-0.01	73	66	-0.4	NW	2	0	*	93	71	*	*	-		
SPAN. PEN.	Corunna...	*	*	*	*	*	*	*	*	*	*	*	*	*	*	*	*	*	*	*	
	Lisbon...	30.10	64	N	5	0	30.10	+0.04	69	60	-0.5	N	5	0	*	81	63	*	*	-	
	Azores (P. Delgada)...	30.33	73	2	0	0	30.32	+0.02	74	69	+0.5	N	4	0	2	75	69	*	*	-	
" (Horta)...	30.35	72	2	0	0	30.36	+0.06	76	67	0	NW	1	0	1	81	70	*	*	-		

NOTES:—(a) At the British and Irish Stations the readings of the barometer are not corrected for the difference in Gravity between the position of the Station and Latitude 45°. The approximate correction is:—For stations North of Malin Head and North Shields + '03 in., but for Sumburgh Head + '04 in.; for stations South of Malin Head and North Shields + '02 in., but for Scilly and Jersey + '01 in.

(b) The Sunshine for London given in this Table is recorded on the Tower of the Wesleyan Training College, Westminster; the Sunshine entered to Dungeness is recorded at Littlestone-on-Sea.

* Observations for this column not generally received.


† Observations received too late for insertion in Charts on next page.

FOR Thursday, 9TH AUGUST, 1906.

BAROMETER—Isobars are drawn for each tenth of an inch.

WIND—Arrows show Directions and Force, flying with the wind.

Force above 10 \rightarrow : Force 5 to 7 \rightarrow : } Calm ☉
Force 8 to 10 \rightarrow : Force 1 to 4 \rightarrow :

SEA—Rough High 


TEMPERATURE.—Isotherms are drawn for each 10°

WEATHER.—Shown by Letters of the Beaufort Scale. (See P. 4.)

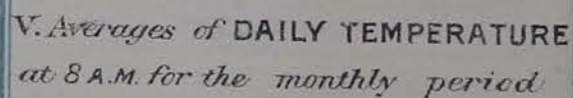
RAINFALL.—(A dotted line separates areas where rain has fallen from those without rain. The fall in past 24 hours when exceeding half an inch is shown thus: 0.6)



Yesterday morning.

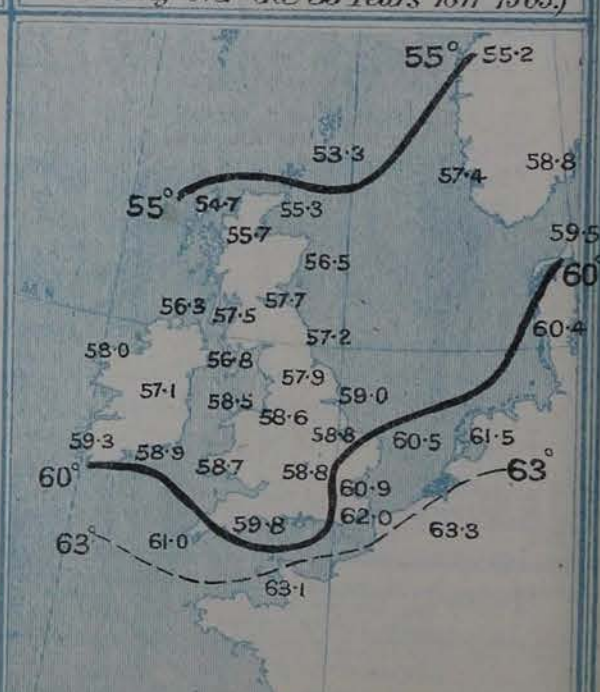


Amount recorded
in various districts of the United Kingdom
during the week ended Saturday, 4th AUGUST.
with the percentage of the average duration
for the corresponding week.



AUGUST

(Derived chiefly from Observations
extending over the 35 Years 1871-1905.)



GENERAL SITUATION AT 8 A.M.

PRESSURE

The small irregularity of pressure which was yesterday morning in course of formation on the English Channel subsequently moved across Eastern England, and this morning it forms an extensive shallow system covering the North Sea and stretching thence to Northern Russia, with barometer readings below 29.8 ins. An anticyclonic area occupies the greater part of France, the barometer being above 30.1 ins. on the lower part of the Bay of Biscay. The gradients continue slight everywhere.

WIND

TEMPERATURE

WEATHER

AND

SEA

Calms and very light breezes prevail over the western and northern parts of the British Isles, where pressure is very uniform, but over the rest of the region under observation there are well defined circulations of the wind round the high and the low pressure systems, the force generally being very light to moderate, only Havre reporting as much as a fresh breeze. A slight increase of temperature has occurred in Germany and the east of France, but nearly everywhere else there has been a decrease. At all our western and northern stations the values are below 60°, and over southeastern England they are not much above this level. Over Scandinavia and Germany the readings are nearly all 60° or less, 50° at Bodø and 46° at Haparanda. Lyons reports 72°. Nice and Perpignan 73°. The state of the sky is very variable, from clear to cloudy and overcast. Showers are falling at Scilly, rain at Stromway, Nottingham, Brussels and Buxhaven, while the atmosphere is misty on the Firth of Forth, and foggy off Valencia and Yarmouth. The sea is rather rough off the entrance to the Seine, moderate off the Humber, slight to very smooth in all other localities.

Temperatures above 70° occurred in nearly all parts of England yesterday, 82° in London and 83° at Margate, Nottingham and Oxford. At Sumburgh Head the maximum was only 55°. Thunderstorms occurred in various parts of England, with a good deal of rain in places, exceeding 1.3 in. at Yarmouth. Over the northern and western districts most of the bright sunshine records were very small, but in the south and southeast the day generally was very bright, 12 hrs. at Brighton, 12.1 hrs. at Bognor and 12.4 hrs. at Worthing.

PROBABLE CHANGES IN SYSTEM NOW PREVALENT

The North Sea disturbance is passing away, and there are no indications of the approach of another from any quarter. It seems probable, therefore, that light breezes, mainly W.^s will continue, with local showers and somewhat lower temperature.

FORECASTS*

For the 24 hours ending at NOON on 10th August, 1906.

DISTRICTS.

FORECASTS.

- 0 { SCOTLAND NORTH
- 1 { SCOTLAND EAST
- 2 { ENGLAND N.E.
- 3 { ENGLAND EAST
- 4 { MIDLAND COUNTIES
- 5 { ENGLAND SOUTH

Calms and light variable breezes; changeable, some showers; cooler. moderate to light N.W.^s to W.^s and S.W.^s breezes; generally fair or fine, some showers locally; moderate temperature.

DISTRICTS.

FORECASTS.

- 6 { SCOTLAND WEST
- 7 { ENGLAND N.W.
- 8 { ENGLAND S.W.
- 9 { IRELAND NORTH
- 10 { IRELAND SOUTH

Same as nos. 0 & 1. Calms and light variable breezes; mainly W.^s; generally fair or fine, some mist or fog locally on coast; moderate temperature.

WARNINGS

NONE ISSUED.

Note:—The South Cone, point downwards (⌣), means that gales, or strong winds, are probable, at first from the Southward (from S.E. round by S. to N.W.). Should it appear likely that a gale beginning from between W. and N.W. is likely to veer towards N. or N.E., the North Cone is hoisted in preference to the South Cone. The North Cone, point upwards (⌢), means that gales, or strong winds, are probable, at first from the Northward (from N.W. round by N. to S.E.). Should it appear likely that a gale beginning from between E. and S.E. is likely to veer towards S. or S.W., the South Cone is hoisted in preference to the North Cone.

DAILY WEATHER REPORT.

9TH AUGUST, 1906

TEMPERATURE, WEATHER, SUNSHINE, AND RAINFALL FOR YESTERDAY.

STATIONS.	TEMPERATURE F.		Weather.	Sunshine Hrs.	Rainfall Ins.	STATIONS.	TEMPERATURE F.		Weather.	Sunshine Hrs.	Rainfall Ins.
	Max.	Min.					Max.	Min.			
Strathpeffer, to 6 p.m. ...	67	51	*	7.0	0.05	† Brighton ...	71	55	*	12.0	—
Blackpool, to 9 p.m. ...	66	55	o, om, o	2.3	—	Eastbourne, to 6 p.m. ...	70	57	*	11.3	—
Southport, to 9 p.m. ...						Bexhill-on-Sea, to 9 p.m. ...					
Rhyl, to 6 p.m. ...	63	58	?	0.2	—	† Hastings ...	*	*	*	11.7	*
Llandudno, to 9 p.m. ...	67	60	b, p	0.7	0.01	† Folkestone, to 6 p.m. ...	78	55	b, b, c	11.8	—
Bettws-y-Coed, to 6 p.m. ...	71	47	c, b, c, b	1.0	—	Broadstairs, to 6 p.m. ...	*	*	*	11.6	*
Towyn, to 6 p.m. ...	66	59	o, c, o	1.0	—	Margate, to 6 p.m. ...	83	60	b	11.0	—
Aberystwyth, to 6 p.m. ...	64	60	o, c	1.5	—	Lowestoft, to 6 p.m. ...	75	61	c, o, b, c	8.6	—
Plymouth, to 9 p.m. ...	72	59	b, c	7.7	—	Skegness ...	74	62	?	6.3	0.15
Torquay, to 6 p.m. ...	72	55	*	8.7	—	Scarborough, to 6 p.m. ...	66	55	*	1.9	0.53
† Bournemouth, to 6 p.m. ...	76	56	*	11.1	—	† Harrogate, to 6 p.m. ...	71	55	b, b, c	1.4	0.33
† Bognor, to 6 p.m. ...	*	*	?	12.1	*	Darwen, to 9 p.m. ...	77	57	om, b, q, om, q	0.4	—
† Worthing ...	71	55	b, c, o	12.4	—	Manchester, to 9 p.m. ...	71	58	b, c, b, c	1.2	0.08
						Birmingham, to 9 p.m. ...	77	61	c, o	5.2	—

† At this station the amount of Bright Sunshine given is for the whole day, ending with sunset.

TEMPERATURE, WEATHER, and RAINFALL at additional FOREIGN STATIONS, mainly for the 24 hours ended at 8 a.m. yesterday.

STATIONS. 8 th Aug., 1906.	TEMPERATURE F.		WEATHER.	RAIN. Ins.	STATIONS. 8 th Aug., 1906.	TEMPERATURE F.		WEATHER.	RAIN. Ins.
	Max.	Min.				Max.	Min.		
Flushing ...	70	59	b, b	—	Rome ...	91	69	b, b	—
Aix-la-Chapelle ...	72	52	b, c	—	Naples ...	88	74	b, b	—
Copenhagen ...	70	57	c, b	—	Malta ...	90	76	b	—
Oxö (Christiansand) ...	64	55	b, b	—	Geneva 7 th Aug., 1906 1 p.m.	75	*	b	Measured 7 a.m.
St. Petersburg ...	61	50	c, o	—	Berne ...	79	*	b	—
Vienna ...	70	57	c, b	—	Lucerne ...	77	*	b	—
Buda-Pesth ...	75	59	o, b	—	Coire ...	75	*	b	—
Hermanstadt ...	66	50	b, c, o	—	St. Gotthard ...	57	*	b	—
Trieste ...	81	66	b, b	—	Lugano ...	86	*	b	—
Florence ...	92	68	b, b	—					

EXPLANATION OF THE COLUMNS GIVEN ON PAGE 1.

WEATHER.—Beaufort Scale is b. blue sky; c. detached clouds; d. drizzling rain; f. fog; g. dark, gloomy; h. hail; l. lightning; m. misty (hazy); o. overcast; p. passing showers; q. squally; r. rain; s. snow; t. thunder; u. ugly, threatening; v. visibility, unusual transparency; w. dew.

N ASTERISK is inserted in all places for which information is not usually received.

TABLE SHOWING THE LOCAL STANDARD TIMES AND THE CORRESPONDING GREENWICH TIMES OF THE OBSERVATIONS RECORDED ON PAGE 1.

COUNTRIES, &c.	Hours of Morning Observations by Local Standard Time.	Corresponding Greenwich Times.	Hours of Evening Observations by Local Standard.	Corresponding Greenwich Times.
British Isles ...	8 a.m. (West European)	8 a.m.	6 p.m.* (W.E.T.)	6 p.m.*
Holland ...	7 a.m. (")	7 a.m.	7 p.m. (W.E.T.)	7 p.m.
Germany, Denmark, Norway, Sweden }	8 a.m. (Mid-European)	7 a.m.	8 p.m. (M.E.T.)	7 p.m.
Belgium ...	7 a.m. (West European)	7 a.m.	Not published	—
France ...	7 a.m. (Paris)	6.51 a.m.	6 p.m. (Paris)	5.51 p.m.
Spain ...	8 a.m. (West European)	8 a.m.	6 p.m. (W.E.T.)	6 p.m.
Portugal ...	8 a.m. (Lisbon)	8.36 a.m.	3.23 p.m. (Lisbon)	4 p.m.
Azores { Ponta Delgada	6 a.m. (Local)	7.43 a.m.	9 p.m. (Local)	10.43 p.m.
Horta	6 a.m. (Local)	7.55 a.m.	9 p.m. (Local)	10.55 p.m.

TABLE SHOWING THE GREENWICH TIMES OF SUNRISE, NOON, AND SUNSET, FOR STATIONS IN THE UNITED KINGDOM, TO-DAY.

8 th Aug., 1906.	Sunrise G.M.T.	Noon G.M.T.	Sunset G.M.T.
Yarmouth ...	4.26	11.58	7.31
Greenwich ...	4.37	12.5	7.34
Wick ...	4.22	12.17	8.13
Valencia ...	5.16	12.46	8.18

TERMS OF SUBSCRIPTION for the Daily Weather Report forwarded by Book Post, £1 per annum payable quarterly in advance.

Single Copies (price 1d.) may be obtained after 3 p.m. on the day of issue at the Meteorological Office, and at the Bookstalls of the following terminus Railway Stations:—Victoria, Charing Cross, King's Cross, St. Pancras, Euston.

FORECASTS OF WEATHER for one day in advance are drawn up at 11 a.m., and between 7 and 8 p.m. The latest forecast can be had by Reply Telegram, on paying at any Post Office in the United Kingdom Sixpence in addition to the cost of the inquiry and reply Telegram. Information as to the Terms on which Forecasts can be sent daily, for a long or short period, may be obtained on application.

METEOROLOGICAL OFFICE, 63, VICTORIA STREET, S.W.
(TELEGRAPHIC ADDRESS: WEATHER, LONDON.)

W. N. SHAW (Director).

* At Oxford the observations are taken at 8 p.m.

DAILY WEATHER REPORT.

Friday,

Meteorological Office, London.

10th August, 1906.

STATIONS.		YESTERDAY EVENING. (See note on last page.)					THIS MORNING. (See note on last page.)										PAST 24 HOURS.				
		BAROM.		TEMP.	WIND.		BAROMETER.		TEMPERATURE.			WIND.		Sea (0 to 9.)	Temp.		Weather.	Sun- shine.	Rainfall.		
		At 32° Fahr. and M.S.L.	Dry Bulb.	Dirac.	Force (0 to 12.)	Weather.	At 32° Fahr. and M.S.L.	Change since Yester- day.	Dry Bulb.	Wet Bulb.	Change since Yester- day.	Dirac.	Force (0 to 12.)		Weather.	Max.				Min.	
		Inch.					Inch.	Inch.										Hours.	Inch.		
SCANDINAVIA.	Haparanda...	29.72	45	NE	4	γ	29.59	-12	44	43	-2	N	4	0	*	54	44	*	0.35		
	Hernösand ...	29.75	48	SW	2	0	29.71	-06	54	50	+1	NW	2	0	*	57	48	*	-		
	Stockholm ...	29.71	54	NE	2	c	29.67	-04	57	51	-2	ENE	2	c	*	64	54	*	0.35		
	Wisby...	29.68	58	W	2	c	29.62	-11	61	56	+1	E	4	bc	*	63	52	*	-		
	Karlstad ...	29.67	59	Z	0	b	29.64	-13	56	52	+1	ENE	6	bc	*	*	*	*	-		
	Färder (X'ania Fjord)	29.66	60	SSE	2	bc	29.56	-21	61	57	+4	SSE	3	c	2	63	57	*	-		
	Bodö ...	29.59	55	N	2	bc	29.77	-09	54	51	+4	N	1	b	0	55	45	*	-		
	Christiansund ...	29.72	52	NE	3	c	29.61	-26	54	50	+1	E	1	c	2	55	50	*	-		
Skudesnaes ...	29.67	54	NNW	4	c	29.59	-20	57	52	-1	NNW	4	c	2	63	52	c.b	-			
BRITISH ISLANDS.	Sumburgh Head	29.79	51	NNE	1	0	29.70	-15	50	48	-2	NW	2	bc	1	54	47	0	0.01		
	Stornoway ...	29.82	58	E	2	0	29.72	-14	54	52	0	ESE	3	0	3	61	52	0	0.01		
	Malin Head ...	29.81	59	N	1	bc	29.61	-25	55	55	-1	W	2	or	2	62	54	b, bc	0.15		
	Blacksod Pt. ...	29.79	59	SW	4	rgm	29.64	-28	59	57	+1	WSW	4	cp	4	62	56	c, rgm	0.46		
	Valencia ...	29.84	60	S	3	opm	29.80	-18	58	56	+1	W	4	op	4	63	56	0.0pm	0.32		
	Roch's Point ...	29.92	60	SW	3	γ	29.79	-18	60	58	+4	WNW	3	og	3	64	56	0. r	0.16		
	Birr Castle ...	29.84	65	SW	1	0	29.72	-24	60	56	+2	SW	4	c	*	68	56	bc, 0. r	0.07		
	Donaghadee ...	29.87	58	E	1	c	29.68	-22	56	55	-1	SSW	1	r	1	61	54	bc, 0. r	0.09		
	Liverpool Obsy...	29.87	61	W	3	b	29.74	-15	57	56	-2	SE	2	c	2	63	56	b	0.05		
	Holyhead ...	29.88	59	SW	3	cm	29.70	-21	58	58	+1	SSW	3	r	2	64	55	b, cm	0.08		
	Pembroke (St. Ann's Hd.)	29.93	59	WNW	2	c	29.75	-19	58	58	-1	WSW	4	bcp	3	63	57	bc, cv	0.03		
	Scilly (St. Mary's) ...	29.97	61	WSW	1	0	29.85	-10	60	58	+2	W	4	op	2	63	57	c, 0. c	0.09		
	Jersey (St. Aubins) ...	29.96	63	SSE	2	0	29.93	-09	63	61	0	SW	4	0	3	66	60	op, 0. gm	0.02		
	Portland Bill ...	29.93	61	SW	4	c	29.85	-10	61	58	0	SW	4	c	3	62	58	op, c	0.01		
	Dungeness ...	29.88	65	SW	6	c	29.82	-03	63	60	-4	W	3	c	2	73	60	c	10.0		
	Wick ...	29.80	53	Z	0	0	29.72	-12	51	49	-4	NE	1	0	1	56	48	-	0.02		
Nairn ...	29.81	55	E	1	0	29.72	-12	53	50	-1	E	1	0	1	60	50	-	0.02			
Aberdeen ...	29.82	54	Z	0	0	29.74	-09	52	50	-1	NE	1	0	1	55	51	0, op	0.05			
Leith ...	29.82	55	E	1	0	29.71	-10	56	55	-1	ENE	1	c	*	63	53	γ, 0	0.20			
North Shields ...	29.80	57	Z	0	op	29.74	-07	56	55	-3	N	1	m	2	61	51	op, 0	0.09			
Spurn Head ...	29.81	64	WNW	3	c	29.77	-02	59	56	-1	W	3	om	2	66	56	cp, 0	-			
Yarmouth ...	29.81	67	WNW	2	c	29.77	+01	59	56	-3	WNW	4	cm	3	67	55	c	0.13			
Clacton-on-Sea ...	29.84	70	W	3	bc	29.83	00	61	55	-3	WSW	1	0	0	74	56	bc, c, 0	10.8			
Nottingham ...	29.84	66	WNW	2	bm	29.79	-05	59	57	-2	SW	1	c	*	72	53	c, bm	7.7			
Bath ...	29.91	68	SW	3	bc	29.83	-11	62	58	+2	SW	1	b	*	72	58	-	9.4			
Oxford ...	29.87	65	W	2	0	29.83	-08	61	57	-1	SW	1	0	*	73	58	bc, c, og	-			
London (St. James' Park)	29.85	70	W	3	c	29.83	-04	60	56	-3	WSW	2	0	*	73	57	bc, c, og	7.3			
GERMANY, &c.	The Scaw (Skagen)	29.66	59	Z	0	0	29.57	-18	61	58	+1	Z	0	0	0	66	57	*	-		
	Fanö ...	29.67	61	SW	2	γ	29.64	-18	58	55	-2	WNW	4	c	*	64	55	*	0.71		
	Cuxhaven ...	29.69	60	ENE	2	0	29.68	-18	59	57	+2	NW	5	0	2	63	57	22 r, 0. r	0.91		
	The Helder ...	29.79	62	W	4	c	29.76	00	63	58	-1	W	2	b	*	64	61	*	-		
	Brussels ...	*	*	*	*	*	29.84	00	59	58	-4	SE	1	0	*	71	57	*	-		
	Berlin ...	29.74	64	S	3	γ	29.72	-19	61	58	+1	W	4	0	*	75	59	*	0.12		
	Frankfurt ...	29.89	62	W	2	c	29.87	-02	62	59	+3	SW	3	0	*	75	55	*	0.63		
Munich ...	29.89	62	W	5	c	29.93	00	62	58	+1	W	5	c	*	75	57	*	0.24			
FRANCE.	C. Gris Nez ...	29.92	62	SW	5	c	29.88	-01	60	60	-2	W	4	0	4	68	59	*	-		
	Brest ...	29.99	64	W	3	0	29.93	-08	61	60	0	SW	4	r	4	68	59	*	-		
	Lorient ...	30.04	67	WNW	4	γ	29.99	-07	64	61	+2	W	3	c	3	75	61	*	-		
	Rochefort ...	30.09	69	NW	3	b	30.05	-06	67	64	+3	NW	1	bc	*	84	64	b	-		
	Biarritz ...	30.13	73	W	1	b	30.11	-03	64	60	-5	SSE	2	c	1	77	61	*	-		
	Paris ...	30.00	64	WNW	2	γ	29.93	-03	64	61	+1	ESE	3	0	*	76	61	*	0.08		
	Belfort...						29.96	+09	56	54	-8	W	2	0	*	80	52	*	-		
Lyons ...	29.97	77	N	1	bc	30.01	+06	67	57	-5	W	1	b	*	84	60	*	-			
Nice ...	29.81	73	E	1	b	29.78	-13	77	71	+4	SSE	1	c	1	88	66	*	-			
Perpignan ...	29.96	79	W	3	b	30.03	+03	70	61	-3	W	2	b	*	80	62	*	-			
SPAN. PEN.	Corunna ...																	*	-		
	Lisbon ...	30.09	68	NNW	6	b	30.08	-02	71	64	+2	NNW	5	b	*	77	63	*	-		
	Azores (P. Delgada)...	30.33	72	NNE	4	γ	30.30	-02	72	68	-2	NNE	4	c	2	77	70	*	-		
" (Horta) ...	30.37	70	Z	0	b	30.34	-02	69	66	-2	Z	0	b	0	79	66	*	-			

NOTES—(a) At the British and Irish Stations the readings of the barometer are not corrected for the difference in Gravity between the position of the Station and Latitude 15°. The approximate correction is:—For stations North of Malin Head and North Shields + '03 in., but for Sumburgh Head + '04 in.; for stations South of Malin Head and North Shields + '02 in., but for Scilly and Jersey + '01 in.

(b) The Sunshine for London given in this Table is recorded on the Tower of the Wesleyan Training College, Westminster; the Sunshine entered to Dungeness is recorded at Littlestone-on-Sea.

Observations for this column not generally received.

+ Observations received too late for insertion in Charts on next page.

WEATHER CHARTS

FOR Friday, 10th AUGUST, 1906.

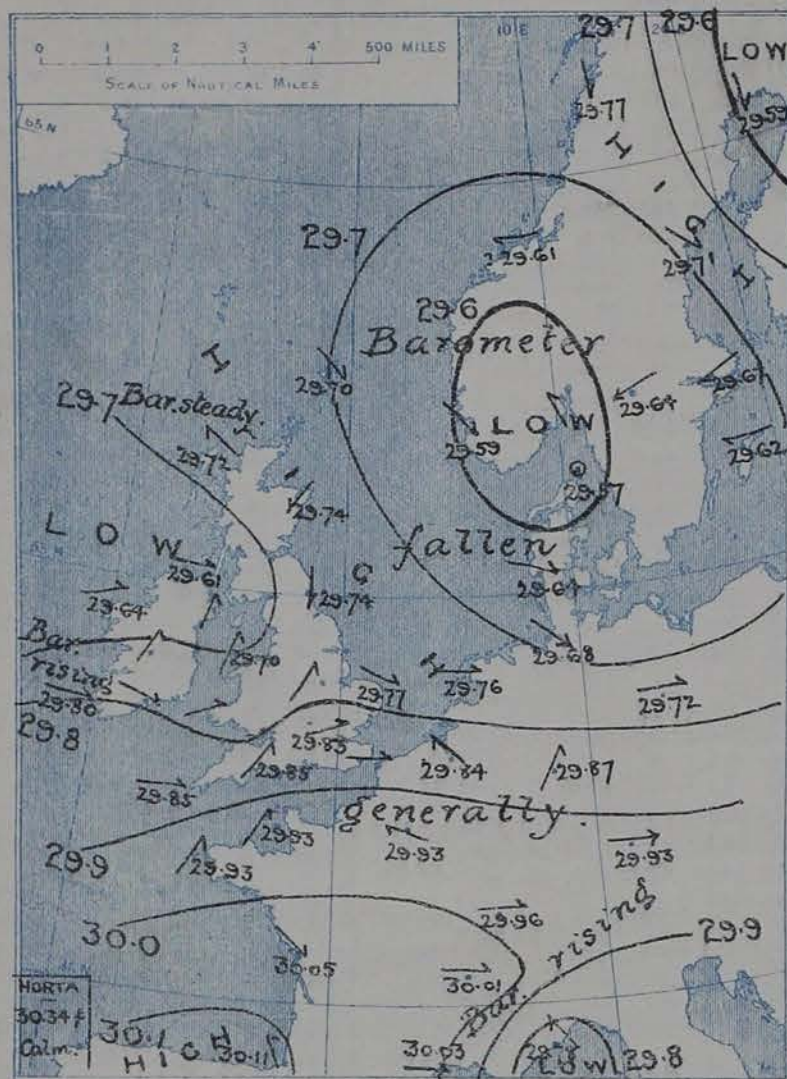
I. BAROMETER, WIND AND SEA. This Morning.

BAROMETER.—Isobars are drawn for each tenth of an inch.

WIND.—Arrows show Directions and Force, flying with the wind.

Force above 10 → Force 5 to 7 → } Calm ☉
Force 8 to 10 → Force 1 to 4 → }

SEA.—Rough High

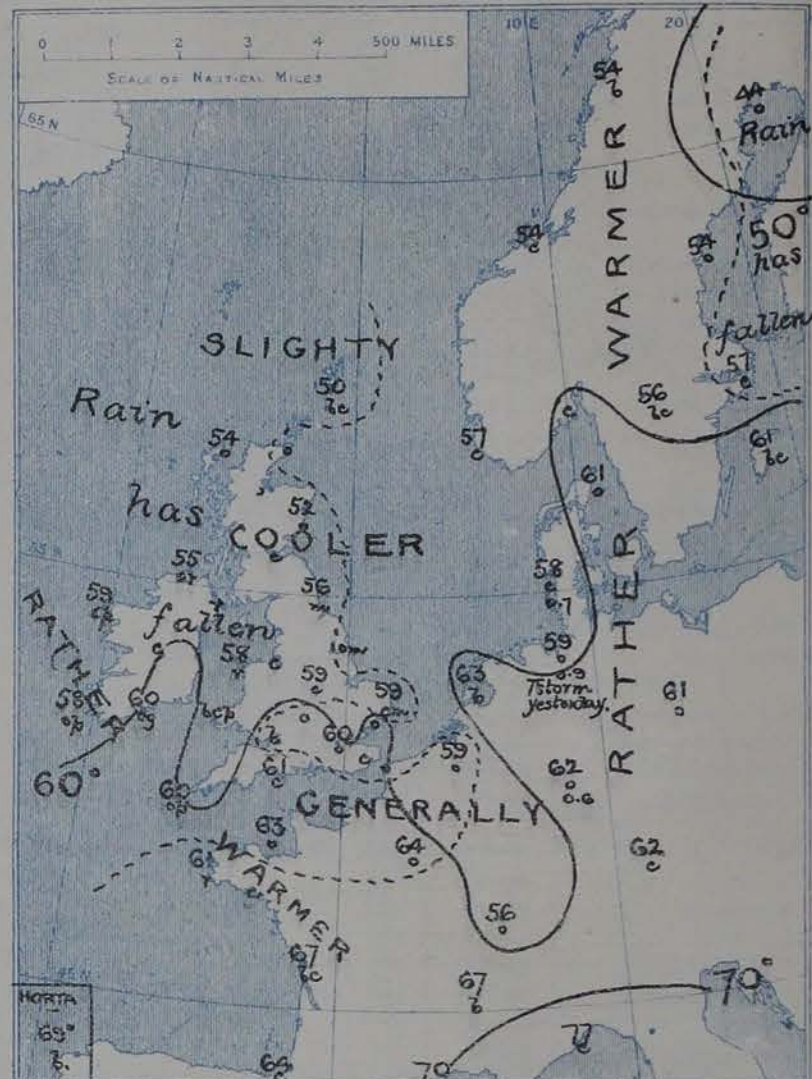


II. TEMPERATURE AND WEATHER. This Morning.

TEMPERATURE.—Isotherms are drawn for each 10°.

WEATHER.—Shown by Letters of the Beaufort Scale. (See P. 4.)

RAINFALL.—A dotted line separates areas where rain has fallen from those without rain. The fall in past 24 hours when exceeding half an inch is shown thus - 0.6



III. BAROMETER AND WIND

Yesterday morning.



IV. RAINFALL IN 1906.

Total Amount recorded in various districts of the United Kingdom in the 31 weeks ended Saturday, 4th AUGUST, with the percentage of the average amount for the corresponding period.

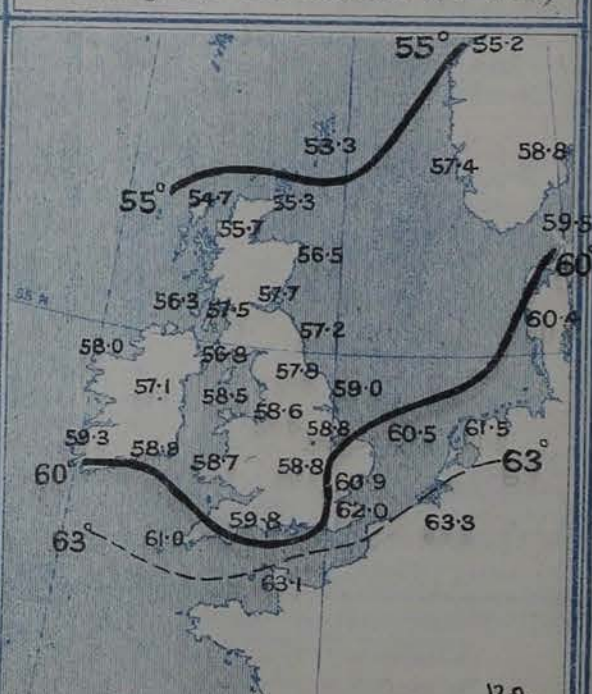


V. Averages of DAILY TEMPERATURE

at 8 A.M. for the monthly period

AUGUST

(Derived chiefly from Observations extending over the 35 Years 1871-1905.)



GENERAL SITUATION AT 8 A.M.

PRESSURE

A further decrease of pressure has taken place over nearly the whole of our area, and this morning's observations show four separate depressions, one over Lapland, another over southern Norway, the barometer in both being below 29.6 ins., the third over our northwestern districts, with the barometer below 29.7 ins., and the fourth off the Riviera, with the barometer below 29.8 ins. The region of highest pressure, above 30.1 ins., is over the north of Spain. The gradients are slight generally.

WIND

TEMPERATURE

WEATHER

AND

SEA

The winds, circulating round the several systems, vary considerable in direction, but are mainly from between S.W. and N.W., excepting in Scotland and Southern Sweden, where an E. current prevails. As a rule the force is very light to moderate, but a fresh breeze is reported at Munich and Buxhaven, and a strong breeze at Karlstad.

Temperature has risen a little at our southwestern stations, in Germany, and at some of the French and Scandinavian stations, fallen elsewhere. At the home stations the readings range from between 50° and 53° over the northeast of Scotland to 62° at Bath and 63° at Dungeness and Jersey. They are below 60° at nearly all stations beyond the North Sea, as low as 44° at Haparanda. The highest reported are 70° at Perpignan, 71° at Lisbon and 77° at Nice. The sky is cloudy to overcast over nearly the whole of the region under observation. Rain is falling at several of our western and southwestern stations, and in Brittany, and on the east coast of England the atmosphere is misty. The sea is moderate off the west of Ireland and along the north of France, slight to very smooth in all other localities.

During yesterday temperature exceeded 70° at several of the inland and southeastern stations, touching 74° at Clacton-on-Sea. Wick had a maximum of 56°, Aberdeen 55°, and Sumburgh Head 54°. Rain fell in most parts of the country, but the amounts were small as a rule. The duration of bright sunshine varied considerably. Aberdeen had none, Stornoway, Jersey and Torquay only a few minutes, but Hastings had 11 hours, Rhyl 11.2 hours and Southport 11.9 hours.

PROBABLE CHANGES IN SYSTEM NOW PREVALENT

The two northern disturbances are likely to coalesce in the course of the ensuing 24 hours, and the conditions are expected to be of a less settled character than of late, with cloudy, showery to rainy weather in many localities.

FORECASTS*

For the 24 hours ending at NOON on 17th August, 1906.

DISTRICTS.

FORECASTS.

0	{ SCOTLAND NORTH	{ Calms and light E. ^s to variable breezes; cloudy, some rain; cool.
1	{ SCOTLAND EAST	
2	{ ENGLAND N.E.	{ Light variable airs; cloudy, some rain, misty on coast; cool.
3	{ ENGLAND EAST	{ Light to moderate S.W. ^s to N.W. ^s breezes; cloudy, rain at times, some mist on coast; cool.
4	{ MIDLAND COUNTIES	
5	{ ENGLAND SOUTH	

DISTRICTS.

FORECASTS.

6	{ SCOTLAND WEST	{ Same as nos. 0 & 1.
7	{ ENGLAND N.W.	
8	{ ENGLAND S.W.	{ Same as nos. 3 to 5.
9	{ IRELAND NORTH	
10	{ IRELAND SOUTH	

WARNINGS

NONE ISSUED.

Note.—The South Cone, point downwards (☐), means that gales, or strong winds, are probable, at first from the Southward (from S.E. round by S. to N.W.). Should it appear likely that a gale beginning from between W. and N.W. is likely to veer towards N. or N.E., the North Cone is hoisted in preference to the South Cone.
The North Cone, point upwards (☐), means that gales, or strong winds, are probable, at first from the Northward (from N.W. round by N. to S.E.). Should it appear likely that a gale beginning from between E. and S.E. is likely to veer towards S. or S.W., the South Cone is hoisted in preference to the North Cone.

* For terms for transmission of Forecasts by Telegraph, see next page.

DAILY WEATHER REPORT.

10TH AUGUST, 1906

TEMPERATURE, WEATHER, SUNSHINE, AND RAINFALL FOR YESTERDAY.

STATIONS.	TEMPERATURE F.		Weather.	Sunshine Hrs.	Rainfall Ins.	STATIONS.	TEMPERATURE F.		Weather.	Sunshine Hrs.	Rainfall Ins.
	Max.	Min.					Max.	Min.			
Strathpeffer, to 6 p.m. ...			*			† Brighton ...	70	57	*	7.7	-
Blackpool, to 9 p.m. ...	70	57	o.c. b, o	8.7	-	† Eastbourne, to 6 p.m. ...	68	58	b, bc	9.3	-
Southport, to 9 p.m. ...	64	57	c, b	11.9	-	Bexhill-on-Sea, to 9 p.m. ...					
† Rhyl, to 6 p.m. ...	64	56	b, r, c, b	11.2	0.03	† Hastings ...	*	*	*	11.0	*
Llandudno, to 9 p.m. ...	68	55	bcp	10.0	0.05	† Folkestone, to 6 p.m. ...	73	59	bc, o, bc, b	9.8	0.03
Bettws-y-Coed, to 6 p.m. ...	69	56	c, b	7.0	0.10	Broadstairs, to 6 p.m. ...	*	*	*		*
Towyn, to 6 p.m. ...	66	56	c	9.0	-	Margate, to 6 p.m. ...	72	60	b, o	7.8	-
Aberystwyth, to 6 p.m. ...	64	59	c, b	9.0	-	Lowestoft, to 6 p.m. ...	71	56	c, o, c, b	4.5	0.04
Plymouth, to 9 p.m. ...	65	58	or, bc	1.5	0.31	† Skegness ...	69	57	bc, bc	6.3	0.53
Torquay, to 6 p.m. ...	64	59	*	0.2	0.21	Scarborough, to 6 p.m. ...	67	56	*	1.0	0.58
† Bournemouth, to 6 p.m. ...	70	55	*	5.3	-	† Harrogate, to 6 p.m. ...	67	55	c, b, c	5.1	-
Bognor, to 6 p.m. ...	*	*	c	8.5	*	Darwen, to 9 p.m. ...	66	54	bc, op, bcr	4.3	0.01
† Worthing ...	71	55	b, c, b, c	10.3	-	Manchester, to 9 p.m. ...	66	59	r, bc, b, bc	8.0	0.01
						Birmingham, to 9 p.m. ...	72	54	c, o	6.9	-

* At this station the amount of Bright Sunshine given is for the whole day, ending with sunset.

TEMPERATURE, WEATHER, and RAINFALL at additional FOREIGN STATIONS, mainly for the 24 hours ended at 8 a.m. yesterday.

STATIONS. 9 th Aug., 1906.	TEMPERATURE F.		WEATHER.	RAIN. Ins.	STATIONS. 9 th Aug., 1906.	TEMPERATURE F.		WEATHER.	RAIN. Ins.
	Max.	Min.				Max.	Min.		
Flushing ...	73	63	bc, o	-	Rome ...	92	69	b, b	-
Aix-la-Chapelle ...	77	61	b, o	-	Naples ...	87	72	b, b	-
Copenhagen ...	68	55	c, o	-	Malta ...	86	74	bc	-
Oxö (Christiansand) ...	64	54	b, o	-	8 th Aug., 1906. 1 p.m.				
St. Petersburg ...	59	50	o, o	0.04	Geneva ...	79	*	b	Measured 7 a.m.
Vienna ...	70	55	c, b	-	Berne ...	81	*	b	-
Buda-Pesth ...	75	57	b, c	-	Lucerne ...	81	*	b	-
Hermanstadt ...	61	46	b, o	0.16	Coire ...	77	*	b	-
Trieste ...	81	61	m, b	-	St. Gotthard ...	59	*	b	-
Florence ...	94	67	b, b	-	Lugano ...	86	*	b	-

EXPLANATION OF THE COLUMNS GIVEN ON PAGE 1.

WEATHER.—Beaufort Scale is b. blue sky; c. detached clouds; d. drizzling rain; f. fog; g. dark, gloomy; h. hail; l. lightning; m. misty (hazy); o. overcast; p. passing showers; q. squally; r. rain; s. snow; t. thunder; u. ugly, threatening; v. visibility, unusual transparency; w. dew.

* AN ASTERISK is inserted in all places for which information is not usually received.

TABLE SHOWING THE LOCAL STANDARD TIMES AND THE CORRESPONDING GREENWICH TIMES OF THE OBSERVATIONS RECORDED ON PAGE 1.

COUNTRIES, &c.	Hours of Morning Observations by Local Standard Time.	Corresponding Greenwich Times.	Hours of Evening Observations by Local Standard.	Corresponding Greenwich Times.
British Isles ...	8 a.m. (West European)	8 a.m.	6 p.m.* (W.E.T.)	6 p.m.*
Holland ...	7 a.m. (")	7 a.m.	7 p.m. (W.E.T.)	7 p.m.
Germany, Denmark, Norway, Sweden }	8 a.m. (Mid-European)	7 a.m.	8 p.m. (M.E.T.)	7 p.m.
Belgium ...	7 a.m. (West European)	7 a.m.	Not published	—
France ...	7 a.m. (Paris)	6.51 a.m.	6 p.m. (Paris)	5.51 p.m.
Spain ...	8 a.m. (West European)	8 a.m.	6 p.m. (W.E.T.)	6 p.m.
Portugal ...	8 a.m. (Lisbon)	8.36 a.m.	3.23 p.m. (Lisbon)	4 p.m.
Azores { Ponta Delgada	6 a.m. (Local)	7.43 a.m.	9 p.m. (Local)	10.43 p.m.
Horta	6 a.m. (Local)	7.55 a.m.	9 p.m. (Local)	10.55 p.m.

TABLE SHOWING THE GREENWICH TIMES OF SUNRISE, NOON, AND SUNSET, FOR STATIONS IN THE UNITED KINGDOM, TO-DAY.

10 th Aug., 1906.	Sunrise G.M.T.	Noon G.M.T.	Sunset G.M.T.
Yarmouth ...	4.27	11.58	7.29
Greenwich ...	4.38	12.5	7.32
Wick ...	4.24	12.17	8.10
Valencia ...	5.17	12.46	8.16

TERMS OF SUBSCRIPTION for the Daily Weather Report forwarded by Book Post, £1 per annum payable quarterly in advance.

Single Copies (price 1d.) may be obtained after 3 p.m. on the day of issue at the Meteorological Office, and at the Bookstalls of the following terminus Railway Stations:—Victoria, Charing Cross, King's Cross, St. Pancras, Euston.

FORECASTS OF WEATHER for one day in advance are drawn up at 11 a.m., and between 7 and 8 p.m. The latest forecast can be had by Reply Telegram, on paying at any Post Office in the United Kingdom Sixpence in addition to the cost of the inquiry and reply Telegram. Information as to the Terms on which Forecasts can be sent daily, for a long or short period, may be obtained on application.

METEOROLOGICAL OFFICE, 63, VICTORIA STREET, S.W.
(TELEGRAPHIC ADDRESS: WEATHER, LONDON.)

W. N. SHAW (Director).

* At Oxford the observations are taken at 8 p.m.

DAILY WEATHER REPORT.

Saturday,

Meteorological Office, London.

11TH August,

1906.

STATIONS.		YESTERDAY EVENING. (See note on last page.)					THIS MORNING. (See note on last page.)										PAST 24 HOURS.				
		Barom.	Temp.	Wind.		Weather.	Barometer.		Temperature.			Wind.		Weather.	Sea (0 to 9.)	Temp.		Weather.	Sun. shine.	Rainfall.	
At 32° Fahr. and M.S.L.	Dry Bulb.	Direc.	Force (0 to 12.)	At 32° Fahr. and M.S.L.	Change since Yester- day.	Dry Bulb.	Wet Bulb.	Change since Yester- day.	Direc.	Force (0 to 12.)	Max.	Min.	Hours.	Ins.							
SCANDINAVIA.	Haparanda...	29.62	52	NE	4	o	29.67	+08	52	50	+8	NE	2	c	2	54	43	*	*	0.04	
	Hernösand ...	29.67	53	E	2	o	29.68	-03	53	48	-1	NE	2	o	2	57	45	*	*	-	
	Stockholm ...	29.67	52	Z	0	b	29.65	-02	57	52	0	ENE	2	bc	2	63	50	*	*	-	
	Wisby...	29.62	54	E	2	b	29.60	-02	60	53	-1	E	4	b	2	64	52	*	*	-	
	Karlstad ...	29.58	62	ENE	6	c	29.58	-06	59	54	+3	SSW	4	r	2	*	*	*	*	0.04	
	Færder (X'ania Fjord)	29.53	61	SSW	1	c	29.50	-06	59	54	-2	S	6	bc	3	64	59	*	*	-	
	Bodö ...	29.65	57	Z	0	b	29.65	-12	54	50	0	NE	4	bc	0	57	48	*	*	-	
	Christiansund ...	29.57	55	E	2	r	29.55	-06	55	52	+1	ESE	1	o	1	59	50	*	*	0.28	
Skudesnaes ...	29.62	54	NNW	6	c	29.58	-01	55	52	-2	N	4	c	2	59	50	*	*	-		
BRITISH ISLANDS.	Sumburgh Head	29.68	51	NW	2	c	29.65	-05	53	51	+3	NW	3	c	2	53	46	c	*	0.07	
	Stornoway ...	29.70	57	ENE	4	o	29.77	+05	51	49	-3	ENE	3	o	3	61	51	o.c	2.2	-	
	Malin Head ...	29.61	58	NW	3	cpm	29.72	+11	56	55	+1	W	1	ogm	2	62	53	r.cpm	*	0.16	
	Blacksod Pt. ...	29.70	58	WSW	6	cgap	29.74	+10	57	56	-2	WSW	3	cgm	3	61	54	cgpg	*	0.05	
	Valencia ...	29.83	59	W	3	op	29.81	+01	59	54	+1	Z	0	o	4	63	54	op	0.8	0	
	Roche's Point ...	29.80	61	WNW	3	c	29.83	+04	58	53	-2	WSW	2	c	2	64	55	o.c	*	-	
	Birr Castle ...	29.83	58	SW	5	r	29.78	+06	57	56	-3	WSW	2	c	*	65	54	cp	5.2	0.03	
	Donaghadee ...	29.65	61	W	2	c	29.76	+08	56	55	0	Z	0	o	0	64	53	bc,om	*	0.04	
	Liverpool Obsy...	29.69	62	W	4	o	29.75	+01	57	54	0	W	3	o	3	65	56	p.o.p	*	0.25	
	Holyhead ...	29.69	61	WSW	3	cp	29.76	+06	57	56	-1	WNW	3	c	2	65	54	c.cp	*	0.03	
	Pembroke (St. Ann's Hd.)	29.77	59	WSW	4	bc	29.81	+06	57	55	-1	WNW	3	og	3	61	56	bc	3.4	-	
	Scilly (St. Mary's) ...	29.89	60	WNW	3	op	29.84	-01	59	57	-1	NNE	1	c	2	66	57	c.op	7.4	0.01	
	Jersey (St. Aubins) ...	29.89	63	W	5	c	29.90	-03	62	58	-1	W	4	o	3	67	57	ogp.t	2.2	0.04	
	Portland Bill ...	29.80	62	W	4	o	29.83	-02	60	56	-1	W	4	c	3	64	59	c.o	*	0.01	
	Dungeness ...	29.76	62	SW	5	o	29.77	-05	61	57	-2	WSW	4	o	3	68	58	bc.o	5.5	0.02	
	Wick ...	29.69	51	Z	0	o	29.71	-01	53	50	+2	NW	2	bc	0	56	48	-	*	-	
Nairn ...	29.68	55	E	2	bc	29.74	+02	53	50	0	W	1	o	1	58	49	-	0.4	-		
Aberdeen ...	29.70	53	E	1	o	29.74	00	53	50	+1	NW	1	o	1	56	49	ot.o	0.0	-		
Leith ...	29.64	57	NE	1	o	29.75	+04	52	49	-4	E	2	o	*	59	51	or.o	*	0.41		
North Shields ...	29.73	56	ESE	2	p	29.72	-02	54	52	-2	N	3	o	3	59	50	op	*	0.29		
Spurn Head ...	29.66	60	SW	1	p	29.66	-11	59	57	0	NW	4	o	3	67	58	p.o	*	0.29		
Yarmouth ...	29.70	65	S	4	bc	29.65	-12	61	57	+2	NW	4	c	3	67	57	c.bc	*	0.14		
Clacton-on-Sea ...	29.72	64	SSW	5	c	29.72	-11	63	58	+2	W	4	bc	2	70	57	c.bc.7	3.6	0.04		
Nottingham ...	29.68	65	W	2	om	29.70	-09	60	58	+1	WNW	2	c	*	71	56	dp.om	1.5	0.04		
Bath ...	29.78	64	SSW	4	o	29.81	-02	62	55	0	W	3	b	*	72	55	-	4.0	0.02		
Oxford ...	29.75	61	SW	3	c	29.78	-05	59	55	-2	W	2	bc	*	70	54	c.op.c	*	0.15		
London(St.James'Park)	29.72	65	WSW	1	o	29.75	-08	62	58	+2	W	3	o	*	70	55	c.op.bc	1.7	0.03		
GERMANY, &c.	The Scaw (Skagen)	29.58	57	W	3	b	29.56	-01	58	51	-3	SW	4	o	1	64	55	*	*	-	
	Fanö ...	29.70	57	NW	4	r	29.65	+01	56	54	-2	NE	1	c	*	64	54	*	*	-	
	Cuxhaven ...	29.72	60	NW	3	c	29.65	-03	56	54	-3	S	2	o	*	61	54	*	*	-	
	The Helder ...	29.77	61	W	2	c	29.62	-14	62	59	-1	WNW	7	c	4	63	53	*	*	0.32	
	Brussels ...	*	*	*	*	*	29.75	-09	59	57	0	W	4	o	*	71	57	*	*	0.04	
	Berlin ...	29.71	60	W	1	b	29.71	-01	59	56	-2	W	2	c	*	66	57	*	*	0.24	
	Frankfurt ...	29.86	61	SW	2	bc	29.73	-14	61	59	-1	SW	3	c	*	66	59	*	*	0.43	
Munich ...	29.91	59	W	4	r	29.80	-13	62	58	0	SW	5	o	*	66	55	*	*	0.51		
FRANCE.	C. Gris Nez ...	29.87	61	WSW	5	o	29.78	-10	60	58	0	W	5	o	5	66	59	*	*	0.16	
	Brest ...	29.95	62	NNW	4	c	29.90	-03	60	58	-1	WNW	3	r	4	66	60	*	*	0.08	
	Lorient ...	29.95	68	W	4	o	29.92	+07	63	61	-1	W	4	o	4	75	61	*	*	-	
	Rochefort ...	30.03	70	W	4	o	30.02	-03	66	66	-1	NW	4	c	*	79	64	bc.o	*	-	
	Biarritz ...	30.10	73	NW	2	b	30.08	-03	69	66	+5	SW	4	c	1	77	64	*	*	-	
	Paris ...	29.88	72	WSW	3	c	29.88	-05	61	58	-3	SW	2	o	*	77	59	*	*	0.08	
	Belfort...	29.87	71	W	6	o	29.83	-13	65	58	+9	SW	7	o	*	72	56	*	*	-	
Lyons ...	29.94	78	N	2	bc	29.96	-05	67	60	0	W	1	bc	*	84	67	*	*	-		
Nice ...	29.75	77	Z	0	b	29.76	-02	75	68	-2	Z	0	b	1	84	64	*	*	-		
Perpignan ...	29.96	81	NW	3	b	30.01	-02	72	63	+2	W	3	b	*	87	68	*	*	-		
SPAN. PEN.	Corunna ...	*	*	*	*	*	*	*	*	*	*	*	*	*	*	*	*	*	*	*	
	Lisbon ...	30.08	66	N	5	b	30.04	-04	70	64	-1	N	4	b	*	81	64	*	*	-	
	Azores (P. Delgada)...	30.31	70	W	2	b	30.23	-11	71	69	+2	SSW	3	bc	2	79	69	*	*	-	

NOTES:—(a) At the British and Irish Stations the readings of the barometer are not corrected for the difference in Gravity between the position of the Station and Latitude 45°. The approximate correction is:—For stations North of Malin Head and North Shields + '03 in., but for Sumburgh Head + '04 in.; for stations South of Malin Head and North Shields + '02 in., but for Scilly and Jersey + '01 in.

(b) The Sunshine for London given in this Table is recorded on the Tower of the Wesleyan Training College, Westminster; the Sunshine entered to Dungeness is recorded at Littlestone-on-Sea.

* Observations for this column not generally received. † Observations received too late for insertion in Charts on next page.

WEATHER CHARTS

FOR Saturday, 11TH AUGUST, 1906.

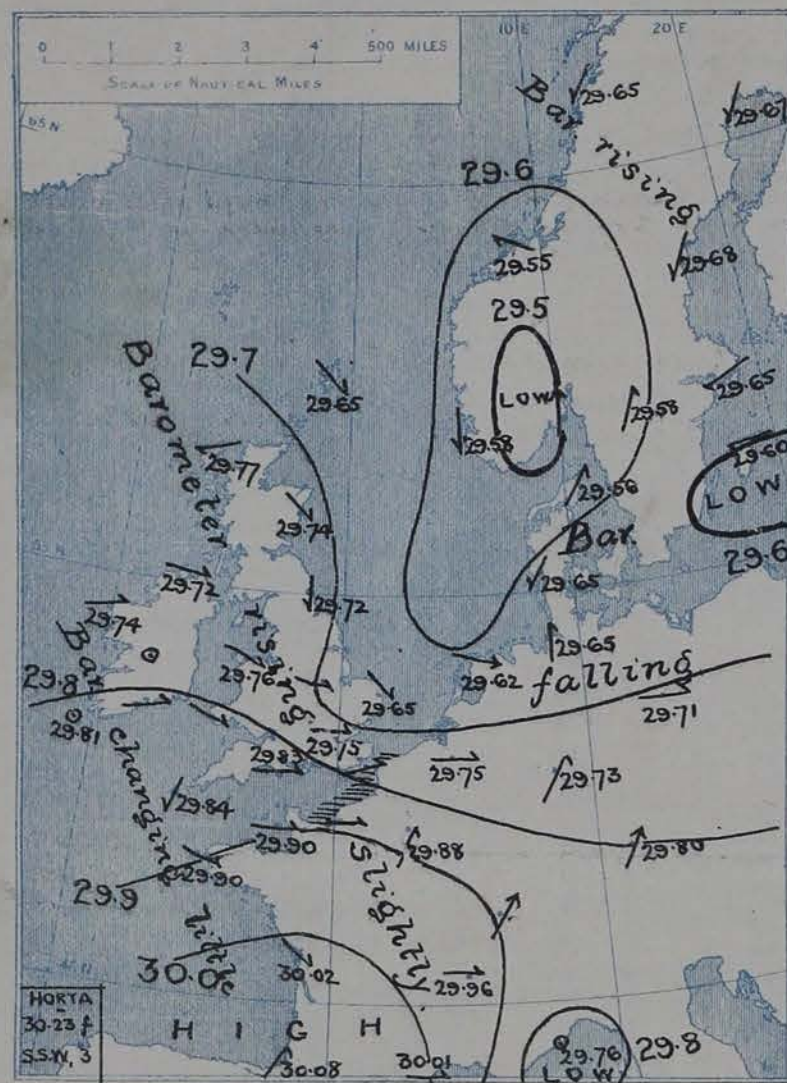
I. BAROMETER, WIND AND SEA. This Morning.

BAROMETER.—Isobars are drawn for each tenth of an inch.

WIND.—Arrows show Directions and Force, flying with the wind.

Force above 10 \rightarrow : Force 5 to 7 \rightarrow : } Calm \odot
Force 8 to 10 \rightarrow : Force 1 to 4 \rightarrow :

SEA.—Rough |||| High |||||

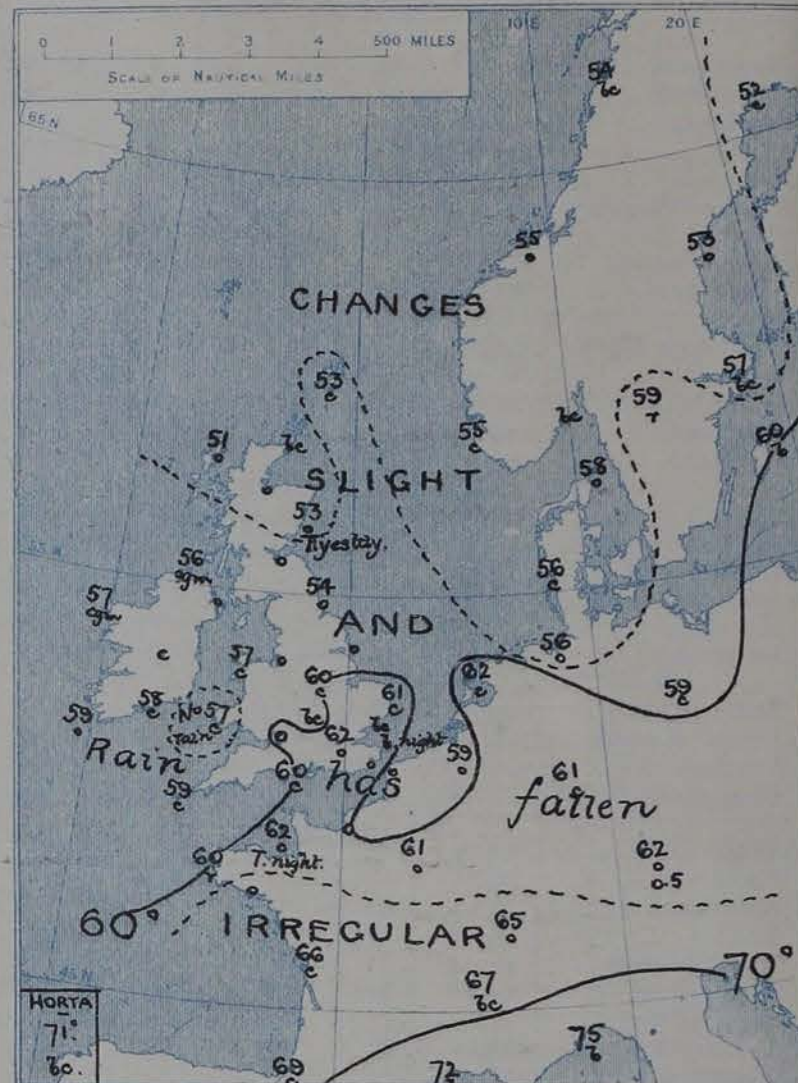


II. TEMPERATURE AND WEATHER. This Morning.

TEMPERATURE.—Isotherms are drawn for each 10°.

WEATHER.—Shown by Letters of the Beaufort Scale. (See P. 4.)

RAINFALL.—A dotted line separates areas where rain has fallen from those without rain. The fall in past 24 hours when exceeding half an inch is shown thus - 0.6



III. BAROMETER AND WIND

Yesterday morning.



IV. BRIGHT SUNSHINE IN 1906.

Total Duration recorded in various districts of the United Kingdom in the 31 weeks ended Saturday, 4TH AUGUST, with the percentage of the average duration for the corresponding period.

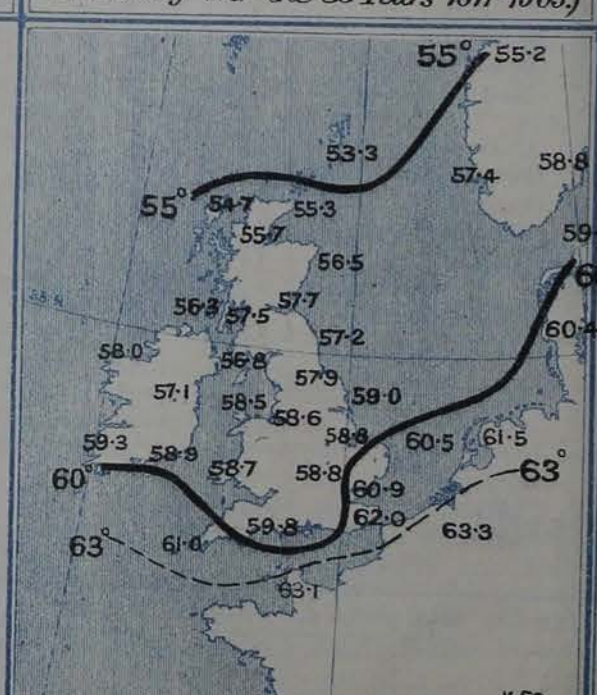


V. Averages of DAILY TEMPERATURE

at 8 A.M. for the monthly period

AUGUST

(Derived chiefly from Observations extending over the 35 Years 1871-1905.)



GENERAL SITUATION AT 8 A.M.

PRESSURE

A low pressure system is this morning found over the North Sea and western Scandinavia, the barometer being down to 29.50 ins. at Faerder. A small secondary, with the barometer at 29.60 ins., lies over the Baltic. Pressure is relatively high over the southwest of France, where the readings are slightly above 30 ins. The gradients are slight generally, and especially over the British Isles.

WIND

TEMPERATURE

WEATHER

AND

SEA

In the main the winds follow a cyclonic circulation round the Norwegian depression, being N.W.^s to W.^s over these Islands and Western France, W.^s to S.^s beyond the North Sea, and E.^s to N.E.^s in the north and east of Scandinavia. Generally the force is very light to moderate, but a fresh breeze is reported on the north coast of France and at Munich, a strong breeze at Faerder, and a very strong breeze at the Helder and Belfort. The temperature changes have been slight and irregular at home and abroad. Over Scotland the readings are from 51° to 53°, ranging upwards thence to 63° at Clacton-on-Sea. The majority of the foreign readings are below 60°, the lowest being 52° at Haparanda. In the south of France the values are 72° at Perpignan and 75° at Nice. The sky is cloudless at Bath, along the south coast of France and at Wisby. As a rule it is very cloudy or overcast, dull or gloomy in places, with a misty atmosphere along the northwest of Ireland, but rain is falling only at Brest and Karlstad. The sea is rather rough on the French side of the Channel, between Havre and Calais, moderate to very smooth on all other coasts.

During yesterday temperature rose to between 70° and 73° at several of the inland and southeastern stations, but remained below 60° over North Britain. Small amounts of rain were registered over nearly the whole country. Lightning occurred at Clacton-on-Sea, thunder at Aberdeen and Jersey. The duration of bright sunshine was generally small; Aberdeen and Lough had none, Sicily 7.4 hours.

PROBABLE CHANGES IN SYSTEM NOW PREVALENT

The variations of pressure are slight, and of an indefinite character, and it is probable, therefore, that during the coming 24 hours the conditions will maintain the same general features as at present.

FORECASTS*

For the 24 hours ending at NOON on 12TH August, 1906.

DISTRICTS.

FORECASTS.

- 0 { SCOTLAND NORTH
- 1 { SCOTLAND EAST
- 2 { ENGLAND N.E.
- 3 { ENGLAND EAST
- 4 { MIDLAND COUNTIES
- 5 { ENGLAND SOUTH

Light variable to N.W.^s or W.^s breezes; cloudy, rain locally; cool.

Light or moderate N.^s to W.^s breezes; cloudy, some local showers; moderate temperature.

Light or moderate W. (N.W.^s to S.W.^s) breezes; cloudy, showers locally, fine intervals; moderate temperature.

DISTRICTS.

FORECASTS.

- 6 { SCOTLAND WEST
- 7 { ENGLAND N.W.
- 8 { ENGLAND S.W.
- 9 { IRELAND NORTH
- 10 { IRELAND SOUTH

Same as Nos 0 & 1

Same as Nos. 4 & 5.

Light or moderate to fresh W.^s and S.W.^s breezes; cloudy, rain at times; cool.

WARNINGS

NONE ISSUED.

Note.—The South Cone, point downwards (∇), means that gales, or strong winds, are probable, at first from the Southward (from S.E. round by S. to N.W.). Should it appear likely that a gale beginning from between W. and N.W. is likely to veer towards N. or N.E., the North Cone is hoisted in preference to the South Cone.

The North Cone, point upwards (∇), means that gales, or strong winds, are probable, at first from the Northward (from N.W. round by N. to S.E.). Should it appear likely that a gale beginning from between E. and S.E. is likely to veer towards S. or S.W., the South Cone is hoisted in preference to the North Cone.

* For terms for transmission of Forecasts by Telegraph, see next page.

DAILY WEATHER REPORT.

11TH AUGUST, 1906

TEMPERATURE, WEATHER, SUNSHINE, AND RAINFALL FOR YESTERDAY.

STATIONS.	TEMPERATURE F.		Weather.	Sunshine Hrs.	Rainfall. Ins.	STATIONS.	TEMPERATURE F.		Weather.	Sunshine Hrs.	Rainfall. Ins.
	Max.	Min.					Max.	Min.			
Strathpeffer, to 6 p.m. ...	58	50	*	0.5	0.13	†Brighton ...	68	59	*	3.8	0.01
Blackpool, to 9 p.m. ...	64	56	o, r, bc, o	3.9	0.29	Eastbourne, to 6 p.m. ...	67	59	?	4.1	0.07
Southport, to 9 p.m. ...	65	56	o, c, op, cp	3.5	0.05	Bexhill-on-Sea, to 9 p.m. ...	*	*	*	4.8	*
†Rhyl, to 6 p.m. ...	68	56	o, r, c, o	3.1	0.02	†Hastings ...	68	57	o, bc, b, o, o	6.1	0.02
Llandudno, to 9 p.m. ...	66	57	bc, cp	4.7	0.03	†Folkestone, to 6 p.m. ...	*	*	*	4.8	*
Bettws-y-Coed, to 6 p.m. ...	68	50	cp	4.0	0.07	Broadstairs, to 6 p.m. ...	73	59	o	4.3	-
Towyn, to 6 p.m. ...	63	57	r, o	0.0	0.36	†Margate, to 6 p.m. ...	68	53	bc, c	3.3	-
Aberystwyth, to 6 p.m. ...	62	57	r, o, c	0.5	0.13	†Lowestoft, to 6 p.m. ...	69	51	c, bc, c, r, c	4.3	0.04
Plymouth, to 9 p.m. ...	67	59	op, bc	2.6	0.06	†Skegness ...	63	53	*	0.6	0.25
Torquay, to 6 p.m. ...	68	58	*	3.9	0.01	Scarborough, to 6 p.m. ...	63	52	cp, bc	2.2	0.23
†Bournemouth, to 6 p.m. ...	71	57	*	3.3	0.02	†Harrogate, to 6 p.m. ...	62	52	bc, omp, r	2.8	0.10
†Bognor, to 6 p.m. ...	*	*	bc, cp, bc	4.8	*	Darwen, to 9 p.m. ...	68	55	p, b, op	2.0	0.13
†Worthing ...	67	58	c, o	4.5	-	Manchester, to 9 p.m. ...	66	54	c, r, o	1.6	0.03
						Birmingham, to 9 p.m. ...					

† At this station the amount of Bright Sunshine given is for the whole day, ending with sunset.

TEMPERATURE, WEATHER, and RAINFALL at additional FOREIGN STATIONS, mainly for the 24 hours ended at 8 a.m. yesterday.

STATIONS. 10 th Aug., 1906.	TEMPERATURE F.		WEATHER.	RAIN. Ins.	STATIONS. 10 th Aug., 1906.	TEMPERATURE F.		WEATHER.	RAIN. Ins.
	Max.	Min.				Max.	Min.		
Flushing ...	70	59	c, o	-	Rome ...	90	76	b, bc	-
Aix-la-Chapelle ...	73	57	c, o	0.28	Naples ...	87	74	b, b	-
Copenhagen ...	66	59	r, o	0.24	Malta ...	91	76	b	-
Oxö (Christiansand) ...	63	55	o, o	-	Geneva 9 th Aug., 1906. 1 p.m.	75	*	bc	Measured 7 a.m.
St. Petersburg ...	61	48	b, b	0.04	Berne ...	73	*	bc	-
Vienna ...	75	64	o, bc	-	Lucerne ...	73	*	b	-
Buda-Pesth ...	79	59	c, o	0.75	Coire ...	68	*	b	-
Hermanstadt ...	70	48	b, o	-	St. Gotthard ...	52	*	b	-
Trieste ...	81	66	bc, b	0.24	Lugano ...	75	*	o	-
Florence ...	91	72	o, o	-					

EXPLANATION OF THE COLUMNS GIVEN ON PAGE 1.

WEATHER.—Beaufort Scale is b. blue sky; c. detached clouds; d. drizzling rain; f. fog; g. dark, gloomy; h. hail; l. lightning; m. misty (hazy); o. overcast; p. passing showers; q. squally; r. rain; s. snow; t. thunder; u. ugly, threatening; v. visibility, unusual transparency; w. dew.

* AN ASTERISK is inserted in all places for which information is not usually received.

TABLE SHOWING THE LOCAL STANDARD TIMES AND THE CORRESPONDING GREENWICH TIMES OF THE OBSERVATIONS RECORDED ON PAGE 1.

COUNTRIES, &c.	Hours of Morning Observations by Local Standard Time.	Corresponding Greenwich Times.	Hours of Evening Observations by Local Standard.	Corresponding Greenwich Times.
British Isles ...	8 a.m. (West European)	8 a.m.	6 p.m.* (W.E.T.)	6 p.m.*
Holland ...	7 a.m. (")	7 a.m.	7 p.m. (W.E.T.)	7 p.m.
Germany, Denmark, Norway, Sweden }	8 a.m. (Mid-European)	7 a.m.	8 p.m. (M.E.T.)	7 p.m.
Belgium ...	7 a.m. (West European)	7 a.m.	Not published	-
France ...	7 a.m. (Paris)	6.51 a.m.	6 p.m. (Paris)	5.51 p.m.
Spain ...	8 a.m. (West European)	8 a.m.	6 p.m. (W.E.T.)	6 p.m.
Portugal ...	8 a.m. (Lisbon)	8.36 a.m.	3.23 p.m. (Lisbon)	4 p.m.
Azores { Ponta Delgada	6 a.m. (Local)	7.43 a.m.	9 p.m. (Local)	10.43 p.m.
Horta ...	6 a.m. (Local)	7.55 a.m.	9 p.m. (Local)	10.55 p.m.

TABLE SHOWING THE GREENWICH TIMES OF SUNRISE, NOON, AND SUNSET, FOR STATIONS IN THE UNITED KINGDOM, TO-DAY.

11 th Aug., 1906.	Sunrise G.M.T.	Noon G.M.T.	Sunset G.M.T.
Yarmouth ...	4.30	11.58	7.26
Greenwich ...	4.40	12.5	7.30
Wick ...	4.26	12.17	8.8
Valencia ...	5.19	12.46	8.14

TERMS OF SUBSCRIPTION for the Daily Weather Report forwarded by Book Post, £1 per annum payable quarterly in advance.

Single Copies (price 1d.) may be obtained after 3 p.m. on the day of issue at the Meteorological Office, and at the Bookstalls of the following terminus.

FORECASTS OF WEATHER for one day in advance are drawn up at 11 a.m., and between 7 and 8 p.m. The latest forecast can be had by Reply Telegram, on paying at any Post Office in the United Kingdom Sixpence in addition to the cost of the inquiry and reply Telegram. Information as to the Terms on which Forecasts can be sent daily, for a long or short period, may be obtained on application.

METEOROLOGICAL OFFICE, 63, VICTORIA STREET, S.W.
(TELEGRAPHIC ADDRESS: WEATHER, LONDON.)

W. N. SHAW (Director).

* At Oxford the observations are taken at 8 p.m.

DAILY WEATHER REPORT.

Sunday,

Meteorological Office, London.

12th August, 1906.

STATIONS.		YESTERDAY EVENING. (See note on last page.)					THIS MORNING. (See note on last page.)										PAST 24 HOURS.				
		Barom.	Temp.	Wind.			Barometer.	Temperature.	Wind.								Temp.				
		At 32° Fahr. and M.S.L.	Dry Bulb.	Dirac.	Force (0 to 12.)	Weather.	At 32° Fahr. and M.S.L.	Change since Yesterday.	Dry Bulb.	Wet Bulb.	Change since Yesterday.	Dirac.	Force (0 to 12.)	Weather.	Sea (0 to 9.)		Max.	Min.	Weather.	Sunshine.	Rainfall.
SCANDINAVIA.		Ins.	°				Ins.	Ins.	°	°	°						°	°		Hours	Ins.
	Haparanda...	29.71	51	NE	2	bc	29.72	+05	55	52	+3	N	2	c	*		66	45	*	*	0.16
	Hernösand...	29.72	54	2	0	o	29.75	+07	56	54	+3	SE	2	o	*		59	48	*	*	-
	Stockholm...	29.70	54	SE	2	bc	29.72	+07	59	55	+2	ENE	2	bc	*		63	46	*	*	-
	Wisby...	29.66	55	NE	4	bc	29.69	+09	59	55	-1	NE	2	c	*		61	48	*	*	-
	Karlstad...	29.65	59	S	2	c	29.68	+10	59	54	0	S	2	o	*		*	*	*	*	-
	Färder (X'ania Fjord)	29.57	59	S	5	bc	29.62	+12	60	55	+1	ESE	2	b	2		61	59	*	*	-
	Bodö...	29.67	57	N	1	c	29.69	+04	57	51	+3	NE	4	b	2		59	48	*	*	-
	Christiansund...	29.60	58	NE	1	o	29.70	+15	57	55	+2	WNW	4	o	2		58	54	*	*	0.04
	Skudesnaes...	29.63	57	NNW	4	c	29.68	+10	55	54	0	2	o	c	1		61	52	bc, c	*	0.20
BRITISH ISLANDS.																					
	Sumburgh Head	29.72	52	NW	2	c	29.73	+08	54	50	+1	NE	1	b	1		57	45	bc, c	*	0.03
	Stornoway...	29.77	57	ENE	4	bc	29.65	-12	54	51	+3	2	o	o	0		63	50	c, bc	6.4	-
	Malin Head...	29.71	57	E	2	ogm	29.51	-21	57	56	+1	SW	3	rm	3		59	53	o, ogm	*	0.02
	Blacksod Pt. ...	29.71	59	SSE	3	cgpm	29.55	-19	58	56	+1	SW	3	cgpm	3		62	56	b, cgpm	*	0.32
	Valencia...	29.73	61	S	3	otm	29.63	-18	60	59	+1	S	1	o	3		64	57	t, otm	1.0	0.16
	Roche's Point...	29.78	58	SE	3	m	29.66	-17	61	61	+3	SW	2	c	3		63	57	o, m, f	*	0.10
	Birr Castle...	29.75	65	S	1	o	29.61	-17	62	60	+5	SW	3	c	*		66	56	cp, o, r	3.8	0.04
	Donaghadee...	29.78	59	S	2	c	29.62	-14	56	56	0	SSE	3	r	3		60	55	c, otm	*	0.43
	Liverpool Obsy...	29.82	61	WNW	1	o	29.72	-03	59	57	+2	SSE	2	c	2		64	55	bc, o	*	0.06
	Holyhead...	29.81	59	SW	3	cu	29.68	-08	60	60	+3	SW	4	f	3		65	55	b, cu, f	*	0.05
	Pembroke (St. Ann's Hd.)	29.83	60	SW	1	o	29.74	-07	61	61	+4	SSW	4	ogm	4		63	56	bc, ogf	4.1	0.06
	Scilly (St. Mary's)	29.86	61	WSW	3	f	29.79	-05	59	56	0	S	4	bc	3		64	57	c, f	0.3	0.01
	Jersey (St. Aubins)	29.91	65	SW	2	o	29.93	+03	63	62	+1	WSW	3	o	3		67	61	c, gm, dp	1.8	0.05
	Portland Bill...	29.87	61	SW	4	c	29.85	+02	61	61	+1	SSW	4	d	4		65	59	c, o	*	0.03
	Dungeness...	29.83	63	SW	5	o	29.87	+10	60	59	-1	SW	3	o	3		69	57	c, o	2.3	-
	Wick...	29.77	54	2	0	c	29.73	+02	54	53	+1	E	1	b	1		61	47	-	*	-
	Nairn...	29.76	57	E	1	c	29.63	-11	53	50	0	E	1	m	1		62	42	-	3.7	-
	Aberdeen...	29.80	56	SE	1	c	29.74	00	54	52	+1	SE	1	o	1		61	46	o, c, bc, c	1.3	-
	Leith...	29.77	58	E	2	o	29.69	-06	59	56	+7	E	1	o	*		61	51	-	*	-
	North Shields...	29.81	55	E	2	c	29.73	+01	56	55	+2	SSE	2	p	2		57	51	c, o	*	0.01
	Spurn Head...	29.82	58	E	2	c	29.80	+14	59	57	0	S	3	op	3		63	57	o	*	-
	Yarmouth...	29.80	63	NE	4	bc	29.82	+17	64	62	+3	S	3	c	3		67	60	bc	*	-
	Clacton-on-Sea...	29.82	66	WNW	2	c	29.86	+14	63	59	0	SW	2	c	2		71	58	bc, c	5.1	-
	Nottingham...	29.81	62	ESE	1	o	29.79	+09	59	57	-1	SW	1	o	*		66	50	om, o	2.1	-
	Bath...	29.86	66	W	3	b	29.83	+02	66	62	+4	SW	2	o	*		69	54	-	10.8	-
	Oxford...	29.85	63	SW	1	bc	29.83	+05	61	59	+2	SSW	2	o	*		68	54	bc, o	*	-
	London (St. James' Park)	29.82	67	W	1	c	29.85	+10	62	59	0	W	2	o	*		69	56	bc, o, c	4.3	-
GERMANY, &c.																					
	The Scaw (Skagen)	29.64	58	SW	4	c	29.66	+10	59	54	+1	W	4	c	1		63	54	*	*	-
	Fanö...	29.76	57	WNW	4	c	29.81	+16	58	53	+2	W	4	c	*		64	55	*	*	-
	Cuxhaven...	29.71	61	N	3	o	29.86	+21	59	54	+3	W	2	c	*		63	56	*	*	-
	The Helder...	29.82	62	N	1	c	29.90	+28	59	57	-3	2	o	o	0		63	59	*	*	0.24
	Brussels...	*	*	*	*	*	29.91	+16	59	55	0	WSW	2	bc	*		69	50	*	*	0.08
	Berlin...	29.70	62	W	1	o	29.84	+13	59	56	0	WNW	3	o	*		68	57	*	*	0.08
	Frankfurt...	29.88	62	SW	3	o	29.96	+23	59	56	-2	SW	2	b	*		73	57	*	*	0.04
	Munich...	29.92	57	SW	4	b	30.01	+21	60	56	-2	W	4	bc	*		64	55	*	*	0.51
FRANCE.																					
	C. Gris Nez...	29.89	60	SW	5	o	29.90	+12	61	59	+1	SW	3	o	3		64	57	*	*	-
	Brest...	29.93	63	W	4	o	29.91	+01	62	61	+2	SSW	4	m	4		64	59	*	*	-
	Lorient...	29.97	64	W	4	m	29.97	+05	64	63	+1	SW	4	o	2		68	61	*	*	0.08
	Rochefort...	30.03	69	W	4	o	30.04	+02	66	66	0	WSW	2	r	*		72	66	o	*	0.08
	Biarritz...	30.09	74	WNW	1	b	30.05	-03	68	66	-1	E	2	c	2		79	63	*	*	-
	Paris...	29.91	71	W	2	b	29.96	+08	63	59	+2	2	o	o	*		75	59	*	*	-
	Belfort...	29.89	67	WSW	5	c	29.98	+15	58	58	-7	W	2	c	*		71	52	*	*	0.12
	Lyons...	29.98	69	NW	1	c	29.99	+03	67	62	0	SW	1	o	*		78	59	*	*	-
	Nice...	29.71	75	SW	4	b	29.83	+07	76	71	+1	2	o	f	1		84	64	*	*	-
	Perpignan...	30.05	80	NE	2	b	30.01	00	73	65	+1	NW	3	b	*		87	68	*	*	-
SPAN. PEN.																					
	Corunna...																				
	Lisbon...	30.01	69	WSW	4	b	29.98	-06	69	64	-1	N	4	b	*		79	64	*	*	-
	Azores (P. Delgada)	30.16	71	2	0	b	30.03	-20	71	68	-1	N	4	o	3		77	70	*	*	0.04
	" (Horta)...	30.12	69	WSW	4	r	30.09	-14	67	61	-4	N	3	b	2		77	66	*	*	0.28

NOTES:—(a) At the British and Irish Stations the readings of the barometer are not corrected for the difference in Gravity between the position of the Station and Latitude 45°. The approximate correction is:—For stations North of Malin Head and North Shields + '03 in., but for Sumburgh Head + '04 in.; for stations South of Malin Head and North Shields + '02 in., but for Scilly and Jersey + '01 in.

(b) The Sunshine for London given in this Table is recorded on the Tower of the Wesleyan Training College, Westminster; the Sunshine entered to Dungeness is recorded at Littlestone-on-Sea.

* Observations for this column not generally received.

† Observations received too late for insertion in Charts on next page.

WEATHER CHARTS

FOR SUNDAY, 12TH AUGUST, 1906.

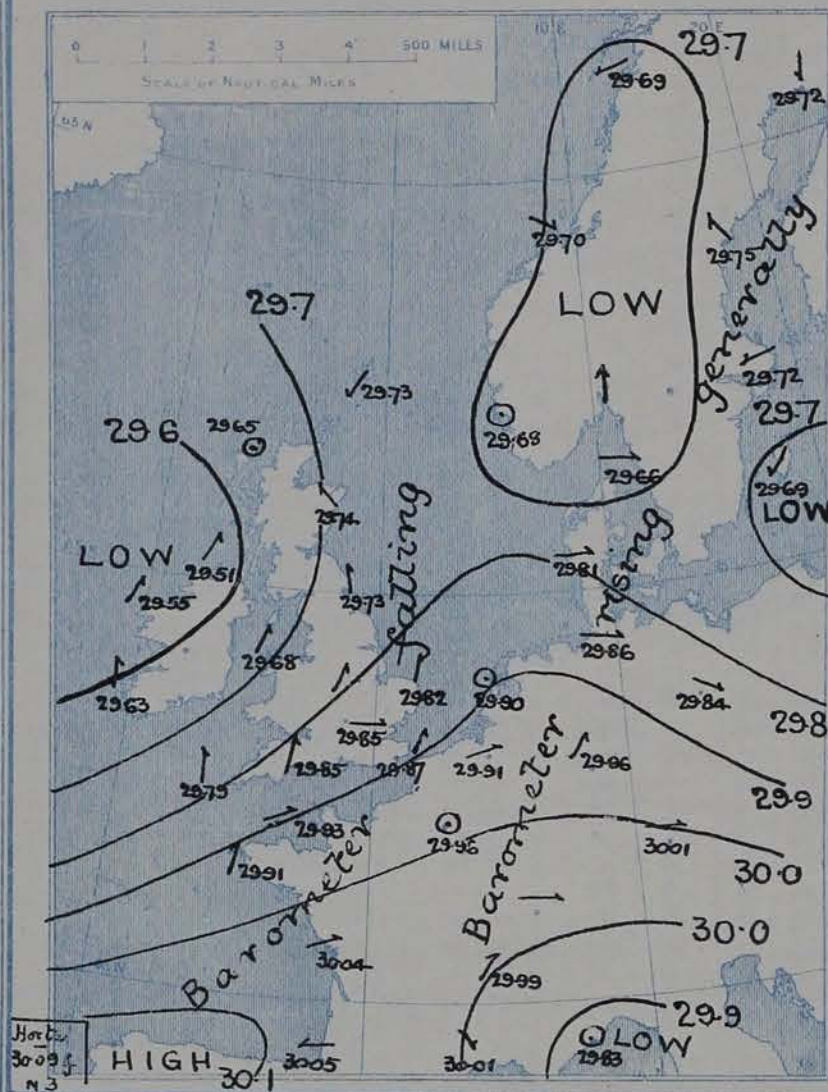
I. BAROMETER, WIND AND SEA. This Morning.

BAROMETER.—Isobars are drawn for each tenth of an inch.

WIND.—Arrows show Directions and Force, flying with the wind.

Force above 10 → : Force 5 to 7 → : } Calm ☉
Force 8 to 10 → : Force 1 to 4 → :

SEA.—Rough  High 

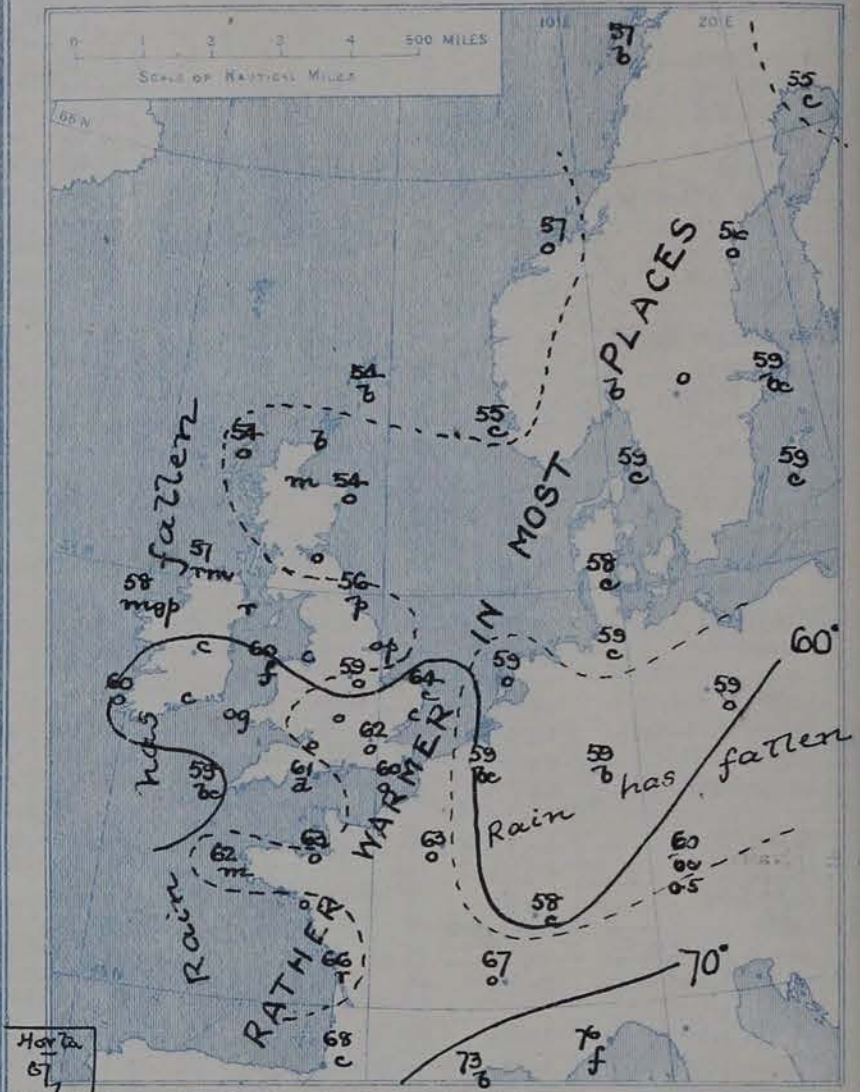


II. TEMPERATURE AND WEATHER. This Morning.

TEMPERATURE.—Isotherms are drawn for each 10°

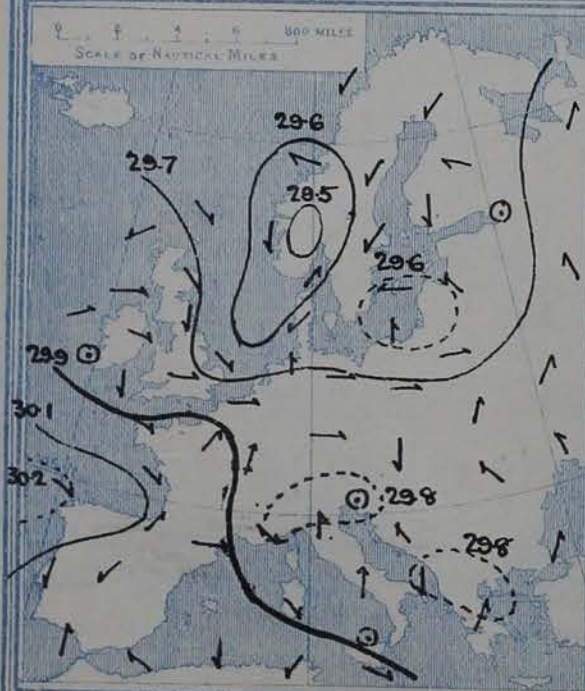
WEATHER.—Shown by Letters of the Beaufort Scale. (See P. 4.)

RAINFALL.—A dotted line separates areas where rain has fallen from those without rain. The fall in past 24 hours when exceeding half an inch is shown thus - 0.6



III. BAROMETER AND WIND

Yesterday morning.



IV. ACCUMULATED TEMPERATURE ABOVE 42°

Amount recorded in various districts of the United Kingdom during the 31 weeks ended Saturday, 4TH August, with the percentage of the average for the corresponding period.

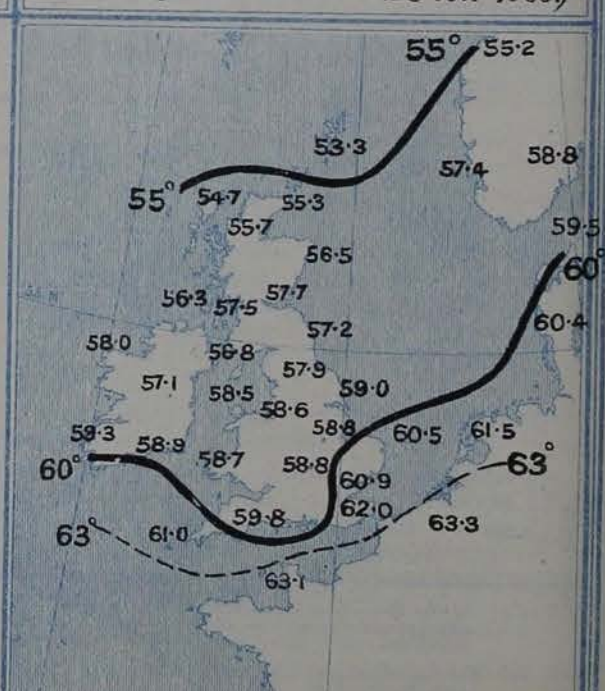
Accumulated values are expressed in Day-Degrees—a "Day Degree" signifying 1° continued for 24 hours, or any other number of degrees for an inversely proportional number of hours.



V. Averages of DAILY TEMPERATURE at 8 A.M. for the monthly period

AUGUST

(Derived chiefly from Observations extending over the 35 Years 1871-1905.)



GENERAL SITUATION AT 8 A.M.

PRESSURE

The barometer is falling over the greater part of the United Kingdom and the readings are now as low as 29.6 ins. or less, over the north-western half of Ireland and the adjacent portion of the Atlantic. Another, but apparently dispersing, low pressure system is lying over Scandinavia. The highest readings, above 30 ins., are found in a band extending from the Spanish Peninsula to South Germany.

WIND

TEMPERATURE

WEATHER

AND

SEA

The wind, which is light on force, is mainly South-Westerly over France, England, and Ireland, but Southerly on the east coast of England and Easterly in Scotland. Over Scandinavia there is a complete, but feeble, cyclonic circulation round the depression in that region. Temperature has remained stationary or risen slightly over the greater part of our area. Over this country it ranges from 66° at Bath and 64° at Great Yarmouth 54° or 53° in the extreme north of Scotland; and over the Continent from 76° at Nice to below 60° over the major portion of Germany, Denmark, Norway and Sweden and to 55° at Haparanda and Skudsmoes. The sky is very cloudy or entirely overcast over our area generally, with rain at Rochefort and passing showers or steady rain in several parts of our Islands; at Holyhead the weather is foggy. The sea is moderate at Brest, Portland Bill and Pembroke, slight or smooth elsewhere.

The maximum temperatures recorded over these Islands yesterday were below 70° except at a few of the south-eastern stations, and below 60° at some of those in the north. Rain has fallen over our western districts and in many Continental localities. Bright sunshine was rather deficient over the Kingdom generally, but Bath recorded nearly 11 hours.

PROBABLE CHANGES IN SYSTEM NOW PREVALENT

FORECASTS*

For the 24 hours ending at NOON on 13th August, 1906.

DISTRICTS.

FORECASTS.

- 0 { SCOTLAND NORTH
- 1 { SCOTLAND EAST
- 2 { ENGLAND N.E.
- 3 { ENGLAND EAST
- 4 { MIDLAND COUNTIES
- 5 { ENGLAND SOUTH

NONE ISSUED.

DISTRICTS.

FORECASTS.

- 6 { SCOTLAND WEST
- 7 { ENGLAND N.W.
- 8 { ENGLAND S.W.
- 9 { IRELAND NORTH
- 10 { IRELAND SOUTH

NONE ISSUED.

WARNINGS

NONE ISSUED.

Note.—The South Cone, point downwards (⌣), means that gales, or strong winds, are probable, at first from the Southward (from S.E. round by S. to N.W.). Should it appear likely that a gale beginning from between W. and N.W. is likely to veer towards N. or N.E., the North Cone is hoisted in preference to the South Cone.
The North Cone, point upwards (⌢), means that gales, or strong winds, are probable, at first from the Northward (from N.W. round by N. to S.E.). Should it appear likely that a gale beginning from between E. and S.E. is likely to veer towards S. or S.W., the South Cone is hoisted in preference to the North Cone.

* For terms for transmission of Forecasts by Telegraph, see next page.

TEMPERATURE, WEATHER, SUNSHINE, AND RAINFALL FOR YESTERDAY.

STATIONS.	TEMPERATURE F.		Weather.	Sunshine Hrs.	Rainfall Ins.	STATIONS.	TEMPERATURE F.		Weather.	Sunshine Hrs.	Rainfall Ins.
	Max.	Min.					Max.	Min.			
Strathpeffer, to 6 p.m. ...	61	50	*	4.5	—	+Brighton					
Blackpool, to 9 p.m. ...	63	57	o, c, o	7.2	0.02	+Eastbourne, to 6 p.m. ...	66	57	bc, o, bc	5.0	—
Southport, to 9 p.m. ...	65	57	o, c, r, o	5.7	0.01	Bexhill-on-Sea, to 9 p.m. ...					
+Rhyl, to 6 p.m. ...	63	58	*	4.4		+Hastings	*	*	*	4.2	*
Llandudno, to 9 p.m. ...						+Folkestone, to 6 p.m. ...	69	55	bc, bc, o, c, o	1.9	—
Bettws-y-Coed, to 6 p.m. ...						Broadstairs, to 6 p.m. ...	*	*	*		*
Towyn, to 6 p.m. ...	65	58	c, bc, o	4.8	—	Margate, to 6 p.m. ...	68	57	bc, o	3.0	—
Aberystwyth, to 6 p.m. ...	65	56	o, c	3.5	—	Lowestoft, to 6 p.m. ...					
Plymouth, to 9 p.m. ...	68	57	o, c, bc, of	6.8	0.04	+Skegness	62	56	+o, bc, c	3.7	0.02
Torquay, to 6 p.m. ...			*			Scarborough, to 6 p.m. ...			*		
+Bournemouth, to 6 p.m. ...	70	55	*	5.8	—	+Harrogate, to 6 p.m. ...	63	53	o, d, o	0.1	0.20
Bognor, to 6 p.m. ...	*	*	c, c, g	5.5	*	Darweb, to 9 p.m. ...	62	53	omt, bc, omg	2.0	0.45
+Worthing	67	53	o, c, bc	6.5	0.01	Manchester, to 9 p.m. ...	63	55	o, r, o	0.1	0.46
						Birmingham, to 9 p.m. ...	68	55	+c, o, c	3.9	0.05

* At this station the amount of Bright Sunshine given is for the whole day, ending with sunset.

TEMPERATURE, WEATHER, and RAINFALL at additional FOREIGN STATIONS, mainly for the 24 hours ended at 8 a.m. yesterday.

STATIONS. 11 th August 1906.	TEMPERATURE F.		WEATHER.	RAIN. Ins.	STATIONS. 11 th August, 1906.	TEMPERATURE F.		WEATHER.	RAIN. Ins.
	Max.	Min.				Max.	Min.		
Flushing	70	61	bc, r	—	Rome	91	68	bc, bc	—
Aix-la-Chapelle	68	57	c, o	0.24	Naples	83	73	+r, bc	—
Copenhagen	64	54	+r, bc	0.47	Malta	89	68	bc	—
Oxö (Christiansand)	64	54	+r, bc	—	Geneva 10 th August, 1906. 1 p.m.	77	*	bc	Measured 7 a.m.
St. Petersburg	59	48	o, o	0.47	Berne	70	*	bc	0.08
Vienna	72	61	c, c	—	Lucerne	72	*	o	0.12
Buda-Pesth	77	63	o, c	—	Coire	66	*	o	0.24
Hermanstadt	72	48	bc, bc	0.20	St. Gotthard	48	*	bc	0.12
Trieste	84	66	bc, c	0.04	Lugano	86	*	bc	0.35
Florence	89	73	bc, bc	—					

EXPLANATION OF THE COLUMNS GIVEN ON PAGE 1.

WEATHER.—Beaufort Scale is b. blue sky; c. detached clouds; d. drizzling rain; f. fog; g. dark, gloomy; h. hail; l. lightning; m. misty (hazy); o. overcast; p. passing showers; q. squally; r. rain; s. snow; t. thunder; u. ugly, threatening; v. visibility, unusual transparency; w. dew.

* AN ASTERISK is inserted in all places for which information is not usually received.

TABLE SHOWING THE LOCAL STANDARD TIMES AND THE CORRESPONDING GREENWICH TIMES OF THE OBSERVATIONS RECORDED ON PAGE 1.

TABLE SHOWING THE GREENWICH TIMES OF SUNRISE, NOON, AND SUNSET, FOR STATIONS IN THE UNITED KINGDOM, TO-DAY.

COUNTRIES, &c.	Hours of Morning Observations by Local Standard Time.	Corresponding Greenwich Times.	Hours of Evening Observations by Local Standard.	Corresponding Greenwich Times.	12 th August, 1906.	Sunrise G.M.T.	Noon G.M.T.	Sunset G.M.T.
British Isles	8 a.m. (West European)	8 a.m.	6 p.m.* (W.E.T.)	6 p.m.*	Yarmouth	4.32	11.58	7.24
Holland	7 a.m. (")	7 a.m.	7 p.m. (W.E.T.)	7 p.m.	Greenwich	4.42	12.5	7.28
Germany, Denmark, Norway, Sweden }	8 a.m. (Mid-European)	7 a.m.	8 p.m. (M.E.T.)	7 p.m.	Wick	4.29	12.17	8.5
Belgium	7 a.m. (West European)	7 a.m.	Not published	—	Valencia	5.21	12.46	8.12
France	7 a.m. (Paris)	6.51 a.m.	6 p.m. (Paris)	5.51 p.m.				
Spain	8 a.m. (West European)	8 a.m.	6 p.m. (W.E.T.)	6 p.m.				
Portugal	8 a.m. (Lisbon)	8.36 a.m.	3.23 p.m. (Lisbon)	4 p.m.				
Azores { Ponta Delgada ...	6 a.m. (Local)	7.43 a.m.	9 p.m. (Local)	10.43 p.m.				
Horta	6 a.m. (Local)	7.55 a.m.	9 p.m. (Local)	10.55 p.m.				

TERMS OF SUBSCRIPTION for the Daily Weather Report forwarded by Book Post, £1 per annum payable quarterly in advance.

Single Copies (price 1d.) may be obtained after 3 p.m. on the day of issue at the Meteorological Office, and at the Bookstalls of the following terminus Railway Stations:—Victoria, Charing Cross, King's Cross, St. Pancras, Euston.

FORECASTS OF WEATHER for one day in advance are drawn up at 11 a.m., and between 7 and 8 p.m. The latest forecast can be had by Reply Telegram, on paying at any Post Office in the United Kingdom Sixpence in addition to the cost of the inquiry and reply Telegram. Information as to the Terms on which Forecasts can be sent daily, for a long or short period, may be obtained on application.

METEOROLOGICAL OFFICE, 63, VICTORIA STREET, S.W.
(TELEGRAPHIC ADDRESS: WEATHER, LONDON.)

W. N. SHAW (Director).

* At Oxford the observations are taken at 8 p.m.

DAILY WEATHER REPORT.

Monday, Meteorological Office, London. 13th August,

1906.

STATIONS.		YESTERDAY EVENING. (See note on last page.)					THIS MORNING. (See note on last page.)										PAST 24 HOURS.				
		BAROM.		TEMP.		WIND.	BAROMETER.		TEMPERATURE.			WIND.		Sea (0 to 9.)	Temp.		Weather.	Sun. shine.	Rainfall		
		At 32° Fahr. and M.S.L.	Dry Bulb.	Force (0 to 12.)	At 32° Fahr. and M.S.L.		Change since Yester- day.	Dry Bulb.	Wet Bulb.	Change since Yester- day.	Direc.	Force (0 to 12.)	Max.		Min.						
Ins.		Ins.	Ins.				Ins.	Ins.													
SCANDINAVIA.	Haparanda...	29.77	55	W	2	C	29.84	+12	54	55	+4	SW	2	C	68	46			0.04		
	Hernösand...	29.84	52	SSW	2	O	29.89	+14	55	54	-1	E	2	B	61	52			-		
	Stockholm...	29.79	59	Z	0	O	29.87	+15	60	55	+1	NNW	2	B	68	54			0.59		
	Wisby...	29.78	59	Z	0	C	29.86	+17	62	59	+3	WNW	2	B	62	54	B, C		0.28		
	Karlstad...	29.76	59	W	2	C	29.84	+21	56	54	-3	Z	0	B			C, T		0.04		
	Færder (X'ania Fjord)	29.74	62	WSW	2	B	29.87	+25	60	56	0	ESE	1	B	2	63	59			-	
	Bodö...	29.79	54	NE	4	C	29.80	+11	54	53	-3	Z	0	C	0	59	48			-	
	Christiansund...	29.80	56	WSW	2	O	29.87	+17	56	52	-1	ESE	1	O	1	59	52			0.04	
Skudesnaes...	29.82	56	NNW	4	C	29.82	+14	56	55	+1	ESE	2	B	2	57	50	C		0.04		
BRITISH ISLANDS.	Sumburgh Head	29.76	54	E	1	B	29.69	-04	55	52	+1	E	4	C	4	56	51	B, C		-	
	Stornoway...	29.59	57	E	1	O	29.46	-19	56	55	+2	E	2	C	2	58	49	T, O	0.8	0.06	
	Malin Head...	29.55	58	E	3	C	29.59	-12	58	56	+1	WSW	1	B	3	63	54	B, C		0.15	
	Blacksod Pt. ...	29.53	62	SSW	2	B	29.57	-18	57	56	-1	SE	4	cg, mp	4	63	51	B		0.03	
	Valencia...	29.54	63	SSW	2	B	29.57	-26	57	56	-3	S	2	cg, mp	3	65	54	cg, B	6.6	0.27	
	Roche's Point...	29.56	60	SSW	3	O	29.43	-23	57	56	-4	S	3	B, C	3	62	53	f, m, O, L		0.19	
	Birr Castle...	29.53	65	SW	4	C	29.42	-19	58	55	-4	SSW	4	O		69	52	O, P, O	2.5	0.01	
	Donaghadee...	29.59	59	SE	2	O	29.47	-15	57	56	+1	S	1	O	1	67	56	O, R, m		0.17	
	Liverpool Obsy...	29.68	67	SSW	3	O	29.53	-19	61	60	+2	SE	2	T	3	69	59	cm, O, T		0.30	
	Holyhead...	29.65	61	SW	4	dm	29.49	-19	59	59	-1	S	1	T	1	61	57	T, dm		0.57	
	Pembroke (St. Ann's Hd.)	29.67	61	S	5	T	29.49	-25	59	59	-2	SSW	5	O, mp	5	63	57	og, P, m, T	0.7	1.75	
	Scilly (St. Mary's)	29.70	61	S	5	O	29.51	-28	61	60	+2	SW	3	C	3	68	58	O, O, T	1.0	0.82	
	Jersey (St. Aubins)	29.87	68	NE	3	B	29.69	-24	66	64	+3	ESE	2	O	2	71	62	og, m, cy	3.3	-	
	Portland Bill...	29.83	63	SSW	2	O	29.63	-22	62	60	+1	SE	5	O	5	64	60	O		-	
	Dungeness...	29.89	64	SW	4	O	29.75	-12	65	62	+5	SE	4	C	3	67	59	O	1.4	-	
	Wick...	29.64	54	ESE	3	O	29.52	-21	54	54	0	E	3	T	3	57	51	-		0.02	
	Nairn...	29.60	63	Z	0	C	29.47	-16	57	56	+4	E	1	C	1	65	47	-	0.7	0.04	
	Aberdeen...	29.68	56	SE	1	T	29.53	-21	57	56	+3	SE	1	f	1	58	51	rm, f, d	0.0	0.24	
	Leith...	29.64	58	E	1	T	29.48	-21	61	60	+2	E	1	T		61	56	T		0.58	
	North Shields...	29.66	68	S	2	P	29.55	-18	63	61	+7	S	3	O	2	63	55	P		0.17	
	Spurn Head...	29.73	68	S	4	O	29.65	-15	66	63	+7	SSW	4	O	3	70	59	P		0.01	
	Yarmouth...	29.81	67	S	4	B	29.73	-09	67	64	+3	S	4	C	4	71	62	C, B		-	
	Clacton-on-Sea...	29.85	68	SSW	3	O	29.74	-12	67	64	+4	SSW	5	B	4	69	62	B, O, B	2.7	-	
	Nottingham...	29.75	67	WSW	2	O	29.62	-17	65	62	+6	SSW	1	O		75	59	C, O	1.4	0.02	
Bath...	29.80	60	SW	2	B	29.63	-20	64	62	-2	SSW	2	T		71	62	-	2.4	0.01		
Oxford...	29.80	65	S	2	O	29.65	-18	65	63	+4	SSW	2	O		72	61	O		-		
London (St. James' Park)	29.84	67	SW	2	O	29.69	-16	70	65	+8	S	2	B		70	60	O, O, P, O	0.0	-		
GERMANY, & C.	The Scaw (Skagen)	29.78	58	W	5	B	29.88	+22	60	56	+1	W	2	C	1	63	55			-	
	Fanö...	29.92	57	SW	2	C	29.81	+00	58	57	0	ESE	4	O		64	55			-	
	Cuxhaven...	29.95	61	Z	0	O	29.92	+06	60	58	+1	S	3	O		63	55			-	
	The Helder...	29.90	64	SW	2	B	29.84	-06	66	64	+7	S	1	B	1	66	59			-	
	Brussels...						29.87	-04	67	64	+8	SSW	3	O		73	59			-	
	Berlin...	29.96	62	WSW	1	B	30.02	+18	61	59	+2	ESE	1	B		68	55			-	
	Frankfurt...	29.97	64	SE	1	B	29.99	+03	58	57	-1	SE	1	f		73	55			-	
	Munich...	30.01	64	SW	2	C	30.02	+01	69	60	+9	SE	2	B		70	54			-	
FRANCE.	C. Gris Nez...	29.92	64	SSW	2	C	29.81	-09	67	64	+6	SSW	3	C	1	68	61			-	
	Brest...	29.85	64	S	4	O	29.63	-28	64	62	+2	S	5	B	2	68	61			-	
	Lorient...	29.88	66	S	3	m	29.69	-28	63	61	-1	S	2	O	2	72	59			0.04	
	Rochefort...	29.92	73	SSW	2	B	29.73	-21	70	65	+4	SE	3	O		81	64	B		-	
	Biarritz...	29.84	88	E	4	B	29.78	-27	72	71	+4	WSW	3	C	2	90	68			-	
	Paris...	29.96	74	SSW	3	C	29.85	-11	65	61	+2	S	1	B		78	55			-	
	Belfort...	29.95	70	Z	0	B	29.94	-04	66	60	+8	E	5	m		74	55			0.04	
	Lyons...	29.95	77	NNE	1	B	29.94	-05	64	60	-3	SE	1	C		84	58			-	
Nice...	29.87	76	Z	0	B	29.93	+10	78	67	+2	Z	0	B	0	86	70			-		
Perpignan...	29.94	79	Z	0	B	29.88	-13	72	70	-1	NE	1	O		89	67			-		
SPAN. PEN.	Corunna...																			-	
	Lisbon...	29.95	68	NW	4	B	29.94	-04	69	66	0	WSW	3	O		82	64			-	
Azores (P. Delgada)...																				-	
" (Horta)...	30.12	66	WNW	1	B	30.11	+02	66	60	-1	NW	2	O	1	75	63				-	

NOTES:—(a) At the British and Irish Stations the readings of the barometer are not corrected for the difference in Gravity between the position of the Station and Latitude 45°. The approximate correction is:—For stations North of Malin Head and North Shields + '03 in., but for Sumburgh Head + '04 in.; for stations South of Malin Head and North Shields + '02 in., but for Scilly and Jersey + '01 in.

(b) The Sunshine for London given in this Table is recorded on the Tower of the Wesleyan Training College, Westminster; the Sunshine entered to Dungeness is recorded at Littlestone-on-Sea.

* Observations for this column not generally received.

+ Observations received too late for insertion in Charts on next page.

WEATHER CHARTS

FOR MONDAY, 13TH AUGUST, 1906.

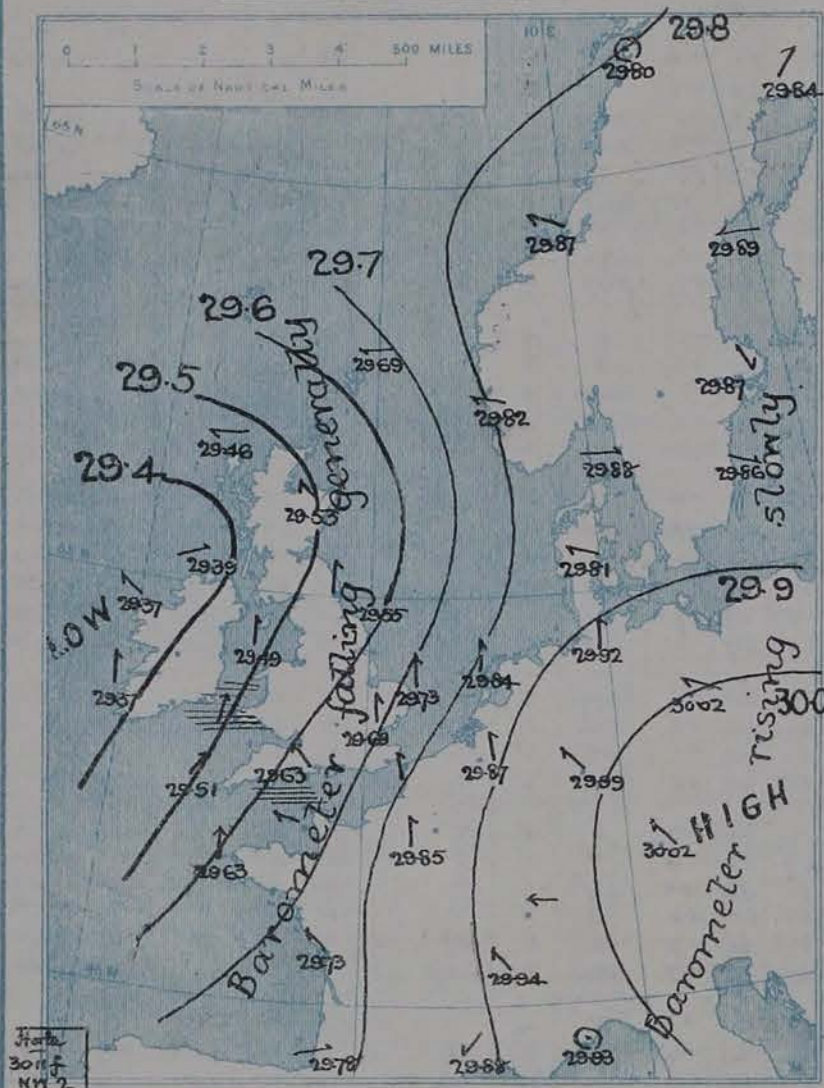
I. BAROMETER, WIND AND SEA. This Morning.

BAROMETER.—Isobars are drawn for each tenth of an inch.

WIND.—Arrows show Directions and Force, flying with the wind.

Force above 10 → Force 5 to 7 → } Calm ☉
Force 8 to 10 → Force 1 to 4 →

SEA.—Rough High



II. TEMPERATURE AND WEATHER. This Morning.

TEMPERATURE.—Isotherms are drawn for each 10°.

WEATHER.—Shown by Letters of the Beaufort Scale. (See P. 4.)

RAINFALL.—A dotted line separates areas where rain has fallen from those without rain. The fall in past 24 hours when exceeding half an inch is shown thus -0.6



III. BAROMETER AND WIND

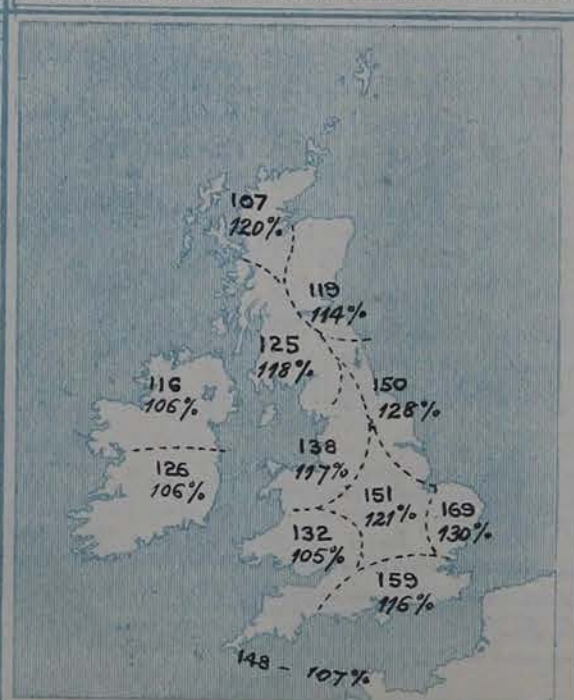
Yesterday morning.



IV. ACCUMULATED TEMPERATURE ABOVE 42°.

Amount recorded in various districts of the United Kingdom during the week ended Saturday, 4TH AUGUST, with the percentage of the average for the corresponding week.

Accumulated values are expressed in Day-Degrees—a "Day Degree" signifying 1° continued for 24 hours, or any other number of degrees for an inversely proportional number of hours.

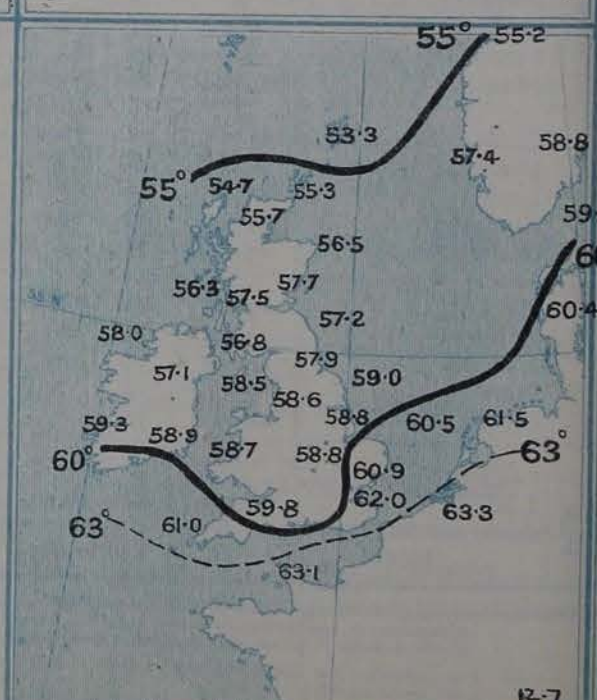


V. Averages of DAILY TEMPERATURE

at 8 A.M. for the monthly period

AUGUST

(Derived chiefly from Observations extending over the 35 Years 1871-1905.)



GENERAL SITUATION AT 8 A.M.

PRESSURE

The region of highest pressure is this morning found over Germany, where the readings are slightly above 30 ins., a general increase of pressure having taken place to the eastward of the North Sea. Over the British Isles and the western portion of the Continent pressure has given way, and the central space of an extensive low pressure area lies beyond our western coasts, where the barometer is below 29.4 ins. The gradients over these Islands are moderate, elsewhere they are slight.

WIND

TEMPERATURE

WEATHER

AND

SEA

South-Easterly to Easterly breezes prevail over Scotland, Norway and Germany, very variable over Sweden, Southerly over Ireland, England, the Netherlands, and France. A fresh breeze is reported at Pembroke, Brest, Portland Bill, Clacton-on-Sea, and Belfort, but generally the force is gentle to very light. Temperature has fallen at several of our western stations and at some of the Scandinavian ones, in most other localities there has been a rise. The present values range from 54° at Wick and 55° at Lumburgh Head, to 67° at Clacton-on-Sea and Yarmouth and 70° in London, from 54° at Bodø and 55° at Skonoland, to 72° at Perpignan, and 78° at Nice. Fair or fine weather prevails over the countries beyond the North Sea, but generally over Western Europe the sky is very cloudy or overcast, at many of our western and northern stations the weather is showery or rainy. The atmosphere is misty on the coasts of Mayo and Pembroke and at Belfort, foggy at Aberdeen, Frankfurt, and on the south coast of France. The sea is rather rough off Pembroke and Portland Bill, moderate to very smooth on other coasts.

Temperature rose yesterday to 70° and upwards at several southern and eastern stations, to 75° at Nottingham, but at several of the more northern stations the maxima were below 60°. Rain has fallen nearly everywhere, heavily at a few stations, 0.6 in. at Holyhead and Leith, 0.8 in. at Scilly, and 1.8 in. at Pembroke. Valencia reports 6.6 hours of bright sunshine, all other stations had much less, in several instances none at all.

PROBABLE CHANGES IN SYSTEM NOW PREVALENT

The Atlantic disturbance will continue to spread eastward, and freshening winds from between South-East and South-West are likely to prevail during the coming 24 hours, with close, unsettled conditions, and rain in all districts.

FORECASTS*

For the 24 hours ending at NOON on 14TH AUGUST, 1906.

DISTRICTS.

FORECASTS.

- 0 SCOTLAND NORTH
- 1 SCOTLAND EAST
- 2 ENGLAND N.E.
- 3 ENGLAND EAST
- 4 MIDLAND COUNTIES
- 5 ENGLAND SOUTH

Light to moderate or fresh E.^{ly} and S.E.^{ly} breezes; unsettled, rain at times, local coast mist or fog; cool.

Light to moderate or fresh S.E.^{ly} to S.W.^{ly} winds, strong at times on coast; very changeable, some rain, thunder locally; temperature about normal.

DISTRICTS.

FORECASTS.

- 6 SCOTLAND WEST
- 7 ENGLAND N.W.
- 8 ENGLAND S.W.
- 9 IRELAND NORTH
- 10 IRELAND SOUTH

Increasing S.W. and S.W.^{ly} winds, strong in places; unsettled, some rain, mist or fog locally on coasts; moderate temperature; close.

WARNINGS

NONE ISSUED.

Note - The South Cone, point downwards (T), means that gales, or strong winds, are probable, at first from the Southward (from S.E. round by S. to N.W.). Should it appear likely that a gale beginning from between W. and N.W. is likely to veer towards N. or N.E., the North Cone is hoisted in preference to the South Cone.
The North Cone, point upwards (T), means that gales, or strong winds, are probable, at first from the Northward (from N.W. round by N. to S.E.). Should it appear likely that a gale beginning from between E. and S.E. is likely to veer towards S. or S.W., the South Cone is hoisted in preference to the North Cone.

DAILY WEATHER REPORT.

13TH AUGUST, 1906

TEMPERATURE, WEATHER, SUNSHINE, AND RAINFALL FOR YESTERDAY.

STATIONS.	TEMPERATURE F.		Weather.	Sunshine Hrs.	Rainfall Ins.	STATIONS.	TEMPERATURE F.		Weather.	Sunshine Hrs.	Rainfall Ins.
	Max.	Min.					Max.	Min.			
Strathpeffer, to 6 p.m. ...			*			† Brighton ...	65	55	*	0.0	-
Blackpool, to 9 p.m. ...	68	53	o, y, o	0.2	0.33	† Eastbourne, to 6 p.m. ...	67	59	bc, od, bc	1.3	-
Southport, to 9 p.m. ...	68	54	c, o	0.1	0.28	Bexhill-on-Sea, to 9 p.m.					
† Rhyl, to 6 p.m. ...	69	53	bc, o	0.5	0.01	† Hastings ...	*	*	*	0.0	*
Llandudno, to 9 p.m. ...	67	55	op	0.0	0.05	† Folkestone, to 6 p.m. ...	66	51	bc, o, c	0.7	-
Bettws-y-Coed, to 6 p.m.						Broadstairs, to 6 p.m. ...	*	*	*		*
Towyn, to 6 p.m. ...	68	57	o, c, o, y	0.1	0.03	Margate, to 6 p.m. ...	72	55	o, b, o	1.4	-
Aberystwyth, to 6 p.m. ...	66	?	c, o, y	1.0	0.06	Lowestoft, to 6 p.m. ...					
Plymouth, to 9 p.m. ...						Skegness ...	71	57		2.0	-
Torquay, to 6 p.m. ...	67	60	*	0.3	-	Scarborough, to 6 p.m. ...	70	53	*	0.0	0.02
Bournemouth, to 6 p.m. ...	68	58	*	0.8	0.01	Harrogate, to 6 p.m. ...	69	53	o, y, o	0.2	0.18
Bognor, to 6 p.m. ...	*	*	?	0.0	*	Darwen, to 9 p.m. ...					
† Worthing ...	65	54	d, o	0.0	-	Manchester, to 9 p.m. ...	70	55	o, y, y	0.3	0.08
						Birmingham, to 9 p.m. ...	71	53	c, y, c	2.5	0.02

† At this station the amount of Bright Sunshine given is for the whole day, ending with sunset.

TEMPERATURE, WEATHER, and RAINFALL at additional FOREIGN STATIONS, mainly for the 24 hours ended at 8 a.m. yesterday.

STATIONS. <i>12th Aug., 1906.</i>	TEMPERATURE F.		WEATHER.	RAIN. — Ins.	STATIONS.	TEMPERATURE F.		WEATHER.	RAIN. — Ins.
	Max.	Min.				Max.	Min.		
Flushing	Observations not received.				Rome <i>12th Aug., 1906.</i>	Observations not received.			
Aix-la-Chapelle... ..					Naples				
Copenhagen					Malta				
Oxö (Christiansand)... ..					Geneva <i>11th Aug., 1906.</i>	1 p.m. 72	*	1 p.m. y	Measured 7 a.m.
St. Petersburg					Berne	66	*	o	—
Vienna					Lucerne	70	*	o	—
Buda-Pesth					Coire... ..	68	*	o	—
Hermanstadt					St. Gotthard	50	*	bc	—
Trieste					Lugano	82	*	b	—
Florence									

EXPLANATION OF THE COLUMNS GIVEN ON PAGE 1.

WEATHER.—Beaufort Scale is b. blue sky; c. detached clouds; d. drizzling rain; f. fog; g. dark, gloomy; h. hail; l. lightning; m. misty (hazy); o. overcast; p. passing showers; q. squally; r. rain; s. snow; t. thunder; u. ugly, threatening; v. visibility, unusual transparency; w. dew.

* AN ASTERISK is inserted in all places for which information is not usually received.

TABLE SHOWING THE LOCAL STANDARD TIMES AND THE CORRESPONDING GREENWICH TIMES OF THE OBSERVATIONS RECORDED ON PAGE 1.

COUNTRIES, &c.	Hours of Morning Observations by Local Standard Time.	Corresponding Greenwich Times.	Hours of Evening Observations by Local Standard.	Corresponding Greenwich Times.
British Isles ...	8 a.m. (West European)	8 a.m.	6 p.m.* (W.E.T.)	6 p.m.*
Holland ...	7 a.m. (")	7 a.m.	7 p.m. (W.E.T.)	7 p.m.
Germany, Denmark, Norway, Sweden }	8 a.m. (Mid-European)	7 a.m.	8 p.m. (M.E.T.)	7 p.m.
Belgium ...	7 a.m. (West European)	7 a.m.	Not published	—
France ...	7 a.m. (Paris) ...	6.51 a.m.	6 p.m. (Paris)	5.51 p.m.
Spain ...	8 a.m. (West European)	8 a.m.	6 p.m. (W.E.T.)	6 p.m.
Portugal ...	8 a.m. (Lisbon) ...	8.36 a.m.	3.23 p.m. (Lisbon)	4 p.m.
Azores { Ponta Delgada ...	6 a.m. (Local) ...	7.43 a.m.	9 p.m. (Local)	10.43 p.m.
{ Horta ...	6 a.m. (Local) ...	7.55 a.m.	9 p.m. (Local)	10.55 p.m.

TABLE SHOWING THE GREENWICH TIMES OF SUNRISE, NOON, AND SUNSET, FOR STATIONS IN THE UNITED KINGDOM, TO-DAY.

13 th Aug., 1906.	Sunrise G.M.T.	Noon G.M.T.	Sunset G.M.T.
Yarmouth ...	4.34	11.58	7.22
Greenwich ...	4.44	12.5	7.26
Wick ...	4.31	12.17	8.3
Valencia ...	5.23	12.46	8.10

TERMS OF SUBSCRIPTION for the Daily Weather Report forwarded by Book Post, £1 per annum payable quarterly in advance.

Single Copies (price 1d.) may be obtained after 3 p.m. on the day of issue at the Meteorological Office, and at the Bookstalls of the following terminus Railway Stations:—Victoria, Charing Cross, King's Cross, St. Pancras, Euston.

FORECASTS OF WEATHER for one day in advance are drawn up at 11 a.m., and between 7 and 8 p.m. The latest forecast can be had by Reply Telegram, on paying at any Post Office in the United Kingdom Sixpence in addition to the cost of the inquiry and reply Telegram. Information as to the Terms on which Forecasts can be sent daily, for a long or short period, may be obtained on application.

METEOROLOGICAL OFFICE, 63, VICTORIA STREET, S.W.
(TELEGRAPHIC ADDRESS: WEATHER, LONDON.)

W. N. SHAW (Director).

* At Oxford the observations are taken at 8 p.m.

DAILY WEATHER REPORT.

Tuesday,

Meteorological Office, London.

14th August,

1906.

STATIONS.		YESTERDAY EVENING. (See note on last page.)					THIS MORNING. (See note on last page.)										PAST 24 HOURS.				
		Barom.	Temp.	Wind.		Weather.	Barometer.		Temperature.			Wind.		Weather.	Sea (0 to 9.)	Temp.		Weather.	Sun. shine.	Rainfall.	
																Max.	Min.				
		At 32° Fahr. and M.S.L.	Dry Bulb.	Dir.	Force (0 to 12.)		At 32° Fahr. and M.S.L.	Change since Yester- day.	Dry Bulb.	Wet Bulb.	Change since Yester- day.	Dir.	Force (0 to 12.)								
SCANDINAVIA.	Haparanda...	29.89	55	Z	0	0	29.98	+1.14	58	56	-1	SW	2	c		70	45				
	Hernösand...	29.94	57	SSW	2	0	30.00	+1.11	61	57	+6	SSW	2	0		63	43				
	Stockholm...	29.99	57	SW	2	0c	30.07	+1.20	64	59	+4	S	2	0		68	54				
	Wisby...	30.02	56	NW	2	0	30.07	+1.21	65	60	+3	SW	2	c		76	54				
	Karlstad...	29.93	61	SW	2	c	29.99	+1.10	62	59	+6	S	4	0						0.04	
	Færder (X'ania Fjord)	29.93	60	S	2	0	29.89	+1.02	62	61	+2	SSE	4	0		64	59			0.28	
	Bodö...	29.90	54	Z	0	0	29.88	+1.08	58	53	+4	NE	2	0		58	46				
	Christiansund...	29.81	60	NE	2	0	29.71	-1.16	60	58	+4	SW	1	T		61	52			0.04	
Skudesnaes...	29.75	60	SE	4	0	29.69	-1.13	62	60	+6	SE	6	0		63	55	0		0.67		
BRITISH ISLANDS.	Sumburgh Head	29.48	54	E	4	T	29.48	-1.21	52	52	-3	Z	0	f	2	56	51	0, T		0.59	
	Stornoway...	29.36	64	SSW	1	0	29.41	-1.05	56	54	0	S	3	0	3	66	48	0, b	4.8	0.02	
	Malin Head...	29.35	60	W	2	0c	29.32	-1.07	57	55	-1	SW	3	c	2	64	54	c, 0c		0.06	
	Blacksod Pt. ...	29.34	59	SSW	5	0	29.31	-1.06	57	55	0	SW	5	dog m/p	4	60	53	c/p, b		0.15	
	Valencia...	29.38	61	S	3	c/p	29.42	+1.05	58	57	+1	SW	3	dog m/p	4	64	52	2 p, r, c	6.2	0.39	
	Roche's Point...	29.46	61	SW	4	c	29.46	+1.03	58	55	+1	SW	4	dog m/p	4	64	55	dog m/p, c		0.22	
	Birr Castle...	29.40	63	SW	4	0	29.43	+1.01	58	55	0	SSW	3	0		65	58	c/p, b	8.0	0.25	
	Donaghadee...	29.41	58	SW	2	c	29.45	-1.02	58	56	+1	S	4	c	3	62	53	dog m/p, 2h		0.17	
	Liverpool Obsy...	29.51	66	SW	3	c	29.56	+1.03	60	56	-1	SE	2	0	3	70	52	or, c		0.30	
	Holyhead...	29.49	60	SW	4	0 m	29.50	+1.01	60	59	+1	SSW	4	bc	3	63	56	T, c, 6m		0.67	
	Pembroke (St. Ann's Hd.)	29.53	61	SSW	5	0c	29.52	+1.03	59	58	0	SSW	6	dog m/p	6	63	56	bc, c/p	8.6	0.08	
	Scilly (St. Mary's)	29.59	63	WSW	3	0c	29.56	+1.05	61	59	0	SW	4	0c	2	67	58	0c	10.2	0.05	
	Jersey (St. Aubins)	29.69	63	W	3	0	29.71	+1.02	64	62	-2	SSE	2	0	2	77	61	c/p, 0.9m	3.1	-	
	Portland Bill...	29.63	62	SW	3	0c	29.65	+1.02	61	59	-1	S	4	c	4	65	59	p m, c		-	
	Dungeness...	29.63	67	S	3	c	29.72	-1.03	62	60	-3	SSW	3	0	3	71	61	c	7.3	-	
	Wick...	29.39	53	E	2	f	29.47	-1.05	56	54	+2	S	1	0	1	56	50	-		0.11	
Nairn...	29.36	66	Z	0	0c	29.46	-1.01	62	56	+5	SW	1	0	0	67	48	-	1.5	-		
Aberdeen...	29.41	57	Z	0	f	29.55	+1.02	59	56	+2	S	1	0	0	59	52	T m, 0c	0.0	0.30		
Leith...	29.42	60	Z	0	T	29.51	+1.03	63	58	+2	E	1	0c		64	53	T		0.37		
North Shields...	29.46	68	S	3	c	29.59	+1.04	56	54	-7	SW	2	dog m/p	2	70	51	T, c		0.04		
Spurn Head...	29.51	70	SW	4	c	29.62	-1.03	63	60	-3	SE	2	c	3	72	59	p, c, 2h		0.16		
Yarmouth...	29.62	69	S	4	c	29.67	-1.06	62	59	-5	W	3	c	2	70	61	c, 2		0.13		
Clacton-on-Sea...	29.64	69	SSE	4	c	29.70	-1.04	63	59	-4	SW	2	c	2	71	60	c, 2, c/p	3.7	-		
Nottingham...	29.54	69	WSW	2	c	29.63	+1.01	58	56	-7	SW	1	c		77	52	c, 2, c/p, 2	3.9	0.15		
Bath...	29.60	68	SW	3	0	29.65	+1.02	61	58	-3	S	1	c		70	50	-	2.3	-		
Oxford...	29.62	64	SSW	2	0	29.67	+1.02	59	57	-6	SSE	1	0		76	55	dog m/p, 2		0.14		
London (St. James' Park)	29.62	71	SW	3	c	29.68	-1.01	62	60	-8	SW	1	0		73	59	dog m/p, c	2.4	0.05		
GERMANY, & C.	The Scaw (Skagen)	29.91	61	S	3	0	29.87	-1.01	62	61	+2	S	4	c	1	64	59			0.04	
	Fanö...	29.86	64	SE	4	c	29.78	-1.03	64	62	+6	E	2	c		70	57			-	
	Cuxhaven...	29.86	73	S	2	0	29.76	-1.16	68	64	+8	SSE	4	0		73	60			-	
	The Helder...	29.74	74	SE	1	c	29.68	-1.16	68	64	+2	SSW	1	c	1	74	63			-	
	Brussels...						29.75	-1.12	66	64	-1	SW	1	T		82	64			-	
	Berlin...	29.96	70	SE	1	c	29.95	-1.07	67	62	+6	SE	2	0		77	61			-	
	Frankfurt...	29.87	69	SE	1	0c	29.84	-1.15	67	63	+9	SE	1	0		84	57			-	
Munich...	29.95	66	E	2	0	29.93	-1.09	63	60	-6	SE	2	0		77	54			-		
FRANCE.	C. Gris Nez...	29.70	78	S	3	0	29.73	-1.08	61	60	-6	W	2	0	2	82	59			-	
	Brest...	29.69	64	SW	4	c	29.66	+1.03	61	59	-3	SW	5	0c	4	68	59			-	
	Lorient...	29.76	66	W	4	0	29.69	00	64	63	+1	SW	4	0	5	75	59			-	
	Rochefort...	29.82	72	W	2	c	29.78	+1.05	65	62	-5	WNW	2	T		79	64	0c, c		0.08	
	Biarritz...																				
	Paris...	29.67	80	ESE	1	0c	29.77	-1.08	66	65	+1	SE	2	0		85	64			-	
Belfort...	29.77	81	E	4	m	29.80	-1.14	68	62	+2	SE	2	m		86	53			-		
Lyons...	29.79	86	S	2	0	29.82	-1.12	76	64	+12	S	2	0c		95	72			-		
Nice...	29.92	75	WSW	1	0	29.94	+1.01	78	68	0	Z	0	0		90	68			-		
Perpignan...																					
SPAN. PEN.	Corunna...																				
	Lisbon...	29.91	68	WSW	4	c	30.04	+1.10	70	62	+1	NW	4	0		75	64			-	
	Azores (P. Delgada) ... (Horta)...	30.12	65	SW	1	0	30.08	-1.03	70	68	+4	SW	2	c	1	72	64			0.16	

NOTES:—(a) At the British and Irish Stations the readings of the barometer are not corrected for the difference in Gravity between the position of the Station and Latitude 45°. The approximate correction is:—For stations North of Malin Head and North Shields +.03 in., but for Sumburgh Head +.04 in.; for stations South of Malin Head and North Shields +.02 in., but for Scilly and Jersey +.01 in.

(b) The Sunshine for London given in this Table is recorded on the Tower of the Wesleyan Training College, Westminster; the Sunshine entered to Dungeness is recorded at Littlestone-on-Sea.

* Observations for this column not generally received.

+ Observations received too late for insertion in Charts on next page.

WEATHER CHARTS

FOR TUESDAY, 14th AUGUST, 1906.

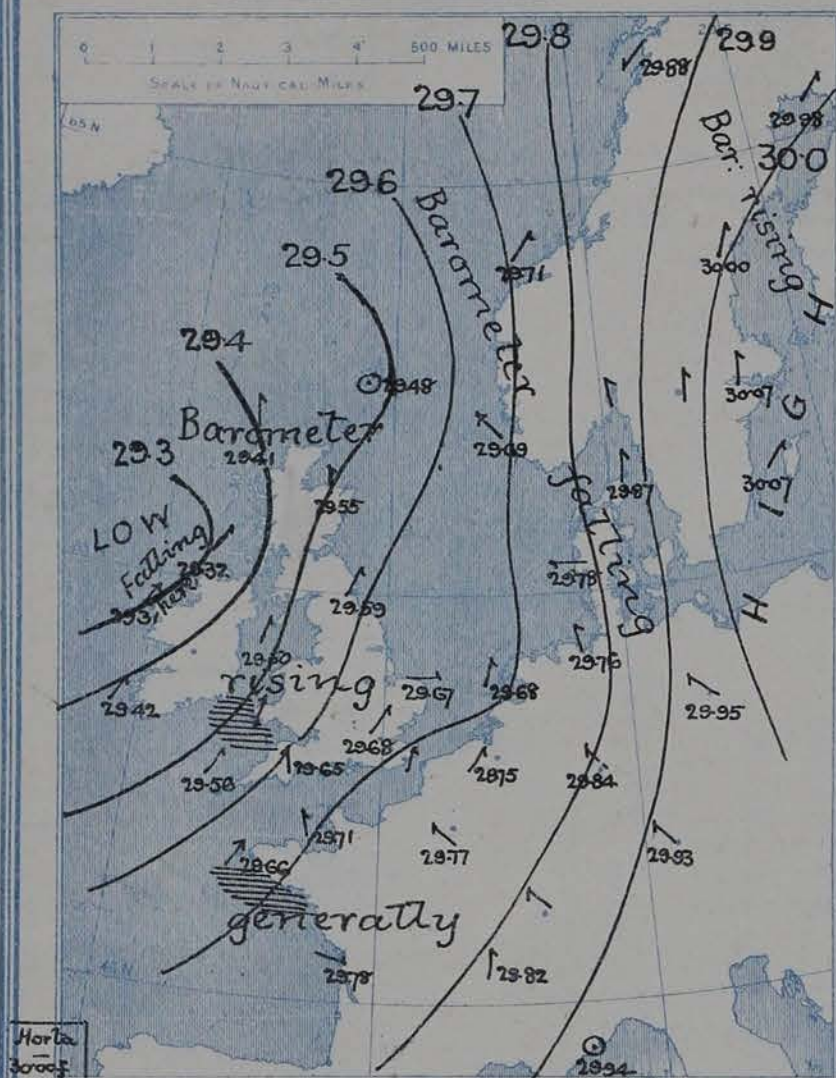
I. BAROMETER, WIND AND SEA. This Morning.

BAROMETER.—Isobars are drawn for each tenth of an inch.

WIND.—Arrows show Directions and Force, flying with the wind.

Force above 10 \rightarrow : Force 5 to 7 \rightarrow : } Calm \odot
Force 8 to 10 \rightarrow : Force 1 to 4 \rightarrow :

SEA.—Rough |||| High |||||

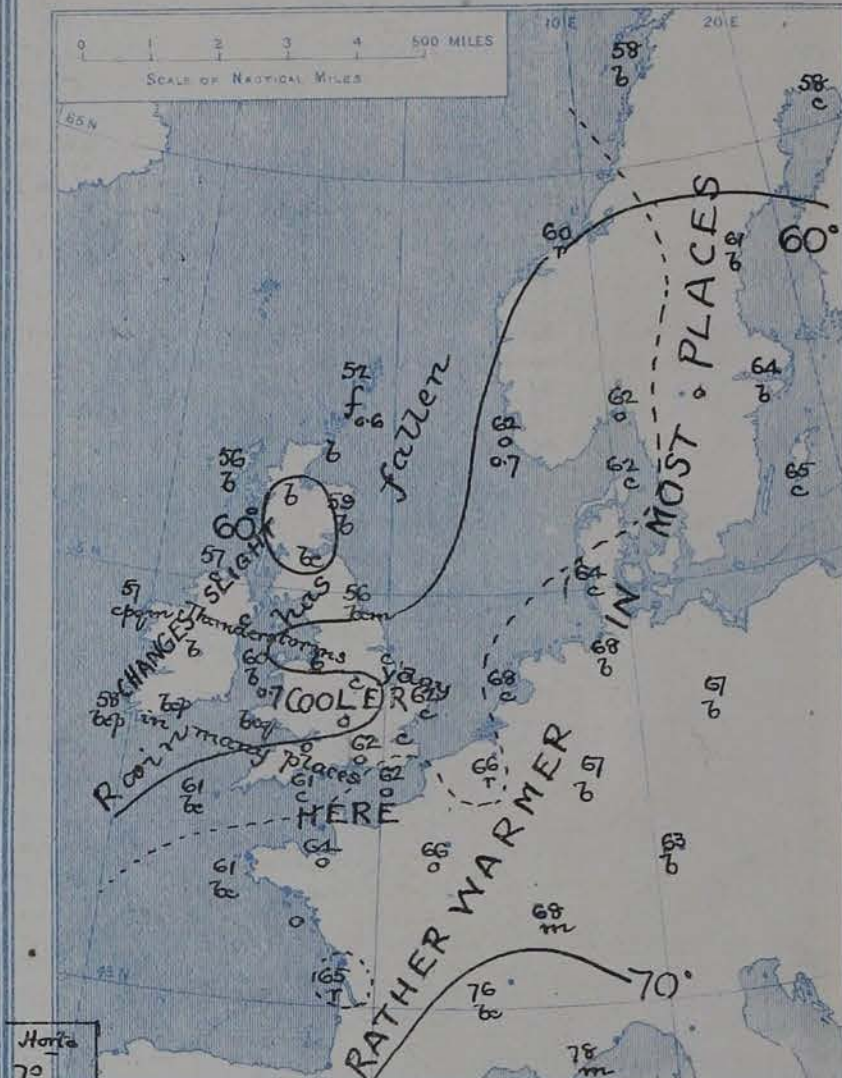


II. TEMPERATURE AND WEATHER. This Morning.

TEMPERATURE.—Isotherms are drawn for each 10°.

WEATHER.—Shown by Letters of the Beaufort Scale. (See P. 4.)

RAINFALL.—A dotted line separates areas where rain has fallen from those without rain. The fall in past 24 hours when exceeding half an inch is shown thus - 0.6



III. BAROMETER AND WIND

Yesterday morning.

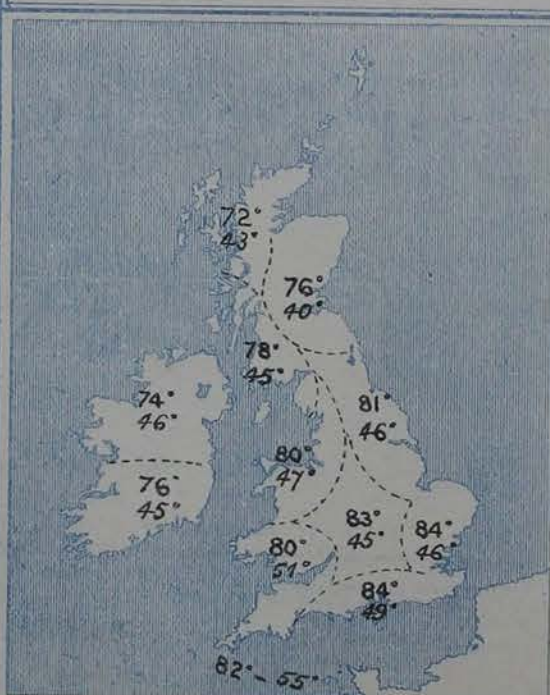


IV. EXTREMES OF TEMPERATURE

recorded

in various districts of the United Kingdom

during the week ended Saturday, 11th AUGUST.

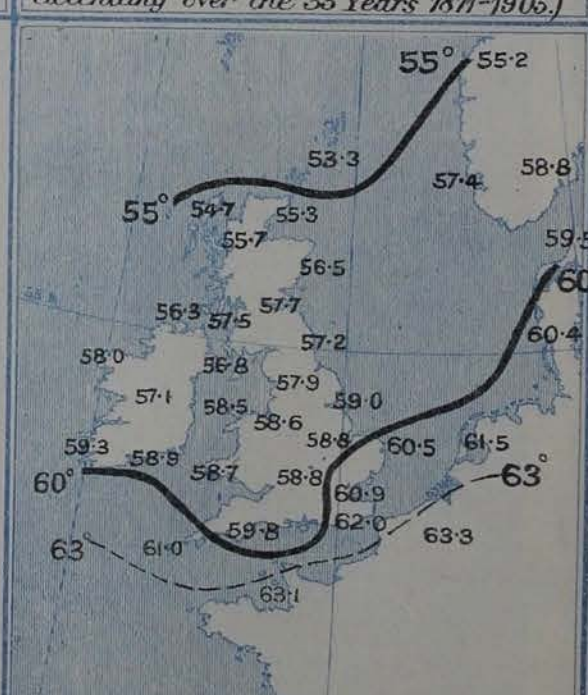


V. Averages of DAILY TEMPERATURE

at 8 A.M. for the monthly period

AUGUST

(Derived chiefly from Observations extending over the 35 Years 1871-1905.)



GENERAL SITUATION AT 8 A.M.

PRESSURE

Since yesterday morning the area of highest pressure has been transferred from Central Europe to the Baltic and Gulf of Bothnia, where the barometer is a little above 30 ins. The central space of the low pressure system remains outside our western coasts, the mercury standing at 29.31 ins. at Blacksod Point. The gradients are slight generally.

WIND

TEMPERATURE

WEATHER

AND

SEA

In accordance with the distribution of pressure Southerly and South-Westerly breezes prevail throughout the region under observation, as a rule moderate to very light in force, but blowing freshly at Blacksod Point and Brest, strongly at Pembroke and St. Kildua. Temperature has risen over the greater part of our area, but it has fallen over England and at several of the French stations. The present values range from 52° in the Shetlands, and 56° in some other northern situations, to 63° at Spurn Head, Clacton-on-Sea and Leith and 64° at Jersey; from 58° at Bodö and Haparanda, and 59° at Havre, to 76° at Lyons, and 78° at Nice. The sky is cloudless over Scotland, Germany and at several Scandinavian stations; elsewhere it is mostly cloudy to overcast, showers are falling in the west and south of Ireland, rain at Rochefort, Brussels and Christianund, the atmosphere is misty on the Tyne and at Blacksod Point, foggy off the Shetlands. The sea is rough off Pembroke, rather rough off the north-west of France, moderate to very smooth on all other coasts.

During yesterday temperatures of 70° and upwards occurred in various parts of England, 76° at Oxford, 77° at Jersey, Margate and Nottingham, and 78° in London; at a few northern stations the maxima were below 60°. Thunderstorms occurred during the day or night in several parts of England and Ireland, and rain fell nearly everywhere, the amounts generally being moderate, but Lumburgh Head returns 0.6 in. and Holyhead 0.7 in. Aberdeen had no bright sunshine, elsewhere the records range from 0.5 hour at Strathpeffer and an hour at Bournemouth and Scarborough to 10.2 hours at Sully.

PROBABLE CHANGES IN SYSTEM NOW PREVALENT

The anticyclone having taken up a position to the eastward of the North Sea, the disturbance in the north-west will probably move further out to sea, and a Southerly to South-Westerly type of conditions will prevail over these Islands during the ensuing 24 hours.

FORECASTS*

For the 24 hours ending at NOON on 15th August, 1906.

DISTRICTS.

FORECASTS.

DISTRICTS.

FORECASTS.

- 0 { SCOTLAND NORTH
- 1 { SCOTLAND EAST
- 2 { ENGLAND N.E.
- 3 { ENGLAND EAST
- 4 { MIDLAND COUNTIES
- 5 { ENGLAND SOUTH

Light or moderate S^{ly} breezes; changeable, some showers, mist or fog at times; moderate temperature.

Light or moderate S^{ly} and S.W.^{ly} breezes; changeable, local showers, some coast mist or fog, rather close; moderate temperature.

- 6 { SCOTLAND WEST
- 7 { ENGLAND N.W.
- 8 { ENGLAND S.W.
- 9 { IRELAND NORTH
- 10 { IRELAND SOUTH

Same as Nos. 0 and 1.

Same as Nos. 2 to 5.

WARNINGS

NONE ISSUED.

Note.—The South Cone, point downwards (⌞), means that gales, or strong winds, are probable, at first from the Southward (from S.E. round by S. to N.W.). Should it appear likely that a gale beginning from between W. and N.W. is likely to veer towards N. or N.E., the North Cone is hoisted in preference to the South Cone. The North Cone, point upwards (⌞), means that gales, or strong winds, are probable, at first from the Northward (from N.W. round by N. to S.E.). Should it appear likely that a gale beginning from between E. and S.E. is likely to veer towards S. or S.W., the South Cone is hoisted in preference to the North Cone.

* For terms for transmission of Forecasts by Telegraph, see next page.

DAILY WEATHER REPORT.

14TH AUGUST, 1906

TEMPERATURE, WEATHER, SUNSHINE, AND RAINFALL FOR YESTERDAY.

STATIONS.	TEMPERATURE F.		Weather.	Sunshine Hrs.	Rainfall Ins.	STATIONS.	TEMPERATURE F.		Weather.	Sunshine Hrs.	Rainfall Ins.
	Max.	Min.					Max.	Min.			
Strathpeffer, to 6 p.m. ...	64	52	*	0.6	0.19	†Brighton ...	69	62	cl	3.4	0.03
Blackpool, to 9 p.m. ...	68	61	ov. bc	5.4	0.43	†Eastbourne, to 6 p.m. ...	68	60	bc, o, r, o, bc	7.3	0.01
Southport, to 9 p.m. ...	69	60	o, ov, c, b	5.2	0.80	Bexhill-on-Sea, to 9 p.m. ...	*	*	*	7.2	*
†Rhyl, to 6 p.m. ...	69	62	o, r, o, bc	5.1	0.12	†Hastings ...	74	60	bc, b, c, b	6.5	-
Llandudno, to 9 p.m. ...	68	59	bc, r	5.9	0.75	†Folkestone, to 6 p.m. ...	*	*	*	4.1	*
Bettws-y-Coed, to 6 p.m. ...	67	50	bc, b	4.2	0.87	Broadstairs, to 6 p.m. ...	77	61	o, b, o	2.6	-
Towyn, to 6 p.m. ...	68	61	r, p, c	4.0	1.50	Margate, to 6 p.m. ...	72	62	bc, b, c, o	6.0	-
Aberystwyth, to 6 p.m. ...	66	61	r, c	4.5	0.80	Lowestoft, to 6 p.m. ...	73	63	bc	3.0	-
Plymouth, to 9 p.m. ...	67	60	ovf. bc	7.3	0.34	†Skegness ...	69	60	*	1.0	0.07
Torquay, to 6 p.m. ...	68	61	*	3.7	0.04	Scarborough, to 6 p.m. ...	69	59	ov, o, b, c	1.5	1.09
Bournemouth, to 6 p.m. ...	69	61	*	1.0	0.01	†Harrogate, to 6 p.m. ...	66	58	om, x, b, om	3.3	0.34
Bognor, to 6 p.m. ...	*	*	?	5.6	*	Darwen, to 9 p.m. ...	72	63	r, o, p, bc	2.8	0.28
†Worthing ...	69	61	bc, o, r	4.1	0.05	Manchester, to 9 p.m. ...	72	60	o, r, c	3.8	0.02
						Birmingham, to 9 p.m. ...					

* At this station the amount of Bright Sunshine given is for the whole day, ending with sunset.

TEMPERATURE, WEATHER, and RAINFALL at additional FOREIGN STATIONS, mainly for the 24 hours ended at 8 a.m. yesterday.

STATIONS. 13 th Aug., 1906.	TEMPERATURE F.		WEATHER.	RAIN. Ins.	STATIONS. 13 th Aug., 1906.	TEMPERATURE F.		WEATHER.	RAIN. Ins.
	Max.	Min.				Max.	Min.		
Flushing ...	72	61	c, bc	-	Rome ...	88	70	b, b	-
Aix-la-Chapelle ...	77	61	c, bc	-	Naples ...	83	72	b, b	-
Copenhagen ...	64	52	c, b	-	Malta ...	89	74	b	-
Oxö (Christiansand) ...	63	54	b, o	-					
St. Petersburg ...	64	55	o, r	-	Geneva 12 th Aug., 1906	1 p.m.	1 p.m.	Observations not received.	Measured 7 a.m.
Vienna ...	70	54	b, b	-	Berne ...	*	*		
Buda-Pesth ...	75	61	b, b	-	Lucerne ...	*	*		
Hermanstadt ...	68	52	o, b	0.12	Coire ...	*	*		
Trieste ...	84	68	b, b	-	St. Gotthard ...	*	*		
Florence ...	87	68	b, b	-	Lugano ...	*	*		

EXPLANATION OF THE COLUMNS GIVEN ON PAGE 1.

WEATHER.—Beaufort Scale is b. blue sky; c. detached clouds; d. drizzling rain; f. fog; g. dark, gloomy; h. hail; l. lightning; m. misty (hazy); o. overcast; p. passing showers; q. squally; r. rain; s. snow; t. thunder; u. ugly, threatening; v. visibility, unusual transparency; w. dew.

* AN ASTERISK is inserted in all places for which information is not usually received.

TABLE SHOWING THE LOCAL STANDARD TIMES AND THE CORRESPONDING GREENWICH TIMES OF THE OBSERVATIONS RECORDED ON PAGE 1.

COUNTRIES, &c.	Hours of Morning Observations by Local Standard Time.	Corresponding Greenwich Times.	Hours of Evening Observations by Local Standard.	Corresponding Greenwich Times.
British Isles ...	8 a.m. (West European)	8 a.m.	6 p.m. (W.E.T.)	6 p.m.*
Holland ...	7 a.m. (")	7 a.m.	7 p.m. (W.E.T.)	7 p.m.
Germany, Denmark, Norway, Sweden }	8 a.m. (Mid-European)	7 a.m.	8 p.m. (M.E.T.)	7 p.m.
Belgium ...	7 a.m. (West European)	7 a.m.	Not published	—
France ...	7 a.m. (Paris)	6.51 a.m.	6 p.m. (Paris)	5.51 p.m.
Spain ...	8 a.m. (West European)	8 a.m.	6 p.m. (W.E.T.)	6 p.m.
Portugal ...	8 a.m. (Lisbon)	8.36 a.m.	3.23 p.m. (Lisbon)	4 p.m.
Azores { Ponta Delgada	6 a.m. (Local)	7.43 a.m.	9 p.m. (Local)	10.43 p.m.
Horta	6 a.m. (Local)	7.55 a.m.	9 p.m. (Local)	10.55 p.m.

TABLE SHOWING THE GREENWICH TIMES OF SUNRISE, NOON, AND SUNSET, FOR STATIONS IN THE UNITED KINGDOM, TO-DAY.

14 th Aug., 1906.	Sunrise G.M.T.	Noon G.M.T.	Sunset G.M.T.
Yarmouth ...	4.36	11.58	7.20
Greenwich ...	4.46	12.5	7.24
Wick ...	4.34	12.17	8.0
Valencia ...	5.25	12.46	8.8

TERMS OF SUBSCRIPTION for the Daily Weather Report forwarded by Book Post, £1 per annum payable quarterly in advance.

Single Copies (price 1d.) may be obtained after 3 p.m. on the day of issue at the Meteorological Office, and at the Bookstalls of the following terminus Railway Stations.—Victoria, Charing Cross, King's Cross, St. Pancras, Euston.

FORECASTS OF WEATHER for one day in advance are drawn up at 11 a.m., and between 7 and 8 p.m. The latest forecast can be had by Reply Telegram, on paying at any Post Office in the United Kingdom Sixpence in addition to the cost of the inquiry and reply Telegram. Information as to the Terms on which Forecasts can be sent daily, for a long or short period, may be obtained on application.

METEOROLOGICAL OFFICE, 63, VICTORIA STREET, S.W.
(TELEGRAPHIC ADDRESS: WEATHER, LONDON.)

W. N. SHAW (Director).

* At Oxford the observations are taken at 8 p.m.

DAILY WEATHER REPORT.

Wednesday,

Meteorological Office, London. 15th August,

1906.

STATIONS.		YESTERDAY EVENING. (See note on last page.)					THIS MORNING. (See note on last page.)										PAST 24 HOURS.				
		Barom.	Temp.	Wind.		Weather.	Barometer.		Temperature.			Wind.		Sea (0 to 9.)	Temp.		Weather.	Sun- shine.	Rainfall.		
At 32° Fahr. and M.S.L.	Dry Bulb.	Dir.	Force (0 to 12.)	At 32° Fahr. and M.S.L.	Change since Yester- day.	Dry Bulb.	Wet Bulb.	Change since Yester- day.	Dir.	Force (0 to 12.)	Max.	Min.	Hours.	Ins.							
SCANDINAVIA.		Ins.	°				Ins.	Ins.	°	°	°										
Haparanda...	29.97	59	SSW	2	0	29.93	-0.05	58	58	0	W	4	0	x	63	54	*	*	-		
Hernösand...	30.01	61	SW	2	C	30.00	00	60	57	-1	SSW	4	0	x	66	46	*	*	-		
Stockholm...	30.08	60	S	2	b	30.08	-0.01	66	60	+2	SE	4	bc	x	72	54	*	*	-		
Wisby...	30.08	58	S	2	b	30.05	-0.02	66	60	+1	SE	4	b	x	68	52	*	*	-		
Karlstad...	29.93	68	SSE	4	bc	29.89	-0.10	66	61	+4	SE	4	bc	x	*	*	*	*	-		
Færder (X'ania Fjord)	29.80	66	SSE	6	0	29.77	-0.12	64	62	+2	SSE	4	0	3	66	52	*	*	0.04		
Bodö...	29.80	66	S	4	C	29.80	-0.08	59	54	+1	ESE	4	C	2	66	50	*	*	-		
Christiansund...	29.70	66	SE	1	C	29.60	-0.11	64	62	+4	SE	2	0	1	66	59	*	*	0.12		
Skudesnaes...	29.63	65	SE	2	0	29.69	00	59	59	-3	SSE	4	m	3	65	59	0	*	0.04		
BRITISH ISLANDS.																					
Sumburgh Head	29.51	56	SE	2	bc	29.54	+0.06	54	54	+2	E	1	0	4	60	51	bc	*	-		
Stornoway...	29.40	56	SW	1	b	29.42	+0.01	57	55	+1	SE	1	C	1	68	51	c, b	9.5	0.05		
Malin Head...	29.33	58	SW	3	0	29.43	+0.11	57	55	0	WSW	3	cp	3	63	52	bc, 0	*	0.29		
Blacksod Pt. ...	29.31	58	SW	5	bc, p	29.51	+0.20	57	55	0	WSW	4	cgmp	4	60	53	vym, bc, p	*	0.19		
Valencia...	29.52	59	WSW	4	bc, p	29.67	+0.25	57	54	-1	WSW	5	op	5	63	55	cp, v, op	8.0	0.14		
Roche's Point...	29.53	60	WSW	4	C	29.66	+0.20	57	55	-1	W	2	bc	2	64	54	cp, c	*	0.02		
Birr Castle...	29.44	59	SW	3	C	29.58	+0.15	56	55	-2	WSW	3	ot, u	*	66	52	cp	8.5	0.07		
Donaghadee...	29.43	63	SSW	4	bc	29.53	+0.08	56	54	-2	W	2	bc	1	65	54	bc, m	*	0.03		
Liverpool Obsy...	29.54	65	SW	2	C	29.62	+0.06	60	56	0	SSE	2	C	3	69	53	cp, c	*	0.31		
Holyhead...	29.51	60	SW	5	bm	29.57	+0.07	58	56	-2	WSW	4	C	3	65	55	bm	*	-		
Pembroke (St. Ann's Hd.)	29.55	60	SW	6	bc	29.65	+0.13	59	56	0	WSW	6	bc, p	6	63	55	bc, cp	9.6	0.15		
Scilly (St. Mary's)...	29.65	62	WSW	4	bc, p	29.76	+0.20	59	57	-2	W	4	C	2	66	57	bc, cl	12.2	0.26		
Jersey (St. Aubins)...	29.73	64	W	4	0	29.88	+0.17	61	59	-3	SSW	3	0	3	70	59	bc, p, og, p	5.2	0.15		
Portland Bill...	29.66	62	SW	4	0	29.77	+0.12	60	57	-1	SW	5	ty	1	65	58	b	*	0.01		
Dungeness...	29.64	64	SSW	3	bc	29.81	+0.09	63	60	+1	SW	6	cl	4	67	60	c, bc	3.7	-		
Wick...	29.46	53	S	4	C	29.46	-0.01	55	54	-1	SE	2	b	2	64	51	-	*	-		
Nairn...	29.42	57	ESE	1	C	29.43	-0.03	57	53	-5	E	1	cl	1	69	47	-	8.2	0.08		
Aberdeen...	29.50	58	NE	2	C	29.53	-0.02	58	55	-1	S	1	bc	1	64	50	bc, op, c	11.2	-		
Leith...	29.46	64	S	3	b	29.49	-0.02	64	58	+1	S	2	C	*	69	55	b, p	*	0.01		
North Shields...	29.51	60	SSW	3	+	29.57	-0.02	58	55	+2	S	3	C	2	68	50	c, cl, t	*	0.07		
Spurn Head...	29.58	69	SSW	3	bc	29.67	+0.05	61	57	-2	SW	3	cp	3	71	54	bc, cl, p	*	0.02		
Yarmouth...	29.64	66	S	4	bc	29.74	+0.07	63	58	+1	SW	4	bm	3	69	56	bc	*	-		
Clacton-on-Sea...	29.66	66	S	5	bc	29.79	+0.09	62	58	-1	SSW	5	bc	4	69	58	a, c, bc	3.8	-		
Nottingham...	29.58	62	WSW	1	bm	29.67	+0.04	58	55	0	SW	2	C	*	71	49	c, bm	5.9	0.04		
Bath...	29.64	56	SW	2	+	29.75	+0.10	60	56	-1	SW	5	C	*	70	51	-	5.8	0.40		
Oxford...	29.67	59	SW	2	C	29.75	+0.08	59	56	0	SSW	3	0	*	70	52	C	*	-		
London (St. James' Park)	29.65	66	SW	4	bc	29.77	+0.09	62	59	0	WSW	4	op	*	70	57	bc, op, b	4.9	-		
GERMANY, &c.																					
The Scaw (Skagen)	29.78	65	S	4	m	29.73	-0.14	64	61	+2	S	3	m	2	68	62	*	*	-		
Fanö...	29.73	63	NE	1	bc	29.73	-0.05	63	62	-1	E	1	0	*	75	63	b, cl, t	*	1.02		
Cuxhaven...	29.73	70	NW	3	0	29.76	00	64	63	-4	ENE	2	+	*	79	63	cl, t, o, t	*	0.75		
The Helder...	29.74	62	SW	1	0	29.78	+0.10	63	60	-5	SW	4	0	3	68	59	*	*	0.12		
Brussels...	29.84	85	*	*	*	29.90	+0.15	60	58	-6	SW	2	bc	*	69	58	*	*	0.24		
Berlin...	29.84	85	SE	2	b	29.82	-0.13	70	64	+3	SE	4	b	*	86	64	*	*	-		
Frankfurt...	29.78	68	SW	2	bc	29.94	+0.10	63	61	-4	SW	3	0	*	90	63	*	*	0.39		
Munich...	29.80	69	NE	1	b	30.06	+0.13	62	57	-1	SW	4	0	*	81	61	*	*	-		
FRANCE.																					
C. Gris Nez...	29.73	63	SW	2	C	29.86	+0.13	61	59	0	SW	5	bc	5	68	59	*	*	0.08		
Brest...	29.75	65	WSW	4	b	29.86	+0.20	56	55	-5	W	5	+	4	68	52	*	*	0.16		
Lorient...	29.80	66	WNW	4	C	29.88	+0.19	63	59	-1	W	5	0	4	73	59	*	*	0.08		
Rocheport...	29.88	68	WSW	4	C	30.02	+0.24	66	62	+1	SW	3	bc	*	70	63	0, c	*	0.32		
Biarritz...	30.02	71	W	4	C	30.13	+0.31	66	63	-5	SSW	2	C	3	72	63	*	*	0.08		
Paris...	29.78	66	SSW	2	0	29.99	+0.22	59	57	-7	SW	3	0	*	69	55	*	*	1.30		
Belfort...	29.70	82	W	6	0	30.03	+0.23	62	58	-6	WSW	4	C	*	91	57	*	*	0.04		
Lyons...	29.83	73	WNW	4	0	30.06	+0.24	71	65	-5	Z	0	bc	*	87	57	0, cl, t	*	0.43		
Nice...	29.89	75	Z	0	b	29.93	-0.01	76	66	-2	Z	0	b	0	88	68	*	*	-		
Perpignan...	29.79	83	NW	5	cl, t	30.06	00	70	62	0	Z	0	0	*	91	65	*	*	0.04		
SPAN. PEN.																					
Corunna...	30.07	66	N	4	b	30.13	+0.09	66	59	-4	N	5	bc	*	77	61	*	*	-		
Lisbon...	30.18	72	SW	3	0	30.21	+0.13	72	69	+2	WSW	3	b	2	77	70	*	*	-		

NOTES:—(a) At the British and Irish Stations the readings of the barometer are not corrected for the difference in Gravity between the position of the Station and Latitude 45°. The approximate correction is:—For stations North of Malin Head and North Shields +0.3 in., but for Sumburgh Head +0.4 in.; for stations South of Malin Head and North Shields +0.2 in., but for Scilly and Jersey +0.1 in.

(b) The Sunshine for London given in this Table is recorded on the Tower of the Wesleyan Training College, Westminster; the Sunshine entered to Dungeness is recorded at Littlestone-on-Sea.

* Observations for this column not generally received.

† Observations received too late for insertion in Charts on next page.

‡ 9 a.m. observations.

WEATHER CHARTS

FOR WEDNESDAY, 15TH AUGUST, 1906.

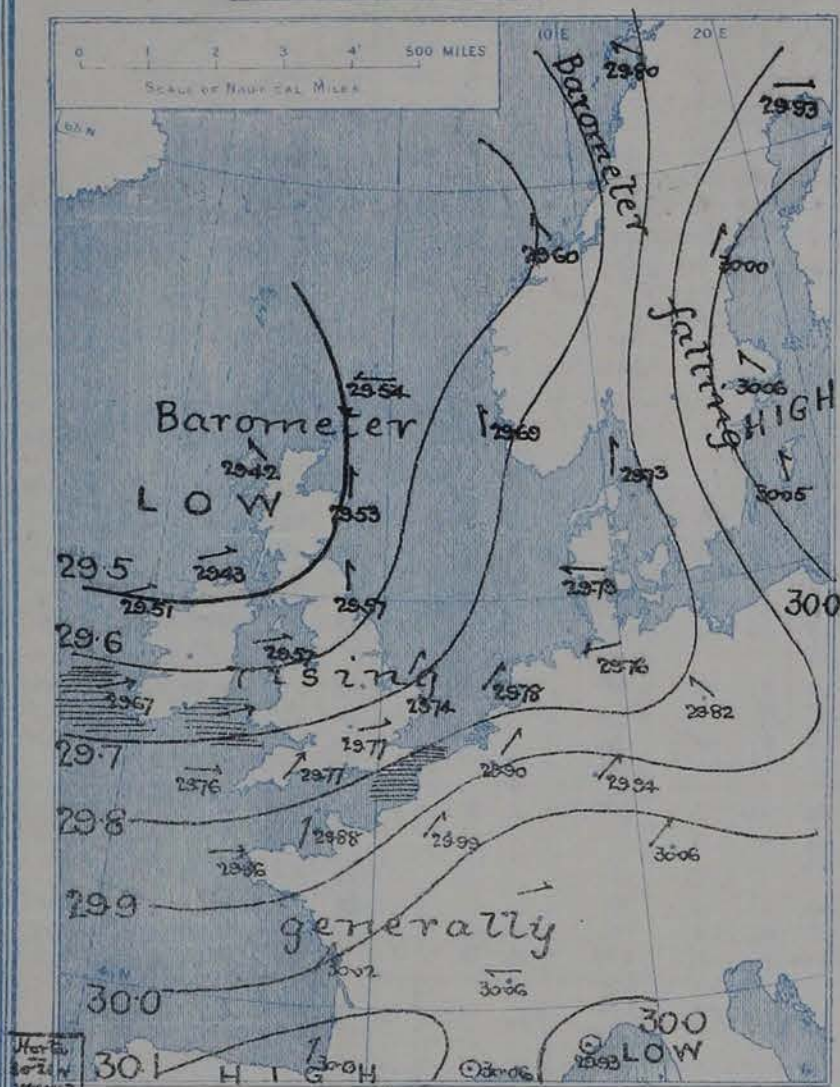
I. BAROMETER, WIND AND SEA. This Morning.

BAROMETER.—Isobars are drawn for each tenth of an inch.

WIND.—Arrows show Directions and Force, flying with the wind.

Force above 10 → : Force 5 to 7 → : } Calm ⊙
Force 8 to 10 → : Force 1 to 4 → :

SEA.—Rough  High 

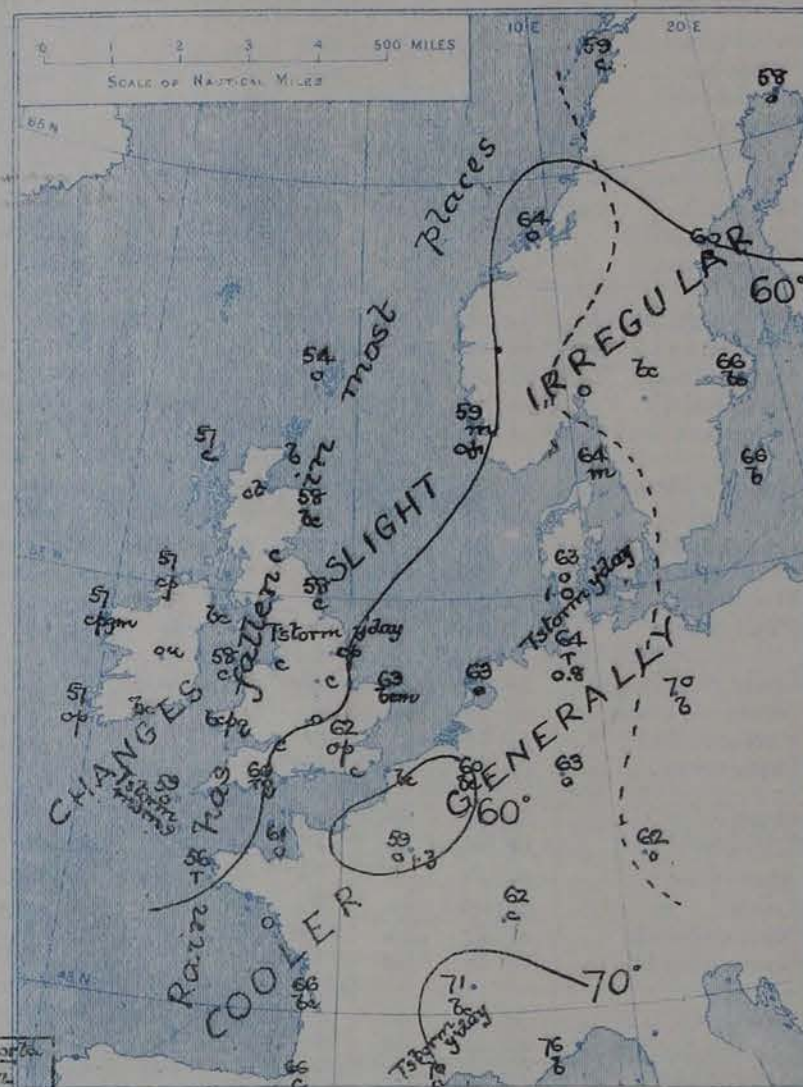


II. TEMPERATURE AND WEATHER. This Morning.

TEMPERATURE.—Isotherms are drawn for each 10°.

WEATHER.—Shown by Letters of the Beaufort Scale. (See P. 4.)

RAINFALL.—A dotted line separates areas where rain has fallen from those without rain. The fall in past 24 hours when exceeding half an inch is shown thus - 0.6



III. BAROMETER AND WIND

Yesterday morning.



IV. LAST WEEK'S RAINFALL.

Amount recorded in various districts of the United Kingdom during the week ended Saturday, 11TH AUGUST, with the percentage of the average amount for the corresponding week.

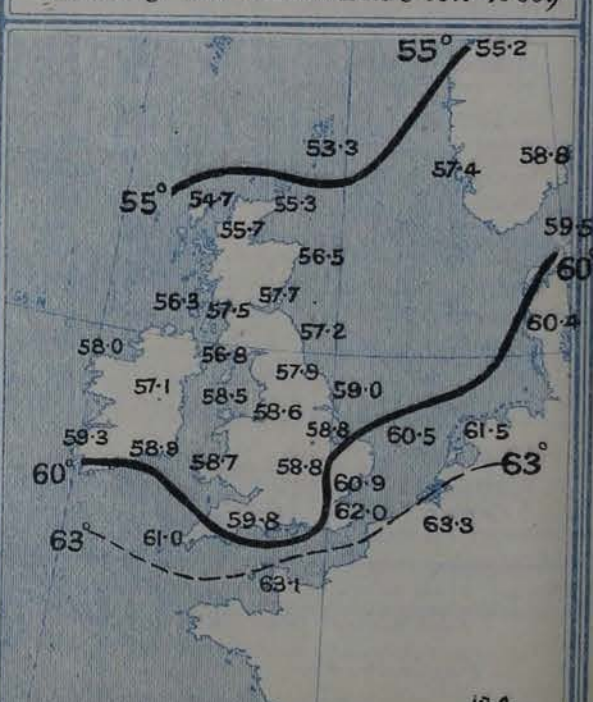


V. Averages of DAILY TEMPERATURE

at 8 A.M. for the monthly period

AUGUST

(Derived chiefly from Observations extending over the 35 Years 1871-1905.)



GENERAL SITUATION AT 8 A.M.

PRESSURE

Two high pressure systems are found within our area this morning, one over Southern Europe, the other over North-western Russia, the barometer in both being above 30 ins. In the Atlantic disturbance the mercury has risen above 29.4 ins. on our north-western coasts. Pressure is increasing over Western Europe generally, decreasing beyond the North Sea. The gradients are slight to moderate.

WIND

TEMPERATURE

WEATHER

AND

SEA

The winds are in agreement with the distribution of pressure, Westerly to South-Westerly over Ireland, England, and the western portion of the Continent, mainly from between South and East elsewhere. The force is rather variable, mostly light to moderate, but blowing freshly at several of our southern stations and in Brittany, strongly at Pembroke and Dungeness. Temperature has changed somewhat irregularly. The present readings range from 54° at Dumburgh Head and 55° at Wick, to 63° at Dungeness and Yarmouth, and 64° at Leith; in Scandinavia from 58° at Haparanda to 66° over Southern Sweden; over the western portion of the Continent from 56° at Brest and 58° at Havre, to 76° at Nice. Over the greater part of our area the sky is very cloudy to overcast, light showers are falling locally in Ireland and England, rain at Portland Bill, Brest and Cuxhaven. Distant thunder is reported at Rairn, and locally on our western and North Sea coasts the atmosphere is misty. A rough sea is running off Pembroke, and it is rather rough off Valparaiso and on the French side of the Straits of Dover, moderate to smooth on other coasts. During yesterday temperature rose to 71° at Spurn Head, Skegness and Nottingham, and to 70° at a few other English stations; in the Shetlands it touched 60°. Thunderstorms have occurred in various parts of England, mainly over the northern counties. Rain has fallen pretty generally, but no large amounts are reported at the home stations. On the Continent Fano had an inch and Paris 1.3 inch. The duration of bright sunshine ranged from 2.5 hours at Manchester, and 3 hours at Lowestoft, to 10.2 hours at Blackpool, 10.6 hours at Skandinavien, 11.2 hours at Aberdeen, and 12.2 hours at Seilly.

PROBABLE CHANGES IN SYSTEM NOW PREVALENT

The increase of pressure now in progress is associated with the expansion of an anticyclone in the far south, and the further withdrawal of the north-western disturbance to the Atlantic. A South-Westerly to Westerly type of conditions is therefore likely to become general, changeable and showery at first, improving to-morrow.

FORECASTS*

For the 24 hours ending at NOON on 16TH AUGUST, 1906.

DISTRICTS.

FORECASTS.

0	SCOTLAND NORTH	} Light S.E. ^{ly} to light or moderate S.W. ^{ly} breezes; changeable, some showers; moderate temperature.
1	SCOTLAND EAST	
2	ENGLAND N.E.	} Light to fresh S.W. ^{ly} breezes; cloudy and showery to-day, with thunder locally, finer to-morrow; moderate temperature.
3	ENGLAND EAST	
4	MIDLAND COUNTIES	
5	ENGLAND SOUTH	

DISTRICTS.

FORECASTS.

6	SCOTLAND WEST	} Moderate to fresh S.W. ^{ly} to W. ^{ly} breezes; squally, changeable, rain at times, improving later, coast mist or fog locally; moderate temperature.
7	ENGLAND N.W.	
8	ENGLAND S.W.	
9	IRELAND NORTH	
10	IRELAND SOUTH	

WARNINGS

NONE ISSUED.

Note.—The South Cone, point downwards (⌋), means that gales, or strong winds, are probable, at first from the Southward (from S.E. round by S. to N.W.). Should it appear likely that a gale beginning from between W. and N.W. is likely to veer towards N. or N.E., the North Cone is hoisted in preference to the South Cone.
The North Cone, point upwards (⌋), means that gales, or strong winds, are probable, at first from the Northward (from N.W. round by N. to S.E.). Should it appear likely that a gale beginning from between E. and S.E. is likely to veer towards S. or S.W., the South Cone is hoisted in preference to the North Cone.

* For terms for transmission of Forecasts by Telegraph, see next page.

DAILY WEATHER REPORT.

15TH AUGUST, 1906

TEMPERATURE, WEATHER, SUNSHINE, AND RAINFALL FOR YESTERDAY.

STATIONS.	TEMPERATURE F.		Weather.	Sunshine Hrs.	Rainfall Ins.	STATIONS.	TEMPERATURE F.		Weather.	Sunshine Hrs.	Rainfall Ins.
	Max.	Min.					Max.	Min.			
Strathpeffer, to 6 p.m. ...	65	48	*	6.0	0.01	Brighton	67	60	*	5.2	0.14
Blackpool, to 9 p.m. ...	67	51	c, op, cl, cu	10.2	0.02	†Eastbourne, to 6 p.m. ...	68	60	bc, o, bc	5.2	—
Southport, to 9 p.m. ...	67	52	b, c, cl, r, b	9.2	0.25	Bexhill-on-Sea, to 9 p.m. ...					
Rhyl, to 6 p.m. ...	68	51	r, b	9.8	0.06	†Hastings	*	*	*	3.3	*
Llandudno, to 9 p.m. ...	70	55	bc, b	10.6	0.13	†Folkestone, to 6 p.m. ...	69	58	bc, b	3.7	—
Bettws-y-Coed, to 6 p.m. ...	67	45	bc, b	6.5	0.16	Broadstairs, to 6 p.m. ...	*	*	*	3.7	*
Towyn, to 6 p.m. ...	66	57	r, c, b	4.5	0.41	Margate, to 6 p.m. ...	70	57	o, b	3.3	—
Aberystwyth, to 6 p.m. ...	64	57	r, c	8.0	0.26	Lowestoft, to 6 p.m. ...	67	60	c, o, bc, op, b	3.0	0.06
Plymouth, to 9 p.m. ...	68	57	ov, bc	12.0	0.12	†Skegness	71	57	r, bc	8.4	0.02
Torquay, to 6 p.m. ...	66	55	*	9.0	0.69	Scarborough, to 6 p.m. ...	69	56	*	6.1	0.08
†Bournemouth, to 6 p.m. ...	69	50	*	8.6	0.05	†Harrogate, to 6 p.m. ...	69	51	c, b, cl, c	5.8	0.02
†Bognor, to 6 p.m. ...	*	*	c, bc	6.2	*	Darwen, to 9 p.m. ...	65	50	o, bc, cl, bc	6.4	0.30
†Worthing	66	59	c, b, c	5.2	0.13	Manchester, to 9 p.m. ...	70	53	c, b, cl, bc	2.5	0.31
						Birmingham, to 9 p.m. ...	68	52	c, r, c	3.9	0.03

† At this station the amount of Bright Sunshine given is for the whole day, ending with sunset.

TEMPERATURE, WEATHER, and RAINFALL at additional FOREIGN STATIONS, mainly for the 24 hours ended at 8 a.m. yesterday.

STATIONS. 14 th Aug., 1906.	TEMPERATURE F.		WEATHER.	RAIN. Ins.	STATIONS. 14 th Aug., 1906.	TEMPERATURE F.		WEATHER.	RAIN. Ins.
	Max.	Min.				Max.	Min.		
Flushing	79	64	c, c	—	Rome	92	71	b, b	—
Aix-la-Chapelle	82	68	c, c	—	Naples	87	74	b, b	—
Copenhagen	64	57	bc, o	—	Malta	82	73	c	—
Oxö (Christiansand)	not received.				Geneva	75	*	1 p.m.	Measured 7 a.m.
St. Petersburg	61	57	b, c	0.51	Berne	81	*	b	—
Vienna	75	55	b, m	—	Lucerne	77	*	b	—
Buda-Pesth	81	61	b, b	—	Coire	84	*	b	—
Hermanstadt	not received.				St. Gotthard	59	*	b	—
Trieste	84	68	b, b	—	Lugano	84	*	b	—
Florence	94	68	b, b	—					

EXPLANATION OF THE COLUMNS GIVEN ON PAGE 1.

WEATHER.—Beaufort Scale is b. blue sky; c. detached clouds; d. drizzling rain; f. fog; g. dark, gloomy; h. hail; l. lightning; m. misty (hazy); o. overcast; p. passing showers; q. squally; r. rain; s. snow; t. thunder; u. ugly, threatening; v. visibility, unusual transparency; w. dew.

* AN ASTERISK is inserted in all places for which information is not usually received.

TABLE SHOWING THE LOCAL STANDARD TIMES AND THE CORRESPONDING GREENWICH TIMES OF THE OBSERVATIONS RECORDED ON PAGE 1.

COUNTRIES, &c.	Hours of Morning Observations by Local Standard Time.	Corresponding Greenwich Times.	Hours of Evening Observations by Local Standard Time.	Corresponding Greenwich Times.
British Isles	8 a.m. (West European)	8 a.m.	6 p.m.* (W.E.T.)	6 p.m.*
Holland	7 a.m. (")	7 a.m.	7 p.m. (W.E.T.)	7 p.m.
Germany, Denmark, Norway, Sweden }	8 a.m. (Mid-European)	7 a.m.	8 p.m. (M.E.T.)	7 p.m.
Belgium	7 a.m. (West European)	7 a.m.	Not published	—
France	7 a.m. (Paris)	6.51 a.m.	6 p.m. (Paris)	5.51 p.m.
Spain	8 a.m. (West European)	8 a.m.	6 p.m. (W.E.T.)	6 p.m.
Portugal	8 a.m. (Lisbon)	8.38 a.m.	3.23 p.m. (Lisbon)	4 p.m.
Azores { Ponta Delgada	6 a.m. (Local)	7.43 a.m.	9 p.m. (Local)	10.43 p.m.
Horta	6 a.m. (Local)	7.55 a.m.	9 p.m. (Local)	10.55 p.m.

TABLE SHOWING THE GREENWICH TIMES OF SUNRISE, NOON, AND SUNSET, FOR STATIONS IN THE UNITED KINGDOM, TO-DAY.

15 th Aug., 1906.	Sunrise G.M.T.	Noon G.M.T.	Sunset G.M.T.
Yarmouth	4.37	11.57	7.18
Greenwich	4.47	12.4	7.22
Wick	4.36	12.16	7.58
Valencia	5.26	12.45	8.6

TERMS OF SUBSCRIPTION for the Daily Weather Report forwarded by Book Post, £1 per annum payable quarterly in advance.

Single Copies (price 1d.) may be obtained after 3 p.m. on the day of issue at the Meteorological Office, and at the Bookstalls of the following terminus Railway Stations:—Victoria, Charing Cross, King's Cross, St. Pancras, Euston.

FORECASTS OF WEATHER for one day in advance are drawn up at 11 a.m., and between 7 and 8 p.m. The latest forecast can be had by Reply Telegram, on paying at any Post Office in the United Kingdom Sixpence in addition to the cost of the inquiry and reply Telegram. Information as to the Terms on which Forecasts can be sent daily, for a long or short period, may be obtained on application.

METEOROLOGICAL OFFICE, 63, VICTORIA STREET, S.W.
(TELEGRAPHIC ADDRESS: WEATHER, LONDON.)

W. N. SHAW (Director).

* At Oxford the observations are taken at 8 p.m.

DAILY WEATHER REPORT.

Thursday,

Meteorological Office, London. 16th August,

1906.

STATIONS.		YESTERDAY EVENING. (See note on last page.)					THIS MORNING. (See note on last page.)										PAST 24 HOURS.				
		BAROM.		TEMP.		WIND.	BAROMETER.		TEMPERATURE.			WIND.		Sea (0 to 9.)	Temp.		Weather.	Sun. shine.	Rainfall.		
		At 82° Fahr. and M.S.L.	Dry Bulb.	Dry Bulb.	Force (0 to 12.)		At 82° Fahr. and M.S.L.	Change since Yester- day.	Dry Bulb.	Wet Bulb.	Change since Yester- day.	Dirac.	Force (0 to 12.)		Max.	Min.					
		Ins.	°	Dirac.	Force (0 to 12.)	Weather.	Ins.	Ins.	°	°	°	Dirac.	Force (0 to 12.)	Weather.	Sea (0 to 9.)	°	°	Weather.	Hours.	Ins.	
SCANDINAVIA.	Haparanda...	29.89	59	SW	4	0	29.84	+0.09	59	56	+1	W	4	3	61	57				0.04	
	Hernösand...	29.93	59	SW	2	0	29.84	+0.16	62	58	+2	SSW	2	3	63	46				-	
	Stockholm...	29.96	62	SE	4	0	29.99	+0.07	62	59	-4	SW	2	4	70	57				-	
	Wisby...	29.95	67	SSE	6	0	30.04	+0.01	62	59	-4	WNW	4	3	72	55				-	
	Karlstad...	29.80	63	S	4	+	29.96	+0.07	61	58	-5	SW	4	3						0.12	
	Færder (X'ania Fjord)	29.66	60	S	6	0	29.90	+0.13	59	58	-5	SSW	6	3	66	59				0.08	
	Bodö...	29.75	60	E	2	+	29.62	+0.18	65	63	+6	E	5	2	65	48				0.12	
	Christiansund	29.61	60	NE	1	f	29.63	+0.03	60	54	-4	SW	1	3	64	55				0.63	
Skudesnaes	29.68	58	S	4	+	29.76	+0.07	59	58	0	SSE	6	4	61	57				0.24		
Sumburgh Head	29.53	55	E	2	m	29.56	+0.02	54	53	0	ESE	1	3	59	51	T, m			0.01		
	Stornoway...	29.47	56	NNW	3	0	29.58	+0.16	53	53	-4	Z	0	0	63	48	2.0	2.9	0.11		
	Malin Head	29.49	57	WSW	4	bc	29.59	+0.16	56	54	-1	SW	4	4	61	51	c, bc		0.44		
	Blacksod Pt.	29.63	56	W	6	bcq, p	29.77	+0.26	56	54	-1	WNW	6	5	61	54	bcq, p		0.11		
	Valencia	29.82	58	W.	6	bcv	29.95	+0.28	56	51	-1	W	5	6	60	54	bcv	9.0	0.10		
	Roche's Point	29.77	60	WNW	4	cp	29.90	+0.24	56	53	-1	WNW	3	2	62	52	cp, cp		0.02		
	Birr Castle	29.67	57	WSW	4	c	29.78	+0.20	55	54	-1	WSW	4	2	63	53	cp	6.2	0.21		
	Donaghadee	29.55	58	SW	2	cp	29.62	+0.09	54	53	-2	WSW	3	2	64	51	cp, cp		0.28		
Liverpool Obsy...	29.63	61	WSW	4	c	29.71	+0.09	56	53	-4	SW	3	4	65	54	cp		0.04			
Holyhead	29.62	58	W	5	cp	29.69	+0.12	57	56	-1	W	5	4	63	54	c, cp		0.01			
Pembroke (St. Ann's Rd.)	29.71	59	WSW	6	c	29.83	+0.18	57	53	-2	WSW	6	6	61	55	bcq, cp	9.3	0.02			
BRITISH ISLANDS.	Scilly (St. Mary's)	29.86	60	WNW	5	cp	29.97	+0.21	57	53	-2	WNW	4	2	64	56	cp	10.1	0.05		
	Jersey (St. Aubins)	29.93	63	WSW	5	b	30.01	+0.13	61	57	0	WSW	5	4	65	56	r, bc, c	7.5	0.16		
	Portland Bill	29.80	61	WSW	6	b	29.91	+0.14	59	55	-1	WSW	6	5	62	56	b		0.09		
	Dungeness	29.83	62	SW	6		29.89	+0.08	59	56	-4	WSW	4	3	66	55	c	9.0	0.19		
	Wick	29.47	56	S	1	c	29.55	+0.09	53	52	-2	Z	0	1	62	43	-		-		
	Nairn	29.46	61	SW	1	c	29.55	+0.12	54	52	-3	Z	0	1	66	46	c, bc	5.5	0.03		
	Aberdeen	29.50	58	S	2	c	29.58	+0.05	57	55	-1	Z	0	0	64	51	bc	8.9	-		
	Leith	29.53	58	SW	2	+	29.56	+0.07	57	54	-7	N	1	2	70	53	p		0.03		
North Shields	29.57	64	SW	2	c	29.61	+0.04	58	55	0	SSW	2	2	67	53	bc, c		0.01			
Spurn Head	29.66	63	SW	4	c	29.71	+0.04	56	53	-5	W	4	3	68	55	cp, bc		0.05			
Yarmouth	29.75	60	SW	3	0	29.80	+0.06	59	55	-4	W	4	3	69	54	bc, c, 0		0.54			
	Clacton-on-Sea	29.78	64	SSW	6	bc	29.85	+0.06	60	55	-2	SW	5	4	67	54	bc, bc, bc	8.5	0.14		
	Nottingham	29.67	63	SW	3	bc	29.75	+0.08	58	54	0	SW	2	2	71	51	c, bc	8.5	0.02		
	Bath	29.77	59	W	3	bc	29.87	+0.12	54	53	-6	SW	3	2	66	52	-	5.6	0.62		
	Oxford	29.79	57	SSW	2	b	29.85	+0.10	59	55	0	SW	3	2	67	52	cp, bc, bc		0.06		
	London (St. James' Park)	29.76	65	SW	5	b	29.85	+0.08	59	56	-3	WSW	3	2	68	53	bc, cp, b	8.8	0.07		
	The Scaw (Skagen)	29.82	58	WSW	3	b	29.91	+0.18	61	60	-3	SSW	2	0	66	57			0.24		
	Fanö	29.89	60	SE	4	b	29.89	+0.16	59	58	-4	ESE	4	2	66	59			0.83		
Cuxhaven	29.91	67	W	2	bc	29.93	+0.17	61	59	-3	SSW	3	3	68	55			0.55			
The Helder	29.85	63	SW	5	bc	29.86	+0.08	62	58	-1	SW	4	3	63	57			0.08			
Brussels						29.97	+0.07	59	56	-1	SW	4	2	71	55			-			
Berlin	29.99	71	Z	0	b	30.03	+0.21	66	62	-4	SW	1	2	75	61			-			
Frankfurt	30.02	67	S	1	b	30.04	+0.10	62	59	-1	SW	2	2	75	61			-			
Munich	30.11	59	SW	2	+	30.08	+0.02	60	58	-2	SE	2	2	64	55			-			
FRANCE.	C. Gris Nez	29.89	61	SW	5	c	29.92	+0.06	59	57	-2	W	5	5	64	57			-		
	Brest	29.97	63	WSW	4	bc	30.04	+0.18	58	57	+2	W	4	4	64	55			0.16		
	Lorient	29.99	64	W	5	c	30.04	+0.16	61	59	-2	WNW	4	4	66	57			0.04		
	Rocheport	30.07	67	W	3	bc	30.10	+0.08	64	60	-2	NN	2	0	72	63	bc		-		
	Biarritz	30.14	72	NNW	1	b	30.15	+0.02	66	64	0	S	3	3	75	63			-		
	Paris	29.97	66	SSW	3	b	30.05	+0.06	57	55	-2	S	2	0	70	55			0.08		
	Belfort	29.99	70	W	4	bc	30.07	+0.04	60	57	-2	SW	4	0	81	57			-		
	Lyons	30.06	75	W	3	bc	30.15	+0.09	63	57	-8	Z	0	0	80	56			-		
Nice	29.89	73	S	1	c	29.95	+0.02	75	69	-1	Z	0	0	86	63			-			
Perpignan	30.04	77	NNW	2	0	30.12	+0.06	70	63	0	NNW	2	0	87	59			-			
SPAN. PEN.	Corunna																				
	Lisbon	30.12	65	NNW	6	b	30.13	00	68	60	+2	NNW	4	2	75	61			-		
	Azores (P. Delgada)																			-	
" (Horta)	30.32	72	Z	0	b	30.32	+0.11	71	69	-1	SW	3	1	82	66			-			

NOTES:—(a) At the British and Irish Stations the readings of the barometer are not corrected for the difference in Gravity between the position of the Station and Latitude 45°. The approximate correction is:—For stations North of Malin Head and North Shields +0.03 in., but for Sumburgh Head +0.04 in.; for stations South of Malin Head and North Shields +0.02 in., but for Scilly and Jersey +0.01 in.

(b) The Sunshine for London given in this Table is recorded on the Tower of the Wesleyan Training College, Westminster; the Sunshine entered to Dungeness is recorded at Littlestone-on-Sea.

* Observations for this column not generally received.

† Observations received too late for insertion in Charts on next page.

WEATHER CHARTS



FOR THURSDAY, 16TH AUGUST, 1906.

I. BAROMETER, WIND AND SEA. *This Morning.*

BAROMETER.—Isobars are drawn for each tenth of an inch.

WIND.—Arrows show Directions and Force, flying with the wind.

Force above 10 → Force 5 to 7 → } Calm ☉
Force 8 to 10 → Force 1 to 4 → }

SEA.—Rough  High 



II. TEMPERATURE AND WEATHER. *This Morning.*

TEMPERATURE.—Isotherms are drawn for each 10°.

WEATHER.—Shown by Letters of the Beaufort Scale. (See P. 4.)

RAINFALL.—A dotted line separates areas where rain has fallen from those without rain. The fall in past 24 hours when exceeding half an inch is shown thus - 0.6



III. BAROMETER AND WIND

Yesterday morning.



IV. LAST WEEK'S SUNSHINE.

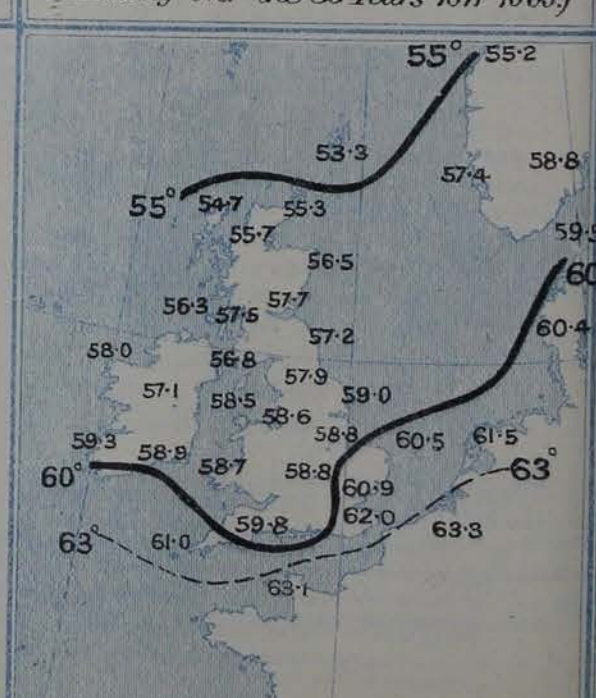
Amount recorded in various districts of the United Kingdom during the week ended Saturday, 11TH AUGUST, with the percentage of the average duration for the corresponding week.



V. Averages of DAILY TEMPERATURE at 8 A.M. for the monthly period

AUGUST

(Derived chiefly from Observations extending over the 35 Years 1871-1905.)



GENERAL SITUATION AT 8 A.M.

PRESSURE

The barometer is rising over practically the whole of the region under observation, rather more decidedly on our western coasts than elsewhere. The lowest pressure is now found over the north of Scotland, where the mercury is at 29.55 ins. In an anticyclone extending across the Peninsula to Eastern France the readings are above 30.1 ins. A moderate gradient is shown over Ireland and England, elsewhere it is slight.

WIND

TEMPERATURE

WEATHER

AND

SEA

Over Scotland calms and very light airs are reported, but over the rest of our area South-Westerly to Westerly winds prevail, and are fresh or strong in force at many of our western and southern stations, on the north coast of France, and at most of the Norwegian stations. Temperature has fallen at nearly all the home and foreign stations. In many parts of these Islands the readings are between 53° and 56°, but Clackton-on-Sea reports 60°, and Jersey 61°; most of the values beyond the North Sea exceed 60°, the highest being 65° at Bodö, beyond the Arctic Circle; in Belgium and Northern France the readings are 57° to 59°, and in the south they range from 66° at Biarritz to 75° at Nice.

Showers are falling at some of the Irish stations and at Scilly, and in a few localities the sky is overcast, but generally the weather is fair to fine here and on the Continent. A rough sea is running off Pembroke and Valencia and it is rather rough off Blacksea Point and in various parts of the English Channel, moderate to very smooth on other coasts.

During yesterday temperature rose to 71° at Nottingham, and 70° at Leith and Lowestoft, nearly all western and northern stations not rising above 65°. Rain has fallen in all districts, but the only considerable amount was 0.6 in. at Bath. Thunderstorms occurred last evening over Eastern and Northern England, and thunder was heard in the north of Scotland and the north-east of Ireland. The duration of bright sunshine ranged from 2.7 hours at Manchester and 2.9 hours at Stornoway, to 10 hours or a little over at Bournemouth, Scilly, Folkestone and Skegness.

PROBABLE CHANGES IN SYSTEM NOW PREVALENT

The northern depression appears to be filling up slowly, and as the barometer generally exhibits an upward tendency it seems probable that the improved conditions will be maintained for the present, but with local showers.

FORECASTS*

For the 24 hours ending at NOON on 17th August, 1906.

DISTRICTS.

FORECASTS.

- 0 { SCOTLAND NORTH
- 1 { SCOTLAND EAST
- 2 { ENGLAND N.E.
- 3 { ENGLAND EAST
- 4 { MIDLAND COUNTIES
- 5 { ENGLAND SOUTH

Calms and light variable to W^{ly} breezes; generally fair or fine, showers locally; cool.

Moderating S.W^{ly} to W^{ly} breezes; generally fair or fine, local showers; temperature below the normal.

DISTRICTS.

FORECASTS.

- 6 { SCOTLAND WEST
- 7 { ENGLAND N.W.
- 8 { ENGLAND S.W.
- 9 { IRELAND NORTH
- 10 { IRELAND SOUTH

Moderating W^{ly} (N.W^{ly} and S.W^{ly}) breezes; gusty, some showers, improving later; cool.

WARNINGS

NONE ISSUED.

Note.—The South Cone, point downwards (⌋), means that gales, or strong winds, are probable, at first from the Southward (from S.E. round by S. to N.W.). Should it appear likely that a gale beginning from between W. and N.W. is likely to veer towards N. or N.E., the North Cone is hoisted in preference to the South Cone.
The North Cone, point upwards (⌋), means that gales, or strong winds, are probable, at first from the Northward (from N.W. round by N. to S.E.). Should it appear likely that a gale beginning from between E. and S.E. is likely to veer towards S. or S.W., the South Cone is hoisted in preference to the North Cone.

* For terms for transmission of Forecasts by Telegraph, see next page.

DAILY WEATHER REPORT.

16TH AUGUST, 1906

TEMPERATURE, WEATHER, SUNSHINE, AND RAINFALL FOR YESTERDAY.

STATIONS.	TEMPERATURE F.		Weather.	Sunshine Hrs.	Rainfall Ins.	STATIONS.	TEMPERATURE F.		Weather.	Sunshine Hrs.	Rainfall Ins.
	Max.	Min.					Max.	Min.			
Strathpeffer, to 6 p.m. ...	64	48	t, bc	4.5	0.14	Brighton ...	64	57	*	9.4	0.13
Blackpool, to 9 p.m. ...	64	53	o, c, cu	7.2	0.06	†Eastbourne, to 6 p.m. ...	64	59	bc, o, r, bc	9.4	0.02
Southport, to 9 p.m. ...	65	52	c, o, r, c	8.5	0.13	Bexhill-on-Sea, to 9 p.m. ...	*	*	*	8.4	*
†Rhyl, to 6 p.m. ...	66	57	b, o, c, o	6.0	-	†Hastings ...	65	57	b, bc, b, bc	10.1	-
Llandudno, to 9 p.m. ...	65	57	b, c	6.2	-	†Folkestone, to 6 p.m. ...	*	*	*	*	*
Bettws-y-Coed, to 6 p.m. ...	65	50	r, c, o	4.0	0.19	Broadstairs, to 6 p.m. ...	69	55	b, o, b	9.1	-
Towyn, to 6 p.m. ...	65	56	r, c	9.5	0.02	Margate, to 6 p.m. ...	70	55	o, c, bc, t, c	8.9	*
Aberystwyth, to 6 p.m. ...	63	57	p, bc	8.1	0.05	Lowestoft, to 6 p.m. ...	68	53	bc, r, bc	10.2	0.04
Plymouth, to 9 p.m. ...	65	57	*	9.1	0.18	†Skegness ...	69	52	*	7.8	0.06
Torquay, to 6 p.m. ...	67	57	*	10.0	-	Scarborough, to 6 p.m. ...	65	51	c, b, p, c, bc	7.6	0.23
†Bournemouth, to 6 p.m. ...	*	*	bc, b	9.1	*	†Harrogate, to 6 p.m. ...	62	49	omp, bc, b, o	4.5	0.36
†Bognor, to 6 p.m. ...	65	60	c, r, b, c	9.2	0.05	Darwen, to 9 p.m. ...	65	53	o, r, bc, r, bc	2.7	0.02
†Worthing ...						Manchester, to 9 p.m. ...	64	51	c, tp, c	5.5	0.20
						Birmingham, to 9 p.m. ...					

† At this station the amount of Bright Sunshine given is for the whole day, ending with sunset.

TEMPERATURE, WEATHER, and RAINFALL at additional FOREIGN STATIONS, mainly for the 24 hours ended at 8 a.m. yesterday.

STATIONS. <i>15th Aug., 1906.</i>	TEMPERATURE F.		WEATHER.	RAIN. — Ins.	STATIONS. <i>15th Aug., 1906.</i>	TEMPERATURE F.		WEATHER.	RAIN. — Ins.
	Max.	Min.				Max.	Min.		
Flushing	<i>Observations</i>		<i>not received</i>		Rome	<i>Observations</i>		<i>not received</i>	
Aix-la-Chapelle... ..					Naples				
Copenhagen					Malta				
Oxö (Christiansand)... ..									
St. Petersburg					Geneva				
Vienna					Berne				
Buda-Pesth					Lucerne A.				
Hermanstadt					Coire... ..				
Trieste					St. Gotthard				
Florence					Lugano				
					<i>15th Aug., 1906.</i>	<i>1 p.m.</i>		<i>1 p.m.</i>	<i>Measured 7 a.m.</i>
						<i>90</i>	<i>*</i>	<i>bc</i>	<i>—</i>
						<i>86</i>	<i>*</i>	<i>bc</i>	<i>—</i>
						<i>82</i>	<i>*</i>	<i>b</i>	<i>—</i>
						<i>82</i>	<i>*</i>	<i>b</i>	<i>—</i>
						<i>54</i>	<i>*</i>	<i>o</i>	<i>—</i>
						<i>86</i>	<i>*</i>	<i>b</i>	<i>—</i>

EXPLANATION OF THE COLUMNS GIVEN ON PAGE 1.

WEATHER.—Beaufort Scale is b. blue sky; c. detached clouds; d. drizzling rain; f. fog; g. dark, gloomy; h. hail; l. lightning; m. misty (hazy); o. overcast; p. passing showers; q. squally; r. rain; s. snow; t. thunder; u. ugly, threatening; v. visibility, unusual transparency; w. dew.

* AN ASTERISK is inserted in all places for which information is not usually received.

TABLE SHOWING THE LOCAL STANDARD TIMES AND THE CORRESPONDING GREENWICH TIMES OF THE OBSERVATIONS RECORDED ON PAGE 1.

COUNTRIES, &c.	Hours of Morning Observations by Local Standard Time.	Corresponding Greenwich Times.	Hours of Evening Observations by Local Standard.	Corresponding Greenwich Times.
British Isles ...	8 a.m. (West European)	8 a.m.	6 p.m.* (W.E.T.)	6 p.m.*
Holland ...	7 a.m. (")	7 a.m.	7 p.m. (W.E.T.)	7 p.m.
Germany, Denmark, Norway, Sweden }	8 a.m. (Mid-European)	7 a.m.	8 p.m. (M.E.T.)	7 p.m.
Belgium ...	7 a.m. (West European)	7 a.m.	Not published	—
France ...	7 a.m. (Paris)	6.51 a.m.	6 p.m. (Paris)	5.51 p.m.
Spain ...	8 a.m. (West European)	8 a.m.	6 p.m. (W.E.T.)	6 p.m.
Portugal ...	8 a.m. (Lisbon)	8.36 a.m.	3.23 p.m. (Lisbon)	4 p.m.
Azores { Ponta Delgada	6 a.m. (Local)	7.43 a.m.	9 p.m. (Local)	10.43 p.m.
Horta	6 a.m. (Local)	7.55 a.m.	9 p.m. (Local)	10.55 p.m.

TABLE SHOWING THE GREENWICH TIMES OF SUNRISE, NOON, AND SUNSET, FOR STATIONS IN THE UNITED KINGDOM, TO-DAY.

16 th Aug. 1906.	Sunrise G.M.T.	Noon G.M.T.	Sunset G.M.T.
Yarmouth ...	4.38	11.57	7.16
Greenwich ...	4.48	12.4	7.20
Wick ...	4.38	12.16	7.55
Valencia ...	5.27	12.45	8.4

TERMS OF SUBSCRIPTION for the Daily Weather Report forwarded by Book Post, £1 per annum payable quarterly in advance.

Single Copies (price 1d.) may be obtained after 3 p.m. on the day of issue at the Meteorological Office, and at the Bookstalls of the following terminus Railway Stations:—Victoria, Charing Cross, King's Cross, St. Pancras, Euston.

FORECASTS OF WEATHER for one day in advance are drawn up at 11 a.m., and between 7 and 8 p.m. The latest forecast can be had by Reply Telegram, on paying at any Post Office in the United Kingdom Sixpence in addition to the cost of the inquiry and reply Telegram. Information as to the Terms on which Forecasts can be sent daily, for a long or short period, may be obtained on application.

METEOROLOGICAL OFFICE, 63, VICTORIA STREET, S.W.
(TELEGRAPHIC ADDRESS: WEATHER, LONDON.)

W. N. SHAW (Director).

* At Oxford the observations are taken at 8 p.m.

DAILY WEATHER REPORT.

Friday,

Meteorological Office, London.

17th August,

1906.

STATIONS.		YESTERDAY EVENING. (See note on last page.)					THIS MORNING. (See note on last page.)										PAST 24 HOURS.				
		BAROM.	TEMP.	WIND.	Force	Weather.	BAROMETER.		TEMPERATURE.			WIND.		Sea	Temp.		Weather.	Sun- shine.	Rainfall.		
							At 32° Fahr. and M.S.L.	Dry Bulb.	Dry Bulb.	Wet Bulb.	Change since Yester- day.	Dirac.	Force		Max.	Min.					
		Ins.	°	Dirac.	(0 to 12.)		Ins.	Ins.	°	°	°	Dirac.	Force	(0 to 12.)		°	°		Hours	Ins.	
SCANDINAVIA.	Haparanda...	29.79	56	W	2	0	29.79	-0.05	61	56	+2	W	2	3	66	55	*	*	*	-	
	Hernösand...	29.83	63	W	2	0	29.85	+0.01	61	56	-1	SW	2	3	72	46	*	*	*	-	
	Stockholm...	29.99	61	Z	0	C	29.88	-0.11	63	59	+1	SE	2	3	72	61	*	*	*	-	
	Wisby...	29.99	60	Z	0	C	29.86	-0.18	64	59	+2	SE	4	3	64	59	*	*	*	-	
	Karlstad...	29.91	62	Z	0	C	29.82	-0.14	59	57	-2	E	2	3	*	*	*	*	0.08		
	Färder (X'ania Fjord)	29.86	61	S	3	bc	29.79	-0.11	60	59	+1	SSE	1	0	2	64	59	*	*	-	
	Bodö...	29.79	57	SW	4	bc	29.79	+0.17	58	53	-7	E	4	3	1	65	50	*	*	-	
	Christiansund...	29.74	60	ESE	1	0	29.74	+0.11	59	56	-1	Z	0	C	1	64	55	*	*	-	
	Skudesnaes...	29.73	59	SSE	6	C	29.70	-0.06	57	55	-2	ESE	6	C	4	61	55	T,C	*	0.08	
BRITISH ISLANDS.	Sumburgh Head	29.60	52	W	2	m	29.62	+0.06	53	51	-1	NE	2	0	3	61	50	m	*	-	
	Stornoway...	29.67	56	WNW	3	0	29.72	+0.14	48	47	-5	NNW	4	T	4	65	47	T,C	7.0	0.47	
	Malin Head...	29.70	56	NW	5	ogp	29.76	+0.17	52	51	-4	N	6	OTM	4	58	50	0,ogp	*	0.10	
	Blacksod Pt. ...	29.88	55	WNW	4	cgpm	29.94	+0.17	55	54	-1	WNW	4	cgmp	4	59	53	bcgpm,c	*	0.09	
	Valencia...	30.00	57	WNW	5	0	30.01	+0.06	57	53	+1	NW	3	C	4	60	55	CV,0	3.3	0.01	
	Roche's Point...	29.93	59	NW	4	C	29.97	+0.07	56	54	0	WNW	3	CV	2	61	52	cg,c	*	-	
	Birr Castle...	29.86	58	WSW	5	C	29.92	+0.14	54	52	-1	W	3	C	3	62	51	cp	4.0	0.55	
	Donaghadee...	29.72	57	W	2	C	29.77	+0.15	55	53	+1	W	3	C	3	62	53	cg,p	*	0.23	
	Liverpool Obsy...	29.74	58	WSW	5	0	29.78	+0.07	56	53	0	W	5	0	5	61	54	cp,0	*	0.13	
	Holyhead...	29.76	56	W	4	cpm	29.81	+0.12	57	55	0	WNW	6	C	4	61	53	cpm	*	0.20	
	Pembroke (St. Ann's Hd.)	29.86	59	W	6	C	29.90	+0.07	56	54	-1	NW	5	bc	4	60	55	cg	6.9	-	
	Scilly (St. Mary's)	30.02	59	WNW	5	cp	30.00	+0.03	59	54	+2	WNW	4	0	2	63	57	cp	8.7	0.02	
	Jersey (St. Aubins)	30.02	61	WSW	5	0	30.00	-0.01	61	54	0	W	5	C	4	65	56	bcg,p,og	8.5	0.02	
	Portland Bill...	29.91	60	W	6	C	29.91	0.00	58	56	-1	W	5	C	4	62	57	cg,p,C	*	-	
	Dungeness...	29.87	62	WSW	6	bc	29.85	-0.04	60	56	+1	W	4	0	4	66	55	C, bc	6.8	0.01	
GERMANY, & C.	Wick...	29.60	57	Z	0	C	29.64	+0.09	52	51	-1	N	1	0,0	1	63	49	-	*	0.05	
	Nairn...	29.62	57	Z	0	C	29.67	+0.12	51	50	-3	W	1	T	1	66	49	-	6.8	0.44	
	Aberdeen...	29.60	55	Z	0	C	29.63	+0.05	57	54	0	NW	1	C	1	62	49	bcg,p,c	1.2	0.47	
	Leith...	29.60	57	WSW	2	C	29.65	+0.09	57	53	0	WSW	2	omfp	*	62	53	-	*	0.03	
	North Shields...	29.61	58	WSW	3	T	29.67	+0.06	58	54	0	W	3	C	2	64	51	bcg,c,T	*	0.11	
	Spurn Head...	29.71	58	WSW	4	C	29.69	-0.02	58	55	+2	W	5	C	3	68	56	bcg,c,Z	*	0.15	
	Yarmouth...	29.78	62	SW	3	C	29.74	-0.06	58	54	-1	WNW	4	bc,m	3	68	54	bc,c	*	0.07	
	Clacton-on-Sea...	29.83	64	SW	4	bc	29.81	-0.04	60	55	0	WSW	4	bc	3	69	55	bc,c,bcg	9.7	-	
	Nottingham...	29.75	61	W	2	cm	29.77	+0.02	58	54	0	WNW	3	C	*	65	53	cp,cm	6.3	0.06	
	Bath...	29.88	59	W	4	0	29.88	+0.01	57	54	+3	W	1	0	*	69	53	-	10.3	0.04	
	Oxford...	29.86	58	WSW	3	C	29.84	-0.01	59	55	0	W	3	bc	*	66	54	bcg	*	-	
	London(St. James' Park)	29.84	60	WSW	3	bc	29.83	-0.02	58	56	-1	W	2	0	*	67	55	bcg,p,c	10.5	0.06	
	FRANCE.	The Scaw (Skagen)	29.86	62	Z	0	0	29.78	-0.13	59	57	+2	Z	0	0	0	68	55	tl,b	*	0.16
		Fanø...	29.86	58	SE	1	0	29.77	-0.12	59	56	0	SE	2	C	*	66	57	-	*	-
		Cuxhaven...	29.89	65	Z	0	T	29.82	-0.11	54	56	-2	S	4	0	*	68	54	tl,r,b	*	0.24
The Helder...		29.85	62	SW	4	0	29.80	-0.06	61	57	-1	SW	3	C	3	63	59	*	*	0.08	
Brussels...		*	*	*	*	*	29.91	-0.06	55	53	-4	SW	3	0	*	68	49	*	*	-	
Berlin...		29.95	67	NW	1	C	29.89	-0.14	62	59	-4	NW	1	C	*	79	59	*	*	0.08	
Frankfurt...		30.00	59	SW	1	0	29.95	-0.09	57	54	-5	SW	3	0	*	68	59	*	*	0.16	
Munich...		30.05	60	Z	0	C	29.99	-0.09	59	55	-1	W	4	0	*	73	55	*	*	0.08	
SPAN. PEN.		C. Gris Nez...	29.93	61	WSW	6	0	29.88	-0.04	58	57	-1	WSW	5	0	5	64	65	*	*	0.20
	Brest...	30.12	61	WNW	4	0	30.04	0.00	59	56	+1	WNW	3	0	3	64	55	*	*	-	
	Lorient...	30.08	61	W	5	0	30.05	+0.01	60	59	-1	W	4	0	3	68	57	*	*	-	
	Rochefort...	30.15	64	W	4	T	30.13	+0.03	61	58	-3	WSW	2	0	*	72	59	0,T	*	0.04	
	Biarritz...	30.19	72	NW	2	bc	30.16	+0.01	65	62	-1	S	2	C	2	73	61	*	*	0.12	
	Paris...	30.02	61	W	2	C	30.02	-0.03	56	53	-1	W&W	2	0	*	71	51	*	*	0.08	
	Belfort...	30.04	61	WSW	2	C	30.01	-0.06	55	54	-5	WSW	1	0	*	71	54	*	*	0.04	
	Lyons...	30.13	64	NNW	3	0	30.12	-0.03	59	54	-4	NNW	1	0	*	78	59	*	*	-	
	Nice...	29.91	71	SW	2	bc	29.82	-0.13	71	60	-4	Z	0	C	2	82	64	*	*	-	
Perpignan...	30.06	77	NW	3	0	30.10	-0.02	68	61	-2	NW	1	0	*	87	66	*	*	-		

NOTES:—(a) At the British and Irish Stations the readings of the barometer are not corrected for the difference in Gravity between the position of the Station and Latitude 45°. The approximate correction is:—For stations North of Malin Head and North Shields +0.03 in., but for Sumburgh Head +0.04 in.; for stations South of Malin Head and North Shields +0.02 in., but for Scilly and Jersey +0.01 in.

(b) The Sunshine for London given in this Table is recorded on the Tower of the Wesleyan Training College, Westminster: the Sunshine entered to Dungeness is recorded at Littlestone-on-Sea.

* Observations for this column not generally received.

† Observations received too late for insertion in Charts on next page.


FOR FRIDAY, 17TH AUGUST, 1906.

BAROMETER—Isobars are drawn for each tenth of an inch.

WIND.—Arrows show Directions and Force, flying with the wind.

WIND.—Arrows show Directions and Force, flying with the wind.

Force above 10 \rightarrow : Force 5 to 7 \rightarrow : } Calm ☉
Force 8 to 10 \rightarrow : Force 1 to 4 \rightarrow :

SEA—Rough  High 

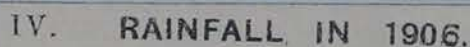
TEMPERATURE.—Isotherms are drawn for each 10^6

WEATHER.—Shown by Letters of the Beaufort Scale. (See P. 4.)

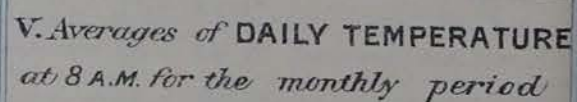
RAINFALL.—A dotted line separates areas where rain has fallen from those without rain. The fall in past 24 hours when exceeding half an inch is shown thus: 0.6



Yesterday morning.

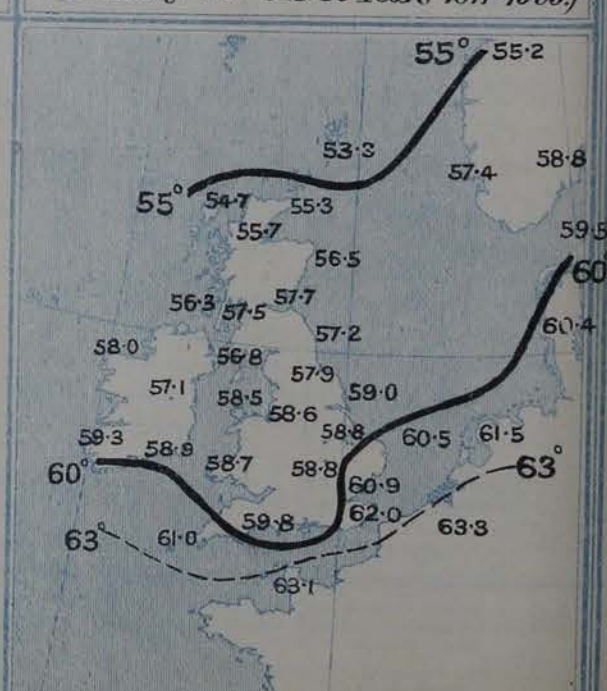


Total Amount recorded
in various districts of the United Kingdom
in the 32 weeks ended Saturday, 11th AUGUST,
with the percentage of the average amount
for the corresponding period.



AUGUST

(Derived chiefly from Observations
extending over the 35 Years 1871-1905.)



GENERAL SITUATION AT 8 A.M.

PRESSURE

The northern disturbance has passed out into the North Sea, and continues to fill up slowly, the lowest barometer readings being below 29.7 ins. The region of highest pressure, with readings above 30.1 ins., still lies over Spain, and the southern parts of France and the Bay of Biscay. The gradients are moderate over Ireland and England, slight elsewhere.

WIND

The winds over nearly the whole of our area show a well-marked cyclonic circulation round the North Sea depression, Northerly to Westerly over the British Isles, Westerly to South-Westerly in France and the Low Countries, and Southerly to Easterly over the Scandinavian region. The force is light to moderate generally, but at some of our west coast stations, along the English Channel, and at Skudenes a fresh or strong breeze is reported.

TEMPERATURE

Temperature has decreased at nearly all the home and foreign stations. Over the northern part of Scotland and Ireland the readings range between 48° and 55°, while Clackon-on-Sea and Dungeness report 60° and Jersey 61°. At the Swedish coast stations the readings are from 61° to 64°, and in the south of France Biarritz is at 65°, Perpignan 68° and Nice 71°. Nearly all the other Continental districts are below 60°.

WEATHER

The weather is fine and clear on the Swedish coast and at a few isolated situations here and on the Continent, but as a rule it is very cloudy or overcast, with passing showers or steady rain in the north of Ireland, in several parts of Scotland, and at Charlstad. The atmosphere is misty along the north coast of Ireland and on the Firth of Forth and at Yarmouth.

AND

SEA

Lightning has been reported at Wick. The sea is rather rough on the Mersey Bar and on the French side of the Straits of Dover, moderate to very smooth on other coasts.

Lowestoft was the only station with a maximum temperature of 70° yesterday; in the north of Ireland the values were below 60°. Rain fell generally in small amounts as a rule, about 0.5 in. at a few stations. Thunderstorms occurred in various parts of Eastern and Northern England and Eastern Scotland. The duration of bright sunshine was very variable, from about an hour in Western Wales and at Aberdeen to 11.4 hours at Torquay.

PROBABLE CHANGES IN SYSTEM NOW PREVALENT

The disturbance will move eastward or south-eastward beyond the North Sea, and a Westerly to Northerly type of conditions will become general over these Islands, with changeable and rather cool weather.

FORECASTS*

For the 24 hours ending at NOON on 18th August, 1906.

DISTRICTS.

FORECASTS.

- 0 { SCOTLAND NORTH
- 1 { SCOTLAND EAST
- 2 { ENGLAND N.E.
- 3 { ENGLAND EAST
- 4 { MIDLAND COUNTIES
- 5 { ENGLAND SOUTH

Light or moderate N.W.^{ly} to N.E.^{ly} breezes; changeable, rain at times; cool.

Light to fresh W.^{ly} and N.W.^{ly} winds; cloudy, changeable, some showers; cool.

DISTRICTS.

FORECASTS.

- 6 { SCOTLAND WEST
- 7 { ENGLAND N.W.
- 8 { ENGLAND S.W.
- 9 { IRELAND NORTH
- 10 { IRELAND SOUTH

Moderate or fresh winds from between W. and N., strong in places; cloudy, squally, rain at times; cool.

WARNINGS

NONE ISSUED.

Note.—The South Cone, point downwards (⌒), means that gales, or strong winds, are probable, at first from the Southward (from S.E. round by S. to N.W.). Should it appear likely that a gale beginning from between W. and N.W. is likely to veer towards N. or N.E., the North Cone is hoisted in preference to the South Cone.

The North Cone, point upwards (⌒), means that gales, or strong winds, are probable, at first from the Northward (from N.W. round by N. to S.E.). Should it appear likely that a gale beginning from between E. and S.E. is likely to veer towards S. or S.W., the South Cone is hoisted in preference to the North Cone.

DAILY WEATHER REPORT.

17th August, 1906

TEMPERATURE, WEATHER, SUNSHINE, AND RAINFALL FOR YESTERDAY.

STATIONS.	TEMPERATURE F.		Weather.	Sunshine Hrs.	Rainfall Ins.	STATIONS.	TEMPERATURE F.		Weather.	Sunshine Hrs.	Rainfall Ins.
	Max.	Min.					Max.	Min.			
Strathpeffer, to 6 p.m. ...	62	47	*	2.0	0.46	†Brighton ...	65	55	*	10.3	0.16
Blackpool, to 9 p.m. ...	62	55	r, o, cp, cp	5.5	0.18	†Eastbourne, to 6 p.m. ...	64	55	bc, o, r, bc	10.2	0.08
Southport, to 9 p.m. ...	62	55	o, c, r, o	4.6	0.14	Bexhill-on-Sea, to 9 p.m. ...	*	*	*	9.3	*
†Rhyl, to 6 p.m. ...	68	55	bc, r, o, bc	4.0	0.01	†Hastings ...	64	54	c, r, cp, bc	7.4	0.08
Llandudno, to 9 p.m. ...	60	55	bc	1.3	0.20	†Folkestone, to 6 p.m. ...	*	*	*	7.4	*
Bettws-y-Coed, to 6 p.m. ...	61	45	c, bc, c	1.5	0.23	Broadstairs, to 6 p.m. ...	68	53	b, o, r, o	8.2	0.01
Towyn, to 6 p.m. ...	61	56	o, c	0.8	—	Margate, to 6 p.m. ...	70	55	c, o, bc, c	10.2	0.10
Aberystwyth, to 6 p.m. ...	60	55	r, o, c	1.0	0.07	Lowestoft, to 6 p.m. ...	66	51	bc, bc, o	8.6	0.77
Plymouth, to 9 p.m. ...	64	55	bc	9.2	—	†Skegness ...	65	53	*	5.5	0.01
Torquay, to 6 p.m. ...	65	53	*	11.4	—	Scarborough, to 6 p.m. ...	64	51	cp, b, c	6.1	0.14
†Bournemouth, to 6 p.m. ...	68	54	*	10.6	—	†Harrogate, to 6 p.m. ...	61	53	c, b, bc, o	2.8	0.28
Bognor, to 6 p.m. ...	*	*	bc	10.6	*	Darwen, to 9 p.m. ...	64	50	cp, c	6.8	0.07
†Worthing ...	65	55	c, b, cp	10.1	—	Manchester, to 9 p.m. ...					
						Birmingham, to 9 p.m. ...					

† At this station the amount of Bright Sunshine given is for the whole day, ending with sunset.

TEMPERATURE, WEATHER, and RAINFALL at additional FOREIGN STATIONS, mainly for the 24 hours ended at 8 a.m. yesterday.

STATIONS. 16th Aug, 1906.	TEMPERATURE F.		WEATHER.	RAIN. Ins.	STATIONS. 16th Aug, 1906.	TEMPERATURE F.		WEATHER.	RAIN. Ins.
	Max.	Min.				Max.	Min.		
Flushing ...	68	54	bc, bc	0.12	Rome ...	89	70	b, b	—
Aix-la-Chapelle ...	71	57	c, r	0.08	Naples ...	88	72	b, b	—
Copenhagen ...	70	59	b, b	0.12	Malta ...	84	74	b	—
Oxö (Christiansand) ...	61	57	o, c	0.95	Geneva 15th Aug, 1906 1 p.m.	75	*	bc	Measured 0.16
St. Petersburg ...	73	54	b, b	—	Berne ...	68	*	bc	0.47
Vienna ...	77	63	o, o	—	Lucerne ...	68	*	o	0.39
Buda-Pesth ...	84	64	b, b	—	Coire ...	63	*	o	—
Hermanstadt ...	82	55	b, b	—	St. Gotthard ...	48	*	bc	0.83
Trieste ...	79	75	b, b	—	Lugano ...	86	*	b	—
Florence ...	91	73	b, c	—					

EXPLANATION OF THE COLUMNS GIVEN ON PAGE 1.

WEATHER.—Beaufort Scale is b, blue sky; c, detached clouds; d, drizzling rain; f, fog; g, dark, gloomy; h, hail; l, lightning; m, misty (hazy); o, overcast; p, passing showers; q, squally; r, rain; s, snow; t, thunder; u, ugly, threatening; v, visibility, unusual transparency; w, dew.

* AN ASTERISK is inserted in all places for which information is not usually received.

TABLE SHOWING THE LOCAL STANDARD TIMES AND THE CORRESPONDING GREENWICH TIMES OF THE OBSERVATIONS RECORDED ON PAGE 1.

COUNTRIES, &c.	Hours of Morning Observations by Local Standard Time.	Corresponding Greenwich Times.	Hours of Evening Observations by Local Standard Time.	Corresponding Greenwich Times.
British Isles ...	8 a.m. (West European)	8 a.m.	6 p.m.* (W.E.T.)	6 p.m.*
Holland ...	7 a.m. (")	7 a.m.	7 p.m. (W.E.T.)	7 p.m.
Germany, Denmark, Norway, Sweden }	8 a.m. (Mid-European)	7 a.m.	8 p.m. (M.E.T.)	7 p.m.
Belgium ...	7 a.m. (West European)	7 a.m.	Not published	—
France ...	7 a.m. (Paris)	6.51 a.m.	6 p.m. (Paris)	5.51 p.m.
Spain ...	8 a.m. (West European)	8 a.m.	6 p.m. (W.E.T.)	6 p.m.
Portugal ...	8 a.m. (Lisbon)	8.36 a.m.	3.23 p.m. (Lisbon)	4 p.m.
Azores { Ponta Delgada	6 a.m. (Local)	7.43 a.m.	9 p.m. (Local)	10.43 p.m.
Horta	6 a.m. (Local)	7.55 a.m.	9 p.m. (Local)	10.55 p.m.

TABLE SHOWING THE GREENWICH TIMES OF SUNRISE, NOON, AND SUNSET, FOR STATIONS IN THE UNITED KINGDOM, TO-DAY.

17th Aug, 1906.	Sunrise G.M.T.	Noon G.M.T.	Sunset G.M.T.
Yarmouth ...	4.40	11.57	7.14
Greenwich ...	4.50	12.4	7.18
Wick ...	4.40	12.16	7.52
Valencia ...	5.29	12.45	8.2

TERMS OF SUBSCRIPTION for the Daily Weather Report forwarded by Book Post, £1 per annum payable quarterly in advance.

Single Copies (price 1d.) may be obtained after 3 p.m. on the day of issue at the Meteorological Office, and at the Bookstalls of the following terminus Railway Stations:—Victoria, Charing Cross, King's Cross, St. Pancras, Euston.

FORECASTS OF WEATHER for one day in advance are drawn up at 11 a.m., and between 7 and 8 p.m. The latest forecast can be had by Reply Telegram, on paying at any Post Office in the United Kingdom Sixpence in addition to the cost of the inquiry and reply Telegram. Information as to the Terms on which Forecasts can be sent daily, for a long or short period, may be obtained on application.

METEOROLOGICAL OFFICE, 63, VICTORIA STREET, S.W.
(TELEGRAPHIC ADDRESS: WEATHER, LONDON.)

W. N. SHAW (Director).

* At Oxford the observations are taken at 8 p.m.

DAILY WEATHER REPORT.

Saturday,

Meteorological Office, London.

18th August,

1906.

STATIONS.		YESTERDAY EVENING. (See note on last page.)					THIS MORNING. (See note on last page.)										PAST 24 HOURS.			
		Barom.	Temp.	Wind.	Weather.	Force (0 to 12.)	Barometer.	Temperature.		Wind.	Force (0 to 12.)	Weather.	Sea (0 to 9.)	Temp.		Weather.	Sun- shine.	Rainfall.		
		At 32° Fahr. and M.S.L.	Dry Bulb.	Dirac.			At 32° Fahr. and M.S.L.	Change since Yester- day.	Dry Bulb.	Wet Bulb.	Change since Yester- day.			Max.	Min.					
SCANDINAVIA.	Haparanda...	29.79	55	SW	2	6	29.65	-14	55	54	-6	E	2	68	55					
	Hernösand...	29.75	57	Z	0	6	29.86	+01	59	57	-2	SW	2	68	48					0.16
	Stockholm...	29.73	59	WSW	2	0	29.75	-13	62	56	-1	SW	2	70	57					
	Wisby...	29.75	61	W	2	0	29.78	-08	62	57	-2	W	2	64	55					
	Karlstad...	29.70	58	NW	2	0	29.73	-09	57	55	-2	WSW	2	64	55					0.17
	Færder (X'ania Fjord)	29.69	60	ESE	2	0	29.69	-10	62	58	+2	WSW	2	64	57					
	Bodö...	29.72	59	SW	1	6	29.65	-14	55	54	-3	Z	0	64	50					
	Christiansund...	29.74	59	Z	0	7	29.73	-01	55	52	-4	N	2	61	54					0.16
SCANDINAVIA.	Skudesnaes...	29.71	58	NNW	2	C	29.73	+03	59	57	+2	NNW	4	61	54	C				0.04
	Sumburgh Head	29.71	55	N	3	0	29.87	+25	50	49	-3	N	3	58	50	C, 0				0.01
	Stornoway...	29.84	52	NNW	4	7	30.05	+33	48	47	0	NNW	4	57	47	7	3.3			0.10
	Malin Head...	29.86	52	N	6	0.97	30.06	+30	52	50	0	N	5	55	50	0.097				0.06
	Blacksod Pt. ...	30.03	55	NNE	5	fgg, h, m	30.19	+25	54	50	-1	N	4	58	52	0.097, m				0.04
	Valencia...	30.08	57	NNW	4	6	30.20	+19	55	52	-2	N	3	61	54	0.097, m	4.5			0.01
	Roche's Point...	30.00	59	NNW	5	C	30.17	+20	54	50	-2	N	2	62	50	0.097, c				0.04
	Birr Castle...	29.98	58	NW	5	C	30.14	+22	53	50	-1	NW	2	64	49	0.097, c	6.3			0.01
BRITISH ISLANDS.	Donaghadee...	29.86	54	NW	3	C	30.04	+27	53	51	-2	NW	3	57	51	0.097, c				0.12
	Liverpool Obsy...	29.82	54	W	4	0	29.99	+21	56	53	0	NNW	3	58	53	0.097, c				0.33
	Holyhead...	29.87	53	NW	5	0.7	30.02	+21	56	54	-1	NW	5	58	52	0.097, c				0.13
	Pembroke (St. Ann's Hd.)	29.93	57	NNW	4	6	30.06	+16	56	53	0	NNW	5	61	52	0.097, c	6.7			0.02
	Scilly (St. Mary's)...	30.02	60	WNW	4	6c	30.11	+11	57	54	-2	NNW	4	63	56	6c	10.6			-
	Jersey (St. Aubins)...	29.99	61	W	4	6	30.05	+05	61	55	0	WNW	3	65	55	0.097, c, w	12.7			-
	Portland Bill...	29.89	61	W	5	C	30.00	+09	58	53	0	NW	4	64	55	6c, c				-
	Dungeness...	29.84	61	WSW	5	0	29.89	+04	54	?	-6	WNW	3	68	50	0.097, c	7.0			0.05
BRITISH ISLANDS.	Wick...	29.77	56	N	1	6c	29.94	+30	52	51	0	N	2	61	47	-				0.01
	Nairn...	29.79	61	W	1	6c	29.96	+29	53	51	+2	W	1	62	49	-	10.2			0.04
	Aberdeen...	29.75	57	NNW	3	6	29.93	+30	54	57	-3	NW	3	59	48	0.097, c, 6	5.7			0.01
	Leith...	29.75	56	W	1	7	29.96	+31	61	55	+4	NW	2	61	52	0.097, c				0.03
	North Shields...	29.72	57	NW	2	0	29.92	+25	55	52	-3	NW	2	62	50	0.097, c				0.32
	Spurn Head...	29.71	58	NNW	4	C	29.86	+17	56	53	-2	NNW	4	63	55	0.097, c, q				0.39
	Yarmouth...	29.75	61	NW	4	6c	29.83	+09	57	53	-1	NNW	4	66	51	6c				0.16
	Clacton-on-Sea...	29.80	61	WSW	5	C	29.88	+07	56	54	-4	NW	3	69	49	6c, 0.097, c	7.7			0.09
GERMANY, & C.	Nottingham...	29.89	56	W	2	0.097	29.93	+16	58	54	0	WNW	1	62	51	0.097, 0.097, m	2.9			0.03
	Bath...	29.89	60	NW	4	0	30.00	+12	56	52	-1	NW	1	65	49	-	8.7			-
	Oxford...	29.88	54	NW	1	7	29.98	+14	56	53	-3	NW	1	67	50	6c, 0.097, c	3.3			0.04
	London (St. James' Park)	29.81	59	W	3	0.7	29.91	+08	56	54	-2	NW	1	66	51	0.097, 0.097, c				0.08
	The Scaw (Skagen)	29.71	60	WSW	1	6	29.73	-05	57	56	-2	WSW	1	68	54					-
	Fanö...	29.74	58	SE	2	6	29.74	-03	60	57	+1	SW	2	64	54					0.054
	Cuxhaven...	29.77	60	SW	3	C	29.76	-06	55	54	-4	SSW	3	64	50					0.08
	The Helder...	29.77	59	WSW	3	C	29.77	-03	58	55	-3	NNW	2	61	55					0.12
FRANCE.	Brussels...	29.77	59	WSW	3	C	29.86	-05	52	52	-3	WSW	2	64	51					0.20
	Berlin...	29.84	66	Z	0	6c	29.82	-07	57	54	-5	WNW	2	73	57					0.24
	Frankfurt...	29.93	56	SW	3	0	29.90	-05	53	51	-4	SW	3	68	53					0.16
	Munich...	30.00	52	SW	2	C	29.95	-04	55	51	-4	SW	2	63	48					
	C. Gris Nez...	29.88	60	SW	6	0	29.89	+01	54	52	-4	NW	5	66	52					0.08
	Brest...	30.03	65	NW	2	6c	30.09	+05	59	56	0	NW	4	68	55					-
	Lorient...	30.03	63	NNW	4	C	30.08	+03	57	55	-3	NW	4	70	53					-
	Rochefort...	30.07	65	WNW	3	0	30.08	-05	59	56	-2	NNE	2	66	57	7.0				0.08
FRANCE.	Biarritz...	30.09	71	Z	0	C	30.04	-12	68	68	+3	WSW	5	81	64					0.08
	Paris...	29.97	62	W	2	C	29.96	-06	56	53	0	WNW	3	70	51					-
	Belfort...	29.95	60	WSW	5	C	29.96	-05	52	50	-3	W	2	64	49					0.20
	Lyons...	30.04	63	W	1	0	30.05	-07	58	54	-1	NW	1	72	55					0.04
	Nice...	29.67	78	Z	0	C	29.78	-04	69	58	-2	Z	0	88	61					-
	Perpignan...	30.02	74	NW	2	0	30.02	-08	66	63	-2	Z	0	80	62					-
	Coruna...																			
	Lisbon...																			
SPAN. PEN.	Azores (P. Delgada)...																			
	„ (Horta)...	30.32	72	W	1	6	30.32	-06	71	69	-2	Z	0	79	71					-

NOTES:—(a) At the British and Irish Stations the readings of the barometer are not corrected for the difference in Gravity between the position of the Station and Latitude (5° The approximate correction is:—For stations North of Malin Head and North Shields + '03 in., but for Sumburgh Head + '04 in.; for stations South of Malin Head and North Shields + '02 in., but for Scilly and Jersey + '01 in.)

(b) The Sunshine for London given in this Table is recorded on the Tower of the Wesleyan Training College, Westminster; the Sunshine entered to Dungeness is recorded at Littlestone-on-Sea.

* Observations for this column not generally received. † Observations received too late for insertion in Charts on next page.

WEATHER CHARTS

FOR SATURDAY, 18TH AUGUST, 1906.

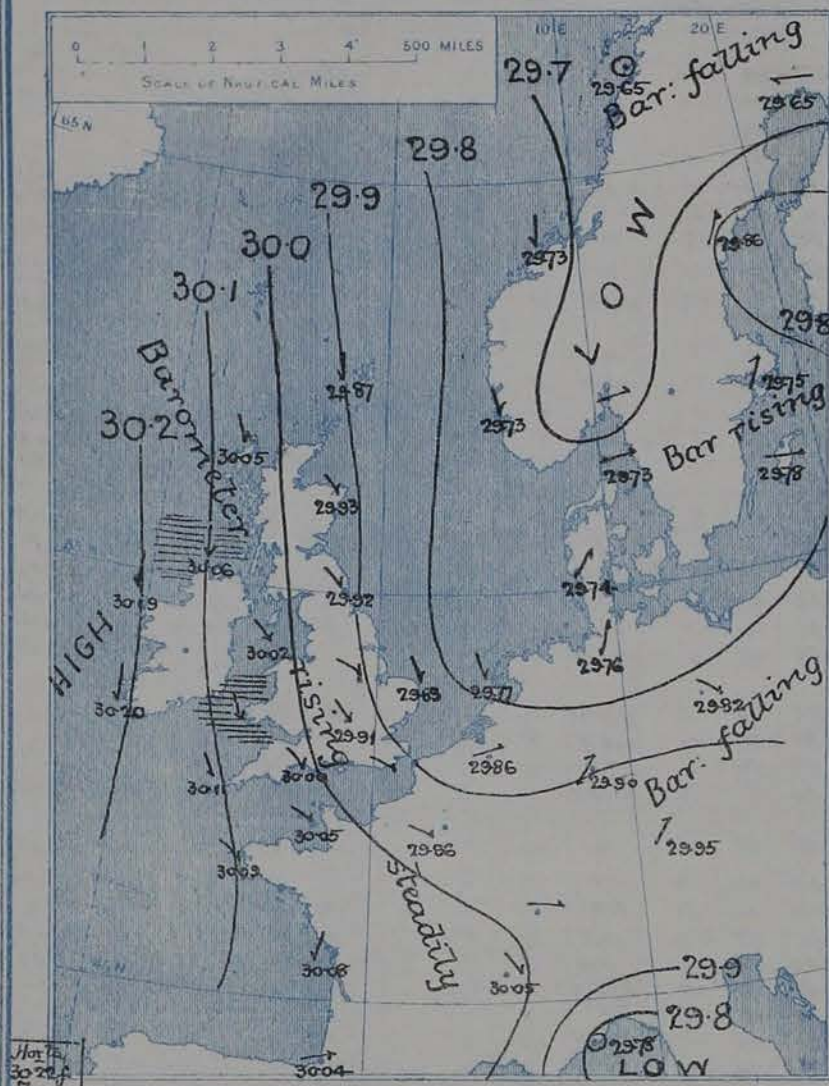
I. BAROMETER, WIND AND SEA. *This Morning.*

BAROMETER.—Isobars are drawn for each tenth of an inch.

WIND.—Arrows show Directions and Force, flying with the wind.

Force above 10 → : Force 5 to 7 → : } Calm ☉
Force 8 to 10 → : Force 1 to 4 → :

SEA.—Rough  High 



II. TEMPERATURE AND WEATHER. *This Morning.*

TEMPERATURE.—Isotherms are drawn for each 10°.

WEATHER.—Shown by Letters of the Beaufort Scale. (See P. 4.)

RAINFALL.—A dotted line separates areas where rain has fallen from those without rain. The fall in past 24 hours when exceeding half an inch is shown thus - 0.6



III. BAROMETER AND WIND

Yesterday morning.



IV. BRIGHT SUNSHINE IN 1906.

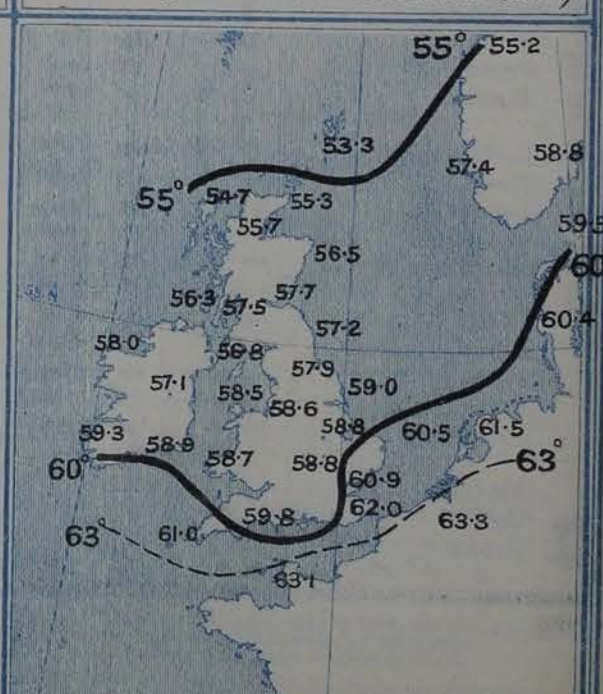
Total Duration recorded in various districts of the United Kingdom in the 32 weeks ended Saturday, 11TH AUGUST, with the percentage of the average duration for the corresponding period.



V. Averages of DAILY TEMPERATURE at 8 A.M. for the monthly period

AUGUST

(Derived chiefly from Observations extending over the 35 Years 1871-1905.)



GENERAL SITUATION AT 8 A.M.

PRESSURE

The recent low pressure area has passed beyond the North Sea, and the lowest barometer readings this morning are below 29.7 ins. at some of the Scandinavian stations. Over the British Isles the mercury has risen more or less decidedly, having already reached 30.20 ins. in the west of Ireland, the central space of an extensive anticyclone being indicated out on the Atlantic. The gradients are moderate to very slight.

WIND

TEMPERATURE

WEATHER

AND

SEA

Northerly and North-Westerly winds are reported over the British Isles, the western portion of the Continent, and South-western Norway. Eastward of these regions the direction is South-Westerly, so that the circulation is in conformity with the distribution of pressure. Locally on our own western coasts and in the north-east of France, a fresh breeze is reported, otherwise the force is light to moderate. A further decrease of temperature has taken place at nearly all the home and foreign stations. At Stormoey the reading is 48°, at Dumburg Head 50°, and many of our northern and western stations are below 55°, but Leith has risen to 61°, and Jersey is at the same level. The lowest of the foreign values are 52° at Brussels and Belfort, and 53° at Frankfurt; Gaarder, Stockholm and Wibby are at 62°, Perpignan 66°, Biarritz 68°, and Nice 69°. The weather is fair or fine in a few isolated situations, generally it is very cloudy or overcast, gloomy at some of our western stations, rainy over the Low Countries and at Haparanda, and foggy off Bodö. The sea is rather rough off Malin Head, 12. broke and Hatter, moderate to very smooth on all other coasts.

During yesterday temperature rose to 69° at Clacton-on-Sea and Lowestoft, and to 68° at Dungeness and Margate, but many of the northern and western stations remained below 60°, Danowen not exceeding 56° and Malin Head 55°. Small amounts of rain have been measured at nearly all stations. At various places in the north-east and south-east of England thunderstorms were experienced yesterday or last night. Scarborough reports no bright sunshine, and generally over the north of England and Wales the duration was less than an hour, but Scilly had 10.6 hours and Jersey 12.7 hours.

PROBABLE CHANGES IN SYSTEM NOW PREVALENT

The Atlantic anticyclone is likely to dominate the conditions over the whole country during the ensuing 24 hours, so that the cool Northerly type will be maintained, with a gradual improvement in the weather.

FORECASTS*

For the 24 hours ending at NOON on 19th August, 1906.

DISTRICTS.

FORECASTS.

- 0 { SCOTLAND NORTH
- 1 { SCOTLAND EAST
- 2 { ENGLAND N.E.
- 3 { ENGLAND EAST
- 4 { MIDLAND COUNTIES
- 5 { ENGLAND SOUTH

N^{ly} and N.W^{ly} breezes, light or moderate, fresh at times locally; at first cloudy, with some showers, improving generally later; rather cool.

DISTRICTS.

FORECASTS.

- 6 { SCOTLAND WEST
- 7 { ENGLAND N.W.
- 8 { ENGLAND S.W.
- 9 { IRELAND NORTH
- 10 { IRELAND SOUTH

N^{ly} and N.W^{ly} breezes, light or moderate, fresh at times locally; at first cloudy, with some showers, improving generally later; rather cool.

WARNINGS

NONE ISSUED.

Note.—The South Cone, point downwards (⌋), means that gales, or strong winds, are probable, at first from the Southward (from S.E. round by S. to N.W.). Should it appear likely that a gale beginning from between W. and N.W. is likely to veer towards N. or N.E., the North Cone is hoisted in preference to the South Cone.
The North Cone, point upwards (⌋), means that gales, or strong winds, are probable, at first from the Northward (from N.W. round by N. to S.E.). Should it appear likely that a gale beginning from between E. and S.E. is likely to veer towards S. or S.W., the South Cone is hoisted in preference to the North Cone.

* For terms for transmission of Forecasts by Telegraph, see next page.

DAILY WEATHER REPORT.

18TH AUGUST, 1906

TEMPERATURE, WEATHER, SUNSHINE, AND RAINFALL FOR YESTERDAY.

STATIONS.	TEMPERATURE F.		Weather.	Sunshine Hrs.	Rainfall Ins.	STATIONS.	TEMPERATURE F.		Weather.	Sunshine Hrs.	Rainfall Ins.
	Max.	Min.					Max.	Min.			
Strathpeffer, to 6 p.m. ...	61	50	*	4.6	0.06	† Brighton ...	67	56	*	5.3	0.37
Blackpool, to 9 p.m. ...	60	53	c, op, c, r	1.3	0.10	† Eastbourne, to 6 p.m. ...	65	54	bc, o, bz	6.5	0.32
Southport, to 9 p.m. ...	58	53	o, op, c, r	0.6	0.13	Bexhill-on-Sea, to 9 p.m. ...	*	*	*	6.2	*
† Rhyl, to 6 p.m. ...	61	54	r, o, v, o	1.3	0.28	† Hastings ...	66	55	bc, bz, or, c	6.7	0.16
Llandudno, to 9 p.m. ...	59	53	bc	0.5	0.10	† Folkestone, to 6 p.m. ...	*	*	*	7.2	*
Bettws-y-Coed, to 6 p.m. ...	58	52	c, bc	0.3	0.15	Broadstairs, to 6 p.m. ...	68	53	l, b, r, o	7.2	0.06
Towyn, to 6 p.m. ...	60	54	cp, o	0.7	0.15	Margate, to 6 p.m. ...	69	54	c, o, cp, c	8.3	-
Aberystwyth, to 6 p.m. ...	59	53	r, c, o	0.7	0.07	Lowestoft, to 6 p.m. ...	63	53	r, c, bc, o	4.0	0.20
Plymouth, to 9 p.m. ...	64	54	bc	8.0	0.20	† Skegness ...	67	53	*	0.0	0.30
Torquay, to 6 p.m. ...	66	53	*	9.3	-	Scarborough, to 6 p.m. ...	60	51	c, cp	0.8	0.03
† Bournemouth, to 6 p.m. ...	63	55	*	6.9	0.20	† Harrogate, to 6 p.m. ...	56	50	omr, bp, omr	0.5	0.64
Bognor, to 6 p.m. ...	*	*	bc, bc	9.1	*	Darwen, to 9 p.m. ...	58	52	o, bc, r, p, o	0.7	0.09
† Worthing ...	60	53	c, +, c	7.2	0.20	Manchester, to 9 p.m. ...	62	57	C, o, r, o	4.5	0.10
						Birmingham, to 9 p.m. ...					

† At this station the amount of Bright Sunshine given is for the whole day, ending with sunset.

TEMPERATURE, WEATHER, and RAINFALL at additional FOREIGN STATIONS, mainly for the 24 hours ended at 8 a.m. yesterday.

STATIONS. 17 th Aug., 1906.	TEMPERATURE F.		WEATHER.	RAIN. Ins.	STATIONS. 17 th Aug., 1906.	TEMPERATURE F.		WEATHER.	RAIN. Ins.
	Max.	Min.				Max.	Min.		
Flushing ...	64	55	b, c	0.04	Rome ...	88	68	b, o	-
Aix-la-Chapelle ...	68	50	b, bc	0.16	Naples ...	87	72	b, b	-
Copenhagen ...	70	59	o, m	0.16	Malta ...	90	72	b	-
Oxö (Christiansand) ...	63	57	o, b	0.04					
St. Petersburg ...	77	55	b, b	-	Geneva 16 th Aug., 1906 1 p.m.	72	*	1 p.m.	Measured 7 a.m.
Vienna ...	68	63	r, o	0.47	Berne ...	70	*	bc	-
Buda-Pesth ...	88	64	c, c	0.55	Lucerne ...	72	*	o	-
Hermanstadt ...	82	64	b, b	-	Coire ...	68	*	bc	0.20
Trieste ...	84	68	b, b	0.71	St. Gotthard ...	48	*	b	0.43
Florence ...	90	68	b, o	-	Lugano ...	81	*	b	2.84

EXPLANATION OF THE COLUMNS GIVEN ON PAGE 1.

WEATHER.—Beaufort Scale is b. blue sky; c. detached clouds; d. drizzling rain; f. fog; g. dark, gloomy; h. hail; l. lightning; m. misty (hazy); o. overcast; p. passing showers; q. squally; r. rain; s. snow; t. thunder; u. ugly, threatening; v. visibility, unusual transparency; w. dew.

* AN ASTERISK is inserted in all places for which information is not usually received.

TABLE SHOWING THE LOCAL STANDARD TIMES AND THE CORRESPONDING GREENWICH TIMES OF THE OBSERVATIONS RECORDED ON PAGE 1.

COUNTRIES, &c.	Hours of Morning Observations by Local Standard Time.	Corresponding Greenwich Times.	Hours of Evening Observations by Local Standard.	Corresponding Greenwich Times.
British Isles ...	8 a.m. (West European)	8 a.m.	6 p.m.* (W.E.T.)	6 p.m.*
Holland ...	7 a.m. (")	7 a.m.	7 p.m. (W.E.T.)	7 p.m.
Germany, Denmark, Norway, Sweden }	8 a.m. (Mid-European)	7 a.m.	8 p.m. (M.E.T.)	7 p.m.
Belgium ...	7 a.m. (West European)	7 a.m.	Not published	—
France ...	7 a.m. (Paris)	6.51 a.m.	6 p.m. (Paris)	5.51 p.m.
Spain ...	8 a.m. (West European)	8 a.m.	6 p.m. (W.E.T.)	6 p.m.
Portugal ...	8 a.m. (Lisbon)	8.36 a.m.	3.23 p.m. (Lisbon)	4 p.m.
Azores { Ponta Delgada	6 a.m. (Local)	7.43 a.m.	9 p.m. (Local)	10.43 p.m.
{ Horta	6 a.m. (Local)	7.55 a.m.	9 p.m. (Local)	10.55 p.m.

TABLE SHOWING THE GREENWICH TIMES OF SUNRISE, NOON, AND SUNSET, FOR STATIONS IN THE UNITED KINGDOM, TO-DAY.

18 th Aug., 1906.	Sunrise G.M.T.	Noon G.M.T.	Sunset G.M.T.
Yarmouth ...	4.42	11.57	7.12
Greenwich ...	4.52	12.4	7.16
Wick ...	4.42	12.16	7.50
Valencia ...	5.31	12.45	8.0

TERMS OF SUBSCRIPTION for the Daily Weather Report forwarded by Book Post, £1 per annum payable quarterly in advance.

Single Copies (price 1d.) may be obtained after 3 p.m. on the day of issue at the Meteorological Office, and at the Bookstalls of the following terminus

Railway Stations:—Victoria, Charing Cross, King's Cross, St. Pancras, Euston.

FORECASTS OF WEATHER for one day in advance are drawn up at 11 a.m., and between 7 and 8 p.m. The latest forecast can be had by Reply Telegram, on paying at any Post Office in the United Kingdom Sixpence in addition to the cost of the inquiry and reply Telegram.

Information as to the Terms on which Forecasts can be sent daily, for a long or short period, may be obtained on application.

METEOROLOGICAL OFFICE, 63, VICTORIA STREET, S.W.
(TELEGRAPHIC ADDRESS: WEATHER, LONDON.)

W. N. SHAW (Director).

* At Oxford the observations are taken at 8 p.m.

DAILY WEATHER REPORT.

Sunday,

Meteorological Office, London.

19th August, 1906.

STATIONS.		YESTERDAY EVENING. (See note on last page.)					THIS MORNING. (See note on last page.)										PAST 24 HOURS				
		Barom.	Temp.	Wind.			Barometer.	Temperature.	Wind.								Temp.				
		At 32° Fahr. and M.S.L.	Dry Bulb.	Dir.	Force (0 to 12)	Weather.	At 32° Fahr. and M.S.L.	Change since Yesterday.	Dry Bulb.	Wet Bulb.	Change since Yesterday.	Dir.	Force (0 to 12)	Weather.	Sea (0 to 9)		Max.	Min.	Weather.	Sun. shine.	Rain.
SCANDINAVIA.	Haparanda...	Ins.	°				Ins.	Ins.	°	°							°	°		Hours	In.
	Hernösand...	29.54	56	SW	6	o	29.51	-14	56	56	+1	SSW	2	b			61	50		*	0.10
	Stockholm...	29.59	59	Z	0	b	29.54	-32	50	49	-9	NW	2	o	*		68	45		*	0.47
	Wisby...	29.63	61	WSW	2	o	29.56	-19	57	54	-5	NW	2	o	*		68	55		*	-
	Karlstad...	29.64	58	Z	0	o	29.61	-17	60	58	-2	W	4	o	*		63	55		*	0.04
	Færder (X'ania Fjord)	29.66	60	Z	0	bc	29.69	-04	53	49	-4	NW	4	b	*		*	*		*	-
	Bodö...	29.69	61	SW	2	b	29.66	-00	59	54	-3	NE	2	o	1		64	59		*	-
	Christiansund...	29.65	50	W	2	c	29.66	+01	50	46	-5	W	4	r	2		55	45		*	0.04
BRITISH ISLANDS.	Skudesnaes...	29.81	51	Z	0	c	29.81	+08	50	46	-5	SW	4	o	3		56	48		*	-
	Sumburgh Head	29.81	57	NNW	6	b	29.86	+13	55	50	-4	NNW	6	b	2		61	50	o b	*	-
	Stornoway...	29.97	48	NW	4	c	29.90	+03	50	48	0	W	3	c	3		53	45	o, c	*	0.02
	Malin Head...	30.12	51	NNW	1	o	30.03	-02	51	50	+3	W	2	o	2		53	47	c, o	1.3	0.01
	Blacksod Pt. ...	30.14	52	NNW	4	og	30.11	+05	53	50	+1	W	2	o	2		53	50	o, og	*	-
	Valencia...	30.22	56	NW	2	b	30.15	-04	57	54	+3	SSW	5	cg, m	4		59	51	b	*	-
		30.24	58	NNW	3	cu	30.20	-00	58	55	+3	SSE	1	o	3		61	45	c, cu	3.8	-
	Roche's Point...	30.21	60	N	2	c	30.23	+06	55	52	+1	Z	0	c	1		62	48	bc, c	*	-
GERMANY, & C.	Birr Castle...	30.19	58	NNW	1	c	30.20	+06	51	49	-2	Z	0	bc	*		59	44	c	1.0	-
	Donaghadee...	30.16	55	N	4	bc	30.18	+14	52	49	-1	SW	1	c	1		58	48	bc, o, cm	*	-
	Liverpool Obsy...	30.10	57	WNW	3	o	30.18	+19	54	49	-2	W	3	c	4		60	52	bc, o	*	-
	Holyhead...	30.13	56	NW	4	c	30.19	+17	54	51	-2	NW	3	c	2		57	50	op, c	*	0.01
	Pembroke (St. Ann's Hd.)	30.18	54	NNW	3	bc	30.22	+16	56	50	0	NNW	2	b	2		61	52	cg, bc	4.5	-
	Scilly (St. Mary's)	30.21	58	NNW	4	c	30.27	+16	58	53	+1	W	2	o	2		60	56	cp, c, o	1.0	-
	Jersey (St. Aubins)	30.15	61	WNW	4	b	30.26	+21	58	52	-3	NW	2	o	2		65	55	cm, bc, o	12.1	-
	Portland Bill...	30.09	62	W	5	b	30.21	+21	58	50	0	NW	2	c	2		66	56	c, b	*	-
FRANCE.	Dungeness...	30.02	62	WNW	2	o	30.16	+27	54	52	0	NW	2	o	1		66	49	o	4.4	-
	Wick...	30.04	54	N	2	o	29.99	+05	52	50	0	NW	1	bc	1		58	44	-	*	-
	Nairn...	30.06	53	WNW	3	c	30.03	+07	52	49	-1	W	2	c	1		59	41	-	6.4	-
	Aberdeen...	30.06	53	NNW	2	c	30.06	+13	53	48	-1	WSW	1	bc	1		58	48	bc, c	5.5	-
	Leith...	30.03	59	NE	2	b	30.09	+13	53	49	-8	W	1	bc	*		65	48	-	*	-
	North Shields...	30.05	54	N	3	o	30.11	+19	53	51	-2	NW	2	o	3		58	50	cp, o	*	-
	Spurn Head...	30.01	58	N	4	bc	30.11	+25	56	53	0	W	2	og, r	3		61	54	bc, og	*	-
	Yarmouth...	29.96	59	NNW	5	c	30.10	+27	55	53	-2	NW	3	cm	3		63	50	bc, c	*	-
SPAIN, PEN.	Clacton-on-Sea...	30.00	62	WNW	3	c	30.15	+27	56	53	0	WNW	2	o	1		64	50	bc, o, c	4.1	-
	Nottingham...	30.04	59	NW	2	cm	30.15	+22	53	51	-5	WSW	1	cm	*		63	46	o, cm	0.6	-
	Bath...	30.11	60	W	2	c	30.22	+22	58	51	+2	SW	1	c	*		65	53	-	6.5	-
	Oxford...	30.13	55	WNW	2	b	30.22	+24	54	50	-2	WNW	1	o	*		65	50	bc, b	*	-
	London (St. James' Park)	30.03	63	NW	2	c	30.18	+27	55	52	-1	WNW	1	o	*		65	52	c, o	1.5	-
	The Scaw (Skagen)	29.71	59	Z	0	b	29.71	-02	56	56	-1	Z	0	f	0		64	54	*	*	-
	Fanö...	29.78	61	WNW	2	c	29.93	+17	60	56	+5	NW	3	bc	*		63	55	*	*	-
	Cuxhaven...	29.88	62	NNW	4	c	30.05	+28	61	57	+3	NNW	3	c	*		63	57	*	*	0.28
GERMANY, & C.	The Helder...	29.88	62	NNW	4	c	30.12	+26	54	53	+2	NW	2	r	*		62	47	*	*	0.39
	Brussels...	29.80	61	SW	1	bc	29.91	+09	59	56	+2	W	2	c	*		68	54	*	*	0.43
	Berlin...	29.93	56	SW	2	o	30.02	+12	57	55	+4	SW	2	c	*		63	52	*	*	0.32
	Munich...	29.97	51	W	4	o	30.06	+11	53	50	-2	W	5	r	*		63	48	*	*	0.12
	C. Gris Nez...	30.06	61	NW	4	o	30.16	+27	57	54	+3	NNW	2	o	3		66	54	*	*	-
	Brest...	30.20	61	NW	5	bc	30.29	+20	58	52	-1	NW	3	o	3		63	52	*	*	-
	Lorient...	30.17	65	NW	4	b	30.28	+20	58	56	-1	NE	3	b	*		68	55	bc, b	*	-
	Rochefort...	30.22	68	NNW	4	c	30.28	+24	61	59	-7	E	2	c	2		72	57	*	*	0.04
FRANCE.	Biarritz...	30.07	61	NNW	3	b	30.20	+24	57	56	+1	SSW	1	b	*		66	53	*	*	0.16
	Paris...	29.96	57	W	6	c	30.15	+19	53	51	+1	W	4	m	*		63	50	*	*	0.12
	Belfort...	30.04	64	NW	2	o	30.22	+17	59	53	+1	N	2	o	*		72	49	*	*	-
	Lyons...	29.71	71	SE	4	c	29.84	+06	72	60	+3	Z	0	b	2		81	59	*	*	-
	Nice...	30.01	71	NW	4	o	30.19	+17	63	55	-3	W	3	b	*		77	61	*	*	-
	Perpignan...	30.12	57	NNW	4	b	30.04	-08	74	64	+4	NNE	2	b	*		81	66	*	*	-
	Lisbon...	30.29	75	NE	4	m	30.24	-06	73	71	0	NE	4	c	2		81	72	*	*	0.04
	Azores (P. Delgada)	30.33	71	NW	1	b	30.28	-04	71	68	0	Z	0	c	0		81	70	*	*	-
SPAN. PEN.	(Horta)...																				

NOTES:—(a) At the British and Irish Stations the readings of the barometer are not corrected for the difference in Gravity between the position of the Station and Latitude 45°. The approximate correction is:—For stations North of Malin Head and North Shields + '03 in., but for Sumburgh Head + '04 in.; for stations South of Malin Head and North Shields + '02 in., but for Scilly and Jersey + '01 in.

(b) The Sunshine for London given in this Table is recorded on the Tower of the Wesleyan Training College, Westminster; the Sunshine entered to Dungeness is recorded at Littlestone-on-Sea.

* Observations for this column not generally received.

† Observations received too late for insertion in Charts on next page.

WEATHER CHARTS

FOR SUNDAY, 19TH AUGUST, 1906.

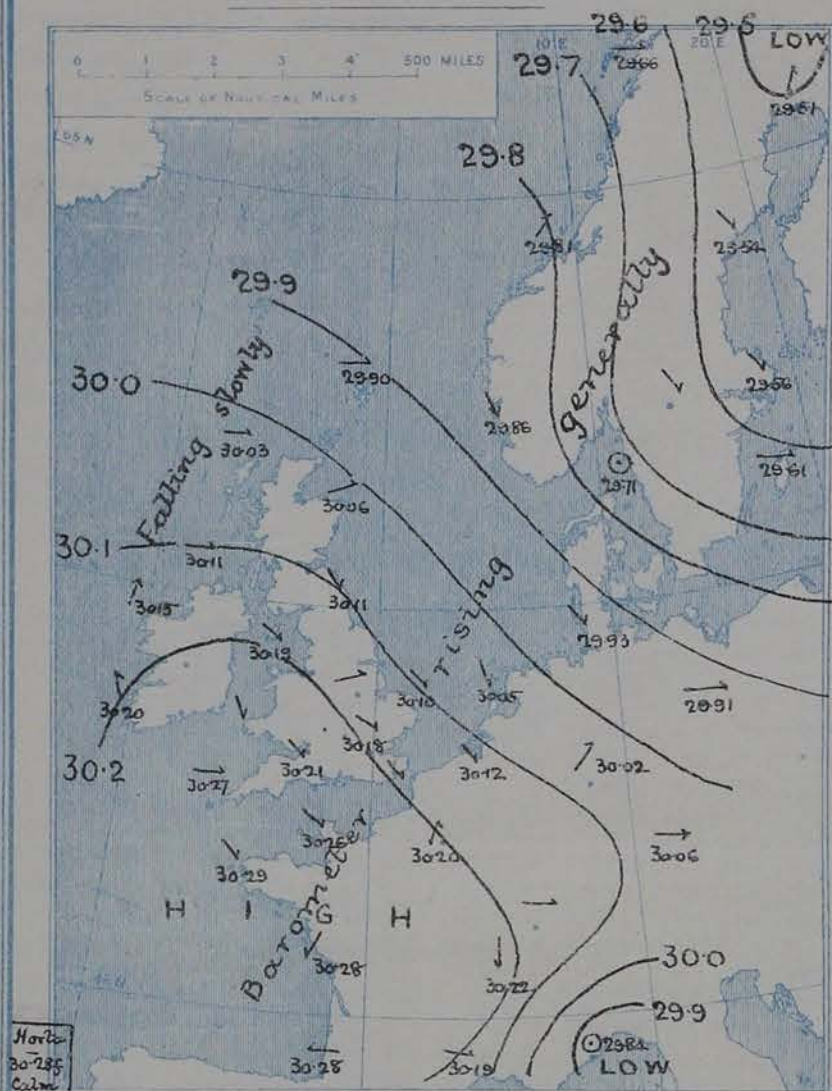
I. BAROMETER, WIND AND SEA. *This Morning.*

BAROMETER.—Isobars are drawn for each tenth of an inch.

WIND.—Arrows show Directions and Force, flying with the wind.

Force above 10 → Force 5 to 7 → } Calm ☉
Force 8 to 10 → Force 1 to 4 → }

SEA.—Rough High

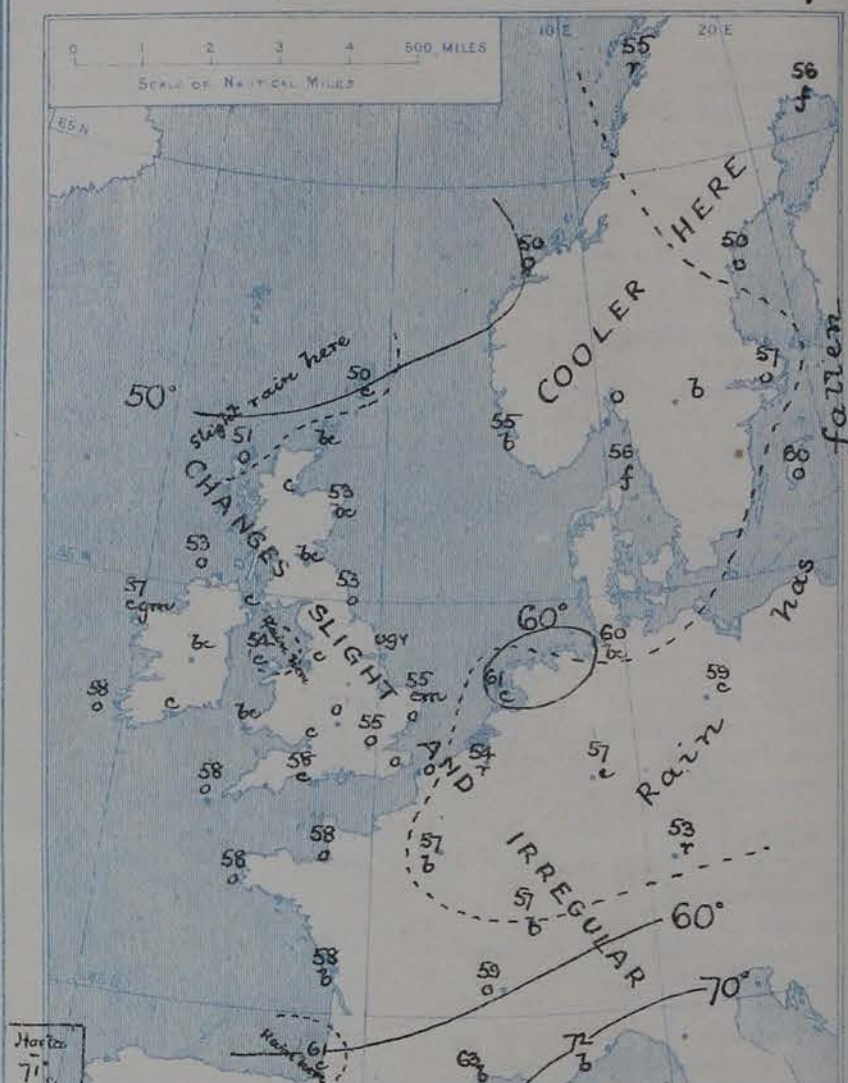


II. TEMPERATURE AND WEATHER. *This Morning.*

TEMPERATURE.—Isotherms are drawn for each 10°.

WEATHER.—Shown by Letters of the Beaufort Scale. (See P. 4.)

RAINFALL.—A dotted line separates areas where rain has fallen from those without rain. The fall in past 24 hours when exceeding half an inch is shown thus - 0.6



III. BAROMETER AND WIND

Yesterday morning.



IV. ACCUMULATED TEMPERATURE ABOVE 42°

Amount recorded in various districts of the United Kingdom during the 32 weeks ended Saturday, 11th Aug. with the percentage of the average for the corresponding period.

Accumulated values are expressed in Day-Degrees—a "Day Degree" signifying 1° continued for 24 hours, or any other number of degrees for an inversely proportional number of hours

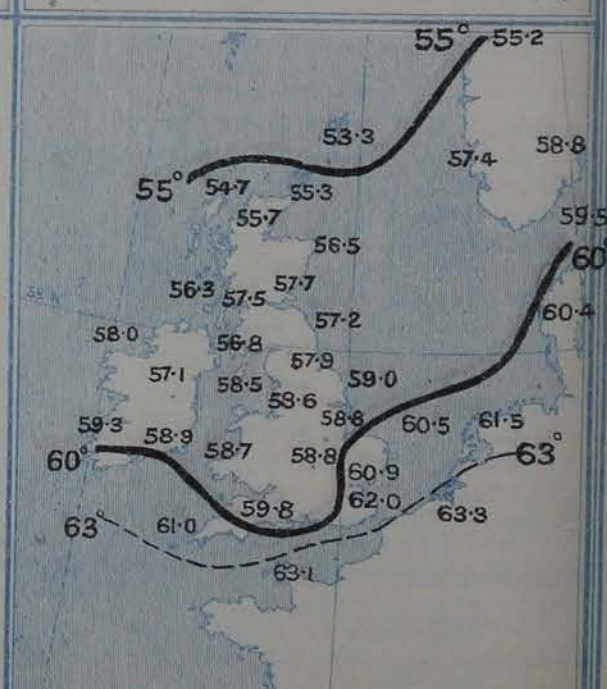


V. Averages of DAILY TEMPERATURE

at 8 A.M. for the monthly period

AUGUST

(Derived chiefly from Observations extending over the 35 Years 1871-1905.)



GENERAL SITUATION AT 8 A.M.

PRESSURE

An anticyclone with barometer readings above 30.2 ins. now covers the Bay of Biscay, the greater part of France, and the south-west of the United Kingdom, while the lowest pressures, 29.6 ins. and less, are found in Sweden and over the Gulf of Bothnia. The mercury is rising over the larger portion of our area, but is inclined to fall again on the extreme north-west coasts and in the Shetlands.

WIND

TEMPERATURE

WEATHER

AND

SEA

The wind has backed to the South-Westward or Southward in Ireland and to the Westward in Scotland, but in most parts of England and in the countries lying to the southward and eastward of the North Sea it continues North-Westerly, while over the Spanish Peninsula and the south-west of France it is Easterly. It flows a fresh breeze at Blackhead Point and a strong breeze at Skudesnes, but elsewhere it is light or moderate. Temperature has fallen over Scandinavia, changed little and irregularly elsewhere. Over these Islands and their vicinity it is low for the time of year, ranging from 57° at Paris to 53° at Belfast, Nottingham, Aberdeen, and Malin Head, and to 50° in the Shetlands. At Nice and Lisbon the respective readings are 72° and 74°. The sky is cloudy or quite overcast at the majority of stations both in these Islands and on the Continent, but nearly clear in places. The only localities reporting rain are Bodo and Munich. The sea is moderate at the mouth of the Mersey and at Blackhead Point, slight or smooth generally. The maximum temperatures reported over the United Kingdom yesterday were below 60° at many northern and north-western stations and only about 65° in the south and south-east. Rain has fallen in various parts of Scandinavia, Germany, Holland and France and also at Lumburgh Head, Stormoway and Holyhead. A fair amount of sunshine was recorded at some stations in the south of England, and as much as 12 hours at Jersey. Over this country as a whole the day was rather dull.

PROBABLE CHANGES IN SYSTEM NOW PREVALENT

FORECASTS*

For the 24 hours ending at NOON on 20th August, 1906.

DISTRICTS.

FORECASTS.

- 0 { SCOTLAND NORTH
- 1 { SCOTLAND EAST
- 2 { ENGLAND N.E.
- 3 { ENGLAND EAST
- 4 { MIDLAND COUNTIES
- 5 { ENGLAND SOUTH

NONE ISSUED.

DISTRICTS.

FORECASTS.

- 6 { SCOTLAND WEST
- 7 { ENGLAND N.W.
- 8 { ENGLAND S.W.
- 9 { IRELAND NORTH
- 10 { IRELAND SOUTH

NONE ISSUED.

WARNINGS

NONE ISSUED.

Note.—The South Cone, point downwards (∩), means that gales, or strong winds, are probable, at first from the Southward (from S.E. round by S. to N.W.). Should it appear likely that a gale beginning from between W. and N.W. is likely to veer towards N. or N.E., the North Cone is hoisted in preference to the South Cone.
The North Cone, point upwards (∪), means that gales, or strong winds, are probable, at first from the Northward (from N.W. round by N. to S.E.). Should it appear likely that a gale beginning from between E. and S.E. is likely to veer towards S. or S.W., the South Cone is hoisted in preference to the North Cone.

* For terms for transmission of Forecasts by Telegraph, see next page.

TEMPERATURE, WEATHER, SUNSHINE, AND RAINFALL FOR YESTERDAY.

STATIONS.	TEMPERATURE F.		Weather.	Sunshine Hrs.	Rainfall Ins.	STATIONS.	TEMPERATURE F.		Weather.	Sunshine Hrs.	Rainfall Ins.
	Max.	Min.					Max.	Min.			
Strathpeffer, to 6 p.m. ...	60	51	*	6.0	-	† Brighton ...					
Blackpool, to 9 p.m. ...	62	53	bc.c	5.0	-	† Eastbourne, to 6 p.m. ...	65	48	o, bc	7.4	-
Southport, to 9 p.m. ...	63	52	or, bc	7.8	0.05	Bexhill-on-Sea, to 9 p.m. ...					
Rhyl, to 6 p.m. ...	61	52	o, r, bc	1.8	0.14	† Hastings ...	*	*	*	5.9	*
Llandudno, to 9 p.m. ...	59	52	bc	0.7	-	† Folkestone, to 6 p.m. ...	64	49	o, bc, c	5.1	0.03
Bettws-y-Coed, to 6 p.m. ...	58	50	o	0.2	0.18	Broadstairs, to 6 p.m. ...	*	*	*		*
† Towyn, to 6 p.m. ...	59	53	cp, o	0.5	0.09	Margate, to 6 p.m. ...	64	53	o	3.4	0.12
Aberystwyth, to 6 p.m. ...	58	53	o, c	0.5	-	Lowestoft, to 6 p.m. ...					
Plymouth, to 9 p.m. ...	63	52	b, bc	7.7	-	† Skegness ...	60	51	bc	4.7	0.01
Torquay, to 6 p.m. ...			*			Scarborough, to 6 p.m. ...			*		
Bournemouth, to 6 p.m. ...	67	50	*	10.0	0.04	† Harrogate, to 6 p.m. ...	60	49	o, c, o	0.3	-
Bognor, to 6 p.m. ...	*	*	bc	8.3	*	Darweb, to 9 p.m. ...	61	48	bc, op, o	2.3	0.02
† Worthing ...	67	50	bc, c	7.9	0.01	Manchester, to 9 p.m. ...	61	50	o, c, b	0.3	-
						Birmingham, to 9 p.m. ...	62	49	c, b	5.0	-

† At this station the amount of Bright Sunshine given is for the whole day, ending with sunset.

TEMPERATURE, WEATHER, and RAINFALL at additional FOREIGN STATIONS, mainly for the 24 hours ended at 8 a.m. yesterday.

STATIONS. 18. Aug. 1906.	TEMPERATURE F.		WEATHER.	RAIN. Ins.	STATIONS. 18 August, 1906.	TEMPERATURE F.		WEATHER.	RAIN. Ins.
	Max.	Min.				Max.	Min.		
Flushing ...	64	55	c, c	0.83	Rome ...	87	64	b, bc	-
Aix-la-Chapelle ...	63	52	bc, o	-	Naples ...	87	72	b, bc	-
Copenhagen ...	68	55	b, r	-	Malta ...	91	75	b	-
Oxö (Christiansand) ...	59	50	c, m	-	17 August, 1906				
St. Petersburg ...	81	57	b, o	-	Geneva ...	55	*	1 p.m.	Measured 7 a.m. 0.12
Vienna ...	68	55	o, o	0.32	Berne ...	55	*	o	0.04
Buda-Pesth ...	79	55	o, tlr	0.87	Lucerne ...	61	*	o	0.47
Hermanstadt ...	Not rec'd				Coire ...	59	*	o	0.20
Trieste ...	79	64	c, bc	-	St. Gotthard ...	48	*	bc	0.04
Florence ...	84	64	b, b	-	Lugano ...	79	*	bc	-

EXPLANATION OF THE COLUMNS GIVEN ON PAGE 1.

WEATHER.—Beaufort Scale is b. blue sky; c. detached clouds; d. drizzling rain; f. fog; g. dark, gloomy; h. hail; l. lightning; m. misty (hazy); o. overcast; p. passing showers; q. squally; r. rain; s. snow; t. thunder; u. ugly, threatening; v. visibility, unusual transparency; w. dew.

* AN ASTERISK is inserted in all places for which information is not usually received.

TABLE SHOWING THE LOCAL STANDARD TIMES AND THE CORRESPONDING GREENWICH TIMES OF THE OBSERVATIONS RECORDED ON PAGE 1.

COUNTRIES, &c.	Hours of Morning Observations by Local Standard Time.	Corresponding Greenwich Times.	Hours of Evening Observations by Local Standard.	Corresponding Greenwich Times.
British Isles ...	8 a.m. (West European)	8 a.m.	6 p.m. (W.E.T.)	6 p.m.*
Holland ...	7 a.m. (")	7 a.m.	7 p.m. (W.E.T.)	7 p.m.
Germany, Denmark, Norway, Sweden }	8 a.m. (Mid-European)	7 a.m.	8 p.m. (M.E.T.)	7 p.m.
Belgium ...	7 a.m. (West European)	7 a.m.	Not published	—
France ...	7 a.m. (Paris)	6.51 a.m.	6 p.m. (Paris)	5.51 p.m.
Spain ...	8 a.m. (West European)	8 a.m.	6 p.m. (W.E.T.)	6 p.m.
Portugal ...	8 a.m. (Lisbon)	8.36 a.m.	3.23 p.m. (Lisbon)	4 p.m.
Azores { Ponta Delgada	6 a.m. (Local)	7.43 a.m.	9 p.m. (Local)	10.43 p.m.
{ Horta	6 a.m. (Local)	7.55 a.m.	9 p.m. (Local)	10.55 p.m.

TABLE SHOWING THE GREENWICH TIMES OF SUNRISE, NOON, AND SUNSET, FOR STATIONS IN THE UNITED KINGDOM, TO-DAY.

19 Aug. 1906.	Sunrise G.M.T.	Noon G.M.T.	Sunset G.M.T.
Yarmouth ...	4.44	11.57	7.10
Greenwich ...	4.54	12.4	7.14
Wick ...	4.45	12.16	7.47
Valencia ...	5.33	12.45	7.58

TERMS OF SUBSCRIPTION for the Daily Weather Report forwarded by Book Post, £1 per annum payable quarterly in advance.

Single Copies (price 1d.) may be obtained after 3 p.m. on the day of issue at the Meteorological Office, and at the Bookstalls of the following terminus Railway Stations:—Victoria, Charing Cross, King's Cross, St. Pancras, Euston.

FORECASTS OF WEATHER for one day in advance are drawn up at 11 a.m., and between 7 and 8 p.m. The latest forecast can be had by Reply Telegram, on paying at any Post Office in the United Kingdom Sixpence in addition to the cost of the inquiry and reply Telegram. Information as to the Terms on which Forecasts can be sent daily, for a long or short period, may be obtained on application.

METEOROLOGICAL OFFICE, 63, VICTORIA STREET, S.W.
(TELEGRAPHIC ADDRESS: WEATHER, LONDON.)

W. N. SHAW (Director).

* At Oxford the observations are taken at 8 p.m.

DAILY WEATHER REPORT.

Monday,

Meteorological Office, London.

20th August, 1906.

STATIONS.		YESTERDAY EVENING. (See note on last page.)					THIS MORNING. (See note on last page.)										PAST 24 HOURS.				
		BAROM.		TEMP.	WIND.		Weather.	BAROMETER.		TEMPERATURE.			WIND.		Weather.	Sea (0 to 9.)	Temp.		Weather.	Sun- shine.	Rainfall.
		At 32° Fahr. and M.S.L.	Dry Bulb.	Direc.	Force (0 to 12.)	At 32° Fahr. and M.S.L.		Change since Yester- day.	Dry Bulb.	Wet Bulb.	Change since Yester- day.	Direc.	Force (0 to 12.)	Max.			Min.				
SCANDINAVIA.		Ins.					Ins.	Ins.												Hours.	Ins.
	Haparanda...	29.17	54	NW	6	r	29.38	-13	49	45	-7	W	4	o	*	57	49	*	*	0.63	
	Hernösand ...	29.60	53	NW	2	b	29.61	+07	50	44	0	WNW	6	b	*	61	48	*	*	0.04	
	Stockholm ...	29.88	59	WSW	2	o	29.74	+18	55	52	-2	NW	2	bc	*	66	55	*	*	0.04	
	Wisby... ..	29.73	59	W	4	bc	29.80	+19	59	54	-1	WNW	6	bc	*	63	50	*	*	-	
	Karlstad ...	29.70	55	Z	0	bc	29.79	+10	53	51	0	W	2	b	*	*	*	*	*	0.25	
	Færder (X'ania Fjord)	29.71	61	NW	4	bc	29.80	+11	58	51	-1	W	5	c	2	63	55	*	*	-	
	Bodö	29.60	49	WNW	3	b	29.49	-17	44	42	-6	W	4	r	2	55	43	*	*	0.20	
BRITISH ISLANDS. <td>Christiansund ...</td> <td>29.78</td> <td>50</td> <td>W</td> <td>4</td> <td>o</td> <td>29.67</td> <td>-14</td> <td>48</td> <td>44</td> <td>-2</td> <td>SSW</td> <td>4</td> <td>r</td> <td>3</td> <td>52</td> <td>45</td> <td>*</td> <td>*</td> <td>0.28</td>	Christiansund ...	29.78	50	W	4	o	29.67	-14	48	44	-2	SSW	4	r	3	52	45	*	*	0.28	
	Skudesnaes ...	29.90	53	NW	4	c	29.76	-10	55	55	0	S	6	r	4	57	50	c.b	*	0.16	
	Sumburgh Head	29.85	50	W	3	o	29.52	-38	53	52	+3	W	4	r	4	55	48	o	*	0.27	
	Stornoway ...	29.86	55	SW	4	o	29.61	-42	54	54	+3	W	1	r	1	57	51	odp.o	0.0	0.15	
	Malin Head ...	29.95	59	SW	3	og	29.74	-37	60	60	+7	WNW	6	tm	5	63	53	o.og	*	0.04	
	Blacksod Pt. ...	30.03	60	SSW	6	dm	29.89	-26	60	60	+3	SW	6	dmq	5	61	57	dm	*	0.06	
	Valencia	30.13	61	S	3	o	30.08	-12	63	62	+5	SW	3	o	4	63	57	odm.o	0.1	0.10	
	Roche's Point ...	30.18	58	SSW	3	f	30.10	-13	58	58	+3	SW	2	f	3	62	54	o.l.f	*	0.02	
GERMANY, &c. <td>Birr Castle ...</td> <td>30.10</td> <td>65</td> <td>S</td> <td>3</td> <td>c</td> <td>29.98</td> <td>-22</td> <td>65</td> <td>64</td> <td>+14</td> <td>WSW</td> <td>4</td> <td>oru</td> <td>*</td> <td>66</td> <td>50</td> <td>c.o</td> <td>3.5</td> <td>0.01</td>	Birr Castle ...	30.10	65	S	3	c	29.98	-22	65	64	+14	WSW	4	oru	*	66	50	c.o	3.5	0.01	
	Donaghadee ...	30.11	56	SSW	3	c	29.86	-32	66	63	+14	WSW	3	c	3	66	51	bc.c,om	*	-	
	Liverpool Obsy...	30.18	55	W	3	bc	29.98	-20	63	60	+9	SW	3	o	3	63	54	b.bc	*	-	
	Holyhead	30.16	58	SW	3	bc	29.97	-22	61	60	+7	SW	4	c	3	61	51	bc.c	*	0.03	
	Pembroke (St. Ann's Hd.)	30.21	59	SW	4	c	30.10	-12	60	60	+4	SW	4	f	5	61	56	bc.cg.f	9.5	-	
	Scilly (St. Mary's) ...	30.27	64	SW	3	b	30.19	-08	61	61	+3	SSW	2	f	2	65	57	b,f	8.5	-	
	Jersey (St. Aubins) ...	30.29	63	WNW	3	b	30.29	+03	62	56	+4	SW	3	bc	3	66	52	og.c	5.0	-	
	Portland Bill ...	30.22	61	WSW	4	c	30.18	-03	60	58	+2	SW	4	o	3	62	55	c	*	-	
FRANCE. <td>Dungeness</td> <td>30.18</td> <td>62</td> <td>SW</td> <td>4</td> <td>bc</td> <td>30.18</td> <td>+02</td> <td>61</td> <td>57</td> <td>+7</td> <td>WSW</td> <td>4</td> <td>bc</td> <td>3</td> <td>66</td> <td>48</td> <td>o.bc</td> <td>3.9</td> <td>-</td>	Dungeness	30.18	62	SW	4	bc	30.18	+02	61	57	+7	WSW	4	bc	3	66	48	o.bc	3.9	-	
	Wick	29.91	55	W	1	c	29.58	-41	56	56	+4	Z	0	r	1	62	51	-	*	0.24	
	Nairn	29.95	57	W	2	c	29.60	-43	59	58	+7	W	1	r	1	60	51	-	1.2	0.13	
	Aberdeen	30.00	59	Z	0	c	29.63	-43	59	57	+6	SSW	2	o	1	63	53	c.o.op	3.3	0.34	
	Leith	30.04	58	WSW	3	c	29.68	-41	65	53	+12	SW	4	c	*	65	52	-	*	-	
	North Shields ...	30.09	59	W	3	c	29.84	-27	64	59	+11	SW	3	c	2	65	50	-	*	-	
	Spurn Head	30.10	62	WNW	4	b	29.97	-14	59	56	+3	SW	4	c	3	64	53	b.c	*	-	
	Yarmouth	30.14	61	SSE	3	c	30.07	-03	61	55	+6	WSW	4	bm	3	61	50	bc.c	*	-	
SPAN. PEN. <td>Clacton-on-Sea ...</td> <td>30.16</td> <td>65</td> <td>W</td> <td>3</td> <td>bc</td> <td>30.13</td> <td>-02</td> <td>61</td> <td>56</td> <td>+5</td> <td>SW</td> <td>4</td> <td>bc</td> <td>2</td> <td>68</td> <td>51</td> <td>om.c.bc</td> <td>7.2</td> <td>-</td>	Clacton-on-Sea ...	30.16	65	W	3	bc	30.13	-02	61	56	+5	SW	4	bc	2	68	51	om.c.bc	7.2	-	
	Nottingham	30.14	64	W	1	bc	30.02	-13	63	59	+10	WSW	4	c	*	66	49	b.bc	8.7	-	
	Bath	30.21	61	SW	2	c	30.15	-07	61	58	+3	SW	5	o	*	65	52	-	8.5	-	
	Oxford	30.21	58	WSW	2	b	30.14	-08	60	57	+6	SW	2	o	*	67	51	c.bc.og	±	-	
	London(St.James'Park)	30.17	64	W	2	b	30.14	-04	60	57	+5	W	2	c	*	66	51	c.bc.b	8.2	-	
	The Scaw (Skagen)	29.79	59	NW	5	b	29.88	+17	58	54	+2	W	4	c	1	64	55	*	*	-	
	Fanö	30.04	56	NW	4	o	30.02		59	55		SW	3	c	*	61	50	*	*	-	
	Cuxhaven	30.06	60	NW	4	bc	30.10	+17	58	55	-2	WSW	5	o	*	61	55	*	*	-	
SPAN. PEN. <td>The Helder</td> <td>30.18</td> <td>59</td> <td>NW</td> <td>3</td> <td>bc</td> <td>30.12</td> <td>+07</td> <td>63</td> <td>57</td> <td>+2</td> <td>SW</td> <td>4</td> <td>bc</td> <td>3</td> <td>63</td> <td>54</td> <td>*</td> <td>*</td> <td>-</td>	The Helder	30.18	59	NW	3	bc	30.12	+07	63	57	+2	SW	4	bc	3	63	54	*	*	-	
	Brussels		*	*	*	*	30.24	+12	54	53	0	SW	1	b	*	64	46	*	*	-	
	Berlin	30.02	62	WSW	2	c	30.15	+24	57	53	-2	W	3	o	*	68	54	*	*	-	
	Frankfurt	30.23	53	WNW	2	b	30.26	+24	53	50	-4	SW	1	o	*	70	53	*	*	-	
	Munich	30.19	52	W	3	r	30.26	+20	53	51	0	NW	5	c	*	61	50	*	*	0.63	
	C. Gris Nez	30.18	59	WSW	3	b	30.20	+04	58	57	+1	WSW	4	b	4	66	55	*	*	-	
	Brest	30.30	65	W	3	b	30.28	-01	59	57	+1	S	4	o	3	68	57	*	*	-	
	Lorient	?	63	W	4	bc	30.28		59	57		E	1	b	1	70	52	*	*	-	
SPAN. PEN. <td>Rochefort</td> <td>30.32</td> <td>64</td> <td>NW</td> <td>3</td> <td>b</td> <td>30.26</td> <td>-02</td> <td>58</td> <td>54</td> <td>0</td> <td>E</td> <td>2</td> <td>b</td> <td>*</td> <td>70</td> <td>57</td> <td>b</td> <td>*</td> <td>-</td>	Rochefort	30.32	64	NW	3	b	30.26	-02	58	54	0	E	2	b	*	70	57	b	*	-	
	Biarritz	30.26	69	N	3	b	30.27	-01	62	59	+1	E	1	b	1	75	57	*	*	-	
	Paris	30.23	62	NNW	2	b	30.30	+10	51	50	-6	SSE	1	b	*	68	45	*	*	-	
	Belfort... ..	30.18	60	W	3	m	30.27	+12	50	48	-3	Z	0	m	*	76	44	*	*	-	
	Lyons	30.21	64	N	1	bc	30.28	+06	56	50	-3	NNW	1	b	*	71	52	*	*	-	
	Nice	29.93	68	Z	0	c	30.04	+20	71	62	-1	Z	0	b	3	81	56	*	*	-	
	Perpignan	30.14	73	NW	4	bc	30.20	+01	67	57	+4	NW	2	b	*	75	60	*	*	-	
	Corunna																				
SPAN. PEN. <td>Lisbon</td> <td>30.06</td> <td>77</td> <td>N</td> <td>4</td> <td>b</td> <td>30.02</td> <td>-04</td> <td>76</td> <td>62</td> <td>+2</td> <td>ENE</td> <td>4</td> <td>b</td> <td>*</td> <td>79</td> <td>70</td> <td>*</td> <td>*</td> <td>-</td>	Lisbon	30.06	77	N	4	b	30.02	-04	76	62	+2	ENE	4	b	*	79	70	*	*	-	
	Azores (P. Delgada)...	30.22	73	Z	0	o	30.16	-08	74	69	+1	SSE	2	bc	3	79	70	*	*	0.16	
	" (Horta)	30.25	74	Z	0	b	30.17	-11	72	69	+1	Z	0	o	0	82	70	*	*	-	

NOTES:—(a) At the British and Irish Stations the readings of the barometer are not corrected for the difference in Gravity between the position of the Station and Latitude 45°. The approximate correction is:—For stations North of Malin Head and North Shields + '03 in., but for Sumburgh Head + '04 in.; for stations South of Malin Head and North Shields + '02 in., but for Scilly and Jersey + '01 in.

(b) The Sunshine for London given in this Table is recorded on the Tower of the Wesleyan Training College, Westminster; the Sunshine entered to Dungeness is recorded at Littlestone-on-Sea.

* Observations for this column not generally received.

† Observations received too late for insertion in Charts on next page.

WEATHER CHARTS

FOR Monday, 20th August, 1906.

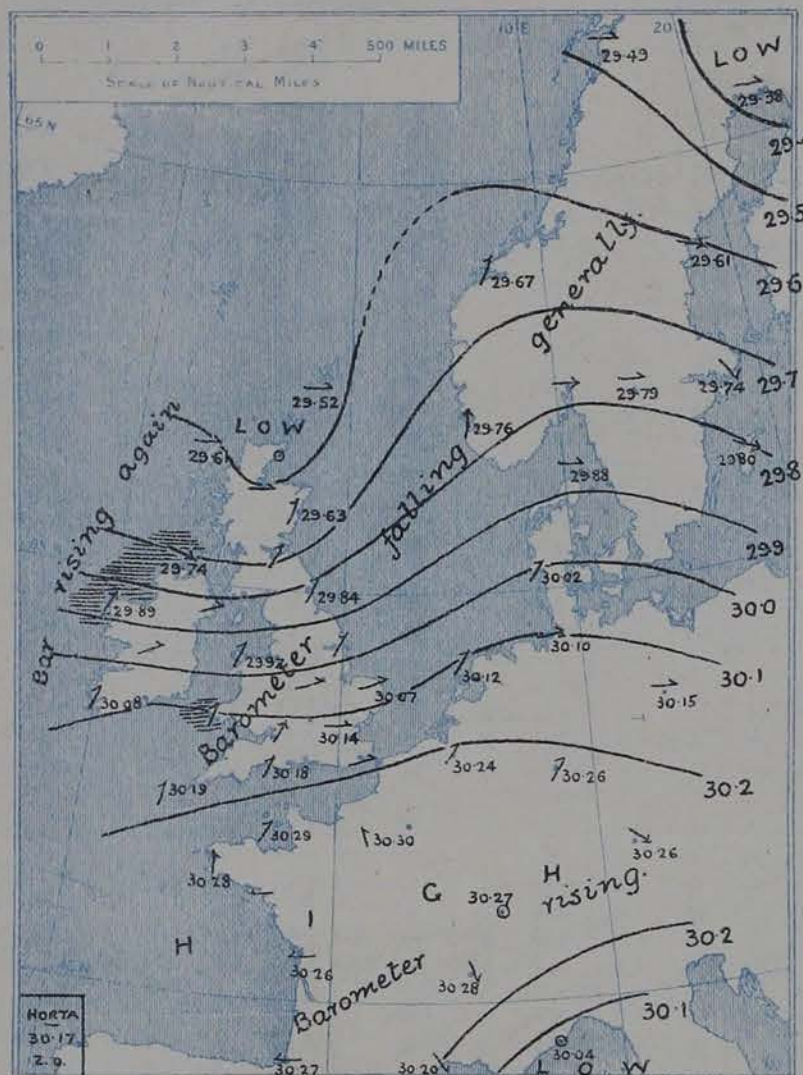
I. BAROMETER, WIND AND SEA. This Morning.

BAROMETER—Isobars are drawn for each tenth of an inch.

WIND—Arrows show Directions and Force, flying with the wind.

Force above 10 → Force 5 to 7 → Force 1 to 4 → } Calm ☉

SEA—Rough High



II. TEMPERATURE AND WEATHER. This Morning.

TEMPERATURE—Isotherms are drawn for each 10°.

WEATHER—Shown by Letters of the Beaufort Scale. (See P. 4.)

RAINFALL—A dotted line separates areas where rain has fallen from those without rain. The fall in past 24 hours when exceeding half an inch is shown thus - 0.6



III. BAROMETER AND WIND

Yesterday morning.



IV. ACCUMULATED TEMPERATURE ABOVE 42°.

Amount recorded in various districts of the United Kingdom during the week ended Saturday, 11th August, with the percentage of the average for the corresponding week.

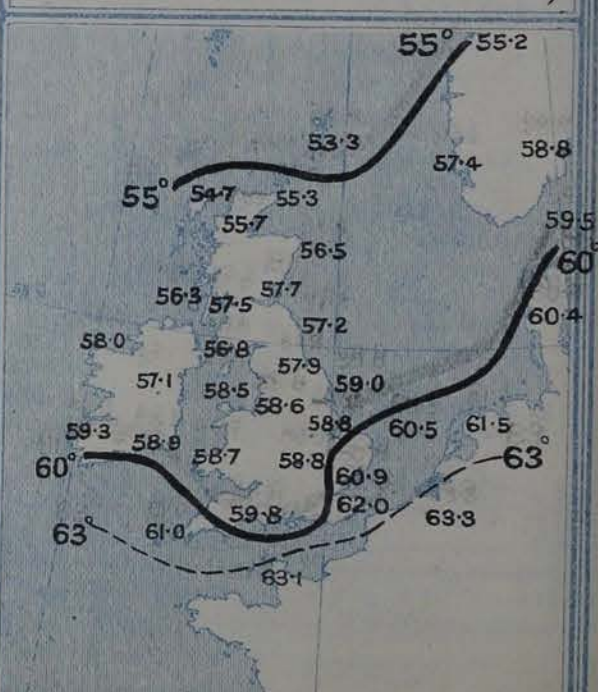
Accumulated values are expressed in Day-Degrees—a "Day Degree" signifying 1° continued for 24 hours, or any other number of degrees for an inversely proportional number of hours.



V. Averages of DAILY TEMPERATURE at 8 A.M. for the monthly period

AUGUST

(Derived chiefly from Observations extending over the 35 Years 1871-1905.)



GENERAL SITUATION AT 8 A.M.

PRESSURE

Since yesterday morning the centre of a large cyclonic disturbance has arrived off the north of Scotland causing the barometer to fall nearly half an inch in its immediate neighbourhood. The readings now range from above 30.2 ins. over the Bay of Biscay, north of France, and central Europe, to below 29.6 ins. in the depression noted above, and to less than 29.4 ins. in another system over the north of Sweden and the adjacent portion of Finland. Gradients are steeper than of late over the United Kingdom.

WIND

TEMPERATURE

WEATHER

AND

SEA

The South-westerly and Westerly winds that prevail over our Islands and their vicinity are moderate or light in force generally, but blow strongly in the north of Ireland. Along the west coast of Norway there is a moderate to strong Southerly breeze, but over Sweden the wind is North-westerly in the rear of the depression in the far north. Under the influence of the South-westerly and Westerly winds temperature has risen several degrees over this country. It ranges from 66° at Donaghadee and 65° at Leth to about 60° at most other stations, and to 54° and 53° respectively in the Hebrides and Shetlands. In many Continental regions the thermometer has fallen; it is as high as 71° at Nice, but below 60° as a whole, and below 45° in the north of Norway. The weather is rainy in Norway and at some of our own extreme northern and North-western stations and very cloudy or overcast over these Islands generally. On our south-west coasts fog is reported. Over France and Sweden the sky is nearly cloudless. The sea is rather rough off our north-west coasts and at Pembroke, moderate to smooth elsewhere. The maximum temperatures reported over our Islands yesterday were below 70° generally and below 65° at many stations. Rain has fallen over Scandinavia, Scotland, and Ireland, and also at Munich, and lightning was observed during the night at Roche's Point. Several hours of bright sunshine were recorded yesterday in many parts of England, but in Ireland and Scotland the day was much less bright.

PROBABLE CHANGES IN SYSTEM NOW PREVALENT

The South-westerly type of pressure distribution now prevalent will probably continue over the United Kingdom during the ensuing twenty-four hours. Unsettled weather is to be expected generally, with local showers in the south and more prolonged falls of rain in the north and north-west.

Temperature will not differ much from the normal.

FORECASTS*

For the 24 hours ending at NOON on 21st August 1906.

DISTRICTS.

FORECASTS.

DISTRICTS.

FORECASTS.

0 { SCOTLAND
NORTH

1 { SCOTLAND
EAST

2 { ENGLAND
N.E.

3 { ENGLAND
EAST

4 { MIDLAND
COUNTIES

5 { ENGLAND
SOUTH

SW^{ly} or W^{ly} winds, moderate or fresh;
rain at times; moderate temperature.

SW^{ly} or W^{ly} winds, moderate or
fresh; some showers, but mostly fair;
temperature slightly below the normal.

6 { SCOTLAND
WEST

7 { ENGLAND
N.W.

8 { ENGLAND
S.W.

9 { IRELAND
NORTH

10 { IRELAND
SOUTH

Same as Nos. 0 to 2.

Same as Nos. 3 to 5.

Moderate or fresh winds between S. and W;
very unsettled, rain at times; local fogs
on coast.

WARNINGS

None Issued

Notes—The South Cone, point downwards (⌒), means that gales, or strong winds, are probable, at first from the Southward (from S.E. round by S. to N.W.). Should it appear likely that a gale beginning from between W. and N.W. is likely to veer towards N. or N.E., the North Cone is hoisted in preference to the South Cone. The North Cone, point upwards (⌒), means that gales, or strong winds, are probable, at first from the Northward (from N.W. round by N. to S.E.). Should it appear likely that a gale beginning from between E. and S.E. is likely to veer towards S. or S.W., the South Cone is hoisted in preference to the North Cone.

DAILY WEATHER REPORT.

20TH AUGUST, 1906

TEMPERATURE, WEATHER, SUNSHINE, AND RAINFALL FOR YESTERDAY.

STATIONS.	TEMPERATURE F.		Weather.	Sunshine Hrs.	Rainfall Ins.	STATIONS.	TEMPERATURE F.		Weather.	Sunshine Hrs.	Rainfall Ins.
	Max.	Min.					Max.	Min.			
Strathpeffer, to 6 p.m. ...			*			† Brighton ...	67	52	*	9.4	—
Blackpool, to 9 p.m. ...	60	52	o, b, c	8.2	—	† Eastbourne, to 6 p.m. ...	65	46	b, c	9.3	0.01
Southport, to 9 p.m. ...	61	53	b, c	8.0	—	Bexhill-on-Sea, to 9 p.m. ...					
† Rhyl, to 6 p.m. ...	61	48	b, c, o, c	8.5	—	† Hastings ...	*	*	*	3.7	*
Llandudno, to 9 p.m. ...	61	51	b, c	6.5	—	† Folkestone, to 6 p.m. ...	64	45	o, c, b, c, b	4.1	—
Bettws-y-Coed, to 6 p.m. ...	62	45	b, c	10.0	—	Broadstairs, to 6 p.m. ...	*	*	*		*
Towyn, to 6 p.m. ...	61	51	b, c, b	9.5	—	Margate, to 6 p.m. ...	66	56	o, b, o	3.3	—
Aberystwyth, to 6 p.m. ...	61	54	c, b	10.0	—	Lowestoft, to 6 p.m. ...	64	48	c, b, c, o, c	3.2	—
Plymouth, to 9 p.m. ...						Skegness ...	64	50	?	4.2	—
Torquay, to 6 p.m. ...	69	53	*	8.0	—	Scarborough, to 6 p.m. ...	66	51	*	5.4	—
Bournemouth, to 6 p.m. ...	69	51	*	7.5	—	Harrogate, to 6 p.m. ...	62	48	c, b, c	7.2	—
Bognor, to 6 p.m. ...	*	*	c, b	9.3	*	Darwen, to 9 p.m. ...					
† Worthing ...	67	51	c, b, c, b	8.6	—	Manchester, to 9 p.m. ...	61	48	o, b, b, c	5.8	—
						Birmingham, to 9 p.m. ...	66	47	c	7.8	—

† At this station the amount of Bright Sunshine given is for the whole day, ending with sunset.

TEMPERATURE, WEATHER, and RAINFALL at additional FOREIGN STATIONS, mainly for the 24 hours ended at 8 a.m. yesterday.

STATIONS. 19 th Aug., 1906.	TEMPERATURE F.		WEATHER.	RAIN. Ins.	STATIONS. 19 th Aug., 1906.	TEMPERATURE F.		WEATHER.	RAIN. Ins.
	Max.	Min.				Max.	Min.		
Flushing	Observations not received.				Rome	Observations not received.			
Aix-la-Chapelle... ..					Naples				
Copenhagen					Malta				
Oxö (Christiansand)... ..					Geneva 18 th Aug., 1906 1 p.m.			1 p.m.	Measured 7 a.m.
St. Petersburg					Berne	66	*	6	0.35
Vienna					Lucerne	55	*	0	0.35
Buda-Pesth					Coire... ..	64	*	0	—
Hermanstadt					St. Gotthard	61	*	6	
Trieste					Lugano	not received			
Florence						77	*	6	0.08

EXPLANATION OF THE COLUMNS GIVEN ON PAGE 1.

WEATHER.—Beaufort Scale is b, blue sky; c, detached clouds; d, drizzling rain; f, fog; g, dark, gloomy; h, hail; l, lightning; m, misty (hazy); o, overcast; p, passing showers; q, squally; r, rain; s, snow; t, thunder; u, ugly, threatening; v, visibility, unusual transparency; w, dew.

* AN ASTERISK is inserted in all places for which information is not usually received.

TABLE SHOWING THE LOCAL STANDARD TIMES AND THE CORRESPONDING GREENWICH TIMES OF THE OBSERVATIONS RECORDED ON PAGE 1.

COUNTRIES, &c.	Hours of Morning Observations by Local Standard Time.	Corresponding Greenwich Times.	Hours of Evening Observations by Local Standard.	Corresponding Greenwich Times.
British Isles ...	8 a.m. (West European)	8 a.m.	6 p.m.* (W.E.T.)	6 p.m.*
Holland ...	7 a.m. (" ")	7 a.m.	7 p.m. (W.E.T.)	7 p.m.
Germany, Denmark, Norway, Sweden }	8 a.m. (Mid-European)	7 a.m.	8 p.m. (M.E.T.)	7 p.m.
Belgium ...	7 a.m. (West European)	7 a.m.	Not published	—
France ...	7 a.m. (Paris)	6.51 a.m.	6 p.m. (Paris)	5.51 p.m.
Spain ...	8 a.m. (West European)	8 a.m.	6 p.m. (W.E.T.)	6 p.m.
Portugal ...	8 a.m. (Lisbon)	8.36 a.m.	3.23 p.m. (Lisbon)	4 p.m.
Azores { Ponta Delgada ...	6 a.m. (Local)	7.43 a.m.	9 p.m. (Local)	10.43 p.m.
Horta ...	6 a.m. (Local)	7.55 a.m.	9 p.m. (Local)	10.55 p.m.

TABLE SHOWING THE GREENWICH TIMES OF SUNRISE, NOON, AND SUNSET, FOR STATIONS IN THE UNITED KINGDOM, TO-DAY.

20 th Aug., 1906.	Sunrise G.M.T.	Noon G.M.T.	Sunset G.M.T.
Yarmouth ...	4.45	11.56	7.8
Greenwich ...	4.55	12.3	7.12
Wick ...	4.47	12.15	7.45
Valencia ...	5.34	12.44	7.56

TERMS OF SUBSCRIPTION for the Daily Weather Report forwarded by Book Post, £1 per annum payable quarterly in advance.

Single Copies (price 1d.) may be obtained after 3 p.m. on the day of issue at the Meteorological Office, and at the Bookstalls of the following terminus Railway Stations:—Victoria, Charing Cross, King's Cross, St. Pancras, Euston.

FORECASTS OF WEATHER for one day in advance are drawn up at 11 a.m., and between 7 and 8 p.m. The latest forecast can be had by Reply Telegram, on paying at any Post Office in the United Kingdom Sixpence in addition to the cost of the inquiry and reply Telegram. Information as to the Terms on which Forecasts can be sent daily, for a long or short period, may be obtained on application.

METEOROLOGICAL OFFICE, 63, VICTORIA STREET, S.W.
(TELEGRAPHIC ADDRESS: WEATHER, LONDON.)

W. N. SHAW (Director).

* At Oxford the observations are taken at 8 p.m.

DAILY WEATHER REPORT.

Tuesday,

Meteorological Office, London.

21st August, 1906.

STATIONS.		YESTERDAY EVENING. (See note on last page.)					THIS MORNING. (See note on last page.)										PAST 24 HOURS.				
		Barom.	Temp.	Wind.			Barometer.	Temperature.	Wind.								Temp.				
		At 8 ²⁵ Fahr. and M.S.L.	Dry Bulb.	Dir.	Force (0 to 12.)	Weather.	At 9 ²⁵ Fahr. and M.S.L.	Change since Yester- day.	Dry Bulb.	Wet Bulb.	Change since Yester- day.	Dir.	Force (0 to 12.)	Weather.	Sea (0 to 9.)		Max.	Min.	Weather.	Sun. shine.	Rainfall.
		Ins.					Ins.	Ins.												Hours	Ins.
SCANDINAVIA.	Haparanda...	29.49	49	W	2	b	29.45	+07	48	47	-1	S	4	r	*	59	46	*	*	-	-
	Hernösand...	29.56	56	S	4	o	29.33	-28	56	53	+6	SSW	2	o	*	59	43	*	*	-	-
	Stockholm...	29.71	55	SW	4	r	29.47	-27	60	57	+5	WSW	6	o	*	64	54	*	*	0.32	-
	Wisby...	29.79	61	W	6	o	29.60	-20	63	59	+4	WSW	6	b	*	63	55	*	*	0.32	-
	Karlstad...	29.54	57	WSW	6	r	29.48	-31	59	55	+6	WSW	6	b	*	*	*	*	*	0.43	-
	Færder (X'ania Fjord)	29.47	59	SW	7	o	29.51	-29	59	54	+1	WSW	8	c	4	59	55	*	*	0.35	-
	Bodö...	29.51	45	SW	4	c	29.36	-13	45	41	+1	E	4	b	2	46	37	*	*	-	-
	Christiansund...	29.34	52	SE	2	r	29.14	-53	52	45	+4	S	9	c	6	54	46	*	*	0.55	-
	Skudesnaes...	29.59	57	W	6	c	29.76	00	51	47	-4	NNW	8	c	4	57	50	r.c	*	0.98	-
BRITISH ISLANDS.	Sumburgh Head	29.46	53	W	5	o	29.80	+28	49	44	-4	WNW	3	bc	4	54	45	o	*	0.10	-
	Stornoway...	29.72	56	W	4	o	29.86	+25	56	52	0	W	3	bc	3	60	51	o	1.9	0.03	-
	Malin Head...	29.91	57	W	4	bc	29.91	+17	56	55	-4	W	2	o	2	60	54	f, bc, o	*	-	-
	Blacksod Pt. ...	30.01	60	WSW	2	bm	30.02	+13	58	57	-2	SW	1	bmw	2	62	52	bep, b	*	0.01	-
	Valencia...	30.10	62	SW	2	o	30.07	-01	63	62	0	S	2	opm	3	64	61	om	0.0	0.05	-
	Roche's Point...	30.09	60	SSW	3	c	30.11	+01	59	59	+1	SSW	2	f	3	69	57	f, c	*	-	-
	Birr Castle...	30.03	64	WSW	4	o	30.04	+06	64	63	-1	SW	2	o	*	67	60	o, r	0.0	0.03	-
	Donaghadee...	29.96	66	W	3	bc	30.06	+20	58	57	-8	Z	0	c	0	70	49	c, bc, cg	*	-	-
	Liverpool Obsy...	29.99	63	WSW	3	r	30.07	+09	58	57	-5	NW	1	o	1	73	57	bc, r	*	0.17	-
	Holyhead...	30.00	60	WSW	3	cpm	30.06	+09	60	60	-1	SW	1	f	1	65	58	c, cp, f	*	0.02	-
	Pembroke (St. Ann's Hd.)	30.09	61	SW	4	f	30.12	+02	60	60	0	SW	3	ogm	3	62	59	om, f, c	0.0	0.01	-
	Scilly (St. Mary's)	30.19	63	SSW	3	f	30.16	-03	62	61	+1	SSW	2	f	2	67	59	f, o, f	1.3	-	-
	Jersey (St. Aubins)	30.26	65	W	5	bc	30.24	-05	62	61	0	SW	2	o	2	68	59	bc, c, df	10.0	0.01	-
	Portland Bill...	30.15	62	SW	5	o	30.17	-01	61	60	+1	WSW	3	o	4	62	59	o, f	*	-	-
	Dungeness...	30.13	63	WSW	6	o	30.15	-03	63	62	+2	WSW	3	o	3	66	60	o, f	4.8	-	-
	Wick...	29.64	56	W	3	bc	29.84	+26	50	50	-6	Z	0	r	1	68	48	-	*	0.27	-
	Nairn...	29.71	60	WNW	4	c	29.87	+27	57	53	-2	W	2	c	1	67	51	-	4.1	0.08	-
	Aberdeen...	29.69	66	W	4	b	29.92	+29	58	52	-1	SW	1	c	0	71	52	o, c, bc	4.9	-	-
	Leith...	29.79	58	WSW	4	bc	29.99	+31	58	54	-7	WSW	2	c	*	71	53	-	*	-	-
	North Shields...	29.81	68	W	5	c	30.03	+19	59	54	-5	SW	2	c	2	72	53	op, c	*	0.05	-
	Spurn Head...	29.91	69	WNW	4	o	30.05	+08	63	59	+4	W	3	c	2	74	59	op, c	*	-	-
	Yarmouth...	29.97	74	WSW	5	b	30.06	-01	66	63	+5	W	3	cm	3	75	59	bc, b	*	-	-
	Clacton-on-Sea...	30.05	70	WSW	5	bc	30.12	-01	69	65	+8	WSW	2	bc	2	72	60	bc, c, bc	7.3	-	-
	Nottingham...	29.98	73	WSW	4	c	30.06	+04	66	64	+3	WSW	1	cpm	*	78	63	bc, c	5.7	0.01	-
	Bath...	30.13	68	W	4	o	30.16	+01	67	65	+6	W	1	o	*	71	61	-	2.6	-	-
	Oxford...	30.11	66	WSW	3	bc	30.13	-01	68	64	+8	WSW	3	bc	*	72	59	cg, bc	*	-	-
	London (St. James' Park)	30.08	69	WSW	3	o	30.12	-02	66	65	+6	WSW	2	o	*	72	59	c, o, c	2.5	-	-
GERMANY, &c.	The Scaw (Skagen)	29.56	60	W	6	o	29.68	-20	57	55	-1	WNW	6	b	2	61	57	*	*	0.20	-
	Fanö...	29.80	63	SW	7	o	29.92	-10	62	59	+3	SW	5	b	*	64	59	*	*	0.08	-
	Cuxhaven...	29.99	63	SW	6	o	29.97	-13	62	59	+4	WNW	5	o	*	66	58	o, p	*	0.28	-
	The Helder...	30.01	64	SW	7	bc	30.08	-04	64	61	+1	WNW	2	bc	2	66	63	*	*	0.04	-
	Brussels...	*	*	*	*	*	30.17	-07	61	61	+7	WNW	2	f	*	69	54	*	*	-	-
	Berlin...	30.10	59	SW	1	b	29.97	-18	61	60	+4	W	3	o	*	66	57	*	*	0.12	-
	Frankfurt...	30.17	60	SW	1	c	30.16	-10	59	57	+6	SW	4	o	*	68	48	*	*	-	-
	Munich...	30.26	53	NW	1	b	30.23	-03	55	51	+2	SW	4	o	*	63	50	*	*	-	-
FRANCE.	C. Gris Nez...	30.18	62	WSW	5	o	30.23	+03	61	?	+3	WSW	3	f	3	66	58	*	*	0.04	-
	Brest...	30.26	63	SW	3	c	30.21	-07	58	58	-1	ENE	4	m	3	64	55	*	*	-	-
	Lorient...	30.26	68	WNW	3	b	?	?	58	55	-1	E	2	b	1	77	54	*	*	-	-
	Rochefort...	30.24	67	NNW	4	b	30.21	-05	61	56	+3	ENE	3	b	*	72	57	b	*	-	-
	Biarritz...	30.21	71	NNE	4	b	30.12	-15	63	59	+1	E	1	b	1	75	57	*	*	-	-
	Paris...	30.24	65	SSW	1	b	30.26	-04	57	55	+6	SSW	1	b	*	71	51	*	*	-	-
	Belfort...	30.18	69	W	3	m	30.25	-02	51	48	+1	W	2	m	*	72	47	*	*	-	-
	Lyons...	30.19	69	N	2	b	30.26	-02	60	52	+4	N	1	b	*	76	55	*	*	-	-
	Nice...	30.07	69	-2	0	b	30.10	+06	67	59	-4	Z	0	b	1	79	59	*	*	-	-
	Perpignan...	30.14	76	NW	2	b	30.17	-03	63	55	-4	SW	2	b	*	81	56	*	*	-	-
SPAN. PEN.	Corunna...														*				*	-	-
	Lisbon...														*				*	-	-
	Azores (P. Delgada)														*				*	-	-
	„ (Horta)	30.08	74	SW	3	o	29.95	-22	73	71	+1	SW	5	bc	2	79	72	*	*	-	-

NOTES:—(a) At the British and Irish Stations the readings of the barometer are not corrected for the difference in Gravity between the position of the Station and Latitude 45°. The approximate correction is:—For stations North of Malin Head and North Shields +03 in., but for Sumburgh Head +04 in.; for stations South of Malin Head and North Shields +02 in., but for Scilly and Jersey +01 in.

(b) The Sunshine for London given in this Table is recorded on the Tower of the Wesleyan Training College, Westminster; the Sunshine entered to Dungeness is recorded at Littlestone-on-Sea.

* Observations for this column not generally received. † Observations received too late for insertion in Charts on next page.

WEATHER CHARTS

FOR Tuesday, 21st August, 1906.

I. BAROMETER, WIND AND SEA. This Morning.

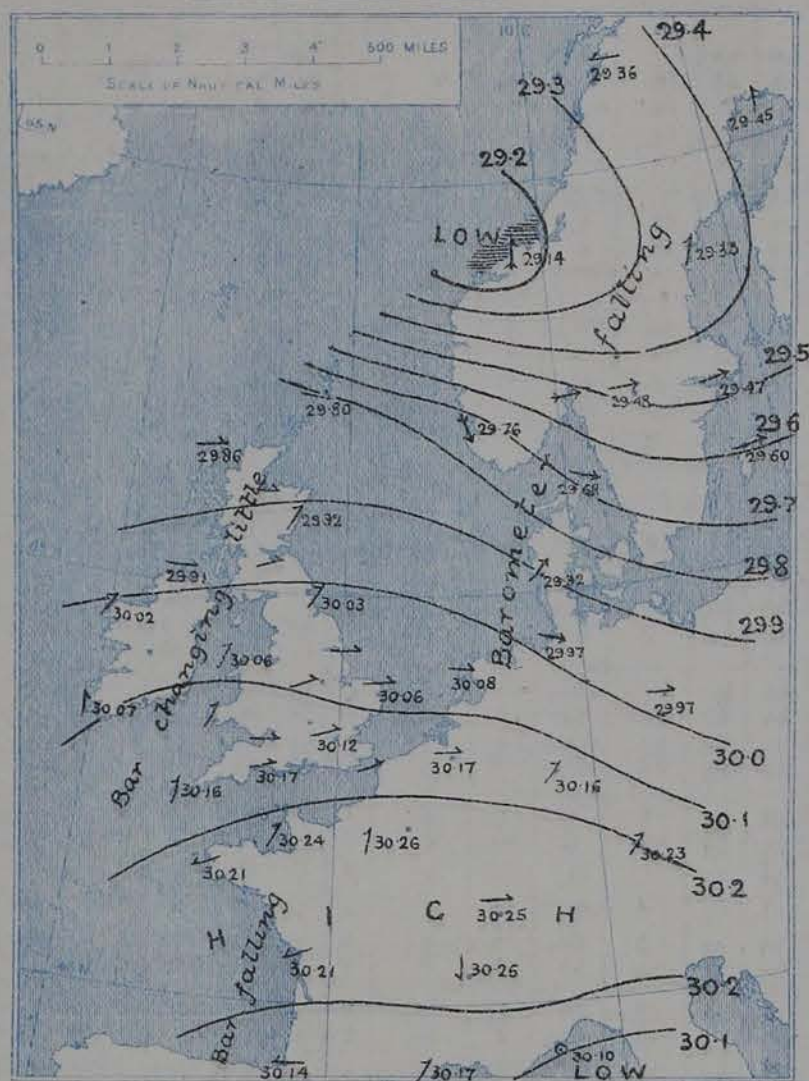
BAROMETER—Isobars are drawn for each tenth of an inch

WIND—Arrows show Directions and Force, flying with the wind.

Force above 10 Force 5 to 9 } Calm

Force 8 to 10 Force 1 to 4

SEA—Rough High

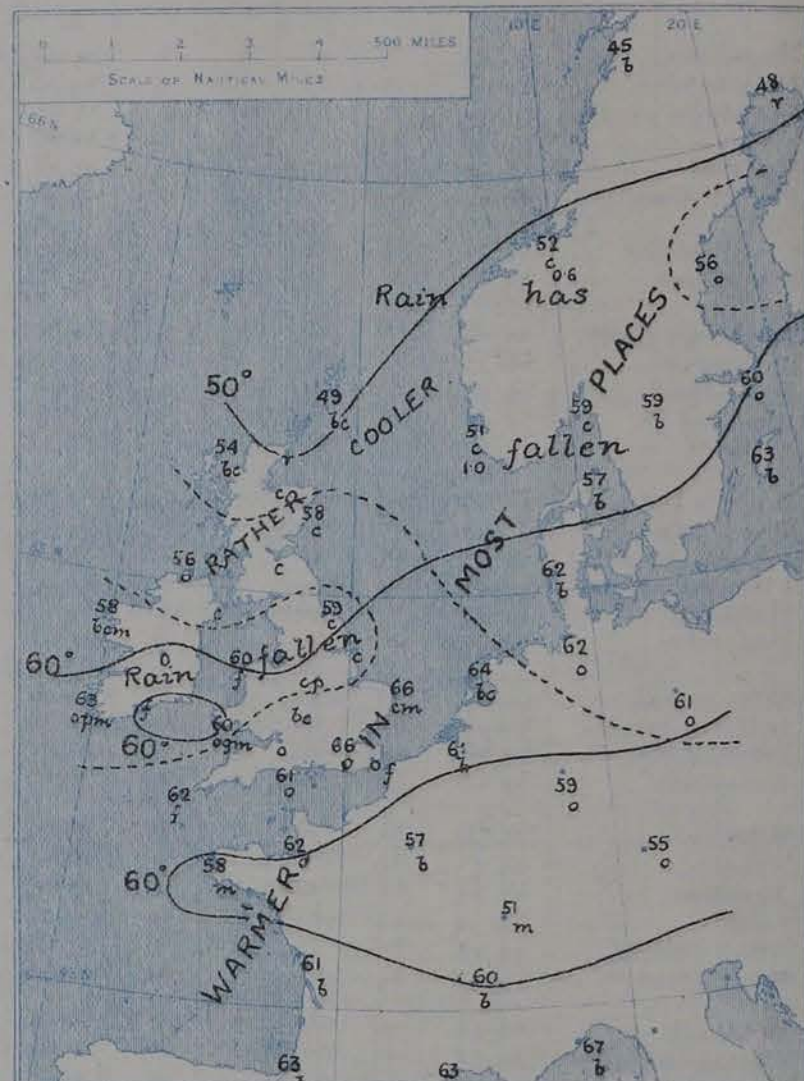


II. TEMPERATURE AND WEATHER. This Morning.

TEMPERATURE—Isotherms are drawn for each 10°

WEATHER—Shown by Letters of the Beaufort Scale. (See P. 4.)

(A dotted line separates areas where rain has fallen from those without rain. The fall in past 24 hours when exceeding half an inch is shown thus - 0.6)



III. BAROMETER AND WIND

Yesterday morning.



IV. EXTREMES OF TEMPERATURE

recorded

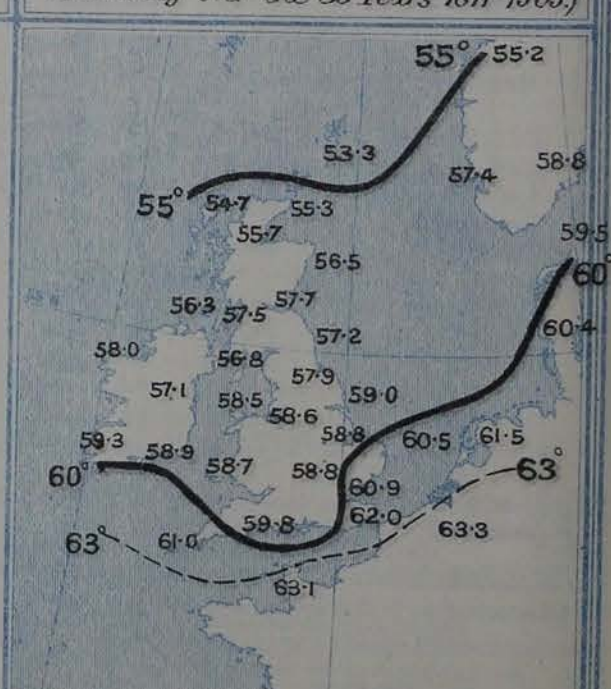
in various districts of the United Kingdom during the week ended Saturday, 18th Aug.



V. Averages of DAILY TEMPERATURE at 8 A.M. for the monthly period

AUGUST

(Derived chiefly from Observations extending over the 35 Years 1871-1905.)



GENERAL SITUATION AT 8 A.M.

PRESSURE

The barometer continues highest, above 30.2 ins., in a band extending from the Bay of Biscay across France to South Germany and northern Italy. The lowest readings, 29.2 ins. and less, are found in a depression off the northwest coast of Norway. Gradients are very slight over the major portion of our area, but moderate over Denmark and the Baltic, and steep between the Shetlands and Christiansund. Pressure is changing very little over the United Kingdom, but is falling over Germany and Scandinavia, as well as in the west of France.

WIND

TEMPERATURE

WEATHER

AND

SEA

The wind blows with the force of a gale in the immediate neighbourhood of the northern depressions, from South at Christiansund, from N.N.W. at Skudesnes, and from W.S.W. at Faerles. Over these Islands, Germany and the North of France, light or moderate breezes from between S. and W. are reported, but over the Bay of Biscay the wind is Easterly. Temperature has risen in most parts of England, France, and the northern countries of the Continent, fallen at most stations in Ireland and the north of Great Britain. The readings now range from 69° at Clacton-on-Sea and 68° at Oxford to 58° at Liverpool, Donaghadee, and Aberdeen, and to 49° at Sunbush Head. At most of the Continental stations the temperature is below 60°, and below 50° in the extreme north of Scandinavia; the highest readings reported are 67° at Nice and 64° at the Helder. The sky is clear over the greater part of France and nearly clear in a few other regions; over our area as a whole, however, the weather is cloudy or quite overcast, with local fogs on the north coast of France and the South-west Coasts of these Islands, showers in the South-west of Ireland and at Nottingham, and steady rain in the extreme north-east of Scotland and the north of Sweden. The sea is rough off the West Coast of Norway, moderate to smooth elsewhere.

During yesterday the thermometer rose to above 70° in many parts of the United Kingdom and to 78° at Nottingham and Skegness. Showers have fallen in various parts of this country, while along the West Coast of Norway there have been large quantities of rain. Over these Islands generally yesterday was dull, but several hours of bright sunshine were recorded in the South-east.

PROBABLE CHANGES IN SYSTEM NOW PREVALENT

The general distribution of barometric pressure is likely to continue favourable for winds from some point between South and West, and for the passage over our Islands of small local depressions moving in an easterly direction.

FORECASTS*

For the 24 hours ending at NOON on 22nd August 1906.

DISTRICTS.

FORECASTS.

0	SCOTLAND NORTH	SW ^{ly} to W ^{ly} or NW ^{ly} winds, moderate or light; changeable, some showers, considerable fair intervals; warm.
1	SCOTLAND EAST	
2	ENGLAND N.E.	
3	ENGLAND EAST	S.W ^{ly} or W ^{ly} winds, light or moderate; mostly fair, but some showers locally; warm.
4	MIDLAND COUNTIES	
5	ENGLAND SOUTH	

DISTRICTS.

FORECASTS.

6	SCOTLAND WEST	Same as Nos. 0 to 2
7	ENGLAND N.W.	SW ^{ly} and W ^{ly} breezes, of little force; some showers, but fair generally; local fogs on coast; warm.
8	ENGLAND S.W.	
9	IRELAND NORTH	Moderate or light winds between S. and W; changeable, some showers, local fogs on coast; moderate temperature.
10	IRELAND SOUTH	

WARNINGS

None Issued

Note.—The South Cone, point downwards (⌞), means that gales, or strong winds, are probable, at first from the Southward (from S.E. round by S. to N.W.). Should it appear likely that a gale beginning from between W. and N.W. is likely to veer towards N. or N.E., the North Cone is hoisted in preference to the South Cone.
The North Cone, point upwards (⌞), means that gales, or strong winds, are probable, at first from the Northward (from N.W. round by N. to S.E.). Should it appear likely that a gale beginning from between E. and S.E. is likely to veer towards S. or S.W., the South Cone is hoisted in preference to the North Cone.

*For terms for transmission of Forecasts by Telegraph, see next page.

11-55 am.

DAILY WEATHER REPORT.

21ST AUGUST, 1906

TEMPERATURE, WEATHER, SUNSHINE, AND RAINFALL FOR YESTERDAY.

STATIONS.	TEMPERATURE F.		Weather.	Sunshine Hrs.	Rainfall. Ins.	STATIONS.	TEMPERATURE F.		Weather.	Sunshine Hrs.	Rainfall. Ins.
	Max.	Min.					Max.	Min.			
Strathpeffer, to 6 p.m. ...	64	55	*	3.2	0.21	†Brighton ...	63	51	*	1.9	-
Blackpool, to 9 p.m. ...	68	54	op, c, o	2.6	0.03	†Eastbourne, to 6 p.m. ...	63	51	bc, o, d, o	3.5	0.01
Southport, to 9 p.m. ...	71	53	ot, o, c	2.5	0.01	Bexhill-on-Sea, to 9 p.m.					
†Rhyl, to 6 p.m. ...	75	55	?	4.5	-	†Hastings ...	*	*	*	4.1	*
Llandudno, to 6 p.m. ...				5.6		†Folkestone, to 6 p.m. ...	64	45	b, bc, c, o	5.0	-
Bettws-y-Coed, to 6 p.m.	68	57	r, bc, o	3.5	-	Broadstairs, to 6 p.m. ...	*	*	*	9.7	*
Towyn, to 6 p.m. ...	65	57	om, m	0.0	0.03	Margate, to 6 p.m. ...	71	49	bc	7.9	-
Aberystwyth, to 6 p.m. ...	65	56	o, c, o	0.5	-	Lowestoft, to 6 p.m. ...	77	50	bc, o, c	9.7	-
Plymouth, to 9 p.m. ...	64	55	ofa, of	0.0	0.01	†Skegness ...	78	49	bc, c	7.4	-
Torquay, to 6 p.m. ...	68	54	*	0.9	-	Scarborough, to 6 p.m. ...	70	51	*	6.2	-
Bournemouth, to 6 p.m. ...	65	51	*	0.0	-	†Harrogate, to 6 p.m. ...	70	49	c, o, bcp	2.3	0.05
Bognor, to 6 p.m. ...	*	*	o	1.7	*	Darwen, to 9 p.m. ...	69	49	bc, o, d, m, omg	0.3	0.06
†Worthing ...	63	48	b, c, o	1.6	-	Manchester, to 9 p.m. ...	75	52	bc, o, p, o	1.3	0.26
						Birmingham, to 9 p.m. ...	76	52	c	4.8	-

* At this station the amount of Bright Sunshine given is for the whole day, ending with sunset.

TEMPERATURE, WEATHER, and RAINFALL at additional FOREIGN STATIONS, mainly for the 24 hours ended at 8 a.m. yesterday.

STATIONS. 20 th Aug. 1906.	TEMPERATURE F.		WEATHER.	RAIN. Ins.	STATIONS. 20 th Aug. 1906.	TEMPERATURE F.		WEATHER.	RAIN. Ins.
	Max.	Min.				Max.	Min.		
Flushing ...	64	55	bc, b	-	Rome ...	82	61	b, b	-
Aix-la-Chapelle ...	64	48	b, bc	0.08	Naples ...	78	62	b, b	-
Copenhagen ...	not received.				Malta ...	?	?	b	-
Oxö (Christiansand) ...	63	52	b, o	-	Geneva ...	19 th Aug. 1906.	1 p.m.	Observations not received	Measured 7 a.m.
St. Petersburg ...	72	57	b, bc	-	Berne ...		*		
Vienna ...	61	57	o, c	-	Lucerne ...		*		
Buda-Pesth ...	70	55	o, r	0.04	Coire ...		*		
Hermanstadt ...	73	57	r, o	0.83	St. Gotthard ...		*		
Trieste ...	63	55	o, b	0.55	Lugano ...		*		
Florence ...	73	52	b, b	-					

EXPLANATION OF THE COLUMNS GIVEN ON PAGE 1.

WEATHER.—Beaufort Scale is b. blue sky; c. detached clouds; d. drizzling rain; f. fog; g. dark, gloomy; h. hail; l. lightning; m. misty (hazy); o. overcast; p. passing showers; q. squally; r. rain; s. snow; t. thunder; u. ugly, threatening; v. visibility, unusual transparency; w. dew.

* AN ASTERISK is inserted in all places for which information is not usually received.

TABLE SHOWING THE LOCAL STANDARD TIMES AND THE CORRESPONDING GREENWICH TIMES OF THE OBSERVATIONS RECORDED ON PAGE 1.

COUNTRIES, &c.	Hours of Morning Observations by Local Standard Time.	Corresponding Greenwich Times.	Hours of Evening Observations by Local Standard.	Corresponding Greenwich Times.
British Isles ...	8 a.m. (West European)	8 a.m.	6 p.m.* (W.E.T.)	6 p.m.*
Holland ...	7 a.m. (")	7 a.m.	7 p.m. (W.E.T.)	7 p.m.
Germany, Denmark, Norway, Sweden }	8 a.m. (Mid-European)	7 a.m.	8 p.m. (M.E.T.)	7 p.m.
Belgium ...	7 a.m. (West European)	7 a.m.	Not published	-
France ...	7 a.m. (Paris)	6.51 a.m.	6 p.m. (Paris)	5.51 p.m.
Spain ...	8 a.m. (West European)	8 a.m.	6 p.m. (W.E.T.)	6 p.m.
Portugal ...	8 a.m. (Lisbon)	8.36 a.m.	3.23 p.m. (Lisbon)	4 p.m.
Azores { Ponta Delgada	6 a.m. (Local)	7.43 a.m.	9 p.m. (Local)	10.43 p.m.
{ Horta	6 a.m. (Local)	7.55 a.m.	9 p.m. (Local)	10.55 p.m.

TABLE SHOWING THE GREENWICH TIMES OF SUNRISE, NOON, AND SUNSET, FOR STATIONS IN THE UNITED KINGDOM, TO-DAY.

21 st Aug. 1906.	Sunrise G.M.T.	Noon G.M.T.	Sunset G.M.T.
Yarmouth ...	4.46	11.56	7.6
Greenwich ...	4.56	12.3	7.10
Wick ...	4.49	12.15	7.42
Valencia ...	5.36	12.44	7.53

TERMS OF SUBSCRIPTION for the Daily Weather Report forwarded by Book Post, £1 per annum payable quarterly in advance.

Single Copies (price 1d.) may be obtained after 3 p.m. on the day of issue at the Meteorological Office, and at the Bookstalls of the following terminus Railway Stations:—Victoria, Charing Cross, King's Cross, St. Pancras, Euston.

FORECASTS OF WEATHER for one day in advance are drawn up at 11 a.m., and between 7 and 8 p.m. The latest forecast can be had by Reply Telegram, on paying at any Post Office in the United Kingdom Sixpence in addition to the cost of the inquiry and reply Telegram. Information as to the Terms on which Forecasts can be sent daily, for a long or short period, may be obtained on application.

METEOROLOGICAL OFFICE, 63, VICTORIA STREET, S.W.
(TELEGRAPHIC ADDRESS: WEATHER, LONDON.)

W. N. SHAW (Director).

* At Oxford the observations are taken at 8 p.m.

DAILY WEATHER REPORT.

Wednesday,

Meteorological Office, London.

22nd August, 1906.

STATIONS.		YESTERDAY EVENING. (See note on last page.)					THIS MORNING. (See note on last page.)										PAST 24 HOURS.				
		Barom.	Temp.	Wind.		Weather.	Barometer.		Temperature.			Wind.		Sea (0 to 9.)	Temp.		Weather.	Sun. shine.	Rainfall.		
				At 32° Fahr. and M.S.L.	Dry Bulb.		Dirac.	Force (0 to 12.)	At 32° Fahr. and M.S.L.	Change since Yester- day.	Dry Bulb.	Wet Bulb.	Change since Yester- day.		Dirac.	Force (0 to 12.)				Max.	Min.
SCANDINAVIA.	Haparanda...	Ins.	°				Ins.	Ins.	°	°	°					°	°		Hours.	Ins.	
	Hernösand ...	29.29	49	NNE	2	c	29.32	-13	53	48	+5	NNE	4	b	x	54	41	*	*	0.08	
	Stockholm ...	29.15	51	WNW	2	o	29.57	+24	50	47	-6	NW	6	b	x	63	39	*	*	0.32	
	Wisby...	29.56	59	NW	4	b	29.69	+22	52	44	-8	WNW	8	bc	x	66	52	*	*	-	
	Karlstad ...	29.70	60	W	8	b	29.80	+20	64	47	+1	W	9	b	x	64	54	*	*	2	
	Færder (X'ania Fjord)	29.67	56	W	4	b	29.87	+39	50	42	-9	W	6	b	x	*	*	*	*	-	
	Bodö ...	29.73	59	W	4	b	29.91	+40	51	43	-8	NW	2	b	3	63	50	*	*	-	
	Christiansund ...	29.46	46	NE	4	b	29.55	+19	48	46	+3	NW	5	r	3	50	36	*	*	0.16	
BRITISH ISLANDS.	Skudesnaes ...	29.75	47	WNW	7	r	29.89	+75	47	44	-5	SW	4	bc	5	52	45	*	*	0.51	
	Sumburgh Head	29.91	51	NNW	2	c	29.93	+17	53	51	+2	SE	4	o	3	55	50	c	*	-	
	Stornoway ...	29.86	47	SW	1	o	29.75	-05	51	50	+2	W	3	o	3	52	46	o	*	0.01	
	Malin Head ...	29.91	56	W	4	o	29.85	-01	52	51	-2	W	1	o	1	59	49	c.o	7.0	-	
	Blacksod Pt. ...	29.94	57	SE	2	og	29.84	-07	59	59	+3	NW	3	om	2	61	54	o.og,r	*	0.75	
	Valencia ...	29.95	61	SSW	4	odgm	29.88	-14	61	60	+3	SSW	5	cgqpm	4	63	57	cp.odg	*	0.12	
		30.02	62	S	3	om	29.94	-13	61	58	-2	SSE	2	o	3	69	58	om	1.1	0.07	
	Roche's Point ...	30.06	61	S	2	f	29.98	-13	59	58	0	Z	0	b	1	65	55	L.f	*	0.05	
GERMANY, & C.	Birr Castle ...	29.99	70	SW	3	c	29.95	-09	61	59	-3	Z	0	c	*	71	58	cp.c	1.2	0.10	
	Donaghadee ...	30.01	58	SW	2	rf	29.81	-25	63	62	+5	WNW	2	c	2	63	57	c.or.f	*	0.05	
	Liverpool Obsy...	30.06	68	W	2	o	29.97	-10	66	61	+8	SW	2	bc	1	72	58	r.o	*	0.02	
	Holyhead ...	30.04	62	SW	3	em	29.97	-09	58	58	-2	SW	4	f	3	67	57	em.w	*	0.01	
	Pembroke (St. Ann's Hd.)	30.09	61	SSW	3	f	29.99	-13	59	58	-1	E	2	bm	3	65	55	f	0.3	0.01	
	Scilly (St. Mary's) ...	30.12	63	SSE	2	c	29.95	-21	59	57	-3	SE	3	f	2	66	58	cf.c.o	5.0	-	
	Jersey (St. Aubins) ...	30.15	70	NNW	3	b	30.02	-22	71	65	+9	ENE	1	b	1	74	60	c.bmw	7.0	-	
	Portland Bill ...	30.15	62	SW	2	c	30.00	-17	61	60	0	ENE	3	f	3	64	57	o.c.f	*	0.01	
FRANCE.	Dungeness ...	30.13	62	SW	3	f	30.05	-10	65	63	+2	SE	3	b	2	67	55	f	8.1	-	
	Wick ...	29.91	54	NW	1	c	29.81	-03	53	52	+3	W	1	r	1	58	49	-	*	0.12	
	Nairn ...	29.90	58	W	1	bc	29.84	-03	53	52	-4	Z	0	r	1	61	50	-	3.5	0.23	
	Aberdeen ...	29.93	61	Z	0	o	29.84	-08	54	53	-4	Z	0	o	0	69	52	b.bc,r	3.5	0.39	
	Leith ...	29.98	61	WSW	2	o	29.85	-14	54	53	-4	E	1	r	*	68	53	o.r	*	0.30	
	North Shields ...	30.02	64	SW	2	c	29.88	-15	66	62	+7	SW	2	bc	2	68	55	c.r	*	0.52	
	Spurn Head ...	30.03	67	W	3	c	29.95	-10	66	63	+3	WSW	3	c	2	67	62	c	*	-	
	Yarmouth ...	30.09	70	Z	0	c	30.02	-04	67	63	+1	SW	3	em	2	70	61	c	*	-	
SPAN. PEN.	Clacton-on-Sea ...	30.09	74	WSW	3	bc	30.05	-07	68	65	-1	S	1	b	0	76	59	bc.baw	9.7	-	
	Nottingham ...	30.07	70	W	2	b	29.98	-08	69	65	+3	W	1	bc	*	75	57	c.b	3.3	0.01	
	Bath ...	30.12	72	SW	1	b	30.02	-14	59	58	-8	NE	1	b	*	75	53	-	4.0	-	
	Oxford ...	30.12	70	SW	1	b	30.03	-10	66	63	-2	S	1	b	*	76	59	bc.b	*	-	
	London(St.James' Park)	30.09	73	WSW	2	b	30.03	-09	68	65	+2	Z	0	b	*	78	57	bc.b.w	5.9	-	
	The Scaw (Skagen)	29.84	55	WNW	6	c	29.95	+27	55	50	-2	NNW	2	b	1	61	54	*	*	-	
	Fanö ...	30.06	59	NW	4	b	30.05	+13	58	56	-4	WSW	1	r	x	64	57	*	*	-	
	Cuxhaven ...	30.09	62	W	3	b	30.09	+12	60	59	-2	S	2	r.f	x	64	57	*	*	-	
GERMANY, & C.	The Helder ...	30.13	65	W	1	o	30.08	00	65	64	+1	SW	1	c	1	68	63	*	*	-	
	Brussels ...	30.08	66	*	*	*	30.13	-04	67	64	+6	SSE	2	b	x	73	58	*	*	-	
	Berlin ...	30.21	65	SE	1	b	30.19	+03	60	59	+1	SE	1	f	x	73	57	*	*	-	
	Frankfurt ...	30.25	63	Z	0	o	30.24	+01	63	60	+8	SSE	2	b	*	68	55	*	*	-	
	Munich ...																	*	*	-	
	C. Gris Nez ...	30.19	61	SW	3	f	30.12	-11	66	65	+5	S	1	b	1	68	61	*	*	-	
	Brest ...	30.12	71	NE	4	b	29.96	-25	64	59	+6	E	4	b	2	77	55	*	*	-	
	Lorient ...	30.12	77	WNW	2	b	30.00	?	63	59	+5	E	3	b	1	82	54	*	*	-	
FRANCE.	Rochefort ...	30.07	72	NNW	2	b	30.03	-18	67	59	+6	SE	2	b	*	91	61	b	*	-	
	Biarritz ...	30.00	88	E	2	b	30.05	-07	77	73	+14	Z	0	b	0	91	63	*	*	-	
	Paris ...	30.18	72	ENE	1	b	30.11	-15	68	63	+11	SE	2	b	*	79	57	*	*	-	
	Belfort...	30.14	77	E	2	m	30.16	-09	64	59	+13	E	4	m	*	79	57	*	*	-	
	Lyons ...	30.13	79	NNW	1	b	30.17	-09	66	58	+6	NW	4	b	*	85	58	*	*	-	
	Nice ...	30.08	72	Z	0	b	30.13	+03	71	64	+4	SW	1	b	1	81	61	*	*	-	
	Perpignan ...	30.25	72	NE	2	b	30.13	-04	63	59	0	W	1	o	*	80	55	*	*	-	
																		*	*	-	
SPAN. PEN.	Coruana ...																	*	*	-	
	Lisbon ...	30.06	72	Z	0	b	30.10	+05	72	66	+3	SE	1	b	*	82	64	*	*	-	
	Azores (P. Delgada)...																	*	*	-	
,, (Horta) ...		29.78	74	SW	5	o	29.79	-16	68	64	-5	W	3	b	2	79	68	*	*	0.16	

NOTES:—(a) At the British and Irish Stations the readings of the barometer are not corrected for the difference in Gravity between the position of the Station and Latitude 45°. The approximate correction is:—For stations North of Malin Head and North Shields +.03 in., but for Sumburgh Head +.04 in.; for stations South of Malin Head and North Shields +.02 in., but for Scilly and Jersey +.01 in.

(b) The Sunshine for London given in this Table is recorded on the Tower of the Wesleyan Training College, Westminster; the Sunshine entered to Dungeness is recorded at Littlestone-on-Sea.

* Observations for this column not generally received.

† Observations received too late for insertion in Charts on next page.

WEATHER CHARTS

FOR Wednesday, 22nd August, 1906.

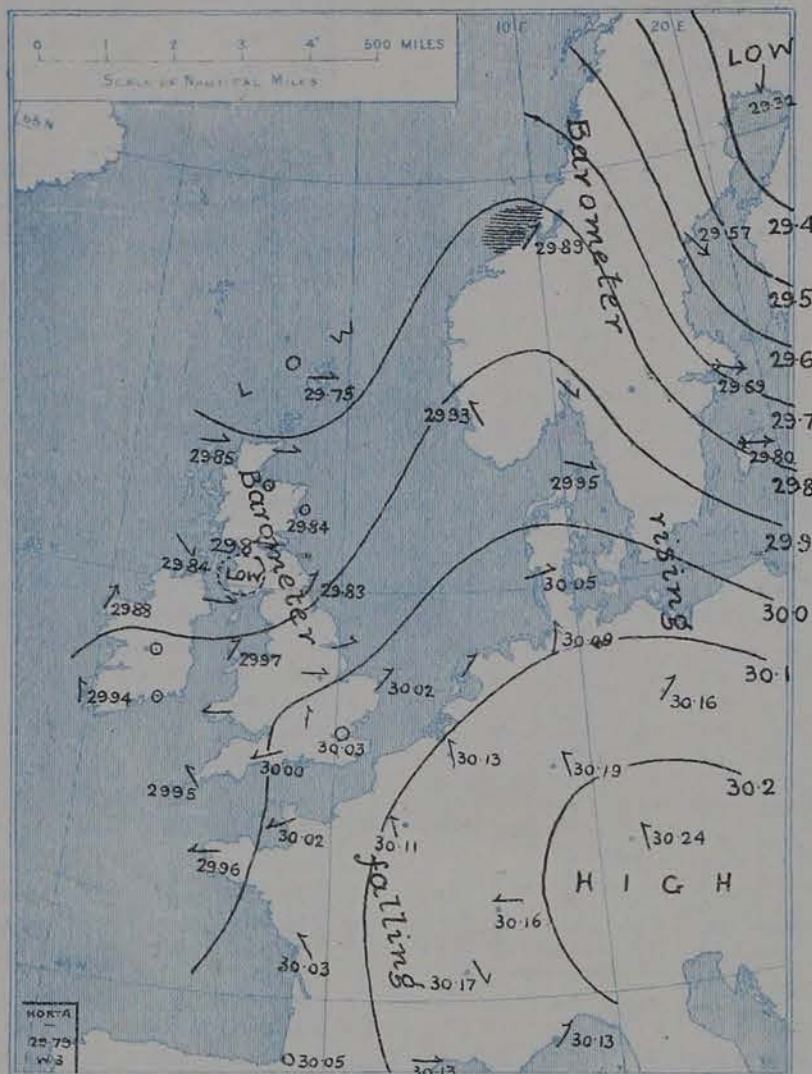
I. BAROMETER, WIND AND SEA. This Morning.

BAROMETER—Isobars are drawn for each tenth of an inch.

WIND—Arrows show Directions and Force, flying with the wind.

Force above 10 → Force 5 to 7 → } Calm ☉
Force 8 to 10 → Force 1 to 4 → }

SEA—Rough High

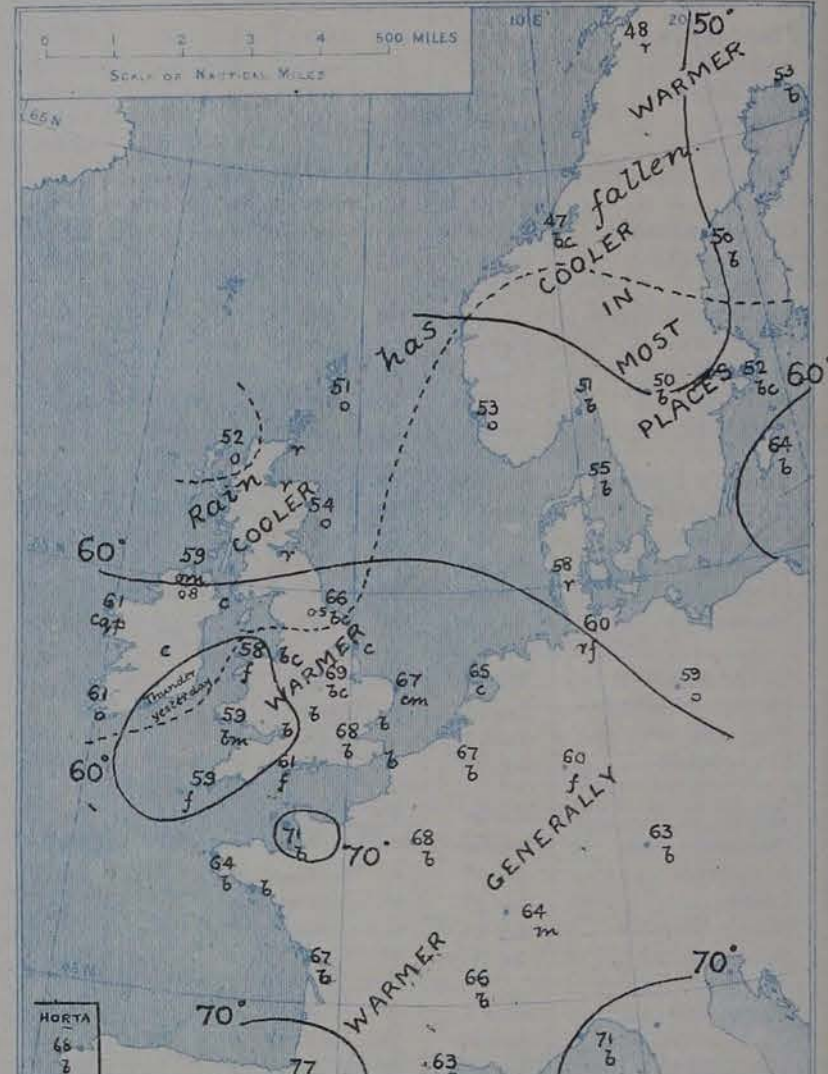


II. TEMPERATURE AND WEATHER. This Morning.

TEMPERATURE—Isotherms are drawn for each 10°.

WEATHER—Shown by Letters of the Beaufort Scale. (See P. 4.)

RAINFALL—A dotted line separates areas where rain has fallen from those without rain. The fall in past 24 hours when exceeding half an inch is shown thus - 0.6



III. BAROMETER AND WIND

Yesterday morning.



IV. LAST WEEK'S RAINFALL.

Amount recorded in various districts of the United Kingdom during the week ended 18th August, with the percentage of the average amount for the corresponding week.

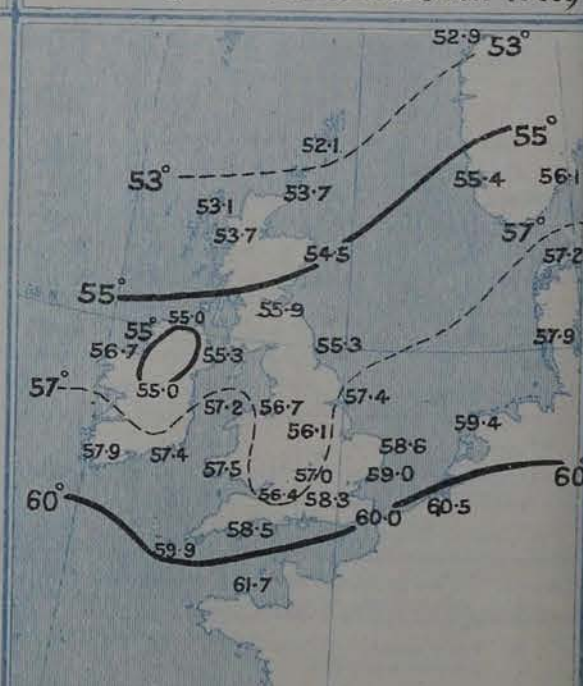


V. Averages of DAILY TEMPERATURE

at 8 A.M. for the monthly period

AUGUST - SEPTEMBER.

(Derived chiefly from Observations extending over the 35 Years 1871-1905.)



GENERAL SITUATION AT 8 A.M.

PRESSURE

The barometer is falling over the United Kingdom generally and also over the greater part of France, while it is rising over Scandinavia. The readings are now highest, 30.2 ins. and upwards, over Bavaria and its immediate neighbourhood, and lowest, 29.4 ins. and less, over Finland and the north of Scandinavia. Pressure is relatively low off the north of Scotland, as well as in a very small shallow depression over the south-west of Scotland.

WIND

TEMPERATURE

WEATHER

AND

SEA

In the rear of the low pressure in the north the wind blows strongly from the N.W.^d and W.^d in Sweden, attaining the force of a gale both at Stockholm and Wisby. Over our Islands the wind is light and rather variable; it is, however, mainly W.^d in the more northern districts, S.W.^d or S.W.^d in the south-west, and E.^d in the south and south-west; a light E.^d air also prevails on the west and north-west coasts of France. Temperature has risen over France and South Germany, fallen over Denmark, and most parts of Scandinavia and Scotland; over England and Ireland the changes have been irregular. At Nottingham the thermometer marks 69° and at Clacton-on-Sea and in London 68°; in Scotland the readings are all below 55°. On the Continent the readings range from 77° at Biarritz and 71° at Nice to 52° at Stockholm and to 47° at Christiansund. The weather is rainy in Scotland, Denmark and at the mouth of the Elbe and also at Bodö, and showery in the north-west of Ireland. In most other regions the weather is fair or very fine, but fog is reported at Holyhead, Scilly, Portland Bill and Frankfurt. The sea is rather rough at Christiansund and moderate off the north-west coast of Ireland, slight to very smooth elsewhere.

During yesterday the thermometer rose to 78° in London, 77° at Margate, and to above 70° in many other parts of the Kingdom. Rain has fallen at our northern and western stations, rather heavily in places. Thunder was heard at Roche's Point. The duration of bright sunshine was not large except at a few stations in the south-east.

PROBABLE CHANGES IN SYSTEM NOW PREVALENT

A small shallow depression which has appeared over the South-east of Scotland is likely to cause rain in many northern localities during today. In the South and South-east the weather will probably fall into a thundery condition under the influence of a decrease of pressure that is taking place in that region and France.

FORECASTS*

For the 24 hours ending at NOON on 23rd August 1906.

DISTRICTS.

FORECASTS.

0 SCOTLAND NORTH

Light and rather variable winds; cloudy or overcast, rain at times; cool.

1 SCOTLAND EAST

2 ENGLAND N.E.

Light S.W.^d to W.^d winds; changeable, some showers; warm.

3 ENGLAND EAST

4 MIDLAND COUNTIES

Light variable airs; mostly fine and warm, but thunderstorms not improbable locally to-night or to-morrow.

5 ENGLAND SOUTH

DISTRICTS.

FORECASTS.

6 SCOTLAND WEST

W. and N.W.^d winds, changeable, some showers; cool.

7 ENGLAND N.W.

S.W.^d and W.^d to variable winds; changeable, some showers, local fogs on coast, moderate temperature.

8 ENGLAND S.W.

E.^d or variable airs; fine, then becoming thundery, local fogs on coast.

9 IRELAND NORTH

10 IRELAND SOUTH

Wind mainly W.^d light or moderate; changeable, some showers, local fogs on coast; moderate temperature.

WARNINGS

None Issued.

Note.—The South Cone, point downwards (☐), means that gales, or strong winds, are probable, at first from the Southward (from S.E. round by S. to N.W.). Should it appear likely that a gale beginning from between W. and N.W. is likely to veer towards N. or N.E., the North Cone is hoisted in preference to the South Cone.

The North Cone, point upwards (☐), means that gales, or strong winds, are probable, at first from the Northward (from N.W. round by N. to S.E.). Should it appear likely that a gale beginning from between E. and S.E. is likely to veer towards S. or S.W., the South Cone is hoisted in preference to the North Cone.

*For terms for transmission of Forecasts by Telegraph, see next page.

11.55 am

TEMPERATURE, WEATHER, SUNSHINE, AND RAINFALL FOR YESTERDAY.

STATIONS.	TEMPERATURE F.		Weather.	Sunshine Hrs.	Rainfall Ins.	STATIONS.	TEMPERATURE F.		Weather.	Sunshine Hrs.	Rainfall Ins.
	Max.	Min.					Max.	Min.			
Strathpeffer, to 6 p.m. ...	62	52	*	5.3	—	† Brighton ...	68	61	*	1.2	—
Blackpool, to 9 p.m. ...	65	56	o, c, p, o	0.4	0.03	Eastbourne, to 6 p.m. ...	66	58		8.1	—
Southport, to 9 p.m. ...	70	57	o, r, c, o	1.5	0.07	Bexhill-on-Sea, to 9 p.m. ...					
† Rhyl, to 6 p.m. ...	72	58	bc, o, r, c	5.5	0.15	Hastings ...	*	*	*	3.7	*
Llandudno, to 9 p.m. ...	72	58	bc, r	5.3	0.25	† Folkestone, to 6 p.m. ...	68	61	o, b, c, bc, b	6.4	—
Bettws-y-Coed, to 6 p.m. ...	71	61	d, c, b	5.0	0.09	Broadstairs, to 6 p.m. ...	*	*	*	3.3	*
Towyn, to 6 p.m. ...	67	61	m, r, c	0.3	0.20	Margate, to 6 p.m. ...	77	62	b, o, b	4.3	—
Aberystwyth, to 6 p.m. ...	65	60	o, c	2.0	0.10	Lowestoft, to 6 p.m. ...	72	63	c, bc, op	1.5	—
Plymouth, to 9 p.m. ...	65	58	ofd, bc, of	1.5	0.02	† Skegness ...	74	63	bc	2.8	0.01
Torquay, to 6 p.m. ...	71	62	*	1.9	—	Scarborough, to 6 p.m. ...	72	53	*	5.9	—
Bournemouth, to 6 p.m. ...	76	61	*	5.8	—	† Harrogate, to 6 p.m. ...	71	55	c, b, c	4.2	—
Bognor, to 6 p.m. ...	*	*	bc, b	5.4	*	Darwen, to 9 p.m. ...	66	51	ond, bp, omq	0.3	0.20
† Worthing ...	68	61	a, b, c	8.6	—	Manchester, to 9 p.m. ...	71	58	op, bc	0.8	0.15
						Birmingham, to 9 p.m. ...	75	62	c, f, c	3.2	0.05

† At this station the amount of Bright Sunshine given is for the whole day, ending with sunset.

TEMPERATURE, WEATHER, and RAINFALL at additional FOREIGN STATIONS, mainly for the 24 hours ended at 8 a.m. yesterday.

STATIONS. 21 ST Aug., 1906.	TEMPERATURE F.		WEATHER.	RAIN. Ins.	STATIONS. 21 ST Aug., 1906.	TEMPERATURE F.		WEATHER.	RAIN. Ins.
	Max.	Min.				Max.	Min.		
Flushing ...	66	59	o, o	—	Rome ...	79	61	b, b	—
Aix-la-Chapelle ...	66	59	o, o	—	Naples ...	78	63	b, b	—
Copenhagen ...	70	55	o, o	0.04	Malta ...	81	72	b	—
Oxö (Christiansand) ...	59	55	c, bc	0.87	Geneva 20 TH Aug., 1906. 1 p.m.	66	*	b	Measured 7 a.m.
St. Petersburg ...	68	53	c, o	—	Berne ...	64	*	b	—
Vienna ...	66	54	o, b	—	Lucerne ...	66	*	b	0.20
Buda-Pesth ...	66	57	b, c	0.08	Coire ...	64	*	b	0.08
Hermanstadt ...	64	55	r, r	0.35	St. Gotthard ...	41	*	b	—
Trieste ...	72	57	c, b	—	Lugano ...	81	2	b	—
Florence ...	81	53	b, b	—					

EXPLANATION OF THE COLUMNS GIVEN ON PAGE 1.

WEATHER.—Beaufort Scale is b. blue sky; c. detached clouds; d. drizzling rain; f. fog; g. dark, gloomy; h. hail; l. lightning; m. misty (hazy); o. overcast; p. passing showers; q. squally; r. rain; s. snow; t. thunder; u. ugly, threatening; v. visibility, unusual transparency; w. dew.

* AN ASTERISK is inserted in all places for which information is not usually received.

TABLE SHOWING THE LOCAL STANDARD TIMES AND THE CORRESPONDING GREENWICH TIMES OF THE OBSERVATIONS RECORDED ON PAGE 1.

TABLE SHOWING THE GREENWICH TIMES OF SUNRISE, NOON, AND SUNSET, FOR STATIONS IN THE UNITED KINGDOM, 10-DAY.

COUNTRIES, &c.	Hours of Morning Observations by Local Standard Time.	Corresponding Greenwich Times.	Hours of Evening Observations by Local Standard.	Corresponding Greenwich Times.	22 ND Aug., 1906.	Sunrise G.M.T.	Noon G.M.T.	Sunset G.M.T.
British Isles ...	8 a.m. (West European)	8 a.m.	6 p.m.* (W.E.T.)	6 p.m.*	Yarmouth ...	4.48	11.56	7.4
Holland ...	7 a.m. (")	7 a.m.	7 p.m. (W.E.T.)	7 p.m.	Greenwich ...	4.58	12.3	7.8
Germany, Denmark, Norway, Sweden }	8 a.m. (Mid-European)	7 a.m.	8 p.m. (M.E.T.)	7 p.m.	Wick ...	4.51	12.15	7.40
Belgium ...	7 a.m. (West European)	7 a.m.	Not published	—	Valencia ...	5.38	12.44	7.51
France ...	7 a.m. (Paris)	6.51 a.m.	6 p.m. (Paris)	5.51 p.m.				
Spain ...	8 a.m. (West European)	8 a.m.	6 p.m. (W.E.T.)	6 p.m.				
Portugal ...	8 a.m. (Lisbon)	8.36 a.m.	3.23 p.m. (Lisbon)	4 p.m.				
Azores { Ponta Delgada	6 a.m. (Local)	7.43 a.m.	9 p.m. (Local)	10.43 p.m.				
Horta	6 a.m. (Local)	7.55 a.m.	9 p.m. (Local)	10.55 p.m.				

TERMS OF SUBSCRIPTION for the Daily Weather Report forwarded by Book Post, £1 per annum payable quarterly in advance.

Single Copies (price 1d.) may be obtained after 3 p.m. on the day of issue at the Meteorological Office, and at the Bookstalls of the following terminus Railway Stations:—Victoria, Charing Cross, King's Cross, St. Pancras, Euston.

FORECASTS OF WEATHER for one day in advance are drawn up at 11 a.m., and between 7 and 8 p.m. The latest forecast can be had by Reply Telegram, on paying at any Post Office in the United Kingdom Sixpence in addition to the cost of the inquiry and reply Telegram. Information as to the Terms on which Forecasts can be sent daily, for a long or short period, may be obtained on application.

METEOROLOGICAL OFFICE, 63, VICTORIA STREET, S.W.
(TELEGRAPHIC ADDRESS: WEATHER, LONDON.)

W. N. SHAW (Director).

* At Oxford the observations are taken at 8 p.m.

DAILY WEATHER REPORT.

Thursday,

Meteorological Office, London.

23rd August, 1906.

STATIONS.		YESTERDAY EVENING. (See note on last page.)					THIS MORNING. (See note on last page.)										PAST 24 HOURS.				
		Barom.	Temp.	Wind.		Weather.	Barometer.		Temperature.			Wind.		Weather.	Sea (0 to 9.)	Temp.		Weather.	Sun- shine.	Rainfall.	
At 32° Fahr. and M.S.L.	Dry Bulb.	Dir.	Force (0 to 12.)	At 32° Fahr. and M.S.L.	Change since Yester- day.	Dry Bulb.	Wet Bulb.	Change since Yester- day.	Dir.	Force (0 to 12.)	Max.	Min.	Hours.	In.							
SCANDINAVIA.	Haparanda...	29.48	50	2	0	c	29.62	+30	50	46	-3	N	2	c	*	59	48	*	*	-	
	Hernösand...	29.73	50	2	0	b	29.69	+12	50	45	0	NNE	2	b	*	59	45	*	*	-	
	Stockholm...	29.82	52	W	4	b	29.72	+03	54	50	+2	N	2	b	*	61	50	*	*	-	
	Wisby...	29.86	53	W	6	o	29.71	-09	54	51	-10	SSE	2	o	*	64	52	*	*	0.04	
	Karlstad...	29.82	53	SW	2	bc	29.66	-21	51	48	+1	NE	4	c	*	*	*	*	*	-	
	Færder (X'ania Fjord)	29.80	55	SSW	4	bc	29.56	-35	53	49	+2	NNW	5	bc	3	55	51	*	*	0.04	
	Bodö...	29.65	49	NW	2	c	29.74	+19	50	48	+2	NW	4	c	2	50	36	*	*	0.12	
	Christiansund...	29.76	51	NE	2	c	29.85	-04	50	46	+3	E	1	bc	2	52	46	*	*	-	
	Skudesnaes...	29.81	53	W	4	r	29.76	-17	48	46	-5	N	4	c	2	54	45	*	*	0.28	
BRITISH ISLANDS.	Sumburgh Head	29.80	49	W	5	bc	30.00	+25	50	47	-1	NE	5	c	5	54	45	b, bc	*	0.10	
	Stornoway...	29.95	56	N	1	bc	30.02	+17	48	45	-4	E	3	b	3	60	40	c, bc	4.8	-	
	Malin Head...	29.86	59	W	4	f	29.86	+02	56	56	-3	SE	3	om	2	62	55	f	*	0.01	
	Blacksod Pt. ...	29.89	64	WSW	2	b	29.80	-08	60	59	-1	SE	4	bc	4	65	58	b	*	-	
	Valencia...	29.88	64	S	2	b	29.78	-16	64	63	+3	SSE	5	op	4	70	58	b	10.6	0.01	
	Roche's Point...	29.91	63	SSW	1	b	29.89	-09	61	61	+2	SSE	3	f	3	66	58	b	*	-	
	Birr Castle...	29.87	74	2	0	b	29.88	-07	54	53	-7	S	3	o	*	76	49	b	11.7	-	
	Donaghadee...	29.91	68	SW	1	bc	29.95	+14	56	55	-7	SE	4	o	3	72	55	om, bc	*	-	
	Liverpool Obsy...	29.94	66	NW	1	b	29.93	-04	61	58	-5	ENE	2	b	?	69	55	b	*	-	
	Holyhead...	29.92	60	NW	1	b	29.92	-05	59	58	+1	SE	1	c	1	65	52	bc, b, l	*	-	
	Pembroke (St. Ann's Hd.)	29.89	65	WSW	2	b	29.93	-06	58	57	-1	SW	2	ogm	2	68	57	bc, f	11.7	-	
	Scilly (St. Mary's)	29.91	61	SSW	1	c	29.95	00	61	60	+2	SW	1	f	1	64	59	f, c	5.1	-	
	Jersey (St. Aubins)	29.93	78	ESE	2	b	30.02	00	65	60	-6	WSW	4	o	3	81	60	b, omw	13.2	-	
	Portland Bill...	29.94	63	ENE	1	b	29.94	-06	63	59	+2	WSW	3	o	3	67	60	b	*	-	
	Dungeness...	29.94	68	ESE	1	b	29.89	-16	63	62	-2	WSW	4	o	2	75	53	b, f	12.3	-	
	Wick...	29.90	51	NW	1	bc	30.03	+22	51	49	-2	N	1	c	1	58	39	-	*	0.01	
	Nairn...	29.92	55	W	1	bc	30.05	+21	50	48	-3	2	0	b	0	62	38	-	0.5	0.02	
	Aberdeen...	29.91	55	2	0	o	30.06	+22	50	47	-4	NW	1	bc	1	59	43	adm, bc	0.2	0.01	
Leith...	29.88	55	ENE	1	r	30.05	+20	54	50	0	E	3	b	*	56	50	-	*	0.63		
North Shields...	29.88	68	WNW	1	c	30.03	+15	54	52	-12	NE	2	c	3	74	50	c, r, o	*	0.05		
Spurn Head...	29.88	67	NNE	3	b	29.95	00	57	56	-9	NE	4	o	4	80	57	b, o, w	*	-		
GERMANY, & C.	Yarmouth...	29.91	73	S	3	b	29.90	-12	66	63	-1	NE	4	bc	3	73	62	b	*	-	
	Clacton-on-Sea...	29.93	69	SSE	2	b	29.90	-15	69	63	+1	NW	1	b	0	71	61	bc, om	13.1	-	
	Nottingham...	29.89	79	WNW	1	b	29.94	-04	58	58	-11	NE	2	om	*	84	54	b	12.1	-	
	Bath...	29.92	75	NW	1	b	29.94	-08	63	60	+4	W	1	b	*	82	51	-	12.1	-	
	Oxford...	29.92	75	SW	1	b	29.92	-11	59	58	-7	WSW	1	b	*	86	56	b	*	-	
	London (St. James' Park)	29.91	80	SW	2	b	29.90	-13	65	62	-3	SW	2	b	*	85	58	b, bw	13.2	-	
	The Scaw (Skagen)	29.82	55	ESE	1	o	29.66	-29	54	48	-1	WNW	6	b	2	55	52	*	*	0.16	
	Fanö...	29.88	62	S	4	o	29.85	-20	55	54	-3	W	1	r	*	66	54	*	*	0.63	
FRANCE.	Cuxhaven...	29.97	68	W	2	b	29.85	-24	64	63	+4	W	2	o	*	72	60	b, f	*	-	
	The Helder...	29.96	68	SSW	2	b	29.89	-19	64	63	-1	NNE	2	c	1	72	59	*	*	-	
	Brussels...	*	*	*	*	*	29.94	-19	70	64	+3	SW	2	b	*	86	63	*	*	-	
	Berlin...	30.00	71	SW	2	b	29.86	-30	67	64	+8	S	1	b	*	77	59	*	*	-	
	Frankfurt...	30.03	68	2	0	b	29.96	-23	67	63	+7	SW	3	b	*	84	59	*	*	-	
	Munich...	30.15	66	SSE	2	b	30.06	-18	66	59	+3	SW	4	b	*	75	54	*	*	-	
	C. Gris Nez...	29.98	72	ENE	1	b	29.96	-16	62	61	-4	S	3	f	2	84	61	*	*	-	
	Brest...	29.99	65	SW	3	b	30.01	+05	61	58	-3	W	3	c	3	73	59	*	*	-	
	Lorient...	30.04	68	WSW	3	o	30.04	+04	61	57	-2	W	2	b	1	73	55	*	*	-	
	Rochefort...	30.04	73	NW	1	b	30.09	+06	66	64	-1	2	0	o	*	86	64	b	*	-	
SPAN. PEN.	Biarritz...	30.06	74	WSW	3	b	30.09	+04	67	?	-10	2	0	b	0	84	63	*	*	-	
	Paris...	30.00	78	SSW	2	b	30.02	-09	64	61	-4	S	1	b	*	87	57	*	*	-	
	Belfort...	29.99	86	E	4	m	30.05	-11	71	59	+7	WSW	3	m	*	91	60	*	*	-	
	Lyons...	30.07	85	SSE	2	b	30.14	-03	66	57	0	S	1	b	*	96	60	*	*	-	
	Nice...	30.13	73	2	0	b	30.12	-01	72	61	+1	2	0	b	0	84	64	*	*	-	
SPAN. PEN.	Perpignan...	30.06	79	E	2	b	30.14	+01	64	61	+1	2	0	b	*	92	57	*	*	-	
	Corunna...																				
SPAN. PEN.	Lisbon...	30.12	72	N	3	b	30.17	+07	69	62	-3	NNW	3	b	*	84	64	*	*	-	
	Azores (P. Delgada)...																				
SPAN. PEN.	„ (Horta)...	30.04	65	NW	2	b	30.11	+32	66	62	-2	2	0	b	1	75	63	*	*	-	

NOTES:—(a) At the British and Irish Stations the readings of the barometer are not corrected for the difference in Gravity between the position of the Station and Latitude 45°. The approximate correction is:—For stations North of Malin Head and North Shields + '03 in., but for Sumburgh Head + '04 in.; for stations South of Malin Head and North Shields + '02 in., but for Scilly and Jersey + '01 in.

(b) The Sunshine for London given in this Table is recorded on the Tower of the Wesleyan Training College, Westminster; the Sunshine entered to Dungeness is recorded at Littlestone-on-Sea.

* Observations for this column not generally received. † Observations received too late for insertion in Charts on next page.






WEATHER CHARTS



FOR THURSDAY, 23RD AUGUST, 1906.

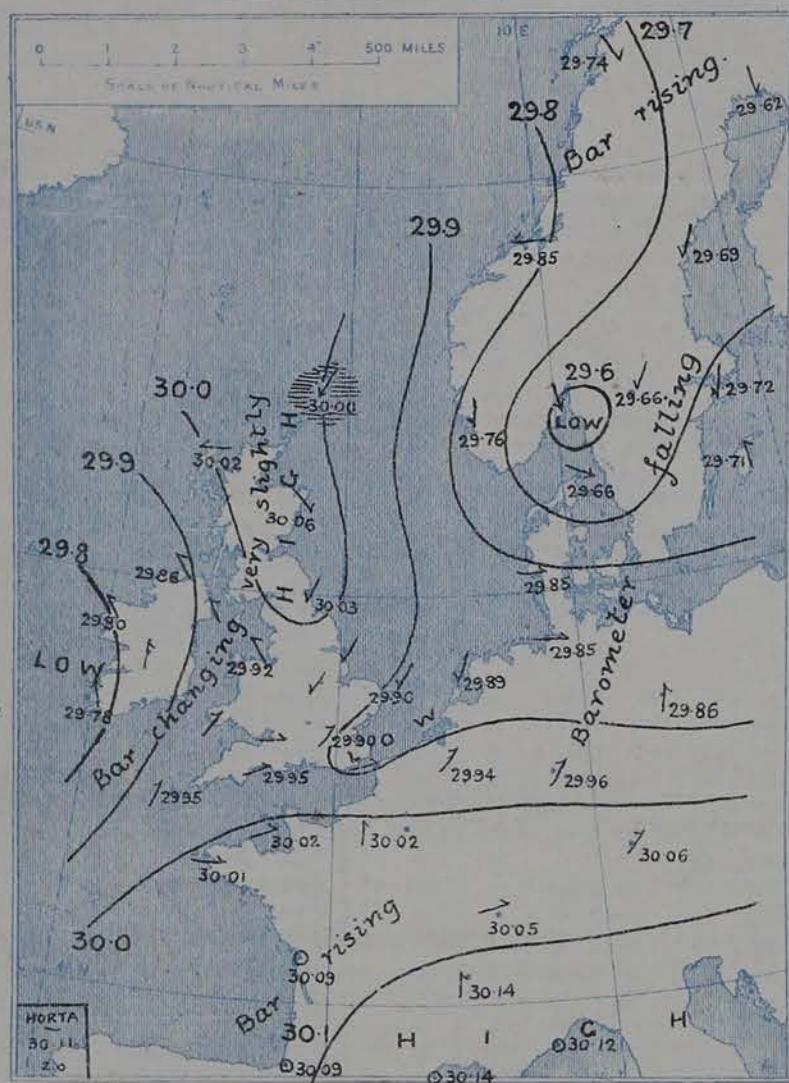
I. BAROMETER, WIND AND SEA. This Morning.

BAROMETER.—Isobars are drawn for each tenth of an inch.

WIND.—Arrows show Directions and Force, flying with the wind.

Force above 10  Force 5 to 7  } Calm 
Force 8 to 10  Force 1 to 4  }

SEA.—Rough  High 

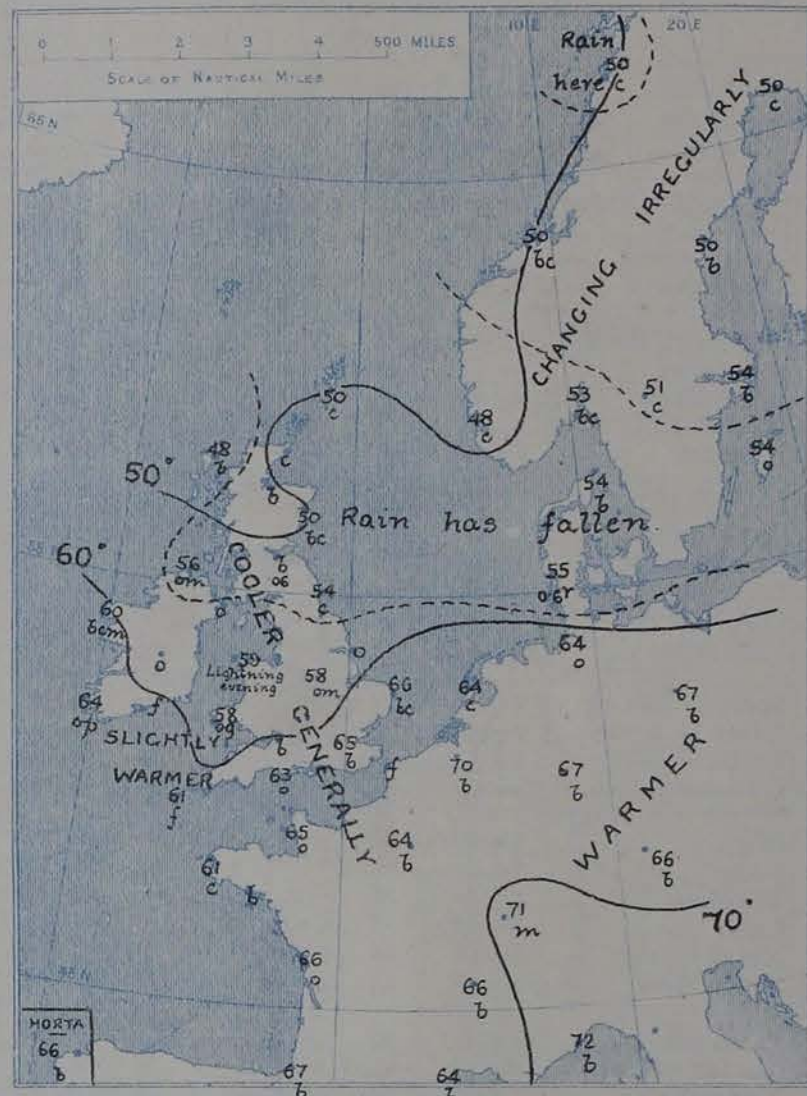


II. TEMPERATURE AND WEATHER. This Morning.

TEMPERATURE.—Isotherms are drawn for each 10°

WEATHER.—Shown by Letters of the Beaufort Scale. (See P. 4.)

RAINFALL.—A dotted line separates areas where rain has fallen from those without rain. The fall in past 24 hours when exceeding half an inch is shown thus - 0.6



III. BAROMETER AND WIND

Yesterday morning.



IV. LAST WEEK'S SUNSHINE.

Amount recorded in various districts of the United Kingdom during the week ended Saturday, 18th August, with the percentage of the average duration for the corresponding week.

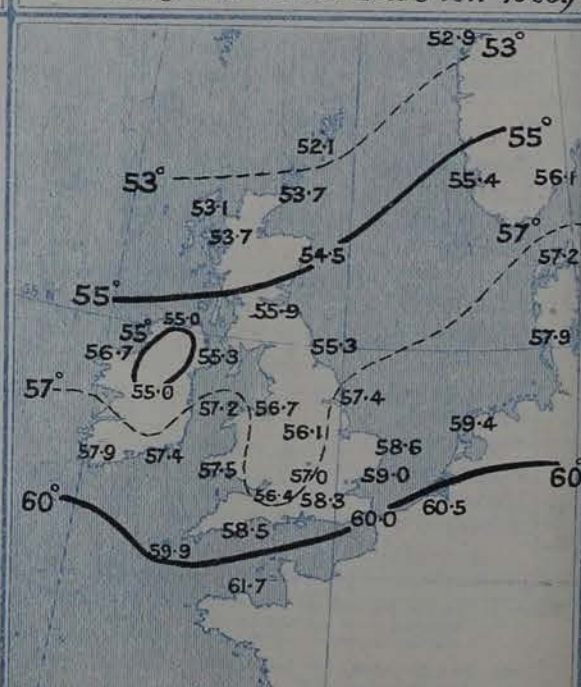


V. Averages of DAILY TEMPERATURE

at 8 A.M. for the monthly period

AUGUST - SEPTEMBER.

(Derived chiefly from Observations extending over the 35 Years 1871-1905.)



GENERAL SITUATION AT 8 A.M.

PRESSURE

The general distribution of pressure over north-western Europe has become very complex. Two high pressure areas are in existence, - one, with the barometer above 30.1 ins., over Italy and the southern parts of France, while the other, with the barometer above 30.0 ins., extends from the northward across Scotland to the north-east of England. There are also two low pressure systems, - the chief minimum, 29.6 ins. and less, being shown over the Skager Rack, and the other, 29.8 ins. and less, on the Atlantic off the west of Ireland. In addition to these there are some very small local irregularities over England.

WIND

TEMPERATURE

WEATHER

AND

SEA

The wind, which is generally light or moderate in force, varies much in direction. On our western coast it is Southerly or South-Easterly, along the east coast of Great Britain it is mostly Northerly or North-Easterly, and over the English Channel South-Westerly to Westerly. A complete cyclonic circulation prevails around the baric minimum lying to the eastward of the North Sea. Temperature has fallen in nearly all places in these Islands, more than 10° at several stations in the north and north-east of England; it is, however, still above the normal over our southern and south-eastern counties, the highest readings reported being 69° at Clacton-on-Sea, 66° at Great Yarmouth, and 65° in London. In Scotland and the north of England the thermometer is low for the time of year, the reading at North Shields being only 54° at Aberdeen 50°, and at Stromness 48°. On the Continent the values range from 72° at Nice, 71° at Belfort, and 70° at Brussels to 50° in the north of Scandinavia, and to 48° at Skudesnæs. The weather is fair or fine and bright in most parts of France, Germany, and Great Britain, but overcast in Ireland and variable in Norway and Sweden. Fog prevails on the coast of Jutland, at Cape Gris Nez, the Sicily Isles and Rocks Point, and passing showers at Valencia. The sea is rather rough off the Shetlands, moderate at Spurn Head and off the west of Ireland, slight to smooth elsewhere.

During yesterday the thermometer rose to 80° or above in many parts of England, the highest readings reported being 84° at Birmingham, 85° at Margate and in London and 86° at Oxford. In Scotland the weather was very cool, the maximum temperature at Leith being no more than 56°. Rain has fallen in Denmark and Scotland; the largest amounts were 0.6 ins. at Leith and Farnö. Bright sunshine was very abundant in Great Britain.

PROBABLE CHANGES IN SYSTEM NOW PREVALENT

The anticyclone in the north will probably increase somewhat in intensity and extend eastwards during the day, while the depression that is shown off Ireland will remain almost stationary. Fair or fine weather is to be expected in most districts, but the conditions are still favourable for the formation of local thunderstorm depressions over England.

FORECASTS*

For the 24 hours ending at NOON on 24th August

1906.

DISTRICTS.

FORECASTS.

0	{ SCOTLAND NORTH	Light and variable to S.E. ^W winds; fair generally; rather warmer.
1	{ SCOTLAND EAST	
2	{ ENGLAND N.E.	
3	{ ENGLAND EAST	Light winds varying in direction; fair generally, but local thunder- storms probable later; temperature less high than during yesterday.
4	{ MIDLAND COUNTIES	
5	{ ENGLAND SOUTH	

DISTRICTS.

FORECASTS.

6	{ SCOTLAND WEST	Same as Nos 0 and 1.
7	{ ENGLAND N.W.	
8	{ ENGLAND S.W.	Light winds between S.E. and S.W.; fair generally, but fog locally on coast; moderate temperature.
9	{ IRELAND NORTH	
10	{ IRELAND SOUTH	Light or moderate S. ^W and S.E. ^W winds; cloudy or overcast, some showers, local fog or mist; moderate temperature.
	WARNINGS	
		None Issued.

Note—The South Cone, point downwards (⏚), means that gales, or strong winds, are probable, at first from the Southward (from S.E. round by S. to N.W.). Should it appear likely that a gale beginning from between W. and N.W. is likely to veer towards N. or N.E., the North Cone is hoisted in preference to the South Cone.
The North Cone, point upwards (⏚), means that gales, or strong winds, are probable, at first from the Northward (from N.W. round by N. to S.E.). Should it appear likely that a gale beginning from between E. and S.E. is likely to veer towards S. or S.W., the South Cone is hoisted in preference to the North Cone.

DAILY WEATHER REPORT.

23rd August, 1906

TEMPERATURE, WEATHER, SUNSHINE, AND RAINFALL FOR YESTERDAY.

STATIONS.	TEMPERATURE F.		Weather.	Sunshine Hrs.	Rainfall Ins.	STATIONS.	TEMPERATURE F.		Weather.	Sunshine Hrs.	Rainfall Ins.
	Max.	Min.					Max.	Min.			
Strathpeffer, to 6 p.m. ...	61	50	*	0.2	0.24	†Brighton ...	71	55	*	13.1	-
Blackpool, to 9 p.m. ...	65	53	o, bc, em	9.8	0.01	†Eastbourne, to 6 p.m. ...	72	55	bc, m, b	10.8	-
Southport, to 9 p.m. ...	66	57	o, c, b	9.4	-	Bexhill-on-Sea, to 9 p.m.	*	*	*	13.2	*
†Rhyl, to 6 p.m. ...	69	61	b, bc, b	12.0	-	†Hastings ...	80	52	b	12.9	-
Llandudno, to 9 p.m. ...	70	60	b, cp	11.6	0.01	†Folkestone, to 6 p.m. ...	*	*	*	13.0	-
Bettws-y-Coed, to 6 p.m.	80	60	b	11.0	0.06	Broadstairs, to 6 p.m. ...	85	60	b	11.0	-
Towyn, to 6 p.m. ...	75	60	b	12.0	-	Margate, to 6 p.m. ...	74	60	c, o, c, b	11.9	-
Aberystwyth, to 6 p.m. ...	67	58	c, b	12.5	-	Lowestoft, to 6 p.m. ...	83	59	b, m	7.2	-
Plymouth, to 9 p.m. ...	76	54	b, bc	12.7	-	†Skegness ...	77	63	*	7.3	-
Torquay, to 6 p.m. ...	70	54	*	7.5	-	Scarborough, to 6 p.m. ...	72	61	c, b, c	9.5	0.03
†Bournemouth, to 6 p.m. ...	77	55	*	10.3	-	†Harrogate, to 6 p.m. ...	73	57	bc, op, b, bc, w	10.3	-
†Bognor, to 6 p.m. ...	*	*	b	11.8	*	Darwen, to 9 p.m. ...	77	61	bc, b, l, bc	11.3	-
†Worthing ...	72	58	b	13.1	-	Manchester, to 9 p.m. ...	84	59	b	-	-
						Birmingham, to 9 p.m. ...					

† At this station the amount of Bright Sunshine given is for the whole day, ending with sunset.

TEMPERATURE, WEATHER, and RAINFALL at additional FOREIGN STATIONS, mainly for the 24 hours ended at 8 a.m. yesterday.

STATIONS. 22 nd Aug. 1906.	TEMPERATURE F.		WEATHER.	RAIN. Ins.	STATIONS. 22 nd Aug. 1906.	TEMPERATURE F.		WEATHER.	RAIN. Ins.
	Max.	Min.				Max.	Min.		
Flushing ...	66	63	bc, b	-	Rome ...	82	66	b, b	-
Aix-la-Chapelle ...	66	59	b, b	-	Naples ...	78	64	b, b	-
Copenhagen ...	66	37	bc, c	-	Malta ...	80	73	b	-
Oxö (Christiansand) ...	59	48	b, c	-					
St. Petersburg ...	61	50	o, bc	0.04	Geneva ...	72	*	1 p.m.	Measured 7 a.m.
Vienna ...	63	59	o, b	-	Berne ...	75	*	b	-
Buda-Pesth ...	73	57	b, b	-	Lucerne ...	70	*	b	-
Hermanstadt ...	64	59	o, o	0.35	Coire ...	68	*	b	-
Trieste ...	72	61	b, bc	-	St. Gotthard ...	52	*	b	-
Florence ...	84	66	b, b	-	Lugano ...	81	*	b	-

EXPLANATION OF THE COLUMNS GIVEN ON PAGE 1.

WEATHER.—Beaufort Scale is b. blue sky; c. detached clouds; d. drizzling rain; f. fog; g. dark, gloomy; h. hail; l. lightning; m. misty (hazy); o. overcast; p. passing showers; q. squally; r. rain; s. snow; t. thunder; u. ugly, threatening; v. visibility, unusual transparency; w. dew.

* AN ASTERISK is inserted in all places for which information is not usually received.

TABLE SHOWING THE LOCAL STANDARD TIMES AND THE CORRESPONDING GREENWICH TIMES OF THE OBSERVATIONS RECORDED ON PAGE 1.

COUNTRIES, &c.	Hours of Morning Observations by Local Standard Time.	Corresponding Greenwich Times.	Hours of Evening Observations by Local Standard.	Corresponding Greenwich Times.
British Isles ...	8 a.m. (West European)	8 a.m.	6 p.m.* (W.E.T.)	6 p.m.*
Holland ...	7 a.m. (")	7 a.m.	7 p.m. (W.E.T.)	7 p.m.
Germany, Denmark, Norway, Sweden }	8 a.m. (Mid-European)	7 a.m.	8 p.m. (M.E.T.)	7 p.m.
Belgium ...	7 a.m. (West European)	7 a.m.	Not published	—
France ...	7 a.m. (Paris)	6.51 a.m.	6 p.m. (Paris)	5.51 p.m.
Spain ...	8 a.m. (West European)	8 a.m.	6 p.m. (W.E.T.)	6 p.m.
Portugal ...	8 a.m. (Lisbon)	8.36 a.m.	3.23 p.m. (Lisbon)	4 p.m.
Azores { Ponta Delgada	6 a.m. (Local)	7.43 a.m.	9 p.m. (Local)	10.43 p.m.
Horta ...	6 a.m. (Local)	7.55 a.m.	9 p.m. (Local)	10.55 p.m.

TABLE SHOWING THE GREENWICH TIMES OF SUNRISE, NOON, AND SUNSET, FOR STATIONS IN THE UNITED KINGDOM, TO-DAY.

23 rd Aug. 1906.	Sunrise G.M.T.	Noon G.M.T.	Sunset G.M.T.
Yarmouth ...	4.50	11.56	7.2
Greenwich ...	5.0	12.3	7.6
Wick ...	4.53	12.15	7.37
Valencia ...	5.40	12.44	7.49

TERMS OF SUBSCRIPTION for the Daily Weather Report forwarded by Book Post, £1 per annum payable quarterly in advance.

Single Copies (price 1d.) may be obtained after 3 p.m. on the day of issue at the Meteorological Office, and at the Bookstalls of the following terminus Railway Stations:—Victoria, Charing Cross, King's Cross, St. Pancras, Euston.

FORECASTS OF WEATHER for one day in advance are drawn up at 11 a.m., and between 7 and 8 p.m. The latest forecast can be had by Reply Telegram, on paying at any Post Office in the United Kingdom Sixpence in addition to the cost of the inquiry and reply Telegram. Information as to the Terms on which Forecasts can be sent daily, for a long or short period, may be obtained on application.

METEOROLOGICAL OFFICE, 63, VICTORIA STREET, S.W.
(TELEGRAPHIC ADDRESS: WEATHER, LONDON.)

W. N. SHAW (Director).

* At Oxford the observations are taken at 8 p.m.

DAILY WEATHER REPORT.

FRIDAY,

Meteorological Office, London.

24TH AUGUST,

1906.

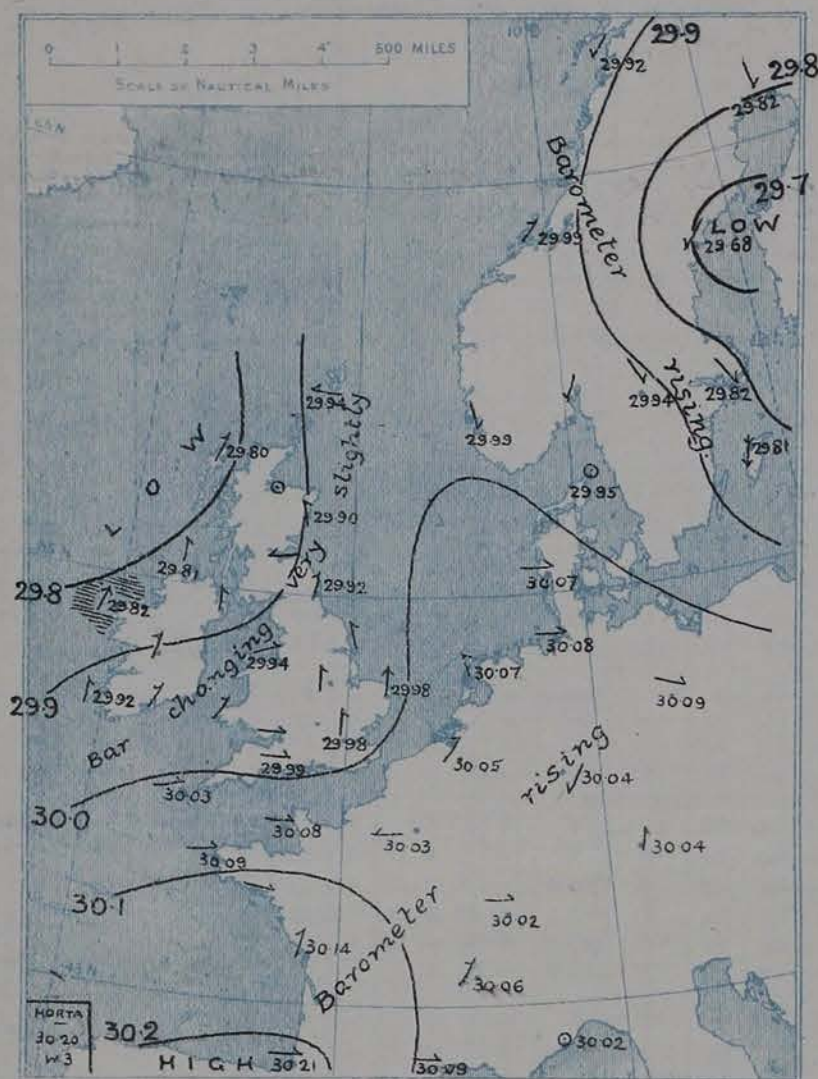
STATIONS.		YESTERDAY EVENING. (See note on last page.)					THIS MORNING. (See note on last page.)										PAST 24 HOURS.				
		Barom.	Temp.	Wind.			Barometer.	Temperature.	Wind.								Temp.				
		At 32° Fahr. and M.S.L.	Dry Bulb.	Dir.	Force (0 to 12.)	Weather.	At 32° Fahr. and M.S.L.	Change since Yester- day.	Dry Bulb.	Wet Bulb.	Change since Yester- day.	Dir.	Force (0 to 12.)	Weather.	Sea (0 to 9.)		Max.	Min.	Weather.	Sun- shine.	Rainfall.
		Ins.	°				Ins.	Ins.	°	°	°						°	°		Hours.	Ins.
SCANDINAVIA.	Haparanda...	29.73	44	NNE	4	bc	29.82	+20	46	42	-4	N	2	0	*		57	43	*	*	-
	Hernösand...	29.73	50	Z	0	b	29.68	-01	49	46	-1	NE	2	0	*		59	46	*	*	-
	Stockholm...	29.62	50	N	6	c	29.82	+10	53	50	-1	NW	4	bc	*		63	46	*	*	-
	Wisby...	29.80	48	NE	9	blr	29.81	+10	54	50	0	N	8	c	*		57	48	*	*	1.46
	Karlstad...	29.74	52	NW	2	b	29.94	+28	50	47	-1	NW	2	b	*		*	*	*	*	0.67
	Færder (X'ania Fjord)	29.79	59	NW	4	b	29.95	+39	56	51	+3	NNE	1	b	3		59	52	*	*	0.04
	Bodö...	29.84	48	N	4	b	29.92	+18	48	43	-2	NE	2	b	2		52	45	*	*	-
	Christiansund...	29.96	48	WSW	2	r	29.99	+14	49	46	-1	SW	2	r	3		52	46	*	*	0.55
SCANDINAVIA.	Skudesnaes...	29.95	53	NNW	6	c	29.99	+23	53	50	+5	NNW	4	c	2		57	48	b, c	*	-
	Sumburgh Head	30.05	51	Z	0	bc	29.94	-06	52	47	+2	ESE	3	c	4		54	43	b, bc	*	-
	Stornoway...	29.91	60	E	2	bc	29.80	-22	57	56	+9	SSW	1	0	1		65	48	b, bc, o	11.2	0.02
	Malin Head...	29.78	60	SE	5	ogm	29.81	-05	58	57	+2	S	2	c	2		61	55	o, ogm	*	0.05
	Blacksod Pt. ...	29.79	62	SSW	2	cm	29.82	+02	60	57	0	SSW	5	cg, pm	5		63	58	rm, c	*	0.22
	Valencia...	29.84	65	SSW	3	c	29.92	+14	59	56	-5	S	3	bc	4		67	56	r, c, o	4.0	0.37
	Roche's Point...	29.90	62	SW	3	og	29.95	+06	60	58	-1	SW	2	0	3		63	58	f, og	*	0.09
	Birr Castle...	29.84	65	SSW	2	o	29.90	+02	59	58	+5	SSW	2	0	*		69	52	cp, o	2.1	0.01
BRITISH ISLANDS.	Donaghadee...	29.92	58	SSE	3	o	29.88	-07	60	59	+4	S	2	b	2		60	55	orm, b	*	0.37
	Liverpool Obsy...	29.96	64	ESE	3	o	29.92	-01	60	59	-1	SSW	1	0	1		67	58	bm, o, r	*	0.38
	Holyhead...	29.95	61	SSW	3	cm	29.94	+02	60	59	+1	WSW	3	c	2		65	56	cf, cm	*	0.59
	Pembroke (St. Ann's Hd.)	29.95	60	SSE	1	f	29.98	+05	60	60	+2	SW	4	om	4		63	57	ogf, r	0.7	0.41
	Scilly (St. Mary's)...	29.95	62	SSW	3	r	30.03	+08	60	60	-1	WSW	2	op	4		67	58	of, r, o	0.6	0.21
	Jersey (St. Aubins)...	30.04	67	WNW	3	bc	30.08	+06	64	62	-1	W	3	c	3		71	61	bc, ogp	6.7	0.11
	Portland Bill...	29.99	63	WSW	3	bc	29.99	+05	62	60	-1	W	3	bw	2		66	60	b, f, bw	*	0.02
	Dungeness...	29.96	64	SW	4	o	30.00	+11	61	61	-2	SW	4	o	3		68	60	b, o	8.7	-
BRITISH ISLANDS.	Wick...	30.01	53	E	2	c	29.84	-19	52	52	+1	S	2	r	2		61	50	-	*	0.02
	Nairn...	29.95	58	NE	1	bc	29.84	-21	55	54	+5	Z	0	r	0		59	50	-	12.2	0.23
	Aberdeen...	30.06	53	SE	1	b	29.90	-16	54	53	+4	SSE	1	r	1		59	50	b, c, od	12.6	0.01
	Leith...	30.01	55	E	3	c	29.86	-19	54	54	0	E	2	o	*		59	52	-	*	0.25
	North Shields...	30.06	55	ESE	3	c	29.92	-11	55	54	+1	SSW	2	o	3		60	50	c, r	*	0.12
	Spurn Head...	30.04	57	E	4	bc	29.94	-01	59	58	+2	SSE	4	o	4		63	57	bc, up	*	-
	Yarmouth...	30.01	62	NE	4	b	29.98	+08	63	60	-3	S	5	o	4		66	59	c, b	*	-
	Clacton-on-Sea...	30.00	63	NE	3	o	29.99	+09	63	61	-6	SSW	3	m	2		73	61	bm, c, o	6.1	-
GERMANY, & C.	Nottingham...	30.01	61	ESE	2	c	29.93	-01	64	61	+6	S	2	o	*		66	58	b, c	1.1	-
	Bath...	29.98	70	W	3	b	30.00	+06	63	60	0	W	1	c	*		71	59	-	12.6	0.10
	Oxford...	30.01	66	E	2	o	29.97	+05	63	62	+4	S	1	o	*		81	59	bm, c, od	*	-
	London (St. James' Park)	29.99	66	E	4	o	29.98	+08	63	62	-2	S	2	o	*		79	62	b, c, od, o	9.2	-
	The Scaw (Skagen)	29.84	57	NNW	3	b	29.95	+29	57	53	+3	Z	0	b	0		59	54	*	*	-
	Fanö...	30.01	52	NW	1	b	30.07	+22	56	53	+1	W	3	c	*		59	46	*	*	-
	Cuxhaven...	29.98	60	NW	5	c	30.08	+23	59	55	-5	W	1	o	*		64	57	*	*	-
	The Helder...	30.05	60	NE	2	b	30.07	+18	60	55	-4	SSE	1	bc	0		64	55	*	*	-
FRANCE.	Brussels...	*	*	*	*	*	30.05	+11	59	57	-11	SW	1	o	*		79	56	*	*	-
	Berlin...	29.91	63	WNW	4	b	30.09	+23	55	51	-12	WNW	2	b	*		82	50	*	*	0.08
	Frankfurt...	29.95	69	W	1	b	30.04	+08	62	59	-5	NE	3	o	*		90	61	*	*	-
	Munich...	29.97	71	SW	4	bc	30.04	-02	67	63	+1	S	1	c	*		81	64	*	*	-
	C. Gris Nez...	30.03	62	ESE	4	o	30.04	+08	63	61	+1	SSW	2	m	3		68	59	*	*	-
	Brest...	30.03	64	SW	3	o	30.09	+08	61	61	0	W	2	c	4		66	59	*	*	-
	Lorient...	30.06	68	W	2	o	30.11	+07	64	63	+3	WNW	2	b	3		82	61	*	*	0.08
	Rochefort...	30.08	68	NW	2	bc	30.14	+05	66	66	0	SSW	2	r	*		77	66	b, bc	*	0.12
SPAN. PEN.	Biarritz...	30.11	72	W	3	o	30.21	+12	70	68	+3	W	1	o	0		90	67	*	*	-
	Paris...	30.01	72	W	2	bc	30.03	+01	61	59	-3	E	1	bc	*		79	57	*	*	-
	Belfort...	29.96	82	WSW	6	m	30.02	-03	65	59	-6	W	4	m	*		90	61	*	*	-
	Lyons...	29.97	86	ESE	2	b	30.06	-08	71	60	+5	SW	1	b	*		95	62	*	*	-
	Nice...	30.00	73	Z	0	b	30.02	-10	71	64	-1	Z	0	b	0		84	59	*	*	-
	Perpignan...	30.04	73	NE	2	b	30.09	-05	73	65	+9	W	2	b	*		80	61	*	*	-
	Corunna...	30.20	69	NNW	4	b	30.21	+04	72	67	+3	?	2	b	*		81	66	*	*	-
	Lisbon...	30.19	71	SW	3	b	30.20	+09	68	64	+2	W	3	b	1		77	66	*	*	-

NOTES:—(a) At the British and Irish Stations the readings of the barometer are not corrected for the difference in Gravity between the position of the Station and Latitude 45°. The approximate correction is:—For stations North of Malin Head and North Shields + '03 in., but for Sumburgh Head + '04 in.; for stations South of Malin Head and North Shields + '02 in., but for Scilly and Jersey + '01 in.

(b) The Sunshine for London given in this Table is recorded on the Tower of the Wesleyan Training College, Westminster; the Sunshine entered to Dungeness is recorded at Littlestone-on-Sea.

* Observations for this column not generally received. † Observations received too late for insertion in Charts on next page.

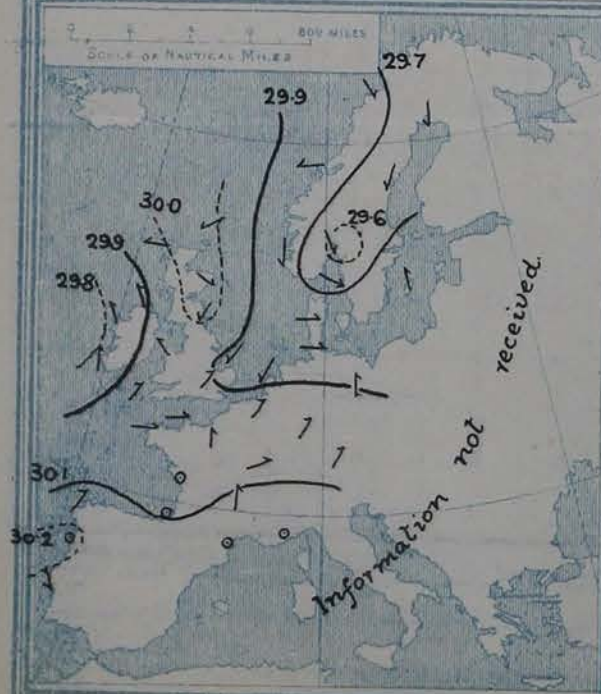
FOR FRIDAY, 24TH AUGUST, 1906.

SEA—Rough High 

RAINFALL.—A dotted line separates areas where rain has fallen from those without rain. The fall in past 24 hours when exceeding half an inch is shown thus - 06



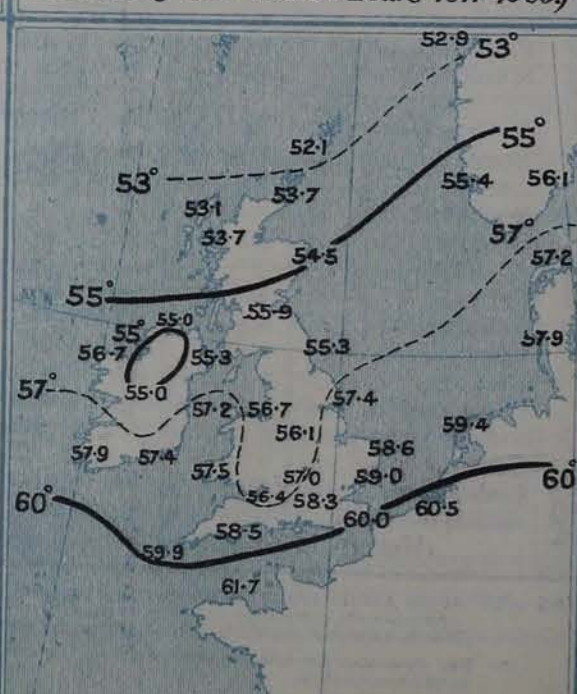
Yesterday morning.



Total Amount recorded
in various districts of the United Kingdom
in the 33 weeks ended Saturday, August 18th,
with the percentage of the average amount
for the corresponding period.



(Derived chiefly from Observations
extending over the 35 Years 1871-1905.)



GENERAL SITUATION AT 8 A.M.

PRESSURE

Since yesterday morning a high pressure system has travelled quickly south-eastwards across the North Sea to Denmark, and Germany, while the barometer has also risen decidedly over Norway, and slowly over the west and south-west of France. Pressure is now about 30.1 ins. over Germany, the Low Countries, Denmark and the adjacent portion of the North Sea, whence it increases to 30.21 ins. at Biarritz, and decreases to below 29.8 ins. in a depression off the north-west of Scotland and to 29.7 ins. or less in another system over the Gulf of Bothnia.

WIND

TEMPERATURE

WEATHER

AND

SEA

Over the United Kingdom the wind is mainly southerly or south-westerly, but draws into East-South-East at Sunning Head. On the Continent it is more variable but blows from some westerly point at most French stations and from the northward in Scandinavia; at Wisby a northerly gale is reported. Temperature has risen in Scotland, the south of Norway, the north of Ireland and in a few other localities, but as a whole the changes have been irregular; at Brussels and Berlin the thermometer has fallen quickly. Over these islands the readings range from 64° at Jersey and Nottingham to 54° at Seith and Aberdeen, and to 52° at Wick and in the Shetlands. The highest reading reported from the Continent is 73° at Perpignan and the lowest value 46° at Halpasaunda. The sky is cloudy or overcast in most places, with showers at some of our south-western and western stations and steady rain in Scotland and at Christiansund and Rochefort. The sea is rather rough off the north-west of Ireland, moderate to smooth elsewhere.

The highest temperatures reported over the United Kingdom yesterday were 79° in London and 81° at Oxford; the minima of the night were no lower than 60° at several of our southern stations, and in London the thermometer only touched 62°. In the South and South-west of France the day was very hot, the maximum temperature at Lyons being 95° 4 that at Biarritz 90°. Rain has fallen over the greater part of the United Kingdom and at a few Continental stations - as much as 0.4 ins. at Valencia, Donaghadee, Liverpool and Pembroke, 0.6 ins. at Holyhead, and 1.5 ins. at Wisby. At the last named place and also at Bettws-y-coed thunderstorms were experienced. Bright sunshine was more prevalent in Scotland than elsewhere.

PROBABLE CHANGES IN SYSTEM NOW PREVALENT

Some showers are probable over the greater part of this country with the relatively low barometric pressure and the cyclonic trend of the isobars of today, but later the continental anticyclone is likely to extend northwards and bring about more settled weather over the United Kingdom.

FORECASTS*

For the 24 hours ending at NOON on 25th August, 1906.

DISTRICTS.

FORECASTS.

0	SCOTLAND NORTH	S ^W and S.W. winds moderate or light; rainy, then improving; temperature rather low.
1	SCOTLAND EAST	
2	ENGLAND N.E.	Light or moderate winds between S. and S.W. or W; mostly fair, but some showers locally to-day; temperature about normal.
3	ENGLAND EAST	
4	MIDLAND COUNTIES	
5	ENGLAND SOUTH	

DISTRICTS.

FORECASTS.

6	SCOTLAND WEST	Same as Nos. 0 and 1.
7	ENGLAND N.W.	
8	ENGLAND S.W.	S.W. to W. winds, moderate or light; unsettled, some showers, then improving; moderate temperature.
9	IRELAND NORTH	
10	IRELAND SOUTH	S ^W or S.W. winds, moderate or light; some showers, fair at times; moderate temperature.

WARNINGS

None Issued.

Note.—The South Cone, point downwards (⌋), means that gales, or strong winds, are probable, at first from the Southward (from S.E. round by S. to N.W.). Should it appear likely that a gale beginning from between W. and N.W. is likely to veer towards N. or N.E., the North Cone is hoisted in preference to the South Cone. The North Cone, point upwards (⌋), means that gales, or strong winds, are probable, at first from the Northward (from N.W. round by N. to S.E.). Should it appear likely that a gale beginning from between E. and S.E. is likely to veer towards S. or S.W., the South Cone is hoisted in preference to the North Cone.

* For terms for transmission of Forecasts by Telegraph, see next page.

11.59 am

DAILY WEATHER REPORT.

24TH August, 1906

TEMPERATURE, WEATHER, SUNSHINE, AND RAINFALL FOR YESTERDAY.

STATIONS.	TEMPERATURE F.		Weather.	Sunshine Hrs.	Rainfall Ins.	STATIONS.	TEMPERATURE F.		Weather.	Sunshine Hrs.	Rainfall Ins.
	Max.	Min.					Max.	Min.			
Strathpeffer, to 6 p.m. ...	58	41	*	10.3	—	† Brighton	68	56	*	8.9	—
Blackpool, to 9 p.m. ...	67	47	c, bc, om, o	9.6	—	† Eastbourne, to 6 p.m. ...	68	57	b, bc, b	10.7	—
Southport, to 9 p.m. ...	67	48	b, c, o	8.2	—	Bexhill-on-Sea, to 9 p.m.					
† Rhyl, to 6 p.m. ...	70	50	b, m, b, o	4.2	—	Hastings	*	*	*	9.6	*
Llandudno, to 9 p.m. ...	67	55	bc	4.7	—	† Folkestone, to 6 p.m. ...	73	54	b, bc, b, o	8.3	—
Bettws-y-Coed, to 6 p.m.	71	50	b, cl, r	6.5	—	Broadstairs, to 6 p.m. ...	*	*	*	8.6	*
Towyn, to 6 p.m. ...	68	57	c, o	5.8	—	Margate, to 6 p.m. ...	76	60	b, o	8.5	—
Aberystwyth, to 6 p.m. ...	66	53	o, c, o	4.5	—	Lowestoft, to 6 p.m. ...	67	60	bc, o, c	5.2	—
Plymouth, to 9 p.m. ...	68	60	of d, bc, of	0.7	0.01	† Skegness	63	56	c, b, bc	6.5	—
Torquay, to 6 p.m. ...	71	58	*	4.8	—	Scarborough, to 6 p.m. ...	67	54	*	1.7	0.01
† Bournemouth, to 6 p.m. ...	75	52	*	10.4	—	† Harrogate, to 6 p.m. ...	68	52	c, d, o	0.0	0.02
Bognor, to 6 p.m. ...	*	*	b	9.8	*	Darwen, to 9 p.m. ...					
† Worthing	67	57	c, b, c	8.0	—	Manchester, to 9 p.m. ...	67	52	bc, o	10.5	—
						Birmingham, to 9 p.m. ...	72	58	c, o	3.6	—

† At this station the amount of Bright Sunshine given is for the whole day, ending with sunset.

TEMPERATURE, WEATHER, and RAINFALL at additional FOREIGN STATIONS, mainly for the 24 hours ended at 8 a.m. yesterday.

STATIONS. 23 rd Aug., 1906.	TEMPERATURE F.		WEATHER.	RAIN. Ins.	STATIONS. 23 rd Aug., 1906.	TEMPERATURE F.		WEATHER.	RAIN. Ins.
	Max.	Min.				Max.	Min.		
Flushing	79	63	b, b	—	Rome	88	64	b, b	—
Aix-la-Chapelle	84	66	b, b	—	Naples	79	67	b, b	—
Copenhagen	64	57	o, r	0.24	Malta	80	72	b	—
Oxö (Christiansand)	55	52	o, b	—	22 nd Aug., 1906.				
St. Petersburg	64	52	c, bc	0.16	Geneva	75	*	1 p.m.	Measured 7 a.m.
Vienna	75	57	b, m	—	Berne	79	*	b	—
Buda-Pesth	79	59	b, b	—	Lucerne	75	*	b	—
Hermanstadt	72	55	o, b	0.04	Coire	81	*	b	—
Trieste	77	64	b, b	—	St. Gotthard	61	*	b	—
Florence	86	60	b, b	—	Lugano	82	*	b	—

EXPLANATION OF THE COLUMNS GIVEN ON PAGE 1.

WEATHER.—Beaufort Scale is b. blue sky; c. detached clouds; d. drizzling rain; f. fog; g. dark, gloomy; h. hail; l. lightning; m. misty (hazy); o. overcast; p. passing showers; q. squally; r. rain; s. snow; t. thunder; u. ugly, threatening; v. visibility, unusual transparency; w. dew.

* AN ASTERISK is inserted in all places for which information is not usually received.

TABLE SHOWING THE LOCAL STANDARD TIMES AND THE CORRESPONDING GREENWICH TIMES OF THE OBSERVATIONS RECORDED ON PAGE 1.

COUNTRIES, &c.	Hours of Morning Observations by Local Standard Time.	Corresponding Greenwich Times.	Hours of Evening Observations by Local Standard.	Corresponding Greenwich Times.
British Isles	8 a.m. (West European)	8 a.m.	6 p.m.* (W.E.T.)	6 p.m.*
Holland	7 a.m. (" ")	7 a.m.	7 p.m. (W.E.T.)	7 p.m.
Germany, Denmark, Norway, Sweden }	8 a.m. (Mid-European)	7 a.m.	8 p.m. (M.E.T.)	7 p.m.
Belgium	7 a.m. (West European)	7 a.m.	Not published	—
France	7 a.m. (Paris)	6.51 a.m.	6 p.m. (Paris)	5.51 p.m.
Spain	8 a.m. (West European)	8 a.m.	6 p.m. (W.E.T.)	6 p.m.
Portugal	8 a.m. (Lisbon)	8.36 a.m.	3.23 p.m. (Lisbon)	4 p.m.
Azores {	Ponta Delgada	6 a.m. (Local)	7.43 a.m.	9 p.m. (Local)
	Horta	6 a.m. (Local)	7.55 a.m.	9 p.m. (Local)

TABLE SHOWING THE GREENWICH TIMES OF SUNRISE, NOON, AND SUNSET, FOR STATIONS IN THE UNITED KINGDOM, TO-DAY.

24 th Aug., 1906.	Sunrise G.M.T.	Noon G.M.T.	Sunset G.M.T.
Yarmouth	4.51	11.55	7.0
Greenwich	5.1	12.2	7.3
Wick	4.55	12.14	7.34
Valencia	5.41	12.43	7.46

TERMS OF SUBSCRIPTION for the Daily Weather Report forwarded by Book Post, £1 per annum payable quarterly in advance.

Single Copies (price 1d.) may be obtained after 3 p.m. on the day of issue at the Meteorological Office, and at the Bookstalls of the following terminus Railway Stations:—Victoria, Charing Cross, King's Cross, St. Pancras, Euston.

FORECASTS OF WEATHER for one day in advance are drawn up at 11 a.m., and between 7 and 8 p.m. The latest forecast can be had by Reply Telegram, on paying at any Post Office in the United Kingdom Sixpence in addition to the cost of the inquiry and reply Telegram. Information as to the Terms on which Forecasts can be sent daily, for a long or short period, may be obtained on application.

METEOROLOGICAL OFFICE, 63, VICTORIA STREET, S.W.
(TELEGRAPHIC ADDRESS: WEATHER, LONDON.)

W. N. SHAW (Director).

* At Oxford the observations are taken at 8 p.m.

DAILY WEATHER REPORT.

Saturday,

Meteorological Office, London.

25th August,

1906.

STATIONS.		YESTERDAY EVENING. (See note on last page.)					THIS MORNING. (See note on last page.)										PAST 24 HOURS.				
		BAROM.		TEMP.		WIND.	Weather.	BAROMETER.		TEMPERATURE.			WIND.		Sea (0 to 9.)	Temp.		Weather.	Sun- shine.	Rainfall.	
		At 32° Fahr. and M.S.L.	Dry Bulb.	Direc.	Force (0 to 12.)			At 32° Fahr. and M.S.L.	Change since Yester- day.	Dry Bulb.	Wet Bulb.	Change since Yester- day.	Direc.	Force (0 to 12.)		Max.	Min.				
SCANDINAVIA.	Haparanda...	29.82	44	N	2	o	29.80	-02	42	40	-4	N	4	b	52	42	*	*	-		
	Hernösand...	29.88	50	Z	0	c	29.88	+20	50	44	+1	E	2	bc	59	45	*	*	-		
	Stockholm...	29.90	52	Z	0	c	29.85	+03	55	51	+2	SE	2	o	61	48	*	*	-		
	Wisby...	29.91	54	W	4	bc	29.85	+04	57	54	+3	WNW	4	o	57	43	*	*	-		
	Karlstad...	29.89	54	Z	0	o	29.81	-13	55	54	+5	E	2	c	*	*	*	*	-		
	Färder (X'ania Fjord)	29.86	58	SW	2	c	29.76	-19	56	52	0	S	2	o	2	59	55	*	*	-	
	Bodö...	29.97	43	Z	0	b	29.86	-06	48	45	0	NE	2	b	1	48	41	*	*	-	
	Christiansund...	29.95	50	NE	2	bc	29.79	-20	49	46	0	NE	2	b	2	54	45	*	*	-	
Skudesnaes...	29.93	53	Z	0	o	29.64	-35	52	51	-1	E	4	o	2	55	50	o	*	0.04		
BRITISH ISLANDS.	Sumburgh Head	29.80	49	ESE	4	r	29.56	-38	50	49	-2	ENE	4	o	5	53	48	r	*	0.35	
	Stornoway...	29.73	60	SSW	3	o	29.59	-21	53	52	-4	W	2	o	2	64	51	o.d.p.	2.0	0.03	
	Malin Head...	29.75	58	SSW	1	ym	29.63	-18	54	53	-4	NNW	4	cg	4	60	53	o.rm	*	0.35	
	Blacksod Pt. ...	29.73	59	S	4	rgm	29.79	-03	57	54	-3	WSW	6	cgqm	5	63	56	c.rgm	*	0.51	
	Valencia...	29.71	58	SSE	3	r	29.91	-01	59	56	0	W	3	om	6	64	57	o.g.r	2.0	0.60	
	Roche's Point...	29.85	59	SW	4	r	29.88	-07	58	56	-2	WSW	1	c	4	65	56	o.r	*	0.61	
	Birr Castle...	29.80	61	SSW	2	r	29.80	-10	57	55	-2	WNW	3	c	*	66	54	c.r	2.0	0.43	
	Donaghadee...	29.83	61	S	1	o	29.61	-27	57	55	-3	NNW	2	c	2	68	54	c.o.rg	*	0.97	
	Liverpool Obsy...	29.89	63	WSW	3	o	29.51	-41	57	54	-3	W	6	c	5	67	56	bc.o.r	*	0.40	
	Holyhead...	29.87	59	SW	4	cm	29.67	-27	59	58	-1	NW	6	c	5	63	55	f.c.rg	*	0.52	
	Pembroke (St. Ann's Hd.)	29.93	60	SW	4	o	29.80	-18	58	55	-2	W	7	oq	6	64	57	c.o.rgm	4.1	0.58	
	Scilly (St. Mary's)...	30.00	62	SSW	3	r	29.97	-06	60	57	0	WNW	5	c	4	67	59	bc.r.c	5.6	0.05	
	Jersey (St. Aubins)...	30.10	65	W	4	bc	29.97	-11	63	63	-1	W	7	o	5	68	62	bc.orm	8.3	0.06	
	Portland Bill...	30.01	62	SW	4	c	29.78	-21	62	58	0	WSW	8	c	5	64	60	c.p	*	0.02	
	Dungeness...	29.96	64	SW	6	bc	29.73	-27	62	61	+1	SW	6	r	6	68	61	o.bc	3.8	0.14	
	Wick...	29.73	56	Z	0	c	29.50	-34	53	53	+1	N	1	f	1	59	51	-	*	0.12	
	Nairn...	29.72	59	E	1	c	29.53	-31	52	52	-3	W	1	r	1	65	51	-	4.7	0.65	
	Aberdeen...	29.75	60	Z	0	c	29.50	-40	55	54	+1	W	1	r	0	62	52	bc.o.d.p	1.3	0.18	
	Leith...	29.77	63	W	1	c	29.51	-35	55	55	+1	NW	2	r	*	65	52	-	*	0.37	
	North Shields...	29.82	65	SW	1	c	29.40	-52	56	56	+1	SE	3	r	3	70	53	r.c.r	*	0.68	
	Spurn Head...	29.86	64	WNW	2	c	29.46	-48	64	61	+5	SW	4	c	4	69	58	p.c.r	*	0.40	
	Yarmouth...	29.89	69	WSW	2	bc	29.58	-40	62	60	-1	SW	4	c	4	69	59	cm.bc	3.6	0.17	
	Clacton-on-Sea...	29.92	72	WSW	2	bc	29.64	-35	63	62	0	SSW	6	c	5	72	60	o.bc.rg	3.6	0.19	
	Nottingham...	29.89	68	W	1	c	29.52	-41	61	59	-3	WSW	2	o	*	75	57	bc.c	5.0	0.35	
	Bath...	29.97	68	W	2	o	29.75	-25	61	57	-2	W	8	o	*	72	57	-	8.7	0.17	
	Oxford...	29.95	64	SW	2	o	29.67	-30	61	58	-2	WSW	6	oq	*	74	59	c.bc.rg	*	0.28	
	London(St. James' Park)	29.95	71	WNW	2	c	29.66	-32	65	62	+2	WSW	6	oq	*	75	59	op.bc.rg	4.4	0.24	
GERMANY, &c.	The Scaw (Skagen)	29.91	56	WNW	3	o	29.75	-20	57	53	0	S	2	o	0	61	52	*	*	-	
	Fanö...	29.98	55	Z	0	o	29.68	-39	60	60	+4	SW	2	o	*	61	54	*	*	0.55	
	Cuxhaven...	29.99	61	N	2	o	29.77	-31	62	60	+3	S	4	o	*	63	55	*	*	0.04	
	The Helder...	29.95	64	S	1	o	29.73	-34	60	59	0	SW	4	r	3	66	61	*	*	0.12	
	Brussels...	*	*	*	*	*	29.91	-14	57	57	-2	SW	3	r	*	72	56	*	*	0.04	
	Berlin...	30.02	64	SE	2	b	29.89	-20	60	56	+5	SW	2	o	*	70	55	*	*	-	
	Frankfurt...	30.01	69	Z	0	o	30.00	-04	65	63	+3	SW	4	c	*	77	61	*	*	-	
	Munich...	30.03	68	NW	1	c	30.08	+04	63	61	-4	SW	4	b	*	79	59	*	*	0.55	
FRANCE.	C. Gris Nez...	30.01	63	WSW	6	bc	29.85	-19	61	60	-2	SSW	7	r	6	68	59	*	*	0.16	
	Brest...	30.12	64	SW	4	bc	30.02	-07	63	62	+2	SW	5	r	5	70	59	*	*	-	
	Lorient...	30.11	64	W	3	bc	30.08	-03	65	63	+1	WSW	6	o	5	73	57	*	*	-	
	Rochefort...	30.20	67	NW	2	bc	30.25	+11	67	64	+1	SW	2	bc	*	72	66	o.bc	*	-	
	Biarritz...	30.22	71	NNW	2	bc	30.22	+04	66	63	-4	E	1	bc	4	75	61	*	*	-	
	Paris...	30.08	70	NNW	2	c	30.05	+02	59	58	-2	SSW	3	o	*	75	57	*	*	0.32	
	Belfort...	30.07	64	WNW	3	m	30.09	+07	62	60	-3	W	2	m	*	85	58	*	*	0.04	
	Lyons...	30.11	72	ESE	1	b	30.17	+11	65	60	-6	NNW	1	o	*	83	63	*	*	-	
SPAN. PEN.	Nice...	29.97	69	Z	0	bc	30.05	+03	67	64	-4	Z	0	c	0	82	63	*	*	-	
	Perpignan...	30.09	80	NW	2	c	30.16	+07	72	65	-1	NW	1	c	*	89	66	*	*	-	
	Corunna...																	*	*	-	
Lisbon...	30.19	66	NNW	4	b	30.13	-08	71	63	-1	S	1	m	*	82	63	*	*	-		
Azores (P. Delgada)...	30.29	72	NNE	1	b	30.25	+03	73	69	+1	NE	1	b	3	79	68	*	*	-		
" (Horta)...	30.25	70	W	3	b	30.25	+05	71	69	+3	SW	3	bc	1	79	68	*	*	-		

NOTES:—(a) At the British and Irish Stations the readings of the barometer are not corrected for the difference in Gravity between the position of the Station and Latitude 45°. The approximate correction is:—For stations North of Malin Head and North Shields + '03 in., but for Sumburgh Head + '04 in.; for stations South of Malin Head and North Shields + '02 in., but for Scilly and Jersey + '01 in.

(b) The Sunshine for London given in this Table is recorded on the Tower of the Wesleyan Training College, Westminster; the Sunshine entered to Dungeness is recorded at Littlestone-on-Sea.

* Observations for this column not generally received.

+ Observations received too late for insertion in Charts on next page.

WEATHER CHARTS

FOR Saturday, 25th August, 1906.

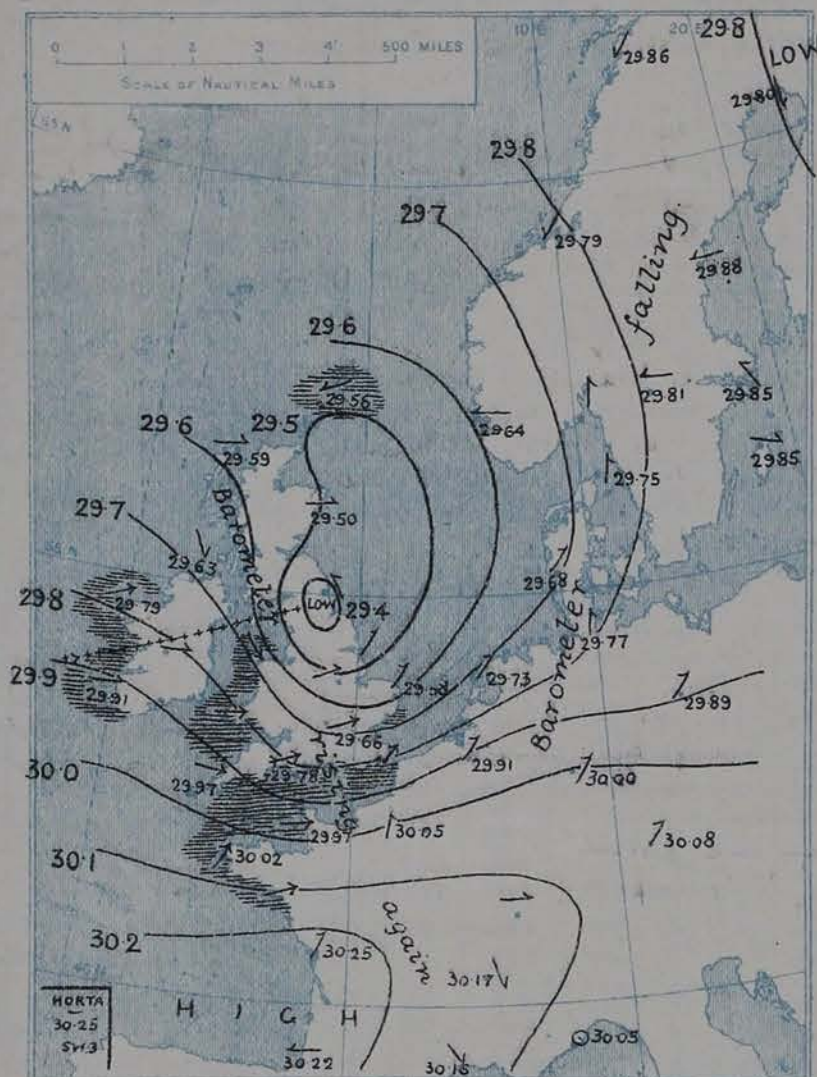
I. BAROMETER, WIND AND SEA. This Morning.

BAROMETER.—Isobars are drawn for each tenth of an inch.

WIND.—Arrows show Directions and Force, flying with the wind.

Force above 10 → : Force 5 to 7 → : } Calm ☉
Force 8 to 10 → : Force 1 to 4 → :

SEA.—Rough High

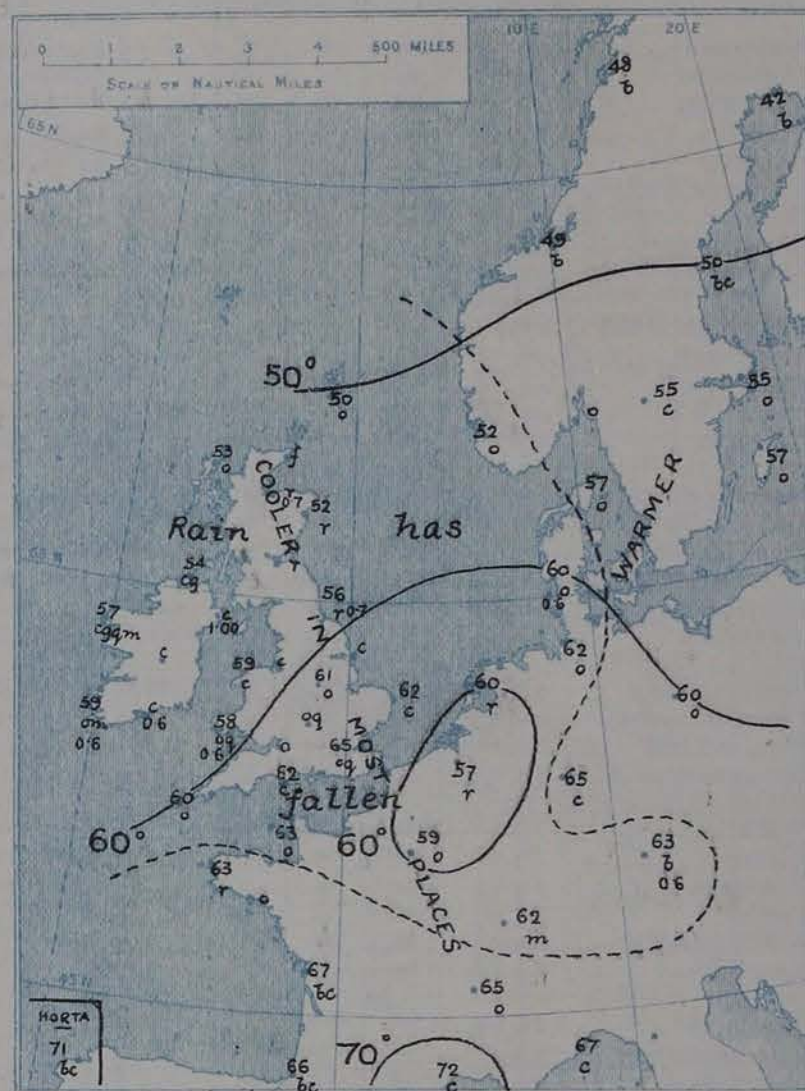


II. TEMPERATURE AND WEATHER. This Morning.

TEMPERATURE.—Isotherms are drawn for each 10°.

WEATHER.—Shown by Letters of the Beaufort Scale. (See P. 4.)

RAINFALL.—A dotted line separates areas where rain has fallen from those without rain. The fall in past 24 hours when exceeding half an inch is shown thus - 0.6



III. BAROMETER AND WIND

Yesterday morning.



IV. BRIGHT SUNSHINE IN 1906.

Total Duration recorded in various districts of the United Kingdom in the 33 weeks ended Saturday 18th August with the percentage of the average duration for the corresponding period.

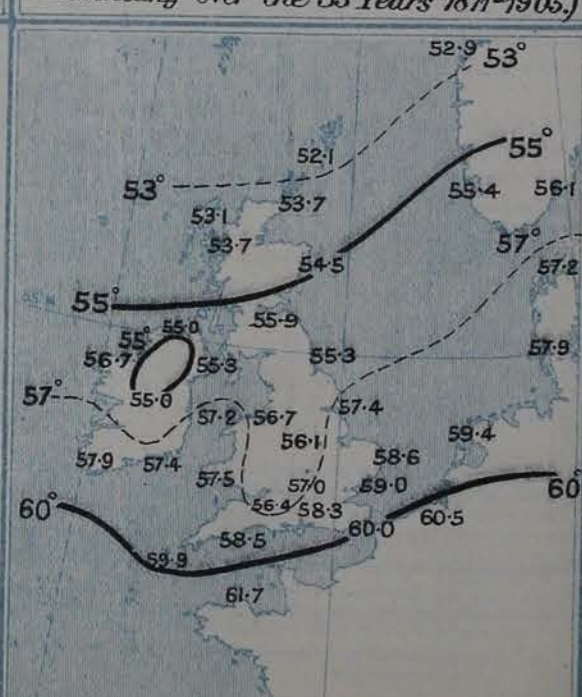


V. Averages of DAILY TEMPERATURE

at 8 A.M. for the monthly period

AUGUST - SEPTEMBER.

(Derived chiefly from Observations extending over the 35 Years 1871-1905.)



GENERAL SITUATION AT 8 A.M.

PRESSURE

Since last evening a well-defined and rather deep cyclonic disturbance has travelled from the Atlantic to the North of England, its minimum being now shown over the north of Yorkshire, where the barometer is below 29.4 ins. As the readings are above 30.2 inches over the south-west of France the gradient for westerly winds is steep over England and the Channel. The mercury is rising again briskly on our west and south-west coasts.

WIND

TEMPERATURE

WEATHER

AND

SEA

The westerly wind to the southward of the baric minimum blows with the force of a very strong breeze or slight gale on many of the English coasts, as well as on the north coast of France. To the eastward and also to the northward of the lowest pressure the wind has little force. Temperature has fallen generally but is not below the average over England. The readings range from 65° in London and 64° at Spurn Head to 54° at Malin Head and 50° in the Shetlands. The highest continental reading reported is 72° at Perpignan and the lowest 42° at Haparanda. The weather has fallen into a very unsettled condition over the United Kingdom and north-western Europe generally. Rain is falling at several of our own stations, as well as in the north of France, in Belgium and Holland. In the south-west of France, South Germany and the north of Scandinavia the sky is at present nearly clear. Fog prevails at Wick and mist on the west coast of Ireland. The sea is rough or rather so on most of our western and southern coasts, as well as at Sumburgh Head.

During yesterday the thermometer rose to 75° in London and Nottingham, and to about 70° at several other English stations. During the night the wind blew very strongly or with the force of a gale from south-west or west on many parts of our western and southern coasts, and rain was very general. More than half an inch of rainfall was measured at many of our western and northern stations at 8 a.m., the maximum amount being 0.97 in. at Donaghadee. Bright sunshine was not very prevalent yesterday over these islands as a whole, but Bath recorded nearly 3 hours and Torquay and Bournemouth more than 3 hours.

PROBABLE CHANGES IN SYSTEM NOW PREVALENT

The depression over the north of England will probably travel in an easterly direction across the North Sea. Some improvement in the weather is to be expected over the United Kingdom, but the conditions are not likely to become at all settled during the ensuing twenty-four hours.

FORECASTS*

For the 24 hours ending at NOON on 26TH August 1906.

DISTRICTS.

FORECASTS.

- 0 { SCOTLAND NORTH
- 1 { SCOTLAND EAST
- 2 { ENGLAND N.E.
- 3 { ENGLAND EAST
- 4 { MIDLAND COUNTIES
- 5 { ENGLAND SOUTH

N.W. winds freshening; changeable, frequent showers; cool.
W. or N.W. winds, strong to fresh; squally, showery, improving later, cool.
W. or N.W. winds, decreasing gradually in force; squally, showery, fairer later; moderate temperature.

DISTRICTS.

FORECASTS.

- 6 { SCOTLAND WEST
- 7 { ENGLAND N.W.
- 8 { ENGLAND S.W.
- 9 { IRELAND NORTH
- 10 { IRELAND SOUTH

N.W. to W. winds, moderate or fresh; showery; cool.

Strong to moderate winds between N.W. and S.W.; squally, showery, fair at times; rather cool.

N.W. to W. and S.W. winds, varying in force; showery, fair intervals; rather cool.

At 7.0 p.m. yesterday to Districts 6 to 10 and part of 5 and at 9.30 a.m. to-day to District 3 and the remainder of 5 "Hoist South Cone"

WARNINGS

Note.—The South Cone, point downwards (⌣), means that gales, or strong winds, are probable, at first from the Southward (from S.E. round by S. to N.W.). Should it appear likely that a gale beginning from between W. and N.W. is likely to veer towards N. or N.E., the North Cone is hoisted in preference to the South Cone.
The North Cone, point upwards (⌢), means that gales, or strong winds, are probable, at first from the Northward (from N.W. round by N. to S.E.). Should it appear likely that a gale beginning from between E. and S.E. is likely to veer towards S. or S.W., the South Cone is hoisted in preference to the North Cone.

* For terms for transmission of Forecasts by Telegraph, see next page.

0.5 p.m.

DAILY WEATHER REPORT.

25TH August, 1906

TEMPERATURE, WEATHER, SUNSHINE, AND RAINFALL FOR YESTERDAY.

STATIONS.	TEMPERATURE F.		Weather.	Sunshine. Hrs.	Rainfall. Ins.	STATIONS.	TEMPERATURE F.		Weather.	Sunshine. Hrs.	Rainfall. Ins.
	Max.	Min.					Max.	Min.			
Strathpeffer, to 6 p.m. ...	70	50	*	4.8	0.18	† Brighton ...	69	57	*	4.9	-
Blackpool, to 9 p.m. ...	66	56	t, o, c, ot	4.8	0.13	† Eastbourne, to 6 p.m. ...	67	57	b, bc	5.0	-
Southport, to 9 p.m. ...	66	57	ot, o, b, ot	6.0	0.13	Bexhill-on-Sea, to 9 p.m.					
Rhyl, to 6 p.m. ...	68	59	bc, r, c, o	4.8	0.30	† Hastings ...	*	*	*		*
Llandudno, to 9 p.m. ...	68	59	bc, r	6.3	0.29	† Folkestone, to 6 p.m. ...	67	60	m, o, bc, o, b	3.5	-
Bettws-y-Coed, to 6 p.m.	67	58	a, bc	4.8	0.25	Broadstairs, to 6 p.m. ...	*	*	*	2.4	*
Towyn, to 6 p.m. ...	63	59	r, o, c, o	4.1	0.43	Margate, to 6 p.m. ...	73	61	o, b	2.0	-
Aberystwyth, to 6 p.m. ...	65	59	t, c, o	5.0	0.34	Lowestoft, to 6 p.m. ...	71	58	bc, op, c	1.4	-
Plymouth, to 9 p.m. ...	67	58	bc, o, op	6.6	0.09	† Skegness ...	73	58	c, b, c	4.2	0.01
Torquay, to 6 p.m. ...	71	57	*	9.3	0.02	Scarborough, to 6 p.m. ...	70	52	*	5.4	0.01
† Bournemouth, to 6 p.m. ...	73	61	*	9.4	0.05	† Harrogate, to 6 p.m. ...	69	52	c, r, c, bc	6.1	0.25
Bognor, to 6 p.m. ...	*	*	b	6.0	*	Darwen, to 9 p.m. ...	67	55	ot, bc, om	5.3	0.29
† Worthing ...	71	58	o, c, b, c	5.6	-	Manchester, to 9 p.m. ...	71	57	o, r, b, o	3.5	0.25
						Birmingham, to 9 p.m. ...	74	60	c, o	5.2	0.02

† At this station the amount of Bright Sunshine given is for the whole day, ending with sunset.

TEMPERATURE, WEATHER, and RAINFALL at additional FOREIGN STATIONS, mainly for the 24 hours ended at 8 a.m. yesterday.

STATIONS. 24 th Aug, 1906.	TEMPERATURE F.		WEATHER.	RAIN. Ins.	STATIONS. 24 th Aug 1906.	TEMPERATURE F.		WEATHER.	RAIN. Ins.
	Max.	Min.				Max.	Min.		
Flushing ...	70	59	o, b	-	Rome ...	87	61	b, b	-
Aix-la-Chapelle ...	82	57	o, b	-	Naples ...	82	67	b, b	-
Copenhagen ...	61	50	o, b	0.08	Malta ...	80	72	b, bc	-
Oxö (Christiansand) ...	59	48	b, b	-	Geneva ...	88	*	1 p.m.	Measured 7 a.m.
St. Petersburg ...	61	52	c, o	-	Berne ...	86	*	b	-
Vienna ...	81	57	b, b	-	Lucerne ...	79	*	b	-
Buda-Pesth ...	81	59	b, bc	-	Coire ...	82	*	b	-
Hermanstadt ...	73	52	b, b	-	St. Gotthard ...	63	*	b	-
Trieste ...	79	64	b, b	-	Lugano ...	84	*	b	-
Florence ...	90	61	b, b	-					

EXPLANATION OF THE COLUMNS GIVEN ON PAGE 1.

WEATHER.—Beaufort Scale is b. blue sky; c. detached clouds; d. drizzling rain; f. fog; g. dark, gloomy; h. hail; l. lightning; m. misty (hazy); o. overcast; p. passing showers; q. squally; r. rain; s. snow; t. thunder; u. ugly, threatening; v. visibility, unusual transparency; w. dew.

* AN ASTERISK is inserted in all places for which information is not usually received.

TABLE SHOWING THE LOCAL STANDARD TIMES AND THE CORRESPONDING GREENWICH TIMES OF THE OBSERVATIONS RECORDED ON PAGE 1.

TABLE SHOWING THE GREENWICH TIMES OF SUNRISE, NOON, AND SUNSET, FOR STATIONS IN THE UNITED KINGDOM, TO-DAY.

COUNTRIES, &c.	Hours of Morning Observations by Local Standard Time.	Corresponding Greenwich Times.	Hours of Evening Observations by Local Standard.	Corresponding Greenwich Times.	25 th Aug 1906.	Sunrise G.M.T.	Noon G.M.T.	Sunset G.M.T.
British Isles ...	8 a.m. (West European)	8 a.m.	6 p.m.* (W.E.T.)	6 p.m.*	Yarmouth ...	4.53	11.55	6.58
Holland ...	7 a.m. (")	7 a.m.	7 p.m. (W.E.T.)	7 p.m.	Greenwich ...	5.3	12.2	7.1
Germany, Denmark, Norway, Sweden }	8 a.m. (Mid-European)	7 a.m.	8 p.m. (M.E.T.)	7 p.m.	Wick ...	4.57	12.14	7.31
Belgium ...	7 a.m. (West European)	7 a.m.	Not published	—	Valencia ...	5.43	12.43	7.44
France ...	7 a.m. (Paris)	6.51 a.m.	6 p.m. (Paris)	5.51 p.m.				
Spain ...	8 a.m. (West European)	8 a.m.	6 p.m. (W.E.T.)	6 p.m.				
Portugal ...	8 a.m. (Lisbon)	8.36 a.m.	3.23 p.m. (Lisbon)	4 p.m.				
Azores { Ponta Delgada	6 a.m. (Local)	7.43 a.m.	9 p.m. (Local)	10.43 p.m.				
Horta	6 a.m. (Local)	7.55 a.m.	9 p.m. (Local)	10.55 p.m.				

TERMS OF SUBSCRIPTION for the Daily Weather Report forwarded by Book Post, £1 per annum payable quarterly in advance.

Single Copies (price 1d.) may be obtained after 3 p.m. on the day of issue at the Meteorological Office, and at the Bookstalls of the following terminus Railway Stations:—Victoria, Charing Cross, King's Cross, St. Pancras, Euston.

FORECASTS OF WEATHER for one day in advance are drawn up at 11 a.m., and between 7 and 8 p.m. The latest forecast can be had by Reply Telegram, on paying at any Post Office in the United Kingdom Sixpence in addition to the cost of the inquiry and reply Telegram. Information as to the Terms on which Forecasts can be sent daily, for a long or short period, may be obtained on application.

METEOROLOGICAL OFFICE, 63, VICTORIA STREET, S.W.
(TELEGRAPHIC ADDRESS: WEATHER, LONDON.)

W. N. SHAW (Director).

* At Oxford the observations are taken at 8 p.m.

DAILY WEATHER REPORT.

Sunday,

Meteorological Office, London.

26th August

1906.

STATIONS.		YESTERDAY EVENING. (See note on last page.)					THIS MORNING. (See note on last page.)										PAST 24 HOURS				
		BAROM.	TEMP.	WIND.		Weather.	BAROMETER.		TEMPERATURE.			WIND.		Sea (0 to 9.)	Temp.		Weather.	Sun- shine.	Rainfall.		
				At 82° Fahr. and M.S.L.	Dry Bulb.		Dirac.	Force (0 to 12.)	At 82° Fahr. and M.S.L.	Change since Yester- day.	Dry Bulb.	Wet Bulb.	Change since Yester- day.		Dirac.	Force (0 to 12.)				Max.	Min.
SCANDINAVIA.	Haparanda...	29.80	44	N	2	c	29.80	-0.0	45	41	+3	Z	0	bc	*	50	37	*	*	0.04	
	Hernösand ...	29.82	46	E	2	b	29.82	-0.6	48	46	-2	NE	2	o	*	57	43	*	*	-	
	Stockholm ...	29.67	54	E	4	o	29.64	-2.1	53	49	-2	NE	4	o	*	59	52	*	*	0.12	
	Wisby...	29.56	56	SE	2	o	29.45	-4.0	54	52	-3	NE	4	r	*	59	52	*	*	0.47	
	Karlstad ...	29.60	53	NE	2	r	29.73	-0.8	51	49	-4	NE	4	o	*	*	*	*	*	0.28	
	Färder (X'ania Fjord)	29.54	53	NE	5	r	29.74	-0.2	54	50	-2	ENE	4	c	2	55	53	*	*	0.20	
	Bodö ...	29.78	49	NE	1	b	29.78	-0.8	50	44	+2	ENE	4	b	2	52	45	*	*	-	
	Christiansund ...	29.66	51	NE	4	c	29.78	-0.1	52	45	+3	NNW	2	bc	2	55	48	*	*	-	
Skudesnaes ...	29.57	55	NE	2	o	29.77	+1.3	54	53	+2	NNW	4	bc	2	55	52	r.o	*	0.35		
BRITISH ISLANDS.	Sumburgh Head	29.68	52	NE	3	c	29.90	+3.4	51	47	+1	NE	1	b	3	53	45	o.c	*	0.09	
	Stornoway ...	29.78	59	NW	3	bc	29.90	+3.1	52	51	-1	Z	0	o	0	63	46	c.bc	b.g	-	
	Malin Head ...	29.87	57	NW	4	bc	29.84	+2.1	59	59	+5	SW	4	orm	3	59	52	c.bc	*	0.06	
	Blacksod Pt. ...	29.91	59	SSW	4	bc	29.95	+1.6	61	60	+4	SW	4	rgm	4	62	56	b.bc	*	0.07	
	Valencia ...	29.95	59	SSE	4	tm	30.12	+2.1	61	60	+2	SW	3	tm	4	63	58	o.rm	1.5	0.04	
	Roche's Point ...	30.02	60	SW	3	om	30.13	+2.5	61	60	+3	WSW	3	o	3	64	57	og,om.f	*	0.02	
	Birr Castle ...	29.97	61	WSW	2	c	30.02	+2.2	63	61	+6	W	3	or	*	64	56	c	5.3	0.01	
	Donaghadee ...	29.92	62	NNW	3	bc	29.96	+3.5	56	56	-1	SW	2	r	2	65	50	bc,orm	*	0.05	
	Liverpool Obsy...	29.93	60	W	4	bc	30.04	+5.3	59	57	+2	S	2	o	1	63	54	bc	*	0.01	
	Holyhead ...	29.95	59	W	5	cm	30.03	+3.6	59	59	0	SW	3	o	2	64	56	c.cm.o	*	0.06	
	Pembroke (St. Ann's Hd.)	30.02	59	WSW	5	o	30.08	+2.8	60	60	+2	WSW	4	f	5	61	58	c.cg.o	4.5	0.02	
	Scilly (St. Mary's) ...	30.10	64	WSW	1	c	30.17	+2.0	62	60	+2	WSW	2	f	4	66	58	bc.c	10.8	-	
	Jersey (St. Aubius) ...	30.17	63	W	6	b	30.26	+2.9	62	61	-1	SW	4	o	3	67	59	b.cm,og	9.7	0.01	
	Portland Bill ...	30.05	64	WSW	4	c	30.16	+3.8	62	61	0	SW	4	ow	3	66	60	c.o	*	0.01	
	Dungeness ...	29.93	67	W	5	c	30.16	+4.3	62	58	0	W	4	o	3	73	50	o.c	4.6	-	
	Wick ...	29.72	54	Z	0	r	29.90	+4.0	51	49	-2	SW	1	b	1	57	41	-	*	0.29	
	Nairn ...	29.76	59	W	1	c	29.92	+3.9	54	51	+2	W	1	bc	1	60	47	-	1.2	0.21	
Aberdeen ...	29.73	58	NW	2	c	29.97	+4.7	54	51	-1	Z	0	c	0	59	48	cg,bcw	2.2	0.02		
Leith ...	29.79	60	W	3	b	29.97	+4.6	53	52	-2	E	1	r	*	64	48	-	*	0.07		
North Shields ...	29.76	62	W	4	c	30.02	+6.2	54	52	-2	SW	2	c	2	63	47	r.o.c	*	0.20		
Spurn Head ..	29.78	63	W	5	c	30.05	+5.9	58	55	-6	W	2	o	2	64	54	og,c	*	-		
Yarmouth ...	29.80	65	WNW	6	bc	30.07	+4.9	58	54	-4	W	3	bc	2	67	52	bc	*	-		
Clacton-on-Sea ...	29.90	66	W	5	bc	30.14	+5.0	61	57	-2	WSW	2	c	1	69	52	cg,bc,c	2.0	-		
Nottingham ...	29.91	62	WNW	4	bc	30.07	+5.5	57	56	-4	SW	1	om	*	65	50	cp,bc	5.6	0.01		
Bath ...	30.03	62	W	6	b	30.16	+4.1	64	61	+3	W	3	o	*	67	56	-	6.3	-		
Oxford ...	30.04	60	W	3	b	30.14	+4.7	60	57	-1	SSW	1	o	*	68	53	o.cg,bc	*	-		
London(St.James' Park)	29.95	66	WNW	4	bc	30.16	+5.0	60	58	-5	WSW	1	o	*	69	54	og,c,b	3.5	-		
GERMANY, & C.	The Scaw (Skagen)	29.44	56	E	4	o	29.70	-0.5	55	53	-2	NE	4	o	1	57	54	*	*	0.35	
	Fanö ...	29.45	58	SW	6	r	29.80	+1.2	57	54	-3	NW	5	bc	*	63	55	*	*	0.63	
	Cuxhaven ...	29.43	62	W	6	o	29.84	+0.7	60	57	-2	NW	7	orq	*	63	57	*	*	0.55	
	The Helder ...	29.78	62	WNW	7	c	30.07	+3.4	61	57	+1	NW	5	bc	4	63	60	*	*	0.24	
	Brussels ...	*	*	*	*	*	30.17	+2.6	59	56	+2	WSW	2	b	*	70	51	*	*	0.08	
	Berlin ...	29.61	61	SW	5	c	29.71	-1.8	58	56	-2	W	7	r	*	70	57	*	*	0.12	
	Frankfurt ...	29.94	64	SW	5	bc	30.13	+1.3	61	56	-4	SW	4	bc	*	68	61	*	*	0.20	
Munich ...	29.99	67	W	5	o	30.15	+0.7	59	55	-4	NW	6	bc	*	73	54	*	*	0.04		
FRANCE.	C. Gris Nez ...	29.98	63	WSW	6	c	30.16	+3.1	59	58	-2	WNW	4	o	4	66	59	*	*	0.04	
	Brest ...	30.15	67	WNW	3	bc	30.23	+2.1	62	61	-1	W	2	c	2	68	59	*	*	-	
	Lorient ...	30.07	68	W	4	c	30.26	+1.8	63	62	-2	Z	0	o	5	70	62	*	*	-	
	Rochefort ...	30.24	69	WNW	3	b	30.30	+0.5	67	66	0	NNE	2	r	*	75	66	bc,b	*	0.04	
	Biarritz ...	30.24	72	N	2	b	30.27	+0.5	64	63	-2	E	1	b	4	77	61	*	*	-	
	Paris ...	30.07	69	WNW	2	bc	30.27	+2.2	57	55	-2	SSW	1	b	*	73	52	*	*	-	
	Belfort...	30.04	67	SW	5	o	30.22	+1.3	60	57	-2	W	3	o	*	75	54	*	*	-	
Lyons ...	30.14	76	NE	1	bc	30.25	+0.8	66	59	+1	NNE	1	o	*	84	65	*	*	-		
Nice ...	30.02	69	W	2	m	29.97	-0.8	69	65	+2	Z	0	b	1	79	61	*	*	-		
Perpignan ...	30.13	79	NW	3	c	30.17	+0.1	73	63	+1	W	3	b	*	87	70	*	*	-		
SPAIN. PEN.	Cornuda ...	30.31	67	W	3	f	30.25	-0.3	62	59	+4	NW	1	f	5	70	57	*	*	-	
	Lisbon ...	30.09	69	NNW	5	b	30.08	-0.5	72	67	+1	NNE	3	b	*	81	66	*	*	-	
	Azores (P. Delgada)...	30.23	75	ESE	1	o	30.17	-0.8	74	73	+1	S	3	c	3	81	73	*	*	-	
	" (Horta) ...	30.20	72	SSW	4	bc	30.10	-1.5	72	69	+1	SW	4	o	3	79	71	*	*	-	

NOTES:—(a) At the British and Irish Stations the readings of the barometer are not corrected for the difference in Gravity between the position of the Station and Latitude 45°. The approximate correction is:—For stations North of Malin Head and North Shields + '03 in., but for Sumburgh Head + '02 in.; for stations South of Malin Head and North Shields + '02 in., but for Scilly and Jersey + '01 in.

(b) The Sunshine for London given in this Table is recorded on the Tower of the Wesleyan Training College, Westminster; the Sunshine entered to Dungeness is recorded at Littlestone-on-Sea.

* Observations for this column not generally received.

† Observations received too late for insertion in Charts on next page.

WEATHER CHARTS

FOR SUNDAY, 26th AUGUST, 1906.

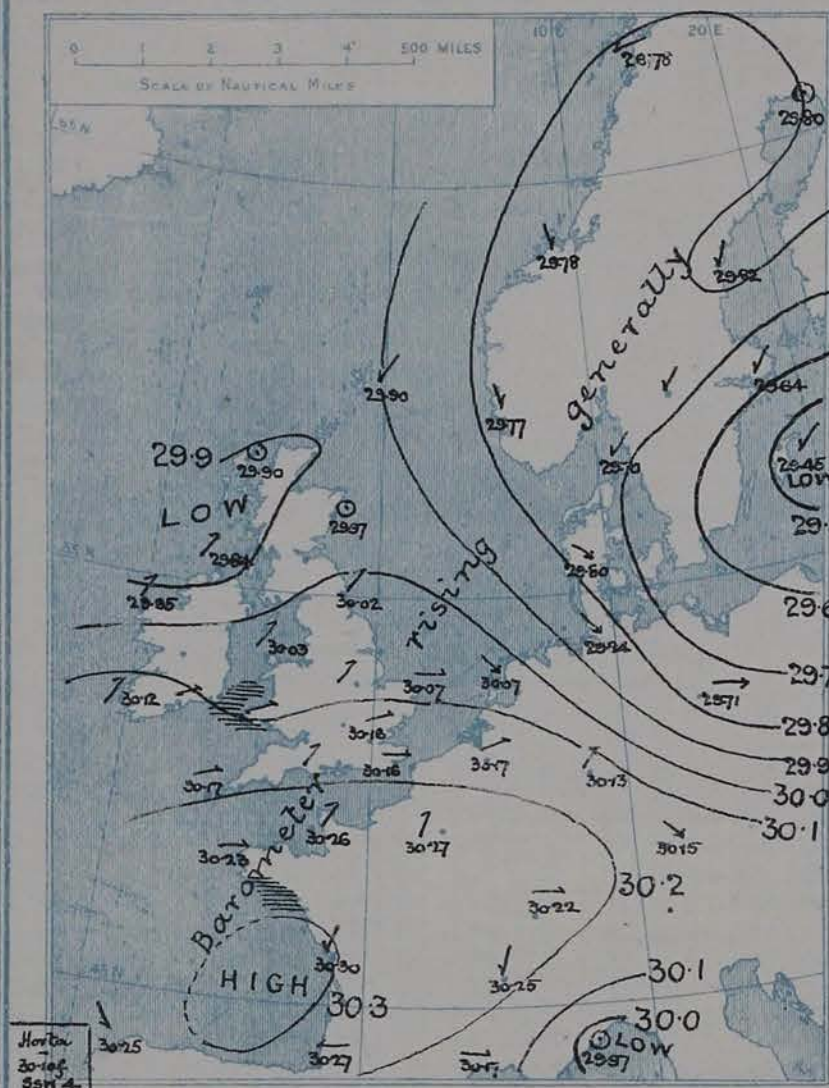
I. BAROMETER, WIND AND SEA, This Morning.

BAROMETER.—Isobars are drawn for each tenth of an inch.

WIND.—Arrows show Directions and Force, flying with the wind.

Force above 10 → : Force 5 to 7 → : } Calm ☉
Force 8 to 10 → : Force 1 to 4 → :

SEA.—Rough  High 

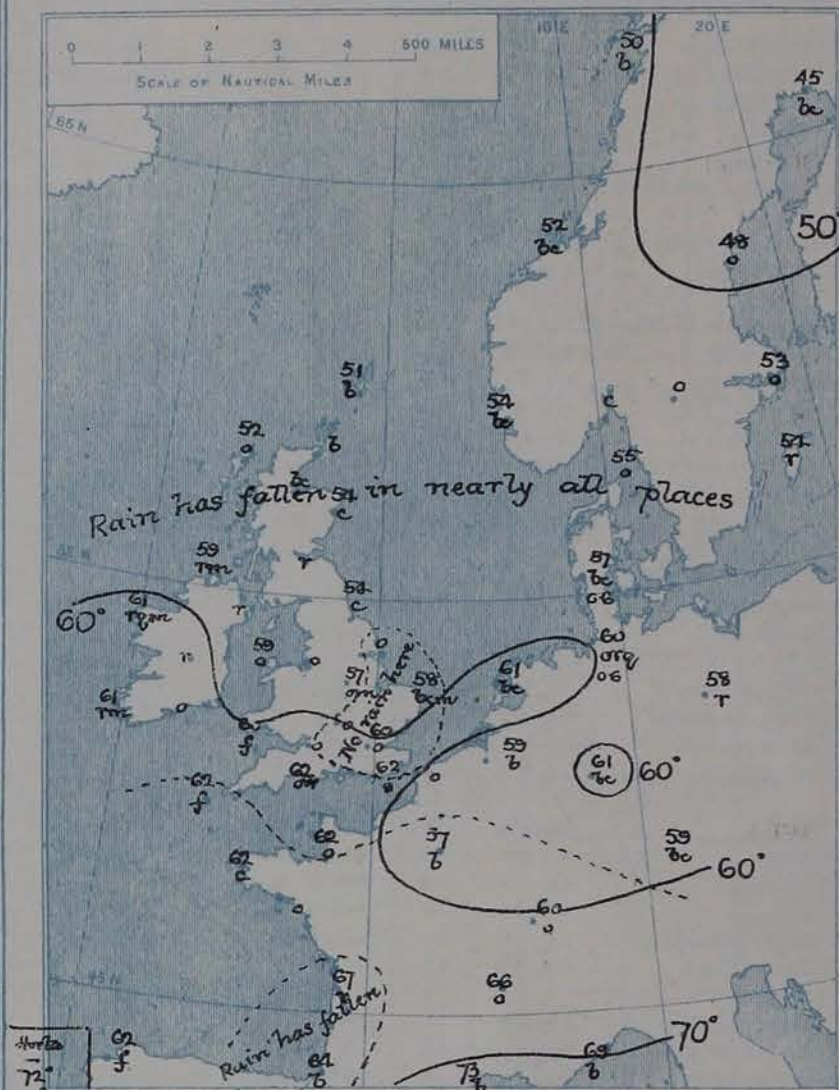


II. TEMPERATURE AND WEATHER, This Morning.

TEMPERATURE.—Isotherms are drawn for each 10°.

WEATHER.—Shown by Letters of the Beaufort Scale. (See P. 4.)

RAINFALL.—A dotted line separates areas where rain has fallen from those without rain. The fall in past 24 hours when exceeding half an inch is shown thus - 0.6



III. BAROMETER AND WIND

Yesterday morning.



IV. ACCUMULATED TEMPERATURE ABOVE 42°.

Amount recorded in various districts of the United Kingdom during the 33 weeks ended Saturday, 18 August, with the percentage of the average for the corresponding period.

Accumulated values are expressed in Day-Degrees—a "Day Degree" signifying 1° continued for 24 hours, or any other number of degrees for an inversely proportional number of hours.

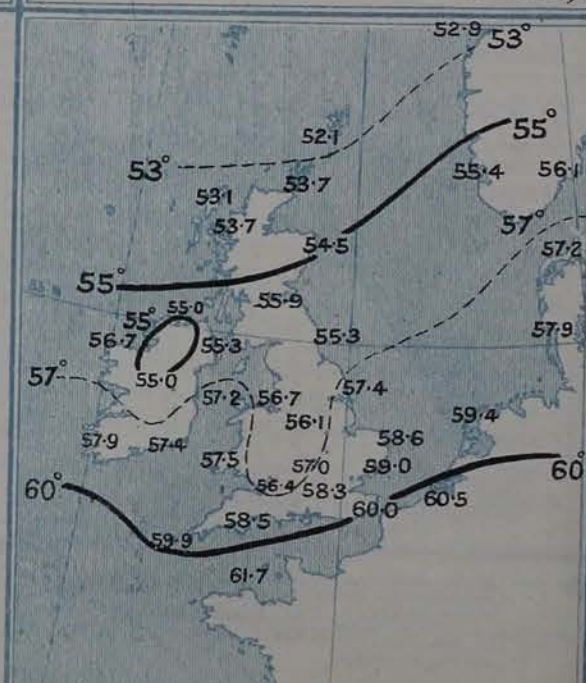


V. Averages of DAILY TEMPERATURE

at 8 A.M. for the monthly period

AUGUST - SEPTEMBER.

(Derived chiefly from Observations extending over the 35 Years 1871-1905.)



GENERAL SITUATION AT 8 A.M.

PRESSURE

The deep depression which lay over the north-east of England yesterday has travelled quickly eastwards and now lies over the Baltic, where the barometer is as low as about 29.4 ins. The mercury is also relatively low in a disturbance that has appeared off our north-west coasts, while the highest readings, 30.2 ins. and above, are found over France and the Bay of Biscay. Gradients are moderate to rather steep over Germany, Denmark, and the south of Scandinavia.

WIND

TEMPERATURE

WEATHER

AND

SEA

Under the influence of the small depression in the north-west the wind is South-Westerly on our western and northern coasts, but over our southern and eastern districts it is mainly Westerly. It has no greater force than a moderate breeze in any part of our Islands, but the North-Easterly to North-Westerly current which prevails over the countries lying to the east and south of the North Sea blows freshly or strongly in the rear of the Baltic disturbance. Over France and the Spanish Peninsula there is a light anticyclonic circulation. Temperature has risen in Ireland and Wales, fallen in most other regions. Over this country the readings range from 64° at Bath and 63° at Brix Castle to 54° or 53° on our north-east coasts and to 51° in the Shetlands. At Lisbon and in the extreme south of France the thermometer stands at about 70°, but further north the readings decrease to 57° at Paris, 53° at Stockholm, and to 45° at Haparanda. The sky is clear or nearly so in a few places locally; as a whole, however, the weather is very cloudy or quite overcast, while rain is falling in Ireland and at Leith and also at several stations in the vicinity of the Baltic low pressure and at Rochefort. Much mist prevails on the Irish coasts and fog both at Pembroke and Scilly. The sea is rather rough at Lorient and Pembroke, moderate to smooth elsewhere.

Rain has fallen in the north and west of the United Kingdom as well as in Germany, Denmark, the Low Countries, and at various stations in Scandinavia and France. The maximum temperatures reported over our Islands yesterday were below 70° except at Dungeness, Bournemouth and Mording. A night sunshine was very deficient in Scotland and at some stations in Ireland, but in most English localities several hours were recorded.

PROBABLE CHANGES IN SYSTEM NOW PREVALENT

FORECASTS*

For the 24 hours ending at NOON on 27th August, 1906.

DISTRICTS.

FORECASTS.

NONE ISSUED.

DISTRICTS.

FORECASTS.

NONE ISSUED.

WARNINGS

At 7 pm yesterday to districts 6 to 11 and part of 5, "KEEP UP SOUTH CONE". The signals are still flying in districts 3 and the remainder of 5.

Note.—The South Cone, point downwards (⌵), means that gales, or strong winds, are probable, at first from the Southward (from S.E. round by S. to N.W.). Should it appear likely that a gale beginning from between W. and N.W. is likely to veer towards N. or N.E., the North Cone is hoisted in preference to the South Cone. The North Cone, point upwards (⌴), means that gales, or strong winds, are probable, at first from the Northward (from N.W. round by N. to S.E.). Should it appear likely that a gale beginning from between E. and S.E. is likely to veer towards S. or S.W., the South Cone is hoisted in preference to the North Cone.

* For terms for transmission of Forecasts by Telegraph, see next page.

TEMPERATURE, WEATHER, SUNSHINE, AND RAINFALL FOR YESTERDAY.

STATIONS.	TEMPERATURE F.		Weather.	Sunshine Hrs.	Rainfall Ins.	STATIONS.	TEMPERATURE F.		Weather.	Sunshine Hrs.	Rainfall Ins.
	Max.	Min.					Max.	Min.			
Strathpeffer, to 6 p.m. ...	64	49	* *	3.0	0.53	† Brighton ...					
Blackpool, to 9 p.m. ...	63	56	r, c	8.7	0.43	† Eastbourne, to 6 p.m. ...	68	58	o, b, c, b	6.8	-
Southport, to 9 p.m. ...	63	56	o, r, b, c	8.1	0.45	Bexhill-on-Sea, to 9 p.m.					
Rhyl, to 6 p.m. ...	67	56	b, c, r, o, b, c	6.0	0.23	† Hastings ...	*	*	*	6.3	*
Llandudno, to 9 p.m. ...	65	56	b, c, r	8.6	0.27	† Folkestone, to 6 p.m. ...	68	58	r, o, c, b, b, c	4.4	0.21
Bettws-y-Coed, to 6 p.m.	63	56	b, c, o	2.0	0.51	Broadstairs, to 6 p.m. ...	*	*	*		*
Towyn, to 6 p.m. ...	64	58	r, o, c, b	7.0	0.55	† Margate, to 6 p.m. ...	68	58	?	1.9	0.13
Aberystwyth, to 6 p.m. ...	64	58	r, c, o	6.5	0.36	Lowestoft, to 6 p.m. ...					
Plymouth, to 9 p.m. ...	68	60	b, c	10.2	0.08	† Skegness ...	67	58	r, c, b, c	5.3	0.33
Torquay, to 6 p.m. ...			*			Scarborough, to 6 p.m. ...			*		
Bournemouth, to 6 p.m. ...	71	61	?	7.3	0.09	† Harrogate, to 6 p.m. ...	64	55	o, p, c, b	7.0	0.57
Bognor, to 6 p.m. ...	*	*	b, c	7.1	*	Darwen, to 9 p.m. ...	60	54	o, m, r, b	3.3	0.72
† Worthing ...	70	60	b, c, b, c	6.4	0.32	Manchester, to 9 p.m. ...	63	56	o, r, c, b, c	3.4	0.47
						Birmingham, to 9 p.m. ...	66	56	r, o, c, b	4.5	0.26

† At this station the amount of Bright Sunshine given is for the whole day, ending with sunset.

TEMPERATURE, WEATHER, and RAINFALL at additional FOREIGN STATIONS, mainly for the 24 hours ended at 8 a.m. yesterday.

STATIONS. 25 th August, 1906.	TEMPERATURE F.		WEATHER.	RAIN. Ins.	STATIONS. 25 th August, 1906.	TEMPERATURE F.		WEATHER.	RAIN. Ins.
	Max.	Min.				Max.	Min.		
Flushing ...	68	59	c, r	0.08	Rome ...	89	64	b, f	-
Aix-la-Chapelle ...	68	55	o, r	-	Naples ...	82	68	b, b	-
Copenhagen ...	64	55	o, o	-	Malta ...	80	71	b	-
Oxö (Christiansand) ...	63	52	c, o	-	Geneva 24 th August, 1906 1 p.m.	86	*	b	Measured 7 a.m.
St. Petersburg ...	55	48	r, o	0.43	Berne ...	82	*	c	-
Vienna ...	75	61	b, c	-	Lucerne ...	79	*	c	-
Buda-Pesth ...	70	45	b, b	-	Coire ...	77	*	o	-
Hermanstadt ...	77	57	o, b	0.16	St. Gotthard ...	59	*	b	-
Trieste ...	81	64	b, b	-	Lugano ...	86	*	b	-
Florence ...	Not recd								

EXPLANATION OF THE COLUMNS GIVEN ON PAGE 1:

WEATHER.—Beaufort Scale is b. blue sky; c. detached clouds; d. drizzling rain; f. fog; g. dark, gloomy; h. hail; l. lightning; m. misty (hazy); o. overcast; p. passing showers; q. squally; r. rain; s. snow; t. thunder; u. ugly, threatening; v. visibility, unusual transparency; w. dew.

* AN ASTERISK is inserted in all places for which information is not usually received.

TABLE SHOWING THE LOCAL STANDARD TIMES AND THE CORRESPONDING GREENWICH TIMES OF THE OBSERVATIONS RECORDED ON PAGE 1.

TABLE SHOWING THE GREENWICH TIMES OF SUNRISE, NOON, AND SUNSET, FOR STATIONS IN THE UNITED KINGDOM, TO-DAY.

COUNTRIES, &c.	Hours of Morning Observations by Local Standard Time.	Corresponding Greenwich Times.	Hours of Evening Observations by Local Standard.	Corresponding Greenwich Times.	26 th August, 1906.	Sunrise G.M.T.	Noon G.M.T.	Sunset G.M.T.
British Isles ...	8 a.m. (West European)	8 a.m.	6 p.m.* (W.E.T.)	6 p.m.*	Yarmouth ...	4.54	11.55	6.56
Holland ...	7 a.m. (")	7 a.m.	7 p.m. (W.E.T.)	7 p.m.	Greenwich ...	5.4	12.2	7.0
Germany, Denmark, Norway, Sweden }	8 a.m. (Mid-European)	7 a.m.	8 p.m. (M.E.T.)	7 p.m.	Wick ...	4.59	12.14	7.28
Belgium ...	7 a.m. (West European)	7 a.m.	Not published	—	Valencia ...	5.44	12.43	7.43
France ...	7 a.m. (Paris)	6.51 a.m.	6 p.m. (Paris)	5.51 p.m.				
Spain ...	8 a.m. (West European)	8 a.m.	6 p.m. (W.E.T.)	6 p.m.				
Portugal ...	8 a.m. (Lisbon)	8.36 a.m.	3.23 p.m. (Lisbon)	4 p.m.				
Azores { Ponta Delgada	6 a.m. (Local)	7.43 a.m.	9 p.m. (Local)	10.43 p.m.				
Horta ...	6 a.m. (Local)	7.55 a.m.	9 p.m. (Local)	10.55 p.m.				

TERMS OF SUBSCRIPTION for the Daily Weather Report forwarded by Book Post, £1 per annum payable quarterly in advance.

Single Copies (price 1d.) may be obtained after 3 p.m. on the day of issue at the Meteorological Office, and at the Bookstalls of the following terminus Railway Stations:—Victoria, Charing Cross, King's Cross, St. Pancras, Euston.

FORECASTS OF WEATHER for one day in advance are drawn up at 11 a.m., and between 7 and 8 p.m. The latest forecast can be had by Reply Telegram, on paying at any Post Office in the United Kingdom Sixpence in addition to the cost of the inquiry and reply Telegram. Information as to the Terms on which Forecasts can be sent daily, for a long or short period, may be obtained on application.

METEOROLOGICAL OFFICE, 63, VICTORIA STREET, S.W.
(TELEGRAPHIC ADDRESS: WEATHER, LONDON.)

W. N. SHAW (Director).

* At Oxford the observations are taken at 8 p.m.

DAILY WEATHER REPORT.

Monday,

Meteorological Office, London.

27th August, 1906.

STATIONS.		YESTERDAY EVENING. (See note on last page.)					THIS MORNING. (See note on last page.)										PAST 24 HOURS.				
		Barom.	Temp.	Wind.		Weather.	Barometer.		Temperature.			Wind.		Sea (0 to 9.)	Temp.		Weather.	Sun. shine.	Rainfall.		
				At 32° Fahr. and M.S.L.	Dry Bulb.		Dirac.	Force (0 to 12.)	At 32° Fahr. and M.S.L.	Change since Yester- day.	Dry Bulb.	Wet Bulb.	Change since Yester- day.		Dirac.	Force (0 to 12.)				Max.	Min.
SCANDINAVIA.	Haparanda...	29.78	59	N	2	6c	29.75	-0.5	43	41	-2	N	4	6	*	48	39	*	*	-	
	Hernösand ...	29.81	51	WSW	2	6c	29.83	+0.1	51	45	+3	NE	2	6	*	54	43	*	*	-	
	Stockholm ...	29.77	47	NNW	2	0	29.81	+1.7	47	45	-6	N	2	6	*	55	47	*	*	-	
	Wisby...	29.73	50	N	6	6c	29.73	+2.8	50	46	-4	NNE	6	6	*	59	48	*	*	0.04	
	Karlstad ...	29.80	52	Z	0	0	29.93	+2.0	48	47	-3	N	2	6	*	*	*	*	*	0.16	
	Færder (X'ania Fjord)	29.76	54	SSW	1	0	29.91	+1.7	54	48	0	NNE	7	6	3	57	54	*	*	-	
	Bodö ...	29.84	50	NE	4	6	29.92	+1.4	46	42	-4	N	4	6	2	52	43	*	*	-	
	Christiansund ...	29.91	52	N	3	0	30.11	+3.3	49	48	-3	N	4	6	3	52	48	*	*	0.08	
Skudesnaes ...	29.91	53	NNW	4	0	29.99	+2.2	53	50	-1	N	6	6	2	57	48	-	*	-		
BRITISH ISLANDS.	Sumburgh Head	29.95	52	ESE	1	0	30.21	+3.1	51	46	0	NE	1	6	2	53	44	0	*	0.01	
	Stornoway ...	29.87	54	Z	0	0	30.18	+2.8	54	52	+2	SSE	2	6	2	58	47	0.1	0.0	0.06	
	Malin Head ...	30.01	57	W	5	ogm	30.19	+3.5	57	56	-2	S	1	6	1	61	55	0.0pm	*	-	
	Blacksod Pt. ...	30.10	59	WSW	3	ogm	30.20	+2.5	61	60	0	SSW	2	6	3	61	57	0.0gm	*	0.01	
	Valencia ...	30.19	62	SW	3	om	30.26	+1.4	61	60	0	S	1	6	4	65	60	0.0m	0.0	0.01	
	Roche's Point ...	30.19	66	WSW	3	6	30.28	+1.5	59	59	-2	S	1	6	1	67	56	c.6	*	-	
	Birr Castle ...	30.13	64	SW	3	0	30.24	+2.2	63	62	0	SW	1	6	0	65	60	0.0	0.0	0.01	
	Donaghadee ...	30.04	66	W	5	6c	30.25	+2.9	57	56	+1	SSE	1	6	0	68	56	0.6c.c	*	-	
	Liverpool Obsy...	30.07	66	WSW	4	c	30.25	+2.1	60	58	+1	WNW	3	6	3	70	59	6c.c	*	-	
	Holyhead ...	30.09	63	SW	3	6cm	30.24	+2.1	60	59	+1	Z	0	6	0	66	58	c.6cm	*	-	
	Pembroke (St. Ann's Hd.)	30.18	61	WSW	4	6c	30.23	+1.5	59	59	-1	W	1	6	3	64	57	6cm.f	3.8	-	
	Scilly (St. Mary's) ...	30.26	66	WSW	1	6c	30.27	+1.0	61	61	-1	SW	1	6	2	67	60	c.6c	5.3	-	
	Jersey (St. Aubins) ...	30.27	67	W	4	f	30.29	+0.3	61	58	-1	WSW	2	6	2	69	59	cm.0.f	2.6	-	
	Portland Bill ...	30.17	63	WSW	4	6	30.24	+0.8	63	61	+1	W	3	6	2	65	61	6.0	*	-	
	Dungeness ...	30.12	63	SW	5	f	30.18	+0.2	69	64	+7	NW	3	6	2	69	59	0.f	1.5	-	
	Wick ...	29.92	53	ENE	1	c	30.22	+3.2	53	51	+1	E	1	6	1	58	48	-	*	0.03	
Nairn ...	29.87	55	Z	0	0	30.20	+2.8	55	54	+1	Z	0	6	0	61	50	-	0.0	0.17		
Aberdeen ...	29.94	52	SSE	2	0	30.23	+2.6	54	52	0	ENE	1	6	2	60	51	0.0c.c	0.9	0.14		
Leith ...	29.92	56	W	2	0	30.22	+2.5	54	53	+1	ENE	2	6	0	61	51	-	*	0.11		
North Shields ...	29.96	65	WSW	3	p	30.20	+1.8	55	52	+1	WNW	2	6	2	65	50	0.0	*	0.05		
Spurn Head ...	29.99	66	NW	4	c	30.15	+1.0	60	55	+2	NNW	4	6	3	67	58	p.c	*	-		
Yarmouth ...	30.04	69	WSW	3	c	30.13	+0.6	62	57	+4	NNW	4	6	3	69	57	c	*	-		
Clacton-on-Sea ...	30.09	73	WSW	4	6c	30.17	+0.3	65	60	+4	WNW	3	6	2	73	59	cm.6c	1.7	-		
Nottingham ...	30.05	69	W	2	c	30.18	+1.1	66	60	+9	NNW	2	6	*	73	57	-	0.9	-		
Bath ...	30.19	61	W	3	0	30.25	+0.9	64	63	0	NW	1	6	*	71	61	-	1.0	-		
Oxford ...	30.15	64	SW	3	0	30.23	+0.9	64	62	+4	WNW	1	6	*	74	59	0.6c.0	*	-		
London(St. James' Park)	30.12	71	WSW	3	c	30.20	+0.4	67	64	+7	WNW	2	6	*	73	59	0.6c.c	1.5	-		
GERMANY, & C.	The Scaw (Skagen)	29.78	55	WSW	2	6c	29.81	+0.4	53	51	-2	NNE	3	6	1	57	52	*	*	0.04	
	Fanö ...	29.94	56	NW	5	6	29.92	+1.2	57	52	0	NW	7	6	*	63	52	*	*	-	
	Cuxhaven ...	30.04	60	W	4	c	29.93	+0.9	58	54	-2	N	5	6	*	63	55	c.49	*	0.16	
	The Helder ...	30.06	63	WSW	3	0	30.06	-0.1	63	60	+2	NNW	5	6	3	64	61	*	*	0.08	
	Brussels ...	*	*	*	*	*	30.14	-0.3	63	61	+4	WNW	2	6	*	71	58	*	*	-	
	Berlin ...	29.98	60	WNW	4	c	29.84	+1.3	53	51	-5	W	2	6	*	66	52	*	*	0.16	
	Frankfurt ...	30.17	63	Z	0	0	30.02	-1.1	64	61	+3	SW	3	6	*	70	57	*	*	-	
	Munich ...	30.22	58	NW	2	c	30.10	-0.5	61	56	+2	SW	6	6	*	66	55	*	*	-	
FRANCE.	C. Gris Nez ...	30.16	66	WSW	4	f	30.19	+0.3	62	62	+3	W	3	6	3	66	59	*	*	-	
	Brest ...	30.25	64	NW	2	m	30.25	+0.2	60	59	-2	NE	3	6	3	70	59	*	*	-	
	Lorient ...	30.26	68	W	2	6	30.25	-0.1	62	59	-1	E	4	6	1	73	57	*	*	-	
	Rochefort ...	30.26	77	NW	3	6	30.23	-0.7	68	64	+1	ENE	1	6	*	77	63	-	*	-	
	Biarritz ...	30.17	73	NNE	3	6	30.17	-1.0	68	68	+4	Z	0	6	3	79	64	*	*	-	
	Paris ...	30.24	71	WNW	1	0	30.24	-0.3	64	61	+7	NW	2	6	*	74	57	*	*	-	
	Belfort...	*	*	*	*	*	*	*	*	*	*	*	*	*	*	*	*	*	*	-	
	Lyons ...	30.16	77	NNE	2	6	30.19	-0.6	66	57	0	NNW	2	6	*	82	60	*	*	-	
Nice ...	29.95	71	Z	0	6	29.95	-0.2	78	67	+9	Z	0	6	0	82	64	*	*	-		
Perpignan ...	30.06	84	NW	5	6	30.06	-1.1	78	66	+5	NW	3	6	*	91	73	*	*	-		
SPAN. PEN.	Corunna ...	*	*	*	*	*	*	*	*	*	*	*	*	*	*	*	*	*	*	-	
	Lisbon ...	30.08	77	NNE	3	6	30.03	-0.5	74	65	+2	NE	3	6	*	84	68	*	*	-	
	Azores (P. Delgada)...	30.05	73	SSW	4	m	30.07	-0.3	73	72	+1	SW	4	6	3	79	72	*	*	-	

NOTES:—(a) At the British and Irish Stations the readings of the barometer are not corrected for the difference in Gravity between the position of the Station and Latitude 45°. The approximate correction is:—For stations North of Malin Head and North Shields + '03 in., but for Sumburgh Head + '04 in.; for stations South of Malin Head and North Shields + '02 in., but for Scilly and Jersey + '01 in.

(b) The Sunshine for London given in this Table is recorded on the Tower of the Wesleyan Training College, Westminster; the Sunshine entered to Dungeness is recorded at Littlestone-on-Sea.

* Observations for this column not generally received.

+ Observations received too late for insertion in Charts on next page.

WEATHER CHARTS

FOR MONDAY, 27th AUGUST, 1906.

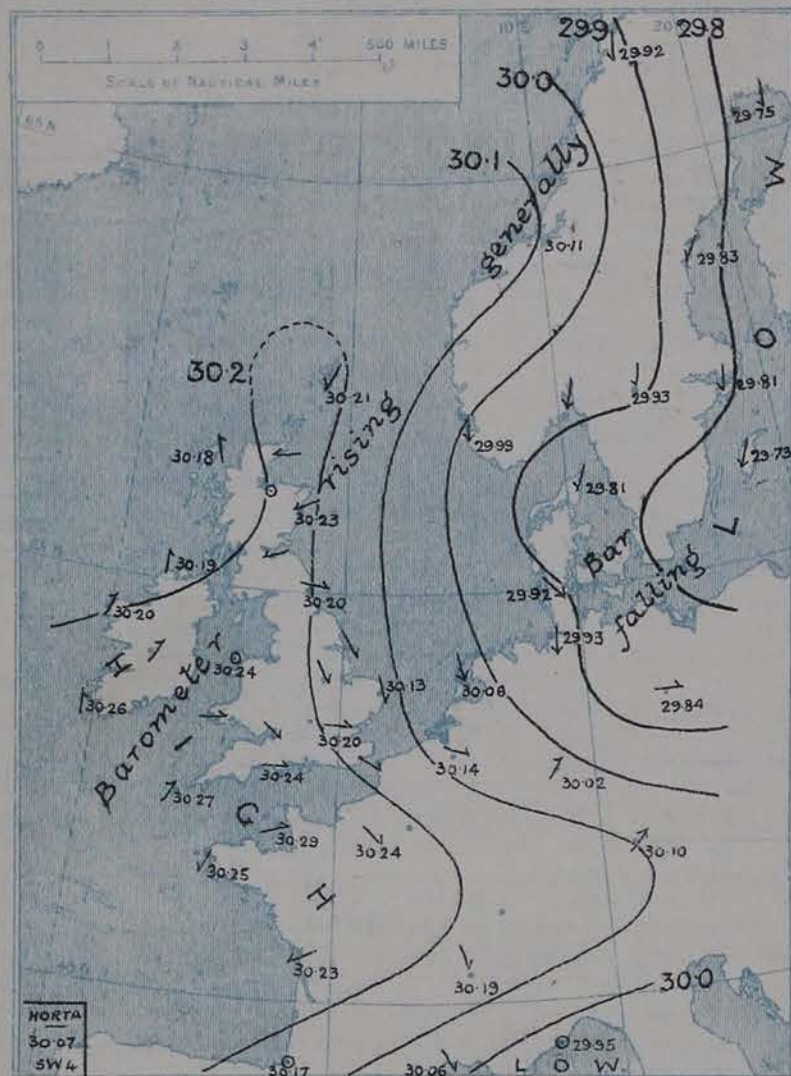
I. BAROMETER, WIND AND SEA. This Morning.

BAROMETER.—Isobars are drawn for each tenth of an inch.

WIND.—Arrows show Directions and Force, flying with the wind.

Force above 10 → Force 5 to 7 → Force 3 to 5 → Force 1 to 4 → Calm ☉

SEA.—Rough High

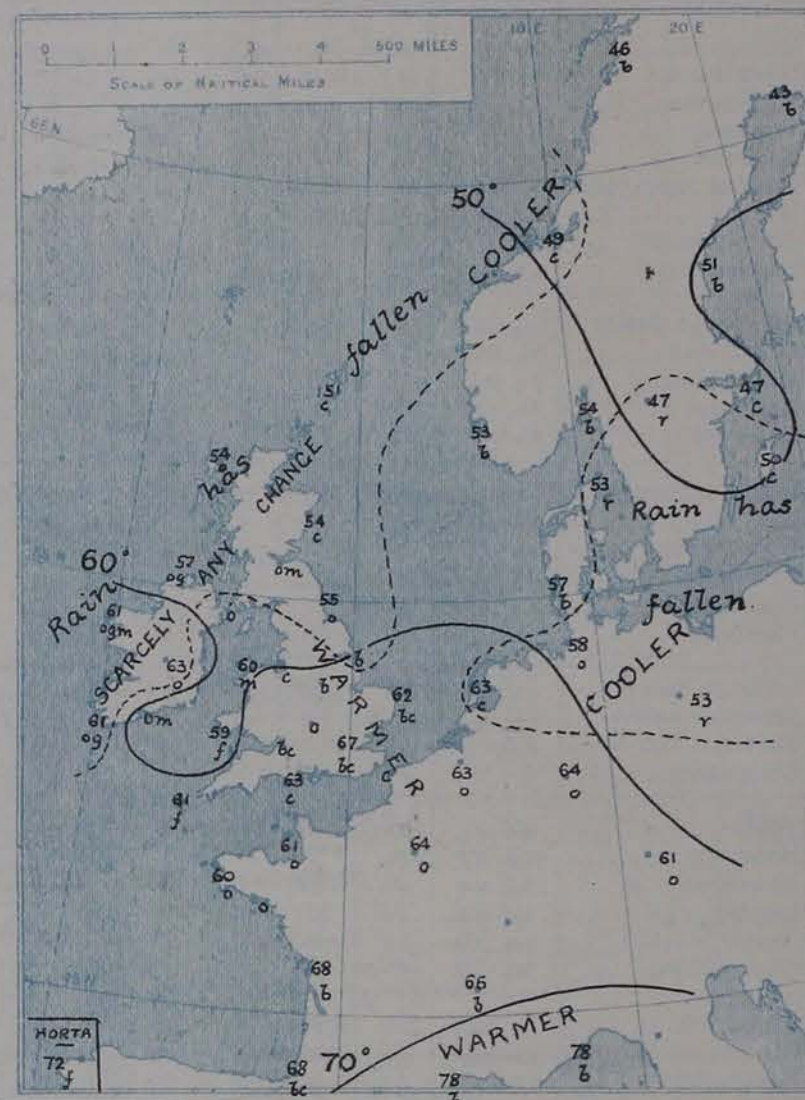


II. TEMPERATURE AND WEATHER. This Morning.

TEMPERATURE.—Isotherms are drawn for each 10°

WEATHER.—Shown by Letters of the Beaufort Scale. (See P. 4.)

RAINFALL.—A dotted line separates areas where rain has fallen from those without rain. The fall in past 24 hours when exceeding half an inch is shown thus -0.6



III. BAROMETER AND WIND

Yesterday morning.



IV. ACCUMULATED TEMPERATURE ABOVE 42°.

Amount recorded in various districts of the United Kingdom during the week ended Saturday, 18th August, with the percentage of the average for the corresponding week.

Accumulated values are expressed in Day-Degrees—a "Day Degree" signifying 1° continued for 24 hours, or any other number of degrees for an inversely proportional number of hours.

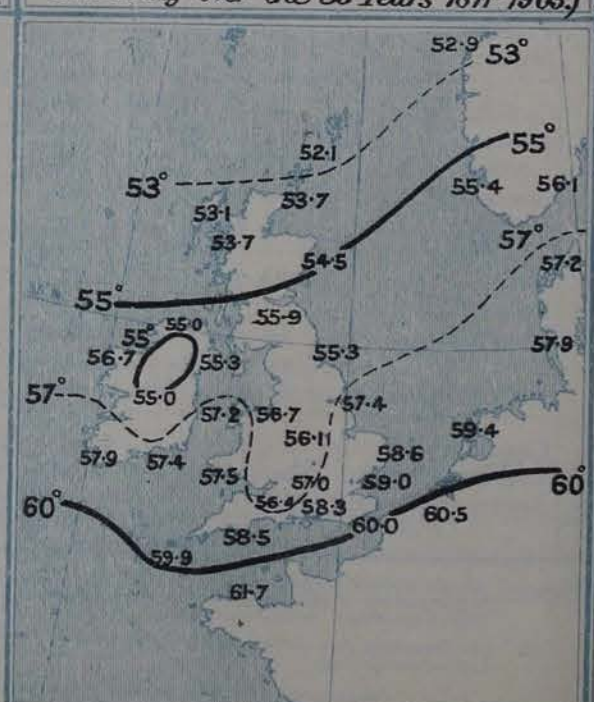


V. Averages of DAILY TEMPERATURE

at 8 A.M. for the monthly period

AUGUST - SEPTEMBER.

(Derived chiefly from Observations extending over the 35 Years 1871-1905.)



GENERAL SITUATION AT 8 A.M.

PRESSURE

Since yesterday morning the barometer has risen rather briskly over the greater part of the United Kingdom, and a large high pressure system with readings above 30.2 ins. now covers the Bay of Biscay, most of France and extends northward across our Islands to beyond the Shetlands. Pressure is lowest, 29.8 ins. and less, over the Gulf of Bothnia and the Baltic.

WIND

TEMPERATURE

WEATHER

AND

SEA

The wind is light from the Southward in Ireland and along the west Coast of Britain, light and mainly from the Eastward over the greater part of Scotland and light or moderate from between West and North-west over the east and south of England. Over Scandinavia, Denmark, Holland and North Germany the North-easterly and North-westerly current in the rear of the low pressure system blows freshly or strongly. Over the Bay of Biscay there is a light Easterly breeze. Temperature has risen at most English stations, as well as over the Low Countries, and the north-east and south of France; elsewhere it has changed little and rather irregularly. Over this country it ranges from 69° at Dungeness and 67° in London to about 60° at Holyhead and in the west and south of Ireland, and to 53° and 51° respectively at Wick and Sumburgh Head. Over Scandinavia several of the readings are below 50° but over South Germany and France the thermometer stands above 60° and at Nice and Perpignan it is as high as 78°. The sky is clear or partially so in most parts of England, France and the north of Scandinavia; in most other regions the weather is overcast, with mist at some Irish stations and Holyhead, fog at Pembroke, Sully and Le Havre, and rain at Berlin, Skagen and Karlskrona. The sea is moderate off the South-west of Ireland, slight or smooth on our coasts generally.

During yesterday the thermometer rose to 77° at Bournemouth and to 74° at Looe and Oxford. Rain has fallen at many of our northern and a few of our western stations, and the duration of sunshine was very slight except on the South-west coast of England.

PROBABLE CHANGES IN SYSTEM NOW PREVALENT

The high pressure system now covering the United Kingdom will probably move eastwards. Our most western and north-western coasts are likely to be affected by Atlantic depressions by tomorrow, but over the Kingdom generally the weather will be fair to fine.

FORECASTS*

For the 24 hours ending at NOON on 28th August 1906.

DISTRICTS.

FORECASTS.

0	SCOTLAND NORTH	E. to S. winds, light or moderate; fair today, becoming unsettled by to-morrow.
1	SCOTLAND EAST	E. to S.W. or S. winds, light; fair generally; warmer.
2	ENGLAND N.E.	N.W. and W. to S.W. winds, moderate or light; fair generally; temperature about normal.
3	ENGLAND EAST	
4	MIDLAND COUNTIES	
5	ENGLAND SOUTH	

DISTRICTS.

FORECASTS.

6	SCOTLAND WEST	Same as No. 0.
7	ENGLAND N.W.	S.W. and S. winds, light or moderate; fair generally, but some fog locally on coast; moderate temperature.
8	ENGLAND S.W.	
9	IRELAND NORTH	S. and S.W. winds, light to fresh; fair, then unsettled with some rain, mist or fog locally.
10	IRELAND SOUTH	
WARNINGS		None Issued

Note.—The South Cone, point downwards (T), means that gales, or strong winds, are probable, at first from the Southward (from S.E. round by S. to N.W.). Should it appear likely that a gale beginning from between W. and N.W. is likely to veer towards N. or N.E., the North Cone is hoisted in preference to the South Cone.
The North Cone, point upwards (T), means that gales, or strong winds, are probable, at first from the Northward (from N.W. round by N. to S.E.). Should it appear likely that a gale beginning from between E. and S.E. is likely to veer towards S. or S.W., the South Cone is hoisted in preference to the North Cone.

* For terms for transmission of Forecasts by Telegraph, see next page.

11. 45 am

TEMPERATURE, WEATHER, SUNSHINE, AND RAINFALL FOR YESTERDAY.

STATIONS.	TEMPERATURE F.		Weather.	Sunshine Hrs.	Rainfall Ins.	STATIONS.	TEMPERATURE F.		Weather.	Sunshine Hrs.	Rainfall Ins.
	Max.	Min.					Max.	Min.			
Strathpeffer, to 6 p.m. ...			*			† Brighton ...	65	55	*	0.0	0.02
Blackpool, to 9 p.m. ...	65	57	r. o. c	0.0	0.03	† Eastbourne, to 6 p.m. ...	65	56	om, bc, o	0.3	—
Southport, to 9 p.m. ...	67	53	o, sm, bc	0.2	0.05	Bexhill-on-Sea, to 9 p.m.					
† Rhyl, to 6 p.m. ...	69	52	bc, r, o, bc	2.9	0.03	Hastings ...	*	*	*	0.1	*
Llandudno, to 9 p.m. ...	68	57	bc p	4.2	0.01	† Folkestone, to 6 p.m. ...	68	51	o, bc, b, o	1.4	—
Bettws-y-Coed, to 6 p.m.	74	52	bc	5.5	—	Broadstairs, to 6 p.m. ...	*	*	*		*
Towyn, to 6 p.m. ...	65	57	om, o	0.2	0.04	Margate, to 6 p.m. ...	70	55	b, o	2.0	—
Aberystwyth, to 6 p.m. ...	65	58	r, c, o	0.0	0.03	Lowestoft, to 6 p.m. ...	70	51	c, o, c, o	2.8	—
Plymouth, to 9 p.m. ...						Skegness ...	69	50	?	0.2	—
Torquay, to 6 p.m. ...	74	59	*	7.0	—	Scarborough, to 6 p.m. ...	66	51	*	2.3	0.02
† Bournemouth, to 6 p.m. ...	77	55	*	5.8	—	Harrogate, to 6 p.m. ...	64	54	c, o d	0.0	0.02
Bognor, to 6 p.m. ...	*	*	b	6.2	*	Darwen, to 9 p.m. ...					
† Worthing ...	66	53	od, o, c, b	2.3	0.01	Manchester, to 9 p.m. ...	69	50	bc, r, o, d, o	0.2	0.23
						Birmingham, to 9 p.m. ...	74	53	c	2.2	—

† At this station the amount of Bright Sunshine given is for the whole day, ending with sunset.

TEMPERATURE, WEATHER, and RAINFALL at additional FOREIGN STATIONS, mainly for the 24 hours ended at 8 a.m. yesterday.

STATIONS. <i>26th Aug</i> 1906.	TEMPERATURE F.		WEATHER.	RAIN. — Ins.	STATIONS.	TEMPERATURE F.		WEATHER.	RAIN. — Ins.
	Max.	Min.				Max.	Min.		
Flushing	Observations not received.				Rome	Observations not received.			
Aix-la-Chapelle... ..					Naples				
Copenhagen					Malta				
Oxö (Christiansand)... ..					<i>25th Aug.</i> 1906				
St. Petersburg					Geneva	1 p.m.		1 p.m.	Measured 7 a.m.
Vienna					Berne	79	*	0	
Buda-Pesth					Lucerne	77	*	bc	—
Hermanstadt					Coire... ..	75	*	b	0.95
Trieste					St. Gotthard	75	*	bc	0.04
Florence					Lugano	61	*	b	—
						82	*	b	—

EXPLANATION OF THE COLUMNS GIVEN ON PAGE 1.

WEATHER.—Beaufort Scale is b. blue sky; c. detached clouds; d. drizzling rain; f. fog; g. dark, gloomy; h. hail; l. lightning; m. misty (hazy); o. overcast; p. passing showers; q. squally; r. rain; s. snow; t. thunder; u. ugly, threatening; v. visibility, unusual transparency; w. dew.

* AN ASTERISK is inserted in all places for which information is not usually received.

TABLE SHOWING THE LOCAL STANDARD TIMES AND THE CORRESPONDING GREENWICH TIMES OF THE OBSERVATIONS RECORDED ON PAGE 1.

COUNTRIES, &c.	Hours of Morning Observations by Local Standard Time.	Corresponding Greenwich Times.	Hours of Evening Observations by Local Standard.	Corresponding Greenwich Times.
British Isles ...	8 a.m. (West European)	8 a.m.	6 p.m.* (W.E.T.)	6 p.m.*
Holland ...	7 a.m. (")	7 a.m.	7 p.m. (W.E.T.)	7 p.m.
Germany, Denmark, Norway, Sweden }	8 a.m. (Mid-European)	7 a.m.	8 p.m. (M.E.T.)	7 p.m.
Belgium ...	7 a.m. (West European)	7 a.m.	Not published	—
France ...	7 a.m. (Paris)	6.51 a.m.	6 p.m. (Paris)	5.51 p.m.
Spain ...	8 a.m. (West European)	8 a.m.	6 p.m. (W.E.T.)	6 p.m.
Portugal ...	8 a.m. (Lisbon)	8.36 a.m.	3.23 p.m. (Lisbon)	4 p.m.
Azores { Ponta Delgada	6 a.m. (Local)	7.43 a.m.	9 p.m. (Local)	10.43 p.m.
{ Horta	6 a.m. (Local)	7.55 a.m.	9 p.m. (Local)	10.55 p.m.

TABLE SHOWING THE GREENWICH TIMES OF SUNRISE, NOON, AND SUNSET, FOR STATIONS IN THE UNITED KINGDOM, TO-DAY.

27 th Aug., 1906.	Sunrise G.M.T.	Noon G.M.T.	Sunset G.M.T.
Yarmouth ...	4.55	11.54	6.53
Greenwich ...	5.5	12.1	6.57
Wick ...	5.1	12.13	7.25
Valencia ...	5.45	12.42	7.40

TERMS OF SUBSCRIPTION for the Daily Weather Report forwarded by Book Post, £1 per annum payable quarterly in advance.

Single Copies (price 1d.) may be obtained after 3 p.m. on the day of issue at the Meteorological Office, and at the Bookstalls of the following terminus Railway Stations:—Victoria, Charing Cross, King's Cross, St. Pancras, Euston.

FORECASTS OF WEATHER for one day in advance are drawn up at 11 a.m., and between 7 and 8 p.m. The latest forecast can be had by Reply Telegram, on paying at any Post Office in the United Kingdom Sixpence in addition to the cost of the inquiry and reply Telegram. Information as to the Terms on which Forecasts can be sent daily, for a long or short period, may be obtained on application.

METEOROLOGICAL OFFICE, 63, VICTORIA STREET, S.W.
(TELEGRAPHIC ADDRESS: WEATHER, LONDON.)

W. N. SHAW (Director).

* At Oxford the observations are taken at 8 p.m.

DAILY WEATHER REPORT.

Tuesday,

Meteorological Office, London.

28th August, 1906.

STATIONS.		YESTERDAY EVENING. (See note on last page.)					THIS MORNING. (See note on last page.)										PAST 24 HOURS.				
		Barom.	Temp.	Wind.		Weather.	Barometer.		Temperature.			Wind.		Weather.	Sea (0 to 9.)	Temp.		Weather.	Sun- shine.	Rainfall.	
																Max.	Min.				
		At 32° Fahr. and M.S.L.	Dry Bulb.	Dir.	Force (0 to 12.)		At 32° Fahr. and M.S.L.	Change since Yester- day.	Dry Bulb.	Wet Bulb.	Change since Yester- day.	Dir.	Force (0 to 12.)								
		Ins.	°				Ins.	Ins.	°	°	°								Hours.	Ins.	
SCANDINAVIA.	Haparanda...	29.71	48	W	2	0	29.80	+0.5	46	41	+3	N	4	6	*	61	39	*	*	-	
	Hernösand...	29.94	51	NW	2	0	30.00	+1.7	51	44	0	N	4	6	*	59	41	*	*	-	
	Stockholm...	29.96	51	NW	2	6	30.06	+2.5	50	44	+3	NNW	4	6	*	54	43	*	*	0.08	
	Wisby...	29.97	50	N	6	6	30.07	+3.4	49	45	-1	NNW	6	6	*	52	43	*	*	0.12	
	Karlstad...	30.09	52	Z	0	6	30.19	+2.6	49	44	+1	NW	4	6	*	*	*	r.h.p. 6	*	0.04	
	Færder (X'ania Fjord)	30.10	58	WSW	4	6	30.23	+3.2	53	45	-1	ENE	2	6	1	59	50	*	*	-	
	Bodö...	29.93	45	NW	5	C	30.05	+1.3	42	40	-4	N	4	7	2	46	41	*	*	0.08	
	Christiansund...	30.25	49	W	2	Y	30.29	+1.8	48	45	-1	NNW	4	0	3	54	46	*	*	0.20	
	Skudesnaes...	30.14	53	NNW	6	6	30.33	+3.4	52	49	-1	N	4	0	2	59	48	6	*	-	
BRITISH ISLANDS.	Sumburgh Head	30.30	52	SE	1	6	30.26	+0.5	52	50	+1	S	1	0	3	54	45	c. 6	*	-	
	Stornoway...	30.24	59	SSE	1	0	30.25	+0.7	59	58	+5	SSW	3	0	3	60	53	0	0.7	0.03	
	Malin Head...	30.26	60	SE	1	f	30.30	+1.1	62	62	+5	SW	2	ogm	1	62	56	r. f	*	0.04	
	Blacksod Pt. ...	30.28	62	SW	3	cgm	30.29	+0.9	62	60	+1	SW	3	cgm	4	65	60	bc. cgm	*	-	
	Valencia...	30.29	65	SSE	2	0	30.31	+0.5	61	61	0	Z	0	0	3	67	60	0	0.0	-	
	Roche's Point...	30.31	62	S	1	0	30.34	+0.6	62	61	+3	E	3	om	3	64	58	0	*	-	
	Birr Castle...	30.28	71	Z	0	0	30.33	+0.9	63	61	0	Z	0	0	*	72	59	bc. 0	3.3	-	
	Donaghadee...	30.32	58	SSE	2	C	30.39	+1.4	58	57	+1	SSE	2	0	2	68	56	bc. c. 0	*	-	
	Liverpool Obsy...	30.33	63	WNW	1	6	30.40	+1.5	58	55	-2	SE	2	6c	1	64	53	6	*	-	
	Holyhead...	30.30	63	SW	3	6c	30.37	+1.3	60	58	0	W	1	C	1	64	54	cm. 6c	*	-	
	Pembroke (St. Ann's Hd.)	30.28	65	N	3	6c	30.36	+1.3	61	59	+2	ESE	5	bcw	4	66	58	f. c. 6c	4.9	-	
	Scilly (St. Mary's)...	30.28	64	N	1	C	30.31	+0.4	60	58	-1	E	3	0	2	65	59	0. c. 0	1.8	-	
	Jersey (St. Aubins)...	30.28	67	NNW	2	6c	30.38	+0.9	63	59	+2	ENE	4	6	3	68	58	ogm. c	3.1	-	
	Portland Bill...	30.27	65	WNW	3	6c	30.38	+1.4	62	59	-1	ENE	4	C	4	67	60	c. 6c	*	-	
	Dungeness...	30.28	63	ENE	3	6	30.41	+2.3	63	57	-6	ENE	3	6	2	75	57	c. 6	11.5	-	
	Wick...	30.31	56	E	1	C	30.25	+0.3	57	56	+4	S	1	0	1	59	51	-	*	-	
	Nairn...	30.26	56	Z	0	6c	30.28	+0.8	61	59	+6	W	1	6c	1	61	52	-	1.2	-	
	Aberdeen...	30.33	54	SSE	1	6c	30.32	+0.9	60	58	+6	Z	0	C	2	60	51	bc. 6m	5.0	-	
	Leith...	30.31	58	E	1	0	30.34	+1.2	64	61	+10	W	1	C	*	64	53	-	*	0.01	
	North Shields...	30.35	56	E	2	C	30.40	+2.0	58	56	+3	SSW	2	C	2	59	51	dp. c	*	-	
	Spurn Head...	30.31	58	ENE	3	6	30.43	+2.8	58	55	-2	S	3	bcw	3	61	54	6	*	-	
	Yarmouth...	30.28	61	NE	4	6c	30.41	+2.8	59	53	-3	NE	2	6	3	65	53	bc. c	*	-	
	Clacton-on-Sea...	30.30	63	NNE	4	6c	30.44	+2.7	62	55	-3	ENE	2	6c	2	73	51	6c	11.1	-	
	Nottingham...	30.32	62	E	1	6	30.43	+2.5	58	54	-8	S	1	6	*	72	47	6	11.4	-	
	Bath...	30.29	74	SW	1	6c	30.44	+1.9	56	54	-8	NE	1	6	*	75	52	-	4.4	-	
	Oxford...	30.35	63	E	2	6	30.45	+2.2	59	56	-5	Z	0	6	*	76	49	6	*	-	
	London (St. James' Park)	30.28	70	ENE	2	6	30.42	+2.2	60	57	-7	ENE	1	6m	*	77	54	6	10.4	-	
GERMANY, &c.	The Scaw (Skagen)	30.15	55	WNW	2	6	30.17	+3.6	55	54	+2	Z	0	6	0	61	50	*	*	-	
	Fanö...	30.27	52	NW	2	6	30.33	+4.1	56	52	-1	NW	5	C	*	63	52	*	*	-	
	Cuxhaven...	30.17	60	N	4	6	30.37	+4.4	57	52	-1	W	2	0	*	61	55	*	*	-	
	The Helder...	30.32	59	N	2	6c	30.45	+3.9	59	54	-4	N	2	6c	1	63	57	*	*	-	
	Brussels...	*	*	*	*	*	30.44	+3.0	54	50	-9	NE	1	6	*	70	45	*	*	-	
	Berlin...	30.10	55	NW	3	6	30.33	+4.9	53	50	0	WNW	2	6	*	64	48	*	*	0.08	
	Frankfurt...	30.25	59	N	3	6	30.40	+3.8	53	50	-11	NE	4	6	*	73	53	*	*	-	
Munich...	30.15	57	NW	5	0	30.37	+2.7	50	49	-11	NE	4	6	*	70	46	*	*	0.12		
FRANCE.	C. Gris Nez...	30.32	62	NE	4	6	30.45	+2.6	57	55	-5	ESE	2	6	2	70	54	*	*	-	
	Brest...	30.23	72	NE	3	6	30.27	+0.2	61	60	+1	ENE	4	6	5	73	57	*	*	-	
	Lorient...	30.22	75	Z	0	6	30.26	+0.1	63	61	+1	E	4	6	2	82	61	*	*	-	
	Rochefort...	30.15	81	NNE	2	6	30.22	-0.1	64	61	-4	NE	3	6	*	99	64	6	*	-	
	Biarritz...	30.11	74	WSW	2	6	30.12	-0.5	65	63	-3	E	1	6	2	81	64	*	*	-	
	Paris...	30.15	69	N	2	0	30.36	+1.2	55	52	-9	NE	3	6	*	73	52	*	*	-	
	Belfort...	30.12	68	NW	4	6c	30.25	+0.9	57	52	0	E	3	0	*	77	54	*	*	-	
	Lyons...	30.08	78	NE	2	6	30.16	-0.3	60	55	-6	N	2	6	*	86	57	*	*	-	
	Nice...	29.88	80	Z	0	6	29.90	-0.5	73	65	-5	Z	0	6	0	86	64	*	*	-	
Perpignan...	29.96	89	W	3	6	29.97	-0.9	79	64	+1	NW	3	6	*	96	73	*	*	-		
SPAN. PEN.	Corunna...																	*	*	-	
	Lisbon...																	*	*	-	
	Azores (P. Delgada)...																	*	*	-	
" (Horta)...	29.97	72	SW	4	0	29.95	-1.2	67	64	-6	N	4	0	2	81	66	*	*	0.12		

NOTES:—(a) At the British and Irish Stations the readings of the barometer are not corrected for the difference in Gravity between the position of the Station and Latitude 45°. The approximate correction is:—For stations North of Malin Head and North Shields + 0.3 in., but for Sumburgh Head + 0.4 in.; for stations South of Malin Head and North Shields + 0.2 in., but for Scilly and Jersey + 0.1 in.

(b) The Sunshine for London given in this Table is recorded on the Tower of the Wesleyan Training College, Westminster; the Sunshine entered to Dungeness is recorded at Littlestone-on-Sea.

* Observations for this column not generally received.

† Observations received too late for insertion in Chart on next page.

WEATHER CHARTS

FOR TUESDAY, 28TH AUGUST, 1906.

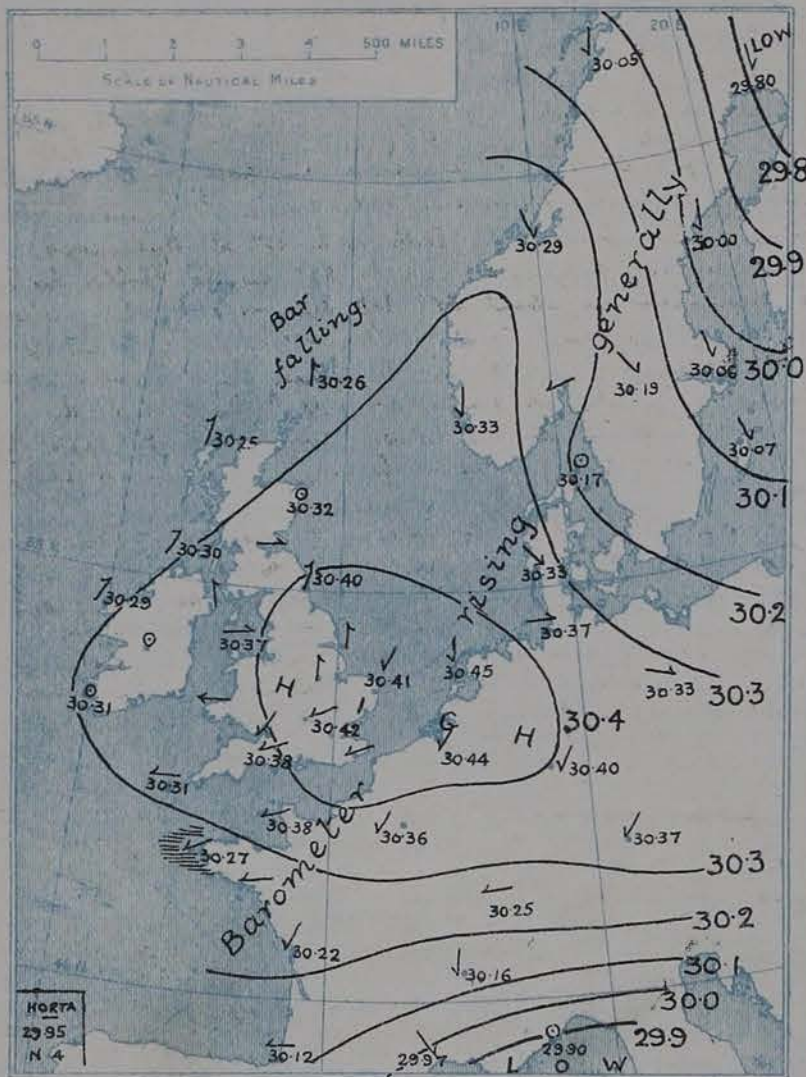
I. BAROMETER, WIND AND SEA. This Morning.

BAROMETER.—Isobars are drawn for each tenth of an inch.

WIND.—Arrows show Directions and Force, flying with the wind.

Force above 10 ——— Force 5 to 7 ——— } Calm ○
Force 8 to 10 ——— Force 1 to 4 ——— }

SEA.—Rough High



II. TEMPERATURE AND WEATHER. This Morning.

TEMPERATURE.—Isotherms are drawn for each 10°.

WEATHER.—Shown by Letters of the Beaufort Scale. (See P. 4.)

RAINFALL.—A dotted line separates areas where rain has fallen from those without rain. The fall in past 24 hours when exceeding half an inch is shown thus - 0.6



III. BAROMETER AND WIND

Yesterday morning.



IV. EXTREMES OF TEMPERATURE

recorded

in various districts of the United Kingdom during the week ended Saturday, 25th August.

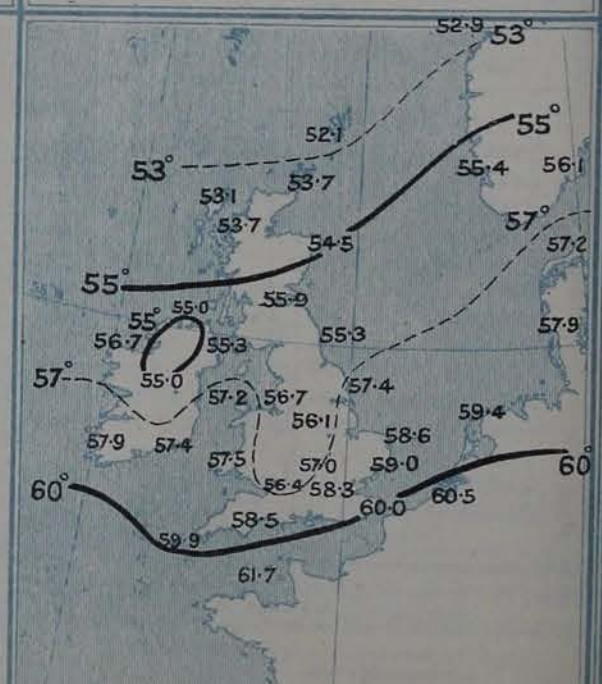


V. Averages of DAILY TEMPERATURE

at 8 A.M. for the monthly period

AUGUST - SEPTEMBER.

(Derived chiefly from Observations extending over the 35 Years 1871-1905.)



GENERAL SITUATION AT 8 A.M.

PRESSURE

The barometer is still rising over North-western Europe generally, and is now as high as 30.4 ins. and upwards in the central space of an anticyclone embracing the greater part of England, the southern half of the North Sea and the nearer regions of the Continent. The lowest readings are reported from the North of Sweden and the extreme south of France, but pressure is relatively low, and decreasing somewhat, off the north of Scotland.

WIND

TEMPERATURE

WEATHER

AND

SEA

The circulation of the wind around the high pressure system is very well marked, but the only stations reporting a force greater than a light or moderate breeze are Pembroke and Faro. Over Scandinavia a moderate to strong North-westerly breeze prevails. Temperature has fallen over France, Germany, the Low Countries and in several parts of England, risen in Scotland and Ireland. Over these Islands the readings are very uniform, ranging from 64° at Leith and 63° at Dungeness, Jersey and Birr Castle to a little below 60° in Central England and to 52° in the Shetlands. Over the greater part of the Continent the thermometer is about 55°, but decreases to below 50° over Scandinavia, and increases to above 60° along the west coast of France and to above 70° in the south of France. The highest reading reported is 75° at Perpignan and the lowest 42° at Bodo. The weather is fine and bright in nearly all parts of Great Britain and the western Counties of the Continent; it is, however, dull in Ireland and along the west coast of Norway, while in the extreme north-west of the latter country rain is falling. The sea is slight or smooth on nearly all coasts.

During yesterday the thermometer rose to above 70° in Central Ireland and various parts of England, the highest values being 75° at Brighton, Bath and Dungeness, 76° at Bournemouth and Oxford, and 77° in London; at Perpignan the maximum temperature was 96°, and at Rochefort it is reported to have been 99°. The night was cooler than of late over Central England. Slight rain has fallen at a few of our extreme north-western and northern stations, as well as in some Scandinavian and German localities. Bright Sunshine was very abundant in the north-west, north and south-east of England; in Scotland and Ireland the duration was slight.

PROBABLE CHANGES IN SYSTEM NOW PREVALENT

The fall of the barometer which has set in in the far north of these Islands is not likely to affect the weather over the Kingdom generally as the anticyclonic system shows no signs of giving way.

FORECASTS*

For the 24 hours ending at NOON on 29th August 1906.

DISTRICTS.

FORECASTS.

0	{ SCOTLAND NORTH	S ^W or S.W. breezes; mostly fair but some showers later.
1	{ SCOTLAND EAST	Light S ^W winds; fair generally, warm inland.
2	{ ENGLAND N.E.	
3	{ ENGLAND EAST	Light winds, mainly E ^W or NE ^W ; fine and warm during the day, cool at night.
4	{ MIDLAND COUNTIES	
5	{ ENGLAND SOUTH	

DISTRICTS.

FORECASTS.

6	{ SCOTLAND WEST	Same as No. 0.
7	{ ENGLAND N.W.	Light variable or SE ^W winds; fine; warm.
8	{ ENGLAND S.W.	
9	{ IRELAND NORTH	Light or moderate winds, between SE and S.W; mostly fair or fine but local showers in north-west; rather warm.
10	{ IRELAND SOUTH	
WARNINGS		None Issued.

Note.—The South Cone, point downwards (⌵), means that gales, or strong winds, are probable, at first from the Southward (from S.E. round by S. to N.W.). Should it appear likely that a gale beginning from between W. and N.W. is likely to veer towards N. or N.E., the North Cone is hoisted in preference to the South Cone.
The North Cone, point upwards (⌴), means that gales, or strong winds, are probable, at first from the Northward (from N.W. round by N. to S.E.). Should it appear likely that a gale beginning from between E. and S.E. is likely to veer towards S. or S.W., the South Cone is hoisted in preference to the North Cone.

* For terms for transmission of Forecasts by Telegraph, see next page.

11.39 am

TEMPERATURE, WEATHER, SUNSHINE, AND RAINFALL FOR YESTERDAY.

STATIONS.	TEMPERATURE F.		Weather.	Sunshine Hrs.	Rainfall Ins.	STATIONS.	TEMPERATURE F.		Weather.	Sunshine Hrs.	Rainfall Ins.
	Max.	Min.					Max.	Min.			
Strathpeffer, to 6 p.m. ...	61	48	*	0.5	0.34	† Brighton ...	75	58	*	5.2	—
Blackpool, to 9 p.m. ...	63	54	c, om	9.8	—	† Eastbourne, to 6 p.m. ...	74	60	o, bc	7.0	—
Southport, to 9 p.m. ...	65	55	c, b, c	9.3	—	Bexhill-on-Sea, to 9 p.m. ...	*	*	*	8.0	*
Rhyl, to 6 p.m. ...	69	58	?	7.5	—	Hastings ...	72	58	bc, b	11.9	—
Llandudno, to 9 p.m. ...	68	59	bc	5.0	0.02	† Folkestone, to 6 p.m. ...	*	*	*	—	*
Bettws-y-Coed, to 6 p.m. ...	69	60	bc	3.0	—	Broadstairs, to 6 p.m. ...	71	62	b	12.0	—
Towyn, to 6 p.m. ...	69	61	o, c, bc	4.0	—	Margate, to 6 p.m. ...	67	59	c	7.3	—
Aberystwyth, to 6 p.m. ...	65	59	o, c, b	5.0	—	Lowestoft, to 6 p.m. ...	63	57	bc, b	5.7	—
Plymouth, to 9 p.m. ...	68	61	o, bcw	6.6	—	† Skegness ...	66	54	*	3.8	—
Torquay, to 6 p.m. ...	73	57	*	6.4	—	Scarborough, to 6 p.m. ...	65	54	o, bc	10.8	—
Bournemouth, to 6 p.m. ...	76	63	*	4.5	—	† Harrogate, to 6 p.m. ...	69	53	bcv, om	8.2	—
† Bognor, to 6 p.m. ...	*	*	bc, b	5.2	*	Darwen, to 9 p.m. ...	69	57	o, bc	6.5	—
† Worthing ...	72	59	b, c, b	6.2	—	Manchester, to 9 p.m. ...	72	58	c, b, c	7.2	—
						Birmingham, to 9 p.m. ...					

† At this station the amount of Bright Sunshine given is for the whole day, ending with sunset.

TEMPERATURE, WEATHER, and RAINFALL at additional FOREIGN STATIONS, mainly for the 24 hours ended at 8 a.m. yesterday.

STATIONS. 27 th August 1906.	TEMPERATURE F.		WEATHER.	RAIN. Ins.	STATIONS. 27 th August 1906.	TEMPERATURE F.		WEATHER.	RAIN. Ins.
	Max.	Min.				Max.	Min.		
Flushing ...	66	63	o, c	—	Rome ...	87	67	o, o	—
Aix-la-Chapelle ...	68	59	o, o	—	Naples ...	81	68	b, b	—
Copenhagen ...	61	52	o, o	0.04	Malta ...	89	73	b	—
Oxö (Christiansand) ...	61	50	b, b	—	Geneva ...	26 th August 1906	1 p.m.	Observations not received	Measured 7 a.m.
St. Petersburg ...	54	48	r, o	0.04	Berne ...		*		
Vienna ...	70	59	bc, c	—	Lucerne ...		*		
Buda-Pesth ...	73	63	c, bc	—	Caire ...		*		
Hermanstadt ...	79	52	b, b	—	St. Gotthard ...		*		
Trieste ...	82	70	b, b	—	Lugano ...		*		
Florence ...	89	65	b, b	—					

EXPLANATION OF THE COLUMNS GIVEN ON PAGE 1.

WEATHER.—Beaufort Scale is b. blue sky; c. detached clouds; d. drizzling rain; f. fog; g. dark, gloomy; h. hail; l. lightning; m. misty (hazy); o. overcast; p. passing showers; q. squally; r. rain; s. snow; t. thunder; u. ugly, threatening; v. visibility, unusual transparency; w. dew.

* AN ASTERISK is inserted in all places for which information is not usually received.

TABLE SHOWING THE LOCAL STANDARD TIMES AND THE CORRESPONDING GREENWICH TIMES OF THE OBSERVATIONS RECORDED ON PAGE 1.

COUNTRIES, &c.	Hours of Morning Observations by Local Standard Time.	Corresponding Greenwich Times.	Hours of Evening Observations by Local Standard.	Corresponding Greenwich Times.
British Isles ...	8 a.m. (West European)	8 a.m.	6 p.m.* (W.E.T.)	6 p.m.*
Holland ...	7 a.m. (")	7 a.m.	7 p.m. (W.E.T.)	7 p.m.
Germany, Denmark, Norway, Sweden }	8 a.m. (Mid-European)	7 a.m.	8 p.m. (M.E.T.)	7 p.m.
Belgium ...	7 a.m. (West European)	7 a.m.	Not published	—
France ...	7 a.m. (Paris)	6.51 a.m.	6 p.m. (Paris)	5.51 p.m.
Spain ...	8 a.m. (West European)	8 a.m.	6 p.m. (W.E.T.)	6 p.m.
Portugal ...	8 a.m. (Lisbon)	8.36 a.m.	3.23 p.m. (Lisbon)	4 p.m.
Azores { Ponta Delgada	6 a.m. (Local)	7.43 a.m.	9 p.m. (Local)	10.43 p.m.
Horta ...	6 a.m. (Local)	7.55 a.m.	9 p.m. (Local)	10.55 p.m.

TABLE SHOWING THE GREENWICH TIMES OF SUNRISE, NOON, AND SUNSET, FOR STATIONS IN THE UNITED KINGDOM, TO-DAY.

28 th Aug. 1906.	Sunrise G.M.T.	Noon G.M.T.	Sunset G.M.T.
Yarmouth ...	4.57	11.54	6.51
Greenwich ...	5.7	12.1	6.55
Wick ...	5.4	12.13	7.22
Valencia ...	5.47	12.42	7.38

TERMS OF SUBSCRIPTION for the Daily Weather Report forwarded by Book Post, £1 per annum payable quarterly in advance.

Single Copies (price 1d.) may be obtained after 3 p.m. on the day of issue at the Meteorological Office, and at the Bookstalls of the following terminus:—Victoria, Charing Cross, King's Cross, St. Pancras, Euston.

FORECASTS OF WEATHER for one day in advance are drawn up at 11 a.m., and between 7 and 8 p.m. The latest forecast can be had by Reply Telegram, on paying at any Post Office in the United Kingdom Sixpence in addition to the cost of the inquiry and reply Telegram. Information as to the Terms on which Forecasts can be sent daily, for a long or short period, may be obtained on application.

METEOROLOGICAL OFFICE, 63, VICTORIA STREET, S.W.
(TELEGRAPHIC ADDRESS: WEATHER, LONDON.)

W. N. SHAW (Director).

* At Oxford the observations are taken at 8 p.m.

DAILY WEATHER REPORT.

Wednesday,

Meteorological Office, London.

29th August,

1906.

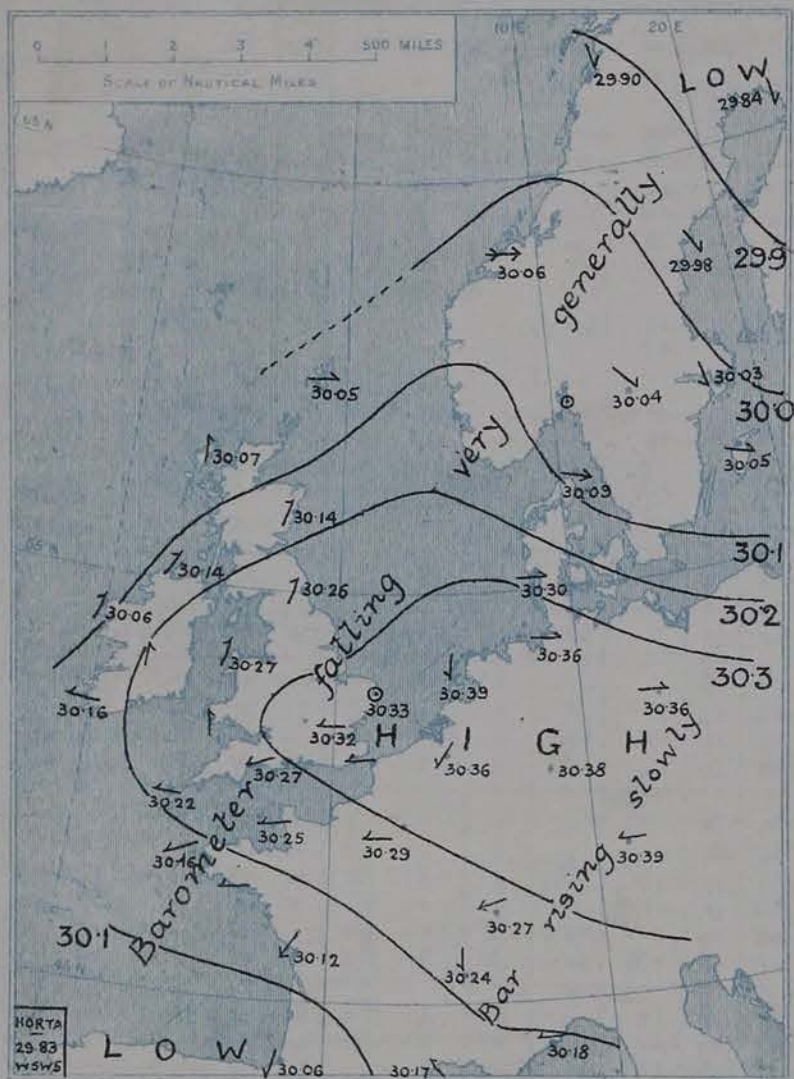
STATIONS.		YESTERDAY EVENING. (See note on last page.)					THIS MORNING. (See note on last page.)										PAST 24 HOURS.				
		Barom.	Temp.	Wind.		Weather.	Barometer.		Temperature.			Wind.		Sea (0 to 9.)	Temp.		Weather.	Sun- shine.	Rainfall.		
		At 32° Fahr. and M.S.L.	Dry Bulb.	Dirac.	Force (0 to 12.)		At 32° Fahr. and M.S.L.	Change since Yester- day.	Dry Bulb.	Wet Bulb.	Change since Yester- day.	Dirac.	Force (0 to 12.)		Max.	Min.					
SCANDINAVIA.	Haparanda...	29.85	40	E	4	b	29.84	+0.4	42	38	-4	N	2	b	*	54	36	*	*	-	
	Hernösand...	30.01	50	NW	2	bc	29.98	-0.2	49	43	-2	NW	2	b	*	59	45	*	*	-	
	Stockholm...	30.09	52	WNW	2	o	30.03	-0.3	51	46	+1	NNW	2	o	*	59	45	*	*	-	
	Wisby...	30.10	51	NW	4	b	30.05	-0.2	55	52	+6	WNW	4	bc	*	55	45	*	*	-	
	Karlstad...	30.14	54	Z	0	o	30.04	-1.5	55	50	+6	NW	2	b	*	*	*	*	*	-	
	Færder (X'ania Fjord)	30.15	56	WSW	2	o	30.06	-1.7	59	55	+6	Z	0	bc	2	59	52	*	*	-	
	Bodö...	30.04	44	NW	1	b	29.90	-1.5	43	41	+1	NNW	2	o	1	46	39	*	*	-	
	Christiansund...	30.13	49	SW	4	r	30.06	-2.3	51	50	+3	W	8	r	4	52	48	*	*	0.08	
Skudesnaes...	30.27	51	W	2	r	30.18	-1.5	55	55	+3	Z	0	o	1	57	51	b, r	*	0.32		
BRITISH ISLANDS.	Sumburgh Head	30.16	52	W	2	r	30.05	-2.1	57	56	+5	W	4	o	4	57	50	r	*	0.41	
	Stornoway...	30.20	63	SSW	2	o	30.07	-1.8	60	58	+1	S	2	o	2	63	55	o	0.0	-	
	Malin Head...	30.25	64	Z	0	og	30.14	-1.6	61	61	-1	SW	4	og	2	68	60	o, og	*	-	
	Blacksod Pt. ...	30.23	64	SW	1	bcm	30.06	-2.3	62	61	-0	SSW	4	cqpm	4	66	60	bcm	*	0.01	
	Valencia...	30.24	65	S	2	c	30.16	-1.5	66	58	+5	ESE	2	b	3	70	58	c	4.6	-	
	Roche's Point...	30.30	60	SSE	3	f	30.24	-1.0	61	59	-1	SE	2	b	2	65	55	o, f	*	0.01	
	Birr Castle...	30.26	69	SSW	3	bc	30.22	-1.1	60	56	-3	S	3	b	*	73	55	bc, b	6.4	-	
	Donaghadee...	30.32	60	S	2	o	30.25	-1.4	59	58	+1	SSW	1	c	1	65	56	bc, o, bc	*	-	
	Liverpool Obsy...	30.34	68	WNW	1	b	30.28	-1.2	63	59	+5	SE	1	b	2	71	55	bm, b	*	-	
	Holyhead...	30.32	65	W	1	bm	30.27	-1.0	61	59	+1	SSW	2	b	1	69	55	bm	*	-	
	Pembroke (St. Ann's Hd.)	30.32	62	SE	4	bc	30.26	-1.0	61	60	0	SSE	3	bm	3	66	57	o, b, cur	11.7	-	
	Scilly (St. Mary's)...	30.30	63	ESE	4	bc	30.22	-0.9	60	58	0	ESE	3	b	3	66	59	bc	8.7	-	
	Jersey (St. Aubins)...	30.30	66	E	5	b	30.25	-1.3	62	57	-1	E	3	b	3	71	57	c, b, bw	12.0	-	
	Portland Bill...	30.34	61	E	3	b	30.27	-1.1	58	56	-4	ENE	3	bw	3	64	56	b	*	-	
	Dungeness...	30.36	61	ENE	5	bc	30.31	-1.0	62	57	-1	E	2	b	1	66	57	bc	11.0	-	
	Wick...	30.20	64	W	2	c	30.08	-1.7	60	58	+3	SW	1	o	1	68	56	-	*	0.02	
	Nairn...	30.23	67	W	1	bc	30.10	-1.8	64	61	+3	W	1	c	1	73	58	-	4.4	-	
	Aberdeen...	30.25	62	Z	0	o	30.14	-1.8	67	62	+7	SSW	2	b	1	73	58	bc, cm	3.4	-	
	Leith...	30.28	67	W	1	b	30.21	-1.3	63	60	-1	SW	2	o	*	76	50	-	*	-	
	North Shields...	30.33	65	Z	0	m	30.26	-1.4	59	57	+1	SSW	2	c	2	71	53	c, m, c	*	-	
	Spurn Head...	30.34	61	SE	4	bc	30.29	-1.4	61	56	+3	SSW	2	b	2	66	55	b, bc	*	-	
	Yarmouth...	30.38	62	SE	3	b	30.33	-0.8	61	56	+2	Z	0	b	2	64	52	b	*	-	
	Clacton-on-Sea...	30.38	60	ESE	3	bc	30.35	-0.9	63	57	+1	ESE	2	b	2	64	59	bc, b	12.3	-	
	Nottingham...	30.35	68	SSE	1	b	30.31	-1.2	61	56	+3	WSW	1	b	*	74	50	bc, b	11.1	-	
	Bath...	30.34	72	SW	1	b	30.32	-1.2	54	52	-2	NE	1	b	*	73	46	-	11.8	-	
	Oxford...	30.36	62	SE	1	b	30.34	-1.1	59	54	0	Z	0	b	*	72	45	bc, b	*	-	
	London (St. James' Park)	30.35	66	E	2	bc	30.32	-1.0	59	56	-1	E	1	bm	*	70	51	b, bc, bw	9.1	-	
	GERMANY, &c.	The Scaw (Skagen)	30.19	54	Z	0	b	30.09	-0.8	60	58	+5	WNW	5	o	1	63	54	*	*	-
Fanö...		30.34	55	NW	2	bc	30.30	-0.3	60	58	+4	W	4	o	*	61	54	*	*	-	
Cuxhaven...		30.37	58	NW	3	bc	30.36	-0.1	58	56	+1	W	2	o	*	61	55	*	*	-	
The Helder...		30.42	59	N	1	b	30.39	-0.6	57	53	-2	N	1	b	0	63	46	*	*	-	
Brussels...		*	*	*	*	*	30.36	-0.8	56	52	+2	NE	1	b	*	68	48	*	*	-	
Berlin...		30.34	59	Z	0	b	30.36	+0.3	54	51	+1	W	3	c	*	64	48	*	*	-	
Frankfurt...		30.35	60	NE	3	b	30.38	-0.2	53	49	0	NE	3	b	*	70	50	*	*	-	
Munich...	30.36	52	NE	3	b	30.39	+0.2	48	47	-2	E	3	b	*	61	37	*	*	-		
FRANCE.	C. Gris Nez...	30.37	60	ENE	4	b	30.36	-0.9	56	53	-1	ESE	3	b	2	66	50	*	*	-	
	Brest...	30.20	76	NE	3	b	30.16	-1.1	57	53	-4	ENE	3	b	0	81	55	*	*	-	
	Lorient...	30.17	72	ENE	3	b	30.16	-1.0	62	60	-1	E	4	bc	1	72	59	*	*	-	
	Rochefort...	30.15	76	NE	4	bc	30.12	-1.0	60	54	-4	NE	5	b	*	87	52	b, bc	*	-	
	Biarritz...	30.07	73	WSW	4	b	30.06	-0.6	68	64	+3	NNE	1	b	2	79	61	*	*	-	
	Paris...	30.29	66	NNE	3	b	30.29	-0.7	54	51	-1	E	2	b	*	70	48	*	*	-	
	Belfort...	30.18	67	NE	5	m	30.27	+0.2	49	46	-8	ENE	6	m	*	71	45	*	*	-	
Lyons...	30.12	76	NNW	2	b	30.24	+0.8	59	53	-1	N	1	b	*	83	55	*	*	-		
Nice...	30.03	74	E	5	b	30.18	+2.8	69	61	-4	E	2	b	4	84	61	*	*	-		
Perpignan...	30.04	78	Z	0	b	30.17	+2.0	69	65	-10	SE	1	b	*	93	59	*	*	-		
SPAN. PEN.	Coruuna...																				
	Lisbon...	29.94	76	Z	0	b	29.97	0.0	68	66	-6	NE	1	o	*	86	64	*	*	-	
	Azores (P. Delgada)...																				
„ (Horta)...	29.93	63	NW	1	b	29.83	-1.2	67	65	0	WSW	5	r	3	73	63	*	*	0.55		

NOTES:—(a) At the British and Irish Stations the readings of the barometer are not corrected for the difference in Gravity between the position of the Station and Latitude 45°. The approximate correction is:—For stations North of Malin Head and North Shields +.03 in., but for Sumburgh Head +.04 in.; for stations South of Malin Head and North Shields +.02 in., but for Scilly and Jersey +.01 in.

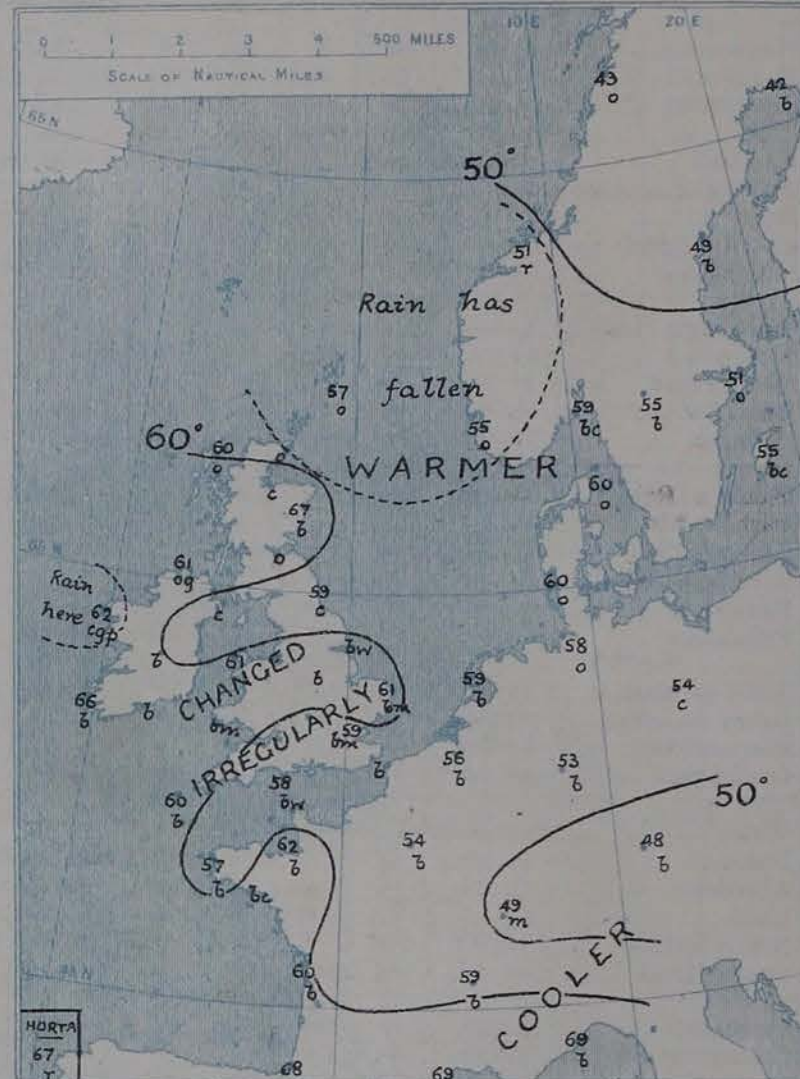
(b) The Sunshine for London given in this Table is recorded on the Tower of the Wesleyan Training College, Westminster; the Sunshine entered to Dungeness is recorded at Littlestone-on-Sea.

* Observations for this column not generally received. † Observations received too late for insertion in Charts on next page.

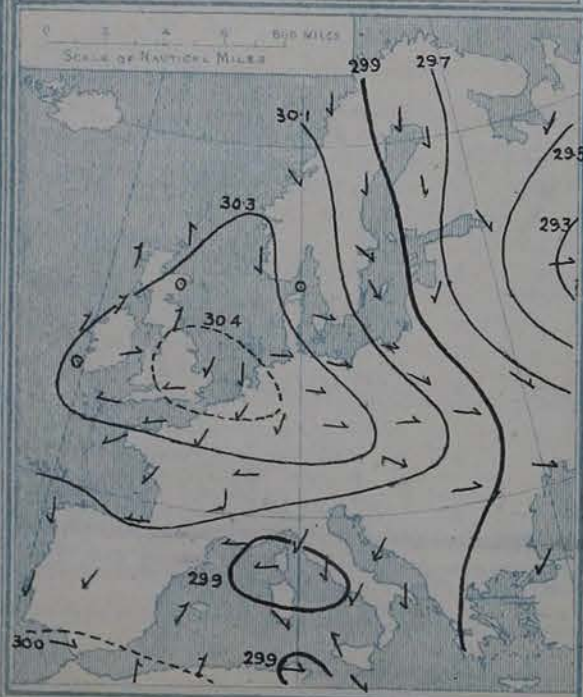
FOR WEDNESDAY, 29TH AUGUST, 1906.

SEA — Rough High 

RAINFALL.— $\left\{ \begin{array}{l} \text{A dotted line separates areas where rain has fallen from those} \\ \text{without rain. The fall in past 24 hours when exceeding half} \\ \text{an inch is shown thus—} 0.6 \end{array} \right.$



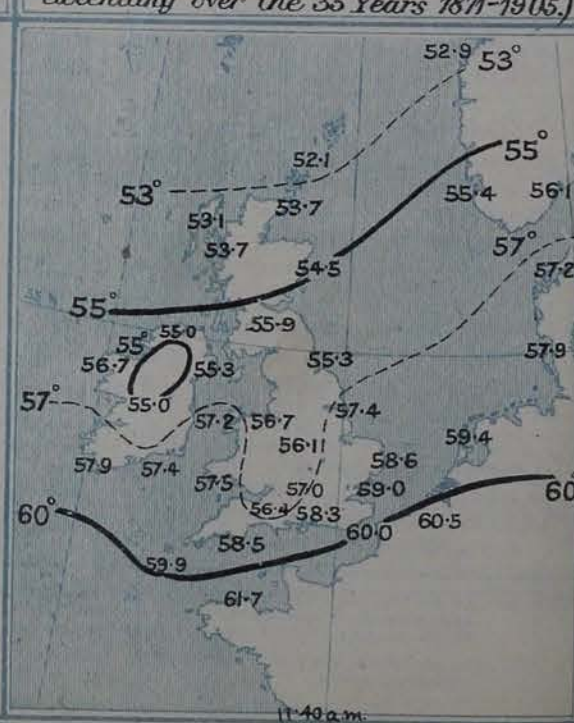
Yesterday morning.



in various districts of the United Kingdom during the week ended Saturday, 25th Aug., with the percentage of the average amount for the corresponding week.



(Derived chiefly from Observations
extending over the 35 Years 1871-1905.)



GENERAL SITUATION AT 8 A.M.

PRESSURE

The anticyclonic system has maintained its position; it has, however, diminished somewhat in intensity, the highest barometer reading of this morning being 30.39 ins. at the Helder. The lowest readings, 29.9 ins. and less, are found over the north of Scandinavia and Finland, but the mercury is also rather low over the Spanish Peninsula and off our north-west coasts. The barometer is still falling except over the east of France and the greater part of Germany.

WIND

TEMPERATURE

WEATHER

AND

SEA

The Southerly and South-westerly winds, although still of little force, are rather more pronounced over Ireland, Wales and Scotland than they were yesterday morning, while at Christiansund a fresh Westerly gale is blowing. The Easterly current over France, South Germany and the south of England continues light. Temperature is about the normal over England, slightly above it in Ireland, and considerably above it in Scotland; the readings range from 67° at Aberdeen and 66° at Valencia (Ireland), to 59° at North Shields and in London and to 54° at Bath. In the extreme south of France the thermometer stands at 69°, but is as low as 54° at Paris, 48° at Munich and only slightly above 40° in the extreme north of Scandinavia. The weather is very fine in nearly all parts of the United Kingdom and the western countries of the Continent. Bull skies, with rain in places, are, however, reported from the west of Norway, much cloud from the extreme north of Scotland and the north-west of Ireland, while at Blackrod Point showers are falling. The sea is slight or smooth generally.

During yesterday the thermometer rose to 70° or above it in most parts of the United Kingdom, the highest readings reported being 75° at Ballyvaughan and Manchester and 76° at Leith. The night was rather cool over England but very warm in some parts of Ireland and Scotland. Rain has fallen in the west of Norway, the Shetlands and at Wick and Blackrod Point - at Sumburgh Head the measurement is 0.41 in. Bright sunshine was very abundant over England, most stations recording more than 11 hours; in Ireland and Scotland the records were lower.

PROBABLE CHANGES IN SYSTEM NOW PREVALENT

The decrease of pressure appears likely to continue over Western Europe - slowly generally, but with a somewhat accelerated speed on our western and northwestern coasts. In the latter districts less settled weather is probable; over these Islands as a whole, however, the weather will remain fine during the ensuing twenty-four hours.

FORECASTS*

For the 24 hours ending at NOON on 30th August 1906.

DISTRICTS.

FORECASTS.

0	SCOTLAND NORTH	Freshening S. and S.W. winds; cloudy or dull, some rain.
1	SCOTLAND EAST	S. and S.W. winds, light or moderate; fair or fine generally; warm.
2	ENGLAND N.E.	
3	ENGLAND EAST	Light E. to S.E. or S. winds; fine; warm during day, very cool at night.
4	MIDLAND COUNTIES	
5	ENGLAND SOUTH	

DISTRICTS.

FORECASTS.

6	SCOTLAND WEST	Same as No. 0
7	ENGLAND N.W.	Same as Nos. 1 and 2.
8	ENGLAND S.W.	Same as Nos. 3 to 5.
9	IRELAND NORTH	Light to fresh winds between S. and S.W.; mostly fair in east, becoming showery in west; rather cooler to-morrow.
10	IRELAND SOUTH	
WARNINGS		None Issued.

Note.—The South Cone, point downwards (∩), means that gales, or strong winds, are probable, at first from the Southward (from S.E. round by S. to N.W.). Should it appear likely that a gale beginning from between W. and N.W. is likely to veer towards N. or N.E., the North Cone is hoisted in preference to the South Cone. The North Cone, point upwards (∪), means that gales, or strong winds, are probable, at first from the Northward (from N.W. round by N. to S.E.). Should it appear likely that a gale beginning from between E. and S.E. is likely to veer towards S. or S.W., the South Cone is hoisted in preference to the North Cone.

* For terms for transmission of Forecasts by Telegraph, see next page.

DAILY WEATHER REPORT.

29th AUGUST, 1906

TEMPERATURE, WEATHER, SUNSHINE, AND RAINFALL FOR YESTERDAY.

STATIONS.	TEMPERATURE F.		Weather.	Sunshine Hrs.	Rainfall. Ins.	STATIONS.	TEMPERATURE F.		Weather.	Sunshine Hrs.	Rainfall. Ins.
	Max.	Min.					Max.	Min.			
Strathpeffer, to 6 p.m. ...	72	54	*	3.8	—	Brighton	66	51	*	10.8	—
Blackpool, to 9 p.m. ...	72	52	b, c, b	11.2	—	Eastbourne, to 6 p.m. ...	67	52	?	10.2	—
Southport, to 9 p.m. ...	73	51	b, c, b	11.0	—	Bexhill-on-Sea, to 9 p.m.					
† Rhyl, to 6 p.m. ...	71	50	b, c, b	11.8	—	Hastings	*	*	*	11.6	*
Llandudno, to 9 p.m. ...	72	53	b, c	12.3	—	† Folkestone, to 6 p.m. ...	65	53	a, b, c, b	11.4	—
Bettws-y-Coed, to 6 p.m.	75	48	b, c, b	10.0	—	Broadstairs, to 6 p.m. ...	*	*	*		*
Towyn, to 6 p.m. ...	73	58	b	9.5	—	Margate, to 6 p.m. ...	65	55	?	11.5	?
Aberystwyth, to 6 p.m. ...	68	56	c, b	10.0	—	Lowestoft, to 6 p.m. ...	63	48	c, b	11.3	—
Plymouth, to 9 p.m. ...	69	58	b, b, c, b	12.1	—	† Skegness	64	58	b, b, c	11.8	—
Torquay, to 6 p.m. ...	66	60	*	11.1	—	Scarborough, to 6 p.m. ...	72	50	*	7.5	—
† Bournemouth, to 6 p.m. ...	70	54	*	11.4	—	† Harrogate, to 6 p.m. ...	71	50	o, m, b, m	6.1	—
Bognor, to 6 p.m. ...	*	*	b	11.5	*	Darwen, to 9 p.m. ...	70	57	b, c, w, b, c, w	8.0	—
† Worthing	65	52	b, c, b	12.0	—	Manchester, to 9 p.m. ...	75	51	b, c	10.2	—
						Birmingham, to 9 p.m.	73	50	b	10.3	—

† At this station the amount of Bright Sunshine given is for the whole day, ending with sunset.

TEMPERATURE, WEATHER, and RAINFALL at additional FOREIGN STATIONS, mainly for the 24 hours ended at 8 a.m. yesterday.

STATIONS. 28 th Aug. 1906.	TEMPERATURE F.		WEATHER.	RAIN. Ins.	STATIONS. 28 th Aug. 1906.	TEMPERATURE F.		WEATHER.	RAIN. Ins.
	Max.	Min.				Max.	Min.		
Flushing	66	54	b, c, b	—	Rome	86	66	b, f	—
Aix-la-Chapelle	70	46	b, b	—	Naples	83	68	b, b	—
Copenhagen	59	50	b, c	0.04	Malta	80	72	b	—
Oxö (Christiansand)	61	52	b, c, b	—	27 th Aug. 1906				
St. Petersburg	52	46	r, b, c	0.04	Geneva	1 p.m.		1 p.m.	Measured 7 a.m.
Vienna	66	54	c, b, c	0.32	Berne	77	*	b	—
Buda-Pesth	72	52	o, b	0.12	Lucerne	75	*	b	—
Hermanstadt	66	48	b, c, b	0.28	Coire	73	*	b	—
Trieste	79	64	c, b	—	St. Gotthard	55	*	b	—
Florence	92	67	b, b, c	—	Lugano	86	*	b	—

EXPLANATION OF THE COLUMNS GIVEN ON PAGE 1.

WEATHER.—Beaufort Scale is b. blue sky; c. detached clouds; d. drizzling rain; f. fog; g. dark, gloomy; h. hail; l. lightning; m. misty (hazy); o. overcast; p. passing showers; q. squally; r. rain; s. snow; t. thunder; u. ugly, threatening; v. visibility, unusual transparency; w. dew.

* AN ASTERISK is inserted in all places for which information is not usually received.

TABLE SHOWING THE LOCAL STANDARD TIMES AND THE CORRESPONDING GREENWICH TIMES OF THE OBSERVATIONS RECORDED ON PAGE 1.

COUNTRIES, &c.	Hours of Morning Observations by Local Standard Time.	Corresponding Greenwich Times.	Hours of Evening Observations by Local Standard.	Corresponding Greenwich Times.
British Isles	8 a.m. (West European)	8 a.m.	6 p.m.* (W.E.T.)	6 p.m.*
Holland	7 a.m. (" ")	7 a.m.	7 p.m. (W.E.T.)	7 p.m.
Germany, Denmark, Norway, Sweden }	8 a.m. (Mid-European)	7 a.m.	8 p.m. (M.E.T.)	7 p.m.
Belgium	7 a.m. (West European)	7 a.m.	Not published	—
France	7 a.m. (Paris) ...	6.51 a.m.	6 p.m. (Paris)	5.51 p.m.
Spain	8 a.m. (West European)	8 a.m.	6 p.m. (W.E.T.)	6 p.m.
Portugal	8 a.m. (Lisbon) ...	8.36 a.m.	3.23 p.m. (Lisbon)	4 p.m.
Azores { Ponta Delgada	6 a.m. (Local) ...	7.43 a.m.	9 p.m. (Local)	10.43 p.m.
{ Horta	6 a.m. (Local) ...	7.55 a.m.	9 p.m. (Local)	10.55 p.m.

TABLE SHOWING THE GREENWICH TIMES OF SUNRISE, NOON, AND SUNSET, FOR STATIONS IN THE UNITED KINGDOM, TO-DAY.

29 th Aug. 1906.	Sunrise G.M.T.	Noon G.M.T.	Sunset G.M.T.
Yarmouth	4.59	11.54	6.49
Greenwich	5.9	12.1	6.53
Wick	5.7	12.13	7.19
Valencia	5.49	12.42	7.36

TERMS OF SUBSCRIPTION for the Daily Weather Report forwarded by Book Post, £1 per annum payable quarterly in advance.

Single Copies (price 1d.) may be obtained after 8 p.m. on the day of issue at the Meteorological Office, and at the Bookstalls of the following terminus Railway Stations:—Victoria, Charing Cross, King's Cross, St. Pancras, Euston.

FORECASTS OF WEATHER for one day in advance are drawn up at 11 a.m., and between 7 and 8 p.m. The latest forecast can be had by Reply Telegram, on paying at any Post Office in the United Kingdom Sixpence in addition to the cost of the inquiry and reply Telegram. Information as to the Terms on which Forecasts can be sent daily, for a long or short period, may be obtained on application.

METEOROLOGICAL OFFICE, 63, VICTORIA STREET, S.W.
(TELEGRAPHIC ADDRESS: WEATHER, LONDON.)

W. N. SHAW (Director).

* At Oxford the observations are taken at 8 p.m.

DAILY WEATHER REPORT.

Thursday,

Meteorological Office, London.

30th August,

1906.

STATIONS.		YESTERDAY EVENING. (See note on last page.)					THIS MORNING. (See note on last page.)										PAST 24 HOURS.*				
		Barom.	Temp.	Wind.	Force (0 to 12.)	Weather.	Barometer.	Change since Yester- day.	Dry Bulb.	Wet Bulb.	Change since Yester- day.	Wind.	Force (0 to 12.)	Weather.	Sea (0 to 9.)	Temp.	Weather.	Sun- shine.	Rainfall.	Hours.	Ins.
		At 32° Fahr. and M.S.L.	Dry Bulb.	Dirac.			At 32° Fahr. and M.S.L.					Dirac.				Max.	Min.				
SCANDINAVIA.	Haparanda...	Ins.	43	SW	2	c	29.78	-0.6	48	45	+6	S	2	b	*	52	34	*	*	-	-
	Hernösand...	29.84	54	SSW	2	c	29.83	-2.0	57	55	+6	WSW	2	o	*	61	50	*	*	0.04	-
	Stockholm...	30.02	54	W	2	b	29.95	-1.0	59	57	+4	W	2	b	*	59	50	*	*	-	-
	Wisby...	30.06	59	Z	0	o	29.82	-2.2	59	57	+4	SW	4	bc	*	*	*	*	-	-	-
	Karlstad...	30.02	60	SW	2	b	29.87	-1.9	61	59	+2	SW	6	m	3	63	59	*	*	-	-
	Färder (X'ania Fjord)	29.99	46	N	2	r	29.65	-2.5	44	43	+1	N	2	r	2	48	41	*	*	0.44	-
	Bodö...	29.82	51	WSW	1	r	29.86	-2.0	49	48	-2	WSW	2	r	4	54	48	*	*	1.02	-
	Christiansund...	29.96	55	Z	0	o	30.01	-1.7	58	57	+3	W	2	m	2	58	54	o	*	0.12	-
BRITISH ISLANDS.	Skudesnaes...	30.08	58	W	5	c	29.93	-1.2	50	50	-7	W	4	o	4	60	49	o.c	*	-	-
	Sumburgh Head	29.98	61	SW	4	o	29.99	-0.8	61	58	+1	Z	0	bc	0	64	55	o	1.2	-	-
	Stornoway...	30.02	70	S	3	b	30.01	-1.3	61	57	0	S	2	b	1	74	56	b	*	-	-
	Malin Head...	30.06	69	SW	3	b	29.97	-0.9	62	57	0	SSW	2	bc m	3	71	57	b	*	-	-
	Blacksod Pt. ...	30.08	67	SSE	3	b	30.03	-1.3	62	56	-4	Z	0	b	2	74	51	b	12.7	-	-
	Valencia...	30.15	62	SSE	3	b	30.07	-1.7	57	57	-4	Z	0	f	1	65	49	b, f	*	0.02	-
	Roche's Point...	30.10	71	S	3	b	30.07	-1.5	56	54	-4	Z	0	b	*	75	47	b	12.1	-	-
	Birr Castle...	30.14	65	S	3	bm	30.10	-1.5	54	54	-5	S	2	bm	2	68	49	b, bm	*	-	-
	Donaghadee...	30.16	72	SE	1	b	30.12	-1.6	60	54	-3	SSE	2	b	1	76	52	b	*	-	-
	Liverpool Obsy...	30.17	62	Z	0	bm	30.11	-1.6	62	58	+1	S	1	m	0	69	53	b, bm	*	-	-
	Holyhead...	30.15	65	SE	3	b	30.07	-1.9	60	57	-1	NE	4	bc m w	2	65	54	bc, b	12.1	-	-
	Pembroke (St. Ann's Hd.)	30.12	62	ESE	3	b	30.02	-2.0	61	59	+1	ENE	3	bw	2	66	58	b	12.0	-	-
	Scilly (St. Mary's)...	30.14	71	ENE	5	b	30.08	-1.7	71	62	+9	ESE	2	b	2	75	61	b, bm	12.6	-	-
	Jersey (St. Aubins)...	30.16	64	ENE	4	b	30.08	-1.9	63	61	+5	ENE	3	b	3	64	58	b	*	-	-
	Portland Bill...	30.19	62	ENE	4	b	30.15	-1.6	66	61	+4	E	1	b	1	68	60	b	12.0	-	-
	Dungeness...	30.02	58	W	1	c	29.99	-0.9	59	57	-1	W	1	bc	1	62	50	-	*	0.03	-
	Wick...	30.01	67	SW	3	bc	30.01	-0.9	63	60	-1	W	1	b	0	69	55	-	2.7	-	-
	Nairn...	30.05	69	SSW	2	b	30.04	-1.0	68	63	+1	Z	0	b	0	74	56	bc, b, w	10.5	-	-
	Aberdeen...	30.09	70	WSW	3	b	30.07	-1.4	64	56	+1	W	1	bm	*	77	49	-	*	-	-
	Leith...	30.16	71	WNW	1	bc	30.12	-1.4	59	57	0	SW	2	bc	2	76	52	c, bc, m	*	-	-
	North Shields...	30.18	62	SSE	4	b	30.14	-1.5	61	57	0	S	3	bw	2	72	56	b	*	-	-
	Spurn Head...	30.23	64	SSE	3	b	30.16	-1.7	64	62	+3	SSE	3	bm	3	65	57	b	*	-	-
	Yarmouth...	30.23	62	E	2	b	30.17	-1.8	66	62	+3	E	2	b	2	67	57	bc, bm w	12.7	-	-
	Clacton-on-Sea...	30.18	73	SSE	1	b	30.15	-1.6	58	54	-3	SW	1	b	*	79	44	b	12.1	-	-
	Nottingham...	30.17	73	SW	1	c	30.14	-1.8	54	52	0	NE	2	b	*	75	46	-	12.4	-	-
	Bath...	30.19	65	Z	0	b	30.17	-1.7	59	55	0	Z	0	b	*	77	45	b	*	-	-
	Oxford...	30.20	68	ESE	2	b	30.16	-1.6	57	57	-2	Z	0	bm	*	73	55	b, fw	11.3	-	-
	London (St. James' Park)	30.03	60	W	4	bc	30.01	-0.8	61	59	+1	W	6	m	2	64	59	*	*	-	-
GERMANY, & C.	The Scaw (Skagen)	30.26	60	SW	2	c	30.21	-0.9	60	58	0	SW	2	o	*	64	57	*	*	-	-
	Fanö...	30.31	63	W	2	b	30.26	-1.0	58	56	0	SW	2	b	*	64	52	*	*	-	-
	Cuxhaven...	30.29	62	SE	1	b	30.23	-1.6	62	60	+5	SE	1	b	0	66	52	*	*	-	-
	The Helder...	*	*	*	*	*	30.21	-1.5	62	55	+6	ESE	1	b	*	74	52	*	*	-	-
	Brussels...	30.31	61	Z	0	b	30.29	-0.7	59	57	+5	Z	0	b	*	66	54	*	*	-	-
	Berlin...	30.29	58	E	1	b	30.28	-1.0	53	50	0	E	2	b	*	73	50	*	*	-	-
	Frankfurt...	30.31	53	E	2	b	30.31	-0.8	50	48	+2	E	2	b	*	64	43	*	*	-	-
	Munich...	30.25	64	NE	3	b	30.21	-1.5	63	61	+7	ESE	1	b	1	72	56	*	*	-	-
FRANCE.	C. Gris Nez...	30.04	84	NE	3	b	29.99	-1.7	68	59	+11	E	3	b	2	84	55	*	*	-	-
	Brest...	30.07	83	Z	0	b	29.99	-1.7	68	64	+6	ENE	3	b	1	84	55	*	*	-	-
	Lorient...	30.03	81	N	1	b	30.07	-0.5	66	61	+6	SE	3	b	*	90	66	b	*	-	-
	Rochefort...	30.00	92	E	3	b	30.04	-0.2	83	72	+15	S	4	b	0	99	68	*	*	-	-
	Biarritz...	30.17	70	ENE	2	b	30.19	-1.0	55	53	+1	E	1	b	*	77	47	*	*	-	-
	Paris...	30.15	71	ENE	5	m	30.23	-0.4	58	53	+9	SE	2	m	*	75	49	*	*	-	-
	Belfort...	30.10	80	E	1	b	30.22	-0.2	65	57	+6	S	1	b	*	88	59	*	*	-	-
	Lyons...	30.13	67	W	1	b	30.21	+0.3	66	62	-3	Z	0	b	3	81	61	*	*	-	-
SPAN. PEN.	Nice...	30.15	73	SE	3	b	30.12	-0.5	67	65	-2	Z	0	o	*	82	59	*	*	-	-
	Perpignan...	29.99	72	NNW	1	b	30.04	+0.7	73	67	+5	NE	3	b	*	84	68	*	*	-	-
	Corunna...	29.76	73	S	5	r	29.67	-2.1	72	70	+3	S	6	m	6	75	69	*	*	0.32	-
	Lisbon...	29.65	66	Z	0	o	29.60	-2.3	63	62	-4	NNE	3	r	2	70	63	*	*	0.16	-
	Azores (P. Delgada)...																				
	„ (Horta)...																				

NOTES:—(a) At the British and Irish Stations the readings of the barometer are not corrected for the difference in Gravity between the position of the Station and Latitude 45°. The approximate correction is:—For stations North of Malin Head and North Shields + '03 in., but for Sumburgh Head + '04 in.; for stations South of Malin Head and North Shields + '02 in., but for Scilly and Jersey + '01 in.

(b) The Sunshine for London given in this Table is recorded on the Tower of the Wesleyan Training College, Westminster; the Sunshine entered to Dungeness is recorded at Littlestone-on-Sea.

* Observations for this column not generally received.

† Observations received too late for insertion in Charts on next page.

WEATHER CHARTS

FOR THURSDAY, 30TH AUGUST, 1906.

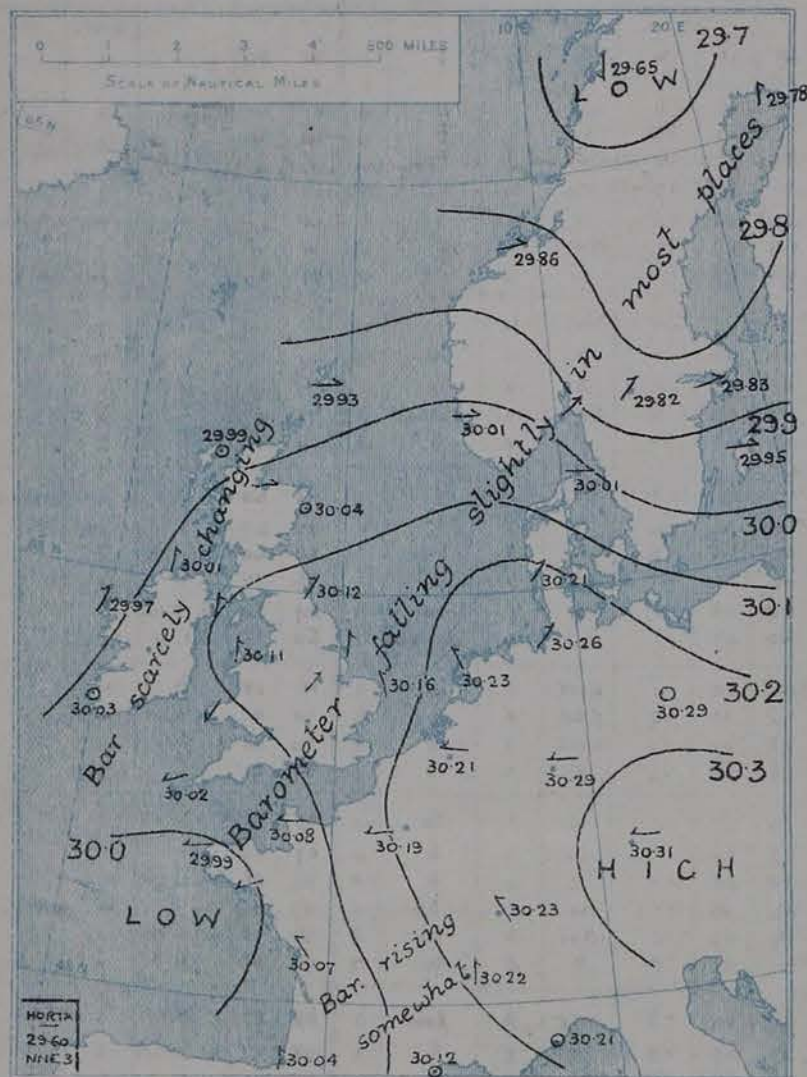
I. BAROMETER, WIND AND SEA. This Morning.

BAROMETER.—Isobars are drawn for each tenth of an inch.

WIND.—Arrows show Directions and Force, flying with the wind.

Force above 10 ——— Force 5 to 7 ——— } Calm ☉
Force 8 to 10 ——— Force 1 to 4 ———

SEA.—Rough ——— High ———



II. TEMPERATURE AND WEATHER. This Morning.

TEMPERATURE.—Isotherms are drawn for each 10°

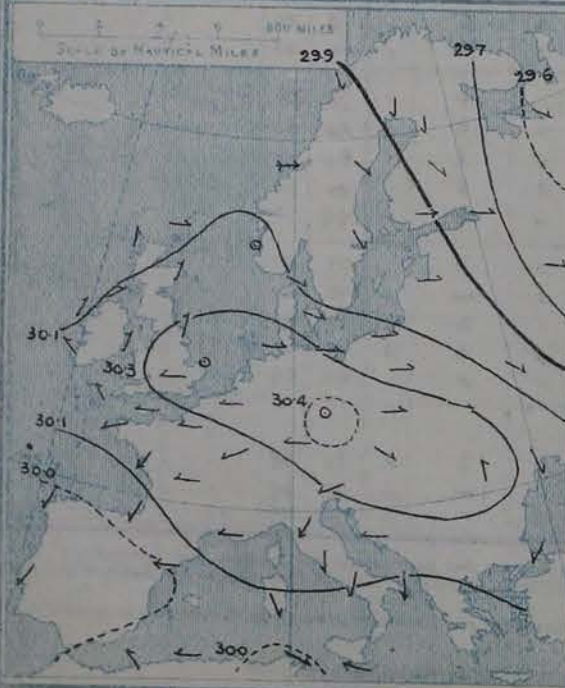
WEATHER.—Shown by Letters of the Beaufort Scale. (See P. 4.)

RAINFALL.—A dotted line separates areas where rain has fallen from those without rain. The fall in past 24 hours when exceeding half an inch is shown thus — 0.6



III. BAROMETER AND WIND

Yesterday morning.



IV. LAST WEEK'S SUNSHINE.

Amount recorded in various districts of the United Kingdom during the week ended Saturday, 25th Aug., with the percentage of the average duration for the corresponding week.

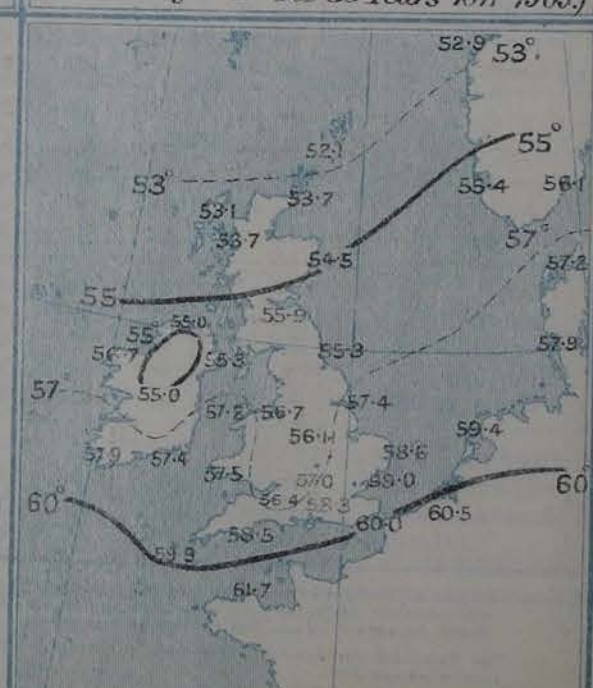


V. Averages of DAILY TEMPERATURE

at 8 A.M. for the monthly period

AUGUST - SEPTEMBER.

(Derived chiefly from Observations extending over the 35 Years 1871-1905.)



GENERAL SITUATION AT 8 A.M.

PRESSURE

The barometer has continued to fall throughout the whole of north-western Europe, the change having been more decided over Scandinavia than elsewhere. An anticyclone still extends from central Europe to the United Kingdom, the highest reading being 30.31 ins. at Munich. Pressure is below 29.7 ins. in the extreme north of Norway, and relatively low over the Bay of Biscay. Gradients are moderate over Denmark, very slight generally.

WIND

TEMPERATURE

WEATHER

AND

SEA

The wind which has very little strength except over the Skager Rack, is still Easterly over the English Channel and the Bay of Biscay, and Southerly or South-westerly over Ireland and the northern parts of Great Britain. Over Norway and Sweden it is mainly Westerly, except in the extreme north, where it is Northerly at Bodö and Southerly at Haparanda. Temperature has risen somewhat at most of the Continental stations, changed very little over this country. The highest readings reported at our own stations are 71° at Jersey, 68° at Aberdeen and 66° at Clackmannon Sea and Dungeness, while the lowest values are 54° at Bath and Donaghadee and 50° in the Shetlands. At Biarritz the thermometer is as high as 83°, but at Paris the reading is 55°. The lowest value is 44° at Bodö. Very fine, bright weather prevails over Germany, the Low Countries, France and the United Kingdom, but over Denmark and Scandinavia much cloud is reported, and rain is falling along the west coast of Norway. At some of our western and south-eastern stations morning mists are reported, while at Rocher's Point the weather is foggy. The sea is slight or smooth very generally.

During yesterday the temperature rose to above 70° at nearly all our stations, the highest readings being 77° at Bettws-y-Coed, Leith and Oxford and 79° at Nottingham. At Biarritz the maximum was 99°. The night was rather cold over the inland parts of England and Ireland. Scarcely any rain has fallen except in Norway, where 0.4 in. has been measured at Bodö and 1.0 in. at Christiansund. Bright sunshine was practically continuous over the whole of the United Kingdom except the extreme north of Scotland. The longest duration reported was 13 hours at Skegness.

PROBABLE CHANGES IN SYSTEM NOW PREVALENT

Although the barometer has fallen in the United Kingdom and its neighbourhood and has still a downward tendency generally there are no indications of the approach of any definite depression. Fine weather is consequently likely to continue during the next twenty-four hours.

FORECASTS*

For the 24 hours ending at NOON on 31st August 1906.

DISTRICTS.

FORECASTS.

0	{ SCOTLAND NORTH	W. and S.W. winds, light or moderate; fair or fine; warm.
1	{ SCOTLAND EAST	S. and S.W. winds; fine; warm.
2	{ ENGLAND N.E.	
3	{ ENGLAND EAST	Same as No. 5.
4	{ MIDLAND COUNTIES	Same as Nos. 1 and 2.
5	{ ENGLAND SOUTH	Light winds, chiefly E. fine; warm during day, cool, with local mist at night.

DISTRICTS.

FORECASTS.

6	{ SCOTLAND WEST	Same as No. 0.
7	{ ENGLAND N.W.	Same as Nos. 1 and 2.
8	{ ENGLAND S.W.	Same as No. 5.
9	{ IRELAND NORTH	S. winds, light or moderate; fair or fine generally; warm day; cool inland at night.
10	{ IRELAND SOUTH	

WARNINGS

None Issued.

Note.—The South Cone, point downwards (T), means that gales, or strong winds, are probable, at first from the Southward (from S.E. round by S. to N.W.). Should it appear likely that a gale beginning from between W. and N.W. is likely to veer towards N. or N.E., the North Cone is hoisted in preference to the South Cone.
The North Cone, point upwards (T), means that gales, or strong winds, are probable, at first from the Northward (from N.W. round by N. to S.E.). Should it appear likely that a gale beginning from between E. and S.E. is likely to veer towards S. or S.W., the South Cone is hoisted in preference to the North Cone.

DAILY WEATHER REPORT.

30TH AUGUST, 1906

TEMPERATURE, WEATHER, SUNSHINE, AND RAINFALL FOR YESTERDAY.

STATIONS.	TEMPERATURE F.		Weather.	Sunshine Hrs.	Rainfall Ins.	STATIONS.	TEMPERATURE F.		Weather.	Sunshine Hrs.	Rainfall Ins.
	Max.	Min.					Max.	Min.			
Strathpeffer, to 6 p.m. ...	69	60	*	2.5	-	+Brighton ...	73	51	*	12.1	-
Blackpool, to 9 p.m. ...	71	52	b, c, b	11.1	-	Eastbourne, to 6 p.m. ...	66	50	?	11.9	-
Southport, to 9 p.m. ...	72	53	c, b	11.8	-	Bexhill-on-Sea, to 9 p.m. ...	*	*	*	12.5	*
+Rhyl, to 6 p.m. ...	72	52	b, c, b	12.3	-	Hastings ...	65	53	b	12.1	-
Llandudno, to 9 p.m. ...	72	56	b, c	12.2	-	+Folkestone, to 6 p.m. ...	*	*	*	12.5	*
Bettws-y-Coed, to 6 p.m. ...	77	51	b	12.0	-	Broadstairs, to 6 p.m. ...	69	49	b	12.4	-
Towyn, to 6 p.m. ...	72	51	b	11.8	-	Margate, to 6 p.m. ...	67	48	b	12.8	-
Aberystwyth, to 6 p.m. ...	67	56	b	12.0	-	Lowestoft, to 6 p.m. ...	72	50	b	13.0	-
Plymouth, to 9 p.m. ...	70	55	b	12.4	-	+Skegness ...	76	56	*	9.7	-
Torquay, to 6 p.m. ...	66	57	*	10.6	-	Scarborough, to 6 p.m. ...	76	53	m, b, m	10.7	-
+Bournemouth, to 6 p.m. ...	73	48	*	12.5	-	+Harrogate, to 6 p.m. ...	75	61	b, c, m	11.2	-
+Bognor, to 6 p.m. ...	*	*	b	12.5	*	Darwen, to 9 p.m. ...	78	52	b, c, b, c	11.1	-
+Worthing ...	69	50	b, c	12.4	-	Manchester, to 9 p.m. ...					
						Birmingham, to 9 p.m. ...					

* At this station the amount of Bright Sunshine given is for the whole day, ending with sunset.

TEMPERATURE, WEATHER, and RAINFALL at additional FOREIGN STATIONS, mainly for the 24 hours ended at 8 a.m. yesterday.

STATIONS. 29 th Aug., 1906.	TEMPERATURE F.		WEATHER.	RAIN. Ins.	STATIONS. 29 th Aug., 1906.	TEMPERATURE F.		WEATHER.	RAIN. Ins.
	Max.	Min.				Max.	Min.		
Flushing ...	63	50	b, c	-	Rome ...	87	62	b, c	1.02
Aix-la-Chapelle ...	68	50	b, c	-	Naples ...	82	63	b, c	-
Copenhagen ...	63	52	b, m	-	Malta ...	86	75	o	0.04
Oxö (Christiansand) ...	63	52	o, o	-	Geneva 28 th Aug., 1906. 1 p.m.	70	*	b	Measured 7 a.m.
St. Petersburg ...	55	45	o, b	0.08	Berne ...	68	*	b	-
Vienna ...	61	46	b, c	-	Lucerne ...	68	*	b, c	-
Buda-Pesth ...	66	50	b, c	-	Coire ...	66	*	b	-
Hermanstadt ...	64	39	b, c	-	St. Gotthard ...	57	*	b	0.16
Trieste ...	72	59	b, c	-	Lugano ...	81	*	b	-
Florence ...	81	64	o, b	-					

EXPLANATION OF THE COLUMNS GIVEN ON PAGE 1.

WEATHER.—Beaufort Scale is b. blue sky; c. detached clouds; d. drizzling rain; f. fog; g. dark, gloomy; h. hail; l. lightning; m. misty (hazy); o. overcast; p. passing showers; q. squally; r. rain; s. snow; t. thunder; u. ugly, threatening; v. visibility, unusual transparency; w. dew.

* AN ASTERISK is inserted in all places for which information is not usually received.

TABLE SHOWING THE LOCAL STANDARD TIMES AND THE CORRESPONDING GREENWICH TIMES OF THE OBSERVATIONS RECORDED ON PAGE 1.

TABLE SHOWING THE GREENWICH TIMES OF SUNRISE, NOON, AND SUNSET, FOR STATIONS IN THE UNITED KINGDOM, TO-DAY.

COUNTRIES, &c.	Hours of Morning Observations by Local Standard Time.	Corresponding Greenwich Times.	Hours of Evening Observations by Local Standard.	Corresponding Greenwich Times.	30 th Aug., 1906.	Sunrise G.M.T.	Noon G.M.T.	Sunset G.M.T.
British Isles ...	8 a.m. (West European)	8 a.m.	6 p.m.* (W.E.T.)	6 p.m.*	Yarmouth ...	5.0	11.54	6.47
Holland ...	7 a.m. (")	7 a.m.	7 p.m. (W.E.T.)	7 p.m.	Greenwich ...	5.10	12.1	6.51
Germany, Denmark, Norway, Sweden }	8 a.m. (Mid-European)	7 a.m.	8 p.m. (M.E.T.)	7 p.m.	Wick ...	5.9	12.13	7.16
Belgium ...	7 a.m. (West European)	7 a.m.	Not published	—	Valencia ...	5.50	12.42	7.34
France ...	7 a.m. (Paris)	6.51 a.m.	6 p.m. (Paris)	5.51 p.m.				
Spain ...	8 a.m. (West European)	8 a.m.	6 p.m. (W.E.T.)	6 p.m.				
Portugal ...	8 a.m. (Lisbon)	8.36 a.m.	3.23 p.m. (Lisbon)	4 p.m.				
Azores { Ponta Delgada	6 a.m. (Local)	7.43 a.m.	9 p.m. (Local)	10.43 p.m.				
Horta	6 a.m. (Local)	7.55 a.m.	9 p.m. (Local)	10.55 p.m.				

TERMS OF SUBSCRIPTION for the Daily Weather Report forwarded by Book Post, £1 per annum payable quarterly in advance.

Single Copies (price 1d.) may be obtained after 3 p.m. on the day of issue at the Meteorological Office, and at the Bookstalls of the following terminus Railway Stations:—Victoria, Charing Cross, King's Cross, St. Pancras, Euston.

FORECASTS OF WEATHER for one day in advance are drawn up at 11 a.m., and between 7 and 8 p.m. The latest forecast can be had by Reply Telegram, on paying at any Post Office in the United Kingdom Sixpence in addition to the cost of the inquiry and reply Telegram. Information as to the Terms on which Forecasts can be sent daily, for a long or short period, may be obtained on application.

METEOROLOGICAL OFFICE, 63, VICTORIA STREET, S.W.
(TELEGRAPHIC ADDRESS: WEATHER, LONDON.)

W. N. SHAW (Director).

* At Oxford the observations are taken at 8 p.m.

DAILY WEATHER REPORT.

Friday,

Meteorological Office, London.

31st August, 1906.

STATIONS.		YESTERDAY EVENING. (See note on last page.)					THIS MORNING. (See note on last page.)										PAST 24 HOURS.				
		Barom.	Temp.	Wind.		Weather.	Barometer.		Temperature.			Wind.		Sea (0 to 9.)	Temp.		Weather.	Sun- shine.	Rainfall.		
				At 32° Fahr. and M.S.L.	Dry Bulb.		Dirac.	Force (0 to 12.)	At 32° Fahr. and M.S.L.	Change since Yester- day.	Dry Bulb.	Wet Bulb.	Change since Yester- day.		Dirac.	Force (0 to 12.)				Max.	Min.
SCANDINAVIA.	Haparanda...	29.76	46	SW	2	Y	29.97	+19	41	39	-7	N	2	b	*	52	39	*	*	0.04	
	Hernösand...	29.90	51	Z	0	bc	30.13	+34	48	42	-2	NW	2	b	*	57	46	*	*	0.04	
	Stockholm...	29.93	53	N	2	b	30.15	+32	51	46	-6	NNW	2	b	*	70	51	*	*	-	
	Wisby...	29.89	60	W	4	0	30.15	+20	58	54	-1	NE	2	b	*	63	52	*	*	-	
	Karlstad...	29.98	60	Z	0	bc	30.20	+38	53	48	-6	NE	2	b	*	*	*	*	*	-	
	Færder (X'ania Fjord)	29.97	63	W	2	b	30.17	+30	57	52	-4	E	2	b	2	64	55	*	*	-	
	Bodö...	29.97	45	N	4	0	30.16	+51	43	40	-1	NW	2	c	2	46	39	*	*	-	
	Christiansund...	30.10	50	W	2	0	30.13	+27	49	46	0	SE	2	0	3	52	46	*	*	0.04	
Skudesnaes...	30.09	56	ENE	2	0	30.12	+11	55	54	-3	SSE	4	b	2	59	50	0	*	-		
BRITISH ISLANDS.	Sumburgh Head	30.02	50	NE	3	0	29.94	+01	52	52	+2	ESE	1	f	2	53	48	0.6	*	-	
	Stornoway...	29.96	63	SSW	3	bc	29.91	-08	60	56	-1	S	3	0	3	68	49	c. bc	6.2	-	
	Malin Head...	29.96	62	E	1	b	29.97	-04	63	60	+2	SW	2	bm	1	70	57	b	*	-	
	Blacksod Pt. ...	29.96	65	SE	1	bc	29.96	-01	62	60	0	S	5	cgqm	4	68	54	bc	*	-	
	Valencia...	29.97	67	SSE	3	b	30.00	-03	62	59	0	SSE	2	b	3	72	55	b	12.6	-	
	Roche's Point...	30.02	65	SSE	3	b	30.06	-01	58	58	+1	Z	0	f	1	66	54	b. f	*	0.01	
	Birr Castle...	29.97	73	S	1	b	30.02	-05	60	57	+4	S	1	b	*	76	50	b	12.1	-	
	Donaghadee...	30.04	63	S	2	b	30.04	-06	58	57	+4	S	1	bc	1	68	50	b. bcm	*	-	
	Liverpool Obsy...	30.03	77	SSE	1	b	30.05	-07	69	62	+9	SSE	1	b	2	78	60	bm. b	*	-	
	Holyhead...	30.04	64	Z	0	b	30.05	-06	65	61	+3	SW	3	b	2	70	53	b	*	-	
	Pembroke (St. Ann's Hd.)	30.01	70	ESE	4	b	30.07	00	64	62	+4	E	1	bm	2	73	57	b. bcm	12.4	-	
	Scilly (St. Mary's)	30.01	64	E	2	b	30.08	+06	63	62	+2	SSE	1	bw	1	66	60	b	11.8	-	
	Jersey (St. Aubins)	30.02	80	ESE	2	bm	30.11	+03	68	63	-3	ESE	1	bm	1	82	62	b. bmm	12.0	-	
	Portland Bill...	30.02	66	ENE	3	b	30.05	-03	64	63	+1	ENE	3	bw	2	67	60	b	*	-	
	Dungeness...	30.09	67	ESE	2	m	30.12	-03	68	64	+2	SSE	1	b	1	73	62	b	11.9	-	
	Wick...	30.01	55	E	1	f	29.94	-05	54	53	-5	S	1	bc	1	70	49	-	*	-	
	Nairn...	29.97	62	NE	2	bc	29.96	-05	52	51	-11	Z	0	f	0	77	48	-	11.0	-	
Aberdeen...	29.98	65	S	1	b	29.98	-06	56	54	-12	Z	0	b	1	75	47	b. bmm	12.5	-		
Leith...	30.00	71	W	2	b	30.02	-05	62	57	-2	E	1	bm	*	80	47	b	*	-		
North Shields...	30.04	67	SE	2	bc	30.06	-06	61	56	+2	SW	2	b	2	76	54	bc. b	*	-		
Spurn Head...	30.06	63	SE	4	b	30.08	-06	66	63	+5	SSE	3	bmw	2	67	61	b	*	-		
Yarmouth...	30.11	67	SSE	3	b	30.12	-04	67	64	+3	SSE	2	b	2	69	62	b	*	-		
Clacton-on-Sea...	30.11	66	E	1	b	30.12	-05	70	65	+4	E	1	b	0	70	60	b. bmm	12.1	-		
Nottingham...	30.06	78	SSW	1	b	30.08	-07	67	60	+9	SW	1	b	*	84	52	b	10.3	-		
Bath...	30.05	80	NW	1	b	30.04	-10	65	60	+11	NE	1	b	*	84	53	-	12.5	-		
Oxford...	30.09	68	ESE	1	b	30.09	-08	69	60	+10	SE	1	b	*	83	54	b	*	-		
London (St. James' Park)	30.08	79	Z	0	b	30.09	-07	69	65	+12	Z	0	bm	*	83	57	b. bmm	9.4	-		
GERMANY, & C.	The Scaw (Skagen)	30.04	62	W	4	m	30.14	+13	60	58	-1	Z	0	b	0	66	55	*	*	-	
	Fanö...	30.20	59	SW	2	b	30.21	00	58	57	-2	E	1	b	*	66	54	*	*	-	
	Cuxhaven...	30.21	65	N	2	b	30.21	-05	60	58	+2	SW	1	b	*	70	55	*	*	-	
	The Helder...	30.17	69	ESE	1	b	30.19	-04	61	58	-1	SSE	1	b	0	75	52	*	*	-	
	Brussels...	*	*	*	*	*	30.19	-02	66	59	+4	SE	1	b	*	82	58	*	*	-	
	Berlin...	30.23	68	Z	0	b	30.27	-02	61	58	+2	Z	0	b	*	75	57	*	*	-	
	Frankfurt...	30.22	61	E	1	b	30.27	-01	57	54	+4	E	1	b	*	79	50	*	*	-	
Munich...	30.24	61	Z	0	b	30.31	00	55	55	+5	Z	0	b	*	70	48	*	*	-		
FRANCE.	C. Gris Nez...	30.11	68	Z	0	b	30.17	-04	72	62	+9	SE	1	b	1	75	63	*	*	-	
	Brest...	?	75	N	1	b	30.06	+07	62	62	-6	E	3	m	2	82	61	*	*	-	
	Lorient...	30.02	68	S	3	bc	30.11	+12	63	59	-5	Z	0	m	0	84	57	*	*	-	
	Rochefort...	30.05	80	SW	1	b	30.14	+07	68	62	+2	SE	3	b	*	86	66	b	*	-	
	Biarritz...	30.04	89	NNE	1	b	30.14	+10	70	69	-13	E	1	c	0	99	68	*	*	-	
	Paris...	30.13	74	Z	0	b	30.19	00	59	57	+4	Z	0	b	*	85	53	*	*	-	
	Belfort...	30.10	83	W	2	m	30.23	00	62	57	+4	Z	0	m	*	88	52	*	*	-	
Lyons...	30.12	82	ESE	1	b	30.25	+03	65	55	0	S	1	b	*	91	58	*	*	-		
Nice...	30.21	68	Z	0	b	30.22	+01	71	60	+5	Z	0	b	0	77	59	*	*	-		
Perpignan...	30.19	70	E	3	b	30.25	+13	66	65	-1	Z	0	b	*	78	59	*	*	-		
SPAN. PEN.	Corunna...																				
	Lisbon...	30.01	79	WNW	2	b	30.04	00	76	68	+7	ENE	4	b	*	90	70	*	*	-	
	Azores (P. Delgada)...																				
" (Horta)...	29.69	66	NNE	3	b	29.80	+20	66	62	+3	E	3	bc	2	72	64	*	*	-		

NOTES:—(a) At the British and Irish Stations the readings of the barometer are not corrected for the difference in Gravity between the position of the Station and Latitude 45°. The approximate correction is:—For stations North of Malin Head and North Shields + '03 in., but for Sumburgh Head + '04 in.; for stations South of Malin Head and North Shields + '02 in., but for Scilly and Jersey + '01 in.

(b) The Sunshine for London given in this Table is recorded on the Tower of the Wesleyan Training College, Westminster; the Sunshine entered to Dungeness is recorded at Littlestone-on-Sea.

* Observations for this column not generally received.

! Observations received too late for insertion in Charts on next page.

WEATHER CHARTS

FOR Friday, 31st August, 1906.

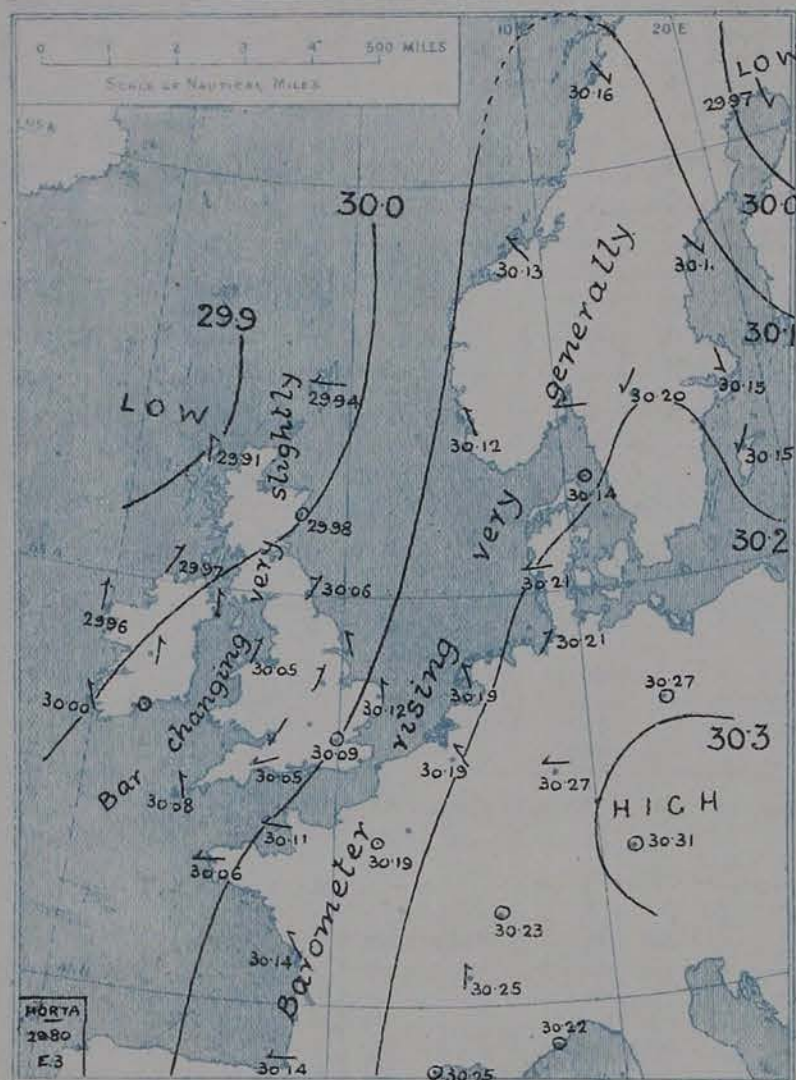
I. BAROMETER, WIND AND SEA. This Morning.

BAROMETER.—Isobars are drawn for each tenth of an inch.

WIND.—Arrows show Directions and Force, flying with the wind.

Force above 10 → Force 5 to 7 → } Calm ○
Force 8 to 10 → Force 1 to 4 → }

SEA.—Rough High

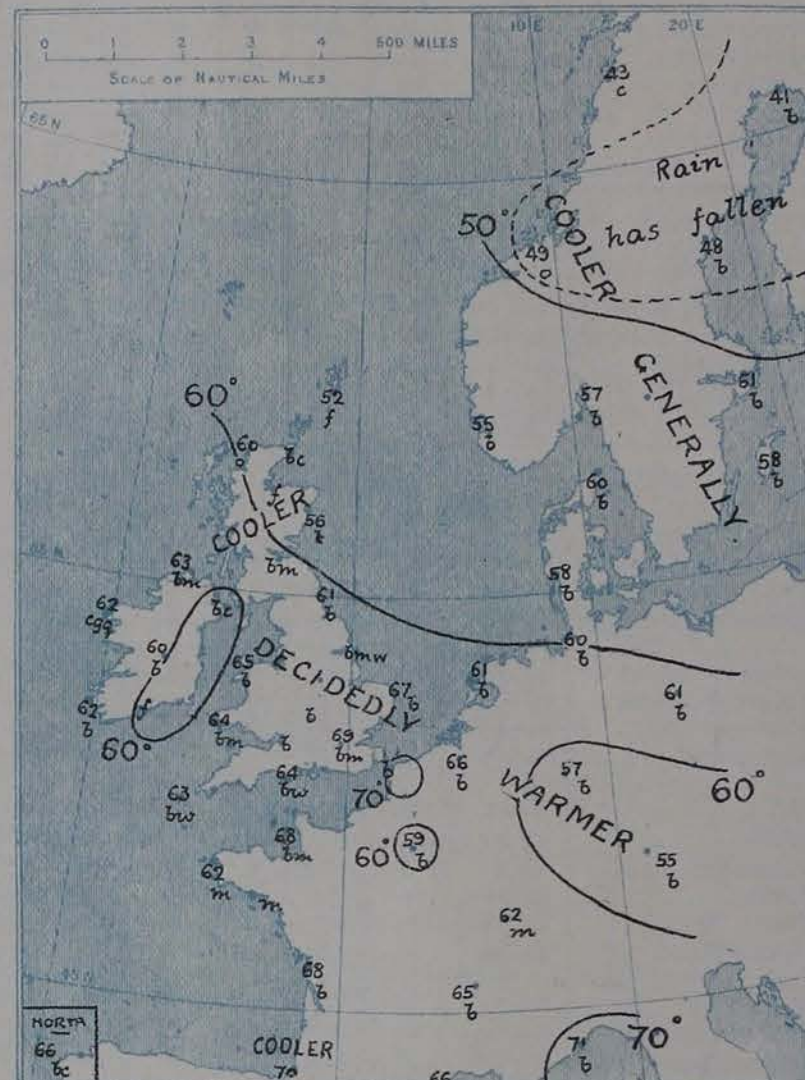


II. TEMPERATURE AND WEATHER. This Morning.

TEMPERATURE.—Isotherms are drawn for each 10°.

WEATHER.—Shown by Letters of the Beaufort Scale. (See P. 4.)

RAINFALL.—A dotted line separates areas where rain has fallen from those without rain. The fall in past 24 hours when exceeding half an inch is shown thus — 0.6



III. BAROMETER AND WIND

Yesterday morning.



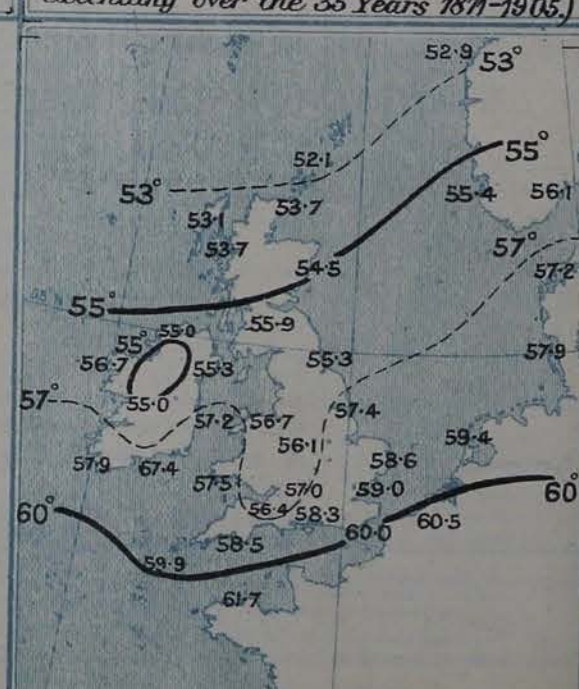
IV. RAINFALL IN 1906.

Total Amount recorded in various districts of the United Kingdom in the 34 weeks ended Saturday, Aug. 25th, with the percentage of the average amount for the corresponding period.



V. Averages of DAILY TEMPERATURE at 8 A.M. for the monthly period AUGUST - SEPTEMBER.

(Derived chiefly from Observations extending over the 35 Years 1871-1905.)



GENERAL SITUATION AT 8 A.M.

PRESSURE

The barometer is now rising again over the western countries of the Continent and scarcely changing over the United Kingdom. The central portion of the anticyclone, where the mercury is above 30.3 ins., is found over Austria and South Germany. To the northward of that locality pressure decreases to below 30.0 ins. in Finland, and to the north-westward to about 29.9 ins. off the north-west coast of Scotland. Gradients are very slight over the whole of our area.

WIND

TEMPERATURE

WEATHER

AND

SEA

With this distribution of pressure the wind is mainly South-Easterly or Southerly over the United Kingdom and the western regions generally, while over Sweden and the Baltic it is Northerly. The only station reporting a greater force than a very light or moderate breeze is Blackrod Point. Temperature has risen very decidedly over England and the nearer regions of the Continent, fallen equally quickly in most parts of Scotland and over Sweden. Over the United Kingdom it is much above 60° at almost all English stations, the highest values being 69° at Liverpool, Oxford and in London and 70° at Clacton-on-Sea. In Ireland and the south of Scotland the thermometer stands at about 60°, but the values decrease to 52° at Naom and Sumburgh Head. On the Continent the highest reading reported is 72° at Cape Gris Nez and the lowest 41° at Haparanda. Very fine weather still prevails in nearly all parts of our area; fog, however, is reported from the Shetlands, Naom and Roches Point, and overcast skies at Stornoway and Christiansund. The sea is moderate off the north-west of Ireland, slight or very smooth elsewhere. During yesterday the thermometer rose to 99° at Biarritz, 91° at Lyons and 88° at Belfort. Over these Islands the highest maxima were 84° at Nottingham, Bath, and Lough, and 83° in London, at Oxford and Bettws-y-Coed; at several other of our stations the thermometer touched or slightly exceeded 80°. More than twelve hours of bright sunshine were experienced in nearly all parts of the United Kingdom, except the Hebrides, where the record was only about half as great.

PROBABLE CHANGES IN SYSTEM NOW PREVALENT

There are no indications of any change in the general distribution of pressure such as would lead to any important modification in the type of weather now prevalent.

FORECASTS*

For the 24 hours ending at NOON on 1st September 1906.

DISTRICTS.		FORECASTS.	
0	{ SCOTLAND NORTH	{ Light winds, mainly S ^{ly} ; fine; very warm during day; rather cool at night.	
1	{ SCOTLAND EAST		
2	{ ENGLAND N.E.		
3	{ ENGLAND EAST	{ Very light airs from S.E. or E. very fine and hot during day; cool with local autumnal mists at night and in early morning.	
4	{ MIDLAND COUNTIES		
5	{ ENGLAND SOUTH		

DISTRICTS.		FORECASTS.	
6	{ SCOTLAND WEST	Same as Nos. 0 to 2.	
7	{ ENGLAND N.W.		
8	{ ENGLAND S.W.	Same as Nos. 3 to 5.	
9	{ IRELAND NORTH		
10	{ IRELAND SOUTH		
WARNINGS		None Issued	

Note.—The South Cone, point downwards (∇), means that gales, or strong winds, are probable, at first from the Southward (from S.E. round by S. to N.W.). Should it appear likely that a gale beginning from between W. and N.W. is likely to veer towards N. or N.E., the North Cone is hoisted in preference to the South Cone.
The North Cone, point upwards (∇), means that gales, or strong winds, are probable, at first from the Northward (from N.W. round by N. to S.E.). Should it appear likely that a gale beginning from between E. and S.E. is likely to veer towards S. or S.W., the South Cone is hoisted in preference to the North Cone.

* For terms for transmission of Forecasts by Telegraph, see next page.

TEMPERATURE, WEATHER, SUNSHINE, AND RAINFALL FOR YESTERDAY.

STATIONS.	TEMPERATURE F.		Weather.	Sunshine Hrs.	Rainfall. Ins.	STATIONS.	TEMPERATURE F.		Weather.	Sunshine Hrs.	Rainfall. Ins.
	Max.	Min.					Max.	Min.			
Strathpeffer, to 6 p.m. ...	77	59	*	12.1	-	† Brighton ...	73	54	*	12.2	-
Blackpool, to 9 p.m. ...	79	48	b, m, b	12.2	-	Eastbourne, to 6 p.m. ...	69	54	?	12.0	-
Southport, to 9 p.m. ...	80	51	b	12.1	-	Bexhill-on-Sea, to 9 p.m. ...	*	*	*	12.6	*
† Rhyl, to 6 p.m. ...	78	47	b	12.5	-	Hastings ...	*	*	*	12.6	*
Llandudno, to 9 p.m. ...	75	53	b, c	13.0	-	† Folkestone, to 6 p.m. ...	78	53	b	12.3	-
Bettws-y-Coed, to 6 p.m. ...	83	46	b	12.0	-	Broadstairs, to 6 p.m. ...	*	*	*	12.3	*
Towyn, to 6 p.m. ...	84	48	b	12.1	-	Margate, to 6 p.m. ...	78	59	b	12.3	-
Aberystwyth, to 6 p.m. ...	72	51	b	12.5	-	Lowestoft, to 6 p.m. ...	68	50	b	12.2	-
Plymouth, to 9 p.m. ...	77	59	b	12.0	-	† Skegness ...	79	57	*	10.0	-
Torquay, to 6 p.m. ...	70	54	*	12.1	-	Scarborough, to 6 p.m. ...	73	51	m, b	12.3	-
† Bournemouth, to 6 p.m. ...	82	51	*	12.3	-	† Harrogate, to 6 p.m. ...	73	60	b, c, m, b, v	11.3	-
Bognor, to 6 p.m. ...	*	*	b	12.4	*	Darwen, to 9 p.m. ...	82	49	b	11.5	-
† Worthing ...	72	52	b, c, b	12.5	-	Manchester, to 9 p.m. ...	82	51	b	12.1	-
						Birmingham, to 9 p.m. ...					

† At this station the amount of Bright Sunshine given is for the whole day, ending with sunset.

TEMPERATURE, WEATHER, and RAINFALL at additional FOREIGN STATIONS, mainly for the 24 hours ended at 8 a.m. yesterday.

STATIONS. 30 th Aug., 1906.	TEMPERATURE F.		WEATHER.	RAIN. Ins.	STATIONS. 30 th Aug., 1906.	TEMPERATURE F.		WEATHER.	RAIN. Ins.
	Max.	Min.				Max.	Min.		
Flushing ...	70	55	b, m	-	Rome ...	82	57	b, b	-
Aix-la-Chapelle ...	75	50	b, b	-	Naples ...	75	59	b, b	-
Copenhagen ...	68	55	b, b, c	-	Malta ...	77	68	o	1.02
Oxö (Christiansand) ...	63	57	o, b, c	-					
St. Petersburg ...	54	41	o, b	-	Geneva 29 th Aug., 1906. 1 p.m.	70	*	b	Measured 7 a.m.
Vienna ...	64	46	b, c, b	-	Berne ...	72	*	b	-
Buda-Pesth ...	70	50	b, b	-	Lucerne ...	68	*	b	-
Hermanstadt ...	64	39	b, c, b	-	Coire ...	72	*	b	-
Trieste ...	73	61	b, c, b	-	St. Gotthard ...	57	*	b	-
Florence ...	78	54	b, b	-	Lugano ...	75	*	b	-

EXPLANATION OF THE COLUMNS GIVEN ON PAGE 1.

WEATHER.—Beaufort Scale is b. blue sky; c. detached clouds; d. drizzling rain; f. fog; g. dark, gloomy; h. hail; l. lightning; m. misty (hazy); o. overcast; p. passing showers; q. squally; r. rain; s. snow; t. thunder; u. ugly, threatening; v. visibility, unusual transparency; w. dew.

* AN ASTERISK is inserted in all places for which information is not usually received.

TABLE SHOWING THE LOCAL STANDARD TIMES AND THE CORRESPONDING GREENWICH TIMES OF THE OBSERVATIONS RECORDED ON PAGE 1.

TABLE SHOWING THE GREENWICH TIMES OF SUNRISE, NOON, AND SUNSET, FOR STATIONS IN THE UNITED KINGDOM, TO-DAY.

COUNTRIES, &c.	Hours of Morning Observations by Local Standard Time.	Corresponding Greenwich Times.	Hours of Evening Observations by Local Standard.	Corresponding Greenwich Times.	31 st Aug., 1906.	Sunrise G.M.T.	Noon G.M.T.	Sunset G.M.T.
British Isles ...	8 a.m. (West European)	8 a.m.	6 p.m.* (W.E.T.)	6 p.m.*	Yarmouth ...	5.2	11.53	6.44
Holland ...	7 a.m. (")	7 a.m.	7 p.m. (W.E.T.)	7 p.m.	Greenwich ...	5.12	12.0	6.48
Germany, Denmark, Norway, Sweden }	8 a.m. (Mid-European)	7 a.m.	8 p.m. (M.E.T.)	7 p.m.	Wick ...	5.11	12.12	7.13
Belgium ...	7 a.m. (West European)	7 a.m.	Not published	—	Valencia ...	5.52	12.41	7.31
France ...	7 a.m. (Paris)	6.51 a.m.	6 p.m. (Paris)	5.51 p.m.				
Spain ...	8 a.m. (West European)	8 a.m.	6 p.m. (W.E.T.)	6 p.m.				
Portugal ...	8 a.m. (Lisbon)	8.36 a.m.	3.23 p.m. (Lisbon)	4 p.m.				
Azores { Ponta Delgada ...	6 a.m. (Local)	7.43 a.m.	9 p.m. (Local)	10.43 p.m.				
Horta ...	6 a.m. (Local)	7.55 a.m.	9 p.m. (Local)	10.55 p.m.				

TERMS OF SUBSCRIPTION for the Daily Weather Report forwarded by Book Post, £1 per annum payable quarterly in advance.

Single Copies (price 1d.) may be obtained after 3 p.m. on the day of issue at the Meteorological Office, and at the Bookstalls of the following terminus Railway Stations:—Victoria, Charing Cross, King's Cross, St. Pancras, Euston.

FORECASTS OF WEATHER for one day in advance are drawn up at 11 a.m., and between 7 and 8 p.m. The latest forecast can be had by Reply Telegram, on paying at any Post Office in the United Kingdom Sixpence in addition to the cost of the inquiry and reply Telegram. Information as to the Terms on which Forecasts can be sent daily, for a long or short period, may be obtained on application.

METEOROLOGICAL OFFICE, 63, VICTORIA STREET, S.W.
(TELEGRAPHIC ADDRESS: WEATHER, LONDON.)

W. N. SHAW (Director).

* At Oxford the observations are taken at 8 p.m.

ADDITIONS AND CORRECTIONS TO THE

1. REPORTS RECEIVED TOO LATE FOR INSERTION DAILY.

DATE.	STATIONS.	YESTERDAY EVENING.					THIS MORNING.										PAST 24 HOURS.				
		BAROM.		TEMP.		Weather.	BAROMETER.		TEMPERATURE.			WIND.		Weather.	Sea (0 to 9).	TEMP.		Weather.	Sun- shine.	Rainfall	
		At 82° and M.S.L.	Dry Bulb.	Direc.	Force (0 to 12).		At 82° Fahr. and M.S.L.	Change since Yester- day.	Dry Bulb.	Wet Bulb.	Change since Yester- day.	Direc.	Force (0 to 12).			Max.	Min.				
Ins.	°				Ins.	Ins.	°	°	°									Hours.	Ins.		
1 st	Biarritz.	30.09	73	N	3	b	30.15	+12	68	65	-4	Z	0	b	4	79	63	-	-	-	
"	Corunna.	30.17	64	W	1	b	30.21	+08	61	57	-3	W	1	b	3	68	55	-	-	-	
"	P. Delgada.	30.17	70	SW	4	b	30.11	-07	70	69	0	SW	4	0	4	75	70	-	-	-	
2 nd	Corunna.	30.15	66	W	1	b	30.09	-12	66	63	+5	WSW	1	0	3	73	61	-	-	-	
"	P. Delgada.	30.16	70	NNW	2	0	30.21	-10	68	63	-2	NNE	4	c	3	77	68	-	-	-	
3 rd	Corunna.	30.10	75	WSW	1	b	30.13	+04	64	59	-2	W	1	b	3	79	57	-	-	-	
"	P. Delgada.	30.24	66	N	1	b	30.21	-00	69	62	+1	Z	0	b	3	73	63	-	-	-	
4 th	Corunna.	30.20	68	W	3	bc	30.25	+12	60	55	-4	W	1	b	3	70	54	-	-	-	
"	P. Delgada.	30.20	68	Z	0	b	30.17	-04	72	66	+3	SSE	4	b	3	75	66	-	-	-	
6 th	Corunna.	30.21	72	NNE	1	bc	30.24	+03	61	57	-5	WNW	1	b	3	79	55	-	-	-	
7 th	Corunna.	30.25	66	WNW	1	bc	30.24	-00	66	63	+5	NW	1	0	3	70	61	-	-	-	
8 th	Belfort.	29.99	81	W	4	m	30.05	-08	63	57	+2	E	2	m	-	82	56	-	-	-	
"	Corunna.	30.24	68	SW	3	b	30.17	-07	64	63	-2	NNW	3	0	6	68	54	-	-	-	
9 th	Corunna.	30.19	66	NW	3	bc	30.21	+04	59	57	-5	NNW	1	0	3	66	55	-	-	-	
10 th	Belfort.	29.93	67	W	6	0	-	-	-	-	-	-	-	-	-	-	-	-	-		
"	Corunna.	30.20	70	WNW	3	bc	30.20	-01	66	63	+7	WNW	1	f	3	72	59	-	-	-	
11 th	Corunna.	30.24	70	WNW	3	0	30.20	-00	67	64	+1	WNW	1	f	3	73	61	-	-	-	
"	P. Delgada.	30.30	72	SE	1	b	30.23	-07	72	68	0	W	2	f	2	77	68	-	-	-	
12 th	Corunna.	30.20	70	WNW	3	bc	30.20	-00	66	63	-1	WNW	1	f	3	72	61	-	-	-	
13 th	Corunna.	30.03	72	WNW	1	bc	29.89	-31	70	66	+4	S	1	0	3	73	64	-	-	-	
"	P. Delgada.	30.10	66	NNW	3	b	30.08	+05	68	62	-3	N	2	c	2	75	64	-	-	-	
14 th	Biarritz.	29.77	72	WNW	1	c	29.82	+04	71	-	-1	WSW	3	0	3	79	68	-	-	-	
"	Corunna.	29.93	68	SW	1	0	29.97	+08	66	63	-4	SSW	2	bc	3	72	61	-	-	0.08	
"	P. Delgada.	30.14	65	N	1	b	30.13	+05	69	64	+1	SSE	4	0	3	75	64	-	-	-	
15 th	P. Delgada.	30.18	72	WSW	2	c	30.22	+09	74	70	+5	WNW	5	b	3	73	69	-	-	-	
16 th	Corunna.	30.21	68	WSW	1	bc	30.29	-	63	60	-	W	1	f	3	70	59	-	-	-	
"	P. Delgada.	30.30	74	Z	0	0	30.30	+08	74	70	0	N	4	b	3	77	72	-	-	-	
17 th	Corunna.	30.29	68	W	1	b	30.24	-05	59	55	-4	WNW	1	bc	3	70	54	-	-	-	
"	P. Delgada.	30.36	72	NE	1	b	30.32	+02	72	69	-2	Z	0	b	2	81	68	-	-	-	
18 th	Corunna.	30.23	72	W	5	bc	30.21	-03	64	63	+5	WNW	1	0	3	72	59	-	-	0.08	
"	Lisbon.	30.01	68	NNW	6	b	30.12	+02	70	64	-3	NNW	5	b	2	77	66	-	-	-	
"	P. Delgada.	30.32	73	NW	2	b	30.30	-02	73	70	+1	N	2	r	-	77	68	-	-	-	
19 th	Fano.	29.81	57	NW	2	b	29.86	+12	58	-	-2	NW	4	c	-	64	55	-	-	-	
"	Lorient.	30.16	64	N	4	c	30.28	+20	59	-	+2	NW	2	bc	1	70	55	-	-	-	
"	Corunna.	30.28	68	NNW	5	0	30.33	+12	64	59	0	N	1	0	2	70	57	-	-	-	
20 th	Corunna.	30.28	69	NNW	3	b	30.25	-08	64	59	0	NNE	1	0	2	72	57	-	-	-	
21 st	Corunna.	30.12	77	NNE	3	b	30.05	-20	66	61	+2	NE	1	f	2	79	59	-	-	-	
"	Lisbon.	30.02	71	SW	3	b	30.05	+03	69	62	-7	SSW	3	m	-	82	63	-	-	-	
"	P. Delgada.	30.10	73	SSE	4	r	30.02	-14	73	69	-1	SW	4	c	-	79	72	-	-	-	
22 nd	Corunna.	30.04	73	NW	1	b	30.12	+07	65	61	-1	SW	1	0	2	73	59	-	-	-	
"	P. Delgada.	29.94	73	SSW	5	b	29.84	-18	74	71	+1	SW	6	0	5	79	73	-	-	-	
23 rd	Corunna.	30.17	68	Z	0	bc	30.23	+11	63	61	-2	Z	0	0	1	73	59	-	-	-	
"	P. Delgada.	30.03	69	NNW	2	b	30.13	+27	70	64	-4	NNE	1	b	3	75	64	-	-	-	
24 th	Corunna.	30.19	77	S	3	0	30.28	+05	64	63	+1	W	1	bc	3	79	61	-	-	-	
"	P. Delgada.	30.21	69	NE	1	b	30.22	+09	73	68	+3	SE	1	b	3	77	68	-	-	-	
25 th	Corunna.	30.29	66	W	1	b	30.28	-00	58	57	-6	W	1	f	3	70	54	-	-	-	
27 th	Belfort.	30.16	70	WNW	3	b	30.16	-06	57	-	-3	W	2	m	-	75	54	-	-	-	
"	Corunna.	30.19	75	NW	1	b	30.12	-13	72	68	+10	NE	1	f	5	81	62	-	-	-	
"	P. Delgada.	30.13	74	S	4	b	30.09	-08	74	71	0	S	4	b	4	79	72	-	-	-	
28 th	Corunna.	30.07	75	NE	1	b	30.04	-08	69	-	-3	N	1	f	-	-	-	-	-	-	
"	Lisbon.	29.98	74	NW	1	b	29.97	-06	74	68	0	NNE	1	b	-	90	70	-	-	-	
"	P. Delgada.	30.07	74	S	4	c	29.98	-11	75	71	+1	S	4	c	4	79	73	-	-	-	
29 th	Corunna.	30.20	77	N	1	f	29.98	-06	70	65	+1	NE	1	f	3	84	63	-	-	-	
"	P. Delgada.	29.91	70	NE	2	b	29.88	-10	69	64	-6	WSW	4	b	-	77	64	-	-	0.47	
31 st	Corunna.	29.99	81	NW	2	b	30.07	-	63	61	-	NW	2	f	3	81	59	-	-	-	
"	P. Delgada.	29.62	72	SSW	4	c	29.75	+08	68	64	-4	N	4	c	3	75	66	-	-	0.04	

REPORTS FOR August, 1906.

2. CORRECTIONS.

DATE.	STATIONS.	YESTERDAY EVENING.					THIS MORNING.										PAST 24 HOURS.				
		BAROM.	TEMP.	WIND.		Weather.	BAROMETER.		TEMPERATURE.			WIND.		Sea (0 to 9).	TEMP.		Weather.	Sun- shine.	Rainfall.		
		At 32° and M.S.L.	Dry Bulb.	Direc.	Force (0 to 12).		At 32° Fahr. and M.S.L.	Change since Yester- day.	Dry Bulb.	Wet Bulb.	Change since Yester- day.	Direc.	Force (0 to 12).		Max.	Min.					
Ins.	°					Ins.	Ins.	°	°	°							Hours.	Ins.			
1 st	Blacksod Point.	-	-	-	-	-	-	-	-	-	-	-	-	-	56	-	-	-			
2 nd	Birr Castle.	-	-	-	-	-	-	-	-	-	-	-	-	-	-	-	-	0.74			
"	Scilly.	-	-	-	-	-	-	-	-	-	-	SSW	-	-	-	-	-	-			
4 th	Sumburgh Head.	29.45	-	-	-	-	-	-	-	-	-	-	-	-	-	-	-	-			
"	Birr Castle.	-	-	-	-	-	-	-	-	-	-	-	-	c	-	-	-	-			
"	Berlin.	-	-	-	-	-	-	-	-	-	-	-	-	-	-	-	-	0.20			
5 th	Stornoway.	-	56	-	-	-	-	-	-	-	-	-	-	-	-	-	-	-			
"	Spurn Head.	-	-	-	-	-	-	-	-	-	-	-	-	-	59	-	-	-			
"	Bath.	-	-	-	-	c	-	-	-	-	-	-	-	-	-	-	-	-			
"	Corunna.	-	-	-	-	-	-	-	-	-	-	-	-	-	-	-	-	-			
6 th	Jersey.	-	-	-	-	-	-	-04	-	-	+6	-	-	-	60	-	-	-			
"	Dungeness.	-	-	-	-	-	-	-	-	-	-	NNE	-	-	-	-	-	-			
"	"	-	-	-	-	-	-	-	-	-	-	SW	-	-	-	-	-	-			
7 th	Sumburgh Head.	-	-	-	-	0	-	-	-	-	-	-	-	-	-	-	-	-			
"	Roches Point.	30.18	-	-	-	-	-	-	-	-	-	-	-	-	-	-	-	-			
8 th	Malin Head.	30.02	-	-	-	-	-	-	-	-	-	-	-	-	-	-	-	-			
"	Spurn Head.	-	-	-	-	-	-	-	-	61	-	-	-	-	-	-	-	-			
9 th	Valencia.	-	-	-	-	-	-	-	-	-	-	-	-	-	52	-	-	-			
"	North Shields.	-	-	-	-	-	-	-	-	-	-	-	-	-	61	-	-	-			
10 th	Bodo.	29.79	-	-	-	-	-	-	-	-	-	-	-	-	-	-	-	-			
11 th	Sumburgh Head.	-	-	-	-	-	-	-	-	-	-	-	-	-	-	-	-	-			
"	Birr Castle.	29.74	-	-	-	-	-	-	-	-	-	-	-	-	49	-	-	-			
"	North Shields.	29.63	-	-	-	-	-	-	-	-	-	-	-	-	-	-	-	-			
12 th	Malin Head.	-	-	-	-	-	-	-	-	-	-	-	-	-	-	-	-	0.22			
"	Spurn Head.	-	-	-	-	0	-	-	-	-	-	-	-	-	-	-	-	-			
13 th	Aberdeen.	-	-	-	-	-	-	-	-	-	-	-	-	-	54	-	-	-			
"	Bath.	-	765	-	-	-	-	-	-	-	-	-	-	-	-	-	-	-			
14 th	Wick.	-	-	-	-	-	-	-	-	-	-	-	-	-	-	-	-	0.11			
"	Spurn Head.	-	-	-	-	-	-	-	-	-	-	WSW	-	-	-	-	-	-			
15 th	Sumburgh Head.	-	-	-	-	-	-	-	-	-	-	-	-	-	70	-	-	0.01			
"	Wick.	-	-	-	-	1	-	-	-	-	-	-	-	-	-	-	-	-			
"	Aberdeen.	-	-	ESE	-	-	-	-	-	-	-	-	-	-	-	-	-	-			
16 th	Stornoway.	-	-	-	-	-	-	-	-	-	-	-	-	-	62	-	-	-			
"	Malin Head.	-	-	-	-	-	-	-	-	-	-	NW	-	-	-	-	-	-			
17 th	Stornoway.	-	-	-	-	-	-	-	-	-	-	-	-	-	63	-	-	-			
"	Aberdeen.	-	-	-	-	-	-	-	-	-	-	-	-	-	-	-	2.1	-			
18 th	Holyhead.	-	-	-	-	3	-	-	-	-	-	-	-	-	-	-	-	-			
"	Dungeness.	-	-	-	-	-	-	-	56	54	-4	-	-	-	-	-	-	-			
"	Nairn.	-	-	-	-	-	-	-	-	-	-	-	-	-	-	-	2.0	-			
"	Aberdeen.	-	-	-	-	-	-	-	-	-	-	-	-	-	-	-	6.1	-			
"	Spurn Head.	-	-	-	-	-	-	-	-	-	-	-	-	cg	-	-	-	-			
"	Nottingham	29.79	-	-	-	-	-	-	-	-	-	-	-	-	-	-	-	-			
21 st	Malin Head.	-	-	-	-	-	29.99	+25	-	-	-	-	-	-	-	-	-	-			
"	Leith	-	63	-	-	-	-	-	-	-	-	-	-	-	-	-	-	-			
22 nd	Donaghadee.	-	-	-	-	-	29.91	-15	-	-	-	-	-	-	-	-	-	-			
"	Yarmouth.	-	-	-	-	-	-	-	-	-	-	-	-	bcn	-	-	-	-			
24 th	Holyhead.	-	-	-	-	-	-	-	-	-	-	-	-	-	-	-	-	0.49			
"	Yarmouth.	-	-	-	-	bc	-	-	-	-	-	-	-	-	-	-	-	-			
26 th	Frankfurt.	-	-	-	-	-	-	-	-	-	-	-	-	-	-	-	-	0.16			
27 th	Liverpool Obsy.	30.07	-	-	-	-	-	-	-	-	-	-	-	-	-	-	-	-			
28 th	Holyhead.	-	62	N	1	c	-	-	-	-	-	-	-	-	-	-	-	-			
"	Dungeness.	-	-	-	-	-	-	-	-	-	-	-	-	-	59	-	-	-			
29 th	Blacksod Point.	-	-	-	-	-	30.16	-13	-	-	-	-	-	-	-	-	-	-			
"	Leith.	-	-	-	-	-	-	-	-	-	-	-	-	-	55	-	-	-			
31 st	Sumburgh Head.	-	52	-	-	-	-	-	-	-	-	-	-	-	-	-	-	-			
"	Scilly.	-	-	-	-	-	-	-	-	-	-	-	-	-	68	-	-	-			