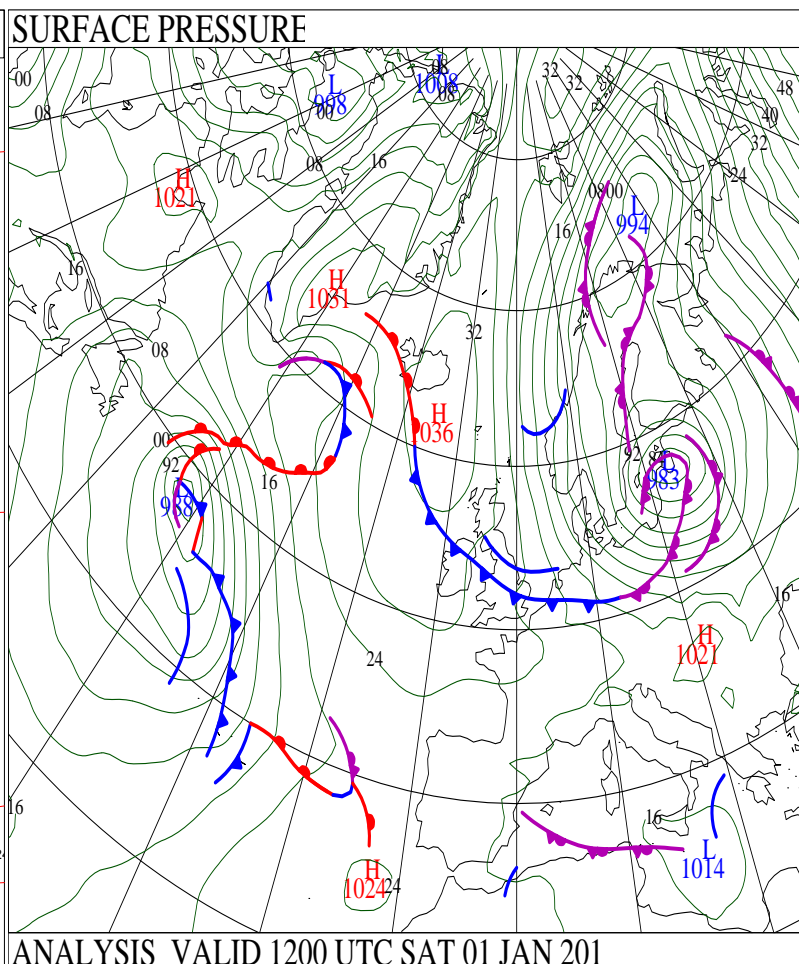
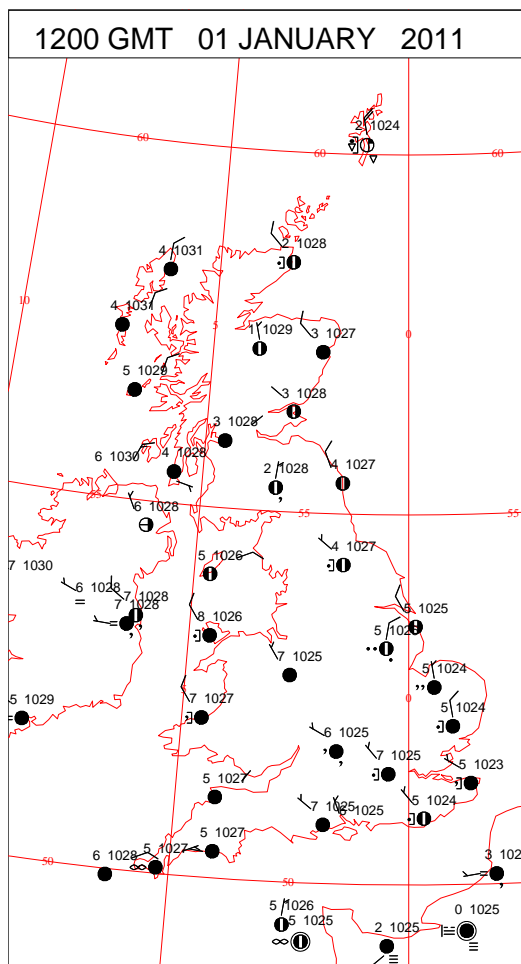
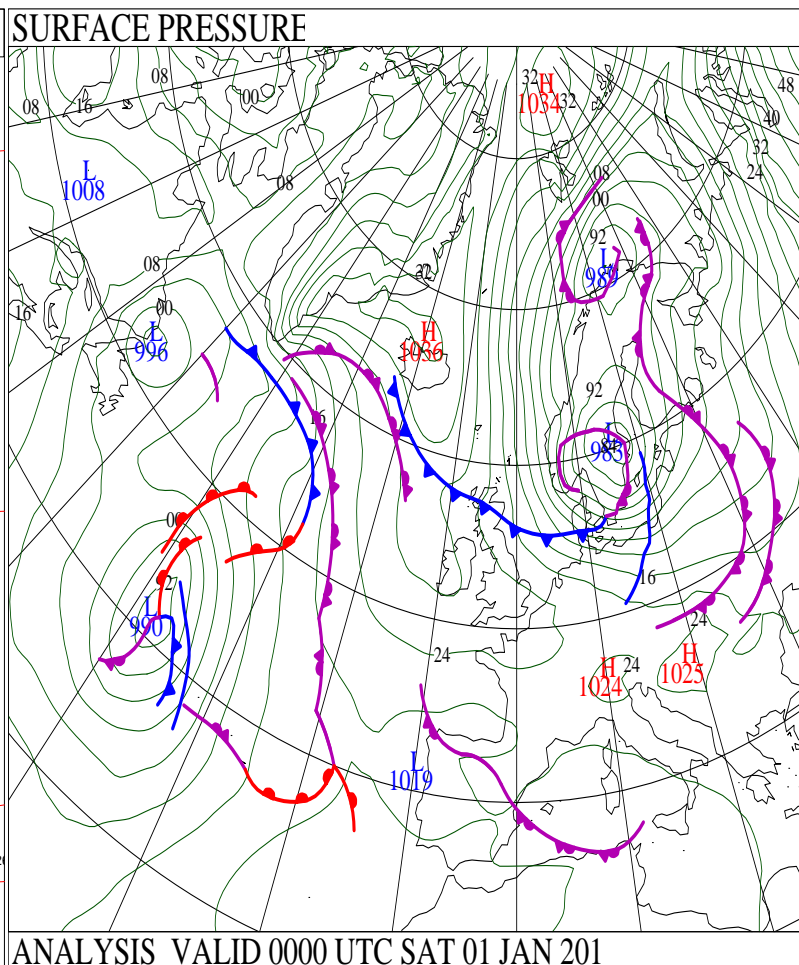
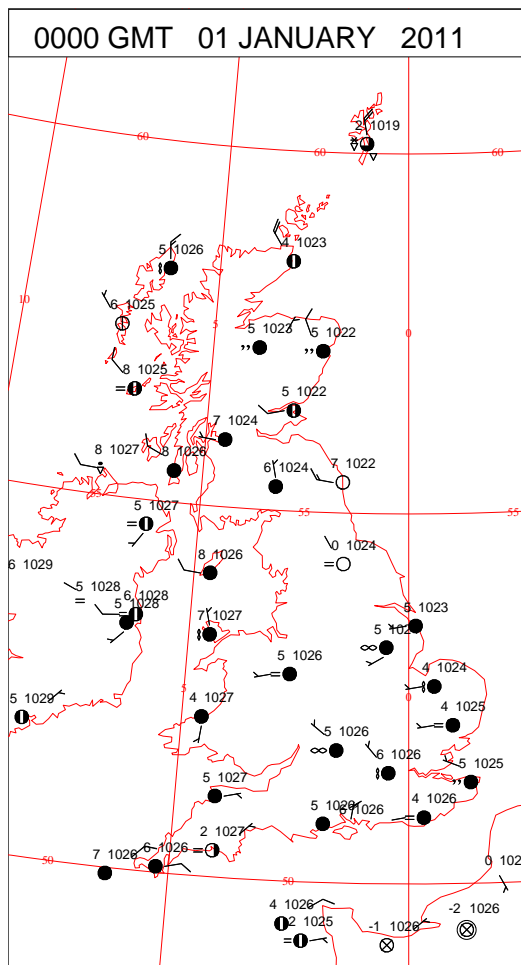
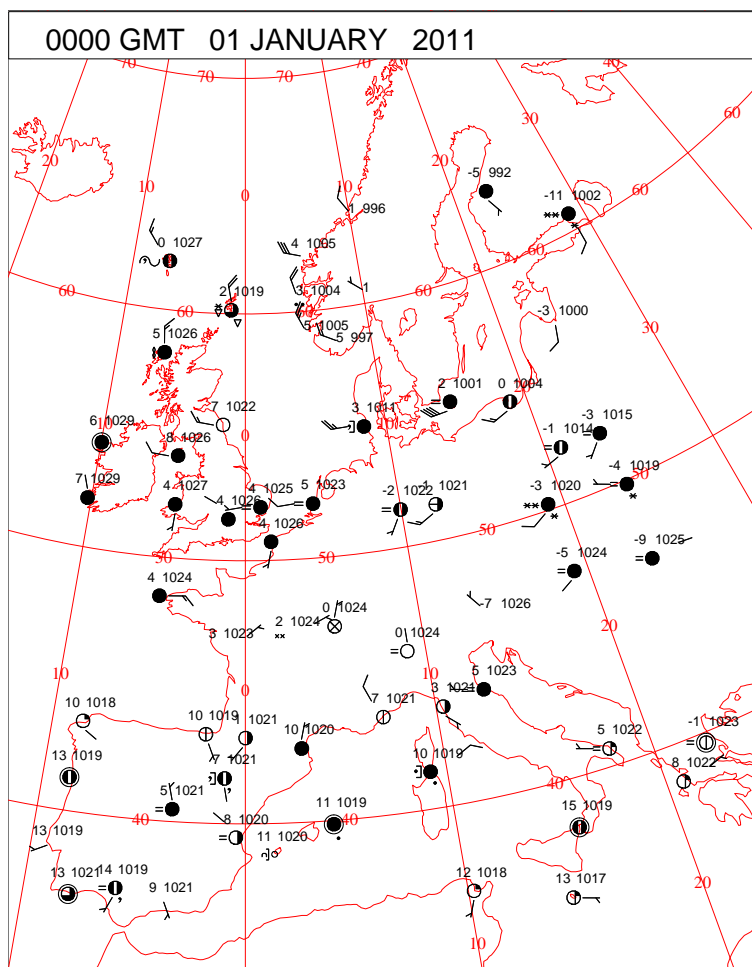


DAILY WEATHER SUMMARY



Saturday 1 January 2011

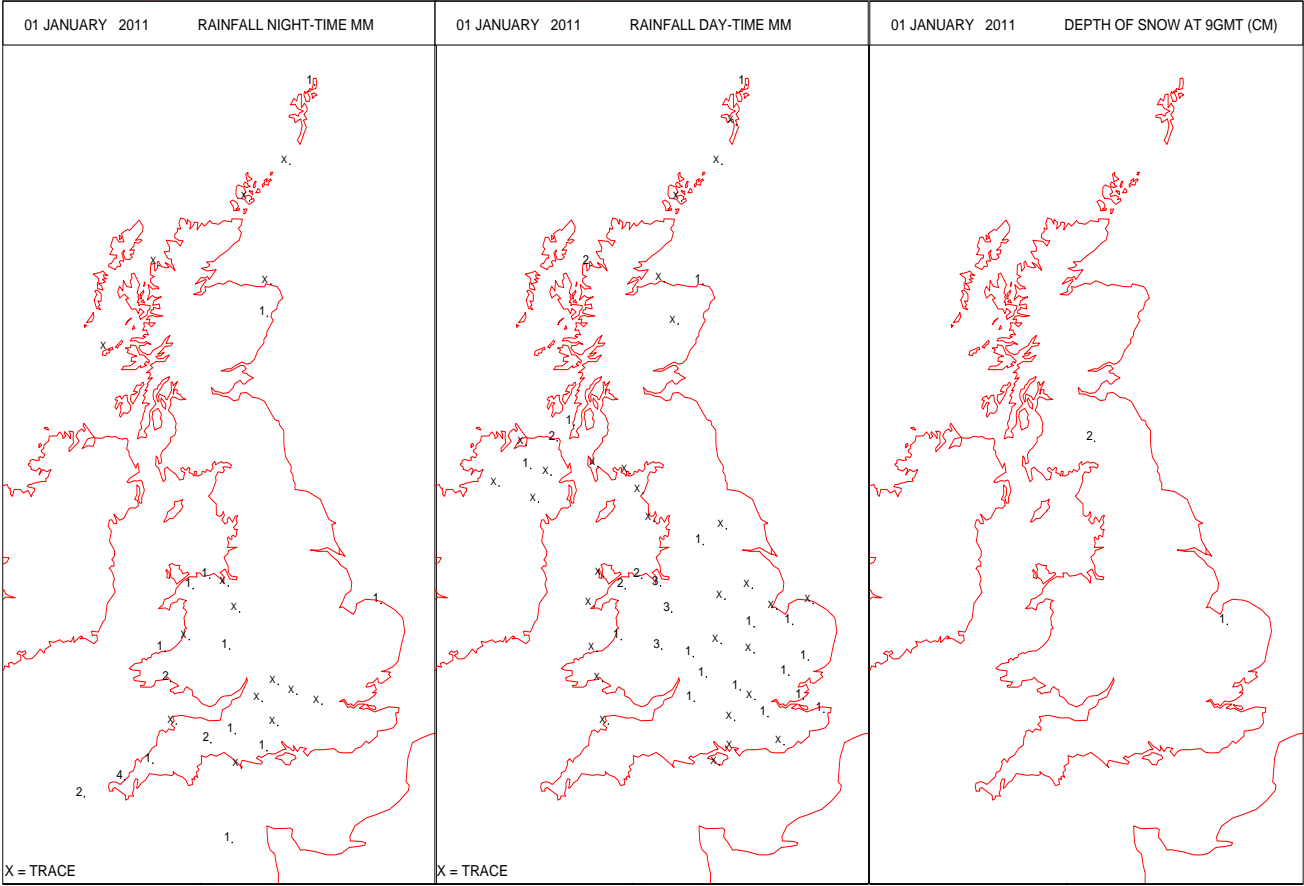
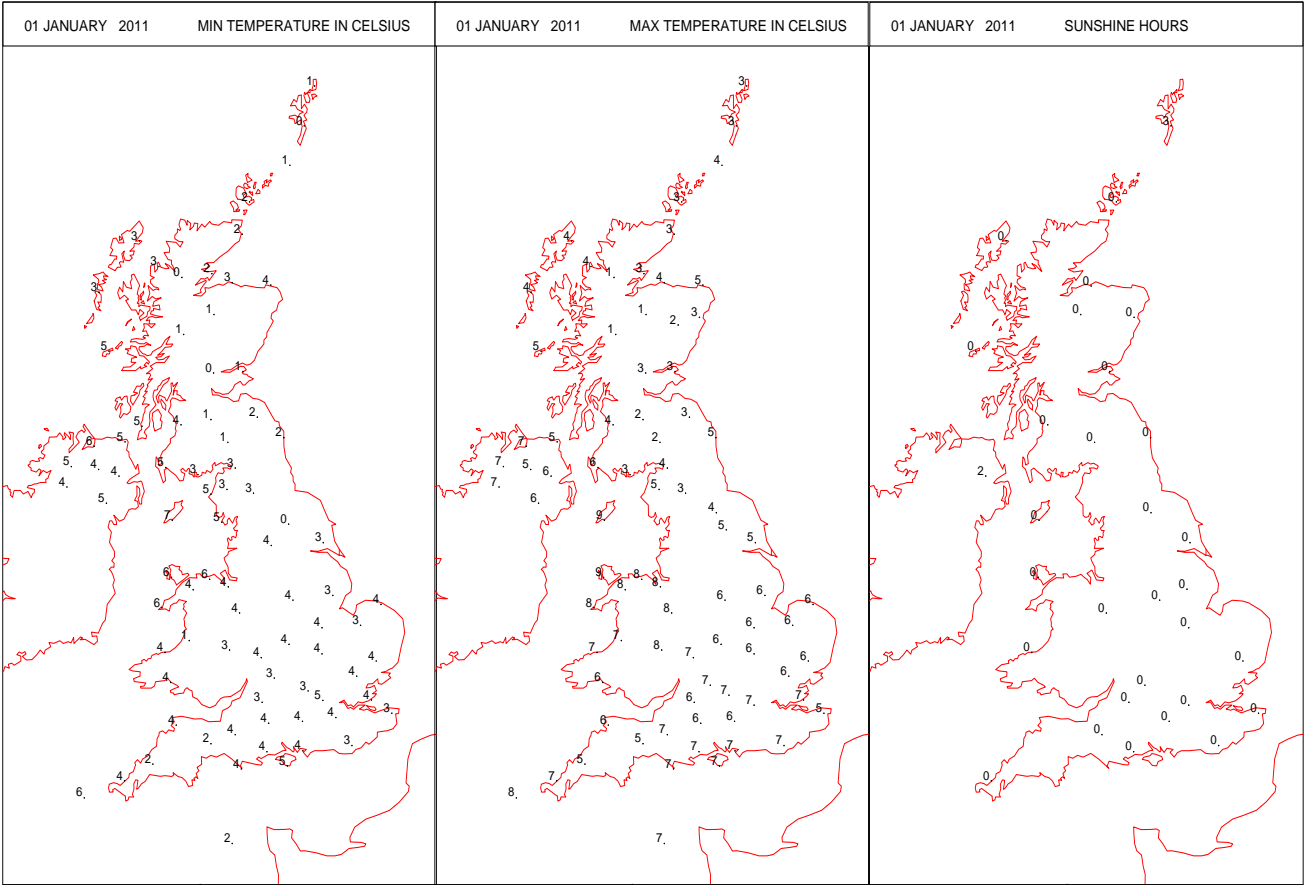
SURFACE REPORTS



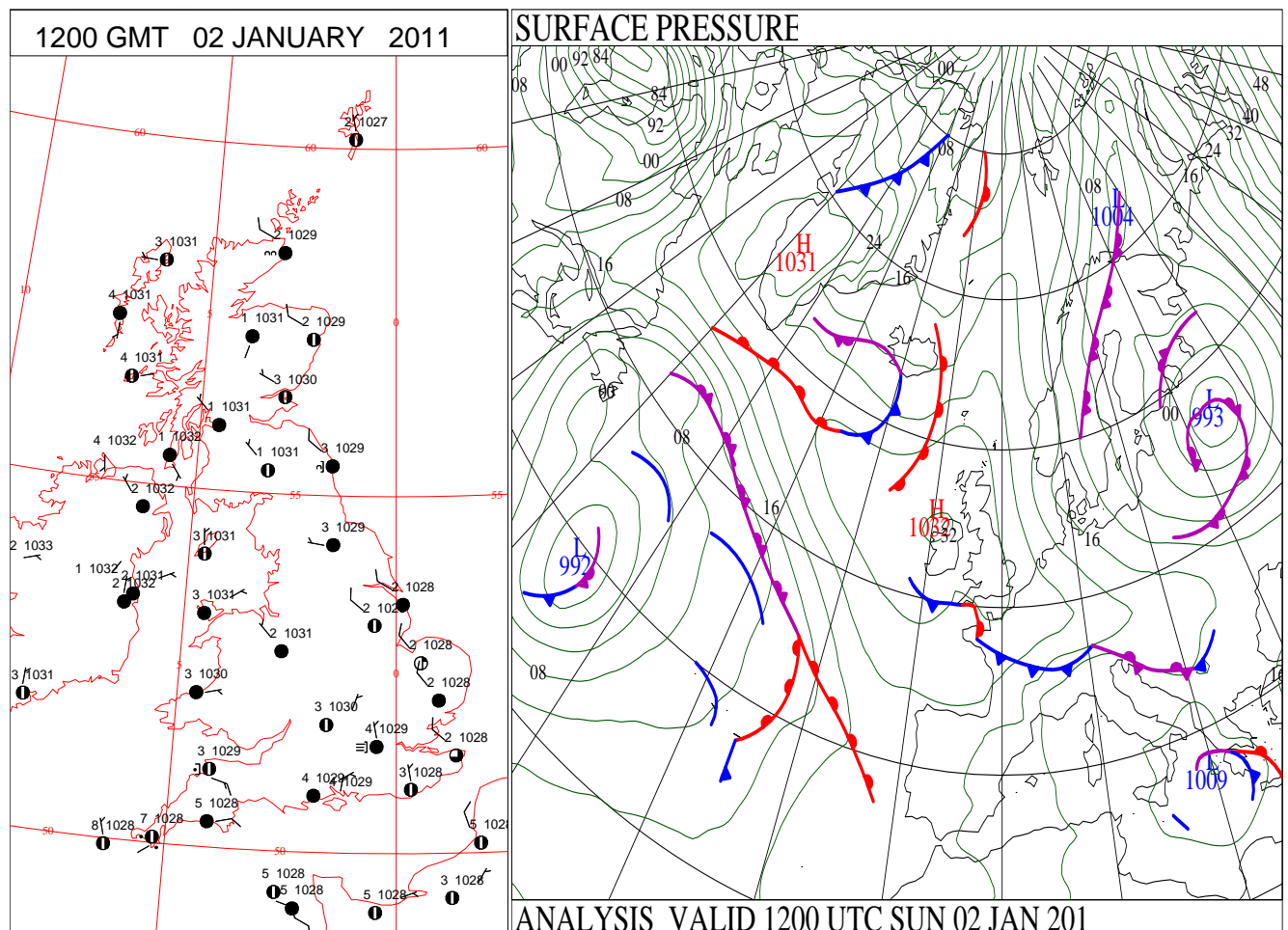
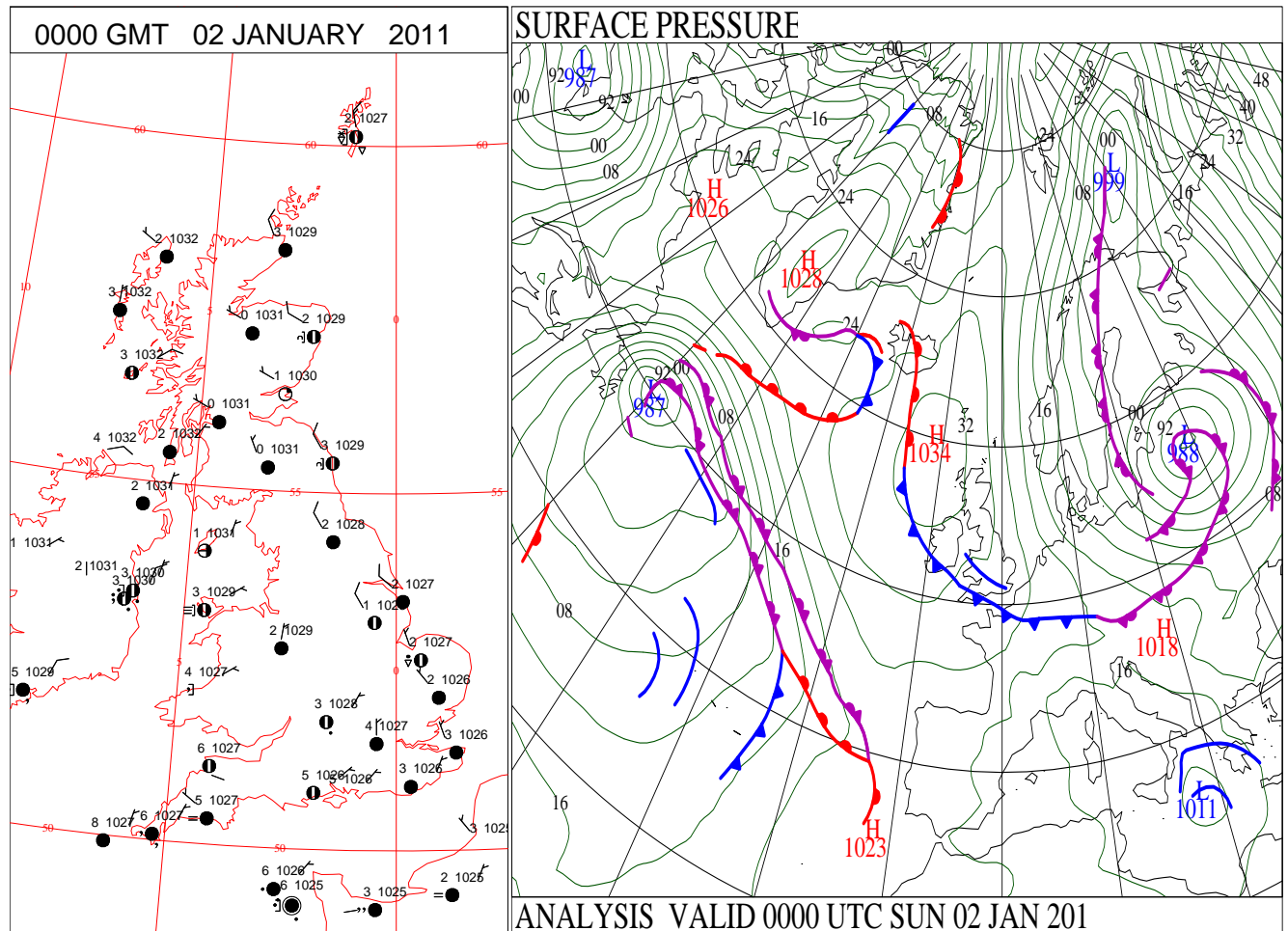
SIGNIFICANT WEATHER

| 0600 GMT 01 JANUARY 2011 | SIG WEATHER | 1200 GMT 01 JANUARY 2011 | SIG WEATHER | <p>Summary of UK Weather for Saturday 01 January 2011.</p> <p>It was another cloudy day for much of the country with a band of light rain and drizzle spreading south across Scotland, and then into northern England through the early hours of the morning.</p> <p>Throughout the day this continued south into central England, Wales and Northern Ireland, eventually reaching southern England by the end of the day. However, the far south-west of England remained dry.</p> <p>Ahead of this band it was rather misty and murky with some hill fog. However behind it some bright spells developed along with occasional wintry showers that later spread into northern Scotland, parts of eastern England and across Northern Ireland.</p> <p>Winds were generally light to start, but a brisk northerly developed across northern parts of the U.K. later.</p> <p>Temperatures were, on the whole, close to or just below average, with the highest temperatures recorded along northern and western coastal areas of Wales.</p> |
|--------------------------|-------------|--------------------------|-------------|---|
| | | | | |
| | | | | <p>EXTREMES</p> <p>Highest Maximum: 8.8 Valley, Gwynedd</p> <p>Lowest Maximum: 1.0 Aviemore, Inverness-Shire</p> <p>Lowest Minimum: -3.6 Aboyne No 2, Aberdeenshire</p> <p>Lowest Grass Minimum: -5.2 Leeming, North Yorkshire</p> <p>Most Rain: 4.0 Camborne, Cornwall</p> <p>Most Sun: 2.4 Aldergrove, Antrim</p> |

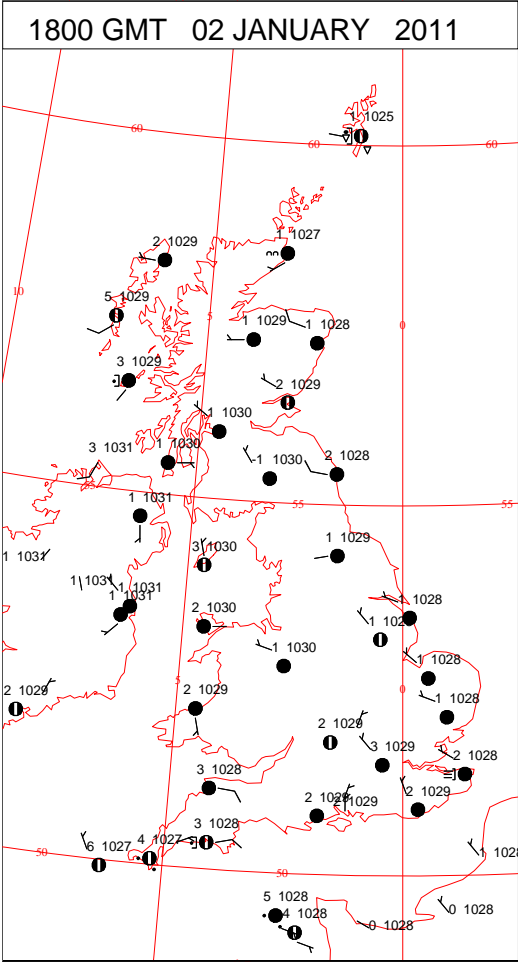
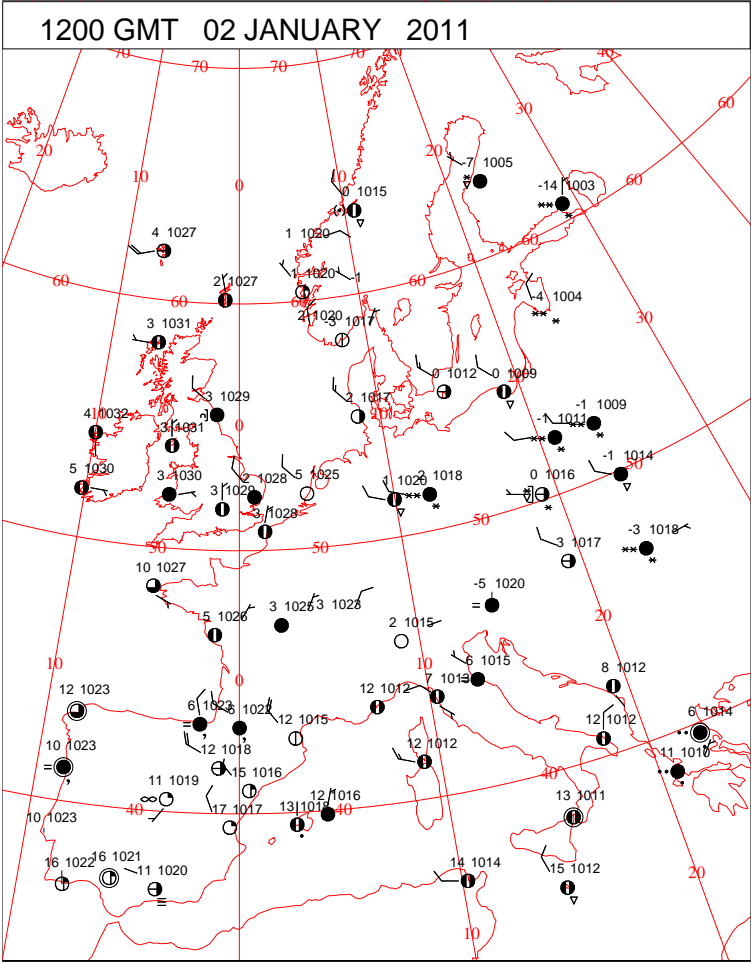
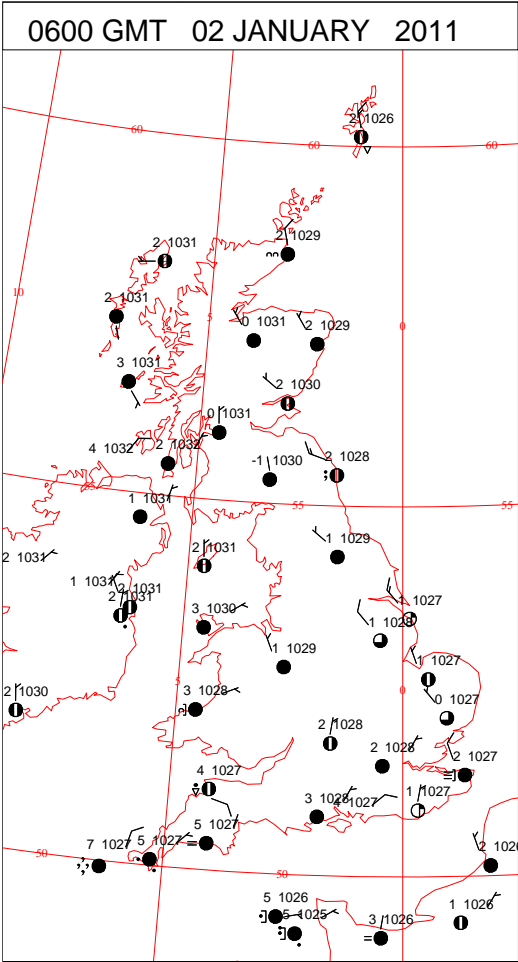
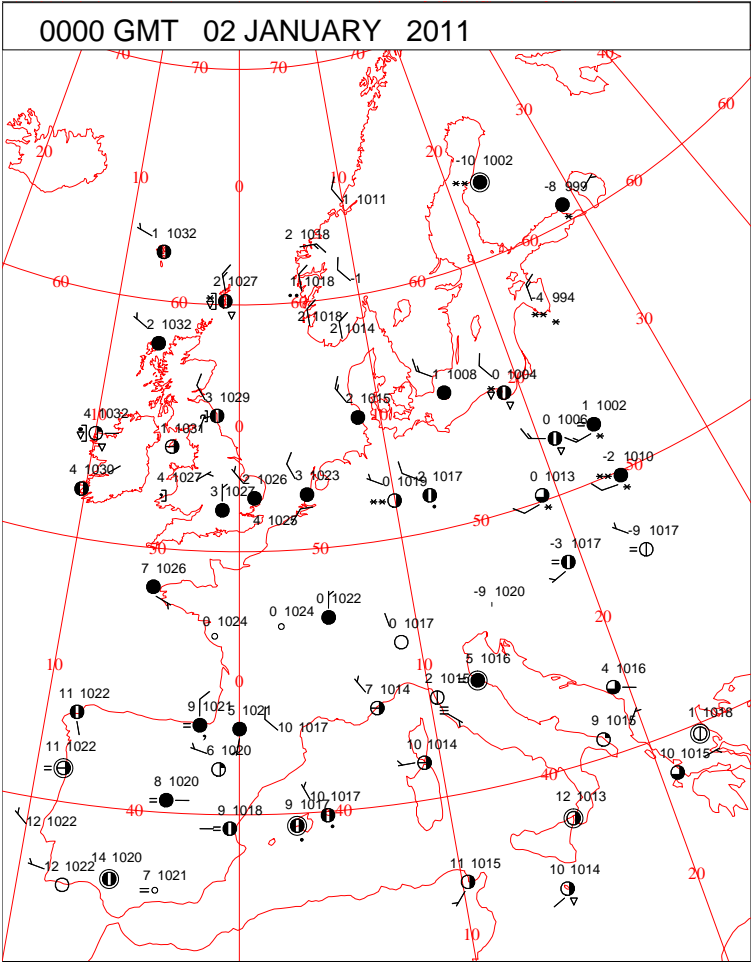
DAILY CLIMATE DATA



DAILY WEATHER SUMMARY



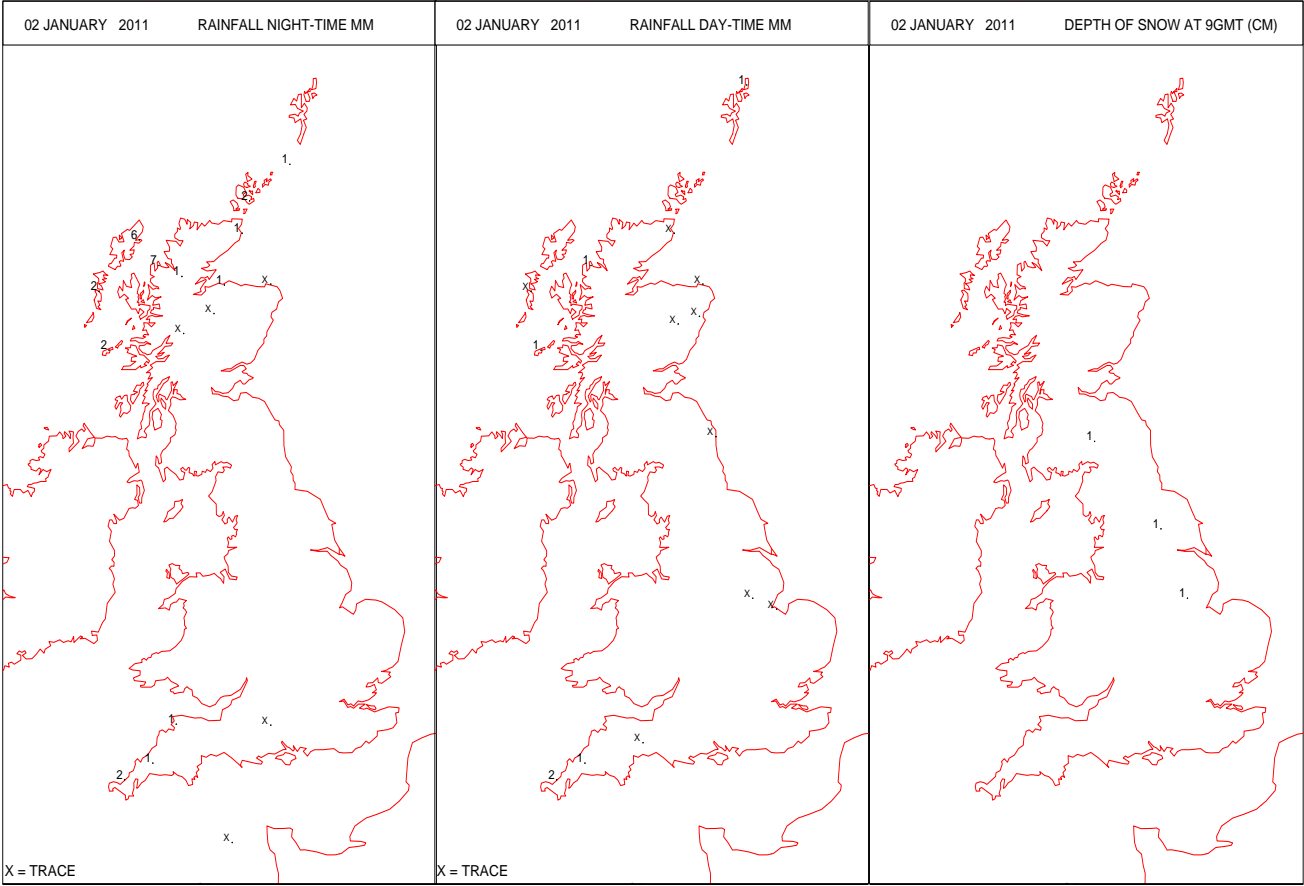
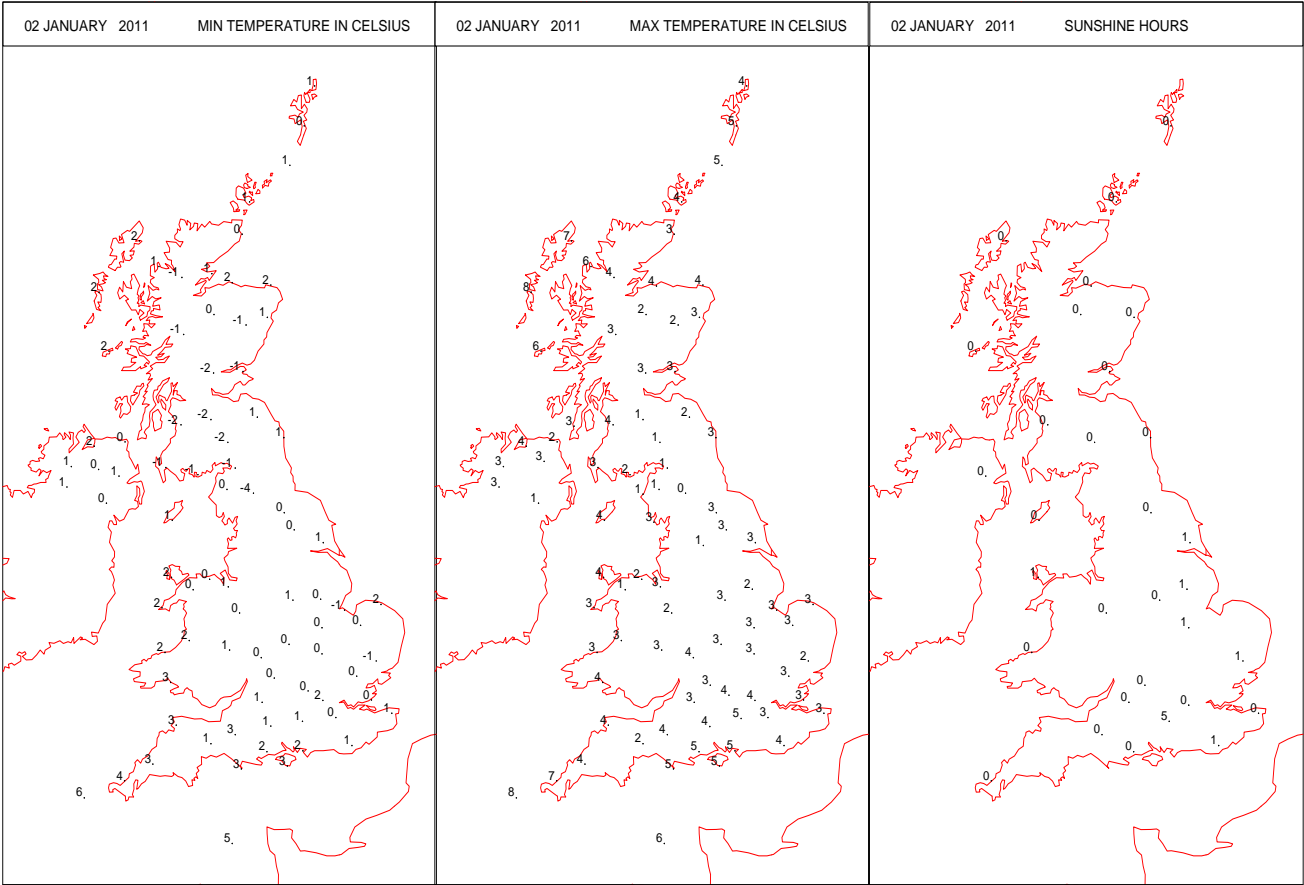
SURFACE REPORTS



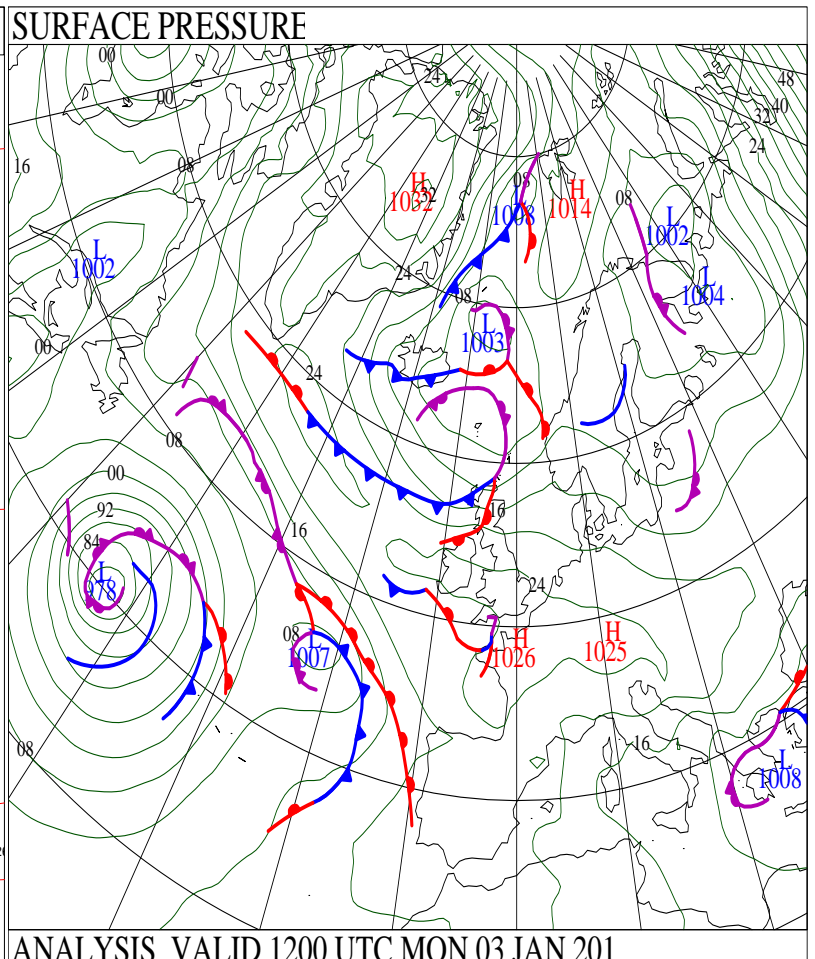
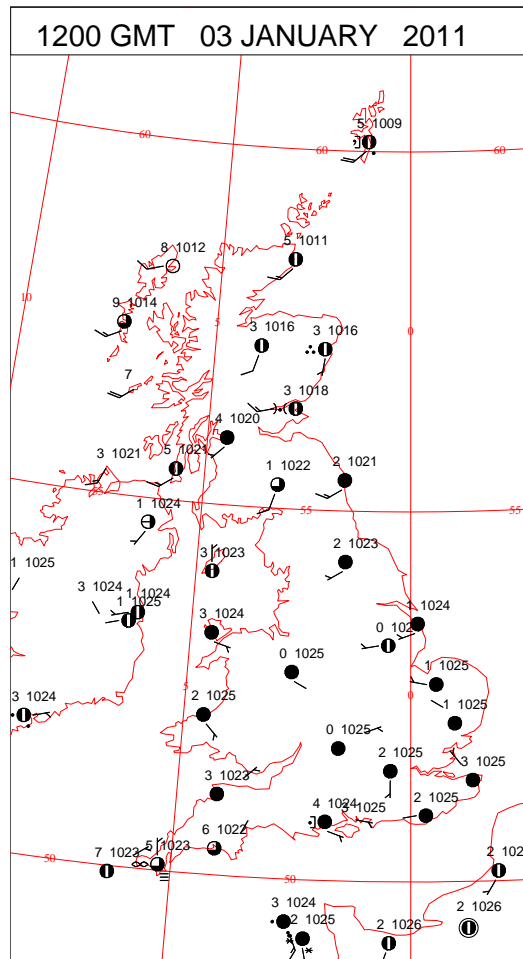
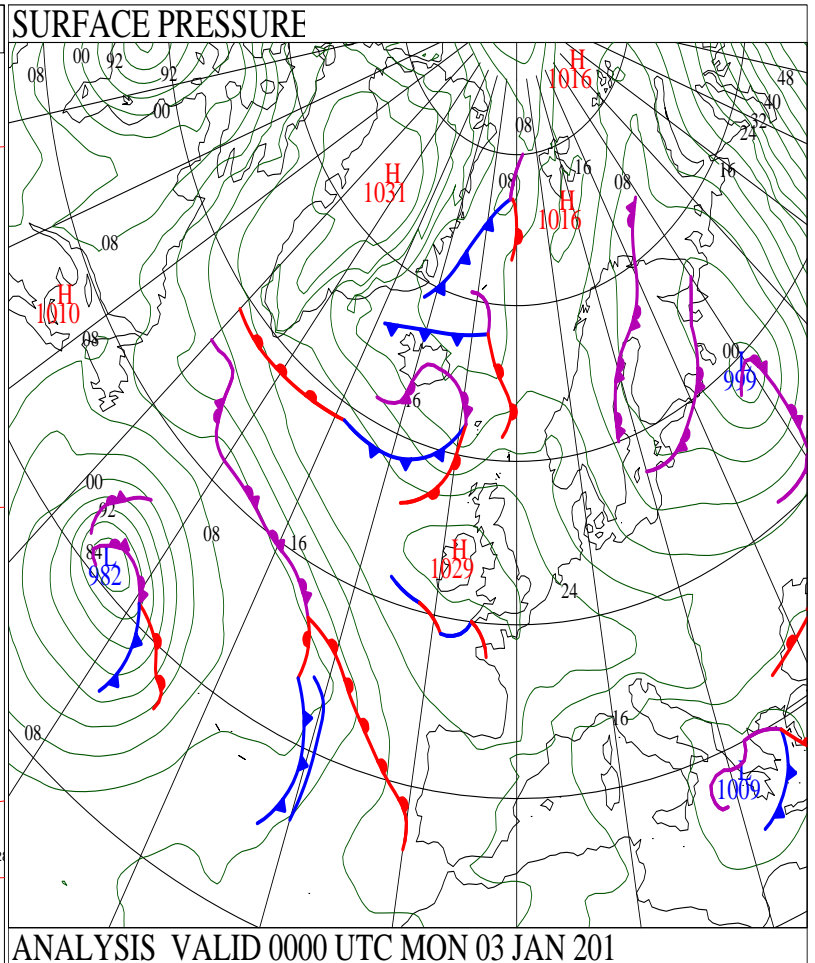
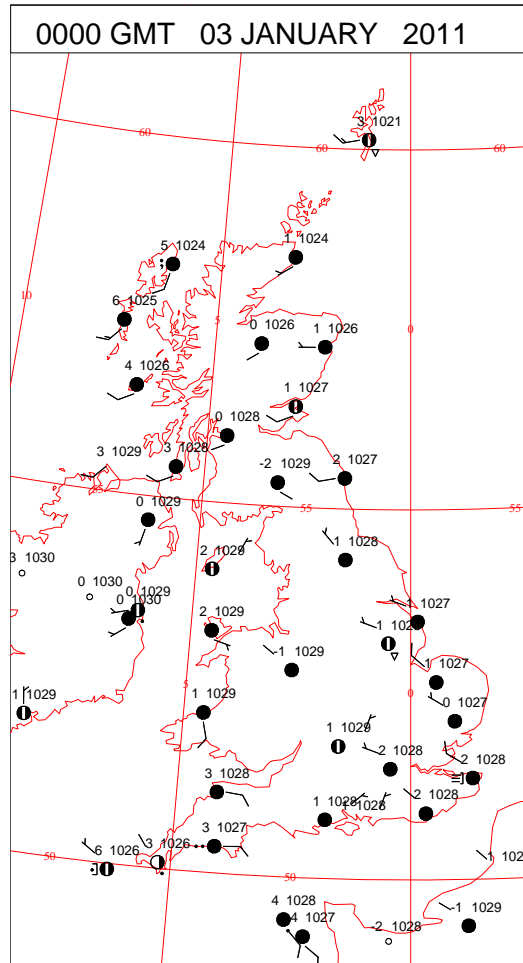
SIGNIFICANT WEATHER

| 0600 GMT 02 JANUARY 2011 | SIG WEATHER | 1200 GMT 02 JANUARY 2011 | SIG WEATHER | <p>Summary of UK Weather for Sunday 02 January 2011. It was another cloudy but dry day for much of the U.K., though the cloud was thin enough to give some bright spells. Also, a few breaks in the cloud developed through the day, mainly across central southern England. Further, mainly light showers continued to spread across northern and eastern coasts throughout the day, and these were a wintry mix of rain, sleet and snow. There were also outbreaks of light rain and sleet in south-western parts of the U.K., which became gradually confined to Cornwall and west Devon by midday. These continued, with locally moderate rates and some snow over the moors, throughout the rest of the day. It was also rather cold across the U.K., with light, variable winds. Maximum temperatures were, on the whole, recorded in southwestern coastal areas.</p> |
|--------------------------|-------------|--------------------------|-------------|--|
| | | | | |
| 1800 GMT 02 JANUARY 2011 | SIG WEATHER | 0000 GMT 03 JANUARY 2011 | SIG WEATHER | <p>EXTREMES Highest Maximum: 7.9 St Marys Airport, Isles Of Scilly Lowest Maximum: -0.2 Warcop Range, Cumbria Lowest Minimum: -3.9 Warcop Range, Cumbria Lowest Grass Minimum: -7.3 Warcop Range, Cumbria Most Rain: 8.0 Aultbea No 2, Ross & Cromarty Most Sun: 5.3 Odiham, Hampshire</p> |
| | | | | |

DAILY CLIMATE DATA

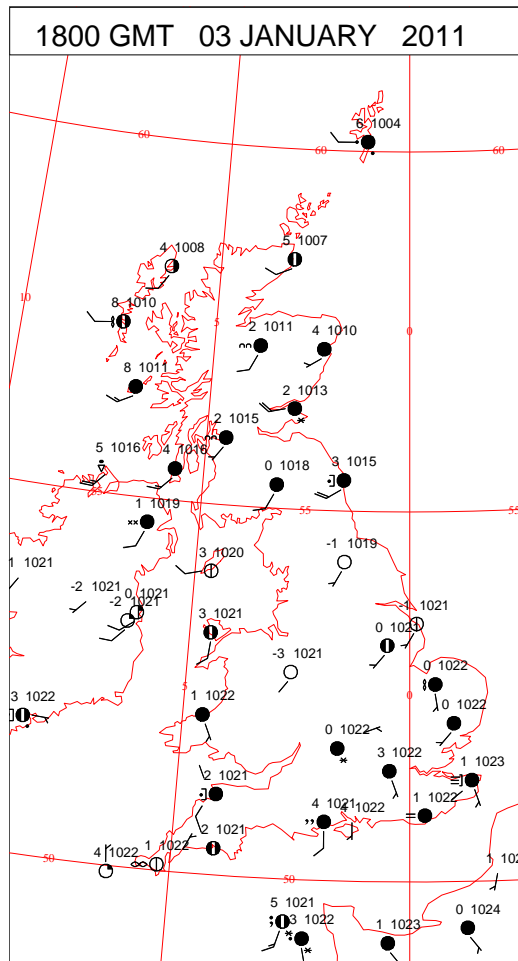
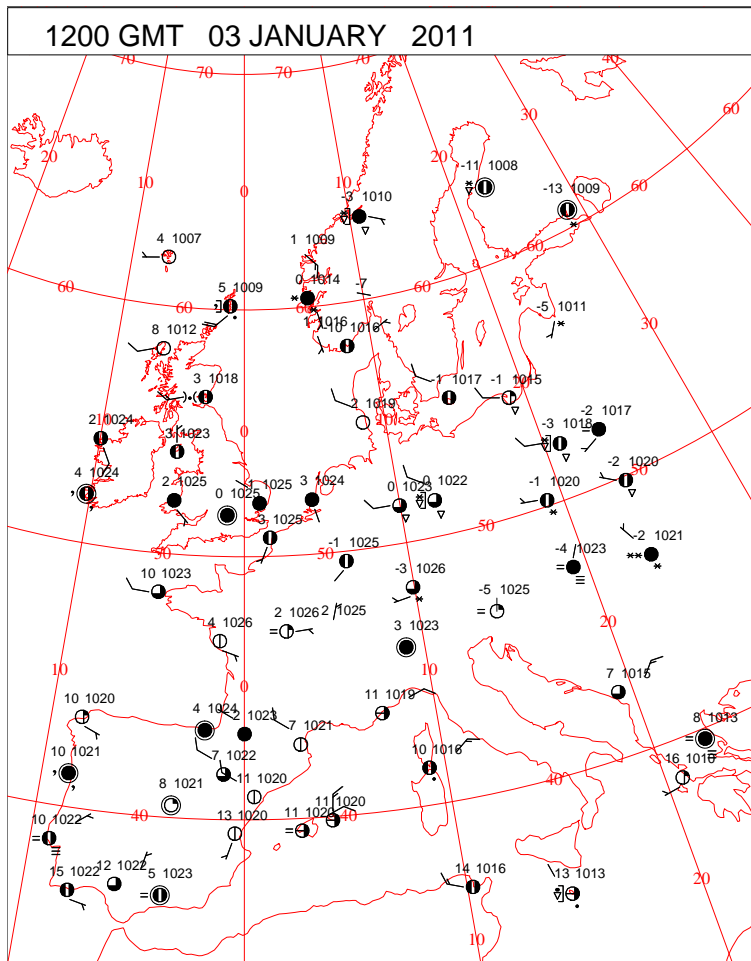
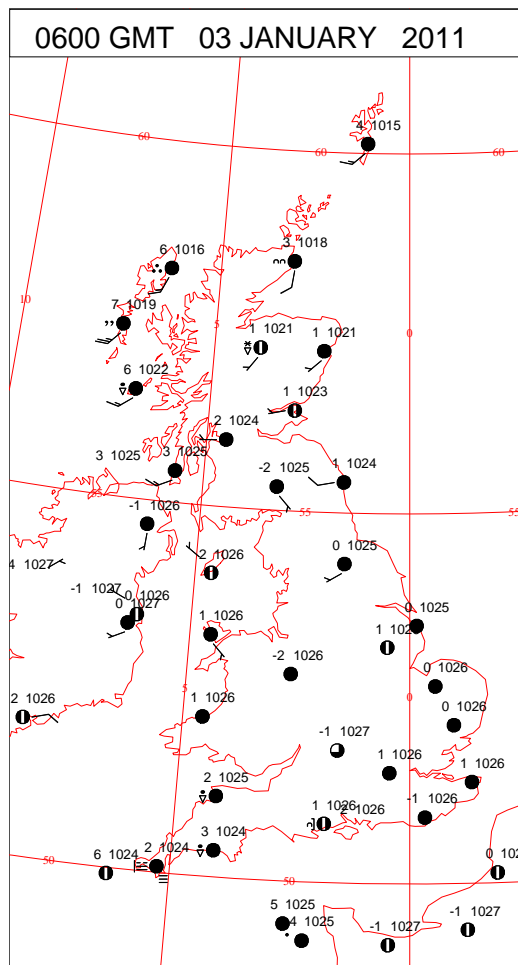
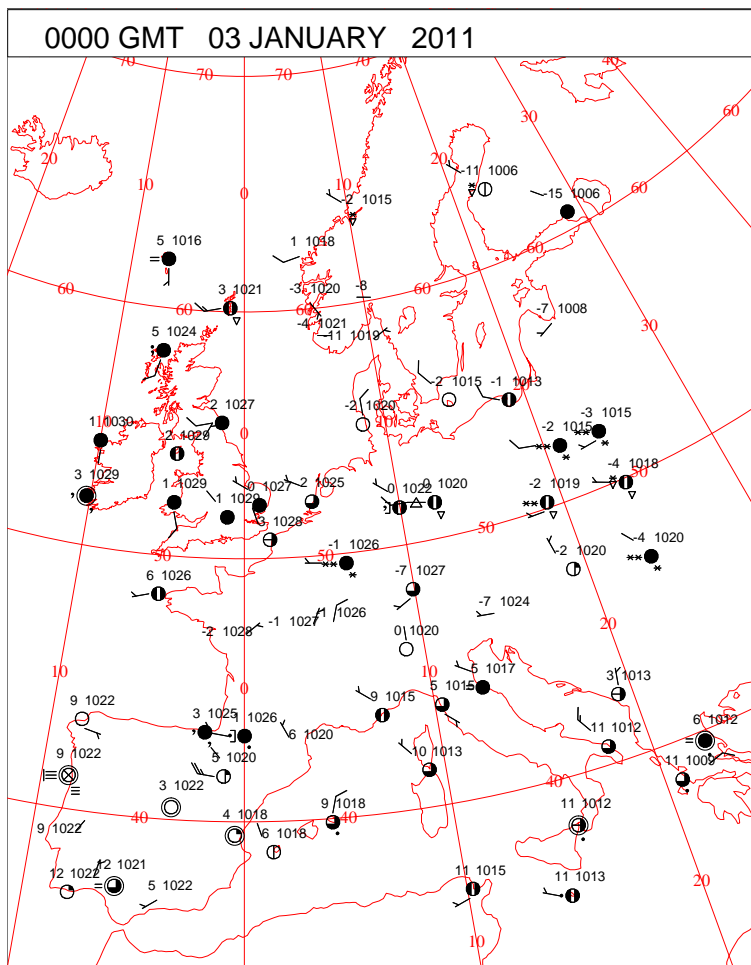


DAILY WEATHER SUMMARY



Monday 3 January 2011

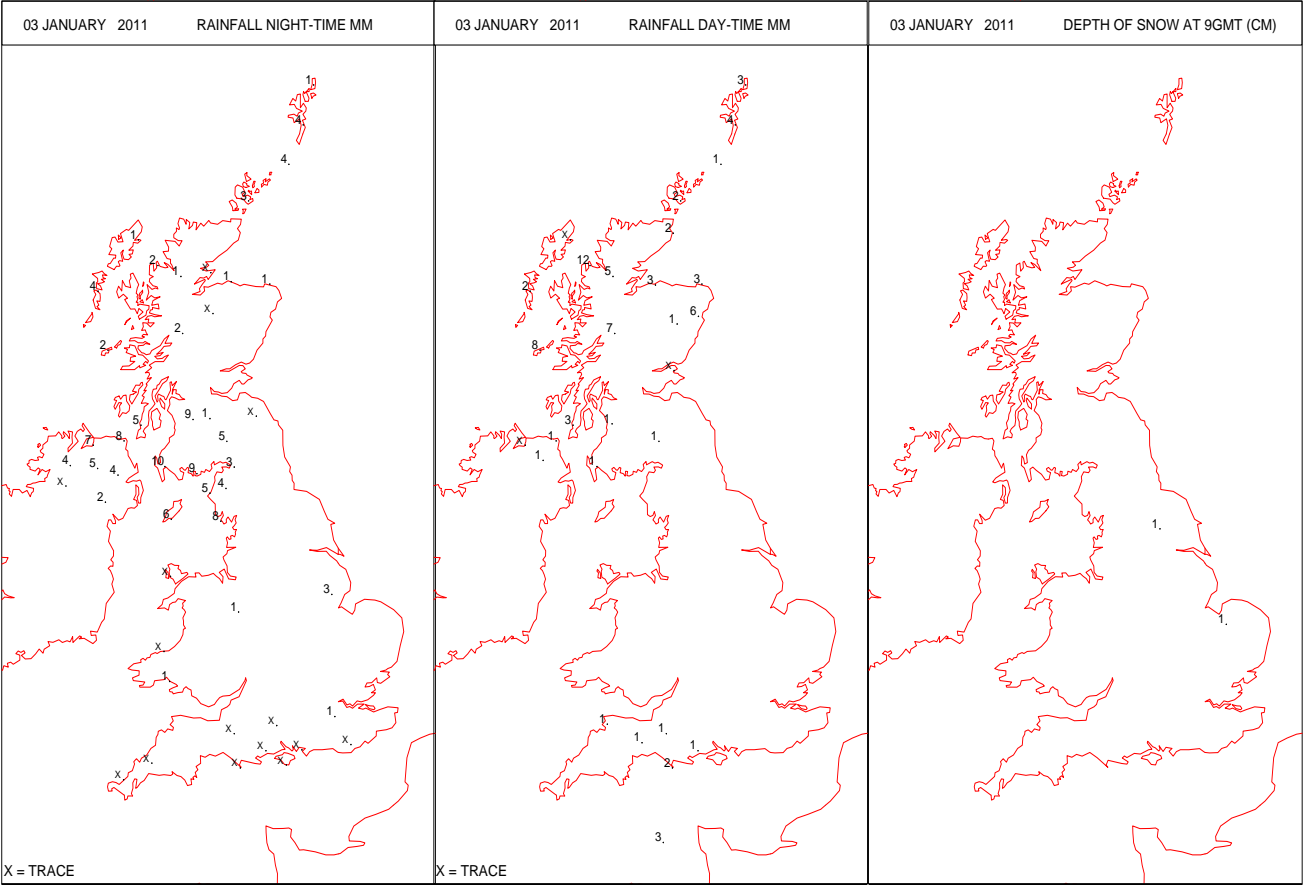
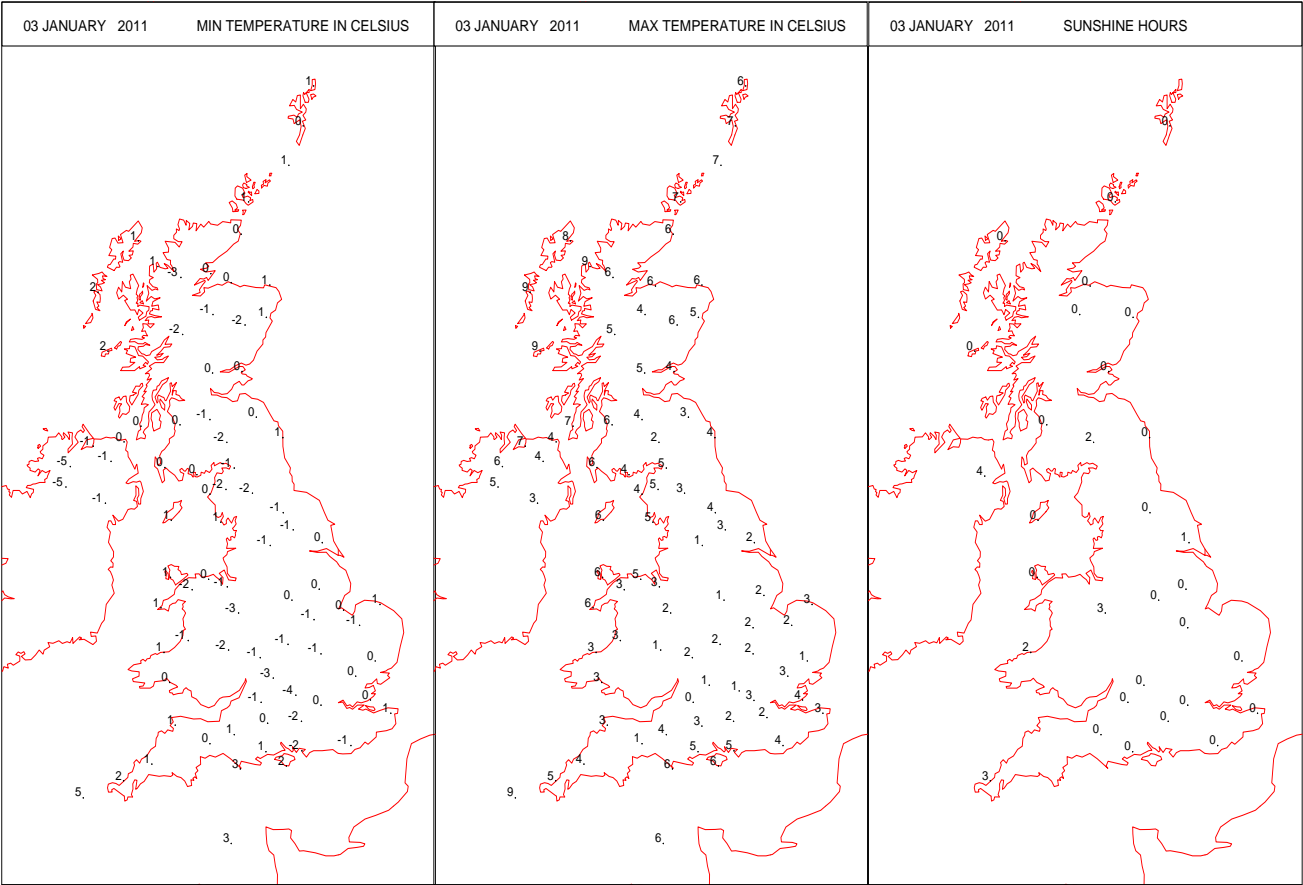
SURFACE REPORTS



SIGNIFICANT WEATHER

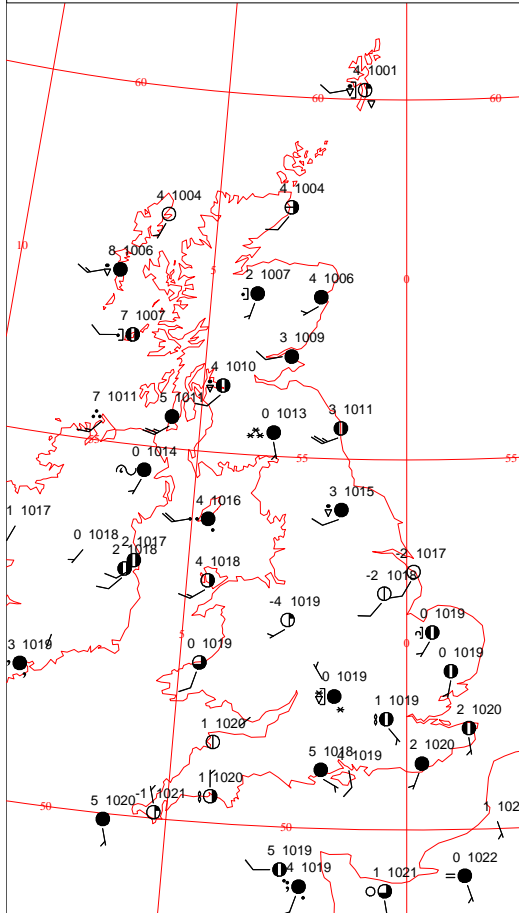
| 0600 GMT 03 JANUARY 2011 | SIG WEATHER | 1200 GMT 03 JANUARY 2011 | SIG WEATHER | <p>Summary of UK Weather for Monday 03 January 2011. Overnight, the majority of the country saw a dry and cloudy night in light winds, although both the south-west and the far north saw slow-moving bands of rain and snow.</p> <p>The larger of the bands affected the north of Scotland by dawn, bringing rain to lowland areas, with spells of snow falling over high ground.</p> <p>The smaller system affected south Wales and south-western England, with slow progression eastwards during the day again giving mostly rain, with spells of hill snow.</p> <p>Much of the rest of country started the day with close to freezing temperatures.</p> <p>The bulk of the U.K. then stayed dry and cloudy throughout the day, although parts of the Midlands and north Wales did enjoy a little sunshine during the afternoon.</p> <p>By nightfall, the northernmost band of rain and hill snow continued its leisurely drift south, reaching Northern Ireland and the Borders, and leaving the mildest temperatures in its wake in coastal north-western Scotland in warmer air.</p> <p>The southern system largely faded during the day over central southern England, leaving a legacy of cloud and a dusting of snow in some parts.</p> |
|--------------------------|-------------|--------------------------|-------------|--|
| | | | | |
| 1800 GMT 03 JANUARY 2011 | SIG WEATHER | 0000 GMT 04 JANUARY 2011 | SIG WEATHER | <p>EXTREMES Highest Maximum: 8.7 South Uist, Western Isles Lowest Maximum: 0.0 Little Rissington, Gloucestershire Lowest Minimum: -5.1 St Angelo, Fermanagh Lowest Grass Minimum: -10.3 St Angelo, Fermanagh Most Rain: 14.4 Aultbea No 2, Ross & Cromarty Most Sun: 4.2 Aldergrove, Antrim</p> |
| | | | | |

DAILY CLIMATE DATA

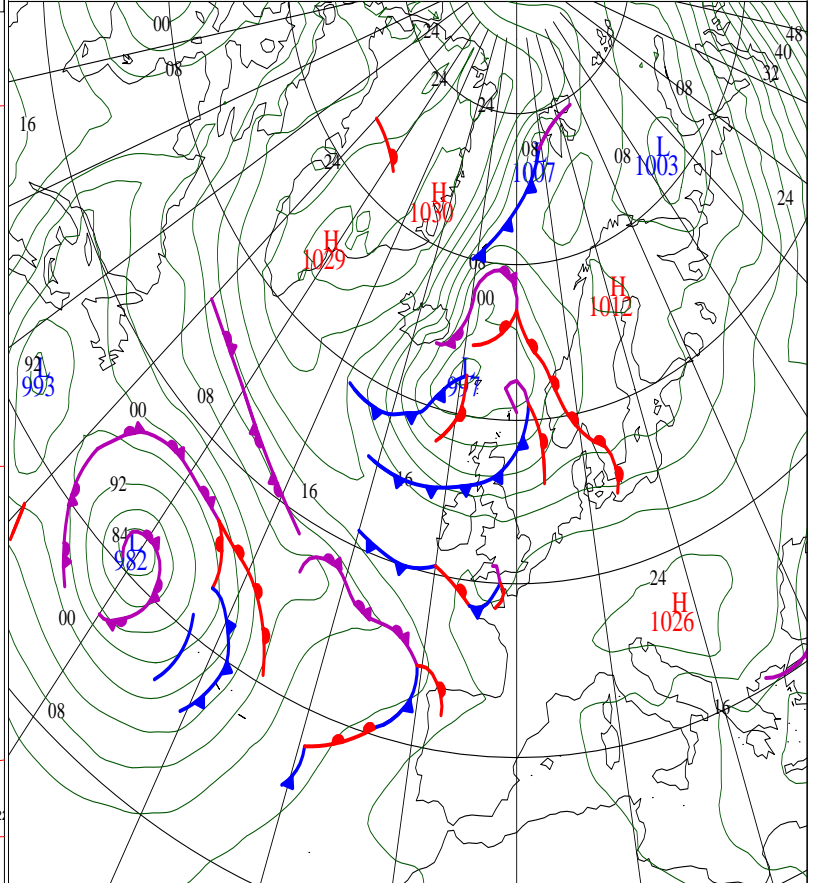


DAILY WEATHER SUMMARY

0000 GMT 04 JANUARY 2011

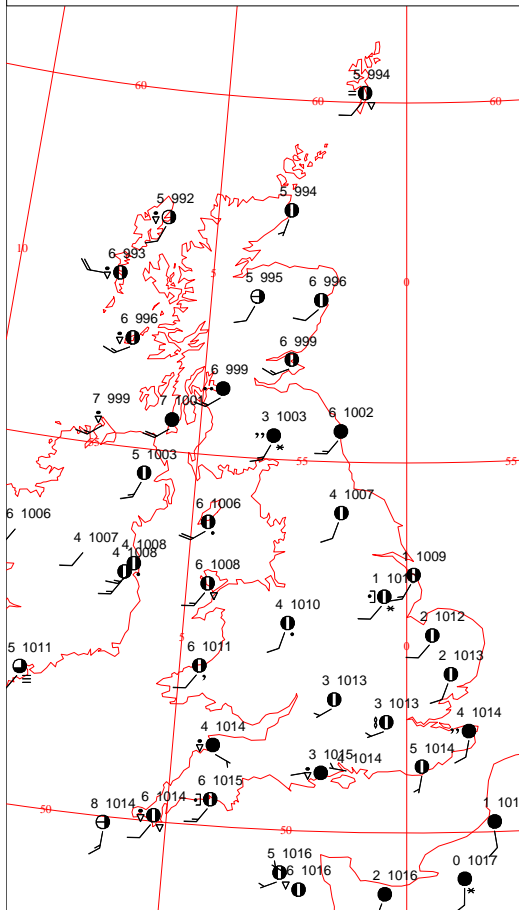


SURFACE PRESSURE

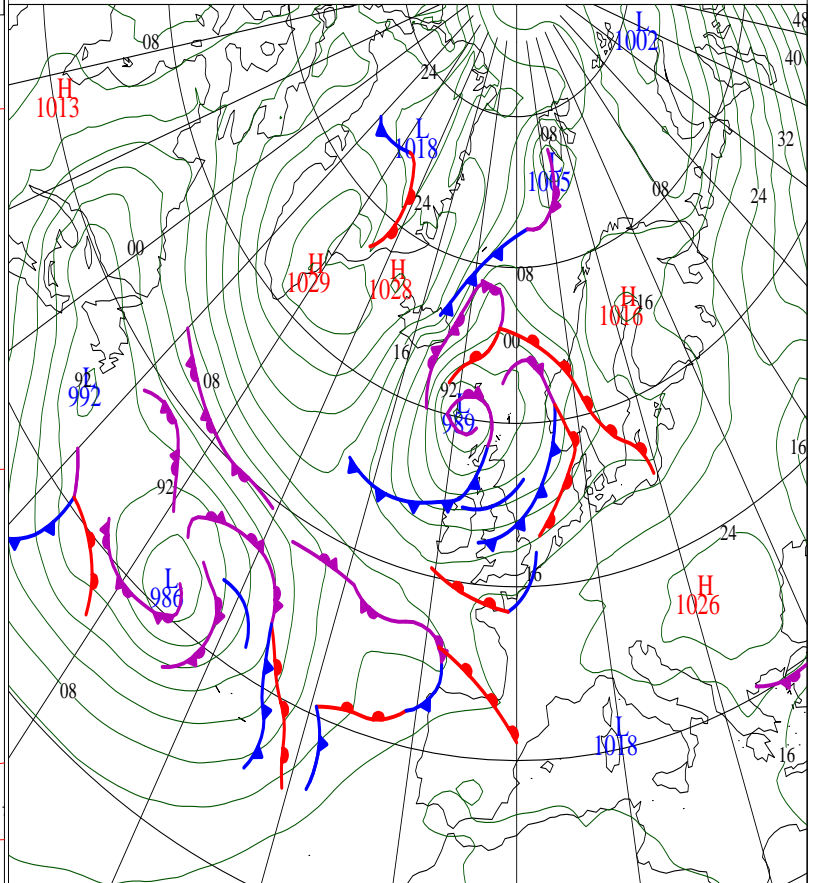


ANALYSIS VALID 0000 UTC TUE 04 JAN 201

1200 GMT 04 JANUARY 2011



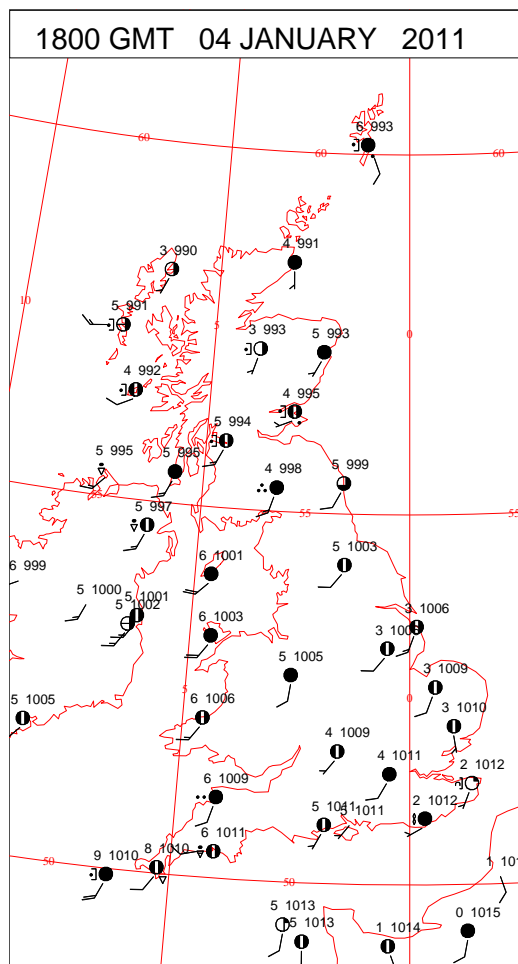
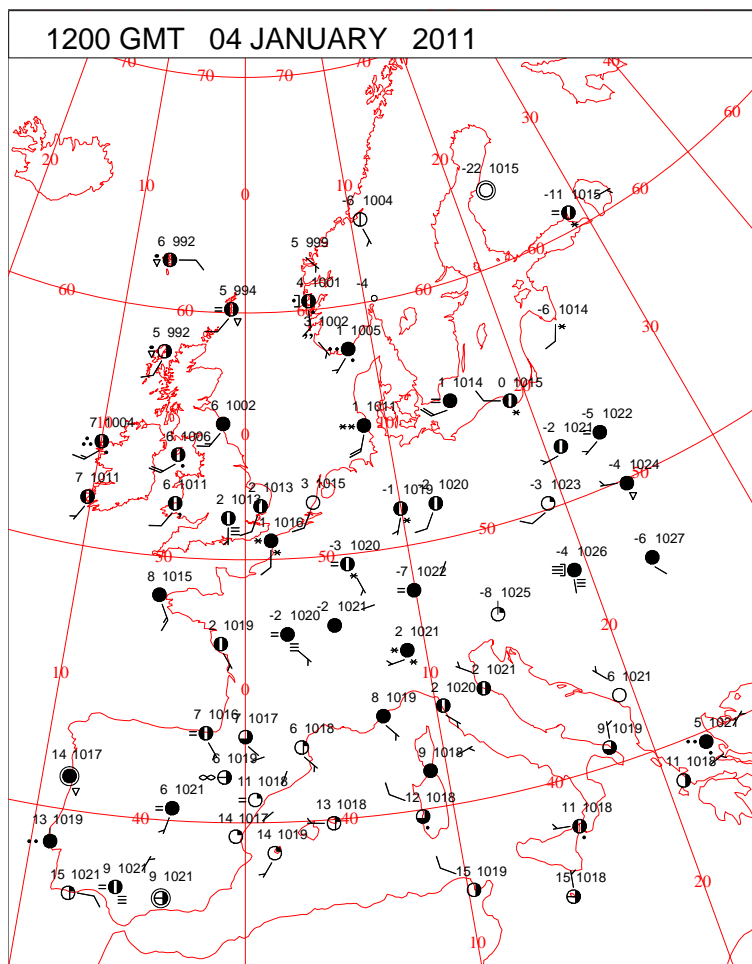
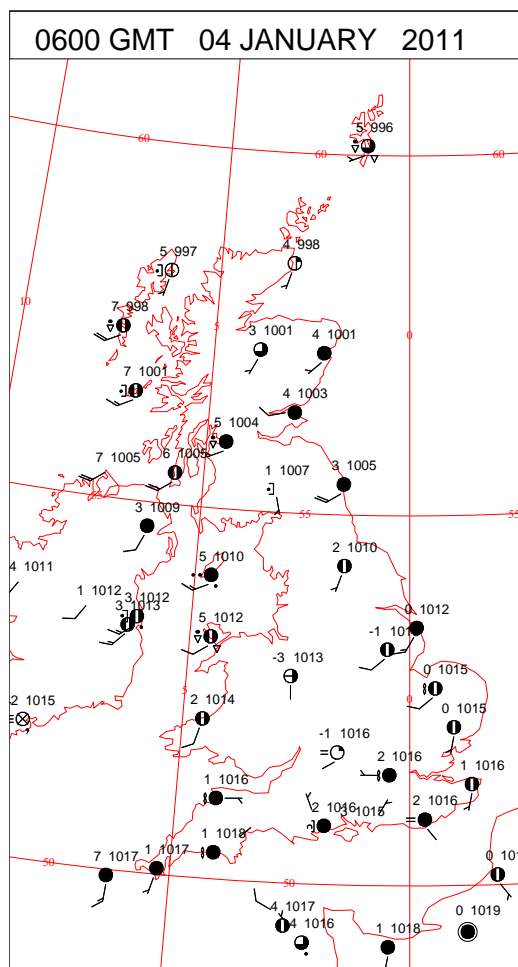
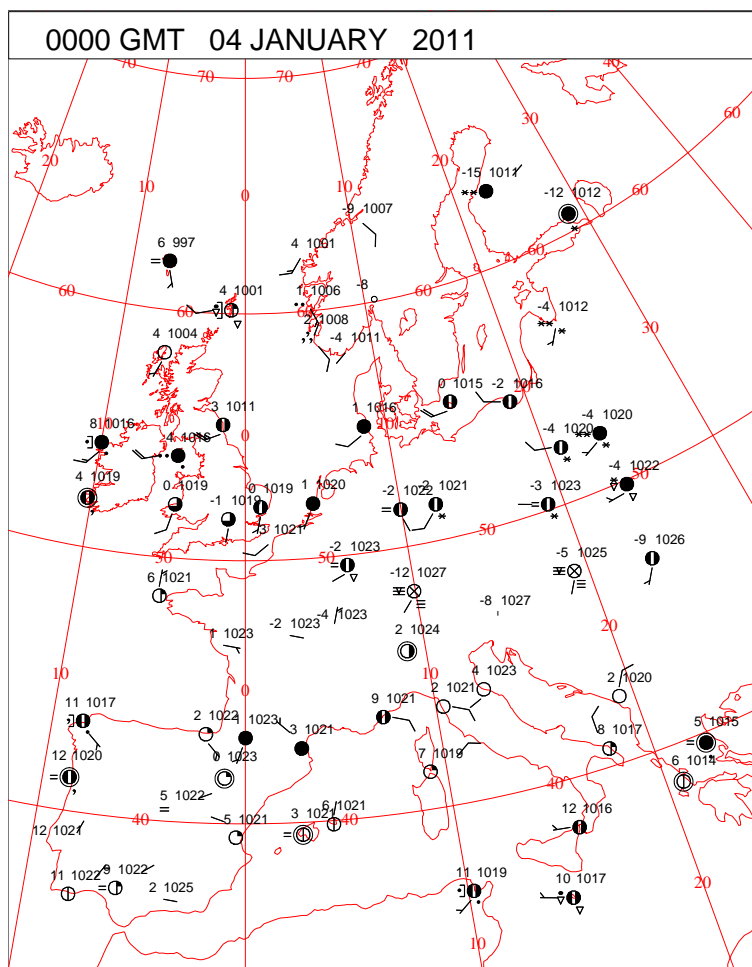
SURFACE PRESSURE



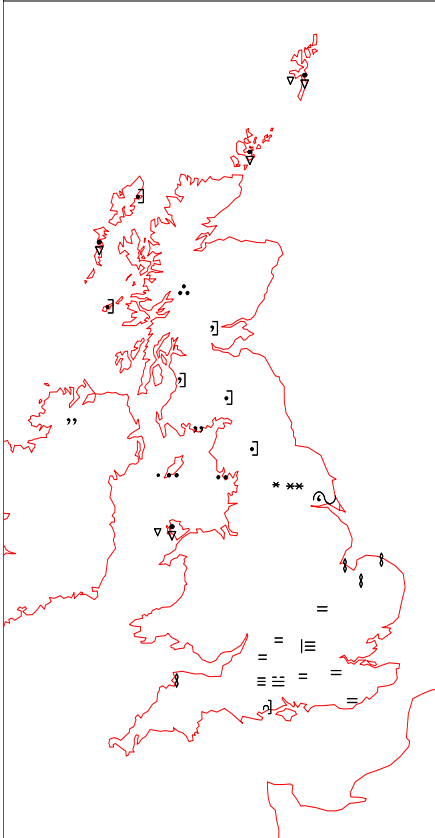
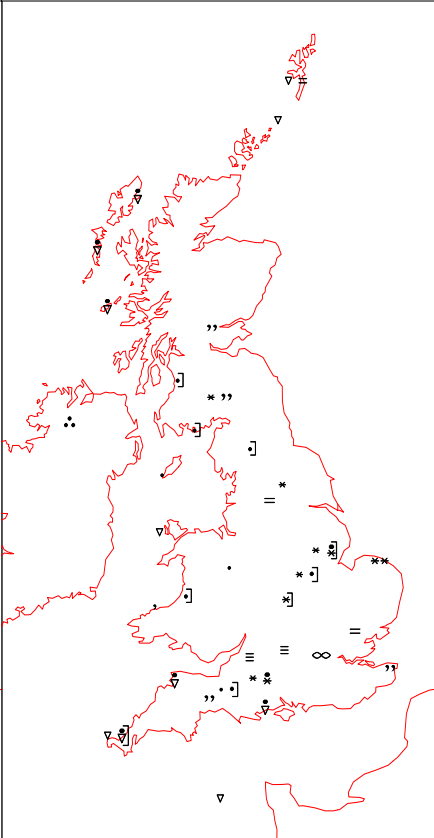
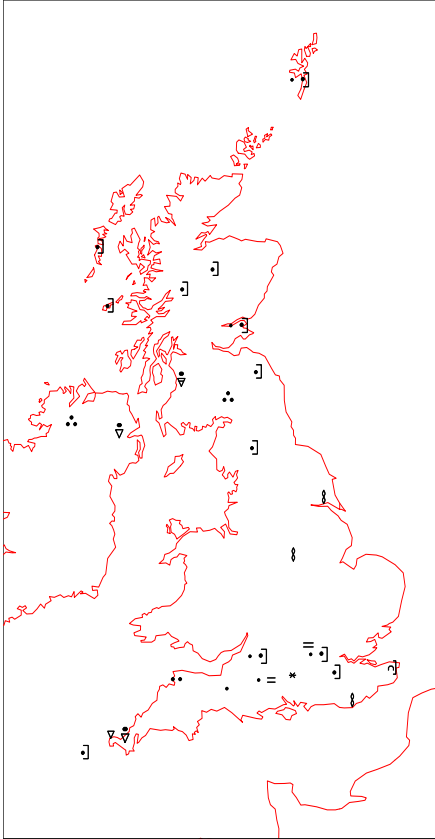
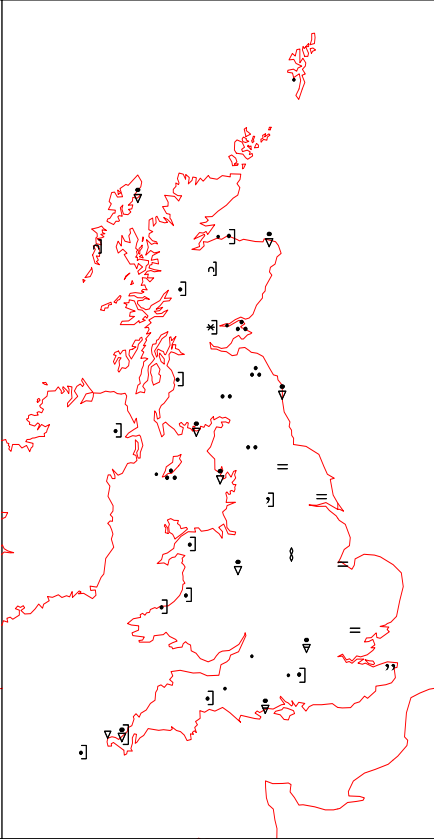
ANALYSIS VALID 1200 UTC TUE 04 JAN 201

Tuesday 4 January 2011

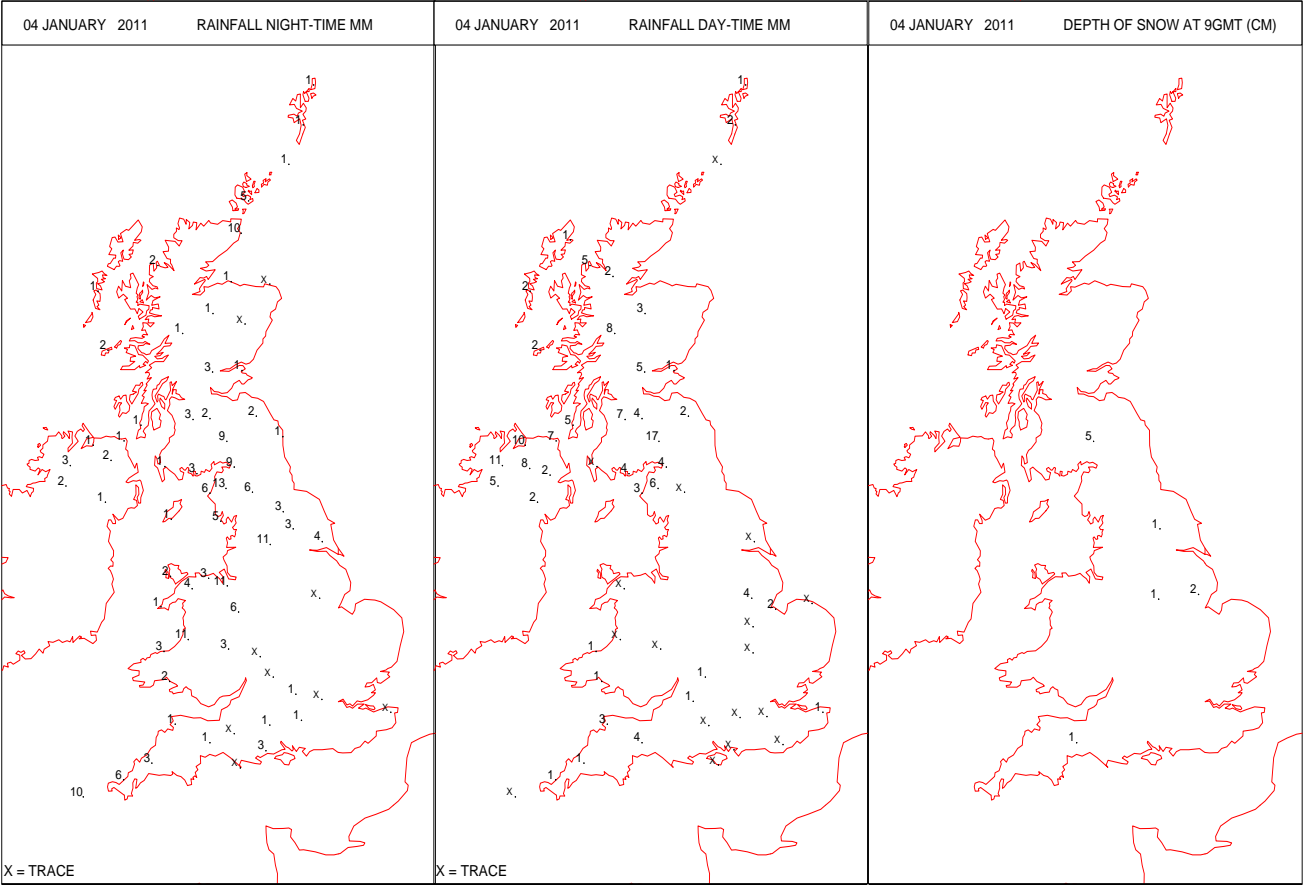
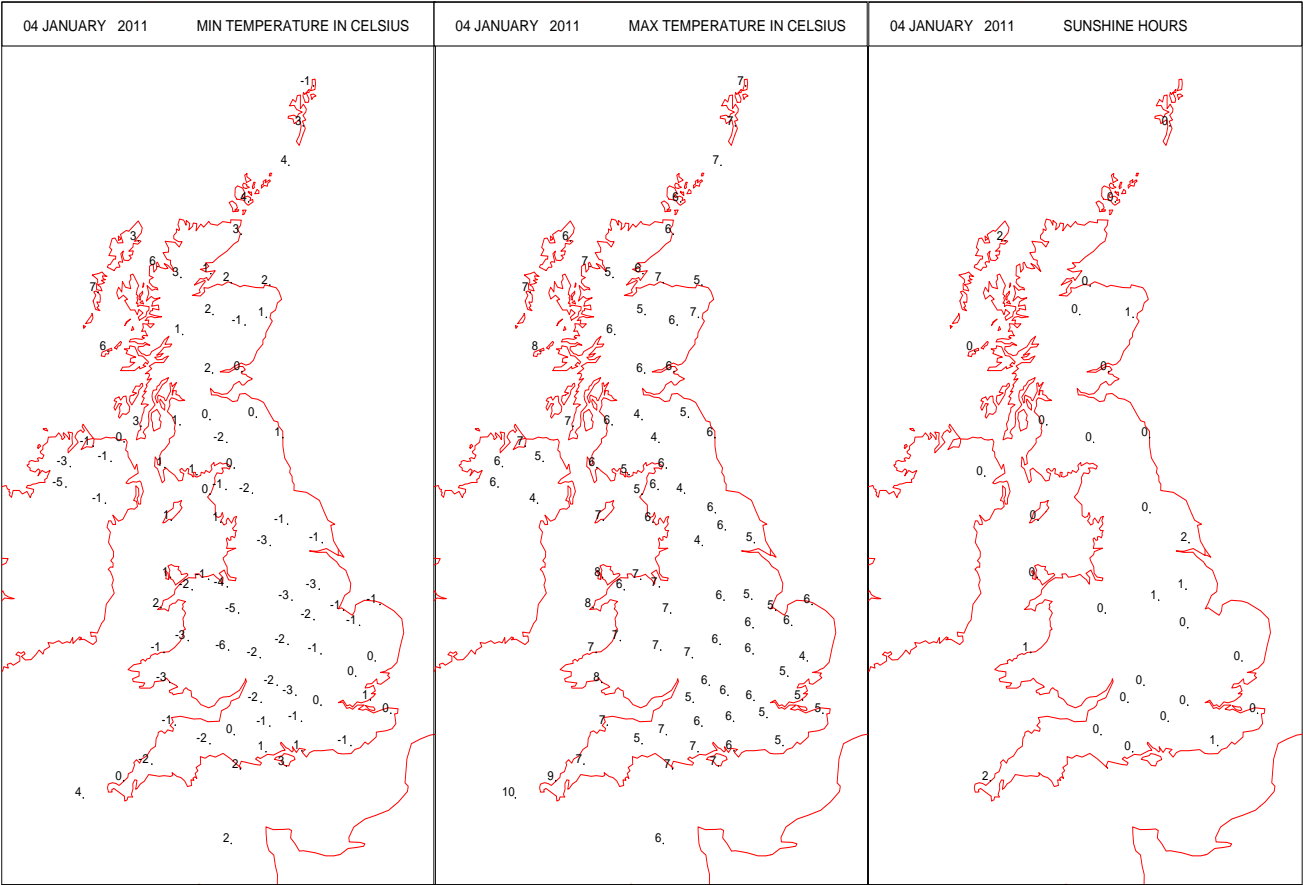
SURFACE REPORTS



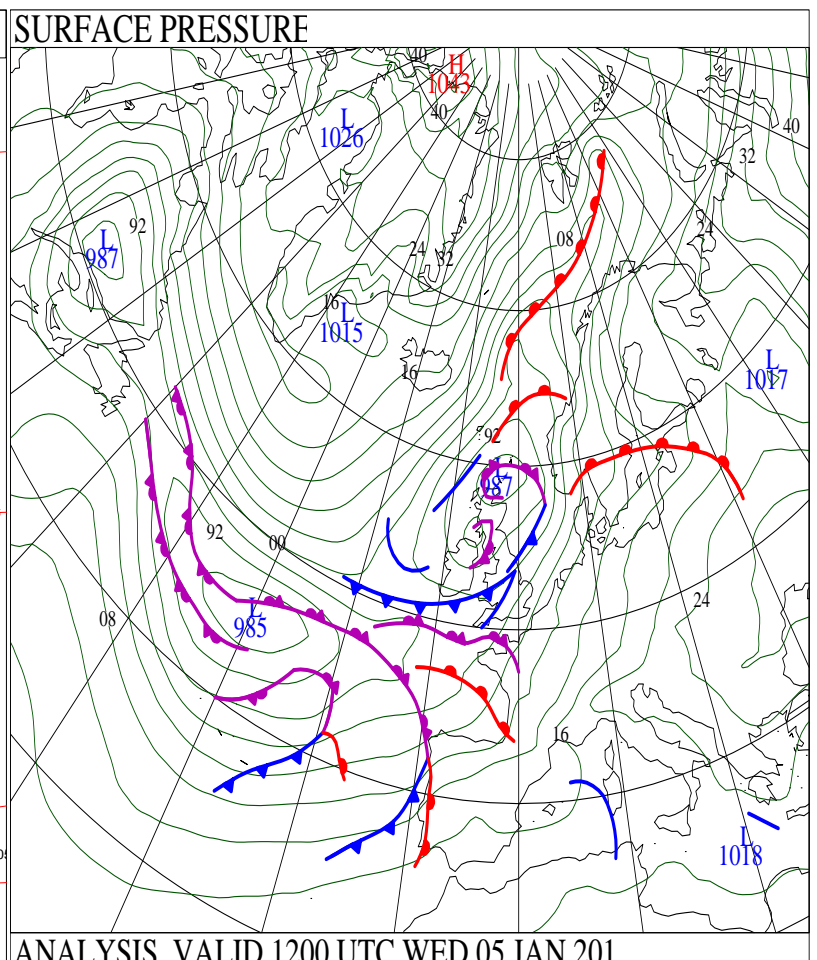
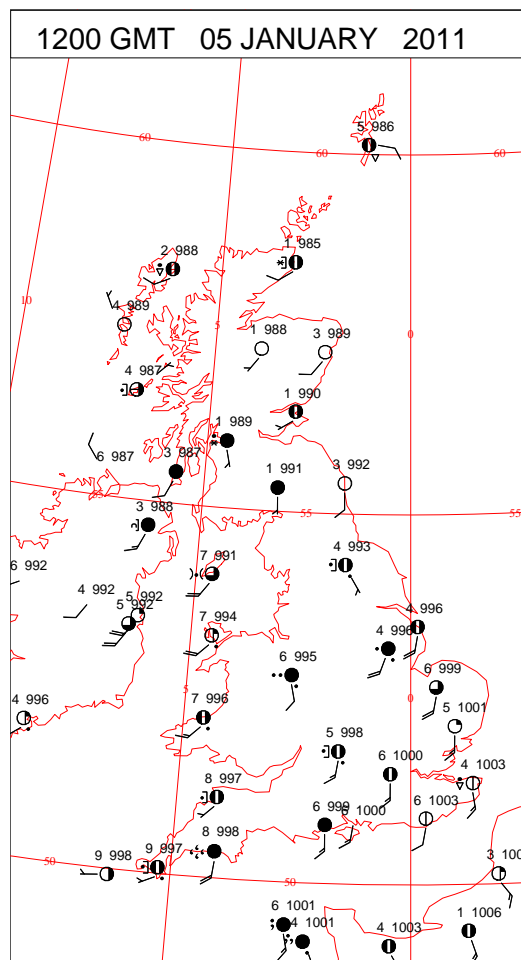
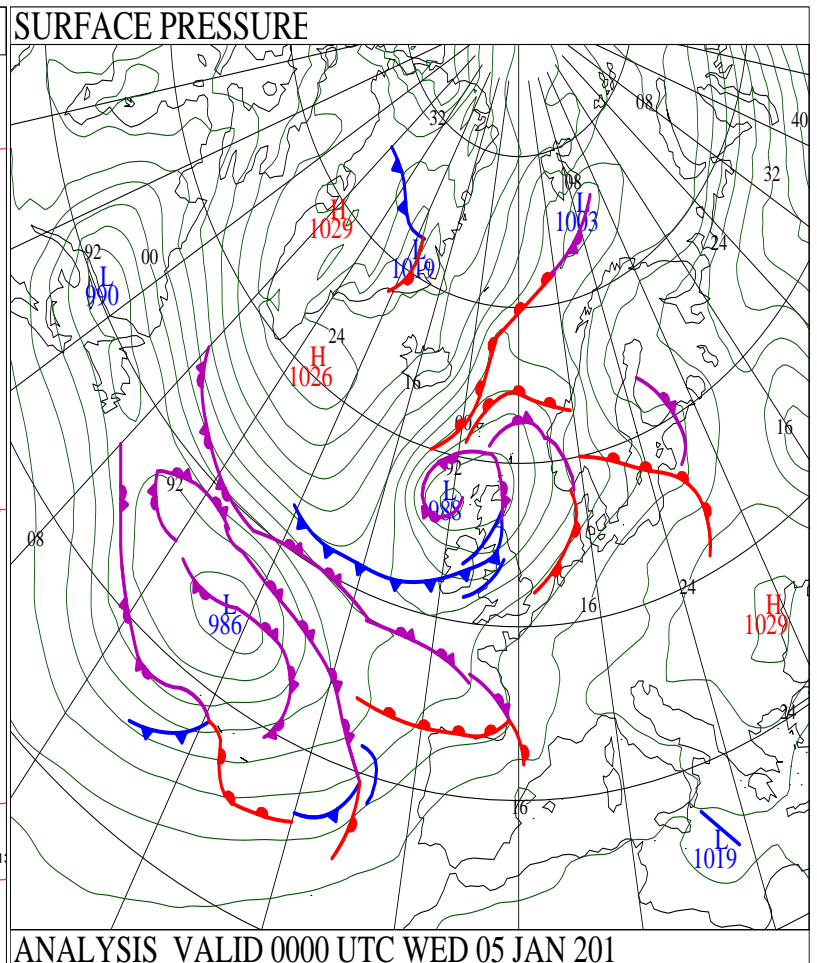
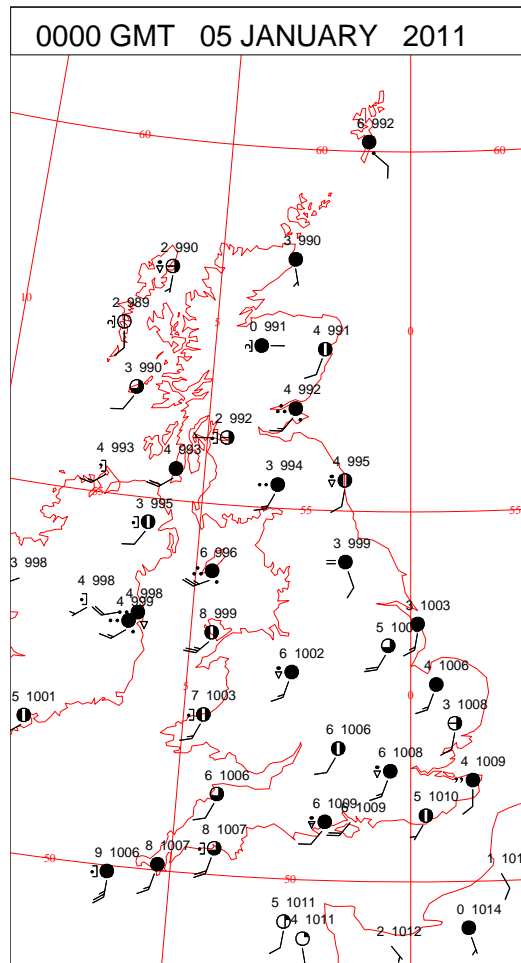
SIGNIFICANT WEATHER

| | | | | |
|---|-------------|--|-------------|--|
| 0600 GMT 04 JANUARY 2011 | SIG WEATHER | 1200 GMT 04 JANUARY 2011 | SIG WEATHER | <p>Summary of UK Weather for Tuesday 04 January 2011.</p> <p>Parts of northern England were quite chilly during the early hours, with patchy ice and frost.</p> <p>By dawn, a band of rain, sleet and snow had spread from southern Scotland into these areas, giving some ice and also a little freezing rain.</p> <p>Further north across Scotland and Northern Ireland, there were some frequent and sharp showers and it was also quite windy here.</p> <p>Elsewhere, some areas stayed dry, particularly towards south-east England, with a few showers across the far south-west.</p> <p>During the day, these showers in the south-west gradually spread eastwards across the remainder of southern England and Wales.</p> <p>The band of rain, sleet and snow in northern England died out across the Midlands, but another showery band of rain spread from the north-west across Scotland and Northern Ireland from late morning, giving some snow over the Scottish hills.</p> <p>Winds strengthened from the south-west across most regions and Great Dun Fell recorded a gust of 51 knots at 1900 UTC.</p> <p>Maximum temperatures ranged from close to average for early January, to rather cold, with the greatest departures from average in eastern England.</p> |
|  | |  | | |
| 1800 GMT 04 JANUARY 2011 | SIG WEATHER | 0000 GMT 05 JANUARY 2011 | SIG WEATHER | <p>EXTREMES</p> <p>Highest Maximum: 10.2 St Marys Airport, Isles Of Scilly</p> <p>Lowest Maximum: 3.7 Eskdalemuir, Dumfriesshire</p> <p>Lowest Minimum: -5.6 Shobdon Airfield, Hereford & Worcester</p> <p>Lowest Grass Minimum: -10.1 Shawbury, Shropshire</p> <p>Most Rain: 26.2 Eskdalemuir, Dumfriesshire</p> <p>Most Sun: 2.2 Stornoway, Western Isles</p> |
|  | |  | | |

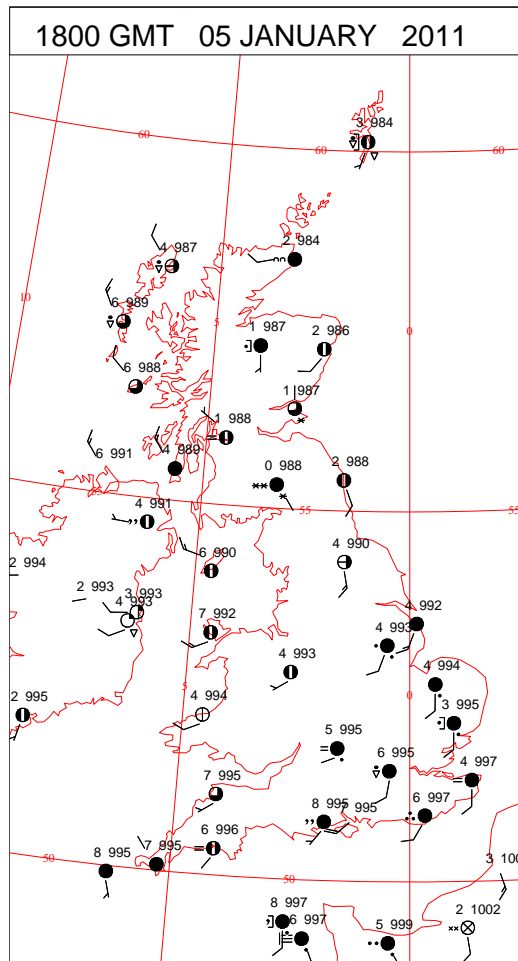
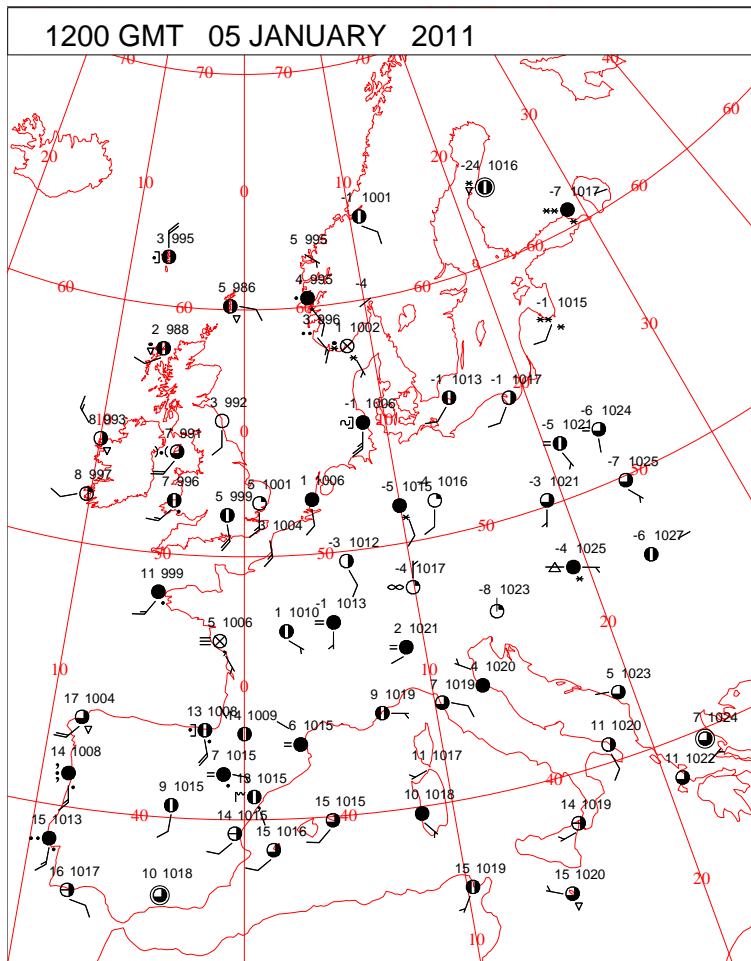
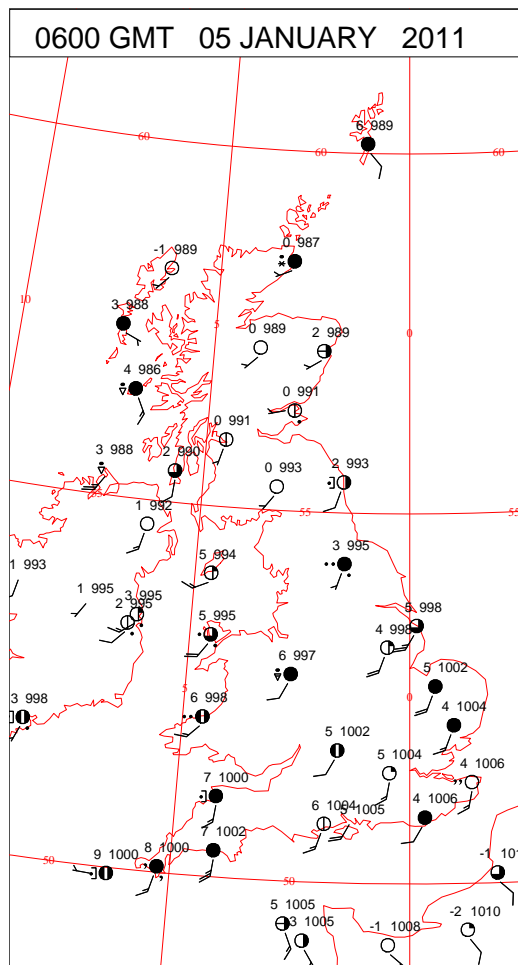
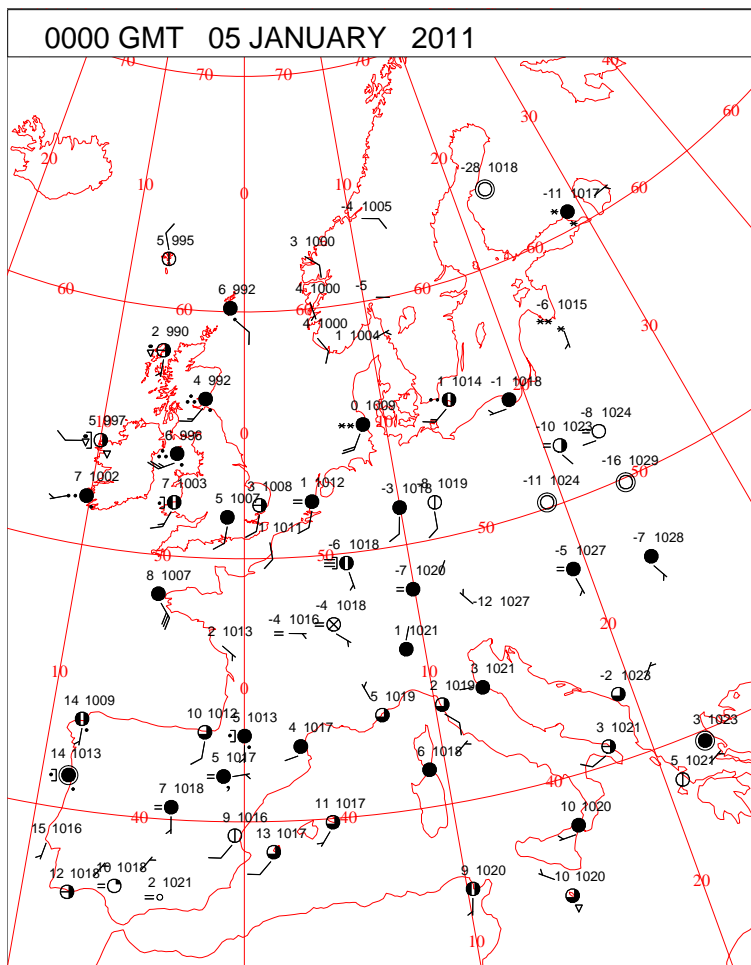
DAILY CLIMATE DATA



DAILY WEATHER SUMMARY



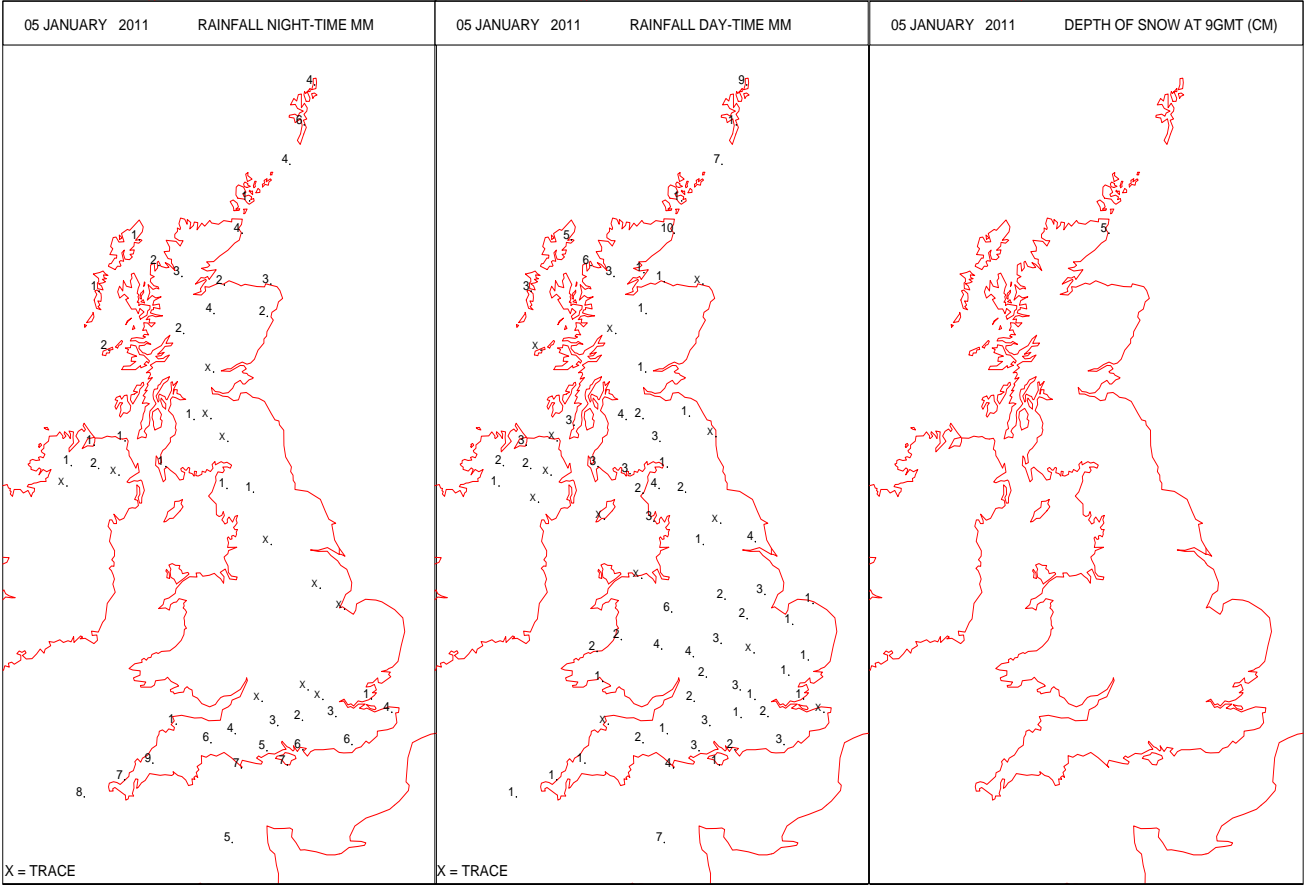
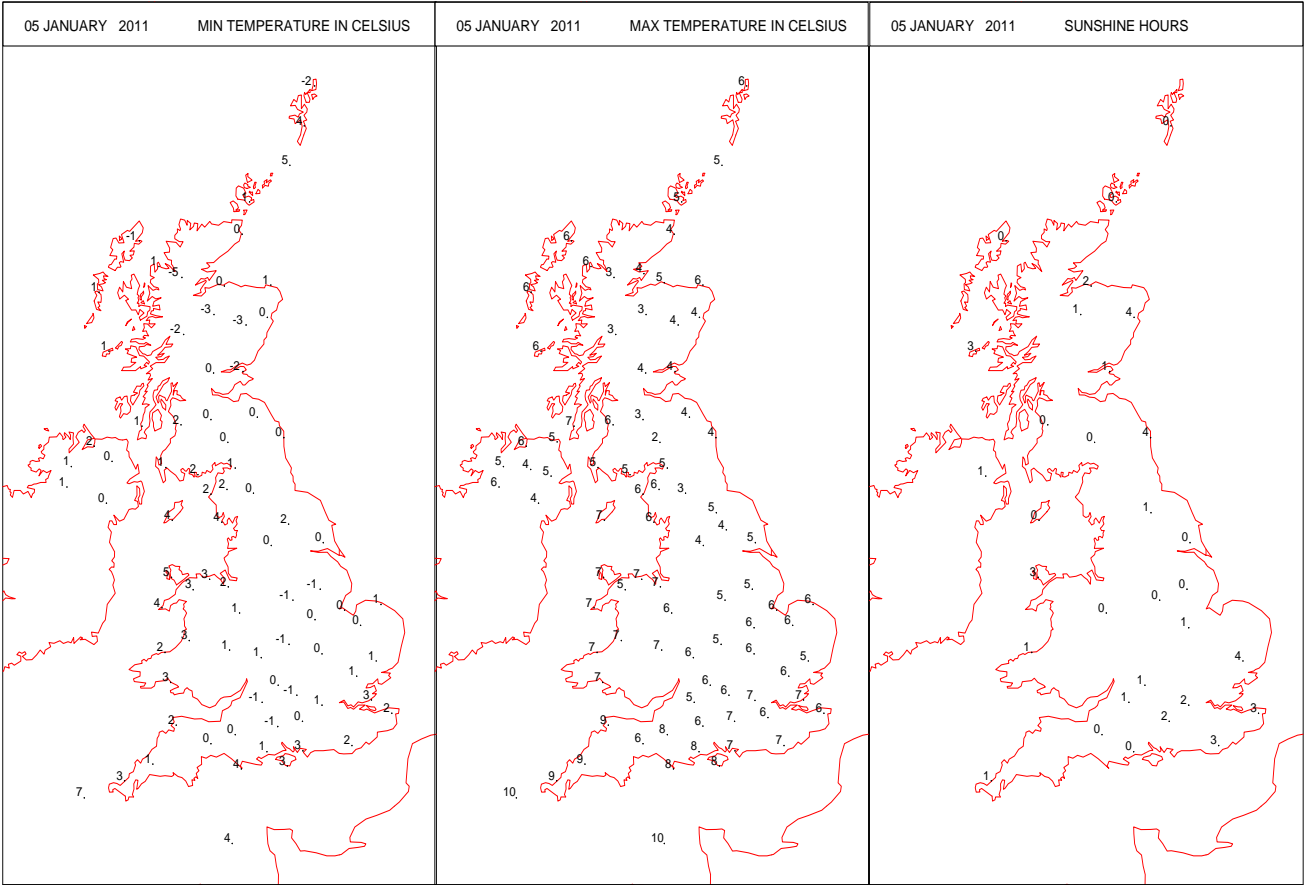
SURFACE REPORTS



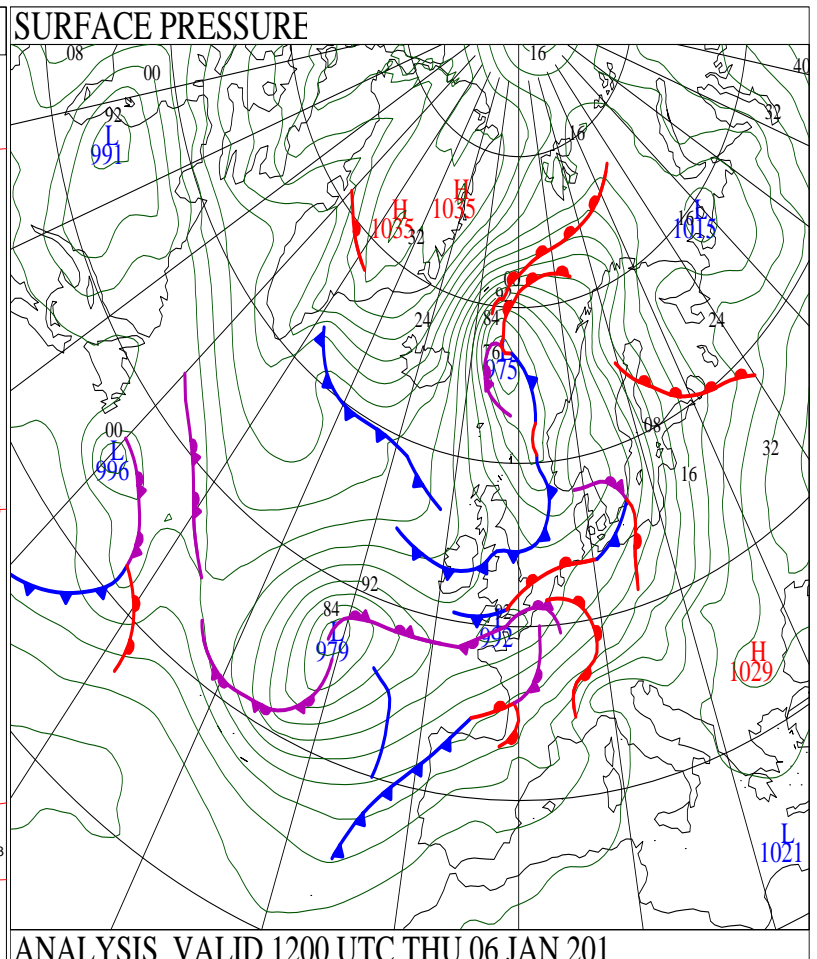
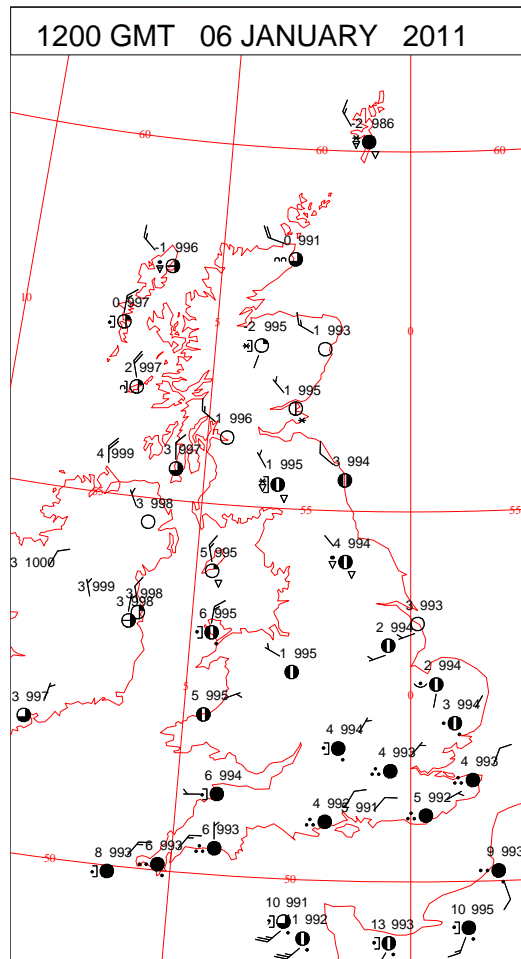
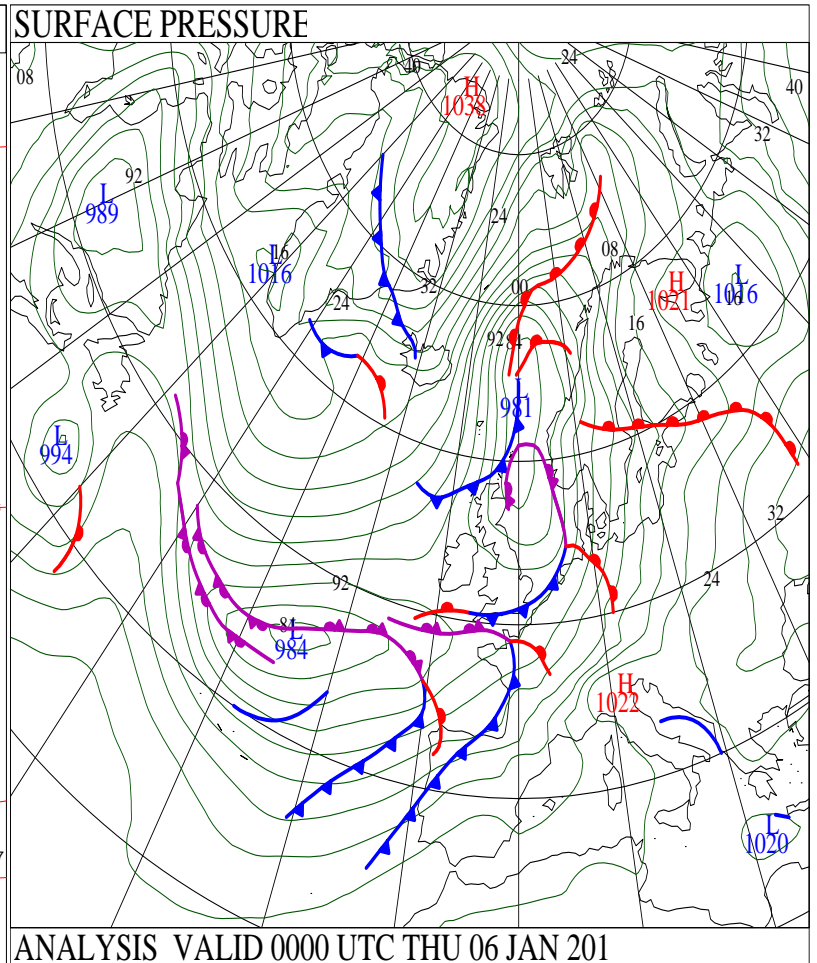
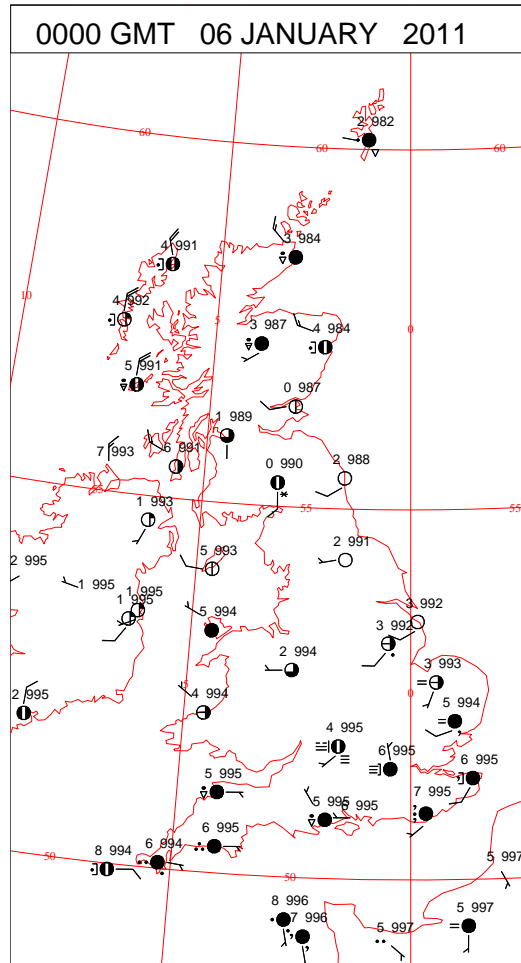
SIGNIFICANT WEATHER

| 0600 GMT 05 JANUARY 2011 | SIG WEATHER | 1200 GMT 05 JANUARY 2011 | SIG WEATHER | <p>Summary of UK Weather for Wednesday 05 January 2011. A band of rain, which was heavy in places, moved south-eastwards from southern Scotland through central England and Wales, lying from south-west England to East Anglia by the afternoon.</p> <p>This turned to snow over the highest hills in the north and left icy stretches at first.</p> <p>Rain turned light and patchy as it moved across the south-east of England through the rest of the day.</p> <p>Wintry showers fed into northern and western parts of Scotland and Northern Ireland behind the rain, with showers also developing over southern Scotland and northern England through the afternoon.</p> <p>Most places became dry with areas of patchy mist, fog and low cloud.</p> <p>However, during the evening further persistent rain spread into the far south-west of the country, with one or two rain showers continuing in the south-east and north-west of England.</p> <p>Rain, sleet and snow showers continued to push into northern Scotland.</p> <p>Temperatures were around average for the time of year generally, but it was locally cold in some northern parts. The warmest parts of the U.K. though, were across south-west England.</p> |
|--------------------------|-------------|--------------------------|-------------|--|
| | | | | |
| 1800 GMT 05 JANUARY 2011 | SIG WEATHER | 0000 GMT 06 JANUARY 2011 | SIG WEATHER | <p>EXTREMES Highest Maximum: 10.3 Jersey Airport, Jersey Lowest Maximum: 2.3 Eskdalemuir, Dumfriesshire Lowest Minimum: -5.2 Loch Glascarnoch, Ross & Cromarty Lowest Grass Minimum: -8.4 Aboyne No 2, Aberdeenshire Most Rain: 14.0 Wick Airport, Caithness Most Sun: 4.1 Wattisham, Suffolk</p> |
| | | | | |

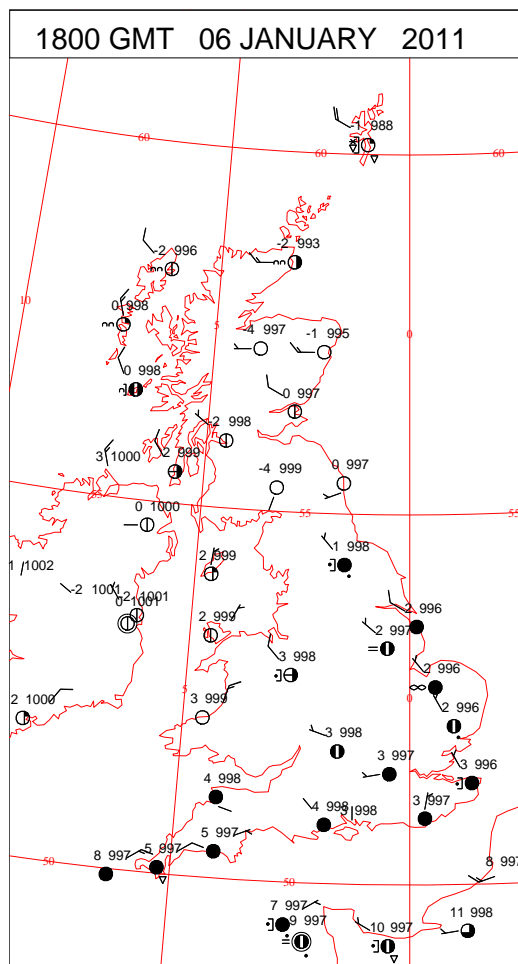
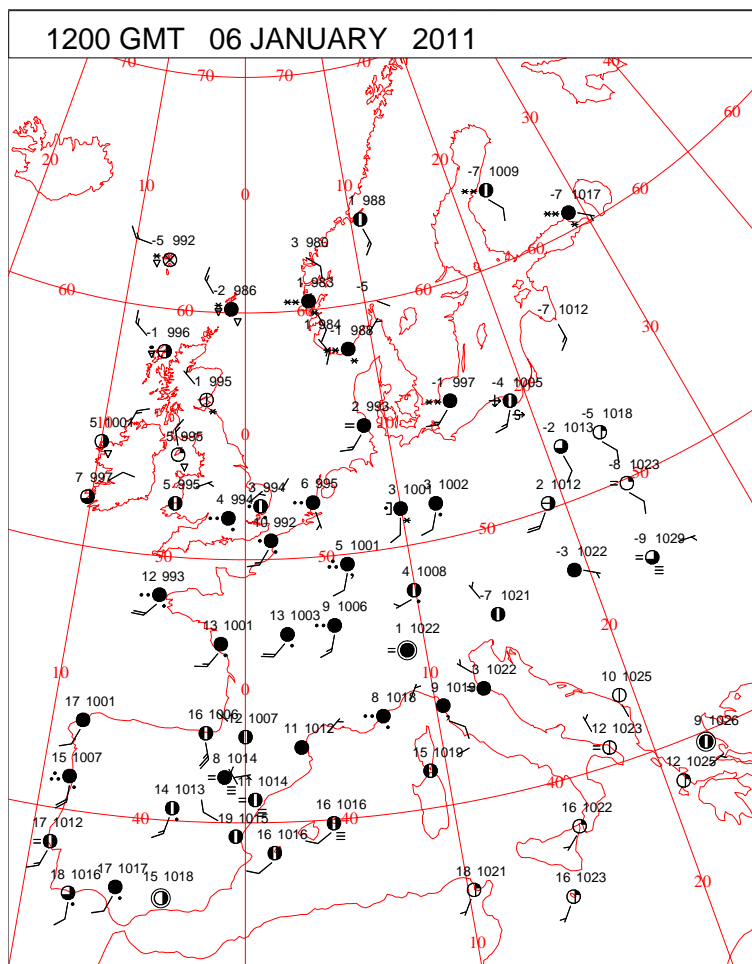
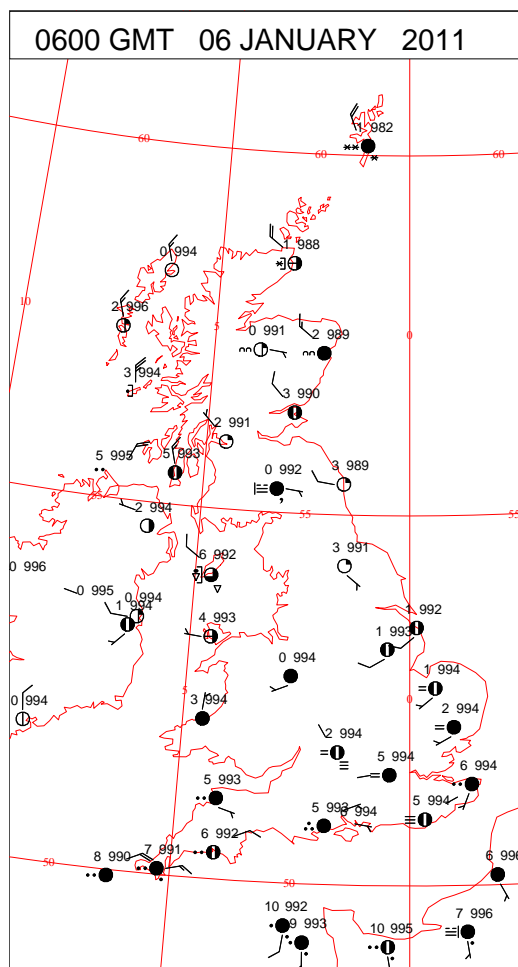
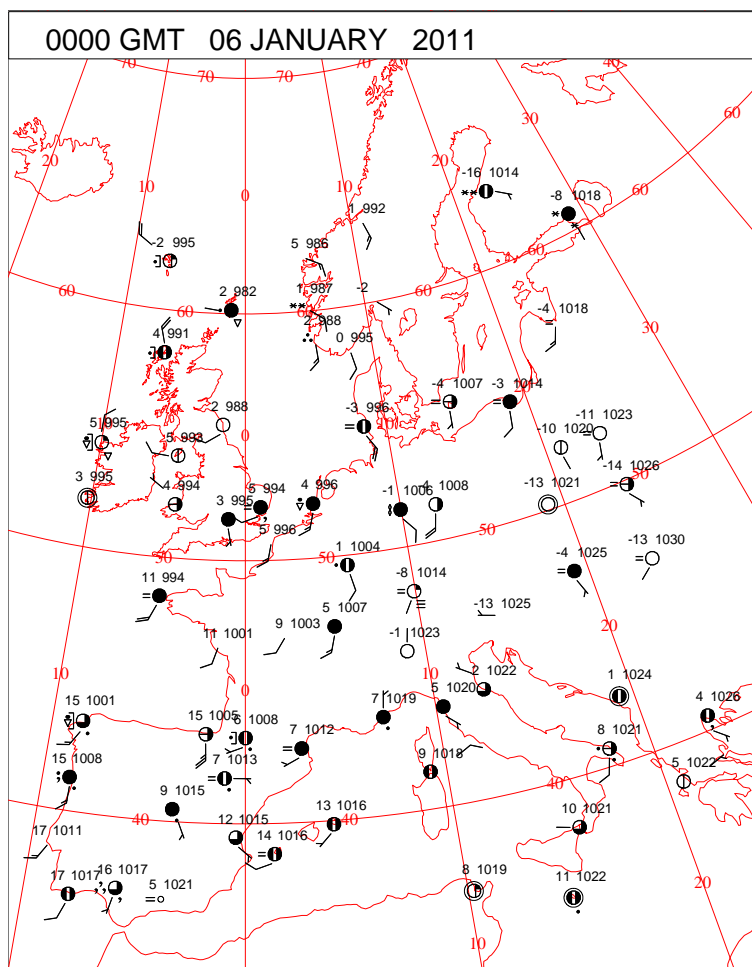
DAILY CLIMATE DATA



DAILY WEATHER SUMMARY



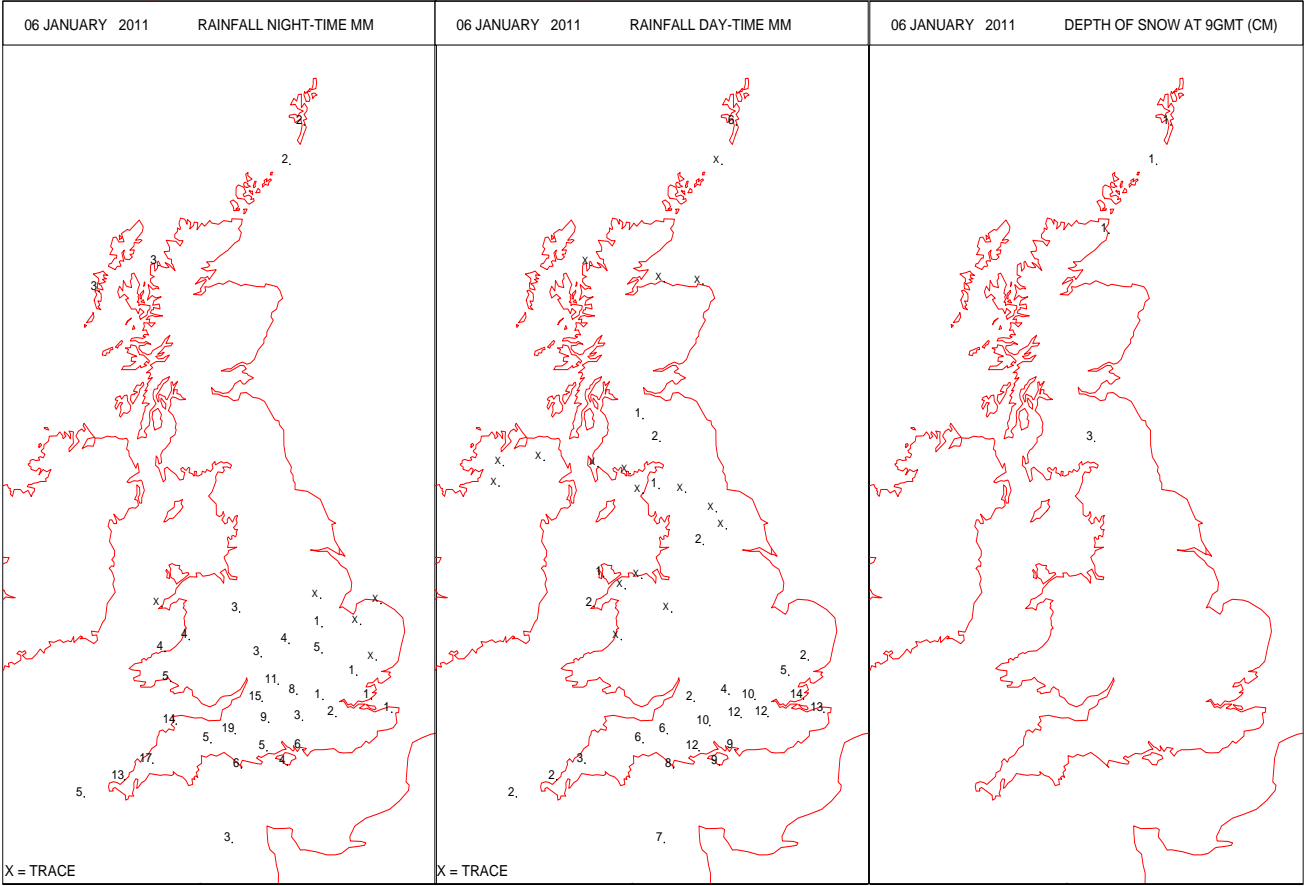
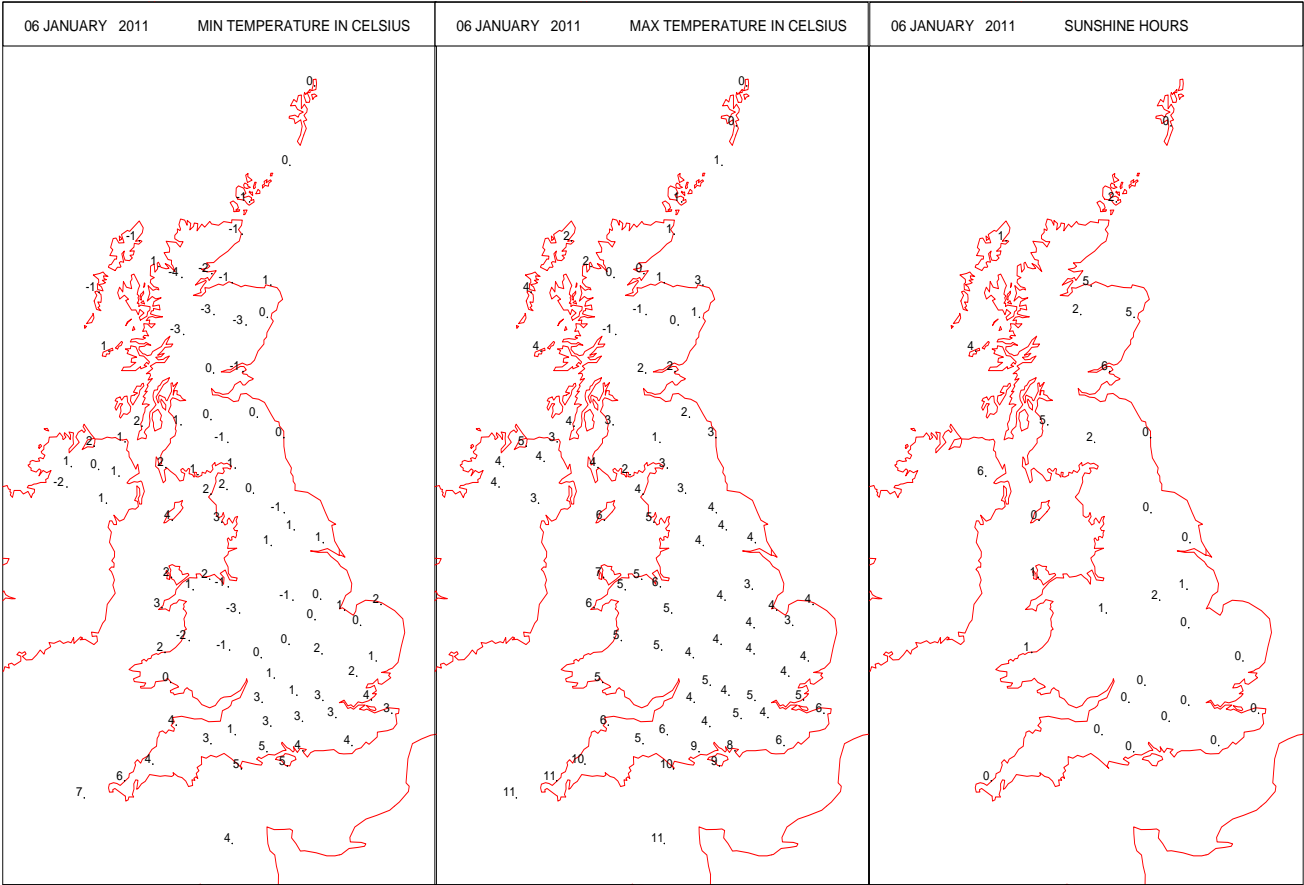
SURFACE REPORTS



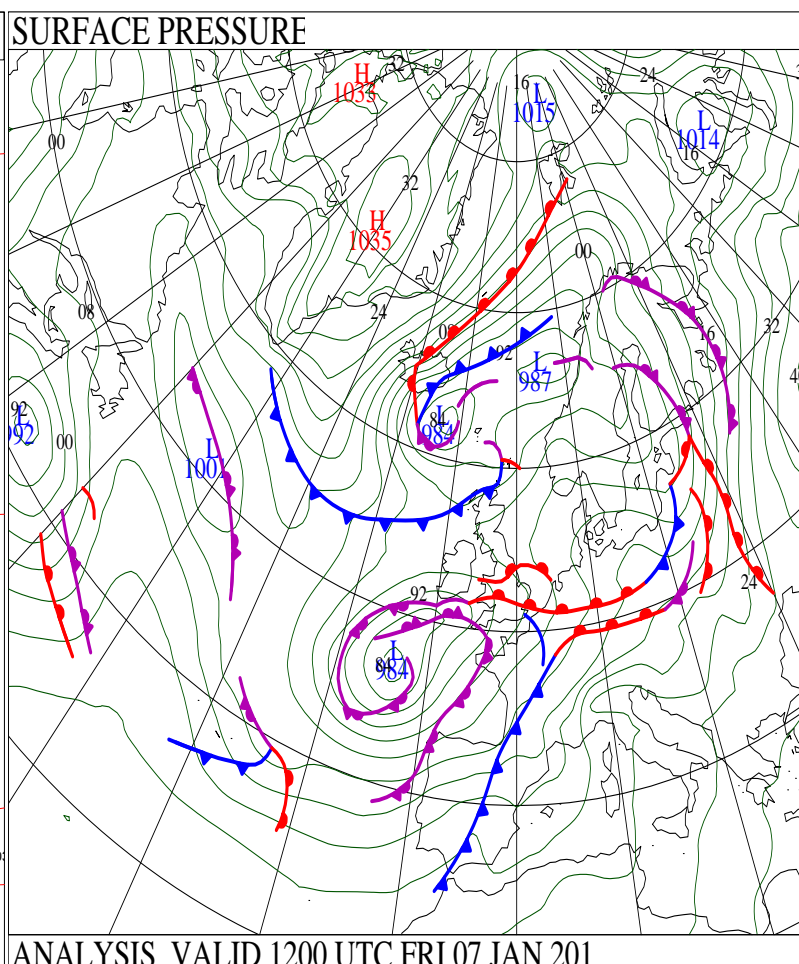
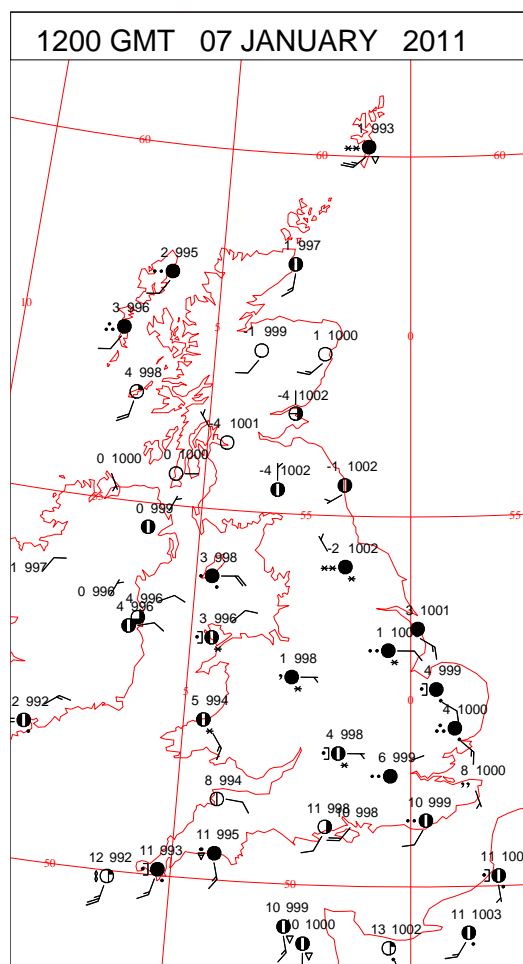
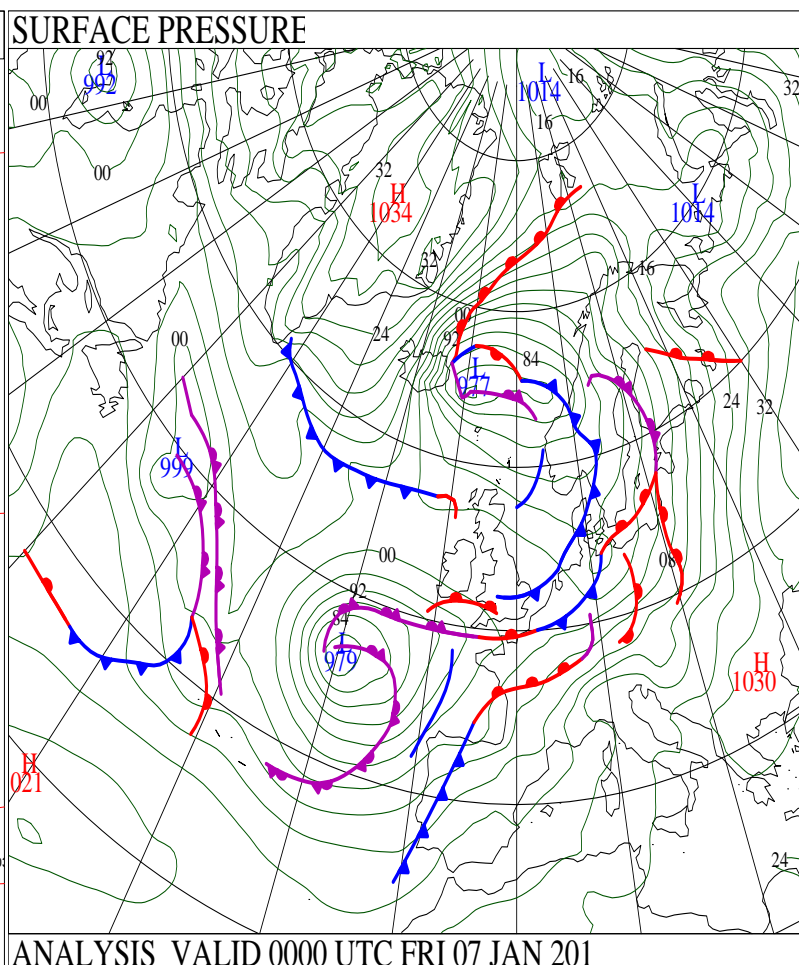
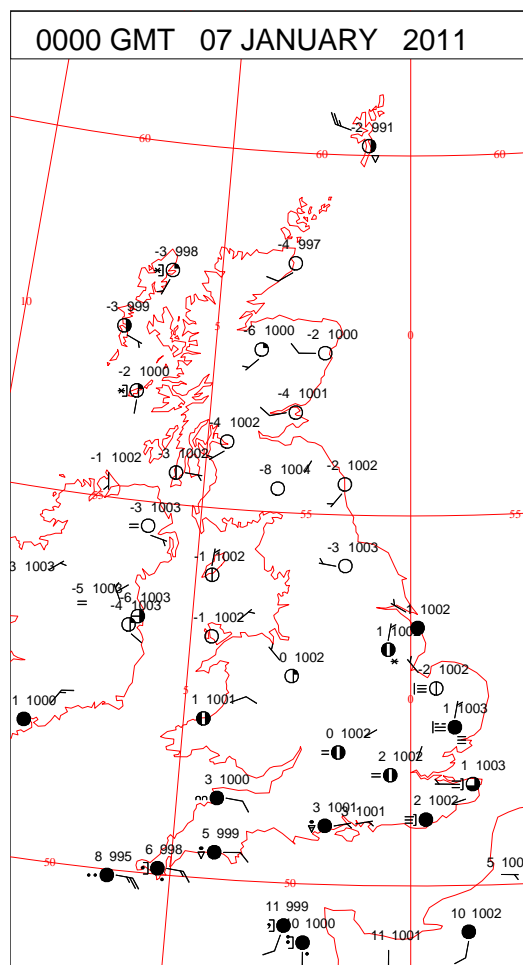
SIGNIFICANT WEATHER

| 0600 GMT 06 JANUARY 2011 | SIG WEATHER | 1200 GMT 06 JANUARY 2011 | SIG WEATHER | <p>Summary of UK Weather for Thursday 06 January 2011.</p> <p>It was a fairly wet day across southern England with outbreaks of rain spreading from the south-west during the early hours and lasting through the morning. This eased away from south-west England by early afternoon, but continued across parts of south-east England before clearing away to the east.</p> <p>The rain turned to sleet on some of the highest ground for a time, but did not lead to any disruption.</p> <p>Many central and northern parts of the U.K. had a frosty start, but an otherwise largely dry day with increasing amounts of brightness and sunshine, but it was quite a chilly day here.</p> <p>Conversely, northern parts of Scotland continued to have fairly frequent snow showers, with fresh and significant, accumulations of snow.</p> <p>During the evening, further outbreaks of rain started to affect the south-west of England with other areas becoming cold and frosty.</p> <p>Temperatures were generally around average or just below, and the warmest parts were again across south-west England.</p> |
|--------------------------|-------------|--------------------------|-------------|--|
| | | | | |
| | | | | <p>EXTREMES</p> <p>Highest Maximum: 11.6 Jersey Airport, Jersey</p> <p>Lowest Maximum: -1.3 Aviemore, Inverness-Shire</p> <p>Lowest Minimum: -4.1 Loch Glascarnoch, Ross & Cromarty</p> <p>Lowest Grass Minimum: -7.0 Aviemore, Inverness-Shire -7.0 Shawbury, Shropshire</p> <p>Most Rain: 25.0 Yeovilton, Somerset</p> <p>Most Sun: 5.9 Aldergrove, Antrim</p> |

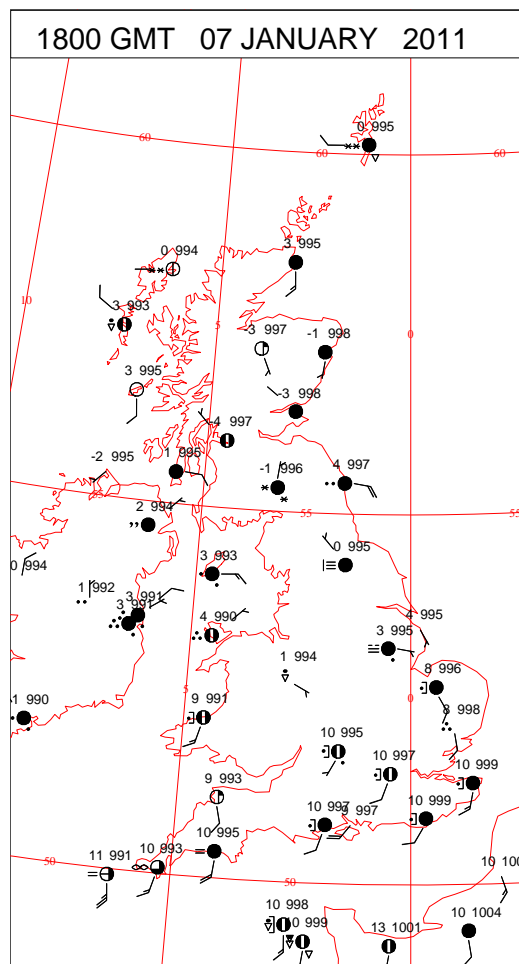
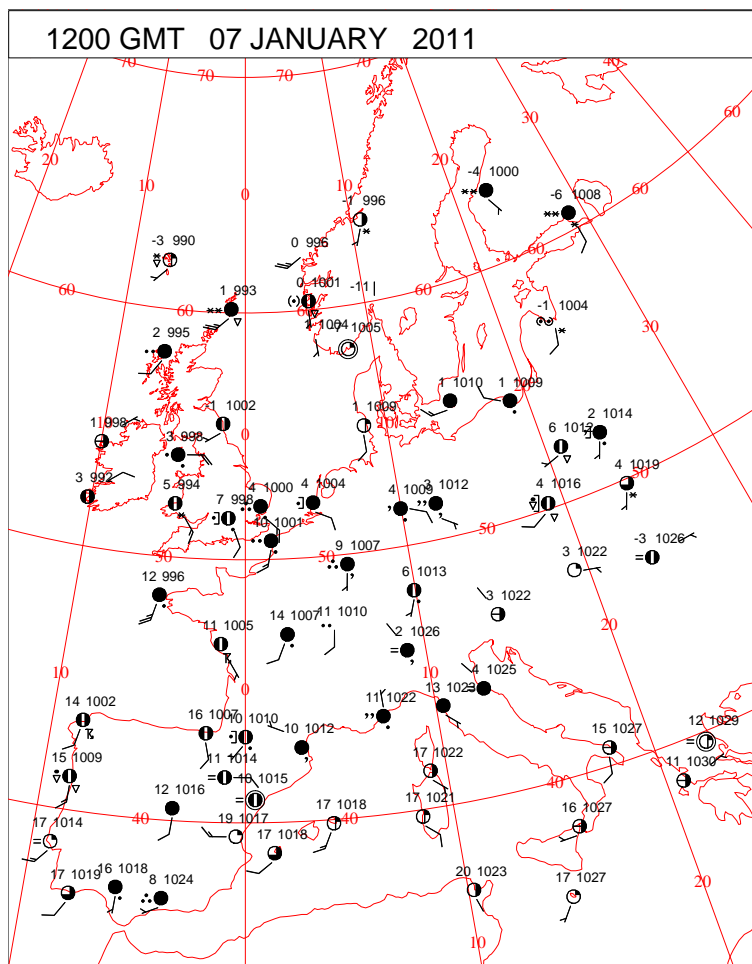
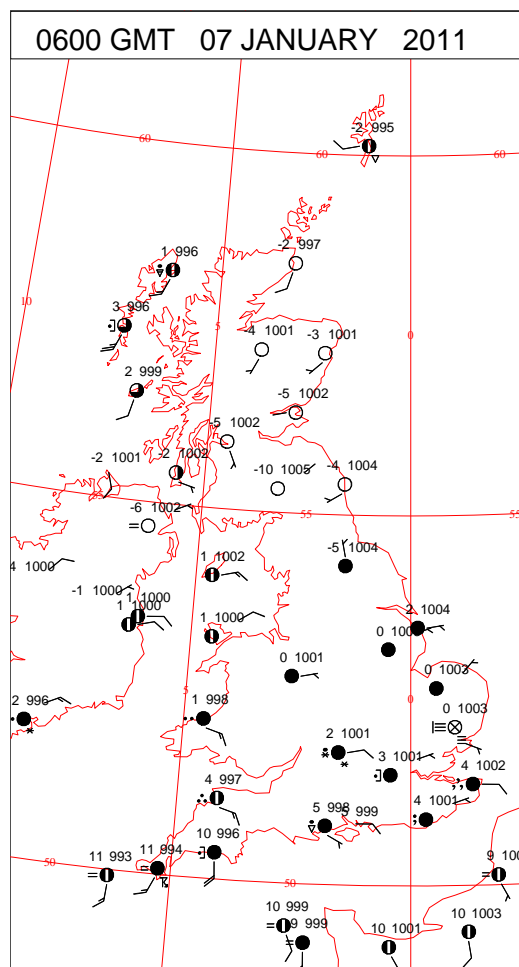
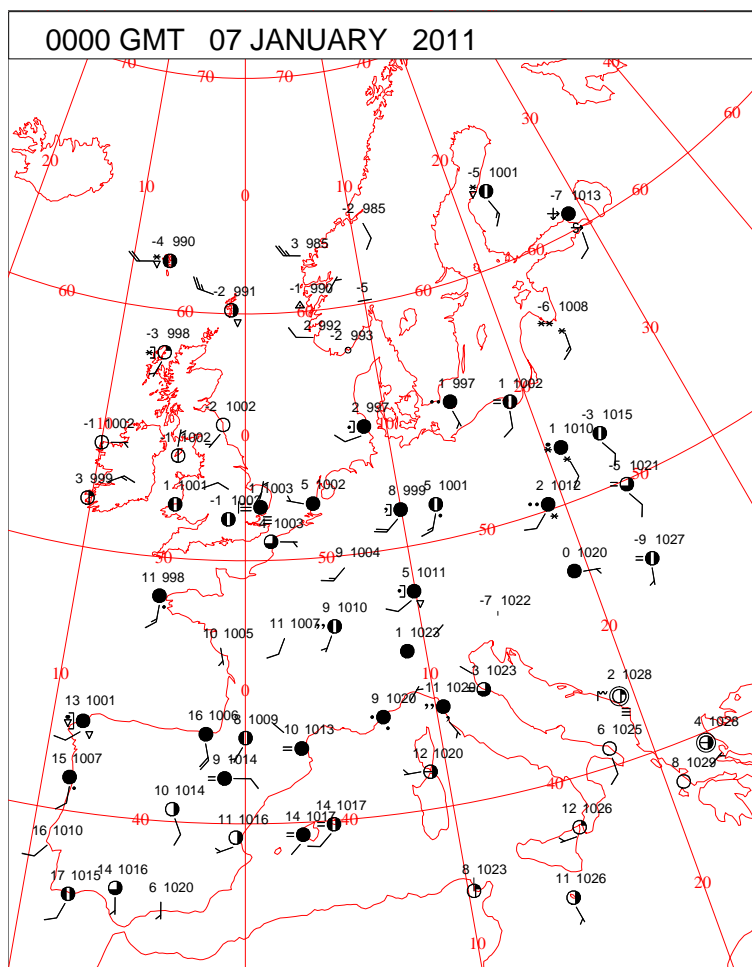
DAILY CLIMATE DATA



DAILY WEATHER SUMMARY



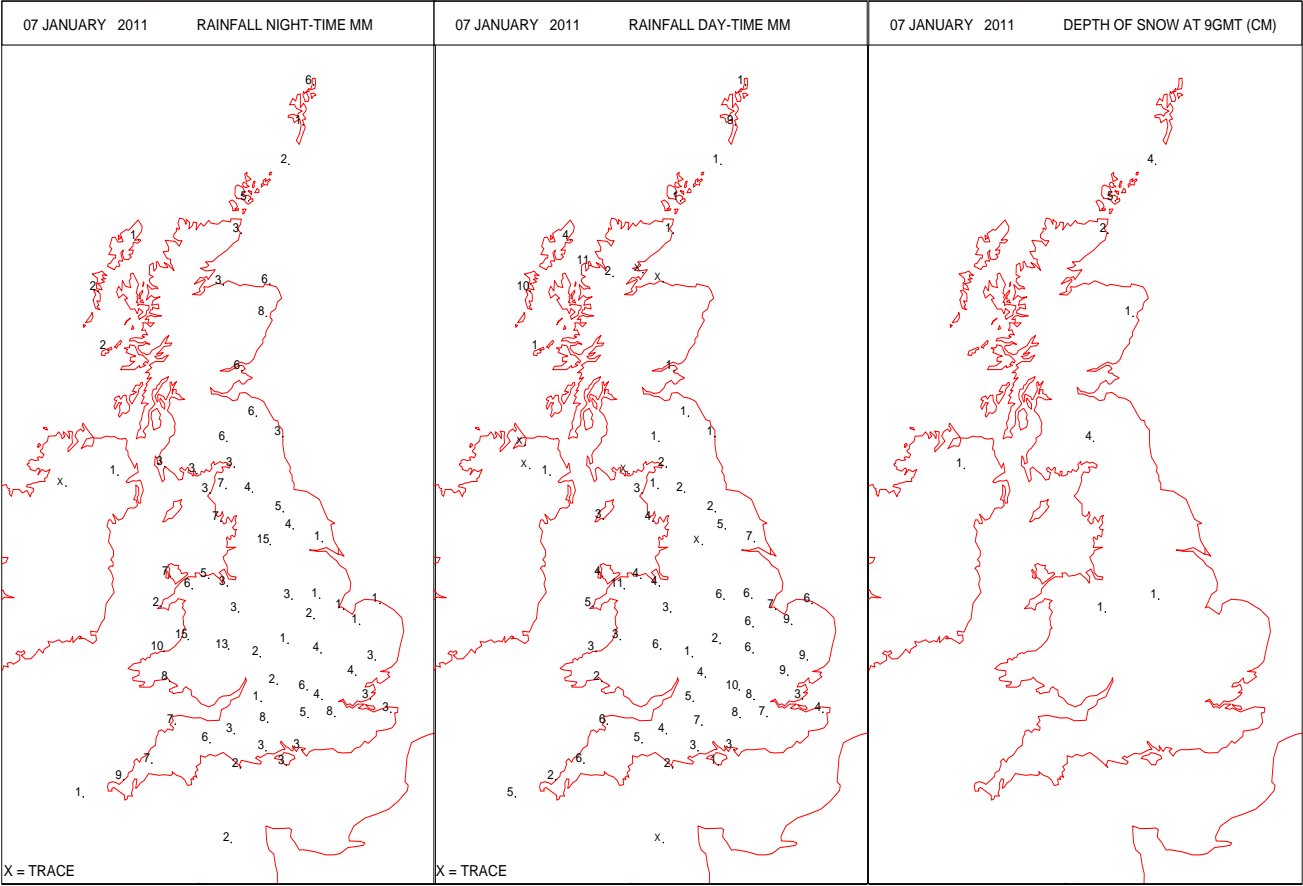
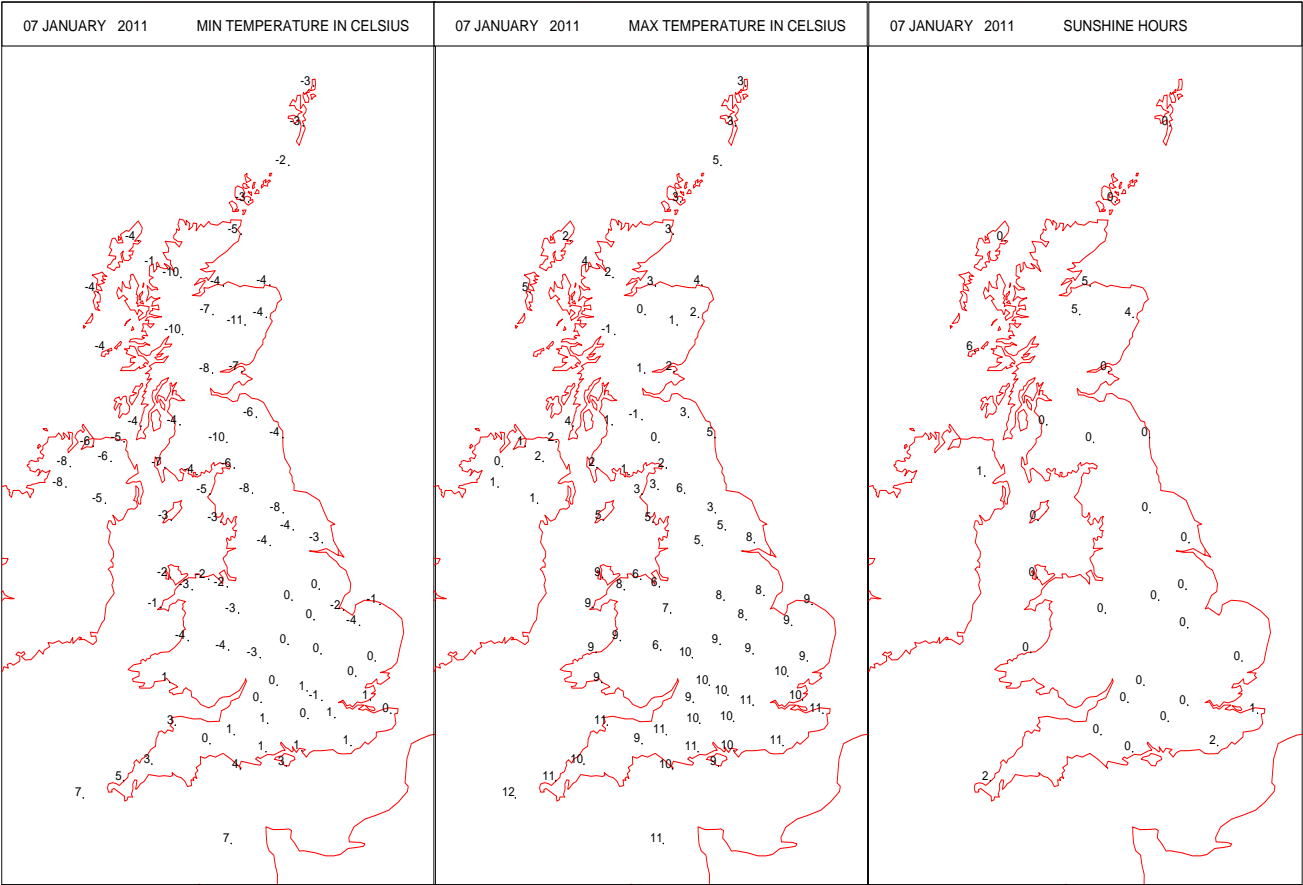
SURFACE REPORTS



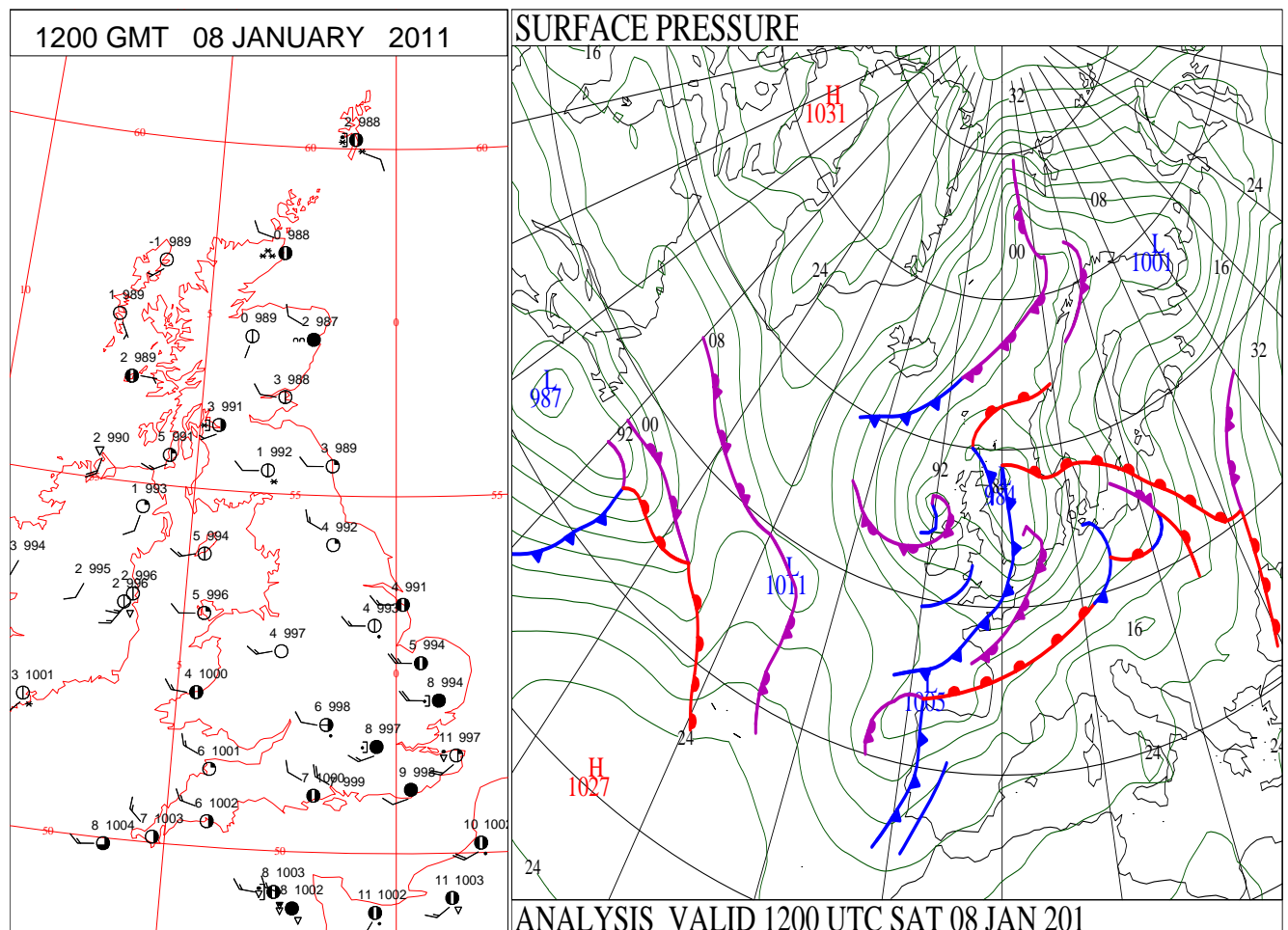
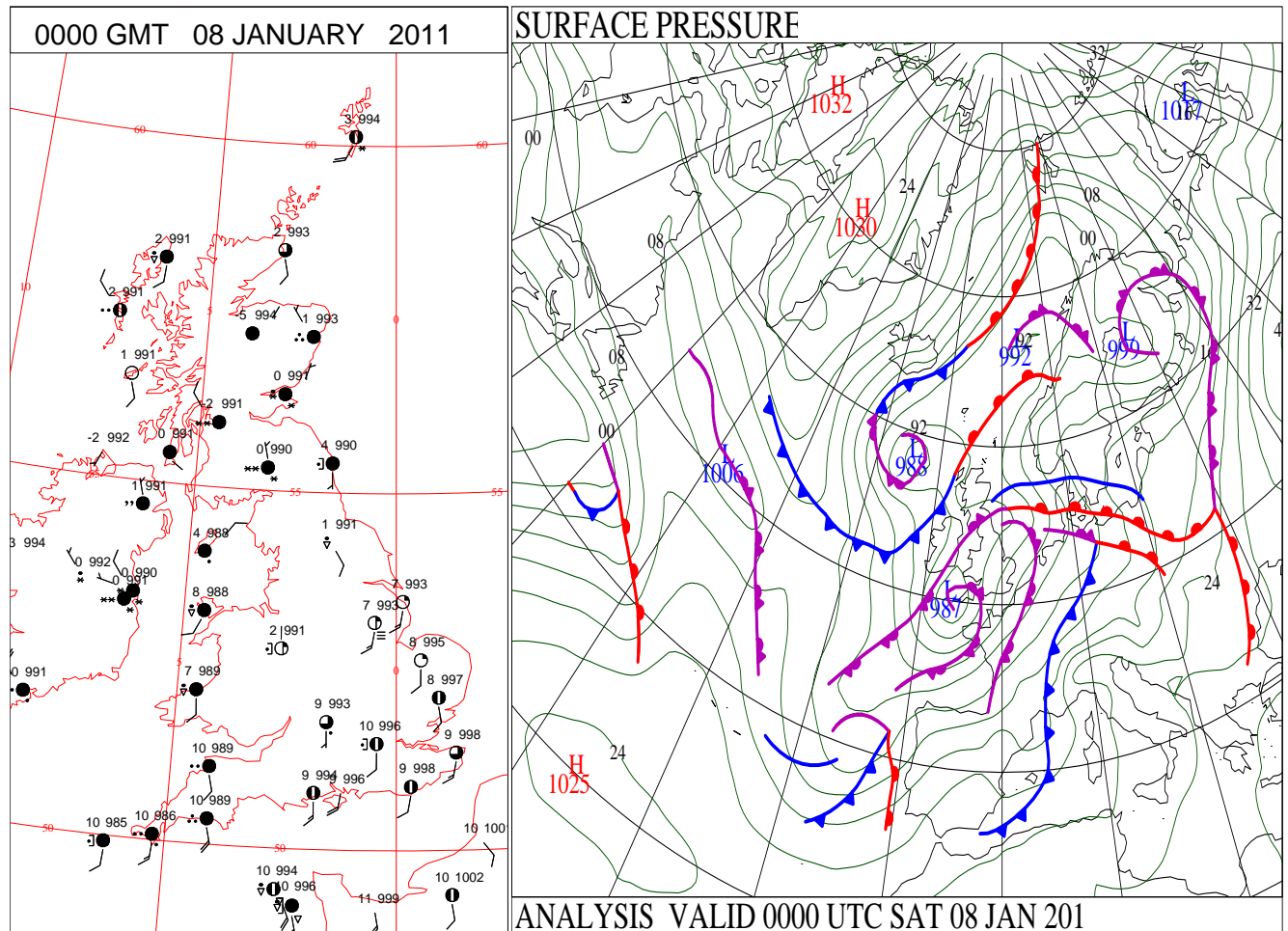
SIGNIFICANT WEATHER

| 0600 GMT 07 JANUARY 2011 | SIG WEATHER | 1200 GMT 07 JANUARY 2011 | SIG WEATHER | <p>Summary of UK Weather for Friday 07 January 2011. It was a rather unsettled day across the U.K.</p> <p>Through the morning a band of rain and sleet, falling as snow initially, moved north across England and Wales, reaching parts of northern England. This gave small and temporary accumulations of snow over lower ground before turning back to rain.</p> <p>However, over higher ground in northern England and Wales, some significant accumulations fell.</p> <p>It was much milder further south, with a strengthening southerly wind and outbreaks of heavy rain, particularly across south-west England. This band of rain, sleet and snow moved to the east through the early afternoon, but was swiftly replaced by another band of rain which spread across England and Wales through the afternoon.</p> <p>By the evening it had reached south-eastern Scotland falling as snow, and became slow moving, giving significant accumulations.</p> <p>North-west Scotland continued to be affected by outbreaks of rain, sleet and snow throughout the day, leading to some accumulations here as well.</p> <p>Maximum temperatures were a little above average in southern parts of England, but across northern parts of the U.K. temperatures remained below average.</p> |
|--------------------------|-------------|--------------------------|-------------|--|
| | | | | |
| 1800 GMT 07 JANUARY 2011 | SIG WEATHER | 0000 GMT 08 JANUARY 2011 | SIG WEATHER | |
| | | | | |
| | | | | <p>EXTREMES</p> <p>Highest Maximum: 11.7 St Marys Airport, Isles Of Scilly</p> <p>Lowest Maximum: -0.7 Drumalbin, Lanarkshire</p> <p>Lowest Minimum: -10.5 Aboyne No 2, Aberdeenshire</p> <p>Lowest Grass Minimum: -14.5 Eskdalemuir, Dumfriesshire</p> <p>Most Rain: 18.6 Shobdon Airfield, Hereford & Worcester</p> <p>Most Sun: 5.5 Tiree, Argyll</p> |

DAILY CLIMATE DATA

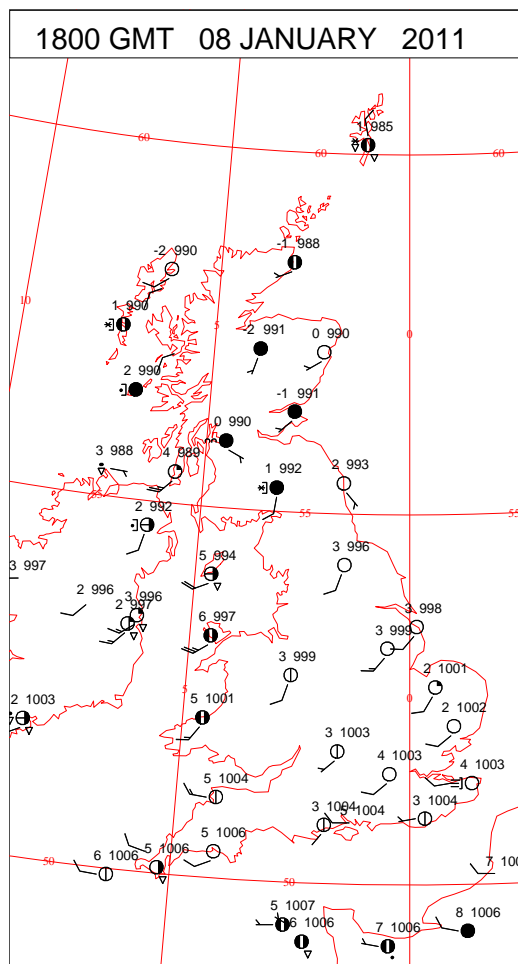
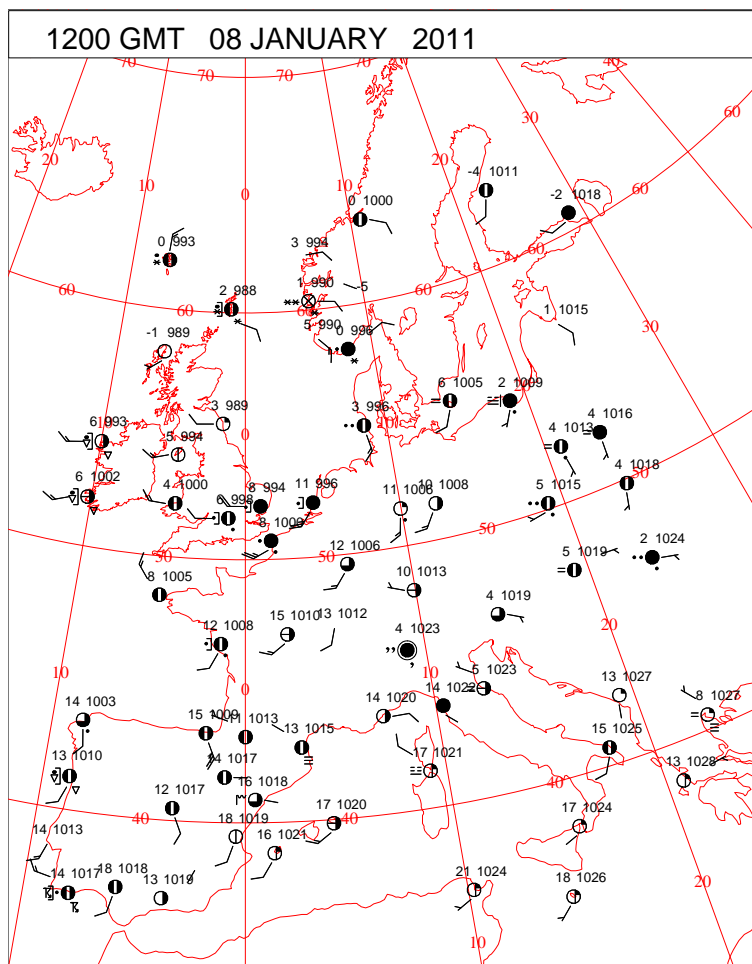
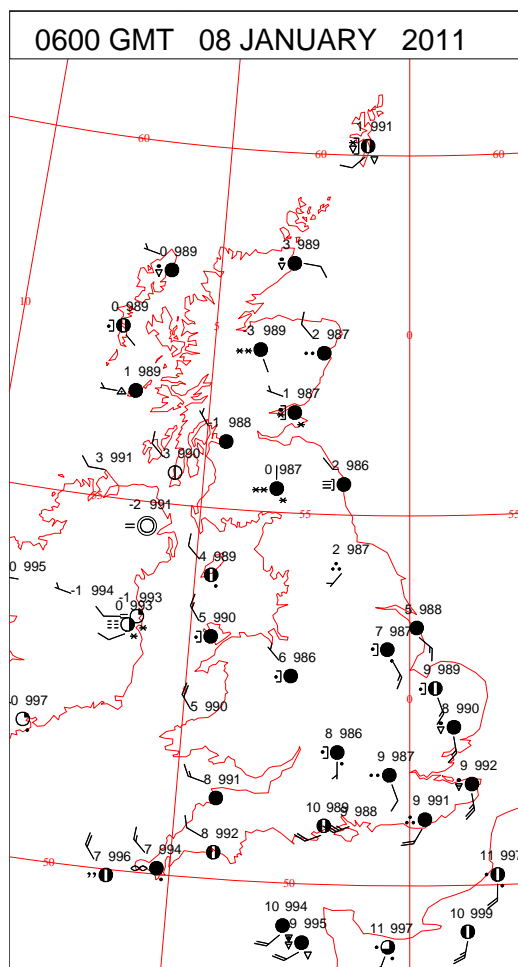
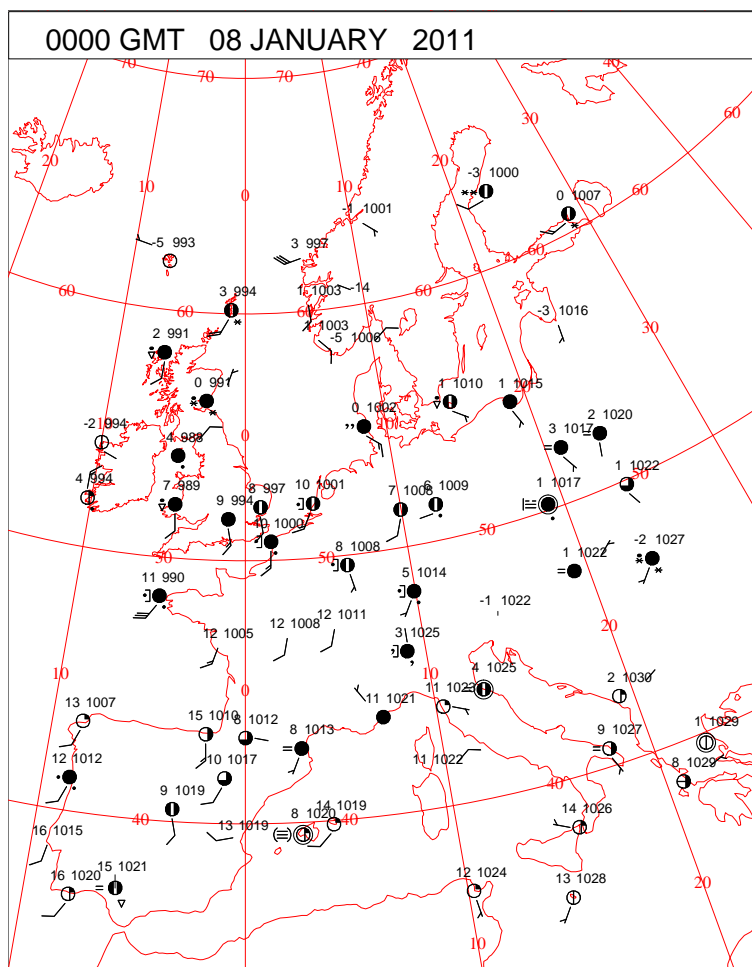


DAILY WEATHER SUMMARY



Saturday 8 January 2011

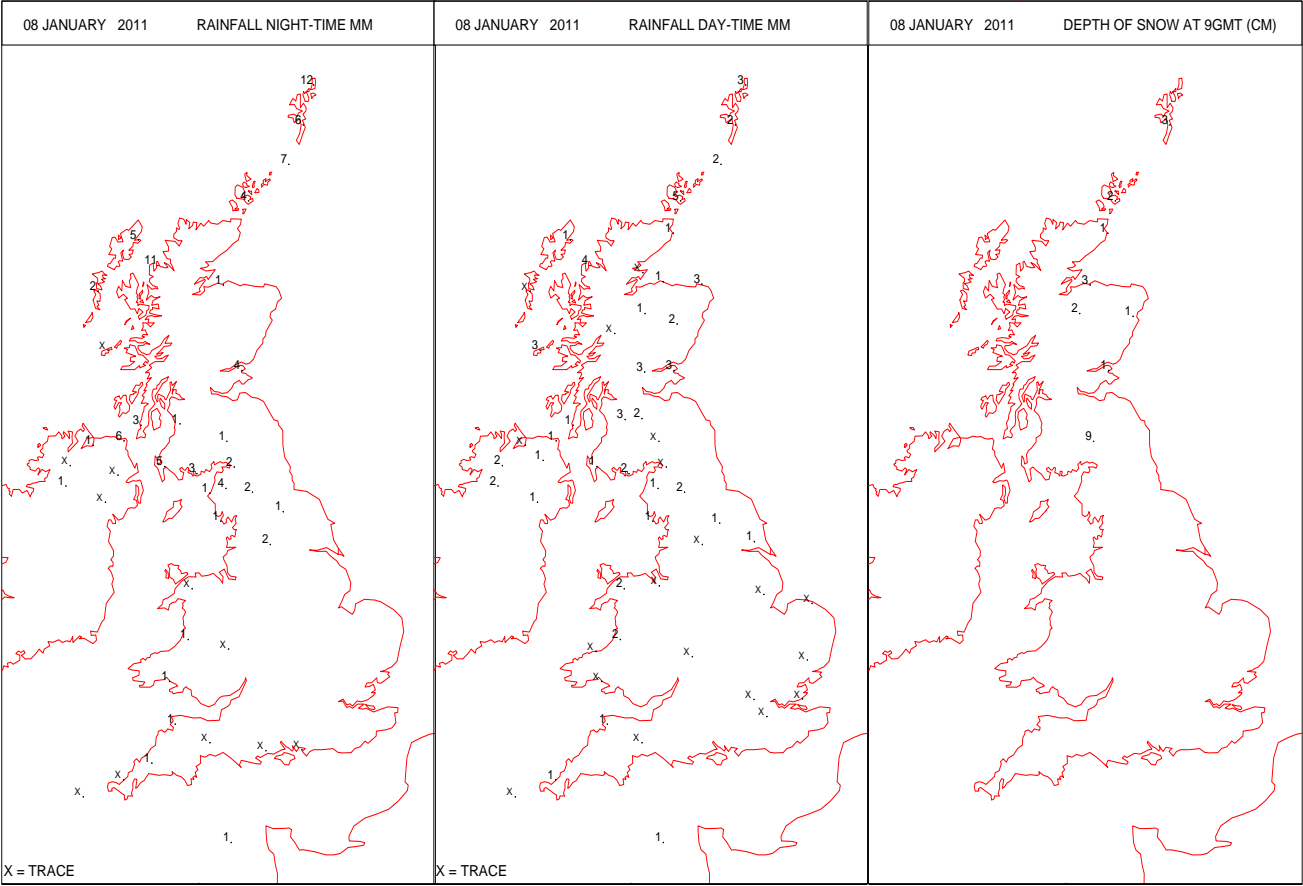
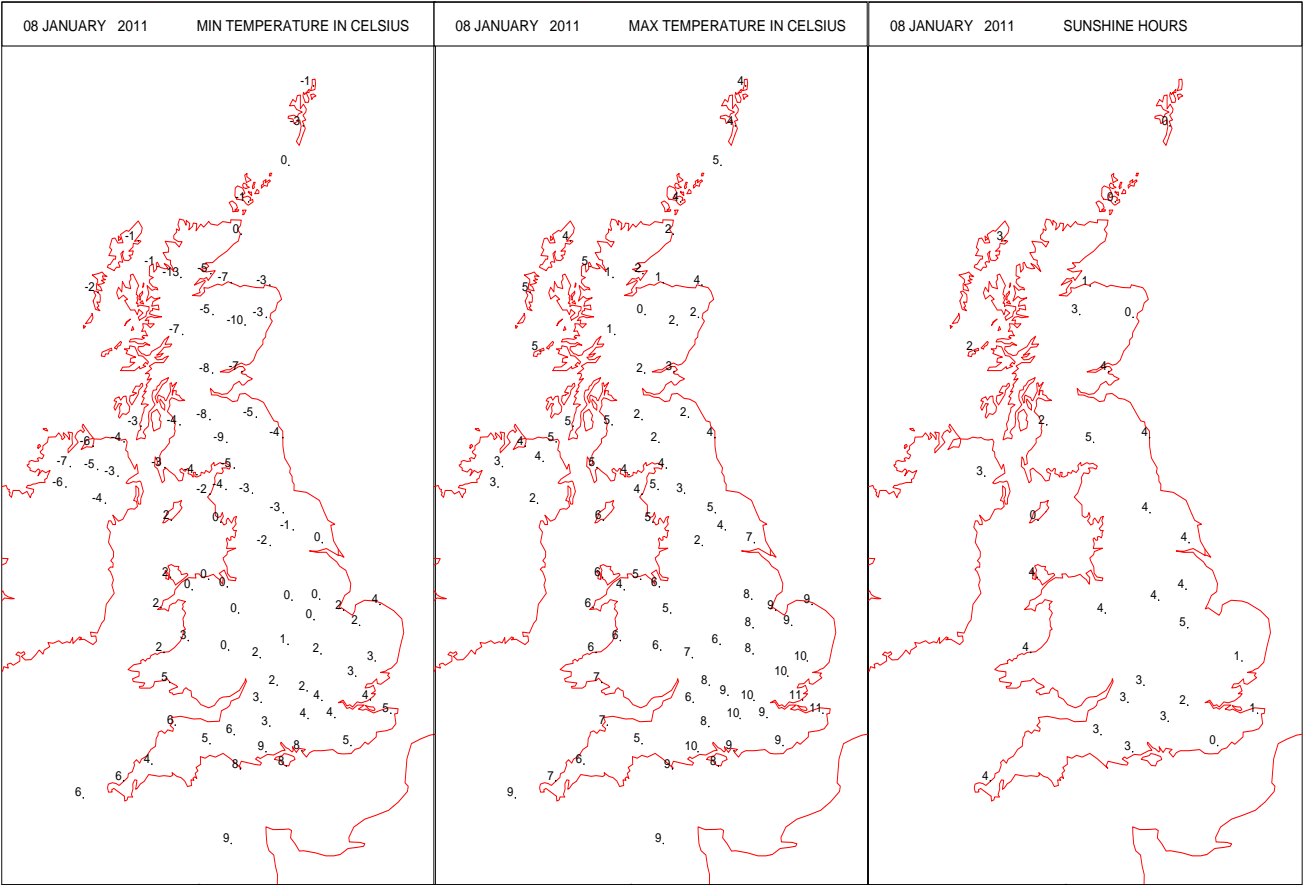
SURFACE REPORTS



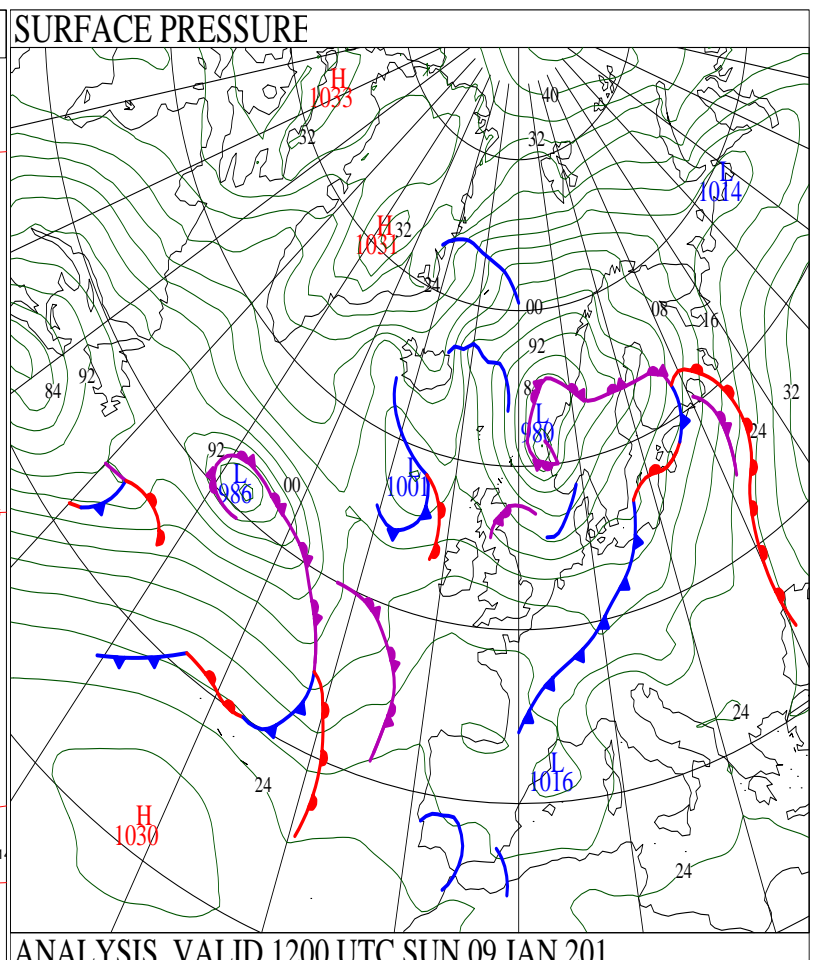
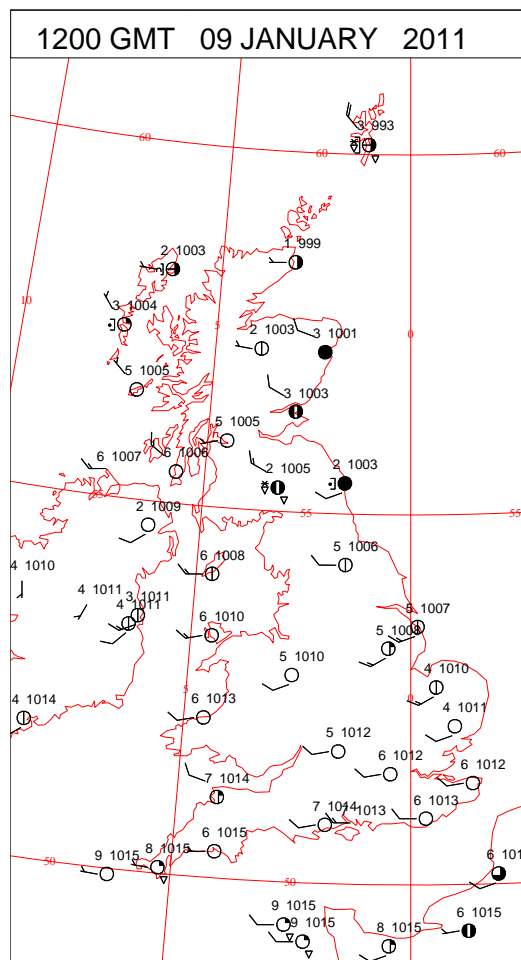
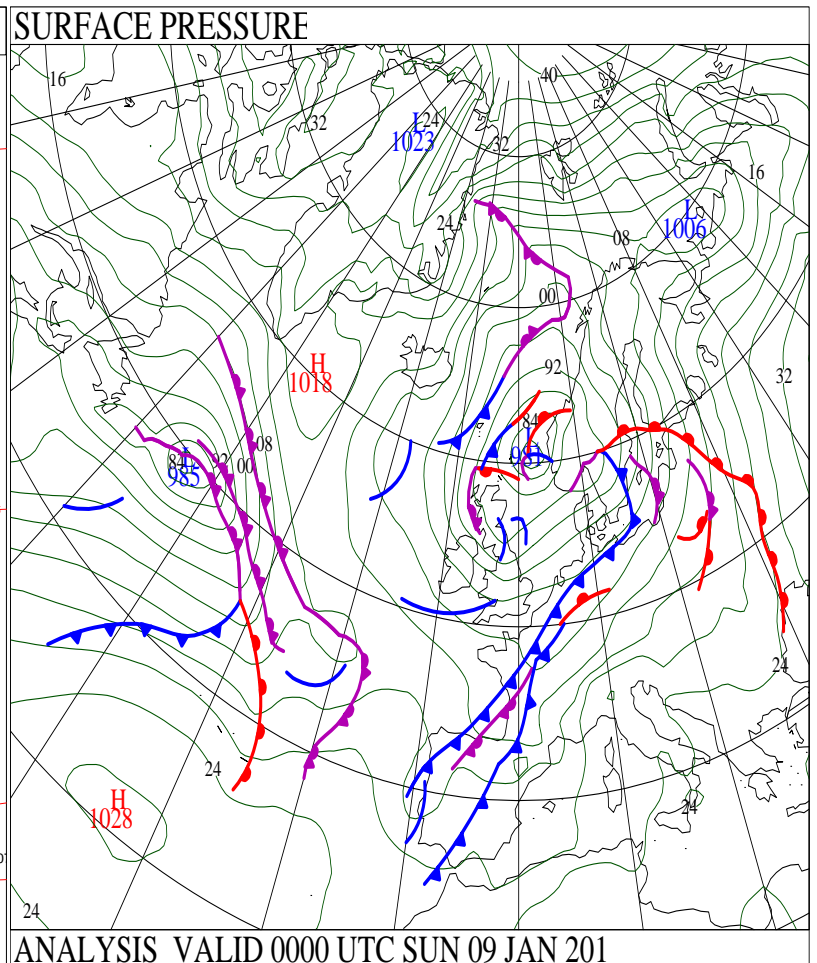
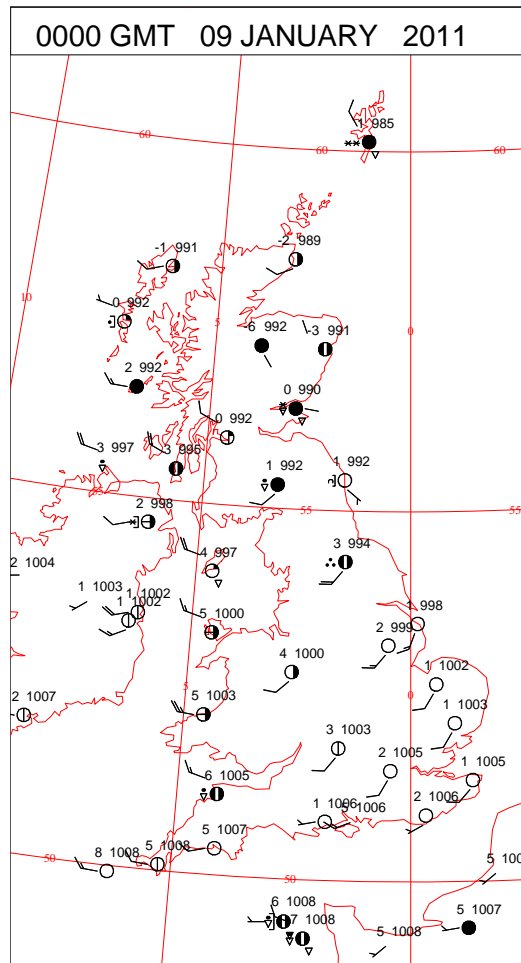
SIGNIFICANT WEATHER

| 0600 GMT 08 JANUARY 2011 | SIG WEATHER | 1200 GMT 08 JANUARY 2011 | SIG WEATHER | <p>Summary of UK Weather for Saturday 08 January 2011.</p> <p>It was a rather unsettled start to the day with outbreaks of occasionally heavy rain affecting much of England and Wales.</p> <p>This rain turned to sleet and snow across the hills of northern England, Scotland and Northern Ireland, with south-eastern Scotland most affected. This sleet and snow, followed by clearing skies, also lead to a risk of icy stretches across eastern parts of Scotland and Northern Ireland.</p> <p>Through the morning outbreaks of rain, sleet and snow cleared to the east, leaving many places fine and dry with some sunny spells. However further outbreaks of sleet and snow spread into western, and especially north-western, parts of the U.K. through the later part of the day, with further snow accumulations in places.</p> <p>Showers were of rain in the south-west and most parts of Wales.</p> <p>Another continuing feature was the brisk winds, especially the southerly winds that developed through the straits of Dover with gusts to severe gale force for a time in the morning.</p> <p>Highest temperatures were in the south-east.</p> |
|--------------------------|-------------|--------------------------|-------------|---|
| | | | | |
| 1800 GMT 08 JANUARY 2011 | SIG WEATHER | 0000 GMT 09 JANUARY 2011 | SIG WEATHER | <p>EXTREMES</p> <p>Highest Maximum: 10.7 Shoeburyness, Essex</p> <p>Lowest Maximum: 0.0 Aviemore, Inverness-Shire</p> <p>Lowest Minimum: -12.7 Loch Glascarnoch, Ross & Cromarty</p> <p>Lowest Grass Minimum: -16.8 Loch Glascarnoch, Ross & Cromarty</p> <p>Most Rain: 15.0 Baltasound No 2, Shetland 15.0 Aultbea No 2, Ross & Cromarty</p> <p>Most Sun: 4.7 Wittering, Cambridgeshire</p> |
| | | | | |

DAILY CLIMATE DATA

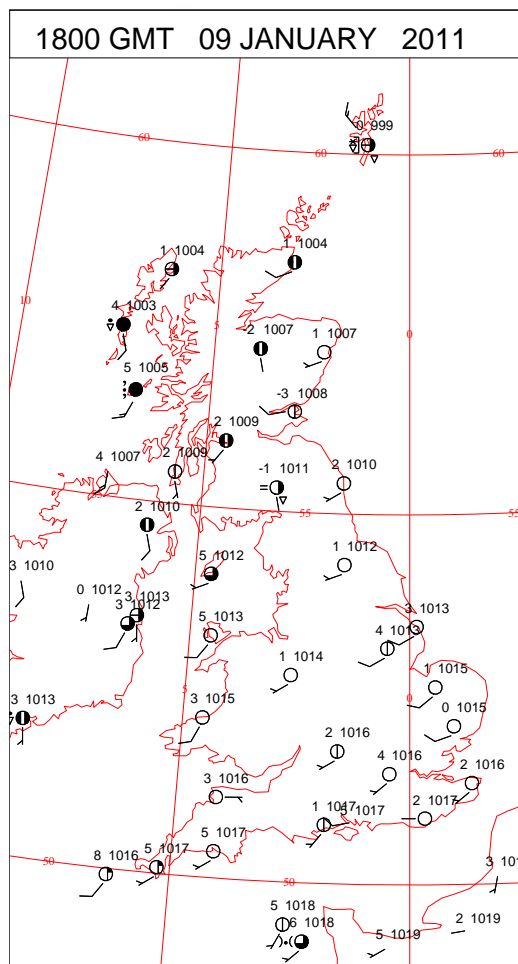
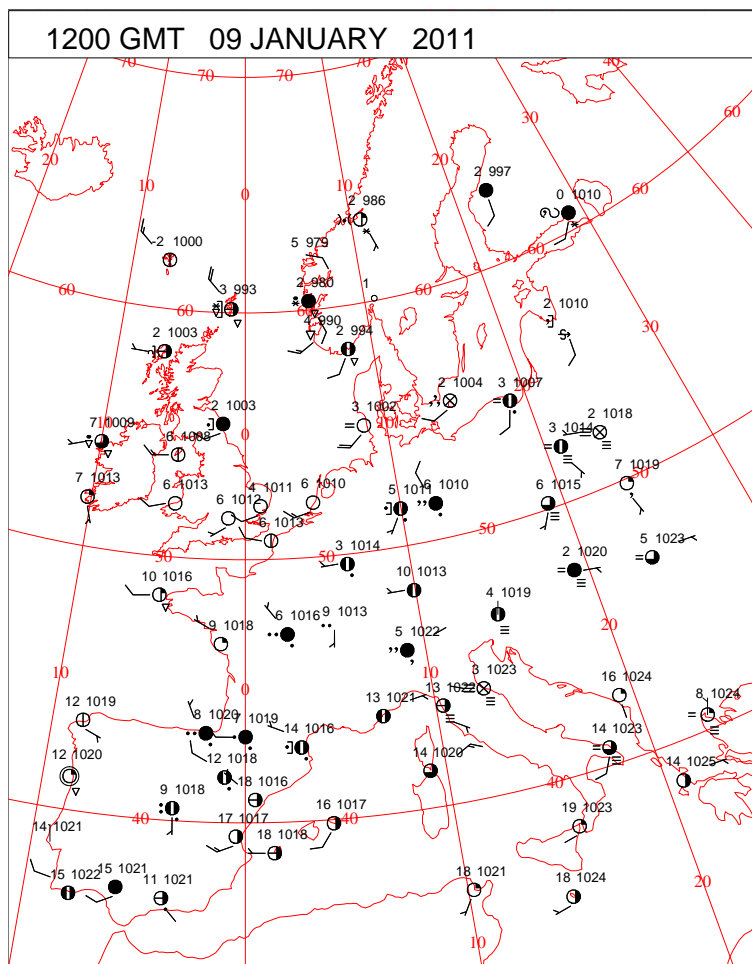
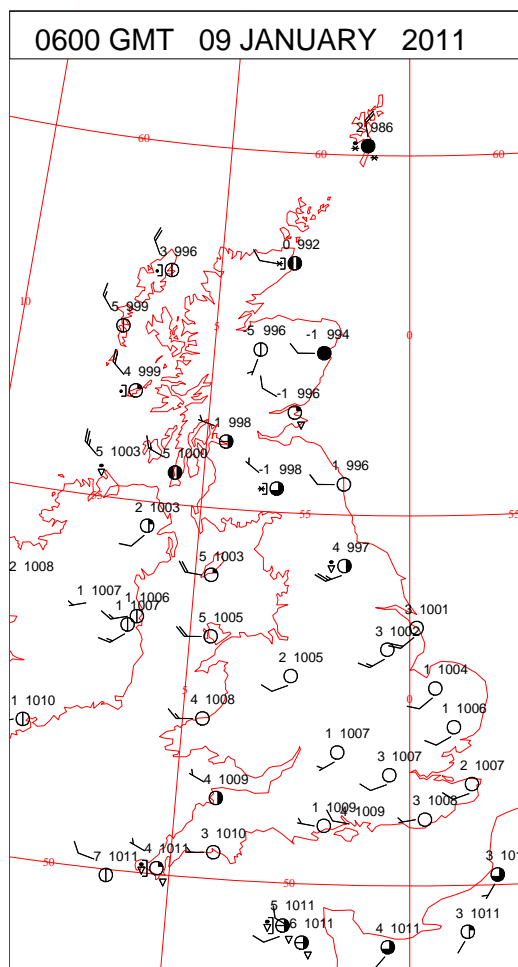
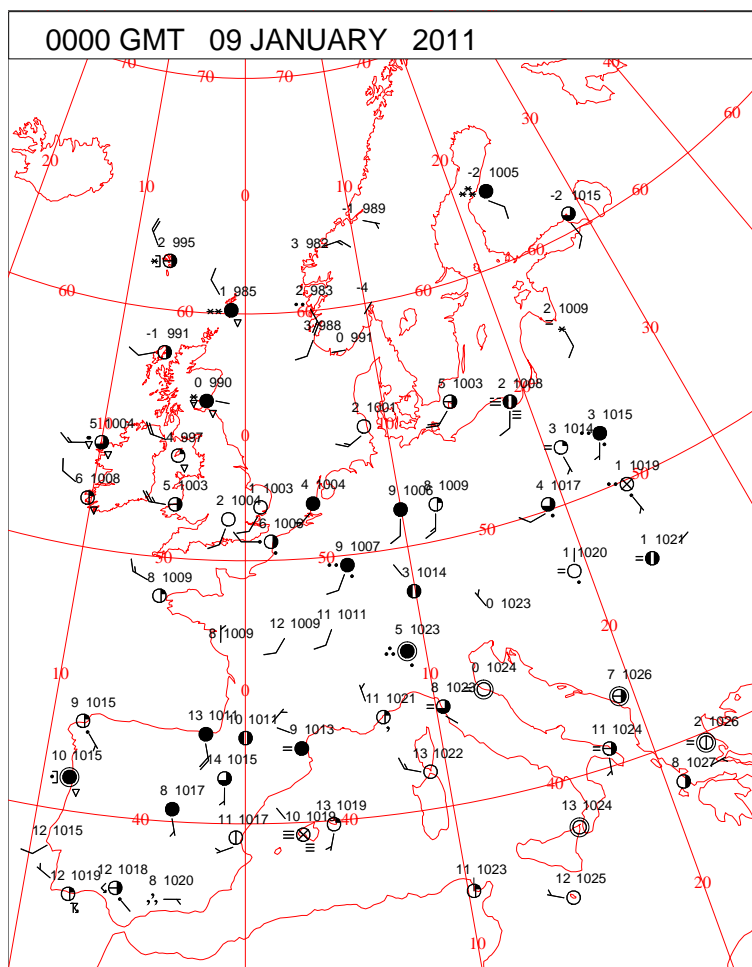


DAILY WEATHER SUMMARY



Sunday 9 January 2011

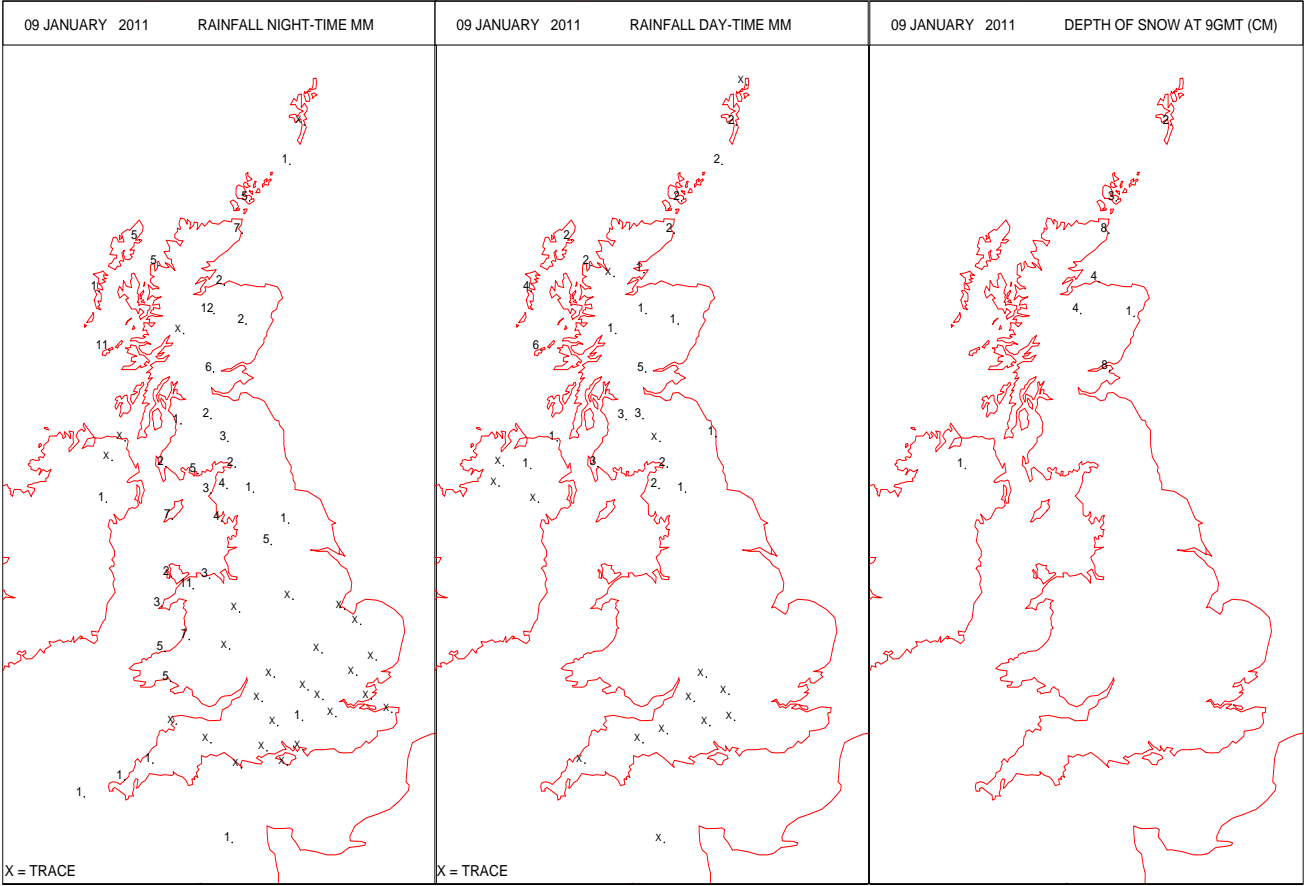
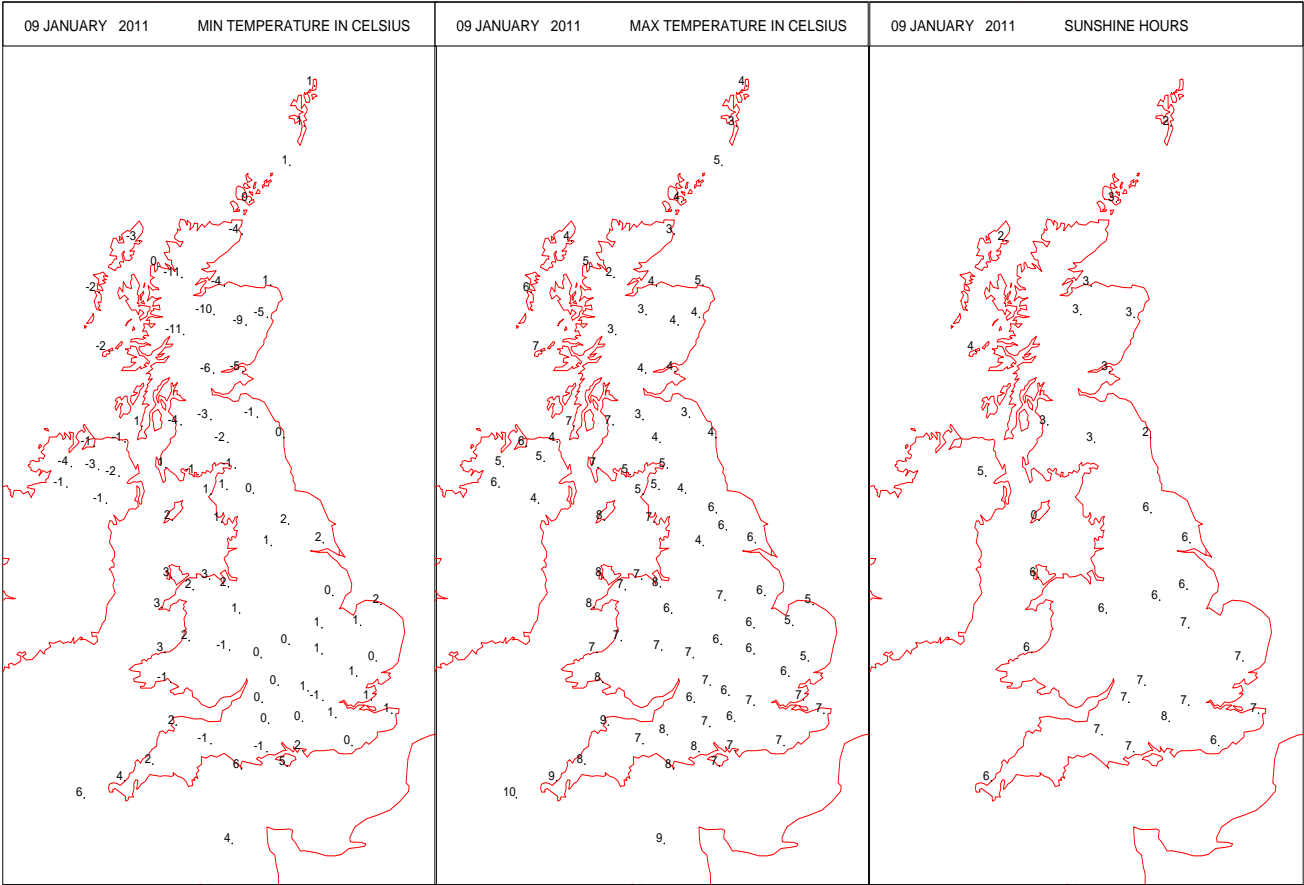
SURFACE REPORTS



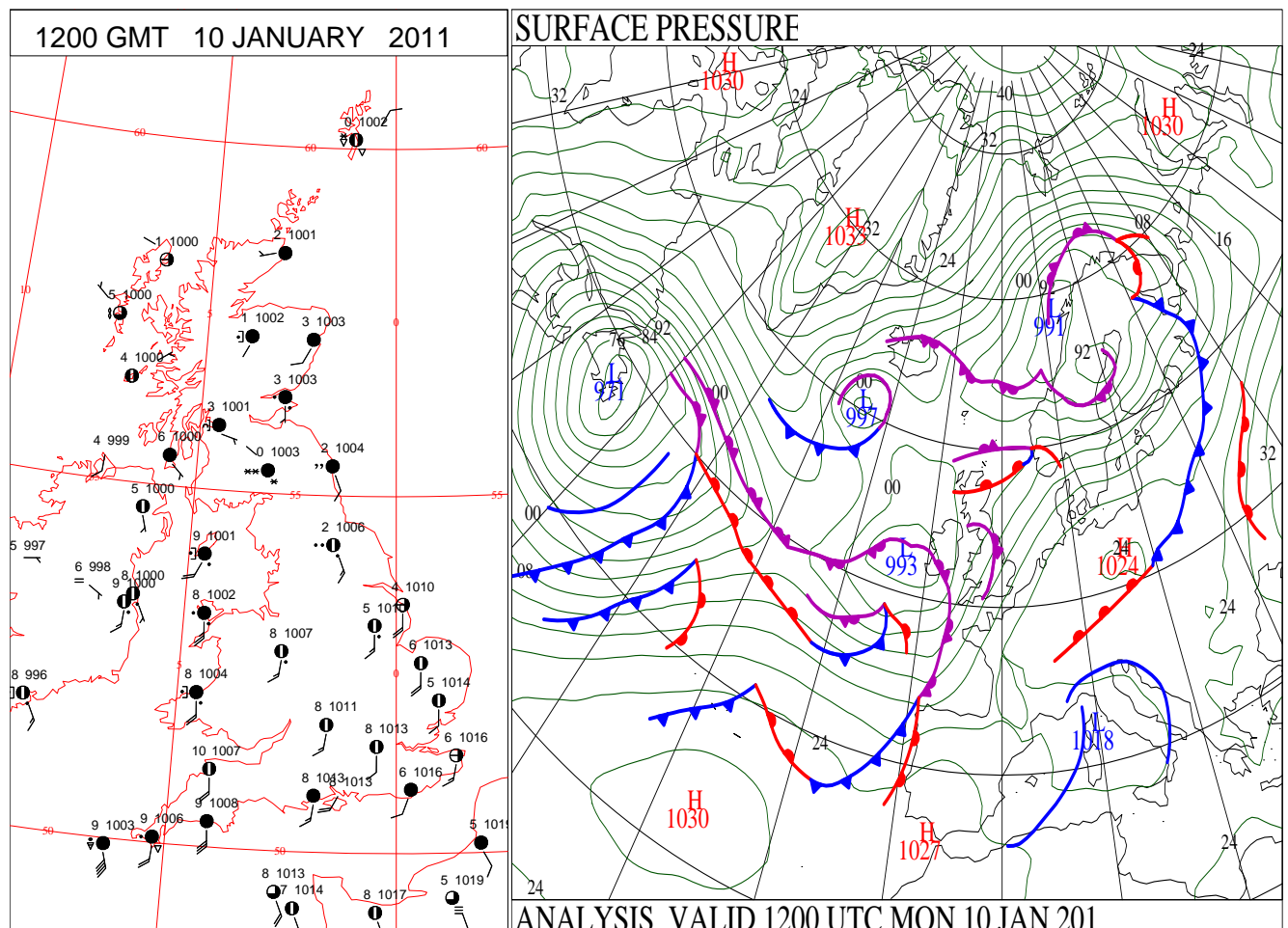
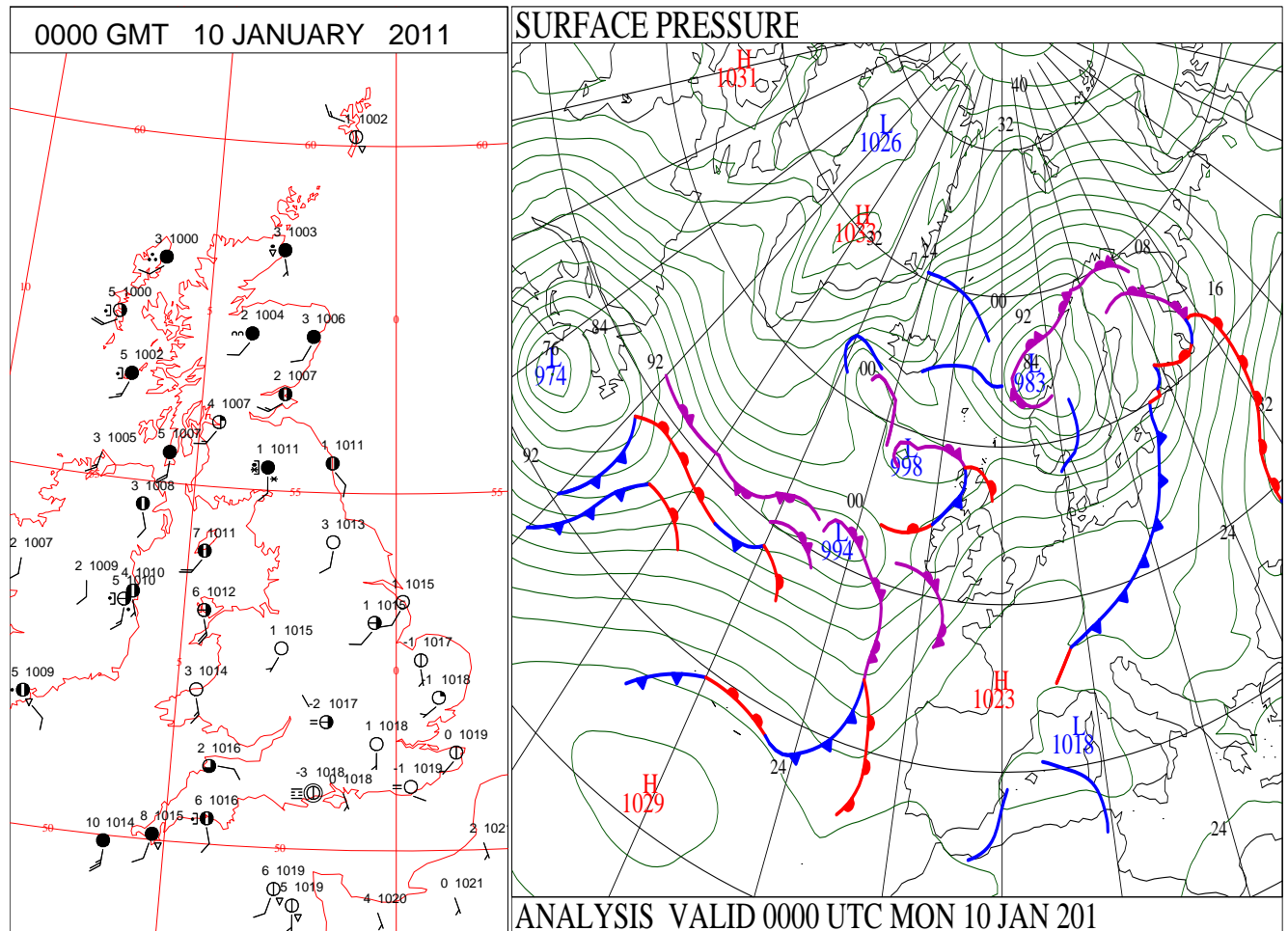
SIGNIFICANT WEATHER

| 0600 GMT 09 JANUARY 2011 | SIG WEATHER | 1200 GMT 09 JANUARY 2011 | SIG WEATHER | <p>Summary of UK Weather for Sunday 09 January 2011. It was a cold start across much of the U.K., with many places seeing a ground frost at first.</p> <p>Through the morning, outbreaks of rain, sleet and snow affected parts of northern England and Scotland. These cleared quickly on the whole, with much of the country seeing a dry and generally sunny day. However, a few sleet and snow showers continued in western Scotland.</p> <p>Into the evening cloud slowly increased across western parts of the U.K., and later a band of sleet and snow spread into western and northern Scotland.</p> <p>Elsewhere it remained dry and clear through the first part of the night with temperatures dropping quickly in places, particularly across Scotland, where some icy stretches formed.</p> <p>The west to south-westerly winds were brisk in places, particularly over hills and at exposed coastal areas.</p> <p>The highest maximum temperatures were recorded in the far south of the country.</p> |
|--------------------------|-------------|--------------------------|-------------|---|
| | | | | |
| 1800 GMT 09 JANUARY 2011 | SIG WEATHER | 0000 GMT 10 JANUARY 2011 | SIG WEATHER | <p>EXTREMES Highest Maximum: 10.3 St Marys Airport, Isles Of Scilly Lowest Maximum: 1.8 Loch Glascarnoch, Ross & Cromarty Lowest Minimum: -11.1 Loch Glascarnoch, Ross & Cromarty Lowest Grass Minimum: -14.5 Tulloch Bridge, Inverness-Shire Most Rain: 16.8 Tiree, Argyll Most Sun: 7.5 Odiham, Hampshire</p> |
| | | | | |

DAILY CLIMATE DATA



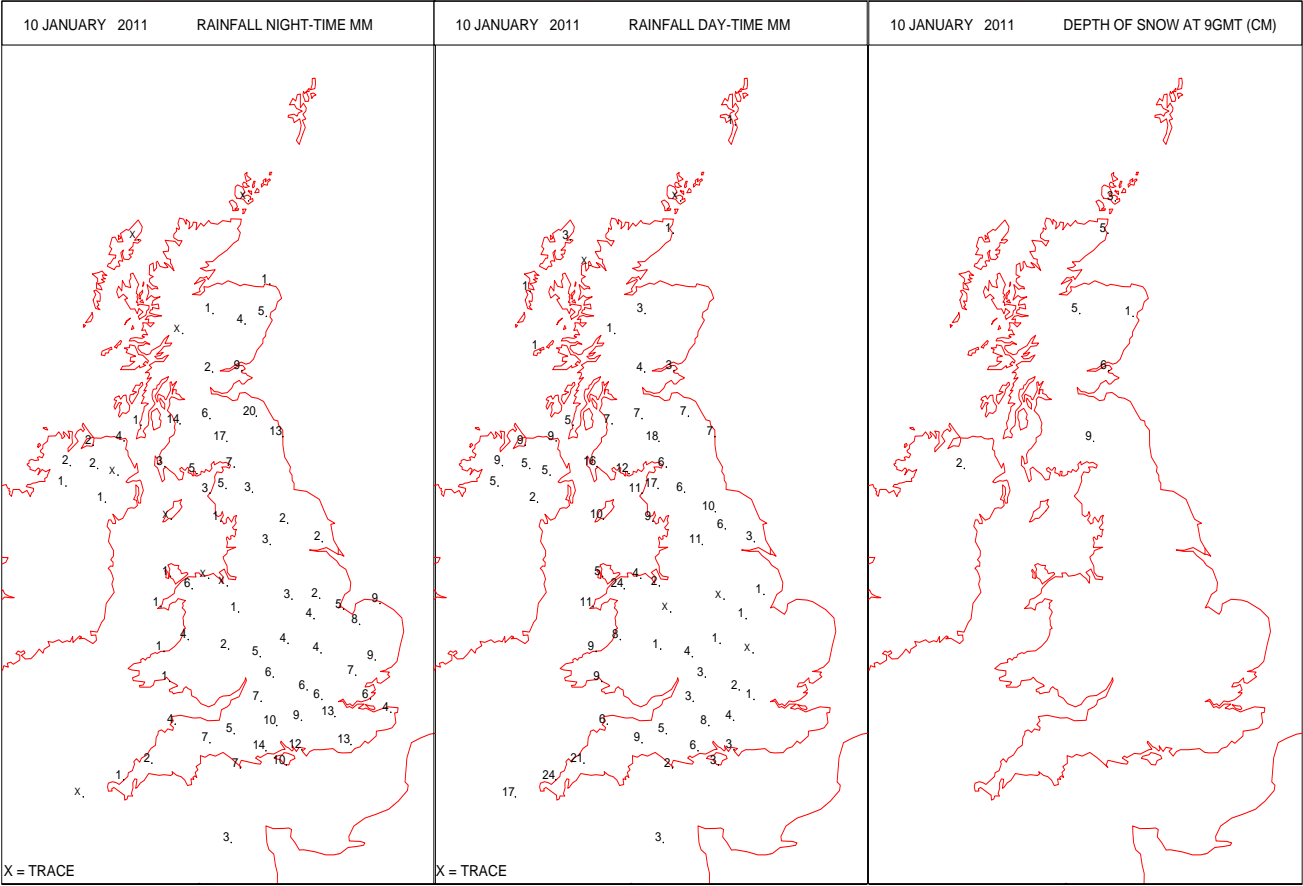
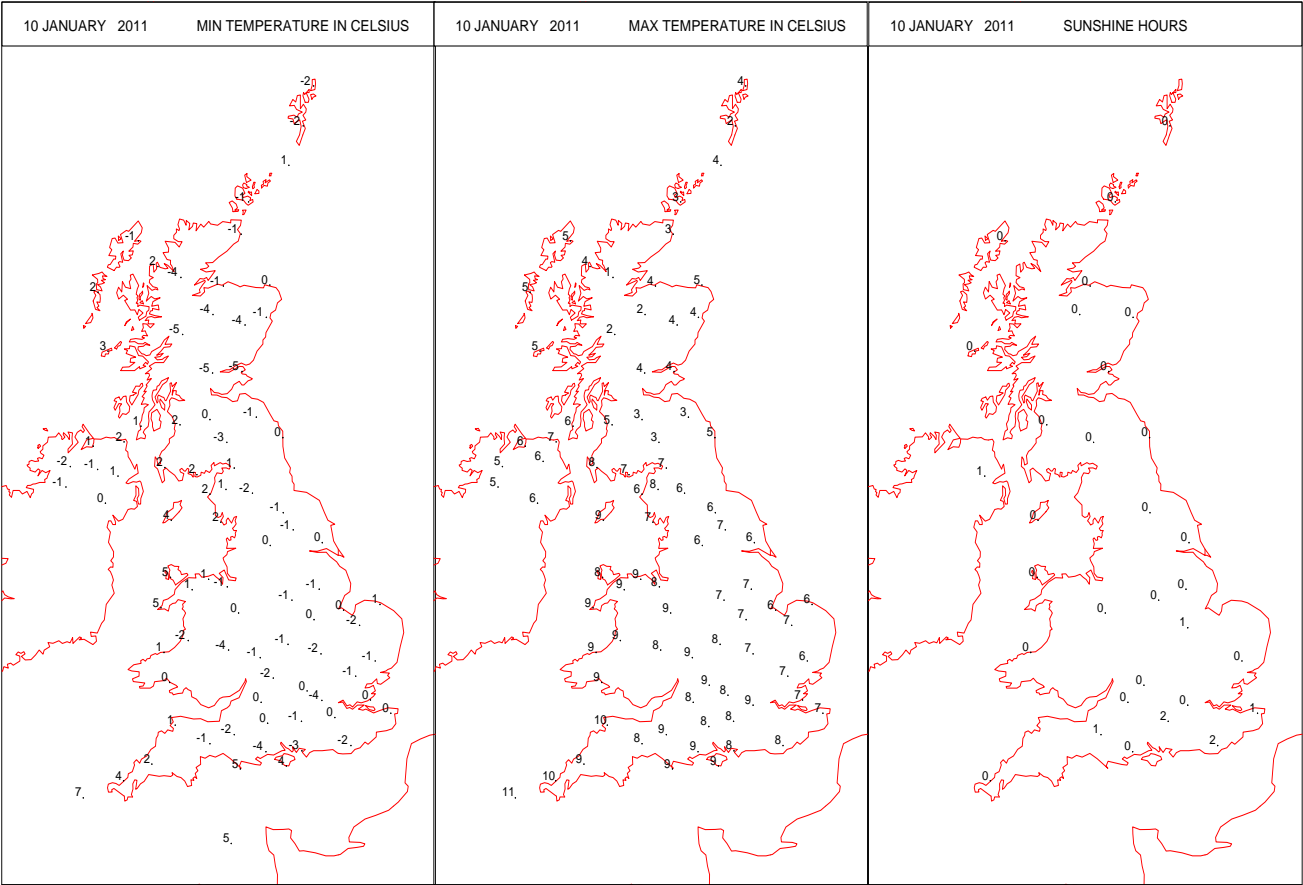
DAILY WEATHER SUMMARY



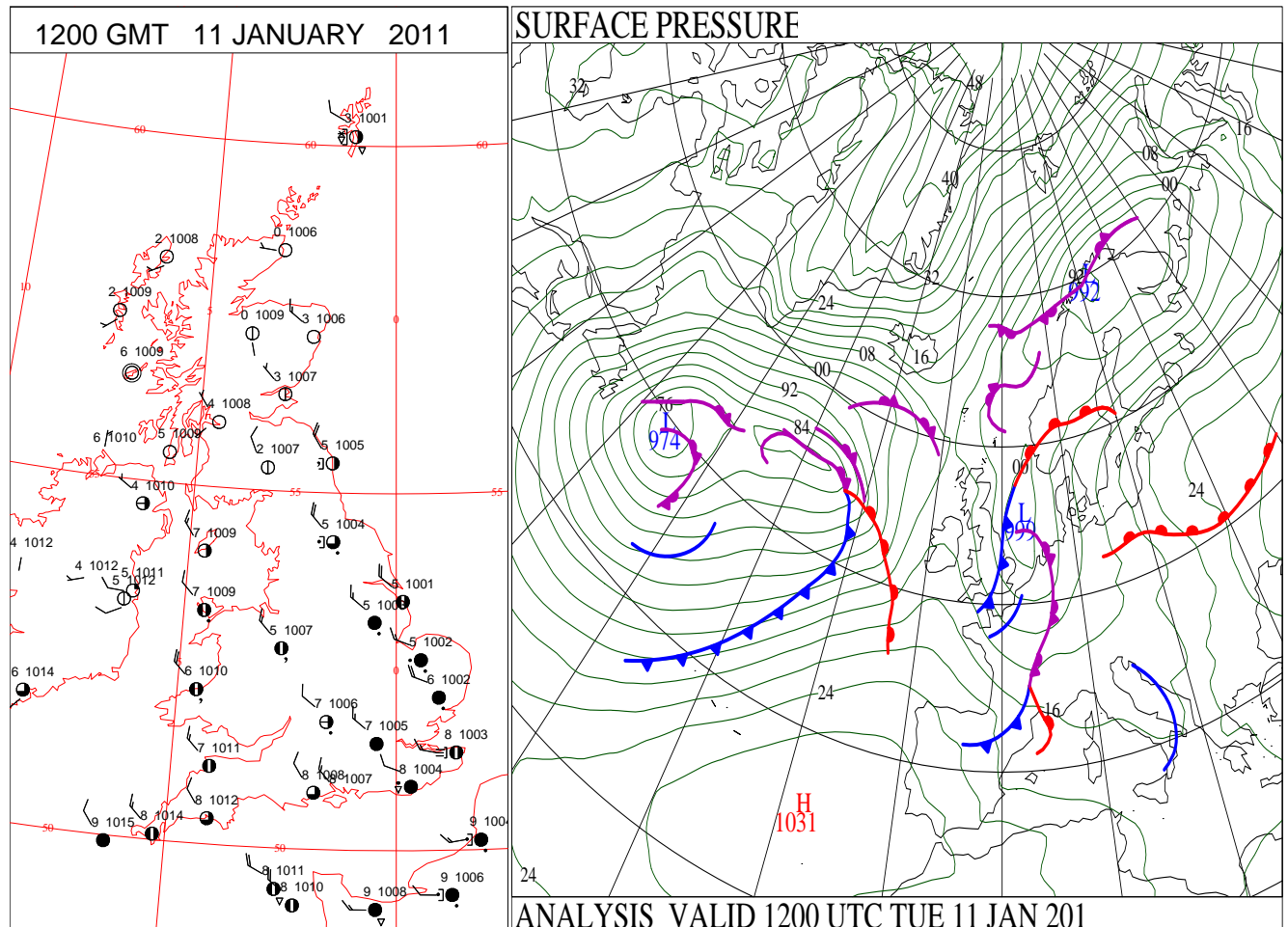
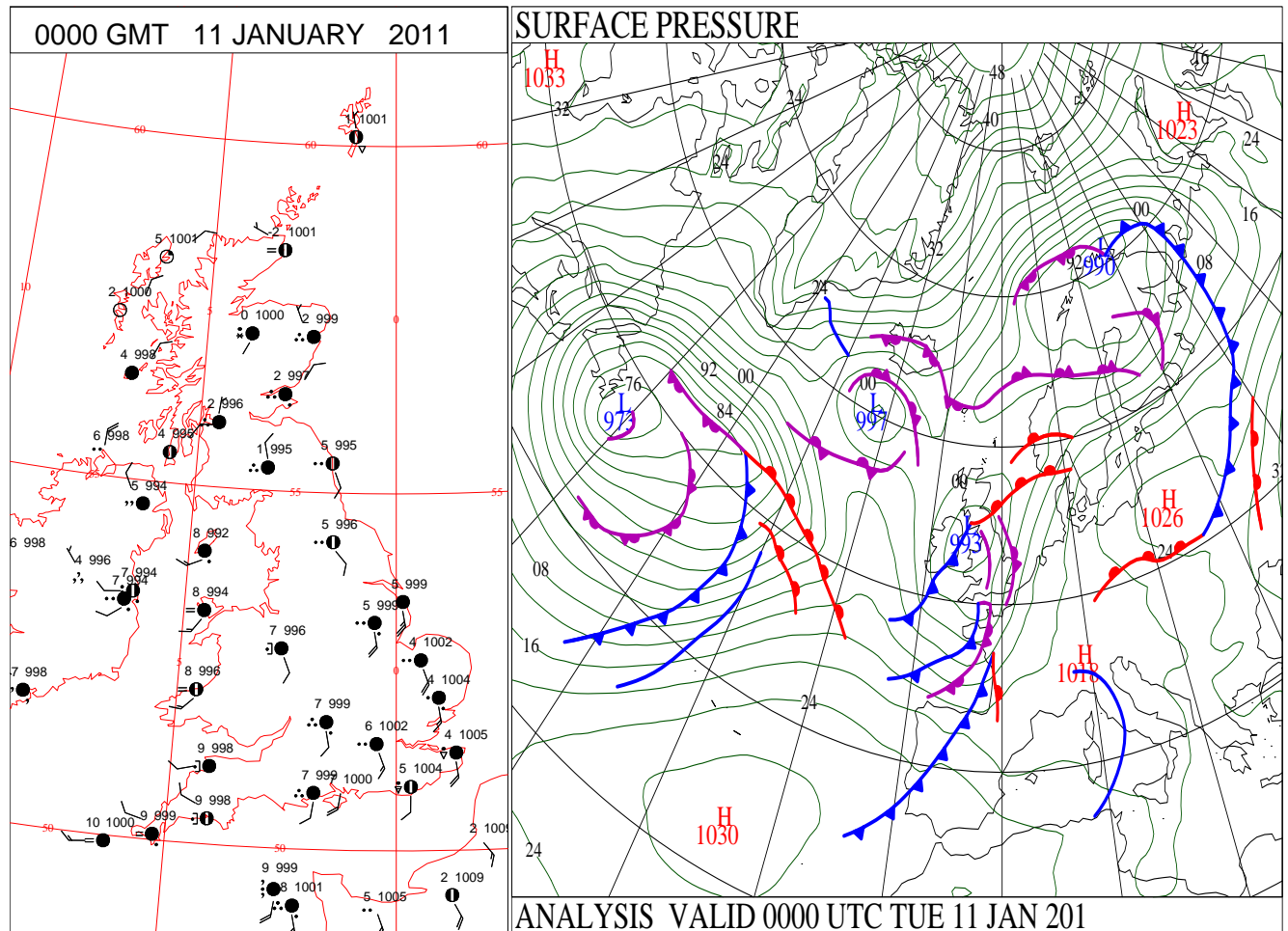
SIGNIFICANT WEATHER

| 0600 GMT 10 JANUARY 2011 | SIG WEATHER | 1200 GMT 10 JANUARY 2011 | SIG WEATHER | <p>Summary of UK Weather for Monday 10 January 2011. It was a cloudy day across the U.K., with outbreaks of rain spreading slowly eastwards to all parts, although it took until well after dark to reach south-east England and East Anglia. This rain was locally heavy, particularly across the hills of south-west England and Wales. Where it fell onto sub-zero surfaces across northern, central and eastern parts of the UK, it caused ice to form. Also, this rain turned to snow across the hills of Northern England and Scotland, with further accumulations in places. Another feature of the weather was the brisk southerly winds that affected much of England and Wales. These reached gale force in places, with gusts reaching 53 knots along the south coast of Devon and Cornwall. Maximum temperatures were recorded in parts of south-western England, where it was locally mild for the time of year, whereas across parts of Scotland it was relatively cold.</p> |
|--------------------------|-------------|--------------------------|-------------|---|
| | | | | |
| 1800 GMT 10 JANUARY 2011 | SIG WEATHER | 0000 GMT 11 JANUARY 2011 | SIG WEATHER | <p>EXTREMES Highest Maximum: 10.6 St Marys Airport, Isles Of Scilly Lowest Maximum: 1.1 Loch Glascarnoch, 1.2 Ross & Cromarty Lowest Minimum: -5.1 Tulloch Bridge, Inverness-Shire -5.1 Leuchars, Fife Lowest Grass Minimum: -8.5 Benson, Oxfordshire -8.5 Leuchars, Fife Most Rain: 34.9 Eskdalemuir, Dumfriesshire Most Sun: 3.5 Guernsey Airport, Guernsey 3.5 Jersey Airport, Jersey</p> |
| | | | | |

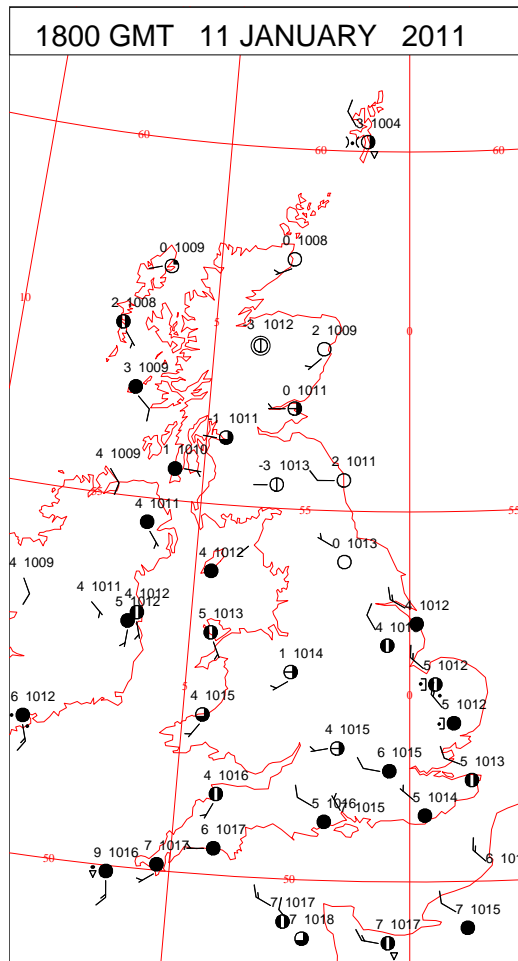
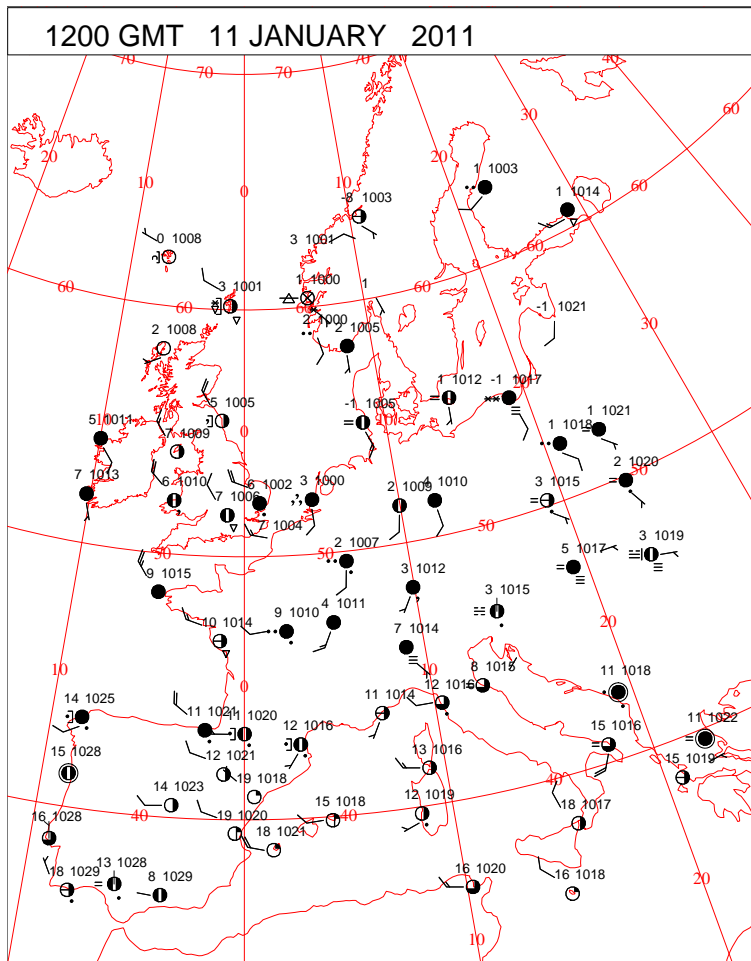
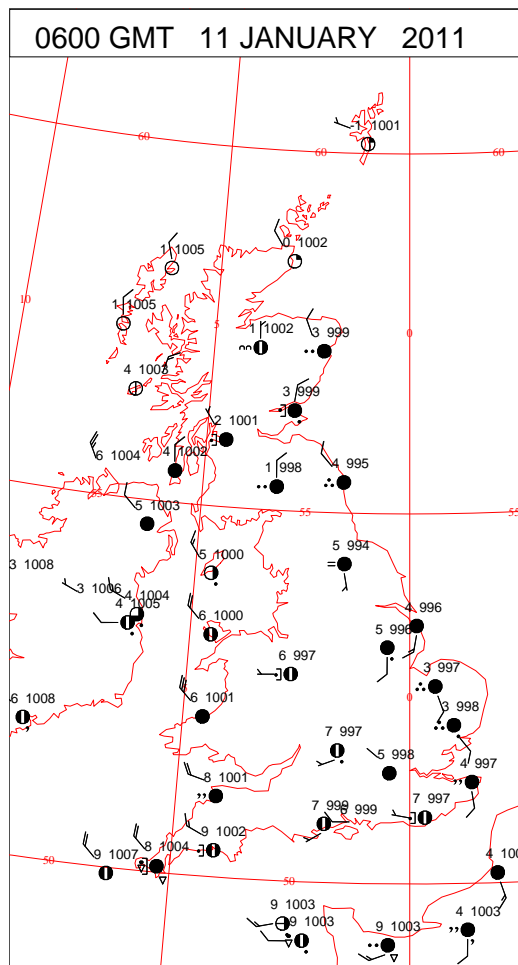
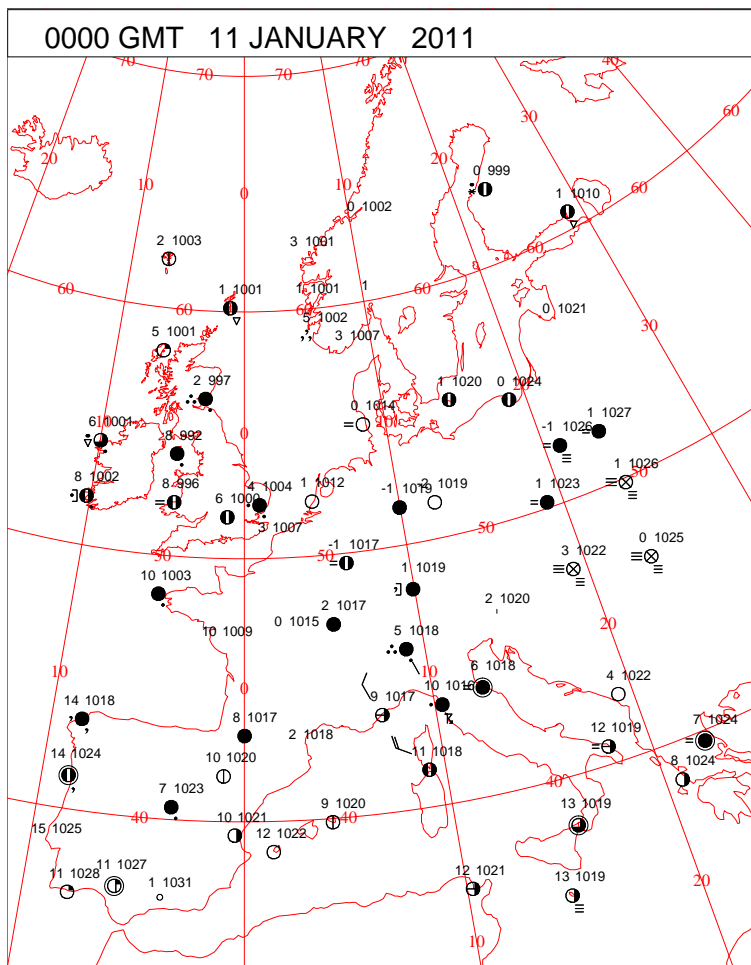
DAILY CLIMATE DATA



DAILY WEATHER SUMMARY



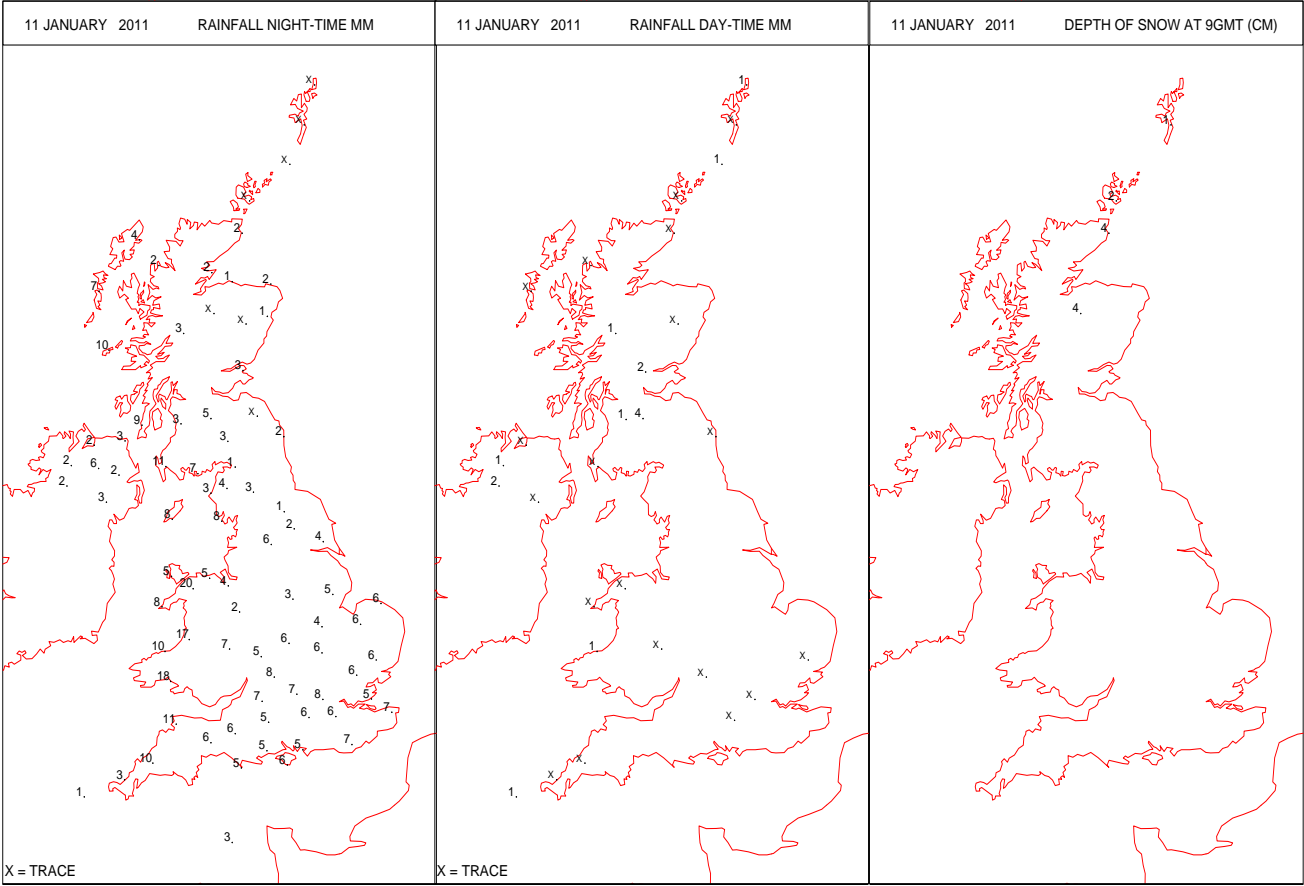
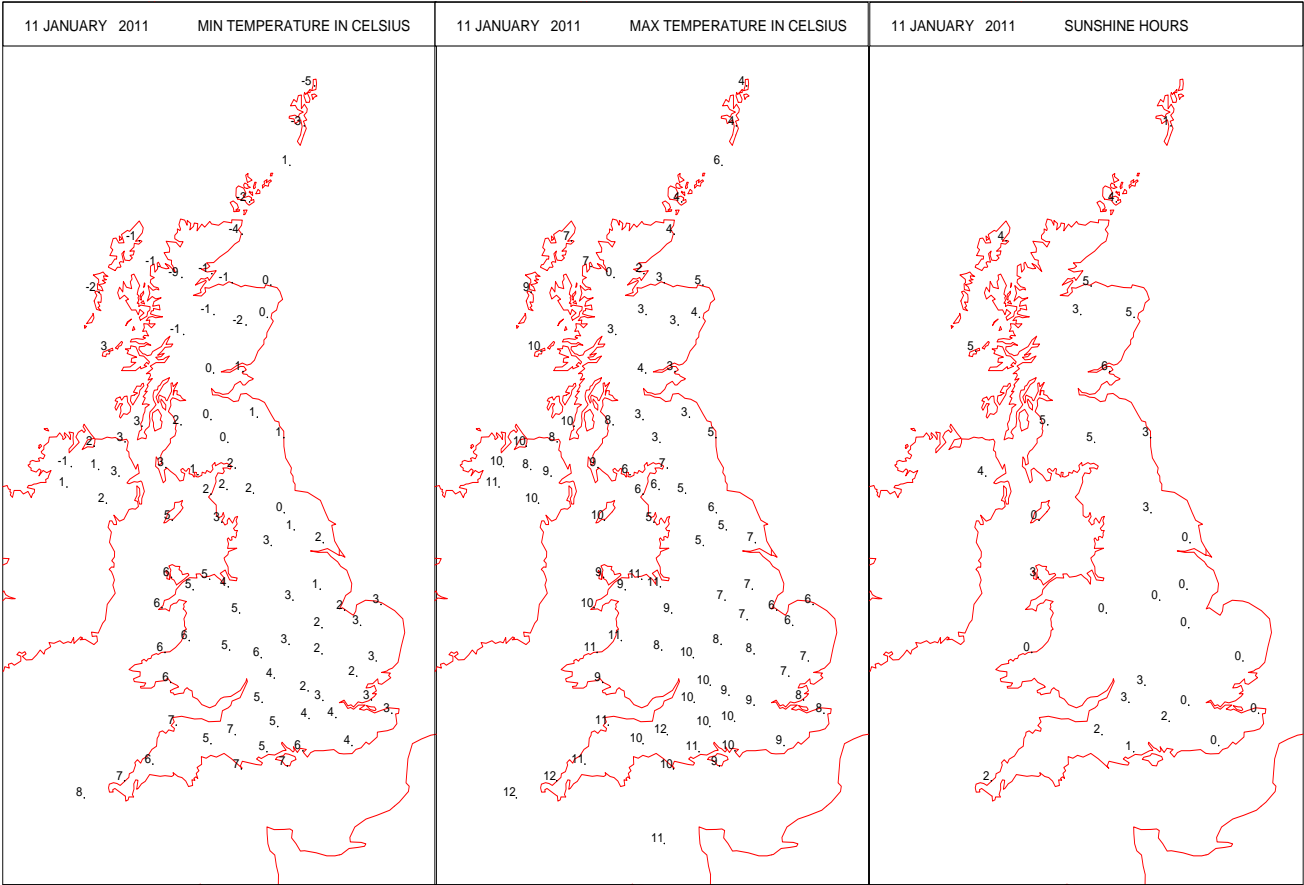
SURFACE REPORTS



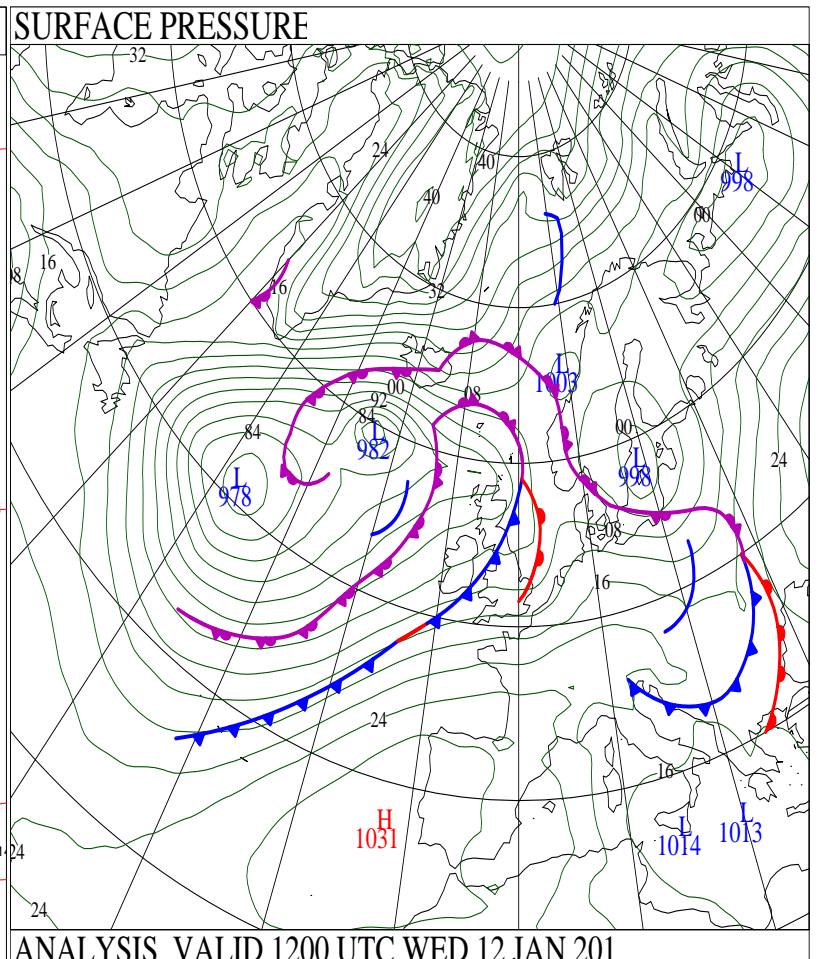
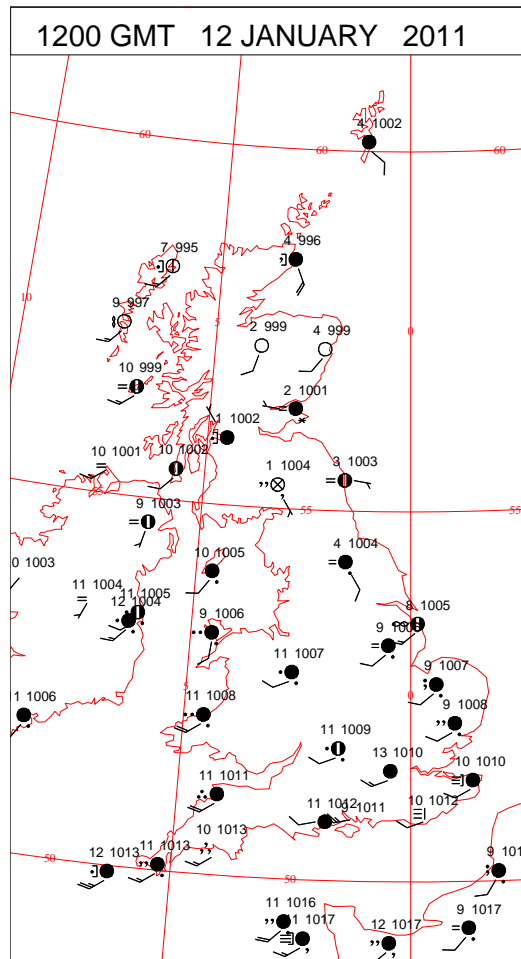
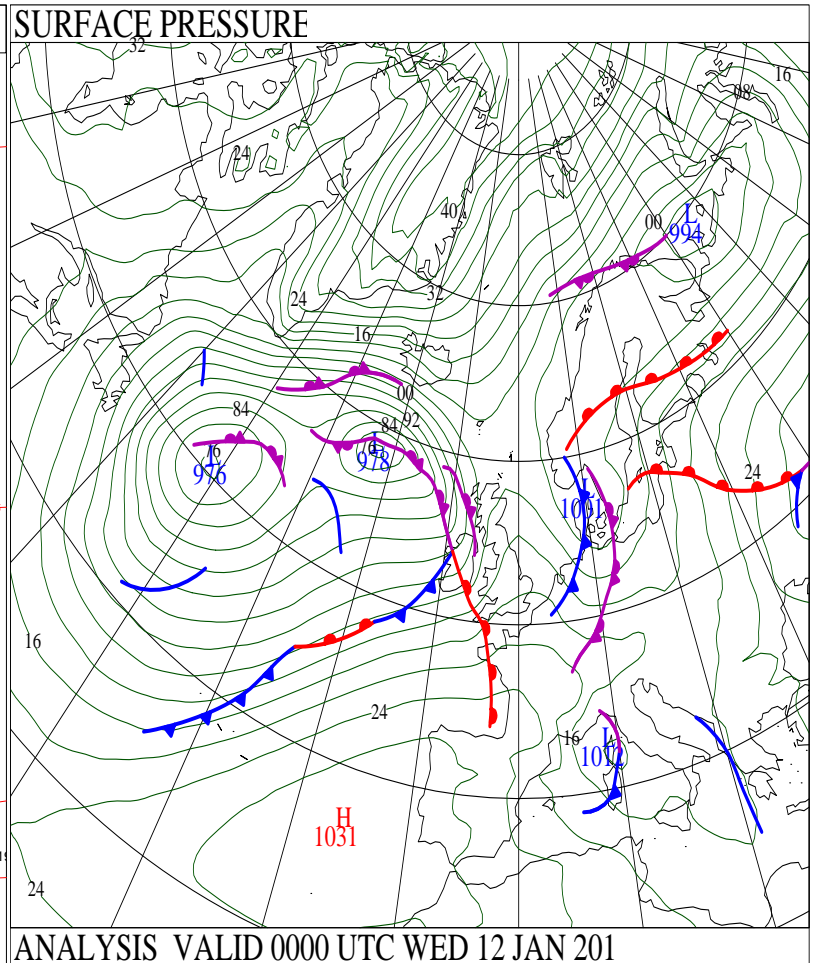
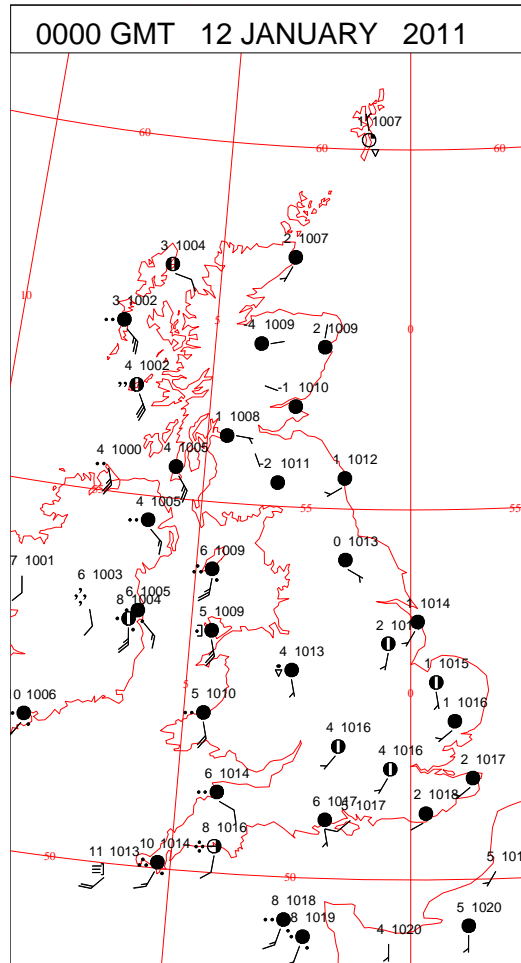
SIGNIFICANT WEATHER

| | | | | |
|--------------------------|-------------|--------------------------|-------------|--|
| 0600 GMT 11 JANUARY 2011 | SIG WEATHER | 1200 GMT 11 JANUARY 2011 | SIG WEATHER | <p>Summary of UK Weather for Tuesday 11 January 2011.</p> <p>Overnight rain became confined to far eastern parts of England by dawn, and cleared these areas too during the morning.</p> <p>Much of the U.K. then had a dry day with some lengthy periods of sunshine, though cloud lingered for much of the day in south-east England.</p> <p>High level cloud increased later from the west and turned the sunshine increasingly hazy.</p> <p>Winds became north-westerly, and eased to light or moderate through the day.</p> <p>Further rain reached Northern Ireland and western parts of England, Wales and Scotland during the evening, along with increasing south-westerly winds.</p> <p>Much of the U.K. saw maximum temperatures around average for the time of year, but parts of Scotland remained rather cold, with many places there and in northern England falling to an early evening minimum with frost.</p> |
| 1800 GMT 11 JANUARY 2011 | SIG WEATHER | 0000 GMT 12 JANUARY 2011 | SIG WEATHER | |
| | | | | <p>EXTREMES</p> <p>Highest Maximum:</p> <p>11.5 Camborne, Cornwall</p> <p>11.5 St Marys Airport, Isles Of Scilly</p> <p>11.5 Yeovilton, Somerset</p> <p>Lowest Maximum:</p> <p>0.0 Loch Glascarnoch, Ross & Cromarty</p> <p>Lowest Minimum:</p> <p>-8.8 Loch Glascarnoch, Ross & Cromarty</p> <p>Lowest Grass Minimum:</p> <p>-8.3 Lerwick, Shetland</p> <p>Most Rain:</p> <p>19.8 Capel Curig No 3, Gwynedd</p> <p>Most Sun:</p> <p>5.8 Leuchars, Fife</p> |

DAILY CLIMATE DATA

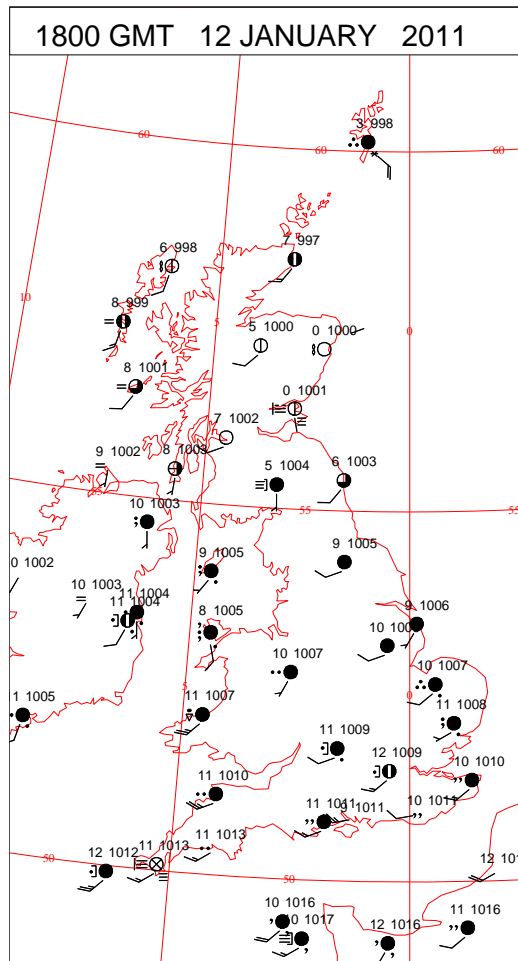
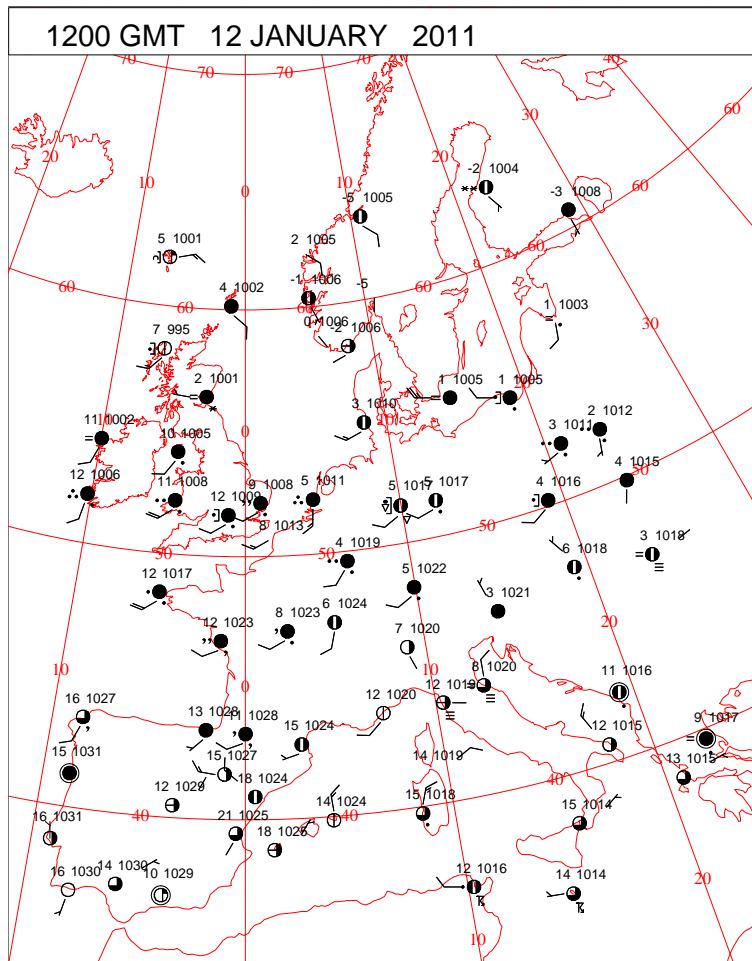
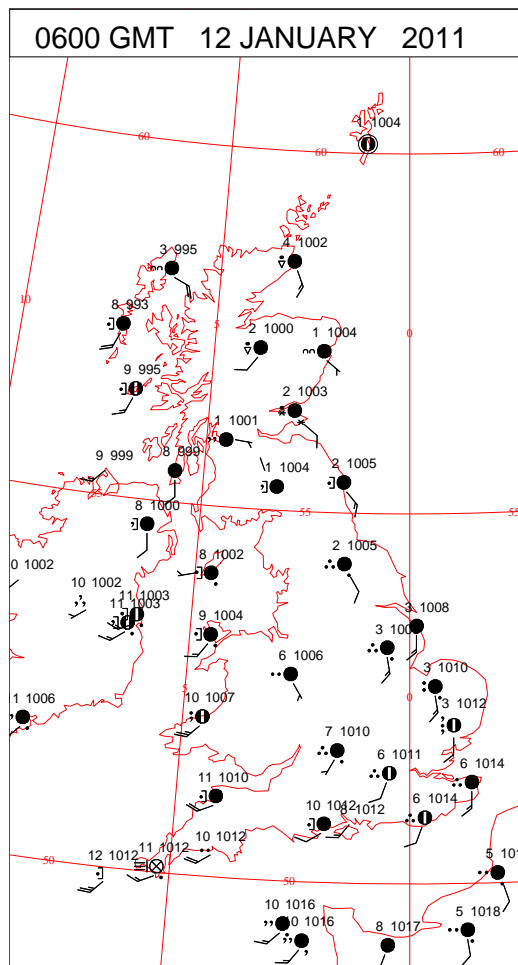
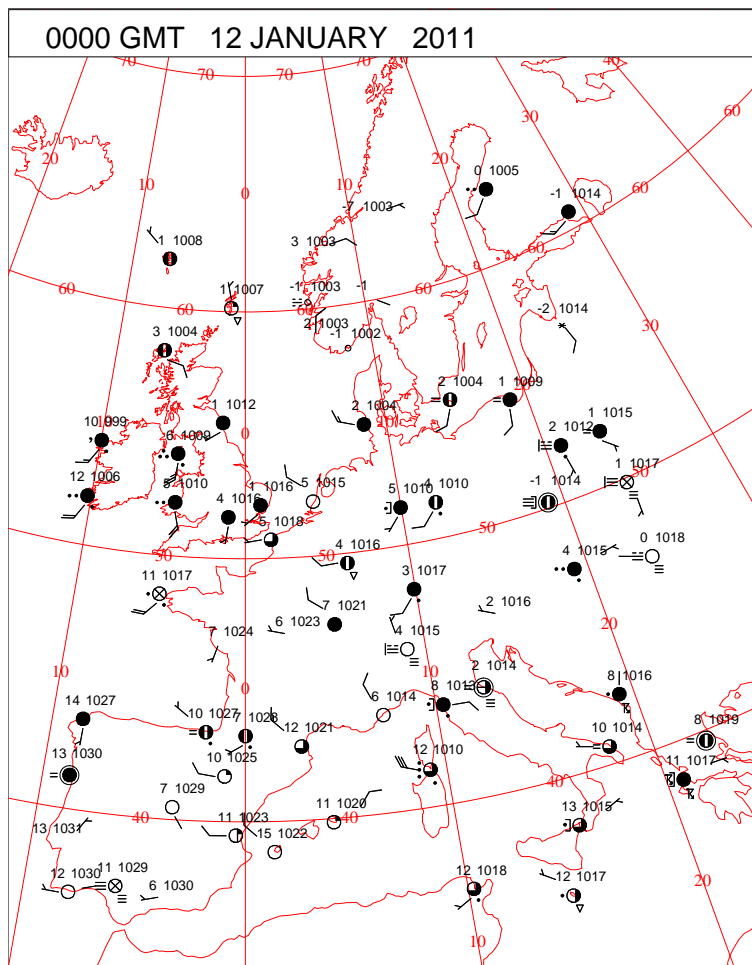


DAILY WEATHER SUMMARY



Wednesday 12 January 2011

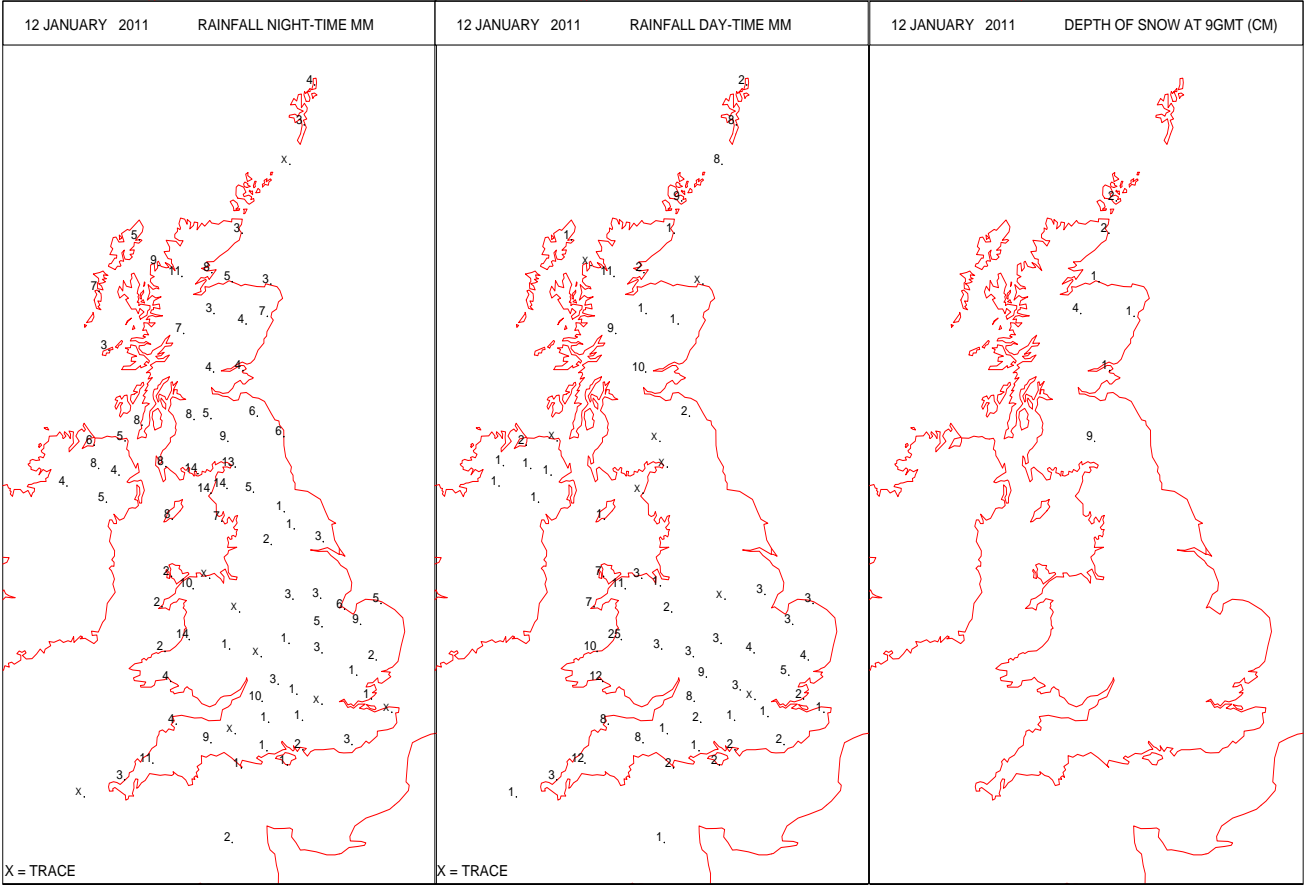
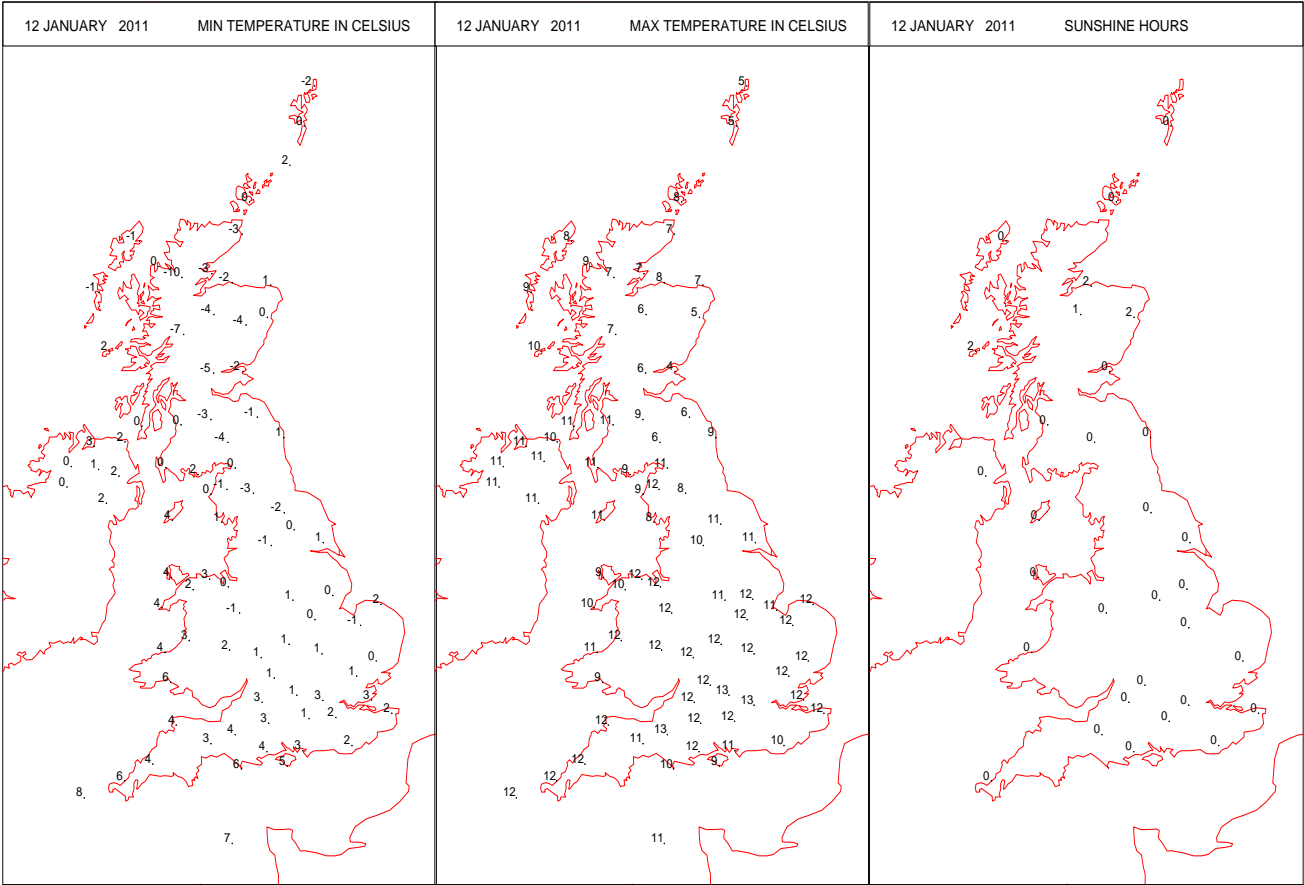
SURFACE REPORTS



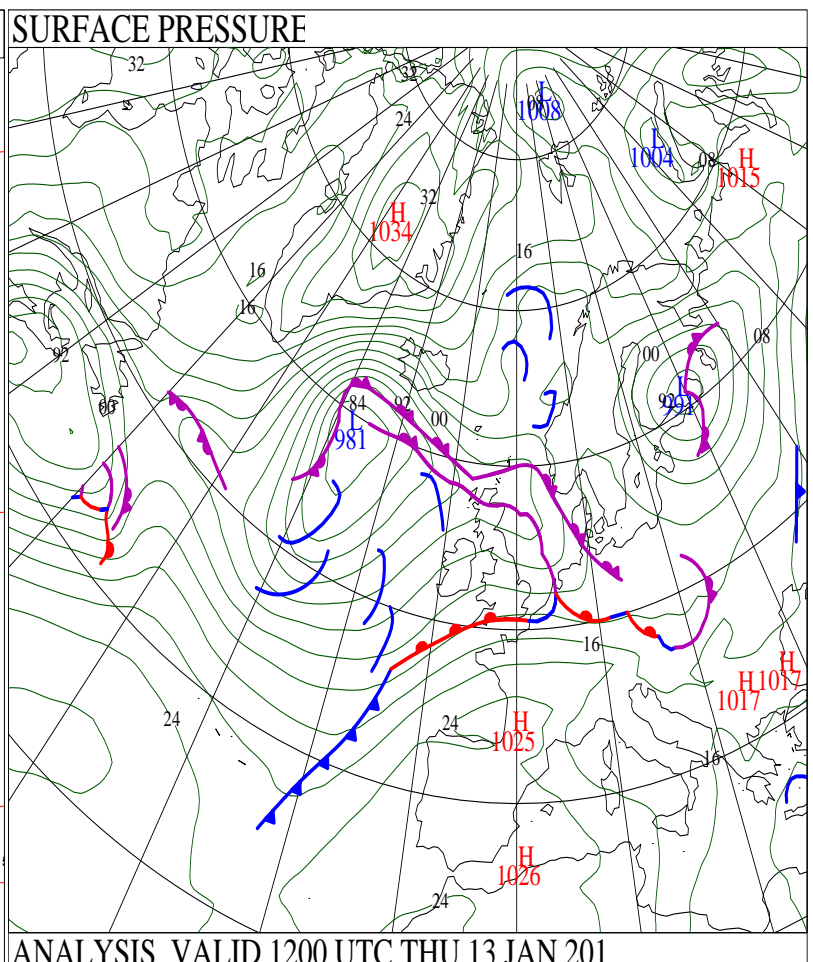
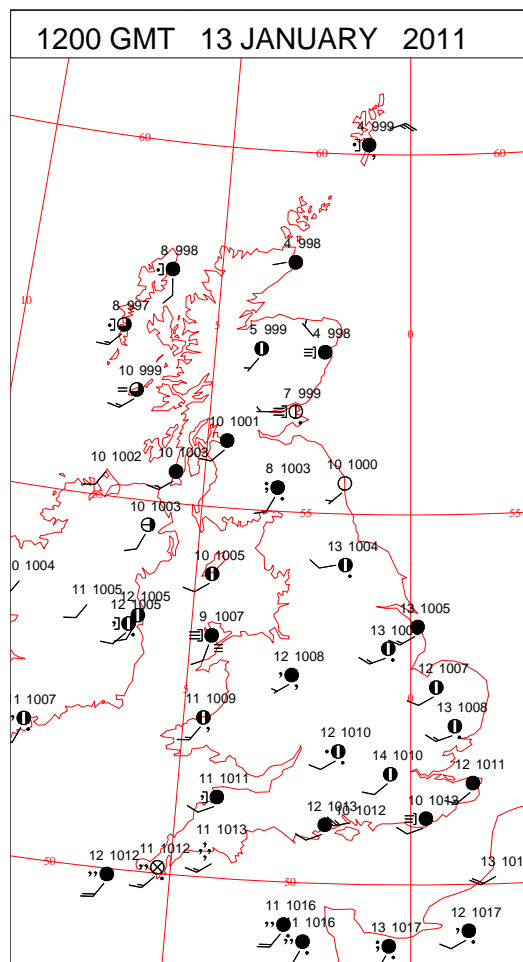
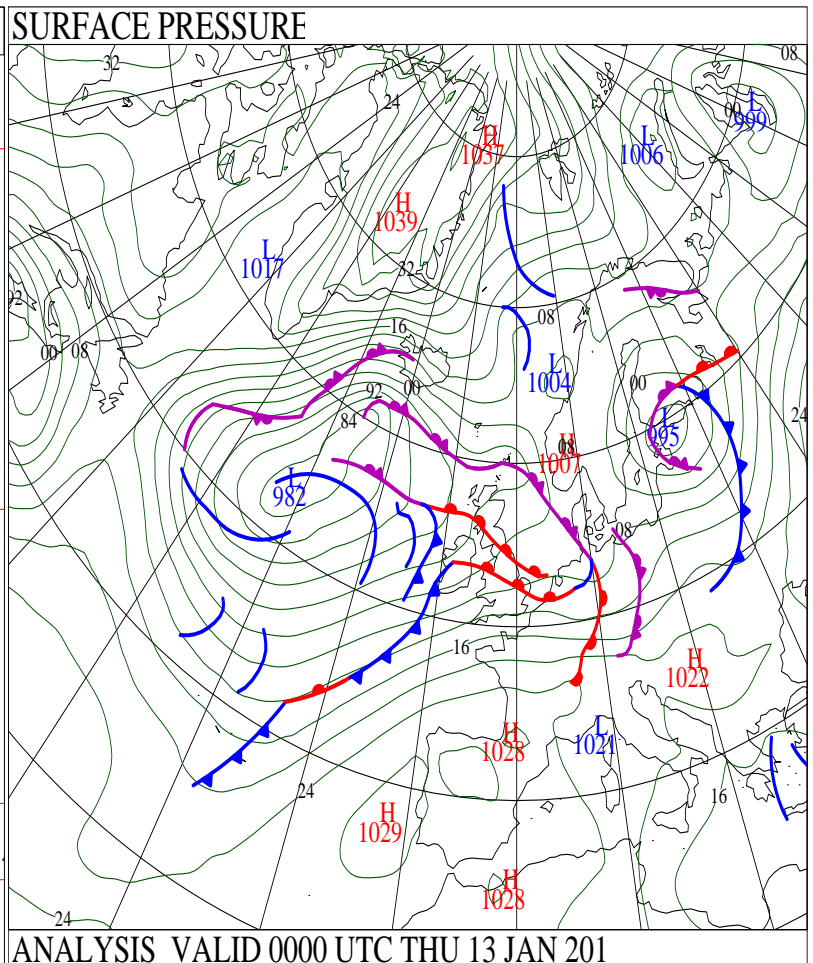
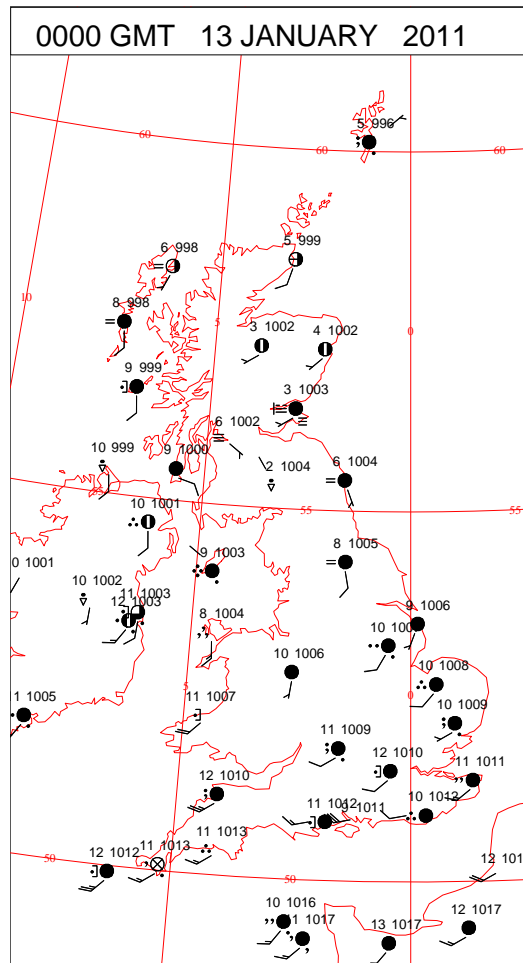
SIGNIFICANT WEATHER

| 0600 GMT 12 JANUARY 2011 | SIG WEATHER | 1200 GMT 12 JANUARY 2011 | SIG WEATHER | <p>Summary of UK Weather for Wednesday 12 January 2011. A large area of rain (snow in many parts of Scotland) spread eastwards across the U.K. overnight, leading to a cloudy and wet start to the day in many places.</p> <p>The overnight rain moved eastwards into the North Sea as the morning progressed, most of the snow in Scotland having turned back to rain by this time, with much of the country then cloudy but temporarily dry by midday.</p> <p>Wales and southern England saw the wettest conditions throughout the afternoon, with rain continuing and brisk south-westerly winds developing, particularly towards the south-west of the U.K. The heaviest rain was focussed on upland areas of Wales and south-west England.</p> <p>Further north, some lighter rain was felt for a time over west-facing higher ground and towards windward coasts. A further area of more persistent rain moved into Northern Ireland through the evening.</p> <p>It was a mild or very mild day almost everywhere across the country, with maximum temperatures reaching double figures in many southern areas.</p> |
|--------------------------|-------------|--------------------------|-------------|---|
| | | | | |
| 1800 GMT 12 JANUARY 2011 | SIG WEATHER | 0000 GMT 13 JANUARY 2011 | SIG WEATHER | <p>EXTREMES</p> <p>Highest Maximum: 12.9 Heathrow, Greater London 12.9 Northolt, Greater London 12.9 Yeovilton, Somerset</p> <p>Lowest Maximum: 4.0 Leuchars, Fife</p> <p>Lowest Minimum: -10.2 Loch Glascarnoch, Ross & Cromarty</p> <p>Lowest Grass Minimum: -8.5 Aviemore, Inverness-Shire</p> <p>Most Rain: 38.4 Trawsgoed, Dyfed</p> <p>Most Sun: 2.4 Tiree, Argyll</p> |
| | | | | |

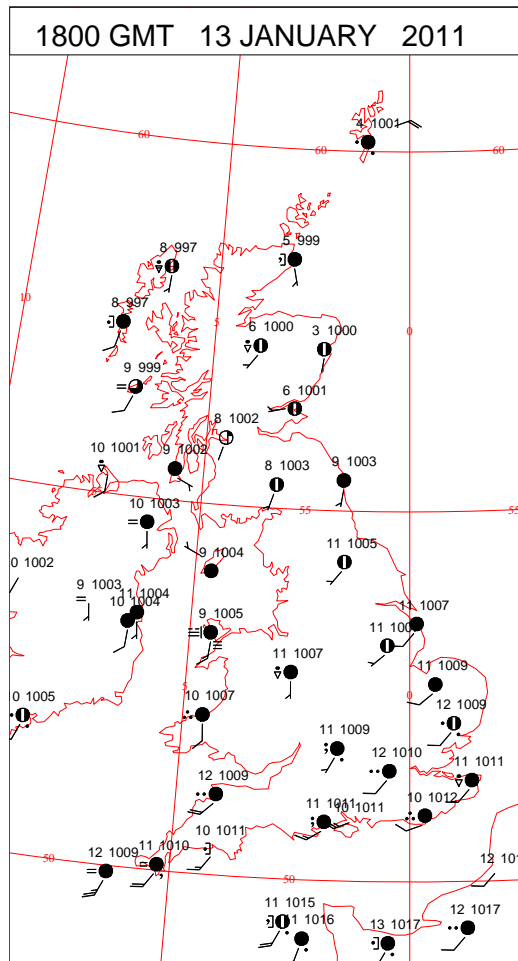
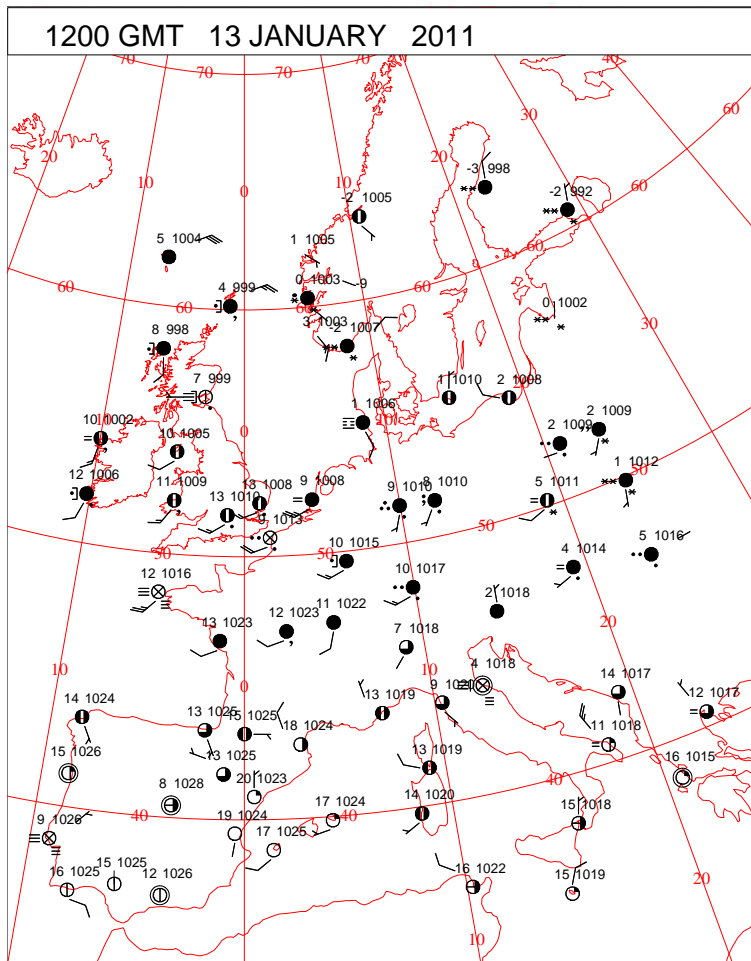
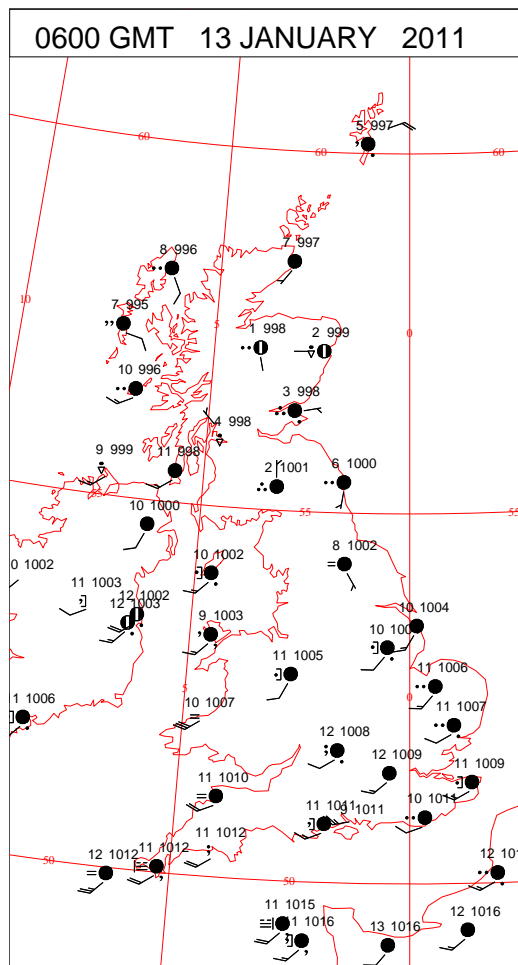
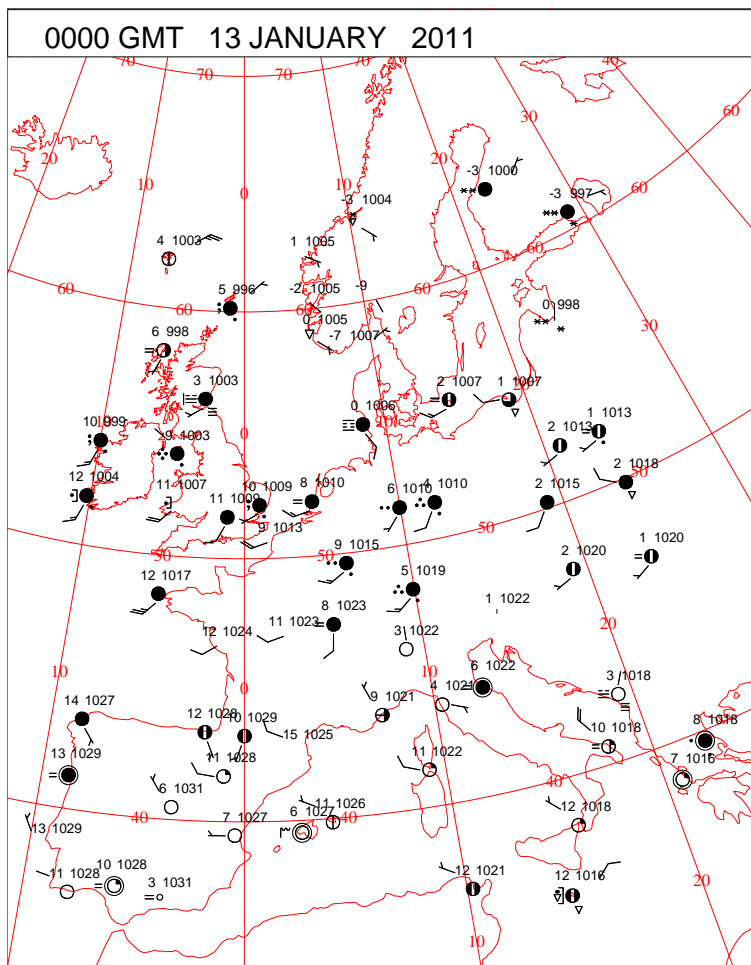
DAILY CLIMATE DATA



DAILY WEATHER SUMMARY



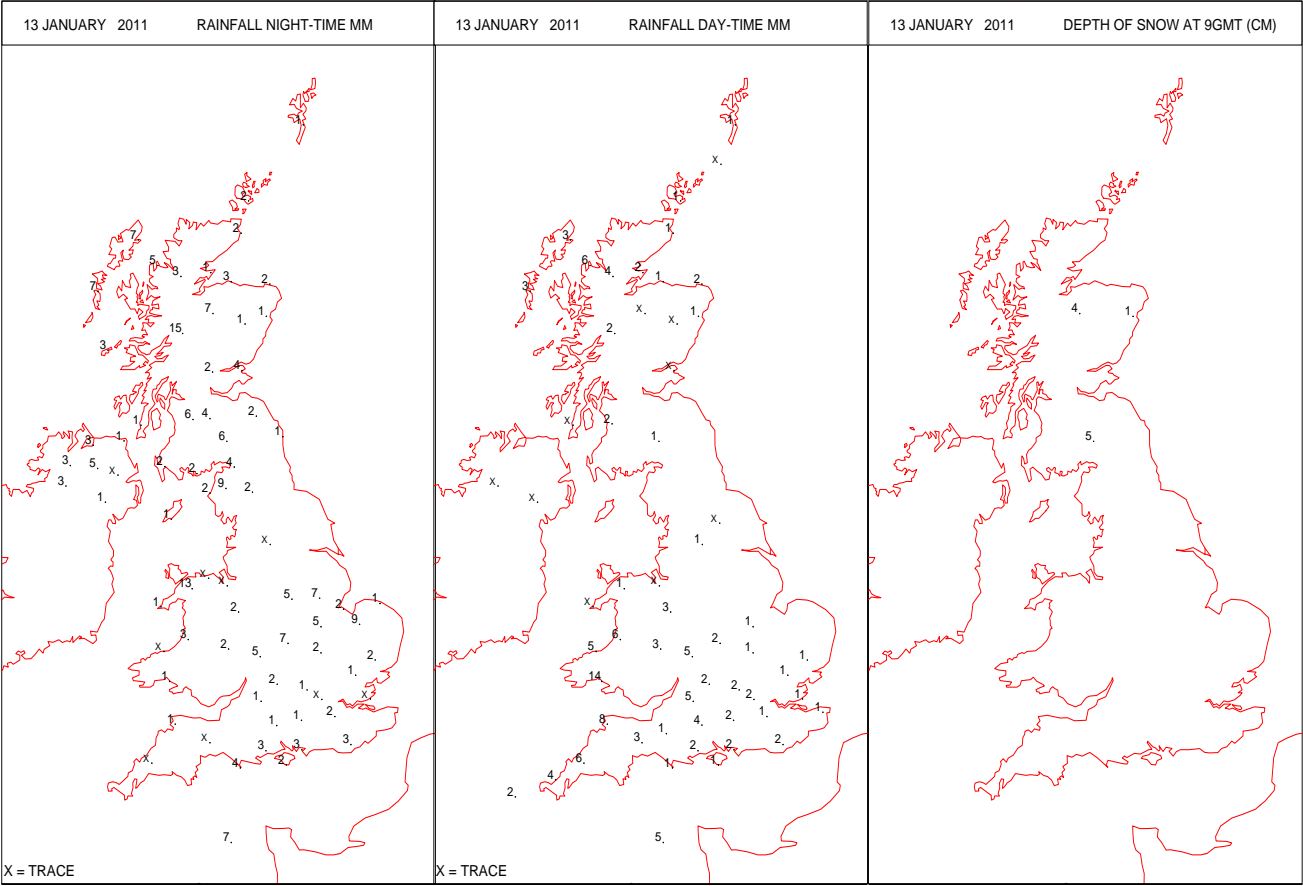
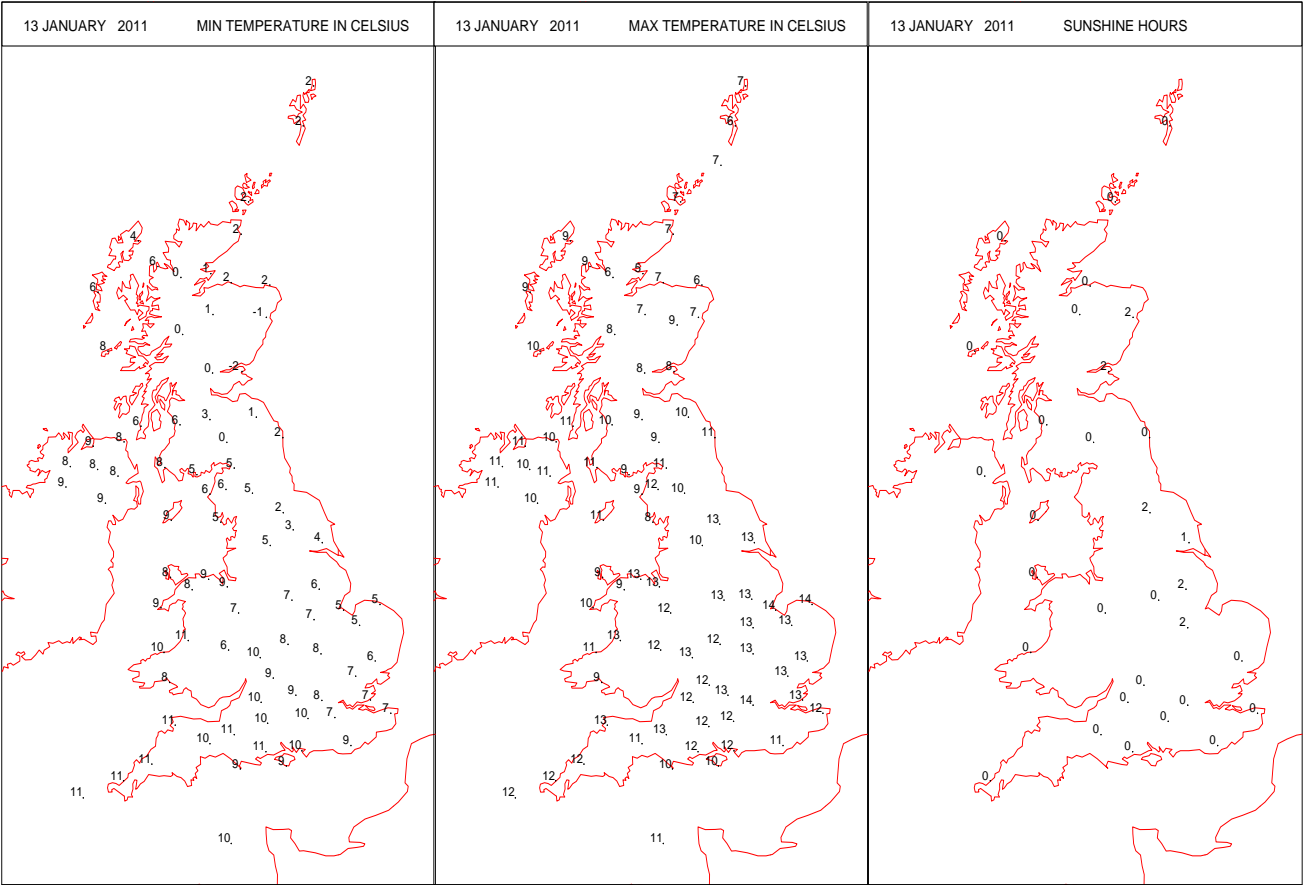
SURFACE REPORTS



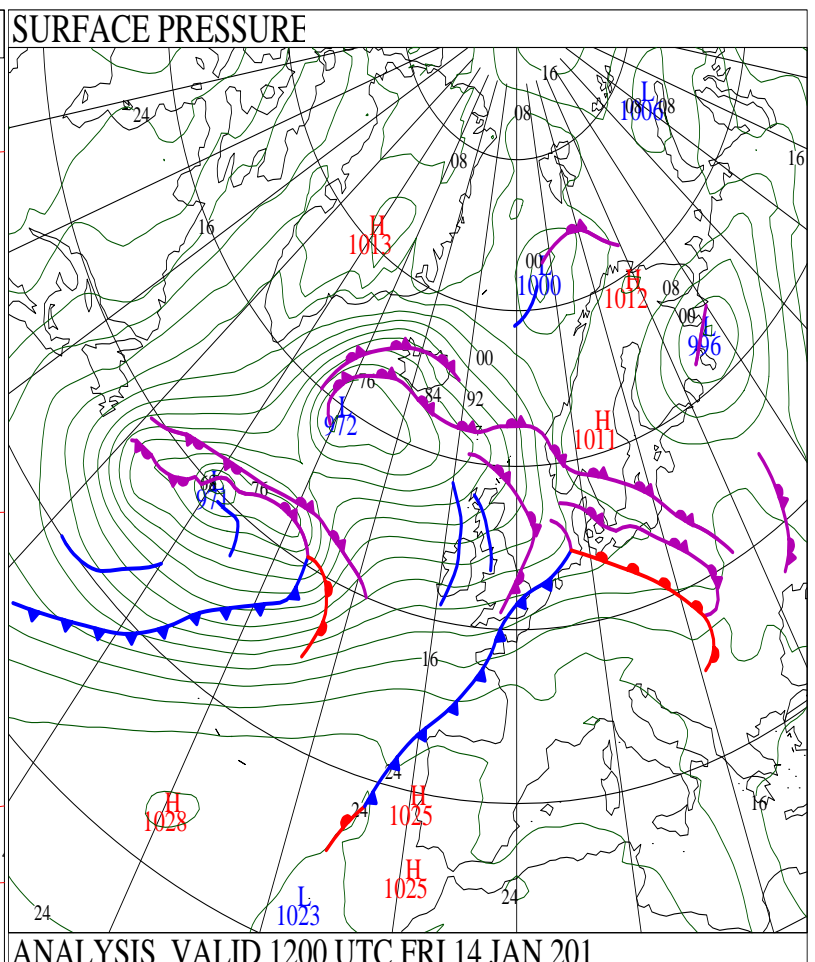
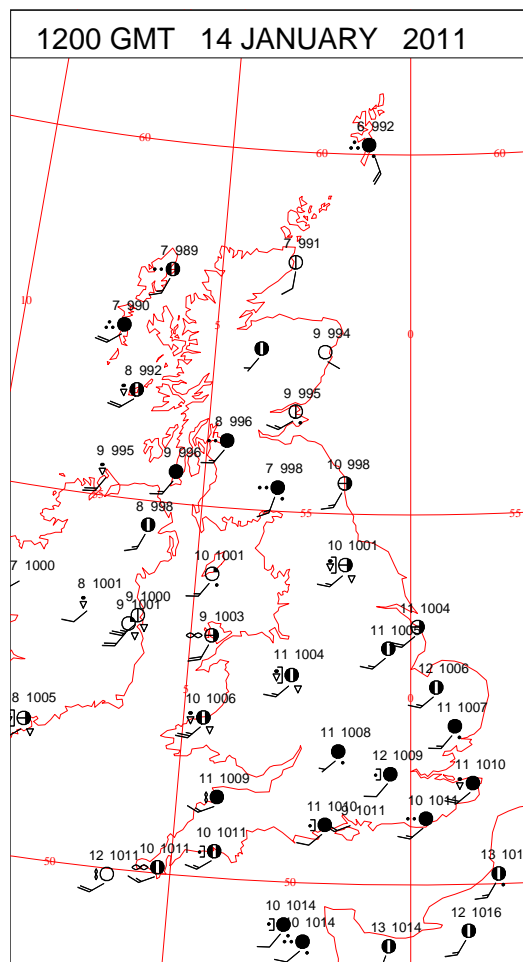
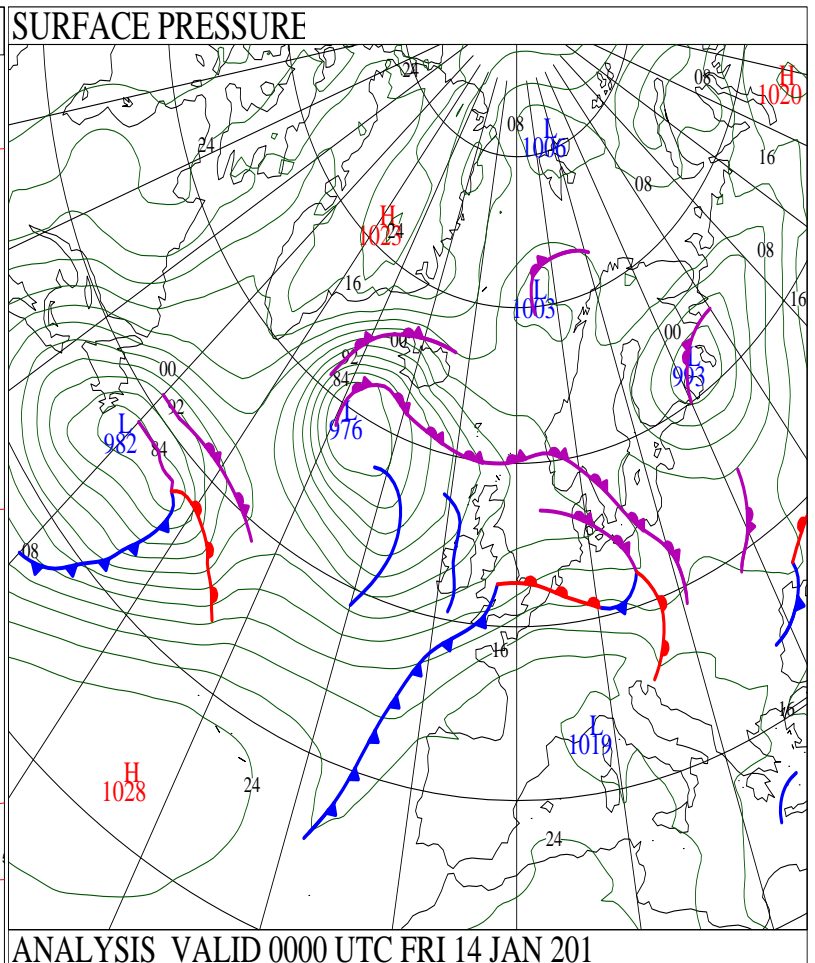
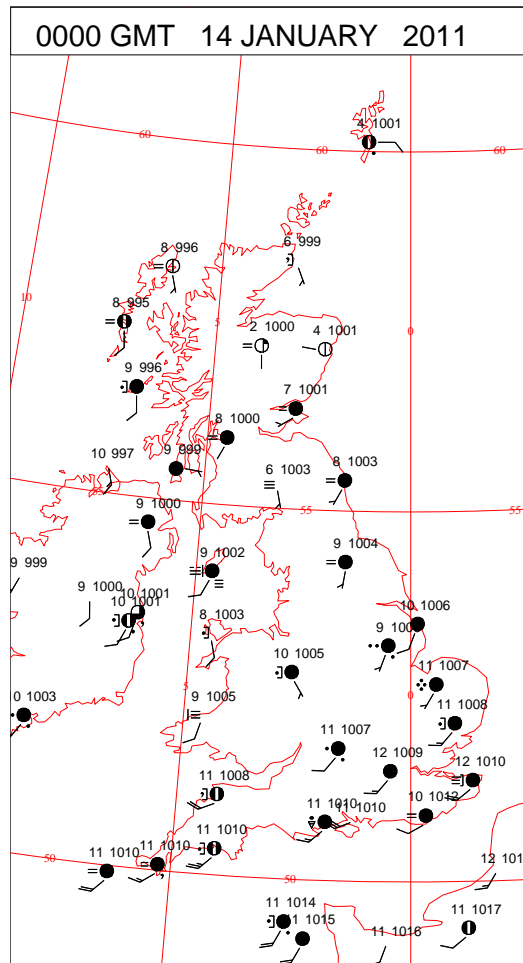
SIGNIFICANT WEATHER

| 0600 GMT 13 JANUARY 2011 | SIG WEATHER | 1200 GMT 13 JANUARY 2011 | SIG WEATHER | <p>Summary of UK Weather for Thursday 13 January 2011. Persistent rain that had affected almost the whole of the U.K. overnight steadily moved eastwards into the North Sea by dawn, to give a damp and unseasonably mild start to the day nationwide.</p> <p>Heavy cloud and swathes of hill fog were left in the wake of the rain, with further lighter rain affecting west-facing slopes of upland areas, particularly in western Scotland.</p> <p>Conversely, the best cloud breaks and brightness were found to the lee of high ground in north-eastern England, and to the east of Scotland.</p> <p>Much of the rest of the country saw a cloudy morning, with the humid feel slightly lessened by the brisk south-westerly wind in most parts.</p> <p>With overcast skies and isolated patches of drizzle covering most of the country into the afternoon, Wales and south-western England began to see further persistent rain move in from the west.</p> <p>Overnight, whilst the majority of the U.K. remained mild, cloudy and damp, the persistent rain now blanketing the south of the country continued, with gale-force wind gusts affecting the English Channel.</p> |
|--------------------------|-------------|--------------------------|-------------|--|
| | | | | |
| 1800 GMT 13 JANUARY 2011 | SIG WEATHER | 0000 GMT 14 JANUARY 2011 | SIG WEATHER | <p>EXTREMES</p> <p>Highest Maximum: 13.7 Heathrow, Greater London 13.7 Holbeach No 2, Lincolnshire 13.7 Weybourne, Norfolk</p> <p>Lowest Maximum: 4.8 Tain Range, Ross & Cromarty</p> <p>Lowest Minimum: -3.4 Aboyne No 2, Aberdeenshire</p> <p>Lowest Grass Minimum: -4.9 Aboyne No 2, Aberdeenshire</p> <p>Most Rain: 17.2 Tulloch Bridge, Inverness-Shire</p> <p>Most Sun: 2.3 Leuchars, Fife 2.3 Waddington, Lincolnshire</p> |
| | | | | |

DAILY CLIMATE DATA

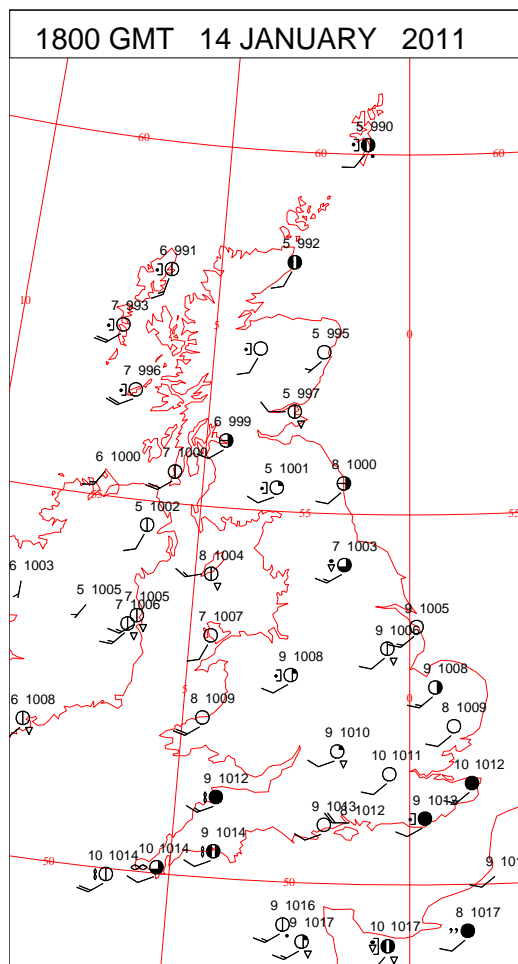
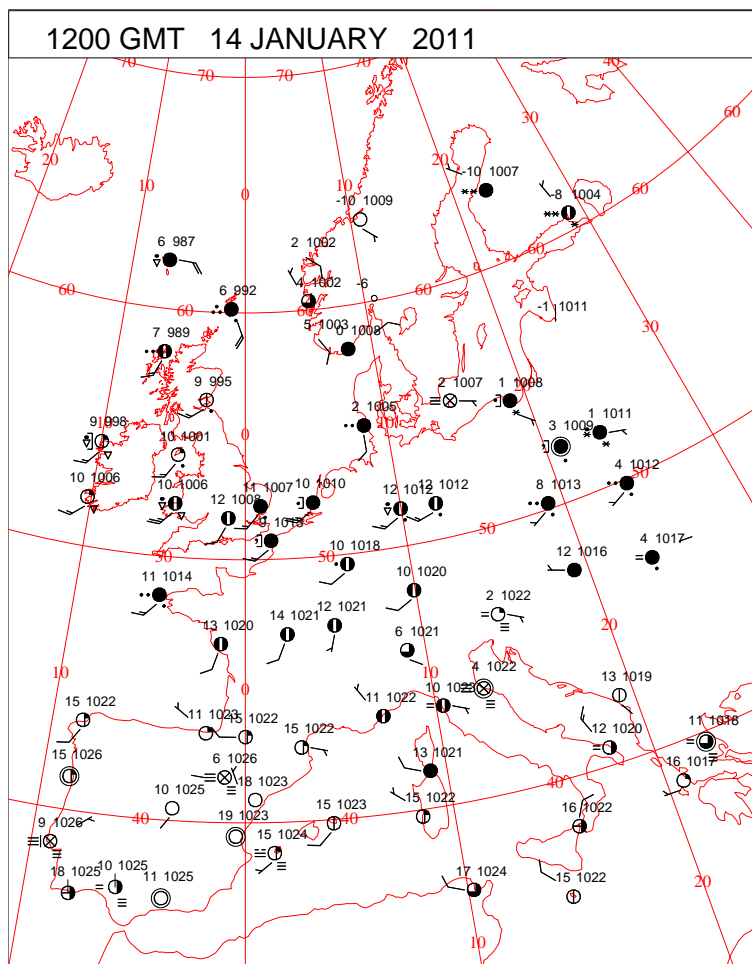
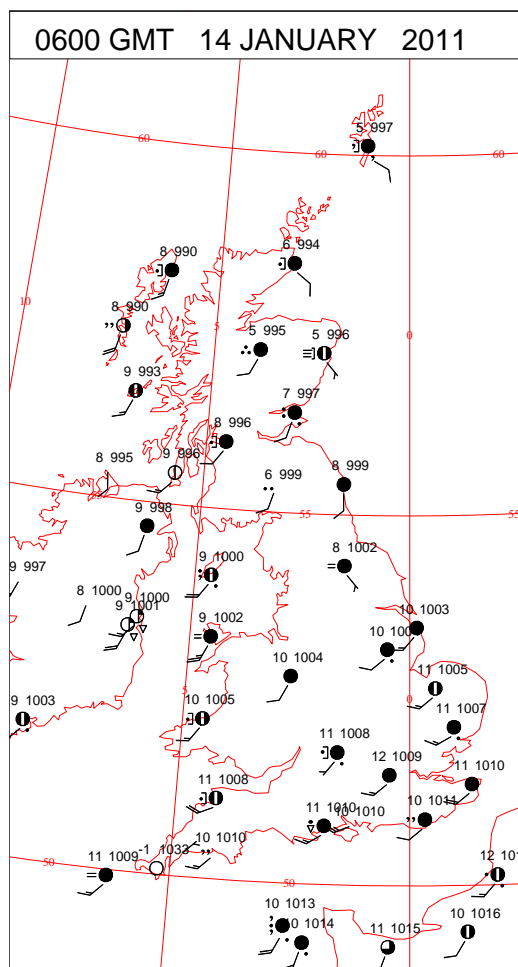
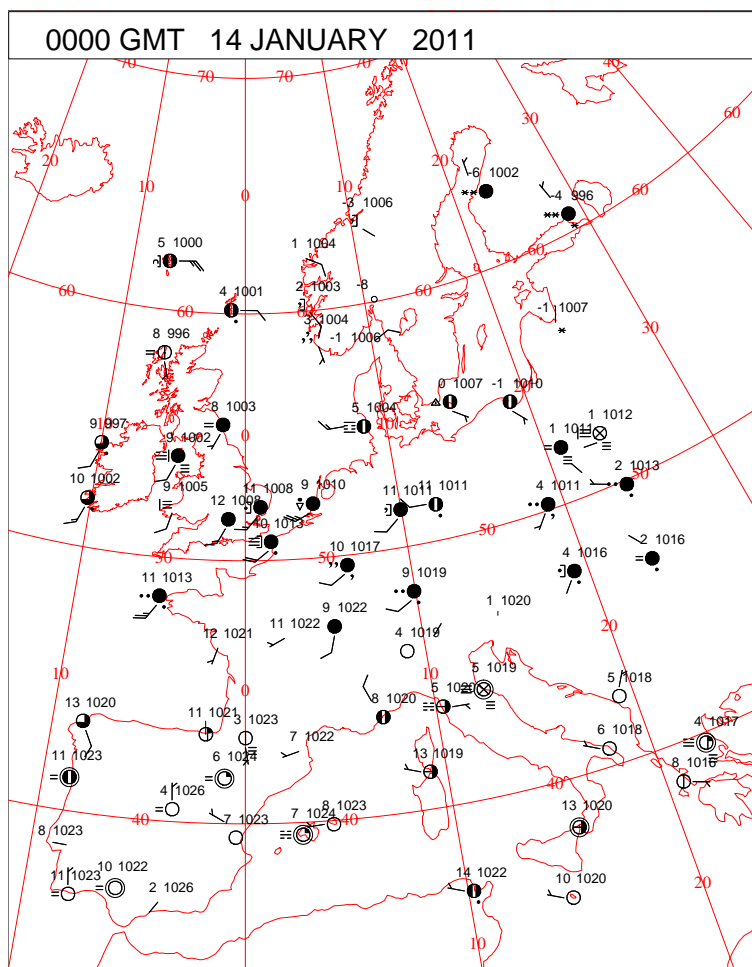


DAILY WEATHER SUMMARY

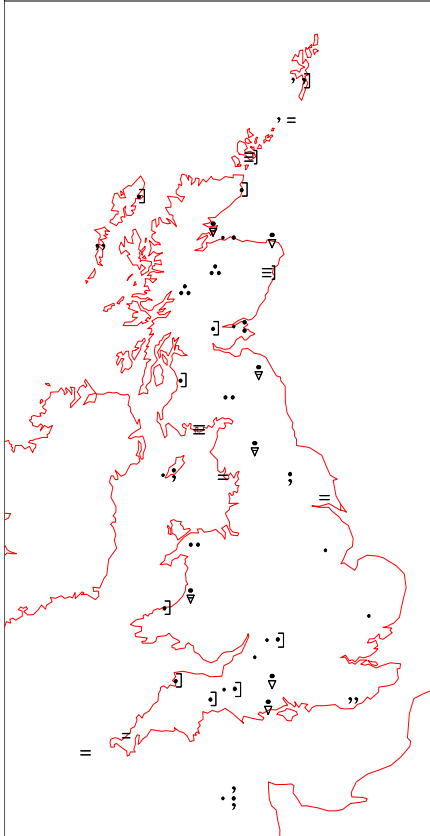
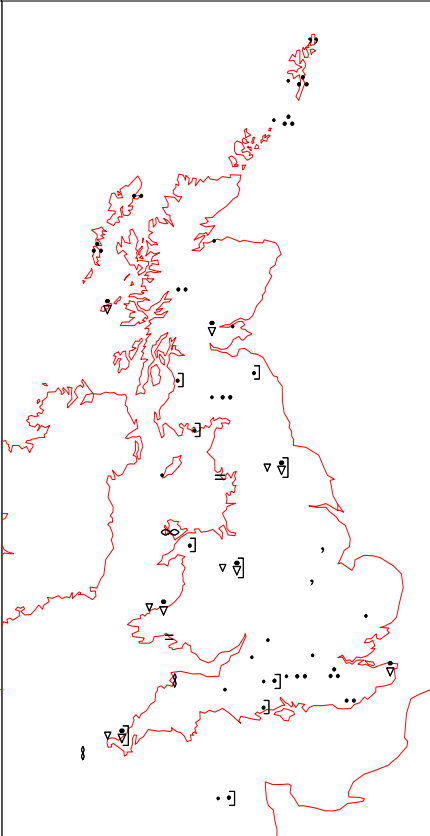
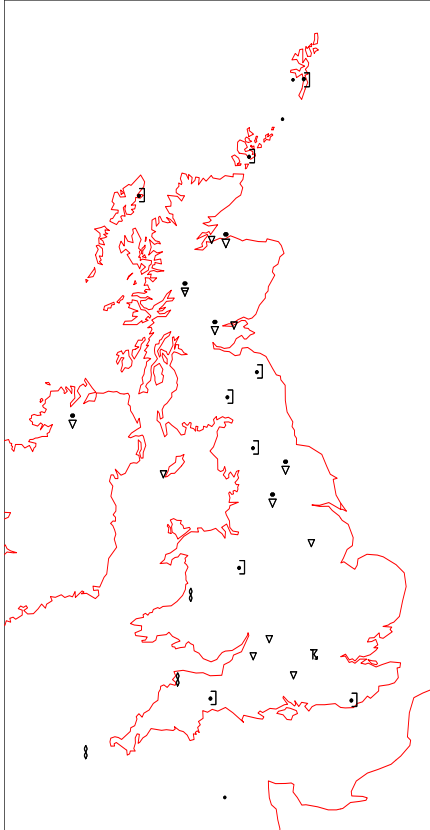
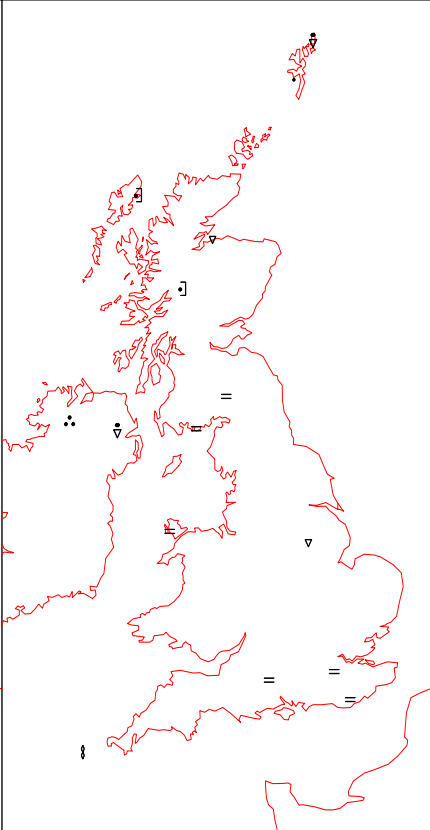


Friday 14 January 2011

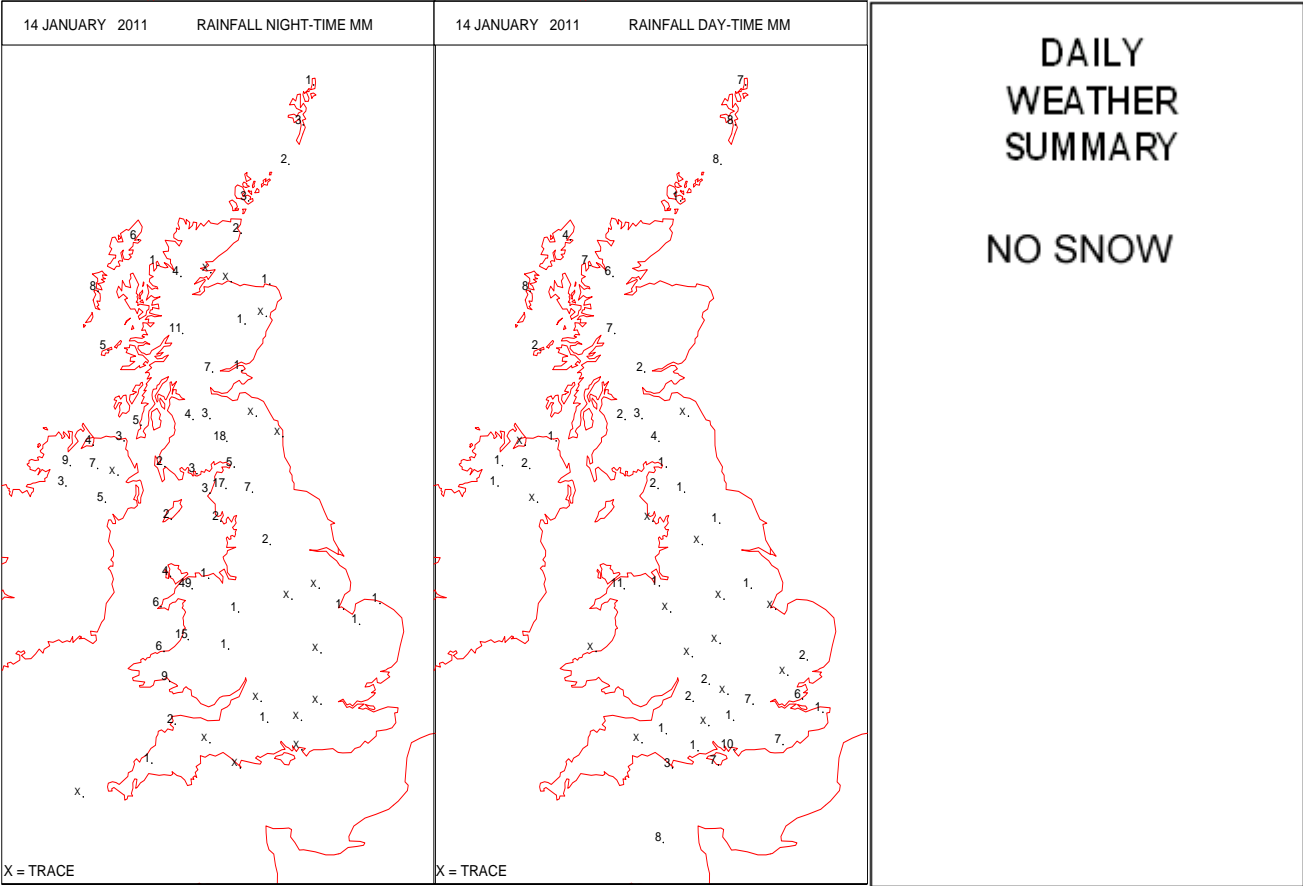
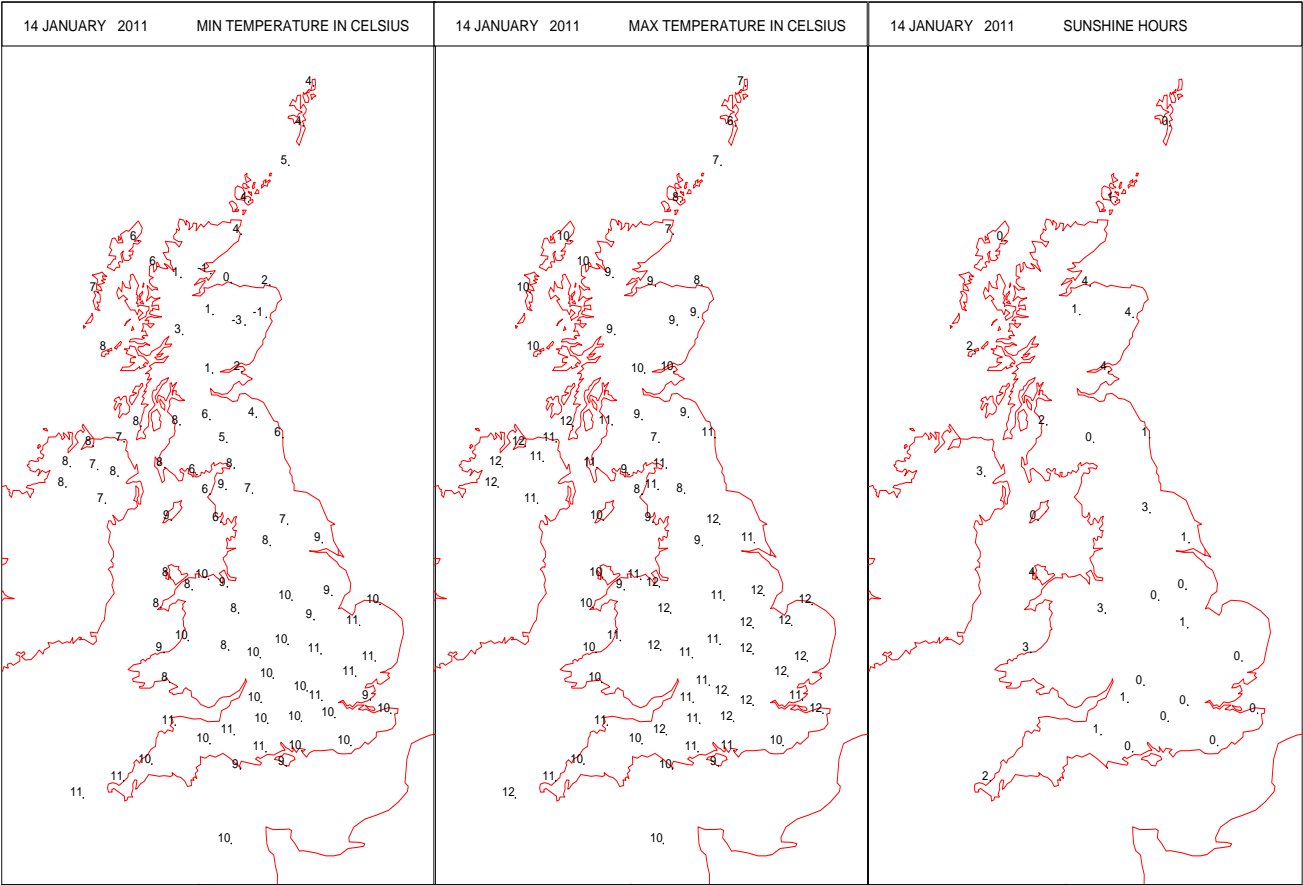
SURFACE REPORTS



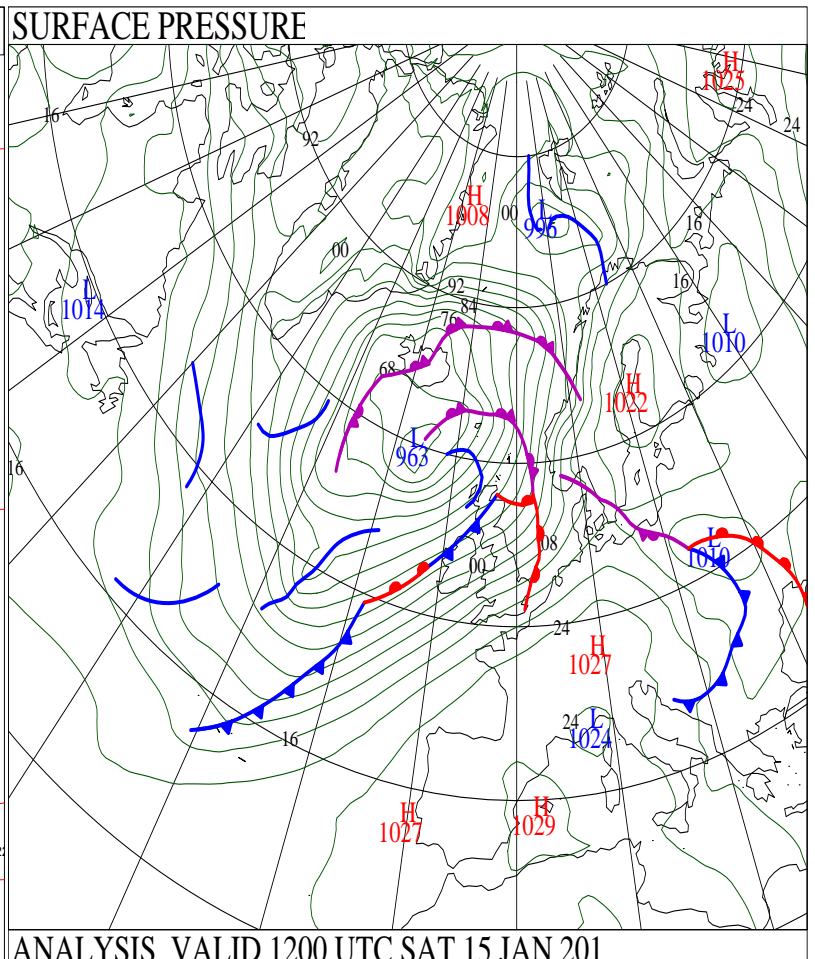
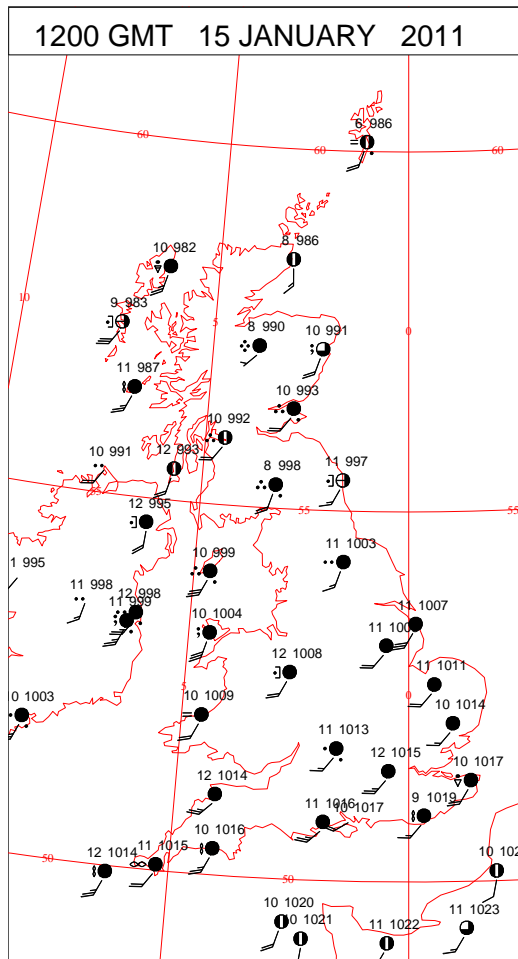
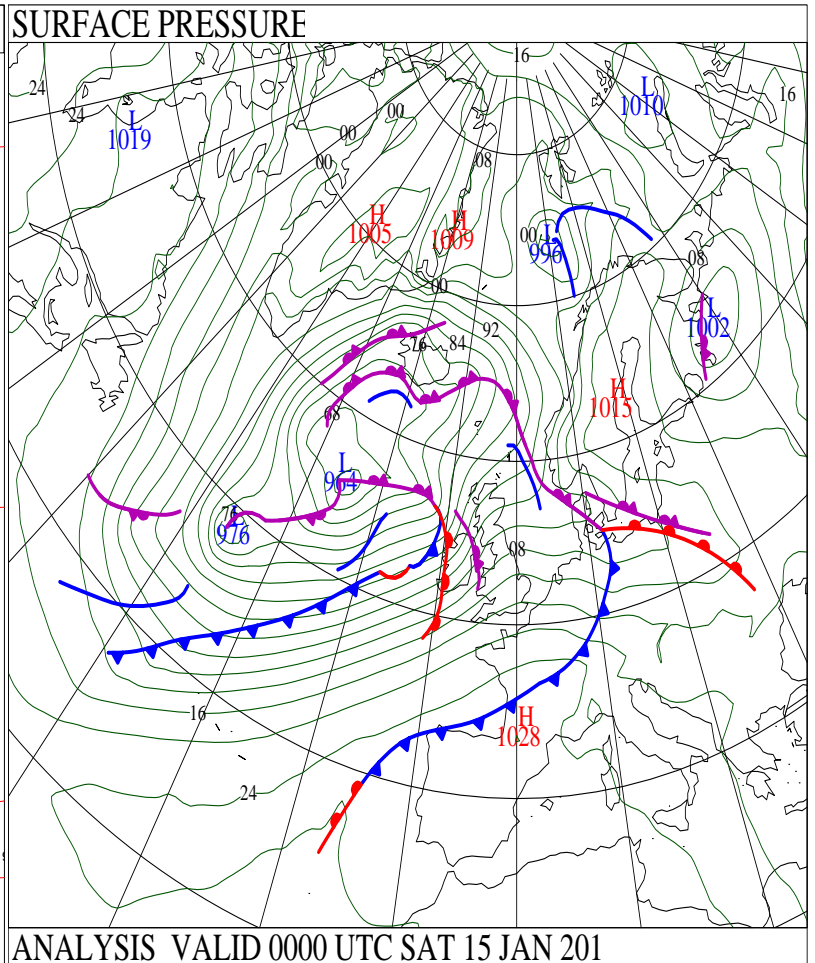
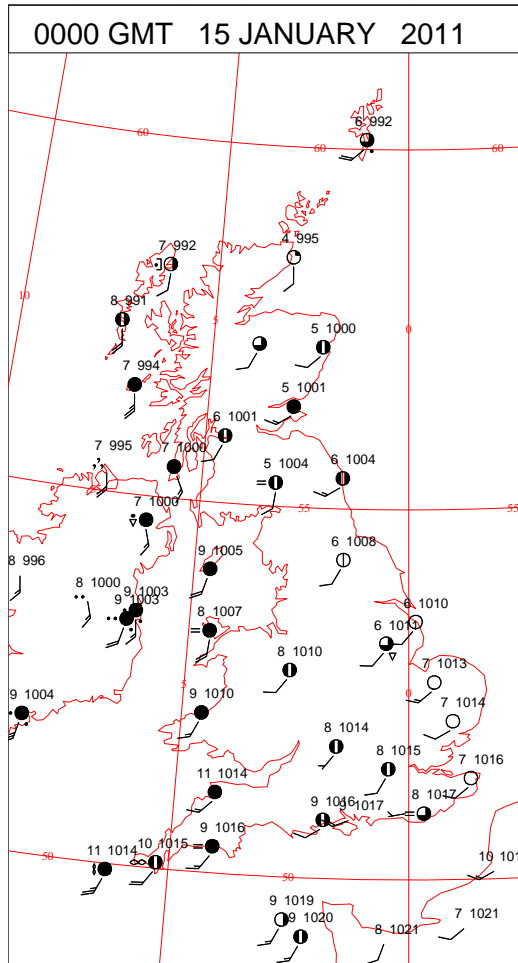
SIGNIFICANT WEATHER

| 0600 GMT 14 JANUARY 2011 | SIG WEATHER | 1200 GMT 14 JANUARY 2011 | SIG WEATHER | <p>Summary of UK Weather for Friday 14 January 2011. It was unseasonably mild for most of the country overnight, with rain affecting parts of southern and south-eastern U.K., and with near-gale force gusts in the English Channel.</p> <p>Further north, much of the U.K. was cloudy and breezy with a band of showers moving across Northern Ireland into western parts during the small hours.</p> <p>From dawn, Scotland and Northern Ireland saw further bands of showers blowing in from the west, interspersed with some sunny spells.</p> <p>By contrast, much of England and Wales started the day under cloudy skies, with outbreaks of rain affecting many southern parts of England.</p> <p>As the day progressed, the clearer and occasionally showery conditions in the north-west had spread to bring some brightness to England and Wales, with the showers in the north gradually becoming confined to north-western Scotland.</p> <p>By dusk, the trailing edge of the cloud and rain had cleared the south-east, with a few sharp showers and thunderstorms affecting parts of southern England, with much of the country then becoming dry for a time after sunset.</p> |
|---|-------------|--|-------------|---|
|  | |  | | |
| 1800 GMT 14 JANUARY 2011 | SIG WEATHER | 0000 GMT 15 JANUARY 2011 | SIG WEATHER | <p>EXTREMES Highest Maximum: 12.4 Hawarden Airport, Clwyd Lowest Maximum: 6.4 Lerwick, Shetland Lowest Minimum: -2.5 Aboyne No 2, Aberdeenshire Lowest Grass Minimum: -4.1 Aboyne No 2, Aberdeenshire Most Rain: 60.4 Capel Curig No 3, Gwynedd Most Sun: 4.3 Dyce, Aberdeenshire</p> |
|  | |  | | |

DAILY CLIMATE DATA

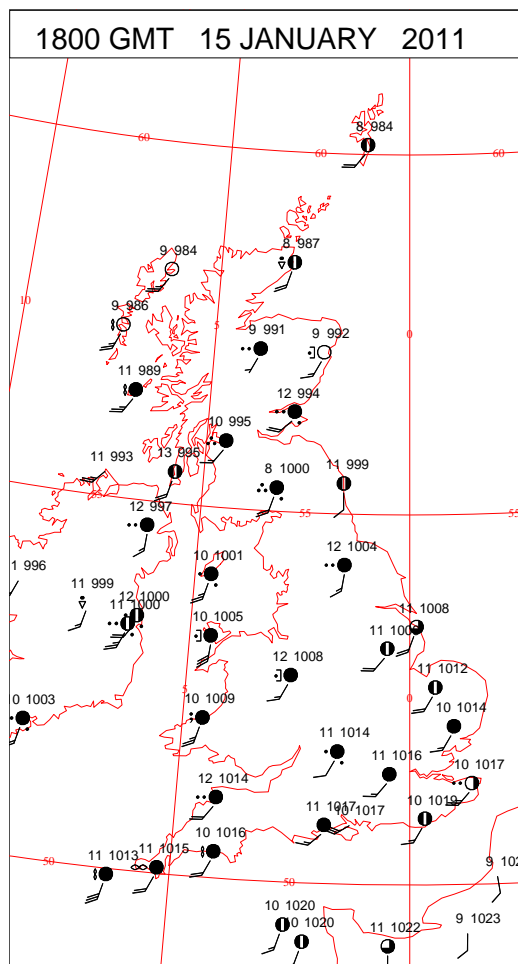
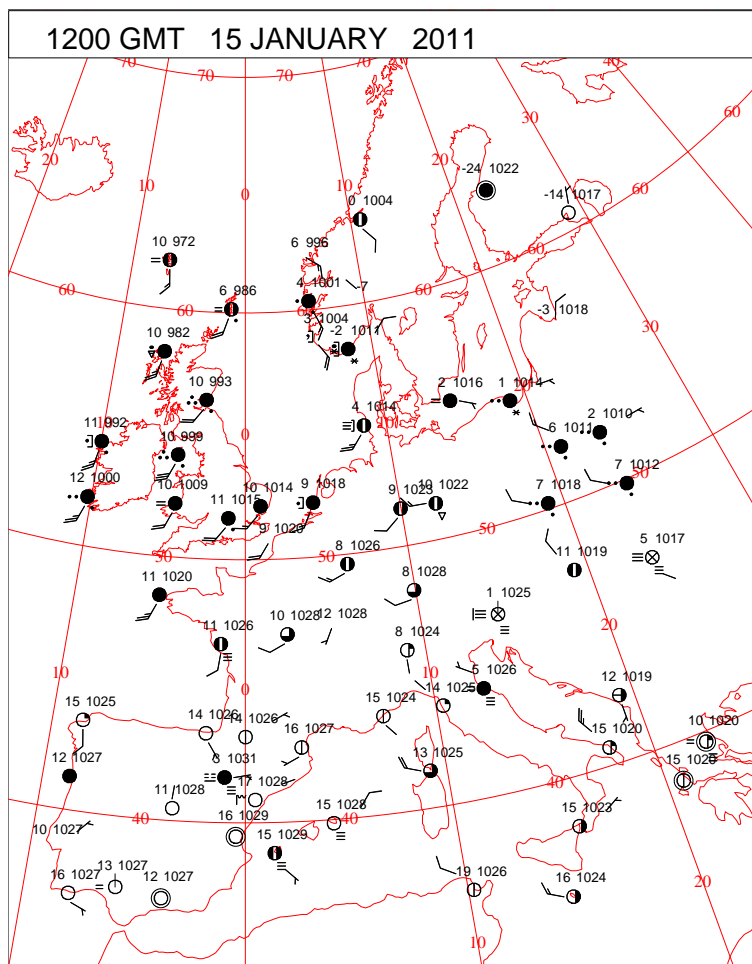
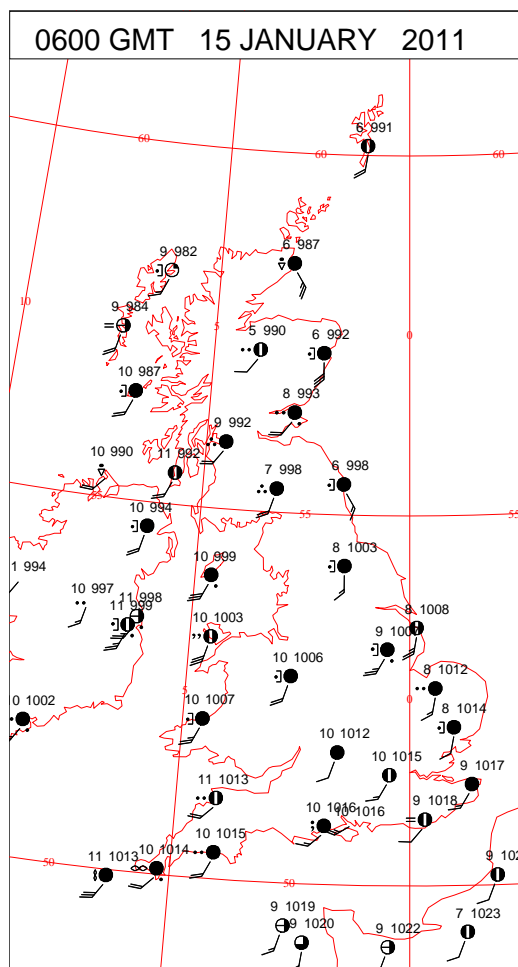
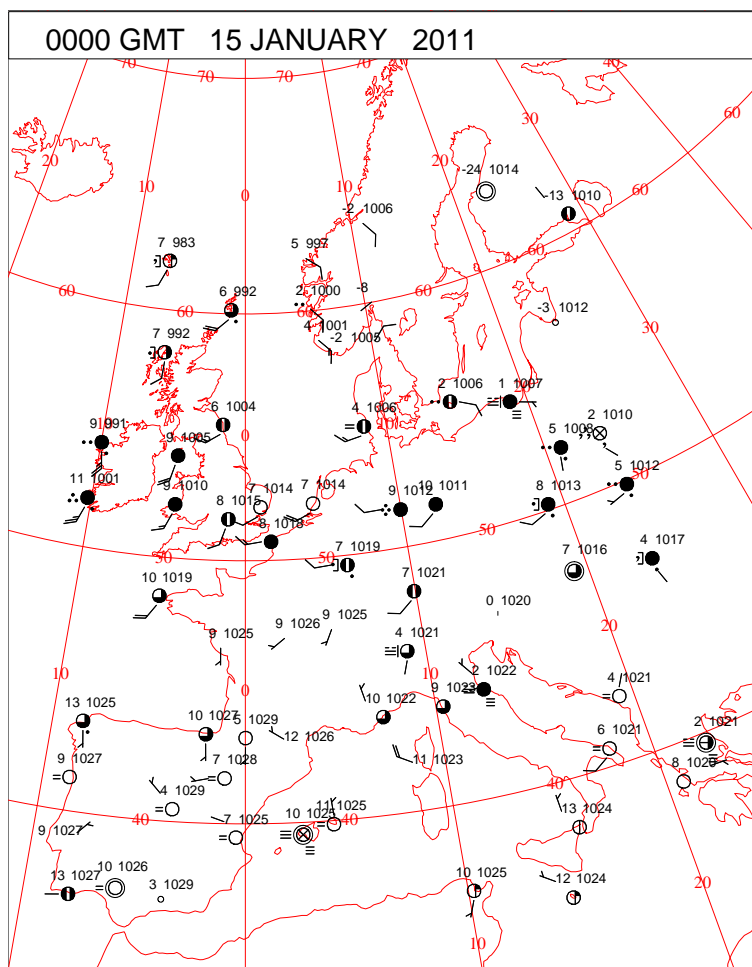


DAILY WEATHER SUMMARY



Saturday 15 January 2011

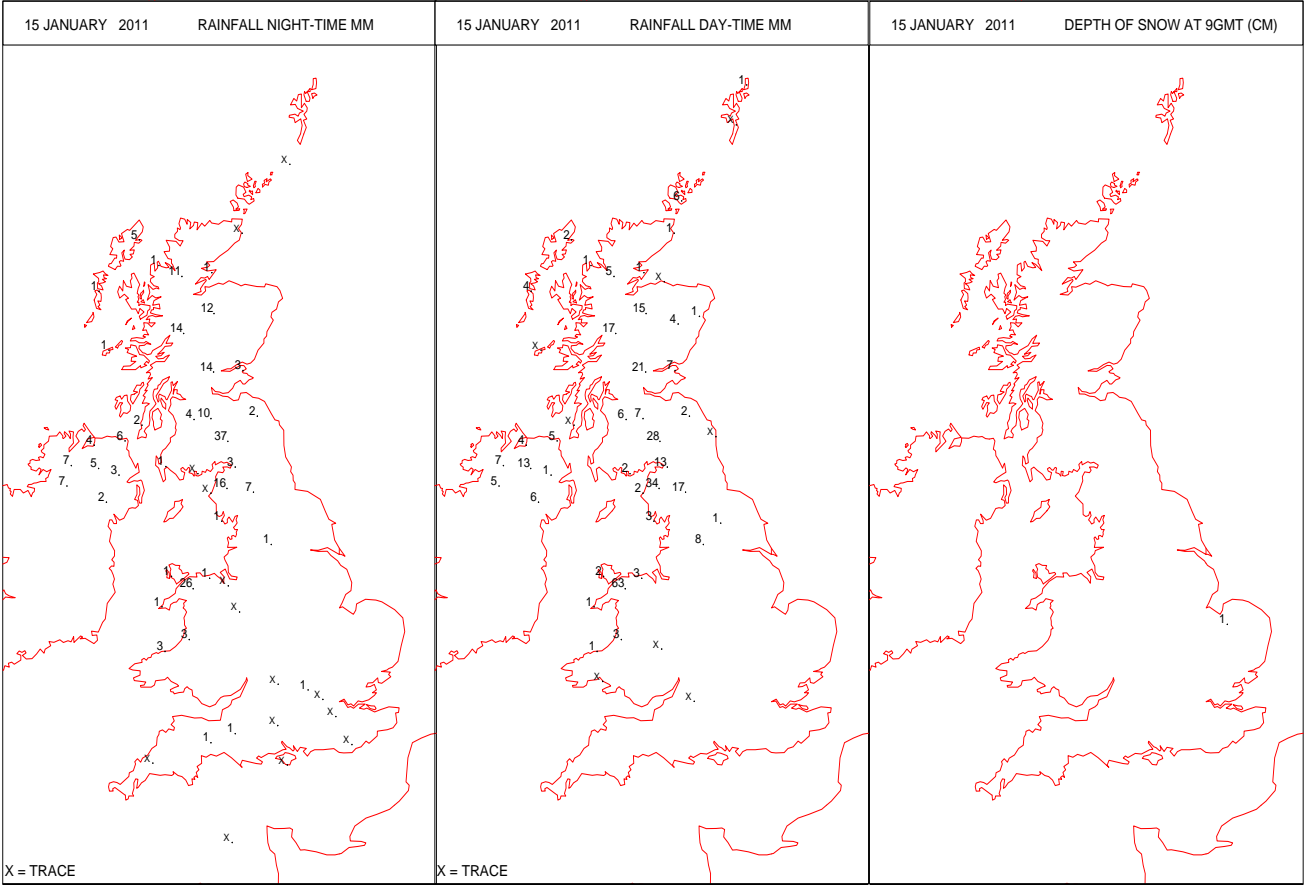
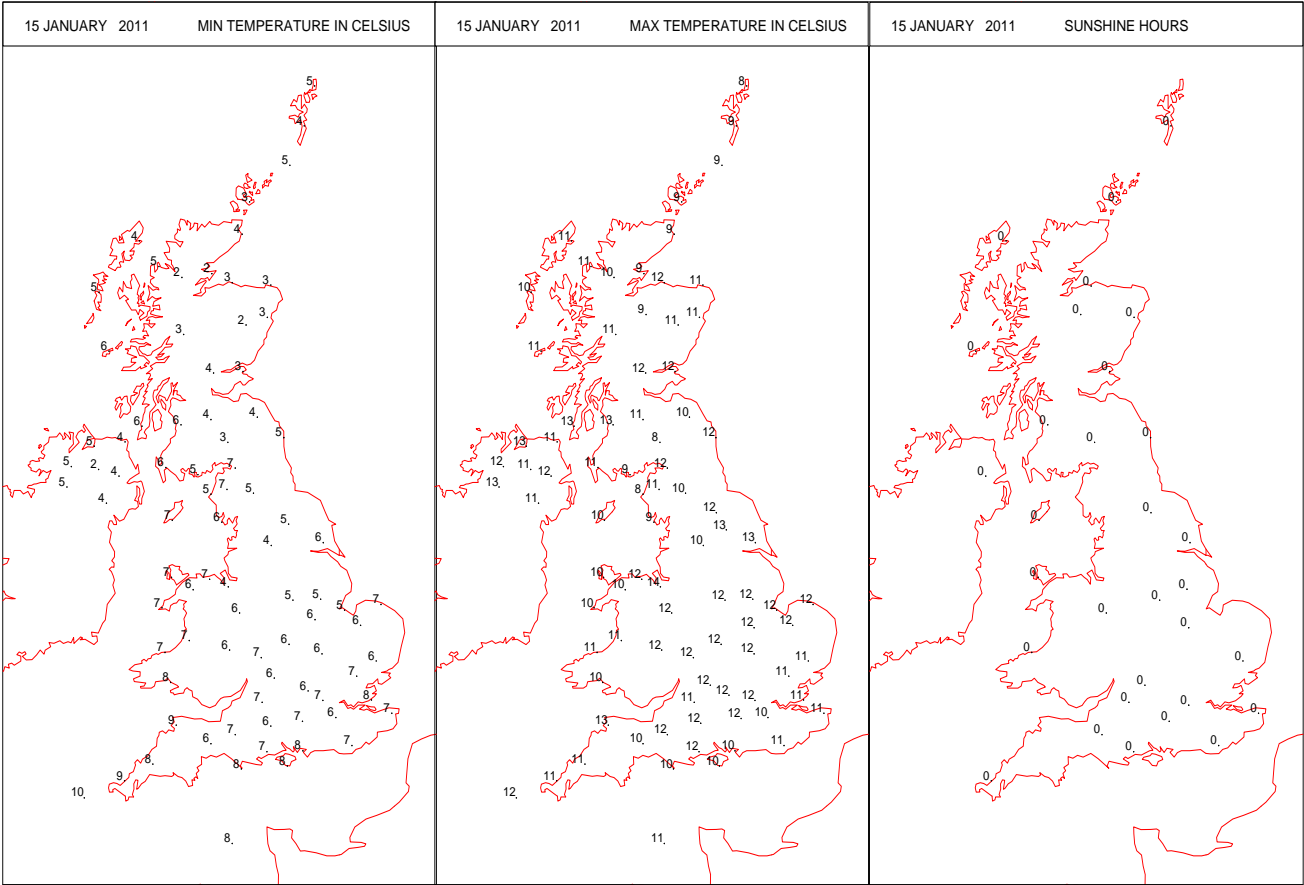
SURFACE REPORTS



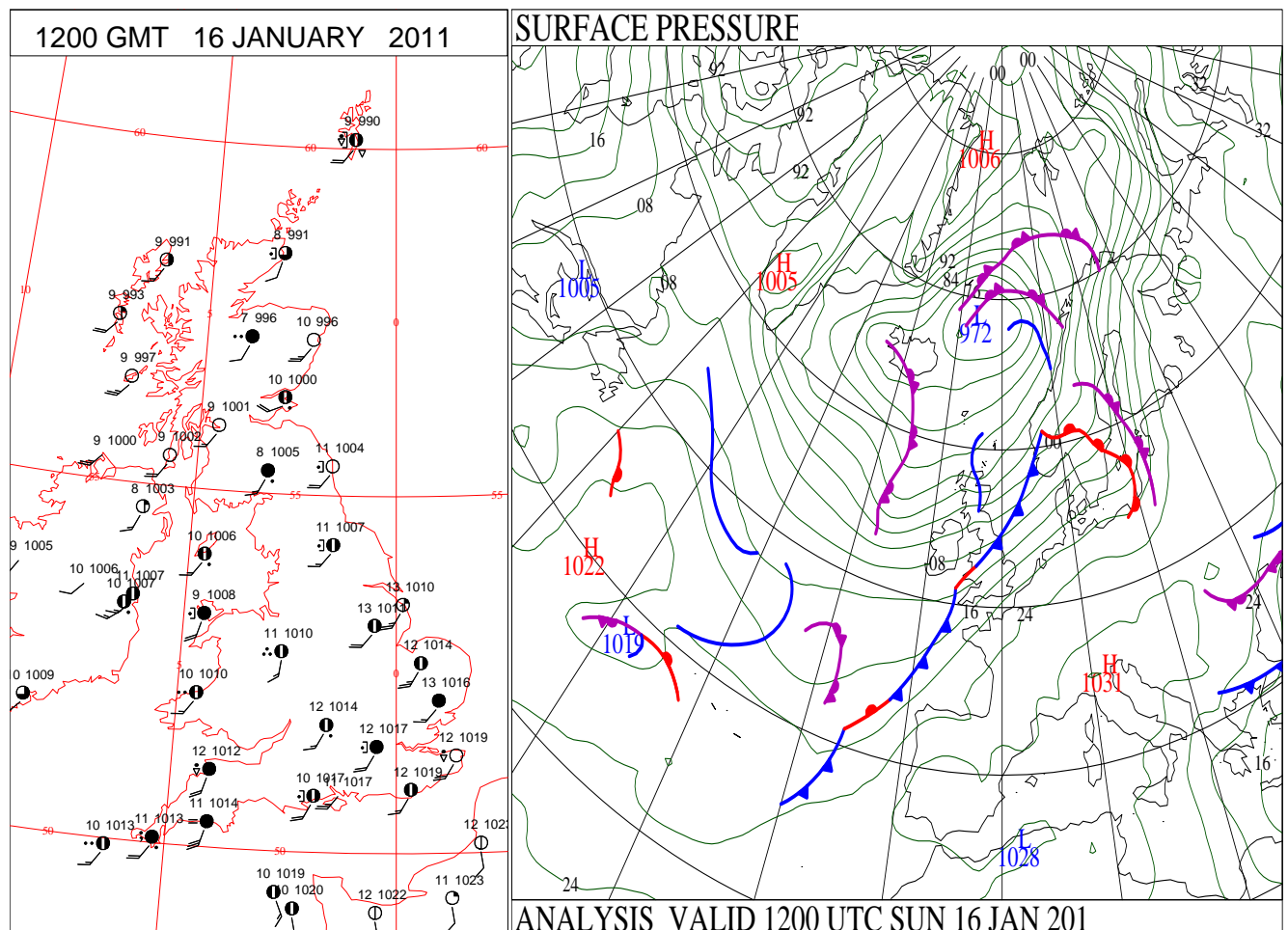
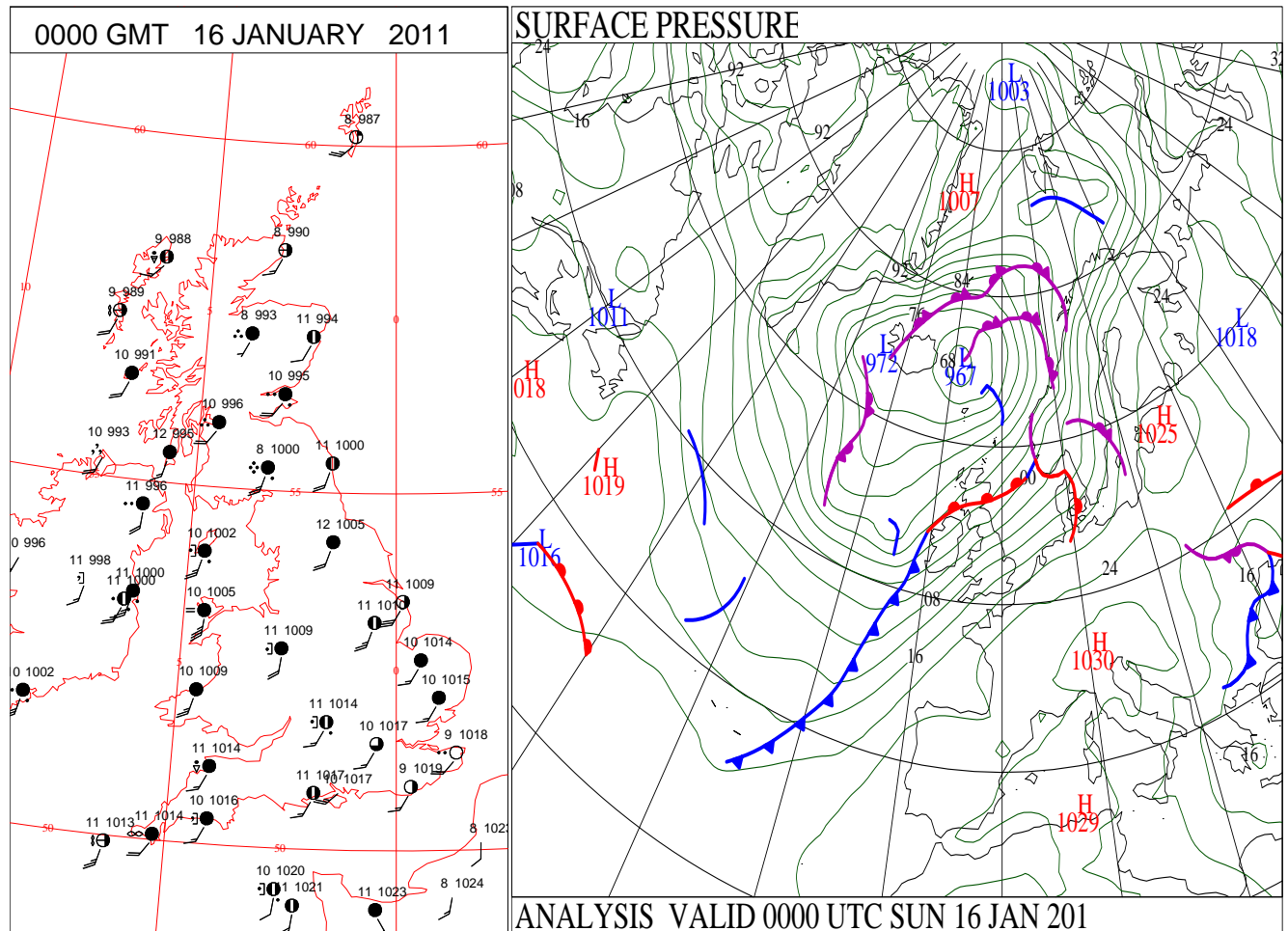
SIGNIFICANT WEATHER

| 0600 GMT 15 JANUARY 2011 | SIG WEATHER | 1200 GMT 15 JANUARY 2011 | SIG WEATHER | <p>Summary of UK Weather for Saturday 15 January 2011. It was chilly at first in some eastern areas, but cloud increased later, with rain spreading to western areas overnight.</p> <p>South-westerly winds picked up, with gale force gusts around western coasts and high ground.</p> <p>Persistent rain soon spread eastwards across the U.K., but mainly north of the Thames Valley, with significant rainfall over hills in north-western England, western Scotland and much of Wales.</p> <p>The far south and south-east of England remained mainly dry in the broad warm sector, with only isolated pockets of drizzle. Most places were cloudy, but with some brief brighter spells in the east.</p> <p>It was a mild day, but with strong to gale force south-westerly winds, especially over north-western coasts and hills.</p> |
|--------------------------|-------------|--------------------------|-------------|---|
| | | | | |
| 1800 GMT 15 JANUARY 2011 | SIG WEATHER | 0000 GMT 16 JANUARY 2011 | SIG WEATHER | <p>EXTREMES Highest Maximum: 13.5 Hawarden Airport, Clwyd Lowest Maximum: 8.3 Eskdalemuir, Dumfriesshire Lowest Minimum: 1.7 Aboyne No 2, Aberdeenshire Lowest Grass Minimum: -3.3 Aboyne No 2, Aberdeenshire Most Rain: 88.2 Capel Curig No 3, Gwynedd Most Sun: 4.1 Jersey Airport, Jersey</p> |
| | | | | |

DAILY CLIMATE DATA

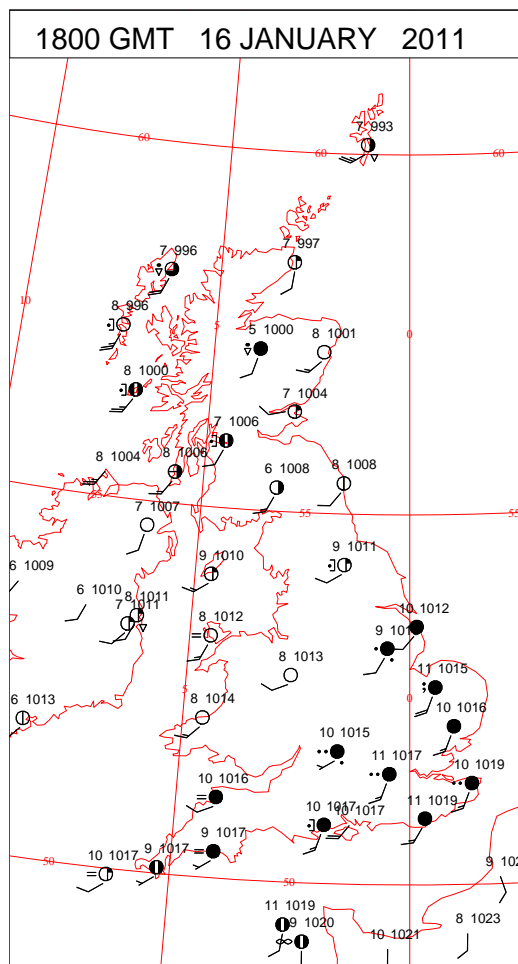
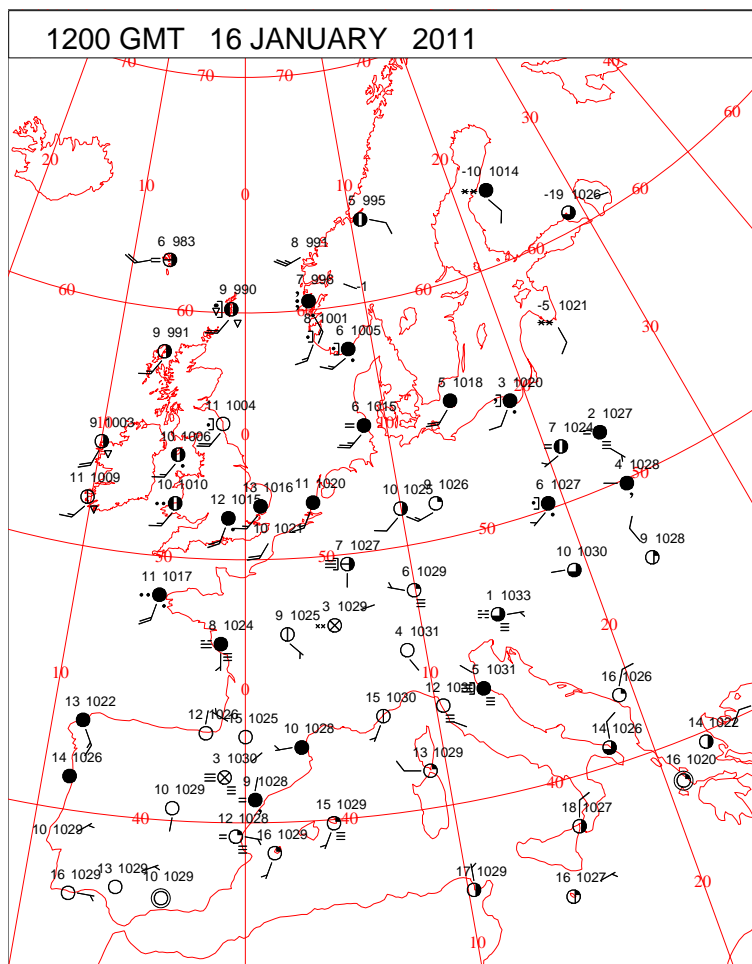
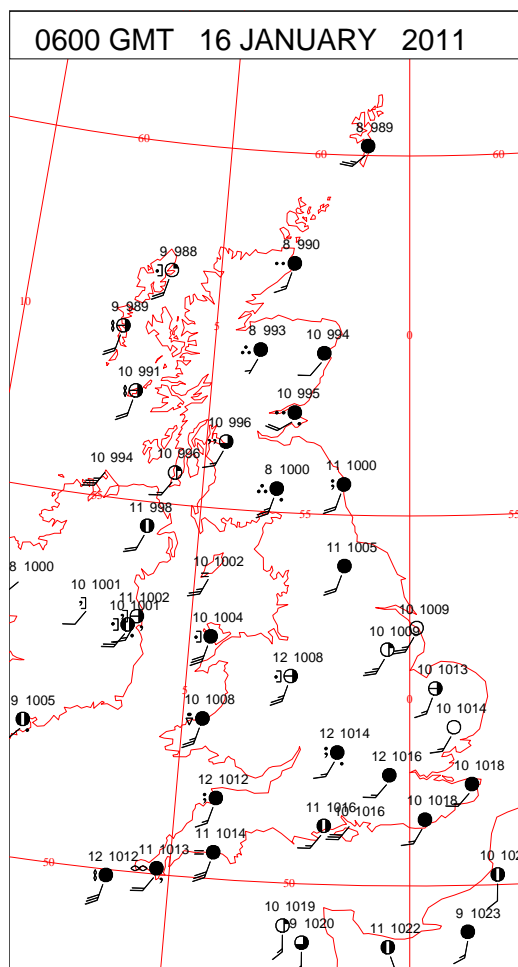
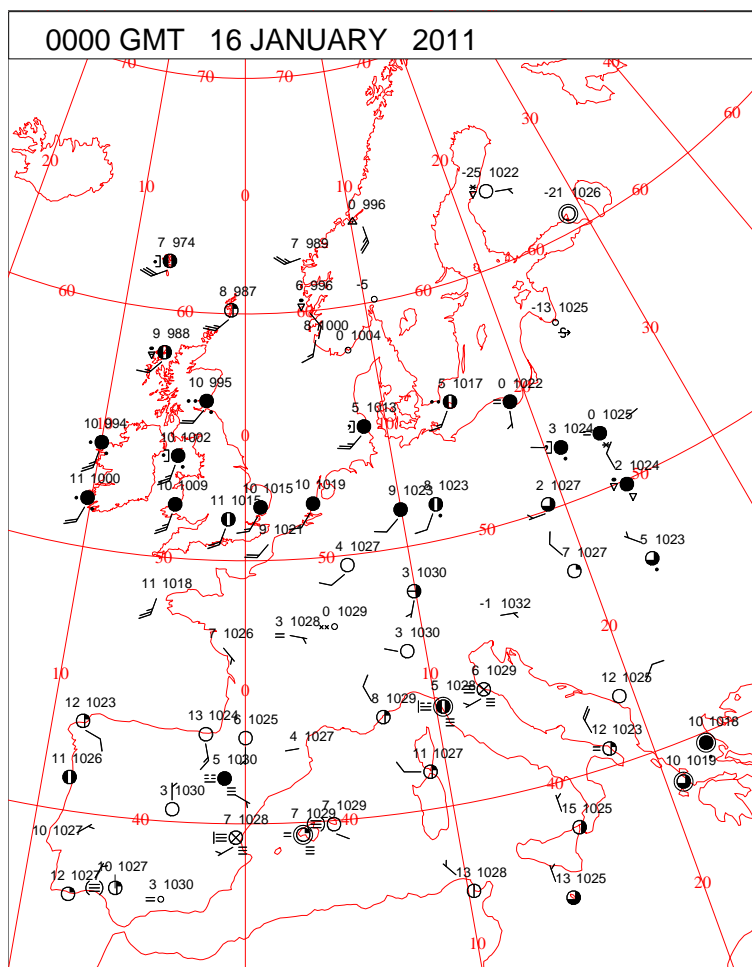


DAILY WEATHER SUMMARY



Sunday 16 January 2011

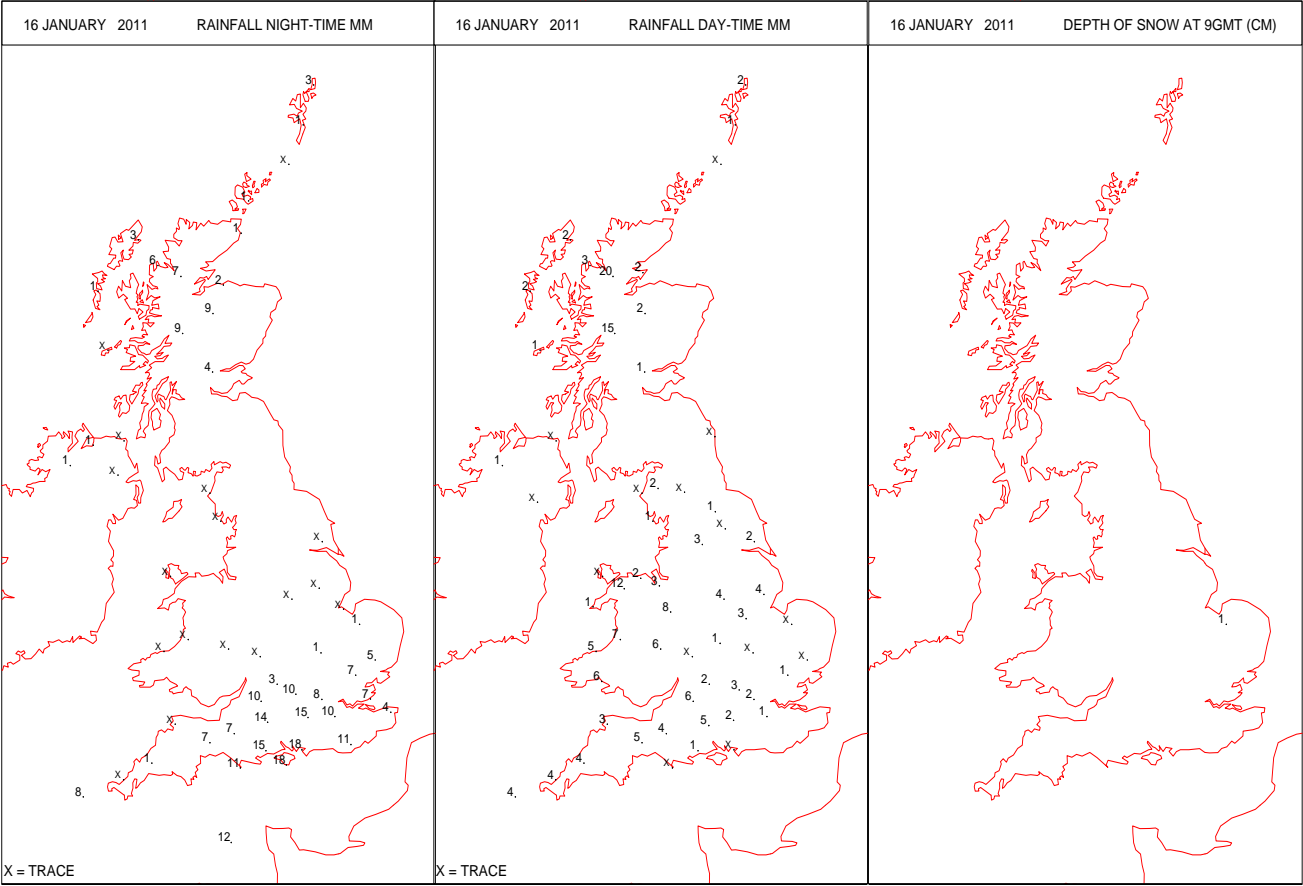
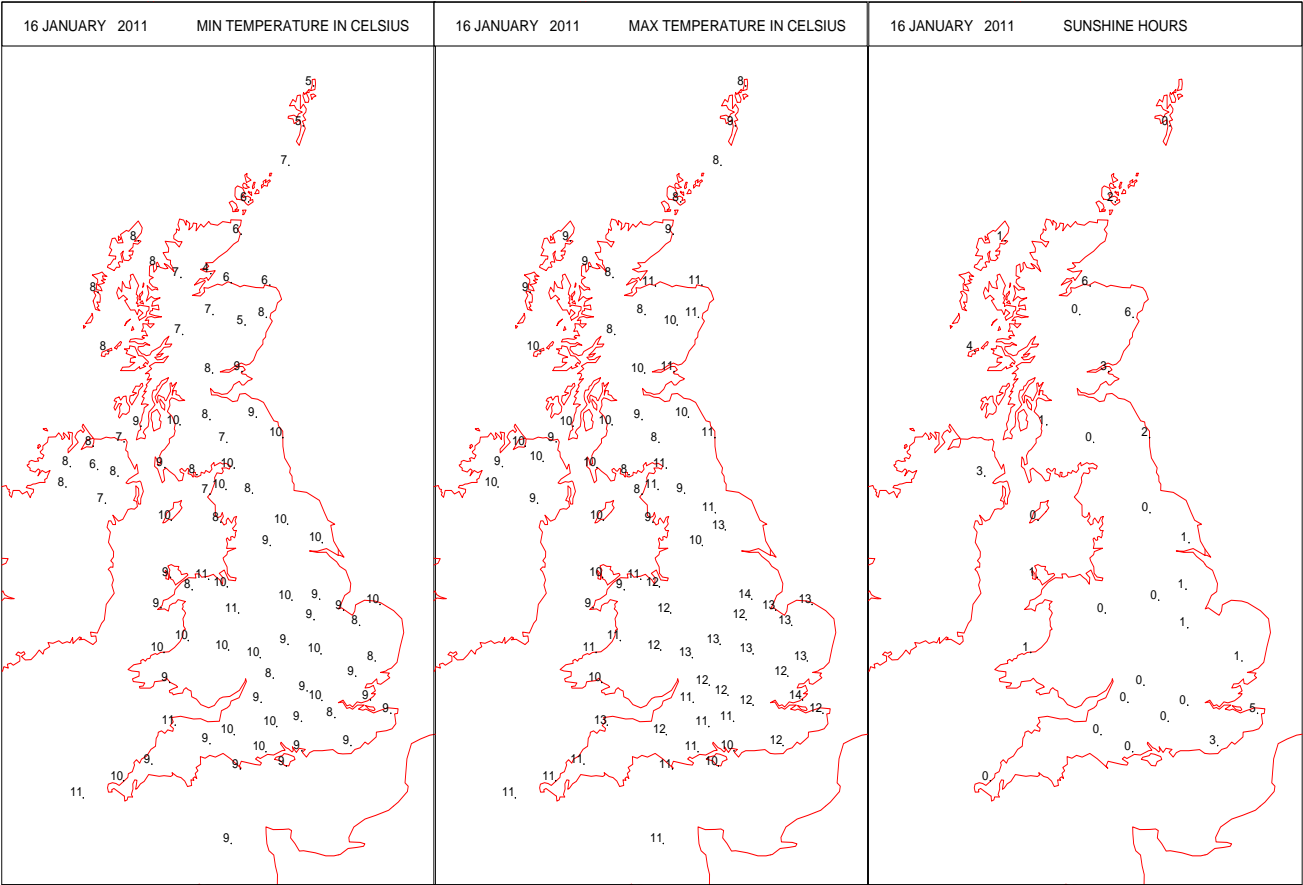
SURFACE REPORTS



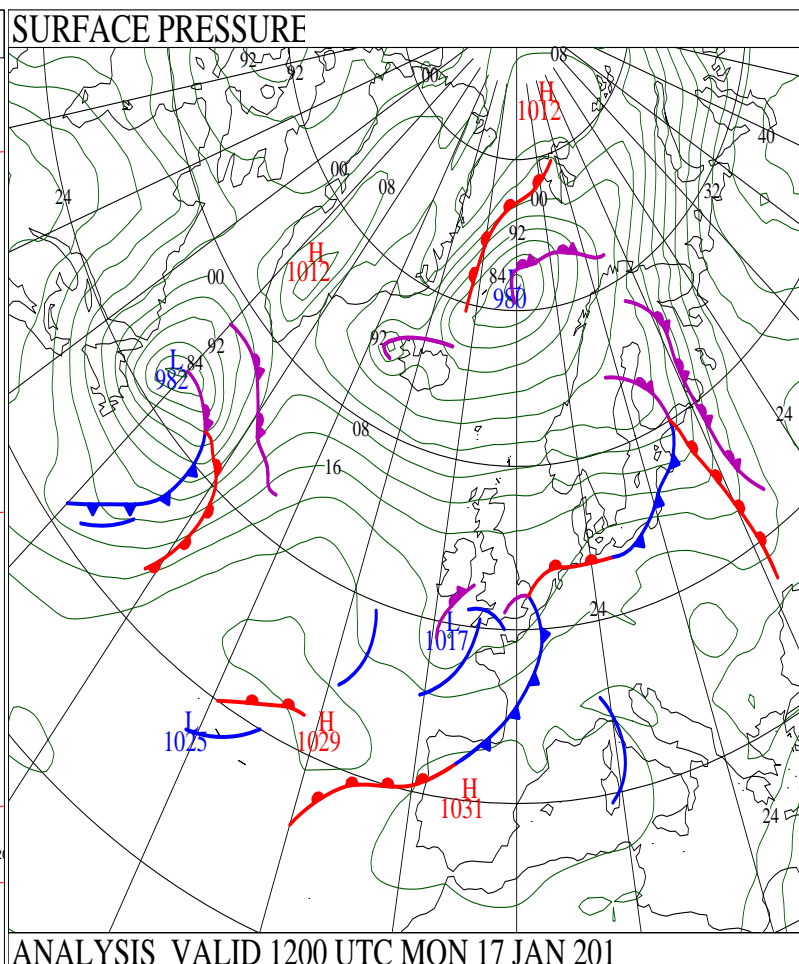
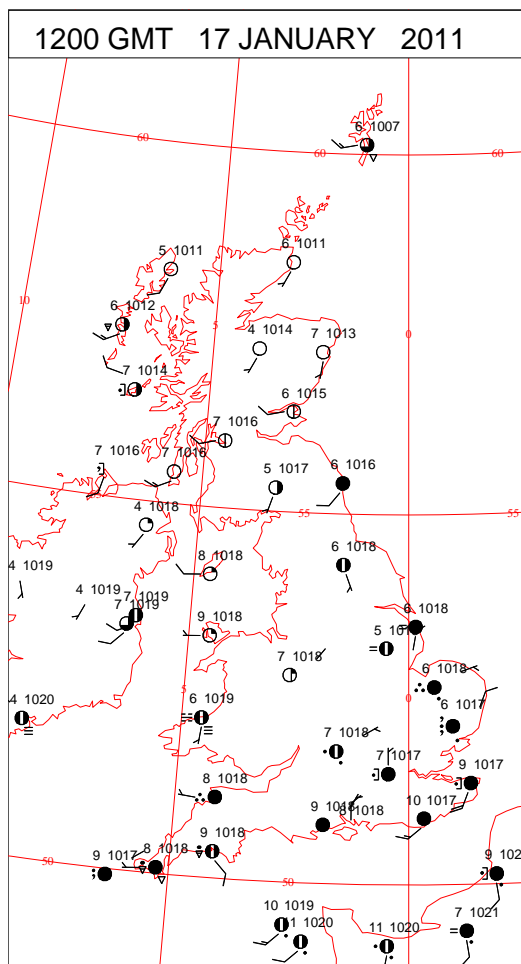
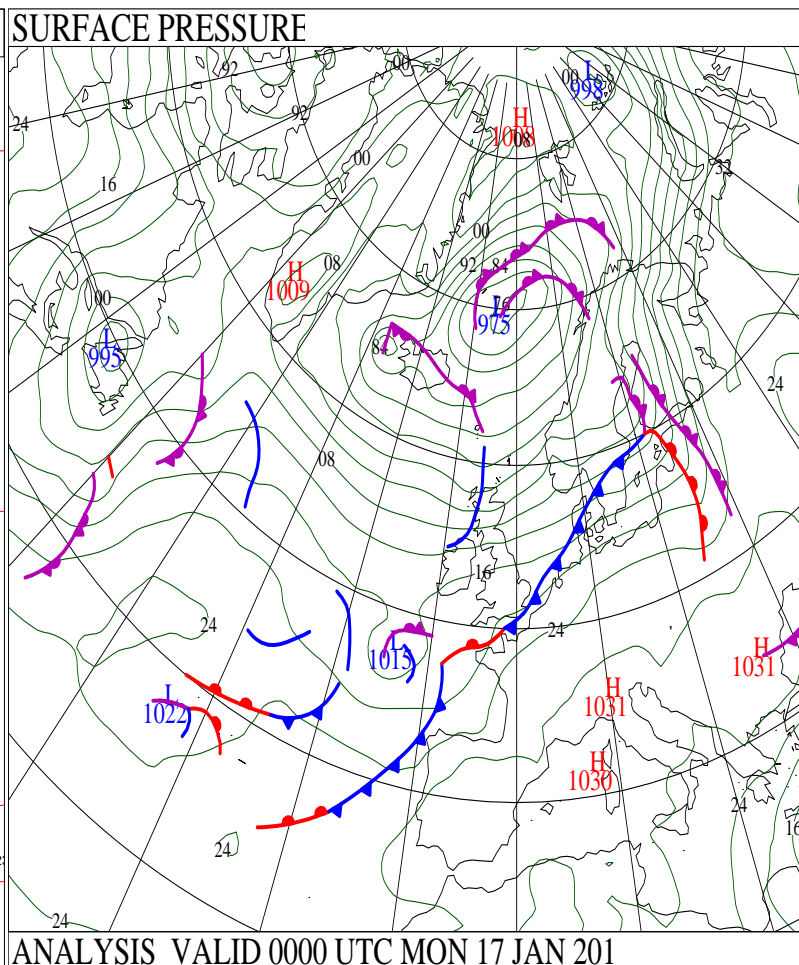
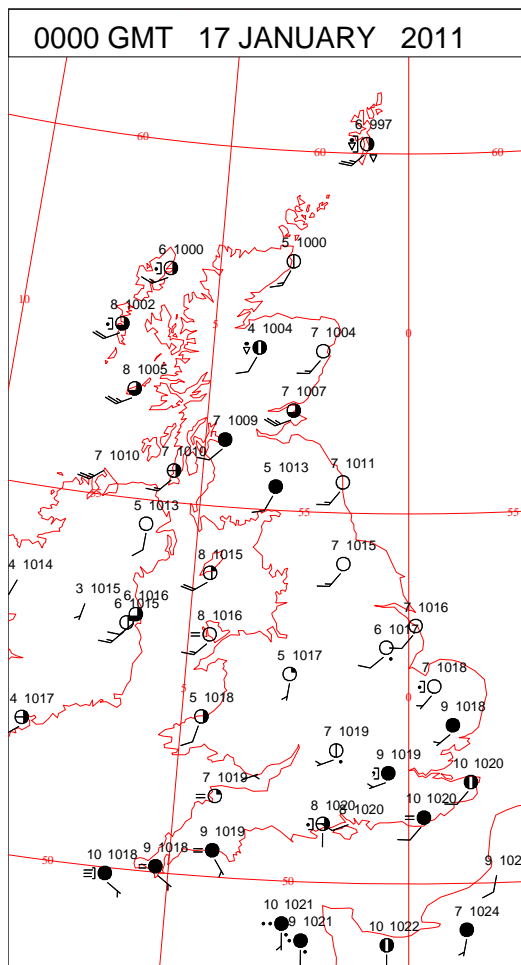
SIGNIFICANT WEATHER

| 0600 GMT 16 JANUARY 2011 | SIG WEATHER | 1200 GMT 16 JANUARY 2011 | SIG WEATHER | <p>Summary of UK Weather for Sunday 16 January 2011. Overnight rain in Scotland and some other western parts moved south-eastwards across England and Wales during the day.</p> <p>This occasionally turned heavy over Wales and north-west England during the morning and into the early part of the afternoon, resulting in localised flooding. The band of rain continued to move south-east through the rest of the day, to lie from Dorset to Lincolnshire by dusk, turning less heavy in general, but still with occasional heavier bursts.</p> <p>Further north, it became drier and brighter with sunny spells after the early rain cleared. However, frequent and at times heavy showers affected central and western parts of Scotland.</p> <p>It was another very windy but mild day across the country, with temperatures generally well above average for mid-January.</p> |
|--------------------------|-------------|--------------------------|-------------|---|
| | | | | |
| 1800 GMT 16 JANUARY 2011 | SIG WEATHER | 0000 GMT 17 JANUARY 2011 | SIG WEATHER | <p>EXTREMES Highest Maximum: 13.6 Shoeburyness, Essex Lowest Maximum: 7.7 Tulloch Bridge, Inverness-Shire Lowest Minimum: 3.7 Tain Range, Ross & Cromarty Lowest Grass Minimum: 1.5 Lossiemouth, Moray Most Rain: 26.2 Loch Glascarnoch, Ross & Cromarty Most Sun: 6.1 Kinloss, Moray</p> |
| | | | | |

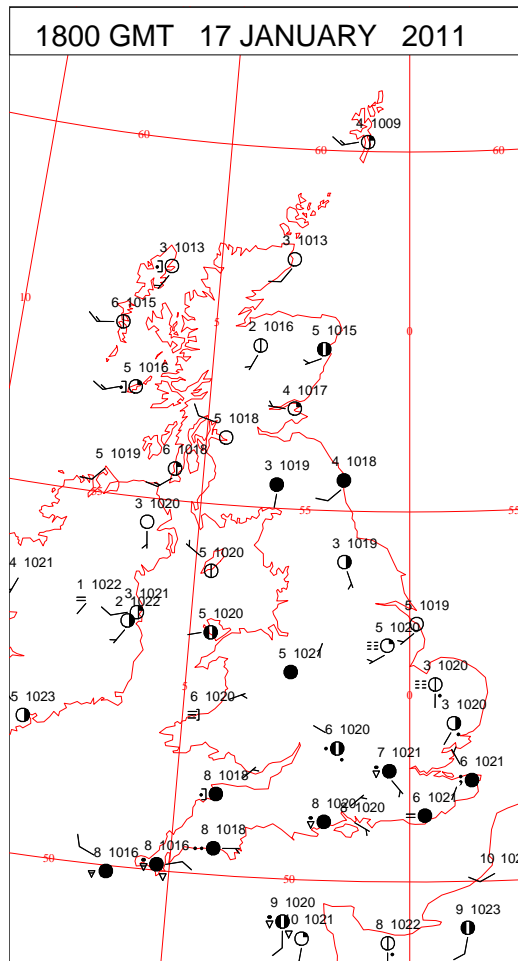
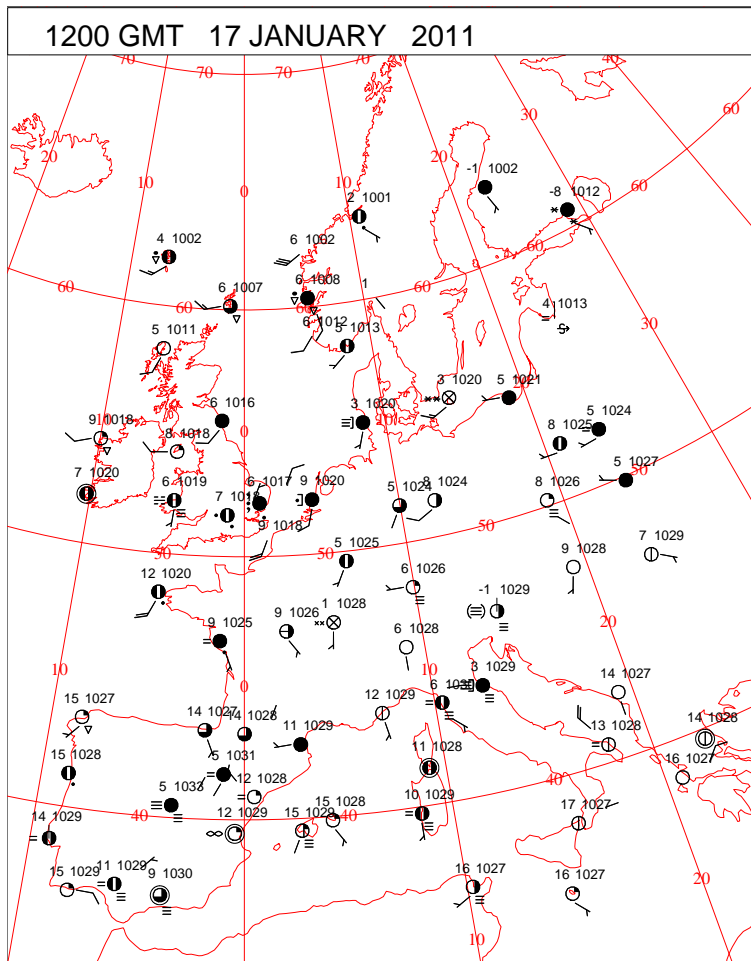
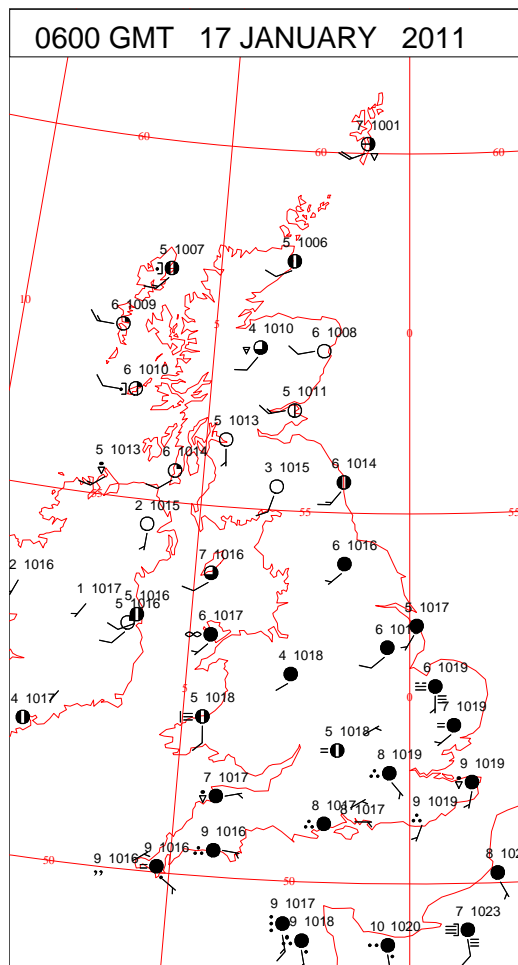
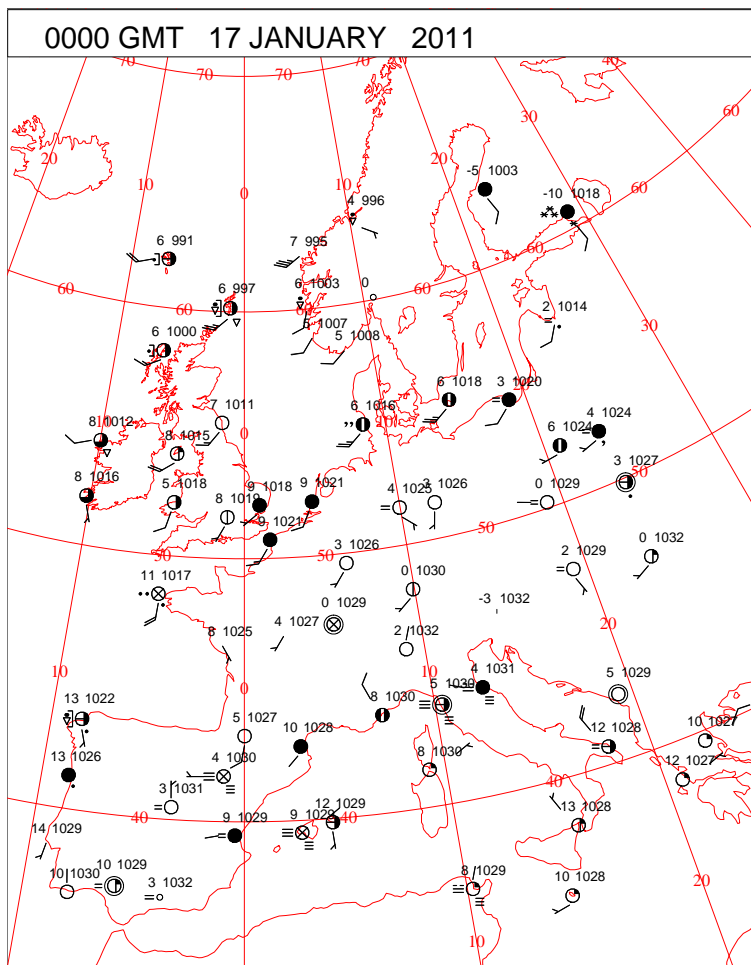
DAILY CLIMATE DATA



DAILY WEATHER SUMMARY



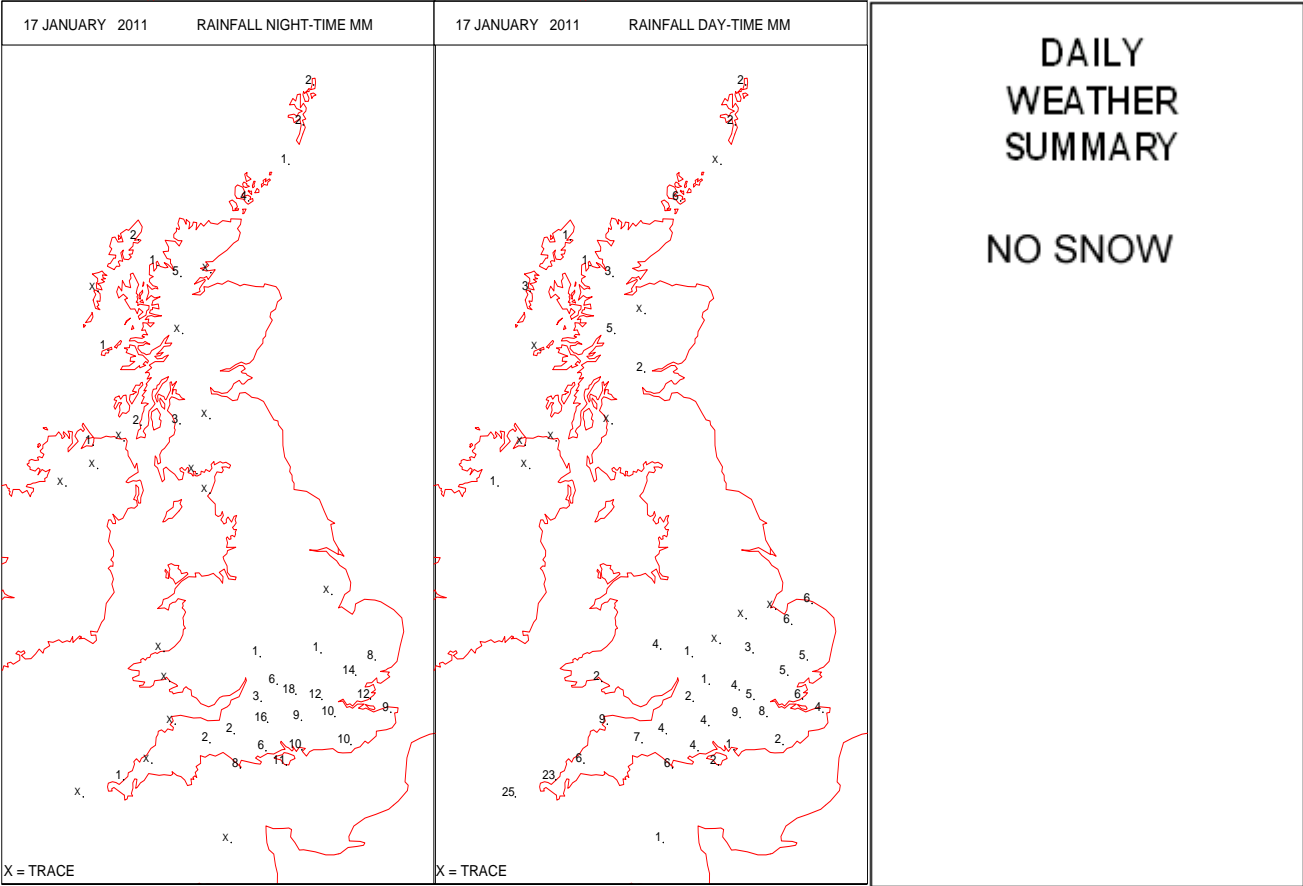
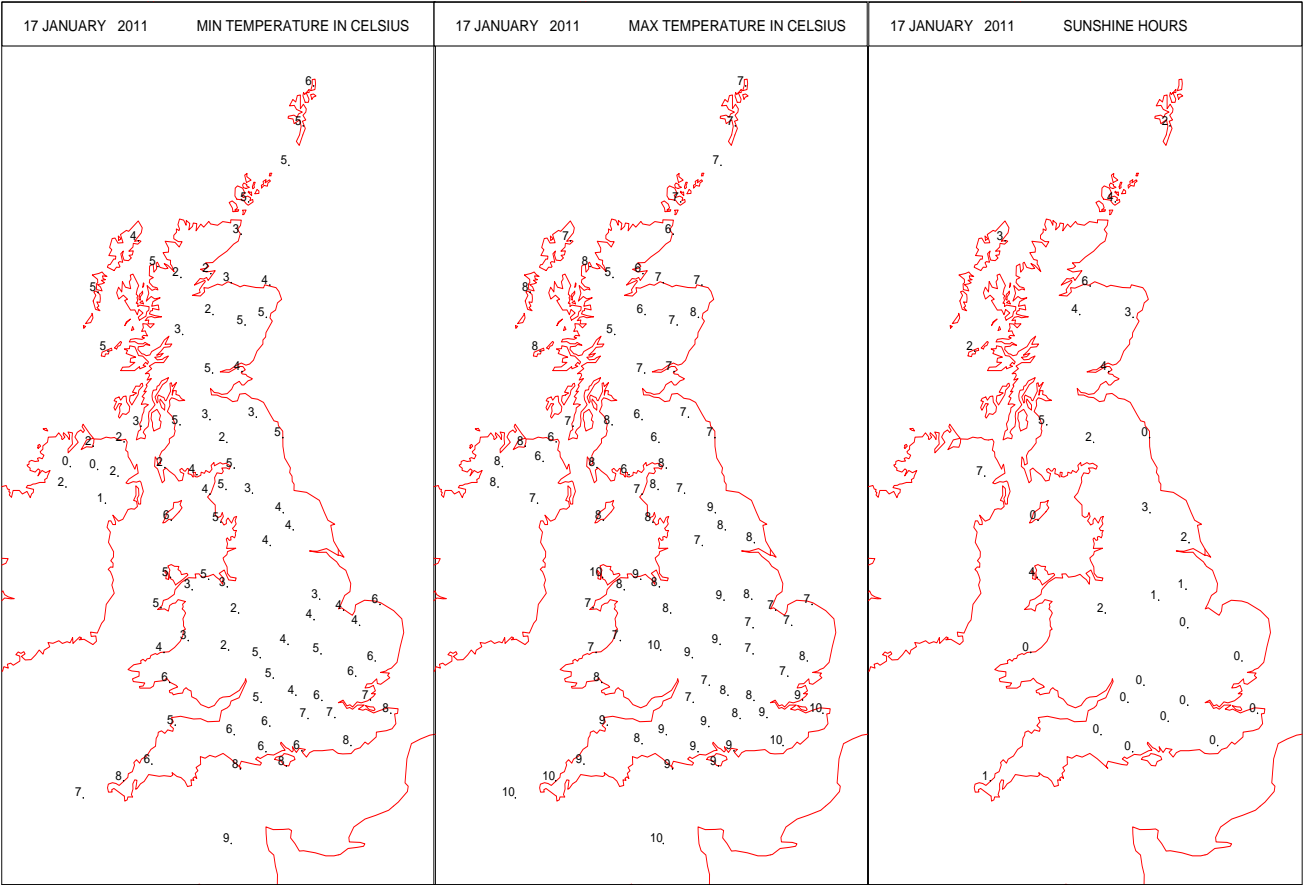
SURFACE REPORTS



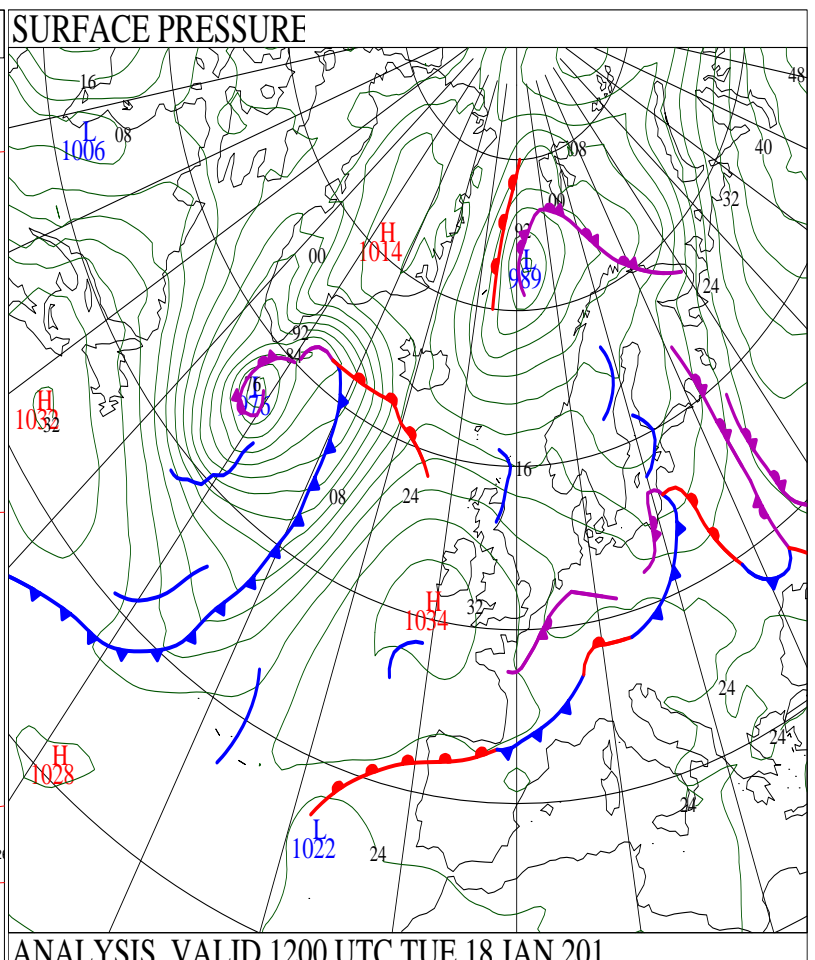
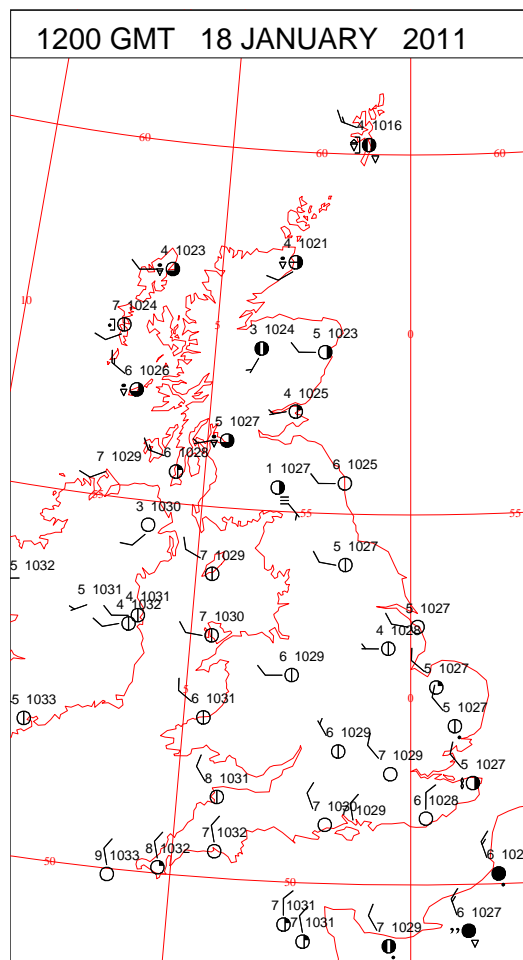
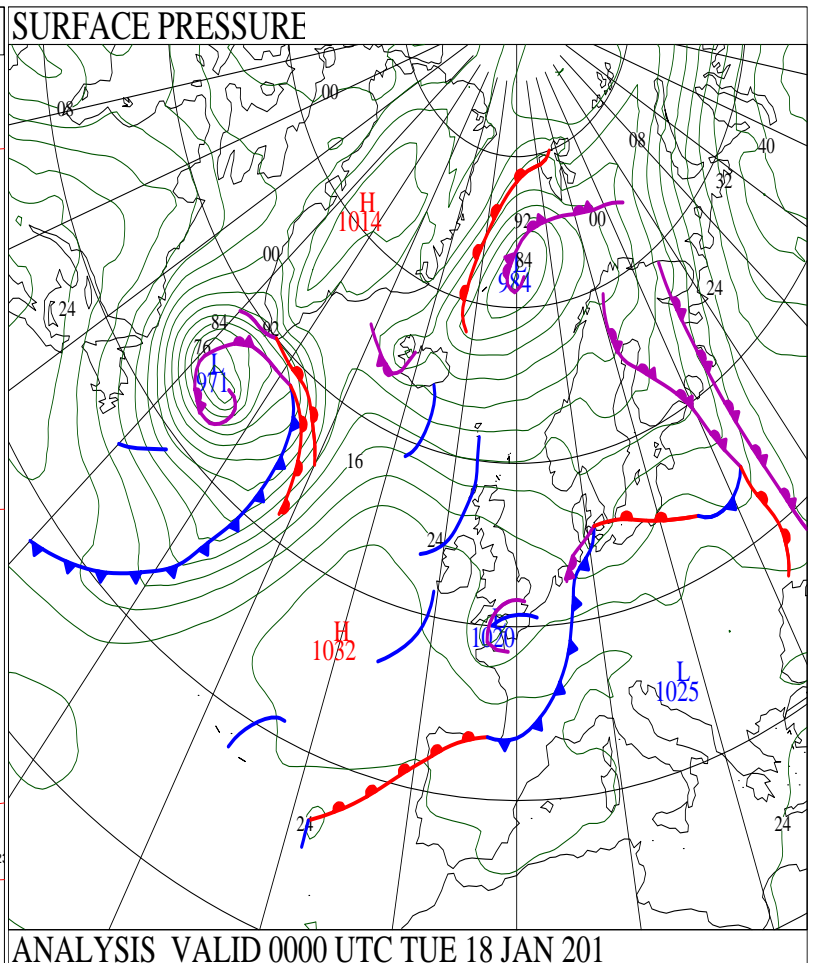
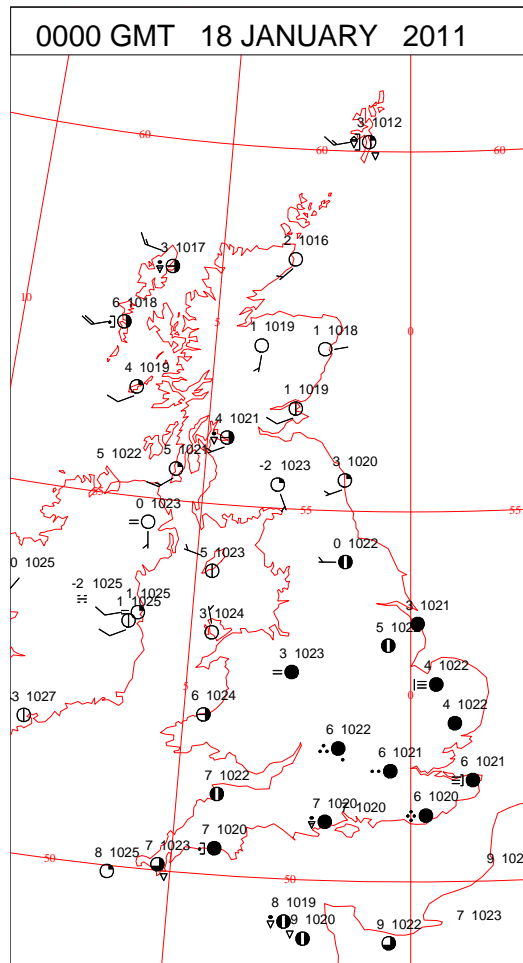
SIGNIFICANT WEATHER

| 0600 GMT 17 JANUARY 2011 | SIG WEATHER | 1200 GMT 17 JANUARY 2011 | SIG WEATHER | <p>Summary of UK Weather for Monday 17 January 2011.</p> <p>It was a mild night across the country, with a large area to the centre of the U.K. cloudy but dry, with this bounded to the north and south by wetter conditions.</p> <p>In the north, frequent showers blew in from the Atlantic to affect northern and western parts of Scotland and Northern Ireland.</p> <p>Meanwhile, in the south, an area of locally heavy rain spread into southern England during the small hours, with this gradually drifting eastwards through the morning. A second pulse of rain and thundery showers moved into the far south-west soon after, moving erratically north-eastwards into south Wales and central southern England into the afternoon.</p> <p>Between this rain in the south and the continuing showers in the north, much of the country saw a dry day with some sunshine developing for most by the afternoon, giving temperatures around or slightly above average.</p> <p>Into the evening, much of the country was dry but cloudy, although the heavy rain in the south of England continued to track eastwards, with the showers continuing in western Scotland.</p> |
|--------------------------|-------------|--------------------------|-------------|--|
| | | | | |
| 1800 GMT 17 JANUARY 2011 | SIG WEATHER | 0000 GMT 18 JANUARY 2011 | SIG WEATHER | <p>EXTREMES</p> <p>Highest Maximum: 11.5 Jersey Airport, Jersey</p> <p>Lowest Maximum: 4.5 Loch Glascarnoch, Ross & Cromarty</p> <p>Lowest Minimum: -0.2 Castlederg, Tyrone -0.2 Lough Fea, Londonderry</p> <p>Lowest Grass Minimum: -4.3 Lough Fea, Londonderry</p> <p>Most Rain: 25.4 St Marys Airport, Isles Of Scilly</p> <p>Most Sun: 6.6 Aldergrove, Antrim</p> |
| | | | | |

DAILY CLIMATE DATA

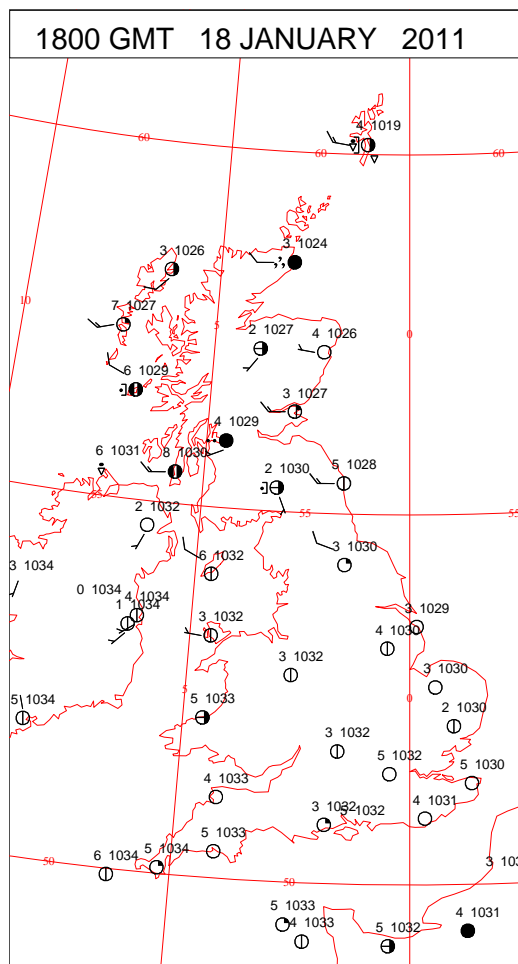
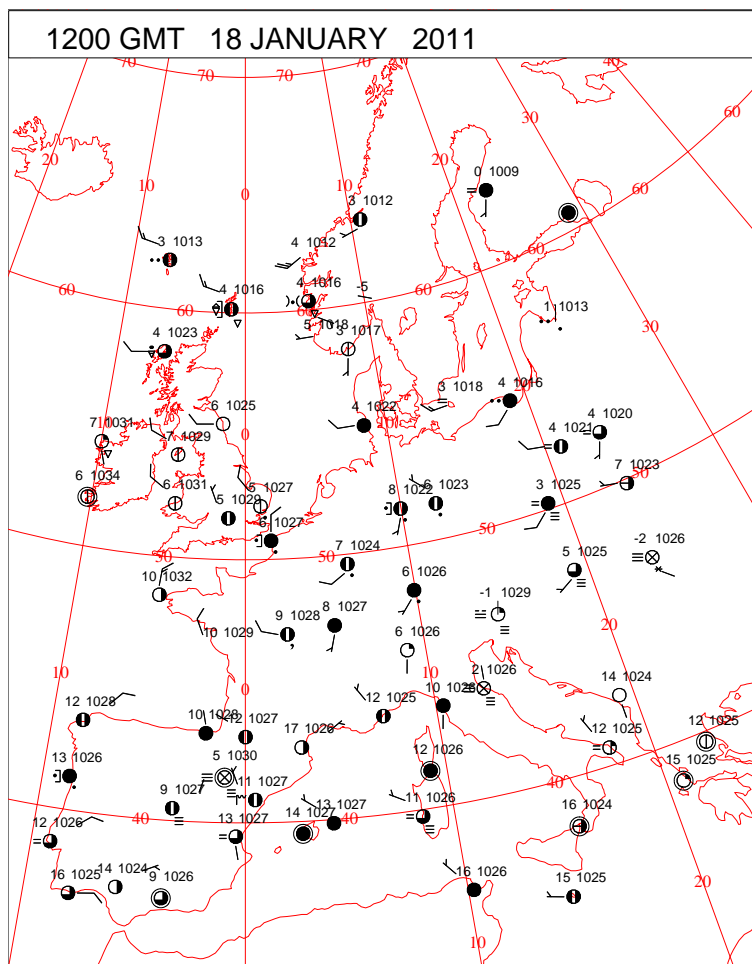
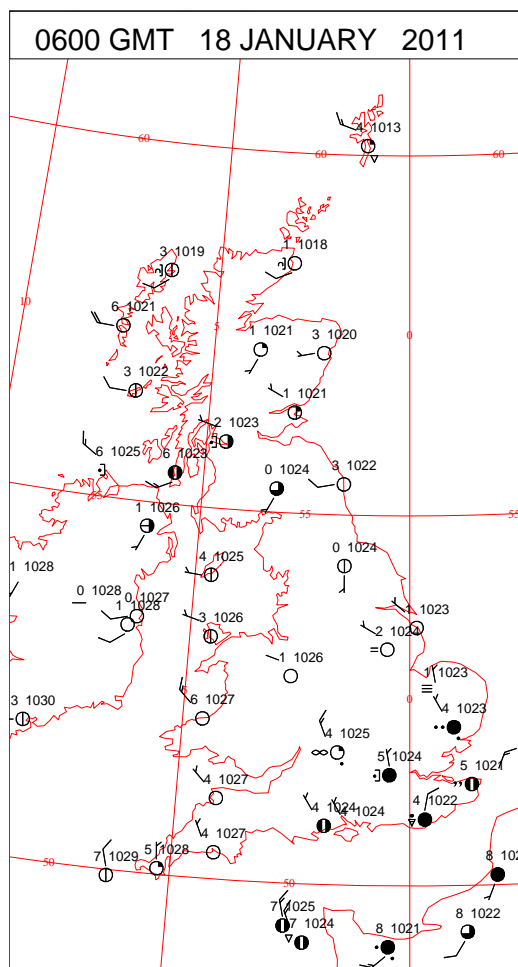
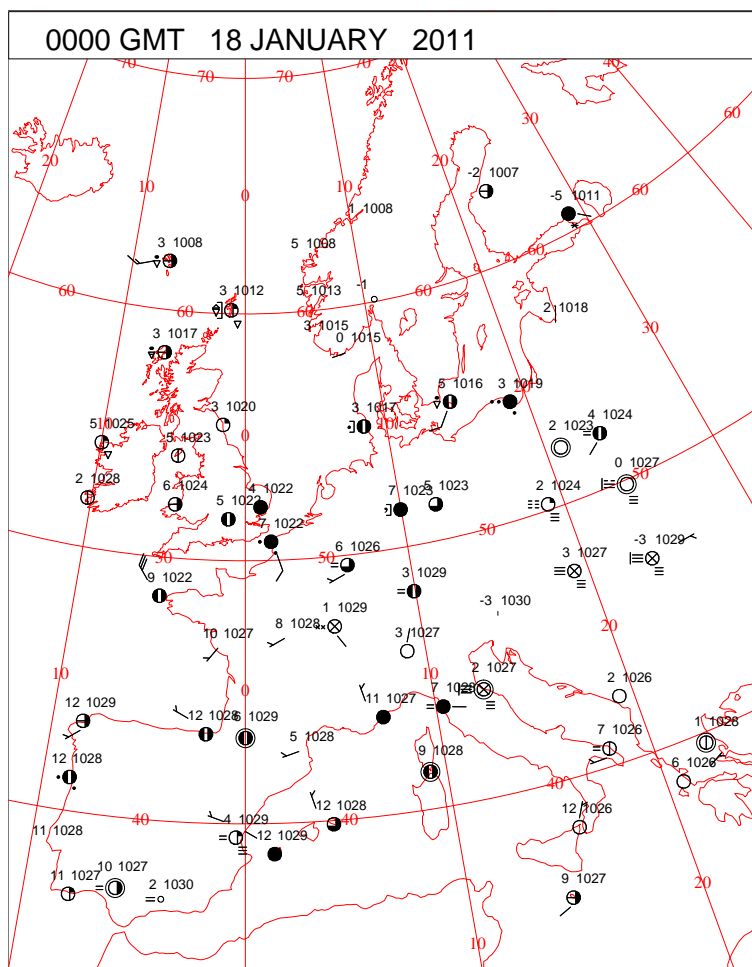


DAILY WEATHER SUMMARY



Tuesday 18 January 2011

SURFACE REPORTS

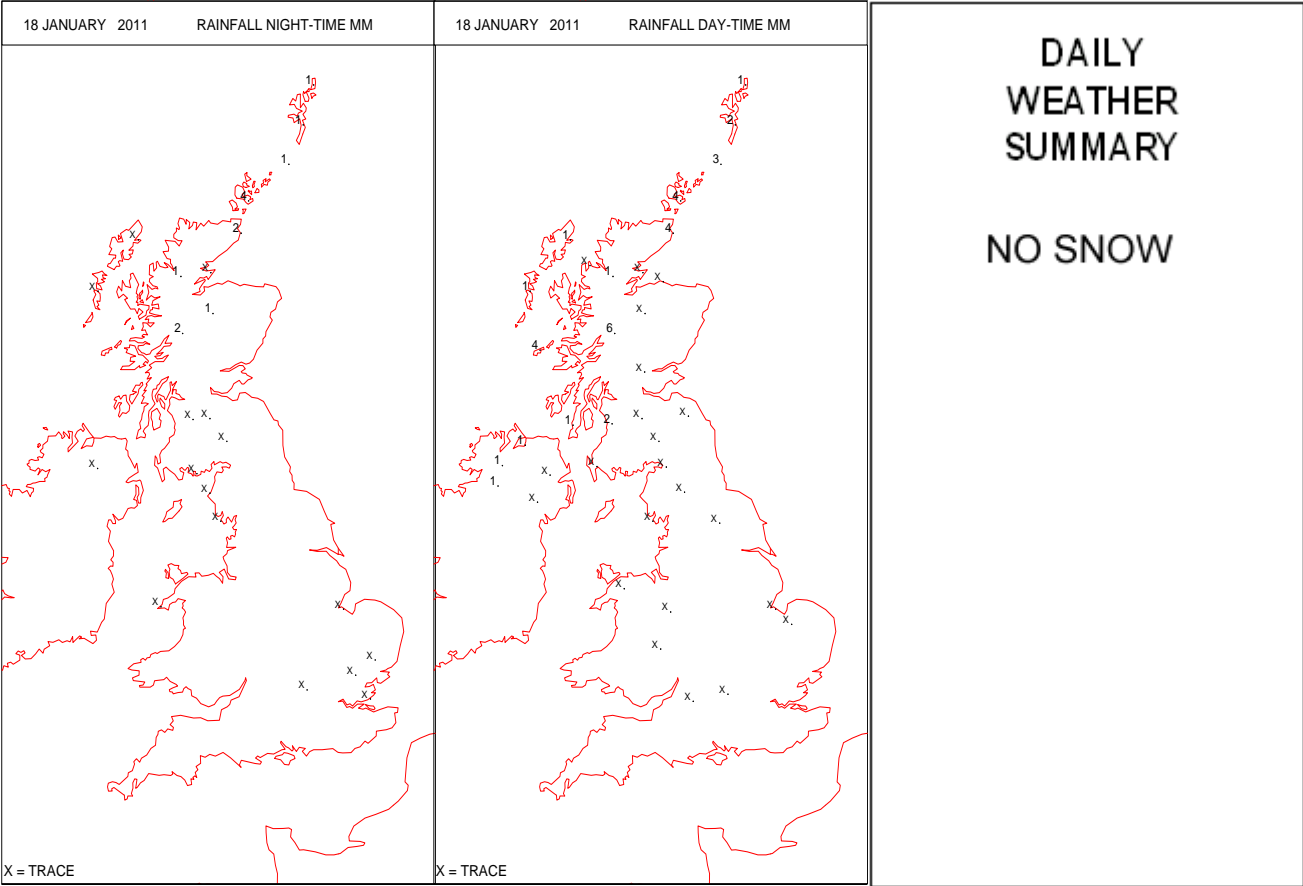
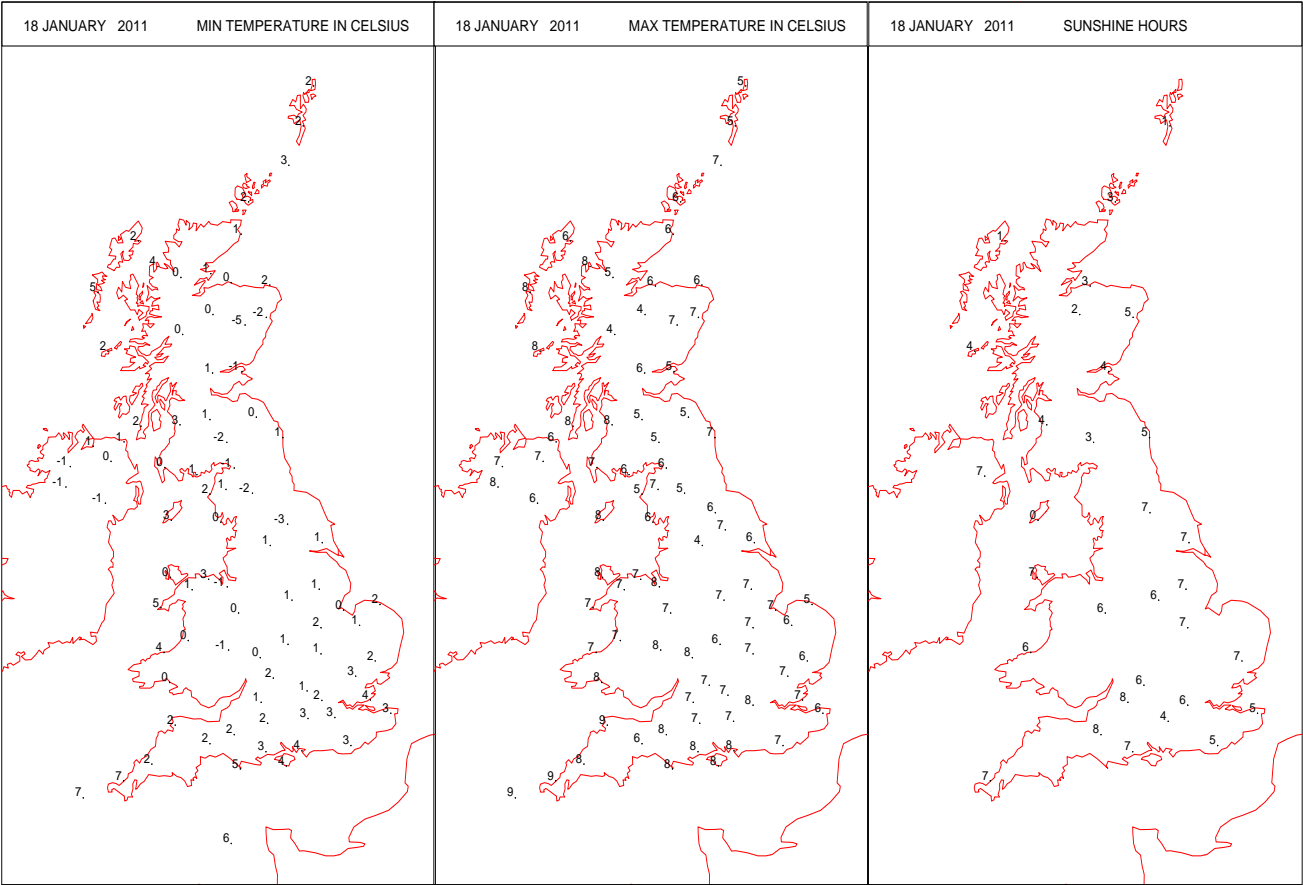


SIGNIFICANT WEATHER

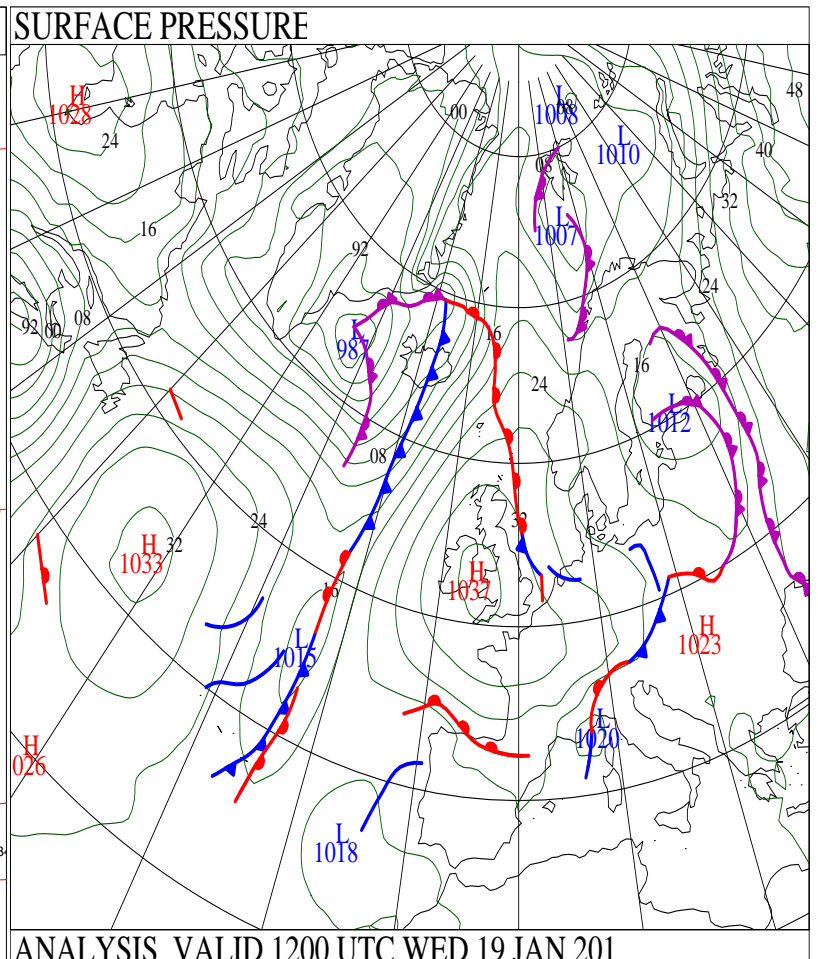
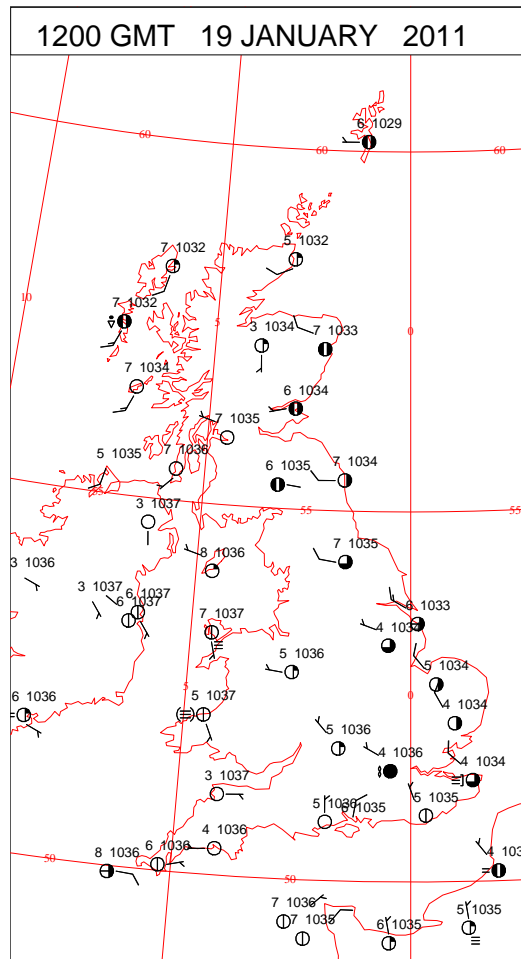
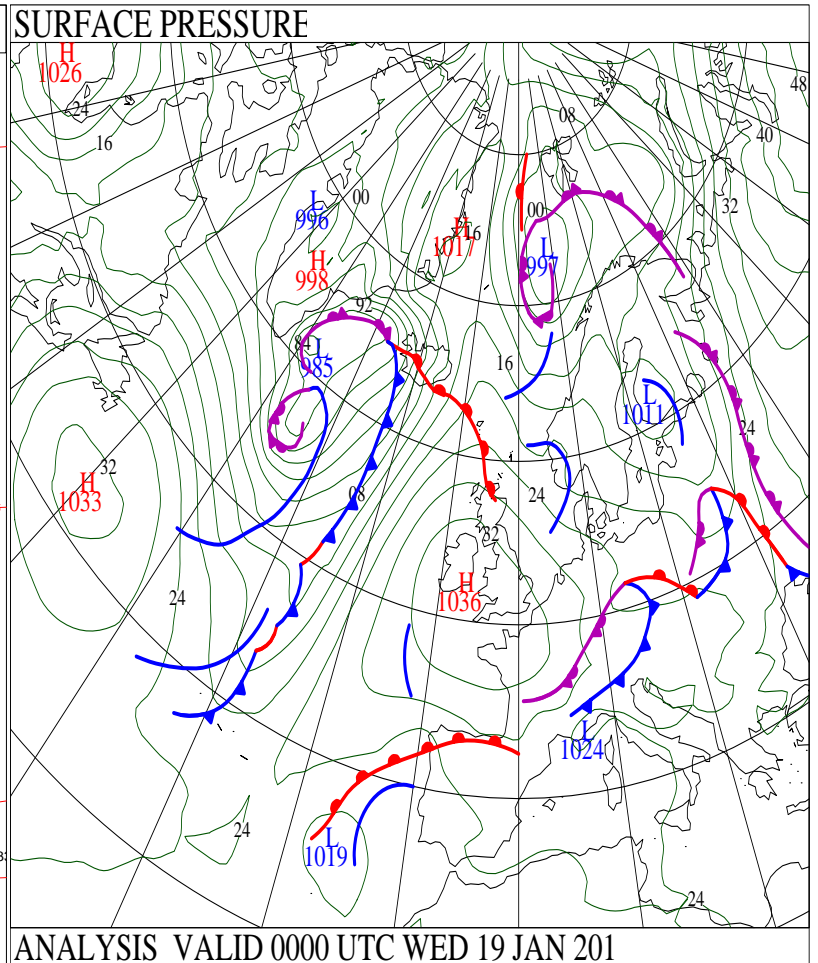
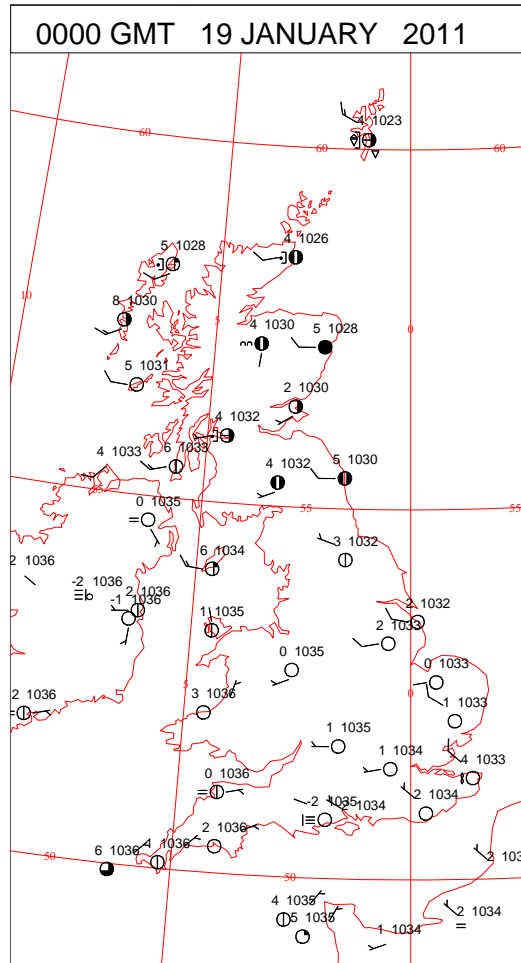
| | | | | |
|--------------------------|-------------|--------------------------|-------------|---|
| 0600 GMT 18 JANUARY 2011 | SIG WEATHER | 1200 GMT 18 JANUARY 2011 | SIG WEATHER | <p>Summary of UK Weather for Tuesday 18 January 2011. Overnight, heavy rain moved eastwards through southern England, gradually easing and eventually clearing from Kent and East Anglia by dawn. There were some reports of localised flooding in Chelmsford, for instance, towards dawn.</p> <p>Showers continued through the day in northern and western parts of Scotland and Northern Ireland, some of these were wintry on Scottish hills. A few isolated showers spread further south in Scotland at times.</p> <p>For England and Wales, it was a mainly dry day, and largely sunny, after patchy early morning fog cleared.</p> <p>Temperatures were around average across the U.K.</p> |
| 1800 GMT 18 JANUARY 2011 | SIG WEATHER | 0000 GMT 19 JANUARY 2011 | SIG WEATHER | |

EXTREMES
Highest Maximum:
9.2 St Marys Airport,
Isles Of Scilly
Lowest Maximum:
4.3 Tulloch Bridge,
Inverness-Shire
4.3 Bingley No 2,
West Yorkshire
Lowest Minimum:
-4.7 Aboyne No 2,
Aberdeenshire
Lowest Grass Minimum:
-9.1 Aboyne No 2,
Aberdeenshire
Most Rain:
8.2 Kirkwall, Orkney
Most Sun:
7.7 Yeovilton, Somerset

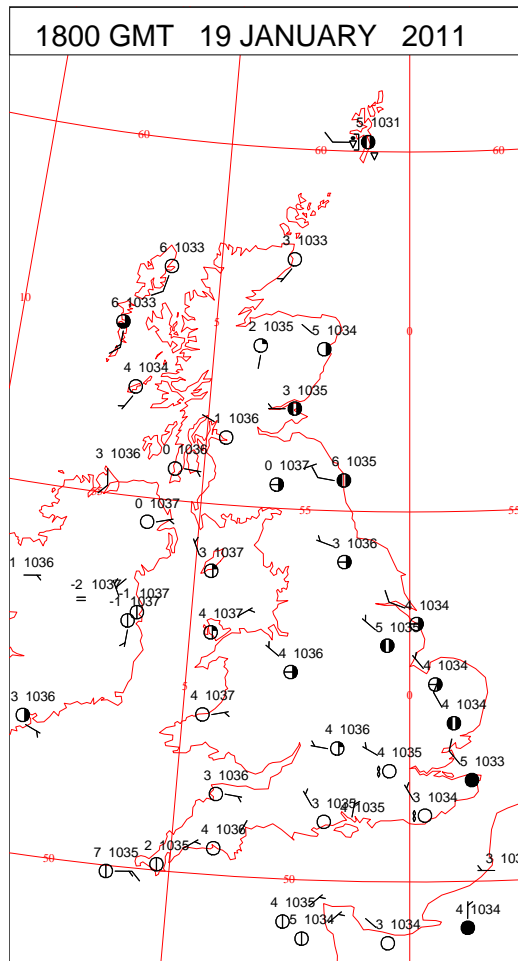
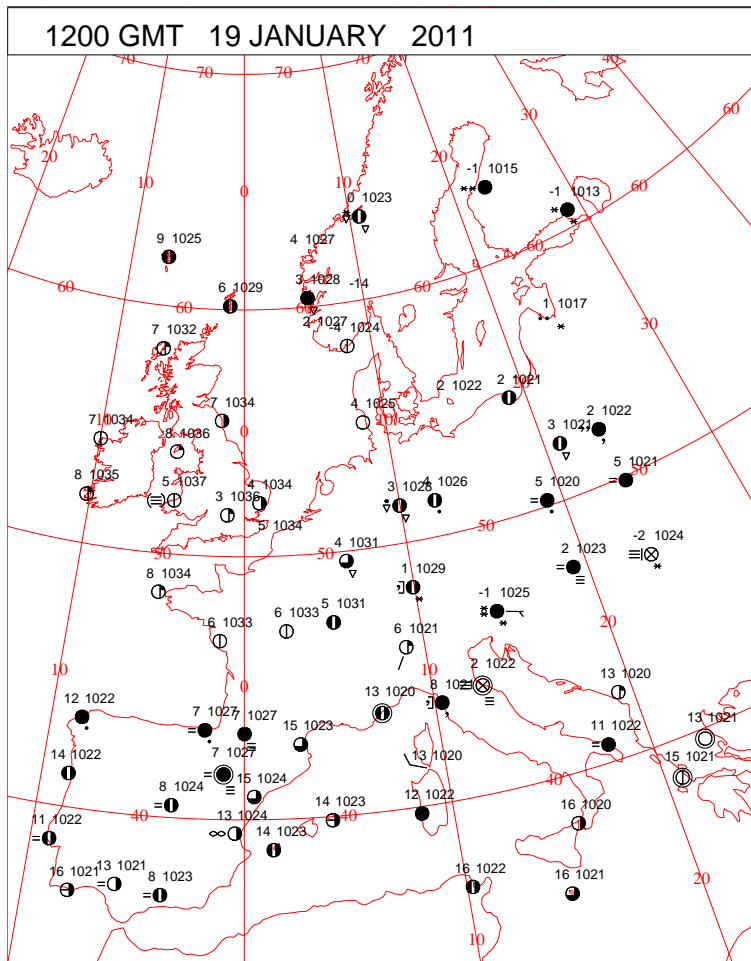
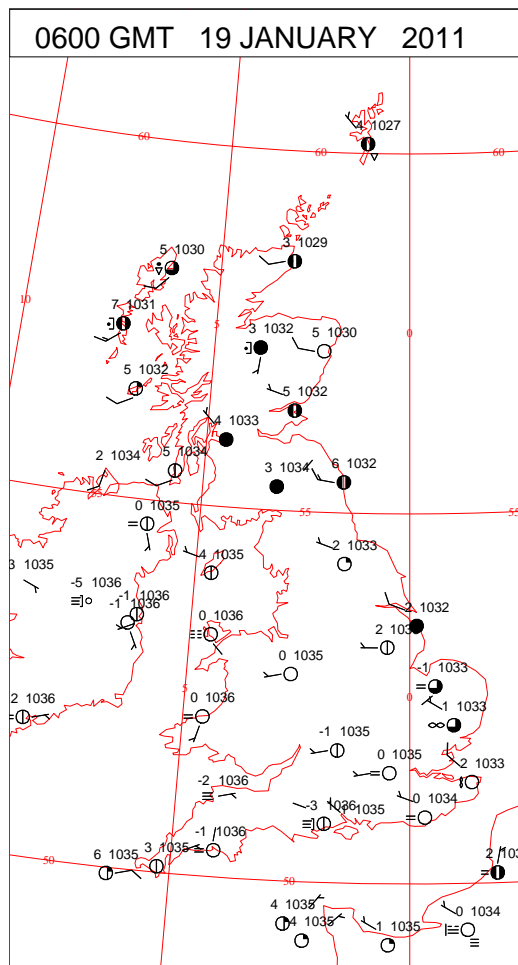
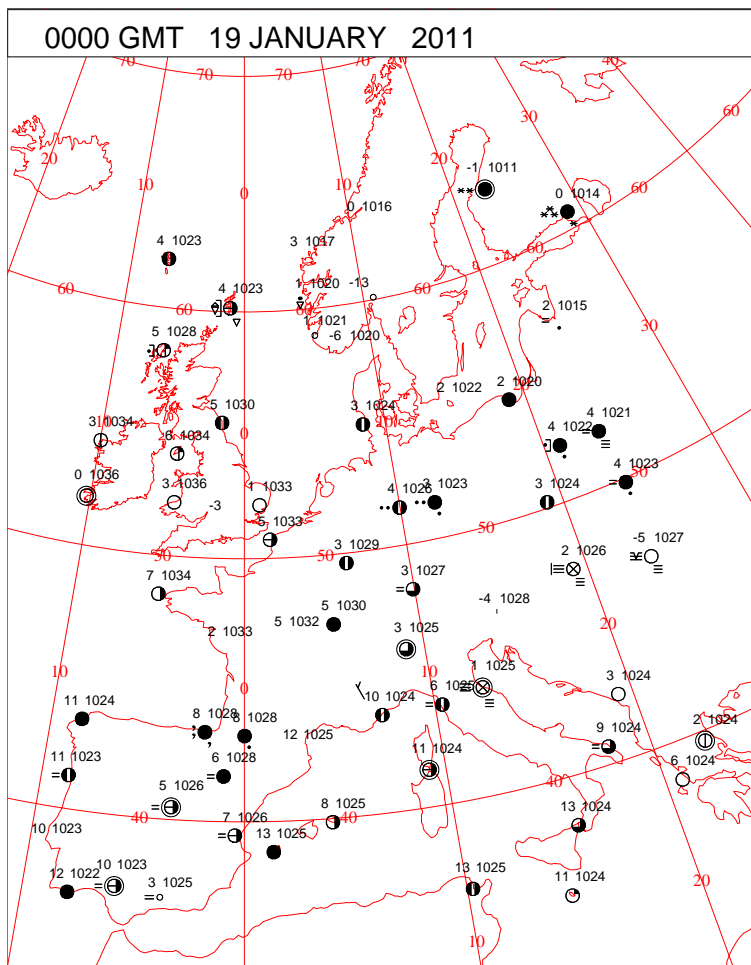
DAILY CLIMATE DATA



DAILY WEATHER SUMMARY



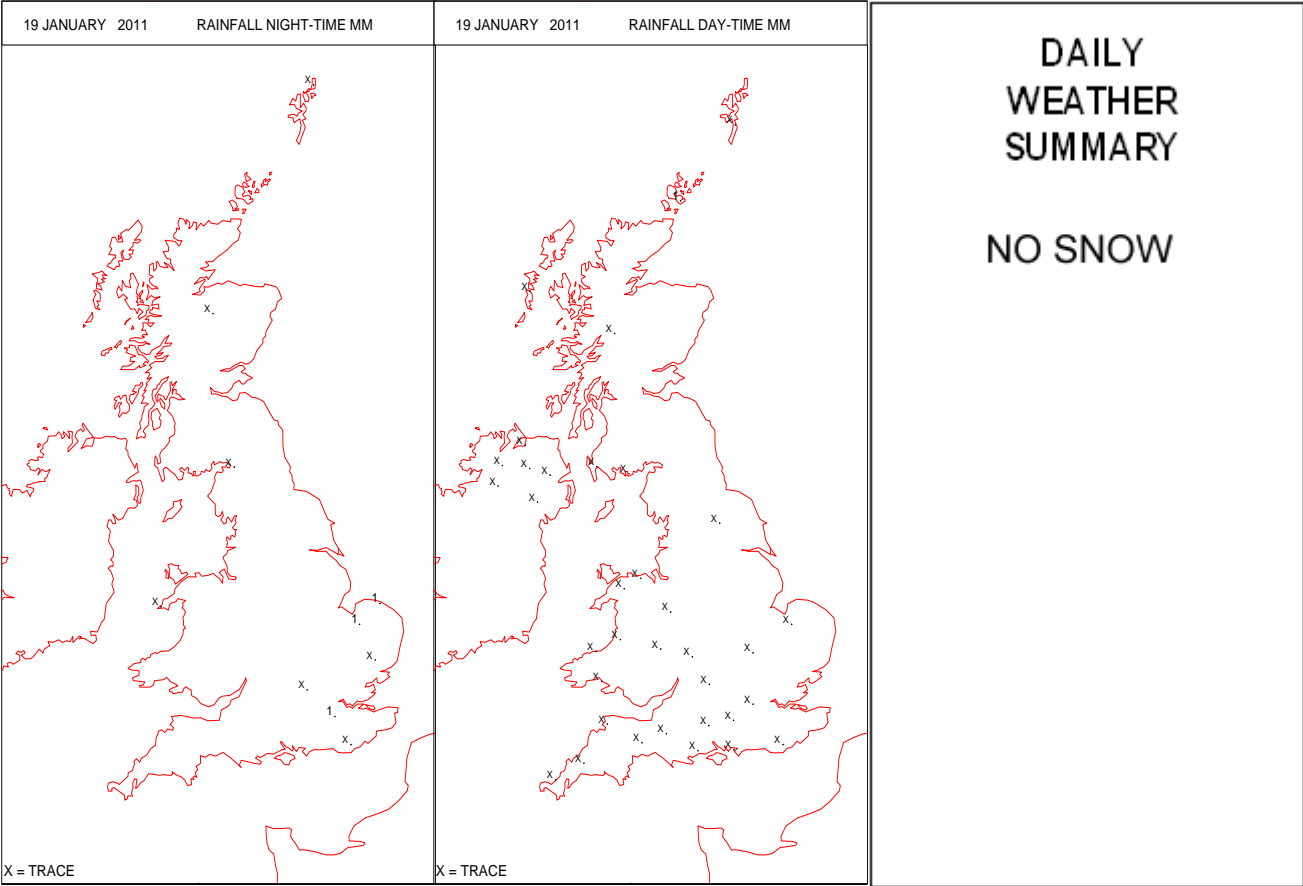
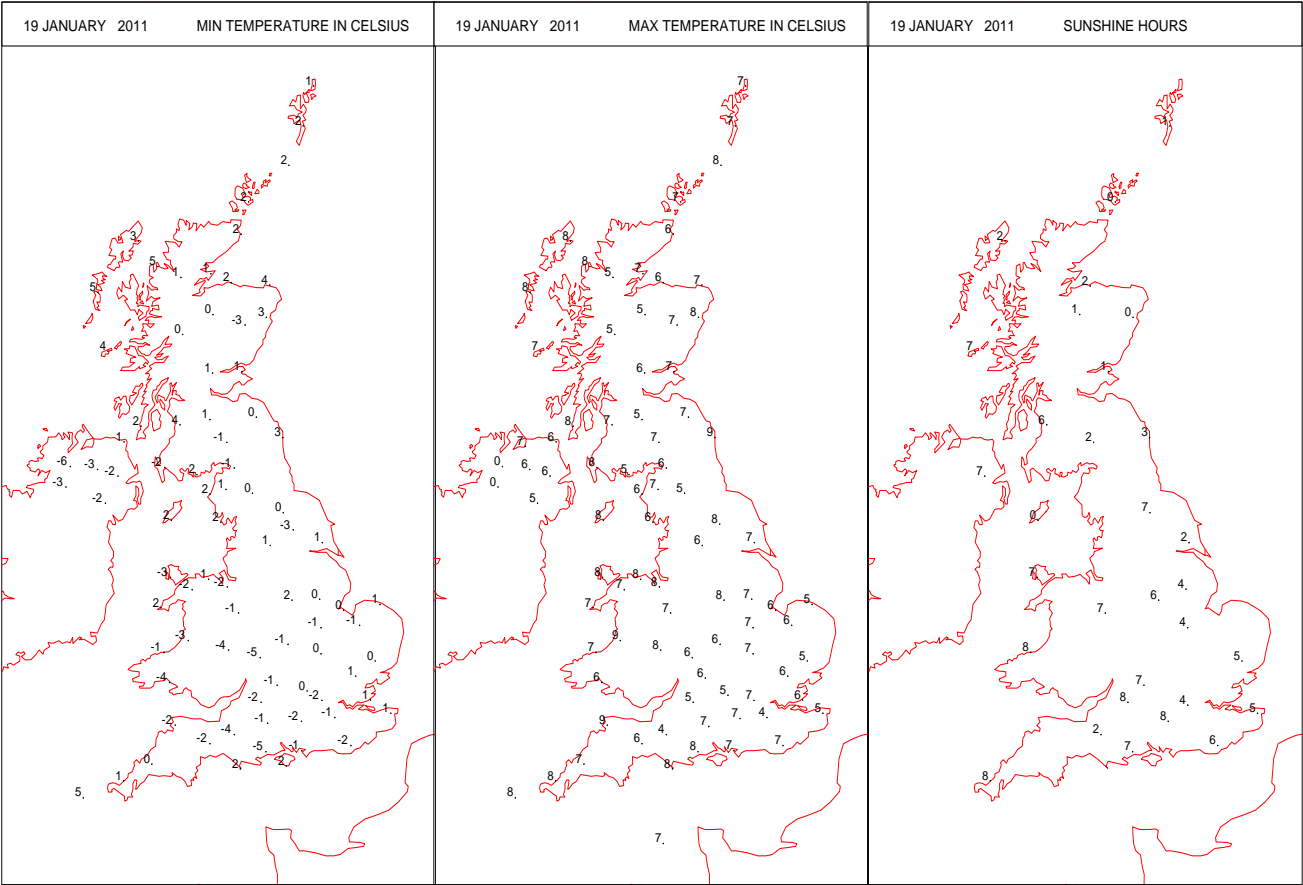
SURFACE REPORTS



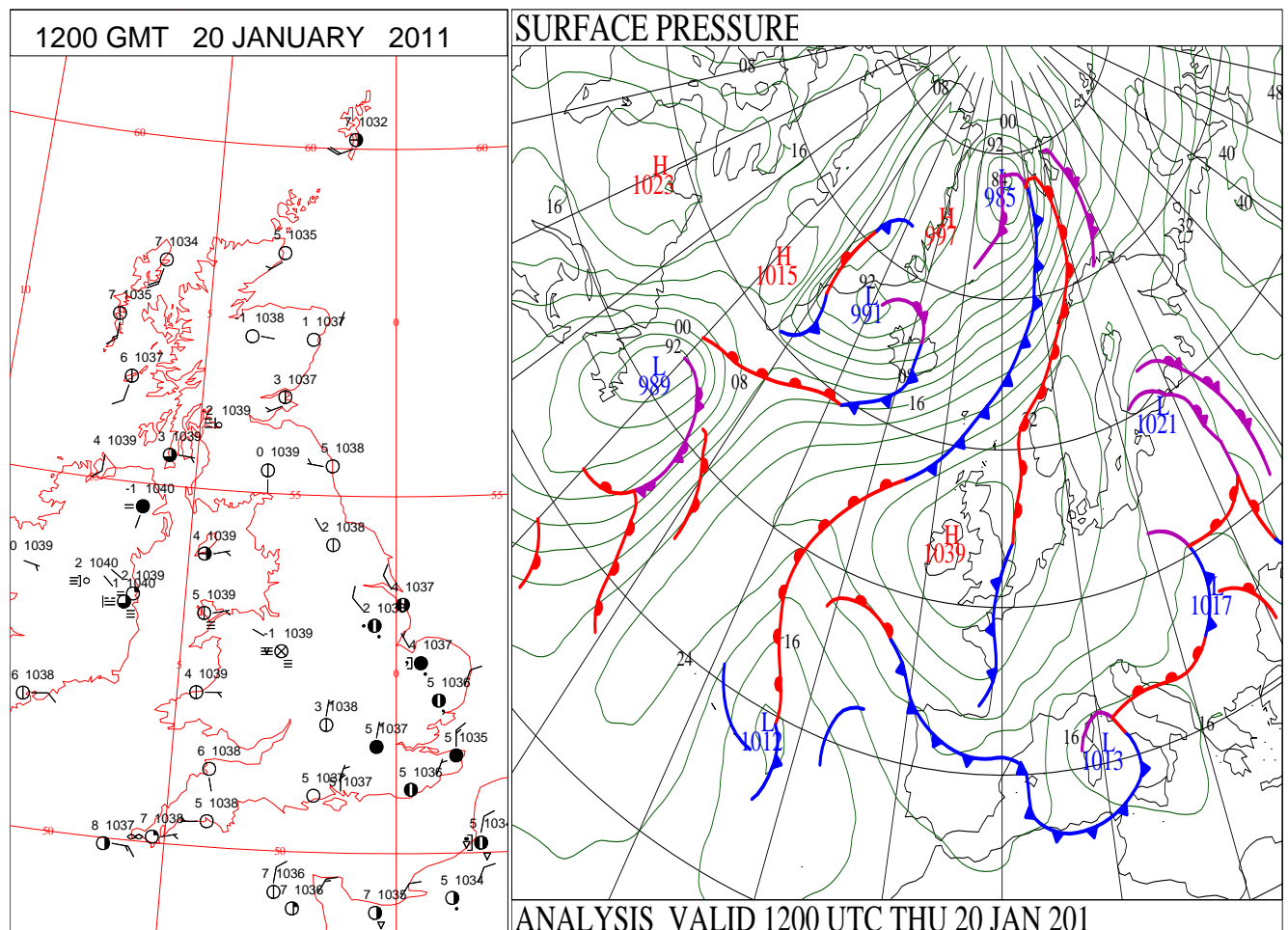
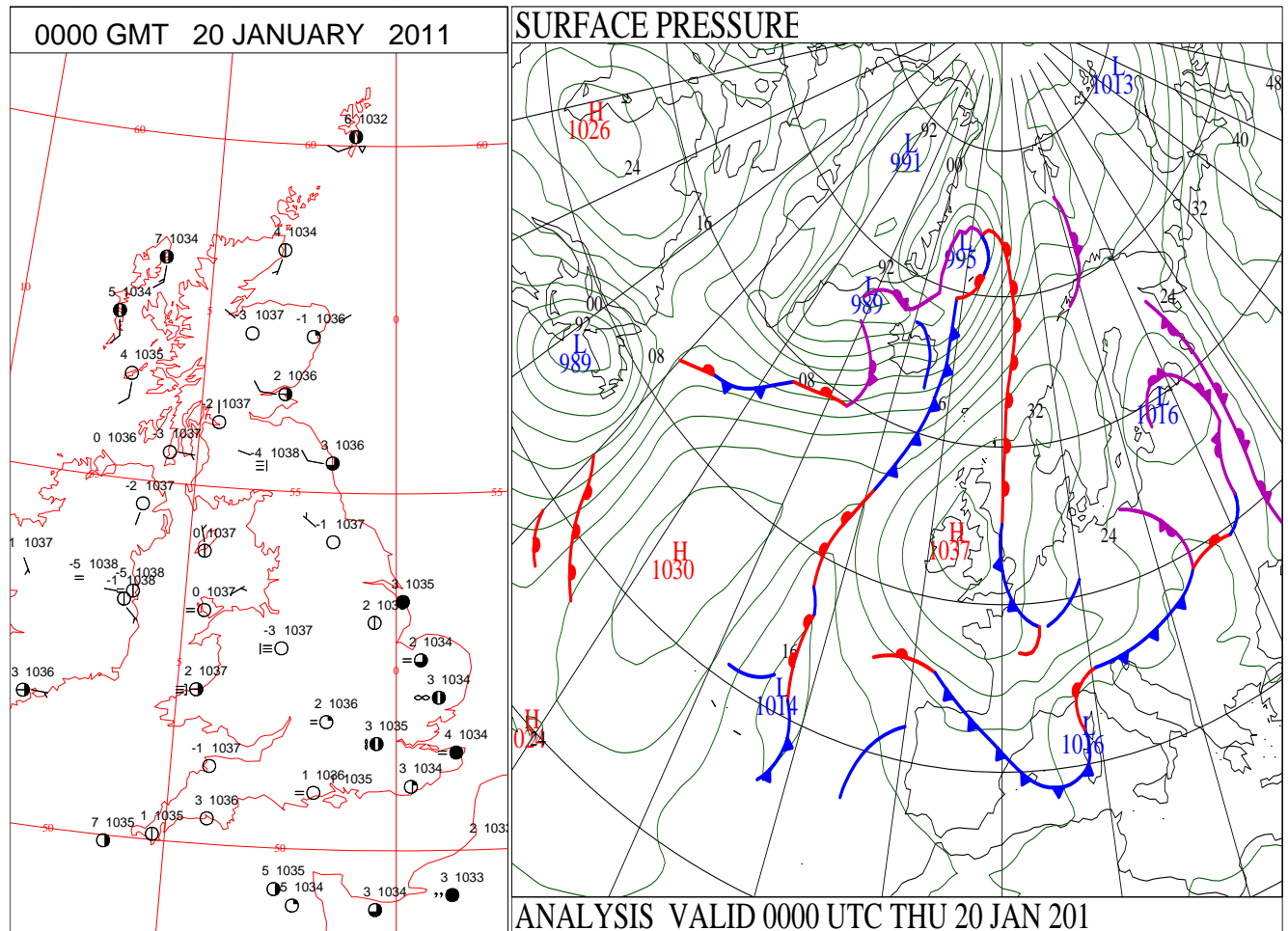
SIGNIFICANT WEATHER

| 0600 GMT 19 JANUARY 2011 | SIG WEATHER | 1200 GMT 19 JANUARY 2011 | SIG WEATHER | <p>Summary of UK Weather for Wednesday 19 January 2011. A cold, dry night in many areas, although scattered showers continued across the far north of Scotland with temperatures holding above freezing in most areas here. It was frosty elsewhere however, with mist and freezing fog patches readily developing, particularly in Northern Ireland and western areas of the mainland.</p> <p>With the exceptions of the far north-west of Scotland, which retained occasional showers, and also the east coast, which saw cloudy skies and a little drizzle, much of the U.K. saw a dry and bright day with lengthy spells of sunshine.</p> <p>Into the evening, the country stayed largely dry with a frost again developing widely, and with freezing fog forming in the west.</p> <p>Maximum temperatures rose in the sunshine to close to or above average for the time of year.</p> |
|--------------------------|-------------|--------------------------|-------------|--|
| | | | | |
| 1800 GMT 19 JANUARY 2011 | SIG WEATHER | 0000 GMT 20 JANUARY 2011 | SIG WEATHER | <p>EXTREMES Highest Maximum: 8.8 Chivenor, Devon Lowest Maximum: -0.1 St Angelo, Fermanagh Lowest Minimum: -6.1 Castlederg, Tyrone Lowest Grass Minimum: -9.2 St Angelo, Fermanagh Most Rain: 1.4 Marham, Norfolk Most Sun: 8.3 Jersey Airport, Jersey</p> |
| | | | | |

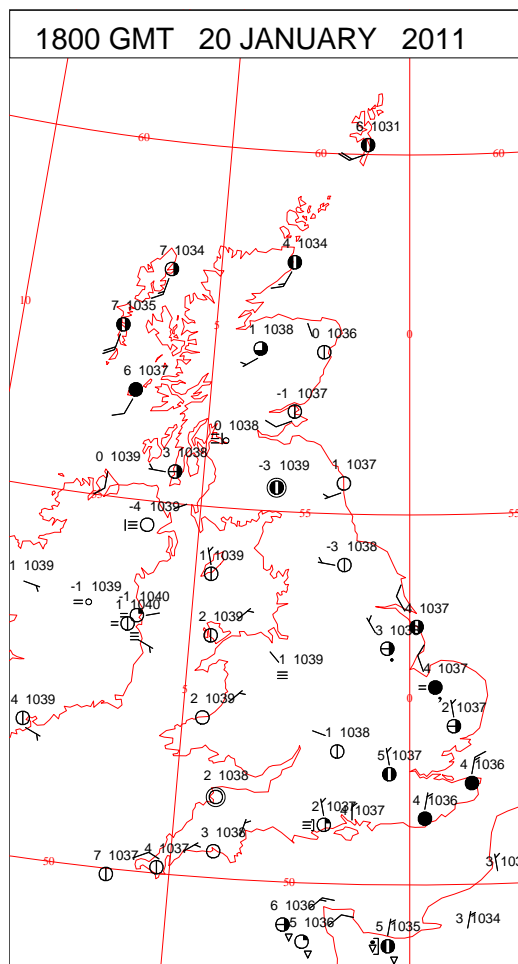
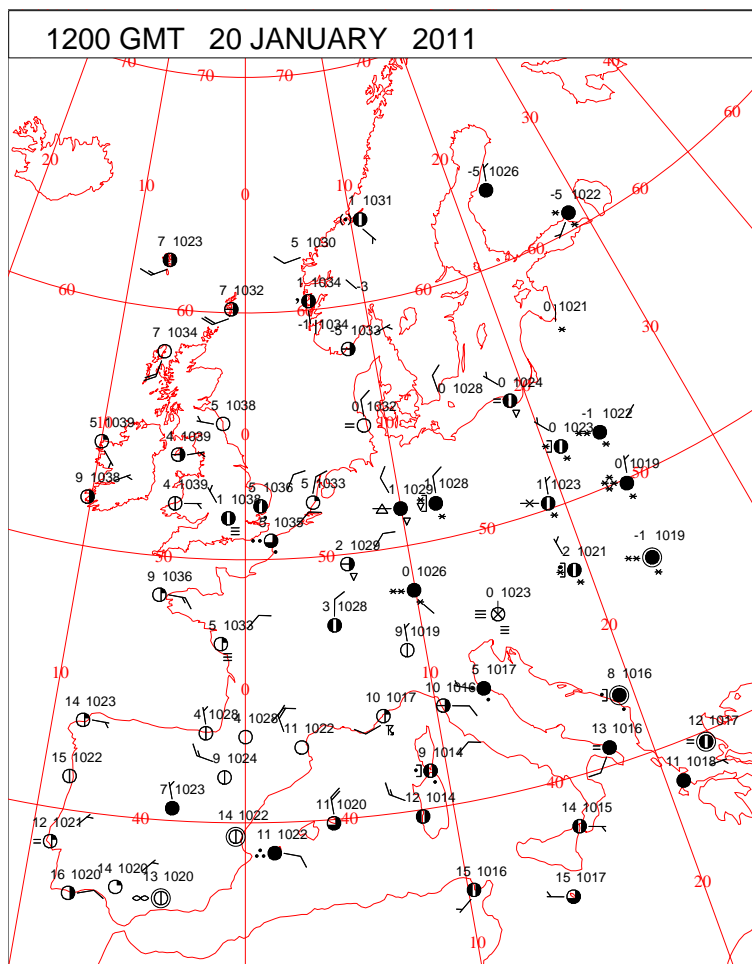
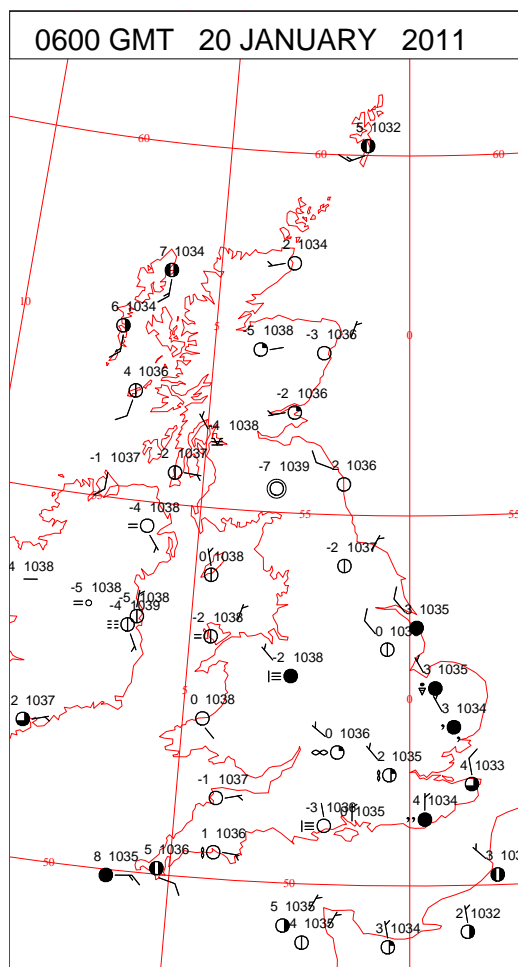
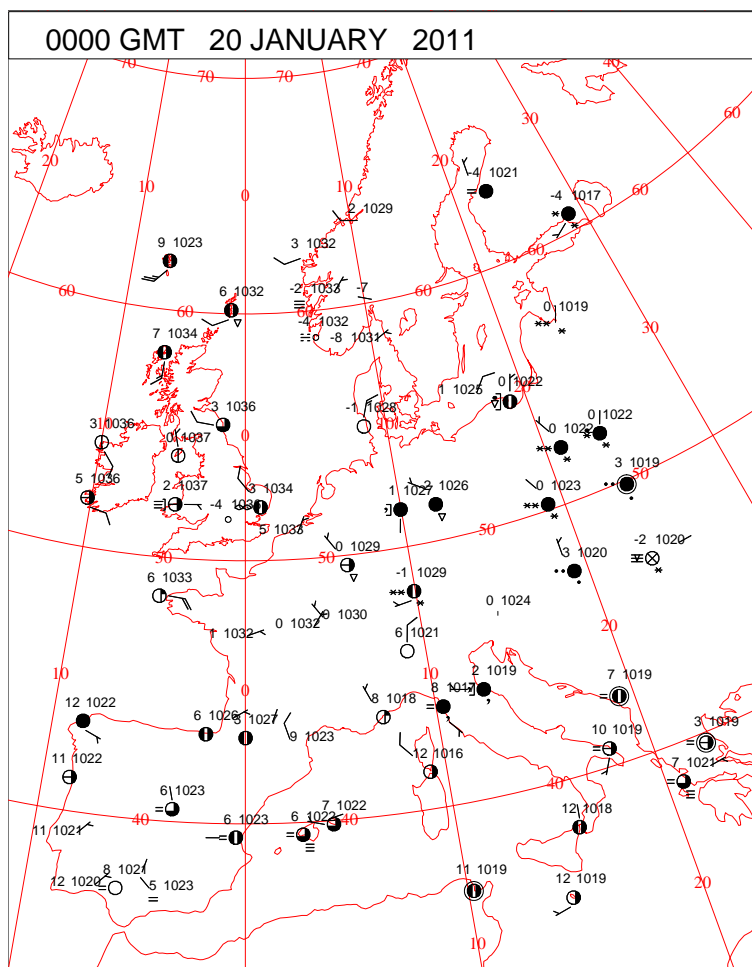
DAILY CLIMATE DATA



DAILY WEATHER SUMMARY



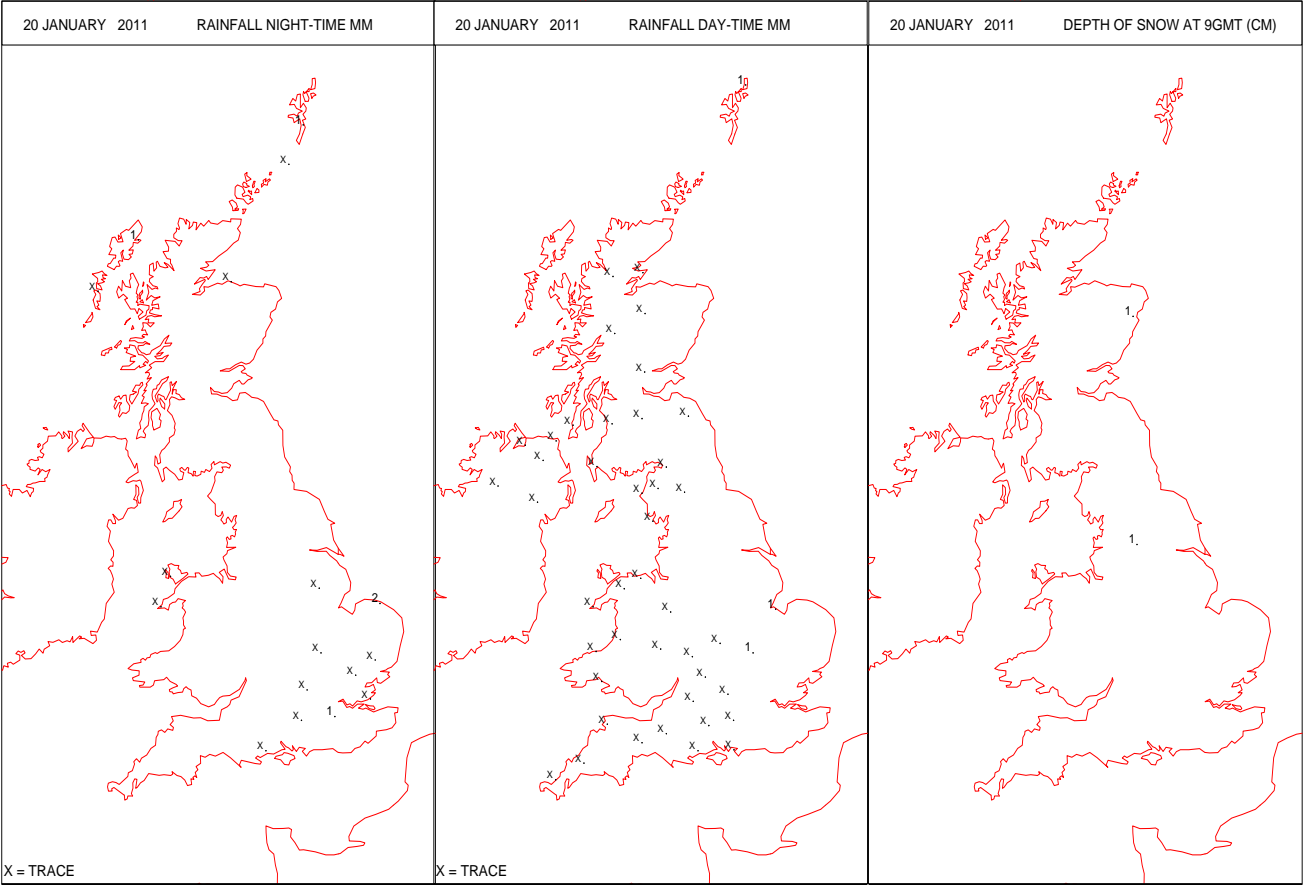
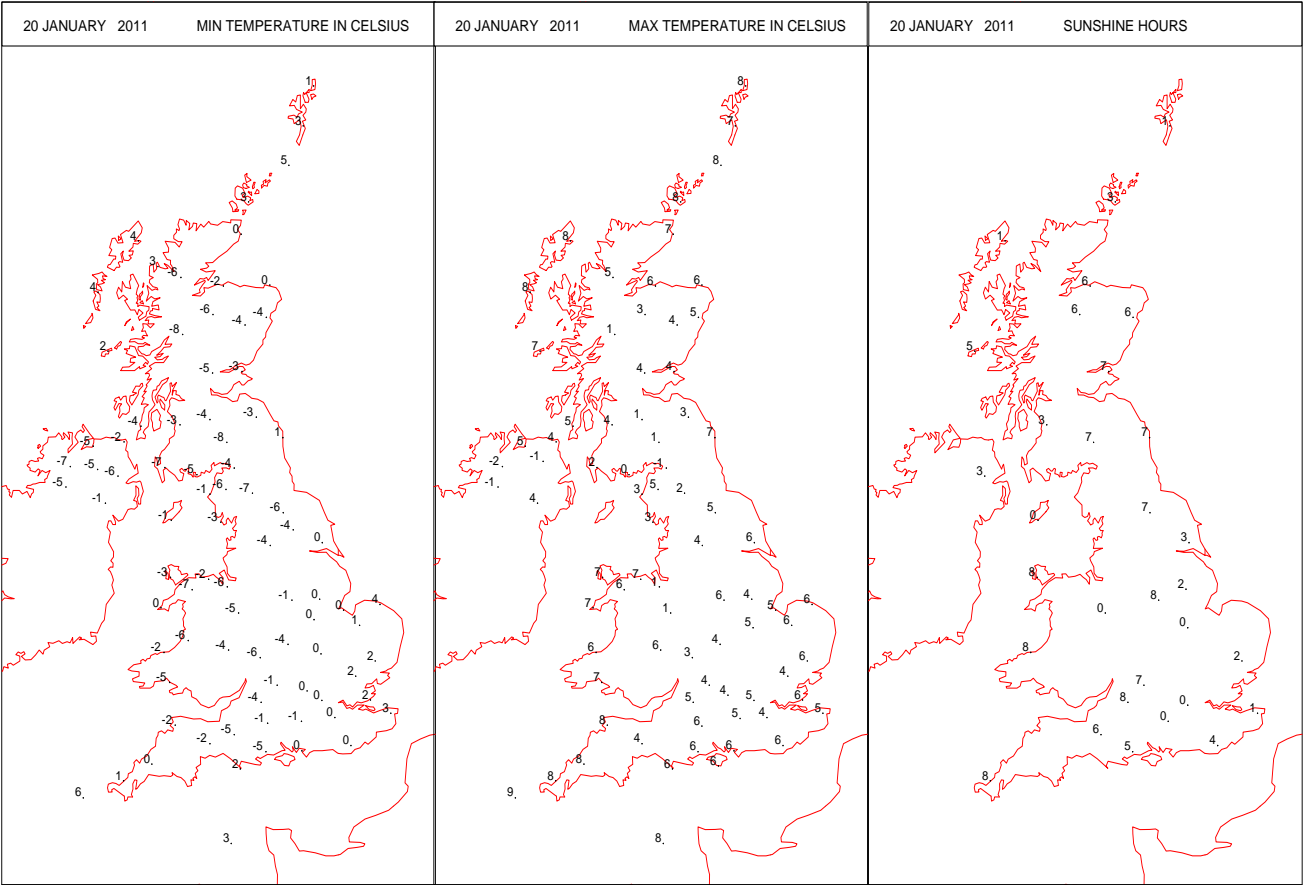
SURFACE REPORTS



SIGNIFICANT WEATHER

| 0600 GMT 20 JANUARY 2011 | SIG WEATHER | 1200 GMT 20 JANUARY 2011 | SIG WEATHER | <p>Summary of UK Weather for Thursday 20 January 2011.</p> <p>It was a cold and frosty night for many, followed by a dry and bright day, with lengthy spells of sunshine and light winds.</p> <p>However, much of the west of the country, including Northern Ireland, started the day with freezing fog, which was locally persistent throughout the day, especially around the Welsh Marches and the Solway Firth.</p> <p>There was more in the way of cloud in the far north of Scotland, and parts of south-eastern England saw low cloud through the day, with some spells of light rain.</p> <p>Daytime temperatures were close to or just above average for January in the north of Scotland, although generally just below average elsewhere, and remaining cold where fog and freezing fog patches lingered in western areas.</p> |
|--------------------------|-------------|--------------------------|-------------|---|
| | | | | |
| 1800 GMT 20 JANUARY 2011 | SIG WEATHER | 0000 GMT 21 JANUARY 2011 | SIG WEATHER | <p>EXTREMES</p> <p>Highest Maximum: 8.8 St Marys Airport, Isles Of Scilly</p> <p>Lowest Maximum: -2.1 Castlederg, Tyrone</p> <p>Lowest Minimum: -7.8 Eskdalemuir, Dumfriesshire</p> <p>Lowest Grass Minimum: -12.5 Eskdalemuir, Dumfriesshire</p> <p>Most Rain: 1.6 Weybourne, Norfolk</p> <p>Most Sun: 8.2 Aberporth, Dyfed</p> |
| | | | | |

DAILY CLIMATE DATA

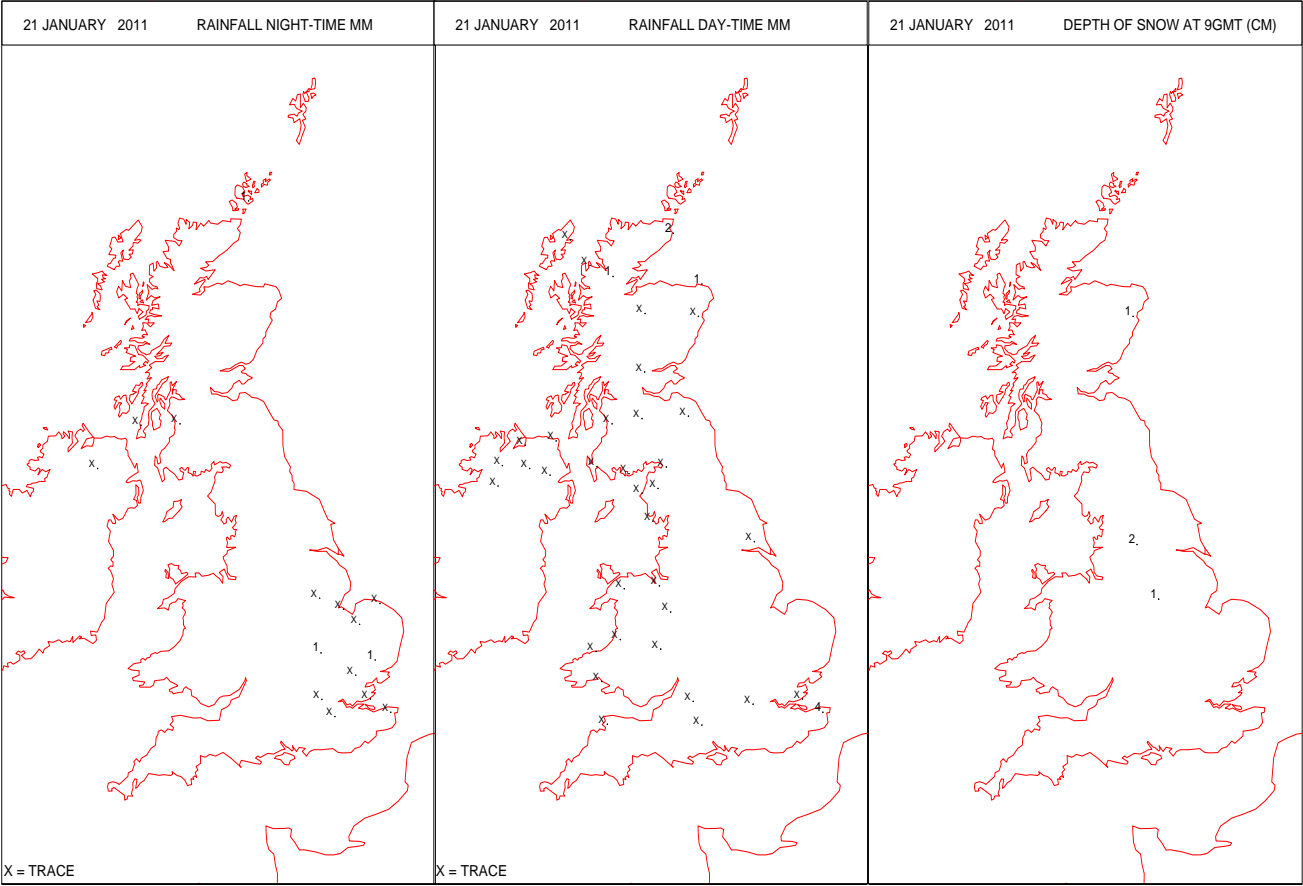
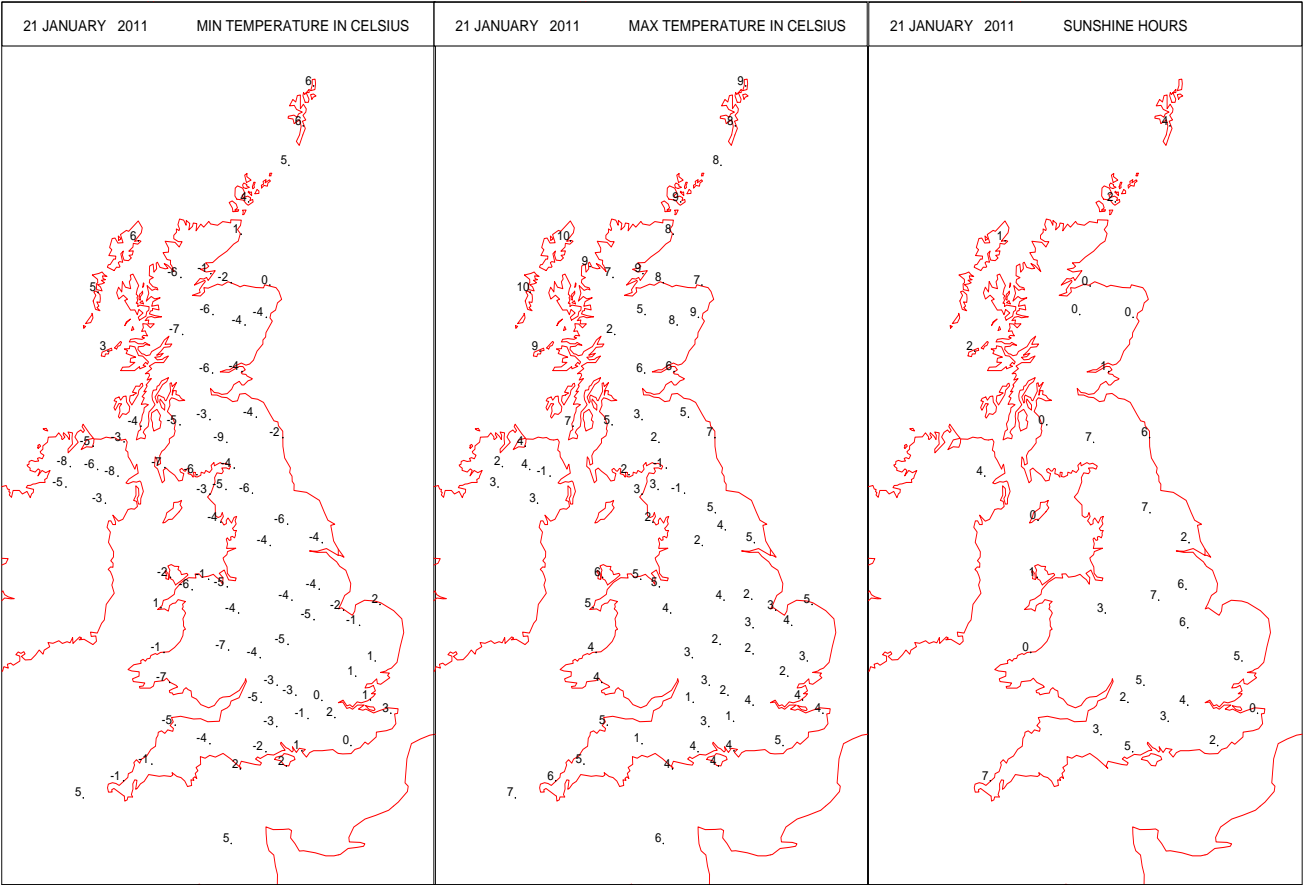


Crown Copyright 2011, All Rights Reserved

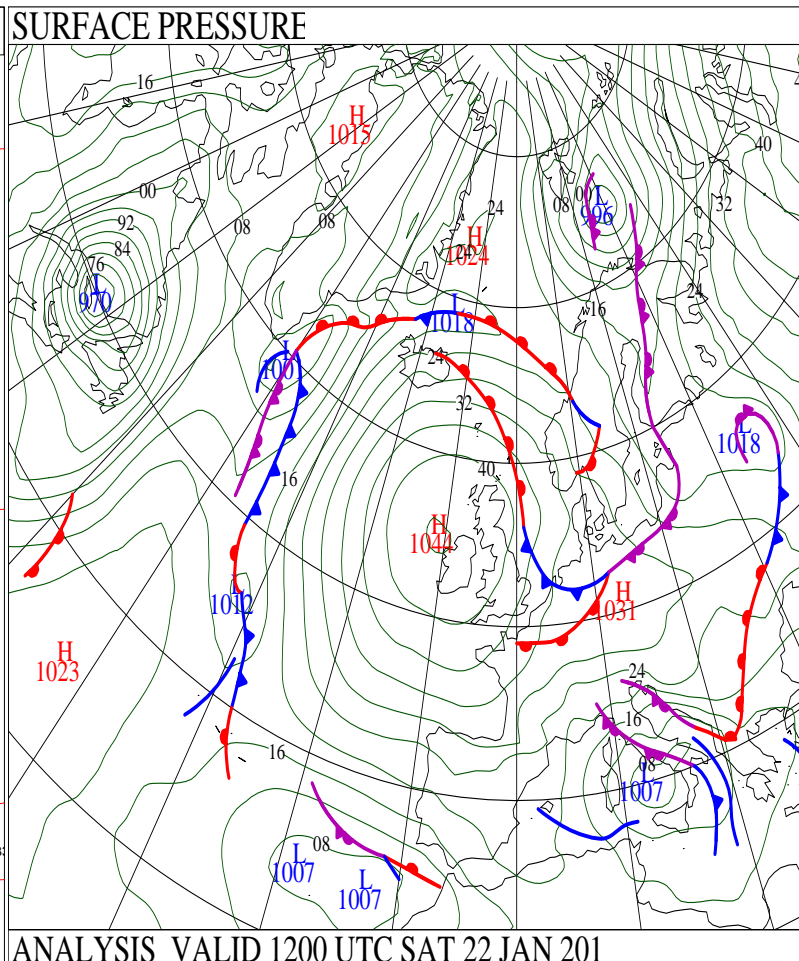
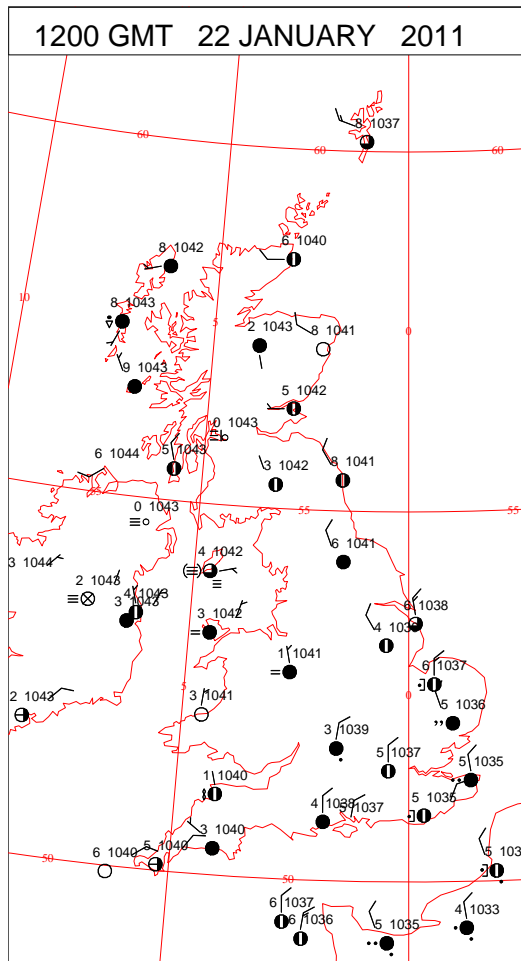
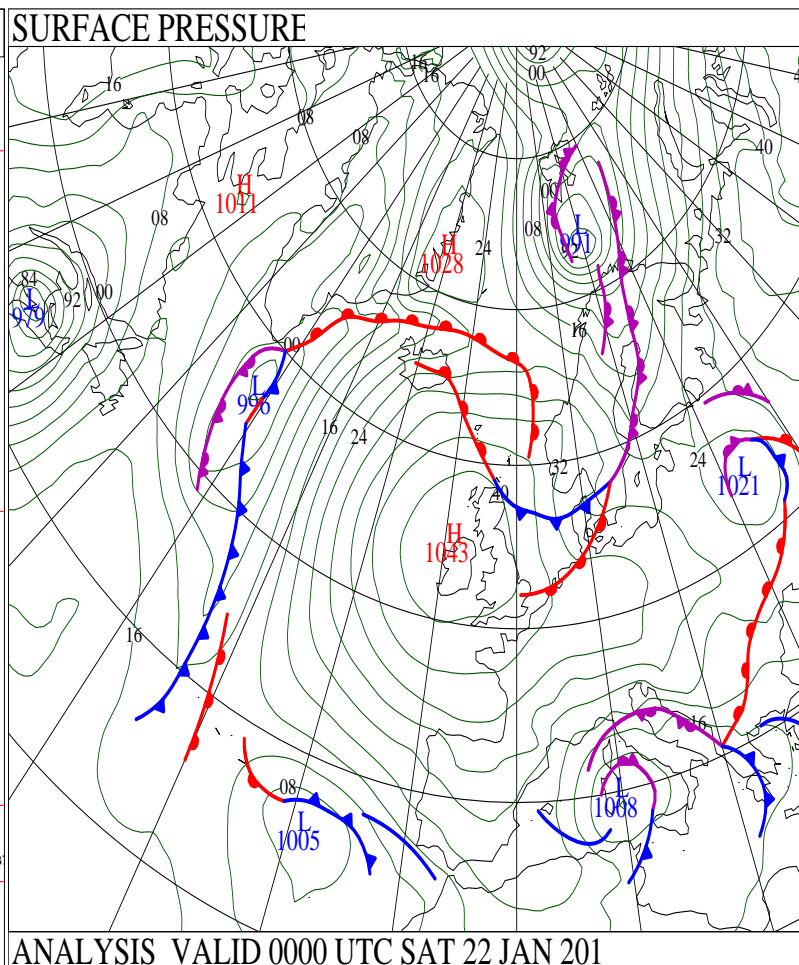
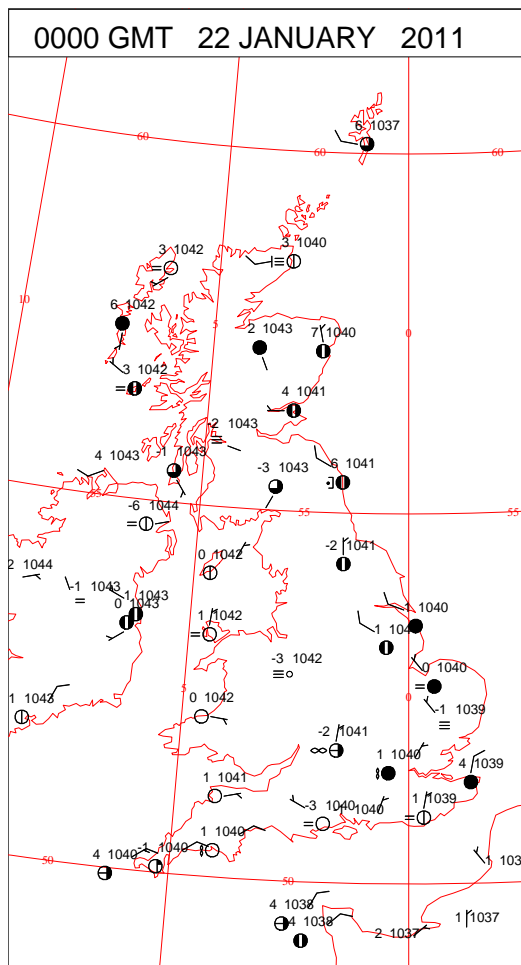
SIGNIFICANT WEATHER

| | | | | |
|--------------------------|-------------|--------------------------|-------------|---|
| 0600 GMT 21 JANUARY 2011 | SIG WEATHER | 1200 GMT 21 JANUARY 2011 | SIG WEATHER | <p>Summary of UK Weather for Friday 21 January 2011.</p> <p>It was a cold frosty night in many places, especially around the Borders, and in mid-Wales.</p> <p>Most places stayed dry overnight, with freezing fog patches forming by dawn.</p> <p>A few light rain showers occurred in south-east England and over parts of Scotland.</p> <p>Frost and freezing fog cleared slowly during the morning, but some places in north-west England barely rose above freezing.</p> <p>Many areas had a bright and sunny day, but still it felt cold with a brisk north to north-easterly breeze.</p> <p>The Northern Isles of Scotland stayed cloudy, mild and breezy, and here the highest temperatures were recorded.</p> <p>During the evening it stayed predominately cloudy over eastern parts of England and Scotland, with breaks in the cloud further west.</p> <p>An early frost formed over parts of Wales, the west Country, and southern England as well as north-west England.</p> |
| 1800 GMT 21 JANUARY 2011 | SIG WEATHER | 0000 GMT 22 JANUARY 2011 | SIG WEATHER | |
| | | | | <p>EXTREMES</p> <p>Highest Maximum: 10.3 Ronaldsway, Isle Of Man</p> <p>Lowest Maximum: -1.4 Aldergrove, Antrim</p> <p>Lowest Minimum: -9.4 Eskdalemuir, Dumfriesshire</p> <p>Lowest Grass Minimum: -13.4 Leeming, North Yorkshire</p> <p>Most Rain: 4.4 Manston, Kent</p> <p>Most Sun: 7.1 Leeming, North Yorkshire</p> |

DAILY CLIMATE DATA

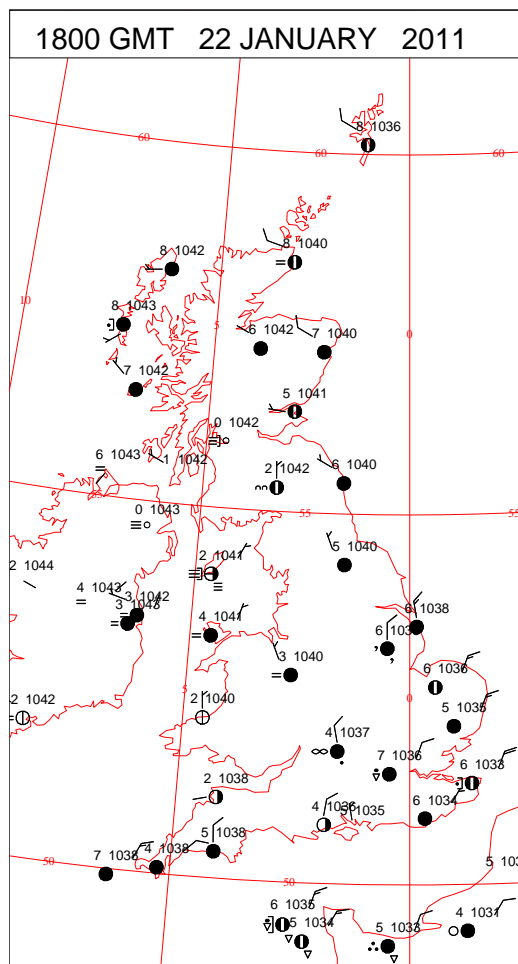
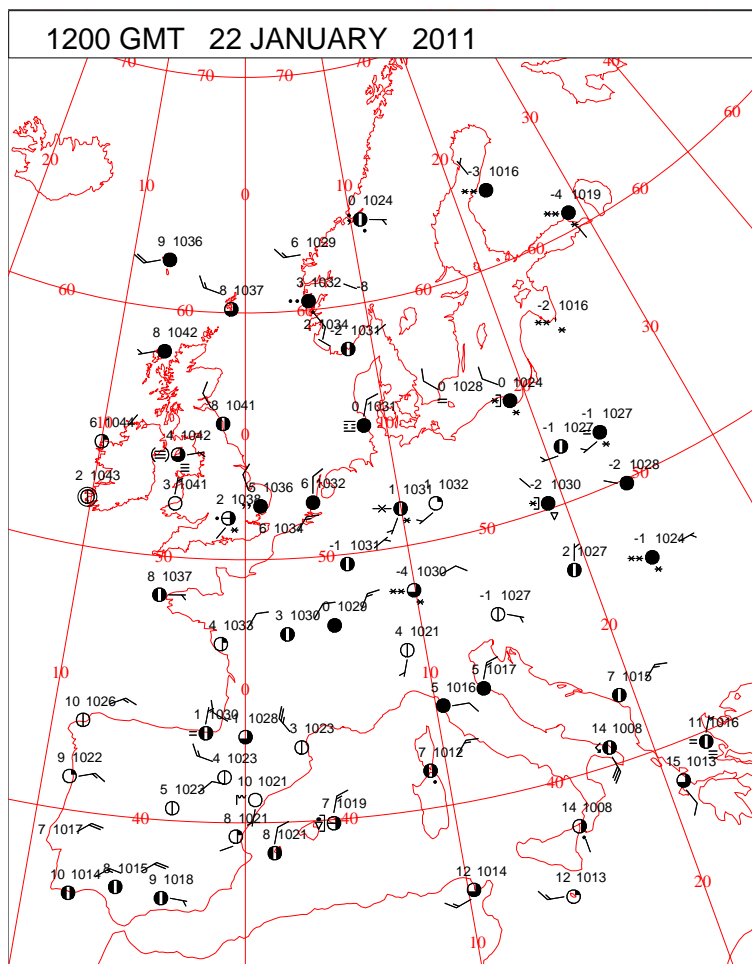
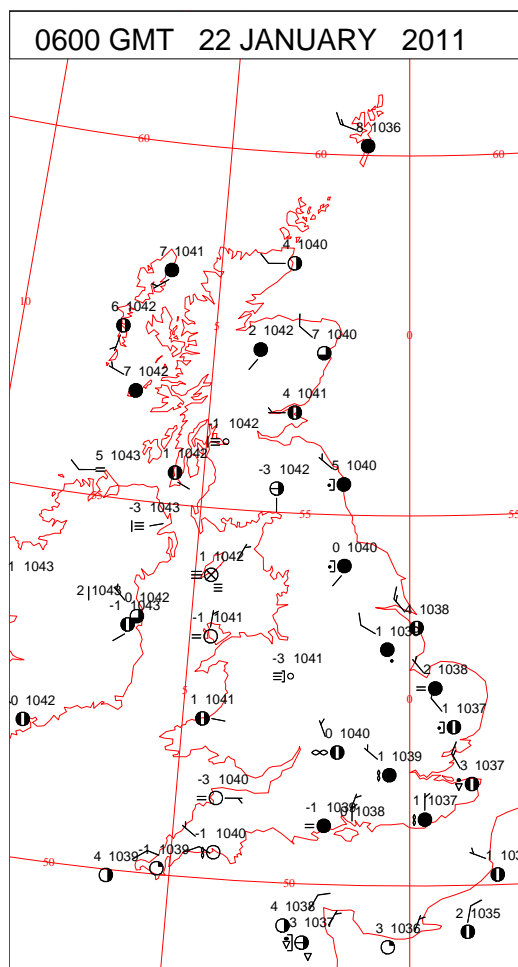
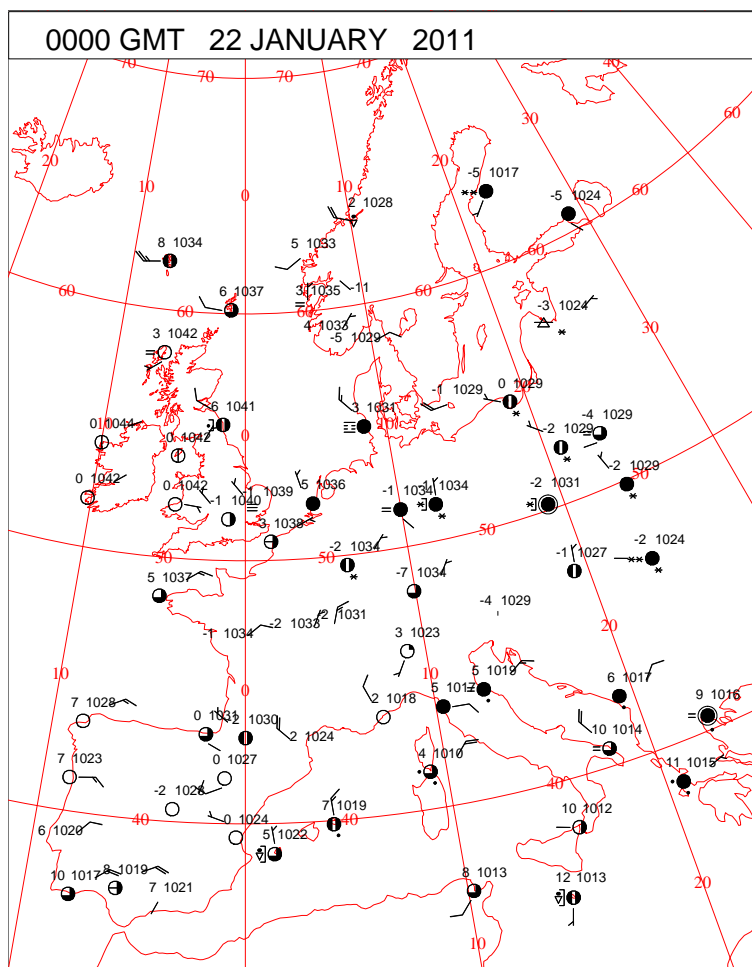


DAILY WEATHER SUMMARY



Saturday 22 January 2011

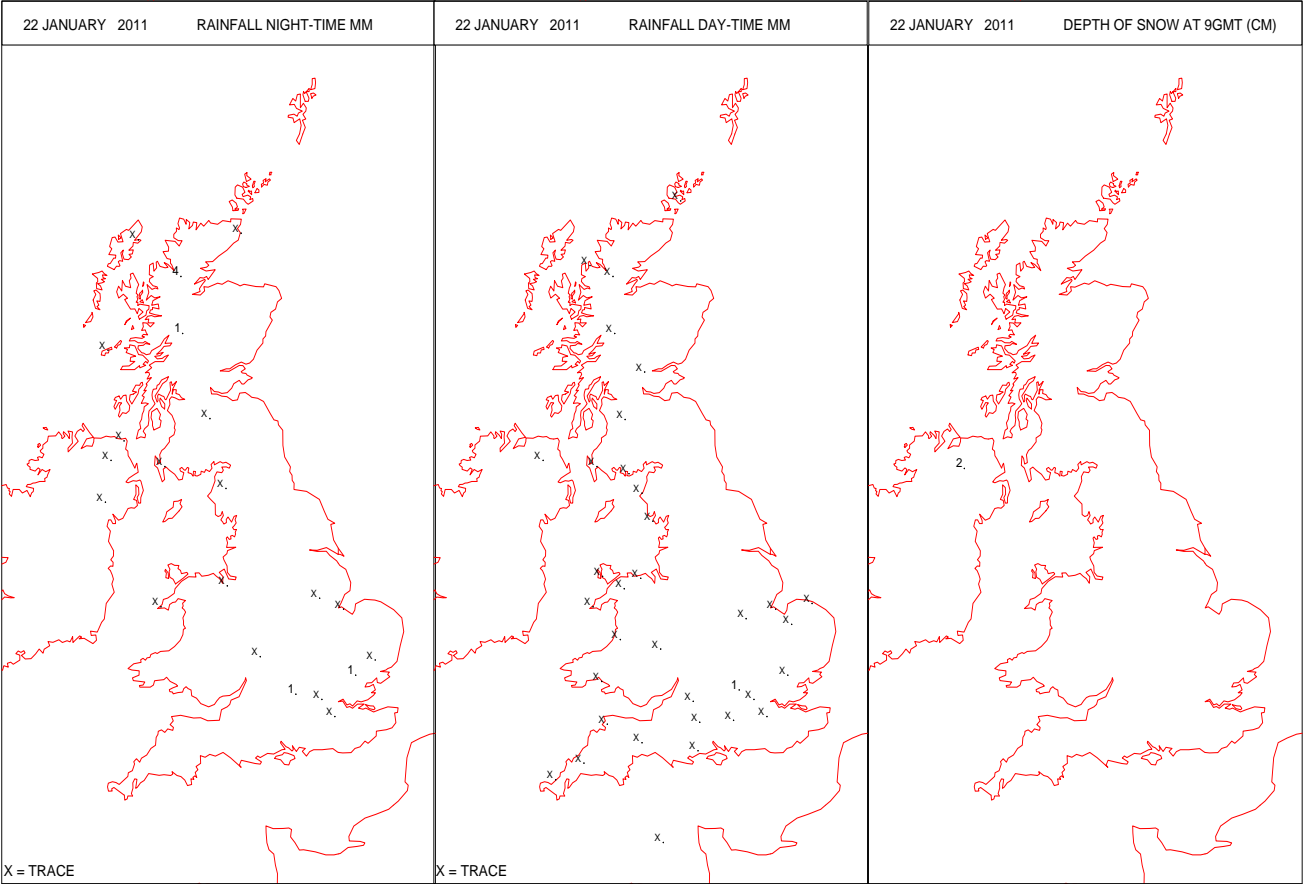
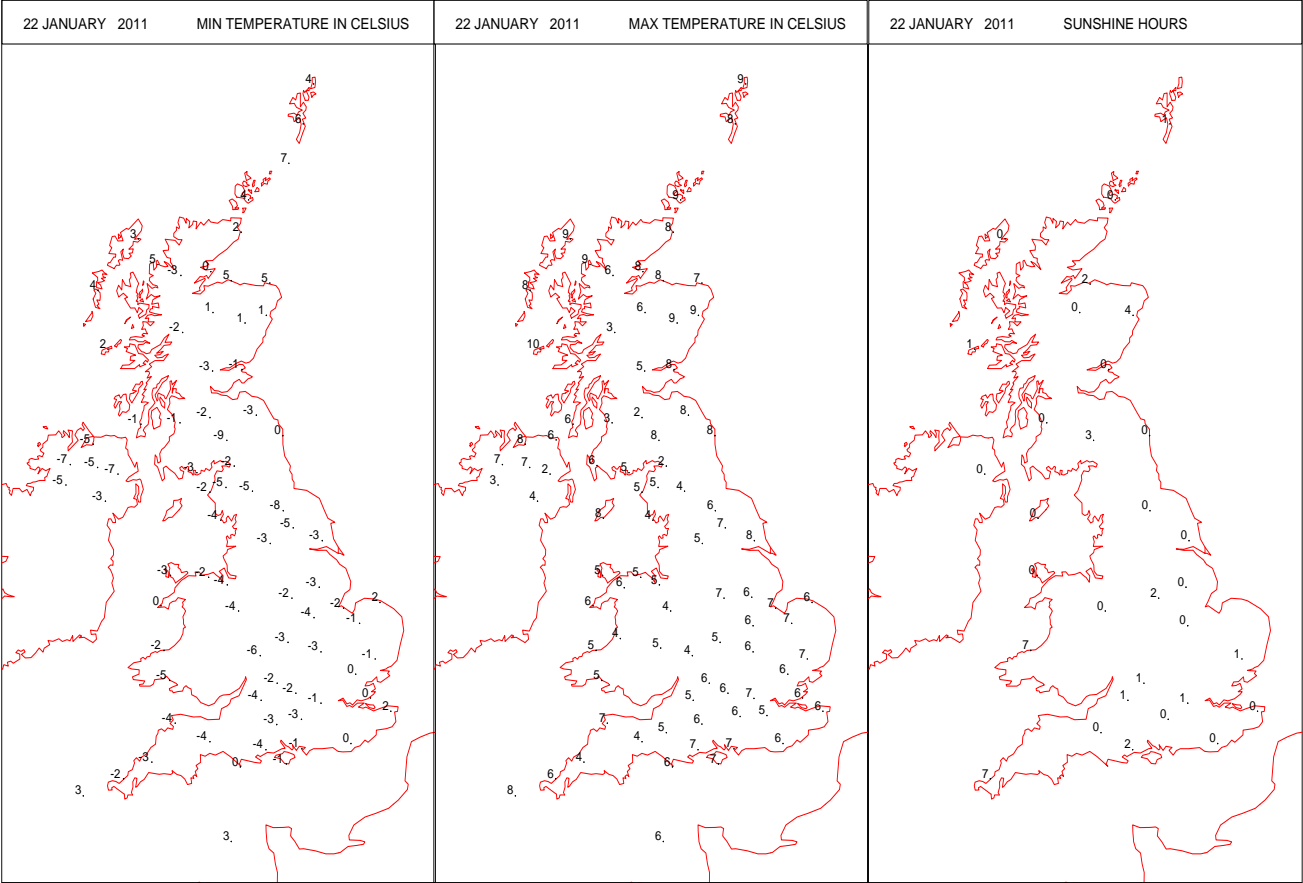
SURFACE REPORTS



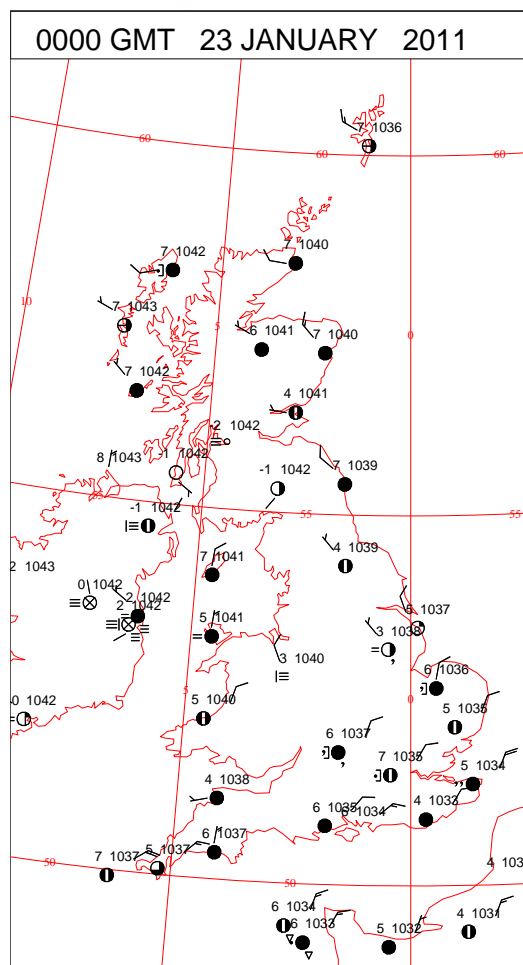
SIGNIFICANT WEATHER

| 0600 GMT 22 JANUARY 2011 | SIG WEATHER | 1200 GMT 22 JANUARY 2011 | SIG WEATHER | <p>Summary of UK Weather for Saturday 22 January 2011. Most parts remained cloudy overnight with a little patchy rain in East Anglia and Lincolnshire. Freezing fog formed in the Scottish lowlands and Dumfries, as well as Merseyside and parts of Cheshire. Through the morning this rain and drizzle spread south-west, bringing some wintry precipitation to southern England and south-east Wales. This was a mix of rain, ice pellets and local sleet, falling onto already frozen surfaces. Amounts were small though. This died away by midday, with most areas just cloudy and mostly dry. There were some persistent areas of fog in south-west Scotland and Northern Ireland throughout, with some of the best sunshine in west Wales. Most areas became cloudy during the evening, with some light outbreaks of rain still in western and northern Scotland, as well as East Anglia and the East Midlands.</p> |
|--------------------------|-------------|--------------------------|-------------|---|
| | | | | |
| 1800 GMT 22 JANUARY 2011 | SIG WEATHER | 0000 GMT 23 JANUARY 2011 | SIG WEATHER | <p>EXTREMES Highest Maximum: 9.6 Tiree, Argyll Lowest Maximum: 1.8 Aldergrove, Antrim Lowest Minimum: -8.5 Eskdalemuir, Dumfriesshire Lowest Grass Minimum: -10.1 Pershore, Hereford & Worcester Most Rain: 4.2 Loch Glascarnoch, Ross & Cromarty Most Sun: 6.8 Camborne, Cornwall</p> |
| | | | | |

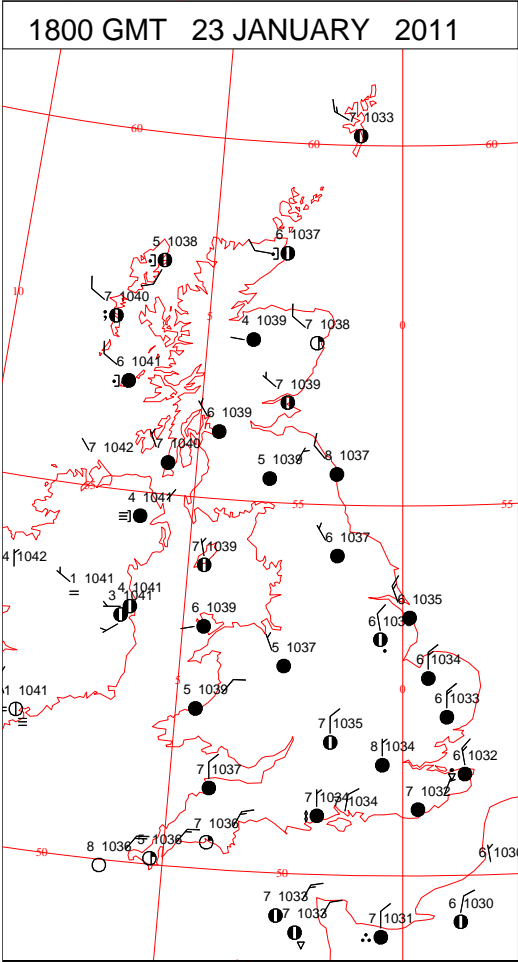
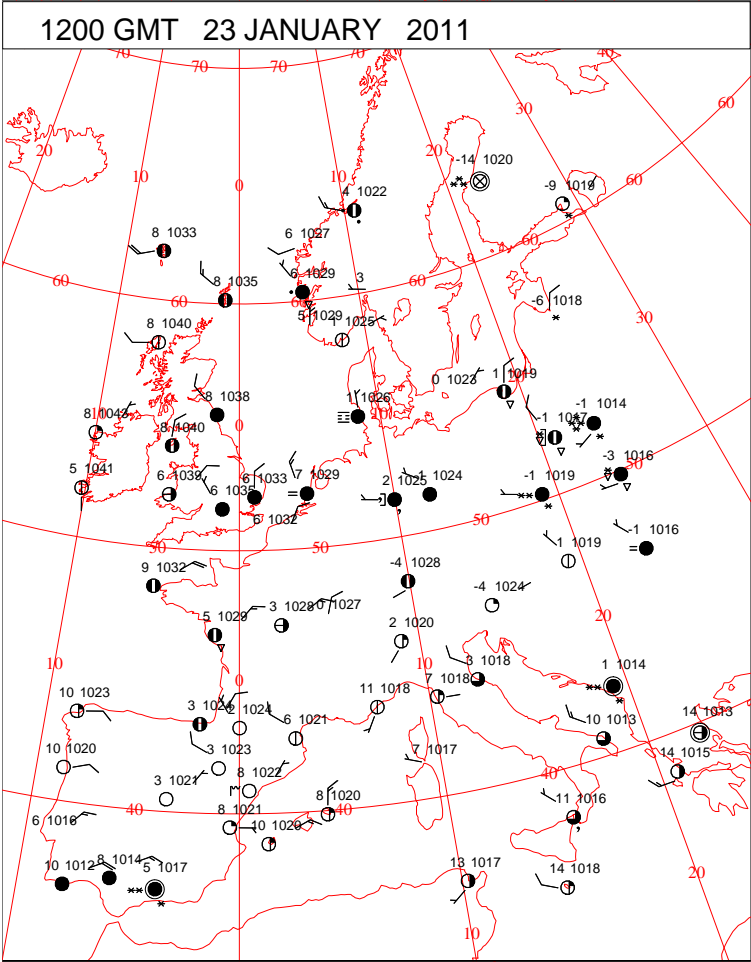
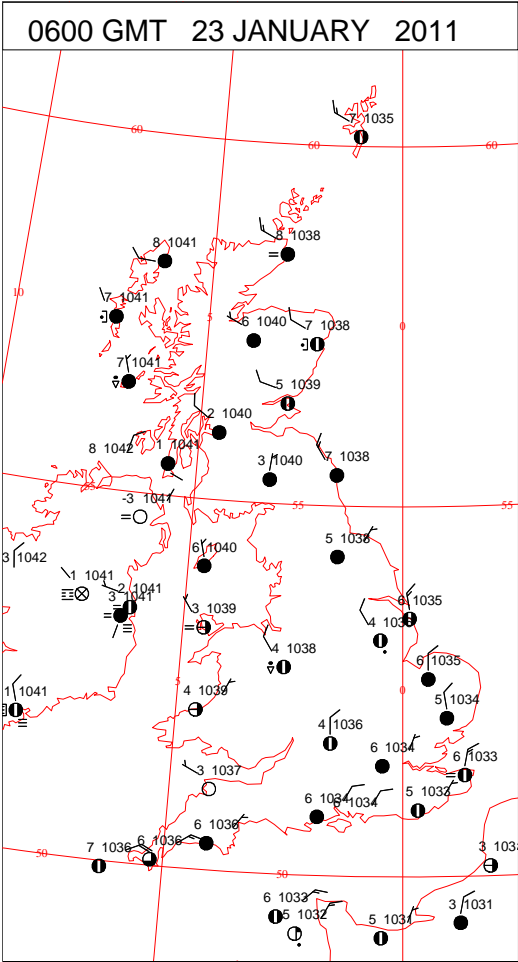
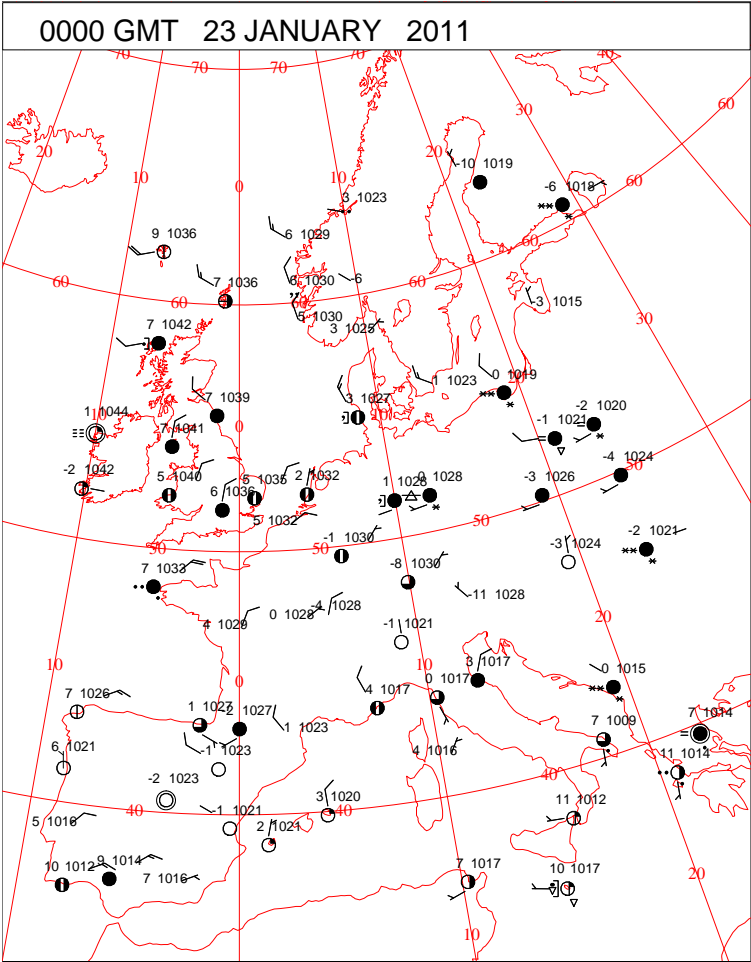
DAILY CLIMATE DATA



DAILY WEATHER SUMMARY



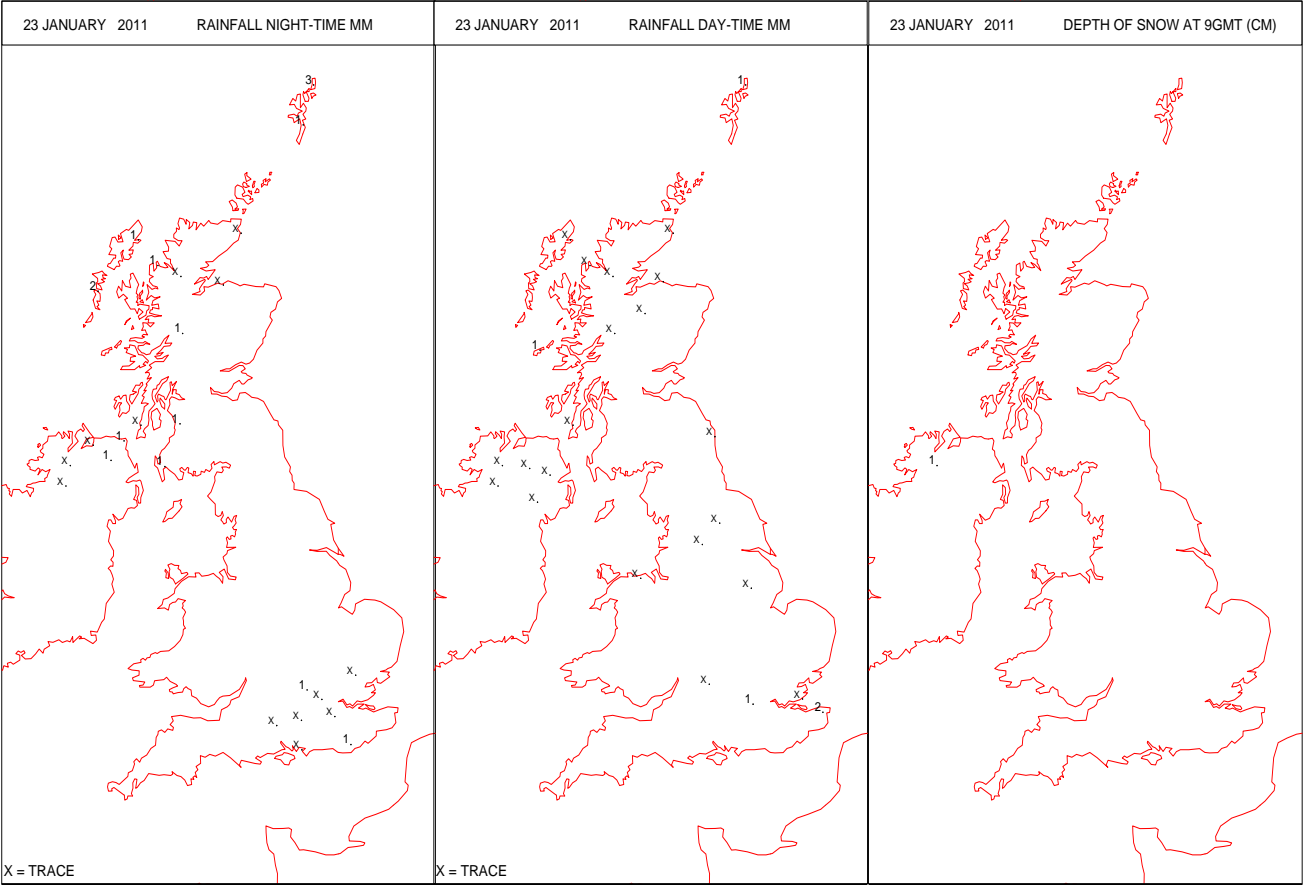
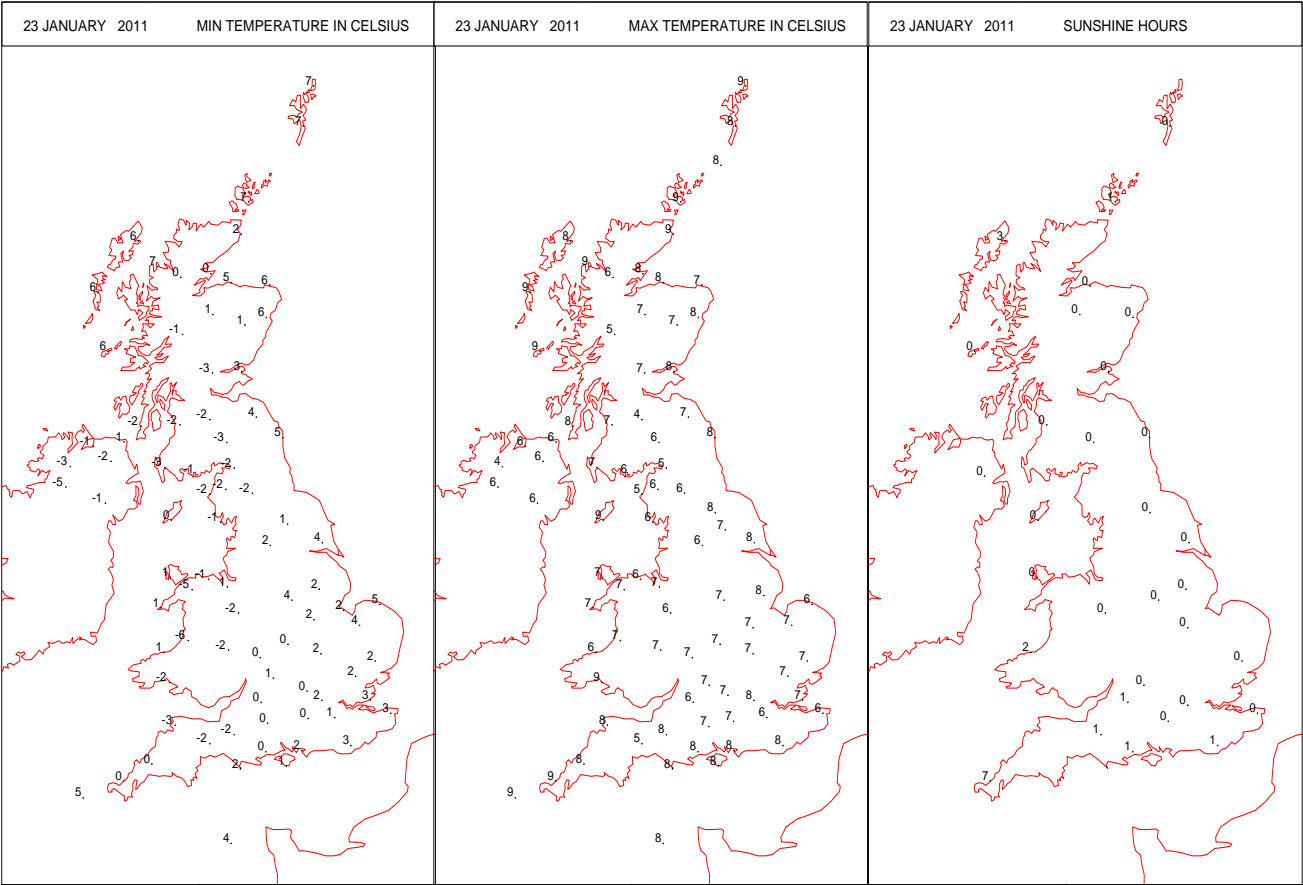
SURFACE REPORTS



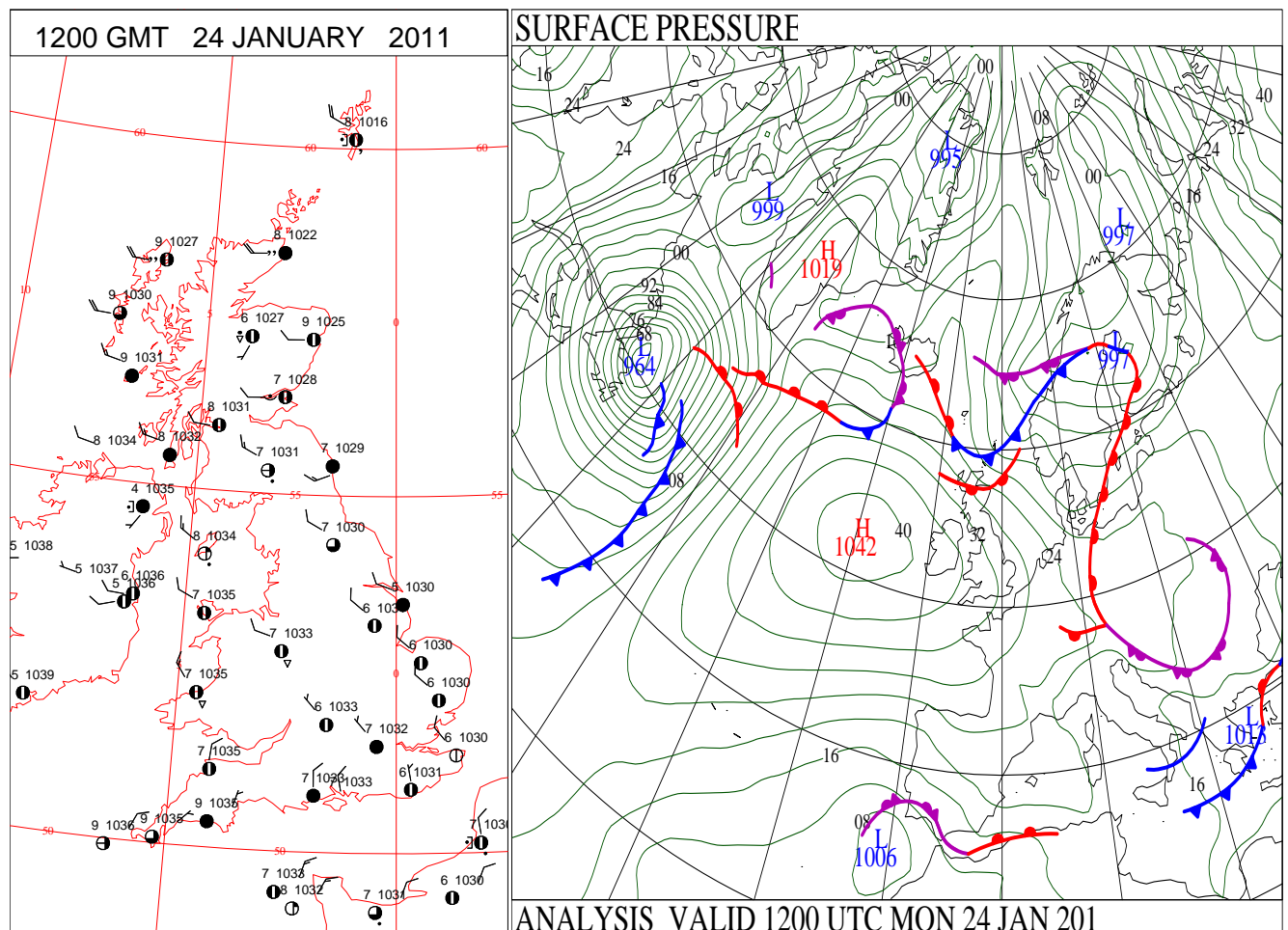
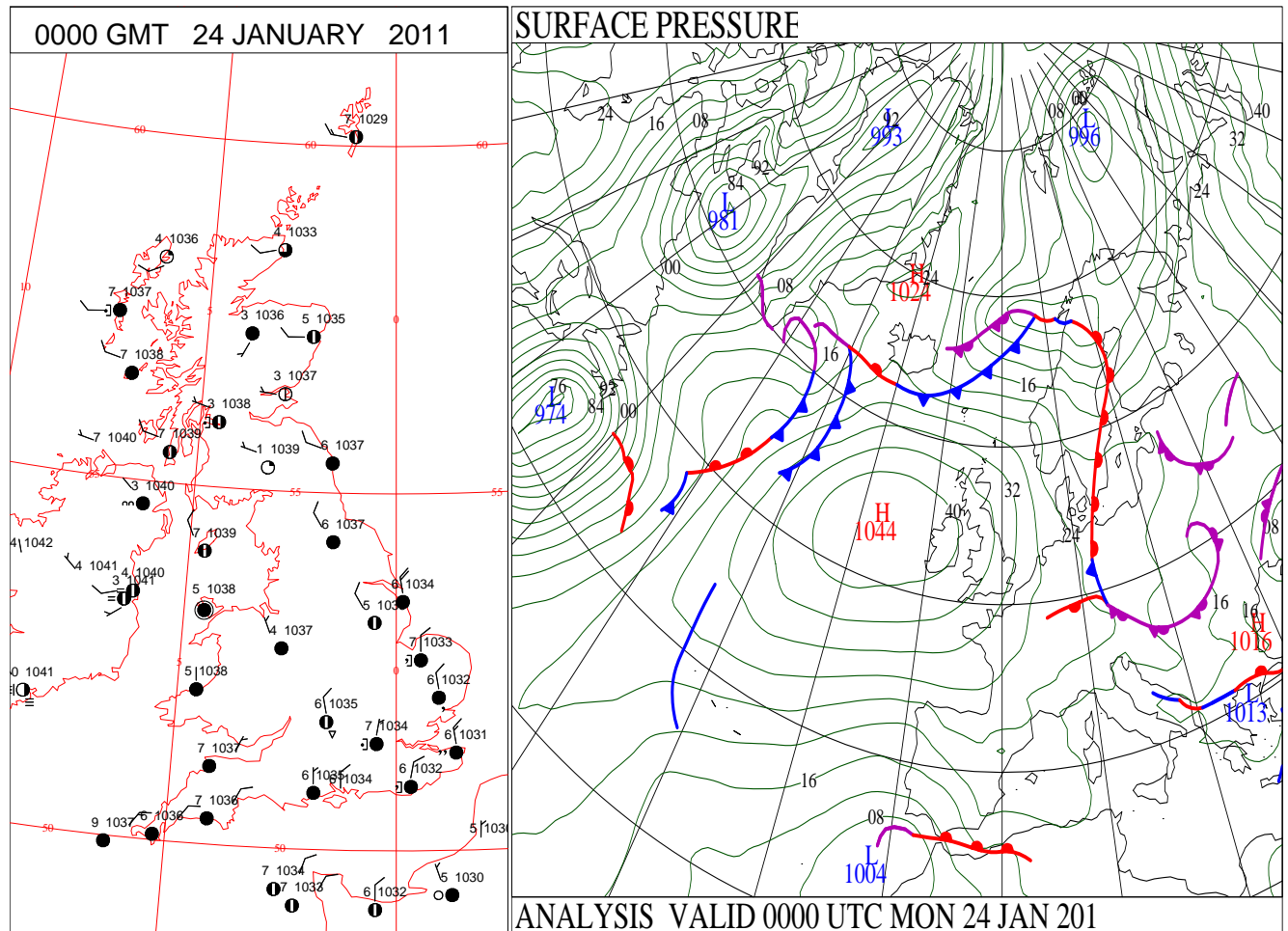
SIGNIFICANT WEATHER

| | | | | |
|--------------------------|-------------|--------------------------|-------------|---|
| 0600 GMT 23 JANUARY 2011 | SIG WEATHER | 1200 GMT 23 JANUARY 2011 | SIG WEATHER | <p>Summary of UK Weather for Sunday 23 January 2011.</p> <p>It was another rather cloudy and damp day. During the morning outbreaks of rain spread across much of central and southern England, as well as eastern parts of Wales and north-west Scotland.</p> <p>As the day progressed many places became dry, although further outbreaks of drizzle and light rain continued in one or two places, especially across south-east England and north-west Scotland.</p> <p>There were some breaks in the cloud in western parts, and these allowed bright and sunny spells to develop locally.</p> <p>Another notable feature of the weather was the wind along the east coast, which reached a mean speed of 20 knots at Donna Nook.</p> |
| 1800 GMT 23 JANUARY 2011 | SIG WEATHER | 0000 GMT 24 JANUARY 2011 | SIG WEATHER | |
| | | | | <p>EXTREMES</p> <p>Highest Maximum: 9.1 St Marys Airport, Isles Of Scilly</p> <p>Lowest Maximum: 4.3 Castlederg, Tyrone 4.3 Drumalbin, Lanarkshire</p> <p>Lowest Minimum: -5.6 Trawsgoed, Dyfed</p> <p>Lowest Grass Minimum: -8.1 Lough Fea, Londonderry</p> <p>Most Rain: 4.0 Baltasound No 2, Shetland</p> <p>Most Sun: 6.6 Camborne, Cornwall</p> |

DAILY CLIMATE DATA

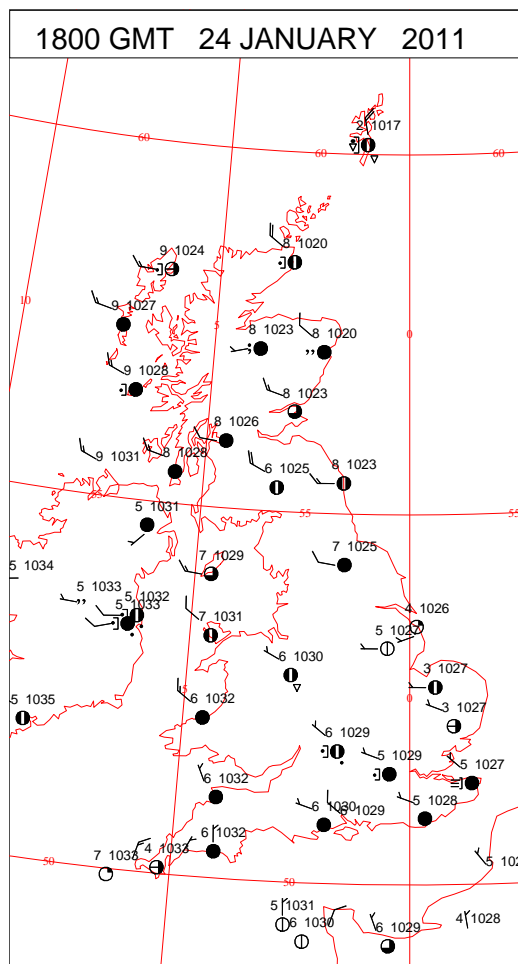
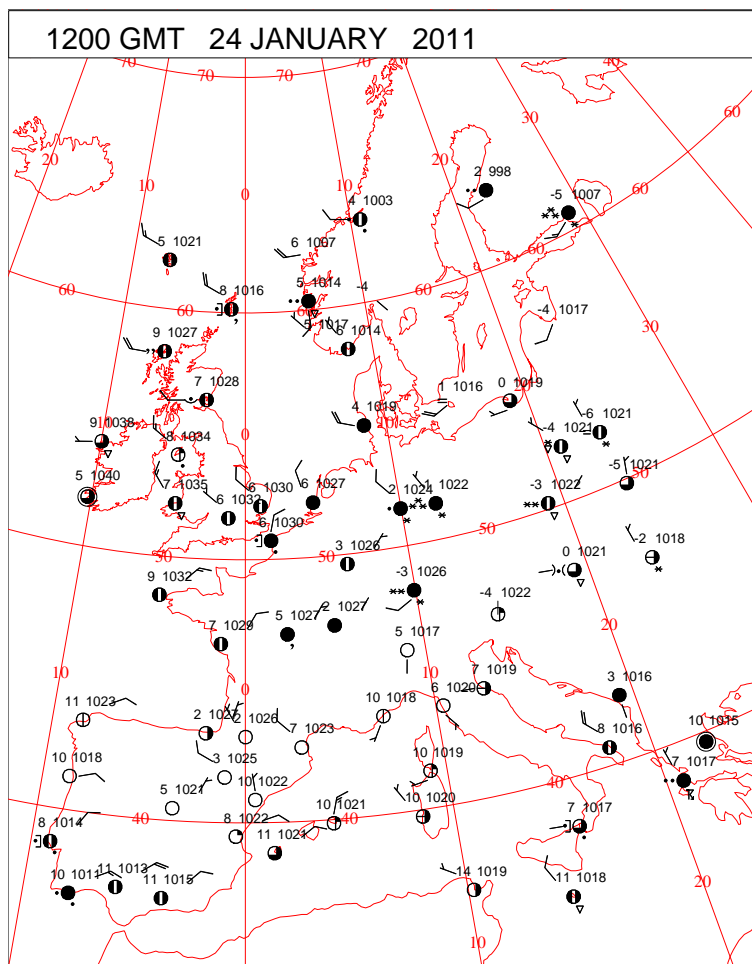
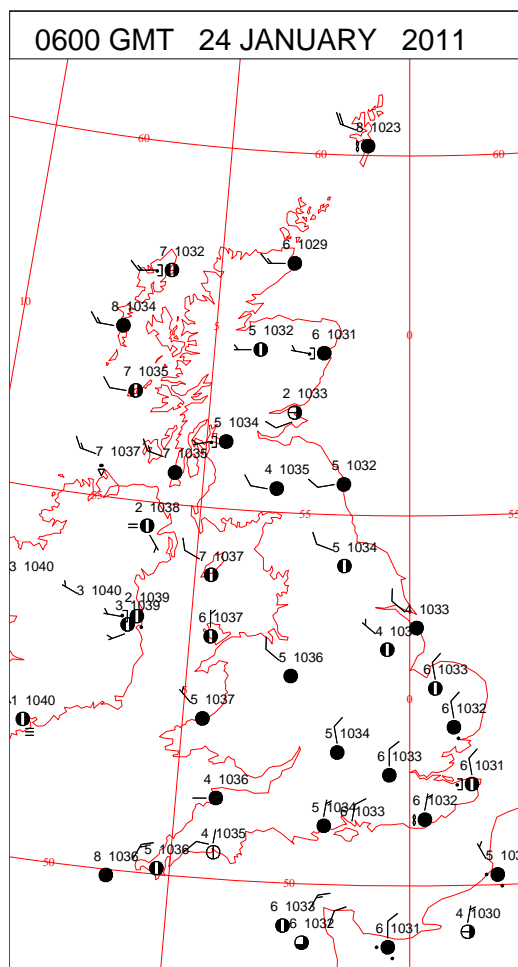
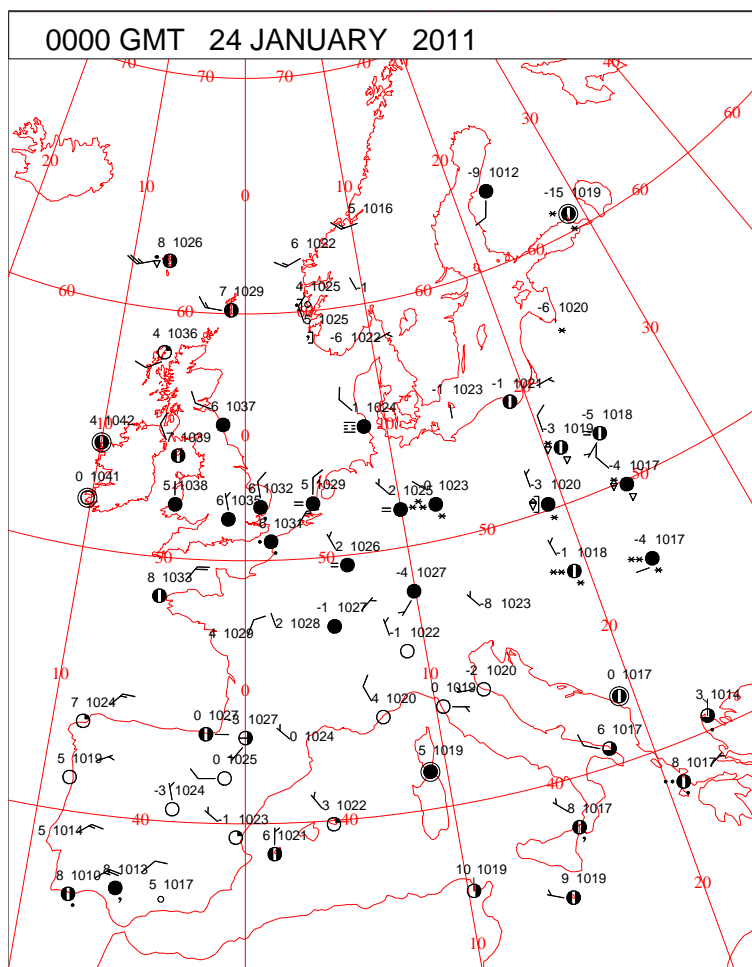


DAILY WEATHER SUMMARY



Monday 24 January 2011

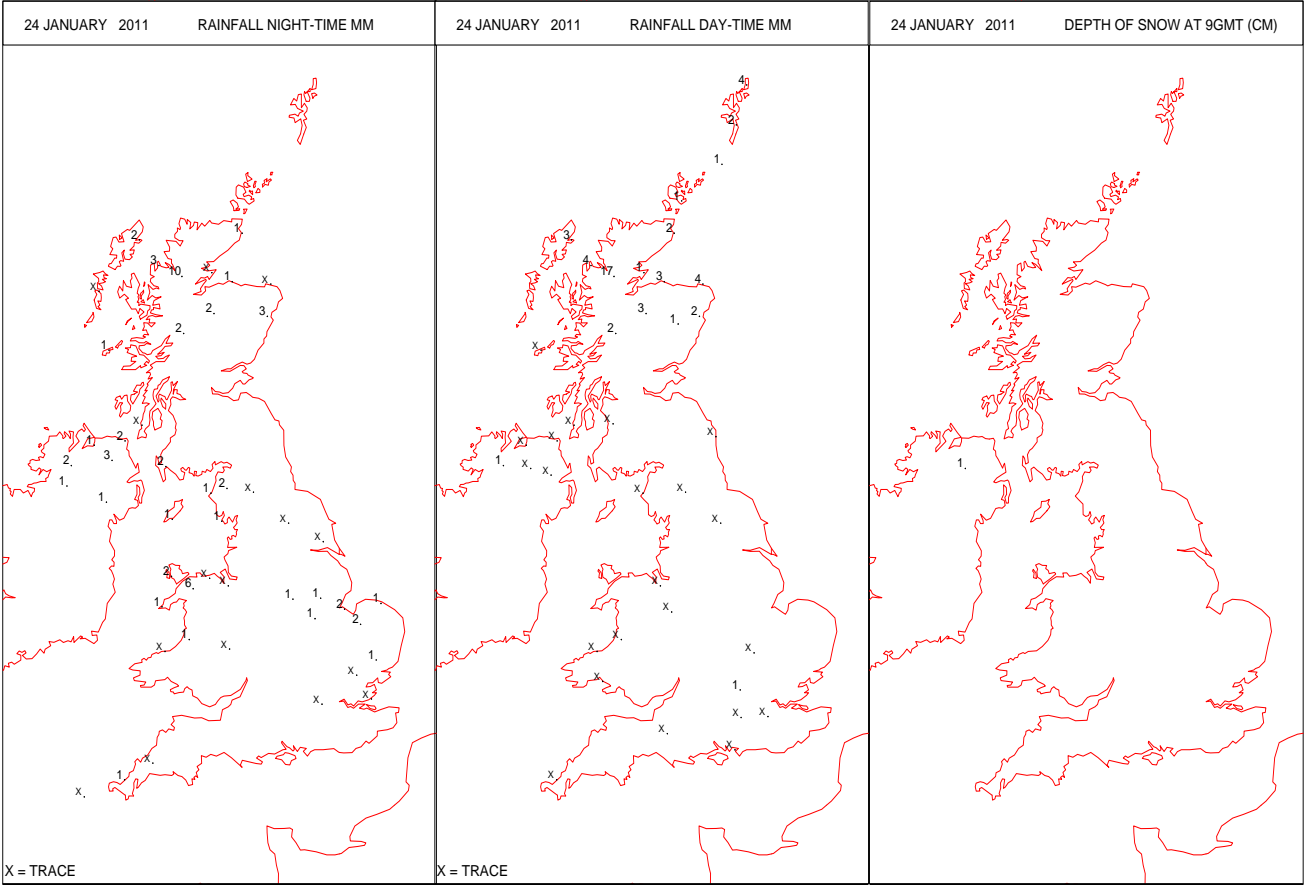
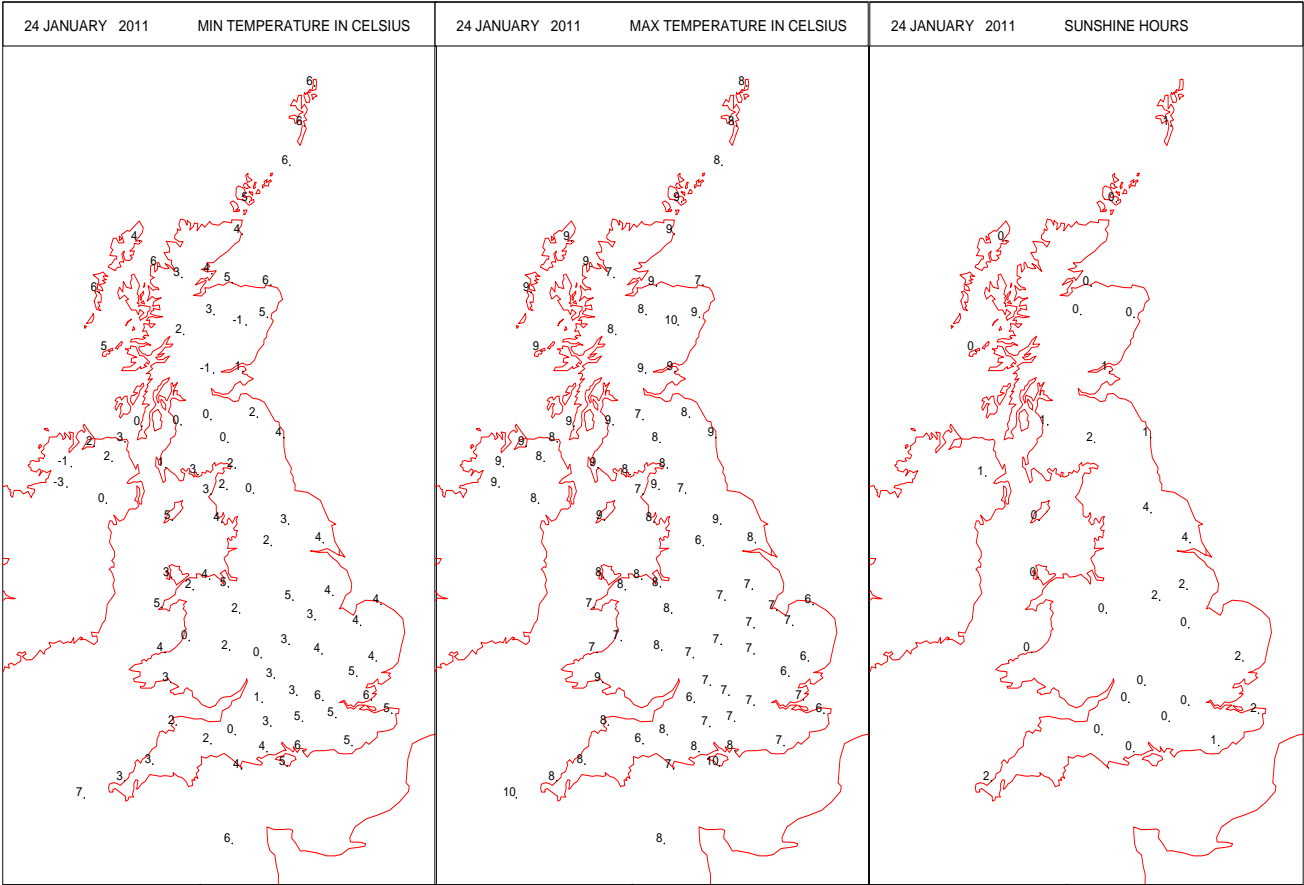
SURFACE REPORTS



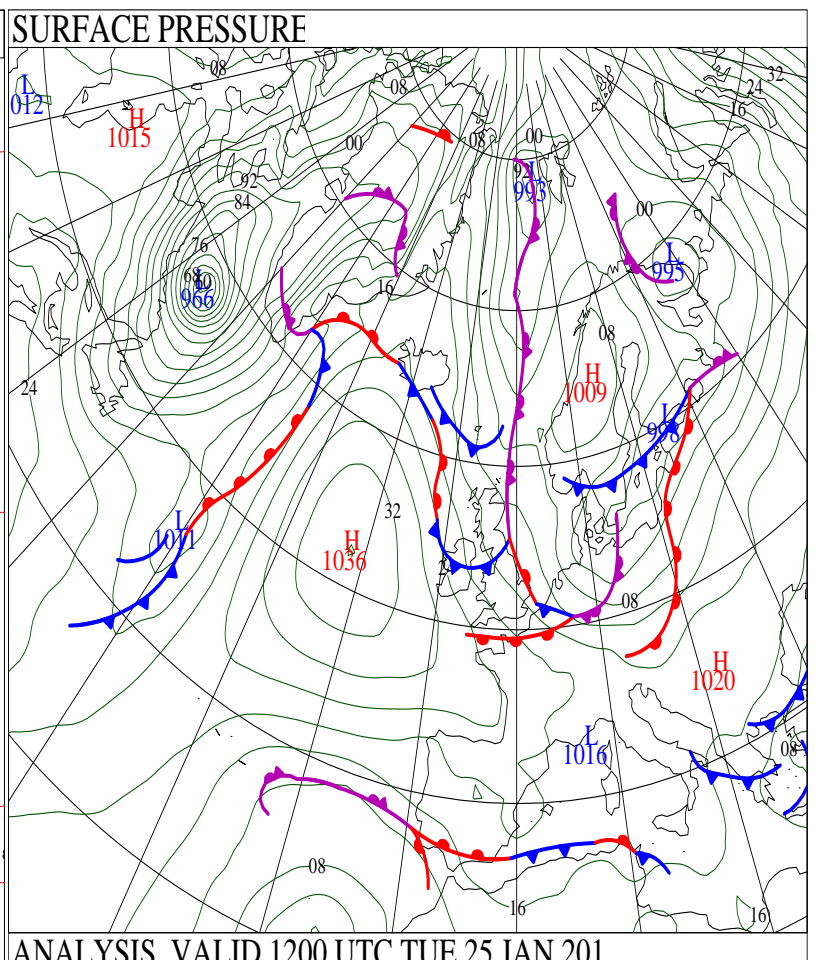
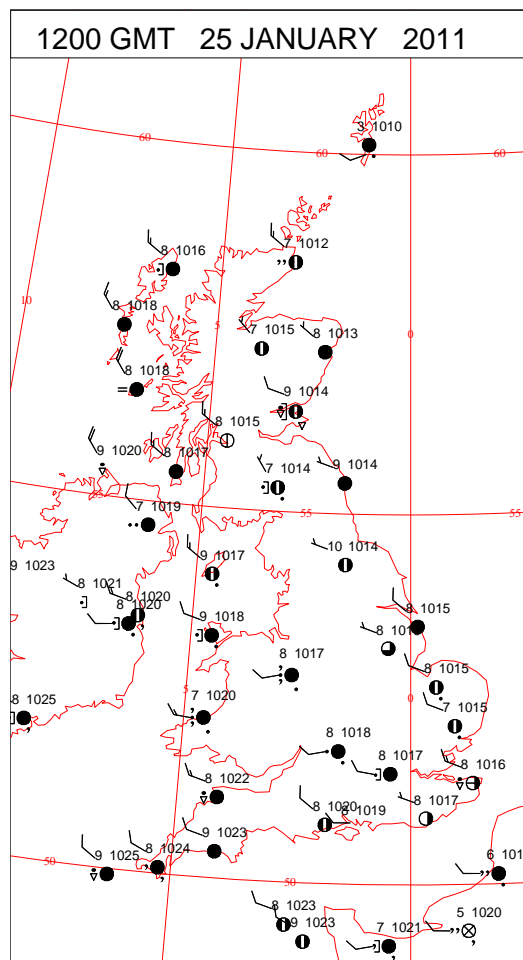
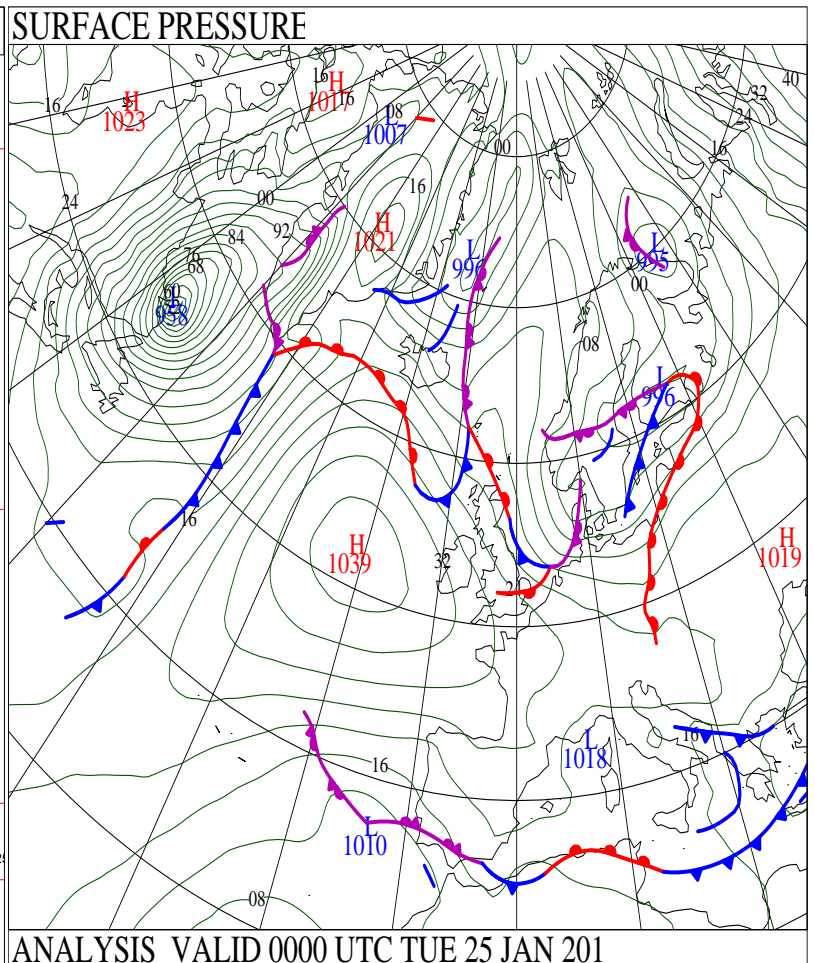
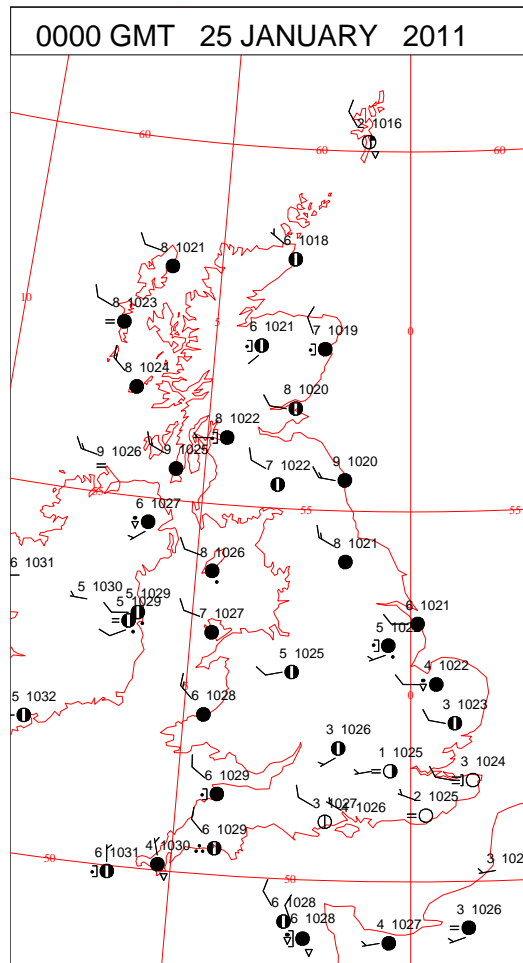
SIGNIFICANT WEATHER

| 0600 GMT 24 JANUARY 2011 | SIG WEATHER | 1200 GMT 24 JANUARY 2011 | SIG WEATHER | <p>Summary of UK Weather for Monday 24 January 2011. It was a rather cloudy day across most of the U.K. This cloud was thick enough in places to give some patchy light rain and drizzle. A more defined band of rain did form through Liverpool bay and the Cheshire gap, and thereafter travelled south across the west Midlands and eastern Wales.</p> <p>Behind this, a more defined frontal band then spread slowly across Scotland and Northern Ireland, reaching northern parts of England and Wales by the end of the day. Rainfall totals from this frontal band were rather modest.</p> <p>Although it was generally cloudy, there were some breaks in the cloud ahead of the front. One such break ran across south-west England through the early hours of the morning.</p> <p>It was also rather breezy, particularly across eastern Scotland, with gusts of 39 knots recorded at Rosehearty, whilst Cairngorm reached 68 knots.</p> |
|--------------------------|-------------|--------------------------|-------------|---|
| | | | | |
| 1800 GMT 24 JANUARY 2011 | SIG WEATHER | 0000 GMT 25 JANUARY 2011 | SIG WEATHER | <p>EXTREMES Highest Maximum: 9.7 Aboyne No 2, Aberdeenshire Lowest Maximum: 5.2 High Wycombe Hqair, Buckinghamshire Lowest Minimum: -3.2 St Angelo, Fermanagh Lowest Grass Minimum: -6.3 Aboyne No 2, Aberdeenshire Most Rain: 27.2 Loch Glascarnoch, Ross & Cromarty Most Sun: 5.4 Guernsey Airport, Guernsey</p> |
| | | | | |

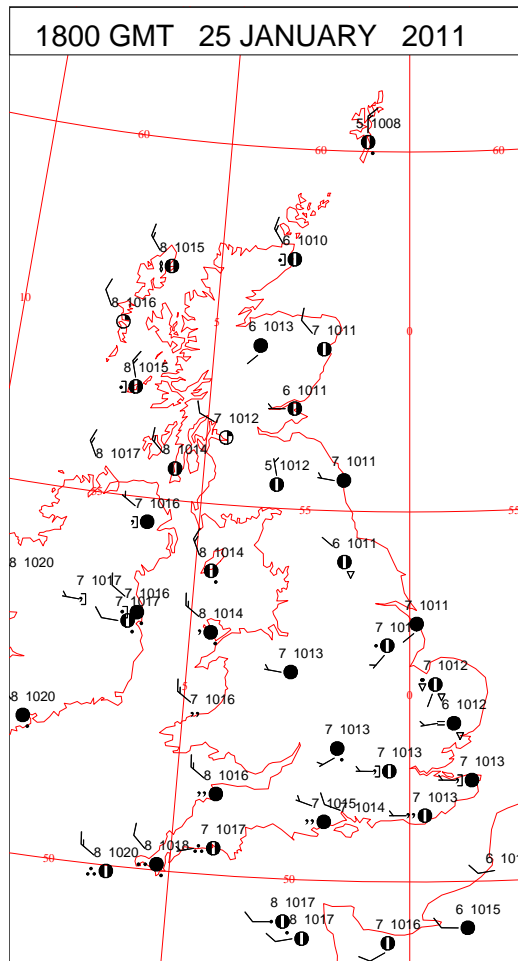
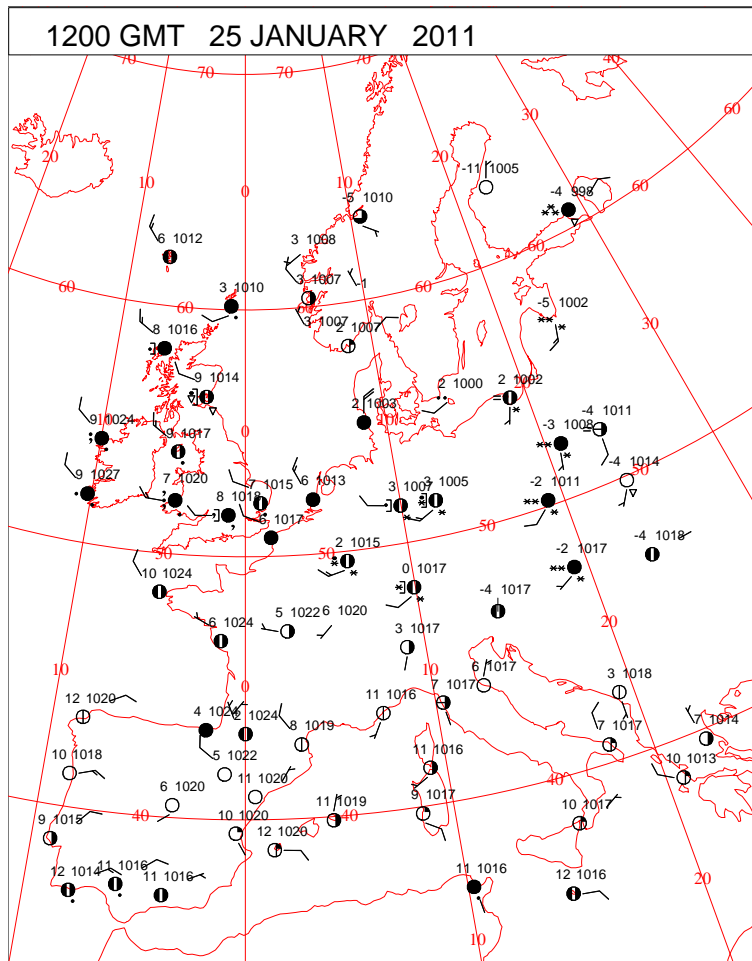
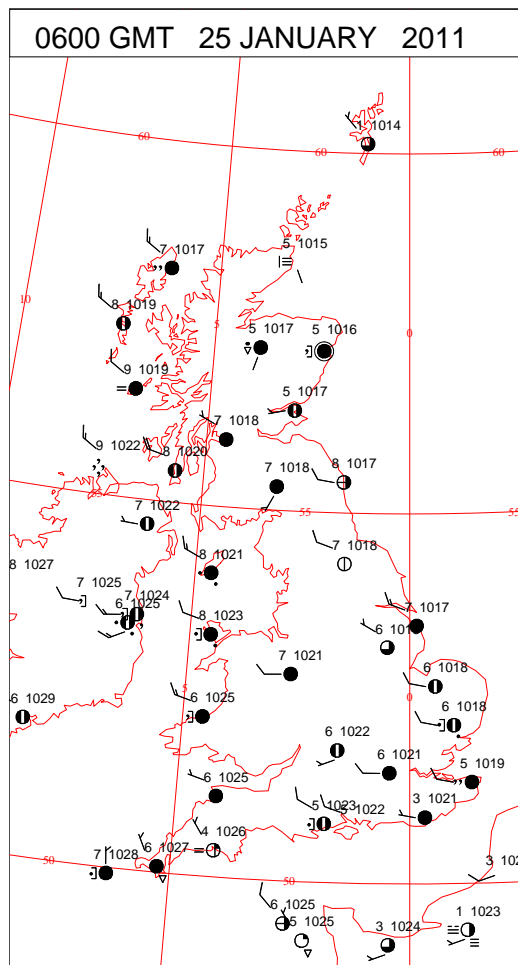
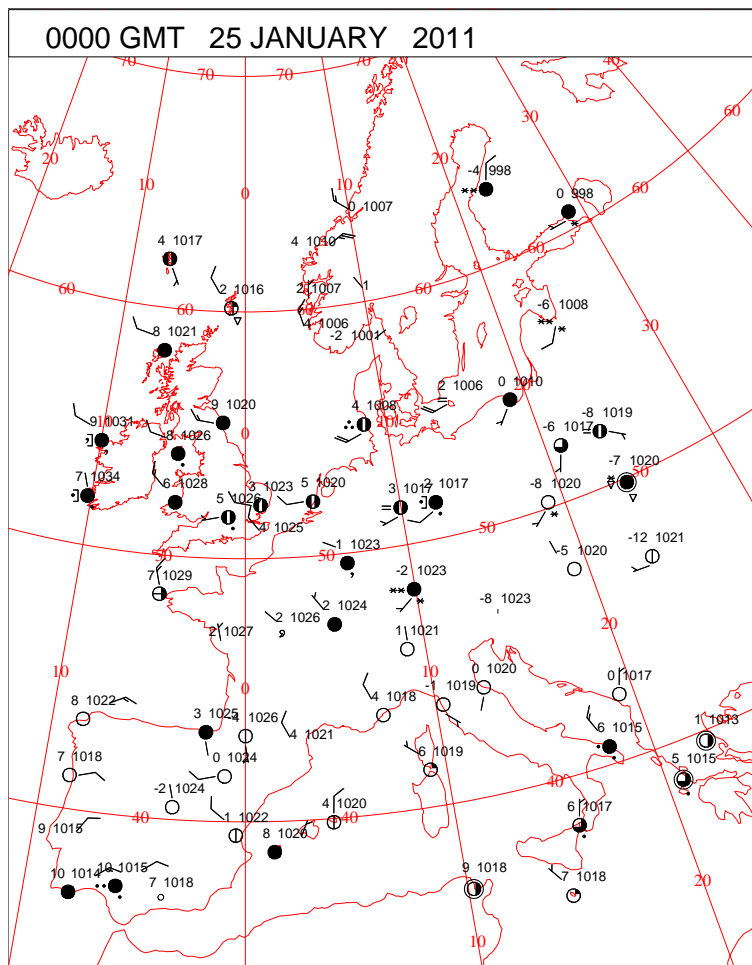
DAILY CLIMATE DATA



DAILY WEATHER SUMMARY



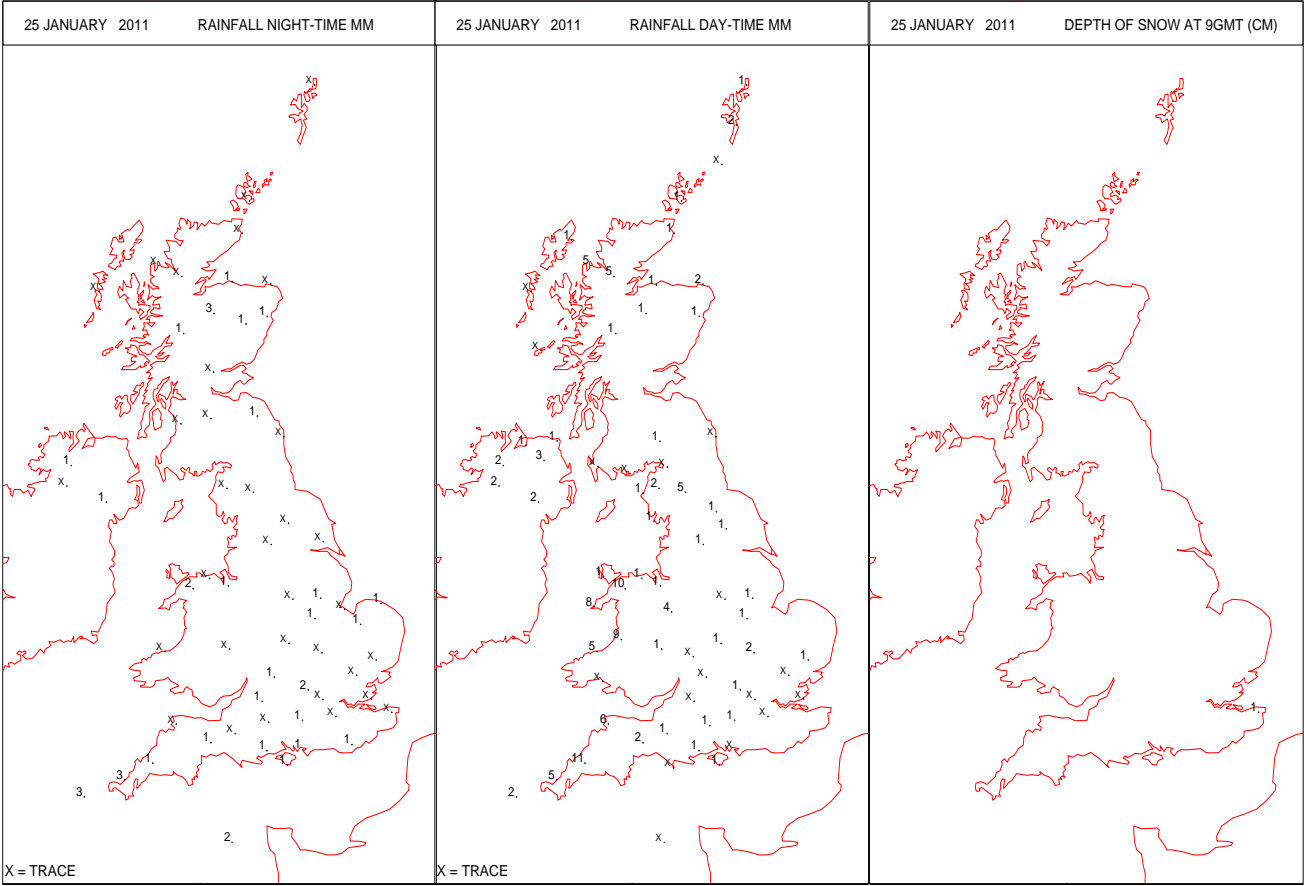
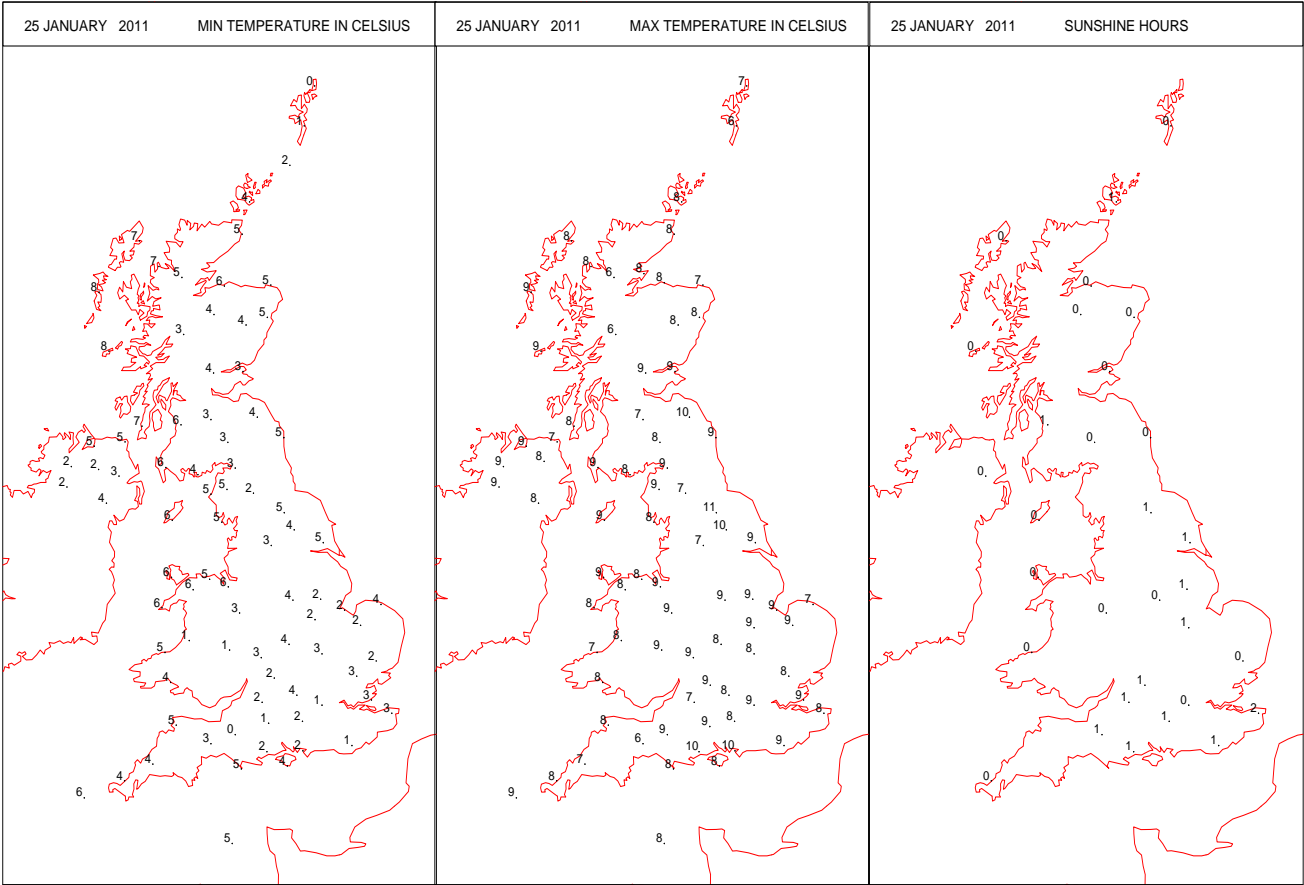
SURFACE REPORTS



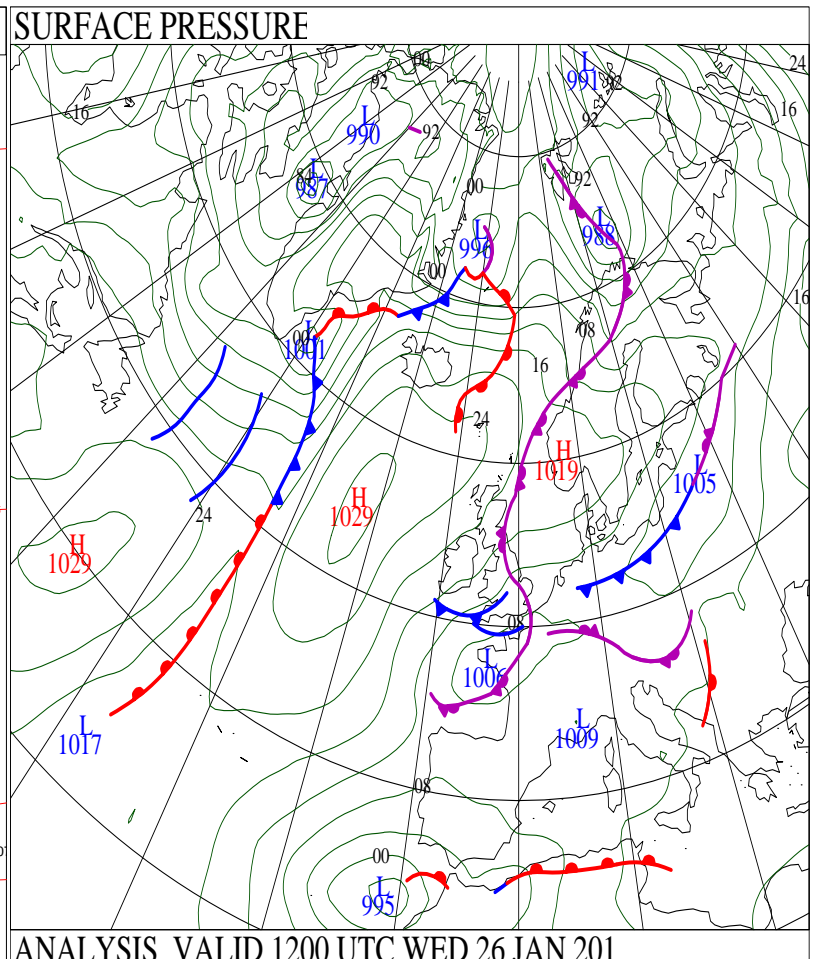
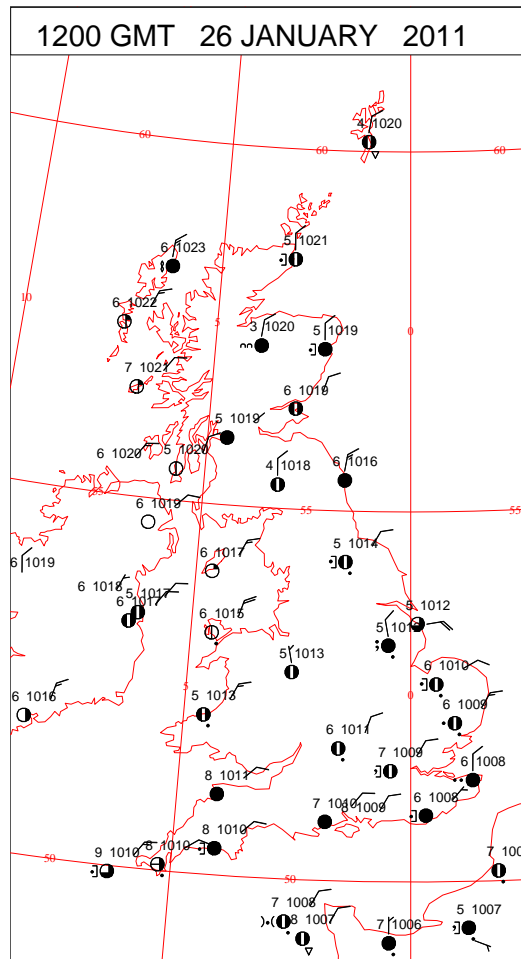
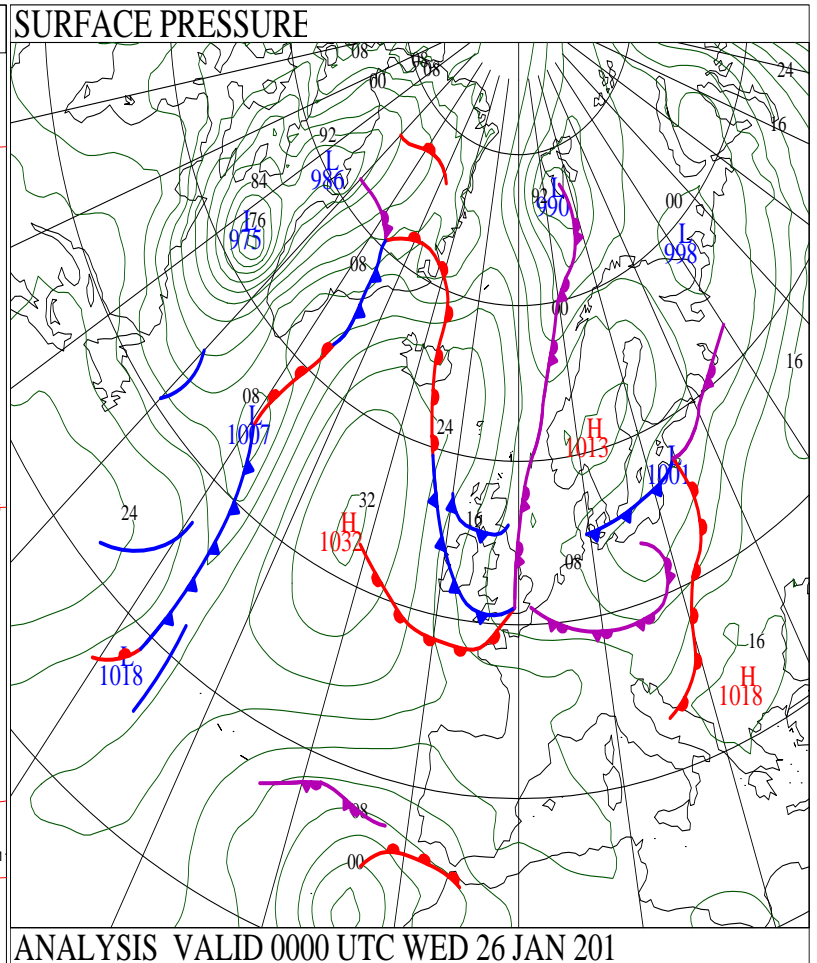
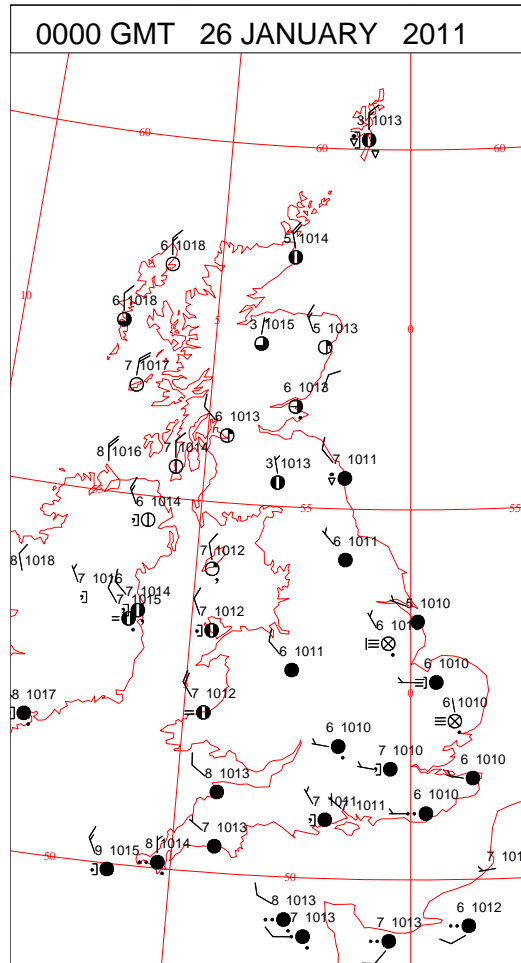
SIGNIFICANT WEATHER

| | | | | |
|--------------------------|-------------|--------------------------|-------------|---|
| 0600 GMT 25 JANUARY 2011 | SIG WEATHER | 1200 GMT 25 JANUARY 2011 | SIG WEATHER | <p>Summary of UK Weather for Tuesday 25 January 2011.</p> <p>It was a rather cloudy day across the U.K., with outbreaks of rain and drizzle affecting many parts, particularly in the west. This was generally light, however there were some short-lived heavier bursts, mainly over the more exposed upland parts of western England, Scotland and Wales.</p> <p>Despite the general blanket of cloud, there were some breaks across eastern parts of England and Scotland, and this gave some brief sunny spells in places.</p> <p>The extensive cloud cover also meant that the vast majority of the country remained frost-free.</p> <p>Temperatures across the U.K. then remained around average for the time of year, but the north-westerly breeze, which was particularly blustery across north-western coasts, made it feel rather chilly.</p> |
| 1800 GMT 25 JANUARY 2011 | SIG WEATHER | 0000 GMT 26 JANUARY 2011 | SIG WEATHER | |
| | | | | <p>EXTREMES</p> <p>Highest Maximum: 10.9 Leeming, North Yorkshire</p> <p>Lowest Maximum: 5.8 Loch Glascarnoch, Ross & Cromarty</p> <p>Lowest Minimum: 0.2 Baltasound No 2, Shetland</p> <p>Lowest Grass Minimum: -3.1 Yeovilton, Somerset</p> <p>Most Rain: 12.0 Cardinham Bodmin, Cornwall</p> <p>Most Sun: 2.4 Manston, Kent</p> |

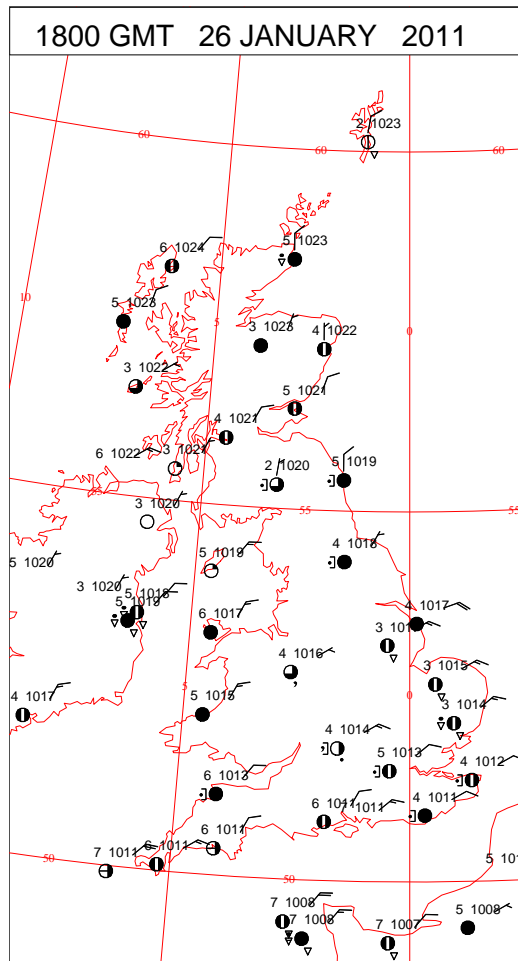
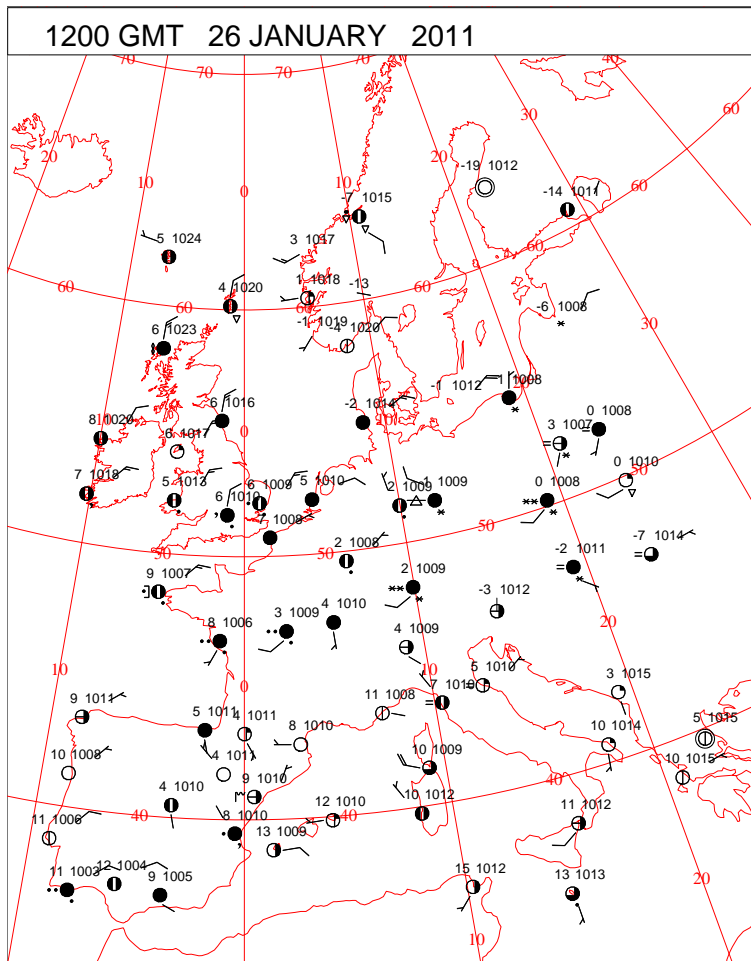
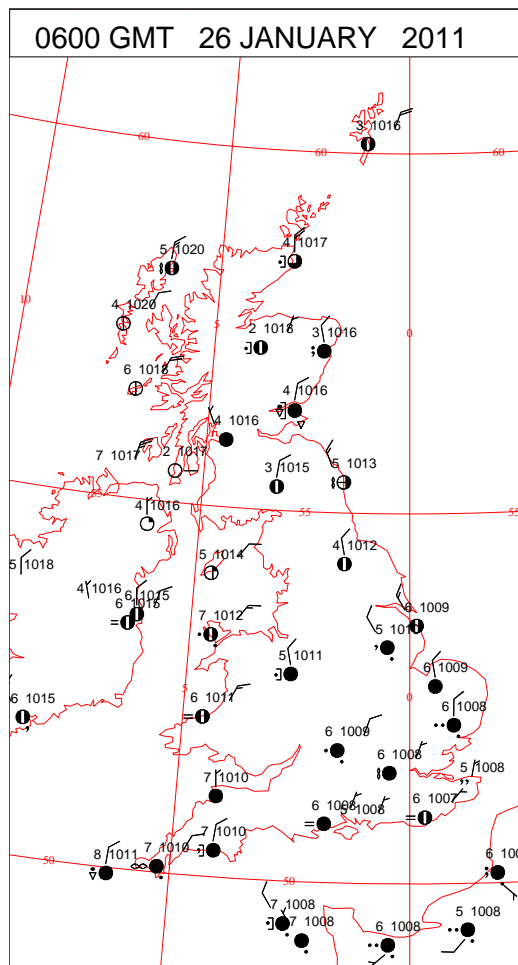
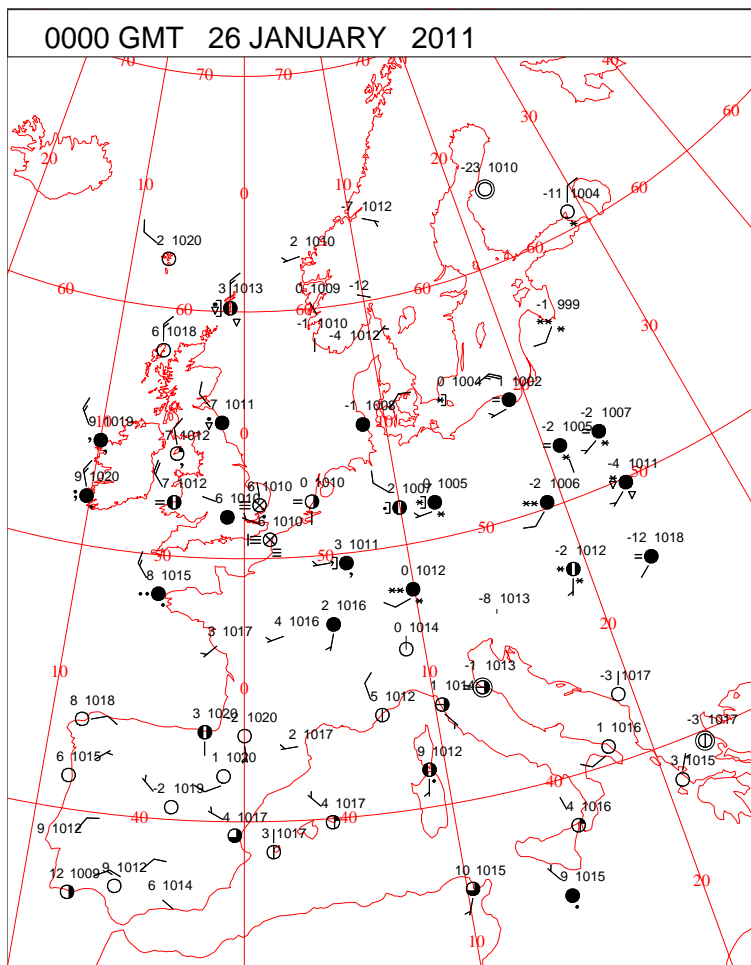
DAILY CLIMATE DATA



DAILY WEATHER SUMMARY



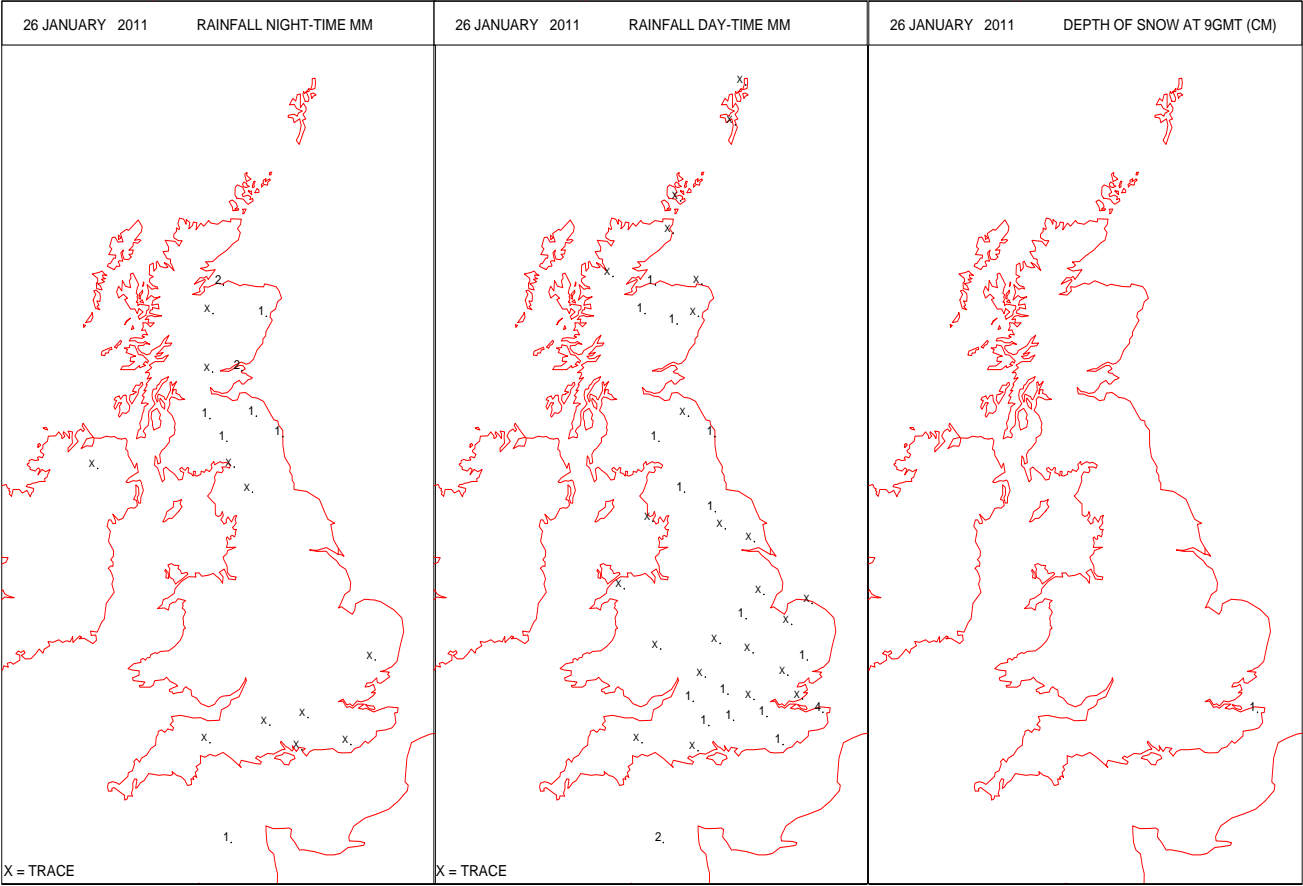
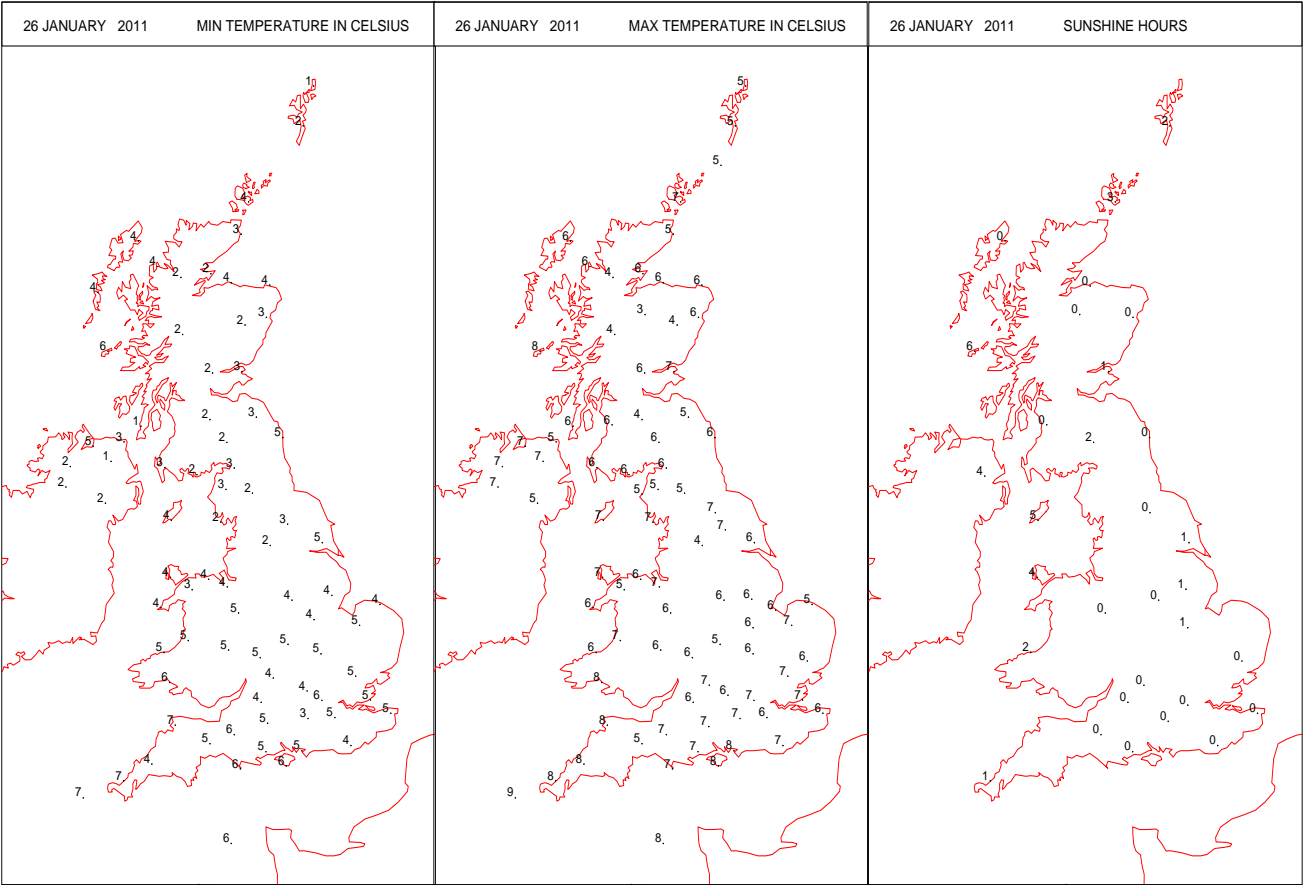
SURFACE REPORTS



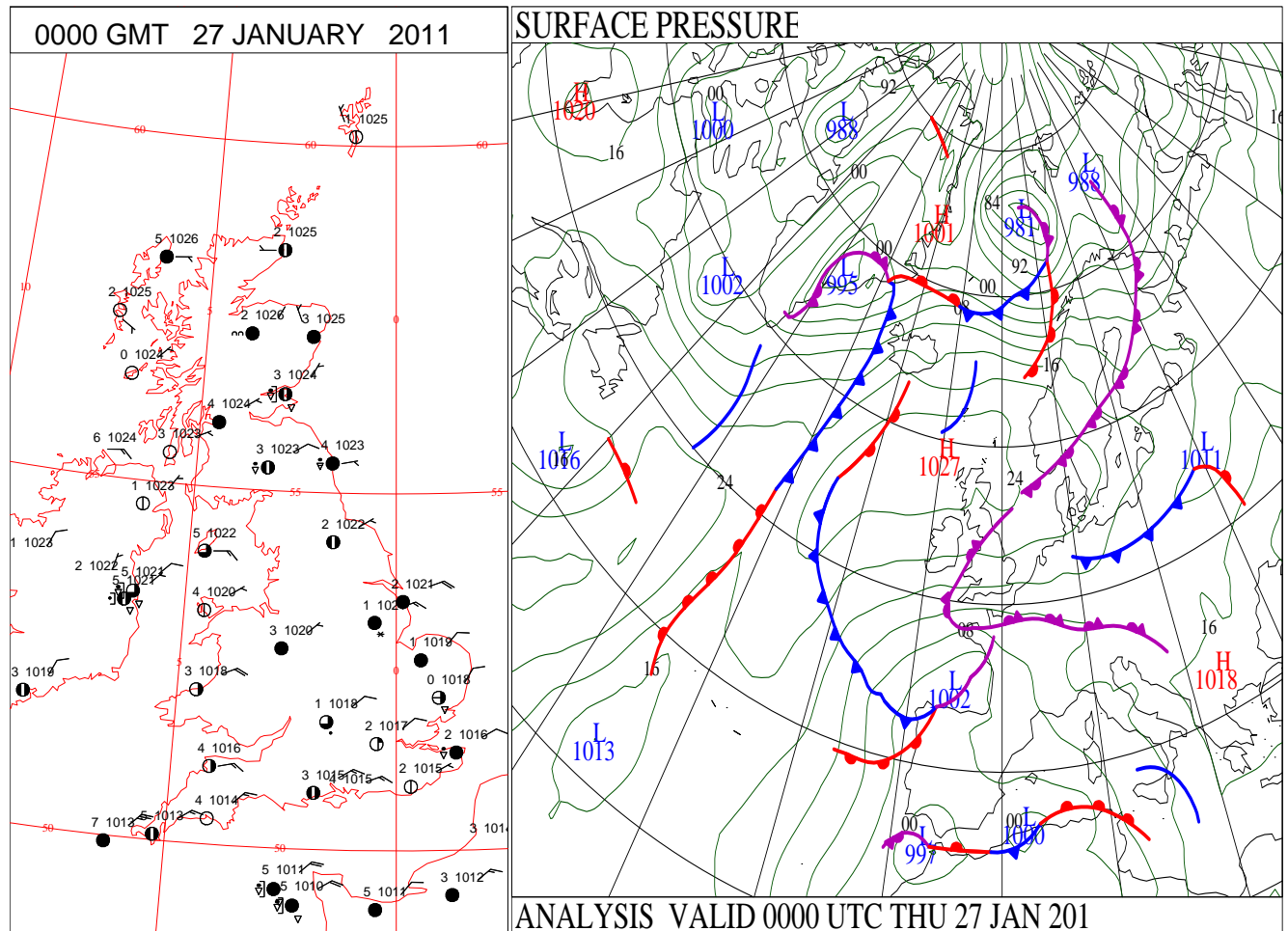
SIGNIFICANT WEATHER

| 0600 GMT 26 JANUARY 2011 | SIG WEATHER | 1200 GMT 26 JANUARY 2011 | SIG WEATHER | <p>Summary of UK Weather for Wednesday 26 January 2011. It was another generally cloudy day, with outbreaks of mainly light rain affecting most parts. Overnight temperatures generally remained above freezing, with most places being unaffected by frost. Through the day these gradually became confined to eastern areas, where they also turned wintry through the evening. There were, however, some breaks in the cloud, particularly across western parts of the U.K., which gave some sunny spells in places. Another notable feature of the weather was the brisk north-easterly winds which eventually spread south to affect all parts by the afternoon. However, the winds across Scotland did ease by the end of the day. Maximum daytime temperatures were close to the average for the time of year, but the north-easterly winds did make it feel rather chilly.</p> |
|--------------------------|-------------|--------------------------|-------------|---|
| | | | | |
| 1800 GMT 26 JANUARY 2011 | SIG WEATHER | 0000 GMT 27 JANUARY 2011 | SIG WEATHER | <p>EXTREMES Highest Maximum: 9.4 St Marys Airport, Isles Of Scilly Lowest Maximum: 3.1 Aviemore, Inverness-Shire Lowest Minimum: 0.6 Baltasound No 2, Shetland Lowest Grass Minimum: -2.2 Machrihanish, Argyll Most Rain: 3.6 Manston, Kent Most Sun: 6.1 Tiree, Argyll</p> |
| | | | | |

DAILY CLIMATE DATA



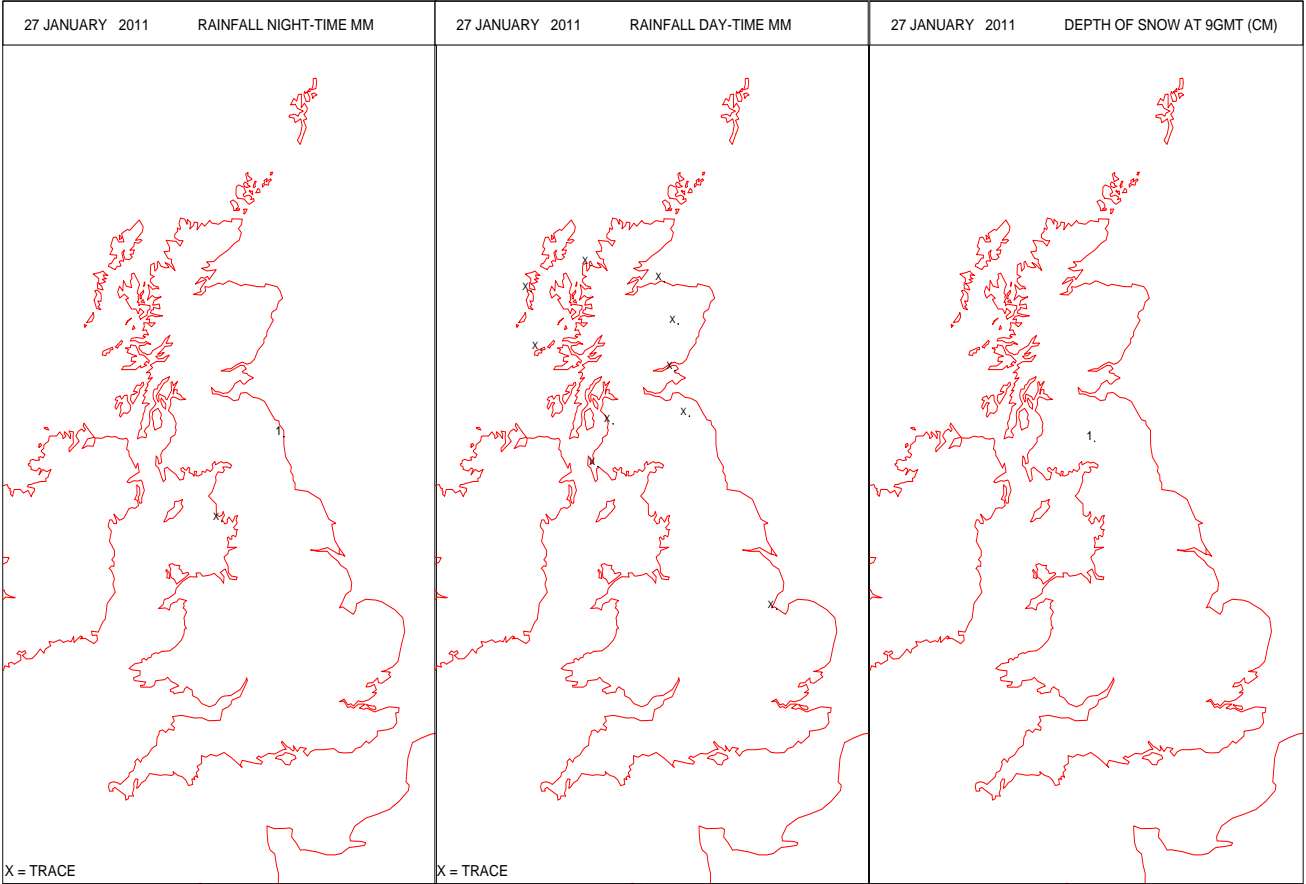
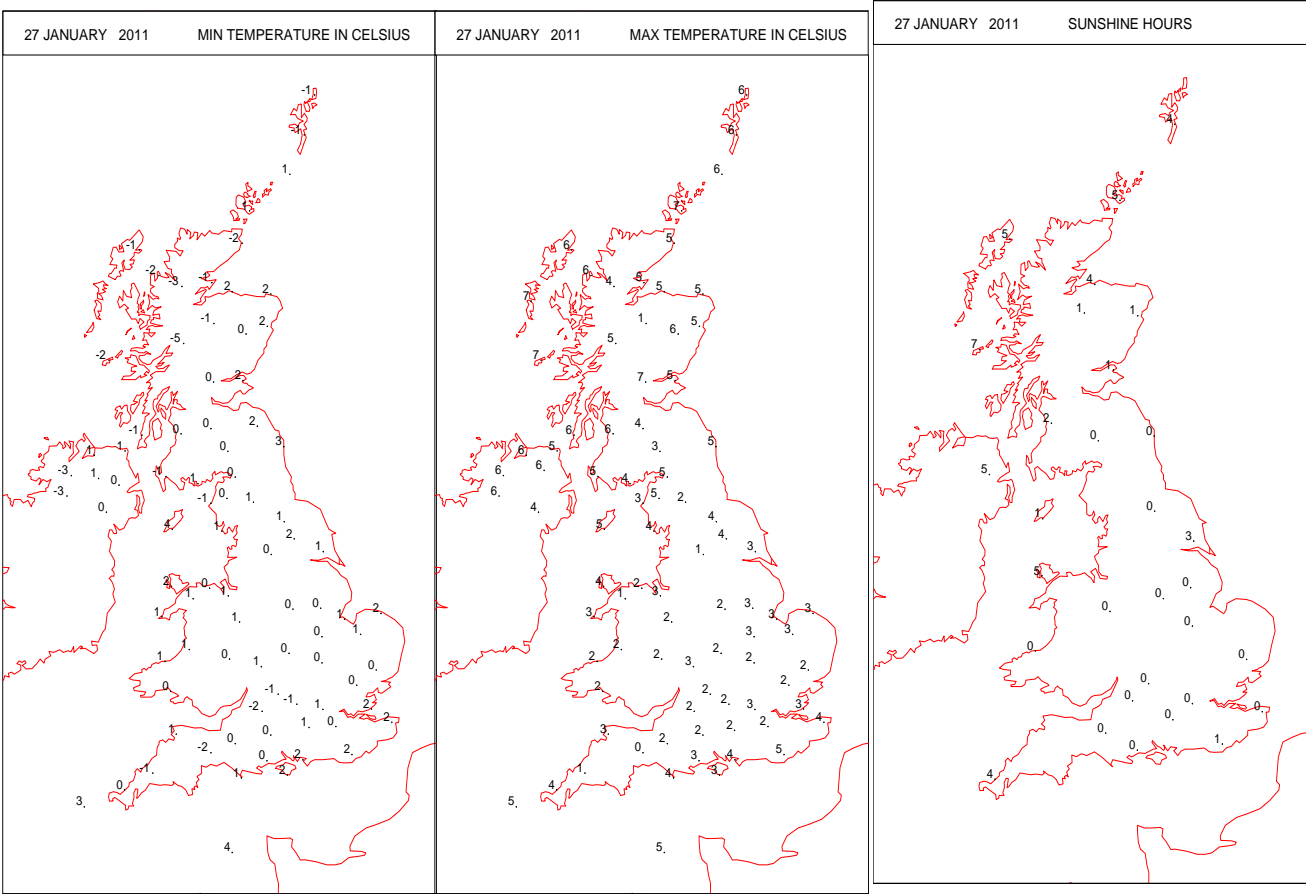
DAILY WEATHER SUMMARY



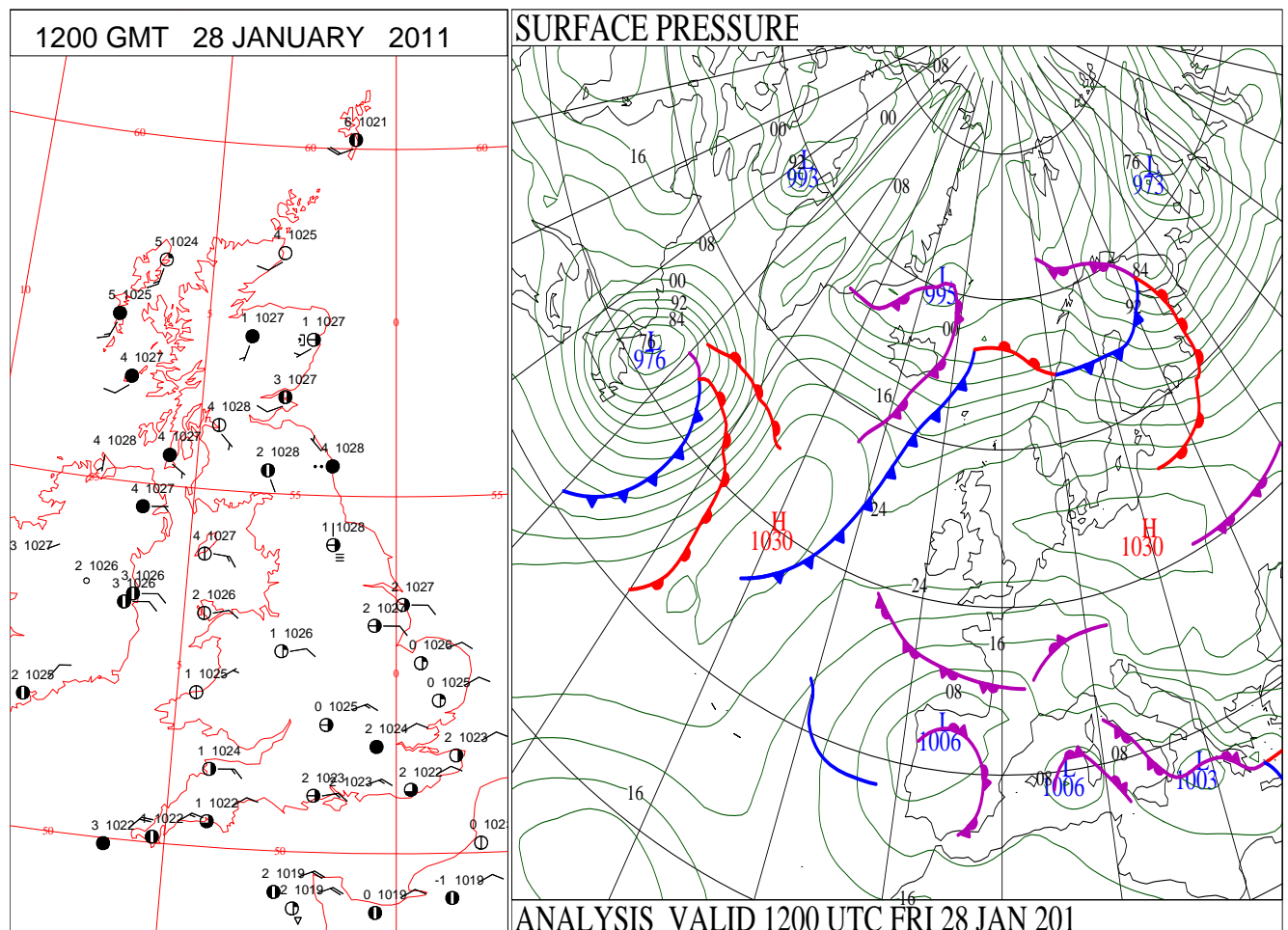
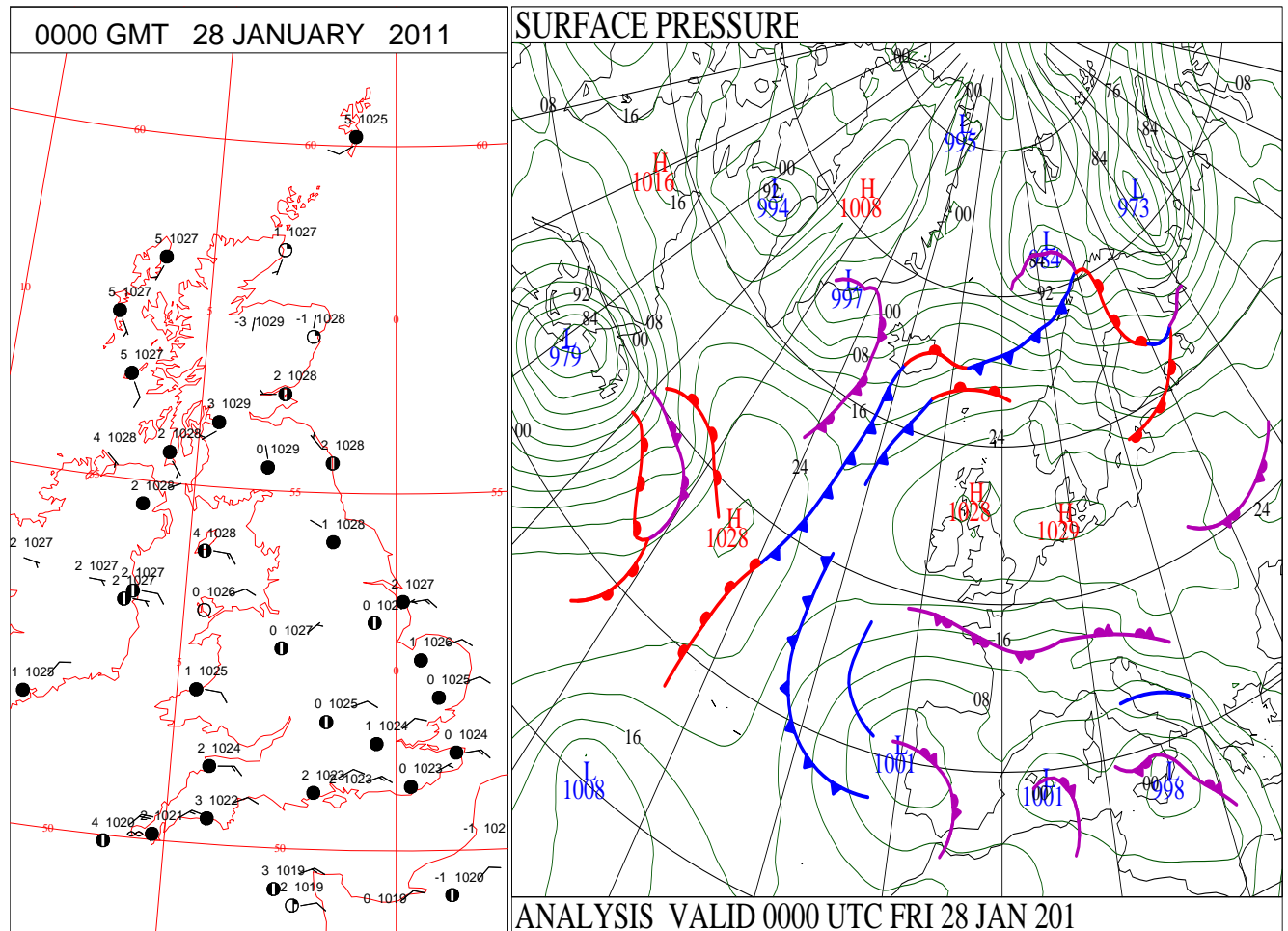
SIGNIFICANT WEATHER

| 0600 GMT 27 JANUARY 2011 | SIG WEATHER | 1200 GMT 27 JANUARY 2011 | SIG WEATHER | <p>Summary of UK Weather for Thursday 27 January 2011.</p> <p>It was a mostly dry and cloudy day, although there were sunny spells throughout across Scotland, and also some early sunshine occurred in south-west England.</p> <p>Although most places stayed dry, there were a few snow flurries or snow grains in eastern parts, with some outbreaks of light rain confined to eastern coastal stretches. Any snow accumulations were negligible.</p> <p>There was a widespread frost in the morning and again overnight, even where there was cloud cover.</p> <p>Brisk east or north-easterly winds affected southern England and Wales.</p> <p>It was cold almost everywhere, although sunshine across parts of Scotland led to temperatures closer to average for the end of January.</p> |
|--------------------------|-------------|--------------------------|-------------|---|
| | | | | |
| 1800 GMT 27 JANUARY 2011 | SIG WEATHER | 0000 GMT 28 JANUARY 2011 | SIG WEATHER | <p>EXTREMES</p> <p>Highest Maximum:</p> <p>7.0 Strathallan Airfield, Perthshire</p> <p>7.0 South Uist, Western Isles</p> <p>Lowest Maximum:</p> <p>0.4 Dunkeswell Aerodrome, Devon</p> <p>Lowest Minimum:</p> <p>-5.0 Tulloch Bridge, Inverness-Shire</p> <p>Lowest Grass Minimum:</p> <p>-9.0 Tulloch Bridge, Inverness-Shire</p> <p>Most Rain:</p> <p>0.8 Boulmer, Northumberland</p> <p>Most Sun:</p> <p>6.9 Tiree, Argyll</p> |
| | | | | |

DAILY CLIMATE DATA

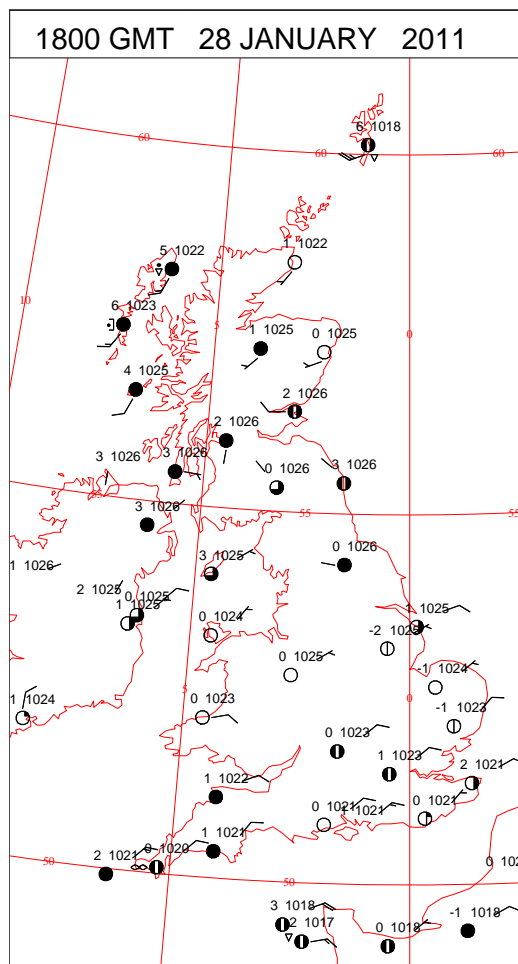
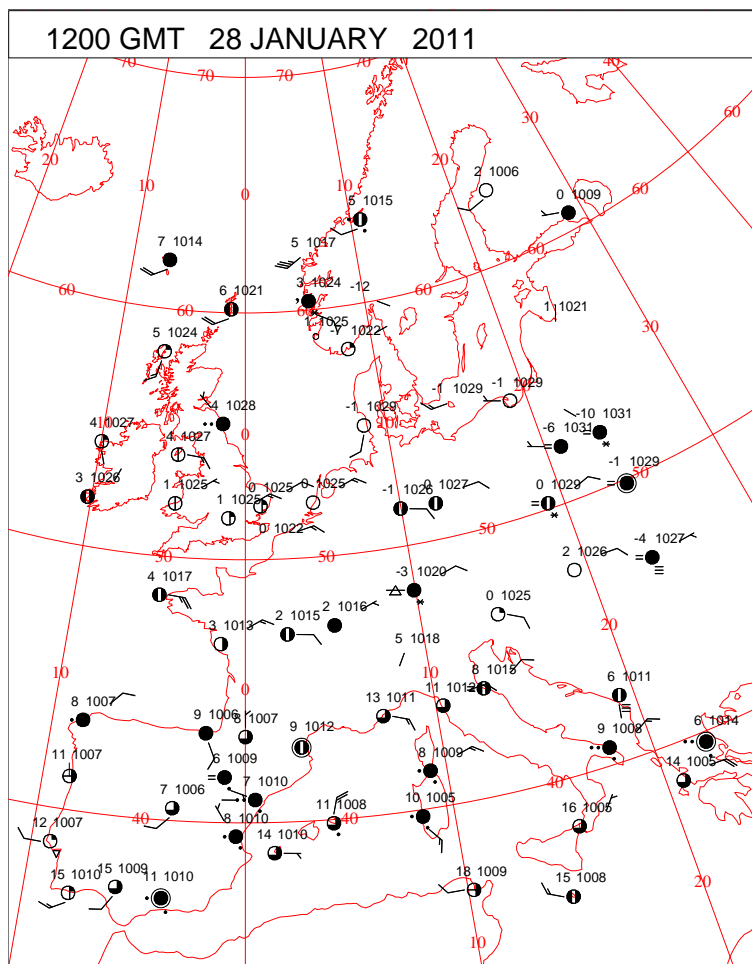
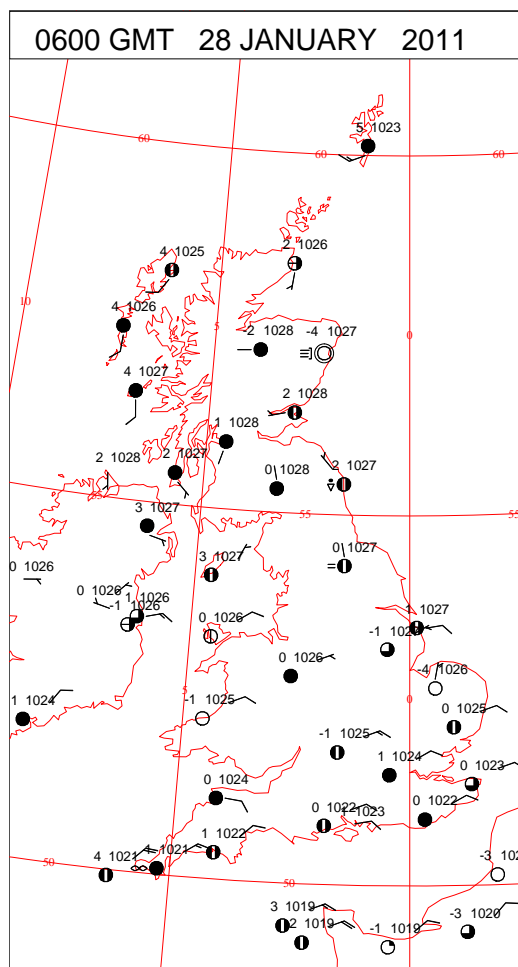
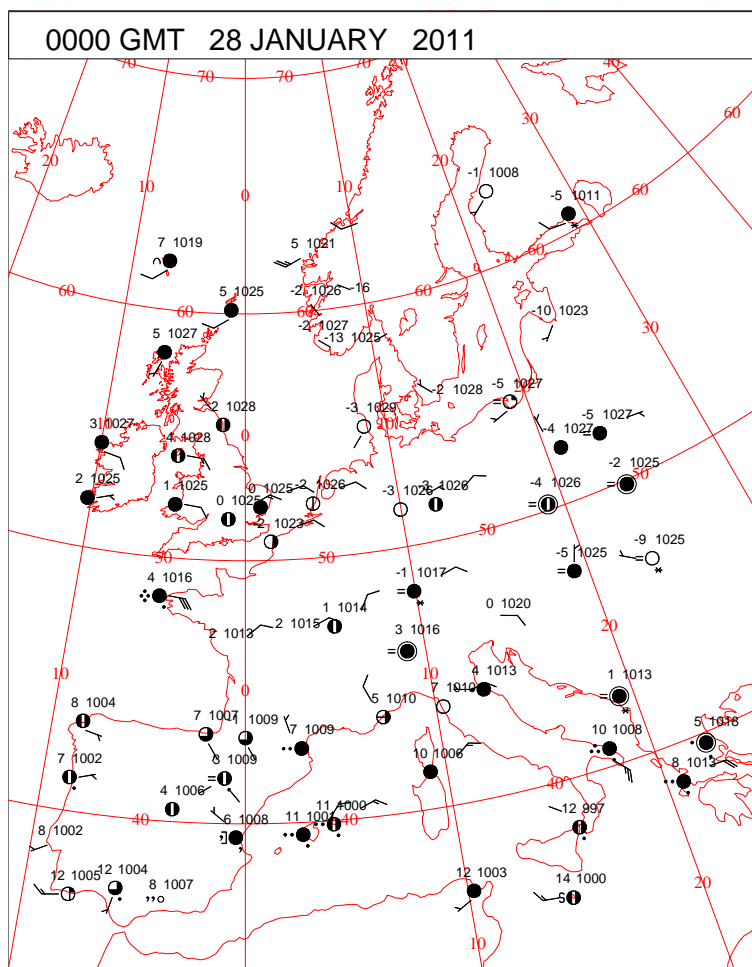


DAILY WEATHER SUMMARY



Friday 28 January 2011

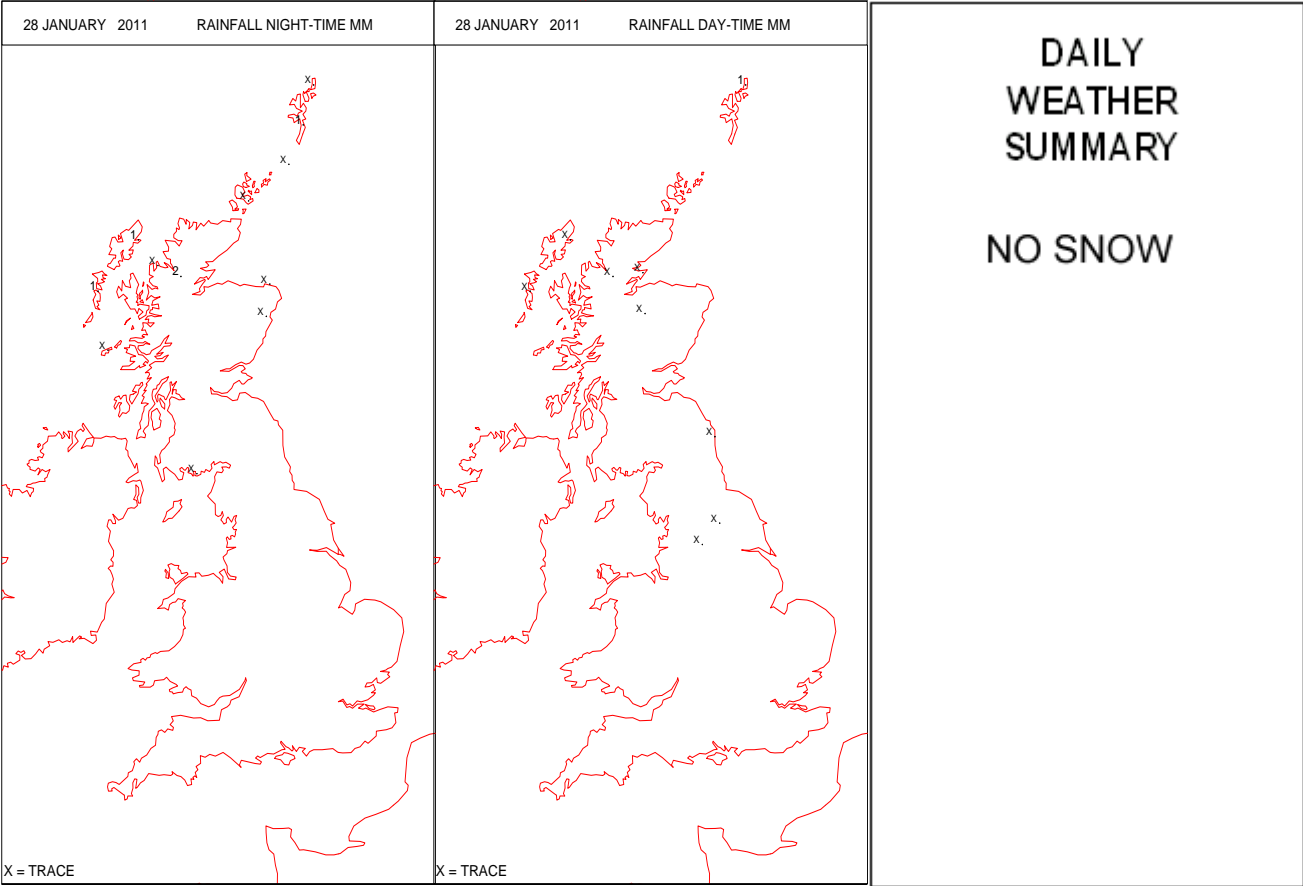
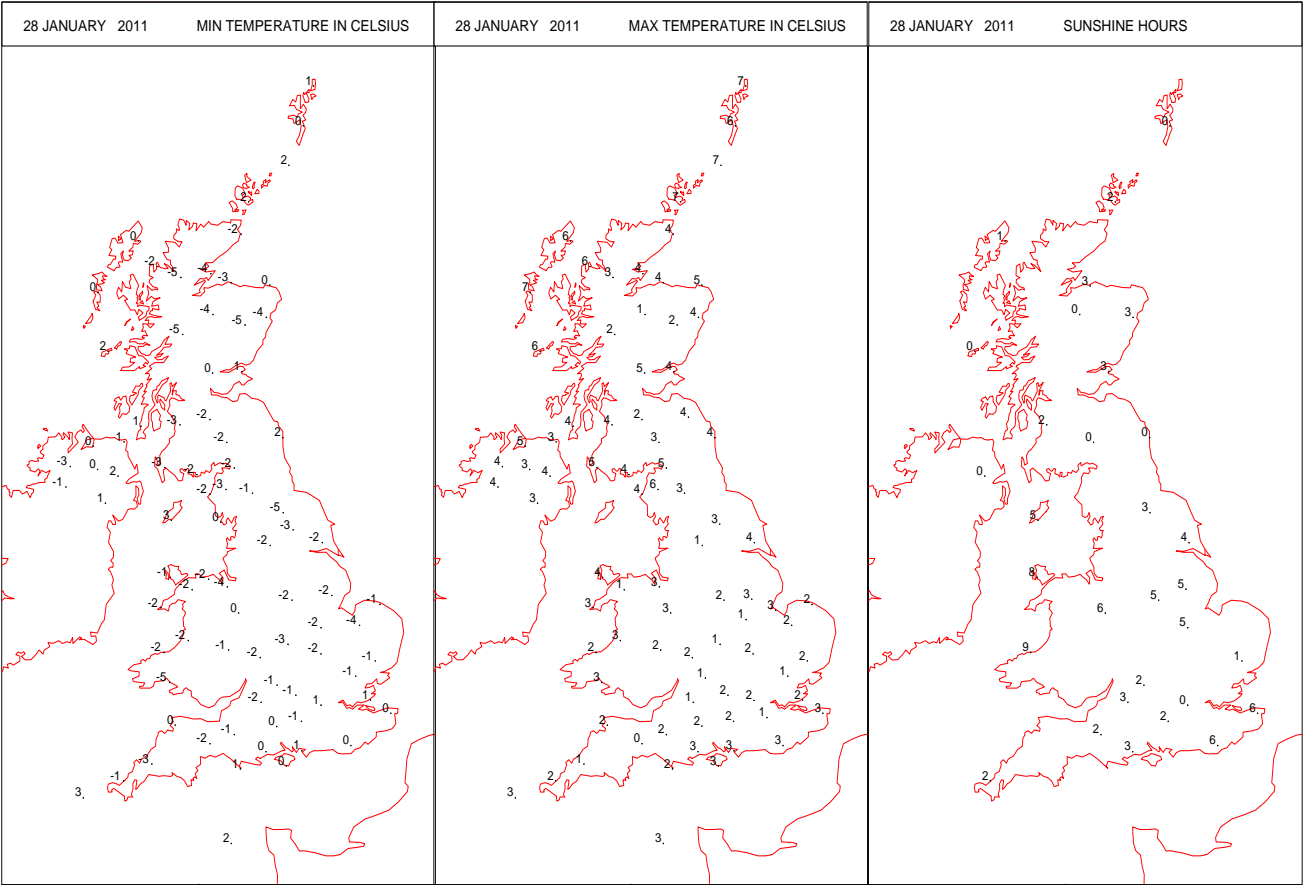
SURFACE REPORTS



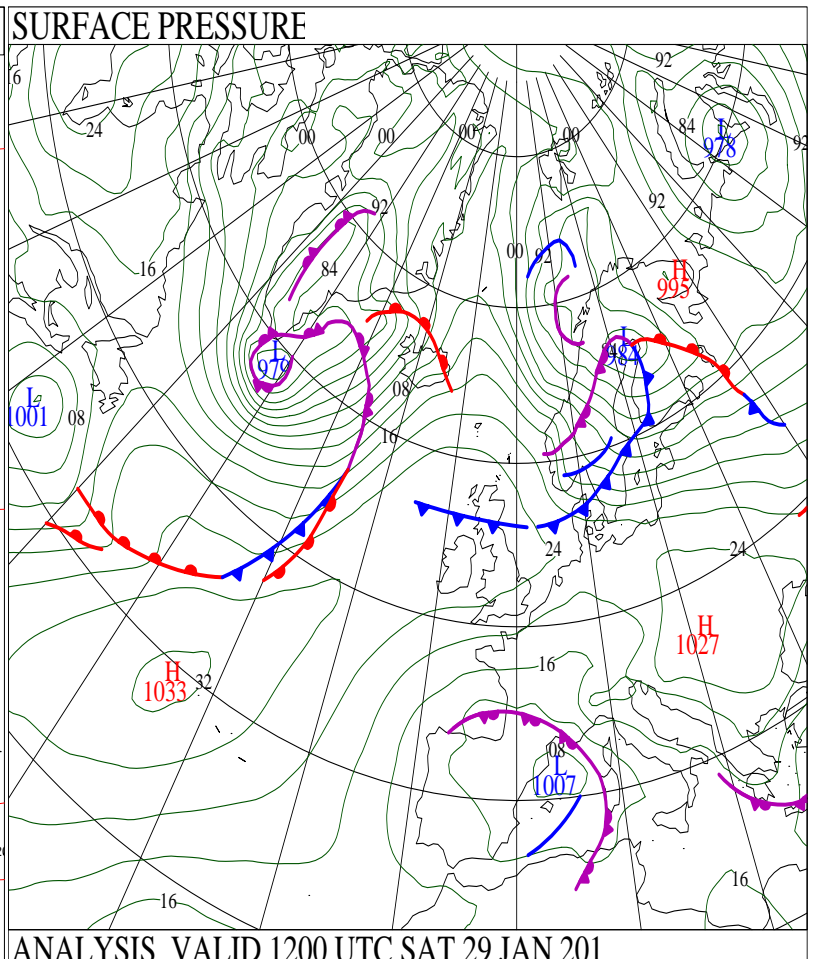
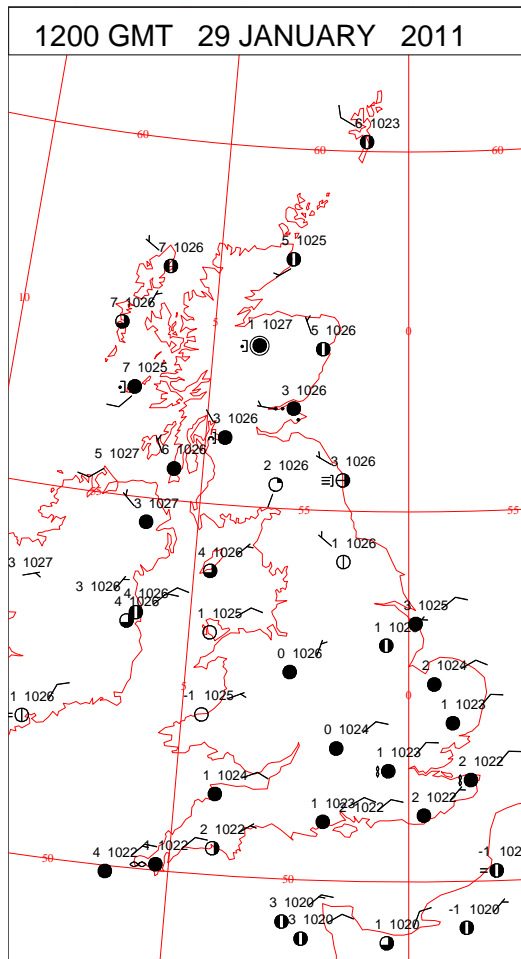
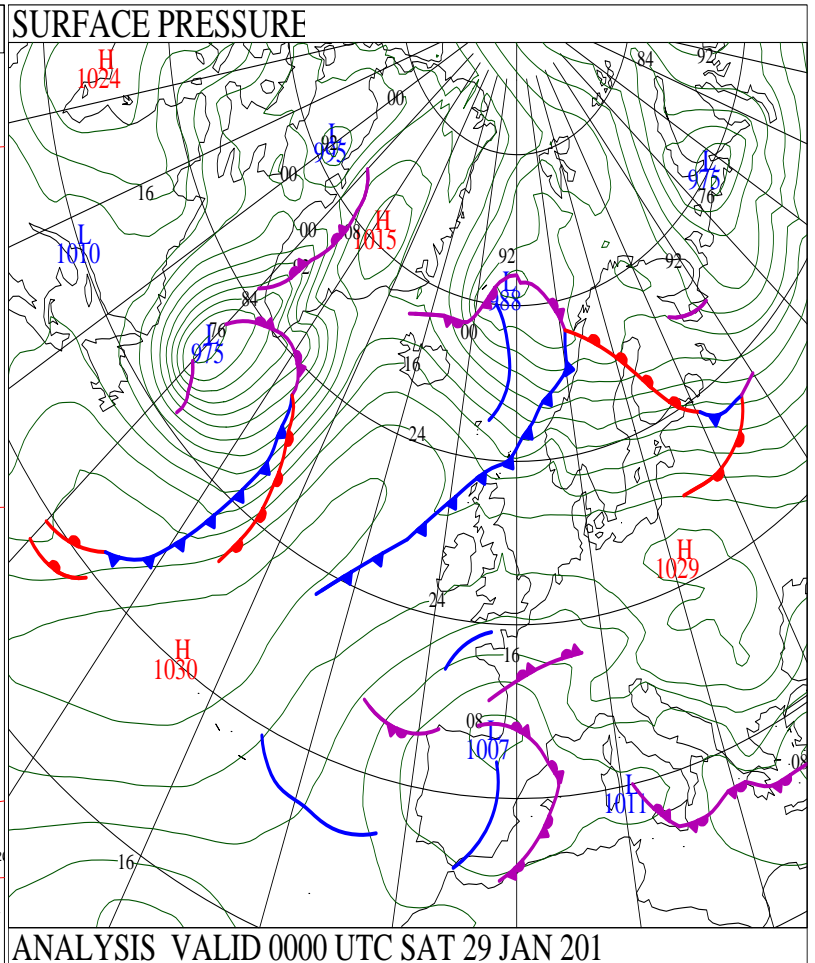
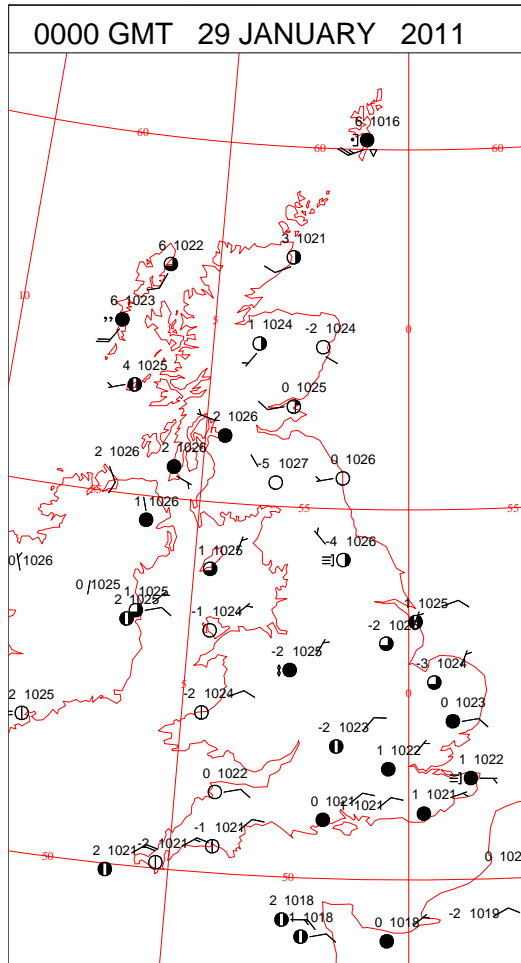
SIGNIFICANT WEATHER

| 0600 GMT 28 JANUARY 2011 | SIG WEATHER | 1200 GMT 28 JANUARY 2011 | SIG WEATHER | <p>Summary of UK Weather for Friday 28 January 2011. A ridge of high pressure lay over the U.K. at dawn. Apart from outbreaks of light wintry precipitation in north-east England, much of the country started cloudy but dry, with a widespread ground frost affecting most parts. There was also a little freezing fog in the Vale of York, where winds were light, but this cleared by mid-morning, as did the showers in north-east England. Light westerly winds further north brought some light rain and drizzle to the far north-west of Scotland through the day. By contrast, towards the south, cold easterlies brought some wintry showers and the odd snow flurry to the English Channel. Elsewhere, it was a cold but dry day, with most of England and Wales seeing the initially cloudy skies clear to give predominantly sunny conditions, while Northern Ireland and Scotland remained cloudier throughout. Maximum temperatures were around average for late January in the Scottish Islands, but ranged from rather cold to very cold elsewhere, with a few sites in the south-west not rising above freezing all day.</p> |
|--------------------------|-------------|--------------------------|-------------|---|
| | | | | |
| 1800 GMT 28 JANUARY 2011 | SIG WEATHER | 0000 GMT 29 JANUARY 2011 | SIG WEATHER | <p>EXTREMES Highest Maximum: 7.4 Baltasound No 2, Shetland Lowest Maximum: -0.4 Dunkeswell Aerodrome, Devon Lowest Minimum: -5.4 Aboyne No 2, Aberdeenshire Lowest Grass Minimum: -11.0 Marham, Norfolk Most Rain: 2.6 Loch Glascarnoch, Ross & Cromarty Most Sun: 8.5 Aberporth, Dyfed</p> |
| | | | | |

DAILY CLIMATE DATA

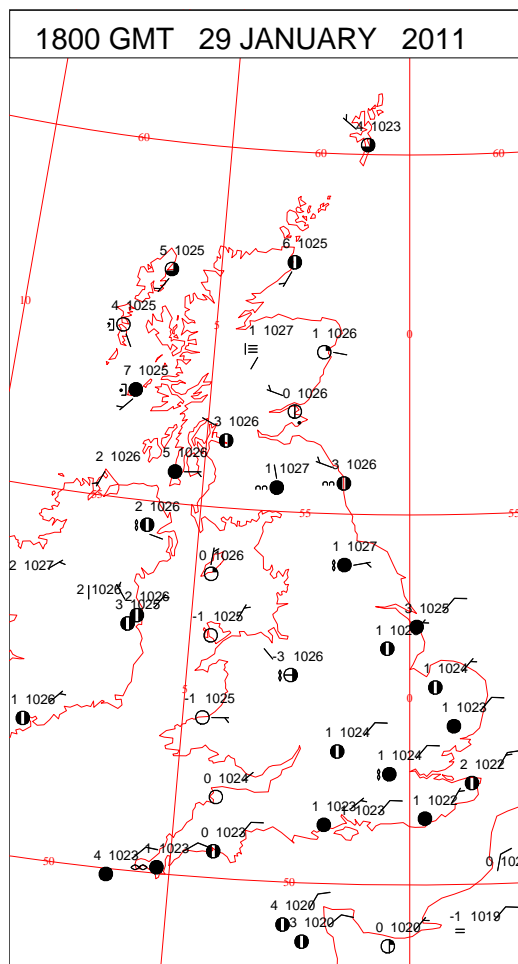
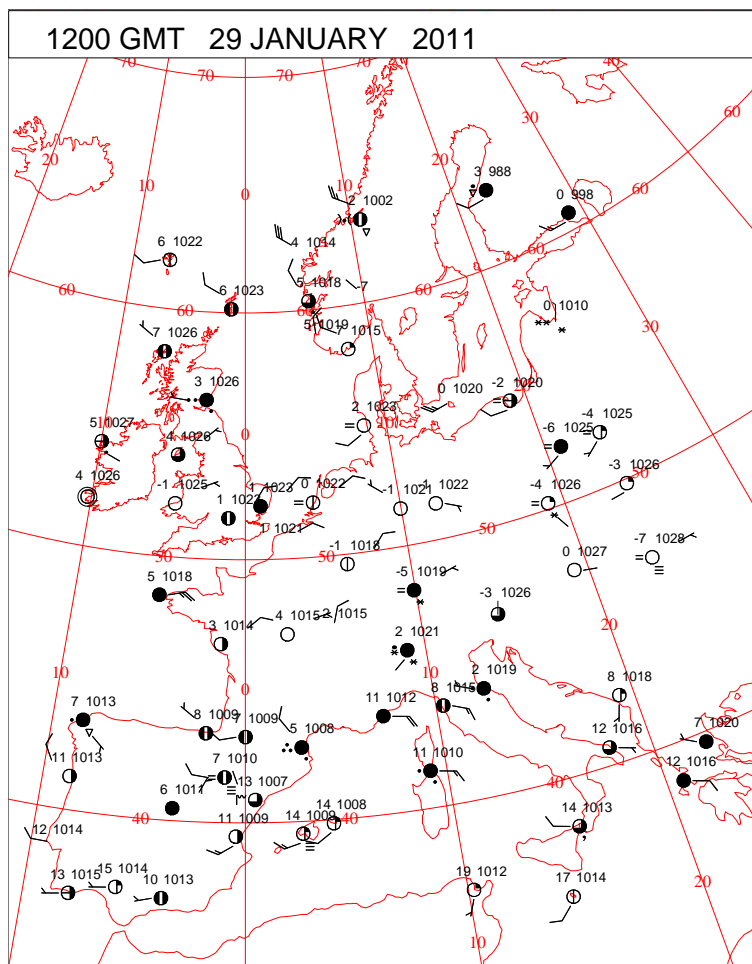
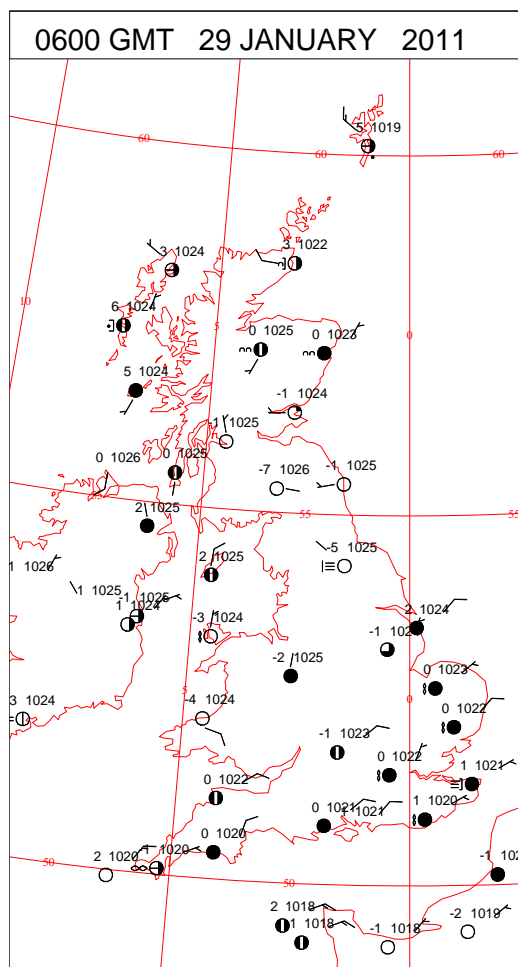
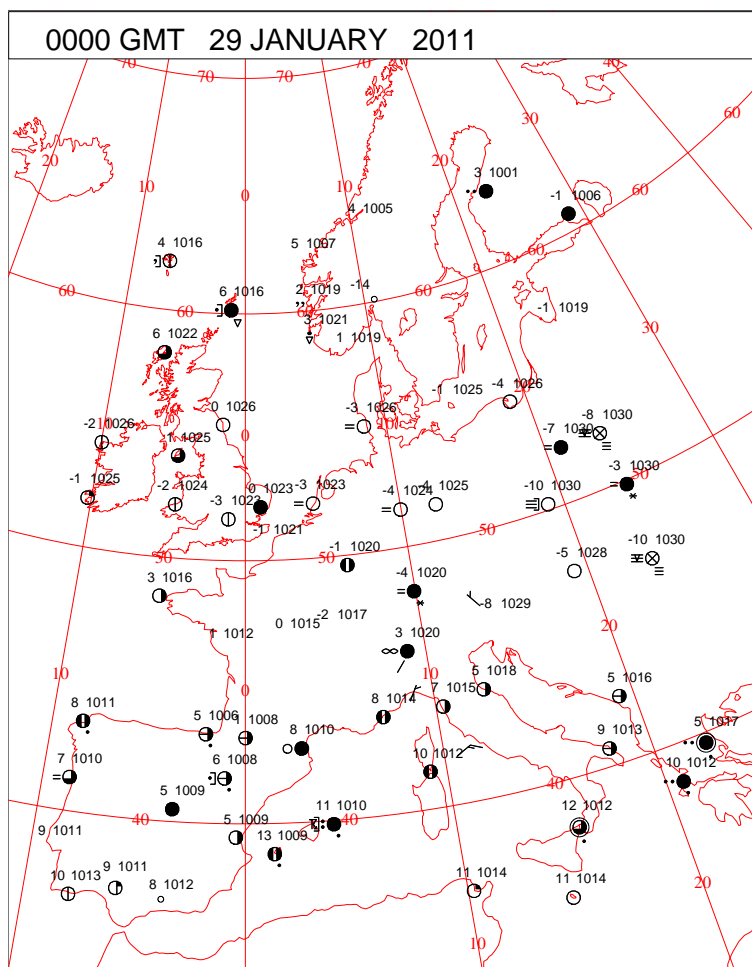


DAILY WEATHER SUMMARY



Saturday 29 January 2011

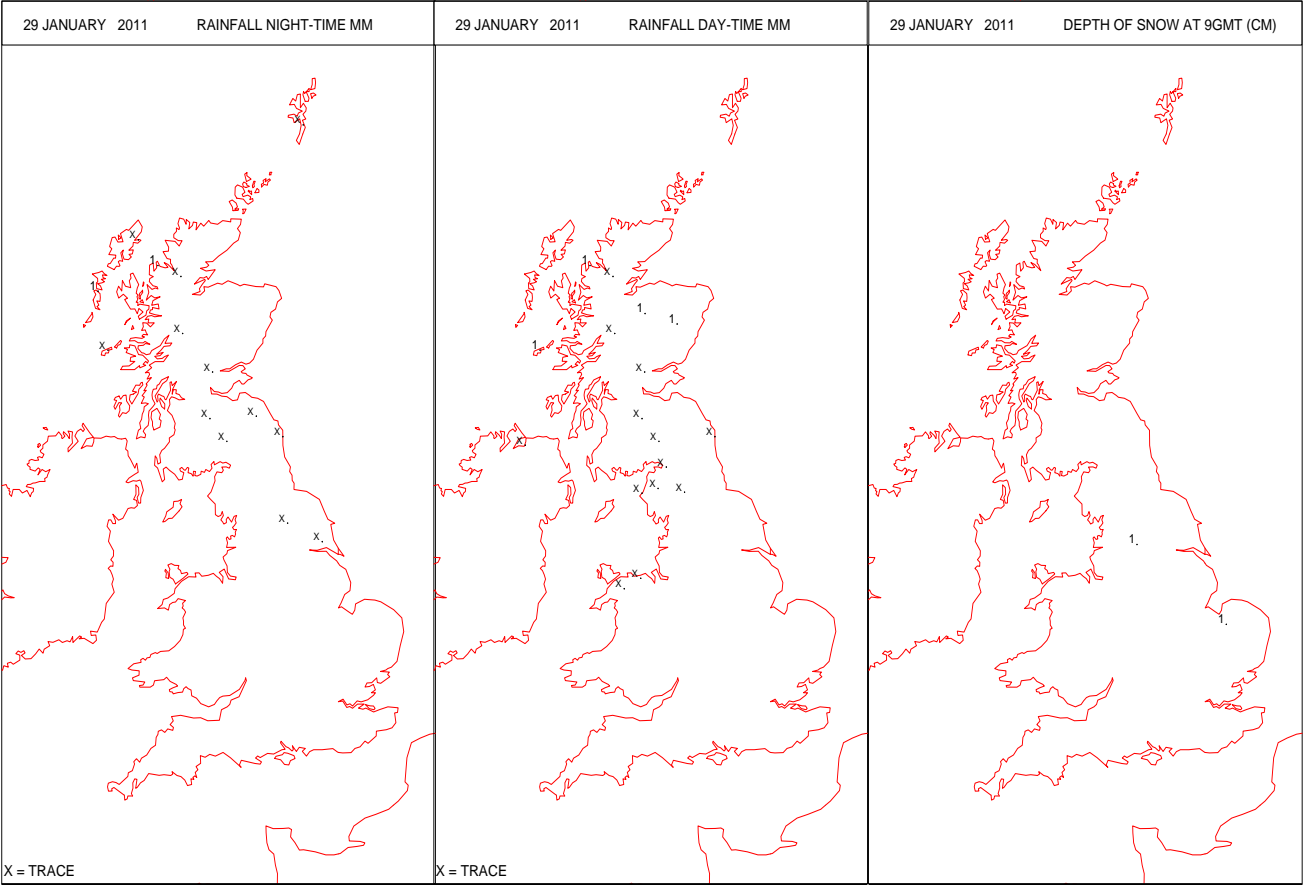
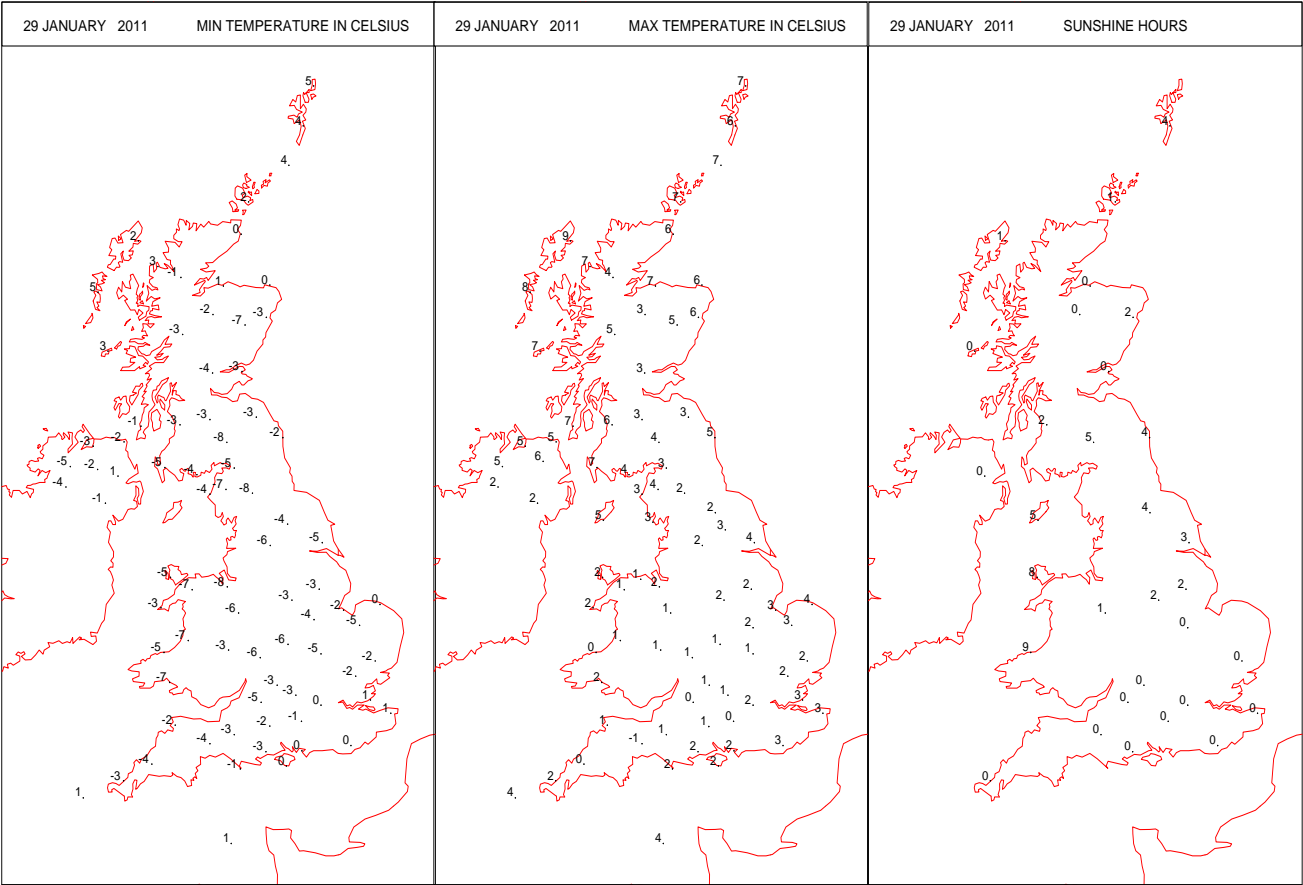
SURFACE REPORTS



SIGNIFICANT WEATHER

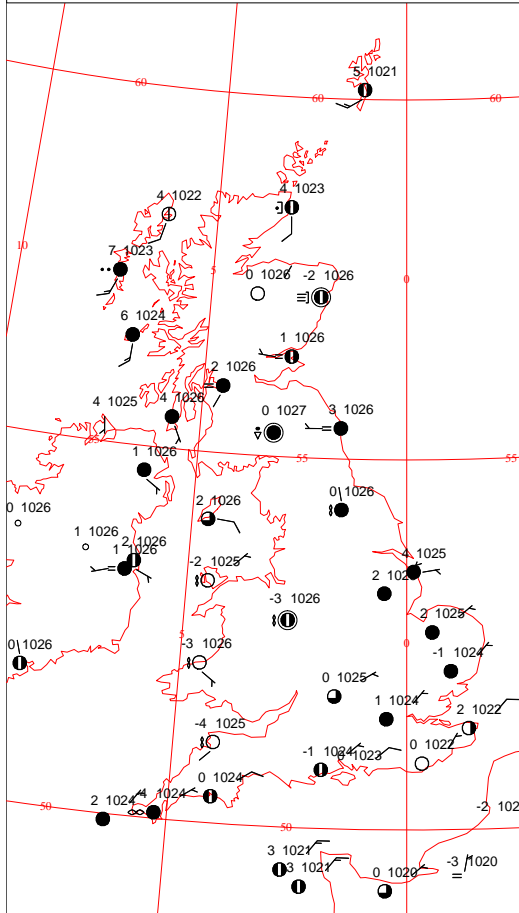
| 0600 GMT 29 JANUARY 2011 | SIG WEATHER | 1200 GMT 29 JANUARY 2011 | SIG WEATHER | <p>Summary of UK Weather for Saturday 29 January 2011. For much of the country it was a cloudy, cold and dry night, with a widespread ground frost, and a little mist forming under clearer skies in some western parts.</p> <p>Parts of northern Scotland had seen a little light rain steadily move south, with this reaching the Central Lowlands by mid-morning, but further easing as it continued south towards the Borders.</p> <p>The remnants of mist in some western areas gradually dispersed during the morning under the influence of the weak winter sunshine, with west Wales and north-western England then enjoying lengthy sunny periods throughout the day.</p> <p>However, for much of the U.K., and particularly Scotland, Northern Ireland and south-eastern England, it was a predominantly cloudy day.</p> <p>Into the evening, the cloud over the Borders gave a little wintry precipitation as it moved into north-eastern England, whilst much of the rest of the U.K. continued dry, cloudy and cold.</p> <p>It was mildest in the far north of Scotland and the Northern Isles under the cloudy skies and westerly breeze, with temperatures conversely below average in the south, under the influence of the easterly breeze.</p> |
|--------------------------|-------------|--------------------------|-------------|--|
| | | | | |
| 1800 GMT 29 JANUARY 2011 | SIG WEATHER | 0000 GMT 30 JANUARY 2011 | SIG WEATHER | <p>EXTREMES Highest Maximum: 9.2 Stornoway Airport, Western Isles Lowest Maximum: -1.1 Dunkeswell Aerodrome, Devon Lowest Minimum: -8.0 Eskdalemuir, Dumfriesshire -8.0 Hawarden Airport, Clwyd Lowest Grass Minimum: -14.3 Pershore, Hereford & Worcester Most Rain: 1.2 Aultbea No 2, Ross & Cromarty 1.2 Tiree, Argyll Most Sun: 8.6 Aberporth, Dyfed</p> |
| | | | | |

DAILY CLIMATE DATA

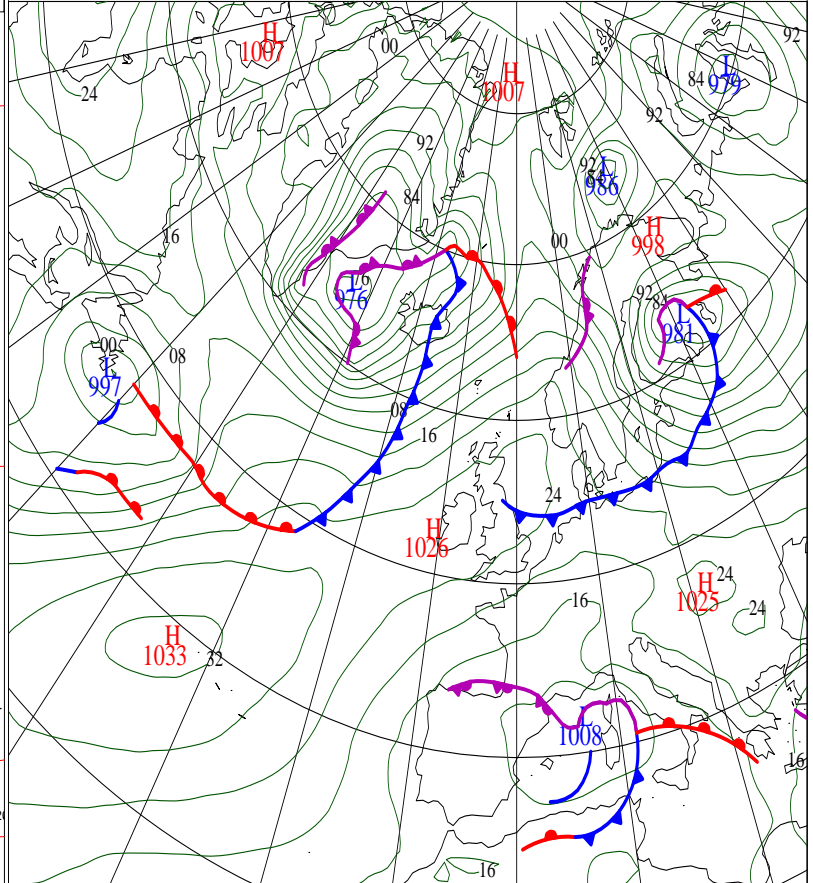


DAILY WEATHER SUMMARY

0000 GMT 30 JANUARY 2011

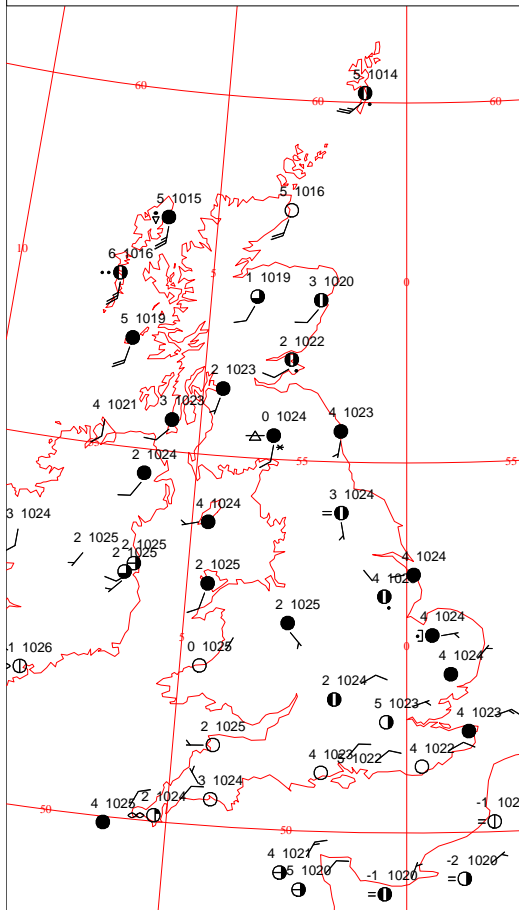


SURFACE PRESSURE

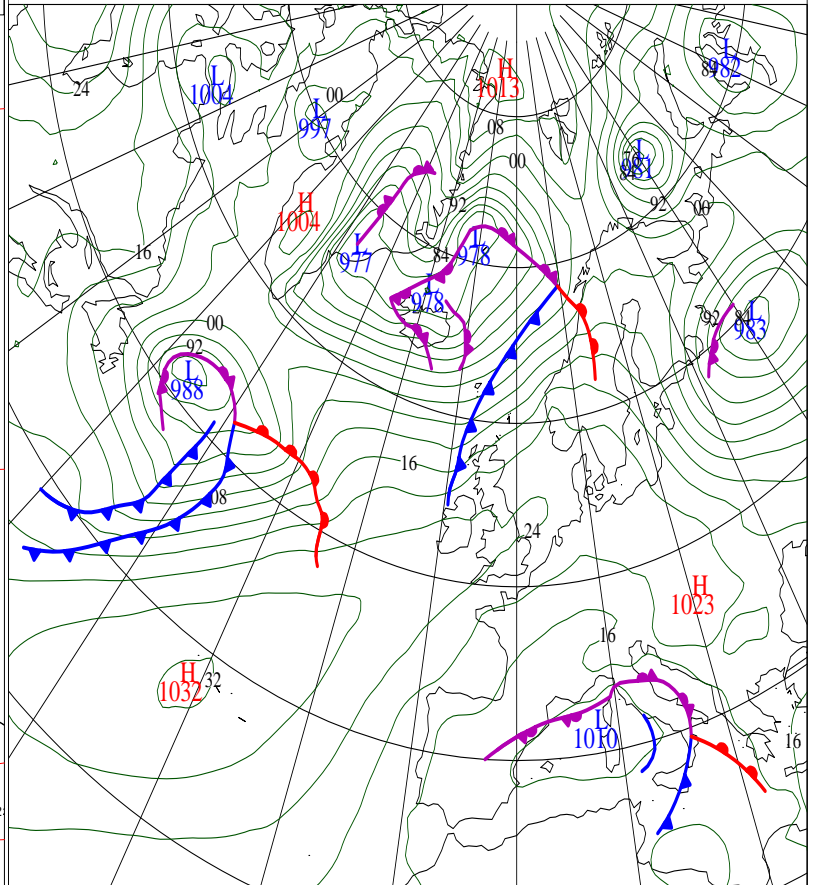


ANALYSIS VALID 0000 UTC SUN 30 JAN 201

1200 GMT 30 JANUARY 2011

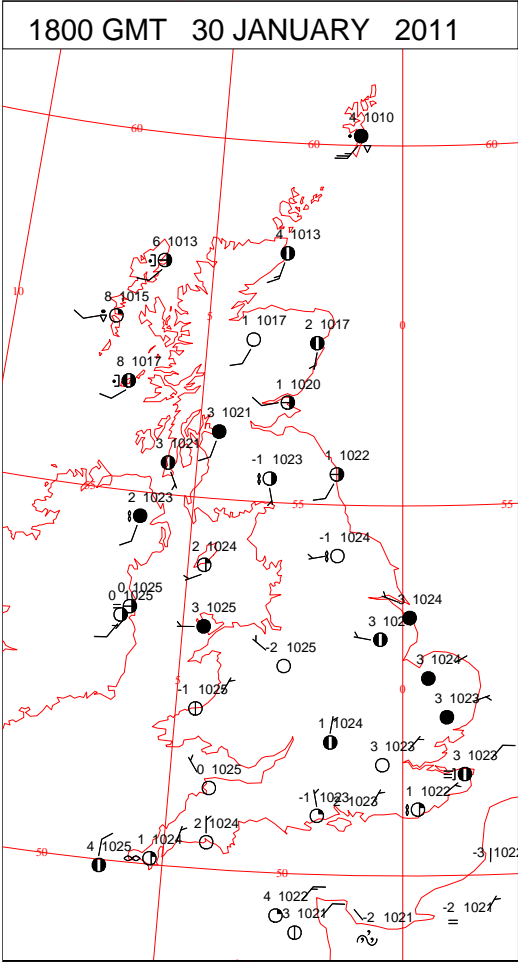
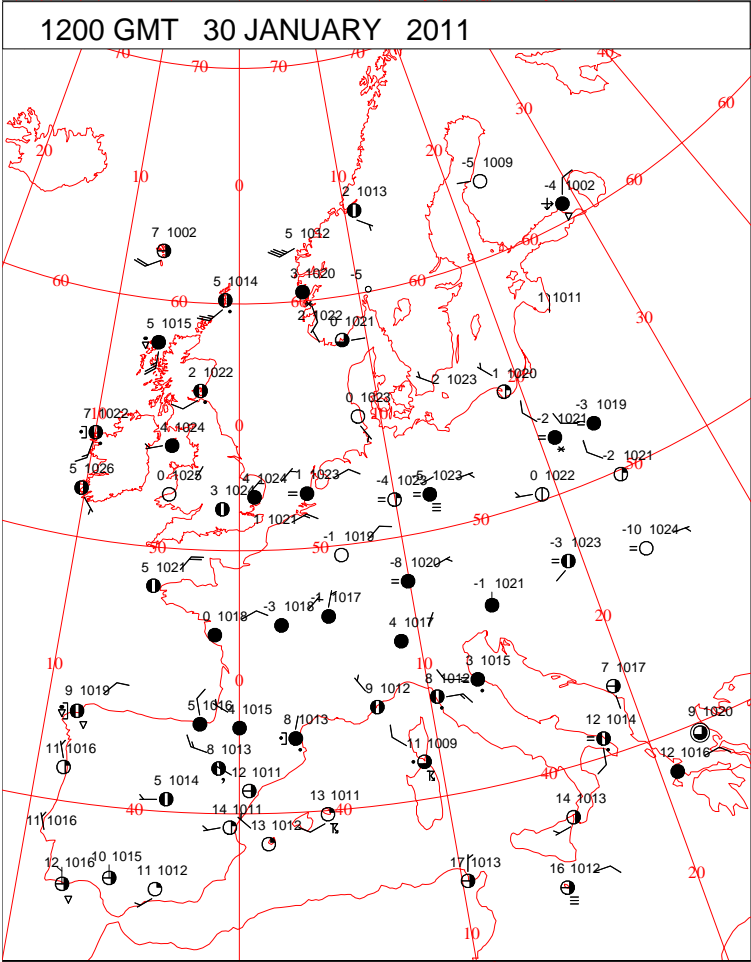
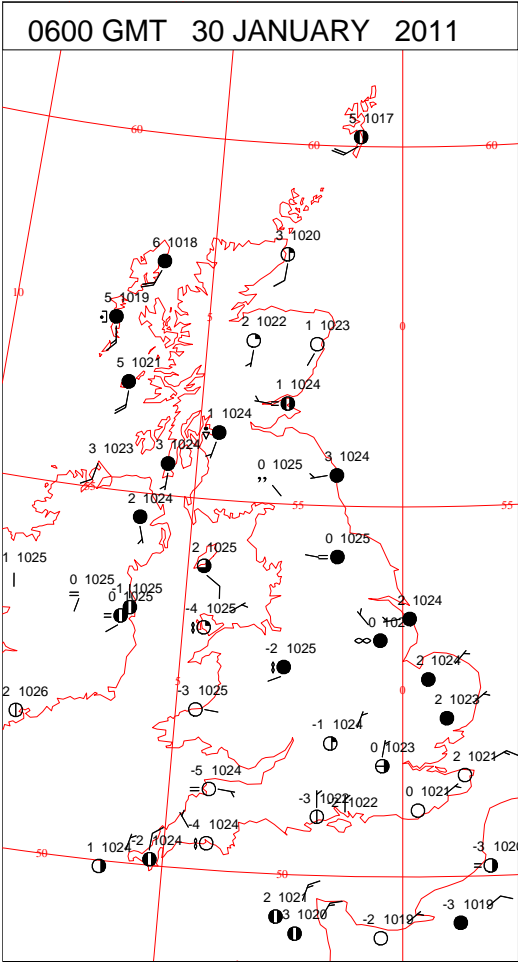
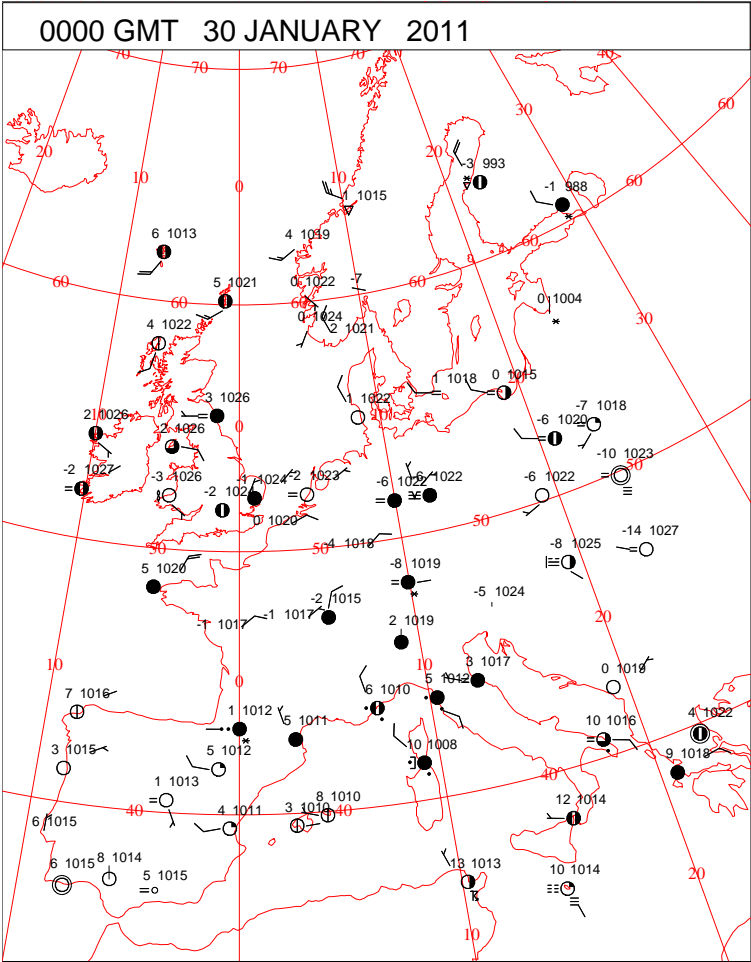


SURFACE PRESSURE



ANALYSIS VALID 1200 UTC SUN 30 JAN 201

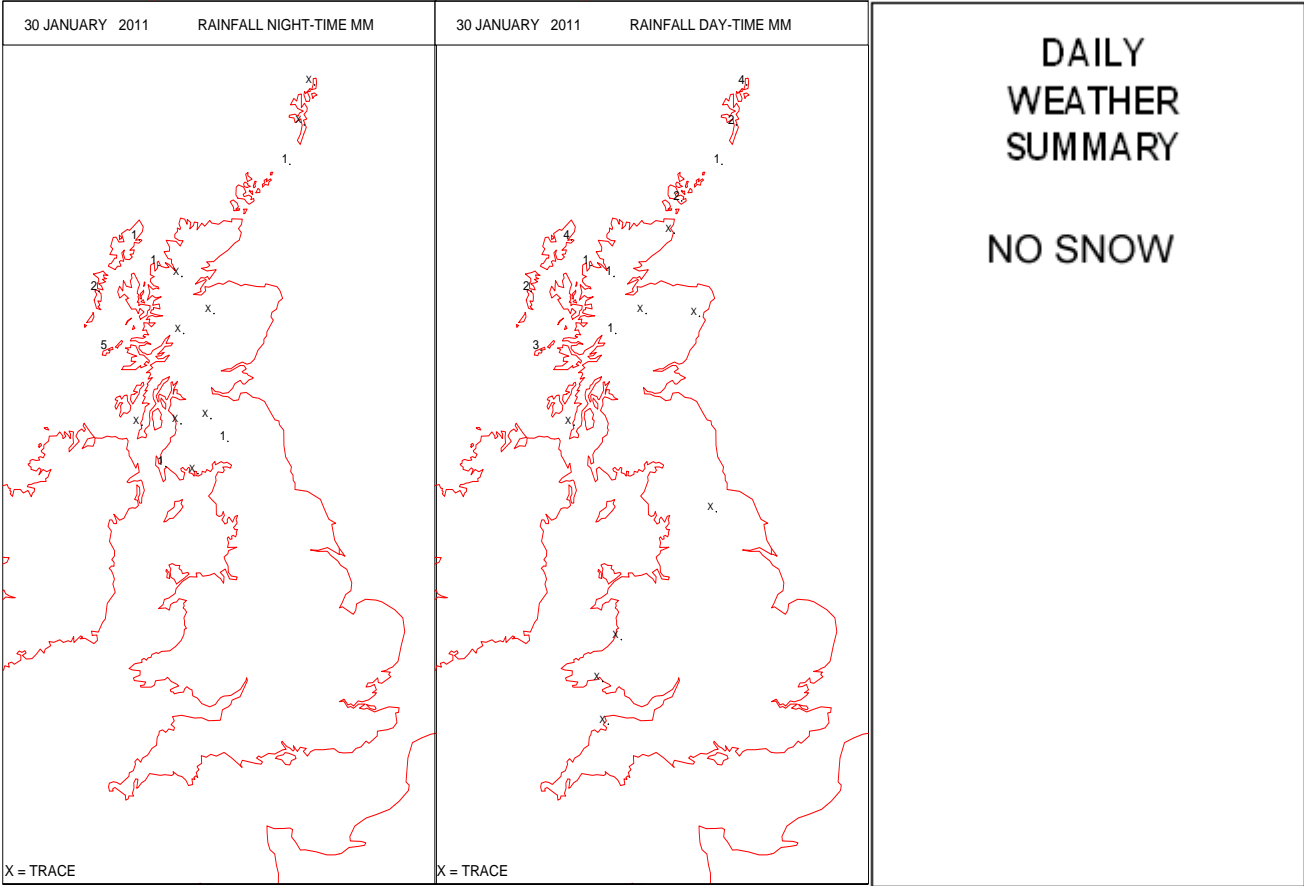
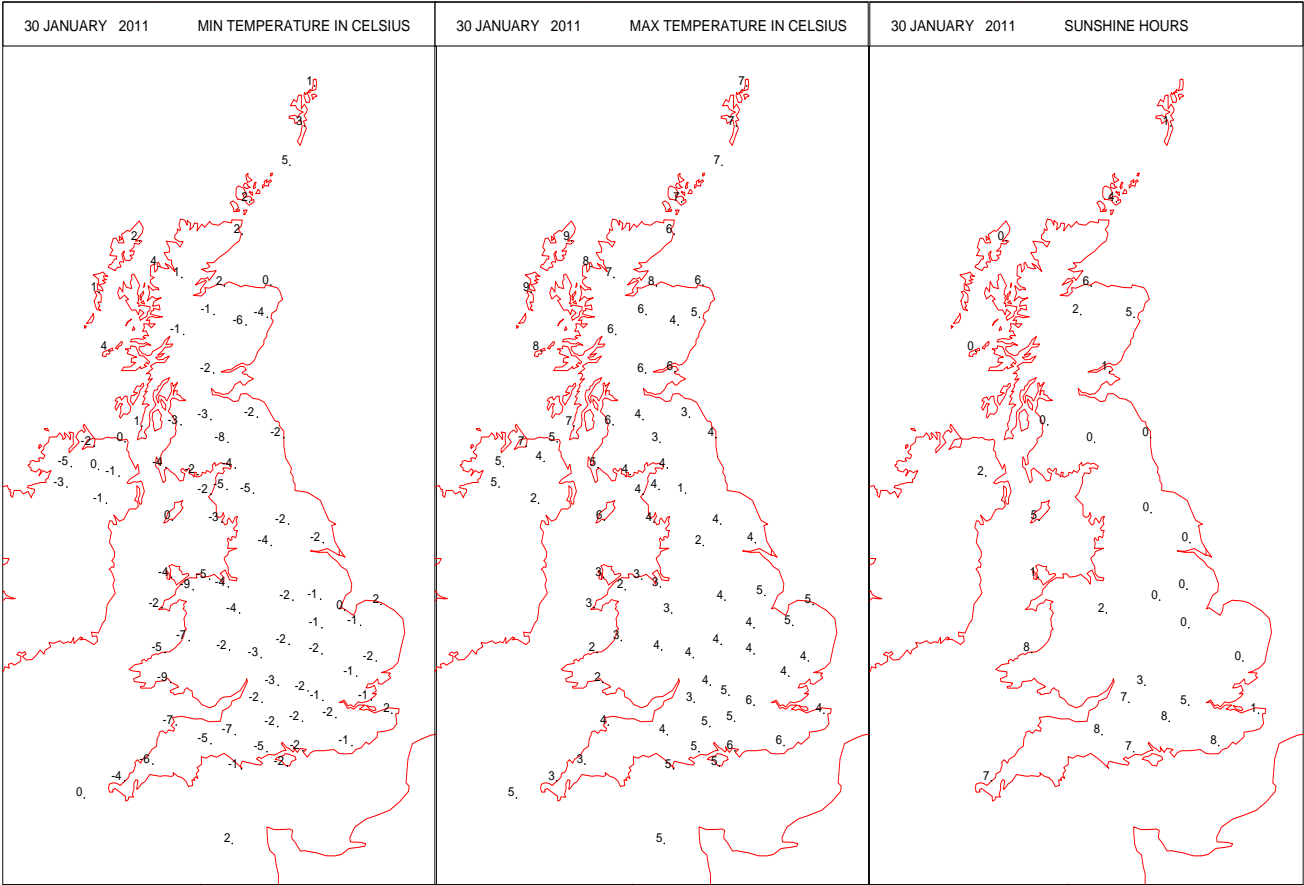
SURFACE REPORTS



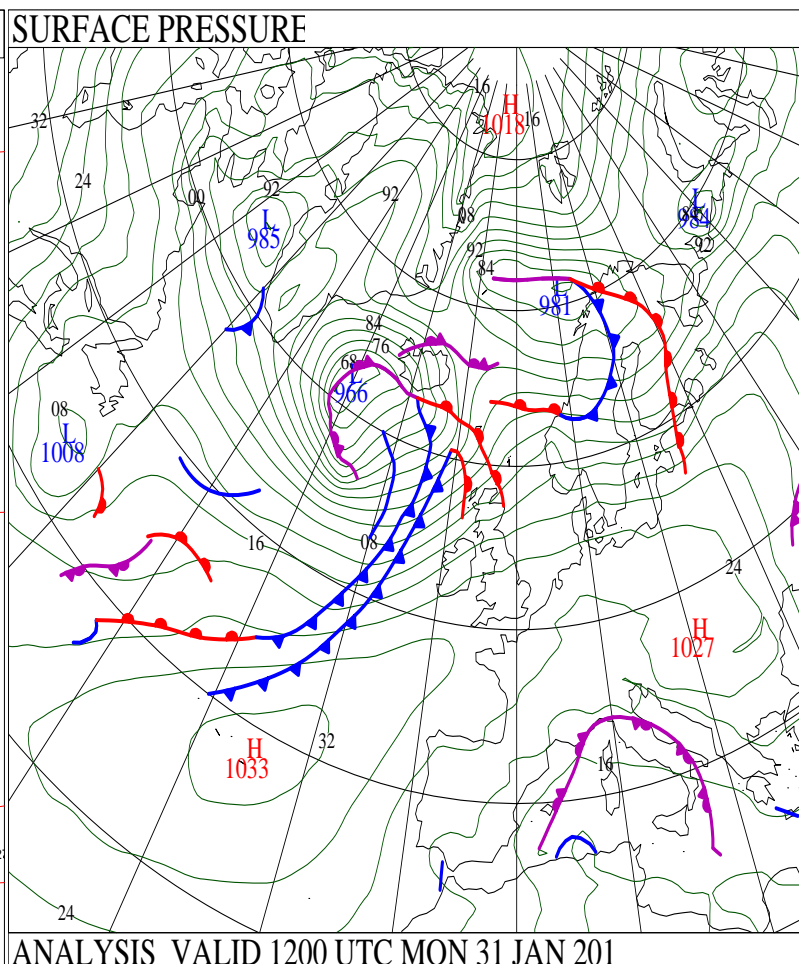
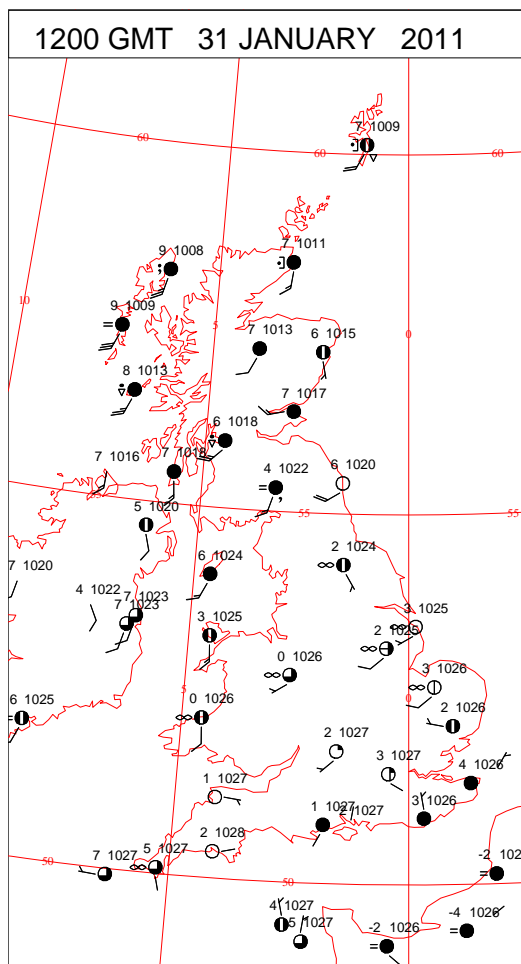
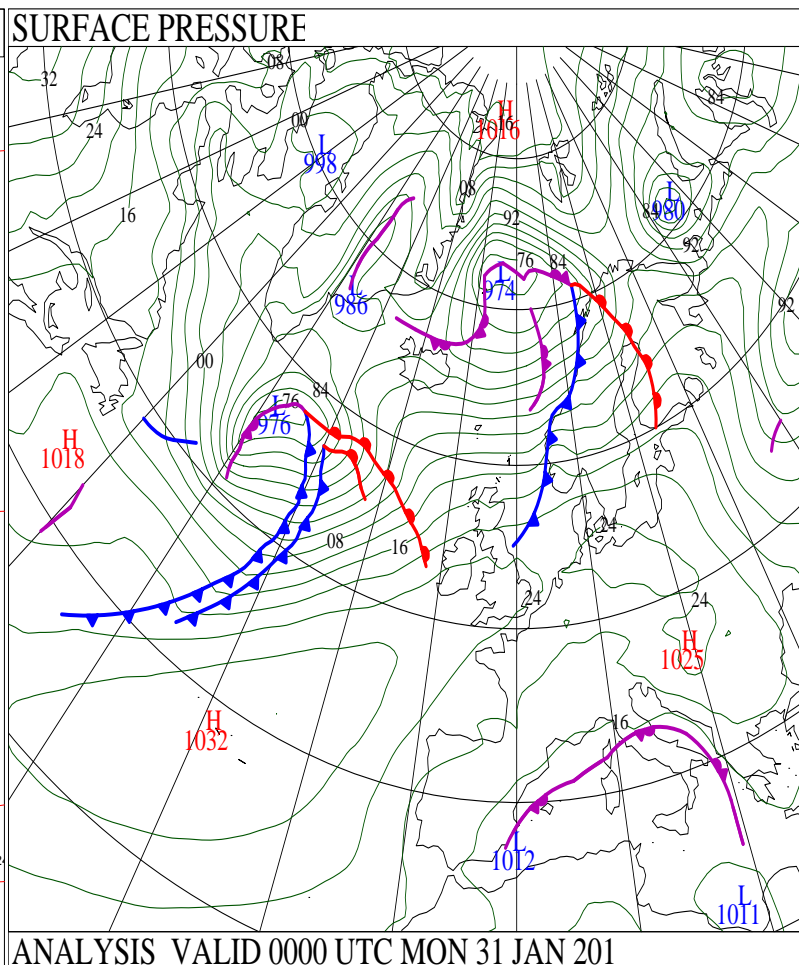
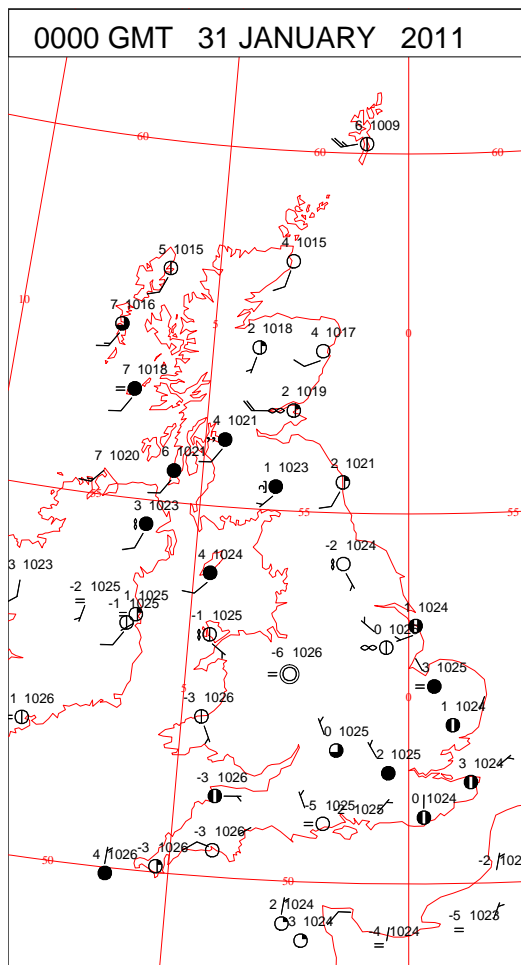
SIGNIFICANT WEATHER

| | | | | |
|--------------------------|-------------|--------------------------|-------------|--|
| 0600 GMT 30 JANUARY 2011 | SIG WEATHER | 1200 GMT 30 JANUARY 2011 | SIG WEATHER | <p>Summary of UK Weather for Sunday 30 January 2011.</p> <p>It was a dry and frosty night for most of the country, although with a little light rain falling at times in north-western Scotland. The best cloud breaks and amongst the lowest overnight temperatures were felt in west Wales and south-western England, with a little mist in some areas by dawn.</p> <p>Many parts of the U.K. then had a dry and cloudy morning, although rain and isolated snow affected north-eastern England at first.</p> <p>Western Scotland continued to see spells of rain through the morning, and indeed for much of the rest of the day.</p> <p>Further south, specifically south Wales and southern England, saw lengthy sunny periods. However the mid-winter sunshine failed to make much impact on the low temperatures, as the chilly north-easterly breeze brought in cold air from the continent and North Sea.</p> <p>In Scotland, and later parts of Northern Ireland, the increasing south-westerly breeze brought in spells of rain and milder conditions.</p> <p>England and Wales saw another dry and chilly end to the day.</p> |
| 1800 GMT 30 JANUARY 2011 | SIG WEATHER | 0000 GMT 31 JANUARY 2011 | SIG WEATHER | |
| | | | | <p>EXTREMES</p> <p>Highest Maximum: 8.6 Stornoway Airport, Western Isles 8.6 South Uist, Western Isles</p> <p>Lowest Maximum: 0.9 Warcop Range, Cumbria</p> <p>Lowest Minimum: -9.0 Pembrey Sands, Dyfed</p> <p>Lowest Grass Minimum: -12.6 Capel Curig No 3, Gwynedd</p> <p>Most Rain: 7.6 Tiree, Argyll</p> <p>Most Sun: 8.3 Yeovilton, Somerset</p> |

DAILY CLIMATE DATA

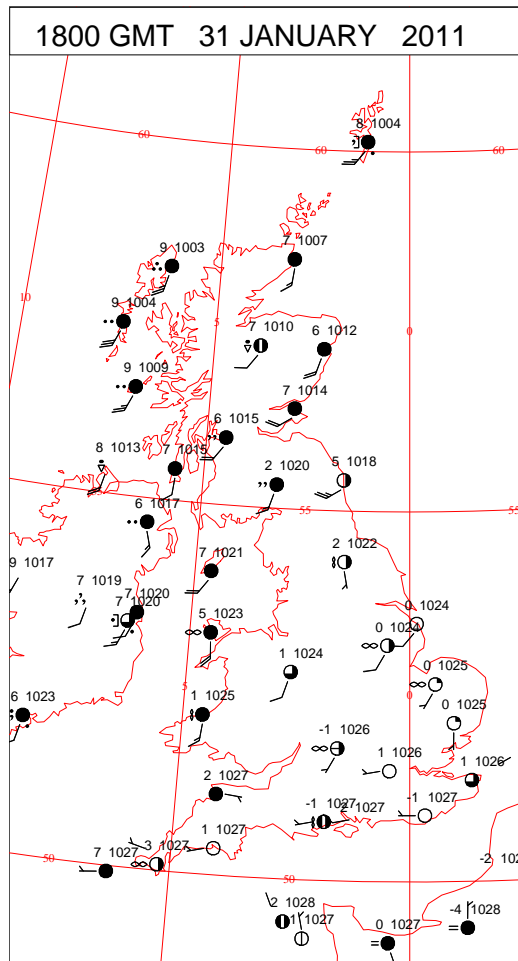
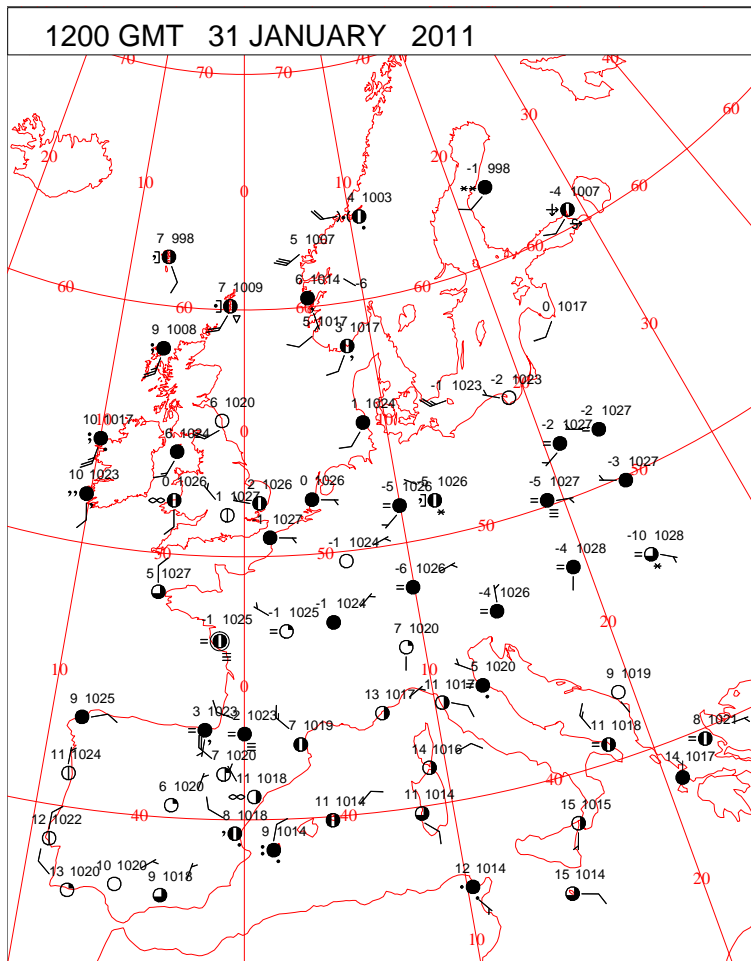
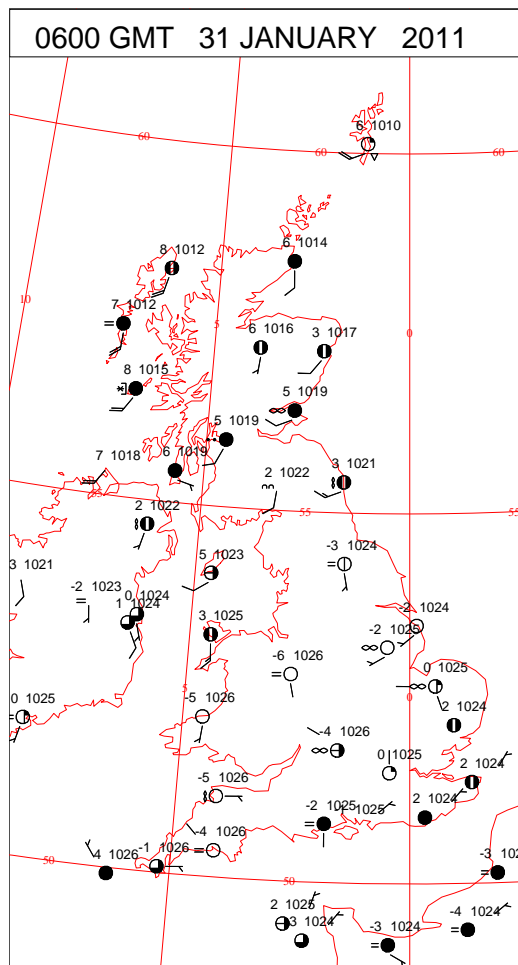
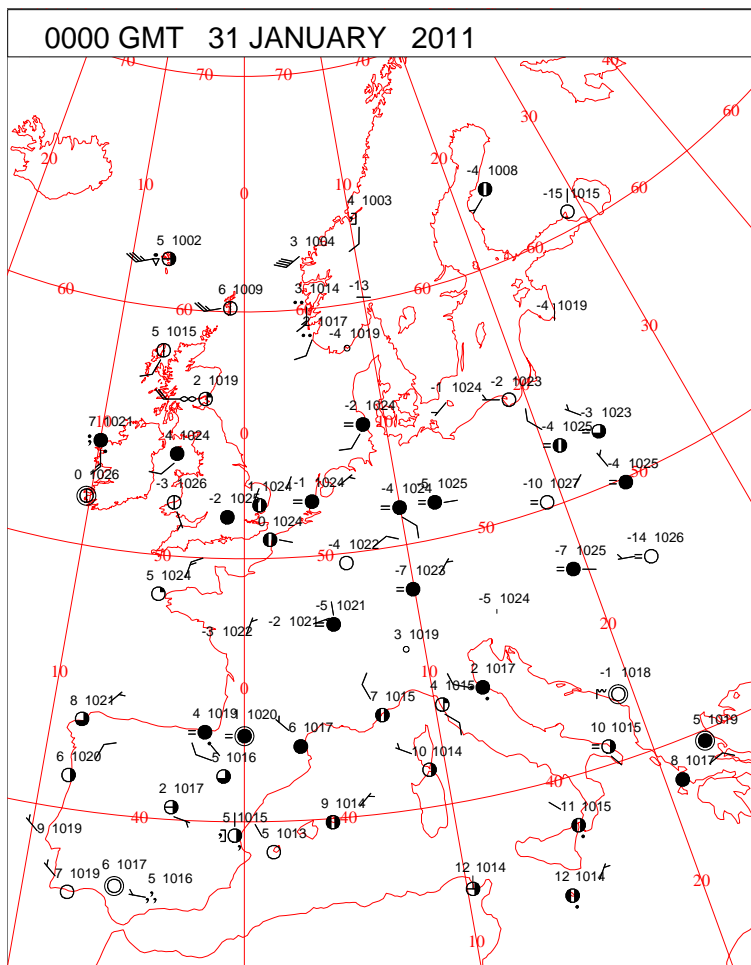


DAILY WEATHER SUMMARY



Monday 31 January 2011

SURFACE REPORTS



SIGNIFICANT WEATHER

| | | | | |
|--------------------------|-------------|---------------------------|-------------|--|
| 0600 GMT 31 JANUARY 2011 | SIG WEATHER | 1200 GMT 31 JANUARY 2011 | SIG WEATHER | <p>Summary of UK Weather for Monday 31 January 2011. It was very cold and frosty across England and Wales, with temperatures widely below zero, giving a moderate sharp frost by dawn, especially across mid-Wales and south-west England.</p> <p>Scotland and Northern Ireland stayed cloudy with some rain in the north-west.</p> <p>Cloud was reluctant to clear at first in southern and south-east England, but it broke during the morning to give some afternoon sunshine.</p> <p>Wales and eastern England, as well as the Midlands, stayed sunny but cold. Even with the sunshine, temperatures struggled to get much above freezing in mid-Wales.</p> <p>Thickening cloud and heavy rain spread to Scotland in the morning and Northern Ireland during the afternoon, along with gale force south-westerly winds. The heaviest of the rain was in the western highlands.</p> <p>During the evening much of England and Wales was dry with below zero temperatures.</p> <p>Scotland and Northern Ireland remained mild and windy, with rain, some of which was heavy on the western upslopes of Scotland.</p> |
| 1800 GMT 31 JANUARY 2011 | SIG WEATHER | 0000 GMT 01 FEBRUARY 2011 | SIG WEATHER | |
| | | | | <p>EXTREMES</p> <p>Highest Maximum: 11.0 Kinloss, Moray</p> <p>Lowest Maximum: 1.9 Little Rissington, Gloucestershire</p> <p>Lowest Minimum: -9.8 Pershore, Hereford & Worcester</p> <p>Lowest Grass Minimum: -15.0 Pershore, Hereford & Worcester</p> <p>Most Rain: 19.6 St Bees Head No 2, Cumbria</p> <p>Most Sun: 7.4 Wittering, Cambridgeshire</p> |

DAILY CLIMATE DATA

