

METEOROLOGICAL OFFICE.

DAILY WEATHER REPORTS.

1ST JULY TO 31ST DECEMBER, 1905.

DAILY WEATHER REPORT.
July to December 1905.



SUPPLEMENT TO THE DAILY WEATHER REPORT.

VALUES FOR PRESSURE, TEMPERATURE, RAINFALL, AND BRIGHT SUNSHINE
IN THE SIX MONTHS, JULY TO DECEMBER.

JULY.

AUGUST.

SEPTEMBER.

STATIONS.	PRESSURE AT 8 A.M. Means, 1871-1900.	TEMPERATURE OF AIR. 1871-1900.								RAINFALL.		BRIGHT SUNSHINE.	
		Means of				Absolute Extremes.				Means for		Means, 1881-1900.	
		Dry Bulb 8 a.m.	Wet Bulb 8 a.m.	Daily Maximum.	Daily Minimum.	Maximum.	Years.	Minimum.	Years.	1871- 1900.	1806-1900.	Hours.	Per cent. of possible.
Sumburgh Head ..	29° 806	53° 4	51° 7	57° 6	48° 3	70	1897	37	1888	17	(Inches.)	—	—
Stornoway	29° 822	55° 5	53° 7	60° 3	49° 1	76	1884	32	1888	21	2° 33	—	—
Malin Head	29° 873	56° 1	54° 0	61° 0	53° 6	—	—	—	—	—	2° 97	140° 8	28
Blackod Point ..	29° 914	57° 8	55° 2	62° 4	53° 8	—	—	—	—	—	—	—	—
Valencia	29° 960	59° 2	56° 6	64° 0	53° 8	80	1878	42	1898	20	3° 95	154° 4	31
Roche's Point	29° 957	59° 0	56° 1	65° 8	53° 7	84	—	—	—	—	—	—	—
Parsonstown	29° 937	58° 1	55° 0	66° 4	51° 7	89	1876	45	1888	15	3° 00	—	—
Donaghadee	29° 904	57° 4	55° 5	63° 5	52° 1	81	1876	37	1889	17	2° 85	139° 2	28
Liverpool	29° 927	59° 5	56° 6	66° 0	54° 3	89	1876	40	1883	18	2° 83	—	—
Holyhead	29° 932	58° 3	56° 0	63° 8	54° 1	83	1873	44	1877	16	2° 77	—	—
Pembroke	29° 956	58° 2	56° 2	62° 7	54° 9	80	—	—	—	—	—	—	—
Scilly	29° 987	60° 5	58° 3	64° 9	56° 5	75	1878	45	1888	14	2° 42	205° 3	42
Jersey	30° 015	62° 5	59° 1	68° 6	56° 5	90	1886	48	1875	16	2° 29	—	—
Dungeness	29° 965	61° 9	58° 6	67° 0	56° 1	82	1873	46	1877, 97	13	2° 30	244° 2	51
Wick	29° 835	56° 0	53° 7	61° 8	48° 9	81	1900	40	1890	12	1° 62	—	—
Nairn	29° 838	56° 9	53° 7	64° 5	50° 3	86	1876	37	1886, 97, 98	17	2° 68	—	—
Aberdeen	29° 852	57° 6	53° 8	63° 7	50° 7	86	1876	38	1898	18	2° 82	165° 9	32
Leith	29° 867	58° 6	55° 0	66° 6	51° 4	90	1876	41	1887, 88, 92	16	2° 76	—	—
Shields	29° 887	58° 2	55° 1	64° 3	51° 9	85	1876	40	1885	15	2° 55	—	—
Spurn Head	29° 914	59° 6	56° 9	65° 1	55° 0	84*	1881, 1906	44*	1888	13	1° 70	—	—
Yarmouth	29° 938	60° 8	57° 6	66° 3	54° 9	87	—	—	—	—	—	—	—
Loughborough ..	29° 947	60° 9	57° 2	71° 4	52° 6	90*	1881	42	1872, 90	15	2° 69	—	—
Oxford	29° 963	60° 2	56° 6	70° 1	53° 5	90	1881	39*	1888	15	2° 24	—	—
LONDON	29° 971	62° 2	57° 7	72° 7	54° 2	95	1876, 1900	41	1888	14	2° 49	200° 7	41
Sumburgh Head ..	29° 782	53° 5	51° 9	57° 7	48° 5	69	1880	38	1885, 95	18	3° 25	—	—
Stornoway	29° 794	55° 1	53° 5	60° 2	49° 1	75	1897, 99	33	1888	21	3° 66	131° 3	28
Malin Head	29° 839	56° 4	54° 3	61° 8	54° 1	—	—	—	—	—	—	—	—
Blackod Point ..	29° 878	58° 1	55° 5	62° 7	54° 1	—	—	—	—	—	—	—	—
Valencia	29° 929	59° 6	57° 1	64° 7	54° 3	81	1899	42	1890	22	4° 96	162° 7	34
Roche's Point	29° 932	59° 1	56° 6	65° 7	54° 2	80	—	—	—	—	—	—	—
Parsonstown	29° 917	57° 4	55° 2	65° 9	51° 6	82	1880	44	1883	16	3° 94	—	—
Donaghadee	29° 881	57° 1	55° 5	62° 8	52° 5	78	1893, 99, 1900	35	1885, 87	18	3° 87	139° 5	31
Liverpool	29° 908	58° 8	55° 3	65° 8	54° 3	85	1899	38	1886	19	3° 30	—	—
Holyhead	29° 909	58° 6	56° 5	64° 0	54° 8	83	1876, 84, 93, 99	44	1885	17	2° 96	—	—
Pembroke	29° 922	58° 9	56° 8	63° 3	55° 8	78	1893	45	1888	16	3° 02	—	—
Scilly	29° 962	61° 2	59° 0	65° 3	57° 1	75	1874, 99	47	1885, 88	15	2° 91	198° 8	48
Jersey	29° 995	63° 2	59° 8	69° 1	57° 4	76	1893, 99	50	1885, 90, 95	17	2° 49	—	—
Dungeness	29° 953	62° 1	58° 9	67° 5	56° 6	80	1898	46	1889	16	2° 48	244° 8	36
Wick	29° 834	56° 5	53° 5	62° 4	48° 6	85	1887, 94	39	1880	13	2° 41	—	—
Nairn	29° 817	56° 0	53° 5	63° 9	49° 4	86	—	—	—	—	—	—	—
Aberdeen	29° 835	56° 7	53° 5	63° 7	50° 2	81	1890	38	1885, 90	18	2° 68	—	—
Leith	29° 848	57° 7	54° 6	66° 0	51° 4	85	1880, 82, 90	33	1885	18	2° 93	168° 3	33
Shields	29° 871	57° 3	54° 7	66° 0	51° 8	85	1898	37	1874	16	2° 72	—	—
Spurn Head	29° 904	59° 1	56° 8	64° 7	55° 0	87*	1898	39	1892	16	2° 83	—	—
Yarmouth	29° 929	60° 6	57° 6	66° 3	54° 8	85	—	—	—	—	—	—	—
Loughborough ..	29° 935	60° 1	56° 2	70° 4	52° 0	91*	1893	42	1876, 85	14	2° 26	—	—
Oxford	29° 954	61° 0	56° 0	69° 4	53° 0	90	1893	38*	1885, 87, 88	14	2° 46	—	—
LONDON	29° 961	61° 9	57° 4	71° 9	53° 7	96	1876	39	1892	13	2° 38	185° 7	42
Sumburgh Head ..	29° 783	50° 8	49° 1	54° 9	46° 2	69	1898	34	1887, 88	20	3° 48	—	—
Stornoway	29° 806	51° 5	50° 2	56° 7	45° 7	72	1898	32	1871, 75, 85	21	4° 17	107° 4	28
Malin Head	29° 864	53° 7	51° 4	58° 5	51° 1	—	—	—	—	—	—	—	—
Blackod Point ..	29° 905	55° 3	52° 9	59° 8	51° 6	—	—	—	—	—	—	—	—
Valencia	29° 963	56° 6	54° 2	61° 9	51° 4	79	1898	35	1899	19	4° 34	133° 1	36
Roche's Point	29° 966	55° 8	53° 7	61° 9	51° 3	74	—	—	—	—	—	—	—
Parsonstown	29° 947	52° 9	51° 0	61° 9	47° 3	79	1880	39	1893	14	3° 62	—	—
Donaghadee	29° 913	53° 7	52° 4	60° 1	49° 3	74	1880, 98	29	1899	17	2° 92	129° 2	35
Liverpool	29° 944	54° 8	52° 1	61° 5	50° 9	82	1898	36	1882, 94, 99	17	2° 80	—	—
Holyhead	29° 939	55° 9	53° 7	60° 8	52° 3	78	1880	39	1885	16	3° 12	—	—
Pembroke	29° 962	56° 4	54° 2	60° 4	53° 2	74	—	—	—	—	—	—	—
Scilly	29° 983	58° 8	56° 6	62° 4	54° 9	73	1895	40	1885	16	3° 24	148° 3	40
Jersey	30° 008	60° 4	57° 2	66° 0	55° 0	86	1899	44	1885, 88	17	3° 15	—	—
Dungeness	29° 981	58° 0	55° 5	64° 0	53° 0	78	1895	41	1891	15	3° 04	184° 9	50
Wick	29° 822	52° 1	50° 3	58° 0	45° 7	78	1898, 99	32	1885	14	2° 53	—	—
Nairn	29° 835	51° 6	49° 4	59° 7	45° 9	83	1898	29	1885, 87	19	2° 70	—	—
Aberdeen	29° 856	52° 5	49° 9	59° 4	46° 6	81	—	—	—	—	—	—	—
Leith	29° 880	53° 5	50° 9	62° 1	47° 5	83	1898	30	1892	17	2° 87	124° 0	33
Shields	29° 905	53° 2	51° 1	60° 4	48° 3	81	1898	33	1886	15	2° 19	—	—
Spurn Head	29° 941	55° 7	53° 8	60° 9	52° 4	79*	1898	34	1885, 89, 93	14	2° 20	—	—
Yarmouth	29° 956	56° 5	54° 3	62° 4	51° 3	78	—	—	—	—	—	—	—
Loughborough ..	29° 970	53° 5	51° 7	65° 5	47° 5	90*	1880, 98	33	1885	15	2° 57	—	—
Oxford	29° 985	54° 0	52° 1	64° 6	48° 8	90	1898	33	1898	14	2° 44	—	—
LONDON	29° 991	55° 8	53° 4	66° 8	49° 7	91	1898	30	1877	13	2° 21	144° 2	39

* Extremes of temperature at these Stations are from observations made during the 30 years—1881-1900.

† The Sunshine values are for Westminster.

VALUES FOR PRESSURE, TEMPERATURE, RAINFALL, AND BRIGHT SUNSHINE

(CONTINUED).

OCTOBER.

NOVEMBER.

DECEMBER.

STATIONS.	PRESSURE AT 8 A.M. Means, 1871-1900.	TEMPERATURE OF AIR. 1871-1900.								RAINFALL.		BRIGHT SUNSHINE.	
		Means of				Absolute Extremes.				Means for		Means, 1881-1900.	
		Dry Bulb 8 a.m.	Wet Bulb 8 a.m.	Daily Maximum.	Daily Minimum.	Maximum.	Years.	Minimum.	Years.	Days with Rain.	Total Fall.	Hours.	Per cent. of possible.
	(Inches.)	°	°	°	°	°		°			(Inches.)		
Sumburgh Head ..	29.731	45.9	44.3	49.8	41.6	61	1898	26	1875	24	4.43	—	—
Stornoway ..	29.752	45.4	44.4	51.1	40.3	70	1898	26	1880	24	5.31	87.0	28
Malin Head ..	29.803	48.4	46.3	52.6	45.6	—	—	—	—	—	—	—	—
Blackod Point ..	29.851	49.5	46.6	54.1	45.9	—	—	—	—	—	—	—	—
Valencia ..	29.885	51.0	48.9	56.4	46.3	69	1898	28	1892	22	5.61	104.4	32
Roche's Point ..	29.886	50.1	48.3	55.8	46.0	65	1880, 84, 86	32	1881	16	4.21	—	—
Parsonstown ..	29.883	45.5	44.0	54.7	40.5	69	1898	22	1880	18	3.06	99.9	31
Donaghadee ..	29.843	47.8	46.5	53.7	43.5	66	1898	21	1892	18	3.14	—	—
Liverpool ..	29.872	47.7	45.6	53.8	44.5	72	1886	27	1895	18	3.52	—	—
Holyhead ..	29.863	50.2	48.1	54.7	46.9	71	1886	32	1892	20	4.33	—	—
Pembroke ..	29.880	51.2	49.2	54.9	47.9	66	1872, 1886	33	1895	20	4.14	104.0	32
Scilly ..	29.897	53.8	51.7	56.9	50.1	69	1895	38	1895, 96	21	3.73	—	—
Jersey ..	29.926	53.7	50.9	58.6	48.9	73	1876, 1898, 1900	33	1887	19	4.47	130.0	40
Dungeness ..	29.908	50.4	48.6	56.6	46.2	70	1886	23	1890	16	3.23	—	—
Wick ..	29.755	46.2	44.6	51.8	40.4	73	1898	22	1885	21	3.11	—	—
Nairn ..	29.773	44.6	42.8	52.2	39.8	72	1898	19	1896	18	2.43	—	—
Aberdeen ..	29.791	45.7	43.6	52.5	41.2	74	1883	25	1880	20	3.00	98.9	31
Leith ..	29.814	46.4	44.6	54.6	41.5	70	1898	25	1894	16	2.09	—	—
Shields ..	29.836	46.9	45.2	53.4	42.2	69	1898	27	1890, 92, 95	17	2.75	—	—
Spurn Head ..	29.857	48.9	47.4	53.6	45.6	70*	1900	33*	1887, 95	16	2.34	—	—
Yarmouth ..	29.884	49.2	47.6	54.4	44.6	74	1900	27	1895	18	2.98	—	—
Loughborough ..	29.897	45.4	44.2	55.8	40.8	77*	1886	20*	1890	17	2.76	—	—
Oxford ..	29.916	46.1	44.8	55.6	42.1	76	1886	22	1873	15	2.76	102.7	32
LONDON ..	29.918	47.6	46.0	56.8	42.9	80	1886	24	1890	16	2.70	70.6†	22†
Sumburgh Head ..	29.710	42.6	41.0	46.1	38.5	55	1890	21	1875	24	4.12	—	—
Stornoway ..	29.720	42.5	41.5	48.8	37.4	58	1897	20	1880	23	5.28	40.6	18
Malin Head ..	29.773	44.3	42.5	48.3	41.2	—	—	—	—	—	—	—	—
Blackod Point ..	29.819	45.7	43.7	49.7	41.7	—	—	—	—	—	—	—	—
Valencia ..	29.883	47.6	45.6	52.4	43.0	63	1881	27	1890, 96	22	5.67	65.8	26
Roche's Point ..	29.888	46.5	45.0	51.4	42.3	61	1875	27	1890	19	4.65	—	—
Parsonstown ..	29.889	42.0	40.6	49.4	37.2	63	1872	20	1890	19	2.97	63.8	25
Donaghadee ..	29.838	43.9	42.7	48.8	39.7	60	1894	27	1878, 83	19	3.12	—	—
Liverpool ..	29.883	43.0	41.2	48.3	40.0	63	1872	22	1880	17	2.71	—	—
Holyhead ..	29.865	46.2	44.4	50.0	43.0	62	1881	29	1880	20	3.96	—	—
Pembroke ..	29.890	47.4	45.7	50.6	43.9	58	1884, 95, 97, 99	28	1890	20	3.94	60.9	24
Scilly ..	29.911	50.3	48.3	53.0	46.6	61	1898	29	1890	21	3.65	—	—
Jersey ..	29.953	48.2	46.1	52.6	44.4	66	1899	16	1890	19	4.07	73.5	27
Dungeness ..	29.923	45.0	43.6	50.1	41.1	63	1899	17	1890	17	2.57	—	—
Wick ..	29.743	42.0	40.6	46.7	36.8	62	1900	15	1884	20	2.89	—	—
Nairn ..	29.761	40.5	38.9	46.3	35.6	61	1885, 94	18	1880, 98	17	2.13	—	—
Aberdeen ..	29.792	41.1	39.3	46.6	37.1	62	1872, 89	15	1880, 84	20	3.06	52.7	22
Leith ..	29.817	42.3	40.5	48.5	37.5	64	1872	18	1885	16	2.07	—	—
Shields ..	29.844	42.8	41.2	48.0	38.4	62	1881, 94	29	1880	17	2.33	—	—
Spurn Head ..	29.874	43.8	42.5	47.5	40.7	61*	1894, 95	28*	1884	17	2.19	—	—
Yarmouth ..	29.898	43.7	42.5	48.0	39.5	60	1895, 98, 99	23	1890	19	2.78	—	—
Loughborough ..	29.910	40.9	39.7	48.6	37.0	64*	1900	19*	1887, 93	17	2.14	—	—
Oxford ..	29.928	41.6	40.4	48.8	37.9	68	1881	19	1871, 87	15	2.30	56.4	22
LONDON ..	29.931	42.8	41.3	49.8	38.5	65	1894	19	1879	16	2.29	27.7†	11†
Sumburgh Head ..	29.647	40.1	38.6	43.2	35.9	53	1890	19	1877	26	4.46	—	—
Stornoway ..	29.671	40.0	39.0	43.7	34.6	55	1898	15	1880	26	5.68	23.9	12
Malin Head ..	29.748	41.6	40.1	45.4	38.3	—	—	—	—	—	—	—	—
Blackod Point ..	29.806	43.2	41.3	47.2	39.2	—	—	—	—	—	—	—	—
Valencia ..	29.880	45.4	43.2	50.1	40.6	57	1884, 88, 99, 1900	24	1886	25	6.34	42.6	18
Roche's Point ..	29.894	44.0	42.6	48.5	39.9	58	1873	25	1882	20	5.47	—	—
Parsonstown ..	29.872	38.8	37.6	45.5	34.0	58	1877, 1900	8	1878	20	3.17	44.7	20
Donaghadee ..	29.823	40.9	40.0	46.1	36.6	56	1885, 88, 94	20	1879	21	2.96	—	—
Liverpool ..	29.881	39.4	37.7	44.2	36.1	59	1891, 98, 1900	13	1878	18	2.64	—	—
Holyhead ..	29.864	43.2	41.6	46.8	39.5	56	1872, 88	25	1874	20	3.94	—	—
Pembroke ..	29.903	44.4	43.0	47.4	40.9	57	1898	19	1890	21	4.17	44.0	19
Scilly ..	29.936	47.7	45.8	50.3	43.8	58	1899, 1900	30	1890	22	4.19	—	—
Jersey ..	29.992	44.0	42.2	48.1	40.1	61	1876	19	1871	20	3.88	62.3	25
Dungeness ..	29.952	40.6	39.5	45.2	36.3	56	1890, 97, 98, 1900	12	1890	17	2.11	—	—
Wick ..	29.684	38.7	37.5	42.9	33.4	56	1898	10	1880	22	3.18	—	—
Nairn ..	29.713	37.5	36.0	42.6	32.4	58	1900	10	1882	18	2.16	—	—
Aberdeen ..	29.747	37.5	35.8	42.4	33.3	58	1873	6	1882	20	3.23	38.2	19
Leith ..	29.782	39.1	37.6	44.5	34.1	60	1896	6	1882	15	1.95	—	—
Shields ..	29.825	38.9	37.5	43.6	34.3	59	1873, 98	10	1878, 79	16	2.34	—	—
Spurn Head ..	29.864	39.4	38.2	43.1	35.8	56*	1898	19*	1891	17	2.07	—	—
Yarmouth ..	29.911	38.6	37.5	42.7	34.2	56	1873	15	1879	17	2.47	—	—
Loughborough ..	29.914	36.9	35.9	42.5	32.8	59*	1888, 1900	7*	1890	15	2.35	—	—
Oxford ..	29.950	37.6	36.5	43.7	34.0	58	1888, 97	6	1878	16	2.16	41.6	18
LONDON ..	29.953	38.5	37.3	44.7	34.4	58	1873, 88, 91, 98	11	1878	15	2.15	13.1†	5†

* Extremes of temperature at these Stations are from observations made during the 20 years—1881-1900.

† The Sunshine values are for Westminster.

DAILY WEATHER REPORT

for 8 a.m. on Friday, 1st September, 1905.

Issued by the METEOROLOGICAL OFFICE, 63, Victoria Street, London. W. N. SHAW, Director.

STATIONS.		YESTERDAY EVENING. (See note on last page.)					THIS MORNING. (See note on last page.)										PAST 24 HOURS.				
		BAROM.		TEMP.		WIND	Weather	BAROMETER.		TEMPERATURE.			WIND.		Weather.	Sea (0 to 9.)	Temp.		Sun- shine Hours	Rainfall. Ins.	
		At 8 ²⁰ Fahr. and M.S.L.	Dry Bulb.	Direc.	Force (0 to 12.)			At 8 ²⁰ Fahr. and M.S.L.	Change since Yester- day.	Dry Bulb.	Wet Bulb.	Change since Yester- day.	Direc.	Force (0 to 12.)			Max.	Min.			
																					Ins.
SCANDINAVIA	Haparanda...	29.34	48	Z	0	0	29.15	-1.49	46	45	-2	NW	2	+	57	43	-	*	0.12		
	Hernösand...	29.49	49	Z	0	0	29.41	-2.26	51	44	-2	NW	4	0	63	48	-	*	-		
	Stockholm...	29.57	51	SW	2	0	29.54	-0.05	51	46	-2	WNW	2	0	59	46	-	*	-		
	Wisby...	29.64	52	NW	4	0	29.55	+0.03	52	49	+4	WNW	4	0	54	43	-	*	-		
	Karlstad...	29.62	57	NW	2	0	29.61	-0.13	51	46	-1	NW	2	0	*	*	-	*	-		
	Færder (X'ania Fjord)	29.68	59	NW	2	0	29.64	-0.20	55	49	+1	WNW	2	0	61	54	-	*	-		
	Bodö...	29.60	47	SW	4	0	29.28	-0.30	46	44	-2	SW	6	0	50	43	-	*	0.35		
	Christiansund...	29.75	50	W	6	+	29.58	-0.24	47	45	-5	W	4	+	52	46	-	*	0.47		
Skudesnaes...	29.88	54	NW	4	0	29.69	-0.24	55	52	0	WNW	8	0	56	52	7.0	*	0.12			
BRITISH ISLANDS.	Sumburgh Head	29.93	52	W	4	0	29.72	-0.27	52	50	0	W	5	0	6	54	50	+	*	0.10	
	Stornoway...	30.11	55	NNW	3	+	29.96	-0.24	56	54	+4	W	3	0	3	58	52	+	1.1	0.10	
	Malin Head...	30.27	55	NW	6	0	30.15	-0.16	56	54	+1	W	4	0	5	57	51	0.09	*	0.01	
	Blackod Pt. ...	30.42	57	W	3	0	30.25	-0.17	57	57	+1	SW	2	0	2	60	54	0.09	*	0.12	
	Valencia...	30.43	57	NNW	3	0	30.38	-0.05	55	54	-1	W	2	0	4	63	54	0.0	5.3	0.01	
	Roche's Point...	30.42	60	N	2	0	30.36	-0.04	54	53	0	WSW	2	0	2	63	53	0.0	*	-	
	Birr Castle...	30.40	59	WNW	2	0	30.29	-0.10	56	55	+3	W	2	0	2	61	52	0	2.8	0.01	
	Donaghadee...	30.32	56	WSW	3	0	30.20	-0.12	56	54	+3	WSW	2	0	2	59	53	0.0	*	-	
	Liverpool Obsy...	30.31	56	WNW	3	0	30.22	-0.08	56	54	+3	W	3	0	3	59	53	-	*	-	
	Holyhead...	30.33	58	NW	3	0	30.24	-0.06	56	54	-2	WNW	4	0	3	58	53	0.0	*	0.02	
	Pembroke (St Ann's)	30.46	57	NNE	2	0	30.30	0.00	56	54	+2	NW	4	0	3	61	52	0.09	9.2	-	
	Scilly (St. Mary's)...	30.37	59	NNE	3	0	30.36	+0.11	58	55	-1	NW	3	0	2	62	54	0.0	9.3	-	
	Jersey (St. Aubins)...	30.31	61	NNE	3	0	30.35	+0.14	58	56	-2	WNW	3	0	3	64	50	0.0	7.3	-	
	Portland Bill...	30.21	61	N	3	0	30.31	+0.08	57	54	+2	NW	3	0	2	64	52	0.0	*	-	
	Dungeness...	30.24	61	N	3	0	30.26	+0.11	57	52	-2	W	3	0	1	63	46	0.0	2.7	-	
	Wick...	30.02	54	N	4	0	29.89	-0.23	55	52	+2	NW	5	0	4	58	50	-	*	-	
	Nairn...	30.11	53	W	2	0	29.98	-0.20	55	52	+2	WSW	2	0	1	62	52	-	*	0.07	
	Aberdeen...	30.13	57	WNW	1	0	29.99	-0.20	56	52	+2	W	2	0	2	63	53	0.0	2.4	-	
	Leith...	30.17	61	WSW	3	0	30.05	-0.19	56	53	+2	WSW	4	0	3	68	52	0.0	*	0.02	
	North Shields...	30.19	60	W	3	0	30.05	-0.20	57	54	+5	WSW	4	0	3	63	48	0.0	*	0.01	
	Spurn Head...	30.24	55	NE	3	0	30.11	-0.09	57	56	+2	W	4	0	3	59	52	-	*	-	
	Yarmouth...	30.23	56	NW	4	0	30.14	+0.02	55	53	-1	WNW	4	0	4	59	54	0.0	*	-	
	Clacton-on-Sea...	30.27	56	NNW	2	0	30.22	+0.06	56	52	-2	W	2	0	2	64	51	0.0	9.1	-	
	Nottingham...	30.26	58	WNW	1	0	30.17	-0.07	55	53	0	W	1	0	*	63	51	0.0	10.1	-	
Bath...	30.30	58	NE	1	0	30.29	+0.03	56	53	+1	W	1	0	*	63	49	-	11.0	-		
Oxford...	30.33	52	N	2	0	30.26	0.00	55	52	+1	WSW	2	0	*	62	48	-	*	-		
London (St. James' Park)	30.27	57	NNW	2	0	30.24	+0.04	55	51	0	W	2	0	*	63	48	0.0	2.9	-		
GERMANY, &c.	The Scaw (Skagen)	29.72	59	WNW	5	0	29.68	-0.13	57	51	0	NW	4	0	1	63	54	-	*	-	
	Fanö...	29.96	56	NW	8	+	29.90	-0.05	55	55	-1	W	6	0	*	64	54	-	*	0.12	
	Cuxhaven...	30.05	60	WNW	4	0	29.99	+0.10	57	54	-2	WNW	5	0	*	63	55	-	*	0.08	
	The Helder...	30.20	58	NNW	3	0	30.12	+0.08	59	55	-1	WNW	3	0	3	63	57	-	*	-	
	Brussels...	*	*	*	*	*	30.26	+0.17	52	51	-4	WSW	3	0	*	66	49	-	*	-	
	Berlin...	29.99	58	W	1	0	29.98	+0.23	53	52	-2	W	3	+	*	64	53	-	*	-	
	Frankfurt...	30.17	61	Z	0	0	30.21	+0.21	57	53	-2	W	2	0	*	66	55	-	*	-	
	Munich...	30.23	52	W	2	+	30.21	+0.22	54	52	-1	W	3	0	*	61	50	-	*	0.16	
FRANCE.	C. Gris Nez...	30.28	58	NNE	3	0	30.26	+0.17	57	53	-1	W	3	0	3	64	54	-	*	-	
	Brest...	30.32	61	N	3	0	30.40	+0.21	54	53	-3	NNE	3	0	2	66	50	-	*	-	
	Lorient...	30.28	63	NE	3	0	30.32	+0.18	53	52	-3	NNE	3	0	2	66	52	-	*	-	
	Rochefort...	30.22	70	NE	3	0	30.31	+0.18	57	57	-1	ENE	3	0	*	79	54	0	*	-	
	Biarritz...	30.19	68	NNW	2	0	30.28	+0.16	61	61	0	ESE	1	0	2	68	55	-	*	0.04	
	Paris...	30.24	61	NNE	2	0	30.31	+0.20	52	51	-5	SSW	1	0	*	69	48	-	*	-	
	Belfort...	30.14	56	ENE	3	0	30.25	+0.23	49	49	-4	Z	0	0	*	66	45	-	*	-	
	Lyons...	30.16	60	NW	1	0	30.28	+0.21	56	52	-1	NNW	1	0	*	67	53	-	*	-	
	Nice...	30.00	64	Z	0	0	30.08	+0.19	66	60	-1	Z	0	0	*	75	57	-	*	-	
	Perpignan...	30.10	70	NW	1	0	30.19	+0.12	66	59	+6	W	2	0	*	78	59	-	*	-	
SPAN. PEN.	Corunna...	30.11	63	N	5	0	30.07	-0.02	65	60	+1	NE	1	0	*	73	59	-	*	-	
	Lisbon...	30.11	63	N	5	0	30.07	-0.02	65	60	+1	NE	1	0	*	73	59	-	*	-	
	Azores (P. Delgada)...	30.37	68	NE	5	0	30.34	-0.04	65	60	-3	NE	3	0	2	73	63	-	*	-	

NOTE: The Sunshine for London given in this Table is recorded on the Tower of the Wesleyan Training College, Westminster; the Sunshine entered to Dungeness is recorded at Littlestone-on-Sea.

* Observations for this column not generally received.

† Observations received too late for insertion in Charts on next page.






WEATHER CHARTS



FOR Friday, 1st September, 1905.

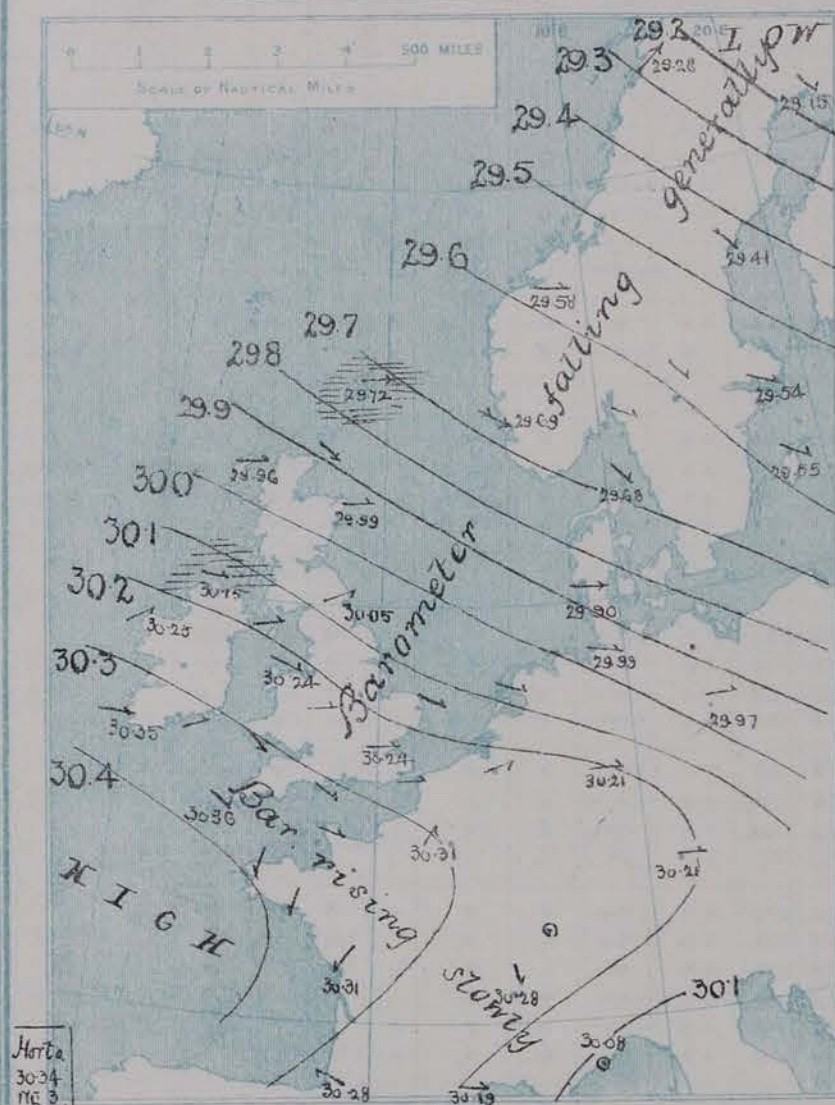
I. BAROMETER, WIND AND SEA. This Morning.

BAROMETER—Isobars are drawn for each tenth of an inch.

WIND—Arrows show Directions and Force, flying with the wind.

Force above 10  Force 5 to 7  } Calm 
Force 8 to 10  Force 1 to 4 

SEA—Rough  High 

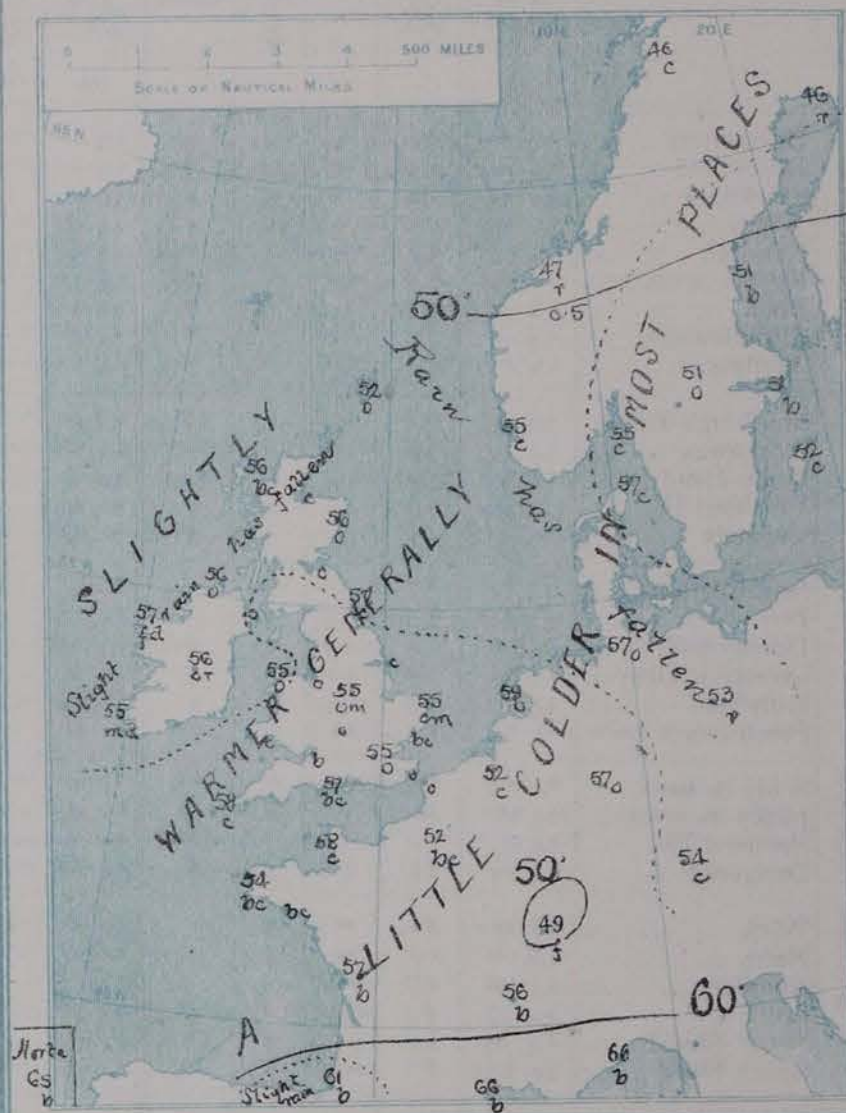


II. TEMPERATURE AND WEATHER. This Morning.

TEMPERATURE—Isotherms are drawn for each 10°.

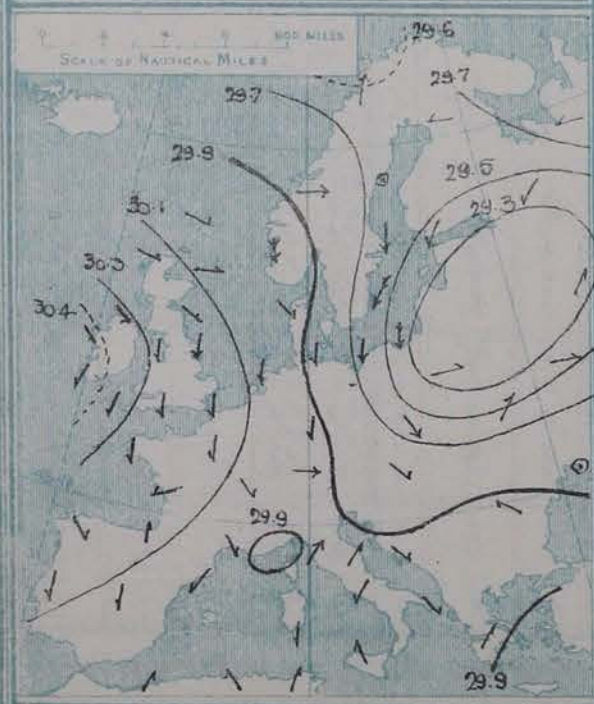
WEATHER—Shown by Letters of the Beaufort Scale. (See P. 4.)

RAINFALL—A dotted line separates areas where rain has fallen from those without rain. The fall in past 24 hours when exceeding half an inch is shown thus 0.5.



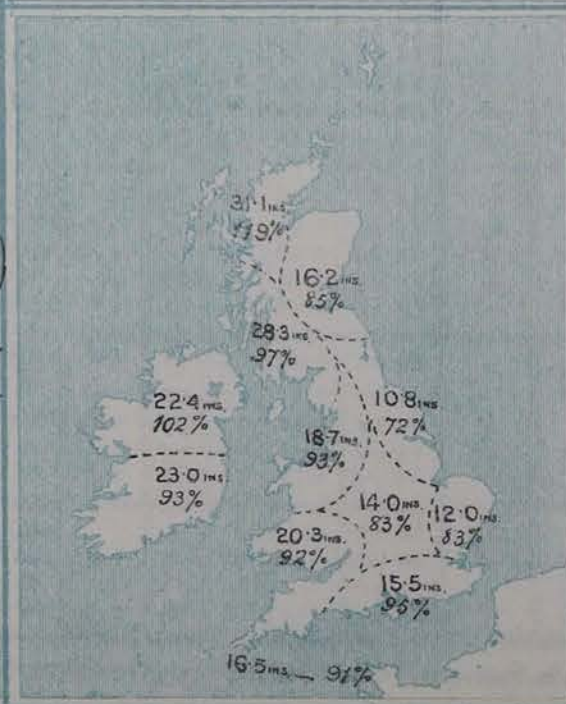
III. BAROMETER AND WIND

Yesterday morning.



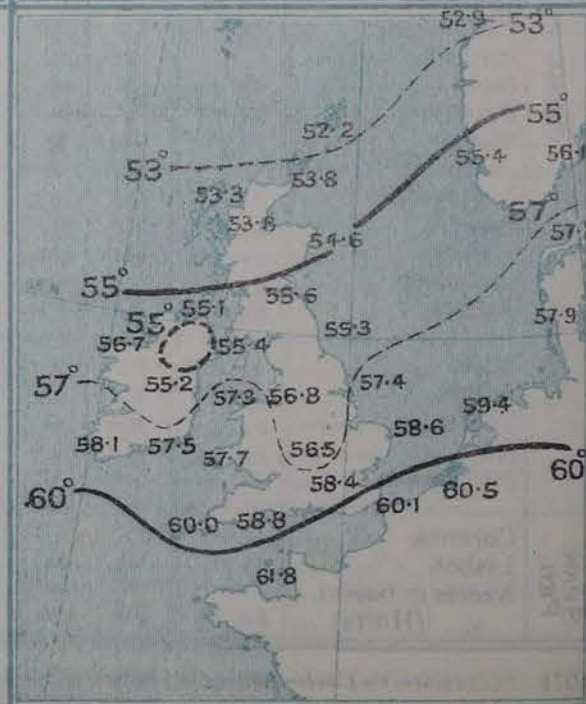
IV. RAINFALL IN 1905.

Total Amount recorded in various districts of the United Kingdom in the 34 weeks ended Saturday, 26th Aug, with the percentage of the average amount for the corresponding period.



V. Means of DAILY TEMPERATURE

at 8 A.M. for the Two-monthly period AUGUST-SEPTEMBER (1871-1900).



GENERAL SITUATION AT 8 A.M.

PRESSURE

The disturbance which was yesterday approaching the Norwegian coast is moving eastward across Lapland, the barometer having fallen to 29.15 ins. at Haparanda, and a decrease of pressure has taken place over the northern half of the region under observation. Over the southern half the barometer has risen, the anticyclone taking up a position off the Bay of Biscay, the highest pressure now reported being 30.40 ins. at Brest. There is a fairly uniform gradient between our southwestern coasts and Lapland.

WIND

Balms and light variable breezes are reported over the greater part of France, but over the rest of our area a Westerly to Northwesterly current prevails, light or moderate in force in nearly all districts, but fresh or strong on the northern and eastern parts of the North Sea, a fresh gale at Skudesnæs.

TEMPERATURE

Temperature has risen somewhat at most of our home stations and fallen at most of the Continental ones. At Lumburgh Head the reading is 52° and at Roche's Point 54°, all the other home stations being from 55° to 58°. On the Continent the readings range from 46° and 47° in Northern Scandinavia and 49° at Belfort to 65° at Lisbon, and 66° at Nice and Perpignan.

WEATHER

The weather is fine and clear over nearly the whole of France, in the southwest of England and in some parts of Sweden. Elsewhere it is very cloudy or overcast, with rain at some of the Irish, Scandinavian and German stations, misty to foggy in the west of Ireland and in the Fozes.

AND

SEA

A rough sea is running off the Shetlands, rather rough off the north of Ireland, moderate to very smooth on all other coasts.

Temperature rose yesterday to 68° at Leith, and to 64° at some of the south and southeast coast stations, but remained below 60° in several northern and western localities. The duration of bright sunshine ranged from 1.1 hr. at Stornoway and 1.8 hr. at Lowestoft to 10 hrs. at Lough, 10.1 hrs. at Nottingham, and 11 hrs. at Bath.

PROBABLE CHANGES IN SYSTEM NOW PREVALENT

The movement of the anticyclone towards the Bay of Biscay region renders it probable that a series of Atlantic disturbances will shortly begin to advance upon our western coasts travelling in a general Northeasterly to Easterly direction, causing the wind to back Southwesterly and freshen, with less settled weather generally.

FORECASTS*

For the 24 hours ending at NOON on 2ND SEPTEMBER, 1905.

DISTRICTS.

FORECASTS.

0	SCOTLAND NORTH	Light to fresh W ^{ly} and SW ^{ly} breezes; changeable, some rain later; moderate temperature.
1	SCOTLAND EAST	
2	ENGLAND N.E.	Light or moderate W ^{ly} and SW ^{ly} breezes; fair at first, some showers later; cool.
3	ENGLAND EAST	
4	MIDLAND COUNTIES	
5	ENGLAND SOUTH	

DISTRICTS.

FORECASTS.

6	SCOTLAND WEST	Freshening W ^{ly} and SW ^{ly} breezes; changeable, some rain later; cool.
7	ENGLAND N.W.	
8	ENGLAND S.W.	Light to fresh NW ^{ly} to SW ^{ly} breezes; fair at first, some rain later; cool.
9	IRELAND NORTH	Freshening SW ^{ly} winds; unsettled, some rain; cool.
10	IRELAND SOUTH	

WARNINGS

NONE ISSUED.

*Note: The South Cone, point downwards (⌣), means that gales, or strong winds, are probable, at first from the Southward (from S.E. round by S. to N.W.). Should it appear likely that a gale beginning from between W. and N.W. is likely to veer towards N. or N.E., the North Cone is hoisted in preference to the South Cone.
The North Cone, point upwards (⌢), means that gales, or strong winds, are probable, at first from the Northward (from N.W. round by N. to S.E.). Should it appear likely that a gale beginning from between E. and S.E. is likely to veer towards S. or S.W., the South Cone is hoisted in preference to the North Cone.

REPORTS FOR YESTERDAY.

STATIONS.	TEMPERATURE F.		Weather.	Sunshine Hrs.	Rainfall Ins.	STATIONS.	TEMPERATURE F.		Weather.	Sunshine Hrs.	Rainfall Ins.
	Max.	Min.					Max.	Min.			
Blackpool, to 9 p.m.	60	42	c, o, r	6.2	-	Eastbourne, to 6 p.m.	62	*	*	5.0	*
Southport, to 9 p.m.	61	46	c, o	5.0	-	Hastings	*	*	*	3.0	*
Rhyl, to 6 p.m.	*	*	*	4.5	*	Folkestone	62	53	c, o, c	3.0	0.01
Llandudno to 9 p.m.	61	54	bc	4.0	-	Broadstairs, to 6 p.m.	*	*	*	4.5	*
Bettws-y-Coed, to 6 p.m.	61	47	c, bc	4.0	-	Margate, to 6 p.m.	64	55	bc	3.2	-
Towyn, to 6 p.m.	63	45	c, bc, c	10.0	-	Lowestoft, to 6 p.m.	59	53	c, o, p, o	1.8	0.11
Aberystwyth, to 6 p.m.	61	51	c, bc	9.5	-	Skegness	59	*	c, bc	5.6	-
Plymouth, to 9 p.m.	65	52	bc	7.1	-	Scarborough	60	*	*	3.6	-
Torquay	64	55	*	9.8	-	Harrogate, to 6 p.m.	62	50	c, bc	6.9	-
Bournemouth, to 6 p.m.	64	51	*	9.7	*	Darwen, to 9 p.m.	59	42	bc m, o	6.2	-
Bognor, to 6 p.m.	*	*	*	7.7	*	Manchester, to 9 p.m.	61	47	c	7.2	-
Worthing	*	*	*	5.5	*	Birmingham, to 9 p.m.	59	47	c	7.3	-
Brighton	63	*	*	4.3	0.02						

TEMPERATURE, WEATHER, and RAINFALL at additional FOREIGN STATIONS, mainly for the 24 hours ended at 8 a.m. yesterday.

STATIONS. 31 st Aug 1905.	TEMPERATURE F.		WEATHER.	RAIN. Ins.	STATIONS. 31 st Aug 1905.	TEMPERATURE F.		WEATHER.	RAIN. Ins.
	Max.	Min.				Max.	Min.		
Flushing	63	57	c, bc	0.20	Rome	82	68	bc	-
Aix-la-Chapelle	57	52	o, o	0.51	Naples	77	68	bc	-
Copenhagen	57	54	r, b	0.39	Malta	Not recd.			
Oxö (Christiansand)	61	50	b, b	-					
St. Petersburg	59	43	o, o	-	Geneva	30 th Aug 1905.	1 p.m.	1 p.m.	Measured
Vienna	68	59	bc, bc	-	Berne	63	*	bc	7.5 m.
Buda-Pesth	72	55	b, c	0.51	Lucerne	61	*	c	0.39
Hermanstadt	73	41	b, b	-	Coire	66	*	bc	0.27
Trieste	73	61	b, b	-	St. Gotthard	63	*	o	0.32
Florence	75	59	b, b	-	Lugano	45	*	b	0.08
						75	*	b	0.12

EXPLANATION OF THE COLUMNS GIVEN ON PAGE 1.

WEATHER.—Beaufort Scale is b. blue sky; c. detached clouds; d. drizzling rain; f. fog; g. dark, gloomy; h. hail; l. lightning; m. misty (hazy); o. overcast; p. passing showers; q. squally; r. rain; s. snow; t. thunder; u. ugly, threatening; v. visibility, unusual transparency; w. dew.

* AN ASTERISK is inserted in all places for which information is not usually received.

TABLE SHOWING THE LOCAL STANDARD TIMES AND THE CORRESPONDING GREENWICH TIMES OF THE OBSERVATIONS RECORDED ON PAGE 1.

COUNTRIES, &c.	Hours of Morning Observations by Local Standard Time.	Corresponding Greenwich Times.	Hours of Evening Observations by Local Standard.	Corresponding Greenwich Times.
British Isles	8 a.m. (West European)	8 a.m.	6 p.m. (W.E.T.)	6 p.m.
Holland	7 a.m. (")	7 a.m.	7 p.m. (W.E.T.)	7 p.m.
Germany, Denmark	8 a.m. (Mid-European)	7 a.m.	8 p.m. (M.E.T.)	7 p.m.
Norway, Sweden	8 a.m. (Mid-European)	7 a.m.	8 p.m. (M.E.T.)	7 p.m.
Belgium	7 a.m. (West European)	7 a.m.	Not published	—
France	7 a.m. (Paris)	6.51 a.m.	6 p.m. (Paris)	5.51 p.m.
Spain	8 a.m. (West European)	8 a.m.	6 p.m. (W.E.T.)	6 p.m.
Portugal	8 a.m. (Lisbon)	8.36 a.m.	3.23 p.m. (Lisbon)	4 p.m.
Azores	Ponta Delgada	6 a.m. (Local)	7.43 a.m.	9 p.m. (Local)
	Horta	6 a.m. (Local)	7.55 a.m.	9 p.m. (Local)

TABLE SHOWING THE GREENWICH TIMES OF SUNRISE, NOON, AND SUNSET, FOR STATIONS IN THE UNITED KINGDOM, TO-DAY.

1 st Sept 1905.	Sunrise G.M.T.	Noon G.M.T.	Sunset G.M.T.
Yarmouth	5.5	11.53	6.41
Greenwich	5.14	12.0	6.46
Wick	5.13	12.12	7.11
Valencia	5.54	12.41	7.28

SUBSCRIPTIONS both for the Daily and Weekly Weather Reports may be paid, in advance, to the Meteorological Office.

TERMS: For Daily Weather Report, forwarded by Book Post, £1 0 0 per annum.

" Weekly " " " " £1 10 0 " Single Copies, 6d.

Single Copies of the Daily Weather Report (price 1d.) may be obtained after 3 p.m. on the day of issue at the Meteorological Office, and at Messrs W. H. SMITH & SONS' Bookstalls at the following terminus Railway Stations:—Victoria, Charing Cross, King's Cross, St. Pancras, Euston.

FORECASTS OF WEATHER for one day in advance are drawn up at the Meteorological Office at 11 a.m., and between 7 and 8 p.m. The latest forecast can be had by Reply Telegram, on paying at any Post Office in the United Kingdom Sixpence in addition to the cost of the inquiry and reply Telegrams. Information as to the Terms on which Forecasts can be sent, daily, for a long or short period, may be obtained on application to the Meteorological Office, 63, Victoria Street, S.W. either personally or by post.

DAILY WEATHER REPORT

for 8 a.m. on *Saturday, 2nd SEPTEMBER, 1905.*

Issued by the METEOROLOGICAL OFFICE, 63, Victoria Street, London. W. N. SHAW, Director.

STATIONS.		YESTERDAY EVENING. (See note on last page.)					THIS MORNING. (See note on last page.)										PAST 24 HOURS.				
		BAROM.		TEMP.		WIND	Weather	BAROMETER.		TEMPERATURE.			WIND.		Weather.	Sea (0 to 9.)	Temp.		Sun- shine Hours	Rainfall. Ins.	
		At 32° Fahr. and M.S.L.	Dry Bulb.	Direc.	Force (0 to 12.)			At 32° Fahr. and M.S.L.	Change since Yester- day.	Dry Bulb.	Wet Bulb.	Change since Yester- day.	Direc.	Force (0 to 12.)			Max.	Min.			
																					Ins.
SCANDINAVIA	Haparanda...	29.05	45	NW	4	7	29.04	-11	46	45	0	E	4	0		48	43	-	*	0.47	
	Hernösand ...	29.34	47	Z	0	7	29.30	-11	49	43	-2	NW	2	7	*	59	43	-	*	-	
	Stockholm ...	29.42	52	WSW	2	7	29.47	-07	48	46	-3	N	4	0	*	59	48	-	*	0.12	
	Wisby...	29.49	54	W	2	C	29.37	-18	56	53	+4	NW	4	0	*	56	48	-	*	-	
	Karlstad ...	29.40	55	Z	0	0	29.42	-19	50	46	-1	NE	2	C	*	59	51	-	*	-	
	Færder (X'ania Fjord)	29.41	59	WNW	4	C	29.42	-22	51	48	-4	NE	2	C	3	59	51	-	*	-	
	Bodö ...	29.28	48	NNW	5	7	29.28	00	50	47	+4	NNW	5	7	2	50	45	-	*	0.16	
	Christiansund ...	29.51	48	ENE	2	7C	29.45	-13	48	45	+1	ESE	2	7C	2	50	45	-	*	0.12	
Skudesnaes ...	29.62	52	NNW	6	0	29.47	-22	53	52	-2	Z	0	0	3	55	50	C, 0	*	0.28		
BRITISH ISLANDS.	Sumburgh Head	29.60	51	W	4	0	29.49	-23	52	50	0	NW	3	C	4	54	50	0	*	0.13	
	Stornoway ...	29.66	57	SW	4	7	29.68	-28	54	53	-2	WNW	3	0	3	63	52	2, 7	0.6	0.65	
	Malin Head ...	29.89	57	SW	5	0, 7m	29.83	-32	55	55	-1	NW	4	7m	5	60	52	0, 7m	*	0.40	
	Blacksod Pt. ...	30.07	57	SW	4	0	29.99	-26	56	55	-1	SW	3	f	2	60	55	ogdfr	*	0.33	
	Valencia ...	30.26	57	W	2	0, 7m	30.12	-26	57	56	+2	W	2	omdfr	4	58	55	7, f, 0	0.0	0.24	
	Roche's Point ...	30.21	61	WNW	3	0	30.05	-31	59	57	+5	NW	4	C	3	63	54	0	*	0.02	
	Birr Castle...	30.13	59	SW	3	7	30.00	-29	58	56	+2	SW	4	0	*	60	55	0, 7	0.0	0.30	
	Donaghadee ...	30.02	60	WSW	3	C	29.85	-35	57	55	+1	WNW	5	C	3	62	55	C, 9, 7, 0	*	0.11	
	Liverpool Obsy...	30.09	58	W	2	0	29.86	-36	57	56	+1	W	5	0	4	60	54	0, 7	*	0.16	
	Holyhead ...	30.10	59	WSW	2	7m	29.90	-34	58	57	+3	WNW	5	C	4	61	54	C, 7m	*	0.08	
	Pembroke (St Ann's)	30.17	56	WSW	5	7	29.99	-31	57	56	+1	W	6	og	5	59	55	og, 7m	0.0	0.10	
	Scilly (St. Mary's)	30.26	58	W	4	0	30.13	-23	58	55	0	WNW	5	of	3	62	55	C, 0	4.4	0.03	
	Jersey (St. Aubins)	30.28	60	W	4	7C	30.11	-24	60	59	+2	W	6	0	5	63	56	C, 7m, 0, 7	?	0.02	
	Portland Bill ...	30.20	60	WNW	5	C	29.98	-33	60	56	+3	WNW	8	C, 9	6	63	57	7C, C	*	-	
	Dungeness ...	30.13	61	WSW	4	0	29.88	-38	61	60	+4	WSW	6	0	4	65	57	0, 7	2.5	0.07	
	Wick ...	29.67	55	W	4	7	29.60	-29	53	51	-2	W	3	0	3	63	50	7	*	0.35	
Nairn ...	29.69	58	W	3	C	29.66	-32	54	52	-1	W	3	C	1	65	53	-	*	0.06		
Aberdeen ...	29.78	58	W	1	7	29.65	-34	57	55	+1	WNW	2	C	2	66	54	7C, 0, 7	0.2	0.19		
Leith ...	29.89	58	SW	3	7	29.69	-36	62	58	+6	WSW	3	7	*	62	53	7	*	0.06		
North Shields	29.98	60	W	2	7	29.69	-36	59	56	+2	W	3	7C	2	64	52	C, 0, 7	*	0.27		
Spurn Head ...	30.00	60	W	5	0	29.72	-39	59	58	+2	WNW	5	0	4	62	56	9, 0, 7	*	0.19		
Yarmouth ...	30.04	61	W	4	C	29.76	-38	58	57	+3	WNW	4	C	3	62	54	C	*	0.13		
Clacton-on-Sea ...	30.10	60	SW	2	0	29.84	-38	59	58	+3	WSW	2	0	1	63	56	7C, 0, 7, 0	0.7	0.06		
Nottingham ...	30.06	60	WNW	1	0	29.81	-36	58	56	+3	WNW	2	om	*	64	54	om	1.1	0.19		
Bath ...	30.16	59	W	3	C	29.94	-35	60	56	+4	W	6	0	*	62	56	-	2.0	0.04		
Oxford ...	30.11	58	W	2	0	29.90	-36	60	56	+5	W	4	0	*	63	55	C, 0, 7	*	0.03		
London (St. James' Park)	30.10	61	W	1	0	29.87	-37	61	58	+6	WNW	3	of, 9	*	62	54	7C, 0, 7	0.9	0.02		
GERMANY, &c.	The Scaw (Skagen)	29.50	56	W	6	7	29.46	-22	57	53	0	W	4	C	1	61	55	-	*	-	
	Fanö ...	29.77	58	SW	8	C	29.60	-30	57	54	+2	WSW	4	0	*	63	55	-	*	0.08	
	Cuxhaven ...	29.91	59	W	5	0	29.71	-28	57	56	0	WSW	5	7	*	61	55	-	*	0.04	
	The Helder ...	30.03	60	W	3	C	29.78	-34	59	58	0	W	5	7	2	61	57	-	*	0.04	
	Brussels ...	*	*	*	*	*	29.92	-34	56	55	+4	SW	3	7	*	61	52	-	*	-	
	Berlin ...	29.91	57	W	5	7	29.82	-16	56	54	+3	WSW	4	0	*	59	52	-	*	0.08	
	Frankfurt ...	30.14	59	SW	4	0	29.99	-22	59	54	+2	SW	3	0	*	63	54	-	*	-	
	Munich ...	30.17	56	W	3	0	30.10	-11	54	50	0	SW	5	0	*	61	50	-	*	-	
FRANCE.	C. Gris Nez ...	30.11	60	WSW	4	0	29.94	-32	60	59	+3	WSW	5	0	5	63	57	-	*	0.12	
	Brest ...	30.32	60	N	3	7C	30.21	-19	58	58	+4	W	3	0	3	66	54	-	*	-	
	Lorient ...	30.29	61	NW	4	7	30.22	-10	59	57	+6	W	5	0	4	68	52	-	*	-	
	Rochefort ...	? 30.28	67	NW	4	7	? 30.27	-04	60	58	+3	NNW	2	C	*	72	54	7	*	-	
	Biarritz ...	30.30	68	ENE	2	C	30.31	+03	64	63	+3	Z	0	7C	1	70	59	-	*	-	
	Paris ...	30.23	60	SW	2	7C	30.12	-19	52	52	0	SSW	2	7	*	66	50	-	*	0.04	
	Belfort...	30.19	59	W	4	C	30.12	-13	49	48	0	W	3	7m	*	66	45	-	*	-	
	Lyons ...	30.21	63	N	1	7	30.19	-09	56	54	0	NW	1	C	*	70	50	-	*	-	
Nice ...	30.03	65	Z	0	7	29.96	-12	64	58	-2	Z	0	7	0	75	55	-	*	-		
Perpignan ...	30.15	73	W	2	7	30.18	-01	68	59	+2	W	2	7	*	84	61	-	*	-		
SPAN. PEN.	Corunna ...																		*	-	
	Lisbon ...	30.12	70	N	4	7	30.14	+07	66	59	+1	NNE	4	7	*	77	61	-	*	-	
	Azores (P. Delgada)...	30.34	69	NE	4	7C	30.32	-02	67	60	+2	NE	4	7C	3	72	65	-	*	-	

NOTE: The Sunshine for London given in this Table is recorded on the Tower of the Wesleyan Training College, Westminster; the Sunshine entered to Dungeness is recorded at Littlestone-on-Sea.

* Observations for this column not generally received.

* Observations received too late for insertion in Charts on next page.

WEATHER CHARTS

FOR Saturday, 2nd September. 1905.

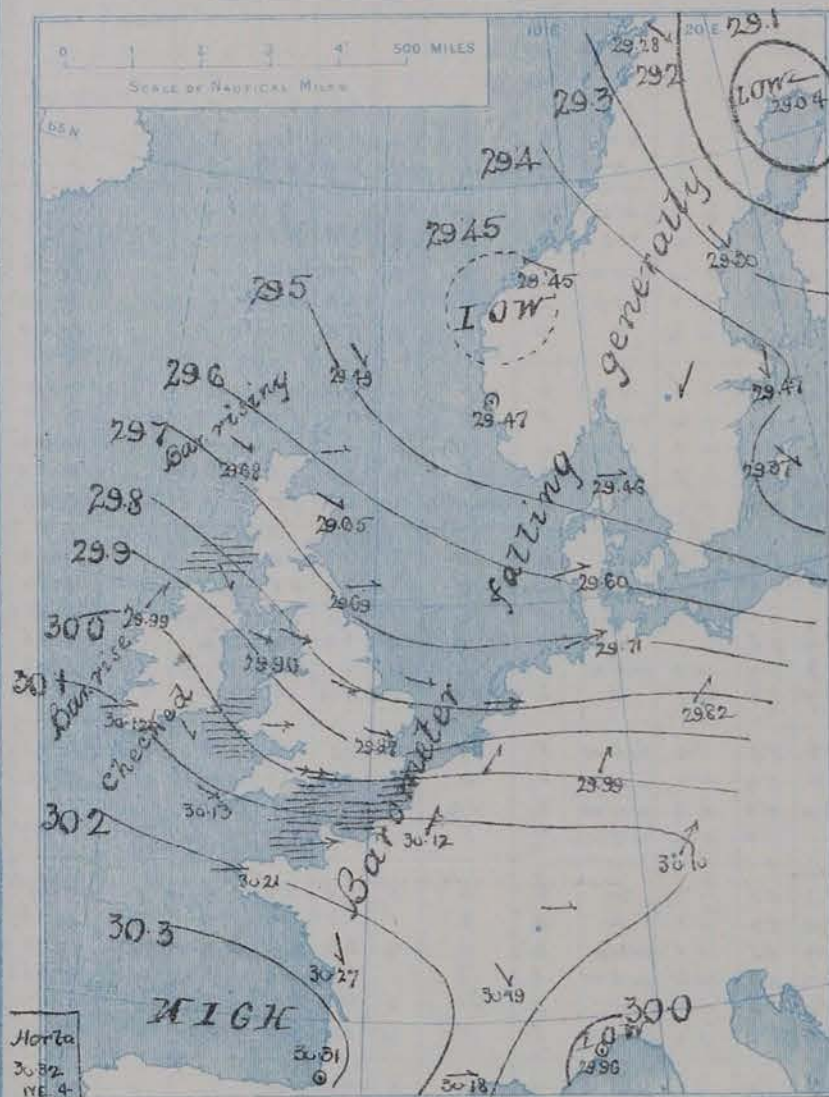
I. BAROMETER, WIND AND SEA. This Morning.

BAROMETER—Isobars are drawn for each tenth of an inch.

WIND—Arrows show Directions and Force, flying with the wind.

Force above 10 >>> Force 5 to 7 >>> } Calm ☉
Force 8 to 10 >>> Force 1 to 4 >>> }

SEA—Rough >>> High >>>



II. TEMPERATURE AND WEATHER. This Morning.

TEMPERATURE—Isotherms are drawn for each 10°.

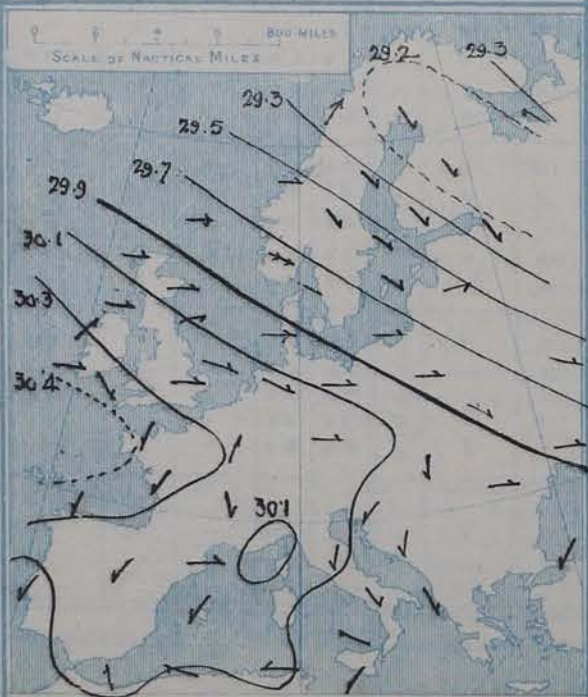
WEATHER—Shown by Letters of the Beaufort Scale. (See P. 4.)

RAINFALL—A dotted line separates areas where rain has fallen from those without rain. The fall in past 24 hours when exceeding half an inch is shown thus - 0.6



III. BAROMETER AND WIND

Yesterday morning.

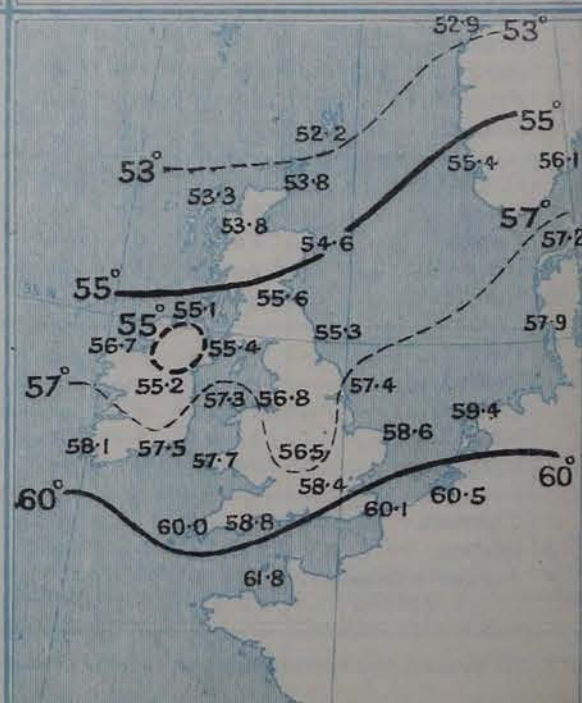


IV. BRIGHT SUNSHINE IN 1905.

Total Duration recorded in various districts of the United Kingdom in the 34 weeks ended Saturday, 26th AUG., with the percentage of the average duration for the corresponding period.



V. Means of DAILY TEMPERATURE at 8 A.M. for the Two-monthly period AUGUST-SEPTEMBER (1871-1900).



GENERAL SITUATION AT 8 A.M.

PRESSURE

In the course of the past night a disturbance of no great intensity has moved quickly past our northern districts, and its centre is now on the southwest coast of Norway, with the barometer below 29.5 ins. A deeper disturbance is centred over the north of the Gulf of Bothnia, with the barometer down to 29.04 ins. at Haparanda. The southwestern anticyclone is now over the southern part of the Bay of Biscay, the mercury having risen to 30.31 ins. at Biarritz. Moderate gradients exist over the greater part of our area.

WIND

TEMPERATURE

WEATHER

AND

SEA

Northwesterly to Westerly and Southwesterly winds prevail over the region under observation, fresh in force at many of our home stations and between the Bay of Biscay and Germany, strong to a gale along the English Channel and over our most southern counties. Temperature has risen somewhat at the majority of stations, and now ranges from 52° at Lumburgh Head and 53° at Wick, to 61° at Bingeness and in London and 62° at Leith; from between 46° and 50° in most parts of Scandinavia, 49° at Belfort and 52° at Paris, to 64° at Nice and 68° at Perpignan.

Very cloudy to overcast skies are reported in most localities, rain is falling at several of our home stations, between Paris and Hamburg, and at Bodö, while thick misty weather prevails along the west and north of Ireland, and off Havre. A rough sea is running off Portland Bill, and it is rather rough on other parts of the S. coast between the Straits of Dover and Pembroke, and also off the north of Ireland, moderate to very smooth elsewhere.

During yesterday temperature rose to 67° at Torquay, and to 66° at Bournemouth, Scarborough, and Aberdeen, very few of the maxima being below 60°. Many places had no bright sunshine, and only Torquay registered 5 hours. Rain has fallen very generally, as much as 0.7 in. at Stornoway.

PROBABLE CHANGES IN SYSTEM NOW PREVALENT

The rise of the barometer in Ireland is already checking, and the wind there shows an inclination to back into the Southwest again. It seems probable, therefore, that another disturbance will declare itself in the course of the day, and a continuation of the unsettled conditions is expected.

FORECASTS*

For the 24 hours ending at NOON on 3RD SEPTEMBER, 1905.

DISTRICTS.

FORECASTS.

- 0  SCOTLAND NORTH
- 1  SCOTLAND EAST
- 2  ENGLAND N.E.
- 3  ENGLAND EAST
- 4  MIDLAND COUNTIES
- 5  ENGLAND SOUTH

NW⁴ to W⁴ and SW⁴ winds; varying in force, strong to a gale at times; unsettled, some rain; cool.

DISTRICTS.



FORECASTS.

- 6  SCOTLAND WEST
- 7  ENGLAND N.W.
- 8  ENGLAND S.W.
- 9  IRELAND NORTH
- 10  IRELAND SOUTH

NW⁴ to W⁴ and SW⁴ winds; varying in force, strong to a gale at times; unsettled, some rain; cool.

WARNINGS

At 7.15 pm yesterday to all coasts, "HOIST SOUTH CONE."

Note.—The South Cone, point downwards () , means that gales, or strong winds, are probable, at first from the Southward (from S.E. round by S. to N.W.). Should it appear likely that a gale beginning from between W. and N.W. is likely to veer towards N. or N.E., the North Cone is hoisted in preference to the South Cone. The North Cone, point upwards () , means that gales, or strong winds, are probable, at first from the Northward (from N.W. round by N. to S.E.). Should it appear likely that a gale beginning from between E. and S.E. is likely to veer towards S. or S.W., the South Cone is hoisted in preference to the North Cone.

* For terms for transmission of Forecasts by Telegraph, see next page.

REPORTS FOR YESTERDAY.

STATIONS.	TEMPERATURE F.		Weather.	Sunshine. Hrs.	Rainfall. Ins.	STATIONS.	TEMPERATURE F.		Weather.	Sunshine. Hrs.	Rainfall. Ins.
	Max.	Min.					Max.	Min.			
Blackpool, to 9 p.m.	60	55	o, r	0.3	0.06	Eastbourne, to 6 p.m.	63	*	*	4.0	*
Southport, to 9 p.m.	61	54	o, o, r	0.0	0.05	Hastings	*	*	*	3.7	*
Rhyl, to 6 p.m.	*	*	*	1.3	*	Folkestone	62	55	0	0.8	-
Llandudno to 9 p.m.	61	54	o, c, h	0.8	0.02	Broadstairs, to 6 p.m.	*	*	*	1.9	*
Bettws-y-Coed, to 6 p.m.	62	52	c, o, c	0.9	-	Margate, to 6 p.m.	62	52	o, o	1.5	-
Towyn, to 6 p.m.	61	56	o, c	0.0	-	Lowestoft, to 6 p.m.	63	48	c, o, c	1.8	-
Aberystwyth, to 6 p.m.	60	51	c, o	0.0	-	Skegness	65	*	o, c, g	2.5	-
Plymouth, to 9 p.m.	63	48	o, c, o, w	3.0	-	Scarborough	66	*	*	0.2	-
Torquay	67	50	*	5.0	-	Harrogate, to 6 p.m.	62	50	c	0.0	-
Bournemouth, to 6 p.m.	66	49	*	4.7	*	Darwen, to 9 p.m.	57	50	o, m, r	0.0	0.12
Bognor, to 6 p.m.	*	*	*	3.4	*	Manchester, to 9 p.m.	60	54	o, r	0.0	0.01
Worthing	*	*	*	3.2	*	Birmingham, to 9 p.m.	62	50	o, d	0.1	-
Brighton	63	*	*	3.8	-						

TEMPERATURE, WEATHER, and RAINFALL at additional FOREIGN STATIONS, mainly for the 24 hours ended at 8 a.m. yesterday.

STATIONS. <i>1st Sept. 1905.</i>	TEMPERATURE F.		WEATHER.	RAIN. Ins.	STATIONS. <i>1st Sept. 1905.</i>	TEMPERATURE F.		WEATHER.	RAIN. Ins.
	Max.	Min.				Max.	Min.		
Flushing	63	55	c, c	-	Rome	82	61	b, b	-
Aix-la-Chapelle	66	48	c, c	0.12	Naples	82	66	b, b	-
Copenhagen	<i>Not recd.</i>				Malta	85	75	b	-
Oxö (Christiansand)	64	52	o, c	-	Geneva	<i>31st Aug. 1905. Not recd.</i>			
St. Petersburg	54	48	r, o	0.20	Berne	63	*	c	0.04
Vienna	66	55	o, o	0.04	Lucerne	63	*	o, c	0.04
Buda-Pesth	72	55	b, o	-	Coire	63	*	o	-
Hermanstadt	72	48	b, b	-	St. Gotthard	41	*	c	-
Trieste	73	63	b, b	-	Lugano	77	*	b	-
Florence	77	54	b, b	-					

EXPLANATION OF THE COLUMNS GIVEN ON PAGE 1.

WEATHER.—Beaufort Scale is b. blue sky; c. detached clouds; d. drizzling rain; f. fog; g. dark, gloomy; h. hail; l. lightning; m. misty (hazy); o. overcast; p. passing showers; q. squally; r. rain; s. snow; t. thunder; u. ugly, threatening; v. visibility, unusual transparency; w. dew.

* AN ASTERISK is inserted in all places for which information is not usually received.

TABLE SHOWING THE LOCAL STANDARD TIMES AND THE CORRESPONDING GREENWICH TIMES OF THE OBSERVATIONS RECORDED ON PAGE 1.

COUNTRIES, &c.	Hours of Morning Observations by Local Standard Time.	Corresponding Greenwich Times.	Hours of Evening Observations by Local Standard.	Corresponding Greenwich Times.
British Isles	8 a.m. (West European)	8 a.m.	6 p.m.* (W.E.T.)	6 p.m.*
Holland	7 a.m. (")	7 a.m.	7 p.m. (W.E.T.)	7 p.m.
Germany, Denmark Norway, Sweden }	8 a.m. (Mid-European)	7 a.m.	8 p.m. (M.E.T.)	7 p.m.
Belgium	7 a.m. (West European)	7 a.m.	Not published	—
France	7 a.m. (Paris)	6.51 a.m.	6 p.m. (Paris)	5.51 p.m.
Spain	8 a.m. (West European)	8 a.m.	6 p.m. (W.E.T.)	6 p.m.
Portugal	8 a.m. (Lisbon)	8.36 a.m.	3.23 p.m. (Lisbon)	4 p.m.
Azores { Ponta Delgada	6 a.m. (Local)	7.43 a.m.	9 p.m. (Local)	10.43 p.m.
Horta	6 a.m. (Local)	7.55 a.m.	9 p.m. (Local)	10.55 p.m.

TABLE SHOWING THE GREENWICH TIMES OF SUNRISE, NOON, AND SUNSET, FOR STATIONS IN THE UNITED KINGDOM, TO-DAY.

<i>2nd Sept. 1905.</i>	Sunrise G.M.T.	Noon G.M.T.	Sunset G.M.T.
Yarmouth	5.7	11.53	6.39
Greenwich	5.16	12.0	6.44
Wick	5.15	12.12	7.9
Valencia	5.56	12.41	7.26

SUBSCRIPTIONS both for the Daily and Weekly Weather Reports may be paid, in advance, to the Meteorological Office.

TERMS: For Daily Weather Report, forwarded by Book Post, £1 0 0 per annum.

 " Weekly " " " " £1 10 0 " Single Copies, 6d.

Single Copies of the Daily Weather Report (price 1d.) may be obtained after 3 p.m. on the day of issue at the Meteorological Office, and at Messrs. W. H. SMITH & SONS' Bookstalls at the following terminus Railway Stations:—Victoria, Charing Cross, King's Cross, St. Pancras, Euston.

FORECASTS OF WEATHER for one day in advance are drawn up at the Meteorological Office at 11 a.m., and between 7 and 8 p.m. The latest forecast can be had by Reply Telegram, on paying at any Post Office in the United Kingdom Sixpence in addition to the cost of the inquiry and reply Telegrams. Information as to the Terms on which Forecasts can be sent, daily, for a long or short period, may be obtained on application to the Meteorological Office, 63, Victoria Street, S.W., either personally or by post.

* At Oxford the observations are taken at 8 p.m.

DAILY WEATHER REPORT

for 8 a.m. on Sunday, 3rd September, 1905.

Issued by the METEOROLOGICAL OFFICE, 63, Victoria Street, London. W. N. SHAW, Director.

STATIONS.		YESTERDAY EVENING. (See note on last page.)					THIS MORNING. (See note on last page.)										PAST 24 HOURS.				
		BAROM.		TEMP.		WIND	Weather	BAROMETER.		TEMPERATURE.			WIND.		Sea (0 to 9.)	Weather.	Temp.		Weather	Sun- shine Hours	Rainfall. Ins.
		At 8 ²⁰ Fahr. and M.S.L.	Dry Bulb.	Direc.	Force (0 to 12.)			At 8 ²⁰ Fahr. and M.S.L.	Change since Yester- day.	Dry Bulb.	Wet Bulb.	Change since Yester- day.	Direc.	Force (0 to 12.)			Max.	Min.			
SCANDINAVIA	Haparanda...	29.12	44	Z	0	b	29.17	+13	46	43	0	NW.	2	b	4	54	44	-	*	0.28	
	Hernösand...	29.30	46	Z	0	b	29.29	-01	48	44	-1	Z	0	b	4	61	37	-	*	-	
	Stockholm...	29.35	49	Z	0	o	29.31	-05	53	48	+5	Z	0	bc	4	57	46	-	*	-	
	Wisby...	29.36	52	N	4	o	29.25	-12	51	50	-5	E	4	r	4	56	46	-	*	0.16	
	Karlstad...	29.34	48	N	2	b	29.30	-12	48	45	-2	N	2	b	4	*	*	-	*	-	
	Færder (X'ania Fjord)	29.34	55	W	2	bc	29.33	-09	50	48	-1	NNW	4	c	3	55	50	-	*	0.24	
	Bodö...	29.32	47	N	2	b	29.31	+03	46	41	-4	NW	4	c	2	50	45	-	*	-	
	Christiansund...	29.38	50	NE	3	o	29.41	-04	49	44	+1	SW	4	c	3	54	45	-	*	0.16	
Skudesnaes...	29.45	53	NW	6	c	29.43	-04	53	51	0	N	2	c	2	53	48	c	*	0.16		
BRITISH ISLANDS	Sumburgh Head	29.50	53	WNW	4	b	29.42	-07	49	48	-3	ENE	1	r	4	55	47	o, b	*	0.09	
	Stornoway...	29.65	54	W	2	r	29.38	-30	57	56	+3	W	5	r	5	57	52	o, r, o	0.1	0.43	
	Malin Head...	29.75	57	W	5	rm	29.61	-22	57	57	+2	W	7	ogm	6	58	51	o, rm	*	0.10	
	Blacksod Pt.	29.93	58	SW	4	odf	29.85	-14	58	58	+2	SW	5	dm	4	59	55	odf	*	0.10	
	Valencia...	30.08	58	W	2	odm	30.08	-04	58	58	+1	WSW	4	odm	4	60	57	odpm	0.0	0.01	
	Roche's Point...	30.02	63	WNW	2	o	30.01	-04	60	58	+1	WSW	1	c	1	68	57	o, c	*	-	
	Birr Castle...	29.95	61	SW	5	o	29.91	-09	60	59	+2	SW	5	o	4	63	56	o	0.0	-	
	Donaghadee...	29.83	59	SW	2	rm	29.71	-14	59	57	+2	S	5	cq	3	65	57	rm, bcq	*	0.01	
	Liverpool Obsy...	29.88	59	W	3	o	29.78	-08	59	58	+2	WSW	5	o	5	61	56	odm, o	*	0.04	
	Holyhead...	29.88	60	WSW	3	o	29.83	-07	59	58	+1	W	4	c	3	63	56	c, o	*	0.06	
	Pembroke (St Ann's)	29.98	59	W	4	c	29.94	-05	58	57	+1	WSW	5	c	5	61	56	c	1.5	-	
	Scilly (St. Mary's)	30.09	59	WNW	4	m	30.08	-05	58	57	0	WNW	5	cpm	4	61	55	cpm, o	0.1	0.04	
	Jersey (St. Aubins)	30.08	60	W	6	o	30.05	-06	61	59	+1	WNW	5	o	4	65	59	odp, o	1.7	0.03	
	Portland Bill...	29.99	61	WNW	5	c	29.96	-02	60	58	0	WNW	6	c	4	63	59	c	*	-	
	Dungeness...	29.89	63	SW	5	c	29.87	-01	65	61	+4	WSW	4	c	3	65	58	o, c	0.0	-	
	Wick...	29.60	52	W	2	o	29.35	-25	54	53	+1	W	1	r	1	58	49	-	*	0.50	
	Nairn...	29.66	55	W	1	c	29.39	-27	56	56	+2	W	1	o	1	59	52	-	*	0.18	
	Aberdeen...	29.68	56	NW	1	o	29.42	-23	55	54	-2	SW	1	r	2	60	53	c, o, r	0.8	0.17	
	Leith...	29.74	57	WSW	2	o	29.49	-20	64	60	+2	WSW	3	b	*	65	55	-	*	0.02	
	North Shields...	29.76	58	WNW	2	r	29.58	-11	61	58	+2	W	4	c	2	66	55	c, r, o	*	0.02	
	Spurn Head...	29.78	61	WNW	4	o	29.65	-07	61	60	+2	W	6	d	4	65	57	o, dp	*	0.02	
	Yarmouth...	29.80	63	WNW	4	c	29.72	-04	63	60	+5	WNW	5	c	3	64	57	c	*	0.01	
	Clacton-on-Sea...	29.87	63	WNW	2	o	29.81	-03	64	61	+5	W	4	bc	2	65	58	o, c, bc	0.5	-	
	Nottingham...	29.86	61	WNW	1	c	29.77	-04	61	59	+3	W	1	c	*	63	57	om, c	1.8	-	
	Bath...	29.96	62	W	4	c	29.91	-03	60	59	0	W	6	o	*	67	59	-	3.2	-	
	Oxford...	29.93	60	W	2	bc	29.88	-02	61	60	+1	WSW	4	og	*	69	58	c, bc	*	-	
	London (St. James' Park)	29.88	67	WNW	2	bc	29.86	-01	63	60	+2	W	4	o	*	68	58	o, bc, o	1.6	-	
	GERMANY, &c.	The Scaw (Skagen)	29.36	56	WNW	3	b	29.34	-12	56	49	-1	NW	4	bc	1	61	54	-	*	-
Fanö...		29.55	57	SW	6	o	29.55	-05	55	53	-2	W	6	o	*	63	52	-	*	0.08	
Cuxhaven...		29.60	58	WNW	5	r	29.63	-08	57	55	0	W	4	otq	*	61	55	-	*	0.08	
The Helder...		29.78	61	WNW	4	o	29.69	-09	61	60	+2	W	5	o	3	63	57	-	*	0.12	
Brussels...		*	*	*	*	*	29.86	-06	59	57	+3	SW	3	o	*	59	52	-	*	0.16	
Berlin...		29.60	56	WSW	2	r	29.65	-17	56	54	0	W	4	o	*	59	55	-	*	0.37	
Frankfurt...		29.89	57	SW	3	o	29.88	-11	58	57	-1	SW	3	r	*	63	55	-	*	0.12	
Munich...	30.00	56	W	7	c	29.98	-12	53	53	-1	W	6	r	*	59	52	-	*	0.12		
FRANCE.	C. Gris Nez...	29.93	61	WSW	5	o	29.92	-02	61	60	+1	WSW	4	o	4	63	59	-	*	-	
	Brest...	30.17	59	W	4	m	30.13	-08	59	59	+1	W	4	m	4	63	57	-	*	0.04	
	Lorient...	30.18	60	WNW	5	o	30.14	-08	60	60	+1	WNW	5	r	4	63	52	-	*	-	
	Rochefort...	30.25	64	WNW	4	o	30.22	-05	64	63	+4	W	5	f	*	70	?	o	*	-	
	Biarritz...	30.34	67	NNW	3	c	30.35	+04	62	62	-2	SSW	3	bc	1	73	59	-	*	-	
	Paris...	30.05	60	W	2	o	30.04	-08	59	58	+7	SW	2	o	*	64	52	-	*	-	
	Belfort...													*				*			
	Lyons...	30.17	59	N	1	o	30.18	-01	59	57	+3	NW	1	r	*	68	55	-	*	-	
Nice...	29.89	66	E	1	c	29.90	+06	61	59	-3	Z	0	bc	1	75	57	-	*	-		
Perpignan...	30.12	73	NW	4	o	30.17	-01	64	56	-4	W	5	b	*	81	62	-	*	-		
SPAN. PEN.	Corunna...	30.32	65	NNW	5	b	30.33		57	55		NE	1	f	3	68	50	-	*	-	
	Lisbon...	30.16	73	N	1	b	30.23	+09	68	62	+2	NNE	3	b	*	79	64	-	*	-	
	Azores (P. Delgada)...	30.23	68	NE	5	b	30.20	-05	69	63	+1	NE	5	b	5	72	66	-	*	-	
	" (Horta)...	30.32	69	NE	4	b	30.29	-03	66	60	-1	NE	3	b	2	73	64	-	*	-	

NOTE: The Sunshine for London given in this Table is recorded on the Tower of the Wesleyan Training College, Westminster; the Sunshine entered to Dungeness is recorded at Littlestone-on-Sea.

* Observations for this column not generally received.

+ Observations received too late for insertion in Charts on next page.

WEATHER CHARTS

FOR *Sunday, 3rd September, 1905.*

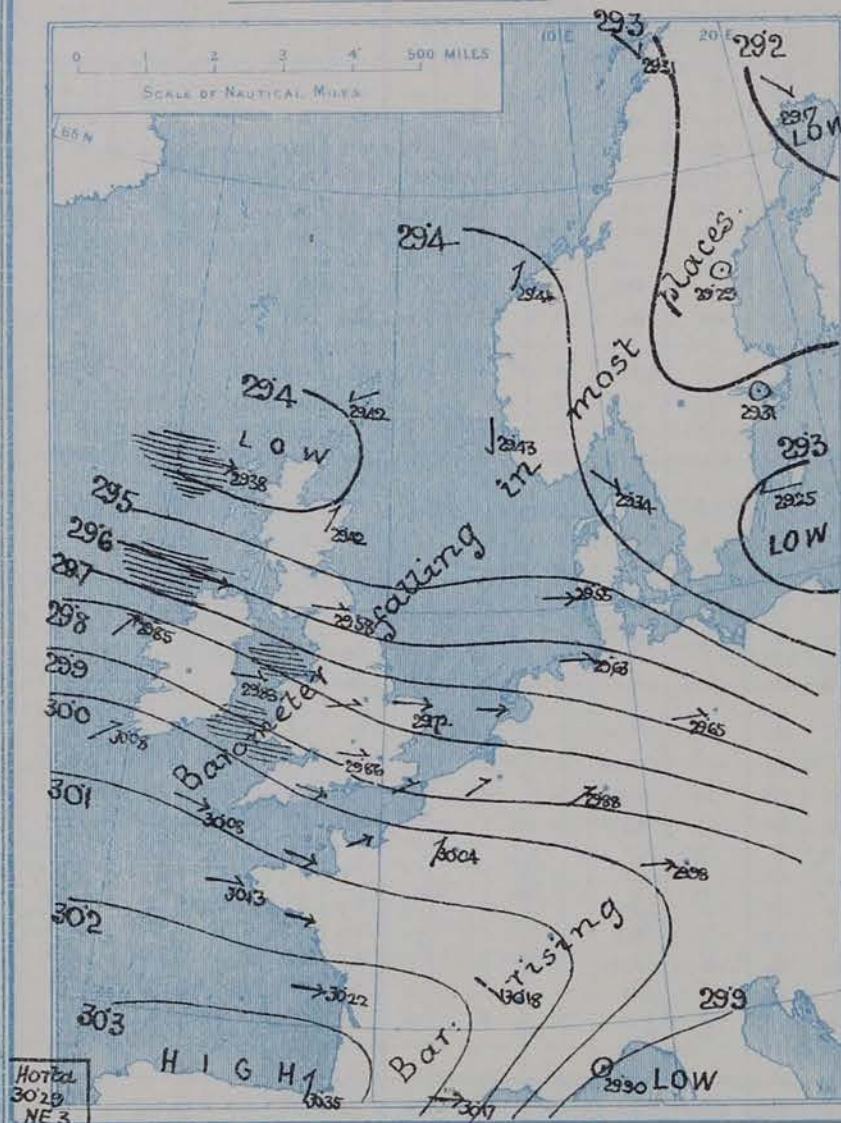
I. BAROMETER, WIND AND SEA. *This Morning.*

BAROMETER.—Isobars are drawn for each tenth of an inch.

WIND.—Arrows show Directions and Force, flying with the wind.

Force above 10 \rightarrow : Force 5 to 7 \rightarrow : } Calm \odot
Force 8 to 10 \rightarrow : Force 1 to 4 \rightarrow :

SEA.—Rough |||| High |||||

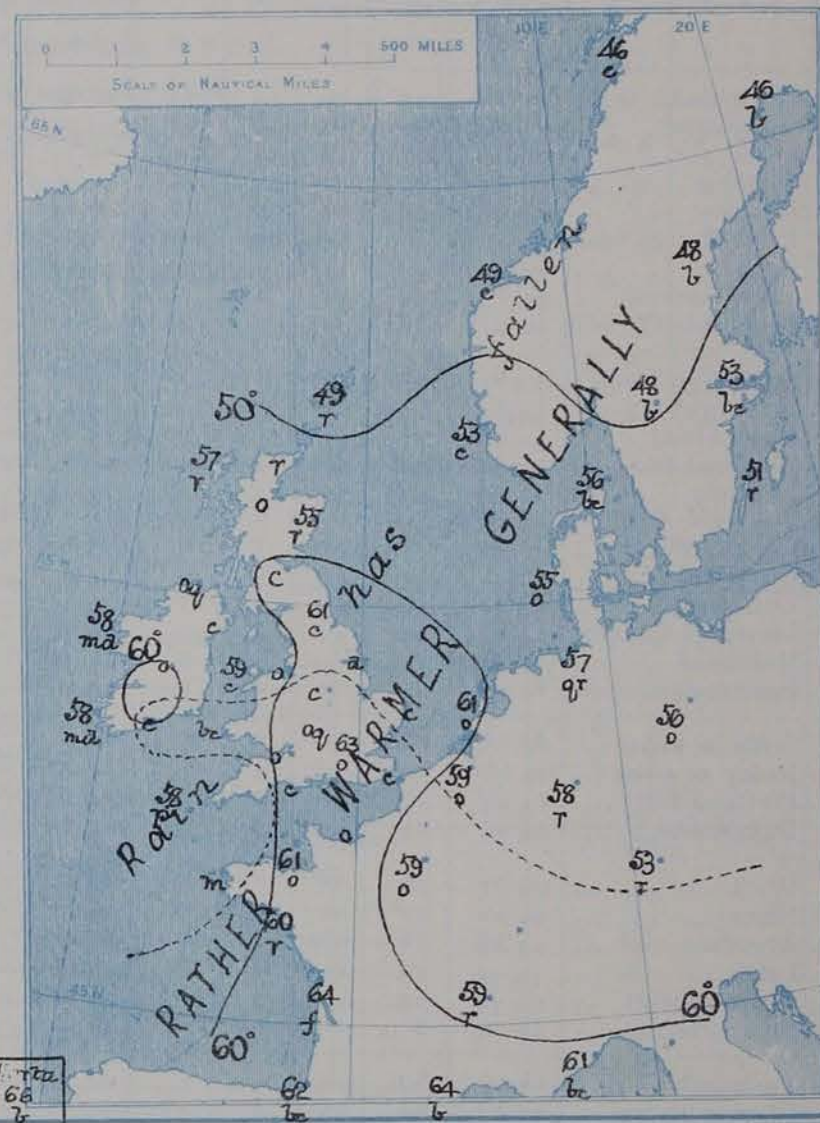


II. TEMPERATURE AND WEATHER. *This Morning.*

TEMPERATURE.—Isotherms are drawn for each 10°.

WEATHER.—Shown by Letters of the Beaufort Scale. (See P. 4.)

RAINFALL.—A dotted line separates areas where rain has fallen from those without rain. The fall in past 24 hours when exceeding half an inch is shown thus -0.6



III. BAROMETER AND WIND

Yesterday morning.



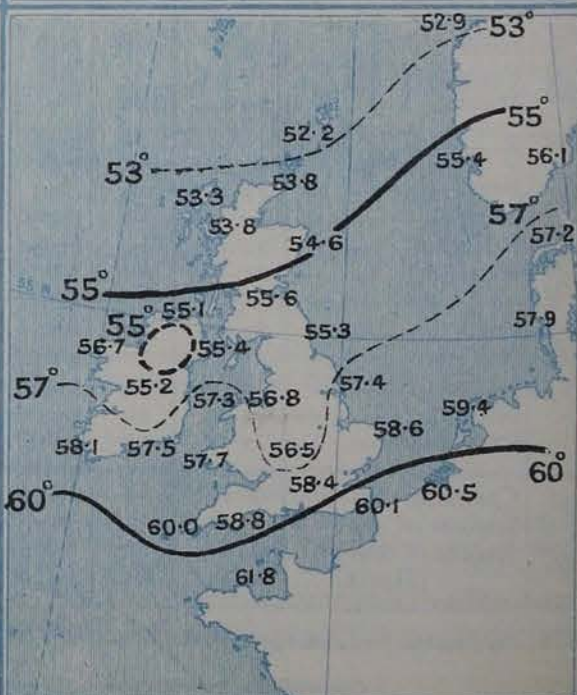
IV. ACCUMULATED TEMPERATURE ABOVE 42°.

Amount recorded in various districts of the United Kingdom during the 34 weeks ended August 26th, with the percentage of the average for the corresponding period.

Accumulated values are expressed in Day-Degrees—a "Day Degree" signifying 1° continued for 24 hours, or any other number of degrees for an inversely proportional number of hours.



V. Means of DAILY TEMPERATURE at 8 A.M. for the Two-monthly period AUGUST-SEPTEMBER (1871-1900).



GENERAL SITUATION AT 8 A.M.

PRESSURE

In the course of the past night a depression has advanced from the upper Atlantic to the North of Scotland, where the barometer has fallen below 29.4 ins. Three other disturbances are shown within our area - over the Gulf of Genoa, 29.90 at Nice, over the Baltic, 29.25 ins. at Wisby, and over Northern Russia, 29.17 ins. at Haparanda. The region of highest pressure covers the lower part of the Bay of Biscay and the North of Spain, where the mercury is above 30.3 ins. There is a moderate gradient between Ireland and Germany.

WIND

TEMPERATURE

WEATHER

AND

SEA

N. or N.W. breezes, light or moderate prevail over Scandinavia, W. over the rest of our area, and fresh or strong in force in many localities, a moderate gale at Malin Head. At the Irish stations the wind is backing S.W. Temperature has risen a little at nearly all stations in our Islands, France and the Netherlands, fallen in most other places. The present values range from 49° at Sumburgh Head and 54° at Wick, 60° and upwards in many other localities, 64° at Blacton-on-Sea and Leith and 65° at Dungeness; from 46° to 50° over a great part of Scandinavia and 55° at Faro to 64° at Rochefort and Perpignan and 68° at Lisbon. The sky is clear or nearly so in most parts of Sweden, Portugal and the extreme South of France, elsewhere it is mainly very cloudy to overcast, with rain in various parts of our Islands, France, Germany and on the Baltic, the atmosphere being misty on our Western and Southwestern coasts, foggy at Rochefort and Corunna. A rough sea is running off Malin Head, rather rough at a few other west coast stations, moderate to very smooth on all other coasts.

Temperature rose yesterday to 69° at Oxford, 68° at Roche's Point and in London and 65° to 67° at numerous other stations, but remained below 60° in the North of Scotland and of Ireland. The duration of bright sunshine was everywhere small, the largest records being 3.2 hours at Bath and 4.8 hours at Harrogate; some stations had none.

PROBABLE CHANGES IN SYSTEM NOW PREVALENT

FORECASTS*

For the 24 hours ending at NOON on 4TH September, 1905.

DISTRICTS.

FORECASTS.

- 1 SCOTLAND NORTH
- 1 SCOTLAND EAST
- 2 ENGLAND N.E.
- 1 ENGLAND EAST
- 4 MIDLAND COUNTIES
- 1 ENGLAND SOUTH

NONE ISSUED

DISTRICTS.

FORECASTS.

- 1 SCOTLAND WEST
- 1 ENGLAND N.W.
- 1 ENGLAND S.W.
- 1 IRELAND NORTH
- 1 IRELAND SOUTH

NONE ISSUED

WARNINGS

The South Cone is still flying on all coasts.

Note. - The South Cone, point downwards (⌵), means that gales, or strong winds, are probable, at first from the Southward (from S.E. round by S. to N.W.). Should it appear likely that a gale beginning from between W and N.W. is likely to veer towards N or N.E., the North Cone is hoisted in preference to the South Cone. The North Cone, point upwards (⌴), means that gales, or strong winds, are probable, at first from the Northward (from N.W. round by N. to S.E.). Should it appear likely that a gale beginning from between E and S.E. is likely to veer towards S. or S.W., the South Cone is hoisted in preference to the North Cone.

* For terms for transmission of Forecasts by Telegraph, see next page.

REPORTS FOR YESTERDAY.

STATIONS.	TEMPERATURE F.		Weather.	Sunshine. Hrs.	Rainfall. Ins.	STATIONS.	TEMPERATURE F.		Weather.	Sunshine. Hrs.	Rainfall. Ins.
	Max.	Min.					Max.	Min.			
Blackpool, to 9 p.m.	61	56	ot, o, c	0.6	0.36	Eastbourne, to 6 p.m.	*	*	*		*
Southport, to 9 p.m.	61	56	ot, o, or	0.4	0.28	Hastings	*	*	*	0.4	
Rhyl, to 6 p.m.	*	*	*		*	Folkestone	64	55	c	0.1	0.03
Llandudno to 9 p.m.	62	55	p, o	0.0	0.10	Broadstairs, to 6 p.m.	*	*	*		*
Bettws-y-Coed, to 6 p.m.						Margate, to 6 p.m.	66	55	o	0.5	0.05
Towyn, to 6 p.m.	63	56	cg, o	1.5	0.09	Lowestoft, to 6 p.m.					
Aberystwyth, to 6 p.m.	61	55	t, o, c	1.0	0.04	Skegness	66	*	o, c, b	2.3	0.23
Plymouth, to 9 p.m.	62	53	bc, ou	0.2	-	Scarborough		*	*		
Torquay	*	*	*		*	Harrogate, to 6 p.m.	66	54	c, b, r	4.8	0.12
Bournemouth, to 6 p.m.	66	56	*	1.0	*	Darwen, to 9 p.m.	57	52	ot, m	0.1	0.94
Bognor, to 6 p.m.	*	*	*	1.8	*	Manchester, to 9 p.m.	61	54	o, r	0.0	0.52
Worthing	*	*	*	1.2	*	Birmingham, to 9 p.m.	65	55	o, c	1.1	0.02
Brighton	*	*	*		*						

TEMPERATURE, WEATHER, and RAINFALL at additional FOREIGN STATIONS, mainly for the 24 hours ended at 8 a.m. yesterday.

STATIONS. 2 nd Sept., 1905.	TEMPERATURE F.		WEATHER.	RAIN. Ins.	STATIONS. 2 nd Sept., 1905.	TEMPERATURE F.		WEATHER.	RAIN. Ins.
	Max.	Min.				Max.	Min.		
Flushing	63	57	bc, o	-	Rome	83	51	b, b	-
Aix-la-Chapelle	59	52	o, o	-	Naples	81	66	b, b	-
Copenhagen	61	54	o, o	0.28	Malta	85	75	c	-
Oxö (Christiansand)	61	50	c, o	-	Geneva	1 p.m. 64	*	1 p.m. bc	Measured 7 a.m.
St. Petersburg	57	48	b, bc	0.04	Berne	66	*	c	-
Vienna	64	52	bc, o	0.20	Lucerne	68	*	c	-
Buda-Pesth	70	57	bc, bc	-	Coire	64	*	bc	-
Hermanstadt	68	45	b, bc	-	St. Gotthard	45	*	bc	-
Trieste	75	61	b, bc	-	Lugano	79	*	b	-
Florence	81	55	b, b	-					

EXPLANATION OF THE COLUMNS GIVEN ON PAGE 1.

WEATHER.—Beaufort Scale is b, blue sky; c, detached clouds; d, drizzling rain; f, fog; g, dark, gloomy; h, hail; l, lightning; m, misty (hazy); o, overcast; p, passing showers; q, squally; r, rain; s, snow; t, thunder; u, ugly, threatening; v, visibility, unusual transparency; w, dew.

* AN ASTERISK is inserted in all places for which information is not usually received.

TABLE SHOWING THE LOCAL STANDARD TIMES AND THE CORRESPONDING GREENWICH TIMES OF THE OBSERVATIONS RECORDED ON PAGE 1.

COUNTRIES, &c.	Hours of Morning Observations by Local Standard Time.	Corresponding Greenwich Times.	Hours of Evening Observations by Local Standard.	Corresponding Greenwich Times.
British Isles	8 a.m. (West European)	8 a.m.	6 p.m.* (W.E.T.)	6 p.m.*
Holland	7 a.m. (" ")	7 a.m.	7 p.m. (W.E.T.)	7 p.m.
Germany, Denmark Norway, Sweden }	8 a.m. (Mid-European)	7 a.m.	8 p.m. (M.E.T.)	7 p.m.
Belgium	7 a.m. (West European)	7 a.m.	Not published	—
France	7 a.m. (Paris) ...	6.51 a.m.	6 p.m. (Paris)	5.51 p.m.
Spain	8 a.m. (West European)	8 a.m.	6 p.m. (W.E.T.)	6 p.m.
Portugal	8 a.m. (Lisbon) ...	8.36 a.m.	3.23 p.m. (Lisbon)	4 p.m.
Azores { Ponta Delgada	6 a.m. (Local) ...	7.43 a.m.	9 p.m. (Local)	10.43 p.m.
{ Horta	6 a.m. (Local) ...	7.55 a.m.	9 p.m. (Local)	10.55 p.m.

TABLE SHOWING THE GREENWICH TIMES OF SUNRISE, NOON, AND SUNSET, FOR STATIONS IN THE UNITED KINGDOM, TO-DAY.

3 rd Sept. 1905.	Sunrise G.M.T.	Noon G.M.T.	Sunset G.M.T.
Yarmouth	5.8	11.52	6.37
Greenwich	5.17	11.59	6.42
Wick	5.17	12.11	7.6
Valencia	5.57	12.40	7.54

SUBSCRIPTIONS both for the Daily and Weekly Weather Reports may be paid, in advance, to the Meteorological Office.

TERMS: For Daily Weather Report, forwarded by Book Post, £1 0 0 per annum.

" Weekly " " " " £1 10 0 " Single Copies, 6d.

Single Copies of the Daily Weather Report (price 1d.) may be obtained after 3 p.m. on the day of issue at the Meteorological Office, and at Messrs. W. H. SMITH & SONS' Bookstalls at the following terminus Railway Stations:—Victoria, Charing Cross, King's Cross, St. Pancras, Euston.

FORECASTS OF WEATHER for one day in advance are drawn up at the Meteorological Office at 11 a.m., and between 7 and 8 p.m. The latest forecast can be had by Reply Telegram, on paying at any Post Office in the United Kingdom Sixpence in addition to the cost of the inquiry and reply Telegrams. Information as to the Terms on which Forecasts can be sent, daily, for a long or short period, may be obtained on application to the Meteorological Office, 63, Victoria Street, S.W., either personally or by post.

* At Oxford the observations are taken at 8 p.m.

DAILY WEATHER REPORT

for 8 a.m. on **Monday, 4th September, 1905.**

Issued by the **METEOROLOGICAL OFFICE**, 63, Victoria Street, London. **W. N. SHAW, Director.**

STATIONS.		YESTERDAY EVENING. (See note on last page.)					THIS MORNING. (See note on last page.)										PAST 24 HOURS.						
		BAROM.		TEMP.		WIND	BAROMETER.		TEMPERATURE.				WIND.		Sea (0 to 9.)	Weather.	Temp.		Sun- shine Hours	Rainfall ins.			
		At 32° Fahr. and M.S.L.		Dry Bulb.	Direc.		Force (0 to 12.)	Weather.	At 32° Fahr. and M.S.L.		Change since Yester- day.	Dry Bulb.	Wet Bulb.	Change since Yester- day.			Direc.	Force (0 to 12.)			Weather.	Max.	Min.
		Ins.	°						Ins.	Ins.													
SCANDINAVIA	Haparanda...	29.26	47	NE	2	0	29.38	+21	45	40	-1	N	2	0	3	54	43	-	-				
	Hernösand...	29.38	39	Z	0	0	29.48	+19	46	43	-2	Z	0	0	3	57	32	-	-				
	Stockholm...	29.36	48	Z	0	0	29.47	+16	54	51	+1	W	2	0	3	59	45	-	0.04				
	Wisby...	29.37	52	E	4	0	29.49	+24	56	54	+5	E	2	0	3	54	46	-	0.16				
	Karlstad...	29.38	51	Z	0	0	29.56	+26	46	45	-2	NW	2	0	3	5	4	-	0.12				
	Færder (X'ania Fjord)	29.37	54	W	2	0	29.56	+23	53	47	+3	NW	2	0	2	57	50	-	-				
	Bodö...	29.38	44	WSW	3	0	29.46	+15	45	41	-1	Z	0	0	1	46	37	-	0.47				
	Christiansund...	29.44	49	W	4	0	29.55	+14	48	45	-1	WSW	6	0	4	50	45	-	0.47				
Skudesnaes...	29.46	52	NNW	6	0	29.74	+31	50	46	-3	N	6	0	2	57	48	0.0	0.04					
BRITISH ISLANDS.	Sumburgh Head	29.58	52	ENE	1	0	29.79	+37	46	43	-3	W	1	0	3	54	45	0.0	0.07				
	Stornoway...	29.70	55	NNW	2	0	29.68	+30	53	53	-4	SSW	3	0	3	59	51	0.0	0.19				
	Malin Head...	29.76	56	NW	5	0.9m	29.85	+24	57	55	0	W	5	0.9m	4	58	54	0.1m	0.03				
	Blacksod Pt.	29.95	59	SW	3	0.7m	29.94	+09	58	56	0	SSW	5	0.0m	4	60	55	0.0m	0.05				
	Valencia...	30.09	58	WSW	5	0.7m	30.09	+01	57	55	-1	SW	4	0	4	60	56	0.0m	0.03				
	Roche's Point...	30.03	64	NW	4	0	30.11	+10	58	57	-2	WSW	3	0	2	68	57	0.0	-				
	Birr Castle...	29.96	60	WSW	5	0	30.04	+13	58	56	-2	SW	3	0	2	64	54	0.0	0.01				
	Donaghadee...	29.82	60	NW	1	0.9	29.94	+23	60	59	+1	WSW	2	0	1	65	57	0.0	-				
	Liverpool Obsy...	29.83	61	W	6	0	30.01	+23	60	60	+1	Z	0	0	2	64	58	-	0.01				
	Holyhead...	29.86	62	WNW	6	0.9	30.01	+18	59	59	0	W	3	0	2	65	58	0.0	0.04				
	Pembroke (St Ann's)	29.98	60	W	5	0	30.08	+14	57	57	-1	W	5	0	4	62	57	0.0	-				
	Scilly (St. Mary's)	30.13	60	W	5	0.0	30.19	+11	59	58	+1	W	3	0.0	3	62	55	0.0	0.01				
	Jersey (St. Aubins)	30.09	61	W	5	0	30.20	+15	60	59	-1	WNW	4	0	3	63	58	0.0	0.02				
	Portland Bill...	29.95	64	WNW	6	0	30.14	+18	60	59	0	WNW	4	0	3	66	58	0.0	-				
	Dungeness...	29.82	64	WSW	6	0	30.08	+21	63	60	-2	W	4	0	3	67	60	0.0	0.02				
	Wick...	29.67	55	NW	2	0	29.77	+42	48	47	-6	E	1	0	1	61	44	-	0.20				
Nairn...	29.68	54	E	1	0	29.76	+37	51	51	-5	E	1	0	1	61	49	-	0.13					
Aberdeen...	29.87	54	NNW	4	0	29.83	+41	54	53	-1	S	1	0	2	66	48	0.0	0.06					
Leith...	29.59	66	W	4	0.0	29.84	+35	59	57	-5	WSW	2	0	2	67	54	-	0.01					
North Shields	29.63	62	W	6	0.0	29.94	+36	57	55	-4	WSW	2	0	2	67	53	0.0	-					
Spurn Head...	29.66	62	WNW	7	0	30.00	+35	58	57	-3	W	3	0	3	66	56	0.0	0.08					
Yarmouth...	29.66	70	WNW	5	0	30.01	+29	60	56	-3	NW	3	0.0	3	71	57	0.0	-					
Clacton-on-Sea...	29.76	73	W	5	0.0	30.06	+25	63	59	-1	W	2	0	1	75	58	0.0	7.3					
Nottingham...	29.76	64	WNW	5	0	30.01	+24	61	58	0	WSW	1	0.0	2	70	67	-	-					
Bath...	29.92	62	W	5	0	30.10	+19	62	60	+2	W	3	0	2	66	60	-	1.6					
Oxford...	29.92	62	W	3	0	30.09	+21	62	59	+1	WSW	2	0	2	72	58	0.0	-					
London (St. James' Park)	29.82	67	W	6	0	30.08	+22	62	60	-1	W	2	0	2	74	58	0.0	5.5					
GERMANY, &c.	The Scaw (Skagen)	29.39	52	Z	0	0	29.59	+25	56	50	0	NNW	3	0	1	59	48	-	-				
	Fanö...	29.47	51	SW	1	0	29.79	+24	55	50	0	NW	5	0	3	59	50	-	0.47				
	Cuxhaven...	29.46	60	W	5	0	29.84	+21	57	53	0	NNW	5	0	3	61	55	-	0.71				
	The Helder...	29.63	64	WNW	6	0	30.00	+31	60	54	-1	NNW	3	0	3	64	57	-	0.12				
	Brussels...	*	*	*	*	*	30.07	+21	60	58	+1	WNW	2	0	2	67	59	-	0.04				
	Berlin...	29.50	59	WSW	3	0	29.74	+09	56	55	0	WNW	3	0	2	61	55	-	1.34				
	Frankfurt...	29.80	63	SW	4	0	30.02	+14	63	59	+5	W	3	0	2	64	57	-	0.08				
	Munich...	29.94	55	W	7	0	30.01	+03	60	56	+7	W	7	0	2	59	53	-	0.24				
FRANCE.	C. Gris Nez...	29.85	62	SW	6	0	30.08	+16	62	61	+1	W	3	0	2	66	61	-	-				
	Brest...	30.19	59	W	3	0	30.24	+11	57	57	-2	W	3	0	3	64	57	-	-				
	Lorient...	30.16	62	WNW	5	0	30.22	+08	59	59	-1	WNW	3	0	2	64	50	-	-				
	Rochefort...	30.22	65	WNW	5	0	30.28	+06	62	61	-2	NW	3	0	2	68	61	0.0	0.04				
	Biarritz...	30.34	69	N	1	0	30.34	-01	64	64	+2	E	1	0	2	68	59	-	-				
	Paris...	30.01	66	WSW	3	0	30.17	+13	62	60	+3	NW	2	0	2	73	59	-	-				
	Belfort...	30.02	59	WSW	6	0	30.10	?	58	58	?	W	6	0	2	60	48	-	0.04				
	Lyons...	30.15	64	NW	4	0	30.21	+08	63	58	+4	WNW	2	0	2	72	59	-	-				
Nice...	29.91	64	Z	0	0	29.93	+03	66	60	+5	Z	0	0	2	75	57	-	-					
Perpignan...	30.15	72	NW	3	0	30.17	0.0	70	61	+6	W	4	0	2	82	64	-	-					
SPAN. PEN.	Corunna...																						
	Lisbon...	30.20	75	NW	2	0	30.19	-04	73	62	+5	NNW	4	0	3	86	66	-	-				
	Azores (P. Delgada)...	30.18	67	NE	4	0	30.17	-03	67	61	-2	NNE	4	0	3	73	64	-	-				
„ (Horta)...	30.26	66	Z	0	0	30.21	-08	65	59	-1	NW	2	0	1	75	61	-	-					

NOTE: The Sunshine for London given in this Table is recorded on the Tower of the Wesleyan Training College, Westminster; the Sunshine entered to Dungeness is recorded at Littlestone-on-Sea

* Observations for this column not generally received.

+ Observations received too late for insertion in Charts on next page.

WEATHER CHARTS

FOR MONDAY, 4TH SEPTEMBER, 1905.

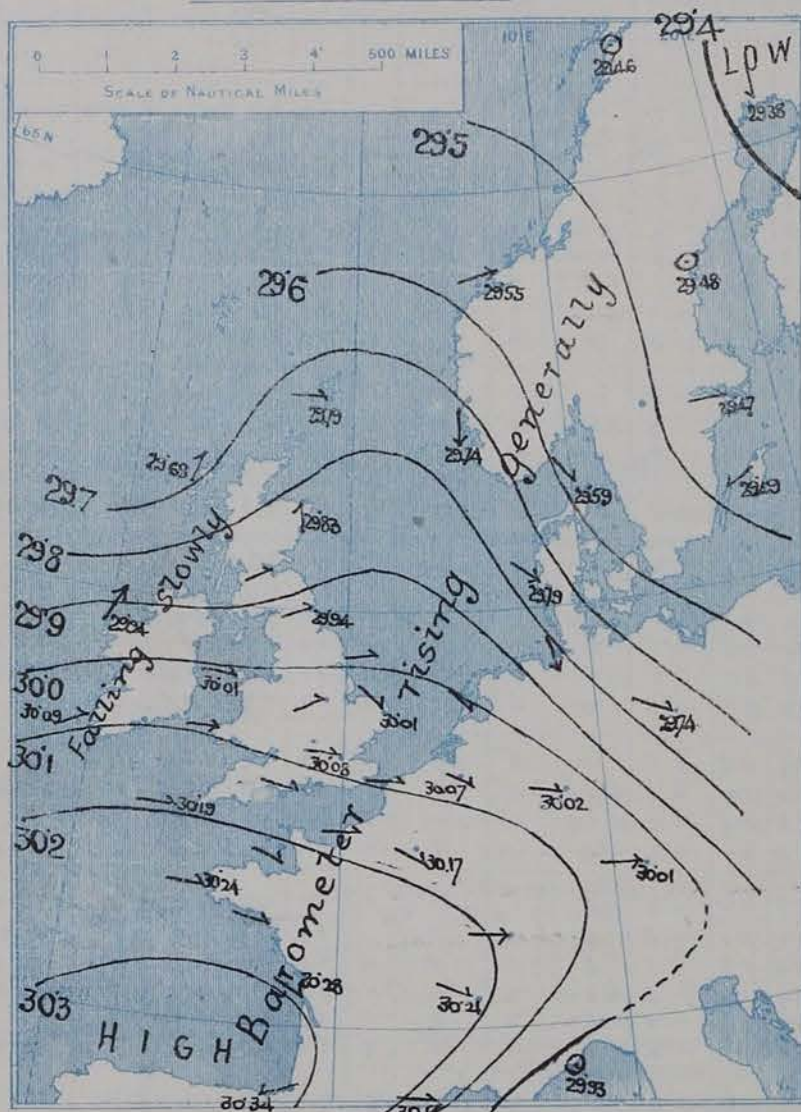
I. BAROMETER, WIND AND SEA. This Morning.

BAROMETER—Isobars are drawn for each tenth of an inch.

WIND—Arrows show Directions and Force, flying with the wind.

Force above 10 \rightarrow : Force 5 to 7 \rightarrow : } Calm \odot
Force 8 to 10 \rightarrow : Force 1 to 4 \rightarrow :

SEA—Rough |||| High |||||



II. TEMPERATURE AND WEATHER. This Morning.

TEMPERATURE—Isotherms are drawn for each 10°.

WEATHER—Shown by Letters of the Beaufort Scale. (See P. 4.)

RAINFALL—A dotted line separates areas where rain has fallen from those without rain. The fall in past 24 hours when exceeding half an inch is shown thus - 0.6.



III. BAROMETER AND WIND

Yesterday morning.



IV. ACCUMULATED TEMPERATURE ABOVE 42°.

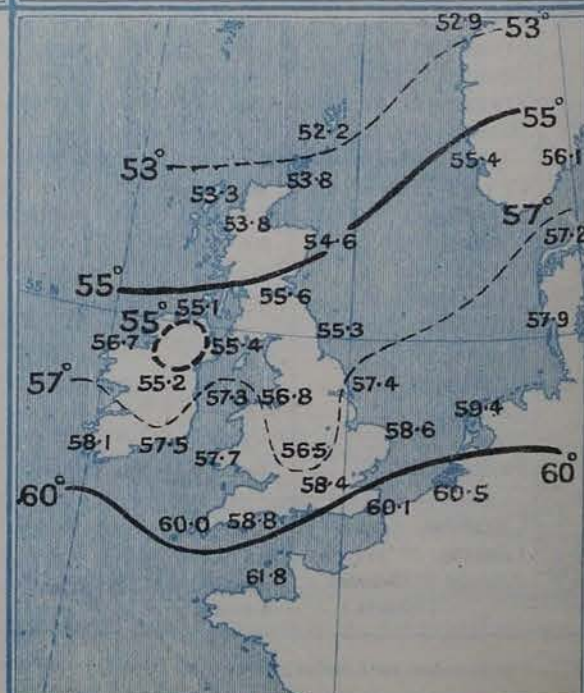
Amount recorded in various districts of the United Kingdom during the week ended Saturday, 26th August, with the percentage of the average for the corresponding week.

Accumulated values are expressed in Day-Degrees—a "Day Degree" signifying 1° continued for 24 hours, or any other number of degrees for an inversely proportional number of hours.



V. Means of DAILY TEMPERATURE

at 8 A.M. for the Two-monthly period AUGUST-SEPTEMBER (1871-1900).



GENERAL SITUATION AT 8 A.M.

PRESSURE

The depression which lay over the north of Scotland yesterday morning appears to have travelled very quickly E.^{ward} and to have disappeared from our area. In its rear the barometer has risen very generally over Western Europe, but during the night a fresh fall has commenced on our extreme North and Northwest coasts. The readings now range from above 30.3 ins. over the North of Spain and the adjacent part of the Bay of Biscay to 29.68 ins. at Stornoway and to 29.38 ins. at Raparanda.

WIND

The wind has backed to the S.W.^{ward} or S.^{ward} in Ireland and the Hebrides, but over the United Kingdom generally it is W.^{ward}, while to the Eastward of the North Sea it draws into N.W. It has little strength as a whole, but blows freshly or strongly at some Norwegian, Danish and German stations, and a fresh breeze on the Northwest coast of Ireland.

TEMPERATURE

Temperature has fallen a little since yesterday in these Islands and at most Continental stations. It ranges from 63° on the extreme Southeast coast of England and 60° at Liverpool and Donaghadee, to 48° in the Shetlands. The Continental values range from 70° at Perpignan to 63° at Frankfurt, 54° at Stockholm, and to 45° in the extreme North of Scandinavia.

WEATHER

AND

SEA

The sky is clear or nearly so in the South of France, over Denmark and the Gulf of Bothnia, but over our area generally much cloud prevails. Rain is falling at Karlstad, Christiansund, Belfort, Munich and the Northeast of Scotland, and passing showers in Central Ireland. Fog is reported from the Welsh coasts and the Scilly Islands. The sea is moderate to smooth.

During yesterday the thermometer rose to 75° or 74° at some of our Southeastern stations, and to nearly 70° in the Northeast of Great Britain. Rather heavy rain has been experienced in Norway, Denmark and North Germany, and slight amounts in various parts of the United Kingdom. Several hours of bright sunshine were recorded over the greater part of England, but at Jersey there was less than 2 hours, while at Valencia and Páisonstown there was none.

PROBABLE CHANGES IN SYSTEM NOW PREVALENT

The distribution of pressure continues in an unstable condition, the fall of the barometer in the Northwest and West indicating that further cyclonic disturbances are approaching our Islands. These are likely to cause unsettled weather and some increase of wind during today in Ireland and the extreme West and North of Great Britain, and some showers later in the East and South.

FORECASTS*

For the 24 hours ending at NOON on 5TH September, 1905.

DISTRICTS.

FORECASTS.

0	{ SCOTLAND NORTH	{ Freshening S. ^d and S.W. ^d winds; cloudy or dull, rain at times; rather cool.
1	{ SCOTLAND EAST	
2	{ ENGLAND N.E.	{ S.W. ^d winds, light or moderate; fair, then unsettled with some rain; mild.
3	{ ENGLAND EAST	{ Wind backing to S.W. or S.; light or moderate; fair today, some showers tomorrow. Temperature about normal.
4	{ MIDLAND COUNTIES	
5	{ ENGLAND SOUTH	

DISTRICTS.

FORECASTS.

6	{ SCOTLAND WEST	Same as nos. 0 & 1.
7	{ ENGLAND N.W.	
8	{ ENGLAND S.W.	{ Wind backing to S.W. and freshening; fair, then some rain.
9	{ IRELAND NORTH	Same as nos. 0 & 1.
10	{ IRELAND SOUTH	

WARNINGS

{ At 7.15 p.m. yesterday to Districts 5, 8
and 10, "Keep up Cone."

Note.—The South Cone, point downwards (⏚), means that gales, or strong winds, are probable, at first from the Southward (from S.E. round by S. to N.W.). Should it appear likely that a gale beginning from between W. and N.W. is likely to veer towards N. or N.E., the North Cone is hoisted in preference to the South Cone.

The North Cone, point upwards (⏚), means that gales, or strong winds, are probable, at first from the Northward (from N.W. round by N. to S.E.). Should it appear likely that a gale beginning from between E. and S.E. is likely to veer towards S. or S.W., the South Cone is hoisted in preference to the North Cone.

* For terms for transmission of Forecasts by Telegraph, see next page.

REPORTS FOR YESTERDAY.

STATIONS.	TEMPERATURE F.		Weather.	Sunshine. Hrs.	Rainfall. Ins.	STATIONS.	TEMPERATURE F.		Weather.	Sunshine. Hrs.	Rainfall. Ins.
	Max.	Min.					Max.	Min.			
Blackpool, to 9 p.m.	63	58	r, o, c	0.3	0.11	Eastbourne, to 6 p.m.	63	*	*	5.0	*
Southport, to 9 p.m.	63	58	o p, c	0.5	0.04	Hastings	*	*	*	4.0	*
Rhyl, to 6 p.m.	*	*	*	3.5	*	Folkestone	71	56	3	6.2	-
Llandudno to 9 p.m.	64	59	r, 3c	1.1	0.03	Broadstairs, to 6 p.m.	*	*	*	*	*
Bettws-y-Coed, to 6 p.m.	*	*	*	*	*	Margate, to 6 p.m.	75	58	3	6.5	-
Towyn, to 6 p.m.	64	59	c, o	0.2	-	Lowestoft, to 6 p.m.	72	56	c, o, c p	2.7	-
Aberystwyth, to 6 p.m.	62	51	r, c, o	0.5	0.02	Skegness	67	*	*	3.5	0.02
Plymouth, to 9 p.m.	*	*	*	*	*	Scarborough	69	*	*	4.6	0.04
Torquay	72	58	*	6.8	-	Harrogate, to 6 p.m.	64	55	c r, p, 3c	1.4	0.03
Bournemouth, to 6 p.m.	74	57	*	5.8	*	Darwen, to 9 p.m.	59	55	o q, r	0.0	0.26
Bognor, to 6 p.m.	*	*	*	3.6	*	Manchester, to 9 p.m.	63	57	r, c	0.5	0.15
Worthing	*	*	*	4.6	*	Birmingham, to 9 p.m.	69	56	c, o	4.4	-
Brighton	*	*	*	3.9	*						

TEMPERATURE, WEATHER, and RAINFALL at additional FOREIGN STATIONS, mainly for the 24 hours ended at 8 a.m. yesterday.

STATIONS. 37 September, 1905.	TEMPERATURE F.		WEATHER.	RAIN. — Ins.	STATIONS.	TEMPERATURE F.		WEATHER.	RAIN. — Ins.
	Max.	Min.				Max.	Min.		
Flushing	Observations not received.				Rome ... 3 rd September, 1905.	Observations not received			
Aix-la-Chapelle					Naples				
Copenhagen					Malta				
Oxö (Christiansand)					Geneva 2 nd September, 1905.	1 p.m.		1 p.m.	Measured
St. Petersburg	66	*	0	7 a.m.
Vienna					Berne	59	*	0	—
Buda-Pesth					Lucerne	66	*	0	—
Hermanstadt					Coire	64	*	0	—
Trieste					St. Gotthard	43	*	0	—
Florence					Lugano	75	*	6	—

EXPLANATION OF THE COLUMNS GIVEN ON PAGE 1.

WEATHER.—Beaufort Scale is b. blue sky; c. detached clouds; d. drizzling rain; f. fog; g. dark, gloomy; h. hail; l. lightning; m. misty (hazy); o. overcast; p. passing showers; q. squally; r. rain; s. snow; t. thunder; u. ugly, threatening; v. visibility, unusual transparency; w. dew.

* AN ASTERISK is inserted in all places for which information is not usually received.

TABLE SHOWING THE LOCAL STANDARD TIMES AND THE CORRESPONDING GREENWICH TIMES OF THE OBSERVATIONS RECORDED ON PAGE 1.

COUNTRIES, &c.	Hours of Morning Observations by Local Standard Time.	Corresponding Greenwich Times.	Hours of Evening Observations by Local Standard.	Corresponding Greenwich Times.
British Isles	8 a.m. (West European)	8 a.m.	6 p.m. (W.E.T.)	6 p.m.*
Holland	7 a.m. (")	7 a.m.	7 p.m. (W.E.T.)	7 p.m.
Germany, Denmark Norway, Sweden }	8 a.m. (Mid-European)	7 a.m.	8 p.m. (M.E.T.)	7 p.m.
Belgium	7 a.m. (West European)	7 a.m.	Not published	—
France	7 a.m. (Paris)	6.51 a.m.	6 p.m. (Paris)	5.51 p.m.
Spain	8 a.m. (West European)	8 a.m.	6 p.m. (W.E.T.)	6 p.m.
Portugal	8 a.m. (Lisbon)	8.36 a.m.	3.23 p.m. (Lisbon)	4 p.m.
Azores { Ponta Delgada	6 a.m. (Local)	7.43 a.m.	9 p.m. (Local)	10.43 p.m.
Horta	6 a.m. (Local)	7.55 a.m.	9 p.m. (Local)	10.55 p.m.

TABLE SHOWING THE GREENWICH TIMES OF SUNRISE, NOON, AND SUNSET, FOR STATIONS IN THE UNITED KINGDOM, TO-DAY.

4 th Sept. 1905.	Sunrise G.M.T.	Noon G.M.T.	Sunset G.M.T.
Yarmouth	5.9	11.52	6.35
Greenwich	5.18	11.59	6.40
Wick	5.19	12.11	7.3
Valencia	5.58	12.40	7.22

SUBSCRIPTIONS both for the Daily and Weekly Weather Reports may be paid, in advance, to the Meteorological Office.

TERMS: For Daily Weather Report, forwarded by Book Post, £1 0 0 per annum.

" Weekly " " " £1 10 0 " Single Copies, 6d.

Single Copies of the Daily Weather Report (price 1d.) may be obtained after 3 p.m. on the day of issue at the Meteorological Office, and at Messrs. W. H. SMITH & SONS' Bookstalls at the following terminus Railway Stations:—Victoria, Charing Cross, King's Cross, St. Pancras, Euston.

FORECASTS OF WEATHER for one day in advance are drawn up at the Meteorological Office at 11 a.m., and between 7 and 8 p.m. The latest forecast can be had by Reply Telegram, on paying at any Post Office in the United Kingdom Sixpence in addition to the cost of the inquiry and reply Telegrams. Information as to the Terms on which Forecasts can be sent, daily, for a long or short period, may be obtained on application to the Meteorological Office, 63, Victoria Street, S.W., either personally or by post.

* At Oxford the observations are taken at 8 p.m.

DAILY WEATHER REPORT

for 8 a.m. on Tuesday, 5th September, 1905.

Issued by the METEOROLOGICAL OFFICE, 63, Victoria Street, London. W. N. SHAW, Director.

STATIONS.		YESTERDAY EVENING. (See note on last page.)					THIS MORNING. (See note on last page.)										PAST 24 HOURS.				
		BAROM.		TEMP.		WIND	Weather.	BAROMETER.		TEMPERATURE.			WIND.		Sea (0 to 9.)	Weather.	Temp.		Sun- shine Hours	Rainfall. Ins.	
		At 32° Fahr. and M.S.L.	Dry Bulb.	Direc.	Force (0 to 12.)			At 32° Fahr. and M. S. L.	Change since Yester- day.	Dry Bulb.	Wet Bulb.	Change since Yester- day.	Direc.	Force (0 to 12.)			Max.	Min.			
																					Ins.
SCANDINAVIA	Haparanda...	29.49	41	NW	2	δ	29.69	+0.31	44	40	-1	N	2	δ	*	54	39	-	*	-	
	Hernösand...	29.74	44	Z	0	δ	29.87	+0.39	44	40	-2	Z	0	0	*	57	34	-	*	-	
	Stockholm...	29.70	49	SW	2	δ	29.89	+0.42	48	46	-6	WNW	2	δ	*	59	45	-	*	0.04	
	Wisby...	29.73	53	NW	4	δc	29.92	+0.43	55	52	-1	NNW	4	δ	*	57	48	-	*	-	
	Karlstad...	29.76	52	Z	0	δ	29.91	+0.35	47	45	+1	NW	2	δ	*	*	*	+δ	*	0.08	
	Færder (X'ania Fjord)	29.74	58	WNW	2	δ	29.88	+0.32	52	47	-1	Z	0	0	2	59	52	-	*	-	
	Bodö...	29.66	44	NW	4	c	29.73	+0.27	43	41	-2	NW	2	γ	2	46	41	-	*	0.08	
	Christiansund...	29.80	46	WSW	6	c	29.69	+0.14	46	43	-2	E	4	γ	3	50	45	-	*	0.12	
	Skudesnaes...	29.88	52	Z	0	0	29.79	+0.05	56	56	+6	ESE	4	γ	3	56	48	0,γ	*	0.12	
BRITISH ISLANDS.	Sumburgh Head	29.65	50	SE	4	γ	29.58	-0.21	54	53	+8	W	4	0	4	55	46	γ,0	*	0.24	
	Stornoway...	29.82	59	N	6	cm	29.67	-0.18	55	54	-2	WSW	5	γm	5	62	54	c,γ	*	0.01	
	Malin Head...	29.87	59	SSW	6	cγ	29.72	-0.22	54	53	-4	WSW	1	γm	1	61	53	c,cγ,γ	*	0.23	
	Blacksod Pt.	29.87	59	SSW	2	0m	29.79	-0.30	57	56	0	SSE	3	0γ	4	61	55	0γ,0γ	0.0	0.13	
	Valencia...	30.00	57	SSW	2	0	29.80	-0.31	59	59	+1	SW	3	0	3	64	56	c,0,f	*	0.05	
	Roche's Point...	29.98	62	SW	4	c	29.78	-0.26	59	58	+1	SSW	2	0	*	65	55	c,0γ	4.0	0.20	
	Donaghadee...	29.94	63	WSW	3	δc	29.79	-0.15	56	55	-4	SSW	2	γ	2	67	54	δc,0γ	*	0.22	
	Liverpool Obsy...	30.01	60	WSW	3	δc	29.87	-0.14	56	54	-4	SSE	1	0	1	67	52	δc,0	*	-	
	Holyhead...	30.01	59	SW	5	c	29.85	-0.16	57	56	-2	SW	4	γ	3	64	54	δc,c,γ	*	0.05	
	Pembroke (St Ann's)	30.09	57	SW	5	0	29.85	-0.23	58	58	+1	S	5	0γpm	4	59	55	0γ	0.1	0.01	
	Scilly (St. Mary's)	30.12	60	SSW	3	0m	29.87	-0.32	60	58	+1	SSW	4	0	4	62	56	0	1.6	0.01	
	Jersey (St. Aubins)	30.19	63	SSE	3	δc	30.03	-0.17	61	59	+1	SE	3	0	3	64	59	0δ,γ	1.8	0.03	
	Portland Bill...	30.15	59	WSW	3	c	29.99	-0.15	59	58	-1	SSW	3	0δ,γ	3	66	56	δ,c,0	*	-	
	Dungeness...	30.13	63	WSW	4	0	30.03	-0.05	62	60	-1	S	4	0	3	69	59	δc,0	5.3	-	
	Wick...	29.73	54	W	3	γ	29.61	-0.16	56	54	+8	W	3	0	2	64	47	-	*	0.15	
	Nairn...	29.73	60	W	3	c	29.62	-0.14	56	53	+5	WSW	3	c	1	66	51	-	*	-	
	Aberdeen...	29.77	63	SSW	2	c	29.69	-0.14	55	54	+1	SSW	2	0	2	70	53	0δc,γ	4.7	0.07	
Leith...	29.84	62	WSW	2	δc	29.74	-0.10	60	56	+1	WSW	3	c	*	66	54	δc,γ	*	0.07		
North Shields...	29.92	63	WSW	3	δc	29.80	-0.14	58	55	+1	SSW	3	c	2	68	55	c,δc,c	*	-		
Spurn Head...	30.00	65	W	1	c	29.91	-0.09	57	55	-1	WSW	4	c	3	66	54	-	*	-		
GERMANY, &c.	Yarmouth...	30.04	69	WSW	4	c	29.96	-0.05	58	55	-2	WSW	4	c	3	69	57	c	*	-	
	Clacton-on-Sea...	30.06	65	SSW	2	δc	29.99	-0.07	62	60	-1	S	3	c	2	72	57	c,δc	4.3	-	
	Nottingham...	30.00	68	WSW	1	δ	29.92	-0.09	56	54	-5	SW	1	0m	*	72	51	c,δc	4.2	-	
	Bath...	30.10	66	NW	2	c	29.95	-0.15	58	57	-4	S	3	0	*	69	56	-	4.1	-	
	Oxford...	30.09	61	WSW	1	δ	29.97	-0.12	57	56	-5	SSW	2	0	*	69	55	-	*	-	
	London (St. James' Park)	30.06	68	WSW	1	δ	29.97	-0.11	63	60	+1	SW	4	0	*	69	57	0,c,δc	2.2	-	
	The Scaw (Skagen)	29.82	55	NW	4	δ	29.82	+0.23	55	53	-1	WSW	2	0	0	61	48	-	*	-	
	Fanö...	30.00	58	SW	4	c	29.97	+0.18	60	59	+5	SW	2	0	*	61	54	-	*	-	
FRANCE.	Cuxhaven...	30.05	58	W	3	0	30.03	+0.19	60	59	+3	SW	3	0m	*	61	57	-	*	-	
	The Helder...	30.08	62	WSW	2	0	30.04	+0.04	62	60	+2	SW	3	0	2	66	59	-	*	-	
	Brussels...	*	*	*	*	*	30.12	+0.05	62	61	+2	SW	3	0	*	69	59	-	0	-	
	Berlin...	30.04	57	WNW	2	δc	30.13	+0.39	57	55	+1	WSW	2	c	*	64	54	-	*	0.08	
	Frankfurt...	30.23	61	SW	2	0	30.19	+0.17	59	57	-4	S	3	0	*	68	55	-	*	-	
	Munich...	30.23	59	W	4	δc	30.25	+0.24	57	56	-3	Z	0	δ	*	64	52	-	*	-	
	C. Gris Nez...	30.17	62	SW	3	0	30.06	-0.02	61	60	-1	SW	3	0	3	68	57	-	*	0.04	
	Brest...	30.17	50	SW	2	0	29.99	-0.25	61	60	+4	SE	4	0	3	64	55	-	*	-	
SPAN. PEN.	Lorient...	30.21	61	SW	2	0	30.02	-0.20	63	62	+4	S	4	γ	3	66	50	-	*	-	
	Rochefort...	30.25	66	ESE	1	0	30.13	-0.15	62	61	0	ESE	3	δ	*	68	59	0	*	-	
	Biarritz...	30.21	77	ENE	3	δ	30.09	-0.25	65	63	+1	WSW	1	δ	1	79	59	-	*	-	
	Paris...	30.22	66	SSW	2	0	30.15	-0.02	59	59	-3	SSE	1	0	*	70	55	-	*	-	
	Belfort...	30.18	64	W	4	δc	30.19	+0.09	55	54	-3	Z	0	m	*	68	49	-	*	0.12	
SPAN. PEN.	Lyons...	30.21	66	NNW	2	δ	30.21	0.00	59	56	-4	NW	1	δ	*	70	55	-	*	-	
	Nice...	29.99	68	Z	0	δ	30.08	+0.15	67	64	+1	Z	0	δ	2	79	59	-	*	-	
	Perpignan...	30.12	78	N	1	δ	30.13	-0.04	64	58	-6	Z	0	δ	*	89	60	-	*	-	
SPAN. PEN.	Corunna...	30.06	88	NNW	4	0	29.94	-0.25	76	67	+3	SW	4	δ	*	91	73	-	*	-	
	Lisbon...	30.06	88	NNW	4	0	29.94	-0.25	76	67	+3	SW	4	δ	*	91	73	-	*	-	
	Azores (P. Delgada)...	30.15	69	W	2	δ	30.11	-0.10	65	63	0	NE	4	0	2	75	61	-	*	0.08	

NOTE: The Sunshine for London given in this Table is recorded on the Tower of the Wesleyan Training College, Westminster; the Sunshine entered to Dungeness is recorded at Littlestone-on-Sea.

* Observations for this column not generally received.

* Observations received too late for insertion in Charts on next page.

WEATHER CHARTS

FOR *Tuesday, 5th September, 1905.*

I. BAROMETER, WIND AND SEA. *This Morning.*

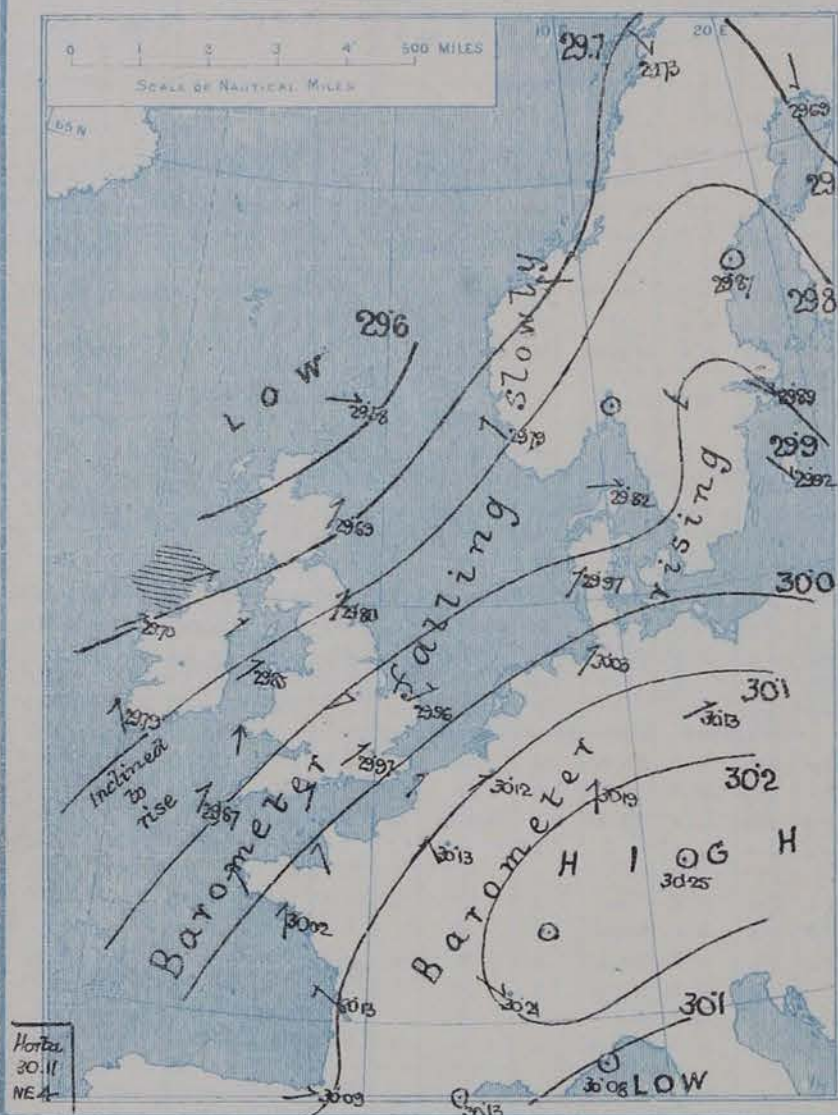
BAROMETER.—Isobars are drawn for each tenth of an inch.

WIND.—Arrows show Directions and Force, flying with the wind.

Force above 10 Force 5 to 7 } Calm

Force 8 to 10 Force 1 to 4

SEA.—Rough High



II. TEMPERATURE AND WEATHER. *This Morning.*

TEMPERATURE.—Isotherms are drawn for each 10°.

WEATHER.—Shown by Letters of the Beaufort Scale. (See P. 4.)

RAINFALL.—A dotted line separates areas where rain has fallen from those without rain. The fall in past 24 hours when exceeding half an inch is shown thus - 0.6



III. BAROMETER AND WIND

Yesterday morning.



IV. EXTREMES OF TEMPERATURE

recorded

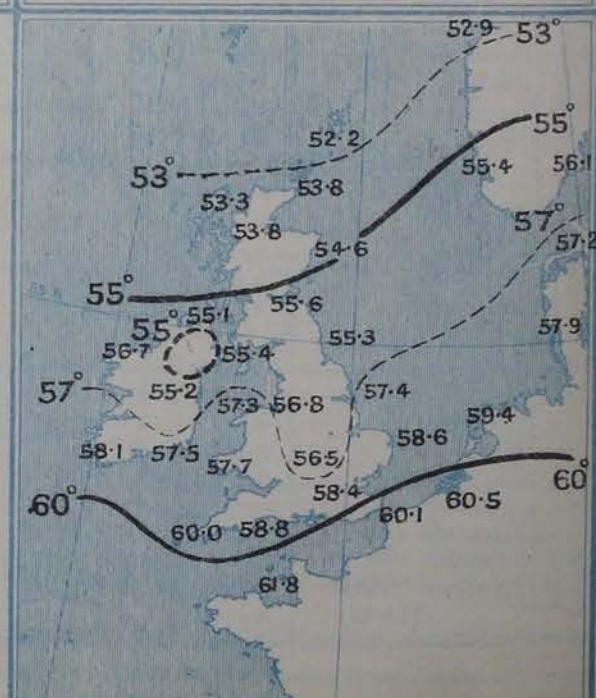
in various districts of the United Kingdom during the week ended Saturday, Sept. 2nd



V. Means of DAILY TEMPERATURE

at 8 A.M. for the Two-monthly period

AUGUST-SEPTEMBER (1871-1900).



GENERAL SITUATION AT 8 A.M.

PRESSURE

Since yesterday morning the highest pressure has become transferred from the Bay of Biscay to South Germany and the Southeast of France, where the barometer is above 30.2 ins. In the meantime a large but shallow depression has spread over our Islands and their immediate neighbourhood from the Atlantic, the lowest reading of the barometer, less than 29.6 ins. being in the extreme N.W. and N. of Scotland. The mercury is still falling over the United Kingdom generally, but appears inclined to rise in the extreme Southwest.

WIND

TEMPERATURE

WEATHER

AND

SEA

The general current of wind is S.W.^y or S.^y, but over Scandinavia it is more variable; in the extreme North of Norway and at most Swedish stations it is N.W.^y. It has very little force as a whole, but blows freshly at Pembroke and Malin Head. Temperature has risen a few degrees in Scotland, Brittany, and on the Eastern shores of the North Sea, fallen in nearly all other localities. In London the reading is 63° and at Leith 60°, but Aberdeen reports 55° and Sumburgh Head and Blackscod Point 54°. On the Continent the values range from 67° at Nice to 57° at Berlin, 48° at Stockholm, and to about 44° in the North of Scandinavia. The sky is very cloudy or entirely overcast throughout the United Kingdom and at nearly all the Continental stations. Rain is falling on our Northwest coasts and along the west coast of Norway, and passing showers at Pembroke and Portland Bill. Over the Southern half of France, South Germany and the greater part of Sweden the sky is nearly cloudless. The sea is rather rough off the North of Ireland, moderate to smooth elsewhere.

The highest temperatures reported over our islands yesterday were 74° at Bournemouth, and 72° at Nottingham and Blacton-on-Sea. Slight rain was experienced in the Western and Northern districts and in various places on the Continent. The duration of bright sunshine varied a great deal, but was nowhere large; Torquay had 7.5 hours, Scarborough 6.6 hours and Rhyl 6.0 hours.

PROBABLE CHANGES IN SYSTEM NOW PREVALENT

There are no indications of any important change in the general type of pressure distribution now prevailing. Cloudy or dull weather, with a moderate temperature is, therefore, still to be expected over the United Kingdom. Showers are probable in most localities, but more especially in the Western district.

FORECASTS*

For the 24 hours ending at NOON on 6TH September, 1905.

DISTRICTS.

FORECASTS.

0	{ SCOTLAND NORTH	Moderate winds between S.W. and W.; cloudy or dull, some showers, most in west.
1	{ SCOTLAND EAST	
2	{ ENGLAND N.E.	Light or moderate winds between S. and W.; cloudy or overcast, slight showers locally; moderate temperature.
3	{ ENGLAND EAST	
4	{ MIDLAND COUNTIES	
5	{ ENGLAND SOUTH	

DISTRICTS.

FORECASTS.

6	{ SCOTLAND WEST	Same as Nos. 0 & 1.
7	{ ENGLAND N.W.	
8	{ ENGLAND S.W.	Moderate or light S. ^y and S.W. ^y winds; cloudy or dull, occasional showers; moderate temperature.
9	{ IRELAND NORTH	
10	{ IRELAND SOUTH	Moderate S. ^y and S.W. ^y breezes; rain at times - most in west; moderate temperature.
WARNINGS		
		{ At 9.30 a.m. today to Districts 5, 8, and 10, "Lower Cone".

Note.—The South Cone, point downwards (⌵), means that gales, or strong winds, are probable, at first from the Southward (from S.E. round by S. to N.W.). Should it appear likely that a gale beginning from between W. and N.W. is likely to veer towards N. or N.E., the North Cone is hoisted in preference to the South Cone.
The North Cone, point upwards (⌴), means that gales, or strong winds, are probable, at first from the Northward (from N.W. round by N. to S.E.). Should it appear likely that a gale beginning from between E. and S.E. is likely to veer towards S. or S.W., the South Cone is hoisted in preference to the North Cone.

REPORTS FOR YESTERDAY.

STATIONS.	TEMPERATURE F.		Weather.	Sunshine Hrs.	Rainfall Ins.	STATIONS.	TEMPERATURE F.		Weather.	Sunshine Hrs.	Rainfall Ins.
	Max.	Min.					Max.	Min.			
Blackpool, to 9 p.m.	62	57	o, o, o	1.1	0.03	Eastbourne, to 6 p.m.	67	*	*	3.0	*
Southport, to 9 p.m.	64	57	o, c, o	0.6	0.01	Hastings	*	*	*	3.8	*
Rhyl, to 6 p.m.	*	*	*	6.0	*	Folkestone	66	50	o, o, o	5.6	-
Llandudno to 9 p.m.	66	59	o, c, o	3.2	0.01	Broadstairs, to 6 p.m.	*	*	*	3.8	*
Bettws-y-Coed, to 6 p.m.	66	57	c, o, c	2.7	0.03	Margate, to 6 p.m.	71	61	o, o	3.9	-
Towyn, to 6 p.m.	62	59	o, m	0.3	-	Lowestoft, to 6 p.m.	70	55	?	2.8	?
Aberystwyth, to 6 p.m.	61	58	o, o, c	1.5	0.02	Skegness	69	*	o, c	2.4	-
Plymouth, to 9 p.m.	*	*	*	*	*	Scarborough	70	*	*	6.6	-
Torquay	71	60	*	7.5	-	Harrogate, to 6 p.m.	65	52	c	1.5	-
Bournemouth, to 6 p.m.	74	62	*	4.3	*	Darwen, to 9 p.m.	59	53	o, m, o, d	0.0	0.23
Bognor, to 6 p.m.	*	*	*	2.1	*	Manchester, to 9 p.m.	61	54	o, c, v	2.5	0.02
Worthing	*	*	*	1.0	*	Birmingham, to 9 p.m.	73	56	c, o, c	5.9	-
Brighton	65	*	*	0.8	-						

TEMPERATURE, WEATHER, and RAINFALL at additional FOREIGN STATIONS, mainly for the 24 hours ended at 8 a.m. yesterday.

STATIONS. 4 th Sept., 1905.	TEMPERATURE F.		WEATHER.	RAIN. Ins.	STATIONS. 4 th Sept., 1905.	TEMPERATURE F.		WEATHER.	RAIN. Ins.
	Max.	Min.				Max.	Min.		
Flushing	64	61	o, c	-	Rome	81	60	o, o	-
Aix-la-Chapelle	63	55	o, c	0.08	Naples	Not recd.			
Copenhagen	61	52	o, o, c	-	Malta	80	72	o	-
Oxö (Christiansand)	59	50	o, o	-					
St. Petersburg	59	46	o, c	-	Geneva 3 rd Sept., 1905.	1 p.m.	*	1 p.m.	Measured 7 a.m.
Vienna	64	59	o, o	0.28	Berne		*	Observations	
Buda-Pesth	68	61	o, o	0.32	Lucerne		*	not	
Hermanstadt	72	45	o, o	-	Coire		*	received.	
Trieste	75	64	o, c	-	St. Gotthard		*		
Florence	79	57	o, o	-	Lugano		*		

EXPLANATION OF THE COLUMNS GIVEN ON PAGE 1.

WEATHER.—Beaufort Scale is b. blue sky; c. detached clouds; d. drizzling rain; f. fog; g. dark, gloomy; h. hail; l. lightning; m. misty (hazy); o. overcast; p. passing showers; q. squally; r. rain; s. snow; t. thunder; u. ugly, threatening; v. visibility, unusual transparency; w. dew.

* AN ASTERISK is inserted in all places for which information is not usually received.

TABLE SHOWING THE LOCAL STANDARD TIMES AND THE CORRESPONDING GREENWICH TIMES OF THE OBSERVATIONS RECORDED ON PAGE 1.

COUNTRIES, &c.	Hours of Morning Observations by Local Standard Time.	Corresponding Greenwich Times.	Hours of Evening Observations by Local Standard Time.	Corresponding Greenwich Times.
British Isles	8 a.m. (West European)	8 a.m.	6 p.m. (W.E.T.)	6 p.m.
Holland	7 a.m. (")	7 a.m.	7 p.m. (W.E.T.)	7 p.m.
Germany, Denmark Norway, Sweden }	8 a.m. (Mid-European)	7 a.m.	8 p.m. (M.E.T.)	7 p.m.
Belgium	7 a.m. (West European)	7 a.m.	Not published	—
France	7 a.m. (Paris)	6.51 a.m.	6 p.m. (Paris)	5.51 p.m.
Spain	8 a.m. (West European)	8 a.m.	6 p.m. (W.E.T.)	6 p.m.
Portugal	8 a.m. (Lisbon)	8.36 a.m.	3.23 p.m. (Lisbon)	4 p.m.
Azores { Ponta Delgada	6 a.m. (Local)	7.43 a.m.	9 p.m. (Local)	10.43 p.m.
Horta	6 a.m. (Local)	7.55 a.m.	9 p.m. (Local)	10.55 p.m.

TABLE SHOWING THE GREENWICH TIMES OF SUNRISE, NOON, AND SUNSET, FOR STATIONS IN THE UNITED KINGDOM, TO-DAY.

5 th Sept., 1905.	Sunrise G.M.T.	Noon G.M.T.	Sunset G.M.T.
Yarmouth	5.11	11.52	6.32
Greenwich	5.20	11.59	6.37
Wick	5.21	12.11	7.0
Valencia	6.0	12.40	7.19

SUBSCRIPTIONS both for the Daily and Weekly Weather Reports may be paid, in advance, to the Meteorological Office.

TERMS: For Daily Weather Report, forwarded by Book Post, £1 0 0 per annum.

" Weekly " " " " £1 10 0 " Single Copies, 6d.

Single Copies of the Daily Weather Report (price 1d.) may be obtained after 3 p.m. on the day of issue at the Meteorological Office, and at Messrs. W. H. SMITH & SONS' Bookstalls at the following terminus Railway Stations:—Victoria, Charing Cross, St. Pancras, Euston.

FORECASTS OF WEATHER for one day in advance are drawn up at the Meteorological Office at 11 a.m., and between 7 and 8 p.m. The latest forecast can be had by Reply Telegram, on paying at any Post Office in the United Kingdom Sixpence in addition to the cost of the inquiry and reply Telegrams. Information as to the Terms on which Forecasts can be sent, daily, for a long or short period, may be obtained on application to the Meteorological Office, 63, Victoria Street, S.W., either personally or by post.

* At Oxford the observations are taken at 8 p.m.

DAILY WEATHER REPORT

for 8 a.m. on Wednesday, 6th September, 1905.

Issued by the METEOROLOGICAL OFFICE, 63, Victoria Street, London. W. N. SHAW, Director.

STATIONS.		YESTERDAY EVENING. (See note on last page.)					THIS MORNING. (See note on last page.)										LAST 24 HOURS.					
		BAROM.		TEMP.		Wind	Weather	BAROMETRE.		TEMPERATURE.			WIND.		Force (0 to 12.)	Weather.	Sea (0 to 3.)	Temp.		Weather	Sun- shine Hours	Rainfall. Ins.
		At 32° Fahr. and M.S.L.	Dry Bulb.	Direc.	Force (0 to 12.)			At 32° Fahr. and M. S. L.	Change since Yester- day.	Dry Bulb.	Wet Bulb.	Change since Yester- day.	Direc.	Force (0 to 12.)				Max.	Min.			
SCANDINAVIA	Haparanda...	29.76	46	SW	4	3	29.73	+0.04	49	46	+5	S	4	0	52	34	-	*	-			
	Hernösand...	29.76	53	Z	0	0	29.73	-0.14	49	48	+5	Z	0	0	55	32	-	*	0.04			
	Stockholm...	29.86	56	SW	2	0	29.81	-0.08	57	55	+9	SW	4	0	61	45	-	*	0.04			
	Wisby...	29.94	57	SW	2	0	29.89	-0.08	59	57	+4	SW	4	0	59	54	-	*	-			
	Karlstad...	29.84	56	SW	2	0	29.80	-0.11	57	55	+10	SW	2	0	58	52	-	*	0.04			
	Færder (Xiania Fjord)	29.79	58	SSW	4	0	29.78	-0.10	58	55	+6	WSW	3	0	58	52	-	*	0.04			
	Bodö...	29.65	41	E	1	3	29.58	-0.15	46	45	+3	E	2	1	46	41	-	*	-			
	Christiansund...	29.63	53	SW	2	1	29.73	+0.04	52	50	+6	S	2	0	54	45	-	*	0.63			
BRITISH ISLANDS	Skudesnaes...	29.78	56	S	6	1	29.80	+0.01	57	55	+1	SSW	4	0	54	40	-	*	0.24			
	Sumburgh Head	29.61	53	WSW	1	3	29.62	+0.04	53	52	-1	S	1	3	56	47	-	*	0.22			
	Stornoway...	29.59	57	SSW	3	3	29.54	-0.06	55	52	-2	S	4	1	60	51	-	*	0.01			
	Malin Head...	29.66	55	NW	1	0	29.62	-0.05	51	49	-4	S	4	3	59	48	-	*	0.08			
	Blacksod Pt. ...	29.69	57	SW	4	3	29.60	-0.12	57	54	+3	ESE	3	2	59	53	-	*	0.06			
	Valencia...	29.77	56	W	1	0	29.63	-0.16	54	53	-3	Z	0	4	62	51	-	*	0.03			
	Roche's Point...	29.81	59	SW	3	0	29.65	-0.15	57	57	-2	SSW	2	0	63	57	-	*	0.17			
	Birr Castle...	29.74	61	SW	3	0	29.63	-0.15	57	56	-2	SSW	3	0	66	53	-	*	0.27			
GERMANY, &c.	Donaghadee...	29.71	61	SSW	3	3	29.69	-0.10	54	53	-2	SSW	3	0	62	52	-	*	0.02			
	Liverpool Obsy...	29.79	62	SSW	2	0	29.72	-0.15	58	56	+2	S	1	1	64	55	-	*	0.05			
	Holyhead...	29.76	59	SW	4	0	29.70	-0.15	57	55	0	S	1	1	60	56	-	*	0.20			
	Pembroke (St. Ann's)	29.83	57	SSW	4	0	29.70	-0.15	56	55	-2	SW	2	1	61	56	-	*	0.09			
	Scilly (St. Mary's)	29.87	61	WSW	1	0	29.69	-0.18	60	59	0	SSW	1	0	64	56	-	*	0.02			
	Jersey (St. Aubins)	29.90	62	S	2	0	29.73	-0.26	62	61	+3	Z	0	0	66	58	-	*	0.12			
	Portland Bill...	29.93	63	SSW	3	3	29.78	-0.25	64	63	+2	E	2	2	67	60	-	*	0.04			
	Dungeness...	29.93	63	SSW	3	3	29.78	-0.25	64	63	+2	E	2	2	67	60	-	*	0.04			
FRANCE	Wick...	29.63	56	W	2	0	29.62	+0.01	51	50	-5	W	1	1	59	42	-	*	0.30			
	Nairn...	29.62	60	W	1	0	29.64	+0.02	51	49	-5	SW	1	1	65	43	-	*	0.03			
	Aberdeen...	29.67	60	S	2	3	29.68	-0.01	55	54	0	Z	0	2	63	52	-	*	0.07			
	Leith...	29.69	63	WSW	2	0	29.68	-0.06	56	55	-4	Z	0	2	66	54	-	*	0.04			
	North Shields...	29.76	61	S	3	0	29.78	-0.07	58	56	0	SSW	2	0	63	55	-	*	0.05			
	Spurn Head...	29.83	64	SW	3	0	29.77	-0.14	59	59	+2	SSE	2	0	66	55	-	*	0.04			
	Yarmouth...	29.88	65	S	4	3	29.79	-0.17	65	63	+7	SSW	2	1	68	57	-	*	0.06			
	Clacton-on-Sea...	29.90	64	SSW	2	3	29.80	-0.19	62	62	+1	E	1	0	65	61	-	*	0.17			
SPAIN, PEN.	Nottingham...	29.82	66	WSW	1	3	29.73	-0.19	59	58	+3	SSE	1	0	68	54	-	*	-			
	Bath...	29.87	66	SW	2	0	29.72	-0.23	62	62	+4	SE	1	1	70	58	-	*	0.12			
	Oxford...	29.88	63	S	1	0	29.72	-0.25	62	62	+5	SSE	1	1	70	57	-	*	0.11			
	London (St. James' Park)	29.89	65	WSW	2	0	29.73	-0.24	64	64	+1	Z	0	0	69	62	-	*	0.07			
	The Scaw (Skagen)	29.88	58	W	1	0	29.84	+0.02	57	57	+2	SW	2	0	64	55	-	*	0.04			
	Fanø...	29.93	60	SW	2	0	29.91	-0.06	61	60	+1	SW	2	0	66	59	-	*	-			
	Cuxhaven...	30.02	63	SW	2	0	29.93	-0.10	58	58	-2	SW	2	0	66	55	-	*	0.04			
	The Helder...	29.97	62	SSW	1	3	29.88	-0.16	62	61	0	S	1	1	64	59	-	*	0.04			
SPAIN, PEN.	Brussels...	*	*	*	*	*	29.90	-0.22	66	62	+4	SE	3	0	71	63	-	*	-			
	Berlin...	30.09	63	WSW	2	0	30.02	-0.11	60	59	+3	SW	1	0	70	57	-	*	-			
	Frankfurt...	30.09	61	Z	0	3	30.02	-0.17	60	59	+1	E	2	0	73	55	-	*	-			
	Munich...	30.17	59	SE	1	3	30.09	-0.16	57	58	0	SE	2	0	68	50	-	*	-			
	C. Gris Nez...	29.97	66	SSW	3	0	?	?	65	63	+4	SE	2	0	70	61	-	*	-			
	Brest...	29.88	63	S	4	3	29.75	-0.24	61	60	0	Z	0	1	70	59	-	*	0.12			
	Lorient...	29.92	66	S	1	0	29.74	-0.28	64	63	+1	E	1	0	68	50	-	*	0.04			
	Rochefort...	29.99	75	ENE	2	0	29.83	-0.30	69	65	+7	S	4	0	82	62	-	*	-			
SPAIN, PEN.	Biarritz...	29.98	74	W	2	0	29.96	-0.13	71	71	+6	W	6	0	79	65	-	*	-			
	Paris...	30.04	68	S	2	0	29.86	-0.29	64	62	+5	SSE	2	0	74	59	-	*	-			
	Belfort...	30.06	71	WSW	2	0	29.99	-0.20	59	58	+4	ENE	3	0	75	55	-	*	-			
	Lyons...	30.08	72	E	1	3	30.02	-0.19	63	60	+4	SE	1	0	77	58	-	*	-			
	Nice...	30.09	71	WSW	2	3	30.07	-0.01	71	64	+4	Z	0	0	82	61	-	*	-			
	Perpignan...	30.06	70	E	3	3	30.03	-0.10	68	68	+4	Z	0	0	78	63	-	*	0.04			
	Corunna...	30.08	68	NW	4	0	30.08	+0.14	68	63	-8	S	1	3	77	61	-	*	-			
	Lisbon...	30.14	62	Z	0	0	30.06	-0.05	67	62	+2	W	3	0	72	61	-	*	-			

NOTE: The Sunshine for London given in this Table is recorded on the Tower of the Wesleyan Training College, Westminster; the Sunshine entered to Dungeness is recorded at Littlestone-on-Sea.

* Observations for this column not generally received.

+ Observations received too late for insertion in Charts on next page.

WEATHER CHARTS

FOR Wednesday, 6th September, 1905.

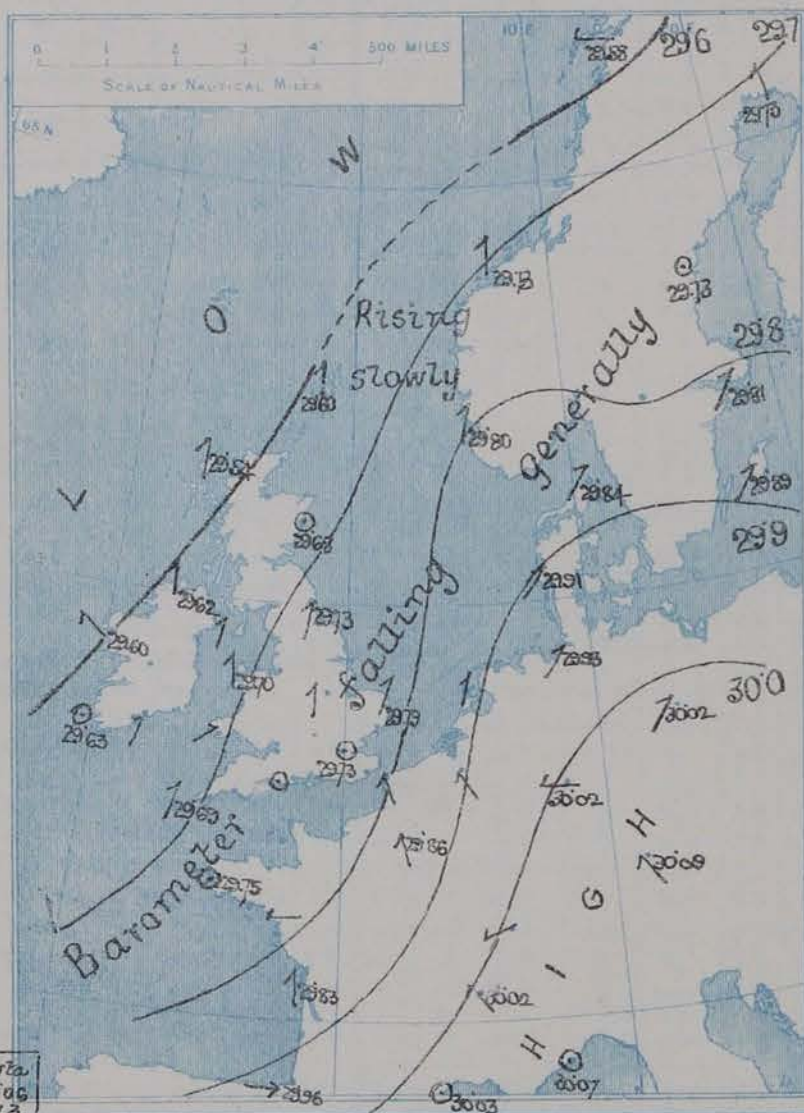
I. BAROMETER, WIND AND SEA. This Morning.

BAROMETER.—Isobars are drawn for each tenth of an inch.

WIND.—Arrows show Directions and Force, flying with the wind.

Force above 10 ——— Force 5 to 7 ——— } Calm ☉
Force 8 to 10 ——— Force 1 to 4 ——— }

SEA.—Rough ——— High ———



II. TEMPERATURE AND WEATHER. This Morning.

TEMPERATURE.—Isotherms are drawn for each 10°

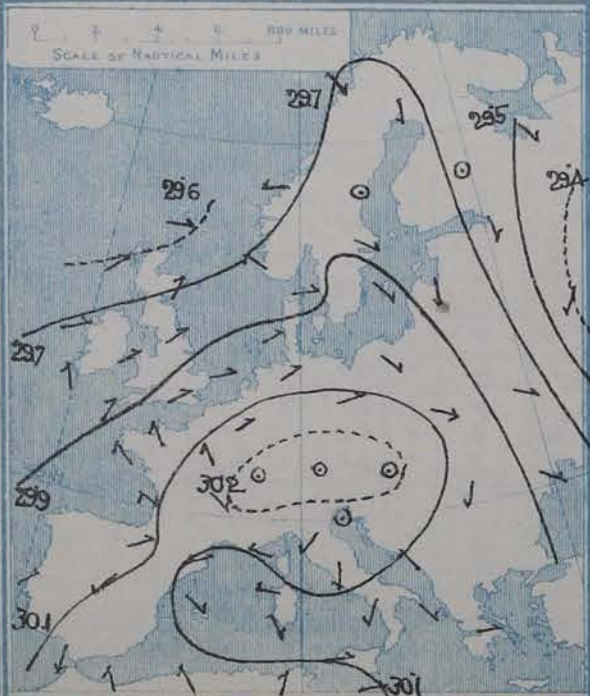
WEATHER.—Shown by Letters of the Beaufort Scale. (See P. 4.)

RAINFALL.—A dotted line separates areas where rain has fallen from those without rain. The fall in past 24 hours when exceeding half an inch is shown thus -0.6



III. BAROMETER AND WIND

Yesterday morning.



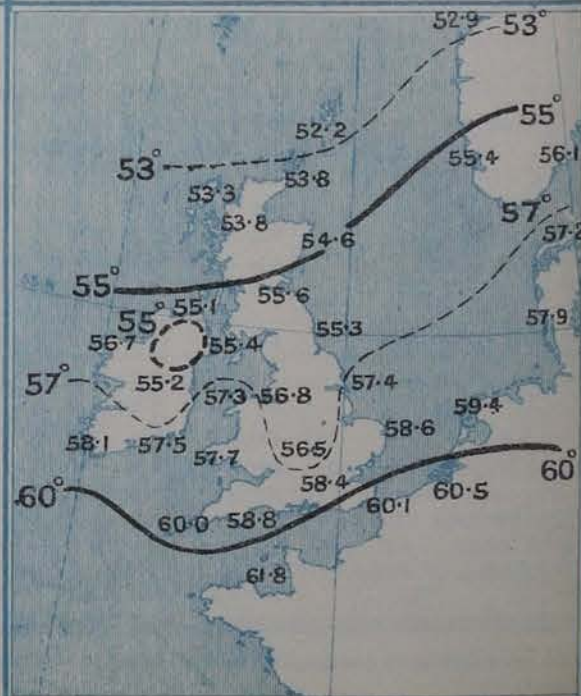
IV. LAST WEEK'S RAINFALL.

Amount recorded in various districts of the United Kingdom during the week ended Saturday, 2nd Sept. with the percentage of the average amount for the corresponding week.



V. Means of DAILY TEMPERATURE :

at 8 A.M. for the Two-monthly period
AUGUST-SEPTEMBER (1871-1900).



GENERAL SITUATION AT 8 A.M.

PRESSURE

Since yesterday morning the barometer has fallen in almost all parts of Western Europe, but the changes have not been great, and the general distribution of pressure has undergone little modification. The highest readings, 30.0 ins. and upwards, are found over Central Europe and the Southeast of France, while the lowest, less than 29.6 ins., are still shown to the Northwestward and Northward of the United Kingdom. Gradients are very slight.

WIND

The wind, which is everywhere light in force, varies locally in direction but the general current, both over our Islands and the Western Countries of the Continent, is between S. and S.W.

TEMPERATURE

Temperature has risen a few degrees in most regions, but fallen a little at some Irish and Scotch stations. In the Southeast of England it is as high as 64° or 65°, whence it decreases to 57° on the Welsh coast and in the South of Ireland and to 51° at Malin Head and in the Northeast of Scotland.

WEATHER

On the Continent the readings range from 71° at Biarritz and Nice and 66° at Brussels, to below 50° in the North of Scandinavia. The sky is clear at some German stations and also at Nice and Biarritz, but in nearly all other places it is very cloudy or entirely overcast. Rain is falling in Brittany, the North of Holland and at Bodø, and in most parts of our Islands. Over England the atmosphere is very humid and close. The sea is moderate at Valencia and Stornoway, slight or smooth elsewhere.

AND

SEA

During yesterday the thermometer rose to 70° at Oxford and Bath and to 69° in London; at Blackton-on-Sea and in London the minima during the night were a little higher, than 60°. Rain has been very general over the United Kingdom and its immediate neighbourhood, but the amounts have not been heavy. The duration of bright sunshine was very slight yesterday, the highest records being a little more than 5 hours at Scilly and Torquay.

PROBABLE CHANGES IN SYSTEM NOW PREVALENT

There are still no definite indications of any important change in the general distribution of barometric pressure, which favours S. winds, much cloud, a close atmosphere and occasional rain in all parts of the United Kingdom.

FORECASTS*

For the 24 hours ending at NOON on 7th September, 1905.

DISTRICTS.

FORECASTS.

- 0 { SCOTLAND NORTH
- 1 { SCOTLAND EAST
- 2 { ENGLAND N.E.
- 3 { ENGLAND EAST
- 4 { MIDLAND COUNTIES
- 5 { ENGLAND SOUTH

Light breezes between S.E. and S.W.; generally cloudy or overcast with occasional rain; atmosphere close and humid.

DISTRICTS.

FORECASTS.

- 6 { SCOTLAND WEST
- 7 { ENGLAND N.W.
- 8 { ENGLAND S.W.
- 9 { IRELAND NORTH
- 10 { IRELAND SOUTH

Light breezes between S.E. and S.W.; generally cloudy or overcast with occasional rain; atmosphere close and humid.

WARNINGS

NONE ISSUED.

Note. - The South Cone, point downwards (⌵), means that gales, or strong winds, are probable, at first from the Southward (from S.E. round by S. to N.W.). Should it appear likely that a gale beginning from between W and N.W. is likely to veer towards N. or N.E., the North Cone is hoisted in preference to the South Cone. The North Cone, point upwards (⌶), means that gales, or strong winds, are probable, at first from the Northward (from N.W. round by N. to S.E.). Should it appear likely that a gale beginning from between E. and S.E. is likely to veer towards S. or S.W., the South Cone is hoisted in preference to the North Cone.

* For terms for transmission of Forecasts by Telegraph, see next page.

REPORTS FOR YESTERDAY.

STATIONS.	TEMPERATURE F.		Weather.	Sunshine Hrs.	Rainfall ins.	STATIONS.	TEMPERATURE F.		Weather.	Sunshine Hrs.	Rainfall ins.
	Max.	Min.					Max.	Min.			
Blackpool, to 9 p.m. ...	65	50	o2, o, c	0.6	0.06	Eastbourne, to 6 p.m. ...	66	*	*	4.0	*
Southport, to 9 p.m. ...	67	50	c, o, c, r	1.7	0.09	Hastings ...	*	*	*	3.5	*
Rhyl, to 6 p.m. ...	*	*	*	1.3	*	Folkestone ...	66	41	o, d	4.6	0.01
Llandudno to 9 p.m. ...	67	54	d, c	3.0	-	Broadstairs, to 6 p.m. ...	*	*	*	3.0	*
Bettws-y-Coed, to 6 p.m. ...	66	56	c, d, e	1.1	-	Margate, to 6 p.m. ...	68	58	o, d	2.3	0.02
Towyn, to 6 p.m. ...	65	56	o, d, r, c, o	0.8	0.10	Lowestoft, to 6 p.m. ...	67	57	d, c	2.7	-
Aberystwyth, to 6 p.m. ...	64	56	r, o, c	1.0	0.02	Skegness ...	66	*	d, c, d	3.4	-
Plymouth, to 9 p.m. ...	66	56	o, d, d, c	3.5	0.02	Scarborough ...	65	*	*	2.7	-
Torquay ...	69	55	*	5.2	-	Harrogate, to 6 p.m. ...	63	51	c, d, c	1.0	0.12
Bournemouth, to 6 p.m. ...	66	57	*	0.5	*	Darwen, to 9 p.m. ...	60	47	c, o, m, p	0.7	0.04
Bognor, to 6 p.m. ...	*	*	*	2.9	*	Manchester, to 9 p.m. ...	65	51	o, c, r	0.3	0.06
Worthing ...	*	*	*	3.7	*	Birmingham, to 9 p.m. ...	67	50	c, o	2.1	-
Brighton ...	66	*	*	2.5	0.05						

TEMPERATURE, WEATHER, and RAINFALL at additional FOREIGN STATIONS, mainly for the 24 hours ended at 8 a.m. yesterday.

STATIONS. 5 th Sept. 1905.	TEMPERATURE F.		WEATHER.	RAIN. ins.	STATIONS. 5 th Sept. 1905.	TEMPERATURE F.		WEATHER.	RAIN. ins.
	Max.	Min.				Max.	Min.		
Flushing ...	66	61	c, d, c	-	Rome ...	81	62	d, d	-
Aix-la-Chapelle ...	64	59	o, c	0.04	Naples ...	79	66	d, d, c	-
Copenhagen ...	59	52	d, m	-	Malta ...	79	72	d	-
Oxö (Christiansand) ...	57	45	d, c, o	-	Geneva ...	72	*	d	Measured 7 a.m.
St. Petersburg ...	59	43	o, d, c	-	Berne ...	70	*	c	-
Vienna ...	73	59	o, c	0.12	Lucerne ...	68	*	c	-
Buda-Pesth ...	72	55	d, d	0.12	Coire ...	66	*	o	-
Hermanstadt ...	68	46	o, o	0.24	St. Gotthard ...	41	*	d, c	0.20
Trieste ...	81	61	d, c, d	-	Lugano ...	86	*	d	-
Florence ...	82	60	d, d	-					

EXPLANATION OF THE COLUMNS GIVEN ON PAGE 1.

WEATHER.—Beaufort Scale is b. blue sky; c. detached clouds; d. drizzling rain; f. fog; g. dark, gloomy; h. hail; l. lightning; m. misty (hazy); o. overcast; p. passing showers; q. squally; r. rain; s. snow; t. thunder; u. ugly, threatening; v. visibility, unusual transparency; w. dew.

* AN ASTERISK is inserted in all places for which information is not usually received.

TABLE SHOWING THE LOCAL STANDARD TIMES AND THE CORRESPONDING GREENWICH TIMES OF THE OBSERVATIONS RECORDED ON PAGE 1.

COUNTRIES, &c.	Hours of Morning Observations by Local Standard Time	Corresponding Greenwich Times.	Hours of Evening Observations by Local Standard Time	Corresponding Greenwich Times.
British Isles ...	8 a.m. (West European)	8 a.m.	6 p.m. (W.E.T.)	6 p.m.*
Holland ...	7 a.m. (")	7 a.m.	7 p.m. (W.E.T.)	7 p.m.
Germany, Denmark Norway, Sweden }	8 a.m. (Mid-European)	7 a.m.	8 p.m. (M.E.T.)	7 p.m.
Belgium ...	7 a.m. (West European)	7 a.m.	Not published	—
France ...	7 a.m. (Paris)	6.51 a.m.	6 p.m. (Paris)	5.51 p.m.
Spain ...	8 a.m. (West European)	8 a.m.	6 p.m. (W.E.T.)	6 p.m.
Portugal ...	8 a.m. (Lisbon)	8.36 a.m.	3.23 p.m. (Lisbon)	4 p.m.
Azores { Ponta Delgada ...	6 a.m. (Local)	7.43 a.m.	9 p.m. (Local)	10.43 p.m.
Horta ...	6 a.m. (Local)	7.55 a.m.	9 p.m. (Local)	10.55 p.m.

TABLE SHOWING THE GREENWICH TIMES OF SUNRISE, NOON, AND SUNSET, FOR STATIONS IN THE UNITED KINGDOM, TO-DAY.

6 th Sept. 1905.	Sunrise G.M.T.	Noon G.M.T.	Sunset G.M.T.
Yarmouth ...	5.12	11.51	6.30
Greenwich ...	5.21	11.58	6.35
Wick ...	5.23	12.10	6.57
Valencia ...	6.1	12.39	7.17

SUBSCRIPTIONS both for the Daily and Weekly Weather Reports may be paid, in advance, to the Meteorological Office.

TERMS: For Daily Weather Report, forwarded by Book Post, £1 0 0 per annum.
" Weekly " " " " £1 10 0 " Single Copies, 6d.

Single Copies of the Daily Weather Report (price 1d.) may be obtained after 3 p.m. on the day of issue at the Meteorological Office, and at Messrs. W. H. SMITH & SONS' Bookstalls at the following terminus Railway Stations:—Victoria, Charing Cross, King's Cross, St. Pancras, Euston.

FORECASTS OF WEATHER for one day in advance are drawn up at the Meteorological Office at 11 a.m., and between 7 and 8 p.m. The latest forecast can be had by Reply Telegram, on paying at any Post Office in the United Kingdom Sixpence in addition to the cost of the inquiry and reply Telegrams. Information as to the Terms on which Forecasts can be sent, daily, for a long or short period, may be obtained on application to the Meteorological Office, 63, Victoria Street, S.W., either personally or by post.

* At Oxford the observations are taken at 8 p.m.

DAILY WEATHER REPORT

for 8 a.m. on Thursday, 7th September, 1905.

Issued by the METEOROLOGICAL OFFICE, 63, Victoria Street, London. W. N. SHAW, Director.

STATIONS.		YESTERDAY EVENING. (See note on last page.)					THIS MORNING. (See note on last page.)										PAST 24 HOURS.				
		BAROM.		TEMP.		WIND	Weather	BAROMETER.		TEMPERATURE.			WIND.		Weather.	Sea (0 to 9.)	Temp.		Weather.	Sun- shine Hours	Rainfall Ins.
		At 82° Fahr. and M.S.L.	Dry Bulb.	Direc.	Force (0 to 12.)			At 82° Fahr. and M.S.L.	Change since Yester- day.	Dry Bulb.	Wet Bulb.	Change since Yester- day.	Direc.	Force (0 to 12.)			Max.	Min.			
						Ins.	°								Ins.	°			°	°	°
SCANDINAVIA.	Haparanda...	29.73	48	N	0	0	29.81	+0.08	44	43	-5	Z	0	0	3	50	43	-	*	0.16	
	Hernösand...	29.82	51	N	0	0	29.83	+1.10	49	48	0	Z	0	0	3	59	41	-	*	-	
	Stockholm...	29.86	59	N	0	0	29.80	-0.01	59	58	+2	SSE	2	1	3	63	52	-	*	0.04	
	Wisby...	29.91	60	SW	4	0	29.80	-0.09	61	59	+2	SSE	4	1	3	63	50	-	*	0.04	
	Karlstad...	29.85	56	SW	2	0	29.63	-1.17	57	57	0	SE	6	1	3	61	57	-	*	0.08	
	Færder (X'ania Fjord)	29.82	58	S	2	m	29.47	-1.31	60	59	+2	SE	6	m	3	61	57	-	*	0.51	
	Bodö...	29.73	50	S	2	0	29.72	+1.14	50	44	+4	E	4	0	1	52	41	-	*	-	
	Christiansund...	29.72	53	SW	1	0	29.53	-1.20	53	50	+1	E	4	0	2	54	50	-	*	0.16	
Skudesnaes...	29.72	58	S	4	0	29.36	-1.44	58	57	+1	ESE	2	0	3	59	55	0.1	*	0.67		
BRITISH ISLANDS.	Sumburgh Head	29.60	54	SE	1	c	29.31	-1.31	53	53	0	NK	2	f	3	58	52	bc,c	*	-	
	Stornoway...	29.50	58	SSW	2	0	29.13	-1.41	54	52	-1	SE	2	0	2	61	52	bc,o	5.5	0.13	
	Malin Head...	29.43	59	S	3	cm	29.10	-1.52	55	52	+4	SW	7	bcq	5	60	51	o,cm	*	0.09	
	Blacksod Pt...	29.40	57	SE	4	cgr	28.98	-1.62	54	52	-3	S	6	bcq	5	61	51	bc,q	*	0.36	
	Valencia...	29.39	59	S	5	tg	29.17	-1.46	55	52	+1	SW	6	o/r	6	62	51	bc,r	4.1	0.35	
	Roche's Point...	29.49	59	S	4	m	29.28	-1.37	57	53	0	SW	5	bc	6	61	54	c,m,r	*	0.11	
	Birr Castle...	29.46	63	S	3	bc	29.16	-1.47	55	52	-2	SSW	6	cq	3	66	51	bc,r,c	3.3	0.08	
	Donaghadee...	29.53	59	SSW	3	c	29.23	-1.46	56	54	+2	S	4	bc	3	62	53	c,r,bc	*	0.25	
	Liverpool Obsy...	29.58	56	WSW	1	0	29.42	-1.30	58	54	0	S	2	0	2	59	53	bc,m,o	*	0.18	
	Holyhead...	29.56	58	SSW	3	bc	29.32	-1.38	59	56	+2	SSW	8	c	6	59	56	bc,m	*	0.26	
	Pembroke (St Ann's)	29.59	58	SSW	4	0	29.41	-1.29	59	55	+3	SSW	6	cq	6	61	56	o,r,m	3.8	0.06	
	Scilly (St. Mary's)	29.60	62	S	4	0	29.53	-1.16	59	56	-1	SW	5	c	4	66	56	c,o	4.9	0.17	
	Jersey (St. Aubins)	29.75	62	WSW	4	0	29.69	-1.02	62	59	-3	SSW	4	0	3	72	60	og,od	2.1	0.01	
	Portland Bill...	29.68	59	WSW	4	c	29.60	-1.13	59	58	-3	SSW	7	tg	6	65	56	c,o,r	*	0.60	
	Dungeness...	29.66	64	WSW	5	bc	29.67	-1.11	62	59	-2	SW	6	bc	4	68	59	bc,cf	4.2	0.03	
	Wick...	29.51	56	S	1	bc	29.26	-1.36	53	52	+2	S	3	f	3	60	51	-	*	0.03	
Nairn...	29.51	56	E	1	c	29.20	-1.44	53	51	+2	ESE	1	c	1	64	45	-	*	-		
Aberdeen...	29.56	57	SSE	2	1	29.29	-1.39	55	54	0	SSE	3	c	2	62	53	bc,o,r	2.2	0.01		
Leith...	29.53	59	Z	0	1	29.27	-1.41	58	55	+2	ESE	2	1	*	63	50	-	*	0.06		
North Shields...	29.54	58	SE	1	m	29.39	-1.34	56	53	-2	SE	3	c	2	62	52	bc,m	*	0.15		
Spurn Head...	29.58	61	S	1	bc	29.50	-1.27	61	59	+2	S	4	bc,r	4	64	55	-	*	0.05		
Yarmouth...	29.59	67	SW	3	bc	29.59	-1.20	62	57	-3	WSW	4	c	3	67	58	o,bc,z	*	0.15		
Clacton-on-Sea...	29.62	64	S	2	bc	29.65	-1.15	62	59	-1	SW	4	bc	3	67	60	cf,bc,z	3.5	-		
Nottingham...	29.59	62	SW	1	0	29.50	-1.23	59	56	0	SW	1	0	*	65	52	7.0	0.0	0.12		
Bath...	29.65	62	W	2	0	29.55	-1.17	59	58	-3	SW	4	1	*	67	57	-	0.1	0.41		
Oxford...	29.66	60	SW	2	c	29.56	-1.16	60	57	-2	SSW	4	og	*	68	56	o,r,c	*	0.15		
London (St. James' Park)	29.62	68	SW	4	0	29.61	-1.12	62	59	-2	SW	4	c	*	70	58	o,r,c	1.4	0.07		
GERMANY, &c.	The Scaw (Skagen)	29.81	60	S	1	m	29.53	-1.31	60	60	+3	SSW	4	1	1	62	57	-	*	0.08	
	Fanö...	29.74	62	SE	4	c	29.63	-1.28	63	62	+2	SW	4	0	5	66	61	-	*	-	
	Cuxhaven...	29.83	67	SSW	1	m	29.72	-1.21	64	62	+6	SW	3	0	*	70	58	-	*	0.04	
	The Helder...	29.67	66	SE	2	0	29.69	-1.19	63	60	+1	SW	3	c	1	68	61	-	*	0.16	
	Brussels...	*	*	*	*	*	29.89	-1.01	61	59	-5	SSW	4	0	*	77	60	-	*	0.04	
	Berlin...	29.92	69	SE	2	0	29.84	-1.18	66	63	+6	SW	2	c	*	75	60	-	*	-	
	Frankfurt...	29.89	72	S	4	0	29.92	-1.10	69	65	+4	S	4	0	*	82	57	-	*	0.08	
Munich...	30.00	67	W	4	1	30.03	-1.06	63	60	+6	SSE	2	c	*	73	55	-	*	0.04		
FRANCE.	C. Gris Nez...	29.81	63	SW	4	0	29.74	-1.07	63	61	-2	SSW	5	0	4	68	46	-	*	0.20	
	Brest...	29.71	61	S	4	0	29.67	-1.08	57	56	-4	SW	4	1	4	64	55	-	*	0.04	
	Lorient...	29.81	63	SW	4	0	29.74	-1.00	63	61	-1	SSW	5	0	4	68	46	-	*	0.20	
	Rochefort...	29.97	67	WSW	4	c	29.87	-1.04	65	63	-4	ESE	4	0	*	73	64	o,c	*	-	
	Biarritz...	30.06	69	Z	0	0	29.91	-1.05	74	68	+3	S	4	c	3	74	61	-	*	-	
	Paris...	29.79	72	SSW	2	0	29.87	+1.01	64	61	0	S	2	c	*	80	61	-	*	0.04	
	Belfort...	29.87	72	Z	0	c	29.92	-1.07	63	60	+4	W	3	0	*	79	59	-	*	-	
	Lyons...	29.94	73	S	2	c	29.99	-1.03	68	62	+5	E	1	0	*	79	60	-	*	-	
Nice...	30.04	67	Z	0	0	30.06	-1.01	67	63	-4	Z	0	0	*	71	59	-	*	-		
Perpignan...	29.94	71	NE	2	0	30.00	-1.03	68	68	0	NE	1	0	*	80	67	-	*	-		
SPAN. PEN.	Corunna...	30.08	66	SSW	1	0	30.05	-1.03	66	65	-2	SSW	4	0	*	72	64	-	*	-	
	Lisbon...	30.10	68	Z	0	c	30.15	+1.09	64	59	-3	NW	2	bc	1	77	63	-	*	-	
	Azores (P. Delgada)...																				

NOTE: The Sunshine for London given in this Table is recorded on the Tower of the Wesleyan Training College, Westminster; the Sunshine entered to Dungeness is recorded at Littlestone-on-Sea.

* Observations for this column not generally received.

+ Observations received too late for insertion in Charts on next page.

WEATHER CHARTS

FOR *Thursday, 7th September, 1905.*

1905.

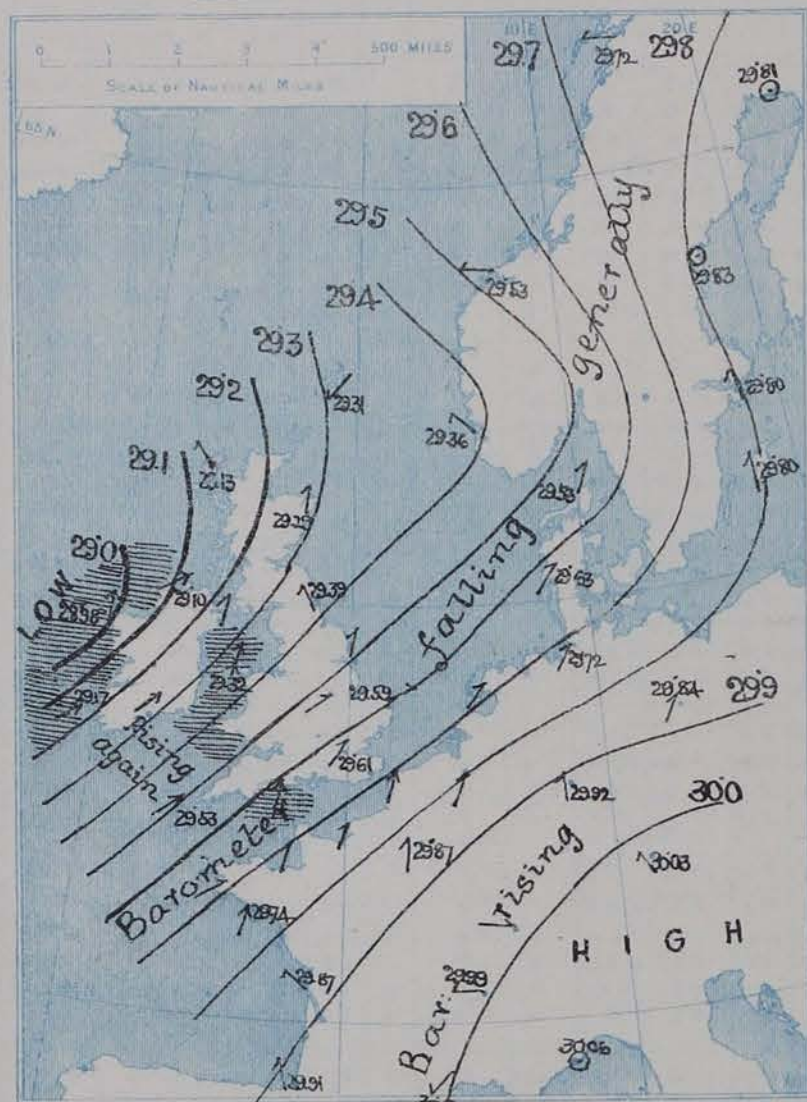
I. BAROMETER, WIND AND SEA. *This Morning.*

BAROMETER.—Isobars are drawn for each tenth of an inch.

WIND.—Arrows show Directions and Force, flying with the wind.

Force above 10 → : Force 5 to 7 → : } Calm ☉
Force 8 to 10 → : Force 1 to 4 → :

SEA.—Rough High



II. TEMPERATURE AND WEATHER. *This Morning.*

TEMPERATURE.—Isotherms are drawn for each 10°.

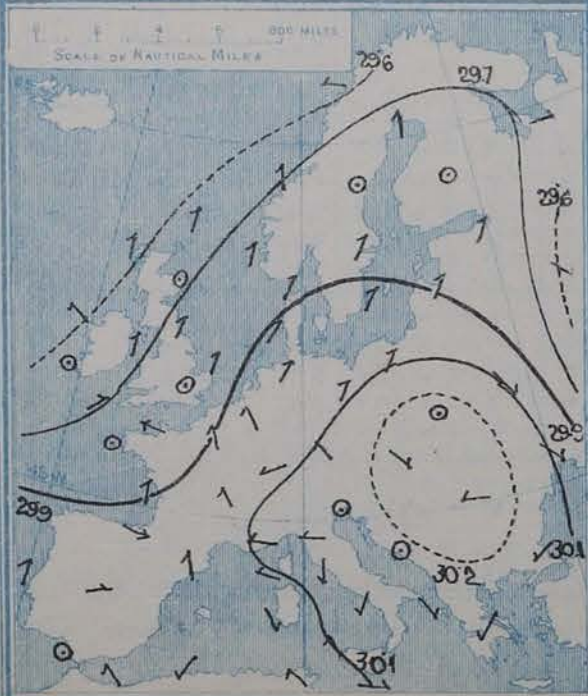
WEATHER.—Shown by Letters of the Beaufort Scale. (See P. 4.)

RAINFALL.—A dotted line separates areas where rain has fallen from those without rain. The fall in past 24 hours when exceeding half an inch is shown thus - 0.6



III. BAROMETER AND WIND

Yesterday morning.



IV. LAST WEEK'S SUNSHINE.

Amount recorded in various districts of the United Kingdom during the week ended *Saturday, 2nd Sept.* with the percentage of the average duration for the corresponding week.



V. Means of DAILY TEMPERATURE

at 8 A.M. for the Two-monthly period

AUGUST-SEPTEMBER (1871-1900).



GENERAL SITUATION AT 8 A.M.

PRESSURE

The centre of a large and rather deep depression has arrived off the Northwest of Ireland (Blackrock Point 28.98 ins) and caused a considerable increase in the baric gradient over the whole Kingdom. The highest readings, 30.0 ins. and upwards, are found over the Southeast of France, Bavaria and the intervening regions. Pressure is still decreasing quickly in our Northern districts, but on our Southwest coasts a recovery has commenced.

WIND

TEMPERATURE

WEATHER

AND

SEA

The S.³ and S.W.³ winds have increased greatly in force on all our western and southwestern coasts; at Malin Head and Portland Bill a moderate gale is blowing, while at Holyhead there is a fresh gale. In the North and East the wind is at present light or moderate. Temperature has risen over the western countries of the continent, changed little and irregularly over our Islands. The readings range from 62° in the Southeastern counties of England to 53° in the northeast of Scotland; from 74° at Biarritz and 69° at Frankfurt to 60° in the north of Denmark and to 44° at Haparanda. The weather is cloudy or quite overcast at nearly all our own stations and at most of those on the Continent; steady rain is reported from Brest and several of our own western and southwestern stations, and showers from Spurn Head and Leith. Rain is also falling at Skagen and in the South of Sweden. The sea is rough or rather so on many parts of our western coasts and at Portland Bill, moderate or slight elsewhere.

The highest temperatures reported over this country yesterday were 73° at Margate, 72° at Jersey and 70° at some other Southern stations; at Holyhead and Liverpool the maxima were no higher than 59°. Rain has again fallen very generally over the United Kingdom and in the nearer parts of the Continent, the largest amounts being 0.7 in. at Skudsmoes, 0.6 in. at Portland Bill, 0.5 in. at Taeder and 0.4 in. at Bath. Very little bright sunshine was recorded, the brightest places being Stornoway and Hastings with rather more than 5 hrs.

PROBABLE CHANGES IN SYSTEM NOW PREVALENT

The depression off the Northwest of Ireland appears likely to move in a N.E.³ direction. Fresh or strong S.³ and S.W.³ winds are, consequently to be expected over the Kingdom generally, with unsettled weather, — a good deal of cloud and occasional rain.

FORECASTS*

For the 24 hours ending at NOON on 8th September, 1905.

DISTRICTS.

FORECASTS.

0	SCOTLAND NORTH	{ S. ³ to S.W. ³ winds, increasing in force; cloudy or dull, rain at times; mild.
1	SCOTLAND EAST	
2	ENGLAND N.E.	{ Increasing S. ³ to S.W. ³ winds; changeable, some showers; moderate temperature.
3	ENGLAND EAST	
4	MIDLAND COUNTIES	{ S. ³ and S.W. ³ winds, strong on coast; moderate or fresh inland; changeable, some showers; moderate temperature.
5	ENGLAND SOUTH	

DISTRICTS.

FORECASTS.

6	SCOTLAND WEST	{ S. ³ and S.W. ³ to W. ³ winds, very strong to fresh; changeable, occasional rain; very mild.
7	ENGLAND N.W.	
8	ENGLAND S.W.	
9	IRELAND NORTH	
10	IRELAND SOUTH	
WARNINGS		{ at 7.0 pm yesterday to Districts 6 to 10 and part of 0, "Hoist South Cone."

Note: — The South Cone, point downwards (⏏), means that gales, or strong winds, are probable, at first from the Southward (from S.E. round by S. to N.W.). Should it appear likely that a gale beginning from between W and N.W. is likely to veer towards N or N.E., the North Cone is hoisted in preference to the South Cone.
The North Cone, point upwards (⏏), means that gales, or strong winds, are probable, at first from the Northward (from N.W. round by N. to S.E.). Should it appear likely that a gale beginning from between E. and S.E. is likely to veer towards S. or S.W., the South Cone is hoisted in preference to the North Cone.

REPORTS FOR YESTERDAY.

STATIONS.	TEMPERATURE F.		Weather.	Sunshine. Hrs.	Rainfall. Ins.	STATIONS.	TEMPERATURE F.		Weather.	Sunshine. Hrs.	Rainfall. Ins.
	Max.	Min.					Max.	Min.			
Blackpool, to 9 p.m.	61	53	o, r, c	0.0	0.20	Eastbourne, to 6 p.m.	68	*	*	4.5	*
Southport, to 9 p.m.	59	54	o, r, o	0.0	0.19	Hastings	*	*	*	5.3	*
Rhyl, to 6 p.m.	*	*	*	0.1	*	Folkestone	69	4	o, r, c, b	3.6	0.04
Llandudno to 9 p.m.	66	56	o, r, b, c	0.6	0.08	Broadstairs, to 6 p.m.	*	*	*	4.7	*
Bettws-y-Coed, to 6 p.m.	60	49	r, r, b, c	0.0	0.10	Margate, to 6 p.m.	73	60	b, r, o, b	4.5	0.05
Towyn, to 6 p.m.	62	56	r, r, c, b	2.0	0.16	Lowestoft, to 6 p.m.	68	60	o, c, b	2.0	0.21
Aberystwyth, to 6 p.m.	61	55	r, o, c	1.0	0.30	Skegness	68	*	b, c, r	1.6	0.21
Plymouth, to 9 p.m.	65	58	o, r, b, c, r	2.4	0.39	Scarborough	61	*	*	0.0	0.34
Torquay	67	58	*	3.3	0.83	Harrogate, to 6 p.m.	61	54	m, r, o	0.0	0.24
Bournemouth, to 6 p.m.	70	61	*	1.5	*	Darwen, to 9 p.m.	58	52	o, m, r	0.0	0.25
Bognor, to 6 p.m.	*	*	*	3.6	*	Manchester, to 9 p.m.	62	54	o, g, r	0.0	0.43
Worthing	*	*	*	3.1	*	Birmingham, to 9 p.m.	62	55	r, c	0.1	0.13
Brighton	68	*	*	4.1	0.29						

TEMPERATURE, WEATHER, and RAINFALL at additional FOREIGN STATIONS, mainly for the 24 hours ended at 8 a.m. yesterday.

STATIONS. 6 th Sept. 1905.	TEMPERATURE F.		WEATHER.	RAIN. Ins.	STATIONS. 6 th Sept. 1905.	TEMPERATURE F.		WEATHER.	RAIN. Ins.
	Max.	Min.				Max.	Min.		
Flushing	66	63	m, m	-	Rome	85	64	b, b	-
Aix-la-Chapelle	72	61	c, c	-	Naples	83	69	b, b	-
Copenhagen	64	55	m, m	-	Malta	83	72	f	-
Oxö (Christiansand)	59	50	c, m	-					
St. Petersburg	57	41	b, m	-	Geneva 5 th Sept. 1905.	70	*	b	Measured 7 a.m.
Vienna	68	54	b, b	-	Berne	72	*	b	-
Buda-Pesth	68	52	b, o	-	Lucerne	72	*	b	-
Hermanstadt	66	37	b, c, b, c	-	Coire	73	*	b	-
Trieste	82	63	b, b	-	St. Gotthard	54	*	b	-
Florence	88	62	b, b	-	Lugano	81	*	b	-

EXPLANATION OF THE COLUMNS GIVEN ON PAGE 1.

WEATHER.—Beaufort Scale is b. blue sky; c. detached clouds; d. drizzling rain; f. fog; g. dark, gloomy; h. hail; l. lightning; m. misty (hazy); o. overcast; p. passing showers; q. squally; r. rain; s. snow; t. thunder; u. ugly, threatening; v. visibility, unusual transparency; w. dew.

* AN ASTERISK is inserted in all places for which information is not usually received.

TABLE SHOWING THE LOCAL STANDARD TIMES AND THE CORRESPONDING GREENWICH TIMES OF THE OBSERVATIONS RECORDED ON PAGE 1.

COUNTRIES, &c.	Hours of Morning Observations by Local Standard Time.	Corresponding Greenwich Times.	Hours of Evening Observations by Local Standard	Corresponding Greenwich Times.
British Isles	8 a.m. (West European)	8 a.m.	6 p.m. (W.E.T.)	6 p.m.
Holland	7 a.m. (")	7 a.m.	7 p.m. (W.E.T.)	7 p.m.
Germany, Denmark Norway, Sweden }	8 a.m. (Mid-European)	7 a.m.	8 p.m. (M.E.T.)	7 p.m.
Belgium	7 a.m. (West European)	7 a.m.	Not published	—
France	7 a.m. (Paris)	6.51 a.m.	6 p.m. (Paris)	5.51 p.m.
Spain	8 a.m. (West European)	8 a.m.	6 p.m. (W.E.T.)	6 p.m.
Portugal	8 a.m. (Lisbon)	8.36 a.m.	3.23 p.m. (Lisbon)	4 p.m.
Azores { Ponta Delgada	6 a.m. (Local)	7.43 a.m.	9 p.m. (Local)	10.43 p.m.
Horta	6 a.m. (Local)	7.55 a.m.	9 p.m. (Local)	10.55 p.m.

TABLE SHOWING THE GREENWICH TIMES OF SUNRISE, NOON, AND SUNSET, FOR STATIONS IN THE UNITED KINGDOM, TO-DAY.

7 th Sept. 1905.	Sunrise G.M.T.	Noon G.M.T.	Sunset G.M.T.
Yarmouth	5.14	11.51	6.28
Greenwich	5.23	11.58	6.33
Wick	5.26	12.10	6.54
Valencia	6.3	12.39	7.15

SUBSCRIPTIONS both for the Daily and Weekly Weather Reports may be paid, in advance, to the Meteorological Office.

TERMS: For Daily Weather Report, forwarded by Book Post, £1 0 0 per annum.

" Weekly " " " " £1 10 0

Single Copies, 6d.

Single Copies of the Daily Weather Report (price 1d.) may be obtained after 3 p.m. on the day of issue at the Meteorological Office, and at Messrs. W. H. SMITH & SONS' Bookstalls at the following terminus Railway Stations:—Victoria, Charing Cross, King's Cross, St. Pancras, Euston.

FORECASTS OF WEATHER for one day in advance are drawn up at the Meteorological Office at 11 a.m., and between 7 and 8 p.m. The latest forecast can be had by Reply Telegram, on paying at any Post Office in the United Kingdom Sixpence in addition to the cost of the inquiry and reply Telegrams. Information as to the Terms on which Forecasts can be sent, daily, for a long or short period, may be obtained on application to the Meteorological Office, 63, Victoria Street, S.W., either personally or by post.

DAILY WEATHER REPORT

for 8 a.m. on Friday, 8th SEPTEMBER, 1905.

Issued by the METEOROLOGICAL OFFICE, 63, Victoria Street, London. W. N. SHAW, Director.

STATIONS.		YESTERDAY EVENING. (See note on last page.)					THIS MORNING. (See note on last page.)										PAST 24 HOURS.				
		Barom.	Temp.	Wind		Weather	Barometer.		Temperature.			Wind.		Sea (0 to 9.)	Temp.		Weather	Sun- shine Hours	Rainfall ins.		
																				At 32° Fahr. and M.S.L.	Dry Bulb.
				Ins.	°		Ins.	°	°	°	°										
SCANDINAVIA	Haparanda...	29.71	48	N	0	0	29.45	-36	48	47	+4	E	4	7	54	36	-	*	0.12		
	Hernösand...	29.40	55	N	0	f	29.43	-40	58	54	+9	S	2	0	58	39	-	*	0.71		
	Stockholm...	29.60	60	N	0	0	29.58	-22	59	58	0	?	7	0	64	55	-	*	-		
	Wisby...	29.70	60	N	4	0	29.58	-22	60	58	-1	SSE	2	0	73	59	-	*	0.04		
	Karlstad...	29.57	58	SW	4	c	29.50	-13	57	56	0	SW	4	7	73	59	-	*	0.35		
	Færder (X'ania Fjord)	29.54	59	SW	5	m	29.44	-03	57	54	-3	WSW	7	7	61	57	-	*	0.08		
	Bodö...	29.44	53	E	2	b	29.40	-32	51	46	+1	E	2	7	57	41	-	*	-		
	Christiansund...	29.33	55	ESE	2	7	29.25	-28	54	53	+1	Z	0	7	54	52	-	*	0.35		
	Skudesnaes...	29.42	57	S	6	0	29.39	+03	57	55	-1	S	6	7	59	54	0	*	0.51		
BRITISH ISLANDS.	Sumburgh Head	29.12	49	SE	4	b	29.06	-25	54	50	+1	WSW	3	0	58	52	0.3c	*	0.05		
	Stornoway...	28.93	54	SSE	4	c	29.11	-02	56	53	+2	W	3	0	63	50	c	2.6	0.58		
	Malin Head...	28.95	55	WSW	6	cq	29.32	+22	52	49	-3	SSW	5	+9/10	60	48	0.0	*	0.16		
	Blackod Pt.	29.15	55	SW	8	bcq/r	29.35	+37	54	50	0	SSW	7	0 m q/r	57	50	bc, o q/r	*	0.15		
	Valencia...	29.39	57	WSW	5	c	29.54	+37	55	51	0	SSW	5	0	60	55	c/r	5.0	0.26		
	Roche's Point...	29.41	57	W	5	bc	29.62	+34	55	52	-2	SW	4	0	60	50	bc, c	*	-		
	Birr Castle...	29.29	55	SSW	4	b	29.42	+26	52	48	-3	SSW	4	7	59	46	bc/r	5.3	0.10		
	Donaghadee...	29.15	58	WSW	5	c	29.47	+24	51	48	-5	WSW	3	7	62	47	bc/r	*	0.02		
	Liverpool Obsy...	29.39	57	WSW	4	bc	29.61	+19	56	51	-2	SW	3	7	62	51	bc/r	*	0.10		
	Holyhead...	29.31	58	SW	8	cq/r	29.58	+26	56	52	-3	WSW	6	7	61	52	bc, q/r	*	0.03		
	Pembroke (St Ann's)	29.45	58	SW	7	c	29.67	+26	56	52	-3	W	7	7	61	52	bc, q/r	8.4	0.36		
	Scilly (St. Mary's)	29.57	61	WSW	5	c/r	29.81	+28	58	55	-1	SW	4	c/r	63	54	c/r	8.0	0.23		
	Jersey (St. Aubins)	29.70	62	WSW	5	bc	29.93	+24	61	57	-1	WSW	5	7	64	58	+q, bc, bc	3.4	0.51		
	Portland Bill...	29.62	59	WSW	6	bc	29.82	+22	58	55	-1	W	7	7	62	55	bc, q/r	*	0.13		
	Dungeness...	29.61	60	SW	6	bc	29.83	+16	60	57	-2	SW	7	7	65	55	+7, bc	3.8	0.22		
	Wick...	29.02	54	SW	3	0	29.12	-14	53	51	0	W	4	0	60	50	-	*	0.08		
	Nairn...	29.01	57	WSW	2	bc	29.19	-01	53	49	0	WSW	3	7	65	50	-	*	0.06		
	Aberdeen...	29.11	58	S	5	bc	29.28	-01	54	50	-1	SSW	5	7	61	52	07, bc	4.9	0.05		
	Leith...	29.15	57	SSW	4	7	29.38	+11	56	51	-2	SW	4	7	67	50	-	*	0.03		
	North Shields...	29.29	59	SSW	5	c	29.48	+09	55	51	-1	SSW	4	7	65	49	c	*	-		
	Spurn Head...	29.46	58	S	4	b	29.63	+13	56	53	-5	SW	4	7	63	52	-	*	0.01		
	Yarmouth...	29.54	60	SW	4	c	29.71	+12	58	54	-4	WSW	4	7	67	53	07, c	*	0.05		
	Clacton-on-Sea...	29.59	59	SW	4	b	29.78	+13	60	56	-2	SW	5	7	66	56	c/r, bc, q/r	3.7	0.03		
	Nottingham...	29.46	58	SW	1	b	29.65	+15	56	52	-3	SW	2	7	62	50	bc, q/r	1.6	0.05		
	Bath...	29.55	58	SW	2	c	29.76	+21	57	53	-2	W	4	7	62	53	-	2.0	0.17		
	Oxford...	29.60	56	SW	3	b	29.76	+20	57	53	-3	SW	4	7	62	51	09, b	*	0.04		
	London (St. James' Park)	29.57	60	SW	3	b	29.77	+16	59	55	-3	WSW	4	7	64	54	bc, bc, bc	2.8	0.13		
GERMANY, &c.	The Scaw (Skagen)	29.56	60	SW	2	bc	29.56	+03	58	55	-2	W	4	0	64	55	-	*	0.08		
	Fanö...	29.63	61	SW	2	0	29.70	+07	60	57	-3	WSW	4	0	66	57	-	*	0.32		
	Cuxhaven...	29.69	67	S	2	c	29.80	+08	58	57	-6	WSW	4	7	70	57	-	*	0.24		
	The Helder...	29.62	61	SW	4	7	29.79	+10	61	56	-2	SW	4	0	66	59	-	*	0.12		
	Brussels...	*	*	*	*	*	29.94	+05	55	53	-6	SW	4	0	69	54	-	*	0.12		
	Berlin...	29.80	68	Z	0	b	29.93	+09	63	59	-3	WSW	2	0	77	63	-	*	0.08		
	Frankfurt...	29.82	66	SW	2	7	30.03	+11	60	59	-9	SW	2	7	79	60	-	*	0.47		
	Munich...	29.91	65	SE	2	bc	30.04	+01	65	62	-2	NW	2	0	75	59	-	*	-		
FRANCE.	C. Gris Nez...	29.68	60	SW	6	0	29.88	+14	60	57	-3	SW	6	7	63	55	-	*	0.12		
	Brest...	29.73	60	SW	4	bc	29.91	+24	58	55	+1	WSW	4	7	61	55	-	*	0.12		
	Lorient...	29.81	61	SW	5	c	29.97	+23	60	57	-3	WSW	5	7	64	55	-	*	0.24		
	Rochefort...	29.95	62	WSW	4	7	30.07	+20	63	62	-2	WSW	4	7	72	59	7	*	0.35		
	Biarritz...	30.02	66	W	3	0	30.17	+26	61	61	-13	SW	2	7	81	59	-	*	0.39		
	Paris...	29.82	59	SSW	2	7	30.02	+15	56	55	-8	SSW	2	7	70	53	-	*	0.24		
	Belfort...	29.76	75	W	2	c	30.04	+12	59	57	-4	W	2	0	79	57	-	*	-		
	Lyons...	29.86	76	SSW	3	0	30.08	+09	58	57	-10	N	1	7	79	58	-	*	0.04		
SPAN. PEN.	Nice...	30.02	69	S	1	bc	30.04	-02	69	64	+2	Z	0	7	79	61	-	*	-		
	Perpignan...	29.86	76	SE	2	0	30.02	+02	69	62	+1	NW	2	0	89	66	-	*	-		
	Corunna...	30.10	67	WSW	4	b	30.25	+20	65	61	-1	NNW	4	7	73	61	-	*	-		
	Lisbon...	30.26	64	NNW	2	b	30.25	+13	68	64	+1	SSE	4	0	73	61	-	*	-		
	Azores (P. Delgada)	30.23	64	W	2	b	30.20	+05	73	65	+9	SW	4	0	75	63	-	*	-		

NOTE: The Sunshine for London given in this Table is recorded on the Tower of the Wesleyan Training College, Westminster; the Sunshine entered to Dungeness is recorded at Littlestone-on-Sea.
 * Observations for this column not generally received. + Observations received too late for insertion in Charts on next page.

WEATHER CHARTS

FOR Friday 8th September, 1905.

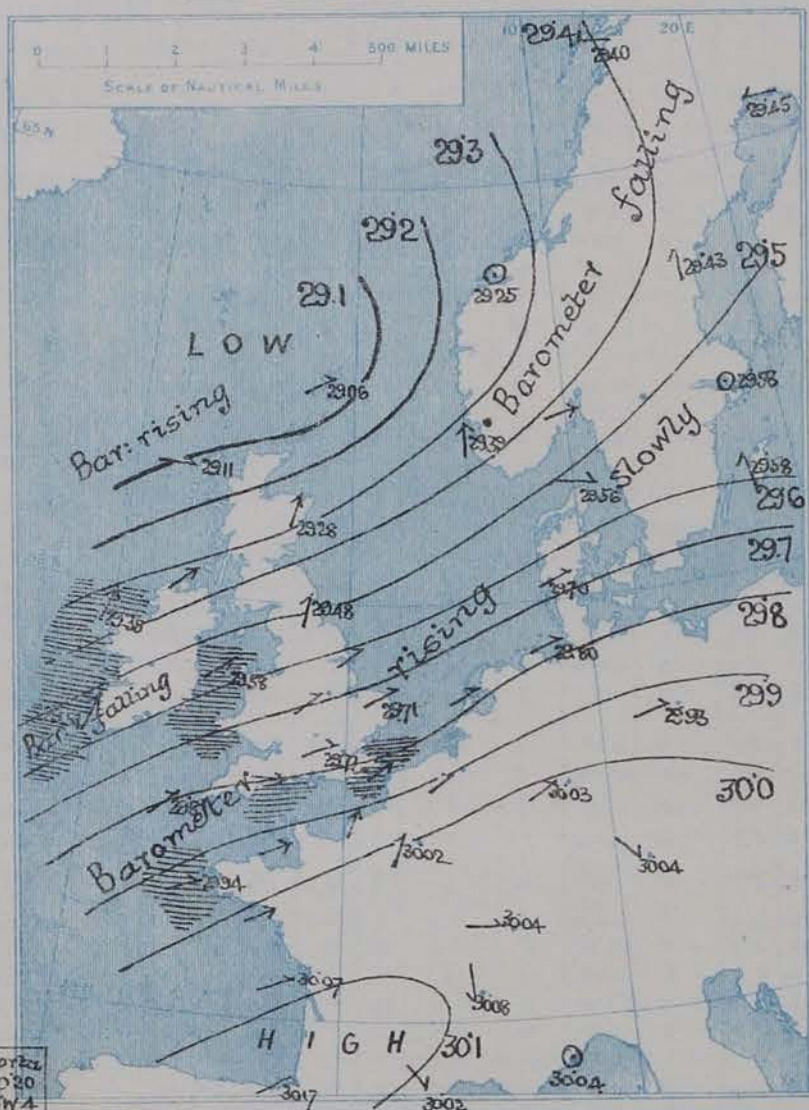
I. BAROMETER, WIND AND SEA. This Morning.

BAROMETER—Isobars are drawn for each tenth of an inch.

WIND—Arrows show Directions and Force, flying with the wind.

Force above 10 → Force 5 to 7 → } Calm ☉
Force 8 to 10 → Force 1 to 4 → }

SEA—Rough High



II. TEMPERATURE AND WEATHER. This Morning.

TEMPERATURE—Isotherms are drawn for each 10°.

WEATHER—Shown by Letters of the Beaufort Scale. (See P. 4.)

RAINFALL—A dotted line separates areas where rain has fallen from those without rain. The fall in past 24 hours when exceeding half an inch is shown thus - 0.6.



III. BAROMETER AND WIND

Yesterday morning.

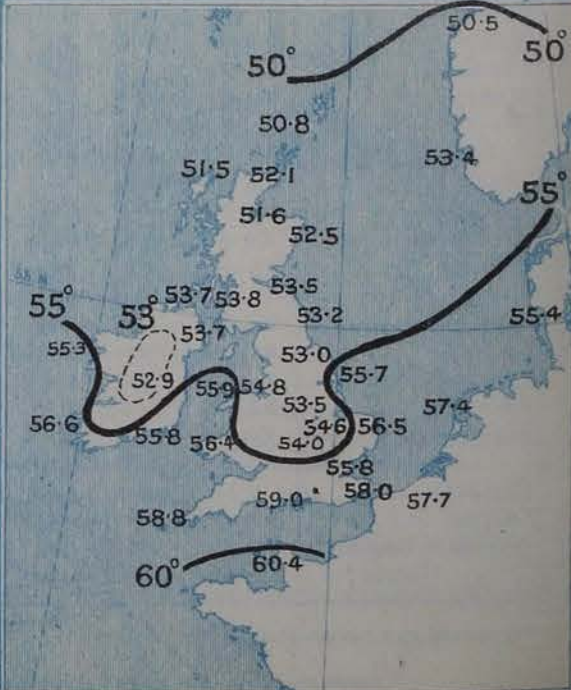


IV. RAINFALL IN 1905.

Total Amount recorded in various districts of the United Kingdom in the 35 weeks ended Saturday Sept. 2nd with the percentage of the average amount for the corresponding period.



V. Means of DAILY TEMPERATURE at 8 A.M. for the monthly period SEPTEMBER (1871-1900.).



GENERAL SITUATION AT 8 A.M.

PRESSURE

The depression which lay off the Northwest of Ireland yesterday morning has travelled N.E.^W, its centre now lying between the Faïres and the Shellands. In its rear the barometer has risen briskly, but it is now falling again along the West coast of Ireland. The readings range 30.1 ins. to above 30.2 ins. in an anticyclone extending from Portugal to the Southwest of France, to 29.06 ins. at Sumburgh Head. Gradients are still rather steep.

WIND

TEMPERATURE

WEATHER.

AND

SEA

The wind has veered to W. or S.W. over Great Britain and the North of France; it blows a strong breeze or moderate gale on the coast of Wales and also at Portland Bill and Dungeness, but elsewhere it is moderate or fresh in force. In Ireland it has again backed towards S. and still blows freshly or strongly. Temperature has fallen in nearly all regions excepting Sweden. Over our Islands it ranges from 61° at Jersey and 60° at Dungeness to 53° in the Northeast of Scotland and to 51° at Burr Castle. The highest readings on the Continent are 69° in the South of France, and the lowest 48° in the North of Sweden. The sky is nearly clear over Great Britain and the adjacent departments of France, cloudy or overcast in most other localities. Showers are falling in the Northwest of Ireland and the extreme Southwest of England, and rain at Biarritz, Lyons, Frankfurt, and at several stations in Scandinavia. The sea is rough or rather so on all our Western and Southern coasts, moderate or slight in the East and North.

During yesterday the thermometer rose to 67° at Leith and some of our Southeastern stations, but remained below 60° at Burr Castle and on our extreme Northwest coasts. Rain has fallen very generally over Western Europe, and slight thunderstorms have occurred at some English and Welsh stations. Bright sunshine was little prevalent except in Wales and the extreme Northwest of England.

PROBABLE CHANGES IN SYSTEM NOW PREVALENT

The renewed fall of the barometer and the backing wind in the West of Ireland point to the approach of another depression - probably of a secondary character. Changeable weather is therefore to be expected generally, with a few slight showers over England and occasional rain in Ireland and Scotland.

FORECASTS*

For the 24 hours ending at NOON on 9th September, 1905.

DISTRICTS.

FORECASTS.

0	SCOTLAND NORTH	S.W. ^s and W. ^s fresh or strong winds; squally, rain at times
1	SCOTLAND EAST	
2	ENGLAND N.E.	
3	ENGLAND EAST	
4	MIDLAND COUNTIES	
5	ENGLAND SOUTH	Moderate or fresh winds between S.W. and S.; mostly fair, but passing showers not improbable; moderate temperature.

DISTRICTS.

FORECASTS.

6	SCOTLAND WEST	S. ^s and S.W. ^s to W. ^s winds, fresh or strong, a gale in places; changeable, rain at times; moderate temperature
7	ENGLAND N.W.	
8	ENGLAND S.W.	
9	IRELAND NORTH	
10	IRELAND SOUTH	

WARNINGS

At 7.30 pm. to Districts 1, 2 and part of 0, "Hoist South Cone". The signals are still up in Districts 6 to 10 and the remainder of 0.

Note.—The South Cone, point downwards (⌵), means that gales, or strong winds, are probable, at first from the Southward (from S.E. round by S. to N.W.). Should it appear likely that a gale beginning from between W. and N.W. is likely to veer towards N. or N.E., the North Cone is hoisted in preference to the South Cone.
The North Cone, point upwards (⌴), means that gales, or strong winds, are probable, at first from the Northward (from N.W. round by N. to S.E.). Should it appear likely that a gale beginning from between E. and S.E. is likely to veer towards S. or S.W., the South Cone is hoisted in preference to the North Cone.

REPORTS FOR YESTERDAY.

STATIONS.	TEMPERATURE F.		Weather.	Sunshine Hrs.	Rainfall Ins.	STATIONS.	TEMPERATURE F.		Weather.	Sunshine Hrs.	Rainfall Ins.
	Max.	Min.					Max.	Min.			
Blackpool, to 9 p.m.	64	?	bc, c, p, q	7.0	0.13	Eastbourne, to 6 p.m.	63	*	*	3.0	*
Southport, to 9 p.m.	64	53	c, r, q, c	5.6	0.07	Hastings	*	*	*	3.5	*
Rhyl, to 6 p.m.	*	*	*	8.5	*	Folkestone	64	?	bc, r, b	2.8	0.07
Llandudno to 9 p.m.	65	55	q, bc, p	10.1	0.03	Broadstairs, to 6 p.m.	*	*	*	2.5	*
Bettws-y-Coed, to 6 p.m.	62	54	c, q, p, v	8.5	0.13	Margate, to 6 p.m.	66	59	or, b	3.0	0.03
Towyn, to 6 p.m.	64	55	bc, p	8.2	0.49	Lowestoft, to 6 p.m.	67	56	c, bc, o	4.3	0.01
Aberystwyth, to 6 p.m.	62	55	c, bc	9.0	0.18	Skegness	63	*	c, bc, r	3.1	0.05
Plymouth, to 9 p.m.	63	55	or, or, p, bc	6.6	0.26	Scarborough	62	*	*	0.6	-
Torquay	63	58	*	4.3	0.14	Harrogate, to 6 p.m.	62	50	c, bc	3.0	0.01
Bournemouth, to 6 p.m.	63	57	*	3.6	*	Darwen, to 9 p.m.	60	51	or, c, p	3.2	0.10
Bognor, to 6 p.m.	*	*	*	2.9	*	Manchester, to 9 p.m.	64	54	c, bc, p	3.5	0.03
Worthing	*	*	*	3.1	*	Birmingham, to 9 p.m.	61	52	r, c, b	2.2	0.02
Brighton	63	*	*	2.3	0.10						

TEMPERATURE, WEATHER, and RAINFALL at additional FOREIGN STATIONS, mainly for the 24 hours ended at 8 a.m. yesterday.

STATIONS. 7. Sept., 1905.	TEMPERATURE F.		WEATHER.	RAIN. Ins.	STATIONS. 7. Sept., 1905.	TEMPERATURE F.		WEATHER.	RAIN. Ins.
	Max.	Min.				Max.	Min.		
Flushing	73	63	bc, bc	-	Rome	84	62	bc, f	-
Aix-la-Chapelle	79	61	bc, o	0.08	Naples	81	67	bc, b	-
Copenhagen	70	59	m, f	-	Malta	85	71	bc	-
Oxö (Christiansand)	63	55	m, f	0.98					
St. Petersburg	59	43	o, o	-	Geneva 6. Sept., 1905.	1 p.m.		1 p.m.	Measured 7 a.m.
Vienna	72	57	b, c	-	Berne	75	*	bc	-
Buda-Pesth	70	57	b, o	-	Lucerne	73	*	c	-
Hermanstadt	66	41	b, b	-	Coire	79	*	b	-
Trieste	81	66	b, b	-	St. Gotthard	79	*	bc	-
Florence	84	66	b, b	-	Lugano	50	*	r	-
						70	*	o	-

EXPLANATION OF THE COLUMNS GIVEN ON PAGE 1.

WEATHER.—Beaufort Scale is b. blue sky; c. detached clouds; d. drizzling rain; f. fog; g. dark, gloomy; h. hail; l. lightning; m. misty (hazy); o. overcast; p. passing showers; q. squally; r. rain; s. snow; t. thunder; u. ugly, threatening; v. visibility, unusual transparency; w. dew.

* AN ASTERISK is inserted in all places for which information is not usually received.

TABLE SHOWING THE LOCAL STANDARD TIMES AND THE CORRESPONDING GREENWICH TIMES OF THE OBSERVATIONS RECORDED ON PAGE 1.

COUNTRIES, &c.	Hours of Morning Observations by Local Standard Time.	Corresponding Greenwich Times	Hours of Evening Observations by Local Standard.	Corresponding Greenwich Times.
British Isles	8 a.m. (West European)	8 a.m.	6 p.m.* (W.E.T.)	6 p.m.*
Holland	7 a.m. (")	7 a.m.	7 p.m. (W.E.T.)	7 p.m.
Germany, Denmark Norway, Sweden }	8 a.m. (Mid-European)	7 a.m.	8 p.m. (M.E.T.)	7 p.m.
Belgium	7 a.m. (West European)	7 a.m.	Not published	—
France	7 a.m. (Paris)	6.51 a.m.	6 p.m. (Paris)	5.51 p.m.
Spain	8 a.m. (West European)	8 a.m.	6 p.m. (W.E.T.)	6 p.m.
Portugal	8 a.m. (Lisbon)	8.36 a.m.	3.23 p.m. (Lisbon)	4 p.m.
Azores { Ponta Delgada	6 a.m. (Local)	7.43 a.m.	9 p.m. (Local)	10.43 p.m.
Horta	6 a.m. (Local)	7.55 a.m.	9 p.m. (Local)	10.55 p.m.

TABLE SHOWING THE GREENWICH TIMES OF SUNRISE, NOON, AND SUNSET, FOR STATIONS IN THE UNITED KINGDOM, TO-DAY.

8. Sept., 1905.	Sunrise G.M.T.	Noon G.M.T.	Sunset G.M.T.
Yarmouth	5.16	11.51	6.26
Greenwich	5.25	11.58	6.31
Wick	5.28	12.10	6.51
Valencia	6.5	12.39	7.13

SUBSCRIPTIONS both for the Daily and Weekly Weather Reports may be paid, in advance, to the Meteorological Office.

TERMS: For Daily Weather Report, forwarded by Book Post, £1 0 0 per annum.

" Weekly " " " £1 10 0 " Single Copies, 6d.

Single Copies of the Daily Weather Report (price 1d.) may be obtained after 3 p.m. on the day of issue at the Meteorological Office, and at Messrs. W. H. SMITH & SONS' Bookstalls at the following terminus Railway Stations:—Victoria, Charing Cross, King's Cross, St. Pancras, Euston.

FORECASTS OF WEATHER for one day in advance are drawn up at the Meteorological Office at 11 a.m., and between 7 and 8 p.m. The latest forecast can be had by Reply Telegram, on paying at any Post Office in the United Kingdom Sixpence in addition to the cost of the inquiry and reply Telegrams. Information as to the Terms on which Forecasts can be sent, daily, for a long or short period, may be obtained on application to the Meteorological Office, 63, Victoria Street, S.W., either personally or by post.

DAILY WEATHER REPORT

for 8 a.m. on Saturday, 9th SEPTEMBER, 1905.

Issued by the METEOROLOGICAL OFFICE, 63, Victoria Street, London. W. N. SHAW, Director.

STATIONS.		YESTERDAY EVENING. (See note on last page.)					THIS MORNING. (See note on last page.)										PAST 24 HOURS.					
		Barom.	Temp.	Wind.		Weather.	Barometer.		Temperature.			Wind.		Weather.	Sea (0 to 9.)	Temp.		Weather.	Sun- shine Hours.	Rainfall. Ins.		
																					At 82° Fahr. and M.S.L.	Dry Bulb.
				Ins.	°		°	°	°	°	°	°	°			°	°					
SCANDINAVIA.	Haparanda...	29.33	51	Z	0	f	29.23	-0.22	50	50	+2	NNW	2	+	52	41	-	*	0.32			
	Hernösand...	29.37	54	Z	0	b	29.57	+0.14	53	48	-5	W	5	b	58	50	-	*	0.12			
	Stockholm...	29.70	56	SW	4	b	29.84	+0.26	57	53	-2	SW	6	b	63	55	-	*	0.16			
	Wisby...	29.86	59	SW	8	0	29.95	+0.37	59	57	-1	WSW	6	b	63	55	-	*	0.16			
	Karlstad...	29.69	55	SW	6	b	29.77	+0.27	55	54	-2	SSW	6	0	*	*	-	*	0.12			
	Færder (X'ania Fjord)	29.63	58	WSW	7	b	29.66	+0.22	58	54	+1	S	7	+	59	54	-	*	0.32			
	Bodö...	29.23	51	E	4	+	29.37	-0.03	53	51	+2	SW	4	+	54	50	-	*	1.10			
	Christiansund...	29.36	52	SW	4	+	29.46	+0.21	52	49	-2	E	3	b	59	50	-	*	0.24			
	Skudesnaes...	29.59	56	SSW	8	c	29.49	+0.10	52	50	-5	SSW	8	22+	5	57	50	c	*	0.59		
BRITISH ISLANDS.	Sumburgh Head	29.28	54	SW	3	b	29.21	+0.15	51	48	-3	W	4	c	57	49	b	*	0.13			
	Stornoway...	29.14	50	SW	4	+	29.25	+0.14	48	46	-8	W	4	0	56	47	0.7	7.2	0.46			
	Malin Head...	29.21	52	SW	6	cq	29.36	+0.04	50	49	-2	SW	5	om	56	48	0.09	*	0.15			
	Blacksod Pt.	29.39	54	WSW	6	cq, h	29.38	+0.03	51	50	-3	WSW	5	c	57	49	cq, h, 2	*	0.78			
	Valencia...	29.61	56	WSW	6	b	29.54	+0.00	56	55	+1	S	6	09	6	58	50	09, h, 2	3.2	0.53		
	Roche's Point...	29.64	57	W	5	b	29.61	-0.01	55	54	0	SW	4	0+	4	60	53	mq, h, 2	*	0.22		
	Birr Castle...	29.50	53	SW	6	b	29.49	+0.07	55	52	+3	SSW	5	0+	*	59	48	b, cq, h	5.3	0.16		
	Donaghadee...	29.89	55	WSW	4	c	29.51	+0.04	52	50	+1	WSW	3	c	3	60	47	b, cq, h	*	0.14		
	Liverpool Obsy...	29.60	58	SSW	3	0	29.65	+0.04	55	52	-1	S	2	b	2	60	51	0, h	*	0.02		
	Holyhead...	29.52	58	W	7	rq, 2	29.61	+0.03	57	56	+1	SW	8	c	6	59	52	om, h, 2	*	0.29		
	Pembroke (St Ann's)	29.67	58	SW	7	0	29.70	+0.03	58	56	+2	SSW	7	09, h	6	60	52	09, h, 2	5.6	0.54		
	Scilly (St. Mary's)	29.85	55	SW	5	c	29.77	-0.04	59	59	+1	SSW	5	+	4	62	55	cq	7.8	0.10		
	Jersey (St. Aubins)	30.02	63	SW	6	c	30.02	+0.09	60	57	-1	SSW	4	om, 2	3	66	59	b, 09	10.5	-		
	Portland Bill...	29.91	59	WSW	8	b	29.90	+0.08	59	58	+1	WSW	7	c	5	63	57	b, 09	*	0.01		
	Dungeness...	29.94	61	WSW	7	b	29.96	+0.13	61	58	+1	SW	7	0	5	64	57	b, 09	9.7	0.07		
	Wick...	29.25	54	W	3	b	29.30	+0.18	51	47	-2	SW	3	b	2	59	45	-	*	0.01		
	Nairn...	29.23	55	WSW	3	c	29.34	+0.15	52	48	-1	WSW	2	b	1	62	50	-	*	0.06		
	Aberdeen...	29.36	55	S	4	0	29.46	+0.18	51	48	-3	SSW	3	b	2	61	47	c, b, 0	7.9	-		
	Leith...	29.37	57	SSW	3	c	29.46	+0.08	57	51	+1	SSW	4	b	*	64	48	c, 0, h	*	0.12		
	North Shields...	29.51	57	SSW	5	c	29.61	+0.13	54	50	-1	S	4	b	2	65	48	c, 7	*	0.18		
Spurn Head...	29.67	60	S	5	b	29.74	+0.11	58	56	+2	SSW	4	0	4	64	54	b, 0, 9	*	-			
GERMANY, &c.	Yarmouth...	29.80	60	SW	5	b	29.85	+0.14	59	55	+1	SW	5	c	4	65	55	b	*	-		
	Clacton-on-Sea...	29.87	61	SW	7	b, 09	29.90	+0.12	60	57	0	SW	6	0	5	66	57	b	10.4	-		
	Nottingham...	29.71	57	SW	2	b	29.75	+0.10	57	54	+1	SW	1	0	*	65	53	b, 09, h	9.2	0.04		
	Bath...	29.82	59	SW	5	+	29.84	+0.08	59	56	+2	W	5	0	*	64	55	-	7.5	0.11		
	Oxford...	29.84	58	SW	5	c	29.84	+0.08	58	55	+1	SSW	4	0	*	64	56	cq, h	*	0.13		
	London (St. James' Park)	29.86	60	SW	5	b, 09	29.88	+0.11	58	56	-1	SW	4	0	*	66	57	b, 0, 9	10.6	0.01		
	The ScaW (Skagen)	29.74	57	W	4	b	29.75	+0.19	56	55	-2	SSW	5	+	1	63	54	-	*	0.08		
	Fanö...	29.89	51	SW	4	b	29.86	+0.16	59	57	-1	SW	6	b	*	64	54	2	*	0.24		
FRANCE.	Cuxhaven...	29.91	63	SSW	5	b	30.02	+0.22	55	53	-3	SW	3	b	*	64	52	-	*	-		
	The Helder...	29.91	61	SW	6	b	29.95	+0.16	61	57	0	SW	6	c	3	64	59	-	*	0.04		
	Brussels...	*	*	*	*	*	30.10	+0.16	55	53	0	SW	4	0	*	67	51	-	*	0.04		
	Berlin...	30.08	62	SSE	2	0	30.17	+0.24	58	56	-5	SSW	2	b	*	66	55	-	*	-		
	Frankfurt...	30.19	60	SW	2	c	30.22	+0.19	62	58	+2	S	3	c	*	66	59	-	*	-		
	Munich...	30.23	56	W	3	+	30.28	+0.24	57	56	-8	Z	0	0	*	72	55	-	*	0.35		
	C. Gris Nez...	29.97	61	SW	5	b	30.02	+0.14	60	58	0	SSW	6	0	6	64	59	-	*	0.83		
	Brest...	30.04	60	SW	4	b	29.96	+0.05	59	58	+1	SW	4	0	5	61	57	-	*	-		
	Lorient...	30.08	64	WSW	5	c	30.04	+0.07	61	61	+1	SW	5	0	5	66	57	-	*	0.04		
SPAN. PEN.	Rochefort...	30.23	66	W	4	c	30.22	+0.15	64	59	+1	SW	4	0	*	73	61	c	*	0.08		
	Biarritz...	30.31	68	NW	2	b	30.27	+0.10	57	56	-4	E	3	b	3	68	52	-	*	0.24		
	Paris...	30.11	63	SW	2	b	30.18	+0.16	54	53	-2	S	2	b	*	71	50	-	*	-		
	Belfort...	30.18	55	WSW	4	+	30.25	+0.21	51	51	-8	W	3	f	*	75	47	-	*	0.47		
	Lyons...	30.23	58	NE	1	0	30.28	+0.20	54	53	-4	N	1	b	*	61	41	-	*	0.91		
SPAN. PEN.	Nice...	30.04	69	E	1	b	30.07	+0.03	69	64	0	Z	0	b	3	79	61	-	*	-		
	Perpignan...	30.19	64	SW	2	0	30.23	+0.21	61	57	-8	W	1	b	*	77	57	-	*	-		
	Corunna...																					
SPAN. PEN.	Lisbon...	30.27	63	NNW	5	b	30.29	+0.04	65	57	0	N	4	b	*	73	57	-	*	-		
	Azores (P. Delgada)...	30.26	71	SSW	4	0	30.25	+0.00	72	71	+4	SW	2	b	4	75	68	-	*	0.12		
	" (Horta)...	30.21	72	SW	4	f	30.19	-0.01	72	71	-1	SW	4	f	2	75	72	-	*	-		

NOTE: The Sunshine for London given in this Table is recorded on the Tower of the Wesleyan Training College, Westminster; the Sunshine entered to Dungeness is recorded at Littlestone-on-Sea.

* Observations for this column not generally received.

+ Observations received too late for insertion in Charts on next page.

WEATHER CHARTS

FOR *Saturday, 9th September,*

1905.

I. BAROMETER, WIND AND SEA. *This Morning.*

BAROMETER—Isobars are drawn for each tenth of an inch.

WIND—Arrows show Directions and Force, flying with the wind.

Force above 10 →

Force 5 to 7 →

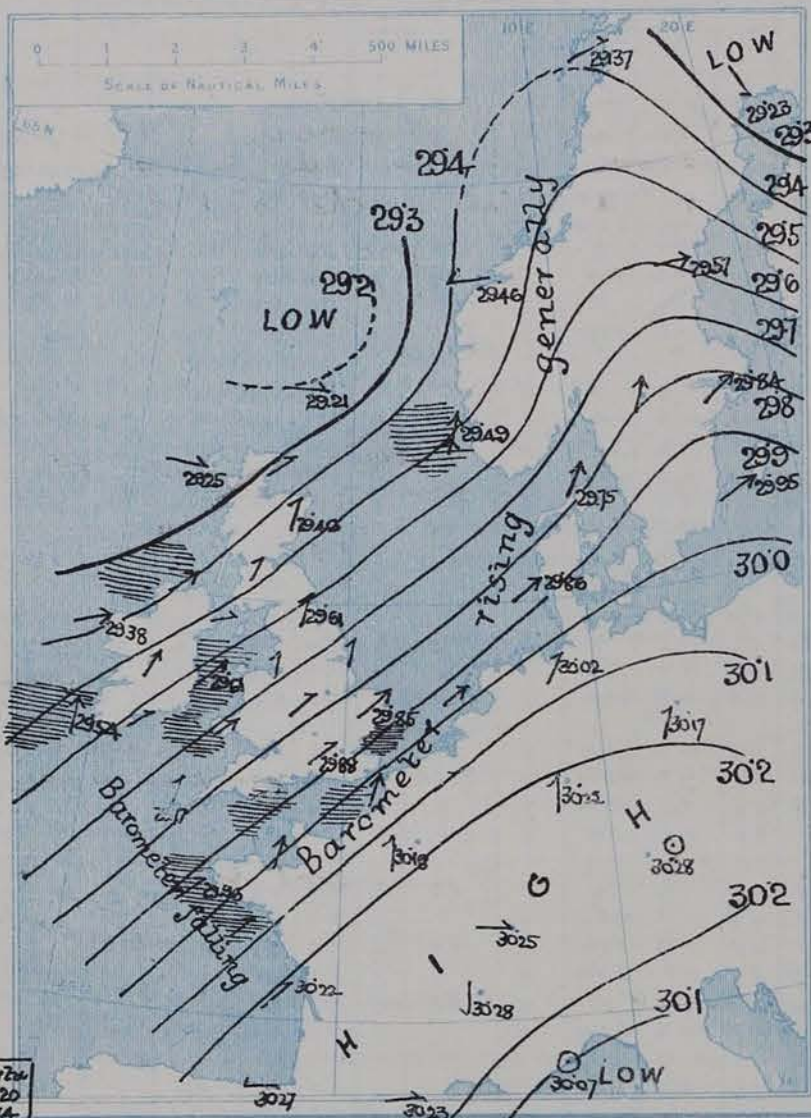
Force 8 to 10 →

Force 1 to 4 →

Calm ☉

SEA—Rough

High

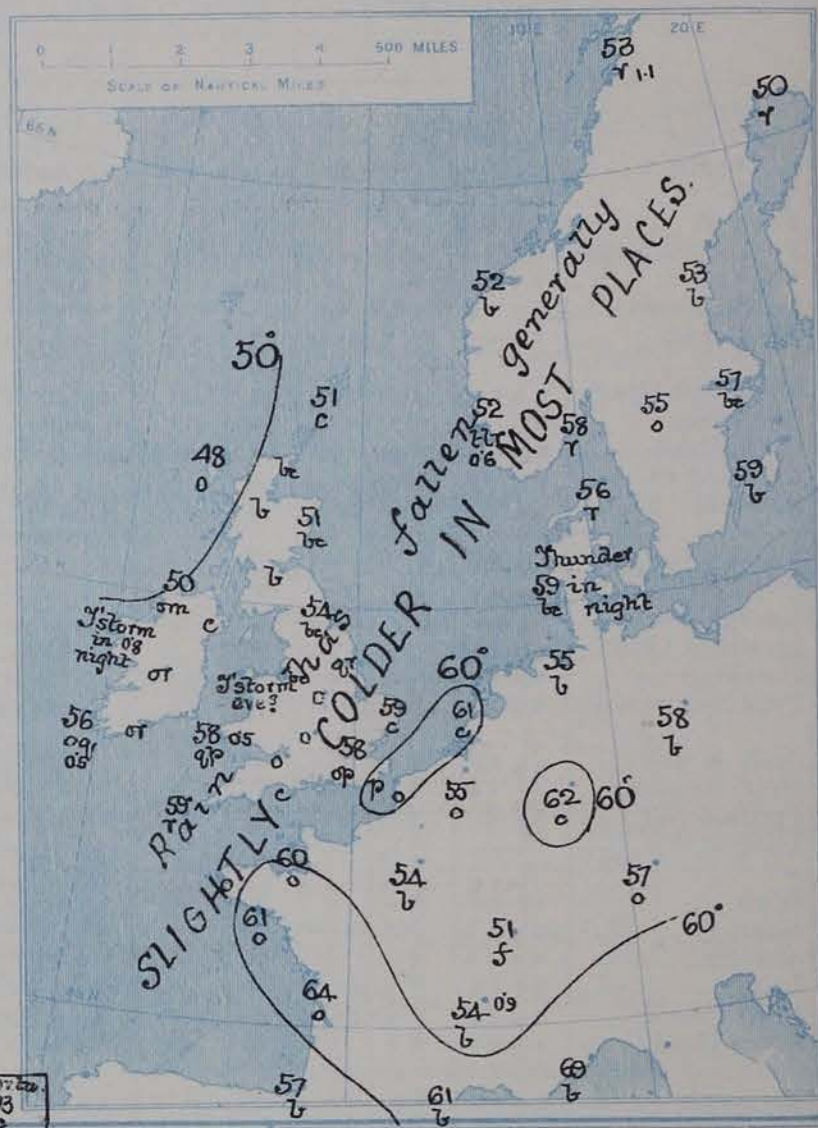


II. TEMPERATURE AND WEATHER. *This Morning.*

TEMPERATURE—Isotherms are drawn for each 10°.

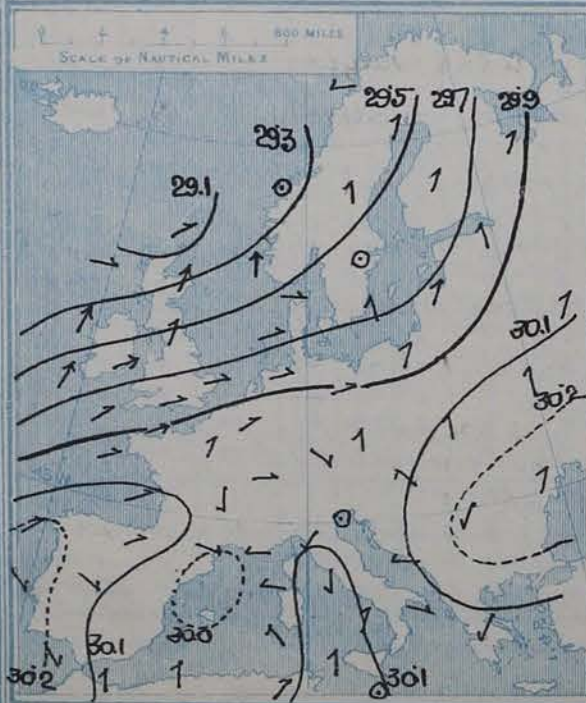
WEATHER—Shown by Letters of the Beaufort Scale. (See P. 4.)

RAINFALL—A dotted line separates areas where rain has fallen from those without rain. The fall in past 24 hours when exceeding half an inch is shown thus - 0.6



III. BAROMETER AND WIND

Yesterday morning.



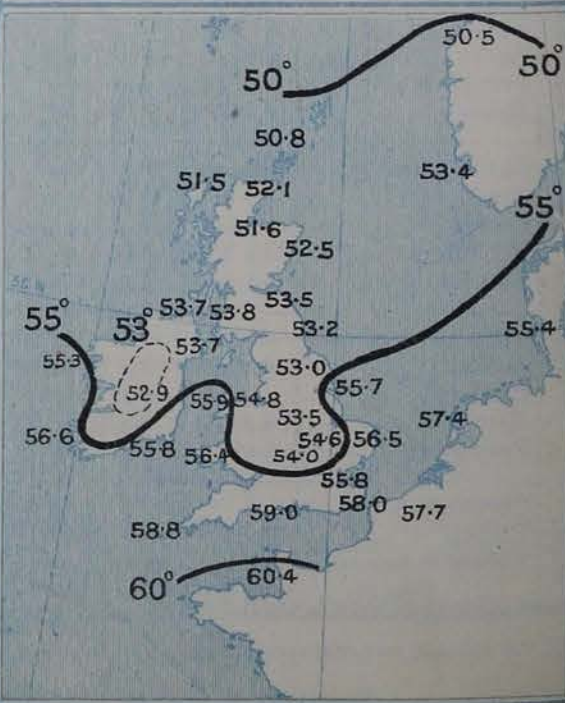
IV. BRIGHT SUNSHINE IN 1905.

Total Duration recorded in various districts of the United Kingdom in the 35 weeks ended Saturday, Sept. 2nd, with the percentage of the average duration for the corresponding period.



V. Means of DAILY TEMPERATURE

at 8 A.M. for the monthly period
SEPTEMBER (1871-1900.).



GENERAL SITUATION AT 8 A.M.

PRESSURE

There is still very little change in the relative positions of the high and low pressure areas, the lowest barometer reading 29.21 ins. being reported from the Shetlands, and the highest values, 30.2 ins. and upwards, in a band extending from the Spanish Peninsula to Central Europe. Gradients are moderate or rather steep over the whole of the United Kingdom and its neighbourhood.

WIND

TEMPERATURE

WEATHER

AND

SEA

The general current of wind is S.W.^s; it is moderate in force at most of our Eastern stations and at sheltered spots elsewhere, but blows freshly or very strongly at our Western and Southern stations. At Pembroke, Portland Bill and Dungeness, a moderate gale is reported, while in the South of Norway there is a fresh gale. Temperature has changed rather irregularly, but the movement has been downward in most places. It ranges from 65° at Jersey and Clacton-on-Sea to 50° at Malin Head, and to 48° in the Hebrides. The continental readings range from 69° at Nice to 51° at Belfort, and from 62° at Frankfurt to 50° in the North of Sweden. The weather is fine and bright over the south and east of France, in various parts of Germany and Sweden and also at some Scotch stations; over our area as a whole the sky is very cloudy or quite overcast, with passing showers or steady rain in various parts of England and Ireland, as well as in the North of Denmark and the extreme north of Scandinavia, while at Skudesnaes a thunderstorm prevails. The sea is rough or rather so in the west, south and southeast, and also off the southwest of Norway.

The highest temperature recorded yesterday at any of our own stations was 67° at Lowestoft; at several places in the west and north the thermometer remained below 60°. Rain has fallen very generally over Northwestern Europe, the amounts being large in the west of Ireland and in various parts of France & Norway. Thunderstorms have been experienced at Holyhead and Blacksd Pt. Bright sunshine was very prevalent over Great Britain, many places recording more than 9 hrs duration.

PROBABLE CHANGES IN SYSTEM NOW PREVALENT

There are no indications of any change in the general type of pressure distribution now prevalent. S.W.^s to W.^s winds, fresh to very strong in force, are consequently to be expected, with changeable, showery weather.

FORECASTS*

For the 24 hours ending at NOON on 10th September, 1905.

DISTRICTS.

FORECASTS.

- 0  SCOTLAND NORTH
- 1  SCOTLAND EAST
- 2  ENGLAND N.E.
- 3  ENGLAND EAST
- 4  MIDLAND COUNTIES
- 5  ENGLAND SOUTH

Wind varying between S.W. and W., moderate or fresh generally, but occasionally very strong; changeable, some rain or passing showers, fair intervals; moderate temperature.

DISTRICTS.



FORECASTS.

- 6  SCOTLAND WEST
- 7  ENGLAND N.W.
- 8  ENGLAND S.W.
- 9  IRELAND NORTH
- 10  IRELAND SOUTH

Wind varying between S.W. and W., moderate or fresh generally, but occasionally very strong; changeable, some rain or passing showers, fair intervals; moderate temperature.

WARNINGS

At 3.30 p.m. yesterday to Districts 3 and 5, "Hoist South Cone," and at 7 p.m. to districts 6 to 10 & part of 0 "Keep up Cone." The signals are still up on all coasts.

Note.—The South Cone, point downwards () means that gales, or strong winds, are probable, at first from the Southward (from S. round by S.W. to W.). Should it appear likely that a gale beginning from between W. and N.W. is likely to veer towards N. or N.E. the North Cone is hoisted in preference to the South Cone. The North Cone, point upwards () means that gales, or strong winds, are probable, at first from the Northward (from N.W. round by N. to S.E.). Should it appear likely that a gale beginning from between E. and S.E. is likely to veer towards S. or S.W., the South Cone is hoisted in preference to the North Cone.

* For terms for transmission of Forecasts by Telegraph, see next page.

REPORTS FOR YESTERDAY.

STATIONS.	TEMPERATURE F.		Weather.	Sunshine. Hrs	Rainfall. Ins.	STATIONS.	TEMPERATURE F.		Weather.	Sunshine. Hrs.	Rainfall. Ins.
	Max.	Min.					Max.	Min.			
Blackpool, to 9 p.m.	60	53	c, 7, 0 + 9	6.1	0.25	Eastbourne, to 6 p.m. ...	65	*	*	9.0	*
Southport, to 9 p.m.	62	51	0 +, 0 + 9	4.0	0.32	Hastings	*	*	*	10.2	*
Rhyl, to 6 p.m.	*	*	*	7.5	*	Folkestone	64	?	8, 0 +, 8c	9.5	0.44
Llandudno to 9 p.m.	63	54	9, 8c +	6.9	0.09	Broadstairs, to 6 p.m. ...	*	*	*	10.0	*
Bettws-y-Coed, to 6 p.m. ...	61	49	8c +, 9 +	7.3	0.49	Margate, to 6 p.m.	66	55	8, +	10.0	0.04
Towyn, to 6 p.m.	61	52	0, +, 8c	4.0	0.18	Lowestoft, to 6 p.m.	67	52	8, 8c	11.3	0.10
Aberystwyth, to 6 p.m. ...	60	54	+ , c, 0	2.5	0.28	Skegness	64	*	8c, +	10.6	-
Plymouth, to 9 p.m.	64	53	8c 9	9.2	0.07	Scarborough	63	*	*	7.4	-
Torquay	63	54	*	8.8	0.04	Harrogate, to 6 p.m. ...	61	49	c, 8c +	8.3	0.04
Bournemouth, to 6 p.m. ...	63	54	*	9.8	*	Darwen, to 9 p.m.	59	46	0 +, 8c +	6.3	0.25
Bognor, to 6 p.m.	*	*	*	10.6	*	Manchester, to 9 p.m. ...	63	49	c, +, 0 +	3.6	0.07
Worthing	*	*	*	10.0	*	Birmingham, to 9 p.m. ...	61	48	+ , 2 2 +	7.3	0.05
Brighton	64	*	*	9.5	0.19						

TEMPERATURE, WEATHER, and RAINFALL at additional FOREIGN STATIONS, mainly for the 24 hours ended at 8 a.m. yesterday.

STATIONS. 8 th Sept. 1905.	TEMPERATURE F.		WEATHER.	RAIN. — Ins.	STATIONS	TEMPERATURE F.		WEATHER.	RAIN. — Ins.
	Max.	Min.				Max.	Min.		
Flushing	68	55	b, c	0.24	Rome ... 8 th Sept. 1905	84	64	b, b	—
Aix-la-Chapelle	73	55	c, c	0.51	Naples	83	68	b, b	—
Copenhagen	70	59	o, c	0.20	Malta	84	70	m	—
Oxö (Christiansand)	59	54	o, o	0.16	Geneva 7 th Sept. 1905.	1 p.m.		1 p.m.	Measured
St. Petersburg	61	52	r, f	0.04		81	*	c	7 a.m.
Vienna	79	55	m, m	—					
Buda-Pesth	77	59	b, b	—		75	*	c	—
Hermanstadt	72	45	b, b	—		75	*	bc	0.20
Trieste	81	64	b, b	—		79	*	bc	0.08
Florence	84	66	bc, o	—		48	*	o	0.67
					Lugano	77		bc	0.28

EXPLANATION OF THE COLUMNS GIVEN ON PAGE 1.

WEATHER.—*Beaufort Scale* is b. blue sky; c. detached clouds; d. drizzling rain; f. fog; g. dark, gloomy; h. hail; l. lightning; m. misty (hazy); o. overcast; p. passing showers; q. squally; r. rain; s. snow; t. thunder; u. ugly, threatening; v. visibility, unusual transparency; w. dew.

* AN ASTERISK is inserted in all places for which information is not usually received.

TABLE SHOWING THE LOCAL STANDARD TIMES AND THE CORRESPONDING GREENWICH TIMES OF THE OBSERVATIONS RECORDED ON PAGE 1.

COUNTRIES, &c.	Hours of Morning Observations by Local Standard Time.	Corresponding Greenwich Times.	Hours of Evening Observations by Local Standard.	Corresponding Greenwich Times.	9 th Sept., 1905.	Sunrise G.M.T.	Moon G.M.T.	Sunset G.M.T.
British Isles	8 a.m. (West European)	8 a.m.	6 p.m.* (W.E.T.)	6 p.m.*	Yarmouth	5.17	11.50	6.23
Holland	7 a.m. (" ")	7 a.m.	7 p.m. (W.E.T.)	7 p.m.	Greenwich	5.26	11.57	6.28
Germany, Denmark Norway, Sweden }	8 a.m. (Mid-European)	7 a.m.	8 p.m. (M.E.T.)	7 p.m.	Wick	5.30	12.9	6.48
Belgium	7 a.m. (West European)	7 a.m.	Not published	—	Valencia	6.6	12.38	7.10
France	7 a.m. (Paris) ...	6.51 a.m.	6 p.m. (Paris)	5.51 p.m.				
Spain	8 a.m. (West European)	8 a.m.	6 p.m. (W.E.T.)	6 p.m.				
Portugal	8 a.m. (Lisbon) ...	8.36 a.m.	3.23 p.m. (Lisbon)	4 p.m.				
Azores { Ponta Delgada ...	6 a.m. (Local) ...	7.43 a.m.	9 p.m. (Local)	10.43 p.m.				
{ Horta	6 a.m. (Local) ...	7.55 a.m.	9 p.m. (Local)	10.55 p.m.				

TABLE SHOWING THE GREENWICH TIMES OF SUNRISE,
NOON, AND SUNSET, FOR STATIONS IN THE
UNITED KINGDOM, TO-DAY.

SUBSCRIPTIONS both for the Daily and Weekly Weather Reports may be paid, in advance, to the Meteorological Office.

TERMS: For Daily Weather Report, forwarded by Book Post, £1 0 0 per annum.
 " Weekly " " " £1 10 0 "

Single Copies, 6d.

Single Copies of the Daily Weather Report (price 1d.) may be obtained after 3 p.m. on the day of issue at the Meteorological Office, and at Messrs. W. H. SMITH & SONS' Bookstalls at the following terminus Railway Stations:—Victoria, Charing Cross, King's Cross, St. Pancras, Euston.

FORECASTS OF WEATHER for one day in advance are drawn up at the Meteorological Office at 11 a.m., and between 7 and 8 p.m. The latest forecast can be had by Reply Telegram, on paying at any Post Office in the United Kingdom **Sixpence in addition to the cost of the inquiry and reply Telegrams.** Information as to the Terms on which Forecasts can be sent, daily, for a long or short period, may be obtained on application to the Meteorological Office, 63, Victoria Street, S.W., either personally or by post.

* At Oxford the observations are taken at 8 p.m.

DAILY WEATHER REPORT

for 8 a.m. on

Sunday, 10th September,

1905.

Issued by the METEOROLOGICAL OFFICE, 63, Victoria Street, London. W. N. SHAW, Director.

STATIONS.		YESTERDAY EVENING. (See note on last page.)					THIS MORNING. (See note on last page.)										PAST 24 HOURS.				
		BAROM.	TEMP.	WIND.		Weather.	BAROMETER.		TEMPERATURE.			WIND.		Weather.	Sea (0 to 9.)	Temp.		Weather.	Sun- shine Hours	Rainfall. Ins.	
				At 82° Fahr. and M.S.L.	Dry Bulb.		Dir.	Force (0 to 12.)	At 82° Fahr. and M.S.L.	Change since Yester- day.	Dry Bulb.	Wet Bulb.	Change since Yester- day.			Dir.	Force (0 to 12.)				Max.
Ins.	°			Ins.	Ins.	°	°	°			°	°	°								
SCANDINAVIA	Haparanda...	29.46	52	W	2	o	29.54	+31	52	51	+2	SW	2	bc	*	52	48	-	*	0.20	
	Hernösand...	29.60	55	Z	0	o	29.58	+01	52	47	-1	S	2	b	*	63	45	-	*	-	
	Stockholm...	29.82	55	SW	2	bc	29.69	-15	59	56	+2	S	4	bc	*	64	52	-	*	0.08	
	Wisby...	29.92	58	SW	6	b	29.75	-20	59	56	0	S	4	o	*	63	55	-	*	-	
	Karlstad...	29.76	55	SW	4	bc	29.52	-25	56	54	+1	SSW	6	o	*	*	*	-	*	0.04	
	Færder (X'ania Fjord)	29.69	57	SSW	6	c	29.34	-32	56	55	-2	SSE	6	r	4	59	54	-	*	0.51	
	Bodö...	29.50	48	Z	0	b	29.45	+08	47	43	-6	E	4	b	2	52	43	-	*	-	
	Christiansund...	29.47	50	E	2	c	29.13	-33	51	47	-1	E	2	bc	2	55	48	-	*	0.08	
Skudesnaes...	29.52	55	S	8	o	29.33	-16	53	51	+1	SW	6	c	5	57	50	c, o, r	*	0.67		
BRITISH ISLANDS.	Sumburgh Head	29.25	53	S	4	o	29.10	-11	52	50	+1	W	3	o	?	55	46	b, o, r	*	0.28	
	Stornoway...	29.21	52	SSW	3	bc	29.09	-16	50	49	+2	SW	3	bc	3	56	47	o, bc, c	0.5	0.43	
	Malin Head...	29.36	51	WSW	5	cp	29.27	-09	53	51	+3	WNW	4	bc, cp	4	55	48	bc, cp	*	0.38	
	Blacksod Pt. ...	29.47	54	WSW	5	cp, q	29.44	+06	53	51	+2	WNW	5	bc, cp	3	57	50	b, cp, p	*	0.15	
	Valencia...	29.60	56	WSW	4	ov	29.64	+10	56	52	0	WSW	5	cp	6	59	50	b, c, v, o	5.0	0.38	
	Roche's Point...	29.60	57	WNW	3	c	29.65	+04	52	50	-3	WSW	3	bc	3	62	49	c, r	*	0.22	
	Birr Castle...	29.53	56	WSW	6	bc	29.52	+03	52	50	-3	WSW	4	b	*	60	48	r, bc, q	5.2	0.07	
	Donaghadee...	29.43	57	W	3	b	29.39	-12	50	48	-2	SW	4	b	3	60	47	or, bc, b	*	0.13	
	Liverpool Obsy...	29.51	51	W	1	o	29.50	-15	51	50	-4	W	2	r	1	60	49	cpm, o	*	0.57	
	Holyhead...	29.48	54	WSW	3	bp	29.49	-12	55	52	-2	W	5	bc	4	57	49	rq, c	*	0.71	
	Pembroke (St Ann's)	29.57	57	WSW	4	b	29.64	-06	55	51	-3	W	6	cp	6	60	54	or, bc, p	1.8	0.62	
	Scilly (St. Mary's)	29.70	59	W	4	c	29.75	-02	58	56	-1	WNW	5	cp	4	60	54	opm, c	2.3	0.07	
	Jersey (St. Aubins)	29.77	62	SW	8	o	29.79	-23	63	62	+3	WSW	7	o	6	64	60	or, q, o	0.0	0.56	
	Portland Bill...	29.61	60	W	7	o	29.65	-25	60	59	+1	W	7	c	5	60	56	rq, o	*	0.69	
	Dungeness...	29.70	58	SSE	6	r	29.61	-35	63	62	+2	SW	7	o	5	63	58	r, o	0.7	0.60	
	Wick...	29.15	53	SW	1	r	29.13	-17	52	49	+1	SW	4	bc	2	58	43	-	*	0.48	
	Nairn...	29.22	48	WSW	2	c	29.15	-19	51	48	-1	SSW	3	c	1	59	44	-	*	0.15	
	Aberdeen...	29.24	52	SW	5	b	29.24	-22	53	50	+2	SSW	2	bc	2	56	45	or, bc	4.5	0.10	
	Leith...	29.35	53	WSW	3	r	29.30	-16	53	49	-4	SW	3	c	*	61	48	-	*	0.15	
	North Shields...	29.42	52	SSW	3	c	29.40	-21	51	48	-3	SSW	2	c	2	62	44	or, c	*	0.30	
	Spurn Head...	29.52	58	S	5	r	29.48	-26	51	51	-7	WSW	4	r	4	63	51	-	*	0.26	
	Yarmouth...	29.67	60	S	6	c	29.55	-30	57	54	-2	SW	4	c	4	64	52	c, cp	*	0.04	
	Clacton-on-Sea...	29.67	59	SSW	8	r	29.60	-30	58	58	-2	SSW	3	o	3	62	51	or, q, og	0.1	0.23	
	Nottingham...	29.52	57	SW	1	o	29.46	-29	54	53	-3	WNW	1	rm	*	64	45	o, or	1.1	0.31	
	Bath...	29.54	60	SSW	5	o	29.61	-23	59	58	0	SW	6	c	*	61	54	-	0.0	0.59	
Oxford...	29.59	60	SW	3	c	29.55	-29	60	57	+2	SW	4	og	*	61	53	op, c	*	0.18		
London (St. James' Park)	29.62	58	S	5	o	29.58	-30	60	59	+2	SW	3	o	*	63	51	or, c	0.0	0.25		
GERMANY, &c.	The Scaw (Skagen)	29.74	58	SW	4	o	29.41	-34	56	55	0	SSW	7	r	3	61	55	-	*	0.12	
	Fanö...	29.71	59	SW	8	o	29.50	-36	59	58	0	SW	6	c	*	63	57	-	*	0.51	
	Cuxhaven...	29.91	60	SSW	3	c	29.65	-37	58	58	?	SW	?	?	*	64	54	-	*	-	
	The Helder...	29.80	59	S	4	o	29.66	-29	60	57	-1	WSW	3	c	3	63	57	-	*	0.12	
	Brussels...	*	*	*	*	*	29.77	-33	59	58	+4	S	4	r	*	62	55	-	*	0.08	
	Berlin...	30.04	64	Z	0	c	29.88	-29	62	58	+4	S	3	c	*	72	57	-	*	-	
	Frankfurt...	30.04	62	S	3	o	29.96	-26	60	59	-2	S	3	o	*	72	57	-	*	0.04	
	Munich...	30.13	60	E	2	b	30.11	-17	61	58	+4	SE	5	c	*	64	55	-	*	-	
FRANCE.	C. Gris Nez...	29.81	59	S	6	r	29.70	-32	60	59	0	SSW	4	o	4	64	57	-	*	0.39	
	Brest...	29.83	60	SW	5	o	29.81	-15	60	60	+1	SW	4	o	5	61	57	-	*	0.83	
	Lorient...	29.89	63	SW	6	r	29.88	-16	63	63	+2	WSW	6	r	7	66	55	-	*	0.35	
	Rochefort...	30.13	65	SW	6	o	30.11	-11	67	65	+3	SW	7	r	7	70	64	o	*	0.08	
	Biarritz...	30.26	68	WSW	2	c	30.21	-06	64	62	+7	ESE	3	b	4	73	57	-	*	-	
	Paris...	29.97	63	S	4	o	29.88	-30	65	63	+11	SW	4	o	*	66	54	-	*	0.12	
	Belfort...	30.08	62	WSW	3	o	30.07	-18	59	55	+8	WSW	4	o	*	69	51	-	*	-	
	Lyons...	30.15	65	E	1	o	30.17	-11	61	54	+7	SSE	1	c	*	71	54	-	*	-	
	Nice...	30.08	67	Z	0	b	30.08	+01	68	64	-1	Z	0	b	1	81	61	-	*	-	
	Perpignan...	30.15	68	SE	1	bc	30.16	-07	62	59	+1	Z	0	b	*	81	57	-	*	-	
SPAN. PEN.	Corunna...																		*	-	
	Lisbon...	30.23	65	N	4	b	30.18	-11	67	62	+2	NE	2	b	*	75	61	-	*	-	
	Azores (P. Delgada)...	30.28	71	SW	4	bc	30.21	-04	72	70	0	SW	5	o	3	77	70	-	*	-	
" (Horta)...	30.22	72	SW	3	o	30.14	-05	73	71	+1	SW	4	o	2	77	72	-	*	-		

NOTE: The Sunshine for London given in this Table is recorded on the Tower of the Wesleyan Training College, Westminster; the Sunshine entered to Dungeness is recorded at Littlestone-on-Sea.

* Observations for this column not generally received.

+ Observations received too late for insertion in Charts on next page.

WEATHER CHARTS

FOR Sunday, 10th September, 1905.

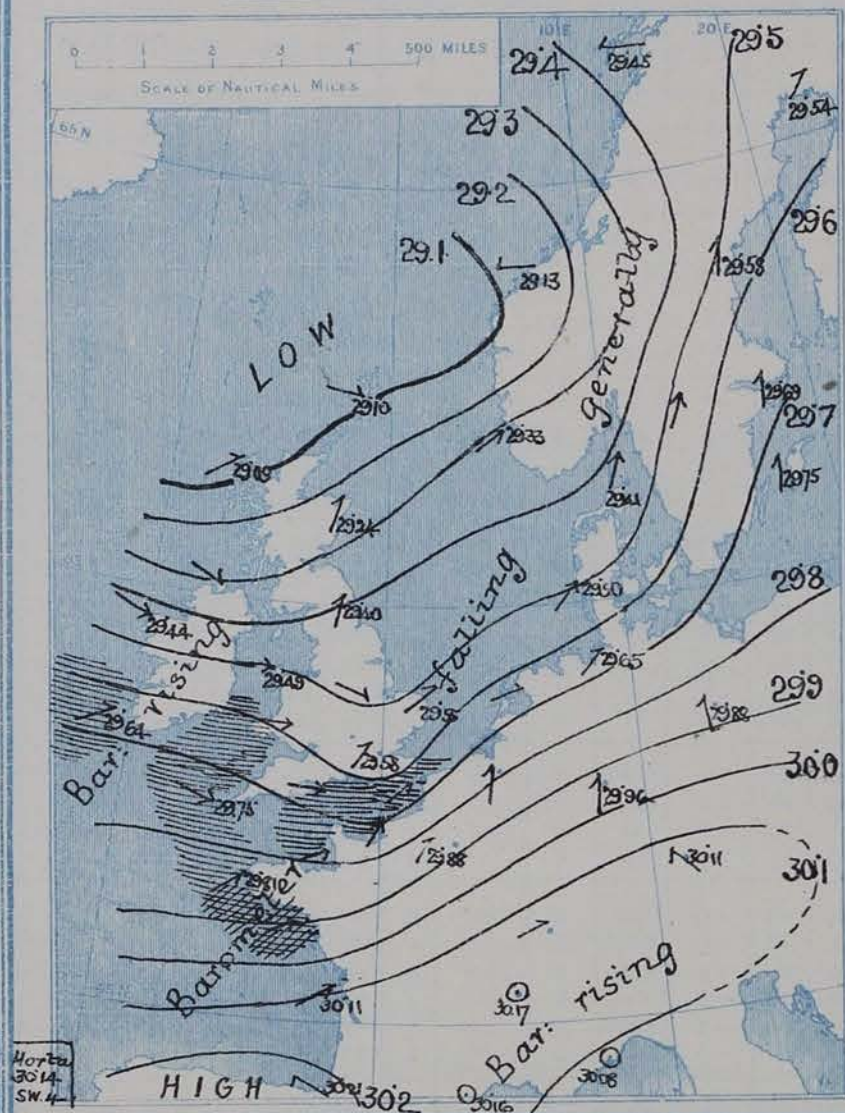
I. BAROMETER, WIND AND SEA. This Morning.

BAROMETER.—Isobars are drawn for each tenth of an inch.

WIND.—Arrows show Directions and Force, flying with the wind.

Force above 10 → : Force 5 to 7 → : } Calm ☉
Force 8 to 10 → : Force 1 to 4 → :

SEA.—Rough  High 



II. TEMPERATURE AND WEATHER. This Morning.

TEMPERATURE.—Isotherms are drawn for each 10°.

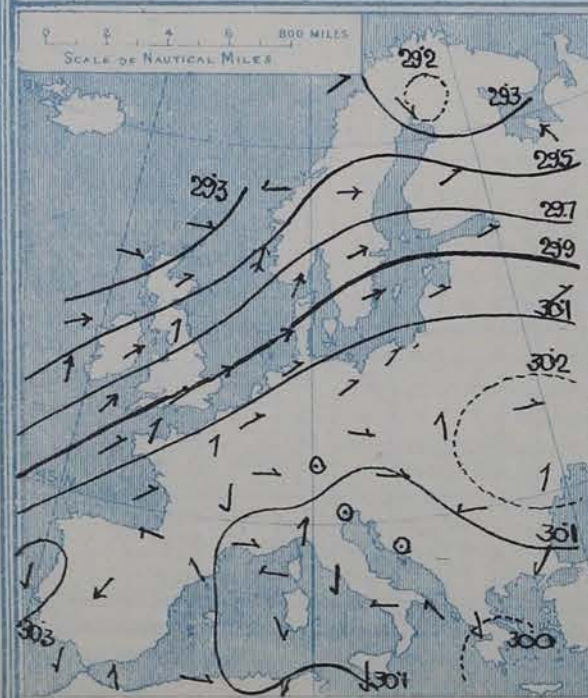
WEATHER.—Shown by Letters of the Beaufort Scale. (See P. 4.)

RAINFALL.—A dotted line separates areas where rain has fallen from those without rain. The fall in past 24 hours when exceeding half an inch is shown thus - 0.6



III. BAROMETER AND WIND

Yesterday morning.



IV. ACCUMULATED TEMPERATURE ABOVE 42°.

Amount recorded in various districts of the United Kingdom during the 35 weeks ended September 2nd with the percentage of the average for the corresponding period.

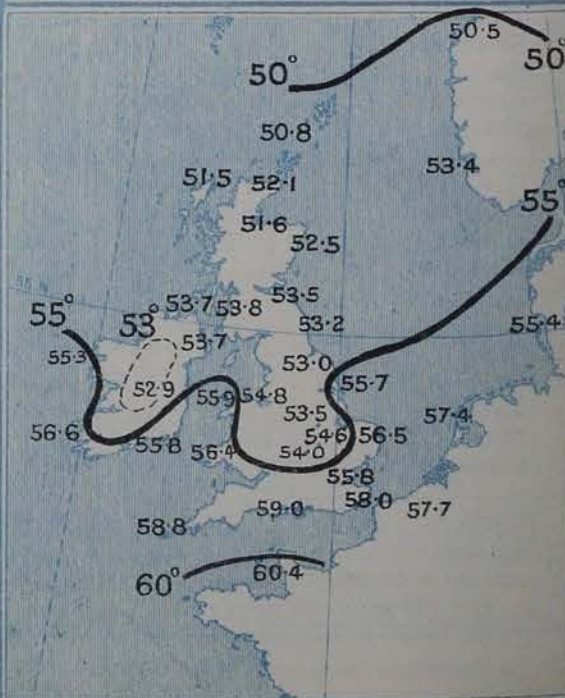
Accumulated values are expressed in Day-Degrees—a "Day Degree" signifying 1° continued for 24 hours, or any other number of degrees for an inversely proportional number of hours.



V. Means of DAILY TEMPERATURE

at 8 A.M. for the monthly period

SEPTEMBER (1871-1900.).



GENERAL SITUATION AT 8 A.M.

PRESSURE

The central space of a large low pressure system lies beyond our northwestern and northern coasts, the barometer being as low as 29.09 in. at Stornoway. A shallow secondary disturbance moving quickly Eastward now occupies the Eastern counties of England. Pressure increases at an almost uniform rate Southward and Eastward, the highest readings being above 30.2 in. over the Northern half of Spain, the gradients in all directions being moderately steep.

WIND

TEMPERATURE

WEATHER

AND

SEA

Winds from between W. and S. prevail except in the west of Norway and over the Spanish Peninsula, where E. breezes are reported. At many of the home and foreign stations the S.W. current is fresh or strong in force, and along the Eastern half of the English Channel and at Rochefort and Skagen a moderate gale is blowing. Temperature has risen over the western and southwestern portions of the Continent and in the more southern parts of England, changed irregularly elsewhere. The values range from 50° to 52° at most of our own northern and western stations to 60° at Oxford, Portland Bill and in London and 63° at Dungeness and Jersey; from 47° at Bodö and 51° or 52° over Northern Scandinavia to 65° at Paris, 67° at Lisbon and Rochefort and 68° at Nice.

Fine weather prevails over southwestern and northern Europe and locally at our own Western stations, but generally the sky is very cloudy to overcast, with showers or steady rain in various parts of our Islands, France, Belgium and Southern Scandinavia. A high sea is running off Lorent, rough or rather rough along the Channel and our southwestern coasts and at Skudesnaes, moderate to very smooth elsewhere.

During yesterday temperature rose to 66° at Skegness and 64° at Jersey, Folkestone, Nottingham and Yarmouth, but at many northern and western stations the maxima were from 55° to 60°. Except for 5.2 hrs. at Birn Castle and 5 hrs. at Valencia the bright sunshine records were very small, none at all in several localities. Rain fell everywhere, from 0.5 in. to 0.7 in. at a number of stations.

PROBABLE CHANGES IN SYSTEM NOW PREVALENT

FORECASTS*

For the 24 hours ending at NOON on 11th September, 1905.

DISTRICTS.

FORECASTS.

0 { SCOTLAND
NORTH

1 { SCOTLAND
EAST

2 { ENGLAND
N.E.

3 { ENGLAND
EAST

4 { MIDLAND
COUNTIES

5 { ENGLAND
SOUTH

None issued

DISTRICTS.

FORECASTS.

6 { SCOTLAND
WEST

7 { ENGLAND
N.W.

8 { ENGLAND
S.W.

9 { IRELAND
NORTH

10 { IRELAND
SOUTH

None issued.

WARNINGS

At 7.15 p.m. yesterday to Districts 1, 2 and part of 0, "Hoist South Cone"

Note.—The South Cone, point downwards (⏚), means that gales, or strong winds, are probable, at first from the Southward (from S.E. round by S. to N.W.). Should it appear likely that a gale beginning from between W. and N.W. is likely to veer towards N. or N.E., the North Cone is hoisted in preference to the South Cone. The North Cone, point upwards (⏚), means that gales, or strong winds, are probable, at first from the Northward (from N.W. round by N. to S.E.). Should it appear likely that a gale beginning from between E. and S.E. is likely to veer towards S. or S.W., the South Cone is hoisted in preference to the North Cone.

* For terms for transmission of Forecasts by Telegraph, see next page.

REPORTS FOR YESTERDAY.

STATIONS.	TEMPERATURE F.		Weather.	Sunshine Hrs.	Rainfall Ins.	STATIONS.	TEMPERATURE F.		Weather.	Sunshine Hrs.	Rainfall Ins.
	Max.	Min.					Max.	Min.			
Blackpool, to 9 p.m.	59	50	o, or, c	0.1	0.99	Eastbourne, to 6 p.m.	*	*	*	*	*
Southport, to 9 p.m.	61	51	or, c, b	1.2	0.62	Hastings	*	*	*	0.2	*
Rhyl, to 6 p.m.	*	*	*	*	*	Folkestone	64	?	o, or	0.2	0.17
Llandudno to 9 p.m.	61	53	oq, op, b	0.8	0.09	Broadstairs, to 6 p.m.	*	*	*	*	*
Bettws-y-Coed, to 6 p.m.						Margate, to 6 p.m.	63	54	or, b	0.1	0.04
Towyn, to 6 p.m.	60	56	r, c	0.1	0.34	Lowestoft, to 6 p.m.					
Aberystwyth, to 6 p.m.	60	56	o, or	0.0	0.18	Skegness	66	*	o, c, oq	1.9	0.02
Plymouth, to 9 p.m.	61	56	orq, bc	0.1	0.47	Scarborough		*	*	*	*
Torquay	*	*	*	*	*	Harrogate, to 6 p.m.	60	47	cp, b, r	2.3	0.42
Bournemouth, to 6 p.m.	61	57	*	0.0	*	Darwen, to 9 p.m.	58	46	opm, c	1.7	0.65
Bognor, to 6 p.m.						Manchester, to 9 p.m.	63	50	or, f	1.5	0.42
Worthing	*	*	*	0.2	*	Birmingham, to 9 p.m.	60	51	r, o	0.7	0.31
Brighton											

TEMPERATURE, WEATHER, and RAINFALL at additional FOREIGN STATIONS, mainly for the 24 hours ended at 8 a.m. yesterday.

STATIONS. 9 th Sept. 1905.	TEMPERATURE F.		WEATHER.	RAIN. Ins.	STATIONS. 9 th Sept. 1905.	TEMPERATURE F.		WEATHER.	RAIN. Ins.
	Max.	Min.				Max.	Min.		
Flushing	64	55	b, bc	0.04	Rome ... 8 th Sept. 1905.	84	64	b, b	-
Aix-la-Chapelle	64	52	b, b	-	Naples	86	68	b, b	-
Copenhagen	64	57	b, m	0.08	Malta	84	73	b	-
Oxö (Christiansand)	59	52	c, o	0.24	Geneva 8 th Sept. 1905.	1 p.m.		1 p.m.	Measured
St. Petersburg	68	55	o, o	-	Berne ...	66	*	o	7 a.m.
Vienna	77	63	b, o	-	Lucerne ...	64	*	o	-
Buda-Pesth ...	72	61	b, b	-	Coire ...	66	*	o	-
Hermanstadt ...	77	64	b, b	-	St. Gotthard ...	73	*	c	-
Trieste ...	77	68	b, b	-	Lugano ...	37	*	s	0.08
Florence ...	85	67	r, o	-		79	*	c	-

EXPLANATION OF THE COLUMNS GIVEN ON PAGE 1.

WEATHER.—Beaufort Scale is b. blue sky; c. detached clouds; d. drizzling rain; f. fog; g. dark, gloomy; h. hail; l. lightning; m. misty (hazy); o. overcast; p. passing showers; q. squally; r. rain; s. snow; t. thunder; u. ugly, threatening; v. visibility, unusual transparency; w. dew.

* AN ASTERISK is inserted in all places for which information is not usually received.

TABLE SHOWING THE LOCAL STANDARD TIMES AND THE CORRESPONDING GREENWICH TIMES OF THE OBSERVATIONS RECORDED ON PAGE 1.

COUNTRIES, &c.	Hours of Morning Observations by Local Standard Time.	Corresponding Greenwich Times.	Hours of Evening Observations by Local Standard.	Corresponding Greenwich Times.
British Isles	8 a.m. (West European)	8 a.m.	6 p.m. (W.E.T.)	6 p.m.*
Holland	7 a.m. (")	7 a.m.	7 p.m. (W.E.T.)	7 p.m.
Germany, Denmark Norway, Sweden }	8 a.m. (Mid-European)	7 a.m.	8 p.m. (M.E.T.)	7 p.m.
Belgium	7 a.m. (West European)	7 a.m.	Not published	-
France	7 a.m. (Paris)	6.51 a.m.	6 p.m. (Paris)	5.51 p.m.
Spain	8 a.m. (West European)	8 a.m.	6 p.m. (W.E.T.)	6 p.m.
Portugal	8 a.m. (Lisbon)	8.36 a.m.	3.23 p.m. (Lisbon)	4 p.m.
Azores { Ponta Delgada	6 a.m. (Local)	7.43 a.m.	9 p.m. (Local)	10.43 p.m.
Horta	6 a.m. (Local)	7.55 a.m.	9 p.m. (Local)	10.55 p.m.

TABLE SHOWING THE GREENWICH TIMES OF SUNRISE, NOON, AND SUNSET, FOR STATIONS IN THE UNITED KINGDOM, TO-DAY.

10 th Sept. 1905.	Sunrise G.M.T.	Noon G.M.T.	Sunset G.M.T.
Yarmouth	5.19	11.50	6.21
Greenwich	5.28	11.57	6.26
Wick ...	5.32	12.9	6.46
Valencia ...	6.8	12.38	7.8

SUBSCRIPTIONS both for the Daily and Weekly Weather Reports may be paid, in advance, to the Meteorological Office.

TERMS: For Daily Weather Report, forwarded by Book Post, £1 0 0 per annum.

" Weekly " " " " £1 10 0 " Single Copies, 6d.

Single Copies of the Daily Weather Report (price 1d.) may be obtained after 3 p.m. on the day of issue at the Meteorological Office, and at Messrs. W. H. SMITH & SONS' Bookstalls at the following terminus Railway Stations:—Victoria, Charing Cross, King's Cross, St. Pancras, Euston.

FORECASTS OF WEATHER for one day in advance are drawn up at the Meteorological Office at 11 a.m., and between 7 and 8 p.m. The latest forecast can be had by Reply Telegram, on paying at any Post Office in the United Kingdom Sixpence in addition to the cost of the inquiry and reply Telegrams. Information as to the Terms on which Forecasts can be sent, daily, for a long or short period, may be obtained on application to the Meteorological Office, 63, Victoria Street, S.W., either personally or by post.

DAILY WEATHER REPORT

for 8 a.m. on Monday 11th September

1905.

Issued by the METEOROLOGICAL OFFICE, 63, Victoria Street, London. W. N. SHAW, Director.

STATIONS.		YESTERDAY EVENING. (See note on last page.)					THIS MORNING. (See note on last page.)										PAST 24 HOURS.				
		BAROM.		TEMP.		WIND.	BAROMETER.		TEMPERATURE.			WIND.		Sea (0 to 3.)	TEMP.		Weather.	Sun- shine Hours	Rainfall. Ins.		
		At 32° Fahr. and M.S.L.	Dry Bulb.	Direc.	Force (0 to 12.)		At 32° Fahr. and M.S.L.	Change since Yester- day.	Dry Bulb.	Wet Bulb.	Change since Yester- day.	Direc.	Force (0 to 12.)		Max.	Min.					
																				Ins.	°
SCANDINAVIA	Haparanda...	29.54	51	S	2	0	29.40	-14	55	53	+3	SE	4	C	*	55	45	-	*	-	
	Hernösand...	29.37	53	SSE	4	0	29.27	-31	50	49	-2	N	2	W	*	59	43	-	*	0.63	
	Stockholm...	29.37	57	S	4	0	29.43	-26	53	50	-6	WSW	6	C	*	64	53	-	*	0.71	
	Wisby...	29.50	58	SW	6	0	29.60	-15	55	52	-4	W	9	bc	*	61	54	-	*	0.79	
	Karistad...	29.36	54	SW	2	C	29.50	-02	52	48	-4	WSW	6	bc	*	*	*	-	*	0.04	
	Færder (X'ania Fjord)	29.34	54	SW	6	C	29.50	+16	55	52	-1	SW	6	bc	3	57	50	-	*	0.04	
	Bodö...	29.25	54	E	6	C	29.33	-12	50	48	+3	E	2	C	1	57	46	-	*	-	
	Christiansund...	29.21	51	SW	4	C	29.25	+12	53	49	+2	ESE	2	0	2	57	46	-	*	-	
Skudesnaes...	29.36	53	SSW	6	C	29.45	+10	51	48	-2	WSW	7	C	5	57	48	C	*	0.32		
BRITISH ISLANDS.	Sumburgh Head	29.10	53	SW	4	C	29.38	+28	52	50	0	W	3	C	4	54	49	C	*	0.07	
	Stornoway...	29.25	50	WSW	2	W	29.63	+54	49	47	-1	NW	2	C	2	57	43	C, F	5.3	0.19	
	Malin Head...	29.44	52	WSW	7	oq/p	29.76	+49	54	52	+1	W	5	bc	5	57	49	bc, oq/p	*	0.20	
	Blacksod Pt.	29.63	54	W	6	C	29.94	+50	55	48	+2	WNW	3	bc, m	2	59	50	C	*	0.06	
	Valencia...	29.77	57	WSW	4	bc	30.02	+38	53	49	-3	WNW	2	bc	4	59	50	o/p, bc	7.4	0.05	
	Roche's Point...	29.76	57	W	4	oq/p	30.01	+36	52	49	0	W	2	C	1	59	49	oq/p	*	-	
	Birr Castle...	29.67	57	SW	5	bc	29.95	+43	48	46	-4	Z	0	bc	*	60	41	C, bc	8.8	0.09	
	Donaghadee...	29.53	58	WSW	4	bc	29.83	+44	49	48	-1	SSW	3	bc, m	3	61	44	bc, oq/p	*	0.04	
Liverpool Obsy...	29.66	57	WSW	2	C	29.91	+41	52	50	+1	W	2	0	3	61	51	-	*	-		
GERMANY, &c.	Holyhead...	29.64	57	SW	4	C	29.90	+41	54	51	-1	W	4	bc	3	60	50	C	*	-	
	Pembroke (St Ann's)	29.75	56	WSW	6	0	29.95	+31	54	49	+1	NW	3	bc	4	58	53	o, bc	2.1	-	
	Scilly (St. Mary's)	29.88	58	WSW	4	0	29.96	+21	58	55	0	NW	3	bc	3	60	54	0	1.1	0.02	
	Jersey (St. Aubins)	29.95	60	W	4	0	29.97	+18	53	52	-10	NNE	1	W	1	64	53	oq, m	0.7	0.35	
	Portland Bill...	29.86	58	W	6	0	29.94	+29	57	54	-3	WNW	4	C	3	60	55	C, 0	*	0.03	
	Dungeness...	29.83	61	WSW	6	0	29.94	+33	56	54	-7	W	2	W	2	65	53	bc, 0	2.7	0.21	
	Wick...	29.26	52	NW	4	0	29.52	+39	51	48	-1	N	4	C	2	60	43	-	*	0.05	
	Nairn...	29.27	52	WSW	2	C	29.61	+46	51	47	0	WSW	2	bc	1	61	42	-	*	0.08	
FRANCE.	Aberdeen...	29.33	57	WSW	3	bc	29.62	+38	54	50	+1	WNW	3	C	2	64	41	bc, o/p	6.3	0.04	
	Leith...	29.39	57	WSW	4	bc	29.71	+41	57	52	+4	WSW	4	bc	*	62	47	-	*	0.17	
	North Shields...	29.50	59	SW	5	C	29.73	+33	54	50	+3	WSW	4	bc	2	62	48	o/p	*	0.02	
	Spurn Head...	29.63	58	SW	5	C	29.83	+35	55	52	+4	W	5	oq	4	60	50	-	*	0.13	
	Yarmouth...	29.70	61	W	4	bc	29.88	+33	55	52	-2	W	3	bc, m	3	65	52	bc	*	-	
	Clacton-on-Sea...	29.76	61	W	4	C	29.92	+32	57	54	-1	WSW	1	C	2	69	54	bc, C	3.4	-	
	Nottingham...	29.68	57	W	1	bc	29.89	+43	53	48	-1	W	1	bc, m	*	62	49	bc	5.3	0.01	
	Bath...	29.81	58	SW	3	C	29.94	+33	54	53	-5	W	1	0	*	62	52	-	4.3	-	
SPAN. PEN.	Oxford...	29.84	56	SW	3	0	29.95	+40	53	51	-7	WSW	1	0	*	63	51	oq	*	-	
	London (St. James' Park)	29.81	59	W	6	0	29.92	+34	56	53	-4	W	1	0	2	66	54	oq, 0	3.6	0.01	
	The Scaw (Skagen)	29.39	51	W	2	W	29.60	+19	55	54	-1	WSW	4	C	1	59	50	-	*	0.24	
	Fanö...	29.64	58	NW	8	W	29.75	+25	58	55	-1	SW	5	0	*	63	52	-	*	0.24	
	Cuxhaven...	29.69	60	WSW	7	W	29.86	+21	55	54	?	WSW	4	bc	*	64	54	-	*	0.43	
	The Helder...	29.76	60	W	6	bc	29.89	+23	59	54	-1	SW	2	C	2	66	57	-	*	0.08	
	Brussels...	*	*	*	*	*	30.00	+23	52	51	-7	S	2	W	*	68	50	-	*	0.16	
	Berlin...	29.76	55	SW	5	C	29.99	+11	58	55	-4	SSW	1	0	2	70	57	-	*	0.04	
GERMANY, &c.	Frankfurt...	29.97	63	SW	3	W	30.01	+05	59	59	-1	WSW	1	W	*	71	59	-	*	0.59	
	Munich...	30.09	64	SW	2	bc	30.13	+02	62	59	+1	SSW	4	bc	*	73	55	-	*	-	
	C. Gris Nez...	29.87	60	WSW	6	bc	29.98	+28	56	53	-4	WSW	3	0	4	64	52	-	*	0.63	
	Brest...	29.95	59	W	2	0	29.99	+18	52	51	-8	N	2	W	4	60	52	-	*	0.51	
	Lorient...	29.97	60	SW	2	W	29.94	+11	54	54	-9	N	5	W	4	64	52	-	*	0.59	
	Rochefort...	30.10	68	SW	5	0	30.01	-10	65	64	-2	S	2	C	*	70	64	+bc	*	0.08	
	Biarritz...	30.10	74	N	1	bc	30.02	-19	66	64	+2	SSW	3	bc	3	81	61	-	*	-	
	Paris...	29.97	63	SW	2	W	29.95	+07	57	56	-8	ENE	1	0	*	72	53	-	*	0.75	
FRANCE.	Belfort...	30.04	64	W	4	bc	30.05	-02	63	59	+4	E	2	W	*	73	53	-	*	-	
	Lyons...	30.11	72	ENE	1	bc	30.08	-09	60	59	-1	ESE	1	bc	*	83	54	-	*	-	
	Nice...	30.08	67	S	2	bc	30.10	+02	69	63	+1	Z	0	bc	0	79	59	-	*	-	
	Perpignan...	30.09	72	SE	1	bc	30.05	-11	64	61	+2	Z	0	0	*	84	57	-	*	-	
	Corunna...																				
	Lisbon...	30.07	70	N	5	bc	30.12	-06	69	64	+2	N	5	bc	*	84	64	-	*	-	
	Azores (P. Delgada)																				
	" (Horta)	30.10	73	SW	4	f	30.09	-05	71	70	-2	SW	2	f	1	75	71	-	*	0.64	

NOTE: The Sunshine for London given in this Table is recorded on the Tower of the Wesleyan Training College, Westminster; the Sunshine entered to Dungeness is recorded at Littlestone-on-Sea.

* Observations for this column not generally received.

+ Observations received too late for insertion in Charts on next page.

WEATHER CHARTS

FOR *Monday, 11th September, 1905.*

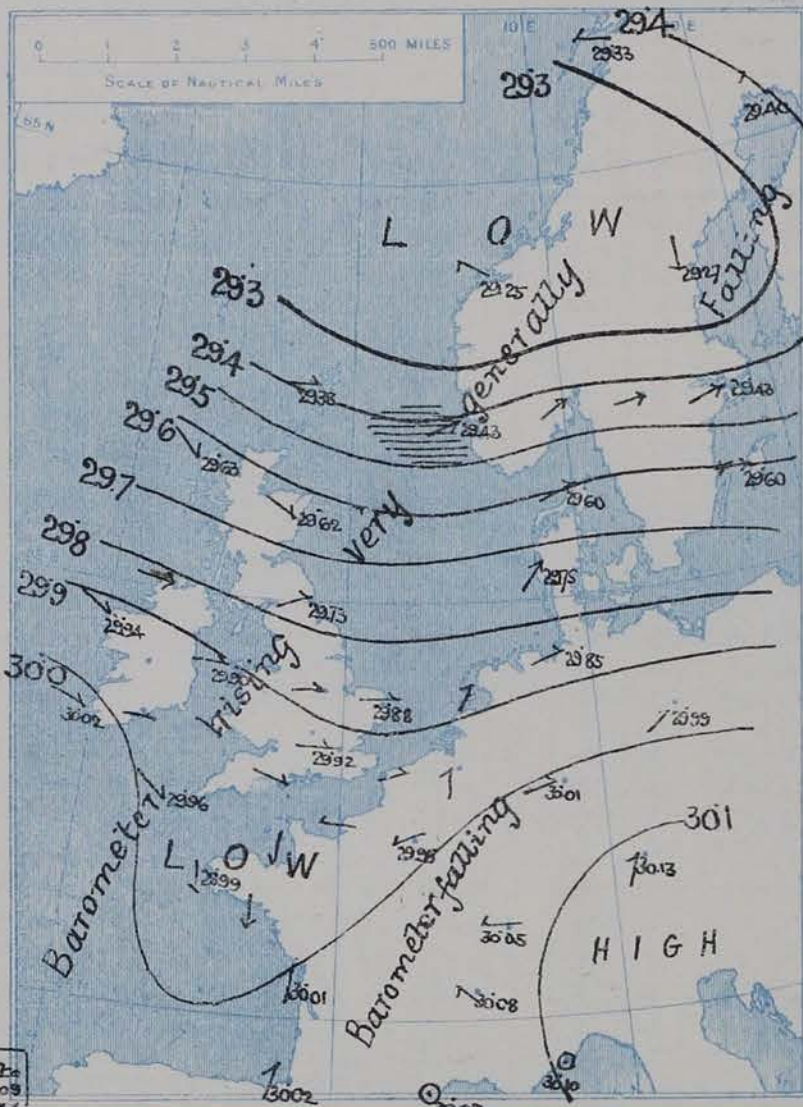
I. BAROMETER, WIND AND SEA. *This Morning.*

BAROMETER.—Isobars are drawn for each tenth of an inch.

WIND.—Arrows show Directions and Force, flying with the wind.

Force above 10 → Force 5 to 7 → } Calm ☉
Force 8 to 10 → Force 1 to 4 → }

SEA.—Rough High



II. TEMPERATURE AND WEATHER. *This Morning.*

TEMPERATURE.—Isotherms are drawn for each 10°.

WEATHER.—Shown by Letters of the Beaufort Scale. (See P. 4.)

RAINFALL.—A dotted line separates areas where rain has fallen from those without rain. The fall in past 24 hours when exceeding half an inch is shown thus - 0.6



III. BAROMETER AND WIND

Yesterday morning.



IV. ACCUMULATED TEMPERATURE ABOVE 42°.

Amount recorded in various districts of the United Kingdom during the week ended Saturday, Sept. 2nd, with the percentage of the average for the corresponding week.

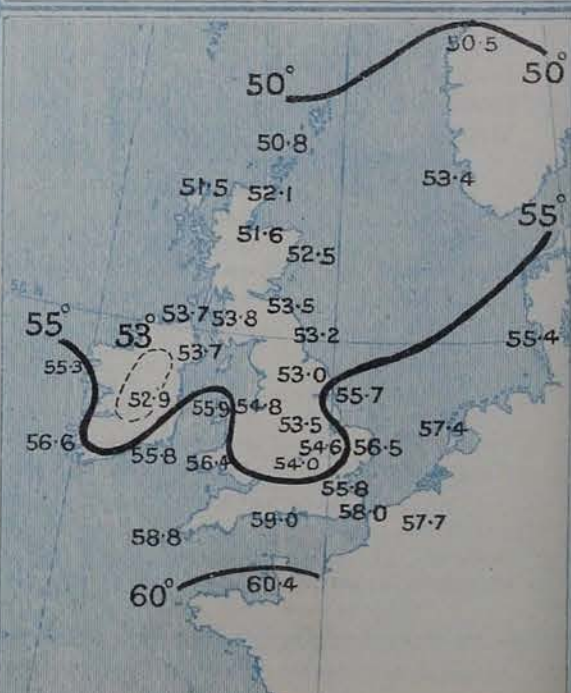
Accumulated values are expressed in Day-Degrees—a "Day Degree" signifying 1° continued for 24 hours, or any other number of degrees for an inversely proportional number of hours.



V. Means of DAILY TEMPERATURE

at 8 A.M. for the monthly period

SEPTEMBER (1871-1900.).



GENERAL SITUATION AT 8 A.M.

PRESSURE

The depressions of yesterday have moved away to the Continent and the barometer has risen very briskly over our Islands. During the night, however, a shallow depression has appeared over Brittany and its neighbourhood. Pressure now ranges from above 30.1 ins. over the Southeast of our area to below 29.3 ins. over the northern and central parts of Scandinavia.

WIND

TEMPERATURE

WEATHER

AND

SEA

The wind has veered to N.W. or W. and decreased in force over the United Kingdom. Over the Southern parts of Scandinavia it is strong to a gale from the W.^W, while a slight cyclonic circulation is shown around the disturbance over Brittany. Temperature has fallen at nearly all stations; it is rather low for the time of year in most parts of this country, ranging from 56° or 57° on the south and southeast coasts to 52° at Liverpool, 49° at Stornoway and to 48° at Burr Castle. On the Continent the readings range from 69° at Nice to 58° at Berlin and to 50° at Hernösand and Bodö. The weather is fair in most parts of these Islands but much cloud prevails in the south, and rain is falling at Jersey and Dungeness. At most continental stations the weather is cloudy or quite overcast, with rain in Brittany and at Brussels, and also at Hernösand. The sea is moderate to smooth.

During yesterday the thermometer rose to 69° at Blacton-on-Sea, but failed to touch 60° at many western and northern stations. Rain was experienced in most parts of the Kingdom, over the West and north of France, Germany and Scandinavia, the heaviest falls being in the latter region and at Paris. Several hours of bright sunshine were recorded at most stations.

PROBABLE CHANGES IN SYSTEM NOW PREVALENT

The shallow depression over Brittany appears likely to travel away over France and to affect our most southern stations only. As there are no indications of the immediate approach of any further disturbances from the Atlantic, the weather over our Islands generally will be fair during the ensuing 24 hours.

FORECASTS*

For the 24 hours ending at NOON on 12th September, 1905.

DISTRICTS.

FORECASTS.

0 { SCOTLAND
NORTH

1 { SCOTLAND
EAST

2 { ENGLAND
N.E.

3 { ENGLAND
EAST

4 { MIDLAND
COUNTIES

5 { ENGLAND
SOUTH

Light or moderate winds

between N.W. and W.; fair generally; temperature rather low.

Light W.^W or variable winds; cloudy or overcast, slight rain locally; very cool.

DISTRICTS.

FORECASTS.

6 { SCOTLAND
WEST

7 { ENGLAND
N.W.

8 { ENGLAND
S.W.

9 { IRELAND
NORTH

10 { IRELAND
SOUTH

Same as Nos. 0 to 4.

Light or moderate N.W.^S to W.^S winds; fair as a whole; very cool.

WARNINGS

(at 10 a.m. today to Districts 1, 2 and part of 0, "Lower Cone".

Note.—The South Cone, point downwards (⌋), means that gales, or strong winds, are probable, at first from the Southward (from S.E. round by S. to N.W.). Should it appear likely that a gale beginning from between W. and N.W. is likely to veer towards N. or N.E., the North Cone is hoisted in preference to the South Cone.

The North Cone, point upwards (⌋), means that gales, or strong winds, are probable, at first from the Northward (from N.W. round by N. to S.E.). Should it appear likely that a gale beginning from between E. and S.E. is likely to veer towards S. or S.W., the South Cone is hoisted in preference to the North Cone.

* For terms for transmission of Forecasts by Telegraph, see next page.

REPORTS FOR YESTERDAY.

STATIONS.	TEMPERATURE F.		Weather.	Sunshine. Hrs.	Rainfall. Ins.	STATIONS.	TEMPERATURE F.		Weather.	Sunshine. Hrs.	Rainfall. Ins.
	Max.	Min.					Max.	Min.			
Blackpool, to 9 p.m. ...	61	51	r, bc	7.4	0.25	Eastbourne, to 6 p.m. ...	64	*	*	3.0	*
Southport, to 9 p.m. ...	60	50	o, r, c	7.2	0.31	Hastings ...	*	*	*	2.5	*
Rhyl, to 6 p.m. ...	*	*	*	8.0	*	Folkestone ...	66	54	r, o	1.4	0.73
Llandudno to 9 p.m. ...	61	50	q, r, bc	9.5	0.49	Broadstairs, to 6 p.m. ...	*	*	*	*	*
Bettws-y-Coed, to 6 p.m. ...	60	48	bc, c	7.0	0.71	Margate, to 6 p.m. ...	68	56	c	4.2	0.38
Towyn, to 6 p.m. ...	59	51	r, c, o	2.0	0.54	Lowestoft, to 6 p.m. ...	*	*	*	*	*
Aberystwyth, to 6 p.m. ...	61	50	r, c, o	4.0	0.10	Skegness ...	62	*	c	5.0	0.14
Plymouth, to 9 p.m. ...	*	*	*	*	*	Scarborough ...	62	*	*	5.5	0.22
Torquay ...	62	56	*	6.2	0.02	Harrogate, to 6 p.m. ...	60	44	r, c, bc	4.0	0.18
Bournemouth, to 6 p.m. ...	64	57	*	3.7	*	Darwen, to 9 p.m. ...	57	47	o, r, bc	4.7	0.35
Bognor, to 6 p.m. ...	*	*	*	2.4	*	Manchester, to 9 p.m. ...	63	47	r, bc	5.0	0.34
Worthing ...	*	*	*	3.7	*	Birmingham, to 9 p.m. ...	60	49	r, o, c	1.7	0.08
Brighton ...	65	*	*	5.8	0.31						

TEMPERATURE, WEATHER, and RAINFALL at additional FOREIGN STATIONS, mainly for the 24 hours ended at 8 a.m. yesterday.

STATIONS. 10 th Sept. 1905.	TEMPERATURE F.		WEATHER.	RAIN. Ins.	STATIONS.	TEMPERATURE F.		WEATHER.	RAIN. Ins.
	Max.	Min.				Max.	Min.		
Flushing	Observations not received.				Rome ... 10 th Sept. 1905	Observations not received.			
Aix-la-Chapelle					Naples				
Copenhagen					Malta				
Oxo (Christiansand)									
St. Petersburg					Geneva 9 th Sept. 1905	1 p.m.		1 p.m.	Measured
Vienna					Berne	66	*	bc	7 a.m.
Buda-Pesth					Lucerne	66	*	c	0.43
Hermanstadt					Coire	68	*	bc	0.12
Trieste					St. Gotthard	68	*	b	0.47
Florence					Lugano	48	*	bc	0.12
						73	*	bc	0.55
									0.71

EXPLANATION OF THE COLUMNS GIVEN ON PAGE 1.

WEATHER.—Beaufort Scale is b. blue sky; c. detached clouds; d. drizzling rain; f. fog; g. dark, gloomy; h. hail; l. lightning; m. misty (hazy); o. overcast; p. passing showers; q. squally; r. rain; s. snow; t. thunder; u. ugly, threatening; v. visibility, unusual transparency; w. dew.

* AN ASTERISK is inserted in all places for which information is not usually received.

TABLE SHOWING THE LOCAL STANDARD TIMES AND THE CORRESPONDING GREENWICH TIMES OF THE OBSERVATIONS RECORDED ON PAGE 1.

COUNTRIES, &c.	Hours of Morning Observations by Local Standard Time.	Corresponding Greenwich Times.	Hours of Evening Observations by Local Standard Time.	Corresponding Greenwich Times.
British Isles ...	8 a.m. (West European)	8 a.m.	6 p.m. (W.E.T.)	6 p.m.
Holland ...	7 a.m. (")	7 a.m.	7 p.m. (W.E.T.)	7 p.m.
Germany, Denmark Norway, Sweden }	8 a.m. (Mid-European)	7 a.m.	8 p.m. (M.E.T.)	7 p.m.
Belgium ...	7 a.m. (West European)	7 a.m.	Not published	—
France ...	7 a.m. (Paris)	6.51 a.m.	6 p.m. (Paris)	5.51 p.m.
Spain ...	8 a.m. (West European)	8 a.m.	6 p.m. (W.E.T.)	6 p.m.
Portugal ...	8 a.m. (Lisbon)	8.36 a.m.	3.23 p.m. (Lisbon)	4 p.m.
Azores { Ponta Delgada ...	6 a.m. (Local)	7.43 a.m.	9 p.m. (Local)	10.43 p.m.
Horta ...	6 a.m. (Local)	7.55 a.m.	9 p.m. (Local)	10.55 p.m.

TABLE SHOWING THE GREENWICH TIMES OF SUNRISE, NOON, AND SUNSET, FOR STATIONS IN THE UNITED KINGDOM, TO-DAY.

11 th Sept. 1905.	Sunrise G.M.T.	Noon G.M.T.	Sunset G.M.T.
Yarmouth ...	5.22	11.50	6.18
Greenwich ...	5.30	11.57	6.24
Wick ...	5.35	12.09	6.43
Valencia ...	6.10	12.38	7.6

SUBSCRIPTIONS both for the Daily and Weekly Weather Reports may be paid, in advance, to the Meteorological Office.

TERMS: For Daily Weather Report, forwarded by Book Post, £1 0 0 per annum.

" Weekly " " " " £1 10 0 " Single Copies, 6d.

Single Copies of the Daily Weather Report (price 1d.) may be obtained after 3 p.m. on the day of issue at the Meteorological Office, and at Messrs. W. H. SMITH & SONS' Bookstalls at the following terminus Railway Stations:—Victoria, Charing Cross, King's Cross, St. Pancras, Euston.

FORECASTS OF WEATHER for one day in advance are drawn up at the Meteorological Office at 11 a.m., and between 7 and 8 p.m. The latest forecast can be had by Reply Telegram, on paying at any Post Office in the United Kingdom Sixpence in addition to the cost of the inquiry and reply Telegrams. Information as to the Terms on which Forecasts can be sent, daily, for a long or short period, may be obtained on application to the Meteorological Office, 63, Victoria Street, S.W., either personally or by post.

* At Oxford the observations are taken at 8 p.m.

DAILY WEATHER REPORT

for 8 a.m. on Tuesday, 12th September, 1905.

Issued by the METEOROLOGICAL OFFICE, 63, Victoria Street, London. W. N. SHAW, Director.

STATIONS.		YESTERDAY EVENING. (See note on last page.)					THIS MORNING. (See note on last page.)										PAST 24 HOURS.				
		BAROM.		TEMP.		WIND.	BAROMETER.		TEMPERATURE.			WIND.		Weather.	Sea (0 to 9)	Temp.		Weather.	Sun- shine Hours	Rainfall Ins.	
		At 32° Fahr. and M.S.L.	Dry Bulb.	Direc.	Force (0 to 12.)		Weather.	At 82° Fahr. and M.S.L.	Change since Yester- day.	Dry Bulb.	Wet Bulb.	Change since Yester- day.	Direc.			Force (0 to 12.)	Max.				Min.
						Ins.								°	Ins.			°	°		
SCANDINAVIA	Haparanda...	29.36	52	E	4	0	29.56	+16	53	51	-2	N	2	0	*	57	50	-	*	-	
	Hernösand...	29.52	49	Z	0	0	29.80	+53	54	49	+4	NW	2	0	*	61	39	-	*	0.08	
	Stockholm...	29.67	53	SW	2	C	29.93	+50	52	50	-1	W	4	0	*	63	50	-	*	-	
	Wisby...	29.81	56	NW	8	0	30.01	+41	54	52	-1	W	6	0	*	61	52	-	*	0.08	
	Karlstad...	29.69	53	WSW	6	0	29.95	+45	50	48	-2	WSW	2	0	*	*	*	7.0	*	0.04	
	Færder (X'ania Fjord)	29.72	57	W	5	0	29.93	+43	53	48	-2	WNW	2	0	*	57	52	-	*	0.04	
	Bodö...	29.46	50	Z	0	0	29.64	+31	52	48	+2	SW	6	C	2	55	48	-	*	0.16	
	Christiansund...	29.58	51	SW	4	0	29.81	+56	51	46	-2	WSW	5	0	*	53	48	-	*	0.55	
Skudesnaes...	29.84	54	NW	6	C	29.98	+55	51	50	0	Z	0	C	4	55	48	-	*	0.39		
BRITISH ISLANDS.	Sumburgh Head	29.71	51	W	4	0	29.76	+38	52	49	0	WSW	4	0	4	55	48	0, 0	*	0.06	
	Stornoway...	29.83	51	WNW	3	C	29.75	+12	51	49	+2	W	3	C	3	56	48	0, 0	7.8	0.15	
	Malin Head...	29.96	53	WNW	4	C	29.95	+19	54	52	0	W	4	0	4	55	50	C, C	*	0.09	
	Blacksod Pt. ...	30.05	54	W	3	0	30.06	+12	57	55	+2	SW	5	C	4	57	50	C, 0	*	0.09	
	Valencia...	30.15	56	W	4	0	30.22	+20	57	54	+4	WSW	3	0	4	58	52	0, 0	7.7	0.02	
	Roche's Point...	30.11	57	NNW	3	0	30.22	+21	53	52	+1	WSW	2	C	2	60	44	C, 0	*	-	
	Birr Castle...	30.08	56	WSW	3	0	30.14	+19	53	52	+5	SSW	3	C	*	60	45	0, 0	9.4	-	
	Donaghadee...	30.04	55	WNW	2	0	30.07	+24	52	51	+4	SSW	3	C	2	60	48	0, 0	*	-	
	Liverpool Obsy...	30.06	55	W	2	0	30.18	+27	53	49	+1	WSW	2	0	2	59	48	-	*	-	
	Holyhead...	30.04	56	W	2	C	30.15	+25	55	54	+1	WSW	3	C	2	60	49	0, 0	*	-	
	Pembroke (St Ann's)	30.09	56	WNW	4	0	30.22	+27	54	51	0	W	4	0	4	58	52	0, 0	10.0	0.08	
	Scilly (St. Mary's)	30.15	58	NW	3	0	30.27	+31	57	53	-1	NW	3	C	1	60	53	0, 0	8.6	-	
	Jersey (St. Aubins)	30.10	57	NW	3	0	30.30	+33	56	52	+3	NW	2	0	2	59	51	0, 0	2.2	0.19	
	Portland Bill...	30.08	58	NW	5	0	30.26	+32	55	52	-2	NNW	4	0	2	60	52	C, 0	*	0.08	
	Dungeness...	30.01	56	SW	1	0	30.21	+27	51	50	-5	NNW	3	C	2	57	45	-	0.0	0.17	
	Wick...	29.86	52	N	3	C	29.84	+32	51	48	0	W	3	0	2	59	46	-	*	0.01	
Nairn...	29.86	53	W	1	0	29.85	+24	52	48	+1	WSW	1	0	1	59	44	-	*	0.01		
Aberdeen...	29.90	55	Z	0	C	29.94	+32	50	47	-4	SW	2	0	2	63	39	0, 0	8.6	0.07		
Leith...	29.91	58	W	2	0	29.99	+28	53	48	-4	SW	2	0	*	66	46	-	*	-		
North Shields...	29.94	60	W	3	C	30.07	+34	52	48	-2	WSW	2	0	2	65	45	0, 0	*	-		
Spurn Head...	30.00	60	WNW	4	0	30.16	+33	53	51	-2	WSW	3	0	2	62	50	0, 0	*	-		
Yarmouth...	29.98	60	WNW	1	C	30.16	+28	53	50	-2	WNW	3	0	3	61	48	C	*	-		
Clacton-on-Sea...	30.01	59	Z	0	C	30.21	+29	52	50	-5	WNW	2	0	0	61	45	C, 0	0.3	-		
Nottingham...	30.01	58	WNW	1	0	30.18	+29	50	48	-3	WSW	1	0	*	63	42	C, 0	5.7	-		
Bath...	30.07	57	W	1	0	30.25	+31	43	42	-11	NE	1	0	*	60	37	-	1.1	-		
Oxford...	30.09	52	WNW	1	C	30.26	+31	48	46	-5	W	1	0	*	61	43	0, 0	*	-		
London (St. James' Park)	30.02	58	WNW	1	C	30.22	+30	52	50	-4	WNW	1	C	*	61	47	0, 0	0.0	-		
GERMANY, &c.	The Scaw (Skagen)	29.86	54	W	4	0	29.98	+38	55	51	0	WNW	2	0	0	59	52	-	*	0.16	
	Fanö...	29.89	53	SW	2	0	30.08	+33	53	53	-5	WSW	1	C	*	63	50	-	*	0.08	
	Cuxhaven...	29.98	61	WSW	2	C	30.07	+21	55	53	0	SW	1	0	*	63	54	-	*	0.08	
	The Helder...	30.03	59	WNW	1	0	30.14	+25	59	55	0	NNW	1	0	1	63	57	-	*	-	
	Brussels...	*	*	*	*	*	*	*	*	*	*	*	*	*	*	*	*	*	*	0.20	
	Berlin...	30.12	60	Z	0	0	29.99	00	59	58	+1	NE	2	0	*	66	57	-	*	-	
	Frankfurt...	29.95	64	Z	0	0	30.12	+11	60	57	+1	N	2	0	*	73	55	-	*	-	
	Munich...	30.07	64	SE	2	0	30.07	-06	65	60	+3	W	5	0	*	75	57	-	*	-	
FRANCE.	C. Gris Nez...	30.04	55	N	1	0	30.18	+20	55	53	-1	N	3	0	2	57	54	-	*	0.16	
	Brest...	30.17	59	N	3	0	30.32	+33	54	52	+2	N	2	0	2	59	50	-	*	0.08	
	Lorient...	30.16	61	N	4	0	30.31	+37	53	52	-1	N	2	0	2	63	52	-	*	0.08	
	Rochefort...	30.13	62	NNW	5	0	30.29	+28	55	53	-10	NNE	4	0	*	73	54	0	*	-	
	Biarritz...	30.18	66	N	4	0	30.27	+25	58	57	-8	E	2	0	3	73	57	-	*	0.35	
	Paris...	29.97	64	WNW	2	0	30.26	+31	52	51	-5	S	1	0	*	75	50	-	*	0.20	
	Belfort...	29.95	75	ENE	2	0	30.07	+02	60	59	-3	W	4	C	*	80	59	-	*	-	
	Lyons...	30.04	74	S	2	0	30.17	+09	61	58	+1	NW	2	0	*	82	59	-	*	-	
Nice...	30.09	67	Z	0	0	30.08	-02	67	63	-2	Z	0	0	*	77	59	-	*	-		
Perpignan...	29.97	73	NNE	1	0	30.11	+06	66	60	+2	NW	4	0	*	84	64	-	*	0.08		
SPAN. PEN.	Corunna...	30.07	69	WNW	2	0	30.04	-08	67	64	-2	N	4	0	*	79	64	-	*	-	
	Lisbon...	30.14	72	W	4	0	30.13	+01	71	68	-1	W	3	0	3	77	68	-	*	0.04	
	Azores (P. Delgada)...	30.16	70	NW	3	0	30.15	+06	69	67	-2	SW	1	0	1	78	68	-	*	7	

NOTE: The Sunshine for London given in this Table is recorded on the Tower of the Wesleyan Training College, Westminster; the Sunshine entered to Dungeness is recorded at Littlestone-on-Sea.

* Observations for this column not generally received.

+ Observations received too late for insertion in Charts on next page.

WEATHER CHARTS

FOR Tuesday, 12th September, 1905.

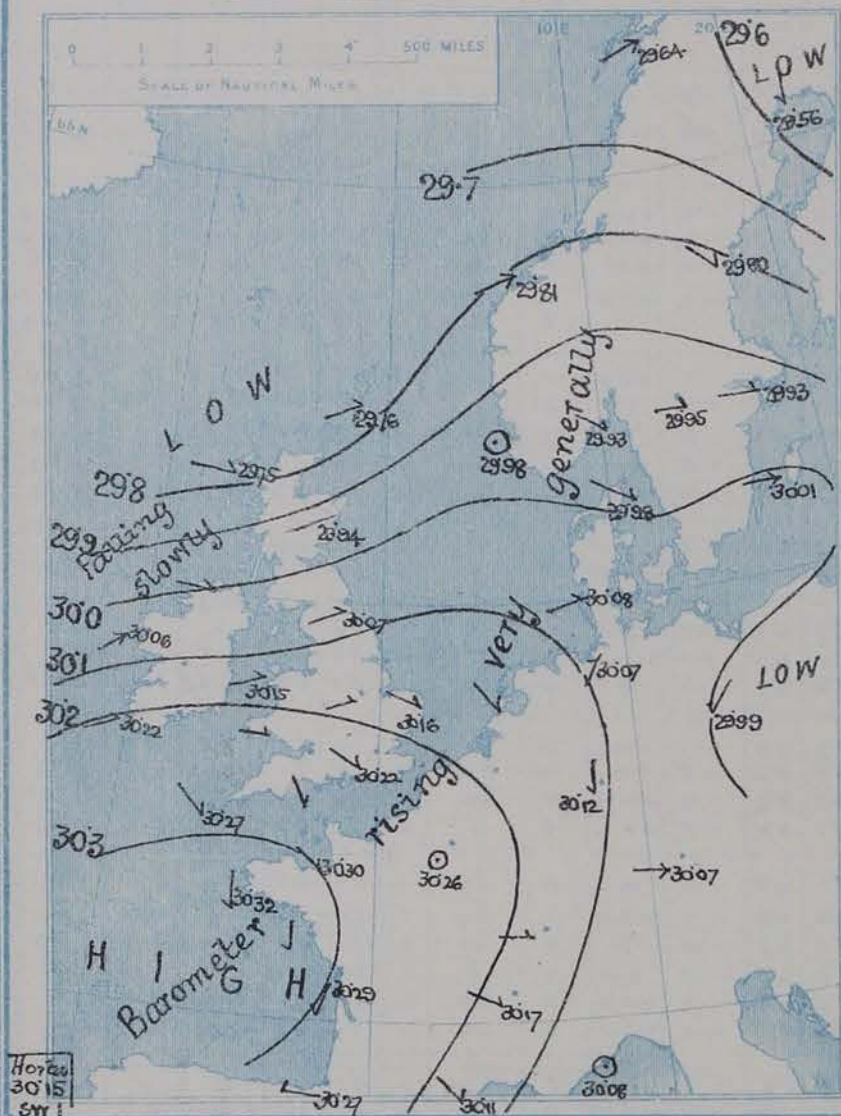
I. BAROMETER, WIND AND SEA. This Morning.

BAROMETER.—Isobars are drawn for each tenth of an inch.

WIND.—Arrows show Directions and Force, flying with the wind.

Force above 10 → Force 5 to 7 → } Calm ☉
Force 8 to 10 → Force 1 to 4 →

SEA.—Rough → High →



II. TEMPERATURE AND WEATHER. This Morning.

TEMPERATURE.—Isotherms are drawn for each 10°.

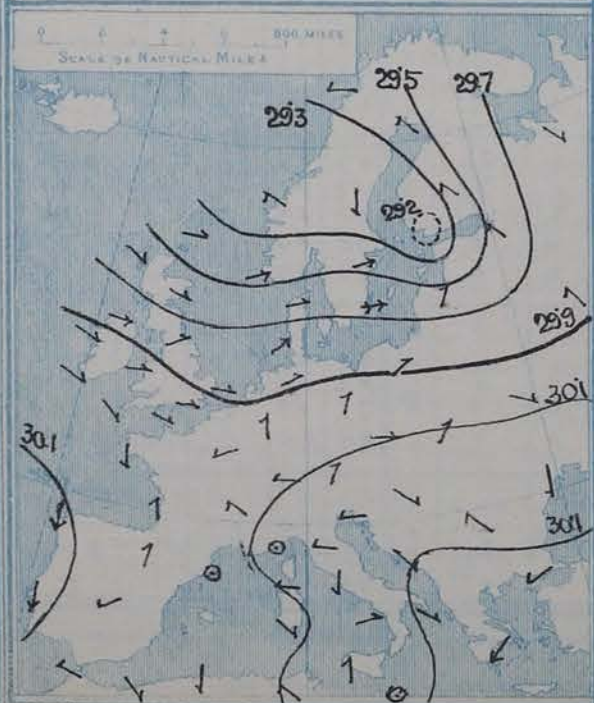
WEATHER.—Shown by Letters of the Beaufort Scale (See P. 4.)

RAINFALL.—A dotted line separates areas where rain has fallen from those without rain. The fall in past 24 hours when exceeding half an inch is shown thus - 0.6



III. BAROMETER AND WIND

Yesterday morning.



IV. EXTREMES OF TEMPERATURE

recorded

in various districts of the United Kingdom during the week ended Saturday, 9th Sept.



V. Means of DAILY TEMPERATURE

at 8 A.M. for the monthly period SEPTEMBER (1871-1900.).



GENERAL SITUATION AT 8 A.M.

PRESSURE

An anticyclone having its centre over the Bay of Biscay now extends over France and the southern parts of the British Islands, the highest barometer reading reported being 30.32 ins. at Brest. Pressure is lowest, 29.56 ins., in the extreme north of Sweden, but is relatively low, 29.75 ins., at Stornoway. In the latter region it is decreasing again.

WIND

TEMPERATURE

WEATHER

AND

SEA

The wind is S.W.³, fresh or strong in force, along the Norwegian coast, and moderate or light from the same quarter in Ireland. Over Great Britain it blows mainly from the W.⁴, with little force, but draws into N.N.W. on our south coast, and into N. or N.E. on the west coast of France. Temperature has risen a little in our most western districts, fallen in almost all other localities.

Readings are low for the time of year, ranging from 57° at Scilly and on the west coast of Ireland to 50° or a little above over the Kingdom generally, and to 43° at Bath.

On the Continent the readings range from 67° at Vice to 51° on the west coast of Norway and to 50° at Karlstad. The sky has nearly cleared over most parts of the United Kingdom and the weather is also fair or fine over the major portion of the Continent; at many German stations, however, the sky is overcast, and at Berlin rain is falling. The sea is moderate off our extreme northern and western coasts, slight or very smooth generally.

The highest temperature reported from any of our own stations yesterday was 66° and occurred at Leith and Scarborough. The night was cold generally; at Bath the sheltered thermometer fell to 37°. Rain was experienced yesterday at several stations in the south and southeast of England, on our north and northwest coasts, and in various parts of the Continent. Scarcely any bright sunshine was recorded in the south and southeast, but several places in the north and west had between 8 and 10 hours.

PROBABLE CHANGES IN SYSTEM NOW PREVALENT

The anticyclone is likely to move or spread Eastwards over France and maintain its influence over the greater part of England. The early arrival of depressions from the Atlantic will probably cause a renewal of unsettled weather in the western and northern parts of the Kingdom.

FORECASTS*

For the 24 hours ending at NOON on 13th September, 1905.

DISTRICTS.

FORECASTS.

0	SCOTLAND NORTH	W. ³ to S.W. ³ winds, freshening; fair at first, then becoming unsettled with some rain; cool.
1	SCOTLAND EAST	
2	ENGLAND N.E.	Light to moderate winds, mainly between W. and S.W.; fair or fine generally; temperature continuing rather low.
3	ENGLAND EAST	
4	MIDLAND COUNTIES	
5	ENGLAND SOUTH	

DISTRICTS.

FORECASTS.

6	SCOTLAND WEST	Same as Nos. 0 & 1.
7	ENGLAND N.W.	
8	ENGLAND S.W.	Same as Nos. 2. to 5.
9	IRELAND NORTH	
10	IRELAND SOUTH	S.W. ³ or S. ³ winds, moderate to fresh; fair, then unsettled, with some rain; milder

WARNINGS

NONE ISSUED.

Note.—The South Cone, point downwards (⌒), means that gales, or strong winds, are probable, at first from the Southward (from S.E. round by S. to N.W.). Should it appear likely that a gale beginning from between W. and N.W. is likely to veer towards N. or N.E., the North Cone is hoisted in preference to the South Cone.
The North Cone, point upwards (⌒), means that gales, or strong winds, are probable, at first from the Northward (from N.W. round by N. to S.E.). Should it appear likely that a gale beginning from between E. and S.E. is likely to veer towards S. or S.W., the South Cone is hoisted in preference to the North Cone.

* For terms for transmission of Forecasts by Telegraph, see next page.

REPORTS FOR YESTERDAY.

STATIONS.	TEMPERATURE F.		Weather.	Sunshine. Hrs.	Rainfall. Ins.	STATIONS.	TEMPERATURE F.		Weather.	Sunshine. Hrs.	Rainfall. Ins.
	Max.	Min.					Max.	Min.			
Blackpool, to 9 p.m.	59	53	c	10.4	-	Eastbourne, to 6 p.m.	60	*	*	0.0	*
Southport, to 9 p.m.	60	53	c, b	8.7	-	Hastings	*	*	*	0.0	*
Rhyl, to 6 p.m.	*	*	*	10.0	*	Folkestone	59	51	d	0.2	0.06
Llandudno to 9 p.m.	61	50	h, bc	9.4	0.01	Broadstairs, to 6 p.m.	*	*	*	*	*
Bettws-y-Coed, to 6 p.m.	61	44	c, bc, b	5.5	0.05	Margate, to 6 p.m.	59	52	o, t	0.0	0.05
Towyn, to 6 p.m.	60	50	c	5.5	-	Lowestoft, to 6 p.m.	60	51	c, o	1.2	-
Aberystwyth, to 6 p.m.	59	54	c, bc	7.0	-	Skegness	63	*	bc, b	6.4	-
Plymouth, to 9 p.m.	61	51	bc, bc, h	5.2	0.03	Scarborough	66	*	*	6.7	0.20
Torquay	62	53	*	3.5	0.02	Harrogate, to 6 p.m.	63	46	c, bc	9.0	0.11
Bournemouth, to 6 p.m.	61	54	*	1.6	*	Darwen, to 9 p.m.	*	*	*	*	*
Bognor, to 6 p.m.	*	*	*	0.0	*	Manchester, to 9 p.m.	61	47	r, c	5.3	0.12
Worthing	*	*	*	0.0	*	Birmingham, to 9 p.m.	61	49	c, o	4.7	-
Brighton	?	*	*	0.0	0.35						

TEMPERATURE, WEATHER, and RAINFALL at additional FOREIGN STATIONS, mainly for the 24 hours ended at 8 a.m. yesterday.

STATIONS. 11 th Sept., 1905.	TEMPERATURE F.		WEATHER.	RAIN. Ins.	STATIONS. 11 th Sept., 1905.	TEMPERATURE F.		WEATHER.	RAIN. Ins.
	Max.	Min.				Max.	Min.		
Flushing	66	54	bc, c	0.04	Rome	87	64	b, m	-
Aix-la-Chapelle	66	48	c, o	0.16	Naples	82	64	b, b	-
Copenhagen	66	52	bc, r	0.16	Malta	84	71	m	-
Oxö (Christiansand)	57	54	o, o	0.16					
St. Petersburg	66	52	o, r	-	Geneva 10 th Sept., 1905.	1 p.m.	*	1 p.m.	Measured 7 a.m.
Vienna	77	66	b, b	-	Berne	*	*	Observations	
Buda-Pesth	81	63	bc, b	-	Lucerne	*	*	not	
Hermanstadt	81	46	b, b	-	Coire	*	*	received.	
Trieste	79	66	b, b	-	St. Gotthard	*	*		
Florence	84	61	b, o	-	Lugano	*	*		

EXPLANATION OF THE COLUMNS GIVEN ON PAGE 1.

WEATHER.—Beaufort Scale is b. blue sky; c. detached clouds; d. drizzling rain; f. fog; g. dark, gloomy; h. hail; l. lightning; m. misty (hazy); o. overcast; p. passing showers; q. squally; r. rain; s. snow; t. thunder; u. ugly, threatening; v. visibility, unusual transparency; w. dew.

* AN ASTERISK is inserted in all places for which information is not usually received.

TABLE SHOWING THE LOCAL STANDARD TIMES AND THE CORRESPONDING GREENWICH TIMES OF THE OBSERVATIONS RECORDED ON PAGE 1.

COUNTRIES, &c.	Hours of Morning Observations by Local Standard Time.	Corresponding Greenwich Times.	Hours of Evening Observations by Local Standard.	Corresponding Greenwich Times.
British Isles	8 a.m. (West European)	8 a.m.	6 p.m.* (W.E.T.)	6 p.m.*
Holland	7 a.m. (" ")	7 a.m.	7 p.m. (W.E.T.)	7 p.m.
Germany, Denmark Norway, Sweden }	8 a.m. (Mid-European)	7 a.m.	8 p.m. (M.E.T.)	7 p.m.
Belgium	7 a.m. (West European)	7 a.m.	Not published	—
France	7 a.m. (Paris)	6.51 a.m.	6 p.m. (Paris)	5.51 p.m.
Spain	8 a.m. (West European)	8 a.m.	6 p.m. (W.E.T.)	6 p.m.
Portugal	8 a.m. (Lisbon)	8.36 a.m.	3.23 p.m. (Lisbon)	4 p.m.
Azores { Ponta Delgada	6 a.m. (Local)	7.43 a.m.	9 p.m. (Local)	10.43 p.m.
Horta	6 a.m. (Local)	7.55 a.m.	9 p.m. (Local)	10.55 p.m.

TABLE SHOWING THE GREENWICH TIMES OF SUNRISE, NOON, AND SUNSET, FOR STATIONS IN THE UNITED KINGDOM, TO-DAY.

12 th Sept., 1905.	Sunrise G.M.T.	Noon G.M.T.	Sunset G.M.T.
Yarmouth	5.23	11.49	6.16
Greenwich	5.31	11.56	6.22
Wick	5.37	12.8	6.40
Valencia	6.11	12.37	7.4.

SUBSCRIPTIONS both for the Daily and Weekly Weather Reports may be paid, in advance, to the Meteorological Office.

TERMS: For Daily Weather Report, forwarded by Book Post, £1 0 0 per annum.

" Weekly " " " £1 10 0 " Single Copies, 6d.

Single Copies of the Daily Weather Report (price 1d.) may be obtained after 3 p.m. on the day of issue at the Meteorological Office, and at Messrs. W. H. SMITH & SONS' Bookstalls at the following terminus Railway Stations:—Victoria, Charing Cross, King's Cross, St. Pancras, Euston.

FORECASTS OF WEATHER for one day in advance are drawn up at the Meteorological Office at 11 a.m., and between 7 and 8 p.m. The latest forecast can be had by Reply Telegram, on paying at any Post Office in the United Kingdom Sixpence in addition to the cost of the inquiry and reply Telegrams. Information as to the Terms on which Forecasts can be sent, daily, for a long or short period, may be obtained on application to the Meteorological Office, 63, Victoria Street, S.W., either personally or by post.

* At Oxford the observations are taken at 8 p.m.

DAILY WEATHER REPORT

for 8 a.m. on Wednesday, 13th September, 1905.

Issued by the METEOROLOGICAL OFFICE, 63, Victoria Street, London. W. N. SHAW, Director.

STATIONS.		YESTERDAY EVENING. (See note on last page.)					THIS MORNING. (See note on last page.)										PAST 24 HOURS.				
		BAROM.		TEMP.		WIND	Weather.	BAROMETER.		TEMPERATURE.			WIND.		Weather.	Sea (0 to 3.)	Temp.		Weather.	Sun- shine Hours.	Rainfall. Ins.
		At 82° Fahr. and M.S.L.	Dry Bulb.	Direc.	Force (0 to 12.)			At 82° Fahr. and M.S.L.	Change since Yester- day.	Dry Bulb.	Wet Bulb.	Change since Yester- day.	Direc.	Force (0 to 12.)			Max.	Min.			
SCANDINAVIA	Haparanda...	29.86	48	Z	0	0	30.01	+0.45	49	45	-4	NW	2	0	57	45	-	*	0.28		
	Hernösand...	30.00	47	Z	0	0	30.06	+0.26	44	41	-10	Z	0	0	59	37	-	*	-		
	Stockholm...	30.05	51	Z	0	0	30.18	+0.25	52	50	0	W	2	0	63	48	-	*	-		
	Wisby...	30.10	52	W	4	0	30.25	+0.24	55	52	+1	W	4	0	57	50	-	*	0.08		
	Karlstad...	30.08	53	WSW	4	0	30.17	+0.22	51	48	+1	WSW	4	0	*	*	-	*	-		
	Fæder (X'ania Fjord)	30.05	56	W	5	0	30.14	+0.21	56	53	+3	SW	5	0	3	59	53	-	*	-	
	Bodö...	29.63	51	S	2	+	29.91	+0.27	51	48	-1	SE	2	0	1	54	46	-	*	-	
	Christiansund...	29.90	53	WSW	4	0	29.84	+0.03	54	46	-3	E	4	0	2	57	50	-	*	-	
Skudesnaes...	30.06	55	S	6	0	30.03	+0.05	56	55	+5	S	8	0	4	56	51	0	*	0.08		
BRITISH ISLANDS	Sumburgh Head	29.73	53	S	4	0	29.62	-0.14	51	47	-1	WSW	5	0	6	56	49	0.0	*	0.05	
	Stornoway...	29.72	50	WSW	3	0	29.71	-0.04	50	47	-1	WNW	4	0	4	57	46	0	2.2	0.54	
	Malin Head...	29.91	54	W	5	cm	29.97	+0.02	52	50	-2	W	5	0	5	59	49	0.0m	*	0.09	
	Blacksod Pt. ...	30.03	54	SW	6	og/m	30.14	+0.08	52	48	-5	WNW	4	0	3	60	48	og, og/m	*	0.18	
	Valencia...	30.22	57	SW	5	og	30.25	+0.03	54	49	-3	WNW	4	0	4	60	51	0.0m, og	0.0	0.11	
	Roche's Point...	30.25	57	SW	3	0	30.26	+0.04	52	51	-1	W	2	0	2	63	50	0.0	*	0.05	
	Birr Castle...	30.15	57	WSW	4	0	30.19	+0.05	50	48	-2	WSW	3	0	2	62	47	0.0, +	3.3	0.12	
	Donaghadee...	30.06	58	WSW	3	0	30.10	+0.03	49	47	-4	WSW	3	0	2	64	47	0.0m	*	0.08	
	Liverpool Obsy...	30.19	59	WSW	2	0	30.18	0.00	52	50	-1	W	3	0	2	62	52	0	*	-	
	Holyhead...	30.17	58	SW	4	0	30.15	0.00	52	50	-3	W	3	0	2	61	50	0.0	*	0.07	
	Pembroke (St Ann's)	30.25	57	W	5	0	30.22	0.00	55	53	+1	SW	4	0	3	59	54	0.0, 0.0	7.4	0.09	
	Scilly (St. Mary's)	30.33	59	W	2	0	30.28	+0.01	57	54	0	W	2	0	2	61	54	0.0, 0	10.3	0.01	
	Jersey (St. Aubins)	30.29	59	W	3	0	30.31	+0.05	57	55	+2	W	3	0	2	62	54	0.0, 0	*	-	
	Portland Bill...	30.27	60	WSW	2	0	30.29	+0.08	54	52	+3	Z	0	0	0	62	40	0.0	8.9	-	
	Wick...	29.79	55	SW	4	0	29.70	-0.14	52	48	+1	SW	3	0	2	61	48	-	*	0.02	
	Nairn...	29.80	56	WSW	3	0	29.75	-0.10	53	49	+1	WSW	4	0	1	63	48	-	*	0.01	
	Aberdeen...	29.90	58	SW	4	0	29.87	-0.07	53	49	+3	SSW	4	0	2	63	50	0.0, 0	5.1	-	
	Leith...	29.98	57	SW	3	0	29.95	-0.04	55	50	+2	SW	4	0	*	66	49	-	*	0.03	
	North Shields...	30.07	60	SW	3	0	30.08	+0.01	54	53	+2	WSW	3	0	2	64	49	0	*	0.06	
	Spurn Head...	30.19	59	WSW	3	0	30.18	+0.02	55	52	+2	WSW	4	0	3	63	52	0	*	-	
Yarmouth...	30.21	62	WSW	2	0	30.25	+0.09	56	52	+3	WSW	2	0	2	63	48	0.0, 0	*	-		
Clacton-on-Sea...	30.25	60	S	2	0	30.29	+0.08	58	54	+6	SW	1	0	0	66	47	0.0, 0.0m	10.0	-		
Nottingham...	30.19	59	WSW	1	0	30.20	+0.02	57	54	+7	WSW	1	0	*	64	47	0	8.6	-		
Bath...	30.29	57	W	1	0	30.28	+0.03	52	50	+9	SSW	1	0	*	64	43	-	9.3	-		
Oxford...	30.30	56	WSW	2	0	30.29	+0.03	54	52	+6	S	1	0	*	64	48	0	*	-		
London (St. James' Park)	30.25	58	W	1	0	30.28	+0.06	54	52	+2	W	1	0	*	65	44	0.0, 0.0m	8.3	-		
GERMANY, &c.	The Scaw (Skagen)	30.16	53	W	2	0	30.22	+0.24	53	51	-2	SW	3	0	1	59	48	-	*	-	
	Fanö...	30.26	54	WSW	2	0	30.29	+0.21	54	51	+1	SW	1	0	0	61	50	-	*	-	
	Cuxhaven...	30.25	58	NW	1	0	30.32	+0.25	52	51	-3	S	1	0	0	64	50	-	*	-	
	The Helder...	30.29	59	WNW	1	0	30.30	+0.16	52	51	-7	SSW	1	0	0	66	46	-	*	-	
	Brussels...	*	*	*	*	*	30.34	+0.14	53	51	+4	Z	0	0	0	64	47	-	*	-	
	Berlin...	30.25	57	WNW	1	0	30.32	+0.33	57	53	-2	NW	2	0	0	64	54	-	*	0.12	
	Frankfurt...	30.30	57	Z	0	0	30.32	+0.20	56	54	-4	N	2	0	0	64	57	-	*	-	
	Munich...	30.22	60	NNW	2	+	30.26	+0.19	56	56	-9	NW	5	0	0	?	55	-	*	1.26	
FRANCE.	C. Gris Nez...	30.28	58	N	2	0	30.30	+0.12	54	53	-1	S	2	0	2	64	50	-	*	-	
	Brest...	30.35	58	NNW	2	0	30.35	+0.03	53	52	-1	N	2	0	3	63	50	-	*	-	
	Lorient...	30.32	62	WNW	3	0	30.35	+0.04	53	52	0	NE	3	0	2	66	52	-	*	-	
	Rochefort...	30.30	63	NE	4	0	30.31	+0.02	53	51	-2	NE	4	0	0	72	52	0.0	*	-	
	Biarritz...	30.30	63	ENE	1	0	30.28	+0.01	56	55	-2	ENE	1	0	2	66	54	-	*	-	
	Paris...	30.30	57	E	3	0	30.35	+0.09	48	48	-4	ENE	1	0	0	63	45	-	*	-	
	Belfort...	30.21	57	WSW	3	0	30.26	+0.19	51	51	-9	E	4	0	0	76	51	-	*	0.12	
	Lyons...	30.27	55	N	1	0	30.26	+0.09	54	53	-7	NW	2	0	0	61	53	-	*	0.08	
Nice...	30.08	67	Z	0	0	30.09	0.01	70	60	+3	Z	0	0	0	79	59	-	*	-		
Perpignan...	30.16	64	NNW	4	0	30.18	+0.07	60	56	-6	SW	1	0	0	76	59	-	*	-		
SPAN. PEN.	Corunna...																				
	Lisbon...	30.02	?	NNW	5	f	30.06	+0.02	67	62	0	NE	4	0	0	77	63	-	*	-	
	Azores (P. Delgada)...																				
„ (Horta)...	30.16	73	WSW	4	0	30.16	+0.01	73	72	+4	SW	3	0	1	79	69	-	*	0.04		

NOTE: The Sunshine for London given in this Table is recorded on the Tower of the Wesleyan Training College, Westminster; the Sunshine entered to Dungeness is recorded at Littlestone-on-Sea.

* Observations for this column not generally received.

+ Observations received too late for insertion in Charts on next page.

WEATHER CHARTS

FOR Wednesday, 13th September, 1905.

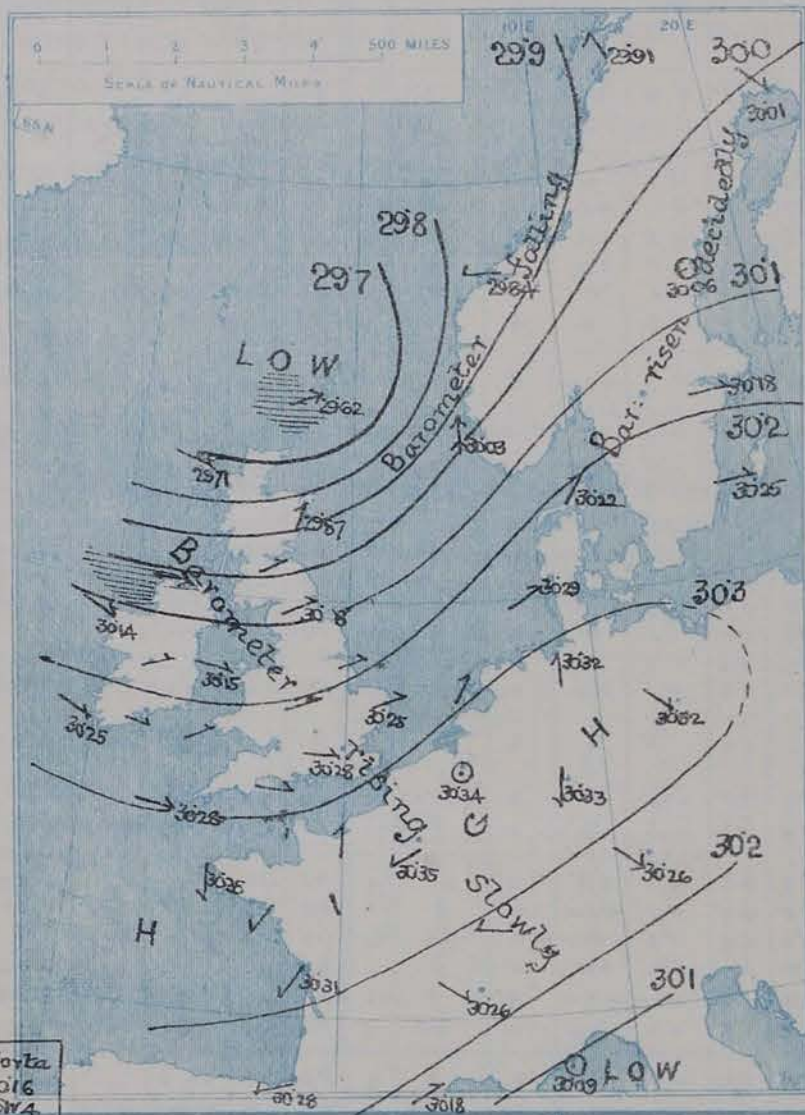
I. BAROMETER, WIND AND SEA. This Morning.

BAROMETER.—Isobars are drawn for each tenth of an inch.

WIND.—Arrows show Directions and Force, flying with the wind.

Force above 10 → : Force 5 to 7 → : } Calm ☉
Force 8 to 10 → : Force 1 to 4 → :

SEA.—Rough High

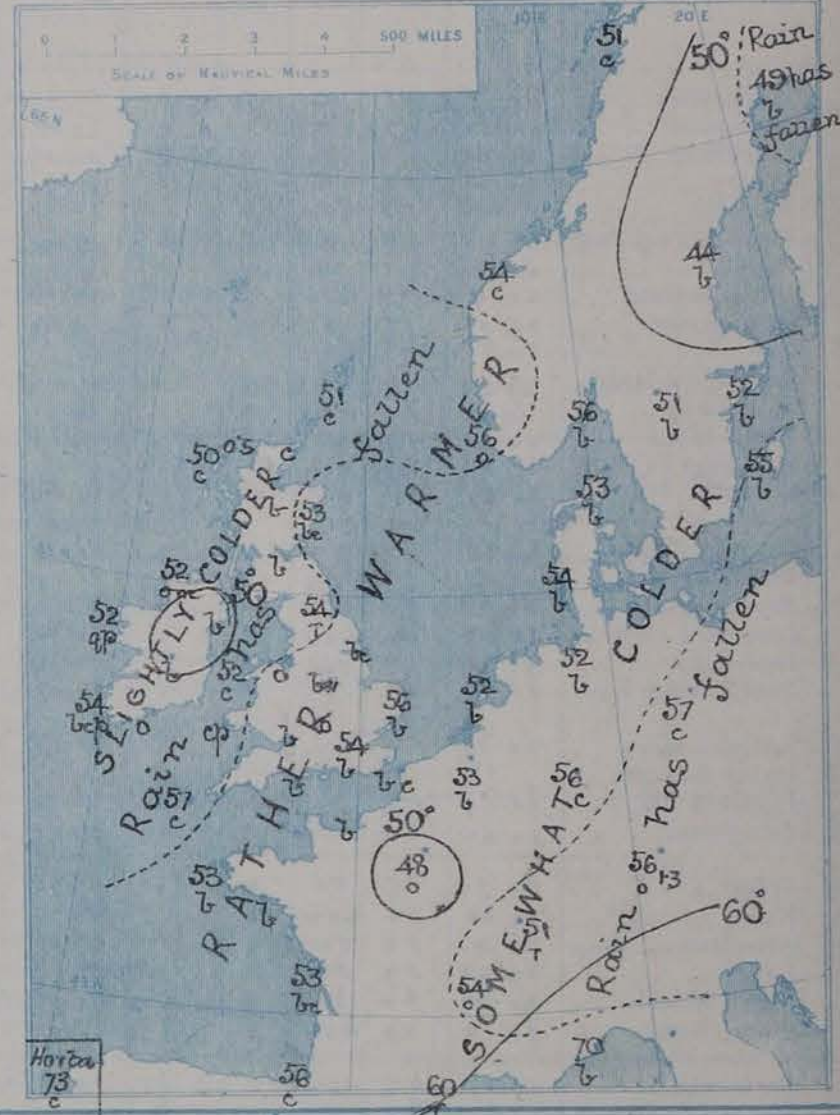


II. TEMPERATURE AND WEATHER. This Morning.

TEMPERATURE.—Isotherms are drawn for each 10°.

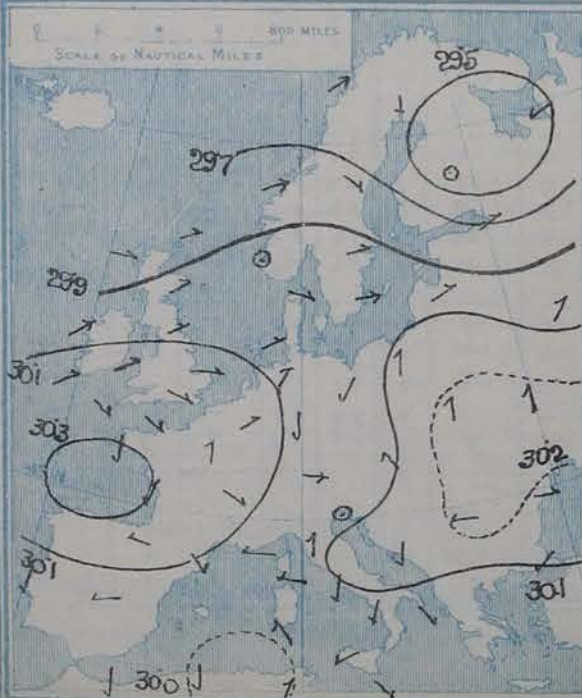
WEATHER.—Shown by Letters of the Beaufort Scale. (See P. 4.)

RAINFALL.—A dotted line separates areas where rain has fallen from those without rain. The fall in past 24 hours when exceeding half an inch is shown thus - 0.6



III. BAROMETER AND WIND

Yesterday morning.



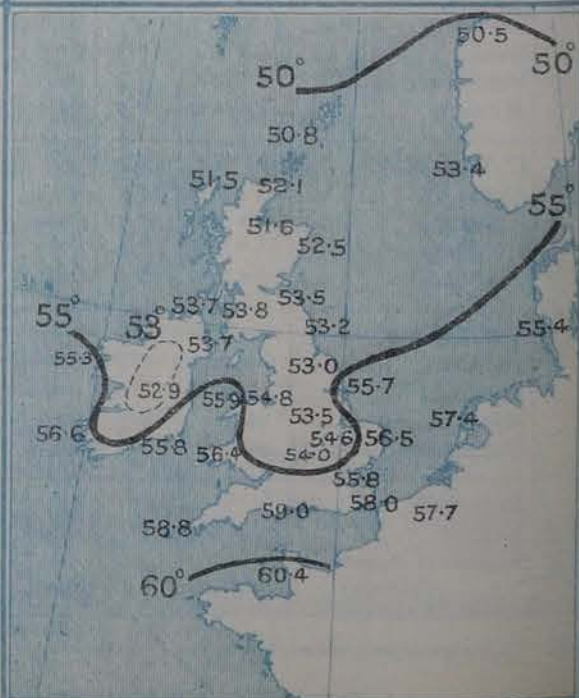
IV. LAST WEEK'S RAINFALL.

Amount recorded in various districts of the United Kingdom during the week ended Saturday 9 Sept^r with the percentage of the average amount for the corresponding week.



V. Means of DAILY TEMPERATURE

at 8 A.M. for the monthly period SEPTEMBER (1871-1900.).



GENERAL SITUATION AT 8 A.M.

PRESSURE

Since yesterday morning the anticyclone has extended Eastwards, and now stretches from the Atlantic and the Bay of Biscay across France and Germany to the southern portion of the Baltic. Within this area the barometer is above 30.3 ins. In the meantime a large cyclonic disturbance has arrived to a position northward of the Shetlands and a slight fall of the Barometer has taken place in Scotland. The lowest reading reported is 29.62 ins. at Sumburgh Head. Gradients are moderate to rather steep over our northern districts and the west of Norway.

WIND

The wind is W.^y over the United Kingdom and S.W.^y to S.^y on the eastern shores of the North Sea. It has little force generally, but blows a fresh breeze at Malin Head and Sumburgh Head, and a fresh gale at Skudesnaes. On the west coast of France a light N.E. wind prevails. Temperature has fallen at most Continental stations, risen at most of those in Great Britain, and fallen slightly in Ireland. It ranges from 57° at Nottingham and on our southwest coasts, to 50° at Birr Castle and Stornoway to 49° at Donaghadee. On the Continent the readings range from 44° at Hernösand and 48° at Paris to 60° at Perpignan, and to 70° at Nice. The weather is fair or fine over the greater part of our area, but showers are falling in the west of Ireland and at Pembroke, and slight rain at North Shields; rain is also reported from Perpignan. The sea is rough or rather so off the Shetlands and Malin Head, smooth or slight round our Islands generally.

TEMPERATURE

WEATHER

AND

SEA

The highest temperatures reported over this country yesterday were 66° at Blackton-on-Sea and Bournemouth, and 65° in London and at Lowestoft. More than half an inch of rain has fallen at Stornoway and slight amounts in the North and west of our Islands generally. Various quantities have also fallen in a few Continental localities - as much as 1.3 in. at Munich. Bright sunshine was very prevalent yesterday over England.

PROBABLE CHANGES IN SYSTEM NOW PREVALENT

The anticyclone will maintain its influence over the southern half of the Kingdom and the weather there continue fair or fine, but depressions moving Eastwards over the upper part of the Atlantic are likely to cause somewhat unsettled conditions further north.

FORECASTS*

For the 24 hours ending at NOON on 14th September, 1905.

DISTRICTS.

FORECASTS.

0	SCOTLAND NORTH	Moderate or fresh winds between S. and W.; changeable, some showers; cool.
1	SCOTLAND EAST	
2	ENGLAND N.E.	S.W. ^y or W. ^y winds, light or moderate; fair as a whole.
3	ENGLAND EAST	
4	MIDLAND COUNTIES	Wind light and mainly W. ^y ; fair or fine; cold at night.
5	ENGLAND SOUTH	

DISTRICTS.

FORECASTS.

6	SCOTLAND WEST	Same as Nos. 0 & 1.
7	ENGLAND N.W.	Same as No. 2.
8	ENGLAND S.W.	Same as Nos. 3 to 5.
9	IRELAND NORTH	W. ^y or S.W. ^y winds, moderate or fresh; fair as a whole, but showers locally.
10	IRELAND SOUTH	

WARNINGS

NONE ISSUED.

*Note. The South Cone, point downwards (⌋), means that gales, or strong winds, are probable, at first from the Southward (from S.E. round by S. to N.W.) Should it appear likely that a gale beginning from between W. and N.W. is likely to veer towards N. or N.E., the North Cone is hoisted in preference to the South Cone. The North Cone, point upwards (⌋), means that gales, or strong winds, are probable, at first from the Northward (from N.W. round by N. to S.E.) Should it appear likely that a gale beginning from between E. and S.E. is likely to veer towards S. or S.W., the South Cone is hoisted in preference to the North Cone.

REPORTS FOR YESTERDAY.

STATIONS.	TEMPERATURE F.		Weather.	Sunshine Hrs.	Rainfall Ins.	STATIONS.	TEMPERATURE F.		Weather.	Sunshine Hrs.	Rainfall Ins.
	Max.	Min.					Max.	Min.			
Blackpool, to 9 p.m.	60	50	c, o, c	5.9	-	Eastbourne, to 6 p.m.	62	*	*	8.0	*
Southport, to 9 p.m.	61	51	c, o	5.9	0.11	Hastings	*	*	*	7.7	*
Rhyl, to 6 p.m.	*	*	*	8.5	*	Folkestone	64	48	b	8.0	0.13
Llandudno to 9 p.m.	63	50	b, c	9.0	-	Broadstairs, to 6 p.m.	*	*	*	9.6	*
Bettws-y-Coed, to 6 p.m.	62	42	b, c, b	7.0	0.03	Margate, to 6 p.m.	64	49	b	9.8	0.13
Towyn, to 6 p.m.	63	46	q, b, c, p	7.5	0.03	Lowestoft, to 6 p.m.	65	45	b, b, c	10.3	-
Aberystwyth, to 6 p.m.	60	49	c, b, o	7.3	-	Skegness	64	*	c, b	11.3	-
Plymouth, to 9 p.m.	*	*	*	*	*	Scarborough	64	*	*	9.5	-
Torquay	64	46	*	6.5	-	Harrogate, to 6 p.m.	62	42	c, b, c	8.3	0.03
Bournemouth, to 6 p.m.	66	44	*	10.3	*	Darwen, to 9 p.m.	59	43	o, c, p	4.5	0.10
Bognor, to 6 p.m.	*	*	*	10.0	*	Manchester, to 9 p.m.	63	44	r, b, c	5.5	0.01
Worthing	*	*	*	9.0	*	Birmingham, to 9 p.m.	63	45	b, c	8.3	-
Brighton	65	*	*	9.3	0.01						

TEMPERATURE, WEATHER, and RAINFALL at additional FOREIGN STATIONS, mainly for the 24 hours ended at 8 a.m. yesterday.

STATIONS. 12 th Sept. 1905.	TEMPERATURE F.		WEATHER.	RAIN. Ins.	STATIONS. 12 th Sept. 1905.	TEMPERATURE F.		WEATHER.	RAIN. Ins.
	Max.	Min.				Max.	Min.		
Flushing	61	54	r, b	0.08	Rome	84	59	b, b	-
Aix-la-Chapelle	61	48	cl, r, c	0.71	Naples	85	69	b, b	-
Copenhagen	64	52	b, f	-	Malta	84	72	b	-
Oxø (Christiansand)	55	48	b, b	0.24					
St. Petersburg	61	52	b, c, o	0.71	Geneva	72	*	b	Measured 7 a.m.
Vienna	79	63	b, b	-	Berne	75	*	b	-
Buda-Pesth	82	63	b, b	-	Lucerne	75	*	b	-
Hermanstadt	81	63	b, b	-	Coire	75	*	b	-
Trieste	79	66	b, b	-	St. Gotthard	57	*	b, c	-
Florence	85	59	b, b	-	Lugano	81	*	b	-

EXPLANATION OF THE COLUMNS GIVEN ON PAGE 1.

WEATHER.—Beaufort Scale is b. blue sky; c. detached clouds; d. drizzling rain; f. fog; g. dark, gloomy; h. hail; l. lightning; m. misty (hazy); o. overcast; p. passing showers; q. squally; r. rain; s. snow; t. thunder; u. ugly, threatening; v. visibility, unusual transparency; w. dew.

* AN ASTERISK is inserted in all places for which information is not usually received.

TABLE SHOWING THE LOCAL STANDARD TIMES AND THE CORRESPONDING GREENWICH TIMES OF THE OBSERVATIONS RECORDED ON PAGE 1.

COUNTRIES, &c.	Hours of Morning Observations by Local Standard Time.	Corresponding Greenwich Times.	Hours of Evening Observations by Local Standard.	Corresponding Greenwich Times.
British Isles	8 a.m. (West European)	8 a.m.	6 p.m.* (W.E.T.)	6 p.m.*
Holland	7 a.m. (" ")	7 a.m.	7 p.m. (W.E.T.)	7 p.m.
Germany, Denmark } Norway, Sweden }	8 a.m. (Mid-European)	7 a.m.	8 p.m. (M.E.T.)	7 p.m.
Belgium	7 a.m. (West European)	7 a.m.	Not published	—
France	7 a.m. (Paris)	6.51 a.m.	6 p.m. (Paris)	5.51 p.m.
Spain	8 a.m. (West European)	8 a.m.	6 p.m. (W.E.T.)	6 p.m.
Portugal	8 a.m. (Lisbon)	8.36 a.m.	3.23 p.m. (Lisbon)	4 p.m.
Azores { Ponta Delgada	6 a.m. (Local)	7.43 a.m.	9 p.m. (Local)	10.43 p.m.
Horta	6 a.m. (Local)	7.55 a.m.	9 p.m. (Local)	10.55 p.m.

TABLE SHOWING THE GREENWICH TIMES OF SUNRISE, NOON, AND SUNSET, FOR STATIONS IN THE UNITED KINGDOM, TO-DAY.

13 th Sept. 1905.	Sunrise G.M.T.	Noon G.M.T.	Sunset G.M.T.
Yarmouth	5.25	11.49	6.13
Greenwich	5.33	11.56	6.19
Wick	5.39	12.8	6.37
Valencia	6.13	12.37	7.1

SUBSCRIPTIONS both for the Daily and Weekly Weather Reports may be paid, in advance, to the Meteorological Office.

TERMS: For Daily Weather Report, forwarded by Book Post, £1 0 0 per annum.

" Weekly " " " " £1 10 0 " Single Copies, 6d.

Single Copies of the Daily Weather Report (price 1d.) may be obtained after 3 p.m. on the day of issue at the Meteorological Office, and at Messrs. W. H. SMITH & SONS' Bookstalls at the following terminus Railway Stations:—Victoria, Charing Cross, King's Cross, St. Pancras, Euston.

FORECASTS OF WEATHER for one day in advance are drawn up at the Meteorological Office at 11 a.m., and between 7 and 8 p.m. The latest forecast can be had by Reply Telegram, on paying at any Post Office in the United Kingdom Sixpence in addition to the cost of the inquiry and reply Telegrams. Information as to the Terms on which Forecasts can be sent, daily, for a long or short period, may be obtained on application to the Meteorological Office, 63, Victoria Street, S.W., either personally or by post.

DAILY WEATHER REPORT

for 8 a.m. on *Thursday, 14th September, 1905.*

Issued by the METEOROLOGICAL OFFICE, 63, Victoria Street, London. W. N. SHAW, Director.

STATIONS.		YESTERDAY EVENING. (See note on last page.)					THIS MORNING. (See note on last page.)										PAST 24 HOURS.				
		BAROM.		TEMP.		WIND.	BAROMETER.		TEMPERATURE.			WIND.		Sez (0 to 9.)	Temp.		Weather.	Sun- shine Hours	Rainfall. Ins.		
		At 82° Fahr. and M.S.L.	Dry Bulb.	Disec.	Force (0 to 12.)		Weather.	At 82° Fahr. and M.S.L.	Change since Yester- day.	Dry Bulb.	Wet Bulb.	Change since Yester- day.	Direc.		Force (0 to 12.)	Weather.				Max.	Min.
SCANDINAVIA.	Haparanda...	30.02	47	S	2	bc	29.86	-15	50	49	+1	S	4	0	55	39	-	*	-		
	Hernösand...	30.01	53	Z	0	b	29.91	-15	50	48	+6	S	2	c	59	36	-	*	-		
	Stockholm...	30.15	60	Z	0	b	30.13	-05	53	51	+1	S	2	bc	61	45	-	*	-		
	Wisby...	30.26	52	SW	2	b	30.17	-08	55	52	0	SW	4	bc	61	50	-	*	-		
	Karlstad...	30.15	55	SW	6	bc	30.07	-10	53	51	+2	SW	2	+	*	*	-	*	-		
	Færder (X'ania Fjord)	30.08	57	SSW	4	c	30.06	-08	55	52	-1	WSW	5	b	59	54	-	*	0.04		
	Bodö...	29.79	52	Z	0	c	29.68	-23	49	46	-2	S	1	c	59	45	-	*	-		
	Christiansund...	29.76	50	SW	6	+	29.88	+04	50	48	-4	WSW	6	+	54	46	-	*	0.35		
	Skudesnaes...	30.05	55	SW	6	0	30.12	+09	52	48	-4	NW	4	c	56	48	0	*	0.32		
BRITISH ISLANDS.	Sumburgh Head	29.87	50	W	4	bc	30.14	+52	46	43	-5	WNW	2	c	4	54	44	c, bc	*	0.10	
	Stornoway...	30.06	50	NW	2	c	30.25	+54	49	48	-1	WNW	2	bc	2	57	41	0, c	6.1	0.06	
	Malin Head...	30.16	52	W	5	bc, h	30.32	+35	51	48	-1	NE	4	c, h	4	55	49	bc, bc, h	*	0.18	
	Blacksod Pt.	30.27	55	WNW	3	b	30.41	+27	53	49	+1	NNE	3	b	2	57	48	b	*	0.04	
	Valencia...	30.33	55	NW	3	b, h	30.42	+17	53	49	-1	NNE	1	bc	4	58	48	c, b, h	10.2	0.01	
	Roche's Point...	30.30	56	NW	3	c	30.38	+12	51	49	-1	N	2	b	1	61	46	bc, c	*	-	
	Birr Castle...	30.27	55	SW	3	bc	30.37	+18	46	45	-4	Z	0	b	*	60	39	bc	8.7	-	
	Donaghadee...	30.17	55	W	3	b	30.32	+22	50	47	+1	W	3	b	2	60	45	bc	*	-	
	Liverpool Obsy...	30.24	54	W	3	c	30.29	+11	50	48	-2	N	2	+	2	59	48	h, c	*	0.09	
	Holyhead...	30.22	55	W	2	b	30.29	+14	54	51	+2	N	3	bc	2	60	50	b	*	0.02	
	Pembroke (St Ann's)	30.25	56	NW	3	b	30.31	+09	54	50	-1	N	4	bc	3	58	49	0, h, bc	3.9	0.15	
	Scilly (St. Mary's)	30.30	59	W	3	c	30.33	+05	56	55	-1	NNW	4	bc	2	59	52	c, h, c	5.3	-	
	Jersey (St. Aubins)	30.26	58	W	3	c	30.28	-03	55	51	-2	NE	2	bc, w	1	62	47	c	*	-	
	Portland Bill	30.24	60	SW	3	b	30.22	-07	53	52	-1	NNE	2	c	1	65	48	bc, b	10.8	-	
	Dungeness...	30.24	60	SW	3	b	30.22	-07	53	52	-1	NNE	2	c	1	65	48	bc, b	10.8	-	
	Wick...	30.04	50	W	2	bc	30.22	+52	45	41	-7	NW	1	b	1	58	38	-	*	0.02	
	Nairn...	30.01	51	W	3	0	30.24	+49	46	44	-7	WSW	1	b	1	60	42	-	*	0.02	
	Aberdeen...	30.03	53	WNW	3	bc	30.26	+39	49	46	-4	WNW	2	b	2	63	40	bc, bc	7.7	-	
	Leith...	30.08	55	W	2	b	30.25	+30	54	49	-1	WSW	1	b	*	62	45	b, h	*	0.01	
	North Shields	30.12	54	WSW	3	c	30.24	+16	48	42	-6	W	3	c	2	62	41	bc, bc	*	0.01	
	Spurn Head	30.20	54	WSW	4	0	30.23	+05	52	49	-3	NNW	4	bc, w	3	62	50	h, 0, bc	*	0.03	
	Yarmouth...	30.18	63	W	1	c	30.21	-04	52	50	-4	NW	3	b	3	66	46	bc, c	*	0.02	
	Clacton-on-Sea	30.23	60	SSW	1	c	30.24	-05	53	50	-5	WNW	2	b	0	65	49	bc, bc, w	9.2	-	
	Nottingham	30.21	55	WNW	1	c	30.26	+06	42	42	-15	Z	0	bc, f	*	62	39	0, h, c	?	0.01	
Bath...	30.26	54	NE	3	c	30.29	+01	45	44	-7	W	1	bc, w	*	63	39	-	3.0	0.08		
Oxford...	30.29	53	NW	1	0	30.29	00	46	45	-8	Z	0	b	*	63	39	0, h	*	0.01		
London (St. James' Park)	30.22	60	W	2	c	30.24	-04	54	51	0	Z	0	b	*	65	47	bc, bc, w	7.0	0.16		
GERMANY, &c.	The Scaw (Skagen)	30.17	56	SW	3	bc	30.13	-09	53	52	0	WSW	2	0	0	59	52	-	*	0.12	
	Fanö...	30.25	56	SW	2	+	30.19	-10	55	55	+1	NW	1	0	*	61	54	-	*	0.47	
	Cuxhaven...	30.28	58	Z	0	b	30.19	-13	51	49	-1	S	1	c	*	61	48	-	*	-	
	The Helder...	30.26	58	SW	1	b	30.21	-09	57	54	+5	NNW	1	c	1	64	48	-	*	0.04	
	Brussels...	*	*	*	*	*	30.21	-13	49	48	-4	NW	1	b	*	64	45	-	*	-	
	Berlin...	30.31	55	S	1	b	30.21	-11	55	52	-2	Z	0	0	*	63	52	-	*	-	
	Frankfurt...	30.25	56	N	2	bc	30.16	-16	53	53	-3	N	2	+	*	66	53	-	*	0.12	
	Munich...	30.22	59	NW	2	0	30.07	-19	55	55	-1	N	1	f	*	64	55	-	*	0.04	
FRANCE.	C. Gris Nez...	30.28	59	WSW	3	c	30.22	-08	56	53	+2	NE	3	0	3	61	54	-	*	-	
	Brest...	30.31	58	N	3	c	30.29	-06	51	49	-2	N	3	bc	3	64	50	-	*	-	
	Lorient...	30.29	61	N	3	c	30.26	-09	55	54	+2	N	3	0	2	68	52	-	*	-	
	Rochefort...	30.25	67	NE	3	bc	30.23	-08	55	55	+2	NE	4	c	*	74	53	bc	*	-	
	Biarritz...	30.25	64	NNW	3	c	30.22	-06	62	60	+6	Z	0	c	2	68	56	-	*	-	
	Paris...	30.25	57	ENE	1	0	30.20	-15	52	50	+4	NNE	2	b	*	64	46	-	*	-	
	Belfort...	30.18	56	ENE	3	0	30.10	-16	54	54	+3	Z	0	+	*	60	51	-	*	0.35	
	Lyons...	30.20	57	NW	1	+	30.10	-16	56	56	+2	NNW	1	+	*	63	54	-	*	0.43	
Nice...	30.04	69	SW	2	c	29.95	-14	73	63	+3	Z	0	c	0	82	63	-	*	0.04		
	Perpignan...	30.12	62	NW	1	0	30.09	-09	60	56	0	NW	3	bc	*	67	57	-	*	0.43	
SPAN. PEN.	Corunna...																		*	-	
	Lisbon...	30.02	73	NNW	4	b	30.02	-04	73	63	+6	SSE	1	bc	*	79	67	-	*	-	
	Azores (P. Delgada)...	30.15	72	Z	0	0	30.16	00	69	67	-4	NE	3	c	2	79	68	-	*	0.12	

NOTE: The Sunshine for London given in this Table is recorded on the Tower of the Wesleyan Training College, Westminster; the Sunshine entered to Dungeness is recorded at Littlestone-on-Sea.

* Observations for this column not generally received.

+ Observations received too late for insertion in Charts on next page.

WEATHER CHARTS

FOR Thursday, 14th September, 1905.

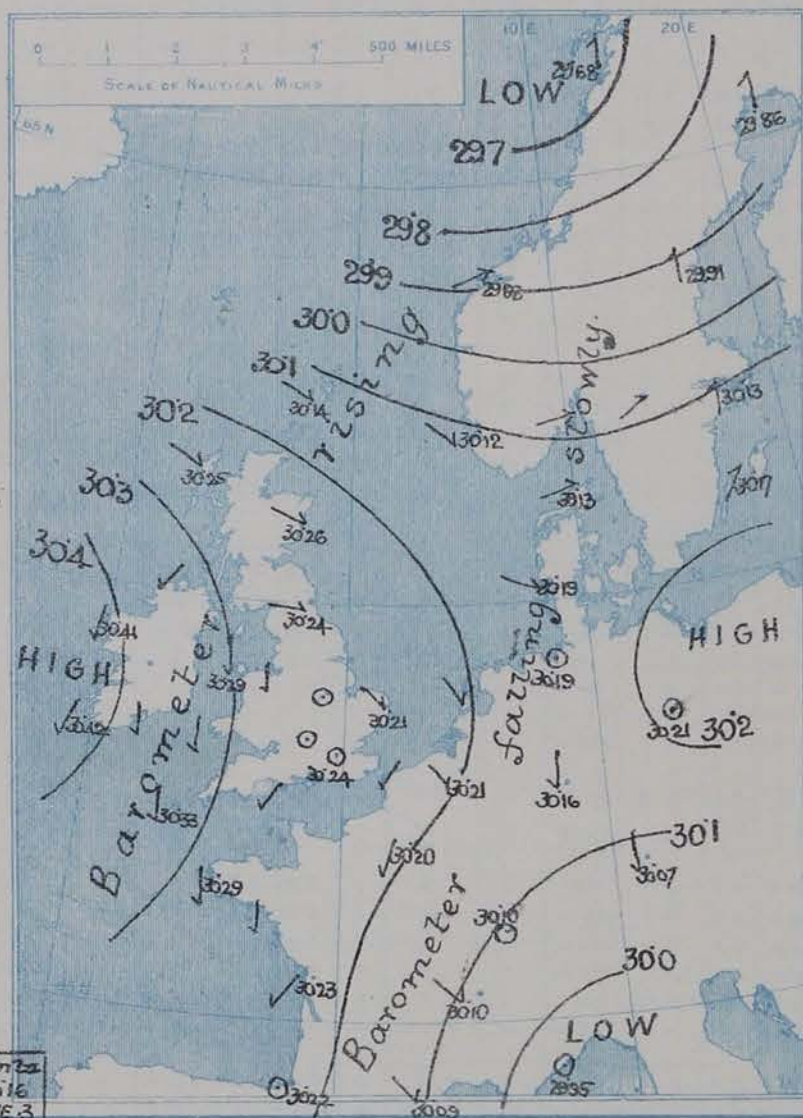
I. BAROMETER, WIND AND SEA. This Morning.

BAROMETER.—Isobars are drawn for each tenth of an inch.

WIND.—Arrows show Directions and Force, flying with the wind.

Force above 10 → Force 5 to 7 → } Calm ☉
Force 8 to 10 → Force 1 to 4 →

SEA.—Rough High



II. TEMPERATURE AND WEATHER. This Morning.

TEMPERATURE.—Isotherms are drawn for each 10°

WEATHER.—Shown by Letters of the Beaufort Scale. (See P. 4.)

RAINFALL.—A dotted line separates areas where rain has fallen from those without rain. The fall in past 24 hours when exceeding half an inch is shown thus - 0.6



III. BAROMETER AND WIND

Yesterday morning.



IV. LAST WEEK'S SUNSHINE.

Amount recorded in various districts of the United Kingdom during the week ended Saturday, 9th Sept., with the percentage of the average duration for the corresponding week.



V. Means of DAILY TEMPERATURE

at 8 A.M. for the monthly period

SEPTEMBER (1871-1900.).



GENERAL SITUATION AT 8 A.M.

PRESSURE

The barometer has risen very briskly in Scotland since yesterday morning, while it has fallen over the western countries of the Continent and on the Southeast coast of England. A large anticyclone, with readings above 30.4 ins. in the west of Ireland, now covers the whole of the United Kingdom and the west and north of France. Pressure is lowest, 29.7 ins. and less, in a depression having its centre off the northwest coast of Norway.

WIND

TEMPERATURE

WEATHER

AND

SEA

The wind is light from the N.W.^W in Scotland and from the N.W.^W in Ireland, England and France. Over Scandinavia there is a partial cyclonic circulation, the W.S.W. wind at Christianund and Faerder being fresh or strong. Temperature has fallen over our Islands and Norway, risen or changed little elsewhere. At Nottingham it is as low as 42°, and below 50° in many other parts of the Kingdom; the warmest place is Sully with a reading of 56°. The Continental values range from 73° at Nice and 62° at Biarritz to 52° at Paris and to 49° at Brussels and Bodo. The weather is very fine in nearly all parts of this country, but passing showers are reported from Malin Head. On the Continent the conditions are more variable; rain is falling in some parts of Scandinavia as well as at Frankfurt, Belfort and Lyons. The sea is slight or smooth on nearly all parts of our coasts.

During yesterday temperature remained below 60° at several of our western and northern stations, but rose to 68° at Lowestoft. Rain has fallen in various parts of these Islands and in several Continental localities. Bright sunshine was abundant in the southeast and south of England and in the southwest of Ireland and many hours were recorded over the Kingdom generally.

PROBABLE CHANGES IN SYSTEM NOW PREVALENT

The anticyclone appears about to move slowly eastwards directly across the United Kingdom. Fine weather is consequently to be expected generally, with light winds varying between N.W. and N.E., and low night temperatures.

FORECASTS*

For the 24 hours ending at NOON on 15TH September, 1905.

DISTRICTS.		FORECASTS.			
0	{ SCOTLAND NORTH	{ Light or moderate winds between NW. and W.; fair as a whole; rather cold.	{ SCOTLAND WEST	Same as Nos. 0 & 1.	
1	{ SCOTLAND EAST				
2	{ ENGLAND N.E.	{ N ^W light variable winds; fair generally; cold at night.	{ ENGLAND N.W.	{ Light winds between NW. and NE.; fine generally; cold at night.	
3	{ ENGLAND EAST				
4	{ MIDLAND COUNTIES	Same as No. 5.	{ ENGLAND S.W.	Same as No. 5.	
5	{ ENGLAND SOUTH	Same as No. 2.	{ IRELAND NORTH	{ IRELAND SOUTH	Same as No. 2.
			WARNINGS		NONE ISSUED

Note.—The South Cone, point downwards (⌣), means that gales, or strong winds, are probable, at first from the Southward (from S.E. round by S. to N.W.). Should it appear likely that a gale beginning from between W. and N.W. is likely to veer towards N. or N.E., the North Cone is hoisted in preference to the South Cone.
The North Cone, point upwards (⌢), means that gales, or strong winds, are probable, at first from the Northward (from N.W. round by N. to S.E.). Should it appear likely that a gale beginning from between E. and S.E. is likely to veer towards S. or S.W., the South Cone is hoisted in preference to the North Cone.

* For terms for transmission of Forecasts by Telegraph, see next page.

REPORTS FOR YESTERDAY.

STATIONS.	TEMPERATURE F.		Weather.	Sunshine. Hrs.	Rainfall. Ins.	STATIONS.	TEMPERATURE F.		Weather.	Sunshine. Hrs.	Rainfall. Ins.
	Max.	Min.					Max.	Min.			
Blackpool, to 9 p.m. ...	58	53	o, c, bc	5.5	0.03	Eastbourne, to 6 p.m. ...	63	*	*	11.7	*
Southport, to 9 p.m. ...	59	52	o, p, o, c	4.2	0.02	Hastings ...	*	*	*	11.6	*
Rhyl, to 6 p.m. ...	*	*	*	5.0	*	Folkestone ...	64	43	bc	11.2	0.01
Llandudno to 9 p.m. ...	60	51	o, p, bc, p	5.1	0.10	Broadstairs, to 6 p.m. ...	*	*	*	9.8	*
Bettws-y-Coed, to 6 p.m. ...	61	52	x, c, bc	4.3	0.46	Margate, to 6 p.m. ...	66	46	bc	9.5	-
Towyn, to 6 p.m. ...	59	55	x, c, bc	3.9	0.23	Lowestoft, to 6 p.m. ...	68	47	bc, o	7.5	-
Aberystwyth, to 6 p.m. ...	59	54	x, bc	4.0	0.16	Skegness ...	64	*	bc, x	6.5	0.03
Plymouth, to 9 p.m. ...	61	43	bc	2.4	-	Scarborough ...	61	*	*	3.7	0.02
Torquay ...	63	48	*	4.9	-	Harrogate, to 6 p.m. ...	59	50	bc, p, bc	4.5	0.05
Bournemouth, to 6 p.m. ...	65	45	*	9.6	*	Darwen, to 9 p.m. ...	55	47	o, m, x, c, p	2.4	0.11
Bognor, to 6 p.m. ...	*	*	*	10.8	*	Manchester, to 9 p.m. ...	58	48	x, p, c, m	1.0	0.13
Worthing ...	*	*	*	10.2	*	Birmingham, to 9 p.m. ...	58	47	o, x	0.4	0.02
Brighton ...	65	*	*	9.6	-						

TEMPERATURE, WEATHER, and RAINFALL at additional FOREIGN STATIONS, mainly for the 24 hours ended at 8 a.m. yesterday.

STATIONS. 13 th Sept ^r . 1905.	TEMPERATURE F.		WEATHER.	RAIN. — Ins.		STATIONS.	TEMPERATURE F.		WEATHER.	RAIN. — Ins.	
	Max.	Min.					Max.	Min.			
Flushing	63	54	bc	b	—	Rome ... 13 th Sept ^r . 1905.	87	59	b	b	—
Aix-la-Chapelle	64	46	o	f	—	Naples	85	70	b	b	—
Copenhagen	61	50	b	m	—	Malta	84	72	b		—
Oxö (Christiansand)	59	48	b	o	—						
St. Petersburg	61	50	b	c	—	Geneva 12 th Sept ^r . 1905.	1 p.m. 75		1 p.m. o		Measured 7 s.m.
Vienna	82	64	b	c	—	Berne	70	*	c		o 28
Buda-Pesth	70	63	b	b	—	Lucerne	72	*	c		—
Hermanstadt	81	54	b	b	—	Coire	72	*	b		—
Trieste	77	64	b	b	—	St. Gotthard	50	*	c		—
Florence	85	59	b	b	—	Lugano	79	*	b		—

EXPLANATION OF THE COLUMNS GIVEN ON PAGE 1.

WEATHER.—*Beaufort Scale* is b. blue sky; c. detached clouds; d. drizzling rain; f. fog; g. dark, gloomy; h. hail; l. lightning; m. misty (hazy); o. overcast; p. passing showers; q. squally; r. rain; s. snow; t. thunder; u. ugly, threatening; v. visibility, unusual transparency; w. dew.

* AN ASTERISK is inserted in all places for which information is not usually received.

TABLE SHOWING THE LOCAL STANDARD TIMES AND THE CORRESPONDING GREENWICH TIMES OF THE OBSERVATIONS RECORDED ON PAGE 1.					TABLE SHOWING THE GREENWICH TIMES OF SUNRISE, NOON, AND SUNSET, FOR STATIONS IN THE UNITED KINGDOM, TO-DAY.			
COUNTRIES, &c.	Hours of Morning Observations by Local Standard Time.	Corresponding Greenwich Times.	Hours of Evening Observations by Local Standard.	Corresponding Greenwich Times.	14 th Sept. 1905.	Sunrise G.M.T.	Noon G.M.T.	Sunset G.M.T.
British Isles	8 a.m. (West European)	8 a.m.	6 p.m.* (W.E.T.)	6 p.m.*	Yarmouth	5.27	11.49	6.11
Holland	7 a.m. (" ")	7 a.m.	7 p.m. (W.E.T.)	7 p.m.	Greenwich	5.35	11.56	6.17
Germany, Denmark Norway, Sweden }	8 a.m. (Mid-European)	7 a.m.	8 p.m. (M.E.T.)	7 p.m.	Wick	5.41	12.8	6.35
Belgium	7 a.m. (West European)	7 a.m.	Not published	—	Valencia	6.15	12.37	6.59
France	7 a.m. (Paris)	6.51 a.m.	6 p.m. (Paris)	5.51 p.m.				
Spain	8 a.m. (West European)	8 a.m.	6 p.m. (W.E.T.)	6 p.m.				
Portugal	8 a.m. (Lisbon)	8.36 a.m.	3.23 p.m. (Lisbon)	4 p.m.				
Azores { Ponta Delgada ...	6 a.m. (Local)	7.43 a.m.	9 p.m. (Local)	10.43 p.m.				
{ Horta	6 a.m. (Local)	7.55 a.m.	9 p.m. (Local)	10.55 p.m.				

SUBSCRIPTIONS both for the Daily and Weekly Weather Reports may be paid, in advance, to the Meteorological Office.

TERMS: For Daily Weather Report, forwarded by Book Post, £1 0 0 per annum.

"	Weekly	"	"	"	£1 10 0	"	Single Copies, 6d.
---	--------	---	---	---	---------	---	--------------------

Single Copies of the Daily Weather Report (price 1d.) may be obtained after 3 p.m. on the day of issue at the Meteorological Office, and at Messrs. W. H. SMITH & SONS' Bookstalls at the following terminus Railway Stations:—Victoria, Charing Cross, King's Cross, St. Pancras, Euston.

FORECASTS OF WEATHER for one day in advance are drawn up at the Meteorological Office at 11 a.m., and between 7 and 8 p.m. The latest forecast can be had by Reply Telegram, on paying at any Post Office in the United Kingdom **Sixpence in addition to the cost of the inquiry and reply Telegrams.** Information as to the Terms on which Forecasts can be sent, daily, for a long or short period, may be obtained on application to the Meteorological Office, 63, Victoria Street, S.W., either personally or by post.

* At Oxford the observations are taken at 8 p.m.

DAILY WEATHER REPORT

for 8 a.m. on Friday, 15th September, 1905.

Issued by the METEOROLOGICAL OFFICE, 63, Victoria Street, London. W. N. SHAW, Director.

STATIONS.		YESTERDAY EVENING. (See note on last page.)					THIS MORNING. (See note on last page.)										PAST 24 HOURS.				
		Barom.	Temp.	Wind		Weather	Barometer.		Temperature.			Wind.		Weather.	Sea (0 to 9.)	Temp.		Sun- shine Hours	Rainfall. Ins.		
																				At 82° Fahr. and M.S.L.	Dry Bulb.
				Ins.	°		°	°	°	°	°	°	°			°	°				
SCANDINAVIA.	Haparanda...	29.74	49	W	2	bc	29.68	-0.18	45	42	-5	W	2	bc	*	52	45	-	*	-	
	Hernösand...	29.95	45	Z	0	b	29.90	-0.01	45	41	-5	Z	0	b	*	61	43	-	*	-	
	Stockholm...	30.07	52	SW	1	c	29.96	-0.17	49	48	-4	SW	2	0	*	63	46	-	*	-	
	Wisby...	30.11	55	SW	4	b	30.01	-0.16	55	52	0	NW	4	b	*	59	50	-	*	-	
	Karlstad...	30.05	53	Z	0	b	29.99	-0.08	42	40	-11	WSW	2	f	*	*	*	-	*	-	
	Færder (X'ania Fjord)	30.04	57	WNW	2	b	30.02	-0.04	48	42	-7	W	2	b	1	57	46	-	*	-	
	Bodö...	29.64	46	NW	2	c	29.61	-0.07	44	40	-5	E	1	c	1	49	37	-	*	0.35	
	Christiansund...	30.05	47	WSW	6	+	29.59	-0.29	51	43	+1	SW	9	0	6	52	43	-	*	0.20	
	Skudesnaes...	30.20	48	NW	4	bc	30.06	-0.06	52	48	0	SW	6	0	4	55	45	c, bc	*	-	
BRITISH ISLANDS.	Sumburgh Head	30.12	48	W	3	bc	29.71	-0.43	52	51	+6	W	4	0	6	52	46	b, bc, r	*	0.19	
	Stornoway...	30.21	52	WNW	2	bc	29.90	-0.35	53	52	+4	W	3	0	3	56	43	b, bc	8.6	0.05	
	Malin Head...	30.32	52	NNW	2	b	30.11	-0.21	52	52	+1	WSW	4	0m	5	54	47	b	*	0.03	
	Blacksod Pt. ...	30.41	52	WSW	2	b	30.27	-0.14	55	54	+2	WNW	2	dmg	2	56	50	bc, b	*	0.03	
	Valencia...	30.43	55	NNW	2	b	30.36	-0.06	53	51	0	SSE	2	0m g	2	58	43	bc, b, b	9.1	0.03	
	Roche's Point...	30.38	57	N	3	b	30.39	+0.01	47	45	-4	Z	0	0	1	60	43	bc, b	*	-	
	Birr Castle...	30.38	56	W	2	b	30.33	-0.04	46	44	0	SW	3	0	*	59	37	b	10.5	-	
	Donaghadee...	30.35	54	NNW	3	b	30.27	-0.08	46	44	-4	SSW	3	c	2	57	40	bc	*	-	
	Liverpool Obsy...	30.33	54	NW	2	b	30.33	+0.04	51	48	+1	WSW	1	bc	2	57	47	b	*	-	
	Holyhead...	30.33	54	NNE	3	b	30.22	+0.03	58	52	+4	W	2	b	1	53	47	b	*	-	
	Pembroke (St Ann's)	30.32	53	NNE	4	bc	30.35	+0.04	55	53	+1	NNE	1	b	1	58	46	bc	9.5	-	
	Scilly (St. Mary's)	30.33	57	N	4	bc	30.34	+0.01	55	52	-1	NNE	3	bc	2	53	52	bc	10.8	-	
	Jersey (St. Aubins)	30.25	59	NNE	3	bc	30.28	?	59	54	?	NE	5	bc m	4	63	53	b, bc m	6.4	-	
	Portland Bill...	30.26	57	N	2	bc	30.33	+0.05	52	49	-3	NE	3	bc m	1	63	47	c, bc	*	-	
	Dungeness...	30.18	59	NE	3	bc	30.23	+0.01	50	49	-3	NNW	3	0	1	62	40	bc	7.1	-	
	Wick...	30.20	54	NW	2	bc	29.88	-0.34	55	53	+10	SW	4	0	1	56	40	-	*	0.01	
	Nairn...	30.23	51	W	1	c	29.92	-0.32	53	49	+7	WSW	4	c	3	59	43	-	*	0.02	
Aberdeen...	30.26	51	SSW	2	bc	30.03	-0.23	47	45	-2	SSW	2	0	2	58	42	bc, bc, b	8.2	0.18		
Leith...	30.26	54	SW	1	b	30.12	-0.13	51	47	-3	SW	3	0	*	61	45	-	*	-		
North Shields	30.28	52	NE	2	b	30.24	0.00	44	41	-4	SW	2	b	2	56	39	bc	*	-		
Spurn Head...	30.25	55	N	5	b	30.29	+0.06	50	48	-2	WNW	3	bc m	3	59	47	b	*	-		
Yarmouth...	30.22	57	N	4	bc	30.25	+0.04	54	51	+2	NW	3	bc m	3	60	47	b, bc	*	-		
Clacton-on-Sea...	30.23	56	NE	1	bc	30.29	+0.05	51	49	-2	NNW	2	b	0	63	43	bc, bc, bc	8.0	0.10		
Nottingham...	30.26	53	NE	1	b	30.32	+0.06	37	37	-5	Z	0	f	*	60	34	c, b	*	-		
Bath...	30.27	57	NNE	1	b	30.35	+0.06	41	41	-4	NE	1	f	*	63	38	-	8.3	-		
Oxford...	30.31	51	NNW	1	0	30.25	+0.06	44	43	-2	Z	0	bc m	*	62	38	b, bc, b	*	0.01		
London (St. James Park)	30.23	58	NNE	1	c	30.30	+0.06	49	47	-5	Z	0	bc m	*	62	45	bc, bc, b	6.0	-		
GERMANY, &c.	The Scaw (Skagen)	30.11	53	WNW	1	b	30.08	-0.05	51	48	-2	NW	3	b	0	59	48	-	*	-	
	Fanö...	30.21	51	NW	2	b	30.21	+0.02	49	47	-6	Z	0	b	*	59	45	-	*	-	
	Cuxhaven...	30.14	59	N	1	0	30.21	+0.02	53	49	+2	NE	2	b	*	61	51	-	*	-	
	The Helder...	30.22	57	N	1	b	30.25	+0.04	56	53	-1	NE	1	bc	1	61	54	-	*	-	
	Brussels...	*	*	*	*	*	30.23	+0.02	50	49	+1	NE	1	c	*	65	46	-	*	-	
	Berlin...	30.12	54	N	2	0	30.12	-0.09	53	50	-2	NW	2	b	*	57	52	-	*	0.43	
	Frankfurt...	30.13	53	N	2	b	30.15	-0.01	53	50	0	N	4	0	*	61	53	-	*	0.04	
	Munich...	30.03	57	NW	5	+	30.06	-0.01	51	51	-4	NW	3	0	*	64	51	-	*	0.55	
FRANCE.	C. Gris Nez...	30.18	59	NE	3	b	30.25	+0.03	56	53	0	NNE	3	b	3	61	54	-	*	-	
	Brest...	30.26	57	N	3	bc	30.26	-0.03	52	50	+1	NE	4	b	3	61	50	-	*	-	
	Lorient...	30.21	59	NE	4	0	30.19	-0.07	53	52	-2	NNE	4	0	2	63	50	-	*	-	
	Rochefort...	30.16	63	NE	4	0	30.10	-0.13	56	55	+1	NE	5	0	*	68	54	0	*	-	
	Biarritz...	30.16	65	NNW	3	0	30.08	-0.14	56	56	-6	S	1	+	2	70	54	22+	*	0.32	
	Paris...	30.15	58	NE	2	bc	30.19	-0.01	51	50	-1	NNE	2	0	*	66	51	-	*	-	
	Belfort...	30.05	53	E	3	+	30.02	-0.08	50	49	-4	ENE	4	0	*	57	50	-	*	0.24	
	Lyons...	30.06	56	N	1	0	30.02	-0.08	54	52	-2	N	1	0	*	61	54	-	*	0.08	
Nice...	29.68	66	S	1	bc	29.88	-0.07	64	60	-9	Z	0	b	2	75	57	-	*	-		
Perpignan...	30.02	67	NW	3	0	29.97	-0.12	60	57	0	Z	0	+	5	75	57	-	*	-		
SPAN. PEN.	Corunna...																				
	Lisbon...	29.97	70	NNW	4	0	29.96	-0.06	63	56	-10	NNE	4	0	*	73	63	-	*	-	
	Azores (P. Delgada)...																				
SPAN. PEN.	" (Horta)...	30.35	68	NE	5	bc	30.38	+0.22	67	61	-2	NE	4	0	3	73	66	-	*	-	

NOTE: The Sunshine for London given in this Table is recorded on the Tower of the Wesleyan Training College, Westminster; the Sunshine entered to Dungeness is recorded at Littlestone-on-Sea.

* Observations for this column not generally received.

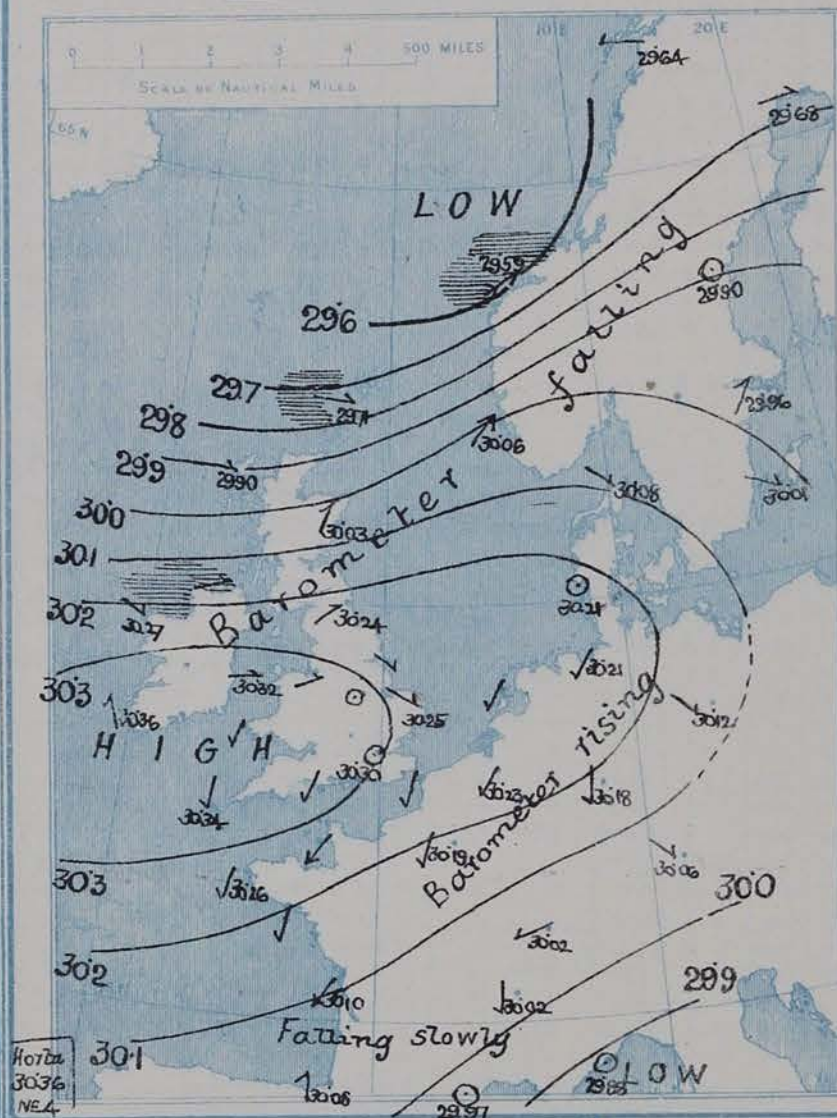
+ Observations received too late for insertion in Charts on next page.

WEATHER CHARTS

FOR *Friday, 15th September, 1905.*

I. BAROMETER, WIND AND SEA. *This Morning.*

BAROMETER—Isobars are drawn for each tenth of an inch.
WIND—Arrows show Directions and Force, flying with the wind.
 Force above 10 → Force 5 to 7 → } Calm ☉
 Force 8 to 10 → Force 1 to 4 → }
SEA—Rough High



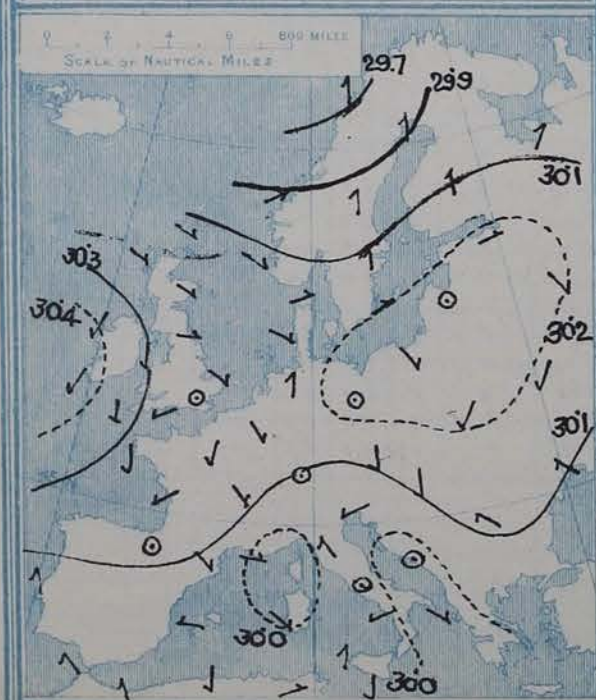
II. TEMPERATURE AND WEATHER. *This Morning.*

TEMPERATURE—Isotherms are drawn for each 10°.
WEATHER—Shown by Letters of the Beaufort Scale. (See P. 4.)
RAINFALL—A dotted line separates areas where rain has fallen from those without rain. The fall in past 24 hours when exceeding half an inch is shown thus -0.6



III. BAROMETER AND WIND

Yesterday morning.

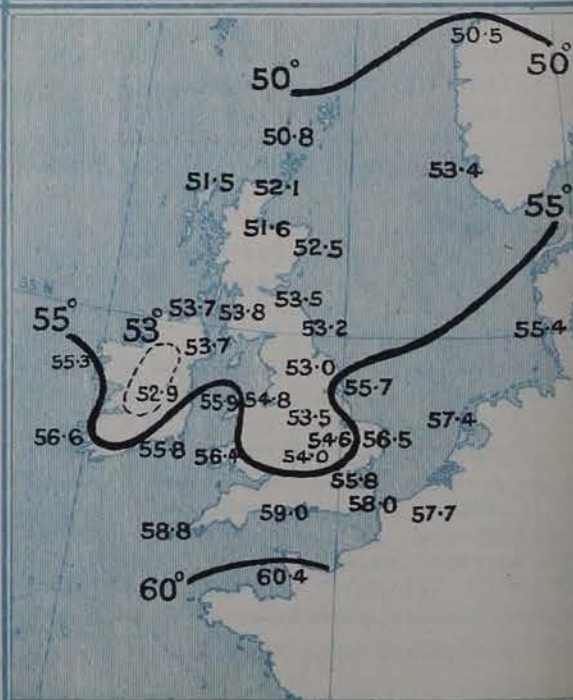


IV. RAINFALL IN 1905.

Total Amount recorded
 in various districts of the United Kingdom
 in the 36 weeks ended Saturday Sept. 9th
 with the percentage of the average amount
 for the corresponding period.



V. Means of DAILY TEMPERATURE at 8 A.M. for the monthly period SEPTEMBER (1871-1900.).



GENERAL SITUATION AT 8 A.M.

PRESSURE

A large depression, the centre of which now lies some distance to the northward of the Shetlands, has caused a brisk fall of the barometer over Scotland, the north of Ireland, and the west of Norway, the lowest reading reported being 29.59 ins. at Christiansund. The anticyclone has, in the meantime, extended eastwards across the North Sea to Denmark, where the barometer is about 30.15 ins. The highest values, 30.3 ins. and upwards, are found over the south of Ireland and the greater part of England. Pressure is relatively low, less than 29.9 ins. over the Gulf of Genoa. Gradients are moderate over Scotland, rather steep in the west of Norway.

WIND

TEMPERATURE

WEATHER

AND

SEA

The wind is light or moderate from the Wnd or S.Wnd over all our northern districts, and strong to a gale from S.W. along the west coast of Norway. Over the south and southwest of England, Germany, the Netherlands and France it draws into N.E., and is mostly light or moderate in force. Temperature has fallen in nearly all regions except the northern parts of Ireland and Scotland; at Nottingham it is as low as 37°, whence it increases to 44° at Shields, 49° in London, 55° in the Scilly Isles, and to 59° at Jersey. On the Continent the readings range from 64° at Nice to 50° at Brussels and to 42° at Karlstad. The sky has become overcast in nearly all parts of Ireland and Scotland, and it is also dull in Norway, South Germany, and at most French stations. Rain is falling at Biarritz and Perpignan, and slight drizzle at Blacksod Point. Over England, the adjacent parts of France, the Netherlands, and Denmark the weather is nearly cloudless, but fog prevails at Nottingham and Bath. The sea is rough off Christiansund, the Shetlands and Malin Head, slight or smooth generally.

The highest temperature reported over our Islands yesterday was 63° and occurred at some southern and southeastern stations. Slight rain was experienced in the extreme north and west and also at Oxford, while at Blacton-on-Sea there were some hail showers. Rain in considerable amounts also fell in Norway, Germany, and at a few French stations; at Biarritz there was a thunderstorm. Bright sunshine was again very prevalent over the United Kingdom.

PROBABLE CHANGES IN SYSTEM NOW PREVALENT

The depression off our northern coasts or its secondaries will probably cause unsettled weather and some rain in our northern and western districts, but the more southern parts of the Kingdom are likely to continue under the influence of the anticyclone during the ensuing 24 hours.

FORECASTS*

For the 24 hours ending at NOON on 16th September, 1905.

DISTRICTS.

FORECASTS.

0	{ SCOTLAND NORTH	{ W nd and S.W nd winds, fresh in places; changeable, some rain; moderate temperature.
1	{ SCOTLAND EAST	
2	{ ENGLAND N.E.	{ Wind mainly W nd , light or moderate; fair at first, then unsettled, with some rain.
3	{ ENGLAND EAST	{ Light or moderate winds, chiefly from N. or N.E.; fine generally; cool in daytime, cold at night.
4	{ MIDLAND COUNTIES	
5	{ ENGLAND SOUTH	

DISTRICTS.

FORECASTS.

6	{ SCOTLAND WEST	Same as Nos. 0 & 1.
7	{ ENGLAND N.W.	Same as No. 2.
8	{ ENGLAND S.W.	Same as Nos. 3 to 5.
9	{ IRELAND NORTH	{ S.W nd or W nd winds, freshening; fair in east and southeast, some rain in west and north; rather cool.
10	{ IRELAND SOUTH	

WARNINGS

NONE ISSUED.

Note.—The South Cone, point downwards (⌣), means that gales, or strong winds, are probable, at first from the Southward (from S.E. round by S. to N.W.). Should it appear likely that a gale beginning from between W. and N.W. is likely to veer towards N. or N.E., the North Cone is hoisted in preference to the South Cone.

The North Cone, point upwards (⌢), means that gales, or strong winds, are probable, at first from the Northward (from N.W. round by N. to S.E.). Should it appear likely that a gale beginning from between E. and S.E. is likely to veer towards S. or S.W., the South Cone is hoisted in preference to the North Cone.

* For terms for transmission of Forecasts by Telegraph, see next page.

REPORTS FOR YESTERDAY.

STATIONS.	TEMPERATURE F.		Weather.	Sunshine. Hrs.	Rainfall. Ins.	STATIONS.	TEMPERATURE F.		Weather.	Sunshine. Hrs.	Rainfall. Ins.
	Max.	Min.					Max.	Min.			
Blackpool, to 9 p.m.	58	46	c.p., d.c., d	10.6	0.02	Eastbourne, to 6 p.m. ...	62	*	*	7.0	*
Southport, to 9 p.m.	59	43	c, o, r, c	8.4	0.03	Hastings	*	*	*	6.6	*
Rhyl, to 6 p.m.	*	*	*	8.3	*	Folkestone	60	50	d, d.c.	6.7	0.01
Llandudno to 9 p.m.	57	50	p, d.c.	8.2	0.10	Broadstairs, to 6 p.m. ...	*	*	*	6.5	*
Bettws-y-Coed, to 6 p.m. ...	61	44	d, p, c	7.5	0.07	Margate, to 6 p.m. ...	63	52	d	6.6	-
Aberystwyth, to 6 p.m. ...	58	54	r, c	7.5	0.10	Lowestoft, to 6 p.m. ...	59	46	?	10.5	?
Plymouth, to 9 p.m.	60	45	d.c., d.c.p	6.5	0.01	Skegness	59	*	r, d	10.6	0.04
Torquay	61	46	*	7.8	0.01	Scarborough	61	*	*	10.0	0.02
Bournemouth, to 6 p.m. ...	62	53	*	9.4	*	Harrogate, to 6 p.m. ...	56	40	w, d.c., d	9.0	-
Bognor, to 6 p.m.	*	*	*	8.9	*	Darwen, to 9 p.m. ...	56	42	d.c., c.m	9.5	-
Worthing	*	*	*	9.9	*	Manchester, to 9 p.m. ...	60	42	r, m, c	5.0	0.05
Brighton	63	*	*	8.5	-	Birmingham, to 9 p.m. ...	57	43	c	4.5	-

TEMPERATURE, WEATHER, and RAINFALL at additional FOREIGN STATIONS, mainly for the 24 hours ended at 8 a.m. yesterday.

STATIONS. <i>14th Sept. 1905.</i>	TEMPERATURE F.		WEATHER.	RAIN. — Ins.		STATIONS.	TEMPERATURE F.		WEATHER.	RAIN. — Ins.
	Max.	Min.					Max.	Min.		
Flushing	64	55	bc, b	—		Rome <i>14th Sept. 1905.</i>	87	62	b, b	—
Aix-la-Chapelle	64	46	o, c	—		Naples	85	58	b, b	—
Copenhagen	63	52	b, m	—		Malta	85	74	—, b	—
Oxö (Christiansand)	59	50	o, b	0.43						
St. Petersburg	59	50	b, o	—		Geneva <i>13th Sept. 1905.</i>	1 p.m. 66		1 p.m. o	Measured 7 a.m.
Vienna	73	59	c, o	—		Berne	64	*	bc	—
Buda-Pesth	84	63	b, b	—		Lucerne	63	*	o	0.28
Hermanstadt	82	46	b, b	—		Coire	66	*	b	—
Trieste	70	66	b, bc	—		St. Gotthard	54	*	bc	—
Florence	87	61	b, b	—		Lugano	81	*	b	—

EXPLANATION OF THE COLUMNS GIVEN ON PAGE 1.

WEATHER.—*Beaufort Scale* is b. blue sky; c. detached clouds; d. drizzling rain; f. fog; g. dark, gloomy; h. hail; l. lightning; m. misty (hazy); o. overcast; p. passing showers; q. squally; r. rain; s. snow; t. thunder; u. ugly, threatening; v. visibility, unusual transparency; w. dew.

* AN ASTERISK is inserted in all places for which information is not usually received.

TABLE SHOWING THE LOCAL STANDARD TIMES AND THE CORRESPONDING GREENWICH TIMES OF THE OBSERVATIONS RECORDED ON PAGE I.					TABLE SHOWING THE GREENWICH TIMES OF SUNRISE, NOON, AND SUNSET, FOR STATIONS IN THE UNITED KINGDOM, TO-DAY.			
COUNTRIES, &c.	Hours of Morning Observations by Local Standard Time.	Corresponding Greenwich Times.	Hours of Evening Observations by Local Standard.	Corresponding Greenwich Times.	15 th Sept 1906.	Sunrise G.M.T.	Noon G.M.T.	Sunset G.M.T.
British Isles	8 a.m. (West European)	8 a.m.	6 p.m.* (W.E.T.)	6 p.m.*	Yarmouth	5.28	11.48	6.9
Holland	7 a.m. (" ")	7 a.m.	7 p.m. (W.E.T.)	7 p.m.	Greenwich	5.36	11.55	6.15
Germany, Denmark } Norway, Sweden }	8 a.m. (Mid-European)	7 a.m.	8 p.m. (M.E.T.)	7 p.m.	Wick	5.43	12.7	6.32
Belgium	7 a.m. (West European)	7 a.m.	Not published	—	Valencia	6.16	11.36	6.57
France	7 a.m. (Paris)	6.51 a.m.	6 p.m. (Paris)	5.51 p.m.				
Spain	8 a.m. (West European)	8 a.m.	6 p.m. (W.E.T.)	6 p.m.				
Portugal	8 a.m. (Lisbon)	8.36 a.m.	3.23 p.m. (Lisbon)	4 p.m.				
Azores { Ponta Delgada	6 a.m. (Local)	7.43 a.m.	9 p.m. (Local)	10.43 p.m.				
{ Horta	6 a.m. (Local)	7.55 a.m.	9 p.m. (Local)	10.55 p.m.				

SUBSCRIPTIONS both for the Daily and Weekly Weather Reports may be paid, in advance, to the Meteorological Office.

TERMS: For Daily Weather Report, forwarded by Book Post, £1 0 0 per annum.
 " " " " " " £1 10 0

Single Copies, 6d.

Single Copies of the Daily Weather Report (price 1d.) may be obtained after 3 p.m. on the day of issue at the Meteorological Office, and at Messrs. W. H. SMITH & SONS' Bookstalls at the following terminus Railway Stations:—Victoria, Charing Cross, King's Cross, St. Pancras, Euston.

FORECASTS OF WEATHER for one day in advance are drawn up at the Meteorological Office at 11 a.m., and between 7 and 8 p.m. The latest forecast can be had by Reply Telegram, on paying at any Post Office in the United Kingdom **Sixpence in addition to the cost of the inquiry and reply Telegrams.** Information as to the Terms on which Forecasts can be sent, daily, for a long or short period, may be obtained on application to the Meteorological Office, 63, Victoria Street, S.W., either personally or by post.

* At Oxford the observations are taken at 8 p.m.

DAILY WEATHER REPORT

for 8 a.m. on *Saturday, 16th September, 1905.*

Issued by the *METEOROLOGICAL OFFICE, 63, Victoria Street, London.* *W. N. SHAW, Director.*

STATIONS.		YESTERDAY EVENING. (See note on last page.)					THIS MORNING. (See note on last page.)										PAST 24 HOURS.					
		BAROM.	TEMP.	WIND	Force (0 to 12.)	Weather	BAROMETR.		TEMPERATURE.			WIND.		Force (0 to 12.)	Weather.	Sea (0 to 9.)	Temp.		Weather	Sun- shine Hours	Rainfall. Ins.	
							At 32° Fahr. and M.S.L.	Dry Bulb.	Direc.	Change since Yester- day.	Dry Bulb.	Wet Bulb.	Change since Yester- day.				Direc.	Max.				Min.
SCANDINAVIA.	Haparanda...	29.43	48	S	2	0	29.21	-0.47	46	44	+1	S	2	+	5	50	37	-	-	-	0.16	
	Hernösand...	29.47	47	Z	0	0	29.32	-0.58	44	40	-1	W	2	0	5	52	41	-	-	-	-	
	Stockholm...	29.73	51	SW	6	0	29.48	-0.48	52	49	+3	W	6	0	5	59	46	-	-	-	0.04	
	Wisby...	29.88	54	W	8	0	29.67	-0.34	53	51	-2	SW	8	0	5	57	50	-	-	-	-	
	Karlstad...	29.71	52	SW	8	0	29.51	-0.48	51	44	+9	W	6	0	5	5	5	-	-	-	-	
	Färder (X'ania Fjord)	29.69	55	WSW	7	0	29.64	-0.38	50	44	+2	W	6	0	4	58	48	-	-	-	-	
	Bodö...	29.21	45	E	2	0	29.26	-0.35	41	41	-3	SW	6	+	2	46	39	-	-	-	0.35	
	Christiansund...	29.42	46	SW	8	+	29.31	-0.28	48	44	-3	WNW	9	+	6	51	43	-	-	-	1.22	
Skudesnaes...	29.82	52	NNW	8	+	29.81	-0.25	48	44	-4	NNW	8	0	5	52	43	+	-	-	0.51		
BRITISH ISLANDS.	Sumburgh Head	29.77	50	W	5	0	29.93	+0.22	48	43	-4	NW	5	0	6	54	47	0.8	-	-	0.02	
	Stornoway...	30.05	52	NW	3	0	30.18	+0.28	50	49	-3	NW	3	0	2	56	49	0.0	4.2	-	0.02	
	Malin Head...	30.21	54	NW	5	0	30.28	+0.17	53	52	+1	NW	3	0	4	55	51	0.0	-	-	0.03	
	Blacksod Pt.	30.33	56	NW	3	0	30.37	+0.10	54	52	-1	WNW	2	0	2	57	53	0.0	-	-	0.02	
	Valencia...	30.35	56	N	2	0	30.41	+0.05	55	52	+2	N	2	0	3	58	50	0.0	-	-	0.02	
	Roche's Point...	30.31	56	NW	3	0	30.39	+0.00	53	51	+6	N	3	0	1	57	47	0.0	-	-	0.01	
	Birr Castle...	30.28	56	W	3	0	30.37	+0.04	50	49	+4	WNW	3	0	3	57	42	0.0	-	-	0.01	
	Donaghadee...	30.18	56	W	2	0	30.28	+0.01	51	49	+5	W	4	0	3	57	46	0.0	-	-	-	
	Liverpool Obsy.	30.20	53	W	2	0	30.27	-0.06	54	50	+3	NW	3	0	2	57	51	0.0	-	-	-	
	Holyhead...	30.22	55	W	3	0	30.29	-0.03	55	52	-3	N	5	0	3	58	51	0.0	-	-	-	
	Pembroke (St Ann's)	30.26	55	WSW	4	0	30.30	-0.05	54	51	-1	N	4	0	2	58	50	0.0	8.8	-	0.01	
	Scilly (St. Mary's)	30.33	57	NNW	3	0	30.31	-0.03	56	52	+1	N	3	0	2	60	52	0.0	10.9	-	-	
	Jersey (St. Aubins)	30.25	58	NE	3	0	30.27	-0.01	52	50	-7	NW	2	0	2	62	47	0.0	10.8	-	-	
	Portland Bill	30.28	57	W	1	0	30.26	-0.07	55	54	+3	N	2	0	1	64	50	0.0	-	-	-	
	Dungeness...	30.22	58	NE	1	0	30.19	-0.04	51	49	+1	NW	3	0	1	62	42	0.0	9.9	-	-	
	Wick...	29.97	51	NW	7	0	30.08	+0.20	50	48	-5	NW	5	0	3	58	48	-	-	-	0.03	
	Nairn...	30.05	53	W	2	0	30.15	+0.23	52	49	-1	W	2	0	1	59	46	-	-	-	-	
	Aberdeen...	30.02	53	W	2	0	30.15	+0.12	52	49	+5	WNW	3	0	2	62	47	0.0	0.5	-	0.01	
	Leith...	30.06	56	W	2	0	30.19	+0.07	53	49	+2	WSW	1	0	2	59	46	-	-	-	-	
	North Shields	30.08	56	WSW	3	0	30.20	-0.04	48	45	+4	W	3	0	2	60	41	0.0	-	-	-	
	Spurn Head...	30.17	57	W	4	0	30.20	-0.09	51	50	+1	NNW	4	0	3	60	49	-	-	-	-	
	Yarmouth...	30.20	59	E	3	0	30.16	-0.09	54	52	0	WNW	3	0	3	61	50	0.0	-	-	-	
	Clacton-on-Sea	30.22	59	ESE	1	0	30.20	-0.09	52	50	+1	WNW	2	0	0	62	46	0.0	9.2	-	-	
	Nottingham...	30.20	57	W	1	0	30.21	-0.11	54	49	+17	NNW	1	0	2	62	36	0.0	7.7	-	-	
Bath...	30.26	57	W	1	0	30.28	-0.07	54	51	+13	N	1	0	2	63	41	-	7.4	-	-		
Oxford...	30.26	51	WNW	1	0	30.26	-0.09	53	50	+9	NW	2	0	2	62	43	0.0	-	-	-		
London (St. James' Park)	30.22	54	N	1	0	30.21	-0.09	54	51	+5	N	1	0	2	63	45	0.0	8.5	-	-		
GERMANY, &c.	The Scaw (Skagen)	29.87	55	W	5	0	29.71	-0.37	53	46	+2	W	6	0	2	57	50	-	-	-	-	
	Fanö...	30.07	54	SW	6	0	29.95	-0.26	54	49	+5	NW	6	0	2	57	48	-	-	-	-	
	Cuxhaven...	30.18	56	W	1	0	30.04	-0.17	53	50	0	SW	4	0	2	59	48	-	-	-	-	
	The Helder...	30.22	56	NNW	1	0	30.14	-0.11	56	54	0	WNW	3	0	2	61	54	-	-	-	-	
	Brussels...	*	*	*	*	*	30.21	-0.02	44	44	-6	Z	0	0	2	64	38	-	-	-	-	
	Berlin...	30.15	57	NNW	1	0	30.19	-0.02	52	50	-1	Z	0	0	2	63	48	-	-	-	-	
	Frankfurt...	30.15	55	N	5	0	30.13	-0.02	54	51	+1	N	2	0	2	61	48	-	-	-	0.04	
	Munich...	30.08	53	NE	4	+	30.06	-0.00	53	53	+2	NW	1	+	2	55	51	-	-	-	0.08	
FRANCE.	C. Gris Nez...	30.25	56	NE	2	0	30.19	-0.06	56	52	0	WNW	3	0	2	63	54	-	-	-	-	
	Brest...	30.28	55	NE	4	0	30.29	+0.03	52	50	0	NNE	2	0	2	63	48	-	-	-	-	
	Lorient...	30.21	58	NE	3	0	30.28	+0.09	53	49	0	NE	3	0	2	63	48	-	-	-	-	
	Rochefort...	30.12	62	NE	6	0	30.21	+0.11	52	50	-4	NE	6	0	2	68	48	0	-	-	-	
	Biarritz...	30.07	60	?	?	?	30.16	+0.08	54	54	-2	NNE	2	0	2	64	52	-	-	-	-	
	Paris...	30.17	56	NNE	2	0	30.22	+0.03	46	46	-5	N	1	0	2	63	42	-	-	-	-	
	Belfort...	30.05	52	ESE	4	+	30.07	+0.05	50	50	0	ESE	3	+	2	55	50	-	-	-	0.32	
	Lyons...	30.04	53	NW	2	+	30.13	+0.11	52	53	-1	E	1	0	2	57	53	-	-	-	0.32	
	Nice...	29.91	65	Z	0	0	29.99	+0.11	63	59	-1	Z	0	0	2	77	59	-	-	-	-	
	Perpignan...	29.99	59	SW	1	+	30.06	+0.09	58	57	-2	Z	0	0	2	68	56	-	-	-	0.12	
SPAN. PEN.	Corunna...																					
	Lisbon...	29.94	62	NNE	6	0	29.97	+0.01	62	53	-1	N	4	0	2	73	55	-	-	-	-	
	Azores (P. Delgada)...	30.41	67	ESE	3	0	30.38	-0.00	66	60	-1	NE	4	0	2	70	64	-	-	-	-	

NOTE: The Sunshine for London given in this Table is recorded on the Tower of the Wesleyan Training College, Westminster; the Sunshine entered to Dungeness is recorded at Littlestone-on-Sea.

* Observations for this column not generally received.

+ Observations received too late for insertion in Charts on next page.

WEATHER CHARTS

FOR *Saturday 16th September, 1903.*

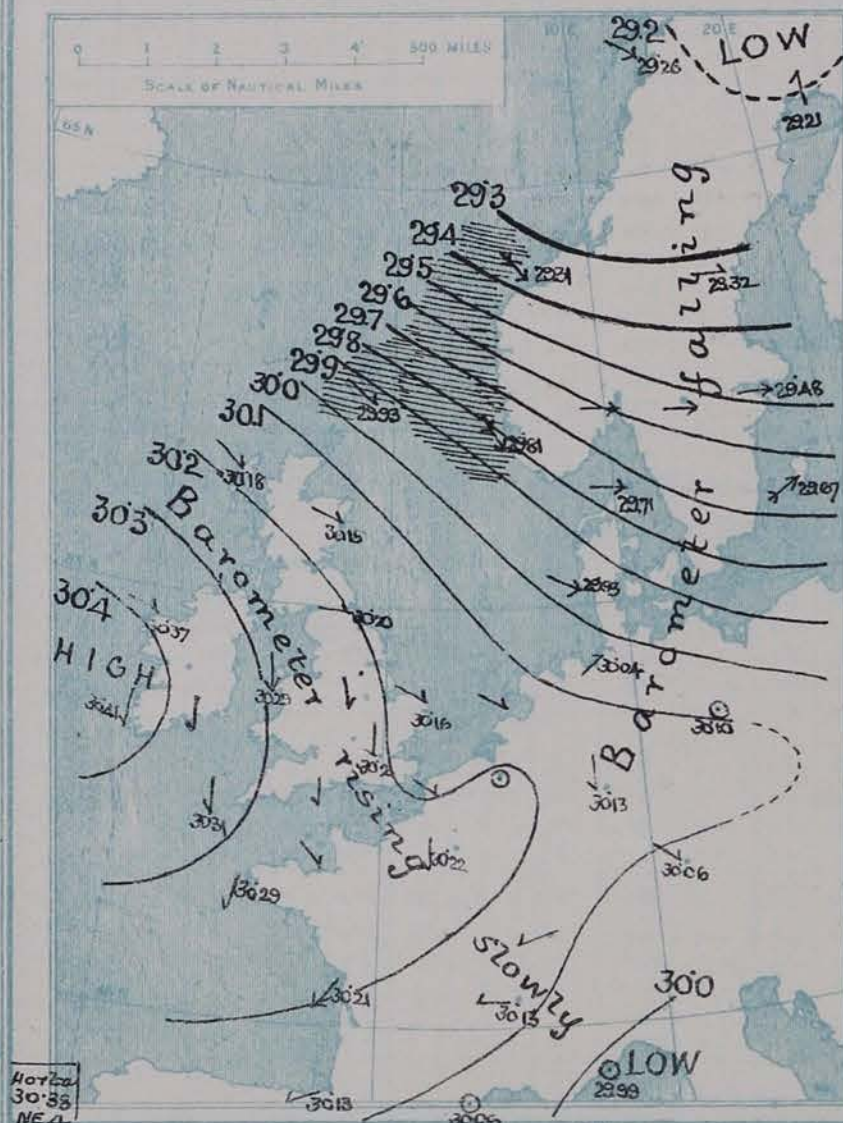
I. BAROMETER, WIND AND SEA. *This Morning.*

BAROMETER.—Isobars are drawn for each tenth of an inch.

WIND.—Arrows show Directions and Force, flying with the wind.

Force above 10 → : Force 5 to 7 → : } Calm ☉
Force 8 to 10 → : Force 1 to 4 → :

SEA.—Rough High



II. TEMPERATURE AND WEATHER. *This Morning.*

TEMPERATURE.—Isotherms are drawn for each 10°.

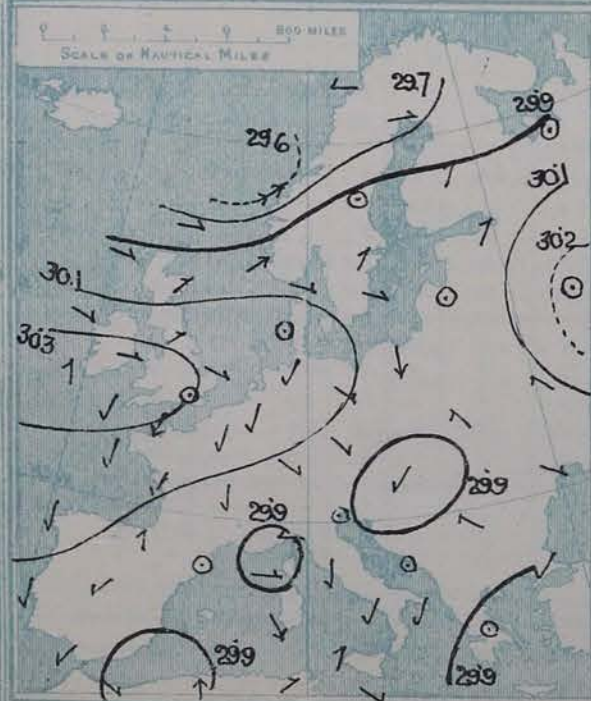
WEATHER.—Shown by Letters of the Beaufort Scale. (See P. 4.)

RAINFALL.—A dotted line separates areas where rain has fallen from those without rain. The fall in past 24 hours when exceeding half an inch is shown thus - 0.6



III. BAROMETER AND WIND

Yesterday morning.



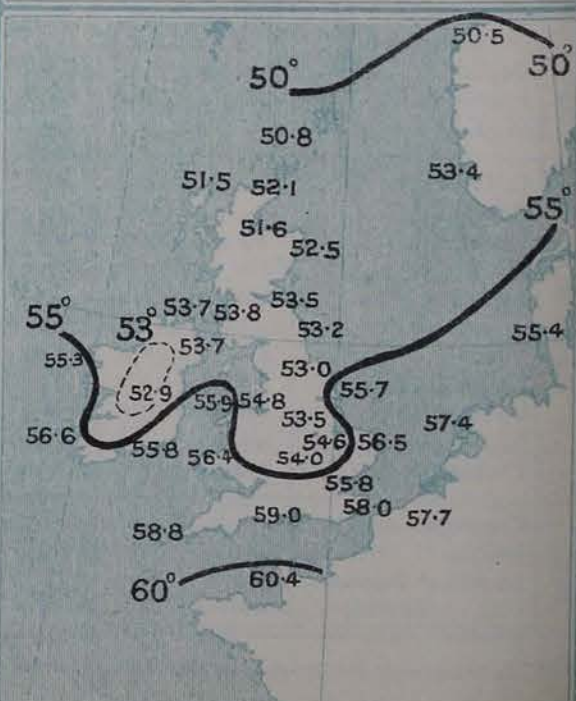
IV. BRIGHT SUNSHINE IN 1905.

Total Duration recorded in various districts of the United Kingdom in the 36 weeks ended Saturday, Sept. 9th, with the percentage of the average duration for the corresponding period.



V. Means of DAILY TEMPERATURE

at 8 A.M. for the monthly period SEPTEMBER (1871-1900.).



GENERAL SITUATION AT 8 A.M.

PRESSURE

The barometer is now rising again throughout the United Kingdom and the adjacent parts of the Continent, the depression which affected all our northern districts yesterday having travelled away to Scandinavia and Lapland. Pressure now varies from 30.41 ins. at Valencia to 29.2 ins. at Haparanda. Gradients are very slight over our Islands.

WIND

TEMPERATURE

WEATHER

AND

SEA

The general current of wind over Northwestern Europe is N.^{ly} or N.W.^{ly}; it has little strength in this country but blows a gale on the coasts of Norway, and strongly in Denmark. In Sweden the wind is more S.^{ly} and blows a gale at Wisby, while over the Bay of Biscay it is moderate or fresh from the N.E.^{ly}. Temperature has risen in most parts of our Islands and on the eastern shores of the North Sea, fallen in Norway, the north of Scotland, and at most French stations. It now ranges from 56° at Scilly to 50° at Wick, Stornoway and Burr Castle, and to 48° at Sumburgh Head and North Shields. The Continental values range from 63° at Nice to 44° at Brussels and Hernösand, and to 41° at Bodo.

The sky is nearly cloudless in some localities, but regarded as a whole it is rather cloudy both over this country and the Continent. Showers are falling at Malin Head and rain in some parts of Scandinavia, while fog prevails at Great Yarmouth and Brussels. The sea is rough off the west coast of Norway and the Shetlands, slight or smooth generally.

In many parts of these Islands the maximum temperatures yesterday were below 60°, and the highest, at Brighton and Portland Bill, were only 64°. Slight rain fell in some Irish and Scotch stations, considerable amounts in the east of France, and heavy amounts in Norway. No bright sunshine was recorded at Valencia and Burr Castle, and only half an hour at Aberdeen; in most districts, however, the day was extremely bright.

PROBABLE CHANGES IN SYSTEM NOW PREVALENT

There are no indications of the approach of any further depressions at present, so that the whole of the United Kingdom will probably remain under the domination of the anticyclone during the next 24 hours. Fair or fine bright weather is consequently anticipated, with light or moderate breezes between N. and N.W.

FORECASTS*

For the 24 hours ending at NOON on 17th September, 1905.

DISTRICTS.

FORECASTS.

- 0 { SCOTLAND NORTH
- 1 { SCOTLAND EAST
- 2 { ENGLAND N.E.
- 3 { ENGLAND EAST
- 4 { MIDLAND COUNTIES
- 5 { ENGLAND SOUTH

Moderate or light breezes
between N. and N.W.; fair or fine
generally; moderate temperature.

DISTRICTS.

FORECASTS.

- 6 { SCOTLAND WEST
- 7 { ENGLAND N.W.
- 8 { ENGLAND S.W.
- 9 { IRELAND NORTH
- 10 { IRELAND SOUTH

Moderate or light breezes
between N. and N.W.; fair or fine
generally; moderate temperature.

WARNINGS

NONE ISSUED.

Note.—The South Cone, point downwards (⌋), means that gales, or strong winds, are probable, at first from the Southward (from S.E. round by S. to N.W.). Should it appear likely that a gale beginning from between W. and N.W. is likely to veer towards N. or N.E., the North Cone is hoisted in preference to the South Cone.
The North Cone, point upwards (⌋), means that gales, or strong winds, are probable, at first from the Northward (from N.W. round by N. to S.E.). Should it appear likely that a gale beginning from between E. and S.E. is likely to veer towards S. or S.W., the South Cone is hoisted in preference to the North Cone.

* For terms for transmission of Forecasts by Telegraph, see next page.

REPORTS FOR YESTERDAY.

STATIONS.	TEMPERATURE F.		Weather.	Sunshine Hrs.	Rainfall Ins.	STATIONS.	TEMPERATURE F.		Weather.	Sunshine Hrs.	Rainfall Ins.
	Max.	Min.					Max.	Min.			
Blackpool, to 9 p.m.	58	36	c, o, o, f	4.0	0.02	Eastbourne, to 6 p.m.	61	*	*	11.0	*
Southport, to 9 p.m.	59	39	c, f	3.2	-	Hastings	*	*	*	10.3	*
Rhyl, to 6 p.m.	*	*	*	5.8	*	Folkestone	61	43	f	11.3	-
Llandudno to 9 p.m.	58	44	f, c, f	4.5	0.01	Broadstairs, to 6 p.m.	*	*	*	11.2	*
Bettws-y-Coed, to 6 p.m.	59	35	f, c	5.0	0.03	Margate, to 6 p.m.	63	52	f	11.2	-
Towyn, to 6 p.m.	60	36	f, c	7.2	-	Lowestoft, to 6 p.m.	59	43	f, c, o, f	10.7	9.01
Aberystwyth, to 6 p.m.	57	38	c, f, o	7.0	-	Skegness	62	*	f, c	11.0	-
Plymouth, to 9 p.m.	62	44	f, f, c	10.1	-	Scarborough	62	*	*	8.3	-
Torquay	61	45	*	9.7	-	Harrogate, to 6 p.m.	58	39	f, c, w	8.0	-
Bournemouth, to 6 p.m.	62	42	*	10.7	*	Darwen, to 9 p.m.	57	40	c, o, m, d	5.1	0.08
Hognor, to 6 p.m.	*	*	*	10.7	*	Manchester, to 9 p.m.	59	38	f, c, o, f	5.5	-
Worthing	*	*	*	8.6	*	Birmingham, to 9 p.m.	61	41	c, o	8.3	-
Brighton	64	*	*	10.0	-						

TEMPERATURE, WEATHER, and RAINFALL at additional FOREIGN STATIONS, mainly for the 24 hours ended at 8 a.m. yesterday.

STATIONS. 15 th Sept., 1905.	TEMPERATURE F.		WEATHER.	RAIN. Ins.	STATIONS. 15 th Sept., 1905.	TEMPERATURE F.		WEATHER.	RAIN. Ins.
	Max.	Min.				Max.	Min.		
Flushing	61	52	f, c, f	-	Rome	84	59	f, c, f	-
Aix-la-Chapelle	63	48	c, o	-	Naples	83	69	f, c, f	-
Copenhagen	63	48	o, f, b	0.04	Malta	83	72	f	-
Oxö (Christiansand)	59	45	f, c, f	-	Geneva 14 th Sept., 1905.	1 p.m.		1 p.m.	Measured
St. Petersburg	59	48	f, c, f	-	57	*	r	7 a.m.
Vienna	72	61	f, c, f	-	Berne	59	*	r	0.59
Buda-Pesth	82	64	f, c, f	-	Lucerne	64	*	o	0.87
Hermanstadt	82	64	f, c, f	-	Coire	64	*	o	0.20
Trieste	82	66	f, c, f	-	St. Gotthard	46	*	r	0.87
Florence	87	64	f, c, f	-	Lugano	75	*	o	0.04

EXPLANATION OF THE COLUMNS GIVEN ON PAGE 1.

WEATHER.—Beaufort Scale is b. blue sky; c. detached clouds; d. drizzling rain; f. fog; g. dark, gloomy; h. hail; l. lightning; m. misty (hazy); o. overcast; p. passing showers; q. squally; r. rain; s. snow; t. thunder; u. ugly, threatening; v. visibility, unusual transparency; w. dew.

* AN ASTERISK is inserted in all places for which information is not usually received.

TABLE SHOWING THE LOCAL STANDARD TIMES AND THE CORRESPONDING GREENWICH TIMES OF THE OBSERVATIONS RECORDED ON PAGE 1.

TABLE SHOWING THE GREENWICH TIMES OF SUNRISE, NOON, AND SUNSET FOR STATIONS IN THE UNITED KINGDOM, TO-DAY.

COUNTRIES, &c.	Hours of Morning Observations by Local Standard Time.	Corresponding Greenwich Times.	Hours of Evening Observations by Local Standard.	Corresponding Greenwich Times.	16 th Sept., 1905.	Sunrise G.M.T.	Noon G.M.T.	Sunset G.M.T.
British Isles	8 a.m. (West European)	8 a.m.	6 p.m.* (W.E.T.)	6 p.m.*	Yarmouth	5.30	11.48	6.6
Holland	7 a.m. (")	7 a.m.	7 p.m. (W.E.T.)	7 p.m.	Greenwich	5.38	11.55	6.12
Germany, Denmark Norway, Sweden }	8 a.m. (Mid-European)	7 a.m.	8 p.m. (M.E.T.)	7 p.m.	Wick	5.45	12.7	6.29
Belgium	7 a.m. (West European)	7 a.m.	Not published	—	Valencia	6.18	12.36	6.54
France	7 a.m. (Paris)	6.51 a.m.	6 p.m. (Paris)	5.51 p.m.				
Spain	8 a.m. (West European)	8 a.m.	6 p.m. (W.E.T.)	6 p.m.				
Portugal	8 a.m. (Lisbon)	8.36 a.m.	3.23 p.m. (Lisbon)	4 p.m.				
Azores { Ponta Delgada	6 a.m. (Local)	7.43 a.m.	9 p.m. (Local)	10.43 p.m.				
{ Horta	6 a.m. (Local)	7.55 a.m.	9 p.m. (Local)	10.55 p.m.				

SUBSCRIPTIONS both for the Daily and Weekly Weather Reports may be paid, in advance, to the Meteorological Office.

TERMS: For Daily Weather Report, forwarded by Book Post, £1 0 0 per annum.
" Weekly " " " £1 10 0 " Single Copies, 6d.

Single Copies of the Daily Weather Report (price 1d.) may be obtained after 3 p.m. on the day of issue at the Meteorological Office, and at Messrs. W. H. SMITH & SONS' Bookstalls at the following terminus Railway Stations:—Victoria, Charing Cross, King's Cross, St. Pancras, Euston.

FORECASTS OF WEATHER for one day in advance are drawn up at the Meteorological Office at 11 a.m., and between 7 and 8 p.m. The latest forecast can be had by Reply Telegram, on paying at any Post Office in the United Kingdom Sixpence in addition to the cost of the inquiry and reply Telegrams. Information as to the Terms on which Forecasts can be sent, daily, for a long or short period, may be obtained on application to the Meteorological Office, 63, Victoria Street, S.W., either personally or by post.

* At Oxford the observations are taken at 8 p.m.

DAILY WEATHER REPORT

for 8 a.m. on Sunday, 17th SEPTEMBER, 1905.

Issued by the METEOROLOGICAL OFFICE, 63, Victoria Street, London. W. N. SHAW, Director.

STATIONS.		YESTERDAY EVENING. (See note on last page.)					THIS MORNING. (See note on last page.)										PAST 24 HOURS.				
		Barom.	Temp.	Wind		Weather	Barometer.		Temperature.			Wind.		Weather.	Sea (0 to 9.)	Temp.		Weather.	Sun- shine Hours	Rainfall. Ins	
																					At 32° Fahr. and M.S.L.
				Ins.	°		Ins.	°	°	°	°										
SCANDINAVIA.	Haparanda...	29.29	44	N	6	0	29.66	+1.45	45	41	-1	N	8	c	*	48	43	-	*	0.28	
	Hernösand...	29.54	44	N	2	0	29.62	+1.30	48	45	+4	NW	6	b	*	50	37	-	*	0.12	
	Stockholm...	29.54	48	NNW	6	0	29.83	+1.35	48	43	-4	NW	6	b	*	57	48	-	*	0.04	
	Wisby...	29.59	53	NW	8	0	29.83	+1.16	50	46	-3	NNW	9	c	*	57	46	-	*	-	
	Karlstad...	29.75	48	NW	4	0	30.02	+1.54	47	41	-4	NW	6	b	*	*	*	-	*	-	
	Færder (X'ania Fjord)	29.78	55	NNW	4	0	30.09	+1.45	49	43	-1	NNW	4	b	3	59	48	-	*	-	
	Bodö...	29.62	45	NE	2	0	29.84	+1.58	48	43	+7	N	2	c	2	?	41	-	*	0.39	
	Christiansund...	29.90	49	WNW	6	+	30.12	+1.81	48	46	0	WSW	5	+	5	49	45	-	*	0.35	
Skudesnaes...	30.04	48	NNW	8	c	30.23	+1.42	49	46	+1	NNW	4	c	4	52	48	-	*	0.04		
BRITISH ISLANDS.	Sumburgh Head	30.12	47	NW	4	bc	30.13	+1.20	52	51	+4	W	3	0	4	53	41	0.3c	*	0.02	
	Stornoway...	30.21	55	W	3	0	30.19	+1.01	54	51	+4	W	3	c	3	58	50	0	1.6	0.02	
	Malin Head...	30.36	55	WNW	4	0	30.32	+1.04	55	54	+2	W	2	c	3	56	49	0	*	-	
	Blacksod Pt. ...	30.40	55	SW	2	og	30.38	+1.01	55	54	+1	WSW	3	og	2	57	53	og	*	0.03	
	Valencia...	30.41	55	NNW	2	c	30.41	0.00	47	46	-8	Z	0	om	3	58	43	0.0c	1.8	-	
	Roche's Point...	30.39	57	N	2	0	30.40	+1.01	53	51	0	N	2	0	1	59	49	0	*	-	
	Birr Castle...	30.37	57	WNW	2	c	30.39	+1.02	52	51	+2	WNW	1	0	*	59	49	c,0	0.3	-	
	Donaghadee...	30.33	56	NNE	2	c	30.38	+1.10	52	51	+1	SSW	2	c	1	58	51	cg	*	-	
	Liverpool Obsy...	30.33	55	WNW	3	c	30.37	+1.10	55	52	+1	NW	1	0	1	59	53	-	*	-	
	Holyhead...	30.33	56	NW	2	c	30.37	+1.08	54	53	-1	Z	0	m	0	58	52	c	*	-	
	Pembroke (St Ann's)	30.33	55	NNE	4	bc	30.35	+1.05	54	51	0	NE	2	og	2	57	48	bc,og	3.8	-	
	Scilly (St. Mary's)	30.33	57	NNE	4	bc	30.30	-0.01	56	52	0	ENE	4	bc	1	60	52	bc	10.7	0.01	
	Jersey (St. Aubins)	30.29	59	NNE	2	b	30.30	+1.03	58	54	+6	E	5	b	4	62	49	bmw	3.8	-	
	Portland Bill...	30.30	58	NE	1	bcm	30.35	+1.09	55	53	0	ENE	3	br	2	64	49	cm,bc	*	-	
	Dungeness...	30.30	60	Z	0	0	30.34	+1.15	58	53	+7	NE	3	b	1	61	43	0	0.7	-	
	Wick...	30.19	51	NW	3	bc	30.20	+1.12	54	51	+4	NW	1	c	1	58	43	-	*	-	
Nairn...	30.23	55	NW	1	c	30.24	+1.09	55	52	+3	W	1	bc	1	59	50	-	*	-		
Aberdeen...	30.25	55	W	2	c	30.27	+1.12	51	50	-1	WNW	1	c	2	58	45	c,bc	1.6	-		
Leith...	30.24	58	WSW	1	b	30.29	+1.10	57	54	+4	WSW	2	c	*	67	50	-	*	-		
North Shields...	30.25	55	ESE	2	0	30.33	+1.13	50	48	+2	WSW	3	bc	2	59	43	0	*	-		
Spurn Head...	30.28	55	E	1	bc	30.34	+1.14	52	51	+1	WNW	3	bmw	4	59	51	bc	*	-		
Yarmouth...	30.26	59	N	3	b	30.34	+1.18	54	51	0	NW	3	bm	3	61	45	b	*	-		
Clacton-on-Sea...	30.28	57	NE	1	c	30.36	+1.16	56	52	+4	NNW	1	b	0	63	47	0,bc,cm	2.3	-		
Nottingham...	30.27	56	E	1	b	30.36	+1.15	42	42	-12	Z	0	f	*	65	40	b	7.6	-		
Bath...	30.31	58	N	1	b	30.37	+1.09	49	48	-5	NE	1	b	*	62	38	-	*	-		
Oxford...	30.35	52	N	1	b	30.38	+1.12	49	47	-4	N	1	bm	*	63	44	-	*	-		
London (St. James' Park)	30.27	59	N	1	bm	30.35	+1.14	57	53	+3	NE	2	br	*	62	48	c,0,b	5.1	-		
GERMANY, &c.	The Scaw (Skagen)	29.80	55	NW	6	b	30.08	+1.37	54	50	+1	NW	1	b	0	59	52	-	*	-	
	Fanö...	30.08	51	WNW	8	0	30.21	+1.26	52	49	-2	WNW	5	0	*	57	48	-	*	-	
	Cuxhaven...	30.08	55	NW	5	0	30.26	+1.22	54	48	+1	NW	4	0	*	57	42	7,0	*	0.08	
	The Helder...	30.26	57	NNW	3	bc	30.35	+1.21	57	52	+1	N	2	bc	1	59	55	-	*	-	
	Brussels...	*	*	*	*	*	30.35	+1.14	52	51	+8	N	1	f	*	63	44	-	*	-	
	Berlin...	30.04	54	WSW	2	+	30.20	+1.10	50	47	-2	W	4	b	*	63	48	-	*	0.04	
	Frankfurt...	30.26	52	Z	0	b	30.34	+1.21	52	49	-2	S	1	b	*	64	52	-	*	-	
	Munich...	30.21	52	NW	2	0	30.35	+1.29	50	49	-3	W	2	bc	*	54	48	-	*	0.12	
FRANCE.	C. Gris Nez...	30.26	58	NE	3	0	30.34	+1.15	55	52	-1	ESE	3	c	3	64	55	-	*	-	
	Brest...	30.28	59	NE	3	bc	30.23	-0.06	51	50	-1	ENE	4	bc	2	?	50	-	*	-	
	Lorient...	30.25	61	NE	3	bc	30.15	-0.13	54	52	+1	NE	4	bc	2	68	50	-	*	-	
	Rochefort...	30.17	63	NE	5	b	30.07	-0.14	56	53	+4	ENE	6	0	*	72	52	bc,b	*	-	
	Biarritz...	30.10	62	ENE	3	m	30.00	-0.16	59	58	+5	ESE	2	b	2	67	54	-	*	0.08	
	Paris...	30.26	54	ENE	1	0	30.30	+1.08	48	47	+2	NE	2	b	*	65	43	-	*	-	
	Belfort...	30.18	51	E	2	f	30.24	+1.17	49	49	-1	ENE	6	f	*	54	46	-	*	0.28	
	Lyons...	30.21	56	N	1	0	30.19	+1.06	50	49	-3	N	1	0	*	61	50	-	*	-	
Nice...	29.97	67	Z	0	b	30.04	+1.05	68	62	+5	Z	0	bc	1	79	61	-	*	-		
Perpignan...	30.08	63	Z	0	0	30.04	-0.02	62	59	+4	E	1	0	*	73	58	-	*	-		
SPAN. PEN.	Corunna...																		*	-	
	Lisbon...	30.01	60	WNW	4	0	30.07	+1.10	60	55	-2	NW	4	0	*	70	57	-	*	-	
	Azores (P. Delgada)...	30.35	66	NE	2	0	30.36	+1.01	65	61	+2	NE	2	0	4	72	63	-	*	-	
„ (Horta)...	30.37	65	NNE	2	c	30.36	-0.02	62	59	-4	NW	1	b	1	70	61	-	*	-		

NOTE: The Sunshine for London given in this Table is recorded on the Tower of the Wesleyan Training College, Westminster; the Sunshine entered to Dungeness is recorded at Littlestone-on-Sea.

* Observations for this column not generally received.

* Observations received too late for insertion in Charts on next page.

WEATHER CHARTS

FOR Sunday, 17th Sept^r 1908.

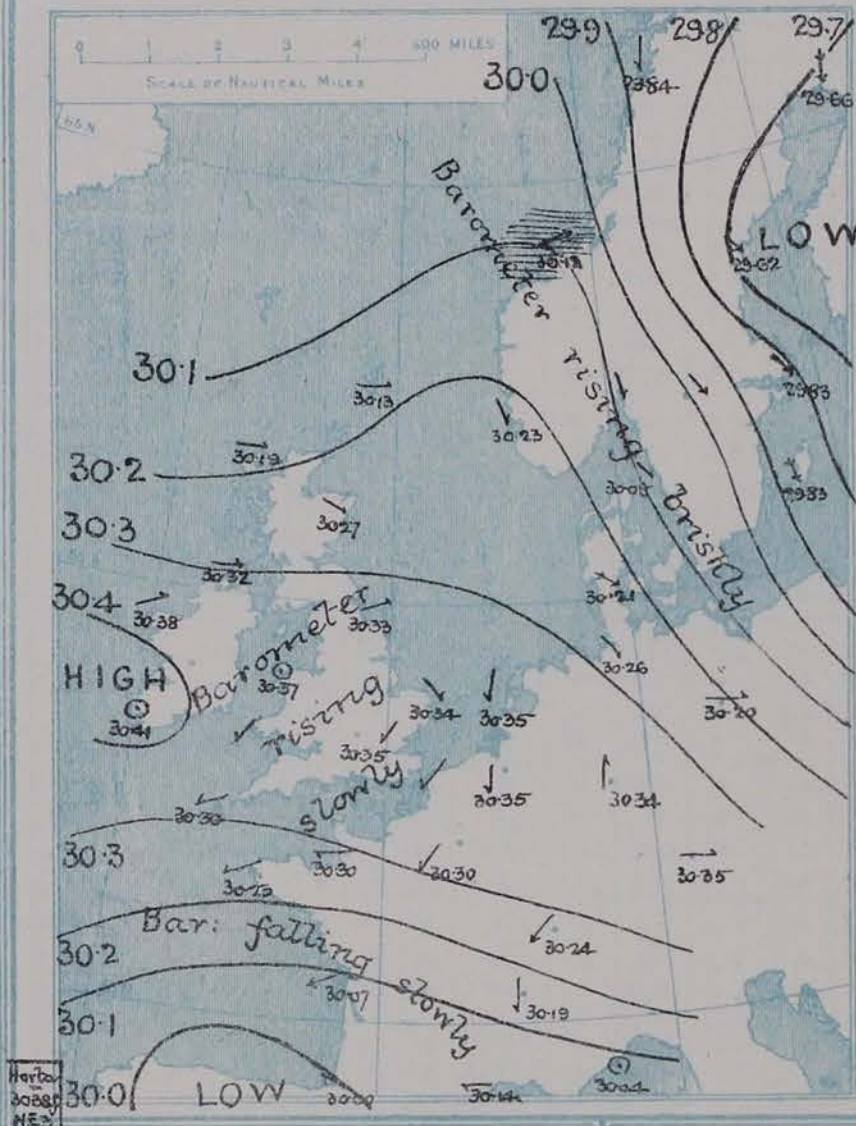
I. BAROMETER, WIND AND SEA. This Morning.

BAROMETER.—Isobars are drawn for each tenth of an inch.

WIND.—Arrows show Directions and Force, flying with the wind.

Force above 10 \rightarrow : Force 5 to 7 \rightarrow : } Calm \odot
Force 8 to 10 \rightarrow : Force 1 to 4 \rightarrow :

SEA.—Rough --- High ---



II. TEMPERATURE AND WEATHER. This Morning.

TEMPERATURE.—Isotherms are drawn for each 10°.

WEATHER.—Shown by Letters of the Beaufort Scale. (See P. 4.)

RAINFALL.—A dotted line separates areas where rain has fallen from those without rain. The fall in past 24 hours when exceeding half an inch is shown thus - 0.8



III. BAROMETER AND WIND

Yesterday morning.



IV. ACCUMULATED TEMPERATURE ABOVE 42°.

Amount recorded in various districts of the United Kingdom during the 36 weeks ended September 9th with the percentage of the average for the corresponding period.

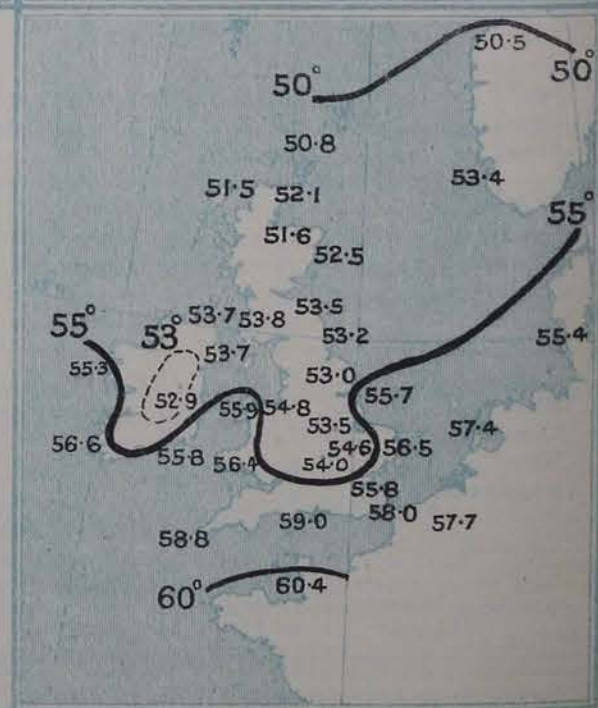
Accumulated values are expressed in Day-Degrees—a "Day Degree" signifying 1° continued for 24 hours, or any other number of degrees for an inversely proportional number of hours.



V. Means of DAILY TEMPERATURE

at 8 A.M. for the monthly period

SEPTEMBER (1871-1900.).



GENERAL SITUATION AT 8 A.M.

PRESSURE

The central space of an anticyclone lies over the southwest of Ireland where the barometer exceeds 30.4 ins. A belt of readings above 30.3 ins. extends from Ireland across England to Bavaria. A depression is passing away from Scandinavia to Finland, the lowest barometer reported being 29.62 ins. at Hernösand. Another disturbance is shown over Spain, where the mercury is below 30.0 ins. The gradients are steep over Sweden, moderate, but increasing, over France.

WIND

TEMPERATURE

WEATHER

AND

SEA

N.⁵ to N.W.⁵ winds, strong to a gale, are reported over Scandinavia; light N.⁵ over the northern half of our Islands; light N.⁵ to E.⁵ over the southern half, and freshening N.E.⁵ to E.⁵ over France. Temperature has risen at most of the home, French and Netherlands stations, fallen at our midland stations & in other localities. The values range from 42° at Nottingham, 47° at Valencia and 49° at Bath and Oxford to 57° in London and at Leith and 58° at Dungeness and Jersey; from between 45° and 50° at the Scandinavian stations and in various parts of France and Germany to 62° at Perpignan and 68° at Mici. The weather is fair to very fine and clear over the greater portion of the region under observation, but the sky is overcast at many western stations, the atmosphere is rather foggy at Nottingham, Brussels and Belfort, and rain is falling at Christiansund. The sea is rather rough off Christiansund, moderate to very smooth elsewhere.

Temperature rose yesterday to 67° at Leith and 65° at Nottingham, but at the majority of stations the maxima were from 53° to 60°. At Bath the night minimum was 38°. The duration of bright sunshine was very variable, ranging from 0.3 hr. at Birr Castle and 0.5 hr. at Hastings to 9.6 hrs at Blackpool, Plymouth, Shegness and Harrogate and 10.7 hrs. at Scilly.

PROBABLE CHANGES IN SYSTEM NOW PREVALENT

FORECASTS*

For the 24 hours ending at NOON on 18th September, 1905.

DISTRICTS.

FORECASTS.

DISTRICTS.

FORECASTS.

0 { SCOTLAND
NORTH

1 { SCOTLAND
EAST

2 { ENGLAND
N.E.

3 { ENGLAND
EAST

4 { MIDLAND
COUNTIES

5 { ENGLAND
SOUTH

NONE ISSUED

6 { SCOTLAND
WEST

7 { ENGLAND
N.W.

8 { ENGLAND
S.W.

9 { IRELAND
NORTH

10 { IRELAND
SOUTH

WARNINGS

NONE ISSUED

NONE ISSUED

Note.—The South Cone, point downwards (⌣), means that gales, or strong winds, are probable, at first from the Southward (from S.E. round by S. to N.W.). Should it appear likely that a gale beginning from between W. and N.W. is likely to veer towards N. or N.E., the North Cone is hoisted in preference to the South Cone.
The North Cone, point upwards (⌢), means that gales, or strong winds, are probable, at first from the Northward (from N.W. round by N. to S.E.). Should it appear likely that a gale beginning from between E. and S.E. is likely to veer towards S. or S.W., the South Cone is hoisted in preference to the North Cone.

* For terms for transmission of Forecasts by Telegraph, see next page.

REPORTS FOR YESTERDAY.

STATIONS.	TEMPERATURE F.		Weather.	Sunshine. Hrs.	Rainfall. Ins.	STATIONS.	TEMPERATURE F.		Weather.	Sunshine. Hrs.	Rainfall. Ins.
	Max.	Min.					Max.	Min.			
Blackpool, to 9 p.m.	60	50	c	9.6	-	Eastbourne, to 6 p.m. ...	*	*	*		*
Southport, to 9 p.m. ...	60	50	b, c	7.9	-	Hastings	*	*	*	0.5	
Rhyl, to 6 p.m.	*	*	*		*	Folkestone	60	43	0	1.6	-
Llandudno to 9 p.m. ...	59	51	b, c	1.1	-	Broadstairs, to 6 p.m. ...	*	*	*		*
Bettws-y-Coed, to 6 p.m. ...						Margate, to 6 p.m.	62	44	0	1.0	-
Towyn, to 6 p.m.	60	48	c, bc	7.0	-	Lowestoft, to 6 p.m....					
Aberystwyth, to 6 p.m. ...	57	50	o, c, o	5.0	-	Skegness	59	*	b, b	9.6	-
Plymouth, to 9 p.m. ...	62	51	bc, b	9.6	-	Scarborough		*	*		
Torquay	*					Harrogate, to 6 p.m. ...	63	41	bc	9.6	0.15
Bournemouth, to 6 p.m. ...	63	48	*	8.3	*	Darwen, to 9 p.m.	59	41	o, c, b	8.3	0.02
Bognor, to 6 p.m.				7.6	*	Manchester, to 9 p.m. ...	61	42	r, c, b	6.0	0.02
Worthing	*	*	*	6.8	*	Birmingham, to 9 p.m. ...	62	48	b, c	8.6	-
Brighton			*		*						

TEMPERATURE, WEATHER, and RAINFALL at additional FOREIGN STATIONS, mainly for the 24 hours ended at 8 a.m. yesterday.

STATIONS. 16 th Sept ^r 1905.	TEMPERATURE F.		WEATHER.	RAIN. Ins.	STATIONS.	TEMPERATURE F.		WEATHER.	RAIN. Ins.
	Max.	Min.				Max.	Min.		
Flushing	61	52	b, b	—	Rome	84	61	b, b	—
Aix-la-Chapelle ... <i>Not recd.</i>					Naples	82	66	b, b	—
Copenhagen	57	50	b, r	0.04	Malta	84	73	b	—
Oxö (Christiansand)	55	45	r, bc	—					
St. Petersburg	59	?	o, o	—					
Vienna	70	55	o, o	—	Geneva	59	*	o	7 a.m. 0.79
Buda-Pesth	84	61	b, b	—	Berne	54	*	o	0.39
Hermanstadt	82	45	b, b	—	Lucerne	55	*	o	0.95
Trieste	79	68	b, b	—	Coire	61	*	o	0.59
Florence	82	62	b, b	—	St. Gotthard	43	*	r	1.50
					Lugano	79	*	bc	0.39

EXPLANATION OF THE COLUMNS GIVEN ON PAGE 1.

WEATHER.—*Beaufort Scale* is b. blue sky; c. detached clouds; d. drizzling rain; f. fog; g. dark, gloomy; h. hail; l. lightning; m. misty (hazy); o. overcast; p. passing showers; q. squally; r. rain; s. snow; t. thunder; u. ugly, threatening; v. visibility, unusual transparency; w. dew.

* AN ASTERISK is inserted in all places for which information is not usually received.

TABLE SHOWING THE LOCAL STANDARD TIMES AND THE CORRESPONDING GREENWICH TIMES OF THE OBSERVATIONS RECORDED ON PAGE 1.					TABLE SHOWING THE GREENWICH TIMES OF SUNRISE, NOON, AND SUNSET, FOR STATIONS IN THE UNITED KINGDOM, TO-DAY.			
COUNTRIES, &c.	Hours of Morning Observations by Local Standard Time.	Corresponding Greenwich Times.	Hours of Evening Observations by Local Standard.	Corresponding Greenwich Times.	17 th Sept ^r 1905.	Sunrise G.M.T.	Noon G.M.T.	Sunset G.M.T.
British Isles	8 a.m. (West European)	8 a.m.	6 p.m.* (W.E.T.)	6 p.m.*	Yarmouth	5.31	11.48	6.4
Holland	7 a.m. (" ")	7 a.m.	7 p.m. (W.E.T.)	7 p.m.	Greenwich	5.39	11.55	6.10
Germany, Denmark Norway, Sweden }	8 a.m. (Mid-European)	7 a.m.	8 p.m. (M.E.T.)	7 p.m.	Wick	5.47	12.7	6.26
Belgium	7 a.m. (West European)	7 a.m.	Not published	—	Valencia	6.19	12.36	6.52
France	7 a.m. (Paris)	6.51 a.m.	6 p.m. (Paris)	5.51 p.m.				
Spain	8 a.m. (West European)	8 a.m.	6 p.m. (W.E.T.)	6 p.m.				
Portugal	8 a.m. (Lisbon)	8.36 a.m.	3.23 p.m. (Lisbon)	4 p.m.				
Azores { Ponta Delgada ...	6 a.m. (Local)	7.43 a.m.	9 p.m. (Local)	10.43 p.m.				
{ Horta	6 a.m. (Local)	7.55 a.m.	9 p.m. (Local)	10.55 p.m.				

SUBSCRIPTIONS both for the Daily and Weekly Weather Reports may be paid, in advance, to the Meteorological Office.

TERMS: For Daily Weather Report, forwarded by Book Post, £1 0 0 per annum.
 " Weekly " " " £1 10 0 " "

Single Copies, 6d.

Single Copies of the Daily Weather Report (price 1d.) may be obtained after 3 p.m., on the day of issue at the Meteorological Office, and at Messrs. W. H. SMITH & SONS' Bookstalls at the following terminus Railway Stations:—Victoria, Charing Cross, King's Cross, St. Pancras, Euston.

FORECASTS OF WEATHER for one day in advance are drawn up at the Meteorological Office at 11 a.m., and between 7 and 8 p.m. The latest forecast can be had by Reply Telegram, on paying at any Post Office in the United Kingdom **Sixpence in addition to the cost of the inquiry and reply Telegrams.** Information as to the Terms on which Forecasts can be sent, daily, for a long or short period, may be obtained on application to the Meteorological Office, 63, Victoria Street, S.W., either personally or by post.

* At Oxford the observations are taken at 8 p.m.

DAILY WEATHER REPORT

for 8 a.m. on *Monday, 18th September, 1905.*

Issued by the METEOROLOGICAL OFFICE, 63, Victoria Street, London. *W. N. SHAW, Director*

STATIONS.		YESTERDAY EVENING. (See note on last page.)					THIS MORNING. (See note on last page.)										PAST 24 HOURS.					
		Barom.	Temp.	Wind		Weather.	Barometer.		Temperature.			Wind.		Weather.	Sea (0 to 9.)	Temp.		Weather.	Sun- shine Hours	Rainfall. Ins.		
				At 82° Fahr. and M. S. L.	Dry Bulb.		Direc.	Force (0 to 12.)	At 82° Fahr. and M. S. L.	Change since Yester- day.	Dry Bulb.	Wet Bulb.	Change since Yester- day.			Direc.	Force (0 to 12.)				Max.	Min.
SCANDINAVIA.	Haparanda...	29.92	38	E	2	3	29.95	+0.29	46	42	+1	S	2	0	*	50	34	-	*	-		
	Hernösand...	30.06	49	Z	0	3	30.09	+0.47	50	46	+2	Z	0	0	*	57	39	-	*	-		
	Stockholm...	30.12	47	W	2	3	30.21	+0.38	49	46	+1	W	2	3	*	55	43	-	*	-		
	Wisby...	30.12	53	NNW	8	3	30.25	+0.42	53	50	+3	W	4	3	*	55	45	-	*	-		
	Karlstad...	30.19	48	NW	2	3	30.22	+0.21	50	48	+3	Z	0	0	*	*	*	-	*	-		
	Færder (X'iania Fjord)	30.18	55	WSW	4	3	30.22	+0.13	53	50	+4	Z	0	3	*	57	48	-	*	-		
	Bodö...	29.93	46	S	2	0	29.92	+0.08	50	46	+2	SW	7	0	3	50	43	-	*	0.16		
	Christiansund...	30.08	51	WSW	3	0	30.17	+0.05	51	47	+3	WNW	3	0	3	52	48	-	*	0.12		
Skudesnaes...	30.30	51	S	2	0	30.28	+0.05	51	51	+2	SSE	2	0	2	54	48	3.0	*	-			
BRITISH ISLANDS.	Sumburgh Head	30.16	45	W	4	+	30.16	+0.03	51	50	-1	W	1	0	3	55	50	+	*	0.06		
	Stornoway...	30.19	57	WSW	3	+	30.14	-0.05	51	51	-3	S	1	+	1	59	50	od. +	0.3	0.10		
	Malin Head...	30.30	55	WSW	2	0	30.22	-0.10	53	53	-2	SW	1	0m	2	56	53	0	*	0.01		
	Blacksod Pt. ...	30.36	55	SW	3	0.92 p.m.	30.23	-0.15	55	54	0	SSW	3	0.9	2	57	54	0.92 p.m.	*	0.01		
	Valencia...	30.35	56	NW	1	0.9 m	30.25	-0.16	55	54	+8	Z	0	0.9 m	2	59	47	0.9 m	0.3	-		
	Roche's Point...	30.34	57	N	1	0	30.26	-0.14	55	52	+2	NNE	1	0	1	60	53	0	*	-		
	Birr Castle...	30.35	57	NW	1	0	30.25	-0.14	54	53	+2	N	1	0	*	58	51	0	0.0	-		
	Donaghadee...	30.36	56	SSW	1	0	30.27	-0.11	54	53	+2	Z	0	m	0	58	52	0 m	*	-		
	Liverpool Obsy...	30.34	55	NNW	1	0	30.26	-0.11	54	51	-1	NNE	1	0	*	58	50	0 m	*	-		
	Holyhead...	30.34	55	NE	3	0 m	30.24	-0.13	57	55	+3	E	1	3	1	57	53	0.0 m	*	-		
	Pembroke (St Ann's)	30.29	55	NE	3	3	30.21	-0.14	50	49	-4	NE	4	0 m	3	62	49	0.0, 0.9	6.5	-		
	Scilly (St. Mary's)	30.26	58	NNE	3	0	30.14	-0.16	56	52	0	NE	4	0	1	60	51	0.0	7.2	-		
	Jersey (St. Aubins)	30.17	61	NE	5	3	30.03	-0.27	58	54	0	ENE	5	0	4	64	56	0.0, 0.9 m	10.1	0.01		
	Portland Bill...	30.27	60	E	4	3	30.15	-0.20	54	52	-1	ENE	5	0	3	62	51	0.0	*	-		
	Dungeness...	30.28	59	NE	5	3	30.14	-0.20	58	52	0	E	6	0	3	63	56	0.0	5.6	-		
	Wick...	30.20	61	W	1	3	30.17	-0.03	55	52	+1	Z	0	0	0	62	52	0.0	*	-		
	Nairn...	30.24	57	W	1	3	30.17	-0.07	56	53	+1	W	1	3	1	64	50	-	*	-		
	Aberdeen...	30.27	54	SE	1	3	30.21	-0.06	54	51	+3	WNW	1	3	1	63	48	3	9.1	-		
	Leith...	30.27	60	WSW	3	3	30.24	-0.05	54	51	-3	WSW	1	3	*	65	52	-	*	-		
	North Shields...	30.30	57	W	3	0	30.25	-0.08	55	53	+5	SSW	3	0	2	60	43	0	*	-		
	Spurn Head...	?	57	E	2	3	30.25	-0.09	58	56	+6	E	2	0.0 m	2	63	51	3	*	-		
	Yarmouth...	30.32	61	SE	2	3	30.23	-0.11	57	54	+3	E	5	0	4	62	52	0.0	*	-		
	Clacton-on-Sea...	30.32	59	ENE	2	3	30.21	-0.15	58	53	+2	E	4	0	3	62	56	0.0, 0.0	11.5	-		
Nottingham...	30.32	58	Z	0	3	30.26	-0.10	47	47	+5	Z	0	f	*	69	40	0 m, f	7.7	-			
Bath...	30.28	61	NE	1	3	30.20	-0.17	50	49	+1	NE	2	0	*	65	42	-	6.2	-			
Oxford...	30.31	51	ESE	1	3	30.23	-0.15	48	47	-1	NE	1	0	*	65	42	3	*	-			
London (St. James' Park)	30.28	59	E	3	3	30.18	-0.17	56	52	-1	ENE	3	0	*	63	52	-	8.5	-			
GERMANY, &c.	The Scaw (Skagen)	30.24	53	WNW	1	3	30.25	+0.17	51	50	-3	SW	3	3	1	57	46	-	*	-		
	Fanö...	30.33	49	NW	1	0	30.34	+0.18	51	50	-1	SW	1	0	*	57	45	-	*	-		
	Cuxhaven...	30.32	56	NNW	3	0	30.33	+0.07	50	48	-4	S	1	3	*	57	48	-	*	-		
	The Helder...	30.36	57	N	1	0	30.30	-0.05	55	51	-2	ENE	1	3	0	59	52	-	*	-		
	Brussels...	*	*	*	*	*	30.19	-0.16	46	44	-6	E	3	0	*	63	42	-	*	-		
	Berlin...	30.26	55	W	1	3	30.34	+0.14	51	49	+1	Z	0	3	*	61	46	-	*	-		
	Frankfurt...	30.29	51	NE	3	3	30.23	-0.11	50	46	-2	NE	4	3	*	64	46	-	*	-		
Munich...	30.30	50	NE	5	0	30.22	-0.13	46	44	-4	E	6	0	*	57	39	-	*	-			
FRANCE.	C. Gris Nez...	30.28	58	E	5	3	30.18	-0.16	50	47	-5	E	3	3	3	63	46	-	*	-		
	Brest...	30.08	58	ENE	5	0	30.03	-0.20	56	55	+5	NE	2	0	2	66	51	-	*	-		
	Lorient...	30.08	61	ENE	4	3	29.99	-0.16	55	54	+1	NE	4	0	2	64	54	-	*	-		
	Rochefort...	30.03	68	ENE	3	0	29.97	-0.10	58	55	+2	ESE	3	0	*	61	55	0.0, 0.0	*	0.32		
	Biarritz...	30.00	72	E	1	0	30.00	0.00	63	59	+4	SSW	1	0	0	79	57	2	*	-		
	Paris...	30.17	59	ENE	3	3	30.04	-0.26	50	48	+2	ENE	2	3	*	66	48	3	*	-		
	Belfort...	30.21	52	ENE	6	m	30.04	-0.20	48	46	-1	ENE	6	m	*	61	45	-	*	-		
Lyons...	30.11	56	N	1	0	30.01	-0.18	55	54	+5	NNE	1	0	*	60	50	-	*	-			
Nice...	29.93	68	E	1	3	29.98	-0.06	68	60	0	Z	0	3	3	75	63	-	*	-			
Perpignan...	29.98	63	NW	2	0	29.91	-0.13	62	60	0	SW	2	3	*	69	59	-	*	-			
SPAN. PEN.	Corunna...																		*	-		
	Lisbon...	30.21	61	NW	3	0	30.20	+0.13	62	57	+2	NNW	4	3	*	64	57	-	*	-		
	Azores (P. Delgada)...	30.36	65	NE	1	3	30.34	-0.02	66	61	+1	NE	2	3	3	72	63	-	*	-		
„ (Horta)...	30.36	60	SSE	4	3	30.33	-0.03	67	62	+5	SE	3	2	2	75	61	-	*	-			

NOTE: The Sunshine for London given in this Table is recorded on the Tower of the Wesleyan Training College, Westminster: the Sunshine entered to Dungeness is recorded at Littlestone-on-Sea.

WEATHER CHARTS

FOR MONDAY, 18TH SEPTEMBER, 1908.

1. BAROMETER, WIND AND SEA. *This Morning.*

BAROMETER.—Isobars are drawn for each tenth of an inch.

WIND—Arrows show Directions and Force, flying with the wind.

Force above 10 $\Rightarrow \longrightarrow$: Force 5 to 7 $\longrightarrow \rightarrow$:
Force 8 to 10 $\Rightarrow \longrightarrow$: Force 1 to 4 $\longrightarrow \rightarrow$: } Calm ☉

SEA.—Rough High

II. TEMPERATURE AND WEATHER, *This Morning.*

TEMPERATURE.—Isotherms are drawn for each 10°

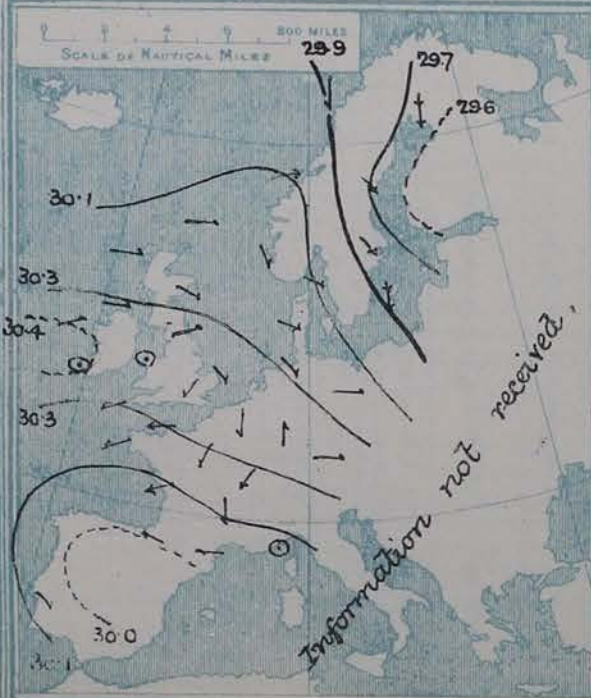
WEATHER.—Shown by Letters of the Beaufort Scale. (See P. 4.)

RAINFALL — A dotted line separates areas where rain has fallen from those without rain. The fall in past 24 hours when exceeding half an inch is shown thus: 0.6



III. BAROMETER AND WIND

Yesterday morning.



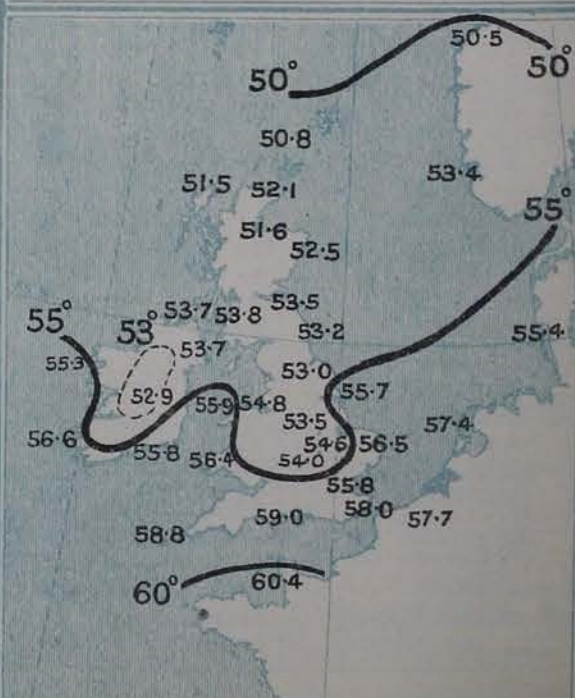
IV. ACCUMULATED TEMPERATURE ABOVE 42°.

Amount recorded
in various districts of the United Kingdom
during the week ended Saturday, 9th Sept.,
with the percentage of the average for the
corresponding week.

Accumulated values are expressed in Day-Degrees—a "Day Degree" signifying 1° continued for 24 hours, or any other number of degrees for an inversely proportional number of hours.



V. Means of DAILY TEMPERATURE
at 8 A.M. for the monthly period
SEPTEMBER (1871-1900.).



GENERAL SITUATION AT 8 A.M.

PRESSURE

The central space of the anticyclone has now become transferred from Ireland to Denmark, North Germany, and the adjacent portions of the North Sea and the Baltic. A large, but shallow, depression has appeared over France, while pressure is also relatively low to the northward of our Islands and in Lapland. The readings now range from 30.34 ins. at Farsö and Berlin to 30.14 ins. at Stornoway, 29.97 ins. at Rochefort, and to 29.92 ins. at Bodö.

WIND

TEMPERATURE

WEATHER

AND

SEA

The Easterly and Northeasterly winds have increased to a fresh or strong breeze on our south and southeast coasts and over the Channel, but the Southwesterly and Westerly winds prevailing over our northwestern and northern districts continue very light. In the extreme northwest of Norway a moderate Southwesterly gale is reported. Temperature has fallen over the Low Countries, Denmark, and the greater part of Germany, risen in almost all other regions. Over the United Kingdom it ranges from 58° at Jersey and on our southeast coasts to 50° at Pembroke and Bath and to 47° at Nottingham. The continental values vary from 68° at Nice to 50° at Paris, and to 46° at Munich, Brussels and Haparanda. A good deal of cloud prevails over our Islands and the western countries of Europe generally, but the only place from which rain is reported is Stornoway. Misty weather is prevalent in several parts of Ireland and at Pembroke and fog at Nottingham. The sea is moderate off the coast of Norfolk, slight or smooth generally.

The highest temperature recorded at any of our stations yesterday was 69° at Harrogate; over the country generally the maxima were very little above 60°, and in some places below it. Bright sunshine was very abundant along all the east coasts of England and at Torquay and Bournemouth, but on the Sussex coast there was much less, and at some northwestern stations the day was sunless. Rain has fallen in Norway and on our extreme northwest coasts, and also at Jersey and in the west of France.

PROBABLE CHANGES IN SYSTEM NOW PREVALENT

The anticyclone appears to be gradually moving eastwards or northeastwards, while our Islands are coming under the influence of two low pressure systems, - one over France and the other off our northwest coasts. Less settled weather is probable shortly, but today will be fair in most places.

FORECASTS*

For the 24 hours ending at NOON on 19TH SEPT^R 1905.

DISTRICTS.

FORECASTS.

0 { SCOTLAND
NORTH

S^W and SW^W winds; freshening; dull, some rain.

1 { SCOTLAND
EAST

Rather variable winds; cloudy or dull, fair today, some rain tomorrow.

2 { ENGLAND
N.E.

3 { ENGLAND
EAST

Same as No. 5.

4 { MIDLAND
COUNTIES

Light winds, mainly E^W; cloudy or overcast; moderate temperature.

5 { ENGLAND
SOUTH

E^W or NE^W winds, fresh or strong in places; fair, then unsettled with some rain; moderate temperature.

DISTRICTS.

FORECASTS.

6 { SCOTLAND
WEST

Same as No. 0

7 { ENGLAND
N.W.

Same as Nos. 1 and 2.

8 { ENGLAND
S.W.

Same as No. 5.

9 { IRELAND
NORTH

10 { IRELAND
SOUTH

S^W and SW^W winds, freshening; cloudy or overcast, some rain; moderate temperature.

WARNINGS

At 7.25 pm. to Districts 3, 5, and part of 8, "HOIST NORTH CONE."

Note. - The South Cone, point downwards (⏚), means that gales, or strong winds, are probable, at first from the Southward (from S.E. round by S. to N.W.). Should it appear likely that a gale beginning from between W. and N.W. is likely to veer towards N. or N.E., the North Cone is hoisted in preference to the South Cone.

The North Cone, point upwards (⏚), means that gales, or strong winds, are probable, at first from the Northward (from N.W. round by N. to S.E.). Should it appear likely that a gale beginning from between E. and S.E. is likely to veer towards S. or S.W., the South Cone is hoisted in preference to the North Cone.

* For terms for transmission of Forecasts by Telegraph, see next page.

REPORTS FOR YESTERDAY.

STATIONS.	TEMPERATURE F.		Weather.	Sunshine. Hrs.	Rainfall. Ins.	STATIONS.	TEMPERATURE F.		Weather.	Sunshine. Hrs.	Rainfall. Ins.
	Max.	Min.					Max.	Min.			
Blackpool, to 9 p.m.	58	41	c, o	0.8	—	Eastbourne, to 6 p.m.	60	*	*	4.0	*
Southport, to 9 p.m.	60	47	o	0.6	—	Hastings	*	*	*	5.3	*
Rhyl, to 6 p.m.	*	*	*	0.0	*	Folkestone	61	45	c, b, 3c	6.4	—
Llandudno to 9 p.m.	58	49	o	0.0	—	Broadstairs, to 6 p.m.	*	*	*	*	*
Bettws-y-Coed, to 6 p.m.	57	42	c, o	0.0	—	Margate, to 6 p.m.	63	46	b	10.8	—
Towyn, to 6 p.m.	62	43	c, o	1.6	—	Lowestoft, to 6 p.m.	62	43	b, 3c	11.3	—
Aberystwyth, to 6 p.m.	58	46	o, c, o	4.5	—	Skegness	63	*	3c	10.8	—
Plymouth, to 9 p.m.	*	*	*	*	*	Scarborough	65	*	*	9.7	—
Torquay	63	50	*	9.5	—	Harrogate, to 6 p.m.	69	44	c, 3w	10.6	—
Bournemouth, to 6 p.m.	64	45	*	8.3	*	Darwen, to 9 p.m.	60	43	3c, om	5.2	—
Bognor, to 6 p.m.	*	*	*	5.2	*	Manchester, to 9 p.m.	62	48	c, b	2.5	—
Worthing	*	*	*	4.7	*	Birmingham, to 9 p.m.	63	47	3m	5.0	—
Brighton	63	*	*	4.0	—						

TEMPERATURE, WEATHER, and RAINFALL at additional FOREIGN STATIONS, mainly for the 24 hours ended at 8 a.m. yesterday.

STATIONS. <i>17th Sept 1905.</i>	TEMPERATURE F.		WEATHER.	RAIN. Ins.	STATIONS. <i>17th Sept 1905.</i>	TEMPERATURE F.		WEATHER.	RAIN. Ins.
	Max.	Min.				Max.	Min.		
<i>Obs. not received.</i>					<i>Not recd.</i>				
Flushing					Rome				
Aix-la-Chapelle					Naples				
Copenhagen					Malta				
Oxø (Christiansand)									
St. Petersburg					Geneva <i>16th Sept 1905.</i>	1 p.m.		1 p.m.	Measured
Vienna					Berne	57	*	r	7 a.m.
Buda-Pesth					Lucerne	55	*	c	0.63
Hermanstadt					Coire	57	*	o	0.43
Trieste					St. Gotthard	57	*	o	0.16
Florence					Lugano	39	*	r	—
						70	*	o	2.13

EXPLANATION OF THE COLUMNS GIVEN ON PAGE 1.

WEATHER.—Beaufort Scale is b. blue sky; c. detached clouds; d. drizzling rain; f. fog; g. dark, gloomy; h. hail; l. lightning; m. misty (hazy); o. overcast; p. passing showers; q. squally; r. rain; s. snow; t. thunder; u. ugly, threatening; v. visibility, unusual transparency; w. dew.

* AN ASTERISK is inserted in all places for which information is not usually received.

TABLE SHOWING THE LOCAL STANDARD TIMES AND THE CORRESPONDING GREENWICH TIMES OF THE OBSERVATIONS RECORDED ON PAGE 1.

COUNTRIES, &c.	Hours of Morning Observations by Local Standard Time.	Corresponding Greenwich Times.	Hours of Evening Observations by Local Standard.	Corresponding Greenwich Times.
British Isles	8 a.m. (West European)	8 a.m.	6 p.m. (W.E.T.)	6 p.m.*
Holland	7 a.m. (")	7 a.m.	7 p.m. (W.E.T.)	7 p.m.
Germany, Denmark Norway, Sweden }	8 a.m. (Mid-European)	7 a.m.	8 p.m. (M.E.T.)	7 p.m.
Belgium	7 a.m. (West European)	7 a.m.	Not published	—
France	7 a.m. (Paris)	6.51 a.m.	6 p.m. (Paris)	5.51 p.m.
Spain	8 a.m. (West European)	8 a.m.	6 p.m. (W.E.T.)	6 p.m.
Portugal	8 a.m. (Lisbon)	8.36 a.m.	3.23 p.m. (Lisbon)	4 p.m.
Azores { Ponta Delgada	6 a.m. (Local)	7.43 a.m.	9 p.m. (Local)	10.43 p.m.
Horta	6 a.m. (Local)	7.55 a.m.	9 p.m. (Local)	10.55 p.m.

TABLE SHOWING THE GREENWICH TIMES OF SUNRISE, NOON, AND SUNSET, FOR STATIONS IN THE UNITED KINGDOM, TO-DAY.

<i>18th Sept 1905.</i>	Sunrise G.M.T.	Noon G.M.T.	Sunset G.M.T.
Yarmouth	5.32	11.47	6.2
Greenwich	5.40	11.54	6.8
Wick	5.49	12.6	6.24
Valencia	6.20	12.35	6.50

SUBSCRIPTIONS both for the Daily and Weekly Weather Reports may be paid, in advance, to the Meteorological Office.

TERMS: For Daily Weather Report, forwarded by Book Post, £1 0 0 per annum.
" Weekly " " " " £1 10 0 " Single Copies, 6d.

Single Copies of the Daily Weather Report (price 1d.) may be obtained after 3 p.m. on the day of issue at the Meteorological Office, and at Messrs. W. H. SMITH & SONS' Bookstalls at the following terminus Railway Stations:—Victoria, Charing Cross, King's Cross, St. Pancras, Euston.

FORECASTS OF WEATHER for one day in advance are drawn up at the Meteorological Office at 11 a.m., and between 7 and 8 p.m. The latest forecast can be had by Reply Telegram, on paying at any Post Office in the United Kingdom Sixpence in addition to the cost of the inquiry and reply Telegrams. Information as to the Terms on which Forecasts can be sent, daily, for a long or short period, may be obtained on application to the Meteorological Office, 63, Victoria Street, S.W., either personally or by post.

DAILY WEATHER REPORT

for 8 a.m. on Tuesday, 19th September, 1905.

Issued by the METEOROLOGICAL OFFICE, 63, Victoria Street, London. W. N. SHAW, Director.

STATIONS.		YESTERDAY EVENING. (See note on last page.)					THIS MORNING. (See note on last page.)										PAST 24 HOURS.				
		Barom.	Temp.	Wind		Weather	Barometer.		Temperature.			Wind.		Sea (0 to 10.)	Weather.	Temp.		Weather.	Sun- shine Hours	Rainfall. Ins.	
At 32° Fahr. and M.S.L.	Dry Bulb.	Direc.	Force (0 to 12.)	At 32° Fahr. and M.S.L.	Change since Yester- day.	Dry Bulb.	Wet Bulb.	Change since Yester- day.	Direc.	Force (0 to 12.)	Max.	Min.									
Ins.	°			Ins.	Ins.	°	°	°			°	°									
SCANDINAVIA	Haparanda...	30.06	41	W	2	3	30.25	+3.0	41	39	-5	NW	2	3	54	37	-	-	-		
	Härnösand...	30.25	41	Z	0	3	30.33	+2.4	40	39	-10	Z	0	3	61	37	-	-	-		
	Stockholm...	30.24	52	Z	0	3	30.28	+0.7	51	50	+2	Z	0	3	61	45	-	-	-		
	Wisby...	30.25	51	W	2	3	30.28	+0.3	56	53	+3	WSW	4	0	57	46	-	-	-		
	Karlstad...	30.23	54	Z	0	3	30.28	+0.5	51	50	+1	Z	0	0	55	52	-	-	-		
	Færder (X'ania Fjord)	30.22	55	S	2	3	30.23	+0.1	55	51	+2	SW	2	0	55	52	-	-	-		
	Bodö...	30.10	49	SW	7	0	30.13	+2.1	46	43	-4	E	1	3	52	43	-	-	0.16		
	Christiansund...	30.13	51	ESE	2	0	30.05	-1.2	51	48	0	E	7	3	54	48	-	-	-		
Skudesnaes...	30.20	54	Z	0	0	30.13	-1.5	54	52	+3	SSE	4	0	57	50	0.0	-	-			
BRITISH ISLANDS	Sumburgh Head	30.08	53	SW	2	0	29.82	-1.34	52	52	+1	S	4	0	54	50	f, 0	-	-		
	Stornoway...	29.98	55	SW	3	0	29.73	-1.41	54	53	+3	WSW	5	2	58	51	od	0.4	0.06		
	Malin Head...	30.04	55	W	3	0	29.83	-1.29	54	53	+1	SW	4	0	54	52	0.09m	-	-		
	Blacksod Pt.	30.07	55	SSW	4	0	29.92	-1.31	52	50	-3	WSW	3	0	59	50	0.09m, 1	-	0.26		
	Valencia...	30.12	54	WSW	1	0	29.95	-1.30	57	56	+2	SSW	2	0	57	53	0.09m	0.0	0.11		
	Roche's Point...	30.12	57	Z	0	0	30.01	-1.25	54	54	-1	SW	1	0	62	49	m	-	0.01		
	Birr Castle...	30.10	57	SW	2	0	29.95	-1.30	54	52	0	SSW	2	0	58	51	0.09m	0.0	-		
	Donaghadee...	30.13	55	SSE	1	0	29.94	-1.33	52	51	-2	S	1	0	57	49	0.09m	-	-		
	Liverpool Obsy...	30.10	55	Z	0	0	29.98	-1.28	52	51	-2	E	1	0	58	51	0.09m	-	-		
	Holyhead...	30.10	55	ESE	2	0	29.98	-1.26	55	54	-2	W	1	0	60	50	0.09m, 0.09m	-	-		
	Pembroke (St Ann's)	30.08	58	S	1	0	29.99	-1.22	52	51	+2	SW	1	0	62	48	0.09m, 0.09m	5.8	-		
	Scilly (St. Mary's)	30.07	58	NNE	2	0	30.02	-1.12	57	54	+1	NW	4	0	59	52	0.09m	8.5	-		
	Jersey (St. Aubins)	29.95	59	ESE	5	0	29.95	-1.08	57	54	-1	NW	3	0	63	56	0.09m	0.7	0.05		
	Portland Bill...	30.03	58	E	4	0	29.97	-1.18	51	48	-3	NNE	3	0	62	49	0.09m	-	-		
	Dungeness...	29.96	59	ESE	6	0	29.88	-1.26	58	55	0	N	3	0	62	51	0.09m	4.0	-		
	Wick...	30.02	56	S	2	0	29.79	-1.38	54	51	-1	SW	3	0	65	52	-	-	-		
Nairn...	30.04	58	W	1	0	29.82	-1.35	54	51	-2	E	1	0	67	46	-	-	-			
Aberdeen...	30.09	54	SSE	2	0	29.90	-1.31	53	52	-1	S	3	0	60	51	0.09m	5.1	-			
Leith...	30.09	59	WSW	1	0	29.92	-1.32	52	51	-2	ESE	1	0	61	46	-	-	-			
North Shields...	30.10	52	E	1	0	29.96	-1.29	50	48	-5	SSW	2	0	59	42	0.09m, f	-	-			
Spurn Head...	30.11	57	ESE	3	0	29.95	-1.30	57	55	-1	N	3	0	61	53	-	-	-			
Yarmouth...	30.09	59	E	6	0	29.90	-1.33	59	56	+2	ESE	3	0	60	57	0.09m	-	-			
Clacton-on-Sea...	30.05	57	NE	4	0	29.91	-1.30	55	53	-2	N	1	0	61	50	0.09m, 0.09m	6.9	-			
Nottingham...	30.10	55	ESE	1	0	29.97	-1.29	55	53	+8	NNW	1	0	62	42	-	3.2	-			
Bath...	30.04	57	SE	1	0	29.98	-1.22	49	48	-1	N	1	0	62	44	-	4.0	-			
Oxford...	30.05	53	E	2	0	29.97	-1.26	53	51	+5	NNE	1	0	62	48	0.09m	-	-			
London (St. James Park)	30.03	57	ESE	5	0	29.93	-1.25	53	51	-3	NNE	2	0	62	51	0.09m, 0.09m	3.9	-			
GERMANY, &c.	The Scaw (Skagen)	30.25	56	W	1	0	30.23	-1.02	55	53	+4	E	1	0	59	50	-	-	-		
	Fanö...	30.21	50	NE	2	0	30.14	-1.20	61	51	0	NE	2	0	59	46	-	-	-		
	Cuxhaven...	30.21	58	ESE	2	0	30.06	-1.27	50	47	0	SE	5	0	59	48	-	-	-		
	The Helder...	30.10	58	ESE	1	0	29.95	-1.35	52	50	-3	E	1	0	59	50	-	-	-		
	Brussels...	*	*	*	*	*	29.89	-1.30	51	50	+5	ESE	1	0	62	45	-	-	-		
	Berlin...	30.25	56	SE	1	0	30.16	-1.18	51	46	0	SE	3	0	61	45	-	-	-		
	Frankfurt...	30.04	53	SE	2	0	29.95	-1.28	53	47	+3	E	2	0	64	43	-	-	-		
	Munich...	30.07	49	E	4	0	29.96	-1.26	46	45	0	E	5	0	59	41	-	-	-		
FRANCE.	C. Gris Nez...	29.97	57	NE	4	0	29.92	-1.26	55	53	+5	ESE	2	0	57	50	-	-	-		
	Brest...	29.97	57	N	3	0	30.01	-1.02	54	54	-2	NNW	3	0	57	54	-	-	0.08		
	Lorient...	29.91	57	NE	3	0	29.98	-1.01	57	55	+2	N	4	0	63	54	-	-	0.04		
	Rochefort...	29.93	65	S	3	0	29.98	+0.01	56	56	-2	NE	3	0	72	55	-	-	-		
	Biarritz...	30.00	63	WSW	6	0	30.02	+0.02	62	60	-1	WNW	6	0	66	55	-	-	0.63		
	Paris...	29.92	60	NE	2	0	29.86	-1.18	55	54	+5	N	1	0	65	50	-	-	-		
	Belfort...	29.91	59	ESE	3	0	29.87	-1.17	52	51	+4	ESE	3	0	64	51	-	-	0.16		
	Lyons...	29.91	59	ESE	1	0	29.92	-1.09	56	55	+1	NW	1	0	74	58	-	-	1.54		
Nice...	29.88	76	Z	0	0	29.89	-1.09	67	63	-1	Z	0	0	82	59	-	-	0.20			
Perpignan...	29.88	66	W	2	0	29.96	+0.05	61	55	-1	NW	2	0	75	60	-	-	-			
SPAN. PEN.	Corunna...	30.25	61	N	4	0	30.28	+0.08	61	57	-1	N	4	0	70	55	-	-	-		
	Lisbon...	30.30	69	SSE	4	0	30.22	-1.12	70	64	+4	S	5	0	75	66	-	-	-		
	Azores (P. Delgada)...	30.25	70	SSW	4	0	30.14	-1.19	69	64	+2	S	5	0	73	67	-	-	-		

NOTE: The Sunshine for London given in this Table is recorded on the Tower of the Wesleyan Training College, Westminster; the Sunshine entered to Dungeness is recorded at Littlestone-on-Sea.

* Observations for this column not generally received.

+ Observations received too late for insertion in Charts on next page.

WEATHER CHARTS

FOR Tuesday, 19th September, 1905.

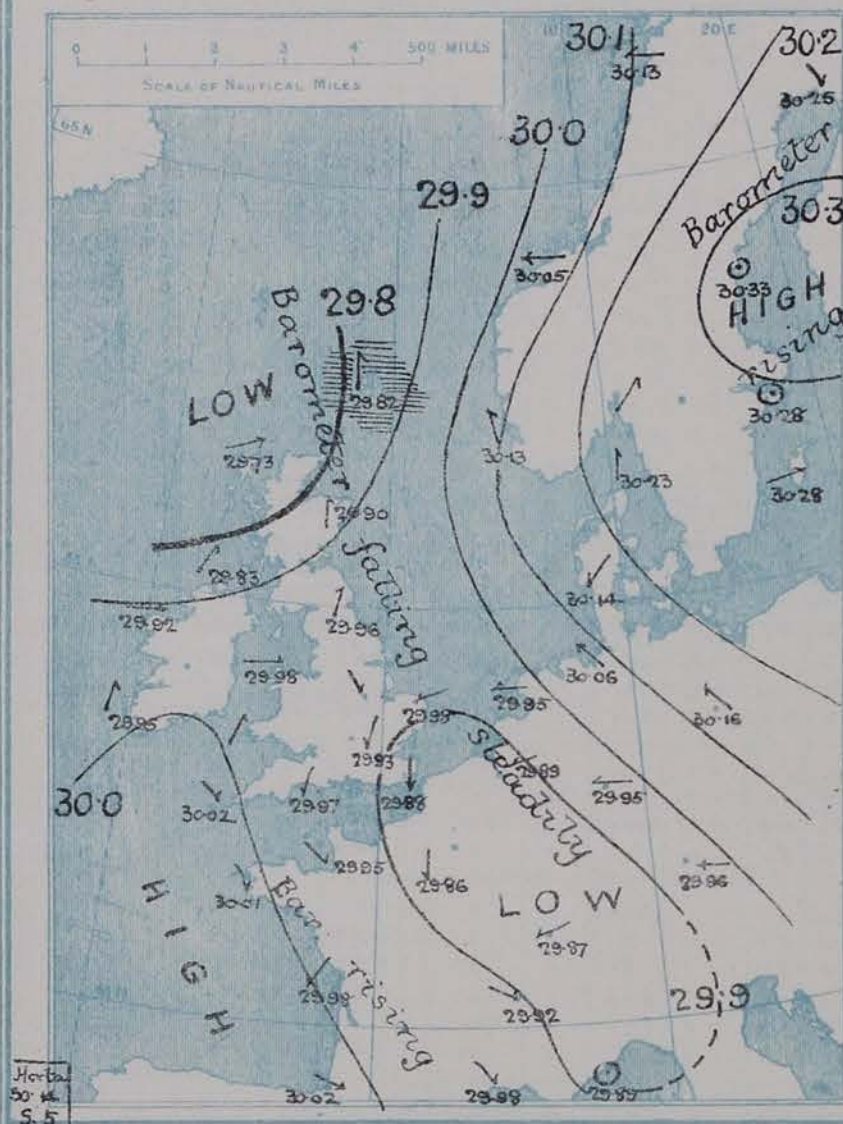
I. BAROMETER, WIND AND SEA. This Morning.

BAROMETER.—Isobars are drawn for each tenth of an inch.

WIND.—Arrows show Directions and Force, flying with the wind.

Force above 10 → : Force 5 to 7 → : } Calm ☉
Force 8 to 10 → : Force 1 to 4 → :

SEA.—Rough  High 

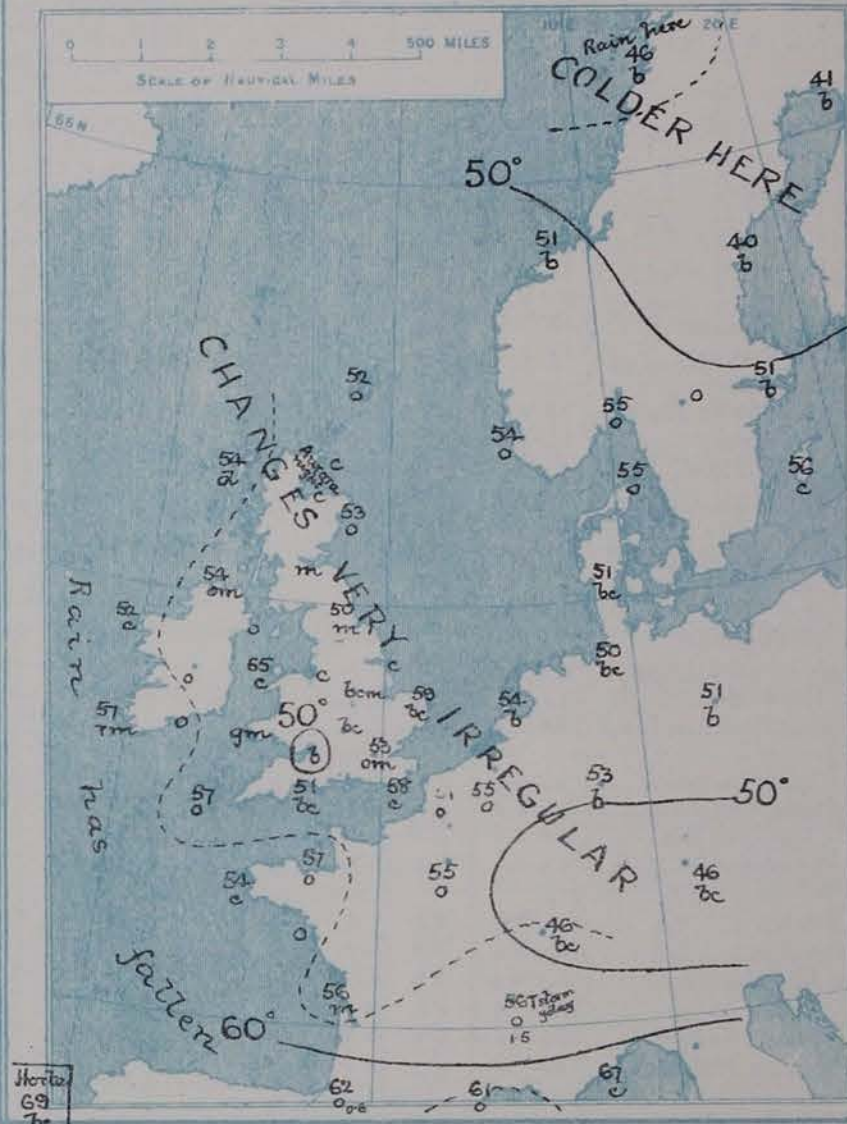


II. TEMPERATURE AND WEATHER. This Morning.

TEMPERATURE.—Isotherms are drawn for each 10°.

WEATHER.—Shown by Letters of the Beaufort Scale. (See P. 4.)

RAINFALL.—A dotted line separates areas where rain has fallen from those without rain. The fall in past 24 hours when exceeding half an inch is shown thus - 0.6



III. BAROMETER AND WIND

Yesterday morning.



IV. EXTREMES OF TEMPERATURE

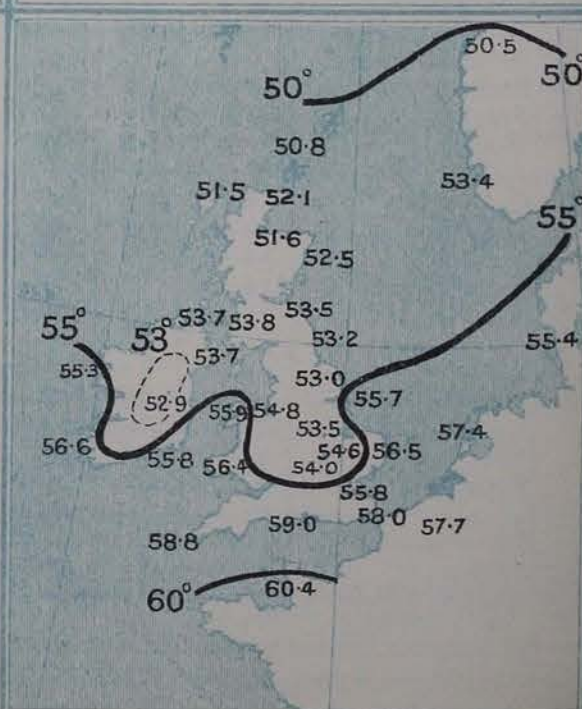
recorded

in various districts of the United Kingdom during the week ended September 16th



V. Means of DAILY TEMPERATURE

at 8 A.M. for the monthly period SEPTEMBER (1871-1900.).



GENERAL SITUATION AT 8 A.M.

PRESSURE

A considerable change in the general distribution of pressure has taken place since yesterday. The anticyclone has moved on to Sweden and the adjacent portion of Russia, the shallow depression over France has taken up a position further to the northeastward, while the Atlantic disturbances have caused a somewhat brisk fall of the barometer over all our western and northern districts. The readings are now highest, 30.30 ins. and upwards, over the Gulf of Bothnia, and lowest, 29.8 ins. and less, over the Hebrides and the north of Scotland, while they are below 29.9 ins. in a depression over the east of France, Belgium, and our most southeastern coasts.

WIND

TEMPERATURE

WEATHER

AND

SEA

The wind has veered to the Northward over the southeastern half of England and fallen light; in Ireland and Scotland it is light to fresh from the Southwestward, while on the west coast of Norway there is a moderate gale from East. Temperature has changed irregularly; at most of our own stations it is not very different from the normal, ranging from 59° at Yarmouth and 57° at Scilly to 50° at North Shields, and to 49° at Bath. In the south of France the readings are above 60°, whence they decrease to 46° at Munich and to 40° at Heriöland.

The weather is fine and bright over Germany and the major portion of Scandinavia, cloudy or overcast in nearly all parts of the United Kingdom and France. At several English stations the atmosphere is misty, while in the southwest of Ireland and at Stornoway rain is falling. The sea is rather rough off the Shetlands, moderate to smooth elsewhere.

The highest temperatures recorded yesterday over this country were 65° at Hereford and Wick and 67° at Nairn. An inch and a half of rain has fallen at Lyons, 0.6 in. at Biarritz, and smaller amounts at some of our most western and northwestern stations and also over Brittany and the Channel Islands. The day was dull in the west and northwest as well as at Jersey, but a moderate amount of sunshine was recorded over the country generally. Bright aurora was observed last night in the northeast of Scotland.

PROBABLE CHANGES IN SYSTEM NOW PREVALENT

It appears probable that during the ensuing twentyfour hours the whole of the Kingdom will come under the influence of the Atlantic depressions, that the Northerly and Northeasterly winds over England will die out, and the general type of conditions become Southwesterly. Rain is likely in all the western and northern districts and cloudy weather elsewhere.

FORECASTS*

For the 24 hours ending at NOON on 20TH SEPT^R 1905.

DISTRICTS.

FORECASTS.

- 0 { SCOTLAND NORTH
- 1 { SCOTLAND EAST
- 2 { ENGLAND N.E.
- 3 { ENGLAND EAST
- 4 { MIDLAND COUNTIES
- 5 { ENGLAND SOUTH

S^y and SW^y winds, freshening; cloudy or dull, some rain - most in west.

Light or moderate winds, mainly SW^y; cloudy or dull, some showers later.

Wind backing to W. or SW.; cloudy generally, overcast at times; moderate temperature.

DISTRICTS.

FORECASTS.

- 6 { SCOTLAND WEST
- 7 { ENGLAND N.W.
- 8 { ENGLAND S.W.
- 9 { IRELAND NORTH
- 10 { IRELAND SOUTH

Same as Nos. 0 and 1.

Same as No. 2.

NW^y to W^y or SW^y winds; cloudy or dull, some rain later.

Same as Nos. 0 and 1.

WARNINGS

At 9.30 am. today to Districts 3, 5, and part of 8, "LOWER CONE".

Note.—The South Cone, point downwards (⌋), means that gales, or strong winds, are probable, at first from the Southward (from S.E. round by S. to N.W.). Should it appear likely that a gale beginning from between W. and N.W. is likely to veer towards N. or N.E., the North Cone is hoisted in preference to the South Cone. The North Cone, point upwards (⌋), means that gales, or strong winds, are probable, at first from the Northward (from N.W. round by N. to S.E.). Should it appear likely that a gale beginning from between E. and S.E. is likely to veer towards S. or S.W., the South Cone is hoisted in preference to the North Cone.

* For terms for transmission of Forecasts by Telegraph, see next page.

REPORTS FOR YESTERDAY.

STATIONS.	TEMPERATURE F.		Weather.	Sunshine Hrs.	Rainfall Ins.	STATIONS.	TEMPERATURE F.		Weather.	Sunshine Hrs.	Rainfall Ins.
	Max.	Min.					Max.	Min.			
Blackpool, to 9 p.m.	59	43	b, o m	7.4	-	Eastbourne, to 6 p.m.	59	*	*	3.0	*
Southport, to 9 p.m.	61	43	c, b	5.6	-	Hastings	*	*	*	2.1	*
Rhyl, to 6 p.m.	*	*	*	6.5	*	Folkestone	59	55	c, b, e, b	2.9	-
Llandudno to 9 p.m.	60	47	b, c	7.7	-	Broadstairs, to 6 p.m.	*	*	*	3.6	*
Bettws-y-Coed, to 6 p.m.	*	*	*	*	*	Margate, to 6 p.m.	60	45	b, o	3.7	-
Towyn, to 6 p.m.	64	44	b, c, c	6.0	-	Lowestoft, to 6 p.m.	61	55	b, c, o, c	5.2	-
Aberystwyth, to 6 p.m.	65	48	c, b, c	5.5	-	Skegness	63	*	b, b, c	4.0	-
Plymouth, to 9 p.m.	62	52	b, c	4.8	-	Scarborough	61	*	*	3.5	-
Torquay	61	53	*	1.4	-	Harrogate, to 6 p.m.	64	48	b, m	4.3	-
Bournemouth, to 6 p.m.	64	48	*	4.5	*	Darwen, to 9 p.m.	58	43	c, o, m	0.0	-
Bognor, to 6 p.m.	*	*	*	*	*	Manchester, to 9 p.m.	63	42	f, c	0.0	-
Worthing	*	*	*	5.0	*	Birmingham, to 9 p.m.	58	42	c, m	0.1	-
Brighton	63	*	*	3.4	-						

TEMPERATURE, WEATHER, and RAINFALL at additional FOREIGN STATIONS, mainly for the 24 hours ended at 8 a.m. yesterday.

STATIONS. 18 th Sept. 1905.	TEMPERATURE F.		WEATHER.	RAIN. Ins.	STATIONS. 18 th Sept. 1905.	TEMPERATURE F.		WEATHER.	RAIN. Ins.
	Max.	Min.				Max.	Min.		
Flushing	61	48	b, b, c	-	Rome	87	64	o, b, c	-
Aix-la-Chapelle	61	37	b, c	-	Naples	82	69	b, c, b	-
Copenhagen	57	45	b, b	-	Malta	84	75	b, c	-
Oxö (Christiansand)	57	45	b, b	-	Not recd. 17 th Sept. 1905.	1 p.m.		1 p.m.	Measured 7 a.m.
St. Petersburg	46	37	b, b, c	0.04	Geneva	*		*	
Vienna	63	45	c, b	-	Berne	*		*	
Buda-Pesth	66	48	b, b, c	-	Lucerne	*		*	
Hermanstadt	64	37	o, c	0.32	Coire	*		*	
Trieste	73	59	b, c	-	St. Gotthard	*		*	
Florence	86	63	b, b	-	Lugano	*		*	

EXPLANATION OF THE COLUMNS GIVEN ON PAGE 1.

WEATHER.—Beaufort Scale is b. blue sky; c. detached clouds; d. drizzling rain; f. fog; g. dark, gloomy; h. hail; l. lightning; m. misty (hazy); o. overcast; p. passing showers; q. squally; r. rain; s. snow; t. thunder; u. ugly, threatening; v. visibility, unusual transparency; w. dew.

* AN ASTERISK is inserted in all places for which information is not usually received.

TABLE SHOWING THE LOCAL STANDARD TIMES AND THE CORRESPONDING GREENWICH TIMES OF THE OBSERVATIONS RECORDED ON PAGE 1.

COUNTRIES, &c.	Hours of Morning Observations by Local Standard Time.	Corresponding Greenwich Times.	Hours of Evening Observations by Local Standard.	Corresponding Greenwich Times.
British Isles	8 a.m. (West European)	8 a.m.	6 p.m.* (W.E.T.)	6 p.m.*
Holland	7 a.m. (")	7 a.m.	7 p.m. (W.E.T.)	7 p.m.
Germany, Denmark Norway, Sweden }	8 a.m. (Mid-European)	7 a.m.	8 p.m. (M.E.T.)	7 p.m.
Belgium	7 a.m. (West European)	7 a.m.	Not published	—
France	7 a.m. (Paris)	6.51 a.m.	6 p.m. (Paris)	5.51 p.m.
Spain	8 a.m. (West European)	8 a.m.	6 p.m. (W.E.T.)	6 p.m.
Portugal	8 a.m. (Lisbon)	8.36 a.m.	3.23 p.m. (Lisbon)	4 p.m.
Azores { Ponta Delgada	6 a.m. (Local)	7.43 a.m.	9 p.m. (Local)	10.43 p.m.
Horta	6 a.m. (Local)	7.55 a.m.	9 p.m. (Local)	10.55 p.m.

TABLE SHOWING THE GREENWICH TIMES OF SUNRISE, NOON, AND SUNSET, FOR STATIONS IN THE UNITED KINGDOM, TO-DAY.

	19 th Sept. 1905.	Sunrise G.M.T.	Noon G.M.T.	Sunset G.M.T.
Yarmouth	5.34	11.47	6.0	
Greenwich	5.42	11.54	6.6	
Wick	5.51	12.6	6.21	
Valencia	6.22	12.35	6.48	

SUBSCRIPTIONS both for the Daily and Weekly Weather Reports may be paid, in advance, to the Meteorological Office.

TERMS: For Daily Weather Report, forwarded by Book Post, £1 0 0 per annum.
" Weekly " " " £1 10 0 " Single Copies, 6d.

Single Copies of the Daily Weather Report (price 1d.) may be obtained after 3 p.m. on the day of issue at the Meteorological Office, and at Messrs. W. H. SMITH & SONS' Bookstalls at the following terminus Railway Stations:—Victoria, Charing Cross, King's Cross, St. Pancras, Euston.

FORECASTS OF WEATHER for one day in advance are drawn up at the Meteorological Office at 11 a.m., and between 7 and 8 p.m. The latest forecast can be had by Reply Telegram, on paying at any Post Office in the United Kingdom Sixpence in addition to the cost of the inquiry and reply Telegrams. Information as to the Terms on which Forecasts can be sent, daily, for a long or short period, may be obtained on application to the Meteorological Office, 62, Victoria Street, S.W., either personally or by post.

* At Oxford the observations are taken at 8 p.m.

DAILY WEATHER REPORT

for 8 a.m. on *Wednesday, 20th September, 1905.*

Issued by the METEOROLOGICAL OFFICE, 63, Victoria Street, London. *W. N. SHAW, Director.*

STATIONS.		YESTERDAY EVENING. (See note on last page.)					THIS MORNING. (See note on last page.)										PAST 24 HOURS.				
		Barom.	Temp.	Wind		Weather	Barometer.		Temperature.			Wind.		Weather.	Sea (0 to 9.)	Temp.		Sun- shine Hours	Rainfall Ins.		
																				At 82° Fahr. and M.S.L.	Dry Bulb.
				Ins.	"		Ins.	"	"	"	"	"	Max.			Min.					
SCANDINAVIA	Haparanda...	30.31	45	S	2	δ	30.35	+10	49	47	+8	S	2	0	δ	4	52	34	-	*	-
	Hernösand...	30.31	43	Z	0	δ	30.32	-01	44	44	+4	Z	0	δ	δ	4	55	32	-	*	-
	Stockholm...	30.28	43	E	2	c	30.28	00	49	48	-2	Z	0	δ	δ	4	61	46	-	*	-
	Wisby...	30.23	49	Z	0	δ	30.24	-04	50	47	-6	SE	4	δc	δ	4	57	48	-	*	-
	Karlstad...	30.21	50	Z	0	δ	30.24	-04	51	49	0	SSW	4	0	δ	δ	*	*	-	*	-
	Färder (X'ania Fjord)	30.16	55	ENE	2	δ	30.15	-08	54	49	-1	SE	2	0	2	59	54	-	*	-	
	Bodö...	30.04	50	Z	0	δ	30.02	-11	54	48	+8	E	4	δ	1	54	46	-	*	-	
	Christiansund...	29.99	53	SW	1	0	29.96	-09	55	49	+4	SE	4	0	3	55	48	-	*	-	
BRITISH ISLANDS	Skudesnaes...	30.02	56	SSE	4	c	30.02	-11	55	53	+1	SSE	6	c	4	57	54	c	*	-	
	Sumburgh Head	29.75	53	S	3	+	29.96	+14	50	46	-2	W	3	δc	4	55	47	0, +	*	0.18	
	Stornoway...	29.79	53	WNW	3	δ	30.04	+31	47	44	-7	W	3	δc	3	59	43	δc, δ	4.7	0.15	
	Malin Head...	29.90	53	W	3	c/r	30.13	+30	51	48	-3	N	3	c	4	57	48	δ, c/r	*	0.05	
	Blacksod Pt.	30.00	54	WNW	3	δ	30.22	+30	53	48	+1	WNW	2	δ	2	59	47	δ	*	0.01	
	Valencia...	30.07	56	WNW	2	δv	30.24	+29	52	50	-5	Z	0	0	5	58	51	δc, δv	6.8	0.14	
	Roche's Point...	30.03	57	NNW	3	δ	30.25	+24	51	50	-3	N	1	δ	1	58	48	om, δ	*	0.03	
	Birr Castle...	30.01	56	WSW	3	δ	30.23	+28	46	45	-8	WSW	1	c	δ	59	42	δc, r	2.8	0.06	
GERMANY, &c.	Donaghadee...	29.96	53	NW	2	c	30.18	+24	47	46	-5	WSW	2	δ	1	57	42	of, cm, w	*	0.03	
	Liverpool Obsy...	29.97	55	W	3	c	30.17	+19	54	50	+2	NNW	2	δc	2	59	52	δm	*	0.03	
	Holyhead...	29.96	58	WSW	2	cm	30.17	+19	55	51	0	NW	4	δc	3	60	51	cm	*	-	
	Pembroke (St Ann's)	29.99	57	SW	3	0	30.19	+20	54	50	+2	N	4	δc	3	59	50	cg, og/r	0.6	0.01	
	Scilly (St. Mary's)	30.04	58	W	3	of	30.19	+17	56	53	-1	N	3	δc	2	60	53	c, of	0.1	-	
	Jersey (St. Aubins)	30.03	59	WNW	4	c	30.16	+21	58	57	+1	WNW	3	c	3	62	55	δv, og/r	3.8	0.03	
	Portland Bill	30.01	58	NW	3	c	30.14	+17	57	55	+6	NW	3	δc	2	62	50	δc, c	*	-	
	Dungeness...	29.90	62	NW	2	0	30.07	+19	50	49	-8	NW	2	c	1	64	47	0	0.6	-	
FRANCE.	Wick...	29.78	54	SW	3	c	30.03	+24	47	44	-7	W	2	δ	1	57	43	c/r	*	0.10	
	Nairn...	29.82	54	WSW	1	δc	30.08	+26	46	43	-8	W	1	δ	1	59	37	-	*	0.01	
	Aberdeen...	29.85	56	SW	1	0	30.11	+21	48	45	-5	WNW	1	δ	1	59	38	cm, of/r	0.8	0.01	
	Leith...	29.90	57	SW	1	0	30.13	+21	50	47	-2	W	2	δ	δ	60	45	-	*	-	
	North Shields	29.89	57	W	2	c	30.11	+15	48	46	-2	W	3	δcm	2	62	43	m, c	*	-	
	Spurn Head	29.93	56	SE	2	δc	30.09	+14	56	52	-1	NNW	5	δcw	4	62	52	δ, δc	*	-	
	Yarmouth...	29.90	60	NNW	3	c	30.03	+13	54	52	-5	NW	3	cf	3	62	48	δc, c	*	-	
	Clacton-on-Sea	29.92	59	NE	1	0	30.07	+16	51	49	-4	NNW	2	m	1	65	46	cm, δc, og	1.4	-	
SPAN. PEN.	Nottingham...	29.95	58	NW	1	m	30.11	+14	56	52	0	NNE	1	cm	*	63	48	δm	2.8	-	
	Bath...	30.00	57	NW	1	0	30.15	+17	55	51	+6	N	1	δ	δ	61	49	-	4.0	-	
	Oxford...	30.01	52	NW	1	δ	30.14	+17	52	51	-1	NW	2	odg	δ	62	45	c, δ	*	-	
	London (St. James' Park)	29.94	59	NW	4	c	30.10	+17	52	51	-1	NW	1	δcmw	*	66	46	c, δ	3.1	-	
	The Scaw (Skagen)	30.13	57	SE	2	δ	30.12	-11	56	53	+1	SE	3	c	1	61	54	-	*	-	
	Fanö...	30.01	55	NE	6	0	30.00	-14	52	51	+1	NE	3	c	*	61	50	-	*	-	
	Cuxhaven...	29.94	60	SE	4	c	29.95	-11	51	48	+1	SSE	3	0	*	63	50	-	*	-	
	The Helder...	29.91	58	Z	0	0	29.98	+03	56	55	+4	N	1	0	1	59	52	-	*	-	
GERMANY, &c.	Brussels...	*	*	*	*	*	30.01	+12	53	53	+2	NNW	1	+	*	64	51	-	*	1.30	
	Berlin...	30.02	56	ESE	3	δ	30.01	-15	49	47	-2	ESE	4	δ	*	64	46	-	*	-	
	Frankfurt...	29.92	52	Z	0	δ	29.96	+01	54	52	+1	SE	3	0	*	63	48	-	*	-	
	Munich...	29.92	55	Z	0	δc	29.97	+01	53	53	+7	NW	4	0	*	63	46	-	*	0.08	
	C. Gris Nez...	29.94	59	NNE	2	δ	30.06	+14	55	55	0	N	3	f	3	66	54	-	*	0.04	
	Brest...	30.10	58	W	3	0	30.19	+18	56	54	+2	NW	3	0	3	59	54	-	*	-	
	Lorient...	30.10	59	NNW	3	0	30.18	+20	59	58	+2	NNW	4	0	2	66	57	-	*	-	
	Rochefort...	30.10	62	NW	4	0	30.21	+23	59	56	+3	NNW	4	0	*	66	56	c, 0	*	-	
FRANCE.	Biarritz...	30.19	60	NW	5	0	30.24	+22	62	62	0	NNE	1	0	3	64	59	-	*	0.95	
	Paris...	29.93	57	W	1	+	30.03	+17	54	54	-1	N	2	+	*	61	?	-	*	0.28	
	Belfort...	29.88	60	WSW	3	c	29.95	+08	55	54	+3	WSW	3	f	*	69	52	-	*	0.12	
	Lyons...	29.99	57	WNW	5	δ	30.03	+11	55	53	-1	NW	1	+	*	61	54	-	*	0.43	
	Nice...	29.88	64	Z	0	c	29.84	-05	61	55	-6	Z	0	δ	3	77	54	-	*	-	
	Perpignan...	30.00	65	W	4	0	30.12	+16	60	54	-1	W	4	0	*	71	59	-	*	-	
	Corunna...																				
	Lisbon...	30.24	60	N	5	δ	30.19	-09	63	56	+2	N	4	δ	*	70	55	-	*	-	
SPAN. PEN.	Azores (P. Delgada)...																				
	" (Horta)...	29.93	70	SSW	4	δ	29.90	-24	66	62	-3	W	4	δ	2	73	66	-	*	0.35	

NOTE: The Sunshine for London given in this Table is recorded on the Tower of the Wesleyan Training College, Westminster; the Sunshine entered to Dungeness is recorded at Littlestone-on-Sea.

* Observations for this column not generally received.

+ Observations received too late for insertion in Chart on next page.

WEATHER CHARTS

FOR WEDNESDAY, 20TH SEPT^R 1905.

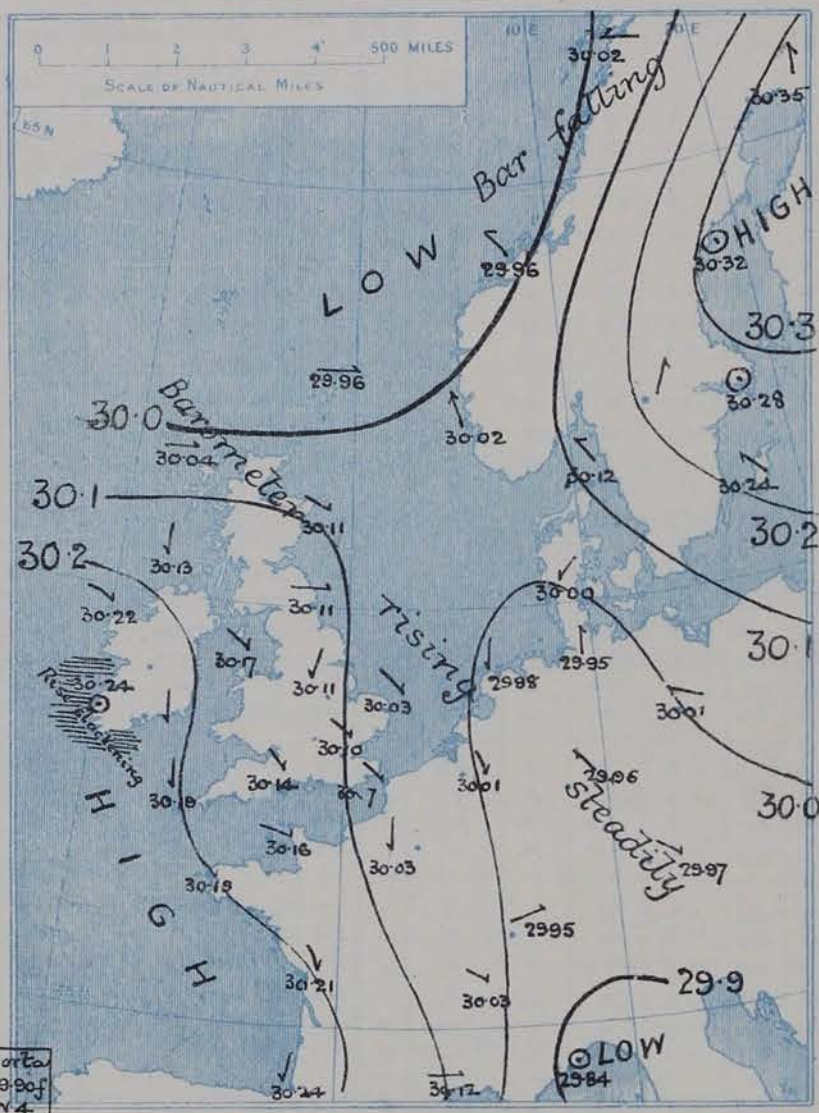
I. BAROMETER, WIND AND SEA. This Morning.

BAROMETER.—Isobars are drawn for each tenth of an inch.

WIND.—Arrows show Directions and Force, flying with the wind.

Force above 10 → Force 5 to 7 → } Calm ⊙
Force 8 to 10 → Force 1 to 4 → }

SEA.—Rough High



II. TEMPERATURE AND WEATHER. This Morning.

TEMPERATURE.—Isotherms are drawn for each 10°.

WEATHER.—Shown by Letters of the Beaufort Scale. (See P. 4.)

RAINFALL.—A dotted line separates areas where rain has fallen from those without rain. The fall in past 24 hours when exceeding half an inch is shown thus -0.6



III. BAROMETER AND WIND

Yesterday morning.



IV. LAST WEEK'S RAINFALL.

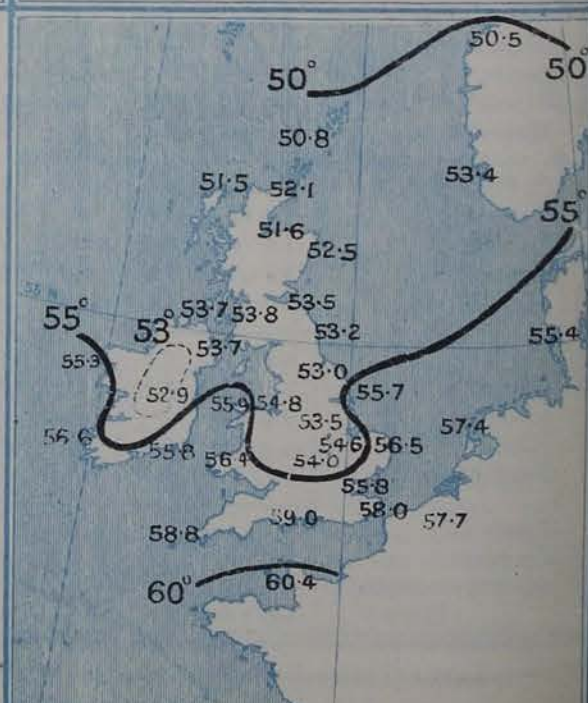
Amount recorded in various districts of the United Kingdom during the week ended Saturday, 16th Sept. with the percentage of the average amount for the corresponding week.



V. Means of DAILY TEMPERATURE

at 8 A.M. for the monthly period

SEPTEMBER (1871-1900.).



GENERAL SITUATION AT 8 A.M.

PRESSURE

The high pressure system over Finland and the Gulf of Bothnia has maintained its position, while another anticyclone has extended over the United Kingdom from the south-westward. Pressure is above 30.3 ins. over the north of Sweden and above 30.2 ins. over the southern half of Ireland, the adjacent part of the Atlantic, and the Bay of Biscay. The barometer is lowest, less than 29.9 ins. at Nice, but is below 30.0 ins. over Germany and Holland, and also off the west of Norway.

WIND

TEMPERATURE

WEATHER

AND

SEA

The wind is light or moderate from between West and North over our Islands, and from the Northward at most French stations. Over Germany, Denmark and Scandinavia it is mainly Southeasterly, and blows strongly at Skudernæs. Temperature has risen over the north of Scandinavia, the Netherlands and South Germany, fallen or changed irregularly elsewhere. Over this country it ranges from 58° at Jersey and 57° at Portland Bill to 46° at Naïon and Parsonstown. The highest continental readings, 60° or 61°, are found in the south of France, and the lowest, 44°, at Hernöand. Over the greater part of our area the weather is fair or fine, but much cloud prevails over France and Germany and rain is falling at Lyons, Paris, and Brussels. Fog is reported from Yarmouth, Cape Gris Nez, and Belfort. The sea is slight or smooth on our coasts generally, but rather rough off the southwest of Ireland.

The highest temperature reported at any of our own stations yesterday was 66° in London. Small quantities of rain were experienced in our western and northern districts and larger amounts in Belgium and various parts of France; at Brussels 1.30 in. was measured and at Biarritz 0.95 in. Little bright sunshine was recorded over the country as a whole, but Skegness and Bournemouth had 7 hrs. or rather more, and Valencia 6.8 hrs.

PROBABLE CHANGES IN SYSTEM NOW PREVALENT

The new anticyclone which has extended over our Islands is likely to maintain its influence during the ensuing twentyfour hours and to be accompanied by dry and generally bright weather.

FORECASTS*

For the 24 hours ending at NOON on 21st SEPT^r 1905.

DISTRICTS.

FORECASTS.

0	SCOTLAND NORTH	Light or moderate winds, mainly W ^y ; fair generally; moderate temperature.
1	SCOTLAND EAST	
2	ENGLAND N.E.	Light winds between N.W. and N; fine; rather warm during day, very cool at night and in early morning.
3	ENGLAND EAST	
4	MIDLAND COUNTIES	
5	ENGLAND SOUTH	

DISTRICTS.

FORECASTS.

6	SCOTLAND WEST	Same as Nos. 0 and 1.
7	ENGLAND N.W.	
8	ENGLAND S.W.	NW ^y and N ^y winds, light; fair or fine; moderate temperature.
9	IRELAND NORTH	
10	IRELAND SOUTH	Light and rather variable winds; fair or fine generally; moderate temperature.

WARNINGS

NONE ISSUED.

Note.—The South Cone, point downwards (⌋), means that gales, or strong winds, are probable, at first from the Southward (from S.E. round by S. to N.W.). Should it appear likely that a gale beginning from between W and N.W. is likely to veer towards N. or N.E., the North Cone is hoisted in preference to the South Cone.
The North Cone, point upwards (⌋), means that gales, or strong winds, are probable, at first from the Northward (from N.W. round by N. to S.E.). Should it appear likely that a gale beginning from between E. and S.E. is likely to veer towards S. or S.W., the South Cone is hoisted in preference to the North Cone.

*For terms for transmission of Forecasts by Telegraph, see next page.

REPORTS FOR YESTERDAY.

STATIONS.	TEMPERATURE F.		Weather.	Sunshine. Hrs.	Rainfall. Ins.	STATIONS.	TEMPERATURE F.		Weather.	Sunshine. Hrs.	Rainfall. Ins.
	Max.	Min.					Max.	Min.			
Blackpool, to 9 p.m. ...	60	46	o.m., c	1.2	-	Eastbourne, to 6 p.m. ...	60	*	*	0.0	*
Southport, to 9 p.m. ...	59	45	o.c., o	0.3	-	Hastings ...	*	*	*	1.3	*
Rhyl, to 6 p.m. ...	*	*	*	0.2	*	Folkestone ...	61	52	o.r., o	0.2	0.01
Llandudno to 9 p.m. ...	60	50	bc	0.3	-	Broadstairs, to 6 p.m. ...	*	*	*	0.1	*
Bettws-y-Coed, to 6 p.m. ...	59	44	c	0.0	-	Margate, to 6 p.m. ...	63	56	o	0.0	-
Towyn, to 6 p.m. ...	60	45	o.g	0.3	-	Lowestoft, to 6 p.m. ...	60	56	c, o, c	1.6	-
Aberystwyth, to 6 p.m. ...	63	49	o.c., o	0.5	-	Skegness ...	61	*	bc	7.0	-
Plymouth, to 9 p.m. ...	61	48	bc, o	1.6	-	Scarborough ...	61	*	*	5.6	-
Torquay ...	61	47	*	2.3	0.01	Harrogate, to 6 p.m. ...	63	46	bc	3.7	-
Bournemouth, to 6 p.m. ...	64	47	*	7.4	*	Darwen, to 9 p.m. ...	59	44	c, o.m	0.7	-
Bognor, to 6 p.m. ...	*	*	*	5.2	*	Manchester, to 9 p.m. ...	61	48	c, bc	1.2	-
Worthing ...	*	*	*	2.7	*	Birmingham, to 9 p.m. ...	61	49	o.c., bc	2.1	-
Brighton ...	63	*	*	0.3	-						

TEMPERATURE, WEATHER, and RAINFALL at additional FOREIGN STATIONS, mainly for the 24 hours ended at 8 a.m. yesterday.

STATIONS. 19 th Sept 1905.	TEMPERATURE F.		WEATHER.	RAIN. Ins.	STATIONS. 19 th Sept 1905.	TEMPERATURE F.		WEATHER.	RAIN. Ins.
	Max.	Min.				Max.	Min.		
Flushing ...	59	50	bc, m	-	Rome ...	87	68	bc, o	-
Aix-la-Chapelle ...	63	46	bc, c	-	Naples ...	84	70	bc, o	-
Copenhagen ...	59	48	bc, bc	-	Malta ...	82	75	c	-
Oxö (Christiansand) ...	61	46	bc, o	-					
St. Petersburg ...	48	39	bc, bc	-	Geneva 18 th Sept 1905.	61	*	o	Measured 6.04
Vienna ...	61	45	bc, bc	-	Berne ...	55	*	o	-
Buda-Pesth ...	64	46	bc, bc	-	Lucerne ...	57	*	o	-
Hermanstadt ...	59	30	bc, bc	-	Coire ...	75	*	bc	-
Trieste ...	70	57	bc, c	-	St. Gotthard ...	48	*	c	-
Florence ...	86	67	bc, o	-	Lugano ...	75	*	c	-

EXPLANATION OF THE COLUMNS GIVEN ON PAGE 1.

WEATHER.—Beaufort Scale is b. blue sky; c. detached clouds; d. drizzling rain; f. fog; g. dark, gloomy; h. hail; l. lightning; m. misty (hazy); o. overcast; p. passing showers; q. squally; r. rain; s. snow; t. thunder; u. ugly, threatening; v. visibility, unusual transparency; w. dew.

* AN ASTERISK is inserted in all places for which information is not usually received.

TABLE SHOWING THE LOCAL STANDARD TIMES AND THE CORRESPONDING GREENWICH TIMES OF THE OBSERVATIONS RECORDED ON PAGE 1.

COUNTRIES, &c.	Hours of Morning Observations by Local Standard Time.	Corresponding Greenwich Times.	Hours of Evening Observations by Local Standard.	Corresponding Greenwich Times.
British Isles ...	8 a.m. (West European)	8 a.m.	6 p.m. (W.E.T.)	6 p.m.
Holland ...	7 a.m. (")	7 a.m.	7 p.m. (W.E.T.)	7 p.m.
Germany, Denmark Norway, Sweden }	8 a.m. (Mid-European)	7 a.m.	8 p.m. (M.E.T.)	7 p.m.
Belgium ...	7 a.m. (West European)	7 a.m.	Not published	—
France ...	7 a.m. (Paris)	6.51 a.m.	6 p.m. (Paris)	5.51 p.m.
Spain ...	8 a.m. (West European)	8 a.m.	6 p.m. (W.E.T.)	6 p.m.
Portugal ...	8 a.m. (Lisbon)	8.36 a.m.	3.23 p.m. (Lisbon)	4 p.m.
Azores { Ponta Delgada	6 a.m. (Local)	7.43 a.m.	9 p.m. (Local)	10.43 p.m.
Horta	6 a.m. (Local)	7.55 a.m.	9 p.m. (Local)	10.55 p.m.

TABLE SHOWING THE GREENWICH TIMES OF SUNRISE, NOON, AND SUNSET, FOR STATIONS IN THE UNITED KINGDOM, TO-DAY

20 th Sept 1905.	Sunrise G.M.T.	Noon G.M.T.	Sunset G.M.T.
Yarmouth ...	5.36	11.46	5.57
Greenwich ...	5.44	11.53	6.3
Wick ...	5.53	12.5	6.18
Valencia ...	6.24	12.34	6.45

SUBSCRIPTIONS both for the Daily and Weekly Weather Reports may be paid, in advance, to the Meteorological Office.

TERMS: For Daily Weather Report, forwarded by Book Post, £1 0 0 per annum.
" Weekly " " " £1 10 0 " Single Copies, 6d.

Single Copies of the Daily Weather Report (price 1d.) may be obtained after 3 p.m. on the day of issue at the Meteorological Office, and at Messrs. W. H. SMITH & Sons' Bookstalls at the following terminus Railway Stations:—Victoria, Charing Cross, King's Cross, St. Pancras, Euston.

FORECASTS OF WEATHER for one day in advance are drawn up at the Meteorological Office at 11 a.m., and between 7 and 8 p.m. The latest forecast can be had by Reply Telegram, on paying at any Post Office in the United Kingdom Sixpence in addition to the cost of the inquiry and reply Telegrams. Information as to the Terms on which Forecasts can be sent, daily, for a long or short period, may be obtained on application to the Meteorological Office, 63, Victoria Street, S.W., either personally or by post.

DAILY WEATHER REPORT

for 8 a.m. on *Thursday, 21st September, 1905.*

Issued by the *METEOROLOGICAL OFFICE, 63, Victoria Street, London.* *W. N. SHAW, Director.*

STATIONS.		YESTERDAY EVENING. (See note on last page.)					THIS MORNING. (See note on last page.)										LAST 24 HOURS.				
		Barom.	Temp.	Wind		Weather	Barometer.		Temperature.			Wind.		Weather.	Sea (0 to 9.)	Temp.		Weather	Sun shine Hours	Rainfall Ins.	
At 32° Fahr. and M.S.L.	Dry Bulb.	Dir.	Force (0 to 12.)	At 32° Fahr. and M. S. L.	Change since Yester- day.	Dry Bulb.	Wet Bulb.	Change since Yester- day.	Dir.	Force (0 to 12.)	Max.	Min.									
Ins.	°			Ins.	Ins.	°	°	°			°	°									
SCANDINAVIA	Haparanda...	30.31	45	S	2	3	30.29	-0.06	46	45	-3	SSE	2	3	52	41	-	-	-		
	Hernösand...	30.31	49	Z	0	0	30.35	+0.03	50	47	+6	Z	0	0	55	37	-	-	-		
	Stockholm...	30.28	46	Z	0	3	30.30	+0.02	43	42	-6	NW	2	3	57	41	-	-	-		
	Wisby...	30.20	46	NE	4	3	30.27	+0.03	51	48	+1	NE	2	3	57	39	-	-	-		
	Karlstad...	30.27	53	Z	0	3	30.34	+0.10	48	47	-3	Z	0	C	57	52	-	-	-		
	Færder (X'ania Fjord)	30.25	55	NE	1	3	30.34	+0.19	52	51	-2	N	3	3	57	52	-	-	-		
	Bodö...	30.11	51	SSE	2	C	30.26	+0.24	50	48	-4	SW	6	7	57	46	-	-	0.08		
	Christiansund	30.25	49	SW	2	0	30.43	+0.47	49	47	-6	SW	4	7	55	46	-	-	0.20		
Skudesnaes	30.26	50	N	2	C	30.36	+0.34	46	44	-9	N	4	3	55	45	0, C	-	0.12			
BRITISH ISLANDS.	Sumburgh Head	30.22	51	W	1	3	30.35	+0.39	49	47	-1	Z	0	3	55	43	3, 3	-	-		
	Stornoway	30.25	56	NW	2	3	30.23	+0.19	50	48	+3	SSE	3	3	58	37	C, 3	8.3	0.01		
	Malin Head	30.26	51	WNW	1	3	30.17	+0.04	48	47	-3	SSE	4	3	55	43	3	-	0.01		
	Blacksod Pt.	30.20	54	SW	1	3	30.07	-0.15	52	49	-1	SSE	5	3	58	47	3	-	-		
	Valencia	30.27	55	Z	0	C	30.04	-0.20	55	51	+3	ESE	6	3	58	50	3, C	0.8	-		
	Roche's Point	30.29	55	S	1	C	30.15	-0.10	56	51	+5	S	4	C	60	47	0, C	-	-		
	Birr Castle	30.29	54	Z	0	C	30.15	-0.08	50	48	+4	SSE	3	3	58	40	3, C	4.1	-		
	Donaghadee	30.31	54	N	2	3	30.27	+0.09	53	49	+6	ESE	4	3	57	45	3, 3	-	-		
	Liverpool Obsy.	30.31	53	NW	2	3	30.31	+0.14	48	45	-6	E	1	3	58	44	3	-	-		
	Holyhead	30.29	54	NNE	2	3	30.27	+0.10	52	49	-3	E	3	3	57	46	3	-	-		
	Pembroke (St Ann's)	30.27	54	NNE	4	3	30.22	+0.03	51	48	-3	E	4	3	59	46	3, C	11.0	-		
	Scilly (St. Mary's)	30.27	58	NNE	3	3	30.16	-0.03	56	52	0	SE	3	3	60	51	3, C	11.2	-		
	Jersey (St. Aubins)	30.23	61	NW	3	3	30.22	+0.06	55	52	-3	E	3	3	64	50	3, C	7.2	-		
	Portland Bill	30.22	60	NNE	2	3	30.25	+0.11	51	50	-6	ENE	4	3	66	47	3, C	-	-		
	Dungeness	30.20	61	NNE	3	C	30.20	+0.13	52	50	+2	NW	3	3	65	44	C	5.0	-		
	Wick	30.26	49	W	2	3	30.32	+0.29	51	48	+4	SW	2	3	59	39	-	-	0.01		
Nairn	30.27	55	W	1	3	30.32	+0.24	42	40	-4	ESE	1	3	61	30	-	-	-			
Aberdeen	30.31	53	SSE	1	3	30.37	+0.26	42	41	-6	WNW	2	3	60	37	3, 3, C	10.5	-			
Leith	30.25	53	ESE	1	3	30.34	+0.21	50	47	0	E	1	3	64	33	3	-	-			
North Shields	30.28	52	NNE	2	3	30.33	+0.22	47	45	-1	NNW	2	3	57	39	C, 3	-	-			
Spurn Head	30.24	54	N	5	3	30.25	+0.16	54	52	-2	NNE	5	3	59	51	3	-	-			
Yarmouth	30.19	57	NNW	4	C	30.19	+0.16	57	55	+3	N	4	C	62	48	3, C	-	-			
Clacton-on-Sea	30.21	55	N	2	3	30.20	+0.13	52	50	+1	NW	2	3	64	46	3, 3, C	6.7	-			
Nottingham	30.25	55	NE	1	C	30.29	+0.18	51	47	-4	NE	1	3	61	39	-	1.9	-			
Bath	30.25	57	NE	2	3	30.28	+0.13	45	44	-10	NE	1	3	63	26	-	6.0	-			
Oxford	30.29	51	NNE	2	3	30.29	+0.15	44	43	-8	NE	1	C	60	39	0, 3, 3	-	-			
London (St. James' Park)	30.21	59	N	1	C	30.23	+0.13	50	48	-2	N	1	3	62	45	C, 3	3.0	-			
GERMANY, &c.	The Scaw (Skagen)	30.23	56	NNE	1	0	30.32	+0.20	54	51	-2	E	2	C	59	54	-	-	-		
	Fanö	30.17	53	ESE	2	0	30.27	+0.27	49	49	-3	NE	3	0	61	48	-	-	-		
	Cuxhaven	30.01	58	N	1	0	30.17	+0.22	53	52	+2	E	3	C	58	51	-	-	-		
	The Helder	30.12	58	N	3	C	30.14	+0.16	58	56	+2	NE	4	3	61	55	-	-	-		
	Brussels	*	*	*	*	*	30.12	+0.11	54	54	+1	NW	1	0	63	47	-	-	0.08		
	Berlin	30.04	57	ESE	1	3	30.04	+0.03	48	46	-1	E	2	C	64	46	-	-	-		
	Frankfurt	30.03	59	NW	2	0	30.04	+0.08	57	54	+3	N	2	0	61	50	-	-	-		
	Munich	29.98	55	NW	3	7	30.00	+0.03	52	51	-1	NW	2	0	61	52	-	-	0.04		
FRANCE.	C. Gris Nez	30.18	57	NNE	4	3	30.19	+0.13	56	54	+1	NNE	5	0	63	54	-	-	-		
	Brest	30.25	59	N	2	3	30.18	-0.01	50	49	-6	ENE	3	3	61	48	-	-	-		
	Lorient	30.24	63	NW	2	3	30.19	+0.01	54	53	-5	NE	2	3	66	52	-	-	-		
	Rochefort	30.23	63	NW	3	C	30.21	0.00	55	54	-4	ENE	3	C	67	54	0, C	-	-		
	Biarritz	30.27	64	NNW	2	3	30.19	-0.05	53	53	-9	E	3	3	66	50	-	-	0.24		
	Paris	30.17	58	N	2	0	30.20	+0.19	48	48	-6	NNW	2	3	63	45	-	-	-		
	Belfort	30.00	53	W	4	0	30.02	+0.07	52	51	-3	Z	0	7	62	51	-	-	0.04		
	Lyons	30.12	54	NW	1	7	30.10	+0.09	53	50	-2	NNW	1	0	57	50	-	-	0.08		
	Nice	29.85	60	Z	0	C	29.82	-0.02	61	56	0	Z	0	3	68	54	-	-	0.04		
	Perpignan	30.11	63	W	4	3	30.06	-0.06	60	53	0	W	4	3	69	59	-	-	-		
SPAN. PEN.	Corunna																				
	Lisbon	30.06	69	NNE	4	3	30.03	-0.16	68	57	+5	NE	4	3	77	63	-	-	-		
	Azores (P. Delgada)																				
„ (Horta)	30.10	65	NW	1	3	30.16	+0.26	60	56	-6	WNW	3	C	73	57	-	-	-			

NOTE: The Sunshine for London given in this Table is recorded on the Tower of the Wesleyan Training College, Westminster: the Sunshine entered to Dungeness is recorded at Littlestone-on-Sea

* Observations for this column not generally received.

+ Observations received too late for insertion in Charts on next page.

WEATHER CHARTS

FOR THURSDAY, 21ST SEPTEMBER, 1908.

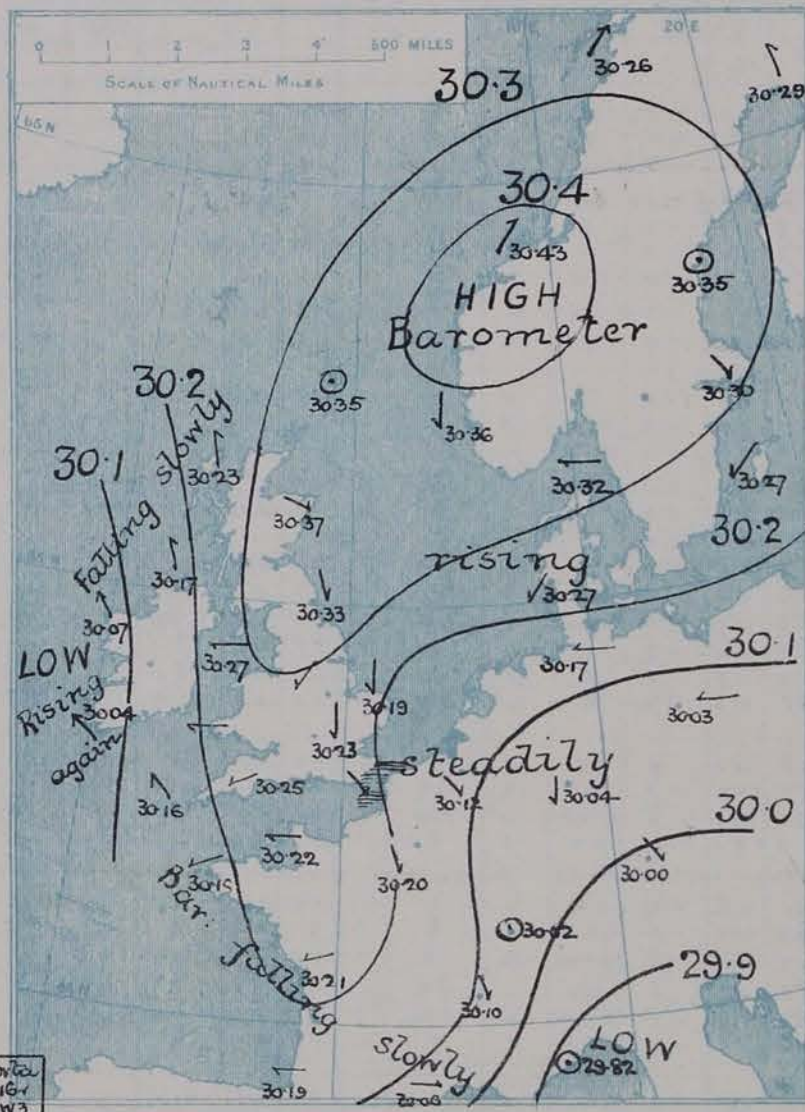
I. BAROMETER, WIND AND SEA. This Morning.

BAROMETER.—Isobars are drawn for each tenth of an inch.

WIND.—Arrows show Directions and Force, flying with the wind.

Force above 10 → : Force 5 to 7 → : } Calm ⊙
Force 8 to 10 → : Force 1 to 4 → :

SEA.—Rough  High 

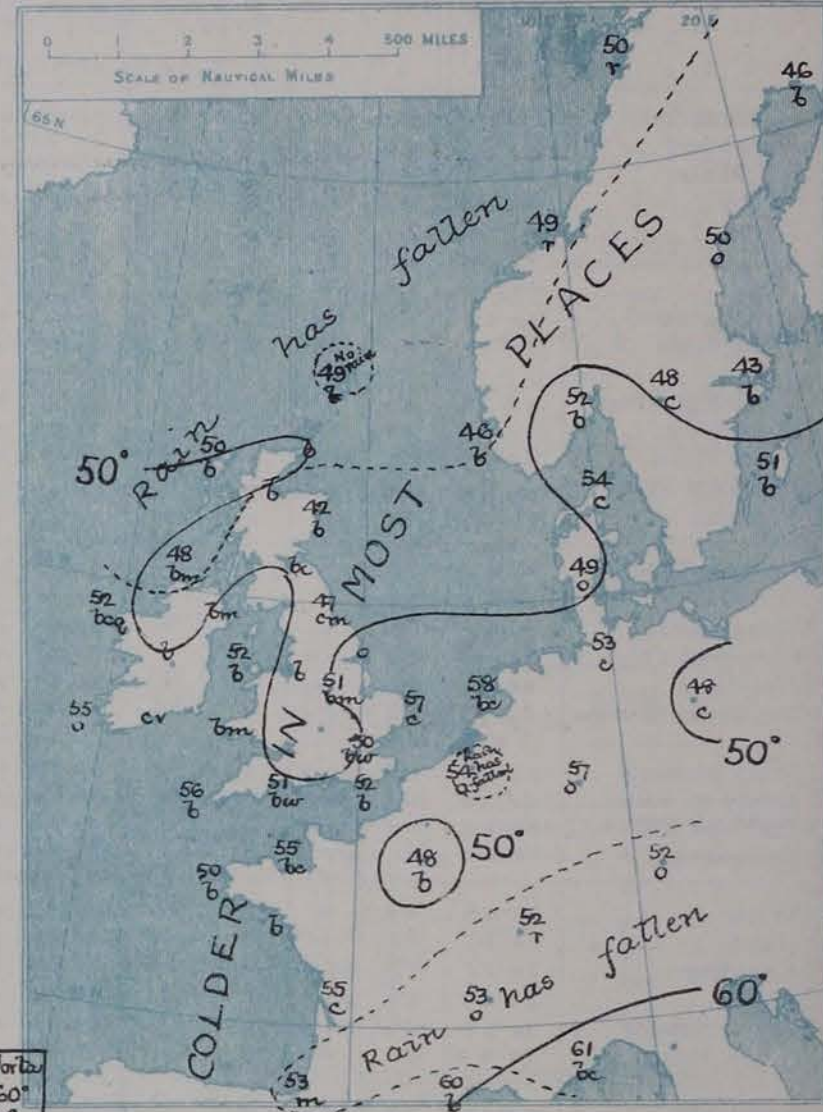


II. TEMPERATURE AND WEATHER. This Morning.

TEMPERATURE.—Isotherms are drawn for each 10°.

WEATHER.—Shown by Letters of the Beaufort Scale. (See P. 4.)

RAINFALL.—A dotted line separates areas where rain has fallen from those without rain. The fall in past 24 hours when exceeding half an inch is shown thus -0.6



III. BAROMETER AND WIND

Yesterday morning.



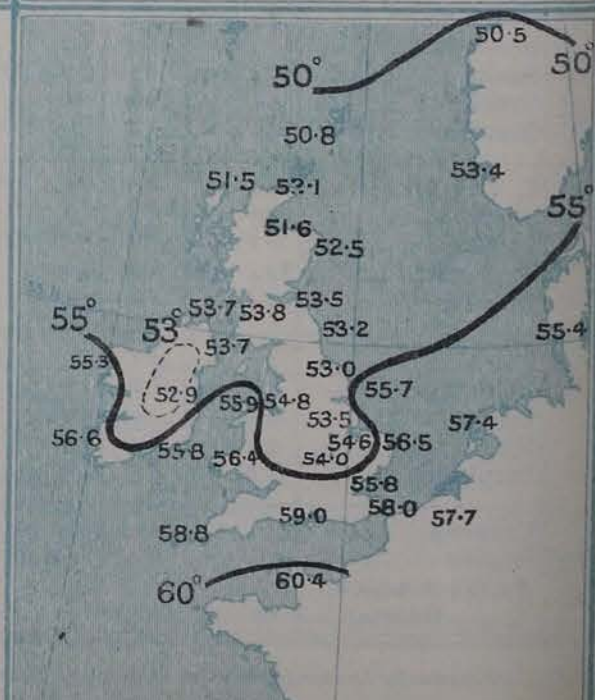
IV. LAST WEEK'S SUNSHINE.

Amount recorded in various districts of the United Kingdom during the week ended Saturday, 16th Sept., with the percentage of the average duration for the corresponding week.



V. Means of DAILY TEMPERATURE

at 8 A.M. for the monthly period SEPTEMBER (1871-1900.).



GENERAL SITUATION AT 8 A.M.

PRESSURE

The anticyclone which lay over the southwestern parts of our area yesterday morning has moved north-eastwards and coalesced with the high pressure system over Scandinavia. The highest readings, 30.4 ins. and upwards, are found over the central portion of Norway, but the barometer is above 30.3 ins. over the greater part of Scotland and the north of England, and above 30.2 ins. as far south as Bordeaux. The lowest pressure is reported from the southeast of France (29.82 ins. at Nice), but the mercury is relatively low in a large depression which has begun to encroach on our most western coasts and the west coast of France.

WIND

TEMPERATURE

WEATHER

AND

SEA

The wind has increased to a fresh or strong breeze from the South-eastward on the west coast of Ireland, and is also strong from the South-westward in the north of Norway. Elsewhere it is light or moderate and generally from some point between North and North-east.

Temperature has fallen generally but risen at some Irish stations and in the extreme north of Scotland. In most parts of these Islands it is several degrees below the average, ranging from 42° at Naism and Aberdeen and 44° at Oxford to 57° at Great Yarmouth. The continental values vary from 61° at Nice to 48° at Paris and Berlin, and to 43° at Stockholm.

The weather is fair or very fine at nearly all our own stations and over the north and extreme south of France. At Valencia, however, and at several continental stations the sky is overcast, while rain is falling at Belfort and along the northwest coast of Norway. The sea is rather rough at Cape Gris Nez, moderate to smooth elsewhere.

During yesterday the thermometer rose to 66° at Portland Bill, but the maximum temperatures generally were low. Very slight rain fell in the extreme northwest and at Wick, and larger amounts in Norway, at Brussels, and in various parts of France and Germany. Bright sunshine was very abundant in most parts of Great Britain. A lunar halo was observed at Blackrod Point early this morning.

PROBABLE CHANGES IN SYSTEM NOW PREVALENT

The depression off our western coasts will probably cause somewhat unsettled weather in its immediate vicinity, but the greater portion of the United Kingdom is likely to continue under the direct influence of the anticyclone and to remain fine and dry.

FORECASTS*

For the 24 hours ending at NOON on 22ND SEPT^R 1905.

DISTRICTS.

FORECASTS.

0	SCOTLAND NORTH	S ^{ly} winds, light to fresh; fair generally, but some rain locally in west.
1	SCOTLAND EAST	Variable or SE ^{ly} winds; fine generally; cold at night.
2	ENGLAND N.E.	Light winds between N.W. and N.E.; fine generally; cold at night and in early morning.
3	ENGLAND EAST	
4	MIDLAND COUNTIES	
5	ENGLAND SOUTH	

DISTRICTS.

FORECASTS.

6	SCOTLAND WEST	Same as No. 0.
7	ENGLAND N.W.	E ^{ly} or SE ^{ly} winds, light; fine generally; cold at night.
8	ENGLAND S.W.	SE ^{ly} winds, light to fresh; fine, then less settled.
9	IRELAND NORTH	S ^{ly} or SE ^{ly} winds, moderate to fresh or strong; fair to unsettled and some rain—most in west and south.
10	IRELAND SOUTH	

WARNINGS

NONE ISSUED.

Note.—The South Cone, point downwards (⌋), means that gales, or strong winds, are probable, at first from the Southward (from S.E. round by S. to N.W.). Should it appear likely that a gale beginning from between W. and N.W. is likely to veer towards N. or N.E., the North Cone is hoisted in preference to the South Cone. The North Cone, point upwards (⌋), means that gales, or strong winds, are probable, at first from the Northward (from N.W. round by N. to S.E.). Should it appear likely that a gale beginning from between E. and S.E. is likely to veer towards S. or S.W., the South Cone is hoisted in preference to the North Cone.

* For terms for transmission of Forecasts by Telegraph, see next page.

REPORTS FOR YESTERDAY.

STATIONS.	TEMPERATURE F.		Weather.	Sunshine Hrs.	Rainfall Ins.	STATIONS.	TEMPERATURE F.		Weather.	Sunshine Hrs.	Rainfall Ins.
	Max.	Min.					Max.	Min.			
Blackpool, to 9 p.m.	58	47	c, bc	8.8	-	Eastbourne, to 6 p.m.	64	*	*	5.0	*
Southport, to 9 p.m.	60	51	c, bc, o	9.1	-	Hastings	*	*	*	6.0	*
Rhyl, to 6 p.m.	*	*	*	9.4	*	Folkestone	63	53	b, c, o, bc	5.9	-
Llandudno to 9 p.m.	59	51	bc	9.5	0.01	Broadstairs, to 6 p.m.	*	*	*	6.9	*
Bettws-y-Coed, to 6 p.m.	59	44	c, bc	7.0	0.01	Margate, to 6 p.m.	65	53	bc, o	4.9	-
Towyn, to 6 p.m.	61	46	o, bc, bc	10.8	0.06	Lowestoft, to 6 p.m.	60	47	o, c, o	7.0	-
Aberystwyth, to 6 p.m.	58	52	c, bc, o	7.5	-	Skegness	60	*	bc, bc	7.6	-
Plymouth, to 9 p.m.	62	50	bc, bc	10.9	0.02	Scarborough	61	*	*	8.6	-
Torquay	65	52	*	9.4	-	Harrogate, to 6 p.m.	59	46	bc	6.3	-
Bournemouth, to 6 p.m.	65	48	*	5.6	*	Darwen, to 9 p.m.	57	44	bc m, c	6.1	-
Dognor, to 6 p.m.	*	*	*	7.0	*	Manchester, to 9 p.m.	59	50	bc	5.1	0.01
Worthing	*	*	*	7.3	*	Birmingham, to 9 p.m.	58	49	c, bc	1.0	0.03
Brighton	65	*	*	5.6	-						

TEMPERATURE, WEATHER, and RAINFALL at additional FOREIGN STATIONS, mainly for the 24 hours ended at 8 a.m. yesterday.

STATIONS. 20 th Sept. 1905.	TEMPERATURE F.		WEATHER.	RAIN. Ins.	STATIONS. 20 th Sept. 1905.	TEMPERATURE F.		WEATHER.	RAIN. Ins.
	Max.	Min.				Max.	Min.		
Flushing	63	54	bc, bc	0.04	Rome	85	67	o, c	-
Aix-la-Chapelle	64	50	bc, o	0.20	Naples	81	60	o, o	0.95
Copenhagen	59	50	bc, bc	-	Malta	83	74	b	-
Oslo (Christiansand)	57	55	c, o	-					
St. Petersburg	52	37	bc, bc	-	Geneva	19 th Sept. 1905. 64	*	o	Measured 7 a.m. 0.04
Vienna	63	46	bc, o	-	Berne	68	*	c	0.08
Buda-Pesth	64	48	bc, bc	-	Lucerne	72	*	b	-
Hermanstadt	59	30	bc, bc	-	Coire	72	*	b	0.32
Trieste	72	59	c, o	0.24	St. Gotthard	41	*	bc	0.51
Florence	72	63	bc, o	0.67	Lugano	63	*	bc	0.95

EXPLANATION OF THE COLUMNS GIVEN ON PAGE 1.

WEATHER.—Beaufort Scale is b. blue sky; c. detached clouds; d. drizzling rain; f. fog; g. dark, gloomy; h. hail; l. lightning; m. misty (hazy); o. overcast; p. passing showers; q. squally; r. rain; s. snow; t. thunder; u. ugly, threatening; v. visibility, unusual transparency; w. dew.

* AN ASTERISK is inserted in all places for which information is not usually received.

TABLE SHOWING THE LOCAL STANDARD TIMES AND THE CORRESPONDING GREENWICH TIMES OF THE OBSERVATIONS RECORDED ON PAGE 1.

COUNTRIES, &c.	Hours of Morning Observations by Local Standard Time.	Corresponding Greenwich Times.	Hours of Evening Observations by Local Standard.	Corresponding Greenwich Times.
British Isles	8 a.m. (West European)	8 a.m.	6 p.m.* (W.E.T.)	6 p.m.*
Holland	7 a.m. (")	7 a.m.	7 p.m. (W.E.T.)	7 p.m.
Germany, Denmark	8 a.m. (Mid-European)	7 a.m.	8 p.m. (M.E.T.)	7 p.m.
Norway, Sweden	8 a.m. (Mid-European)	7 a.m.	8 p.m. (M.E.T.)	7 p.m.
Belgium	7 a.m. (West European)	7 a.m.	Not published	-
France	7 a.m. (Paris)	6.51 a.m.	6 p.m. (Paris)	5.51 p.m.
Spain	8 a.m. (West European)	8 a.m.	6 p.m. (W.E.T.)	6 p.m.
Portugal	8 a.m. (Lisbon)	8.36 a.m.	3.23 p.m. (Lisbon)	4 p.m.
Azores { Ponta Delgada	6 a.m. (Local)	7.43 a.m.	9 p.m. (Local)	10.43 p.m.
{ Horta	6 a.m. (Local)	7.55 a.m.	9 p.m. (Local)	10.55 p.m.

TABLE SHOWING THE GREENWICH TIMES OF SUNRISE, NOON, AND SUNSET, FOR STATIONS IN THE UNITED KINGDOM, TO-DAY.

21 st Sept. 1905.	Sunrise G.M.T.	Noon G.M.T.	Sunset G.M.T.
Yarmouth	5.39	11.46	5.54
Greenwich	5.46	11.53	6.1
Wick	5.55	12.5	6.15
Valencia	6.27	12.34	6.42

SUBSCRIPTIONS both for the Daily and Weekly Weather Reports may be paid, in advance, to the Meteorological Office.

TERMS: For Daily Weather Report, forwarded by Book Post, £1 0 0 per annum.

" Weekly " " " " £1 10 0 " Single Copies, 6d.

Single Copies of the Daily Weather Report (price 1d.) may be obtained after 3 p.m. on the day of issue at the Meteorological Office, and at Messrs. W. H. SMITH & SONS' Bookstalls at the following terminus Railway Stations:—Victoria, Charing Cross, King's Cross, St. Pancras, Euston.

FORECASTS OF WEATHER for one day in advance are drawn up at the Meteorological Office at 11 a.m., and between 7 and 8 p.m. The latest forecast can be had by Reply Telegram, on paying at any Post Office in the United Kingdom Sixpence in addition to the cost of the inquiry and reply Telegrams. Information as to the Terms on which Forecasts can be sent, daily, for a long or short period, may be obtained on application to the Meteorological Office, 63, Victoria Street, S.W., either personally or by post.

* At Oxford the observations are taken at 8 p.m.

DAILY WEATHER REPORT

for 8 a.m. on Friday, 22nd September, 1905.

Issued by the METEOROLOGICAL OFFICE, 63, Victoria Street, London. W. N. SHAW, Director.

STATIONS.		YESTERDAY EVENING. (See note on last page.)					THIS MORNING. (See note on last page.)										PAST 24 HOURS.				
		Barom.	Temp.	Wind		Weather	Barometer.		Temperature.			Wind.		Weather.	Sea (0 to 9.)	Temp.		Weather.	Sun- shine Hours	Rainfall. Ins.	
At 32° Fahr. and M.S.L.	Dry Bulb.	Dir.	Force (0 to 12.)	At 32° Fahr. and M.S.L.	Change since Yester- day.	Dry Bulb.	Wet Bulb.	Change since Yester- day.	Dir.	Force (0 to 12.)	Max.	Min.									
Ins.	°			Ins.	Ins.	°	°	°			°	°									
SCANDINAVIA.	Haparanda...	30.29	42	N	2	3	30.43	+1.14	45	42	-1	N	2	3	50	41	-	*	-		
	Hernösand...	30.39	44	Z	0	3	30.46	+1.11	45	42	-5	N	2	3	59	39	-	*	-		
	Stockholm...	30.34	47	Z	0	3	30.31	+0.01	48	46	+5	N	2	3	57	37	-	*	-		
	Wisby...	30.28	51	N	4	3	30.27	1.00	51	50	0	N	6	3	55	41	-	*	-		
	Karlstad...	30.42	46	Z	0	3	30.43	+0.09	44	41	-4	NN	4	3	*	*	-	*	-		
	Færder (X'ania Fjord)	30.42	56	NNE	2	3	30.44	+1.10	49	46	-3	NNE	3	3	57	48	-	*	-		
	Bodö...	30.51	45	W	4	3	30.55	+2.29	44	42	-6	E	2	3	50	39	-	*	0.08		
	Christiansund...	30.46	49	SE	2	3	30.44	+0.01	46	43	-3	ESE	1	3	52	41	-	*	-		
Skudesnaes...	30.41	54	SW	2	3	30.43	+0.07	49	47	+3	NE	2	3	57	46	3	*	-			
BRITISH ISLANDS.	Sumburgh Head	30.32	51	SE	4	3	30.26	-1.09	53	51	+4	SE	3	3	54	49	3	*	-		
	Stornoway...	30.11	56	SSE	2	3	30.11	-1.12	51	49	+1	S	2	3	62	49	3	10.0	-		
	Malin Head...	30.05	52	SSE	4	cm	30.01	-1.16	51	49	+3	SE	3	3	59	45	3	*	-		
	Blacksod Pt.	29.91	60	SSE	6	cm	29.91	-1.16	55	53	+3	ESE	6	3	60	51	3	*	0.24		
	Valencia...	29.91	58	SSE	6	cm	29.84	-2.20	53	52	-2	ENE	3	3	60	53	3	0.0	1.34		
	Roche's Point...	30.04	57	SSE	6	og	29.91	-1.24	57	56	+1	SE	5	3	59	53	og	*	0.05		
	Birr Castle...	30.05	56	S	4	0	29.96	-1.19	54	50	+4	S	6	3	61	48	3	4.4	-		
	Donaghadee...	30.17	54	SSE	4	3	30.10	-1.17	55	52	+2	SE	5	3	56	50	3	*	-		
	Liverpool Obsy...	30.20	55	ESE	1	0	30.12	-1.19	51	50	+3	ESE	2	3	59	48	3	*	-		
	Holyhead...	30.16	55	S	1	3	30.08	-1.19	52	51	0	ESE	1	3	61	47	3	*	-		
	Pembroke (St Ann's)	30.13	55	ESE	4	3	30.01	-2.21	56	52	+5	SE	5	3	58	49	3	9.8	-		
	Scilly (St. Mary's)	30.11	59	ESE	3	3	29.95	-2.21	57	54	+1	ESE	4	3	61	52	3	9.5	-		
	Jersey (St. Aubins)	30.15	62	ENE	3	3	30.06	-1.16	57	55	+2	ESE	3	3	65	52	3	9.3	-		
	Portland Bill...	30.16	55	Z	0	3	30.08	-1.17	54	50	+3	ENE	1	3	60	49	3	*	-		
	Dungeness...	30.14	55	NNE	3	0	30.06	-1.14	58	56	+6	E	3	3	62	52	0	6.4	-		
	Wick...	30.24	?	S	4	0	30.21	-1.11	53	50	+2	S	3	3	57	48	-	*	-		
Nairn...	30.19	52	E	1	3	30.17	-1.15	48	46	+6	E	1	3	61	39	-	*	-			
Aberdeen...	30.28	53	SE	3	0	30.23	-1.14	55	54	+13	SE	3	3	58	42	3	8.1	-			
Leith...	30.23	55	SE	1	3	30.17	-1.17	54	52	+4	E	1	3	61	46	3	*	-			
North Shields	30.24	54	ENE	3	0	30.16	-1.17	56	53	+9	E	3	3	57	44	3	*	-			
Spurn Head...	30.20	54	NE	3	3	30.13	-1.12	57	55	+3	E	4	3	59	53	3	*	-			
Yarmouth...	30.16	60	ENE	4	0	30.10	-1.09	58	53	+1	E	5	3	62	53	3	*	-			
Clacton-on-Sea...	30.15	58	Z	0	3	30.09	-1.11	58	53	+6	ENE	3	3	61	52	3	3.6	0.01			
Nottingham...	30.20	56	ENE	1	3	30.12	-1.17	53	51	+2	ENE	1	3	59	44	3	1.5	-			
Bath...	30.18	55	NE	1	0	30.09	-1.19	50	50	+5	E	1	3	60	44	-	7.3	-			
Oxford...	30.18	53	NE	1	3	30.10	-1.19	52	51	+8	NE	1	3	62	44	3	*	-			
London (St. James' Park)	30.15	60	NE	2	0	30.07	-1.16	56	53	+6	NE	3	3	62	50	3	5.7	-			
GERMANY, &c.	The Scaw (Skagen)	30.38	55	ENE	3	3	30.41	+1.09	53	50	-1	E	2	3	57	52	-	*	-		
	Fanö...	30.33	48	NE	3	3	30.35	+0.08	48	47	-1	NE	1	3	59	43	-	*	-		
	Cuxhaven...	30.22	55	E	4	3	30.26	+0.09	53	50	0	E	3	3	59	50	-	*	-		
	The Helder...	30.18	58	ENE	5	3	30.18	+0.04	51	49	-7	E	3	3	59	50	-	*	-		
	Brussels...	*	*	*	*	*	30.08	-0.04	53	53	-1	NE	1	3	60	53	-	*	-		
	Berlin...	30.21	53	E	2	3	30.21	+1.17	52	49	+4	NE	2	3	59	48	-	*	-		
	Frankfurt...	30.10	55	N	3	0	30.12	+0.08	52	48	-5	N	4	3	63	52	-	*	-		
	Munich...	30.06	53	Z	0	0	30.07	+0.07	48	47	-4	SE	3	3	54	48	-	*	0.12		
FRANCE.	C. Gris Nez...	30.16	57	N	1	7	30.09	-1.10	54	54	-2	E	2	3	61	52	-	*	0.08		
	Brest...	30.12	64	ENE	2	3	29.98	-2.20	55	54	+5	E	3	3	68	50	-	*	-		
	Lorient...	30.13	63	Z	0	3	30.02	-1.17	55	54	+1	E	3	3	66	54	-	*	-		
	Rochefort...	30.15	65	E	2	3	30.08	-1.13	53	51	-2	ESE	3	3	72	50	3	*	-		
	Biarritz...	30.11	64	NNE	3	3	30.03	-1.16	54	54	+1	E	3	3	68	50	-	*	-		
	Paris...	30.13	57	NE	1	0	30.08	-1.12	58	53	+10	NE	1	3	62	48	-	*	-		
	Belfort...	30.04	53	Z	0	3	30.01	-0.01	52	51	0	E	2	3	56	51	-	*	0.04		
	Lyons...	30.08	54	WSW	4	3	30.03	-1.07	53	51	0	NNW	1	3	58	52	-	*	0.35		
	Nice...	29.87	59	E	2	7	29.85	+0.03	62	56	+1	ENE	2	3	73	54	-	*	0.24		
	Perpignan...	30.02	65	N	2	3	30.00	-0.06	50	48	-10	W	1	3	73	48	-	*	-		
SPAN. PEN.	Corunna...																	*	-		
	Lisbon...	29.97	71	NNW	5	3	29.93	-1.10	66	58	-2	NNW	2	3	81	59	-	*	-		
	Azores (P. Delgada)...	30.23	63	N	3	3	30.23	+0.09	65	60	-1	Z	0	3	72	63	-	*	-		
„ (Horta)...	30.27	64	Z	0	3	30.27	+1.11	64	61	+4	NW	1	3	73	60	-	*	-			

NOTE: The Sunshine for London given in this Table is recorded on the Tower of the Wesleyan Training College, Westminster: the Sunshine entered to Dungeness is recorded at Littlestone-on-Sea.

* Observations for this column not generally received.

* Observations received too late for insertion in Charts on next page.

WEATHER CHARTS

FOR Friday, 22nd Sept^r 1905.

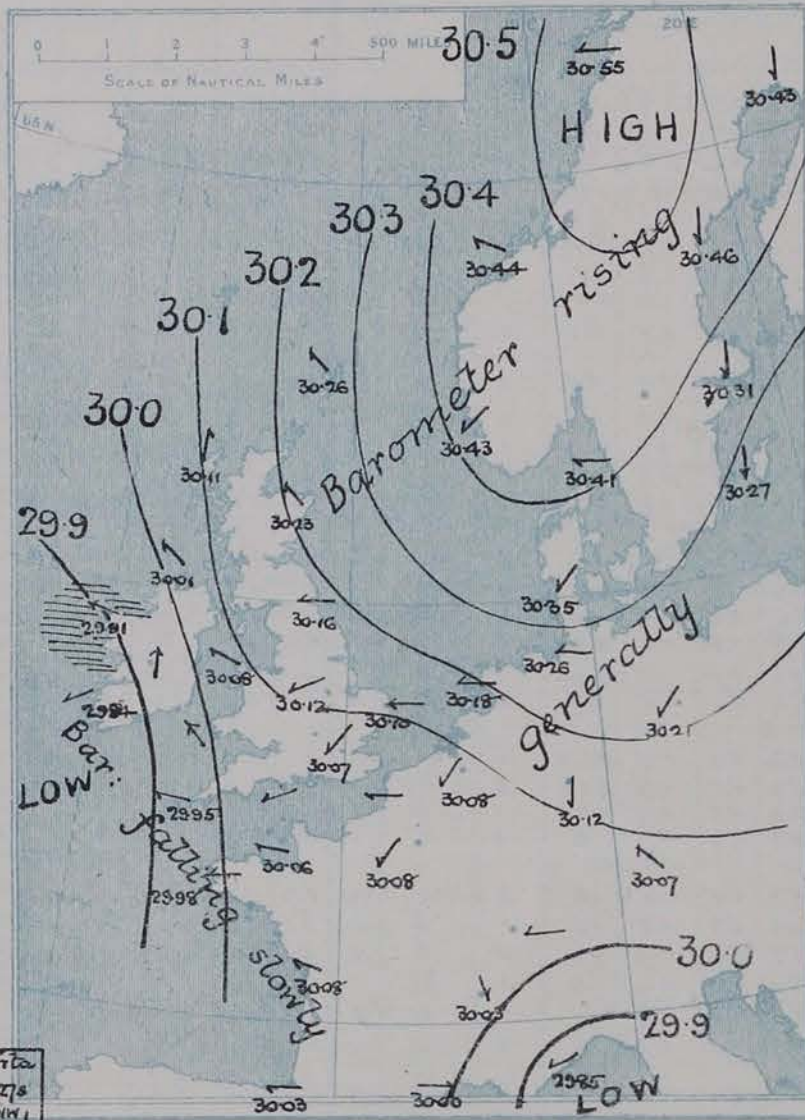
I. BAROMETER, WIND AND SEA. This Morning.

BAROMETER.—Isobars are drawn for each tenth of an inch.

WIND.—Arrows show Directions and Force, flying with the wind.

Force above 10 → : Force 5 to 7 → : } Calm ☉
Force 8 to 10 → : Force 1 to 4 → :

SEA.—Rough High

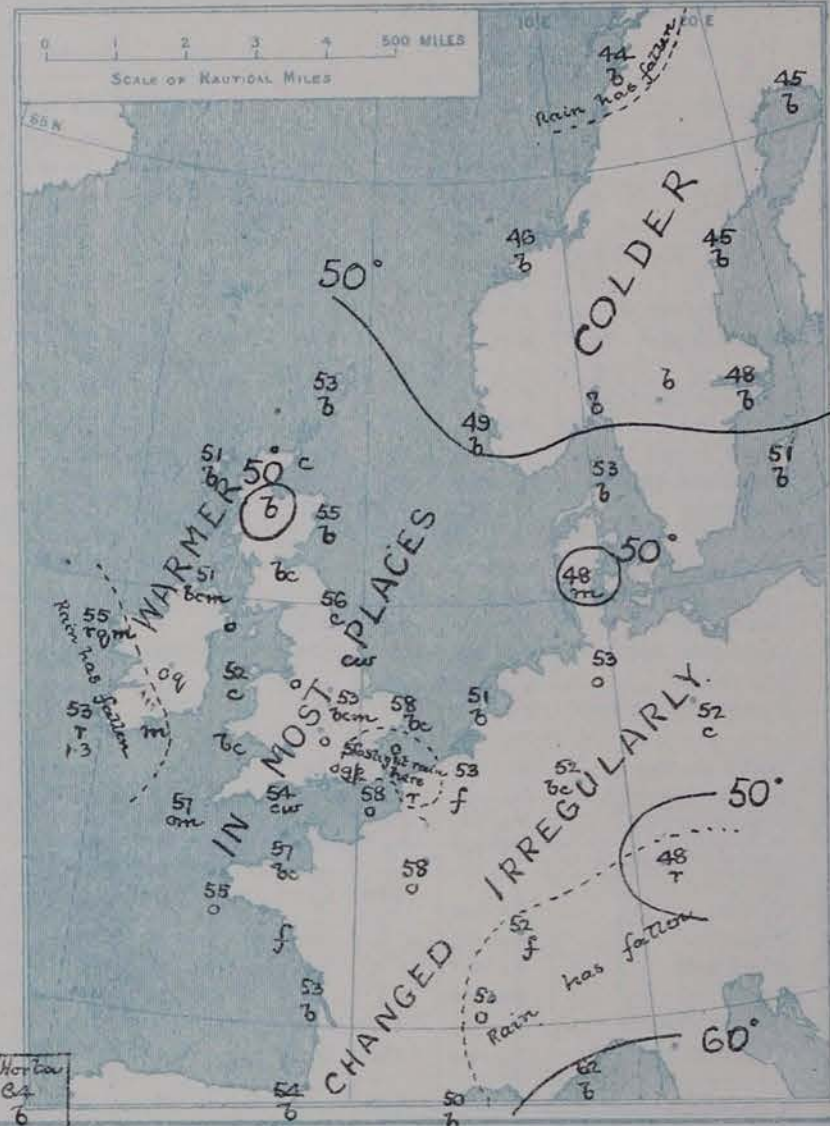


II. TEMPERATURE AND WEATHER. This Morning.

TEMPERATURE.—Isotherms are drawn for each 10°.

WEATHER.—Shown by Letters of the Beaufort Scale. (See P. 4.)

RAINFALL.—A dotted line separates areas where rain has fallen from those without rain. The fall in past 24 hours when exceeding half an inch is shown thus - 0.6



III. BAROMETER AND WIND

Yesterday morning.



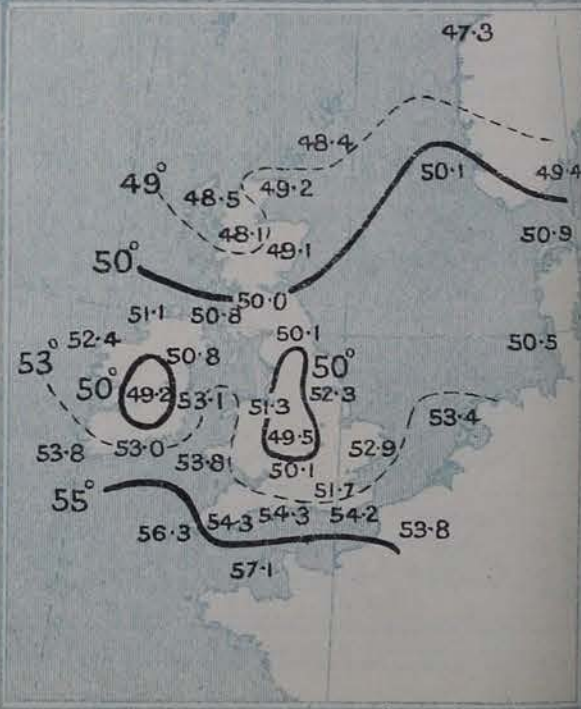
IV. RAINFALL IN 1905.

Total Amount recorded in various districts of the United Kingdom in the 37 weeks ended Saturday, Sept. 16th, with the percentage of the average amount for the corresponding period.



V. Means of DAILY TEMPERATURE

at 8 A.M. for the Two-monthly period SEPTEMBER-OCTOBER (1871-1900).



GENERAL SITUATION AT 8 A.M.

PRESSURE

The central portion of the anticyclone is now situated over the north of Norway, where the barometer is above 30.5 ins. The Atlantic low pressure system has encroached steadily over our Islands and France, and the barometer is down to 29.84 ins. at Valencia. The mercury appears to be rising again in Scotland, while it is stationary or still falling slowly over England and Ireland.

WIND

TEMPERATURE

WEATHER

AND

SEA

The wind is Easterly over the southern half of England and chiefly Southeasterly in Wales, Ireland and Scotland; it blows freshly at Great Yarmouth and Pembroke and freshly or strongly at the Irish stations. Elsewhere it has little force. Over the western countries of the Continent light airs from some Northerly or Easterly point are reported. Temperature has risen in nearly all parts of the United Kingdom, fallen at nearly all the Scandinavian stations, and changed irregularly over France and Germany. On our most southeasterly coasts the thermometer marks 58°, whence the readings decrease to 51° at Liverpool and Malin Head, 50° at Bath, and to 48° at Naism. The highest value reported from the Continent is 62° at Nice, and the lowest 44° at Karlstad and Bodö. The weather is very fine and bright throughout Scandinavia and in the south and southwest of France, as well as at the Helles and at some Scotch stations; in other regions the sky is very cloudy or entirely overcast, with rain at Cape Gris Nez, Munich, and in the west of Ireland. At Brussels and Lorient fog prevails. The sea is rather rough off the northwest coast of Ireland, moderate to smooth elsewhere.

The maximum temperatures recorded over our Islands yesterday were below 60° at many stations, but at Jersey and Brighton the thermometer rose to 65°. Some rain has fallen over the southern parts of France and Germany, as well as at Cape Gris Nez, Clacton and Bodö, while at Valencia there has been as much as 1.34 in. Bright sunshine was very prevalent in most parts of Great Britain yesterday. A lunar halo was observed last night at Pembroke.

PROBABLE CHANGES IN SYSTEM NOW PREVALENT

The low pressure system in the west and southwest is likely to continue its expansion over Ireland and the greater part of England, but our most northern districts will still be mainly influenced by the Scandinavian anticyclone.

FORECASTS*

For the 24 hours ending at NOON on 23RD SEPT^R 1905.

DISTRICTS.

FORECASTS.

0	SCOTLAND NORTH	S ^w and SE ^w winds, light to fresh; fair generally; cool.
1	SCOTLAND EAST	
2	ENGLAND N.E.	E ^w winds, freshening; cloudy or dull, slight rain locally; cool.
3	ENGLAND EAST	E ^w and NE ^w winds, light or moderate generally, but fresh in places; much cloud, slight rain locally; moderate temperature.
4	MIDLAND COUNTIES	
5	ENGLAND SOUTH	

DISTRICTS.

FORECASTS.

6	SCOTLAND WEST	Same as Nos. 0 and 1.
7	ENGLAND N.W.	Same as No. 2.
8	ENGLAND S.W.	Same as Nos. 3 to 5.
9	IRELAND NORTH	Fresh or strong winds between S.E. and N.E.; unsettled, some rain - most in south and west.
10	IRELAND SOUTH	

WARNINGS

At 3.30 pm yesterday to District 10 and part of 9, "HOIST SOUTH CONE."

Note.—The South Cone, point downwards (⌋), means that gales, or strong winds, are probable, at first from the Southward (from S.E. round by S. to N.W.). Should it appear likely that a gale beginning from between W. and N.W. is likely to veer towards N. or N.E., the North Cone is hoisted in preference to the South Cone. The North Cone, point upwards (⌋), means that gales, or strong winds, are probable, at first from the Northward (from N.W. round by N. to S.E.). Should it appear likely that a gale beginning from between E. and S.E. is likely to veer towards S. or S.W., the South Cone is hoisted in preference to the North Cone.

* For terms for transmission of Forecasts by Telegraph, see next page.

REPORTS FOR YESTERDAY.

STATIONS.	TEMPERATURE F.		Weather.	Sunshine. Hrs.	Rainfall. Ins.	STATIONS.	TEMPERATURE F.		Weather.	Sunshine. Hrs.	Rainfall. Ins.
	Max.	Min.					Max.	Min.			
Blackpool, to 9 p.m.	59	35	b, c, o	7.7	-	Eastbourne, to 6 p.m.	63	*	*	7.0	*
Southport, to 9 p.m.	61	35	c, b, c	6.8	-	Hastings	*	*	*	7.8	*
Rhyl, to 6 p.m.	*	*	*	8.5	*	Folkestone	63	48	b, b, c, c	2.4	-
Llandudno to 9 p.m.	61	43	b, c	10.3	-	Broadstairs, to 6 p.m.	*	*	*	0.6	*
Bettws-y-Coed, to 6 p.m.	61	36	b	9.2	-	Margate, to 6 p.m.	63	53	o	0.6	-
Towyn, to 6 p.m.	62	44	b	11.0	-	Lowestoft, to 6 p.m.	61	52	o, b, c, c, p	3.1	-
Aberystwyth, to 6 p.m.	62	48	b, c, b	10.0	-	Skegness	60	*	c, b, c	3.9	-
Plymouth, to 9 p.m.	60	49	b, b, c	10.0	-	Scarborough	55	*	*	0.5	-
Torquay	60	47	*	10.4	-	Harrogate, to 6 p.m.	58	39	c, b, c	3.2	-
Bournemouth, to 6 p.m.	62	41	*	7.2	*	Darwen, to 9 p.m.	57	39	b, c, o, m	6.3	-
Bognor, to 6 p.m.	*	*	*	8.4	*	Manchester, to 9 p.m.	60	39	b, c	5.5	-
Worthing	*	*	*	8.4	*	Birmingham, to 9 p.m.	58	42	c, b	2.8	-
Brighton	65	*	*	7.0	-						

TEMPERATURE, WEATHER, and RAINFALL at additional FOREIGN STATIONS, mainly for the 24 hours ended at 8 a.m. yesterday.

STATIONS. 21 st Sept. 1905.	TEMPERATURE F.		WEATHER.	RAIN. Ins.	STATIONS. 21 st Sept. 1905.	TEMPERATURE F.		WEATHER.	RAIN. Ins.
	Max.	Min.				Max.	Min.		
Flushing	63	55	b, b, c	-	Rome	78	63	b, b, c, r	0.12
Aix-la-Chapelle	57	48	r, f	0.24	Naples	76	62	b, o	0.47
Copenhagen	57	48	b, c	-	Malta	82	66	-, r	0.35
Oxö (Christiansand)	57	52	o, b	-					
St. Petersburg	46	41	o, o	0.12	Geneva 20 th Sept. 1905.	1 p.m.		1 p.m.	Measured
Vienna	63	55	o, o	-	61	*	o	0.7 p.m.
Buda-Pesth	68	57	o, o	-	Berne	55	*	o	0.63
Hermanstadt	64	48	b, o	-	Lucerne	55	*	r	0.67
Trieste	75	57	b, c, o	-	Coire	59	*	o	0.16
Florence	68	58	b, o	-	St. Gotthard	39	*	f	0.39
					Lugano	66	*	o	0.28

EXPLANATION OF THE COLUMNS GIVEN ON PAGE 1.

WEATHER.—Beaufort Scale is b. blue sky; c. detached clouds; d. drizzling rain; f. fog; g. dark, gloomy; h. hail; l. lightning; m. misty (hazy); o. overcast; p. passing showers; q. squally; r. rain; s. snow; t. thunder; u. ugly, threatening; v. visibility, unusual transparency; w. dew.

* AN ASTERISK is inserted in all places for which information is not usually received.

TABLE SHOWING THE LOCAL STANDARD TIMES AND THE CORRESPONDING GREENWICH TIMES OF THE OBSERVATIONS RECORDED ON PAGE 1.

COUNTRIES, &c.	Hours of Morning Observations by Local Standard Time.	Corresponding Greenwich Times.	Hours of Evening Observations by Local Standard.	Corresponding Greenwich Times.
British Isles	8 a.m. (West European)	8 a.m.	6 p.m.* (W.E.T.)	6 p.m.*
Holland	7 a.m. (")	7 a.m.	7 p.m. (W.E.T.)	7 p.m.
Germany, Denmark Norway, Sweden }	8 a.m. (Mid-European)	7 a.m.	8 p.m. (M.E.T.)	7 p.m.
Belgium	7 a.m. (West European)	7 a.m.	Not published	—
France	7 a.m. (Paris) ...	6.51 a.m.	6 p.m. (Paris)	5.51 p.m.
Spain	8 a.m. (West European)	8 a.m.	6 p.m. (W.E.T.)	6 p.m.
Portugal	8 a.m. (Lisbon) ...	8.36 a.m.	3.23 p.m. (Lisbon)	4 p.m.
Azores { Ponta Delgada	6 a.m. (Local) ...	7.43 a.m.	9 p.m. (Local)	10.43 p.m.
Horta	6 a.m. (Local) ...	7.55 a.m.	9 p.m. (Local)	10.55 p.m.

TABLE SHOWING THE GREENWICH TIMES OF SUNRISE, NOON, AND SUNSET, FOR STATIONS IN THE UNITED KINGDOM, TO-DAY.

22 nd Sept. 1905.	Sunrise G.M.T.	Noon G.M.T.	Sunset G.M.T.
Yarmouth	5.40	11.46	5.52
Greenwich	5.47	11.53	5.59
Wick	5.57	12.5	6.12
Valencia	6.28	12.34	6.40

SUBSCRIPTIONS both for the Daily and Weekly Weather Reports may be paid, in advance, to the Meteorological Office.

TERMS: For Daily Weather Report, forwarded by Book Post, £1 0 0 per annum.
" Weekly " " " " " £1 10 0 " " Single Copies, 6d.

Single Copies of the Daily Weather Report (price 1d.) may be obtained after 3 p.m. on the day of issue at the Meteorological Office, and at Messrs. W. H. SMITH & SONS' Bookstalls at the following terminus Railway Stations:—Victoria, Charing Cross, King's Cross, St. Pancras, Euston.

FORECASTS OF WEATHER for one day in advance are drawn up at the Meteorological Office at 11 a.m., and between 7 and 8 p.m. The latest forecast can be had by Reply Telegram, on paying at any Post Office in the United Kingdom Sixpence in addition to the cost of the inquiry and reply Telegrams. Information as to the Terms on which Forecasts can be sent, daily, for a long or short period, may be obtained on application to the Meteorological Office, 68, Victoria Street, S.W., either personally or by post.

* At Oxford the observations are taken at 8 p.m.

DAILY WEATHER REPORT

for 8 a.m. on *Saturday, 23rd September, 1905.*

Issued by the *METEOROLOGICAL OFFICE, 63, Victoria Street, London.* *W. N. SHAW, Director.*

STATIONS.	YESTERDAY EVENING. (See note on last page.)					THIS MORNING. (See note on last page.)										PAST 24 HOURS.				
	BAROM.	TEMP.	WIND			BAROMETER.	TEMPERATURE.			WIND.						Temp.				
	At 82° Fahr. and M.S.L.	Dry Bulb.	Dirac.	Force (0 to 12.)	Weather.	At 82° Fahr. and M.S.L.	Change since Yesterday.	Dry Bulb.	Wet Bulb.	Change since Yesterday.	Dirac.	Force (0 to 12.)	Weather.	Sea (0 to 9.)		Max.	Min.	Weather.	Sunshine Hours.	Rainfall Ins.
	Ins.	°				Ins.	Ins.	°	°	°						°	°			
SCANDINAVIA	Haparanda ...	30.50	44	N	4	δ		30.47	+0.04	39	37	-6	N	4	δ	54	37	-	*	-
	Hernösand ...	30.44	48	NE	2	δc		30.35	-0.11	46	42	+1	NE	2	0	57	37	-	*	-
	Stockholm ...	30.27	46	N	2	0		30.26	-0.05	48	46	0	NNE	4	7	55	41	-	*	-
	Wisby ...	30.21	47	N	6	0		30.16	-0.11	50	48	-1	E	4	0	52	41	-	*	-
	Karlstad ...	30.36	47	NE	2	δ		30.32	-0.11	44	42	0	NNE	4	0	*	*	-	*	-
	Færder (X'ania Fjord)	30.35	54	NNE	2	δ		30.32	-0.12	50	47	+1	NE	5	δc	55	46	-	*	-
	Bodö ...	30.47	45	E	3	δ		30.46	-0.09	44	40	0	E	3	δ	52	41	-	*	-
	Christiansund ...	30.39	45	ESE	1	δ		30.34	-0.10	46	42	0	ESE	1	δ	57	43	-	*	-
BRITISH ISLANDS	Skudesnaes ...	30.37	50	Z	0	δ		30.32	-0.11	49	48	0	E	2	δ	61	46	δ	*	-
	Sumburgh Head ...	30.22	53	ESE	3	δ		30.19	-0.07	52	50	-1	SE	3	c	56	50	δ	*	-
	Stornoway ...	30.07	58	SSE	2	δ		30.06	-0.05	46	45	-5	SSE	2	δ	66	42	δ	10.4	-
	Malin Head ...	29.97	55	SE	3	om		29.97	-0.04	51	50	0	SE	3	δom	59	47	0, om	*	-
	Blacksod Pt. ...	29.90	58	SE	3	δc		29.93	+0.02	54	53	-1	ESE	3	δc	58	49	0, p, δc	*	0.01
	Valencia ...	29.82	57	E	2	o, p		29.85	+0.01	54	52	+1	ENE	1	δom	58	53	+0, o, p	0.0	0.26
	Roche's Point ...	29.87	57	ESE	5	om		29.86	-0.05	54	53	-3	ENE	2	om, δ	58	51	om	*	0.02
	Birr Castle ...	29.93	57	SE	3	0		29.90	-0.06	52	51	-2	ESE	3	c	60	45	δc, 0	1.0	-
GERMANY, &c.	Donaghadee ...	30.03	56	ESE	5	c		30.00	-0.10	54	51	-1	ESE	5	c	59	51	c, om	*	-
	Liverpool Obsy ...	30.02	56	E	3	δc		29.95	-0.17	53	48	+2	E	2	c	60	48	om	*	-
	Holyhead ...	29.98	58	E	3	c, m		29.91	-0.17	54	52	+2	E	4	c	62	50	c, p, om	*	-
	Pembroke (St Ann's)	29.93	58	ESE	6	c		29.80	-0.21	53	52	-3	E	4	o, om	60	51	c, c, om	5.1	-
	Scilly (St. Mary's)	29.85	59	ESE	5	0		29.71	-0.24	56	53	-1	NE	4	c	61	53	0	0.6	-
	Jersey (St. Aubins)	29.92	61	NE	3	0		29.68	-0.38	57	55	0	ENE	4	c	64	55	δom, o, g	6.3	-
	Portland Bill ...	29.94	57	E	3	c, m		29.78	-0.30	53	53	-1	E	5	om	63	53	δc, om	*	0.30
	Dungeness ...	29.96	59	NE	4	0		29.83	-0.23	54	52	-4	ENE	4	0	60	53	0	0.2	0.02
FRANCE.	Wick ...	30.14	55	S	3	δc		30.13	-0.08	54	51	+1	S	3	0	58	44	-	*	-
	Nairn ...	30.10	55	SE	1	δ		30.10	-0.07	53	49	+5	SE	1	c	66	40	-	*	-
	Aberdeen ...	30.18	54	SSE	4	c		30.13	-0.10	53	52	-2	ESE	4	0	58	52	δc, c	4.3	-
	Leith ...	30.11	57	E	2	δc		30.09	-0.08	50	47	-4	ENE	1	0	64	50	-	*	-
	North Shields ...	30.12	54	E	3	c		30.03	-0.13	55	52	-1	E	3	0	60	44	c	*	-
	Spurn Head ...	30.07	56	ESE	5	δ		29.97	-0.16	56	50	-1	E	6	o, q, v	60	55	δ, o, q, v	*	-
	Yarmouth ...	30.04	59	E	5	δc		29.94	-0.16	55	49	-3	E	7	c	59	54	δ, δc	*	-
	Clacton-on-Sea ...	30.01	57	ENE	3	δc		29.89	-0.20	55	50	-3	E	6	c	60	53	δc, o, q, f	3.3	-
SPAN. PEN.	Nottingham ...	30.05	55	ENE	1	c		29.95	-0.17	53	50	0	ENE	1	c, m	62	48	c	1.8	-
	Bath ...	29.96	54	E	1	7		29.83	-0.26	53	52	+3	NNE	3	0	59	50	-	0.2	0.03
	Oxford ...	29.99	56	E	1	0		29.88	-0.22	53	50	+1	ENE	1	0	61	50	0	*	-
	London (St. James' Park)	29.97	58	ENE	4	0		29.86	-0.21	55	51	-1	ENE	5	0	63	54	c, 0	0.8	-
	The Scaw (Skagen)	30.32	55	E	3	δ		30.27	-0.14	50	46	-3	E	4	c	57	48	-	*	-
	Fanö ...	30.28	48	NE	3	δ		30.19	-0.16	46	45	-2	N	2	δc	61	41	-	*	-
	Cuxhaven ...	30.20	55	E	3	δ		30.11	-0.15	52	48	-1	E	3	δ	59	48	-	*	-
	The Helder ...	30.14	54	ESE	3	δ		30.04	-0.14	52	48	+1	E	2	δc	57	51	-	*	-
GERMANY, &c.	Brussels ...	*	*	*	*	*		29.92	-0.16	45	43	-8	NE	3	δ	63	42	-	*	-
	Berlin ...	30.14	55	NE	1	0		30.05	-0.16	50	49	-2	NE	1	0	57	48	-	*	-
	Frankfurt ...	30.06	52	NE	4	0		29.95	-0.17	49	46	-3	N	3	0	63	50	-	*	-
	Munich ...	30.02	50	NE	5	0		29.93	-0.14	44	42	-4	E	5	δc	54	39	-	*	0.04
	C. Gris Nez ...	30.01	57	E	2	m		29.87	-0.22	50	49	-4	E	3	m	63	48	-	*	-
	Brest ...	29.85	59	SE	3	0		29.60	-0.38	54	52	-1	NE	4	0	63	52	-	*	-
	Lorient ...	29.87	60	SE	3	0		29.59	-0.43	56	55	+1	SE	5	m	64	54	-	*	-
	Rochefort ...	29.89	64	ENE	3	0		29.64	-0.44	56	55	+2	ESE	3	7	73	53	c, 0	*	0.12
FRANCE.	Biarritz ...	29.84	66	E	4	0		29.72	-0.31	62	62	+8	WSW	4	7	72	54	-	*	0.24
	Paris ...	29.96	56	ENE	2	δc		29.80	-0.28	49	46	-9	ESE	2	δ	62	49	-	*	-
	Belfort ...	29.92	55	ENE	5	m		29.82	-0.19	44	43	-8	ENE	5	f	60	42	-	*	-
	Lyons ...	29.96	57	WNW	2	δc		29.77	-0.26	52	52	-1	SSW	1	δ	64	50	-	*	-
	Nice ...	29.82	63	Z	0	δc		29.80	-0.05	59	55	-3	Z	0	c	73	54	-	*	-
	Perpignan ...	29.86	61	E	2	δ		29.72	-0.28	58	55	+8	SW	6	0	76	50	-	*	-
	Corunna ...																			
	Lisbon ...	29.91	63	N	4	δ		29.95	+0.02	60	55	-6	N	4	δc	75	57	-	*	-
SPAN. PEN.	Azores (P. Delgada) ...																			
	„ (Horta) ...	30.27	63	Z	0	δ		30.21	-0.06	62	60	-2	Z	0	δ	73	61	-	*	-

NOTE: The Sunshine for London given in this Table is recorded on the Tower of the Wesleyan Training College, Westminster; the Sunshine entered to Dungeness is recorded at Littlestone-on-Sea.

* Observations for this column not generally received.

* Observations received too late for insertion in Charts on next page.

WEATHER CHARTS

FOR SATURDAY, 23RD SEPT^R, 1905.

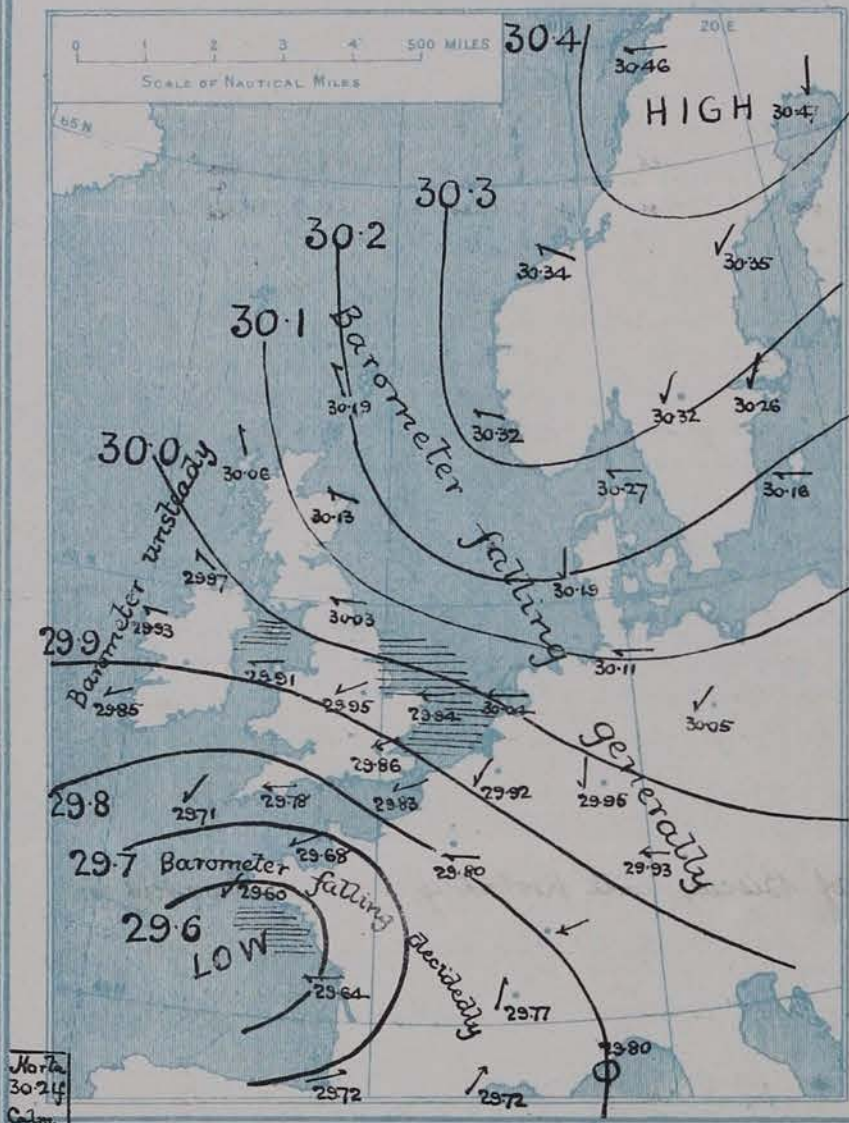
I. BAROMETER, WIND AND SEA. This Morning.

BAROMETER.—Isobars are drawn for each tenth of an inch.

WIND.—Arrows show Directions and Force, flying with the wind.

Force above 10 → : Force 5 to 7 → : } Calm ○
Force 8 to 10 → : Force 1 to 4 → :

SEA.—Rough High

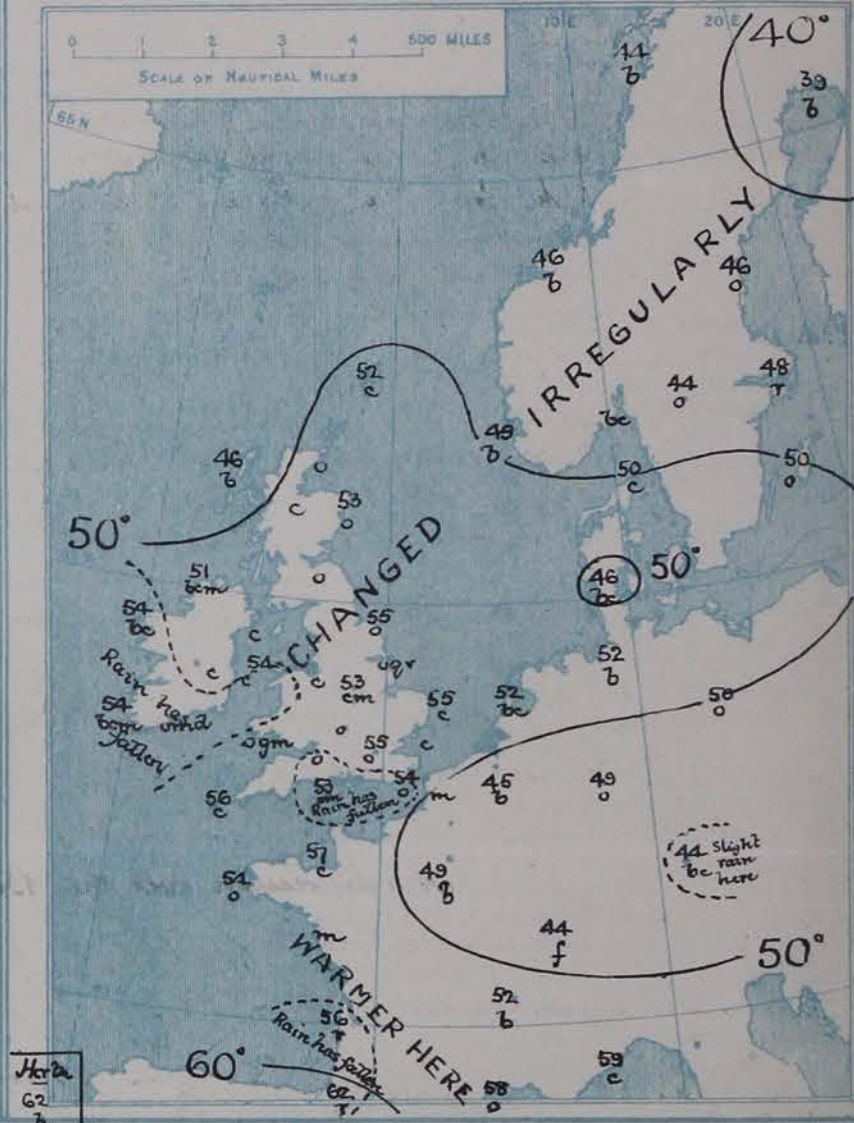


II. TEMPERATURE AND WEATHER. This Morning.

TEMPERATURE.—Isotherms are drawn for each 10°

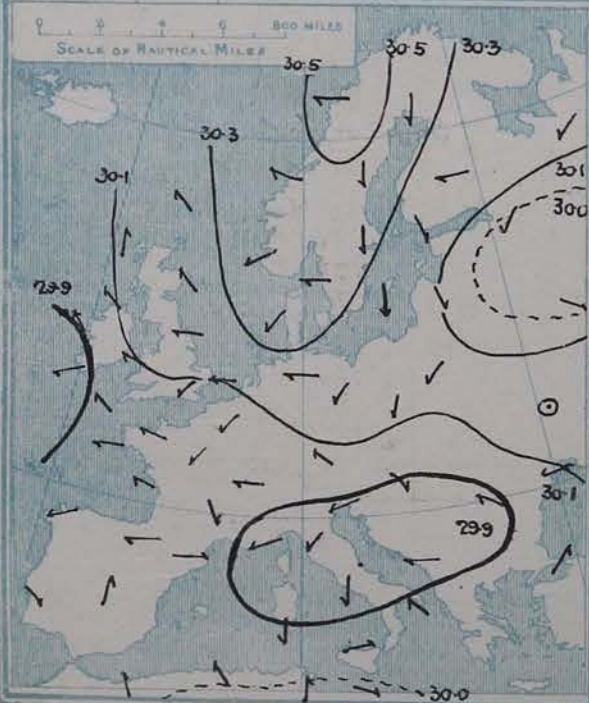
WEATHER.—Shown by Letters of the Beaufort Scale. (See P. 4.)

RAINFALL.—A dotted line separates areas where rain has fallen from those without rain. The fall in past 24 hours when exceeding half an inch is shown thus - 0.6



III. BAROMETER AND WIND

Yesterday morning.



IV. BRIGHT SUNSHINE IN 1905.

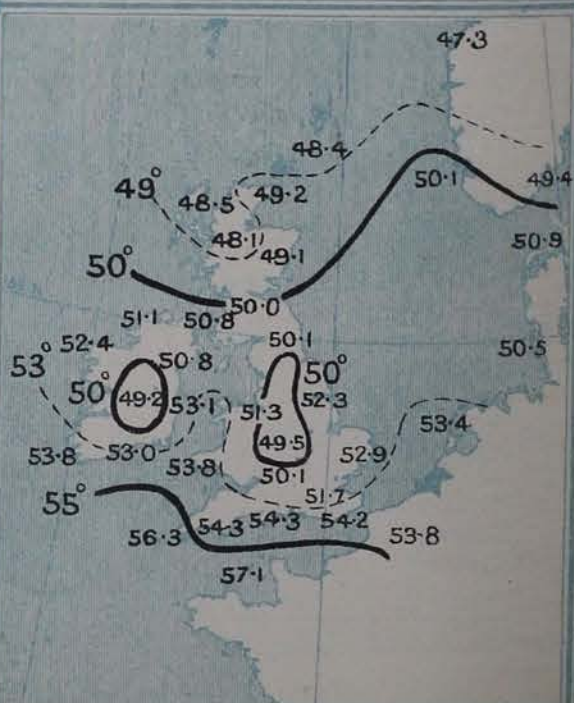
Total Duration recorded in various districts of the United Kingdom in the 37 weeks ended Saturday, Sept. 16th, with the percentage of the average duration for the corresponding period.



V. Means of DAILY TEMPERATURE

at 8 A.M. for the Two-monthly period

SEPTEMBER-OCTOBER (1871-1900).



GENERAL SITUATION AT 8 A.M.

PRESSURE

The cyclonic disturbance from the Atlantic has spread considerably over the United Kingdom and its neighbourhood, while its centre has moved southeasterly to the Bay of Biscay, where the barometer has fallen to below 29.6 ins. The anticyclone has maintained its position over Scandinavia and Lapland, the barometer at Haparanda being as high as 30.47 ins.

WIND

TEMPERATURE

WEATHER

AND

SEA

The main current of wind over our Islands is Easterly, but it draws towards Southeast in Scotland and the north of Ireland, and into Northeast on our extreme southwestern coasts. In the southwest of France a Southwesterly breeze prevails. A moderate gale is reported from Yarmouth and fresh or strong breezes from a few other English stations.

Temperature has changed little over our Islands and Scandinavia, risen in the southwest of France, and fallen over Germany and the east of France. Over this country the readings are very uniform, ranging from 46° at Stornoway to a little above 50° in most other places, and to 57° at Jersey. The Continental values vary from 62° at Biarritz to 44° at Belfort, Munich, Karlstad, and Bodö, and to 39° at Haparanda.

The weather is fair or fine and bright over the Netherlands, Denmark, and nearly all parts of Scandinavia, as well as at some Irish stations. In all other regions the sky is very cloudy or quite overcast, with rain in the southwest of France and at Stockholm and slight drizzle at Roche's Point.

The sea is rough or rather so off the south and southeast coasts of England, at Donaghadee and Lorient, moderate to smooth elsewhere.

During yesterday the thermometers rose to 66° at Naism and Stornoway, but the temperature over our Islands generally was again low for the time of year. Rain has fallen in the west and south of Ireland, at some stations on the south coast of England and the west coast of France, and also at Munich and Bath. Bright sunshine was very prevalent yesterday at Stornoway and at some stations in the east of England, but over the Kingdom generally the sky was very cloudy or overcast.

PROBABLE CHANGES IN SYSTEM NOW PREVALENT

The depression over the Bay of Biscay will probably move eastwards or southeasterly. No important change is probable in the general condition of the winds or weather over our Islands, but the most southern and southwestern localities may experience some passing showers of drizzling rain.

FORECASTS*

For the 24 hours ending at NOON on 24TH SEPT^R 1905.

DISTRICTS.

FORECASTS.

- 0 { SCOTLAND
- 1 { NORTH
- 2 { SCOTLAND
- 3 { EAST
- 4 { ENGLAND
- 5 { N.E.
- 6 { ENGLAND
- 7 { EAST
- 8 { MIDLAND
- 9 { COUNTIES
- 10 { ENGLAND
- 11 { SOUTH

SE^{ly} winds, light or moderate; fair; cool.

E^{ly} winds, fresh or strong in places; cloudy or overcast; cool.

E^{ly} winds, fresh or strong; dull or cloudy; very cool.

NE^{ly} or E^{ly} winds, moderate or light; cloudy; cool.

E^{ly} or NE^{ly} winds, fresh or strong in places; cloudy or overcast generally, slight rain locally; cool.

DISTRICTS.

FORECASTS.

- 6 { SCOTLAND
- 7 { WEST
- 8 { ENGLAND
- 9 { N.W.
- 10 { ENGLAND
- 11 { S.W.
- 12 { IRELAND
- 13 { NORTH
- 14 { IRELAND
- 15 { SOUTH

Same as Nos. 0 and 1.

Same as No. 4.

Same as No. 5.

E^{ly} (S.E. to N.E.) winds, light or moderate; fair generally; cool.

WARNINGS

At 7.0 pm yesterday to District 10 and part of 9, "LOWER CONE."

Note.—The South Cone, point downwards (⌵), means that gales, or strong winds, are probable, at first from the Southward (from S.E. round by S. to N.W.). Should it appear likely that a gale beginning from between W. and N.W. is likely to veer towards N. or N.E., the North Cone is hoisted in preference to the South Cone.

The North Cone, point upwards (⌶), means that gales, or strong winds, are probable, at first from the Northward (from N.W. round by N. to S.E.). Should it appear likely that a gale beginning from between E. and S.E. is likely to veer towards S. or S.W., the South Cone is hoisted in preference to the North Cone.

* For terms for transmission of Forecasts by Telegraph, see next page.

REPORTS FOR YESTERDAY.

STATIONS.	TEMPERATURE F.		Weather.	Sunshine. Hrs.	Rainfall. Ins.	STATIONS.	TEMPERATURE F.		Weather.	Sunshine. Hrs.	Rainfall. Ins.
	Max.	Min.					Max.	Min.			
Blackpool, to 9 p.m.	61	42	o, c, bc	0.4	-	Eastbourne, to 6 p.m.	63	*	*	0.0	*
Southport, to 9 p.m. ...	61	45	c, o	0.8	-	Hastings	*	*	*	0.0	*
Rhyl, to 6 p.m.	*	*	*	4.8	*	Folkestone	59	54	o	† 0.0	0.04
Llandudno to 9 p.m. ...	63	51	b, c	4.7	-	Broadstairs, to 6 p.m. ...	*	*	*	0.2	*
Bettws-y-Coed, to 6 p.m. ...	62	44	c, bc	6.4	-	Margate, to 6 p.m.	60	55	o	0.2	0.03
Towyn, to 6 p.m.	64	44	bc, b, g	5.5	-	Lowestoft, to 6 p.m.	60	56	b	10.1	?
Aberystwyth, to 6 p.m. ...	63	45	c, o, c	6.0	-	Skegness	60	*	b, bc	9.3	-
Plymouth, to 9 p.m.	62	47	b, bc, o	4.9	-	Scarborough	60	*	*	6.7	-
Torquay	62	43	*	6.1	-	Harrogate, to 6 p.m. ...	60	45	cw, bc	4.6	-
Bournemouth, to 6 p.m. ...	62	43	*	2.9	*	Darwen, to 9 p.m.	59	43	om, bc	1.8	-
Bognor, to 6 p.m.	*	*	*	0.0	*	Manchester, to 9 p.m. ...	61	46	c, o, b	0.3	-
Worthing	*	*	*	0.0	*	Birmingham, to 9 p.m. ...	59	49	c, o	0.0	-
Brighton	58	*	*	0.0	0.02						

TEMPERATURE, WEATHER, and RAINFALL at additional FOREIGN STATIONS, mainly for the 24 hours ended at 8 a.m. yesterday. [†] Yesterday's value should read "6.4" hours.

STATIONS. 22 ND Sept. 1905.	TEMPERATURE F.		WEATHER.	RAIN. — Ins.	STATIONS.	TEMPERATURE F.		WEATHER.	RAIN. — Ins.
	Max.	Min.				Max.	Min.		
Flushing	61	50	0, m	—	Rome ... 22 ND Sept. 1905	73	56	0, bc	0.28
Aix-la-Chapelle	55	45	0, bc	0.04	Naples	72	56	0, b	0.95
Copenhagen	55	45	b, b	—	Malta	76	68	b	0.28
Oxö (Christiansand)	57	48	b, b	—					
St. Petersburg	50	45	†, f	0.04	Geneva 21 ST Sept. 1905	1 p.m. 59	*	1 p.m. 0	Measured 7 a.m.
Vienna	64	48	0, 0	—	Berne	55	*	0	0.24
Buda-Pesth	68	50	0, 0	0.16	Lucerne	55	*	†	0.91
Hermanstadt	66	52	0, b	0.16	Coire	55	*	0	0.32
Trieste	73	57	0, 0	0.04	St. Gotthard	36	*	†	0.16
Florence	71	57	0, c	0.24	Lugano	66	*	0	—

EXPLANATION OF THE COLUMNS GIVEN ON PAGE 1.

WEATHER.—*Beaufort Scale* is b. blue sky; c. detached clouds; d. drizzling rain; f. fog; g. dark, gloomy; h. hail; l. lightning; m. misty (hazy); o. overcast; p. passing showers; q. squally; r. rain; s. snow; t. thunder; u. ugly, threatening; v. visibility, unusual transparency; w. dew.

* AN ASTERISK is inserted in all places for which information is not usually received.

TABLE SHOWING THE LOCAL STANDARD TIMES AND THE CORRESPONDING GREENWICH TIMES OF THE OBSERVATIONS RECORDED ON PAGE 1.					TABLE SHOWING THE GREENWICH TIMES OF SUNRISE, NOON, AND SUNSET, FOR STATIONS IN THE UNITED KINGDOM, TO-DAY.			
COUNTRIES, &c.	Hours of Morning Observations by Local Standard Time.	Corresponding Greenwich Times.	Hours of Evening Observations by Local Standard	Corresponding Greenwich Times.	23 rd Sept 1906.	Sunrise G.M.T.	Noon G.M.T.	Sunset G.M.T.
British Isles	8 a.m. (West European)	8 a.m.	6 p.m.* (W.E.T.)	6 p.m.*	Yarmouth	5.41	11.45	5.49
Holland	7 a.m. (" ")	7 a.m.	7 p.m. (W.E.T.)	7 p.m.				
Germany, Denmark Norway, Sweden }	8 a.m. (Mid-European)	7 a.m.	8 p.m. (M.E.T.)	7 p.m.	Greenwich	5.48	11.52	5.56
Belgium	7 a.m. (West European)	7 a.m.	Not published	—	Wick	5.59	12.4	6.9
France	7 a.m. (Paris)	6.51 a.m.	6 p.m. (Paris)	5.51 p.m.				
Spain	8 a.m. (West European)	8 a.m.	6 p.m. (W.E.T.)	6 p.m.	Valencia	6.29	12.33	6.39
Portugal	8 a.m. (Lisbon)	8.36 a.m.	3.23 p.m. (Lisbon)	4 p.m.				
Azores { Ponta Delgada	6 a.m. (Local)	7.43 a.m.	9 p.m. (Local)	10.43 p.m.				
{ Horta	6 a.m. (Local)	7.55 a.m.	9 p.m. (Local)	10.55 p.m.				

SUBSCRIPTIONS both for the Daily and Weekly Weather Reports may be paid, in advance, to the Meteorological Office.

TERMS: For Daily Weather Report, forwarded by Book Post, £1 0 0 per annum.
 " Weekly " " " £1 10 0

Single Copies, 6d.

Single Copies of the Daily Weather Report (price 1d.) may be obtained after 3 p.m. on the day of issue at the Meteorological Office, and at Messrs. W. H. SMITH & SONS' Bookstalls at the following terminus Railway Stations:—Victoria, Charing Cross, King's Cross, St. Pancras, Euston.

FORECASTS OF WEATHER for one day in advance are drawn up at the Meteorological Office at 11 a.m., and between 7 and 8 p.m. The latest forecast can be had by Reply Telegram, on paying at any Post Office in the United Kingdom **Sixpence in addition to the cost of the inquiry and reply Telegrams.** Information as to the Terms on which Forecasts can be sent, daily, for a long or short period, may be obtained on application to the Meteorological Office, 63, Victoria Street, S.W., either personally or by post.

* At Oxford the observations are taken at 8 p.m.

DAILY WEATHER REPORT

for 8 a.m. on Sunday, 24TH SEPTEMBER, 1905.

Issued by the METEOROLOGICAL OFFICE, 63, Victoria Street, London. W. N. SHAW, Director.

STATIONS.		YESTERDAY EVENING. (See note on last page.)					THIS MORNING. (See note on last page.)										PAST 24 HOURS.				
		BAROM.		TEMP.		WIND (0 to 12.)	Weather	BAROMETER.		TEMPERATURE.			WIND.		Sea (0 to 9.)	Weather.	Temp.		Sun- shine Hours	Rainfall Ins.	
		At 32° Fahr. and M.S.L.	Dry Bulb.	Direc.	Force (0 to 12.)			At 32° Fahr. and M.S.L.	Change since Yester- day.	Dry Bulb.	Wet Bulb.	Change since Yester- day.	Direc.	Force (0 to 12.)			Max.	Min.			
																					Ins.
SCANDINAVIA	Haparanda...	30.46	36	Z	0	b	30.46	-01	35	33	-4	N	2	b	*	48	34	-	*	-	
	Hernösand...	30.43	46	Z	0	0	30.45	+10	45	44	-1	E	2	0	*	50	39	-	*	-	
	Stockholm...	30.28	48	N	2	+	30.24	-02	51	50	+3	E	4	0	*	54	45	-	*	-	
	Wisby...	30.22	49	E	4	0	30.19	+03	52	50	+2	ESE	2	bc	*	54	43	-	*	0.04	
	Karlstad...	30.32	48	NNE	2	0	30.25	-07	48	46	+4	NE	4	0	*	*	*	0.7	*	0.04	
	Færder (X'ania Fjord)	30.28	51	ENE	5	0	30.23	-09	48	46	-2	NE	4	+	2	52	48	-	*	-	
	Bodö...	30.39	41	E	2	b	30.33	-13	45	40	+1	E	2	b	1	52	39	-	*	-	
	Christiansund...	30.28	45	NW	1	b	30.27	-07	42	41	-4	E	1	b	2	54	39	-	*	-	
Skudesnaes...	30.24	51	E	2	b	30.20	-12	51	48	+2	E	4	c	2	59	48	b	*	-		
BRITISH ISLANDS	Sumburgh Head	30.15	52	SE	3	b	30.12	-07	50	47	-2	ESE	2	c	4	55	46	b	*	0.02	
	Stornoway...	30.02	57	SSE	2	0	30.00	-06	50	47	+4	SE	2	bc	2	61	45	b, o	7.4	-	
	Malin Head...	29.93	55	S	3	c	29.91	-06	51	50	0	S	3	cm	1	59	50	bc, c	*	0.04	
	Blacksod Pt.	29.90	57	E	2	bc, m	29.88	-05	52	49	-2	E	3	b	2	61	47	b, bc, m	*	-	
	Valencia...	29.84	57	NNE	2	cm	29.83	-02	49	48	-5	Z	0	om	3	62	45	cm	5.9	-	
	Roche's Point...	29.83	54	NE	1	m	29.83	-03	52	49	-2	NE	1	b	1	57	49	m	*	-	
	Birr Castle...	29.87	55	E	2	0	29.86	-04	47	45	-5	E	1	b	*	60	44	-	4.7	-	
	Donaghadee...	29.94	56	ESE	4	c	29.93	-07	53	49	-1	ESE	4	b	4	58	52	bc, om	*	-	
	Liverpool Obsy...	29.89	53	E	3	bc	29.86	-09	50	48	-3	ENE	1	b	1	58	46	-	*	-	
	Holyhead...	29.86	55	E	4	b	29.87	-04	53	52	-1	E	3	c	2	59	49	b	*	-	
	Pembroke (St Ann's)	29.77	56	E	4	0	29.79	-01	50	47	-3	NE	5	bc	3	60	45	cm, bc	3.3	-	
	Scilly (St. Mary's)	29.67	57	NNE	5	0	29.69	-02	56	53	0	NNE	5	c	4	59	53	0	0.0	-	
	Jersey (St. Aubins)	29.60	59	ENE	7	0	29.58	-10	55	54	-2	NE	3	+	3	61	55	ogm	0.0	0.22	
	Portland Bill	29.70	54	ENE	6	0	29.67	-11	52	49	-1	NE	5	c	3	57	49	0	*	-	
	Dungeness...	29.75	58	NE	4	b	29.64	-19	56	50	+2	ENE	6	0	4	59	54	b	5.1	-	
	Wick...	30.09	53	S	3	bc	30.05	-08	52	48	-2	S	3	0	3	57	48	-	*	-	
Nairn...	30.06	50	E	1	c	30.03	-07	46	44	-7	E	1	b	1	58	39	-	*	-		
Aberdeen...	30.10	52	ESE	3	b	30.03	-10	52	50	-1	E	4	c	3	58	49	c, bc, b	4.5	0.01		
Leith...	30.03	55	ENE	2	b	29.98	-11	52	49	+2	ENE	1	bc	*	57	45	-	*	0.01		
North Shields	29.99	54	E	3	c	29.92	-11	54	51	-1	NE	3	c	3	57	49	c, b	*	-		
Spurn Head	29.90	56	E	5	bc	29.83	-14	55	52	-1	ENE	5	bc, q	5	59	53	-	*	-		
Yarmouth...	29.86	57	E	6	c, q	29.75	-19	56	49	+1	ENE	7	c	6	58	51	bc, c, q	*	-		
Clacton-on-Sea	29.81	57	E	6	bc	29.70	-19	56	50	+1	ENE	6	bc	5	58	53	c, bc, q	3.4	-		
Nottingham...	29.88	52	ENE	1	b	29.81	-14	53	50	0	ENE	1	bc	*	60	47	c, b	3.2	-		
Bath...	29.79	53	NE	4	0	29.73	-10	55	50	+2	E	3	b	*	59	43	-	0.0	-		
Oxford...	29.82	51	ENE	2	bc	29.76	-12	48	46	-5	NE	3	bc	*	56	44	o, bc	*	-		
London (St. James' Park)	29.77	56	E	5	bc	29.70	-16	51	47	-4	NNE	4	bc	*	57	49	o, c, bc	0.4	-		
GERMANY, &c.	The Scaw (Skagen)	30.21	53	E	4	0	30.16	-11	51	49	+1	E	4	0	1	54	50	-	*	-	
	Fanö...	30.08	48	NE	4	bc	30.02	-17	48	47	+2	NE	3	c	*	55	46	-	*	-	
	Cuxhaven...	30.01	53	E	3	c	29.93	-18	50	48	-2	E	3	b	*	55	46	-	*	-	
	The Helder...	29.95	55	E	4	c	29.81	-23	51	48	-1	E	6	b	3	57	50	-	*	-	
	Brussels...	*	*	*	*	*	29.64	-28	44	43	-1	ENE	3	+	*	59	43	-	*	-	
	Berlin...	30.00	52	NE	2	c	29.94	-11	49	46	-1	ESE	2	0	*	57	46	-	*	-	
	Frankfurt...	29.85	48	E	2	b	29.78	-18	50	48	+1	N	1	0	*	61	45	-	*	-	
Munich...	29.83	48	NE	4	b	29.77	-16	45	44	+1	E	5	0	*	57	39	-	*	-		
FRANCE.	C. Gris Nez...	29.81	54	E	4	b	29.68	-19	49	47	-1	ENE	4	0	4	59	45	-	*	-	
	Brest...	29.51	54	E	4	+	29.60	-10	55	55	+1	NNE	4	0	3	59	54	-	*	0.79	
	Lorient...	29.50	63	E	5	+	29.54	-05	54	53	-2	N	4	0	3	64	52	-	*	0.43	
	Rochefort...	29.60	60	S	4	+	29.56	-08	57	54	+1	NW	3	0	*	64	54	-	*	0.63	
	Biarritz...	29.68	62	SSE	3	c	29.68	-04	64	60	+2	SW	6	0	4	68	57	-	*	-	
	Paris...	29.65	58	E	2	0	29.61	-19	52	51	+3	NE	1	0	*	62	49	-	*	0.35	
	Belfort...	29.68	54	ENE	4	m	29.69	-13	49	49	+5	ENE	2	+	*	59	44	-	*	0.35	
	Lyons...	29.66	61	SSW	3	0	29.73	-04	55	54	+3	WSW	1	0	*	69	52	-	*	0.91	
	Nice...	29.76	61	Z	0	0	29.72	-08	58	56	-1	Z	0	c	4	73	55	-	*	0.47	
Perpignan...	29.66	59	W	1	0	29.70	-02	50	49	-8	SW	1	bc	*	68	48	22, o	*	0.71		
SPAN. PEN.	Corunna...																		*	-	
	Lisbon...	29.97	60	W	2	b	29.96	+01	59	57	-1	Z	0	+	*	66	57	-	*	0.04	
	Azores (P. Delgada)	30.19	64	NNW	3	b	30.16	-03	66	63	+2	NW	1	b	2	72	63	-	*	-	
" (Horta)	30.22	66	Z	0	b	30.20	-01	65	61	+3	N	1	b	2	75	62	-	*	-		

NOTE: The Sunshine for London given in this Table is recorded on the Tower of the Wesleyan Training College, Westminster: the Sunshine entered to Dungeness is recorded at Littlestone-on-Sea.

* Observations for this column not generally received.

+ Observations received too late for insertion in Charts on next page.


FOR Sunday, 24th September, 1908.

BAROMETER.—Isobars are drawn for each tenth of an inch.

WIND.—Arrows show Directions and Force, flying with the wind.

WIND.—Arrows show Directions and Force, flying with the wind.

Force above 10 $\rightarrow \rightarrow \rightarrow$: Force 5 to 7 $\rightarrow \rightarrow \rightarrow$:
 Force 8 to 10 $\rightarrow \rightarrow \rightarrow$: Force 1 to 4 $\rightarrow \rightarrow \rightarrow$: } Calm ☉

SEA.—Rough  High

TEMPERATURE.—Isotherms are drawn for each 10°

WEATHER.—Shown by Letters of the Beaufort Scale. (See P. 4.)

RAINFALL.— (A dotted line separates areas where rain has fallen from those without rain. The fall in past 24 hours when exceeding half an inch is shown thus - 0.6)

III. BAROMETER AND WIND

Yesterday morning.

IV. ACCUMULATED TEMPERATURE ABOVE 42°

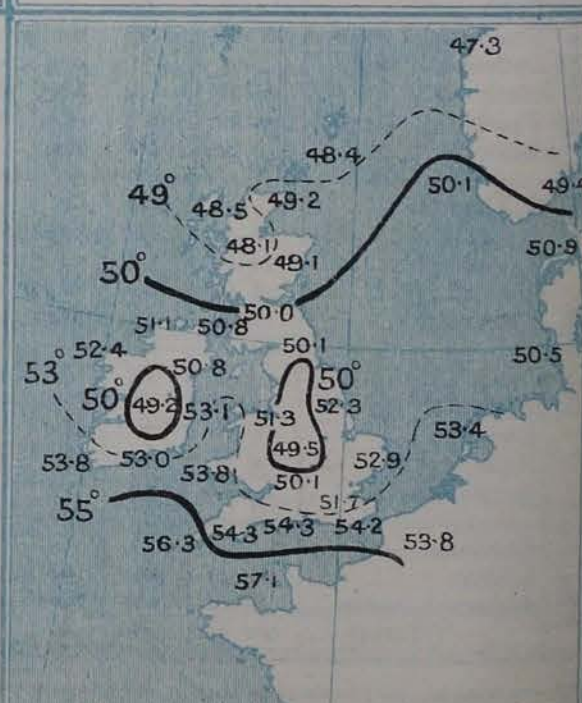
Amount recorded
in various districts of the United Kingdom
during the 37 weeks ended September 16th,
with the percentage of the average for the
corresponding period.

Accumulated values are expressed in Day-Degrees—a "Day Degree" signifying 1° continued for 24 hours, or any other number of degrees for an inversely proportional number of hours.

V. Means of DAILY TEMPERATURE

at 8 A.M. for the Two-monthly period

SEPTEMBER-OCTOBER (1871-1900).



GENERAL SITUATION AT 8 A.M.

PRESSURE

The depression noticed yesterday over the Bay of Biscay is now moving in an east-northeasterly direction, the centre of the system being now found over the northwest of France, where the barometer stands (apparently) at about 29.5 ins. In Portugal the readings are above 29.9 ins. while in the northern parts of Scandinavia, where a well marked anticyclone still exists, they are above 30.4 ins. Over Western Europe generally the mercury is falling slightly, but in the southwest of our Islands and the west of France a slight rise is reported in the rear of the depression.

WIND

TEMPERATURE

WEATHER

AND

SEA

The wind is E. or N.E. over Northwestern Europe generally, and blows with the force of a moderate gale on the coast of Norfolk; in the west of France it draws into N. or N.W., while in the south of that country it is chiefly S.W. On our extreme northern and northwestern coasts light S.E. breezes are reported.

Temperature remains low for the time of year, the morning readings being below 55° over by far the greater part of the United Kingdom and below 50° at some of the more central stations both in England, Scotland and Ireland. At the Continental stations the readings range from 64° at Biarritz and 59° at Lisbon to 44° at Brussels, 42° at Christiansund, and 35° at Haparanda.

The weather is fine over the greater part of these Islands, as well as in Holland, North Germany and the west of Norway. Elsewhere the sky is mostly overcast, with rain in Belgium and the north and east of France, as well as at Faerøer.

The sea is moderate or slight generally, but rough on the east coast of England.

The maximum temperatures registered over the United Kingdom yesterday were nearly all below 60°. At our southern stations the duration of bright sunshine was mostly very small, but in the west and north it was greater, the largest amounts being 7.8 hours at Llundudno and 7.4 hours at Stornoway. Slight rain has fallen on our extreme northern and northwestern coasts and larger quantities in the Channel Islands and France, — as much as 0.9 in. at Lyons and 0.8 in. at Brest. A thunderstorm occurred yesterday afternoon at Perpignan.

PROBABLE CHANGES IN SYSTEM NOW PREVALENT

FORECASTS*

For the 24 hours ending at NOON on 25TH SEPT^R 1905.

DISTRICTS.

FORECASTS.

- 0 { SCOTLAND NORTH
- 1 { SCOTLAND EAST
- 2 { ENGLAND N.E.
- 3 { ENGLAND EAST
- 4 { MIDLAND COUNTIES
- 5 { ENGLAND SOUTH

None issued.

DISTRICTS.

FORECASTS.

- 6 { SCOTLAND WEST
- 7 { ENGLAND N.W.
- 8 { ENGLAND S.W.
- 9 { IRELAND NORTH
- 10 { IRELAND SOUTH

WARNINGS

None issued.

{ At 7.10 p.m. yesterday to Districts 3, 5, and parts of 2 and 8, "HOIST NORTH CONE".

Note.—The South Cone, point downwards (⌵), means that gales, or strong winds, are probable, at first from the Southward (from S.E. round by S. to N.W.). Should it appear likely that a gale beginning from between W. and N.W. is likely to veer towards N. or N.E., the North Cone is hoisted in preference to the South Cone.

The North Cone, point upwards (⌶), means that gales, or strong winds, are probable, at first from the Northward (from N.W. round by N. to S.E.). Should it appear likely that a gale beginning from between E. and S.E. is likely to veer towards S. or S.W., the South Cone is hoisted in preference to the North Cone.

* For terms for transmission of Forecasts by Telegraph, see next page.

REPORTS FOR YESTERDAY.

STATIONS.	TEMPERATURE F.		Weather.	Sunshine. Hrs.	Rainfall. Ins.	STATIONS.	TEMPERATURE F.		Weather.	Sunshine. Hrs.	Rainfall. Ins.
	Max.	Min.					Max.	Min.			
Blackpool, to 9 p.m.	59	43	c	4.4	—	Eastbourne, to 6 p.m.	*	*	*	*	*
Southport, to 9 p.m.	60	42	b, c, b	2.4	—	Hastings	*	*	*	4.0	*
Rhyl, to 6 p.m.	*	*	*	*	*	Folkestone	58	52	b	6.0	—
Llandudno to 9 p.m.	60	50	b, c	7.8	—	Broadstairs, to 6 p.m.	*	*	*	*	*
Bettws-y-Coed, to 6 p.m.	*	*	*	*	*	Margate, to 6 p.m.	58	54	b	6.2	—
Towyn, to 6 p.m.	59	53	c, b	6.0	—	Lowestoft, to 6 p.m.	*	*	*	*	*
Aberystwyth, to 6 p.m.	62	53	c, b, c	6.0	—	Skegness	58	*	c, b, c	5.8	—
Plymouth, to 9 p.m.	59	52	b, oug	0.0	0.01	Scarborough	*	*	*	*	*
Torquay	*	*	*	*	*	Harrogate, to 6 p.m.	58	46	cm, b, c	4.2	—
Bournemouth, to 6 p.m.	57	51	*	0.0	*	Darwen, to 9 p.m.	*	*	*	*	*
Bognor, to 6 p.m.	*	*	*	1.5	*	Manchester, to 9 p.m.	58	49	c, b, c	4.5	—
Worthing	*	*	*	3.5	*	Birmingham, to 9 p.m.	57	49	c, o, c	1.5	—
Brighton	*	*	*	*	*						

TEMPERATURE, WEATHER, and RAINFALL at additional FOREIGN STATIONS, mainly for the 24 hours ended at 8 a.m. yesterday.

STATIONS. 23 rd Sept ^r 1905.	TEMPERATURE F.		WEATHER.	RAIN. Ins.	STATIONS. 23 rd Sept ^r 1905.	TEMPERATURE F.		WEATHER.	RAIN. Ins.
	Max.	Min.				Max.	Min.		
Flushing	59	48	b, b	—	Rome	75	55	b, b	—
Aix-la-Chapelle	63	36	b, b	—	Naples	70	61	b, b	0.12
Copenhagen	57	46	b, o	—	Malta	Not recd.			
Oxö (Christiansand)	55	48	b, c	—	Geneva 22 nd Sept ^r 1905.	1 p.m.	*	1 p.m.	Measured
St. Petersburg	52	45	o, o	—	61	*	bc	7 a.m.
Vienna	55	48	r, r	0.12	Berne	59	*	c	0.04
Buda-Pesth	63	52	r, b	0.47	Lucerne	66	*	c	0.43
Hermanstadt	64	50	r, r	0.43	Coire	57	*	o	0.32
Trieste	66	55	o, o	1.97	St. Gotthard	39	*	c	0.95
Florence	70	52	b, o	—	Lugano	72	*	b	—

EXPLANATION OF THE COLUMNS GIVEN ON PAGE 1.

WEATHER.—Beaufort Scale is b. blue sky; c. detached clouds; d. drizzling rain; f. fog; g. dark, gloomy; h. hail; l. lightning; m. misty (hazy); o. overcast; p. passing showers; q. squally; r. rain; s. snow; t. thunder; u. ugly, threatening; v. visibility, unusual transparency; w. dew.

* AN ASTERISK is inserted in all places for which information is not usually received.

TABLE SHOWING THE LOCAL STANDARD TIMES AND THE CORRESPONDING GREENWICH TIMES OF THE OBSERVATIONS RECORDED ON PAGE 1.

COUNTRIES, &c.	Hours of Morning Observations by Local Standard Time.	Corresponding Greenwich Times.	Hours of Evening Observations by Local Standard.	Corresponding Greenwich Times.
British Isles	8 a.m. (West European)	8 a.m.	6 p.m.* (W.E.T.)	6 p.m.*
Holland	7 a.m. (" ")	7 a.m.	7 p.m. (W.E.T.)	7 p.m.
Germany, Denmark Norway, Sweden }	8 a.m. (Mid-European)	7 a.m.	8 p.m. (M.E.T.)	7 p.m.
Belgium	7 a.m. (West European)	7 a.m.	Not published	—
France	7 a.m. (Paris) ...	6.51 a.m.	6 p.m. (Paris)	5.51 p.m.
Spain	8 a.m. (West European)	8 a.m.	6 p.m. (W.E.T.)	6 p.m.
Portugal	8 a.m. (Lisbon) ...	8.36 a.m.	3.23 p.m. (Lisbon)	4 p.m.
Azores { Ponta Delgada	6 a.m. (Local) ...	7.43 a.m.	9 p.m. (Local)	10.43 p.m.
Horta	6 a.m. (Local) ...	7.55 a.m.	9 p.m. (Local)	10.55 p.m.

TABLE SHOWING THE GREENWICH TIMES OF SUNRISE, NOON, AND SUNSET, FOR STATIONS IN THE UNITED KINGDOM, TO-DAY.

	24 th Sept ^r 1905.	Sunrise G.M.T.	Noon G.M.T.	Sunset G.M.T.
Yarmouth	5.43	11.45	5.47	
Greenwich	5.50	11.52	5.54	
Wick	6.1	12.4	6.6	
Valencia	6.31	12.33	6.35	

SUBSCRIPTIONS both for the Daily and Weekly Weather Reports may be paid, in advance, to the Meteorological Office.

TERMS: For Daily Weather Report, forwarded by Book Post, £1 0 0 per annum.

" Weekly " " " £1 10 0 " Single Copies, 6d.

Single Copies of the Daily Weather Report (price 1d.) may be obtained after 3 p.m. on the day of issue at the Meteorological Office, and at Messrs. W. H. SMITH & SONS' Bookstalls at the following terminus Railway Stations:—Victoria, Charing Cross, King's Cross, St. Pancras, Euston.

FORECASTS OF WEATHER for one day in advance are drawn up at the Meteorological Office at 11 a.m., and between 7 and 8 p.m. The latest forecast can be had by Reply Telegram, on paying at any Post Office in the United Kingdom Sixpence in addition to the cost of the inquiry and reply Telegrams. Information as to the Terms on which Forecasts can be sent, daily, for a long or short period, may be obtained on application to the Meteorological Office, 63, Victoria Street, S.W., either personally or by post.

* At Oxford the observations are taken at 8 p.m.

DAILY WEATHER REPORT

for 8 a.m. on *Monday, 25th September, 1905.*

Issued by the METEOROLOGICAL OFFICE, 63, Victoria Street, London. W. N. SHAW, Director.

STATIONS.		YESTERDAY EVENING. (See note on last page.)					THIS MORNING. (See note on last page.)										PAST 24 HOURS.				
		BAROM.		TEMP.		WIND	Weather	BAROMETER.		TEMPERATURE.			WIND.		Sea (0 to 9)	Weather.	Temp.		Weather	Sun- shine Hours	Rainfall. Ins
		At 32° Fahr. and M.S.L.	Dry Bulb.	Direc.	Force (0 to 12.)			At 32° Fahr. and M. S. L.	Change since Yester- day.	Dry Bulb.	Wet Bulb.	Change since Yester- day.	Direc.	Force (0 to 12.)			Max.	Min.			
SCANDINAVIA	Haparanda...	30.42	39	Z	0	f	30.41	-0.05	32	32	-3	W	2	f	x	48	?	-	x	-	
	Hernösand...	30.39	46	Z	0	0	30.37	-0.08	48	47	+3	Z	0	0	x	48	37	-	x	-	
	Stockholm...	30.27	50	NE	2	0	30.26	+0.02	51	50	0	E	2	0	0	54	46	-	x	0.20	
	Wisby...	30.20	50	ESE	4	0	30.18	-0.01	53	50	+1	ESE	4	0	x	55	43	-	x	-	
	Karlstad...	30.21	49	NE	4	+	30.21	-0.04	49	48	+1	ENE	4	0	x	x	x	-	x	0.16	
	Færder (X'ania Fjord)	30.13	52	ENE	5	0	30.14	-0.09	51	49	+3	ENE	4	0	2	52	46	-	x	0.08	
	Bodö...	30.29	43	Z	0	0	30.28	-0.05	46	43	+1	E	3	0	1	52	41	-	x	-	
	Christiansund...	30.23	45	E	1	0	30.18	-0.09	46	44	+4	ESE	1	0	1	52	41	-	x	-	
Skudesnaes...	30.13	54	E	4	0	30.07	-0.13	52	48	+1	E	2	0	2	59	50	0, c	x	-		
BRITISH ISLANDS.	Sumburgh Head	30.07	52	ESE	2	0	30.08	-0.04	48	46	-2	NE	2	0	3	55	45	0	x	-	
	Stornoway...	29.98	55	SE	3	0	30.06	+0.06	48	47	-2	SE	3	0	3	61	45	0	10.1	-	
	Malin Head...	29.90	52	E	2	0	29.99	+0.08	52	51	+1	SE	1	0	1	57	50	0	x	-	
	Blacksod Pt. ...	29.86	55	ESE	3	0	30.01	+0.13	54	51	+2	NE	2	0	2	61	50	0, 0, 0	x	-	
	Valencia...	29.82	55	Z	0	0	29.96	+0.13	49	48	0	Z	0	0	2	56	47	0	0.0	-	
	Roche's Point...	29.83	54	Z	0	0	29.94	+0.11	50	48	-2	NNE	2	0	1	59	47	0, 0	x	-	
	Birr Castle...	29.86	55	SSE	3	0	29.98	+0.12	41	40	-6	SE	1	0	x	60	39	0	4.8	-	
	Donaghadee...	29.89	54	NNE	3	0	29.97	+0.04	52	50	-1	NE	6	0	5	56	51	0	x	-	
	Liverpool Obsy...	29.82	52	NE	1	0	29.88	+0.02	51	48	+1	NNE	2	0	1	57	45	0, 0	x	-	
	Holyhead...	29.83	56	NE	3	0	29.89	+0.02	55	52	+2	NE	3	0	2	57	50	0	x	0.02	
	Pembroke (St Ann's)	29.77	55	NNE	3	0	29.84	+0.05	53	50	+3	NE	3	0	2	58	47	0	5.1	-	
	Scilly (St. Mary's)...	29.76	57	NNE	4	0	29.80	+0.11	56	52	0	NNE	3	0	1	59	52	0	8.2	-	
	Jersey (St. Aubins)...	29.66	55	NNE	3	0	29.76	+0.18	54	51	-1	NW	2	0	2	56	51	0, 0, 0	0.0	0.07	
	Portland Bill...	29.68	56	NE	3	0	29.75	+0.08	52	50	0	N	4	0	2	62	48	0	x	-	
	Dungeness...	29.59	53	ENE	1	0	29.63	-0.01	53	52	-3	WNW	1	0	1	56	52	0	0.0	0.08	
	Wick...	30.01	52	SE	3	0	30.05	-0.00	51	48	-1	E	3	0	2	59	48	0	x	0.03	
Nairn...	29.98	50	Z	0	0	30.04	+0.01	46	45	0	Z	0	0	1	58	39	0	x	0.07		
Aberdeen...	29.98	51	E	4	0	30.03	-0.00	54	52	+2	ENE	4	0	3	59	49	0, 0, 0	3.8	0.24		
Leith...	29.93	56	NE	3	0	29.98	-0.00	53	51	+1	NNE	3	0	x	61	49	0	x	0.03		
North Shields...	29.87	51	NE	3	0	29.91	-0.01	54	51	0	NE	3	0	3	58	49	0	x	0.16		
Spurn Head...	29.76	55	NE	5	0	29.75	-0.08	54	52	-1	ENE	5	0	6	59	52	0	x	0.19		
Yarmouth...	29.67	57	ENE	6	0	29.64	-0.11	56	55	0	ENE	6	0	6	59	53	0	x	0.84		
Clacton-on-Sea...	29.65	54	NE	3	0	29.64	-0.06	54	53	-2	N	1	0	2	58	53	0	0.5	0.27		
Nottingham...	29.77	53	NE	2	0	29.77	-0.04	51	50	-2	NNE	2	0	x	58	49	0	3.6	0.03		
Bath...	29.72	56	NE	3	0	29.77	+0.04	51	48	-4	N	3	0	x	60	46	0	5.2	-		
Oxford...	29.72	52	ENE	3	0	29.74	-0.02	50	49	+2	NNW	3	0	x	58	47	0	x	-		
London (St. James' Park)	29.66	57	NE	2	0	29.66	-0.04	52	51	+1	N	3	0	x	58	50	0	0.6	0.01		
GERMANY, &c.	The Scaw (Skagen)	30.09	54	E	3	0	30.04	-0.12	51	50	0	E	5	0	1	55	50	0	x	0.04	
	Fanö...	29.93	51	NE	4	0	29.84	-0.18	52	52	+4	NE	2	0	x	57	48	0	x	0.04	
	Cuxhaven...	29.85	55	ESE	4	0	29.77	-0.16	52	51	+2	SE	3	0	x	57	50	0	x	0.04	
	The Helder...	29.76	53	E	3	0	29.72	-0.09	52	51	+1	E	2	0	1	57	51	0	x	0.08	
	Brussels...	x	x	x	x	x	x	x	x	x	x	x	x	x	x	x	x	x	x	-	
	Berlin...	29.86	56	ESE	2	0	29.79	-0.15	53	51	+4	SE	3	0	x	59	49	0	x	-	
	Frankfurt...	x	x	x	x	x	x	x	x	x	x	x	x	x	x	x	x	x	x	-	
Munich...	29.78	52	SW	2	0	29.85	+0.08	53	50	+8	SW	2	0	x	57	45	0	x	-		
FRANCE.	C. Gris Nez...	29.65	50	ESE	1	0	29.65	-0.03	51	50	+2	SSE	1	0	1	54	46	0	x	0.20	
	Brest...	29.72	56	N	3	0	29.78	+0.18	50	49	-5	N	2	0	2	59	48	0	x	-	
	Lorient...	29.67	59	N	4	0	29.78	+0.24	54	53	0	NNW	3	0	2	61	52	0	x	-	
	Rochefort...	29.75	61	NW	5	0	29.83	+0.27	59	55	+2	WNW	5	0	x	66	55	0	x	0.12	
	Biarritz...	29.88	66	WSW	6	0	29.91	+0.23	59	57	-5	S	3	0	3	66	55	0	x	0.47	
	Paris...	29.60	57	E	2	0	29.70	+0.09	51	51	-1	SW	1	0	x	62	46	0	x	-	
	Belfort...	29.68	54	ENE	4	0	29.76	+0.07	52	51	+3	WSW	4	0	x	60	49	0	x	0.39	
	Lypns...	29.71	62	S	1	0	29.80	+0.07	56	53	+1	S	1	0	x	71	53	0	x	-	
Nice...	29.74	63	S	1	0	29.75	+0.03	60	51	+2	E	1	0	2	76	52	0	x	-		
Perpignan...	29.78	59	SW	1	0	29.88	+0.18	59	54	+9	Z	0	0	x	71	50	0	x	-		
SPAN. PEN.	Corunna...	x	x	x	x	x	x	x	x	x	x	x	x	x	x	x	x	x	x	-	
	Lisbon...	x	x	x	x	x	x	x	x	x	x	x	x	x	x	x	x	x	x	-	
	Azores (P. Delgada)...	x	x	x	x	x	x	x	x	x	x	x	x	x	x	x	x	x	x	-	
„ (Horta)...	30.26	66	NNW	2	0	30.27	+0.07	63	60	-2	NW	2	0	1	73	63	0	x	-		

NOTE: The Sunshine for London given in this Table is recorded on the Tower of the Wesleyan Training College, Westminster; the Sunshine entered to Dungeness is recorded at Littlestone-on-Sea.

* Observations for this column not generally received.

+ Observations received too late for insertion in Charts on next page.

WEATHER CHARTS

FOR Monday, 25th September, 1908.

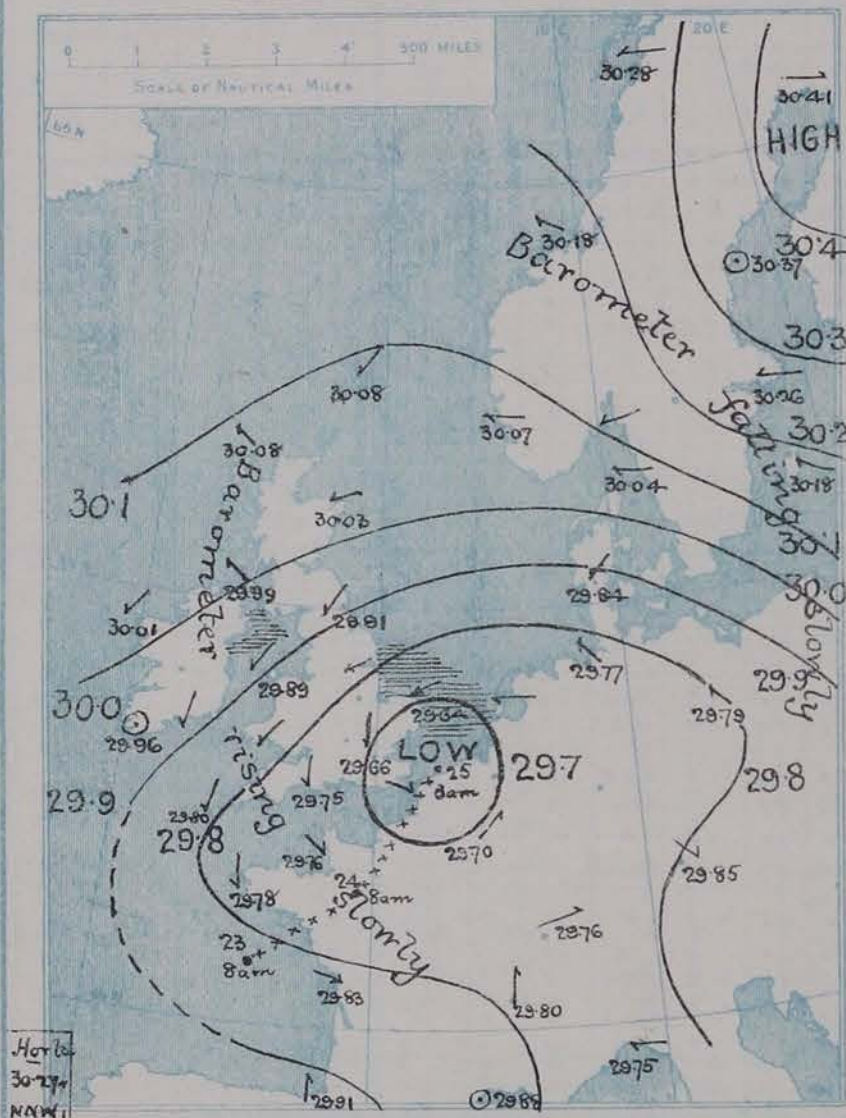
I. BAROMETER, WIND AND SEA. This Morning.

BAROMETER—Isobars are drawn for each tenth of an inch.

WIND—Arrows show Directions and Force, flying with the wind.

Force above 10 ——— : Force 5 to 7 ——— : } Calm ☉
Force 8 to 10 ——— : Force 1 to 4 ———

SEA—Rough ——— High ———



II. TEMPERATURE AND WEATHER. This Morning.

TEMPERATURE—Isotherms are drawn for each 10°.

WEATHER—Shown by Letters of the Beaufort Scale. (See P. 4.)

RAINFALL—A dotted line separates areas where rain has fallen from those without rain. The fall in past 24 hours when exceeding half an inch is shown thus - 0.5



III. BAROMETER AND WIND

Yesterday morning.



IV. ACCUMULATED TEMPERATURE ABOVE 42°.

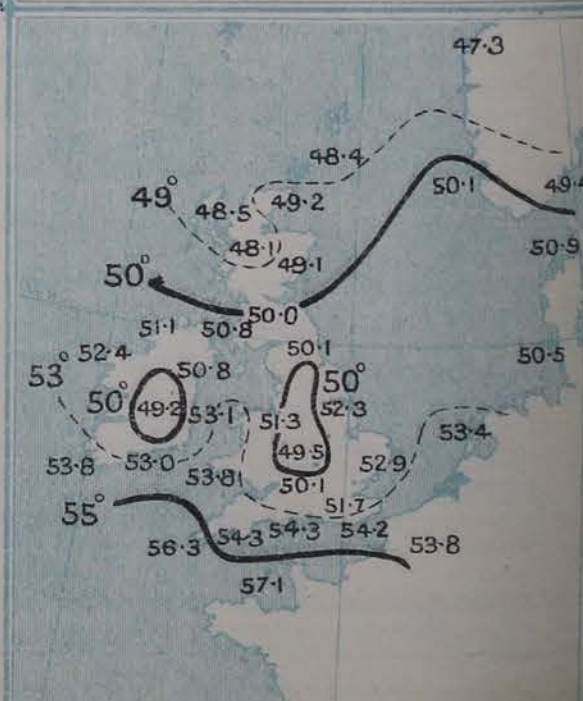
Amount recorded in various districts of the United Kingdom during the week ended Saturday, 16th September, with the percentage of the average for the corresponding week.

Accumulated values are expressed in Day-Degrees—a "Day Degree" signifying 1° continued for 24 hours, or any other number of degrees for an inversely proportional number of hours.



V. Means of DAILY TEMPERATURE

at 8 A.M. for the Two-monthly period SEPTEMBER-OCTOBER (1871-1900).



GENERAL SITUATION AT 8 A.M.

PRESSURE

The central portion of a depression of moderate depth now covers the southeast of England, the northeast of France, and the greater part of the Low Countries, while the barometer continues highest in an anticyclone over Northern Europe. The readings range from 30.41 ins. at Haparanda to 29.63 ins. at Dungeness. Pressure is increasing again over the United Kingdom and France, falling over the Netherlands, Germany and Scandinavia.

WIND

TEMPERATURE

WEATHER

AND

SEA

The cyclonic circulation of the wind around the baric minimum is well marked. The Northeasterly current blows freshly or strongly on the east coast of England and at Donaghadee, and a fresh West-northwest breeze prevails at Rochfort, but over our area generally the wind has little strength. Temperature has risen somewhat at most stations on the Continent, changed irregularly over the United Kingdom. It is still low for the time of year, ranging from 41° at Birs Castle and below 50° in some other parts of these Islands to a little above it at most stations, and to 56° at Scilly and Great Yarmouth. In the south and southwest of France the thermometer marks 60° or 59°, whence the readings decrease to 51° at Paris and Stockholm and to freezing point at Haparanda.

The weather is fair over the greater part of Scotland, Ireland, and the west and north of England, as well as along the northwest coast of Norway, at Munich, and Nice. Elsewhere the sky is overcast, with rain in the east of England and the extreme north of Denmark, and fog at Cape Gris Nez and Haparanda. The sea is rough or rather so off the east of England and at Donaghadee, moderate to smooth on all other coasts.

The highest temperature reported from any of our own stations yesterday was 62° at Portland Bill; over the Kingdom generally the maxima were below 60°. Rain was experienced in the eastern half of Great Britain and at Holyhead and the Channel Islands; the amount was slight as a rule, but as much as 0.84 in. fell at Great Yarmouth during the night. Rain was also experienced in several Continental localities, the largest measurements being 0.39 in. at Belfort and 0.47 in. at Biarritz. No bright sunshine was recorded at several southern stations, but the north and east of England had several hours, Scilly 8.2 hrs. and Stromway 10.0 hours.

PROBABLE CHANGES IN SYSTEM NOW PREVALENT

The depression appears to be moving towards Germany and decreasing somewhat in depth. Fair, but rather cold weather is probable over the greater part of the Kingdom; much cloud, however, with some rain is likely to be experienced over the southeast of England during today.

FORECASTS*

For the 24 hours ending at NOON on 26TH SEPT^R 1905.

DISTRICTS.

FORECASTS.

DISTRICTS.

FORECASTS.

SCOTLAND
NORTH

SCOTLAND
EAST

ENGLAND
N.E.

ENGLAND
EAST

MIDLAND
COUNTIES

ENGLAND
SOUTH

NE^{ly} and E^{ly} winds, light or moderate;
fair; cold.

NE^{ly} to N^{ly} winds, moderate or fresh; fair
generally, but some showers; very cool.

Same as No. 5.

N^{ly} winds, light or moderate; fair as a
whole; very cool.

N^{ly} or NW^{ly} winds, moderate or light; dull,
with some rain, then improving gradually;
temperature continuing low.

6 SCOTLAND
WEST

7 ENGLAND
N.W.

8 ENGLAND
S.W.

9 IRELAND
NORTH

10 IRELAND
SOUTH

Same as Nos. 0 and 1.

Same as No. 4.

Moderate winds, mainly N^{ly}; fair; cool.

WARNINGS

At 7.15 pm. yesterday to District 5 and part of
8, "LOWER CONE." The North Cone is still
flying in District 3 and part of 2.

*The South Cone, point downwards (⏚), means that gales, or strong winds, are probable, at first from the Southward (from S.E. round by S. to N.W.). Should it appear likely that a gale beginning from between W. and N.W. is likely to veer towards N. or N.E., the North Cone is hoisted in preference to the South Cone.
The North Cone, point upwards (⏚), means that gales, or strong winds, are probable, at first from the Northward (from N.W. round by N. to S.E.). Should it appear likely that a gale beginning from between E. and S.E. is likely to veer towards S. or S.W., the South Cone is hoisted in preference to the North Cone.

*For terms for transmission of Forecasts by Telegraph, see next page.

REPORTS FOR YESTERDAY.

STATIONS.	TEMPERATURE F.		Weather.	Sunshine Hrs.	Rainfall Ins.	STATIONS.	TEMPERATURE F.		Weather.	Sunshine Hrs.	Rainfall Ins.
	Max.	Min.					Max.	Min.			
Blackpool, to 9 p.m.	59	40	c, bc	4.7	—	Eastbourne, to 6 p.m.	59	*	*	0.0	*
Southport, to 9 p.m.	59	42	bc	5.6	—	Hastings	*	*	*	0.0	*
Rhyl, to 6 p.m.	*	*	*	3.5	*	Folkestone	57	51	c, t	0.0	0.04
Llandudno to 9 p.m.	57	48	bc p	1.5	—	Broadstairs, to 6 p.m.	*	*	*	0.6	*
Bettws-y-Coed, to 6 p.m.						Margate, to 6 p.m.	56	53	ot	0.0	0.20
Towyn, to 6 p.m.	58	43	c, o	2.2	—	Lowestoft, to 6 p.m.					
Aberystwyth, to 6 p.m.	61	47	c, o	2.0	—	Skegness	60	*	c	4.7	0.04
Plymouth, to 9 p.m.						Scarborough	59	*	*	6.7	0.04
Torquay	60	49	*	5.8	—	Harrogate, to 6 p.m.	58	47	cw	5.3	—
Bournemouth, to 6 p.m.	60	46	*	3.6	*	Darwen, to 9 p.m.					
Bognor, to 6 p.m.	*	*	*	1.5	*	Manchester, to 9 p.m.	59	47	c p	2.0	0.15
Worthing	*	*	*	0.2	*	Birmingham, to 9 p.m.	57	44	c, o	3.0	—
Brighton	58	*	*	0.1	0.04						

TEMPERATURE, WEATHER, and RAINFALL at additional FOREIGN STATIONS, mainly for the 24 hours ended at 8 a.m. yesterday.

STATIONS. 24 th Sept ^r 1905.	TEMPERATURE F.		WEATHER.	RAIN. Ins.	STATIONS.	TEMPERATURE F.		WEATHER.	RAIN. Ins.
	Max.	Min.				Max.	Min.		
Obsns. not received.					Not recd. 24 th Sept ^r 1905.				
Flushing					Rome				
Aix-la-Chapelle					Naples				
Copenhagen					Malta				
Oxö (Christiansand)									
St. Petersburg					Geneva 23 rd Sept ^r 1905.	1 p.m.		1 p.m.	Measured
Vienna	61	*	c	7 a.m.
Buda-Pesth					Berne	59	*	bc	—
Hermanstadt					Lucerne	59	*	o	—
Trieste					Coire	63	*	c	—
Florence					St. Gotthard	39	*	t	—
					Lugano	61	*	o	1.02

EXPLANATION OF THE COLUMNS GIVEN ON PAGE 1.

WEATHER.—Beaufort Scale is b. blue sky; c. detached clouds; d. drizzling rain; f. fog; g. dark, gloomy; h. hail; l. lightning; m. misty (hazy); o. overcast; p. passing showers; q. squally; r. rain; s. snow; t. thunder; u. ugly, threatening; v. visibility, unusual transparency; w. dew.

* AN ASTERISK is inserted in all places for which information is not usually received.

TABLE SHOWING THE LOCAL STANDARD TIMES AND THE CORRESPONDING GREENWICH TIMES OF THE OBSERVATIONS RECORDED ON PAGE 1.					TABLE SHOWING THE GREENWICH TIMES OF SUNRISE, NOON, AND SUNSET, FOR STATIONS IN THE UNITED KINGDOM TO-DAY.			
COUNTRIES, &c.	Hours of Morning Observations by Local Standard Time.	Corresponding Greenwich Times.	Hours of Evening Observations by Local Standard.	Corresponding Greenwich Times.	25 th Sept ^r 1905.	Sunrise G.M.T.	Noon G.M.T.	Sunset G.M.T.
British Isles	8 a.m. (West European)	8 a.m.	6 p.m.* (W.E.T.)	6 p.m.*				
Holland	7 a.m. (")	7 a.m.	7 p.m. (W.E.T.)	7 p.m.	Yarmouth	5.45	11.45	5.45
Germany, Denmark } Norway, Sweden }	8 a.m. (Mid-European)	7 a.m.	8 p.m. (M.E.T.)	7 p.m.	Greenwich	5.52	11.52	5.52
Belgium	7 a.m. (West European)	7 a.m.	Not published	—	Wick	6.4	12.4	6.3
France	7 a.m. (Paris)	6.51 a.m.	6 p.m. (Paris)	5.51 p.m.	Valencia	6.33	12.33	6.33
Spain	8 a.m. (West European)	8 a.m.	6 p.m. (W.E.T.)	6 p.m.				
Portugal	8 a.m. (Lisbon)	8.36 a.m.	3.23 p.m. (Lisbon)	4 p.m.				
Azores { Ponta Delgada	6 a.m. (Local)	7.43 a.m.	9 p.m. (Local)	10.43 p.m.				
Horta	6 a.m. (Local)	7.55 a.m.	9 p.m. (Local)	10.55 p.m.				

SUBSCRIPTIONS both for the Daily and Weekly Weather Reports may be paid, in advance, to the Meteorological Office.

TERMS: For Daily Weather Report, forwarded by Book Post, £1 0 0 per annum.
" Weekly " " " " £1 10 0 " " Single Copies, 6d.

Single Copies of the Daily Weather Report (price 1d.) may be obtained after 3 p.m. on the day of issue at the Meteorological Office, and at Messrs. W. H. SMITH & SONS' Bookstalls at the following terminus Railway Stations:—Victoria, Charing Cross, King's Cross, St. Pancras, Euston.

FORECASTS OF WEATHER for one day in advance are drawn up at the Meteorological Office at 11 a.m., and between 7 and 8 p.m. The latest forecast can be had by Reply Telegram, on paying at any Post Office in the United Kingdom Sixpence in addition to the cost of the inquiry and reply Telegrams. Information as to the Terms on which Forecasts can be sent, daily, for a long or short period, may be obtained on application to the Meteorological Office, 63, Victoria Street, S.W., either personally or by post.

* At Oxford the observations are taken at 8 p.m.

DAILY WEATHER REPORT

for 8 a.m. on Tuesday, 26th September, 1905.

Issued by the METEOROLOGICAL OFFICE, 63, Victoria Street, London. W. N. SHAW, Director.

STATIONS.		YESTERDAY EVENING. (See note on last page.)					THIS MORNING. (See note on last page.)										PAST 24 HOURS.				
		Barom.	Temp.	Wind		Weather	Barometer.		Temperature.			Wind.		Weather.	Sea (0 to 9.)	Temp.		Weather.	Sun- shine Hours	Rainfall. Ins.	
At 82° Fahr. and M.S.L.	Dry Bulb.	Direc.	Force (0 to 12.)	At 82° Fahr. and M.S.L.	Change since Yester- day.	Dry Bulb.	Wet Bulb.	Change since Yester- day.	Direc.	Force (0 to 12.)	Max.	Min.									
Ins.	°			Ins.	Ins.	°	°	°													
SCANDINAVIA	Haparanda...	30.34	41	S	2	f	30.34	-0.07	41	41	+9	E	2	C	*	45	27	-	*	-	
	Hernösand...	30.34	44	Z	0	0	30.29	-0.08	45	44	-3	Z	0	0	*	52	41	-	*	0.04	
	Stockholm...	30.21	49	E	2	0	30.13	-0.13	49	48	-2	E	6	0	*	55	46	-	*	-	
	Wisby...	30.11	45	ESE	4	C	29.99	-0.19	52	50	-1	ESE	6	C	*	55	41	-	*	-	
	Karlstad...	30.20	50	ENE	2	0	30.10	-0.11	50	48	+1	ENE	4	0	*	55	41	-	*	-	
	Færder (X'ania Fjord)	30.10	52	ENE	4	0	30.02	-0.12	49	48	-2	NE	6	+	2	54	48	-	*	-	
	Bodö...	30.26	46	Z	0	0	30.20	-0.08	45	40	-1	E	4	0	2	52	41	-	*	-	
	Christiansund...	30.12	46	SE	1	0	30.07	-0.11	49	45	+3	S	2	0	2	55	45	-	*	-	
Skudesnaes...	30.07	52	NE	4	0	29.99	-0.08	51	48	-1	NE	2	C	2	59	50	0	*	-		
BRITISH ISLANDS	Sumburgh Head	30.07	50	NE	3	C	29.98	-0.10	49	47	+1	NE	2	C	3	55	47	0, C	*	-	
	Stornoway...	30.05	53	SE	3	0	29.93	-0.13	49	49	+1	SE	1	0	1	61	33	0	10.2	-	
	Malin Head...	30.03	52	NE	1	0	29.90	-0.09	49	46	-3	WSW	1	0	1	59	44	0	*	-	
	Blacksod Pt.	30.07	54	NNW	2	0	29.88	-0.13	52	49	-2	SE	2	0, 9	2	58	40	0	*	-	
	Valencia...	30.03	56	N	2	0	29.90	-0.06	48	47	-1	SSE	1	0, 9	3	60	41	0	10.5	-	
	Roche's Point...	29.99	57	N	1	0, C	29.93	-0.01	48	48	-2	N	1	0, m	1	60	44	0, C	*	-	
	Birr Castle...	30.01	55	Z	0	0, C	29.93	-0.05	39	38	-2	Z	0	0	*	60	34	0	9.2	-	
	Donaghadee...	30.01	55	N	4	0, C	29.94	-0.03	47	47	-5	NNW	1	0, m	1	58	45	0, C, m	*	-	
	Liverpool Obsy...	29.92	54	NNE	2	C	29.89	+0.01	51	48	0	N	1	0, C	1	59	47	0, C	*	-	
	Holyhead...	29.94	56	NE	4	C	29.90	+0.01	54	51	-1	NE	3	C	2	56	51	0, C, C	*	-	
	Pembroke (St Ann's)	29.90	55	NNE	5	0	29.90	+0.06	53	50	0	NNE	3	0, C	2	59	47	0, C	10.1	-	
	Scilly (St. Mary's)	29.90	56	N	4	0, C	29.91	+0.11	55	52	-1	NNW	3	C, p	1	58	52	C, 0, C	10.0	0.01	
	Jersey (St. Aubins)	29.82	56	WNW	3	C	29.86	+0.10	55	52	+1	SSW	3	C	3	60	53	0, 9, C, m	2.8	0.04	
	Portland Bill...	29.81	55	NNW	5	C	29.85	+0.10	49	47	-3	NNW	3	0, C	2	58	47	C	*	-	
	Dungeness...	29.69	56	SW	1	0	29.74	+0.11	57	56	+4	NNE	0	C	1	57	51	0	0.0	0.01	
	Wick...	30.05	52	E	3	0, C	29.93	-0.12	51	48	0	E	2	0	2	58	41	-	*	-	
Nairn...	30.05	51	Z	0	0, C	29.94	-0.10	46	46	0	N	1	0	1	57	42	-	*	0.06		
Aberdeen...	30.03	51	N	3	0	29.90	-0.13	48	48	-6	N	2	+	4	58	44	C, 0, C, 0	5.7	0.16		
Leith...	29.99	54	NE	3	0, C	29.90	-0.08	51	47	-2	NW	2	0, C	4	58	42	0, C, p	*	0.04		
North Shields...	29.91	53	NNW	4	C	29.81	-0.10	51	49	-3	WNW	3	0	4	57	47	C, p, C, t	*	0.09		
Spurn Head...	29.81	54	N	5	+	29.78	+0.03	52	51	-2	NW	4	C	4	59	51	0, p	*	0.06		
Yarmouth...	29.73	57	ENE	4	0	29.76	+0.12	55	53	-1	N	2	C	3	58	53	C, 0	*	0.26		
Clacton-on-Sea...	29.72	56	ENE	1	C	29.77	+0.13	54	53	0	N	2	C	2	60	53	0, C, p, t	0.1	0.16		
Nottingham...	29.85	52	NNE	1	+	29.83	+0.06	52	50	+1	NNE	1	0, m	*	55	48	+	0.0	0.25		
Bath...	29.86	53	NW	3	0	29.86	+0.09	47	45	-4	W	1	C	*	56	45	-	0.0	-		
Oxford...	29.84	50	N	3	+	29.84	+0.10	48	47	-2	N	1	0	*	55	47	0, 9, t	*	0.27		
London (St. James' Park)	29.72	54	N	4	0	29.78	+0.12	52	50	0	N	3	0, m	*	56	50	0, 2, 0, 9, t	0.0	0.37		
GERMANY, &c.	The Scaw (Skagen)	30.01	54	E	5	0	29.90	-0.14	51	49	0	E	5	+	2	54	50	-	*	0.39	
	Fanö...	29.82	49	NE	2	+	29.72	-0.12	51	50	-1	NE	1	0	*	55	49	-	*	0.35	
	Cuxhaven...	29.75	54	ESE	2	+	29.73	-0.04	54	53	+2	SW	3	0	*	54	52	+	*	0.55	
	The Helder...	29.76	55	ENE	1	0	29.76	+0.04	57	55	+5	NNW	1	C	0	57	52	-	*	0.20	
	Brussels...	*	*	*	*	*	*	*	*	*	*	*	*	*	*	*	*	*	*	*	*
	Berlin...	29.78	56	Z	0	0	29.82	+0.03	50	49	-3	Z	0	C	*	59	48	-	*	0.04	
	Frankfurt...	29.82	56	SW	2	0	29.89	52	51	5	S	1	0	*	63	46	-	*	0.20		
	Munich...	29.85	55	SW	2	+	29.91	+0.06	52	52	-1	W	4	0	*	63	52	-	*	0.04	
FRANCE.	C. Gris Nez...	29.74	56	SW	2	f	29.79	+0.14	51	51	0	S	2	C	4	59	50	-	*	0.04	
	Brest...	29.86	56	N	3	0, C	29.92	+0.14	51	50	+1	N	3	0	2	59	50	-	*	-	
	Lorient...	29.86	57	N	3	0	29.88	+0.10	53	52	-1	NNW	3	0	1	66	52	-	*	-	
	Rochefort...	29.87	60	NW	3	0	29.93	+0.10	55	53	-4	N	3	0	*	64	50	C, 0	*	-	
	Biarritz...	29.91	59	SSE	1	0	29.95	+0.04	57	57	-2	WSW	2	+	2	66	57	0, 2, t	*	0.39	
	Paris...	29.82	55	WSW	2	0	29.83	+0.13	48	48	-3	S	1	0	*	64	47	-	*	-	
	Belfort...	29.80	56	WSW	3	C	29.86	+0.10	47	46	-5	W	2	f	*	64	45	-	*	-	
	Lyons...	*	*	*	*	*	*	*	*	*	*	*	*	*	*	*	*	*	*	*	
Nice...	29.77	63	E	1	0	29.82	+0.07	57	53	-3	Z	0	0	2	72	54	-	*	-		
Perpignan...	29.85	57	Z	0	0	29.85	-0.03	53	52	-6	SW	1	C	*	70	50	-	*	0.04		
SPAN. PEN.	Corunna...	*	*	*	*	*	*	*	*	*	*	*	*	*	*	*	*	*	*	*	
	Lisbon...	29.97	60	NW	3	0	29.97	-0.03	59	56	+1	NNW	4	0	*	63	57	-	*	0.32	
	Azores (P. Delgada)...	30.25	68	NNE	4	0	30.23	-0.02	61	65	+1	NNE	5	0	3	73	66	-	*	0.04	
„ (Horta)...	30.30	68	NNE	2	0	30.28	+0.01	67	64	+4	NNW	2	0	1	77	63	-	*	-		

NOTE: The Sunshine for London given in this Table is recorded on the Tower of the Wesleyan Training College, Westminster; the Sunshine entered to Dungeness is recorded at Littlestone-on-Sea.

* Observations for this column not generally received.

* Observations received too late for insertion in Charts on next page.

WEATHER CHARTS

FOR Tuesday, 26th September, 1905.

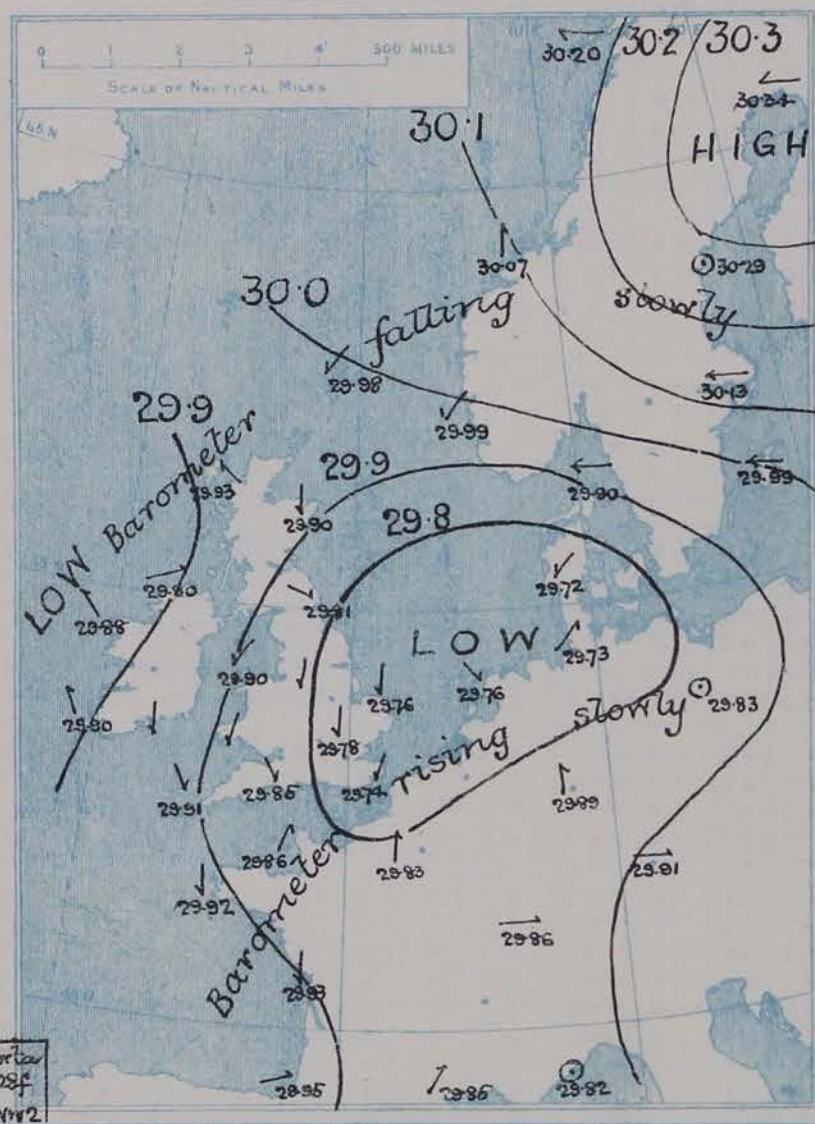
I. BAROMETER, WIND AND SEA. This Morning.

BAROMETER.—Isobars are drawn for each tenth of an inch.

WIND.—Arrows show Directions and Force, flying with the wind.

Force above 10 → : Force 5 to 7 → : Calm ⊙
Force 8 to 10 → : Force 1 to 4 →

SEA.—Rough High

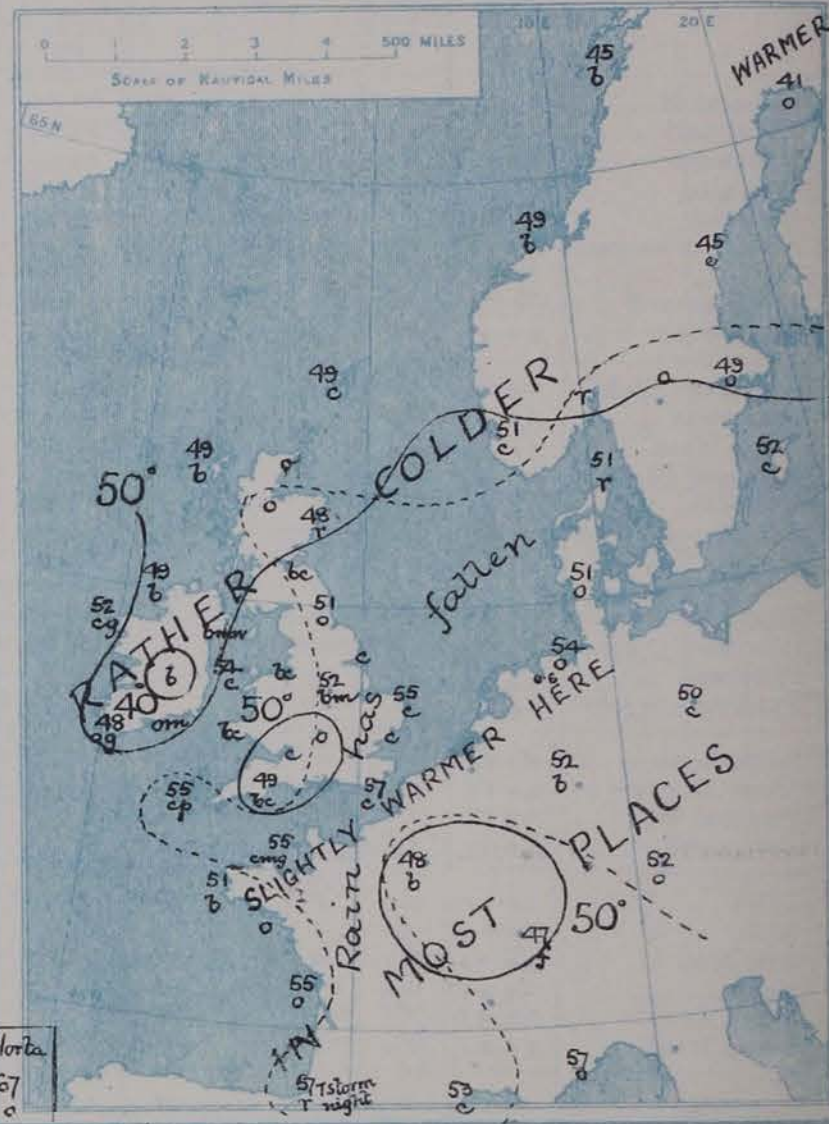


II. TEMPERATURE AND WEATHER. This Morning.

TEMPERATURE.—Isotherms are drawn for each 10°.

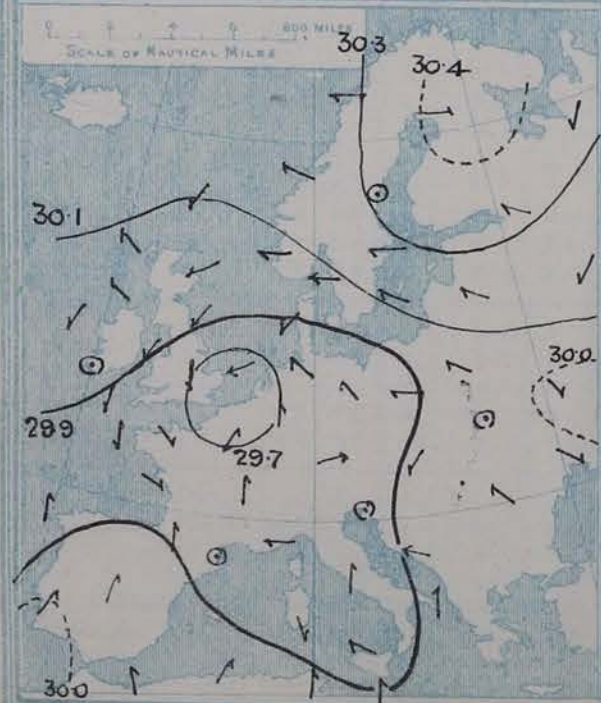
WEATHER.—Shown by Letters of the Beaufort Scale. (See P. 4.)

RAINFALL.—A dotted line separates areas where rain has fallen from those without rain. The fall in past 24 hours when exceeding half an inch is shown thus - 0.6



III. BAROMETER AND WIND

Yesterday morning.



IV. EXTREMES OF TEMPERATURE

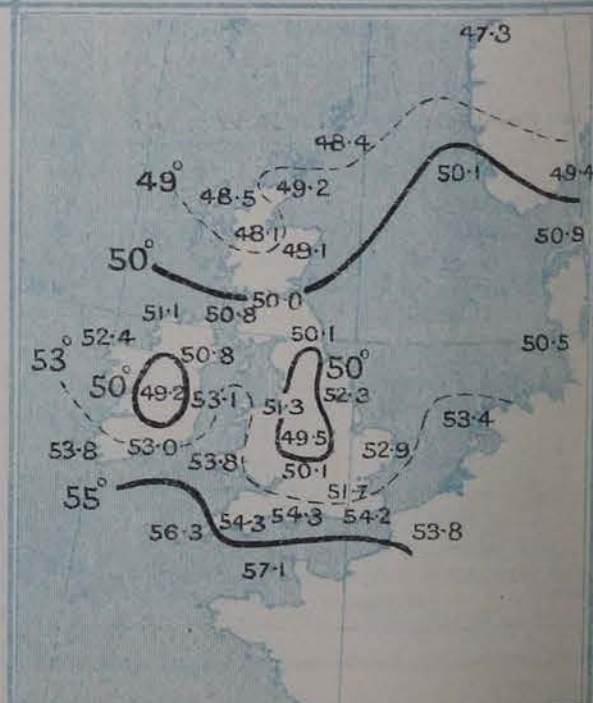
recorded

in various districts of the United Kingdom during the week ended September 23rd



V. Means of DAILY TEMPERATURE

at 8 A.M. for the Two-monthly period SEPTEMBER-OCTOBER (1871-1900).



GENERAL SITUATION AT 8 A.M.

PRESSURE

The depression of yesterday is still shown over our eastern and southeastern counties, the southern part of the North Sea, and the adjacent regions of the Continent. The system, however, has become less deep, the lowest reading being 29.72 in. at Faoi. The highest pressures, 30.3 ins. and upwards, are still found over the Scandinavia. During the night a fresh fall of the barometer has set in over Ireland and Scotland, where the wind is backing again.

WIND

TEMPERATURE

WEATHER

AND

SEA

A feeble cyclonic circulation of wind exists around the depression noted above, but on our extreme west coasts a light Southerly to Southeasterly breeze has sprung up. In the extreme southwest of Sweden and the Skager Rack the Easterly current blows rather strongly. Temperature has fallen at most stations, and now ranges from 39° at Birr Castle to 47° at Bath and to 57° at Dungeness. The values on the Continent range from 41° at Haparanda to 48° at Paris, 50° at Berlin, and to 57° at Nice and Biarritz. The weather is fine and bright at some of our western and northern stations, in the northwest of Norway, and also at Paris and Frankfurt. Over our area generally the sky is very cloudy or entirely overcast, with light showers at the Scilly Isles and steady rain at Aberdeen, on the shores of the Skager Rack, and at Biarritz. The sea is moderate off the east coast of England, slight or smooth elsewhere.

The highest temperatures recorded over this country yesterday were 62° at Torquay and 61° at Stornoway; at Oxford and Nottingham the thermometer only touched 55°. Rain was very general in the east and southeast of these Islands, Denmark, and Germany, the largest amounts measured being about 0.4 in. in London and at the Danish stations and 0.55 in. at Cuxhaven. At Biarritz a thunderstorm yielded 0.4 in. of rain. About ten hours of bright sunshine were recorded yesterday over Ireland, the extreme southwest of Great Britain, and in the Hebrides; over the southeastern parts of the Kingdom the day was sunless.

PROBABLE CHANGES IN SYSTEM NOW PREVALENT

The distribution of pressure appears likely to develop gradually into a Southwesterly or Southerly type over our Islands. The barometer will probably continue to rise in the southeast, while an area of low readings spreads over our western and northern districts from the Atlantic.

FORECASTS*

For the 24 hours ending at NOON on 27TH SEPT^R 1905.

DISTRICTS.

FORECASTS.

0 SCOTLAND NORTH

1 SCOTLAND EAST

2 ENGLAND N.E.

3 ENGLAND EAST

4 MIDLAND COUNTIES

5 ENGLAND SOUTH

S^W to SE^W winds, light to moderate; cloudy or overcast, some rain - most in west.

N^W or NW^W winds, backing subsequently towards S.; cloudy or dull generally; temperature continuing low.

DISTRICTS.

FORECASTS.

6 SCOTLAND WEST

7 ENGLAND N.W.

8 ENGLAND S.W.

9 IRELAND NORTH

10 IRELAND SOUTH

Same as Nos. 0 and 1.

Wind becoming SW^W or S^W; light to moderate; fair, then dull, with some rain; very cool.

Light to fresh winds from S.W. or S.; unsettled, some rain; cool.

WARNINGS

NONE ISSUED.

Note.—The South Cone, point downwards (⌒), means that gales, or strong winds, are probable, at first from the Southward (from S.E. round by S. to N.W.). Should it appear likely that a gale beginning from between W. and N.W. is likely to veer towards N. or N.E., the North Cone is hoisted in preference to the South Cone. The North Cone, point upwards (⌒), means that gales, or strong winds, are probable, at first from the Northward (from N.W. round by N. to S.E.). Should it appear likely that a gale beginning from between E. and S.E. is likely to veer towards S. or S.W., the South Cone is hoisted in preference to the North Cone.

* For terms for transmission of Forecasts by Telegraph, see next page.

REPORTS FOR YESTERDAY.

STATIONS.	TEMPERATURE F.		Weather.	Sunshine Hrs.	Rainfall Ins.	STATIONS.	TEMPERATURE F.		Weather.	Sunshine Hrs.	Rainfall Ins.
	Max.	Min.					Max.	Min.			
Blackpool, to 9 p.m.	58	43	c, o, bc	5.1	—	Eastbourne, to 6 p.m.	57	*	*	0.0	*
Southport, to 9 p.m.	60	42	bc	3.2	—	Hastings	*	*	*	0.0	*
Rhyl, to 6 p.m.	*	*	*	4.3	*	Folkestone	59	50	0	0.0	0.02
Llandudno to 9 p.m.	58	52	bc	2.4	—	Broadstairs, to 6 p.m.	*	*	*	0.0	*
Bettws-y-Coed, to 6 p.m.	58	42	c, bc	3.5	0.04	Margate, to 6 p.m.	60	50	0.7	0.0	0.02
Towyn, to 6 p.m.	61	46	bc, c	4.7	—	Lowestoft, to 6 p.m.	58	53	0.7	0.0	0.77
Aberystwyth, to 6 p.m.	58	48	bc, o	6.0	—	Skegness	56	*	0.7	0.0	0.74
Plymouth, to 9 p.m.	61	46	bc, o	6.0	—	Scarborough	57	*	*	1.6	0.01
Torquay	62	49	*	5.2	—	Harrogate, to 6 p.m.	56	46	c, bc	3.1	0.02
Bournemouth, to 6 p.m.	60	46	*	1.4	*	Darwen, to 9 p.m.	54	41	bc, p, c	3.6	0.01
Bognor, to 6 p.m.	*	*	*	0.0	*	Manchester, to 9 p.m.	57	48	c	2.1	—
Worthing	*	*	*	0.0	*	Birmingham, to 9 p.m.	58	46	0	0.0	0.02
Brighton	55	*	*	0.0	0.03						

TEMPERATURE, WEATHER, and RAINFALL at additional FOREIGN STATIONS, mainly for the 24 hours ended at 8 a.m. yesterday.

STATIONS. 25 th Sept 1905.	TEMPERATURE F.		WEATHER.	RAIN. Ins.	STATIONS. 25 th Sept 1905.	TEMPERATURE F.		WEATHER.	RAIN. Ins.
	Max.	Min.				Max.	Min.		
Flushing	57	48	0, m	0.20	Rome	80	73	c, o	—
Aix-la-Chapelle	59	46	b, t	0.20	Naples	77	68	b, bc	—
Copenhagen	55	50	0, o	0.24	Malta	82	74	bc	—
Oxö (Christiansand)	50	48	0, o	0.08	Not recd.				
St. Petersburg	52	46	0, o	—	Geneva 24 th Sept 1905.	1 p.m.		1 p.m.	Measured 7 a.m.
Vienna	64	46	0, f	—	Berne		*		
Buda-Pesth	63	55	bc, o	0.08	Lucerne		*		
Hermanstadt	63	39	b, b	—	Coire		*		
Trieste	70	59	b, c	0.35	St. Gotthard		*		
Florence	73	61	b, o	—	Lugano		*		

EXPLANATION OF THE COLUMNS GIVEN ON PAGE 1

WEATHER.—*Beaufort Scale* is b. blue sky; c. detached clouds; d. drizzling rain; f. fog; g. dark, gloomy; h. hail; l. lightning; m. misty (hazy); o. overcast; p. passing showers; q. squally; r. rain; s. snow; t. thunder; u. ugly, threatening; v. visibility, unusual transparency; w. dew.

* AN ASTERISK is inserted in all places for which information is not usually received.

TABLE SHOWING THE LOCAL STANDARD TIMES AND THE CORRESPONDING GREENWICH TIMES OF THE OBSERVATIONS RECORDED ON PAGE 1.					TABLE SHOWING THE GREENWICH TIMES OF SUNRISE, NOON, AND SUNSET, FOR STATIONS IN THE UNITED KINGDOM, TO-DAY.			
COUNTRIES, &c.	Hours of Morning Observations by Local Standard Time.	Corresponding Greenwich Times.	Hours of Evening Observations by Local Standard.	Corresponding Greenwich Times.	26 th Sept 1906.	Sunrise G.M.T.	Noon G.M.T.	Sunset G.M.T.
British Isles	8 a.m. (West European)	8 a.m.	6 p.m.* (W.E.T.)	6 p.m.*	Yarmouth	5.46	11.44	5.42
Holland	7 a.m. (" ")	7 a.m.	7 p.m. (W.E.T.)	7 p.m.	Greenwich	5.53	11.51	5.49
Germany, Denmark } Norway, Sweden }	8 a.m. (Mid-European)	7 a.m.	8 p.m. (M.E.T.)	7 p.m.	Wick	6.6	12.3	6.0
Belgium	7 a.m. (West European)	7 a.m.	Not published	—	Valencia	6.34	12.32	6.30
France	7 a.m. (Paris)	6.51 a.m.	6 p.m. (Paris)	5.51 p.m.				
Spain	8 a.m. (West European)	8 a.m.	6 p.m. (W.E.T.)	6 p.m.				
Portugal	8 a.m. (Lisbon)	8.36 a.m.	3.23 p.m. (Lisbon)	4 p.m.				
Azores { Ponta Delgada	6 a.m. (Local)	7.43 a.m.	9 p.m. (Local)	10.43 p.m.				
{ Horta	6 a.m. (Local)	7.55 a.m.	9 p.m. (Local)	10.55 p.m.				

SUBSCRIPTIONS both for the Daily and Weekly Weather Reports may be paid, in advance, to the Meteorological Office.

TERMS: For Daily Weather Report, forwarded by Book Post, £1 0 0 per annum.

Weekly	£1 10 0
--------	---------

Single Copies, 6d.

Single Copies of the Daily Weather Report (price 1d.) may be obtained after 3 p.m. on the day of issue at the Meteorological Office, and at Messrs. W. H. SMITH & SONS' Bookstalls at the following terminus Railway Stations:—Victoria, Charing Cross, King's Cross, St. Pancras, Euston.

FORECASTS OF WEATHER for one day in advance are drawn up at the Meteorological Office at 11 a.m., and between 7 and 8 p.m. The latest forecast can be had by Reply Telegram, on paying at any Post Office in the United Kingdom **Sixpence in addition to the cost of the inquiry and reply Telegrams.** Information as to the Terms on which Forecasts can be sent, daily, for a long or short period, may be obtained on application to the Meteorological Office, 63, Victoria Street, S.W., either personally or by post.

* At Oxford the observations are taken at 8 p.m.

DAILY WEATHER REPORT

for 8 a.m. on Wednesday, 27th September, 1905.

Issued by the METEOROLOGICAL OFFICE, 63, Victoria Street, London. W. N. SHAW, Director.

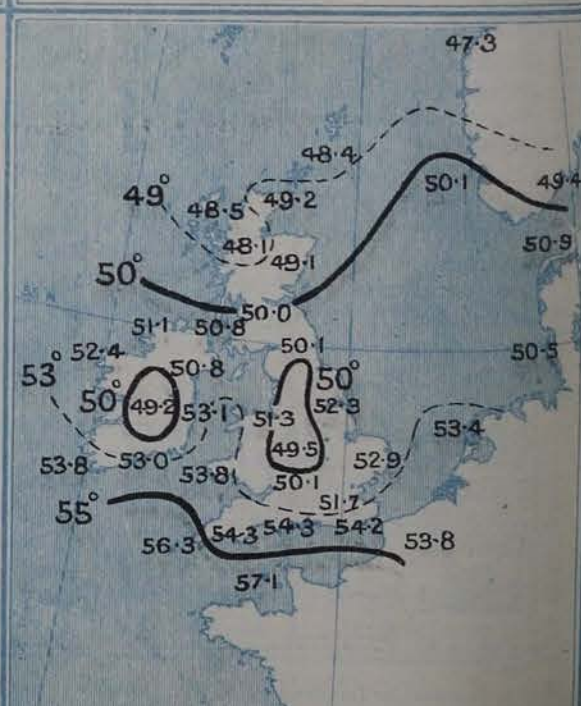
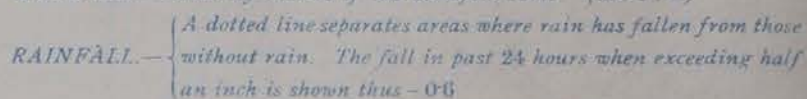
STATIONS.		YESTERDAY EVENING. (See note on last page.)					THIS MORNING. (See note on last page.)										PAST 24 HOURS.				
		BAROM.	TEMP.	WIND	Force (0 to 12.)	Weather.	BAROMETER.		TEMPERATURE.			WIND.		Sea (0 to 9.)	Weather.	Temp.		Sun- shine Hours.	Rainfall. Ins.		
							At 32° Fahr. and M.S.L.	Change since Yester- day.	Dry Bulb.	Wet Bulb.	Change since Yester- day.	Direc.	Force (0 to 12.)			Max.	Min.				
																				Ins.	Ins.
SCANDINAVIA	Haparanda...	30.31	39	SE	2	0	30.28	-0.06	37	35	-4	Z	0	0	x	46	34	-	*	-	
	Hernösand...	30.25	44	Z	0	0	30.18	-0.11	49	47	+4	NE	2	0	*	50	41	-	*	0.12	
	Stockholm...	30.04	49	E	6	+	30.01	-0.12	49	49	0	E	6	+	*	54	48	-	*	0.20	
	Wisby...	29.94	51	ESE	4	+	29.96	-0.03	52	52	0	SE	2	27+	*	54	41	-	*	0.08	
	Karlstad...	29.99	48	NE	4	+	29.93	-0.17	50	49	0	E	2	+	*	*	*	-	*	0.16	
	Færder (X'ania Fjord)	29.94	49	NE	6	+	29.86	-0.16	50	49	+1	NE	5	+	2	52	48	-	*	0.67	
	Bodö...	30.17	46	E	2	0	30.14	-0.06	45	41	0	E	2	0	1	52	43	-	*	-	
	Christiansund...	30.03	50	ESE	1	0	30.00	-0.07	49	44	0	ENE	3	0	3	57	46	-	*	-	
SCANDINAVIA	Skudesnaes...	29.92	51	ENE	2	+	29.86	-0.13	50	46	-1	ENE	2	0	2	57	48	0.7	*	0.04	
	Sumburgh Head	29.95	50	NE	3	0	29.93	-0.05	50	48	+1	NE	4	0	4	52	48	0	*	-	
	Stornoway...	29.88	54	ESE	3	+	29.96	+0.03	50	49	+1	ENE	3	0	3	61	39	0.7	7.1	0.07	
	Malin Head...	29.78	52	E	2	0	29.79	-0.11	52	51	+3	ESE	4	0	3	60	48	0	*	-	
	Blacksod Pt. ...	29.73	52	ESE	4	+	29.80	-0.08	53	50	+1	ENE	2	0	2	53	48	0.9	*	0.02	
	Valencia...	29.58	51	SE	7	+9	29.61	-0.29	52	50	+4	ENE	4	0.7	5	54	48	+9	0.0	0.48	
	Roche's Point...	29.73	53	S	3	0.7	29.63	-0.30	52	52	+4	ENE	3	0	4	56	48	0.0	*	0.16	
	Birr Castle...	29.76	53	SSE	3	0	29.74	-0.19	45	44	+6	SE	3	0	*	56	37	0.0	1.6	-	
BRITISH ISLANDS	Donaghadee...	29.81	53	NE	1	0	29.80	-0.14	53	51	+6	ENE	4	0	3	55	44	0.0	*	-	
	Liverpool Obsy...	29.80	52	NW	1	0	29.75	-0.14	47	45	-4	SSE	1	0	?	57	40	0	*	-	
	Holyhead...	29.80	53	NE	2	0	29.72	-0.18	53	51	-1	E	1	0	1	56	45	0.0	*	-	
	Pembroke (St. Ann's)	29.80	55	SW	1	0	29.65	-0.25	50	49	-3	ENE	4	0.7	2	59	48	0.0	7.1	-	
	Scilly (St. Mary's)	29.78	55	SSW	3	+	29.49	-0.42	55	54	0	ESE	5	0	4	58	51	0.7	3.4	0.52	
	Jersey (St. Aubins)	29.85	56	WNW	4	0	29.67	-0.19	57	53	+2	SE	5	0	4	60	50	0.7	2.3	-	
	Portland Bill...	29.81	54	NW	1	0	29.68	-0.17	53	52	+4	E	4	+	2	61	49	0	*	0.01	
	Dungeness...	29.77	57	N	3	0	29.69	-0.05	53	51	-4	Z	0	+	0	62	51	0.0	1.8	0.37	
BRITISH ISLANDS	Wick...	29.89	50	E	4	+	29.91	-0.02	51	49	0	E	3	0	3	56	48	-	*	0.41	
	Nairn...	29.86	50	ENE	1	0	29.91	-0.03	50	49	+4	ENE	2	+	2	52	45	-	*	0.16	
	Aberdeen...	29.86	52	E	4	0	29.87	-0.03	50	50	+2	NE	4	+	3	53	48	0.7	0.0	0.63	
	Leith...	29.76	54	E	4	+	29.82	-0.08	51	49	0	NNE	4	0	*	56	43	0	*	0.29	
	North Shields...	29.74	54	WNW	2	0	29.74	-0.07	51	50	0	NNE	2	0	4	55	49	0	*	0.10	
	Spurn Head...	29.77	54	W	3	0	29.72	-0.06	52	50	0	W	1	0.7	3	58	50	-	*	-	
	Yarmouth...	29.76	56	NNW	3	0	29.70	-0.06	54	52	-1	NNE	3	0	4	59	51	0.7	*	0.01	
	Clacton-on-Sea...	29.77	54	N	2	0	29.71	-0.06	53	52	-1	N	1	0	1	59	51	0.7	0.4	0.17	
GERMANY, &c.	Nottingham...	29.79	53	W	1	0	29.74	-0.09	38	38	-14	Z	0	+	*	56	34	0.9	1.5	-	
	Bath...	29.81	54	NE	1	0	29.71	-0.15	46	46	-1	N	1	+	*	59	44	0	0.0	-	
	Oxford...	29.81	52	NNW	1	0	29.73	-0.11	48	47	0	NNW	1	0.7	*	56	46	0.7	*	0.02	
	London (St. James' Park)	29.77	55	NE	1	0	29.71	-0.07	53	51	+1	ENE	1	0.7	*	58	51	0.7	0.0	0.10	
	The Scaw (Skagen)	29.83	53	E	5	+	29.79	-0.11	54	54	+3	SSW	2	0	0	55	50	-	*	0.83	
	Fanö...	29.76	53	NW	1	0	29.80	+0.08	52	52	+1	SE	1	0	*	57	50	-	*	-	
	Cuxhaven...	29.78	55	S	2	0	29.83	+0.10	48	48	-6	S	1	0	*	57	54	0	*	0.12	
	The Helder...	29.79	55	Z	0	0	29.76	-0.03	53	52	-4	S	1	0	0	63	50	-	*	-	
FRANCE	Brussels...	*	*	*	*	*	29.75	-0.07	50	50	0	S	2	0	*	60	48	-	*	-	
	Berlin...	29.98	57	SSW	1	0	29.86	+0.04	51	50	+1	Z	0	+	*	64	48	-	*	-	
	Frankfurt...	29.86	52	Z	0	0	29.79	-0.10	52	51	0	N	1	+	*	66	50	-	*	0.04	
	Munich...	29.99	54	E	3	0	29.77	-0.14	50	50	-2	NE	2	+	*	61	48	-	*	-	
	C. Gris Nez...	29.79	55	E	1	0	29.73	-0.06	53	52	+2	SW	1	+	1	63	50	-	*	0.24	
	Brest...	29.87	56	NW	3	0	29.56	-0.36	57	55	+6	SW	4	+	4	59	50	-	*	0.28	
	Lorient...	29.88	57	WNW	4	0	29.62	-0.26	57	55	+4	S	5	+	5	63	52	-	*	0.16	
	Rochefort...	29.93	60	NW	4	0	29.82	-0.11	56	55	+1	SSE	3	0	*	66	52	0	*	0.12	
SPAN. PEN.	Biarritz...	30.02	62	W	3	0	29.93	-0.02	56	52	-1	SSE	2	0	1	63	52	-	*	?	
	Paris...	29.83	53	SSE	2	0	29.80	-0.03	48	48	0	ESE	1	0	*	63	46	-	*	0.04	
	Belfort...	29.85	53	S	5	+	29.80	-0.06	50	49	+3	WNW	2	+	*	68	47	-	*	0.43	
	Lyons...	29.86	58	NNE	4	0	29.88	-0.02	52	48	-1	W	3	+	*	62	48	-	*	-	
	Nice...	29.82	60	Z	0	+	29.73	-0.09	57	55	0	ENE	1	0	4	66	50	-	*	0.20	
	Perpignan...	29.87	63	NW	2	0	29.90	+0.05	54	52	+1	Z	0	0	*	69	52	-	*	-	
	Corunna...	30.05	59	NNW	5	0	30.03	+0.06	60	57	+1	Z	0	0	*	68	55	-	*	-	
	Lisbon...	30.28	67	ENE	3	0	30.25	+0.02	68	65	+1	NNE	2	0	3	73	66	-	*	-	
SPAN. PEN.	Azores (P. Delgada)	30.30	68	Z	0	0	30.28	-0.02	66	63	-1	NNW	2	0	1	73	66	-	*	-	
	„ (Horta)																				

NOTE: The Sunshine for London given in this Table is recorded on the Tower of the Wesleyan Training College, Westminster: the Sunshine entered to Dungeness is recorded at Littlestone-on-Sea.

* Observations for this column not generally received.

+ Observations received too late for insertion in Charts on next page.

FOR Wednesday, 27th September, 1905.

SEA.—Rough High 

GENERAL SITUATION AT 8 A.M.

PRESSURE

Since yesterday morning the centre of a depression of moderate depth has reached a position off our southwest coasts, the lowest barometer reading reported being 29.49 ins. at the Scilly Isles. The readings are also relatively low, 29.7 ins. in small disturbances off our southeast coasts. The northern anticyclone has undergone some diminution in intensity, the highest pressure being 30.28 ins. at Haparanda. The mercury is rising again in Scotland and Ireland, almost stationary over England, and falling over France.

WIND

TEMPERATURE

WEATHER

AND

SEA

The wind, after blowing a moderate gale from Southeast on our extreme southwest coasts during the latter part of yesterday, has backed to the Eastward again and fallen moderate. It now blows from between North and East on nearly all our coasts and from the Southward in the west of France. The local disturbances in the southeast are causing a light Southerly air over the Low Countries and the northwest of Germany. Temperature has risen a few degrees in Ireland and Brittany, fallen over Central England, changed little and rather irregularly elsewhere. Over this country it ranges from 57° at Jersey, 55° at Scilly, and 54° at Great Britain to 45° at Birr Castle and to 38° at Nottingham. The highest Continental readings reported are 57° or 56° along the west and south coasts of France, and the lowest 37° at Haparanda. The sky is nearly clear in the northwest of England and at some Irish stations, overcast or very cloudy over our area generally. Showers are falling in the southwest of Ireland, steady rain in the south of Sweden (with a thunderstorm at Wisby), in the northeast of Great Britain, at some of our south coast stations, and in Brittany, as well as at Frankfurt and Faeder. In many places the atmosphere is misty, while in Central England and at some German stations fog prevails. The sea is rather rough off the southwest of Ireland and Lorient, moderate to smooth elsewhere.

Nearly all the maximum temperatures recorded over our Islands yesterday were below 60°. The minima of the night were not low generally, but at Nottingham and Birr Castle the respective readings were 34° and 37°. Rain has fallen in most parts of the Kingdom and in many Continental localities. The largest measurements at 8 a.m. were 0.5 in. at Valencia and Scilly, 0.6 in. at Aberdeen, 0.7 in. at Faeder, and 0.8 in. at Skagen. Bright sunshine was fairly abundant in Wales and the southwest and west of Great Britain; elsewhere the duration was very slight.

PROBABLE CHANGES IN SYSTEM NOW PREVALENT

The depression in the southwest appears to be moving towards France, and as the barometer is rising again over the north of our Islands, the Northeasterly wind current is likely to continue. Dull weather, with mist and occasional rain, is probable over the greater part of the Kingdom.

FORECASTS*

For the 24 hours ending at NOON on 28TH SEPT^R 1905.

DISTRICTS.

FORECASTS.

0	SCOTLAND NORTH	NE ^{ly} winds, light or moderate; dull and rainy, then improving; cold.
1	SCOTLAND EAST	
2	ENGLAND N.E.	Wind mainly N ^{ly} or NE ^{ly} , light or moderate; dull, misty, rain at times; very cool.
3	ENGLAND EAST	
4	MIDLAND COUNTIES	
5	ENGLAND SOUTH	

DISTRICTS.

FORECASTS.

6	SCOTLAND WEST	E ^{ly} and NE ^{ly} winds; fair as a whole, but not settled; cool.
7	ENGLAND N.W.	
8	ENGLAND S.W.	E ^{ly} to NE ^{ly} or N ^{ly} winds, fresh or strong; cloudy or dull, some rain; very cool.
9	IRELAND NORTH	NE ^{ly} winds; changeable, some showers; very cool.
10	IRELAND SOUTH	

WARNINGS

At 3.45 pm yesterday to Dist. 10 and part of 9, and at 7.15 pm. to Dists. 7, 8, and remainder of 9, "HOIST SOUTH CONE."

Note.—The South Cone, point downwards (⌋), means that gales, or strong winds, are probable, at first from the Southward (from S.E. round by S. to N.W.). Should it appear likely that a gale beginning from between W. and N.W. is likely to veer towards N. or N.E. the North Cone is hoisted in preference to the South Cone.
The North Cone, point upwards (⌋), means that gales, or strong winds, are probable, at first from the Northward (from N.W. round by N. to S.E.). Should it appear likely that a gale beginning from between E. and S.E. is likely to veer towards S. or S.W. the South Cone is hoisted in preference to the North Cone.

* For terms for transmission of Forecasts by Telegraph, see next page.

REPORTS FOR YESTERDAY.

STATIONS.	TEMPERATURE F.		Weather.	Sunshine. Hrs.	Rainfall. Ins.	STATIONS.	TEMPERATURE F.		Weather.	Sunshine. Hrs.	Rainfall. Ins.
	Max.	Min.					Max.	Min.			
Blackpool, to 9 p.m.	57	44	c, bc, c	8.6	-	Eastbourne, to 6 p.m. ...	57	*	*	0.1	*
Southport, to 9 p.m.	59	44	c, bc	8.6	-	Hastings	*	*	*	1.2	*
Rhyl, to 6 p.m.	*	*	*	7.0	*	Folkestone	61	52	o, r, bc	2.8	0.34
Llandudno to 9 p.m.	57	51	bc	5.8	-	Broadstairs, to 6 p.m. ...	*	*	*	2.7	*
Bettws-y-Coed, to 6 p.m. ...	60	39	c, bc, c	5.3	-	Margate, to 6 p.m. ...	61	53	bc, r	3.0	0.60
Towyn, to 6 p.m.	57	38	o, c, o	5.0	-	Lowestoft, to 6 p.m.	58	53	c, bc, o	0.8	0.14
Aberystwyth, to 6 p.m. ...	62	43	bc, o	7.4	-	Skegness	57	*	r, bc	2.2	0.03
Plymouth, to 9 p.m.	60	44	*	6.8	-	Scarborough	55	*	*	0.0	0.02
Torquay	56	46	*	1.4	*	Harrogate, to 6 p.m. ...	56	45	c, p, c, o	1.3	0.06
Bournemouth, to 6 p.m. ...	*	*	*	0.0	*	Darwen, to 9 p.m. ...	56	41	bc, r	2.6	-
Bognor, to 6 p.m.	*	*	*	0.4	*	Manchester, to 9 p.m. ...	57	46	m, c	0.5	-
Worthing	56	*	*	0.0	-	Birmingham, to 9 p.m. ...	57	42	o, c	0.6	-
Brighton											

TEMPERATURE, WEATHER, and RAINFALL at additional FOREIGN STATIONS, mainly for the 24 hours ended at 8 a.m. yesterday.

STATIONS. 26 th Sept. 1905.	TEMPERATURE F.		WEATHER.	RAIN. Ins.	STATIONS. 26 th Sept. 1905.	TEMPERATURE F.		WEATHER.	RAIN. Ins.
	Max.	Min.				Max.	Min.		
Flushing	61	54	m, m	0.32	Rome	80	63	o, bc	0.55
Aix-la-Chapelle	59	48	c, bc	0.16	Naples	80	58	o, b	0.04
Copenhagen	57	50	r, r	0.16	Malta	86	74	c	-
Oxö (Christiansand)	54	48	o, bc	0.28	Geneva 25 th Sept. 1905.	1 p.m. 66	*	1 p.m. bc	Measured 7 a.m. 0.20
St. Petersburg	50	41	bc, c	-	Berne	59	*	o	0.39
Vienna	64	57	o, o	-	Lucerne	63	*	o	0.47
Buda-Pesth	68	59	o, o	0.04	Coire	63	*	bc	0.20
Hermanstadt	70	52	bc, c	-	St. Gotthard	37	*	m	0.75
Trieste	73	61	o, c	0.24	Lugano	68	*	bc	0.32
Florence	75	58	o, c	0.35					

EXPLANATION OF THE COLUMNS GIVEN ON PAGE 1.

WEATHER.—Beaufort Scale is b. blue sky; c. detached clouds; d. drizzling rain; f. fog; g. dark, gloomy; h. hail; l. lightning; m. misty (hazy); o. overcast; p. passing showers; q. squally; r. rain; s. snow; t. thunder; u. ugly, threatening; v. visibility, unusual transparency; w. dew.

* AN ASTERISK is inserted in all places for which information is not usually received.

TABLE SHOWING THE LOCAL STANDARD TIMES AND THE CORRESPONDING GREENWICH TIMES OF THE OBSERVATIONS RECORDED ON PAGE 1.

COUNTRIES, &c.	Hours of Morning Observations by Local Standard Time.	Corresponding Greenwich Times.	Hours of Evening Observations by Local Standard Time.	Corresponding Greenwich Times.
British Isles	8 a.m. (West European)	8 a.m.	6 p.m.* (W.E.T.)	6 p.m.*
Holland	7 a.m. (" ")	7 a.m.	7 p.m. (W.E.T.)	7 p.m.
Germany, Denmark Norway, Sweden }	8 a.m. (Mid-European)	7 a.m.	8 p.m. (M.E.T.)	7 p.m.
Belgium	7 a.m. (West European)	7 a.m.	Not published	—
France	7 a.m. (Paris) ...	6.51 a.m.	6 p.m. (Paris)	5.51 p.m.
Spain	8 a.m. (West European)	8 a.m.	6 p.m. (W.E.T.)	6 p.m.
Portugal	8 a.m. (Lisbon) ...	8.36 a.m.	3.23 p.m. (Lisbon)	4 p.m.
Azores { Ponta Delgada	6 a.m. (Local) ...	7.43 a.m.	9 p.m. (Local)	10.43 p.m.
{ Horta	6 a.m. (Local) ...	7.55 a.m.	9 p.m. (Local)	10.55 p.m.

TABLE SHOWING THE GREENWICH TIMES OF SUNRISE, NOON, AND SUNSET, FOR STATIONS IN THE UNITED KINGDOM, TO-DAY.

27 th Sept. 1905.	Sunrise G.M.T.	Noon G.M.T.	Sunset G.M.T.
Yarmouth	5.48	11.44	5.40
Greenwich	5.55	11.51	5.49
Wick	6.9	12.3	5.57
Valencia	6.36	12.32	6.28

SUBSCRIPTIONS both for the Daily and Weekly Weather Reports may be paid, in advance, to the Meteorological Office.

TERMS: For Daily Weather Report, forwarded by Book Post, £1 0 0 per annum.
" Weekly " " " " £1 10 0 " Single Copies, 6d.

Single Copies of the Daily Weather Report (price 1d.) may be obtained after 3 p.m. on the day of issue at the Meteorological Office, and at Messrs. W. H. SMITH & SONS' Bookstalls at the following terminus Railway Stations:—Victoria, Charing Cross, King's Cross, St. Pancras, Euston.

FORECASTS OF WEATHER for one day in advance are drawn up at the Meteorological Office at 11 a.m., and between 7 and 8 p.m. The latest forecast can be had by Reply Telegram, on paying at any Post Office in the United Kingdom Sixpence in addition to the cost of the inquiry and reply Telegrams. Information as to the Terms on which Forecasts can be sent, daily, for a long or short period, may be obtained on application to the Meteorological Office, 63, Victoria Street, S.W., either personally or by post.

* At Oxford the observations are taken at 8 p.m.

DAILY WEATHER REPORT

for 8 a.m. on Thursday, 28th September, 1905.

Issued by the METEOROLOGICAL OFFICE, 63, Victoria Street, London. W. N. SHAW, Director.

STATIONS.		YESTERDAY EVENING. (See note on last page.)					THIS MORNING. (See note on last page.)										PAST 24 HOURS.				
		BAROM.		TEMP.		WIND	Weather	BAROMETER.		TEMPERATURE.			WIND.		Sea (0 to 9.)	Weather.	Temp.		Sun- shine Hours	Rainfall. Ins.	
		At 8 ³⁰ Fahr. and M.S.L.	Dry Bulb.	Direc.	Force (0 to 12.)			At 8 ³⁰ Fahr. and M. S. L.	Change since Yester- day.	Dry Bulb.	Wet Bulb.	Change since Yester- day.	Direc.	Force (0 to 12.)			Max.	Min.			
																					Ins.
SCANDINAVIA.	Haparanda...	30.24	34	Z	0	3	30.20	-0.08	38	37	+1	Z	0	0	*	41	34	-	-		
	Hernösand...	30.22	45	Z	0	0	30.23	+0.05	43	41	-6	Z	0	0	*	52	39	-	-		
	Stockholm...	30.09	49	E	2	0	30.12	+0.11	49	47	0	ENE	4	0	*	50	46	-	0.08		
	Wisby...	30.02	53	SE	2	0	30.02	-0.06	51	51	-1	E	4	0	*	57	48	-	-		
	Karlstad...	30.02	51	E	2	7	30.10	+0.17	50	49	0	ENE	2	0	*	54	50	-	0.67		
	Færder (X'ania Fjord)	29.96	54	SE	1	0	30.03	+0.17	52	52	+2	NE	2	7	2	54	50	-	0.55		
	Bodö...	30.15	45	Z	0	0	30.06	-0.08	41	39	-4	E	2	0	1	50	39	-	-		
	Christiansund...	29.99	50	E	1	0	30.09	+0.09	46	45	-3	Z	0	0	1	54	45	-	-		
	Skudesnaes...	29.93	56	Z	0	0	30.01	+0.15	54	50	+4	ENE	2	0	1	57	50	0	-		
BRITISH ISLANDS.	Sumburgh Head	30.04	50	NNE	4	0	30.09	+0.16	49	46	-1	NNE	4	0	5	54	46	0.0	-		
	Sornoway...	30.05	52	ENE	3	0	30.19	+0.23	50	47	0	E	3	0	3	55	48	0	2.4		
	Malin Head...	29.92	54	NE	4	0	30.03	+0.24	52	49	0	ENE	5	0	5	57	49	0.0	0.01		
	Blaeksod Pt.	29.93	55	NNE	5	0	30.06	+0.26	53	52	0	NE	6	0.9 p.m.	5	57	52	0.0	0.10		
	Valencia...	29.80	56	NNE	5	0	29.91	+0.30	52	50	0	NNE	6	0	5	60	51	0.0	-		
	Roche's Point...	29.73	55	NNE	2	0	29.86	+0.23	52	51	0	NE	3	0.7 m.	1	59	49	0.0	0.02		
	Birr Castle...	29.82	53	NNW	4	0	29.93	+0.19	51	50	+6	NNW	3	0	2	57	43	0.0	0.09		
	Donaghadee...	29.83	52	NE	6	7	30.00	+0.20	52	50	-1	ENE	6	0	6	55	51	0.0	0.05		
	Liverpool Obsy...	29.76	50	NE	1	0	29.86	+0.11	52	50	+5	NE	2	0	2	54	46	0.0	0.04		
	Holyhead...	29.74	54	ENE	3	0.7	29.86	+0.14	55	53	+2	ENE	6	0	4	57	51	0.0	0.04		
	Pembroke (St. Ann's)	29.65	55	NNE	3	0	29.76	+0.11	51	48	+1	NE	5	0.7 m.	4	58	48	0.0	-		
	Scilly (St. Mary's)	29.49	55	ENE	6	0.7	29.62	+0.13	55	53	0	NE	6	0	5	57	52	0.0	0.54		
	Jersey (St. Aubins)	29.58	58	ESE	5	0	29.57	-0.10	56	55	-1	E	5	0	4	62	55	0.0	0.07		
	Portland Bill...	29.64	56	ESE	5	0	29.65	-0.03	52	50	-1	ENE	5	7	3	59	50	0.0	0.14		
	Dungeness...	29.66	57	SSW	1	0	29.70	+0.01	58	54	+5	E	4	0	2	62	51	0.0	0.03		
	Wick...	30.01	51	E	3	0	30.11	+0.20	52	47	+1	E	4	0	3	55	47	-	0.03		
	Nairn...	29.99	52	ENE	3	0	30.10	+0.19	51	48	+1	E	3	0	3	57	49	-	0.16		
Aberdeen...	29.95	52	NNE	2	0	30.05	+0.18	51	49	+1	NNW	2	0	3	56	49	0.0	0.12			
Leith...	29.86	51	NNE	4	7	30.03	+0.21	52	48	+1	NNE	5	0	*	53	50	0.0	0.42			
North Shields...	29.80	53	NNE	3	0	29.90	+0.16	53	51	+2	NE	4	0	5	55	49	0.0	0.08			
Spurn Head...	29.75	55	ENE	2	0	29.79	+0.07	56	55	+4	NE	4	0	3	59	51	0.0	-			
GERMANY, &c.	Yarmouth...	29.69	57	ENE	3	0	29.74	+0.04	57	54	+3	ENE	3	0.7 m.	3	59	53	0.0	-		
	Clacton-on-Sea...	29.70	54	N	1	0	29.74	+0.03	57	55	+4	E	1	0	1	57	50	0.0	0.5		
	Nottingham...	29.72	54	E	1	0	29.79	+0.05	54	53	+16	NE	1	0	*	60	38	0.0	0.01		
	Bath...	29.69	54	NE	2	0	29.73	+0.02	54	52	+8	NE	3	0	*	56	46	-	0.0		
	Oxford...	29.72	51	NNE	1	0	29.76	+0.03	52	51	+4	NE	2	0	*	54	47	0.0	0.04		
	London (St. James' Park)	29.69	54	E	1	0	29.73	+0.02	51	50	-2	ENE	1	0.7 m.	*	58	49	0.0	0.03		
	The Scaw (Skagen)	29.98	54	Z	0	0	29.99	+0.20	55	53	+1	ESE	2	0	0	57	54	-	-		
	Fanö...	29.86	53	NE	1	0	29.86	+0.06	54	52	+2	NE	3	0	*	61	52	-	-		
FRANCE.	Cuxhaven...	29.80	58	NE	1	0	29.75	-0.08	55	55	+7	ENE	2	0	*	59	48	-	0.63		
	The Helder...	29.78	53	Z	0	0	29.78	+0.02	54	53	+1	Z	0	0	*	61	52	-	0.35		
	Brussels...	*	*	*	*	*	29.77	+0.02	50	48	0	ESE	1	0	*	60	43	-	-		
	Berlin...	29.76	59	E	1	0.7	29.76	-0.10	55	54	+4	S	2	0	*	66	51	0.0	1.26		
	Frankfurt...	29.80	50	W	2	0	29.86	+0.07	48	48	-4	S	1	0	*	57	50	-	0.20		
	Munich...	29.83	53	NW	4	0	29.87	+0.10	53	51	+3	E	5	0	*	57	50	-	-		
	C. Gris Nez...	29.74	53	SE	2	0	29.74	+0.01	51	49	-2	ESE	3	0	2	63	48	-	-		
	Brest...	29.47	58	SW	3	0	29.50	-0.06	53	52	-4	NE	3	0	3	63	52	-	-		
	Lorient...	29.50	59	WSW	5	0	29.49	-0.13	54	53	-3	E	4	0	5	63	52	-	0.16		
	Rochefort...	29.70	60	SW	6	0	29.61	-0.21	55	54	-1	SSE	6	0	*	63	54	0.0	0.98		
SPAN. PEN.	Biarritz...	29.84	64	WSW	3	0	29.63	-0.30	61	57	+5	S	3	0	5	66	55	-	0.08		
	Paris...	29.74	54	SSE	2	0	29.70	-0.10	53	52	+5	SE	2	0	*	62	48	-	-		
	Belfort...	29.76	56	W	3	0	29.78	-0.02	48	46	-2	ENE	4	0	*	61	43	-	-		
	Lyons...	29.80	55	ENE	1	0	29.78	-0.10	51	48	-1	SSE	1	0	*	64	46	-	-		
	Nice...	29.73	60	SE	1	0	29.83	+0.10	58	52	+1	Z	0	0	2	68	49	-	-		
Perpignan...	29.81	59	Z	0	0	29.67	-0.23	60	58	+6	S	3	0	*	69	50	-	-			
SPAN. PEN.	Corunna...	29.95	62	WSW	2	0	29.89	-0.14	63	58	+3	W	4	0	*	68	59	-	-		
	Lisbon...	30.24	68	SE	4	0	30.18	-0.10	66	62	0	WSW	2	0	1	75	66	-	-		
	Azores (P. Delgada)...																				
" (Horta)...																					

NOTE: The Sunshine for London given in this Table is recorded on the Tower of the Wesleyan Training College, Westminster; the Sunshine entered to Dungeness is recorded at Littlestone-on-Sea.

* Observations for this column not generally received.

+ Observations received too late for insertion in Charts on next page.

The map displays isotherms for the following temperatures:

- 47.3°:** A dashed line in the upper right corner.
- 49°:** A dashed line passing through the British Isles, with values like 48.5, 49.2, 48.1, and 49.1.
- 50°:** A solid line passing through the British Isles, with values like 51.1, 50.8, 50.0, 50.1, and 50.5.
- 53°:** A dashed line passing through the British Isles, with values like 52.4, 50.8, 53.1, 51.3, 52.3, 53.8, 53.0, 53.8, 53.4, 52.9, and 51.7.
- 55°:** A solid line passing through the British Isles, with values like 56.3, 54.3, 54.3, 54.2, 53.8, and 57.1.

GENERAL SITUATION AT 8 A.M.

PRESSURE

The depression which lay off our southwest coasts yesterday has moved slowly Southeastwards, its centre now occupying a position over the northern parts of the Bay of Biscay, where the barometer has fallen to below 29.5 ins. The increase of pressure over the west and north of our Islands has been rather brisk, while the barometer has continued high over Sweden. The highest readings now reported are 30.19 ins. at Stornoway and 30.23 ins. at Helsingfors. Over north Germany and the Netherlands an area of relatively low readings is shown.

WIND

TEMPERATURE

WEATHER

AND

SEA

The general current of wind over the United Kingdom, the North Sea and Scandinavia continues Northeasterly; as a whole it is light or moderate in force, but has increased to a fresh or strong breeze on all our western and southwestern coasts. The Southerly and Southeasterly winds prevailing over the west of France are moderate to strong. Temperature has risen quickly over Central England and slightly in many other parts of these Islands. It ranges from 58° or 57° on our southeast coasts to 51° at Birr Castle and Aberdeen and to 49° at Dumbrough Head. On the Continent it has changed rather irregularly and varies from about 60° in the extreme south of France to 55° at Berlin and to 38° at Haparanda. The weather has improved considerably over this country, but the sky is still cloudy or overcast in most places, while passing showers are reported at Blackpool Point and steady rain at Portland Bill. Over the western countries of the Continent the general character of the weather is very cloudy or dull, and rain is falling at Perpignan, Le Havre, Wisly, and in the neighbourhood of Christiania, while at the Helles and Frankfurt fog prevails. The sea is rather rough at North Shields, Dumbrough Head, on several parts of our western and southwestern coasts, and over the Bay of Biscay, moderate or slight elsewhere.

The maximum temperatures recorded yesterday were again below 60° in most parts of the Kingdom. Rain was experienced in nearly all places, the largest measurement reported from Great Britain being 0.42 in. at Leith. Several large amounts are reported from the Continent, as much as 0.98 in. fell at Rochefort, and at Berlin, where a thunder-storm occurred last evening, the gauge yielded 1.26 in. Lightning was observed at Spurn Head last night. The duration of bright sunshine varied considerably; at some English stations and at Aberdeen the day was sunless, but Skegness had more than 9 hours, and many other localities more than 4 hours.

PROBABLE CHANGES IN SYSTEM NOW PREVALENT

An anticyclone appears to be extending over these Islands from the north-westward. This will probably coalesce with that already existing over Scandinavia, so that fair or fine weather is probable over our Islands generally, with a continuance of Northeasterly winds and a rather low temperature.

FORECASTS*

For the 24 hours ending at NOON on 29TH SEPT^R 1905.

DISTRICTS.

FORECASTS.

- 0 { SCOTLAND NORTH
- 1 { SCOTLAND EAST
- 2 { ENGLAND N.E.
- 3 { ENGLAND EAST
- 4 { MIDLAND COUNTIES
- 5 { ENGLAND SOUTH

Moderate winds between N. and E.; fair as a whole, but some local showers today; very cool.

NE^{ly} winds, light or moderate; fair generally; cool during day, cold at night and in early morning.

DISTRICTS.

FORECASTS.

- 6 { SCOTLAND WEST
- 7 { ENGLAND N.W.
- 8 { ENGLAND S.W.
- 9 { IRELAND NORTH
- 10 { IRELAND SOUTH

NE^{ly} winds, decreasing gradually in force; fair generally; very cool.

WARNINGS

The S. Cone is still flying in Districts 7. to 10.

Note.—The South Cone, point downwards (⌵), means that gales, or strong winds, are probable, at first from the Southward (from S.E. round by S. to N.W.). Should it appear likely that a gale beginning from between W. and N.W. is likely to veer towards N. or N.E. the North Cone is hoisted in preference to the South Cone. The North Cone, point upwards (⌴), means that gales, or strong winds, are probable, at first from the Northward (from N.W. round by N. to S.E.). Should it appear likely that a gale beginning from between E. and S.E. is likely to veer towards S. or S.W. the South Cone is hoisted in preference to the North Cone.

* For terms for transmission of Forecasts by Telegraph, see next page.

REPORTS FOR YESTERDAY.

STATIONS.	TEMPERATURE F.		Weather.	Sunshine Hrs.	Rainfall Ins.	STATIONS.	TEMPERATURE F.		Weather.	Sunshine Hrs.	Rainfall Ins.
	Max.	Min.					Max.	Min.			
Blackpool, to 9 p.m.	57	43	c m d, c	0.4	0.05	Eastbourne, to 6 p.m.	60	*	*	7.0	*
Southport, to 9 p.m.	56	40	of, d, o	0.4	0.04	Hastings	*	*	*	6.7	*
Rhyl, to 6 p.m.	*	*	*	1.1	*	Folkestone	62	50	o, d, c	4.9	0.02
Llandudno to 9 p.m.	57	43	d, c, p	2.3	-	Broadstairs, to 6 p.m.	*	*	*	*	*
Bettws-y-Coed, to 6 p.m.	58	34	d, c	5.0	0.01	Margate, to 6 p.m.	59	53	r, d, o	3.5	1.54
Towyn, to 6 p.m.	63	41	c, d	7.7	-	Lowestoft, to 6 p.m.	58	50	o, c, p	2.7	-
Aberystwyth, to 6 p.m.	62	46	c, d, c	8.5	-	Skegness	59	*	o, d, c	9.3	1.01
Plymouth, to 9 p.m.	58	49	d, c, o, q	0.0	-	Scarborough	60	*	*	3.7	-
Torquay	60	48	*	0.2	-	Harrogate, to 6 p.m.	57	48	c, p, c	4.0	0.03
Bournemouth, to 6 p.m.	60	37	*	1.7	*	Darwen, to 9 p.m.	53	44	c, o, m, p	0.0	0.10
Bognor, to 6 p.m.	*	*	*	3.1	*	Manchester, to 9 p.m.	53	39	f, r	0.0	0.06
Worthing	*	*	*	5.9	*	Birmingham, to 9 p.m.	58	40	o, c, d	0.3	-
Brighton	62	*	*	6.7	0.25						

TEMPERATURE, WEATHER, and RAINFALL at additional FOREIGN STATIONS, mainly for the 24 hours ended at 8 a.m. yesterday.

STATIONS. 27 th Sept ^r 1905.	TEMPERATURE F.		WEATHER.	RAIN. Ins.	STATIONS. 27 th Sept ^r 1905.	TEMPERATURE F.		WEATHER.	RAIN. Ins.
	Max.	Min.				Max.	Min.		
Flushing	63	52	d, m	-	Rome	81	63	o, o	-
Aix-la-Chapelle	63	46	o, c	-	Naples	82	70	d, o	-
Copenhagen	57	52	m, m	0.24	Malta	87	76	c	-
Oxø (Christiansand)	52	48	o, c	-					
St. Petersburg	48	39	o, o	-	Geneva 26 th Sept ^r 1905.	1 p.m.	*	1 p.m.	Measured
Vienna	66	59	d, c, f	-	Berne	61	*	c	7 a.m.
Buda-Pesth	68	59	d, o	0.71	Lucerne	59	*	c	0.08
Hermanstadt	77	50	d, d, c	-	Coire	64	*	d, c	0.20
Trieste	73	61	d, c, d, c	-	St. Gotthard	63	*	o	0.35
Florence	73	60	o, o	-	Lugano	61	*	o	-
									0.43
									0.16

EXPLANATION OF THE COLUMNS GIVEN ON PAGE 1.

WEATHER.—Beaufort Scale is b. blue sky; c. detached clouds; d. drizzling rain; f. fog; g. dark, gloomy; h. hail; l. lightning; m. misty (hazy); o. overcast; p. passing showers; q. squally; r. rain; s. snow; t. thunder; u. ugly, threatening; v. visibility, unusual transparency; w. dew.

* AN ASTERISK is inserted in all places for which information is not usually received.

TABLE SHOWING THE LOCAL STANDARD TIMES AND THE CORRESPONDING GREENWICH TIMES OF THE OBSERVATIONS RECORDED ON PAGE 1.

COUNTRIES, &c.	Hours of Morning Observations by Local Standard Time.	Corresponding Greenwich Times.	Hours of Evening Observations by Local Standard.	Corresponding Greenwich Times.
British Isles	8 a.m. (West European)	8 a.m.	6 p.m.* (W.E.T.)	6 p.m.*
Holland	7 a.m. (" ")	7 a.m.	7 p.m. (W.E.T.)	7 p.m.
Germany, Denmark } Norway, Sweden }	8 a.m. (Mid-European)	7 a.m.	8 p.m. (M.E.T.)	7 p.m.
Belgium	7 a.m. (West European)	7 a.m.	Not published	-
France	7 a.m. (Paris)	6.51 a.m.	6 p.m. (Paris)	5.51 p.m.
Spain	8 a.m. (West European)	8 a.m.	6 p.m. (W.E.T.)	6 p.m.
Portugal	8 a.m. (Lisbon)	8.36 a.m.	3.23 p.m. (Lisbon)	4 p.m.
Azores { Ponta Delgada	6 a.m. (Local)	7.43 a.m.	9 p.m. (Local)	10.43 p.m.
{ Horta	6 a.m. (Local)	7.55 a.m.	9 p.m. (Local)	10.55 p.m.

TABLE SHOWING THE GREENWICH TIMES OF SUNRISE, NOON, AND SUNSET, FOR STATIONS IN THE UNITED KINGDOM, TO-DAY.

28 th Sept ^r 1905.	Sunrise G.M.T.	Noon G.M.T.	Sunset G.M.T.
Yarmouth	5.49	11.44	5.38
Greenwich	5.56	11.51	5.45
Wick	6.11	12.3	5.54
Valencia	6.37	12.32	6.26

SUBSCRIPTIONS both for the Daily and Weekly Weather Reports may be paid, in advance, to the Meteorological Office.

TERMS: For Daily Weather Report, forwarded by Book Post, £1 0 0 per annum.
" Weekly " " " £1 10 0 " " Single Copies, 6d.

Single Copies of the Daily Weather Report (price 1d.) may be obtained after 3 p.m. on the day of issue at the Meteorological Office, and at Messrs. W. H. SMITH & SONS' Bookstalls at the following terminus Railway Stations:—Victoria, Charing Cross, King's Cross, St. Pancras, Euston.

FORECASTS OF WEATHER for one day in advance are drawn up at the Meteorological Office at 11 a.m., and between 7 and 8 p.m. The latest forecast can be had by Reply Telegram, on paying at any Post Office in the United Kingdom Sixpence in addition to the cost of the inquiry and reply Telegrams. Information as to the Terms on which Forecasts can be sent, daily, for a long or short period, may be obtained on application to the Meteorological Office, 63, Victoria Street, S.W., either personally or by post.

* At Oxford the observations are taken at 8 p.m.

DAILY WEATHER REPORT

for 8 a.m. on *Friday, 29th September, 1905.*

Issued by the METEOROLOGICAL OFFICE, 63, Victoria Street, London. *W. N. SHAW, Director.*

STATIONS.		YESTERDAY EVENING. (See note on last page.)					THIS MORNING. (See note on last page.)										PAST 24 HOURS.				
		Barom.	Temp.	Wind		Weather	Barometer.		Temperature.			Wind.		Weather.	Sea (0 to 9.)	Temp.		Weather.	Sun- shine Hours	Rainfall. Ins.	
At 32° Fahr. and M.S.L.	Dry Bulb.	Direc.	Force (0 to 12.)	At 32° Fahr. and M.S.L.	Change since Yester- day.	Dry Bulb.	Wet Bulb.	Change since Yester- day.	Direc.	Force (0 to 12.)	Max.	Min.									
Ins.	°			Ins.	Ins.	°	°	°													
SCANDINAVIA.	Haparanda...	30.13	41	Z	0	0	29.91	-29	42	41	+4	E	2	bc	*	43	34	-	*	-	
	Hernösand...	30.17	36	Z	0	0	30.00	-23	40	40	-3	Z	0	f	*	50	34	-	*	-	
	Stockholm...	30.09	46	NNE	2	7	30.04	-08	46	45	-3	N	2	0	*	52	45	-	*	-	
	Wisby...	29.99	50	E	4	0	29.99	-03	50	47	-1	E	4	0	*	52	45	-	*	-	
	Karlstad...	30.12	49	E	2	0	30.09	-01	41	40	-9	N	2	0	*	*	*	-	*	-	
	Færder (X'ania Fjord)	30.10	52	E	2	0	30.08	+05	49	46	-3	SE	2	bc	1	54	48	-	*	0.16	
	Bodö...	30.10	46	S	2	C	29.81	-25	43	41	+2	S	2	+	1	48	41	-	*	0.28	
	Christiansund...	30.15	49	ENE	1	bc	30.01	-02	48	44	+2	W	4	0	3	54	43	-	*	0.08	
Skudesnaes...	30.07	56	NNW	2	C	30.10	+09	54	52	0	NW	2	C	1	61	52	bc	*	-		
BRITISH ISLANDS.	Sumburgh Head	30.21	49	NNE	4	0	30.16	+07	47	44	-2	WNW	3	0	4	53	46	0	*	-	
	Stornoway...	30.23	49	NE	4	0	30.30	+16	44	42	-6	ENE	2	0	2	54	42	0	0.5	0.03	
	Malin Head...	30.07	54	NE	4	0	30.20	+17	52	49	0	NE	4	0	4	57	51	bc, 0	*	-	
	Blacksod Pt.	30.10	55	NNE	5	C	30.24	+18	54	52	+1	NNE	6	bc, 9	5	56	51	bc, 9, c	*	0.09	
	Valencia...	29.97	55	NNE	5	C	30.13	+22	52	49	0	NNE	4	C	4	57	49	0, c	1.4	-	
	Roche's Point...	29.92	53	NNE	4	0	30.04	+18	52	50	0	NNE	3	09	2	60	50	C, 0	*	-	
	Birr Castle...	29.98	53	NNW	4	0	30.13	+20	51	49	0	N	3	C	*	56	48	bc	0.3	-	
	Donaghadee...	30.03	54	NE	5	C	30.16	+16	53	50	+1	NE	6	bc	6	55	52	cg	*	-	
	Liverpool Obsy...	29.88	53	NE	3	0	30.00	+14	53	50	+1	NNE	3	0	3	56	51	0m, t	*	0.07	
	Holyhead...	29.90	55	ENE	6	pm	30.03	+17	56	55	+1	NE	6	C	4	56	52	bc, pm	*	0.05	
	Pembroke (St Ann's)	29.77	56	NNE	6	0	29.90	+14	55	52	+4	NNE	4	0m	3	60	50	0, t, m	5.3	-	
	Scilly (St. Mary's)	29.67	56	NE	5	0	29.82	+20	56	53	+1	NNE	5	C	4	57	53	C, 0	3.2	0.11	
	Jersey (St. Aubins)	29.59	55	E	4	7	29.70	+13	56	55	0	NE	4	0	3	60	53	09, pm, t	0.5	0.58	
	Portland Bill...	29.67	57	ENE	5	h	29.76	+11	54	52	+2	NE	4	C	3	61	50	0, h	*	0.10	
	Dungeness...	29.68	59	E	5	0	29.75	+05	56	55	-2	E	3	bc	1	61	56	0	0.4	0.04	
	Wick...	30.17	50	NNE	4	0	30.23	+12	47	45	-5	N	2	0	2	55	42	0, t	*	0.10	
	Nairn...	30.16	49	E	4	0	30.25	+15	48	46	-3	ENE	3	0	2	55	47	-	*	0.04	
	Aberdeen...	30.10	52	NNE	4	0	30.22	+17	50	48	-1	NNW	3	0	3	55	49	0, c, 0	1.2	-	
	Leith...	30.03	53	NNE	3	0	30.17	+14	52	49	0	NE	4	C	*	56	50	0, h	*	0.01	
	North Shields...	29.94	53	N	4	7	30.06	+16	54	52	+1	NNE	4	0	5	53	49	0, h, t	*	0.04	
Spurn Head...	29.82	55	NNE	5	7	29.92	+13	55	54	-1	NE	5	0, h, 9	6	59	54	9, h	*	0.06		
Yarmouth...	29.77	58	NE	3	bc	29.83	+09	59	56	+2	ENE	4	bc, w	4	62	54	bc, bc	*	-		
Clacton-on-Sea...	29.74	58	NNE	2	bc	29.80	+06	57	56	0	ENE	2	C	2	62	50	bc, c, h	6.5	0.03		
Nottingham...	29.82	55	NE	1	0	29.91	+12	54	53	0	NE	2	7	*	60	53	C, h, 0	3.8	0.34		
Bath...	29.75	57	NE	3	C	29.83	+10	55	53	+1	E	3	C	*	63	53	-	6.0	0.07		
Oxford...	29.79	53	NE	4	C	29.85	+09	53	52	+1	NE	3	bc	*	63	52	bc, bc, t	*	0.28		
London (St. James' Park)	29.72	59	ENE	3	bc	29.80	+07	55	54	+4	NNE	2	09, t	*	63	51	bc, h, bc, t	3.1	0.16		
GERMANY, &c.	The Scaw (Skagen)	30.03	54	E	4	0	30.06	+07	51	48	-4	ENE	3	0	1	57	50	-	*	-	
	Fanö...	29.88	52	NE	6	7	29.96	+10	51	51	-3	NE	4	0	*	57	50	-	*	0.67	
	Cuxhaven...	29.76	56	SW	1	0	29.91	+16	50	49	-5	E	1	m	*	57	46	+, f	*	0.24	
	The Helder...	29.79	54	Z	0	0	29.87	+09	54	53	0	Z	0	0	*	63	45	-	*	-	
	Brussels...	*	*	*	*	*	29.81	+04	52	50	+2	ENE	1	bc	*	66	49	-	*	-	
	Berlin...	29.86	56	Z	0	0	29.93	+17	52	51	-3	Z	0	f	*	61	50	-	*	-	
	Frankfurt...	29.84	51	Z	0	0	29.88	+02	50	49	+2	N	2	7	*	61	46	-	*	0.08	
	Munich...	29.84	52	SE	2	bc	29.88	+01	46	45	-6	SE	2	0	*	61	43	-	*	-	
FRANCE.	C. Gris Nez...	29.73	57	ESE	5	m	29.78	+04	52	51	+1	E	2	m	2	61	50	-	*	0.08	
	Brest...	29.57	57	NE	3	7	29.70	+20	53	53	0	NE	3	C	2	66	52	-	*	0.08	
	Lorient...	29.54	58	ENE	4	0	29.65	+16	54	53	0	N	3	C	2	63	52	-	*	0.04	
	Rochefort...	29.60	59	SW	3	C	29.68	+07	59	56	+4	WNW	6	C	*	65	55	C	*	0.35	
	Biarritz...	29.72	60	W	4	7	29.85	+22	57	54	-4	S	3	0	4	70	54	+, 0	*	0.28	
	Paris...	29.69	55	SE	2	7	29.75	+05	50	49	-3	ESE	1	0	*	62	47	-	*	0.12	
	Belfort...	29.73	54	ENE	4	m	29.82	+04	51	51	+3	E	2	m	*	59	48	-	*	0.04	
	Lyons...	29.75	53	E	1	0	29.86	+08	52	50	+1	WSW	1	0	*	57	50	-	*	0.20	
Nice...	29.79	59	E	2	7	29.86	+03	58	54	0	Z	0	bc	4	68	50	-	*	1.34		
Perpignan...	29.60	66	S	2	0	29.82	+15	55	53	-5	SSW	1	0	*	79	50	-	*	-		
SPAN. PEN.	Corunna...																		*	-	
	Lisbon...	29.93	61	Z	0	C	29.97	+08	60	57	-3	W	2	bc	*	68	57	-	*	-	
	Azores (P. Delgada)...	30.15	68	Z	0	0	30.14	-04	66	64	0	NW	1	0	1	75	66	-	*	-	

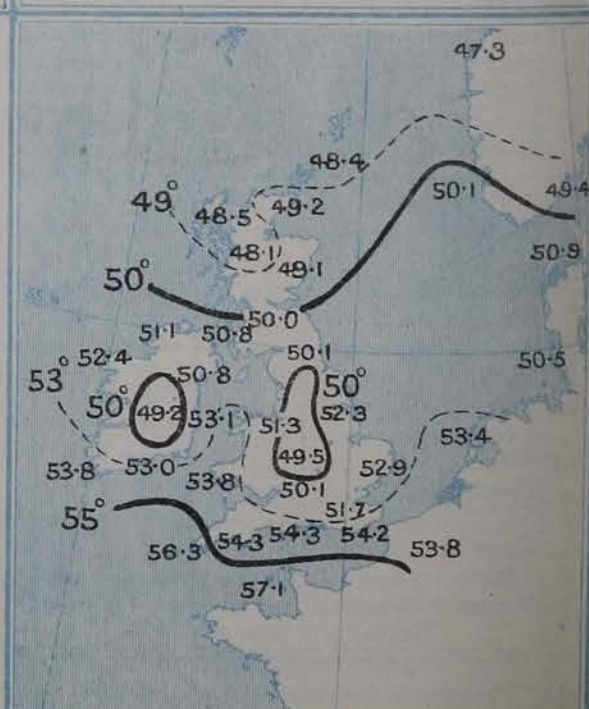
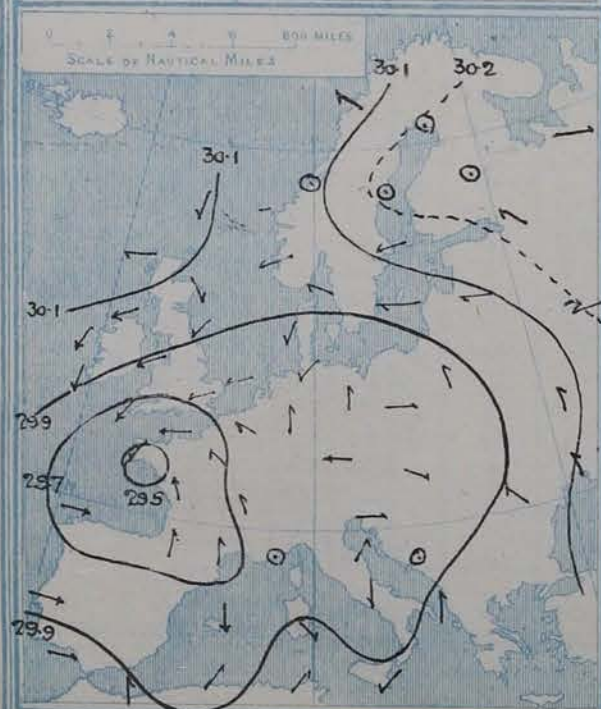
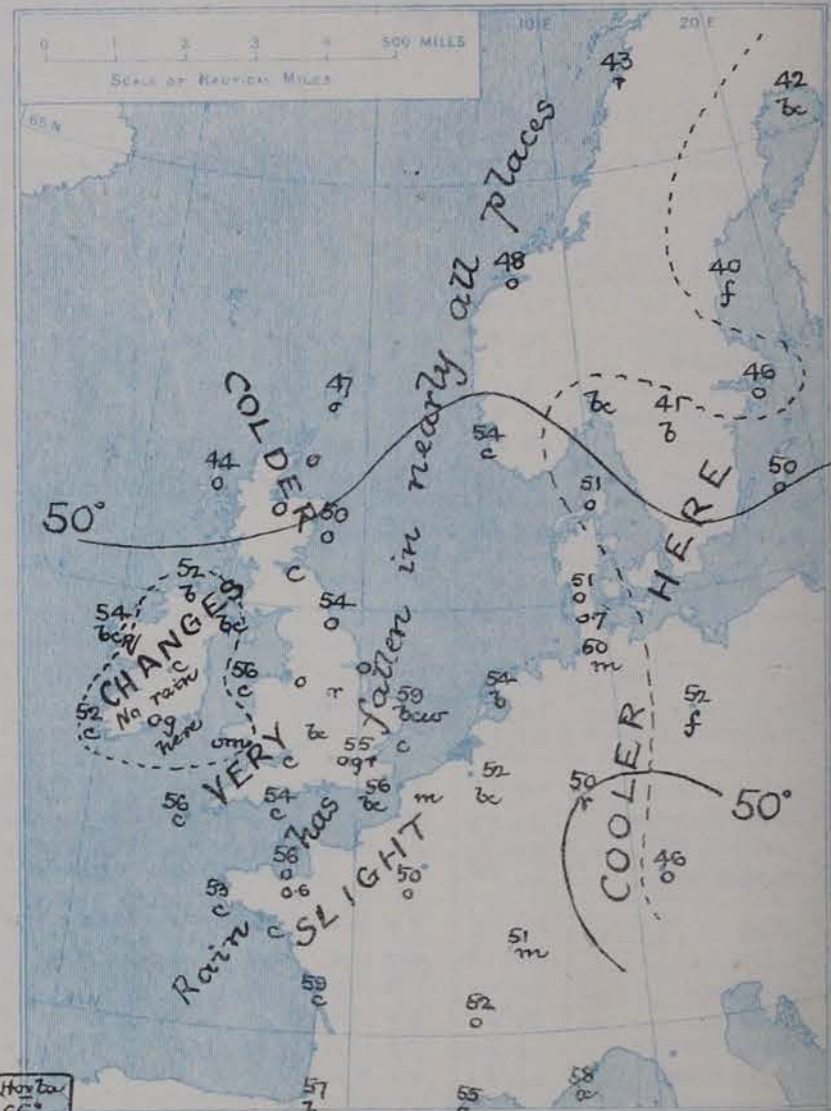
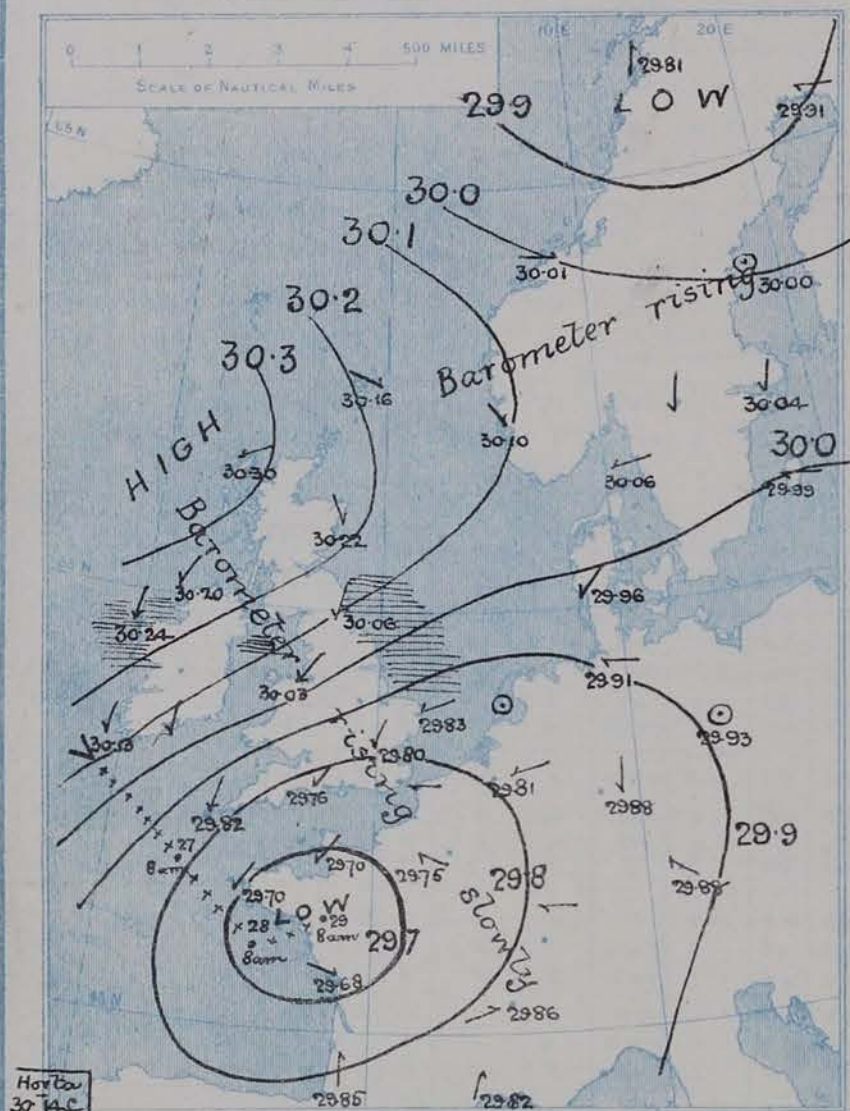
OTE: The Sunshine for London given in this Table is recorded on the Tower of the Wesleyan Training College, Westminster; the Sunshine entered to Dungeness is recorded at Littlestone-on-Sea.

* Observations for this column not generally received.

+ Observations received too late for insertion in Charts on next page.

FOR FRIDAY, 29TH SEPTEMBER, 1905.

SEA—Rough High



GENERAL SITUATION AT 8 A.M.

PRESSURE

Since yesterday morning the barometer has risen in all parts of our area except Scandinavia. The readings now range from 30.3 ins. and upwards in the central part of an anticyclone lying off our extreme northwest coasts to about 29.6 ins. in a depression which has moved east-northeastwards to Brittany. Pressure is also relatively low, 29.5 ins. and less, in a large disturbance which has appeared over the north of Scandinavia. The mercury is still rising over France, Germany, and the greater part of the United Kingdom, but has commenced to fall again in the Shetlands.

WIND

TEMPERATURE

WEATHER

AND

SEA

The wind continues northeasterly in nearly all parts of this country and blows freshly or strongly on our western and southwestern coasts. At Rochefort it is strong from West-northwest, and at Paris and de Haave light from East-southeast. In the Shetlands and on the west coast of Norway it has backed towards West, while in the extreme north of the latter country it is Southerly. Temperature has fallen in most parts of Germany, Denmark, Sweden, and Scotland, changed little elsewhere. Over these Islands it ranges from 59° at Yarmouth to 51° at Birs Castle, and to 44° at Stromoway, while the continental readings range from 59° at Rochefort to 46° at Munich and to 40° at Hernösand. The sky is cloudy or overcast in most parts of the United Kingdom and the western regions of the Continent. Rain is falling at Bodo, Nottingham, and in London, as well as at Frankfurt, but at several stations over the southern half of England and in the northern half of Ireland the weather is fair. Fog is reported from Berlin and Hernösand. The sea is rough off the northeast coasts of England and Ireland and rather rough at Blacksod Point; elsewhere it is moderate to smooth.

During yesterday the thermometer rose to 63° at some stations in the south of England, and to about 60° in several parts of the Kingdom. Rain has fallen very generally over England, Scotland, and the western countries of the Continent, the largest amounts measured being 0.7 in. at Faro and 0.6 in. at Jersey. A sharp thunderstorm occurred at Oxford after 4 pm. Bright sunshine was little prevalent except at some English stations; at Lowestoft there was as much as 3.5 hours.

PROBABLE CHANGES IN SYSTEM NOW PREVALENT

The anticyclone off our northwest coasts will probably continue to extend over our western districts and to cause generally fair weather in its immediate vicinity. Our southern and southeastern districts, however, are still likely to be affected by the depression over France, while the fresh fall of the barometer in the Shetlands appears to indicate the presence of a secondary disturbance which will cause unsettled weather in the north and northeast.

FORECASTS*

For the 24 hours ending at NOON on 30TH SEPT^R 1905.

DISTRICTS.

FORECASTS.

- 0 SCOTLAND NORTH
- 1 SCOTLAND EAST
- 2 $\overline{\uparrow}$ ENGLAND N.E.
- 3 $\overline{\uparrow}$ ENGLAND EAST
- 4 MIDLAND COUNTIES
- 5 $\overline{\uparrow}$ ENGLAND SOUTH

N^W winds, moderate or fresh; cloudy or dull, some rain; rather cold.

Wind chiefly NE^W, fresh or strong in places; cloudy or overcast generally, rain at times; very cool.

DISTRICTS.

FORECASTS.

- 6 SCOTLAND WEST
- 7 ENGLAND N.W.
- 8 $\overline{\uparrow}$ ENGLAND S.W.
- 9 IRELAND NORTH
- 10 IRELAND SOUTH

NE^W or N^W winds, fresh or strong in places; fair as a whole, but some showers; cool.

NE^W to N^W winds, moderate or fresh; fair generally; cool.

WARNINGS

At 7.40 pm. yesterday to Districts 2, 3, 5, and part of 8, "HOIST NORTH CONE."

Note.—The South Cone, point downwards ($\overline{\uparrow}$), means that gales, or strong winds, are probable, at first from the Southward (from S.E. round by S. to N.W.). Should it appear likely that a gale beginning from between W. and N.W. is likely to veer towards N. or N.E. the North Cone is hoisted in preference to the South Cone.
The North Cone, point upwards ($\overline{\uparrow}$), means that gales, or strong winds, are probable, at first from the Northward (from N.W. round by N. to S.E.). Should it appear likely that a gale beginning from between E. and S.E. is likely to veer towards S. or S.W. the South Cone is hoisted in preference to the North Cone.

* For terms for transmission of Forecasts by Telegraph, see next page.

REPORTS FOR YESTERDAY.

STATIONS.	TEMPERATURE F.		Weather.	Sunshine Hrs.	Rainfall Ins.	STATIONS.	TEMPERATURE F.		Weather.	Sunshine Hrs.	Rainfall Ins.
	Max.	Min.					Max.	Min.			
Blackpool, to 9 p.m.	57	43	o, c, r	3.0	0.06	Eastbourne, to 6 p.m.	59	*	*	0.6	*
Southport, to 9 p.m.	56	43	o, c	0.8	-	Hastings	*	*	*	0.6	*
Rhyl, to 6 p.m.	*	*	*	1.0	*	Folkestone	60	48	b, o	1.9	0.02
Llandudno to 9 p.m.	56	48	h, o	0.0	-	Broadstairs, to 6 p.m.	*	*	*	3.3	*
Bettws-y-Coed, to 6 p.m.	55	42	o, c, o	0.0	0.02	Margate, to 6 p.m.	62	50	b, o	4.5	-
Towyn, to 6 p.m.	60	46	c, b, c	4.5	-	Lowestoft, to 6 p.m.	61	50	c, b, c	9.3	0.08
Aberystwyth, to 6 p.m.	61	51	c, b, o	5.0	-	Skegness	59	*	r, b, c	5.6	0.04
Plymouth, to 9 p.m.	60	53	b, c, b, c, q	0.0	0.01	Scarborough	54	*	*	0.0	0.15
Torquay	60	52	*	0.0	-	Harrogate, to 6 p.m.	54	45	r, c, r	0.0	0.45
Bournemouth, to 6 p.m.	60	48	*	0.2	*	Darwen, to 9 p.m.	52	44	om, b, d	0.1	0.06
Bognor, to 6 p.m.	*	*	*	0.2	*	Manchester, to 9 p.m.	56	47	r, c, b	2.0	0.07
Worthing	*	*	*	0.1	*	Birmingham, to 9 p.m.	56	48	o, h	0.0	0.13
Brighton	61	*	*	0.8	0.01						

TEMPERATURE, WEATHER, and RAINFALL at additional FOREIGN STATIONS, mainly for the 24 hours ended at 8 a.m. yesterday.

STATIONS. 28 th Sept 1905.	TEMPERATURE F.		WEATHER.	RAIN. Ins.	STATIONS. 28 th Sept 1905.	TEMPERATURE F.		WEATHER.	RAIN. Ins.
	Max.	Min.				Max.	Min.		
Flushing	59	50	b, c, m	-	Rome	70	61	b, c, b, c	0.32
Aix-la-Chapelle	59	41	b, b	-	Naples	82	63	c, c	0.47
Copenhagen	59	54	m, o	-	Malta	84	78	b	-
Oxö (Christiansand)	52	50	o, o	-					
St. Petersburg	50	43	o, o	-	Geneva 27 th Sept 1905.	1 p.m.	*	1 p.m.	Measured
Vienna	72	57	o, o	0.20	Berne	61	*	c	0.20
Buda-Pesth	73	61	b, r, c	0.04	Lucerne	55	*	c	0.63
Hermanstadt	81	50	b, c	-	Coire	57	*	o	0.39
Trieste	72	61	r, c	0.83	St. Gotthard	54	*	o	0.04
Florence	71	55	b, b	-	Lugano	36	*	m	0.87
						57	*	o	1.30

EXPLANATION OF THE COLUMNS GIVEN ON PAGE 1.

WEATHER.—Beaufort Scale is b. blue sky; c. detached clouds; d. drizzling rain; f. fog; g. dark, gloomy; h. hail; l. lightning; m. misty (hazy); o. overcast; p. passing showers; q. squally; r. rain; s. snow; t. thunder; u. ugly, threatening; v. visibility, unusual transparency; w. dew.

* AN ASTERISK is inserted in all places for which information is not usually received.

TABLE SHOWING THE LOCAL STANDARD TIMES AND THE CORRESPONDING GREENWICH TIMES OF THE OBSERVATIONS RECORDED ON PAGE 1.

COUNTRIES, &c.	Hours of Morning Observations by Local Standard Time.	Corresponding Greenwich Times.	Hours of Evening Observations by Local Standard.	Corresponding Greenwich Times.
British Isles	8 a.m. (West European)	8 a.m.	6 p.m.* (W.E.T.)	6 p.m.*
Holland	7 a.m. (" ")	7 a.m.	7 p.m. (W.E.T.)	7 p.m.
Germany, Denmark Norway, Sweden }	8 a.m. (Mid-European)	7 a.m.	8 p.m. (M.E.T.)	7 p.m.
Belgium	7 a.m. (West European)	7 a.m.	Not published	—
France	7 a.m. (Paris)	6.51 a.m.	6 p.m. (Paris)	5.51 p.m.
Spain	8 a.m. (West European)	8 a.m.	6 p.m. (W.E.T.)	6 p.m.
Portugal	8 a.m. (Lisbon)	8.36 a.m.	3.23 p.m. (Lisbon)	4 p.m.
Azores { Ponta Delgada	6 a.m. (Local)	7.43 a.m.	9 p.m. (Local)	10.43 p.m.
Horta	6 a.m. (Local)	7.55 a.m.	9 p.m. (Local)	10.55 p.m.

TABLE SHOWING THE GREENWICH TIMES OF SUNRISE, NOON, AND SUNSET, FOR STATIONS IN THE UNITED KINGDOM, TO-DAY.

	29 th Sept 1905.	Sunrise G.M.T.	Noon G.M.T.	Sunset G.M.T.
Yarmouth		5.51	11.43	5.35
Greenwich		5.58	11.50	5.42
Wick		6.14	12.2	5.50
Valencia		6.39	12.31	6.23

SUBSCRIPTIONS both for the Daily and Weekly Weather Reports may be paid, in advance, to the Meteorological Office.

TERMS: For Daily Weather Report, forwarded by Book Post, £1 0 0 per annum.

" Weekly " " " " " £1 10 0 " Single Copies, 6d.

Single Copies of the Daily Weather Report (price 1d.) may be obtained after 3 p.m. on the day of issue at the Meteorological Office, and at Messrs. W. H. SMITH & SONS' Bookstalls at the following terminus Railway Stations:—Victoria, Charing Cross, King's Cross, St. Pancras, Euston.

FORECASTS OF WEATHER for one day in advance are drawn up at the Meteorological Office at 11 a.m., and between 7 and 8 p.m. The latest forecast can be had by Reply Telegram, on paying at any Post Office in the United Kingdom Sixpence in addition to the cost of the inquiry and reply Telegrams. Information as to the Terms on which Forecasts can be sent, daily, for a long or short period, may be obtained on application to the Meteorological Office, 63, Victoria Street, S.W., either personally or by post.

* At Oxford the observations are taken at 8 p.m.

DAILY WEATHER REPORT

for 8 a.m. on *Saturday, 30th September, 1905.*

Issued by the METEOROLOGICAL OFFICE, 63, Victoria Street, London. W. N. SHAW, Director.

STATIONS.		YESTERDAY EVENING. (See note on last page.)					THIS MORNING. (See note on last page.)										PAST 24 HOURS.				
		BAROM.		TEMP.		WIND	Weather.	BAROMETER.		TEMPERATURE.			WIND.		Weather.	Sea (0 to 9.)	Temp.		Weather.	Sun- shine Hours	Rainfall. Ins.
		At 82° Fahr. and M.S.L.	Dry Bulb.	Direc.	Force (0 to 12.)			At 82° Fahr. and M. S. L.	Change since Yester- day.	Dry Bulb.	Wet Bulb.	Change since Yester- day.	Direc.	Force (0 to 12.)			Max.	Min.			
SCANDINAVIA	Haparanda...	29.67	45	S	2	0	29.66	-25	44	43	+2	S	2	0	*	55	37	-	*	-	
	Hernösand...	29.57	48	S	4	0	29.43	-57	49	48	+9	S	2	+	*	52	32	-	*	0.47	
	Stockholm...	29.73	48	S	2	0	29.41	-63	50	49	+4	SSE	2	+	*	52	45	-	*	0.08	
	Wisby...	29.79	48	SE	2	0	29.43	-56	50	49	0	SSE	4	+	*	54	45	-	*	0.12	
	Karlstad...	29.64	48	SSW	4	0	29.29	-80	46	46	+5	SW	2	+	*	*	*	0.7	*	0.51	
	Færder (X'ania Fjord)	29.60	54	SE	5	0	29.30	-78	47	41	-2	NW	4	C	3	54	45	-	*	-	
	Bodö...	29.46	44	E	4	0	29.56	-25	45	41	+2	E	4	+	2	45	41	-	*	-	
	Christiansund...	29.48	40	N	6	+	29.60	-41	41	39	-7	Z	0	+	3	48	36	-	*	1.18	
Skudesnaes...	29.75	49	NW	8	0	29.45	-65	44	41	-10	NNW	10	C	5	54	43	0	*	0.28		
BRITISH ISLANDS.	Sumburgh Head	29.95	42	NW	5	0	29.89	-27	45	42	-2	N	6	C	6	50	39	+0	*	0.15	
	Stornoway...	30.16	51	NNW	3	0	30.20	-10	44	41	0	ENE	3	0	3	52	43	0	0.0	0.02	
	Malin Head...	30.17	51	NE	5	0	30.17	-03	48	43	-4	NNE	7	bcg	6	54	48	bc, 0	*	-	
	Blacksod Pt. ...	30.29	53	NNE	6	bc	30.28	+04	52	49	-2	NNE	6	bcg	5	55	50	bc	*	0.01	
	Valencia...	30.19	56	N	4	C	30.21	+08	53	52	+1	NE	3	0m/v	4	59	51	bc, C	5.1	0.01	
	Roche's Point...	30.11	56	NNE	4	bc	30.14	+10	53	52	+1	N	4	Cg	2	62	49	bc	*	-	
	Birr Castle...	30.17	55	NNW	4	bc	30.19	+06	48	45	-3	NW	5	bc	*	58	44	bc, bc, p	5.3	0.05	
	Donaghadee...	30.17	54	N	3	C	30.14	-02	49	45	-4	NNE	6	C	6	56	49	C	*	-	
	Liverpool Obsy...	30.08	52	NNE	3	bc	30.04	+04	48	45	-5	NE	2	C	2	59	48	Cm	*	-	
	Holyhead...	30.09	55	NE	6	C	30.05	+02	54	53	-2	NE	4	C	3	57	52	Cm, C	*	-	
	Pembroke (St Ann's)	29.97	56	NNE	5	C	30.04	+14	54	52	-1	N	4	C	3	60	51	Cm	1.2	-	
	Scilly (St. Mary's)...	29.91	56	NNE	6	C	30.03	+21	56	52	0	N	5	C	3	58	52	C	4.5	-	
	Jersey (St. Aubins)...	29.78	58	NE	4	C	29.93	+23	57	54	+1	NE	4	0	3	62	54	Cg, cm, bc	5.2	0.12	
	Portland Bill...	29.84	57	NE	5	C/v	29.98	+22	51	48	-3	NNE	3	bc	2	61	49	C, C, p, bc	*	0.10	
	Dungeness...	29.79	60	NE	4	0	29.89	+14	54	51	-2	N	5	C	3	64	53	C, 0	5.1	0.03	
	Wick...	30.05	45	N	4	0	30.03	-20	44	42	-3	N	4	0	3	51	40	0, 0/v	*	0.08	
Nairn...	30.10	50	W	1	0	30.10	-15	43	40	-5	NNW	5	C	3	52	41	-	*	0.03		
Aberdeen...	30.07	49	WNW	2	0	30.00	-22	46	44	-4	NW	5	bc	3	53	42	C, p, bcg	0.0	0.06		
Leith...	30.13	52	ENE	3	0	30.09	-08	49	43	-3	NW	3	bc	*	58	42	0	*	-		
North Shields...	30.08	51	N	3	C	30.01	-05	44	42	-10	NW	3	C/v	5	54	41	0, p, C	*	0.02		
Spurn Head...	29.94	55	NNE	6	0	29.92	-00	50	47	-5	NNW	6	bcg/v	6	58	49	0g	*	0.03		
Yarmouth...	29.88	59	NE	4	bc	29.88	+05	51	48	-8	NNW	5	C	5	62	51	bc, bc	*	0.01		
Clacton-on-Sea...	29.84	58	NNE	1	bc	29.91	+11	51	49	-6	NW	2	bc	2	63	50	C, bc, bc	6.4	-		
Nottingham...	29.97	53	NE	2	0	29.99	+08	48	45	-6	NNW	1	Cm	*	55	46	0	0.0	0.09		
Bath...	29.92	55	NE	5	0	30.01	+18	49	46	-6	N	1	C	*	61	46	-	2.3	-		
Oxford...	29.95	53	NE	4	0	30.00	+15	48	46	-5	N	3	0	*	62	46	C, 02	*	0.02		
London (St. James' Park)	29.85	61	NE	3	0	29.94	+14	51	47	-4	N	3	bc	*	64	49	7, bc	2.6	0.10		
GERMANY, &c.	T' e Scaw (Skagen)	29.71	50	W	3	0	29.34	-72	47	43	-4	WNW	3	C	1	54	45	-	*	0.08	
	Fanö...	29.83	51	N	1	bc	29.56	-40	46	44	-5	NW	5	bc	*	55	45	-	*	0.32	
	Cuxhaven...	29.87	56	Z	0	bc	29.62	-29	53	50	+3	W	4	0	*	59	48	f, +	*	0.16	
	The Helder...	29.87	56	ENE	1	bc	29.79	-08	52	51	-2	N	7	+	4	63	52	-	*	0.04	
	Brussels...	*	*	*	*	*	29.84	+03	52	52	0	SW	2	0	*	68	47	-	*	0.04	
	Berlin...	29.85	59	Z	0	0	29.64	-29	55	54	+3	SW	2	0	*	63	52	-	*	0.04	
	Frankfurt...	29.86	52	Z	0	bc	29.82	-06	54	53	+4	SW	3	bc	*	64	50	-	*	-	
	Munich...	29.90	55	W	2	+	29.91	+03	51	50	+5	SW	5	+	*	61	46	-	*	0.04	
FRANCE.	C. Gris Nez...	29.80	59	ENE	4	m	29.89	+11	55	54	+3	?NNW	6	0	5	64	52	-	*	1.34	
	Brest...	29.81	57	NE	4	C	30.00	+30	57	53	+4	N	4	0	3	59	53	-	*	-	
	Lorient...	29.75	57	NE	3	0	29.91	+26	55	54	+1	N	4	+	2	61	54	-	*	0.04	
	Rochefort...	29.84	59	SW	4	0	29.95	+27	56	56	-3	SSE	3	bc	*	64	55	0	*	0.32	
	Biarritz...	29.92	63	N	1	bc	30.01	+16	58	55	+1	S	1	bc	2	68	52	-	*	-	
	Paris...	29.80	54	SSE	1	bc	29.92	+17	52	51	+2	WSW	2	0	*	64	47	-	*	0.20	
	Belfort...	29.82	59	W	4	C	29.92	+10	49	48	-2	W	3	m	*	67	46	-	*	0.04	
	Lyons...	29.88	53	ENE	1	0	29.99	+13	49	46	-3	SW	1	bc	*	65	45	-	*	?	
Nice...	29.88	60	Z	0	bc, +	29.88	+02	59	53	+1	Z	0	C	3	70	54	-	*	0.12		
Perpignan...	29.82	59	SW	2	C	29.98	+16	50	48	-5	W	1	bc	*	69	47	2	*	-		
SPAN. PEN.	Corunna...																				
	Lisbon...	29.99	60	WNW	1	bc	29.99	+02	60	57	0	ENE	1	bc	*	66	52	-	*	-	
	Azores (P. Delgada)...	30.13	64	ENE	4	bc	30.09	-03	64	57	-2	NE	5	bc	4	68	61	-	*	-	
" (Horta)...	30.17	66	ENE	3	0	30.16	+02	64	55	-2	NE	4	bc	3	72	63	-	*	0.20		

OTE: The Sunshine for London given in this Table is recorded on the Tower of the Wesleyan Training College, Westminster: the Sunshine entered to Dungeness is recorded at Littlestone-on-Sea.

* Observations for this column not generally received.

+ Observations received too late for insertion in Charts on next page.

WEATHER CHARTS


FOR SATURDAY, 30th SEPTEMBER, 1905.

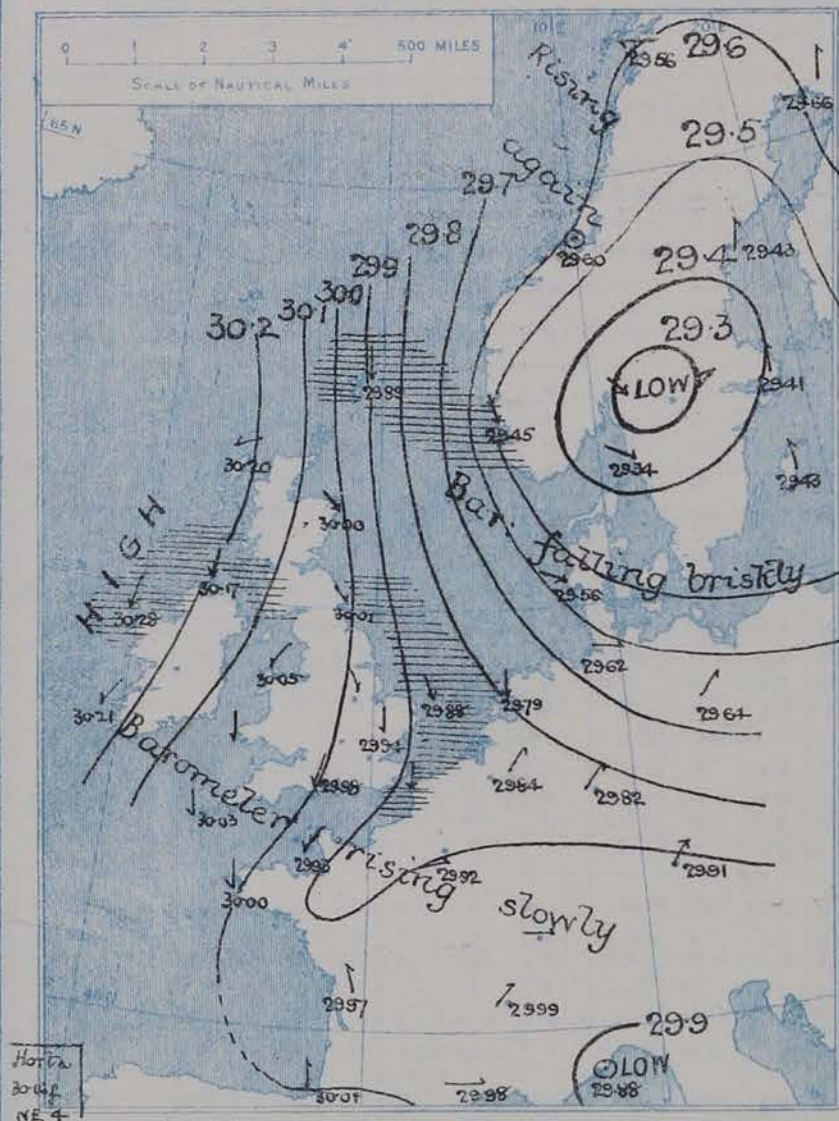
I. BAROMETER, WIND AND SEA. This Morning.

BAROMETER.—Isobars are drawn for each tenth of an inch.

WIND.—Arrows show Directions and Force, flying with the wind.

Force above 10 → : Force 5 to 7 → : } Calm ☉
Force 8 to 10 → : Force 1 to 4 → :

SEA.—Rough  High 

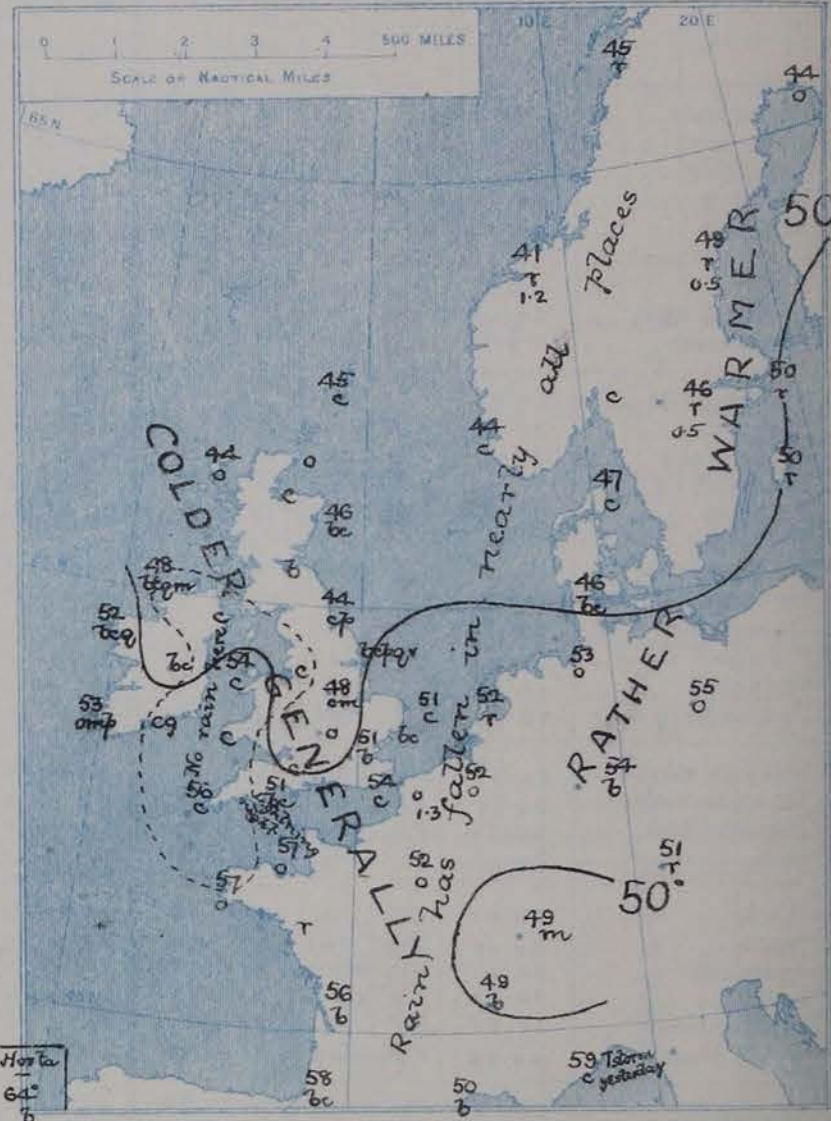


II. TEMPERATURE AND WEATHER. This Morning.

TEMPERATURE.—Isotherms are drawn for each 10°.

WEATHER.—Shown by Letters of the Beaufort Scale. (See P. 4.)

RAINFALL.—A dotted line separates areas where rain has fallen from those without rain. The fall in past 24 hours when exceeding half an inch is shown thus - 0.8



III. BAROMETER AND WIND

Yesterday morning.



IV. BRIGHT SUNSHINE IN 1905.

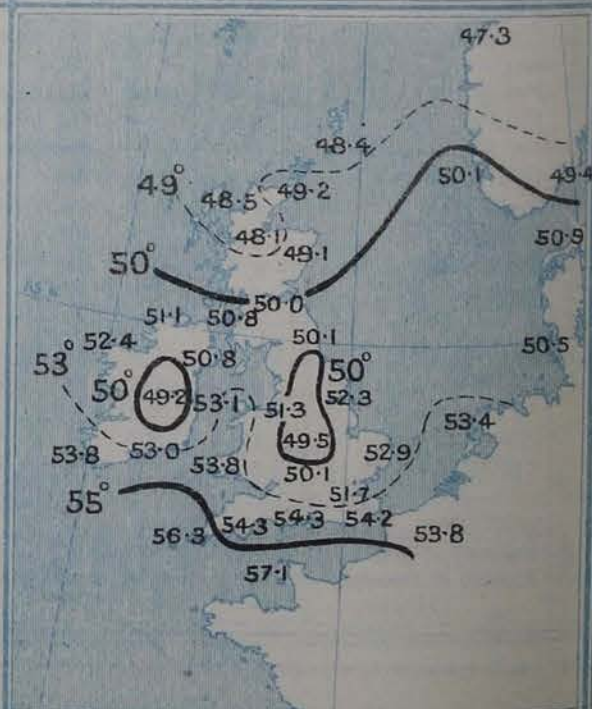
Total Duration recorded in various districts of the United Kingdom in the 38 weeks ended Saturday, 23rd Sept., with the percentage of the average duration for the corresponding period.



V. Means of DAILY TEMPERATURE

at 8 A.M. for the Two-monthly period

SEPTEMBER-OCTOBER (1871-1900).



GENERAL SITUATION AT 8 A.M.

PRESSURE

The depression which lay over the northwest of France yesterday has almost entirely dissipated, but a deeper and larger system has in the meantime appeared over the south of Scandinavia. The barometer continues high, above 30.2 in., over the west of Ireland and the adjacent portion of the Atlantic, whence the readings decrease to below 29.3 in. over the south of Sweden. Gradients for northerly to northwesterly winds are rather steep on our northern coasts and over the North Sea.

WIND

TEMPERATURE

WEATHER

AND

SEA

The northerly wind current blows strongly or freshly in many parts of the United Kingdom and its neighbourhood; at Malin Head and on the north coast of Holland it has the force of a moderate gale, while on the southwest coast of Norway a whole gale is reported. Over France the wind is mainly light and variable, and over Germany moderate from the southwestward. Temperature has fallen very generally, but risen at the German stations. It is low for the time of year at nearly all our own stations. At Naïm it is 43° and below 50° in most parts of these Islands, but increases to a few degrees above it on the south and west coasts and to 57° at Jersey. The Continental readings vary from 58° at Biarritz and 59° at Nice to 44° in the extreme north of Sweden and to 41° at Christiansund. The weather is very cloudy over this country and Western Europe generally. Rain is falling over the greater part of Scandinavia, at the Helles, Munich, and Lorient, and passing showers over the northeast of England and the southwest of Ireland.

The sea is rather rough on nearly all the exposed parts of our eastern, northern, and northwestern coasts and also at Cape Gris Nez and Skudeenæs.

The highest temperature reported over our Islands yesterday was 65° at Brighton; on the northeast coast of Great Britain and in the north of Ireland the maxima were about 55°. Rain has fallen in most places, the largest amounts being 1.3 in. at Cape Gris Nez and 1.2 in. at Christiansund. Lightning has been observed at Portland Bill and Jersey, and a thunderstorm at Nice. Bright sunshine was very prevalent at some stations on the east coast of England; at Lowestoft there were nearly 10 hours. Over the Kingdom generally, however, the duration was slight.

PROBABLE CHANGES IN SYSTEM NOW PREVALENT

The depression over Scandinavia will probably move southeastwards to the Baltic and Germany, while small and ill-defined irregularities of pressure cause variable weather, with occasional showers and squalls over the United Kingdom.

FORECASTS*

For the 24 hours ending at NOON on 1st OCTOBER, 1905.

DISTRICTS.

FORECASTS.

- 0 { SCOTLAND NORTH
- 1 { SCOTLAND EAST
- 2 { ENGLAND N.E.
- 3 { ENGLAND EAST
- 4 { MIDLAND COUNTIES
- 5 { ENGLAND SOUTH

Wind varying between N.W. and N.E., fresh or moderate generally, strong and squally at times; changeable, occasional showers; rather cold.

DISTRICTS.

FORECASTS.

- 6 { SCOTLAND WEST
- 7 { ENGLAND N.W.
- 8 { ENGLAND S.W.
- 9 { IRELAND NORTH
- 10 { IRELAND SOUTH

Wind varying between N.W. and N.E., fresh or moderate generally, strong and squally at times; changeable, occasional showers; rather cold.

WARNINGS

At 7.15 pm. yesterday to Districts 7 and 9, "HOIST NORTH CONE". The signals are still flying in Districts 2, 3, 5 and part of 8.

Note—The South Cone, point downwards (☐), means that gales, or strong winds, are probable, at first from the Southward (from S.E. round by S. to N.W.). Should it appear likely that a gale beginning from between W. and N.W. is likely to veer towards N. or N.E. the North Cone is hoisted in preference to the South Cone. The North Cone, point upwards (☐), means that gales, or strong winds, are probable, at first from the Northward (from N.W. round by N. to S.E.). Should it appear likely that a gale beginning from between E. and S.E. is likely to veer towards S. or S.W. the South Cone is hoisted in preference to the North Cone.

* For terms for transmission of Forecasts by Telegraph, see next page.

REPORTS FOR YESTERDAY.

STATIONS.	TEMPERATURE F.		Weather.	Sunshine. Hrs.	Rainfall. Ins.	STATIONS.	TEMPERATURE F.		Weather.	Sunshine. Hrs.	Rainfall. Ins.
	Max.	Min.					Max.	Min.			
Blackpool, to 9 p.m.	61	47	c, c, h	3.8	—	Eastbourne, to 6 p.m. ...	58	*	*	6.0	*
Southport, to 9 p.m.	62	48	c, b, c	4.7	—	Hastings	*	*	*	6.0	*
Rhyl, to 6 p.m.	*	*	*	1.1	*	Folkestone	62	54	b, o	3.1	0.01
Llandudno to 9 p.m.	57	53	h, b, c	0.3	0.06	Broadstairs, to 6 p.m. ...	*	*	*	*	*
Bettws-y-Coed, to 6 p.m. ...	57	52	o, c, b, c	0.1	0.21	Margate, to 6 p.m.	63	50	b, o	6.8	0.05
Towyn, to 6 p.m.	*	*	*	*	*	Lowestoft, to 6 p.m.	60	51	b, b, c, b	9.8	—
Aberystwyth, to 6 p.m.	60	54	o, c, o	1.0	—	Skegness	56	*	h, o	0.0	0.64
Plymouth, to 9 p.m.	62	54	b, c, h, q	2.0	0.03	Scarborough	56	*	*	0.0	—
Torquay	61	53	*	1.6	—	Harrogate, to 6 p.m. ...	56	50	o, t, c	0.1	0.02
Bournemouth, to 6 p.m. ...	59	51	*	0.4	*	Darwen, to 9 p.m.	55	46	o, m, b, b	1.4	0.01
Bognor, to 6 p.m.	*	*	*	1.1	*	Manchester, to 9 p.m. ...	59	53	o, b, c	1.5	0.01
Worthing	*	*	*	1.5	*	Birmingham, to 9 p.m. ...	54	51	h, o	0.0	0.20
Brighton	65	*	*	3.4	0.18						

TEMPERATURE, WEATHER, and RAINFALL at additional FOREIGN STATIONS, mainly for the 24 hours ended at 8 a.m. yesterday.

STATIONS. 29 th Sept 1905.	TEMPERATURE F.		WEATHER.	RAIN. Ins.	STATIONS. 29 th Sept 1905.	TEMPERATURE F.		WEATHER.	RAIN. Ins.
	Max.	Min.				Max.	Min.		
Flushing	63	52	b, m	—	Rome	76	58	b, c	—
Aix-la-Chapelle	64	45	b, b	—	Naples	73	64	b, o	—
Copenhagen	55	50	o, o	0.24	Malta	Not recd.			
Oxø (Christiansand)	54	52	o, b, c	0.04	Geneva 28 th Sept 1905.	1 p.m.		1 p.m.	Measured
St. Petersburg	46	41	o, o	—	Geneva	55	*	m	7 a.m.
Vienna	66	50	b, f	—	Berne	52	*	o	0.04
Buda-Pesth	72	57	b, m	?	Lucerne	59	*	o	0.20
Hermanstadt	86	54	b, b	—	Coire	63	*	o	0.39
Trieste	66	59	b, o	—	St. Gotthard	34	*	s	0.16
Florence	73	58	b, o	—	Lugano	64	*	o	0.16

EXPLANATION OF THE COLUMNS GIVEN ON PAGE 1.

WEATHER.—Beaufort Scale is b. blue sky; c. detached clouds; d. drizzling rain; f. fog; g. dark, gloomy; h. hail; l. lightning; m. misty (hazy); o. overcast; p. passing showers; q. squally; r. rain; s. snow; t. thunder; u. ugly, threatening; v. visibility, unusual transparency; w. dew.

* AN ASTERISK is inserted in all places for which information is not usually received.

TABLE SHOWING THE LOCAL STANDARD TIMES AND THE CORRESPONDING GREENWICH TIMES OF THE OBSERVATIONS RECORDED ON PAGE 1.

COUNTRIES, &c.	Hours of Morning Observations by Local Standard Time.	Corresponding Greenwich Times.	Hours of Evening Observations by Local Standard.	Corresponding Greenwich Times.
British Isles	8 a.m. (West European)	8 a.m.	6 p.m.* (W.E.T.)	6 p.m.*
Holland	7 a.m. (" ")	7 a.m.	7 p.m. (W.E.T.)	7 p.m.
Germany, Denmark } Norway, Sweden }	8 a.m. (Mid-European)	7 a.m.	8 p.m. (M.E.T.)	7 p.m.
Belgium	7 a.m. (West European)	7 a.m.	Not published	—
France	7 a.m. (Paris) ...	6.51 a.m.	6 p.m. (Paris)	5.51 p.m.
Spain	8 a.m. (West European)	8 a.m.	6 p.m. (W.E.T.)	6 p.m.
Portugal	8 a.m. (Lisbon) ...	8.36 a.m.	3.23 p.m. (Lisbon)	4 p.m.
Azores { Ponta Delgada ...	6 a.m. (Local) ...	7.43 a.m.	9 p.m. (Local)	10.43 p.m.
Horta ...	6 a.m. (Local) ...	7.55 a.m.	9 p.m. (Local)	10.55 p.m.

TABLE SHOWING THE GREENWICH TIMES OF SUNRISE, NOON, AND SUNSET, FOR STATIONS IN THE UNITED KINGDOM, TO-DAY.

30 th Sept 1905.	Sunrise G.M.T.	Noon G.M.T.	Sunset G.M.T.
Yarmouth	5.53	11.43	5.33
Greenwich	6.0	11.50	5.40
Wick	6.17	12.2	5.47
Valencia	6.41	12.31	6.21

SUBSCRIPTIONS both for the Daily and Weekly Weather Reports may be paid, in advance, to the Meteorological Office.

TERMS: For Daily Weather Report, forwarded by Book Post, £1 0 0 per annum.
" Weekly " " " " £1 10 0 " " Single Copies, 6d.

Single Copies of the Daily Weather Report (price 1d.) may be obtained after 3 p.m. on the day of issue at the Meteorological Office, and at Messrs. W. H. SMITH & SONS' Bookstalls at the following terminus Railway Stations:—Victoria, Charing Cross, King's Cross, St. Pancras, Euston.

FORECASTS OF WEATHER for one day in advance are drawn up at the Meteorological Office at 11 a.m., and between 7 and 8 p.m. The latest forecast can be had by Reply Telegram, on paying at any Post Office in the United Kingdom Sixpence in addition to the cost of the inquiry and reply Telegrams. Information as to the Terms on which Forecasts can be sent, daily, for a long or short period, may be obtained on application to the Meteorological Office, 63, Victoria Street, S.W., either personally or by post.

* At Oxford the observations are taken at 8 p.m.

ADDITIONS AND CORRECTIONS TO THE

1. REPORTS RECEIVED TOO LATE FOR INSERTION DAILY.

DATE.	STATIONS.	YESTERDAY EVENING						THIS MORNING.											PAST 24 HOURS.				
		BAROM.		TEMP.		WIND.		Weather.	BAROMETER.		TEMPERATURE.			WIND.		Sea (0 to 9).	TEMP.		Weather.	Sun- shine.	Rainfall.		
		At 32° and M.S.L.	Dry Bulb.	Direc.	Force (0 to 12).	At 32° Fabr. and M.S.L.	Change since Yester- day.		Dry Bulb.	Wet Bulb.	Change since Yester- day.	Direc.	Force (0 to 12).	Max.	Min.								
Ins.	°					Ins.	Ins.	°	°	°								Hours.	Ins.				
1 st	Corunna.	30.26	64	NW	3	0	30.30	+08	63	59	+4	NE	1	6	5	66	55	-	-	0.12			
2 nd	P. Delgada.	30.29	67	NE	5	6	30.24	-08	64	61	-5	NE	4	6c	3	73	61	-	-	0.08			
3 rd	Corunna.	30.24	72	NNE	3	6	30.30	-00	63	60	0	NNE	1	f	3	73	54	-	-	-			
4 th	P. Delgada.	30.26	65	NE	2	6	30.25	+01	68	62	+4	ENE	4	6	3	73	64	-	-	0.08			
5 th	Belfort.	30.06	54	WSW	6	7	30.03	-09	55	-	+6	W	6	0	-	60	49	-	-	0.24			
6 th	Corunna.	30.33	66	NNE	1	6	30.17	-16	66	59	+9	SSE	1	6	3	70	57	-	-	-			
7 th	Stornoway.	29.67	58	WSW	3	7	29.60	-08	57	54	+4	SW	3	c	3	59	51	7	0.0	0.58			
8 th	Corunna.	30.16	70	WNW	1	6	30.05	-12	72	64	+6	SSE	3	0	3	77	63	-	-	-			
9 th	P. Delgada.	30.17	66	NW	2	6	30.10	-07	71	66	+4	WSW	4	6	4	73	64	-	-	-			
10 th	Tersey.	29.92	66	SE	3	0	29.71	-32	65	63	+4	E	5	0	4	69	60	comp. 1.5	1.5	0.12			
11 th	P. Delgada.	30.12	66	NNE	3	6	30.06	-04	68	63	-3	W	3	c	3	75	63	-	-	-			
12 th	Corunna.	30.01	68	SSW	6	0	29.93	-	63	60	-	SSE	3	0	6	73	55	-	-	-			
13 th	P. Delgada.	30.08	68	NW	4	6c	30.12	+06	67	61	-1	NW	2	6	3	73	64	-	-	-			
14 th	Corunna.	29.97	66	SSW	3	0	30.23	+30	66	56	-3	SW	1	6	3	68	52	-	-	-			
15 th	P. Delgada.	30.17	72	WSW	4	0	30.12	-09	72	71	0	WSW	4	m	3	75	70	-	-	0.20			
16 th	Corunna.	30.21	63	N	5	0	30.26	-	61	57	-	NE	1	0	3	64	52	-	-	0.16			
17 th	Tersey.	30.34	61	WNW	3	6	30.36	+06	58	56	+2	NE	1	6c	1	64	45	6cm, c	9.0	-			
18 th	P. Delgada.	30.17	73	WNW	2	6c	30.16	+03	73	71	+2	WNW	3	6a	3	77	71	-	-	0.08			
19 th	Tersey.	30.30	61	WNW	3	6c	30.26	-10	56	54	-2	NNW	3	ogt	3	65	51	c, 6c	9.4	0.01			
20 th	Corunna.	30.24	68	NNE	3	6a	30.22	-	62	58	-	NNE	6	0	6	70	54	-	-	-			
21 st	P. Delgada.	30.16	73	W	4	m	30.10	-06	71	69	-2	NNE	5	7	3	77	70	-	-	0.04			
22 nd	Corunna.	30.22	66	NE	3	0	30.26	-04	59	54	-3	N	1	6	-	66	59	-	-	-			
23 rd	P. Delgada.	30.29	67	ENE	5	7	30.53	+43	66	60	-5	ENE	5	6c	5	73	64	-	-	-			
24 th	Corunna.	30.26	57	NNE	3	7	30.27	+01	57	55	-2	NNE	3	7	5	63	50	-	-	0.20			
25 th	P. Delgada.	30.36	66	ENE	4	0	30.35	-18	63	59	-3	NNE	4	c	4	72	63	-	-	-			
26 th	Corunna.	30.27	62	NNE	5	6c	29.95	-32	57	55	0	NNW	7	f	6	66	50	-	-	-			
27 th	Corunna.	29.95	59	NNW	5	6c	30.19	+24	60	57	+3	WNW	3	0	6	63	50	-	-	0.39			
28 th	Corunna.	30.27	62	W	3	0	30.31	+12	61	57	+1	WNW	3	0	3	64	52	-	-	-			
29 th	Corunna.	30.34	62	WNW	3	0	30.35	+04	59	55	-2	S	1	f	5	64	50	-	-	-			
30 th	P. Delgada.	30.11	71	S	5	0	29.98	-24	71	69	+1	SSW	6	m	6	75	70	-	-	-			
31 st	Corunna.	30.26	62	NW	1	0	30.15	-20	54	52	-5	NW	1	f	6	66	46	-	-	-			
32 nd	P. Delgada.	30.08	66	NNW	2	6c	30.14	+16	66	59	-5	NNE	4	6c	3	72	61	-	-	-			
33 rd	Corunna.	30.12	63	?	1	?	29.99	-16	58	57	+4	ENE	1	f	3	64	50	-	-	-			
34 th	Corunna.	29.91	63	WNW	3	0	29.82	-17	54	52	-4	SW	3	0	5	66	48	-	-	0.35			
35 th	P. Delgada.	30.25	64	N	4	6	30.19	-04	64	59	-1	N	3	6	2	72	59	-	-	-			
36 th	Corunna.	29.83	61	W	5	0	29.92	+10	59	57	+5	WSW	1	0	5	63	50	-	-	0.29			
37 th	Brussels.	-	-	-	-	-	29.73	+09	53	-	+9	ESE	1	0	-	61	43	-	-	0.24			
38 th	Corunna.	29.91	62	WSW	1	6	29.88	-04	59	55	0	S	1	0	5	64	50	-	-	-			
39 th	Lisbon.	30.00	58	NNW	2	6	30.00	+04	58	56	-1	SW	3	0	-	63	55	-	-	0.24			
40 th	P. Delgada.	30.23	66	Z	0	6	30.25	+09	66	64	0	N	2	6	2	73	64	-	-	0.08			
41 st	Brussels.	-	-	-	-	-	29.82	+09	50	50	-3	SSE	1	0	-	62	48	-	-	0.04			
42 nd	Lyons.	29.84	59	NNW	1	c	29.88	+08	53	52	-3	N	1	0	-	68	51	-	-	-			
43 rd	Corunna.	29.83	64	NE	1	6c	30.07	+19	55	54	-4	NE	1	f	2	64	46	-	-	0.24			
44 th	Corunna.	30.10	62	NW	1	6	29.96	-11	59	57	+4	SW	3	0	5	63	52	-	-	-			
45 th	Corunna.	29.91	61	WSW	3	7	29.64	-32	61	57	+2	W	6	0	7	64	52	-	-	0.24			
46 th	P. Delgada.	30.22	67	N	3	0	30.15	-10	65	63	-3	NNE	4	c	3	72	64	-	-	0.04			
47 th	Corunna.	29.76	63	WNW	3	6c	29.84	+20	55	53	-6	SSW	1	6c	5	66	48	-	-	0.35			
48 th	P. Delgada.	30.14	67	NNE	3	0	30.12	-03	67	62	+2	N	2	0	2	72	64	-	-	-			
49 th	Corunna.	29.91	63	W	1	0	30.00	+16	55	54	0	S	1	7	3	64	50	-	-	0.16			

REPORTS FOR SEPTEMBER, 1905.

2. CORRECTIONS.

[illegible]