

5909
42

METEOROLOGICAL OFFICE.

DAILY WEATHER REPORTS.

1ST JULY TO 31ST DECEMBER, 1907.

28.7.08.

MAP SHOWING THE
POSITIONS OF THE METEOROLOGICAL STATIONS
THE OBSERVATIONS FROM WHICH ARE USED IN THE
PREPARATION OF THE DAILY WEATHER REPORT.

The names of the Stations which report by telegraph to the
Meteorological Office are printed in capitals

DAILY WEATHER REPORT. APPENDIX I.

NORMAL VALUES FOR PRESSURE, TEMPERATURE, RAINFALL, AND BRIGHT SUNSHINE.

THIRD QUARTER, JULY TO SEPTEMBER.

(Issued as a Supplement to the Daily Weather Report of July 1st.)

JULY.

AUGUST.

SEPTEMBER.

STATIONS.	PRESSURE. 1871-1905. 8 a.m. Observations (reduced to M.S. Level, but not to Lat. 45°).	AIR TEMPERATURE. 1871-1905.								RAINFALL. 1871-1905.		BRIGHT SUNSHINE. 1881-1905.					
		Means of				Absolute Extremes.				Days with Rain.	Total Fall.	Average Duration.	Per Centage of Possible Duration.				
		Dry Bulb 8 a.m.	Wet Bulb 8 a.m.	Daily Maxi- mum.	Daily Mini- mum.	Maximum.		Minimum.									
						Temp.	Year.	Temp.	Year.								

Sumburgh Head.....	Inches. 29.817	53.2	51.5	57.4	48.3	70	1897	37	1888	18	2.40	—	—
Stornoway.....	29.834	55.3	53.5	60.5	49.0	76	1894	32	1888	21	3.03	143.8	27
Malin Head.....	29.882	56.2	54.1	61.0	53.3	[75]†	[1887]†	[42]†	[1888, 1902]†	[20]†	[2.89]†	—	—
Blackod Point.....	29.922	57.8	55.3	62.3	53.9	[80]†	[1894]†	[42]†	[1888]†	[21]†	[3.02]†	—	—
Valencia.....	29.968	59.2	56.6	64.0	53.9	80	1878	42	1898	20	3.85	153.5	31
Roche's Point.....	29.967	59.1	56.2	65.7	53.8	84	1876	45	1888	15	3.06	—	—
Birr Castle.....	29.947	58.1	55.1	66.5	51.7	89	1876	37	1889	17	3.02	139.0	28
Donaghadee.....	29.915	57.3	55.4	63.4	52.0	81	1876	40	1883, 1902	18	2.97	—	—
Liverpool (Observatory).....	29.937	59.5	55.6	66.1	54.4	89	1873	44	1877	16	2.99	—	—
Holyhead.....	29.942	58.4	56.1	64.7	54.1	85	1901	43	1888	15	2.59	—	—
Pembroke (St. Ann's Hd.).....	29.964	58.2	56.3	62.7	55.0	80	1878	45	1888	15	2.55	206.1	42
Scilly (St. Mary's).....	29.992	60.6	58.3	65.0	56.6	75	1886, 1901, 02	48	1875	16	2.38	218.8	45
Jersey (St. Aubin's).....	30.021	62.6	59.2	68.8	56.6	90	1873	45	1902	13	2.30	249.8	52
Portland Bill.....	[30.036]‡	[60.7]‡	[58.4]‡	[66.1]‡	[56.2]‡	[79]‡	[1901]‡	[49]‡	[1900]‡	[10]‡	[1.50]‡	—	—
Dunegness.....	29.973	62.0	58.7	67.1	56.0	82	1900	40	1890	12	1.67	—	—
Wick.....	29.845	55.8	53.6	61.7	48.9	81	1876	30	1886	18	2.74	—	—
Nairn.....	29.849	56.9	53.7	64.6	50.1	86	1876	37	1886, 97, 98, 1903	18	2.77	—	—
Aberdeen.....	29.864	57.5	53.8	63.7	50.7	86	1876	38	1898, 1903	17	2.90	163.1	31
Leith.....	29.878	58.4	55.0	66.7	51.5	90	1876	41	1881, 88, 92, 1903	16	2.77	—	—
North Shields.....	29.897	58.3	55.2	64.5	52.1	85	1876	40	1885	15	2.66	—	—
Spurn Head.....	29.924	59.7	56.7	65.3	55.1	[84]*	[1881, 1900]*	[44]*	[1888]*	13	1.82	—	—
Yarmouth.....	29.944	61.0	57.7	66.4	55.0	87	1881	42	1872, 90	14	2.65	—	—
Clacton-on-Sea.....	[30.042]*	[64.9]*	[61.2]*	[69.4]*	[56.0]*	[82]†	[1905]†	[40]†	[1902]†	[9]†	[1.69]†	[258.2]†	[52]†
Nottingham.....	29.956	60.9	57.1	70.8	52.2	92	1876	37	1888	16	2.60	[229.8]*	[46]*
Bath.....	[30.024]‡	[61.7]‡	[57.6]‡	[72.1]‡	[54.5]‡	[91]†	[1876]†	[41]†	[1881]†	13	2.67	[222.6]‡	[45]‡
Oxford.....	29.972	60.3	56.7	70.4	53.6	90	1876, 1900	37	1888	13	2.56	202.9	41
LONDON { Westminster.....	[30.055]**	[64.2]**	[60.0]**	[74.6]**	[58.3]**	[81]**	[1905]**	[52]**	[1905]**	[9]**	[1.15]**	181.0	37
Brixton.....	29.977	62.3	57.8	72.9	54.4	95	1881	41	1877	13	2.38	—	—

Sumburgh Head.....	29.778	53.3	51.6	57.5	48.4	69	1880	38	1885, 95	19	3.17	—	—
Stornoway.....	29.794	54.7	53.2	60.2	49.0	75	1897, 99	33	1888	21	3.88	134.3	29
Malin Head.....	29.838	56.3	54.2	61.6	53.7	[80]†	[1900]†	[43]†	[1891]†	[21]†	[3.61]†	—	—
Blackod Point.....	29.877	58.0	55.4	62.3	54.0	[78]†	[1899]†	[42]†	[1887, 88]†	[23]†	[4.88]†	—	—
Valencia.....	29.920	59.3	56.8	64.4	54.1	81	1899	42	1890	22	5.14	153.1	34
Roche's Point.....	29.933	58.9	56.4	65.4	54.0	80	1880	44	1883, 1903, 04	17	4.19	—	—
Birr Castle.....	29.916	57.1	55.0	65.8	51.3	82	1893, 99, 1900	35	1885, 87	18	3.97	143.0	32
Donaghadee.....	29.879	56.8	55.2	62.7	52.2	78	1899	38	1886	19	3.45	—	—
Liverpool (Observatory).....	29.906	58.6	55.2	65.5	54.3	85	1876, 84, 93, 99	44	1885	17	3.08	—	—
Holyhead.....	29.908	58.5	56.4	63.8	51.5	83	1893	45	1888	16	3.23	—	—
Pembroke (St. Ann's Hd.).....	29.931	58.7	56.7	63.1	55.7	78	1874, 99	47	1885, 88	16	3.06	193.5	43
Scilly (St. Mary's).....	29.962	61.0	58.8	65.2	57.1	75	1893, 99	50	1885, 90, 95	17	2.63	228.4	52
Jersey (St. Aubin's).....	29.998	63.1	59.7	69.0	57.3	89	1893	45	1890	15	2.54	243.0	55
Portland Bill.....	[29.973]‡	[59.8]‡	[57.4]‡	[65.3]‡	[56.0]‡	[78]‡	[1901]‡	[49]‡	[1904]‡	[15]‡	[2.72]‡	—	—
Dunegness.....	29.954	62.0	58.9	67.5	56.5	82	1904	39	1890	13	1.98	—	—
Wick.....	29.809	55.3	53.3	61.2	48.5	85	1893	30	1886	19	2.74	—	—
Nairn.....	29.815	56.7	53.0	63.8	49.6	86	1899	33	1885, 91, 1904	19	2.65	—	—
Aberdeen.....	29.832	56.5	53.3	62.9	50.0	81	1880, 82, 99	33	1885	18	3.68	152.7	33
Leith.....	29.846	58.2	54.5	66.0	51.3	85	1893	37	1874	17	2.89	—	—
North Shields.....	29.869	57.2	54.5	64.0	51.6	83	1893	39	1892, 1902	16	2.84	—	—
Spurn Head.....	29.904	59.0	56.7	64.8	54.9	[87]*	[1893]*	[46]*	[1887, 90, 1900, 2]*	14	2.06	—	—
Yarmouth.....	29.926	60.5	57.4	66.2	54.7	85	1893	41	1902	14	2.43	—	—
Clacton-on-Sea.....	[29.954]*	[61.7]*	[57.8]*	[67.5]*	[54.8]*	[79]†	[1901]†	[44]†	[1902]†	[14]†	[3.13]†	[216.0]†	[49]†
Nottingham.....	29.938	58.8	55.9	69.0	51.5	94	1876	37	1876	17	2.61	[197.1]*	[44]*
Bath.....	[29.955]‡	[58.8]‡	[55.6]‡	[69.5]‡	[52.3]‡	[92]†	[1876]†	[40]†	[1877, 1904]†	14	2.87	[188.7]‡	[42]‡
Oxford.....	29.954	58.8	53.9	69.2	52.0	90	1876	39	1892	14	2.38	184.9	42
LONDON { Westminster.....	[29.881]**	[60.1]**	[56.2]**	[68.3]**	[54.3]**	[74]**	[1905]**	[48]**	[1905]**	[15]**	[2.51]**	168.0	38
Brixton.....	29.961	60.9	57.2	71.8	53.6	96	1876	39	1887, 90	14	2.39	—	—

Sumburgh Head.....	29.800	50.8	49.1	54.9	46.3	69	1898	34	1887, 88	20	3.32	—	—
Stornoway.....	29.816	51.4	50.1	57.1	45.8	72	1898	32	1871, 76, 85, 1904	21	4.08	114.1	30
Malin Head.....	29.866	53.7	51.5	58.6	51.0	[78]†	[1898]†	[38]†	[1886]†	[19]†	[2.95]†	—	—
Blackod Point.....	29.902	55.4	52.9	59.7	51.5	[78]†	[1898]†	[39]†	[1899]†	[21]†	[4.26]†	—	—
Valencia.....	29.958	56.4	54.0	61.8	51.4	79	1898	35	1899	20	4.50	129.6	35
Roche's Point.....	29.964	55.8	53.7	61.8	51.3	74	1880	39	1893	15	3.52	—	—
Birr Castle.....	29.947	52.8	51.0	61.8	47.3	79	1880, 98	29	1899	17	2.76	127.9	34
Donaghadee.....	29.918	53.7	52.4	60.1	49.4	74	1898	36	1882, 94, 99	17	2.84	—	—
Liverpool (Observatory).....	29.950	54.7	52.0	61.4	50.8	82	1880	39	1885	17	2.96	—	—
Holyhead.....	29.943	55.9	53.7	60.8	52.2	78	1880	42	1903	16	2.96	—	—
Pembroke (St. Ann's Hd.).....	29.962	56.3	54.1	60.5	53.1	74	1895	40	1885	16	3.10	148.9	40
Scilly (St. Mary's).....	29.979	58.7	56.5	62.3	54.9	73	1899	44	1885, 88	17	3.03		

* Results for 25 years, 1881-1905.

† " " 21 " 1871-1881 and 1

DAILY WEATHER REPORT. APPENDIX I.

NORMAL VALUES FOR PRESSURE, TEMPERATURE, RAINFALL, AND BRIGHT SUNSHINE.

FOURTH QUARTER, OCTOBER TO DECEMBER.

(Issued as a Supplement to the Daily Weather Report of October 1st.)

OCTOBER.	STATIONS.	PRESSURE. 1871-1905.	AIR TEMPERATURE. 1871-1905.								RAINFALL. 1871-1905.		BRIGHT SUNSHINE. 1881-1905.	
			Means of				Absolute Extremes.				Days with Rain.	Total Fall.	Average Duration.	Per Cen- tage of Possible Duration.
			Dry Bulb 8 a.m.	Wet Bulb 8 a.m.	Daily Maxi- mum.	Daily Mini- mum.	Maximum.		Minimum.					
							Temp.	Year.	Temp.	Year.				
		Inches.	°	°	°	°		°			Inches.	Hours.	%	
	Sumburgh Head.....	29.721	45.9	44.2	49.7	41.7	61	1898	26	1875	25	4.38	—	—
	Stornoway.....	29.752	45.4	44.3	51.3	40.3	70	1898	26	1880	24	5.69	81.3	27
	Malin Head.....	29.804	48.4	46.4	52.6	45.6	[89]†	[1898]†	[32]†	[1892]†	[22]†	[3.22]†	—	—
	Blackod Point.....	29.853	49.7	46.9	54.2	45.9	[70]†	[1898]†	[29]†	[1905]†	[23]†	[5.13]†	—	—
	Valencia.....	29.891	50.9	48.7	56.4	46.2	69	1898	28	1892	22	5.48	102.7	32
	Roche's Point.....	29.893	50.1	48.3	55.8	46.1	65	1880, 84, 86	32	1881	17	4.17	—	—
	Birr Castle.....	29.887	45.5	44.1	54.7	40.6	69	1898	22	1880, 1905	18	2.93	98.0	30
	Donaghadee.....	29.846	47.8	46.4	53.8	43.5	66	1898	21	1892	19	2.97	—	—
	Liverpool (Observatory).....	29.876	47.8	45.7	53.8	44.6	72	1886	27	1895	19	3.54	—	—
	Holyhead.....	29.867	50.3	48.2	54.7	46.9	71	1886	32	1892	20	4.33	—	—
	Pembroke (St. Ann's Hd.).....	29.885	51.3	49.3	55.1	48.0	66	1872, 86	33	1895	20	4.02	103.6	32
	Scilly (St. Mary's).....	29.903	53.9	51.7	57.0	50.1	69	1895	38	1895, 96	21	3.76	115.4	35
	Jersey (St. Aubin's).....	29.935	53.6	50.9	58.7	49.0	73	1876, 98, 1900	33	1887	20	4.52	126.0	38
	Portland Bill.....	[29.961]§	[52.4]§	[49.8]§	[57.1]§	[48.5]§	[85]§	[1901]§	[35]§	[1905]§	[17]§	[3.06]§	—	—
	Dungeness.....	29.913	50.4	48.6	56.7	46.0	70	1886	23	1890	16	3.24	—	—
	Wick.....	29.754	46.0	44.4	51.9	40.4	73	1898	22	1885	21	3.23	—	—
	Nairn.....	29.774	44.6	42.8	52.4	39.6	72	1898	19	1896	19	2.47	—	—
	Aberdeen.....	29.793	45.6	43.6	52.5	41.2	74	1883	25	1880	20	2.94	98.6	31
	Leith.....	29.816	46.6	44.6	54.7	41.6	70	1898	25	1894	16	2.19	—	—
	North Shields.....	29.837	46.9	45.2	53.5	42.2	69	1898	27	1890, 92, 95	17	2.93	—	—
	Spurn Head.....	29.859	49.0	47.5	53.8	45.6	[70]*	[1900]*	[33]*	[1887, 95]*	16	2.26	—	—
	Yarmouth.....	29.885	49.3	47.6	54.5	44.7	74	1900	27	1895	18	2.91	—	—
	Clacton-on-Sea.....	[30.046]¶	[47.4]¶	[45.5]¶	[55.7]¶	[45.1]¶	[69]¶	[1904]¶	[29]¶	[1905]¶	[16]¶	[1.71]¶	[110.6]¶	[34]¶
	Nottingham.....	29.899	45.5	44.3	55.1	41.5	75	1895	20	1890	20	2.60	[88.6]¶	[27]¶
	Bath.....	[29.945]	[47.7]	[46.2]	[57.6]	[42.5]	[73]†	[1873]†	[24]†	[1905]†	15	3.05	[93.0]§	[29]§
	Oxford.....	29.921	46.2	44.8	55.7	42.1	76	1886	22	1873	15	2.76	100.6	31
	LONDON { Westminster.....	[30.029]**	[43.6]**	[41.7]**	[53.0]**	[38.7]**	[61]**	[1905]**	[29]**	[1905]**	[16]**	[1.01]**	68.7	21
	Brixton.....	29.921	47.7	46.1	56.8	42.9	80	1886	24	1890	16	2.73	—	—
	Sumburgh Head.....	29.718	42.5	40.8	46.0	38.5	58	1901	21	1875	24	3.96	—	—
	Stornoway.....	29.732	42.6	41.5	47.0	37.5	58	1897, 1901, 02	20	1880	24	5.41	41.4	18
	Malin Head.....	29.784	44.5	42.7	48.3	41.4	[59]†	[1894, 99]†	[31]†	[1889]†	[21]†	[3.23]†	—	—
	Blackod Point.....	29.830	45.8	43.9	49.8	41.9	[60]†	[1897, 99]†	[26]†	[1890]†	[24]†	[5.29]†	—	—
	Valencia.....	29.893	47.4	45.4	52.3	42.8	63	1881	27	1890, 96, 1901	22	5.67	64.8	25
	Roche's Point.....	29.899	46.4	44.9	51.3	42.3	61	1875	27	1890	18	4.99	—	—
	Birr Castle.....	29.879	41.8	40.5	49.2	37.1	63	1872	19	1905	19	3.10	62.9	25
	Donaghadee.....	29.848	44.0	42.8	48.9	39.8	60	1894	27	1878, 83	19	3.20	—	—
	Liverpool (Observatory).....	29.891	42.9	41.1	48.2	39.9	63	1872	22	1880	17	2.65	—	—
	Holyhead.....	29.874	46.2	44.4	50.0	42.9	62	1881	29	1880	19	4.14	—	—
	Pembroke (St. Ann's Hd.).....	29.898	47.3	45.6	50.7	43.8	58	1884, 95, 97, 99, 1901, 2	28	1890	20	3.94	62.3	24
	Scilly (St. Mary's).....	29.917	50.2	48.1	53.0	46.5	61	1898	29	1890	20	3.68	75.6	28
	Jersey (St. Aubin's).....	29.962	48.0	45.9	52.6	44.2	66	1899	16	1890	20	4.10	70.2	28
	Portland Bill.....	[29.938]§	[46.6]§	[44.8]§	[51.0]§	[42.9]§	[61]§	[1900]§	[30]§	[1902]§	[14]§	[2.11]§	—	—
	Dungeness.....	29.930	44.9	43.5	50.1	40.8	63	1899	17	1890	17	2.65	—	—
	Wick.....	29.750	42.0	40.5	46.7	36.8	62	1900	15	1884, 1904	20	2.84	—	—
	Nairn.....	29.771	40.5	38.9	46.4	35.5	61	1885, 94	12	1904	17	2.21	—	—
	Aberdeen.....	29.802	41.1	39.3	46.6	37.1	62	1872, 89	15	1880, 84	20	3.22	54.5	23
	Leith.....	29.825	42.3	40.6	48.5	37.6	64	1872	18	1885	16	2.17	—	—
	North Shields.....	29.851	42.7	41.1	48.0	38.2	62	1894	20	1880	16	2.44	—	—
	Spurn Head.....	29.880	43.8	42.5	47.7	40.6	[61]*	[1894, 95]*	[28]*	[1884]*	17	1.98	—	—
	Yarmouth.....	29.903	43.6	42.3	48.0	39.4	60	1895, 98, 99, 1904	23	1890	18	2.70	—	—
	Clacton-on-Sea.....	[29.878]¶	[41.0]¶	[40.0]¶	[47.9]¶	[39.0]¶	[59]¶	[1902]¶	[25]¶	[1904]¶	[11]¶	[1.55]¶	[78.4]¶	[30]¶
	Nottingham.....	29.916	40.7	39.6	48.0	36.9	63	1895	13	1904	20	1.99	[38.5]¶	[13]¶
	Bath.....	[29.981]	[40.7]	[39.5]	[50.8]	[37.4]	[64]†	[1879]†	[18]†	[1901]†	15	2.95	[64.2]§	[21]§
	Oxford.....	29.938	41.4	40.2	48.7	37.7	63	1899	15	1904	15	2.34	50.5	22
	LONDON { Westminster.....	[29.693]**	[40.7]**	[39.6]**	[47.9]**	[36.7]**	[56]**	[1905]**	[25]**	[1905]**	[19]**	[3.01]**	29.6	10
	Brixton.....	29.938	42.6	41.1	49.6	38.4	65	1894	19	1879	15	2.35	—	—
	Sumburgh Head.....	29.646	40.2	38.7	43.1	36.1	53	1890, 1905	19	1877	26	4.45	—	—
	Stornoway.....	29.689	40.1	39.0	43.9	34.7	55	1898	15	1880	26	5.90	23.9	12
	Malin Head.....	29.745	41.8	40.2	45.4	38.4	[56]†	[1900, 04]†	[29]†	[1904]†	[23]†	[3.21]†	—	—
	Blackod Point.....	29.799	43.4	41.5	47.2	39.4	[59]†	[1899]†	[26]†	[1896]†	[27]†	[5.81]†	—	—
	Valencia.....	29.875	45.3	43.2	50.0	40.7	57	1884, 88, 99, 1900	24	1886	25	6.21	41.0	17
	Roche's Point.....	29.890	44.1	42.7	48.5	40.0	58	1873	25	1882	20	5.32	—	—
	Birr Castle.....	29.866	39.0	37.8	45.6	34.3	58	1877, 1900	8	1878	20	3.07	43.9	19
	Donaghadee.....	29.819	41.1	40.1	46.1	36.9	56	1885, 88, 94	20	1879	20	2.96	—	—
	Liverpool (Observatory).....	29.878	39.4	37.7	44.3	36.1	59	1891, 98, 1900	13	1878	18	2.46	—	—
	Holyhead.....	29.860	43.3	41.6	46.7	39.5	56	1872, 88	25	1874	20	3.80	—	—
	Pembroke (St. Ann's Hd.).....	29.898	44.4	42.9	47.5	40.9	57	1890, 1902	19	1890	21	4.03	42.3	18
	Scilly (St. Mary's).....	29.929	47.7	45.8	50.4	43.9	58	1899, 1900	30	1890	22	4.21	57.6	23
	Jersey (St. Aubin's).....	29.989	44.0	42.2	48.1	40.2	61	1876	19	1871	20	3.84	61.7	25
	Portland Bill.....	[29.923]§	[44.5]§	[43.1]§	[47.8]§	[41.0]§	[55]§	[1900]§	[25]§	[1902]§	[18]§	[2.54]§	—	—
	Dungeness.....	29.949	40.7	39.6	45.3	36.5	56	1880, 97, 98, 1900	12	1890	16	2.24	—	—
	Wick.....	29.681	38.9	37.6	43.1	33.6	56	1898	10	1880	22	2.99	—	—
	Nairn.....	29.709	37.6	36.1	42.6	32.4	58	1900	10	1882	18	2.08	—	—
	Aberdeen.....													

* Results for 25 years, 1881-1905.

† " 21 " 1871-1884 and 1899-1905.

‡ " 20 " 1886-1905.

↓ Results for 7 years, 1899-1905.

§ " 6 " 1900-1905.

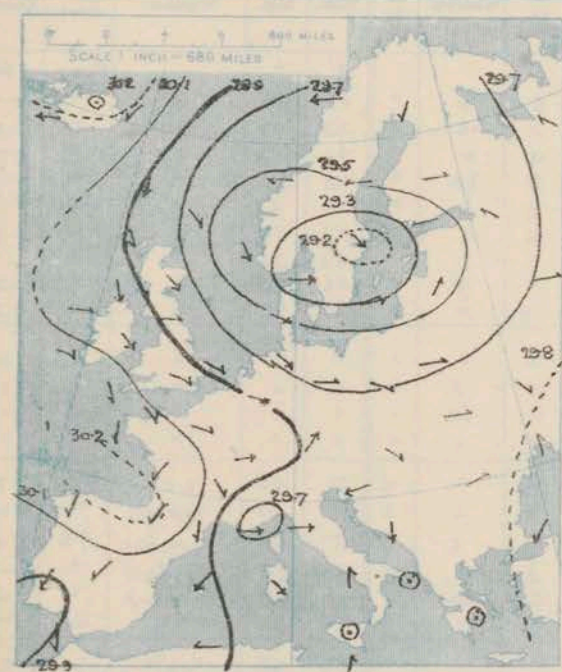
DAILY WEATHER REPORT OF THE METEOROLOGICAL OFFICE.

Thursday
1st August, 1907

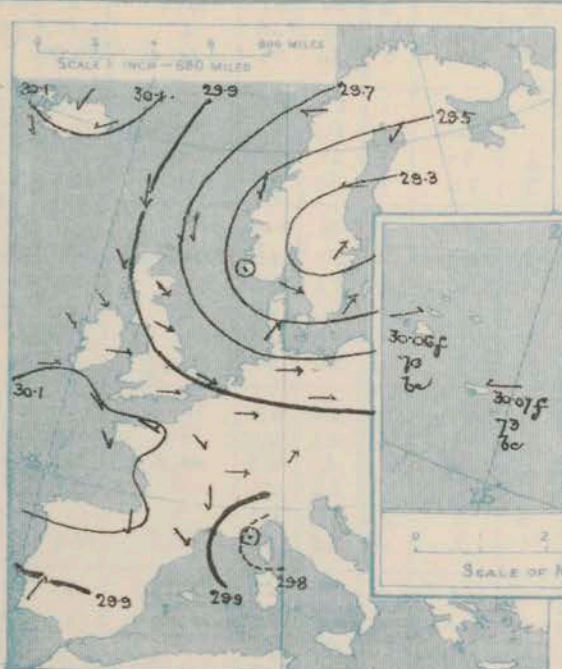
STATIONS.		YESTERDAY EVENING.					THIS MORNING.										PAST 24 HOURS.				
		BAROM.		TEMP.	WIND.		Weather.	BAROMETER.		TEMPERATURE.			WIND.		Sea (0 to 9).	TEMP.		Weather.	Sun. shine.	Rainfall.	
		At 32° Fahr. and M.S.L.	Dry Bulb.	Direc.	Force (0 to 12).	At 32° Fahr. and M.S.L.		Change since Yesterday.	Dry Bulb.	Wet Bulb.	Change since Yesterday.	Direc.	Force (0 to 12).	Max.		Min.					
Ins.		°				Ins.	Ins.	°	°	°				°	°		Hours.	Inch.			
SCANDINAVIA.	Haparanda...	29.49	55	NE	4	o	29.49	-10	47	46	-6	NE	6	o	*	61	50	*	*	0.28	
	Hernösand...	29.28	51	E	8	r	29.35	-16	54	53	+1	z	0	o	*	55	50	*	*	0.39	
	Stockholm...	29.22	55	SW	4	o	29.30	+19	53	51	-2	SSW	4	o	*	61	53	*	*	0.71	
	Wisby...	29.39	58	SW	8	z	29.43	+17	57	53	-1	SW	8	bc	*	63	54	*	*	-	
	Karlstad...	29.26	53	WNW	2	r	29.21	-02	54	53	-2	NW	4	o	*	*	*	*	0.67		
	Færder (X'ania Fjord)	29.29	55	NNE	5	r	29.31	+07	57	55	+1	W	4	c	2	57	54	*	*	0.35	
	Bodö...	29.60	58	E	2	z	29.56	-05	54	48	-5	E	2	bc	1	63	46	*	*	-	
	Christiansund...	29.43	56	NNE	4	bc	29.50	+08	54	53	-6	NE	1	f	1	66	54	*	*	0.04	
ICELAND & FAEROE.	Skudesnaes...	29.36	55	z	0	o	29.46	+12	53	52	+1	NNW	4	o	2	55	52	o	*	0.20	
	Reykjavik...	30.09	55	NNW	3	o	30.10	-03	53	*	+5	E	2	c	*	*	*	*	*	*	
	Blönduós...	30.16	45	NE	2	bc	30.18	-05	39	*	-5	z	0	f	*	*	*	*	*	*	
	Seydisfjord...	30.11	56	ENE	4	bc	30.13	-06	37	*	-6	z	0	bc	*	*	*	*	*	*	
	Thorshavn...	29.90	48	N	6	o	29.93	+09	46	*	-3	NNE	3	o	*	*	*	*	*	*	
	Sumburgh Head	29.58	50	N	4	o	29.72	+17	50	47	+2	NW	4	o	4	51	46	r, o	*	0.21	
	Stornoway...	29.90	51	NNW	3	c	29.95	+10	50	46	o	NNW	2	c	2	55	47	cp, cp, c	79	0.07	
	Castlebay (Barra Id.)	29.93	52	SW	3	op	29.95	+04	51	47	+1	N	2	c	3	57	48	bc, op, bc, o	9.6	0.04	
BRITISH ISLANDS.	Malin Head...	29.96	54	NW	4	bc	29.98	+02	53	50	+1	NW	3	c	2	57	50	bc, bc, bc, c	*	-	
	Blacksod Pt. ...	30.06	55	NW	2	cp	29.99	-01	54	52	-2	SW	3	op	3	61	51	bc, cp, cp, op, o	*	0.03	
	Valencia...	30.10	57	WSW	2	o	30.05	-12	57	55	o	z	0	o	3	60	50	*	4.0	-	
	Roche's Point...	30.08	60	NNW	3	o	30.07	-09	55	53	+1	NNW	1	c	1	63	48	c, o, bc	*	-	
	Birr Castle...	30.05	57	W	4	c	30.04	-07	55	54	o	WSW	1	o	*	62	49	c	6.4	-	
	Donaghadee...	29.97	58	NNW	2	bc	30.00	0.00	51	49	-1	WSW	2	c	1	59	46	bc, bc, bc	*	-	
	Liverpool Obsy...	29.96	56	W	4	o	30.00	+03	53	49	o	WNW	4	bc	4	58	51	op, bc	*	0.04	
	Holyhead...	29.99	56	W	2	cp	30.02	-01	57	54	-1	NW	2	c	1	61	56	c	*	0.02	
	Pembroke (St. Ann's Hd.)	30.04	56	W	5	c	30.04	-05	57	54	+4	NW	2	bc	2	59	52	bc, c	12.7	-	
	Scilly (St. Mary's)	30.10	60	NW	3	c	30.07	-06	57	54	-1	WSW	1	o	1	63	55	bc, c	8.5	-	
	Jersey (St. Aubins)	30.10	61	WNW	3	bc	30.10	-02	58	56	-3	WNW	1	omd	1	64	52	bc, c, c, c, c	13.3	-	
	Portland Bill...	30.01	60	W	3	bc	30.04	-02	59	55	+1	WNW	3	bc	3	61	55	bc	*	-	
	Dungeness...	29.95	61	SW	4	c	30.02	+06	58	58	+2	WNW	3	bc	2	67	45	c	10.8	-	
	Wick...	29.75	48	N	5	o	29.82	+04	50	47	+2	N	3	bc	3	56	44	-	*	0.20	
	Nairn...	29.81	53	WNW	4	c	29.89	+12	49	45	+3	W	2	bc	2	57	45	op, op, bc	3.7	0.08	
	Aberdeen...	29.73	51	NW	5	o	29.87	+16	49	47	-3	WNW	3	c	2	56	46	cp	7.3	0.05	
	Leith...	29.79	59	WNW	3	c	29.90	+09	54	49	+1	W	2	c	*	61	47	bc, c	*	-	
North Shields...	29.77	59	WNW	4	c	29.90	+07	52	49	-2	WSW	2	c	3	62	48	c	*	-		
Spurn Head...	29.79	57	WNW	5	c	29.91	+06	54	51	o	NW	5	bc	4	60	51	cp, bc	*	0.18		
GERMANY, & CO.	Yarmouth...	29.84	61	WNW	5	bc	29.92	+06	55	50	o	WNW	4	bc, m	3	63	47	bc	*	-	
	Clacton-on-Sea...	29.93	61	W	3	bc	29.98	+06	56	50	+1	WNW	4	bc	2	63	47	bc	10.0	-	
	Nottingham...	29.92	57	WNW	3	bc	29.98	+04	54	51	-2	W	1	bc, m	*	61	45	cp, bc	11.0	-	
	Bath...	30.01	61	W	3	bc	30.06	0.00	58	53	+1	W	1	bc	*	63	46	*	9.3	-	
	Oxford...	29.99	55	WNW	3	bc	30.05	+02	55	52	o	WSW	3	bc	*	63	45	bc	*	-	
	London (St. James's Park)	29.95	62	WNW	3	bc	30.01	+03	56	52	-1	WNW	1	bc	*	65	46	bc, bc	10.9	-	
	The Scaw (Skagen)	29.35	54	WNW	7	o	29.49	+21	55	54	-3	WNW	4	r	1	59	50	*	*	0.47	
	Fanø...	29.58	52	SW	3	bc	29.51	-04	58	54	+5	WNW	2	c	*	58	50	*	*	0.08	
	Cuxhaven...	29.74	56	W	5	c	29.61	-06	55	54	-1	W	7	r	*	59	50	clg	*	0.32	
	The Helder...	29.81	57	W	4	c	29.87	+03	57	51	o	NW	7	c	4	59	48	*	*	0.20	
FRANCE.	Brussels...	*	*	*	*	*	30.01	+07	54	51	+2	W	2	bc	*	63	47	*	*	0.04	
	Berlin...	29.80	57	W	3	bc	29.75	+06	51	49	-5	WSW	3	r	*	64	50	*	*	0.20	
	Frankfurt...	29.93	58	W	5	o	?	?	55	51	o	SW	4	bc	*	?	?	*	*	-	
	Munich...	30.00	55	SW	4	c	30.02	+14	56	52	-1	SW	4	c	*	63	52	*	*	0.04	
	C. Gris Nez...	29.93	59	SW	4	bc	30.02	+04	55	53	+2	W	3	bc	3	63	53	*	*	-	
	La Heve...	30.07	60	WNW	3	bc	30.07	+02	57	54	+2	NW	2	c	2	68	50	*	*	-	
	Brest...	30.12	60	NNW	4	bc	30.10	-05	55	53	-3	NE	3	o	2	63	52	*	*	-	
	Lorient...	30.06	65	W	4	ci	30.05	-07	57	53	+4	NE	2	o	1	70	53	*	*	-	
	Rochefort...	30.09	66	NW	4	bc	30.06	-08	59	54	+1	ENE	4	bc	*	70	54	bc	*	-	
	Biarritz...	30.01	69	N	2	bc	30.04	-17	61	58	-5	E	3	bc	1	72	55	*	*	-	
SPANISH PENIN.	Paris...	30.04	62	NNW	2	bc	30.09	+05	53	50	-4	SW	1	o	*	69	46	*	*	-	
	Belfort...	29.97	63	W	6	bc	30.04	+07	54	50	-1	WSW	3	m	*	68	47	*	*	0.16	
	Lyons...	30.03	65	N	1	bc	30.06	+02	59	51	-1	N	1	bc	*	72	51	*	*	-	
	Nice...	29.75	75	z	0	bc	29.88	+18	70	64	-2	z	0	bc	0	82	64	*	*	-	
	Perpignan...	29.99	74	NW	3	bc	30.00	-05	66	59	o	W	1	bc	*	79	54	*	*	-	
	Sanguinaire...	29.89	74	NW	5	m	29.94	+04	75	69	+4	E	3	m	5	84	66	*	*	-	
	Corunna...	29.88	67	SW	3	bc	29.97	+11	65	62	-12	NNW	2	bc	*	88	63	*	*	-	
	Lisbon...	30.09	71	E	1	bc	30.07	-12	73	69	+5	E	1	bc	3	79	68	*	*	-	
	Azores (P. Delgada)	30.09	70	z	0	bc	30.06	-02	70	68	-2	WSW	2	bc	*	77	66	*	*	-	
	" (Horta)	30.09	70	z	0	bc	30.06	-02	70	68	-2	WSW	2	bc	*	77	66	*	*	-	

SUPPLEMENTARY CHARTS
OF
BAROMETER AND WIND
FOR 8 A.M. AND 6 P.M. YESTERDAY

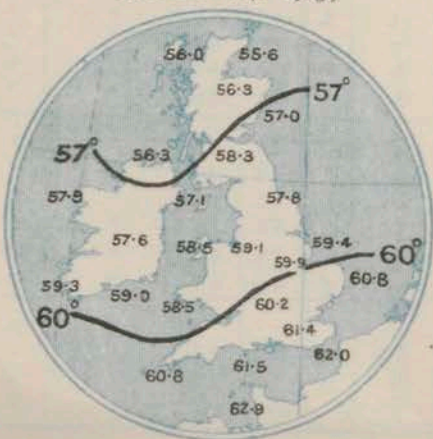
8 A.M. YESTERDAY.



6 P.M. YESTERDAY



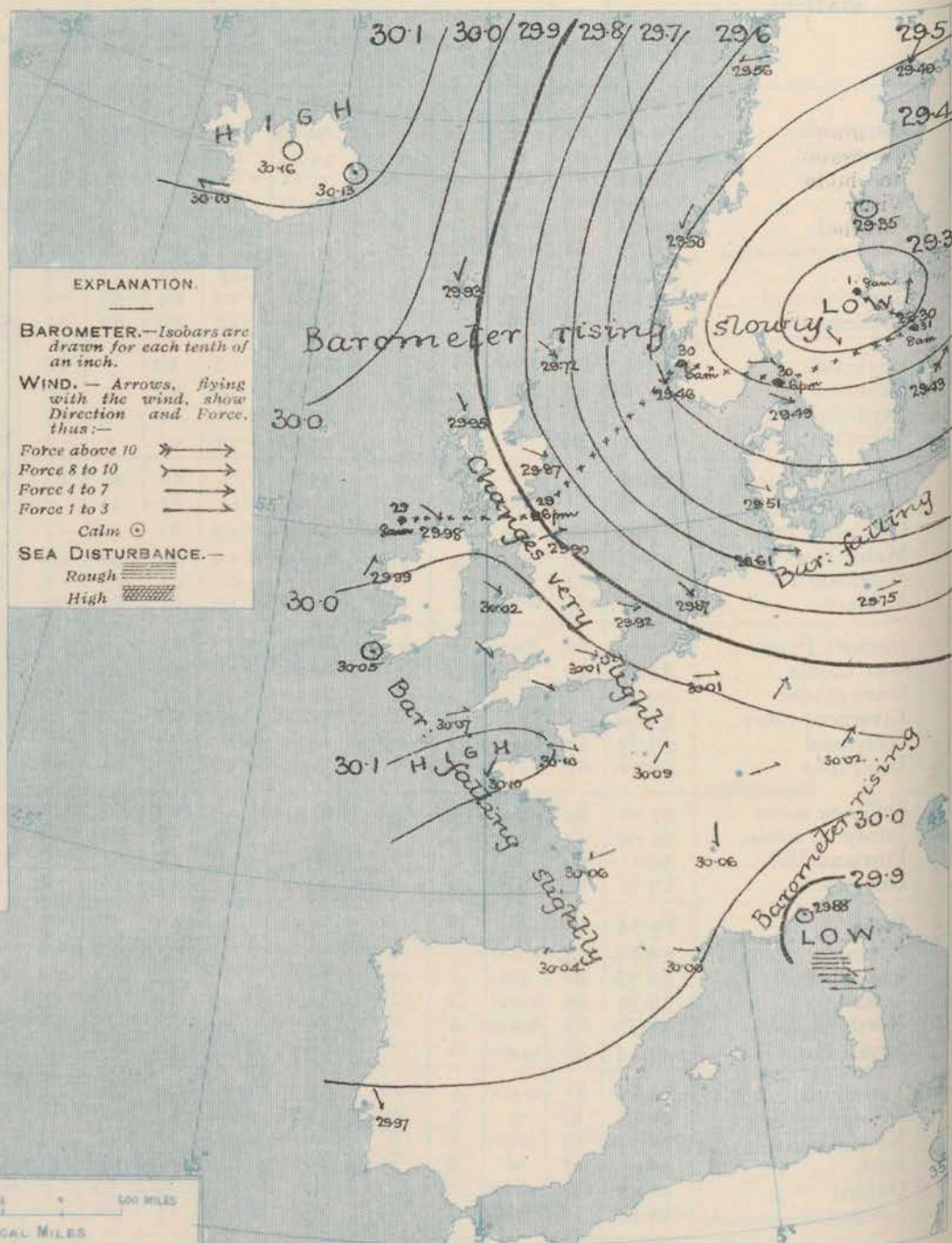
AVERAGES OF TEMPERATURE AT 8 A.M.
FOR THE TWO MONTHLY PERIOD.
JULY - AUGUST.
(Derived chiefly from Observations extending over
the 35 years—1871-1905.)



Thursday,

WEATHER

1. BAROMETER, WIND AND SEA AT 8 A.M. TO-DAY.



NOTES ON THE GENERAL SITUATION AT 8 A.M.

The anticyclone between Iceland and Greenland still maintains its position, the barometer being at about 30.2 ins. Pressure is relatively high on the western part of the English Channel, 30.1 ins. at Brest and Jersey. In a depression over Southern Sweden, the mercury is as low as 29.2 ins. The gradient is moderate over the North Sea region, slight elsewhere.

A cyclonic wind circulation is shown round the Swedish pressure minimum, mainly Northwesterly to Westerly over the British Isles, and Westerly to South-Westerly from the North Sea to the Baltic. On the Bay of Biscay an Easterly breeze prevails. A gale is reported at Wisby, and a high wind at Cuxhaven and the Helles, elsewhere moderate to very light breezes prevail.

A further decrease of temperature has taken place over the greater part of our area. At the home stations, the readings range from 49° or 50° over Northern Scotland to 59° at Portland Bill; on the Continent from 47° at Haparanda, 51° at Berlin, and 55° at Paris to 70° at Poise and 75° at Sanguinaire; in Iceland from 34° to 53°. Fair to fine, clear weather prevails over the greater portion of our area, but showers are falling at Skokssod Point and Jersey, rain in Denmark and North Germany, fog at Christiansund and most of the Iceland stations. The sea is moderate to very smooth on all coasts.

CHARTS

1st August, 1907

FORECASTS

For the 24 hours commencing at
NOON TO DAY

For the positions of the DISTRICTS indicated by the
numbers 0-11—see map at foot.

0 } Light or moderate N.W. to N.E.
breezes; generally fair or fine,
some showers locally; cool.



2 }
3 } Light or moderate N.W. to
S.W. breezes; mostly fair or
4 } fine, slight local showers; cool.

6 }
7 } Variable N.W. and S.W. breezes,
light to moderate; fair, cloudy,
8 } local showers; cool.

WESTERN CHANNEL AND BAY

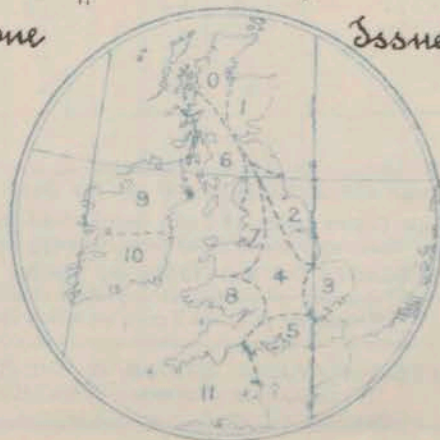
Light N.W. breezes on Channel, E. to
variable on Bay; sea slight to mod.^l,
cloudy, some showers; cool.

FORECAST DISTRICTS.

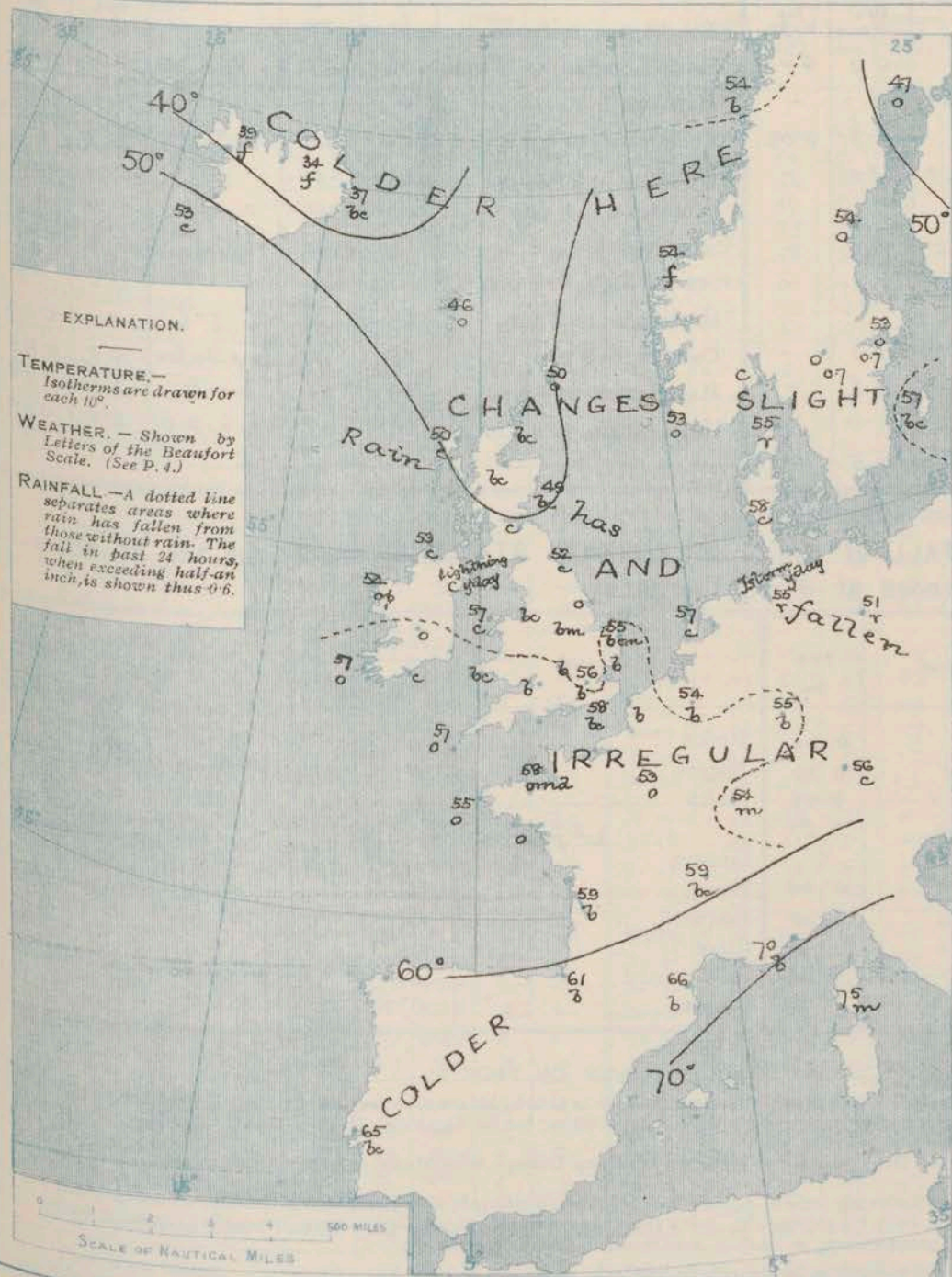
Those portions of the Coasts upon which the Warning
Signals are at present flying are indicated by the
Symbols  = South Cone, or  = North Cone.

Done

Issued.



2. TEMPERATURE AND WEATHER AT 8 A.M. TO-DAY.



EXPLANATION.

TEMPERATURE.—
Isotherms are drawn for
each 10°.

WEATHER.—Shown by
Letters of the Beaufort
Scale. (See p. 4.)

RAINFALL.—A dotted line
separates areas where
rain has fallen from
those without rain. The
fall in past 24 hours,
when exceeding half-an
inch, is shown thus 0.6.

NOTES ON YESTERDAY'S WEATHER

The highest temperature reported yesterday in the British Isles was
only 67°, at Bournemouth and Dungeness, in several localities the maxima were below 60°
in Shetland 51°. Rain fell in most of the northern and western districts, but no large
amounts were registered. The duration of bright sunshine ranged from 3.3 hours at
Manchester, and 3.7 hours at Bournemouth to 13 hours at Eastbourne, 13.3 hours at Jersey, and
13.5 hours at Bournemouth.

GENERAL INFERENCE FROM THE 8 A.M. OBSERVATIONS.

The changes of pressure all over our area are now very slight
and of an indefinite character. Small secondary irregularities appear to be
advancing from the Atlantic, so that while on the whole the weather will
show an improvement, local showers are still probable, and temperature
will remain below the normal generally.

TEMPERATURE, WEATHER, SUNSHINE, AND RAINFALL FOR YESTERDAY.

STATIONS.	TEMPERATURE F.		Weather.	Sunshine.	Rainfall.	STATIONS.	TEMPERATURE F.		Weather.	Sunshine.	Rainfall.
	Max.	Min.					Max.	Min.			
Strathpeffer, to 6 p.m. ...	58	46	*	Hrs 8.4	Ins 0.32	† Eastbourne, to 6 p.m. ...	63	51	*	Hrs 13.0	Ins 0.01
Blackpool, to 9 p.m. ...	58	51	c	9.9	0.03	Bexhill-on-Sea, to 9 p.m. ...	65	57	v. c	11.5	0.24
Southport, to 9 p.m. ...	59	53	o. bc	7.7	—	† Hastings ...	*	*	*	11.6	—
† Rhyl, to 6 p.m. ...	68	57	*	6.7	0.02	† Folkestone, to 6 p.m. ...	64	46	b. bc. c	11.7	—
Llandudno, to 9 p.m. ...	64	56	c. b. cp. c	7.0	—	† Margate, to 6 p.m. ...	64	52	b	9.0	0.02
Bettws-y-Coed, to 6 p.m. ...						Lowestoft, to 6 p.m. ...	63	47	c. o. c	11.4	—
Towyn, to 6 p.m. ...	61	50	o. c. b. c	7.9	—	† Skegness ...	62	50	b. bc. c	11.3	0.02
Aberystwyth, to 6 p.m. ...	62	53	v. c. o	7.5	—	Scarborough, to 6 p.m. ...	64	49	*	9.0	—
Plymouth, to 9 p.m. ...						Harrogate, to 6 p.m. ...	60	44	v. b. bc	12.0	0.02
Torquay, to 6 p.m. ...	65	47	*	11.3	—	Darwen, to 9 p.m. ...	57	45	omp. bc. bc	4.3	0.06
† Bournemouth, to 6 p.m. ...	67	48	*	13.5	—	Manchester, to 9 p.m. ...	57	50	bc. bc	3.3	0.05
† Worthing ...	64	48	b. c. b	11.1	—	Birmingham, to 9 p.m. ...	60	48	c. b. p. c	8.2	0.07
† Brighton ...	66	48	*	10.5	—						

† At this Station the amount of Bright Sunshine is for the whole day.

TEMPERATURE, WEATHER, and RAINFALL at additional FOREIGN STATIONS, mainly for the 24 hours ended at 8 a.m. yesterday.

STATIONS 31 st July 1907.	TEMPERATURE F.		WEATHER.	RAIN. Ins.	STATIONS. 31 st July 1907.	TEMPERATURE F.		WEATHER.	RAIN. Ins.
	Max.	Min.				Max.	Min.		
Flushing ...	66	52	o. c	0.04	Rome ...	91	71	b. o	—
Aix-la-Chapelle ...	64	52	r. c	0.20	Naples ...	82	70	b. b	—
Copenhagen ...	66	50	bc. r	0.08	Malta ...	87	72	b	—
Oxö (Christiansand) ...	57	54	o. o	0.87	Geneva ...	72	*	1 p.m.	Measured 7.20
St. Petersburg ...	64	57	o. o	—	Berne ...	66	*	o	0.04
Vienna ...	81	61	o. c	0.04	Lucerne ...	64	*	r	—
Buda Pesth ...	86	64	c. o	0.28	Coire ...	72	*	o	—
Hermanstadt ...	81	55	b. o	—	St. Gothard ...	59	*	b	—
Trieste ...	84	61	b. o	0.63	Lugano ...	77	*	o	—
Florence ...	85	69	b. b	—					

NOTES REFERRING TO INFORMATION GIVEN ON PAGE 1:—

- (a) At the British and Irish Stations the readings of the barometer are not corrected for the difference in Gravity between the position of the Station and Latitude 45°. The approximate correction is:—For stations North of Malin Head and North Shields + '03 in., but for Sumburgh Head + '04 in.; for stations south of Malin Head and North Shields + '02 in., but for Scilly and Jersey + '01 in.
- (b) The Sunshine for London given in the table is recorded on the Tower of the Wesleyan Training College, Westminster; the Sunshine entered to Dungeness is recorded at Littlestone-on-Sea.
- (c) The information relating to Weather is indicated by the following letters—b. blue sky; bc. sky half clouded; c. sky three parts clouded; d. drizzling rain; e. wet air, without rain falling; f. fog; g. gloomy; h. hail; l. lightning; m. misty (hazy); o. overcast; p. passing showers; q. squally; r. rain; s. snow; t. thunder; u. ugly, threatening; v. visibility, unusual transparency; w. dew; x. hoar frost; z. dust-haze, or smoke.
- * AN ASTERISK is inserted in all places for which information is not usually received.

WIRELESS TELEGRAMS FROM SHIPS OF H.M. NAVY

Received during the 24 hours ended at 9.30 a.m. to-day.

TABLE SHOWING THE GREENWICH TIMES OF SUNRISE, NOON, AND SUNSET, FOR STATIONS IN THE UNITED KINGDOM, TO-DAY AND TO-MORROW.

Hour of Observation.	Position		Reading of Barometer.	Wind.		Weather.	TEMPERATURE.			Sea Disturbance.	1 st and 2 nd Aug. 1907.	Sunrise G.M.T.	Noon G.M.T.	Sunset G.M.T.
	Lat.	Long.		Dir.	Force.		Dry Bulb.	Wet Bulb.	Sea					
	"	"	Ins				"	"	"					
											Yarmouth ...	4.13	11.59	7.45
												4.15	11.59	7.43
											Greenwich ...	4.24	12.6	7.48
												4.26	12.6	7.46
											Wick ...	4.3	12.18	8.33
												4.6	12.18	8.30
											Valencia ...	5.3	12.47	8.32
												5.5	12.47	8.30

TERMS OF SUBSCRIPTION for the Daily Weather Report forwarded by Book Post, £1 per annum payable quarterly in advance.

Single Copies (price 1d.) may be obtained after 3 p.m. on the day of issue, at the Meteorological Office, and at the Bookstalls of the following terminus:—Railway Stations:—Victoria, Charing Cross, King's Cross, St. Pancras, Euston.

FORECASTS OF WEATHER for one day in advance are drawn up at 11 a.m., and between 7 and 8 p.m. The latest forecast can be had by Reply Telegram, on paying at any Post Office in the United Kingdom Sixpence in addition to the cost of the inquiry and reply Telegram. Information as to the Terms on which Forecasts can be sent daily, for a long or short period, may be obtained on application.

METEOROLOGICAL OFFICE, 63, VICTORIA STREET, S.W.
(TELEGRAPHIC ADDRESS: WEATHER, LONDON.)

W. N. SHAW, (Director).

DAILY WEATHER REPORT OF THE METEOROLOGICAL OFFICE.

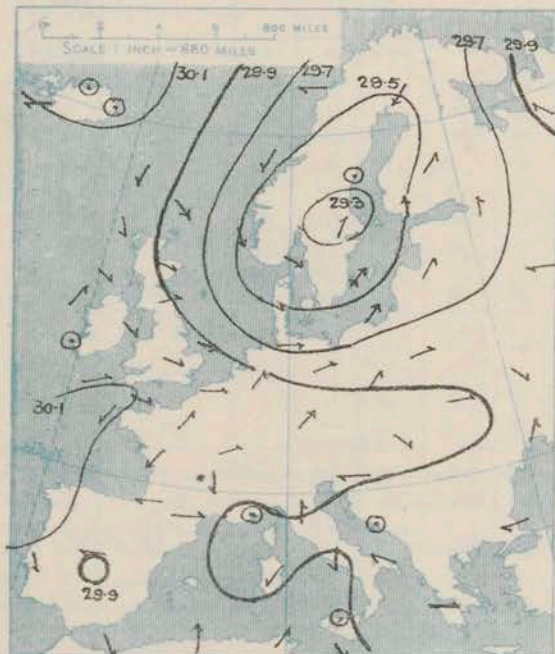
Friday,
2nd August, 1907

STATIONS.		YESTERDAY EVENING.					THIS MORNING.										PAST 24 HOURS.				
		Barom.	Temp.	Wind.	Force	Weather.	Barometer.	Temperature.			Wind.	Force	Weather.	Sea	Temp.		Weather.	Sun-shine	Rainfall		
								At 32° Fahr. and M.S.L.	Dry Bulb.	Dirac.					Force (0 to 12).	At 32° Fahr. and M.S.L.				Change since Yesterday.	Dry Bulb.
		Ins.	°				Ins.	Ins.	°	°	°					°	°		Hours.	Inch.	
SCANDINAVIA.	Haparanda...	29.54	50	NNE	2	o	29.55	+0.06	49	48	+2	NNE	2	r	3	54	45	*	*	0.04	
	Hernösand...	29.53	51	NE	2	c	29.60	+0.25	52	51	-2	NE	2	o	*	55	50	*	*	0.20	
	Stockholm...	29.34	53	SSE	2	r	29.43	+0.13	52	51	-1	NW	4	r	*	55	50	*	*	0.35	
	Wisby...	29.44	54	SSW	6	r	29.53	+0.10	57	55	0	WNW	4	c	*	61	52	*	*	0.28	
	Karlstad...	29.44	56	NNW	2	b	29.59	+0.38	55	51	+1	NW	2	b	*	*	*	*	*	0.08	
	Færder (X'ania Fjord)	29.47	61	W	1	bc	29.60	+0.29	58	53	+1	NNE	2	bc	2	64	57	*	*	-	
	Bodö...	29.58	58	x	0	b	29.67	+0.21	54	49	0	ENE	2	b	2	59	50	*	*	-	
ICELAND & FAEROE.	Christiansund...	29.63	54	NE	1	c	29.73	+0.23	53	49	-1	N	1	o	2	59	50	*	*	-	
	Skudesnaes...	29.68	51	NNW	6	o	29.76	+0.30	50	49	-3	WNW	6	f	2	55	46	o	*	0.04	
	Reykjavik...	30.12	55	NW	4	o	30.13	+0.03	50	*	-3	SSW	2	o	*	*	*	*	*	*	
BRITISH ISLANDS.	Blönduós...	30.21	46	NE	4	b	30.19	+0.01	40	*	+1	NE	1	f	*	*	*	*	*	*	
	Seydisfjord...	30.16	49	ENE	3	o	30.19	+0.06	38	*	+1	SW	1	b	*	*	*	*	*	*	
	Thorshavn...	30.00	49	NNE	4	o	30.04	+0.11	47	*	+1	NE	3	c	*	*	*	*	*	*	
	Sumburgh Head	29.81	50	NW	4	c	29.90	+0.18	49	47	-1	NW	3	bc	3	53	45	o, c	*	0.02	
	Stornoway...	30.01	51	NNW	2	bc	30.02	+0.07	52	47	+2	NE	1	bc	1	54	44	o, bc, c	5.9	-	
	Castlebay (Barra Id.)	30.00	54	W	2	bc	29.97	+0.02	51	46	0	E	3	o	3	56	46	o, c, bc, o	7.2	-	
	Malin Head...	30.00	57	ENE	2	bc	29.92	+0.06	55	55	+2	SE	3	d	3	58	50	bc, od	*	0.02	
	Blacksod Pt.	29.97	57	S	4	rm	29.87	+0.12	59	56	+5	S	4	o	3	60	53	o, p, ond, cgr	*	0.20	
	Valencia...	30.03	61	SSE	2	c	29.87	+0.18	58	56	+1	SE	5	rm	4	62	47	o, c	0.1	0.12	
	Roche's Point...	30.07	60	SW	3	o	30.00	-0.07	57	56	+2	S	4	o	4	64	55	o, o, b, op	*	-	
	Birr Castle...	30.02	63	WSW	1	o	29.97	-0.07	57	55	+2	S	3	og	*	64	53	bc, o	0.2	0.08	
	Donaghadee...	30.03	55	ESE	1	bc	30.00	+0.00	55	55	+4	SSW	1	f	o	59	51	bc, odf	*	0.01	
	Liverpool Obsy...	30.05	59	WNW	3	b	30.06	+0.06	60	55	+7	SSW	1	c	1	60	51	b	*	-	
	Holyhead...	30.05	58	SW	3	c	30.04	+0.02	59	57	+2	SSW	4	bc	3	64	53	bc, c	*	-	
	Pembroke (St. Ann's Hd.)	30.09	58	W	3	bc	30.08	+0.04	58	56	+1	S	3	bcw	3	60	53	bc, bcw	1.07	-	
	GERMANY, & C.	Scilly (St. Mary's)	30.12	59	WNW	1	bc	30.09	+0.02	58	55	+1	SSE	3	c	1	62	56	c, bc	4.2	-
Jersey (St. Aubins)		30.13	61	WNW	3	b	30.18	+0.08	61	57	+3	SE	1	b	1	64	46	c, og, bcw	3.5	-	
Portland Bill...		30.07	59	SW	4	c	30.13	+0.09	60	56	+1	NE	1	bcw	1	61	52	c	*	-	
Dungeness...		30.07	60	SW	3	c	30.14	+0.12	61	55	+3	NW	1	bc	1	64	48	c	8.3	-	
Wick...		29.89	50	N	2	bc	29.99	+0.17	49	46	-1	N	2	c	1	55	38	-	*	0.01	
Nairn...		29.95	52	NW	2	c	30.01	+0.12	50	47	+1	SSW	1	c	1	54	42	bc	1.2	-	
Aberdeen...		29.95	51	WNW	2	c	30.04	+0.17	51	45	+2	W	1	o	2	58	46	bc, o	4.7	-	
Leith...		29.93	58	ENE	2	o	30.03	+0.13	63	48	-1	NE	1	b	*	60	45	c, bc, o	*	-	
North Shields...		29.96	57	WNW	2	o	30.04	+0.14	53	49	+1	W	2	c	3	58	41	o	*	-	
Spurn Head...		29.98	57	NW	3	o	30.06	+0.15	56	53	+2	WNW	4	c	4	58	51	bc, o, bcw	*	-	
FRANCE.	Yarmouth...	30.00	60	WNW	2	c	30.09	+0.17	58	53	+3	WNW	3	bcw	3	61	53	c	*	-	
	Clacton-on-Sea...	30.03	62	W	2	bc	30.14	+0.16	59	52	+3	WNW	2	bc	o	64	49	bc	9.8	-	
	Nottingham...	30.01	60	WNW	2	b	30.09	+0.11	58	53	+2	WSW	1	em	*	64	43	bc, bcw	11.3	-	
	Bath...	30.07	61	NW	1	o	30.14	+0.08	60	56	+2	E	1	b	*	66	45	-	5.3	-	
	Oxford...	30.08	57	WSW	2	b	30.14	+0.09	56	52	+1	SW	2	bcw	*	62	44	bc, c	*	-	
GERMANY, & C.	London (St. James's Park)	30.05	60	WNW	1	o	30.13	+0.12	55	53	-1	Z	0	bcw	*	64	48	bc, c, o, b	6.2	-	
	The Scaw (Skagen)	29.49	57	W	4	c	29.60	+0.11	57	56	+2	NNE	3	r	1	61	54	*	*	0.55	
	Fanø...	29.79	55	WNW	6	c	29.88	+0.37	55	53	-3	WNW	6	c	*	59	52	*	*	-	
	Cuxhaven...	29.86	57	W	6	o	29.98	+0.37	53	50	-2	W	5	org	*	59	52	*	*	0.16	
	The Helder...	30.03	57	NW	3	bc	30.09	+0.22	59	53	+2	WSW	4	o	3	59	55	*	*	-	
FRANCE.	Brussels...	*	*	*	*	*	30.19	+0.18	67	55	+3	SW	2	c	*	65	48	*	*	-	
	Berlin...	29.88	56	WSW	4	r	30.01	+0.26	54	51	+3	W	4	o	*	57	51	*	*	0.20	
	Frankfurt...	30.04	59	NW	2	c	30.14	+0.12	56	52	+1	SW	3	b	*	66	55	*	*	-	
	Munich...	30.06	57	N	1	b	30.17	+0.15	53	51	-3	N	3	o	*	64	52	*	*	-	
	C. Gris Nez...	30.08	58	WSW	4	o	30.16	+0.14	59	57	+4	WNW	1	bc	2	64	55	*	*	-	
FRANCE.	La Heve...	30.12	57	NW	1	c	30.17	+0.10	54	54	-3	SW	2	f	2	66	52	*	*	-	
	Brest...	30.12	60	NNW	3	b	30.15	+0.05	57	57	+2	ESE	4	bc	1	77	50	*	*	-	
	Lorient...	30.04	64	W	3	b	30.11	+0.06	54	53	-3	NE	5	b	3	72	54	*	*	-	
	Rocheport...	30.14	71	NW	2	bc	30.12	+0.06	59	55	0	NE	2	b	*	75	57	b, bc	*	-	
	Biarritz...	30.13	72	N	4	b	30.15	+0.11	67	64	+6	SW	4	o	1	79	54	*	*	-	
FRANCE.	Paris...	30.10	63	N	1	o	30.19	+0.10	56	53	+3	NNE	1	b	*	66	47	*	*	-	
	Belfort...	30.06	62	W	6	m	30.14	+0.10	56	52	+2	E	2	m	*	69	48	*	*	-	
	Lyons...	29.99	71	NNE	1	bc	30.11	+0.05	59	53	0	N	1	b	*	75	59	*	*	-	
	Nice...	29.91	70	Z	0	b	29.99	+0.11	70	66	0	Z	0	b	0	81	61	*	*	-	
	Perpignan...	29.95	71	ENE	2	b	30.05	+0.05	68	64	+2	E	0	b	*	78	57	*	*	-	
SPANISH PENIN.	Sanguinaire...	30.02	73	S	2	m	30.04	+0.10	72	68	-3	E	3	m	3	84	64	*	*	-	
	Corunna...																				
	Lisbon...	30.02	64	N	5	b	30.07	+0.10	69	64	+4	NNE	4	b	*	77	61	*	*	-	
SPANISH PENIN.	Azores (P. Delgada)...																				
	(Horta)...	30.06	71	SW	4	c	30.01	-0.05	72	69	+2	SW	4	o	2	79	70	*	*	-	

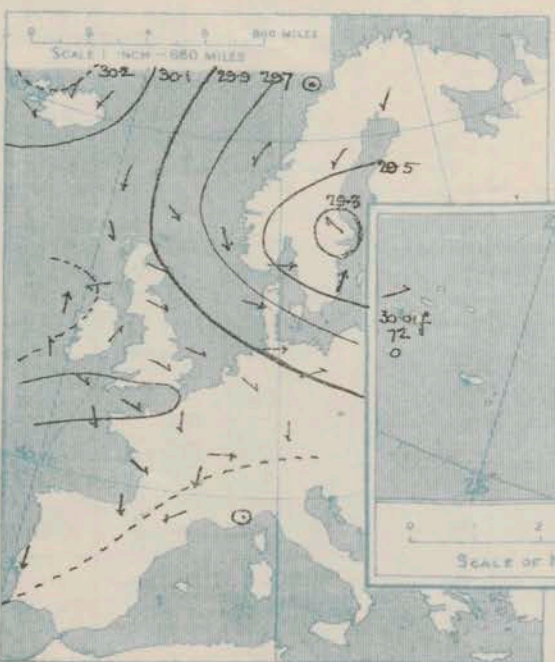
SUPPLEMENTARY CHARTS OF BAROMETER AND WIND

FOR 8 A.M. AND 6 P.M. YESTERDAY

8 A.M. YESTERDAY

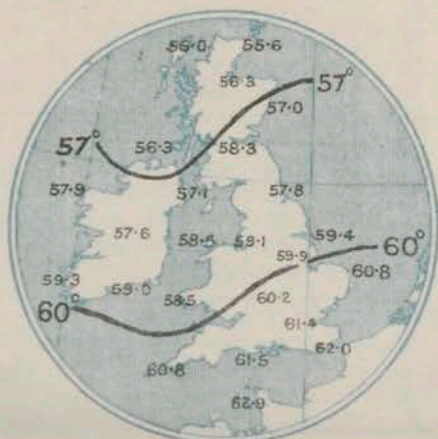


6 P.M. YESTERDAY



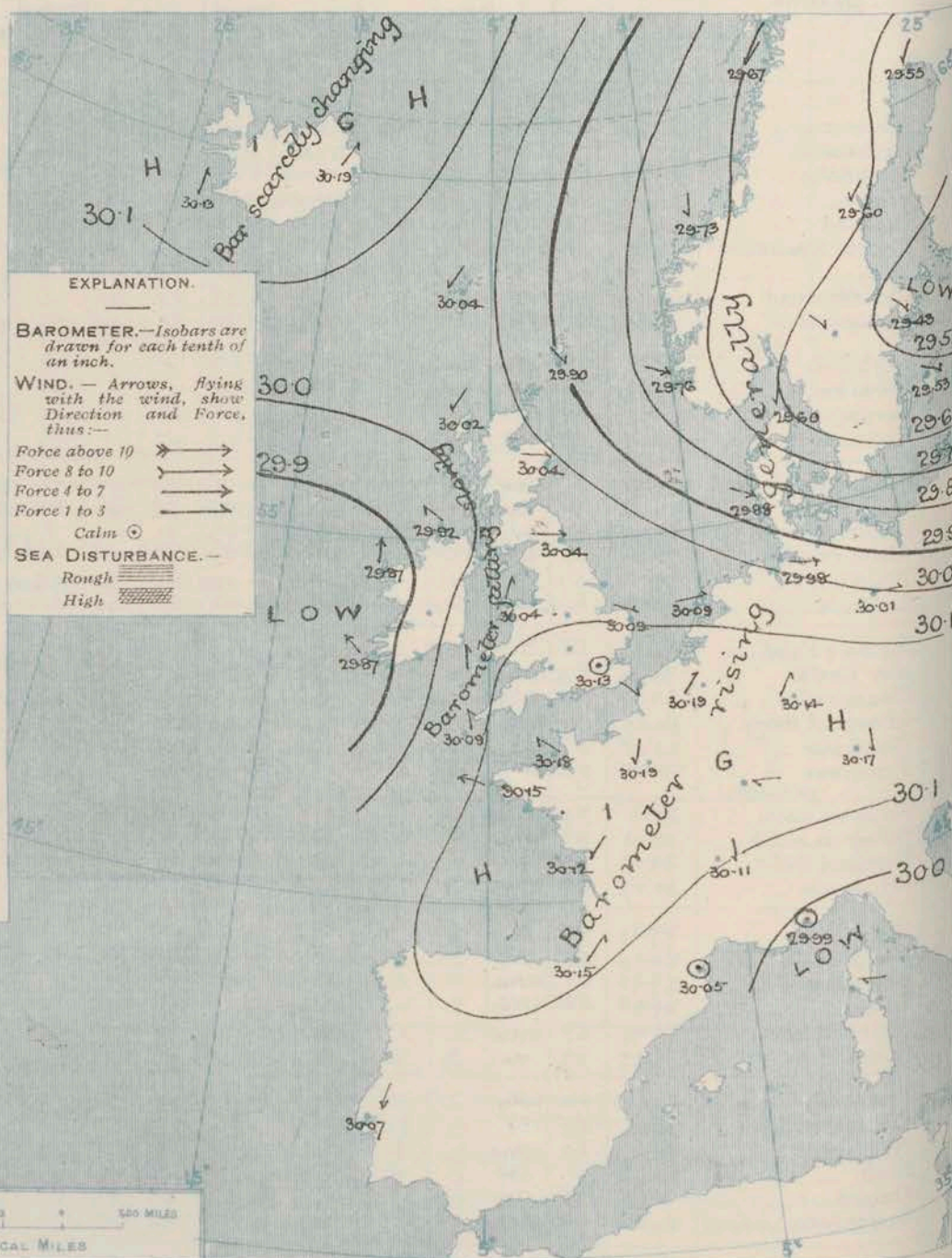
AVERAGES OF TEMPERATURE AT 8 A.M. FOR THE TWO MONTHLY PERIOD. JULY - AUGUST.

(Derived chiefly from Observations extending over the 35 years—1871-1905.)



Friday. WEATHER

1. BAROMETER, WIND AND SEA AT 8 A.M. TO-DAY.



NOTES ON THE GENERAL SITUATION AT 8 A.M.

In an anticyclone covering the Iceland region, and in another embracing southern England and the western portion of the Continent the barometer stands above 30.1 ins. The deep depression which was over southern Scandinavia yesterday has passed to the Gulf of Finland, and the barometer is now above 29.4 inches at Stockholm. In an Atlantic depression which has spread over Ireland, the mercury has fallen below 29.9 ins. on the west coast. The gradient is moderate to slight.

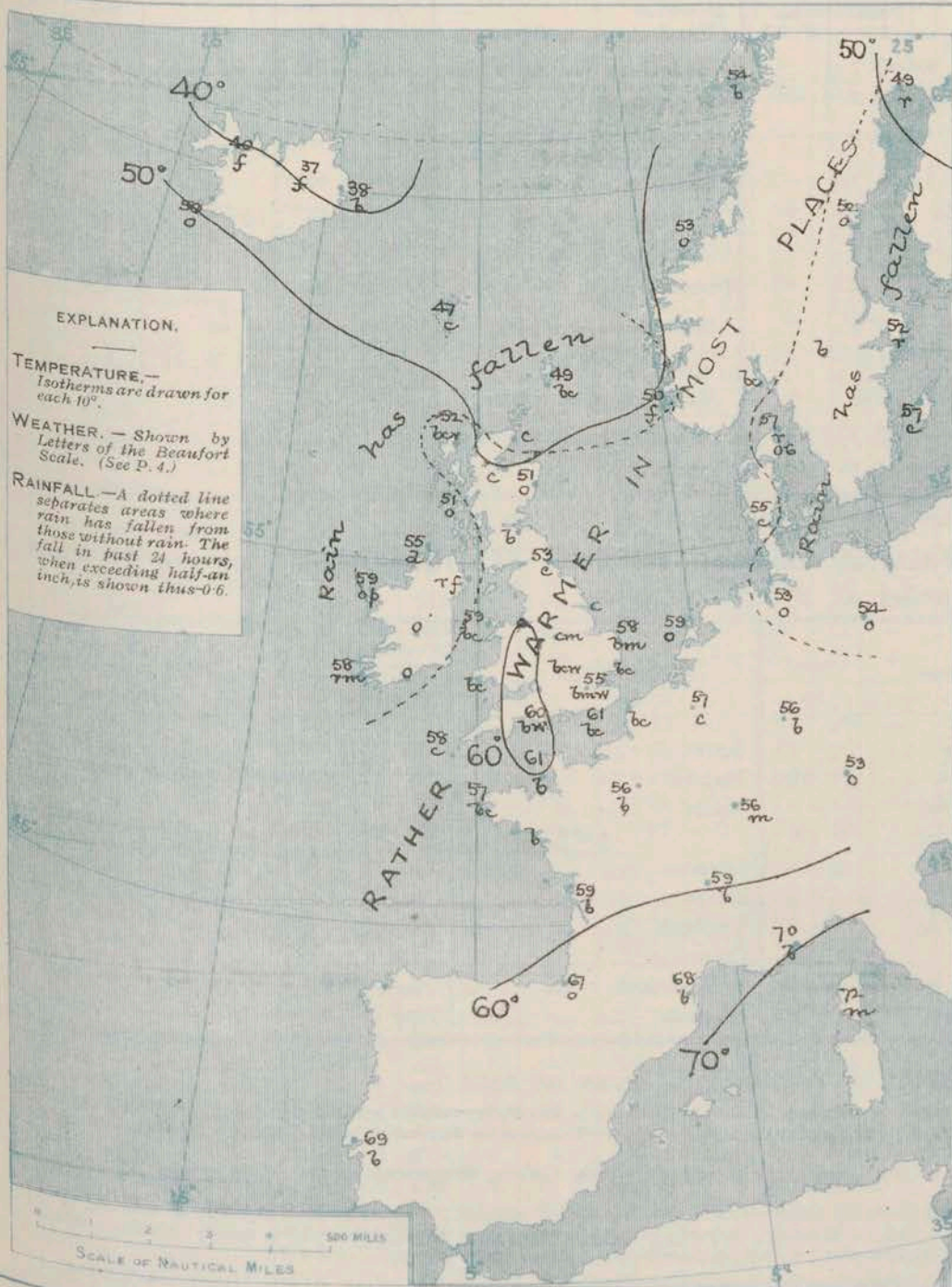
Under the influence of the Prussian depression the winds are North-Easterly to North-Westerly and Westerly over Scandinavia, the North Sea region, and Germany; under the influence of the Atlantic disturbance South-Westerly to South-Easterly over our western districts; elsewhere very variable breezes are reported. The force is nearly everywhere light to moderate.

A slight increase of temperature has taken place in most localities. At the home stations readings range from 49° at Wick and in Shetland, to 60° or 61° at various places in England, on the Continent from 49° at Haparanda to 72° at Sanguinaria; in Iceland from 37° to 50°. The air is fine, clear weather prevails over the greater part of our area, but rain is falling at most of the Irish stations, and on the Swedish coast, and the atmosphere is foggy at the entrance to the Seine at St. Denis and in Iceland. The sea is moderate to very smooth on all the home and foreign coasts.

CHARTS

2nd August, 1907.

2. TEMPERATURE AND WEATHER AT 8 A.M. TO-DAY.



NOTES ON YESTERDAY'S WEATHER

During yesterday temperature reached 67° at St. Margaret, while in many parts of the country the maxima were below 60°. In the night the thermometer fell to 38° at Wick, and below 50° at the majority of stations. Slight rain fell at some of the northern and north-western stations. The duration of bright sunshine ranged from a few minutes at Valencia and Birn Castle, and 1.2 hour at Thos. to 12.5 hours at Southport and 13.2 hours at Blyth.

GENERAL INFERENCE FROM THE 8 A.M. OBSERVATIONS.

The Atlantic disturbance is not expected to change its position much during the coming 24 hours, but it will gradually expand over the Country and influence to some extent the weather over the eastern districts to-morrow. A general increase of temperature is probable.

FORECASTS

For the 24 hours commencing at NOON TO DAY.

For the positions of the DISTRICTS indicated by the numbers 0-11—see map at foot.

0 } Light variable breezes, finally S.E. by; generally fair or fine, some showers later; becoming milder.

2 } Light N.W. to S.W. by breezes; fine to-day, less settled to-morrow, with local showers; warmer.

6 Same as Nos. 0 and 1.

8 } Variables S.E. by to S.W. by breezes, fresh in places; changeable, some rain, local coast mist or fog; rather warmer.

II WESTERN CHANNEL AND BAY

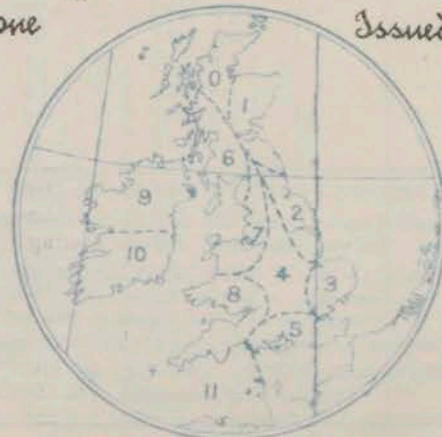
S.E. by to S.W. by winds, fresh or strong at times; sea slight to rather rough, heavy swell; changeable, some rain and fog; warmer.

FORECAST DISTRICTS.

Those portions of the Coasts upon which the Warning Signals are at present flying are indicated by the Symbols = South Cone, or = North Cone.

None

Issued.



2nd August, 1907

STATIONS.	TEMPERATURE F.		Weather.	Sunshine.	Rainfall.	STATIONS.	TEMPERATURE F.		Weather.	Sunshine.	Rainfall.
	Max.	Min.					Max.	Min.			
Strathpeffer, to 6 p.m. ...	56	45	x	Hrs 2.1	Ins 0.02	† Eastbourne, to 6 p.m. ...	62	51	.	Hrs 7.5	Ins -
Blackpool, to 9 p.m. ...	59	51	c. bc. c	9.7	-	Bexhill-on-Sea, to 9 p.m.	63	58	v. c	6.0	-
Southport, to 9 p.m....	60	52	bc. b. bc	12.5	-	† Hastings	6.7	.
† Rhyl, to 6 p.m. ...	67	52	.	13.2	-	† Folkestone, to 6 p.m. ...	64	47	b. bc. o	9.7	-
Llandudno, to 9 p.m. ...	62	51	c. bc. bc	8.7	-	† Margate, to 6 p.m. ...	67	53	b	11.4	-
Bettws-y-Coed, to 6 p.m.	65	43	bc. bc. bc	6.0	-	Lowestoft, to 6 p.m. ...	61	45	c. bc. c	9.2	-
† Towyn, to 6 p.m. ...	63	43	o. c. bc. o	4.5	-	† Skegness	61	50	b. bc. c	7.7	-
Aberystwyth, to 6 p.m. ...	61	48	?	3.0	-	† Scarborough, to 6 p.m. ...	62	47	.	6.4	-
Plymouth, to 9 p.m. ...	65	51	c. b. bc	4.9	-	† Harrogate, to 6 p.m. ...	57	42	o. bc. c	3.2	-
Torquay, to 6 p.m. ...	66	51	.	2.8	-	Darwen, to 9 p.m. ...	60	45	cr. o. cv	6.1	-
† Bournemouth, to 6 p.m. ...	66	49	.	4.0	-	Manchester, to 9 p.m. ...	61	45	bc	8.8	-
† Worthing	64	49	b. c	7.7	-	Birmingham, to 9 p.m. ...	62	45	b. c	9.3	-
† Brighton	63	49	.	7.5	-						

TEMPERATURE, WEATHER, and RAINFALL at additional FOREIGN STATIONS, mainly for the 24 hours ended at 8 a.m. yesterday.

STATIONS <i>1st Aug. 1907.</i>	TEMPERATURE F.		WEATHER.	RAIN. — INS.	STATIONS.	TEMPERATURE F.		WEATHER.	RAIN. — INS.
	Max.	Min.				Max.	Min.		
Flushing	61	54	c. b	—	Rome <i>1st Aug. 1907</i>	84	63	b. b	—
Aix-la-Chapelle	59	50	b. b	0.08	Naples	80	67	b. b	—
Copenhagen	61	52	c. bc	—	Malta	87	75	b	—
Oxö (Christiansand)	57	50	+ bc	0.08	<i>31st July 1907.</i>	1 p.m.	1 p.m.	Measured	
St. Petersburg	68	57	o. b	0.24	Geneva	68	*	b	0.12
Vienna	70	55	b. o	—	Berne	64	*	bc	0.16
Buda Pesth	77	57	bc. bc	—	Lucerne	66	*	bc	0.87
Hermanstadt	not recd.				Coire	63	*	b	0.24
Trieste	72	52	b. b	0.55	St. Gothard	41	*	b	0.12
Florence	84	63	b. b	—	Lugano	79	*	b	0.12

(a) At the British and Irish Stations the readings of the barometer are not corrected for the difference in Gravity between the position of the Station and Latitude 45°. The approximate correction is:—For stations North of Malin Head and North Shields + '03 in., but for Sumburgh Head + '04 in.; for stations south of Malin Head and North Shields + '02 in., but for Scilly and Jersey + '01 in.

(b) The Sunshine for London given in the table is recorded on the Tower of the Wesleyan Training College, Westminster; the Sunshine entered to Dungeness is recorded at Littlestone-on-Sea.

(c) The information relating to Weather is indicated by the following letters—b, blue sky; bc, sky half clouded; c, sky three parts clouded; d, drizzling rain; e, wet air, without rain falling; f, fog; g, gloomy; h, hail; l, lightning; m, misty (hazy); o, overcast; p, passing showers; q, squally; r, rain; s, snow; t, thunder; u, ugly, threatening; v, visibility, unusual transparency; w, dew; x, hoar frost; z, dust-haze, or smoke.

* AN ASTERISK is inserted in all places for which information is not usually received.

Received during the 24 hours ended at 9.30 a.m. to-day.

Hour of Observation.	Position		Reading of Barometer.	Wind.		Weather.	TEMPERATURE.			Sea Dis- turb- ance.
	Lat.	Long.		Direc.	Force.		Air.		Sea	
							Dry Bulb.	Wet Bulb.		
			Ins							

2 nd 3 rd Aug. 1907.	Sunrise G.M.T.	Noon G.M.T.	Sunset G.M.T.
mouth	4.15	11.59	7.43
	4.17	11.59	7.41
nwich	4.26	12.6	7.46
	4.28	12.6	7.44
x	4.6	12.18	8.30
	4.9	12.18	8.27
ncia	5.5	12.47	8.30
	5.7	12.47	8.28

FORECASTS OF WEATHER for one day in advance are drawn up at 11 a.m., and between 7 and 8 p.m. The latest forecast can be had by Reply Telegram, on paying at any Post Office in the United Kingdom **Sixpence** in addition to the cost of the inquiry and reply Telegram. Information as to the Terms on which Forecasts can be sent daily, for a long or short period, may be obtained on application.

W. N. SHAW, (*Director*).

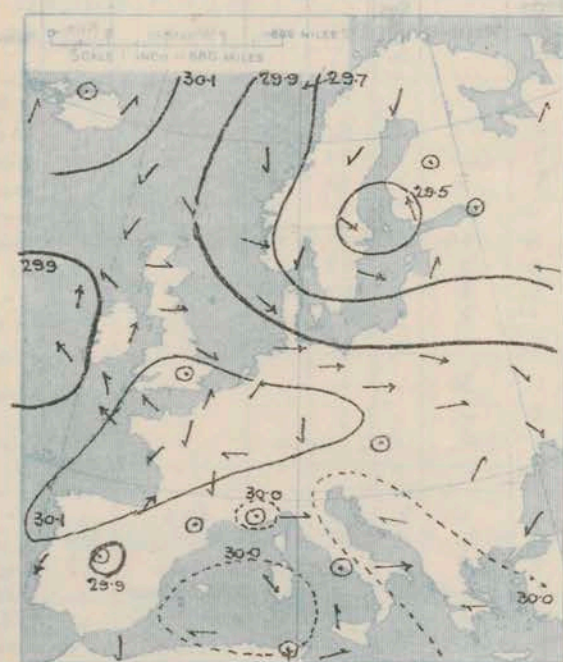
DAILY WEATHER REPORT OF THE METEOROLOGICAL OFFICE.

Saturday,
3rd August, 1907

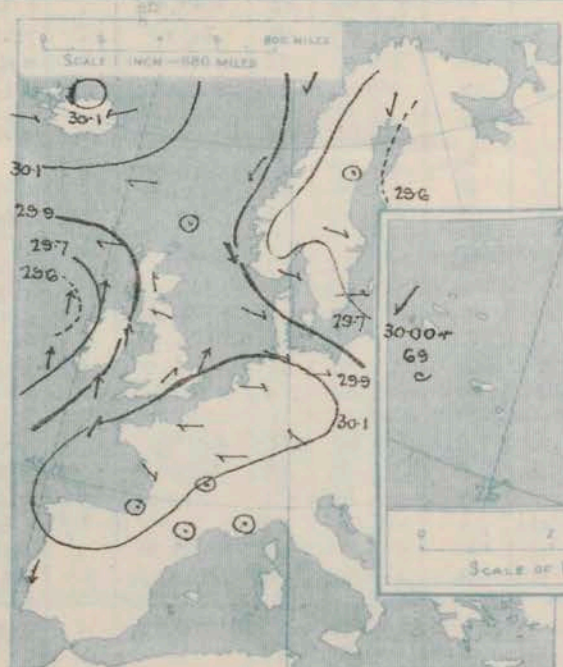
WEATHER REPORT OF THE METEOROLOGICAL OFFICE.																				32nd August, 1907																
STATIONS.		YESTERDAY EVENING.					THIS MORNING.										PAST 24 HOURS.																			
		BAROM.	TEMP.	WIND.			BAROMETER.		TEMPERATURE.			WIND.					TEMP.																			
							At 32° Fahr. and M.S.L.	Dry Bulb.	Force (0 to 12).	Weather.	At 32° Fahr. and M.S.L.	Change since Yesterday.	Dry Bulb.				Wet Bulb.	Change since Yesterday.				Dir.	Force (0 to 12).	Weather.	Sea (0 to 9).	Max.	Min.	Weather.	Sunshine.	Rainfall.						
																				Ins.	Ins.	°	°	°								°	°		Hours.	Ins.
SCANDINAVIA.	Haparanda...	29.61	50	NNE	2	γ	29.68	+13	53	50	+4	N	4	c	2	54	45	*	*	0.67																
	Hernösand...	29.64	53	z	0	bc	29.70	+10	54	50	+2	N	2	o	2	61	50	*	*	0.04																
	Stockholm...	29.68	52	WNW	2	b	29.77	+34	58	53	+6	NNW	2	c	2	59	50	*	*	0.04																
	Wisby...	29.67	56	WSW	2	b	29.78	+25	57	52	0	WNW	4	o	2	61	52	*	*	-																
	Karlstad...	29.73	58	SW	2	bc	29.84	+25	56	52	+1	N	4	bc	2	*	*	*	*	0.04																
	Færder (X'iania Fjord)	29.71	61	WSW	2	c	29.83	+23	57	53	-1	NE	4	b	3	63	57	*	*	-																
	Bodö...	29.78	50	NE	2	b	29.87	+20	47	43	-7	N	4	b	2	54	45	*	*	-																
ICELAND & FAEROE.	Christiansund...	29.88	52	NE	2	o	29.98	+25	52	47	-1	ENE	1	c	2	53	48	*	*	0.12																
	Skudesnaes...	29.93	51	NNW	4	c	29.94	+18	51	48	+1	NNW	4	c	2	55	45	bc	*	-																
	Reykjavik...	30.13	51	W	3	o	30.09	-04	51	*	+1	N	1	bc	*	*	*	*	*	*																
	Blönduós...	30.16	45	NE	2	o	30.14	-05	41	*	+1	z	0	f	*	*	*	*	*	*																
	Seydisfjord...	30.17	47	ENE	4	o	30.14	-05	37	*	-1	z	0	o	*	*	*	*	*	*																
	Thorshavn...	30.08	49	E	3	o	29.99	-05	46	*	-1	E	3	o	*	*	*	*	*	*																
	Sumburgh Head	29.97	49	z	0	b	29.91	+01	49	45	0	E	1	o	2	54	47	bc, o	*	-																
BRITISH ISLANDS.	Stornoway...	29.91	53	E	3	og	29.72	-30	54	53	+2	E	2	o	3	56	50	bc, b, og, og	87	0.18																
	Castlebay (Barra Id.)	29.81	55	E	4	ou	29.62	-35	54	54	+3	E	2	f	3	56	51	og, ogap	2.1	0.47																
	Malin Head...	29.72	56	SSE	5	tm	29.68	-24	56	55	+1	WNW	5	ogmp	4	64	52	og, og, og	*	0.12																
	Blacksod Pt.	29.58	60	S	5	dgm	29.80	-07	58	55	-1	W	2	o	2	60	56	em, og, od	*	0.34																
	Valencia...	29.70	61	S	4	om	29.69	+02	59	57	+1	z	0	o	3	63	56	r, om	0.0	1.11																
	Roche's Point...	29.76	59	SSW	5	γ	29.89	-11	59	57	+2	z	0	o	3	60	55	my, f, o	*	1.12																
	Birr Castle...	29.72	58	SSE	5	o	29.85	-12	58	57	+1	SW	3	om	*	62	56	r, o	0.0	0.16																
	Donaghadee...	29.89	54	SSE	3	r	29.76	-24	58	57	+3	WSW	1	o	2	63	52	o, og, og	*	0.22																
	Liverpool Obsy...	30.00	56	SSW	2	γ	29.82	-24	58	57	-2	W	2	o	3	67	52	bc, r	*	0.23																
	Holyhead...	29.92	56	SSE	4	tm	29.82	-22	60	58	+1	WNW	3	c	2	61	53	om, tm	*	0.44																
	Pembroke (St. Ann's Hd.)	29.94	56	SSE	6	γ	29.88	-20	57	57	-13	W	5	cp	6	60	54	bc, op, ogf	1.1	0.66																
	Scilly (St. Mary's)	29.96	59	S	5	γ	29.95	-14	59	58	+1	W	1	f	2	62	55	o, r	1.2	0.18																
	Jersey (St. Aubins)	30.10	65	ESE	2	bc	30.06	-12	64	61	+3	SW	3	ogm	3	68	60	c, b, ogm	12.3	-																
	Portland Bill	30.07	59	SSW	3	o	29.93	-20	60	59	0	SSW	6	f	4	64	57	c, o, og	*	0.10																
	Dungeness...	30.12	61	E	2	c	29.96	-18	61	59	0	SW	5	o	4	65	59	b, c	11.2	0.02																
	Wick...	29.96	55	N	1	bc	29.81	-18	49	47	0	SE	4	ou	3	62	47	-	*	0.05																
	Nairn...	29.93	53	ENE	2	c	29.74	-27	52	51	+2	E	2	o	2	56	50	bc, og, og	6.5	0.28																
	Aberdeen...	30.00	52	SSE	2	bc	29.80	-24	52	52	+1	ESR	3	r	3	58	50	c, bc, og	5.2	0.26																
	Leith...	29.95	56	SE	1	o	29.74	-29	55	54	+2	E	1	o	*	59	52	a, o, r	*	0.12																
	North Shields	30.00	52	ESE	2	c	29.77	-27	55	54	+2	S	2	o	3	56	50	op, c, r	*	0.05																
	Spurn Head...	30.02	64	SSW	2	c	29.82	-24	58	57	+2	SSW	4	o	3	66	54	c, bc	*	0.02																
GERMANY, & C.	Yarmouth...	30.07	63	SSW	4	c	29.92	-17	59	57	+1	SW	4	o	3	67	56	bc, og	*	0.29																
	Clacton-on-Sea...	30.09	63	SSE	4	c	29.94	-20	59	58	0	S	4	o	4	65	58	bc, og	10.8	0.28																
	Nottingham...	30.02	64	SW	1	o	29.84	-25	59	58	+3	SW	1	om	*	68	53	c, om	5.0	0.42																
	Bath...	30.07	62	SW	1	o	29.90	-24	64	62	+4	SW	4	o	*	68	54	-	6.7	0.65																
	Oxford...	30.08	58	S	2	γ	29.90	-24	60	59	+4	SSW	3	o	*	70	54	bc, og, og	*	0.42																
	London (St. James's Park)	30.09	65	SW	2	o	29.92	-21	59	58	+4	SW	3	od	*	70	55	b, bc, c, og	7.7	0.33																
	The Scaw (Skagen)	29.77	56	WNW	2	b	29.84	+24	56	52	-1	W	4	b	1	61	52	*	*	0.28																
FRANCE.	Fanö...	30.02	54	WNW	4	c	30.02	+14	55	53	0	W	3	c	*	59	52	*	*	-																
	Cuxhaven...	30.06	56	WNW	4	c	30.09	+11	54	51	+1	SW	2	o	*	59	52	*	*	-																
	The Helder...	30.12	59	WNW	1	bc	30.06	-04	55	53	-4	S	2	r	2	59	52	*	*	0.04																
	Brussels...	*	*	*	*	*	30.08	-11	62	56	+5	SSE	2	o	*	70	52	*	*	-																
	Berlin...	30.08	57	W	2	o	30.12	+11	54	51	0	W	2	b	*	61	48	*	*	-																
	Frankfurt...	29.90	58	W	2	c	30.13	-01	55	52	-1	S	3	c	*	72	48	*	*	-																
	Munich...	30.17	57	SE	2	b	30.18	+01	55	53	+3	E	2	b	*	66	48	*	*	-																
	C. Gris Nez...	30.16	61	WSW	1	m	30.02	-14	62	58	+3	SSW	3	r	2	68	57	*	*	0.04																
	La Heve...	30.13	66	NE	2	c	30.06	-11	63	58	+9	WSW	3	c	2	72	54	*	*	-																
	Brest...	30.10	62	SSW	3	o	30.04	-11	60	60	+3	SW	4	o	3	70	55	*	*	-																
SPANISH PENIN.	Lorient...	30.09	64	z	0	o	30.05	-06	64	63	+10	SW	3	o	2	73	54	*	*	-																
	Rochefort...	30.12	70	NW	3	b	30.12	00	66	59	+7	NNW	1	b	*	78	59	bc, b	*	-																
	Biarritz...	30.22	73	z	0	b	30.20	+05	67	65	0	E	1	b	0	81	63	*	*	-																
	Paris...	30.14	70	ESE	1	b	30.11	-08	60	55	+4	SE	1	o	*	75	56	*	*	-																
	Belfort...	30.06	70	E	2	m	30.11	-03	57	52	+1	E	2	m	*	75	48	*	*	-																
	Lyons...	30.08	65	z	0	bc	30.15	+04	64	58	+5	WNW	1	b	*	80	59	*	*	-																
	Nice...	30.00	69	z	0	b	30.04	+05	68	64	-2	z	0	bc	0	77	63	*	*	-																
SPANISH PENIN.	Perpignan...	30.03	79	z	0	b	30.11	+06	75	66	+7	SW	1	b	*	85	63	*	*	-																
	Sanguinaire...	30.06	77	N	4	m	30.08	+04	72	71	0	z	0	c	2	84	64	*	*	-																
	Corunna...																																			
SPANISH PENIN.	Lisbon...	30.06	70	N	5	b	30.04	-03	68	63	-1	NE	3	b	*	82	63	*	*	-																
	Azores (P. Delgada)...																																			
SPANISH PENIN.	(Horta)...	29.99	72	SW	4	f	30.00	-01	69	65	-3	NNE	3	c	2	77	68	*	*	0.83																

SUPPLEMENTARY CHARTS
OF
BAROMETER AND WIND
FOR 8 A.M. AND 6 P.M. YESTERDAY

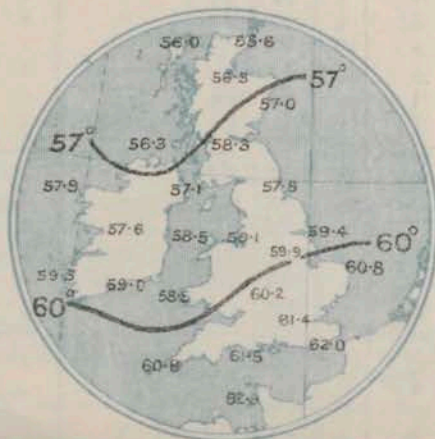
8 A.M. YESTERDAY



6 P.M. YESTERDAY

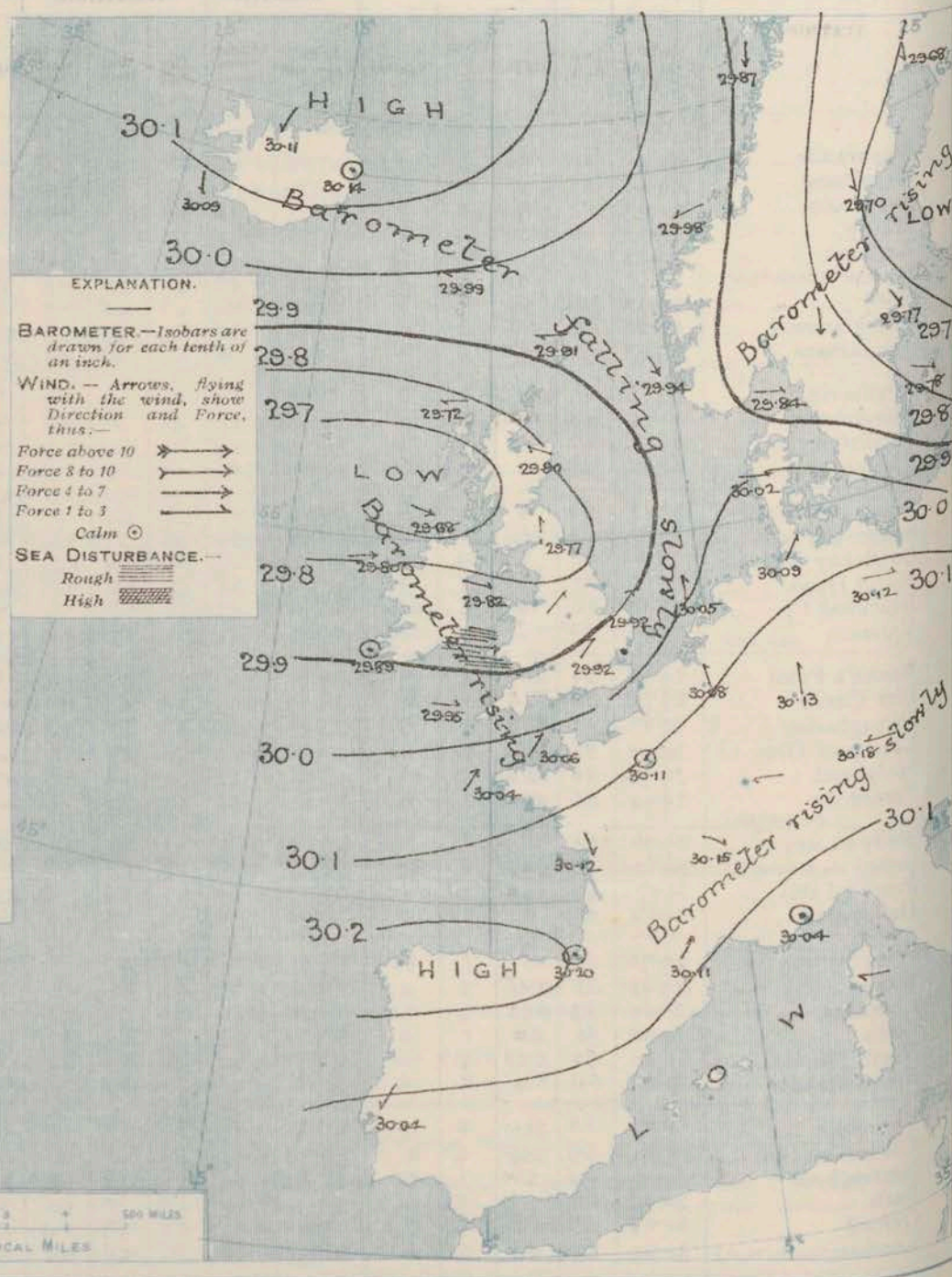


AVERAGES OF TEMPERATURE AT 8 A.M.
FOR THE TWO MONTHLY PERIOD.
JULY - AUGUST.
(Derived chiefly from Observations extending over
the 35 years—1871-1905.)



Saturday, WEATHER

1. BAROMETER, WIND AND SEA AT 8 A.M. TO-DAY.



NOTES ON THE GENERAL SITUATION AT 8 A.M.

The general distribution of pressure has undergone no important modification the highest barometer readings, 30.1 ins. and upwards, being still found over the Iceland region and from the north of Spain into central Europe. In a depression on our north-western coast, and in another over Finland the readings are below 29.7 ins. The gradient is moderate to slight.

The winds revolve cyclonically round the two depressions, northerly to easterly over Scandinavia and North Germany, easterly over Scotland, and westerly to southerly over Ireland, England and the neighboring parts of the Continent. Locally on our western and southern coasts the force of a fresh breeze is reported.

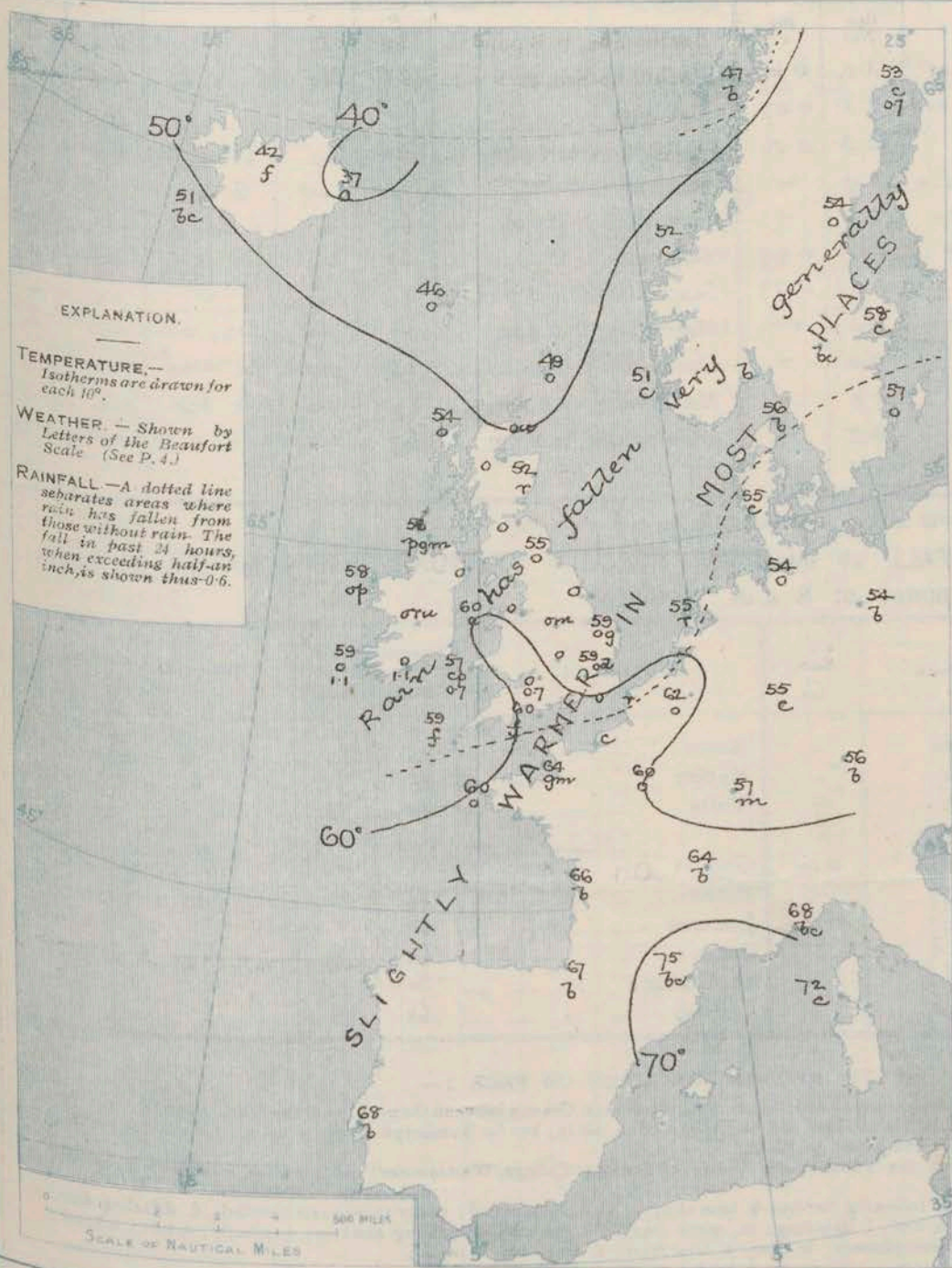
Temperature shows a slight increase in most regions. At the home stations the readings range from 49° at Wick in Shetland to 64° at Dart and Jersey; on the Continent from 47° at Duss to 75° at Perpignan; in Iceland from 37° to 51°.

The weather is fair or fine over Southern Europe, in Germany and northward across Scandinavia. Elsewhere it is mostly dull and unsettled, rain is falling at a number of our home stations, and at Aix, Metz and the Helder, and the atmosphere is foggy or misty on the western portion of the English Channel, on our north-western coasts, and in the north of Iceland.

A rough sea is running outside Milford Haven, on all other coasts it is moderate to very smooth.

CHARTS 3rd August, 1907.

2. TEMPERATURE AND WEATHER AT 8 A.M. TO-DAY.



NOTES ON YESTERDAY'S WEATHER

In the course of the past 24 hours fresh to strong winds have been felt locally on our western and southern coasts, and rain has been general, heavy in places, 0.7 inch at Bally and 1.1 inch at Valencia and Roche's Point. Yesterday afternoon temperature touched 70° only at Bargarath, Oxford and London, at most of the northern stations the maxima were below 60°. Valencia and Birr Castle report no bright sunshine, and Harrogate only a few minutes, the records elsewhere ranging upwards to 11.7 hours at Belfast, and 12.3 hours at Jersey.

GENERAL INFERENCE FROM THE 8 A.M. OBSERVATIONS

The north-western depression will make slow progress across Scotland, and as there are some indications of the formation of small secondary irregularities over our southern districts the conditions are likely to remain of an unsettled type generally, with further falls of rain in all districts, a close, humid atmosphere but with day temperatures still below the normal.

NOTICE:— The Daily Weather Report for Monday next, the 5th inst., will be published, with those for Sunday and Tuesday, on Tuesday, the 6th inst.

FORECASTS

For the 24 hours commencing at NOON TO-DAY.



For the positions of the DISTRICTS indicated by the numbers 0-11—see map at foot.

- 0 } Light to moderate E^{ly} and Variable breezes; unsettled, some rain, local coast mist or fog; cool.
- 1 }
- 2 }
- 3 } S^W (S^{ly} to W^{ly}) breezes, fresh in places; unsettled, some rain, fair intervals, local coast mist or fog; cool.
- 4 }
- 5 }
- 6 } Same as No 0 and 1.
- 7 }
- 8 } S^W breezes backing later, fresh in places; unsettled, some rain, fair intervals, local coast mist or fog; cool.
- 9 }
- 10 }

WESTERN CHANNEL AND BAY

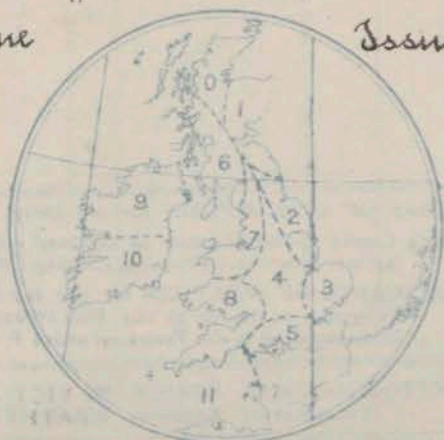
S^W and S^W winds, fresh or strong at times, sea moderate to rough, deep S^W easterly swell; unsettled, some rain and fog; cool.

FORECAST DISTRICTS.

Those portions of the Coasts upon which the Warning Signals are at present flying are indicated by the Symbols  = South Cone, or  = North Cone.

Stone

Issued.



TEMPERATURE, WEATHER, SUNSHINE, AND RAINFALL FOR YESTERDAY.											
STATIONS.	TEMPERATURE F.		Weather.	Sunshine.	Rainfall.	STATIONS.	TEMPERATURE F.		Weather.	Sunshine.	Rainfall.
	Max.	Min.					Max.	Min.			
Strathpeffer, to 6 p.m. ...	59	45	x	Hrs 7.0	Ins —	† Eastbourne, to 6 p.m. ...	63	51	*	Hrs 11.2	Ins —
Blackpool, to 9 p.m. ...	64	54	c. c. or	2.0	0.40	Bexhill-on-Sea, to 9 p.m.	66	60	v. b	10.5	—
Southport, to 9 p.m.	67	52	c. v. or	3.5	0.07	† Hastings	*	*	*	11.6	*
† Rhyl, to 6 p.m.	68	55	*	2.3	0.06	† Folkestone, to 6 p.m. ...	65	50	b. c. v	11.7	—
Llandudno, to 9 p.m. ...	65	53	c. b. c. v	2.9	—	† Margate, to 6 p.m. ...	70	49	b. o	10.2	—
Bettws-y-Coed, to 6 p.m.	64	51	b. c. o. v	1.5	—	Lowestoft, to 6 p.m. ...	64	48	c. b. c. o	10.0	—
Towyn, to 6 p.m.	65	53	b. o. v	3.6	0.09	† Skegness	67	49	b. c. c	4.3	—
Aberystwyth, to 6 p.m. ...	64	49	?	1.5	0.07	† Scarborough, to 6 p.m. ...	60	46	*	1.8	—
Plymouth, to 9 p.m. ...	64	46	c. b. p. or	7.4	0.11	† Harrogate, to 6 p.m. ...	67	45	b. c. o	0.2	—
Torquay, to 6 p.m.	63	49	*	7.4	—	Darwen, to 9 p.m.	65	47	b. c. o. m. r	2.6	0.01
Bournemouth, to 6 p.m. ...	67	46	*	9.8	—	Manchester, to 9 p.m. ...	69	46	b. c. b. c. v	4.0	0.02
† Worthing	65	51	b. c. o	10.5	—	Birmingham, to 9 p.m. ...	67	46	c. b. o. v	6.0	0.22
† Brighton	66	49	*	10.3	—						

TEMPERATURE, WEATHER, and RAINFALL at additional FOREIGN STATIONS, mainly for the 24 hours ended at 8 a.m. yesterday.

STATIONS <i>2nd Aug. 1907.</i>	TEMPERATURE F.		WEATHER.	RAIN. — Ins.	STATIONS. <i>2nd Aug. 1907</i>	TEMPERATURE F.		WEATHER.	RAIN. — Ins.
	Max.	Min.				Max.	Min.		
Flushing	63	55	b.c. bc	—	Rome	85	62	b. bc	—
Aix-la-Chapelle	64	48	b. o	—	Naples	80	67	b. b	—
Copenhagen	64	54	a . o	—	Malta	86	73	b	—
Oxö (Christiansand)	63	54	o . o	—	<i>7st Aug. 1907.</i>	1 p.m.	1 p.m.	Measured 7 a.m.	—
St. Petersburg	66	57	bc . o	0.04					
Vienna	70	57	b . o	—					
Buda Pesth	72	59	b . o	—					
Hermanstadt	73	50	b . b	—					
Trieste	77	66	b. bc	—					
Florence	87	64	b . o	—					
					Geneva	66	*	b	—
					Berne	68	*	bc	—
					Lucerne	68	*	b	0.04
					Coire	66	*	b	—
					St. Gothard	50	*	b	—
					Lugano	68	*	b	—

(a) At the British and Irish Stations the readings of the barometer are not corrected for the difference in Gravity between the position of the Station and Latitude 45° . The approximate correction is:—For stations North of Malin Head and North Shields + '03 in., but for Sumburgh Head + '04 in.; for stations south of Malin Head and North Shields + '02 in., but for Scilly and Jersey + '01 in.

(b) The Sunshine for London given in the table is recorded on the Tower of the Wesleyan Training College, Westminster; the Sunshine entered to Dungeness is recorded at Littlestone-on-Sea.

(c) The information relating to Weather is indicated by the following letters—b. blue sky; bc. sky half clouded; c. sky three parts clouded; d. drizzling rain; e. wet air, without rain falling; f. fog; g. gloomy; h. hail; l. lightning; m. misty (hazy); o. overcast; p. passing showers; q. squally; r. rain; s. snow; t. thunder; u. ugly, threatening; v. visibility, unusual transparency; w. dew; x. hoar frost; z. dust-haze, or smoke.

* AN ASTERISK is inserted in all places for which information is not usually received.

Received during the 24 hours ended at 9.30 a.m. to-day.

Hour of Observation.	Position		Reading of Barometer.	Wind.		Weather.	TEMPERATURE.			Sea Dis- turb- ance.
	Lat.	Long.		Direc.	Force.		Air.		Sea	
							Dry Bulb.	Wet Bulb.		
	°	°	Ins				°	°	°	

TABLE SHOWING THE GREENWICH TIMES OF SUNRISE,
NOON, AND SUNSET, FOR STATIONS IN THE
UNITED KINGDOM, TO-DAY AND TO-MORROW.

3 rd <i>14 Aug.</i> 1907.		Sunrise G.M.T.	Noon G.M.T.	Sunset G.M.T.
Yarmouth	{	4.17 4.19	11.59 11.59	7.41 7.39
Greenwich	{	4.28 4.30	12.6 12.6	7.44 7.42
Wick	{	4.9 4.12	12.18 12.18	8.27 8.24
Valencia	{	5.7 5.9	12.47 12.47	8.28 8.26

Single Copies (price 1d.) may be obtained after 3 p.m. on the day of issue, at the Meteorological Office, and at the Bookstalls of the following terminus Railway Stations:—Victoria, Charing Cross, King's Cross, St. Pancras, Euston.

FORECASTS OF WEATHER for one day in advance are drawn up at 11 a.m., and between 7 and 8 p.m. The latest forecast can be had by Reply Telegram, on paying at any Post Office in the United Kingdom **Sixpence** in addition to the cost of the inquiry and reply Telegram. Information as to the Terms on which Forecasts can be sent daily, for a long or short period, may be obtained on application.

W. N. SHAW, (*Director*).

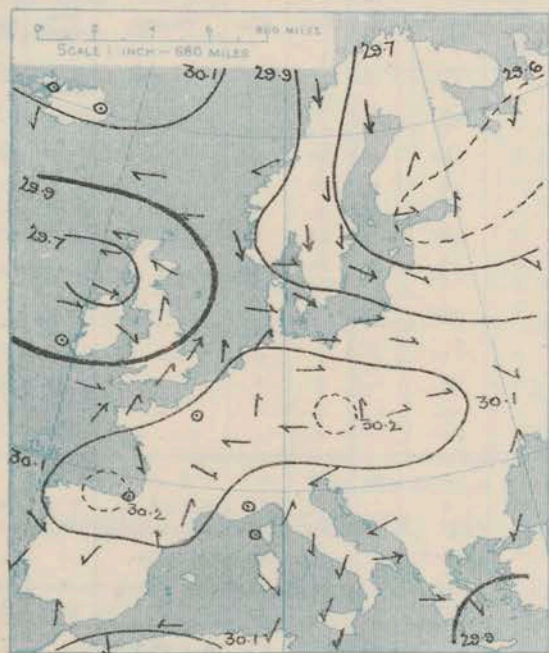
DAILY WEATHER REPORT OF THE METEOROLOGICAL OFFICE.

Sunday,
4th August, 1907

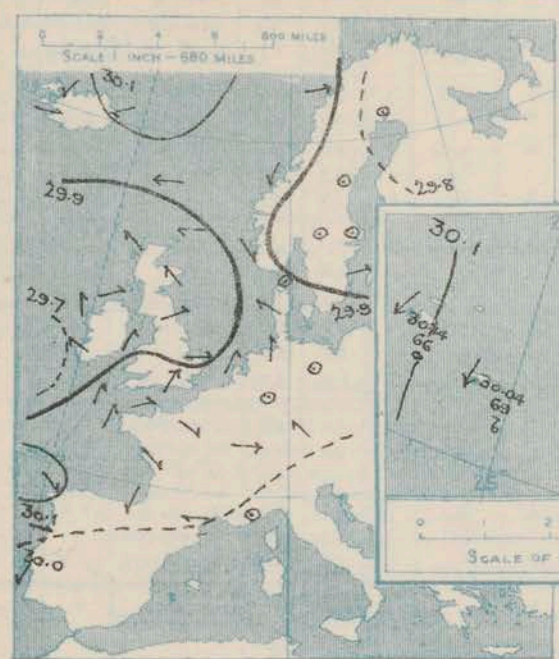
STATIONS.		YESTERDAY EVENING.					THIS MORNING.										PAST 24 HOURS.				
		Barom.	Temp.	Wind.		Weather.	Barometer.		Temperature.			Wind.		Sea (0 to 9).	Temp.		Weather.	Sun-shine.	Rainfall.		
				At 32° Fahr. and M.S.L.	Dry Bulb.		Dirac.	Force (0 to 12).	At 32° Fahr. and M.S.L.	Change since Yesterday.	Dry Bulb.	Wet Bulb.	Change since Yesterday.		Dirac.	Force (0 to 12).				Max.	Min.
SCANDINAVIA.																					
Haparanda...	29.77	52	2	0	c	29.84	+1.6	52	48	-1	N	2	c	61	46	x					
Hernösand...	29.84	52	2	0	bc	29.91	+2.1	52	46	-2	N	2	bc	54	48	x					
Stockholm...	29.89	54	2	0	bc	29.95	+1.8	57	50	-1	N	2	bc	61	48	x			0.16		
Wisby...	29.86	57	W	2	bc	29.93	+1.5	59	55	+2	W	2	bc	61	?	x					
Karlstad...	29.89	58	2	0	bc	29.96	+1.2	66	52	+10	NE	4	bc	x	x	x			0.04		
Færder (X'ania Fjord)	29.83	62	SW	2	bc	29.93	+1.0	60	54	+3	SSE	2	bc	1	63	57	x				
Bodö...	29.95	47	W	4	c	29.97	+1.0	45	44	-2	W	4	bc	2	50	43	x		0.12		
Christiansund...	29.99	51	NE	4	bc	29.97	-1.0	51	47	-1	NE	3	bc	2	54	46	x				
Skudesnaes...	29.93	53	NNW	2	bc	29.95	+1.0	51	50	0	NNW	2	o	2	54	46	bc				
ICELAND & FAEROE.																					
Reykjavik...	30.02	55	N	4	bc	30.06	-0.3	51	x	0	2	0	o	x	x	x					
Blönduós...	30.06	46	NE	2	o	30.13	-0.1	40	x	-1	2	0	f	x	x	x					
Seydisfjord...	30.12	55	ENE	4	bc	30.14	0.0	41	x	+4	E	1	m	x	x	x					
Thorshavn...	29.99	49	E	5	o	29.95	-0.4	48	x	+2	E	6	o	x	x	x					
BRITISH ISLANDS.																					
Sumburgh Head	29.88	52	E	3	c	29.81	-1.0	51	48	+2	ENE	4	o	4	54	48	o, c				
Stornoway...	29.72	55	SE	2	odm	29.63	-0.9	55	54	+1	NE	1	c	1	57	52	oap, od, of	0.0	0.07		
Castlebay (Barra Id.)	29.74	56	WSW	2	m	29.53	-0.9	54	54	0	ENE	4	r	4	57	52	df, cm, org	0.0	0.23		
Malin Head...	29.79	57	WSW	2	ogpm	29.33	-3.5	59	59	+3	SE	6	ogpm	3	59	54	cp, gpm		0.19		
Blacksod Pt. ...	29.79	58	SSE	1	o	29.48	-3.2	56	54	-2	NW	5	org	4	60	54	cm, o, org		1.44		
Valencia...	29.72	61	ESE	2	r	29.70	-1.9	57	54	-2	W	6	bcq	6	63	56	r	0.1	1.05		
Roche's Point...	29.83	57	SSE	2	r	29.63	-2.6	59	57	0	NW	6	c	3	62	57	o, c, r, f, c		0.34		
Birr Castle...	29.82	61	2	0	r	29.50	-3.5	61	59	+3	SW	5	or	x	63	56	or	0.1	0.20		
Donaghadee...	29.82	65	SW	2	c	29.53	-2.3	59	58	+1	ESE	4	m	3	68	53	bc, odgf		0.06		
Liverpool Obsy...	29.89	60	W	1	o	29.70	-1.2	64	61	+6	SSE	4	o	3	65	58	bc, o		0.01		
Holyhead...	29.89	58	SW	3	c	29.63	-1.9	60	59	0	S	6	r	4	62	56	cm, c		0.09		
Pembroke (St. Ann's Hd.)	29.90	58	S	3	o	29.70	-1.8	59	59	+2	SSW	6	orgum	6	61	57	c, of, r	0.2	0.08		
Scilly (St. Mary's)	29.92	59	S	3	f	29.77	-1.8	59	59	0	SSW	4	om	3	65	56	f	0.3	0.03		
Jersey (St. Aubins)	30.03	67	WSW	2	bc	29.94	-1.2	64	63	0	SSE	2	cf	2	73	56	cgm, cf	4.5	-		
Portland Bill...	29.96	60	SW	4	f	29.88	-0.5	61	59	+1	S	3	c	3	62	59	bc, f		-		
Dungeness...	29.96	62	SW	4	o	29.95	-0.1	62	61	+1	SSW	1	bc	1	63	59	o, f	1.3	-		
Dover...	29.97	63	SW	3	bc	29.97	-0.1	59	59	-1	SSW	3	f	2	65	58	o, om, f	2.0	-		
Wick...	29.79	52	SE	4	r	29.71	-1.0	52	52	+3	SE	3	f	3	52	46	-		5.12		
Nairn...	29.73	60	2	0	f	29.66	-0.8	57	54	+5	E	1	o	1	63	47	m, f	0.1	0.01		
Aberdeen...	29.80	55	SE	1	o	29.72	-0.8	56	55	+4	SE	1	m	2	56	51	arm, om	0.0	0.04		
Leith...	29.78	61	WSW	2	o	29.63	-1.1	59	56	-4	SE	3	o	x	63	55	o, cp		0.04		
North Shields...	29.81	65	WSW	3	c	29.74	-0.3	58	56	+3	SE	2	o	3	68	53	c		-		
Spurn Head...	29.86	63	WNW	4	c	29.81	-0.1	65	63	+7	SSW	3	c	3	69	57	bc		-		
Yarmouth...	29.87	71	W	2	bc	29.89	+0.3	65	63	+6	WSW	2	cm	2	71	58	c, bc		0.01		
Clacton-on-Sea...	29.91	65	S	4	bc	29.92	-0.2	64	62	+5	S	4	c	3	68	59	o, c, bc	3.3	-		
Nottingham...	29.86	70	W	1	bc	29.81	-0.3	65	63	+6	SW	2	o	x	73	56	bc	7.9	-		
Bath...	29.94	67	W	2	c	29.86	-0.4	65	60	+1	SW	3	o	x	72	62	-	6.3	-		
Oxford...	29.94	64	WSW	2	bc	29.87	-0.3	67	63	+7	S	5	c	x	71	60	bc		-		
London (St. James's Park)	29.91	71	SW	4	bc	29.91	-0.1	65	63	+6	SSW	3	c	x	72	59	o, c, bc, c	4.8	-		
GERMANY, & C.																					
The Scaw (Skagen)	29.93	52	2	0	bc	29.95	+1.1	57	55	+1	2	0	o	61	48	x					
Fanö...	29.94	58	SE	2	r	29.94	-0.8	59	58	+4	SW	1	o	x	63	54	x		0.08		
Cuxhaven...	30.00	60	S	2	o	29.97	-1.2	60	59	+6	SW	1	m	x	64	54	o, f, m		-		
The Heider...	29.94	61	SW	3	o	29.95	-1.0	61	60	+6	SW	3	o	1	61	56	x		-		
Brussels...	x	x	x	x	x	30.01	-0.7	64	62	+2	SW	1	o	x	74	60	x		-		
Berlin...	30.08	62	2	0	c	30.00	-1.2	60	58	+6	2	0	o	x	66	58	x		-		
Frankfurt...	30.03	68	2	0	o	30.02	-1.1	67	62	+12	SW	3	bc	x	75	?	x		-		
Munich...	30.09	65	SE	1	c	30.09	-0.9	66	61	+10	2	0	bc	x	72	56	x		-		
FRANCE.																					
C. Gris Nez...	30.02	60	SSW	4	f	30.02	0.0	62	62	0	S	2	f	2	66	57	x		-		
La Heve...	30.02	66	NW	1	c	29.97	-0.9	66	62	+3	SE	2	m	2	73	59	x		-		
Brest...	30.02	62	SSW	2	m	29.93	-1.1	62	61	+2	SW	4	o	3	63	57	x		-		
Lorient...	30.02	70	W	1	bc	29.95	-1.0	60	59	-4	NE	1	m	1	75	57	x		-		
Rochefort...	30.06	70	NW	2	bc	29.99	-1.3	67	61	+1	ENE	2	bc	x	74	66	bc		-		
Biarritz...	30.05	86	NE	3	bc	30.03	-1.7	69	67	+2	S	3	o	0	86	59	x		-		
Paris...	30.04	78	W	1	bc	30.02	-0.9	68	62	+8	2	0	bc	x	86	54	x		-		
Belfort...	30.04	75	W	4	m	30.04	-0.7	64	60	+7	ENE	2	m	x	80	57	x		-		
Lyons...	30.06	80	E	1	bc	30.10	-0.5	71	?	+7	NNE	1	bc	x	87	57	x		-		
Nice...	29.99	76	2	0	bc	30.01	-0.3	73	66	+5	E	1	bc	0	82	68	x		-		
Perpignan...	30.02	82	E	1	bc	30.02	-0.9	72	68	-3	NW	1	bc	x	91	64	o		-		
Sanguinaire...																	x		-		
SPANISH PENIN.																					
Corunna...	30.13	64	NW	1	bc	29.97	-0.5	63	61	+1	NW	1	bc	2	66	59	x		-		
Lisbon...	29.97	74	NNE	3	bc	29.99	-0.5	69	65	+4	NE	3	bc	x	88	64	x		-		
Azores (P. Delgada)...	30.02	70	NNW	5	bc	30.04	+0.4	69	65	-4	NNE	5	bc	4	79	68	x		-		
... (Horta)...	30.12	68	NNE	3	bc	30.14	+1.4	66	62	-3	NE	4	c	2	75	66	x		-		

SUPPLEMENTARY CHARTS
OF
BAROMETER AND WIND
FOR 8 A.M. AND 6 P.M. YESTERDAY

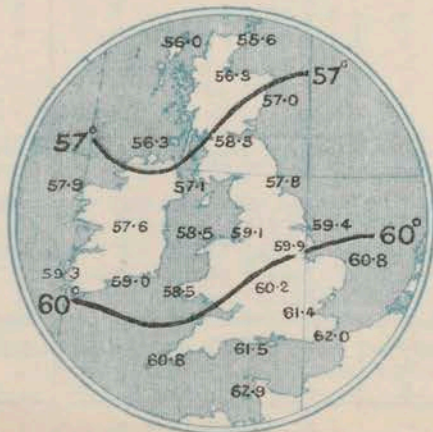
8 A.M. YESTERDAY



6 P.M. YESTERDAY



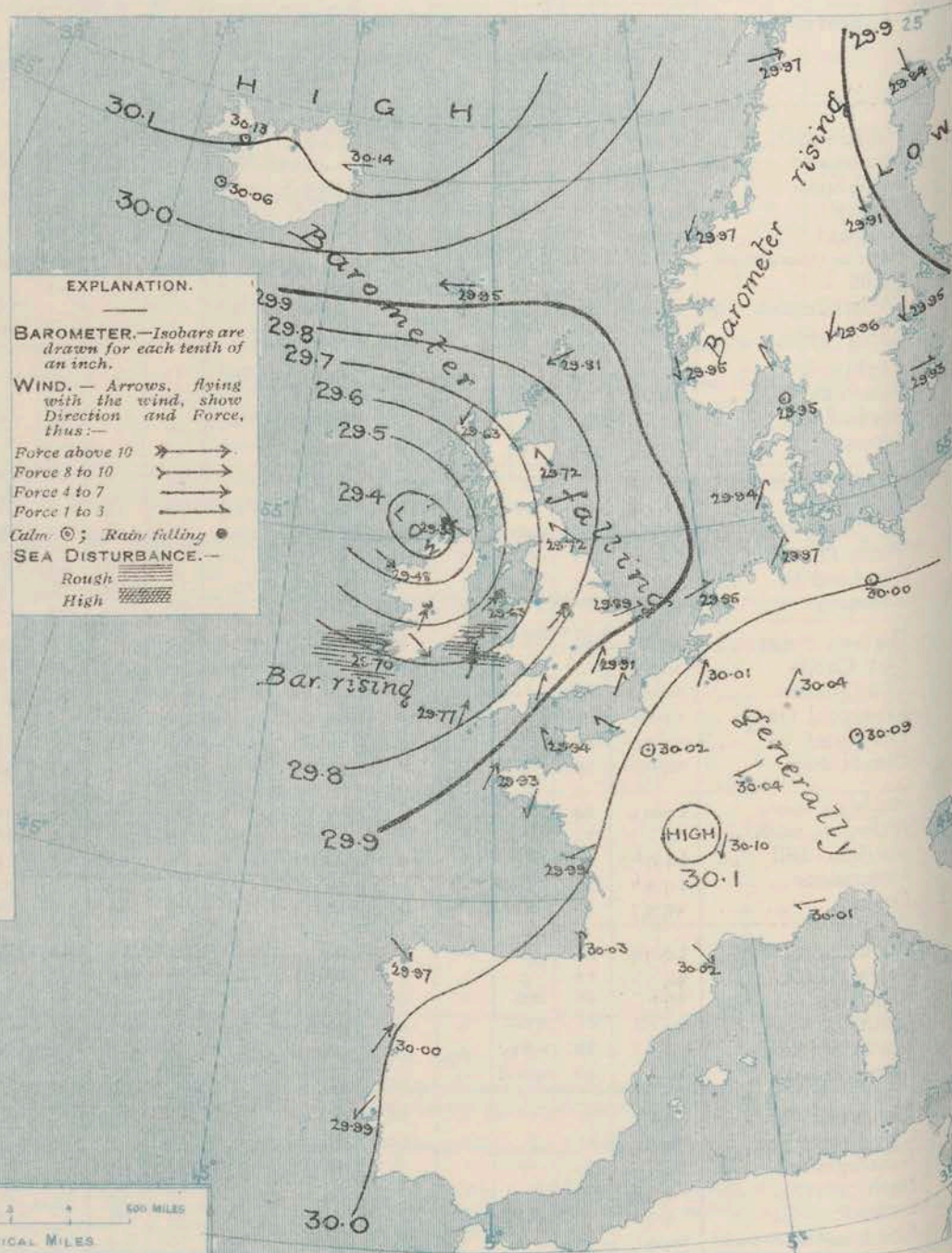
AVERAGES OF TEMPERATURE AT 8 A.M.
FOR THE TWO MONTHLY PERIOD.
JULY - AUGUST.
(Derived chiefly from Observations extending over
the 35 years—1871-1905.)



Sunday,

WEATHER

1. BAROMETER, WIND AND SEA AT 8 A.M. TO-DAY.



NOTES ON THE GENERAL SITUATION AT 8 A.M.

Pressure continues highest, about 30.1 ins., in Iceland and from central France to South Germany. A depression which appeared beyond our South-western coasts last evening, has moved on a North-Northeasterly course, and the minimum of pressure is now over the North of Ireland, 29.33 ins. at Malin Head. There is a considerable gradient over our western districts, slight elsewhere.

A cyclonic wind circulation is shown round the Irish depression, westerly to southerly over the southern half of the kingdom, southeasterly to easterly or northeasterly in the north. Fresh or strong winds prevail in the western districts. At the foreign stations calms and light variable breezes are reported. Temperature has increased in most regions. At the home stations the values range from 51° in Shetland to between 64° and 67° in many parts of England; on the Continent from 45° at Bodo to 73° at Nice; and in Iceland from 40° to 51°. The weather is fine in many Continental districts but elsewhere it is of an unsettled character; rain is falling in various parts of England and Ireland, and the atmosphere is misty or foggy on several sections of our own coasts and in Iceland.

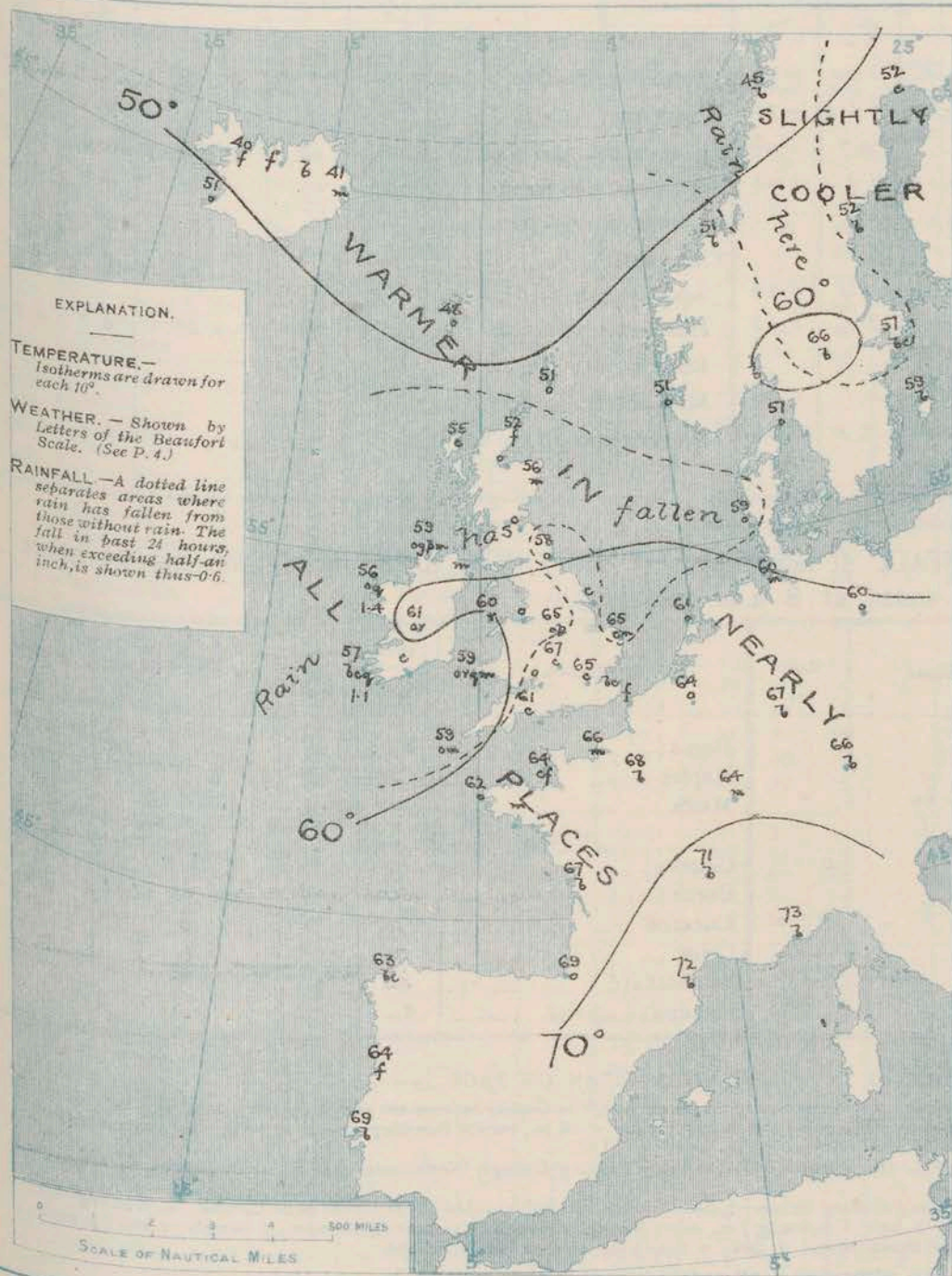
CHARTS

4th August, 1907.

FORECASTS

For the 24 hours commencing at
NOON TO DAY.

2. TEMPERATURE AND WEATHER AT 8 A.M. TO-DAY.



For the positions of the DISTRICTS indicated by the numbers 0-11—see map at foot.

0

1

2

3

4

5

6

7

8

9

10



11 WESTERN CHANNEL AND BAY

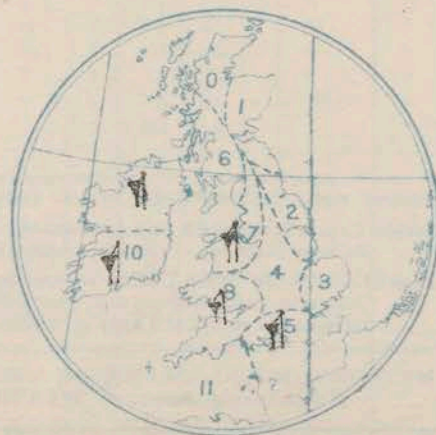
NOTES ON YESTERDAY'S WEATHER

During yesterday temperature rose to 70° and upwards at places in the south and east of England, to 74° at Skegness. Further heavy falls of rain occurred in Ireland, 1.1 inch at Valencia and 1.4 inch at Blacksod Point. Much mist or fog was experienced on the western, southern and northern coasts. The duration of bright sunshine was generally small, none at several stations, and ranging up thence to 7.9 hrs. at Nottingham.

GENERAL INFERENCE FROM THE 8 A.M. OBSERVATIONS.

FORECAST DISTRICTS.

Those portions of the Coasts upon which the Warning Signals are at present flying are indicated by the Symbols  = South Cone, or  = North Cone.



TEMPERATURE, WEATHER, SUNSHINE, AND RAINFALL FOR YESTERDAY.

STATIONS.	TEMPERATURE F.		Weather.	Sunshine.	Rainfall.	STATIONS.	TEMPERATURE F.		Weather.	Sunshine.	Rainfall.
	Max.	Min.					Max.	Min.			
Strathpeffer, to 6 p.m. ...	60	50	*	Hrs 0.0	Ins 0.21	Eastbourne, to 6 p.m. ...	64	60	* c	Hrs 0.3	Ins 0.03
Blackpool, to 9 p.m. ...	62	52	r.o.c.op	0.2	0.21	Bexhill-on-Sea, to 9 p.m. ...	64	60	* c	0.3	0.03
Southport, to 9 p.m. ...	63	52	o.r.b.c.or	1.6	0.33	† Hastings ...	66	57	* c	0.0	0.02
† Rhyl, to 6 p.m. ...	64	53	c.b.r.c	4.7	0.04	† Folkestone, to 6 p.m. ...	71	57	* c	2.6	0.10
Llandudno, to 9 p.m. ...	64	53	c.b.r.c	1.1	0.42	† Margate, to 6 p.m. ...	74	54	* c	4.8	0.27
Bettws-y-Coed, to 6 p.m. ...	65	52	c.b.c.p.c	1.8	—	Lowestoft, to 6 p.m. ...	74	54	* c	6.0	0.27
Towyn, to 6 p.m. ...	63	55	*	3.0	0.23	† Skegness ...	65	50	* c	6.1	0.09
Aberystwyth, to 6 p.m. ...	63	55	o.b.c.o.d.f	2.2	0.63	Scarborough, to 6 p.m. ...	73	51	* c	6.8	0.48
Plymouth, to 9 p.m. ...	70	57	*	4.1	0.30	Harrogate, to 6 p.m. ...					
Torquay, to 6 p.m. ...	64	58	o.c	2.3	0.05	Darwen, to 9 p.m. ...					
† Bournemouth, to 6 p.m. ...			*			Manchester, to 9 p.m. ...					
† Worthing ...			*			Birmingham, to 9 p.m. ...					
Brighton ...			*								

† At this Station the amount of Bright Sunshine is for the whole day.

TEMPERATURE, WEATHER, and RAINFALL at additional FOREIGN STATIONS, mainly for the 24 hours ended at 8 a.m. yesterday.

STATIONS 3 rd Aug. 1907.	TEMPERATURE F.		WEATHER.	RAIN. Ins.	STATIONS. 3 rd Aug. 1907.	TEMPERATURE F.		WEATHER.	RAIN. Ins.
	Max.	Min.				Max.	Min.		
Flushing ...	66	57	c.o	—	Rome ...	84	65	b.b	—
Aix-la-Chapelle ...	68	50	o.b.c	—	Naples ...	81	69	b.b	—
Copenhagen ...	59	52	c.b.c	—	Malta ...	84	72	b	—
Oxö (Christiansand) ...	64	48	b.b	—	Geneva ...	70	*	b	Measured 7 a.m.
St. Petersburg ...	66	50	o.o	0.12	Berne ...	72	*	b	—
Vienna ...	66	54	b.b	—	Lucerne ...	72	*	b	—
Buda Pesth ...	68	57	b.b	0.04	Coire ...	70	*	b	—
Hermanstadt ...	not recd.		b.b	—	St. Gothard ...	54	*	b	—
Trieste ...	79	66	b.b	—	Lugano ...	84	*	b	—
Florence ...	87	62	b.b	—					

NOTES REFERRING TO INFORMATION GIVEN ON PAGE 1:—

- (a) At the British and Irish Stations the readings of the barometer are not corrected for the difference in Gravity between the position of the Station and Latitude 45°. The approximate correction is:—For stations North of Malin Head and North Shields + '08 in., but for Sumburgh Head + '04 in.; for stations south of Malin Head and North Shields + '02 in., but for Scilly and Jersey + '01 in.
- (b) The Sunshine for London given in the table is recorded on the Tower of the Wesleyan Training College, Westminster; the Sunshine entered to Dungeness is recorded at Littlestone-on-Sea.
- (c) The information relating to Weather is indicated by the following letters—b. blue sky; bc. sky half clouded; c. sky three parts clouded; d. drizzling rain; e. wet air, without rain falling; f. fog; g. gloomy; h. hail; l. lightning; m. misty (hazy); o. overcast; p. passing showers; q. squally; r. rain; s. snow; t. thunder; u. ugly, threatening; v. visibility, unusual transparency; w. dew; x. hoar frost; z. dust-haze, or smoke.
- * AN ASTERISK is inserted in all places for which information is not usually received.

WIRELESS TELEGRAMS FROM SHIPS OF H.M. NAVY

Received during the 24 hours ended at 9.30 a.m. to-day.

Hour of Observation.	Position		Reading of Barometer.	Wind.		Weather.	TEMPERATURE.			Sea Disturbance.
	Lat.	Long.		Dir.	Force.		Dry Bulb.	Wet Bulb.	Sea	
			In.							

TABLE SHOWING THE GREENWICH TIMES OF SUNRISE, NOON, AND SUNSET, FOR STATIONS IN THE UNITED KINGDOM, TO-DAY AND TO-MORROW.

	4 th Aug. 1907.		Sunrise G.M.T.	Noon G.M.T.	Sunset G.M.T.
	4 th Aug. 1907.	5 th Aug. 1907.			
Yarmouth ...	4.19	4.21	11.59	11.59	7.39
Greenwich ...	4.30	4.32	12.6	12.6	7.42
Wick ...	4.12	4.14	12.18	12.18	8.22
Valencia ...	5.9	5.11	12.47	12.47	8.24

TERMS OF SUBSCRIPTION for the Daily Weather Report forwarded by Book Post, £1 per annum payable quarterly in advance.

Single Copies (price 1d.) may be obtained after 3 p.m. on the day of issue, at the Meteorological Office, and at the Bookstalls of the following terminus Railway Stations:—Victoria, Charing Cross, King's Cross, St. Pancras, Euston.

FORECASTS OF WEATHER for one day in advance are drawn up at 11 a.m., and between 7 and 8 p.m. The latest forecast can be had by Reply Telegram, on paying at any Post Office in the United Kingdom Sixpence in addition to the cost of the inquiry and reply Telegram. Information as to the Terms on which Forecasts can be sent daily, for a long or short period, may be obtained on application.

METEOROLOGICAL OFFICE, 53, VICTORIA STREET, S.W.
(TELEGRAPHIC ADDRESS: WEATHER, LONDON.)

W. N. SHAW, (Director).

1907

DAILY WEATHER REPORT OF THE METEOROLOGICAL OFFICE.

Monday, 5th August, 1907

5 th August, 1907																					
STATIONS.		YESTERDAY EVENING.					THIS MORNING.										PAST 24 HOURS.				
		BAROM.		TEMP.	WIND.		BAROMETER.		TEMPERATURE.			WIND.		Sea (0 to 9).	TEMP.		Weather.	Sun-shine.	Rainfall.		
		At 32° Fahr. and M.S.L.	Dry Bulb.	Direc.	Force (0 to 12).	Weather.	At 32° Fahr. and M.S.L.	Change since Yesterday.	Dry Bulb.	Wet Bulb.	Change since Yesterday.	Direc.	Force (0 to 12).		Weather.	Max.				Min.	
SCANDINAVIA.		Ins.	°				Ins.	Ins.	°	°	°				°	°		Hours.	Ins.		
Haparanda...		29.89	51	2	0	bc	29.96	+12	50	48	-2	2	0	o	x	63	39	x	x		
Hernösand...		29.95	49	2	0	bc	29.96	+05	55	52	+3	2	0	o	x	59	43	x	x		
Stockholm...		29.97	53	SSE	2	bc	29.97	+02	62	57	+5	SE	2	0	o	64	50	x	x		
Wisby...		29.97	55	WNW	2	bc	29.98	+05	60	58	+1	2	0	o	x	61	54	x	x		
Karlstad...		29.93	60	SW	2	bc	29.91	-05	58	56	-8	SE	2	0	o	x	x	x	x		
Färder (X'ania Fjord)		29.90	59	S	2	o	29.85	-08	60	59	0	SSE	2	+	1	61	59	x	x		
Bodö...		30.00	49	2	0	bc	29.93	-04	49	46	+4	NE	2	bc	2	50	36	x	x		
Christiansund...		29.89	52	NE	5	bc	29.76	-21	54	50	+3	ENE	2	bc	2	55	46	x	x		
Skudesnaes...		29.82	55	NE	2	o	29.76	-19	55	55	+4	SSE	6	f	4	57	50	o	x		
ICELAND & FAEROE.																					
Reykjavik...		30.04	55	W	3	bc	29.99	-07	50	x	-1	2	0	c	x	x	x	x	x		
Blönduós...		30.08	44	N	3	bc	30.04	-09	42	x	+2	2	0	f	x	x	x	x	x		
Seydisfjord...		30.13	55	ENE	1	bc	30.03	-11	40	x	-1	2	0	o	x	x	x	x	x		
Thorshavn...		29.83	48	E	7	o	29.54	-41	46	x	-2	E	9	r	x	x	x	x	x		
BRITISH ISLANDS.																					
Sumburgh Head		29.65	51	ENE	4	r	29.57	-24	53	52	+2	WSW	3	c	3	55	50	o. r	x		
Stornoway...		29.27	55	SE	6	o	29.47	-16	55	53	0	SSW	6	cq	6	60	53	ompa, qph	0.1		
Castlebay (Barra Id.)		29.46	55	NW	7	c	29.54	+01	55	53	+1	SSW	4	bc	5	58	53	r. d. c. sp	0.1		
Malin Head...		29.62	57	WNW	6	c	29.61	+28	56	54	-3	SSW	6	bc	3	63	51	cq, c	x		
Blacksod Pt.		29.72	59	WSW	4	cp	29.67	+19	56	55	-2	WSW	4	cqg	3	61	53	ome, cp, op	x		
Valencia...		29.84	60	SW	4	c	29.80	+10	57	53	0	SW	3	bc	4	62	53	-	6.1		
Roche's Point...		29.84	61	W	3	c	29.85	+22	57	55	-2	WSW	3	bc	2	66	52	c. bc	x		
Birr Castle...		29.78	62	SW	4	c	29.80	+30	57	54	-4	SW	3	bc	x	65	51	c	4.8		
Donaghadee...		29.72	64	WNW	4	bc	29.75	+22	55	53	-4	SSW	2	c	2	65	51	bcq, b	x		
Liverpool Obsy...		29.78	61	W	2	c	29.83	+13	60	56	-4	SSW	3	c	3	70	55	bc, c	x		
Holyhead...		29.77	62	W	3	bc	29.81	+18	58	56	-2	WSW	3	bc	2	64	55	c. bc	x		
Pembroke (St. Ann's Hd.)		29.83	59	WSW	5	bc	29.87	+17	58	57	-1	SW	3	cu	4	61	56	orqm, bcq	7.7		
Scilly (St. Mary's)		29.91	62	WNW	2	bc	29.91	+14	58	55	-1	SSW	1	bc	1	65	55	bc	7.5		
Jersey (St. Aubins)		29.91	67	WNW	3	bc	29.91	-03	61	54	-3	SSW	3	cq	3	75	55	b. c. cgm	9.3		
Portland Bill...		29.85	60	WSW	3	bc	29.90	+02	60	56	-1	NW	1	bcw	3	65	56	o. b	x		
Dungeness...		29.85	66	SW	3	bc	29.89	-06	60	59	-2	NNW	1	c	1	70	56	c. b. f	7.7		
Dover...		29.87	69	SW	2	bc	29.88	-09	62	60	+3	N	1	m	1	73	54	of, b	9.3		
Wick...		29.43	53	W	2	o	29.57	-14	55	52	+3	W	2	bc	1	57	50	-	x		
Nairn...		29.42	61	WSW	4	c	29.59	-07	57	52	0	SW	2	c	1	69	53	r. cq, bc	3.2		
Aberdeen...		29.47	60	S	3	bc	29.68	-04	54	52	-2	SSW	2	c	2	61	50	op, bc, b. bc	2.1		
Leith...		29.55	62	WSW	4	bc	29.70	+07	59	53	0	SW	3	c	x	69	54	o. cp, bcq	x		
North Shields		29.67	64	WSW	4	o	29.77	+03	62	58	+4	SSW	3	c	2	71	49	-	x		
Spurn Head...		29.72	69	SW	4	c	29.84	+03	63	60	-2	S	2	bc	2	73	54	c. b. w	x		
Yarmouth...		29.79	65	S	3	bc	29.85	-04	62	58	-3	N	3	bm	2	72	57	bc	x		
Clacton-on-Sea...		29.83	71	S	3	bc	29.87	-05	63	60	-1	ENE	2	c	2	72	54	c. bc, b. w. c	9.5		
Nottingham...		29.77	66	W	2	bc	29.86	+05	59	57	-6	WSW	1	bc	x	72	48	c. b	4.6		
Bath...		29.86	65	W	2	bc	29.90	+04	61	57	-4	W	1	bc	x	72	51	-	7.2		
Oxford...		29.85	61	SW	2	bc	29.91	+04	55	54	-12	WSW	1	o	x	72	51	bc, b	x		
London (St. James's Park)		29.84	69	WSW	5	c	29.88	-03	62	58	-3	2	0	bc	x	75	54	bc, c. b. b. w	7.7		
GERMANY, & C.																					
The Scaw (Skagen)		29.89	58	S	1	r	29.86	-09	60	59	+3	2	0	f	0	61	57	x	x		
Fanö...		29.90	60	S	2	r	29.84	-10	63	62	+4	S	1	0	x	64	57	x	0.67		
Cuxhaven...		29.94	67	N	2	bc	29.86	-11	65	65	+5	S	2	0	x	70	60	x	0.04		
The Helder...		29.86	70	SSE	1	o	29.88	-07	62	59	+1	N	1	bc	x	70	61	x	x		
Brussels...		x	x	x	x	x	29.91	-10	63	61	-1	2	0	bc	x	83	57	x	x		
Berlin...		29.98	68	2	0	o	29.95	-05	66	63	+6	2	0	bc	x	73	60	x	x		
Frankfurt...		29.88	69	E	1	bc	29.91	-11	68	60	+1	W	1	bc	x	86	67	x	0.04		
Munich...		29.99	69	2	0	bc	30.02	-07	68	64	+2	SW	1	c	x	79	57	x	x		
FRANCE.																					
C. Gris Nez...		29.89	65	S	3	bc	29.92	-10	60	60	-2	S	1	f	1	79	57	x	x		
La Heve...		29.93	66	N	2	bc	29.91	-06	61	59	-5	WNW	1	o	2	82	57	x	x		
Brest...		29.94	63	N	4	c	29.93	-00	57	55	-5	NW	1	bc	5	64	54	x	x		
Lorient...		29.91	66	W	3	c	29.88	-07	59	59	-1	NW	4	c	3	75	57	x	x		
Rocheport...		29.90	73	WNW	1	bc	29.89	-10	66	65	-1	NW	3	o	x	88	63	c. b	x		
Biarritz...		30.00	69	E	3	21r	30.05	+02	70	66	+1	W	4	c	2	86	63	x	0.12		
PARIS.																					
Paris...		29.87	85	S	2	bc	29.91	-11	63	59	-5	ENE	1	c	x	91	60	x	x		
Belfort...		29.92	81	W	4	bc	29.94	-10	68	63	+4	W	2	m	x	89	62	x	x		
Lyons...		29.91	89	SE	1	c	29.96	-14	66	62	-8	SE	1	bc	x	78	66	x	x		
Nice...		30.02	77	2	0	bc	30.01	+00	71	68	-2	2	0	c	0	84	64	x	x		
Perpignan...		29.96	78	NE	1	o	29.98	-04	71	69	-1	E	1	c	x	84	66	x	x		
Sanguinaire...		30.08	77	W	2	m	30.08	-	72	71	-	E	2	c	2	82	66	x	x		
SPANISH PENIN.																					
Corunna...		30.03	65	NNW	5	bc	30.02	+03	67	63	-2	NW	3	o	x	79	63	x	x		
Lisbon...		30.18	68	N	4	bc	30.22	+18	67	64	-2	NNW	3	c	3	73	64	x	x		
Azores (P. Delgada)...		30.25	67	NNE	4	bc	30.29	+15	65	59	-1	NE	4	o	3	73	64	x	x		

SUPPLEMENTARY CHARTS
OF
BAROMETER AND WIND
FOR 8 A.M. AND 6 P.M. YESTERDAY

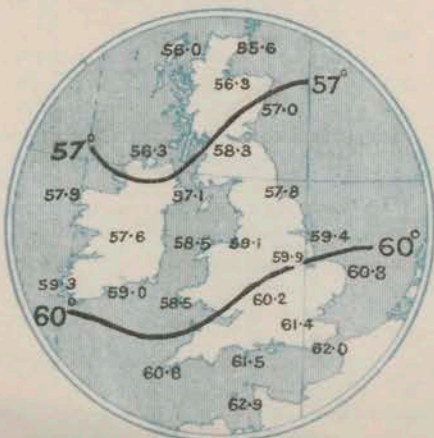
8 A.M. YESTERDAY.



6 P.M. YESTERDAY



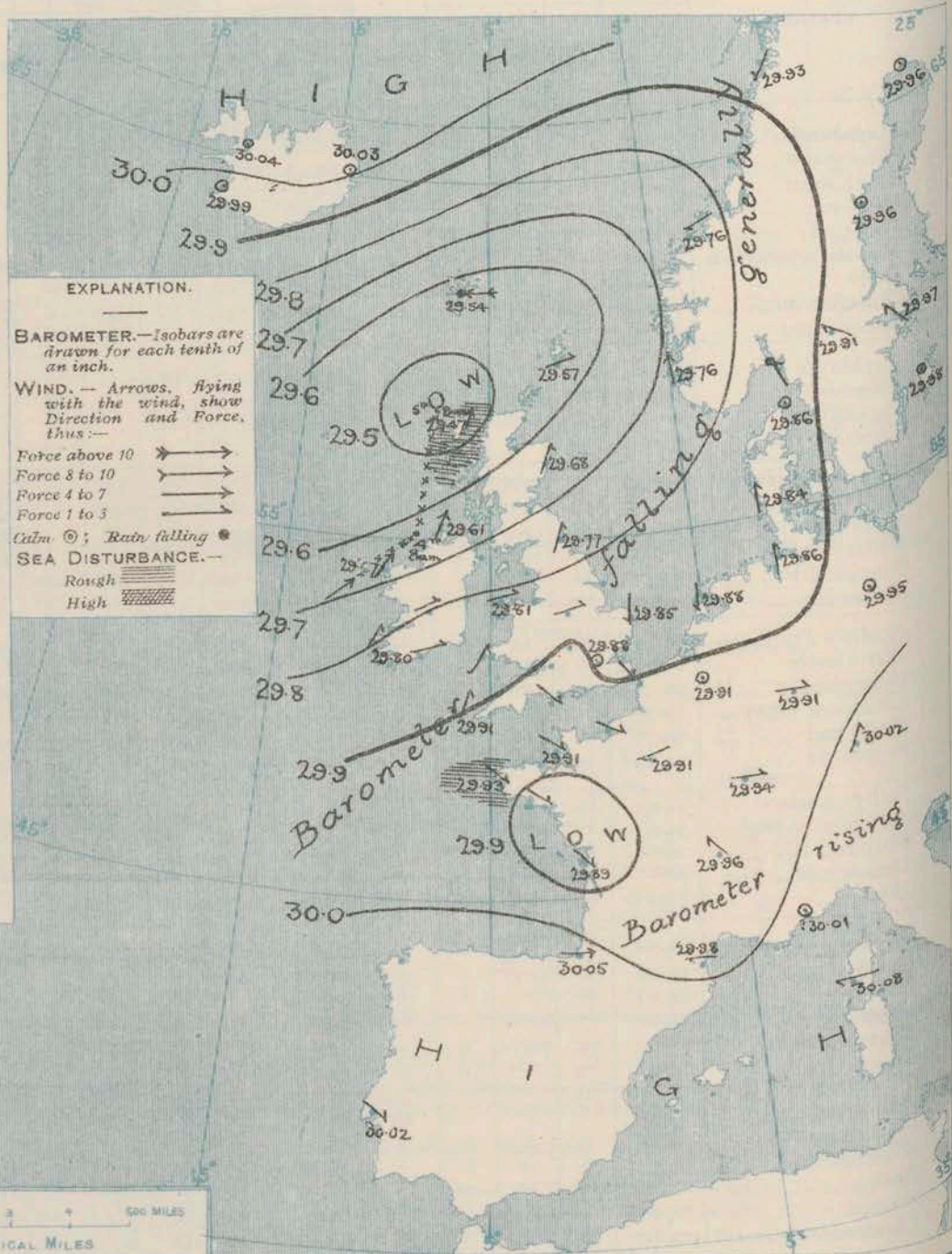
AVERAGES OF TEMPERATURE AT 8 A.M.
FOR THE TWO MONTHLY PERIOD.
JULY - AUGUST.
(Derived chiefly from Observations extending over
the 35 years—1871-1905.)



Monday.

WEATHER

1. BAROMETER, WIND AND SEA AT 8 A.M. TO-DAY.



NOTES ON THE GENERAL SITUATION AT 8 A.M.

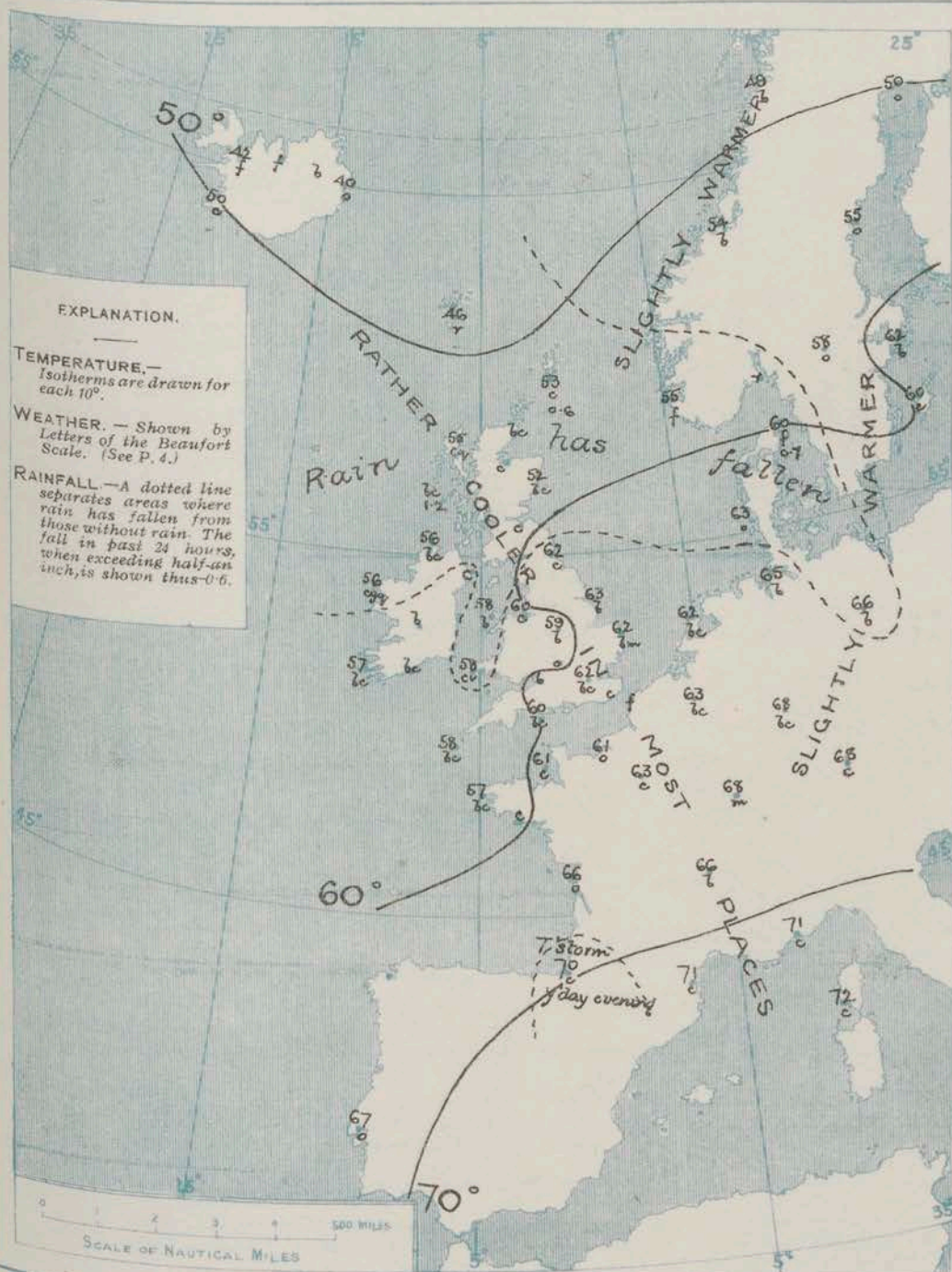
The depression which lay over the northwest of Ireland at 8 a.m. yesterday has now reached a position a little to the northward of the Hebrides. A very shallow depression is shown over the west of France, and a fresh fall of the mercury has occurred during the night on the west coast of Ireland.

The circulation of the wind around the chief baric minimum is well-marked, but, except in the far north-west, there is little force. At Thorshavn the E. current blows a strong gale. Temperature differs little from the normal over our Islands, ranging from about 60° over England and the south of Scotland to 54° at Aberdeen. The weather is fair or fine over Western Europe as a whole, but the sky is cloudy or overcast in several places, and the general condition is unsettled in the west and north of these Islands. Rain is falling at Thorshavn, and fog prevails in Iceland.

CHARTS

5th August, 1907.

2. TEMPERATURE AND WEATHER AT 8 A.M. TO-DAY.



NOTES ON YESTERDAY'S WEATHER

A fresh gale was experienced during yesterday on some exposed parts of our northwest coasts and rather strong winds from the S.W. in the west generally. During the afternoon the thermometer rose to 75° in London and at Jersey, 78° at Margate and to above 70° in many other places. At Paris the maximum reading was as high as 91°.

Rain fell in Scotland and Ireland, as well as in Scandinavia, and a thunderstorm occurred at Biarritz. Sunshine was rather abundant in the south and southeast, slight in most other regions.

GENERAL INFERENCE FROM THE 8 A.M. OBSERVATIONS.

The new depression which appears to be approaching Ireland does not seem likely to have much effect on the weather over our southern and eastern districts, but will probably cause further unsettled weather in the west and north-west.

FORECASTS

For the 24 hours commencing at NOON TO-DAY.

For the positions of the DISTRICTS indicated by the numbers 0-11—see map at foot.

- 0 } S.W. and S.W. winds, light or moderate; changeable, some showers;
- 1 } moderate temperature
- 2 } Winds light and mainly between S. and W.; mostly fair, but air close, with a thundery tendency later; temperature rather high.
- 3 }
- 4 }
- 5 }
- 6 } Same as Nos. 0 & 1.
- 7 } S.W. winds, moderate; some showers otherwise fair.
- 8 } Same as Nos. 2 to 5.
- 9 } S.W. winds, fresh or strong in places; changeable, showery.
- 10 }

WESTERN CHANNEL AND BAY

Light winds, mainly S.W. or W.; mostly fair, but misty in places; temperature moderate; sea slight or smooth.

FORECAST DISTRICTS.

Those portions of the Coasts upon which the Warning Signals are at present flying are indicated by the Symbols = South Cone, or = North Cone.



5th August 1907

TEMPERATURE, WEATHER, SUNSHINE, AND RAINFALL FOR YESTERDAY.											
STATIONS.	TEMPERATURE F.		Weather.	Sunshine.	Rainfall.	STATIONS.	TEMPERATURE F.		Weather.	Sunshine.	Rainfall.
	Max.	Min.					Max.	Min.			
Strathpeffer, to 6 p.m. ...	°	°	*	Hrs	Ins	Eastbourne, to 6 p.m. ...	°	°	*	Hrs	Ins
Blackpool, to 9 p.m. ...	69	57	o. b	2.2	0.02	Bexhill-on-Sea, to 9 p.m.	72	55	*	10.0	-
Southport, to 9 p.m....	70	57	o. b	3.2	0.02	† Hastings	71	62	b	9.5	-
† Rhyl, to 6 p.m.	68	60	*	3.5	-	† Folkestone, to 6 p.m. ...	*	*	*	10.4	*
Llandudno, to 9 p.m. ...	69	57	c. cp. b	4.7	?	† Margate, to 6 p.m. ...	72	59	m. o. b	8.7	-
Bettws-y-Coed, to 6 p.m.	68	56	cp. bc. c	2.0	-	† Lowestoft, to 6 p.m. ...	78	58	b	10.0	0.01
Towyn, to 6 p.m.						Skegness	72	57	c. o. c	7.3	-
Aberystwyth, to 6 p.m. ...	61	54	*	1.2	0.08	Scarborough, to 6 p.m. ...	74	61	*	7.3	-
Plymouth, to 9 p.m. ...						Harrogate, to 6 p.m. ...	74	53	*	2.7	-
Torquay, to 6 p.m.	69	59	*	6.7	-	Darwen, to 9 p.m.	71	54	bc. c. bc	3.2	0.01
Bournemouth, to 6 p.m. ...	70	59	.	3.3	0.02	Manchester, to 9 p.m. ...					
† Worthing	69	59	b. c. b. c. o	9.9	-	Birmingham, to 9 p.m. ...	70	60	o. c	4.5	-
Brighton	69	59	*	9.0	-						

TEMPERATURE, WEATHER, and RAINFALL at additional FOREIGN STATIONS, mainly for the 24 hours ended at 8 a.m. yesterday.

NOTES REFERRING TO INFORMATION GIVEN ON PAGE 1:—

- Received during the 24 hours ended at 9.30 a.m. to-day.

TERMS OF SUBSCRIPTION for the Daily Weather Report forwarded by Book Post, £1 per annum payable quarterly in advance.

Single Copies (price 1d.) may be obtained after 3 p.m. on the day of issue, at the Meteorological Office, and at the Bookstalls of the following terminus Railway Stations:—Victoria, Charing Cross, King's Cross, St. Pancras, Euston.

FORECASTS OF WEATHER for one day in advance are drawn up at 11 a.m., and between 7 and 8 p.m. The latest forecast can be had by Reply Telegram, on paying at any Post Office in the United Kingdom Sixpence in addition to the cost of the inquiry and reply Telegram. Information as to the Terms on which Forecasts can be sent daily, for a long or short period, may be obtained on application.

METEOROLOGICAL OFFICE, 63, VICTORIA STREET, S.W.
(TELEGRAPHIC ADDRESS: WEATHER, LONDON.)

W. N. SHAW, (*Director*).

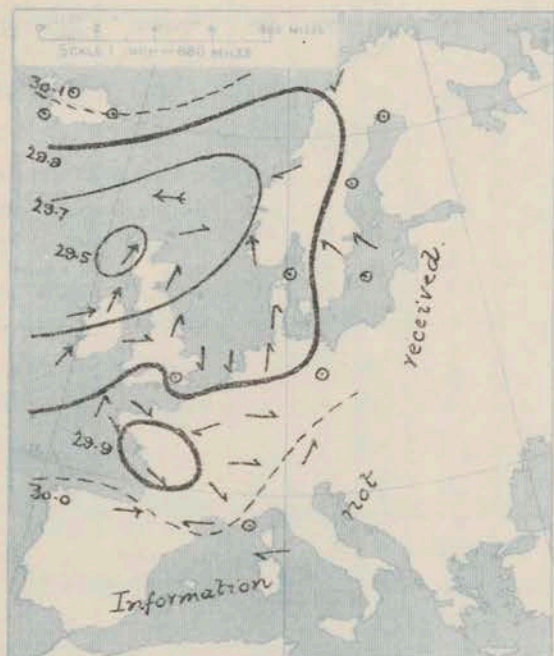
DAILY WEATHER REPORT OF THE METEOROLOGICAL OFFICE.

Tuesday
6th August, 1907

6 th August, 1907																				
STATIONS.		YESTERDAY EVENING.					THIS MORNING.										PAST 24 HOURS.			
		BAROM.	TEMP.	WIND.		Weather.	BAROMETER.		TEMPERATURE.			WIND.		Sea (6 to 9).	TEMP.		Weather.	Sun-shine.	Rainfall.	
				At 32° Fahr. and M.S.L.	Dry Bulb.		Direc.	Force (0 to 12).	At 32° Fahr. and M.S.L.	Change since Yesterday.	Dry Bulb.	Wet Bulb.	Change since Yesterday.		Direc.	Force (0 to 12).				Max.
SCANDINAVIA.	Haparanda...	29.96	52	2	0	c	29.91	-0.05	56	51	+6	S	2	bc	2	59	39		Hours.	Ins.
	Hernösand...	29.89	52	2	0	o	29.80	-0.16	55	54	0	S	6	o	2	59	43		x	-
	Stockholm...	29.99	57	SSE	2	o	29.88	-0.09	60	57	-2	SSE	4	o	2	66	50		x	-
	Wisby...	29.97	57	SSE	2	o	29.84	-0.14	62	60	+2	SSE	6	c	2	64	52		x	-
	Karlstad...	29.88	62	SE	2	o	29.73	-0.18	60	59	+2	SE	4	o	2	64	52		x	-
	Færder (X'ania Fjord)	29.82	61	SSE	1	m	29.69	-0.16	58	56	-2	S	2	o	1	61	57		x	-
	Bodö...	29.77	53	N	1	b	29.71	-0.22	52	51	+3	NE	1	b	2	53	46		x	0.20
	Christiansund...	29.78	56	SW	1	c	29.72	-0.14	55	50	+1	ESE	1	o	1	59	54		x	0.08
ICELAND & FAEROE.	Skudesnaes...	29.83	56	2	0	m	29.69	-0.07	55	53	0	SSE	2	o	2	61	54	g.m.	x	-
	Reykjavik...	29.90	58	WNW	4	bc	29.84	-0.15	50	x	0	2	0	o	2	x	x		x	-
	Blönduós...	30.02	45	NE	4	bc	29.90	-0.14	41	x	-1	2	0	f	x	x		x	-	
	Seydisfjord...	29.96	52	ESE	5	bc	29.91	-0.12	42	x	+2	2	0	m	x	x		x	-	
BRITISH ISLANDS.	Thorshavn...	29.52	53	SE	7	o	29.54	-0.00	49	x	+3	2	0	m	x	x		x	-	
	Sumburgh Head	29.60	55	S	2	c	29.52	-0.05	54	53	+1	SSE	1	c	2	60	47	o, c	x	-
	Stornoway...	29.50	55	SSW	5	o	29.43	-0.04	51	50	-4	S	5	7	5	59	49	cap, bcq	3.3	0.17
	Castlebay (Barra Id.)	29.55	56	SW	3	bc	29.49	-0.05	53	50	-2	SSW	5	o	6	58	50	bc, o, bcp	9.0	0.01
	Malin Head	29.60	58	W	4	cap	29.58	-0.03	52	51	-4	NW	4	cp	2	62	49	bcq, cap	x	0.49
	Blacksod Pt.	29.66	59	WSW	4	bc	29.69	+0.02	53	50	-3	WNW	4	cp	3	62	49	bcq, bcp, l	x	0.08
	Valencia...	29.76	59	SW	3	cp	29.81	+0.01	56	52	-1	WNW	4	cp	5	62	54	c, cp	10.2	0.25
	Roche's Point	29.79	60	WSW	4	bc	29.77	-0.08	56	54	-1	W	4	c	4	62	51	bc, c, bc, c	x	-
	Birr Castle	29.72	62	SW	5	c	29.70	-0.10	54	53	-3	SW	4	og	x	65	50	cp, c	9.8	0.01
	Donaghadee	29.69	62	SSE	3	bp	29.64	-0.11	54	52	-1	SSW	3	c	2	66	50	b, cp, bc	x	0.03
	Liverpool Obsy...	29.78	61	WSW	3	o	29.71	-0.12	56	54	-4	SW	2	c	3	65	52	bc, o	x	-
	Holyhead	29.77	57	SW	4	cm	29.69	-0.12	58	55	0	WSW	4	b	3	61	53	cmd, cm	x	-
	Pembroke	29.82	57	WSW	3	c	29.78	-0.09	57	55	-1	WSW	5	cap	4	62	54	co, bc, c	3.4	0.02
	(St. Ann's Hd.)																			
	Scilly (St. Mary's)	29.88	60	WSW	1	o	29.87	-0.04	59	56	+1	W	4	cp	2	63	56	c, o	4.2	0.02
	Jersey (St. Aubins)	29.89	62	WNW	3	o	29.96	+0.05	61	58	0	SW	5	bc	4	69	58	bc, cp, cm	6.7	-
	Portland Bill	29.82	60	WSW	3	o	29.85	-0.05	59	56	-1	WSW	4	bc	3	62	56	c, o	x	-
	Dungeness	29.80	61	W	1	o	29.84	-0.06	62	57	+2	SW	3	bc	2	64	56	c, o	4.2	0.02
	Dover	29.81	62	E	1	ort	29.82	-0.06	58	54	-4	W	4	b	4	68	55	cm, br, o, b	4.5	-
	Wick	29.57	55	W	2	bc	29.48	-0.09	56	53	+1	S	1	b	1	63	50	-	x	0.02
	Nairn	29.57	62	WSW	2	bc	29.50	-0.09	57	52	0	WSW	2	bc	1	65	48	bc, bcq, bc	9.0	-
Aberdeen	29.65	60	S	2	b	29.54	-0.14	58	55	+4	S	1	bc	2	65	48	bc	9.3	-	
Leith	29.67	61	SW	3	c	29.57	-0.13	57	53	-2	WSW	3	c	x	65	54	c, bc, c	x	-	
North Shields	29.74	63	SW	3	c	29.63	-0.14	58	55	-4	SW	2	bc	2	68	53	c	x	-	
Spurn Head	29.77	60	SSE	3	bc	29.70	-0.14	58	56	-5	WSW	4	c	2	67	55	bc, br, cp	x	0.13	
Yarmouth	29.81	60	SE	4	r	29.74	-0.11	60	55	-2	WNW	4	bc	3	66	56	bc, m, r	x	0.10	
Clacton-on-Sea	29.81	62	ESE	2	c	29.80	-0.07	61	55	-2	WSW	3	bc	2	67	55	bc, cp, u	5.7	0.02	
Nottingham	29.78	65	W	1	c	29.74	-0.12	60	56	+1	WSW	2	bc	x	71	53	c	9.5	-	
Bath	29.83	64	W	3	o	29.83	-0.07	60	55	-1	WSW	1	b	x	69	54	-	10.0	0.01	
Oxford	29.81	62	W	2	o	29.83	-0.08	59	54	+4	SW	4	c	x	71	54	c, bc, or	x	0.02	
London (St. James's Park)	29.78	68	Z	0	o	29.82	-0.06	60	56	-2	WSW	3	bc	x	71	55	c, o, pl, c, b	2.9	-	
GERMANY, & C.	The Scaw (Skagen)	29.83	59	WNW	1	f	29.70	-0.16	56	55	-4	Z	0	m	0	66	54	x	x	-
	Fanö	29.86	53	NNW	2	c	29.68	-0.16	55	54	-8	NE	1	r	x	66	52	x	x	0.08
	Cuxhaven	29.87	64	N	2	o	29.63	-0.23	62	62	-3	E	2	o	x	72	59	o, l, t	x	0.12
	The Helder	29.85	63	NNE	1	o	29.71	-0.17	60	60	-2	W	2	o	2	63	60	x	x	0.12
	Brussels	x	x	x	x	x	29.82	-0.09	58	57	-5	SW	3	r	x	82	57	x	x	0.39
	Berlin	29.87	76	SSE	1	b	29.73	-0.22	70	64	+4	SE	1	c	x	84	66	x	x	-
	Frankfurt	29.81	72	NE	1	o	29.80	-0.11	71	51	+3	SW	2	b	x	73	61	x	x	0.24
	Munich	29.91	73	S	2	b	29.91	-0.11	71	64	+3	S	5	b	x	84	61	x	x	0.04
FRANCE.	C. Gris Nez	29.84	60	E	2	r	29.86	-0.06	59	55	-1	WSW	4	o	4	68	59	x	x	0.08
	La Heve	29.84	59	WNW	2	o	29.93	+0.02	58	56	-3	WSW	4	c	4	66	54	x	x	-
	Brest	29.92	61	W	2	o	29.95	+0.02	60	59	+3	WSW	4	c	2	63	57	x	x	-
	Lorient	29.87	63	SW	5	c	29.95	+0.07	61	59	+2	W	3	o	3	72	57	x	x	-
	Rochefort	29.92	66	WNW	2	o	30.06	+0.17	61	59	-5	NW	2	r	x	72	61	c, o	x	0.04
	Biarritz	30.05	73	N	3	o	30.17	+0.12	68	64	-2	S	3	b	2	75	61	x	x	-
	Paris	29.75	83	W	3	b	29.97	+0.06	57	55	-6	WSW	2	r	x	89	57	x	x	0.04
	Belfort	29.78	86	ESE	2	m	29.87	-0.07	72	60	+4	W	5	m	x	93	65	x	x	-
SPANISH PENIN.	Lyons	29.81	87	S	4	bc	29.95	-0.01	72	61	+4	N	1	b	x	87	66	x	x	-
	Nice	29.98	75	Z	0	b	30.03	+0.02	73	69	+2	Z	0	o	0	86	66	x	x	-
	Perpignan	29.86	79	E	2	b	29.98	-0.00	71	69	0	Z	0	o	0	83	67	x	x	-
	Sanguinaire	30.06	77	N	2	m	30.06	-0.02	77	73	+5	E	2	m	2	82	63	x	x	-
SPANISH PENIN.	Corunna																			
	Lisbon	30.06	67	WNW	2	b	30.12	+0.10	69	65	+2	N	4	c	x	77	64	x	x	-
	Azores (P. Delgada)																			
SPANISH PENIN.	(Horta)	30.38	67	NNE	3	bc	30.38	+0.09	65	61	0	NW	1	b	1	73	64	x	x	-

SUPPLEMENTARY CHARTS
OF
BAROMETER AND WIND
FOR 8 A.M. AND 6 P.M. YESTERDAY

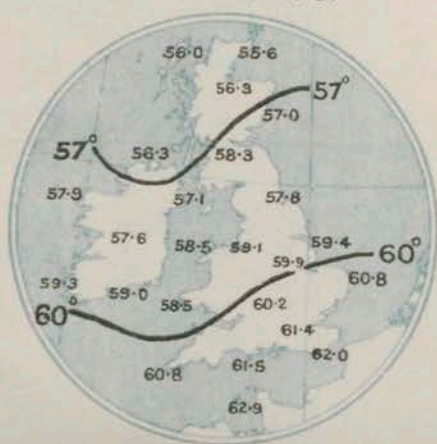
8 A.M. YESTERDAY



6 P.M. YESTERDAY



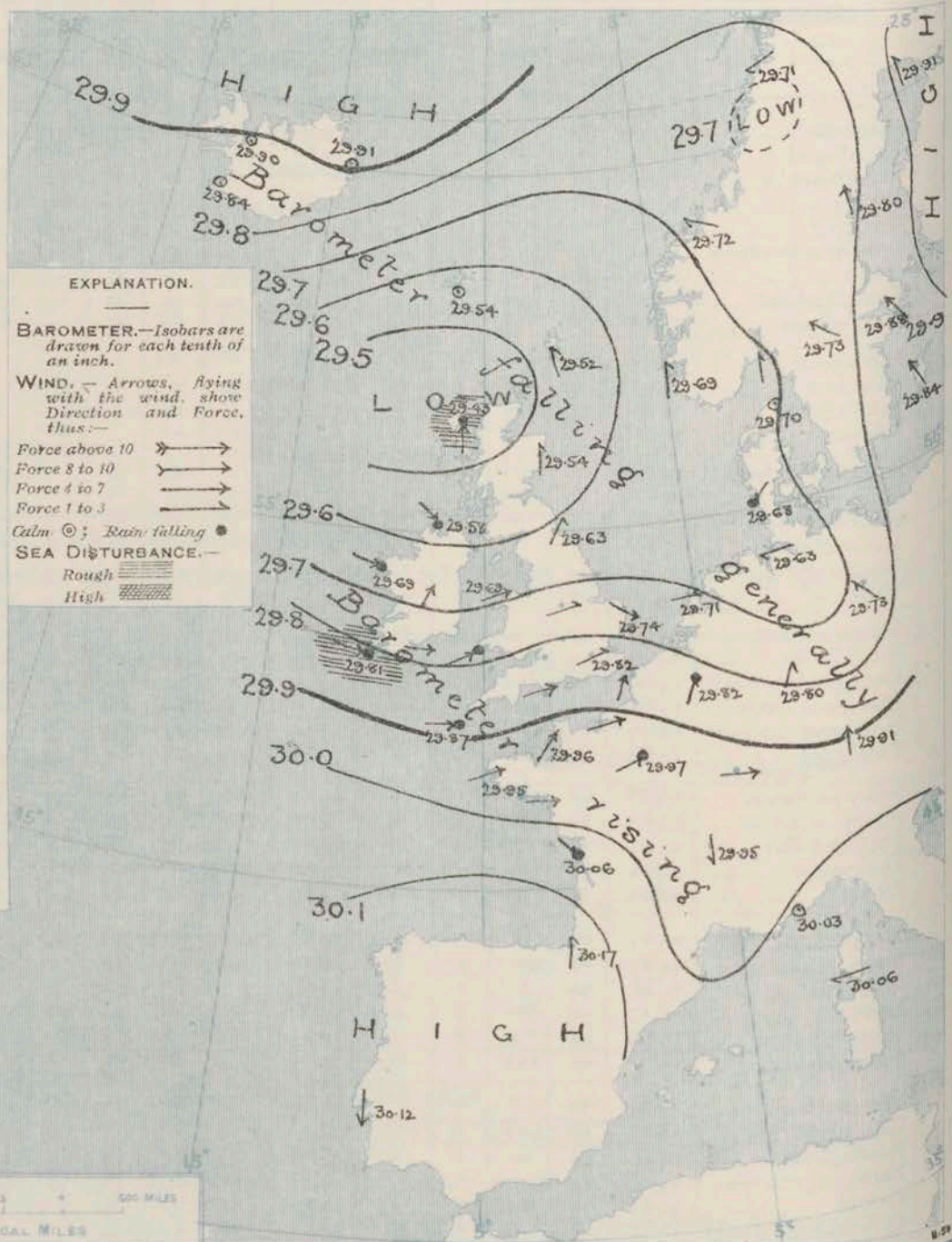
AVERAGES OF TEMPERATURE AT 8 A.M.
FOR THE TWO MONTHLY PERIOD.
JULY - AUGUST.
(Derived chiefly from Observations extending over
the 35 years—1871-1905.)



Tuesday,

WEATHER

1. BAROMETER, WIND AND SEA AT 8 A.M. TO-DAY.



NOTES ON THE GENERAL SITUATION AT 8 A.M.

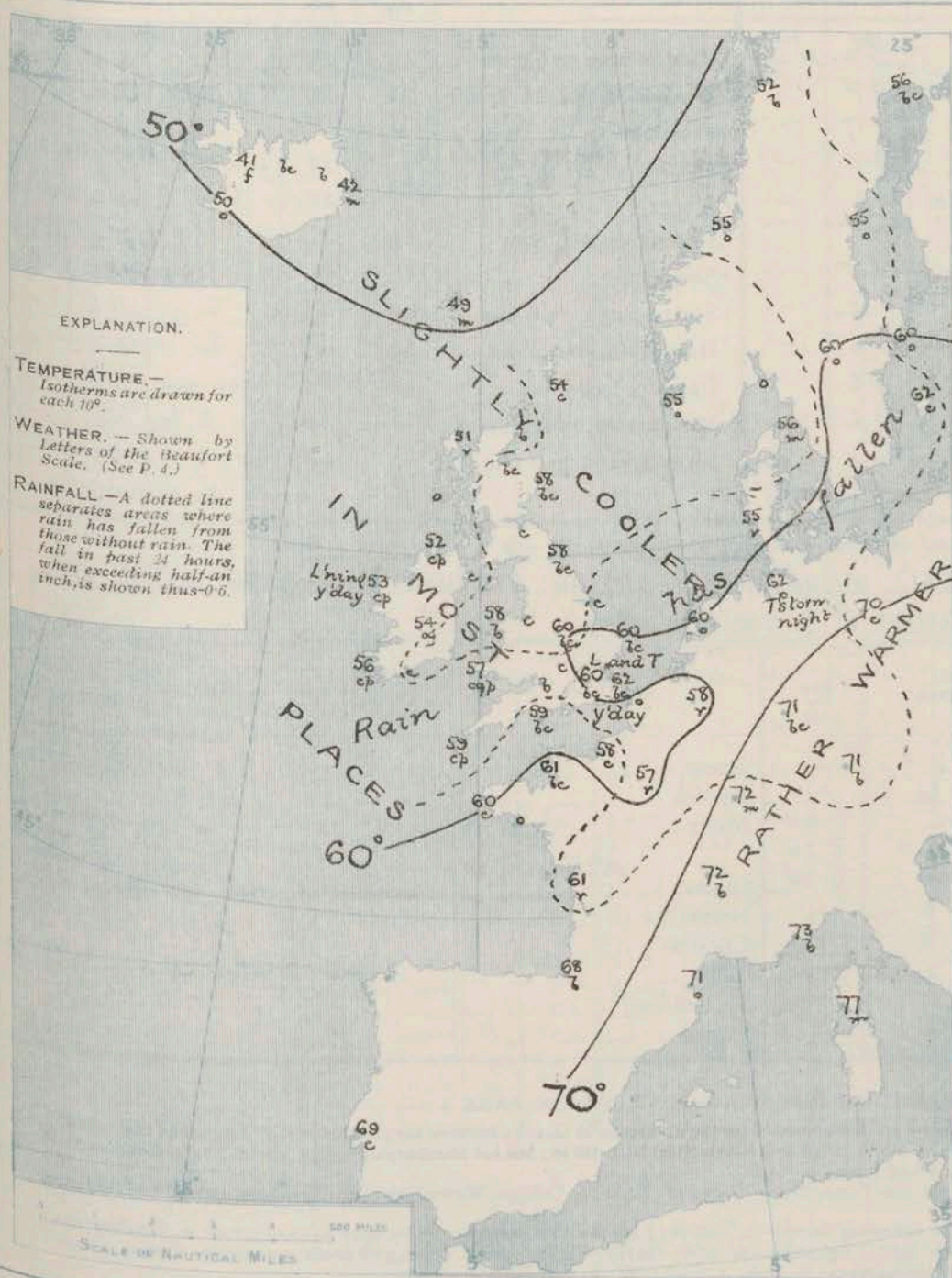
A low pressure system is still shown off our extreme north-west coast, the barometer at Stornoway standing at 29.43 ins. A secondary low pressure system, with the barometer down to nearly 29.6 ins. is lying over North Germany, while pressure is highest, above 30.0 ins., over the southwest of France and the adjacent part of the Bay of Biscay and the Spanish Peninsula, and relatively high in the far north of our area.

A current of wind from the W.nd blows with moderate force over Ireland and England, while in Scotland there is a light to moderate breeze from the S.nd. Over Scandinavia the wind is moderate to strong from the S.nd, & over Denmark light from the E.nd. Temperature has fallen slightly in most places, but is not much below the normal in any part of England. At some Irish stations it is no higher than 54°. Although the weather is fair in most places the general condition is unsettled and there is a good deal of cloud both in this country and on the Continent. Showers are falling at some of our western stations and rain at some places abroad.

CHARTS

6th August 1907.

2. TEMPERATURE AND WEATHER AT 8 A.M. TO-DAY.



FORECASTS

For the 24 hours commencing at
NOON TO DAY.



For the positions of the districts indicated by the numbers 0-11—see map at foot.

- 0 } Wind mainly S. by or S.W. by,
light or moderate; changeable.
1 } some showers; moderate temperature.
- 2 } Light or moderate breezes
3 } from the W. by; mostly fair,
but some showers in places;
4 } temperature not far from normal.
- 5 }
- 6 } Same as Nos. 0 & 1.
- 7 }
- 8 } Same as Nos. 2 to 5.
- 9 }
- 10 } Moderate winds between W. and N.W.;
changeable, some showers; rather cool.

WESTERN CHANNEL AND BAY

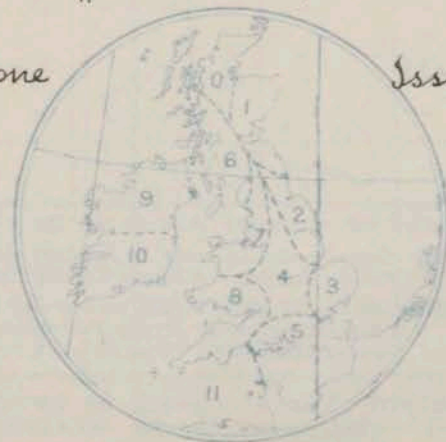
Moderate or rather fresh winds from the W. by; sea moderate to slight; fair generally, some showers; rather cool.

FORECAST DISTRICTS.

Those portions of the Coasts upon which the Warning Signals are at present flying are indicated by the Symbols  = South Cone, or  = North Cone.

Done

Issued.



6th August, 1907

TEMPERATURE, WEATHER, SUNSHINE, AND RAINFALL FOR YESTERDAY.											
STATIONS.	TEMPERATURE F.		Weather.	Sunshine.	Rainfall.	STATIONS.	TEMPERATURE F.		Weather.	Sunshine.	Rainfall.
	Max.	Min.					Max.	Min.			
Strathpeffer, to 6 p.m. ...	63	52	x	Hrs 5.2	Ins 0.03	†Eastbourne, to 6 p.m. ...	64	56	.	Hrs 3.5	Ins 0.02
Blackpool, to 6 p.m. ...	63	56	?	5.5	-	Bexhill-on-Sea, to 9 p.m.	66	60	p. c	4.4	-
Southport, to 9 p.m....	65	52	b.c. o	6.7	-	†Hastings	3.9	.
†Rhyl, to 6 p.m.	64	53	.	3.2	-	†Folkestone, to 6 p.m. ...	71	53	m. o. b. c. o. c	5.1	-
Llandudno, to 9 p.m. ...	64	54	c. b. c, b. c	1.6	-	†Margate, to 6 p.m. ...	70	55	b. r	5.4	0.07
Bettws-y-Coed, to 6 p.m.						Lowestoft, to 6 p.m. ...	65	54		8.0	0.04
Towyn, to 6 p.m.	66	56	o. c. o	3.5	-	†Skegness	67	56	b. b. c	11.7	-
Aberystwyth, to 6 p.m. ...	64	55		1.5	-	†Scarborough, to 6 p.m. ...	73	51	.	11.6	-
Plymouth, to 9 p.m. ...	65	54	f. b. c, ov	8.4	-	Harrogate, to 6 p.m. ...	66	47	c. b. c	6.9	-
Torquay, to 6 p.m.	67	50	.	9.8	-	Darwen, to 9 p.m.	64	49	b. c. w. c. w	3.5	-
†Bournemouth, to 6 p.m. ...	70	47	.	7.6	-	Manchester, to 9 p.m. ...	66	60	c. b. b. c	3.0	-
†Worthing	67	55	c. c. p. o. c	6.1	0.02	Birmingham, to 9 p.m. ...	69	49	c. o	8.5	-
†Brighton	69	56	.	6.3	0.06						

TEMPERATURE, WEATHER, and RAINFALL at additional FOREIGN STATIONS, mainly for the 24 hours ended at 8 a.m. yesterday.

STATIONS <i>5th Aug. 1907.</i>	TEMPERATURE F.		WEATHER.	RAIN. — Ins.	STATIONS.	TEMPERATURE F.		WEATHER.	RAIN. — Ins.
	Max.	Min.				Max.	Min.		
Flushing	75	69	b. c	—	Rome	90	65	b. b	—
Aix-la-Chapelle	81	63	b. bc	—	Naples	86	72	b. b	—
Copenhagen	64	57	x. o	0.04	Malta	84	75	b	—
Oxö (Christiansand)	59	52	o. f	0.24	<i>4th Aug. 1907.</i> i p.m. Observations	not received.	i p.m. not received.	Measured 7 a.m.	
St. Petersburg	66	48	b. b	0.35					
Vienna	77	61	bc. b	—					
Buda Pesth	79	64	b. b	—					
Hermanstadt	77	55	b. o	—					
Trieste	84	66	b. bc	—					
Florence	95	70	b. bc	—					
					Geneva				
					Berne				
					Lucerne				
					Coire				
					St. Gothard				
					Lugano				

(a) At the British and Irish Stations the readings of the barometer are not corrected for the difference in Gravity between the position of the Station and Latitude 45°. The approximate correction is:—For stations North of Malin Head and North Shields + '03 in., but for Sumburgh Head + '04 in.; for stations south of Malin Head and North Shields + '02 in., but for Scilly and Jersey + '01 in.

(b) The Sunshine for London given in the table is recorded on the Tower of the Wesleyan Training College, Westminster; the Sunshine entered to Dungeness is recorded at Littlestone-on-Sea.

(c) The information relating to Weather is indicated by the following letters—b, blue sky; bc, sky half clouded; c, sky three parts clouded; d, drizzling rain; e, wet air, without rain falling; f, fog; g, gloomy; h, hail; l, lightning; m, misty (hazy); o, overcast; p, passing showers; q, squally; r, rain; s, snow; t, thunder; u, ugly, threatening; v, visibility, unusual transparency; w, dew; x, hoar frost; z, dust-haze, or smoke.

* AN ASTERISK is inserted in all places for which information is not usually received.

Received during the 24 hours ended at 9.30 a.m. to-day.

Hour of Observation.	Position		Reading of Barometer.	Wind.		Weather.	TEMPERATURE.			Sea Dis- tur- bance.
	Lat.	Long.		Direc.	Force.		Air.		Set.	
							Dry Bulb.	Wet Bulb.		
	"	"	Ins				"	"	"	

6 th 7 th Aug. 1907.		Sunrise G.M.T	Noon G.M.T.	Sunset G.M.T
Yarmouth	{	4.22 4.23	11.59 11.59	7.36 7.35
Greenwich	{	4.33 4.34	12.6 12.6	7.39 7.38
Wick	{	4.16 4.18	12.18 12.18	8.20 8.18
Valencia	{	5.12 5.13	12.47 12.47	8.23 8.22

FORECASTS OF WEATHER for one day in advance are drawn up at 11 a.m., and between 7 and 8 p.m. The latest forecast can be had by Reply Telegram, on paying at any Post Office in the United Kingdom **Sixpence** in addition to the cost of the inquiry and reply Telegram. Information as to the Terms on which Forecasts can be sent daily, for a long or short period, may be obtained on application.

W. N. SHAW, (*Director*).


DAILY WEATHER REPORT OF THE METEOROLOGICAL OFFICE.

Wednesday
7th August 1907

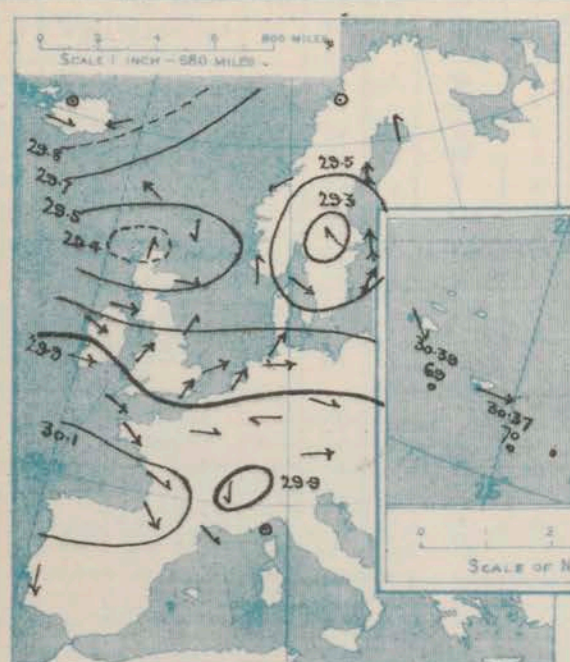
STATIONS.		YESTERDAY EVENING.					THIS MORNING.										PAST 24 HOURS.					
		BAROM.		TEMP.		WIND.	BAROMETER.		TEMPERATURE.				WIND.		Sea (0 to 9).	Weather.	TEMP.		Weather.	Sun- shine	Rainfall	
		At 33° Fahr. and M.S.L.	Dry Bulb.	Direc.	Force (0 to 12).		Weather.	At 33° Fahr. and M.S.L.	Change since Yester- day.	Dry Bulb.	Wet Bulb.	Change since Yester- day.	Direc.	Force (0 to 12).			Weather.	Max.				Min.
Ins.		°				Ins.	Ins.	°	°	°						°	°		Hours.	Ins.		
SCANDINAVIA.	Haparanda...	29.75	54	S	2	0	29.55	-36	58	53	+2	SE	4	C	x	59	46	x	x	0.24		
	Hernösand...	29.50	52	S	8	r	29.12	-68	54	52	-1	S	6	0	x	75	50	x	x	1.50		
	Stockholm...	29.36	61	SSE	9	r	29.28	-60	56	52	-4	SSW	6	r	x	63	54	x	x	0.71		
	Wisby...	29.44	62	SW	8	bc	29.50	-34	59	54	-3	WSW	8	b	x	64	54	x	x	0.24		
	Karlstad...	29.24	55	SE	2	r	29.14	-59	53	51	-7	WSW	8	r	x	x	x	x	x	0.99		
	Färder (X'ania Fjord)	29.30	57	SSW	2	r	29.25	-44	57	53	-1	WSW	7	C	4	59	55	x	x	0.43		
	Bodö...	29.60	53	Z	0	b	29.38	-33	53	41	+1	E	6	C	2	55	50	x	x	-		
	Christiansund...	29.52	54	NE	4	0	29.41	-31	51	48	-4	N	2	0	1	61	50	x	x	-		
ICELAND & FAEROE.	Skudesnaes...	29.52	54	S	2	0	29.47	-22	54	53	-1	NNW	4	0	2	57	52	6.0	x	0.04		
	Reykjavik...	29.84	52	W	3	C	29.77	-07	50	x	0	NE	2	b	x	x	x	x	x	-		
	Blönduós...	29.77	44	Z	0	0	29.79	-11	46	x	+5	Z	0	C	x	x	x	x	x	-		
	Seydisfjord...	29.86	49	ENE	5	C	29.82	-09	41	x	-1	Z	0	bc	x	x	x	x	x	-		
BRITISH ISLANDS.	Thorshavn...	29.59	54	SE	2	C	29.70	+16	47	x	-2	E	5	m	x	x	x	x	x	-		
	Sumburgh Head	29.47	55	N	1	b	29.50	-02	53	51	-1	WNW	1	0	1	59	47	C, b	x	-		
	Stornoway...	29.37	54	S	3	C	29.73	+30	52	50	+1	WSW	3	0	2	55	49	Oran, ody	1.1	0.07		
	Castlebay (Barra Id.)	29.43	53	W	6	p	29.76	+27	54	52	+1	W	2	0	3	55	51	op. c. o	0.0	0.10		
	Malin Head...	29.56	53	W	7	ogp	29.83	+25	54	52	+2	W	6	og	5	55	51	Cap. ggp	x	0.62		
	Blacksod Pt.	29.81	56	WNW	5	og	29.95	+26	55	52	+2	WSW	4	C	3	57	52	capm, cpm	x	0.05		
	Valencia...	29.97	56	W	4	C	30.10	+29	56	52	0	SW	3	C	5	60	52	bc. c	4.6	0.01		
	Roche's Point...	29.91	56	NW	5	og	30.11	+34	56	53	0	W	2	bc	3	60	51	og, bc	x	-		
	Birr Castle...	29.84	56	W	5	C	30.03	+33	55	52	+1	WSW	3	C	x	61	50	cp, c	4.3	0.07		
	Donaghadee...	29.66	57	WSW	3	C	29.87	+23	53	51	-1	W	5	og	3	61	51	p. ogp	x	0.12		
	Liverpool Obsy...	29.72	57	W	4	0	29.89	+18	54	50	-2	W	6	0	5	64	53	cp. o	x	0.40		
	Holyhead...	29.74	56	WSW	4	cp	29.95	+26	56	52	-2	WNW	6	bc	5	61	51	cmu. cp	x	0.04		
	Pembroke	29.83	57	WSW	6	bc	30.04	+26	55	52	-2	WNW	6	cp	5	59	53	cap. bcp, bc	9.6	0.10		
	(St. Ann's Hd.)																					
	Scilly (St. Mary's)	29.97	59	WNW	5	bc	30.15	+28	58	55	-1	WNW	3	cp	2	64	57	cp. bc	10.5	0.01		
	Jersey (St. Aubins)	30.00	62	W	6	b	30.16	+20	61	56	0	WNW	5	om	4	65	57	bc, og, b	10.5	-		
	Portland Bill	29.87	60	SW	6	bc	30.07	+22	58	54	-1	W	5	b	5	61	56	C bc	x	-		
	Dungeness...	29.89	62	SW	6	bc	30.00	+16	60	54	-2	WSW	5	bc	5	65	54	bc	11.4	-		
	Dover...	29.88	60	SW	5	b	29.99	+17	57	52	-1	SW	5	b	4	65	50	ctr. b	12.0	-		
GERMANY, & C.	Wick...	29.44	57	SW	1	bc	29.63	+15	53	51	-3	WNW	3	0	2	63	46	-	x	-		
	Nairn...	29.44	56	WSW	1	C	29.67	+17	53	51	-4	W	2	C	1	62	47	bc. r	5.6	0.03		
	Aberdeen...	29.48	59	W	1	C	29.65	+11	57	53	-1	WNW	3	C	2	64	49	cu. bp, bc	5.7	0.13		
	Leith...	29.54	57	WSW	3	C	29.72	+15	58	54	+1	W	3	C	x	63	53	bc. cp. bc	x	-		
	North Shields	29.61	56	SW	3	0	29.67	+04	56	54	-2	SW	4	0	2	65	51	tlr. c. o	x	0.18		
	Spurn Head...	29.68	57	WSW	4	tlp	29.76	+06	56	54	-2	W	5	C	3	68	56	bc. tlp	x	0.12		
	Yarmouth...	29.77	62	WSW	4	C	29.85	+11	58	52	-2	WSW	4	bc	3	69	51	bc. c	x	-		
	Clacton-on-Sea...	29.84	59	WSW	4	bc	29.95	+15	58	53	-3	WSW	4	b	4	70	52	bc. cap	7.9	-		
	Nottingham...	29.73	59	WSW	2	b	29.89	+15	57	52	-3	W	4	cm	x	67	49	tlr. bc, b	8.8	0.08		
	Bath...	29.87	60	W	2	0	30.06	+23	56	51	-4	W	3	b	x	65	51	-	7.9	0.09		
FRANCE.	Oxford...	29.86	56	SW	3	b	30.01	+18	56	51	-3	W	5	bc	x	65	50	bc. bp. cu. b	x	0.07		
	London (St. James's Park)	29.85	58	WSW	4	og	29.98	+16	58	54	-2	W	4	bc	x	67	52	bc. op. bp. b	7.6	0.15		
	The Scaw (Skagen)	29.46	54	WNW	6	0	29.45	-25	57	55	+1	W	6	bc	2	59	52	x	x	0.51		
	Fanö...	29.68	57	SW	6	b	29.65	-03	58	55	+3	WSW	4	C	x	58	54	x	x	0.47		
	Cuxhaven...	29.79	62	W	5	b	29.78	+15	58	55	-4	SW	5	bcg	x	75	55	x	x	-		
	The Heider...	29.79	61	SW	6	C	29.85	+14	60	55	0	WSW	6	bc	3	61	57	x	x	-		
	Brussels...	x	x	x	x	x	30.06	+24	55	54	-3	WSW	3	C	x	70	52	x	x	-		
	Berlin...	29.84	67	WNW	3	b	29.91	+18	63	57	-7	W	4	b	x	86	57	x	x	0.04		
SPANISH PENIN.	Frankfurt...	29.94	64	E	3	b	30.04	+24	62	57	-9	W	1	b	x	81	62	x	x	-		
	Munich...	29.94	72	W	4	0	30.09	+18	60	60	-11	SW	2	0	x	86	59	x	x	0.67		
	C. Gris Nez...	29.91	60	SW	5	b	30.01	+15	58	54	-1	WSW	5	0	4	64	55	x	x	-		
	La Heve...	30.01	63	W	4	C	30.12	+19	57	53	-1	W	4	bc	4	73	50	x	x	-		
	Brest...	30.06	61	NW	5	C	30.18	+23	60	58	0	WNW	3	C	2	64	55	x	x	-		
	Lorient...	30.04	63	W	5	C	30.15	+20	59	57	-2	W	3	C	2	68	57	x	x	-		
	Rochefort...	30.12	67	WNW	2	b	30.22	+16	61	58	0	NNE	2	bc	x	73	59	-	x	-		
	Biarritz...	30.19	68	NW	4	0	30.26	+29	63	61	-5	E	2	0	2	75	61	x	x	0.04		
GERMANY, & C.	Paris...	30.00	68	W	2	C	30.15	+18	57	54	0	SW	1	b	x	75	50	x	x	0.12		
	Belfort...	29.95	72	W	4	m	30.10	+23	62	58	-10	W	5	C	x	87	59	x	x	-		
	Lyons...	29.98	71	N	1	bc	30.16	+21	62	59	-10	NNW	1	bc	x	72	62	x	x	0.12		
	Nice...	29.99	74	Z	0	b	29.97	-06	73	65	0	E	1	bc	0	86	68	x	x	-		
	Perpignan...	29.97	83	NW	2	bc	30.10	+12	?	74	?	SW	2	0	x	92	71	x	x	-		
	Sanguinaire...	30.13	93	W	1	m	30.06	00	94	73	+17	E	2	m	2	95	64	x	x	-		
SPANISH PENIN.	Corunna†...	30.14	64	WNW	1	b	30.28	+11	63	59	+1	NW	1	b	3	66	57	x	x	-		
	Lisbon...	30.08	63	N	6	b	30.05	-07	65	58	-4	N	6	bc	x	75	57	x	x	-		
	Azores (P. Delgada)...	30.39	66	NNW	2	b	30.37	+03	70	68	+2	W	3	0	4	75	64	x	x	-		
(Horta)...	30.39	70	NNE	1	0	30.39	+01	69	66	+4	NW	1	0	1	77	65	x	x	-			

SUPPLEMENTARY CHARTS
OF
BAROMETER AND WIND
FOR 8 A.M. AND 6 P.M. YESTERDAY

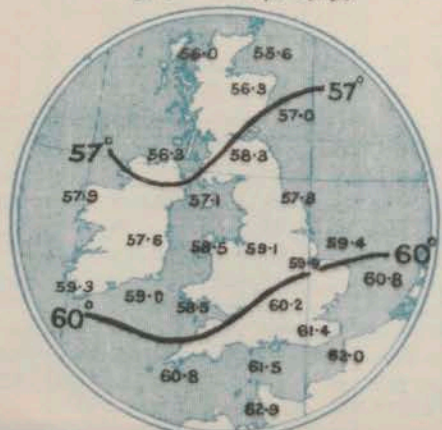
8 A.M. YESTERDAY



6 P.M. YESTERDAY



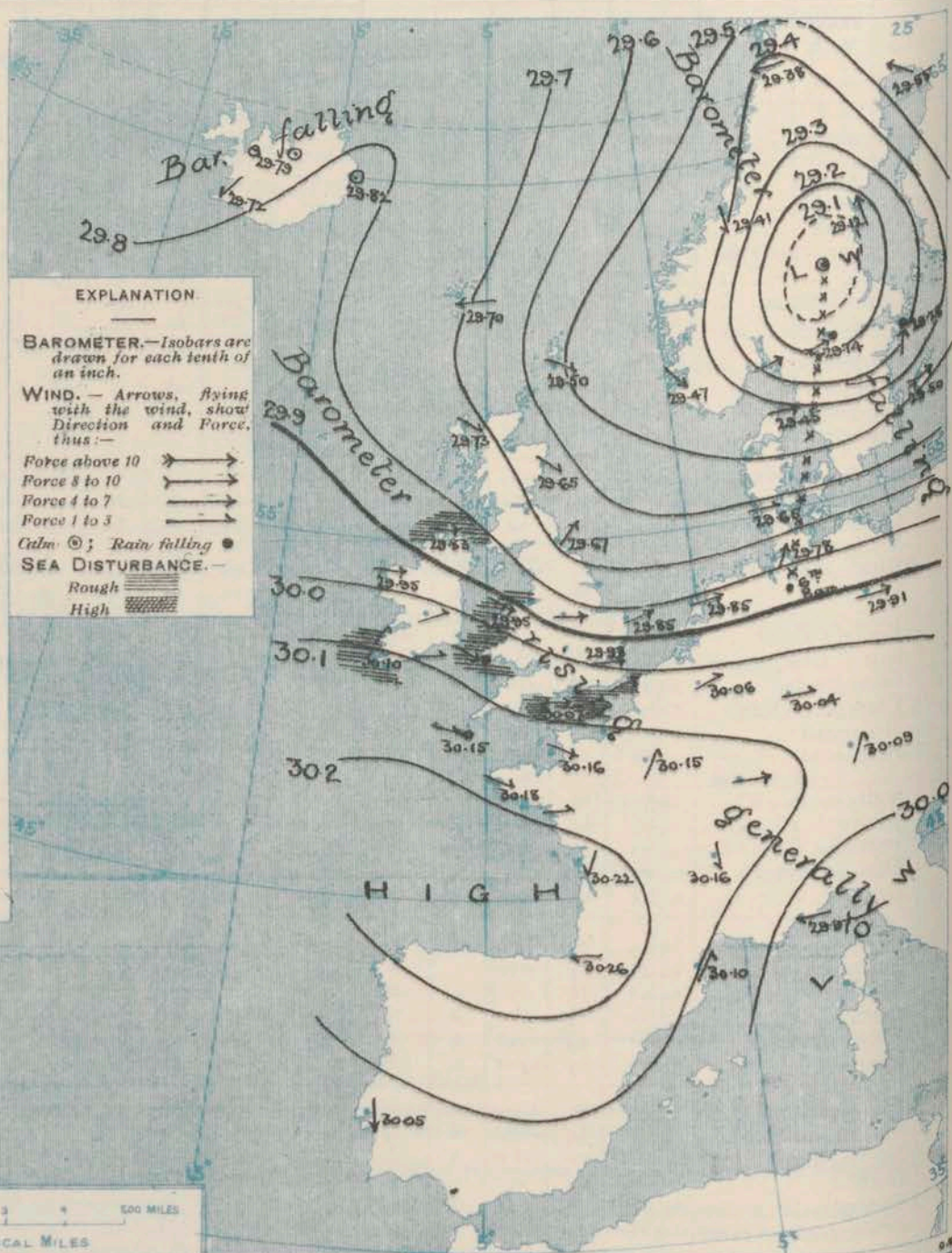
AVERAGES OF TEMPERATURE AT 8 A.M.
FOR THE TWO MONTHLY PERIOD.
JULY - AUGUST.
(Derived chiefly from Observations extending over
the 35 years—1871-1905.)



Wednesday,

WEATHER

1. BAROMETER, WIND AND SEA AT 8 A.M. TO-DAY.



NOTES ON THE GENERAL SITUATION AT 8 A.M.

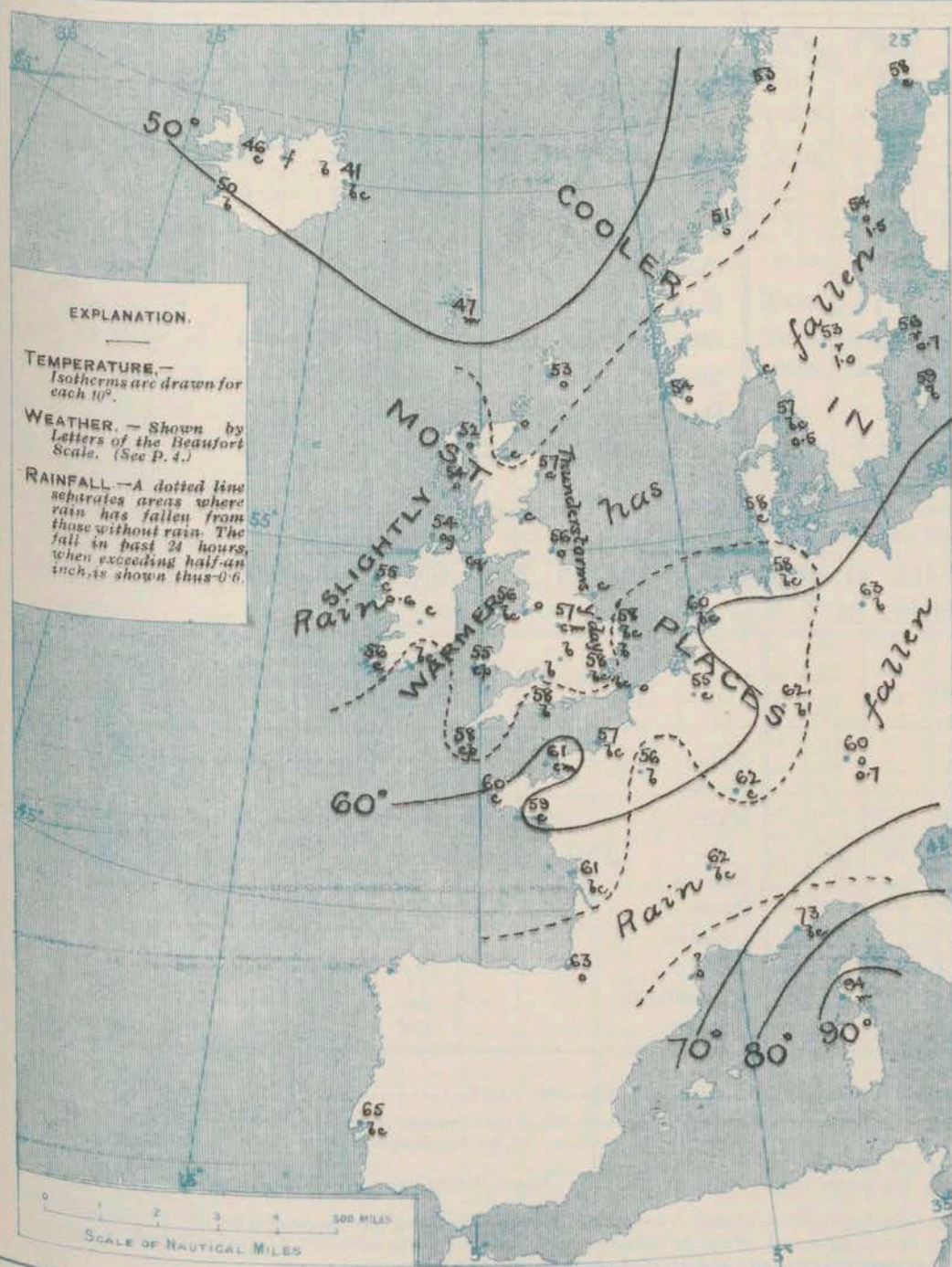
The shallow depression that at 8 a.m. yesterday lay over North Germany has since travelled northward to Scandinavia and increased greatly in depth, while the disturbance which was then shown off the northwest of Scotland has almost entirely dispersed.

The wind blows with the force of a moderate to strong breeze from the W. over England and Ireland, the Channel and the Low Countries, and increases to a gale from the same direction over the south of Scandinavia, while at Helsingland it is strong from S., and at Bodø strong from E. On the southwest coast of Ireland there is a slight backing tendency. Temperature has changed little or fallen somewhat in most places; it is now below the normal over this country and its immediate neighbourhood, ranging from about 58° on our southern coast and at Leith to 54° or 53° in the extreme north of Ireland and Scotland. In the south of France the readings are about 70°, and at Sanguinaire the thermometer is reported to stand at 94°. The weather is in a rather unsettled condition generally, but fair skies are reported from a large part of our area. Showers are falling in the Shilly Isles and at Penzance, and rain over the south of Sweden.

CHARTS

7th August, 1907.

2. TEMPERATURE AND WEATHER AT 8 A.M. TO-DAY.



NOTES ON YESTERDAY'S WEATHER

The W. wind was strong or high yesterday in many parts of the Kingdom and blew a strong gale at Malin Head for some hours during the night. The highest temperature reported over our Islands was 70° at Margate and Clacton-on-Sea; in many localities the thermometer remained below 65°. Showers fell in most places, and some of our central and eastern stations experienced slight thunderstorms. Beyond the North Sea and at Munich the rainfall was heavy. Bright sunshine was abundant over England.

GENERAL INFERENCE FROM THE 8 A.M. OBSERVATIONS.

The rise of the barometer now in progress will probably continue in most parts of the Kingdom during today, but before the 24 hours have elapsed another depression from the Atlantic is likely to cause a fresh fall in all the western districts. Generally fair weather, with showers and thunder locally, is to be expected.

FORECASTS

For the 24 hours commencing at
NOON TO DAY.

For the positions of the DISTRICTS indicated by the numbers 0-11—see map at foot.

- 0 } W.W. to W. winds, moderate;
changeable, occasional showers;
rather cool.
- 1 }
- 2 } Fresh to moderate or light W. breezes; generally fair, but
- 3 } some showers, with thunder locally.
- 4 } Temperature continuing below the
- 5 } normal.
- 6 } Same as Nos. 0 & 1.
- 7 }
- 8 } Same as Nos. 2 to 5.
- 9 } W. and S.W. winds, moderate;
changeable, showery; rather cool.
- 10 }

WESTERN CHANNEL AND BAY

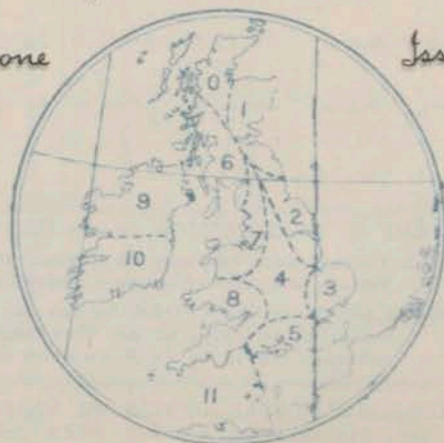
Fresh to light W. winds, with rather rough to moderate sea; mostly fair, some showers; rather cool.

FORECAST DISTRICTS.

Those portions of the Coasts upon which the Warning Signals are at present flying are indicated by the Symbols ∇ = South Cone, or \blacktriangledown = North Cone.

None

Issued.



DAILY WEATHER REPORT.

7th August,

1907

TEMPERATURE, WEATHER, SUNSHINE, AND RAINFALL FOR YESTERDAY.

STATIONS.	TEMPERATURE F.		Weather.	Sunshine.	Rainfall.	STATIONS.	TEMPERATURE F.		Weather.	Sunshine.	Rainfall.
	Max.	Min.					Max.	Min.			
Strathpeffer, to 6 p.m. ...	60	48	x	Hrs. 4.6	Ins. 0.01	Eastbourne, to 6 p.m. ...	64	55	*	Hrs. 13.2	Ins. 0.02
Blackpool, to 9 p.m. ...	63	54	r.c. op. o	8.2	0.05	Bexhill-on-Sea, to 9 p.m. ...	60	59	b	12.0	0.02
Southport, to 9 p.m. ...	64	53	o.r. bc. o	8.6	0.07	† Hastings ...	*	*	*	13.7	*
† Rhyl, to 6 p.m. ...	65	55	*	6.7	0.01	† Folkestone, to 6 p.m. ...	65	54	bc. b	12.6	0.01
† Llandudno, to 9 p.m. ...	64	55	c. b	7.9	-	† Margate, to 6 p.m. ...	70	57	b r	10.7	0.08
Bettws-y-Coed, to 6 p.m. ...	63	52	p.c. bc. b	7.8	?	Lowestoft, to 6 p.m. ...	69	56	c.o. cqr. c	8.0	0.02
Towyn, to 6 p.m. ...	63	55	r.c. op. o	8.0	0.10	† Skegness ...	67	54	b. bc	9.4	0.07
Aberystwyth, to 6 p.m. ...	62	56	*	7.5	0.05	Scarborough, to 6 p.m. ...	68	53	*	9.2	-
Plymouth, to 9 p.m. ...	62	53	bc. p. bc	10.1	0.07	Harrogate, to 6 p.m. ...	64	51	tp. bc	7.2	0.06
Torquay, to 6 p.m. ...	65	54	*	11.4	0.01	Darwen, to 9 p.m. ...	61	49	c. b. o, tp. am	5.4	0.11
† Bournemouth, to 6 p.m. ...	65	54	*	11.6	-	Manchester, to 9 p.m. ...	66	52	bc. r. bc	?	0.06
† Worthing ...	64	55	c. b	10.9	-	Birmingham, to 9 p.m. ...	65	52	c. r. c	9.9	0.05
† Brighton ...	65	56	*	11.4	-						

† At this Station the amount of Bright Sunshine is for the whole day.

TEMPERATURE, WEATHER, and RAINFALL at additional FOREIGN STATIONS, mainly for the 24 hours ended at 8 a.m. yesterday.

STATIONS 6th August 1907.	TEMPERATURE F.		WEATHER.	RAIN. Ins.	STATIONS. 6th August 1907.	TEMPERATURE F.		WEATHER.	RAIN. Ins.
	Max.	Min.				Max.	Min.		
Flushing ...	73	59	c. o	-	Rome ...	94	69	b. b	-
Aix-la-Chapelle ...	84	64	o. c	-	Naples ...	88	74	b. b	-
Copenhagen ...	72	59	c. m	-	Malta ...	85	75	b	-
Oxö (Christiansand) ...	63	54	b. o	-					
St. Petersburg ...	66	50	b. c	0.16	Geneva ...	86	*	1 p.m. b	Measured 7.2 m.
Vienna ...	82	59	b. bc	-	Berne ...	82	*	b	-
Buda Pesth ...	88	64	b. b	-	Lucerne ...	79	*	b	-
Hermanstadt ...	77	52	b. f	0.08	Coire ...	77	*	bc	-
Trieste ...	84	70	b. b	-	St. Gothard ...	64	*	b	-
Florence ...	94	66	b. b	-	Lugano ...	90	*	b	-

NOTES REFERRING TO INFORMATION GIVEN ON PAGE 1:—

- (a) At the British and Irish Stations the readings of the barometer are not corrected for the difference in Gravity between the position of the Station and Latitude 45°. The approximate correction is:—For stations North of Malin Head and North Shields + '03 in., but for Sumburgh Head + '04 in.; for stations south of Malin Head and North Shields + '02 in., but for Scilly and Jersey + '01 in.
- (b) The Sunshine for London given in the table is recorded on the Tower of the Wesleyan Training College, Westminster; the Sunshine entered to Dungeness is recorded at Littlestone-on-Sea.
- (c) The information relating to Weather is indicated by the following letters—b. blue sky; bc. sky half clouded; c. sky three parts clouded; d. drizzling rain; e. wet air, without rain falling; f. fog; g. gloomy; h. hail; l. lightning; m. misty (hazy); o. overcast; p. passing showers; q. squally; r. rain; s. snow; t. thunder; u. ugly, threatening; v. visibility, unusual transparency; w. dew; x. hoar frost; z. dust-haze, or smoke.
- * AN ASTERISK is inserted in all places for which information is not usually received.

WIRELESS TELEGRAMS FROM SHIPS OF H.M. NAVY

Received during the 24 hours ended at 9.30 a.m. to-day.

TABLE SHOWING THE GREENWICH TIMES OF SUNRISE, NOON, AND SUNSET, FOR STATIONS IN THE UNITED KINGDOM, TO-DAY AND TO-MORROW.

Hour of Observation.	Position		Reading of Barometer.	Wind.		Weather.	TEMPERATURE.			Sea Dis-turb-ance.	7th Aug. 1907.	Sunrise G.M.T.	Noon G.M.T.	Sunset G.M.T.
	Lat.	Long.		Dirac.	Force.		Dry Bulb.	Wet Bulb.	Sea					
7th Aug. 4 a.m.	50° 16' N	6° 27' W	30.09	WNW	5	b	59	58	56	3	Yarmouth ...	4.23	11.59	7.35
											Greenwich ...	4.24	11.58	7.33
												4.34	12.6	7.38
												4.35	12.5	7.36
— : 8 a.m.	50° 39' N	7° 32' W	30.16	WNW	3	c	60	59	59	2	Wick ...	4.18	12.13	8.18
												4.20	12.17	8.16
												5.13	12.47	8.22
												5.14	12.46	8.20

TERMS OF SUBSCRIPTION for the Daily Weather Report forwarded by Book Post, £1 per annum payable quarterly in advance.

Single Copies (price 1d.) may be obtained after 3 p.m. on the day of issue, at the Meteorological Office, and at the Bookstalls of the following terminus Railway Stations:—Victoria, Charing Cross, King's Cross, St. Pancras, Euston.

FORECASTS OF WEATHER for one day in advance are drawn up at 11 a.m., and between 7 and 8 p.m. The latest forecast can be had by Reply Telegram, on paying at any Post Office in the United Kingdom Sixpence in addition to the cost of the inquiry and reply Telegram. Information as to the Terms on which Forecasts can be sent daily, for a long or short period, may be obtained on application.

METEOROLOGICAL OFFICE, 63, VICTORIA STREET, S.W.
(TELEGRAPHIC ADDRESS: WEATHER, LONDON.)

W. N. SHAW, (Director).

DAILY WEATHER REPORT OF THE METEOROLOGICAL OFFICE.

Thursday
8th August 1907

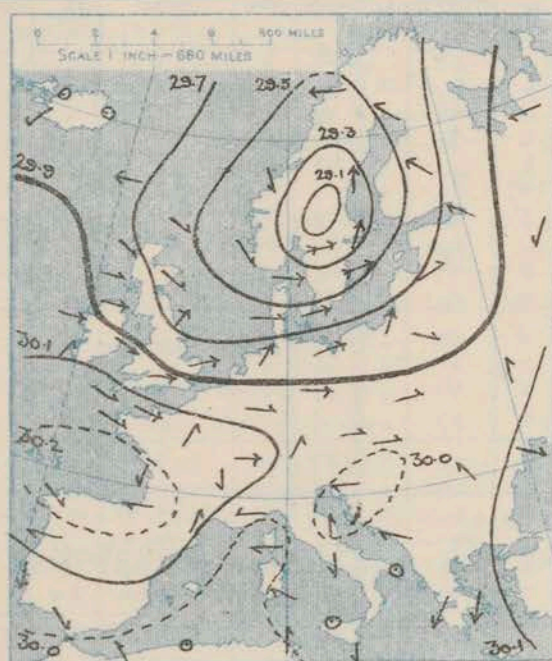
STATIONS.		YESTERDAY EVENING.					THIS MORNING.										PAST 24 HOURS.				
		BAROM.		TEMP.		WIND.	Weather.	BAROMETER.		TEMPERATURE.			WIND.		Weather.	Sea (0 to 9).	TEMP.		Weather.	Sun. shine.	Rainfall.
		At 30° Fahr. and M.S.L.	Dry Bulb.	Force (0 to 12).	At 32° Fahr. and M.S.L.			Change since Yesterday.	Dry Bulb.	Wet Bulb.	Change since Yesterday.	Dir.	Force (0 to 12).	Max.			Min.				
		Ins.	°	Dir.	Force (0 to 12).		Ins.	Ins.	°	°	°	Dir.	Force (0 to 12).			°	°		Hours.	Ins.	
SCANDINAVIA.	Haparanda...	29.45	55	SE	4	0	29.49	-0.6	60	55	+2	ESE	4	6	x	61	46	x	x	0.16	
	Hernösand...	29.05	51	2	0	0	29.20	+0.8	55	53	+1	NNW	4	6c	x	55	50	x	x	0.32	
	Stockholm...	29.35	53	SW	4	0	29.47	+1.9	54	47	-2	W	6	6	x	61	52	x	x	0.08	
	Wisby...	29.50	57	SW	8	6	29.60	+1.0	58	54	-1	WNW	6	6	x	63	54	x	x	-	
	Karlstad...	29.39	53	W	4	0	29.57	+4.3	55	50	+2	W	2	6c	x	x	x	x	0.24		
	Færder (X'iania Fjord)	29.39	60	NNW	3	c	29.60	+3.5	57	50	0	W	5	6	3	63	55	x	x	-	
	Bodö...	29.23	57	NE	2	6	29.40	+0.2	54	52	+1	E	4	6c	2	57	52	x	x	0.20	
	Christiansund...	29.52	47	NW	5	r	29.60	+1.9	50	46	-1	NW	4	c	2	58	46	x	x	0.28	
ICELAND & FAEROE.	Skudesnaes...	29.66	53	NNW	6	0	29.63	+1.6	53	51	-1	S	4	0	2	57	50	x	x	-	
	Reykjavik...	29.65	56	W	4	6c	29.56	-2.1	49	x	-1	W	3	c	x	x	x	x	x	x	
	Blönduós...	29.65	57	NE	1	6c	29.56	-2.3	45	x	-1	2	0	6	x	x	x	x	x	x	
	Seydisfjord...	29.67	61	ENE	4	6	29.60	-2.2	42	x	+1	2	0	c	x	x	x	x	x	x	
	Thorshavn...	29.69	49	SE	3	0	29.41	-2.9	48	x	+1	ESE	3	r	x	x	x	x	x	x	
BRITISH ISLANDS.	Sumburgh Head	29.65	52	WNW	3	6	29.40	-1.0	52	51	-1	SE	1	r	2	56	45	o. 6	x	0.08	
	Stornoway...	29.67	51	SSE	5	r	29.45	-2.8	58	55	+6	SW	4	cq	4	59	50	og, orm, op	0.5	0.37	
	Castlebay (Barra Id.)	29.61	52	SSE	7	r	29.55	-2.1	56	54	+2	WSW	5	c	6	56	50	og, r, f, bc	0.5	0.43	
	Malin Head...	29.64	53	SSW	6	rm	29.67	-1.6	56	55	+2	SW	7	rgm	5	58	52	r, rm, o, q	x	0.35	
	Blacksod Pt.	29.70	59	SW	7	rgm	29.81	-1.4	58	56	+3	SW	5	og	4	59	54	orm, bcp	x	0.49	
	Valencia...	29.94	59	SSW	5	ogpm	29.96	-1.4	59	57	+3	WSW	2	om	5	60	56	o, ogpm	2.0	0.14	
	Roche's Point...	30.02	58	WSW	5	0	29.97	-1.4	61	60	+5	W	3	0	4	61	56	bc, o, odm, f	x	0.06	
	Birr Castle...	29.90	56	SSW	5	r	29.89	-1.4	59	57	+4	W	3	og	x	62	54	c, r	1.4	0.37	
	Donaghadee...	29.87	54	2	0	r	29.80	-0.7	58	54	+5	WSW	3	c	2	61	53	og, r, q, bcp	x	0.46	
	Liverpool Obsy...	30.00	57	WSW	4	r	29.87	-0.2	61	59	+7	WSW	4	0	3	61	53	o, r	x	0.30	
	Holyhead...	29.96	55	SW	6	rm	29.88	-0.7	58	58	+2	WSW	5	c	5	62	52	c, rm	x	0.54	
	Pembroke (St. Ann's Hd.)	30.08	57	WSW	6	c	29.98	-0.6	59	59	+4	SW	7	orgm	6	60	55	c, bc, c	6.8	0.15	
	Scilly (St. Mary's)	30.22	62	W	4	c	30.13	-0.2	60	59	+2	WSW	5	m	3	64	57	c	7.6	0.02	
	Jersey (St. Aubins)	30.25	61	W	4	6	30.25	+0.9	62	57	+1	SW	5	bm	4	65	55	cgp, bc	11.6	0.01	
	Portland Bill...	30.14	60	WSW	6	6	30.10	+0.3	60	58	+2	WSW	7	0	5	61	56	c, b	x	-	
	Dungeness...	30.10	61	WSW	5	6c	30.08	+0.8	62	58	+2	SW	7	c	5	70	58	bc	10.5	-	
	Dover...	30.12	62	WSW	4	6q	30.11	+1.2	60	55	+3	SW	6	0	5	66	54	c, bc	11.6	-	
	Wick...	29.69	53	SW	1	0	29.43	-2.0	58	56	+5	NW	2	c	2	58	50	-	x	0.35	
	Nairn...	29.72	53	WSW	2	0	29.47	-2.0	57	56	+4	WSW	2	0	1	61	48	bc, bc, p	2.5	0.11	
	Aberdeen...	29.75	57	SSW	1	0	29.51	-1.4	64	57	+7	WSW	3	6	2	64	50	bc, cp, or	4.0	0.18	
	Leith...	29.83	54	W	1	r	29.63	-0.9	61	55	+3	WSW	3	c	x	64	54	bc, c, or	x	0.04	
	North Shields	29.88	59	W	3	c	29.72	+0.5	64	59	+8	WSW	3	c	2	65	52	r, cp, c	x	0.07	
	Spurn Head...	29.96	59	W	5	c	29.82	+0.6	60	59	+4	WSW	4	c	3	61	54	cgp	x	0.12	
	Yarmouth...	30.00	63	WNW	5	6c	29.94	+0.9	60	56	+2	W	5	c	3	64	55	c, bc	x	0.01	
	Clacton-on-Sea...	30.07	62	WSW	3	c	30.05	+1.0	59	57	+1	WSW	4	r	3	66	57	bc, c, op	9.2	0.01	
	Nottingham...	30.02	58	W	2	om	29.88	-0.1	64	61	+7	WSW	3	om	x	64	54	o, om	4.3	0.03	
	Bath...	30.14	61	W	6	0	30.06	0.0	62	59	+6	W	4	0	x	64	54	-	8.9	-	
	Oxford...	30.14	57	WSW	3	0	30.03	+0.2	60	57	+4	SW	5	0	x	65	54	bc, c, od	x	-	
	London (St. James's Park)	30.09	62	W	4	bcq	30.05	+0.7	60	59	+2	SW	4	ogp	x	65	56	b, bcq, o, p	9.6	-	
	GERMANY, & C.	The Scaw (Skagen)	29.51	57	WNW	6	c	29.70	+2.5	57	53	0	NW	5	6c	1	61	54	x	x	-
Fanö...		29.84	56	WSW	6	6c	29.88	+2.3	58	55	0	SW	6	r	x	61	55	x	x	0.08	
Cuxhaven...		29.82	58	W	6	0	29.99	+2.1	57	55	-1	SW	4	0	x	68	55	rhq, o	x	0.35	
The Helder...		30.02	60	W	6	0	30.01	+1.6	57	55	-3	SW	7	r	4	61	57	x	x	0.04	
Brussels...		x	x	x	x	x	30.19	+1.3	57	53	+2	SW	5	c	x	66	50	x	x	-	
Berlin...		29.94	61	W	4	6c	30.09	+1.8	60	55	-3	W	4	0	x	70	55	x	x	-	
Frankfurt...		30.10	62	W	4	6c	30.24	+2.0	58	52	-4	SW	5	6	x	72	50	x	x	-	
	Munich...	30.13	64	W	4	6c	30.30	+2.1	60	54	0	NW	2	6	x	70	52	x	x	0.04	
FRANCE.	C. Gris Nez...	30.15	59	WSW	5	0	30.13	+1.2	59	56	+1	SW	5	0	5	64	55	x	x	-	
	La Heve...	30.23	59	S	2	6	30.24	+1.2	56	54	-1	SW	4	6	4	70	52	x	x	-	
	Brest...	30.27	65	W	2	6	30.24	+0.6	60	59	0	WSW	4	6c	3	68	57	x	x	-	
	Lorient...	30.26	64	W	4	6c	30.28	+1.3	57	55	-2	2	0	6	2	68	55	x	x	-	
	Rochefort...	30.28	66	NW	4	6	30.28	+0.6	59	56	-2	NNE	2	6	x	72	57	bc, b	x	-	
	Biarritz...	30.34	70	NNE	3	0	30.28	+0.2	61	58	-2	NE	2	0	2	78	57	x	x	-	
	Paris...	30.21	66	NW	2	c	30.31	+1.6	55	51	-2	SW	1	6	x	73	45	x	x	-	
SPANISH PENIN.	Belfort...	30.11	70	W	6	6	30.30	+2.0	54	50	-8	E	2	m	x	75	46	x	x	-	
	Lyons...	30.18	72	NNE	1	c	30.28	+1.2	62	53	0	N	1	6c	x	77	57	x	x	0.04	
	Nice...	30.04	73	2	0	c	30.09	+1.2	72	69	-1	2	0	6	0	86	68	x	x	-	
	Perpignan...	30.10	74	W	3	0	30.17	+0.7	72	62	-4	W	1	6	x	88	66	x	x	-	
	Sanguinaire...	30.06	95	W	1	m	30.12	+0.6	79	79	+3	E	2	m	2	97	63	x	x	-	
	Corunna...	x	x	x	x	x	x	x	x	x	x	x	x	x	x	x	x	x	x	x	
	Lisbon †...	30.04	64	NNW	6	6	30.07	+0.2	68	7	+3	NNW	3	6	x	72	61	x	x	-	
	Azores (P. Delgada)...	30.40	70	NNE	1	6	30.38	+0.1	71	67	+1	NE	1	6c	2	77	66	x	x	-	
	" (Horta)...	30.43	68	2	0	6	30.41	+0.2	67	65	-2	2	0	6	0	77	64	x	x	-	

Corruption - The 8 am. Dry Bulb reading at Sanguinaire yesterday should have been 76.

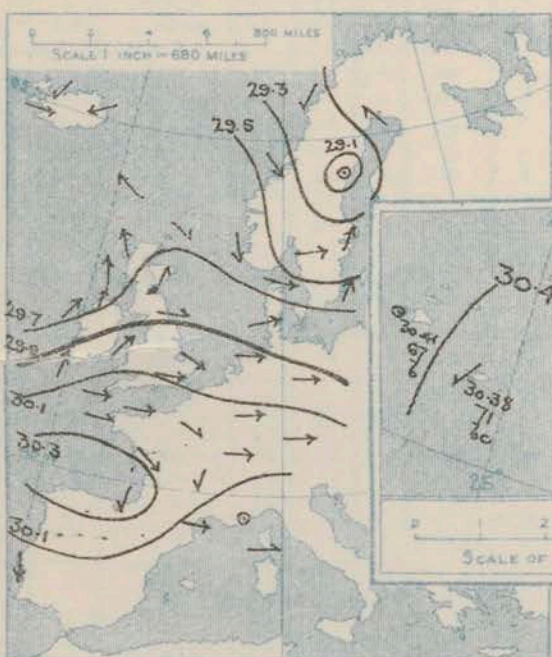
SUPPLEMENTARY CHARTS OF BAROMETER AND WIND

FOR 8 A.M. AND 6 P.M. YESTERDAY

8 A.M. YESTERDAY.

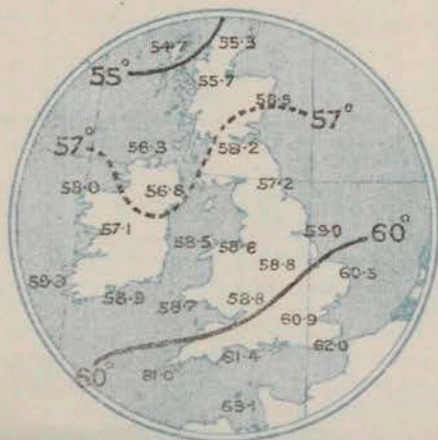


6 P.M. YESTERDAY



AVERAGES OF TEMPERATURE AT 8 A.M. FOR THE MONTH OF AUGUST.

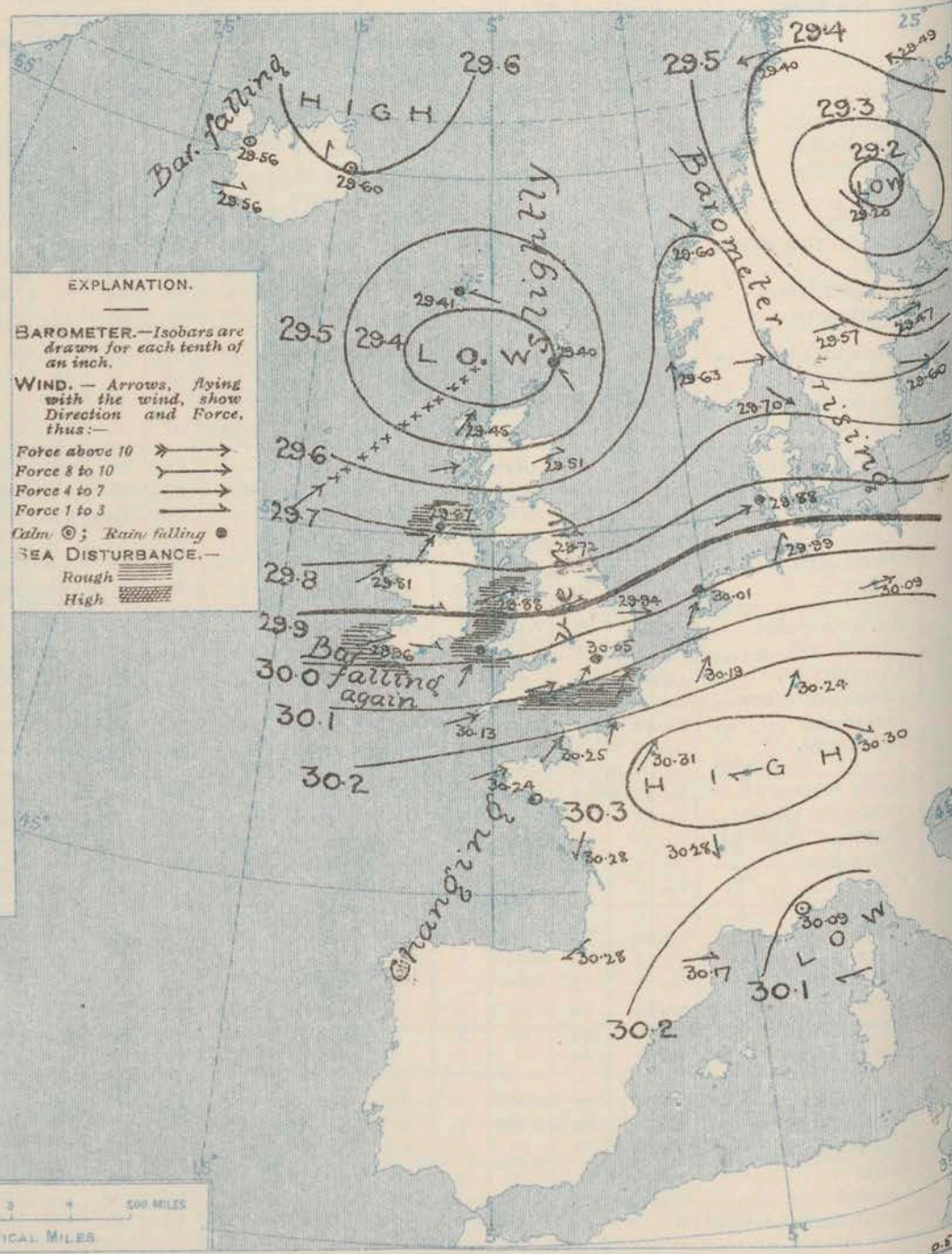
(Derived chiefly from Observations extending over the 35 years—1871-1905.)



Thursday,

WEATHER

1. BAROMETER, WIND AND SEA AT 8 A.M. TO-DAY.



NOTES ON THE GENERAL SITUATION AT 8 A.M.

The deep depression which lay over Sweden yesterday has moved slowly northwards to the Gulf of Bothnia, and the surrounding gradients have decreased. Another disturbance has, in the meantime, arrived off the north of Scotland from the southwestward, and the direction of the wind on the west coast of Ireland seems to indicate the approach of other systems.

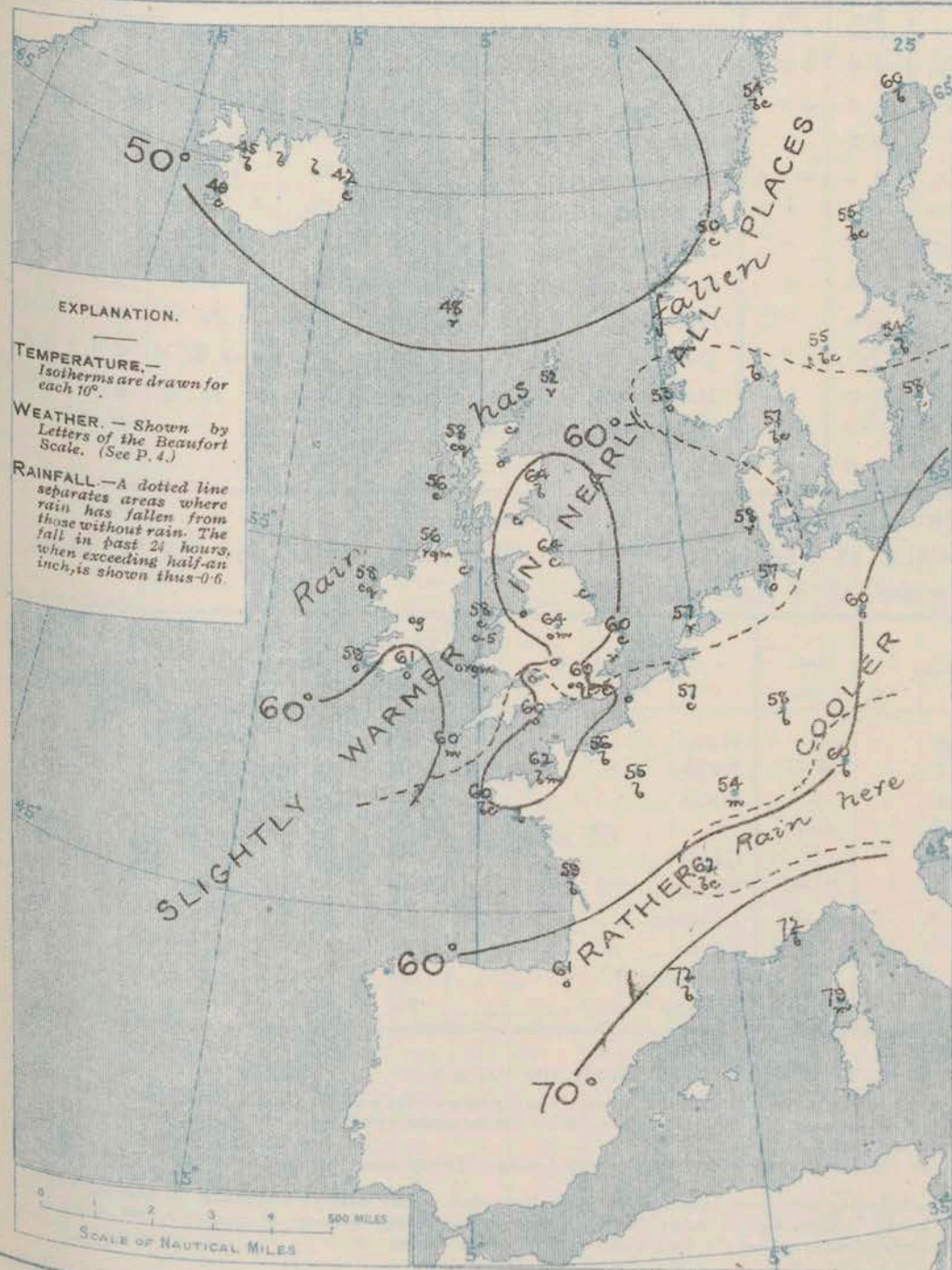
The circulation of the wind round the baric minima is well-marked. The W. current blows freshly or strongly over England, Ireland and the North Sea, and also over the south of Scandinavia, but the E. current to the northward has little force.

Temperature has risen over our area as a whole. Over these Islands the readings are slightly above 60° in many places, and only a few degrees below that value on our north and west coasts. In some parts of France and Germany the thermometer has fallen a little. The sky is clear or nearly so over a large part of the Continent, but rain is falling on the coast of Jutland. Over the greater portion of the United Kingdom the weather is overcast, with showers or steady rain in some western and southern localities, and also in Shetland.

CHARTS

8th August, 1927.

2. TEMPERATURE AND WEATHER AT 8 A.M. TO-DAY.



NOTES ON YESTERDAY'S WEATHER

Strong breezes or high winds from some point between S. and E. were experienced during the latter part of yesterday or in the night, on our west and southwest coasts, and at Mahin Head the force of a gale was attained. The thermometer remained below 65° in many parts of the Kingdom, but rose to 70° at Dungeness. Rain has fallen at nearly all our stations, the amounts being rather large in England and Wales. The duration of bright sunshine was much greater in the south and southeast of England than in the west and north of these Islands.

GENERAL INFERENCE FROM THE 8 A.M. OBSERVATIONS.

The type of pressure distribution appears likely to continue W. to S.W. for the present, with a good deal of cloud over the Kingdom generally, occasional showers, and a temperature not much below the normal for the time of year.

FORECASTS

For the 24 hours commencing at NOON TO-DAY.

For the positions of the DISTRICTS indicated by the numbers 0-11—see map at foot.

- 0 } W. and S.W. winds, varying in force; changeable, some rain; temperature about normal.
- 1 }
- 2 } W. and S.W. winds, fresh or strong to moderate; cloudy.
- 3 } changeable, some showers; temperature changing little.
- 4 }
- 5 }
- 6 } Same as Nos. 0 & 1
- 7 }
- 8 } Same as Nos. 2 to 5.
- 9 }
- 10 } Moderate to strong winds between W. and S.; changeable, some rain; little change of temperature.
- 11 }

II WESTERN CHANNEL AND BAY

Strong to moderate W. and S.W. winds; sea rather rough; changeable, some rain, mist locally; mild.

FORECAST DISTRICTS.

Those portions of the Coasts upon which the Warning Signals are at present flying are indicated by the Symbols ∇ = South Cone, or \blacktriangledown = North Cone.



DAILY WEATHER REPORT.

8th August

1907

TEMPERATURE, WEATHER, SUNSHINE, AND RAINFALL FOR YESTERDAY.

STATIONS.	TEMPERATURE F.		Weather.	Sunshine.	Rainfall.	STATIONS.	TEMPERATURE F.		Weather.	Sunshine.	Rainfall.
	Max.	Min.					Max.	Min.			
Strathpeffer, to 6 p.m. ...	61	50	*	Hrs 3.4	Ins 0.04	† Eastbourne, to 6 p.m. ...	64	54	*	Hrs 12.3	Ins -
Blackpool, to 9 p.m. ...	61	54	c. og. ov	3.9	0.05	Bexhill-on-Sea, to 9 p.m. ...	65	59	b	11.4	-
Southport, to 9 p.m.	60	54	bcg. o. r	2.2	0.05	† Hastings	*	*	*	11.0	-
† Rhyl, to 6 p.m.	64	54	*	4.3	-	† Folkestone, to 6 p.m. ...	66	49	b, bc. c. b	11.5	-
Llandudno, to 9 p.m. ...	64	53	c. bc. p. c	4.4	0.02	† Margate, to 6 p.m. ...	66	50	b. o	10.8	-
Bettws-y-Coed, to 6 p.m. ...	62	53	p. c. bc. o	1.7	?	Lowestoft, to 6 p.m. ...	64	50	c. bc. o	7.9	-
† Towyn, to 6 p.m.	63	54	o. bc. c	3.5	-	† Skegness	63	52	r. bc. c	8.1	0.04
Aberystwyth, to 6 p.m. ...	61	56	*	4.0	-	† Scarborough, to 6 p.m. ...	67	52	*	3.8	0.01
Plymouth, to 9 p.m. ...	60	52	o. bc	7.2	-	† Harrogate, to 6 p.m. ...	60	51	p. bc. o	4.2	0.02
Torquay, to 6 p.m.	65	51	*	7.1	-	Darwen, to 9 p.m.	56	47	omp. bc. ov	0.3	0.07
† Bournemouth, to 6 p.m. ...	68	50	*	9.0	-	Manchester, to 9 p.m. ...	60	53	or. bc. o	0.7	0.03
† Worthing	64	52	c. b. c	10.3	-	Birmingham, to 9 p.m. ...	60	50	c. o. r	5.1	-
† Brighton	65	53	*	11.0	-						

† At this Station the amount of Bright Sunshine is for the whole day.

TEMPERATURE, WEATHER, and RAINFALL at additional FOREIGN STATIONS, mainly for the 24 hours ended at 8 a.m. yesterday.

STATIONS 7th Aug. 1907.	TEMPERATURE F.		WEATHER.	RAIN. Ins.	STATIONS. 7th Aug. 1907.	TEMPERATURE F.		WEATHER.	RAIN. Ins.
	Max.	Min.				Max.	Min.		
Flushing	66	55	c. c	-	Rome	94	66	b. b	-
Aix-la-Chapelle	72	55	r. c	0.12	Naples	86	72	b. b	-
Copenhagen	70	52	c. c	-	Malta	87	76	b. b	-
Oxö (Christiansand)	59	52	o. b	0.47	Geneva	88	*	1 p.m. bc	Measured 7 a.m.
St. Petersburg	68	54	b. o	-	Berne	82	*	bc	-
Vienna	84	64	o. o	0.43	Lucerne	86	*	bc	0.04
Buda Pesth	86	61	r. o	0.59	Coire	91	*	b	0.04
Hermanstadt	75	55	b. b	-	St. Gothard	59	*	c	-
Trieste	86	70	b. b	-	Lugano	84	*	bc	-
Florence	96	66	b. b	-					

NOTES REFERRING TO INFORMATION GIVEN ON PAGE 1:—

- (a) At the British and Irish Stations the readings of the barometer are not corrected for the difference in Gravity between the position of the Station and Latitude 45°. The approximate correction is:—For stations North of Malin Head and North Shields + '03 in., but for Sumburgh Head + '04 in.; for stations south of Malin Head and North Shields + '02 in., but for Scilly and Jersey + '01 in.
- (b) The Sunshine for London given in the table is recorded on the Tower of the Wesleyan Training College, Westminster; the Sunshine entered to Dungeness is recorded at Littlestone-on-Sea.
- (c) The information relating to Weather is indicated by the following letters—b. blue sky; bc. sky half clouded; c. sky three parts clouded; d. drizzling rain; e. wet air, without rain falling; f. fog; g. gloomy; h. hail; l. lightning; m. misty (hazy); o. overcast; p. passing showers; q. squally; r. rain; s. snow; t. thunder; u. ugly, threatening; v. visibility, unusual transparency; w. dew; x. hoar frost; z. dust-haze, or smoke.
- * AN ASTERISK is inserted in all places for which information is not usually received.

WIRELESS TELEGRAMS FROM SHIPS OF H.M. NAVY

Received during the 24 hours ended at 9.30 a.m. to-day.

TABLE SHOWING THE GREENWICH TIMES OF SUNRISE, NOON, AND SUNSET, FOR STATIONS IN THE UNITED KINGDOM, TO-DAY AND TO-MORROW.

Hour of Observation.	Position		Reading of Barometer.	Wind.		Weather.	TEMPERATURE.			Sea Disturbance.	8 th 9 th Aug. 1907.	Sunrise G.M.T.	Noon G.M.T.	Sunset G.M.T.
	Lat.	Long.		Dires.	Force.		Air.		Sea					
							Dry Bulb.	Wet Bulb.						
	°	°	Ins				°	°	°					
											Yarmouth	4.24 4.26	11.58 11.58	7.33 7.31
											Greenwich	4.35 4.37	12.5 12.5	7.36 7.34
											Wick	4.20 4.22	12.17 12.17	8.16 8.13
											Valencia	5.14 5.16	12.46 12.46	8.20 8.19

TERMS OF SUBSCRIPTION for the Daily Weather Report forwarded by Book Post, £1 per annum payable quarterly in advance.

Single Copies (price 1d.) may be obtained after 3 p.m. on the day of issue, at the Meteorological Office, and at the Bookstalls of the following terminus Railway Stations:—Victoria, Charing Cross, King's Cross, St. Pancras, Euston.

FORECASTS OF WEATHER for one day in advance are drawn up at 11 a.m., and between 7 and 8 p.m. The latest forecast can be had by Reply Telegram, on paying at any Post Office in the United Kingdom Sixpence in addition to the cost of the inquiry and reply Telegram. Information as to the Terms on which Forecasts can be sent daily, for a long or short period, may be obtained on application.

METEOROLOGICAL OFFICE, 63, VICTORIA STREET, S.W.
(TELEGRAPHIC ADDRESS: WEATHER, LONDON.)

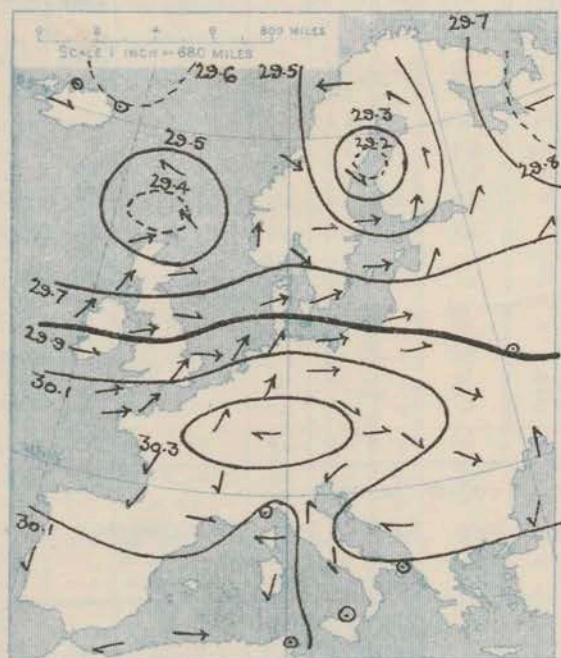
W. N. SHAW, (Director).

DAILY WEATHER REPORT OF THE METEOROLOGICAL OFFICE.

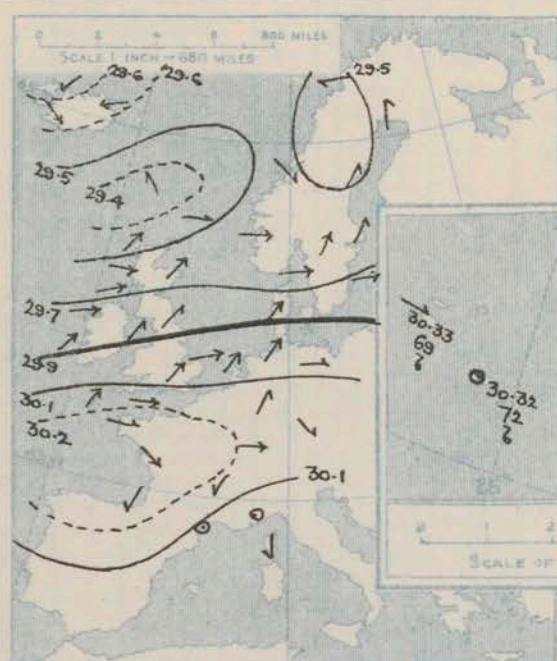
Friday
9th August, 1907.

WEATHER REPORT OF THE METEOROLOGICAL OFFICE.																						9 th August, 1907.	
STATIONS.		YESTERDAY EVENING.					THIS MORNING.										PAST 24 HOURS.						
		BAROM.		TEMP.		WIND.	BAROMETER.		TEMPERATURE.			WIND.		Sea (0 to 9).	TEMP.		Weather.	Sun-shine	Rainfall				
		At 3 ³⁰ Fahr. and M.S.L.	Dry Bulb.	Dry Bulb.	Force (0 to 12).		At 8 ³⁰ Fahr. and M.S.L.	Change since Yesterday.	Dry Bulb.	Wet Bulb.	Change since Yesterday.	Direc.	Force (0 to 12).		Max.	Min.							
		Inch.	°	Direc.	Force (0 to 12).	Weather.	Inch.	Inch.	°	°	°	Direc.	Force (0 to 12).	Weather.	Sea (0 to 9).	°	°	Weather.	Hours.	Inch.			
SCANDINAVIA.	Haparanda...	29.54	56	S	2	C	29.55	+0.6	55	52	-5	SE	2	0	x	66	54	x	x	-			
	Hernösand...	29.47	54	SW	2	6	29.50	+3.0	53	48	-2	W	2	0	x	59	50	x	x	-			
	Stockholm...	29.61	55	SW	2	6	29.54	+0.7	55	55	+1	NNW	2	m	x	64	48	x	x	0.04			
	Wisby...	29.70	58	W	6	0	29.65	+0.5	58	56	0	W	6	0	x	63	54	x	x	0.04			
	Karlstad...	29.58	57	SW	4	C	29.56	-0.1	58	55	+3	WSW	4	6c	x	61	51	x	x	0.08			
	Färder (N'ania Fjord)	29.54	57	SSW	2	0	29.56	-0.4	58	55	+1	WSW	6	C	x	59	55	x	x	-			
	Bodö...	29.45	57	E	2	C	29.50	+1.0	50	47	-4	SW	1	0	2	61	48	x	x	0.04			
	Christiansund...	29.55	50	NW	1	6c	29.51	-0.9	49	47	-1	2	0	r	1	52	45	x	x	0.08			
	Skudesnaes...	29.61	55	W	4	C	29.56	-0.7	55	54	+2	W	4	C	4	55	52	r, c	x	0.28			
ICELAND & FAEROE.	Reykjavik...	29.62	55	WNW	4	6	29.72	+1.6	50	x	+1	2	0	0	x	x	x	x	x	-			
	Blönduós...	29.52	53	NE	1	6	29.76	+2.0	44	x	-1	2	0	f	x	x	x	x	x	-			
	Seydisfjörður...	29.67	48	ENE	4	0	29.75	+1.5	44	x	+2	2	0	f	x	x	x	x	x	-			
	Thorshavn...	29.31	55	SE	3	C	29.40	-0.1	48	x	0	E	4	0	x	x	x	x	x	-			
BRITISH ISLANDS.	Sumburgh Head	29.45	53	W	3	6c	29.25	-1.5	51	50	-1	SW	5	0	5	60	48	0, 6c	x	0.12			
	Stornoway...	29.49	56	SW	7	6c	29.53	+0.8	53	50	-5	WSW	6	0	4	60	50	c, p, q, 6c, 6c	6.6	0.07			
	Castlebay (Barra Id.)	29.59	55	W	5	C	29.60	+0.5	54	52	-2	WSW	3	C	4	58	53	6c, cp, 0, 6c	5.1	-			
	Malin Head	29.68	57	WSW	7	0	29.69	+0.2	56	54	0	WSW	5	cp	4	60	53	c, p, q, 6c, 6c	x	0.04			
	Blackod Pt.	29.81	60	WSW	3	6c	29.75	-0.6	58	56	0	SW	4	C	3	62	55	cm, p, 6c, 6c	x	0.02			
	Valencia	29.89	61	SW	4	opm	29.89	-0.7	58	56	-1	SSW	1	0	4	62	54	r, m, c, p, m	0.0	0.20			
	Roche's Point	29.93	60	W	3	m	29.90	-0.7	57	56	-4	2	0	of	3	64	54	0, m, d, c, 0	x	0.06			
	Birr Castle	29.85	60	WSW	2	r	29.85	-0.4	51	50	-8	SW	2	0	g	65	49	c, r	4.1	0.26			
	Donaghadee	29.80	63	WSW	2	C	29.78	-0.2	56	54	-2	WSW	2	6c	1	66	52	og, 6c	x	-			
	Liverpool Obsy...	29.88	61	SW	3	r	29.84	-0.3	57	54	-4	W	3	6c	2	65	55	cp	x	0.31			
	Holyhead	29.87	57	SW	3	r, f	29.85	-0.3	57	56	-1	WNW	3	6c	2	63	54	cm, r, f	x	0.37			
	Pembroke (St. Ann's Id.)	29.97	59	SW	5	f	29.88	-1.0	58	58	-1	SW	4	df	5	60	57	cdpm, c, df	0.0	0.10			
	Scilly (St. Mary's)	30.10	61	SW	5	0	29.96	-1.7	60	60	0	SW	3	om	3	64	58	0	0.0	0.03			
	Jersey (St. Aubins)	30.20	63	W	4	cgm	30.10	-1.5	61	59	-1	WSW	4	0	3	69	58	c, og, cm, 6c	7.5	-			
	Portland Bill	30.07	60	WSW	7	0	29.98	-1.2	59	59	-1	SW	6	C	5	61	58	0, m	x	-			
	Dungeness	30.07	61	SW	7	ou	30.01	-0.7	61	59	-1	SW	6	C	6	70	58	ou, 0	1.4	-			
Dover	30.11	59	SW	6	od	30.01	-1.0	60	58	0	SW	5	0	4	64	58	0, od	1.6	-				
WICK & ABERDEEN.	Wick	29.49	57	NW	4	C	29.45	+0.2	57	52	-1	NW	6	6c	3	64	49	-	x	0.03			
	Nairn	29.54	58	WSW	2	C	29.52	+0.7	56	51	-1	WSW	3	6c	2	63	52	6c, p, 6c, p, q	3.5	0.08			
	Aberdeen	29.60	63	SW	4	C	29.58	+0.7	60	55	-4	SSW	1	C	2	70	53	6c, c, 6c	10.5	-			
	Leith	29.69	60	WSW	3	C	29.65	+0.2	59	55	-2	W	3	C	x	64	54	6c, 2	x	-			
	North Shields	29.78	64	SW	3	C	29.74	+0.2	60	56	-4	SW	2	C	2	67	53	0, c	x	-			
	Spurn Head	29.87	63	WSW	2	C	29.81	-0.1	59	59	-1	WNW	2	r	2	66	59	c, of	x	0.08			
	Yarmouth	29.94	68	WSW	4	C	29.87	-0.7	67	62	+7	W	4	6c	3	69	59	6c, c	x	-			
	Clacton-on-Sea	30.02	65	SW	4	0	29.96	-0.9	62	60	+3	SW	4	0	3	71	58	0, c, og	1.0	-			
	Nottingham	29.90	66	W	1	om	29.84	-0.4	63	62	-1	W	2	dm	x	70	62	om	1.0	0.02			
	Bath	30.03	65	W	3	r	29.94	-1.2	62	60	0	SW	3	r	x	68	60	-	0.8	0.01			
GERMANY, & C.	Oxford	30.00	63	SW	4	0	29.93	-1.0	63	60	+3	SSW	3	0	x	67	60	0	x	-			
	London (St. James's Park)	30.02	64	SW	5	og	29.95	-1.0	62	61	+2	SW	4	0	x	67	60	0, og, 0, dp	0.0	-			
FRANCE.	The Scaw (Skagen)	29.66	57	W	5	0	29.65	-0.5	59	57	+2	W	4	C	1	59	54	x	x	0.12			
	Fanö	29.86	58	SW	4	6c	29.80	-0.8	59	58	+1	SW	3	r	x	61	55	x	x	-			
	Cuxhaven	29.96	59	SW	5	0	29.88	-1.1	61	60	+4	SSW	5	r	x	61	57	x	x	0.55			
	The Helder	29.99	62	SW	5	r	29.91	-1.0	63	61	+6	SW	5	0	3	63	57	x	x	0.04			
	Brussels	x	x	x	x	x	30.06	-1.3	63	57	+6	SW	3	C	x	74	56	x	x	0.08			
	Berlin	30.09	59	W	1	0	29.99	-1.0	63	60	+3	W	3	0	x	66	59	x	x	0.04			
	Frankfurt	30.11	67	SW	3	6	30.10	-1.4	62	57	+4	SW	3	6	x	77	58	x	x	-			
	Munich	30.19	63	NW	1	6	30.16	-1.4	64	60	+4	SW	1	6	x	72	52	x	x	-			
	C. Gris Nez	30.11	61	SW	6	0	30.05	-0.8	58	58	-1	SW	5	f	5	63	57	x	x	-			
	La Heve	30.19	67	W	3	6	30.09	-1.5	59	57	+3	WSW	3	m	3	73	54	x	x	-			
SPANISH PENIN.	Brest	30.24	64	W	3	6c	30.09	-1.5	60	59	0	SW	2	6c	2	64	57	x	x	-			
	Lorient	30.23	66	W	3	6	30.13	-1.5	60	59	+3	2	0	6	2	72	57	x	x	-			
	Rochefort	30.20	68	NW	4	6	30.13	-1.5	65	60	+6	NNE	1	C	x	73	59	6	x	-			
	Biarritz	30.22	71	NNE	1	C	30.19	-0.9	68	65	+7	WSW	3	C	2	73	61	x	x	-			
	Paris	30.19	73	W	2	6	30.14	-1.7	59	55	+4	SW	1	6	x	78	48	x	x	-			
	Belfort	30.14	73	W	4	6	30.14	-1.6	58	54	+4	2	0	m	x	80	49	x	x	-			
	Lyons	30.17	76	NNE	1	6	30.19	-0.9	67	60	+5	WSW	1	0	x	82	57	x	x	-			
Nice	30.04	77	2	0	6	30.03	-0.6	77	70	+5	2	0	6	0	88	68	x	x	-				
Perpignan	30.08	79	2	0	6	30.06	-1.1	74	68	+2	2	0	6c	x	91	64	x	x	-				
Sanguinaire	30.12	77	N	1	m	30.08	-0.4	81	76	+2	E	1	m	2	90	63	x	x	-				
SPANISH PENIN.	Corunna	30.04	64	NNW	4	6	30.06	-0.1	71	65	+3	3	1	6	x	81	61	x	x	-			
	Lisbon	30.39	69	NE	1	6	30.32	-0.6	72	68	+1	2	0	6	2	77	66	x	x	-			
	Azores (P. Delgada)	30.40	69	W	3	6	30.33	-0.8	69	65	+2	W	3	6	1	77	67	x	x	-			

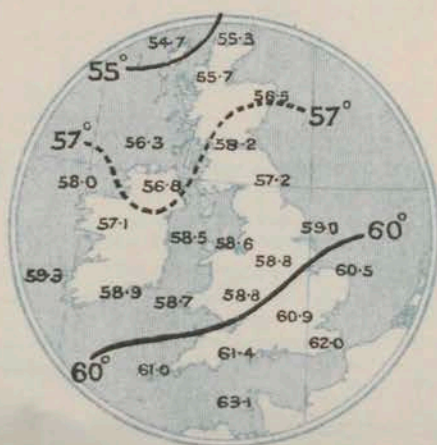
8 A.M. YESTERDAY.



6 P M YESTERDAY



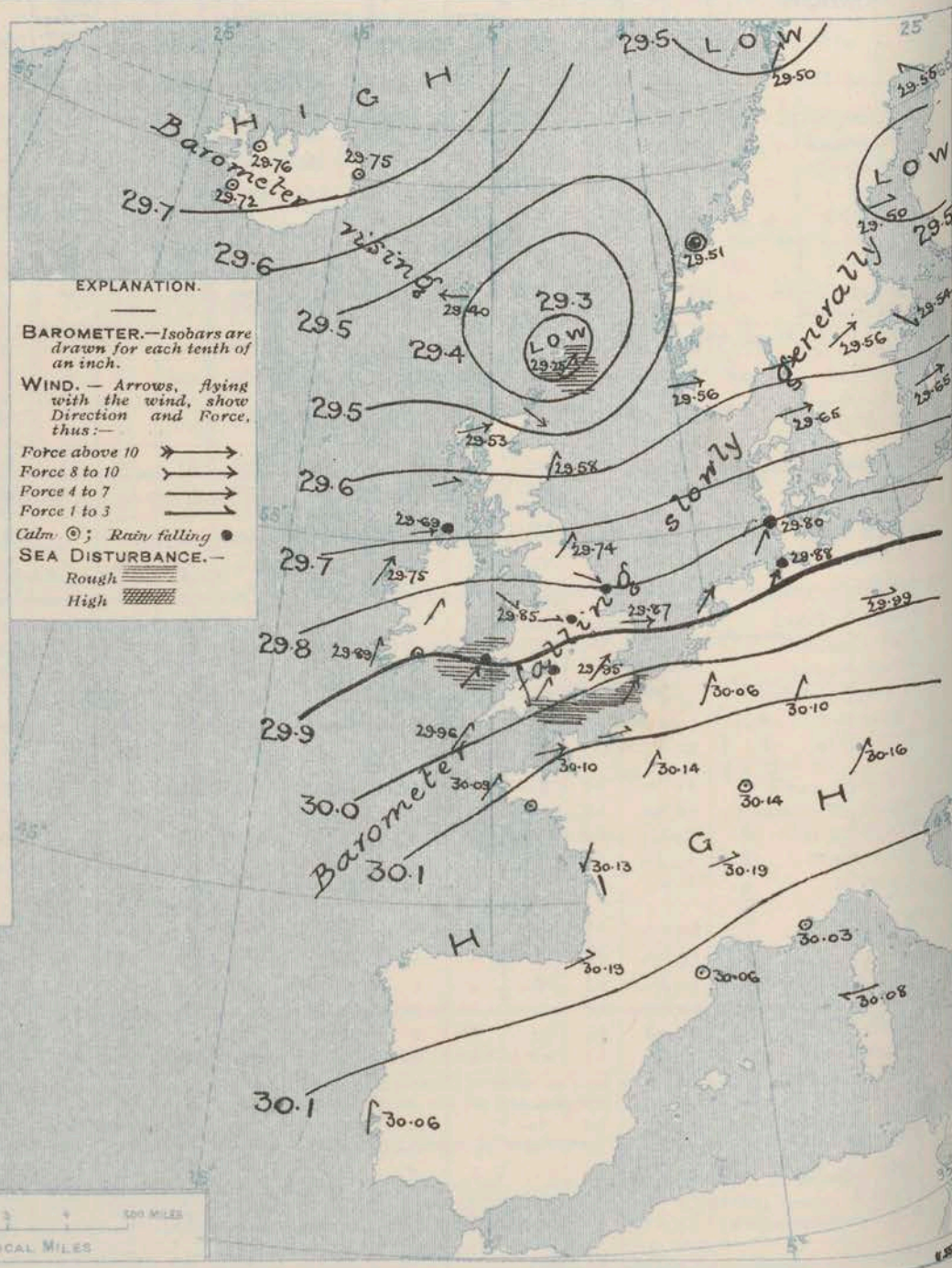
(Derived chiefly from Observations extending over
the 35 years—1871-1905.)



Friday,

WEATHER

1. BAROMETER, WIND AND SEA AT 8 A.M. TO-DAY.



NOTES ON THE GENERAL SITUATION AT 8 A.M.

Little modification has occurred in the general distribution of pressure during the past 24 hours, but over Ireland, England and France the readings are lower than they were at 8 a.m. yesterday. The mercury is rising somewhat in Iceland. Over Ireland and England there is still a downward tendency.

The W.^{ly} and S.W.^{ly} winds continue to blow with the force of a fresh or strong breeze on many parts of our western and southern coasts, while at Wick a strong breeze from N.W. is reported. Temperature has risen a few degrees over Germany, the Low Countries, France and the southeast of England, fallen slightly in most other regions. Over these Islands it ranges from 67° at Yarmouth, and about 60° over a large portion of Great Britain to 53° at Stornoway and to 51° at Birr Castle and Sumburgh Head. Much cloud is reported from these Islands, Holland, Denmark and Scandinavia, with rain or passing showers in places; at nearly all the stations in France and Central Europe the sky is clear or only slightly cloudy.

CHARTS

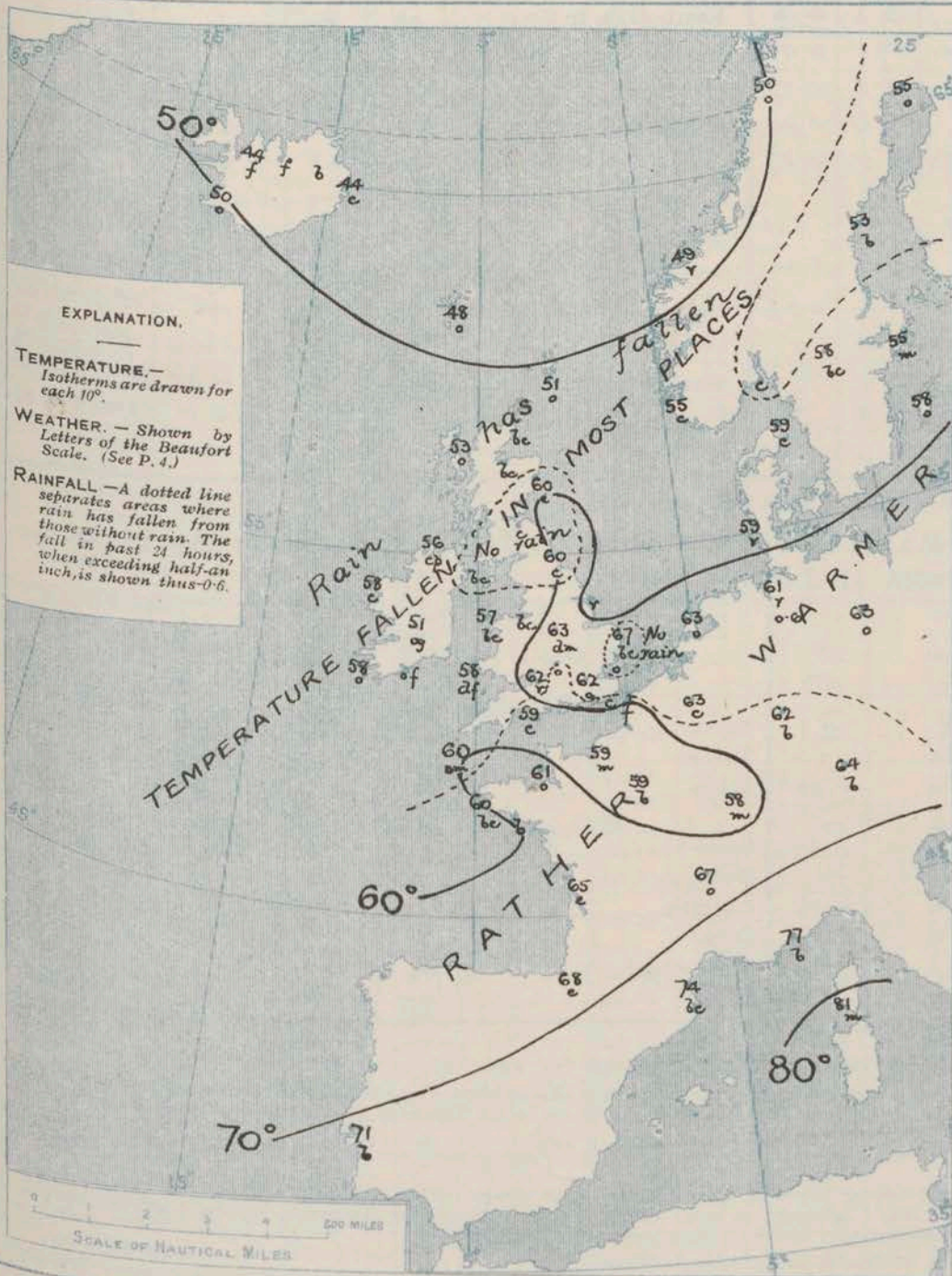
9th August, 1907

FORECASTS

For the 24 hours commencing at
NOON TO-DAY.

2. TEMPERATURE AND WEATHER AT 8 A.M. TO-DAY.

For the positions of the DISTRICTS indicated by the
numbers 0-11—see map at foot.



- 0 } W. winds, fresh or strong to moderate; changeable, showery; moderate temperature.
- 1 } moderate temperature.
- 2 } S.W. by and W. by winds, fresh or rather strong on exposed parts of coast; generally cloudy or overcast, some showers; temperature not far below the normal.
- 3 } normal.
- 4 } normal.
- 5 } normal.
- 6 } Same as Nos. 0 & 1.
- 7 } Same as Nos 2 to 5.
- 8 } Same as Nos 2 to 5.
- 9 } S.W. by to W. by winds, varying in force; changeable, showery; moderate temperature.
- 10 } moderate temperature.

II WESTERN CHANNEL AND BAY

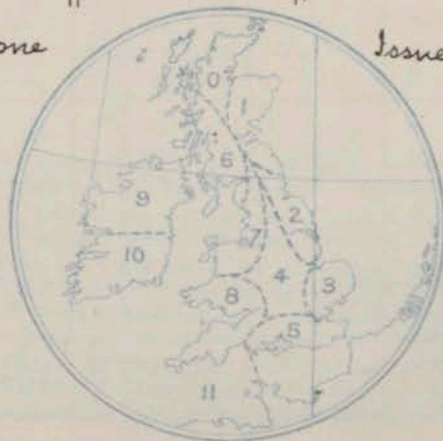
Fresh or strong to moderate W. by and S.W. by winds; cloudy, showery, some mist or fog banks; moderate temperature.

FORECAST DISTRICTS.

Those portions of the Coasts upon which the Warning Signals are at present flying are indicated by the Symbols ∇ = South Cone, or \blacktriangle = North Cone.

None

Issued.



NOTES ON YESTERDAY'S WEATHER.

During yesterday the wind was high or strong from the S.W. on many parts of our western and southern coasts, and a gale was experienced during the evening and night at Stornoway. The highest temperatures reported over these Islands were about 70° at some English stations; the minima of the night were rather high—about 60° over a large part of England. Showers have fallen in many localities both in the United Kingdom and over Northern Europe. More than 7 hours of bright sunshine were recorded at Jersey and Blackpool; over the country generally the values were small.

GENERAL INFERENCE FROM THE 8 A.M. OBSERVATIONS.

The changes in pressure are favourable for a continuance of the S.W. by and W. by winds during the ensuing 24 hours. A good deal of cloud and occasional showers, with a close atmosphere, are to be expected over the Kingdom generally. The day temperature will be rather below the normal for the time of year.

1907

STATIONS.	TEMPERATURE F.		Weather.	Sunshine.	Rainfall.	STATIONS.	TEMPERATURE F.		Weather.	Sunshine.	Rainfall.
	Max.	Min.					Max.	Min.			
Strathpeffer, to 6 p.m. ...	61	49	*	Hrs 2.3	Ins 0.18	Eastbourne, to 6 p.m. ...	62	57	*	Hrs 1.5	Ins —
Blackpool, to 9 p.m. ...	64	54	+c.o.r	7.1	0.90	Bexhill-on-Sea, to 9 p.m.					
Southport, to 9 p.m....	65	53	or. bc. r. o	5.2	0.77	† Hastings	"	"	"	0.0	"
† Rhyl, to 6 p.m.	64	55	*	0.0	0.40	† Folkestone, to 6 p.m. ...	64	53	bc.c.o	0.5	—
Llandudno, to 9 p.m. ...	65	58	c. b. r. c. r	2.8	0.37	† Margate, to 6 p.m. ...	69	53	o. b. o	1.7	—
Bettws-y-Coed, to 6 p.m.						Lowestoft, to 6 p.m. ...	69	49	c.o.c.o.c	0.5	—
Towyn, to 6 p.m.						† Skegness	68	55	r. c. r	0.3	0.07
Aberystwyth, to 6 p.m. ...	62	56	*	0.0	0.04	† Scarborough, to 6 p.m. ...	68	52	*	4.5	0.10
Plymouth, to 9 p.m. ...	61	57	od.o. od.o	0.0	0.02	† Harrogate, to 6 p.m. ...	65	52	b. bc	2.6	0.03
Torquay, to 6 p.m.	65	56	"	1.5	—	Darwen, to 9 p.m.	59	55	omr. bc. or	3.3	1.19
† Bournemouth, to 6 p.m. ...	63	55	"	0.0	—	Manchester, to 9 p.m. ...	65	52	or. bc. or	0.5	0.63
† Worthing	63	58	o. m. o	0.0	—	Birmingham, to 9 p.m. ...	69	52	r. c. o	0.3	1.04
† Brighton	62	57	"	0.0	—						

TEMPERATURE, WEATHER, and RAINFALL at additional FOREIGN STATIONS, mainly for the 24 hours ended at 8 a.m. yesterday.

STATIONS <i>8th August 1907.</i>	TEMPERATURE F.		WEATHER.	RAIN. — Ins.	STATIONS. <i>8th August 1907</i>	TEMPERATURE F.		WEATHER.	RAIN. — Ins.
	Max.	Min.				Max.	Min.		
Flushing	63	55	bc. c	—	Rome	91	66	b. b	—
Aix-la-Chapelle	64	50	o. bc	—	Naples	83	74	b. b	—
Copenhagen	61	54	bc. bc	0.55	Malta	91	75	b	—
Oxö (Christiansand)	62	48	b. o	—	<i>7th August 1907.</i>	1 p.m.	1 p.m.	Measured 7 a.m.	
St. Petersburg	66	50	b. b	0.67					
Vienna	73	61	c. b	—					
Buda Pesth	84	63	bc. b	0.47					
Hermanstadt	88	63	b. o	0.12					
Trieste	88	73	bc. b	—					
Florence	96	67	b. b	—					
					Geneva	68	*	o	0.91
					Berne	70	*	o	0.23
					Lucerne	68	*	o	0.75
					Coire	66	*	o	1.06
					St. Gothard	50	*	r	0.71
					Lugano	77	*	o	0.08

(a) At the British and Irish Stations the readings of the barometer are not corrected for the difference in Gravity between the position of the Station and Latitude 45°. The approximate correction is:—For stations North of Malin Head and North Shields + '03 in., but for Sumburgh Head + '04 in.; for stations south of Malin Head and North Shields + '02 in., but for Scilly and Jersey + '01 in.

(b) The Sunshine for London given in the table is recorded on the Tower of the Wesleyan Training College, Westminster; the Sunshine entered to Dungeness is recorded at Littlestone-on-Sea.

(c) The information relating to Weather is indicated by the following letters—b. blue sky; bc. sky half clouded; c. sky three parts clouded; d. drizzling rain; e. wet air, without rain falling; f. fog; g. gloomy; h. hail; l. lightning; m. misty (hazy); o. overcast; p. passing showers; q. squally; r. rain; s. snow; t. thunder; u. ugly, threatening; v. visibility, unusual transparency; w. dew; x. hoar frost; z. dust-haze, or smoke.

* AN ASTERISK is inserted in all places for which information is not usually received.

TABLE SHOWING THE GREENWICH TIMES OF SUNRISE,
NOON, AND SUNSET, FOR STATIONS IN THE
UNITED KINGDOM, TO-DAY AND TO-MORROW.

Hour of Observation.	Position		Reading of Barometer.	Wind.		Weather.	TEMPERATURE.			Sea Dis- turb- ance.	9 ^h 10 ^h Aug 1907.	Sunrise G.M.T.	Noon G.M.T.	Sunset G.M.T.
	Lat.	Long.		Direc.	Force.		Air.		Sea					
							Dry Bulb.	Wet Bulb.						
			Ins											
											Yarmouth	4. 26 4. 27	11. 58 11. 58	7. 31 7. 29
											Greenwich	4. 37 4. 38	12. 5 12. 5	7. 34 7. 32
											Wick	4. 22 4. 24	12. 17 12. 17	8. 13 8. 10
											Valencia	5. 16 5. 17	12. 46 12. 46	8. 18 8. 16

FORECASTS OF WEATHER for one day in advance are drawn up at 11 a.m., and between 7 and 8 p.m. The latest forecast can be had by Reply Telegram, on paying at any Post Office in the United Kingdom Sixpence in addition to the cost of the inquiry and reply Telegram. Information as to the Terms on which Forecasts can be sent daily, for a long or short period, may be obtained on application.

W. N. SHAW, (*Director*).

DAILY WEATHER REPORT OF THE METEOROLOGICAL OFFICE.

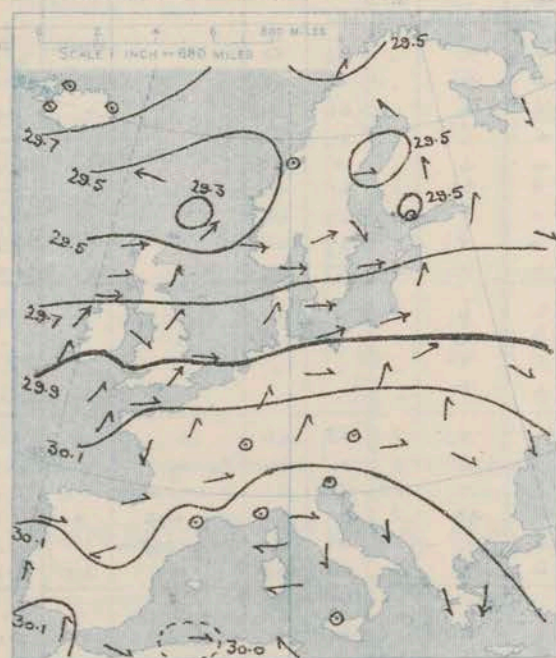
Saturday
10th August, 1907

10 th August, 1907																					
STATIONS.		YESTERDAY EVENING.					THIS MORNING.										PAST 24 HOURS.				
		BAROM.		TEMP.		WIND.	BAROMETER.		TEMPERATURE.			WIND.		Sea (0 to 9).	TEMP.		Weather.	Sun-shine.	Rainfall.		
		At 32° Fahr. and M.S.L.	Dry Bulb.	Dry Bulb.	Force (0 to 12).		Weather.	At 32° Fahr. and M.S.L.	Change since Yesterday.	Dry Bulb.	Wet Bulb.	Change since Yesterday.	Dry Bulb.		Force (0 to 12).	Weather.				Max.	Min.
SCANDINAVIA.	Haparanda...	29.45	55	2	0	0	29.22	-33	50	50	-5	2	0	r	x	63	50		Hours.	Ins.	
	Hernösand...	29.47	52	S	2	6	29.41	-09	54	53	+1	2	0	o	x	59	50			-	
	Stockholm...	29.54	58	W	2	6c	29.55	+01	58	54	+3	WSW	6	6	x	66	54			-	
	Wisby...	29.62	59	W	4	6c	29.67	+02	58	54	0	WNW	6	6	x	64	54			-	
	Karlstad...	29.52	57	WSW	6	6	29.58	+02	57	53	-1	SW	4	c	x	61	54			0.04	
	Färder (X'ania Fjord)	29.52	59	WSW	6	6	29.56	+00	59	58	+1	WSW	6	6c	3	61	57			-	
	Bodö...	29.48	51	W	2	0	29.43	-07	50	50	0	2	0	f	0	57	48			-	
	Christiansund...	29.42	50	NE	1	c	29.41	-10	51	50	+2	2	0	r	1	57	45			0.20	
	Skudesnaes...	29.60	55	WSW	4	0	29.51	-05	55	54	0	SE	4	r	3	57	52	C, O		0.04	
	ICELAND & FAEROE.	Reykjavik...	29.74	58	NW	2	c	29.70	-02	46	x	-4	SSW	2	6	x	x	x			x
Blönduós...		29.80	47	NE	3	c	29.82	+06	38	x	-6	NE	3	c	x	x	x			x	
Seydisfjord...		29.72	55	ENE	3	6	29.67	-08	41	x	-3	WSW	5	r	x	x	x			x	
Thorshavn...		29.57	48	NE	4	0	29.58	+18	42	x	-6	NNE	4	0	x	x	x			x	
BRITISH ISLANDS.	Sumburgh Head	29.42	50	WSW	4	0	29.41	+16	49	48	-2	E	1	r	2	53	44	0		0.14	
	Stornoway...	29.50	57	WSW	2	c	29.42	-11	52	50	-1	N	3	0	3	59	50	bc, rg	5.4	0.19	
	Castlebay (Barra Id.)	29.49	55	SSW	3	op	29.42	-18	53	52	-1	NW	3	0	3	58	51	c, or, op, r, c	1.4	1.11	
	Malin Head...	29.53	57	SSW	6	qpf	29.48	-21	54	54	-2	W	5	qpf	3	61	53	org, cqp	x	0.17	
	Blacksod Pt.	29.58	59	WSW	5	cqp	29.62	-13	56	55	-2	WSW	4	c	3	61	54	cqp, cqp m	x	0.33	
	Valencia...	29.73	60	SSW	4	og	29.72	-17	58	55	0	SW	4	bc	5	64	55	o	3.0	0.16	
	Roche's Point...	29.80	59	WSW	4	c	29.71	-19	57	55	0	WSW	3	bc	4	61	53	o, d, bc, w	x	-	
	Birr Castle...	29.69	62	SW	4	c	29.63	-22	57	55	+6	SW	4	or	x	66	54	cp, c	2.7	0.08	
	Donaghadee...	29.67	60	SSE	3	cp	29.54	-24	57	54	+1	WSW	3	6	2	65	52	b, bc, cp, c	x	0.04	
	Liverpool Obsy...	29.77	61	W	2	bc	29.65	-19	58	54	+1	WSW	3	0	3	63	56	c, b	x	-	
	Holyhead...	29.76	58	SW	4	bc	29.62	-23	58	56	+1	WSW	5	bc	4	61	54	om, bc	x	-	
	Pembroke	29.84	57	WSW	4	c	29.72	-16	57	56	-1	WSW	5	bc	4	59	55	f, c	0.2	0.04	
	(St. Ann's Hd.)																				
	Scilly (St. Mary's)	29.92	61	SW	2	c	29.82	-14	58	56	-2	W	2	bc	12	65	57	bc, c	4.0	-	
	Jersey (St. Aubins)	29.99	68	WSW	4	bc	29.85	-25	62	60	+1	WSW	3	0	3	71	59	cm, op, b	3.7	0.11	
	Portland Bill...	29.87	60	SW	6	c	29.79	-19	58	57	-1	SW	3	0	3	61	55	odf, c, r	x	0.13	
	Dungeness...	29.91	62	SW	5	0	29.80	-21	59	57	-2	SSW	3	0	3	63	50	o	0.0	0.17	
Dover...	29.92	60	SW	5	0	29.81	-20	57	55	-3	SW	4	0	4	63	56	o, od, or	0.2	0.16		
GERMANY, & C.	Wick...	29.51	59	NW	2	c	29.37	-08	51	50	-6	E	1	0	2	64	49	-	x	0.08	
	Nairn...	29.51	58	WSW	1	0	29.34	-20	56	53	0	W	2	c	1	63	47	cp, c, cp	6.3	0.06	
	Aberdeen...	29.56	62	SW	3	c	29.39	-19	56	54	-4	SSW	2	ogp	2	67	53	bc, c, op	5.5	0.04	
	Leith...	29.60	60	WSW	3	r	29.44	-21	58	54	-1	WSW	4	c	x	65	55	bc, c, op	x	0.19	
	North Shields...	29.69	63	SSW	3	c	29.52	-22	61	56	+1	SW	3	c	2	65	52	r, c	x	0.03	
	Spurn Head...	29.74	62	WNW	2	c	29.63	-18	61	58	+2	WSW	4	c	3	67	57	c, cp	x	0.03	
	Yarmouth...	29.80	68	SW	3	c	29.72	-15	58	55	-9	WSW	3	bc	3	71	56	c	x	0.02	
	Clacton-on-Sea...	29.86	64	SSW	4	c	29.78	-18	59	58	-3	SSW	4	r	3	68	58	o, cp, r	0.8	0.02	
	Nottingham...	29.76	65	W	2	om	29.68	-16	58	57	-5	WSW	2	bc	x	70	55	opm, om	0.6	0.12	
	Bath...	29.86	65	W	3	b	29.77	-17	61	57	-1	SW	5	0	x	71	56	-	4.1	0.03	
FRANCE.	Oxford...	29.83	62	WSW	4	0	29.76	-17	60	56	-3	SW	2	bc	x	71	55	o, c, or, bc	x	0.09	
	London (St. James's Park)	29.86	65	SW	5	og	29.77	-18	58	57	-4	SW	2	0	x	69	57	o, c, og, op	1.1	0.02	
	The Scaw (Skagen)	29.68	56	W	4	6	29.65	+00	57	55	-2	WSW	3	0	1	63	52	x	x	-	
	Fanö...	29.72	58	SSW	2	c	29.72	-08	59	59	0	SE	1	r	x	63	55	x	x	0.12	
	Cuxhaven...	29.88	62	WSW	4	0	29.76	-12	61	60	0	S	4	0	x	66	59	x	x	0.12	
	The Helder...	29.86	62	SW	4	0	29.76	-15	61	60	-2	SW	4	r	3	?	61	x	x	-	
	Brussels...	x	x	x	x	x	29.86	-20	60	59	-3	SW	2	0	x	78	57	x	x	-	
	Berlin...	29.92	69	WSW	2	0	29.85	-14	67	64	+4	SSW	1	b	x	77	63	x	x	-	
	Frankfurt...	29.93	67	2	0	6	29.86	-24	62	59	0	2	0	bc	x	84	57	x	x	-	
	Munich...	29.99	68	SE	1	6	29.91	-25	66	64	+2	SE	1	0	x	77	59	x	x	-	
SPANISH PENIN.	C. Gris Nez...	29.96	62	SW	4	c	29.86	-19	58	57	0	SW	3	r	4	66	55	x	x	0.08	
	La Heve...	29.99	67	NW	2	6	29.88	-21	61	59	+2	SSW	4	0	2	72	54	x	x	-	
	Brest...	30.00	61	SW	4	m	29.86	-23	61	61	+1	NW	4	m	3	64	59	x	x	0.04	
	Lorient...	30.02	64	W	3	0	29.89	-24	64	64	+4	SW	5	0	4	72	60	x	x	-	
	Rochefort...	30.01	66	NW	4	0	29.99	-14	64	62	-1	NW	1	b	x	73	63	bc, o	x	-	
	Biarritz...	30.18	77	W	3	bc	30.09	-10	67	64	-1	S	3	0	2	73	64	x	x	-	
	Paris...	29.96	77	W	2	6	29.90	-24	68	62	+9	2	0	bc	x	85	59	x	x	-	
	Belfort...	29.91	81	W	4	6	29.86	-28	68	61	+10	W	3	m	x	86	58	x	x	-	
	Lyons...	29.95	78	N	1	0	29.92	-27	68	62	+1	ENE	1	0	x	89	64	x	x	-	
	Nice...	x	x	x	x	x	x	x	x	x	x	x	x	x	x	x	x	x	-		
Perpignan...	29.94	78	E	1	0	29.89	-17	72	64	-2	W	3	bc	x	88	71	x	x	-		
Sanguinaire...	30.08	84	W	1	m	29.97	-11	75	70	-6	NW	3	b	2	93	63	x	x	-		
SPANISH PENIN.	Corunna...	x	x	x	x	x	x	x	x	x	x	x	x	x	x	x	x	x	x	-	
	Lisbon...	x	x	x	x	x	x	x	x	x	x	x	x	x	x	x	x	x	x	-	
	Azores (P. Delgada)...	30.02	64	NNW	5	6	30.00	-06	70	65	-1	N	4	b	x	82	61	x	x	-	
" (Horta)...	30.25	69	NNW	1	6	30.15	-17	70	67	-2	2	0	bc	2	77	64	x	x	-		
" (Horta)...	30.24	72	SW	3	0	30.13	-20	71	70	+2	SW	3	0	1	77	69	x	x	0.04		

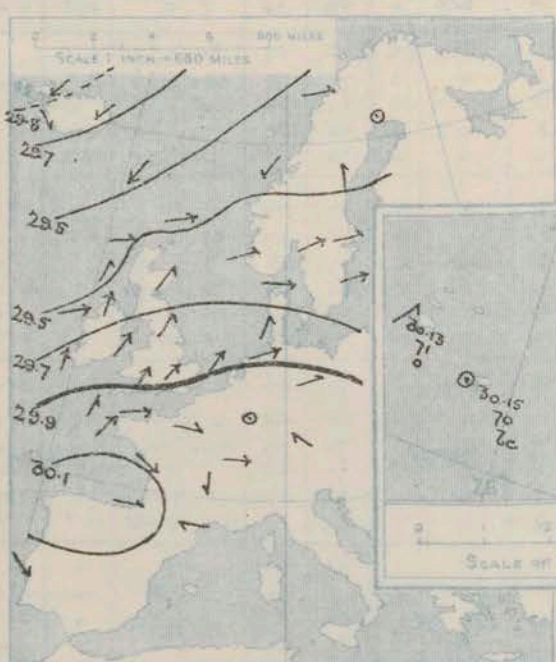
SUPPLEMENTARY CHARTS

SECTION II. OF
BAROMETER AND WIND
FOR 8 A.M. AND 6 P.M. YESTERDAY

8 A.M. YESTERDAY

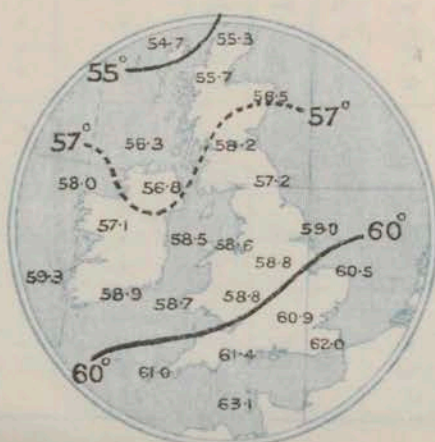


6 P.M. YESTERDAY



AVERAGES OF TEMPERATURE AT 8 A.M. FOR THE MONTH OF AUGUST.

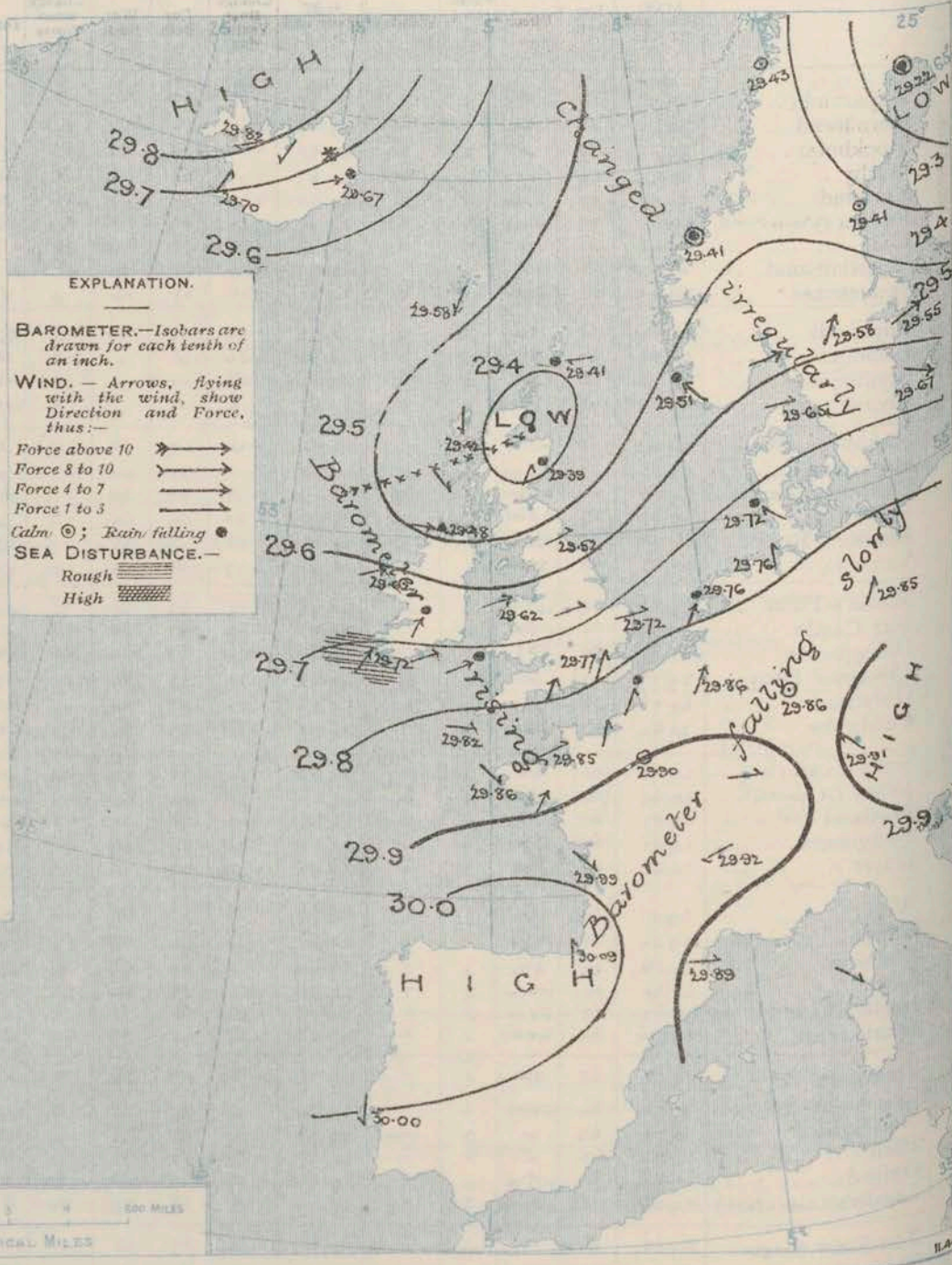
(Derived chiefly from Observations extending over
the 35 years—1871-1905.)



Saturday,

WEATHER

1. BAROMETER, WIND AND SEA AT 8 A.M. TO-DAY.



NOTES ON THE GENERAL SITUATION AT 8 A.M.

The depression which caused the fall of the barometer on our northwest coasts during yesterday has moved across Scotland during the night and its centre is now shown over the Moray Firth. The lowest readings, about 29.2 mm, are found over Finland, while the highest, above 30.0 mm, are over the lower portion of the Bay of Biscay and the surrounding regions.

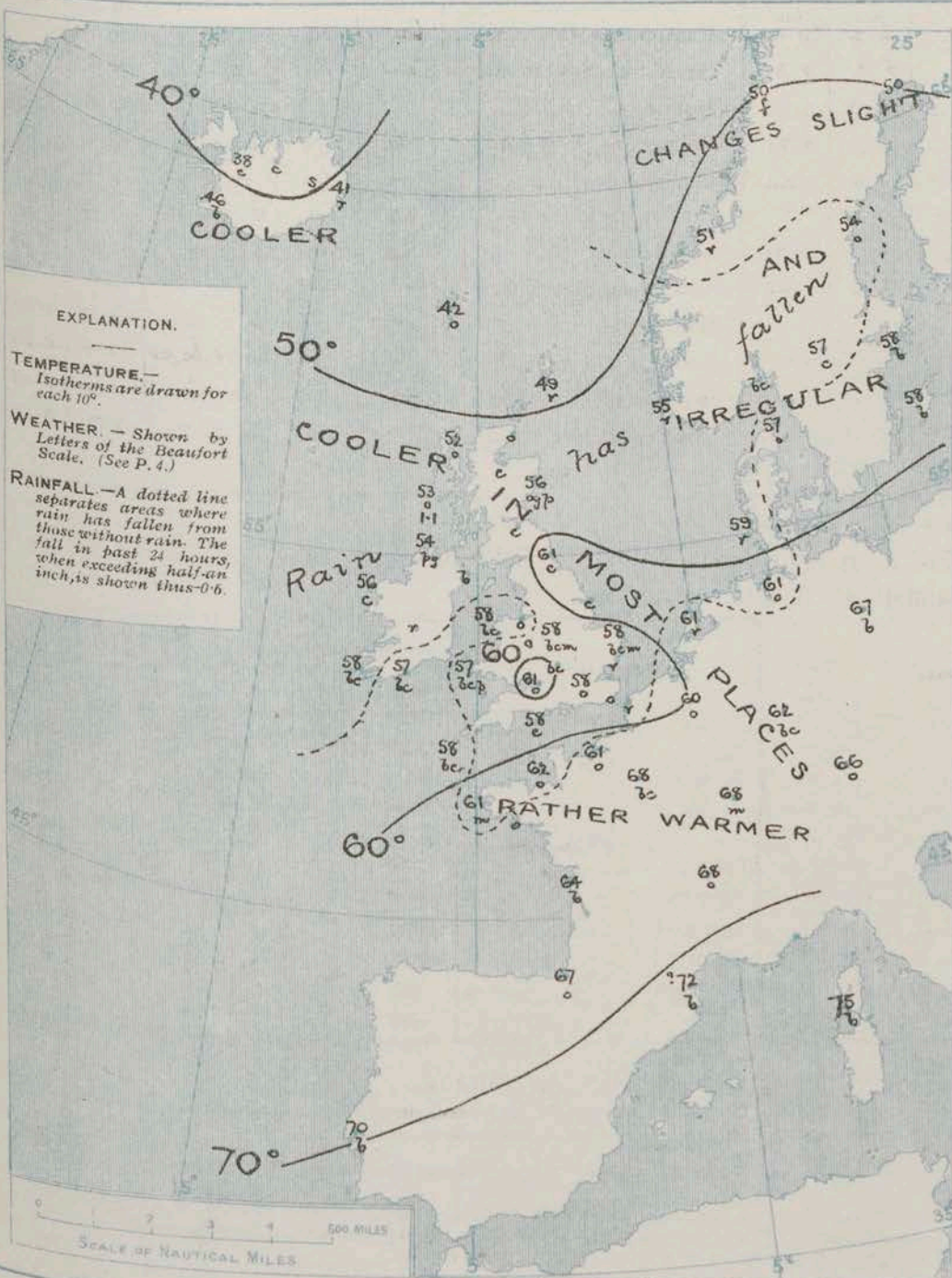
The cyclonic circulation of wind is very well-defined, but there is little force except on some parts of our western coast, where the W. wind blows a fresh breeze. The changes in temperature have been rather irregular and slight, but in most localities the thermometer has fallen. Over these Islands the readings range from about 60° in the east and south of England to 51° at Wick, and to 49° in Shetland. In Iceland the values are lower than of late.

The weather is cloudy or overcast over our Islands and Western Europe as a whole, with rain or passing showers in many places; at Grimstad in snow is falling.

CHARTS

10th. August, 1907.

2. TEMPERATURE AND WEATHER AT 8 A.M. TO-DAY.



EXPLANATION.

TEMPERATURE.—Isotherms are drawn for each 10°.

WEATHER.—Shown by Letters of the Beaufort Scale. (See P. 4.)

RAINFALL.—A dotted line separates areas where rain has fallen from those without rain. The fall in past 24 hours, when exceeding half-an-inch, is shown thus 0.6.

NOTES ON YESTERDAY'S WEATHER.

The S.W. current of wind was again fresh to strong on our west and south coasts during yesterday. The highest temperatures reported were about 70° over a large part of England, but on the western and southern coasts many of the maxima were only slightly above 60°. Heavy rain (1.11 inch) fell at Castlebar, and showers were experienced over the Kingdom generally. A moderate duration of bright sunshine occurred at some northern and northwestern stations; as a whole the day was dull.

GENERAL INFERENCE FROM THE 8 A.M. OBSERVATIONS.

The depression now over Scotland appears likely to travel away in a northeasterly direction, but there are no indications that the general distribution of pressure will undergo any great modification. W. and S.W. winds, with changeable weather, are therefore still likely over the United Kingdom.

FORECASTS

For the 24 hours commencing at NOON TO-DAY.

For the positions of the DISTRICTS indicated by the numbers 0-11—see map at foot.

0 { N.E. to Variable breezes; changeable, rain at times; cool.

1 { S.W. and W. breezes, light; changeable, showery; moderate temperature

2 { Moderate or light S.W. and W. winds; some showers, but mostly fair; temperature not far from normal.

3 { N.E. to W. winds, moderate; changeable, showery; rather cool.

4 { S.W. and W. winds, light or moderate; some showers, fine intervals; temperature below the normal.

5 { Light to fresh winds between W. and S.; changeable, showery; rather cool.

II WESTERN CHANNEL AND BAY

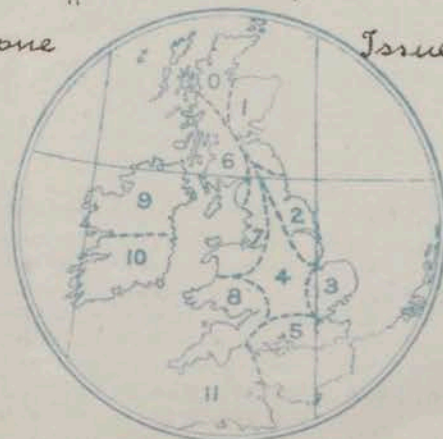
Moderate or light W. and S.W. winds; some showers, mist locally, considerable fine intervals; sea moderate to smooth; rather cool.

FORECAST DISTRICTS.

Those portions of the Coasts upon which the Warning Signals are at present flying are indicated by the Symbols ∇ = South Cone, or \blacktriangle = North Cone.

None

Issued.



TEMPERATURE, WEATHER, SUNSHINE, AND RAINFALL FOR YESTERDAY.

STATIONS.	TEMPERATURE F.		Weather.	Sunshine.	Rainfall.	STATIONS.	TEMPERATURE F.		Weather.	Sunshine.	Rainfall.
	Max.	Min.					Max.	Min.			
Strathpeffer, to 6 p.m. ...	63	50	*	6.2	10.12	† Eastbourne, to 6 p.m. ...	62	58	*	0.0	—
Blackpool, to 9 p.m. ...	62	56	r. c	5.8	0.28	Bexhill-on-Sea, to 9 p.m. ...	62	59	g. c	0.0	—
Southport, to 9 p.m. ...	63	55	ov. b. c. b	5.9	0.43	† Hastings ...	*	*	*	0.0	—
† Rhyl, to 6 p.m. ...	64	52	*	3.0	0.21	Folkestone, to 6 p.m. ...	62	58	o. c. o	0.1	—
Llandudno, to 9 p.m. ...	63	55	c. r. c. b. c	5.0	0.44	† Margate, to 6 p.m. ...	68	60	o. b. o	2.0	—
Bettws-y-Coed, to 6 p.m. ...	63	55	c. b. c. c	2.8	?	Lowestoft, to 6 p.m. ...	72	62	c. b. c. o	1.0	—
Towyn, to 6 p.m. ...	64	58	o. b. c. o	1.0	0.32	† Skegness ...	69	62	r. c	1.2	0.21
Aberystwyth, to 6 p.m. ...	61	57	*	2.0	0.20	Scarborough, to 6 p.m. ...	68	57	*	2.4	0.05
Plymouth, to 9 p.m. ...						Harrogate, to 6 p.m. ...	64	55	o. r. b. c	3.9	0.09
Torquay, to 6 p.m. ...	67	59	*	2.1	—	Darwen, to 9 p.m. ...	64	50	om. r. b. c. cv	3.5	0.53
Bournemouth, to 6 p.m. ...	63	58	*	0.0	—	Manchester, to 9 p.m. ...	64	56	ov. b. c	0.4	0.19
† Worthing ...	63	59	m. o	0.0	—	Birmingham, to 9 p.m. ...	71	58	o. r. c. o	2.9	0.04
† Brighton ...	61	59	*	0.0	—						

† At this Station the amount of Bright Sunshine is for the whole day.

TEMPERATURE, WEATHER, and RAINFALL at additional FOREIGN STATIONS, mainly for the 24 hours ended at 8 a.m. yesterday.

STATIONS 9 th August 1907.	TEMPERATURE F.		WEATHER.	RAIN. Ins.	STATIONS. 9 th August 1907	TEMPERATURE F.		WEATHER.	RAIN. Ins.
	Max.	Min.				Max.	Min.		
Flushing ...	64	59	o. o	—	Rome ...	95	67	b. b	—
Aix-la-Chapelle ...	72	57	b. c	—	Naples ...	89	75	b. b	—
Copenhagen ...	59	55	b. b. c	0.04	Malta ...	not received.			
Oxö (Christiansand) ...	57	54	b. c. o	—	8 th August 1907.				
St. Petersburg ...	64	50	m. o	0.04	Geneva ...	72	*	1 p.m.	Measured 7 a.m.
Vienna ...	75	59	b. b	—	Berne ...	73	*	b	—
Buda Pesth ...	73	61	b. b	—	Lucerne ...	73	*	b	0.08
Hermanstadt ...	73	46	b. b	—	Coire ...	73	*	b	0.04
Trieste ...	86	73	b. b	—	St. Gothard ...	63	*	b	0.43
Florence ...	98	67	b. b	—	Lugano ...	90	*	b	—

NOTES REFERRING TO INFORMATION GIVEN ON PAGE 1:—

- (a) At the British and Irish Stations the readings of the barometer are not corrected for the difference in Gravity between the position of the Station and Latitude 45°. The approximate correction is:—For stations North of Malin Head and North Shields + '03 in., but for Sumburgh Head + '04 in.; for stations south of Malin Head and North Shields + '02 in., but for Scilly and Jersey + '01 in.
- (b) The Sunshine for London given in the table is recorded on the Tower of the Wesleyan Training College, Westminster; the Sunshine entered to Dungeness is recorded at Littlestone-on-Sea.
- (c) The information relating to Weather is indicated by the following letters—b. blue sky; bc. sky half clouded; c. sky three parts clouded; d. drizzling rain; e. wet air, without rain falling; f. fog; g. gloomy; h. hail; l. lightning; m. misty (hazy); o. overcast; p. passing showers; q. squally; r. rain; s. snow; t. thunder; u. ugly, threatening; v. visibility, unusual transparency; w. dew; x. hoar frost; z. dust-haze, or smoke.
- * AN ASTERISK is inserted in all places for which information is not usually received.

WIRELESS TELEGRAMS FROM SHIPS OF H.M. NAVY

Received during the 24 hours ended at 9.30 a.m. to-day.

Hour of Observation.	Position		Reading of Barometer.	Wind.		Weather.	TEMPERATURE.			Sea Disturbance.
	Lat.	Long.		Dir.	Force.		Air.	Wet Bulb.	Sea.	
			Ins.				Dry Bulb.			

TABLE SHOWING THE GREENWICH TIMES OF SUNRISE, NOON, AND SUNSET, FOR STATIONS IN THE UNITED KINGDOM, TO-DAY AND TO-MORROW.

10 th & 11 th Aug 1907.		Sunrise G.M.T.	Noon G.M.T.	Sunset G.M.T.
Yarmouth ...	{	4.27	11.58	7.29
		4.30	11.58	7.26
Greenwich ...	{	4.38	12.5	7.32
		4.40	12.5	7.30
Wick ...	{	4.24	12.17	8.8
		4.26	12.17	8.16
Valencia ...	{	5.17	12.46	8.14
		5.19	12.46	

TERMS OF SUBSCRIPTION for the Daily Weather Report forwarded by Book Post, £1 per annum payable quarterly in advance.

Single Copies (price 1d.) may be obtained after 3 p.m. on the day of issue, at the Meteorological Office, and at the Bookstalls of the following terminus Railway Stations:—Victoria, Charing Cross, King's Cross, St. Pancras, Euston.

FORECASTS OF WEATHER for one day in advance are drawn up at 11 a.m., and between 7 and 8 p.m. The latest forecast can be had by Reply Telegram, on paying at any Post Office in the United Kingdom Sixpence in addition to the cost of the inquiry and reply Telegram. Information as to the Terms on which Forecasts can be sent daily, for a long or short period, may be obtained on application.

METEOROLOGICAL OFFICE, 63, VICTORIA STREET, S.W.
(TELEGRAPHIC ADDRESS: WEATHER, LONDON.)

W. N. SHAW, (Director).

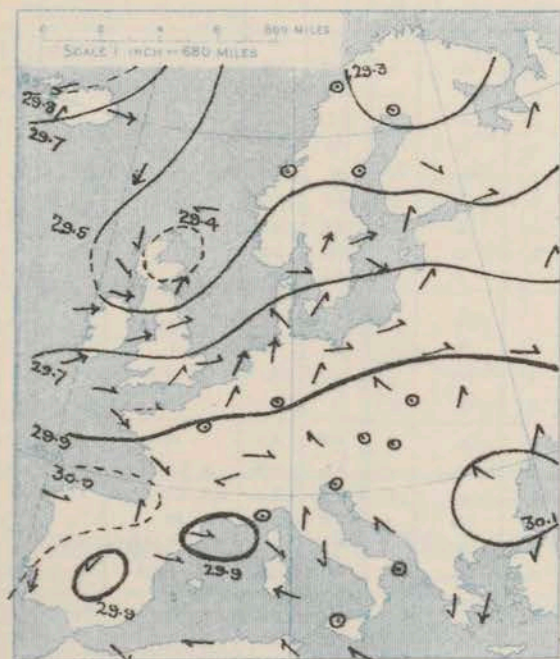
DAILY WEATHER REPORT OF THE METEOROLOGICAL OFFICE.

Sunday
11th August, 1907

STATIONS.		YESTERDAY EVENING.					THIS MORNING.										PAST 24 HOURS.				
		BAROM.	TEMP.	WIND.	Force (0 to 12).	Weather.	BAROMETER.	TEMPERATURE.	WIND.	Force (0 to 12).	Weather.	Sea (0 to 9).	TEMP.		Weather.	Sun-shine.	Rainfall.				
													At 32° Fahr. and M.S.L.	Dry Bulb.				Max.	Min.		
		At 32° Fahr. and M.S.L.	Dry Bulb.	Dir.	Force (0 to 12).	Weather.	At 32° Fahr. and M.S.L.	Change since Yesterday.	Dry Bulb.	Wet Bulb.	Change since Yesterday.	Dir.	Force (0 to 12).	Weather.	Sea (0 to 9).	Max.	Min.	Weather.	Sun-shine.	Rainfall.	
		Ins.	°				Ins.	Ins.	°	°	°					°	°		Hours.	Ins.	
SCANDINAVIA.	Haparanda...	29.43	52	Z	0	c	29.43	+21	56	54	+6	S	2	c	x	59	48	x	x	0.08	
	Hernösand...	29.42	54	Z	0	c	29.42	+01	52	51	-2	Z	0	r	x	61	52	x	x	0.04	
	Stockholm...	29.56	59	SW	2	o	29.55	+00	59	55	+1	WSW	4	o	x	64	52	x	x	-	
	Wisby...	29.62	58	SW	2	o	29.66	-01	61	57	+3	W	4	b	x	64	55	x	x	-	
	Karlstad...	29.52	58	SSW	4	o	29.52	-06	58	55	+1	SW	4	bc	x	x	x	x	0.08		
	Færder (X'ania Fjord)	29.46	58	SSW	6	m	29.51	-05	59	55	0	W	6	b	3	61	57	x	x	-	
	Bodö...	29.43	51	Z	0	o	29.42	-01	53	50	+3	Z	0	b	0	55	48	x	x	-	
ICELAND & FAEROE.	Christiansund...	29.44	51	W	1	bc	29.50	+09	50	50	-1	WSW	2	o	1	55	48	x	x	-	
	Skudesnaes...	29.45	55	SW	4	o	29.62	+11	52	48	-3	W	2	o	2	55	50	x	x	0.59	
SCANDINAVIA.	Reykjavik...	29.64	60	N	4	b	29.62	-08	47	x	+1	SSE	1	b	x	x	x	x	x	-	
	Blönduós...	29.74	46	NE	5	bc	29.72	-10	41	x	+3	Z	0	f	x	x	x	x	-		
	Seydisfjörður...	29.61	43	WSW	6	m	29.58	-09	41	x	0	WSW	5	m	x	x	x	x	-		
	Thorshavn...	29.55	48	NW	4	c	29.57	-01	44	x	+2	Z	0	o	x	x	x	x	-		
BRITISH ISLANDS.	Sumburgh Head	29.46	49	NNE	3	o	29.63	+22	47	44	-2	W	2	o	1	53	41	o, c, or	x	0.05	
	Stornoway...	29.59	51	NNE	2	o	29.59	+17	51	51	-1	Z	0	r	0	54	46	o, c, tr, bc, o	0.5	0.19	
	Castlebay (Barra Id.)	29.57	53	NE	1	o	29.57	+15	54	52	+1	SSW	4	o	5	57	50	o, c, tr, bc, o	2.4	0.18	
	Malin Head	29.63	55	WNW	5	cp	29.65	+17	53	53	-1	SSW	5	cp	3	58	52	cp	x	0.08	
	Blackod Pt.	29.74	59	WSW	3	bc	29.70	+08	57	55	+1	SSW	5	ogm	4	61	53	bc, bc, gpm	x	0.05	
	Valencia	29.81	59	WSW	4	bcw	29.89	+17	58	56	0	S	3	om	5	61	54	cr, bcw	9.7	0.01	
	Roche's Point	29.79	62	NW	4	b	29.94	+23	58	56	+1	SW	3	c	3	64	54	bc, b, o, c	x	-	
	Birr Castle	29.73	62	WSW	4	c	29.85	+22	58	55	+1	SW	4	c	x	64	51	p, c	8.0	0.02	
	Donaghadee	29.65	55	NNE	1	b	29.79	+25	55	52	-2	SW	3	b	2	62	50	op, bc, bc	x	0.10	
	Liverpool Obsy...	29.70	60	WSW	4	bc	29.89	+24	59	54	+1	WSW	3	c	3	64	57	bc, c, bc	x	0.01	
	Holyhead	29.70	59	WSW	3	cp, l	29.88	+26	57	55	-1	WSW	3	c	2	62	53	cp, cp, l	x	0.13	
	Pembroke	29.78	58	WSW	6	b	29.97	+25	57	55	0	WSW	5	bc	5	60	54	bc, bc, q	12.9	0.01	
	(St. Ann's Hd.)	29.78	58	WSW	6	b	29.97	+25	57	55	0	WSW	5	bc	5	60	54	bc, bc, q	12.9	0.01	
	Scilly (St. Mary's)	29.90	61	W	3	bc	30.03	+21	59	56	+1	WSW	2	b	2	64	57	bc	11.5	-	
	Jersey (St. Aubins)	29.93	63	WNW	5	b	30.11	+26	62	59	0	W	4	b	3	65	55	cm, c, omw	6.3	0.02	
	Portland Bill	29.82	60	SW	5	b	30.04	+25	59	57	+1	WSW	4	bcw	3	62	57	c, b	x	-	
	Dungeness	29.78	62	SW	4	b	30.04	+24	62	59	+3	SW	4	b	4	63	55	r, b	4.4	0.04	
	Dover	29.79	61	SW	4	b	30.03	+22	60	56	+3	W	3	b	3	63	52	or, o, b, bc	3.4	0.03	
	BRITISH ISLANDS.	Wick	29.52	50	SE	2	r	29.66	+29	49	47	-2	S	1	bc	1	53	44	-	x	0.15
Nairn		29.51	53	WSW	1	o	29.63	+29	54	52	-2	Z	0	o	1	59	45	c, op, bc	1.1	0.56	
Aberdeen		29.51	55	WNW	3	bc	29.70	+31	58	53	+2	SSE	1	b	1	67	44	bc, cp, bc, b	7.9	0.08	
Leith		29.54	60	WSW	3	b	29.72	+28	57	54	-1	SW	2	c	x	64	49	c, o, bc, b	x	-	
North Shields		29.58	63	SW	3	c	29.79	+27	58	54	-3	SW	2	c	2	67	49	cp, c	x	0.01	
Spurn Head		29.66	62	WNW	4	c	29.88	+25	59	56	-2	W	4	b	2	67	54	c, bc, c	x	-	
Yarmouth		29.69	68	W	4	b	29.93	+21	60	56	+2	WNW	3	bcm	3	70	52	bc, b	x	-	
GERMANY, & C.	Clacton-on-Sea	29.74	67	SW	3	bc	29.99	+21	60	56	+1	WSW	4	bc	3	70	53	o, c, bc	6.4	0.02	
	Nottingham	29.70	63	W	3	b	29.92	+24	61	57	+3	W	2	b	x	69	48	c, b	9.7	-	
	Bath	29.83	62	W	1	b	30.04	+27	63	57	+2	W	6	bc	x	68	52	-	11.3	-	
	Oxford	29.83	59	WSW	4	b	30.01	+25	59	55	-1	WSW	4	b	x	68	52	b	x	-	
	London (St. James's Park)	29.76	65	W	4	b	30.00	+23	60	57	+2	WSW	4	b	x	70	52	o, c, bc, b	6.4	-	
	The Scaw (Skagen)	29.59	58	W	4	b	29.62	-03	58	56	+1	W	4	c	1	61	55	x	x	0.12	
	Fanö	29.69	58	SW	2	o	29.79	+07	59	57	0	WSW	4	bc	x	63	57	x	x	0.16	
FRANCE.	Cuxhaven	29.77	62	W	3	o	29.90	+14	60	58	-1	WSW	3	b	x	66	55	x	x	0.04	
	The Helder	29.75	61	SW	2	c	29.91	+15	62	59	+1	WSW	3	b	3	63	57	x	x	0.08	
	Brussels	x	x	x	x	x	30.07	+21	57	56	-3	SSW	1	c	x	71	54	x	x	0.35	
	Berlin	29.77	72	Z	0	c	29.94	+09	64	61	-3	W	3	o	x	82	61	x	x	0.20	
	Frankfurt	29.80	66	Z	0	c	30.06	+20	63	59	+1	W	2	b	x	81	57	x	x	0.08	
	Munich	29.84	71	NW	3	o	30.08	+17	62	62	-4	SW	4	o	x	84	61	x	x	0.16	
	C. Gris Nez	29.84	69	SW	4	o	30.05	+19	60	58	+2	SW	3	b	3	64	57	x	x	0.20	
SPANISH PENIN.	La Heve	29.91	63	W	3	b	30.12	+24	57	55	-4	W	4	o	4	66	50	x	x	0.16	
	Brest	29.99	64	WNW	4	bc	30.09	+23	59	58	-2	WSW	2	b	3	68	57	x	x	-	
	Lorient	29.96	64	W	4	b	30.12	+23	60	58	-4	Z	0	b	2	68	57	x	x	0.16	
	Rochefort	30.02	69	WNW	4	o	30.16	+17	62	59	-2	N	2	bc	x	77	59	bc, o	x	-	
	Biarritz	30.13	72	WNW	1	b	30.22	+13	69	63	+2	E	1	b	2	75	63	x	x	-	
	Paris	29.91	64	W	1	r	30.13	+23	59	56	-9	Z	0	b	x	82	53	x	x	0.04	
	Belfort	29.84	75	E	6	c	30.07	+21	62	60	-6	W	5	o	x	87	59	x	x	0.16	
SPANISH PENIN.	Lyons	29.90	71	NW	1	o	30.11	+19	71	64	+3	N	1	b	x	91	61	o, l, l	x	-	
	Nice	29.87	74	Z	0	b	29.95	+00	73	67	+1	Z	0	b	0	86	64	x	x	-	
	Perpignan	29.91	84	W	2	b	30.08	+19	75	66	+3	W	2	b	x	91	67	x	x	-	
	Sanguinaire	x	x	x	x	x	x	x	x	x	x	x	x	x	x	x	x	x	x	-	
SPANISH PENIN.	Corunna	30.17	68	WNW	1	b	30.17	+08	63	61	-3	WNW	1	f	3	72	59	x	x	-	
	Lisbon	30.01	70	N	5	b	30.02	+02	74	65	+4	N	3	b	x	84	64	x	x	-	
	Azores (P. Delgada)	30.10	72	WSW	3	bc	30.06	-09	73	70	+3	SW	4	b	4	77	70	x	x	-	
SPANISH PENIN.	(Horta)	30.04																			

SUPPLEMENTARY CHARTS
OF
BAROMETER AND WIND
FOR 8 A.M. AND 6 P.M. YESTERDAY

8 A.M. YESTERDAY.

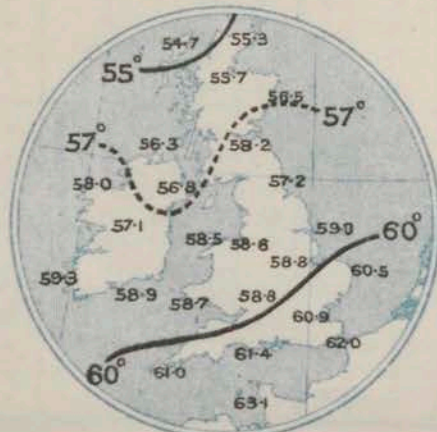


6 P.M. YESTERDAY



AVERAGES OF TEMPERATURE AT 8 A.M.
FOR THE MONTH OF AUGUST.

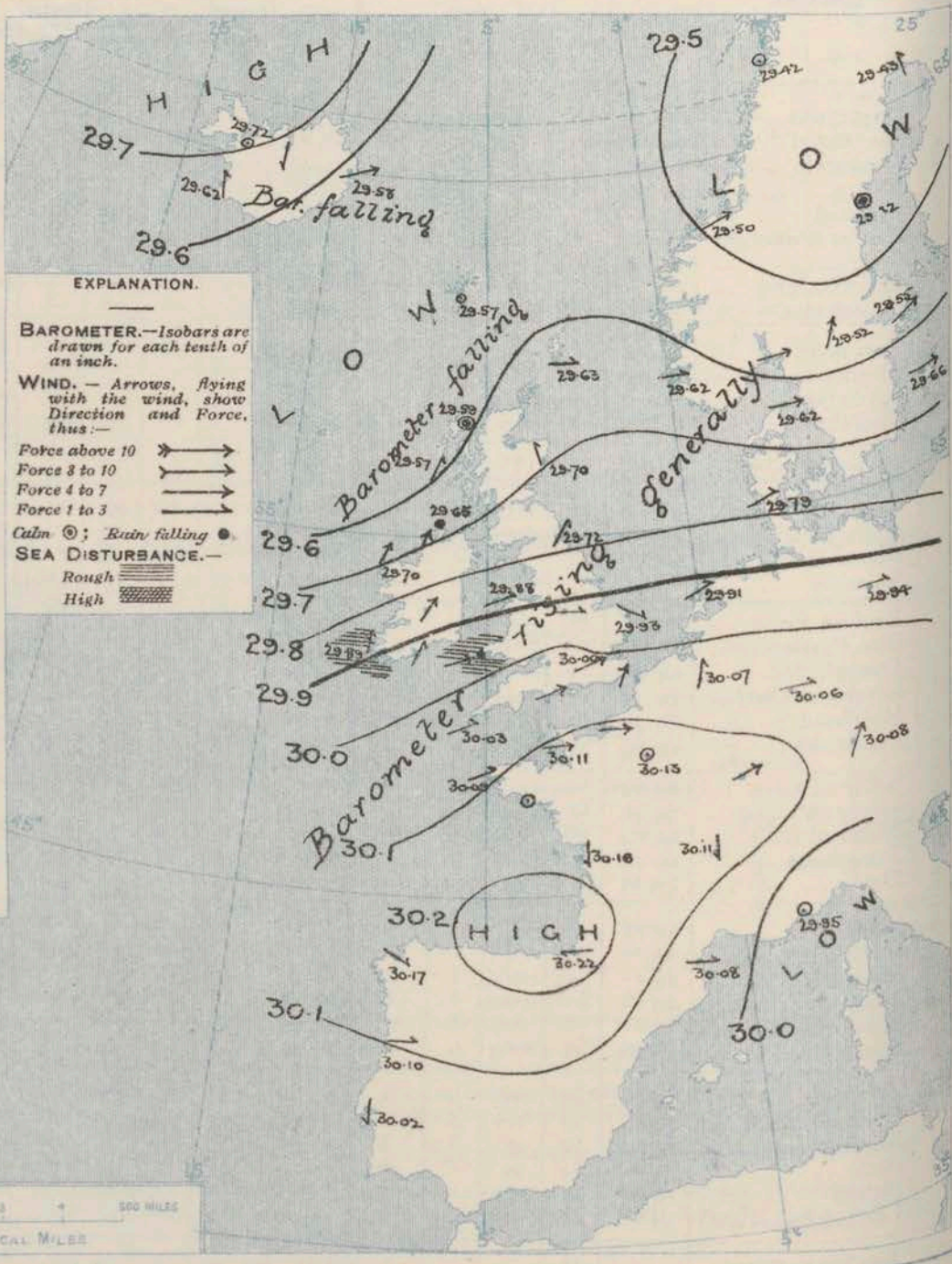
(Derived chiefly from Observations extending over the 35 years—1871-1905.)



Sunday,

WEATHER

1. BAROMETER, WIND AND SEA AT 8 A.M. TO-DAY.



EXPLANATION.

BAROMETER.—Isobars are drawn for each tenth of an inch.
WIND.—Arrows, flying with the wind, show Direction and Force, thus:—
Force above 10
Force 8 to 10
Force 4 to 7
Force 1 to 3
Calm ; Rain falling
SEA DISTURBANCE.—
Rough
High

NOTES ON THE GENERAL SITUATION AT 8 A.M.

Pressure continues highest, above 30.2 ins. in an anticyclone over the north of Spain, and relatively high between Iceland and Greenland. In a shallow depression over Scandinavia the barometer is below 29.5 ins. Another disturbance is indicated beyond our north-western coasts. The gradient is moderate to slight.

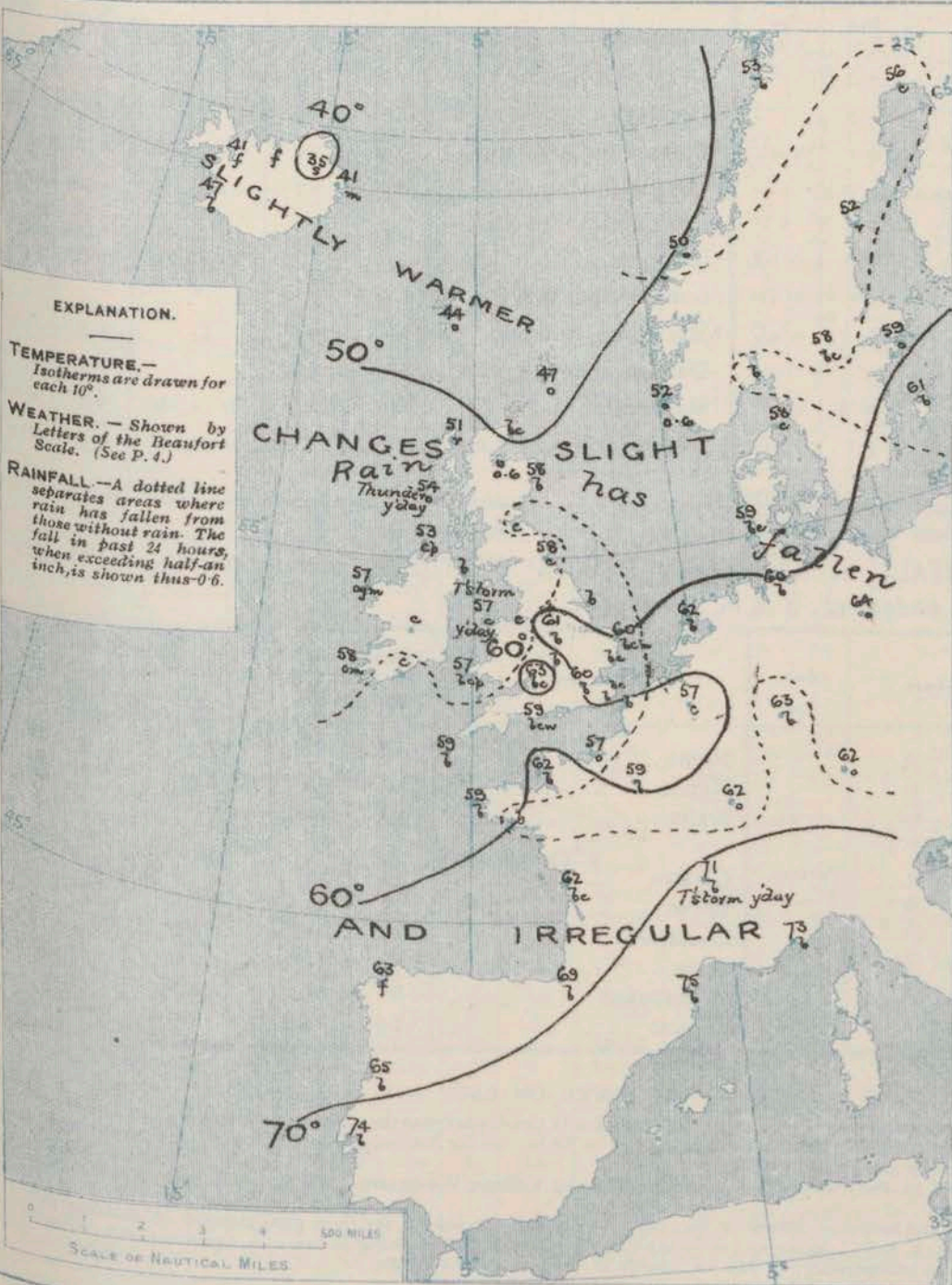
Gales and light variable breezes are reported from Iceland across northern Scandinavia but over the rest of our area winds from West and South prevail, mostly very light to moderate in force, but blowing fresh at a few home stations, strongly at Bath and Exeter. Temperature has changed somewhat irregularly. At the home stations it ranges from 47° in Shetland and 49° at Wick to 63° at Bath; on the Continent from 50° at Christiansund to 75° at Perpignan; in Iceland from 35° to 47°.

The weather is fair to very fine over the greater part of Britain and the Continent, but in our western districts it is dull to showery, rain is falling at Hertsford, near at Imstaden, and the atmosphere is misty or foggy in various western localities between Gornow and the north coast of Iceland. The sea is rather rough off Valencia and Sumbrook, moderate to very smooth elsewhere.

CHARTS

11th August, 1907.

2. TEMPERATURE AND WEATHER AT 8 A.M. TO-DAY.



NOTES ON YESTERDAY'S WEATHER.

During yesterday temperature rose - to 70° at St. Margate, Glaston-on-Sea, Yarmouth, and in London, but many of the maxima were below 65°, the northern ones below 60°. More or less rain fell in nearly all localities, 0.6 in at Bournemouth. The duration of bright sunshine ranged from 0.5 hour at Stornoway and 1.1 hour at Bournemouth to 11.5 hours at Scilly and 12.9 hours at Pembroke.

GENERAL INFERENCE FROM THE 8 A.M. OBSERVATIONS.

FORECASTS

For the 24 hours commencing at NOON TO-DAY.

For the positions of the DISTRICTS indicated by the numbers 0-11—see map at foot.

0
1
2
3
4
5
6
7
8
9
10

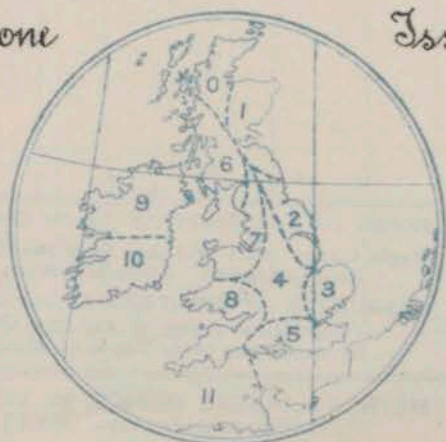
11 WESTERN CHANNEL AND BAY

FORECAST DISTRICTS.

Those portions of the Coasts upon which the Warning Signals are at present flying are indicated by the Symbols = South Cone, or = North Cone.

None

Issued.



11th August, 1907

STATIONS.	TEMPERATURE F.		Weather.	Sunshine.	Rainfall.	STATIONS.	TEMPERATURE F.		Weather.	Sunshine.	Rainfall.
	Max.	Min.					Max.	Min.			
Strathpeffer, to 6 p.m. ...	60	51	*	Hrs 2·1	Inch 0·07	+ Eastbourne, to 6 p.m. ...	°	°	*	Hrs	Inch
Blackpool, to 9 p.m. ...	63	57	c	7·3	-	Bexhill-on-Sea, to 9 p.m.	64	59	p.c	4·7	0·12
Southport, to 9 p.m....	64	53	b.c.b	9·0	-	+ Hastings	*	*	*	5·5	"
+ Rhyl, to 6 p.m.			*	6·1	0·03	+ Folkestone, to 6 p.m. ...	63	57	r,b,c,b,bc	3·2	0·19
Llandudno, to 9 p.m. ...	64	57	bc, bcp.c	10·0	-	+ Margate, to 6 p.m. ...	70	57	r,o,b,r	4·2	0·09
Bettws-y-Coed, to 6 p.m.	62	56	cp.b.o	5·8	*	Lowestoft, to 6 p.m. ...					
+ Towyn, to 6 p.m.	64	58	bc.o	5·6	0·02	+ Skegness	70	55	bc,b,bc	10·0	0·01
Aberystwyth, to 6 p.m. ...	61	56	*	7·0	0·10	+ Scarborough, to 6 p.m. ...			*		
Plymouth, to 9 p.m. ...	67	55	c.b.p.b	10·6	0·05	+ Harrogate, to 6 p.m. ...	65	51	bc	8·3	-
Torquay, to 6 p.m.			*			Darwen, to 9 p.m.					
+ Bournemouth, to 6 p.m. ...	70	54	,	10·2	0·06	Manchester, to 9 p.m. ...	64	54	bc,c,b	6·1	0·05
+ Worthing	66	57	a.c,bc.c	7·3	0·09	Birmingham, to 9 p.m. ...	67	53	r,c,b	7·2	0·06
+ Brighton			*								

TEMPERATURE, WEATHER, and RAINFALL at additional FOREIGN STATIONS, mainly for the 24 hours ended at 8 a.m. yesterday.

STATIONS <i>12th August, 1907.</i>	TEMPERATURE F.		WEATHER.	RAIN. — Ins.	STATIONS.	TEMPERATURE F.		WEATHER.	RAIN. — Ins.
	Max.	Min.				Max.	Min.		
Flushing	64	59	o , o	—	Rome	95	67	6 , 6	—
Aix-la-Chapelle	72	57	6 , 6	—	Naples	89	75	6 , 6	—
Copenhagen	59	55	6 , 6c	0.04	Malta	NoT	recd.		
Oxö (Christiansand)	57	54	6c , o	—	<i>9th August ... 1907.</i>		1 p.m.	1 p.m.	Measured 7 a.m.
St. Petersburg	64	50	m , o	0.04	Geneva	79	*	o	—
Vienna	75	59	6 , 6	—	Berne	75	*	o	—
Buda Pesth	73	61	6 , 6	—	Lucerne	76	*	o	—
Hermanstadt	73	64	6 , 6	—	Coire	73	*	o	0.08
Trieste	86	73	6 , 6	—	St. Gothard	50	*	r	0.87
Florence	98	67	6 , 6	—	Lugano	68	*	r	—

NOTES REFERRING TO INFORMATION GIVEN ON PAGE 1:—

(a) At the British and Irish Stations the readings of the barometer are not corrected for the difference in Gravity between the position of the Station and Latitude 45°. The approximate correction is:—For stations North of Malin Head and North Shields + '03 in., but for Sumburgh Head + '04 in.; for stations south of Malin Head and North Shields + '02 in., but for Scilly and Jersey + '01 in.

(b) The Sunshine for London given in the table is recorded on the Tower of the Wesleyan Training College, Westminster; the Sunshine entered to Dungeness is recorded at Littlestone-on-Sea.

(c) The information relating to Weather is indicated by the following letters—b. blue sky; bc. sky half clouded; c. sky three parts clouded; d. drizzling rain; e. wet air, without rain falling; f. fog; g. gloomy; h. hail; l. lightning; m. misty (hazy); o. overcast; p. passing showers; q. squally; r. rain; s. snow; t. thunder; u. ugly, threatening; v. visibility, unusual transparency; w. dew; x. hoar frost; z. dust-haze, or smoke.

* AN ASTERISK is inserted in all places for which information is not usually received.

Received during the 24 hours ended at 9.30 a.m. to-day.

Hour of Observation.	Position		Reading of Barometer.	Wind.		Weather.	TEMPERATURE.			SEA Dis- turb- ance.
	Lat.	Long.		Dirac.	Force.		Air.	Dry Bulb.	Wet Bulb.	
	"	"	fms				"	"	"	

11 th to 12 th Aug 1907.	Sunrise G.M.T.	Noon G.M.T.	Sunset G.M.T.
Yarmouth {	4.30 4.32	11.58 11.58	7.26 7.24
Greenwich {	4.40 4.42	12.5 12.5	7.30 7.28
Wick {	4.26 4.29	12.17 12.17	8.8 8.5
Valencia {	5.19 5.21	12.46 12.46	8.14 8.12

TERMS OF SUBSCRIPTION for the Daily Weather Report forwarded by Book Post, £1 per annum payable quarterly in advance.
Single Copies (price 1d.) may be obtained after 3 p.m. on the day of issue, at the Meteorological Office, and at the Bookstalls of the following terminus
Railway Stations:—Victoria, Charing Cross, King's Cross, St. Pancras, Euston.

METEOROLOGICAL OFFICE, 63, VICTORIA STREET, S.W.
(TELEGRAPHIC ADDRESS: WEATHER, LONDON.)

W. N. SHAW, (*Director*).

SPANISH
REALM

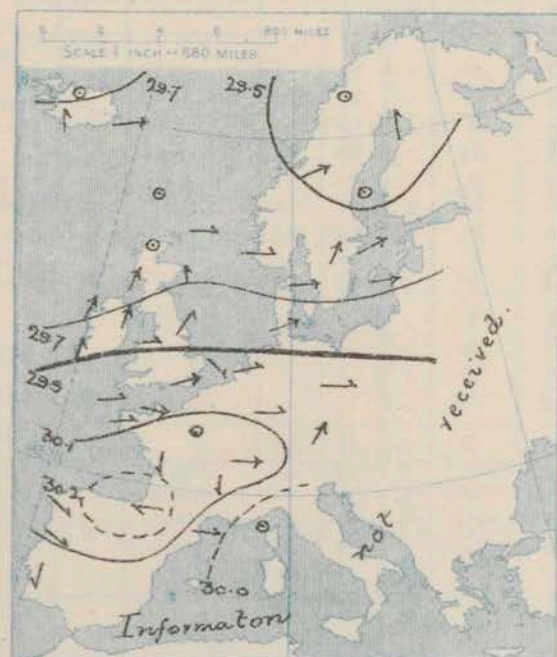
DAILY WEATHER REPORT OF THE METEOROLOGICAL OFFICE.

Monday,
12th August, 1907

12 th August, 1907																					
STATIONS.		YESTERDAY EVENING.					THIS MORNING.										PAST 24 HOURS.				
		BAROM.		TEMP.	WIND.		BAROMETER.		TEMPERATURE.			WIND.		Sea (0 to 9).	TEMP.		Weather.	Sun-shine.	Rainfall.		
		At 32° Fahr. and M.S.L.	Dry Bulb.	Direc.	Force (0 to 12).	Weather.	At 32° Fahr. and M.S.L.	Change since Yesterday.	Dry Bulb.	Wet Bulb.	Change since Yesterday.	Direc.	Force (0 to 12).		Weather.	Max.				Min.	
		Ins.	°				Ins.	Ins.	°	°	°				°	°		Hours.	Ins.		
SCANDINAVIA.	Haparanda...	29.49	53	S	2	c	29.50	+0.07	52	50	-4	z	0	o	x	64	48	x	x	-	
	Hernösand...	29.41	54	NW	2	c	29.65	+2.23	53	50	+1	NW	2	bc	x	59	37	x	x	0.04	
	Stockholm...	29.67	59	W	6	o	29.79	+2.24	56	52	-3	W	4	b	x	64	50	x	x	0.04	
	Wisby...	29.78	59	W	4	b	29.91	+2.25	57	54	-4	W	8	b	x	64	55	x	x	-	
	Karlstad...	29.69	57	WSW	6	b	29.76	+2.24	53	51	-5	SW	2	r	x	*	*	Bl. b	x	0.12	
	Färder (X'tania Fjord)	29.68	60	W	5	b	29.75	+2.24	59	55	0	WSW	6	bc	3	61	55	x	x	0.08	
	Bodö...	29.51	52	W	2	c	29.58	+2.16	49	48	-4	WSW	4	r	2	54	46	x	x	0.16	
	Christiansund...	29.70	49	WSW	3	c	29.70	+2.20	50	45	0	z	0	b	2	50	?	x	x	0.04	
	Skudesnaes...	29.79	54	W	6	o	29.75	+2.13	54	50	+2	WSW	4	o	2	55	50	c, o	x	0.43	
ICELAND & FAEROE.	Reykjavik...	29.63	59	N	5	b	29.69	+2.07	47	x	0	NE	1	b	x	x	x	x	x	-	
	Blönduós...	29.75	42	NE	4	c	29.76	+2.04	41	x	0	NE	3	c	x	x	x	x	x	-	
	Seydisfjord...	29.60	48	WSW	5	o	29.65	+2.07	45	x	+4	z	0	o	x	x	x	x	x	-	
	Thorshavn...	29.62	49	W	4	c	29.68	+2.11	46	x	+2	NW	2	c	x	x	x	x	x	-	
BRITISH ISLANDS.	Sumburgh Head	29.55	50	ESE	2	o	29.71	+2.08	48	43	+1	z	0	b	2	51	43	o	x	0.63	
	Stornoway...	29.63	54	W	5	b	29.68	+2.09	53	52	+2	NE	2	c	2	58	43	bc, b, g, or, c, b, g, or	6.3	0.36	
	Castlebay (Barra Id.)	29.69	56	SW	3	bc	29.61	+2.04	52	51	-2	E	1	r	2	58	51	bc, b, g, or, c, b, g, or	7.3	0.05	
	Malin Head	29.76	56	SW	5	o	29.59	-2.06	53	58	+5	W	5	amp	3	60	52	amp, amp	x	0.54	
	Blacksod Pt.	29.75	56	SSE	5	r	29.69	-2.01	58	56	+1	SW	5	amp	4	59	53	amp, amp, amp	x	0.35	
	Valencia...	29.86	59	SSE	4	r	29.87	-2.02	60	58	+2	SW	5	c	6	63	57	o, r, m	0.1	0.39	
	Roche's Point...	29.96	58	SSW	4	c	29.89	-2.05	59	59	+1	WSW	3	o	3	63	56	c, p, t, m	x	0.47	
	Birr Castle...	29.88	59	S	2	r	29.79	-2.06	61	59	+3	SW	4	c	x	62	57	cp	2.5	0.29	
	Donaghadee...	29.85	58	SSW	1	r	29.69	-2.10	61	60	+1	SSW	1	c	1	62	55	o, c, p, g	x	0.46	
	Liverpool Obsy...	29.94	59	SW	4	o	29.83	-2.06	60	58	+1	S	4	o	3	63	57	c, b, p	x	0.04	
	Holyhead...	29.93	58	SW	5	c	29.80	-2.08	58	58	+1	SW	6	f	5	60	55	c	x	0.23	
	Pembroke (St. Ann's Hd.)	30.04	59	SW	5	bc	29.92	-2.05	59	59	+2	SW	6	c, p, t, m	6	62	57	bc, bc, r, q	7.9	0.52	
	Scilly (St. Mary's)	30.11	64	SW	3	bc	30.02	-2.01	61	60	+2	SW	5	r	3	67	59	bc	12.8	0.03	
	Jersey (St. Aubins)	30.18	64	WNW	3	b	30.19	+2.08	64	60	+2	SW	3	b	3	68	51	b, b, b, w	13.3	-	
	Portland Bill	30.10	60	SW	4	b	30.08	+2.04	60	58	+1	SSW	5	ow	4	62	58	b	x	-	
	Dungeness...	30.11	62	SW	5	b	30.12	+2.08	61	59	-1	SSW	4	c	3	65	58	b	12.0	-	
Dover...	30.12	60	SW	4	b	30.13	+2.10	60	57	0	SSW	4	c	4	65	53	b	13.5	-		
WICK & ABERDEEN.	Wick...	29.57	55	S	1	o	29.70	+2.04	51	50	+2	SE	2	c	1	60	43	h, o	x	0.30	
	Nairn...	29.64	55	WSW	2	bc	29.67	+2.04	52	50	-2	E	1	o	1	63	47	bc, c, p, bc	5.0	0.06	
	Aberdeen...	29.66	61	WSW	3	b	29.70	+2.00	52	50	-6	ESE	1	o	1	63	49	bc, c, p, bc	7.8	0.01	
	Leith...	29.73	60	WSW	4	b	29.63	-2.09	56	55	-1	NE	1	o	x	64	51	o, p, bc, c, p, bc	x	0.96	
	North Shields	29.84	63	SW	5	c	29.73	-2.06	59	58	+1	SSW	3	c	2	66	54	cp, r	x	0.17	
	Spurn Head	29.94	64	WSW	4	bc	29.88	-2.00	57	56	-2	SW	4	o	2	67	56	bc, c, p	x	0.02	
	Yarmouth...	30.01	69	W	4	bc	29.99	+2.06	60	56	0	SW	4	bc	3	70	53	bc,	x	-	
	Clacton-on-Sea	30.05	66	SW	4	bc	30.07	+2.08	60	58	0	SSW	5	bc	4	71	55	bc, c, bc	11.3	-	
	Nottingham...	29.98	64	WSW	2	b	29.92	-2.00	57	56	-4	SW	3	rm	x	68	53	c, bc	9.2	0.10	
	Bath...	30.09	64	W	1	c	30.05	+2.01	60	57	-3	SW	6	r	x	68	56	-	8.3	-	
GERMANY, & C.	Oxford...	30.09	62	SW	4	bc	30.05	+2.04	60	55	+1	SSW	5	og	x	67	52	b, c, bc	x	-	
	London (St. James's Park)	30.06	65	WSW	4	bc	30.07	+2.07	62	58	+2	SW	4	bc	x	69	55	b, bc, b	10.2	-	
	The Scaw (Skagen)	29.83	55	W	6	b	29.86	+2.24	58	56	0	SW	4	o	1	61	54	x	x	-	
	Fanö...	30.10	58	WSW	4	c	30.00	+2.21	60	59	+1	WSW	6	c	x	63	57	x	x	-	
FRANCE.	Cuxhaven...	30.06	63	W	4	b	30.10	+2.20	58	57	-2	SW	3	b	x	66	55	x	x	-	
	The Helder...	30.08	62	SW	4	b	30.08	+2.17	61	59	-1	SW	3	bc	2	72	59	x	x	-	
	Brussels...	x	x	x	x	x	30.20	+2.13	61	56	+4	SW	1	b	x	72	50	x	x	-	
	Berlin...	30.10	67	WSW	1	b	30.21	+2.27	63	60	-1	WSW	1	b	x	73	57	x	x	-	
	Frankfurt...	30.25	62	z	0	b	30.22	+2.16	58	55	-5	E	2	b	x	75	58	x	x	-	
	Munich...	30.18	64	z	0	b	30.23	+2.15	64	60	+2	E	2	b	x	70	57	x	x	0.04	
	C. Gris Nez	30.16	61	SW	4	b	30.16	+2.11	61	58	+1	SW	4	c	4	64	57	x	x	-	
	La Heve...	30.19	63	N	1	b	30.18	+2.06	59	55	+2	SSE	2	b	1	72	54	x	x	-	
	Brest...	30.19	64	SSW	3	b	30.18	+2.09	62	62	+3	W	4	bc	4	66	59	x	x	-	
	Lorient...	30.26	68	W	3	b	30.20	+2.08	63	61	+3	SW	3	b	2	72	58	x	x	-	
SPANISH PENIN.	Rochefort...	30.24	67	NW	3	b	30.25	+2.09	61	59	-1	NNE	2	b	x	72	59	b	x	-	
	Biarritz...	30.24	68	N	4	b	x	x	x	x	x	x	x	x	x	x	x	x	x	-	
	Paris...	30.17	70	W	2	b	30.23	+2.10	59	56	0	z	0	b	x	75	49	x	x	-	
	Belfort...	30.11	72	W	4	bc	30.21	+2.14	62	57	0	E	2	m	x	87	59	x	x	-	
SPANISH PENIN.	Lyons...	30.12	74	N	1	o	30.23	+2.12	66	60	-5	N	1	b	x	84	60	x	x	-	
	Nice...	29.98	77	z	0	b	30.06	+2.11	73	65	0	z	0	b	0	84	66	x	x	-	
	Perpignan...	30.07	79	z	0	b	30.17	+2.09	75	68	0	SW	1	r	x	90	65	x	x	-	
	Sanguinaire...	30.08	78	W	2	bc	30.15	?	76	71	?	E	2	b	3	91	61	x	x	-	
SPANISH PENIN.	Corunna...	x	x	x	x	x	x	x	x	x	x	x	x	x	x	x	x	x	x	-	
	Lisbon...	x	x	x	x	x	x	x	x	x	x	x	x	x	x	x	x	x	x	-	
	Azores (P. Delgada)...	30.13	73	NNW	4	b	30.24	+2.22	76	63	+2	SSW	2	b	x	90	68	x	x	-	
SPANISH PENIN.	" (Horta)...	30.06	72	SSW	4	o	30.13	+2.14	72	70	0	SW	4	o	2	77	72	x	x	-	

SUPPLEMENTARY CHARTS
OF
BAROMETER AND WIND
FOR 8 A.M. AND 6 P.M. YESTERDAY

8 A.M. YESTERDAY.

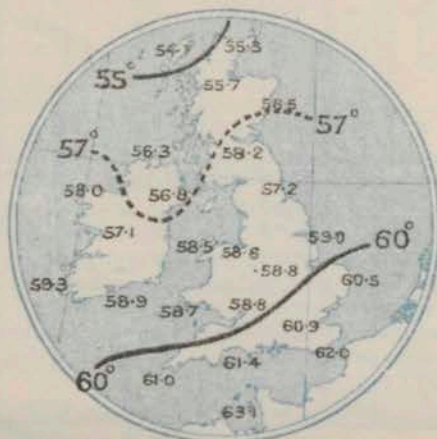


6 P.M. YESTERDAY



AVERAGES OF TEMPERATURE AT 8 A.M.
FOR THE MONTH OF AUGUST.

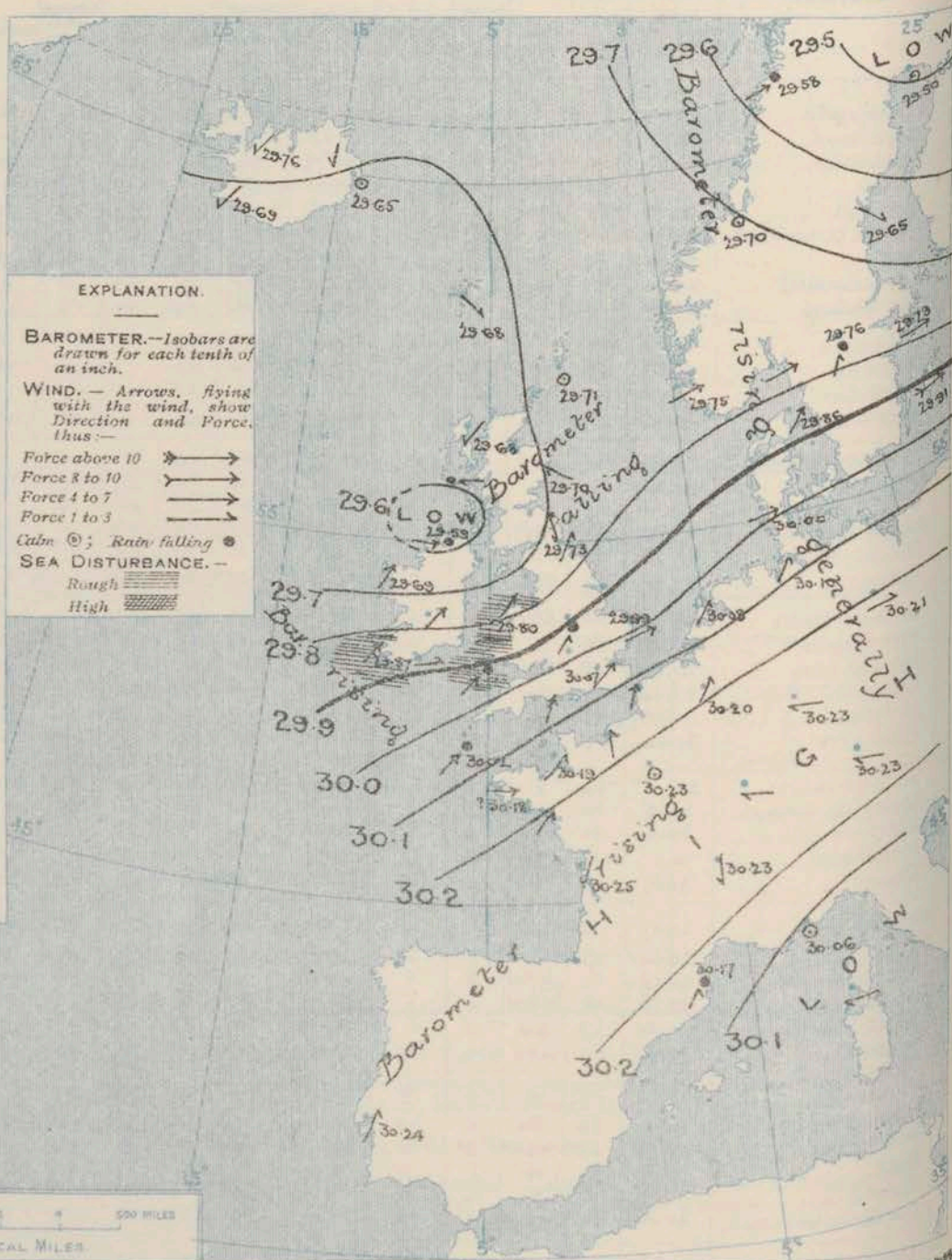
(Derived chiefly from Observations extending over
the 35 years—1871-1905.)



Monday,

WEATHER

1. BAROMETER, WIND AND SEA AT 8 A.M. TO-DAY.



NOTES ON THE GENERAL SITUATION AT 8 A.M.

The depression which lay off the North-East of Scotland last evening has disappeared, while another system with readings below 29.6 ins has arrived off the north of Ireland. The changes actually in progress are slight; on the south-west coast of Ireland the mercury is rising again.

The South-Westerly currents of wind which is still prevalent over England and Ireland blows freshly or strongly on all our western coasts, but the Easterly winds which are at present general in Scotland are very light.

Temperature has fallen in most parts of Scotland, changes little and rather irregularly in most places. The readings are not far from the normal in England and Ireland but low in Scotland.

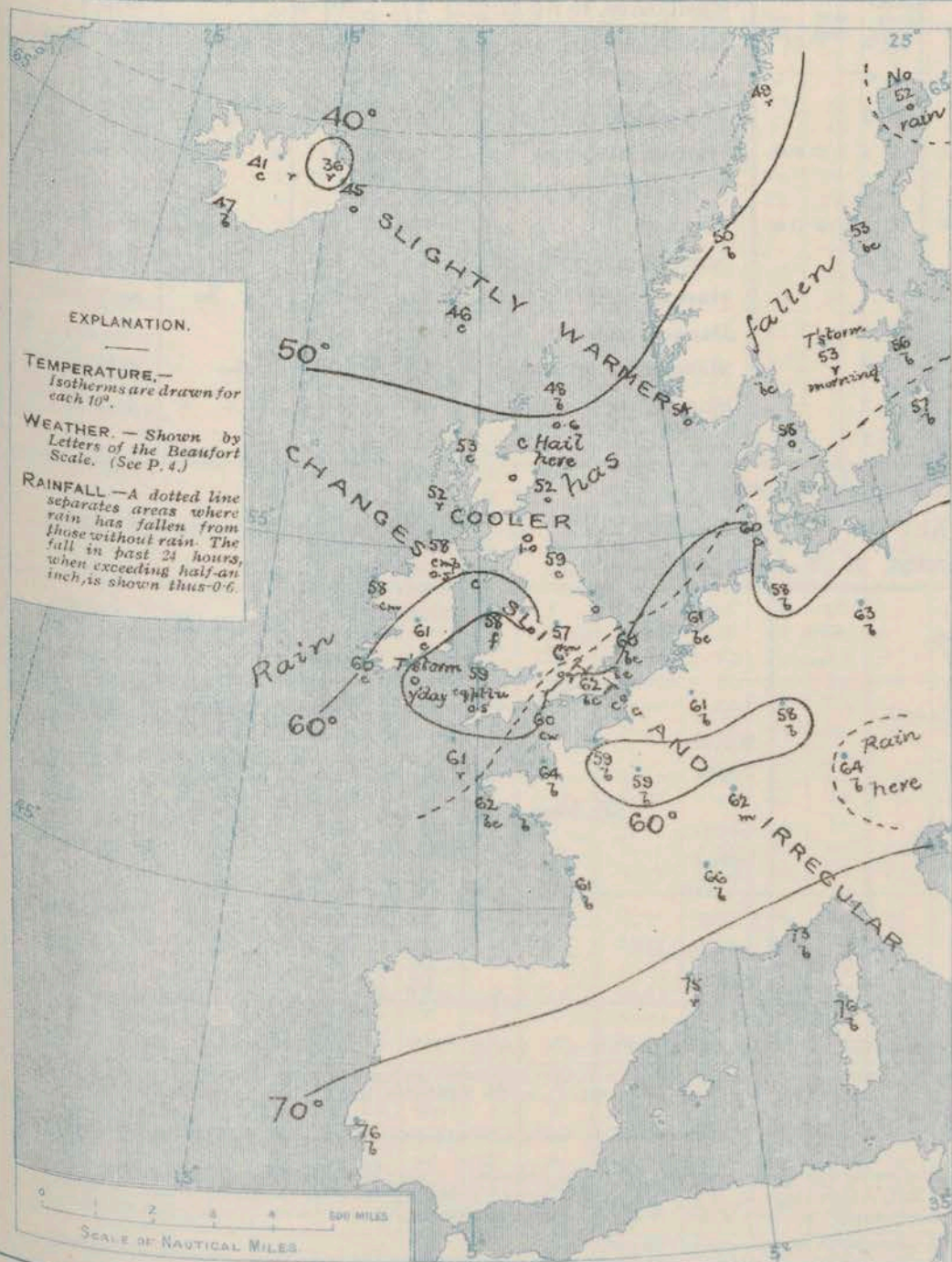
The general character of the weather continues unsettled over our Islands, and rain is falling in several places. On the Continent the conditions are finer, but rain is reported from Perpignan and also from some Scandinavian stations. A thunderstorm is in progress at Pembroke.

Fog prevails on the North and North-East coast of Ireland and fog at Holyhead. The sea is rather rough or rough on many parts of our western coast, moderate to smooth elsewhere.

CHARTS

12th August, 1907.

2. TEMPERATURE AND WEATHER AT 8 A.M. TO-DAY.



NOTES ON YESTERDAY'S WEATHER.

The thermometer rose to about 70° over a large part of England, but remained below 65° at many western and northern stations, and only touched 51° at Sumburgh Head. The S.W. wind again blew strongly on our north-west coast and became high at Stornoway. Rain fell in Scandinavia and in most parts of these Islands; at several of our western and north-western stations the measurement is about 0.5 in. and at Leith as much as 0.9 in. Bright sunshine was very abundant in the south and south-east.

GENERAL INFERENCE FROM THE 8 A.M. OBSERVATIONS.

The changes in progress point to the continuance of the South-Westerly type of pressure distribution. Much cloud and occasional rain are probable in the north and north-west, and some thundery showers in the south and east.

FORECASTS

For the 24 hours commencing at NOON TO-DAY.

For the positions of the DISTRICTS indicated by the numbers 0-11—see map at foot.

- 0 } Ely to variable or N.W. winds, light to moderate; overcast or very cloudy, rain at times; cool.
- 2 } S.W. winds, moderate or light;
- 3 } changeable, showery, thunder locally, considerable fine intervals;
- 4 } temperature not much below the normal.
- 5 } S.W. breezes, moderate inland, fresh or rather strong on coast; some showers, with thunder locally, otherwise fair. Little change of temperature.
- 6 } Same as Nos 0 and 1.
- 7 } S.W. winds; strong to moderate; changeable, showery, fine intervals; moderate temperature.
- 8 } Same as No. 5
- 9 } S.W. to W. winds, moderate or fresh; changeable, showery; moderate temperature.
- 10 } Same as No. 5

II WESTERN CHANNEL AND BAY

Fresh to moderate S.W. winds; sea mod. to smooth; some showers, mist locally, otherwise fine, moderate temperature.

FORECAST DISTRICTS.

Those portions of the Coasts upon which the Warning Signals are at present flying are indicated by the Symbols ∇ = South Cone, or \blacktriangle = North Cone.

None

Issued.



12th August, 1907

TEMPERATURE, WEATHER, SUNSHINE, AND RAINFALL FOR YESTERDAY.											
STATIONS.	TEMPERATURE F.		Weather.	Sunshine. Hrs	Rainfall. Ins	STATIONS.	TEMPERATURE F.		Weather.	Sunshine. Hrs	Rainfall. Ins
	Max.	Min.					Max.	Min.			
Strathpeffer, to 6 p.m. ...			*			Eastbourne, to 6 p.m. ...	67	49	*	13.0	-
Blackpool, to 9 p.m. ...	63	56	c. o	3.0	0.01	Bexhill-on-Sea, to 9 p.m. ...	65	60	b. c	13.0	0.02
Southport, to 9 p.m.	65	56	bc.c.o	6.0	-	Hastings	*	*	*	13.8	*
Rhyl, to 6 p.m.	63	58	*	3.3	-	Folkestone, to 6 p.m. ...	65	48	b	12.9	-
Llandudno, to 9 p.m. ...	64	55	c.b.cp	2.5	0.04	Margate, to 6 p.m. ...	70	51	b	11.8	-
Bettws-y-Coed, to 6 p.m.	62	51	p.c.bc.o	2.2	-	Lowestoft, to 6 p.m. ...					
Towyn, to 6 p.m.	65	56	p.bc-o	2.4	0.04	Skegness	68	54		8.5	-
Aberystwyth, to 6 p.m. ...	64	56	*	4.5	-	Scarborough, to 6 p.m. ...	67	53	*	6.6	-
Plymouth, to 9 p.m. ...						Harrogate, to 6 p.m. ...	64	52	o. bc	4.7	-
Torquay, to 6 p.m.	68	54	.	12.0	-	Darwen, to 9 p.m.					
Bournemouth, to 6 p.m. ...	69	53	.	13.3	-	Manchester, to 9 p.m. ...	65	51	bc	3.7	-
Worthing	66	52	*	13.2	-	Birmingham, to 9 p.m. ...	66	51	b.c. b	8.9	-
Brighton	66	58	*	13.2	-						

+ At this Station the amount of Bright Sunshine is for the whole day.

TEMPERATURE, WEATHER, and RAINFALL at additional FOREIGN STATIONS, mainly for the 24 hours ended at 8 a.m. yesterday.

STATIONS <i>11th Aug. 1907.</i>	TEMPERATURE F.		WEATHER.	RAIN. Ins.	STATIONS. <i>11th Aug. 1907.</i>	TEMPERATURE F.		WEATHER.	RAIN. Ins.
	Max.	Min.				Max.	Min.		
Flushing	Observations		not received		Rome	Observations		not received.	
Aix-la-Chapelle					Naples				
Copenhagen					Malta				
Oxö (Christiansand)									
St. Petersburg					<i>10th Aug. 1907.</i>				
Vienna					Geneva	79	*	0	Measured 7 a.m.
Buda Pesth					Berne	75	*	0	-
Hermanstadt					Lucerne	75	*	0	-
Trieste					Coire	73	*	0	0.08
Florence					St. Gothard	50	*	r	0.87
					Lugano	68	*	r	-

NOTES REFERRING TO INFORMATION GIVEN ON PAGE I.—

(a) At the British and Irish Stations the readings of the barometer are not corrected for the difference in Gravity between the position of the Station and Latitude 45°. The approximate correction is:—For stations North of Malin Head and North Shields + .03 in., but for Sumburgh Head + .04 in.; for stations south of Malin Head and North Shields + .02 in., but for Scilly and Jersey + .01 in.

(b) The Sunshine for London given in the table is recorded on the Tower of the Wesleyan Training College, Westminster; the Sunshine entered to Dungeness is recorded at Littlestone-on-Sea.

(c) The information relating to Weather is indicated by the following letters—b. blue sky; bc. sky half clouded; c. sky three parts clouded; d. drizzling rain; e. wet air, without rain falling; f. fog; g. gloomy; h. hail; l. lightning; m. misty (hazy); o. overcast; p. passing showers; q. squally; r. rain; s. snow; t. thunder; u. ugly, threatening; v. visibility, unusual transparency; w. dew; x. hoar frost; z. dust-haze, or smoke.

* AN ASTERISK is inserted in all places for which information is not usually received.

WIRELESS TELEGRAMS FROM SHIPS OF H.M. NAVY

Received during the 24 hours ended at 9.30 a.m. to-day.

Hour of Observation.	Position		Reading of Barometer.	Wind.		Weather.	TEMPERATURE.			Sea Dis-turb-ance.
	Lat.	Long.		Direc.	Force.		Air.			
							Dry Bulb.	Wet Bulb.	Sea	
	"	"	Ins				"	"	"	

TABLE SHOWING THE GREENWICH TIMES OF SUNRISE, NOON, AND SUNSET, FOR STATIONS IN THE UNITED KINGDOM, TO-DAY AND TO-MORROW.

12th & 13th Aug. 1907.

	Sunrise G.M.T.	Noon G.M.T.	Sunset G.M.T.
Yarmouth	4.32	11.58	7.24
	4.34	11.58	7.22
Greenwich	4.42	12.5	7.23
	4.44	12.5	7.26
Wick	4.29	12.17	8.5
	4.31	12.17	8.3
Valencia	5.21	12.46	8.12
	5.23	12.46	8.10

TERMS OF SUBSCRIPTION for the Daily Weather Report forwarded by Book Post, £1 per annum payable quarterly in advance. Single Copies (price 1d.) may be obtained after 3 p.m. on the day of issue, at the Meteorological Office, and at the Bookstalls of the following terminus Railway Stations:—Victoria, Charing Cross, King's Cross, St. Pancras, Euston.

FORECASTS OF WEATHER for one day in advance are drawn up at 11 a.m., and between 7 and 8 p.m. The latest forecast can be had by Reply Telegram, on paying at any Post Office in the United Kingdom Sixpence in addition to the cost of the inquiry and reply Telegram. Information as to the Terms on which Forecasts can be sent daily, for a long or short period, may be obtained on application.

METEOROLOGICAL OFFICE, 63, VICTORIA STREET, S.W.
(TELEGRAPHIC ADDRESS: WEATHER, LONDON.)
W. N. SHAW, (Director).

TERMS OF SUBSCRIPTION for the Daily Weather Report forwarded by Book Post, £1 per annum payable quarterly in advance. Single Copies (price 1d.) may be obtained after 8 p.m. on the day of issue, at the Meteorological Office, and at the Bookstalls of the following terminus Railway Stations:—Victoria, Charing Cross, King's Cross, St. Pancras, Euston.

FORECASTS OF WEATHER for one day in advance are drawn up at 11 a.m., and between 7 and 8 p.m. The latest forecast can be had by Reply Telegram, on paying at any Post Office in the United Kingdom Sixpence in addition to the cost of the inquiry and reply Telegram. Information as to the Terms on which Forecasts can be sent daily, for a long or short period, may be obtained on application.

METEOROLOGICAL OFFICE, 63, VICTORIA STREET, S.W.
(TELEGRAPHIC ADDRESS: WEATHER, LONDON.)

W. N. SHAW, (*Director*).

DAILY WEATHER REPORT OF THE METEOROLOGICAL OFFICE.

Tuesday
13th August, 1907

13 th August, 1907.																					
STATIONS.		YESTERDAY EVENING.					THIS MORNING.										PAST 24 HOURS.				
		BAROM.	TEMP.	WIND.			BAROMETER.		TEMPERATURE.			WIND.				TEMP.					
							At 32° Fahr. and M.S.L.	Dry Bulb.	Dir.	Force (0 to 12).	Weather.	At 32° Fahr. and M.S.L.	Change since Yesterday.			Dry Bulb.	Wet Bulb.				Change since Yesterday.
		Ins.	°				Ins.	Ins.	°	°	°	%	0			°	°		Hours.	Ins.	
SCANDINAVIA.	Haparanda...	29.58	53	W	4	c	29.61	+11	55	54	+3	X	0	7	*	64	48				
	Hernösand...	29.74	54	Z	0	7	29.70	+05	51	48	-2	NE	2	7	*	64	46				
	Stockholm...	29.80	56	X	0	c	29.59	-20	56	55	0	SSW	2	7	*	63	52			0.28	
	Wisby...	29.89	58	WSW	6	7	29.50	-41	59	56	+2	?	?	c	*	64	54			0.20	
	Karlstad...	29.76	57	SSW	2	7	29.58	-18	52	51	-1	NE	4	7	*	*	*			1.02	
	Færder (X'ania Fjord)	29.70	55	SSW	4	7	29.69	-06	56	52	-3	NNW	3	7	2	59	54			0.39	
	Bodö...	29.69	49	Z	0	7c	29.75	+17	50	48	+1	E	2	7	1	52	45			-	
	Christiansund...	29.76	48	SSW	1	c	29.42	-28	49	46	-1	SW	2	c	2	54	46			0.24	
	Skudesnaes...	29.71	53	Z	0	7	29.91	+16	53	50	-1	NNW	6	c	2	55	48	0.7		0.20	
ICELAND & FAEROE.	Reykjavik...	29.72	59	NNW	3	7	29.72	+03	51	*	+4	E	3	7	*	*	*				
	Blönduós...	29.79	45	NE	1	c	29.77	+01	42	*	+1	S	1	c	*	*	*				
	Seydisfjord...	29.73	47	WSW	1	o	29.69	+04	49	*	+4	Z	0	c	*	*	*				
	Thorshavn...	29.78	50	W	5	c	29.80	+12	49	*	+3	W	3	c	*	*	*				
BRITISH ISLANDS.	Sumburgh Head	29.77	50	NW	2	7	29.89	+18	51	47	+3	WSW	1	c	1	52	36	7		-	
	Stornoway...	29.86	54	NNE	3	c	29.87	+19	51	50	-2	ESE	3	o	3	59	40	bc, of	7.6	-	
	Castlebay (Barra Id.)	29.83	56	NNW	2	7	29.80	+19	53	51	+1	ESE	4	cu	4	59	49	org, bc, r, o	7.8	0.09	
	Malin Head...	29.85	56	N	3	7	29.80	+21	51	51	-7	SE	5	ogf	2	62	50	ofm, bc, ogf	*	0.11	
	Blacksod Pt. ...	29.82	59	WNW	3	7c	29.75	+06	60	59	+2	SSW	5	rm	4	61	51	rm, org, rm	*	0.14	
	Valencia...	30.04	59	NNW	3	om	29.89	+02	62	61	+2	S	3	o	5	63	56	cm, om	1.0	0.11	
	Roche's Point...	30.04	64	WNW	3	c	29.94	+05	58	58	-1	SW	4	d	4	66	55	o, c, bc, af		0.09	
	Birr Castle...	29.96	62	W	2	c	29.87	+08	60	52	-1	WSW	3	og	*	64	50	cp, o	3.2	0.01	
	Donaghadee...	29.84	65	WNW	1	7c	29.92	+23	54	53	-7	SSE	3	o	2	68	50	p, bc, omp	*	0.12	
	Liverpool Obsy...	29.92	62	WSW	3	o	30.03	+20	60	57	0	SSW	1	o	1	67	56	c, o	*	-	
GERMANY, & C.	Holyhead...	29.91	60	WSW	4	c	30.00	+20	58	57	0	SSW	5	c	4	63	54	cpm, c	*	-	
	Pembroke...	30.02	59	WSW	6	7c	30.07	+15	59	59	0	SSW	4	og	4	62	56	ogf, bc, q	5.8	-	
	Scilly (St. Mary's)...	30.15	62	WSW	3	o	30.14	+12	61	60	0	SSW	3	7	3	66	58	bc, o	4.1	0.09	
	Jersey (St. Aubins)...	30.19	65	W	4	o	30.25	+06	64	63	0	WSW	2	omg	2	72	61	og, ofm, bc	7.8	0.03	
	Portland Bill...	30.08	61	SW	5	c	30.16	+08	60	60	0	SW	3	o	3	61	58	p, c, f	*	0.04	
	Dungeness...	30.08	61	SW	5	7	30.17	+05	63	60	+2	WSW	4	7c	3	66	58	o, 7	4.1	0.02	
	Dover...	30.08	60	SW	6	o	30.17	+04	62	57	+2	SW	3	7c	4	64	54	c, od, c	4.6	-	
	Wick...	29.82	51	E	1	7c	29.91	+21	52	50	+1	E	1	7c	1	56	39	-	*	-	
	Nairn...	29.81	56	X	0	7c	29.91	+24	49	48	-3	Z	0	o	1	57	39	c, cp, bep	1.5	0.08	
	Aberdeen...	29.81	53	NNW	1	o	29.97	+27	52	50	0	S	2	o	2	55	39	od, ofm, bc	0.0	0.18	
FRANCE.	Leith...	29.73	58	WNW	3	7c	29.95	+32	54	52	-2	SE	1	7	*	64	46	x, bc, of, or	*	0.53	
	North Shields...	29.78	65	W	3	c	30.00	+27	57	54	-2	NE	2	o	2	71	50	cp, c	*	0.01	
	Spurn Head...	29.86	65	WSW	4	c	30.03	+15	60	58	+3	WSW	3	c	2	70	54	cp, cp, cp	*	0.04	
	Yarmouth...	29.93	68	WSW	4	c	30.06	+07	61	57	+1	WNW	4	bcu	3	70	54	c	*	0.01	
	Clacton-on-Sea...	30.01	65	SW	5	c	30.12	+05	62	59	+2	WSW	3	c	2	67	55	bc, c	3.4	-	
	Nottingham...	29.92	66	W	3	7m	30.06	+14	60	58	+3	SW	1	om	*	70	55	c, 7m	6.0	-	
	Bath...	30.07	66	W	4	o	30.15	+10	60	57	0	SW	2	o	*	68	56	-	2.6	0.11	
	Oxford...	30.06	62	WSW	5	c	30.14	+09	60	57	0	SSW	4	o	*	68	54	org, bc, bc	*	0.04	
	London (St. James's Park)	30.01	67	WSW	3	c	30.14	+07	61	59	-1	W	3	c	*	67	55	bc, ogf, o, c, 7	3.0	-	
	SPANISH PENIN.	The Scaw (Skagen)...	29.72	56	SW	3	7	29.73	-13	56	53	-2	NW	4	c	1	61	55	*	*	0.43
Fanö...		29.83	59	SW	6	o	29.94	-06	57	54	-3	WNW	4	c	*	63	55	*	*	0.08	
Cuxhaven...		29.97	64	SW	4	o	30.01	-09	61	59	+3	WNW	4	o	*	70	58	*	*	-	
The Helder...		29.99	62	SW	6	c	30.10	+02	63	59	+2	W	3	7	3	64	59	*	*	-	
Brussels...		*	*	*	*	*	30.19	-01	61	58	0	WSW	4	7	*	74	59	*	*	-	
Berlin...		30.08	67	S	3	7	30.05	-16	65	61	+2	W	4	c	*	75	63	*	*	0.04	
Frankfurt...		30.11	66	X	0	o	30.17	-05	67	61	+9	S	3	7c	*	82	52	*	*	-	
Munich...		30.16	66	SE	1	7	30.26	+03	64	59	0	SW	4	7c	*	73	59	*	*	-	
C. Gris Nez...		30.10	62	SW	5	f	30.19	+03	60	59	-1	SW	3	o	4	66	57	*	*	-	
La Heve...		30.21	64	W	3	o	30.23	+05	63	60	+4	W	4	o	4	73	57	*	*	0.04	
SPANISH PENIN.	Brest...	30.22	64	SW	4	o	30.24	+06	61	61	-1	SSW	3	m	3	68	59	*	*	-	
	Lorient...	30.23	68	WSW	3	o	30.27	+07	66	64	+3	WSW	3	o	3	73	63	*	*	-	
	Rochefort...	30.29	67	NW	3	7	30.36	+11	64	63	+3	X	0	7	*	75	61	7	*	-	
	Biarritz...	30.34	72	NNE	4	7	30.41	+10	66	64	-3	X	0	7	2	77	63	*	*	-	
	Paris...	30.19	74	W	2	7	30.28	+05	66	62	+7	SW	1	o	*	82	59	*	*	-	
	Belfort...	30.15	73	W	5	7	30.27	+06	61	56	-1	W	4	m	*	82	54	*	*	-	
	Lyons...	30.22	79	Z	0	7	30.31	+08	67	57	+1	NNW	1	7	*	85	60	*	*	-	
	Nice...	30.02	77	Z	0	7	30.10	+04	77	67	+4	X	0	7	o	86	68	*	*	-	
	Perpignan...	30.15	86	WSW	1	7	30.29	+12	79	64	+4	W	3	7	*	91	70	*	*	-	
	Sanguinaire...	30.18	69	W	2	7	30.13	-02	77	73	+1	E	2	7c	3	97	61	*	*	-	
SPANISH PENIN.	Corunna...																				
	Lisbon...	30.26	76	N	5	7	30.21	-03	76	65	0	NNE	4	7	*	91	70	*	*	-	
	Azores (P. Delgada)...																				
SPANISH PENIN.	" (Horta)...	30.24	73	SW	3	f	30.25	+12	73	71	+1	SW	4	7	2	79	72	*	*	-	

SUPPLEMENTARY CHARTS
OF
BAROMETER AND WIND
FOR 8 A.M. AND 6 P.M. YESTERDAY

8 A.M. YESTERDAY.

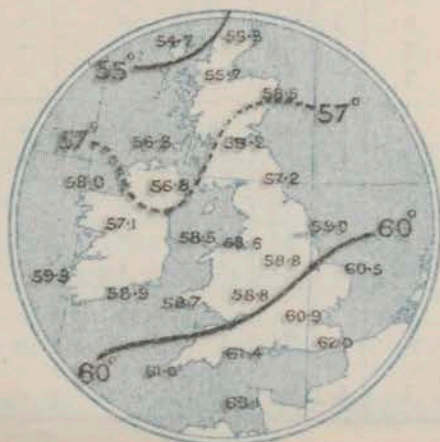


6 P.M. YESTERDAY.



AVERAGES OF TEMPERATURE AT 8 A.M.
FOR THE MONTH OF AUGUST.

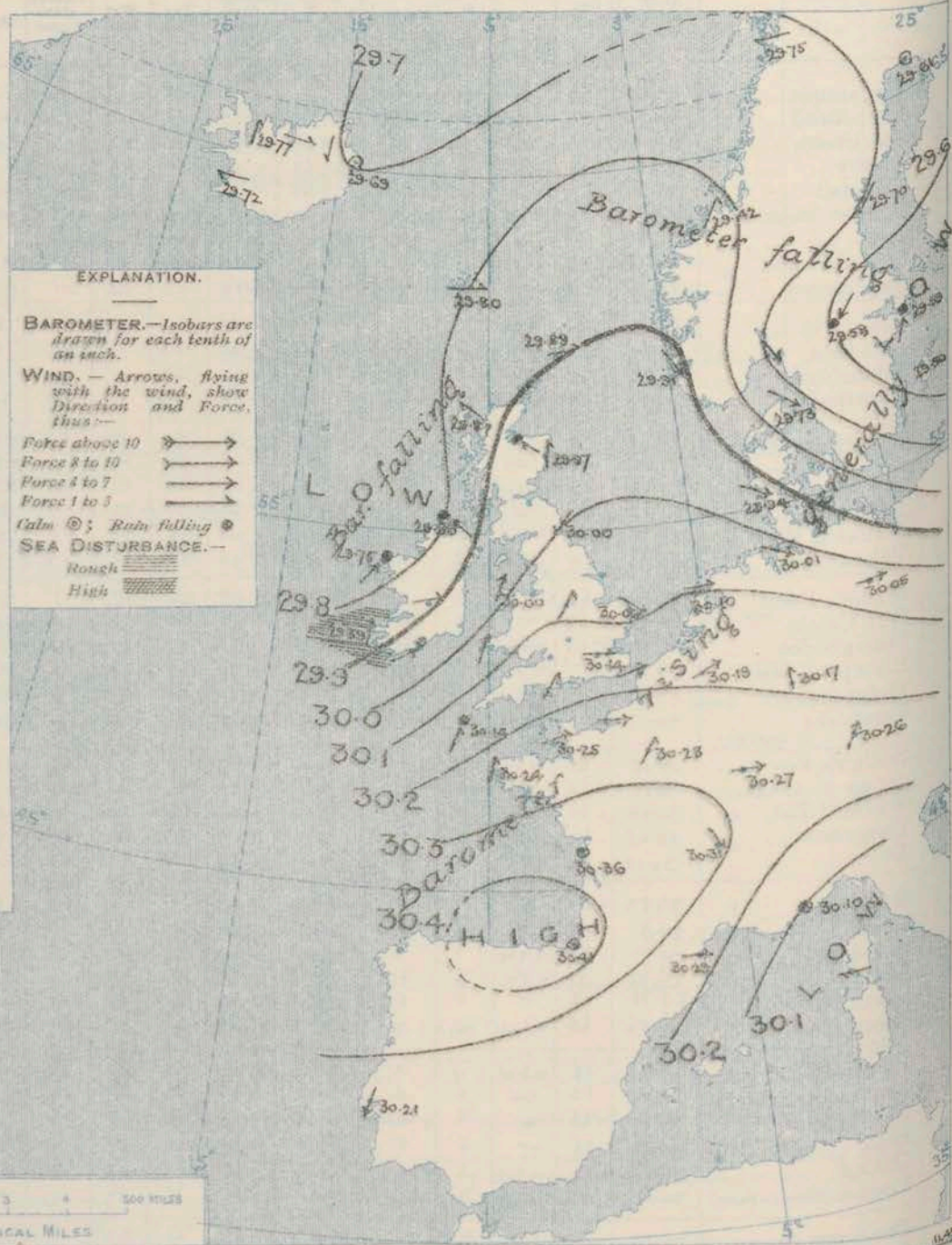
(Derived chiefly from Observations extending over
the 35 years—1871-1905.)



Tuesday,

WEATHER





1. BAROMETER, WIND AND SEA AT 8 A.M. TO-DAY.







EXPLANATION.

BAROMETER.—Isobars are
drawn for each tenth of
an inch.

WIND.—Arrows, flying
with the wind, show
Direction and Force,
thus:—

Force above 10 
Force 8 to 10 
Force 4 to 7 
Force 1 to 3 

Calm ; Rain falling 

SEA DISTURBANCE.—
Rough 
High 

NOTES ON THE GENERAL SITUATION AT 8 A.M.

The disturbance of yesterday has travelled quickly eastwards to the south of Scandinavia. A rather decided rise of the mercury has taken place over our own northern districts, but a fresh fall is now in progress at all our western and north-western stations, and the winds, as well as the barometer, indicate the existence of another minimum off the north-west of Ireland.

The wind, after veering to the Westward, has again backed to some point between South-West and South-East along our western coasts; it blows freshly on some exposed parts of our west and north-west coasts, but has little force generally. The North-Westerly current in the rear of the Scandinavian depression blows strongly at Shetland.

Temperature has changed very little. Over Scotland it is still low, the reading at Cairn being only 49°. Over England and the greater portion of Ireland, the thermometer stands at about 60°.

The weather is fair or fine in the south-east of England and over the adjacent countries of the Continent, and also over the northern half of Scandinavia. Over these Islands as a whole, however, the sky is very cloudy with rain or passing showers at Scilly, Leith and at many Irish stations. Rain is also falling over the south of Sweden.

CHARTS

13th August, 1907.

FORECASTS

For the 24 hours commencing at
NOON TO-DAY.

For the positions of the DISTRICTS indicated by the
numbers 0-11—see map at foot.

0) S.E. to S.W. winds, light or mod.,
dull, rain at times; temperature
1) rising somewhat.

2) S.W. winds, light; changeable,
some showers, then fairer; moderate
temperature.

3 Same as No. 5.

4 Same as No. 2.

5) S.W. winds, light or moderate; fair,
then becoming showery and subsequently
fair again; temperature changing
little.

6 Same as Nos. 0 and 1.

7 Same as No. 2.

8) S.W. to W. winds, light or moderate;
changeable, some rain, then fair;
moderate temperature.

9) Moderate to fresh winds between S.
and W.; cloudy or overcast, with
10) some rain, then improving; moderate
temperature.

II WESTERN CHANNEL AND BAY

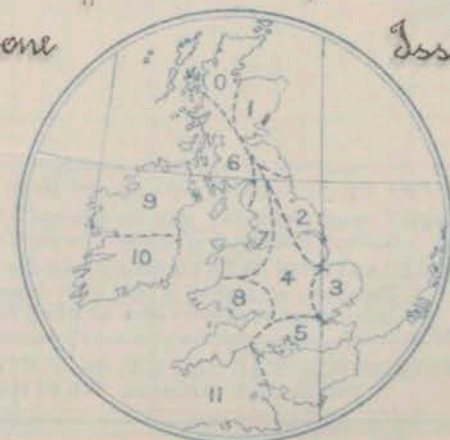
Mod. to light S.W. to W. winds, with slight sea;
some showers, local mists; considerable fair
intervals.

FORECAST DISTRICTS.

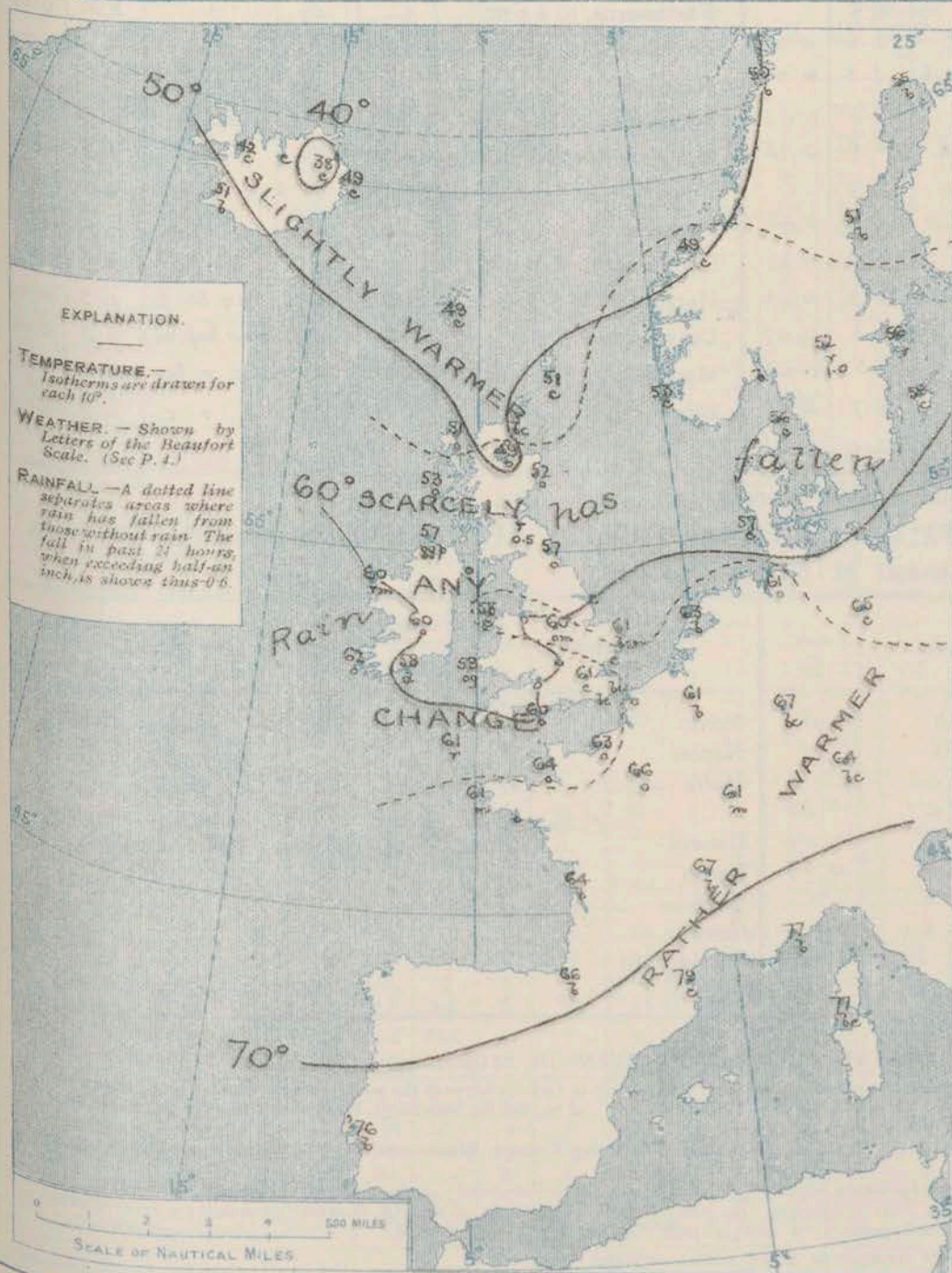
Those portions of the Coasts upon which the Warning
Signals are at present flying are indicated by the
Symbols ∇ = South Cone, or \blacktriangle = North Cone.

None

Issued.



2. TEMPERATURE AND WEATHER AT 8 A.M. TO-DAY.



EXPLANATION.

TEMPERATURE.—
Isotherms are drawn for
each 10°.

WEATHER.— Shown by
Letters of the Beaufort
Scale. (See P. 4.)

RAINFALL.—A dotted line
separates areas where
rain has fallen from
those without rain. The
fall in past 24 hours,
when exceeding half-an-
inch, is shown thus: 0.6.

NOTES ON YESTERDAY'S WEATHER.

During yesterday the B. and S. winds became strong on many parts of
our west and south-west coasts and high at Holyhead. The highest temperature readings over these Islands
were 70° or rather higher at Jersey and along the east coast of England; at Paris the thermometer rose to
82°, at Bournemouth to 81°, and at Sanguinaire to 97°. Rain has fallen in nearly all parts of the United
Kingdom, Scandinavia and Denmark, the largest amounts being 0.5 in. at Leth and 1.0 in. at Karlstad.
The duration of bright sunshine was slight in most places, especially in Scotland and Ireland.

GENERAL INFERENCE FROM THE 8 A.M. OBSERVATIONS.

The new disturbance in the west will probably travel in a north-
easterly direction and be accompanied by rain or passing showers and a great deal of
cloud in the western and northern districts. In the south-east and east its influence
will be slight, but some showers are to be expected in those districts also.

DAILY WEATHER REPORT.

13th August, 1907

TEMPERATURE, WEATHER, SUNSHINE, AND RAINFALL FOR YESTERDAY.

STATIONS.	TEMPERATURE F.		Weather.	Sunshine.	Rainfall.	STATIONS.	TEMPERATURE F.		Weather.	Sunshine.	Rainfall.
	Max.	Min.					Max.	Min.			
Strathpeffer, to 6 p.m. ...	58	47	*	Hrs 0.8	Ins	Eastbourne, to 6 p.m. ...	64	57	*	Hrs 5.5	Ins 0.03
Blackpool, to 9 p.m. ...	64	56	r. o. c.	3.6	0.22	Bexhill-on-Sea, to 9 p.m. ...	64	60	g. r. c.	5.0	-
Southport, to 9 p.m. ...	66	56	or. o. c. b.	3.3	0.08	† Hastings ...	*	*	*	4.6	-
† Rhyl, to 6 p.m. ...	67	58	*	2.3	0.01	† Folkestone, to 6 p.m. ...	65	53	b. b. c. o.	4.0	-
Llandudno, to 9 p.m. ...	68	58	c. b. r. c.	6.5	0.05	† Margate, to 6 p.m. ...	68	52	b. o.	4.1	-
Bettws-y-Coed, to 6 p.m. ...	67	56	r. c. p. b. c.	2.0	?	Lowestoft, to 6 p.m. ...	72	51	c. o. c.	4.3	-
Towyn, to 6 p.m. ...	65	58	d. o. c. o.	4.5	0.28	Skegness ...	70	54	?	4.0	0.12
Aberystwyth, to 6 p.m. ...	63	57	*	5.0	0.22	Scarborough, to 6 p.m. ...	71	55	*	3.0	-
Plymouth, to 9 p.m. ...	64	58	od. r. f. c. b. o.	2.3	0.22	Harrogate, to 6 p.m. ...	69	54	r. o. b. c. c.	4.5	0.09
Torquay, to 6 p.m. ...	67	57	*	2.6	0.07	Darwen, to 9 p.m. ...	65	50	omr. b. c. p. c. v.	2.3	0.15
† Bournemouth, to 6 p.m. ...	64	55	*	1.5	0.08	Manchester, to 9 p.m. ...	69	55	b. c. r. b. c.	4.5	0.09
† Worthing ...	65	59	cm. r. o.	10.7	0.02	Birmingham, to 9 p.m. ...	68	53	b. r. c.	4.3	0.13
Brighton ...	64	58	*	3.1	0.06						

† At this Station the amount of Bright Sunshine is for the whole day.

TEMPERATURE, WEATHER, and RAINFALL at additional FOREIGN STATIONS, mainly for the 24 hours ended at 8 a.m. yesterday.

STATIONS 12 th August 1907.	TEMPERATURE F.		WEATHER.	RAIN. Ins.	STATIONS. 12 th August 1907.	TEMPERATURE F.		WEATHER.	RAIN. Ins.
	Max.	Min.				Max.	Min.		
Flushing ...	66	55	b. b.	0.16	Rome ...	90	70	b. f.	-
Aix-la-Chapelle ...	68	55	b. b.	-	Naples ...	90	74	b. b.	-
Copenhagen ...	68	54	b. o.	-	Malta ...	89	80	b.	-
Oxö (Christiansand) ...	57	54	b. c.	0.20	11 th August 1907.				
St. Petersburg ...	63	52	o. o.	0.04	Geneva ...	1 p.m.	1 p.m.	Observations not received.	Measured 7 a.m.
Vienna ...	81	63	o. c.	0.28	Berne ...	*	*		
Buda Pesth ...	86	68	b. o.	-	Lucerne ...	*	*		
Hermanstadt ...	86	61	o. b.	-	Coire ...	*	*		
Trieste ...	86	73	b. b.	-	St. Gothard ...	*	*		
Florence ...	89	69	b. b.	-	Lugano ...	*	*		

NOTES REFERRING TO INFORMATION GIVEN ON PAGE 1:—

- (a) At the British and Irish Stations the readings of the barometer are not corrected for the difference in Gravity between the position of the Station and Latitude 45°. The approximate correction is:—For stations North of Malin Head and North Shields + '03 in., but for Sumburgh Head + '04 in.; for stations south of Malin Head and North Shields + '02 in., but for Scilly and Jersey + '01 in.
- (b) The Sunshine for London given in the table is recorded on the Tower of the Wesleyan Training College, Westminster; the Sunshine entered to Dungeness is recorded at Littlestone-on-Sea.
- (c) The information relating to Weather is indicated by the following letters—b. blue sky; bc. sky half clouded; c. sky three parts clouded; d. drizzling rain; e. wet air, without rain falling; f. fog; g. gloomy; h. hail; l. lightning; m. misty (hazy); o. overcast; p. passing showers; q. squally; r. rain; s. snow; t. thunder; u. ugly, threatening; v. visibility, unusual transparency; w. dew; x. hoar frost; z. dust-haze, or smoke.
- * AN ASTERISK is inserted in all places for which information is not usually received.

WIRELESS TELEGRAMS FROM SHIPS OF H.M. NAVY

Received during the 24 hours ended at 9.30 a.m. to-day.

TABLE SHOWING THE GREENWICH TIMES OF SUNRISE, NOON, AND SUNSET, FOR STATIONS IN THE UNITED KINGDOM, TO-DAY AND TO-MORROW.

Hour of Observation.	Position		Reading of Barometer.	Wind.		Weather.	TEMPERATURE.			Sea Dis- turb- ance.	13 th 14 th Aug 1907.		Sunrise G.M.T.	Noon G.M.T.	Sunset G.M.T.
	Lat.	Long.		Direc.	Force.		Air.		Sea						
							Dry Bulb.	Wet Bulb.							
	°	°	Ins				°	°	°		Yarmouth	4.34 4.36	11.58 11.58	7.22 7.20	
											Greenwich	4.44 4.46	12.5 12.5	7.26 7.24	
											Wick	4.31 4.34	12.17 12.17	8.0 8.10	
											Valencia	5.23 5.25	12.46 12.46	8.8	

TERMS OF SUBSCRIPTION for the Daily Weather Report forwarded by Book Post, £1 per annum payable quarterly in advance.

Single Copies (price 1d.) may be obtained after 3 p.m. on the day of issue, at the Meteorological Office, and at the Bookstalls of the following terminus Railway Stations:—Victoria, Charing Cross, King's Cross, St. Pancras, Euston.

FORECASTS OF WEATHER for one day in advance are drawn up at 11 a.m., and between 7 and 8 p.m. The latest forecast can be had by Reply Telegram, on paying at any Post Office in the United Kingdom Sixpence in addition to the cost of the inquiry and reply Telegram. Information as to the Terms on which Forecasts can be sent daily, for a long or short period, may be obtained on application.

METEOROLOGICAL OFFICE, 63, VICTORIA STREET, S.W.
(TELEGRAPHIC ADDRESS: WEATHER, LONDON.)

W. N. SHAW, (Director).

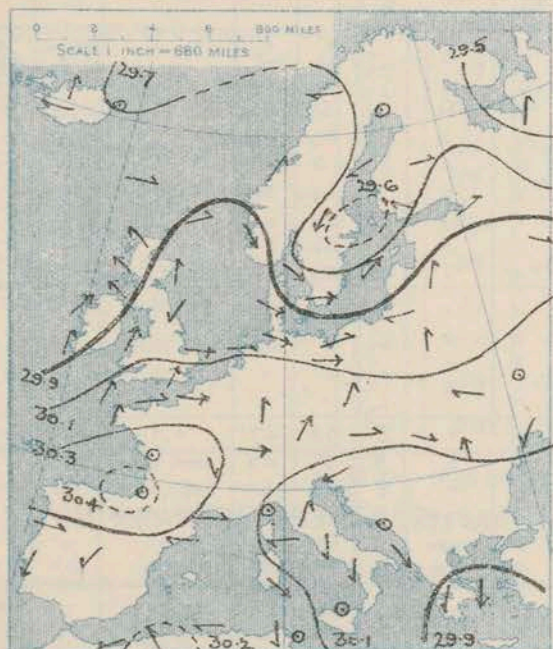
DAILY WEATHER REPORT OF THE METEOROLOGICAL OFFICE.

Wednesday
14th August, 1907

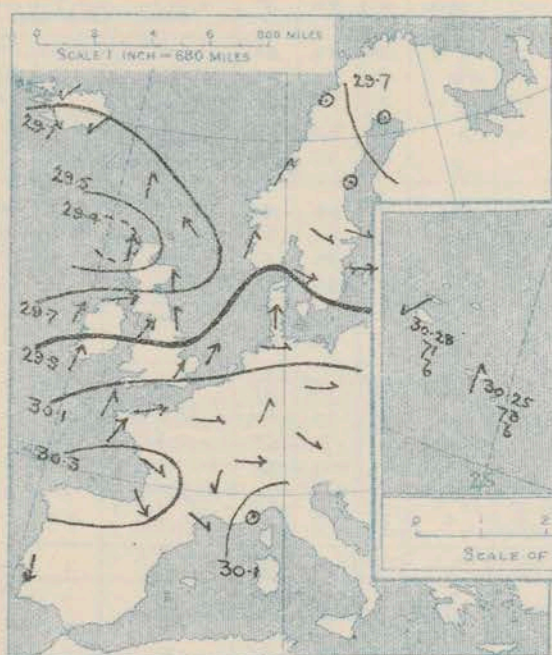
14th August, 1907																					
STATIONS.		YESTERDAY EVENING.					THIS MORNING.										PAST 24 HOURS.				
		Barom.	Temp.	Wind.	Force	Weather.	Barometer.	TEMPERATURE.			Wind.	Force	Weather.	Sea	Temp.		Weather.	Sun.	Rainfall		
								Dry Bulb.	Wet Bulb.	Change since Yesterday.					Max.	Min.					
		At 32° Fahr. and M.S.L.	Dry Bulb.	Dir.	(0 to 12).		At 32° Fahr. and M.S.L.	Change since Yesterday.	Dry Bulb.	Wet Bulb.	Change since Yesterday.	Dir.	(0 to 12).		(0 to 9).			Hours.	Inch.		
SCANDINAVIA.	Haparanda...	29.61	51	X	0	bc	29.58	-0.03	54	49	-1	N	2	b	x	63	45	x	0.08		
	Hernösand...	29.73	54	X	0	bc	29.71	+0.01	53	47	+2	X	0	b	x	61	50	x	0.04		
	Stockholm...	29.78	52	WNW	4	b	29.76	+0.17	57	54	+1	S	2	bc	x	61	50	x	0.12		
	Wisby...	29.82	56	WNW	8	b	29.82	+0.14	57	54	-2	W	4	c	x	63	54	x	0.12		
	Karlstad...	29.82	56	NW	2	b	29.69	+0.11	55	53	+3	SW	4	c	x	63	54	x	0.04		
	Färder (X'ania Fjord)	29.79	59	SSW	2	o	29.62	-0.07	54	53	-2	SSE	4	r	3	63	54	x	-		
	Bodö...	29.74	50	X	0	b	29.64	-0.11	51	49	+1	E	1	b	1	52	45	x	-		
	Christiansund...	29.83	51	SW	2	o	29.51	-0.32	51	47	+2	SE	1	o	2	54	45	x	0.08		
ICELAND & FAEROE.	Skudenes...	29.88	53	SSW	2	o	29.53	-0.35	56	54	+3	SSW	4	o	4	56	50	x	0.08		
	Reykjavik...	29.69	57	NW	4	bc	29.69	-0.03	48	x	-3	SW	1	o	x	x	x	x	x		
	Blönduós...	29.74	47	NE	3	c	29.75	-0.02	45	x	+3	X	0	o	x	x	x	x	x		
	Seydisfjord...	29.69	47	NE	3	m	29.67	-0.02	46	x	-3	SW	3	o	x	x	x	x	x		
BRITISH ISLANDS.	Thorshavn...	29.69	53	S	2	o	29.54	-0.26	49	x	0	N	2	b	x	x	x	x	x		
	Sumburgh Head	29.64	50	SE	4	r	29.10	-0.79	52	51	+1	W	3	r	5	53	47	o, r	0.39		
	Stornoway...	29.37	51	S	7	r	29.64	-0.23	52	49	+1	WNW	3	c	3	57	48	o, r, d, c	0.0		
	Castlebay (Barra Id.)	29.44	57	SW	8	m	29.65	-0.15	54	52	+1	NW	1	o	5	58	50	o, r, d, c, o	0.0		
	Malin Head...	29.62	59	WSW	7	c	29.70	-0.10	57	56	+6	WSW	5	o, g, m	3	66	51	o, g, m, o, r, q	0.02		
	Blacksod Pt. ...	29.80	58	SSW	7	o	29.77	+0.02	58	57	-2	SSW	4	c, m	3	62	54	c, m, p	0.06		
	Valencia...	30.00	61	SSW	4	c	29.87	-0.02	59	58	-3	X	0	m	4	65	58	o, d, c, m	0.04		
	Roche's Point...	30.00	62	W	4	c	29.90	-0.04	59	59	+1	WSW	2	o, m	2	65	52	o, c, b, c, f	0.01		
	Birr Castle...	29.90	62	W	3	bc	29.84	-0.06	59	57	-1	W	1	o	x	60	56	bc, c, o, c	0.09		
	Donaghadee...	29.76	66	S	3	c	29.79	-0.13	59	57	+5	WSW	3	o	2	70	53	bc, p, bc	0.03		
	Liverpool Obsy...	29.89	64	SW	5	bc	29.86	-0.17	64	59	+4	SW	4	bc	3	70	58	bc, c	-		
	Holyhead...	29.87	60	SW	5	c	29.86	-0.14	58	58	0	WSW	4	f	3	61	56	o, f, c, m	0.03		
	Pembroke...	30.03	58	WSW	6	o	29.92	-0.15	58	58	-1	S	3	o, m, p	4	62	56	o, f, o	0.14		
	(St. Ann's Hd.)																				
	Scilly (St. Mary's)...	30.14	62	SW	3	c	29.97	-0.17	61	61	0	SW	4	f	3	64	58	o, c	0.03		
	Jersey (St. Aubins)...	30.22	66	WSW	4	o	30.11	-0.14	65	63	+1	SW	3	o, g	3	70	62	o, d, f, o, g	0.03		
	Portland Bill...	30.10	61	SW	5	f	30.02	-0.14	61	60	+1	SW	3	o	3	62	59	o, f, o, f	-		
	Dungeness...	30.10	62	SW	5	o	30.05	-0.12	61	60	-2	SSW	3	o	3	65	61	o, f	5.8		
	Dover...	30.11	61	SW	5	m	30.04	-0.13	64	61	+2	SSW	4	c	4	65	59	o, o, d, m, f	5.4		
GERMANY, & C.	Wick...	29.53	50	S	3	o	29.43	-0.48	53	49	+1	WNW	8	bc	6	55	44	-	0.05		
	Nairn...	29.50	63	WSW	3	bc	29.57	-0.34	57	55	+8	WSW	4	bc	3	64	54	o, r, d, c, g	0.08		
	Aberdeen...	29.61	55	S	3	o	29.58	-0.39	61	54	+9	WSW	3	bc	2	62	52	o, g, o, d, p, b	0.03		
	Leith...	29.65	63	SW	3	bc	29.65	-0.30	60	56	+6	SW	4	c	x	68	53	o, r, o, p, c	0.04		
	North Shields...	29.74	65	SSE	4	o	29.77	-0.23	61	57	+4	SSW	2	c	2	66	53	o, p	0.01		
	Spurn Head...	29.83	68	SW	4	c	29.88	-0.15	62	60	+2	SW	4	c	3	72	59	c	-		
	Yarmouth...	29.96	73	SW	4	c	29.96	-0.10	62	58	+1	W	3	c, m	3	75	58	b, c	-		
	Clacton-on-Sea...	30.03	66	SSW	4	c	30.01	-0.11	65	61	+3	WSW	2	bc	2	74	60	bc, c, bc	8.5		
	Nottingham...	29.92	68	WSW	3	bc	29.92	-0.14	62	59	+2	SW	2	o, m	x	71	58	o, p, bc	4.0		
	Bath...	30.05	70	SW	3	o	29.99	-0.16	64	60	+4	SW	3	o	x	72	56	-	1.8		
	Oxford...	30.03	66	SW	5	r	30.00	-0.14	61	58	+1	SSW	2	c	x	70	58	o, c, d, f, bc	0.02		
	London (St. James's Park)	30.04	67	SW	4	o	30.01	-0.13	63	61	+2	WSW	3	c	x	70	60	bc, c, o	3.0		
	FRANCE.	The Scaw (Skagen)	29.88	55	WNW	5	o	29.64	-0.09	57	56	+1	S	4	r	1	61	54	x	0.20	
		Fanö...	29.99	57	S	4	o	29.81	-0.13	61	59	+4	SW	4	c	x	61	56	x	0.08	
		Cuxhaven...	30.06	63	W	2	b	29.92	-0.09	63	62	+2	WSW	5	o	x	64	57	x	-	
		The Helder...	30.04	62	SW	3	3	29.99	-0.11	64	61	+1	WSW	3	bc	2	66	63	x	-	
Brussels...		x	x	x	x	x	30.10	-0.09	66	64	+5	SW	3	o	x	76	61	x	-		
Berlin...		30.11	66	W	2	o	30.01	-0.04	62	61	-3	SW	3	r	x	72	57	x	-		
Frankfurt...		30.15	68	SW	2	3	30.11	-0.06	66	63	-1	SW	4	o	x	79	61	x	-		
Munich...		30.23	68	NW	2	c	30.19	-0.07	66	61	+2	SW	4	b	x	77	61	x	-		
SPANISH PENIN.	C. Gris Nez...	30.15	62	SW	4	f	30.10	-0.09	60	60	0	SW	4	f	4	66	59	x	-		
	La Heve...	30.23	66	W	3	o	30.15	-0.08	64	63	+1	SSW	3	o	3	72	59	x	-		
	Brest...	30.22	63	SW	4	m	30.11	-0.13	62	62	+1	SW	4	m	3	66	59	x	-		
	Lorient...	30.27	67	WSW	2	m	30.16	-0.11	65	64	-1	SW	3	f	2	72	64	x	-		
	Rocheport...	30.32	69	WNW	2	b	30.21	-0.15	65	63	+1	NNE	2	b	x	77	64	b	-		
	Biarritz...	30.35	72	NW	4	b	30.24	-0.17	68	64	+2	S	3	bc	1	77	61	x	-		
	Paris...	30.24	75	W	3	c	30.19	-0.09	66	63	0	SW	1	o	x	81	64	x	-		
	Belfort...	30.20	75	W	4	b	30.18	-0.09	63	59	+2	W	3	m	x	81	54	x	-		
SPANISH PENIN.	Lyons...	30.22	80	NNE	1	b	30.23	-0.08	67	61	0	N	1	b	x	85	62	x	-		
	Nice...	30.06	80	X	0	b	30.10	0.00	81	67	+4	X	0	b	0	86	70	x	-		
	Perpignan...	30.17	86	NW	2	b	30.15	-0.14	75	63	-4	W	1	b	x	95	68	x	-		
	Sanguinaire...	30.17	78	N	3	bc	30.13	0.00	77	73	0	X	0	b	3	97	61	x	-		
SPANISH PENIN.	Corunna...																				
	Lisbon...	30.16	73	N	4	b	30.12	-0.09	75	64	-1	N	3	b	x	90	68	x	-		
	Azores (P. Delgada)...	30.28	72	NNE	1	b	30.25	-0.03	73	70	0	S	1	b	3	81	68	x	-		
	" (Horta)...	30.27	73	SSW	4	c	30.28	+0.03	71	67	-2	NE	2	b	1	79	68	x	-		

SUPPLEMENTARY CHARTS
OF
BAROMETER AND WIND
FOR 8 A.M. AND 6 P.M. YESTERDAY

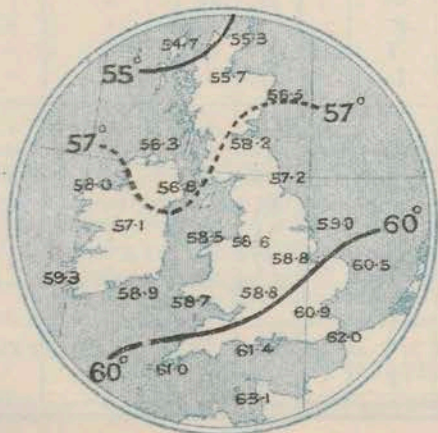
8 A.M. YESTERDAY.



6 P.M. YESTERDAY.



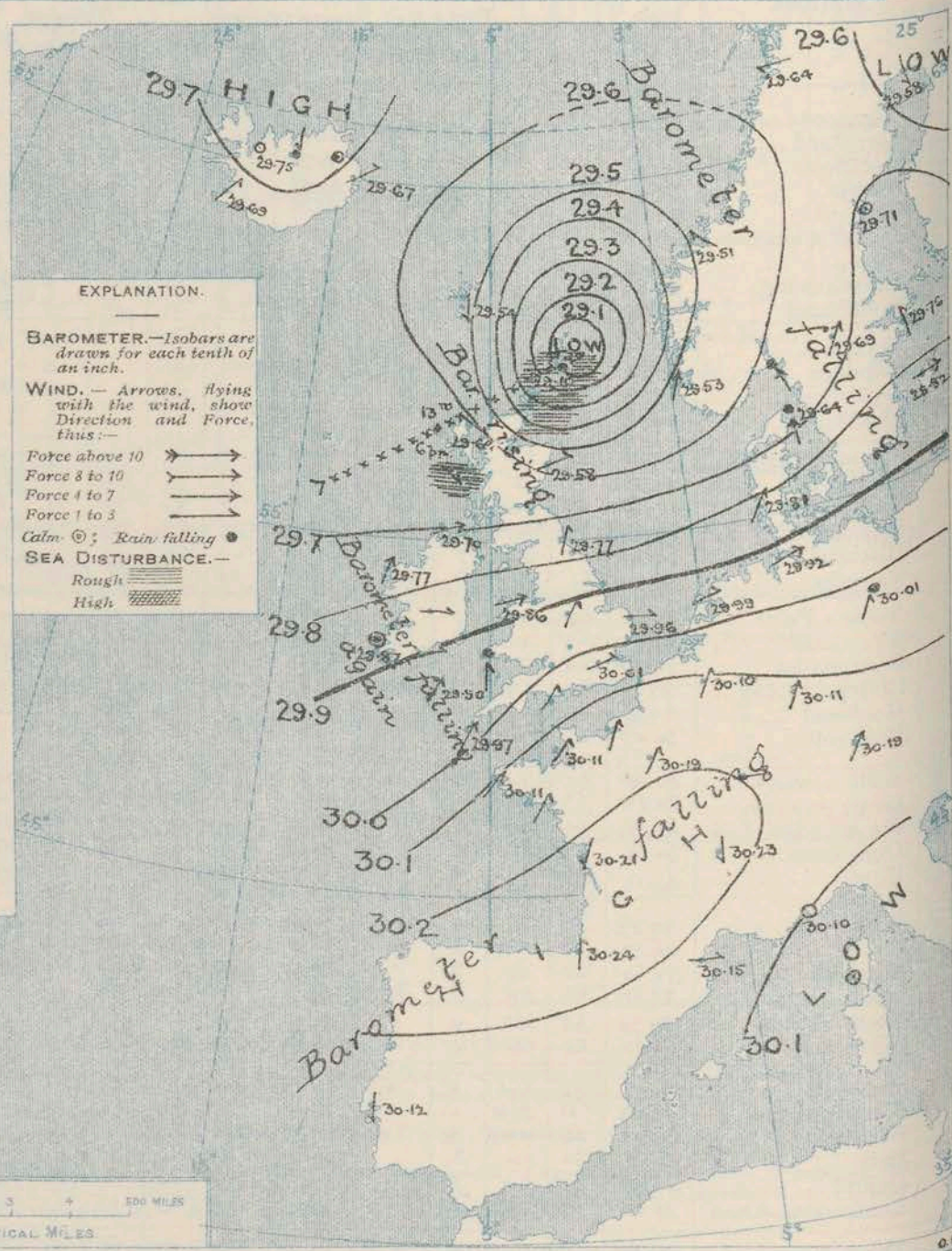
AVERAGES OF TEMPERATURE AT 8
FOR THE MONTH OF AUGUST
(Derived chiefly from Observations extending over
the 35 years—1871-1905.)



Wednesday,

WEATHER

1. BAROMETER, WIND AND SEA AT 8 A.M. TO-DAY.



NOTES ON THE GENERAL SITUATION AT 8 A.M.

The depression which lay off our north-west coast at 8 a.m. yesterday has moved north-eastwards and increased in depth. The centre of the system is now over Shetland and the barometer at Sumburgh is reported to be as low as 29.1 ins. During the night a fresh fall of the mercury has set in over Ireland and is spreading gradually eastwards.

The cyclonic circulation of the wind around the northern depression is well defined, but the only station reporting greater force than a moderate breeze is Wick, where there is a gale from W.N.W. Over England and Ireland the wind is backing.

Temperature has risen in most places, rather decidedly in Scotland. It is now 60° or a little higher in nearly all parts of Great Britain and only slightly below 60° in Ireland.

The weather is overcast at almost all our western and south-western stations with much mist or fog on the coast, and rain or showers in a few places. Over the east of Britain the conditions are fair. On the Continent the weather varies greatly; rain is falling at Berlin and in northern Denmark. The sea is rough off the north-east of Scotland, moderate to smooth generally.

CHARTS

14th August, 1907.

FORECASTS

For the 24 hours commencing at
NOON TO-DAY.

2. TEMPERATURE AND WEATHER AT 8 A.M. TO-DAY.

For the positions of the DISTRICTS indicated by the
numbers 0-11—see map at foot.

0) N.W. to S.W. winds, varying in
force; changeable, some rain;
moderate temperature.

2) Light or moderate winds between
W. and S.; changeable, some
showers, thunder locally; temperature
changing little. Some mist or
fog on South coast.

6 Same as Nos. 0 and 1.

7) Light to fresh winds between W.
and S.; cloudy or dull, some
rain, thunder locally; mist or
fog on coast. Moderate temperature.

8) fog on coast. Moderate temperature.

9) S.W. to W. or N.W. winds, fresh
at times; changeable, some rain,
mist or fog on many parts of coast;
temperature moderate to rather low.

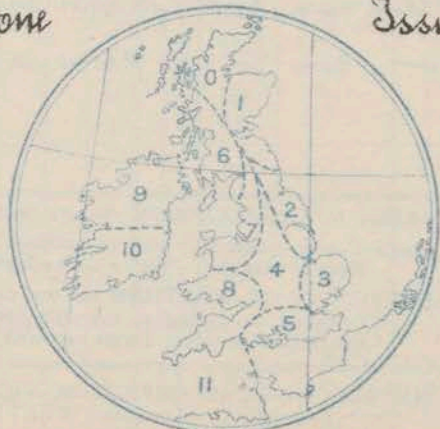
11 WESTERN CHANNEL AND BAY
Light to fresh S.W. and W. winds, with
slight or moderate sea; changeable, some
rain, mist or fog banks locally.

FORECAST DISTRICTS.

Those portions of the Coasts upon which the Warning
Signals are at present flying are indicated by the
Symbols ∇ = South Cone, or Δ = North Cone.

None

Issued.

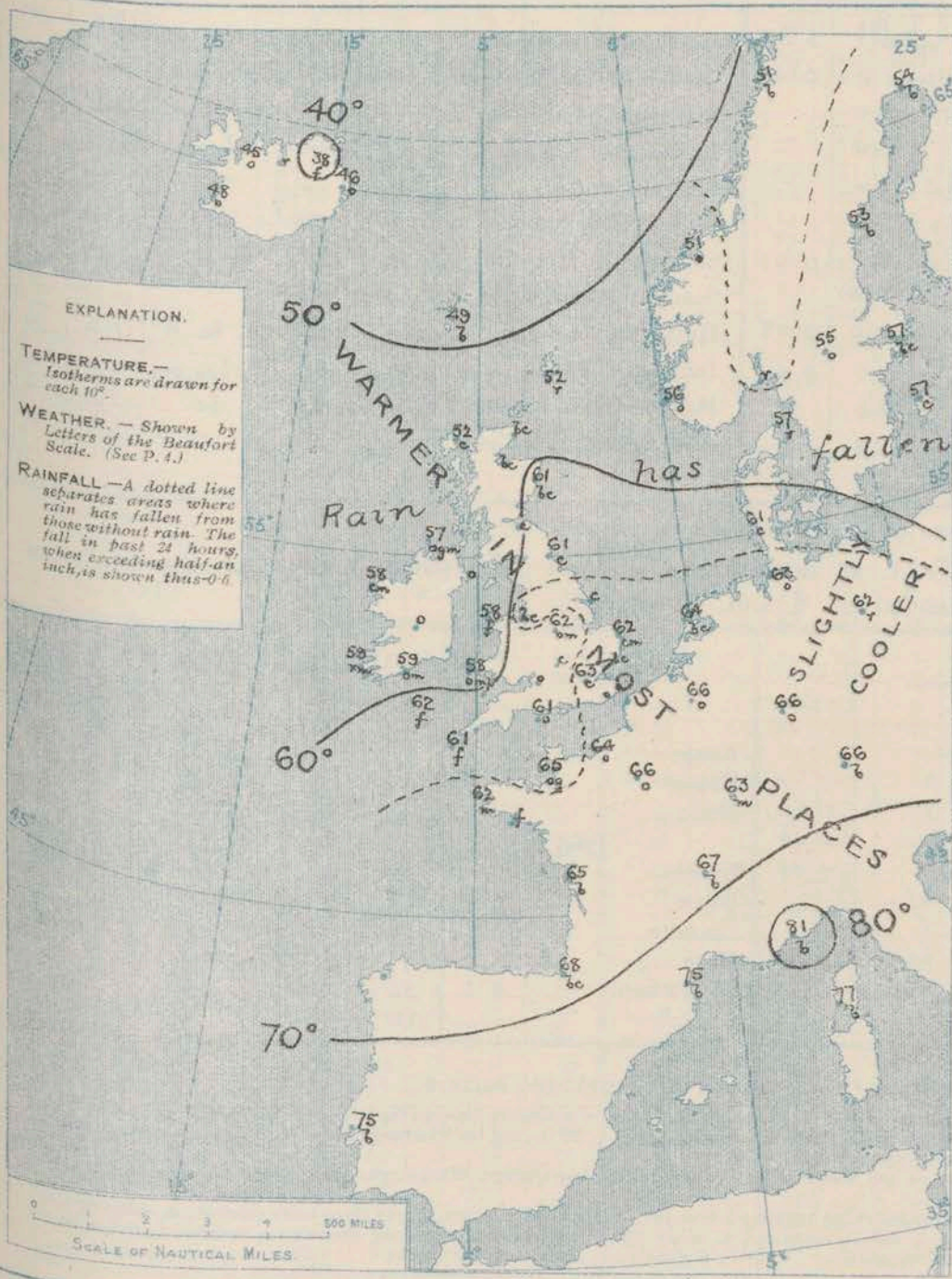


EXPLANATION.

TEMPERATURE.—
Isotherms are drawn for
each 10°.

WEATHER.— Shown by
Letters of the Beaufort
Scale. (See P. 4.)

RAINFALL.—A dotted line
separates areas where
rain has fallen from
those without rain. The
fall in past 24 hours,
when exceeding half-an-
inch, is shown thus 0.6.



NOTES ON YESTERDAY'S WEATHER.

During yesterday or last night the South-Westerly and Westerly winds blew with
the force of a fresh or strong gale at some places on the west and north coasts of Scotland and at
Whalin Head. The highest temperatures recorded were 76° at Lowestoft and 75° at Yarmouth.
Rain, generally slight, has fallen in most parts of these Islands, and also in Denmark and
Scandinavia. The duration of bright sunshine was very slight except on the south-east
coast.

GENERAL INFERENCE FROM THE 8 A.M. OBSERVATIONS.

The depression in the north will travel away from our
neighborhood, but the new system which is causing the fall of the barometer
in the west is likely to maintain the weather in a changeable condition
generally. Rain or passing showers must be expected in most localities.

DAILY WEATHER REPORT.

14th August, 1907

TEMPERATURE, WEATHER, SUNSHINE, AND RAINFALL FOR YESTERDAY.

STATIONS.	TEMPERATURE F.		Weather.	Sunshine.	Rainfall.	STATIONS.	TEMPERATURE F.		Weather.	Sunshine.	Rainfall.
	Max.	Min.					Max.	Min.			
Strathpeffer, to 6 p.m. ...	62	?	x	0.2	0.05	Eastbourne, to 6 p.m. ...	65	61	p. b	4.5	0.02
Blackpool, to 9 p.m. ...	67	56	a.c. op. c	0.9	0.01	Bexhill-on-Sea, to 9 p.m. ...	67	55	b. bc. o	5.8	-
Southport, to 9 p.m. ...	69	56	o. bc. o	2.0	-	† Hastings ...	67	54	b	7.8	-
† Rhyl, to 6 p.m. ...	69	55	*	3.0	-	† Folkestone, to 6 p.m. ...	73	54	b	9.5	-
Llandudno, to 9 p.m. ...	70	55	c. b. c. bc. o	1.4	-	† Margate, to 6 p.m. ...	76	53	c. bc. o. c	4.1	-
Bettws-y-Coed, to 6 p.m. ...	67	56	r. c. bc. o	1.5	-	Lowestoft, to 6 p.m. ...	73	55	bc. c	3.7	-
Towyn, to 6 p.m. ...	64	58	o. bc. p. o	0.8	0.01	† Skegness ...	69	57	*	1.2	-
Aberystwyth, to 6 p.m. ...	66	57	*	0.0	-	Scarborough, to 6 p.m. ...	67	55	o. bc. o	2.4	-
Plymouth, to 9 p.m. ...	64	59	of. d. r. o	0.0	0.08	Harrogate, to 6 p.m. ...	67	51	o. bc. omg	2.5	-
Torquay, to 6 p.m. ...	67	59	*	1.1	0.01	Darwen, to 9 p.m. ...	70	55	bc	2.9	-
† Bournemouth, to 6 p.m. ...	66	56	*	1.0	-	Manchester, to 9 p.m. ...	69	54	c	-	-
† Worthing ...	65	59	o. c. m. o	1.6	-	Birmingham, to 9 p.m. ...					
† Brighton ...	65	58	*	0.9	-						

† At this Station the amount of Bright Sunshine is for the whole day.

TEMPERATURE, WEATHER, and RAINFALL at additional FOREIGN STATIONS, mainly for the 24 hours ended at 8 a.m. yesterday.

STATIONS. 13 th Aug. 1907.	TEMPERATURE F.		WEATHER.	RAIN. Ins.	STATIONS. 13 th Aug. 1907.	TEMPERATURE F.		WEATHER.	RAIN. Ins.
	Max.	Min.				Max.	Min.		
Flushing ...	70	61	c. c	-	Rome ...	91	73	b. b	-
Aix-la-Chapelle ...	72	61	b. c	-	Naples ...	95	73	b. bc	-
Copenhagen ...	64	59	o. o	0.04	Malta ...	94	77	b	-
Oxö (Christiansand) ...	57	52	o. b	0.43	Geneva ...	75	*	1 p.m. b	Measured 7.2 m.
St. Petersburg ...	63	54	b. b	0.08	Berne ...	77	*	b	-
Vienna ...	77	63	bc. b	-	Lucerne ...	79	*	b	0.12
Buda Pesth ...	81	63	b. b	-	Coire ...	77	*	b	-
Hermanstadt ...	86	61	b. bc	0.39	St. Gothard ...	55	*	b	-
Trieste ...	82	72	bc. b	-	Lugano ...	82	**	b	-
Florence ...	84	66	b. b	-					

NOTES REFERRING TO INFORMATION GIVEN ON PAGE 1:—

- (a) At the British and Irish Stations the readings of the barometer are not corrected for the difference in Gravity between the position of the Station and Latitude 45°. The approximate correction is:—For stations North of Malin Head and North Shields + '03 in., but for Sumburgh Head + '04 in.; for stations south of Malin Head and North Shields + '02 in., but for Scilly and Jersey + '01 in.
- (b) The Sunshine for London given in this table is recorded on the Tower of the Wesleyan Training College, Westminster; the Sunshine entered to Dungeness is recorded at Littlestone-on-Sea.
- (c) The information relating to Weather is indicated by the following letters—b, blue sky; bc, sky half clouded; c, sky three parts clouded; d, drizzling rain; e, wet air, without rain falling; f, fog; g, gloomy; h, hail; i, lightning; m, misty (hazy); o, overcast; p, passing showers; q, squally; r, rain; s, snow; t, thunder; u, ugly, threatening; v, visibility, unusual transparency; w, dew; x, hoar frost; z, dust-haze, or smoke.
- * AN ASTERISK is inserted in all places for which information is not usually received.

WIRELESS TELEGRAMS FROM SHIPS OF H.M. NAVY

Received during the 24 hours ended at 9.30 a.m. to-day.

Hour of Observation.	Position		Reading of Barometer.	Wind.		Weather.	TEMPERATURE.			See Dis-turb-ance.
	Lat.	Long.		Dir.	Force.		Dry Bulb.	Wet Bulb.	Sea	
14 th Aug. 4 a.m.	51° 0' N	8° 40' W	29.95	SSW	3	+	60	59	58	3
—, 8 a.m.	50° 38' N	7° 41' W	29.90	SW	1	f	62	61	61	2

TABLE SHOWING THE GREENWICH TIMES OF SUNRISE, NOON, AND SUNSET, FOR STATIONS IN THE UNITED KINGDOM. TO-DAY AND TO-MORROW.

	14 th 15 th Aug. 1907.		Sunrise G.M.T.	Noon G.M.T.	Sunset G.M.T.
	14 th	15 th			
Yarmouth ...	4.36	4.37	11.58	11.57	7.20
Greenwich ...	4.46	4.47	12.5	12.4	7.24
Wick ...	4.34	4.36	12.17	12.16	7.58
Valencia ...	5.25	5.26	12.46	12.45	8.8

TERMS OF SUBSCRIPTION for the Daily Weather Report forwarded by Book Post, £1 per annum payable quarterly in advance.

Single Copies (price 1d.) may be obtained after 3 p.m. on the day of issue, at the Meteorological Office, and at the Bookstalls of the following terminus Railway Stations:—Victoria, Charing Cross, King's Cross, St. Pancras, Euston.

FORECASTS OF WEATHER for one day in advance are drawn up at 11 a.m., and between 7 and 8 p.m. The latest forecast can be had by Reply Telegram, on paying at any Post Office in the United Kingdom Sixpence in addition to the cost of the inquiry and reply Telegram. Information as to the Terms on which Forecasts can be sent daily, for a long or short period, may be obtained on application.

METEOROLOGICAL OFFICE, 63, VICTORIA STREET, S.W.
(TELEGRAPHIC ADDRESS: WEATHER, LONDON.)

W. N. SHAW, (Director).

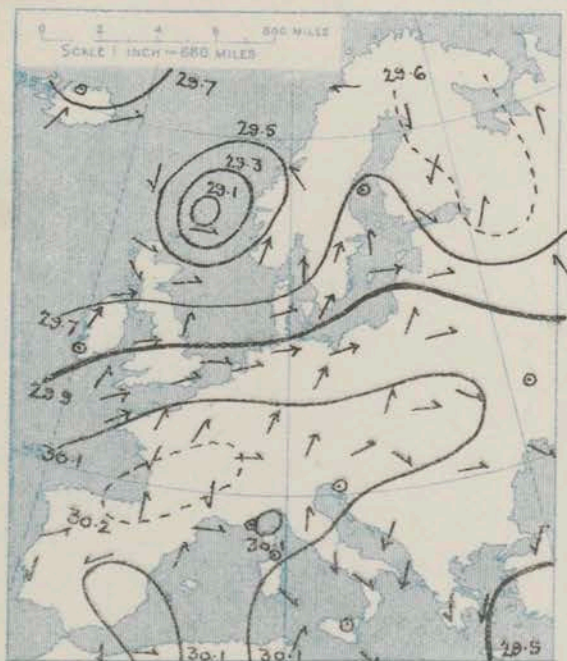
DAILY WEATHER REPORT OF THE METEOROLOGICAL OFFICE.

Thursday,
15th August, 1907

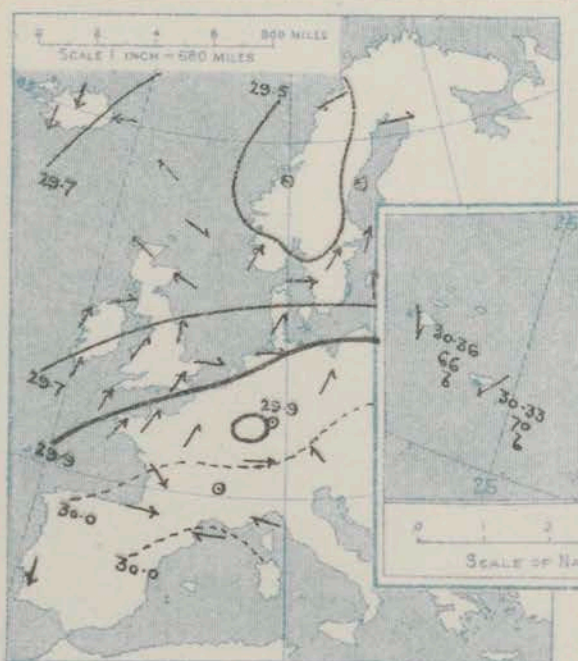
STATIONS.		YESTERDAY EVENING.					THIS MORNING.										PAST 24 HOURS.				
		Barom.	Temp.	Wind.		Weather.	Barometre.	Temperature.			Wind.		Sea (0 to 9).	Temp.		Weather.	Sun-shine.	Rainfall.			
				At 32° Fahr. and M.S.L.	Dry Bulb.			Dir.	Force (0 to 12).	At 32° Fahr. and M.S.L.	Change since Yesterday.	Dry Bulb.		Wet Bulb.	Change since Yesterday.				Dir.	Force (0 to 12).	Max.
		Ins.					Ins.	Ins.													
SCANDINAVIA.	Haparanda...	29.57	50	W	2	b	29.62	+0.04	55	53	+1	S	2	b	x	64	43	x	Hours.	Ins.	
	Hernösand...	29.54	52	x	0	o	29.52	-0.19	53	51	0	x	0	o	x	61	45	x	x	0.08	
	Stockholm...	29.58	54	SSW	4	o	29.57	-0.19	56	53	-1	WNW	4	o	x	63	48	x	x	0.04	
	Wisby...	29.67	58	S	4	b	29.67	-0.15	61	57	+4	SW	6	b	x	61	54	x	x	0.16	
	Karlstad...	29.53	57	SW	6	c	29.58	-0.11	57	53	+2	WSW	2	c	x	61	54	x	x	0.12	
	Färder (X'ania Fjord)	29.47	58	SW	8	c	29.53	-0.09	59	53	+5	SW	2	b	3	61	54	x	x	0.24	
	Bodö...	29.48	50	NE	1	b	29.48	-0.16	55	51	+4	E	2	o	1	55	48	x	x	-	
	Christiansund...	29.44	50	x	0	o	29.60	+0.09	52	49	+1	N	1	o	1	54	48	x	x	0.28	
ICELAND & FAEROE.	Skudesnaes...	29.53	54	SSW	4	r	29.57	+0.04	53	52	-3	NNW	4	o	2	57	50	c, r	x	0.20	
	Reykjavik...	29.73	55	N	5	o	29.86	+0.17	47	x	-1	N	5	b	x	x	x	x	x	-	
	Blönduós...	29.79	46	N	4	b	29.91	+0.16	40	x	-5	N	3	r	x	x	x	x	x	-	
	Seyðisfjörður...	29.68	48	E	4	m	29.72	+0.05	43	x	-3	SW	7	m	x	x	x	x	x	-	
	Thorshavn...	29.67	50	SE	4	o	29.71	+0.07	47	x	-2	x	0	o	x	x	x	x	x	-	
	Sumburgh Head	29.59	50	WNW	3	b	29.62	+0.52	49	47	-3	ENE	1	o	1	54	41	c, b	x	0.05	
	Stornoway...	29.67	51	ESE	1	r	29.63	-0.01	49	49	-3	N	4	r	3	58	48	b, c, r, off	4.3	0.06	
	Castlebay (Barra Id.)	29.61	56	SSW	2	m	29.57	-0.08	55	53	+1	NNW	2	b	2	58	51	q, c, m, r, b	1.4	0.07	
BRITISH ISLANDS.	Malin Head	29.63	58	WSW	3	c	29.57	-0.13	54	53	-3	NNW	3	b	2	60	50	b, c, r, m	x	0.54	
	Blackod Pt.	29.66	56	SSW	4	cm	29.57	-0.20	58	56	0	NW	4	cm	3	60	52	amp, r, c, m	x	0.56	
	Valencia	29.73	60	SSW	3	cp	29.76	-0.11	55	53	-4	W	5	cp	5	62	53	o, c	2.0	0.28	
	Roche's Point	29.75	57	W	2	rm	29.71	-0.19	56	54	-3	NNW	3	b	2	59	52	amp, r, b, c	x	0.12	
	Birr Castle	29.70	53	SW	1	o	29.70	-0.14	54	53	-5	W	1	b	x	60	48	cp, b	0.9	0.28	
	Donaghadee	29.69	57	SSW	2	cp	29.56	-0.24	53	52	-6	W	2	o	1	63	52	cp	x	0.33	
	Liverpool Obsy...	29.74	56	x	0	t	29.57	-0.29	55	53	-9	WSW	4	b	3	64	53	o, m, r	x	0.74	
	Holyhead	29.72	57	SW	1	cm	29.60	-0.26	54	53	-4	WNW	5	c	4	59	52	r, m, c, m	x	0.44	
	Pembroke	29.71	55	NNW	3	r	29.68	-0.24	54	52	-4	WSW	3	org	4	63	52	amp, r, c, m	0.0	0.78	
	(St. Ann's Hd.)																				
	Scilly (St. Mary's)	29.75	62	SW	4	o	29.79	-0.18	58	55	-3	W	5	cp	4	65	57	o	0.1	0.13	
	Jersey (St. Aubins)	29.94	67	SW	3	adpm	29.85	-0.26	61	58	-4	W	5	c	4	73	57	org, amp, cm	0.0	0.12	
	Portland Bill	29.82	61	SSW	4	o	29.74	-0.28	59	57	-2	W	5	b	4	61	57	of, o, r	x	0.15	
	Dungeness	29.89	64	SSW	4	o	29.69	-0.36	61	58	0	W	5	b	4	66	60	of, o	1.5	0.16	
	Dover	29.89	62	SW	5	o	29.68	-0.36	60	56	-4	W	5	b	4	67	59	q, d, of, b	3.5	0.17	
	Wick	29.65	50	N	2	c	29.60	+0.17	50	48	-3	E	2	o	2	55	48	-	x	0.02	
	Nairn	29.65	56	x	0	b	29.57	0.00	52	51	-5	E	1	o	1	61	47	b, c, r, b	8.8	0.09	
	Aberdeen	29.68	54	SE	2	c	29.58	0.00	53	51	-8	ENE	2	o	2	65	49	b, c, r, p	8.7	0.03	
	Leith	29.66	62	W	1	b	29.53	-0.12	52	51	-8	NE	4	r	x	64	51	c, b, c, r	x	0.56	
	North Shields	29.70	62	S	3	cp	29.48	-0.29	56	56	-5	S	2	r	2	70	52	a, of, r	x	0.39	
	Spurn Head	29.75	62	SW	1	r	29.49	-0.39	57	55	-5	W	5	b	3	68	56	cp, r	x	1.01	
	Yarmouth	29.78	69	W	2	cm	29.55	-0.41	60	56	-2	W	5	b	3	74	58	b, c, cm	x	0.15	
	Clacton-on-Sea	29.84	65	S	5	c	29.63	-0.38	62	58	-3	WSW	5	b	4	73	59	b, c, cp	5.5	0.04	
	Nottingham	29.73	63	SE	1	rm	29.56	-0.36	57	54	-5	W	2	cm	x	66	54	cm, rm	0.3	0.92	
	Bath	29.80	66	SW	4	o	29.70	-0.29	58	55	-6	W	3	b	x	70	54	-	2.7	0.14	
	Oxford	29.74	64	S	5	o	29.67	-0.33	59	55	-2	WSW	4	b	x	70	53	op	x	0.02	
	London (St. James's Park)	29.82	67	SW	4	aq	29.66	-0.35	60	58	-3	W	3	b	x	71	56	b, c, r, p, q, d, r	5.2	0.34	
	The Scaw (Skagen)	29.66	58	W	5	b	29.61	-0.03	57	52	0	W	4	o	1	63	54	x	x	-	
	Fanö	29.81	60	SW	4	r	29.58	-0.23	61	59	0	S	4	r	x	63	57	x	x	0.20	
	Cuxhaven	29.92	63	W	3	o	29.63	-0.29	65	64	+2	S	3	o	x	66	61	x	x	0.12	
GERMANY, & C.	The Helder	29.85	63	SW	3	c	29.59	-0.40	64	62	0	SW	4	r	2	66	63	x	x	0.04	
	Brussels	x	x	x	x	x	29.71	-0.39	66	63	0	SW	3	c	x	76	61	x	x	-	
	Berlin	29.95	70	SW	2	b	29.78	-0.23	69	65	+7	SSW	2	b	x	77	62	x	x	0.04	
	Frankfurt	29.90	69	Z	0	b	29.78	-0.33	67	62	+1	SW	2	b	x	82	61	x	x	-	
	Munich	30.03	69	SE	1	b	29.88	-0.31	70	64	+4	SE	4	b	x	77	57	x	x	-	
	C. Gris Nez	29.95	63	SW	3	o	29.71	-0.39	60	60	0	SW	4	o	4	66	59	x	x	0.35	
	La Heve	29.95	66	SW	2	o	29.80	-0.35	59	55	-5	NW	5	c	4	73	52	x	x	0.04	
	Brest	29.93	63	SW	5	o	29.89	-0.22	62	60	0	WNW	4	b	3	64	57	x	x	0.08	
	Lorient	29.99	67	SW	4	c	29.92	-0.24	61	59	-4	NW	5	c	2	64	59	x	x	0.12	
	Rochefort	29.99	70	NW	4	b	29.94	-0.27	68	66	+3	SW	4	c	x	79	64	b	x	-	
	Biarritz	30.09	71	W	4	c	30.12	-0.12	70	67	+2	W	4	o	2	88	68	x	x	-	
	Paris	29.96	80	WSW	2	b	29.82	-0.37	66	62	0	SW	3	o	x	81	60	x	x	-	
	Belfort	29.97	78	W	4	m	29.83	-0.35	70	62	+7	W	2	m	x	84	60	x	x	-	
	Lyons	30.03	83	x	0	b	29.89	-0.34	75	62	+8	S	1	o	x	70	66	x	x	-	
FRANCE.	Nice	30.01	79	ESE	1	b	29.93	-0.17	78	64	-3	Z	0	b	0	90	70	x	x	-	
	Perpignan	29.99	79	E	2	b	29.96	-0.19	73	65	-2	NW	3	b	x	90	65	x	x	-	
	Sanguinaire																			-	
	Corunna																			-	
SPANISH PENIN.	Lisbon	30.10	68	N	5	b	30.07	-0.05	69	63	-6	N	5	b	x	88	64	x	x	-	
	Azores (P. Delgada)	30.32	71	NE	2	b	30.33	+0.08	70	64	-3	NE	3	b	3	79	68	x	x	-	
	" (Horta)	30.36	69	NNE	3	b	30.36	+0.08	66	62	-5	NNW	2	b	1	77	64	x	x	-	

**SUPPLEMENTARY CHARTS
OF
BAROMETER AND WIND
FOR 8 A.M. AND 6 P.M. YESTERDAY**

8 A.M. YESTERDAY.

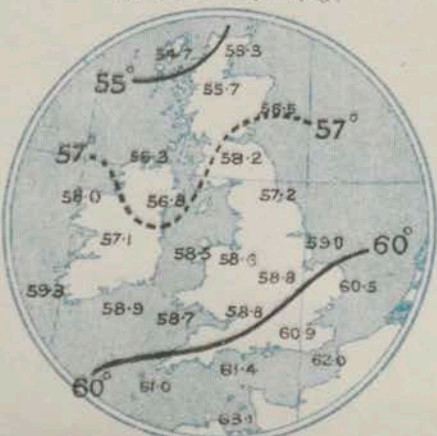


6 P.M. YESTERDAY.



**AVERAGES OF TEMPERATURE AT 8 A.M.
FOR THE MONTH OF AUGUST.**

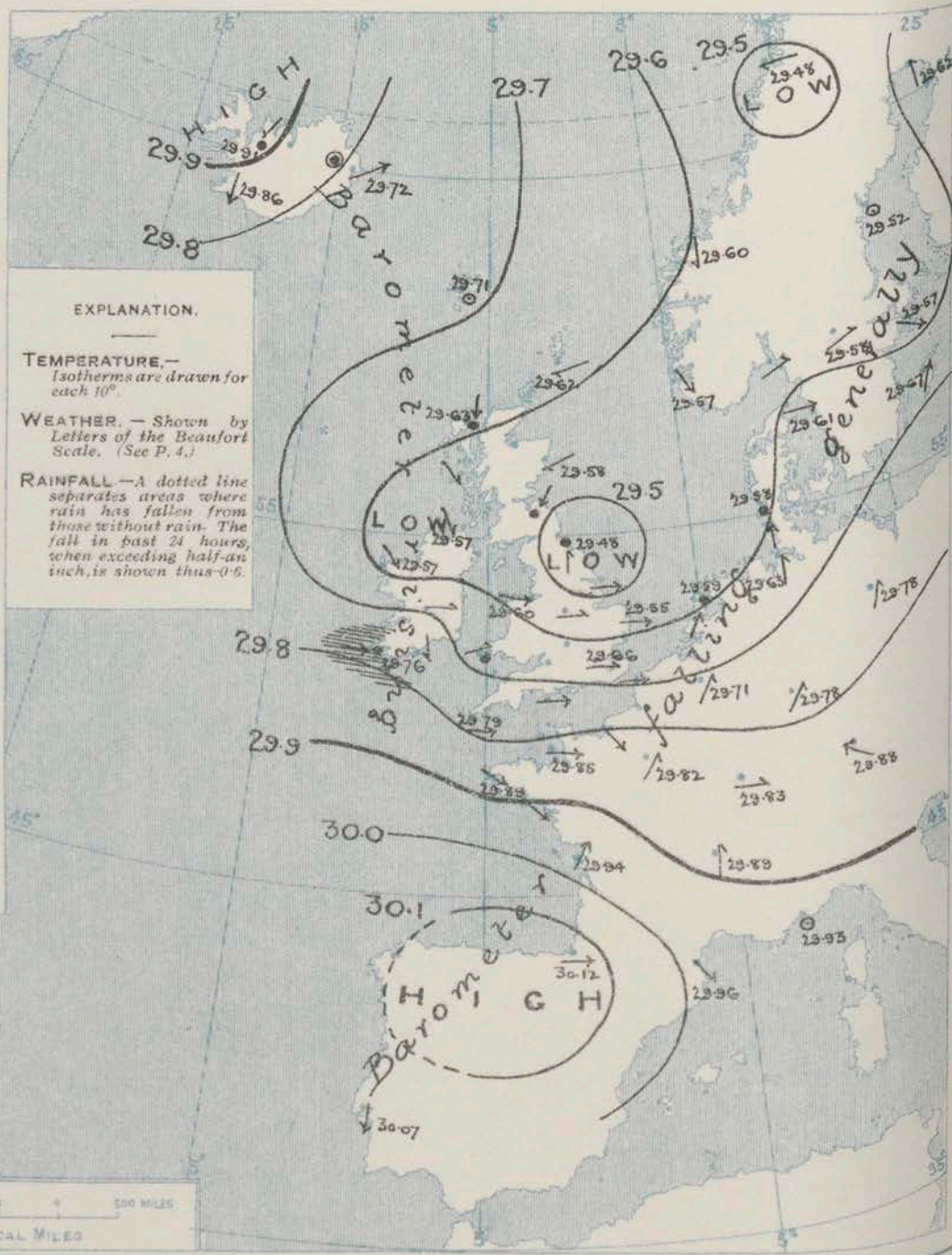
(Derived chiefly from Observations extending over the 35 years—1871-1905.)



Thursday,

WEATHER

1. BAROMETER, WIND AND SEA AT 8 A.M. TO-DAY.



EXPLANATION.

TEMPERATURE.— Isotherms are drawn for each 10°.

WEATHER.— Shown by Letters of the Beaufort Scale. (See P. 4.)

RAINFALL.— A dotted line separates areas where rain has fallen from those without rain. The fall in past 24 hours, when exceeding half-an-inch, is shown thus 0.6.

NOTES ON THE GENERAL SITUATION AT 8 A.M.

A large area of low pressure, containing several minima is shown over Scandinavia, the North Sea, and the greater part of the United Kingdom. The lowest readings reported are 29.48 ins at North Shields and Bode. Pressure is increasing in the west and north-west, decreasing gradually elsewhere.

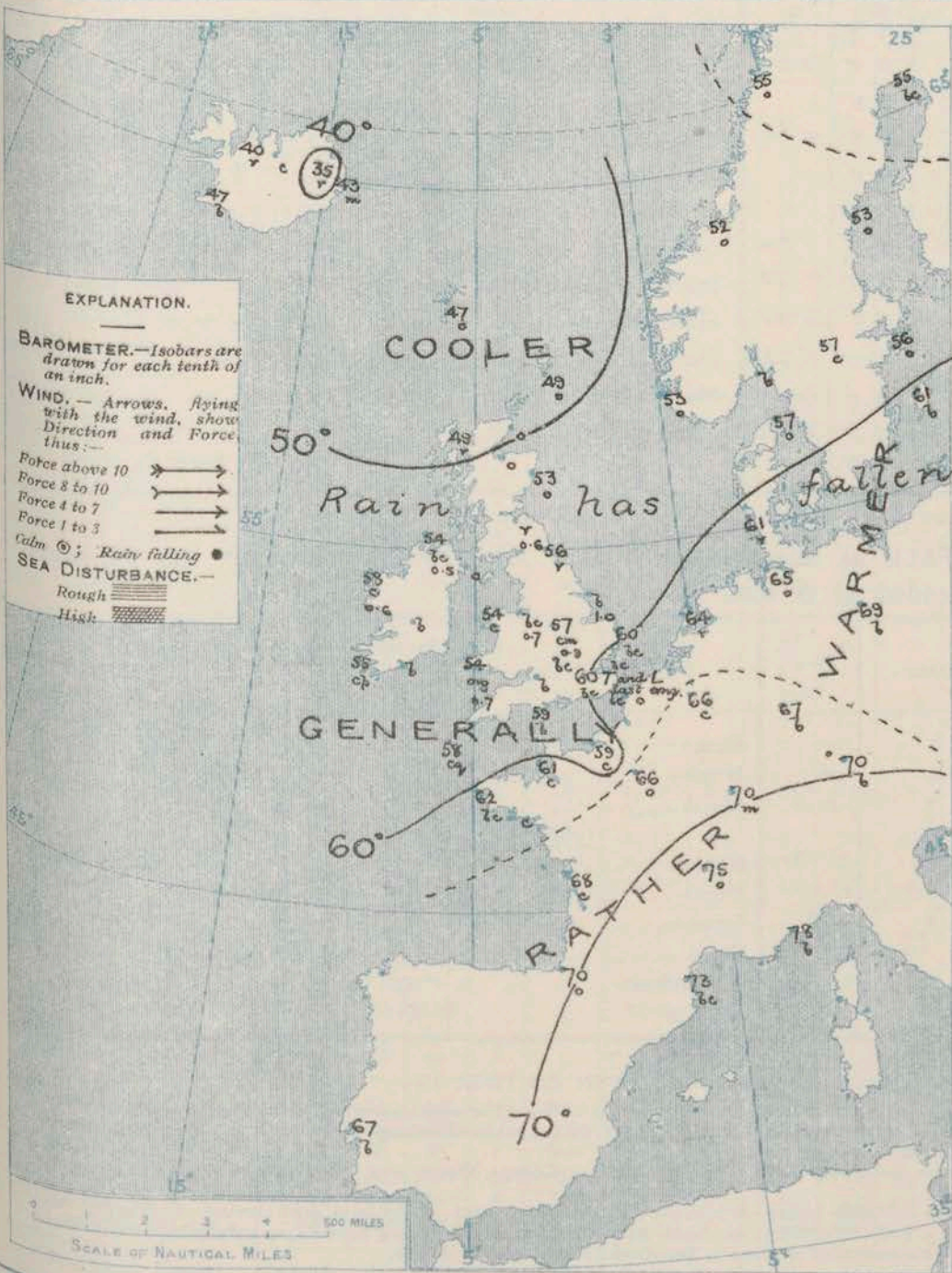
The wind blows from some northerly point over Norway, Iceland, Scotland, and the north of Ireland, but is mainly westerly over England and France, and south-westerly to southerly over the low countries, Germany, and the Baltic. It is fresh in many parts of England and strong at Bishy.

Temperature has fallen in most regions, risen over Germany the east of France, and at several Scandinavian stations. Over these Islands it ranges from about 60° in the east and south to 47° in the Hebrides and Shetland. The weather varies a good deal; in several parts of our area, both in this country and on the Continent. The sky is nearly clear, but generally there is much cloud. Rain is falling in several parts of the United Kingdom as well as at the Helser, Tans, and in northern Iceland.

CHARTS

15th August, 1907.

2. TEMPERATURE AND WEATHER AT 8 A.M. TO-DAY.



NOTES ON YESTERDAY'S WEATHER.

The thermometer rose to 74° at Yarmouth, and to about 70° in many other parts of England. At Biarritz the temperature was 88°, and at Bisc and Perpignan 90°. Rain fell throughout the United Kingdom and most other parts of north-western Europe; in many parts of these Islands the measurements were above half an inch; at Liverpool and Sumbrogh 0.7 in., at Nottingham 0.9 in., and at Spurn Head 1.0 in. Thunder occurred in London during the night and lightning was observed at Clacton-on-Sea. Scarcely any bright sunshine was recorded except in Scotland and the south-east of England.

The disturbances now over the United Kingdom will probably be accompanied by showers, with thunder locally, before they pass away to the eastward or south-eastward. There are no indications of any spell of settled weather at present.

FORECASTS

For the 24 hours commencing at
NOON TO-DAY.

For the positions of the DISTRICTS indicated by the numbers 0-11—see map at foot.

- 0) Wind chiefly S.W., light or moderate; unsettled, some rain, very cool.
- 1)
- 2)
- 3) W. or S.W. winds, fresh or rather strong in exposed places; changeable, some showers, thunder locally, considerable fair intervals, cooler than of late.
- 4)
- 5)
- 6) Same as Nos. 0 and 1.
- 7)
- 8) Same as Nos. 2 to 5.
- 9)
- 10) Wind mainly between W. and S.W. and varying in force; changeable, showery, rather cool.

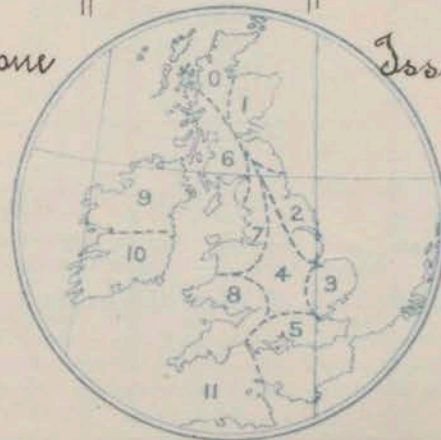
WESTERN CHANNEL AND BAY

S.W. to S.W. winds, fresh or strong to mod.; sea moderate or rather disturbed; changeable, some showers, mist locally.

FORECAST DISTRICTS.

Those portions of the Coasts upon which the Warning Signals are at present flying are indicated by the Symbols = South Cone, or = North Cone.

Issue



Issue

15th August, 1907

STATIONS.	TEMPERATURE F.		Weather.	Sunshine.	Rainfall.	STATIONS.	TEMPERATURE F.		Weather.	Sunshine.	Rainfall.
	Max.	Min.					Max.	Min.			
Strathpeffer, to 6 p.m. ...	63	52	x	Hrs 10.2	Ins —	Eastbourne, to 6 p.m. ...	66	60	*	Hrs 0.0	Ins 0.0
Blackpool, to 9 p.m. ...	61	55	or	0.0	0.30	Bexhill-on-Sea, to 9 p.m.	63	61	m. f. +	0.7	—
Southport, to 9 p.m....	61			0.0		+ Hastings	*	*	*	0.0	—
+ Rhyl, to 6 p.m.	64	56	*	0.7	0.30	+ Folkestone, to 6 p.m. ...	66	60	b.c. o	0.9	—
Llandudno, to 9 p.m. ...	65	59	c. b.c. r	0.0	—	+ Margate, to 6 p.m. ...	72	59	b. o	7.8	—
Bettws-y-Coed, to 6 p.m.	63	57	r. c. r. c. o	0.0	—	Lowestoft, to 6 p.m. ...	72	57	o. c. op. o	4.0	—
Towyn, to 6 p.m.	64	59	f. o. r	0.0	0.34	+ Skegness	67	57	c. r. c	0.9	0.05
Aberystwyth, to 6 p.m. ...	63	59	*	0.0	0.23	Scarborough, to 6 p.m. ...	68	57	*	0.4	0.04
Plymouth, to 9 p.m. ...	64	59	od. r. f. or	0.0	0.21	Harrogate, to 6 p.m. ...	65	51	b.c. r. o	0.2	0.09
Torquay, to 6 p.m.	65	60	*	0.0	0.23	Darwen, to 9 p.m.	60	49	om r	0.0	0.52
+ Bournemouth, to 6 p.m. ...	65	56	*	0.4	0.07	Manchester, to 9 p.m. ...	66	56	cb, or	2.5	0.37
+ Worthing	65	60	o. c. om r	0.3	0.02	Birmingham, to 9 p.m. ...	64	56	c. r. l	0.0	0.23
Brighton	64	60	*	0.1	—						

TEMPERATURE, WEATHER, and RAINFALL at additional FOREIGN STATIONS, mainly for the 24 hours ended at 8 a.m. yesterday.

STATIONS		TEMPERATURE F.		WEATHER.	RAIN. — Ins.	STATIONS.		TEMPERATURE F.		WEATHER.	RAIN. — Ins.
14th Aug. 1907.		Max.	Min.			14th Aug. 1907		Max.	Min.		
Flushing	66	61	C. C	—	Rome	92	73	6	3	—	—
Aix-la-Chapelle	73	63	C. O	—	Naples	87	73	6	3	—	—
Copenhagen	61	54	B. Y	0.16	Malta	87	76	6		—	—
Oxö (Christiansand)	63	52	O. O	—							
St. Petersburg	63	54	O. O	0.12	Geneva	77	*	1 p.m.	8	Measured 7 a.m.	—
Vienna	81	64	B. 3	—	Berne	79	*		3	—	—
Buda Pesth	84	66	B. 3	—	Lucerne	79	*		3	—	—
Hermanstadt	81	55	Bc. 3	0.12	Coire	79	*		3	—	—
Trieste	88	70	B. 3	—	St. Gothard	55	*		3	—	—
Florence	89	63	B. 3	—	Lugano	86	*		3	—	—

(a) At the British and Irish Stations the readings of the barometer are not corrected for the difference in Gravity between the position of the Station and Latitude 45°. The approximate correction is:—For stations North of Malin Head and North Shields + '03 in., but for Sumburgh Head + '04 in.; for stations south of Malin Head and North Shields + '02 in., but for Scilly and Jersey + '01 in.

(b) The Sunshine for London given in the table is recorded on the Tower of the Wesleyan Training College, Westminster; the Sunshine entered to Dungeness is recorded at Littlestone-on-Sea.

(c) The information relating to Weather is indicated by the following letters—b. blue sky; bc. sky half clouded; c. sky three parts clouded; d. drizzling rain; e. wet air, without rain falling; f. fog; g. gloomy; h. hail; l. lightning; m. misty (hazy); o. overcast; p. passing showers; q. squally; r. rain; s. snow; t. thunder; u. ugly, threatening; v. visibility, unusual transparency; w. dew; x. hoar frost; z. dust-haze, or smoke.

* AN ASTERISK is inserted in all places for which information is not usually received.

Received during the 24 hours ended at 9.30 a.m. to-day.

Hour of Observation.	Position		Reading of Barometer.	Wind.		Weather.	TEMPERATURE.			Sea- Dis- turb- ance.
	Lat.	Long.		Dirac.	Force.		Air.		Sea	
							Dry Bulb.	Wet Bulb.		
	"	"	Ins				"	"	"	

TABLE SHOWING THE GREENWICH TIMES OF SUNRISE,
NOON, AND SUNSET, FOR STATIONS IN THE
UNITED KINGDOM, TO-DAY AND TO-MORROW.

15 th 16 th Aug. 1907.		Sunrise G.M.T	Noon G.M.T.	Sunset G.M.T.
Yarmouth	{	4 37 4 38	11 57 11 57	7 18 7 16
Greenwich	{	4 47 4 48	12 4 12 4	7 22 7 20 7 58
Wick	{	4 36 4 38	12 16 12 16	7 55 7 55 8 6
Valencia	{	5 26 5 27	12 45 12 45	8 4 8 4

TERMS OF SUBSCRIPTION for the Daily Weather Report forwarded by Book Post, £1 per annum payable quarterly in advance.
Single Copies (price 1d.) may be obtained after 3 p.m. on the day of issue, at the Meteorological Office, and at the Bookstalls of the following terminus
Railway Stations:—Victoria, Charing Cross, King's Cross, St. Pancras, Euston.

FORECASTS OF WEATHER for one day in advance are drawn up at 11 a.m., and between 7 and 8 p.m. The latest forecast can be had by Reply Telegram, on paying at any Post Office in the United Kingdom Sixpence in addition to the cost of the inquiry and reply Telegram. Information as to the Terms on which Forecasts can be sent daily, for a long or short period, may be obtained on application.

METEOROLOGICAL OFFICE, 53, VICTORIA STREET, S.W.
(TELEGRAPHIC ADDRESS: WEATHER, LONDON.)

W. N. SHAW, (Director).

SCANDINAVIA.

ICELAND

BRITISH ISLANDS.

GERMANY, &C.

FRANCE.

SPANISH
PENIN

DAILY WEATHER REPORT OF THE METEOROLOGICAL OFFICE.

Friday,
16th August, 1907

STATIONS.		YESTERDAY EVENING.					THIS MORNING.										PAST 24 HOURS.				
		Barom.	Temp.	Wind.	Force	Weather.	Barometer.		Temperature.			Wind.	Force	Weather.	Sea	Temp.		Weather.	Sunshine.	Rainfall.	
							At 32° Fahr. and M.S.L.	Change since Yesterday.	Dry Bulb.	Wet Bulb.	Change since Yesterday.					Dir.	(0 to 12).				Max.
		Ins.	Dry Bulb.	Dir.	(0 to 12).		Ins.	Ins.	°	°	°	Dir.	(0 to 12).		(0 to 9).	°	°		Hours.	Ins.	
SCANDINAVIA.	Haparanda...	29.68	51	N	0	bc	29.73	+0.11	56	53	+1	N	0	bc		66	41	*			
	Hernösand...	29.63	53	N	0	bc	29.49	-0.03	52	51	-1	SE	2	bc		57	41	*		0.04	
	Stockholm...	29.58	57	SE	2	bc	29.42	-0.15	59	59	+3	SW	2	m		63	52	*			
	Visby...	29.56	57	SW	6	r	29.48	-0.19	58	55	-3	WNW	4	bc		63	55	*		0.79	
	Karlstad...	29.44	58	ENE	4	r	29.33	-0.25	56	53	-1	S	6	bc		*	*	*		0.63	
	Färder (X'ania Fjord)	29.36	54	ENE	4	r	29.17	-0.36	57	54	-2	SW	6	bc	3	59	54	*		0.39	
	Bodö...	29.63	51	SW	2	bc	29.59	+0.11	52	50	-3	E	4	bc	2	55	46	*		0.16	
	Christiansund...	29.55	53	NE	5	c	29.30	-0.30	51	51	-1	NE	1	r	1	54	50	*		0.24	
ICELAND & FAEROE.	Skudesnaes...	29.36	52	NNW	6	bc	29.45	-0.12	52	47	-1	NNW	9	bc	4	54	48	*		0.55	
	Reykjavik...	29.81	57	N	5	bc	29.71	-0.15	46		-1	E	4	bc		*	*	*			
	Blönduós...	29.90	44	NE	2	bc	29.79	-0.12	44		+4	N	0	bc		*	*	*			
	Seydisfjord...	29.73	48	SW	4	bc	29.67	-0.05	42		-1	SW	7	r	*	*	*	*			
	Thorshavn...	29.70	51	W	5	bc	29.67	-0.04	46		-1	N	0	bc		*	*	*	*		
	BRITISH ISLANDS.	Sumburgh Head	29.60	49	NNW	2	c	29.62	+0.02	50	48	+1	W	2	c	2	51	44	c		0.02
		Stornoway...	29.75	51	NW	2	bc	29.76	+0.13	52	49	+3	SW	2	bc	2	53	42	bc, bc	0.3	0.03
		Castlebay (Barra Id.)	29.73	53	NW	3	c	29.76	+0.19	52	49	-3	S	2	bc	3	58	47	bc, bc, c, c	2.9	0.01
Malin Head...		29.73	52	NNW	6	bc	29.79	+0.22	52	51	-2	S	3	c	2	57	48	bc, bc, bc		0.25	
Blacksod Pt. ...		29.89	55	NNW	4	c	29.75	+0.18	55	53	-3	SSW	5	bc	4	59	52	bc, bc		0.03	
Valencia...		30.00	59	WNW	4	bc	29.89	+0.13	53	52	-2	SSE	2	m	4	60	51	bc, bc, bc	6.5	0.27	
Roche's Point...		29.91	57	NNW	5	bc	29.97	+0.26	52	52	-4	SW	3	r	3	63	52	bc, bc, bc		0.20	
Burr Castle...		29.86	57	W	3	bc	29.89	+0.19	52	51	-2	W	1	bc		62	49	bc, bc	6.7	0.17	
GERMANY, &c.	Donaghadee...	29.71	57	ENE	1	bc	29.87	+0.32	51	49	-2	WSW	1	bc	1	60	45	bc, bc, bc		0.06	
	Liverpool Obsy...	29.70	56	W	5	bc	29.90	+0.33	52	48	-3	WNW	4	bc	4	58	51	c, bc, bc		0.12	
	Holyhead...	29.73	57	NW	3	bc	29.91	+0.31	57	54	-3	WNW	3	c	3	61	50	bc, bc		0.05	
	Pembroke (St. Ann's Hd.)	29.84	57	W	5	bc	29.97	+0.29	55	52	+1	W	3	c	3	64	52	bc, bc, bc	9.0	0.05	
	Scilly (St. Mary's)	29.91	59	WNW	5	bc	30.07	+0.28	58	55	0	WNW	3	bc	4	61	56	c, bc	10.6	0.02	
	Jersey (St. Aubins)	29.88	61	W	6	bc	30.07	+0.22	60	56	-1	WNW	3	bc	3	65	57	bc, bc, bc	9.8	0.01	
	Portland Bill...	29.78	61	W	6	bc	29.97	+0.23	57	54	-2	WNW	5	c	4	62	56	c, bc		-	
	Dungeness...	29.70	60	SW	6	r	29.91	+0.22	57	54	-4	W	2	c	3	65	51	bc, bc	9.4	0.07	
FRANCE.	Dover...	29.73	55	SW	3	bc	29.89	+0.21	56	53	-4	WNW	2	c	3	66	50	c, bc, bc	9.9	0.06	
	Wick...	29.67	49	N	0	bc	29.71	+0.11	50	48	0	N	2	c	2	59	42			-	
	Nairn...	29.67	51	ENE	1	bc	29.76	+0.19	49	46	-3	WSW	1	c	1	55	44	bc, bc	0.2	0.06	
	Aberdeen...	29.66	53	N	1	bc	29.78	+0.20	54	48	+1	WNW	1	bc	2	58	44	c, bc, bc	2.1	0.01	
	Leith...	29.65	53	ENE	1	bc	29.81	+0.28	52	47	0	NE	1	bc	*	54	48	r, bc, bc	*	0.46	
	North Shields...	29.65	52	N	2	bc	29.80	+0.32	51	49	-5	W	3	bc	3	55	48	r, bc	*	1.18	
	Spurn Head...	29.62	56	W	4	c	29.81	+0.32	55	53	-2	WNW	4	bc	3	62	53	bc, bc, bc	*	0.08	
	Yarmouth...	29.62	59	W	4	c	29.84	+0.29	56	52	-4	WNW	3	bc	2	69	51	bc, bc, bc	*	0.05	
SPANISH PENIN.	Clacton-on-Sea...	29.67	58	WSW	4	c	29.87	+0.24	57	54	-5	W	2	bc	2	69	51	bc, bc, bc	7.9	0.02	
	Nottingham...	29.64	56	W	1	bc	29.87	+0.31	54	51	-3	W	2	bc	*	63	48	bc, bc, bc	6.1	0.24	
	Bath...	29.75	62	W	3	c	29.98	+0.28	56	50	-2	NW	3	bc	*	65	52	bc, bc	7.5	0.05	
	Oxford...	29.76	58	W	5	bc	29.95	+0.28	54	50	-5	WNW	2	bc	*	65	50	bc, bc	*	-	
	London (St. James's Park)	29.68	60	WSW	2	bc	29.91	+0.25	56	54	-4	NW	4	bc	*	69	51	bc, bc, bc	8.3	0.07	
	The Scaw (Skagen)	29.36	60	W	2	bc	29.35	-0.26	56	51	-1	W	7	m	2	61	54		*	0.32	
	Fanö...	29.53	54	SW	7	bc	29.67	+0.09	55	50	-6	W	5	c	*	66	52		*	0.12	
	Cuxhaven...	29.61	63	W	5	bc	29.74	+0.11	58	53	-7	W	3	c	*	72	55	bc, bc	*	-	
GERMANY, &c.	The Helder...	29.65	61	W	3	bc	29.82	+0.23	59	53	-5	NNW	1	bc	2	66	55		*	0.24	
	Brussels...		*	*	*	*	29.87	+0.16	55	53	-11	WSW	1	bc	*	71	53		*	0.04	
	Berlin...	29.63	64	SW	4	c	29.75	-0.03	61	58	-8	W	3	bc	*	84	59		*	0.59	
	Frankfurt...	29.73	80	N	5	bc	29.86	+0.08	60	57	-7	SW	3	bc	*	86	59		*	0.16	
	Munich...	29.81	53	SW	5	r	29.95	+0.07	52	51	-18	SW	6	bc	*	84	52		*	0.51	
	FRANCE.	C. Gris Nez...	29.76	64	SW	5	bc	29.90	+0.19	56	54	-4	WNW	4	bc	4	7	54		*	-
		La Heve...	29.83	62	WSW	8	bc	29.96	+0.16	58	55	-1	WNW	6	c	6	68	54		*	0.04
		Brest...	29.98	63	WNW	5	bc	30.12	+0.23	59	58	-3	NW	3	c	3	64	57		*	0.04
Lorient...		29.99	62	NW	5	bc	30.10	+0.18	59	58	-2	NNW	2	bc	4	64	55		*	-	
Rochefort...		30.05	66	NW	4	bc	30.16	+0.22	62	58	-6	NW	3	bc	*	68	61	bc	*	0.20	
Biarritz...		30.18	67	SW	4	bc	30.24	+0.12	70	60	0	WNW	4	bc	2	73	63		*	-	
Paris...		29.84	67	W	3	bc	30.01	+0.19	56	54	-10	SW	2	bc	*	71	52		*	0.28	
Belfort...		29.84	61	W	7	r	29.99	+0.16	55	53	-15	WSW	6	bc	*	85	53		*	0.32	
SPANISH PENIN.	Lyons...	29.95	73	W	1	bc	30.12	+0.23	60	54	-15	NNW	1	bc	*	84	55		*	-	
	Nice...																		*	-	
	Perpignan...	29.94	74	NW	4	bc	30.13	+0.17	66	56	-7	NW	5	bc	*	83	61		*	-	
	Sanguinaire...	29.97	73	SSW	3	bc	29.95		80	69		W	6	c	6	91	61		*	-	
	Corunna...																		*	-	
	Lisbon...	30.10	65	N	5	bc	30.09	+0.02	67	59	-2	NNW	4	bc	*	79	61		*	-	
	Azores (P. Delgada)...	30.36	67	NNE	1	bc	30.33	0.00	68	63	-2	N	0	bc	2	77	63		*	-	
	" (Horta)...	30.37	67	SSW	1	bc	30.36	0.00	66	62	0	N	0	bc	1	79	63		*	-	

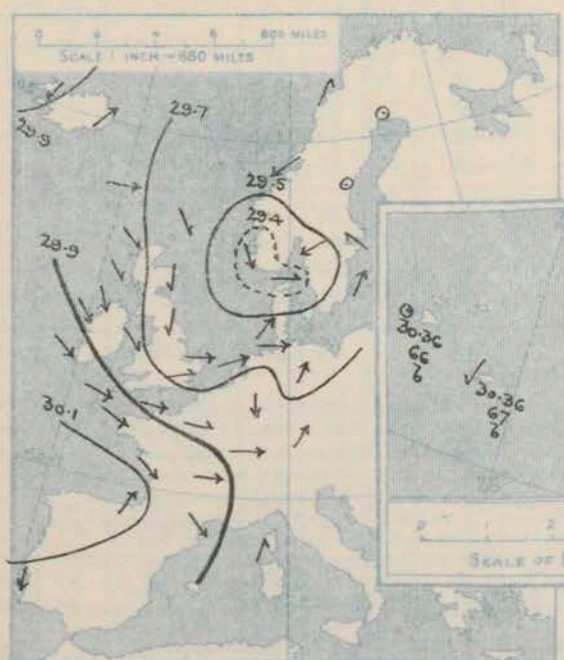
SUPPLEMENTARY CHARTS OF BAROMETER AND WIND

FOR 8 A.M. AND 6 P.M. YESTERDAY

8 A.M. YESTERDAY.

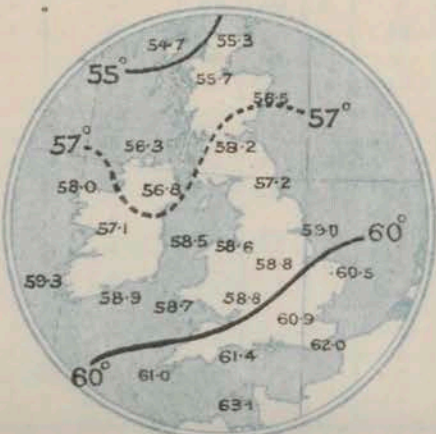


6 P.M. YESTERDAY.



AVERAGES OF TEMPERATURE AT 8 A.M. FOR THE MONTH OF AUGUST.

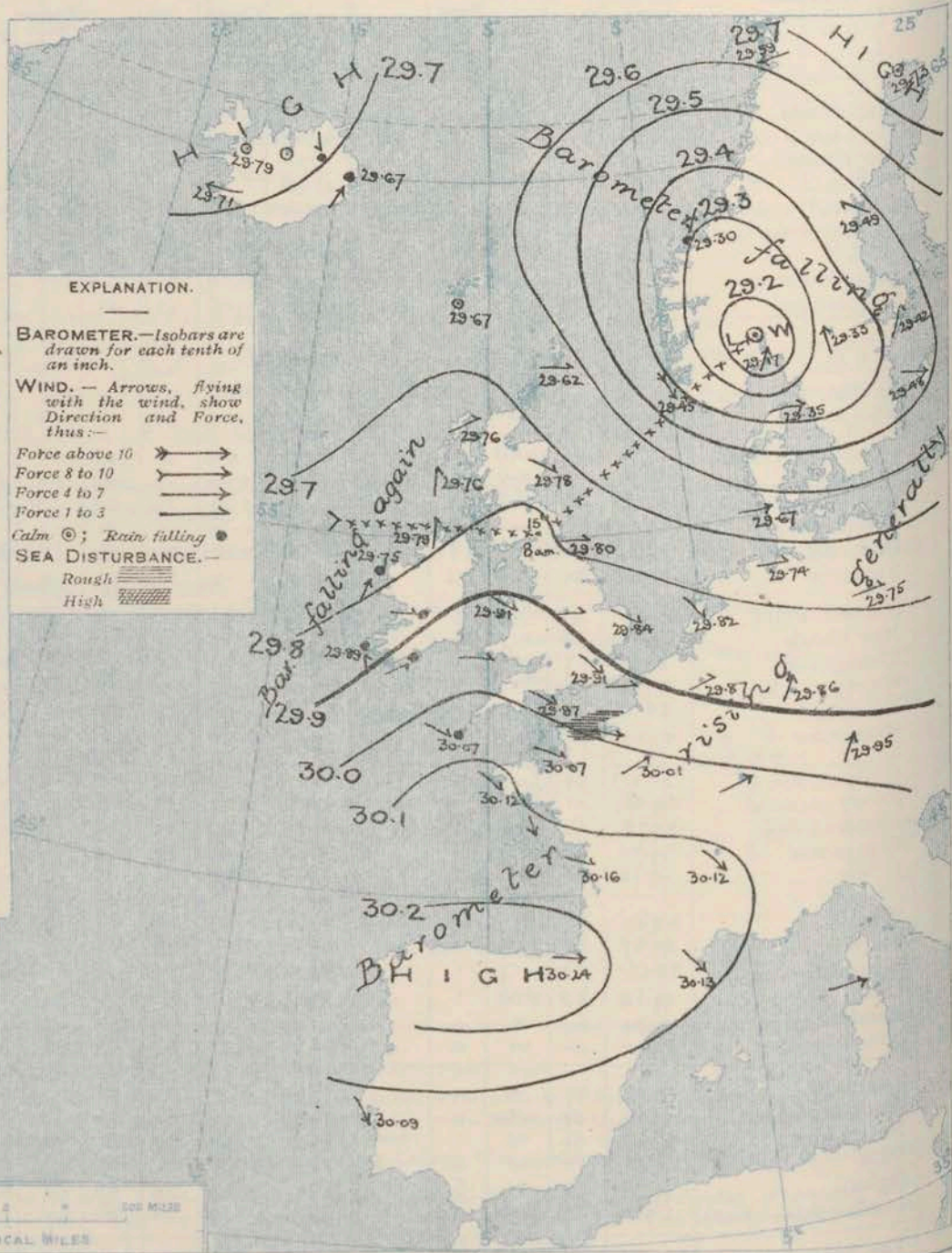
(Derived chiefly from Observations extending over the 35 years—1871-1905.)



Friday,

WEATHER

1. BAROMETER, WIND AND SEA AT 8 A.M. TO-DAY.



EXPLANATION.

BAROMETER.—Isobars are drawn for each tenth of an inch.

WIND.—Arrows, flying with the wind, show Direction and Force, thus:—

Force above 10
Force 8 to 10
Force 4 to 7
Force 1 to 3

Calm ☉; Rain falling ●

SEA DISTURBANCE.—

Rough

High

NOTES ON THE GENERAL SITUATION AT 8 A.M.

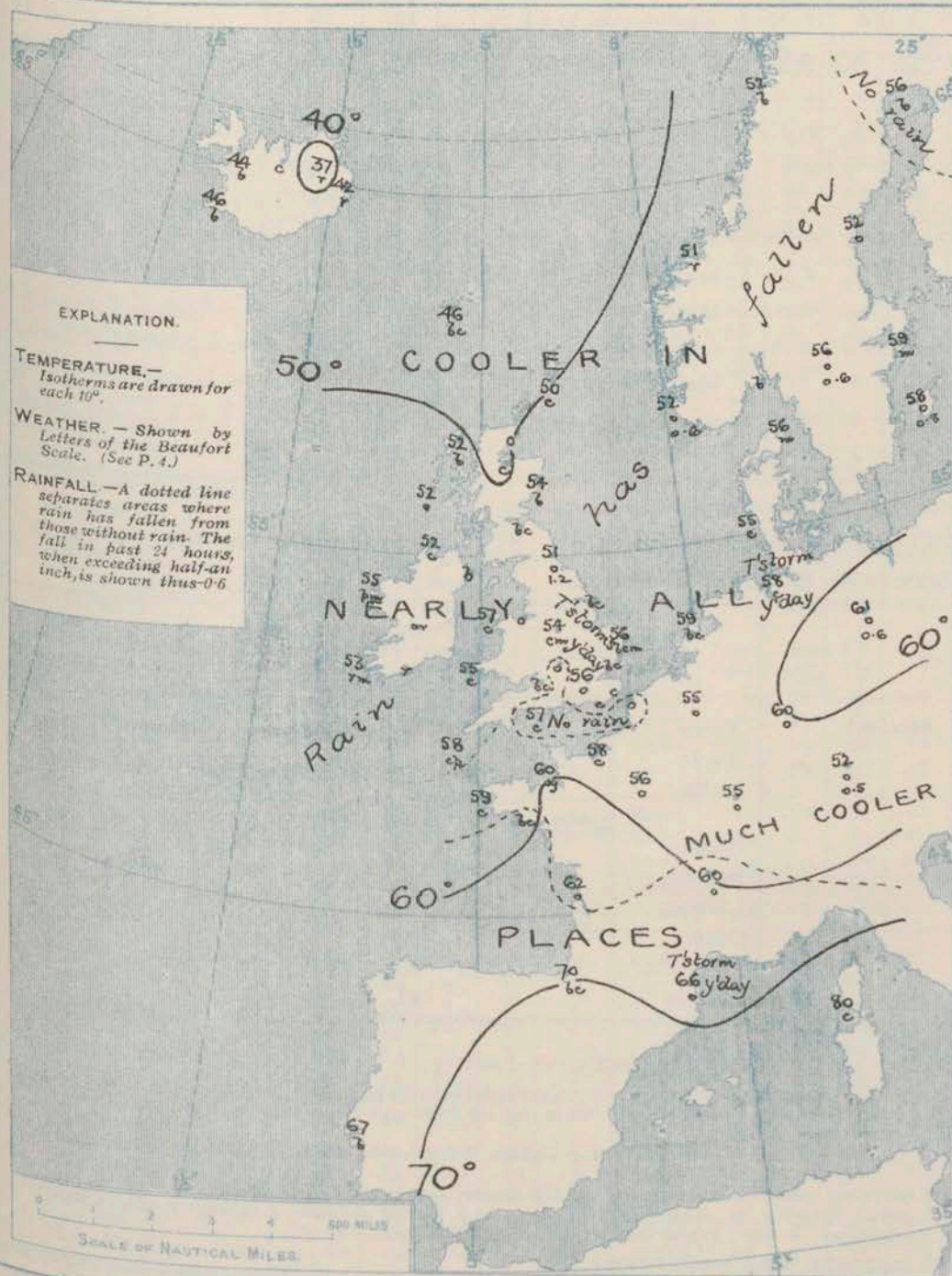
The depression which lay over the north-east of England at 8 a.m. yesterday has travelled north-eastwards to the south of Norway and the lowest barometer reported is 29.17 ins. at Gaarder. The rise of the mercury in its rear in this country was brisk, but during the night a fresh fall has commenced along our western coasts.

The cyclonic movement of the wind round the Norwegian depression is very clearly defined; at Stadesnes there is a strong gale from NNW. In nearly all parts of Great Britain the wind is between West and North-West, but in Ireland and the west of Scotland it has backed to the Southward. The North-Westerly wind current of yesterday caused a very general fall of temperature over the whole of North-Western Europe, and the readings are still below the normal for the time of year. In many parts of these Islands the thermometer is only a little above 50°, and is as low as 52° at Munich. The general state of the sky is cloudy or quite overcast except at some of our S.E. stations and in the far north of Scandinavia. The weather has again become rainy in Ireland and rain is falling at Christiansund and Seydisfjord.

CHARTS

16th August, 1907.

2. TEMPERATURE AND WEATHER AT 8 A.M. TO-DAY.



NOTES ON YESTERDAY'S WEATHER.

During yesterday the westerly wind increased in strength on our southern coast and became high; at Dover it is reported to have attained gale force. The highest temperatures recorded were 70° at Harrogate and Lowestoft. Rain has fallen over the United Kingdom and North-Western Europe generally, and thunderstorms have occurred in many parts of England, and also at Cuxhaven and Brest. The largest rain measurements recorded are about half an inch at Berlin and Frankfurt and 1.2 in at H. Shields. Bright sunshine was abundant in the S. & S.W.

The fall of the barometer which has commenced in the west is likely to extend to all parts of the Kingdom, accompanied by a return of the wind to the South and West, unsettled weather, and some increase of temperature

FORECASTS

For the 24 hours commencing at NOON TO-DAY.

For the positions of the DISTRICTS indicated by the numbers 0-11—see map at foot.

Wind backing to S.W. or S.; fair generally, then becoming rainy; cool to milder.

Wind backing to the Southward or South-westward again; mostly fair to-day, then becoming overcast, with some rain. Temperature below the normal for the time of year.

Same as Nos. 0 and 1.



S.W. to S.W. winds, increasing in force; changeable, some rain, mist locally on coast. Cool.

Moderate to fresh or strong winds between S. and W.; cloudy or dull, rain at times; cool.

WESTERN CHANNEL AND BAY

S.W. to S.W. winds, increasing in force; sea moderate to rather rough; some rain, local mists; cool.

FORECAST DISTRICTS.

Those portions of the Coasts upon which the Warning Signals are at present flying are indicated by the Symbols  = South Cone, or  = North Cone.



TEMPERATURE, WEATHER, SUNSHINE, AND RAINFALL FOR YESTERDAY.

STATIONS.	TEMPERATURE F.		Weather.	Sunshine.	Rainfall.	STATIONS.	TEMPERATURE F.		Weather.	Sunshine.	Rainfall.
	Max.	Min.					Max.	Min.			
Strathpeffer, to 6 p.m. ...	56	50	*	0 0	0 10	Eastbourne, to 6 p.m. ...	63	56	*	10 0	0 28
Blackpool, to 9 p.m. ...	59	53	r.c.or.c	4 6	0 60	Bexhill-on-Sea, to 9 p.m. ...	64	60	u, r. bc	9 7	0 21
Southport, to 9 p.m. ...	60	53	or. bc p.o	4 0	0 59	† Hastings ...	*	*	*	9 4	*
† Rhyl, to 6 p.m. ...	62	53	*	4 6	0 32	† Folkestone, to 6 p.m. ...	66	53	r. b. bc. tp. p	10 0	0 35
Llandudno, to 9 p.m. ...	62	53	c. fo. r	3 8	0 67	† Margate, to 6 p.m. ...	70	59	b. cl. ol. o	9 0	0 14
Bettws-y-Coed, to 6 p.m. ...						Lowestoft, to 6 p.m. ...	70	55	p. c. o. c. p. c	8 4	0 07
Towyn, to 6 p.m. ...	64	54	r. cp. c	5 8	0 38	† Skegness ...	65	52	cl. r. bc. r. c	6 5	0 36
Aberystwyth, to 6 p.m. ...	61	54	*	6 0	0 70	Scarborough, to 6 p.m. ...	65	52	*	2 1	0 36
Plymouth, to 9 p.m. ...	65	54	bc. p. bc	11 4	0 09	Harrogate, to 6 p.m. ...	61	49	r. o. bc. o	3 7	0 61
Torquay, to 6 p.m. ...	66	54	*	10 0	0 11	Darwen, to 9 p.m. ...	56	48	om. b. p. cu	1 5	0 89
† Bournemouth, to 6 p.m. ...	65	52		11 8		Manchester, to 9 p.m. ...	60	53	. or. bc. r. bc	1 3	0 99
† Worthing ...	64	55	c. b. r. c	11 1	0 20	Birmingham, to 9 p.m. ...	62	52	r. b. r. b	9 1	0 34
† Brighton ...	65	56	*	11 2	0 20						

† At this Station the amount of Bright Sunshine is for the whole day.

TEMPERATURE, WEATHER, and RAINFALL at additional FOREIGN STATIONS, mainly for the 24 hours ended at 8 a.m. yesterday.

STATIONS <i>15th Aug... 1907.</i>	TEMPERATURE F.		WEATHER.	RAIN. — Ins.	STATIONS.	TEMPERATURE F.		WEATHER.	RAIN. — Ins.	
	Max.	Min.				Max.	Min.			
Flushing	<i>Observations not received.</i>				Rome	<i>Observations not received.</i>				
Aix-la-Chapelle					Naples					
Copenhagen					Malta					
Oxö (Christiansand)										
St. Petersburg					<i>14th Aug... 1907.</i>	<i>1 p.m.</i>		<i>1 p.m.</i>	<i>Measured 7 a.m.</i>	
Vienna					Geneva	79	*	6	—	
Buda Pesth					Berne	81	*	6	—	
Hermanstadt					Lucerne	81	*	6	—	
Trieste					Coire	79	*	6	—	
Florence					St. Gothard	61	*	6	—	
					Lugano	86	*	6	—	

NOTES REFERRING TO INFORMATION GIVEN ON PAGE 1:—

- (a) At the British and Irish Stations the readings of the barometer are not corrected for the difference in Gravity between the position of the Station and Latitude 45°. The approximate correction is:—For stations North of Malin Head and North Shields + '03 in., but for Sumburgh Head + '04 in.; for stations south of Malin Head and North Shields + '02 in., but for Scilly and Jersey + '01 in.
- (b) The Sunshine for London given in the table is recorded on the Tower of the Wesleyan Training College, Westminster; the Sunshine entered to Dungeness is recorded at Littlestone-on-Sea.
- (c) The information relating to Weather is indicated by the following letters—b. blue sky; bc. sky half clouded; c. sky three parts clouded; d. drizzling rain; e. wet air, without rain falling; f. fog; g. gloomy; h. hail; l. lightning; m. misty (hazy); o. overcast; p. passing showers; q. squally; r. rain; s. snow; t. thunder; u. ugly, threatening; v. visibility, unusual transparency; w. dew; x. hoar frost; z. dust-haze, or smoke.
- * AN ASTERISK is inserted in all places for which information is not usually received.

WIRELESS TELEGRAMS FROM SHIPS OF H.M. NAVY

Received during the 24 hours ended at 9.30 a.m. to-day.

TABLE SHOWING THE GREENWICH TIMES OF SUNRISE, NOON, AND SUNSET, FOR STATIONS IN THE UNITED KINGDOM, TO-DAY AND TO-MORROW.

Hour of Observation.	Position		Reading of Barometer.	Wind.		Weather.	TEMPERATURE.			Sea Dis- turb- ance.	16 th & 17 th Aug. 1907.			Sunset G.M.T.
	Lat.	Long.		Direc.	Force.		Air.		Sea		Sunrise G.M.T.	Noon G.M.T.		
							Dry Bulb.	Wet Bulb.						
	"	"	Ins.				°	°	°					
											Yarmouth	{ 4.38 4.40	{ 11.57 11.57	{ 7.16 7.14
											Greenwich	{ 4.48 4.50	{ 12.44 12.44	{ 7.20 7.18
											Wick	{ 4.38 4.40	{ 12.16 12.16	{ 7.55 7.52
											Valencia	{ 5.27 5.29	{ 12.45 12.45	{ 8.44 8.2

TERMS OF SUBSCRIPTION for the Daily Weather Report forwarded by Book Post, £1 per annum payable quarterly in advance.

Single Copies (price 1d.) may be obtained after 3 p.m. on the day of issue, at the Meteorological Office, and at the Bookstalls of the following terminus Railway Stations:—Victoria, Charing Cross, King's Cross, St. Pancras, Euston.

FORECASTS OF WEATHER for one day in advance are drawn up at 11 a.m., and between 7 and 8 p.m. The latest forecast can be had by Reply Telegram, on paying at any Post Office in the United Kingdom Sixpence in addition to the cost of the inquiry and reply Telegram. Information as to the Terms on which Forecasts can be sent daily, for a long or short period, may be obtained on application.

METEOROLOGICAL OFFICE, 63, VICTORIA STREET, S.W.
(TELEGRAPHIC ADDRESS: WEATHER, LONDON.)

W. N. SHAW, (Director).

DAILY WEATHER REPORT OF THE METEOROLOGICAL OFFICE.

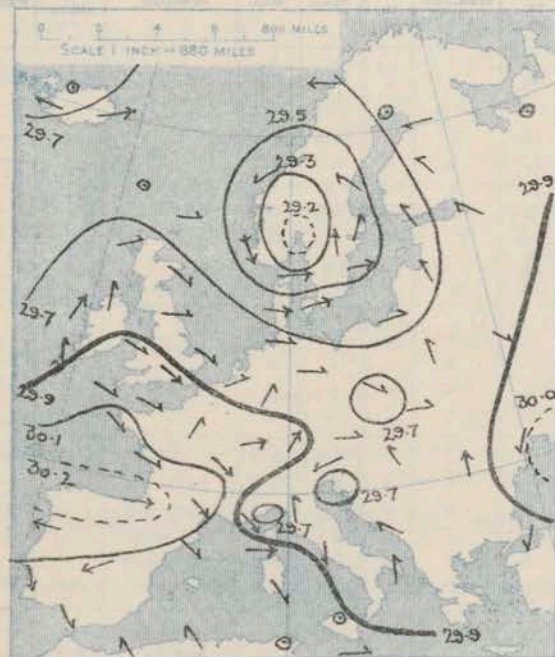
Saturday
17 August 1907

STATIONS.		YESTERDAY EVENING.					THIS MORNING.										PAST 24 HOURS.				
		BAROM.		TEMP.		WIND.	Weather.	BAROMETER.		TEMPERATURE.			WIND.		Sea (0 to 9).	Weather.	TEMP.		Sun. shine.	Rainfall.	
		At 32° Fahr. and M.S.L.	Dry Bulb.	Dry Bulb.	Force (0 to 12).			At 32° Fahr. and M.S.L.	Change since Yesterday.	Dry Bulb.	Wet Bulb.	Change since Yesterday.	Direc.	Force (0 to 12).			Max.	Min.			
SCANDINAVIA.	Haparanda...	29.53	59	E	2	γ	29.49	-2.4	56	55	0	SSW	4	0	*	64	55	*	*	0.83	
	Hernösand...	29.33	53	X	0	z	29.46	-0.3	54	50	+2	W	6	z c	*	54	41	*	*	0.67	
	Stockholm...	29.53	55	SW	2	0	29.62	+2.0	56	52	-3	WSW	4	z	*	64	55	*	*	-	
	Wisby...	29.65	55	SW	8	z	29.76	+2.8	55	50	-3	W	6	z	*	61	55	*	*	-	
	Karlstad...	29.44	56	WSW	8	c	29.76	+4.3	52	46	-4	WSW	2	z	*	*	*	*	0.04		
	Færder (X'iania Fjord)	29.44	59	W	5	z	29.67	+5.0	53	46	-4	W	2	z	3	63	52	*	*	-	
	Bodö...	29.41	52	E	3	c	29.29	-3.0	51	50	-1	SW	4	γ	2	?	50	*	*	0.04	
	Christiansund...	29.46	48	WNW	5	γ	29.64	+3.4	48	45	-3	WSW	4	0	3	54	46	*	*	0.79	
	Skudesnaes...	29.69	50	NNW	4	c	29.69	+2.4	51	49	-1	NE	2	z	2	54	45	c	*	0.08	
ICELAND & FAEROE.	Reykjavik...	29.65	58	NNW	4	c	29.68	-0.3	45	*	-1	ENE	1	z	*	*	*	*	*	*	
	Blönduós...	29.74	47	NE	3	z c	29.79	-0.5	39	*	-5	NNE	1	c	*	*	*	*	*	*	
	Seydisfjord...	29.64	46	ENE	6	γ	29.64	-0.3	44	*	+2	WNW	6	0	*	*	*	*	*	*	
	Thorshavn...	29.63	49	W	3	z c	29.65	-0.2	46	*	0	X	0	c	*	*	*	*	*	*	
BRITISH ISLANDS.	Sumburgh Head	29.62	52	SW	2	z c	29.60	-0.2	53	49	+3	SSE	1	z	1	54	45	z c	*	0.03	
	Stornoway...	29.60	54	SSW	3	ov	29.58	-1.8	52	50	0	NW	1	c	0	57	45	z, z c, w	5.0	-	
	Castlebay (Barra Id.)	29.49	49	E	6	γ	29.60	-1.6	51	51	-1	W	2	γ	3	54	47	c, w, w, w	1.5	0.25	
	Malin Head...	29.42	56	W	6	γ m	29.65	-1.4	55	54	+3	W	6	0	5	56	50	m, w, w, w	*	0.29	
	Blackod Pt. ...	29.59	58	SW	5	om	29.78	+0.3	58	54	+3	WSW	4	c	4	60	52	c, w, w, w, w	*	0.17	
	Valencia...	29.79	58	WSW	5	om	29.91	+0.2	59	57	+6	SW	2	c	5	62	53	γ, om	0.0	0.21	
	Roche's Point...	29.72	62	NNW	4	c	29.93	-0.4	57	56	+5	SW	3	c	3	65	52	m, d, c, w	*	0.10	
	Birr Castle...	29.64	60	W	3	0	29.85	-0.4	59	57	+7	WSW	4	c	*	62	51	z, z c, w	0.2	0.25	
	Donaghadee...	29.53	54	SSE	3	γ	29.72	-1.5	58	54	+7	W	4	z c	3	58	51	z, w, w, w, w	*	0.22	
	Liverpool Obsy...	29.68	56	SSE	2	γ	29.79	-1.1	57	54	+5	W	5	0	3	60	52	c, w	*	0.19	
	Holyhead...	29.61	55	S	7	γ m	29.81	-1.0	62	58	+5	WNW	6	z c	5	62	54	z, w, w, w	*	0.08	
	Pembroke (St. Ann's Hd.)	29.70	59	SW	6	γ	29.90	-0.7	58	56	+3	W	3	z c	4	60	53	c, w, w, w	0.0	0.14	
	Scilly (St. Mary's)	29.89	56	WSW	5	d	30.00	-0.7	59	56	+1	W	2	0	4	59	57	z, d	0.1	0.07	
	Jersey (St. Aubins)	30.05	59	W	4	0	30.03	-0.4	61	57	+1	WNW	3	0	3	63	57	z, w, w, w	1.0	0.07	
	Portland Bill...	29.91	57	WSW	5	0	29.93	-0.4	60	59	+3	WSW	4	c	3	60	55	c	*	0.05	
	Dungeness...	29.91	60	SW	5	0	29.86	-0.5	59	59	+2	W	4	z c	3	67	55	c	4.8	0.04	
	Dover...	29.93	58	WSW	4	0	29.84	-0.5	62	59	+6	W	3	c	4	65	54	c, z c, w	5.3	0.05	
	Wick...	29.62	50	N	2	z c	29.55	-1.6	49	49	-1	SE	2	γ	2	62	47	-	*	0.30	
	Nairn...	29.59	54	X	0	z	29.59	-1.7	50	48	+1	WSW	1	0	1	59	45	z, z c, w	4.5	0.04	
	Aberdeen...	29.66	52	S	3	0	29.55	-2.3	51	51	-3	E	1	0	2	58	49	z c, c, w	6.6	0.12	
Leith...	29.67	54	SW	1	0	29.57	-2.4	53	52	+1	WSW	2	γ	*	58	48	c, z, z c, w	*	0.17		
North Shields...	29.73	53	S	2	γ	29.61	-1.9	58	55	+7	WSW	3	0	2	58	48	d, 0	*	0.12		
Spurn Head...	29.75	58	SSW	3	0	29.68	-1.3	60	57	+5	W	5	c	3	61	55	c, w	*	0.12		
GERMANY, & C.	Yarmouth...	29.84	61	WSW	3	c	29.75	-0.9	60	56	+4	WNW	4	c m	3	62	55	z c	*	0.10	
	Clacton-on-Sea...	29.80	61	WSW	3	0	29.82	-0.5	62	58	+5	W	3	z c	2	65	55	c, z c, w	3.3	0.05	
	Nottingham...	29.79	56	SW	2	op	29.78	-0.9	58	56	+4	WSW	1	c m	*	62	53	0, op	4.6	0.13	
	Bath...	29.98	57	SW	5	0	29.91	-0.7	61	57	+5	W	4	c	*	61	55	-	4.7	0.03	
	Oxford...	29.82	56	SSW	6	0	29.88	-0.7	59	55	+5	WSW	4	0	*	63	54	z c, z c, w	*	0.01	
	London (St. James's Park)	29.88	60	SW	4	0	29.85	-0.6	61	58	+5	W	3	og	*	64	55	0, z c, w, w	4.9	0.02	
	The Scaw (Skagen)	29.62	54	W	6	z	29.74	+3.9	53	51	-3	WSW	3	c	1	61	52	*	*	-	
	Fanö...	29.84	55	SW	4	0	29.73	+0.6	54	53	-1	S	2	γ	*	59	54	*	*	0.28	
	Cuxhaven...	29.88	58	W	2	0	29.84	+1.0	54	51	-4	S	3	0	*	61	48	*	*	-	
FRANCE.	The Helder...	29.91	59	SW	2	c	29.73	-0.9	59	58	0	WSW	4	0	3	63	55	*	*	0.20	
	Brussels...	*	*	*	*	*	29.88	+0.1	55	54	0	SW	2	0	*	65	52	*	*	0.12	
	Berlin...	29.86	60	WNW	2	c	29.96	+2.1	56	51	-5	SW	1	z	*	64	52	*	*	0.20	
	Frankfurt...	29.95	56	SSW	2	c	29.92	+0.6	54	53	-6	SW	4	0	*	68	?	*	*	0.43	
	Munich...	30.02	54	W	4	0	30.08	+1.3	54	51	+2	SW	6	0	*	57	50	*	*	0.59	
	C. Gris Nez...	29.94	59	WSW	5	0	29.87	-0.3	61	60	+5	WSW	4	0	5	64	55	*	*	0.16	
	La Heve...	30.04	55	W	5	0	29.96	-0.0	60	58	+2	W	6	0	5	64	54	*	*	-	
	Brest...	30.09	60	WSW	4	0	30.06	-0.6	60	59	+1	WNW	3	w	3	63	55	*	*	-	
	Lorient...	30.10	63	W	4	0	30.04	-0.6	61	60	+2	W	5	0	*	68	59	*	*	-	
	Rochefort...	30.20	64	NW	3	0	30.16	-0.0	66	63	+4	W	4	0	*	68	62	z, 0	*	0.04	
SPANISH PENIN.	Biarritz...	30.29	70	WNW	2	z	30.30	+0.6	65	60	-5	S	1	z	4	74	59	*	*	-	
	Paris...	30.06	62	NW	3	0	30.00	-0.1	59	57	+3	SW	3	0	*	70	56	*	*	0.08	
	Belfort...	30.04	51	W	6	γ	30.07	+0.8	54	52	-1	WSW	5	0	*	67	?	*	*	0.35	
	Lyons...	30.09	63	NNW	1	0	30.17	+0.5	59	55	-1	W	1	0	*	69	55	*	*	0.04	
	Nice...	29.74	74	z	0	c	29.89	+2.0	73	58	+1	z	0	z	2	86	64	*	*	-	
	Perpignan...	30.08	73	WNW	5	c	30.16	+0.3	65	57	-1	NW	3	z	*	79	62	*	*	-	
	Sanguinaire...	29.95	71	NW	6	z c	29.95	-0.0	72	?	-8	E	6	w	7	80	61	*	*	-	
Corunna...	30.04	71	NW	4	z	30.05	-0.4	75	64	+8	NE	3	z	*	82	66	*	*	-		
Lisbon...	30.30	71	ENE	3	c	30.27	-0.6	70	66	+2	NE	4	c	3	77	66	*	*	-		
Azores (P. Delgada)	30.34	68	WNW	1	z	30.32	-0.4	69	64	+3	W	1	0	1	77	64	*	*	-		

SUPPLEMENTARY CHARTS OF BAROMETER AND WIND

FOR 8 A.M. AND 6 P.M. YESTERDAY

8 A.M. YESTERDAY.

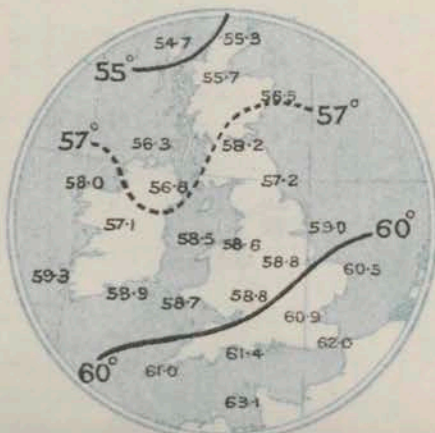


6 P.M. YESTERDAY.



AVERAGES OF TEMPERATURE AT 8 A.M. FOR THE MONTH OF AUGUST.

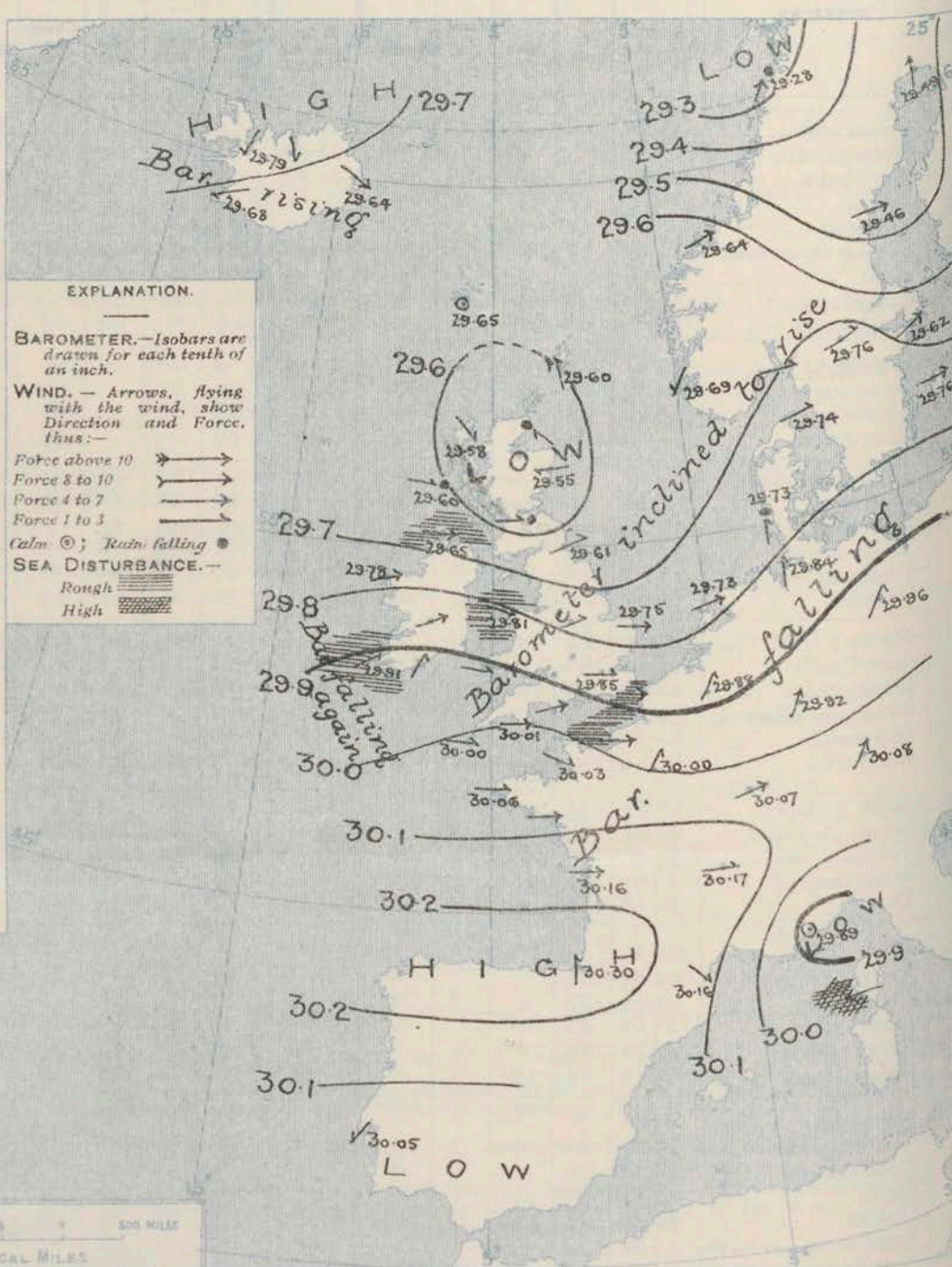
(Derived chiefly from Observations extending over the 35 years—1871-1905.)



Saturday,

WEATHER

1. BAROMETER, WIND AND SEA AT 8 A.M. TO-DAY.



NOTES ON THE GENERAL SITUATION AT 8 A.M.

This morning's chart shows the anticyclonic system over the Peninsula and the South-West of France still maintaining its position, while a shallow, but well-marked, depression lies over Scotland and its vicinity, and another disturbance over Denmark. A fresh fall of the mercury has now commenced in the South-West of Ireland.

The Westerly current which is general over Ireland and England blows a strong breeze at Kish Head and Holyhead, but is light or moderate elsewhere, while the Easterly wind over Scotland has very little force.

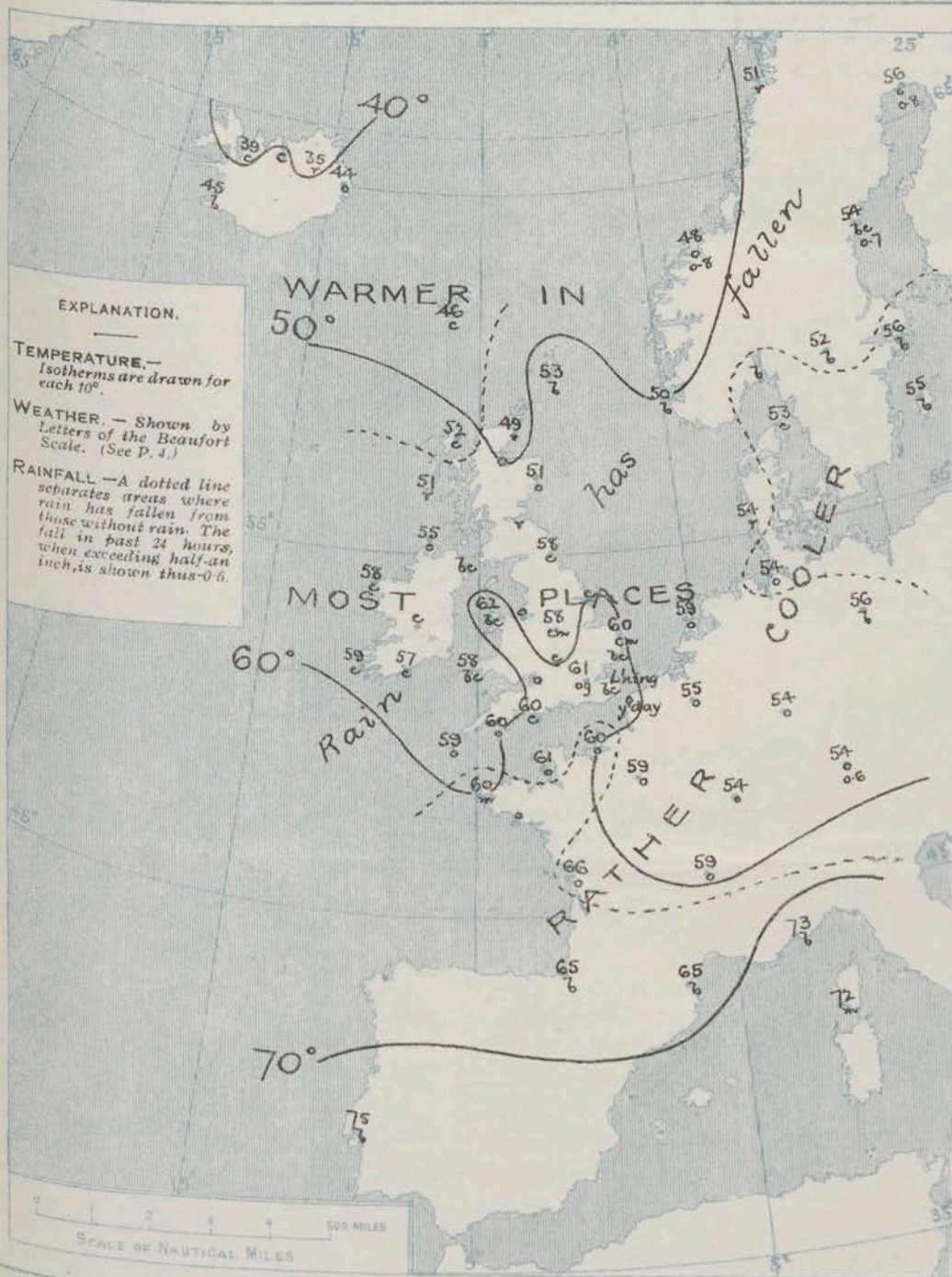
Temperature has risen somewhat in most parts of these Islands, fallen in several Continental regions. Over this country it ranges from about 60° in England and at some Irish stations to 50° in the north of Scotland.

The weather is fine and bright over a large part of Scandinavia, but over our area generally there is much cloud, while rain is falling in various parts of Scotland, as well as at Hano, Bodo, and Grumstad.

CHARTS

17th August, 1907.

2. TEMPERATURE AND WEATHER AT 8 A.M. TO-DAY.



NOTES ON YESTERDAY'S WEATHER.

During yesterday or in the night the Southerly to Westerly wind became high and blew a gale at Holyhead and Malin Head and blew a strong breeze at some other western stations. The highest temperature reported over these Islands yesterday was 67° at Dungannon. Rain has fallen in all districts, but the amounts are not large. Bright sunshine was little prevalent over the country generally, but some localities recorded more than six hours.

GENERAL INFERENCE FROM THE 8 A.M. OBSERVATIONS.

There are still no indications of any change in the type of weather. The depression now over the north of our Islands and another system that appears to be approaching from the westward are likely to cause further showers.

FORECASTS

For the 24 hours commencing at NOON TO-DAY.

For the positions of the DISTRICTS indicated by the numbers 0-11—see map at foot.

0 { Easterly or variable winds; dull as a whole, some rain; cool.

1 { Wind mainly Westerly, light; changeable, some rain; rather cool.

2 { Westerly to South-Westerly winds moderate or light generally; considerable fair intervals, some showers; temperature below the normal for the time of year.

6 Same as No. 1.

7 { Westerly to Southerly winds, moderate or fresh on coast; changeable, some rain, fair at times; rather cool.

9 { Winds between South and West, varying in force; changeable, occasional rain; rather low temperature.

II WESTERN CHANNEL AND BAY

Westerly or South-Westerly winds, moderate or fresh; changeable, some showers; sea generally moderate.

FORECAST DISTRICTS.

Those portions of the Coasts upon which the Warning Signals are at present flying are indicated by the

Symbols: = South Cone, or = North Cone.



DAILY WEATHER REPORT.

17th August, 1907

TEMPERATURE, WEATHER, SUNSHINE, AND RAINFALL FOR YESTERDAY.

STATIONS.	TEMPERATURE F.		Weather.	Sunshine.	Rainfall.	STATIONS.	TEMPERATURE F.		Weather.	Sunshine.	Rainfall.
	Max.	Min.					Max.	Min.			
Strathpeffer, to 6 p.m. ...	60	43	*	Hrs 5.4	Ins 0.06	† Eastbourne, to 6 p.m. ...	63	53	*	Hrs 8.2	Ins —
Blackpool, to 9 p.m. ...	58	51	r, c, or	6.5	0.21	Bexhill-on-Sea, to 9 p.m. ...	66	58	c	6.5	0.15
Southport, to 9 p.m. ...	60	52	or, c, or	4.9	0.20	† Hastings ...	*	*	*	6.8	*
† Rhyl, to 6 p.m. ...	60	52	*	3.4	0.17	† Folkestone, to 6 p.m. ...	64	49	r, bc	6.2	0.01
Llandudno, to 9 p.m. ...	62	50	c, cp, c	5.0	0.15	† Margate, to 6 p.m. ...	64	54	b, o	6.2	0.01
Bettws-y-Coed, to 6 p.m. ...	59	47	bc, p, r	3.6	—	Lowestoft, to 6 p.m. ...	61	49	o, cp, o	4.0	0.07
† Towyn, to 6 p.m. ...	60	51	bc, r	2.8	0.10	† Skegness ...	61	50	r, bc	2.7	0.04
Aberystwyth, to 6 p.m. ...	58	54	*	1.5	0.05	† Scarborough, to 6 p.m. ...	64	50	*	5.3	0.13
Plymouth, to 9 p.m. ...	60	53	o, r, o	0.0	0.19	† Harrogate, to 6 p.m. ...	59	48	bc, or, o	5.9	0.01
Torquay, to 6 p.m. ...	60	54	*	0.0	0.02	Darwen, to 9 p.m. ...	58	44	bc, om, r	5.4	0.50
† Bournemouth, to 6 p.m. ...	64	52	*	2.5	0.05	Manchester, to 9 p.m. ...	61	50	cb, cl, or	5.5	0.24
† Worthing ...	63	51	c, bc, or	7.4	0.01	Birmingham, to 9 p.m. ...	60	49	bc, r	6.3	0.06
† Brighton ...	65	52	*	7.8	—						

† At this Station the amount of Bright Sunshine is for the whole day.

TEMPERATURE, WEATHER, and RAINFALL at additional FOREIGN STATIONS, mainly for the 24 hours ended at 8 a.m. yesterday.

STATIONS 16 th August, 1907.	TEMPERATURE F.		WEATHER.	RAIN. Ins.	STATIONS 16 th August, 1907.	TEMPERATURE F.		WEATHER.	RAIN. Ins.
	Max.	Min.				Max.	Min.		
Flushing ...	64	55	c, o	0.28	Rome ...	90	67	b	—
Aix-la-Chapelle ...	73	55	o	—	Naples ...	87	72	b	—
Copenhagen ...	66	54	o, c	0.16	Malta ...	86	75	b	—
Oxö (Christiansand) ...	54	50	b, o	0.24	Geneva ...	81	*	o	Measured 7 a.m.
St. Petersburg ...	63	52	m, o	—	Berne ...	84	*	bc	—
Vienna ...	84	64	o, b	—	Lucerne ...	77	*	tlr	—
Buda Pesth ...	84	64	b	—	Coire ...	86	*	b	—
Hermanstadt ...	81	61	b	—	St. Gothard not received ...	*	*	*	—
Trieste ...	82	73	c, b	—	Lugano ...	86	*	b	—
Florence ...	94	68	r, b	—					

NOTES REFERRING TO INFORMATION GIVEN ON PAGE 1:—

- (a) At the British and Irish Stations the readings of the barometer are not corrected for the difference in Gravity between the position of the Station and Latitude 45°. The approximate correction is:—For stations North of Malin Head and North Shields + '03 in., but for Sumburgh Head + '04 in.; for stations south of Malin Head and North Shields + '02 in., but for Scilly and Jersey + '01 in.
- (b) The Sunshine for London given in the table is recorded on the Tower of the Wesleyan Training College, Westminster; the Sunshine entered to Dungeness is recorded at Littlestone-on-Sea.
- (c) The information relating to Weather is indicated by the following letters—b. blue sky; bc. sky half clouded; c. sky three parts clouded; d. drizzling rain; e. wet air, without rain falling; f. fog; g. gloomy; h. hail; l. lightning; m. misty (hazy); o. overcast; p. passing showers; q. squally; r. rain; s. snow; t. thunder; u. ugly, threatening; v. visibility, unusual transparency; w. dew; x. hoar frost; z. dust-haze, or smoke.
- * AN ASTERISK is inserted in all places for which information is not usually received.

WIRELESS TELEGRAMS FROM SHIPS OF H.M. NAVY

Received during the 24 hours ended at 9.30 a.m. to-day.

Hour of Observation.	Position		Reading of Barometer.	Wind.		Weather.	TEMPERATURE.			Sea Disturbance.
	Lat.	Long.		Dirco.	Force.		Dry Bulb.	Wet Bulb.	Sea	
4 a.m.	50°20' N.	4°8' W	29.93	NW	2	o	59	59	58	2
8 a.m.	50°10' N	4°12' W	30.01	W	4	o	60	60	58	3

TABLE SHOWING THE GREENWICH TIMES OF SUNRISE, NOON, AND SUNSET, FOR STATIONS IN THE UNITED KINGDOM, TO-DAY AND TO-MORROW.

17 th & 18 th Aug 1907.		Sunrise G.M.T.	Noon G.M.T.	Sunset G.M.T.
Yarmouth ...	{	4.40	11.57	7.14
	{	4.42	11.57	7.12
Greenwich ...	{	4.50	12.4	7.18
	{	4.52	12.4	7.16
Wick ...	{	4.40	12.16	7.52
	{	4.42	12.16	7.50
Valencia ...	{	5.29	12.45	8.2
	{	5.31	12.45	8.0

TERMS OF SUBSCRIPTION for the Daily Weather Report forwarded by Book Post, £1 per annum payable quarterly in advance.

Single Copies (price 1d.) may be obtained after 3 p.m. on the day of issue, at the Meteorological Office, and at the Bookstalls of the following terminus Railway Stations:—Victoria, Charing Cross, King's Cross, St. Pancras, Euston.

FORECASTS OF WEATHER for one day in advance are drawn up at 11 a.m., and between 7 and 8 p.m. The latest forecast can be had by Reply Telegram, on paying at any Post Office in the United Kingdom Sixpence in addition to the cost of the inquiry and reply Telegram. Information as to the Terms on which Forecasts can be sent daily, for a long or short period, may be obtained on application.

METEOROLOGICAL OFFICE, 63, VICTORIA STREET, S.W.
(TELEGRAPHIC ADDRESS: WEATHER, LONDON.)

W. N. SHAW, (Director).

1907

DAILY WEATHER REPORT OF THE METEOROLOGICAL OFFICE.

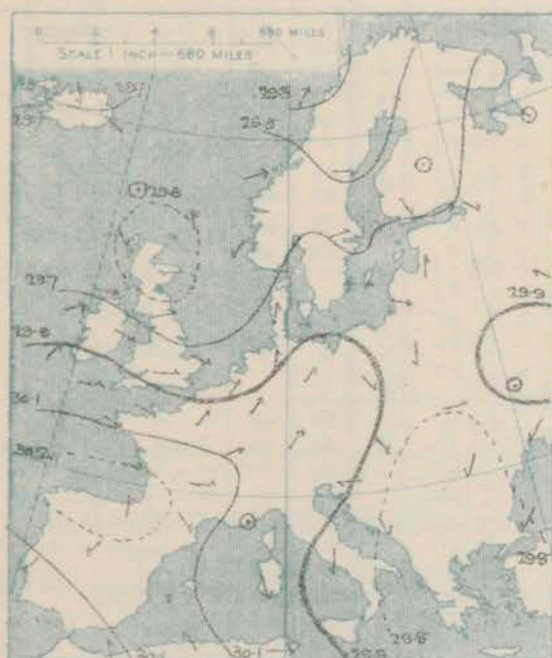
Sunday
18th August 1907

STATIONS.		YESTERDAY EVENING.					THIS MORNING.										PAST 24 HOURS.				
		Barom.	Temp.	Wind.		Weather.	Barometer.		Temperature.			Wind.		Sea (0 to 9).	Temp.		Weather.	Sun- shine	Rainfall		
At 39° Fahr. and M.S.L.	Dry Bulb.	Direc.	Force (0 to 12).	At 52° Fahr. and M.S.L.	Change since Yester- day.	Dry Bulb.	Wet Bulb.	Change since Yester- day.	Direc.	Force (0 to 12).	Max.	Min.	Hours.	Ins.							
SCANDINAVIA.	Haparanda...	29.65	53	SSW	6	c	29.75	+26	54	51	-2	SSW	4	6	59	52	x	x	-		
	Hernösand...	29.82	49	Z	0	bc	29.78	+32	51	49	-3	NE	2	0	59	48	x	x	-		
	Stockholm...	29.80	54	Z	0	o	29.70	+08	54	53	-2	SE	4	r	63	48	x	x	0.16		
	Wisby...	29.83	54	WSW	2	bc	29.74	-02	54	53	-1	SW	4	0	61	52	x	x	0.04		
	Karlstad...	29.75	55	SW	2	o	29.60	-16	52	51	0	SE	4	r	*	*	x	x	0.28		
	Färder (X'ania Fjord)	29.71	54	S	1	r	29.66	-01	53	51	0	N	2	0	57	52	x	x	0.24		
	Bodö...	29.64	48	SW	4	r	29.75	+46	51	47	0	E	2	6	52	41	x	x	0.20		
	Christiansund...	29.73	51	Z	0	bc	29.71	+07	48	46	0	Z	0	6	52	43	x	x	-		
	Skudesnaes...	29.68	53	NE	2	o	29.70	+01	52	50	+1	Z	0	r	59	48	x	x	-		
ICELAND & FAEROE.	Reykjavik...	29.69	56	NNW	5	6	29.78	+10	46	*	+1	N	4	6	x	x	x	x	-		
	Blönduós...	29.78	49	NE	2	6	29.80	+01	41	*	+2	NE	2	0	x	x	x	x	-		
	Seydisfjord...	29.69	48	ENE	4	c	29.72	+08	43	*	-1	WNW	1	bc	x	x	x	x	-		
	Thorshavn...	29.67	53	S-	3	c	29.62	-03	44	*	-2	E	6	r	x	x	x	x	-		
BRITISH ISLANDS.	Sumburgh Head	29.63	52	SSE	1	c	29.54	-06	50	50	-3	SSE	1	0	55	48	bc, c	x	0.09		
	Stornoway...	29.61	57	W	2	c	29.55	-03	55	53	+3	W	2	c	59	50	bc, od, op	3.2	0.15		
	Castlebay (Barra Id.)	29.65	55	WSW	2	c	29.55	-05	55	54	+4	SW	3	bc	59	51	or, c, bcp, c	6.6	0.04		
	Malin Head...	29.71	57	SW	5	cpm	29.64	-01	55	54	0	WSW	4	cpm	60	52	cpm, rgm	*	0.11		
	Blacksod Pt. ...	29.78	58	WSW	4	cm	29.68	-10	58	56	0	SSW	4	cm	61	56	cpm, bcp	*	0.04		
	Valencia...	29.87	59	S	1	ogm	29.84	-07	57	55	-2	SSW	2	c	61	55	om, ogm	1.2	0.10		
	Roche's Point...	29.90	58	SW	3	o	29.86	-07	57	56	0	W	3	bc	61	55	c, op, of, bc	*	0.22		
	Birr Castle...	29.82	62	SW	3	c	29.80	-05	57	55	-2	SW	3	6	66	53	cp, c	5.3	0.04		
	Donaghadee...	29.78	61	WSW	2	c	29.71	-01	55	53	-3	S	3	bp	66	51	bc, op	*	0.06		
	Liverpool Obsy...	29.85	61	SW	3	o	29.78	-01	58	55	+1	WSW	4	bc	66	56	b, o	*	-		
	Holyhead...	29.84	59	WSW	4	cmu	29.78	-03	61	58	-1	W	3	6	64	55	cm, cmu	*	0.04		
	Pembroke	29.93	58	SW	3	o	29.84	-06	57	57	-1	W	3	cg	61	56	bc, c, of, f	5.2	0.51		
	(St. Ann's Hd.)																				
	Scilly (St. Mary's)...	29.98	61	SSW	3	f	29.93	-07	59	58	0	W	2	0	66	57	c, f	1.4	0.29		
	Jersey (St. Aubins)...	30.07	62	W	5	bc	29.99	-04	64	63	+3	SW	2	0	65	60	cm, bc, odg	4.0	0.02		
	Portland Bill...	29.98	61	WSW	4	c	29.87	-06	60	60	0	SW	5	r	62	59	bc, c, pf	*	0.20		
	Dungeness...	29.93	62	SW	5	bc	29.84	-02	62	61	+3	SSW	6	om	68	59	bc	9.7	0.35		
	Dover...	29.94	61	SW	5	6	29.85	+01	61	61	-1	SW	5	om	69	56	c, b, zr, o	10.6	0.64		
	Wick...	29.61	52	SE	1	o	29.54	-01	55	53	+6	SW	1	bc	55	48	-	*	0.05		
	Nairn...	29.62	57	WSW	1	c	29.57	-02	54	53	+4	W	1	c	61	49	bc, b, bcw	4.1	0.01		
Aberdeen...	29.65	56	S	1	bc	29.61	+06	58	53	+7	WSW	2	6	59	49	od, cp, bc	1.6	0.03			
Leith...	29.69	61	W	3	6	29.66	+09	54	52	+1	SW	2	r	64	50	op, bc, b, bc	*	-			
North Shields...	29.74	63	WSW	3	c	29.69	+08	57	57	-1	WNW	1	r	66	53	c, r	*	0.03			
Spurn Head...	29.82	62	W	4	c	29.75	+07	60	59	0	SSW	3	0	64	57	bcg, eq, cp	*	-			
Yarmouth...	29.85	66	WNW	3	bcu	29.81	+06	60	58	0	WSW	2	c	67	57	bc, bcp	*	0.13			
Clacton-on-Sea...	29.90	67	W	3	bc	29.83	+01	61	60	-1	SW	2	0	71	57	bc, c, or	8.5	0.46			
Nottingham...	29.86	64	W	1	6	29.76	-02	59	58	+1	WSW	1	om	67	54	c, b	8.2	0.09			
Bath...	29.96	62	W	1	bc	29.86	-05	63	61	+2	WNW	4	0	67	57	-	7.7	0.39			
Oxford...	29.95	60	WSW	3	6	29.82	-06	62	61	+3	WSW	2	0	69	57	c, bc, of	*	0.39			
London (St. James's Park)	29.91	67	W	2	6	29.83	-02	64	64	+3	WSW	2	op	71	57	o, c, bc, b, or	8.7	0.27			
GERMANY, & C.	The Scaw (Skagen)	29.63	53	SSW	3	r	29.68	-06	55	53	+2	WNW	1	bc	59	52	*	*	0.55		
	Fanø...	29.73	57	SW	4	r	29.82	+09	58	55	+6	SW	2	c	59	54	*	*	0.16		
	Cuxhaven...	29.79	60	W	4	o	29.89	+08	59	57	+5	SW	3	0	61	54	*	*	-		
	The Helder...	29.89	62	W	4	c	29.88	+15	60	59	+1	SW	3	0	63	57	*	*	-		
	Brussels...	*	*	*	*	*	29.97	+09	59	57	+4	SSW	4	0	70	54	*	*	0.08		
	Berlin...	29.92	60	SW	3	o	30.00	+04	60	57	+4	SW	2	6	68	55	*	*	-		
	Frankfurt...	30.02	60	NW	5	6	30.04	+12	61	60	+7	SW	4	0	64	52	*	*	-		
	Munich...	30.12	56	SW	2	o	30.15	+07	61	57	+7	SW	4	6	61	54	*	*	0.04		
FRANCE.	C. Gris Nez...	30.02	59	SW	4	o	29.91	+04	60	60	-1	SSW	5	f	64	55	*	*	0.20		
	La Heve...	30.04	63	W	4	c	30.00	+04	64	62	+4	SW	4	0	66	57	*	*	-		
	Brest...	30.08	65	SW	3	m	30.01	-05	62	62	+2	SW	4	m	70	59	*	*	-		
	Lorient...	30.11	64	W	4	o	30.06	+02	64	63	+3	W	4	m	72	63	*	*	-		
	Roche fort...	30.17	68	WSW	3	o	30.14	-02	67	67	+1	SW	2	f	73	66	o	*	-		
	Biarritz...	30.26	72	NNE	1	bc	30.17	-13	65	63	0	E	3	6	75	59	*	*	-		
	Paris...	30.06	69	WNW	3	6	30.06	+06	61	61	+2	SSW	2	0	74	56	*	*	-		
SPANISH PENIN.	Belfort...	30.06	64	WSW	5	c	30.15	+08	58	56	+4	WSW	2	c	65	54	*	*	-		
	Lyons...	30.13	68	E	1	bc	30.16	-01	68	60	+9	E	1	6	74	57	*	*	-		
	Nice...	29.84	70	Z	0	6	30.05	+16	74	60	+1	Z	0	6	82	63	*	*	-		
	Perpignan...	30.10	76	NW	4	6	30.13	-03	70	63	+5	NW	2	6	82	61	*	*	-		
	Sanguinaire...																*	*	-		
Corunna...																*	*	-			
Lisbon...	30.02	81	Z	0	6	30.06	+01	78	69	+3	SW	1	6	90	70	*	*	-			
Azores (P. Delgada)...	30.29	69	Z	0	6	30.27	00	70	65	0	NE	2	6	75	64	*	*	-			
(Horta)...	30.30	73	Z	0	o	30.28	-04	72	69	+3	SW	2	c	79	69	*	*	-			

SUPPLEMENTARY CHARTS OF BAROMETER AND WIND

FOR 8 A.M. AND 6 P.M. YESTERDAY

8 A.M. YESTERDAY.

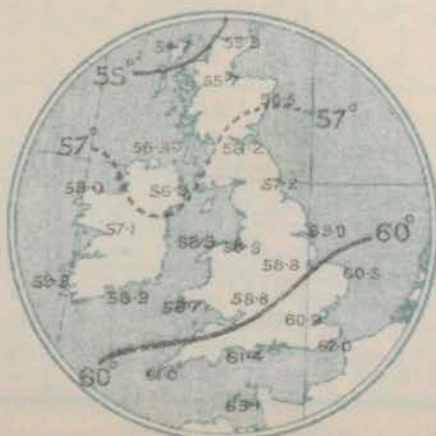


6 P.M. YESTERDAY



AVERAGES OF TEMPERATURE AT 8 A.M. FOR THE MONTH OF AUGUST.

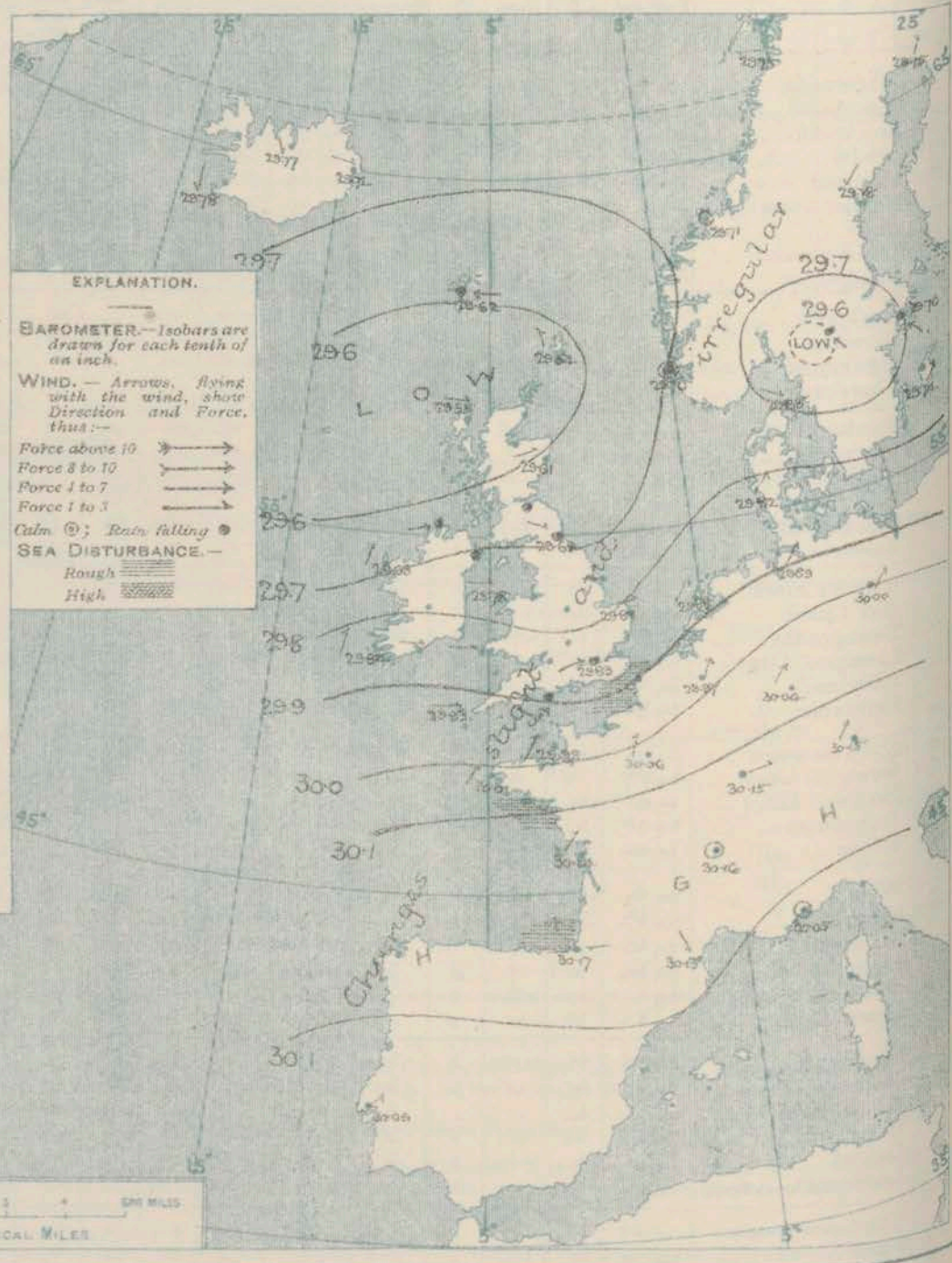
(Derived chiefly from Observations extending over the 35 years—1871-1905.)



Sunday,

WEATHER

1. BAROMETER, WIND AND SEA AT 8 A.M. TO-DAY.



NOTES ON THE GENERAL SITUATION AT 8 A.M.

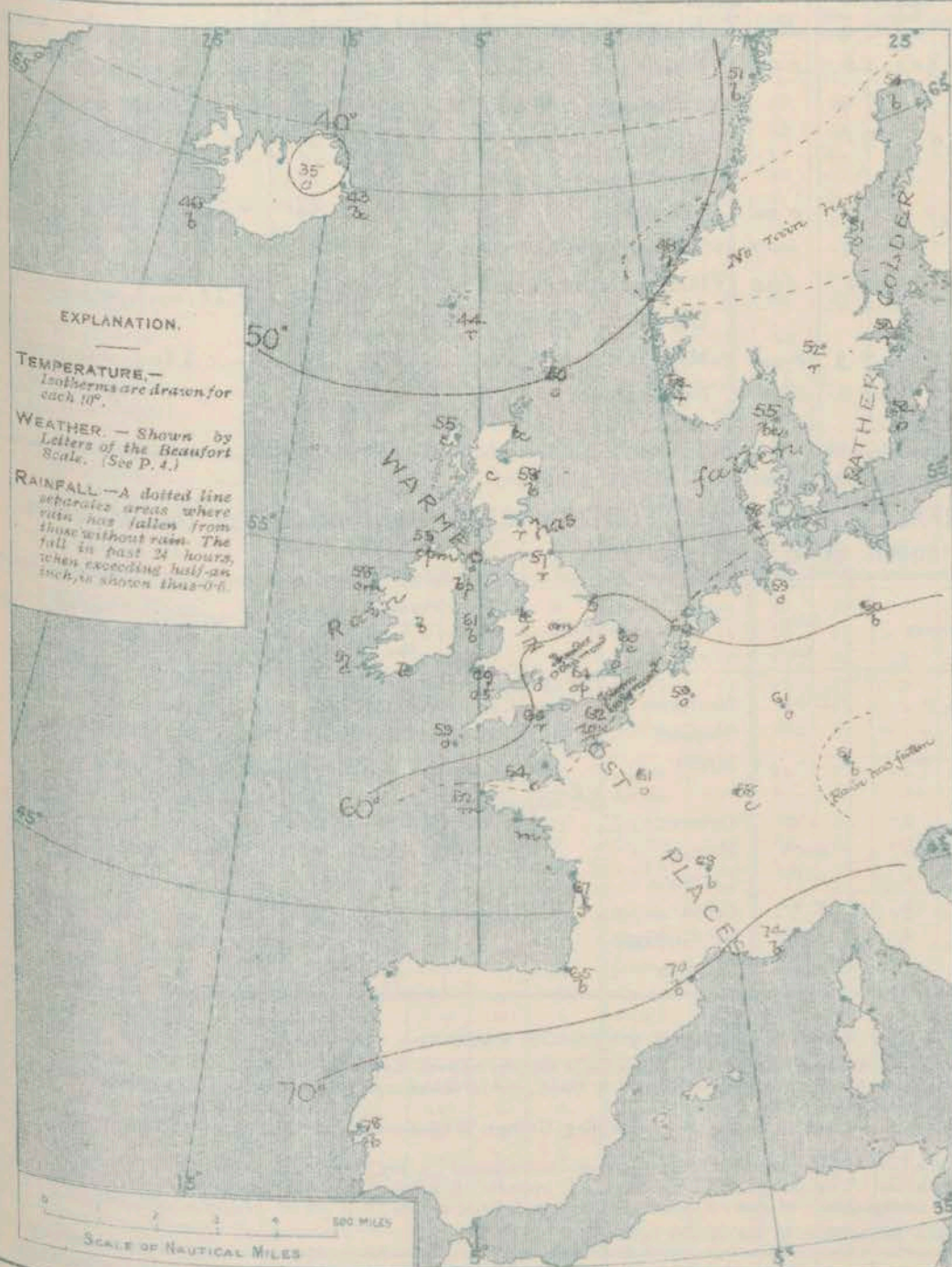
The chart of this morning shows two cyclonic systems with readings below 29.6 ins., one extending from the Atlantic over northern Scotland and Shetland, and the other lying over the south of Scandinavia. The highest pressures, 30.1 ins. and above, are found in a band extending from the north of Spain and the Bay of Biscay to Hungary.

The wind shows two definite cyclonic circulations around the baric minima. The Westerly current over our Islands blows freshly or strongly on parts of the south coast, and the Easterly wind is strong at Thorshavn, but generally there is little strength. Temperature has risen slightly over Great Britain and at most stations in France and Germany. Over a large portion of England it is about 60°, but decreases to about 55° over northern Ireland and the north of Scotland, and to 50° at Sumburgh Head. The highest readings on the Continent are 78° at Lisbon, and 74° at Nice, and the lowest 48° at Christiansund, and 51° at Bodø and Hernösand. At Grumetud the thermometer is down to 35°. The weather is fine and bright in the southern half of France and in a few localities elsewhere, but as a whole there is much cloud, with rain in several parts of these Islands, as well as in Southern Scandinavia and at Thorshavn.

CHARTS

18th August, 1907.

2. TEMPERATURE AND WEATHER AT 8 A.M. TO-DAY.



NOTES ON YESTERDAY'S WEATHER

The highest temperatures recorded in our Islands were 70° or 71° in the south-east of England, and the highest Continental reading 90° at Lisbon. In some parts of Scotland the thermometer failed to reach 60° . Rain fell very generally over the United Kingdom, Scandinavia, and Denmark, the largest measurement being 0.51 in. at Ambrose. Bright sunshine was rather abundant in the south and south-east, slight elsewhere. Thunder was heard at Oxford early this morning, and a thunderstorm was experienced at Dover.

GENERAL INFERENCE FROM THE 8 A.M. OBSERVATIONS.

GENERAL INFERENCE FROM THE 8 A.M. OBSERVATIONS.

FORECASTS

For the 24 hours commencing at
NOON TO-DAY.

For the positions of the DISTRICTS indicated by the numbers 0-11—see map at foot.

0

1

2

3

4

150

6

7

8



re

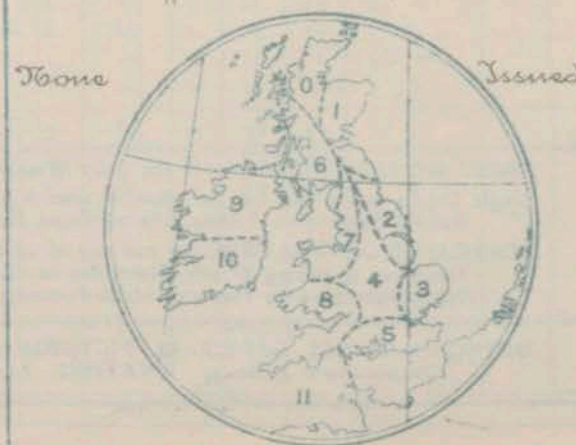
10

II WESTERN CHANNEL AND BAY

FORECAST DISTRICTS.

Those portions of the Coasts upon which the Warning Signals are at present flying are indicated by the

Symbols  = South Cone, or  = North Cone.



STATIONS.	TEMPERATURE F.		Weather.	Sunshine.	Rainfall.	STATIONS.	TEMPERATURE F.		Weather.	Sunshine.	Rainfall.
	Max.	Min.					Max.	Min.			
Strathpeffer, to 6 p.m. ...	62	45	*	Hrs 4.1	Ins -	† Eastbourne, to 6 p.m. ...	o	o	*	Hrs	Ins
Blackpool, to 9 p.m. ...	64	53	r, c, o	3.9	0.04	Bexhill-on-Sea, to 9 p.m.	62	61	c	11.7	0.08
Southport, to 9 p.m....	64	53	cc, c, b, c	5.6	0.04	† Hastings	*	*	*	12.8	*
† Rhyl, to 6 p.m.	*	9.9	.	† Folkestone, to 6 p.m. ...	69	55	bc, p, b, bc	10.1	0.03
Llandudno, to 9 p.m. ...	65	57	c, b, c	9.0	-	† Margate, to 6 p.m. ...	68	57	r, o	0.4	0.55
Bettws-y-Coed, to 6 p.m.	Lowestoft, to 6 p.m.
† Towyn, to 6 p.m.	65	55	p, bc, o	9.5	0.04	† Skegness	67	56	r, bc, b, bc	8.5	0.11
Aberystwyth, to 6 p.m. ...	62	55	.	6.0	0.07	† Scarborough, to 6 p.m.	*	.	.
Plymouth, to 9 p.m. ...	66	56	c, b, orf	4.1	0.05	† Harrogate, to 6 p.m. ...	63	50	p, bc, c	4.7	0.16
Torquay, to 6 p.m.	*	.	.	Darwen, to 9 p.m.
† Bournemouth, to 6 p.m. ...	70	56	.	7.3	0.04	Manchester, to 9 p.m. ...	67	55	cc, c, b, bc	5.0	0.10
† Worthing	65	56	c, b, c, b	11.3	0.11	Birmingham, to 9 p.m. ...	65	53	c	8.3	-
† Brighton	*

TEMPERATURE, WEATHER, and RAINFALL at additional FOREIGN STATIONS, mainly for the 24 hours ended at 8 a.m. yesterday.

STATIONS 17 th Aug. 1907.	TEMPERATURE F.		WEATHER.	RAIN. — Ins.	STATIONS.	TEMPERATURE F.		WEATHER.	RAIN. — Ins.
	Max.	Min.				Max.	Min.		
Flushing	64	55	bc, r	0.04	Rome 17 th Aug.: 1907	83	63	b, bc	—
Aix-la-Chapelle	64	52	b, r	—	Naples	82	67	b, o	—
Copenhagen	61	48	b, m	—	Malta	Not received			
Oxö (Christiansand)	57	50	b, c	—	16 th August. 1907.				
St. Petersburg	66	52	o, r	0.27	Geneva	1 p.m. 63		1 p.m. o	Measured 7 a.m. 1.02
Vienna	77	51	r, o	0.47	Berne	63	*	c	0.63
Buda Pesth	84	55	r, c	0.12	Lucerne	61	*	r	1.26
Hermanstadt	82	55	b, b	0.83	Coire	57	*	o	1.58
Trieste	82	59	bc, b	0.63	St. Gothard	36	*	o	2.36
Florence	84	60	b, b	0.43	Lugano	77	*	b	2.89

(a) At the British and Irish Stations the readings of the barometer are not corrected for the difference in Gravity between the position of the Station and Latitude 45°. The approximate correction is:—For stations North of Malin Head and North Shields + '03 in., but for Sumburgh Head + '04 in.; for stations south of Malin Head and North Shields + '02 in., but for Scilly and Jersey + '01 in.

(b) The Sunshine for London given in the table is recorded on the Tower of the Wesleyan Training College, Westminster; the Sunshine entered to Dungeness is recorded at Littlestone-on-Sea.

(c) The information relating to Weather is indicated by the following letters—b. blue sky; bc. sky half clouded; c. sky three parts clouded; d. drizzling rain; e. wet air, without rain falling; f. fog; g. gloomy; h. hail; l. lightning; m. misty (hazy); o. overcast; p. passing showers; q. squally; r. rain; s. snow; t. thunder; u. ugly, threatening; v. visibility, unusual transparency; w. dew; x. hoar frost; z. dust-haze, or smoke.

* AN ASTERISK is inserted in all places for which information is not usually received.

Received during the 24 hours ended at 9.30 a.m. to-day.

Hour of Observation.	Position		Reading of Barometer.	Wind.		Weather.	TEMPERATURE.			Sea Disturbance.
	Lat.	Long.		Dirac.	Force.		Air.		Sea	
							Dry Bulb.	Wet Bulb.		
	"	"	Ins				"	"	"	

18^K + 19^K Aug 1907.

18 th Aug 1907.	Sunrise G.M.T.	Noon G.M.T.	Sunset G.M.T.
Yarmouth	4.42 4.44	11.57 11.57	7.12 7.10
Greenwich	4.52 4.54	12.4 12.4	7.16 7.14
Wick	4.42 4.45	12.16 12.16	7.50 7.47
Valencia	5.31 5.33	12.45 12.45	8.0 7.58

TERMS OF SUBSCRIPTION for the Daily Weather Report forwarded by Book Post, £1 per annum payable quarterly in advance.
Single Copies (price 1d.) may be obtained after 3 p.m. on the day of issue, at the Meteorological Office, and at the Bookstalls of the following terminus
Railway Stations:—Victoria, Charing Cross, King's Cross, St. Pancras, Euston.

FORECASTS OF WEATHER for one day in advance are drawn up at 11 a.m., and between 7 and 8 p.m. The latest forecast can be had by Reply Telegram, on paying at any Post Office in the United Kingdom **Sixpence** in addition to the cost of the inquiry and reply Telegram. Information as to the Terms on which Forecasts can be sent daily, for a long or short period, may be obtained on application.

W. N. SHAW, (*Director*).

DAILY WEATHER REPORT OF THE METEOROLOGICAL OFFICE.

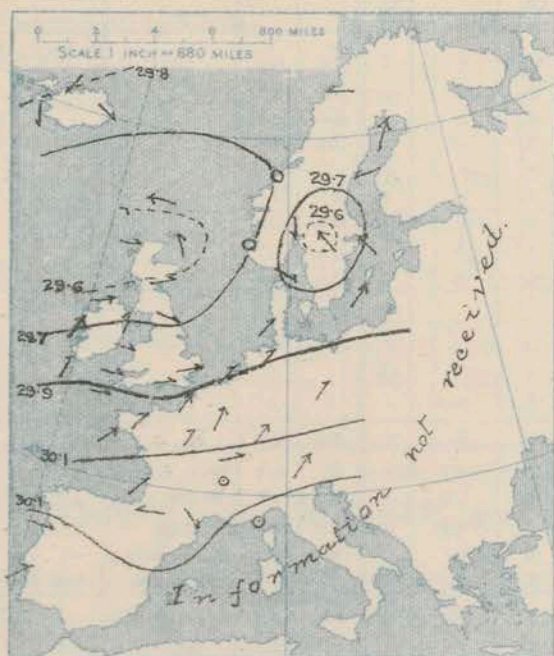
Monday,
19th August 1907

STATIONS.		YESTERDAY EVENING.					THIS MORNING.										PAST 24 HOURS.																																																																																																																																																																																																																																																																																																																																																																																																																																																																																																																																																																																																																																																																																																																																																																																																																																																																																																																																																																																																																																																																																																																																																																																																														
		BAROM.	TEMP.	WIND.	Force (0 to 12).	Weather.	BAROMETER.	TEMPERATURE.	WIND.	Force (0 to 12).	Weather.	Sea (0 to 9).	TEMP.		Weather.	Sun-shine	Rainfall																																																																																																																																																																																																																																																																																																																																																																																																																																																																																																																																																																																																																																																																																																																																																																																																																																																																																																																																																																																																																																																																																																																																																																																																														
													At 32° Fahr. and M.S.L.	Dry Bulb.				Dir.	Max.	Min.																																																																																																																																																																																																																																																																																																																																																																																																																																																																																																																																																																																																																																																																																																																																																																																																																																																																																																																																																																																																																																																																																																																																																																																																											
		At 82° Fahr. and M.S.L.	Change since Yesterday.	Dry Bulb.	Wet Bulb.	Change since Yesterday.	Dir.	Force (0 to 12).	Weather.	Sea (0 to 9).	Max.	Min.	Weather.	Sun-shine	Rainfall																																																																																																																																																																																																																																																																																																																																																																																																																																																																																																																																																																																																																																																																																																																																																																																																																																																																																																																																																																																																																																																																																																																																																																																																																
		Ins.	Ins.	°	°	°	°	°	°	°	°	°	°	°	°	°	°	°	°	°	°	°	°	°	°	°	°	°	°	°	°	°	°	°	°	°	°	°	°	°	°	°	°	°	°	°	°	°	°	°	°	°	°	°	°	°	°	°	°	°	°	°	°	°	°	°	°	°	°	°	°	°	°	°	°	°	°	°	°	°	°	°	°	°	°	°	°	°	°	°	°	°	°	°	°	°	°	°	°	°	°	°	°	°	°	°	°	°	°	°	°	°	°	°	°	°	°	°	°	°	°	°	°	°	°	°	°	°	°	°	°	°	°	°	°	°	°	°	°	°	°	°	°	°	°	°	°	°	°	°	°	°	°	°	°	°	°	°	°	°	°	°	°	°	°	°	°	°	°	°	°	°	°	°	°	°	°	°	°	°	°	°	°	°	°	°	°	°	°	°	°	°	°	°	°	°	°	°	°	°	°	°	°	°	°	°	°	°	°	°	°	°	°	°	°	°	°	°	°	°	°	°	°	°	°	°	°	°	°	°	°	°	°	°	°	°	°	°	°	°	°	°	°	°	°	°	°	°	°	°	°	°	°	°	°	°	°	°	°	°	°	°	°	°	°	°	°	°	°	°	°	°	°	°	°	°	°	°	°	°	°	°	°	°	°	°	°	°	°	°	°	°	°	°	°	°	°	°	°	°	°	°	°	°	°	°	°	°	°	°	°	°	°	°	°	°	°	°	°	°	°	°	°	°	°	°	°	°	°	°	°	°	°	°	°	°	°	°	°	°	°	°	°	°	°	°	°	°	°	°	°	°	°	°	°	°	°	°	°	°	°	°	°	°	°	°	°	°	°	°	°	°	°	°	°	°	°	°	°	°	°	°	°	°	°	°	°	°	°	°	°	°	°	°	°	°	°	°	°	°	°	°	°	°	°	°	°	°	°	°	°	°	°	°	°	°	°	°	°	°	°	°	°	°	°	°	°	°	°	°	°	°	°	°	°	°	°	°	°	°	°	°	°	°	°	°	°	°	°	°	°	°	°	°	°	°	°	°	°	°	°	°	°	°	°	°	°	°	°	°	°	°	°	°	°	°	°	°	°	°	°	°	°	°	°	°	°	°	°	°	°	°	°	°	°	°	°	°	°	°	°	°	°	°	°	°	°	°	°	°	°	°	°	°	°	°	°	°	°	°	°	°	°	°	°	°	°	°	°	°	°	°	°	°	°	°	°	°	°	°	°	°	°	°	°	°	°	°	°	°	°	°	°	°	°	°	°	°	°	°	°	°	°	°	°	°	°	°	°	°	°	°	°	°	°	°	°	°	°	°	°	°	°	°	°	°	°	°	°	°	°	°	°	°	°	°	°	°	°	°	°	°	°	°	°	°	°	°	°	°	°	°	°	°	°	°	°	°	°	°	°	°	°	°	°	°	°	°	°	°	°	°	°	°	°	°	°	°	°	°	°	°	°	°	°	°	°	°	°	°	°	°	°	°	°	°	°	°	°	°	°	°	°	°	°	°	°	°	°	°	°	°	°	°	°	°	°	°	°	°	°	°	°	°	°	°	°	°	°	°	°	°	°	°	°	°	°	°	°	°	°	°	°	°	°	°	°	°	°	°	°	°	°	°	°	°	°	°	°	°	°	°	°	°	°	°	°	°	°	°	°	°	°	°	°	°	°	°	°	°	°	°	°	°	°	°	°	°	°	°	°	°	°	°	°	°	°	°	°	°	°	°	°	°	°	°	°	°	°	°	°	°	°	°	°	°	°	°	°	°	°	°	°	°	°	°	°	°	°	°	°	°	°	°	°	°	°	°	°	°	°	°	°	°	°	°	°	°	°	°	°	°	°	°	°	°	°	°	°	°	°	°	°	°	°	°	°	°	°	°	°	°	°	°	°	°	°	°	°	°	°	°	°	°	°	°	°	°	°	°	°	°	°	°	°	°	°	°	°	°	°	°	°	°	°	°	°	°	°	°	°	°	°	°	°	°	°	°	°	°	°	°	°	°	°	°	°	°	°	°	°	°	°	°	°	°	°	°	°	°	°	°	°	°	°	°	°	°	°	°	°	°	°	°	°	°	°	°	°	°	°	°	°	°	°	°	°	°	°	°	°	°	°	°	°	°	°	°	°	°	°	°	°	°	°	°	°	°	°	°	°	°	°	°	°	°	°	°	°	°	°	°	°	°	°	°	°	°	°	°	°	°	°	°	°	°	°	°	°	°	°	°	°	°	°	°	°	°	°	°	°	°	°	°	°	°	°	°	°	°	°	°	°	°	°	°	°	°	°	°	°	°	°	°	°	°	°	°	°	°	°	°	°	°	°	°	°	°	°	°	°	°	°	°	°	°	°	°	°	°	°	°	°	°	°	°	°	°	°	°	°	°	°	°	°	°	°	°	°	°	°	°	°	°	°	°	°	°	°	°	°	°	°	°	°	°	°	°	°	°	°	°	°	°	°	°	°	°	°	°	°	°	°	°	°	°	°	°	°	°	°	°	°	°	°	°	°	°	°	°	°	°	°	°	°	°	°	°	°	°	°	°	°	°	°	°	°	°	°	°	°	°	°	°	°	°	°	°	°	°	°	°	°	°	°	°	°	°	°	°	°	°	°	°	°	°	°	°	°	°	°	°	°	°	°	°	°	°	°	°	°	°	°	°	°	°	°	°	°	°	°	°	°

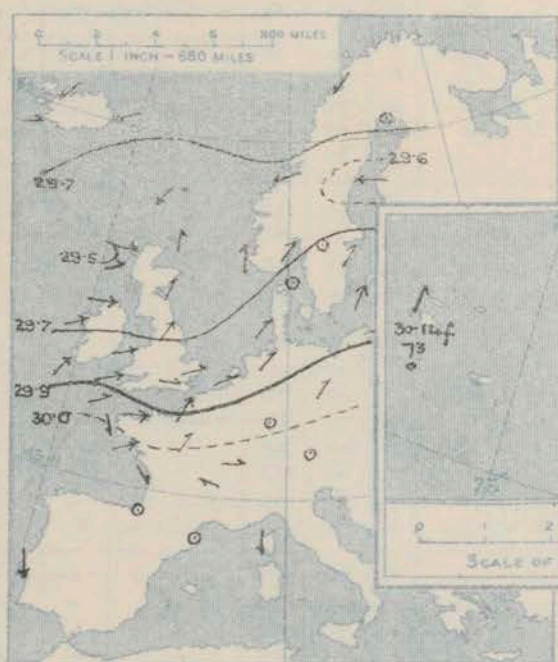
SUPPLEMENTARY CHARTS OF BAROMETER AND WIND

FOR 8 A.M. AND 6 P.M. YESTERDAY

8 A.M. YESTERDAY.

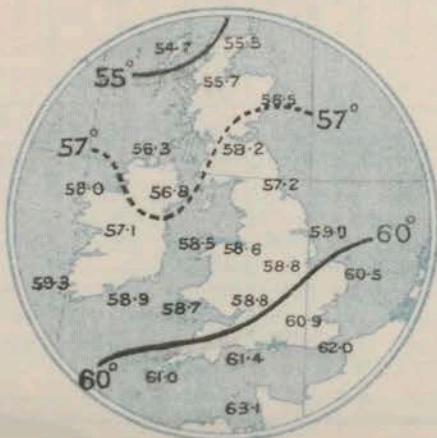


6 P.M. YESTERDAY.



AVERAGES OF TEMPERATURE AT 8 A.M. FOR THE MONTH OF AUGUST.

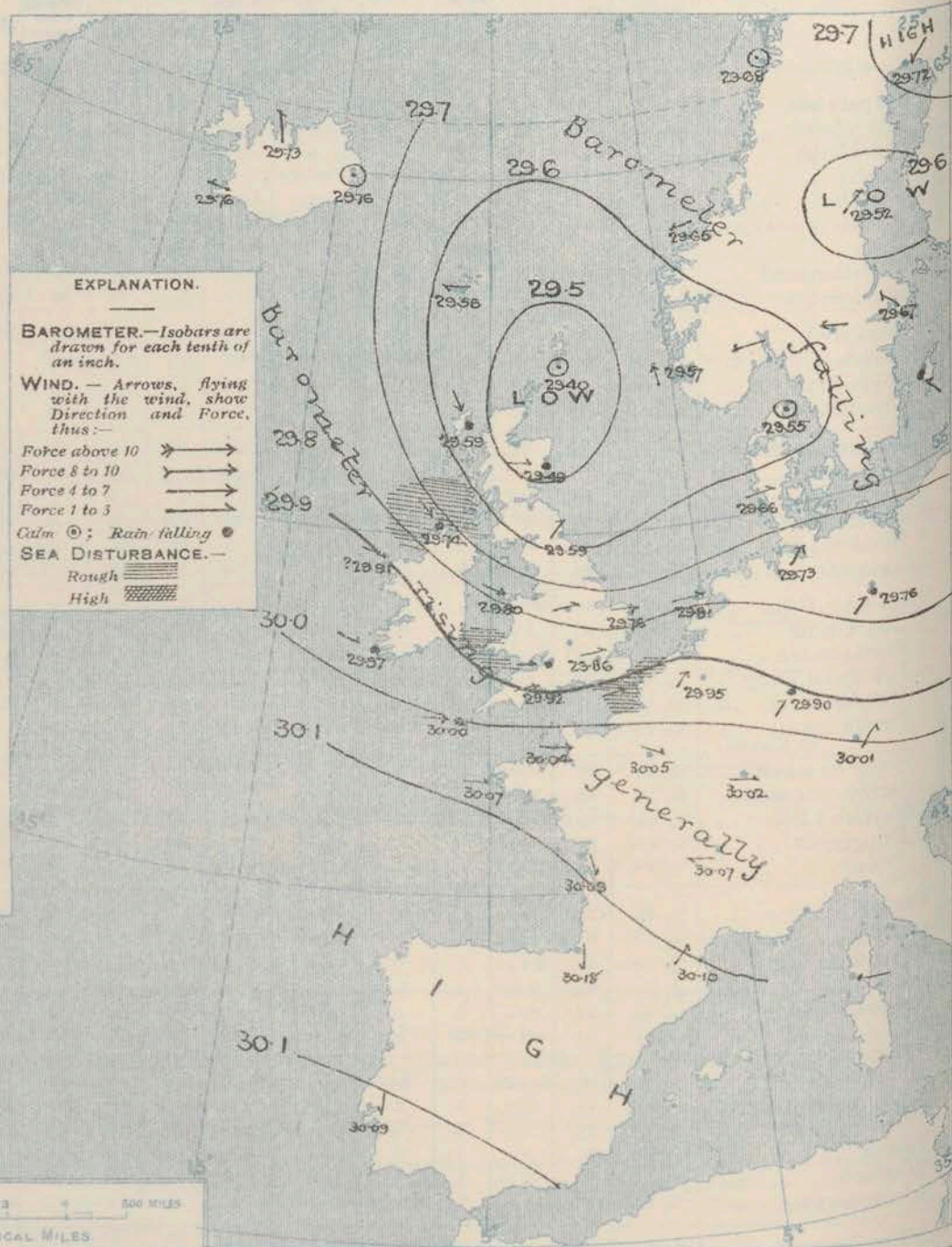
(Derived chiefly from Observations extending over the 35 years—1871-1905.)



Monday,

WEATHER

1. BAROMETER, WIND AND SEA AT 8 A.M. TO-DAY.



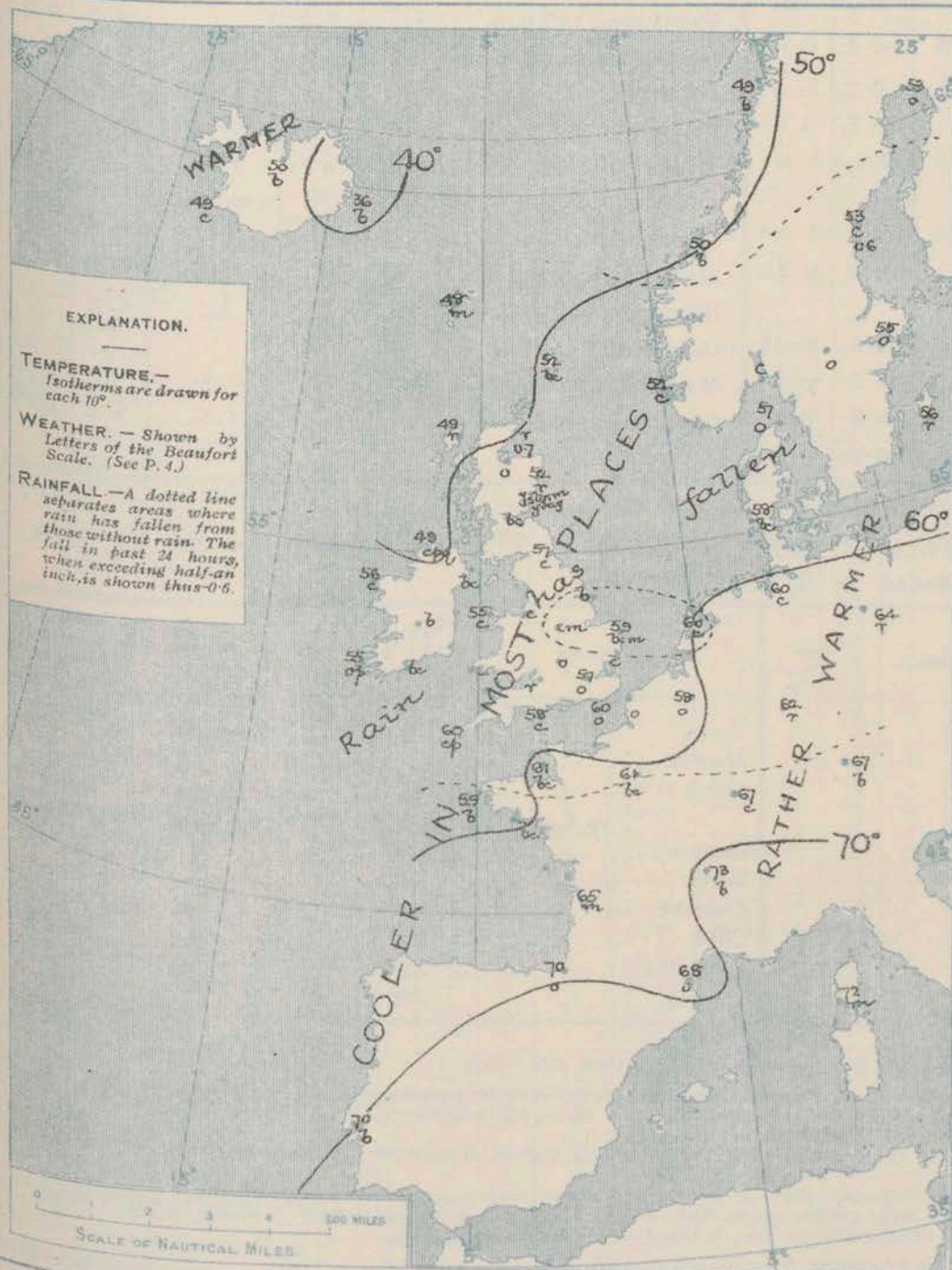
NOTES ON THE GENERAL SITUATION AT 8 A.M.

Pressure remains highest, above 30.1 ins, in an anticyclone over the Bay of Biscay and Southwestern Europe. In a depression covering a great part of Northwestern Europe the barometer is down to 29.4 ins. in Shetland. The gradient is rather steep over our northwestern districts, moderate to slight elsewhere.

A cyclonic circulation is shown round the pressure minimum, N.W. to N.E. over our western districts, W. to S.W. over our eastern districts and between the Bay and Denmark, S.E. to E. in Scandinavia. As a rule the force is moderate to very light, but at many of our south and west coast stations a fresh to strong breeze is reported, and at Malin Head a high wind. Temperature has changed irregularly, fallen in most places. At the home stations the readings range from 49° at Malin Head and Stornoway to 61° at Jersey; on the Continent from 49° at Bodø to 73° at Lyons; in Iceland from 36° to 50°. Fine, clear weather prevails in Iceland and Norway, but elsewhere the sky is mostly very cloudy or overcast, rain is falling at several places in our northern, western and southwestern districts, in Germany and on the Baltic. A rough sea is running off the north of Ireland, and it is rather rough off the Hebrides, Pembroke, and on the French side of the Channel, moderate to very smooth on other coasts.

CHARTS 19th August, 1907.

2. TEMPERATURE AND WEATHER AT 8 A.M. TO-DAY.



NOTES ON YESTERDAY'S WEATHER.

During yesterday temperature rose to 70° only in London, in most parts of the Kingdom the maxima were below 65°. Rain fell in nearly all places, 0.5 inch at Stornoway, and 0.7 inch at Wick. The duration of bright sunshine was very variable, none at Jersey, and less than an hour at many southern and southeastern stations, while Llandudno and Southport had more than 9 hours, and Blackpool had 10.2 hours.

GENERAL INFERENCE FROM THE 8 A.M. OBSERVATIONS.

The barometer is now rising generally, but in the west of Ireland there is a tendency for the wind to back again, so that in the course of the ensuing 24 hours it is probable a new disturbance will make its appearance, and the conditions are expected to remain in a changeable state.

FORECASTS

For the 24 hours commencing at NOON TO-DAY.

For the positions of the DISTRICTS indicated by the numbers 0-11—see map at foot.

- 0 { Strong N.W. and N.E. winds, backing S.W. and moderating; changeable, some rain, fair intervals; cool.
- 1
- 2 W. and S.W. breezes, fresh at times in places; changeable, some rain, fair intervals; cool.
- 3
- 4
- 5
- 6 { Strong N.W. winds, backing S.W. and moderating; changeable, squally, some rain, fair intervals; cool.
- 7
- 8 Same as Nos. 1 to 5.
- 9 Same as Nos. 6 & 7.
- 10 { W. to S. breezes, freshening; changeable, squally, some rain, local coast mist or fog; cool.

II WESTERN CHANNEL AND BAY

N.W. to S.W. breezes, fresh at times; sea slight to rather rough; changeable, gusty, some rain, local mist; cool.

FORECAST DISTRICTS.

Those portions of the Coasts upon which the Warning Signals are at present flying are indicated by the Symbols ∇ = South Cone, or \blacktriangle = North Cone.

None

Issued.



DAILY WEATHER REPORT.

19th August, 1907.

TEMPERATURE, WEATHER, SUNSHINE, AND RAINFALL FOR YESTERDAY.

STATIONS.	TEMPERATURE F.		Weather.	Sunshine.	Rainfall.	STATIONS.	TEMPERATURE F.		Weather.	Sunshine.	Rainfall.
	Max.	Min.					Max.	Min.			
Strathpeffer, to 6 p.m. ...	°	°	x	Hrs	Ins	Eastbourne, to 6 p.m. ...	65	59	*	Hrs	Ins
Blackpool, to 9 p.m. ...	64	56	bc, c, b	10.2	0.17	Bexhill-on-Sea, to 9 p.m. ...	63	60	r, tv, c	0.1	0.13
Southport, to 9 p.m. ...	64	57	b, r, b	9.2	0.02	† Hastings ...	*	*	*	0.1	*
† Rhyl, to 6 p.m. ...	64	57	*	4.3	0.01	† Folkestone, to 6 p.m. ...	64	57	tlr, o	0.1	0.61
Llandudno, to 9 p.m. ...	65	57	c, b, r, b	9.1	0.01	† Margate, to 6 p.m. ...	68	57	r, o	0.4	0.55
Bettws-y-Coed, to 6 p.m. ...						Lowestoft, to 6 p.m. ...	67	56	c, op, o, c	1.0	0.14
† Towyn, to 6 p.m. ...	65	57	r, o, bc	5.5	0.44	Skegness ...	69	56	-	4.4	0.01
Aberystwyth, to 6 p.m. ...	61	55	-	6.0	0.30	Scarborough, to 6 p.m. ...	69	52	*	7.9	-
Plymouth, to 9 p.m. ...						Harrogate, to 6 p.m. ...	65	55	bc	6.3	-
Torquay, to 6 p.m. ...	68	61	*	3.0	0.18	Darwen, to 9 p.m. ...					
† Bournemouth, to 6 p.m. ...	66	60	*	1.3	0.48	Manchester, to 9 p.m. ...	64	56	c, b	5.0	0.10
† Worthing ...	64	58	ot, c, ot	0.8	0.35	Birmingham, to 9 p.m. ...	68	56	r, c	6.2	0.26
† Brighton ...	63	60	*	0.2	0.31						

† At this Station the amount of Bright Sunshine is for the whole day.

TEMPERATURE, WEATHER, and RAINFALL at additional FOREIGN STATIONS, mainly for the 24 hours ended at 8 a.m. yesterday.

STATIONS 18 Aug. 1907.	TEMPERATURE F.		WEATHER.	RAIN. Ins.	STATIONS. 18 August 1907	TEMPERATURE F.		WEATHER.	RAIN. Ins.
	Max.	Min.				Max.	Min.		
Flushing ...	°	°	Not received.		Rome ...	°	°	Not received.	
Aix-la-Chapelle ...					Naples ...				
Copenhagen ...					Malta ...				
Oxö (Christiansand) ...									
St. Petersburg ...					17 August 1907.	1 p.m.		1 p.m.	Measured
Vienna ...					Geneva ...	66	*	o	0.04
Buda Pesth ...					Berne ...	63	*	o	0.16
Hermanstadt ...					Lucerne ...	64	*	bc	0.08
Trieste ...					Coire ...	59	*	o	0.08
Florence ...					St. Gothard ...	39	*	bc	0.28
					Lugano ...	79	*	b	-

NOTES REFERRING TO INFORMATION GIVEN ON PAGE 1:—

- (a) At the British and Irish Stations the readings of the barometer are not corrected for the difference in Gravity between the position of the Station and Latitude 45°. The approximate correction is:—For stations North of Malin Head and North Shields + '08 in., but for Sumburgh Head + '04 in.; for stations south of Malin Head and North Shields + '02 in., but for Scilly and Jersey + '01 in.
- (b) The Sunshine for London given in this table is recorded on the Tower of the Wesleyan Training College, Westminster; the Sunshine entered to Dungeness is recorded at Littlestone-on-Sea.
- (c) The information relating to Weather is indicated by the following letters—b. blue sky; bc. sky half clouded; c. sky three parts clouded; d. drizzling rain; e. wet air, without rain falling; f. fog; g. gloomy; h. hail; l. lightning; m. misty (hazy); o. overcast; p. passing showers; q. squally; r. rain; s. snow; t. thunder; u. ugly, threatening; v. visibility, unusual transparency; w. dew; x. hoar frost; z. dust-haze, or smoke.
- * AN ASTERISK is inserted in all places for which information is not usually received.

WIRELESS TELEGRAMS FROM SHIPS OF H.M. NAVY

Received during the 24 hours ended at 9.30 a.m. to-day.

TABLE SHOWING THE GREENWICH TIMES OF SUNRISE, NOON, AND SUNSET, FOR STATIONS IN THE UNITED KINGDOM, TO-DAY AND TO-MORROW.

Hour of Observation.	Position		Reading of Barometer.	Wind.		Weather.	TEMPERATURE.			Sea Disturbance.	19.20 Aug 1907.	Sunrise G.M.T.	Noon G.M.T.	Sunset G.M.T.
	Lat.	Long.		Dir.	Force.		Dry Bulb.	Wet Bulb.	Sea					
	°	°	Ins				°	°	°					
											Yarmouth ...	4.44	11.57	7.10
												4.45	11.56	7.8
											Greenwich ...	4.54	12.4	7.14
												4.55	12.3	7.12
											Wick ...	4.45	12.16	7.47
												4.47	12.15	7.45
											Valencia ...	5.33	12.45	7.58
												5.34	12.44	7.56

TERMS OF SUBSCRIPTION for the Daily Weather Report forwarded by Book Post, £1 per annum payable quarterly in advance.

Single Copies (price 1d.) may be obtained after 3 p.m. on the day of issue, at the Meteorological Office, and at the Bookstalls of the following terminus Railway Stations:—Victoria, Charing Cross, King's Cross, St. Pancras, Euston.

FORECASTS OF WEATHER for one day in advance are drawn up at 11 a.m., and between 7 and 8 p.m. The latest forecast can be had by Reply Telegram, on paying at any Post Office in the United Kingdom Sixpence in addition to the cost of the inquiry and reply Telegram. Information as to the Terms on which Forecasts can be sent daily, for a long or short period, may be obtained on application.

METEOROLOGICAL OFFICE, 63, VICTORIA STREET, S.W.
(TELEGRAPHIC ADDRESS: WEATHER, LONDON.)

W. N. SHAW, (Director).

DAILY WEATHER REPORT OF THE METEOROLOGICAL OFFICE.

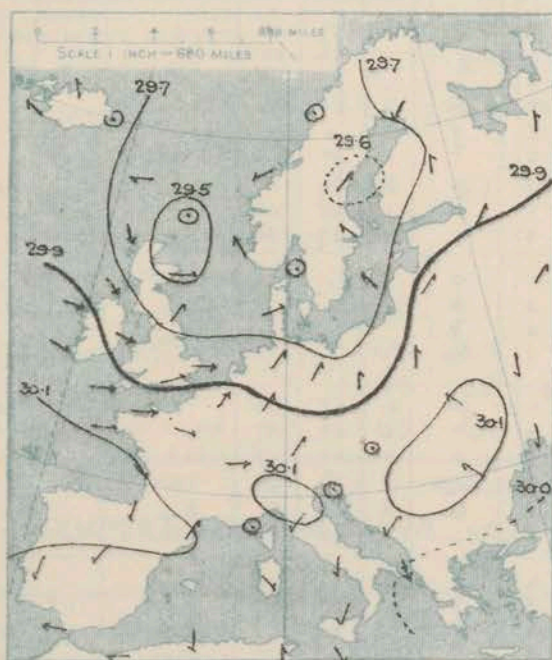
Tuesday
20th August, 1907

STATIONS.		YESTERDAY EVENING.					THIS MORNING.										PAST 24 HOURS.				
		Barom.	Temp.	Wind.		Weather.	Barometer.	Temperature.			Wind.		Sea (0 to 9).	Temp.		Weather.	Sunshine.	Rainfall.			
At 32° Fahr. and M.S.L.	Dry Bulb.	Direc.	Force (0 to 12).	At 32° Fahr. and M.S.L.	Change since Yesterday.	Dry Bulb.	Wet Bulb.	Change since Yesterday.	Direc.	Force (0 to 13).	Max.	Min.	Hours.	Ins.							
SCANDINAVIA.	Haparanda...	29.62	51	Z	0	b	29.42	-30	51	50	-2	ENE	2	r	57	45	x	x	0.20		
	Hernösand...	29.52	51	Z	0	bc	29.37	-15	50	49	-3	WNW	2	r	64	50	x	x	0.55		
	Stockholm...	29.49	49	W	4	o	29.52	-15	53	51	-2	SW	2	o	57	46	x	x	0.28		
	Wisby...	29.57	58	SW	4	c	29.56	-08	57	54	+1	W	6	bc	63	54	x	x	0.32		
	Karlstad...	29.56	53	Z	0	c	29.53	-11	48	47	-3	NNW	2	f	*	*	x	x	0.28		
	Færder (X'ania Fjord)	29.63	57	SW	2	c	29.51	-05	53	51	-2	NE	2	r	61	53	x	x	-		
	Bodö...	29.61	54	N	2	o	29.51	-17	51	50	+2	Z	0	c	54	46	x	x	0.04		
	Christiansund...	29.63	52	NE	5	b	29.66	+04	50	47	0	N	1	c	55	46	x	x	-		
	Skudesnaes...	29.48	53	Z	0	r	29.55	-02	54	52	0	NNW	2	c	57	50	o, r	x	0.55		
ICELAND & FAEROE.	Reykjavik...	29.84	53	SW	3	c	29.86	+10	50	x	+1	S	1	o	x	x	x	x	-		
	Blönduós...	29.77	59	S	1	b	29.80	+05	49	x	+2	S	3	b	x	x	x	x	-		
	Seydisfjord...	29.75	57	S	1	b	29.76	00	46	x	+10	Z	0	b	x	x	x	x	-		
	Thorshavn...	29.75	51	E	3	o	29.89	+33	48	x	0	W	1	bc	x	x	x	x	-		
BRITISH ISLANDS.	Sumburgh Head	29.52	52	NW	1	c	29.80	+40	50	47	-2	N	3	bc	2	55	46	c	x	0.31	
	Stornoway...	29.76	50	NW	4	bc	29.97	+38	53	51	+4	N	4	o	4	53	47	org, c, cq	3.3	0.02	
	Castlebay (Barra Id.)	29.78	49	WNW	2	o	29.99	+32	52	50	+1	N	3	o	3	55	47	c, bc, c, op, o	7.9	0.09	
	Malin Head...	29.86	52	NW	6	cq	30.00	+26	52	52	+3	NW	6	cq	5	56	48	cq	x	0.09	
	Blacksod Pt. ...	29.99	56	W	5	bc	30.14	+23	56	52	0	W	3	bc	3	58	51	bc	x	0.26	
	Valencia...	30.14	58	W	4	bc	30.23	+26	55	52	0	WNW	3	c	4	60	53	br, bc, o	10.3	0.03	
	Roche's Point...	30.07	59	NNW	5	b	30.19	+24	55	53	0	NNW	4	b	2	62	50	bc, b	x	-	
	Birr Castle...	30.01	57	WSW	3	b	30.16	+25	52	50	-2	WNW	3	b	x	62	47	c, b	11.2	-	
	Donaghadee...	29.89	55	SSW	3	bc	30.04	+30	51	48	-2	WNW	3	bc	2	60	46	bcq, cp, bcq	x	0.03	
	Liverpool Obsy...	29.90	55	WSW	6	b	29.99	+23	49	47	-6	WNW	5	r	5	58	47	-	x	0.24	
	Holyhead...	29.93	55	WNW	5	cp	30.03	+23	55	51	0	NW	6	bc	5	61	49	bc, cp	x	0.09	
	Pembroke (St. Ann's Hd.)	30.00	57	W	5	b	30.11	+23	54	53	-2	WNW	5	bc	5	59	52	bc, b	10.1	0.02	
	Scilly (St. Mary's)	30.08	61	WNW	3	c	30.20	+20	57	53	-3	NW	4	c	3	64	56	bc, c	10.3	-	
	Jersey (St. Aubins)	30.10	60	WNW	5	b	30.18	+14	61	56	0	WNW	4	b	3	65	53	cm, bc, b	10.3	-	
	Portland Bill...	30.01	61	W	3	b	30.09	+17	58	55	0	W	5	c	4	64	55	p, bc, p	x	-	
	Dungeness...	29.93	58	W	3	c	30.05	+16	58	53	-2	WSW	3	c	3	63	47	bc, br, c	1.9	0.16	
	Dover...	29.93	56	WSW	3	c	30.03	+14	60	50	+5	W	3	bc	4	62	45	op, c, o, c	3.9	0.10	
	Wick...	29.60	50	N	4	r	29.85	+39	53	50	+3	N	2	bc	1	62	43	-	x	0.20	
	Nairn...	29.70	52	W	3	bc	29.86	+38	48	48	-3	WSW	2	r	1	56	44	c, r, bc, bc	3.3	0.14	
Aberdeen...	29.65	53	WNW	4	c	29.84	+35	52	50	0	NW	3	c	2	56	45	op, o, c, b	0.0	0.15		
Leith...	29.72	57	W	3	b	29.89	+35	50	47	-6	W	2	cp	x	60	45	bc, c, b	x	0.01		
North Shields	29.74	58	SW	4	c	29.88	+29	50	46	-7	SW	4	c	2	63	43	c	x	-		
Spurn Head...	29.77	59	WNW	6	b	29.89	+19	52	51	-6	W	4	c	3	62	50	bcq, p, bq	x	-		
Yarmouth...	29.83	61	WNW	4	bc	29.94	+18	52	49	-7	W	4	bc	3	64	46	cp, bc	x	0.01		
Clacton-on-Sea...	29.89	60	WNW	2	bc	30.01	+16	54	50	-4	W	3	bc	3	66	47	cp, bc	5.8	0.06		
Nottingham...	29.89	57	W	3	b	29.96	+20	50	49	-9	W	1	om	x	62	45	cp, b	10.1	0.15		
Bath...	29.99	60	W	5	b	30.07	+19	56	51	+1	W	1	o	x	64	45	-	7.0	0.01		
Oxford...	30.00	54	W	3	b	30.03	+17	52	50	-4	WSW	2	r	x	64	46	or, c, bc, bor	x	0.04		
London (St. James's Park)	29.92	61	NW	3	b	30.02	+16	54	53	-3	WSW	3	cm	x	64	47	o, r, bc, br	5.7	0.08		
GERMANY, & C.	The Scaw (Skagen)	29.58	56	WSW	1	o	29.53	-02	54	52	-3	WSW	2	r	0	64	52	x	x	0.08	
	Fanö...	29.67	56	SW	4	bc	29.66	00	51	51	-7	SW	9	r	x	63	50	bc, b	x	0.32	
	Cuxhaven...	29.76	61	W	4	o	29.82	+09	54	52	-6	W	5	org	x	63	52	x	x	0.12	
	The Helder...	29.84	59	W	4	c	29.93	+12	57	52	-3	NNW	4	bc	2	64	57	x	x	-	
	Brussels...	x	x	x	x	x	30.07	+12	55	52	-3	SW	1	b	x	67	44	x	x	-	
	Berlin...	29.85	64	SW	3	o	29.92	+16	58	54	-6	WNW	4	bc	x	72	55	x	x	0.20	
	Frankfurt...	29.94	63	NE	3	c	30.04	+14	58	54	-4	SW	4	b	x	73	58	x	x	-	
Munich...	29.96	68	Z	0	c	30.09	+08	56	56	-11	SW	2	o	x	79	55	x	x	0.83		
FRANCE.	C. Gris Nez...	29.98	57	WSW	4	r	30.07	+13	55	51	-4	W	4	b	4	63	55	x	x	0.20	
	La Heve...	30.01	59	W	5	bc	30.13	+11	57	54	-1	WNW	3	b	4	68	52	x	x	-	
	Brest...	30.15	64	W	3	b	30.21	+16	58	56	-1	NNW	4	b	2	66	55	x	x	-	
	Lorient...	30.14	63	W	4	b	30.20	+10	57	55	-3	NW	3	bc	2	66	57	x	x	-	
	Rochefort...	30.19	66	NW	4	b	30.22	+13	61	58	-4	NNE	2	o	x	72	59	bc, b	x	-	
	Biarritz...	30.24	68	NW	3	f	30.29	+11	65	60	-5	NE	3	bc	2	70	61	x	x	-	
SPANISH PENIN.	Paris...	30.04	66	WNW	3	b	30.15	+10	55	53	-6	SW	1	b	x	73	48	x	x	-	
	Belfort...	29.93	70	W	6	c	30.10	+08	56	54	-11	WSW	4	c	x	80	52	x	x	-	
	Lyons...	29.97	79	W	1	br	30.12	+05	62	56	-11	N	1	o	x	92	60	x	x	0.20	
	Nice...	29.98	67	S	2	bc	29.98	-08	64	62	-07	Z	0	bc	1	81	52	x	x	-	
	Perpignan...	30.02	73	NE	3	o	30.09	-01	71	63	+3	NW	2	o	x	81	68	x	x	-	
	Sanguinaire...	30.12	78	N	2	b	30.06	-07	76	68	+4	Z	0	bc	2	86	57	x	x	-	
SPANISH PENIN.	Corunna...	x	x	x	x	x	x	x	x	x	x	x	x	x	x	x	x	x	x	-	
	Lisbon...	30.05	77	N	4	b	30.01	-08	79	72	+9	SSE	1	b	x	90	70	x	x	-	
	Azores (P. Delgada)...	x	x	x	x	x	x	x	x	x	x	x	x	x	x	x	x	x	x	-	
SPANISH PENIN.	" (Horta)...	30.12	73	SW	4	o	30.10	-04	68	64	-5	NNW	3	o	1	79	68	x	x	-	

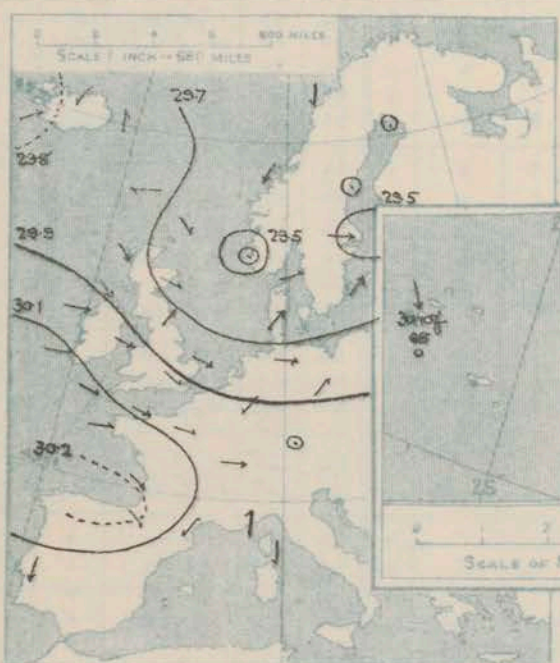
SUPPLEMENTARY CHARTS OF BAROMETER AND WIND

FOR 8 A.M. AND 6 P.M. YESTERDAY

8 A.M. YESTERDAY.

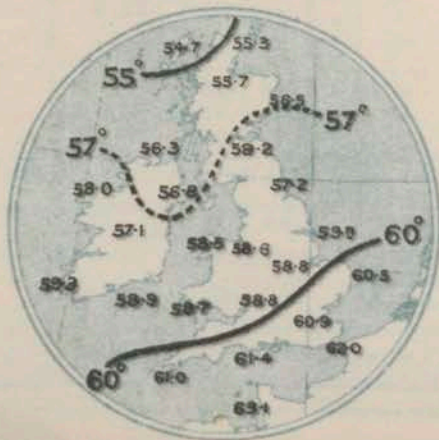


6 P.M. YESTERDAY



AVERAGES OF TEMPERATURE AT 8 A.M. FOR THE MONTH OF AUGUST.

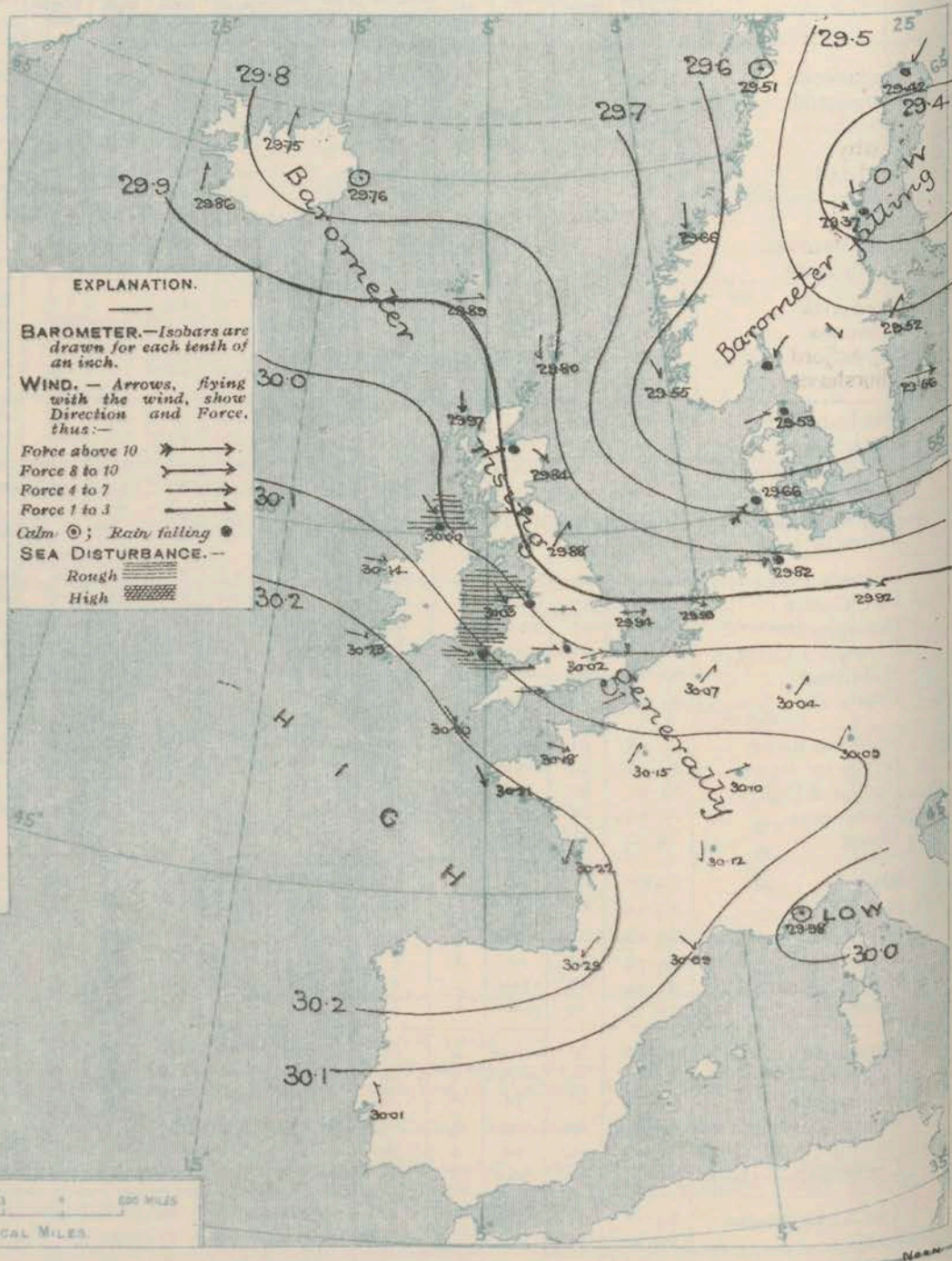
(Derived chiefly from Observations extending over the 35 years—1871-1905.)



Tuesday,

WEATHER

1. BAROMETER, WIND AND SEA AT 8 A.M. TO-DAY.



NOTES ON THE GENERAL SITUATION AT 8 A.M.

In an anticyclone which is spreading in from the southwestward, pressure is above 30.2 ins. from Herry to Spain. A depression lies over the Gulf of Bothnia, with the barometer below 29.4 ins. at Hernösand. The gradient is moderate to slight generally, but is rather steep across Denmark.

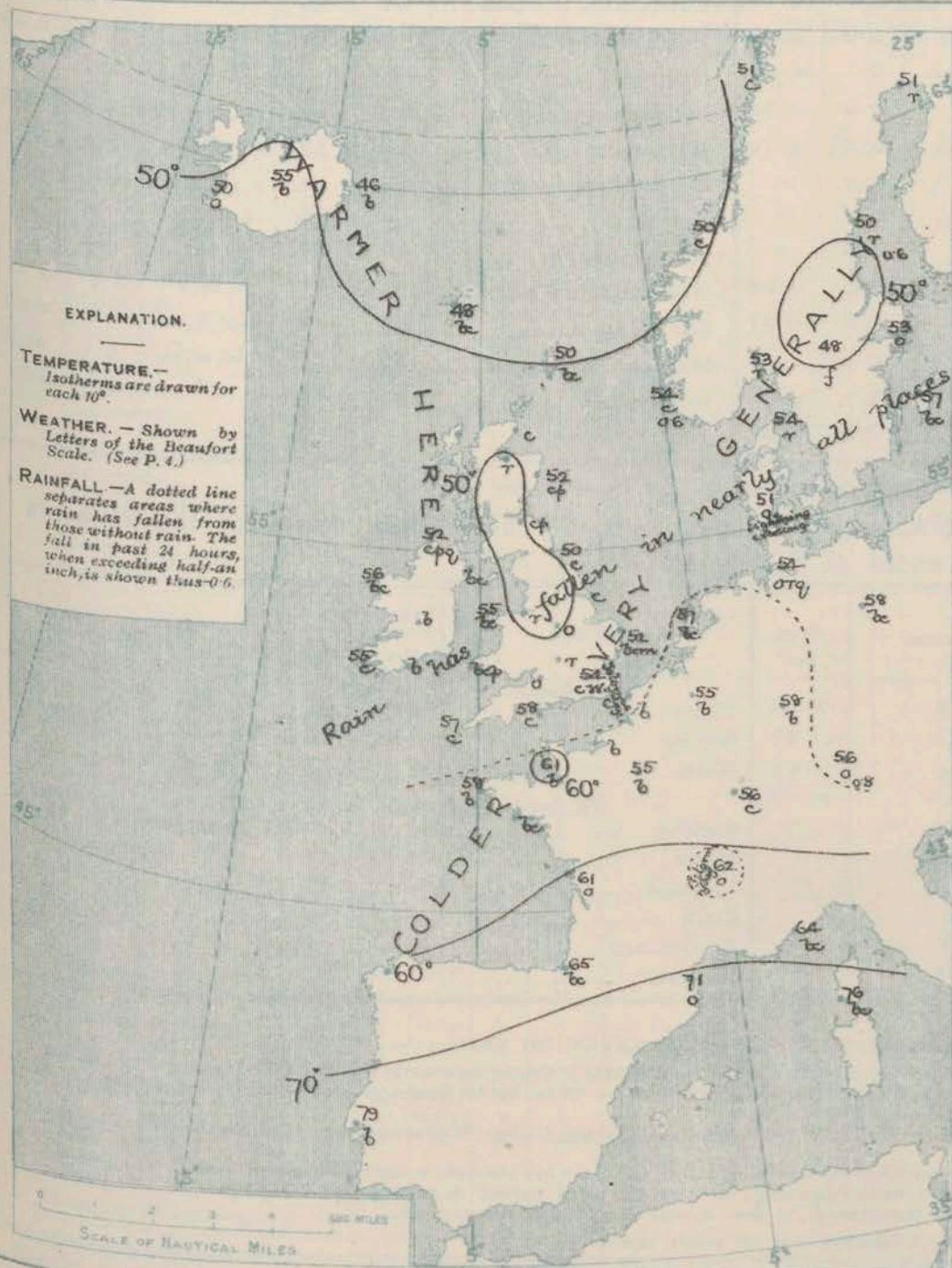
The winds are in fair accordance with the distribution of pressure, from N.E. in Northern Scandinavia to N.W. and W. over Western Europe, and W. to S.W. beyond the North Sea. Fresh or strong breezes are reported at some of our own coast stations, at the mouth of the Elbe and on the Baltic, a strong gale at Fano.

Temperature has fallen rather decidedly in many places. At the home stations the readings range from 48° at Thairn to 61° at Jersey; on the Continent from between 48° and 51° in many parts of Scandinavia to 79° at Lisbon; in Iceland from 46° to 55°. The weather is fine and clear in Iceland and locally in these Islands and on the Continent, but generally it is unsettled, rain falling at many home and foreign stations. The sea is rather rough on several parts of our western coasts, moderate to very smooth in other localities.

CHARTS

20th August, 1907.

2. TEMPERATURE AND WEATHER AT 8 A.M. TO-DAY.



NOTES ON YESTERDAY'S WEATHER

During yesterday temperature rose to 66° at Scarborough, Clacton-on-Sea, Margate and Torquay, but in numerous cases the maxima were between 53° and 60°. Rain fell in nearly all places, but no large amounts are reported. A thunderstorm visited the southeast of England in the afternoon. The duration of bright sunshine was very variable, Aberdeen had none, while several places exceeded 10 hours, Din Castle 11.2 hours.

GENERAL INFERENCE FROM THE 8 A.M. OBSERVATIONS.

The barometer continues to rise over nearly the whole of our area, and the southwestern anticyclone seems likely to expand still further over the British Isles, maintaining the Northerly to W. by type of conditions during the greater part of the coming 24 hours.

FORECASTS

For the 24 hours commencing at NOON TO-DAY.

For the positions of the DISTRICTS indicated by the numbers 0-11—see map at foot.

- 0 } Light or moderate N.W. to W. breezes; fair generally, some passing showers; cool.
- 1 }
- 2 }
- 3 } W. and N.W. breezes, fresh at times; generally fair or fine, gusty, some showers; cool.
- 4 }
- 5 }
- 6 }
- 7 } N.W. and W. winds, fresh or strong at times locally; generally fair or fine, squally, some showers; cool.
- 8 }
- 9 }
- 10 }

II WESTERN CHANNEL AND BAY

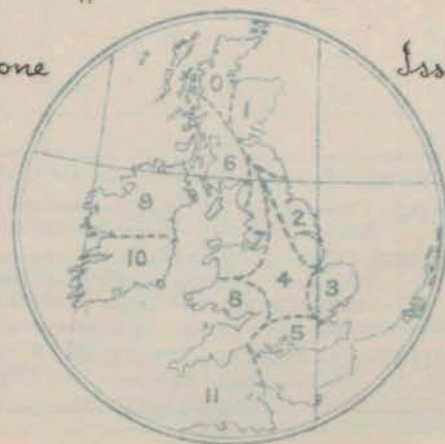
N.W. and W. winds, fresh or strong at times; sea moderate to rather rough; cloudy, squally, some showers; cool.

FORECAST DISTRICTS.

Those portions of the Coasts upon which the Warning Signals are at present flying are indicated by the Symbols ∇ = South Cone, or \blacktriangle = North Cone.

None

Issued.



20th August, 1907

STATIONS.	TEMPERATURE F.		Weather.	Sunshine.	Rainfall.	STATIONS.	TEMPERATURE F.		Weather.	Sunshine.	Rainfall.
	Max.	Min.					Max.	Min.			
Strathpeffer, to 6 p.m. ...	56	48	x	Hrs 2.1	Ins 0.16	† Eastbourne, to 6 p.m. ...	64	55	*	Hrs 4.8	Ins 0.10
Blackpool, to 9 p.m. ...	58	53	r, o, c	6.8	0.06	Bexhill-on-Sea, to 9 p.m.	63	56	ju, c	4.0	0.06
Southport, to 9 p.m....	59	54	or, c, b, c	7.1	0.09	† Hastings	*	*	*	3.4	*
† Rhyl, to 6 p.m.	60	53	*	7.0	0.05	† Folkestone, to 6 p.m. ...	62	51	o, bc, r, bc	2.7	0.20
Llandudno, to 9 p.m. ...	61	54	bc, p, bc	6.5	0.10	† Margate, to 6 p.m. ...	66	52	o, b, b, hr, o	3.7	0.13
Bettws-y-Coed, to 6 p.m.	63	53	p. bc. b	6.0	-	Lowestoft, to 6 p.m. ...	65	52	c, op, c, b	10.9	0.08
† Towyn, to 6 p.m.	61	54	o, bc, c	6.7	-	† Skegness	64	53	b, bc, b	10.8	-
Aberystwyth, to 6 p.m. ...	60	54	-	6.0	-	† Scarborough, to 6 p.m. ...	66	52	*	9.0	-
Plymouth, to 9 p.m. ...	65	54	c, b, r, b	9.3	0.04	† Harrogate, to 6 p.m. ...	60	51	r, bc, b	8.7	0.28
Torquay, to 6 p.m.	66	54	*	6.8	0.01	Darwen, to 9 p.m.	58	45	omr, b, cm	5.6	0.20
† Bournemouth, to 6 p.m. ...	65	53	*	5.7	*	Manchester, to 9 p.m. ...	59	51	bc, or, bc	6.1	0.19
† Worthing	63	54	op, o, c	3.7	0.05	Birmingham, to 9 p.m. ...	62	50	c, b	8.6	0.01
† Brighton	64	54	*	3.8	0.01						

TEMPERATURE, WEATHER, and RAINFALL at additional FOREIGN STATIONS, mainly for the 24 hours ended at 8 a.m. yesterday.

STATIONS		TEMPERATURE F.		WEATHER.	RAIN. Ins.	STATIONS.		TEMPERATURE F.		WEATHER.	RAIN. Ins.
19 August, 1907.		Max.	Min.			19 August, 1907.		Max.	Min.		
Flushing	66	67	r, c	0.20	Rome	85	65	b	—		
Aix-la-Chapelle	70	57	o, c	0.87	Naples	81	66	b	—		
Copenhagen	64	55	b, c	0.08	Malta	81	73	b	—		
Oxö (Christiansand)	59	50	b, c	0.08	18 August, 1907.		1 p.m.	1 p.m.	* Not received.	Measured 7 a.m.	
St. Petersburg	63	54	f, c	—	Geneva						
Vienna	70	55	b	—	Berne		*				
Buda Pesth	77	55	b, c	—	Lucerne		*				
Hermanstadt	64	57	o	—	Coire		*				
Trieste	77	57	b	—	St. Gothard		*				
Florence	87	60	b	—	Lugano		*				

(a) At the British and Irish Stations the readings of the barometer are not corrected for the difference in Gravity between the position of the Station and Latitude 45°. The approximate correction is:—For stations North of Malin Head and North Shields + '03 in., but for Sumburgh Head + '04 in.; for stations south of Malin Head and North Shields + '02 in., but for Scilly and Jersey + '01 in.

(b) The Sunshine for London given in the table is recorded on the Tower of the Wesleyan Training College, Westminster; the Sunshine entered to Dungeness is recorded at Littlestone-on-Sea.

(c) The information relating to Weather is indicated by the following letters—b. blue sky; bc. sky half clouded; c. sky three parts clouded; d. drizzling rain; e. wet air, without rain falling; f. fog; g. gloomy; h. hail; l. lightning; m. misty (hazy); o. overcast; p. passing showers; q. squally; r. rain; s. snow; t. thunder; u. ugly, threatening; v. visibility, unusual transparency; w. dew; x. hoar frost; z. dust-haze, or smoke.

* AN ASTERISK is inserted in all places for which information is not usually received.

TABLE SHOWING THE GREENWICH TIMES OF SUNRISE,
NOON, AND SUNSET, FOR STATIONS IN THE
UNITED KINGDOM, TO-DAY AND TO-MORROW.

Hour of Observation.	Position		Reading of Barometer.	Wind.		Weather.	TEMPERATURE.			Sea Dis- turb- ance.	20.12.1 Aug 1907.	Sunrise G.M.T.	Noon G.M.T.	Sunset G.M.T.
	Lat.	Long.		Direc.	Force.		Air.		Sea					
							Dry Bulb.	Wet Bulb.						
	"	"	Ina				"	"	"					
											Yarmouth {	4.45 4.46	11.56 11.56	7.8 7.6
											Greenwich {	4.55 4.56	12.3 12.3	7.12 7.10
											Wick {	4.47 4.49	12.15 12.15	7.46 7.42
											Valencia {	5.34 5.36	12.44 12.44	7.56 7.53

TERMS OF SUBSCRIPTION for the Daily Weather Report forwarded by Book Post, £1 per annum payable quarterly in advance.
Single Copies (price 1d.) may be obtained after 3 p.m. on the day of issue, at the Meteorological Office, and at the Bookstalls of the following terminus
Railway Stations:—Victoria, Charing Cross, King's Cross, St. Pancras, Euston.

METEOROLOGICAL OFFICE, 63, VICTORIA STREET, S.W.
(TELEGRAPHIC ADDRESS: WEATHER, LONDON.)

W. N. SHAW, (Director).

1907

DAILY WEATHER REPORT OF THE METEOROLOGICAL OFFICE.

Wednesday
21st August, 1907

STATIONS.		YESTERDAY EVENING.					THIS MORNING.										PAST 24 HOURS.						
		BAROM.		TEMP.		WIND.	Force (0 to 12).	Weather.	BAROMETER.		TEMPERATURE.			WIND.		Force (0 to 12).	Weather.	Sea (0 to 9).	TEMP.		Weather.	Sun-shine.	Rainfall.
		At 32° Fahr. and M.S.L.	Dry Bulb.	At 32° Fahr. and M.S.L.	Change since Yesterday.				Dry Bulb.	Wet Bulb.	Change since Yesterday.	Dry Bulb.	Wet Bulb.	Max.	Min.								
		Ins.	°	Direc.			Ins.	Ins.	°	°	°	Direc.						°	°		Hours.	Ins.	
SCANDINAVIA.	Haparanda...	29.48	53	NE	4	0	29.43	+01	53	52	+2	E	6	6	x	57	46	x	x	x	x	0.04	
	Hernösand...	29.44	50	Z	0	0	29.57	+20	50	48	0	WNW	2	0	x	57	50	x	x	x	x	0.35	
	Stockholm...	29.59	51	SW	2	0	29.71	+19	51	48	-2	NW	2	0	x	59	46	x	x	x	x	0.08	
	Wisby...	29.64	54	WSW	4	0	29.69	+13	57	53	0	WSW	4	0	x	61	52	x	x	x	x	0.04	
	Karlstad...	29.62	55	Z	0	0	29.76	+23	49	44	+1	NW	6	0	x	x	x	x	x	x	x	0.12	
	Färder (X'ania Fjord)	29.63	56	NNE	3	0	29.78	+27	51	46	-2	NE	5	0	3	57	48	x	x	x	x	-	
	Bodö...	29.54	51	NNW	1	0	29.66	+15	51	50	0	E	4	0	1	54	48	x	x	x	x	-	
	Christiansund...	29.76	49	NNW	1	0	29.87	+21	49	44	-1	Z	0	0	1	52	45	x	x	x	x	0.16	
ICELAND & FAEROE.	Skudesnaes...	29.81	51	NNW	6	0	29.91	+36	47	46	-7	NNW	6	0	2	55	46	bc	x	x	x	0.08	
	Reykjavik...	29.81	53	WSW	4	0	29.67	-19	50	x	0	WSW	5	0	x	x	x	x	x	x	x	x	
	Blönduos...	29.73	60	Z	0	0	29.55	-25	51	x	+2	WSW	6	0	x	x	x	x	x	x	x	x	
	Seydisfjord...	29.71	60	Z	0	0	29.49	-27	54	x	+8	SW	6	0	x	x	x	x	x	x	x	x	
	Thorshavn...	29.91	52	W	5	0	29.82	-07	49	x	+1	W	1	0	x	x	x	x	x	x	x	x	
	Sumburgh Head	29.91	50	NW	3	0	29.88	+08	50	49	0	W	3	0	3	54	47	bc	x	x	x	0.02	
	Stornoway...	30.09	53	NW	4	0	30.05	+08	54	53	+1	W	4	0	4	57	49	cp, c, od, o	4.4	0.04	0.04	0.04	
	Castlebay (Barra Id.)	30.12	54	W	3	0	30.12	+13	55	53	+3	W	5	0	4	56	52	cp, c, bc, o, cp	5.6	0.01	0.01	0.01	
BRITISH ISLANDS.	Malin Head	30.19	55	W	5	0	30.20	+20	54	54	+2	WNW	5	0	4	56	51	bc, cp, o, cp	x	0.03	0.03	0.03	
	Blacksod Pt.	30.27	56	W	4	0	30.34	+20	56	52	0	W	4	0	4	58	53	bc, bcp	x	0.04	0.04	0.04	
	Valencia...	30.33	58	WNW	2	0	30.43	+20	57	51	+2	W	2	0	3	61	53	bc, w	6.6	0.01	0.01	0.01	
	Roche's Point	30.29	58	N	4	0	30.42	+23	55	53	0	WSW	2	0	2	63	50	bc, c, bc, b, o	x	-	-	-	
	Birr Castle	30.26	59	W	2	0	30.37	+21	54	53	+2	W	1	0	x	62	52	c	7.4	-	-	-	
	Donaghadee	30.20	56	NW	3	0	30.26	+21	54	53	+3	WSW	2	0	1	59	49	c, bc	x	-	-	-	
	Liverpool Obsy...	30.16	57	W	5	0	30.25	+26	55	52	+6	W	5	0	4	58	49	p, bc, b	x	0.06	0.06	0.06	
	Holyhead	30.20	57	NW	4	0	30.30	+27	55	53	0	W	4	0	3	60	51	c	x	-	-	-	
GERMANY, & C.	Pembroke (St. Ann's Hd.)	30.26	56	W	3	0	30.37	+26	55	52	+1	NW	3	0	3	59	52	bc, w	12.0	-	-	-	
	Scilly (St. Mary's)	30.32	59	NNW	3	0	30.41	+21	59	55	+2	WNW	2	0	2	63	56	bc	10.6	-	-	-	
	Jersey (St. Aubins)	30.26	61	WNW	4	0	30.41	+23	61	56	0	NW	3	0	3	64	51	b, c, bc	13.1	-	-	-	
	Portland Bill	30.22	59	WNW	4	0	30.36	+27	59	57	+1	WNW	3	0	2	63	54	b	x	-	-	-	
	Dungeness...	30.11	57	WNW	3	0	30.31	+26	56	52	-2	NW	4	0	3	63	43	c, b	10.2	0.07	0.07	0.07	
	Dover...	30.12	56	W	3	0	30.29	+26	55	51	-5	N	4	0	2	61	48	tp, b	9.4	0.07	0.07	0.07	
	Wick...	30.02	52	N	2	0	29.97	+12	52	51	-1	W	2	0	1	56	44	-	x	0.05	0.05	0.05	
	Naim...	30.05	54	W	1	0	30.02	+16	53	51	+5	WSW	2	0	1	59	48	p, c, w	1.6	0.15	0.15	0.15	
FRANCE.	Aberdeen...	30.05	55	NNW	1	0	30.05	+21	56	51	+4	WSW	1	0	2	59	47	p, c, bc, bc, b	4.5	-	-	-	
	Leith...	30.06	58	SW	1	0	30.10	+21	55	53	+5	WSW	2	0	x	60	49	bc, cp, c	x	0.22	0.22	0.22	
	North Shields	30.03	55	WSW	3	0	30.14	+26	53	50	+3	SW	3	0	2	58	45	p, c	x	0.01	0.01	0.01	
	Spurn Head	30.06	67	N	4	0	30.18	+29	54	51	+2	WNW	4	0	3	60	51	bc, bc, c	x	-	-	-	
	Yarmouth...	30.04	59	NNW	4	0	30.21	+27	55	50	+3	NW	4	0	3	59	47	bc, b	x	0.01	0.01	0.01	
	Clacton-on-Sea	30.08	56	WNW	2	0	30.29	+28	55	51	+1	WNW	3	0	2	60	46	bc, c, bc, cp, bc	6.1	0.12	0.12	0.12	
	Nottingham	30.12	56	W	2	0	30.26	+30	52	51	+2	WSW	1	0	x	61	46	bc, bc, w	6.4	-	-	-	
	Bath...	30.21	59	NNW	2	0	30.36	+29	57	53	+1	W	1	0	x	62	44	-	10.7	0.04	0.04	0.04	
SPANISH PENIN.	Oxford	30.23	53	NW	2	0	30.34	+31	51	50	-1	WSW	2	0	x	60	45	p, b	x	0.14	0.14	0.14	
	London (St. James's Park)	30.13	59	NW	5	0	30.31	+29	53	51	-1	NW	2	0	x	61	46	bc, bc, bc, bc, bc	8.5	0.12	0.12	0.12	
	The Scaw (Skagen)	29.66	54	Z	0	0	29.71	+18	56	53	+2	E	2	0	0	61	52	x	x	x	x	-	
	Faro...	29.83	53	SW	7	0	29.92	+26	53	50	+2	WNW	7	0	0	57	50	x	x	x	x	0.39	
	Cuxhaven...	29.89	57	W	5	0	30.02	+20	55	51	+1	WNW	6	0	x	61	54	x	x	x	x	0.20	
	The Helder	30.04	57	NW	3	0	30.19	+26	57	53	0	NW	3	0	3	59	54	x	x	x	x	0.12	
	Brussels...	x	x	x	x	x	x	x	53	51	-2	WNW	2	0	x	64	46	x	x	x	x	0.04	
	Berlin...	29.97	58	WNW	4	0	30.01	+09	54	51	-4	NW	4	0	x	66	?	x	x	x	x	-	
SPANISH PENIN.	Frankfurt...	30.07	58	NE	6	0	30.20	+16	53	50	-5	WSW	3	0	x	70	53	x	x	x	x	0.04	
	Munich...	30.09	59	W	5	0	30.23	+14	51	47	-5	NW	7	0	x	64	48	x	x	x	x	0.04	
	C. Gris Nez	30.14	58	W	4	0	30.29	+22	54	53	-1	WNW	3	0	3	64	52	x	x	x	x	0.04	
	La Heve	30.24	61	WNW	5	0	30.36	+22	56	52	-1	NW	4	0	4	68	50	x	x	x	x	-	
	Brest...	30.29	68	NNW	3	0	30.43	+22	56	55	-2	Z	0	0	1	63	52	x	x	x	x	-	
	Lorient...	30.28	65	NW	4	0	?	?	52	51	-5	N	3	0	2	68	52	x	x	x	x	-	
	Rochefort	30.24	64	NW	4	0	30.40	+18	57	54	-4	NE	3	0	x	72	52	o, b	x	-	-	-	
	Biarritz	30.31	67	NNW	4	0	30.39	+10	63	58	+2	E	3	0	3	72	55	x	x	x	x	-	
SPANISH PENIN.	Paris...	30.18	62	NW	4	0	30.37	+22	49	48	-6	Z	0	0	x	71	43	x	x	x	x	-	
	Belfort...	30.08	61	WSW	4	0	30.29	+19	48	45	-8	W	4	0	x	73	43	x	x	x	x	-	
	Lyons...	30.12	68	N	1	0	30.31	+19	65	49	-7	NW	3	0	x	78	51	x	x	x	x	-	
	Nice...	29.83	71	Z	0	0	29.86	-12	67	62	+3	Z	0	0	1	81	61	x	x	x	x	-	
	Perpignan	30.07	73	NW	3	0	30.13	+04	67	56	-4	W	3	0	x	80	64	x	x	x	x	-	
	Sanguinaire	30.06	75	E	2	0	30.02	-04	73	71	-3	E	2	0	4	93	61	x	x	x	x	-	
	Corunna	x	x	x	x	x	x	x	x	x	x	x	x	x	x	x	x	x	x	x	x	-	
	Lisbon	30.07	85	NW	4	0	30.10	+04	81	60	+2	NE	4	0	x	97	73	x	x	x	x	-	
SPANISH PENIN.</																							

SUPPLEMENTARY CHARTS
OF
BAROMETER AND WIND
FOR 8 A.M. AND 6 P.M. YESTERDAY

8 A.M. YESTERDAY

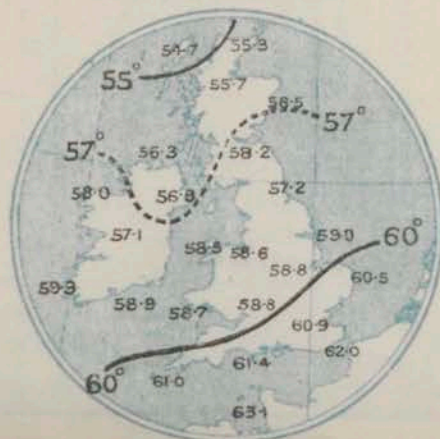


6 P.M. YESTERDAY



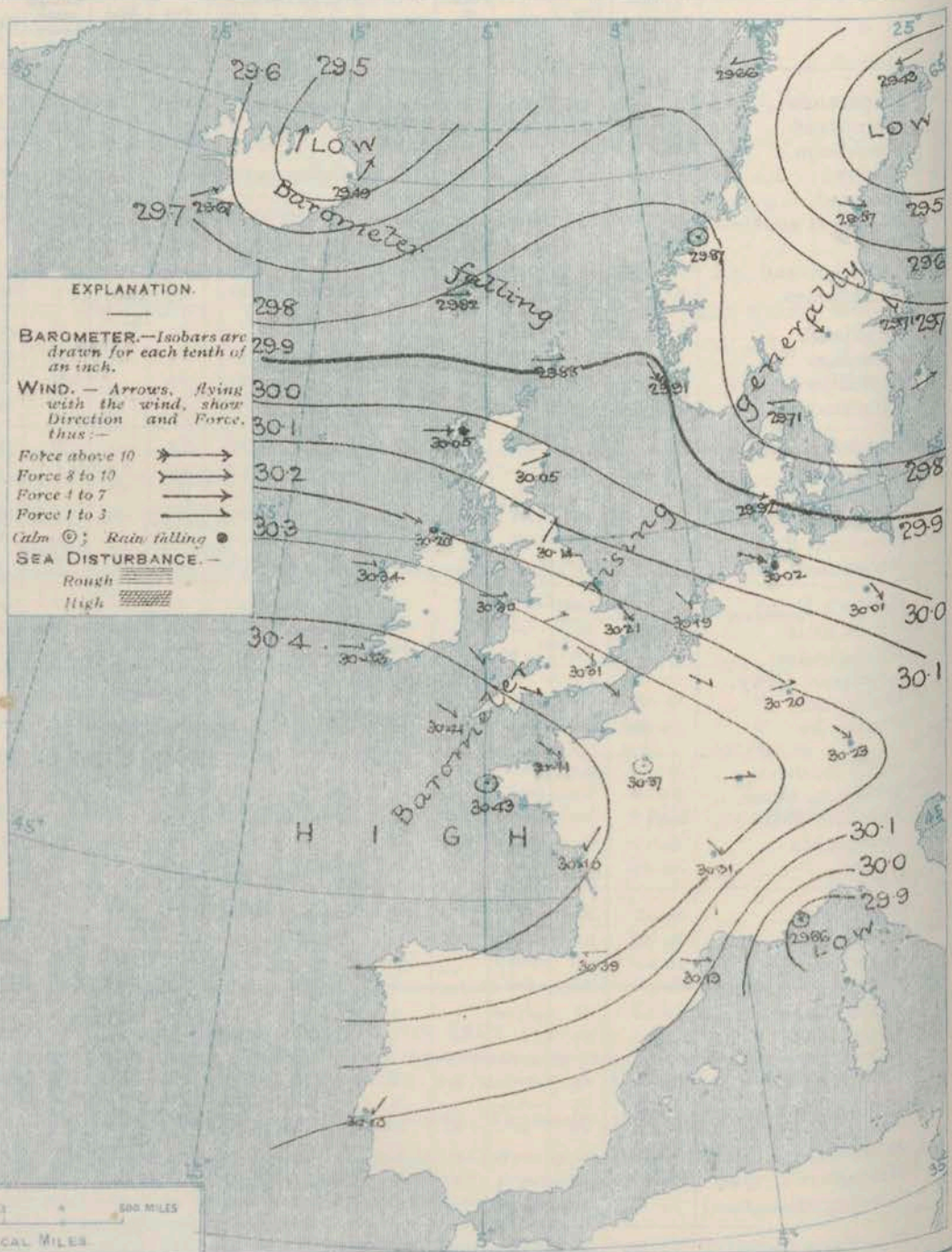
AVERAGES OF TEMPERATURE AT 8 A.M.
FOR THE MONTH OF AUGUST.

(Derived chiefly from Observations extending over
the 35 years—1871-1905.)



WEATHER

1. BAROMETER, WIND AND SEA AT 8 A.M. TO-DAY.



EXPLANATION.

BAROMETER.—Isobars are
drawn for each tenth of
an inch.

WIND.—Arrows, flying
with the wind, show
Direction and Force,
thus:—

Force above 10
Force 8 to 10
Force 4 to 7
Force 1 to 3

Calm Rain falling

SEA DISTURBANCE.—

Rough

High

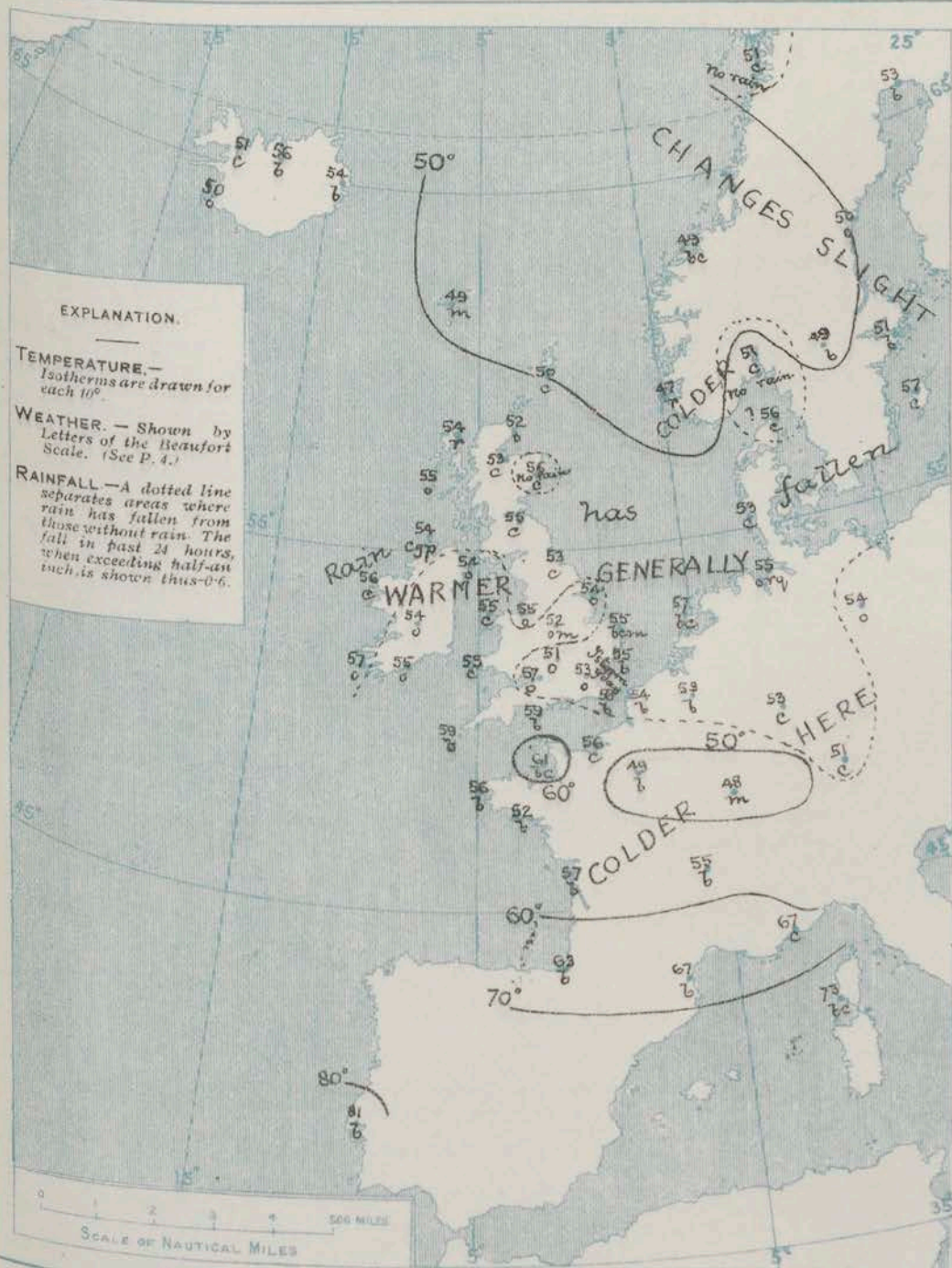
NOTES ON THE GENERAL SITUATION AT 8 A.M.

A further considerable increase of pressure has taken place over the greater part of the region under observation, and the barometer is now above 30.4 ins. at our southwestern stations and in Western France. A depression has appeared over Eastern Iceland, where the barometer has fallen quickly below 29.5 ins. A depression of equal depth is found on the upper part of the Gulf of Bothnia, and one, in which pressure is below 29.9 ins., has appeared over the Riviera. The gradient is moderate to slight.

S.W. winds are reported over Iceland, and E. over Northern Scandinavia, but elsewhere N.W. to W. breezes prevail. Strong breezes are reported over Iceland and on the eastern side of the North Sea, a high wind at Faro and Munich. Temperature is still low for the season. At the home stations it ranges from 50° in Shetland to 61° at Jersey; on the Continent from 47° at Skudesnaes to 81° at Lisbon; in Iceland from 49° to 56°. The weather generally is fair or fine, but with a good deal of cloud in many localities. Rain is falling at Malin Head, Stornoway, Skudesnaes and Cuxhaven. The sea is moderate to very smooth on all coasts.

CHARTS 21st August, 1907.

2. TEMPERATURE AND WEATHER AT 8 A.M. TO-DAY.



NOTES ON YESTERDAY'S WEATHER

Sharp N.W. squalls were experienced in various districts yesterday, in London and at Dover attaining gale force. In the southeast of England thunderstorms occurred accompanied by rain, and in places, hail. Temperature rose to 65° only at Dighton and Eastbourne, over a great part of the country the maxima were below 60°. The duration of bright sunshine ranged from 1.6 hour at Thairn, and 2.5 hours at Strathpeffer to 12 hours at Pembroke, and 13.1 hours at Jersey.

GENERAL INFERENCE FROM THE 8 A.M. OBSERVATIONS.

The conditions generally are likely to remain under the influence of the high pressure system during the coming 24 hours, but the disturbance over Iceland will affect the more northern districts to some extent. There are still no indications of any material improvement in the temperature.

FORECASTS

For the 24 hours commencing at NOON TO-DAY.

For the positions of the DISTRICTS indicated by the numbers 0-11—see map at foot.

- 0 } W. by breezes, fresh at times
locally; cloudy, occasional
- 1 } rain; cool.
- 2 } N.W. by to W. by breezes,
- 3 } light or moderate; generally
- 4 } fair to fine, slight local
- 5 } showers; remaining cool.
- 6 } Same as Nos. 0 & 1.
- 7 } Same as Nos. 2 to 5
- 8 }
- 9 } Same as Nos. 0 & 1.
- 10 } W. by breezes, light or moderate;
cloudy, fair to fine generally,
some showers; cool.

II WESTERN CHANNEL AND BAY

N.W. to W. breezes, light to moderate; sea slight to moderate; generally fair or fine, local mist; cool.

FORECAST DISTRICTS.

Those portions of the Coasts upon which the Warning Signals are at present flying are indicated by the Symbols: ∇ = South Cone, or \blacktriangle = North Cone.

None

Issued.



TEMPERATURE, WEATHER, SUNSHINE, AND RAINFALL FOR YESTERDAY.

STATIONS.	TEMPERATURE F.		Weather.	Sunshine.	Rainfall.	STATIONS.	TEMPERATURE F.		Weather.	Sunshine.	Rainfall.
	Max.	Min.					Max.	Min.			
Strathpeffer, to 6 p.m. ...	59	47	*	Hrs 2.5	Ins 0.03	† Eastbourne, to 6 p.m. ...	66	50	*	Hrs 11.4	Ins -
Blackpool, to 9 p.m. ...	60	50	-	7.0	0.08	Bexhill-on-Sea, to 9 p.m. ...	63	54	o, p, b	11.5	0.02
Southport, to 9 p.m. ...	60	49	bc, p, bc	7.0	0.11	† Hastings ...	*	*	*	11.4	*
† Rhyl, to 6 p.m. ...	58	55	*	7.5	-	† Folkestone, to 6 p.m. ...	61	45	bc, tp, bc	10.1	0.06
Llandudno, to 9 p.m. ...	62	49	c, b, c	7.0	0.25	† Margate, to 6 p.m. ...	62	48	b, tr, o	7.0	0.10
Bettws-y-Coed, to 6 p.m. ...	58	47	bc, b, c	2.9	-	Lowestoft, to 6 p.m. ...	58	44	c, op, bc, b	7.5	0.06
† Towyn, to 6 p.m. ...	60	48	p, c	7.0	0.09	† Skegness ...	61	48	bc, b, bc	6.8	-
Aberystwyth, to 6 p.m. ...	59	53	-	6.5	0.10	† Scarborough, to 6 p.m. ...	62	46	*	10.2	0.02
Plymouth, to 9 p.m. ...	61	40	c, b, bc, b	11.4	-	† Harrogate, to 6 p.m. ...	60	45	o, bc, c	6.7	-
Torquay, to 6 p.m. ...	63	48	*	10.9	-	Darwen, to 9 p.m. ...	56	43	b, c, op, smg	3.4	0.34
† Bournemouth, to 6 p.m. ...	64	48	*	11.8	0.03	Manchester, to 9 p.m. ...	59	48	bcp, bc	3.5	0.24
† Worthing ...	62	48	cp, b	11.7	0.04	Birmingham, to 9 p.m. ...	58	45	r, c, b	6.8	0.20
† Brighton ...	65	48	*	11.5	0.02						

† At this Station the amount of Bright Sunshine is for the whole day.

TEMPERATURE, WEATHER, and RAINFALL at additional FOREIGN STATIONS, mainly for the 24 hours ended at 8 a.m. yesterday.

STATIONS 20 Aug., 1907.	TEMPERATURE F.		WEATHER.	RAIN. Ins.	STATIONS 20 August, 1907.	TEMPERATURE F.		WEATHER.	RAIN. Ins.
	Max.	Min.				Max.	Min.		
Flushing ...	63	55	c	0.08	Rome ...	86	64	b	-
Aix-la-Chapelle ...	66	52	bc, b	-	Naples ...	80	67	b	-
Copenhagen ...	64	54	bc, c	0.12	Malta ...	81	73	b	-
Oxö (Christiansand) ...	61	52	o, c	0.24	Geneva ...	84	*	1 p.m. b	Measured 7 a.m.
St. Petersburg ...	66	50	r, c	0.16	Berne ...	81	*	bc	-
Vienna ...	82	63	c, o	-	Lucerne ...	79	*	b	-
Buda Pesth ...	81	59	b	-	Coire ...	77	*	b	-
Hermanstadt ...	73	55	b	-	St. Gothard ...	*	*	*	-
Trieste ...	79	64	b	-	Lugano ...	82	*	b	-
Florence ...	89	62	b	-					

NOTES REFERRING TO INFORMATION GIVEN ON PAGE 1:—

- (a) At the British and Irish Stations the readings of the barometer are not corrected for the difference in Gravity between the position of the Station and Latitude 45°. The approximate correction is:—For stations North of Malin Head and North Shields + '03 in., but for Sumburgh Head + '04 in.; for stations south of Malin Head and North Shields + '02 in., but for Scilly and Jersey + '01 in.
- (b) The Sunshine for London given in the table is recorded on the Tower of the Wesleyan Training College, Westminster; the Sunshine entered to Dungeness is recorded at Littlestone-on-Sea.
- (c) The information relating to Weather is indicated by the following letters—b. blue sky; bc. sky half clouded; c. sky three parts clouded; d. drizzling rain; e. wet air, without rain falling; f. fog; g. gloomy; h. hail; l. lightning; m. misty (hazy); o. overcast; p. passing showers; q. squally; r. rain; s. snow; t. thunder; u. ugly, threatening; v. visibility, unusual transparency; w. dew; x. hoar frost; z. dust-haze, or smoke.
- * AN ASTERISK is inserted in all places for which information is not usually received.

WIRELESS TELEGRAMS FROM SHIPS OF H.M. NAVY

Received during the 24 hours ended at 9.30 a.m. to-day.

Hour of Observation.	Position		Reading of Barometer.	Wind.		Weather.	TEMPERATURE.			Sea Dis-turb-ance.
	Lat.	Long.		Dirac.	Force.		Dry Bulb.	Wet Bulb.	Sea	
	"	"	Ins				"	"	"	

TABLE SHOWING THE GREENWICH TIMES OF SUNRISE, NOON, AND SUNSET, FOR STATIONS IN THE UNITED KINGDOM, TO-DAY AND TO-MORROW.

21 st & 22 nd Aug 1907.		Sunrise G.M.T.	Noon G.M.T.	Sunset G.M.T.
Yarmouth ...	{	4.46	11.56	7.6
		4.48	11.56	7.4
Greenwich ...	{	4.56	12.3	7.10
		4.58	12.3	7.8
Wick ...	{	4.49	12.15	7.42
		4.51	12.15	7.40
Valencia ...	{	5.36	12.44	7.53
		5.38	12.44	7.51

TERMS OF SUBSCRIPTION for the Daily Weather Report forwarded by Book Post, £1 per annum payable quarterly in advance.

Single Copies (price 1d.) may be obtained after 3 p.m. on the day of issue, at the Meteorological Office, and at the Bookstalls of the following terminus Railway Stations:—Victoria, Charing Cross, King's Cross, St. Pancras, Euston.

FORECASTS OF WEATHER for one day in advance are drawn up at 11 a.m., and between 7 and 8 p.m. The latest forecast can be had by Reply Telegram, on paying at any Post Office in the United Kingdom Sixpence in addition to the cost of the inquiry and reply Telegram. Information as to the Terms on which Forecasts can be sent daily, for a long or short period, may be obtained on application.

METEOROLOGICAL OFFICE, 63, VICTORIA STREET, S.W.
(TELEGRAPHIC ADDRESS: WEATHER, LONDON.)

W. N. SHAW, (Director).

1907

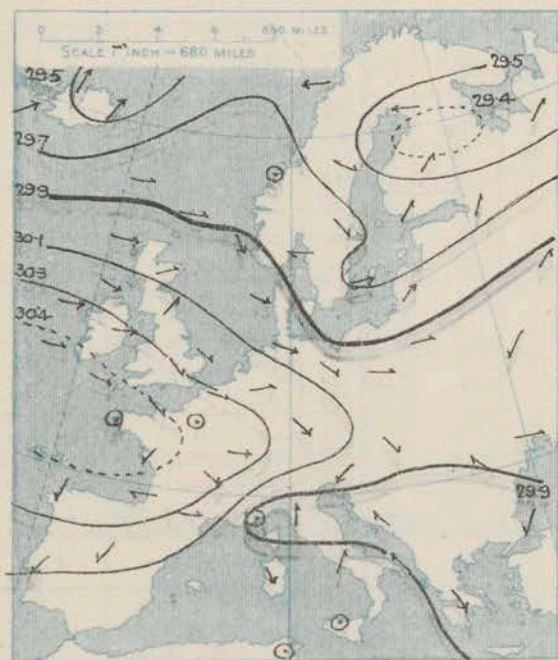
DAILY WEATHER REPORT OF THE METEOROLOGICAL OFFICE.

{ Thursday
22nd August, 1907

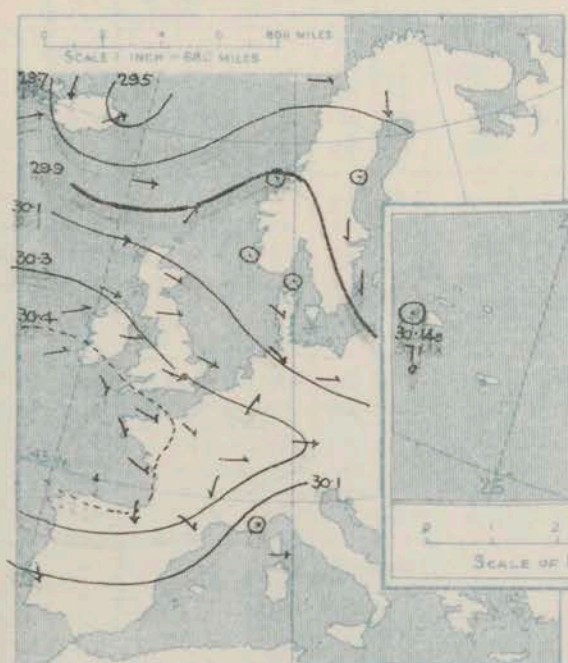
22nd August, 1907																					
STATIONS.		YESTERDAY EVENING.					THIS MORNING.										PAST 24 HOURS.				
		Barom.	Temp.	Wind.	Force	Weather.	Barometer.	TEMPERATURE.			Wind.	Force	Weather.	Sea	Temp.		Weather.	Sunshine.	Rainfall.		
								Dry Bulb.	Wet Bulb.	Change since Yesterday.					Max.	Min.					
		At 32° Fahr. and M.S.L.	Dry Bulb.	Dir.	(0 to 12).		At 32° Fahr. and M.S.L.	Change since Yesterday.	Dry Bulb.	Wet Bulb.	Change since Yesterday.	Dir.	(0 to 12).		(0 to 9).						
		Ins.	°				Ins.	Ins.	°	°	°					°	°		Hours.	Ins.	
SCANDINAVIA.	Haparanda...	29.69	52	N	4	o	29.81	+38	53	50	o	N	2	o	x	57	50	x	x		
	Hernösand...	29.78	51	2	o	b	29.88	+31	51	49	+1	2	o	b	x	52	46	x	x	0.08	
	Stockholm...	29.85	55	N	2	o	29.95	+24	54	50	+3	NNW	2	b	x	59	46	x	x		
	Wisby...	29.83	52	N	2	b	29.95	+26	57	54	o	NNW	2	bc	x	57	50	x	x		
	Karlstad...	29.90	55	2	o	bc	29.97	+21	50	47	+1	NW	2	b	x	57	50	x	x		
	Färder (X'ianta Fjord)	29.92	57	WSW	2	b	29.93	+15	58	54	+7	SW	2	b	1	58	50	x	x		
	Bodö...	29.66	48	W	3	o	29.76	+10	50	46	-1	E	4	b	2	52	43	x	x		
	Christiansund...	29.91	50	2	o	b	29.75	-12	54	47	+5	S	2	c	1	54	43	x	x		
ICELAND & FAEROE.	Skudesnaes...	30.01	52	2	o	c	29.99	+08	54	52	+7	NW	4	o	2	55	46	b.c	x	0.24	
	Reykjavik...	29.78	49	WSW	4	c	30.08	+41	43	x	-7	NE	3	b	x	x	x	x	x		
	Blönduós...	29.67	43	N	7	o	30.09	+54	41	x	-10	NE	5	o	x	x	x	x	x		
	Seydisfjörður...	29.50	54	SW	5	b	29.84	+35	42	x	-12	SSW	8	o	x	x	x	x	x		
BRITISH ISLANDS.	Thorshavn...	29.78	52	W	7	o	29.72	-10	47	x	-2	W	2	m	x	x	x	x	x		
	Sumburgh Head	29.90	51	SW	4	r	29.82	-06	53	52	+3	SW	5	r	5	54	48	r	x	0.11	
	Stornoway...	30.14	55	W	6	o	30.00	-05	56	56	+2	WSW	4	o	4	58	53	c. bc. op	6.3	0.08	
	Castlebay (Barra Id.)	30.20	55	W	5	o	30.05	-07	55	55	o	SW	4	rf	5	58	53	o. bc. a. orf	4.3	0.23	
	Malin Head	30.28	56	WNW	5	c	30.12	-08	56	55	+2	SSW	5	op	3	56	54	bc. bc. gfp	x	0.01	
	Blacksod Pt.	30.37	58	WSW	4	c	30.22	-12	57	55	+1	SSW	5	om	4	60	50	bc. om	x	0.06	
	Valencia...	30.45	60	WSW	2	b	30.37	-06	60	57	+3	SSW	4	o	4	62	55	c. b. o	4.5	-	
	Roche's Point...	30.43	61	W	1	c	30.40	-02	55	55	o	WSW	1	o	1	62	46	o. c. bc. o	x	-	
	Birr Castle...	30.39	59	SW	3	c	30.32	-05	56	54	+2	SW	3	o	2	61	50	c	0.5	-	
	Donaghadee...	30.31	58	W	4	c	30.26	+01	54	53	o	SSW	3	cp	2	62	51	bc. bc. p	x	0.04	
	Liverpool Obsy...	30.30	56	W	5	o	30.30	+05	56	51	+1	W	4	o	2	58	54	bc. c. o	x	-	
	Holyhead...	30.34	58	W	3	c	30.32	+02	56	54	+1	W	3	c	2	59	53	o. c	x	-	
	Pembroke (St. Ann's Hd.)	30.39	57	WNW	3	c	30.39	+02	56	52	+1	W	3	bc	3	59	52	c. or. c	1.6	-	
	Scilly (St. Mary's)	30.46	59	NNW	3	c	30.44	+03	57	54	-2	WNW	1	c	1	62	56	bc. c	2.2	-	
	Jersey (St. Aubins)	30.43	61	WNW	3	b	30.44	+03	59	54	-2	NW	2	om	2	65	54	c. om. c	12.0	-	
	Portland Bill	30.37	59	WNW	4	c	30.33	+02	59	57	o	W	1	c	2	64	56	bc. c	x	-	
	Dungeness...	30.31	63	W	3	c	30.36	+05	58	54	+2	WNW	2	o	2	66	53	c	5.8	-	
	Dover...	30.32	59	WNW	1	om	30.34	+05	56	52	+1	WNW	4	o	2	62	53	b. o. om. o	4.8	-	
	Wick...	30.04	54	W	3	c	29.95	-02	56	54	+4	W	3	o	2	59	50	-	x	0.12	
	Nairn...	30.10	59	WSW	2	b	30.02	00	56	52	+3	WSW	2	c	1	62	52	c. b. bc. p	5.4	0.04	
	Aberdeen...	30.11	60	WNW	3	b	30.06	+01	57	55	+1	WSW	2	r	2	63	52	o. c. bc. c. or	3.6	0.03	
Leith...	30.17	59	W	3	b	30.15	+05	55	53	o	WSW	4	op	x	64	52	bc. b	x	0.01		
North Shields	30.14	60	W	3	c	30.20	+06	54	51	+1	SW	2	c	2	63	48	bc. p. c	x	-		
Spurn Head	30.19	59	W	4	o	30.25	+07	54	52	o	W	4	bc	2	60	51	c. o. bc	x	-		
Yarmouth...	30.22	59	WNW	4	c	30.27	+06	56	52	+1	WNW	4	bc	3	62	49	bc. c	x	-		
Clacton-on-Sea	30.29	59	W	2	o	30.33	+04	56	52	+1	WNW	2	c	2	62	51	b. bc. c. o	2.7	-		
Nottingham	30.27	58	WNW	2	c	30.30	+04	55	52	+3	WSW	1	bc	x	60	45	o. c	0.2	-		
Bath...	30.36	59	W	2	o	30.39	+03	59	52	+2	W	1	o	x	63	53	-	3.2	-		
Oxford...	30.37	57	W	3	o	30.38	+04	56	52	+5	W	2	o	x	62	51	o	x	-		
London (St. James's Park)	30.30	60	WNW	4	o	30.35	+04	57	55	+4	WNW	1	o	x	64	52	o	2.5	-		
GERMANY, & G.	The Scaw (Skagen)	29.93	52	2	o	b	30.01	+30	55	51	-1	W	3	b	o	59	50	x	x	-	
	Fanö...	30.08	52	NW	2	bc	30.13	+21	55	53	+2	NW	1	bc	x	59	52	x	x	-	
	Cuxhaven...	30.06	57	NW	5	c	30.17	+15	55	53	o	WNW	3	bc	x	57	52	x	x	0.35	
	The Helder...	30.22	59	NW	4	o	30.26	+07	60	57	+3	WNW	1	o	1	61	57	x	x	-	
	Brussels...	x	x	x	x	x	30.33	+03	55	53	+2	WSW	2	o	x	64	53	x	x	-	
	Berlin...	30.06	51	W	3	c	30.14	+13	52	50	-2	WNW	4	c	x	59	48	x	x	0.16	
	Frankfurt...	30.24	56	SW	3	o	30.28	+08	54	51	+1	SSW	3	o	x	63	50	x	x	0.04	
	Munich...	30.30	52	W	5	b	30.33	+10	52	49	+1	NW	4	c	x	55	46	x	x	-	
FRANCE.	C. Gris Nez...	30.32	59	WSW	4	o	30.34	+05	58	54	+4	NW	3	o	4	63	54	x	x	-	
	La Heve...	30.39	59	WNW	4	c	30.40	+05	58	55	+2	N	3	o	4	70	54	x	x	-	
	Brest...	30.44	62	NNW	2	b	30.45	+02	54	54	-2	NE	2	bc	1	66	50	x	x	-	
	Lorient...	30.41	63	WNW	4	b	30.39	?	53	52	+1	NE	2	b	2	70	52	x	x	-	
	Rochefort...	30.40	64	NW	4	bc	30.37	-03	57	53	o	NE	3	b	x	70	55	b. bc	x	-	
	Biarritz...	30.41	67	N	5	b	30.40	+01	58	53	-5	NE	3	b	2	72	50	x	x	-	
	Paris...	30.37	63	NNW	3	bc	30.39	+02	53	51	+4	SSW	1	o	x	70	46	x	x	-	
	Belfort...	30.28	63	W	4	bc	30.36	+07	51	48	+3	W	2	m	x	73	48	x	x	-	
SPANISH PENIN.	Lyons...	30.32	62	NNE	2	b	30.38	+07	55	48	o	N	1	b	x	67	49	x	x	-	
	Nice...	29.99	68	2	o	b	30.11	+25	70	58	+3	2	o	b	1	81	55	x	x	-	
	Perpignan...	30.20	74	NW	3	b	30.26	+13	68	55	+1	NW	2	b	x	83	58	x	x	-	
	Sanguinaire...	?	74	W	5	m	30.14	+12	74	67	+1	E	3	b	5	91	63	x	x	-	
	Corunna...	30.10	85	NNW	4	b	30.13	+03	79	62	-2	E.NE	2	b	x	97	73	x	x	-	
Azores (P. Delgada)...	30.14	73	2	o	o	30.14	+01	71	67	+1	2	o	o	1	81	70	x	x	-		

SUPPLEMENTARY CHARTS
OF
BAROMETER AND WIND
FOR 8 A.M. AND 6 P.M. YESTERDAY

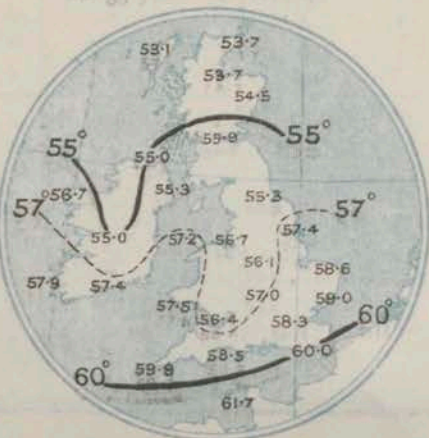
8 A.M. YESTERDAY



6 P.M. YESTERDAY



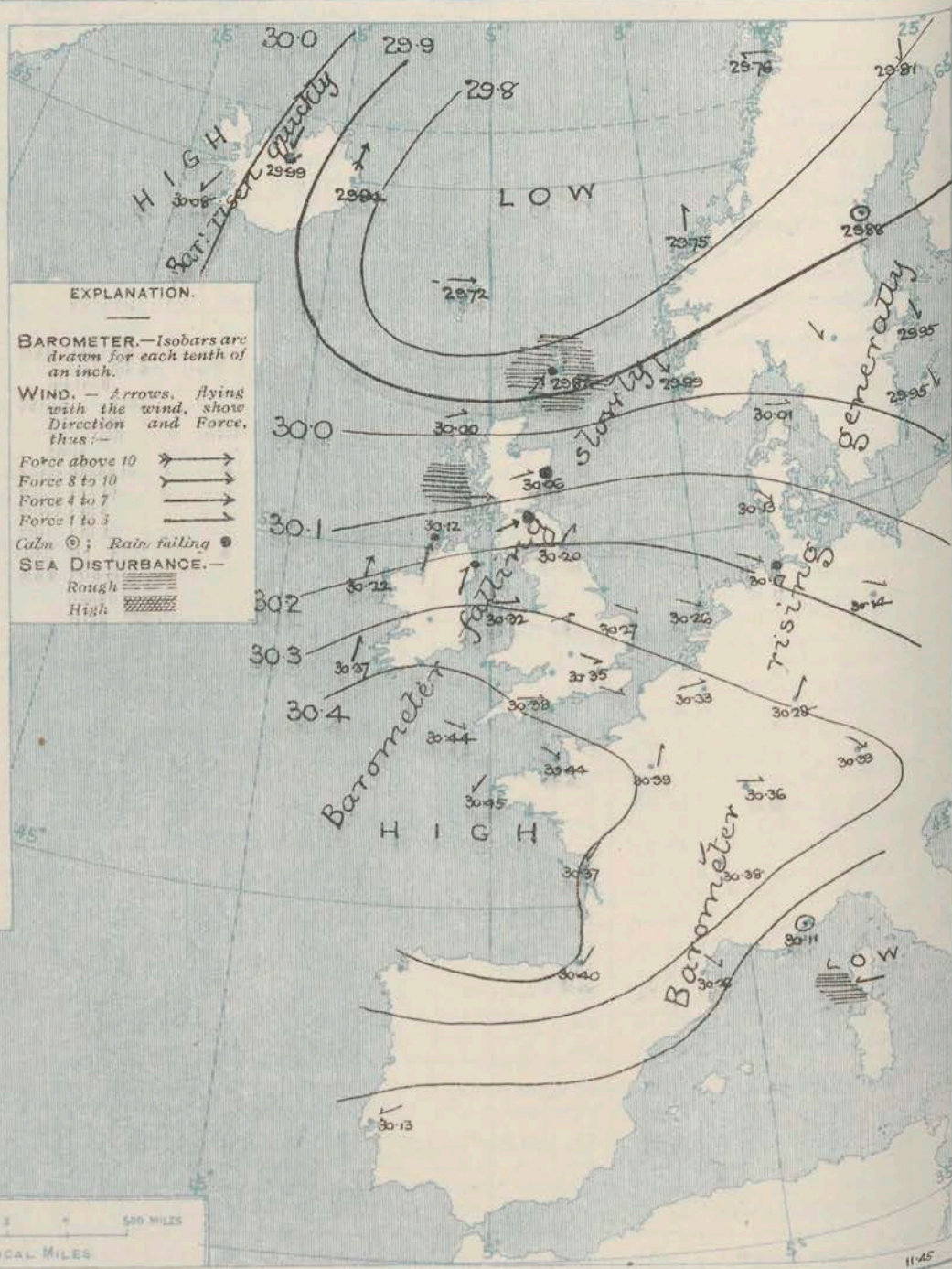
AVERAGES OF TEMPERATURE AT 8 A.M.
FOR THE TWO-MONTHLY PERIOD,
AUGUST - SEPTEMBER.
(Derived chiefly from Observations extending over
the 35 years—1871-1905.)



Thursday,

WEATHER

1. BAROMETER, WIND AND SEA AT 8 A.M. TO-DAY.



NOTES ON THE GENERAL SITUATION AT 8 A.M.

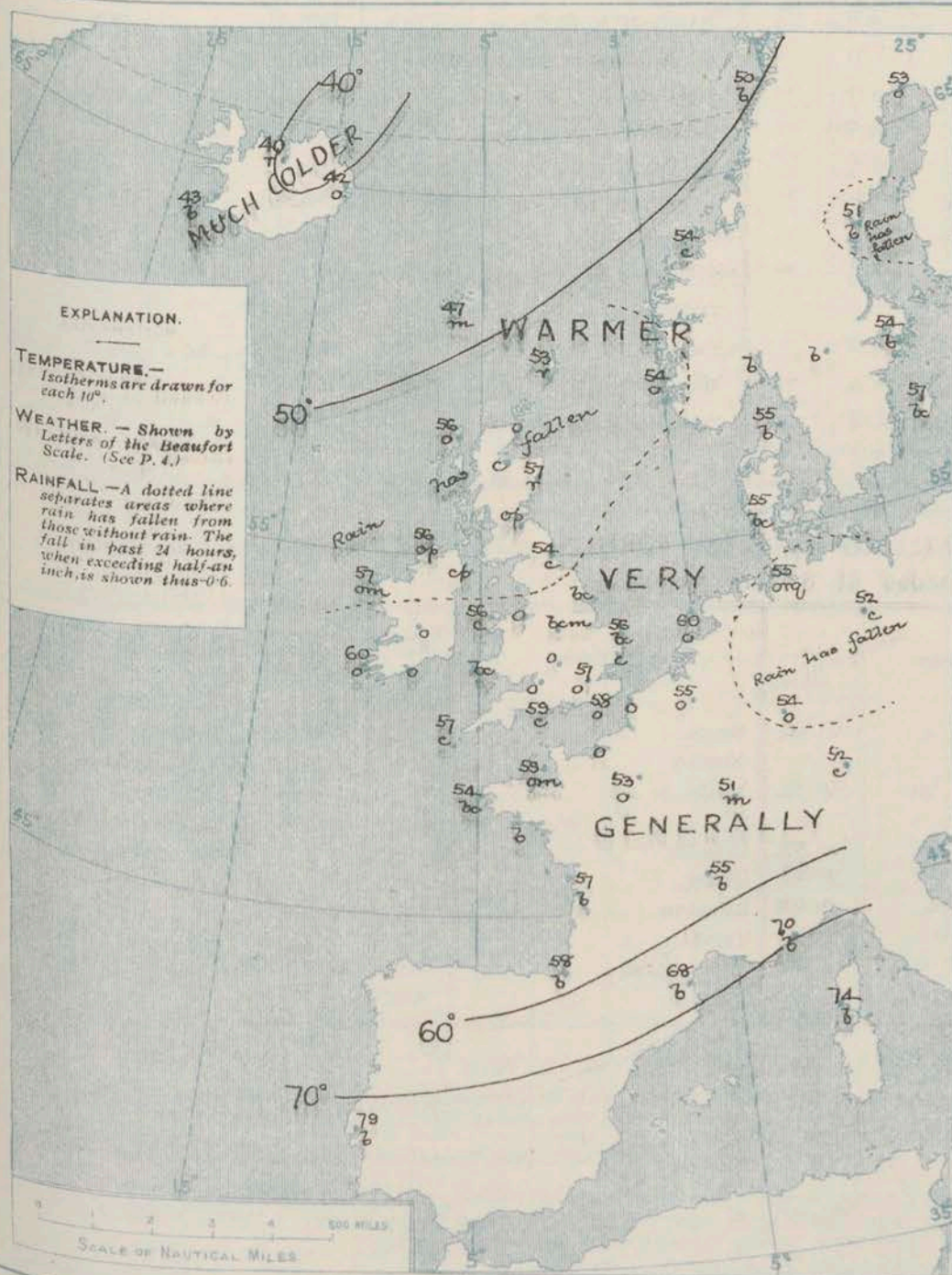
Pressure exceeds 30.4 ins in an anticyclone, the central space of which covers the Bay of Biscay region and the western portion of the English Channel. In a large depression occupying the northern part of our area, the barometer is below 29.8 ins. The gradient is moderate to very slight.

N.E. breezes prevail over Iceland and the Bay of Biscay. S.W. over the northern parts of these Islands, S.E. and N.E. over the rest of our area. As a rule the force is light to moderate, but a gale is reported at Seydísfjörður (Iceland). Temperature has fallen decidedly in Iceland, risen somewhat in most other regions. At the home stations the readings range from between 53° and 55° in numerous instances to 60° at Valencia; on the Continent from between 50° and 55° in most localities to 79° at Lisbon; in Iceland from 33° to 43°. Clear weather prevails over Southwestern Europe and Scandinavia, in other regions the sky is very cloudy or overcast, rain is falling at several of our northern stations, at Laxhøven and Akureyri, snow at Grunstadir (Iceland). On our northwestern coasts the atmosphere is becoming thick and foggy.

CHARTS

22nd August, 1907.

2. TEMPERATURE AND WEATHER AT 8 A.M. TO-DAY.



NOTES ON YESTERDAY'S WEATHER.

During yesterday temperature rose to 66° at Dungeness, but in many parts of the Kingdom the maxima were from 54° to 59°. The duration of bright sunshine was very variable; Aberystwyth had none, and several places less than an hour, while Strathpeffer had 9.2 hours, and Jersey 12 hours.

GENERAL INFERENCE FROM THE 8 A.M. OBSERVATIONS.

The barometer is now giving way at all the western and northern stations, and it seems probable that in the course of the ensuing 24 hours the change will extend to all parts of the Kingdom, the weather becoming of a less settled type again.

FORECASTS

For the 24 hours commencing at NOON TO-DAY.

For the positions of the DISTRICTS indicated by the numbers 0-11—see map at foot.

- 0 } S.W.^{ly} (S.^{ly} to W.^{ly}) breezes, freshening; unsettled, some rain, local coast mist or fog; cool.
- 1 } S.W.^{ly} breezes, light to moderate or fresh; changeable, some rain; cool.
- 2 } S.W.^{ly} breezes, light to moderate, fresh locally; cloudy, less settled later, with some showers temperature below the normal.
- 3 } W.^{ly} to S.W.^{ly} breezes, light to moderate, fresh locally; cloudy, less settled later, with some showers temperature below the normal.
- 4 } Same as Nos. 0 & 1.
- 5 } Freshening W.^{ly} and S.W.^{ly} winds; fair at first, then less settled, some rain, local coast mist or fog; cool.
- 6 } S.^{ly} to W.^{ly} winds, fresh or strong at times; unsettled, some rain, local coast mist or fog; cool.
- 7 } Same as Nos. 0 & 1.
- 8 } Freshening W.^{ly} and S.W.^{ly} winds; fair at first, then less settled, some rain, local coast mist or fog; cool.
- 9 } S.^{ly} to W.^{ly} winds, fresh or strong at times; unsettled, some rain, local coast mist or fog; cool.
- 10 } Same as Nos. 0 & 1.

II WESTERN CHANNEL AND BAY

Very variable breezes, light to moderate, or slight to moderate; generally, fair or fine, passing showers; cool.

FORECAST DISTRICTS.

Those portions of the Coasts upon which the Warning Signals are at present flying are indicated by the Symbols \uparrow = South Cone, or \uparrow = North Cone.

Done

Issued



DAILY WEATHER REPORT.

22nd August, 1907

TEMPERATURE, WEATHER, SUNSHINE, AND RAINFALL FOR YESTERDAY.

STATIONS.	TEMPERATURE F.		Weather.	Sunshine.	Rainfall.	STATIONS.	TEMPERATURE F.		Weather.	Sunshine.	Rainfall.
	Max.	Min.					Max.	Min.			
Strathpeffer, to 6 p.m. ...	62	51	x	Hrs 9.2	Ins —	Eastbourne, to 6 p.m. ...	62	49	*	Hrs 7.2	Ins —
Blackpool, to 9 p.m. ...	60	53	op, c	1.0	—	Bexhill-on-Sea, to 9 p.m. ...	64	58	v, o, c	7.5	0.02
Southport, to 9 p.m. ...	60	53	o, bc	0.7	—	† Hastings ...	*	*	*	6.3	—
† Rhyl, to 6 p.m. ...	60	54	*	0.8	—	† Folkestone, to 6 p.m. ...	63	48	b, bc, c	4.7	—
Llandudno, to 9 p.m. ...	62	54	c, b	0.7	—	† Margate, to 6 p.m. ...	63	50	bc	3.3	—
Bettws-y-Coed, to 6 p.m. ...	63	48	c, bc	3.2	—	Lowestoft, to 6 p.m. ...	62	43	o, c, bc, o	4.7	0.06
† Towyn, to 6 p.m. ...	60	51	o, c, o	0.3	—	† Skegness ...	60	49	b, c	2.5	—
Aberystwyth, to 6 p.m. ...	59	54	—	0.0	—	† Scarborough, to 6 p.m. ...	63	47	*	1.5	0.01
Plymouth, to 9 p.m. ...						Harrogate, to 6 p.m. ...	58	44	—	1.0	—
Torquay, to 6 p.m. ...	65	48	*	4.0	—	Darwen, to 9 p.m. ...	57	45	omp, bc, o	0.7	0.02
† Bournemouth, to 6 p.m. ...	65	44	*	7.2	—	Manchester, to 9 p.m. ...	59	51	bc	0.1	0.01
† Worthing ...	64	47	b, c	6.8	—	Birmingham, to 9 p.m. ...	59	47	o	0.1	—
† Brighton ...	65	46	*	7.0	—						

At this Station the amount of Bright Sunshine is for the whole day.

TEMPERATURE, WEATHER, and RAINFALL at additional FOREIGN STATIONS, mainly for the 24 hours ended at 8 a.m. yesterday.

STATIONS 21 August 1907.	TEMPERATURE F.		WEATHER.	RAIN. Ins.	STATIONS. 21 August 1907.	TEMPERATURE F.		WEATHER.	RAIN. Ins.
	Max.	Min.				Max.	Min.		
Flushing ...	61	54	r, c	0.32	Rome ...	87	68	b, o	—
Aix-la-Chapelle ...					Naples ...	80	69	b	—
Copenhagen ...	59	50	c, bc	0.12	Malta ...				
Oxö (Christiansand) ...	55	48	c	—					
St. Petersburg ...	66	54	b	0.32	Geneva ...	68	*	o	Measured 0.88
Vienna ...	70	59	r, o	0.32	Berne ...	64	*	o	1.14
Buda Pesth ...	82	59	bc	0.08	Lucerne ...	63	*	o	0.35
Hermanstadt ...	82	54	b	—	Coire ...	63	*	o	0.28
Trieste ...	81	59	bc, r	0.32	St. Gothard ...	45	*	f	0.20
Florence ...	86	70	b, bc	—	Lugano ...	82	*	b	—

NOTES REFERRING TO INFORMATION GIVEN ON PAGE 1:—

- (a) At the British and Irish Stations the readings of the barometer are not corrected for the difference in Gravity between the position of the Station and Latitude 45°. The approximate correction is:—For stations North of Malin Head and North Shields + .03 in., but for Sumburgh Head + .04 in.; for stations south of Malin Head and North Shields + .02 in., but for Scilly and Jersey + .01 in.
- (b) The Sunshine for London given in the table is recorded on the Tower of the Wesleyan Training College, Westminster; the Sunshine entered to Dungeness is recorded at Littlestone-on-Sea.
- (c) The information relating to Weather is indicated by the following letters—b. blue sky; bc. sky half clouded; c. sky three parts clouded; d. drizzling rain; e. wet air, without rain falling; f. fog; g. gloomy; h. hail; l. lightning; m. misty (hazy); o. overcast; p. passing showers; q. squally; r. rain; s. snow; t. thunder; u. ugly, threatening; v. visibility, unusual transparency; w. dew; x. hoar frost; z. dust-haze, or smoke.

* AN ASTERISK is inserted in all places for which information is not usually received.

WIRELESS TELEGRAMS FROM SHIPS OF H.M. NAVY

Received during the 24 hours ended at 9.30 a.m. to-day.

TABLE SHOWING THE GREENWICH TIMES OF SUNRISE, NOON, AND SUNSET, FOR STATIONS IN THE UNITED KINGDOM, TO-DAY AND TO-MORROW.

Hour of Observation.	Position		Reading of Barometer.	Wind		Weather.	TEMPERATURE.			Sea Disturbance.	22 & 23 Aug. 1907.	Sunrise G.M.T.	Noon G.M.T.	Sunset G.M.T.
	Lat.	Long.		Dir.	Force.		Dry Bulb.	Wet Bulb.	Sea					
	"	"	Ins				"	"	"					
											Yarmouth ...	4.48	11.56	7.4
												4.50	11.56	7.2
											Greenwich ...	4.58	12.3	7.8
												5.0	12.3	7.6
											Wick ...	4.51	12.15	7.40
												4.53	12.15	7.37
											Valencia ...	5.38	12.44	7.51
												5.40	12.44	7.49

TERMS OF SUBSCRIPTION for the Daily Weather Report forwarded by Book Post, £1 per annum payable quarterly in advance.

Single Copies (price 1d.) may be obtained after 3 p.m. on the day of issue, at the Meteorological Office, and at the Bookstalls of the following terminus Railway Stations:—Victoria, Charing Cross, King's Cross, St. Pancras, Euston.

FORECASTS OF WEATHER for one day in advance are drawn up at 11 a.m., and between 7 and 8 p.m. The latest forecast can be had by Reply Telegram, on paying at any Post Office in the United Kingdom Sixpence in addition to the cost of the inquiry and reply Telegram. Information as to the Terms on which Forecasts can be sent daily, for a long or short period, may be obtained on application.

METEOROLOGICAL OFFICE, 63, VICTORIA STREET, S.W.
(TELEGRAPHIC ADDRESS: WEATHER, LONDON.)

W. N. SHAW, (Director).

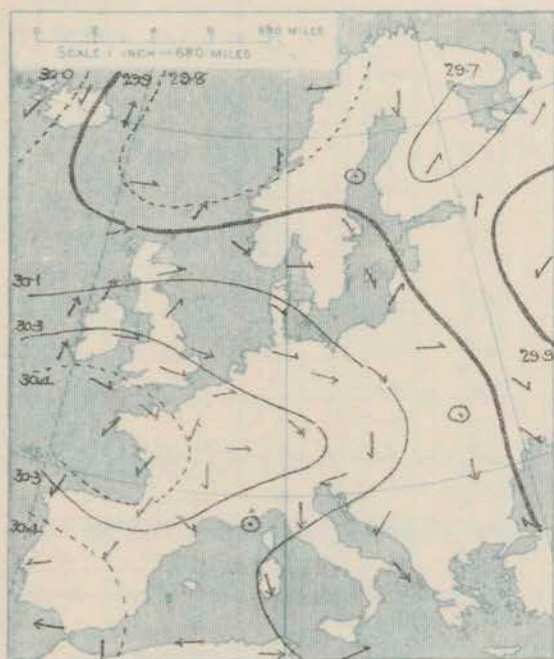
DAILY WEATHER REPORT OF THE METEOROLOGICAL OFFICE.

Friday,
23rd August, 1907

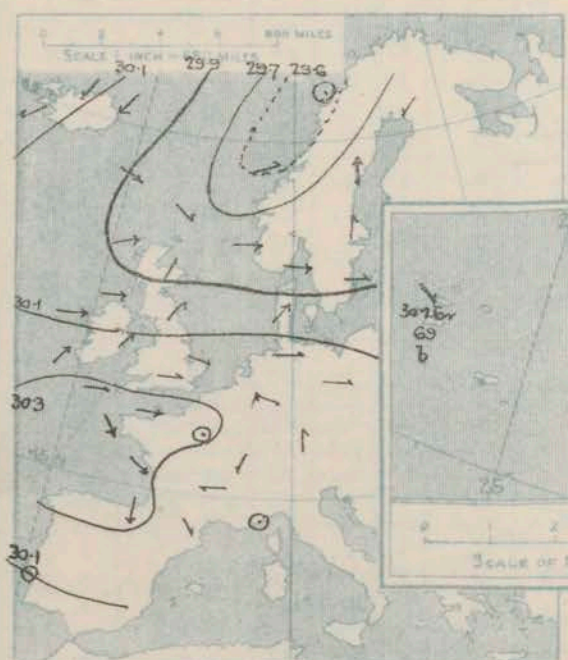
STATIONS.		YESTERDAY EVENING.					THIS MORNING.										PAST 24 HOURS.				
		Barom.	Temp.	Wind.		Weather.	Barometer.		Temperature.			Wind.		Weather.	Sea (0 to 5).	Temp.	Max.	Min.	Weather.	Sun-shine.	Rainfall.
		At 32° Fahr. and M.S.L.	Dry Bulb.	Dirac.	Force (0 to 12).		At 32° Fahr. and M.S.L.	Change since Yesterday.	Dry Bulb.	Wet Bulb.	Change since Yesterday.	Dirac.	Force (0 to 12).								
		Inch.	°				Inch.	Inch.	°	°	°										
SCANDINAVIA.	Haparanda...	29.76	50	NE	2	c	29.70	-11	54	51	+1	W	2	bc	4	57	48				
	Hernösand...	29.71	52	S	4	b	29.57	-31	51	50	0	SSW	4	r	x	61	43				
	Stockholm...	29.83	53	S	2	b	29.60	-35	54	54	0	SSW	2	r	x	64	46			0.08	
	Wisby...	29.89	55	W	2	b	29.68	-27	55	54	-2	WSW	6	r	x	59	48			0.16	
	Karlstad...	29.75	55	SW	4	c	29.56	-41	55	54	+5	SW	4	r	x	5	5			0.08	
	Færder (X'ania Fjord)	29.73	59	SW	4	o	29.53	-40	57	55	-1	WSW	6	bc	3	59	55				
	Bodö...	29.60	52	Z	0	o	29.49	-27	49	47	-1	Z	0	r	2	59	46			0.08	
	Christiansund...	29.62	49	WSW	2	r	29.55	-20	49	46	-5	WSW	5	c	4	54	46			0.43	
ICELAND & FAEROE.	Skudesnaes...	29.80	54	W	4	r	29.71	-28	50	46	-4	NNW	6	c	2	54	48			1.10	
	Reykjavik...	30.15	55	NE	4	b	30.08	-00	41	x	-2	E	2	b	x	x	x				
	Blönduós...	30.23	46	NE	3	c	30.08	-01	40	x	-1	S	2	bc	x	x	x				
	Seydisfjord...	30.02	45	NE	6	c	30.10	+26	38	x	-4	SW	1	b	x	x	x				
BRITISH ISLANDS.	Thorshavn...	29.85	49	WNW	5	c	29.98	+26	43	x	-4	N	4	o	x	x	x				
	Sumburgh Head	29.70	50	NW	3	r	29.82	-00	47	45	-6	NNW	4	o	4	55	43				0.30
	Stornoway...	29.85	56	WSW	4	o	30.05	+05	48	46	-8	N	3	bc	3	58	44	odg. ofa	0.0	0.12	
	Castlebay (Barra Id.)	29.91	55	WNW	4	ofe	30.04	-01	50	46	-5	NNW	3	c	3	57	48	rf, tm, rf, c	0.0	0.10	
	Malin Head...	29.93	56	W	5	opm	30.05	-07	51	51	-5	NNW	4	op	3	59	50	opm		0.06	
	Blacksod Pt. ...	30.04	58	WSW	5	o	30.13	-09	56	55	-1	W	3	cm	3	59	54	cm, od, opm		0.53	
	Valencia...	30.26	60	SW	4	opm	30.19	-18	58	57	-2	WNW	1	r	3	62	57	c, opm	0.0	0.22	
	Roche's Point...	30.24	58	W	3	o	30.16	-24	58	57	+3	NNW	1	ogp	1	63	55	o, cp, o		0.01	
	Birr Castle...	30.13	58	WSW	3	r	30.12	-20	56	55	0	WSW	1	og	x	62	54	o, r	0.0	0.12	
	Donaghadee...	30.05	59	SW	3	o	30.03	-23	54	51	0	WNW	4	og	2	61	52	op, ogp		0.06	
	Liverpool Obsy...	30.11	58	SW	4	o	30.01	-29	56	53	0	WNW	5	o	3	61	55	op, o		0.04	
	Holyhead...	30.12	58	SW	4	opm	30.06	-26	56	55	0	NW	4	c	3	60	54	om, opm		0.10	
	Pembroke (St. Ann's Hd.)	30.23	58	WSW	5	c	30.11	-28	56	55	0	NW	3	cp	4	60	54	bc, c	4.7	0.04	
	Scilly (St. Mary's)	30.38	59	W	3	c	30.19	-25	59	59	+2	NNW	4	om	1	62	56	c	4.1	0.02	
	Jersey (St. Aubins)	30.36	61	W	4	c	30.16	-28	60	59	+1	W	4	adm	3	64	58	egm, om	2.8	-	
	Portland Bill...	30.26	61	WNW	4	c	30.09	-29	59	58	0	WNW	5	op	3	63	57	c		-	
	Dungeness...	30.23	60	SW	4	om	30.01	-35	60	58	+2	WSW	4	c	4	64	55	c, ou	3.2	0.36	
	Dover...	30.23	58	SW	4	o	30.01	-33	58	56	+2	W	4	o	2	63	52	om, o, or, c, o	2.0	0.04	
	Wick...	29.79	57	W	3	r	29.93	-02	49	46	-7	N	3	bc	2	63	44	-		0.12	
	Nairn...	29.82	60	W	2	bc	29.99	-03	48	45	-8	W	1	b	1	67	45	bcg, opm	2.5	0.04	
	Aberdeen...	29.84	60	SSW	1	c	29.96	-10	48	46	-9	WNW	2	c	2	62	47	om, op, c, o	0.0	0.07	
	Leith...	29.92	58	W	3	o	29.96	-19	50	49	-5	E	2	od	x	63	49	o, c, bc, c, o		0.03	
	North Shields...	30.04	55	SW	2	o	29.93	-27	53	51	-1	N	2	o	2	61	50	r, o, r		0.28	
	Spurn Head...	30.12	57	SW	2	o	29.91	-34	59	57	+5	WNW	4	o	2	62	54	c, op, cp, o		0.08	
GERMANY, & G.	Yarmouth...	30.17	62	WNW	3	c	29.93	-34	58	56	+2	WNW	3	cm	3	64	54	bc, c		0.07	
	Clacton-on-Sea...	30.21	61	W	2	o	29.98	-35	58	57	+2	WSW	2	o	2	65	54	c, bc, c, or	2.8	0.08	
	Nottingham...	30.14	58	WSW	2	om	29.96	-34	58	56	+3	W	1	om	x	62	55	c, om	3.3	0.03	
	Bath...	30.27	59	W	3	o	30.07	-32	60	56	+1	WNW	1	o	x	63	56	-	4.9	0.05	
	Oxford...	30.21	57	WSW	3	o	30.03	-35	58	56	+2	NW	3	o	x	64	55	o, c, o, or		0.07	
	London (St. James's Park)	30.22	61	W	3	o	30.00	-35	59	58	+2	W	2	o	x	64	54	o, c, o, op	3.3	0.06	
	The Scaw (Skagen)	29.84	56	W	5	o	29.63	-38	56	55	+1	W	3	m	1	59	55			0.12	
	Fanø...	29.99	55	SW	4	c	29.78	-35	56	55	+1	WSW	3	r	x	61	54			0.16	
FRANCE.	Cuxhaven...	30.14	59	W	3	bc	29.90	-27	56	55	+1	WSW	4	o	x	61	54			0.08	
	The Helder...	30.18	59	WSW	3	o	29.95	-31	59	57	-1	WSW	3	c	2	64	59			0.04	
	Brussels...	x	x	x	x	x	30.06	-27	54	52	-1	SW	2	o	x	65	52				
	Berlin...	30.13	58	W	2	c	30.00	-14	56	54	+4	WSW	3	o	x	63	52				
	Frankfurt...	30.23	58	SE	3	o	30.08	-20	57	53	+3	S	4	o	x	61	52				
	Munich...	30.29	53	S	2	o	30.14	-19	54	51	+2	S	1	o	x	57	48				
	C. Gris Nez...	30.26	60	WSW	4	o	30.07	-27	57	57	-1	SW	4	f	4	64	55			0.08	
	La Heve...	30.33	59	NW	2	bc	30.15	-25	57	55	-1	W	5	o	5	70	50				
	Brest...	30.37	60	NNW	4	bc	30.24	-21	59	58	+5	W	3	o	2	64	50				
	Lorient...	30.33	63	W	4	bc	30.27	-22	56	54	+3	WNW	3	b	2	70	53				
SPANISH PENIN.	Rochefort...	30.30	65	NW	4	b	30.26	-11	56	52	-1	NE	3	bc	x	73	54				
	Biarritz...	30.32	68	N	3	b	30.30	-10	62	60	+4	SSW	3	b	1	73	58				
	Paris...	30.31	61	SSW	1	o	30.18	-21	55	52	+2	WSW	1	o	x	64	50				
	Belfort...	30.26	64	NNE	2	b	30.22	-14	56	48	+3	WSW	1	c	x	73	46				
	Lyons...	30.26	60	E	2	m	30.18	-20	46	45	-9	W	2	m	x	64	43				
	Nice...	30.11	71	Z	0	b	30.07	-04	67	61	-3	Z	0	b	1	77	59				
SPANISH PENIN.	Perpignan...	30.15	78	NW	2	b	30.16	-10	66	56	-2	Z	0	b	x	88	58				
	Sanguinaire...	30.17	76	N	3	bc	30.17	+03	68	65	-6	E	2	m	2	82	66				
	Corunna...	x	x	x	x	x	x	x	x	x	x	x	x	x	x	x	x				
	Lisbon...	30.10	76	Z	0	b	30.07	-06	76	62	-3	NNE	1	b	x	90	68				
SPANISH PENIN.	Azores (P. Delgada)...	x	x	x	x	x	x	x	x	x	x	x	x	x	x	x	x				
	(Horta)...	30.25	70	NW	2	b	30.26	+12	69	65	-2	NW	1	b	1	81	66				

SUPPLEMENTARY CHARTS
OF
BAROMETER AND WIND
FOR 8 A.M. AND 6 P.M. YESTERDAY

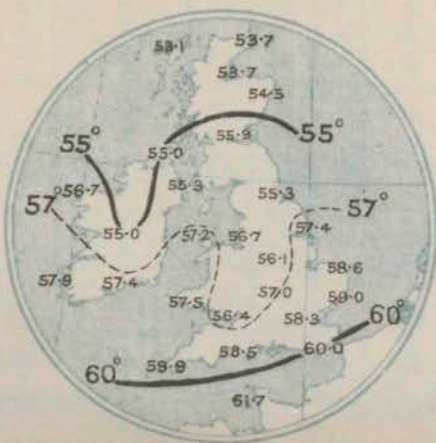
8 A.M. YESTERDAY



6 P.M. YESTERDAY



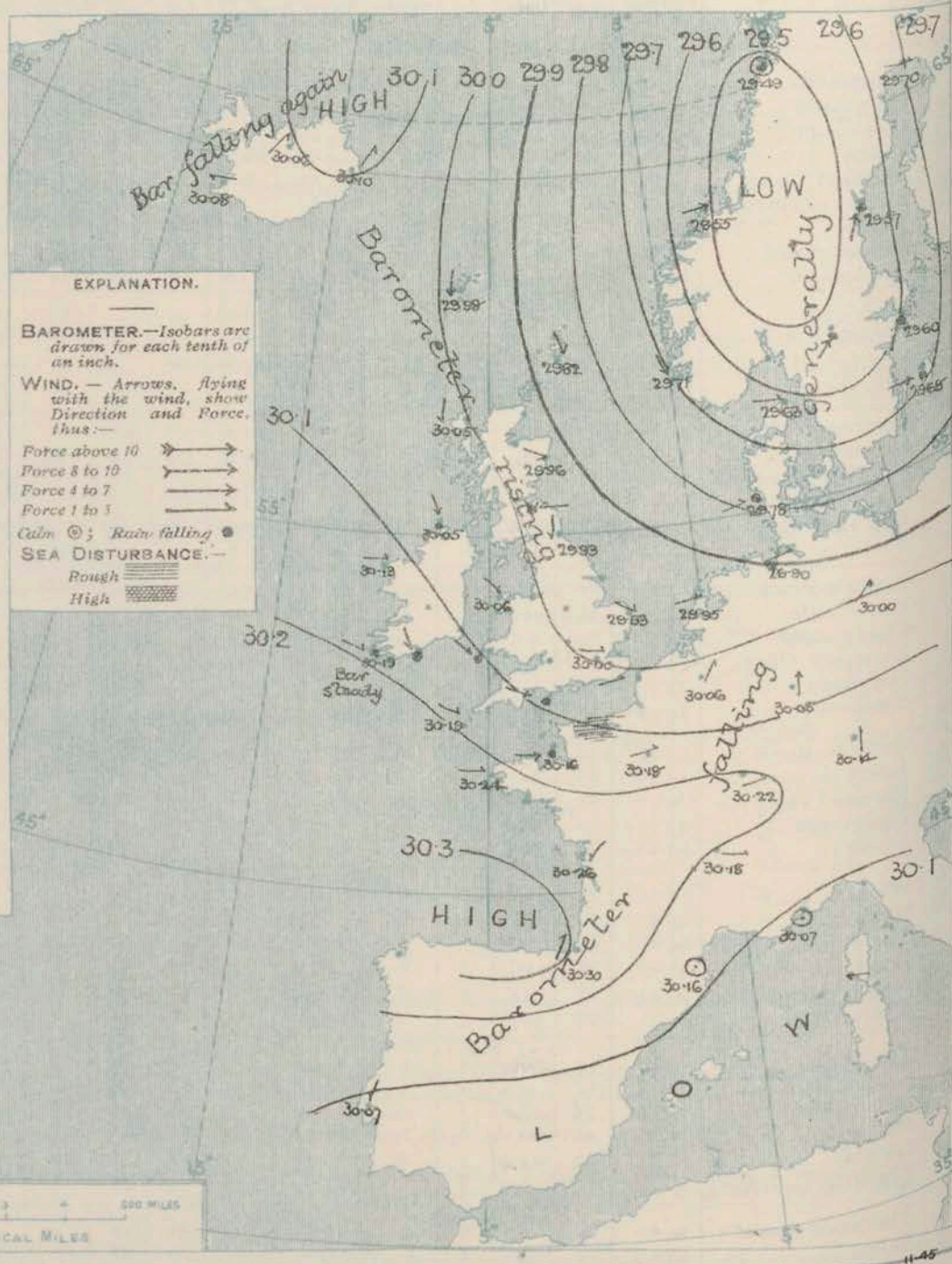
AVERAGES OF TEMPERATURE AT 8 A.M.
FOR THE TWO-MONTHLY PERIOD,
AUGUST - SEPTEMBER.
(Derived chiefly from Observations extending over
the 35 years—1871-1905.)



Friday.

WEATHER

1. BAROMETER, WIND AND SEA AT 8 A.M. TO-DAY.



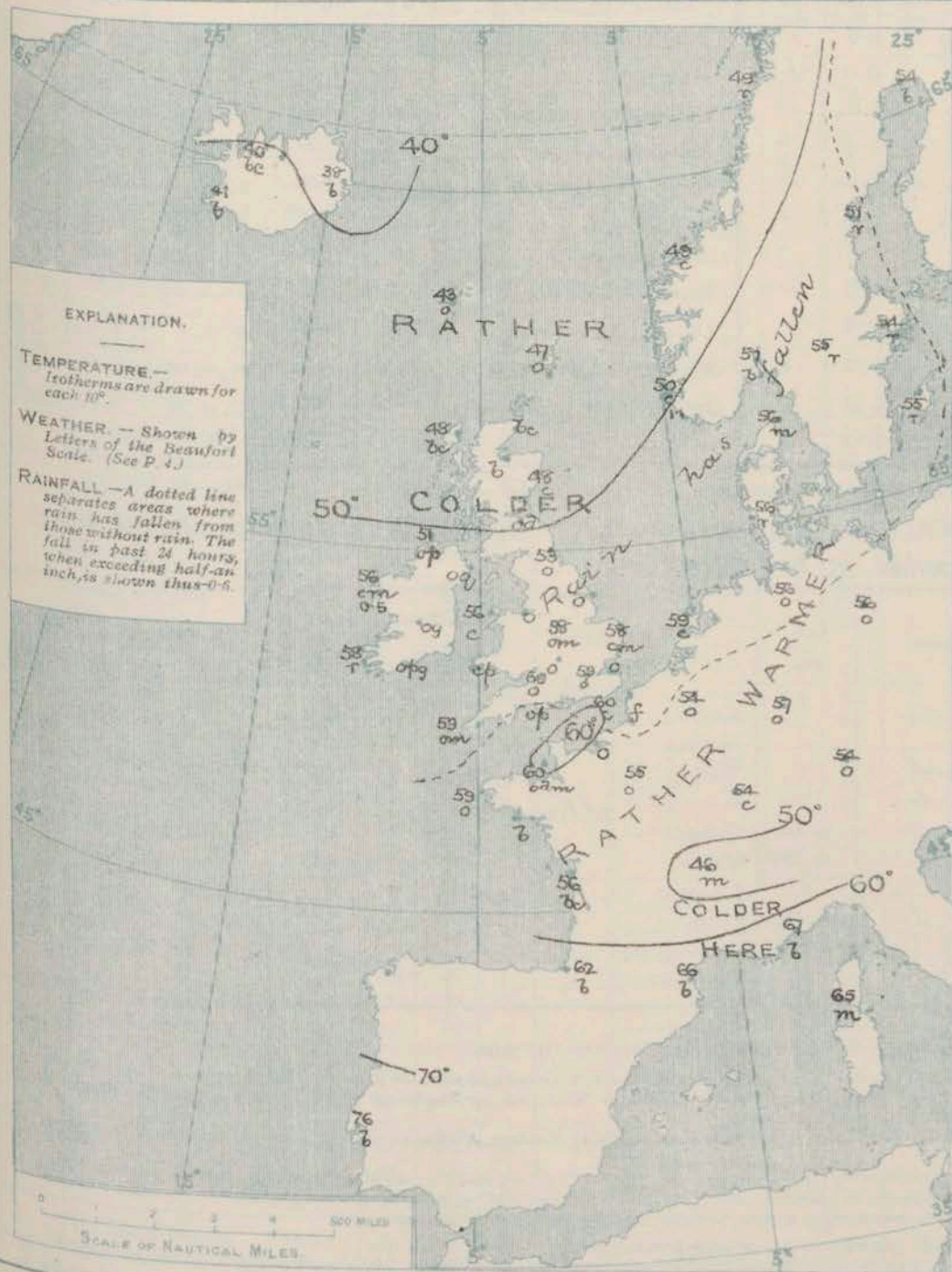
NOTES ON THE GENERAL SITUATION AT 8 A.M.

An area of high pressure still lies over the Bay of Biscay and its neighbourhood, the barometer at Biarritz reading 30.3 ins. The northern depression has been transferred to Scandinavia, where pressure is below 29.5 ins. The gradient is moderate to slight. N.E. to N.W. breezes prevail over these Islands, N.E. to S.W. in most parts of the Continent. The force is moderate to very light in nearly all places, but a strong breeze is reported over Southern Scandinavia. Temperature has changed irregularly. At the home stations it ranges from between 47° and 50° over Scotland to 59° or 60° in the south of England; on the Continent from 46° at Lyons, and 49° on the Norwegian coast to 68° at Sanguinaire, and 76° at Lisbon; in Iceland from 33° to 42°. The weather is clear over Southwestern Europe and in Iceland, but over the rest of our area it is generally very cloudy or overcast, with rain in many parts of these Islands and Scandinavia, and mist on our southwestern coasts. The sea is rather rough at the mouth of the Seine, moderate to very smooth on all other coasts.

CHARTS

23rd August, 1907.

2. TEMPERATURE AND WEATHER AT 8 A.M. TO-DAY.



NOTES ON YESTERDAY'S WEATHER.

During the past 24 hours rain has fallen generally over these Islands and beyond the North Sea, 0.5 inch at Blacksod Point, and 1.1 inch at Skudeonæs. Temperature rose to 69° at Bournemouth, and 67° at Wain, but in nearly all other cases the maxima were below 65°, in some localities below 60°. Lowestoft reports 7.5 hours of bright sunshine, but few other places had 5 hours, many none or less than an hour.

GENERAL INFERENCE FROM THE 8 A.M. OBSERVATIONS.

The Scandinavian depression will pass on to Russia, and a general increase of pressure will spread all over the British Isles, with the wind in the N.W. quarter, but the change will probably be of a temporary character, as another disturbance is likely to appear shortly from the Iceland region, so that the wind will back again very generally.

FORECASTS

For the 24 hours commencing at NOON TO-DAY.



For the positions of the DISTRICTS indicated by the numbers 0-11—see map at foot.

- 0 } N. by breezes, light to moderate;
- 1 } backing W. later; fair at first,
- 2 } less settled later, with showers; cool
- 3 } N.W. to W. breezes, light to
- 4 } moderate; cloudy, changeable, some
- 5 } showers; temperature still below
- 6 } the normal.
- 6 } Same as Nos. 0 to 2.
- 7 } N.W. to W. or S.W. breezes,
- 8 } fresh at times in places; cloudy,
- 9 } changeable, some rain, local
- 10 } coast mist; cool.

II WESTERN CHANNEL AND BAY

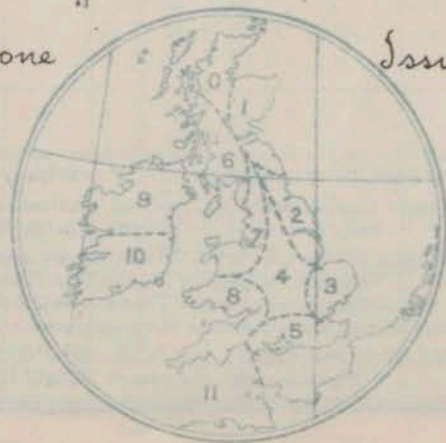
N.W. to N.W. breezes, light to fresh; sea slight to moderate; changeable, some showers, local mist; cool.

FORECAST DISTRICTS.

Those portions of the Coasts upon which the Warning Signals are at present flying are indicated by the Symbols  = South Cone, or  = North Cone.

Done

Issued.



TEMPERATURE, WEATHER, SUNSHINE, AND RAINFALL FOR YESTERDAY.											
STATIONS.	TEMPERATURE F.		Weather.	Sunshine.	Rainfall.	STATIONS.	TEMPERATURE F.		Weather.	Sunshine.	Rainfall.
	Max.	Min.					Max.	Min.			
Strathpeffer, to 6 p.m. ...	65	53	*	Hrs 3.0	Ins —	†Eastbourne, to 6 p.m. ...	63	55	*	Hrs 5.5	Ins —
Blackpool, to 9 p.m. ...	59	54	of, or	0.0	0.06	Bexhill-on-Sea, to 9 p.m.	64	58	v, be	4.3	—
Southport, to 9 p.m....	60	54	of, †	0.0	0.09	†Hastings	*	*	*	3.9	*
†Rhyl, to 6 p.m. ...	61	55	*	1.0	—	†Folkestone, to 6 p.m. ...	64	54	be, c, o	2.9	—
Llandudno, to 9 p.m. ...	63	54	c, †	0.4	—	†Margate, to 6 p.m. ...	64	55	o, b, o	2.2	—
Bettws-y-Coed, to 6 p.m.	60	44	g, be, c, o	1.0	—	Lowestoft, to 6 p.m. ...	64	47	c, be, o	7.5	—
†Towyn, to 6 p.m. ...	63	55	o, c, o	0.9	—	†Skegness	65	47	b, or, o	6.0	0.03
Aberystwyth, to 6 p.m. ...	60	55	—	1.0	—	†Scarborough, to 6 p.m. ...	64	47	*	2.9	0.02
Plymouth, to 9 p.m. ...	62	52	be, o	4.7	—	Harrogate, to 6 p.m. ...	58	44	v, o, c, og	0.3	0.12
Torquay, to 6 p.m. ...	66	55	*	4.8	—	Darwen, to 9 p.m. ...	58	44	o, c, r	0.0	0.13
†Bournemouth, to 6 p.m. ...	69	52	*	5.2	—	Manchester, to 9 p.m. ...	62	52	bo, o, or	0.0	0.01
†Worthing	65	54	c, b, c, o	6.0	—	Birmingham, to 9 p.m. ...	62	50	c, o, or	2.2	0.04
†Brighton	65	54	*	6.0	—						

TEMPERATURE, WEATHER, and RAINFALL at additional FOREIGN STATIONS, mainly for the 24 hours ended at 8 a.m. yesterday.

STATIONS		TEMPERATURE F.		WEATHER.	RAIN. — In.	STATIONS.		TEMPERATURE F.		WEATHER.	RAIN. — In.
22 nd August, 1907.		Max.	Min.			22 nd August, 1907.		Max.	Min.		
Flushing	63	57	c, o	—	—	Rome	86	64	b	—	—
Aix-la-Chapelle						Naples	80	63	b, o	—	—
Copenhagen	59	50	c, bc	—	—	Malta	84	73	bc	—	—
Oxö (Christiansand)	59	46	b, c	—	—						
St. Petersburg	—	—	b, o	0.04	—	Geneva	64	*	b	1 p.m.	Measured 7 a.m.
Vienna	61	50	b, o	0.24	—	Berne	61	*	b	—	—
Buda Pesth	72	50	o	?	—	Lucerne	63	*	b	—	0.16
Hermanstadt	84	54	r, o	0.43	—	Coire	61	*	b	—	0.04
Trieste	66	57	b	0.08	—	St. Gothard	37	*	b	—	0.24
Florence	82	61	b	—	—	Lugano	75	*	b	—	—

(a) At the British and Irish Stations the readings of the barometer are not corrected for the difference in Gravity between the position of the Station and Latitude 45°. The approximate correction is:—For stations North of Malin Head and North Shields + '03 in., but for Sumburgh Head + '04 in.; for stations south of Malin Head and North Shields + '02 in., but for Scilly and Jersey + '01 in.

(b) The Sunshine for London given in the table is recorded on the Tower of the Wesleyan Training College, Westminster; the Sunshine entered to Dungeness is recorded at Littlestone-on-Sea.

(c) The information relating to Weather is indicated by the following letters—b. blue sky; bc. sky half clouded; c. sky three parts clouded; d. drizzling rain; e. wet air, without rain falling; f. fog; g. gloomy; h. hail; l. lightning; m. misty (hazy); o. overcast; p. passing showers; q. squally; r. rain; s. snow; t. thunder; u. ugly, threatening; v. visibility, unusual transparency; w. dew; x. hoar frost; z. dust-haze, or smoke.

* AN ASTERISK is inserted in all places for which information is not usually received.

Received during the 24 hours ended at 9.00 a.m. to-day.

[illegible]

TERMS OF SUBSCRIPTION for the Daily Weather Report forwarded by Book Post, £1 per annum payable quarterly in advance.
Single Copies (price 1d.) may be obtained after 3 p.m. on the day of issue, at the Meteorological Office, and at the Bookstalls of the following terminus
Railway Stations:—Victoria, Charing Cross, King's Cross, St. Pancras, Euston.

FORECASTS OF WEATHER for one day in advance are drawn up at 11 a.m., and between 7 and 8 p.m. The latest forecast can be had by Reply Telegram, on paying at any Post Office in the United Kingdom **SIXPENCE** in addition to the cost of the inquiry and reply Telegram. Information as to the Terms on which Forecasts can be sent daily, for a long or short period, may be obtained on application.

W. N. SHAW, (Director).

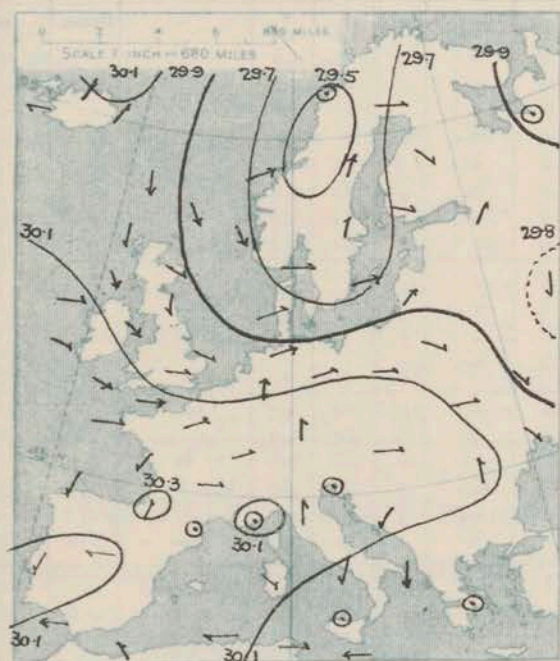
DAILY WEATHER REPORT OF THE METEOROLOGICAL OFFICE.

Saturday
24th August, 1907

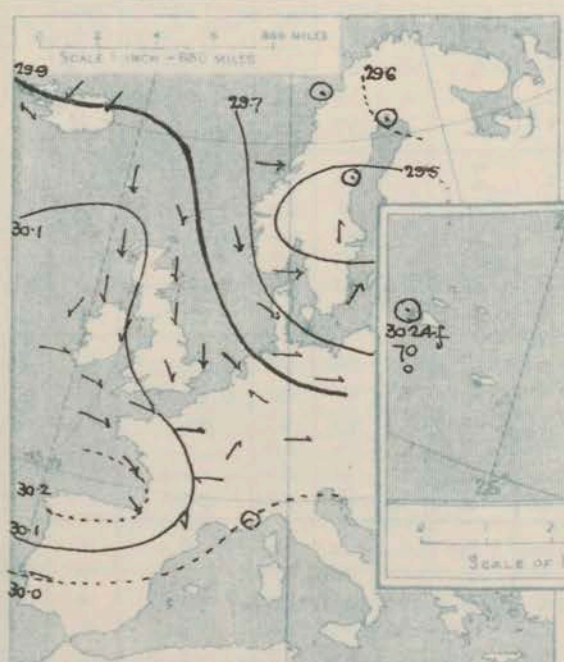
24 th August 1907																					
STATIONS.		YESTERDAY EVENING.					THIS MORNING.										PAST 24 HOURS.				
		BAROM.	TEMP.	WIND.	Force (0 to 12).	Weather.	BAROMETER.		TEMPERATURE.			WIND.	Force (0 to 12).	Weather.	Sea (0 to 5).	TEMP.		Weather.	Sun-shine.	Rainfall.	
							At 32° Fahr. and M.S.L.	Change since Yesterday.	Dry Bulb.	Wet Bulb.	Change since Yesterday.					Max.	Min.				
		At 32° Fahr. and M.S.L.	Dry Bulb.	Dirac.	Force (0 to 12).	Weather.	At 32° Fahr. and M.S.L.	Change since Yesterday.	Dry Bulb.	Wet Bulb.	Change since Yesterday.	Dirac.	Force (0 to 12).	Weather.	Sea (0 to 5).	Max.	Min.	Weather.	Hours.	Ins.	
SCANDINAVIA.	Haparanda...	29.61	50	Z	0	b	29.56	-14	55	52	+1	SE	2	bc	x	66	43		x	-	
	Hernösand...	29.45	52	Z	0	c	29.41	-16	48	46	-3	WNW	2	o	x	55	46		x	0.43	
	Stockholm...	29.45	54	S	2	c	29.34	-26	52	51	-2	WSW	4	o	x	61	48		x	0.47	
	Wisby...	29.52	56	SW	6	o	29.44	-24	54	51	-1	WNW	8	c	x	61	48		x	0.04	
	Karlstad...	29.42	53	W	2	r	29.58	+02	50	46	-5	NW	4	b	x	61	52	r, 2, 2	x	0.16	
	Færder (X'ianta Fjord)	29.49	57	NNE	4	c	29.65	+12	53	46	-4	NW	3	c	2	61	52		x	-	
	Bodö...	29.51	50	Z	0	b	29.51	+02	52	50	+3	Z	0	c	0	52	46		x	0.16	
ICELAND & FAEROE.	Christiansund...	29.61	46	W	5	r	29.66	+11	47	45	-2	W	5	r	4	52	46		x	0.35	
	Skudesnaes...	29.78	49	NNW	6	r	29.86	+15	48	45	-2	NNW	6	c	2	54	48	c, r	x	0.20	
	Reykjavik...	29.94	52	ESE	2	r	29.83	-25	47		+6	W	3	r	x	x	x		x	-	
BRITISH ISLANDS.	Blönduós...	29.94	52	Z	0	b	29.76	-32	48		+8	SW	1	r	x	x	x		x	-	
	Seydisfjord...	29.93	52	NE	1	c	29.82	-28	42		+4	ENE	2	c	x	x	x		x	-	
	Thorshavn...	30.05	48	N	4	c	29.88	-10	48		+5	W	2	m	x	x	x		x	-	
	Sunburch Head	29.93	47	NNW	3	bc	29.95	+13	47	44	0	W	3	o	4	50	42	bc	x	0.02	
	Stornoway...	30.13	50	N	4	bc	30.05	+01	50	47	+2	WSW	3	o	3	53	43	bc, o	7.1	-	
	Castlebay (Barra Id.)	30.10	53	N	2	b	30.07	+03	51	47	+1	WSW	3	o	3	55	46	c, bc	8.6	-	
	Malin Head	30.11	53	N	3	b	30.11	+06	51	50	0	W	3	bc	2	54	49	bc, bc, c		0.01	
	Blacksod Pt.	30.12	57	NE	2	bc	30.13	00	56	54	0	WSW	2	bc	2	59	53	bc, bc		-	
	Valencia	30.16	58	W	3	om	30.18	-01	57	57	-1	W	1	o	4	61	57	r, om, o	0.0	0.34	
	Roche's Point	30.14	58	N	1	o	30.17	+01	57	57	-1	SE	2	df	1	61	56	op, odf		0.04	
GERMANY, & C.	Birr Castle	30.12	61	WNW	2	o	30.16	+04	54	52	-2	Z	0	o	x	62	50	c, o	0.6	-	
	Donaghadee	30.11	50	NNW	2	bc	30.15	+12	50	47	-4	WNW	3	bc	1	56	43	bc, bc		-	
	Liverpool Obsy.	30.07	53	WNW	4	c	30.13	+12	53	50	-3	WSW	4	o	2	58	48	bc, c		-	
	Holyhead	30.09	54	NNE	3	c	30.14	+08	54	54	+3	NW	2	c	1	60	48	c		-	
	Pembroke (St. Ann's Hd.)	30.10	57	WNW	3	c	30.16	+05	53	50	-3	NNE	1	bc	3	60	50	c	0.8	-	
	Scilly (St. Mary's)	30.14	60	WNW	3	c	30.17	-02	59	57	0	NNW	1	bc	1	62	56	odp, c	0.6	0.03	
	Jersey (St. Aubins)	30.11	62	WNW	4	c	30.16	00	61	56	+1	NW	3	b	3	66	56	o, c, cgm	1.3	-	
	Portland Bill	30.06	61	WNW	3	c	30.14	+05	57	55	-2	N	2	b	2	62	50	o, c		-	
	Dungeness	30.00	63	WNW	3	o	30.11	+10	58	54	-2	NNE	3	c	2	66	53	c, o	0.5	-	
	Dover	30.00	60	NW	3	o	30.12	+11	55	52	-3	N	1	o	1	65	52	o	1.3	-	
FRANCE.	Wick	30.02	48	N	3	c	30.01	+08	46	45	-3	W	2	z	1	56	40			0.05	
	Nairn	30.06	52	NW	2	b	30.08	+09	44	42	-4	W	1	bc	1	55	39	cp, bc, c, bc	3.6	0.01	
	Aberdeen	30.04	51	NNW	1	bc	30.09	+13	50	45	+2	W	1	c	1	55	40	cp, c, bc, c	5.2	0.02	
	Leith	30.04	56	E	1	c	30.08	+12	51	48	+1	SE	1	o	x	57	47	od, c, o, c		0.01	
	North Shields	30.05	52	NNW	2	c	30.11	+18	52	47	-1	NNW	2	c	2	53	46	od, c		0.01	
	Spurn Head	30.02	54	N	4	o	30.13	+22	53	50	-6	NNW	3	c	2	59	51	o, w, bc, w		-	
	Yarmouth	29.98	57	N	4	c	30.10	+17	54	50	-4	NW	2	c	3	63	48	d, c		0.01	
	Clacton-on-Sea	29.98	61	NW	2	o	30.13	+15	54	50	-4	NNW	1	c	0	65	50	o, c, o, c	0.7	-	
	Nottingham	30.02	56	NW	2	om	30.14	+18	51	49	-7	SW	1	om	x	64	47	om	1.4	-	
	Bath	30.06	60	NW	2	o	30.17	+10	53	50	-7	N	1	b	x	64	44		0.2	-	
SPANISH PENIN.	Oxford	30.08	55	N	3	o	30.16	+13	52	50	-6	NNE	2	bc	x	63	46	c, o		-	
	London (St. James's Park)	30.01	62	NNW	3	c	30.12	+12	54	51	-5	NNE	1	c	x	66	52	o, c	0.3	-	
	The Scaw (Skagen)	29.53	57	W	6	b	29.69	+06	55	50	-1	NW	3	bc	1	59	50		x	-	
	Fanö	?	52	NW	5	bc	29.90	+12	51	48	-5	NW	4	o	x	59	50		x	0.04	
	Cuxhaven	29.84	59	W	4	o	29.96	+06	54	50	-2	NW	4	bc	x	61	52		x	0.04	
	The Helder	29.97	57	N	3	c	30.07	+12	56	51	-3	NNW	2	bc	2	61	55		x	0.04	
	Brussels						30.12	+06	54	50	0	NNE	1	o	x	63	52		x	0.04	
	Berlin	29.89	59	W	1	o	29.93	-07	54	51	-2	WNW	3	bc	x	61	52		x	-	
	Frankfurt	?	60	SE	2	o	30.19	+11	57	56	0	SW	1	r	x	64	54		x	0.04	
	Munich	30.06	56	W	1	c	30.05	-09	59	53	+5	SW	4	c	x	61	52		x	-	
SPANISH PENIN.	C. Gris Nez	30.04	60	W	2	o	30.12	+05	56	54	-1	ENE	2	o	2	64	54		x	-	
	La Heve	30.12	59	WNW	4	c	30.10	-05	58	55	+1	NE	1	m	1	66	54		x	-	
	Brest	30.16	58	WNW	3	m	30.17	-07	59	59	0	N	3	o	2	59	55		x	-	
	Lorient	30.10	62	WSW	4	o	30.13	-14	59	57	+3	N	3	o	2	66	54		x	-	
	Rochefort	30.18	63	SW	4	bc	30.15	-11	63	62	+7	NNE	2	o	x	66	56	b, bc		-	
	Biarritz	30.25	68	NNW	3	b	30.24	-06	61	58	-1	SE	3	c	1	73	57		x	-	
	Paris	30.07	61	WSW	2	o	30.11	-07	58	56	+3	WNW	1	o	x	68	54		x	0.04	
	Belfort	30.05	63	SW	3	m	30.05	-17	55	52	+1	WSW	4	m	x	76	52		x	-	
	Lyons	30.08	67	E	1	b	30.12	-06	61	53	+15	N	1	bc	x	76	46		x	-	
	Nice	29.96	65	Z	0	bc	30.00	-07	64	58	-3	Z	0	b	1	77	57		x	-	
Perpignan	30.05	77	N	2	o	30.13	-03	67	57	+1	W	2	b	x	88	60		x	-		
SPANISH PENIN.	Sanguinaire	30.12	78	N	2	b	30.08	-09	70	64	+2	E	3	b	2	86	66		x	-	
	Corunna																				
SPANISH PENIN.	Lisbon	30.00	73	E	1	b	29.94	-13	69	63	-7	N	1	b	x	84	64		x	-	
	Azores (P. Delgada)																				
SPANISH PENIN.	(Horta)	30.26	72	Z	0	o	30.24	-02	70	64	+1	Z	0	o	1	81	69		x	-	

SUPPLEMENTARY CHARTS OF BAROMETER AND WIND FOR 8 A.M. AND 6 P.M. YESTERDAY

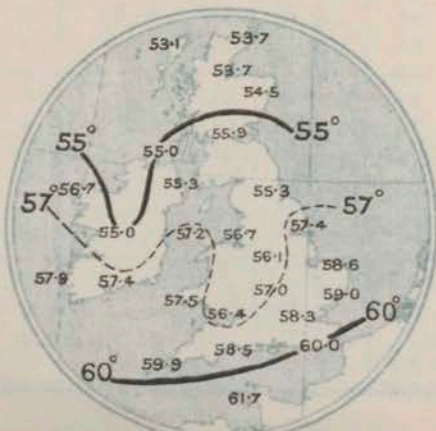
8 A.M. YESTERDAY



6 P.M. YESTERDAY



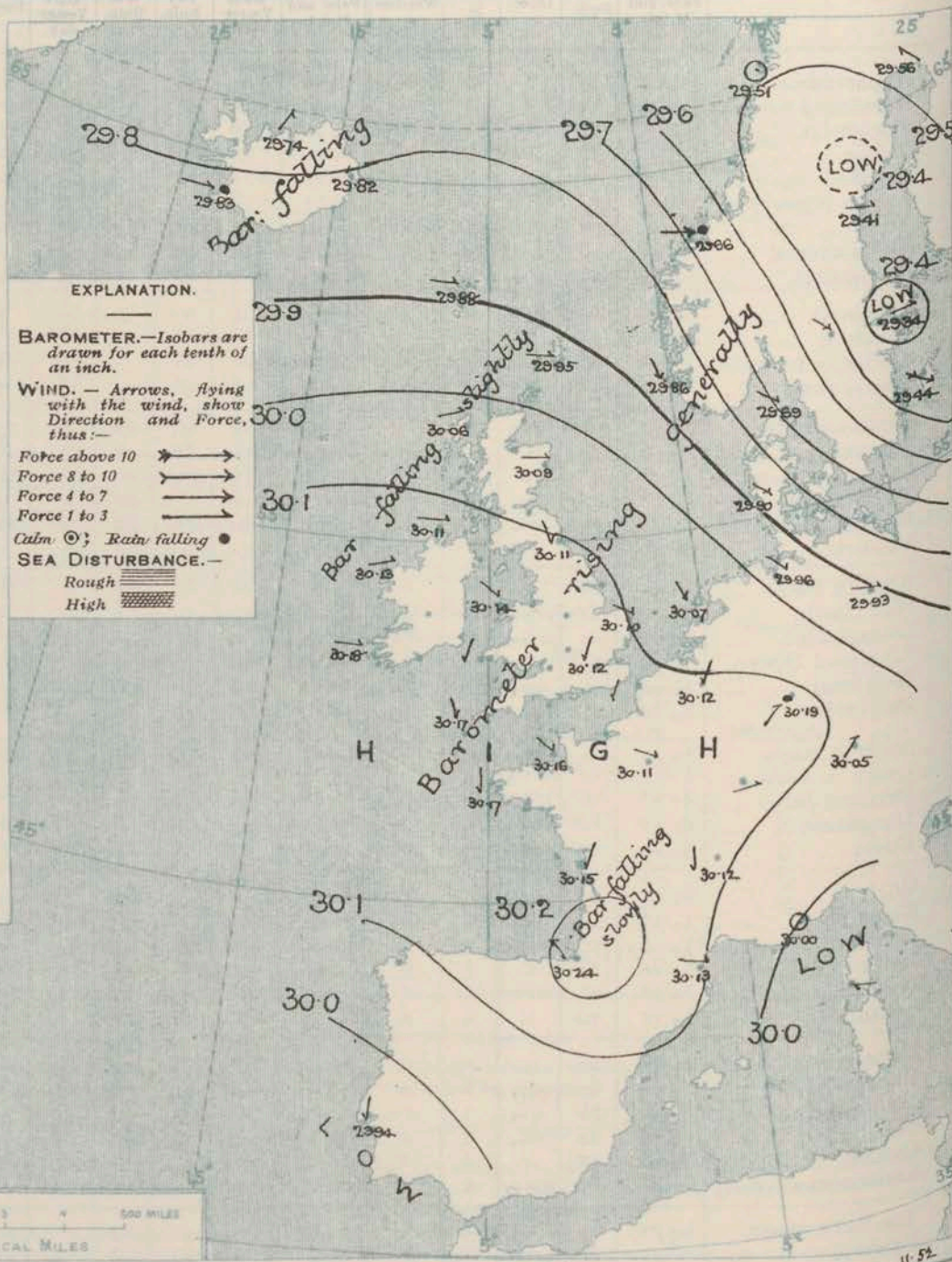
**AVERAGES OF TEMPERATURE AT 8 A.M.
FOR THE TWO-MONTHLY PERIOD,
AUGUST - SEPTEMBER.**
(Derived chiefly from Observations extending over
the 35 years—1871-1905.)



Saturday,

WEATHER

1. BAROMETER, WIND AND SEA AT 8 A.M. TO-DAY.



NOTES ON THE GENERAL SITUATION AT 8 A.M.

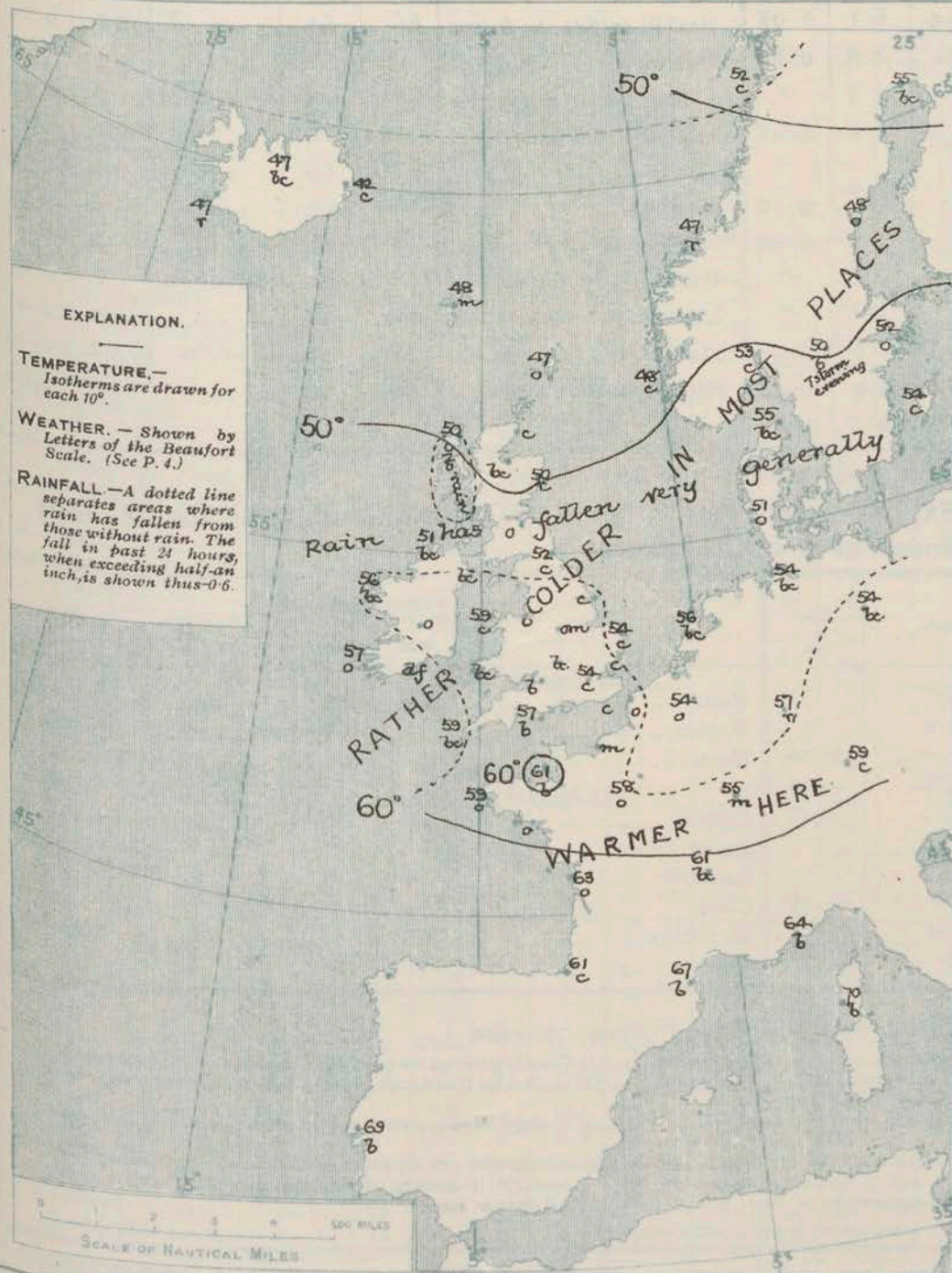
The anticyclone noticed yesterday over France and the Bay of Biscay has spread northwards over these Islands, but a new depression which is appearing in the neighbourhood of Iceland is causing a rather decided fall of the barometer in that region, and a slight fall on our extreme north and northwest coasts. The cyclonic area noticed yesterday over Scandinavia is passing away to the eastward.

The wind is light from the N.W. over the south of England and the greater part of France, and is moderate to strong from the S.W. over Norway, Denmark and the Baltic. On our own N. and N.W. coasts it has backed to the W., and in Iceland to the S.W. Temperature has fallen in most parts of Northwestern Europe, but has risen decidedly at some of the French stations. Over the northern, eastern and central portions of the United Kingdom the morning readings are below 55°, and in the north of Scotland they are below 50°. Fair, but cloudy, weather prevails over Western Europe as a whole, but rain is falling at Christiansund and Frankfurt, as well as in Western Iceland. The sea is slight or smooth generally.

CHARTS

24th August 1927.

2. TEMPERATURE AND WEATHER AT 8 A.M. TO-DAY.



NOTES ON YESTERDAY'S WEATHER.

During yesterday the thermometer rose to 65° or slightly above it at most of our southern and eastern stations; on many parts of our north and northeast coasts it did not exceed 55°. The amount of bright sunshine was generally very small, but at Stornoway more than 1 hour were recorded, and at Blackpool more than 6 hours. Slight rain has fallen at most of our northern stations, and a rather considerable amount at Valencia.

GENERAL INFERENCE FROM THE 8 A.M. OBSERVATIONS.

Over the greater part of these Islands the weather will remain for the present under the influence of the anticyclone, and will therefore be generally fair, with a tendency to become rather warmer. On our north and northwest coasts, however, the conditions will be affected to some extent by a new depression which is appearing in the Icelandic region.

FORECASTS

For the 24 hours commencing at NOON TO-DAY.

For the positions of the DISTRICTS indicated by the numbers 0-11—see map at foot.

- 0 { S.W. and W. winds, moderate; cool, cloudy, some rain
- 1 { W. and S.W. winds, light; fair at first, some showers later.
- 2 { N.W. to W. winds, light; fair at first, some showers later.
- 3 { N.W. to W. winds, light; fair
- 4 { generally; becoming rather warmer in daytime, very cool at night
- 5 { }
- 6 { Same as No. 1.
- 7 { }
- 8 { Same as Nos. 3 to 5.
- 9 { Same as No. 1.
- 10 { Variable or light W. winds; fair, cool.

II WESTERN CHANNEL AND BAY

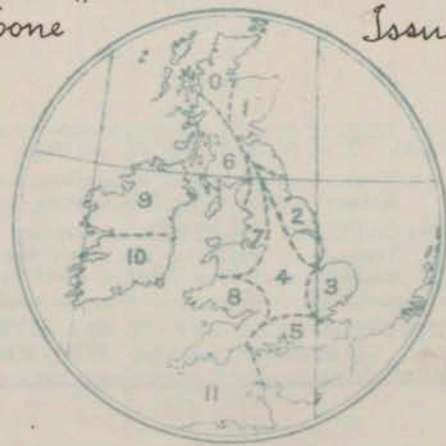
Light N.E. breezes, with a slight sea; fair generally, but misty in places.

FORECAST DISTRICTS.

Those portions of the Coasts upon which the Warning Signals are at present flying are indicated by the Symbols: ∇ = South Cone, or \blacktriangle = North Cone.

None

Issued.



TEMPERATURE, WEATHER, SUNSHINE, AND RAINFALL FOR YESTERDAY.

STATIONS.	TEMPERATURE F.		Weather.	Sunshine.	Rainfall.	STATIONS.	TEMPERATURE F.		Weather.	Sunshine.	Rainfall.
	Max.	Min.					Max.	Min.			
Strathpeffer, to 6 p.m. ...	57	46	x	Hrs 3.1	Ins -	† Eastbourne, to 6 p.m. ...	63	54	.	Hrs 0.0	Ins 0.21
Blackpool, to 9 p.m. ...	58	49	†, o, c	6.1	0.05	Bexhill-on-Sea, to 9 p.m. ...	66	61	g	0.8	0.14
Southport, to 9 p.m. ...	59	53	or, c, o, c	3.4	0.05	† Hastings	0.3	.
† Rhyl, to 6 p.m. ...	58	53	.	1.7	-	† Folkestone, to 6 p.m. ...	65	52	c, r, bc, c	1.2	0.08
Llandudno, to 9 p.m. ...	62	55	c, b, p, b	1.6	0.08	† Margate, to 6 p.m. ...	65	53	o, b, o	2.0	0.03
Bettws-y-Coed, to 6 p.m. ...						Lowestoft, to 6 p.m. ...	67	54	c, o	2.0	0.03
† Towyn, to 6 p.m. ...	59	56	r, o	0.0	0.10	† Skegness ...	63	53	r, bc, o	1.0	0.03
Aberystwyth, to 6 p.m. ...	58	55	-	0.0	0.09	† Scarborough, to 6 p.m. ...	58	53	.	0.2	0.19
Plymouth, to 9 p.m. ...	63	54	o, bc	0.2	-	Harrogate, to 6 p.m. ...	60	44	bc, or, o	1.2	0.05
Torquay, to 6 p.m. ...	64	57	.	2.1	-	Darwen, to 9 p.m. ...	56	48	om, r, bc, om	2.2	0.41
† Bournemouth, to 6 p.m. ...	65	55	.	1.0	0.01	Manchester, to 9 p.m. ...	59	52	or, bc	1.2	0.18
† Worthing ...	65	55	c, o	0.4	0.05	Birmingham, to 9 p.m. ...	59	50	r, o, c	0.2	0.04
† Brighton ...	66	56	.	0.5	0.06						

† At this Station the amount of Bright Sunshine is for the whole day.

TEMPERATURE, WEATHER, and RAINFALL at additional FOREIGN STATIONS, mainly for the 24 hours ended at 8 a.m. yesterday.

STATIONS 23 August 1907.	TEMPERATURE F.		WEATHER.	RAIN. Ins.	STATIONS. 23 August 1907.	TEMPERATURE F.		WEATHER.	RAIN. Ins.
	Max.	Min.				Max.	Min.		
Flushing ...	63	55	o, c	-	Rome ...	83	59	b	-
Aix-la-Chapelle ...	61	50	o, c	-	Naples ...	77	63	b	-
Copenhagen ...	61	52	o, r	0.24	Malta ...	81	72	c	-
Oxö (Christiansand) ...	57	52	o, bc	0.04	Geneva ...	64	*	b	Measured 7 a.m.
St. Petersburg ...	63	48	bc, o	0.08	Berne ...	63	*	b	-
Vienna ...	63	48	b, o	-	Lucerne ...	64	*	b	-
Buda Pesth ...	64	52	b	-	Coire ...	63	*	b	-
Hermanstadt ...	63	43	c, b	0.08	St. Gothard ...	45	*	b	-
Trieste ...	72	59	c, o	-	Lugano ...	77	*	b	-
Florence ...	78	53	b	-					

NOTES REFERRING TO INFORMATION GIVEN ON PAGE 1:—

- (a) At the British and Irish Stations the readings of the barometer are not corrected for the difference in Gravity between the position of the Station and Latitude 45°. The approximate correction is:—For stations North of Malin Head and North Shields + '03 in., but for Sumburgh Head + '04 in.; for stations south of Malin Head and North Shields + '02 in., but for Scilly and Jersey + '01 in.
- (b) The Sunshine for London given in the table is recorded on the Tower of the Wesleyan Training College, Westminster; the Sunshine entered to Dungeness is recorded at Littlestone-on-Sea.
- (c) The information relating to Weather is indicated by the following letters—b, blue sky; bc, sky half clouded; c, sky three parts clouded; d, drizzling rain; e, wet air, without rain falling; f, fog; g, gloomy; h, hail; l, lightning; m, misty (hazy); o, overcast; p, passing showers; q, squally; r, rain; s, snow; t, thunder; u, ugly, threatening; v, visibility, unusual transparency; w, dew; x, hoar frost; z, dust-haze, or smoke.
- * AN ASTERISK is inserted in all places for which information is not usually received.

WIRELESS TELEGRAMS FROM SHIPS OF H.M. NAVY

Received during the 24 hours ended at 9.30 a.m. to-day.

Hour of Observation.	Position		Reading of Barometer.	Wind.		Weather.	TEMPERATURE.			Sea Dis-turb-ance.
	Lat.	Long.		Dirac.	Force.		Dry Bulb.	Wet Bulb.	Sea	
			Ins.							

TABLE SHOWING THE GREENWICH TIMES OF SUNRISE, NOON, AND SUNSET, FOR STATIONS IN THE UNITED KINGDOM, TO-DAY AND TO-MORROW.

24 & 25 Aug 1907.		Sunrise G.M.T.	Noon G.M.T.	Sunset G.M.T.
Yarmouth ...	{	4.51	11.55	7.0
		4.53	11.55	6.58
Greenwich ...	{	5.1	12.2	7.3
		5.3	12.2	7.1
Wick ...	{	4.55	12.14	7.34
		4.57	12.14	7.31
Valencia ...	{	5.41	12.43	7.46
		5.43	12.43	7.44

TERMS OF SUBSCRIPTION for the Daily Weather Report forwarded by Book Post, £1 per annum payable quarterly in advance.

Single Copies (price 1d.) may be obtained after 8 p.m. on the day of issue, at the Meteorological Office, and at the Bookstalls of the following terminus Railway Stations:—Victoria, Charing Cross, King's Cross, St. Pancras, Euston.

FORECASTS OF WEATHER for one day in advance are drawn up at 11 a.m., and between 7 and 8 p.m. The latest forecast can be had by Reply Telegram, on paying at any Post Office in the United Kingdom Sixpence in addition to the cost of the inquiry and reply Telegram. Information as to the Terms on which Forecasts can be sent daily, for a long or short period, may be obtained on application.

METEOROLOGICAL OFFICE, 63, VICTORIA STREET, S.W.
(TELEGRAPHIC ADDRESS: WEATHER, LONDON.)

W. N. SHAW, (Director).

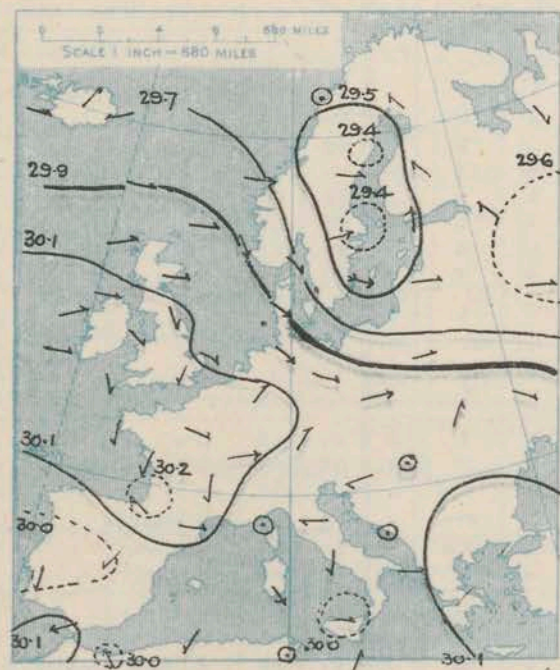
DAILY WEATHER REPORT OF THE METEOROLOGICAL OFFICE.

Sunday,
25th August, 1907

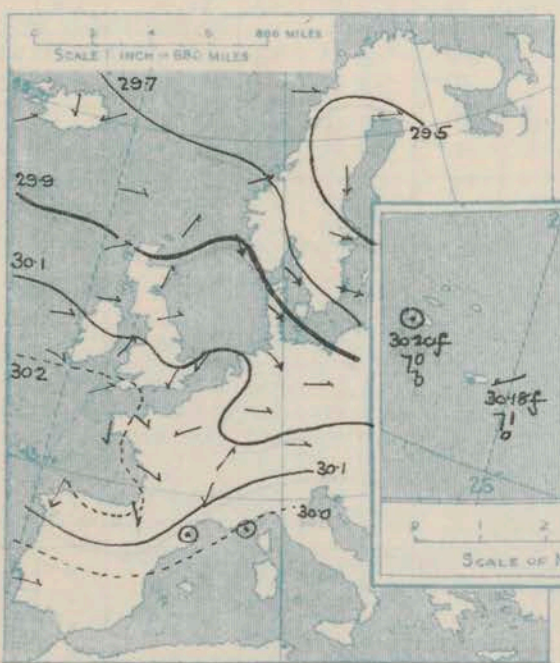
25 th August, 1907																					
STATIONS.		YESTERDAY EVENING.					THIS MORNING.										PAST 24 HOURS.				
		BAROM.		TEMP.		WIND.	BAROMETER.		TEMPERATURE.			WIND.		Sea (0 to 9).	Weather.	TEMP.		Weather.	Sun-shine.	Rainfall.	
		At 32° Fahr. and M.S.L.	Dry Bulb.	Dry Bulb.	Force (0 to 12).		Weather.	At 32° Fahr. and M.S.L.	Change since Yesterday.	Dry Bulb.	Wet Bulb.	Change since Yesterday.	Dry Bulb.			Force (0 to 12).	Weather.				Max.
SCANDINAVIA.	Haparanda...	29.49	48	W	2	b	29.41	-15	52	50	-3	SE	2	0	x	66	45	x	Hours.	Ins.	
	Hernösand...	29.42	50	NNW	6	r	29.43	+02	45	44	-3	NNW	6	r	x	50	45	x	x	0.59	
	Stockholm...	29.52	50	WNW	4	0	29.62	+28	49	44	-3	W	2	b	x	54	46	x	x	0.75	
	Wisby...	29.63	56	WNW	8	b	29.69	+25	55	51	+1	WNW	4	b	x	59	52	x	x	-	
	Karlstad...	29.64	50	Z	0	b	29.71	+13	48	45	-2	W	2	b	x	x	x	x	-		
	Færder (X'ania Fjord)	29.65	57	WNW	3	bc	29.74	+09	51	47	-2	SW	2	r	1	59	51	x	x	0.35	
	Bodö...	29.50	49	W	1	r	29.55	+04	48	46	-4	E	2	c	2	58	45	x	x	0.47	
	Christiansund...	29.72	46	WSW	6	0	29.61	-05	47	44	0	W	4	0	4	47	45	x	x	0.28	
	Skudesnaes...	29.90	49	NNW	4	0	29.71	-15	52	51	+4	W	6	r	3	52	45	c, 0	x	0.12	
ICELAND & FAEROE.	Reykjavik...	29.78	52	WSW	3	0	29.78	-05	48	x	+1	SE	1	c	x	x	x	x	x	-	
	Blönduós...	29.75	55	Z	0	c	29.78	+02	46	x	-2	Z	0	r	x	x	x	x	x	-	
	Seydisfjord...	29.76	46	ENE	4	0	29.78	-04	41	x	-1	ENE	2	0	x	x	x	x	x	-	
	Thorshavn...	29.73	53	W	3	0	29.68	-20	49	x	+1	Z	0	c	x	x	x	x	x	-	
BRITISH ISLANDS.	Sumburgh Head	29.78	50	SW	3	0	29.62	-33	50	49	+3	SW	2	c	3	51	46	0	x	0.35	
	Stornoway...	29.91	54	WSW	3	0	29.73	-33	50	50	0	NW	2	r	2	55	48	o, adm, tm	0.0	0.27	
	Castlebay (Barra Id.)	29.94	54	W	3	df	29.73	-34	55	55	+4	W	4	tm	4	56	51	od, rf, or	0.1	0.46	
	Malin Head...	30.01	57	WSW	4	c	29.81	-30	57	57	+6	W	5	rm	4	59	50	gm, bep, rf	x	0.10	
	Blacksod Pt. ...	30.11	57	W	3	c	29.98	-15	58	57	+2	SW	4	cm	3	59	54	bc, cm, r, c	x	0.03	
	Valencia...	30.18	60	WNW	2	c	30.14	-04	59	58	+2	SW	4	0	4	62	56	cr, c	4.8	0.09	
	Roche's Point...	30.15	61	N	1	c	30.15	-02	55	55	-2	SW	1	0	2	61	50	odf, c, b, o	x	0.03	
	Birr Castle...	30.11	63	WSW	2	c	30.05	-11	60	59	+6	SW	3	c	x	66	53	bc, c, p	1.9	0.01	
	Donaghadee...	30.07	60	SW	3	bc	29.90	-25	60	58	+10	WSW	5	c	3	61	50	b, bc	x	-	
	Liverpool Obsy...	30.11	53	W	3	bc	30.01	-12	58	56	+5	WSW	2	0	2	59	51	bc	x	-	
	Holyhead...	30.13	56	SW	2	cm	30.03	-11	58	57	-1	WSW	4	c	3	60	53	bc, cm	x	-	
	Pembroke (St. Ann's Hd.)	30.16	57	SSE	1	c	30.12	-04	57	56	+4	WSW	3	bc	3	60	53	bc, c	2.6	-	
	Scilly (St. Mary's)...	30.28	61	WSW	1	0	30.18	+01	59	58	0	WSW	2	om	1	65	57	c, o	2.1	0.01	
	Jersey (St. Aubins)...	30.19	61	WNW	3	b	30.21	+05	59	58	-2	SE	1	om	1	66	49	c, b, m, w	10.5	-	
	Portland Bill...	30.13	59	W	3	c	30.15	+01	60	58	+3	W	2	c	2	63	54	c	x	-	
	Dungeness...	30.14	58	NE	2	bc	30.13	+02	59	55	+1	WSW	3	b	2	66	49	c, bc	0.0	-	
	Dover...	30.15	56	ESE	1	bc	30.13	+01	58	55	+3	SW	3	b	2	61	48	od, o, bar	2.5	-	
WICK & ABERDEEN.	Wick...	29.86	46	W	1	0	29.69	-32	50	49	+4	W	1	0	1	54	48	-	x	0.15	
	Nairn...	29.93	54	W	1	c	29.71	-37	49	49	+5	Z	0	r	1	58	43	b, bc, g, c, r	3.2	0.17	
	Aberdeen...	29.96	54	SSW	1	0	29.74	-35	53	52	+3	SW	1	r	1	57	49	bc, c, o, or	5.4	0.19	
	Leith...	29.99	55	W	3	c	29.75	-33	60	58	+9	WSW	5	cp	x	60	50	bc, c	x	0.01	
	North Shields...	30.03	58	WSW	2	c	29.85	-26	59	56	+7	SW	3	c	2	59	48	c	x	-	
	Spurn Head...	30.07	59	W	3	0	29.97	-16	57	55	+4	SW	4	c	3	60	50	bc, cg, o	x	-	
	Yarmouth...	30.12	57	NE	2	bc	30.05	-05	57	53	+3	W	4	bm	3	58	49	c, bc	x	-	
	Clacton-on-Sea...	30.14	57	SSE	2	0	30.11	-02	57	53	+3	WSW	3	b	2	61	50	c, o, c, bm	2.9	-	
	Nottingham...	30.09	59	SW	1	cm	30.02	-12	56	54	+5	SW	1	bcm	x	63	45	bc, cm	4.5	-	
	Bath...	30.16	61	NW	1	m	30.13	-04	61	58	+8	W	1	0	x	64	46	-	9.3	-	
GERMANY, & C.	Oxford...	30.15	56	NNE	2	b	30.13	-03	54	53	+2	WSW	2	0	x	63	45	bc, c, bm, o	x	-	
	London (St. James's Park)	30.16	60	NNE	1	ag	30.12	-00	56	53	+2	NW	1	b	x	61	46	c, og, o, c, b	1.1	-	
	The Scaw (Skagen)	29.72	55	WNW	5	b	29.80	+11	54	50	-1	WNW	5	0	1	61	50	x	x	-	
	Fanö...	29.98	50	NW	4	bc	29.92	+02	53	51	+2	SW	1	r	x	55	50	x	x	0.08	
	Cuxhaven...	30.02	55	NW	4	0	30.04	+08	53	51	-1	SW	3	0	x	57	52	x	x	-	
	The Helder...	30.14	56	NW	3	bc	30.06	-01	60	56	+4	SW	5	bc	3	61	56	x	x	-	
	Brussels...	x	x	x	x	x	30.17	+05	54	51	0	SSE	1	b	x	62	44	x	x	-	
	Berlin...	29.99	55	W	2	0	30.09	+16	53	50	-1	WNW	4	0	x	61	50	x	x	-	
FRANCE.	Frankfurt...	30.05	55	W	2	0	30.19	00	51	49	-6	SW	2	b	x	61	51	x	x	-	
	Munich...	30.12	55	W	2	r	30.21	+16	55	53	-4	N	2	0	x	66	52	x	x	0.08	
	C. Gris Nez...	?	56	NE	3	b	30.15	+03	56	54	0	S	2	0	2	64	50	x	x	-	
	La Heve...	30.13	57	NNW	2	m	30.18	+08	55	53	-3	WSW	3	m	3	66	50	x	x	-	
	Brest...	30.20	63	N	3	b	30.21	+04	58	57	-1	SW	2	0	1	66	54	x	x	-	
	Lorient...	30.16	65	W	3	b	30.23	+10	54	53	-5	NE	1	b	2	72	52	x	x	-	
	Rochefort...	30.15	65	NW	3	b	30.23	+08	59	56	-4	NE	2	bc	x	77	55	c, b	x	-	
	Biarritz...	30.20	68	N	1	b	30.23	-01	65	64	+4	Z	0	b	0	73	61	x	x	-	
SPANISH PENIN.	Paris...	30.12	64	ENE	2	bc	30.19	+08	55	54	-3	SW	1	b	x	69	50	x	x	-	
	Belfort...	30.07	64	WSW	4	c	30.19	+14	54	53	-1	E	2	m	x	69	51	x	x	-	
	Lyons...	30.11	67	NNE	1	0	30.29	+17	64	57	+3	SE	1	b	x	73	53	x	x	-	
	Nice...	29.99	65	Z	0	b	30.06	+06	66	59	+2	Z	0	b	1	75	57	x	x	-	
	Perpignan...	30.05	70	Z	0	bc	30.13	00	67	61	0	SW	1	b	x	85	59	x	x	-	
SPANISH PENIN.	Sanguinaire...																				
	Corunna...	30.14	68	NNE	5	b	30.11		63	60		NNE	1	f	2	70	57	x	x	-	
	Lisbon...	29.90	74	W	1	b	29.97	+03	75	64	+6	ENE	3	bc	x	81	63	x	x	-	
	Azores (P. Delgada)...	30.21	69	NE	2	b	30.18	-04	71	65	-1	ENE	1	0	3	77	68	x	x	-	
SPANISH PENIN.	(Horta)...	30.22	71	SW	3	b	30.20	-04	70	63	0	Z	0	b	0	79	66	x	x	-	

SUPPLEMENTARY CHARTS
OF
BAROMETER AND WIND
FOR 8 A.M. AND 6 P.M. YESTERDAY

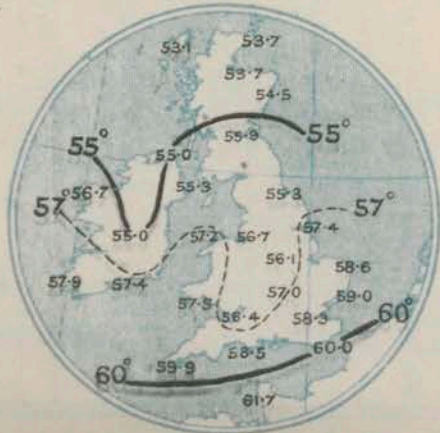
8 A.M. YESTERDAY.



6 P.M. YESTERDAY



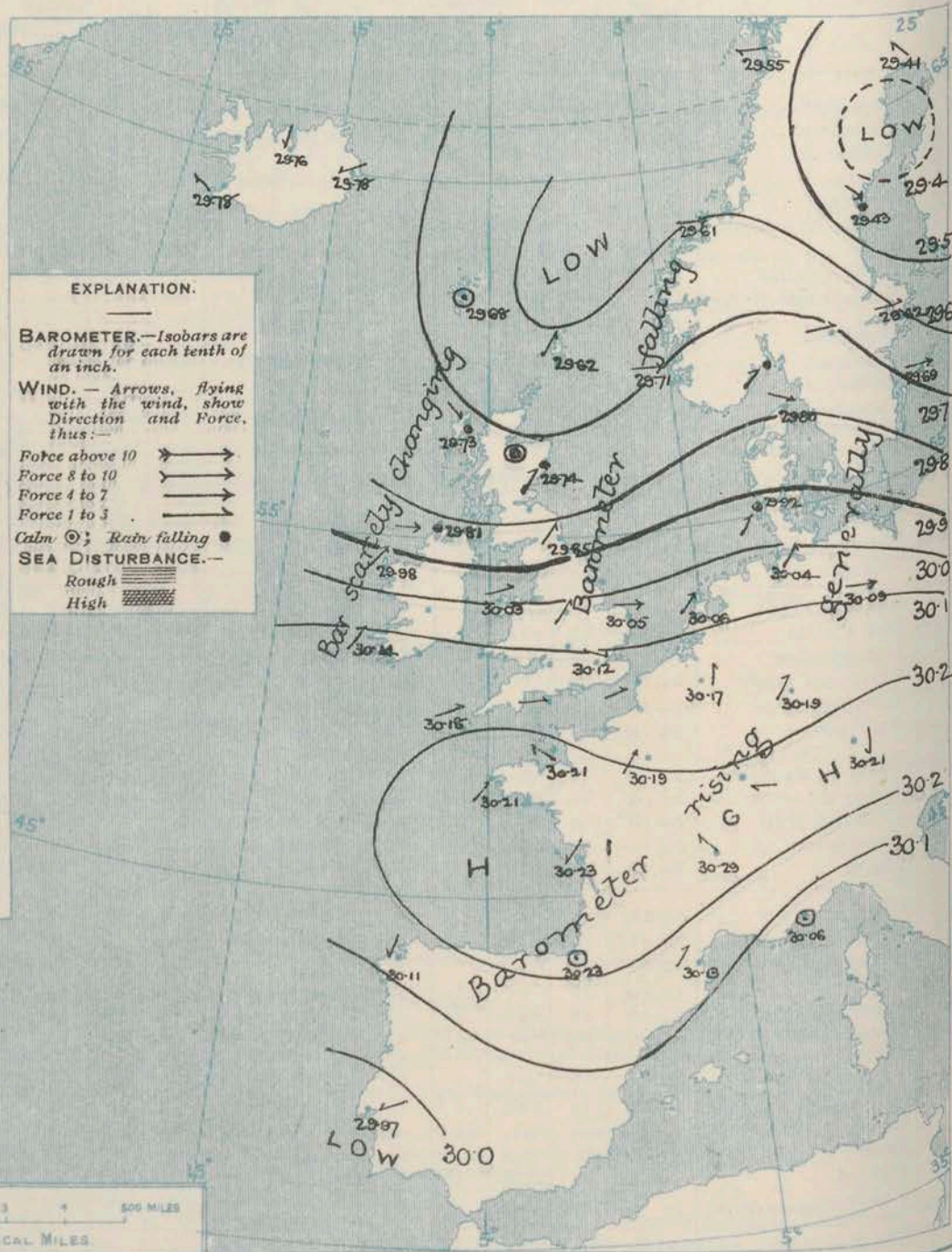
AVERAGES OF TEMPERATURE AT 8 A.M.
FOR THE TWO-MONTHLY PERIOD,
AUGUST - SEPTEMBER.
(Derived chiefly from Observations extending over
the 35 years—1871-1905.)



Sunday.

WEATHER

1. BAROMETER, WIND AND SEA AT 8 A.M. TO-DAY.



NOTES ON THE GENERAL SITUATION AT 8 A.M.

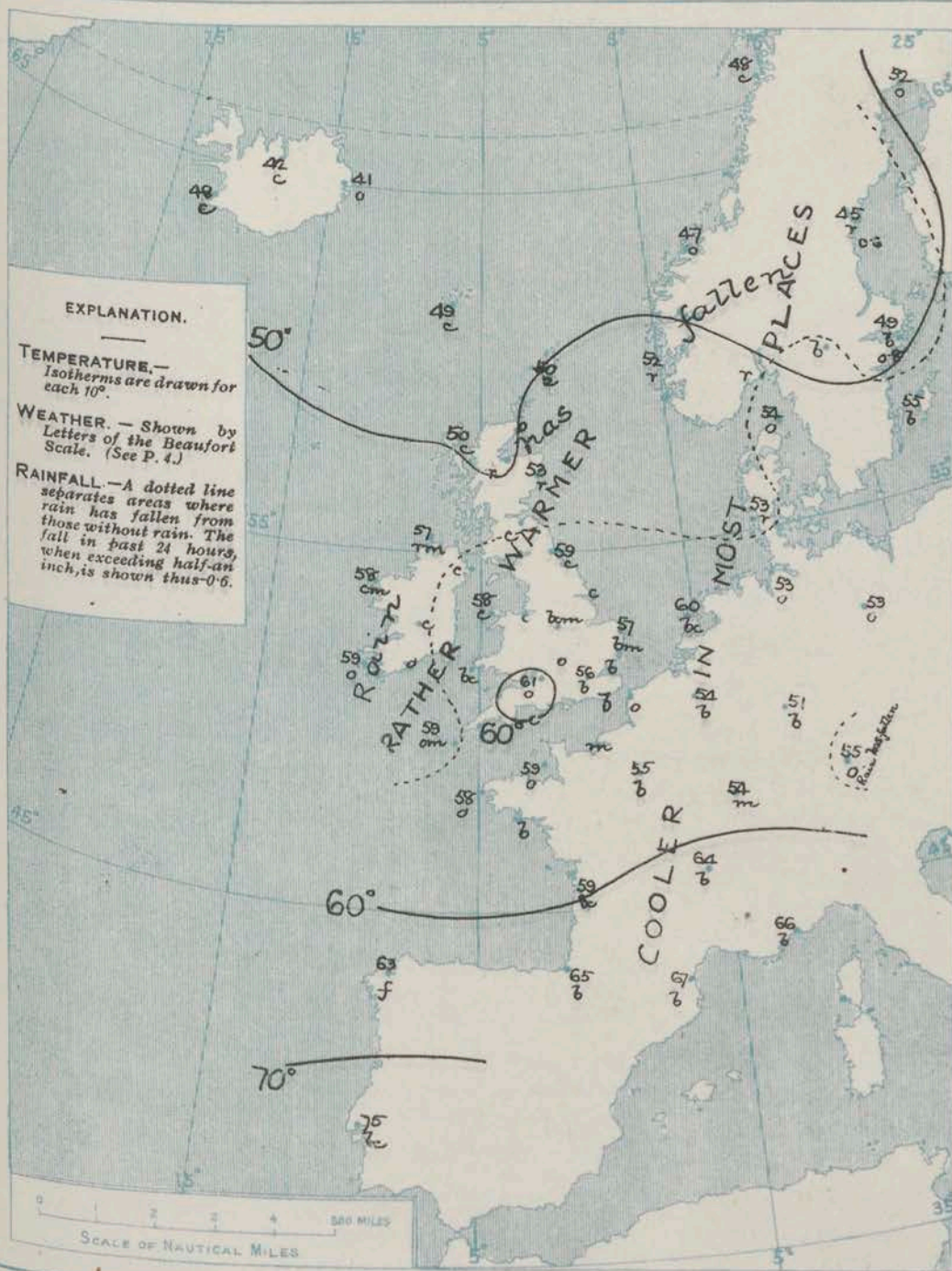
Since yesterday the barometer has fallen over the United Kingdom and Norway, risen over Sweden and Germany, and scarcely changed over France and Iceland. The readings now range from above 30.2 ins. in an elongated band of high pressure covering the Bay of Biscay and extending as far east as Central Europe, to about 29.4 ins. in a depression situated over the northern part of the Gulf of Bothnia.

The wind is South-Westerly in the west and south of Ireland, but over these Islands generally and also over the North Sea, Germany, and the south of Scandinavia it is from the Westward. It has little force as a whole, but blows freshly in northern Ireland and strongly from North-West at Helsingfors. Temperature has risen slightly in many parts of these Islands, fallen at most Continental stations. It is no higher than about 50° in northern Scotland, but over this country generally the readings are not far from the normal, ranging in most places from 57° to 60°. The sky is clear or nearly so over France, the Low Countries, the south-east of England, and the south of Sweden, cloudy or quite overcast in nearly all other regions, with rain in Iceland, the northern half of Scotland, and at some stations beyond the North Sea.

CHARTS

25th August, 1907.

2. TEMPERATURE AND WEATHER AT 8 A.M. TO-DAY.



NOTES ON YESTERDAY'S WEATHER

The maximum temperatures of yesterday were again low; below 60° at many of our own stations, and less than 65° at most places in the south and south-east of England. Rather heavy rain has fallen in Scandinavia and slighter amounts in Ireland and Scotland. The duration of bright sunshine was very slight except at some stations in the south and southwest.

GENERAL INFERENCE FROM THE 8 A.M. OBSERVATIONS.

FORECASTS

For the 24 hours commencing at NOON TO-DAY.

For the positions of the DISTRICTS indicated by the numbers 0-11—see map at foot.

0

1

2

3

4

5

6

7

8

9

10

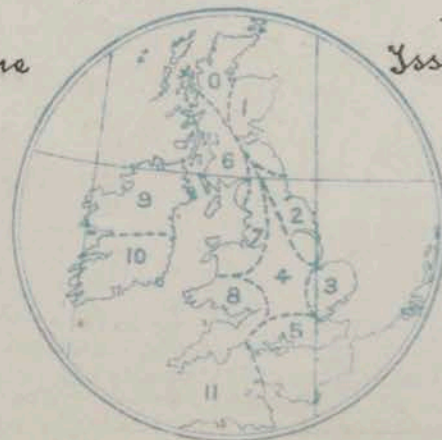
11 WESTERN CHANNEL AND BAY

FORECAST DISTRICTS.

Those portions of the Coasts upon which the Warning Signals are at present flying are indicated by the Symbols ∇ = South Cone, or \blacktriangle = North Cone.

None

Issued.



DAILY WEATHER REPORT.

Sunday, 25th August, 1907

TEMPERATURE, WEATHER, SUNSHINE, AND RAINFALL FOR YESTERDAY.

STATIONS.	TEMPERATURE F.		Weather.	Sunshine.	Rainfall.	STATIONS.	TEMPERATURE F.		Weather.	Sunshine.	Rainfall.
	Max.	Min.					Max.	Min.			
Strathpeffer, to 6 p.m. ...	58	43	*	Hrs 2.0	Ins -	† Eastbourne, to 6 p.m. ...	62	56	g.c	2.0	-
Blackpool, to 9 p.m. ...	58	45	sm.c. bc	7.0	-	† Hastings ...	61	52	bc. o. bc	3.2	-
Southport, to 9 p.m. ...	59	45	o. bc. b	7.7	-	† Folkestone, to 6 p.m. ...	60	52	o. bc. o	2.0	0.02
† Rhyl, to 6 p.m. ...	60	51	c. bc. bc	8.8	-	† Margate, to 6 p.m. ...	61	48	bc. c	5.8	-
Llandudno, to 9 p.m. ...	62	43	b. c. b	8.0	-	† Skegness ...	60	43	b. bc	4.7	-
Bettws-y-Coed, to 6 p.m. ...	61	40	b. o	10.0	-	† Scarborough, to 6 p.m. ...	60	48	c. b	5.1	-
† Towyn, to 6 p.m. ...	60	42	*	10.0	-	† Harrogate, to 6 p.m. ...	62	47	c. b	4.5	-
Aberystwyth, to 6 p.m. ...	67	54	p. c. o	9.9	-	Darwen, to 9 p.m. ...					
Plymouth, to 9 p.m. ...	64	46	*	8.4	-	Manchester, to 9 p.m. ...					
Torquay, to 6 p.m. ...	62	51	c. b. c	7.5	-	Birmingham, to 9 p.m. ...					
† Bournemouth, to 6 p.m. ...			*								
† Worthing ...			*								
† Brighton ...			*								

† At this Station the amount of Bright Sunshine is for the whole day.

TEMPERATURE, WEATHER, and RAINFALL at additional FOREIGN STATIONS, mainly for the 24 hours ended at 8 a.m. yesterday.

STATIONS 24th August 1907.	TEMPERATURE F.		WEATHER.	RAIN. Ins.	STATIONS. 24th August 1907.	TEMPERATURE F.		WEATHER.	RAIN. Ins.
	Max.	Min.				Max.	Min.		
Flushing ...	61	54	c. c	1	Rome ...	81	59	b. b	-
Aix-la-Chapelle ...	61	50	o. b	0.08	Naples ...	79	65	b. b	-
Copenhagen ...	61	50	bc. c	0.08	Malta ...	77	70	b	-
Oxö (Christiansand) ...	59	48	b. b	-	Geneva ...	63	*	1 p.m.	Measured 7 a.m.
St. Petersburg ...	7	?	b. b	-	Berne ...	63	*	c	-
Vienna ...	63	52	o. o	-	Lucerne ...	61	*	o	-
Buda Pesth ...	68	55	bc. c	-	Coire ...	61	*	o	-
Hermanstadt ...	61	45	b. c	-	St. Gothard ...	45	*	f	-
Trieste ...	72	61	o. b	-	Lugano ...	70	*	o	-
Florence ...	82	55	b. b	-					

NOTES REFERRING TO INFORMATION GIVEN ON PAGE 1:—

- (a) At the British and Irish Stations the readings of the barometer are not corrected for the difference in Gravity between the position of the Station and Latitude 45°. The approximate correction is:—For stations North of Malin Head and North Shields + '03 in., but for Sumburgh Head + '04 in.; for stations south of Malin Head and North Shields + '02 in., but for Scilly and Jersey + '01 in.
- (b) The Sunshine for London given in the table is recorded on the Tower of the Wesleyan Training College, Westminster; the Sunshine entered to Dungeness is recorded at Littlestone-on-Sea.
- (c) The information relating to Weather is indicated by the following letters—b, blue sky; bc, sky half clouded; c, sky three parts clouded; d, drizzling rain; e, wet air, without rain falling; f, fog; g, gloomy; h, hail; l, lightning; m, misty (hazy); o, overcast; p, passing showers; q, squally; r, rain; s, snow; t, thunder; u, ugly, threatening; v, visibility, unusual transparency; w, dew; x, hoar frost; z, dust-haze, or smoke.
- * AN ASTERISK is inserted in all places for which information is not usually received.

WIRELESS TELEGRAMS FROM SHIPS OF H.M. NAVY

Received during the 24 hours ended at 9.30 a.m. to-day.

TABLE SHOWING THE GREENWICH TIMES OF SUNRISE, NOON, AND SUNSET, FOR STATIONS IN THE UNITED KINGDOM, TO-DAY AND TO-MORROW.

Hour of Observation.	Position		Reading of Barometer.	Wind.		Weather.	TEMPERATURE.			Sea Disturbance.	25 th 26 th Aug, 1907.	Sunrise G.M.T.	Noon G.M.T.	Sunset G.M.T.
	Lat.	Long.		Dir.	Force.		Dry Bulb.	Wet Bulb.	Sea					
	"	"	Ins				"	"	"					
											Yarmouth ...	4.53	11.55	6.58
												4.54	11.55	6.56
											Greenwich ...	5.3	12.2	7.1
												5.4	12.2	7.2
											Wick ...	4.57	12.14	7.31
												4.59	12.14	7.28
											Valencia ...	5.43	12.43	7.44
												5.44	12.43	7.43

TERMS OF SUBSCRIPTION for the Daily Weather Report forwarded by Book Post, £1 per annum payable quarterly in advance.

Single Copies (price 1d.) may be obtained after 3 p.m. on the day of issue, at the Meteorological Office, and at the Bookstalls of the following terminus Railway Stations:—Victoria, Charing Cross, King's Cross, St. Pancras, Euston.

FORECASTS OF WEATHER for one day in advance are drawn up at 11 a.m., and between 7 and 8 p.m. The latest forecast can be had by Reply Telegram, on paying at any Post Office in the United Kingdom Sixpence in addition to the cost of the inquiry and reply Telegram. Information as to the Terms on which Forecasts can be sent daily, for a long or short period, may be obtained on application.

METEOROLOGICAL OFFICE, 63, VICTORIA STREET, S.W.
(TELEGRAPHIC ADDRESS: WEATHER, LONDON.)

W. N. SHAW, (Director).

DAILY WEATHER REPORT OF THE METEOROLOGICAL OFFICE.

Monday,
26th August, 1907

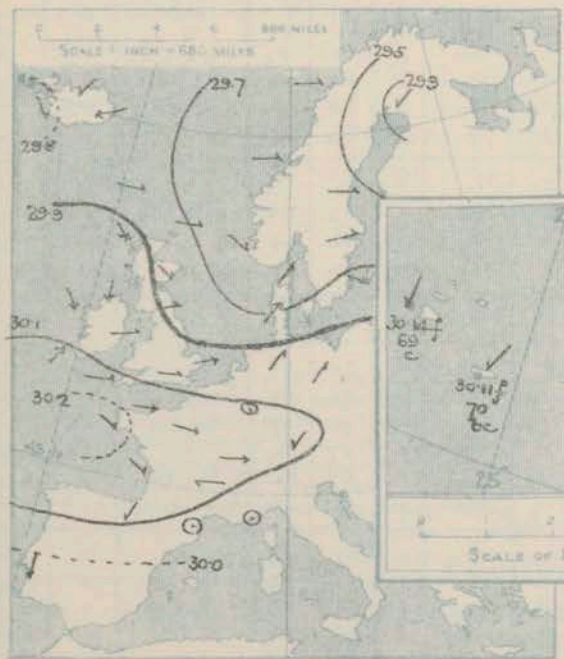
STATIONS.		YESTERDAY EVENING.					THIS MORNING.										PAST 24 HOURS.				
		Barom.	Temp.	Wind.	Force	Weather.	Barometre.	Temperature.			Wind.	Force	Weather.	Sea	Temp.		Weather.	Sun- shine	Rainfall		
								Dry Bulb.	Wet Bulb.	Change since Yesterday.					Max.	Min.					
At 32° Fahr. and M.S.L.		Dry Bulb.	Dirac.	(0 to 12).		At 32° Fahr. and M.S.L.	Change since Yesterday.	Dry Bulb.	Wet Bulb.	Change since Yesterday.	Dirac.	(0 to 12).		(0 to 9).							
Ins.		°				Ins.	Ins.	°	°	°								Hours.	Lea.		
SCANDINAVIA.	Haparanda...	29.28	46	NE	2	r		29.43	+0.2	46	44	-6	N	4	0	x	54	45	x	0.35	
	Hernösand...	29.55	49	W	2	o		29.52	+0.9	49	46	+4	WNW	1	c	x	52	45	x	0.24	
	Stockholm...	29.64	50	WSW	2	b		29.54	-0.8	50	49	+1	E	2	r	x	57	45	x	0.04	
	Wisby...	29.72	55	WNW	6	bc		29.48	-2.1	52	51	-3	SE	2	r	x	59	50	x	0.08	
	Karlstad...	29.59	53	SW	4	r		29.58	-1.3	51	49	+3	NW	4	r	x	x	x	x	0.67	
	Färder (K. Maria Fjord)	29.54	55	SW	4	o		29.67	-0.7	54	48	+3	NW	3	b	2	55	51	x	-	
	Bodö...	29.60	49	W	1	b		29.61	+0.6	48	48	0	SW	4	r	2	50	46	x	0.12	
	Christiansund...	29.63	48	W	1	c		29.73	+1.2	47	44	0	W	3	o	2	50	45	x	0.04	
Skudesnaes...	29.64	50	NW	4	r		29.86	+1.5	50	47	-2	NNW	4	o	4	54	46	o, r	0.32		
ICELAND & FAEROE.	Reykjavik...	29.77	53	NNW	3	c		29.87	+0.9	46	x	-2	N	4	c	x	x	x	x	x	
	Blönduós...	29.84	43	E	5	o		29.99	+2.1	39	x	-7	ENE	3	c	x	x	x	x	x	
	Seydisfjord...	29.78	51	ENE	4	bc		29.81	+0.3	42	x	+1	SW	4	r	x	x	x	x	x	
	Thorshavn...	29.76	53	W	4	bc		29.77	+0.9	47	x	-2	N	3	c	x	x	x	x	x	
BRITISH ISLANDS.	Sumburgh Head	29.68	50	W	3	c		29.87	+2.5	51	49	+1	WSW	3	bc	3	53	46	o, c	x	0.03
	Stornoway...	29.90	52	NNW	4	bc		29.95	+2.2	52	50	+2	W	3	o	3	56	47	r, bc, op	5.4	0.17
	Castlebay (Barra Id.)	29.94	55	NW	3	c		29.99	+2.6	53	50	-2	SW	3	o	4	57	49	or, op, bc, b	6.6	0.07
	Malin Head...	29.96	54	N	4	cm		30.05	+2.4	52	51	-5	SW	3	c	2	57	50	orm, bc, c	x	0.10
	Blacksod Pt. ...	30.03	56	NNW	5	c		30.11	+2.3	54	52	-4	WNW	2	c	2	60	44	cm, cp, cm	x	0.02
	Valencia...	30.10	60	SW	4	cm		30.13	-0.1	58	56	-1	Z	0	o	3	65	56	o, om	0.2	0.02
	Roche's Point...	30.08	64	NW	3	c		30.13	-0.2	58	58	+3	Z	0	o	1	67	55	o, c, op, o	x	0.02
	Birr Castle...	30.02	61	W	4	r		30.12	+0.7	55	51	-5	Z	0	c	x	66	50	c, r	1.2	0.02
	Donaghadee...	29.91	60	WNW	4	op		30.11	+2.1	51	49	-9	SEW	2	b	1	66	45	ogp, bc	x	0.04
	Liverpool Obsy...	29.94	63	WSW	4	c		30.10	+0.9	55	51	-3	WNW	2	o	1	66	52	c, b, cp	x	0.02
	Holyhead...	29.98	60	WSW	3	cm		30.10	+0.7	57	53	-1	NNW	2	bc	1	63	52	c, om, bc	x	-
	Pembroke (St. Ann's Id.)	30.08	58	WSW	4	c		30.10	-0.2	58	58	+1	NNE	1	ogm	3	61	56	bc, ogp, f	3.0	0.06
GERMANY, &c.	Scilly (St. Mary's)	30.17	59	W	2	c		30.14	-0.4	58	57	-1	WSW	2	op	4	64	57	c	4.1	-
	Jersey (St. Aubins)	30.17	61	W	4	b		30.19	-0.2	61	58	+2	WNW	3	om	2	65	57	og, o, b, og	3.8	-
	Portland Bill...	30.09	60	WSW	5	b		30.12	-0.3	61	59	+1	W	3	c	3	62	58	bc, b	x	-
	Dungeness...	30.06	63	SW	5	b		30.11	-0.2	60	58	+1	SW	3	o	3	65	54	bc, b	11.5	-
	Dover...	30.06	61	SW	4	b		30.10	-0.3	61	58	+3	WNW	3	o	2	64	54	bc, b, o	12.0	-
	Wick...	29.81	50	NW	3	o		29.93	+2.4	52	50	+2	NW	2	bc	1	54	44	-	x	0.12
	Nairn...	29.88	52	WNW	3	c		29.98	+2.7	50	47	+1	WSW	1	bc	1	57	46	or, bc, b, g	2.4	0.47
	Aberdeen...	29.84	53	NW	3	b		30.01	+2.7	54	49	+1	SW	2	c	1	56	42	or, c, bc, c	2.2	0.15
	Leith...	29.80	56	NNE	2	r		30.05	+3.0	52	48	-8	WNW	2	bc	x	64	44	og, bc, c, f	x	0.24
	North Shields...	29.82	60	WSW	3	c		30.06	+2.1	55	52	-4	SW	2	c	2	66	47	p, c, p	x	0.09
	Spurn Head...	29.89	64	W	4	c		30.07	+1.0	57	53	0	NE	2	c	2	66	54	c, v, p	x	-
	Yarmouth...	29.95	69	WSW	4	c		30.05	-0.0	60	56	+3	NNE	3	c	3	71	55	bc, c	x	-
FRANCE.	Clacton-on-Sea...	30.01	68	WSW	4	b		30.08	-0.3	59	58	+2	W	1	o	0	71	57	bm, bc, o	10.4	-
	Nottingham...	29.98	63	W	3	cp		30.08	+0.6	56	55	0	NNE	1	o	x	70	55	bc, cp	5.3	-
	Bath...	30.08	63	WNW	1	bc		30.11	-0.2	60	60	-1	NW	1	r	x	67	59	-	7.7	0.02
	Oxford...	30.06	59	WSW	4	bc		30.11	-0.2	58	57	+4	N	2	o	x	67	54	o, bc, od	x	0.03
	London (St. James's Park)	30.03	66	W	2	b		30.08	-0.4	58	57	+2	W	1	adm	x	71	56	b, bc, b, c, o	11.3	0.01
	The Scaw (Skagen)	29.58	54	SW	3	r		29.69	-1.1	56	51	+2	NW	4	b	1	57	52	x	x	0.35
	Fanø...	29.71	58	SW	6	r		29.92	-0.0	54	50	+1	WNW	4	b	x	59	52	x	x	0.24
	Cuxhaven...	29.92	58	SW	3	o		29.97	-0.7	57	54	+4	NW	3	o	x	59	53	o, r	x	0.08
	The Helder...	29.95	62	SW	4	o		30.04	-0.2	59	57	-1	NNE	3	c	3	64	59	x	x	0.04
	Brussels...	x	x	x	x	x		30.12	-0.5	57	55	+3	SW	1	o	x	71	52	x	x	-
	Berlin...	30.03	57	SW	2	o		29.97	-1.2	58	54	+5	W	3	o	x	63	52	x	x	-
	Frankfurt...	30.01	57	Z	0	b		30.11	-0.8	55	53	+4	SSW	2	b	x	70	48	x	x	-
SPANISH PENIN.	Munich...	30.16	57	NE	1	b		30.17	-0.4	58	55	+3	SW	4	b	x	64	50	x	x	-
	C. Gris Nez...	30.09	60	SW	4	b		30.11	-0.4	59	57	+3	WSW	3	o	3	63	56	x	x	-
	La Heve...	30.15	61	NW	1	o		30.16	+0.2	59	56	+4	WNW	2	o	2	72	55	x	x	-
	Brest...	30.24	60	NW	2	o		30.19	-0.2	59	58	+1	SE	1	b	2	64	55	x	x	-
	Lorient...	30.18	64	NW	3	b		30.21	-0.2	54	53	0	NE	2	b	2	72	54	x	x	-
	Rochefort...	30.16	67	NW	2	o		30.17	-0.6	59	57	0	NE	2	b	x	75	57	b, o	x	-
	Biarritz...	x	x	x	x	x		x	x	x	x	x	x	x	x	x	x	x	x	-	
	Paris...	30.13	66	WNW	2	b		30.19	-0.0	53	52	-2	WSW	1	c	x	73	46	x	x	-
	Belfort...	30.08	68	W	4	m		30.16	-0.3	53	50	-1	W	3	m	x	76	47	x	x	-
	Lyons...	30.11	73	E	1	b		30.17	-1.2	67	59	+3	SE	1	6	x	80	53	x	x	-
	Nice...	30.06	67	Z	0	b		30.12	+0.6	69	65	+3	Z	0	b	0	75	59	x	x	-
	Perpignan...	30.07	75	Z	0	b		30.13	-0.0	69	64	+2	Z	0	b	x	87	59	x	x	-
Sanguinaire...	30.10	72	W	2	m		30.17	x	73	69	x	E	2	b	2	82	68	x	x	-	
SPANISH PENIN.	Corunna...	x	x	x	x	x		x	x	x	x	x	x	x	x	x	x	x	x	-	
	Lisbon...	x	x	x	x	x		x	x	x	x	x	x	x	x	x	x	x	x	-	
	Azores (P. Delgada)...	29.95	78	N	4	o		29.96	-0.1	74	65	-1	NNE	3	c	x	84	70	x	x	-
SPANISH PENIN.	" (Horta)...	30.15	70	NE	1	o		30.11	-0.7	70	66	-1	NE	3	bc	3	77	66	x	x	-
	"	30.18	72	NE	1	c		30.14	-0.6	69	65	-1	NNE	1	c	2	79	66	x	x	-

FOR 8 A.M. AND 6 P.M. YESTERDAY

8 A. M. YESTERDAY

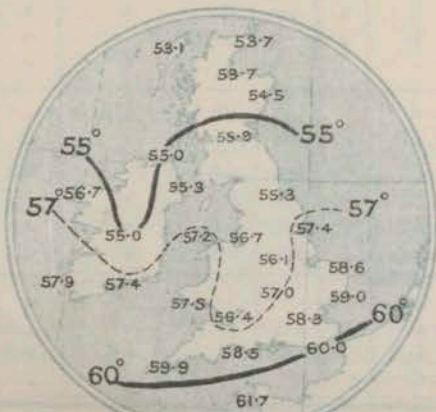


6 P M YESTERDAY



AVERAGES OF TEMPERATURE AT 8 A.M.
FOR THE TWO-MONTHLY PERIOD,
AUGUST - SEPTEMBER.

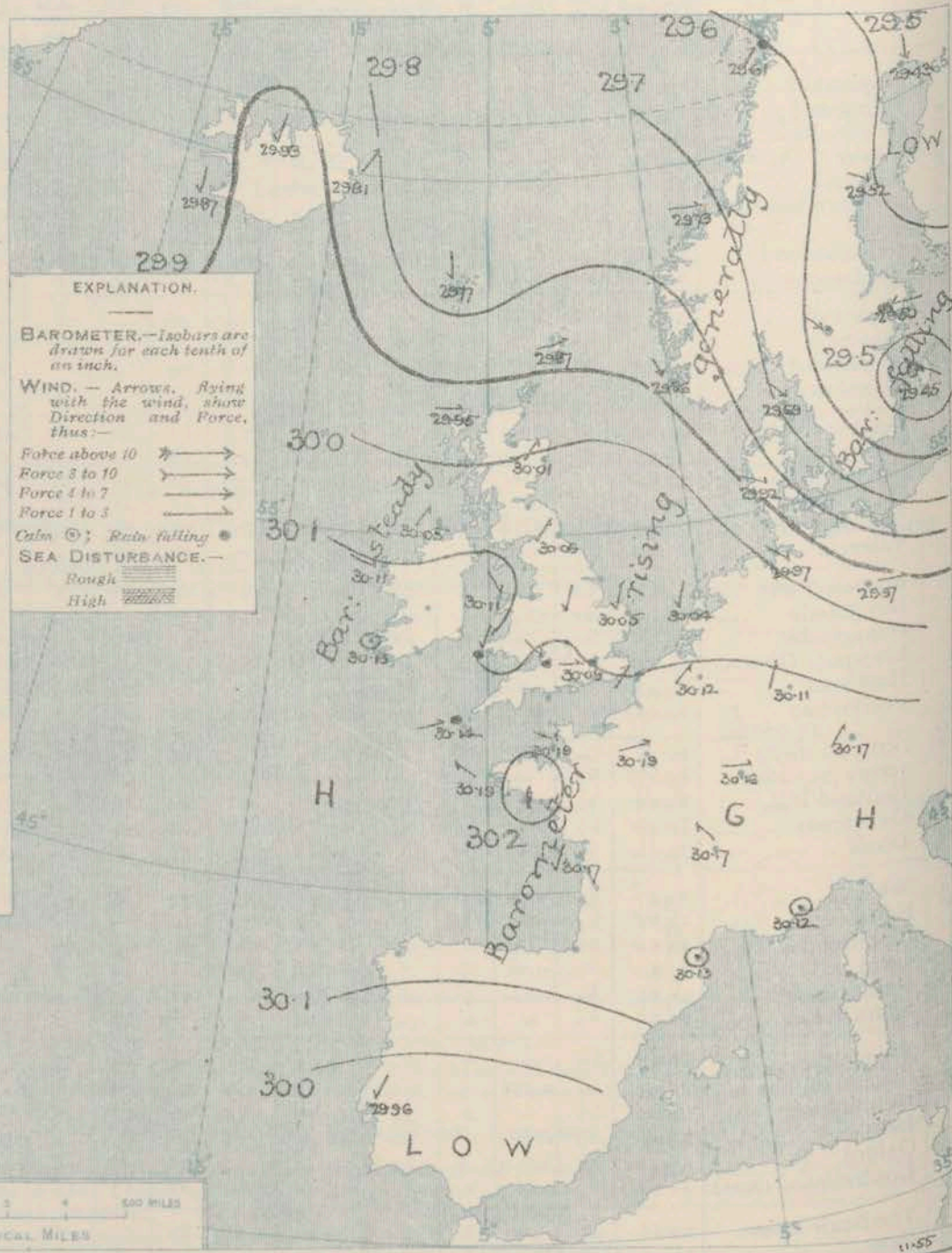
(Derived chiefly from Observations extending over
the 35 years—1871-1905.)



Monday.

WEATHER

1. BAROMETER, WIND AND SEA AT 8 A.M. TO-DAY.



NOTES ON THE GENERAL SITUATION AT 8 A.M.

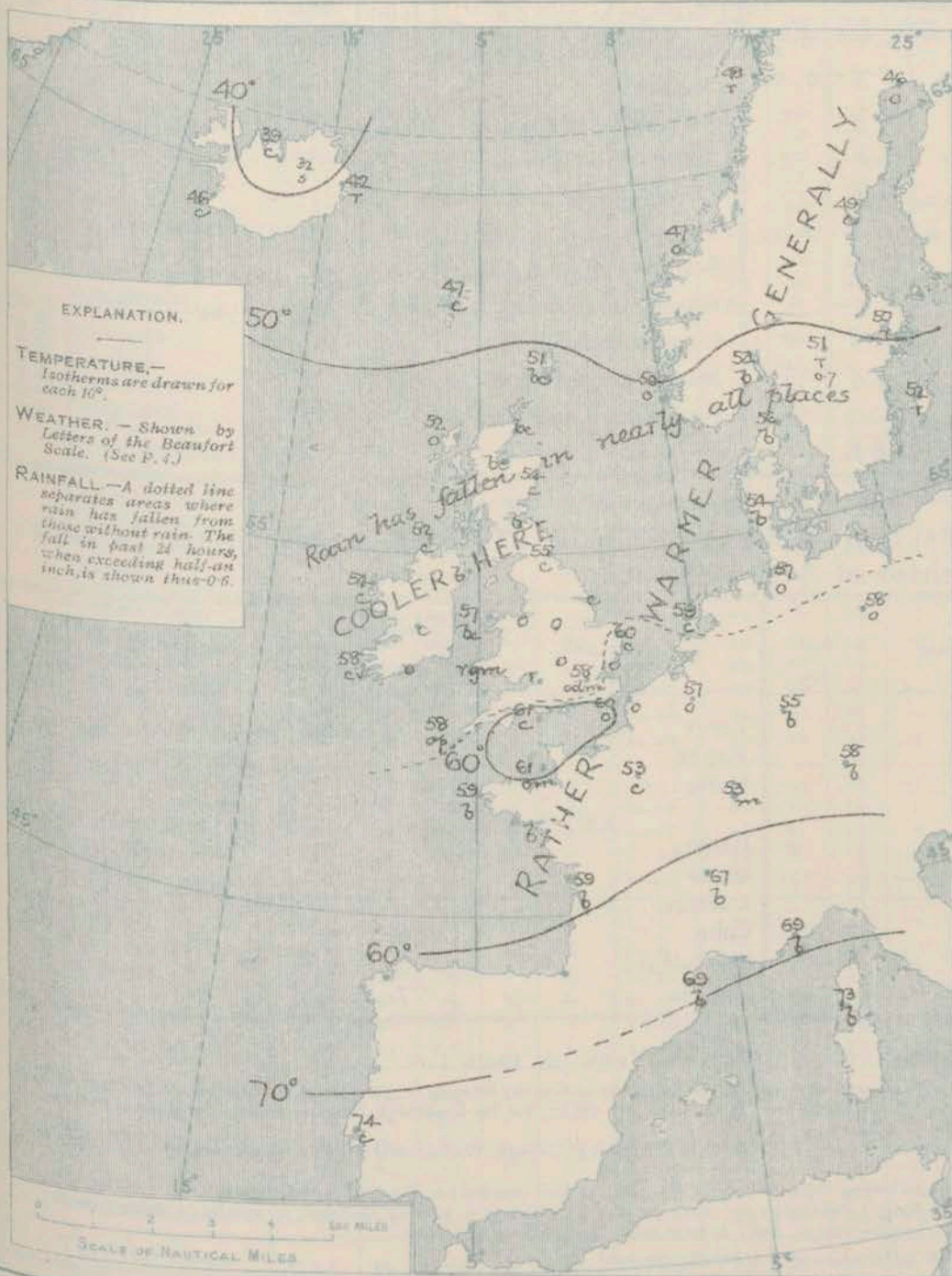
The depression which lay yesterday to the northward of the Shetlands has passed on to the Baltic, its centre, with readings below 29.5 ins. being at present found over Gothland. In its rear the barometer has risen over the greater part of these Islands and the North Sea, but owing to some slight irregularities in pressure which have appeared over England a fall of the mercury has taken place at some of our southern stations.

Calms prevail in the south of Ireland, and light N.E. breezes over a considerable portion of England, but on our northern and extreme southern coasts the wind is W. or S.W. N.W. breezes are blowing on the eastern side of the North Sea. Temperature has fallen in Ireland and the north of England, but has risen in most other parts of our area. On our south and east coasts the thermometer stands at or slightly above 60°, but in Scotland and the north of Ireland it is below 55°, while in the north of Scandinavia it is below 50°. The irregularities in pressure noticed over England are attended by rain at several of our southern stations. Rain is also falling in the neighbourhood of the Baltic depression, but in other parts of Western Europe the weather is at present fair. Snow is reported at Grimstad (Iceland). The sea is slight or smooth generally.

CHARTS

26th August, 1907.

2. TEMPERATURE AND WEATHER AT 8 A.M. TO-DAY.



NOTES ON YESTERDAY'S WEATHER.

During yesterday the thermometer rose to 70° or slightly above it in many parts of Eastern and Central England; on our extreme north and northwest coasts it did not reach 60°. More than 11 hours of bright sunshine were recorded at most places in the east and southeast of England; in the western and northern parts of the Kingdom the duration was much smaller. Rain fell yesterday over the northern parts of these Islands and the Continent.

GENERAL INFERENCE FROM THE 8 A.M. OBSERVATIONS.

The slight irregularities in pressure which exist over England may be expected to disappear in the course of the day, so that fair weather will again set in over all our more southern districts. In the north the conditions will again be affected by a depression which is likely to appear shortly off the north of Scotland.

FORECASTS

For the 24 hours commencing at NOON TO-DAY.

For the positions of the DISTRICTS indicated by the numbers 0-11—see map at foot.

- 0 } SW^{ly} winds, light or moderate.
- 1 } fair at first, some rain later
- 2 } remaining cool.
- 3 } Light breezes, chiefly N.W.^{ly}
- 4 } some rain at first, then
- 5 } fair; remaining cool.
- 6 } Same as Nos. 0 to 2.
- 7 } N.W.^{ly} to W.^{ly} winds, light;
- 8 } fair; cool.
- 9 } Same as Nos. 0 to 2.
- 10 } Calms or light W.^{ly} airs; fair, cool.

II WESTERN CHANNEL AND BAY

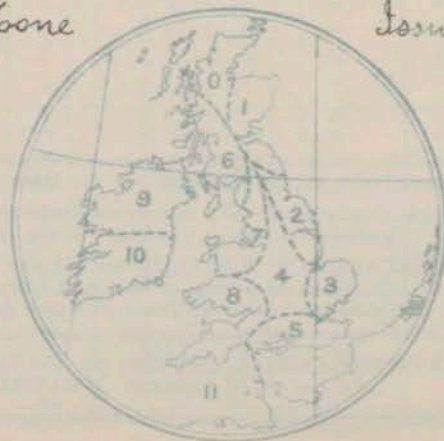
Variable breezes mouth Channel, light N.E.^{ly} winds Bay; sea slight; weather fair.

FORECAST DISTRICTS.

Those portions of the Coasts upon which the Warning Signals are at present flying are indicated by the Symbols ∇ = South Cone, or \blacktriangle = North Cone.

None

Issued



DAILY WEATHER REPORT.

26th August, 1907

TEMPERATURE, WEATHER, SUNSHINE, AND RAINFALL FOR YESTERDAY.

STATIONS.	TEMPERATURE F.		Weather.	Sunshine. Hrs.	Rainfall. Ins.	STATIONS.	TEMPERATURE F.		Weather.	Sunshine. Hrs.	Rainfall. Ins.
	Max.	Min.					Max.	Min.			
Strathpeffer, to 6 p.m. ...	°	°	z	1.2	0.02	† Eastbourne, to 6 p.m. ...	65	42	°	12.5	—
Blackpool, to 9 p.m. ...	63	53	°	1.2	0.02	Bexhill-on-Sea, to 9 p.m. ...	65	59	6	12.0	—
Southport, to 9 p.m. ...	65	54	o, r, o	1.3	0.03	† Hastings ...	°	°	°	12.3	°
† Rhyl, to 6 p.m. ...	67	60	°	1.5	—	† Folkestone, to 6 p.m. ...	65	45	b, bc, b	11.7	—
Llandudno, to 9 p.m. ...	66	56	c, b, c	3.8	—	† Margate, to 6 p.m. ...	70	49	b, o	11.3	—
Bettws-y-Coed, to 6 p.m. ...	65	53	c, b, p, c, o	2.4	—	Lowestoft, to 6 p.m. ...	°	°	—	6.4	—
† Towyn, to 6 p.m. ...	62	55	p, bc, o, d	0.4	0.02	Skegness ...	70	50	—	4.0	—
Aberystwyth, to 6 p.m. ...	61	53	—	0.0	—	Scarborough, to 6 p.m. ...	67	48	°	2.9	0.02
Plymouth, to 9 p.m. ...	°	°	°	5.5	—	Harrogate, to 6 p.m. ...	65	46	o, bc, r	5.7	—
Torquay, to 6 p.m. ...	69	56	°	8.0	°	Darwen, to 9 p.m. ...	°	°	°	—	—
† Bournemouth, to 6 p.m. ...	68	45	°	10.7	—	Manchester, to 9 p.m. ...	°	°	°	—	—
† Worthing ...	65	49	6	8.8	—	Birmingham, to 9 p.m. ...	67	47	c, o	—	—
Brighton ...	65	46	°	—	—						

† At this Station the amount of Bright Sunshine is for the whole day.

TEMPERATURE, WEATHER, and RAINFALL at additional FOREIGN STATIONS, mainly for the 24 hours ended at 8 a.m. yesterday.

STATIONS 25 th Aug., 1907.	TEMPERATURE F.		WEATHER.	RAIN. Ins.	STATIONS 25 th Aug., 1907.	TEMPERATURE F.		WEATHER.	RAIN. Ins.
	Max.	Min.				Max.	Min.		
Flushing ...	°	Not	Received.	—	Rome ...	°	Not	Received.	—
Aix-la-Chapelle ...	°	°	°	—	Naples ...	°	°	°	—
Copenhagen ...	°	°	°	—	Malta ...	°	°	°	—
Oxö (Christiansand) ...	°	°	°	—					
St. Petersburg ...	°	°	°	—	Geneva ...	77	°	1 p.m. b	Measured 7.2 in.
Vienna ...	°	°	°	—	Berne ...	64	°	bc	—
Buda Pesth ...	°	°	°	—	Lucerne ...	70	°	bc	—
Hermanstadt ...	°	°	°	—	Coire ...	64	°	o	—
Trieste ...	°	°	°	—	St. Gothard ...	43	°	o	—
Florence ...	°	°	°	—	Lugano ...	77	°	bc	—

NOTES REFERRING TO INFORMATION GIVEN ON PAGE 1.—

- (a) At the British and Irish Stations the readings of the barometer are not corrected for the difference in Gravity between the position of the Station and Latitude 45°. The approximate correction is:—For stations North of Malin Head and North Shields + '03 in., but for Sumburgh Head + '04 in.; for stations south of Malin Head and North Shields + '02 in., but for Scilly and Jersey + '01 in.
- (b) The Sunshine for London given in the table is recorded on the Tower of the Wesleyan Training College, Westminster; the Sunshine entered to Dungeness is recorded at Littlestone-on-Sea.
- (c) The information relating to Weather is indicated by the following letters—b, blue sky; bc, sky half clouded; c, sky three parts clouded; d, drizzling rain; e, wet air, without rain falling; f, fog; g, gloomy; h, hail; l, lightning; m, misty (hazy); o, overcast; p, passing showers; q, squally; r, rain; s, snow; t, thunder; u, ugly, threatening; v, visibility, unusual transparency; w, dew; z, hoar frost; z, dust-haze, or smoke.
- * AN ASTERISK is inserted in all places for which information is not usually received.

WIRELESS TELEGRAMS FROM SHIPS OF H.M. NAVY

Received during the 24 hours ended at 9.30 a.m. to-day.

TABLE SHOWING THE GREENWICH TIMES OF SUNRISE, NOON, AND SUNSET, FOR STATIONS IN THE UNITED KINGDOM, TO-DAY AND TO-MORROW.

Hour of Observation.	Position		Reading of Barometer.	Wind.		Weather.	TEMPERATURE.			Sea Disturbance.	Sunrise G.M.T.	Noon G.M.T.	Sunset G.M.T.
	Lat.	Long.		Dir.	Force.		Dry Bulb.	Wet Bulb.	Sea				
	°	°	Ins.				°	°	°				
											4.54	11.55	6.56
											4.55	11.54	6.53
											5.4	12.2	7.0
											5.5	12.1	6.57
											4.59	12.14	7.28
											5.1	12.13	7.25
											5.44	12.43	7.43
											5.45	12.42	7.40

TERMS OF SUBSCRIPTION for the Daily Weather Report forwarded by Book Post, £1 per annum payable quarterly in advance.

Single Copies (price 1d.) may be obtained after 3 p.m. on the day of issue, at the Meteorological Office, and at the Bookstalls of the following terminus Railway Stations:—Victoria, Charing Cross, King's Cross, St. Pancras, Euston.

FORECASTS OF WEATHER for one day in advance are drawn up at 11 a.m., and between 7 and 8 p.m. The latest forecast can be had by Reply Telegram, on paying at any Post Office in the United Kingdom Sixpence in addition to the cost of the inquiry and reply Telegram. Information as to the Terms on which Forecasts can be sent daily, for a long or short period, may be obtained on application.

METEOROLOGICAL OFFICE, 63, VICTORIA STREET, S.W.
(TELEGRAPHIC ADDRESS: WEATHER, LONDON.)

W. N. SHAW, (Director).

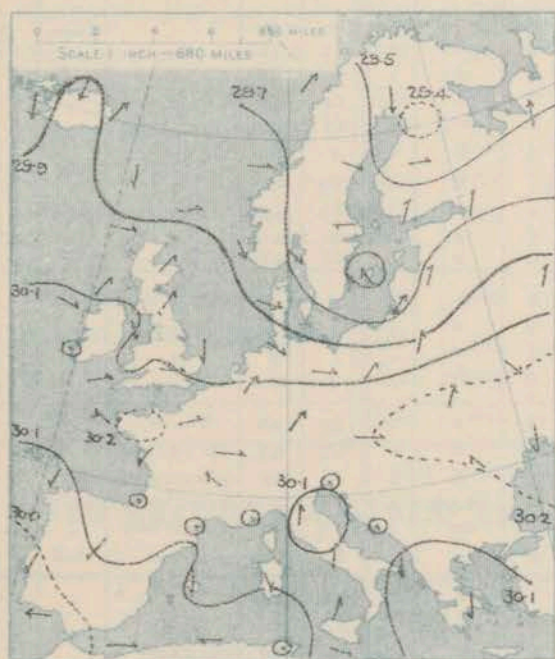
DAILY WEATHER REPORT OF THE METEOROLOGICAL OFFICE.

Tuesday
27th August 1907

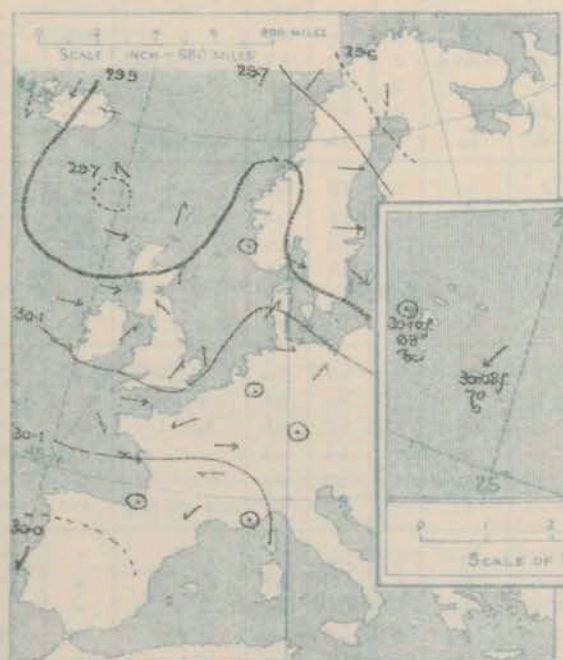
27 th August 1907																						
STATIONS.		YESTERDAY EVENING.					THIS MORNING.										PAST 24 HOURS.					
		BAROM.		TEMP.		WIND.	BAROMETER.		TEMPERATURE.			WIND.	Sea (0 to 9).	TEMP.		Weather.	Sun-shine	Rainfall				
		At 32° Fahr. and M.S.L.	Dry Bulb.	Force (0 to 12).	Weather.		At 32° Fahr. and M.S.L.	Change since Yesterday.	Dry Bulb.	Wet Bulb.	Change since Yesterday.			Dirac.	Force (0 to 12).				Max.	Min.		
SCANDINAVIA.		Ins.	°	Dirac.	Force (0 to 12).	Weather.	Ins.	Ins.	°	°	°	Dirac.	Force (0 to 12).	Weather.	Sea (0 to 9).	°	°	Weather.	Hours.	Ins.		
Haparanda...		29.54	46	N	2	0	29.62	+1.1	44	41	-2	N	4	6	*	52	44	x	x	-		
Hernösand...		29.75	50	W	2	0	29.78	+2.6	50	46	+1	WNW	4	0	*	54	45	x	x	-		
Stockholm...		29.80	53	W	4	0	29.89	+3.5	50	46	0	WNW	2	6	*	59	46	x	x	0.08		
Wisby...		29.85	54	NW	4	c	29.94	+4.6	53	49	+1	WNW	4	6c	*	57	50	x	x	0.12		
Karlstad...		29.86	50	Z	0	6	29.95	+3.7	46	44	-5	NNE	2	6	*	*	*	x	x	0.12		
Færder (X'ania Fjord)		29.86	58	WSW	1	6	29.99	+3.1	52	46	-2	NW	1	6	3	59	52	x	x	-		
Bodö...		29.62	48	SW	2	0	29.75	+1.4	49	48	+1	Z	0	c	1	52	32	x	x	-		
Christiansund...		29.91	49	WSW	1	r	29.89	+1.6	50	46	+3	Z	0	r	1	50	45	x	x	0.20		
Skudesnaes...		29.98	52	Z	0	c	29.90	+0.4	51	49	+1	SSE	4	0	3	55	48	6, c	x	0.20		
ICELAND & FAEROE.																						
Reykjavik...		29.97	48	N	5	6c	30.02	+1.5	44	*	-2	NNW	5	c	*	*	*	x	x	-		
Blönduós...		29.98	39	E	1	r	30.06	+0.7	41	*	+2	NE	4	0	*	*	*	x	x	-		
Seydisfjord...		29.80	46	E	1	0	29.80	-0.1	43	*	+1	SE	3	r	*	*	*	x	x	-		
Thorshavn...		29.73	48	SE	1	0	29.78	+0.1	46	*	-1	Z	0	6c	*	*	*	x	x	-		
BRITISH ISLANDS.		Sumburgh Head	29.82	51	SSW	3	c	29.69	-1.8	51	49	0	S	2	c	2	55	45	6c, c	x	0.23	
		Stornoway...	29.80	53	W	4	0	29.86	-0.9	49	47	-3	NW	4	0	4	57	47	op, c, q, q, p	1.0	0.27	
		Castlebay (Barra Id.)	29.87	54	W	5	6	29.91	-0.8	51	50	-2	NW	2	c	3	56	50	o, 6c, o, 6c, p, o	3.9	0.08	
		Malin Head	29.96	55	W	5	c	29.98	-0.7	52	51	0	WNW	5	6c, q, p	4	58	51	6c, c, 6c, q, p	x	0.03	
		Blacksod Pt.	30.08	56	W	4	6c	30.08	-0.3	54	52	0	NNW	3	cp	3	59	52	c, 6c, 6c, p	x	0.05	
		Valencia	30.11	58	WNW	1	0	30.14	+0.1	54	53	-4	Z	0	0	3	62	48	ur, o	2.5	-	
		Roche's Point	30.09	59	SSE	1	0	30.13	0.0	56	54	-2	NNW	2	6	1	61	50	o, op, o, 6c, 6	x	0.02	
		Birr Castle	30.08	60	WNW	1	6c	30.10	-0.2	55	53	0	SW	1	0	*	64	49	c, 6c	4.0	-	
		Donaghadee	30.05	57	SW	2	c	30.02	-0.9	52	51	+1	W	1	6c	1	60	50	c, 6c, c	x	-	
		Liverpool Obsy...	30.08	55	WNW	2	6	30.05	-0.5	56	53	+1	W	3	6c	2	59	50	6c, 6	x	-	
		Holyhead	30.08	55	SW	1	c	30.06	-0.4	61	57	+4	W	3	6c	2	62	52	6c, c	x	-	
		Pembroke	30.10	59	WSW	1	6	30.09	-0.1	56	53	-2	NW	3	6c	2	64	53	atgm, 6c, 6v	6.7	0.02	
		(St. Ann's Hd.)																				
		Scilly (St. Mary's)	30.13	61	WSW	2	0	30.11	-0.3	59	58	+1	WSW	1	c	1	65	58	o	0.4	-	
		Jersey (St. Aubins)	30.16	64	W	4	6	30.13	-0.6	61	60	0	W	3	odm	3	67	52	c, 6m, c, odm	6.5	0.01	
		Portland Bill	30.08	60	SW	4	0	30.10	-0.2	61	59	0	E	2	c	2	62	58	6c, o	x	-	
		Dungeness	30.09	61	SW	3	c	30.09	-0.2	60	55	0	NW	3	c	3	65	59	o, c	1.4	-	
		Dover	30.10	62	WSW	2	c	30.09	-0.1	58	54	-3	WNW	3	6c	1	64	57	o, or, od, c	0.3	-	
		Wick	29.82	54	W	3	0	29.73	-2.0	50	48	-2	W	3	0	2	58	48	-	x	0.05	
		Nairn	29.86	55	W	2	6c	29.81	-1.7	53	50	+3	W	1	6	2	62	45	6c, 6q, 6c, q, p	3.6	0.03	
Aberdeen	29.91	58	S	2	6c	29.83	-1.8	55	49	+1	SW	3	6	1	63	47	c, 6c, 6	6.8	-			
Leith	29.97	58	W	2	6c	29.91	-1.4	55	50	+3	WSW	3	6	*	62	50	6c	x	-			
North Shields	29.99	59	SE	2	c	29.95	-1.1	57	53	+2	WSW	3	6c	2	63	48	c	x	-			
Spurn Head	30.04	57	SE	3	6	30.01	-0.6	55	53	-2	WSW	3	c	2	61	51	6c, 6v, 6c	x	-			
Yarmouth	30.08	60	SSE	3	c	30.03	-0.2	56	52	-4	NW	3	bcm	3	63	54	6c, c	x	-			
Clacton-on-Sea	30.08	59	SE	1	0	30.07	-0.1	56	53	-3	WNW	2	0	1	62	53	od, or, c	0.0	0.12			
Nottingham	30.04	64	S	1	c	30.05	-0.3	53	51	-3	WSW	1	om	*	68	46	6c, c	6.1	-			
Bath	30.07	64	W	1	0	30.10	-0.1	55	53	-5	SE	1	0	*	66	48	-	0.7	0.03			
Oxford	30.08	61	N	2	c	30.10	-0.1	54	52	-4	WSW	2	6c	*	63	47	od, o, c, 6c	x	0.02			
London (St. James's Park)	30.07	62	SW	1	op	30.08	0.0	56	53	-2	WNW	1	6c	*	65	52	odp, og, or, c	0.0	0.16			
GERMANY, & C.		The Scaw (Skagen)	29.93	54	WNW	5	6	29.99	+3.0	55	50	+1	WNW	2	6	1	59	52	*	x	-	
		Fanö	30.11	52	SW	2	6c	30.04	+1.2	53	51	-1	S	2	0	*	59	48	*	x	-	
		Cuxhaven	30.11	59	W	2	6	30.08	+1.1	52	50	-5	S	2	6	*	63	45	*	x	-	
		The Helder	30.13	58	NNE	1	6	30.03	-0.1	58	57	-1	SSE	1	0	0	63	50	*	x	-	
		Brussels	*	*	*	*	*	30.11	-0.1	59	57	+2	SW	3	c	*	68	53	*	x	-	
		Berlin	30.11	59	SW	1	c	30.13	+1.6	53	51	-5	SW	1	f	*	64	50	*	x	0.12	
Frankfurt	30.11	61	Z	0	6	30.11	0.0	55	54	0	E	2	6	*	75	52	*	x	-			
Munich	30.15	61	Z	0	6	30.15	-0.2	59	56	+1	SW	3	6	*	72	48	*	x	-			
FRANCE.		C. Gris Nez	30.14	61	SW	4	c	30.11	0.0	59	59	0	SW	3	0	3	66	57	*	x	-	
		La Heve	30.15	62	NW	1	c	30.13	-0.3	60	57	+1	W	1	6	1	73	54	*	x	-	
		Brest	30.18	63	NNW	3	6	30.12	-0.7	55	55	-4	E	1	m	2	68	54	*	x	-	
		Lorient	30.15	63	NW	3	6	30.12	-0.9	55	54	+1	ENE	3	6	*	72	54	*	x	-	
		Roche fort	30.10	66	NW	3	6	30.05	-1.2	62	58	+3	ENE	3	6	*	81	59	6	x	-	
		Biarritz	30.10	72	Z	0	6c	30.10	-0.3	69	66	0	Z	0	6	1	77	66	*	x	-	
Paris	30.14	66	NE	1	6	30.13	-0.6	55	54	+2	NE	1	6	*	72	48	*	x	-			
Belfort	30.07	71	W	4	m	30.10	-0.6	59	55	+6	E	2	m	*	77	53	*	x	-			
Lyons	30.07	78	E	1	6	30.10	-0.7	69	62	+2	SSE	1	6	*	85	57	*	x	-			
Nice	30.09	69	Z	0	6	30.11	-0.1	68	62	-1	Z	0	6	0	81	61	*	x	-			
Perpignan	30.07	76	NE	2	6	30.12	-0.1	68	66	-1	W	2	0	*	83	61	*	x	-			
Sanguinaire	30.17	76	N	2	6	30.17	0.0	73	69	0	E	2	6c	2	84	66	*	x	-			
SPANISH PENIN.		Corunna																				
		Lisbon	29.94	72	NNE	1	6	30.01	+0.5	71	66	-3	SW	1	6	*	86	66	*	x	-	
		Azores (P. Delgada)	30.12	70	NE	3	6c	30.08	-0.3	70	66	0	NE	4	0	3	75	68	*	x	-	
		(Horta)	30.14	69	Z	0	6	30.10	-0.4	68	64	-1	Z	0	6c	1	79	66	*	x	-	

SUPPLEMENTARY CHARTS
OF
BAROMETER AND WIND
FOR 8 A.M. AND 6 P.M. YESTERDAY

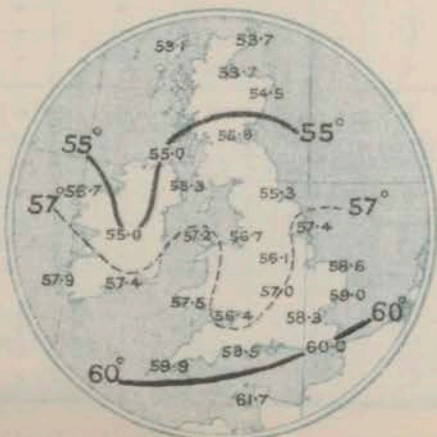
8 A.M. YESTERDAY.



6 P.M. YESTERDAY.



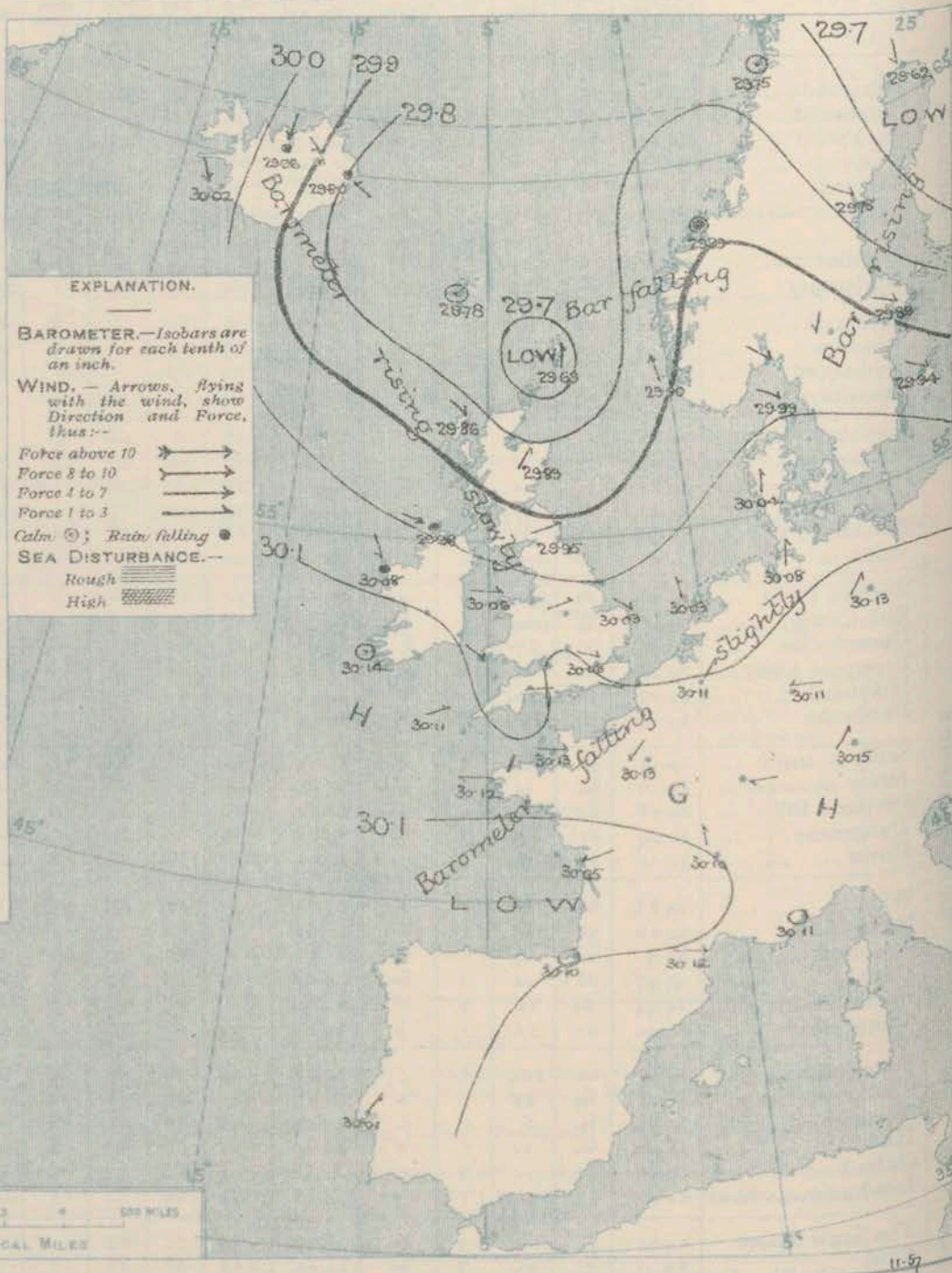
AVERAGES OF TEMPERATURE AT 8 A.M.
FOR THE TWO-MONTHLY PERIOD,
AUGUST - SEPTEMBER.
(Derived chiefly from Observations extending over
the 35 years—1871-1905.)



Tuesday.

WEATHER

1. BAROMETER, WIND AND SEA AT 8 A.M. TO-DAY.



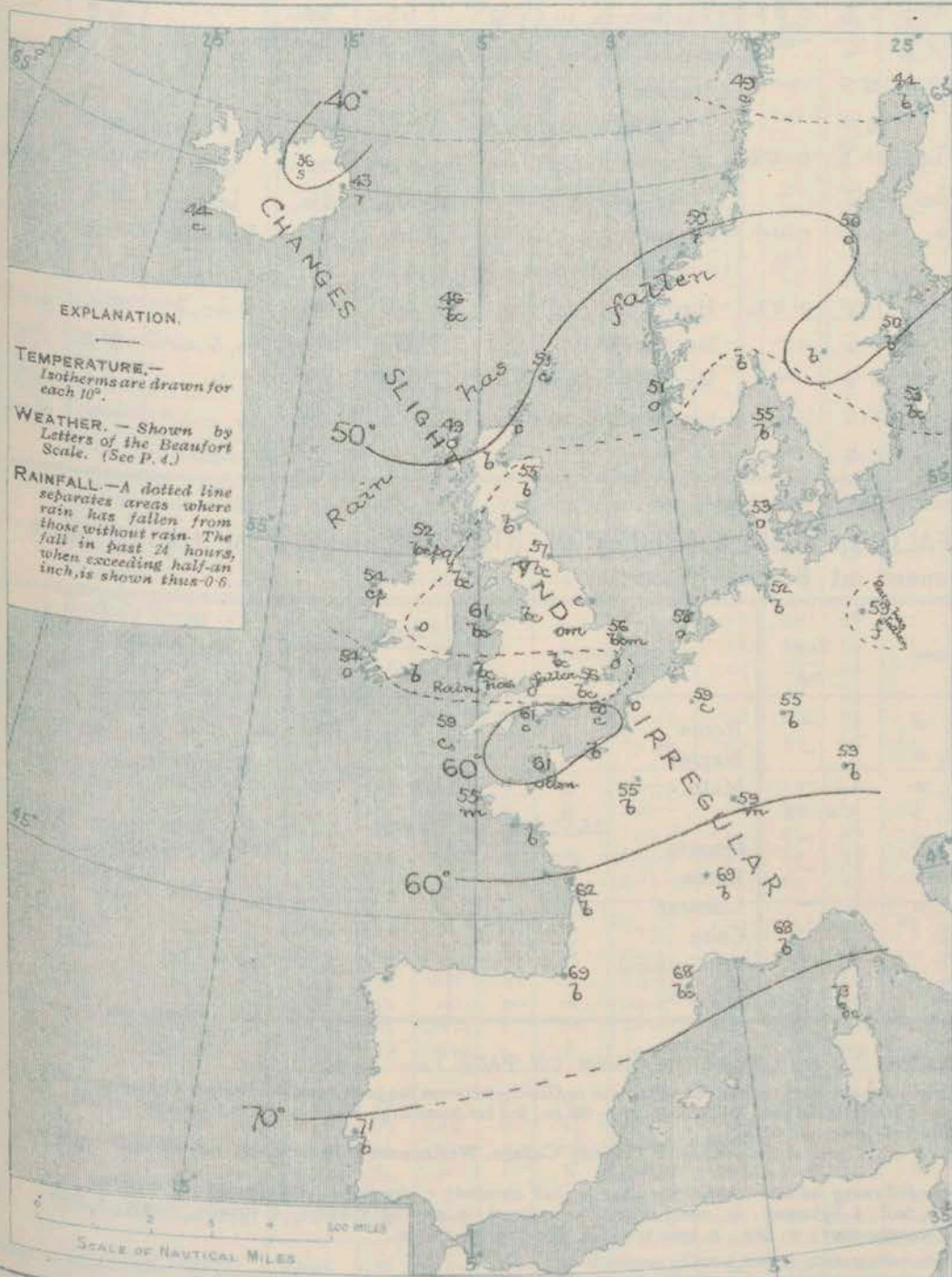
NOTES ON THE GENERAL SITUATION AT 8 A.M.

The irregularities in pressure noticed over England yesterday have almost entirely disappeared. A new depression has been developed in the neighbourhood of the Shetlands, but this is apparently moving eastwards, and the barometer is at present rising over the United Kingdom generally, as well as in Iceland. Light breezes from between S.W. and N.W. are reported over the greater part of these islands, and light S.W. breezes on the eastern side of the North Sea; in Iceland the wind is chiefly N.W. A light E. current is reported over Northern France. Temperature has changed rather irregularly, and continues low for the time of year. At Holyhead, Portland Bill and Jersey the thermometer is as high as 61°, but in many parts of the United Kingdom it is below 55°, the lowest reading reported being 49° at Stormoway. The Continental values range from 71° at Lisbon, and 69° at Lyons and Biarritz to 44° at Haparanda. The weather is fair over Western Europe as a whole, but is showery on the north coasts of Ireland. Rain is falling at Christiansund, as well as at several stations in Iceland, and snow at Grimstad.

CHARTS

27th August, 1907.

2. TEMPERATURE AND WEATHER AT 8 A.M. TO-DAY.



NOTES ON YESTERDAY'S WEATHER

During yesterday the thermometer rose to 65° and upwards in many parts of England, and to 70° at Bournemouth; on our extreme north and northwest coasts it did not reach 60°. The amount of bright sunshine was generally small, but in North Wales and on the Lancashire coast between 10 and 11½ hours were recorded. Rain has fallen in several parts of the United Kingdom, as well as at many of the Scandinavian stations.

GENERAL INFERENCE FROM THE 8 A.M. OBSERVATIONS.

The depression in the neighbourhood of the Shetlands will either disperse or move away to the eastward. The general conditions are still somewhat unsettled, but there are no signs of the advance of any fresh disturbance, so that fair weather is likely to continue for the present over the greater part of the United Kingdom.

FORECASTS

For the 24 hours commencing at
NOON TO-DAY.



For the positions of the DISTRICTS indicated by the numbers 0-11—see map at foot.

- 0 { W. & N.W. winds, moderate; cool, unsettled, some showers.
- 1 { S.W. & W. winds, light; fair.
- 2 { cool.
- 3 { W. & N.W. winds, light;
- 4 { fine generally; rather warmer.
- 5 {
- 6 { N.W. winds, moderate or fresh; cool, changeable, some showers.
- 7 { W. & N.W. winds, light; fair,
- 8 { cool.
- 9 Same as No. 6.
- 10 Same as Nos. 7 & 8.

II WESTERN CHANNEL AND BAY

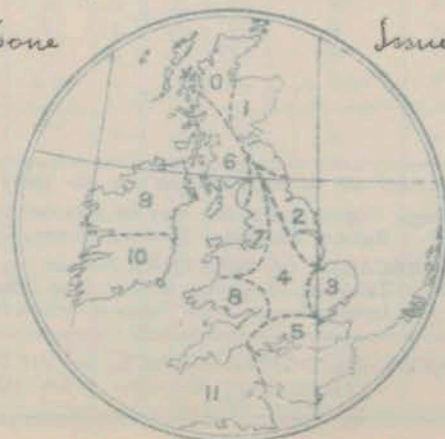
Light variable breezes, with fair weather and a smooth sea.

FORECAST DISTRICTS.

Those portions of the Coasts upon which the Warning Signals are at present flying are indicated by the Symbols  = South Cone, or  = North Cone.

No. 0

Issued



TEMPERATURE, WEATHER, SUNSHINE, AND RAINFALL FOR YESTERDAY.											
STATIONS.	TEMPERATURE F.		Weather.	Sunshine.	Rainfall.	STATIONS.	TEMPERATURE F.		Weather.	Sunshine.	Rainfall.
	Max.	Min.					Max.	Min.			
Strathpeffer, to 6 p.m. ...	60	47	x	Hrs 2.3	Ins 0.08	† Eastbourne, to 6 p.m. ...	65	54	*	Hrs 6.8	Ins —
Blackpool, to 9 p.m. ...	59	49	a, bc, c	7.6	—	Bexhill-on-Sea, to 9 p.m.	65	59	g, c	4.5	—
Southport, to 9 p.m....	61	52	c, bc, b	10.9	—	† Hastings	*	*	*	3.4	*
† Rhyl, to 6 p.m. ...	61	53	*	10.0	—	† Folkestone, to 6 p.m. ...	64	52	bc, or, bc, o	0.9	0.03
Llandudno, to 9 p.m. ...	62	52	c, b, bc	11.3	0.08	† Margate, to 6 p.m. ...	63	55	o, r	0.0	0.04
Bettws-y-Coed, to 6 p.m.	66	48	bc, b, bc	11.2	—	Lowestoft, to 6 p.m. ...	63	56	bc, c	4.6	—
† Towyn, to 6 p.m. ...	62	54	r, c, o	5.8	0.04	† Skegness	61	55	bc, b, bc	9.3	—
Aberystwyth, to 6 p.m. ...	60	50	—	4.5	?	† Scarborough, to 6 p.m. ...	65	52	*	2.4	0.06
Plymouth, to 9 p.m. ...	63	57	odr, cf, o	0.7	0.02	Harrogate, to 6 p.m. ...	62	48	r, bc, b	5.2	0.03
Torquay, to 6 p.m. ...	69	57	*	4.5	—	Darwen, to 9 p.m. ...	63	46	o, b, w	8.5	—
† Bournemouth, to 6 p.m. ...	70	54	*	4.9	—	Manchester, to 9 p.m. ...	64	53	bc	4.3	—
† Worthing	68	53	o, c, b, c	3.5	—	Birmingham, to 9 p.m. ...	68	53	r, c, b	7.7	0.04
† Brighton	66	53	*	2.4	—						

TEMPERATURE, WEATHER, and RAINFALL at additional FOREIGN STATIONS, mainly for the 24 hours ended at 8 a.m. yesterday.

STATIONS		TEMPERATURE F.		WEATHER.	RAIN. — Ins.	STATIONS.		TEMPERATURE F.		WEATHER.	RAIN. — Ins.
26 th Aug. 1907.		Max.	Min.			26 th Aug. 1907.		Max.	Min.		
Flushing	64	57	b, o	—	Rome	82	61	b	—		
Aix-la-Chapelle	68	52	b, o	—	Naples	79	66	b	—		
Copenhagen	57	52	r, o	—	Malta	81	70	b	—		
Oxö (Christiansand)	55	48	r, b	0.08							
St. Petersburg	59	45	r, c	—	Geneva	1 p.m.	*	Not Received. 1 p.m.	Measured 7 a.m.		
Vienna	64	50	m	—	Berne	*	*				
Buda Pesth	70	54	b, o	—	Lucerne	*	*				
Hermanstadt	73	46	b	—	Coire	*	*				
Trieste	75	64	b	—	St. Gothard	*	*				
Florence	85	60	b	—	Lugano	*	*				

(a) At the British and Irish Stations the readings of the barometer are not corrected for the difference in Gravity between the position of the Station and Latitude 45° . The approximate correction is:—For stations North of Malin Head and North Shields + '03 in., but for Sumburgh Head + '04 in.; for stations south of Malin Head and North Shields + '02 in., but for Scilly and Jersey + '01 in.

(b) The Sunshine for London given in this table is recorded on the Tower of the Wesleyan Training College, Westminster; the Sunshine entered to Dungeness is recorded at Littlestone-on-Sea.

(c) The information relating to Weather is indicated by the following letters—b. blue sky; bc. sky half clouded; c. sky three parts clouded; d. drizzling rain; e. wet air, without rain falling; f. fog; g. gloomy; h. hail; l. lightning; m. misty (hazy); o. overcast; p. passing showers; q. squally; r. rain; s. snow; t. thunder; u. ugly, threatening; v. visibility, unusual transparency; w. dew; x. hoar frost; z. dust-haze, or smoke.

* AN ASTERISK is inserted in all places for which information is not usually received.

Received during the 24 hours ended at 9.30 a.m. to-day.

[illegible]

TERMS OF SUBSCRIPTION for the Daily Weather Report forwarded by Book Post, £1 per annum payable quarterly in advance.
Single Copies (price 1d.) may be obtained after 3 p.m. on the day of issue, at the Meteorological Office, and at the Bookstalls of the following terminus
Railway Stations:—Victoria, Charing Cross, King's Cross, St. Pancras, Euston.

FORECASTS OF WEATHER for one day in advance are drawn up at 11 a.m., and between 7 and 8 p.m. The latest forecast can be had by Reply Telegram, on paying at any Post Office in the United Kingdom Sixpence in addition to the cost of the inquiry and reply Telegram. Information as to the Terms on which Forecasts can be sent daily, for a long or short period, may be obtained on application.

W. N. SHAW, (*Director*).

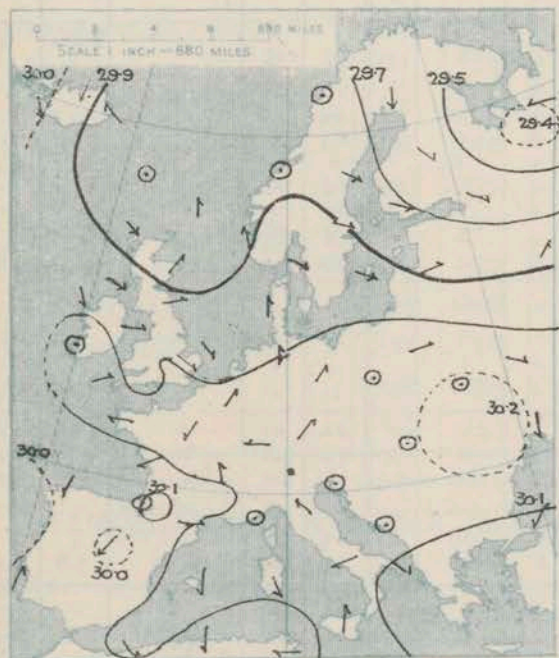
DAILY WEATHER REPORT OF THE METEOROLOGICAL OFFICE.

Wednesday
28th August 1907

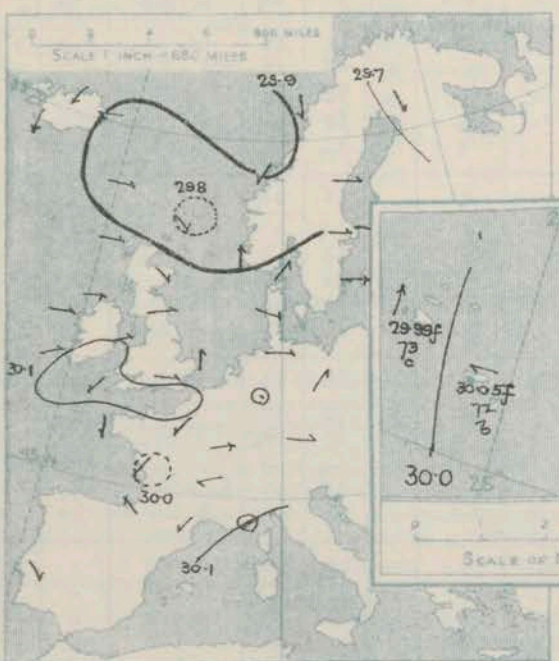
STATIONS.		YESTERDAY EVENING.					THIS MORNING.										PAST 24 HOURS.						
		BAROM.		TEMP.	WIND.		BAROMETER.		TEMPERATURE.			WIND.		Sea (0 to 9).	TEMP.		Weather.	Sun- shine.	Rainfall				
		At 33° Fahr. and M.S.L.	Dry Bulb.	Direc.	Force (0 to 12).	Weather.	At 33° Fahr. and M.S.L.	Change since Yester- day.	Dry Bulb.	Wet Bulb.	Change since Yester- day.	Direc.	Force (0 to 12).		Weather.	Max.				Min.			
SCANDINAVIA.		Haparanda...	29.69	44	NNW	2	c	29.75	+13	45	42	+1	N	4	b	*	54	36	*	*	*	Hours.	Ins.
		Hernösand...	29.84	49	W	2	b	29.82	+0.4	51	45	+1	WNW	4	b	*	57	46	*	*	*	*	-
		Stockholm...	29.92	51	W	2	b	29.90	+0.1	53	50	+3	W	2	bc	*	59	46	*	*	*	*	-
		Wisby...	29.95	54	W	4	bc	29.92	-0.2	55	52	+2	WNW	2	c	*	59	50	*	*	*	*	-
		Karlstad...	29.92	52	Z	0	b	29.89	-0.6	50	49	+4	WSW	2	r	*	*	*	*	*	*	0.04	
		Färder (X'ania Fjord)	29.90	54	SSW	4	o	29.89	-1.0	51	49	-1	WNW	1	bc	2	57	50	*	*	*	*	-
		Bodö...	29.84	46	N	2	c	29.88	+1.3	46	42	-3	NE	4	b	2	50	41	*	*	*	*	-
		Christiansund...	29.90	51	NE	1	b	29.93	+0.4	48	47	-2	Z	0	b	1	55	43	*	*	*	*	-
		Skudesnaes...	29.87	51	S	4	r	29.95	+0.5	51	50	0	Z	0	c	2	54	46	*	*	*	*	0.59
ICELAND & FAEROE.		Reykjavik...	30.01	52	NNE	5	o	29.98	-0.4	40	*	-4	ESE	1	bc	*	*	*	*	*	*	*	*
		Blönduós...	30.08	44	NE	4	c	30.03	-0.3	41	*	0	NE	1	c	*	*	*	*	*	*	*	*
		Seydisfjord...	29.89	46	E	1	r	29.93	+1.3	41	*	-2	Z	0	o	*	*	*	*	*	*	*	*
		Thorshavn...	29.86	50	W	4	c	29.82	+0.4	49	*	+3	S	5	bc	*	*	*	*	*	*	*	*
BRITISH ISLANDS.		Sumburgh Head	29.80	49	NW	3	c	29.92	+2.3	48	46	-3	S	1	c	1	54	41	c	*	*	3.6	0.05
		Stornoway...	29.94	52	W	2	c	29.85	-0.1	51	50	+2	SSW	3	c	2	54	42	c, bc, c	*	*	6.8	0.03
		Castlebay (Barra Id.)	29.96	52	W	2	o	29.82	-0.9	50	49	-1	SE	4	st	4	56	49	c, bc, o, bc, or	*	*	*	0.21
		Malin Head	30.01	53	W	4	c, p	29.73	-1.25	52	52	0	S	6	rm	4	57	48	bc, or, c, p	*	*	*	0.26
		Blacksod Pt.	30.06	57	W	3	c	29.71	-1.37	59	58	+5	SSW	6	oq	5	59	53	bc, bc, c, p, m	*	*	*	0.14
		Valencia	30.09	59	WSW	1	c	29.94	-1.20	59	58	+5	SSE	3	o	4	61	43	c, c, v	*	*	2.8	0.02
		Roche's Point	30.11	60	SW	3	c	30.01	-1.12	58	56	+2	SW	3	c	3	63	49	b, bc, c, bc	*	*	*	-
		Birr Castle	30.08	60	W	1	c	29.92	-1.18	57	54	+2	S	4	c	*	64	51	cp, c	*	*	4.8	0.02
		Donaghadee	30.06	55	ENE	1	b	29.93	-0.9	56	54	+4	SSW	4	c	1	62	50	bc, b, o, c	*	*	*	-
		Liverpool Obsy...	30.09	57	WNW	3	b	30.03	-0.2	55	51	-1	SE	3	c	1	59	47	bc, b	*	*	*	-
		Holyhead	30.10	57	WSW	2	c	30.01	-0.5	59	55	-2	SSW	3	b	2	64	53	bc, c	*	*	*	-
		Pembroke	30.10	57	WNW	2	b	30.04	-0.5	57	55	+1	SE	2	bw	3	61	49	bc, bc, v	*	*	11.0	-
		(St. Ann's Hd.)																					
		Scilly (St. Mary's)	30.12	58	NE	3	c	30.05	-1.06	59	56	0	ENE	1	bw	1	63	58	op, c	*	*	3.0	0.01
		Jersey (St. Aubins)	30.11	64	NW	3	b	30.05	-1.08	63	60	+2	ENE	4	bmw	3	68	55	adp, c, b, m, w	*	*	3.7	0.01
		Portland Bill	30.10	61	SW	2	b	30.06	-0.4	57	56	-1	E	2	c	2	68	54	bc, b, f	*	*	*	-
		Dungeness	30.10	63	SW	2	bc	30.09	-0.0	63	57	+3	E	1	b	1	68	49	bc, f	*	*	9.6	-
		Dover	30.10	60	S	1	b	30.11	+0.2	62	57	+4	WSW	1	b	2	69	49	bc, b	*	*	9.9	-
		Wick	29.95	49	W	2	o	29.90	+1.7	52	50	+2	SW	1	bc	1	55	39	-	*	*	*	0.02
		Nairn	29.94	54	W	2	b	29.91	+1.0	49	47	-4	W	1	c	1	59	41	b, bc, v, v	*	*	10.5	-
		Aberdeen	29.96	55	NW	2	bc	29.97	+1.1	51	49	-4	SW	1	o	1	61	45	bc, bc, v, bc, m	*	*	11.0	-
		Leith	29.98	58	W	2	b	29.97	+0.6	52	50	-3	SE	1	r	*	62	48	bc, c, bc, b	*	*	*	0.01
		North Shields	29.99	59	WSW	3	bc	30.02	+0.7	54	53	-3	S	1	o	2	65	46	c, bc, r	*	*	*	0.01
		Spurn Head	30.02	60	NW	4	b	30.08	+0.7	56	49	+1	WSW	1	bm	0	64	50	c, b, bc, w	*	*	*	-
		Yarmouth	30.05	57	S	2	c	30.08	+0.5	58	54	+2	N	2	b	2	64	50	bc, c	*	*	*	-
Clacton-on-Sea	30.08	62	SSE	2	bc	30.13	+0.6	60	55	+4	ENE	1	bc	0	68	52	c, bc	*	*	7.2	-		
Nottingham	30.06	60	NW	2	bm	30.08	+0.3	51	49	-2	SW	1	b	*	67	39	c, bm	*	*	7.7	-		
Bath	30.09	64	W	1	b	30.08	-0.2	54	50	-1	NE	1	o	*	69	47	-	*	*	9.9	-		
Oxford	30.11	58	Z	0	c	30.10	-0.0	54	50	0	N	1	b	*	68	44	bc, c, bc, b	*	*	*	-		
London (St. James's Park)	30.06	66	W	1	c	30.09	+0.1	58	52	+2	ENE	2	bmw	*	68	51	c, bc, c, a, b	*	*	7.0	-		
GERMANY, & C.		The Scaw (Skagen)	29.92	55	SW	2	o	29.95	-0.4	54	52	-1	WNW	4	b	1	59	50	*	*	*	0.04	
		Fanö	30.05	53	WNW	1	bc	30.08	+0.4	56	52	+3	W	2	bc	*	61	52	*	*	*	*	-
		Cuxhaven	30.00	60	W	2	c	30.13	+0.5	57	53	+5	NW	2	b	*	63	52	*	*	*	*	-
		The Helder	30.10	59	NW	1	b	30.13	+1.0	59	56	+1	SSW	1	bc	1	64	50	*	*	*	*	-
		Brussels	*	*	*	*	*	30.14	+0.3	57	53	-2	E	2	b	*	72	49	*	*	*	*	-
		Berlin	30.03	64	SW	1	r	30.13	-0.0	56	54	+3	WNW	3	bc	*	68	53	*	*	*	*	-
		Frankfurt	30.05	66	Z	0	b	30.14	+0.3	57	54	+2	E	2	b	*	79	52	*	*	*	*	-
		Munich	30.09	65	W	1	b	30.12	-0.3	64	59	+5	SW	3	b	*	75	55	*	*	*	*	-
FRANCE.		C. Gris Nez	30.13	62	WSW	2	b	30.14	+0.3	60	54	+1	E	1	b	1	70	54	*	*	*	*	-
		La Heve	30.11	65	NNE	2	b	30.06	-0.7	55	52	-5	ENE	2	b	1	70	50	*	*	*	*	-
		Brest	30.07	69	N	3	b	29.99	-1.3	60	57	+5	NE	4	bc	2	72	54	*	*	*	*	-
		Lorient	30.03	71	W	2	b	29.99	-1.3	59	58	+4	NE	3	b	2	77	55	*	*	*	*	-
		Rochefort	29.96	82	NE	2	bc	29.97	-0.8	68	66	+6	SE	2	o	*	93	76	bc	*	*	*	-
		Biarritz	30.03	79	SE	3	o	30.03	-0.7	72	65	+3	SE	4	z, r	0	81	64	o, z, r	*	*	*	1.30
SPANISH PENIN.		Paris	30.07	70	NE	2	b	30.07	-0.6	59	57	+4	ENE	2	b	*	77	54	*	*	*	*	-
		Belfort	30.01	77	WSW	5	m	30.08	-0.2	61	57	+2	E	4	m	*	84	55	*	*	*	*	-
		Lyons	30.04	80	ENE	1	b	30.09	-0.1	70	61	+1	SE	1	b	*	90	62	*	*	*	*	-
		Nice	30.10	69	Z	0	b	30.12	+0.1	66	63	-2	Z	0	b	0	79	63	*	*	*	*	-
		Perpignan	30.06	72	NE	1	bc	30.08	-0.4	71	68	+3	Z	0	b	*	79	63	*	*	*	*	-
Sanguinaire	30.21	73	N	2	m	30.17	-0.0	77	71	+4	Z	0	b	2	84	68	*	*	*	*	-		
		Corunna	30.01	67	NW	2	b	30.04	+0.3	70	64	-1	SSW	3	b	*	77	63	*	*	*	*	-
		Lisbon	30.08	69	NNE	1	bc	30.05	-0.3	72	68	+2	ESE	1	b	3	79	66	*	*	*	*	-
		Azores (P. Delgada)	30.05	72	SSW	3	bc	29.99	-1.1	73	66	+5	S	4	c	3	77	76	*	*	*	*	-
		(Horta)																					

SUPPLEMENTARY CHARTS
OF
BAROMETER AND WIND
FOR 8 A.M. AND 6 P.M. YESTERDAY

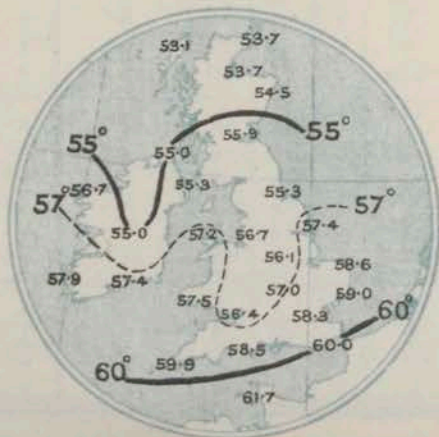
8 A.M. YESTERDAY.



6 P.M. YESTERDAY



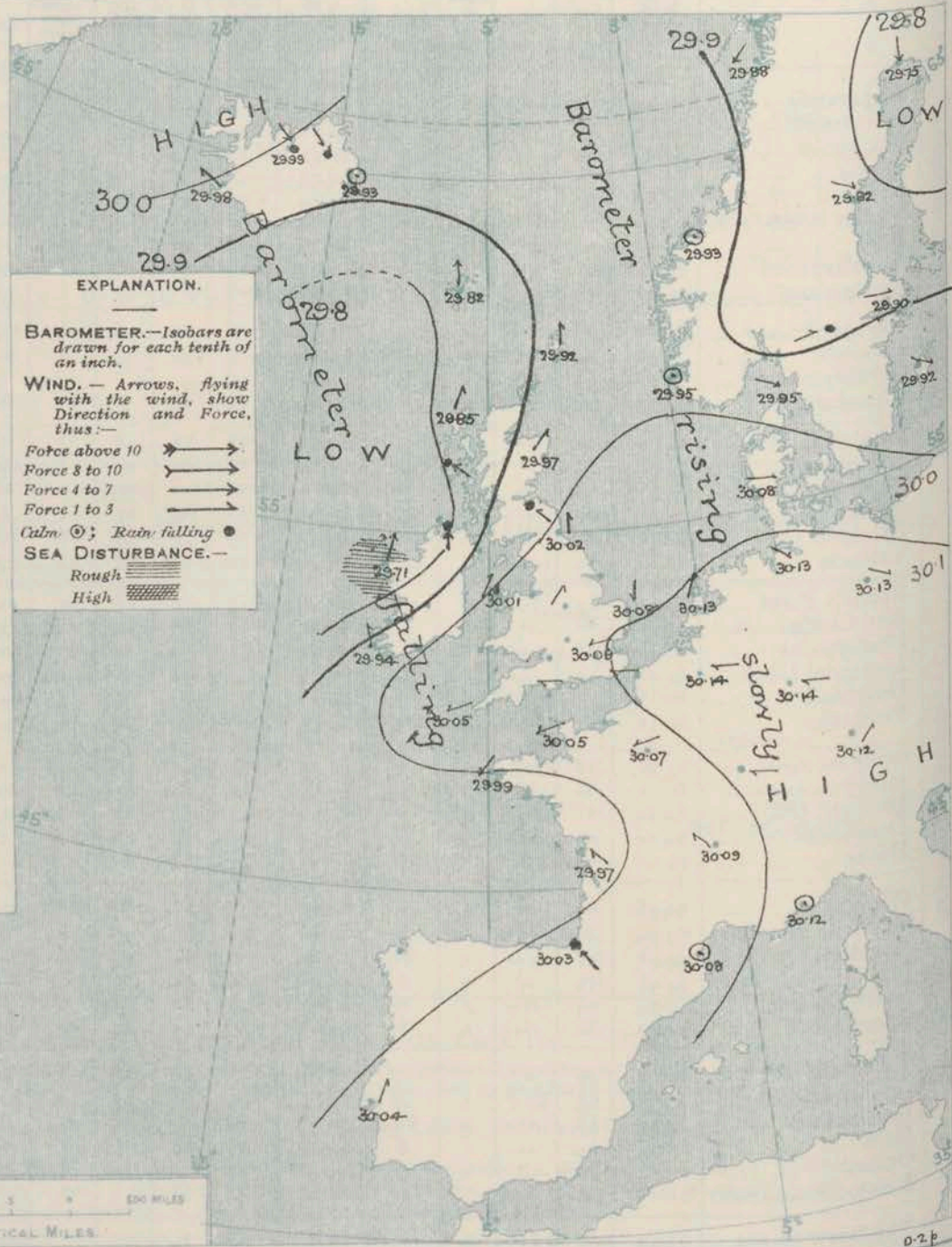
AVERAGES OF TEMPERATURE AT 8 A.M.
FOR THE TWO-MONTHLY PERIOD,
AUGUST - SEPTEMBER.
(Derived chiefly from Observations extending over
the 35 years—1871-1905.)



WEATHER

Wednesday.

1. BAROMETER, WIND AND SEA AT 8 A.M. TO-DAY.



NOTES ON THE GENERAL SITUATION AT 8 A.M.

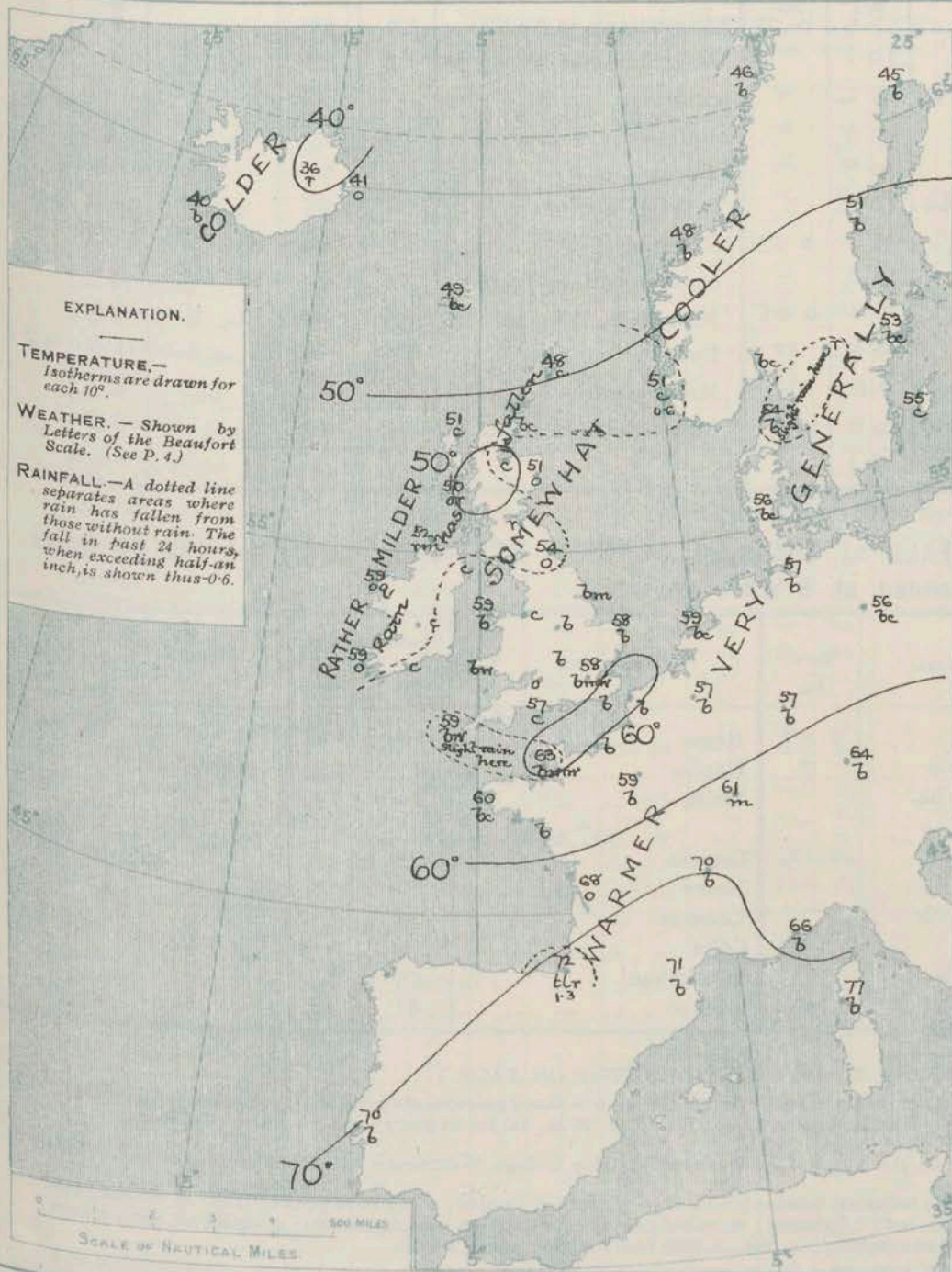
A depression, in which readings are apparently below 29.7 ins., is approaching the northwest of Ireland, and is occasioning a fall of the barometer at most of our western and northern stations. In other parts of Western Europe the mercury is rising slowly, the highest pressures, 30.1 ins. and upwards, being found over the Netherlands, Germany and the southeast of France.

The approach of the Atlantic disturbance has been accompanied by a shift of wind to the S.W. on all our western and northern coasts, with a considerable increase of force in the north of Ireland. Over France and the south of England the wind is light from the E.W., but in Sweden, Denmark and North Germany it is W. Temperature has fallen in Great Britain, and also in Norway, but has risen elsewhere. On the southeast coasts of England the morning readings are slightly above 60°, but in the northern and central parts of Great Britain they are below 55°, and at some stations in the north of Scotland they are below 50°. The weather is fair or fine over Western Europe as a whole, but rain is falling in the north of Ireland and the west and south of Scotland, as well as in Northern Iceland. The sea is smooth generally, but moderate along our extreme western coasts, and rather rough at Blackhead Point.

CHARTS

28th August, 1907.

2. TEMPERATURE AND WEATHER AT 8 A.M. TO-DAY.



NOTES ON YESTERDAY'S WEATHER

During yesterday the thermometer rose to 65° and upwards at most of the English stations, and to 70° at Bournemouth; over Central and Southern France it rose to between 80° and 90°. At all but our southwestern stations the amount of bright sunshine was considerable, more than 10 hours being recorded in several places, and as many as 11 hours at Aberdeen and Pembroke. Slight rain has fallen in the west and north of these Islands. At Biarritz as much as 1.3 inch has been measured during a thunderstorm which is still in progress.

GENERAL INFERENCE FROM THE 8 A.M. OBSERVATIONS.

The depression off the northwest of Ireland is likely to move or to spread in a northeasterly direction, and to occasion rain in most of our northern districts. The disturbance will, in all probability, be followed by others advancing from the Atlantic, and in the course of the next day or two unsettled weather is likely to set in over nearly the whole Kingdom.

FORECASTS

For the 24 hours commencing at NOON TO-DAY.

For the positions of the DISTRICTS indicated by the numbers 0-11—see map at foot.

- 0 } S. by to S.E. winds, light or moderate; cool, unsettled, some rain.
- 1 }
- 2 } S. by winds, light or moderate; fair at first, some rain later.
- 3 }
- 4 } Variable breezes, finally S.W.;
- 5 } fair to day, becoming unsettled again to-morrow, probably some rain.
- 6 }
- 7 } S. by to S.W. or W. winds, freshening considerably; rain at first, some improvement later.
- 8 }
- 9 } S.E. by to S. winds, moderate; fair at first, some rain later.
- 10 }
- 11 } S. by to S.W. winds, strong in places; squally, unsettled, some rain.

II WESTERN CHANNEL AND BAY

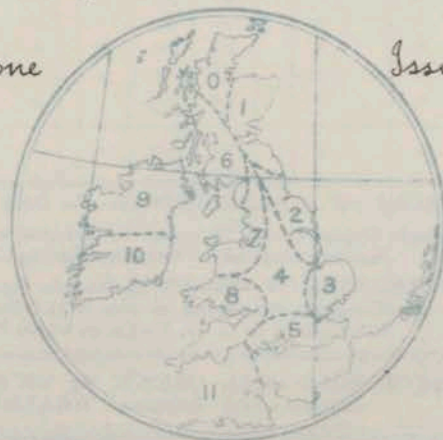
Moderate S. by to S.E. winds, with a moderate sea; fair at first, becoming unsettled later.

FORECAST DISTRICTS.

Those portions of the Coasts upon which the Warning Signals are at present flying are indicated by the Symbols ∇ = South Cone, or \blacktriangle = North Cone.

None

Issued.



TEMPERATURE, WEATHER, SUNSHINE, AND RAINFALL FOR YESTERDAY.

STATIONS	TEMPERATURE F.		Weather.	Sunshine.	Rainfall.	STATIONS.	TEMPERATURE F.		Weather.	Sunshine.	Rainfall.
	Max.	Min.					Max.	Min.			
Strathpeffer, to 6 p.m. ...	57	46	*	Hrs 7.5	Ins 0.07	† Eastbourne, to 6 p.m. ...	65	51	*	Hrs 9.0	Ins -
Blackpool, to 9 p.m. ...	60	53	c, bc	10.1	-	Bexhill-on-Sea, to 9 p.m. ...	68	60	b	9.7	-
Southport, to 9 p.m. ...	61	51	o, bc, b	8.2	-	† Hastings ...	*	*	*	10.4	*
† Rhyl, to 6 p.m. ...	60	54	*	10.0	-	† Folkestone, to 6 p.m. ...	67	57	b, bc	9.8	-
Llandudno, to 9 p.m. ...	63	53	c, b	10.9	-	† Margate, to 6 p.m. ...	67	56	b	7.8	-
Bettws-y-Coed, to 6 p.m. ...	66	44	bc, b, bc	10.3	-	Lowestoft, to 6 p.m. ...	66	54	o, c	6.6	-
† Towyn, to 6 p.m. ...	63	47	p, bc, b	9.3	0.03	† Skegness ...	66	48	bc, b, bc	8.9	-
Aberystwyth, to 6 p.m. ...	61	56	-	9.0	-	Scarborough, to 6 p.m. ...	68	47	*	8.2	-
Plymouth, to 9 p.m. ...	68	54	odr, bc, b	7.8	0.05	Harrogate, to 6 p.m. ...	63	44	bc, b	9.3	-
Torquay, to 6 p.m. ...	67	59	*	5.6	-	Darwen, to 9 p.m. ...	63	46	bc, op, bcw	7.4	0.02
† Bournemouth, to 6 p.m. ...	70	55	*	7.6	-	Manchester, to 9 p.m. ...	63	45	bc	7.7	-
† Worthing ...	66	55	b	10.0	-	Birmingham, to 9 p.m. ...	66	47	o, c, b	5.0	-
Brighton ...	67	54	*	9.1	-						

† At this Station the amount of Bright Sunshine is for the whole day.

TEMPERATURE, WEATHER, and RAINFALL at additional FOREIGN STATIONS, mainly for the 24 hours ended at 8 a.m. yesterday.

STATIONS 27 th August 1907.	TEMPERATURE F.		WEATHER.	RAIN. Ins.	STATIONS. 27 th August 1907.	TEMPERATURE F.		WEATHER.	RAIN. Ins.
	Max.	Min.				Max.	Min.		
Flushing ...	79	57	o	0.04	Rome ...	84	62	b	-
Aix-la-Chapelle ...	68	54	b, o	-	Naples ...	82	68	b	-
Copenhagen ...	61	48	r, bc	-	Malta ...	81	70	b	-
Oxö (Christiansand) ...	59	48	b, o	-					
St. Petersburg ...	59	46	r, c	0.12	Geneva ...	79	*	1 p.m. b	Measured 7 a.m.
Vienna ...	75	55	m, b	-	Berne ...	73	*	b	-
Buda Pesth ...	77	55	bc, b	-	Lucerne ...	73	*	b	-
Hermanstadt ...					Coire ...	73	*	b	-
Trieste ...	73	63	b	-	St. Gothard ...	55	*	b	-
Florence ...	87	60	b	-	Lugano ...	81	*	b	-

NOTES REFERRING TO INFORMATION GIVEN ON PAGE 1:—

- (a) At the British and Irish Stations the readings of the barometer are not corrected for the difference in Gravity between the position of the Station and Latitude 45°. The approximate correction is:—For stations North of Malin Head and North Shields + '03 in., but for Sumburgh Head + '04 in.; for stations south of Malin Head and North Shields + '02 in., but for Scilly and Jersey + '01 in.
- (b) The Sunshine for London given in the table is recorded on the Tower of the Wesleyan Training College, Westminster; the Sunshine entered to Dungeness is recorded at Littlestone-on-Sea.
- (c) The information relating to Weather is indicated by the following letters—b. blue sky; bc. sky half clouded; c. sky three parts clouded; d. drizzling rain; e. wet air, without rain falling; f. fog; g. gloomy; h. hail; l. lightning; m. misty (hazy); o. overcast; p. passing showers; q. squally; r. rain; s. snow; t. thunder; u. ugly, threatening; v. visibility, unusual transparency; w. dew; x. hoar frost; z. dust-haze, or smoke.
- * AN ASTERISK is inserted in all places for which information is not usually received.

WIRELESS TELEGRAMS FROM SHIPS OF H.M. NAVY

Received during the 24 hours ended at 9.30 a.m. to-day.

Hour of Observation.	Position		Reading of Barometer.	Wind.		Weather.	TEMPERATURE.			Sea Disturbance.
	Lat.	Long.		Direc.	Force.		Dry Bulb.	Wet Bulb.	Sea	
	°	°	Ins				°	°	°	

TABLE SHOWING THE GREENWICH TIMES OF SUNRISE, NOON, AND SUNSET, FOR STATIONS IN THE UNITED KINGDOM, TO-DAY AND TO-MORROW.

28 th 1907.	Sunrise G.M.T.	Noon G.M.T.	Sunset G.M.T.
Yarmouth ...	4.57	11.54	6.51
	4.59	11.54	6.49
Greenwich ...	5.7	12.1	6.55
	5.9	12.1	6.53
Wick ...	5.4	12.13	7.22
	5.7	12.13	7.19
Valencia ...	5.47	12.42	7.38
	5.49	12.42	7.36

TERMS OF SUBSCRIPTION for the Daily Weather Report forwarded by Book Post, £1 per annum payable quarterly in advance.

Single Copies (price 1d.) may be obtained after 8 p.m. on the day of issue, at the Meteorological Office, and at the Bookstalls of the following terminus Railway Stations:—Victoria, Charing Cross, King's Cross, St. Pancras, Euston.

FORECASTS OF WEATHER for one day in advance are drawn up at 11 a.m., and between 7 and 8 p.m. The latest forecast can be had by Reply Telegram, on paying at any Post Office in the United Kingdom Sixpence in addition to the cost of the inquiry and reply Telegram. Information as to the Terms on which Forecasts can be sent daily, for a long or short period, may be obtained on application.

METEOROLOGICAL OFFICE, 63, VICTORIA STREET, S.W.
(TELEGRAPHIC ADDRESS: WEATHER, LONDON.)

W. N. SHAW, (Director).

DAILY WEATHER REPORT OF THE METEOROLOGICAL OFFICE.

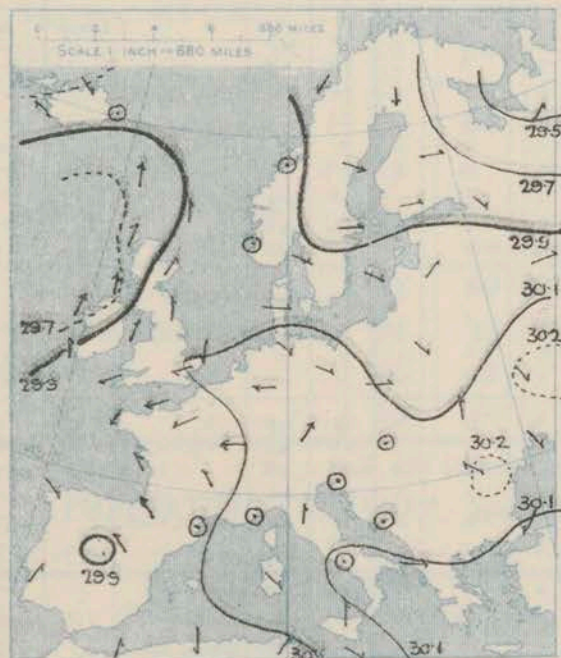
Thursday
29th August, 1907

STATIONS.		YESTERDAY EVENING.					THIS MORNING.										PAST 24 HOURS.					
		Barom.	Temp.	Wind.		Weather.	Barometer.	TEMPERATURE.			Wind.		Sea (0 to 9).	Temp.		Weather.	Sun. shine.	Rainfall.				
																			At 32° Fahr. and M.S.L.	Dry Bulb.	Direc.	Force (0 to 12).
SCANDINAVIA.		Haparanda...	29.85	45	E	4	c	30.03	+2.8	44	44	-1	NE	4	b	x	50	43	x	x	-	
ICELAND & FAEROE.		Hernösand...	29.93	43	Z	0	b	30.04	+2.2	47	43	-4	N	2	b	x	57	39	x	x	-	
		Stockholm...	30.00	51	W	2	b	30.09	+1.9	53	51	0	W	2	b	x	55	49	x	x	-	
		Wisby...	29.99	55	W	4	b	30.13	+2.1	58	53	+3	W	2	b	x	59	52	x	x	-	
		Karlstad...	30.01	59	SW	2	b	30.09	+2.0	53	51	+3	SW	4	c	x	x	x	x	0.08		
		Färder (X'ania Fjord)	29.99	57	SW	2	b	30.04	+1.5	55	51	+4	SSW	4	o	2	59	50	x	x	-	
BRITISH ISLANDS.		Bodö...	29.95	46	Z	0	c	30.01	+1.3	45	42	-1	E	2	b	1	48	39	x	x	-	
		Christiansund...	30.00	51	NE	1	b	29.76	-1.7	51	46	+3	SE	3	c	1	54	45	x	x	-	
		Skudesnaes...	29.99	52	SW	2	o	29.82	-1.3	55	54	+4	SSE	8	r	5	55	50	c. o	x	0.12	
		Reykjavik...	29.87	52	NNW	5	b	29.78	-2.0	43	x	+3	ESE	2	c	x	x	x	x	x	-	
		Blönduós...	29.95	46	ESE	1	c	29.85	-1.8	43	x	+2	Z	0	c	x	x	x	x	x	-	
GERMANY, & C.		Seydisfjord...	29.83	49	Z	0	c	29.75	-1.8	42	x	+1	Z	0	c	x	x	x	x	x	-	
		Thorshavn...	29.75	55	S	3	b	29.42	-1.4	45	x	-4	N	6	r	x	x	x	x	x	-	
		Sumburgh Head	29.74	50	SE	4	r	29.47	-1.5	49	49	+1	SW	6	o	6	53	48	c. r	x	0.29	
		Stornoway...	29.36	56	SW	5	r	29.72	-1.3	48	47	-3	WNW	3	c	3	56	45	org. cap	0.0	0.89	
		Castlebay (Barra Id.)	29.41	55	SW	4	r	29.81	-0.1	52	47	+2	W	4	b	4	58	48	r. cp. b	0.0	0.77	
FRANCE.		Malin Head	29.51	59	SW	9	om	29.87	+1.4	52	50	0	WNW	3	c	3	62	50	om. ogp	x	0.11	
		Blacksod Pt.	29.75	55	SW	4	adp.	29.93	+2.2	53	51	-6	WNW	2	c	3	61	50	ogpm. bcm	x	0.05	
		Valencia...	29.87	62	SSW	4	ogm	29.89	-0.5	55	54	-4	N	3	r	4	65	55	og. ogm	0.9	0.20	
		Roche's Point...	29.92	61	SW	4	o	29.91	-1.0	60	60	+2	SW	4	o	4	62	58	c. og	x	-	
		Birr Castle...	29.81	64	W	5	o	29.90	-0.2	54	53	-3	Z	0	or	x	67	52	c. o	1.6	0.33	
SPANISH PENIN.		Donaghadee...	29.71	59	S	5	og	29.92	-0.1	51	51	-5	WSW	1	r	1	62	51	bcap. om	x	0.06	
		Liverpool Obsy...	29.91	62	SSW	3	c	29.93	-1.0	56	56	+1	Z	0	m	?	69	55	bcm. c	x	0.02	
		Holyhead...	29.88	58	SW	6	cm	29.90	-1.1	57	56	-2	SE	1	r	0	62	55	b. cm	x	-	
		Pembroke (St. Ann's Hd.)	29.97	59	WSW	3	b	29.96	-0.8	58	57	+1	WSW	4	og	3	62	56	bc. b	11.5	-	
		Scilly (St. Mary's)	30.00	60	ESE	1	b	29.99	-0.6	58	56	-1	SW	1	b	1	64	56	b	12.0	-	
GERMANY, & C.		Jersey (St. Aubins)	29.94	65	N	3	c	30.01	-0.4	64	61	+1	WNW	2	bm	2	75	56	b. ogm. b. l	9.5	-	
		Portland Bill	29.96	62	NW	1	b	29.98	-0.8	61	58	+4	N	1	bm	1	66	56	b. l	x	-	
		Dungeness...	29.95	64	NE	3	bc	29.93	-1.6	63	58	0	NNE	2	b	2	67	54	bc	11.4	-	
		Dover...	29.97	63	N	1	b	29.94	-1.7	60	58	-2	NW	3	b	2	70	53	bm. b	12.4	-	
		Wick...	29.51	50	W	4	r	29.69	-1.2	52	49	0	W	3	bc	2	57	45	-	x	0.12	
FRANCE.		Nairn...	29.51	56	SW	2	c	29.75	-1.6	50	46	+1	SW	1	bc	1	60	46	o. r. c. q	0.0	0.37	
		Aberdeen...	29.67	54	SSE	4	o	29.80	-1.7	54	49	+3	SW	2	o	3	59	49	or. og. o. b	0.0	0.11	
		Leith...	29.66	60	SSW	4	c	29.86	-1.1	54	50	+2	WSW	2	o	x	62	50	st. ogp. cp	x	0.11	
		North Shields	29.82	65	S	3	c	29.89	-1.3	56	53	+2	SW	2	c	2	66	50	c	x	-	
		Spurn Head	29.95	59	SE	3	b	29.91	-1.7	59	57	+3	WSW	1	c	1	62	53	b. bc. b	x	-	
SPANISH PENIN.		Yarmouth...	29.98	63	SSE	3	bm	29.94	-1.4	58	55	0	W	2	bm	2	65	50	bm	x	-	
		Clacton-on-Sea	29.98	62	NE	2	b	29.95	-1.8	61	57	+1	NNW	2	b	1	66	50	bc. c	12.0	-	
		Nottingham	29.94	65	SW	1	b	29.93	-1.5	56	55	+5	WSW	1	b	x	70	47	b	11.1	-	
		Bath...	29.96	69	W	1	b	29.99	-0.9	60	58	+6	W	1	b	x	71	50	-	9.9	-	
		Oxford	29.97	62	S	1	b	30.00	-1.0	52	52	-2	SSW	1	cf	x	72	49	b	x	-	
GERMANY, & C.		London (St. James's Park)	29.96	68	SE	2	b	29.96	-1.3	58	55	0	Z	0	bm	x	73	51	b	11.6	-	
		The Scaw (Skagen)	30.06	53	Z	0	b	30.07	+1.2	56	53	+2	SSW	2	o	1	59	50	x	x	-	
		Fanö...	30.11	53	SE	1	b	30.08	-0.0	57	56	+1	SE	2	o	x	63	50	x	x	-	
		Cuxhaven	30.11	62	W	2	b	30.06	-0.7	55	51	-2	ESE	3	b	x	64	50	x	x	-	
		The Helder	30.06	62	SE	1	b	29.98	-1.5	60	58	+1	E	1	b	0	68	59	x	x	-	
FRANCE.		Brussels	x	x	x	x	x	29.97	-1.7	62	61	+5	SE	1	o	x	75	57	x	x	-	
		Berlin	30.16	60	NW	1	bc	30.14	+0.1	54	50	-2	SE	2	o	x	66	52	x	x	-	
		Frankfurt	30.02	64	NW	1	o	30.01	-1.3	62	60	+5	NW	2	c	x	77	55	x	x	0.16	
		Munich	30.06	67	E	1	b	30.05	-0.7	67	62	+3	SW	2	c	x	79	59	x	x	-	
		C. Gris Nez	29.99	65	NE	1	m	29.96	-1.8	60	60	0	NE	2	m	2	68	59	x	x	-	
SPANISH PENIN.		La Heve	29.98	72	Z	0	m	29.97	-0.9	62	60	+7	Z	0	m	0	79	55	x	x	-	
		Brest	29.96	64	N	4	bc	30.03	+0.4	53	53	-7	N	2	m	1	73	50	x	x	-	
		Lorient	29.91	69	NW	2	b	30.00	+0.1	58	57	-1	N	2	b	2	79	57	x	x	-	
		Rochefort	29.93	71	W	3	b	30.02	+0.5	65	64	+3	W	3	b	x	86	63	bc. b	x	-	
		Biarritz	30.06	70	WSW	3	rlr	30.15	+1.2	68	67	-4	WSW	1	o	1	90	65	x	x	0.04	
SPANISH PENIN.		Paris	29.97	71	SE	2	bc	29.97	-1.0	63	62	+4	S	3	o	x	75	60	x	x	0.67	
		Belfort	29.96	79	WSW	6	c	30.04	-0.4	62	59	+1	WSW	5	o	x	87	58	x	x	0.04	
		Lyons	29.99	79	S	1	bc	30.05	-0.4	65	61	-5	S	1	r	x	88	63	x	x	0.04	
		Nice	30.08	69	ESE	2	c	30.08	-0.4	68	65	+2	Z	0	c	1	82	63	x	x	-	
		Perpignan	29.98	74	N	1	o	30.07	-0.1	68	67	-3	NE	1	o	x	80	63	x	x	-	
SPANISH PENIN.		Sanguinaire	30.16	75	N	2	bc	30.15	-0.2	73	71	-4	S	2	c	2	84	70	x	x	-	
		Corunna	x	x	x	x	x	x	x	x	x	x	x	x	x	x	x	x	x	x	-	
		Lisbon	30.10	67	NW	3	b	30.17	+1.3	67	64	-3	W	3	o	x	73	64	x	x	-	
		Azores (P. Delgada)	30.06	73	S	4	b	30.06	+0.1	73	69	+1	S	4	b	4	79	72	x	x	-	
		" (Horta)	29.98	72	SSW	4	rlr	29.99	-0.0	69	68	-4	W	2	bc	1	79	69	x	x	0.24	

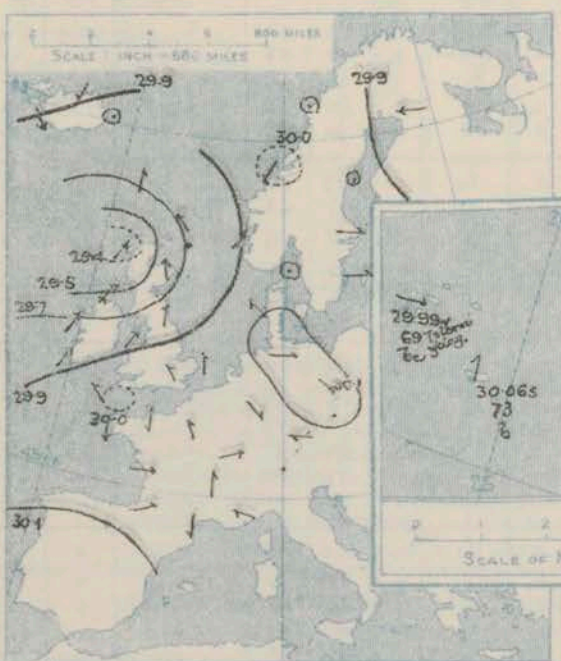
SUPPLEMENTARY CHARTS OF BAROMETER AND WIND

FOR 8 A.M. AND 6 P.M. YESTERDAY

8 A.M. YESTERDAY

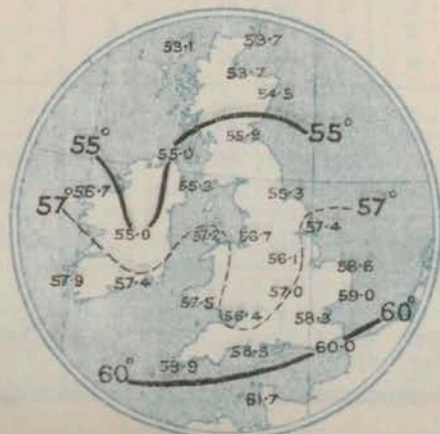


6 P.M. YESTERDAY



AVERAGES OF TEMPERATURE AT 8 A.M. FOR THE TWO-MONTHLY PERIOD, AUGUST - SEPTEMBER.

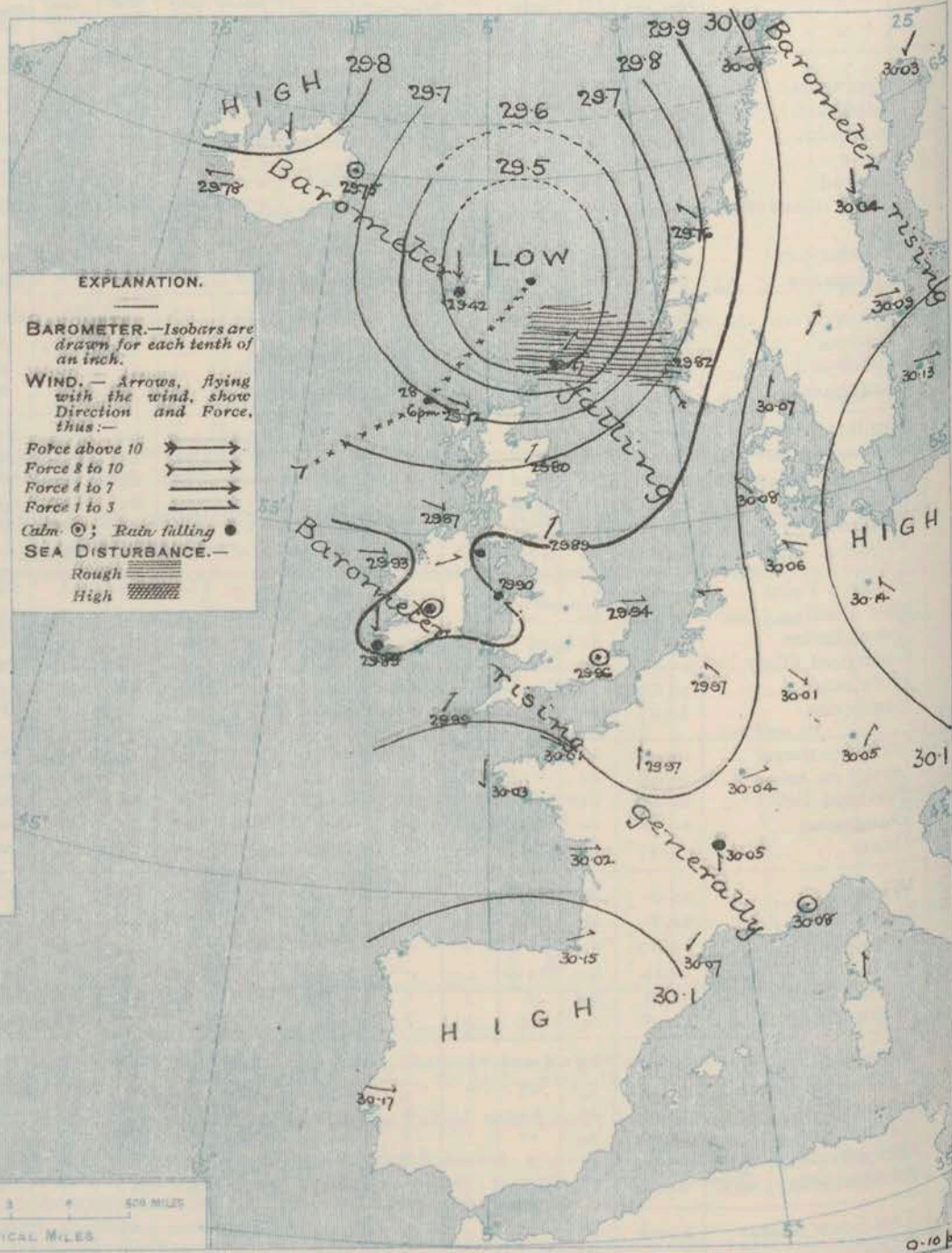
(Derived chiefly from Observations extending over
the 35 years—1871-1905.)



Thursday.

WEATHER

1. BAROMETER, WIND AND SEA AT 8 A.M. TO-DAY.



NOTES ON THE GENERAL SITUATION AT 8 A.M.

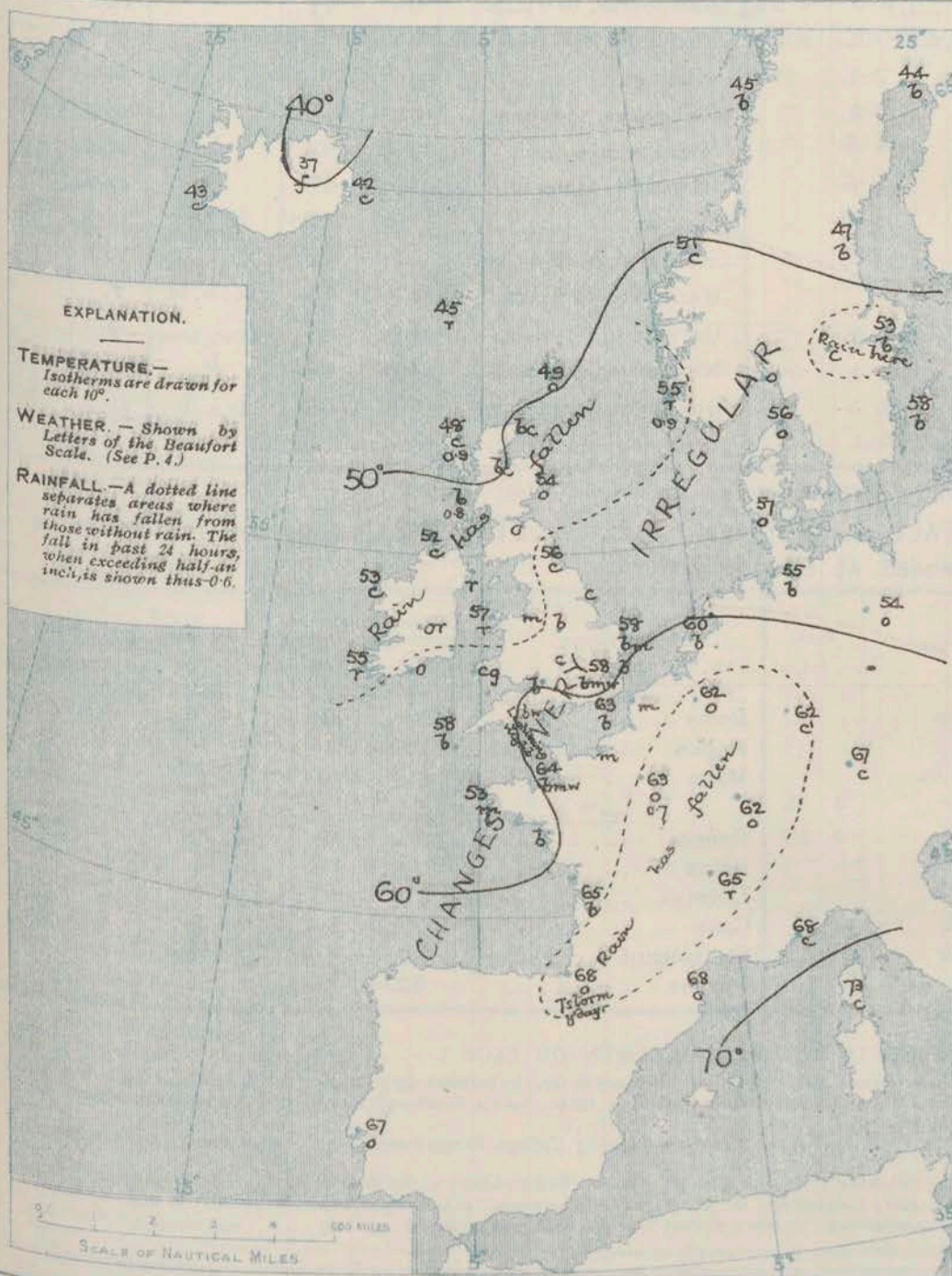
The depression noticed yesterday off our extreme northwest coasts is travelling away to the northward of Scotland. A shallow secondary disturbance has, however, appeared over Ireland, and another "hollow" is situated over the Netherlands and the northeast of France. Two high pressure systems are in existence,—one over North Germany and the Baltic, the other over the Spanish Peninsula and the southwest of France.

Over the northern parts of our area the wind circulates round the depression noticed above. Over the southern parts of the United Kingdom and in France the wind is rather variable; in North Germany and the Netherlands it is chiefly S.E. Temperature has changed rather irregularly. On the south and southeast coasts of England the thermometer stands at or slightly above 60°, but in Ireland and Scotland the readings are mostly below 55°, and in the Shetlands and Hebrides they are below 50°. Over the northern parts of France and Germany the thermometer is above 65°. Rain is falling in Ireland and North Wales, and also in the neighbourhood of the northern depression. In other parts of our area the weather is mostly fine, but over Central and Southern France the sky is overcast. The sea is slight or smooth generally, but moderate off the south of Ireland, and rough at Sunning Head.

CHARTS

29th August, 1907.

2. TEMPERATURE AND WEATHER AT 8 A.M. TO-DAY.



NOTES ON YESTERDAY'S WEATHER

During yesterday the thermometer rose to 70° and upwards over Central and Southern England, and to 75° at Jersey. Over England and Wales the amount of bright sunshine was large, but in Ireland it was much smaller, while in the north of Scotland the day was sunless. Rain has fallen in Ireland and Scotland, as well as in many parts of France. Thunderstorms occurred yesterday at Biarritz and at Horta (Azores), and lightning was seen at night at Jersey and Portland Bill.

GENERAL INFERENCE FROM THE 8 A.M. OBSERVATIONS.

The shallow secondary depression which has appeared over Ireland will probably move eastwards and occasion rain in most parts of England, with thunder in places. The general conditions are again very unsettled, and it is not unlikely that a new disturbance will appear off our extreme western coasts in the course of the ensuing 24 hours.

FORECASTS

For the 24 hours commencing at NOON TO-DAY.

For the positions of the DISTRICTS indicated by the numbers 0-11—see map at foot.

- 0 } S.W. to S. winds, light or moderate; fair at first, some rain later. Remaining cool.
- 1 } S. to W. winds, light; fair at first, some rain later, thunder locally.
- 2 } Variable or light S. air; fair today, some rain by to-night or to-morrow, thunder locally.
- 3 } Air rather close.
- 4 } Same as Nos. 0 & 1.
- 5 } Variable breezes, finally N.W.; some rain at first, then fair.
- 6 } S.W. to N.W. winds, light; some rain at first, thunder locally, improving later.
- 7 } N.W. winds, backing later; weather improving temporarily, some rain to-morrow.
- 8 } Same as Nos. 0 & 1.
- 9 } Variable breezes, finally N.W.; some rain at first, then fair.
- 10 } S.W. to N.W. winds, light; some rain at first, thunder locally, improving later.
- 11 } N.W. winds, backing later; weather improving temporarily, some rain to-morrow.

II WESTERN CHANNEL AND BAY

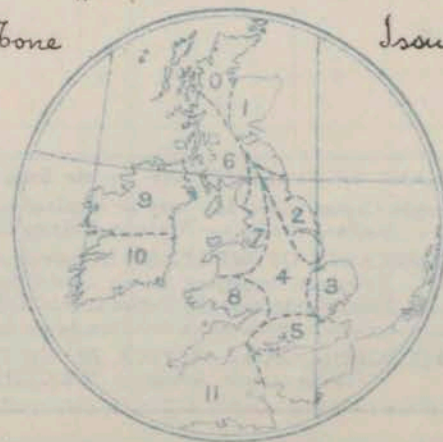
Light winds from between W and N, with slight sea; showers mouth Channel, otherwise fair.

FORECAST DISTRICTS.

Those portions of the Coasts upon which the Warning Signals are at present flying are indicated by the Symbols ∇ = South Cone, or ∇ = North Cone.

None

Issued.



29th August, 1907.

TEMPERATURE, WEATHER, SUNSHINE, AND RAINFALL FOR YESTERDAY.											
STATIONS.	TEMPERATURE F.		Weather.	Sunshine.	Rainfall.	STATIONS.	TEMPERATURE F.		Weather.	Sunshine.	Rainfall.
	Max.	Min.					Max.	Min.			
Strathpeffer, to 6 p.m. ...	55	45	*	Hrs 0.0	Ins ?0.33	† Eastbourne, to 6 p.m. ...	66	48	*	Hrs 12.2	Ins —
Blackpool, to 9 p.m. ...	67	45	c, bc, o, c	7.3	—	Bexhill-on-Sea, to 9 p.m.	68	?	b	12.2	—
Southport, to 9 p.m....	69	45	bc, b, o	7.4	—	† Hastings	*	*	*	12.5	*
† Rhyl, to 6 p.m.	67	54	*	7.8	—	† Folkestone, to 6 p.m. ...	70	47	b	11.7	—
Llandudno, to 9 p.m. ...	69	51	bc	8.5	—	† Margate, to 6 p.m. ...	70	52	b	12.0	—
Bettws-y-Coed, to 6 p.m.	68	43	b, bc	8.6	—	Lowestoft, to 6 p.m. ...	66	49	b	12.2	—
† Towyn, to 6 p.m.	68	44	b, c	11.8	—	† Skegness	63	48	b, bc	11.9	—
Aberystwyth, to 6 p.m. ...	65	56	—	11.5	—	Scarborough, to 6 p.m. ...	67	48	*	11.2	—
Plymouth, to 9 p.m. ...						Harrogate, to 6 p.m. ...	67	44	bc, b, bc	9.1	—
Torquay, to 6 p.m.	66	54	*	8.4	—	Darwen, to 9 p.m.	66	45	bcw, cm	9.0	—
† Bournemouth, to 6 p.m. ...	73	47	*	10.0	*	Manchester, to 9 p.m. ...	69	42	b	10.8	—
† Worthing	68	52	b	12.2	—	Birmingham, to 9 p.m. ...	68	45	b, c, b	11.6	—
† Brighton	71	50	*	12.2	—						

TEMPERATURE, WEATHER, and RAINFALL at additional FOREIGN STATIONS, mainly for the 24 hours ended at 8 a.m. yesterday.

STATIONS 23 rd August 1907.	TEMPERATURE F.		WEATHER.	RAIN. — Ins.	STATIONS.	TEMPERATURE F.		WEATHER.	RAIN. — Ins.
	Max.	Min.				Max.	Min.		
Flushing	63	55	b, c	—	Rome	86	66	b, bc	—
Aix-la-Chapelle	70	48	o, b	—	Naples	82	67	b	—
Copenhagen	61	50	b, bc	—	Malta	82	70	b	—
Oxö (Christiansand)	57	48	b	0.12	Geneva	82	*	b	Measured 7 a.m.
St. Petersburg	54	48	o	0.59	Berne	77	*	b	—
Vienna	75	57	m, b	—	Lucerne	77	*	b	—
Buda Pesth	79	59	b	—	Coire	77	*	b	—
Hermanstadt	73	46	b	—	St. Gothard	57	*	b	—
Trieste	77	64	b	—	Lugano	82	*	b	—
Florence	88	62	b, m	—					

(a) At the British and Irish Stations the readings of the barometer are not corrected for the difference in Gravity between the position of the Station and Latitude 45° . The approximate correction is:—For stations North of Malin Head and North Shields + '03 in., but for Sumburgh Head + '04 in.; for stations south of Malin Head and North Shields + '02 in., but for Scilly and Jersey + '01 in.

(b) The Sunshine for London given in this table is recorded on the Tower of the Wesleyan Training College, Westminster; the Sunshine entered to Dungeness is recorded at Littlestone-on-Sea.

(c) The information relating to Weather is indicated by the following letters—b. blue sky; bc. sky half clouded; c. sky three parts clouded; d. drizzling rain; e. wet air, without rain falling; f. fog; g. gloomy; h. hail; l. lightning; m. misty (hazy); o. overcast; p. passing showers; q. squally; r. rain; s. snow; t. thunder; u. ugly, threatening; v. visibility, unusual transparency; w. dew; x. hoar frost; z. dust-haze, or smoke.

* AN ASTERISK is inserted in all places for which information is not usually received.

Received during the 24 hours ended at 9.30 a.m. to-day.

Hour of Observation.	Position		Reading of Barometer.	Wind.		Weather.	TEMPERATURE.			Sea Dis- turb- ance.	UNITED KINGDOM, TO-DAY AND TO-MORROW.			
	Lat.	Long.		Direc.	Force.		Air.				29 th ... 130 th Aug 1907.	Sunrise G.M.T.	Noon G.M.T.	Sunset G.M.T.
							Dry Bulb.	Wet Bulb.	Sea					
"	"	"	Ins				"	"	"		Yarmouth	4.59 5.0	11.54 11.54	6.49 6.47
											Greenwich	5.9 5.10	12.1 12.1	6.53 6.51
											Wick	5.7 5.9	12.13 12.13	7.19 7.16
											Valencia	5.49 5.50	12.42 12.42	7.36 7.34

Single Copies (price 1d.) may be obtained after 3 p.m. on the day of issue, at the Meteorological Office, and at the Bookstalls of the following terminus
Railway Stations:—Victoria, Charing Cross, King's Cross, St. Pancras, Euston.

METEOROLOGICAL OFFICE, 63, VICTORIA STREET, S.W.
(TELEGRAPHIC ADDRESS: WEATHER, LONDON.)

W. N. SHAW, (*Director*).

DAILY WEATHER REPORT OF THE METEOROLOGICAL OFFICE.

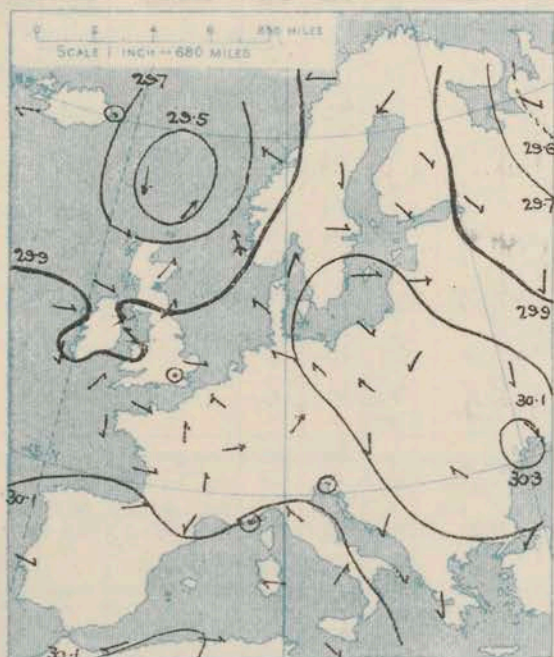
Friday
30th August, 1907

STATIONS.		YESTERDAY EVENING					THIS MORNING.										PAST 24 HOURS.				
		Barom.	Temp.	Wind.	Force	Weather.	Barometer.	TEMPERATURE.			Wind.	Force	Weather.	Sea	TEMP.		Weather.	Sun- shine	Rainfall		
								At 32° Fahr. and M.S.L.	Dry Bulb.	Wet Bulb.					Change since Yester- day.	Max.				Min.	
																					At 32° Fahr. and M.S.L.
STATIONS.		At 32° Fahr. and M.S.L.	Dry Bulb.	Wind. Direc.	Force (0 to 12).	Weather.	At 32° Fahr. and M.S.L.	Change since Yester- day.	Dry Bulb.	Wet Bulb.	Change since Yester- day.	Wind. Direc.	Force (0 to 12).	Weather.	Sea (0 to 9).	Max.	Min.	Weather.	Sun- shine Hours.	Rainfall Ins.	
SCANDINAVIA.	Haparanda...	30.09	36	2	0	b	29.97	-0.6	47	44	+3	S	4	0	x	55	36	x	x	-	
	Hernösand...	29.99	50	SSW	2	r	29.87	-1.7	53	52	+6	SSW	2	r	x	57	37	x	x	0.04	
	Stockholm...	30.12	53	WSW	2	0	30.02	-0.7	58	53	+5	W	2	c	x	63	46	x	x	-	
	Wisby...	30.14	53	WSW	4	b	30.07	-0.6	57	52	-1	S	4	b	x	59	52	x	x	-	
	Karlstad...	30.04	57	SSE	2	c	29.91	-1.8	55	52	+2	S	4	0	x	x	x	x	-		
	Færder (X'ania Fjord)	29.97	57	SSW	4	0	29.91	-1.3	50	48	-5	NW	1	c	2	57	48	x	x	0.08	
	Bodö...	29.80	53	E	5	c	29.66	-3.5	47	45	+2	WSW	5	r	2	54	43	x	x	0.39	
	Christiansund...	29.73	50	SW	1	0	29.71	-0.5	52	45	+1	SSW	4	c	3	59	46	x	x	0.04	
	Skudesnaes...	29.94	53	SW	4	r	29.98	+1.6	51	48	-4	W	4	m	2	57	48	m, r	x	0.24	
ICELAND & FAEROE.	Reykjavik...	29.75	53	N	4	c	29.90	+1.2	46	x	+3	NNE	4	c	x	x	x	x	x	-	
	Blönduós...	29.85	47	NE	3	c	30.05	+2.0	39	x	-4	NE	7	0	x	x	x	x	x	-	
	Seydisfjord...	29.81	42	Z	0	r	29.89	+1.4	41	x	-1	NE	4	r	x	x	x	x	x	-	
	Thorshavn...	29.59	44	W	7	r	29.73	+3.1	46	x	+1	WNW	3	m	x	x	x	x	x	-	
BRITISH ISLANDS.	Sumburgh Head	29.74	49	WSW	4	c	29.83	+3.6	50	49	+1	WSW	4	c	5	58	46	c	x	0.08	
	Stornoway...	29.90	51	NW	3	b	29.91	+1.9	52	50	+4	SW	4	c	3	55	46	cp, bc, cg	9.2	0.06	
	Castlebay (Barra Id.)	29.98	54	W	3	bc	30.01	+2.0	54	51	+2	W	4	op	4	60	50	bc, b, bc, op	10.8	0.01	
	Malin Head...	30.01	53	NW	3	bc	30.09	+2.2	53	51	+1	SW	4	b	2	55	49	bc, b	x	-	
	Blackod Pt.	30.08	56	NNE	3	bc	30.15	+2.2	55	51	+2	WSW	1	bc	2	58	43	bc, bcpm	x	0.02	
	Valencia...	30.05	57	W	2	c	30.14	+2.5	52	50	-3	NE	1	c	3	59	46	o, c	0.4	0.10	
	Roche's Point...	30.04	57	NE	1	r	30.15	+2.4	53	51	-7	NNE	1	bc	1	61	48	rg, og, bc	x	0.22	
	Birr Castle...	30.04	58	WNW	1	c	30.18	+2.8	41	40	-13	Z	0	c	x	59	37	r, c	1.0	0.23	
	Donaghadee...	30.02	54	SSE	2	bc	30.16	+2.4	49	47	-2	S	2	b	1	56	41	ogp, bc	x	0.05	
	Liverpool Obsy...	30.02	52	N	2	0	30.16	+2.3	56	52	0	N	1	b	1	60	50	op, o	x	0.11	
GERMANY, & C.	Holyhead...	30.02	52	NE	3	pm	30.16	+2.6	55	52	-2	E	2	b	1	58	48	rgm, pm	x	0.99	
	Pembroke (St. Ann's Hd.)	29.99	57	N	4	c	30.10	+1.4	57	55	-1	NE	2	c	2	63	53	cg, bc, c	3.5	-	
	Scilly (St. Mary's)	30.07	63	SW	3	c	30.12	+1.3	61	58	+3	SSW	1	c	1	67	58	bc, c	10.8	-	
	Jersey (St. Aubins)	30.08	63	WNW	4	b	30.17	+1.6	63	60	-1	W	3	bc	3	69	55	bc, b, l, mw	12.5	-	
	Portland Bill...	30.03	61	WSW	5	b	30.13	+1.5	60	60	-1	WSW	1	bc	1	64	56	b	x	-	
	Dungeness...	29.97	66	SW	3	b	30.13	+2.0	61	58	-2	NW	1	bc	1	70	51	b	10.7	-	
	Dover...	29.98	68	W	1	bm	30.14	+2.0	58	57	-2	NW	1	bc	2	75	55	bm, bc	9.1	-	
	Wick...	29.85	52	W	2	bc	29.95	+2.6	52	50	0	W	2	bc	1	59	47	-	x	0.01	
	Nairn...	29.90	52	W	1	c	29.98	+2.3	50	47	0	W	1	bc	1	55	43	bc, op, bcp	3.6	0.05	
	Aberdeen...	29.92	55	WNW	2	b	30.04	+2.4	53	48	-1	SSW	1	bc	1	59	38	o, c, b, bc, b	1.7	-	
FRANCE.	Leith...	29.94	57	WSW	2	0	30.09	+2.3	54	50	0	WSW	3	bc	x	57	45	o, bc	x	-	
	North Shields...	29.98	53	SW	2	r	30.13	+2.4	49	46	-7	W	2	b	2	64	41	o, r	x	0.18	
	Spurn Head...	29.93	60	N	5	c	30.14	+2.3	55	52	-4	NNW	1	b	1	67	51	bc, bc, r	x	-	
	Yarmouth...	29.94	64	NE	2	b	30.11	+1.7	59	55	+1	NNE	3	c	3	67	56	b	x	-	
	Clacton-on-Sea...	29.96	66	SW	1	b	30.14	+1.8	57	55	-4	ENE	2	0	0	70	52	bc, b, o	12.4	-	
	Nottingham...	29.95	65	W	1	cm	30.14	+2.1	57	54	+1	E	1	bc	x	71	48	b, cm	5.6	-	
	Bath...	30.02	67	NW	1	b	30.15	+1.6	58	56	-2	NE	1	0	x	71	55	-	x	-	
	Oxford...	30.04	61	WSW	2	b	30.16	+1.6	55	54	+3	NE	2	0	x	72	52	c, bc, od	x	-	
	London (St. James's Park)	29.98	69	W	2	b	30.14	+1.8	57	55	-1	SW	1	0	x	75	55	b, bc, c	10.9	-	
	SPANISH PENIN.	The Scaw (Skagen)	30.02	58	SW	3	bc	29.93	-1.4	55	53	-1	NNW	3	0	1	61	54	x	x	-
Fanø...		29.98	58	ESE	4	c	30.02	-0.6	54	51	-3	NW	4	c	x	66	52	x	x	-	
Cuxhaven...		29.98	65	SE	2	c	30.01	-0.5	60	58	+5	NW	2	b	x	70	55	x	x	-	
The Helder...		29.97	64	E	1	b	30.10	+1.2	59	57	-1	NNE	1	0	1	68	59	x	x	-	
Brussels...		x	x	x	x	x	30.13	+1.6	58	57	-4	Z	0	b	x	74	53	x	x	0.16	
Berlin...		30.08	58	SE	2	b	29.97	-1.7	59	57	+5	SE	1	0	x	63	56	x	x	0.04	
Frankfurt...		30.01	66	Z	0	0	30.06	+0.5	62	60	0	SW	1	c	x	72	59	x	x	0.16	
Munich...		30.11	60	W	3	r	30.13	+0.8	64	60	-3	SW	2	c	x	79	57	x	x	0.63	
C. Gris Nez...		30.00	66	SW	2	m	30.13	+1.7	62	60	+2	SSE	1	m	1	73	57	x	x	-	
La Heve...		30.07	62	NNW	2	b	30.17	+2.0	58	56	-4	SW	3	0	3	75	54	x	x	-	

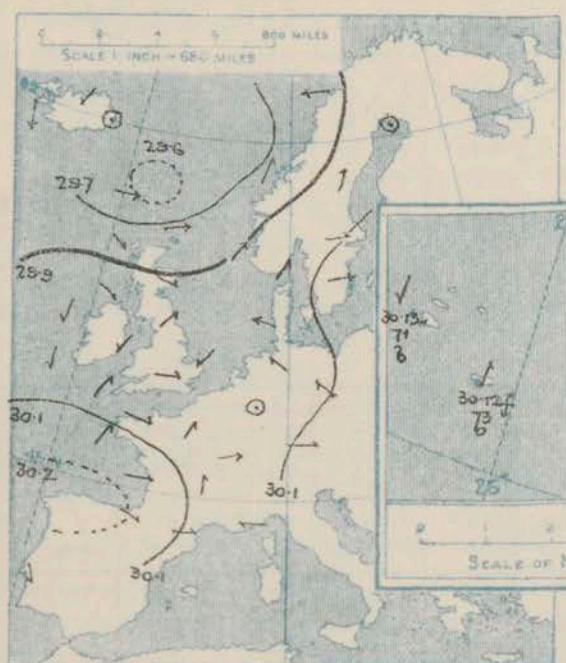
SUPPLEMENTARY CHARTS OF BAROMETER AND WIND

FOR 8 A.M. AND 6 P.M. YESTERDAY

8 A.M. YESTERDAY.

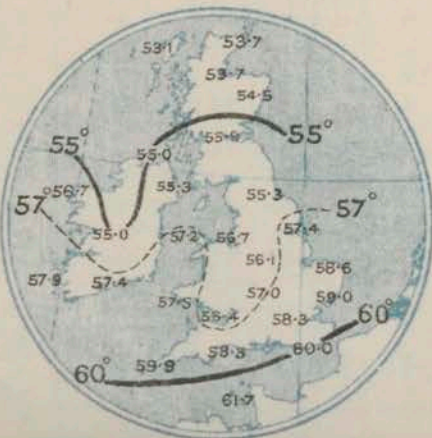


6 P.M. YESTERDAY



AVERAGES OF TEMPERATURE AT 8 A.M. FOR THE TWO-MONTHLY PERIOD, AUGUST - SEPTEMBER.

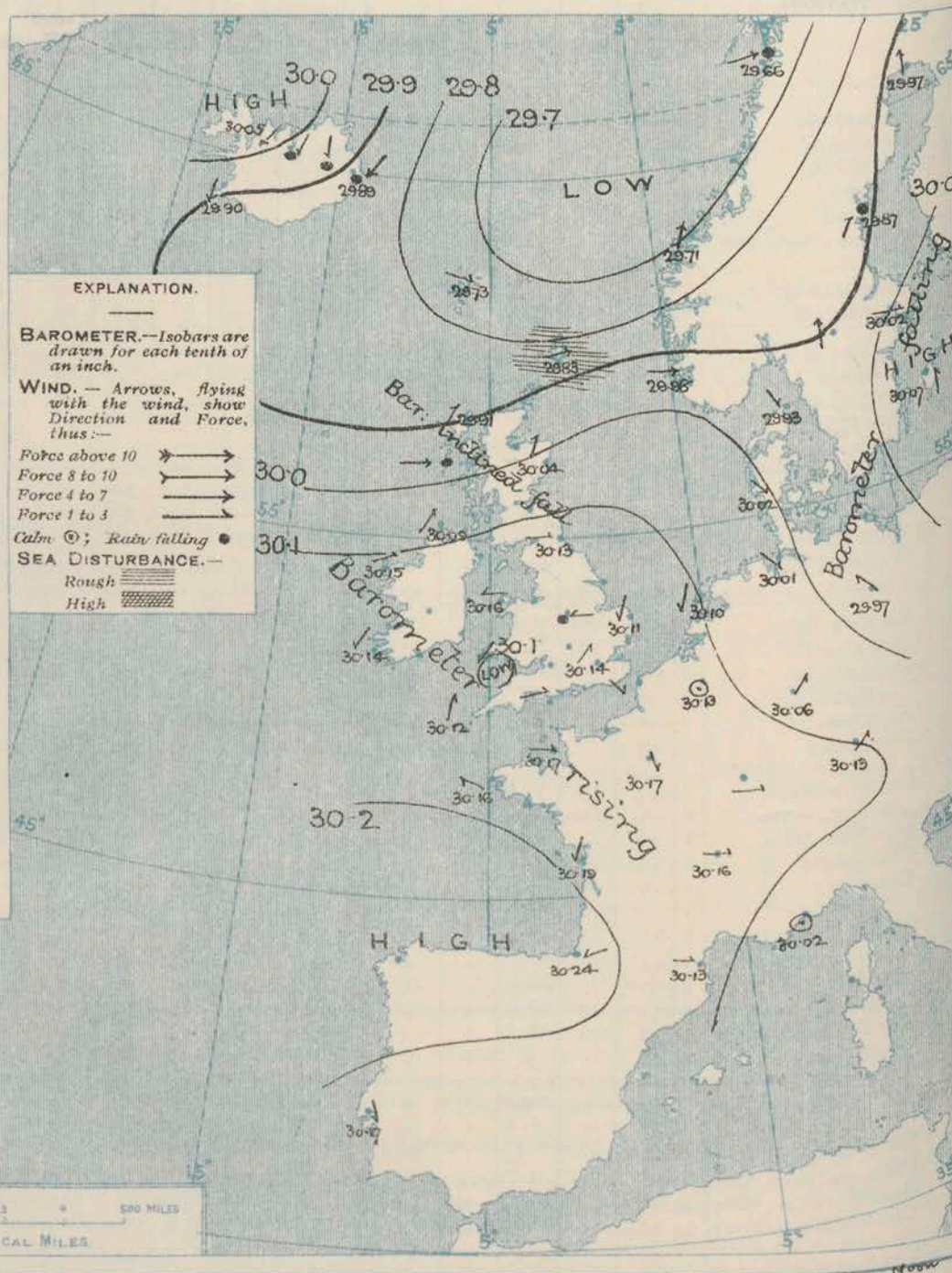
(Derived chiefly from Observations extending over the 35 years—1871-1905.)



Friday.

WEATHER

1. BAROMETER, WIND AND SEA AT 8 A.M. TO-DAY.



EXPLANATION.

BAROMETER.—Isobars are drawn for each tenth of an inch.

WIND.—Arrows, flying with the wind, show Direction and Force, thus:—

Force above 10
Force 8 to 10
Force 4 to 7
Force 1 to 3

Calm ; Rain falling

SEA DISTURBANCE.—
Rough
High

NOTES ON THE GENERAL SITUATION AT 8 A.M.

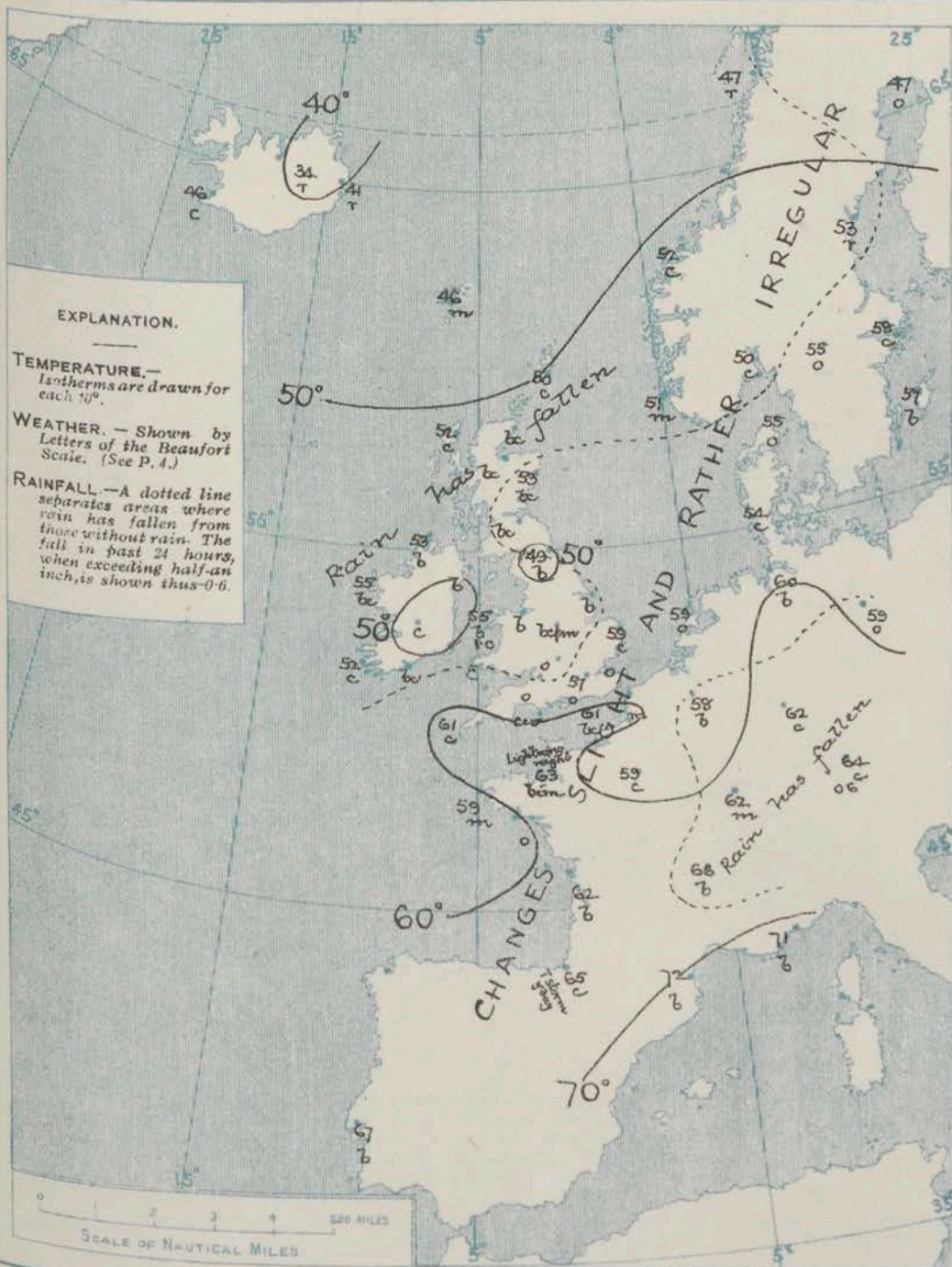
The shallow depression noticed yesterday morning over Ireland has disappeared, and over all the more southern parts of our area the weather is now under the influence of a large anticyclone, the central portions of the system, with readings above 30.2 ins, being situated over the Bay of Biscay and the north of Spain. A large depression, with readings below 29.7 ins, lies between Iceland and Norway.

Within the anticyclonic region, i.e. over France and the southern parts of the United Kingdom, the wind is light and variable. Further to the northward it shows a cyclonic circulation round the northern depression, but is generally moderate in force. Temperature has again changed rather irregularly. At our south coast stations the thermometer stands at or slightly above 60°, but over Ireland and the northern parts of Great Britain it is below 55°, and in some places it is below 50°, the reading at Carr Castle being as low as 41°. The continental readings range from slightly above 70° in the south of France to a little below 50° in the north of Scandinavia. The weather is fair over Western Europe as a whole, but is dull at some of our own southern stations, and showery at Nottingham, as well as at Castlebay. Rain is falling in Iceland, and also at some of the northern stations in Scandinavia. The sea is slight or smooth generally, but rather rough at Sunning Head.

CHARTS

30th August, 1907.

2. TEMPERATURE AND WEATHER AT 8 A.M. TO-DAY.



NOTES ON YESTERDAY'S WEATHER

During yesterday the thermometer rose to 70° and upwards in many parts of England, and to 75° in London and at Bournemouth; at most of the Irish and Scotch stations it did not reach 60°. Between 10 and 12 hours of bright sunshine were recorded very generally in our southern and eastern districts; in the west and north the duration was much smaller. Rain has fallen over the northern parts of these Islands and the Continent, the amount at Holyhead being nearly an inch. Lightning has been seen at Jersey.

GENERAL INFERENCE FROM THE 8 A.M. OBSERVATIONS.

Over the southern half of the United Kingdom the weather is likely to remain under the influence of the large anticyclone which has spread in from the southwestward. To the southward of Ireland there are indications of the formation of a shallow depression. This will probably move eastward, and occasion showers in several parts of our northern districts.

FORECASTS

For the 24 hours commencing at
NOON TO-DAY

For the positions of the DISTRICTS indicated by the numbers 0-11—see map at foot.

- 0 } S.W. winds, light or moderate;
fair at first, some showers later.
- 1 } remaining cool.
- 2 } W. to S.W. winds, light; fine
today, some showers tomorrow.
- 3 } Light Variable airs; slight
local showers at first, otherwise
- 4 } fair. Cold at night, with
- 5 } mist or fog in places.
- 6 } Same as Nos. 0 & 1.
- 7 } Same as No. 2.
- 8 } Light Variable airs; fair, cool.
- 9 } Same as Nos. 0 & 1.
- 10 } Same as No. 8.

II WESTERN CHANNEL AND BAY

Light Variable breezes and slight sea;
fine generally, but misty in places.

FORECAST DISTRICTS.

Those portions of the Coasts upon which the Warning Signals are at present flying are indicated by the Symbols ∇ = South Cone, or \blacktriangle = North Cone.

None

Issued.



30th August, 1907

TEMPERATURE, WEATHER, SUNSHINE, AND RAINFALL FOR YESTERDAY.											
STATIONS.	TEMPERATURE F.		Weather.	Sunshine.	Rainfall.	STATIONS.	TEMPERATURE F.		Weather.	Sunshine.	Rainfall.
	Max.	Min.					Max.	Min.			
Strathpeffer, to 6 p.m. ...	59	49	*	Hrs 6.8	Ins 0.03	+ Eastbourne, to 6 p.m. ...	72	57	*	Hrs 10.7	Ins —
Blackpool, to 9 p.m. ...	60	52	a, or, c	0.0	0.26	Bexhill-on-Sea, to 9 p.m.	68	63	b	10.2	—
Southport, to 9 p.m.	59	53	or, c, or, c	0.0	0.35	Hastings	*	*	*	10.7	*
+ Rhyl, to 6 p.m.	64	54	*	0.0	0.06	+ Folkestone, to 6 p.m. ...	74	54	b	9.9	—
Llandudno, to 9 p.m. ...	64	57	cr, c	0.0	0.02	+ Margate, to 6 p.m. ...	73	55	b, c	9.1	—
Bettws-y-Coed, to 6 p.m.						Lowestoft, to 6 p.m. ...	70	56	bc, b	11.2	—
+ Towyn, to 6 p.m.	66	59	a, c, t	2.3	—	+ Skegness	72	51	b, c	10.7	—
Aberystwyth, to 6 p.m. ...	65	55	—	4.5	0.03	+ Scarborough, to 6 p.m. ...	67	53	*	0.8	0.02
Plymouth, to 9 p.m. ...	66	51	a, bc, b	8.4	—	+ Harrogate, to 6 p.m. ...	64	51	or, t	0.0	0.10
Torquay, to 6 p.m.	71	51	*	11.3	—	Darwen, to 9 p.m.	61	49	bc, or, or, or	0.1	0.20
+ Bournemouth, to 6 p.m. ...	75	50	*	12.1	*	Manchester, to 9 p.m. ...	65	53	bc, c	0.2	0.03
+ Worthing	71	55	c, b	12.2	—	Birmingham, to 9 p.m. ...	70	50	c, c	8.9	—
+ Brighton	73	56	*	11.8	—						

TEMPERATURE, WEATHER, and RAINFALL at additional FOREIGN STATIONS, mainly for the 24 hours ended at 8 a.m. yesterday.

NOTES REFERRING TO INFORMATION GIVEN ON PAGE 1:—

- ### WIRELESS TELEGRAMS FROM SHIPS OF H.M. NAVY

Received during the 24 hours ended at 9.30 a.m. to-day.

TABLE SHOWING THE GREENWICH TIMES OF SUNRISE,
NOON, AND SUNSET, FOR STATIONS IN THE
UNITED KINGDOM, TO-DAY AND TO-MORROW.

30 th 31 st } Aug. 1907.	Sunrise G.M.T	Noon G.M.T.	Sunset G.M.T
Yarmouth	5.0 5.2	11.54 11.53	6.47 6.44
Greenwich	5.10 5.12	12.1 12.0	6.51 6.48
Wick	5.9 5.11	12.13 12.12	7.16 7.13
Valencia	5.50 5.52	12.42 12.41	7.34 7.31

TERMS OF SUBSCRIPTION for the Daily Weather Report forwarded by Book Post, £1 per annum payable quarterly in advance.

Single Copies (price 1d.) may be obtained after 3 p.m. on the day of issue, at the Meteorological Office, and at the Bookstalls of the following terminus Railway Stations:—Victoria, Charing Cross, King's Cross, St. Pancras, Euston.

FORECASTS OF WEATHER for one day in advance are drawn up at 11 a.m., and between 7 and 8 p.m. The latest forecast can be had by Reply Telegram, on paying at any Post Office in the United Kingdom Sixpence in addition to the cost of the inquiry and reply Telegram. Information as to the Terms on which Forecasts can be sent daily, for a long or short period, may be obtained on application.

METEOROLOGICAL OFFICE, 63, VICTORIA STREET, S.W.
(TELEGRAPHIC ADDRESS: WEATHER, LONDON.)

W. N. SHAW, (*Director*).

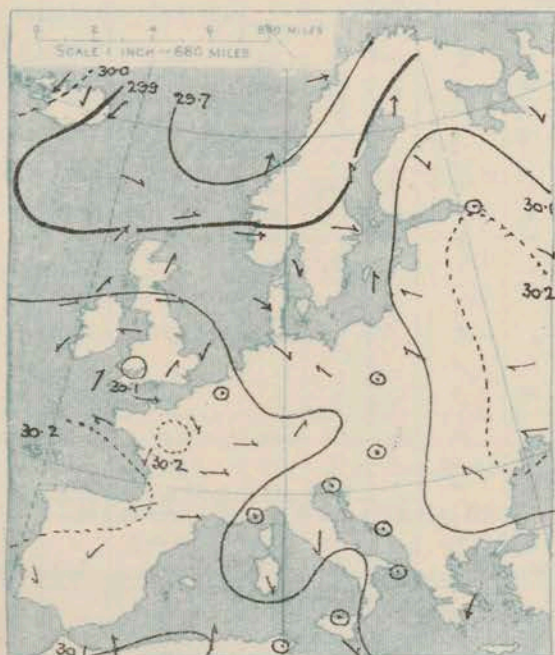
DAILY WEATHER REPORT OF THE METEOROLOGICAL OFFICE.

Saturday
31st August, 1907

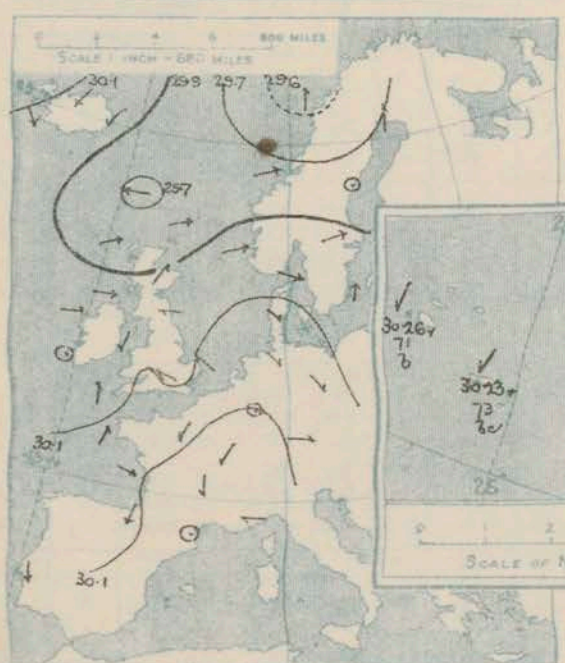
STATIONS.	YESTERDAY EVENING.					THIS MORNING.										PAST 24 HOURS.				
	Barom.	Temp.	Wind.			Barometer.	Temperature.			Wind.						Temp.				
	At 32° Fahr. and M.S.L.	Dry Bulb.	Dirac.	Force (0 to 12).	Weather.	At 32° Fahr. and M.S.L.	Change since Yesterday.	Dry Bulb.	Wet Bulb.	Change since Yesterday.	Dirac.	Force (0 to 12).	Weather.	Sea (0 to 9).		Max.	Min.	Weather.	Sunshine.	Rainfall.
	Inch.	°				Inch.	Inch.	°	°	°						°	°		Hours.	Inch.
SCANDINAVIA.	Haparanda...	29.75	50	3	4	0		29.66	-31	51	48	+4	WSW	2	0	51	34			0.20
	Hernösand...	29.79	51	2	0	0		29.78	-09	51	46	-2	SSW	4	0	57	48			0.04
	Stockholm...	29.93	55	WSW	4	0		29.97	-05	53	50	-5	SW	2	0	61	50			-
	Wisby...	29.95	56	3	4	0		30.03	-04	56	53	-1	WNW	2	0	64	50			0.24
	Karlstad...	29.96	53	W	2	0		29.97	+06	51	47	-4	SW	4	0					0.12
	Färder (X'anta Fjord)	29.95	58	WNW	1	0		29.95	+04	55	51	+5	SW	5	0	59	50			-
	Bodö...	29.54	47	3	2	0		29.44	-22	49	45	+2	SSW	6	0	?	44			0.28
	Christiansund...	29.77	49	WSW	6	0		29.63	-08	49	47	-3	W	0	0	52	48			0.32
ICELAND & FAEROE.	Skudesnaes...	30.01	53	WSW	4	0		29.86	-12	51	52	+4	SSW	6	0	55	50	b, c		-
	Reykjavik...	30.03	46	NNW	6	0		30.15	+25	35		-11	ESE	1	0					
	Blönduós...	?	43	NE	6	0		30.20	+15	36		-3	W	0	0					
	Seydisfjord...	29.95	40	NE	3	0		30.04	+15	37		-4	N	6	0					
BRITISH ISLANDS.	Thorshavn...	29.68	43	E	4	0		29.76	+03	42		-4	NNE	4	0					
	Sumburgh Head	29.75	51	WSW	4	0		29.61	-22	48	46	-2	SSW	4	0	52	45	c, o		0.37
	Stornoway...	29.77	52	WSW	5	0		29.76	-15	49	48	-3	N	4	0	57	47	c, p	1.6	0.32
	Castlebay (Barra Id.)	29.89	54	W	5	0		29.82	-19	51	49	-3	NW	3	0	56	49	c, o, p, b	5.2	0.08
	Malin Head	29.98	55	W	5	0		29.88	-21	54	52	+1	WNW	6	0	58	50	o, p, r, b, c		0.10
	Blacksod Pt.	30.08	56	W	3	0		30.00	-15	55	52	0	W	3	0	60	51	b, c, m, b, c		0.02
	Valencia...	30.08	57	W	0	0		30.07	-07	55	52	+3	W	0	0	62	46	o, m, o	2.2	0.03
	Roche's Point...	30.09	55	E	1	0		30.01	-14	53	52	0	N	2	0	59	51	b, c, o, r		0.13
	Birr Castle...	30.06	63	SW	1	0		30.03	-15	52	50	+11	W	0	0	64	40	b, c	9.2	-
	Donaghadee...	30.06	58	SSW	3	0		29.97	-19	50	49	+1	SSW	3	0	62	45	b, c, b, c		0.01
	Liverpool Obsy...	30.08	56	NW	1	0		30.00	-16	54	53	-2	WSW	3	0	60	53	b, m		0.01
	Holyhead...	30.07	55	NNE	2	0		30.00	-16	54	52	-1	WSW	1	0	59	51	b		0.03
	Pembroke (St. Ann's Hd.)	30.07	59	W	0	0		30.02	-08	58	58	+1	NE	1	0	62	56	c, b, m, o	0.2	-
	Scilly (St. Mary's)	30.09	63	S	1	0		30.01	-11	61	59	0	SE	1	0	65	58	c, o	3.0	-
	Jersey (St. Aubins)	30.14	65	WNW	3	0		30.06	-11	62	60	-1	NE	1	0	69	52	b, b, c, m, w	11.3	-
	Portland Bill	30.11	60	SW	2	0		30.04	-09	56	55	-4	W	0	0	63	54	o, c, f		-
	Dungeness...	30.12	62	W	0	0		30.03	-10	59	57	-2	SW	1	0	66	48	c, o, f	7.5	-
	Dover...	30.14	60	E	1	0		30.04	-10	58	56	0	WSW	2	0	67	53	u, b, c, m	8.8	-
	Wick...	29.81	53	W	2	0		29.72	-23	50	49	-2	W	1	0	60	47			0.12
	Nairn...	29.87	54	W	2	0		29.76	-22	51	48	+1	W	1	0	61	46	b, b, c, q	8.1	0.03
GERMANY, & C.	Aberdeen...	29.94	57	SW	3	0		29.80	-24	56	51	+3	WSW	2	0	62	49	b, c, o, c, b	7.9	-
	Leith...	30.01	57	SW	3	0		29.87	-22	54	51	0	WSW	3	0	62	50	b, b, c		-
	North Shields	30.05	58	E	2	0		29.93	-20	52	48	+3	SW	2	0	64	42	b, c, b		-
	Spurn Head...	30.07	58	SE	4	0		29.98	-16	57	55	+2	NW	3	0	61	55	b, b, c		-
	Yarmouth...	30.12	60	SE	3	0		29.99	-12	62	59	+3	SW	3	0	62	57	c		-
	Clacton-on-Sea...	30.13	60	E	2	0		30.02	-12	59	57	+2	WSW	2	0	64	56	o, c, b, c, f	3.2	-
	Nottingham...	30.09	61	S	1	0		29.99	-15	58	57	+1	W	1	0	66	55	b, c, b	8.4	-
	Bath...	30.10	62	W	1	0		30.04	-11	59	58	+1	SE	1	0	69	54		0.9	0.24
	Oxford...	30.10	62	E	1	0		30.03	-13	61	59	+6	SW	2	0	65	55	o, p		0.02
	London (St. James's Park)	30.09	65	ESE	1	0		30.03	-11	58	58	+1	SW	2	0	68	56	o, c, m, p	1.7	-
FRANCE.	The Scaw (Skagen)	30.04	53	WNW	5	0		30.03	+10	52	50	-3	WSW	2	0	59	50			-
	Fanø...	30.15	53	NW	1	0		30.10	+08	55	51	+1	SSW	2	0	61	50			-
	Cuxhaven...	30.16	59	NNW	2	0		30.12	+11	52	50	-8	S	2	0	61	45			-
	The Helder...	30.17	59	ENE	1	0		30.05	-05	59	58	0	SE	1	0	61	55			-
	Brussels...							30.05	-08	61	59	+3	SSW	1	0	74	55			-
	Berlin...	30.11	64	NW	2	0		30.18	+21	57	54	-2	E	2	0	70	54			-
	Frankfurt...	30.10	64	W	0	0		30.06	-00	60	59	-2	ENE	2	0	77	60			-
	Munich...	30.15	59	W	2	0		30.10	-03	56	56	-8	E	2	0	70	52			0.47
SPANISH PENIN.	C. Gris Nez...	30.14	63	NE	1	0		30.08	-05	59	59	-3	WSW	2	0	70	57			-
	La Heve...	30.15	63	NNW	1	0		30.07	-10	56	55	-2	W	0	0	72	54			-
	Brest...	30.15	64	SSW	2	0		30.01	-15	60	59	+1	ESE	3	0	70	56			0.04
	Lorient...	30.12	65	W	0	0		30.02	-17	61	59	+4	E	3	0	70	57			-
	Rochefort...	30.10	67	NW	2	0		30.01	-18	63	61	+1	E	1	0	79	61			-
	Biarritz...	30.13	65	NNE	4	0		30.02	-22	67	64	+2	SW	1	0	75	63			-
	Paris...	30.13	64	NNE	2	0		30.09	-08	55	55	-4	NE	1	0	68	51			-
	Belfort...	30.04	72	NE	3	0		30.06	-07	57	57	-5	E	3	0	82	55			-
SPANISH PENIN.	Lyons...	30.05	74	N	1	0		30.05	-11	69	64	+3	N	1	0	74	60			-
	Nice...	30.01	67	E	2	0		30.01	-01	69	64	-2	W	0	0	79	61			0.04
	Perpignan...	30.03	74	W	0	0		30.01	-12	68	64	-4	SW	1	0	88	61			-
	Sanguinaire...	30.05	75	N	2	0		30.05	-00	72	67	-5	E	1	0	88	68			-
SPANISH PENIN.	Corunna...																			
	Lisbon...	30.12	66	NNW	5	0		30.09	-08	66	62	-1	NNW	4	0	77	63			-
	Azores (P. Delgada)...	30.18	71	NE	4	0		30.23	+11	72	68	-1	NE	2	0	77	68			-
SPANISH PENIN.	(Horta)...	30.23	71	NNE	4	0		30.26	+13	71	67	0	NNE	1	0	77	68			-

SUPPLEMENTARY CHARTS
OF
BAROMETER AND WIND
FOR 8 A.M. AND 6 P.M. YESTERDAY

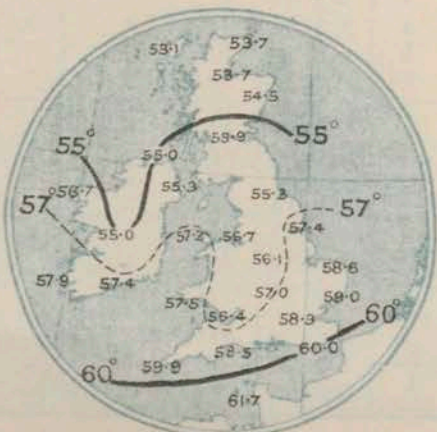
8 A.M. YESTERDAY.



6 P.M. YESTERDAY



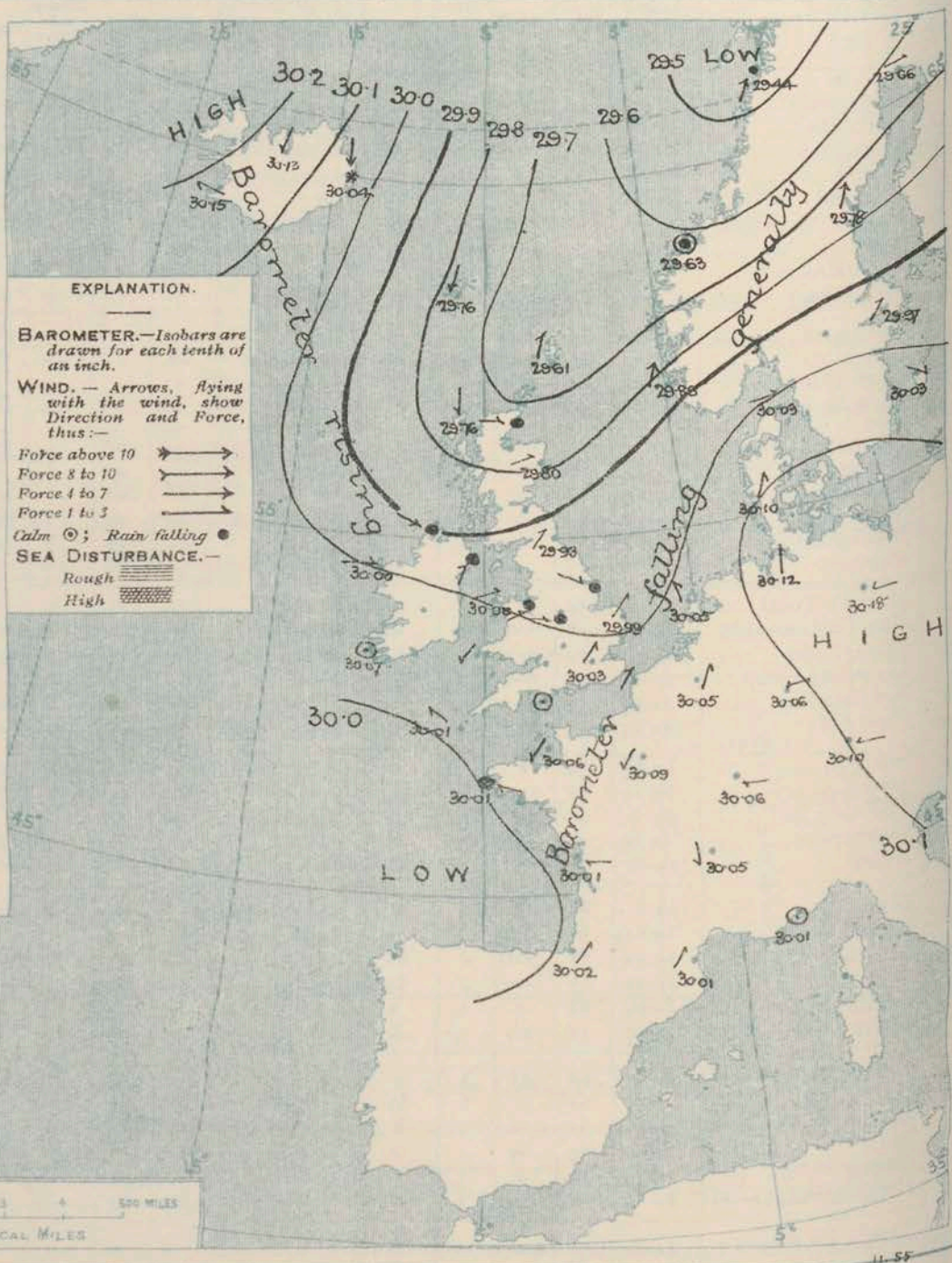
AVERAGES OF TEMPERATURE AT 8 A.M.
FOR THE TWO-MONTHLY PERIOD,
AUGUST - SEPTEMBER.
(Derived chiefly from Observations extending over
the 35 years—1871-1905.)



Saturday,

WEATHER

1. BAROMETER, WIND AND SEA AT 8 A.M. TO-DAY.



NOTES ON THE GENERAL SITUATION AT 8 A.M.

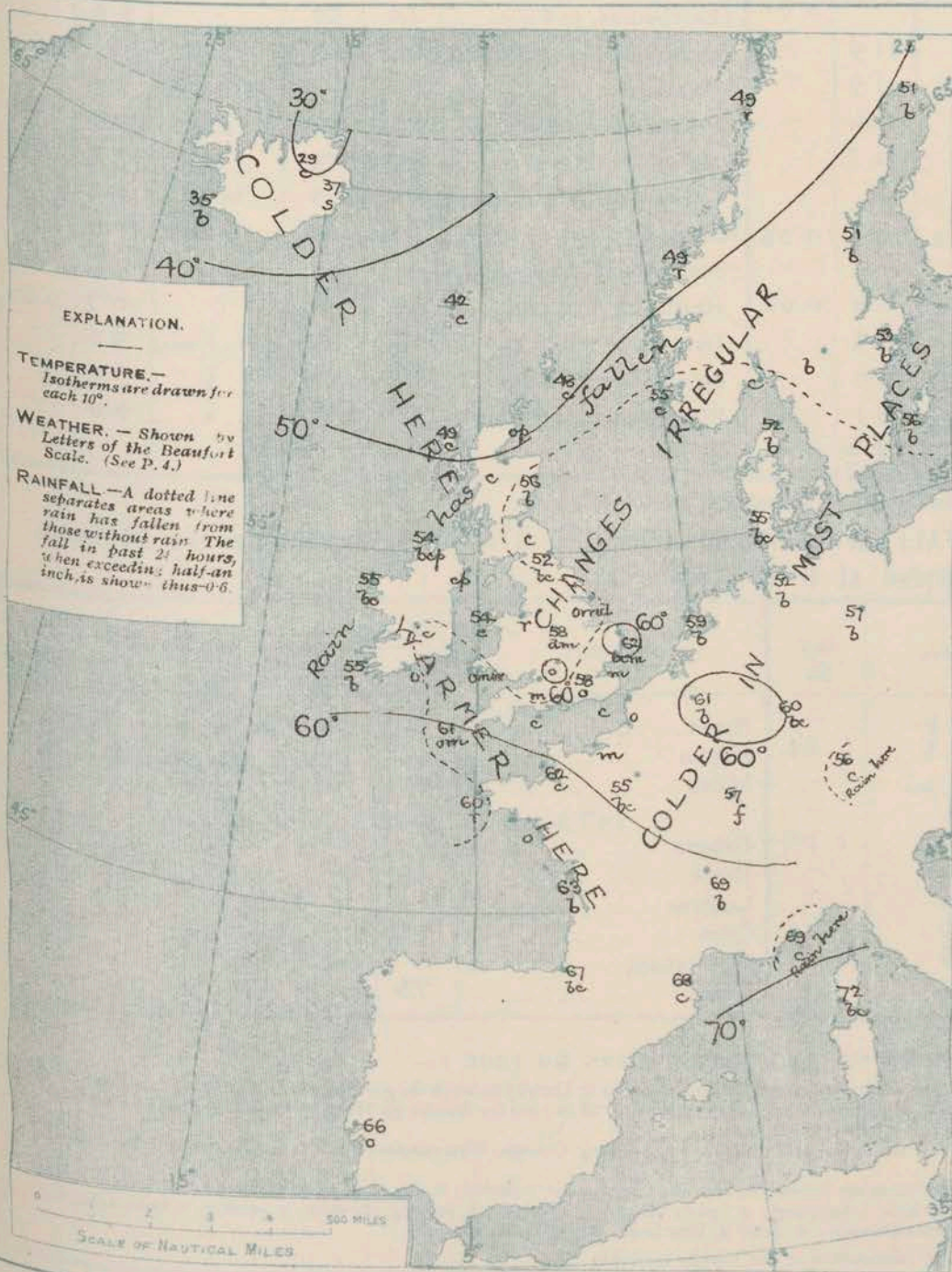
A depression, in which readings are below 29.5 ins., now lies off the northwest of Norway, and a subsidiary trough of low pressure extends in a south-westerly direction from the main system to the north of Scotland. The highest pressures, 30.1 ins. and upwards, are reported over Germany and the Baltic.

Over all the more northern parts of these Islands and the Continent the wind circulation is governed by the northern low pressure system, the general direction being North-Westerly to South-Westerly. In the south of our Islands the wind is very variable; over Germany and the greater part of France it is light from the Eastward. Temperature has changed rather irregularly in these Islands, but has fallen at most of the Continental stations. At a few places in the south and east of England the thermometer is slightly above 60°, but over Ireland and north Britain it is below 55°, and in Shetland, the Hebrides and the west of Norway it is below 50°. Showers are falling at several of our own northern stations, steady rain in the west of Norway, and snow in eastern Iceland. In most other parts of our area the weather is fair; rain is, however, falling at Brest. The sea is smooth on nearly all coasts.

CHARTS

31st August, 1907.

2. TEMPERATURE AND WEATHER AT 8 A.M. TO-DAY.



NOTES ON YESTERDAY'S WEATHER

During yesterday the thermometer rose to 65° and upwards at most of our central and southern stations, and to 70° at Folkestone and Bournemouth; on many parts of our western and extreme northern coasts it did not reach 60°. The amount of bright sunshine varied considerably in different places, but was, upon the whole, greatest in the north of England. Rain has fallen at several of our western and central stations, and also in the north of Scotland.

GENERAL INFERENCE FROM THE 8 A.M. OBSERVATIONS.

The type of weather is becoming rather complex. The large depression in the far north is likely to move away to the eastward, but there are indications of the formation of another disturbance over the Bay of Biscay. The latter system will probably increase somewhat in intensity, and will extend sufficiently far to the northward to cause unsettled weather over our own southern districts.

FORECASTS

For the 24 hours commencing at
NOON TO-DAY.

For the positions of the DISTRICTS indicated by the numbers 0-11—see map at foot.

- 0 } *W. to N.W. winds, light or moderate, cool, changeable, some showers.*
- 1 }
- 2 }
- 3 }
- 4 } *Light winds, shifting to the S.E. or E.; fair at first, some rain later, thunder locally, air close.*
- 5 }
- 6 } *N.W. winds, moderate or fresh; cool, changeable, some showers.*
- 7 } *Same as Nos. 0 to 2.*
- 8 } *E. to N.E. winds, light or moderate; dull, close, some rain, thunder locally.*
- 9 } *Same as No. 6.*
- 10 } *Light breezes, chiefly N.W.; cool, changeable, some showers.*

II WESTERN CHANNEL AND BAY

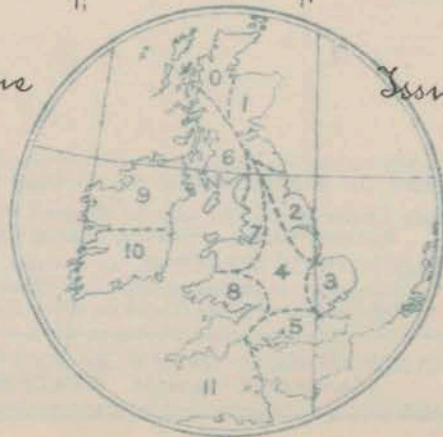
Light S.E. winds, shifting later to the N.W.; sea slight. Unsettled, rain and thunder in places.

FORECAST DISTRICTS.

Those portions of the Coasts upon which the Warning Signals are at present flying are indicated by the Symbols \uparrow = South Cone, or \downarrow = North Cone.

No. 0

Issued.



TEMPERATURE, WEATHER, SUNSHINE, AND RAINFALL FOR YESTERDAY.

STATIONS.	TEMPERATURE F.		Weather.	Sunshine.	Rainfall.	STATIONS.	TEMPERATURE F.		Weather.	Sunshine.	Rainfall.
	Max.	Min.					Max.	Min.			
Strathpeffer, to 6 p.m. ...	59	42	x	Hrs	0.01	† Eastbourne, to 6 p.m. ...	65	58	.	8.8	—
Blackpool, to 9 p.m. ...	59	39	b	11.9	—	Bexhill-on-Sea, to 9 p.m. ...	62	55	b	10.1	—
Southport, to 9 p.m. ...	61	39	b, c	11.9	—	† Hastings	8.6	—
Rhyl, to 6 p.m. ...	59	50	.	12.6	—	† Folkestone, to 6 p.m. ...	70	56	b, b	9.9	—
Llandudno, to 9 p.m. ...	65	46	b	12.8	—	† Margate, to 6 p.m. ...	65	58	o, b, o	3.6	—
Bettws-y-Coed, to 6 p.m. ...						Lowestoft, to 6 p.m. ...	61	54	b, o	0.3	—
† Towyn, to 6 p.m. ...	57	50	p, b, c, o	6.5	0.03	† Skegness ...	62	50	b, c	10.9	—
Aberystwyth, to 6 p.m. ...	65	52	—	4.2	—	† Scarborough, to 6 p.m. ...	62	47	.	11.5	—
Plymouth, to 9 p.m. ...	66	52	c, b, b, o	5.9	0.09	Harrogate, to 6 p.m. ...	64	41	b	10.7	0.02
Torquay, to 6 p.m. ...	71	51	.	11.3	—	Darwen, to 9 p.m. ...	63	41	o, b, f, b, m	9.2	—
† Bournemouth, to 6 p.m. ...	70	49	.	6.0	—	Manchester, to 9 p.m. ...	66	46	b	9.0	—
† Worthing ...	69	55	b, b	9.1	—	Birmingham, to 9 p.m. ...	60	52	o	0.0	—
† Brighton ...	69	53	.	8.6	—						

† At this Station the amount of Bright Sunshine is for the whole day.

TEMPERATURE, WEATHER, and RAINFALL at additional FOREIGN STATIONS, mainly for the 24 hours ended at 8 a.m. yesterday.

STATIONS 30 th August 1907.	TEMPERATURE F.		WEATHER.	RAIN. — Ins.	STATIONS. 30 th August, 1907.	TEMPERATURE F.		WEATHER.	RAIN. — Ins.
	Max.	Min.				Max.	Min.		
Flushing ...	70	59	m, b	—	Rome ...	86	58	c, o	—
Aix-la-Chapelle ...	70	57	r, b	0.63	Naples ...	80	70	c, b	—
Copenhagen ...	63	55	b, m	—	Malta ...	85	70	b	—
Oxö (Christiansand) ...	59	48	o	—	Geneva ...	75	—	1 p.m. b	Measured 7 a.m.
St. Petersburg ...	57	45	b	0.04	Berne ...	66	—	b	—
Vienna ...	79	66	m, b	—	Lucerne ...	64	—	r	—
Buda Pesth ...	82	61	b	—	Coire ...	75	—	o	—
Hermanstadt ...	81	52	b	—	St. Gothard ...	—	—	—	—
Trieste ...	79	66	b	—	Lugano ...	73	—	o	—
Florence ...	86	65	b	—					

NOTES REFERRING TO INFORMATION GIVEN ON PAGE 1:—

- (a) At the British and Irish Stations the readings of the barometer are not corrected for the difference in Gravity between the position of the Station and Latitude 45°. The approximate correction is:—For stations North of Malin Head and North Shields + '03 in., but for Sumburgh Head + '04 in.; for stations south of Malin Head and North Shields + '02 in., but for Scilly and Jersey + '01 in.
- (b) The Sunshine for London given in the table is recorded on the Tower of the Wesleyan Training College, Westminster; the Sunshine entered to Dungeness is recorded at Littlestone-on-Sea.
- (c) The information relating to Weather is indicated by the following letters—b. blue sky; bc. sky half clouded; c. sky three parts clouded; d. drizzling rain; e. wet air, without rain falling; f. fog; g. gloomy; h. hail; l. lightning; m. misty (hazy); o. overcast; p. passing showers; q. squally; r. rain; s. snow; t. thunder; u. ugly, threatening; v. visibility, unusual transparency; w. dew; x. hoar frost; z. dust-haze, or smoke.
- * AN ASTERISK is inserted in all places for which information is not usually received.

WIRELESS TELEGRAMS FROM SHIPS OF H.M. NAVY

Received during the 24 hours ended at 9.30 a.m. to-day.

TABLE SHOWING THE GREENWICH TIMES OF SUNRISE, NOON, AND SUNSET, FOR STATIONS IN THE UNITED KINGDOM, TO-DAY AND TO-MORROW.

Hour of Observation	Position		Reading of Barometer.	Wind.		Weather.	TEMPERATURE.			Sea Disturbance.	31 st August 1 st September 1907.	Sunrise G.M.T.	Noon G.M.T.	Sunset G.M.T.
	Lat.	Long.		Dir.	Force.		Dry Bulb.	Wet Bulb.	Sea					
			Ins.											
											Yarmouth ...	5. 2 5. 5	11. 53 11. 53	6. 44 6. 41
											Greenwich ...	5. 12 5. 14	12. 0 12. 0	6. 48 6. 46
											Wick ...	5. 11 5. 13	12. 12 12. 12	7. 13 7. 11
											Valencia ...	5. 52 5. 54	12. 41 12. 41	7. 31 7. 28

TERMS OF SUBSCRIPTION for the Daily Weather Report forwarded by Book Post, £1 per annum payable quarterly in advance.

Single Copies (price 1d.) may be obtained after 3 p.m. on the day of issue, at the Meteorological Office, and at the Bookstalls of the following terminus Railway Stations:—Victoria, Charing Cross, King's Cross, St. Pancras, Euston.

FORECASTS OF WEATHER for one day in advance are drawn up at 11 a.m., and between 7 and 8 p.m. The latest forecast can be had by Reply Telegram, on paying at any Post Office in the United Kingdom Sixpence in addition to the cost of the inquiry and reply Telegram. Information as to the Terms on which Forecasts can be sent daily, for a long or short period, may be obtained on application.

METEOROLOGICAL OFFICE, 63, VICTORIA STREET, S.W.
(TELEGRAPHIC ADDRESS: WEATHER, LONDON.)

W. N. SHAW, (Director).

ADDITIONS AND CORRECTIONS TO THE

1. REPORTS RECEIVED TOO LATE FOR INSERTION DAILY.

DATE.	STATIONS.	YESTERDAY EVENING.					THIS MORNING.												PAST 24 HOURS.				
		BAROM.		TEMP.		WIND.	Weather.	BAROMETER.		TEMPERATURE.			WIND.		Weather.	Sea (0 to 9).	TEMP.		Weather.	Sun- shine.	Rainfall		
		At 32° and M.S.L.	Dry Bulb.	Direc.	Force (0 to 12).			At 32° Fabr. and M.S.L.	Change since Yester- day.	Dry Bulb.	Wet Bulb.	Change since Yester- day.	Direc.	Force (0 to 12).			Max.	Min.					
		Ins.					Ins.	Ins.											Hours.	Ins.			
1 st	Corunna.	30.04	70	NNE	5	0	29.97	-20	63	59	+3	NE	1	c	5	72	57	-	-	-			
2 nd	Corunna.	29.82	68	NNE	3	0	30.16	+19	62	57	-1	NNE	1	bc	3	70	55	-	-	-			
"	P. Delgada.	30.10	73	SSW	2	0	30.06	-01	74	70	+1	SSW	4	0	4	79	72	-	-	-			
3 rd	Corunna.	30.16	64	NW	3	bc	30.15	-01	61	59	-1	NW	1	f	2	66	57	-	-	-			
"	P. Delgada.	30.06	73	SW	2	bc	30.00	-06	73	71	-1	SSW	4	c	4	79	72	-	-	-			
5 th	Corunna.	30.09	66	NW	1	0	30.05	+08	61	61	-2	NW	1	f	3	70	57	-	-	0.35			
6 th	Corunna.	30.10	62	NW	3	r	30.17	+12	62	60	+1	WNW	1	bc	2	63	57	-	-	-			
"	P. Delgada.	30.32	66	NE	3	0	30.34	+12	68	63	+1	NE	2	0	3	75	63	-	-	-			
8 th	Corunna.	30.28	64	NNW	1	bc	30.25	-03	66	60	+3	NNE	3	bc	3	68	59	-	-	-			
9 th	Corunna.	30.25	68	NNE	1	c	30.21	-04	63	61	-3	NNW	3	0	3	70	59	-	-	-			
10 th	Nice.	29.98	79	2	0	0	29.95	-08	72	66	-5	2	0	0	?	?	?	-	-	?			
"	Corunna.	30.17	68	NW	3	0	30.09	-12	66	63	+3	WNW	1	f	3	68	63	-	-	-			
12 th	Biarritz.	-	-	-	-	-	30.31	+09	69	67	0	2	0	bc	2	73	59	-	-	-			
"	Corunna.	30.22	66	WNW	1	0	30.28	+11	66	62	+3	WNW	1	f	2	68	59	-	-	-			
"	P. Delgada.	30.13	73	SSW	4	0	30.18	+12	73	72	0	SSW	3	c	4	75	72	-	-	-			
13 th	Corunna.	30.32	64	WNW	3	c	30.40	+12	66	64	0	WNW	1	f	2	68	61	-	-	-			
"	P. Delgada.	30.28	74	2	0	bc	30.28	+10	73	72	0	SSE	1	bc	3	79	72	-	-	-			
14 th	Corunna.	30.29	66	WNW	1	c	30.24	-16	66	64	0	NW	1	f	3	70	61	-	-	-			
15 th	Corunna.	30.19	70	NW	1	c	30.18	-06	64	62	-2	NW	3	0	2	72	61	-	-	-			
16 th	Nice.	29.82	72	2	0	0	29.69	-24	72	55	-6	NW	1	0	2	88	66	-	-	-			
17 th	Corunna.	30.12	66	NW	1	0	30.24	-	62	58	-	NNW	1	f	5	66	57	-	-	-			
18 th	Corunna.	30.19	70	N	3	c	30.16	-08	64	61	+2	NNW	1	f	3	72	59	-	-	-			
19 th	Nice.	30.06	71	2	0	0	30.06	+01	71	60	-3	2	0	0	84	64	-	-	-				
"	Corunna.	30.16	66	NNW	1	0	30.20	+04	64	63	0	NW	1	f	3	68	61	-	-	-			
"	P. Delgada.	30.26	72	2	0	0	30.17	-10	75	69	+5	2	0	0	79	68	-	-	-				
20 th	Corunna.	30.28	64	NNW	3	0	30.25	+05	64	60	0	NNE	3	0	3	66	59	-	-	-			
"	P. Delgada.	30.12	70	NE	1	bc	30.08	-09	71	67	-4	NE	1	bc	2	79	66	-	-	-			
21 st	Corunna.	30.22	70	NNE	4	0	30.32	+07	67	61	+3	NNE	1	0	3	72	59	-	-	-			
"	P. Delgada.	30.10	73	E	4	0	30.08	+00	71	68	0	E	4	0	3	77	68	-	-	-			
22 nd	Corunna.	30.28	72	NNE	3	0	30.26	-06	64	60	-3	NNE	1	0	2	73	59	-	-	-			
"	P. Delgada.	30.11	71	NE	1	c	30.12	+04	73	68	+2	NE	1	bc	2	77	68	-	-	-			
23 rd	Corunna.	30.08	75	NNE	3	0	30.28	-01	63	60	-1	NNE	1	0	2	77	55	-	-	-			
"	P. Delgada.	30.23	72	NNE	2	bc	30.23	+11	73	68	0	NE	1	0	2	79	68	-	-	-			
24 th	Corunna.	30.23	66	NNW	5	c	30.17	-08	63	60	0	NNE	1	c	2	68	59	-	-	-			
"	P. Delgada.	30.25	72	E	2	0	30.22	-01	72	65	-1	ENE	4	0	3	77	70	-	-	-			
26 th	Biarritz.	30.14	69	NNE	4	0	30.13	-10	69	-	+4	NE	1	0	1	77	59	-	-	-			
"	Corunna.	30.12	72	SW	1	0	30.09	-02	64	62	+1	NNE	1	f	2	75	61	-	-	-			
28 th	Corunna.	30.01	68	NNW	1	bc	30.05	-	61	60	-	NW	1	f	3	72	59	-	-	-			
29 th	Corunna.	30.08	64	NW	1	f	30.17	+12	64	61	+3	W	1	f	2	77	59	-	-	-			
30 th	Sanguinaire.	30.07	79	W	3	bc	30.05	-10	77	-	+4	E	2	0	2	79	68	-	-	-			
"	Corunna.	30.21	64	W	1	bc	30.17	+00	61	58	-3	W	1	0	2	68	57	-	-	0.20			
31 st	Corunna.	30.07	64	W	1	0	30.05	-12	61	60	0	WSW	1	0	2	64	57	-	-	-			

HE

ainfall

Ins.

0.20