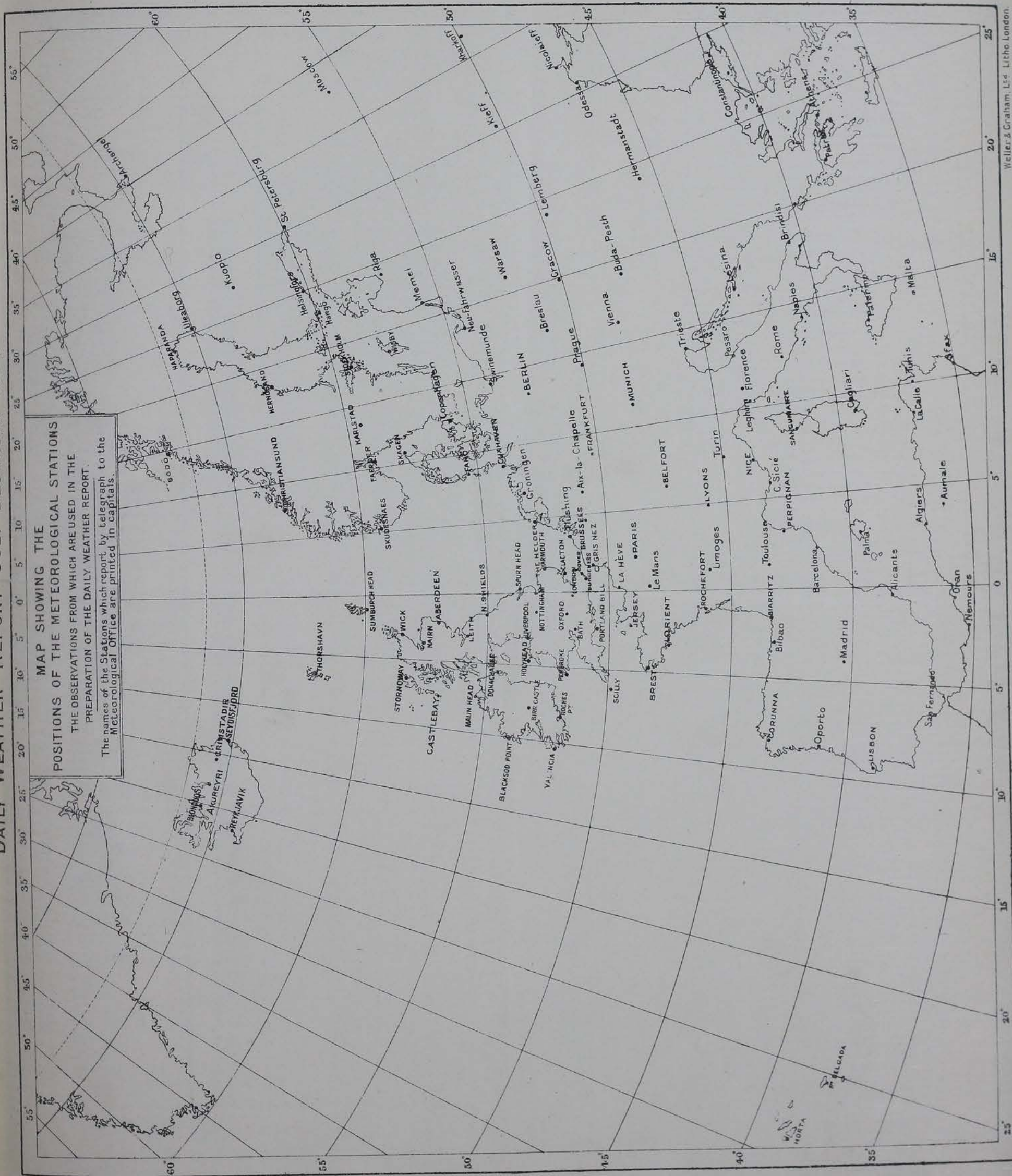


METEOROLOGICAL OFFICE.

DAILY WEATHER REPORTS.

1ST JULY TO 31ST DECEMBER. 1908.

DAILY WEATHER REPORT JULY-DECEMBER 1908.



DAILY WEATHER REPORT. APPENDIX I.

NORMAL VALUES FOR PRESSURE, TEMPERATURE, RAINFALL, AND BRIGHT SUNSHINE.

THIRD QUARTER, JULY TO SEPTEMBER.

(Issued as a Supplement to the Daily Weather Report of July 1st.)

JULY.

AUGUST.

SEPTEMBER.

STATIONS.	PRESSURE. 1871-1905.	AIR TEMPERATURE. 1871-1905.								RAINFALL. 1871-1905.		BRIGHT SUNSHINE. 1881-1905.	
		Means of				Absolute Extremes.				Days with Rain.	Total Fall.	Average Duration.	Per Cen- tage of Possible Duration.
		Dry Bulb 8 a.m.	Wet Bulb 8 a.m.	Daily Maxi- mum.	Daily Mini- mum.	Maximum.		Minimum.					
						Temp.	Year.	Temp.	Year.				
	Inches.	°	°	°	°	°		°			Inches.	Hours.	%
Sumburgh Head.....	29.817	53.2	51.5	57.4	48.3	70	1897	37	1888	18	2.40	—	—
Stornoway.....	29.834	55.3	53.5	60.5	49.0	76	1894	32	1888	21	3.03	143.8	27
Malin Head.....	29.882	56.2	54.1	61.0	53.3	[75]†	[1887]†	[42]†	[1888, 1902]†	[20]†	[2.89]†	—	—
Blackod Point.....	29.922	57.8	55.3	62.3	53.9	[80]†	[1894]†	[42]†	[1898]†	[21]†	[3.02]†	—	—
Valencia.....	29.968	59.2	56.6	64.0	53.9	80	1878	42	1898	20	3.88	153.5	31
Roche's Point.....	29.967	59.1	56.2	65.7	53.8	84	1876	45	1888	15	3.06	—	—
Birr Castle.....	29.947	58.1	55.1	66.5	51.7	89	1876	37	1889	17	3.02	139.0	28
Donaghadee.....	29.915	57.3	55.4	63.4	52.0	81	1876	40	1883, 1902	18	2.97	—	—
Liverpool (Observatory).....	29.937	59.5	55.6	66.1	54.4	89	1873	44	1877	16	2.90	—	—
Holyhead.....	29.942	58.4	56.1	63.7	54.1	85	1901	43	1888	15	2.59	—	—
Pembroke (St. Ann's Hd.).....	29.964	58.2	56.3	62.7	55.0	80	1878	45	1888	15	2.55	206.1	42
Scilly (St. Mary's).....	29.992	60.6	58.3	65.0	56.6	75	1886, 1901, 02	48	1875	16	2.38	218.6	45
Jersey (St. Aubin's).....	30.021	62.6	59.2	68.8	56.6	90	1873	45	1902	13	2.30	249.8	52
Portland Bill.....	[30.036]§	[60.7]§	[58.4]§	[66.1]§	[56.2]§	[79]§	[1901]§	[49]§	[1900]§	[10]§	[1.50]§	—	—
Dungeness.....	29.973	62.0	58.7	67.1	56.0	82	1900	40	1890	12	1.67	—	—
Wick.....	29.845	55.8	53.6	61.7	48.9	81	1876	30	1886	18	2.74	—	—
Nairn.....	29.849	56.9	53.7	64.6	50.1	86	1876	37	1886, 97, 98, 1903	18	2.77	—	—
Aberdeen.....	29.864	57.5	53.8	63.7	50.7	86	1876	38	1898, 1903	17	2.90	163.1	31
Leith.....	29.878	58.4	55.0	66.7	51.5	90	1876	41	1881, 88, 92, 1903	16	2.77	—	—
North Shields.....	29.897	58.3	55.2	64.5	52.1	85	1876	40	1885	15	2.66	—	—
Spurn Head.....	29.924	59.7	56.7	65.3	55.1	[84]*	[1881, 1900]*	[44]*	[1888]*	13	1.82	—	—
Yarmouth.....	29.944	61.0	57.7	66.4	55.0	87	1881	42	1872, 90	14	2.65	—	—
Clacton-on-Sea.....	[30.042]†	[64.9]†	[61.2]†	[69.4]†	[56.0]†	[82]†	[1905]†	[40]†	[1902]†	[9]†	[1.69]†	[258.2]†	[52]†
Nottingham.....	29.956	60.9	57.1	70.8	52.2	92	1876	37	1888	16	2.60	[229.8]†	[46]†
Bath.....	[30.024]‡	[61.7]‡	[57.6]‡	[72.1]‡	[54.5]‡	[91]‡	[1876]‡	[41]‡	[1881]‡	13	2.67	[222.6]‡	[45]‡
Oxford.....	29.972	60.3	56.7	70.4	53.6	90	1876, 1900	41	1888	13	2.56	202.9	41
LONDON { Westminster.....	[30.055]**	[64.2]**	[60.0]**	[74.6]**	[58.3]**	[81]**	[1905]**	[52]**	[1905]**	[9]**	[1.15]**	181.0	37
{ Brixton.....	29.977	62.3	57.8	72.9	54.4	95	1881	41	1877	13	2.38	—	—
Sumburgh Head.....	29.778	53.3	51.6	57.5	48.4	69	1880	38	1885, 95	19	3.17	—	—
Stornoway.....	29.794	54.7	53.2	60.2	49.0	75	1897, 99	33	1888	21	3.88	134.3	29
Malin Head.....	29.838	56.3	54.2	61.6	53.7	[80]†	[1900]†	[43]†	[1891]†	[21]†	[3.51]†	—	—
Blackod Point.....	29.877	58.0	55.4	62.3	54.0	[78]†	[1899]†	[42]†	[1887, 88]†	[23]†	[4.88]†	—	—
Valencia.....	29.929	59.3	56.8	64.4	54.1	81	1899	42	1890	22	5.14	153.1	34
Roche's Point.....	29.933	58.9	56.4	65.4	54.0	80	1880	44	1883, 1903, 04	17	4.19	—	—
Birr Castle.....	29.916	57.1	55.0	65.8	51.3	82	1893, 99, 1900	35	1885, 87	18	3.97	143.0	32
Donaghadee.....	29.879	56.8	55.2	62.7	52.2	78	1899	38	1886	19	3.45	—	—
Liverpool (Observatory).....	29.906	58.6	55.2	65.5	54.3	85	1876, 84, 93, 99	44	1885	17	3.08	—	—
Holyhead.....	29.908	58.5	56.4	63.8	54.5	83	1893	45	1883	16	3.23	—	—
Pembroke (St. Ann's Hd.).....	29.931	58.7	56.7	63.1	55.7	78	1874, 99	47	1885, 88	16	3.06	193.5	43
Scilly (St. Mary's).....	29.962	61.0	58.8	65.2	57.1	75	1893, 99	50	1885, 90, 95	17	2.63	228.4	52
Jersey (St. Aubin's).....	29.998	63.1	59.7	69.0	57.3	89	1893	45	1890	15	2.54	243.0	53
Portland Bill.....	[29.973]§	[59.8]§	[57.4]§	[65.3]§	[56.0]§	[78]§	[1901]§	[49]§	[1904]§	[15]§	[2.72]§	—	—
Dungeness.....	29.954	62.0	58.9	67.5	56.5	82	1904	39	1890	13	1.98	—	—
Wick.....	29.809	55.3	53.3	61.2	48.5	85	1893	30	1886	19	2.74	—	—
Nairn.....	29.815	55.7	53.0	63.8	49.6	86	1899	33	1885, 91, 1904	19	2.65	—	—
Aberdeen.....	29.832	56.5	53.3	62.9	50.0	81	1880, 82, 99	33	1885	18	3.08	152.7	33
Leith.....	29.846	58.2	54.5	66.0	51.3	85	1893	37	1874	17	2.89	—	—
North Shields.....	29.869	57.2	54.5	64.0	51.6	83	1893	39	1892, 1902	16	2.84	—	—
Spurn Head.....	29.904	59.0	56.7	64.8	54.9	[87]*	[1893]*	[46]*	[1887, 90, 1900, 2]*	14	2.06	—	—
Yarmouth.....	29.926	60.5	57.4	66.2	54.7	85	1893	41	1902	14	2.43	—	—
Clacton-on-Sea.....	[29.954]†	[61.7]†	[57.8]†	[67.5]†	[54.8]†	[79]†	[1901]†	[44]†	[1902]†	[14]†	[2.13]†	[216.0]†	[49]†
Nottingham.....	29.933	58.8	55.9	69.0	51.5	94	1876	37	1876	17	2.61	[197.1]†	[44]†
Bath.....	[29.955]‡	[58.8]‡	[55.6]‡	[69.5]‡	[52.3]‡	[92]‡	[1876]‡	[40]‡	[1877, 1904]‡	14	2.87	[188.7]‡	[42]‡
Oxford.....	29.954	58.8	53.9	69.2	52.9	90	1876	39	1892	14	2.38	184.9	42
LONDON { Westminster.....	[29.881]**	[60.1]**	[56.2]**	[68.3]**	[54.3]**	[74]**	[1905]**	[46]**	[1905]**	[15]**	[2.51]**	168.0	38
{ Brixton.....	29.961	60.9	57.2	71.8	53.6	96	1876	39	1887, 90	14	2.39	—	—
Sumburgh Head.....	29.800	50.8	49.1	54.9	46.3	69	1898	34	1887, 88	20	3.32	—	—
Stornoway.....	29.816	51.4	50.1	57.1	45.8	72	1898	32	1871, 75, 85, 1904	21	4.08	114.1	30
Malin Head.....	29.866	53.7	51.5	58.6	51.0	[78]†	[1898]†	[38]†	[1886]†	[19]†	[2.95]†	—	—
Blackod Point.....	29.902	55.4	52.9	59.7	51.5	[78]†	[1898]†	[39]†	[1899]†	[21]†	[4.26]†	—	—
Valencia.....	29.956	56.4	54.0	61.8	51.4	79	1898	35	1899	20	4.50	129.6	35
Roche's Point.....	29.964	55.8	53.7	61.8	51.3	74	1880	39	1893	15	3.52	—	—
Birr Castle.....													

* Results for 25 years, 1881-1905.

† " 21 " 1871-1884 and 1899-1905.

‡ " 20 " 1886-1905.

§ Results for 7 years, 1899-1905.

DAILY WEATHER REPORT. APPENDIX I.

NORMAL VALUES FOR PRESSURE, TEMPERATURE, RAINFALL, AND BRIGHT SUNSHINE.

FOURTH QUARTER, OCTOBER TO DECEMBER.

(Issued as a Supplement to the Daily Weather Report of October 1st.)

OCTOBER.

NOVEMBER.

DECEMBER.

STATIONS.	PRESSURE. 1871-1905. 8 a.m. Observations (reduced to M.S. Level, but not to Lat. 45°).	AIR TEMPERATURE. 1871-1905.								RAINFALL. 1871-1905.		BRIGHT SUNSHINE. 1881-1905.	
		Means of				Absolute Extremes.				Days with Rain.	Total Fall.	Average Duration.	Per Cen- tage of Possible Duration.
		Dry Bulb 8 a.m.	Wet Bulb 8 a.m.	Daily Maxi- mum.	Daily Mini- mum.	Maximum.		Minimum.					
						Temp.	Year.	Temp.	Year.				
	Inches.	°	°	°	°	°		°		Inches.	Hours.	%	
Sumburgh Head.....	29°721	45°9	44°2	49°7	41°7	61	1898	26	1875	25	4°38	—	—
Stornoway.....	29°752	45°4	44°3	51°3	40°3	70	1898	26	1880	24	5°69	84°3	27
Malin Head.....	29°804	48°4	46°4	52°6	45°6	[69]†	[1898]†	[32]†	[1892]†	[22]†	[3°22]†	—	—
Blacksod Point.....	29°853	49°7	46°9	54°2	45°9	[70]†	[1898]†	[29]†	[1905]†	[23]†	[5°13]†	—	—
Valencia.....	29°891	50°9	48°7	56°4	46°2	69	1898	28	1892	22	5°48	102°7	32
Roche's Point.....	29°893	50°1	48°3	55°8	40°1	65	1880, 84, 86	32	1881	17	4°17	—	—
Birr Castle.....	29°887	45°5	44°1	54°7	40°6	69	1898	22	1880, 1905	18	2°93	98°0	30
Donaghadee.....	29°846	47°8	46°4	53°8	43°5	66	1898	21	1892	19	2°97	—	—
Liverpool (Observatory).....	29°876	47°8	45°7	53°8	44°6	72	1886	27	1895	19	3°54	—	—
Holyhead.....	29°867	50°3	48°2	54°7	46°9	71	1886	32	1892	20	4°33	—	—
Pembroke (St. Ann's Hd.).....	29°885	51°3	49°3	55°1	48°0	66	1872, 86	33	1895	20	4°02	103°6	32
Scilly (St. Mary's).....	29°903	53°9	51°7	57°0	50°1	69	1895	38	1895, 96	21	3°76	115°4	35
Jersey (St. Aubin's).....	29°935	53°6	50°9	58°7	49°0	73	1876, 98, 1900	33	1887	20	4°52	126°0	38
Portland Bill.....	[29°961]§	[52°4]§	[49°8]§	[57°1]§	[48°5]§	[65]§	[1901]§	[35]§	[1905]§	[17]§	[3°06]§	—	—
Dungeness.....	29°913	50°4	48°6	56°7	46°0	70	1886	23	1890	16	3°24	—	—
Wick.....	29°754	46°0	44°4	51°9	40°4	73	1898	22	1885	21	3°23	—	—
Nairn.....	29°774	44°6	42°8	52°4	39°6	72	1898	19	1896	19	2°47	—	—
Aberdeen.....	29°793	45°6	43°6	52°5	41°2	74	1883	25	1880	20	2°94	98°6	31
Leith.....	29°816	46°6	44°6	54°7	41°6	70	1898	25	1894	16	2°19	—	—
North Shields.....	29°837	46°9	45°2	53°5	42°2	69	1898	27	1890, 92, 95	17	2°93	—	—
Spurn Head.....	29°859	49°0	47°5	53°8	45°6	[70]*	[1900]*	[33]*	[1887, 95]*	16	2°26	—	—
Yarmouth.....	29°885	49°3	47°6	54°5	44°7	74	1900	27	1895	18	2°91	—	—
Clacton-on-Sea.....	[30°046]¶	[47°4]¶	[45°5]¶	[55°7]¶	[45°1]¶	[69]¶	[1904]¶	[29]¶	[1905]¶	[16]¶	[1°71]¶	[110°6]¶	[34]¶
Nottingham.....	29°899	45°5	44°3	55°1	41°5	75	1895	20	1890	20	2°60	88°6	[27]¶
Bath.....	[29°945]	[47°7]	[46°2]	[57°6]	[42°5]	[73]†	[1873]†	[24]†	[1905]†	15	3°05	[93°0]§	[29]§
Oxford.....	29°921	46°2	44°8	55°7	42°1	76	1886	22	1873	15	2°76	100°6	31
LONDON { Westminster	[30°029]**	[43°6]**	[41°7]**	[53°0]**	[38°7]**	[61]**	[1905]**	[29]**	[1905]**	[16]**	[1°01]**	68°7	21
Brixton.....	29°921	47°7	46°1	56°8	42°9	80	1886	24	1890	16	2°73	—	—
Sumburgh Head.....	29°718	42°5	40°8	46°0	38°5	58	1901	21	1875	24	3°96	—	—
Stornoway.....	29°732	42°6	41°5	47°0	37°5	58	1897, 1901, 02	20	1880	24	5°41	41°4	18
Malin Head.....	29°784	44°5	42°7	48°3	41°4	[59]†	[1894, 99]†	[31]†	[1889]†	[21]†	[3°23]†	—	—
Blacksod Point.....	29°830	45°8	43°9	49°8	41°9	[60]†	[1897, 99]†	[26]†	[1890]†	[24]†	[5°29]†	—	—
Valencia.....	29°893	47°4	45°4	52°3	42°8	63	1881	27	1890, 96, 1901	22	5°67	64°8	25
Roche's Point.....	29°899	46°4	44°9	51°3	42°3	61	1875	27	1890	18	4°69	—	—
Birr Castle.....	29°879	41°8	40°5	49°2	37°1	63	1872	19	1905	19	3°10	62°9	25
Donaghadee.....	29°848	44°0	42°8	48°9	39°8	60	1894	27	1878, 83	19	3°20	—	—
Liverpool (Observatory).....	29°891	42°9	41°1	48°2	39°9	63	1872	22	1880	17	2°65	—	—
Holyhead.....	29°874	46°2	44°4	50°0	42°9	62	1881	29	1880	19	4°14	—	—
Pembroke (St. Ann's Hd.).....	29°898	47°3	45°6	50°7	43°8	58	1884, 95, 97, 99, 1901, 2	28	1890	20	3°94	62°3	24
Scilly (St. Mary's).....	29°917	50°2	48°1	53°0	46°5	61	1898	29	1890	20	3°68	75°6	28
Jersey (St. Aubin's).....	29°962	48°0	45°9	52°6	44°2	66	1899	16	1890	20	4°10	76°2	28
Portland Bill.....	[29°938]§	[46°6]§	[44°8]§	[51°0]§	[42°9]§	[61]§	[1900]§	[30]§	[1902]§	[14]§	[2°11]§	—	—
Dungeness.....	29°930	44°9	43°5	50°1	40°8	63	1899	17	1890	17	2°65	—	—
Wick.....	29°750	42°0	40°5	46°7	36°8	62	1900	15	1884, 1904	20	2°84	—	—
Nairn.....	29°771	40°5	38°9	46°4	35°5	61	1885, 94	12	1904	17	2°21	—	—
Aberdeen.....	29°802	41°1	39°3	46°6	37°1	62	1872, 89	15	1880, 84	20	3°22	54°5	23
Leith.....	29°825	42°3	40°6	48°5	37°6	64	1872	18	1885	16	2°17	—	—
North Shields.....	29°851	42°7	41°1	48°0	38°2	62	1894	20	1880	16	2°44	—	—
Spurn Head.....	29°880	43°8	42°5	47°7	40°6	[61]*	[1894, 95]*	[28]*	[1884]*	17	1°98	—	—
Yarmouth.....	29°903	43°6	42°3	48°0	39°4	60	1895, 98, 99, 1904	23	1890	18	2°70	—	—
Clacton-on-Sea.....	[29°878]¶	[41°0]¶	[40°0]¶	[47°9]¶	[39°0]¶	[59]¶	[1902]¶	[25]¶	[1904]¶	[11]¶	[1°55]¶	[78°4]¶	[30]¶
Nottingham.....	29°916	40°7	39°6	48°0	36°9	63	1895	13	1904	20	1°99	[33°5]¶	[13]¶
Bath.....	[29°981]	[40°7]	[39°5]	[50°3]	[37°4]	[64]†	[1879]†	[18]†	[1901]†	15	2°95	[54°2]§	[21]§
Oxford.....	29°938	41°4	40°2	48°7	37°7	63	1899	17	1904	15	2°34	56°5	22
LONDON { Westminster	[29°693]**	[40°7]**	[39°6]**	[47°9]**	[36°7]**	[56]**	[1905]**	[25]**	[1905]**	[19]**	[3°01]**	26°6	10
Brixton.....	29°938	42°6	41°1	49°6	38°4	65	1894	19	1879	15	2°35	—	—
Sumburgh Head.....	29°646	40°2	38°7	43°1	36°1	53	1890, 1905	19	1877	26	4°45	—	—
Stornoway.....	29°669	40°1	39°0	43°9	34°7	55	1898	15	1880	26	5°90	23°9	12
Malin Head.....	29°745	41°8	40°2	45°4	38°4	[55]†	[1900, 04]†	[29]†	[1904]†	[23]†	[3°21]†	—	—
Blacksod Point.....	29°799	43°4	41°5	47°2	39°4	[59]†	[1899]†	[26]†	[1896]†	[27]†	[5°81]†	—	—
Valencia.....	29°875	45°3	43°2	50°0	40°7	57	1884, 88, 99, 1900	24	1886	25	6°21	41°0	17
Roche's Point.....	29°890	44°1	42°7	48°5	40°0	58	1873	25	1882	20	5°32	—	—
Birr Castle.....	29°866	39°0	37°8	45°6	34°3	58	1877, 1900	8	1878	20	3°07	43°9	19
Donaghadee.....	29°819	41°1	40°1	46°1	36°9	56	1885, 88, 94	20	1879	20	2°96	—	—
Liverpool (Observatory).....	29°878	39°4	37°7	44°3	36°1	59	1891, 98, 1900	13	1878	18	2°46	—	—
Holyhead.....	29°860	43°3	41°6	46°7	39°5	56	1872, 88	25	1874	20	3°80	—	—
Pembroke (St. Ann's Hd.).....	29°898	44°4	42°9	47°5	40°9	57	1899, 1902	19	1890	21	4°03	42°3	18
Scilly (St. Mary's).....	29°929	47°7	45°8	50°4	43°9	58	1899, 1900	30	1890	22	4°21	57°6	23
Jersey (St. Aubin's).....	29°989	44°0	42°2	48°1	40°2	61	1876	19	1871	20	3°84	61°7	25
Portland Bill.....	[29°923]§	[44°5]§	[43°1]§	[51°8]§	[41°0]§	[55]§	[1900]§	[25]§	[1902]§	[18]§	[2°54]§	—	—
Dungeness.....	29°949	40°7	39°6	45°3	36°5	56	1880, 97, 98, 1900	12	1890	16	2°24	—	—
Wick.....	29°681	38°9	37°6	43°1	33°6	56	1898	10	1880	22	2°99	—	—
Nairn.....	29°709	37°6	36°1	42°6	32°4	58	1900	10	1882	18	2°08	—	—
Aberdeen.....	29°745	37°7	36°0	42°5	33°5	58	1873	8	1882				

* Results for 25 years, 1881-1905.

† " 21 " 1871-1884 and 1899-1905.

‡ " 20 " 1886-1905.

§ Results for 7 years, 1899-1905.

|| "

DAILY WEATHER REPORT OF THE METEOROLOGICAL OFFICE.

Thursday
1st October 1908

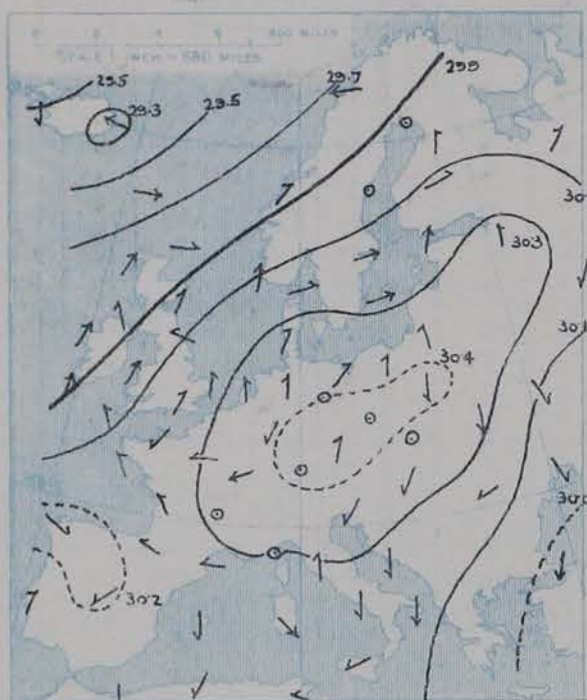
STATIONS.		YESTERDAY EVENING.					THIS MORNING.										PAST 24 HOURS.				
		Barom.	Temp.	Wind.		Weather.	Barometer.	Temperature.			Wind.		Sea (0 to 9).	Temp.		Weather.	Sun-shine	Rainfall			
At 32° Fahr. and M.S.L.	Dry Bulb.	Dir.	Force (0 to 12).	At 32° Fahr. and M.S.L.	Change since Yesterday.	Dry Bulb.	Wet Bulb.	Change since Yesterday.	Dir.	Force (0 to 12).	Max.	Min.									
SCANDINAVIA.	Haparanda...	29.75	45	SE	2	o	29.59	-34	44	44	+5	2	o	o	x	45	36	x	x	0.12	
	Hernösand...	29.91	50	2	o	bc	29.84	-09	55	52	+5	2	o	o	x	57	46	x	x	0.04	
	Stockholm...	30.04	58	W	6	b	29.98	-13	59	57	+4	WNW	6	o	x	61	50	x	x	-	
	Wisby...	30.12	60	SW	4	bc	30.07	-16	61	49	+5	WSW	4	o	x	63	45	x	x	-	
	Karlstad...	30.09	58	W	2	c	30.06	-07	58	57	o	W	4	bc	x	x	x	x	-		
	Færder (X'ania Fjord)	30.09	56	SW	5	m	30.08	-05	58	57	+2	WSW	4	m	3	?	55	x	x	-	
	Bodö...	29.74	49	SW	5	c	29.50	-21	48	46	+2	SW	7	o	4	50	45	x	x	0.12	
ICELAND & FAEROE.	Christiansund...	29.84	56	2	o	r	29.97	+09	53	52	-5	WSW	6	r	3	58	52	x	x	2.05	
	Skudesnaes...	30.12	56	S	6	o	30.12	+03	57	56	+1	SSW	6	m	4	57	54	o	x	-	
	Reykjavik...	29.60	49	NW	1	b	29.80	+41	36	x	-10	2	o	b	x	x	x	x	x		
	Blönduós...	29.73	42	2	o	o	29.86	+34	42	x	+2	2	o	f	x	x	x	x	x		
BRITISH ISLANDS.	Seydisfjord...	29.56	50	SW	6	c	29.92	+68	38	x	-9	2	o	c	x	x	x	x	x		
	Thorshavn...	29.74	51	W	5	c	29.89	+27	51	x	-2	2	o	f	x	x	x	x	x		
	Sumburgh Head...	29.88	57	SW	4	o	30.00	+13	54	53	o	2	o	r	1	59	51	o	x	0.03	
	Stornoway...	29.93	57	SW	4	c	29.93	+12	58	57	o	SSW	4	og	4	61	53	gpg, o.c. otg	0.4	0.46	
	Castlebay (Barra Id.)	29.95	56	SE	3	rm	29.95	+11	56	56	-1	SSW	2	om	4	58	55	orm, o	0.0	0.96	
	Malin Head...	29.94	64	S	4	opm	29.93	+09	61	60	-1	SSW	5	bc	3	66	59	opm, oqm	x	0.05	
	Blacksod Pt. ...	29.89	59	SSW	5	rm	29.93	+08	60	59	+1	SSW	5	rgm	4	61	56	or, orq	x	0.96	
	Valencia...	29.94	61	SSE	4	ogm	29.95	+05	60	60	-1	SSE	3	om	4	63	60	ogm, orm	0.0	0.30	
	Roche's Point...	30.06	57	S	4	f	30.06	+03	56	56	-2	SSE	4	f	4	58	56	fe	x	0.03	
	Birr Castle...	30.01	64	S	1	c	30.02	+06	59	58	-3	S	3	o	x	67	57	cg, c	2.2	-	
	Donaghadee...	30.06	58	S	4	f	30.08	+08	58	58	o	SSE	2	f	1	62	56	om, ogm, f	x	-	
	Liverpool Obsy...	30.16	71	SSE	2	b	30.14	+01	59	58	-2	SE	3	b	2	76	59	b	9.1	-	
	Holyhead...	30.14	61	S	2	bm	30.10	+01	62	59	+1	SSW	3	bm	2	67	59	b, bm	x	-	
	Pembroke (St. Ann's Hd.)	30.14	62	SSE	4	bc	30.10	-03	59	59	o	SSE	3	bm	4	65	58	bc	9.1	-	
	Scilly (St. Mary's)	30.12	61	SE	2	bc	30.09	-00	58	58	+1	S	1	f	3	63	57	bc	7.7	0.01	
	Jersey (St. Aubins)	30.19	71	ESE	2	b	30.16	-08	61	60	-1	ESE	1	b	1	75	58	bm, bmw	10.5	-	
	Portland Bill...	30.20	62	E	1	b	30.14	-07	61	60	-1	ENE	2	bm	2	66	60	b	10.3	-	
	Dungeness...	30.24	63	SE	1	b	30.18	-09	61	60	o	SE	1	b	2	68	59	bc, b, baw	10.2	-	
	Dover...	30.27	66	E	1	b	30.23	-06	55	55	-6	WNW	1	b	o	71	55	bmw, b, bmw	10.2	0.01	
	Wick...	29.96	60	SW	1	o	29.96	+09	55	54	-6	S	1	c	2	67	54	-	x	-	
	Nairn...	29.97	61	2	o	r	29.97	+09	58	57	-4	2	o	c	1	68	55	c, bc, c, r	0.7	0.11	
	Aberdeen...	30.03	61	SSW	3	c	30.07	+08	61	58	+1	NW	1	c	2	67	59	cm, bc, c, bc	1.2	-	
	Leith...	30.04	66	SW	3	b	30.09	+10	61	59	-4	SW	1	bc	x	72	56	bc, b	x	-	
	North Shields...	30.11	72	SSW	3	cm	30.13	+02	60	59	+1	SSW	2	m	2	78	57	bcm, cm	x	-	
	Spurn Head...	30.19	64	S	1	b	30.19	-02	56	55	-3	SSE	2	f	2	73	55	bc, bm, f	x	-	
	Yarmouth...	30.25	61	S	2	bcm	30.23	-02	59	58	-1	S	1	m	2	66	57	bc, bcm	10.6	-	
	Clacton-on-Sea...	30.26	62	SE	1	b	30.22	-06	61	60	o	SE	1	m	o	66	59	bm, z, m	10.5	0.01	
	Nottingham...	30.19	68	SSE	1	b	30.19	-01	53	53	-10	SW	1	m	x	78	49	b	8.2	-	
	Bath...	30.22	71	SE	1	b	30.19	-04	53	52	-8	NE	1	m	x	78	52	-	9.0	-	
Oxford...	30.23	67	S	2	b	30.20	-06	53	53	-8	2	o	f	x	78	49	b	x	-		
London (St. James's Park)	30.23	70	SSW	2	b	30.19	-06	58	58	-3	S	1	b, fw	x	77	58	b, fw	10.1	-		
GERMANY, &c.	The Scaw (Skagen)	30.19	60	WSW	5	b	30.19	-03	59	58	o	WSW	5	f	1	68	57	x	x	-	
	Fanö...	30.32	58	SW	1	b	30.30	-04	57	57	-2	S	1	m	x	64	55	x	x	-	
	Cuxhaven...	30.34	63	2	o	b	30.32	-06	53	52	-6	S	1	f	x	68	52	x	x	-	
	The Helder...	30.31	63	WSW	1	b	30.27	-07	54	54	-5	SSE	1	f	o	73	52	x	x	-	
	Brussels...	x	x	x	x	x	30.26	-08	62	60	+2	SE	1	b	x	77	53	x	x	-	
	Berlin...	30.39	62	2	o	o	30.38	-02	52	51	-1	2	o	b	x	66	50	x	x	-	
	Frankfurt...	30.37	60	S	1	b	30.35	-06	52	49	+1	NE	1	b	x	73	48	x	x	-	
Munich...	30.40	52	E	2	b	30.40	-05	46	46	-2	E	2	b	x	63	41	x	x	-		
FRANCE.	C. Gris Nez...	30.25	62	2	o	m	?	?	62	62	+1	SE	2	b	1	66	61	x	x	-	
	La Heve...	30.23	68	NE	2	b	30.19	-08	61	57	-2	NE	3	m	2	75	54	x	x	-	
	Brest...	30.19	70	ESE	2	b	30.11	-09	62	61	+1	ESE	3	b	5	75	61	x	x	-	
	Lorient...	30.17	67	ESE	1	b	30.10	-08	62	61	+1	E	3	b	x	93	61	x	x	-	
	Rochefort...	30.18	77	2	o	b	30.16	-06	63	62	-1	2	o	b	x	88	61	bc, b	x	-	
	Biarritz...	30.12	77	E	3	b	30.09	-06	67	60	+5	SE	1	b	2	91	762	x	x	-	
	Paris...	30.25	64	ESE	1	b	30.22	-09	54	54	o	ESE	1	b	x	76	51	x	x	-	
Belfort...	30.26	62	ENE	4	m	30.26	-08	51	51	-2	ENE	4	f	x	70	50	x	x	-		
Lyons...	30.25	67	2	o	b	30.24	-08	54	53	+1	2	o	b	x	76	52	x	x	-		
Nice...	30.23	63	2	o	b	30.05	-25	64	59	o	E	1	b	o	73	57	x	x	-		
Perpignan...	30.25	63	NE	2	o	30.20	-08	64	64	o	2	o	o	x	72	62	x	x	-		
Sanguinaire...	30.19	68	NW	1	m	30.15	-07	64	63	-4	2	o	m	1	79	63	x	x	-		
SPANISH PENIN.	Corunna...	30.10	73	2	o	b	30.11	-02	70	63	-1	ENE	1	b	x	82	63	x	x	-	
	Lisbon...	29.95	64	NNE	1	b	29.84	-06	68	62	o	WSW	5	c	5	70	63	x	x	-	
	Azores (P. Delgada)...	29.89	65	W	3	b	29.81	-08	64	59	+1	W	4	r	2	71	61	x	x	0.08	

SUPPLEMENTARY CHARTS

OF BAROMETER AND WIND

FOR 7 A.M. AND 6 P.M. YESTERDAY

7 A.M. YESTERDAY

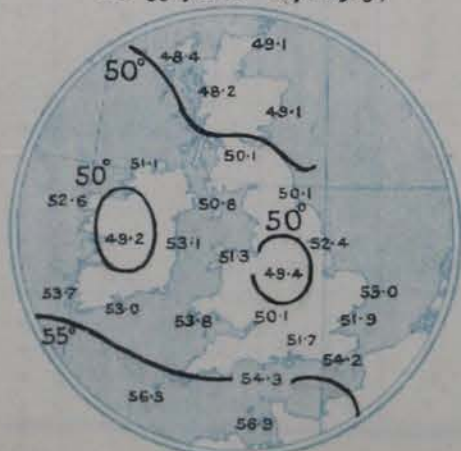


6 P.M. YESTERDAY



AVERAGES OF TEMPERATURE AT 8 A.M. FOR THE TWO MONTHLY PERIOD, SEPTEMBER - OCTOBER.

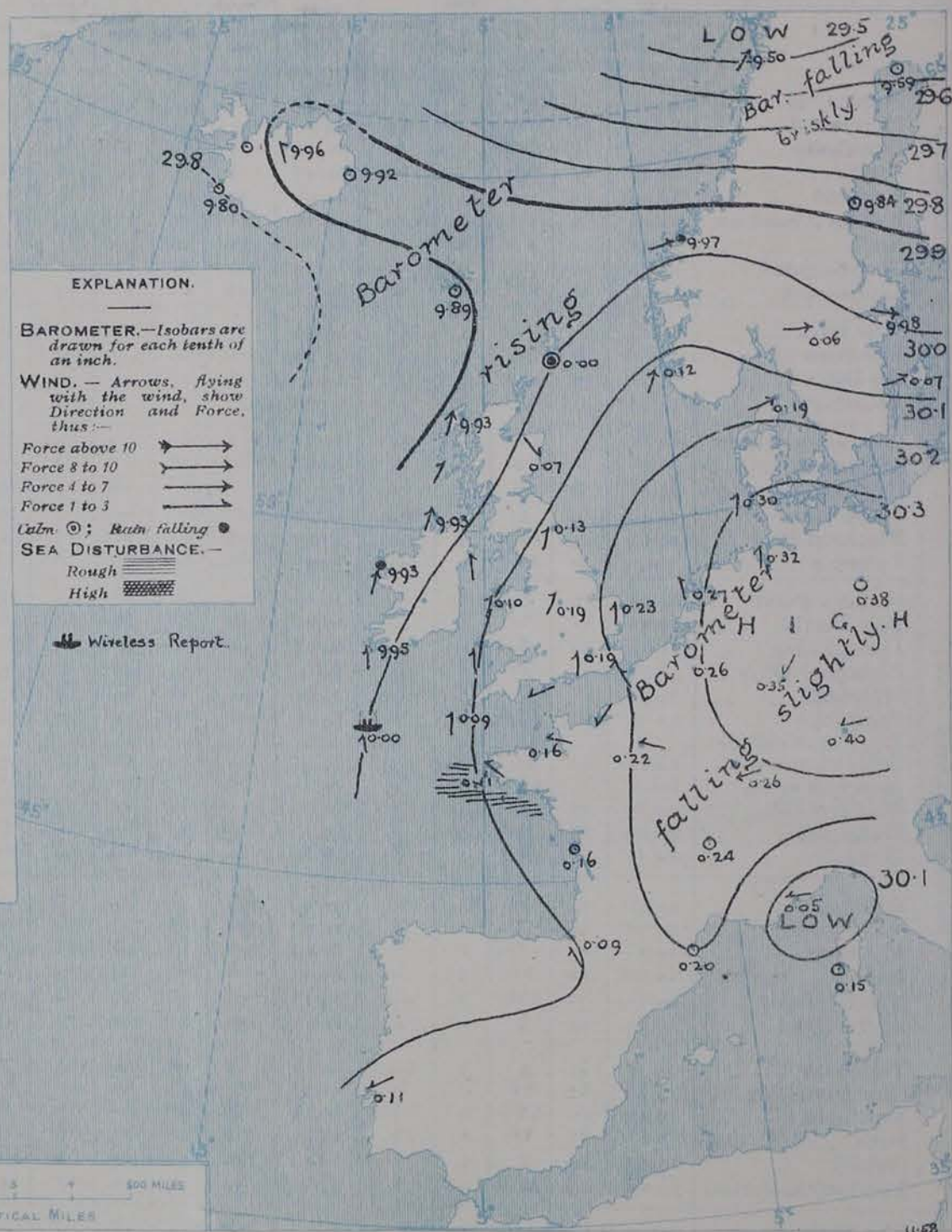
(Derived chiefly from Observations extending over
the 35 years—1871-1905.)



WEATHER

Thursday,

1. BAROMETER, WIND AND SEA AT 7 A.M. TO-DAY.



NOTES ON THE GENERAL SITUATION AT 7 A.M.

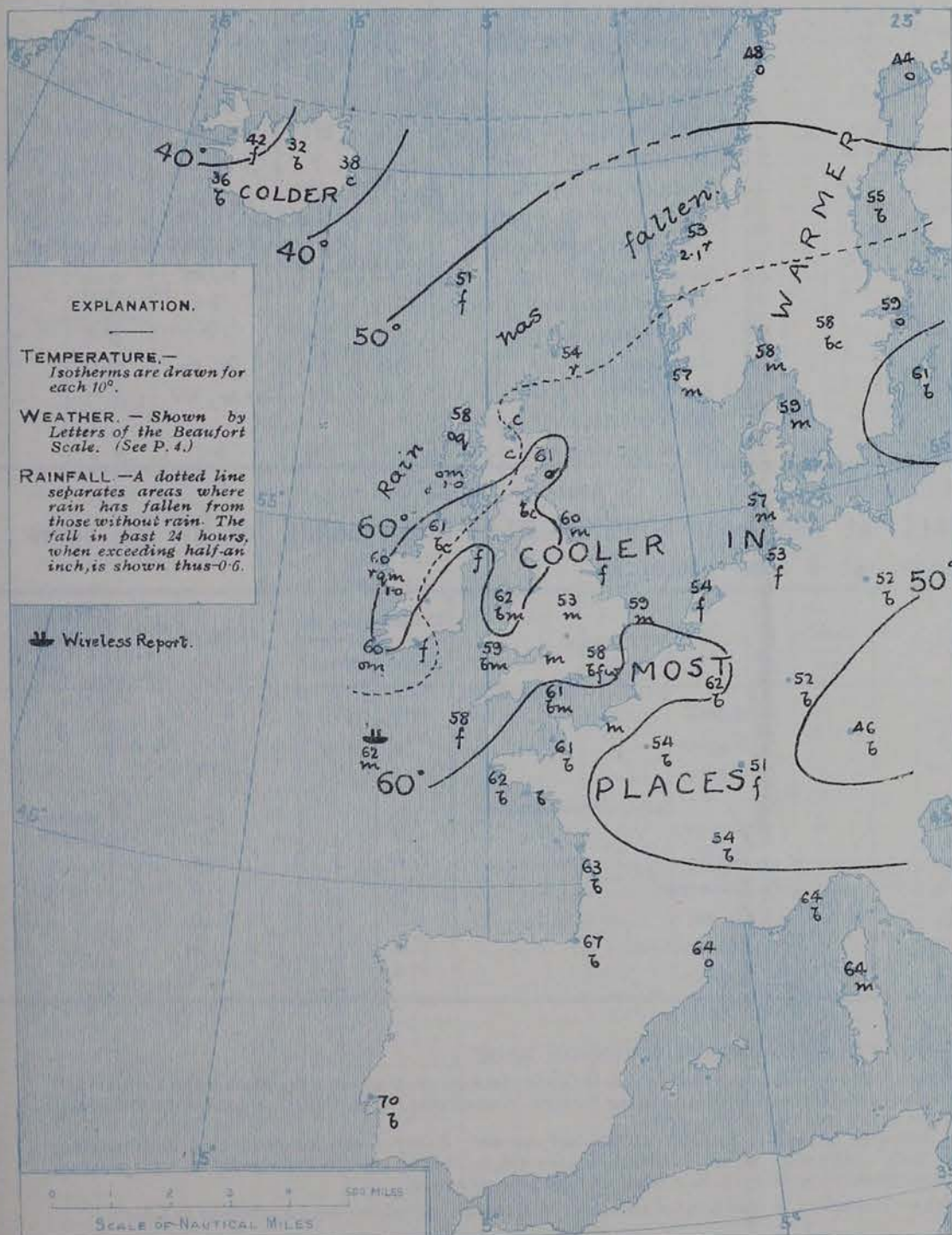
The central portion of an anticyclone still lies over Germany, and the borders of the system extend westwards over the greater part of the United Kingdom and France. The depression noticed yesterday over Eastern Iceland has reached the north of Scandinavia. The barometrical changes in progress are everywhere slight, but the tendency is for the mercury to fall over the southern parts of our area, and to rise in the north.

Light to moderate breezes from the Southward are still reported over nearly the whole of the United Kingdom, and light Easterly or South Easterly breezes over the Channel and France. The depression over Finmark is causing a strong to high wind from the South-Westward on the Norwegian coasts. Temperature remains high generally, but in places affected by mist or fog it is lower than it was yesterday. Readings slightly above 60° are reported in many parts of the United Kingdom, but over central England the thermometer is a trifle below 55°. In Iceland the thermometer is below 40°, and at Akureyri it is as low as 32°. Fog or mist prevails over a large portion of Western Europe, but in places in which the atmosphere is clear the weather is mostly fine and bright. In the extreme west and north of our islands, and on the Norwegian coasts the sky is overcast, with rain at Blackhead Point, Sumbough Head and Christiansund. The sea is slight or smooth generally, but moderate on our extreme Western coasts.

CHARTS

1st October, 1908.

2. TEMPERATURE AND WEATHER AT 7 A.M. TO-DAY.



NOTES ON YESTERDAY'S WEATHER

The maximum temperatures reported on England yesterday were extremely high for the time of year; in many places the thermometer rose to between 76° and 78°, and at Colwyn Bay it reached 79°. Between 10 and 10½ hours of bright sunshine were recorded at many of the English and Welsh stations, but in Ireland and Scotland the duration was very small. Rain has fallen in Ireland and the west and north of Scotland; at Carribay and Blacksod Point nearly an inch was measured this morning.

GENERAL INFERENCE FROM THE 7 A.M. OBSERVATIONS.

The anticyclone is decreasing in intensity, but its influence will continue to be felt for the present over a large portion of the United Kingdom. The report from the Azores seems to indicate the passage of another depression eastwards over the Atlantic, and the effect of this system is likely to reach our own extreme western and northern districts in the course of the ensuing twenty-four hours.

FORECASTS

For the 24 hours commencing at
NOON TO-DAY.

For the positions of the DISTRICTS indicated by the numbers 0-11—see map at foot.

- 0 Islands. — S. winds, freshening; fair at first, some rain later. Continuing mild.
- 1 Mainland. — S. winds, light; fine and warm generally, but misty or foggy in places.
- 2 S. winds, light; fine and warm generally, but misty or foggy in places.
- 3 Light breezes, chiefly from the E. or S.E.; fine and warm.
- 4 generally, but misty or foggy in places, especially during the night and early morning hours.
- 5 Same as No. 0 — Islands.
- 6 S. winds, moderate or fresh; fine and warm generally, but misty or foggy in places.
- 7 S. winds, freshening; dull, some rain, misty or foggy on coast. Continuing mild.
- 8
- 9
- 10



WESTERN CHANNEL AND BAY.

Light or moderate S.E. winds and a slight sea. Fine generally, but foggy about mouth Channel.



FORECAST DISTRICTS.

Those portions of the Coasts upon which the Warning Signals are at present flying are indicated thus:—

Signals hoisted yesterday.

South Cone. 
North Cone. 

Signals hoisted this morning.

South Cone. 
North Cone. 



Done

Issued.

DAILY WEATHER REPORT.

1st October, 1908.

TEMPERATURE, WEATHER, SUNSHINE AND RAINFALL FOR YESTERDAY.

STATIONS.	TEMPERATURE F.		Weather.	Sunshine. Hrs.	Rainfall. Ins.	STATIONS.	TEMPERATURE F.		Weather.	Sunshine. Hrs.	Rainfall. Ins.
	Max.	Min.					Max.	Min.			
Strathpeffer	66	59	*	0.8	0.19	+ Worthing, to 6 p.m. ...	69	58	w, bc	10.6	-
Stonehaven	*	*	*	0.6	-	+ Brighton, to 6 p.m. ...	67	60	*	10.6	-
Dublin (City), to 4 p.m....	74	63	c, b, bc	*	-	+ Eastbourne, to 6 p.m. ...	68	58	*	10.5	-
Rossall Beach, to 6 p.m....	75	58	b	*	-	Bexhill-on-Sea, to 9 p.m.	68	60	b	10.5	-
Blackpool, to 9 p.m. ...	75	58	*	9.7	-	+ Hastings	*	*	*	10.7	*
Southport, to 9 p.m. ...	76	59	b	9.2	-	+ Folkestone, to 6 p.m. ...	72	55	m, b	9.8	-
+ Rhyl, to 6 p.m.	78	60	*	10.4	-	+ Ramsgate, to 6 p.m. ...	*	*	*	10.1	-
+ Colwyn Bay, to 6 p.m. ...	79	62	*	9.4	-	Margate, to 6 p.m. ...	75	59	*	9.8	0.01
Llandudno, to 9 p.m. ...	77	63	bc, b, bc	10.2	-	Felixstowe, to 6 p.m. ...	66	60	*	10.2	-
Bettws-y-Coed, to 6 p.m.	78	60	b	1.0	*	Lowestoft, to 6 p.m. ...	67	59	bc, b	9.9	-
Towyn, to 6 p.m.	70	60	b	10.6	-	Skegness, to 6 p.m....	73	59	b, bc	9.6	-
Aberystwyth, to 6 p.m....	75	63	*	10.0	-	Scarborough, to 9 p.m. ...	77	61	bc	9.1	-
Plymouth, to 9 p.m. ...	*	*	*	10.0	-	Harrogate, to 6 p.m. ...	77	55	b	8.3	-
Torquay, to 6 p.m. ...	71	54	*	10.3	-	Buxton	76	60	b, bc	9.4	-
+ Weymouth, to 6 p.m. ...	67	60	w, b	9.9	0.01	Darwen, to 9 p.m. ...	74	59	bc, b, v	8.2	-
+ Bournemouth, to 6 p.m.	72	56	bw	9.5	-	Manchester, to 9 p.m. ...	*	*	*	*	*
Southsea, to 6 p.m....	70	58	*	9.5	-	Birmingham, to 9 p.m....	77	59	b	8.8	-

† At this station the amount of Bright Sunshine given is for the whole day, ending with sunset.

TEMPERATURE, WEATHER, and RAINFALL at additional FOREIGN STATIONS, mainly for the 24 hours ended at 8 a.m. yesterday.

STATIONS. 30th September, 1908.	TEMPERATURE F.		WEATHER.	RAIN. Ins.	STATIONS. 30th September, 1908.	TEMPERATURE F.		WEATHER.	RAIN. Ins.
	Max.	Min.				Max.	Min.		
Flushing	72	59	c, m	-	Rome	79	57	b, b	-
Aix-la-Chapelle	73	52	o, b	-	Naples	73	60	b, bc	-
Copenhagen	59	54	o, m	-	Malta	76	69	b	-
Oxö (Christiansand)	57	54	f, f	0.28	29th September, 1908.				
St. Petersburg	68	36	b, f	-	Geneva	64	*	1 p.m. bc	Measured 7 a.m.
Vienna	63	50	o, o	-	Berne	59	*	o	-
Buda-Pesth	66	48	b, b	-	Lucerne	59	*	o	0.08
Hermanstadt	57	46	o, o	-	Coire	66	*	b	0.04
Trieste	72	57	b, b	-	St. Gothard	52	*	b	0.04
Florence	80	53	b, b	-	Lugano	70	*	b	-

NOTES REFERRING TO INFORMATION GIVEN ON PAGE 1:—

- (a) At the British and Irish Stations the readings of the barometer are now corrected for the difference in Gravity between the position of the Station and Latitude 45°.
- (b) The Sunshine for London given in the table is recorded on the Tower of the Wesleyan Training College, Westminster. The Sunshine entered to Dungeness is recorded at Littlestone-on-Sea; that entered to Portland Bill is recorded at Weymouth.
- (c) The information relating to weather is indicated by the following letters—b. blue sky; bc. sky half clouded; c. sky three parts clouded; d. drizzling rain; e. wet air without rain falling; f. fog; g. gloomy; h. hail; l. lightning; m. misty (hazy); o. overcast; p. passing showers; q. squally; r. rain; s. snow; t. thunder; u. ugly, threatening; v. visibility, unusual transparency; w. dew; x. hoar frost; z. dust-haze, or smoke.

* AN ASTERISK is inserted in all places for which information is not usually received. † Reports received too late for insertion in Charts.

WIRELESS TELEGRAMS FROM SHIPS OF H.M. NAVY.

Received during the 24 hours ended at 10.30 a.m. to-day.

TABLE SHOWING THE GREENWICH TIMES OF SUNRISE, NOON, AND SUNSET, FOR STATIONS IN THE UNITED KINGDOM, TO-DAY AND TO-MORROW.

Hour of Observation.	Position.		Reading of Barometer.	Wind.		Weather.	TEMPERATURE.			Sea Dis- turb- ance.	1st & 2nd Oct. 1908.	Sunrise G.M.T.	Noon G.M.T.	Sunset G.M.T.
	Lat.	Long.		Direc.	Force.		Air.		Sea.					
							Dry Bulb.	Wet Bulb.						
Sept 30th 4 p.m.	48° 21' N	5° 34' W	Ins. 30.18	S	1	b	61	60	61	2	Yarmouth	5.56	11.43	5.30
" " 6 "	48° 10' N	5° 53' W	30.12	S	2	b	62	62	61	2	Greenwich	5.57	11.42	5.27
" " " "	50° 46' N	10° 3' W	29.95	SSW	4	m	60	59	57	4	Wick	6.19	12.2	5.45
Oct. 1st 7 a.m.	48° 44' N	9° 57' W	30.00	SSE	3	m	62	61	59	4	Valencia	6.43	12.31	6.19
												6.44	12.30	6.16

TERMS OF SUBSCRIPTION for the Daily Weather Report forwarded by Book Post, £1 per annum, payable quarterly in advance.

Single Copies (price 1d) may be obtained after 3 p.m. on the day of issue, at the Meteorological Office, and at the Bookstalls of the following terminus Railway Stations:—Victoria, Charing Cross, King's Cross, St. Pancras, Euston.

FORECASTS OF WEATHER for one day in advance are drawn up at 11 a.m., and between 7 and 8 p.m. The latest forecast can be had by Reply Telegram, on paying at any Post Office in the United Kingdom Sixpence in addition to the cost of the enquiry and reply Telegram. Information as to the Terms on which Forecasts can be sent daily, for a long or short period, may be obtained on application.

METEOROLOGICAL OFFICE, 63, VICTORIA STREET, S.W.
(TELEGRAPHIC ADDRESS: WEATHER, LONDON.)

W. N. SHAW, (Director).

DAILY WEATHER REPORT OF THE METEOROLOGICAL OFFICE.

Friday,
2nd October, 1908

STATIONS.		YESTERDAY EVENING.					THIS MORNING.										PAST 24 HOURS.				
		BAROM.		TEMP.		WIND.	BAROMETER.		TEMPERATURE.			WIND.		Weather.	Sea (0 to 9).	TEMP.		Weather.	Sun- shine	Rainfall	
		At 32° Fahr. and M.S.L.	Dry Bulb.	Force (0 to 12).	At 32° Fahr. and M.S.L.		Change since Yesterday.	Dry Bulb.	Wet Bulb.	Change since Yesterday.	Direc.	Force (0 to 12).	Max.			Min.					
Ins.	°	29.36	49	W	6	0	29.69	+10	44	38	0	N	6	b	x	55	37	x	x	x	
																					Hours.
SCANDINAVIA.	Haparanda...	29.36	49	W	6	0	29.69	+10	44	38	0	N	6	b	x	55	37	x	x	x	
	Hernösand...	29.74	56	W	6	0	30.00	+16	46	46	-9	N	8	b	x	66	46	x	x	x	
	Stockholm...	29.87	60	WSW	4	0	30.05	+07	52	44	-7	NW	6	b	x	64	57	x	x	x	
	Wisby...	30.01	59	SW	6	0	30.05	-02	59	52	-2	NNW	6	b	x	63	55	x	x	x	
	Karlstad...	29.96	62	W	6	0	30.20	+14	54	49	-4	N	2	b	x	61	57	x	x	x	
	Færder (X'ania Fjord)	30.01	60	WSW	6	0	30.16	+08	58	56	0	Z	0	b	2	61	57	x	x	x	
	Bodö...	29.69	43	SW	6	0	30.05	+55	42	39	-6	WNW	5	c	3	48	39	x	x	0.12	
ICELAND & FAEROE.	Christiansund...	30.05	51	W	3	0	30.23	+26	47	46	-6	Z	0	b	2	53	45	x	x	0.24	
	Skudesnaes...	30.14	57	Z	0	0	30.19	+07	54	54	-3	Z	0	f	1	59	50	c. b	x	-	
BRITISH ISLANDS.	Reykjavik...	29.93	50	SSE	1	0	29.76	-04	42	x	+6	ESE	1	0	x	x	x	x	x	x	
	Blönduós...	29.98	44	Z	0	0	29.86	-00	41	x	-1	S	1	0	x	x	x	x	x	x	
	Seydisfjord...	30.02	45	Z	0	0	29.83	-09	40	x	+2	Z	0	0	x	x	x	x	x	x	
	Thorshavn...	30.00	49	NE	2	0	30.04	+15	50	x	-1	Z	0	m	x	x	x	x	x	x	
	Sumburgh Head	30.07	57	W	1	0	30.16	+16	56	56	+2	Z	0	f	1	63	53	a.m. o	x	0.42	
	Stornoway...	30.06	59	SSW	5	0	30.11	+18	55	55	-3	Z	0	r	0	60	53	od, odp, df	x	0.05	
	Castlebay (Barra Id.)	30.07	57	NE	2	0	30.08	+13	57	56	+1	E	3	om	3	58	55	odm, rm, om	x	0.11	
	Malin Head	30.05	63	SSW	2	0	30.04	+11	58	58	-3	S	3	cm	2	64	55	cg, cpm	x	0.04	
	Blackisd Pt.	30.02	58	SSW	3	0	30.00	+07	59	58	-1	SSW	3	cp	2	60	57	om, cpm	x	0.18	
	Valencia	30.02	61	SE	2	0	29.97	+02	61	58	+1	SSE	3	o	4	65	60	opm, cv, bc	x	0.13	
	Roche's Point	30.10	57	SSE	3	0	30.07	+01	56	56	0	SE	3	o	3	58	55	df, m	x	0.10	
	Birr Castle	30.07	63	S	2	0	30.05	+03	59	58	0	S	1	o	x	68	56	bc, c	x	0.2	
	Donaghadee	30.11	58	WSW	1	0	30.10	+02	56	56	-2	WSW	1	of	0	61	54	og, fe	x	-	
	Liverpool Obsy...	30.14	66	NE	1	0	30.16	+02	57	56	-2	E	2	m	0	73	56	bm, b	x	7.1	
	Holyhead	30.14	58	SW	2	0	30.14	+04	59	59	-3	Z	0	bm	0	71	55	b, f	x	-	
	Pembroke	30.10	61	SE	1	0	30.11	+01	59	59	0	ESE	4	bmw	3	63	59	bm, bf, bc	x	7.4	
	(St. Ann's Hd.)																				
	Scilly (St. Mary's)	30.09	60	ESE	2	0	30.06	-03	57	57	-1	ESE	2	ofw	3	62	56	f	x	0.0	
	Jersey (St. Aubins)	30.13	70	ESE	2	0	30.15	-01	57	56	-4	SE	1	b	1	76	55	bm, bmw	x	10.3	
	Portland Bill	30.13	62	ENE	2	0	30.14	-00	60	60	-1	E	3	b	2	64	58	b, bm	x	9.8	
	Dungeness	30.15	64	NE	2	0	30.17	-01	62	60	+1	SSE	1	m	2	69	58	bc, m, bmw	x	10.1	
	Dover	30.19	64	NNW	1	0	30.19	-04	61	59	+6	S	1	b	0	74	55	b, bmw	x	10.2	
	Wick	30.09	54	W	1	0	30.13	+17	49	48	-6	Z	0	bc	1	67	47	-	x	-	
	Nairn	30.06	62	Z	0	0	30.13	+16	49	47	-9	Z	0	m	1	71	48	bc, bcg	x	1.6	
	Aberdeen	30.10	66	S	1	0	30.16	+09	52	52	-9	Z	0	b	2	75	51	bc, b, bmw	x	7.4	
	Leith	30.09	62	W	1	0	30.16	+07	54	54	-7	NW	1	cm	x	72	49	bc, b	x	-	
North Shields	30.11	68	SSW	2	0	30.16	+03	55	54	-5	WSW	2	f	2	76	53	bmw	x	-		
Spurn Head	30.14	60	SE	2	0	30.17	-02	57	57	+1	S	1	f	2	65	56	bm, f	x	-		
Yarmouth	30.19	60	SE	2	0	30.19	-04	58	57	-1	SE	2	bmw	1	64	56	bc, bmw	x	10.0		
Clacton-on-Sea	30.18	62	ESE	2	0	30.19	-03	61	60	0	ESE	1	m	0	68	59	bm, w, o	x	10.2		
Nottingham	30.15	65	SSE	1	0	30.17	-02	56	56	+3	ESE	1	f	x	77	51	b, m	x	7.5		
Bath	30.14	70	S	1	0	30.18	-01	55	54	+2	NE	1	m	x	77	54	-	x	9.3		
Oxford	30.18	62	SSE	1	0	30.22	+02	53	53	0	Z	0	f	x	75	52	b, f	x	-		
London (St. James's Park)	30.14	69	Z	0	0	30.18	-01	56	56	-2	Z	0	fw	x	77	56	bf, b, fw	x	6.5		
GERMANY, &c.	The Scaw (Skagen)	30.13	60	W	6	0	30.16	-03	56	56	-3	WNW	4	f	1	68	55	-	x	-	
	Fanø	30.27	57	SW	1	0	30.25	-05	53	52	-4	SW	1	f	x	64	52	-	x	-	
	Cuxhaven	30.27	62	N	1	0	30.25	-07	50	50	-3	S	1	f	x	66	50	-	x	-	
	The Helder	30.23	64	SE	1	0	30.24	-03	53	52	-1	SW	1	m	0	72	50	-	x	-	
	Brussels	x	x	x	x	x	30.22	-04	62	56	0	SE	2	b	x	80	57	-	x	-	
	Berlin	30.31	62	Z	0	0	30.27	-41	53	51	+1	Z	0	b	x	68	50	-	x	-	
	Frankfurt	30.28	59	E	1	0	30.31	-04	50	49	-2	N	1	b	x	73	46	-	x	-	
FRANCE.	Munich	30.32	49	E	2	0	30.34	-06	44	43	-2	S	1	b	x	64	39	-	x	-	
	C. Gris Nez	30.14	62	E	2	0	30.19	?	64	62	+2	Z	0	m	0	75	61	-	x	-	
	La Heve	30.15	63	E	2	0	30.15	-04	59	57	-2	E	3	m	2	77	54	-	x	-	
	Brest	30.13	69	ESE	1	0	30.12	+01	61	60	-1	E	2	b	2	77	59	-	x	-	
	Lorient	30.11	66	Z	0	0	30.08	-02	61	60	-1	E	3	b	5	77	61	-	x	-	
	Rocheft	30.10	71	Z	0	0	30.13	-03	61	60	-2	SE	3	b	x	84	59	b	x	-	
	Biarritz	30.09	66	Z	0	0	30.09	-00	63	59	-4	SE	2	b	1	79	61	-	x	-	
	Paris	30.17	65	ESE	1	0	30.20	-02	52	52	-2	Z	0	b	x	80	52	-	x	-	
	Belfort	30.17	66	ENE	4	0	30.28	+02	51	50	0	ENE	3	f	x	70	49	-	x	-	
	Lyons	30.16	66	S	1	0	30.23	-01	56	54	+2	S	1	b	1	76	54	-	x	-	
SPANISH PENIN.	Nice	30.25	63	Z	0	0	30.23	+02	60	57	-4	Z	0	b	1	72	57	-	x	-	
	Perpignan	30.21	66	NE	2	0	30.20	-00	64	64	0	SE	2	o	x	74	61	-	x	-	
	Sanguinaire	30.20	67	Z	0	0	30.11	-04	66	62	+2	W	2	m	3	79	61	-	x	-	
SPANISH PENIN.	Corunna	30.12	70	W	3	0	29.99	-12	69	62	-1	NE	2	bc	x	79	66	-	x	-	
	Lisbon	29.76	63	WNW	4	0	29.80	-04	63	57	-5	NW	1	b	5	70	59	-	x	0.16	
	Azores (P. Delgada)	29.80	61	NW	3	0	29.87	+06	63	57	-1	NW	1	bc	2	70	59	-	x	0.08	

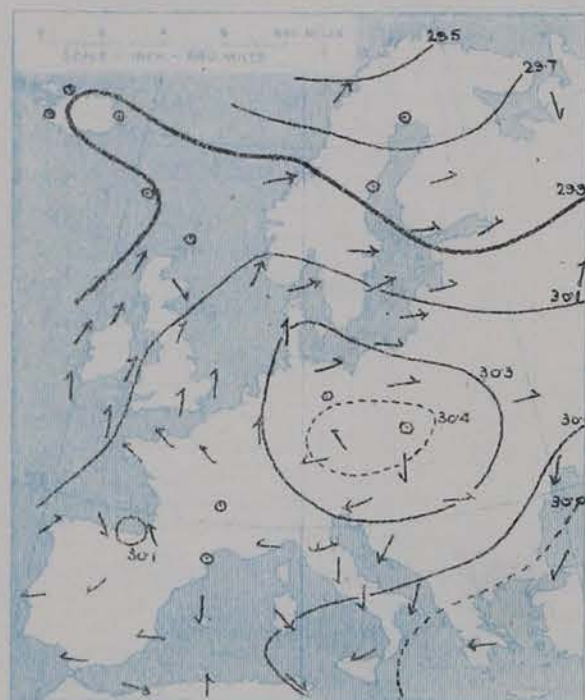
For NOTES see page 1.

* Morning observations taken at 8 o'clock.

* The corresponding value in yesterday's report should have been 30.25 ins.

SUPPLEMENTARY CHARTS
OF
BAROMETER AND WIND
FOR 7 A.M. AND 6 P.M. YESTERDAY

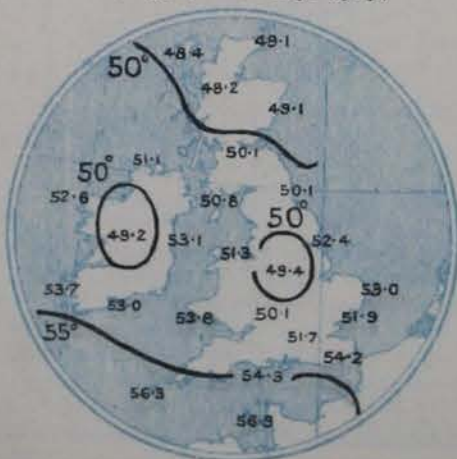
7 A.M. YESTERDAY



6 P.M. YESTERDAY



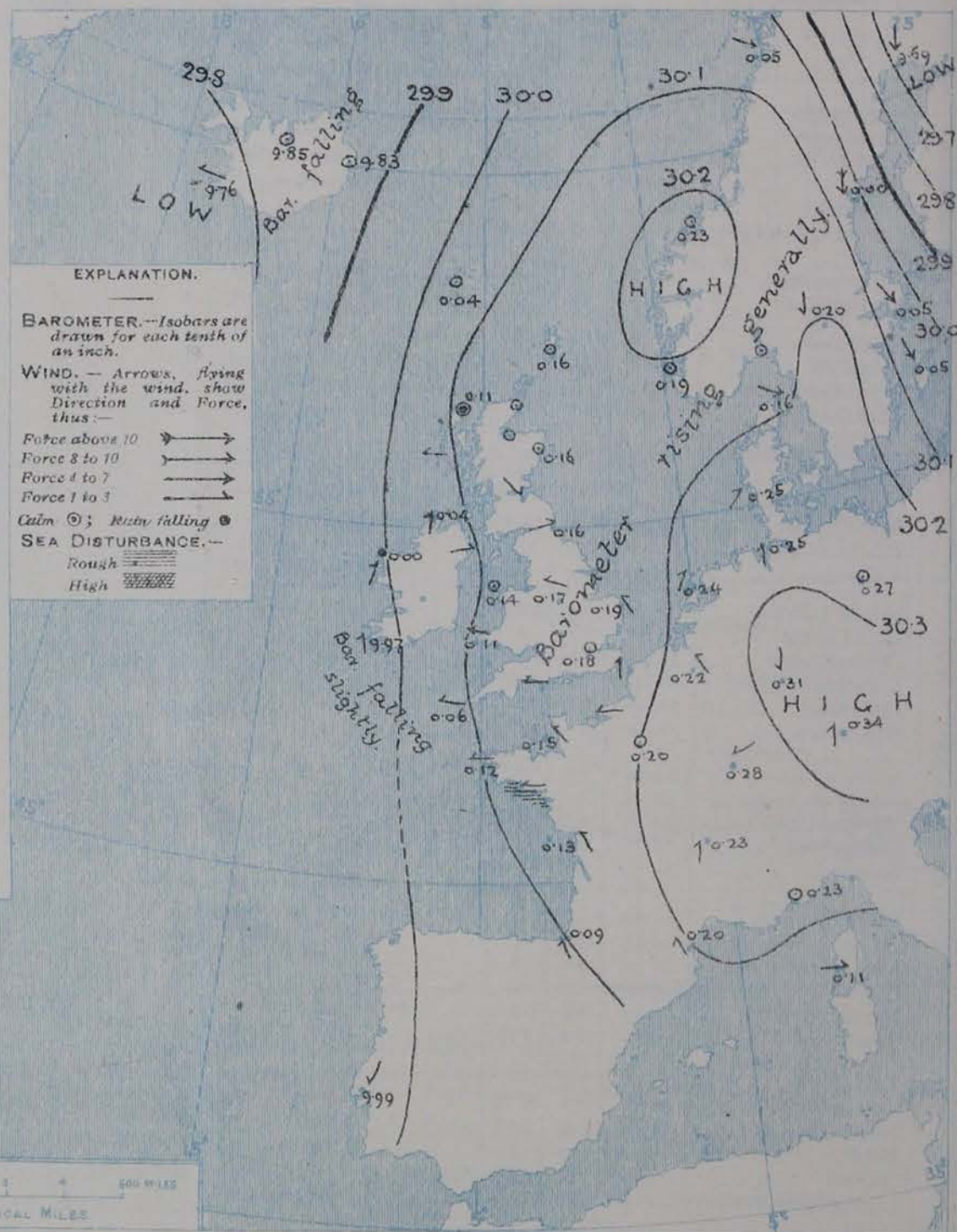
AVERAGES OF TEMPERATURE AT 8 A.M.
FOR THE TWO MONTHLY PERIOD,
SEPTEMBER - OCTOBER.
(Derived chiefly from Observations extending over
the 35 years—1871-1905.)



Friday,

WEATHER

1. BAROMETER, WIND AND SEA AT 7 A.M. TO-DAY.



EXPLANATION.

BAROMETER.—Isobars are drawn for each tenth of an inch.

WIND.—Arrows, flying with the wind, show Direction and Force, thus:—

Force above 10
Force 8 to 10
Force 4 to 7
Force 1 to 3

Calm ☉; Rising falling ☉

SEA DISTURBANCE.—
Rough
High

NOTES ON THE GENERAL SITUATION AT 7 A.M.

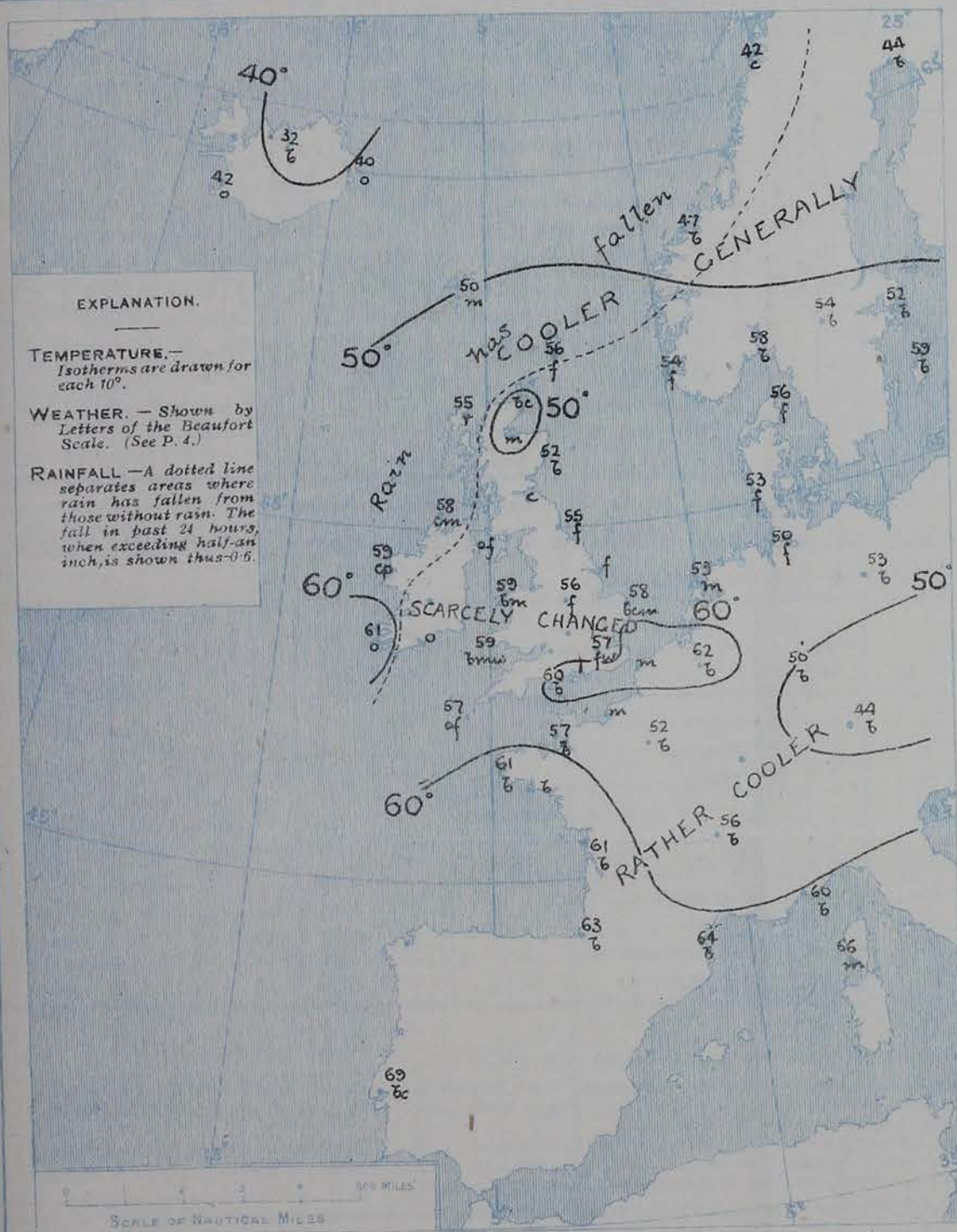
The depression which was passing yesterday across the north of Scandinavia has travelled away to the eastward, and the Continental anticyclone has again expanded northwards over the whole of Western Europe. A new depression is approaching Ireland from the westward, and is occasioning a fall of the barometer in that island. A slight fall is also reported on our own extreme west and south-west coasts, but in other parts of our area the mercury is rising.

The wind is light from East or South-East over the greater part of England and France, but Calms are reported in the north of Scotland, the west of Norway and the oceanic region lying between those localities and Ireland. In the rear of the Scandinavian depression strong winds from North or North-West have set in over Sweden, with a gale at Helsingland. Temperature has changed little in England and Ireland, but has fallen in most other countries. Over the United Kingdom the morning readings range from 62° at Bournemouth, and 61° at Dover, Clacton-on-Sea and Valencia to 49° at Wick and Naism; in the north of Scotland the readings now differ but little from the normal. Fog or mist prevails over a large portion of Western Europe, but in places unaffected by these elements the weather is fine. A cloudy or overcast sky is, however, reported on our own extreme western coasts; rain is falling at Stromway and passing showers at Blackhead Point. The sea is slight or smooth generally.

CHARTS

2nd October, 1908

2. TEMPERATURE AND WEATHER AT 7 A.M. TO-DAY.



NOTES ON YESTERDAY'S WEATHER

The maximum temperatures reported over these islands yesterday were again exceptionally high. At Aberdeen the thermometer rose to 75°, and in many parts of England and Wales it exceeded that level, the highest reading reported being 78° at Southport, Lough, Bittern-y-Coed and Plymouth. Scarcely any bright sunshine was recorded in Ireland and the west and north of Scotland, but in other parts of the Kingdom the duration was large. Rain had fallen on our extreme western and northern coasts, and also in the west of Norway.

GENERAL INFERENCE FROM THE 7 A.M. OBSERVATIONS.

The weather over the greater part of the United Kingdom is likely to remain for the present under the influence of the Continental anticyclone, and beyond some reduction in temperature no material change in the general conditions is probable. In the extreme west and north-west the weather will be affected by low pressure systems moving over the Atlantic.

FORECASTS

For the 24 hours commencing at
NOON TO-DAY.

For the positions of the DISTRICTS indicated by the numbers 0-11—see map at foot.

- Islands.**— Variable breezes, finally S.E.; fair at first, some rain later. Moderate temperature.
- Mainland.**— Variable breezes, finally S.E.; fair generally, but some mist or fog. Rather cooler.
- 1 } Variable breezes, finally S.E.; fair generally, but some mist or fog. Rather cooler.
 - 2 }
 - 3 } E. and S.E. winds, light; fine in places, but mostly foggy or misty. Temperature falling somewhat, but remaining above the normal.
 - 4 }
 - 5 }
 - 6 } Same as Nos. 0 - Islands.
 - 7 } Same as Nos. 1 & 2.
 - 8 } S.E. winds, moderate; fair generally, but misty or foggy in places. Rather cooler.
 - 9 } S. and S.E. winds, freshening; cloudy, some rain. Rather cooler.
 - 10 }

II WESTERN CHANNEL AND BAY



Freshening, S.E. winds and a moderate sea north Channel and upper part Bay; light wind and a slight sea further south. Fair generally, fog or mist in places.



FORECAST DISTRICTS.

Those portions of the Coasts upon which the Warning Signals are at present flying are indicated thus:—

Signals hoisted yesterday.

Signals hoisted this morning.

South Cone. 
North Cone. 

South Cone. 
North Cone. 



None

Issued.

DAILY WEATHER REPORT.

2nd October 1908.

TEMPERATURE, WEATHER, SUNSHINE AND RAINFALL FOR YESTERDAY.

STATIONS.	TEMPERATURE F.		Weather.	Sunshine. Hrs.	Rainfall. Ins.	STATIONS.	TEMPERATURE F.		Weather.	Sunshine. Hrs.	Rainfall. Ins.
	Max.	Min.					Max.	Min.			
Strathpeffer	72	56	*	2.0	0.07	+ Worthing, to 6 p.m. ...	70	57	b	10.1	Ins.
Stonehaven	69	60	*	9.2	-	+ Brighton, to 6 p.m. ...	67	55	*	9.9	-
Dublin (City), to 4 p.m....	69	60	bc, b	*	-	+ Eastbourne, to 6 p.m. ...	66	52	*	10.0	-
Rossall Beach, to 6 p.m....	75	59	bw, b	*	-	Bexhill-on-Sea, to 9 p.m.	68	59	b	10.2	-
Blackpool, to 9 p.m. ...	75	59	m, b, bc	9.8	-	+ Hastings	*	*	*	10.6	*
Southport, to 9 p.m. ...	78	59	bw, b	9.7	-	+ Folkestone, to 6 p.m. ...	75	52	bw, m	9.8	-
+ Rhyl, to 6 p.m.	75	58	*	10.4	-	+ Ramsgate, to 6 p.m. ...	*	*	*	9.7	-
+ Colwyn Bay, to 6 p.m. ...	72	62	b	9.9	-	Margate, to 6 p.m. ...	76	59	*	9.0	-
Llandudno, to 9 p.m. ...	76	60	b, bc	10.2	-	Felixstowe, to 6 p.m. ...	66	61	*	9.8	-
Bettws-y-Coed, to 6 p.m.	78	54	b	9.7	*	Lowestoft, to 6 p.m. ...	67	57	bw, b	9.8	-
Towyn, to 6 p.m.	78	56	b	10.3	-	Skegness, to 6 p.m....	66	54	f, b, m	10.0	0.01
Aberystwyth, to 6 p.m....	76	64	*	10.0	-	Scarborough, to 9 p.m. ...	76	62	b, c	9.7	-
Plymouth, to 9 p.m. ...	78	58	b, bc, b	9.1	-	Harrogate, to 6 p.m. ...	72	52	bw, b	7.8	-
Torquay, to 6 p.m.	70	57	*	6.3	-	Buxton	75	51	b	9.0	-
+ Weymouth, to 6 p.m. ...	68	56	b	9.8	-	Darwen, to 9 p.m. ...	74	58	bc, v, w, bw	8.0	-
+ Bournemouth, to 6 p.m.	71	52	m, w, b	9.5	-	Manchester, to 9 p.m. ...	77	63	b	8.8	-
Southsea, to 6 p.m....	70	58	*	9.4	-	Birmingham, to 9 p.m....	77	54	b	9.0	-

+ At this station the amount of Bright Sunshine given is for the whole day, ending with sunset.

TEMPERATURE, WEATHER, and RAINFALL at additional FOREIGN STATIONS, mainly for the 24 hours ended at 8 a.m. yesterday.

STATIONS. 1st October, 1908.	TEMPERATURE F.		WEATHER.	RAIN. Ins.	STATIONS. 1st October, 1908.	TEMPERATURE F.		WEATHER.	RAIN. Ins.
	Max.	Min.				Max.	Min.		
Flushing	68	59	b, m	-	Rome	79	59	b, b	-
Aix-la-Chapelle	75	52	b, b	-	Naples	73	60	b, b	-
Copenhagen	70	55	m, m	-	Malta	76	65	b	-
Orö (Christiansand)	57	54	f, m	-	30th September, 1908.				
St. Petersburg... ..	50	41	r, r	0.16	Geneva	63	*	1 p.m.	Measured 7 a.m.
Vienna	63	48	b, b	-	Berne	59	*	bc	-
Buda-Pesth	66	45	b, b	-	Lucerne	63	*	b	-
Hermanstadt	52	43	o, o	-	Coire	68	*	b	-
Trieste	70	57	b, b	-	St. Gothard	55	*	b	-
Florence	77	55	b, b	-	Lugano	72	*	b	-

NOTES REFERRING TO INFORMATION GIVEN ON PAGE 1.—

- (a) At the British and Irish Stations the readings of the barometer are now corrected for the difference in Gravity between the position of the Station and Latitude 45°.
- (b) The Sunshine for London given in the table is recorded on the Tower of the Wesleyan Training College, Westminster. The Sunshine entered to Dungeness is recorded at Littlestone-on-Sea; that entered to Portland Bill is recorded at Weymouth.
- (c) The information relating to weather is indicated by the following letters—b. blue sky; bc. sky half clouded; c. sky three parts clouded; d. drizzling rain; e. wet air without rain falling; f. fog; g. gloomy; h. hail; l. lightning; m. misty (hazy); o. overcast; p. passing showers; q. squally; r. rain; s. snow; t. thunder; u. ugly, threatening; v. visibility, unusual transparency; w. dew; x. hoar frost; z. dust-haze, or smoke.

* AN ASTERISK is inserted in all places for which information is not usually received. + Reports received too late for insertion in Charts.

WIRELESS TELEGRAMS FROM SHIPS OF H.M. NAVY.

Received during the 24 hours ended at 9.30 a.m. to-day.

TABLE SHOWING THE GREENWICH TIMES OF SUNRISE, NOON, AND SUNSET, FOR STATIONS IN THE UNITED KINGDOM, TO-DAY AND TO-MORROW.

Hour of Observation.	Position.		Reading of Barometer.	Wind.		Weather.	TEMPERATURE.			Sea Dis. turbance.	2nd & 3rd Oct. 1908.	Sunrise G.M.T.	Noon G.M.T.	Sunset G.M.T.
	Lat.	Long.		Dirac.	Force.		Air.	Dry Bulb.	Wet Bulb.	Sea.				
1st Oct. 6 p.m.	47° 26' N	9° 53' W	30.02	SSE	3	0	63	62	61	3	Yarmouth	5.57 5.58	11.42	5.27 5.25
Barometer steady, intermittent fog.											Greenwich	6.3 6.4	11.49	5.35 5.33
											Wick	6.21 6.23	12.1	5.42 5.39
											Valencia	6.44 6.45	12.30	6.16 6.14

TERMS OF SUBSCRIPTION for the Daily Weather Report forwarded by Book Post, £1 per annum, payable quarterly in advance.

Single Copies (price 1d.) may be obtained after 3 p.m. on the day of issue, at the Meteorological Office, and at the Bookstalls of the following terminus Railway Stations:—Victoria, Charing Cross, King's Cross, St. Pancras, Euston.

FORECASTS OF WEATHER for one day in advance are drawn up at 11 a.m., and between 7 and 8 p.m. The latest forecast can be had by Reply Telegram, on paying at any Post Office in the United Kingdom Sixpence in addition to the cost of the enquiry and reply Telegram. Information as to the Terms on which Forecasts can be sent daily, for a long or short period, may be obtained on application.

METEOROLOGICAL OFFICE, 63, VICTORIA STREET, S.W.
(TELEGRAPHIC ADDRESS: WEATHER, LONDON.)

W. N. SHAW, (Director).

DAILY WEATHER REPORT OF THE METEOROLOGICAL OFFICE.

Saturday
3rd October 1908

STATIONS.		YESTERDAY EVENING.					THIS MORNING.										PAST 24 HOURS.				
		BAROM.		TEMP.	WIND.		Weather.	BAROMETER.		TEMPERATURE.			WIND.		Sea (0 to 9).	Weather.	TEMP.		Sun-shine Hours.	Rainfall Ins.	
		At 32° Fahr. and M.S.L.	Dry Bulb.	Direc.	Force (0 to 12).	At 32° Fahr. and M.S.L.		Change since Yesterday.	Dry Bulb.	Wet Bulb.	Change since Yesterday.	Direc.	Force (0 to 12).	Max.			Min.				
SCANDINAVIA.	Haparanda...	30.01	35	NNW	4	b	29.88	+1.9	36	35	-8	NW	2	0	r	50	35				
	Hernösand...	30.19	39	N	2	b	29.99	-0.1	40	39	-6	Z	0	0	r	55	39				
	Stockholm...	30.21	48	W	2	b	30.13	+0.8	46	43	-6	SSW	2	0	0	57	46				
	Wisby...	30.23	55	N	4	b	30.19	+1.4	55	51	-4	W	4	0	0	59	52				
	Karlstad...	30.26	53	Z	0	b	30.13	-0.7	53	50	-1	SSW	2	0	0	58	52				
	Færder (X'iania Fjord)	30.22	58	SSW	1	b	30.10	-0.6	55	55	-3	SW	1	0	f	59	55				
	Bodö...	30.09	42	SW	4	0	29.78	-2.7	43	42	+1	E	2	0	0	43	39			0.04	
	Christiansund...	30.16	53	Z	0	0	29.99	-2.4	53	52	+6	WSW	5	0	r	54	46			1.65	
	Skudesnaes...	30.23	57	Z	0	b	30.18	-0.1	56	56	+2	SSW	4	0	f	63	54				
ICELAND & FAEROE.	Reykjavik...	29.76	50	SE	1	0	29.69	-0.7	45	45	+3	Z	0	0	m	50	45				
	Blönduos...	29.86	47	S	2	c	29.76	-1.0	46	46	+5	S	1	0	0	50	45				
	Seydisfjord...	29.83	47	SW	1	0	29.87	+0.4	39	39	-2	Z	0	0	bc	50	45				
	Thorshavn...	30.05	50	W	1	0	29.97	-0.7	50	50	0	W	1	0	r	50	45				
BRITISH ISLANDS.	Sumburgh Head...	30.10	53	W	1	0	30.04	-1.2	57	51	+1	W	4	0	0	57	51	m. o.		0.01	
	Stornoway...	30.08	59	N	1	c	30.09	-0.2	56	55	+1	Z	0	0	bc	64	55	om. cm. bcm	0.5	0.04	
	Castlebay (Barra Id.)	30.08	58	SE	3	om	30.11	+0.3	56	56	-1	E	2	0	of	59	55	om. f. c. df	0.0		
	Malin Head...	30.02	65	S	3	bm	30.08	+0.4	63	63	+5	S	2	0	bm	68	58	cm. bcm			
	Blacksod Pt. ...	30.01	61	SE	4	bc	30.03	+0.3	62	60	+3	SE	3	0	bc	62	59	bc. bcm		0.01	
	Valencia...	29.99	60	SSE	3	c	29.96	-0.1	66	61	+5	ESE	4	0	b	68	57	o. w. bc	1.9		
	Roche's Point...	30.09	57	SE	3	f	30.06	-0.1	59	59	+3	ESE	4	0	b	61	55	om. ofe. bcm		0.02	
	Birr Castle...	30.07	63	SE	2	b	30.08	+0.3	61	60	+2	Z	0	0	b	62	53	of			
	Donaghadee...	30.14	60	SSE	1	m	30.17	+0.7	55	55	-1	Z	0	0	f	70	56	bm. b	7.6		
	Liverpool Obsy...	30.16	65	ESE	2	b	30.17	+0.1	56	55	-1	ESE	2	0	m	75	56	b. bcm			
	Holyhead...	30.17	67	Z	0	bm	30.14	-0.0	58	57	-1	Z	0	0	bm	67	58	b. bcm			
	Pembroke (St. Ann's Hd.)	30.11	62	E	4	b	30.10	-0.1	60	59	+1	E	3	0	bmw	67	58	bcm. b	9.8	0.01	
	Scilly (St. Mary's)	30.05	60	ESE	2	bc	30.03	-0.3	59	59	+2	E	4	0	bcw	64	57	bcm. bc	10.0		
	Jersey (St. Aubins)	30.13	70	SE	1	b	30.13	-0.2	62	61	+5	SE	1	0	b	76	55	b. bcm. bcw	10.3		
	Portland Bill...	30.14	63	E	2	bm	30.12	-0.2	61	60	+1	E	3	0	b	65	59	bm	10.2		
	Dungeness...	30.17	65	NE	2	m	30.17	-0.0	62	59	0	SE	2	0	b	68	59	bc. m. bcw	10.0		
	Dover...	30.21	66	E	1	b	30.22	+0.3	59	57	-2	S	1	0	b	73	56	b. bcmw	10.2	0.01	
	Wick...	30.11	63	W	1	bc	30.09	-0.4	52	51	+3	WNW	1	0	bc	68	48				
	Nairn...	30.11	58	Z	0	c	30.10	-0.3	56	54	+7	Z	0	0	bc	66	49	bc. bc	5.3	0.01	
	Aberdeen...	30.16	59	Z	0	bc	30.14	-0.2	53	53	+1	Z	0	0	b	74	51	bc. bc. bcmw	6.4		
	Leith...	30.16	62	E	1	bc	30.16	-0.0	49	49	-5	W	1	0	bcm	69	49	c. b. bc			
	North Shields...	30.16	59	NNE	1	m	30.18	+0.2	54	54	-1	SW	2	0	f	65	52	m. f			
	Spurn Head...	30.18	59	SE	1	bm	30.21	+0.4	57	56	0	SSE	1	0	bm	66	55	bm. bcmw		0.01	
	Yarmouth...	30.22	60	SE	2	bcm	30.19	-0.0	54	53	-4	ESE	0	0	m	68	53	bc. bcm	10.1		
	Clacton-on-Sea...	30.21	64	ENE	1	b	30.22	+0.3	60	59	-1	ENE	1	0	m	68	57	bm. bcmw	10.0		
	Nottingham...	30.18	67	ESE	1	bm	30.21	+0.4	51	51	-5	ESE	1	0	f	77	51	b. bcm. f	6.5	0.01	
	Bath...	30.16	69	E	1	b	30.20	+0.2	52	52	-3	NE	1	0	m	77	51				
	Oxford...	30.20	61	Z	0	b	30.23	+0.1	50	50	-3	Z	0	0	fw	75	48	b. f		0.01	
	London (St. James's Park)	30.17	69	Z	0	bm	30.20	+0.2	55	55	-1	Z	0	0	bmw	79	55	f. b. bcm. f	5.9		
GERMANY, &c.	The Scaw (Skagen)	30.25	57	Z	0	f	30.18	+0.2	55	55	-1	WSW	3	0	f	63	52				
	Fanø...	30.28	57	SW	1	b	30.27	+0.2	53	53	0	SE	1	0	f	66	50				
	Cuxhaven...	30.27	62	Z	0	m	30.28	+0.3	49	49	-1	S	1	0	f	68	48				
	The Helder...	30.26	62	Z	0	b	30.27	+0.3	59	58	+6	S	1	0	m	73	53				
	Brussels...						30.25	+0.3	60	54	-2	SE	1	0	b	78	53				
	Berlin...	30.27	65	Z	0	b	30.30	+0.3	54	54	+1	Z	0	0	f	73	52				
	Frankfurt...	30.28	57	NE	1	b	30.30	-0.1	53	48	+3	NE	1	0	b	73	48				
	Munich...	30.29	53	E	1	b	30.34	-0.0	47	47	+3	SE	1	0	b	64	41				
FRANCE.	C. Gris Nez...	30.18	67	E	1	m	30.20	+0.1	61	58	-3	Z	0	0	m	73	59				
	La Hève...	30.15	66	E	2	m	30.15	-0.0	59	57	0	E	2	0	m	81	54				
	Brest...	30.09	69	ESE	2	b	30.05	-0.7	63	60	+2	SE	3	0	b	73	61				
	Lorient...	30.07	67	E	1	b	30.05	-0.3	60	60	-1	E	3	0	b	75	59				
	Rocheport...	30.11	69	Z	0	b	30.10	-0.3	61	59	0	ESE	3	0	b	86	59				
	Biarritz...	30.06	76	E	1	b	30.05	-0.4	72	61	+9	SE	2	0	b	86	61				
	Paris...	30.17	65	E	1	b	30.21	+0.1	54	53	+2	ENE	1	0	b	76	52				
	Belfort...	30.17	63	ENE	4	m	30.25	-0.3	50	50	-1	ENE	3	0	f	69	48				
	Lyons...	30.19	67	SE	1	b	30.24	+0.1	56	54	0	SE	1	0	b	76	53				
	Nice...	30.18	62	Z	0	b	30.21	-0.2	61	55	+1	E	3	0	b	72	57				
SPANISH PENIN.	Perpignan...	30.15	68	S	1	bc	30.20	-0.0	53	53	-11	Z	0	0	b	74	52				
	Sanguinaire...	30.11	66	W	3	m	30.11	-0.0	66	63	0	E	3	0	m	75	61				
	Corunna...	29.96	79	NW	3	0	30.02	-0.4	70	64	+7	SSE	1	0	f	90	64				
	Lisbon...	29.93	68	SSW	5	c	30.00	+0.1	68	63	-1	ESE	3	0	0	82	66				
Azores (P. Delgada)...	(Horta)...	29.93	63	W	3	bc	29.89	+0.2	60	58	-3	NNE	3	0	r	70	61			0.04	

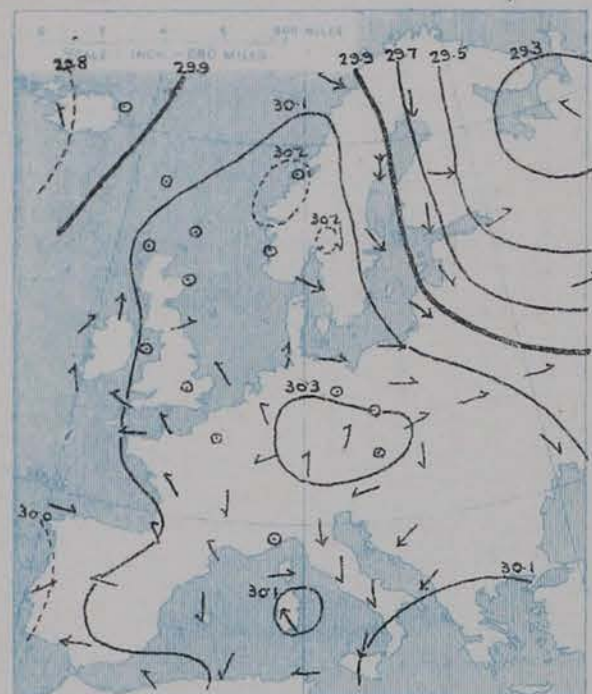
For NOTES see page 1.

* Morning observations taken at 8 o'clock.

SUPPLEMENTARY CHARTS OF BAROMETER AND WIND

FOR 7 A.M. AND 6 P.M. YESTERDAY

7 A.M. YESTERDAY.

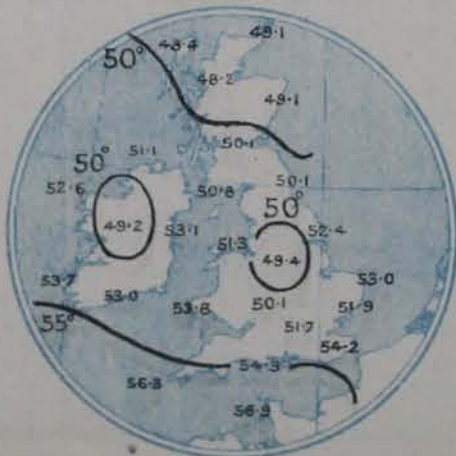


6 P.M. YESTERDAY



AVERAGES OF TEMPERATURE AT 8 A.M.
FOR THE TWO MONTHLY PERIOD,
SEPTEMBER - OCTOBER.

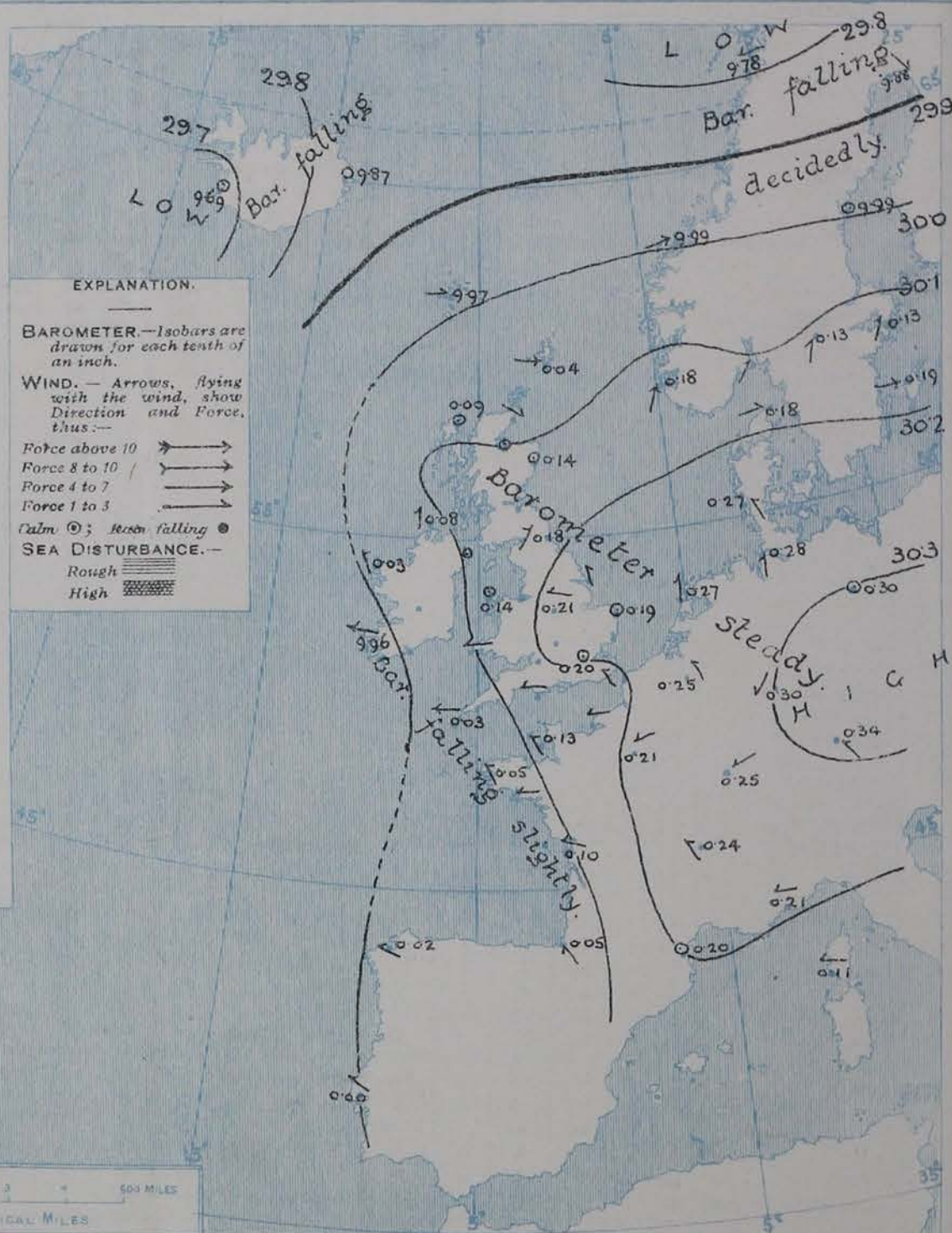
(Derived chiefly from Observations extending over
the 35 years—1871-1905.)



Saturday.

WEATHER

1. BAROMETER, WIND AND SEA AT 7 A.M. TO-DAY.



NOTES ON THE GENERAL SITUATION AT 7 A.M.

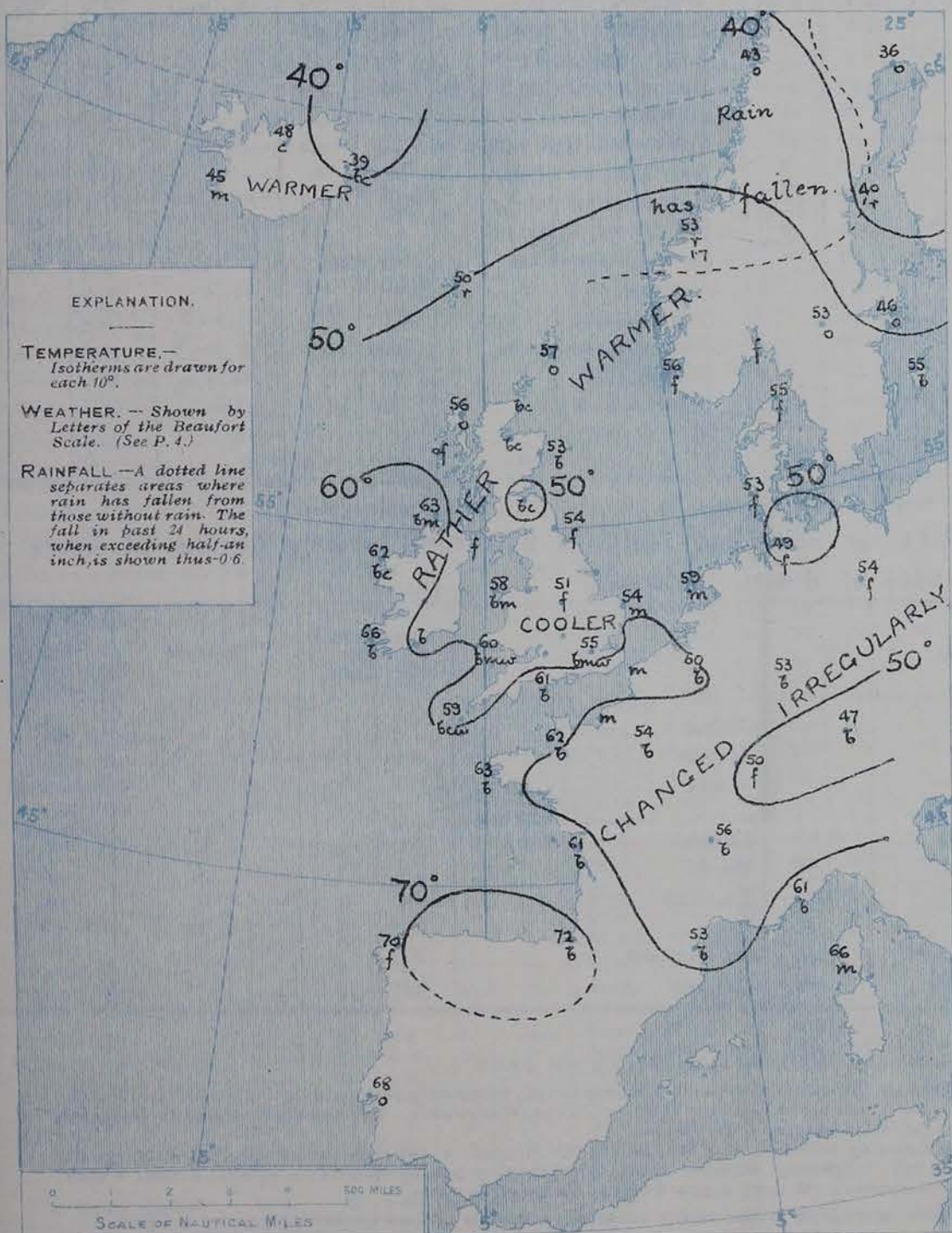
The large anticyclone over Western Europe maintains its position. A depression of slight intensity is passing eastwards across the north of Scandinavia, and another disturbance is approaching Ireland from the westward, a fall of the barometer being reported over the extreme northern parts of our area generally. A slight fall is also in progress in the south-west of our islands and the west of France; elsewhere the mercury is almost stationary.

The wind is light from East or South East on our south and south-west coasts and over the greater part of France, but is westerly in the extreme north of Scotland, and south-westerly at most of the Scandinavian stations. In other parts of Western Europe calms or light variable airs are reported. Temperature has changed very irregularly, but remains generally high for the time of year. On many parts of our own western and southern coasts the thermometer is above 60°; and at Valencia it is as high as 66°; at most of our northern and central stations it is below 55°, the lowest reading reported being 49° at Leith. Fog or mist prevails over eastern and central England, as well as in Denmark, North Germany and the south of Norway. In most other localities the weather is fine, but in Scandinavia it is dull, with rain at Christiansund and Heringsand; rain is also falling at Thorshavn. The sea is smooth generally, but moderate off the south of Ireland.

CHARTS

3rd October, 1908.

2. TEMPERATURE AND WEATHER AT 7 A.M. TO-DAY.



NOTES ON YESTERDAY'S WEATHER.

During yesterday the barometer again rose to 75" and upwards in many parts of England and Wales, to 79" in London, and to 80" at Bittern-y-Bed. Over England and Wales the amount of bright sunshine was generally very large (more than 10 hours in several places) but in Ireland and Scotland the duration was much smaller. No rain has fallen, but in several parts of the Country slight amounts of water have been deposited in the gauge by wet fogs and mists.

GENERAL INFERENCE FROM THE 7 A.M. OBSERVATIONS.

There are at present no indications of any material change in the distribution of pressure. Over the greater part of the United Kingdom the Continental anticyclone will continue to dominate the weather, and although a good deal of fog or mist will prevail the conditions will be generally fair, warm and dry. The slight fall of the barometer which is in progress over our south west coasts and the Bay of Biscay will probably lead to a rather more decided current of air from the Eastward over our southern districts.

FORECASTS

For the 24 hours commencing at
NOON TO-DAY.

For the positions of the districts indicated by the numbers 0-11—see map at foot.

- 0 { Variable or light W. breezes; fair and warm generally, but slight rain locally.
- 1 { Variable or light S.W. airs; fair and warm generally, but with some mist or fog.
- 2 { }
- 3 { Variable breezes, finally E.;
- 4 { fine and warm in daytime, cool at night, with local fogs.
- 5 { }
- 6 Same as Nos. 0 & 1.
- 7 { S. or S.E. winds, light; fair and warm generally, but with some mist or fog.
- 8 { E. and S.E. winds, freshening; fair. Warm.
- 9 Same as No. 7.
- 10 Same as No. 8.

WESTERN CHANNEL AND BAY.

Moderate to fresh E. and S.E. winds, with fair weather and a moderate sea.

FORECAST DISTRICTS.

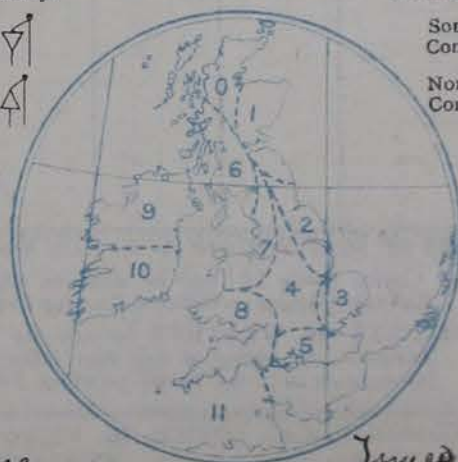
Those portions of the Coasts upon which the Warning Signals are at present flying are indicated thus:—

Signals hoisted yesterday.

Signals hoisted this morning.

South
Cone.
North
Cone.

South
Cone.
North
Cone.



None

Issued.

11.45.

3rd October, 1908.

STATIONS.	TEMPERATURE F.		Weather.	Sunshine.	Rainfall.	STATIONS.	TEMPERATURE F.		Weather.	Sunshine.	Rainfall.
	Max.	Min.					Max.	Min.			
Strathpeffer	72	53	*	4.1	0.01	+ Worthing, to 6 p.m. ...	70	57	b, bw	Hrs. 10.3	Ins. -
Stonehaven	*	*	*	6.5	-	+ Brighton, to 6 p.m. ...	69	55	*	9.9	-
Dublin (City), to 4 p.m....	69	58	b, f, c, bc	*	-	+ Eastbourne, to 6 p.m. ...	67	54	*	9.5	-
Rossall Beach, to 6 p.m....	74	52	bw, b, bw	*	-	Bexhill-on-Sea, to 9 p.m.	68	60	b	10.3	-
Blackpool, to 9 p.m. ...	74	54	*	8.6	-	+ Hastings	*	*	*	10.5	*
Southport, to 9 p.m. ...	76	56	cm, b, cm	7.4	-	+ Folkestone, to 6 p.m. ...	74	53	b, bc	9.8	-
+ Rhyl, to 6 p.m.	78	57	-	9.8	-	+ Ramsgate, to 6 p.m. ...	*	*	*	9.8	-
+ Colwyn Bay, to 6 p.m. ...	73	56	*	9.5	-	Margate, to 6 p.m. ...	77	59	b	10.0	-
Llandudno, to 9 p.m. ...	72	57	bc, b, bc	9.4	-	Felixstowe, to 6 p.m. ...	66	62	*	9.5	-
Bettws-y-Coed, to 6 p.m.	80	52	b	9.5	*	Lowestoft, to 6 p.m. ...	69	57	bw	9.7	-
Towyn, to 6 p.m.	79	57	b	10.0	-	Skegness, to 6 p.m....	69	56	w, b	10.0	0.01
Aberystwyth, to 6 p.m. ...	72	63	*	9.5	-	Scarborough, to 9 p.m. ...	65	57	c, o, f	7.5	-
Plymouth, to 9 p.m. ...	78	57	bc, b	10.3	-	Harrogate, to 6 p.m. ...	70	52	b, m, b	5.0	-
Torquay, to 6 p.m. ...	69	54	*	7.5	-	Buxton	73	51	b, f, c	6.4	-
+ Weymouth, to 6 p.m. ...	70	53	w, b	10.2	-	Darwen, to 9 p.m. ...	74	60	bcw	8.6	0.01
+ Bournemouth, to 6 p.m.	73	49	w, f, b	7.9	-	Manchester, to 9 p.m. ...	77	62	b	6.7	-
Southsea, to 6 p.m....	71	54	*	9.4	-	Birmingham, to 9 p.m....	75	55	f, b	7.8	-

TEMPERATURE, WEATHER, and RAINFALL at additional FOREIGN STATIONS, mainly for the 24 hours ended at 8 a.m. yesterday.

STATIONS.	TEMPERATURE F.		WEATHER.	RAIN. — Ins.	STATIONS.	TEMPERATURE F.		WEATHER.	RAIN. — Ins.
	Max.	Min.				Max.	Min.		
2nd October..... 1908.					2nd October... 1908.				
Flushing	70	54	m, b	—	Rome	74	51	b, b	—
Aix-la-Chapelle	79	54	b, b	—	Naples	67	57	b, b	—
Copenhagen	72	55	m, m	—	Malta	72	62	b	—
Orö (Christiansand)	59	54	b, b	—	1st October... 1908.	1 p.m.		1 p.m.	Measured 7 a.m.
St. Petersburg... ..	52	43	o, c	0.35	Geneva	64	*	b	—
Vienna	63	46	b, b	—	Berne	59	*	b	—
Buda-Pesth	64	48	b, b	—	Lucerne	59	*	b	—
Hermanstadt					Coire... ..	68	*	b	—
Trieste	72	57	b, b	—	St. Gothard	50	*	b	—
Florence	72	58	b, b	—	Lugano	66	*	o	—

(a) At the British and Irish Stations the readings of the barometer are now corrected for the difference in Gravity between the position of the Station and Latitude 45°. (b) The Sunshine for London given in the table is recorded on the Tower of the Wesleyan Training College, Westminster. The Sunshine entered to Dungeness is recorded at Littlestone-on-Sea; that entered to Portland Bill is recorded at Weymouth. (c) The information relating to weather is indicated by the following letters—b. blue sky; bc. sky half clouded; c. sky three parts clouded; d. drizzling rain; e. wet air without rain falling; f. fog; g. gloomy; h. hail; l. lightning; m. misty (hazy); o. overcast; p. passing showers; q. squally; r. rain; s. snow; t. thunder; u. ugly, threatening; v. visibility, unusual transparency; w. dew; x. hoar frost; z. dust-haze, or smoke.

* AN ASTERISK is inserted in all places for which information is not usually received. † Reports received too late for insertion in Charts.

Received during the 24 hours ended at 9.30 a.m. to-day.

Hour of Observation.	Position.		Reading of Barometer.	Wind.		Weather.	TEMPERATURE.			Sea Dis- turb- ance.
	Lat.	Long.		Direc.	Force.		Air.		Sea.	
							Dry Bulb.	Wet Bulb.		
	°	°	Ins.				°	°	°	

2nd & 4th October, 1908.		Sunrise G.M.T.	Noon G.M.T.	Sunset G.M.T.
Yarmouth	{	5.58 6.0	11.42 11.42	5.21 5.23
Greenwich	{	6.4 6.7	11.49 11.49	5.33 5.34
Wick	{	6.23 6.26	12.1 12.1	5.39 5.36
Valencia	{	6.45 6.47	12.30 12.30	6.14 6.12

Single Copies (price 1d) may be obtained after 3 p.m. on the day of issue, at the Meteorological Office, and at the Bookstalls of the following terminus Railway Stations:—Victoria, Charing Cross, King's Cross, St. Pancras, Euston.

METEOROLOGICAL OFFICE, 68, VICTORIA STREET, S.W.
(TELEGRAPHIC ADDRESS: WEATHER, LONDON.)

W. N. SHAW, (*Director*).

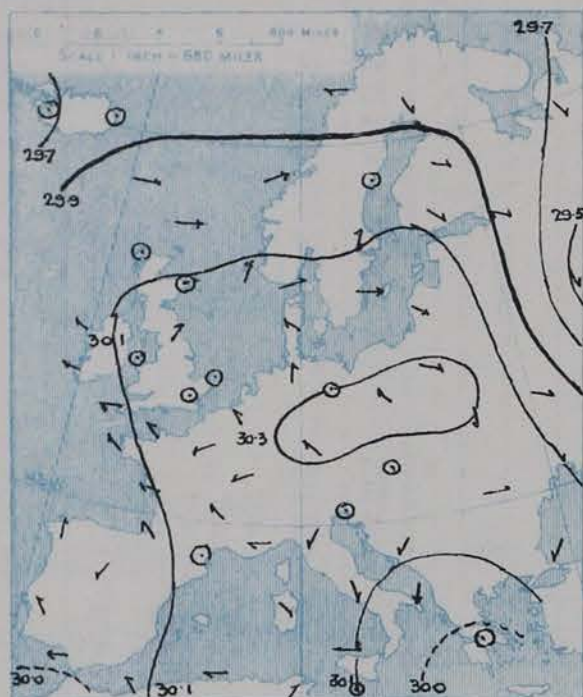
DAILY WEATHER REPORT OF THE METEOROLOGICAL OFFICE.

4th October, 1908.

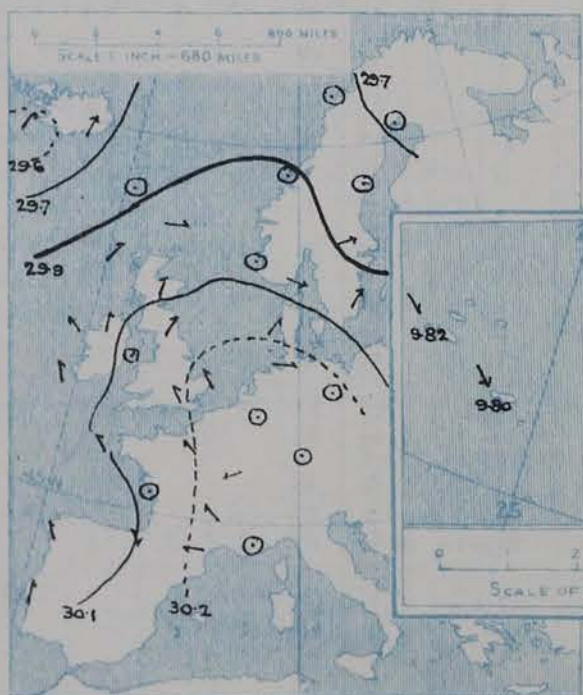
STATIONS.		YESTERDAY EVENING.					THIS MORNING.										PAST 24 HOURS.				
		BAROM.		TEMP.		WIND.	BAROMETER.		TEMPERATURE.			WIND.		Sea (0 to 9).	TEMP.		Weather.	Sun-shine.	Rainfall.		
		At 82° Fahr. and M.S.L.	Dry Bulb.	Direc.	Force (0 to 12).		Weather.	At 82° Fahr. and M.S.L.	Change since Yesterday.	Dry Bulb.	Wet Bulb.	Change since Yesterday.	Direc.		Force (0 to 12).	Weather.				Max.	Min.
SCANDINAVIA.	Haparanda...	29.63	36	2	0	b	29.58	-.30	34	34	-2	2	0	c	*	45	28	*	*	-	
	Hernösand ...	29.82	44	2	0	f	29.67	-.32	48	46	+8	2	0	r	*	50	34	*	*	0.04	
	Stockholm ...	29.83	57	W	6	o	29.78	-.35	53	53	+7	SW	2	f	*	59	41	*	*	-	
	Wisby... ..	29.92	57	SW	4	bc	29.84	-.35	57	54	+2	W	2	bc	*	61	46	*	*	-	
	Karlstad ...	29.92	59	2	0	bc	29.76	-.37	60	57	+7	WSW	4	bc	*	59	55	*	*	-	
	Færder (X'ania Fjord)	29.95	58	SW	2	b	29.80	-.30	58	56	+3	WSW	5	o	3	59	55	*	*	-	
	Bodö	29.73	46	2	0	r	29.56	-.22	44	43	+1	E	2	r	2	48	41	*	*	0.20	
	Christiansund ...	29.93	51	2	0	f	29.65	-.34	52	52	-1	WSW	8	r	3	53	50	*	*	2.10	
	Skudesnaer ...	30.07	55	2	0	f	29.94	-.24	55	55	-1	2	0	f	1	56	52	f	*	-	
	ICELAND & FAEROE.	Reykjavik ...	29.60	48	SW	2	o	30.00	+3.31	41	*	-4	WSW	1	o	*	*	*	*	*	*
Blönduos ...		29.67	48	S	1	r	30.07	+3.31	41	*	-6	WSW	2	c	*	*	*	*	*	*	
Seydisfjord...		29.65	52	SSW	5	c	29.93	+0.06	50	*	-11	SE	4	c	*	*	*	*	*	*	
Thorshavn ...		29.86	51	2	0	o	29.94	-.03	48	*	-2	NW	3	c	*	*	*	*	*	*	
BRITISH ISLANDS.	Sumburgh Head	30.00	57	W	3	o	29.98	-.06	49	48	-8	WNW	4	o	4	60	48	o	*	0.01	
	Stornoway ...	30.03	63	SW	4	b	30.15	+0.06	54	54	-2	W	1	o	1	65	53	bc, bc, c, o	7.2	-	
	Castlebay (Barra Id.)	30.08	59	NE	2	bc	30.15	+0.04	58	57	+2	NE	1	am	1	63	55	cf, cf, c, om	3.7	-	
	Malin Head ...	30.04	67	S	3	b	30.15	+0.07	60	60	-3	SSW	3	bc	2	73	60	bc	*	-	
	Blacksod Pt. ...	30.04	68	SE	1	bc	30.18	+0.18	57	56	-5	WSW	1	f	1	71	56	bc, bc	*	-	
	Valencia	30.03	64	SSE	2	o	30.20	+0.24	55	55	-11	E	1	f	3	75	54	b, o, c, l, f	7.4	-	
	Roche's Point ...	30.09	60	E	3	bc	30.21	+0.15	58	58	-1	E	1	f	3	64	57	b, bc, fd	*	0.02	
	Birr Castle ...	30.06	68	SSE	1	b	30.21	+0.13	60	59	-1	2	0	o	*	74	58	b, bc	9.4	-	
	Donaghadee ...	30.12	62	SSE	1	m	30.19	+0.02	53	53	-2	SSE	1	m	0	65	51	f, of	*	-	
	Liverpool Obsy...	30.15	68	ESE	2	b	30.23	+0.06	61	59	+5	2	0	b	0	72	56	bc, b	7.8	-	
	Holyhead	30.14	65	2	0	b	30.21	+0.07	59	59	+1	SSW	1	f	1	75	56	b	*	-	
	Pembroke (St. Ann's Hd.)	30.11	63	E	3	b	30.21	+0.11	57	57	-3	E	3	f	2	67	56	bc, f	9.7	0.01	
	Scilly (St. Mary's)	30.12	60	E	3	b	30.17	+0.14	59	59	0	E	2	f	1	64	58	bc, b	9.7	0.02	
	Jersey (St. Aubins)	30.13	69	ENE	1	b	30.25	+0.12	56	55	-6	ESE	2	b	2	73	56	bc, bc	10.3	-	
	Portland Bill ...	30.14	62	E	2	b	30.21	+0.09	60	59	-1	E	1	bc	2	64	58	b	9.5	-	
	Dungeness	30.16	64	E	1	m	30.20	+0.03	49	49	-13	S	1	f	1	68	47	bc, cf	9.8	-	
	Dover	30.20	67	SSW	1	b	30.25	+0.03	55	54	-4	WNW	1	b	0	74	53	bc, bc	10.2	-	
	Wick	30.04	57	W	1	b	30.06	-.03	55	54	+3	W	2	f	1	70	51	-	*	-	
	Nairn	30.05	63	2	0	b	30.09	-.01	59	57	+3	WSW	2	bc	1	76	53	bc, bc	10.0	-	
	Aberdeen	30.06	64	SSW	1	b	30.10	-.04	53	51	0	WNW	1	b	2	77	51	bc, bc	9.0	-	
	Leith	30.10	67	W	1	b	30.13	-.03	60	58	+11	W	1	b	*	75	49	bc, bc	*	-	
	North Shields ...	30.11	66	SW	3	m	30.15	-.03	59	58	+5	SW	2	b	2	77	53	b, m	*	-	
	Spurn Head	30.16	61	SSE	2	b	30.18	-.03	56	55	-1	W	1	b	2	66	55	bc, bc	*	-	
	Yarmouth	30.21	59	SE	2	bc	30.21	+0.02	55	54	+1	W	2	bc	2	65	53	bc, bc	10.1	-	
	Clacton-on-Sea ...	30.20	62	ENE	2	b	30.22	.00	55	55	-5	NW	1	m	0	67	55	bc	9.9	-	
	Nottingham	30.17	66	ESE	1	m	30.21	.00	55	55	+4	W	1	f	*	78	51	b	7.4	-	
	Bath	30.18	62	NE	1	m	30.25	+0.05	53	53	+1	NE	1	f	*	76	52	-	9.6	-	
	Oxford	30.21	61	2	0	b	30.27	+0.04	51	51	+1	2	0	f	*	76	49	b, f	*	0.01	
	London (St. James's Pk)	30.16	69	SSE	1	b	30.22	+0.02	54	53	-1	2	0	bc	*	77	52	cf, b, m	7.0	-	
GERMANY, & C.	The Scaw (Skagen)	30.04	58	WNW	5	b	29.94	-.24	57	57	+2	W	5	f	1	61	54	*	*	0.08	
	Fanö	30.20	57	SW	3	b	30.13	-.14	57	57	+4	WSW	3	m	*	64	53	*	*	-	
	Cuxhaven	30.23	65	W	1	m	30.18	-.10	57	56	+8	SW	2	bc	*	70	49	*	*	-	
	The Helder	30.13	63	2	0	b	30.20	-.07	60	59	+1	WSW	1	b	0	77	52	*	*	-	
	Brussels	*	*	*	*	*	30.24	-.01	57	56	-3	S	1	b	*	80	54	*	*	-	
	Berlin	30.24	64	2	0	b	30.21	-.09	58	55	+4	2	0	b	*	72	54	*	*	-	
	Frankfurt	30.26	59	2	0	b	30.30	.00	60	48	-3	N	1	bc	*	77	46	*	*	-	
	Munich	30.29	56	2	0	b	30.37	+0.03	51	51	+4	SW	1	b	*	68	45	*	*	-	
FRANCE.	C. Gris Nez ...	30.18	66	2	0	m	30.19	-.01	60	60	-1	2	0	m	0	75	59	*	*	-	
	La Hève	30.19	72	SE	2	m	30.23	+0.08	63	59	+4	S	1	m	0	81	59	*	*	-	
	Brest	30.11	65	SE	3	b	30.21	+0.16	61	58	-2	ESE	2	b	5	73	54	*	*	-	
	Lorient	30.10	63	2	0	b	30.16	+0.11	59	59	-1	E	4	b	2	72	59	*	*	-	
	Rochefort	30.12	76	2	0	b	30.22	+0.12	59	56	-2	ESE	3	b	2	86	57	bc	*	-	
	Biarritz	30.09	79	SE	1	b	30.16	+0.11	72	59	0	SSE	2	b	0	88	68	*	*	-	
	Paris	30.19	64	ESE	1	b	30.27	+0.06	52	?	-2	ESE	1	f	*	77	50	*	*	-	
	Belfort... ..	30.20	65	ENE	2	m	30.31	+0.06	53	51	+3	SSW	2	b	*	72	50	*	*	-	
	Lyons	30.21	68	SE	1	b	30.34	+0.10	61	54	+5	SE	1	b	*	78	51	*	*	-	
	Nice	30.21	67	2	0	b	30.29	+0.08	65	65	+4	E	4	b	2	77	61	*	*	-	
SPANISH PENIN.	Perpignan	30.23	64	E	1	b	30.31	+0.11	53	53	0	2	0	b	*	75	51	*	*	-	
	Sanguinaire ...																			-	
	Corunna	30.05	68	SSE	1	o	30.05	+0.03	66	63	-4	SSE	1	bc	2	73	59	*	*	-	
	Lisbon	30.02	70	S	2	bc	30.06	+0.06	69	63	+1	E	3	c	*	75	66	*	*	-	

SUPPLEMENTARY CHARTS
OF
BAROMETER AND WIND
FOR 7 A.M. AND 6 P.M. YESTERDAY

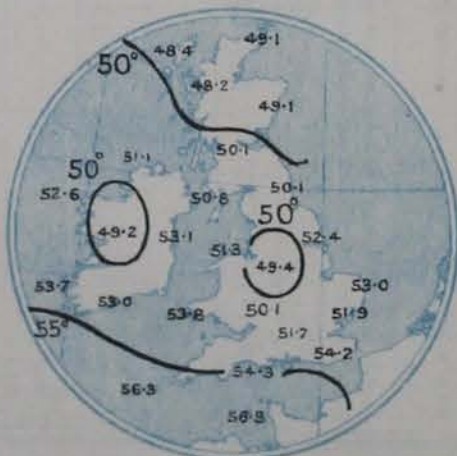
7 A.M. YESTERDAY.



6 P.M. YESTERDAY



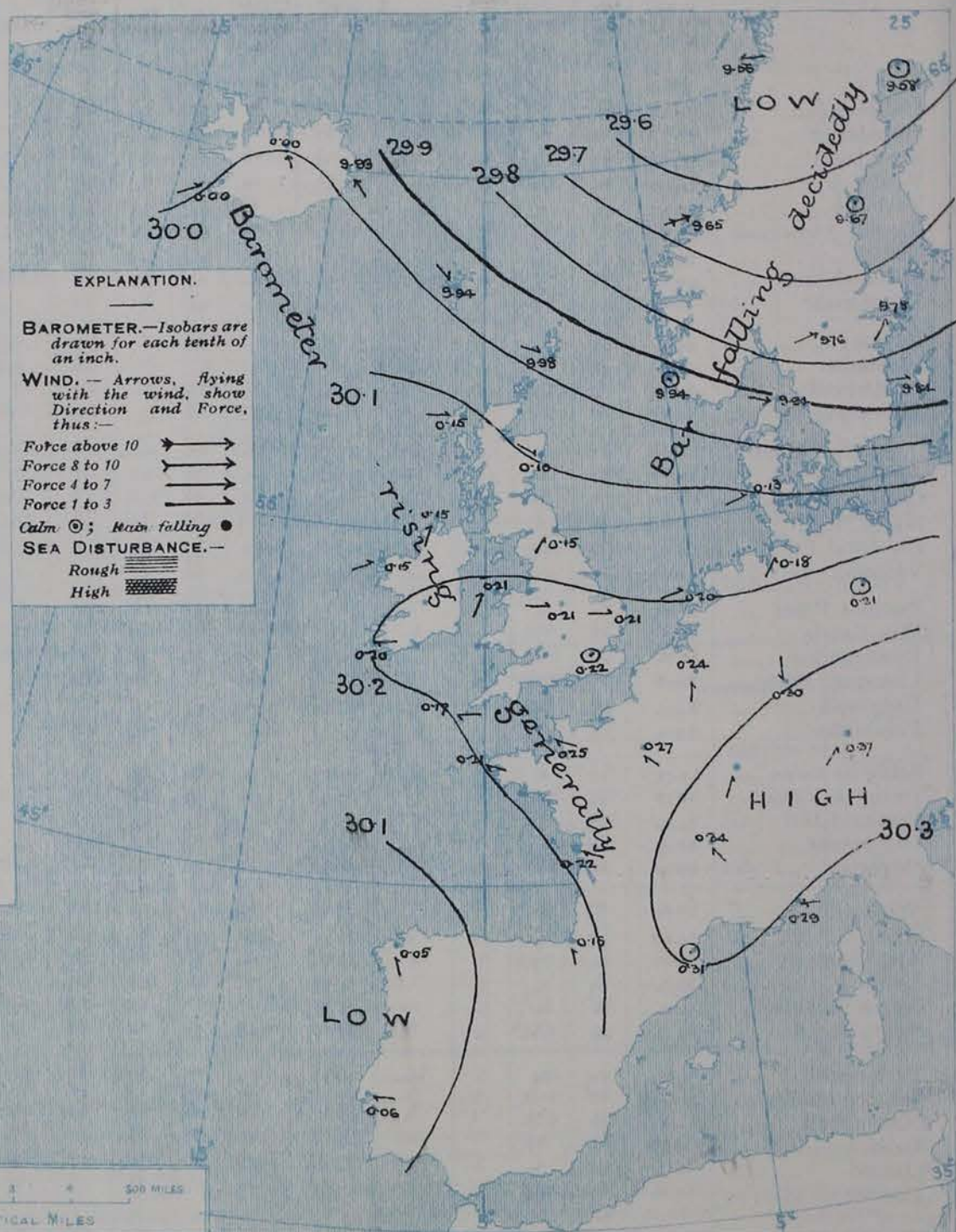
AVERAGES OF TEMPERATURE AT 8 A.M.
FOR THE TWO MONTHLY PERIOD,
SEPTEMBER - OCTOBER.
(Derived chiefly from Observations extending over
the 35 years—1871-1905.)



Sunday,

WEATHER

1. BAROMETER, WIND AND SEA AT 7 A.M. TO-DAY.



NOTES ON THE GENERAL SITUATION AT 7 A.M.

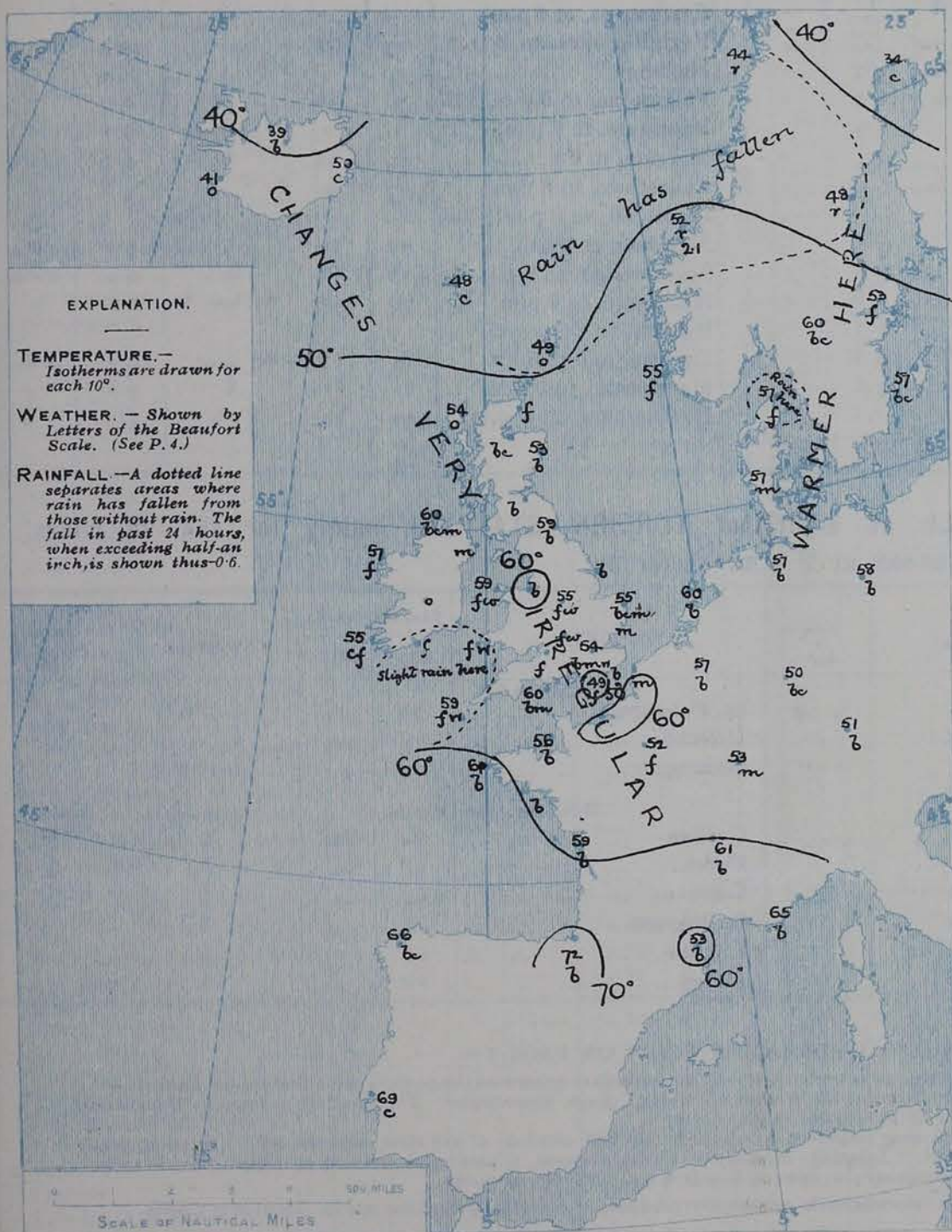
The highest barometer readings are now reported from South Germany and the south east of France, where they are above 30.3 ins. To the westward the values decrease to about 29.8 ins. at the Azores, and to the northward to below 29.6 ins. in the north of Scandinavia. Gradients are extremely slight over the United Kingdom and its vicinity.

Light Westerly airs are general over the north of these Islands and light variable airs in the south, but over France there is a light current from the Eastward. Over Scandinavia the wind is Westerly, and blows with the force of a gale at Christiansund. Temperature has changed rather irregularly, but it is still above the average in nearly all parts of this country. Locally at Dungeness, however, it is as low as 49°. The sky has little cloud over these Islands and is clear at most of the Continental stations also, but mist or fog is prevalent in various parts of this country and at Paris, Skudesnaes, and Skagen, and rain in the north of Scandinavia.

CHARTS

5th October, 1908.

2. TEMPERATURE AND WEATHER AT 7 A.M. TO-DAY.



EXPLANATION.

TEMPERATURE.— Isotherms are drawn for each 10°.

WEATHER.— Shown by Letters of the Beaufort Scale. (See P. 4.)

RAINFALL.— A dotted line separates areas where rain has fallen from those without rain. The fall in past 24 hours, when exceeding half-an-inch, is shown thus 0.6.

FORECASTS

For the 24 hours commencing at
NOON TO-DAY.

For the positions of the DISTRICTS indicated by the numbers 0-11—see map at foot.

0

1

2

3

4

5

6

7

8

9

10

11 WESTERN CHANNEL AND BAY.

None issued

NOTES ON YESTERDAY'S WEATHER

During yesterday the thermometer rose to 77° or 78° in many parts of Great Britain, to 79° at Down, and to 80° at Manchester. The temperature of the night was somewhat lower than of late in most parts of the Kingdom. Bright sunshine was very prevalent, at many stations there was more than 9 hours, and in some localities more than 10 hours. As much as 2.1 ins. of rain have fallen at Christiansund.

GENERAL INFERENCE FROM THE 7 A.M. OBSERVATIONS.

FORECAST DISTRICTS.

Those portions of the Coasts upon which the Warning Signals are at present flying are indicated thus:—

Signals hoisted yesterday.

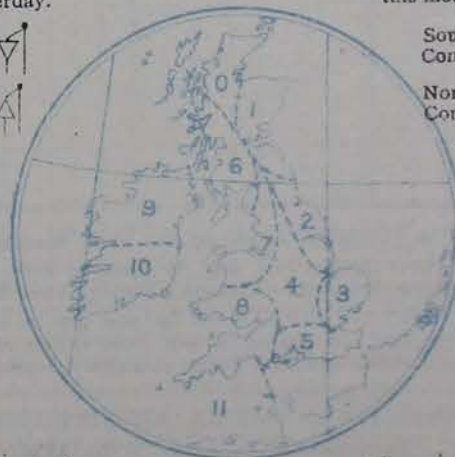
Signals hoisted this morning.

South Cone.

North Cone.

South Cone.

North Cone.



None issued

None issued

STATIONS.	TEMPERATURE F.		Weather	Sunshine.	Rainfall.	STATIONS.	TEMPERATURE F.		Weather.	Sunshine.	Rainfall.
	Max.	Min.					Max.	Min.			
Stonehaven	68	56	*	Hrs.	Ins.	Brighton, to 6 p.m. ...			*	Hrs.	Ins.
Dublin (City), to 4 p.m....	68	57	c. br. b	9.1	-	Eastbourne, to 6 p.m. ...			*		
Rossall Beach, to 6 p.m....	75	54	bmw. b. m	*	-	Bexhill-on-Sea, to 9 p.m.	67	61	-	10.3	-
Blackpool, to 9 p.m. ...	75	55	bm. b. bm	9.2	-	Hastings	*	*	*	10.0	*
Southport, to 9 p.m. ...	76	54	f, b, m	8.7	-	Folkestone, to 6 p.m. ...	74	54	b	9.7	-
Rhyl, to 6 p.m.			*	9.7	-	Ramsgate, to 6 p.m. ...	*	*	*	9.5	-
Colwyn Bay, to 6 p.m. ...	75	57	b	9.7	-	Margate, to 6 p.m. ...	74	59	b	9.5	0.01
Llandudno, to 9 p.m. ...	76	57	b, bc. b	9.7	-	Felixstowe, to 6 p.m. ...	67	61		9.6	-
Bettws-y-Coed, to 6 p.m.					*	Lowestoft, to 6 p.m. ...					
Towyn, to 6 p.m.	79	60	b. c	9.2	-	Skegness, to 6 p.m....	67	50	b	9.5	0.01
Aberystwyth, to 6 p.m....	78	66	*	9.0	-	Scarborough, to 9 p.m. ...	73	55	bc	9.0	0.02
Plymouth, to 9 p.m. ...	73	59	bc. b	9.6	-	Harrogate, to 6 p.m. ...	70	50	bf. bm. b	5.5	-
Torquay, to 6 p.m....	69	56	*	6.7	-	Buxton, to 6 p.m. ...					
Weymouth, to 6 p.m. ...	67	57	bmw. b	9.3	-	Darwen, to 9 p.m. ...	75	57	br. mw	9.2	0.01
Bournemouth to 6 p.m....	69	53	fw. b	9.3	0.01	Manchester, to 9 p.m. ...	80	62	b	8.1	-
Southsea, to 6 p.m....			*			Birmingham, to 9 p.m....	75	52	f. b	8.7	-
Worthing, to 6 p.m. ...	70	57	b	10.3	-						

STATIONS. 3rd October, 1908	TEMPERATURE F.		WEATHER	RAIN. — Ins.	STATIONS. 3rd October, 1908.	TEMPERATURE F.		WEATHER.	RAIN. — Ins.
	Max.	Min.				Max.	Min.		
Madeira	73	61	r. o	0.08	St. Petersburg	54	37	c. b	—
Marseilles	73	54	b. b	—	Utrecht	79	48	b. m	—
Malta	71	63	c	0.04	Groningen	79	50	b. b	—
Algiers	79	64	b. b	—					
Tunis	not recd.				4th October, 1908.	1.30 p.m.		1.30 p.m.	Measured 7.30 a.m.
Palermo	72	63	b. bc	0.04	Geneva	64	*	b	—
Naples	70	57	b. b	—	Berne	61	*	f	—
Brindisi	70	50	b. b	—	Coire	66	*	b	—
Florence	73	59	b. b	—	Castasegna	66	*	b	—
Rome	72	52	b. b	—	Lugano	72	*	b	—
Vienna	70	54	b. b	—	Davos	61	*	b	—

[illegible]

W. N. SHAW, (*Director.*)

DAILY WEATHER REPORT OF THE METEOROLOGICAL OFFICE.

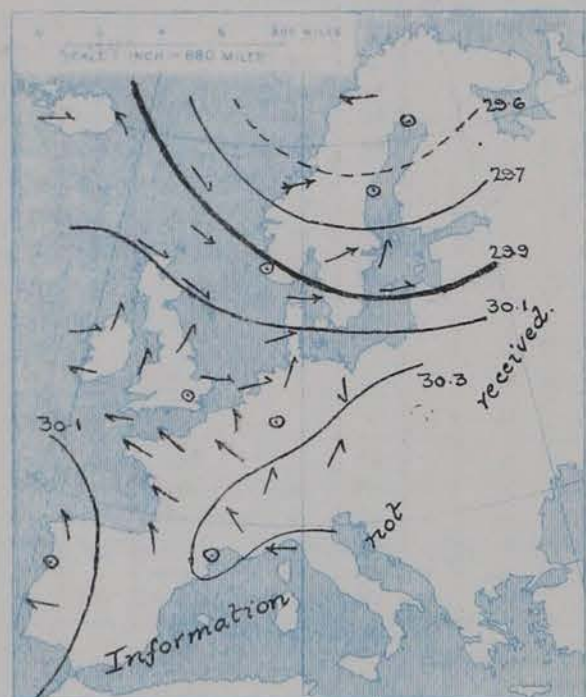
Monday,
5th October, 1908

STATIONS.		YESTERDAY EVENING.					THIS MORNING.										PAST 24 HOURS.				
		BAROM.	TEMP.	WIND.		Weather.	BAROMETR.	TEMPERATURE.			WIND.		Sea (0 to 9).	TEMP.		Weather.	Sun-shine	Rainfall			
				At 32° Fahr. and M.S.L.	Dry Bulb.			Dirac.	Force (0 to 12).	At 32° Fahr. and M.S.L.	Change since Yesterday.	Dry Bulb.		Wet Bulb.	Change since Yesterday.				Dirac.	Force (0 to 12).	Max.
SCANDINAVIA.	Haparanda...	29.28	40	S	2	f	29.74	+16	38	36	+4	NE	2	0	x	45	28	x	x	0.08	
	Hernösand...	29.46	46	N	4	bc	29.86	+19	45	40	-3	N	8	bc	x	50	41	x	x	0.08	
	Stockholm...	29.45	50	NW	8	b	29.73	-05	48	44	-5	NNW	8	0	x	63	48	x	x	-	
	Wisby...	29.48	55	NW	8	bc	29.71	-13	51	48	-6	NNW	8	0	x	63	51	x	x	-	
	Karlstad...	29.69	53	WSW	8	b	30.00	+24	48	41	-12	NW	6	b	x	61	52	x	x	-	
	Færdø (X'iania Fjord)	29.75	58	NW	4	b	30.10	+30	53	46	-5	NNW	2	b	1	61	52	x	x	-	
	Bodø...	29.96	44	SW	4	f	30.01	+45	39			N			1	45	41	x	x	0.20	
	Christiansund	29.85	49	NW	5	f	30.25	+60	45	42	-7	NNW	2	c	4	52	45	x	x	0.39	
	Skudesnaes	30.05	50	NNW	6	c	30.23	+29	48	46	-7	NNW	6	b	2	55	46	c	x	0.12	
ICELAND & FAEROE.	Reykjavik...	30.06	45	2	0	bc	29.92	-08	45	x	+4	ESE	1	0	x	x	x	x	x	-	
	Blönduós...	30.15	46	WSW	2	c	30.01	-06	42	x	+1	SW	1	c	x	x	x	x	x	-	
	Seydisfjord...	30.13	46	2	0	bc	30.00	+07	48	x	-2	SW	2	bc	x	x	x	x	x	-	
	Thorshavn...	30.19	49	2	0	bc	30.29	+35	47	x	-1	2	0	0	x	x	x	x	x	-	
BRITISH ISLANDS.	Sumburgh Head	30.13	49	NNW	3	c	30.35	+37	46	45	-3	2	0	0	1	53	44	c, bc	x	-	
	Stornoway...	30.26	52	NNW	2	o	30.26	+11	53	52	-1	SE	2	0	2	56	44	o, b, om	0.0	-	
	Castlebay (Barra Id.)	30.22	56	NE	1	of	30.23	+08	55	55	-3	E	3	om	2	59	54	m, of, odum	0.0	0.01	
	Malin Head	30.22	57	2	0	f	30.17	+02	57	57	-3	SE	2	c	1	60	55	f, cgm	x	-	
	Blackod Pt.	30.22	56	ENE	1	f	30.13	-05	59	57	+2	SSE	4	bc	3	59	54	f, cgm	x	-	
	Valencia	30.15	60	2	0	bc	30.05	-15	63	58	+8	E	3	0	4	68	55	bc, c, b, bc	6.5	-	
	Roche's Point	30.22	57	ESE	3	f	30.16	-05	56	56	-2	E	3	0	3	59	55	fe, om	x	0.02	
	Birr Castle	30.21	62	2	0	b	30.17	-04	55	54	-5	2	0	bc	x	65	51	bc, b	0.0	-	
	Donaghadee	30.24	57	NNE	2	of	30.27	+08	55	55	+2	SSW	3	r	1	64	51	bc, of, of	6.8	0.03	
	Liverpool Obsy...	30.25	56	WNW	1	f	30.28	+05	56	56	-5	E	2	f	2	70	55	b, of, f	x	0.02	
	Holyhead	30.23	59	2	0	f	30.23	+02	56	56	-3	2	0	f	0	61	55	f	x	0.01	
	Pembroke (St. Ann's Hd.)	30.19	59	N	1	bc	30.19	-02	59	59	+2	E	3	f	3	64	56	f, bc, m	4.1	0.01	
	Scilly (St. Mary's)	30.18	60	E	2	c	30.13	-04	58	58	-1	E	3	ow	1	65	57	c	5.8	-	
	Jersey (St. Aubins)	30.21	68	E	1	b	30.21	-04	60	59	+4	ENE	1	b	1	74	54	bc, b, bc, m	10.3	-	
	Portland Bill	30.20	64	2	0	bm	30.21	00	60	59	0	ENE	2	m	2	67	58	b, bc	9.8	-	
	Dungeness	30.19	64	SW	2	m	30.23	+03	60	59	+11	ENE	2	f	1	70	49	f, bc, bc, f	8.8	0.01	
	Dover	30.23	63	WSW	1	b	30.27	+02	58	58	+3	NW	1	m	0	71	54	m, b, f	9.6	-	
	Wick	30.26	47	N	3	bc	30.33	+27	50	47	-5	S	2	0	2	57	39	-	x	-	
	Nairn	30.25	53	E	2	o	30.30	+21	50	49	-9	2	0	0	1	70	50	bc, of, o	5.7	-	
	Aberdeen	30.27	53	NNE	1	o	30.37	+27	51	49	-2	SE	2	0	2	73	51	b, bc, c, o	6.8	-	
	Leith	30.21	67	W	1	b	30.31	+18	54	53	-6	E	2	0	x	73	53	b, f, p	x	0.01	
	North Shields	30.18	63	W	3	bc	30.35	+20	54	53	-5	ESE	2	0	2	73	52	-	x	-	
	Spurn Head	30.18	65	2	0	b	30.32	+14	55	54	-1	NNE	2	0	2	66	53	bc, bc, m	x	-	
	Yarmouth	30.19	65	WNW	2	bc	30.29	+08	56	55	+1	NE	3	bc	3	74	54	bc, bc, m	9.4	-	
	Clacton-on-Sea	30.20	65	S	1	bc	30.28	+06	58	58	+3	ENE	2	m	2	71	55	bc, bc, om	9.9	0.01	
	Nottingham	30.20	66	W	1	bm	30.31	+10	56	56	+1	E	3	om	x	74	49	b, bc, f	5.5	-	
	Bath	30.22	67	NW	1	b	30.26	+01	55	55	+2	NE	1	f	x	74	52	-	6.0	-	
	Oxford	30.26	60	W	2	b	30.30	+03	55	55	+4	NNE	2	f	x	74	51	b, f	x	0.01	
	London (St. James's Park)	30.19	62	SW	1	bm	30.27	+05	57	57	+3	SSE	1	m	x	75	52	f, b, bc, f	7.3	-	
GERMANY, & C.	The Scaw (Skagen)	29.81	57	W	5	b	30.09	+15	56	50	-1	NNE	4	b	1	59	54	x	x	-	
	Fanø	30.07	53	SW	6	b	30.16	+03	53	50	-4	NW	4	bc	x	63	50	x	x	-	
	Cuxhaven	30.08	62	W	3	b	30.18	00	57	54	0	NNW	4	o	x	70	55	x	x	-	
	The Helder	30.17	62	WNW	1	b	30.28	+08	56	53	-4	NNE	2	bc	1	70	55	x	x	-	
	Brussels	x	x	x	x	x	30.26	+02	53	53	-4	2	0	f	x	75	48	x	x	-	
	Berlin	30.04	68	W	3	b	30.08	-13	54	50	-4	NW	4	c	x	75	52	x	x	-	
	Frankfurt	30.19	59	SW	1	b	30.20	-10	54	50	+4	2	0	f	x	72	50	x	x	-	
	Munich	30.25	57	W	1	b	30.24	-13	53	51	+2	SW	3	b	x	70	50	x	x	-	
FRANCE.	C. Gris Nez	30.21	62	SW	1	m	30.23	+04	58	58	-2	E	1	f	1	70	57	x	x	-	
	La Heve	30.22	70	E	1	m	30.25	+02	61	57	-2	E	2	b	1	74	54	x	x	-	
	Brest	30.20	70	N	1	b	30.15	-06	62	59	+1	ESE	2	b	2	75	58	x	x	-	
	Lorient	30.17	65	2	0	b	30.12	-04	58	57	-1	E	4	b	x	75	58	x	x	-	
	Rochefort	30.20	74	2	0	b	30.17	-05	60	57	+1	E	2	b	x	86	59	b	x	-	
	Biarritz	30.14	79	SE	2	b	30.11	-05	72	59	0	SSE	2	b	0	88	66	x	x	-	
	Paris	30.22	64	2	0	b	30.25	-02	54	54	+2	NE	1	f	x	77	50	x	x	-	
	Belfort	30.21	66	ENE	3	m	30.22	-09	52	51	-1	2	0	m	x	77	49	x	x	-	
	Lyons	30.25	68	SE	1	b	30.24	-10	52	51	-9	SE	1	b	x	78	51	x	x	-	
	Nice	30.23	65	NE	2	b	30.13	-16	66	57	+1	2	0	b	0	79	61	x	x	-	
SPANISH PENIN.	Perpignan	30.24	61	2	0	b	30.15	-16	53	52	0	SW	1	b	x	76	50	x	x	-	
	Sanguinaire	30.26	68	NW	2	m	30.16	-16	69	63		E	2	m	2	77	61	x	x	-	
	Corunna	?	72	SSE	1	o	30.09	+04	67	61	+1	N	1	o	2	77	59	x	x	-	
	Lisbon	30.09	68	S	1	bc	30.13	+07	66	64	-3	E	1	o	x	75	66	x	x	-	
AZORES (P. Dorgada)	Azores (P. Dorgada)	29.90	65	NW	1	c	29.94	+12	64	60	+2	2	0	0	3	72	62	x	x	-	
	„ (Horta)	29.90	65	NW	1	c	29.94	+12	64	60	+2	2	0	0	3	72	62	x	x	-	

SUPPLEMENTARY CHARTS OF BAROMETER AND WIND

FOR 7 A.M. AND 6 P.M. YESTERDAY

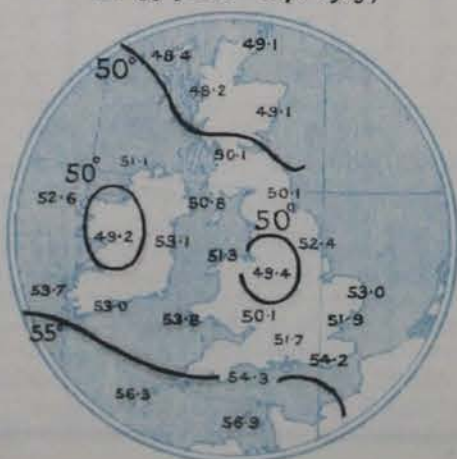
7 A.M. YESTERDAY.



6 P.M. YESTERDAY



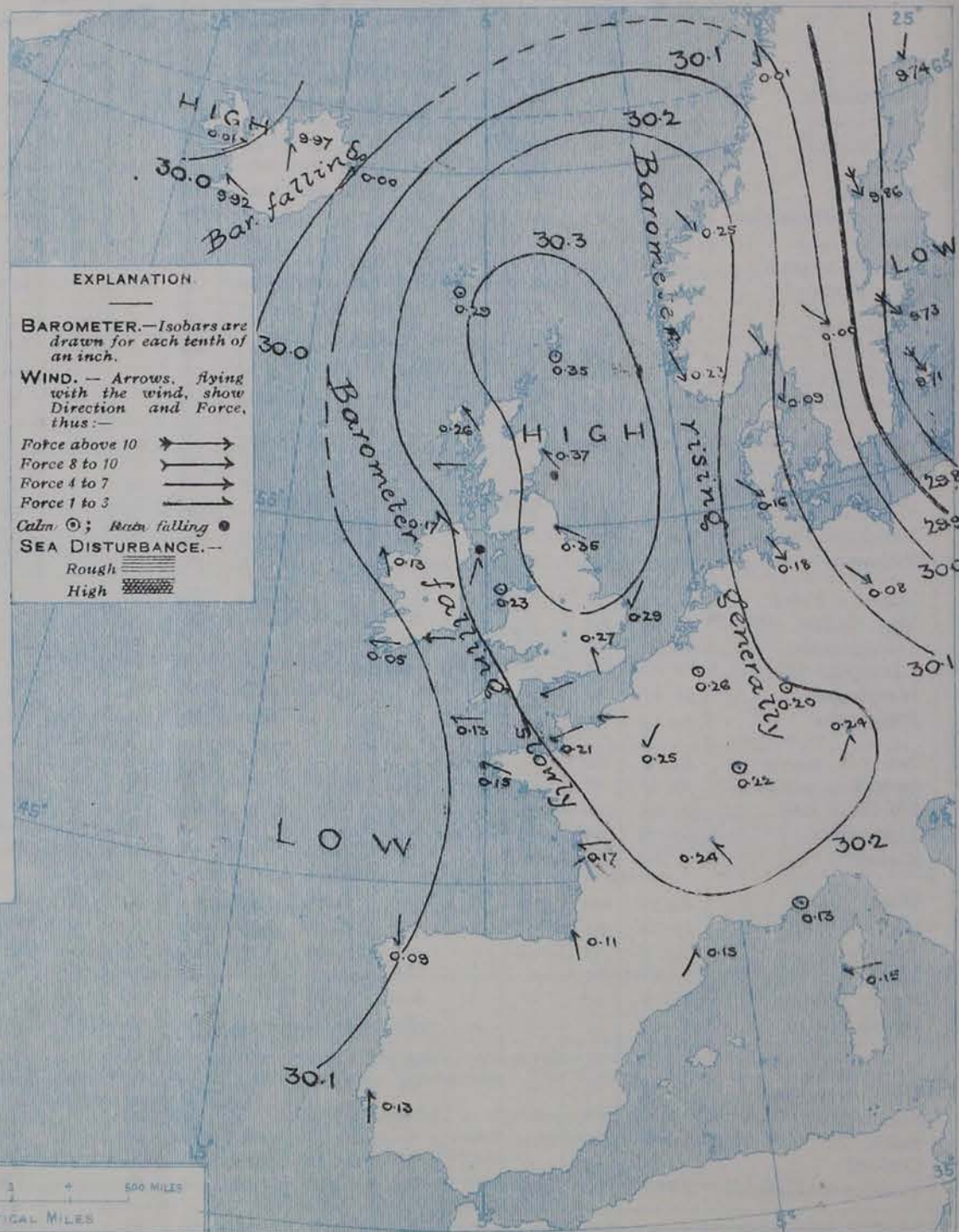
AVERAGES OF TEMPERATURE AT 8 A.M.
FOR THE TWO MONTHLY PERIOD,
SEPTEMBER - OCTOBER.
(Derived chiefly from Observations extending over
the 35 years—1871-1905.)



Monday,

WEATHER

1. BAROMETER, WIND AND SEA AT 7 A.M. TO-DAY.



NOTES ON THE GENERAL SITUATION AT 7 A.M.

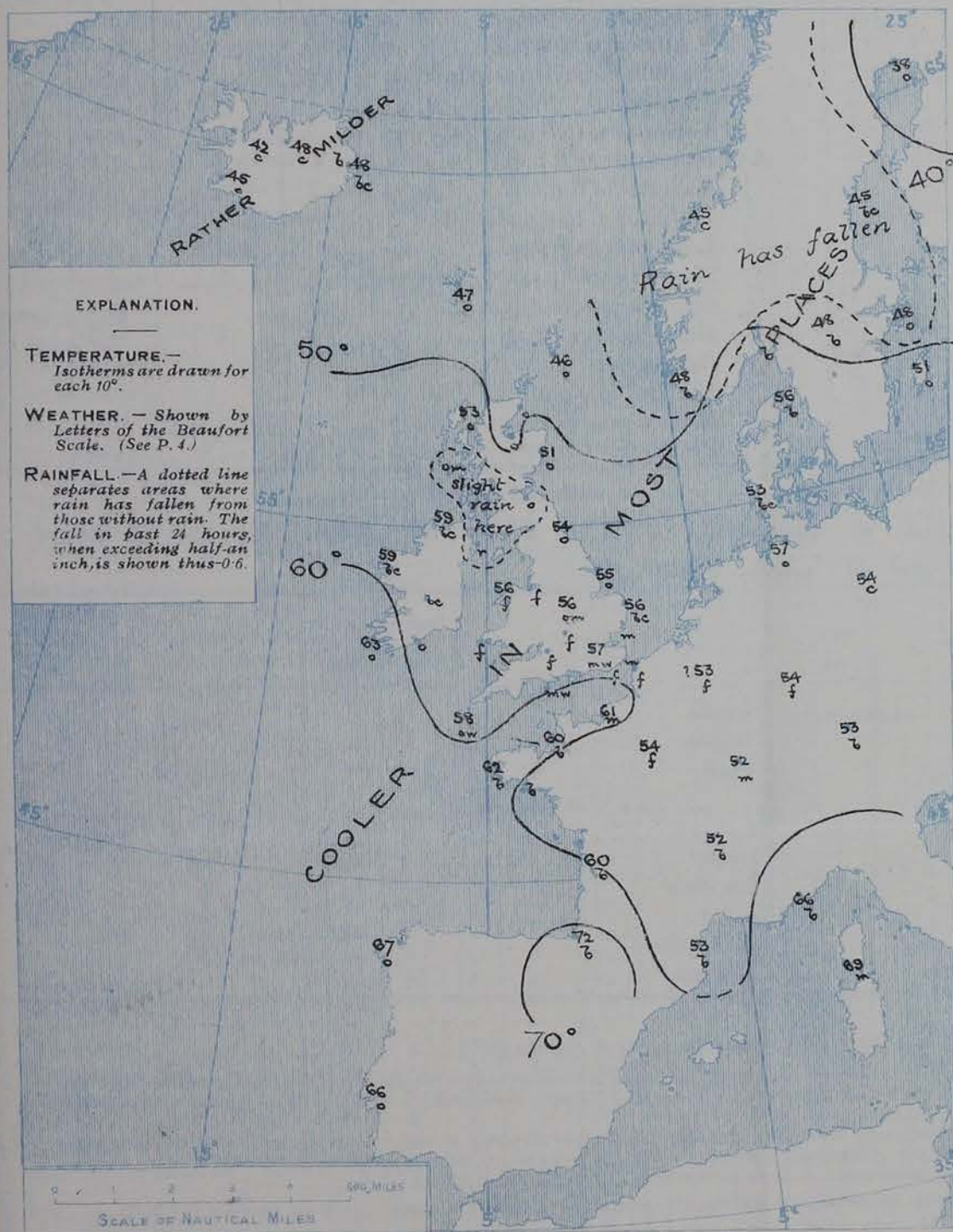
The central space of a large anticyclone, with the barometer above 30.3 ins., now lies over the eastern and northeastern parts of Great Britain and the adjacent portion of the North Sea, while the barometer decreases to below 29.8 ins. over the Gulf of Bothnia and the upper part of the Baltic, and to below 30.1 ins. in the southwest of Ireland.

Within the anticyclonic system and the regions immediately surrounding, the wind is very light; over the United Kingdom and France it is mainly between E. and SE. Over Sweden the N.W. current of wind blows a gale in many places. Temperature has fallen in most regions, but is still above the average. Over these Islands it ranges from 60° on the south coast of England, and 63° at Valencia to 54° in the northeast of Great Britain, 50° at Wick and Naism, and to 46° at Sumburgh Head. The condition of the sky varies a good deal both in these Islands and on the continent. In several places there is little cloud, but generally the weather is cloudy or overcast, and much mist or fog prevails over the United Kingdom and Belgium, as well as at Paris and Frankfurt.

CHARTS

5th October, 1908.

2. TEMPERATURE AND WEATHER AT 7 A.M. TO-DAY.



NOTES ON YESTERDAY'S WEATHER

During yesterday the thermometer rose to 77° at Scarborough, and to 74° or 75° at several other English stations, while in the southwest of France it ascended to above 85°. The night was rather colder than of late in most parts of these Islands, the minimum being as low as 39° at Wick. A good deal of mist and fog prevailed at times, and in some places a measurable amount of water has been deposited in the gauge. The duration of bright sunshine was large except in Central Ireland and the Hebrides; many parts of the Kingdom recorded more than 8 hours, and a few southern stations about 10 hours.

GENERAL INFERENCE FROM THE 7 A.M. OBSERVATIONS.

The anticyclonic system seems likely to move slowly eastwards, but its influence will be felt over the greater part of the United Kingdom during the ensuing 24 hours. A depression which appears to be advancing to Ireland may cause some rain in the extreme west and southwest.

FORECASTS

For the 24 hours commencing at NOON TO-DAY.

For the positions of the DISTRICTS indicated by the numbers 0-11—see map at foot.

- 0 } Light to moderate winds between S. and E.; generally fair or fine, some mist or fog. Moderate or high temperature during day.
- 1 }
- 2 } Wind light and mainly
- 3 } between E. and S.E.; fair or fine generally, but occasional mist or
- 4 } fog. Temperature lower during day than of late.
- 5 }
- 6 } Same as Nos. 0 & 1.
- 7 } Light winds between E. and S.; generally fair or fine, but mist or fog in places. Moderate temperature.
- 8 } E. and S.E. winds, light or moderate; fair or fine generally, mist or fog at times. Rather warm.
- 9 } Winds between S. and E., increasing somewhat in force; mostly fair, then
- 10 } becoming rainy in west, mist locally. Temperature about normal.

WESTERN CHANNEL AND BAY



E. and S.E. winds, light to moderate; sea slight or smooth; fair or fine, but mist or fog at times.



FORECAST DISTRICTS.

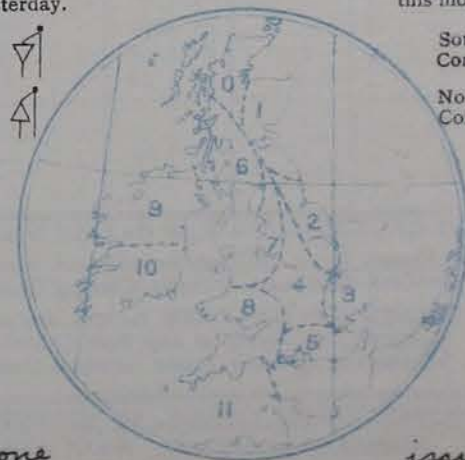
Those portions of the Coasts upon which the Warning Signals are at present flying are indicated thus:—

Signals hoisted yesterday.

Signals hoisted this morning.

South Cone. 
North Cone. 

South Cone. 
North Cone. 



DAILY WEATHER REPORT.

5th October, 1908.

TEMPERATURE, WEATHER, SUNSHINE AND RAINFALL FOR YESTERDAY.

STATIONS.	TEMPERATURE F.		Weather.	Sunshine.	Rainfall.	STATIONS.	TEMPERATURE F.		Weather.	Sunshine.	Rainfall.
	Max.	Min.					Max.	Min.			
Strathpeffer	°	°	*	Hrs.	Ins.	+ Worthing, to 6 p.m.	72	52	b	Hrs.	Ins.
Stonehaven	*	*	*	7.7	-	+ Brighton, to 6 p.m.	69	52	*	9.9	-
Dublin (City), to 4 p.m.	66	54	b, w, o	*	-	+ Eastbourne, to 6 p.m.	72	52	*	9.9	-
Rossall Beach, to 6 p.m.	71	51	m, w, b, f	*	-	Bexhill-on-Sea, to 9 p.m.	69	51	*	9.5	-
Blackpool, to 9 p.m.	66	50	*	4.7	-	+ Hastings	*	*	*	9.2	*
Southport, to 9 p.m.	68	57	m, w, g, c, m	4.8	-	+ Folkestone, to 6 p.m.	73	49	b	8.5	-
+ Rhyl, to 6 p.m.	73	54	*	6.9	-	+ Ramsgate, to 6 p.m.	*	*	*	9.5	-
+ Colwyn Bay, to 6 p.m.	65	57	o	7.7	-	Margate, to 6 p.m.	73	55	b	7.0	-
Llandudno, to 9 p.m.	72	57	b, w, m	8.4	-	Felixstowe, to 6 p.m.	*	*	*	*	*
Bettws-y-Coed, to 6 p.m.	*	*	*	*	*	Lowestoft, to 6 p.m.	76	54	b, w, b	9.8	-
Towyn, to 6 p.m.	72	53	c, c, b, m	6.4	-	Skegness, to 6 p.m.	72	49	f, b, m	5.7	0.01
Aberystwyth, to 6 p.m.	65	55	*	6.5	-	Scarborough, to 9 p.m.	77	57	*	8.6	0.01
Plymouth, to 9 p.m.	*	*	*	*	*	Harrogate, to 6 p.m.	72	55	b	9.3	-
Torquay, to 6 p.m.	70	55	*	8.8	-	Buxton	*	*	*	*	*
+ Weymouth, to 6 p.m.	73	50	*	9.8	-	Darwen, to 9 p.m.	*	*	*	*	*
+ Bournemouth, to 6 p.m.	74	49	f, w, b	9.8	-	Manchester, to 9 p.m.	72	57	b, w, b, c, w	4.8	-
Southsea, to 6 p.m.	76	51	*	9.0	-	Birmingham, to 9 p.m.	71	55	c, b	3.9	-

+ At this station the amount of Bright Sunshine given is for the whole day, ending with sunset.

TEMPERATURE, WEATHER, and RAINFALL at additional FOREIGN STATIONS, mainly for the 24 hours ended at 8 a.m. yesterday.

STATIONS.	TEMPERATURE F.		WEATHER.	RAIN.	STATIONS.	TEMPERATURE F.		WEATHER.	RAIN.
	Max.	Min.				Max.	Min.		
4th October, 1908.				Ins.	4th October, 1908.				Ins.
Flushing	Observations not received.				Rome	°	°		
Aix-la-Chapelle					Naples				
Copenhagen					Malta				
Oxö (Christiansand)					3rd October, 1908.				
St. Petersburg					Geneva	1 p.m.		1 p.m.	Measured
Vienna					Berne	66	*	b	7 a.m.
Buda-Pesth					Lucerne	64	*	b	-
Hermanstadt					Coire	66	*	b	-
Trieste					St. Gothard	64	*	b	-
Florence					Lugano	54	*	b	-
						73	*		

NOTES REFERRING TO INFORMATION GIVEN ON PAGE 1.—

- (a) At the British and Irish Stations the readings of the barometer are now corrected for the difference in Gravity between the position of the Station and Latitude 45°.
- (b) The Sunshine for London given in the table is recorded on the Tower of the Wesleyan Training College, Westminster. The Sunshine entered to Dungeness is recorded at Littlestone-on-Sea; that entered to Portland Bill is recorded at Weymouth.
- (c) The information relating to weather is indicated by the following letters—b. blue sky; bc. sky half clouded; c. sky three parts clouded; d. drizzling rain; e. wet air without rain falling; f. fog; g. gloomy; h. hail; l. lightning; m. misty (hazy); o. overcast; p. passing showers; q. squally; r. rain; s. snow; t. thunder; u. ugly, threatening; v. visibility, unusual transparency; w. dew; x. hoar frost; z. dust-haze, or smoke.

* AN ASTERISK is inserted in all places for which information is not usually received. † Reports received too late for insertion in Charts.

WIRELESS TELEGRAMS FROM SHIPS OF H.M. NAVY.

Received during the 24 hours ended at 9.30 a.m. to-day.

TABLE SHOWING THE GREENWICH TIMES OF SUNRISE, NOON, AND SUNSET, FOR STATIONS IN THE UNITED KINGDOM, TO-DAY AND TO-MORROW.

Hour of Observation.	Position.		Reading of Barometer.	Wind.		Weather.	TEMPERATURE.			Sea Dis. turbance.
	Lat.	Long.		Dirac.	Force.		Dry Bulb.	Wet Bulb.	Sea.	
	°	°	Ins.				°	°	°	
5th & 6th October, 1908.										
Yarmouth							62.2	6.4	11.42	5.21
Greenwich							6.9	6.10	11.49	5.29
Wick							6.28	6.30	12.1	5.34
Valencia							6.49	6.51	12.30	6.10

TERMS OF SUBSCRIPTION for the Daily Weather Report forwarded by Book Post, £1 per annum, payable quarterly in advance.

Single Copies (price 1d) may be obtained after 3 p.m. on the day of issue, at the Meteorological Office, and at the Bookstalls of the following terminus Railway Stations:—Victoria, Charing Cross, King's Cross, St. Pancras, Euston.

FORECASTS OF WEATHER for one day in advance are drawn up at 11 a.m., and between 7 and 8 p.m. The latest forecast can be had by Reply Telegram, on paying at any Post Office in the United Kingdom Sixpence in addition to the cost of the enquiry and reply Telegram. Information as to the Terms on which Forecasts can be sent daily, for a long or short period, may be obtained on application.

METEOROLOGICAL OFFICE, 63, VICTORIA STREET, S.W.
(TELEGRAPHIC ADDRESS: WEATHER, LONDON.)

W. N. SHAW, (Director).

DAILY WEATHER REPORT OF THE METEOROLOGICAL OFFICE.

Tuesday,
6th October, 1908

STATIONS.		YESTERDAY EVENING.					THIS MORNING.										PAST 24 HOURS.				
		Barom.	Temp.	Wind.		Weather.	Barometer.		Temperature.			Wind.		Sea (0 to 9).	Temp.		Weather.	Sun-shine.	Rainfall.		
				At 32° Fahr. and M.S.L.	Dry Bulb.		Dir.	Force (0 to 12).	At 32° Fahr. and M.S.L.	Change since Yesterday.	Dry Bulb.	Wet Bulb.	Change since Yesterday.		Dir.	Force (0 to 12).				Max.	Min.
		Ins.	"				Ins.	Ins.	"	"	"				"	"		Hours.	Ins.		
SCANDINAVIA.	Haparanda...	30.01	32	NE	2	bc	29.82	+0.8	40	39	+2	WSW	2	0	*	41	32	*	*	-	
	Hernösand...	30.22	40	N	2	b	30.09	+2.3	46	43	+1	Z	0	bc	*	50	39	*	*	-	
	Stockholm...	30.19	43	NW	4	c	30.27	+5.4	41	39	-7	W	2	0	*	50	41	*	*	-	
	Wisby...	30.13	49	N	9	bc	30.30	+5.9	46	42	-5	NNW	4	b	*	54	46	*	*	-	
	Karlstad...	30.34	46	N	2	b	30.32	+3.2	41	39	-7	Z	0	b	*	55	52	*	*	-	
	Færder (X'ania Fjord)	30.34	54	NNE	2	b	30.29	+1.9	52	51	-1	SW	6	bc	3	55	52	*	*	-	
	Bodö...	30.09	44	SW	4	r	29.98	-0.3	46	44	+4	WSW	6	r	3	46	39	*	*	0.67	
	Christiansund...	30.36	47	NW	1	0	30.27	+0.2	48	45	+3	SSW	1	c	3	48	45	*	*	0.08	
Skudesnaes...	30.35	50	NNW	2	b	30.36	+1.3	52	50	+4	S	2	c	3	54	43	b	*	-		
ICELAND & FAEROE.	Reykjavik...	29.83	52	ESE	3	0	29.56	-3.6	50	*	+5	E	1	c	*	*	*	*	*	*	
	Blönduós...	29.95	54	Z	0	b	29.75	-2.6	40	*	-2	SE	1	bc	*	*	*	*	*	*	
	Seydisfjord...	29.94	50	Z	0	bc	29.81	-1.9	46	*	-2	Z	0	bc	*	*	*	*	*	*	
	Thorshavn...	30.23	49	SW	2	0	30.06	-2.3	51	*	+4	Z	0	m	*	*	*	*	*	*	
BRITISH ISLANDS.	Sumburgh Head	30.34	49	SE	2	0	30.18	-0.7	51	51	+5	S	4	0	4	51	46	0	*	-	
	Stornoway...	30.19	56	SE	2	bc	30.08	-1.8	55	54	+2	SSE	3	c	0	58	48	om. cum.	2.3	-	
	Castlebay (Barra Id.)	30.18	58	ESE	4	cm	30.01	-2.2	57	55	+2	ESE	5	om	6	60	55	om. cum. of	2.8	-	
	Malin Head...	30.11	60	SE	5	cm	30.00	-1.7	58	57	+1	S	5	m	2	64	57	bc. cum. om.	*	-	
	Blacksod Pt. ...	30.05	63	SE	4	c	30.02	-1.1	61	59	+2	SE	4	bc	2	64	57	bc. cum.	*	-	
	Valencia...	29.97	63	E	5	c	29.96	-0.9	59	58	-4	SSE	3	0	4	70	58	o. c. or. flr.	0.2	0.04	
	Roche's Point...	30.08	60	ESE	4	c	30.05	-1.1	58	58	+2	SE	3	0	3	61	56	om. cum. of	*	0.03	
	Birr Castle...	30.10	63	SE	3	0	30.04	-1.3	60	59	+5	SSE	4	og	*	66	54	c. o.	2.0	-	
	Donaghadee...	30.23	58	SSE	2	0	30.17	-1.0	55	54	0	SSE	5	0	3	60	55	og. cum. om.	*	-	
	Liverpool Obsy...	30.28	59	ESE	2	0	30.22	-0.6	52	50	-4	ESE	4	0	3	61	51	om. o.	0.0	-	
	Holyhead...	30.20	61	Z	0	bc	30.14	-0.9	55	53	-1	SE	1	cm	1	66	53	b. cum.	*	-	
	Pembroke (St. Ann's Hd.)	30.15	61	E	5	bc	30.10	-0.9	57	57	-2	ESE	6	og	12	62	57	f. cum.	3.5	-	
	Scilly (St. Mary's)...	30.09	60	E	4	0	30.08	-0.5	58	58	0	ESE	1	f	2	62	56	c. o.	3.4	-	
	Jersey (St. Aubins)...	30.17	68	ESE	4	b	30.18	-0.3	60	59	0	ESE	1	bc	3	73	58	c. cum. cum.	10.1	-	
	Portland Bill...	30.21	61	ESE	5	m	30.19	-0.2	59	57	-1	ESE	4	0	4	64	58	m	8.4	-	
	Dungeness...	30.26	59	ESE	4	bc	30.25	+0.2	54	54	-6	ESE	4	bc	4	62	54	bc. bc	2.0	-	
	Dover...	30.31	54	NE	2	b	30.30	-1.7	53	50	-5	ESE	2	b	4	60	52	f. o. b	1.2	-	
	Wick...	30.25	52	S	2	c	30.13	-2.0	53	52	+3	S	2	b	2	54	49	-	*	-	
	Nairn...	30.23	51	Z	0	m	30.13	-1.7	47	45	-3	Z	0	m	1	58	44	o. bc. zw	4.6	-	
	Aberdeen...	30.34	53	S	2	0	30.22	-1.5	54	53	+3	S	3	0	2	54	51	o. c. o.	0.0	-	
	Leith...	30.31	57	ESE	2	0	30.22	-0.9	52	51	-2	E	1	bcum	*	60	51	o	*	-	
	North Shields...	30.33	55	SE	3	0	30.26	-0.9	53	51	-1	SSE	3	0	3	59	49	o	*	-	
	Spurn Head...	30.35	56	ESE	3	bc	30.31	-0.1	55	52	0	S	3	0	2	59	54	bcw. cw	*	-	
	Yarmouth...	30.36	55	E	3	bc	30.35	+0.6	55	51	-1	SE	4	bc	4	60	55	bc	8.8	-	
	Clacton-on-Sea...	30.33	58	ESE	3	bc	30.31	+0.3	58	54	0	ESE	4	b	4	62	56	om. bc. b	4.0	-	
	Nottingham...	30.33	54	E	2	b	30.29	-0.2	51	50	-5	E	1	c	*	62	46	bc. b	5.1	-	
	Bath...	30.27	61	E	1	0	30.24	-0.2	55	53	0	NE	1	0	*	69	51	-	1.2	-	
	Oxford...	30.31	53	E	2	b	30.28	-0.2	53	51	-2	ESE	2	b	*	60	49	of. gm. bc. w	*	-	
	London (St. James's Pk)	30.30	59	ESE	3	0	30.27	-0.0	53	51	-4	ESE	2	bcw	*	61	53	o. c. bc. o. b	0.8	-	
GERMANY, & C.	The Scaw. (Skagen)	30.35	54	NNE	1	b	30.39	+3.0	50	46	-6	WSW	2	b	0	59	43	*	*	-	
	Fanø...	30.38	49	NE	1	b	30.43	+2.7	42	41	-11	ESE	2	b	*	61	41	*	*	-	
	Cuxhaven...	30.31	57	N	3	b	30.42	+2.4	45	44	-12	S	1	m	*	59	45	*	*	-	
	The Helder...	30.38	57	ESE	3	c	30.39	+1.1	51	50	-5	ESE	1	b	*	59	50	*	*	-	
	Brussels...	*	*	*	*	*	30.32	+0.6	44	44	-9	NE	1	b	*	62	41	*	*	-	
	Berlin...	30.25	54	NNW	3	b	30.41	+3.3	46	44	-8	Z	0	b	*	63	43	*	*	-	
	Frankfurt...	30.30	52	N	2	b	30.37	+1.7	48	46	-6	NE	3	bc	*	66	43	*	*	-	
	Munich...	30.22	56	W	2	c	30.36	+1.2	41	41	-12	E	3	b	*	66	37	*	*	-	
FRANCE.	C. Gris Nez...	30.21	57	E	3	b	30.26	+0.3	46	46	-12	E	2	m	1	63	43	*	*	-	
	La Hève...	30.23	66	ESE	1	m	30.23	-0.2	54	52	-7	ESE	1	f	1	77	48	*	*	-	
	Brest...	30.14	69	ESE	2	c	30.13	-0.2	61	59	-1	SE	2	c	1	75	59	*	*	-	
	Lorient...	30.11	67	SE	2	0	30.10	-0.2	60	59	+2	E	3	bc	2	75	58	*	*	-	
	Rochefort...	30.13	74	NE	2	b	30.10	-0.7	58	57	-2	ESE	3	b	2	84	57	b	*	-	
	Biarritz...	30.10	72	SE	1	b	30.11	-0.0	66	64	-6	SW	3	b	0	82	63	*	*	-	
	Paris...	30.22	62	ESE	2	b	30.23	-0.2	50	50	-4	NE	2	bc	*	71	50	*	*	-	
	Belfort...	30.17	64	ESE	3	m	30.20	-0.2	50	48	-2	ESE	7	m	*	73	48	*	*	-	
	Lyons...	30.15	66	N	1	b	30.17	-0.7	52	52	0	NW	1	b	*	76	50	*	*	-	
	Nice...	30.05	66	Z	0	b	30.10	-0.3	59	56	-7	E	2	b	1	73	55	*	*	-	
	Perpignan...	30.11	61	Z	0	b	30.09	-0.6	52	51	-1	Z	0	b	*	75	49	*	*	-	
	Sanguinaire...	30.12	66	W	2	b	30.07	-0.8	66	59	-3	E	3	m	3	75	61	*	*	-	
SPANISH PENIN.	Corunna...	30.13	69	W	3	b	30.17	+0.4	64	62	-2	NW	3	b	*	75	61	*	*	-	
	Lisbon...	30.13	69	W	3	b	30.17	+0.4	64	62	-2	NW	3	b	*	75	61	*	*	-	
	Azores (P. Delgada)...	29.98	69	S	4	0	29.87	-0.7	68	64	+4	SSW	4	r	5	73	61	*	*	0.28	

† Morning observations taken at 8 o'clock.

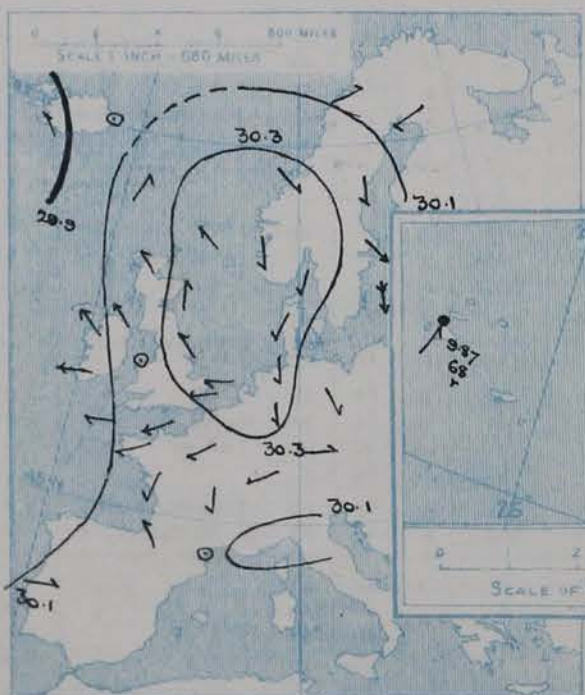
For NOTES see Page 4.

SUPPLEMENTARY CHARTS OF BAROMETER AND WIND FOR 7 A.M. AND 6 P.M. YESTERDAY

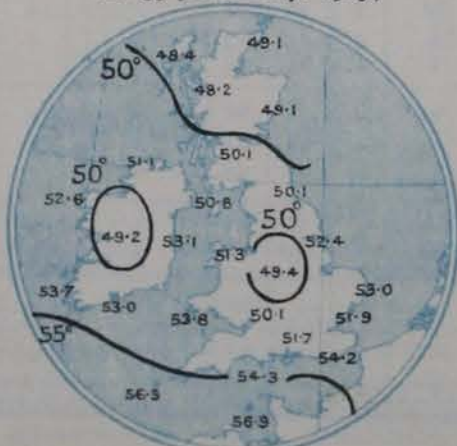
7 A.M. YESTERDAY.



6 P.M. YESTERDAY



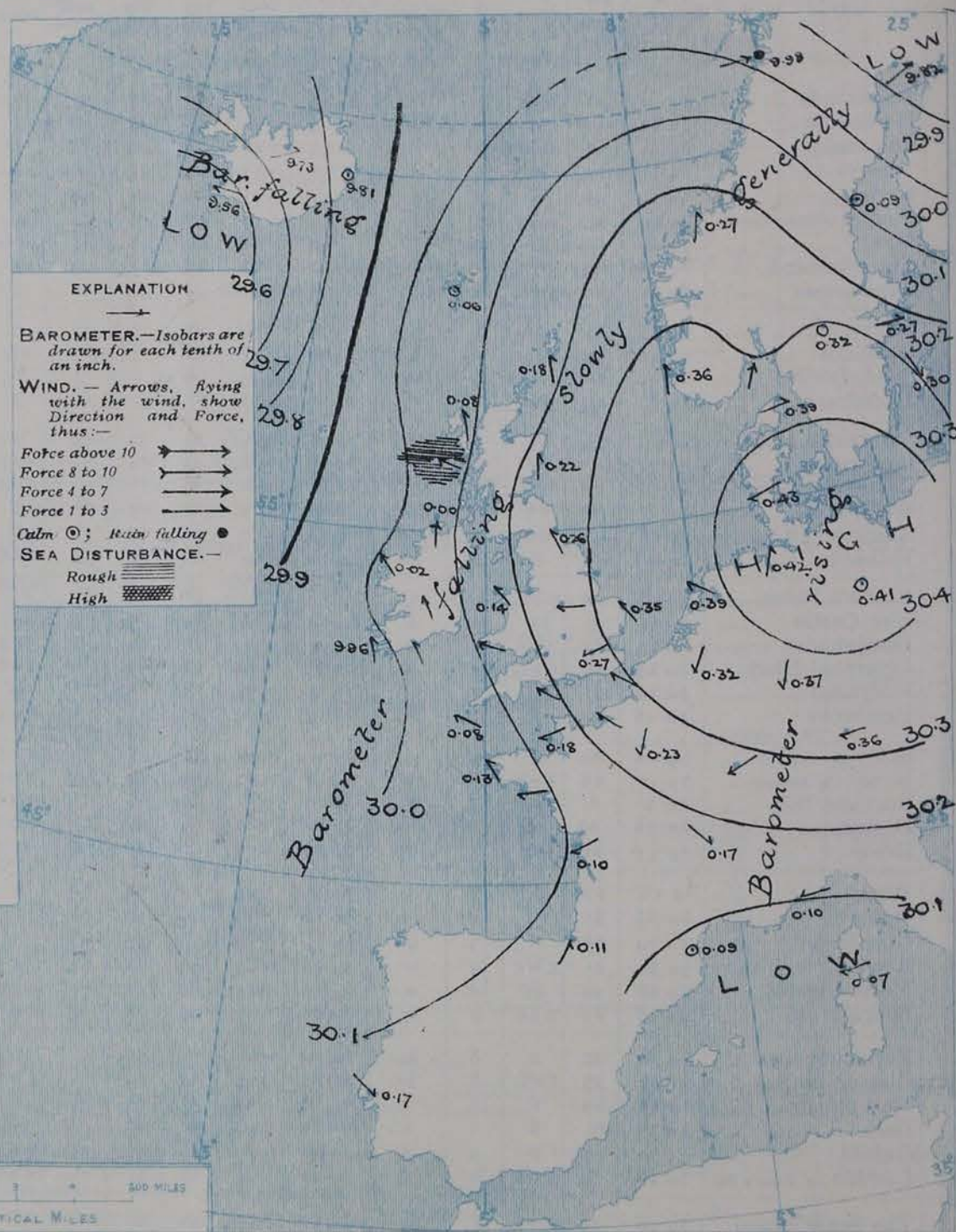
AVERAGES OF TEMPERATURE AT 8 A.M.
FOR THE TWO MONTHLY PERIOD,
SEPTEMBER - OCTOBER.
(Derived chiefly from Observations extending over
the 35 years—1871-1905.)



Tuesday,

WEATHER

1. BAROMETER, WIND AND SEA AT 7 A.M. TO-DAY.



NOTES ON THE GENERAL SITUATION AT 7 A.M.

The anticyclone of yesterday has moved eastward, and its central space now covers Denmark and North Germany, where the barometer is above 30.4 ins. To the northward of that region the readings decrease to below 29.9 ins. in Lapland, and to the northwestward to below 29.6 ins. over the southwest of Iceland.

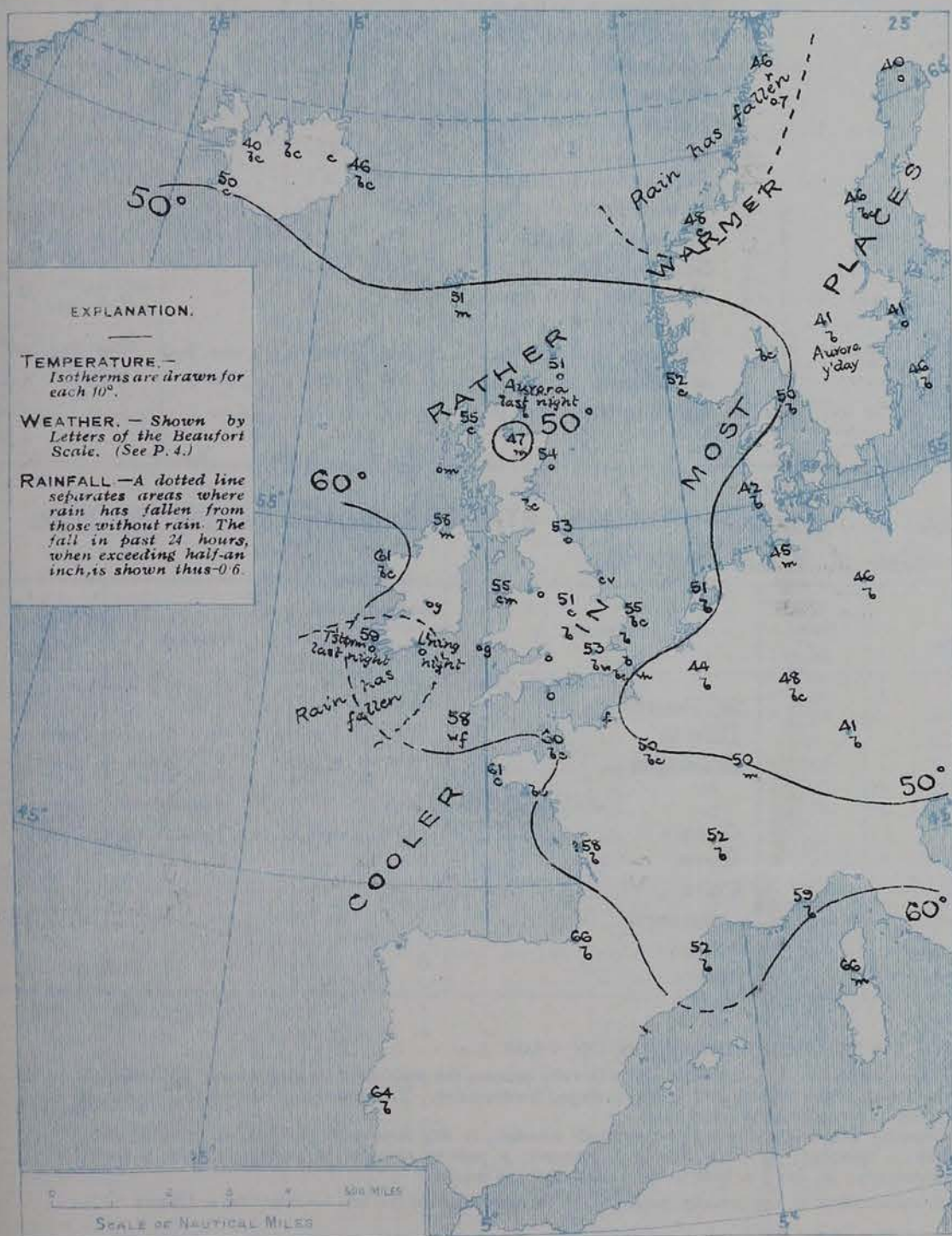
The wind is E. by S. over France and the south of England, S.E. by S. to S. over the United Kingdom generally, and S.W. by S. in Scandinavia. It blows freshly on some parts of our western and northwestern coasts, and strongly at Pembroke and Bodö; elsewhere, however, it has little force. Temperature has again fallen at nearly all stations; risen in the north of Scotland and in Norway.

Over these Islands it ranges from 61° at Blacksod Point, 59° at Portland Bill, and 58° at Clacton-on-Sea and 47° at Balm. The weather is fair to very fine and bright over the greater part of our area, but at some of our own stations the sky is overcast, and at Bodö rain is falling. Mist prevails at Holyhead and Malin Head, and fog at Scilly and La Hève.

CHARTS

6th October, 1908.

2. TEMPERATURE AND WEATHER AT 7 A.M. TO-DAY.



NOTES ON YESTERDAY'S WEATHER

During yesterday the thermometer rose to 73° at Jersey, and to about 70° in the southwest of Ireland and in several parts of Wales; generally, however, the readings were much lower than of late. A thunderstorm with slight rain occurred at Valencia during the night, and lightning was seen at Roche's Point. The duration of bright sunshine varied a good deal, but over the greater part of the Kingdom there were several hours. Bright aurora was observed last night at Wick, and there was also an auroral display at Karlskrona.

GENERAL INFERENCE FROM THE 7 A.M. OBSERVATIONS.

The greater part of the Kingdom is likely to remain under the influence of the Continental anticyclone for the present, but cyclonic systems from the Atlantic will probably cause less settled weather, with some rain, on our most western and northwestern coasts.

FORECASTS

For the 24 hours commencing at NOON TO-DAY.

For the positions of the DISTRICTS indicated by the numbers 0-11—see map at foot.

- 0 { S. winds, light to fresh; fair, then unsettled, with some rain in places. Moderate temperature.
- 1 { S. winds, light; mostly fair, dull at times. Moderate temperature.
- 2 { S.E. and S. winds, light or moderate; fair or fine. Temperature about normal.
- 3 Same as No. 5.
- 4 Same as No. 2.
- 5 { E. and S.E. winds, light generally, becoming fresh on coast; fair or fine. Moderate temperature.
- 6 Same as No. 0.
- 7 { S. and S.E. winds, light to fresh; mostly fair or fine, dull at times. Moderate temperature.
- 8 { E. and S.E. winds, light to fresh or strong; fair, cloudy, some mist. Moderate temperature.
- 9 Wind between S. and S.E., moderate to fresh or strong; generally cloudy or overcast, some rain, most in west.
- 10 Moderate or rather high temperature.

WESTERN CHANNEL AND BAY.

E. or S.E. winds, light to fresh; some mist at times, mostly fair. Sea slight to moderate.

FORECAST DISTRICTS.

Those portions of the Coasts upon which the Warning Signals are at present flying are indicated thus:—

Signals hoisted yesterday.

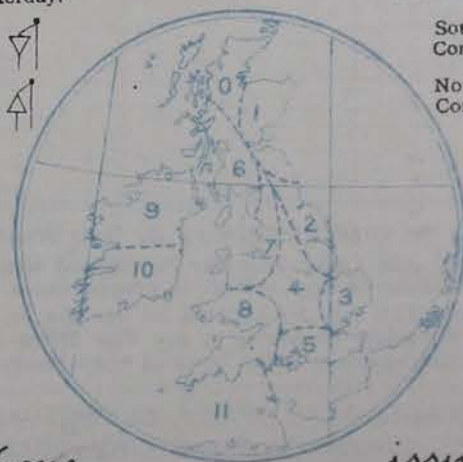
Signals hoisted this morning.

South Cone.

South Cone.

North Cone.

North Cone.



None

issued.

TEMPERATURE, WEATHER, SUNSHINE AND RAINFALL FOR YESTERDAY.

STATIONS.	TEMPERATURE F.		Weather	Sunshine. Hrs.	Rainfall. Ins.	STATIONS.	TEMPERATURE F.		Weather.	Sunshine. Hrs.	Rainfall. Ins.
	Max.	Min.					Max.	Min.			
Stonehaven	66	56	*	0.0	-	Brighton, to 6 p.m. ...	67	54	*	4.5	-
Dublin (City), to 4 p.m. ...	63	54	cf, dg, b, bc	*	0.01	Eastbourne, to 6 p.m. ...	64	53	*	1.3	-
Rossall Beach, to 6 p.m. ...	64	54	bw, c, om	*	-	Bexhill-on-Sea, to 9 p.m. ...	64	59	*	2.5	-
Blackpool, to 9 p.m. ...	65	53	-	7.5	0.02	Hastings	*	*	*	2.4	*
Southport, to 9 p.m. ...	66	57	c, om	5.7	-	Folkestone, to 6 p.m. ...	64	56	o, bc, b	1.7	-
Rhyl, to 6 p.m.	72	58	*	4.9	-	Ramsgate, to 6 p.m. ...	*	*	*	2.8	-
Colwyn Bay, to 6 p.m. ...	74	54	b	8.3	-	Margate, to 6 p.m. ...	63	56	o, b	3.2	-
Llandudno, to 9 p.m. ...	70	50	wb, bc	8.7	-	Felixstowe, to 6 p.m. ...	60	57	-	4.5	-
Bettws-y-Coed, to 6 p.m. ...	68	48	b	8.3	*	Lowestoft, to 6 p.m. ...	60	55	b, c	8.0	-
Towyn, to 6 p.m.	72	62	*	9.4	-	Skegness, to 6 p.m. ...	59	55	c, b	3.3	-
Aberystwyth, to 6 p.m. ...	70	53	bc, o	9.5	-	Scarborough, to 9 p.m. ...	68	54	c	1.8	-
Plymouth, to 9 p.m. ...	67	52	*	7.3	-	Harrogate, to 6 p.m. ...	56	52	-	0.0	-
Torquay, to 6 p.m.	69	54	wb, f, b	8.4	-	Buxton, to 6 p.m.	64	50	o, f, bw, bvw	7.5	0.01
Weymouth, to 6 p.m. ...	69	50	m, b	6.1	-	Darwen, to 9 p.m.	65	55	o, bc, o	8.0	-
Bournemouth to 6 p.m. ...	69	52	*	6.6	-	Manchester, to 9 p.m. ...	62	54	f, o	0.0	-
Southsea, to 6 p.m.	68	53	c, om, c	1.9	-	Birmingham, to 9 p.m. ...					

TEMPERATURE, WEATHER, and RAINFALL at additional FOREIGN STATIONS, mainly for the 24 hours ended at 8 a.m. yesterday.

ended at 6 a.m. yesterday.

STATIONS. 5th October, 1908.		TEMPERATURE F.		WEATHER.	RAIN. Ins.	STATIONS. 5th October, 1908.		TEMPERATURE F.		WEATHER.	RAIN. Ins.
		Max.	Min.					Max.	Min.		
Madeira	75	61	0, +	-	St. Petersburg	46	39	0, +	1.10		
Marseilles	79	50	2, 2	-	Utrecht	77	54	m, c	-		
Malta	74	64	2	-	Groningen	77	54	2, 0	-		
Algiers	77	63	2, 2	-	4th October, 1908.		1.30 p.m.	1.30 p.m.	Measured 7.30 a.m.		
Tunis					Geneva	Observations not received.					
Palermo	78	54	2, 2	-	Berne		*				
Naples	77	64	2, 2	-	Coire		*				
Brindisi	72	52	2, 2	-	Castasegna		*				
Florence	84	52	2, 2	-	Lugano		*				
Rome	80	56	2, 2	-	Davos		*				
Vienna	75	61	2, 2	-							

NOTES REFERRING TO INFORMATION GIVEN ON PAGE 1:—

- (a) At the British and Irish Stations the readings of the barometer are now corrected for the difference in Gravity between the position of the Station and Latitude 45°. (b) The Sunshine for London given in the table is recorded on the Tower of the Wesleyan Training College, Westminster. The Sunshine entered to Dungeness is recorded at Littlestone-on-Sea; that entered to Portland Bill is recorded at Weymouth. (c) The information relating to weather is indicated by the following letters—b. blue sky; bc. sky half clouded; c. sky three parts clouded; d. drizzling rain; e. wet air, without rain falling; f. fog; g. gloomy; h. hail; l. lightning; m. misty (hazy); o. overcast; p. passing showers; q. squally; r. rain; s. snow; t. thunder; u. ugly, threatening; v. visibility, unusual transparency; w. dew; x. hoar frost; z. dust-haze, or smoke.
- * AN ASTERISK is inserted in all places for which information is not usually received. † Reports received too late for insertion in Charts.

WIRELESS TELEGRAMS FROM SHIPS OF H.M. NAVY.

Received during the 24 hours ended at 9.30 a.m. to-day.

TABLE SHOWING THE GREENWICH TIMES OF SUNRISE
NOON, AND SUNSET, FOR STATIONS IN THE
UNITED KINGDOM. TO-DAY AND TO-MORROW.

[illegible]

TERMS OF SUBSCRIPTION for the Daily Weather Report, forwarded by Book Post, £1 per annum, payable quarterly in advance.

Single Copies (price 1d.) may be obtained after 3 p.m. on the day of issue at the Meteorological Office, and at the Bookstalls of the following terminus Railway Stations:—Victoria, Charing Cross, King's Cross, St. Pancras, Euston.

FORECASTS OF WEATHER for one day in advance are drawn up at 11 a.m., and between 7 and 8 p.m.. The latest forecast can be had by Reply Telegram, on paying at any Post Office in the United Kingdom **Sixpence in addition to the cost of the enquiry and reply Telegram.** Information as to the Terms on which Forecasts can be sent daily, for a long or short period, may be obtained on application.

METEOROLOGICAL OFFICE, 63, VICTORIA STREET, S.W.
(TELEGRAPHIC ADDRESS: WEATHER, LONDON)

W. N. SHAW, (*Director.*)

DAILY WEATHER REPORT OF THE METEOROLOGICAL OFFICE.

Wednesday,
7th October, 1908

		YESTERDAY EVENING					THIS MORNING.										PAST 24 HOURS.				
		BAROM.	TEMP.	WIND.			BAROMETER.	TEMPERATURE.	WIND.								TEMP.				
STATIONS.		At 32° Fahr. and M.S.L.	Dry Bulb.	Dir.	Force (0 to 12).	Weather.	At 32° Fahr. and M.S.L.	Change since Yesterday.	Dry Bulb.	Wet Bulb.	Change since Yesterday.	Dir.	Force (0 to 12).	Weather.	Sea (0 to 9).		Max.	Min.	Weather.	Sun-shine.	Rainfall.
		Ins.	°				Ins.	Ins.	°	°	°						°	°		Hours.	Ins.
SCANDINAVIA.	Haparanda...	29.84	45	NE	4	o	29.91	+0.07	38	37	-2	2	0	c	*	1.8	32	*	*	-	-
	Hernösand...	30.08	45	2	0	b	30.09	0.00	51	48	+5	W	2	c	*	52	39	*	*	-	-
	Stockholm...	30.17	46	WNW	2	o	30.21	-0.06	47	45	+6	W	2	o	*	50	36	*	*	-	-
	Wisby...	30.21	52	NW	4	o	30.23	-0.07	51	48	+5	WNW	4	bc	*	52	43	*	*	-	-
	Karlstad...	30.23	47	2	0	b	30.25	-0.07	42	41	+1	2	0	f	*	55	50	*	*	-	-
	Färder (X'ania Fjord)	30.21	55	S	1	b	30.19	-0.10	50	50	-2	NNW	1	f	2	55	50	*	*	-	-
	Bodö...	29.99	46	SW	6	r	29.95	-0.03	49	48	+3	SSW	6	r	3	49	43	*	*	0.71	-
	Christiansund...	30.22	51	W	1	c	30.09	-0.18	46	44	-2	SE	1	c	3	52	45	*	*	-	-
	Skudesnaes...	30.30	52	SSW	4	c	30.23	-0.13	54	53	+2	S	4	o	3	55	50	c	*	-	-
ICELAND & FAEROE.	Reykjavik...	29.45	53	2	0	o	29.59	+0.13	47	*	-3	2	0	f	*	*	*	*	*	*	*
	Blönduós...	?	46	2	0	r	29.66	-0.09	50	*	+10	2	0	o	*	*	*	*	*	*	*
	Seydisfjord...	29.61	47	S	4	o	29.61	-0.20	54	*	+8	2	0	c	*	*	*	*	*	*	*
	Thorshavn...	29.92	56	SW	2	m	29.86	-0.20	53	*	+2	SW	2	r	*	*	*	*	*	*	*
BRITISH ISLANDS.	Sumburgh Head	30.09	52	S	4	o	30.01	-0.17	52	52	+1	W	1	o	2	53	46	m. o	*	0.02	-
	Stornoway...	30.02	58	S	3	o	29.97	-0.11	57	56	+2	S	4	r	4	61	55	c. o. g. o. d. p. m.	0.1	0.10	-
	Castlebay (Barra Id.)	30.03	55	ESE	4	rf	29.96	-0.05	56	55	-1	SSW	4	rm	6	57	55	op. of. of. f. o	0.0	0.04	-
	Malin Head...	29.95	59	S	6	cm	29.96	-0.04	58	58	0	SSW	5	c	2	61	57	c. q. m. c. m.	*	-	-
	Blacksod Pt.	29.88	63	SE	4	bc	29.97	-0.05	57	56	-4	S	5	c	3	66	55	bc. m. bc. p.	*	0.01	-
	Valencia...	29.95	60	S	3	o	30.00	+0.04	57	56	+2	SSE	1	c	4	63	57	op. m. bc	0.2	0.06	-
	Roche's Point...	30.05	58	SSE	4	df	30.05	0.00	58	58	0	S	3	f	4	59	57	om. df. of	*	0.08	-
	Birr Castle...	30.01	61	S	3	bc	30.03	-0.01	59	58	-1	S	2	c	*	67	57	c. bc	4.3	-	-
	Donaghadee...	30.10	56	SE	2	p	30.07	-0.10	57	57	-2	SSE	2	om	1	59	55	cm. op. m. o	*	0.07	-
	Liverpool Obsy...	30.15	57	ESE	3	o	30.13	-0.09	50	48	-2	ESE	3	bc	1	60	49	o. bc	0.4	-	-
	Holyhead...	30.10	61	SSW	3	om	30.11	-0.03	58	58	+3	S	3	gm	2	67	53	c. om	*	0.20	-
	Pembroke (St. Ann's Hd.)	30.11	59	SE	4	o	30.11	+0.01	58	58	+1	SSE	3	ag. p. m.	4	62	57	og. c. o. g.	1.9	0.03	-
	Scilly (St. Mary's)	30.11	59	S	2	df	30.10	+0.02	58	58	0	S	2	o	2	62	56	rf. of	0.0	0.04	-
	Jersey (St. Aubins)	30.15	60	ENE	3	bc	30.16	-0.02	58	57	-2	ESE	2	f	2	65	56	cm. o. bc. f	2.0	-	-
	Portland Bill...	30.16	59	ESE	4	bc	30.14	-0.05	57	55	-2	SE	3	bc	3	61	56	c. bc	4.8	-	-
	Dungeness...	30.18	60	ENE	3	bc	30.17	-0.08	56	55	+2	S	3	bc	0	62	52	bc. bc. g. w.	9.2	-	-
	Dover...	30.23	58	E	1	b	30.21	-0.09	49	48	-4	WSW	1	b	0	61	47	b. bc	9.9	-	-
	Wick...	30.05	56	S	2	c	30.00	-0.13	55	54	-2	SSW	2	bc	2	59	52	c. bc	*	0.10	-
	Nairn...	30.04	59	2	0	m	30.01	-0.12	52	51	+5	2	0	c	1	64	47	2. c. g. r. g.	4.4	0.03	-
	Aberdeen...	30.15	54	S	2	c	30.07	-0.15	57	56	+3	SSW	1	b	2	57	53	o. c. op. b	0.1	0.02	-
	Leith...	30.14	57	ESE	1	c	30.09	-0.13	58	57	+6	SW	1	o	*	65	51	bc. of	*	0.19	-
	North Shields...	30.18	58	S	2	c	30.12	-0.14	48	48	-5	SSW	3	m	2	61	45	bc. c. m	*	-	-
	Spurn Head...	30.21	57	SE	4	c	30.17	-0.14	53	52	-2	SSE	3	o	2	59	51	bc. c. m. m.	*	-	-
	Yarmouth...	30.28	57	ESE	4	bc	30.21	-0.14	50	49	-5	ESE	2	bc	2	59	50	bc	8.3	-	-
	Clacton-on-Sea...	30.24	59	ESE	4	bc	30.19	-0.12	58	56	0	SE	2	b	2	61	57	b. bc. om	9.6	-	-
	Nottingham...	30.21	55	ESE	1	b	30.18	-0.11	42	42	-9	ESE	1	f	*	64	38	b	7.7	-	-
	Bath...	30.18	60	E	1	b	30.18	-0.06	49	49	-6	NE	1	m	*	67	43	-	7.8	-	-
	Oxford...	30.22	53	SE	2	b	30.20	-0.08	43	43	-10	2	0	f	*	66	41	b. m. f	*	-	-
	London (St. James's Pk)	30.21	58	E	3	bc	30.18	-0.09	49	48	-4	ESE	1	m	*	65	49	b. c. bc. b. f	8.4	-	-
GERMANY, & C.	The Scaw (Skagen)	30.26	52	WNW	5	b	30.25	-0.14	53	51	+3	W	4	c	1	59	48	*	*	-	-
	Fanø...	30.38	45	SW	1	m	30.34	-0.09	44	44	+2	SE	1	m	*	55	44	*	*	-	-
	Cuxhaven...	30.39	53	S	1	b	30.33	-0.09	42	42	-3	S	2	b	*	57	41	*	*	-	-
	The Helder...	30.32	58	ESE	2	b	30.26	-0.13	47	45	-4	SE	1	b	0	63	46	*	*	-	-
	Brussels...	*	*	*	*	*	30.24	-0.08	47	44	+3	SE	2	b	*	64	44	*	*	-	-
	Berlin...	30.41	52	2	0	b	30.41	0.00	44	42	-2	2	0	b	*	57	43	*	*	-	-
	Frankfurt...	30.33	48	NE	2	b	30.34	-0.03	46	44	-2	N	1	b	*	61	39	*	*	-	-
	Munich...	30.34	44	E	5	b	30.40	+0.04	39	37	-2	E	2	b	*	57	34	*	*	-	-
FRANCE.	C. Gris Nez...	30.23	56	E	1	b	30.18	-0.08	52	51	+6	S	2	b	1	64	46	*	*	-	-
	La Hève...	30.19	61	E	2	m	30.27	+0.04	50	48	-4	SE	2	m	2	64	46	*	*	-	-
	Brest...	30.15	59	NW	2	m	30.15	+0.02	59	58	-2	ESE	2	o	1	70	55	*	*	-	-
	Lorient...	30.12	63	2	0	b	30.13	+0.03	59	58	-1	2	0	m	2	75	57	*	*	-	-
	Rochefort...	30.12	69	2	0	bc	30.19	+0.09	64	63	+6	SSE	1	o	*	84	58	b. bc	*	-	-
	Biarritz...	30.13	68	SW	3	o	30.17	+0.06	62	61	-4	ESE	2	b	0	73	59	*	*	-	-
	Paris...	30.19	57	E	2	b	30.22	-0.01	43	43	-7	2	0	b	*	67	42	*	*	-	-
	Belfort...	30.20	57	ENE	5	m	30.29	-0.09	48	46	-2	ENE	2	m	*	65	44	*	*	-	-
	Lyons...	30.17	59	NE	1	b	30.26	+0.09	52	52	0	SSW	1	b	*	68	48	*	*	-	-
	Nice...	30.18	62	2	0	b	30.30	+0.20	64	60	+5	2	0	b	1	70	57	*	*	-	-
SPANISH PENIN.	Perpignan...	30.12	62	2	0	b	30.26	+0.17	59	57	+7	W	1	o	*	76	?	*	*	-	-
	Sanguinaire...																				
	Corunna...																				
SPANISH PENIN.	Lisbon...	30.15	66	NNW	4	b	30.15	-0.02	64	62	0	SW	2	o	*	75	63	*	*	-	-
	Azores (P. Delgada)...																				
	Horta...	29.69	67	2	0	b	29.74	-0.13	63	61	-5	2	c	o	2	72	63	*	*	0.04	-

† Morning observations taken at 8 o'clock.

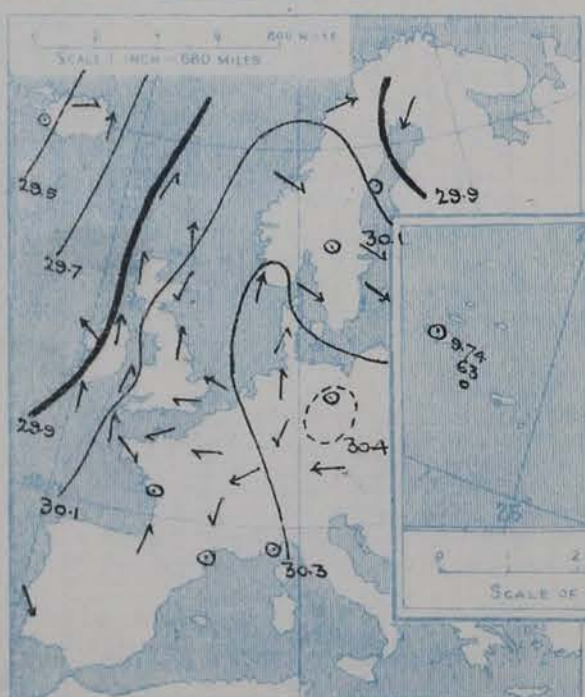
For NOTES see Page 4.

SUPPLEMENTARY CHARTS
OF
BAROMETER AND WIND
FOR 7 A.M. AND 6 P.M. YESTERDAY

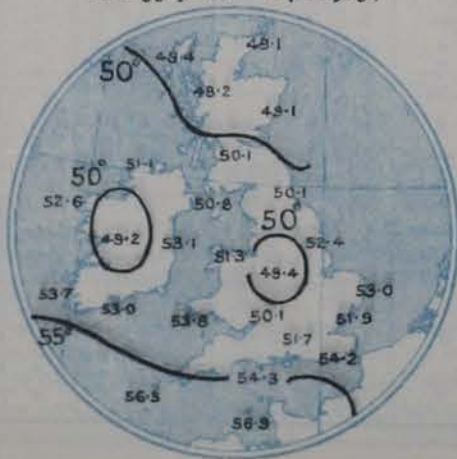
7 A.M. YESTERDAY.



6 P.M. YESTERDAY



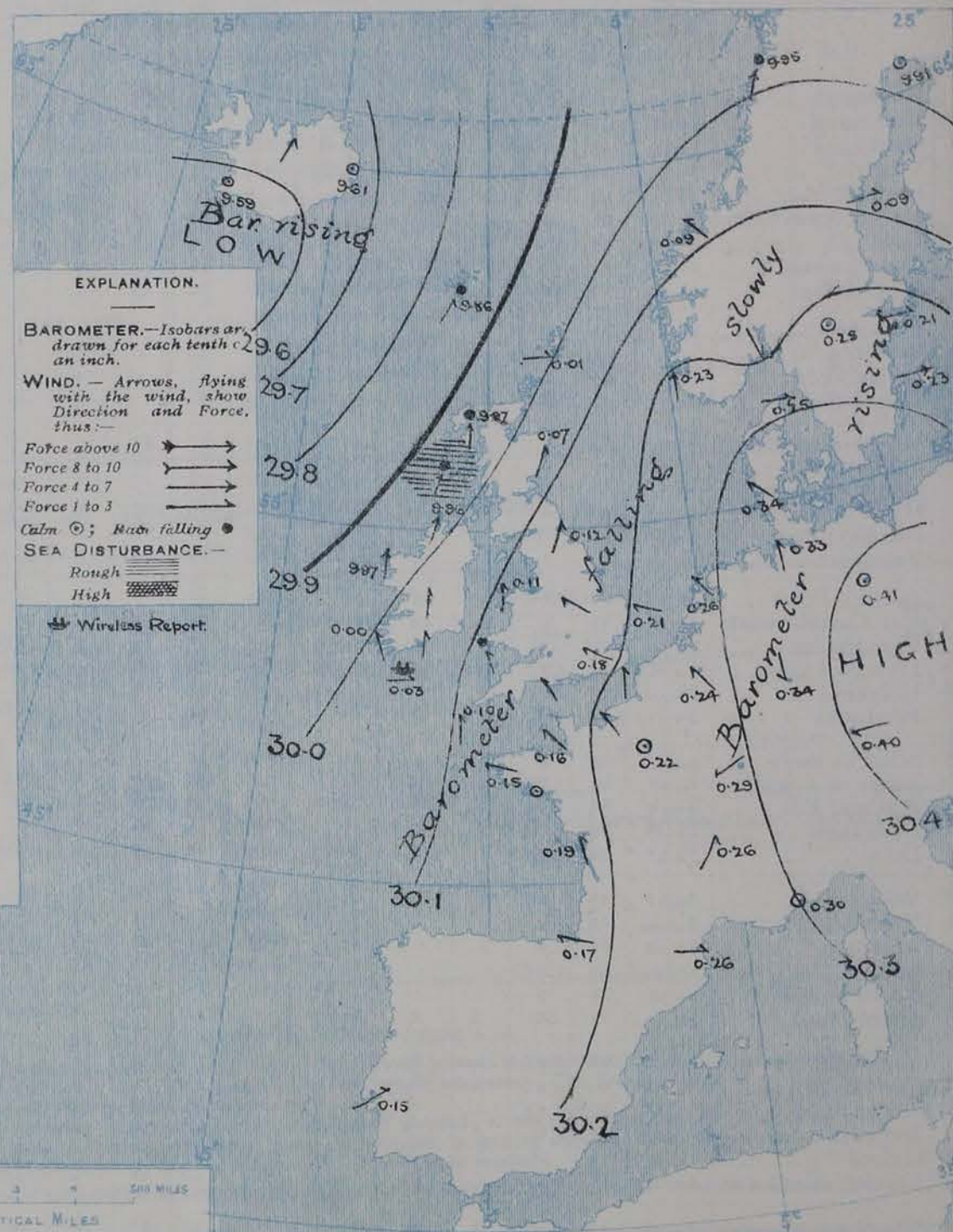
AVERAGES OF TEMPERATURE AT 8 A.M.
FOR THE TWO MONTHLY PERIOD,
SEPTEMBER - OCTOBER.
(Derived chiefly from Observations extending over
the 35 years—1871-1905.)



Wednesday,

WEATHER

1. BAROMETER, WIND AND SEA AT 7 A.M. TO-DAY.



NOTES ON THE GENERAL SITUATION AT 7 A.M.

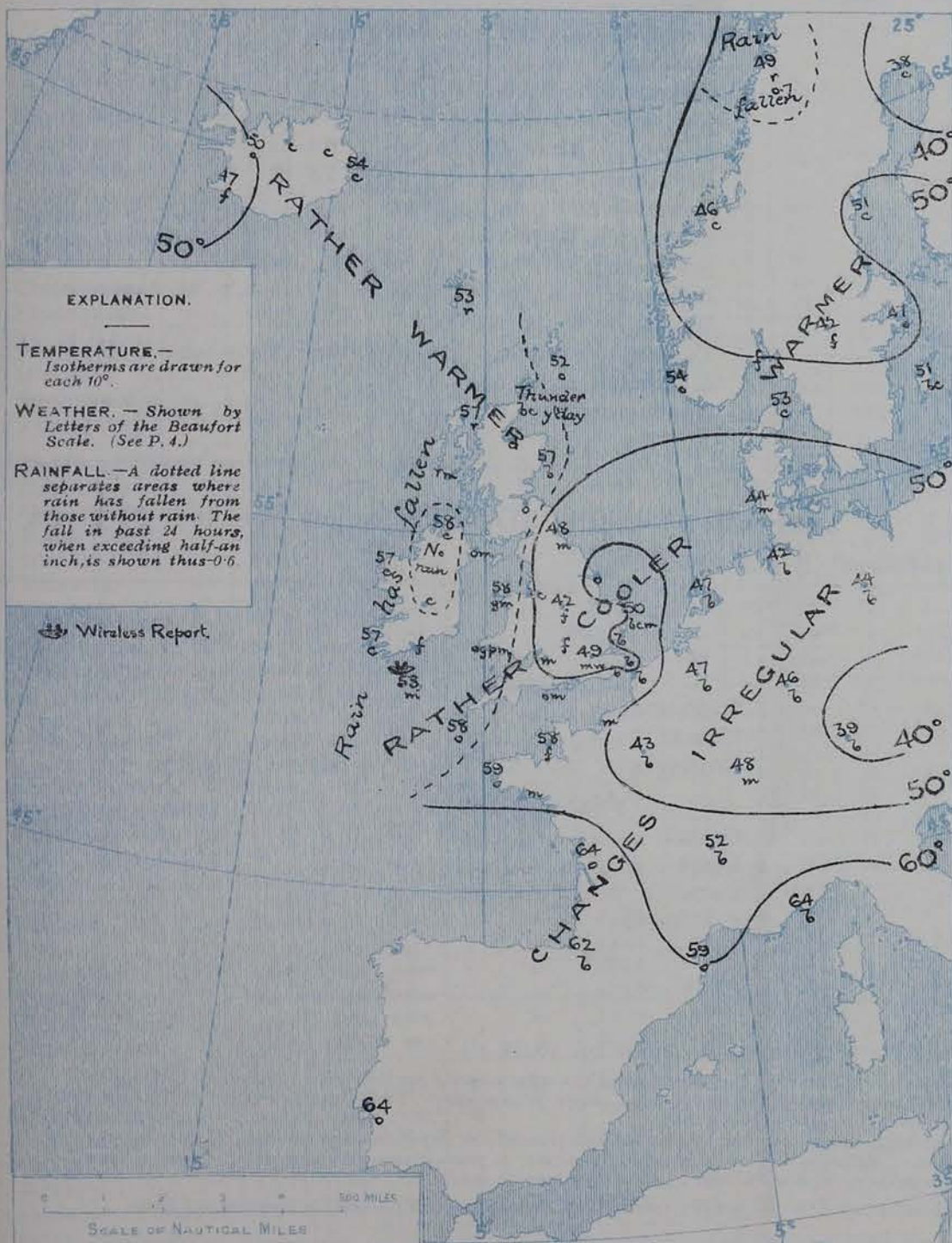
The Continental anticyclone has moved slightly in a S.E. direction, and the highest readings of the barometer, 30.4 ins. and upwards, are now reported from Central Europe. In Lapland and the extreme north of Scandinavia the readings are below 30.0 ins., and over the south of Iceland and the adjacent portion of the ocean the figure is below 29.6 ins. The changes in progress continue very slight.

A light to moderate or fresh S.W. wind prevails over all our western and northern districts and in Norway, but over France and the south and southeast of England the wind is mainly S.E. In most parts of Ireland calms prevail, and in Sweden a light W. breeze. Temperature has fallen in most parts of England, more in Scotland, Ireland & Sweden changed rather irregularly elsewhere. Over these Islands it ranges from 59° or 58° at some stations in the west and north, to below 45° in some parts of Central England. The weather is fine or fair in many parts of the Kingdom, but at several stations fog or mist prevails, while rain is falling in the Hebrides and showers are reported from Pembroke. Over France, Germany and the low countries the sky is nearly cloudless, but further north on the Continent the weather is less fine, and at Bonn rain is falling.

CHARTS

7th October, 1908.

2. TEMPERATURE AND WEATHER AT 7 A.M. TO-DAY.



NOTES ON YESTERDAY'S WEATHER

During yesterday the temperature rose to above 65° in some parts of these Islands, to above 70° in many French localities, and to above 80° at Rochefort. The night was colder than of late over England, the thermometer falling to 38° at Nottingham. Slight rain has fallen in Ireland, Scotland and Wales, and thunder has been heard at Wick. The duration of bright sunshine was large over the greater part of England, slight elsewhere.

GENERAL INFERENCE FROM THE 7 A.M. OBSERVATIONS.

The encroachment of the Atlantic low pressure over these Islands is likely to be very gradual, so that fair or fine weather is to be expected during the ensuing 24 hours except in the most western and northern districts.

FORECASTS

For the 24 hours commencing at NOON TO-DAY.

For the positions of the DISTRICTS indicated by the numbers 0-11—see map at foot.

- 0 { S. or S.W. winds, light or moderate; changeable, some rain. Rather mild.
- 1 { S. winds, light; fair generally, overcast at times. Mild.
- 2 { Light winds between S. and E.
- 3 { generally fair or fine, some mist or fog at night and in morning. Rather warm during afternoon, but temperature falling.
- 4 { briskly towards night.
- 5 { Same as No. 0.
- 6 { Wind mainly S., light or moderate; fair generally, some mist or fog locally. Rather mild.
- 7 { S. and S.E. winds, light or moderate; some local showers, but mostly fair, some mist or fog; mild.
- 8 { S. winds, light or moderate to fresh; changeable, some rain, most in west and north-west, mist or fog locally. Temperature about the normal.
- 9 {
- 10 {

WESTERN CHANNEL AND BAY

S.E. and E. winds, light or moderate, generally fair, but mist or fog at times. Sea slight or smooth.

FORECAST DISTRICTS.

Those portions of the Coasts upon which the Warning Signals are at present flying are indicated thus:—

Signals hoisted yesterday.

Signals hoisted this morning.

South Cone.

North Cone.

South Cone.

North Cone.



None

issued.

7th October, 1908.

STATIONS.	TEMPERATURE F.		Weather	Sunshine.	Rainfall.	STATIONS.	TEMPERATURE F.		Weather.	Sunshine.	Rainfall.
	Max.	Min.					Max.	Min.			
Stonehaven	61	51	*	0.4	-	Brighton, to 6 p.m. ...	67	50	*	9.6	-
Dublin (City), to 4 p.m....	63	59	cq, of, c	*	-	Eastbourne, to 6 p.m. ...	62	55	*	9.4	-
Rossall Beach, to 6 p.m....	62	50	om, c, c	*	-	Bexhill-on-Sea, to 9 p.m.	63	54	-	9.3	-
Blackpool, to 9 p.m. ...	62	51	o	0.7	-	Hastings	*	*	*	9.5	*
Southport, to 9 p.m. ...	63	51	o, bc, b, c	1.3	-	Folkestone, to 6 p.m. ...	61	52	bc, b	9.2	-
Rhyl, to 6 p.m.	65	52	*	0.8	-	Ramsgate, to 6 p.m. ...	*	*	*	9.5	-
Colwyn Bay, to 6 p.m. ...	66	56	bc	0.9	-	Margate, to 6 p.m. ...	64	54	-	9.4	-
Llandudno, to 9 p.m. ...	69	-	-	2.8	-	Felixstowe, to 6 p.m. ...	60	58	*	9.3	-
Bettws-y-Coed, to 6 p.m.	66	52	c, bc, c	0.7	*	Lowestoft, to 6 p.m. ...	60	55	c, b	9.1	-
Towyn, to 6 p.m.	70	58	bc, b, bc	5.7	-	Skegness, to 6 p.m....	61	55	c, b, bc	6.1	-
Aberystwyth, to 6 p.m....	68	62	*	3.3	-	Scarborough, to 9 p.m. ...	60	52	bc	6.0	-
Plymouth, to 9 p.m. ...						Harrogate, to 6 p.m. ...	60	47	o, c, bc	2.3	-
Torquay, to 6 p.m....	62	59	*	0.0	-	Buxton, to 6 p.m. ...					
Weymouth, to 6 p.m. ...	62	58	o, c, bc	4.8	-	Darwen, to 9 p.m. ...	61	48	bc, w, o, bc	1.2	-
Bournemouth to 6 p.m. ...	63	54	m, b, o	6.9	-	Manchester, to 9 p.m. ...					
Southsea, to 6 p.m....	64	53	*	8.0	-	Birmingham, to 9 p.m....	61	49	c, c	3.0	-
Worthing, to 6 p.m. ...	64	50	b	10.0	-						

STATIONS.		TEMPERATURE F.		WEATHER.	RAIN. Ins.	STATIONS.		TEMPERATURE F.		WEATHER.	RAIN. Ins.
		Max.	Min.	Max.	Min.						
6th October, 1908.						6th October, 1908.					
Madeira	75	61	c, o	-	-	St. Petersburg	45	36	o, b	-	0.59
Marseilles	73	54	b, b	-	-	Utrecht	63	41	b, b	-	-
Malta	76	67	b	-	-	Groningen	61	39	b, f	-	-
Algiers	77	66	bc, b	-	-	5th October, 1908. 1.30 p.m. 1.30 p.m. Measured 7.30 a.m.					
Tunis						Geneva	64	*	b	-	-
Palermo	81	56	b, b	-	-	Berne	68	*	b	-	-
Naples	74	61	b, o	-	-	Coire	68	*	b	-	-
Brindisi	74	47	b, b	-	-	Castasegna	73	*	b	-	-
Florence	78	61	o, o	-	-	Lugano	75	*	b	-	-
Rome	78	53	b, b	-	-	Davos	59	*	b	-	-
Vienna	70	46	b, b	-	-						

(a) At the British and Irish Stations the readings of the barometer are now corrected for the difference in Gravity between the position of the Station and Latitude 45°. (b) The Sunshine for London given in the table is recorded on the Tower of the Wesleyan Training College, Westminster. The Sunshine entered to Dungeness is recorded at Littlestone-on-Sea; that entered to Portland Bill is recorded at Weymouth. (c) The information relating to weather is indicated by the following letters—b. blue sky; bc. sky half clouded; c. sky three parts clouded; d. drizzling rain; e. wet air, without rain falling; f. fog; g. gloomy; h. hail; i. lightning; m. misty (hazy); o. overcast; p. passing showers; q. squally; r. rain; s. snow; t. thunder; u. ugly, threatening; v. visibility, unusual transparency; w. dew; x. hoar frost; z. dust-haze, or smoke.

* AN ASTERISK is inserted in all places for which information is not usually received. † Reports received too late for insertion in Charts.

Hour of Observation.	Position.		Reading of Barometer.	Wind.		Weather.	TEMPERATURE.			Sea Disturbance.	7th & 8th October, 1908.	Sunrise G.M.T.	Noon G.M.T.	Sunset G.M.T.
	Lat.	Long.		Direc.	Force.		Air.		Sea.					
							Dry Bulb.	Wet Bulb.						
	°	°	Ins.				°	°	°					
Sat Oct. 7 am.	51° 12' N	9° 10' W	30.03	W	2	m	58	58	58	3	Yarmouth	6.6 6.8	11.41 11.41	5.16 5.14
											Greenwich	6.12 6.14	11.48 11.48	6.24 6.22
											Wick	6.32 6.35	12.0 12.0	5.28 5.25
											Valencia	6.53 6.55	12.29 12.29	6.5 6.3

FORECASTS OF WEATHER for one day in advance are drawn up at 11 a.m., and between 7 and 8 p.m. The latest forecast can be had by Reply Telegram, on paying at any Post Office in the United Kingdom **Sixpence** in addition to the cost of the enquiry and reply Telegram. Information as to the Terms on which Forecasts can be sent daily, for a long or short period, may be obtained on application.

W. N. SHAW, (*Director.*)

DAILY WEATHER REPORT OF THE METEOROLOGICAL OFFICE.

Thursday.
8th October, 1908.

		YESTERDAY EVENING.					THIS MORNING.										PAST 24 HOURS.				
		BAROM.	TEMP.	WIND.			BAROMETER.	TEMPERATURE.			WIND.						TEMP.				
STATIONS.		At 32° Fahr. and M.S.L.	Dry Bulb.	Dirac.	Force (0 to 12).	Weather.	At 32° Fahr. and M.S.L.	Change since Yesterday.	Dry Bulb.	Wet Bulb.	Change since Yesterday.	Dirac.	Force (0 to 12).	Weather.	Sea (0 to 9).		Max.	Min.	Weather.	Sun-shine.	Rainfall.
		Ins.	°				Ins.	Ins.	°	°	°						°	°		Hours.	Ins.
SCANDINAVIA.	Haparanda...	29.71	46	SW	2	bc	29.49	-42	49	47	+11	W	2	c	*		249	34	*	*	-
	Hernösand...	29.92	48	Z	0	o	29.89	-20	54	50	+3	SW	2	bc	*		257	43	*	*	-
	Stockholm...	30.09	50	WSW	4	o	30.04	-17	50	49	+3	WNW	4	bc	*		54	43	*	*	-
	Wisby...	30.19	50	SSW	4	c	30.11	-12	51	47	0	W	4	bc	*		54	45	*	*	-
	Karlstad...	30.14	51	W	2	c	30.14	-11	45	44	+3	SW	2	bc	*		*	*	*	*	-
	Færder (X'ania Fjord)	30.10	55	SW	5	bc	30.13	-06	49	49	-1	N	1	m	3		55	48	*	*	-
	Bodø...	29.72	50	SW	6	r	29.78	-17	48	46	-1	SW	4	o	2		50	46	*	*	0.39
	Christiansund...	30.02	52	Z	0	o	30.09	00	54	53	+8	WSW	6	r	3		54	46	*	*	0.16
	Skudesnaes...	30.18	54	S	6	c	30.18	-05	54	52	0	WNW	4	o	2		55	52	o, c	*	-
ICELAND & FAEROE.	Reykjavik...	29.63	51	E	3	c	29.37	-22	53	*	+6	ENE	7	o	*		*	*	*	*	*
	Blönduos...	29.74	52	Z	0	bc	29.62	-04	39	*	-11	S	1	bc	*		*	*	*	*	*
	Seydisfjord...	29.78	49	Z	0	bc	29.77	+16	39	*	-15	Z	0	c	*		*	*	*	*	*
	Thorshavn...	29.93	53	Z	0	f	29.96	+10	50	*	-3	Z	0	f	*		*	*	*	*	*
BRITISH ISLANDS.	Sumburgh Head	30.03	52	W	1	o	30.07	+06	54	53	+2	Z	0	o	2		57	50	c, o	*	0.91
	Stornoway...	30.01	56	S	4	bc	29.94	-03	55	54	-2	SSE	4	c	4		61	52	odp, c, bc, c	1.0	0.02
	Castlebay (Barra Id.)	30.01	56	ENE	3	o	29.91	-05	57	55	+1	SE	5	o	6		57	55	df, om, c, o	0.1	0.01
	Malin Head...	29.96	60	SSE	2	c	29.81	-15	57	57	-1	S	6	oggy	3		63	56	bc, ogm	*	0.32
	Blacksod Pt. ...	29.92	62	SE	5	bc	29.70	-27	60	59	+3	SE	5	rm	4		63	56	bc, m, otm	*	0.58
	Valencia...	29.89	60	SSE	5	og	29.72	-28	60	59	+3	SSE	4	r	4		64	57	cr, og, otm	2.3	0.58
	Roche's Point...	30.01	58	S	4	df	29.84	-21	59	59	+1	S	7	r	6		60	58	af, c, d, or	*	0.55
	Birr Castle...	29.98	60	SSE	2	c	29.82	-21	59	58	0	SSE	4	or	*		66	57	bc, c	3.2	0.15
	Donaghadee...	30.08	58	SSE	2	o	29.99	+08	57	56	0	SSE	4	o	3		61	55	bc, m, ogm	*	-
	Liverpool Obsy...	30.13	58	E	1	o	30.08	-05	55	54	+5	ESE	3	o	2		64	50	bm, o	4.0	-
	Holyhead...	30.09	59	S	1	om	30.03	-08	59	57	+1	S	4	om	3		61	57	o, om	*	-
	Pembroke	30.09	57	S	3	o	30.02	-09	59	58	+1	SE	5	og	4		61	57	odm, df, og	0.0	0.02
	(St. Ann's Hd.)																				
	Scilly (St. Mary's)	30.09	59	SSE	2	o	29.98	-12	58	57	0	SSW	4	o	3		62	56	o	2.0	-
	Jersey (St. Aubins)	30.16	58	SE	2	f	30.16	00	60	58	+2	SE	4	c	3		61	56	af, df, om, c	0.0	-
	Portland Bill...	30.15	59	SSE	1	df	30.12	-02	60	59	+3	SSE	3	o	3		60	57	m, df	0.0	0.01
	Dungeness...	30.16	60	S	2	bc	30.18	+01	54	54	-2	SSW	1	f	1		64	45	bc, fe	9.0	0.02
	Dover...	30.19	56	SW	1	bc	30.21	00	58	58	+9	S	1	f	0		63	45	b, f	9.7	-
	Wick...	30.03	56	N	1	bc	30.12	+03	54	53	-1	S	1	bc	1		65	53	-	*	-
	Nairn...	30.04	60	W	1	o	30.01	00	52	51	0	ESE	1	c	1		66	51	c, bc, og, c	3.3	-
	Aberdeen...	30.09	60	SSW	1	c	30.08	+01	58	57	+1	SSW	1	o	2		64	52	c, ogm, bc, o	2.8	-
	Leith...	30.09	62	SSW	1	c	30.06	-03	58	57	0	SE	1	c	*		65	57	bc, c	*	-
	North Shields...	30.11	58	SSE	1	m	30.10	-02	48	48	0	SSW	2	f	2		63	45	f, m, f	*	-
	Spurn Head...	30.13	58	SE	1	bc	30.15	-02	54	54	+1	SW	1	f	2		60	51	bm, b, f	*	-
GERMANY, & C.	Yarmouth...	30.18	57	S	2	bc	30.20	-01	45	45	-5	Z	0	f	1		62	45	bc	9.3	-
	Clacton-on-Sea...	30.17	60	SE	2	bc	30.20	+01	49	49	-9	WNW	1	f	0		65	45	bm, g, f	9.1	-
	Nottingham...	30.14	56	SSW	1	c	30.15	-03	55	55	+13	S	1	dm	*		63	42	bm, c	5.2	-
	Bath...	30.16	56	W	1	o	30.13	-05	59	58	+10	SE	1	o	*		62	52	-	1.2	-
	Oxford...	30.18	57	S	1	o	30.18	-02	57	56	+14	S	2	o	*		61	42	o, bc, b, c, o	*	0.01
	London (St. James's Pl)	30.14	58	SSW	1	bmw	30.18	00	56	55	+7	SSW	1	ogme	*		68	49	f, bm, ome	3.6	-
	The Scaw (Skagen)	30.22	51	WSW	2	bc	30.16	-09	48	48	-5	WSW	2	f	0		59	46	*	*	-
	Fanø...	30.37	44	SE	1	m	30.24	-10	46	45	+2	ESE	1	f	*		57	41	*	*	-
FRANCE.	Cuxhaven...	30.25	55	S	1	bc	30.23	-10	43	42	+1	S	1	cm	*		59	41	*	*	-
	The Helder...	30.22	53	ESE	1	bc	30.22	-04	41	41	-6	SSE	1	f	0		63	39	*	*	-
	Brussels...	*	*	*	*	*	30.25	+01	55	54	+8	SSE	1	bc	*		70	47	*	*	-
	Berlin...	30.31	54	Z	0	bc	30.28	-13	44	42	0	SW	1	bc	*		61	43	*	*	-
	Frankfurt...	30.31	48	Z	0	bc	30.36	+02	49	42	+3	Z	0	f	*		63	39	*	*	-
	Munich...	30.36	50	E	1	bc	30.41	+01	49	47	+10	SW	2	bc	*		63	39	*	*	-
	C. Gris Nez...	30.17	63	Z	0	bc	30.21	+03	59	59	+7	SSW	1	f	1		66	52	*	*	-
	La Hève...	30.19	61	E	1	m	30.23	-04	54	52	+4	SSE	3	f	2		66	50	*	*	-
SPANISH PENIN.	Brest...	30.13	63	SE	2	o	30.10	-05	61	60	+2	SE	3	bc	2		68	59	*	*	-
	Lorient...	30.14	62	S	2	m	30.08	-05	60	60	+1	E	3	bc	*		64	59	*	*	-
	Rochefort...	30.16	70	NE	2	bc	30.17	-02	60	59	-4	SSE	4	bc	*		79	59	o, bc	*	-
	Biarritz...	30.12	74	E	3	bc	30.16	-01	72	61	+10	ESE	3	bc	*		81	76	*	*	-
	Paris...	30.21	60	SSW	1	bc	30.27	+05	48	48	+5	Z	0	f	*		71	43	*	*	-
	Belfort...	30.23	66	WSW	2	m	30.35	+06	54	51	+6	W	2	m	*		73	48	*	*	-
	Lyons...	30.27	64	SE	1	bc	30.38	+12	53	52	+1	SE	1	bc	2		76	48	*	*	-
	Nice...	30.36	64	Z	0	bc	30.37	+07	63	56	-1	Z	0	bc	*		73	57	*	*	-
SPANISH PENIN.	Perpignan...	30.30	64	Z	0	bc	30.31	+05	54	54	-5	SW	1	bc	*		75	51	*	*	-
	Sanguinaire...	30.24	65	NE	3	bc	30.29	+07	66	62	0	E	2	m	2		75	61	*	*	-
	Corunna...	30.21	64	WNW	1	f	30.12	-05	67	62	+7	SSW	3	c	2		72	59	*	*	-
SPANISH PENIN.	Lisbon...	30.17	66	WNW	1	bc	30.18	+03	64	62	0	SSE	1	o	*		73	61	*	*	-
	Azores (P. Delgada)...	29.94	58	Z	0	bc	30.08	+34	60	55	-3	W	2	bc	2		68	57	*	*	-

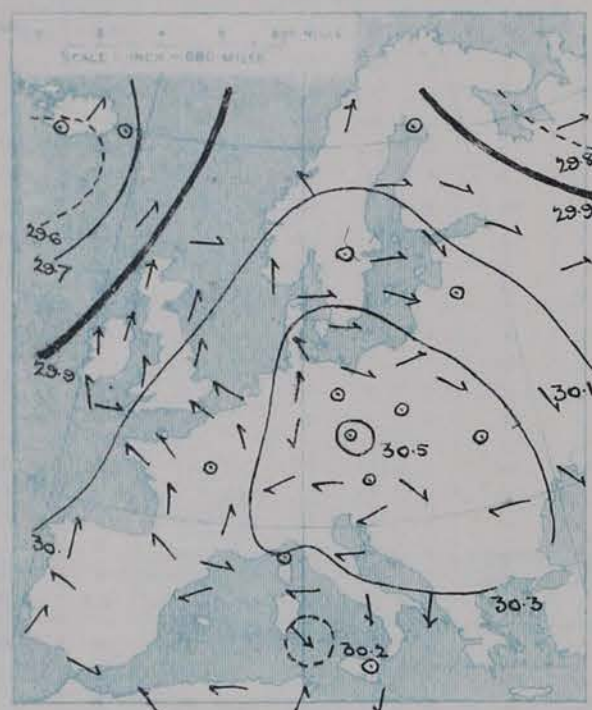
* Morning observations taken at 8 o'clock.

For NOTES see Page 4.

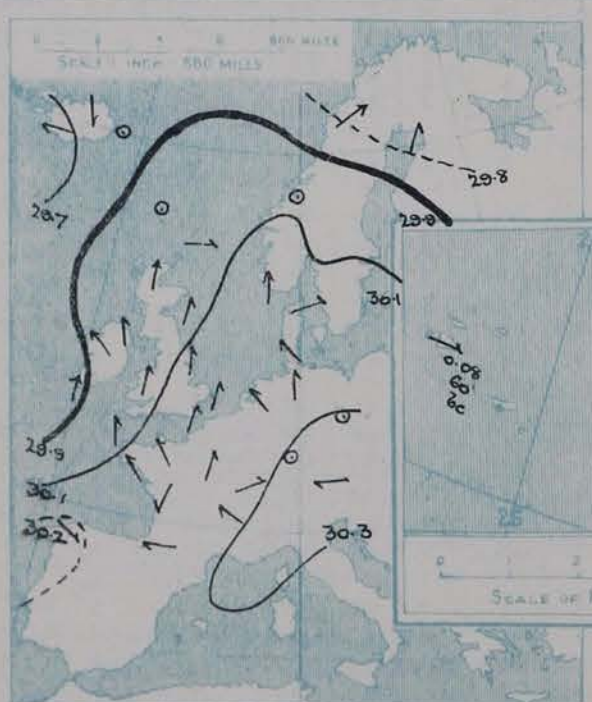
SUPPLEMENTARY CHARTS OF BAROMETER AND WIND

FOR 7 A.M. AND 6 P.M. YESTERDAY

7 A.M. YESTERDAY

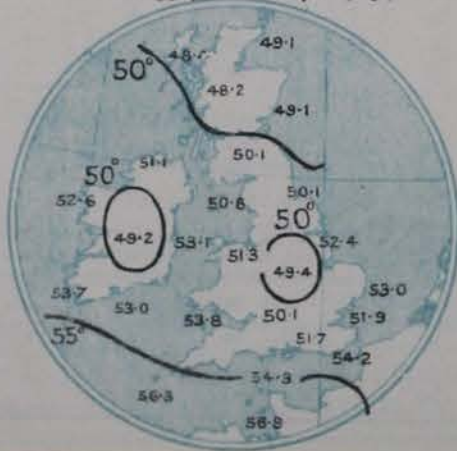


6 P.M. YESTERDAY



AVERAGES OF TEMPERATURE AT 8 A.M.
FOR THE TWO MONTHLY PERIOD,
SEPTEMBER - OCTOBER.

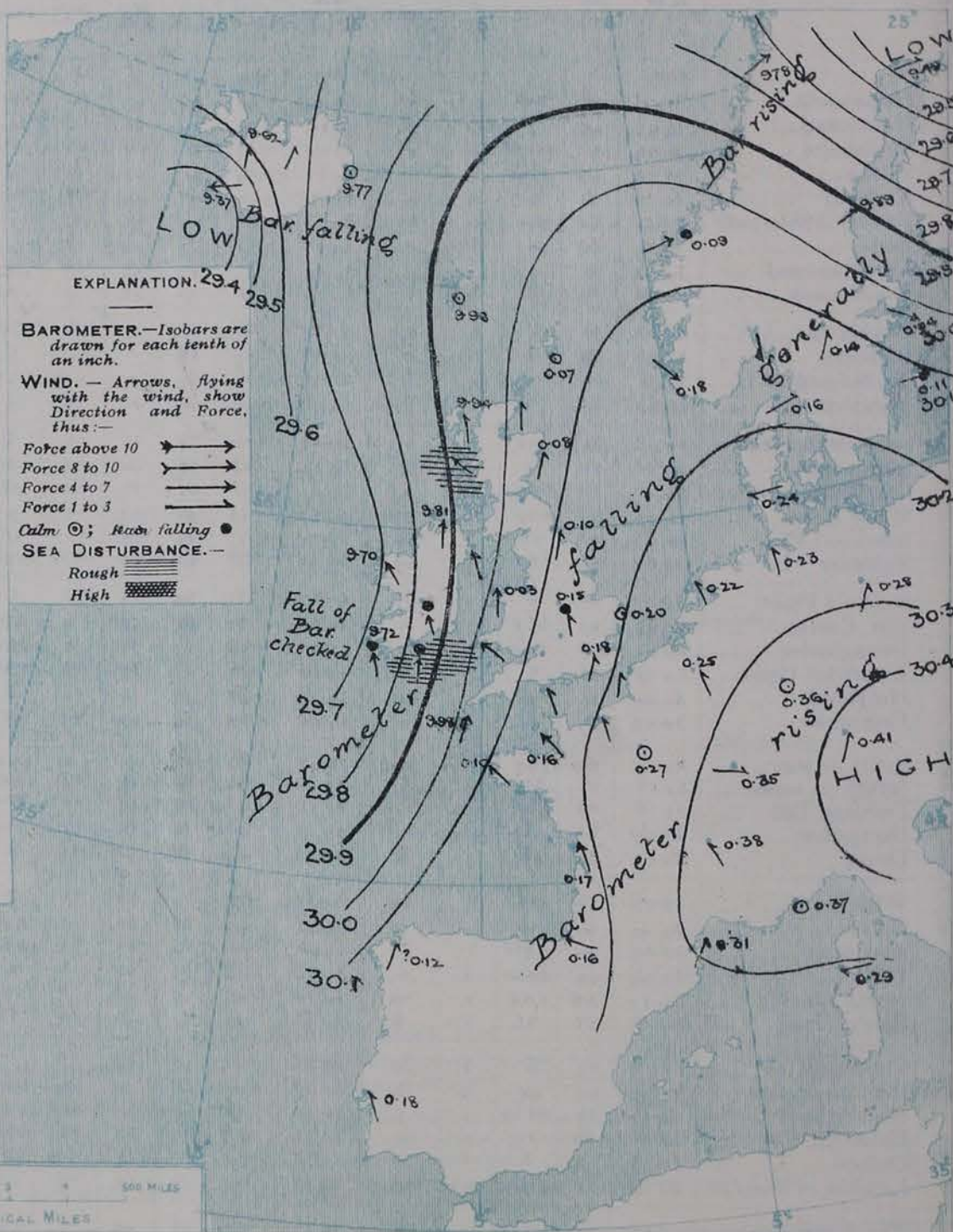
(Derived chiefly from Observations extending over
the 35 years—1871-1905.)



Thursday,

WEATHER

1. BAROMETER, WIND AND SEA AT 7 A.M. TO-DAY.



NOTES ON THE GENERAL SITUATION AT 7 A.M.

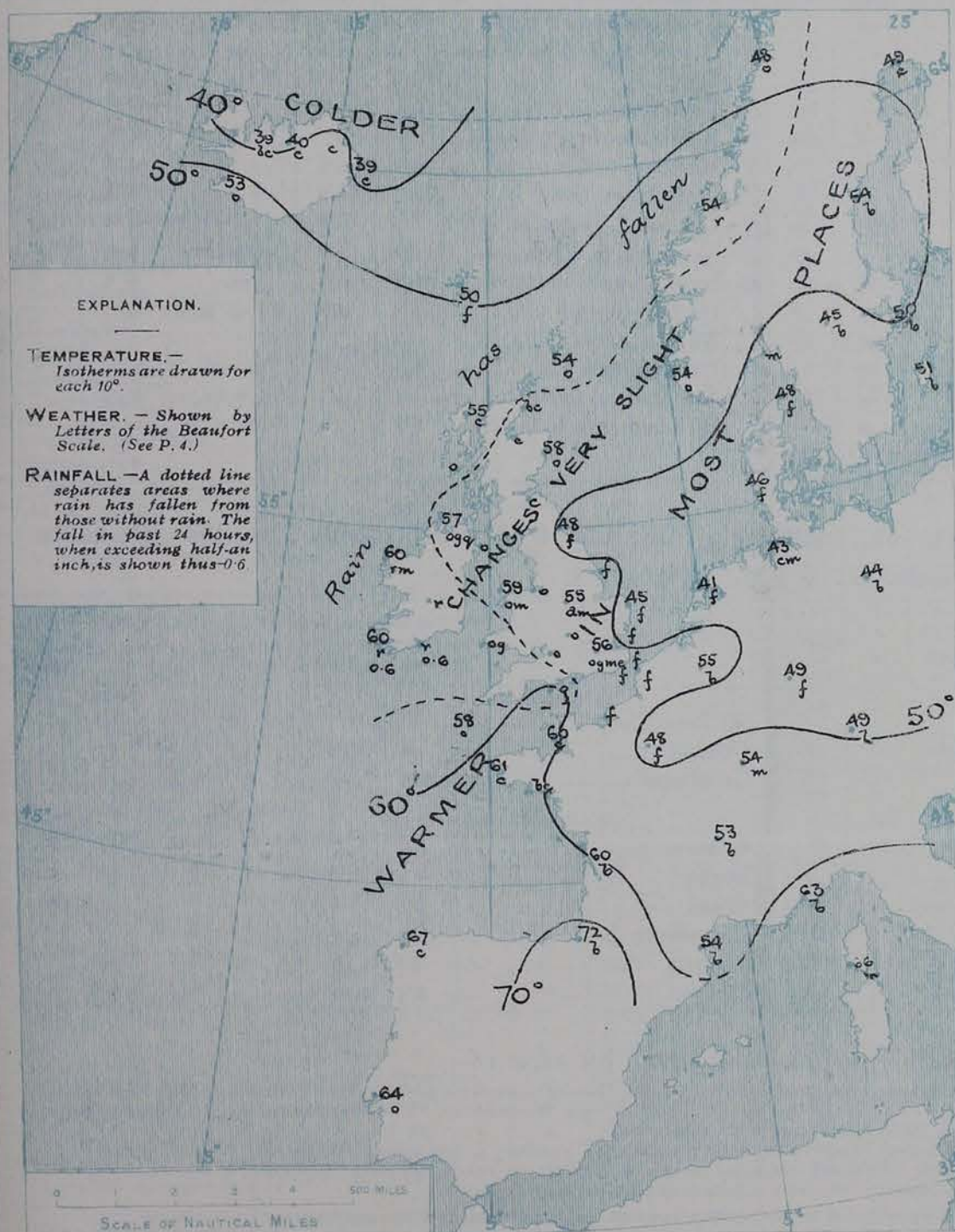
Since yesterday morning the low pressure in the west has extended further over the United Kingdom, while the anticyclone on the Continent has moved slightly in a southeasterly direction. The highest barometer reading, 30.4 ins., is now reported from Munich. To the northward of that region the readings decrease to below 29.5 ins. in Lapland, and to the westward and northward to below 29.7 ins. off the west coast of Ireland, and to below 29.4 ins. in the southwest of Ireland.

The wind is high from S. at Roche's Point, and moderate to strong from S. or S.E. on the west coasts of these Islands generally, while at Reykjavik it is high from E.N.E. Over the eastern half of Great Britain a very light air from the S.W. prevails, and over Scandinavia a moderate to strong breeze from the W. Temperature has risen except in a few places locally. Over these Islands it ranges from 59° or 60° at some stations in the extreme west and south and 58° in the east of Scotland to 45° at Great Yarmouth. The weather is very cloudy or quite overcast in most parts of the United Kingdom, with rain in Ireland, slight drizzle at Nottingham, and much fog on the southeast and east coasts. Fog also prevails over the nearer regions of the Continent and in the north of Denmark, but generally the weather at the Continental stations is fair or fine; rain is, however, falling at Christiansund.

CHARTS

8th October, 1908

2. TEMPERATURE AND WEATHER AT 7 A.M. TO-DAY.



NOTES ON YESTERDAY'S WEATHER

During yesterday the thermometer rose to 68° in London and to 65° or slightly higher at many other stations in these Islands. More than half an inch of rain has fallen in the south of Ireland, and very slight quantities at some other western stations. The duration of bright sunshine was large in the east and southeast of England, slight in almost all other places. A lunar halo was observed at Donaghadee.

GENERAL INFERENCE FROM THE 7 A.M. OBSERVATIONS.

The low pressure in the west is likely to extend more over these Islands and to cause rain in all the western districts, with an increase in the force of the S.W. wind, and less fine weather is also to be expected over the eastern districts. Temperature will remain above the normal and the air humid and misty.

FORECASTS

For the 24 hours commencing at NOON TO-DAY.

For the positions of the DISTRICTS indicated by the numbers 0-11—see map at foot.

- 0 { S.W. winds, increasing in force; dull, rainy and misty. Mild.
- 1 { S.W. winds, freshening somewhat; cloudy or dull, some rain and mist. Mild.
- 2 { S.W. winds, light to moderate; mostly cloudy or dull, some mist and slight rain, fog on coast clearing gradually. Mild and humid.
- 3
- 4
- 5
- 6 Same as No. 0.
- 7 { S.W. winds, increasing in force; dull, some rain and mist. Mild.
- 8 { S.W. winds, increasing greatly in force; dull, some rain and mist. Mild.
- 9 { S.W. winds, fresh generally, strong to a gale in south and southwest; generally overcast, with rain at times. Mild.
- 10

WESTERN CHANNEL AND BAY

S.W. winds, increasing in force; sea becoming rather rough; dull, some rain and mist.

FORECAST DISTRICTS.

Those portions of the Coasts upon which the Warning Signals are at present flying are indicated thus:—

Signals hoisted yesterday.

Signals hoisted this morning.

South Cone.
North Cone.

South Cone.
North Cone.



8th October 1908.

STATIONS.	TEMPERATURE F.		Weather	Sunshine.	Rainfall.	STATIONS.	TEMPERATURE F.		Weather.	Sunshine.	Rainfall.
	Max.	Min.					Max.	Min.			
Stonehaven	*	*	*	4.4	0.02	Brighton, to 6 p.m. ...	65	47	*	8.8	-
Dublin (City), to 4 p.m....	64	57	bc, c	*	-	Eastbourne, to 6 p.m. ...	66	44	*	9.2	-
Rossall Beach, to 6 p.m....	63	50	om, c	*	-	Bexhill-on-Sea, to 9 p.m.	65	53	*	9.3	-
Blackpool, to 9 p.m. ...	65	50	bm, c, o	4.6	-	Hastings	*	*	*	9.6	*
Southport, to 9 p.m. ...	66	50	g, m, b, o	6.1	-	Folkestone, to 6 p.m. ...	63	43	bc, b	8.9	-
Rhyl, to 6 p.m.	65	54	*	2.5	0.01	Ramsgate, to 6 p.m. ...	*	*	*	9.1	-
Colwyn Bay, to 6 p.m. ...	62	57	c	0.7	-	Margate, to 6 p.m. ...	67	52	b	9.2	-
Llandudno, to 9 p.m. ...	63	56	c	0.0	-	Felixstowe, to 6 p.m. ...	65	59	*	8.8	-
Bettws-y-Coed, to 6 p.m.	62	51	c	0.0	*	Lowestoft, to 6 p.m. ...	64	53	bc, b	9.5	-
Towyn, to 6 p.m.	62	53	o	0.0	-	Skegness, to 6 p.m....	62	44	f, b, bc	8.4	-
Aberystwyth, to 6 p.m....	62	58	*	0.0	-	Scarborough, to 9 p.m. ...	65	47	bc	6.5	-
Plymouth, to 9 p.m. ...	63	54	o	0.0	-	Harrogate, to 6 p.m. ...	57	39	b, f, m, bc, b	4.7	-
Torquay, to 6 p.m....	59	55	*	0.0	-	Buxton, to 6 p.m. ...	*	*	*	*	*
Weymouth, to 6 p.m. ...	59	55	o, g, m	0.0	-	Darwen, to 9 p.m. ...	65	48	bc, m	5.2	-
Bournemouth to 6 p.m....	60	47	om	0.0	-	Manchester, to 9 p.m. ...	68	51	bc, b, bc, o	5.8	-
Southsea, to 6 p.m....	62	51	*	0.0	-	Birmingham, to 9 p.m....	55	42	b, bc, c, o	1.3	-
Worthing, to 6 p.m. ...	66	51	w, m, b, cm	8.9	-						

STATIONS.	TEMPERATURE F.		WEATHER.	RAIN. — Ins.	STATIONS.	TEMPERATURE F.		WEATHER.	RAIN. — Ins.
	Max.	Min.				Max.	Min.		
7th October, 1908	°	°			7th October, 1908.	°	°		
Madeira					St. Petersburg	?	?	+ 1.0	—
Marseilles	73	55	b, b	—	Utrecht	64	39	b, m	—
Malta	74	65	b	—	Groningen	63	50	b, b	—
Algiers	79	64	b, b	—	6th October, 1908.	1.30 p.m.		1.30 p.m.	Measured 7.30 a.m.
Tunis					Geneva	63	*	b	—
Palermo	79	52	b, b	—	Berne	59	*	b	—
Naples	74	61	b, b	—	Coire	66	*	b	—
Brindisi	72	51	b, b	—	Castasegna	72	*	b	—
Florence	79	53	b, b	—	Lugano	75	*	b	—
Rome	76	57	b, b	—	Davos	59	*	b	—
Vienna	54	37	b, b	—					

(a) At the British and Irish Stations the readings of the barometer are now corrected for the difference in Gravity between the position of the Station and Latitude 45°. (b) The Sunshine for London given in the table is recorded on the Tower of the Wesleyan Training College, Westminster. The Sunshine entered to Dungeness is recorded at Littlestone-on-Sea; that entered to Portland Bill is recorded at Weymouth. (c) The information relating to weather is indicated by the following letters—b. blue sky; bc. sky half clouded; c. sky three parts clouded; d. drizzling rain; e. wet air, without rain falling; f. fog; g. gloomy; h. hail; l. lightning; m. misty (hazy); o. overcast; p. passing showers; q. squally; r. rain; s. snow; t. thunder; u. ugly, threatening; v. visibility, unusual transparency; w. dew; x. hoar frost; z. dust-haze, or smoke.

* AN ASTERISK is inserted in all places for which information is not usually received. † Reports received too late for insertion in Charts.

Received during the 24 hours ended at 9.30 a.m. to-day.

Hour of Observation.	Position.		Reading of Barometer.	Wind.		Weather.	TEMPERATURE.			Sea Dis- turbance.
	Lat.	Long.		Air.			Sea.			
				Dry Bulb.	Wet Bulb.					
	a	o	Ins.				o	o	o	
	</									

8 ⁵⁰ 9 ^d October, 1908.	Sunrise G.M.T.	Noon G.M.T.	Sunset G.M.T.
Yarmouth	6. 8 6. 9	11.41 11.40	5. 14 5. 11
Greenwich	6. 14 6. 15	11.48 11.47	* 5.22 * 5.19
Wick	6. 35 6. 37	12. 0 11.59	5.25 5.22
Valencia	6.55 6.56	12.29 12.28	6. 3 6. 0

TERMS OF SUBSCRIPTION for the Daily Weather Report, forwarded by Book Post, £1 per annum, payable quarterly in advance. (Should have been 5'24 and 5'22. ^{*The corresponding values in yesterday's report})
Single Copies (price 1d.) may be obtained after 3 p.m. on the day of issue at the Meteorological Office, and at the Bookstalls of the following terminus
Railway Stations:—Victoria, Charing Cross, King's Cross, St. Pancras, Euston.
FORECASTS OF WEATHER for one day in advance are drawn up at 11 a.m., and between 7 and 8 p.m.. The latest forecast can be had by Reply
Telegram, on paying at any Post Office in the United Kingdom **Sixpence in addition to the cost of the enquiry and reply Telegram.**
Information as to the Terms on which Forecasts can be sent daily, for a long or short period, may be obtained on application.

W. N. SHAW, (*Director.*)

DAILY WEATHER REPORT OF THE METEOROLOGICAL OFFICE.

Friday.
9th October, 1908

STATIONS.		YESTERDAY EVENING.					THIS MORNING.										PAST 24 HOURS.				
		BAROM.	TEMP.	WIND.		Weather.	BAROMETER.		TEMPERATURE.			WIND.		Weather.	Sea (0 to 9).	TEMP.		Weather.	Sun-shine.	Rainfall.	
				At 32° Fahr. and M.S.L.	Dry Bulb.		Dirac.	Force (0 to 12).	At 32° Fahr. and M.S.L.	Change since Yesterday.	Dry Bulb.	Wet Bulb.	Change since Yesterday.			Dirac.	Force (0 to 12).				Max.
		Ins.					Ins.	Ins.											Hours.	Ins.	
SCANDINAVIA.	Haparanda...	29.77	45	NE	2	b	29.99	+50	34	32	-15	N	2	b	*	59	34	*	*	*	
	Hernösand...	29.93	51	NW	6	b	30.07	+18	44	43	-10	2	0	b	*	61	44	*	*	*	
	Stockholm...	30.07	53	W	4	b	30.14	+10	47	46	-3	W	2	b	*	59	46	*	*	*	
	Wisby...	30.12	53	W	2	b	30.14	+03	52	50	+1	NNE	2	b	*	54	46	*	*	*	
	Karlstad...	30.17	48	2	0	b	30.18	+04	44	43	-1	2	0	f	*	*	*	*	*	*	
	Færder (X'tania Fjord)	30.14	55	SSW	1	b	30.13	00	53	52	+4	S	2	m	1	55	49	*	*	*	
	Bodö...	30.00	45	SW	4	c	30.00	+22	43	42	-5	2	0	r	1	48	41	*	*	0.12	
	Christiansund...	30.13	54	2	0	0	29.93	-16	53	50	-1	ESE	2	bc	3	54	52	*	*	*	
Skudesnaes...	30.13	52	S	2	b	30.01	-17	56	53	+2	SSE	6	0	4	57	52	b	*	*		
ICELAND & FAEROE.	Reykjavik...	29.41	51	2	0	c	28.63	-74	46	*	-7	N	6	r	*	*	*	*	*	*	
	Blönduós...	29.49	56	S	2	c	28.80	-82	44	*	+5	S	2	0	*	*	*	*	*	*	
	Seydisfjord...	29.62	57	ESE	3	0	29.02	-75	48	*	+9	E	8	r	*	*	*	*	*	*	
	Thorshavn...	29.81	51	2	0	0	29.41	-55	52	*	+2	SSW	6	c	*	*	*	*	*	*	
BRITISH ISLANDS.	Sumburgh Head	29.92	52	SE	4	f	29.71	-36	53	53	-1	WSW	3	m	4	56	50	o.f.o	*	0.06	
	Stornoway...	29.71	55	SSE	5	r	29.67	-27	53	50	-2	SSW	6	bc	6	62	53	o.stm.b.cq	0.0	0.11	
	Castlebay (Barra Id.)	29.65	57	ESE	8	rgpm	29.71	-20	54	50	-3	SSW	4	b	5	60	54	otgpm, b	0.0	0.50	
	Malin Head...	29.57	59	SSE	6	cgpm	29.74	-07	50	49	-7	S	6	bc	3	60	48	om.cqpm, bc	*	0.02	
	Blacksod Pt. ...	29.39	60	SE	6	ogpm															
	Valencia...	29.48	60	S	6	og	29.77	+05	56	53	-4	S	4	c	5	64	52	stm.cqpm, bc	0.0	0.37	
	Roche's Point...	29.67	60	S	7	og	29.89	+05	56	55	-3	SSW	6	b	7	60	52	stm, b	*	0.50	
	Birr Castle...	29.60	61	SSE	6	r	29.85	+03	48	47	-11	2	0	b	*	63	46	o.rq,	0.7	0.07	
	Donaghadee...	29.81	58	SSE	3	0	29.88	-11	50	48	-7	SSE	2	c	1	61	49	cgpm, o.bcp	*	0.24	
	Liverpool Obsy...	29.95	61	ESE	3	0	29.95	-13	55	53	0	SW	1	0	2	65	55	o, bc	0.5	0.11	
	Holyhead...	29.87	62	SSE	5	cm	29.94	-09	52	51	-7	W	1	c	2	63	51	opm, om, g	*	0.05	
	Pembroke (St. Ann's Hd.)	29.88	60	SE	6	0	29.96	-06	55	52	-4	W	2	c	5	62	53	og, op, ogu	0.0	0.17	
	Scilly (St. Mary's)...	29.85	61	S	5	0	29.97	-01	54	52	-4	WNW	1	0	4	62	53	opm, o	0.5	0.18	
	Jersey (St. Aubins)...	30.05	65	ESE	2	c	30.05	-11	62	61	+2	SSW	1	0	1	70	59	c.bm, cmw	7.6	0.01	
	Portland Bill...	30.02	61	ESE	2	c	30.02	-10	59	58	-1	W	4	r	4	63	58	c	0.4	0.04	
	Dungeness...	30.10	57	E	2	f	30.02	-16	62	61	+8	SSW	3	c	3	62	54	f, bcw, c	0.0	0.01	
	Dover...	30.15	55	SE	1	f	30.05	-16	61	59	+3	SW	1	c	0	64	54	f, bc	0.0	-	
	Wick...	29.84	53	S	4	f	29.74	-29	58	50	+1	W	4	0	3	58	50	-	*	0.03	
	Nairn...	29.83	59	SW	2	r	29.73	-28	54	50	+2	WSW	2	0	1	64	52	c, bc, st, c	0.0	0.03	
	Aberdeen...	29.92	55	SSE	2	0	29.82	-26	55	53	-3	SSW	1	0	2	60	55	om, cm, op	0.2	0.01	
	Leith...	29.91	60	S	1	r	29.85	-21	55	52	-3	W	2	c	*	65	55	c, bc, up	*	0.04	
	North Shields...	29.98	59	S	3	m	29.87	-23	57	56	+9	SW	2	r	2	61	46	f, c, p, m	*	0.11	
	Spurn Head...	30.05	58	SSE	3	0	29.95	-20	58	57	+4	SSE	3	0	2	60	51	ogm	*	-	
	Yarmouth...	30.10	57	S	2	f	30.02	-18	59	58	+14	S	2	bc	2	62	45	bm, f	5.9	-	
	Clacton-on-Sea...	30.14	57	SSE	2	f	30.03	-17	60	59	+11	S	2	c	2	61	48	of, m, f, b	0.0	-	
	Nottingham...	30.04	59	SE	1	c	29.95	-20	60	60	+5	SSW	2	tm	*	63	55	om, c	0.1	0.08	
	Bath...	30.03	62	SE	1	0	30.00	-13	58	57	-1	W	1	r	*	64	57	-	0.0	0.12	
	Oxford...	30.06	60	SSE	4	0	30.02	-16	60	59	+3	SW	2	od	*	65	57	a.c.o.c.d	*	0.03	
	London (St. James's Pk)	30.08	61	SSW	1	b	30.01	-17	62	60	+6	SSW	2	og	*	65	55	a.c.b, o	1.6	0.01	
GERMANY, & C.	The Scaw (Skagen)	30.18	52	2	0	b	30.16	00	50	50	+2	SSW	1	f	0	59	46	*	*	0.04	
	Fanö...	30.22	46	SE	1	f	30.16	-08	45	45	-1	SE	1	m	*	57	45	*	*	-	
	Cuxhaven...	30.20	56	2	0	m	30.17	-06	45	45	+2	S	1	f	*	61	43	*	*	-	
	The Helder...	30.18	55	S	1	f	30.10	-12	52	52	+11	S	2	m	1	68	41	*	*	-	
	Brussels...	*	*	*	*	*	30.12	-13	57	54	+2	ESE	1	b	*	73	53	*	*	-	
	Berlin...	30.22	58	2	0	b	30.22	-06	46	44	+2	2	0	f	*	64	44	*	*	-	
	Frankfurt...	30.26	53	2	0	m	30.22	-14	50	49	+1	2	0	f	*	70	46	*	*	-	
Munich...	30.32	53	E	1	b	30.30	-11	43	43	-6	2	0	b	*	64	41	*	*	-		
FRANCE.	C. Gris Nez...	30.13	63	E	1	b	30.03	-18	62	60	+3	SW	3	b	2	68	59	*	*	-	
	La Hève...	30.11	72	SE	3	c	30.08	-15	59	55	+5	E	2	c	2	77	52	*	*	0.24	
	Brest...	30.02	62	SSE	4	m	30.05	-05	58	58	-3	NW	3	f	5	68	57	*	*	-	
	Lorient...	30.04	64	S	2	f	30.01	-07	60	60	0	2	0	0	5	70	59	*	*	-	
	Rochefort...	30.14	73	S	2	b	30.07	-10	62	60	+2	SSE	3	c	*	82	60	b	*	-	
	Biarritz...	30.11	76	SE	3	b	30.06	-10	72	60	0	SSE	4	b	0	84	70	*	*	-	
	Paris...	30.18	61	SSE	2	b	30.13	-14	49	48	+1	SSE	2	b	*	74	47	*	*	-	
	Belfort...	30.21	67	WSW	2	m	30.21	-14	51	50	-3	2	0	m	*	77	46	*	*	-	
	Lyons...	30.20	65	SSE	2	b	30.23	-15	51	49	-2	S	1	b	1	75	48	*	*	-	
	Nice...	30.32	60	2	0	m	30.26	-11	56	54	-7	2	0	b	*	73	54	*	*	-	
Perpignan...	30.21	66	SE	2	b	30.16	-15	53	53	-1	W	1	b	*	76	51	*	*	-		
Sanguinaire...	30.26	66	2	0	b	30.18	-11	65	59	-1	E	2	m	2	77	61	*	*	-		
SPANISH PENIN.	Corunna...	30.09	66	SSE	3	0	30.17	+05	59	57	-8	W	1	0	3	73	55	*	*	0.71	
	Lisbon...	30.14	59	SW	3	c	30.16	-02	61	60	-3	NW	3	r	*	73	59	*	*	0.51	
	Azores (P. Delgada)...	30.30	60	N	3	b	30.34	+26	63	59	+2	2	0	bc	3	68	59	*	*	-	
	„ Horta...	30.30	64	WNW	4	b	30.33	+25	61	58	+1	2	0	c	2	70	60	*	*	-	

† Morning observations taken at 8 o'clock.

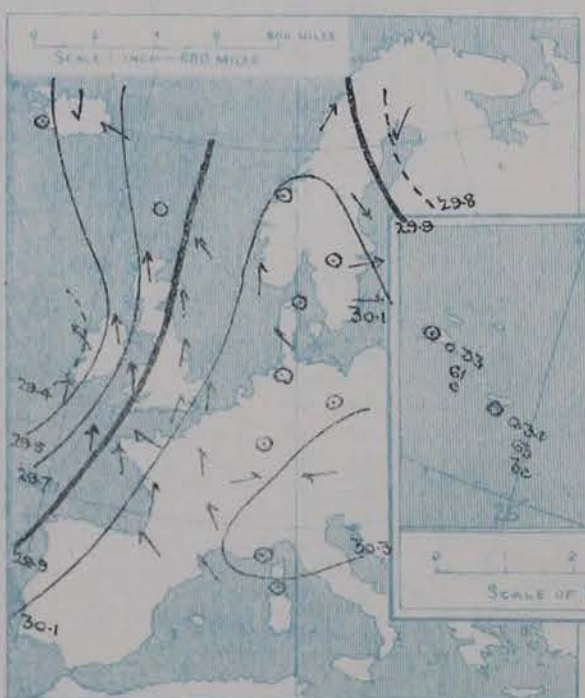
For NOTES see Page 4.

SUPPLEMENTARY CHARTS
OF
BAROMETER AND WIND
FOR 7 A.M. AND 6 P.M. YESTERDAY

7 A.M. YESTERDAY



6 P.M. YESTERDAY



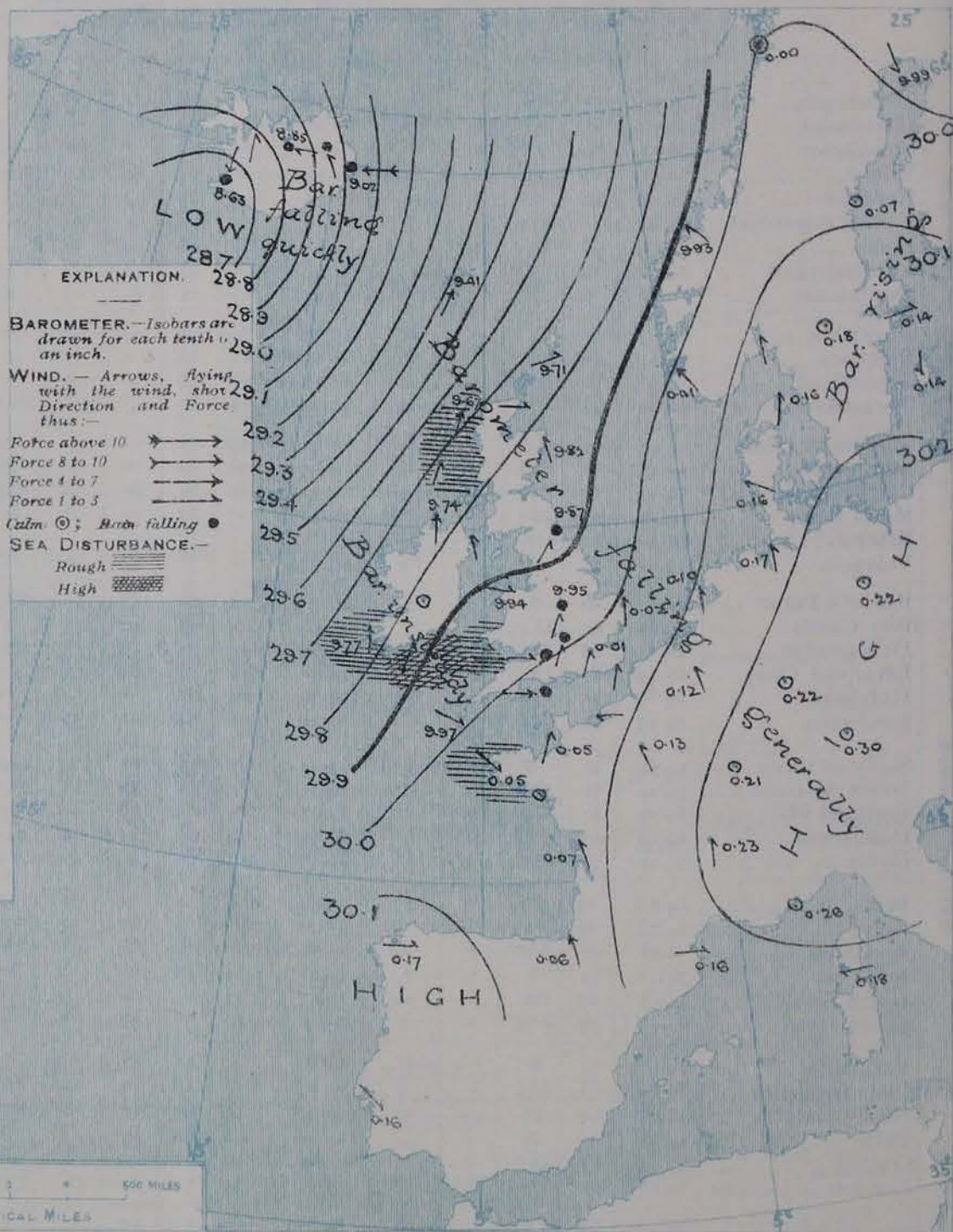
AVERAGES OF TEMPERATURE AT 8 A.M.
FOR THE MONTH OF OCTOBER
(Derived chiefly from Observations extending over
the 35 years—1871-1905.)



Friday,

WEATHER

1. BAROMETER, WIND AND SEA AT 7 A.M. TO-DAY.



NOTES ON THE GENERAL SITUATION AT 7 A.M.

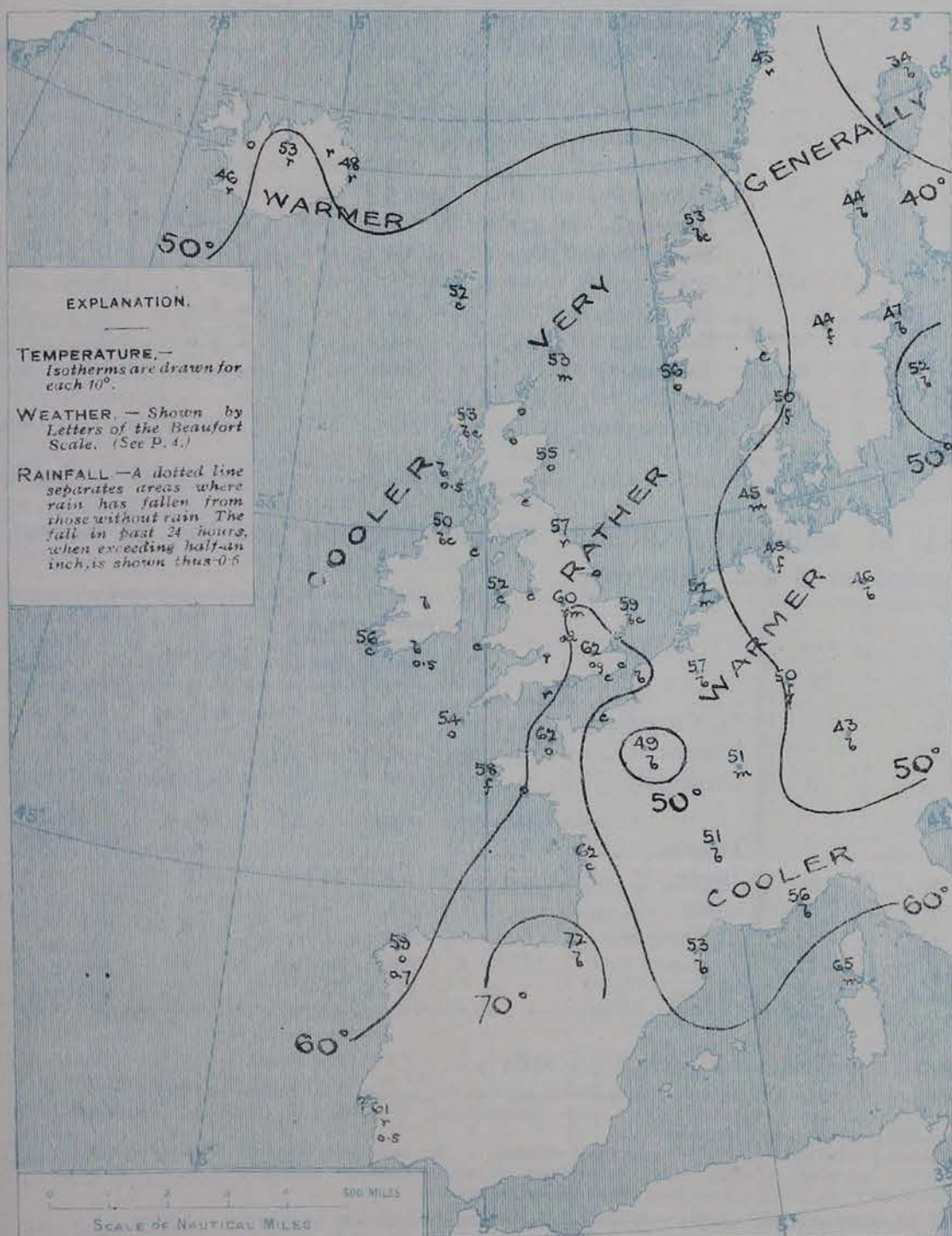
The barometer has fallen over the greater part of our area since yesterday morning, more than 0.75 inch in Iceland, about 0.3 inch in the Hebrides, and about 0.1 inch in Germany and France. In Sweden, however, a rise has occurred. The readings range from above 30.2 ins. over Germany, Central Europe generally, and the southeast of France to below 28.7 ins. in a deep disturbance having its centre over the southwest of Iceland or its immediate vicinity. A shallow depression is lying over the north of England.

The wind is S.W. or S.W. by W. over the United Kingdom generally, but W. in Wales and the southwest of England. As a whole it is light or moderate in force, but is fresh or strong on some parts of our west and north-west coasts. In Iceland moderate to strong winds or gales from between E. and N. prevail. Temperature has risen over the east of England and the Netherlands, fallen in most other regions. Over these Islands it ranges from a little above 60° in the southeast to about 55° in many other districts, and to 50° in the north of Ireland. The weather is cloudy or overcast at most of our own stations with rain in several parts of England. On the Continent the sky is clearer, but fog prevails at Brest, and in some parts of Germany and Denmark and rain is falling at Bonn. Rain is very general in Iceland.

CHARTS

9th October, 1908.

2. TEMPERATURE AND WEATHER AT 7 A.M. TO-DAY.



NOTES ON YESTERDAY'S WEATHER

During yesterday the thermometer rose to 70° at Jersey, and to above 60° in most parts of the United Kingdom, and the night was mild for the time of year. Rain has fallen over the major portion of the Kingdom; in most places the amounts were slight, but at Roke's Point and Castlebay 0.5 inch was measured. The duration of bright sunshine was very slight except at Yarmouth and Jersey. At many stations there was none. During the evening or night a fresh to strong S.W. gale was experienced in some parts of the Irish coast, and in the Hebrides.

GENERAL INFERENCE FROM THE 7 A.M. OBSERVATIONS.

There are no indications of any great change in the general distribution of pressure. Further disturbances are likely to appear off the west of Ireland shortly and to extend over these Islands while moving northwards. The weather is consequently expected to continue in an unsettled condition, with rain at times, and a temperature above the normal.

FORECASTS

For the 24 hours commencing at
NOON TO-DAY.

For the positions of the DISTRICTS indicated by the numbers 0-11—see map at foot

- 0 { S. and S.W. winds, fresh or strong at times; occasional rain. Mild.
- 1 { S. winds, light or moderate; changeable, some rain. Mild.
- 2 { S.W. and S. winds, light or moderate; unsettled, some rain to-day, then improving temporarily. Temperature continuing high for the time of year.
- 3
- 4
- 5
- 6 Same as No. 0.
- 7 { S. winds, fresh at times; changeable, some rain; fair at times. Mild.
- 8 { W. to S. winds, fresh at times; changeable, some rain. Mild.
- 9 { S. and S.W. winds, fresh or strong in places, changeable, occasional rain, fair intervals. Temperature rather high.
- 10

WESTERN CHANNEL AND BAY.

N. and S.W. to S. winds, light to fresh; sea moderate to rather rough; some showers and mist, fair intervals.

(11.20 a.m.)

FORECAST DISTRICTS.

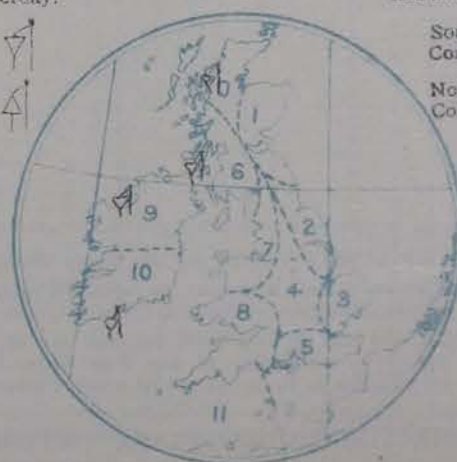
Those portions of the Coasts upon which the Warning Signals are at present flying are indicated thus:—

Signals hoisted yesterday.

Signals hoisted this morning.

South Cone.
North Cone.

South Cone.
North Cone.



9th October, 1908.

STATIONS.	TEMPERATURE F.		Weather	Sunshine.	Rainfall.	STATIONS.	TEMPERATURE F.		Weather.	Sunshine.	Rainfall.
	Max.	Min.					Max.	Min.			
Stonehaven	*	*	*			Brighton, to 6 p.m. ...	64	54	*	2.3	-
Dublin (City), to 4 p.m....	62	58	sq, r, c	*	0.18	Eastbourne, to 6 p.m. ...	59	48	*	0.0	-
Rossall Beach, to 6 p.m....	63	52	om, c, o	*	-	Bexhill-on-Sea, to 9 p.m.	62	50	*	0.0	0.02
Blackpool, to 9 p.m. ...	63	52	o, c, o	6.4	-	Hastings	*	*	*	0.0	*
Southport, to 9 p.m. ...	66	52	o, cp, o	0.7	-	Folkestone, to 6 p.m. ...	58	43	f, m	0.0	-
Rhyl, to 6 p.m.	65	55	*	0.3	0.03	Ramsgate, to 6 p.m. ...	*	*	*	0.0	-
Colwyn Bay, to 6 p.m. ...	65	56	c	0.0	-	Margate, to 6 p.m. ...	63	49		0.8	0.01
Llandudno, to 9 p.m. ...	66	54	o, cp, c	0.0	0.01	Felixstowe, to 6 p.m. ...	59	53		0.0	0.01
Bettws-y-Coed, to 6 p.m.	62	51	o, c	0.7	*	Lowestoft, to 6 p.m. ...	62	46	be, om	3.5	-
Towyn, to 6 p.m.	67	59	o, c, o	0.1	-	Skegness, to 6 p.m....	59	54	f, o	0.0	-
Aberystwyth, to 6 p.m....	66	62	*	0.0	0.02	Scarborough, to 9 p.m. ...	61	49	o	1.0	-
Plymouth, to 9 p.m. ...						Harrogate, to 6 p.m. ...	59	41	be, f, o	0.0	-
Torquay, to 6 p.m....	62	56	*	0.0	0.01	Buxton, to 6 p.m. ...	64	43	be, f, o	0.1	-
Weymouth, to 6 p.m. ...	62	57	o, cm	0.4	0.02	Darwen, to 9 p.m. ...	60	47	be, om, o, o	0.0	-
Bournemouth to 6 p.m. ...	62	55	o, o, b, o	0.8	0.02	Manchester, to 9 p.m. ...					
Southsea, to 6 p.m....	62	57	*	1.5	-	Birmingham, to 9 p.m....	63	50	o	0.0	0.02
Worthing, to 6 p.m. ...	60	57	m, c, o, m, o, c	0.4	-						

STATIONS.	TEMPERATURE F.		WEATHER.	RAIN. Ins.	STATIONS.	TEMPERATURE F.		WEATHER.	RAIN. Ins.
	Max.	Min.				Max.	Min.		
8th October, 1908					8th October, 1908.				
Madeira	75	61	b, b	-	St. Petersburg	50	41	b, +	0.04
Marseilles	75	52	b, b	-	Utrecht	64	43	b, f	-
Malta	75	67	c	-	Groningen	64	41	b, m	-
Algiers	79	66	c, b	-	7th October, 1908.	1.30 p.m.	1.30 p.m.	Measured 7.80 a.m.	
Tunis					Geneva	61	*	b	-
Palermo	76	58	c, c	-	Berne	63	*	b	-
Naples	74	58	b, b	-	Coire	68	*	b	-
Brindisi	71	50	b, b	-	Castasegna	64	*	b	-
Florence	79	52	b, b	-	Lugano	68	*	b	-
Rome	76	52	bc, b	-	Davos	61	*	b	-
Vienna	55	37	b, m	-					

(a) At the British and Irish Stations the readings of the barometer are now corrected for the difference in Gravity between the position of the Station and Latitude 45°. (b) The Sunshine for London given in the table is recorded on the Tower of the Wesleyan Training College, Westminster. The Sunshine entered to Dungeness is recorded at Littlestone-on-Sea; that entered to Portland Bill is recorded at Weymouth. (c) The information relating to weather is indicated by the following letters—b. blue sky; bc. sky half clouded; c. sky three parts clouded; d. drizzling rain; e. wet air, without rain falling; f. fog; g. gloomy; h. hail; i. lightning; m. misty (hazy); o. overcast; p. passing showers; q. squally; r. rain; s. snow; t. thunder; u. ugly, threatening; v. visibility, unusual transparency; w. dew; x. hoar frost; z. dust-haze, or smoke.

* AN ASTERISK is inserted in all places for which information is not usually received. † Reports received too late for insertion in Charts.

Received during the 24 hours ended at 9.30 a.m. to-day.

Hour of Observation.	Position.		Reading of Barometer.	Wind.		Weather.	TEMPERATURE.			Sea Dis-turb-ance.	9d = 10th October, 1909.	Sunrise G.M.T.	Noon G.M.T.	Sunset G.M.T.
	Lat.	Long.		Dry Bulb.	Wet Bulb.		Sea.							
	°	°	Ins.				°	°	°					
											Yarmouth	6.9 6.11	11.40 11.40	5.11 5.9
											Greenwich	6.15 6.17	11.47 11.47	5.19 5.17
											Wick	6.37 6.39	11.59 11.59	5.22 5.19
											Valencia	6.56 6.58	12.28 12.28	6.0 5.58

TERMS OF SUBSCRIPTION for the Daily Weather Report, forwarded by Book Post, £1 per annum, payable quarterly in advance.
Single Copies (price 1d.) may be obtained after 3 p.m. on the day of issue at the Meteorological Office, and at the Bookstalls of the following terminus
Railway Stations:—Victoria, Charing Cross, King's Cross, St. Pancras, Euston.

METEOROLOGICAL OFFICE, 63, VICTORIA STREET, S.W.
(TELEGRAPHIC ADDRESS: WEATHER, LONDON.)

W. N. SHAW, (*Director.*)

DAILY WEATHER REPORT OF THE METEOROLOGICAL OFFICE.

Saturday
10th October 1908

STATIONS.		YESTERDAY EVENING.					THIS MORNING.										PAST 24 HOURS.				
		Barom.	Temp.	Wind.			Barometer.	Temperature.			Wind.						Temp.				
		At 82° Fahr. and M.S.L.	Dry Bulb.	Dirac.	Force (0 to 12).	Weather.	At 82° Fahr. and M.S.L.	Change since Yesterday.	Dry Bulb.	Wet Bulb.	Change since Yesterday.	Dirac.	Force (0 to 12).	Weather.	Sea (0 to 9).		Max.	Min.	Weather.	Sun-shine.	Rainfall.
		Ins.	"	"	"	"	Ins.	Ins.	"	"	"	"	"	"	"	"	"	"	"	Hours.	Ins.
SCANDINAVIA.	Haparanda...	30.01	50	Z	0	C	29.96	-0.03	40	39	+6	ESE	2	0	*	50	30	*	*	-	-
	Hernösand...	29.99	46	Z	0	0	29.86	-0.21	48	47	+4	Z	0	f	*	50	44	*	*	-	-
	Stockholm...	30.06	54	WSW	2	0	30.03	-0.11	47	46	0	WNW	4	0	*	59	45	*	*	-	-
	Wishby...	30.14	51	SW	2	bc	30.10	-0.04	48	45	-4	S	4	b	*	55	46	*	*	-	-
	Karlstad...	30.10	50	Z	0	f	30.03	-0.15	51	50	+7	Z	0	f	*	55	46	*	*	-	-
	Færder (X'ania Fjord)	30.06	54	S	3	W	29.96	-0.17	55	55	+2	S	4	f	2	55	52	*	*	-	-
	Bodö...	29.86	48	E	1	bc	29.70	-0.30	50	49	+7	E	2	r	1	50	41	*	*	0.08	-
ICELAND & FAEROE.	Christiansund...	29.82	55	Z	0	0	29.73	-0.20	53	51	0	Z	0	W	2	57	52	*	*	0.12	-
	Skudesnaes...	29.90	57	S	8	0	29.88	-0.13	55	55	-1	S	6	r	4	57	54	0	*	0.04	-
	Reykjavik...	28.30	43	SW	4	r	28.52	-0.11	44	*	-2	S	7	0	*	*	*	*	*	*	*
	Blönduós...	28.30	49	S	4	r	28.55	-0.25	44	*	0	SSW	6	0	*	*	*	*	*	*	*
BRITISH ISLANDS.	Seydisfjord...	28.65	55	WSW	10	C	28.77	-0.25	51	*	+3	SSW	5	b	*	*	*	*	*	*	*
	Thorshavn...	29.43	51	S	7	C	29.19	-0.22	50	*	-2	WSW	6	C	*	*	*	*	*	*	*
	Sumburgh Head	29.70	52	S	1	C	29.54	-0.17	52	50	-1	S	4	bc	4	55	49	0, c, 0	*	-	-
	Stornoway...	29.49	57	S	7	C	29.46	-0.21	53	50	0	SSW	6	C	6	58	52	0, bc, c, p	5.8	0.16	-
	Castlebay (Barra Id.)	29.56	56	SSW	7	C	29.53	-0.18	54	52	0	SW	5	C	6	57	53	bc, bc, 0, W	5.9	0.28	-
	Malin Head...	29.57	57	SSW	6	bc	29.60	-0.14	52	52	+2	SSW	5	bc	3	61	50	bc	*	-	-
	Blacksod Pt. ...	29.56	58	SSW	7	C	29.72	+0.09	54	52	-2	WSW	5	bc	4	63	52	C, p, 0, bc	*	0.18	-
	Valencia...	29.72	57	SSW	4	0	29.88	+0.11	54	52	-2	SW	3	bc	5	61	52	C, 0, p, bc	4.6	0.29	-
	Roche's Point...	29.83	57	SSW	3	b	29.89	-0.06	53	52	-3	WSW	4	b	5	60	52	b, c, p, bc, 0	*	0.09	-
	Birr Castle...	29.74	57	SSW	4	bc	29.82	-0.03	52	50	+4	SSW	3	C	*	53	48	bc	7.5	-	-
	Donaghadee...	29.76	56	SSW	4	bc	29.74	-0.14	53	51	+3	S	3	C	2	59	50	bc, bc	*	-	-
	Liverpool Obsy...	29.92	56	S	2	0	29.85	-0.10	50	48	-6	SE	2	C	4	61	48	0, bc, 0	1.5	-	-
	Holyhead...	29.41	57	SW	5	C	29.81	-0.13	55	54	+3	SW	6	C	4	59	51	C	*	0.06	-
	Pembroke (St. Ann's Hd.)	29.42	57	S	5	bc	29.89	-0.07	56	55	+1	SW	5	bc	6	59	54	C, bc	2.4	0.05	-
	Scilly (St. Mary's)	29.96	57	SSW	3	C	29.96	-0.01	55	53	+1	W	3	C	4	62	54	C	3.4	0.02	-
	Jersey (St. Aubins)	29.98	61	SSW	3	0	30.04	-0.01	57	56	-5	W	3	C	3	64	53	0, bc, 0, c	0.0	0.18	-
	Portland Bill...	29.98	57	W	2	r	29.97	-0.05	58	56	-1	W	4	C	4	59	55	W	0.1	0.36	-
GERMANY, & C.	Dungeness...	29.98	63	NNW	1	0	29.93	-0.09	58	57	-4	NW	3	r	2	66	57	bc, c, r	0.7	0.17	-
	Dover...	30.01	61	NW	1	0	29.94	-0.11	59	59	-2	W	3	r	0	65	58	C, 0, r	2.7	0.09	-
	Wick...	29.64	56	S	2	bc	29.58	-0.19	53	50	-2	W	1	b	1	60	52	-	*	-	-
	Nairn...	29.67	55	SSW	3	C	29.58	-0.18	52	49	-2	SSW	3	bc	2	62	52	C, bc, bc	5.5	-	-
	Aberdeen...	29.77	53	SSW	2	bc	29.66	-0.16	55	52	0	S	2	bc	2	58	53	0, c, bc	1.7	-	-
	Leith...	29.80	57	SW	3	bc	29.68	-0.17	57	54	+2	SW	3	C	*	62	54	0, bc, bc	*	-	-
	North Shields...	29.89	57	S	2	C	29.80	-0.07	50	49	-7	SW	3	C	2	60	48	r, c	*	0.03	-
	Spurn Head...	29.95	59	SW	1	C	29.88	-0.07	54	52	-4	SSW	1	C	2	61	53	C, cp	*	0.04	-
	Yarmouth...	29.96	61	SSW	1	bc	29.93	-0.09	57	56	-2	W	2	cp	2	71	56	bc	3.7	0.45	-
	Clacton-on-Sea...	30.00	61	SSW	1	C	29.94	-0.09	55	54	-5	WNW	3	r	1	66	58	C, 0, p, r	1.4	0.10	-
FRANCE.	Nottingham...	29.96	58	SSW	1	0	29.92	-0.03	48	48	-12	SW	1	C	*	60	47	0, bc, 0	0.0	0.08	-
	Bath...	29.99	57	SW	1	r	29.98	-0.02	48	48	-10	NW	1	bc	*	59	46	-	0.0	0.06	-
	Oxford...	29.90	56	W	2	r	29.98	-0.04	52	51	-8	SSW	2	C	*	60	52	0, p	*	0.29	-
	London (St. James's Pk)	29.98	61	SW	3	0	29.96	-0.05	55	54	-7	W	1	0	*	65	55	0, 0, p, 0, 10	0.1	0.25	-
	The Scaw (Skagen)	30.09	53	SSW	3	W	29.99	-0.17	55	54	+5	SSW	3	f	1	57	48	*	*	-	-
	Fanø...	30.08	52	SE	1	b	30.00	-0.16	49	48	+4	SE	1	m	*	61	45	*	*	-	-
	Cuxhaven...	30.10	60	S	1	W	30.00	-0.17	49	49	+4	S	3	W	*	66	45	*	*	-	-
	The Helder...	30.04	57	SW	2	b	29.93	-0.17	51	50	-1	S	2	b	1	72	48	*	*	-	-
SPANISH PENIN.	Brussels...	*	*	*	*	*	29.97	-0.15	54	52	-3	SSW	1	b	*	74	52	*	*	-	-
	Berlin...	30.16	56	Z	0	b	30.13	-0.09	46	45	-0	SE	1	b	*	63	45	*	*	-	-
	Frankfurt...	30.12	53	Z	0	W	30.10	-0.12	49	44	-1	NE	1	W	*	68	43	*	*	-	-
	Munich...	30.17	50	E	2	b	30.18	-0.12	43	43	0	SW	2	b	*	66	39	*	*	-	-
	C. Gris Nez...	29.97	60	Z	0	bc	29.90	-0.13	60	60	-2	WSW	2	r	1	70	59	*	*	0.04	-
	La Hève...	30.01	64	SW	1	0	30.02	-0.06	57	55	-2	NNW	4	0	4	75	54	*	*	0.16	-
	Brest...	30.04	58	WNW	3	bc	30.06	+0.01	58	57	0	SW	3	b	2	61	55	*	*	0.12	-
	Lorient...	30.04	59	W	4	0	30.04	+0.03	59	58	-1	W	4	C	5	64	55	*	*	0.28	-
	Rochefort...	30.01	67	N	2	0	30.10	+0.03	62	59	0	NW	4	0	*	79	61	*	*	0.20	-
	Biarritz...	30.06	68	W	3	0	30.15	+0.09	61	59	-11	SW	5	r	3	79	57	*	*	0.83	-
GERMANY, & C.	Paris...	30.03	61	S	1	b	29.99	-0.14	53	53	+4	SSW	1	0	*	74	49	*	*	-	-
	Belfort...	30.06	63	ENE	4	W	30.10	-0.11	51	49	0	W	2	0	*	73	46	*	*	-	-
	Lyons...	30.18	64	S	2	b	30.15	-0.08	51	50	0	Z	0	b	*	73	49	*	*	-	-
	Nice...	30.18	59	Z	0	b	30.20	-0.06	58	52	+2	Z	0	C	2	59	54	*	*	-	-
	Perpignan...	30.06	65	SE	1	b	30.07	-0.09	63	62	+10	SW	1	r	*	76	53	*	*	-	-
	Sanguinaire...	30.14	64	W	1	b	30.11	-0.07	68	64	+3	Z	0	b	1	79	61	*	*	-	-

For NOTES see Page 4.

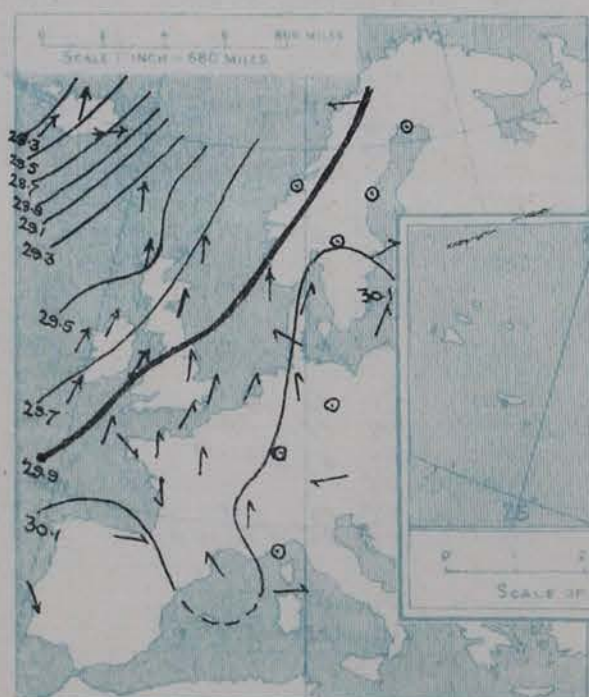
* Morning observations taken at 8 o'clock.

SUPPLEMENTARY CHARTS
OF
BAROMETER AND WIND
FOR 7 A.M. AND 6 P.M. YESTERDAY

7 A.M. YESTERDAY.



6 P.M. YESTERDAY



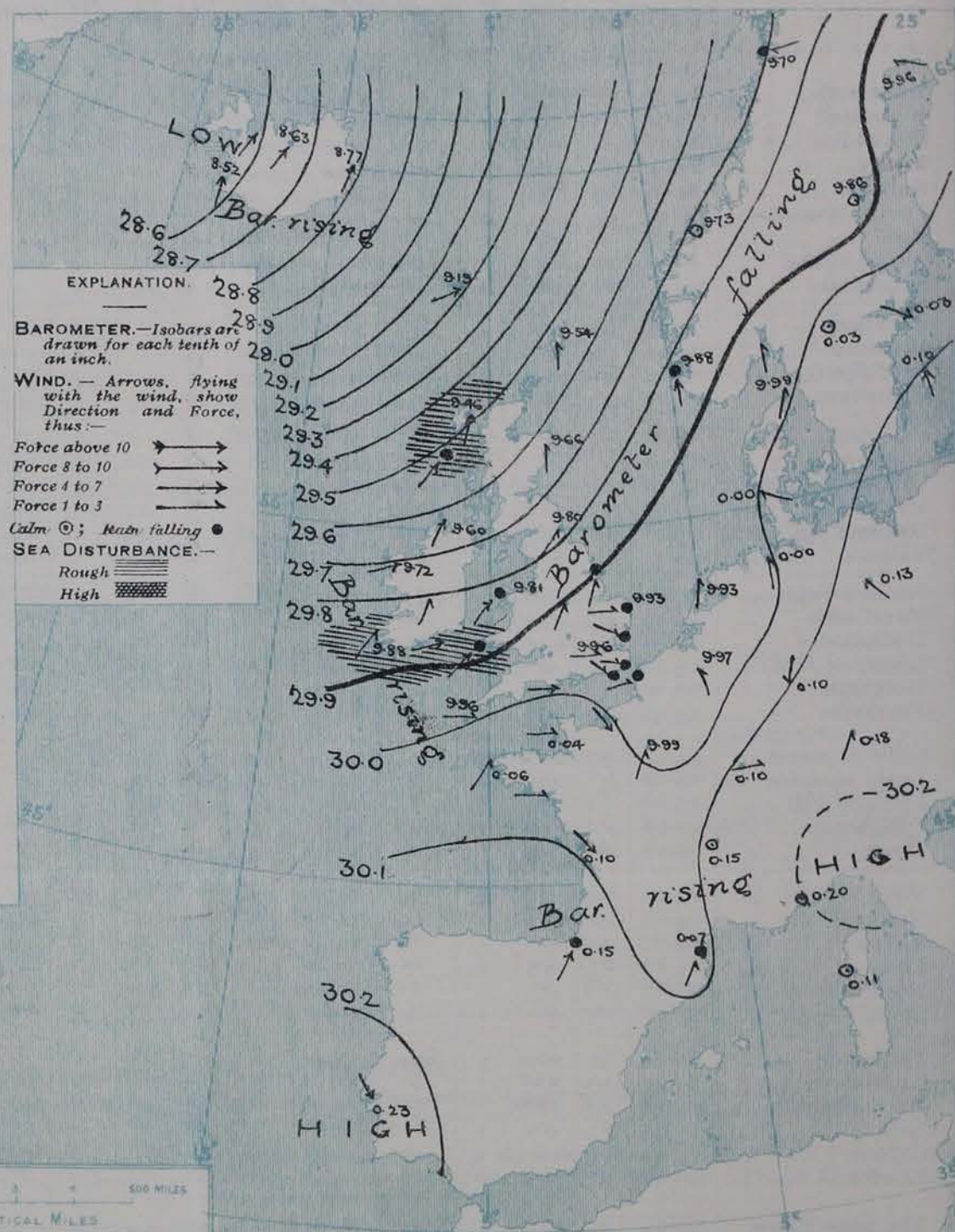
AVERAGES OF TEMPERATURE AT 8 A.M.
FOR THE MONTH OF OCTOBER
(Derived chiefly from Observations extending over
the 35 years—1871-1905.)



Saturday,

WEATHER

1. BAROMETER, WIND AND SEA AT 7 A.M. TO-DAY.



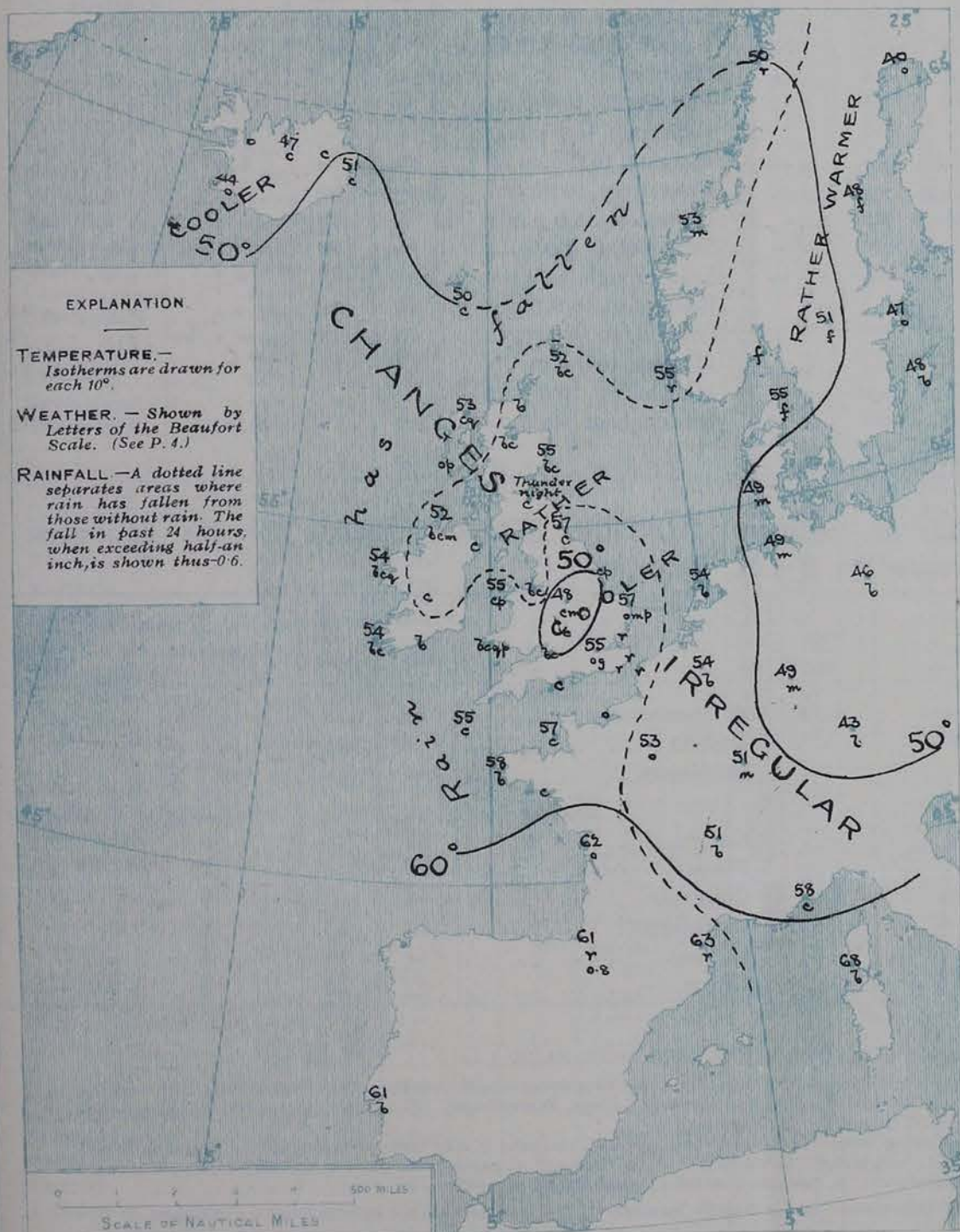
NOTES ON THE GENERAL SITUATION AT 7 A.M.

In almost all parts of our area a decrease in pressure has taken place since yesterday, but the readings are still highest, above 30.1 ins., over the central countries of the Continent. Over France and the low countries the barometer is relatively low owing to the presence of shallow secondary disturbances, while over the western parts of Ireland the readings are below 28.6 ins. The wind is light from the W. in the south and southeast of England, but over the United Kingdom generally and between this country and Ireland it is mainly S.W. to S. It blows a fresh or strong breeze on some parts of our western and northwestern coasts, and a high wind in Ireland. Over Germany the wind is light and mainly between S.W. and S.E. Temperature continues high for the time of year although it has fallen in many places since yesterday. Over these Islands it ranges from 58° or 59° in the south and southeast, and 57° at Leith to 48° at Bath and Nottingham. The sky is partially clear over the greater part of the United Kingdom, but showers are falling on the east and southeast coasts of England, as well as at some western and northwestern stations. On the Continent the weather is less fine than of late, rain is falling in the southwest and south of France and at Hadesnes and Bodo, and mist or fog prevails over Denmark and the south of Norway.

CHARTS

10th October, 1908.

2. TEMPERATURE AND WEATHER AT 7 A.M. TO-DAY.



NOTES ON YESTERDAY'S WEATHER

During yesterday the temperature rose to 74° at Margate, 71° at Yarmouth, and to above 65° at several other stations. Rain has fallen in most parts of the Kingdom but the amounts measured are not generally large. A solar halo was seen at Pembroke during the morning, and thunder occurred at Leith during the night. Very little bright sunshine was recorded over these Islands as a whole, but in some parts of Ireland and Scotland and at Lowestoft and on the east coast of Kent the day was fairly sunny. A S.W. gale was experienced on an extreme northwest coast for a time yesterday or in the evening.

GENERAL INFERENCE FROM THE 7 A.M. OBSERVATIONS.

There are still no indications of any important alteration in the general distribution of pressure. A S.W. current of wind is consequently likely to continue over the United Kingdom, with a high temperature for the time of year, and changeable, humid weather.

FORECASTS

For the 24 hours commencing at NOON TO-DAY.

For the positions of the DISTRICTS indicated by the numbers 0-11—see map at foot

- 0 } S.W. and S. winds, fresh or strong in places; showery; mild.
- 1 } S. and S.W. winds, light or moderate; changeable, some showers; mild.
- 2 } S. and S.W. winds, light or moderate; changeable, some showers; mild.
- 3 } Light or moderate winds between W. and S.; mostly fair, but some local showers probable; mild, close.
- 4 } Light or moderate winds between W. and S.; mostly fair, but some local showers probable; mild, close.
- 5 } Light or moderate winds between W. and S.; mostly fair, but some local showers probable; mild, close.
- 6 } Same as No. 0.
- 7 } Wind mainly S.W. or S., fresh in places; changeable, some showers; mild.
- 8 } Wind mainly S.W. or S., fresh in places; changeable, some showers; mild.
- 9 } S. and S.W. winds, fresh at times; changeable, occasional rain; mild.
- 10 } S. and S.W. winds, fresh at times; changeable, occasional rain; mild.

II WESTERN CHANNEL AND BAY

W. to S.W. winds, light to fresh; sea slight or moderate; some showers and mist, otherwise fair.

FORECAST DISTRICTS.

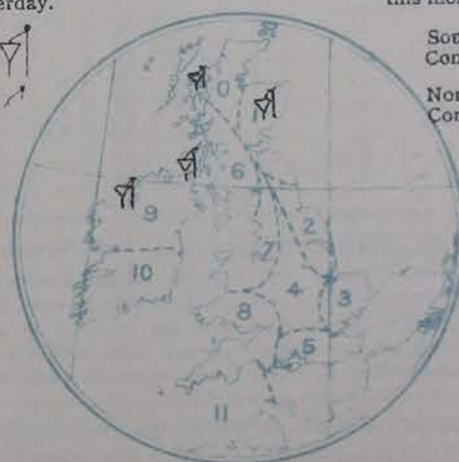
Those portions of the Coasts upon which the Warning Signals are at present flying are indicated thus:—

Signals hoisted yesterday.

Signals hoisted this morning.

South Cone.
North Cone.

South Cone.
North Cone.



Saturday, 10th October, 1908.

STATIONS.	TEMPERATURE F.		Weather	Sunshine.	Rainfall.	STATIONS.	TEMPERATURE F.		Weather.	Sunshine.	Rainfall.
	Max.	Min.					Max.	Min.			
Stonehaven	62	51	*	Hrs.	Ins.	Brighton, to 6 p.m. ...	64	58	*	Hrs.	Ins.
Dublin (City), to 4 p.m. ...	63	51	q.p.c. b	*	0.01	Eastbourne, to 6 p.m. ...	65	54	*	1.4	-
Rossall Beach, to 6 p.m. ...	62	55	sm. r. c	*	0.20	Bexhill-on-Sea, to 9 p.m. ...	66	57	*	1.0	0.05
Blackpool, to 9 p.m. ...	62	54	r. c. o. c	2.5	0.124	Hastings	*	*	*	1.2	*
Southport, to 9 p.m. ...	62	53	st. c. bc	1.8	0.17	Folkestone, to 6 p.m. ...	67	55	b. bc. b	2.4	-
Rhyl, to 6 p.m.	62	54	*	3.0	-	Ramsgate, to 6 p.m. ...	*	*	*	4.7	-
Colwyn Bay, to 6 p.m. ...	61	55	b. c	3.0	0.05	Margate, to 6 p.m. ...	74	56	b. o	4.2	-
Llandudno, to 9 p.m. ...	69	54	c. cp. bc. b	3.1	0.04	Felixstowe, to 6 p.m. ...	66	60	*	1.9	-
Bettws-y-Coed, to 6 p.m. ...	61	51	c. b. bc. c	2.5	*	Lowestoft, to 6 p.m. ...	67	57	c. o. c	4.4	-
Towyn, to 6 p.m.	62	56	r. c. b	2.8	0.14	Skegness, to 6 p.m. ...	64	59	c. bc. c	0.9	-
Aberystwyth, to 6 p.m. ...	62	55	*	1.5	0.14	Scarborough, to 9 p.m. ...	61	56	o. f	0.0	-
Plymouth, to 9 p.m. ...						Harrogate, to 6 p.m. ...	59	52	st. o. c	0.0	0.23
Torquay, to 6 p.m.	61	57	*	0.0	0.17	Buxton, to 6 p.m.	59	53	o. st. c. bc	0.1	0.16
Weymouth, to 6 p.m. ...	62	58	r. o. c. r	0.1	0.24	Darwen, to 9 p.m.	60	51	st. bcw	1.0	0.26
Bournemouth to 6 p.m. ...	61	58	r. d	0.0	0.11	Manchester, to 9 p.m. ...					
Southsea, to 6 p.m.	62	59	*	0.0	0.17	Birmingham, to 9 p.m. ...	60	54	r. o. c	0.0	0.13
Worthing, to 6 p.m. ...			sm. o. c. m	0.1							

STATIONS.	TEMPERATURE F.		WEATHER.	RAIN. — Ins.	STATIONS.	TEMPERATURE F.		WEATHER.	RAIN. — Ins.
	Max.	Min.				Max.	Min.		
9th October, 1908					9th October, 1908.				
Madeira	75	63	c, r	0.08	St. Petersburg	50	43	o, b	-
Marseilles	75	48	b, b	-	Utrecht	72	43	m, m	-
Malta	73	65	b, b	-	Groningen	68	43	m, f	-
Algiers	79	68	b, b	-					
Tunis	not recd.				8th October, 1908.	1.30 p.m.	1.30 p.m.		Measured 7.30 a.m.
Palermo	75	51	b, b	-	Geneva	64	*	b	-
Naples	71	59	b, c	-	Berne	64	*	b	-
Brindisi	71	51	b, b	-	Coire	68	*	b	-
Florence	76	51	b, b	-	Castasegna	63	*	b	-
Rome	74	59	b, b	-	Lugano	70	*	b	-
Vienna	55	41	b, b	-	Davos	57	*	b	-

(a) At the British and Irish Stations the readings of the barometer are now corrected for the difference in Gravity between the position of the Station and Latitude 45°. (b) The Sunshine for London given in the table is recorded on the Tower of the Wesleyan Training College, Westminster. The Sunshine entered to Dungeness is recorded at Littlestone-on-Sea; that entered to Portland Bill is recorded at Weymouth. (c) The information relating to weather is indicated by the following letters—b. blue sky; bc. sky half clouded; c. sky three parts clouded; d. drizzling rain; e. wet air, without rain falling; f. fog; g. gloomy; h. hail; l. lightning; m. misty (hazy); o. overcast; p. passing showers; q. squally; r. rain; s. snow; t. thunder; u. ugly, threatening; v. visibility, unusual transparency; w. dew; x. hoar frost; z. dust-haze, or smoke.

* AN ASTERISK is inserted in all places for which information is not usually received. † Reports received too late for insertion in Charts.

Received during the 24 hours ended at 9.30 a.m. to-day.

[illegible]

FORECASTS OF WEATHER for one day in advance are drawn up at 11 a.m., and between 7 and 8 p.m. The latest forecast can be had by Reply Telegram, on paying at any Post Office in the United Kingdom **Sixpence in addition to the cost of the enquiry and reply Telegram.** Information as to the Terms on which Forecasts can be sent daily, for a long or short period, may be obtained on application.

W. N. SHAW, (*Director.*)

DAILY WEATHER REPORT OF THE METEOROLOGICAL OFFICE.

Sunday,
11th October, 1908

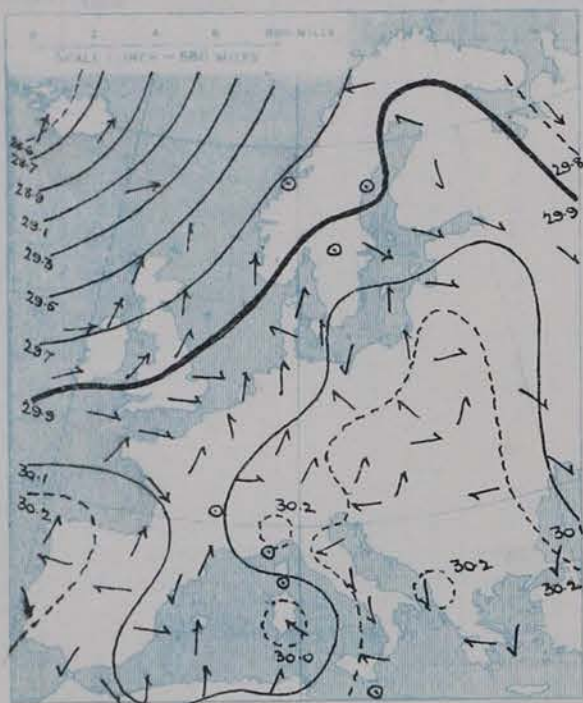
STATIONS.		YESTERDAY EVENING.					THIS MORNING.										PAST 24 HOURS.				
		Barom.	Temp.	Wind.		Weather.	Barometer.		Temperature.			Wind.		Sea (0 to 9).	Temp.		Weather.	Sun- shine.	Rainfall.		
At 32° Fahr. and M.S.L.	Dry Bulb.	Dir.	Force (0 to 12).	At 32° Fahr. and M.S.L.	Change since Yesterday.	Dry Bulb.	Wet Bulb.	Change since Yesterday.	Dir.	Force (0 to 12).	Max.	Min.	Hours.	Ins.							
SCANDINAVIA.	Haparanda...	29.78	43	SSE	2	o	29.56	-1.40	43	43	+3	2	0	r	*	45	32	*	*	0.20	
	Hernösand...	29.75	48	Z	0	bc	29.60	-1.26	50	49	+2	5	6	f	*	59	45	*	*	-	
	Stockholm...	29.95	47	SW	2	b	29.92	-1.11	53	52	+6	SW	2	o	*	54	46	*	*	-	
	Wisby...	30.04	50	S	4	f	30.02	-1.08	54	52	+6	SW	4	b	*	55	45	*	*	-	
	Karlstad...	29.91	51	Z	0	b	29.93	-1.10	53	51	+2	SSW	4	b	*	*	*	*	-		
	Færder (X'ania Fjord)	29.83	55	S	5	f	29.92	-1.04	55	51	0	SW	6	b	3	55	54	*	*	-	
	Bodö...	29.67	49	Z	0	b	29.39	-1.31	48	47	-2	E	2	r	1	54	45	*	*	0.39	
	Christiansund...	29.62	53	Z	0	bc	29.63	-1.10	50	45	-3	SSW	6	c	4	57	48	*	*	0.12	
Skudesnaes...	29.76	55	S	6	o	29.92	+1.04	53	50	-2	SW	6	c	7	55	50	o	*	0.28		
ICELAND & FAEROE.	Reykjavik...	28.73	41	SSW	5	c	28.87	+1.35	34	*	-10	SSE	2	c	*	*	*	*	*	*	
	Blönduós...	28.78	45	SW	4	c	29.08	+1.53	35	*	-9	S	3	bc	*	*	*	*	*	*	
	Seydisfjord...	28.84	51	WSW	1	o	29.10	+1.33	41	*	-10	SW	4	c	*	*	*	*	*	*	
	Thorshavn...	29.21	49	SW	5	c	29.35	+1.16	45	*	-5	WSW	2	o	*	*	*	*	*	*	
BRITISH ISLANDS.	Sumburgh Head	29.50	51	WSW	4	o	29.58	+1.04	51	50	-1	WSW	4	r	4	56	47	o	*	0.17	
	Stornoway...	29.59	47	WSW	5	bc	29.61	+1.15	54	53	+1	SSW	7	r	6	56	47	bc, op, op, 3.6	*	0.79	
	Castlebay (Barra Id.)	29.71	52	WSW	6	c	29.72	+1.19	56	53	+2	SW	7	o, q, pm	6	56	50	op, c, op, pm	4.9	0.07	
	Malin Head...	29.80	52	SW	5	c, q, m	29.81	+1.21	55	54	+3	SW	5	c, q, m	3	60	50	op, m, q, m	*	0.10	
	Blacksod Pt.	29.86	56	WSW	5	c, q, m	29.80	+1.08	56	54	+2	SW	6	o, q, m	5	57	53	c, q, m, p	*	0.04	
	Valencia...	30.06	55	WSW	3	cm	30.00	+1.12	57	55	+3	S	4	om	5	59	54	bm, cm, bm	1.7	0.01	
	Roche's Point...	30.07	56	W	3	o	30.10	+1.21	56	56	+3	SSW	5	o	5	60	53	bc, c, op, m	*	0.01	
	Birr Castle...	29.99	54	SW	2	bc	30.02	+1.20	55	53	+3	S	3	og	*	59	50	c, bc	3.8	-	
	Donaghadee...	29.95	50	WSW	2	o	30.00	+1.26	53	50	0	WSW	4	c	2	59	49	bc, o	*	-	
	Liverpool Obsy...	29.99	54	WSW	3	c	30.13	+1.28	49	47	-1	S	3	b	2	60	48	b, c	5.1	0.01	
	Holyhead...	29.98	56	W	3	b	30.12	+1.31	56	55	+1	SW	5	c	4	61	53	bc, b	*	-	
	Pembroke (St. Ann's Hd.)	30.05	56	WSW	5	c	30.17	+1.28	56	55	0	SSW	5	c, q, m	5	59	55	bc, q, p, bc, c	5.9	-	
	Scilly (St. Mary's)	30.12	57	W	3	c	30.20	+1.24	55	52	0	SW	3	c	3	60	54	op, c	5.0	-	
	Jersey (St. Aubins)	30.16	59	WNW	4	bc	30.31	+1.27	48	46	-9	WNW	4	bc	3	64	45	c, g, bc, cm, m	7.5	0.01	
	Portland Bill...	30.09	60	WNW	3	bc	30.27	+1.30	57	54	-1	WNW	3	b	3	61	56	c, bc	7.5	-	
	Dungeness...	30.05	60	WSW	5	bc	30.28	+1.35	50	50	-8	WNW	2	c	3	63	46	or, bc, bc, w	1.2	0.08	
	Dover...	30.07	58	SW	1	c	30.30	+1.36	47	47	-12	SW	1	b	0	62	46	or, o, c, b	1.0	0.17	
GERMANY, &c.	Wick...	29.64	52	W	2	bc	29.69	+1.16	53	51	0	W	3	c	2	60	45	-	*	0.05	
	Nairn...	29.67	49	WSW	3	bc	29.72	+1.17	55	52	+3	WSW	4	c	2	59	46	bc, bc, q	7.9	-	
	Aberdeen...	29.73	51	SW	1	b	29.85	+1.19	54	51	-1	SSW	3	o	3	62	47	bc, b, bc, c, o	7.1	-	
	Leith...	29.80	52	SW	2	o	29.92	+1.24	56	52	-1	SSW	6	bc	*	59	50	c, bc, op, c	*	0.01	
	North Shields...	29.90	57	SW	3	c	30.04	+1.24	54	51	+4	SW	4	c	2	63	48	c	*	-	
	Spurn Head...	29.96	58	WSW	3	bc	30.18	+1.30	51	49	-3	SSW	4	bc	2	61	49	bc, c, b, bc	*	-	
	Yarmouth...	30.00	58	SW	2	cm	30.24	+1.31	47	46	-10	WSW	2	bc	2	61	46	c, cm	0.6	0.17	
	Clacton-on-Sea...	30.03	58	W	2	c	30.29	+1.35	49	49	-6	W	1	bc	0	62	48	or, c, g, c, w	0.6	0.10	
	Nottingham...	30.00	55	WSW	1	b	30.20	+1.28	44	44	-4	W	1	bc	*	64	41	b	5.1	-	
	Bath...	30.10	56	W	1	b	30.28	+1.30	44	44	-4	Z	0	b	*	65	43	-	8.3	-	
FRANCE.	Oxford...	30.13	53	WSW	3	b	30.31	+1.33	49	48	-3	SSW	1	b	*	63	46	c, b	*	-	
	London (St. James's Park)	30.04	59	WNW	3	b	30.27	+1.31	47	46	-8	WSW	1	bc	*	65	46	o, c, b	2.8	-	
	The Scaw (Skagen)	29.87	57	SW	3	b	30.03	+1.04	53	52	-2	W	3	b	1	57	52	*	*	-	
	Fanö...	30.00	56	WSW	3	c	30.17	+1.17	54	53	+5	WSW	2	b	*	61	48	*	*	-	
GERMANY, &c.	Cuxhaven...	29.95	62	S	2	c	30.23	+1.23	55	55	+6	W	3	f	*	68	49	*	*	-	
	The Helder...	30.03	56	W	2	c	30.26	+1.33	53	52	+2	WSW	2	b	2	64	51	*	*	0.20	
	Brussels...	*	*	*	*	*	30.32	+1.35	52	52	-2	SW	1	f	*	68	50	*	*	-	
	Berlin...	30.06	59	Z	0	b	30.26	+1.13	53	52	+7	W	2	f	*	66	46	*	*	-	
FRANCE.	Frankfurt...	30.11	59	SW	1	o	30.30	+1.20	55	48	+6	Z	0	o	*	68	49	*	*	-	
	Munich...	30.17	54	W	1	b	30.33	+1.15	50	48	+7	SW	1	b	*	64	43	*	*	-	
	C. Gris Nez...	30.04	60	SW	3	c	30.26	+1.36	55	54	-5	W	3	b	2	64	54	*	*	0.28	
	La Hève...	30.15	61	W	4	o	30.35	+1.33	64	61	+7	SSW	2	o	2	73	55	*	*	-	
FRANCE.	Brest...	30.21	59	NW	1	bc	30.31	+1.25	56	55	-2	E	2	b	1	63	54	*	*	-	
	Lorient...	30.17	60	W	4	bc	30.29	+1.25	54	54	-5	E	3	b	2	66	54	*	*	-	
	Rocheport...	30.25	64	NW	1	b	30.33	+1.23	58	58	-4	SE	1	bc	*	73	57	c, bc	*	-	
	Biarritz...	30.24	64	NNE	3	c	30.29	+1.14	56	55	-5	E	3	b	3	68	54	*	*	0.12	
FRANCE.	Paris...	30.18	52	S	2	c	30.36	+1.37	44	44	-9	S	1	b	*	59	43	*	*	0.51	
	Belfort...	30.08	62	W	4	c	30.29	+1.19	52	52	+1	S	3	f	*	72	51	*	*	-	
	Lyons...	30.16	61	W	2	o	30.35	+1.20	54	53	+3	N	2	c	*	73	51	*	*	-	
	Nice...	30.18	62	E	5	c	30.23	+1.03	60	53	+2	Z	0	c	*	72	55	*	*	-	
SPANISH PENIN.	Perpignan...	30.18	62	NW	2	o	30.28	+1.21	58	54	-5	N	1	b	*	67	56	*	*	0.43	
	Sanguinaire...																				
	Corunna...																				
	Lisbon...	30.19	62	NNW	5	b	30.17	-1.06	60	57	-1	NNE	3	b	*	70	57	*	*	-	
SPANISH PENIN.	Azores (P. Delgada)	30.25	67	S	4	o	30.10		68	63		SSW	5	bc	5	72	66	*	*	-	
	Horta...	30.19	68	S	4	b	30.00	-1.32	69	66	+8	SSW	5	o	5	72	61	*	*	-	

Morning observations taken at 8 o'clock.

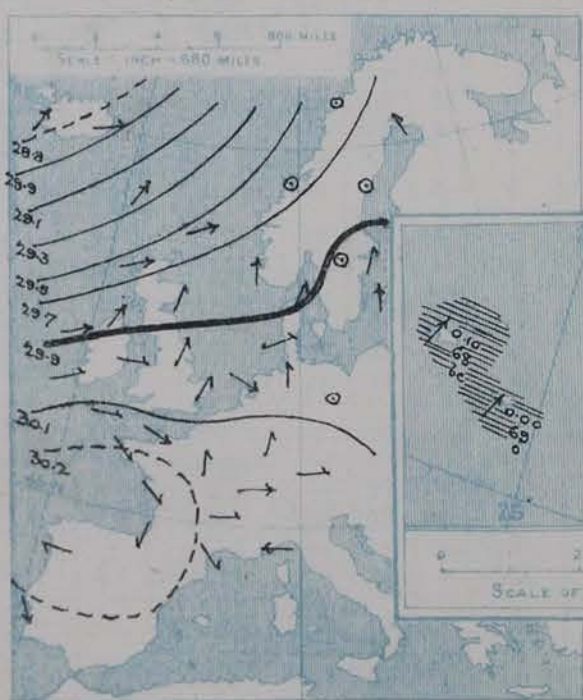
For NOTES see Page 4.

SUPPLEMENTARY CHARTS
OF
BAROMETER AND WIND
FOR 7 A.M. AND 6 P.M. YESTERDAY

7 A.M. YESTERDAY.



6 P.M. YESTERDAY



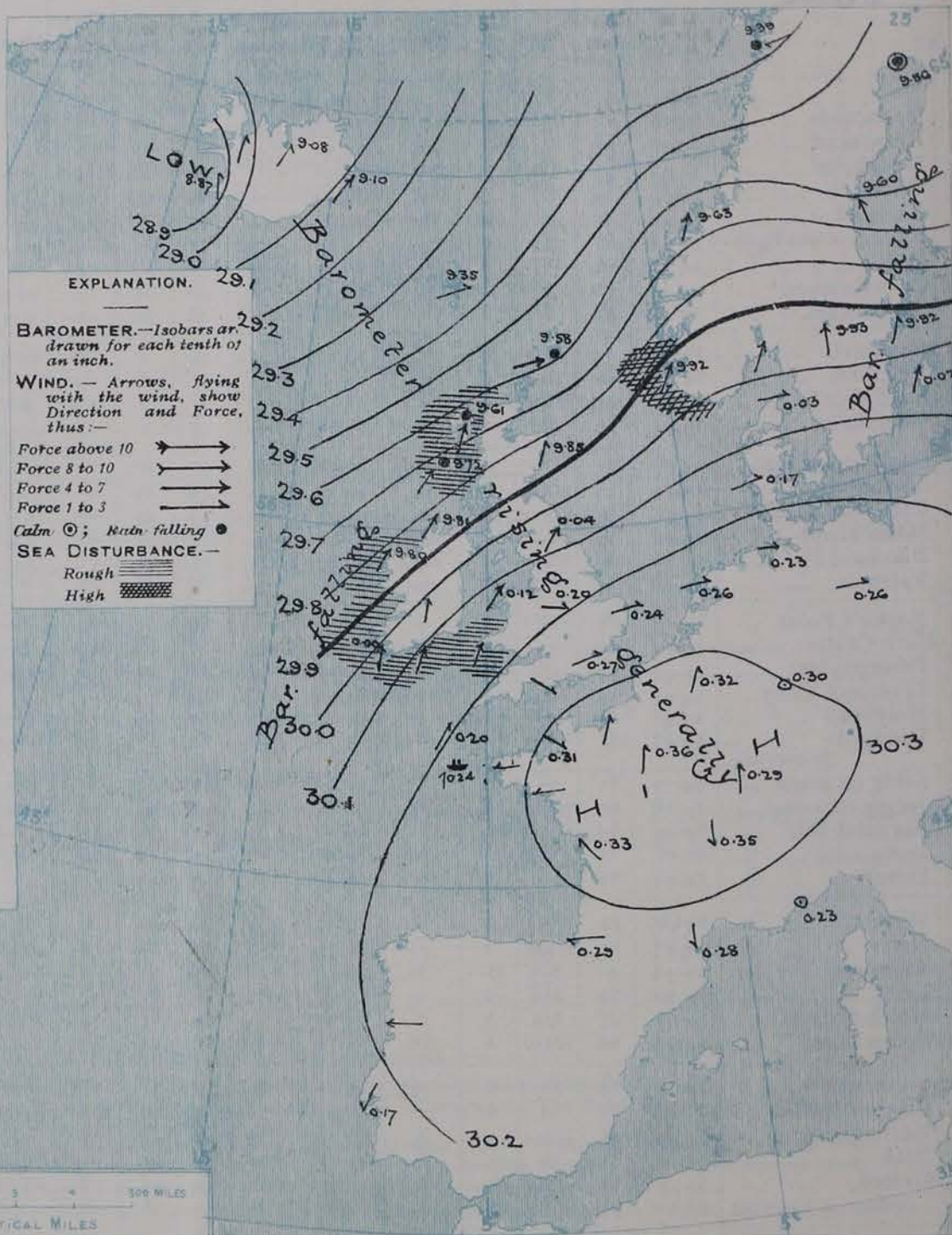
AVERAGES OF TEMPERATURE AT 8 A.M.
FOR THE MONTH OF OCTOBER
(Derived chiefly from Observations extending over
the 35 years—1871-1905.)



Sunday,

WEATHER

1. BAROMETER, WIND AND SEA AT 7 A.M. TO-DAY.



NOTES ON THE GENERAL SITUATION AT 7 A.M.

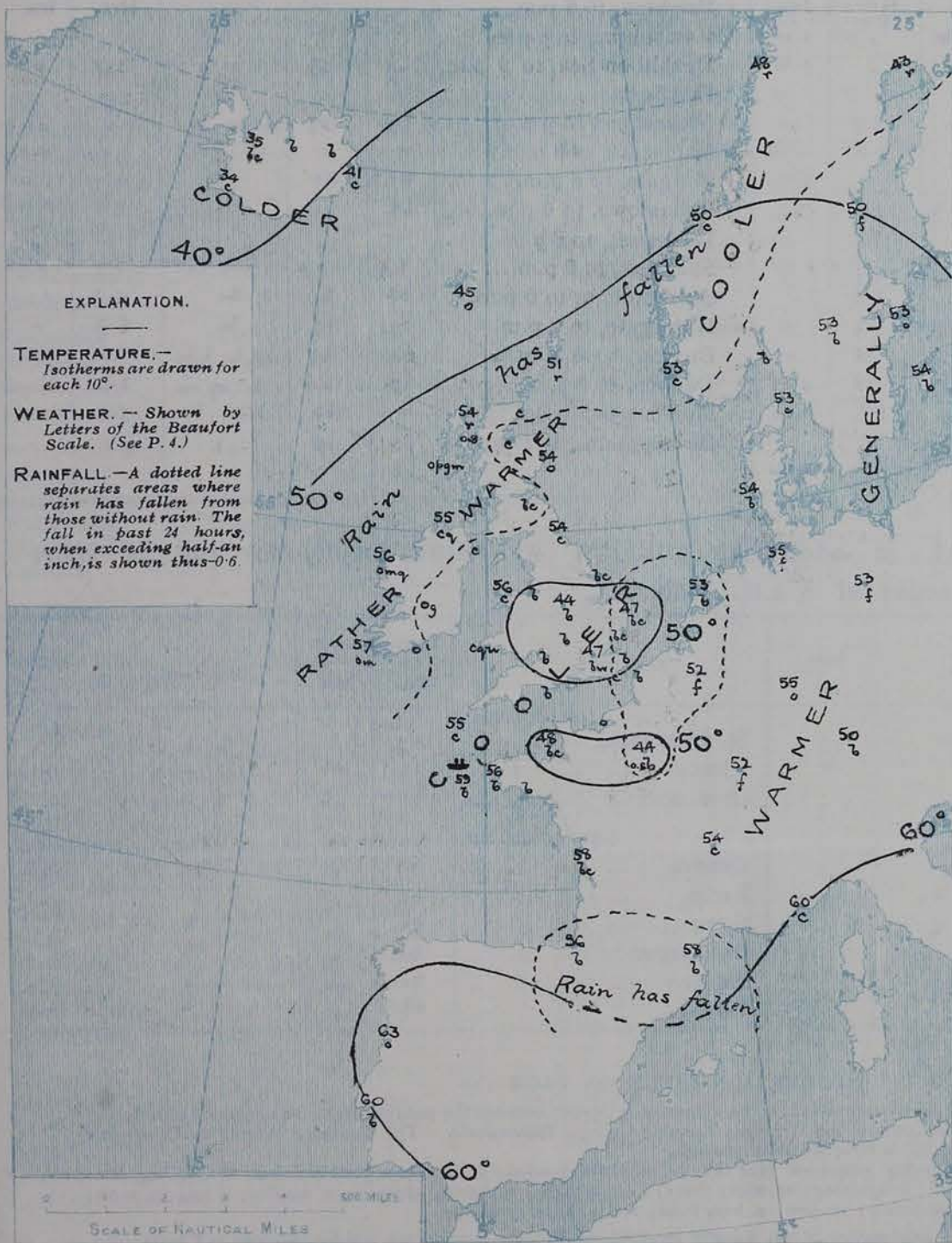
A large anticyclone has appeared over all the more southern parts of our area, the highest pressures, 30.3 ins. and upwards, being at present reported over France and south Germany. A depression, in which readings are below 29.9 ins., is lying off the south west of Iceland. The barometer is rising over Western Europe as a whole but is falling in the west of Ireland and also in Sweden.

The wind is South-Westerly over north western Europe generally and is strong or high in the extreme north-west of our islands, as well as on the Norwegian coasts. Within the anticyclonic area over France and Germany the wind is light and variable. Temperature has fallen over England and France and is now below 45° at some of the central stations. In other parts of the United Kingdom the thermometer is at least 10° higher than in central England, the highest readings reported being 57° at Valencia and Portland Bill. In Iceland the readings are mostly below 35°. The weather is fair or fine over Western Europe as a whole, but rain is falling on our extreme north and north west coasts, as well as at Bodø. The sea is rough off the Hebrides and rather rough on the Irish coasts, but slight or smooth elsewhere.

CHARTS

11th October, 1908.

2. TEMPERATURE AND WEATHER AT 7 A.M. TO-DAY.



NOTES ON YESTERDAY'S WEATHER

During yesterday the thermometer rose to between 60° and 65° in nearly all parts of the United Kingdom, and to 66° at Torquay. The amount of bright sunshine was as a rule rather large, but very little was recorded round the east and south-east coasts of Great Britain. Rain has fallen in many places, the largest amounts measured this morning being 0.8 inch at Castlebay and 0.5 inch at Paris.

GENERAL INFERENCE FROM THE 7 A.M. OBSERVATIONS.

FORECASTS

For the 24 hours commencing at NOON TO-DAY.

For the positions of the DISTRICTS indicated by the numbers 0-11—see map at foot.

0

1

2

3

4

5

6

7

8

9

10

11 WESTERN CHANNEL AND BAY

FORECAST DISTRICTS.

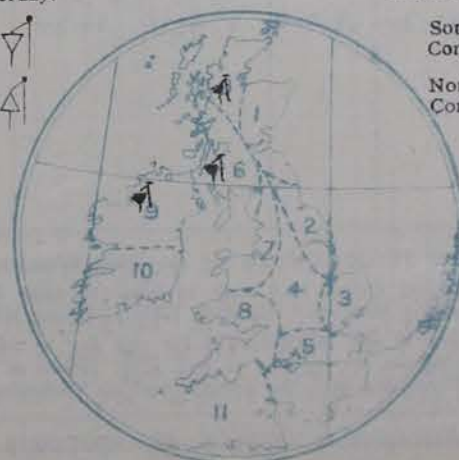
Those portions of the Coasts upon which the Warning Signals are at present flying are indicated thus:—

Signals hoisted yesterday.

Signals hoisted this morning.

South Cone.
North Cone.

South Cone.
North Cone.



DAILY WEATHER REPORT.

Sunday, 11th October, 1908.

TEMPERATURE, WEATHER, SUNSHINE AND RAINFALL FOR YESTERDAY.

STATIONS.	TEMPERATURE F.		Weather.	Sunshine.	Rainfall.	STATIONS.	TEMPERATURE F.		Weather.	Sunshine.	Rainfall.
	Max.	Min.					Max.	Min.			
Stonehaven	58	52	*	Hrs. 8.2	Ins. 0.01	Brighton, to 6 p.m. ...			*	Hrs.	Ins.
Dublin (City), to 4 p.m. ...	61	53	c, b, bc	*	0.01	Eastbourne, to 6 p.m. ...			*		
Rossall Beach, to 6 p.m. ...	59	47	bc, or, c	*	0.03	Bexhill-on-Sea, to 9 p.m. ...	63	56	c, b	2.7	0.11
Blackpool, to 9 p.m. ...						Hastings	*	*	*	2.0	*
Southport, to 9 p.m. ...	61	48	c, b, c	5.7	-	Folkestone, to 6 p.m. ...	62	55	c, bc, c	1.0	0.19
Rhyl, to 6 p.m.			*	7.5	0.02	Ramsgate, to 6 p.m. ...	*	*	*	7.0	0.30
Colwyn Bay, to 6 p.m. ...	60	56	bc, c	7.11	0.02	Margate, to 6 p.m. ...	62	55	r, o	0.7	-
Llandudno, to 9 p.m. ...	62	52	c, bc, c, bc	7.0	-	Felixstowe, to 6 p.m. ...	62	54	-	0.8	0.25
Bettws-y-Coed, to 6 p.m. ...						Lowestoft, to 6 p.m. ...					
Towyn, to 6 p.m.	61	54	c, b	7.7	-	Skegness, to 6 p.m. ...	63	53	r, c, bc	3.7	0.08
Aberystwyth, to 6 p.m. ...	60	56	*	5.5	-	Scarborough, to 9 p.m. ...	63	51	bc	4.8	-
Plymouth, to 9 p.m. ...	64	51	bc, bc	6.7	-	Harrogate, to 6 p.m. ...	60	45	c, bc	5.8	-
Torquay, to 6 p.m. ...	66	50	*	7.8	-	Buxton, to 6 p.m. ...	60	47	c, bc, b, bc	7.5	-
Weymouth, to 6 p.m. ...	65	54	b, bc, b	7.5	0.07	Darwen, to 9 p.m. ...	58	44	bc, op, m	3.6	0.02
Bournemouth to 6 p.m. ...	65	51	od, b, bc	6.2	0.11	Manchester, to 9 p.m. ...	61	50	o, bc, b	5.8	-
Southsea, to 6 p.m. ...			*			Birmingham, to 9 p.m. ...	63	48	c, b	7.5	-
Worthing, to 6 p.m. ...	64	53	m, or, c	6.7	0.04						

TEMPERATURE, WEATHER, and RAINFALL at additional FOREIGN STATIONS, mainly for the 24 hours ended at 8 a.m. yesterday.

STATIONS. 10th October 1908	TEMPERATURE F.		WEATHER.	RAIN. Ins.	STATIONS. 10th Oct. 1908	TEMPERATURE F.		WEATHER.	RAIN. Ins.
	Max.	Min.				Max.	Min.		
Madeira	77	59	bc, c	-	St. Petersburg	52	?	b, b	-
Marseilles	75	55	b, c	-	Utrecht	72	46	b, m	-
Malta	75	64	b	-	Groningen	75	46	b, m	-
Algiers	82	66	b, b	-					
Tunis	not	recd.							
Palermo	75	52	b, b	-	Geneva	57	*	b	Measured 7.30 a.m.
Naples	71	58	b, b	-	Berne	64	*	b	-
Brindisi	70	50	b, b	-	Coire	66	*	b	-
Florence	76	57	b, b	-	Castasegna	63	*	b	-
Rome	74	53	b, b	-	Lugano	70	*	b	-
Vienna	59	41	b, b	-	Davos	57	*	b	-

NOTES REFERRING TO INFORMATION GIVEN ON PAGE 1.—

- (a) At the British and Irish Stations the readings of the barometer are now corrected for the difference in Gravity between the position of the Station and Latitude 45°.
- (b) The Sunshine for London given in the table is recorded on the Tower of the Wesleyan Training College, Westminster. The Sunshine entered to Dungeness is recorded at Littlestone-on-Sea; that entered to Portland Bill is recorded at Weymouth.
- (c) The information relating to weather is indicated by the following letters—b. blue sky; bc. sky half clouded; c. sky three parts clouded; d. drizzling rain; e. wet air, without rain falling; f. fog; g. gloomy; h. hail; l. lightning; m. misty (hazy); o. overcast; p. passing showers; q. squally; r. rain; s. snow; t. thunder; u. ugly, threatening; v. visibility, unusual transparency; w. dew; x. hoar frost; z. dust-haze, or smoke.

* AN ASTERISK is inserted in all places for which information is not usually received. † Reports received too late for insertion in Charts.

WIRELESS TELEGRAMS FROM SHIPS OF H.M. NAVY.

Received during the 24 hours ended at 9.30 a.m. to-day.

TABLE SHOWING THE GREENWICH TIMES OF SUNRISE NOON, AND SUNSET, FOR STATIONS IN THE UNITED KINGDOM. TO-DAY AND TO-MORROW.

Hour of Observation.	Position.		Reading of Barometer.	Wind.		Weather.	TEMPERATURE.			Sea Disturbance.	11th & 12th Oct. 1908.	Sunrise G.M.T.	Noon G.M.T.	Sunset G.M.T.
	Lat.	Long.		Dir.	Force.		Air.	Wet Bulb.	Sea.					
			Ins.				Dry Bulb.							
11th October, Jan 48 22M	5 30 W		30.24	5	2	b	59	56	58	3	Yarmouth	6.13	11.40	5.16
												6.15	11.40	5.14
												6.19	11.47	5.15
												6.21	11.47	5.13
												6.41	11.59	5.17
												6.44	11.59	5.14
												7.0	12.28	5.55
												7.2	12.28	5.53

TERMS OF SUBSCRIPTION for the Daily Weather Report, forwarded by Book Post, £1 per annum, payable quarterly in advance.

Single Copies (price 1d.) may be obtained after 3 p.m. on the day of issue at the Meteorological Office, and at the Bookstalls of the following terminus Railway Stations:—Victoria, Charing Cross, King's Cross, St. Pancras, Euston.

FORECASTS OF WEATHER for one day in advance are drawn up at 11 a.m., and between 7 and 8 p.m. The latest forecast can be had by Reply Telegram, on paying at any Post Office in the United Kingdom Sixpence in addition to the cost of the enquiry and reply Telegram. Information as to the Terms on which Forecasts can be sent daily, for a long or short period, may be obtained on application.

METEOROLOGICAL OFFICE, 63, VICTORIA STREET, S.W.
(TELEGRAPHIC ADDRESS: WEATHER, LONDON.)

W. N. SHAW, (Director.)

DAILY WEATHER REPORT OF THE METEOROLOGICAL OFFICE.

Monday

12th October, 1908

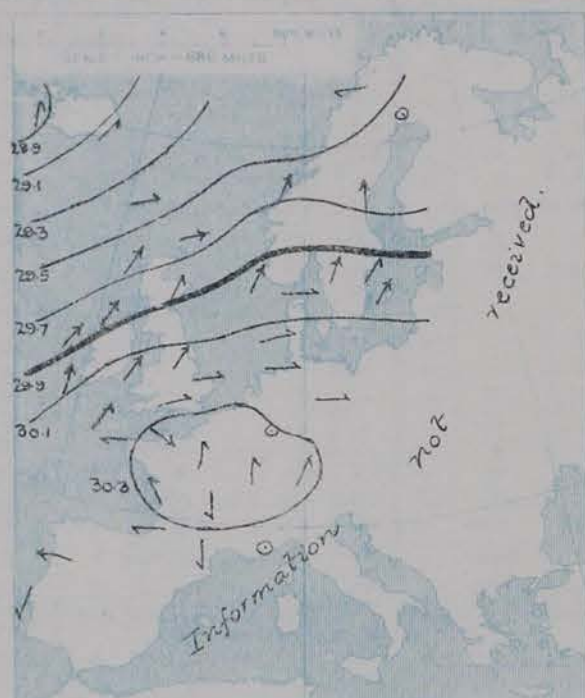
STATIONS.		YESTERDAY EVENING.					THIS MORNING.										PAST 24 HOURS.				
		Barom.	Temp.	Wind.	Weather.	Force (0 to 12).	Barometer.	Temperature.				Wind.	Weather.	Sea (0 to 9).	Temp.		Weather.	Sun-shine.	Rainfall.	Hours.	Ins.
		At 82° Fahr. and M.S.L.	Dry Bulb.	Dir.			At 82° Fahr. and M.S.L.	Change since Yesterday.	Dry Bulb.	Wet Bulb.	Change since Yesterday.	Dir.	Force (0 to 12).		Max.	Min.					
		Ins.	"	"			Ins.	Ins.	"	"	"	"	"		"	"					
SCANDINAVIA.	Haparanda...	29.52	47	N	4	6	29.63	+0.07	41	39	-2	WNW	2	3	48	41	*	*	*	*	*
	Hernösand...	29.75	50	Z	0	C	29.84	+0.09	54	49	+4	S	2	0	59	46	*	*	*	*	*
	Stockholm...	30.04	52	W	4	0	30.09	+0.05	58	50	0	WSW	6	0	59	45	*	*	*	*	*
	Wisby...	30.18	54	SW	4	6	30.22	+0.04	53	49	-1	W	4	0	55	46	*	*	*	*	*
	Karlstad...	30.06	54	WSW	2	C	30.14	+0.08	55	52	+2	WSW	6	0	*	*	*	*	*	*	*
	Færder (X'ania Fjord)	30.02	56	SW	6	0	30.12	+0.10	56	54	+1	SSW	6	3	56	54	*	*	*	*	*
	Bodö...	29.48	46	W	5	6	29.63	+0.15	43	41	-5	E	2	1	48	41	*	*	*	*	0.24
ICELAND & FAEROE.	Christiansund...	29.65	51	SW	5	7	29.74	+0.09	56	51	+5	SSW	4	4	56	50	*	*	*	*	1.73
	Skudesnaes...	30.04	56	W	8	0	30.09	+0.05	55	55	+2	SSW	6	0	56	52	0	*	*	*	*
	Reykjavik...	28.85	39	SSE	2	0	28.73	+0.12	38	*	+4	SE	1	C	*	*	*	*	*	*	*
	Blönduos...	29.04	42	S	6	6	28.97	-0.07	37	*	+2	S	3	C	*	*	*	*	*	*	*
BRITISH ISLANDS.	Seydisfjord...	29.17	44	WSW	2	C	29.02	-0.08	39	*	-2	Z	0	6	*	*	*	*	*	*	*
	Thorshavn...	29.38	48	S	2	7	29.27	-0.08	49	*	+4	W	5	3	*	*	*	*	*	*	*
	Sumburgh Head	29.72	53	W	4	7	29.69	+0.03	54	51	+3	WSW	4	0	55	51	0, +	*	*	*	0.22
	Stornoway...	29.62	57	SW	7	0	29.62	+0.00	57	54	+3	SSW	8	7	59	54	0.0, 0.0	0.0	0.63	0.0	0.63
	Castlebay (Barra Id.)	29.72	56	SSW	5	0	29.73	+0.01	56	54	0	S	5	0	57	55	0.0, 0.0	0.0	0.02	0.0	0.02
	Malin Head	29.76	57	SW	5	0	29.73	-0.03	56	55	+1	S	8	0	59	50	0.0, 0.0	*	*	*	0.01
	Blacksod Pt.	29.73	58	SSE	7	0	29.72	-0.01	59	56	+3	SSW	6	0	60	56	0.0	*	*	*	-
	Valencia...	29.88	59	S	4	0	29.80	-0.08	57	55	0	S	4	0	61	57	0.0, 0.0	0.1	-	-	-
	Roche's Point...	30.01	57	S	6	0	29.92	-0.09	57	57	+1	S	5	0	59	56	0.0, 0.0	*	*	*	0.01
	Birr Castle...	29.94	58	S	6	0	29.88	-0.06	56	54	+1	S	3	0	61	53	0.0	1.2	-	-	-
	Donaghadee...	29.96	57	SW	4	0	29.97	+0.01	56	54	+3	SSE	3	0	59	53	0.0	5.7	-	-	-
	Liverpool Obsy...	30.14	54	S	2	0	30.09	-0.05	49	48	0	SE	4	0	63	48	0.0	*	*	*	-
	Holyhead...	30.09	58	SW	7	0	30.02	-0.07	57	55	+1	SSW	6	0	60	55	0.0	7.8	-	-	-
	Pembroke (St. Ann's Hd.)	30.13	57	SSW	5	0	30.04	-0.09	57	57	+1	SSE	5	0	59	56	0.0	7.8	-	-	-
	Scilly (St. Mary's)	30.17	59	S	4	0	30.02	-0.15	57	57	+2	SSE	4	0	62	58	0.0	7.5	-	-	-
GERMANY, & C.	Jersey (St. Aubins)	30.27	59	ESE	3	0	30.15	-0.12	59	57	+11	SE	5	0	64	48	0.0	7.7	-	-	-
	Portland Bill	30.24	58	SW	3	0	30.14	-0.10	58	57	+1	SSE	3	0	61	57	0.0	8.4	-	-	-
	Dungeness...	30.28	59	SW	2	0	30.21	-0.07	57	56	+7	SSE	4	0	63	50	0.0	8.2	0.01	-	-
	Dover...	30.32	55	SSW	1	0	30.25	-0.07	57	55	+10	SSE	1	0	61	47	0.0	8.7	-	-	-
	Wick...	29.74	56	SW	2	0	29.74	+0.00	56	52	+3	S	2	0	58	52	0.0	*	*	*	0.01
	Nairn...	29.77	58	WSW	1	0	29.78	+0.01	58	53	+3	Z	0	0	61	55	0.0	3.3	-	-	-
	Aberdeen...	29.90	58	SSW	3	0	29.89	+0.01	56	53	+2	S	3	0	59	54	0.0	0.0	-	-	-
	Leith...	29.95	59	SSW	3	0	29.94	+0.01	57	53	+1	SW	3	0	61	56	0.0	*	*	*	-
	North Shields	30.07	57	SSW	3	0	30.07	+0.00	49	47	-5	SSE	2	0	61	46	0.0	*	*	*	-
	Spurn Head	30.20	57	S	3	0	30.17	-0.03	52	51	+1	SSW	3	0	62	51	0.0	*	*	*	-
	Yarmouth...	30.29	57	SSW	2	0	30.24	-0.05	54	54	+7	S	2	0	63	46	0.0	8.5	-	-	-
	Clacton-on-Sea	30.29	59	SSE	2	0	30.24	-0.05	58	56	+9	S	2	0	62	49	0.0	7.9	-	-	-
	Nottingham...	30.21	58	SW	1	0	30.18	-0.03	52	51	+8	S	1	0	61	44	0.0	4.0	-	-	-
	Bath...	30.24	59	SW	1	0	30.18	-0.06	52	52	+8	SE	1	0	63	44	0.0	9.0	-	-	-
	Oxford...	30.26	53	SSW	2	0	30.21	-0.05	54	53	+5	SSE	2	0	62	43	0.0	6.0	-	-	-
	London (St. James' & PK)	30.26	58	SSW	2	0	30.20	-0.06	52	52	+5	SSE	1	0	63	46	0.0	6.0	-	-	-
FRANCE.	The Scaw (Skagen)	30.19	53	W	4	0	30.23	+0.04	54	53	+1	WSW	4	0	59	52	0.0	*	*	*	-
	Fanö...	30.32	55	WSW	4	0	30.32	+0.00	55	54	+1	SW	3	0	59	54	0.0	*	*	*	-
	Cuxhaven...	30.36	56	SSW	3	0	30.36	+0.00	55	45	-10	S	2	0	59	45	0.0	*	*	*	-
	The Helder...	30.34	52	SW	1	0	30.31	+0.03	43	42	-10	SW	1	0	63	43	0.0	*	*	*	-
	Brussels...	*	*	*	*	*	30.28	-0.06	49	48	-3	Z	0	0	63	45	0.0	*	*	*	-
	Berlin...	30.38	57	W	2	0	30.42	+0.04	48	47	-5	Z	0	0	64	46	0.0	*	*	*	-
	Frankfurt...	30.37	51	NE	1	0	30.31	+0.06	57	48	-4	NE	2	0	64	48	0.0	*	*	*	-
	Munich...	30.35	52	NW	2	0	30.30	-0.05	44	44	-6	Z	0	0	64	41	0.0	*	*	*	-
	C. Gris Nez...	30.32	55	SW	1	0	30.23	-0.09	54	53	-1	SE	2	0	64	52	0.0	*	*	*	-
	La Hève...	30.31	61	W	1	0	30.20	-0.11	48	46	-2	SW	3	0	70	45	0.0	*	*	*	-
SPANISH PENIN.	Brest...	30.25	60	SE	2	0	30.10	-0.15	55	52	-1	ESE	3	0	63	54	0.0	*	*	*	-
	Lorient...	30.20	59	ESE	2	0	30.06	-0.14	53	53	-1	E	4	0	66	52	0.0	*	*	*	-
	Rochefort...	30.25	65	NNE	2	0	30.08	-0.17	53	52	-5	ESE	3	0	75	50	0.0	*	*	*	-
	Biarritz...	30.20	64	ESE	3	0	30.02	-0.18	55	54	-1	ESE	3	0	70	52	0.0	*	*	*	-
	Paris...	30.33	55	Z	0	0	30.23	-0.10	45	45	+1	ESE	1	0	67	44	0.0	*	*	*	-
	Belfort...	30.29	57	ENE	4	0	30.23	-0.06	51	50	-1	ENE	4	0	62	49	0.0	*	*	*	-
	Lyons...	30.30	57	N	1	0	30.22	-0.08	53	52	-1	N	1	0	64	52	0.0	*	*	*	-
	Nice...	30.22	62	E	5	0	30.16	-0.06	67	55	+7	E	6	0	72	60	0.0	*	*	*	-
	Perpignan...	30.25	59	NE	2	0	30.14	-0.11	59	58	+1	W	1	0	70	57	0.0	*	*	*	0.04
	Sanguinaire...	30.09	67	Z	0	0	30.07	-0.02	67	53	+1	E	4	0	73	59	0.0	*	*	*	0.08
SPANISH PENIN.	Corunna...	30.23	63	W	1	0	30.02	-0.21	59	57	+1	SEW	1	0	68	54	0.0	*	*	*	-
	Lisbon...	30.05	65	S	1	0	30.00	-0.05	61	58	+3	NNE	3	0	73	59	0.0	*	*	*	0.35
	Azores (P. Delgada)...	29.93	65	N	5	0	30.10	-0.00	60	52	-8	N	3	0	72	59	0.0	*	*	*	-
	Horta...	30.03	62	NW	3	0	30.16	+0.13	60	53	-9	N	4	0	70	60	0.0	*	*	*	-

For NOTES see Page 4.

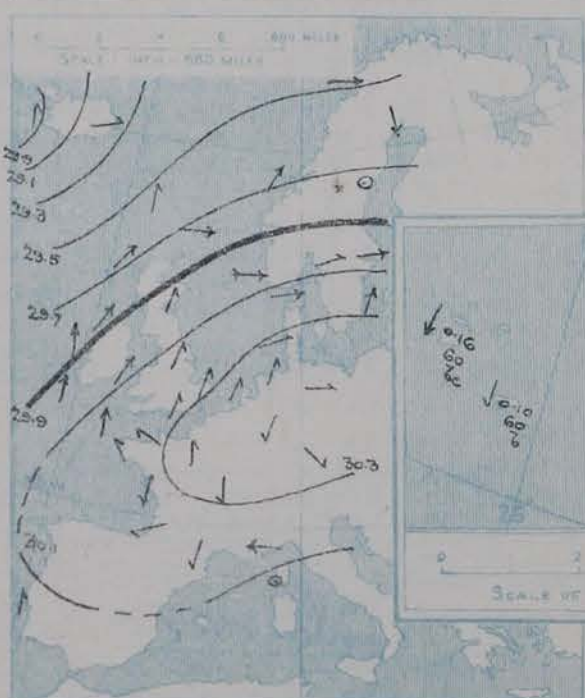
* Morning observations taken at 8 o'clock.

SUPPLEMENTARY CHARTS
OF
BAROMETER AND WIND
FOR 7 A.M. AND 6 P.M. YESTERDAY

7 A.M. YESTERDAY.



6 P.M. YESTERDAY



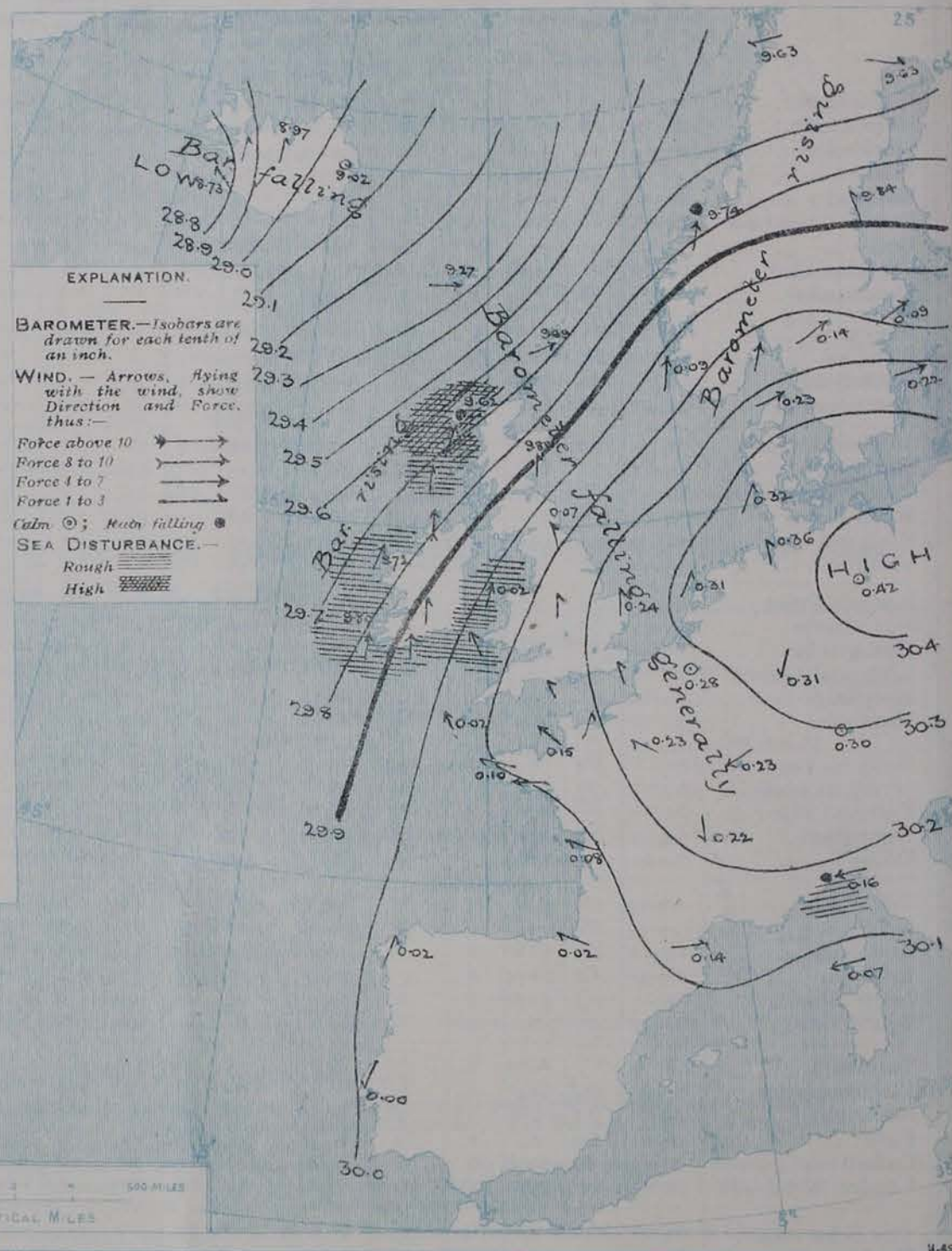
AVERAGES OF TEMPERATURE AT 8 A.M.
FOR THE MONTH OF OCTOBER
(Derived chiefly from Observations extending over
the 35 years—1871-1905.)



Monday,

WEATHER

1. BAROMETER, WIND AND SEA AT 7 A.M. TO-DAY.



EXPLANATION.

BAROMETER.—Isobars are drawn for each tenth of an inch.

WIND.—Arrows, flying with the wind, show Direction and Force, thus:—

Force above 10
Force 8 to 10
Force 4 to 7
Force 1 to 3

Calm
Sea DISTURBANCE.—
Rough
High

NOTES ON THE GENERAL SITUATION AT 7 A.M.

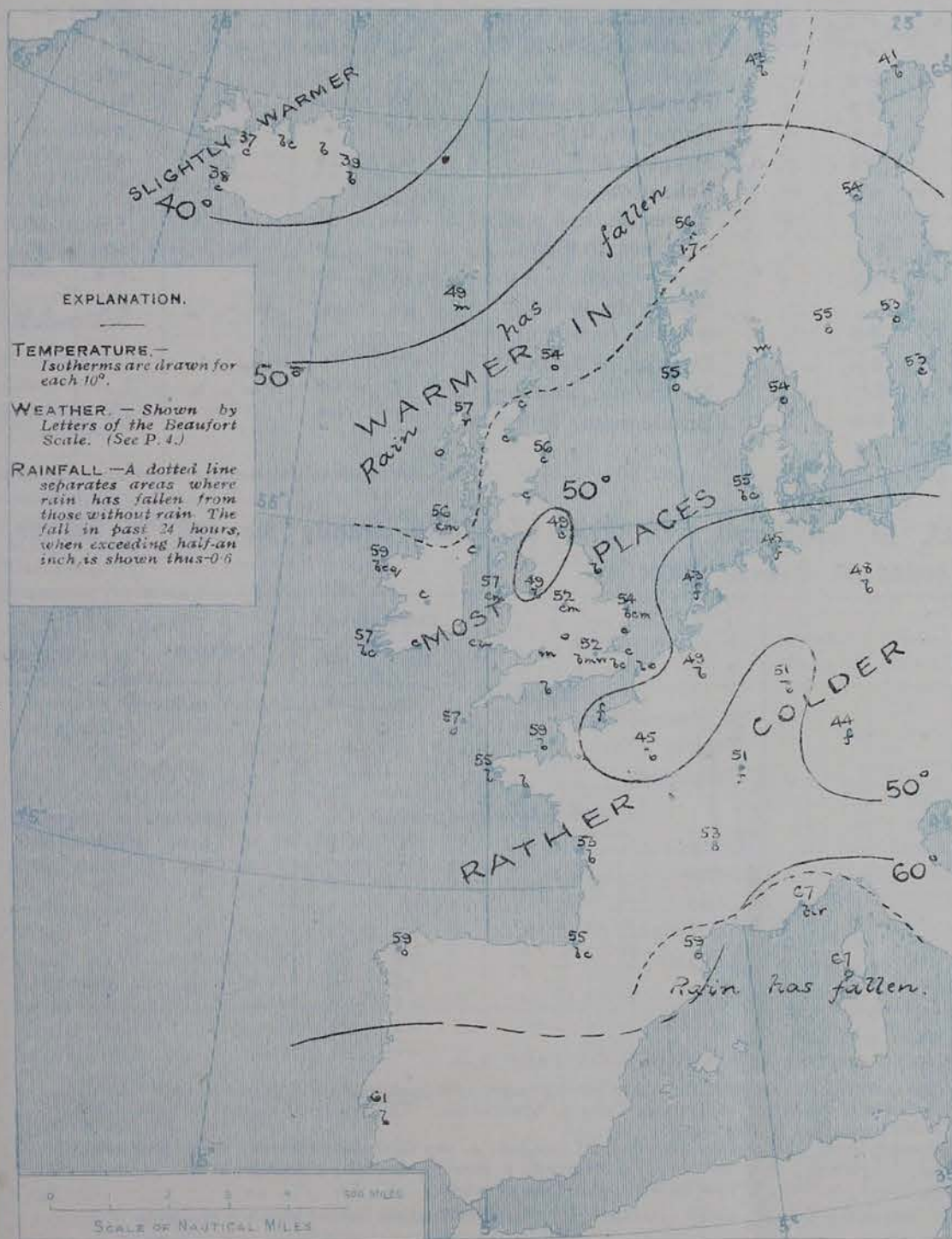
A large anticyclone is still lying over England and the western and central portions of the Continent, the highest pressures being at present found over Holland, Denmark and Germany. A rather deep depression is lying to the westward of Iceland, and a steep gradient for southerly and south westerly winds prevails over the oceanic region lying between Scotland, Norway and the Faeröe Islands.

The wind is southerly over the greater part of the United Kingdom, and blows with the force of a gale in the Hebrides and at Malin Head; in Scandinavia and Denmark it draws into south west or west. Light easterly to south easterly breezes prevail over France, and variable airs in the central portion of the anticyclone lying over Germany. Temperature has risen in most parts of these Islands, and is again very high for the time of year, the morning readings being above 55° in all districts excepting northern and central England. Within the more central parts of the Continental anticyclone readings below 50° are general. The weather is fair over Western Europe as a whole, but is dull on our own extreme north and north-west coasts, and also in the west of Norway, with rain at Stornoway and Christiansund. Fog prevails at Lurhaven and the Helles. The sea is high in the Minch, and rather rough on most parts of our western coasts.

CHARTS

12th October, 1908

2. TEMPERATURE AND WEATHER AT 7 A.M. TO-DAY.



NOTES ON YESTERDAY'S WEATHER

During yesterday the thermometer rose to 60° and upwards in nearly all parts of the United Kingdom, and to 65° at Lowestoft and Torquay. Between 8 and 9 hours of bright sunshine were recorded at many of our southern and eastern stations, but elsewhere the duration was much smaller. Rain has fallen on our extreme north and north west coasts and in the west of Norway; at Christianund the measurement is as large as 1.7 inch.

GENERAL INFERENCE FROM THE 7 A.M. OBSERVATIONS.

The anticyclone will continue to pass away in an easterly direction and the Atlantic low pressure systems will spread more directly over the United Kingdom. The conditions are also becoming favourable for the advance of small secondary disturbances from the southward, and a gradual change to less settled weather is likely to take place over the country generally. Temperature will remain for the present above the normal.

FORECASTS

For the 24 hours commencing at
NOON TO-DAY

For the positions of the DISTRICTS indicated by the numbers on the map at foot.

Islands. { Southerly winds, strong to a gale in force; mild unsettled, some rain.
Mainland. Same as Nos. 1 and 2.

1 } Southerly winds, light or moderate; fair; mild.
2 }

3 } South-Easterly to Easterly winds, light or moderate; fair to day, becoming less settled tomorrow.
4 } Continuing mild.
5 }

6 } Southerly winds, strong, a gale in places; fair at first, some rain later; continuing mild.

7 } Southerly to South-Easterly winds, strong in places; fair at first, some rain later; continuing mild.
8 }

9 Same as No. 6.

10 Same as Nos. 7 and 8.

II WESTERN CHANNEL AND BAY



South-Easterly winds—freshening, with a rather rough sea. Fair at first, some rain later; continuing mild.

FORECAST DISTRICTS.

Those portions of the Coasts upon which the Warning Signals are at present flying are indicated thus:—

Signals hoisted yesterday.

Signals hoisted this morning.

South Cone. 
North Cone. 

South Cone. 
North Cone. 



Monday, 12th October, 1908.

STATIONS.	TEMPERATURE F.		Weather	Sunshine	Rainfall.
	Max.	Min.			
Stonehaven	60	52	*	Hrs.	Ins.
Dublin (City), to 4 p.m....	61	52	b, c	*	-
Rossall Beach, to 6 p.m....	61	46	c, o	*	-
Blackpool, to 9 p.m. ...	60	46	o, c	6.5	-
Southport, to 9 p.m. ...	64	48	m, c	5.5	-
Rhyl, to 6 p.m.	62	54	*	7.7	-
Colwyn Bay, to 6 p.m. ...	55	62	b, c	7.5	-
Llandudno, to 9 p.m. ...	63	54	cp, bc, c	6.3	-
Bettws-y-Coed, to 6 p.m.					*
Towyn, to 6 p.m.	62	53	o, bc	6.2	-
Aberystwyth, to 6 p.m....	62	51	*	3.2	-
Plymouth, to 9 p.m. ...					
Torquay, to 6 p.m.... ..	65	49	*	8.5	-
Weymouth, to 6 p.m. ...	64	49	=	8.4	-
Bournemouth to 6 p.m....	63	45	b	8.7	0.01
Southsea, to 6 p.m.... ..	66	42	*	8.2	-
Worthing, to 6 p.m. ...	?	44	c, b, c	8.0	-

STATIONS.	TEMPERATURE F.		WEATHER.	RAIN. Ins.	STATIONS.	TEMPERATURE F.		WEATHER.	RAIN. Ins.
	Max.	Min.				Max.	Min.		
11th October 1908.					11th Oct. 1908.				
Observations not received					Observations not received				
Madeira					St. Petersburg				
Marseilles					Utrecht				
Malta					Groningen				
Algiers					10th October 1908.				
Tunis					Geneva	1.30 p.m.		1.30 p.m.	Measured
Palermo					Berne	72	*	6	7.30 a.m.
Naples					Coire	64	*	6	-
Brindisi					Castasegna	66	*	6	-
Florence					Lugano	63	*	6	-
Rome					Davos	70	*	6	-
Vienna						57	*		-

(a) At the British and Irish Stations the readings of the barometer are now corrected for the difference in Gravity between the position of the Station and Latitude 45°. (b) The Sunshine for London given in the table is recorded on the Tower of the Wesleyan Training College, Westminster. The Sunshine entered to Dungeness is recorded at Littlestone-on-Sea; that entered to Portland Bill is recorded at Weymouth. (c) The information relating to weather is indicated by the following letters—b. blue sky; bc. sky half clouded; c. sky three parts clouded; d. drizzling rain; e. wet air, without rain falling; f. fog; g. gloomy; h. hail; l. lightning; m. misty (hazy); o. overcast; p. passing showers; q. squally; r. rain; s. snow; t. thunder; u. ugly, threatening; v. visibility, unusual transparency; w. dew; x. hoar frost; z. dust-haze, or smoke.

* AN ASTERISK is inserted in all places for which information is not usually received. † Reports received too late for insertion in Charts.

[illegible]

FORECASTS OF WEATHER for one day in advance are drawn up at 11 a.m., and between 7 and 8 p.m. The latest forecast can be had by Reply Telegram, on paying at any Post Office in the United Kingdom **Sixpence in addition to the cost of the enquiry and reply Telegram.** Information as to the Terms on which Forecasts can be sent daily, for a long or short period, may be obtained on application.

W. N. SHAW, (*Director.*)

DAILY WEATHER REPORT OF THE METEOROLOGICAL OFFICE.

Tuesday
13th October, 1908


STATIONS.		YESTERDAY EVENING.					THIS MORNING.										PAST 24 HOURS.				
		BAROM.		TEMP.		WIND.	BAROMETER.		TEMPERATURE.			WIND.		Sea (0 to 9).	Weather.	TEMP.		Weather.	Sun-shine.	Rainfall.	
		At 83° Fahr. and M.S.L.	Dry Bulb.	Direc.	Force (0 to 12).		At 82° Fahr. and M.S.L.	Change since Yesterday.	Dry Bulb.	Wet Bulb.	Change since Yesterday.	Direc.	Force (0 to 12).			Max.	Min.				
Ins.		°	°	°	°	Ins.	Ins.	°	°	°	°	°	°	°	°	°	°	Hours.	Ins.		
SCANDINAVIA.	Haparanda...	29.72	48	SW	4	c	29.65	+0.2	49	45	+8	SW	6	bc	*	50	37	*	*	-	
	Hernösand...	29.94	54	2	0	bc	29.99	+1.5	42	41	-12	2	0	b	*	54	34	*	*	-	
	Stockholm...	30.15	55	W	6	0	30.15	+0.6	53	50	0	W	6	b	*	59	50	*	*	-	
	Wisby...	30.26	53	WSW	4	2	30.26	+0.4	51	50	-2	SW	4	b	*	59	48	*	*	-	
	Karlstad...	30.19	54	WSW	4	c	30.24	+1.0	53	50	-2	WSW	2	0	*	*	*	*	*	-	
	Færder (X'ania Fjord)	30.16	56	SW	6	b	30.21	+0.9	55	52	-1	WSW	5	b	3	57	55	*	*	0.83	
	Bodö...	29.60	52	SW	8	c	29.69	+0.6	43	46	+5	SW	7	b	3	52	48	*	*	-	
ICELAND & FAERØE.	Christiansund...	29.86	59	SW	2	c	29.98	+1.2	57	52	+1	W	4	c	4	59	55	*	*	-	
	Skudesnaes...	30.17	54	S	6	c	30.22	+1.3	54	54	-1	S	2	m	3	57	52	c	*	-	
	Reykjavik...	29.06	43	SSW	6	c	29.24	+1.5	43	*	+5	SE	3	r	*	*	*	*	*	*	
	Blönduós...	29.02	42	SW	3	c	29.45	+1.48	40	*	+3	S	4	c	*	*	*	*	*	*	
BRITISH ISLANDS.	Seydisfjord...	29.11	46	W	4	b	29.58	+1.56	45	*	+6	SW	2	bc	*	*	*	*	*	*	
	Thorshavn...	29.56	45	WSW	4	c	29.87	+1.60	45	*	-4	WSW	2	0	*	*	*	*	*	*	
	Sumburgh Head	29.85	54	SSW	4	0	30.00	+1.31	51	50	-3	2	0	3	6	56	51	c, c	*	0.01	
	Stornoway...	29.79	59	SSW	6	cq	29.92	+1.30	55	52	-2	S	6	c	6	61	55	cq, bcq	2.8	0.01	
	Castlebay (Barra Id.)	29.85	57	SSE	4	cm	29.93	+1.20	54	53	-2	SSE	4	cm	6	67	54	cm, c	0.2	-	
	Malin Head...	29.93	59	S	5	bcq	29.92	+1.19	50	50	-6	SE	2	bc	2	63	50	bcq, bc	*	-	
	Blacksod Pt.	29.79	61	S	5	bcqm	29.86	+1.14	56	55	-3	SSE	4	bc	2	65	54	bcq, bc	*	-	
	Valencia...	29.81	59	S	5	c	29.85	+1.06	59	56	+2	SE	5	c	5	63	57	cq, bc	5.0	-	
	Roche's Point...	29.91	57	SSE	4	c	29.95	+1.03	56	56	-1	S	4	cm	4	59	56	c, bc, c, sq	*	-	
	Birr Castle...	29.90	59	S	4	c	29.93	+1.05	55	53	-1	SSE	3	c	*	65	50	c	6.4	-	
	Donaghadee...	29.98	57	SSE	5	0	30.03	+1.06	53	52	-3	SSE	1	bc	2	61	52	c, c, b	*	-	
	Liverpool Obsy...	30.08	57	ESE	3	b	30.02	-0.01	48	47	-1	ESE	3	f	2	62	47	b	8.4	-	
	Holyhead...	30.02	58	SSW	1	b	30.02	0.00	50	49	+7	SE	1	b	1	63	49	b	*	-	
	Pembroke (St. Ann's Hd.)	30.00	58	SE	4	bc	29.99	-0.05	57	57	0	SE	4	ogw	4	62	56	cm, bc	7.6	-	
	Scilly (St. Mary's)	29.95	57	SE	4	bc	29.94	-0.08	56	53	-1	ESE	2	bcw	3	61	54	c, bc	9.0	-	
	Jersey (St. Aubins)	30.03	63	ESE	4	b	30.04	-0.11	59	58	0	SE	3	0	3	66	58	bc, b, bc	10.0	-	
	Portland Bill...	30.05	59	SE	4	b	30.04	-0.10	60	58	+2	SE	2	cm	3	62	58	b, w	9.3	-	
	Dungeness...	30.12	60	E	4	bc	30.10	-0.11	56	56	-1	ESE	3	m	3	64	56	bc, cq	9.0	-	
	Dover...	30.16	59	E	2	b	30.14	-0.11	58	54	-2	SSE	1	m	2	63	53	c, b, bcw	8.2	-	
	Wick...	29.84	57	S	2	bc	29.98	+1.24	53	50	-3	S	2	b	1	63	50	-	*	-	
	Nairn...	29.89	59	2	0	c	29.99	+1.24	45	43	-13	2	0	b	0	63	48	cq, bcq	3.3	-	
	Aberdeen...	30.00	56	S	1	b	30.08	+1.19	49	49	-17	SW	1	bc	2	61	44	bc, bcw	0.6	-	
	Leith...	30.02	57	WSW	2	bc	30.06	+1.12	52	50	-5	S	2	b	*	61	51	c, c, bc	*	-	
	North Shields	30.08	58	SSW	3	m	30.10	+1.03	51	51	+2	S	1	0	2	63	46	cm, m	*	-	
	Spurn Head...	30.15	56	ESE	2	b	30.11	-0.06	56	56	+4	SSE	1	cm	2	57	50	b, bcw	*	0.01	
Yarmouth...	30.19	60	SSE	3	bcw	30.13	-0.11	49	49	-5	2	0	f	2	61	48	bc, m	7.0	-		
Clacton-on-Sea...	30.16	58	E	3	b	30.13	-0.11	56	56	-2	ESE	2	m	1	63	54	c, bc, bcw	8.6	-		
Nottingham...	30.13	54	ESE	1	b	30.12	-0.06	50	50	-2	ESE	1	f	*	64	47	bc, b	6.6	-		
Bath...	30.09	58	E	1	b	30.08	-0.10	55	55	+3	ENE	1	0	*	66	51	-	7.7	-		
Oxford...	30.14	52	SE	2	b	30.12	-0.09	54	54	0	ESE	2	0	*	65	47	c, bcw, b	*	-		
London (St. James's Pl)	30.12	60	SE	3	b	30.11	-0.09	55	54	+3	SE	1	ogm	*	65	51	bc, b, w	7.5	-		
GERMANY, &c.	The Scaw (Skagen)	30.27	55	WSW	3	c	30.29	+0.6	51	50	-3	SW	3	f	1	59	50	*	*	-	
	Fanö...	30.33	50	ESE	4	f	30.32	0.00	50	50	-5	ESE	4	f	*	59	48	*	*	-	
	Cuxhaven...	30.29	58	SE	2	b	30.24	-0.12	48	48	+3	ESE	2	f	*	59	45	*	*	-	
	The Helder...	30.22	59	ESE	1	b	30.15	-0.16	55	55	+12	E	1	b	*	61	43	*	*	-	
	Brussels...	*	*	*	*	*	30.16	-0.12	50	50	+1	SE	1	f	*	64	48	*	*	-	
	Berlin...	30.34	54	SE	1	b	30.28	-0.14	51	51	+3	SE	1	f	*	70	45	*	*	-	
	Frankfurt...	30.18	57	NE	2	bc	30.19	-0.12	49	48	-2	SW	1	b	*	64	39	*	*	-	
	Munich...	30.19	50	SE	1	b	30.26	-0.04	43	41	-1	SE	1	b	*	64	39	*	*	-	
FRANCE.	C. Gris Nez...	30.13	58	E	3	b	30.08	-0.15	52	52	-2	E	2	f	2	63	50	*	*	-	
	La Hève...	30.09	61	E	3	c	30.08	-0.12	53	50	+5	SE	4	m	2	73	48	*	*	-	
	Brest...	30.00	60	SE	3	b	30.01	-0.09	58	58	+3	SE	3	c	5	64	55	*	*	-	
	Lorient...	29.97	61	SE	3	b	30.00	-0.06	58	57	+5	ESE	3	m	5	66	53	*	*	-	
	Rochefort...	30.01	68	ENE	1	b	30.07	-0.01	57	57	+4	SE	3	b	*	79	53	b	*	-	
	Biarritz...	29.98	71	SSE	2	b	30.00	-0.02	64	59	+9	SE	2	bc	2	79	55	*	*	-	
	Paris...	30.16	57	ESE	2	c	30.14	-0.09	52	51	+7	2	0	0	*	67	45	*	*	-	
	Belfort...	30.14	57	ENE	4	m	30.19	-0.04	51	51	0	2	0	f	*	64	46	*	*	-	
SPANISH PENIN.	Lyons...	30.19	56	2	0	0	30.21	-0.01	52	52	-1	NNE	1	f	*	63	50	*	*	-	
	Nice...	30.21	61	E	5	0	30.19	+0.03	60	51	-7	2	0	c	5	70	54	*	*	0.12	
	Perpignan...	30.08	62	NW	1	0	30.11	-0.03	56	56	-3	2	0	0	*	68	55	*	*	-	
	Sanguinaire...	30.11	69	S	3	0	30.11	+0.04	66	64	-1	E	2	0	2	79	63	*	*	-	
	Corunna...	29.97	62	W	2	b	30.01	+0.01	61	59	0	2	0	c	*	72	59	*	*	-	
Lisbon...	30.26	60	N	1	bc	30.27	+0.17	58	52	-2	NNW	3	b	2	66	57	*	*	-		
Azores (P. Delgada)...	30.31	60	2	0	0	30.30	+0.14	59	54	-1	NW	2	c	3	66	57	*	*	-		
„ Horta...																	*	*	-		

For NOTES see Page 4.

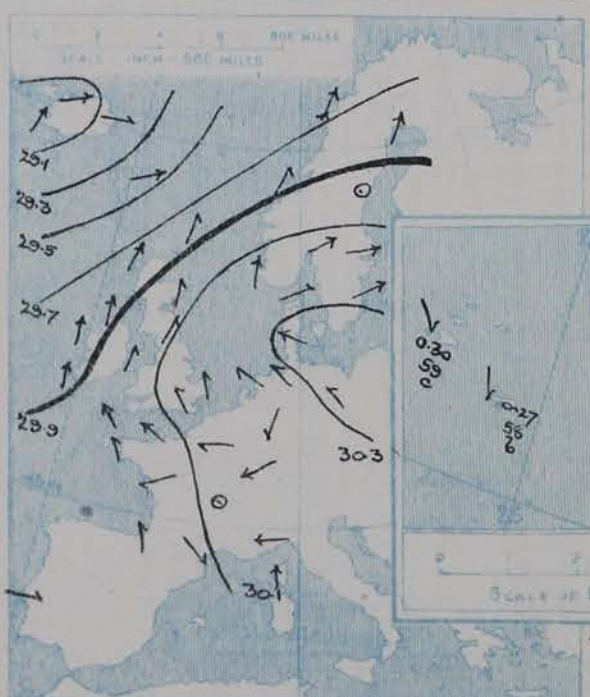
* Morning observations taken at 8 o'clock.

SUPPLEMENTARY CHARTS
OF
BAROMETER AND WIND
FOR 7 A.M. AND 6 P.M. YESTERDAY

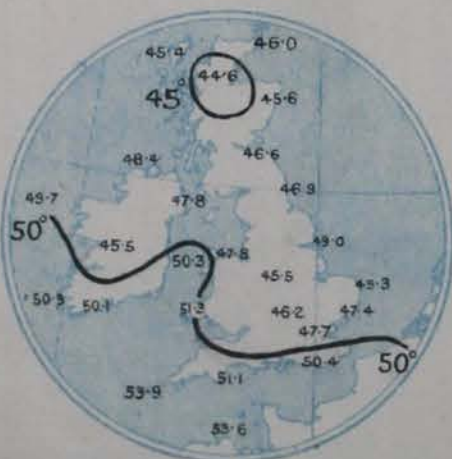
7 A.M. YESTERDAY



6 P.M. YESTERDAY



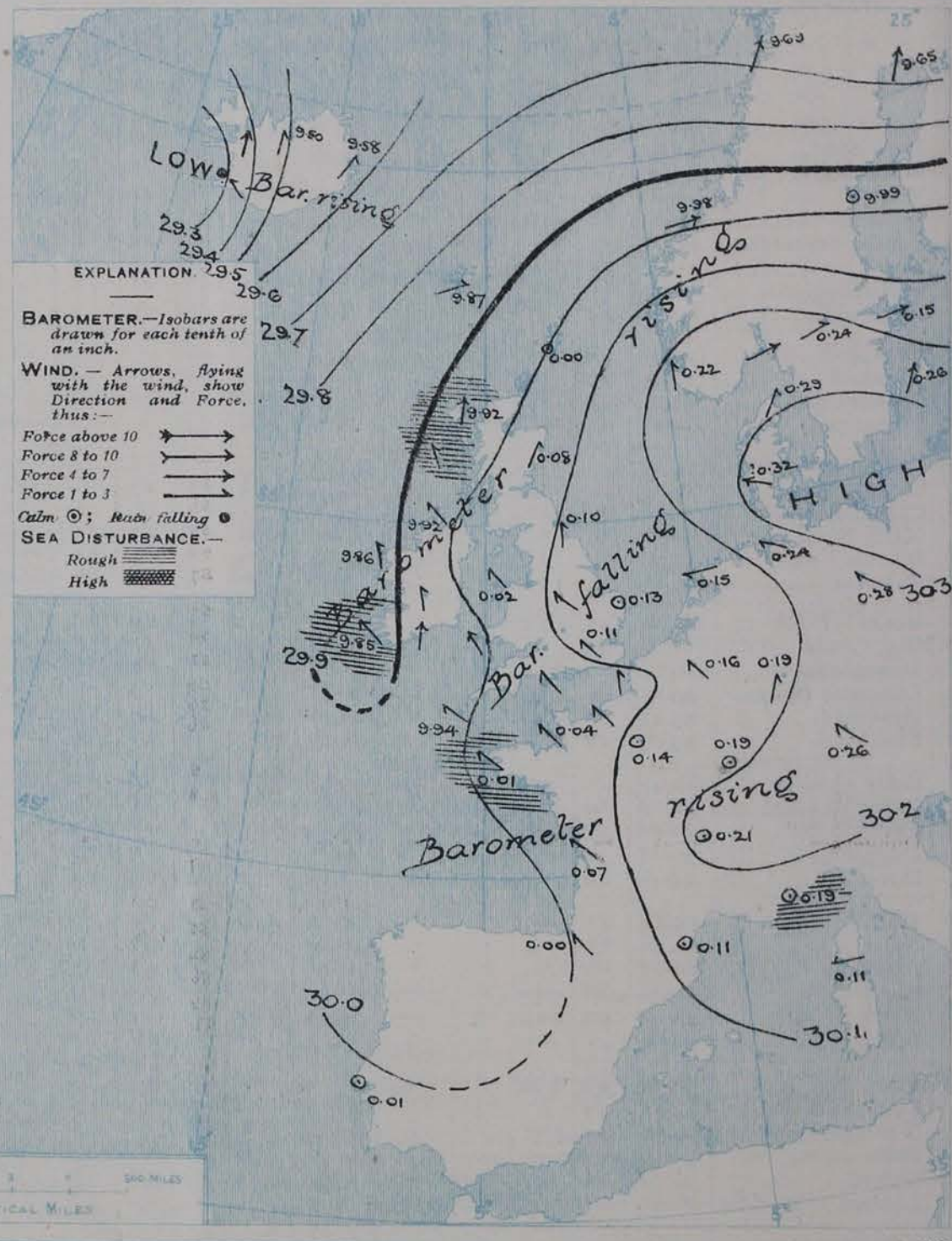
AVERAGES OF TEMPERATURE AT 8 A.M.
FOR THE MONTH OF OCTOBER
(Derived chiefly from Observations extending over
the 35 years—1871-1905.)



Tuesday,

WEATHER

1. BAROMETER, WIND AND SEA AT 7 A.M. TO-DAY.



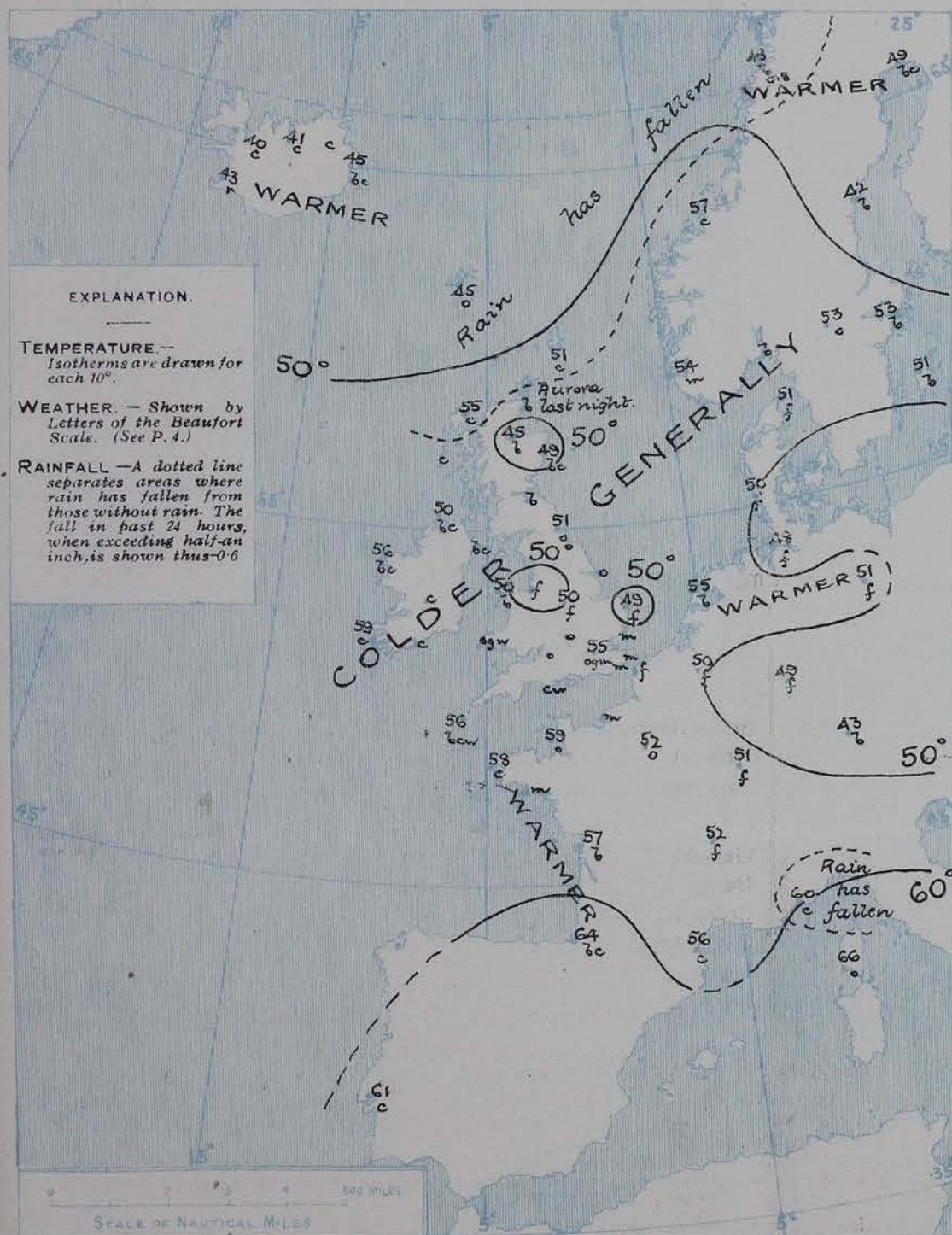
NOTES ON THE GENERAL SITUATION AT 7 A.M.

Barometrical pressure is now highest over Denmark and the Baltic, and the mercury is rising in all the more northern parts of our area; a slight fall is, however, in progress over England and the neighbouring parts of the Continent. The lowest pressures, 29.3 ins. and less, are found in a depression lying to the south westward of Ireland.

The wind is light to moderate from the south-eastward over Western Europe generally, but is calm in the central and southern parts of France. Strong or high winds from the south-westward or westward are reported at many of the Scandinavian stations. Temperature has fallen in nearly all parts of the United Kingdom, but remains high in the west and south, where the morning readings are mostly above 55°. At several places in the eastern and central parts of Great Britain the thermometer is below 50° and at Rain it is as low as 45°. Fog or mist prevails very generally over England and the western parts of the Continent, but elsewhere the weather is fair or fine. Rain is, however, falling at Reykjavik. The sea is rough in the neighbourhood of the Hebrides, and rather rough at Valencia, as well as on the coasts of Brittany.

CHARTS 13th October, 1908.

2. TEMPERATURE AND WEATHER AT 7 A.M. TO-DAY.



NOTES ON YESTERDAY'S WEATHER

During yesterday the thermometers rose to 65° and upwards in many parts of England, Wales and Ireland, and to 68° at Colwyn Bay and Ballyvaughan. The night was somewhat cooler than of late; at Neirn and Aberdeen the thermometers fell to a minimum of 44°. More than 9 hours of bright sunshine were recorded on our south coasts, and more than 8 hours in several other parts of England. An aurora was seen last night at Wick.

GENERAL INFERENCE FROM THE 7 A.M. OBSERVATIONS.

There are at present no signs of any material change in the weather. The Continental anticyclone shows a tendency to spread westwards again, so that over the greater part of the United Kingdom the weather will probably remain fair and dry. Fog and mist are, however, probable in many districts, and temperature is likely to decrease generally.

FORECASTS

For the 24 hours commencing at NOON TO-DAY

For the positions of the DISTRICTS indicated by the numbers 0-11—see map at foot

- 0 } Light breezes, chiefly southerly; fair generally, but misty or foggy in places. Temperature about the normal.
- 1 }
- 2 }
- 3 } Easterly and South-Easterly winds, light; fair generally, but misty or foggy in places. Temperature falling somewhat, but remaining above the normal.
- 4 }
- 5 }
- 6 } South-Easterly and southerly winds, moderate; fair generally, with a temperature about the normal.
- 7 }
- 8 } Same as Nos. 3 to 5.
- 9 } Same as Nos. 6 and 7.
- 10 }

II WESTERN CHANNEL AND BAY

Light to moderate South-Easterly winds and a moderate sea. Fair generally, but misty or foggy in places.

FORECAST DISTRICTS.

Those portions of the Coasts upon which the Warning Signals are at present flying are indicated thus:—

Signals hoisted yesterday.

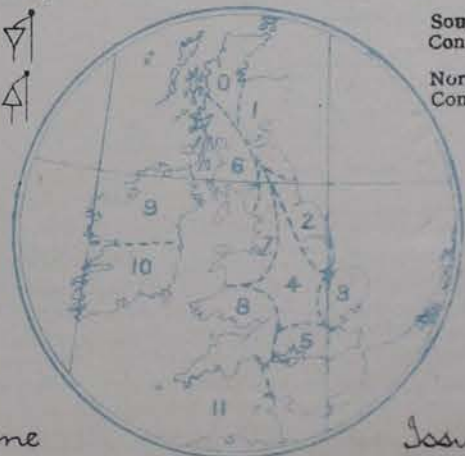
Signals hoisted this morning.

South Cone.

North Cone.

South Cone.

North Cone.



Done

Issue

Tuesday, 13th October, 1908.

STATIONS.	TEMPERATURE F.		Weather	Sunshine.	Rainfall.	STATIONS.	TEMPERATURE F.		Weather.	Sunshine.	Rainfall.
	Max.	Min.					Max.	Min.			
Stonehaven	*	*	*	Hrs.	Ins.	Brighton, to 6 p.m. ...	65	58	*	Hrs.	Ins.
Dublin (City), to 4 p.m....	64	56	c, b, b	*	-	Eastbourne, to 6 p.m. ...	63	56	*	9.5	-
Rossall Beach, to 6 p.m....	63	48	bw, bc, b	*	-	Bexhill-on-Sea, to 9 p.m.	63	57	b, w	9.6	0.01
Blackpool, to 9 p.m. ...	63	48	c, bc	7.3	-	Hastings	*	*	*	9.5	*
Southport, to 9 p.m. ...	64	48	c, b	8.7	-	Folkestone, to 6 p.m. ...	64	55	bc, b	9.1	-
Rhyl, to 6 p.m.			*	8.8	-	Ramsgate, to 6 p.m. ...	*	*	*	9.0	-
Colwyn Bay, to 6 p.m. ...	68	51	b	8.2	-	Margate, to 6 p.m. ...	63	53	b, w	8.8	0.01
Llandudno, to 9 p.m. ...	67	53	bc	6.3	-	Felixstowe, to 6 p.m. ...	63	58	-	8.1	-
Bettws-y-Coed, to 6 p.m.	68	54	b	7.5	-	Lowestoft, to 6 p.m. ...	63	52	c, o, bc	5.8	-
Towyn, to 6 p.m.	61	53	b	9.2	-	Skegness, to 6 p.m....	61	53	bcw, b	4.0	-
Aberystwyth, to 6 p.m....	65	58	*	8.5	-	Scarborough, to 9 p.m. ...	62	48	-	7.9	-
Plymouth, to 9 p.m. ...	64	55	bc, b	9.8	-	Harrogate, to 6 p.m. ...	62	45	b	7.0	-
Torquay, to 6 p.m....	65	54	*	9.6	-	Buxton, to 6 p.m. ...					
Weymouth, to 6 p.m. ...	63	56	w, b	9.3	-	Darwen, to 9 p.m. ...	60	46	bcw, bw	7.3	-
Bournemouth to 6 p.m. ...	64	55	b	9.1	-	Manchester, to 9 p.m. ...	62	54	bc, b, bc, b	5.2	-
Southsea, to 6 p.m....	64	46	*	9.0	-	Birmingham, to 9 p.m....	62	48	o, c, bc, c	4.8	-
Worthing, to 6 p.m. ...	65	56	w, b, bc	9.8	-						

STATIONS.		TEMPERATURE F.		WEATHER.	RAIN. Ins.	STATIONS.		TEMPERATURE F.		WEATHER.	RAIN. Ins.
		Max.	Min.					Max.	Min.		
12th October 1908						12th October 1908.					
Madeira	73	57	b, bc	-		St. Petersburg	52	43	bc, o	-	
Marseilles	66	50	r, o	0.51		Utrecht	61	41	b, f	-	
Malta	75	65	bc	-		Groningen	63	43	b, f	-	
Algiers	81	66	c, bc	0.02		11th October 1908.					
Tunis	not	recd.				obs. not received.		1.30 p.m.		1.30 p.m.	Measured 7.30 a.m.
Palermo	75	55	f, b	-		Geneva					
Naples	72	61	c, r	-		Berne					
Brindisi	69	48	b, m	-		Coire					
Florence	74	56	b, b	-		Castasegna					
Rome	73	57	o, c	-		Lugano					
Vienna	70	48	b, o	-		Davos					

(a) At the British and Irish Stations the readings of the barometer are now corrected for the difference in Gravity between the position of the Station and Latitude 45°. (b) The Sunshine for London given in the table is recorded on the Tower of the Wesleyan Training College, Westminster. The Sunshine entered to Dungeness is recorded at Littlestone-on-Sea; that entered to Portland Bill is recorded at Weymouth. (c) The information relating to weather is indicated by the following letters—b. blue sky; bc. sky half clouded; c. sky three parts clouded; d. drizzling rain; e. wet air, without rain falling; f. fog; g. gloomy; h. hail; l. lightning; m. misty (hazy); o. overcast; p. passing showers; q. squally; r. rain; s. snow; t. thunder; u. ugly, threatening; v. visibility, unusual transparency; w. dew; x. hoar frost; z. dust-haze, or smoke.

* AN ASTERISK is inserted in all places for which information is not usually received. † Reports received too late for insertion in Charts.

Received during the 24 hours ended at 9.30 a.m. to-day.

[illegible]

TERMS OF SUBSCRIPTION for the Daily Weather Report, forwarded by Book Post, £1 per annum, payable quarterly in advance.
Single Copies (price 1d.) may be obtained after 3 p.m. on the day of issue at the Meteorological Office, and at the Bookstalls of the following terminus Railway Stations:—Victoria, Charing Cross, King's Cross, St. Pancras, Euston.

METEOROLOGICAL OFFICE, 63, VICTORIA STREET, S.W.
(TELEGRAPHIC ADDRESS: WEATHER, LONDON.)

W. N. SHAW, (*Director.*)

DAILY WEATHER REPORT OF THE METEOROLOGICAL OFFICE.

Wednesday
14th October, 1908

		YESTERDAY EVENING.					THIS MORNING.										PAST 24 HOURS.				
		BAROM.	TEMP.	WIND.			BAROMETER.	TEMPERATURE.			WIND.						TEMP.				
STATIONS.		At 82° Fahr. and M.S.L.	Dry Bulb.	Dirac.	Force (0 to 12).	Weather.	At 82° Fahr. and M.S.L.	Change since Yesterday.	Dry Bulb.	Wet Bulb.	Change since Yesterday.	Dirac.	Force (0 to 12).	Weather.	Sea (0 to 9).		Max.	Min.	Weather.	Sun-shine.	Rainfall.
		Ins.					Ins.	Ins.												Hours.	Ins.
SCANDINAVIA.	Haparanda...	29.84	47	SW	6	b	29.99	+3.4	37	35	-12	WNW	2	bc	*		57	36	*	*	-
	Hernösand...	30.15	45	2	0	b	30.14	+1.5	39	38	-3	2	0	o	*		66	37	*	*	-
	Stockholm...	30.23	50	W	7	b	30.22	+1.07	46	45	-7	W	2	m	*		57	46	*	*	-
	Wisby...	30.27	50	S	2	b	30.26	1.00	46	45	-5	SW	2	f	*		54	46	*	*	-
	Karlstad...	30.26	52	WSW	2	o	30.23	-0.1	51	50	-2	S	2	o	*		*	*	*	*	-
	Færder (X'ania Fjord)	30.22	53	SSW	2	o	30.20	-0.1	51	49	-4	S	2	o	1		57	50	*	*	-
	Bodö...	30.00	47	WSW	5	c	30.02	+3.3	46	45	-2	SW	2	c	2		48	43	*	*	0.16
ICELAND & FAEROE.	Christiansund...	30.13	50	2	0	b	30.07	+0.9	47	46	-10	ESE	1	bc	4		50	46	*	*	0.08
	Skudesnaes...	30.19	54	S	6	c	30.12	+1.0	53	51	-1	S	6	o	4		55	52	0.1	*	-
	Reykjavik...	29.02	46	ESE	7	r	28.60	-0.64	43	*	0	SSW	7	r	*		*	*	*	*	*
	Blönduós...	29.26	45	S	5	o	28.81	-0.64	51	*	+11	S	4	c	*		*	*	*	*	*
BRITISH ISLANDS.	Seydisfjord...	29.52	46	2	0	o	29.25	-0.23	46	*	+1	NE	4	c	*		*	*	*	*	*
	Thorshavn...	29.71	52	SW	6	r	29.62	-0.25	51	*	+6	S	4	r	*		*	*	*	*	*
	Sumburgh Head	29.96	51	S	3	o	29.86	-0.14	50	50	-1	S	4	o	4		57	49	b, o	*	-
	Stornoway...	29.87	56	S	5	bc	29.73	-0.19	56	54	+1	S	6	o	5		60	54	bc, o, f, p, o	7.2	0.05
	Castlebay (Barra Id.)	29.88	55	SE	3	cm	29.73	-0.20	55	54	+1	SSW	4	o	4		57	54	cm, bc, f, p, o	4.9	0.02
	Malin Head...	29.85	59	S	3	cm	29.75	-0.17	56	56	+6	S	4	cm	2		62	50	bc, c, bc	*	-
	Blacksod Pt. ...	29.80	58	SW	5	cqmw	29.78	-0.08	56	55	0	S	6	cqmw	4		63	54	c, bc, cm, f, p, o	*	0.14
	Valencia...	29.86	59	S	3	c	29.83	-0.02	53	53	-6	S	2	cm	4		63	52	cf, c, cm, f	1.2	0.07
	Roche's Point...	29.94	58	SSW	3	og	29.88	-0.07	56	56	0	SSW	3	o	3		59	56	cm, og, bc, b	*	0.02
	Birr Castle...	29.90	58	SSW	3	bc	29.83	-0.10	57	56	+2	S	3	c	2		65	54	bc, c	8.2	-
	Donaghadee...	29.98	57	ESE	3	c	29.88	-0.10	56	55	+3	SSW	3	o	2		58	52	g, og	*	-
	Liverpool Obsy...	30.03	54	SE	3	b	29.98	-0.10	51	50	+3	ESE	2	c	2		57	48	bc, b	3.5	-
	Holyhead...	30.00	58	SSW	1	b	29.95	-0.07	56	55	+6	SSW	3	bcw	2		64	49	b	*	-
	Pembroke (St. Ann's Hd.)	30.00	58	SE	1	bc	29.93	-0.04	56	56	-1	ESE	4	cqmw	3		60	54	og, bc	1.6	-
	Scilly (St. Mary's)	30.00	58	ESE	2	o	29.90	-0.04	57	56	+1	ESE	3	o	5		62	55	o	5.7	-
GERMANY, & C.	Jersey (St. Aubins)	30.07	58	NW	1	b	30.02	-0.02	58	57	-1	ESE	1	b	1		63	50	og, cm, bc, bcw	2.4	-
	Portland Bill...	30.04	59	SSW	2	o	30.01	-0.03	59	57	-1	ESE	2	bcw	3		63	55	od, bc	3.6	0.01
	Dungeness...	30.06	58	ESE	1	bc	30.03	-0.07	56	55	0	W	1	f	1		58	55	bc, bcw, f, c	2.8	-
	Dover...	30.10	58	SE	1	bcw	30.05	-0.09	57	57	+2	SSW	2	o	0		61	50	bc, bc, o	3.5	-
	Wick...	29.93	55	S	2	b	29.76	-0.22	52	50	-1	S	3	bc	2		59	50	-	*	-
	Nairn...	29.94	55	2	0	c	29.80	-0.19	57	55	+12	SSW	3	c	1		63	45	og, og, og	8.5	-
	Aberdeen...	30.02	53	SSW	1	b	29.92	-0.16	52	52	+3	S	2	f	2		55	48	c, cm, bcw, f	1.5	-
	Leith...	29.99	56	SSW	1	b	29.90	-0.16	55	52	+3	ENE	1	c	*		65	52	b	*	-
	North Shields...	30.04	54	S	3	m	29.98	-0.12	53	52	+2	SSW	2	cm	2		59	49	cm, m	*	-
	Spurn Head...	30.06	54	SSW	1	f	30.01	-0.10	55	54	-1	S	2	f	2		66	53	f	*	-
	Yarmouth...	30.10	57	SE	2	f	30.05	-0.08	56	55	+7	NE	2	cm	2		59	48	cm, f	0.0	-
	Clacton-on-Sea...	30.08	56	ESE	2	m	30.03	-0.10	56	55	0	SW	1	m	0		59	45	og, m, f, m	0.0	-
	Nottingham...	30.06	55	ESE	1	o	30.01	-0.11	53	53	+3	SSW	1	bcw	*		57	50	cm, o	0.0	-
	Bath...	30.05	60	SE	1	o	30.04	-0.04	52	51	+3	G	1	m	*		65	47	-	*	-
	Oxford...	30.08	57	SE	2	o	30.06	-0.06	52	51	-2	S	2	o	*		58	52	o	*	-
FRANCE.	London (St. James's Park)	30.06	58	2	0	m	30.04	-0.07	54	52	-1	WSW	1	o	*		64	54	bc, cm, m	1.9	-
	The Scaw (Skagen)	30.26	52	S	1	m	30.19	-0.10	50	49	-1	S	2	m	0		54	50	*	*	-
	Fanö...	30.21	51	ESE	4	bc	30.15	-0.17	51	51	+1	SE	2	f	*		54	50	*	*	-
	Cuxhaven...	30.17	51	SE	3	m	30.13	-0.11	46	46	-2	2	0	f	*		52	46	m, f	*	-
	The Helder...	30.11	57	SW	1	m	30.09	-0.06	54	54	-1	S	1	f	1		63	54	*	*	-
	Brussels...	*	*	*	*	*	30.09	-0.07	54	53	+4	ESE	2	bc	*		64	49	*	*	0.04
	Berlin...	30.20	56	SE	1	b	30.19	-0.04	47	46	+4	SE	1	b	*		64	46	*	*	-
	Frankfurt...	30.19	54	SW	1	m	30.19	0.00	50	50	+1	E	1	f	*		57	49	*	*	-
	Munich...	30.21	50	2	0	b	30.21	-0.05	46	44	+3	SW	3	c	*		64	41	*	*	-
	C. Gris Nez...	30.06	57	2	0	m	30.02	-0.06	56	56	+4	S	2	m	2		61	52	*	*	-
	La Hève...	30.08	61	SE	2	m	30.06	-0.02	55	54	+2	SE	1	m	1		72	50	*	*	-
	Erest...	30.03	64	ESE	1	b	29.97	-0.04	59	57	+1	SE	3	b	5		68	57	*	*	-
	Lorient...	30.01	60	E	3	bc	29.95	-0.05	57	56	+1	E	4	b	5		66	55	*	*	-
	Rochefort...	30.03	67	NNE	2	b	29.99	-0.08	57	55	0	SE	3	b	2		75	55	*	*	-
	Biarritz...	29.99	73	SE	3	b	29.94	-0.06	70	61	+6	S	3	o	5		81	63	*	*	-
SPANISH PENIN.	Paris...	30.08	57	SE	1	b	30.09	-0.05	46	46	-6	2	0	f	*		67	46	*	*	-
	Belfort...	30.15	60	ENE	2	c	30.18	-0.01	48	47	-3	ENE	2	m	*		67	45	*	*	-
	Lyons...	30.14	62	S	1	c	30.17	-0.04	53	52	+1	SSW	1	c	*		71	50	*	*	-
	Nice...	30.11	60	2	0	bc	30.17	-0.02	59	58	-1	E	2	c	3		70	55	*	*	-
	Perpignan...	30.13	63	E	2	o	30.10	-0.01	63	52	+7	2	0	o	*		71	56	*	*	-
	Sanguinaire...	30.19	71	NW	2	b	30.05	-0.06	70	67	+4	SE	1	bc	4		77	63	*	*	-
GERMANY, & C.	Corunna...	30.01	64	SSW	1	o	30.02	-0.01	61	57	+4	SSW	2	o	6		72	55	*	*	-
	Lisbon...	30.02	60	WSW	3	o	30.00	-0.01	57	56	-4	WSW	3	o	*		70	55	*	*	0.32
	Azores (P. Delgada)...	30.25	62	NW	3	o	30.16	-0.11	65	59	+7	WNW	1	c	4		66	58	*	*	-
	„ Horta...	30.25	63	2	0	o	30.14	-0.16	66	62	+7	WSW	3	o	3		68	59	*	*	-

* Morning observations taken at 8 o'clock.

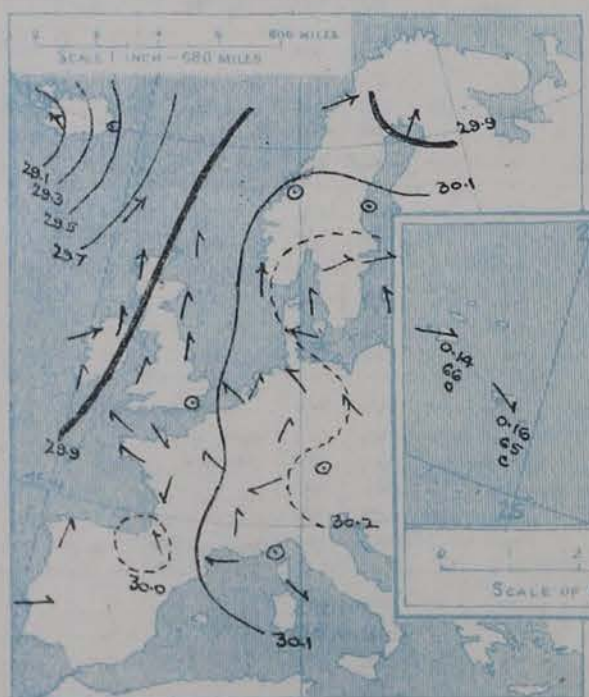
For NOTES see Page 4.

SUPPLEMENTARY CHARTS
OF
BAROMETER AND WIND
FOR 7 A.M. AND 6 P.M. YESTERDAY

7 A.M. YESTERDAY.



6 P.M. YESTERDAY



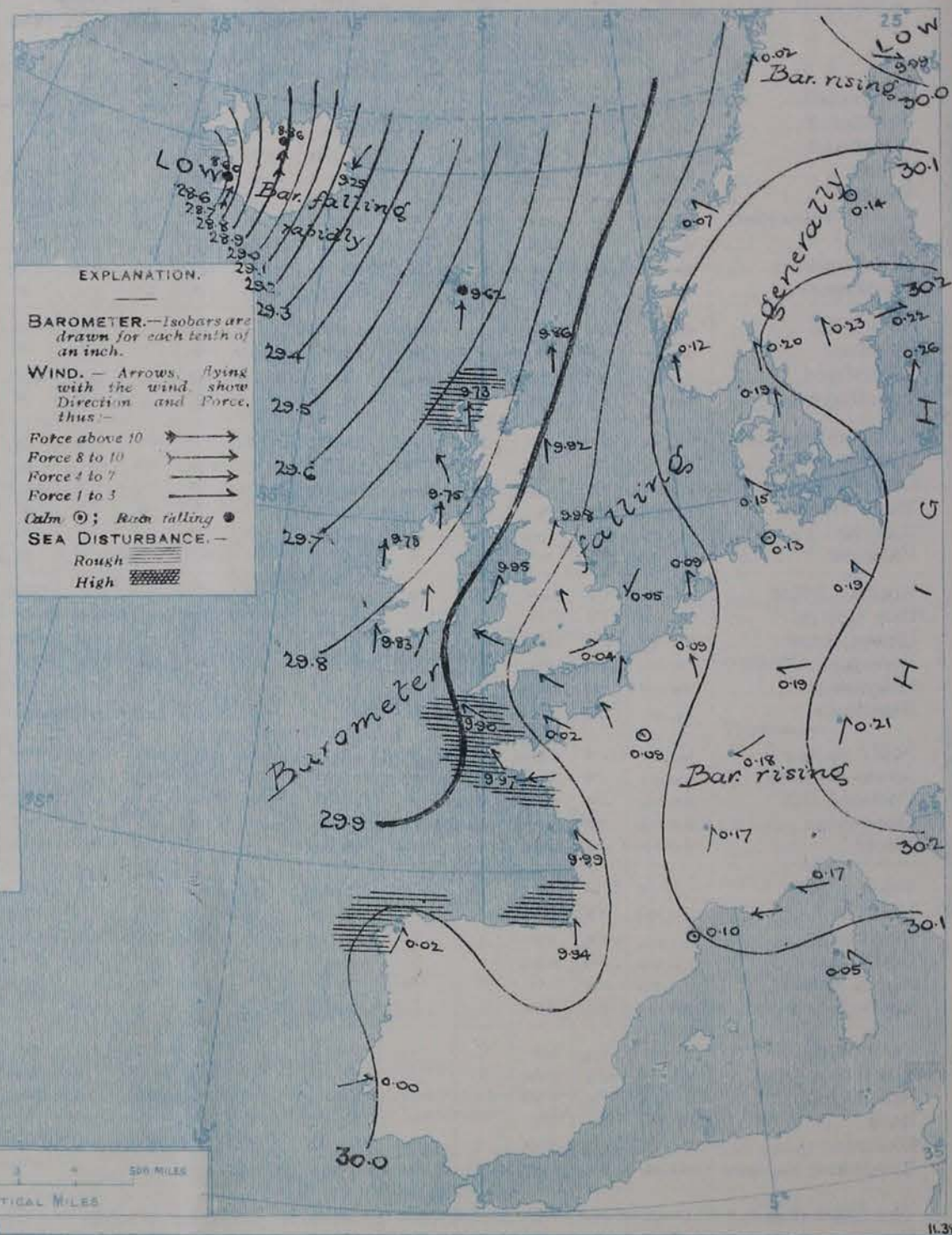
AVERAGES OF TEMPERATURE AT 8 A.M.
FOR THE MONTH OF OCTOBER
(Derived chiefly from Observations extending over
the 35 years—1871-1905.)



Wednesday.

WEATHER

1. BAROMETER, WIND AND SEA AT 7 A.M. TO-DAY.



NOTES ON THE GENERAL SITUATION AT 7 A.M.

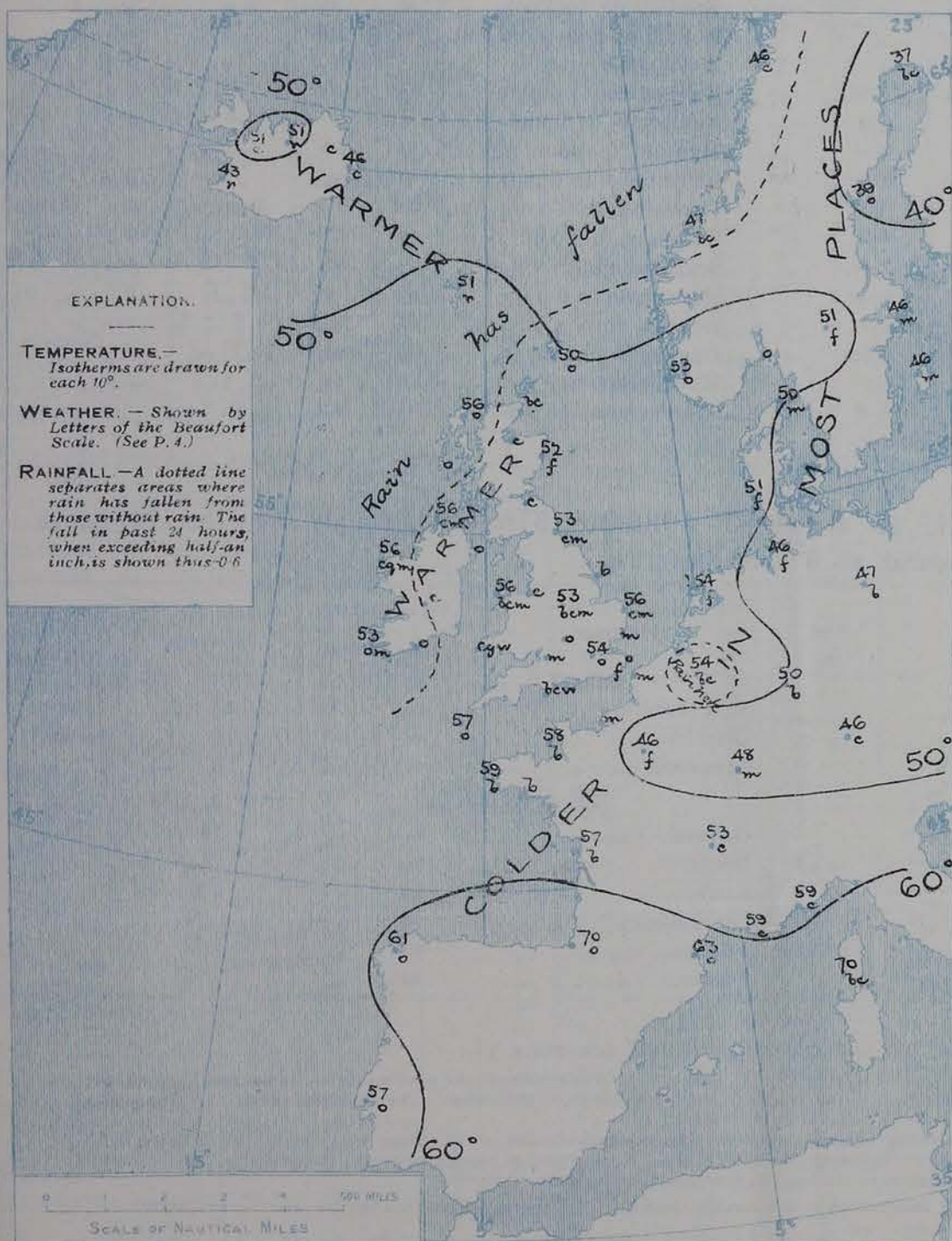
The anticyclone recently noticed over Western Europe is moving Eastward. A deep depression has appeared over Ireland, and in the west of that Island the barometer has fallen below 28.7 in. A gradual fall of the mercury is in progress in most other parts of our area.

The wind is light from East or South-East over the greater part of England and France. In Ireland and north Britain it is southerly, and at Stornoway and Blackhead Point it is strong in force, a gale from the same quarter being reported in Iceland. Temperature has fallen a little in the south of England and at most of the continental stations, but has risen in the west and north of our Islands. The readings over the United Kingdom are still above the average, the thermometer being slightly above 55° at many stations, but below that level over central England. The continental values range from 70° at Biarritz and 63° at Perpignan to a little below 40° over Northern Sweden. The weather is fair over Western Europe as a whole, but fog or mist prevails rather generally on our own coasts, and over the more northern parts of the Continent. Rain is falling in the Faeröe Islands and in Western Iceland. The sea is rather rough at the mouth of the Channel and in the Bay of Biscay, as well as at Stornoway.

CHARTS

14th October, 1908.

2. TEMPERATURE AND WEATHER AT 7 A.M. TO-DAY.



NOTES ON YESTERDAY'S WEATHER

During yesterday the thermometer rose to between 60° and 65° in many parts of the United Kingdom, to 67° at Llandudno, Bletts-y-Coed and Aberystwyth, and to 68° at Lough. The amount of bright sunshine was large, - more than 3 hours being registered in several places; at some stations in eastern and central England there was none. Slight rain has fallen in Ireland, the west and north of Scotland and the west of Norway.

GENERAL INFERENCE FROM THE 7 A.M. OBSERVATIONS.

Over England the weather will remain for the present under the influence of the Continental anticyclone, and will therefore be mostly fair and dry, but with a good deal of mist or fog in places. In Ireland and Scotland the conditions will be affected to some extent by the deep depression over Iceland, and on our extreme north-west coasts the wind is likely to increase considerably from the southward or south-westward. Temperature will continue above the normal.

FORECASTS

For the 24 hours commencing at
NOON TO-DAY.

For the positions of the DISTRICTS indicated by the numbers 0-11—see map at foot.

- 0 { Southerly to South-Westerly winds increasing in force; mild, unsettled, some rain.
- 1 { Southerly winds, light or moderate; fair at first, some rain later; continuing mild.
- 2 { Southerly winds, light or moderate; fair; mild.
- 3 { Light breezes, chiefly South-Easterly;
- 4 { fair generally, but misty or foggy in places, especially round coasts.
- 5 { Continuing mild.
- 6 Same as No. 0
- 7 Same as No. 2.
- 8 Same as Nos. 3 to 5.
- 9 Same as No. 0
- 10 { Southerly winds, freshening; fair at first, some rain later; continuing mild.

WESTERN CHANNEL AND BAY

Light to moderate South-Easterly breeze with a rather rough sea. Cloudy, misty or foggy in places.

FORECAST DISTRICTS.

Those portions of the Coasts upon which the Warning Signals are at present flying are indicated thus:—

Signals hoisted yesterday.

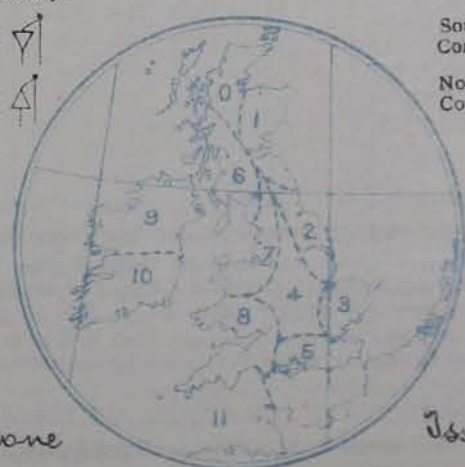
Signals hoisted this morning.

South Cone.

North Cone.

South Cone.

North Cone.



TEMPERATURE, WEATHER, SUNSHINE AND RAINFALL FOR YESTERDAY.

STATIONS.	TEMPERATURE F.		Weather	Sunshine.	Rainfall.	STATIONS.	TEMPERATURE F.		Weather.	Sunshine.	Rainfall.
	Max.	Min.					Max.	Min.			
Stonehaven	62	51	bc, b	Hrs.	Ins.	Brighton, to 6 p.m. ...	61	56	*	Hrs.	Ins.
Dublin (City), to 4 p.m....	63	51	bc, b	*	-	Eastbourne, to 6 p.m. ...	60	56	*	0.1	-
Rossall Beach, to 6 p.m....	61	47	bw, cm	*	-	Bexhill-on-Sea, to 9 p.m.	60	56	c, b	0.6	-
Blackpool, to 9 p.m. ...	60	47	o, cm, bc	4.1	-	Hastings	*	*	*	0.9	*
Southport, to 9 p.m. ...	58	43	ome, c, b	3.8	-	Folkestone, to 6 p.m. ...	60	54	bc, o, b, m	3.9	-
Rhyl, to 6 p.m.	63	54	*	9.5	-	Ramsgate, to 6 p.m. ...	*	*	*	0.0	-
Colwyn Bay, to 6 p.m. ...	68	51	bw	8.4	-	Margate, to 6 p.m. ...	58	53	m, o	0.0	*
Llandudno, to 9 p.m. ...	67	49	bc, b, bc	8.6	-	Felixstowe, to 6 p.m. ...	59	56	-	0.0	-
Bettws-y-Coed, to 6 p.m.	67	42	b, bc	8.5	*	Lowestoft, to 6 p.m. ...	58	47	bc, of, o	0.0	-
Towyn, to 6 p.m.	68	60	b	8.8	-	Skegness, to 6 p.m....	55	53	f, m	0.0	-
Aberystwyth, to 6 p.m....	67	60	*	7.5	-	Scarborough, to 9 p.m. ...	62	50	of, f	0.0	-
Plymouth, to 9 p.m. ...	64	55	bc	4.4	-	Harrogate, to 6 p.m. ...	53	45	bf, f	0.0	0.01
Torquay, to 6 p.m....	63	53	*	1.1	-	Buxton, to 6 p.m. ...	59	44	b, f, o, bc	1.4	-
Weymouth, to 6 p.m. ...	64	56	c, b, cm	2.6	-	Darwen, to 9 p.m. ...	62	47	bcw, of	5.7	0.01
Bournemouth to 6 p.m. ...	62	53	o, b, o	1.2	-	Manchester, to 9 p.m. ...	63	50	of, b, o	4.3	-
Southsea, to 6 p.m....	62	55	*	2.0	-	Birmingham, to 9 p.m....	56	48	c, f, c	0.0	-
Worthing, to 6 p.m. ...	60	57	o, c, cm	0.6	-						

TEMPERATURE, WEATHER, and RAINFALL at additional FOREIGN STATIONS, mainly for the 24 hours ended at 8 a.m. yesterday.

STATIONS.	TEMPERATURE F.		WEATHER.	RAIN. — Ins.	STATIONS.	TEMPERATURE F.		WEATHER.	RAIN. — Ins.
	Max.	Min.				Max.	Min.		
13th Oct. 1908					13th Oct. 1908.				
Madeira	75	59	a. r	0.04	St. Petersburg	50	46	bc. f	-
Marseilles	68	59	a. o	0.12	Utrecht	66	43	b. f	-
Malta	76	69	b	-	Groningen	66	45	b. m	-
Algiers	81	68	bc. bc	-					
Tunis	72	59	a. c	-	12th Oct. 1908.	1.30 p.m.	1.30 p.m.	Measured	
Palermo	80	56	f. b	-	Geneva	61	*	b	7.30 a.m.
Naples	64	59	a. c	0.08	Berne	59	*	bc	0.28
Brindisi	77	48	b. f	-	Coire	66	*	b	-
Florence	75	59	b. o	-	Castasegna	59	*	b	-
Rome	64	59	a. o	0.35	Lugano	63	*	b	-
Vienna	64	45	b. b	-	Davos	55	*	b	-

NOTES REFERRING TO INFORMATION GIVEN ON PAGE 1:--

- (a) At the British and Irish Stations the readings of the barometer are now corrected for the difference in Gravity between the position of the Station and Latitude 45°. (b) The Sunshine for London given in the table is recorded on the Tower of the Wesleyan Training College, Westminster. The Sunshine entered to Dungeness is recorded at Littlestone-on-Sea; that entered to Portland Bill is recorded at Weymouth. (c) The information relating to weather is indicated by the following letters—b. blue sky; bc. sky half clouded; c. sky three parts clouded; d. drizzling rain; e. wet air, without rain falling; f. fog; g. gloomy; h. hail; l. lightning; m. misty (hazy); o. overcast; p. passing showers; q. squally; r. rain; s. snow; t. thunder; u. ugly, threatening; v. visibility, unusual transparency; w. dew; x. hoar frost; z. dust-haze, or smoke.
- * AN ASTERISK is inserted in all places for which information is not usually received. † Reports received too late for insertion in Charts.

WIRELESS TELEGRAMS FROM SHIPS OF H.M. NAVY.

Received during the 24 hours ended at 9.30 a.m. to-day.

TABLE SHOWING THE GREENWICH TIMES OF SUNRISE
NOON, AND SUNSET, FOR STATIONS IN THE
UNITED KINGDOM. TO-DAY AND TO-MORROW.

Hour of Observation.	Position.		Reading of Barometer.	Wind.		Weather.	TEMPERATURE.			Sea Dis- turb- ance.	14th + 15th Oct. 1908.	Sunrise G.M.T.	Noon G.M.T.	Sunset G.M.T.
	Lat.	Long.		Direc.	Force.		Air.							
							Dry Bulb.	Wet Bulb.	Sea.					
	0	0	Ins.				0	0	0					
											Yarmouth {	6.19 6.21	11.39	4.59 4.57
											Greenwich {	6.24 6.26	11.46	5.8 5.6
											Wick {	6.48 6.50	11.58	5.8 5.6
											Valencia {	7.6 7.8	12.27	5.48 5.46

TERMS OF SUBSCRIPTION for the Daily Weather Report, forwarded by Book Post, £1 per annum, payable quarterly in advance.

Single Copies (price 1d.) may be obtained after 8 p.m. on the day of issue at the Meteorological Office, and at the Bookstalls of the following terminus Railway Stations:—Victoria, Charing Cross, King's Cross, St. Pancras, Euston.

FORECASTS OF WEATHER for one day in advance are drawn up at 11 a.m., and between 7 and 8 p.m. The latest forecast can be had by Reply Telegram, on paying at any Post Office in the United Kingdom **Sixpence** in addition to the cost of the enquiry and reply Telegram. Information as to the Terms on which Forecasts can be sent daily, for a long or short period, may be obtained on application.

METEOROLOGICAL OFFICE, 63, VICTORIA STREET, S.W.
(TELEGRAPHIC ADDRESS: WEATHER, LONDON.)

W. N. SHAW, (*Director.*)

DAILY WEATHER REPORT OF THE METEOROLOGICAL OFFICE.

Thursday
15th October, 1908

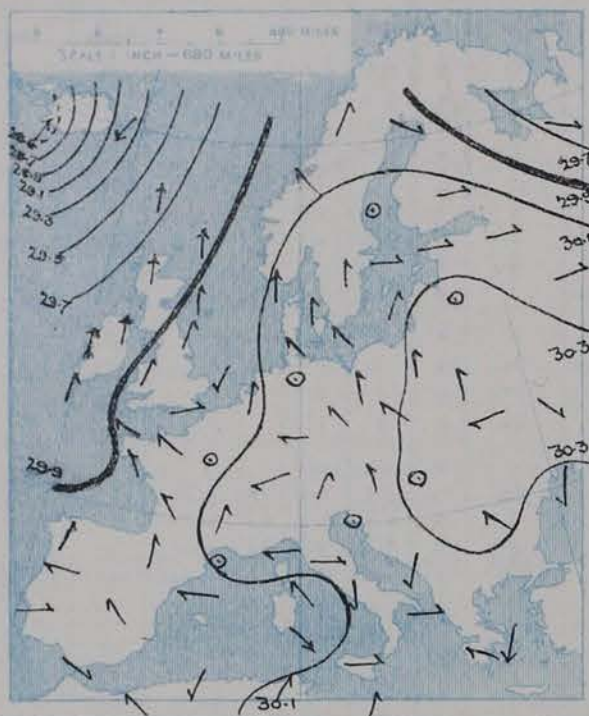
STATIONS.		YESTERDAY EVENING.					THIS MORNING.										PAST 24 HOURS.				
		BAROM.		TEMP.		Weather.	BAROMETER.		TEMPERATURE.			WIND.		Sea (0 to 9).	Weather.	TEMP.		Weather.	Sun-shine.	Rainfall.	
		At 8 ³⁰ Fahr. and M.S.L.	Dry Bulb.	Wind.	Force (0 to 12).		At 8 ³⁰ Fahr. and M.S.L.	Change since Yesterday.	Dry Bulb.	Wet Bulb.	Change since Yesterday.	Direc.	Force (0 to 12).			Max.	Min.				
SCANDINAVIA.	Haparanda...	30.08	34	N	2	b	30.26	+0.27	33	32	-4	2	0	C	*	45	33	*	*	-	
	Hernösand...	30.13	41	2	0	b	30.22	+0.03	35	35	-4	2	0	f	*	54	35	*	*	-	
	Stockholm...	30.19	50	W	2	o	30.19	-0.03	45	44	-1	W	2	b	*	50	43	*	*	-	
	Wisby...	30.26	48	SSW	2	f	30.18	-0.08	47	45	+1	S	2	f	*	50	39	*	*	-	
	Karlstad...	30.20	50	2	0	o	30.22	-0.01	49	46	-2	WSW	2	0	*	4	3	*	*	-	
	Færder (X'ania Fjord)	30.18	50	SSE	2	o	30.20	-0.00	50	48	-1	ESE	1	0	1	52	48	*	*	-	
	Bodö...	30.10	46	2	0	C	30.17	+0.15	46	45	0	E	2	2	2	46	41	*	*	0.16	
	Christiansund...	30.07	46	2	0	b	30.16	+0.09	45	44	-2	2	0	b	2	50	43	*	*	-	
	Skudesnaes...	30.09	55	S	6	o	30.13	+0.01	54	52	+1	SSE	4	1	3	?	52	*	*	-	
	ICELAND & FAEROE.	Reykjavik...	29.14	41	SSW	3	bc	29.26	+0.66	43	*	0	SSE	6	C	*	*	*	*	*	*
Blönduós...		29.23	41	SW	3	bc	29.40	+0.59	43	*	-8	S	3	bc	*	*	*	*	*	*	
Seydisfjord...		29.18	48	SSW	7	o	29.68	+0.43	51	*	+5	W	8	bc	*	*	*	*	*	*	
Thorshavn...		29.58	50	S	5	r	30.07	+0.45	37	*	-14	2	0	bc	*	*	*	*	*	*	
BRITISH ISLANDS.	Sumburgh Head	29.85	51	S	3	f	30.05	+0.19	50	49	0	N	1	0	3	57	48	f	*	-	
	Stornoway...	29.80	53	SSW	5	d	30.09	+0.36	41	41	-15	NNW	2	bc	2	58	40	odp, o, bc	1.5	0.04	
	Castlebay (Barra Id.)	29.85	51	WNW	3	dm	30.08	+0.25	50	47	-5	NE	2	b	3	56	48	o, c, odw, cl	1.7	0.04	
	Malin Head...	29.87	55	SSW	3	og	30.04	+0.29	52	52	-4	ENE	2	f	3	61	51	bc, om	*	-	
	Blacksod Pt. ...	29.98	53	NW	3	om	29.97	+0.19	52	52	-4	ENE	2	bc	1	58	51	cpd, om	*	0.03	
	Valencia...	29.93	55	SSW	2	o	29.97	+0.14	52	51	-1	2	0	0	4	60	51	cl, o, bc	2.0	0.02	
	Roche's Point...	29.95	55	SW	2	bc	30.00	+0.12	55	55	-1	E	1	am	3	60	50	o, b, bc	*	0.07	
	Birr Castle...	29.93	56	SW	1	C	30.02	+0.19	44	43	-13	2	0	C	*	63	41	bc	6.5	-	
	Donaghadee...	29.92	57	SSE	2	C	30.07	+0.19	46	46	-10	2	0	bc	0	61	45	bc	*	-	
	Liverpool Obsy...	29.99	60	WSW	1	o	30.07	+0.09	54	54	+3	SE	2	b	1	62	51	br, op, o	1.9	0.02	
	Holyhead...	29.96	58	SW	3	omdp	30.05	+0.10	55	55	-1	2	0	ome	0	62	54	o, odw	*	-	
	Pembroke (St. Ann's Hd.)	29.97	58	SE	1	f	30.00	+0.05	56	56	0	ENE	2	brw	3	60	56	cgw, c, f	0.4	-	
	Scilly (St. Mary's)	29.94	59	ESE	1	r	29.93	+0.03	58	58	+1	E	3	fe	3	62	56	o, t	1.0	0.03	
	Jersey (St. Aubins)	29.98	63	E	2	b	30.00	-0.02	60	58	+2	ESE	3	bc	3	68	57	br, d, bc	9.7	-	
	Portland Bill...	30.01	58	SE	3	f	30.01	0.00	60	59	+1	E	4	0	3	62	56	m, f	3.8	0.01	
	Dungeness...	30.05	56	SSW	1	f	30.09	+0.06	59	58	+3	E	1	C	2	61	54	bc, f, bc, c	6.3	0.02	
	Dover...	30.09	56	SSW	1	b	30.12	+0.07	56	55	-1	E	1	brw	0	65	51	o, brw	7.3	0.01	
	Wick...	29.87	54	W	3	bc	30.09	+0.33	48	47	-4	NW	1	0	1	60	47	c, o, o	*	0.03	
	Nairn...	29.86	56	WSW	2	o	30.07	+0.27	50	49	-7	2	0	0	1	63	49	c, o, o	4.1	0.03	
	Aberdeen...	29.93	55	SSW	2	C	30.09	+0.17	50	49	-2	WNW	1	C	2	59	45	cm, bc, brw	2.9	-	
	Leith...	29.93	59	SSW	2	C	30.06	+0.16	49	48	-6	2	0	b	*	63	46	bc, c	*	-	
	North Shields...	29.96	58	S	3	m	30.08	+0.10	52	50	-1	W	2	m	2	63	48	cm, m	*	-	
	Spurn Head...	30.01	57	S	3	o	30.08	+0.07	56	55	+1	SSW	2	C	2	60	55	b, c	*	-	
	Yarmouth...	30.06	56	W	1	bcw	30.12	+0.07	57	55	+1	WSW	1	cm	2	63	55	bc	3.8	-	
	Clacton-on-Sea...	30.05	59	SW	1	bc	30.12	+0.09	59	58	+3	ESE	1	bc	0	65	55	om, bc	4.2	-	
	Nottingham...	30.01	59	SSW	1	C	30.08	+0.07	52	52	-1	E	1	cm	*	66	52	b, c	3.6	-	
	Bath...	30.03	62	SE	1	o	30.07	+0.03	52	52	0	NW	1	b	*	68	51	-	3.2	-	
	Oxford...	30.07	60	SSE	2	o	30.11	+0.05	46	46	-6	2	0	bf	*	63	45	bc, b	*	-	
	London (St. James's Pk)	30.04	57	2	0	bc	30.10	+0.06	53	53	-1	2	0	mc	*	65	51	o, bc, m	2.8	-	
GERMANY, &c.	The Scaw (Skagen)	30.16	53	SE	2	m	30.19	0.00	52	51	+2	SSE	2	m	0	54	50	*	*	0.16	
	Fanö...	30.17	51	SE	2	bc	30.19	+0.04	49	49	-2	E	2	m	*	54	48	*	*	-	
	Cuxhaven...	30.13	53	2	0	m	30.16	+0.03	50	50	+4	SE	2	f	*	54	46	m, f	*	-	
	The Heider...	30.07	56	SE	1	b	30.14	+0.05	58	57	+4	N	1	bc	0	64	50	*	*	-	
	Brussels...	*	*	*	*	*	30.15	+0.06	52	52	-2	SE	1	C	*	66	47	*	*	-	
	Berlin...	30.15	57	2	0	b	30.17	-0.02	50	49	+3	SE	1	b	*	54	47	*	*	-	
	Frankfurt...	30.15	48	SW	1	f	30.18	-0.01	50	46	0	N	1	f	*	59	45	*	*	-	
	Munich...	30.16	53	2	0	C	30.16	-0.05	50	48	+4	SW	2	C	*	61	46	*	*	-	
FRANCE.	C. Gris Nez...	30.05	59	2	0	b	30.08	+0.06	55	54	-1	ESE	2	b	2	63	54	*	*	-	
	La Hève...	30.03	64	E	2	m	30.06	0.00	57	55	+2	E	4	m	2	73	52	*	*	-	
	Brest...	29.98	59	NW	1	m	29.93	-0.04	62	61	+3	SE	2	0	5	68	52	*	*	-	
	Lorient...	29.93	61	E	3	o	29.93	-0.02	63	62	+6	SE	3	0	3	66	57	*	*	-	
	Rochefort...	29.98	68	SSE	2	bc	29.98	-0.01	62	61	+5	SE	2	0	*	77	57	c, bc	*	0.24	
	Biarritz...	29.95	66	ESE	2	r	29.91	-0.03	62	60	-8	E	3	2	5	77	59	*	*	-	
	Paris...	30.08	58	SSE	1	b	30.09	0.00	48	48	+2	ENE	2	b	*	71	46	*	*	-	
	Belfort...	30.10	59	ENE	4	m	30.12	-0.06	48	48	0	ENE	4	f	*	70	42	*	*	-	
	Lyons...	30.10	59	ESE	1	b	30.13	-0.04	50	49	-3	2	0	b	*	71	48	*	*	-	
	Nice...	30.13	60	2	0	b	30.08	-0.09	59	51	0	E	4	0	2	68	54	*	*	-	
SPANISH PENIN.	Perpignan...	30.07	66	E	3	o	30.02	-0.08	65	63	+2	E	2	0	*	71	63	*	*	-	
	Sanguinaire...	30.02	68	2	0	b	30.04	-0.01	66	61	-4	E	3	m	3	75	61	*	*	-	
	Corunna...	29.97	59	S	2	bc	29.99	-0.01	56	55	-1	NNE	4	0	*	64	55	*	*	0.04	
	Lisbon...	29.97	59	S	2	bc	29.99	-0.01	56	55	-1	NNE	4	0	*	64	55	*	*	0.04	
		Azores (P. Delgada)...	30.10	66	WSW	4	C	29.98	-0.18	62	61	-3	WNW	2	m	4	70	61	*	*	0.28
		" Horta...	30.02	66	SW	4	r	30.00	-0.14	62	59	-4	NNE	3	C	3	72	62	*	*	0.75

For NOTES see Page 4.

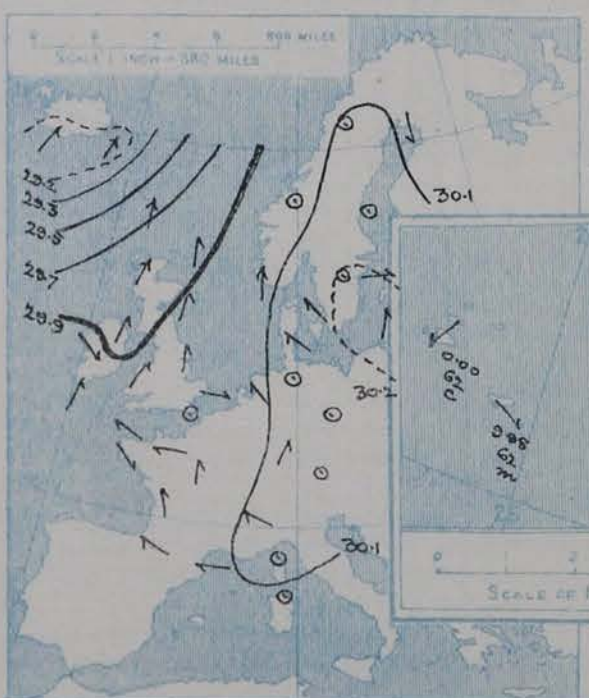
* Morning observations taken at 8 o'clock.

SUPPLEMENTARY CHARTS
OF
BAROMETER AND WIND
FOR 7 A.M. AND 6 P.M. YESTERDAY

7 A.M. YESTERDAY.



6 P.M. YESTERDAY



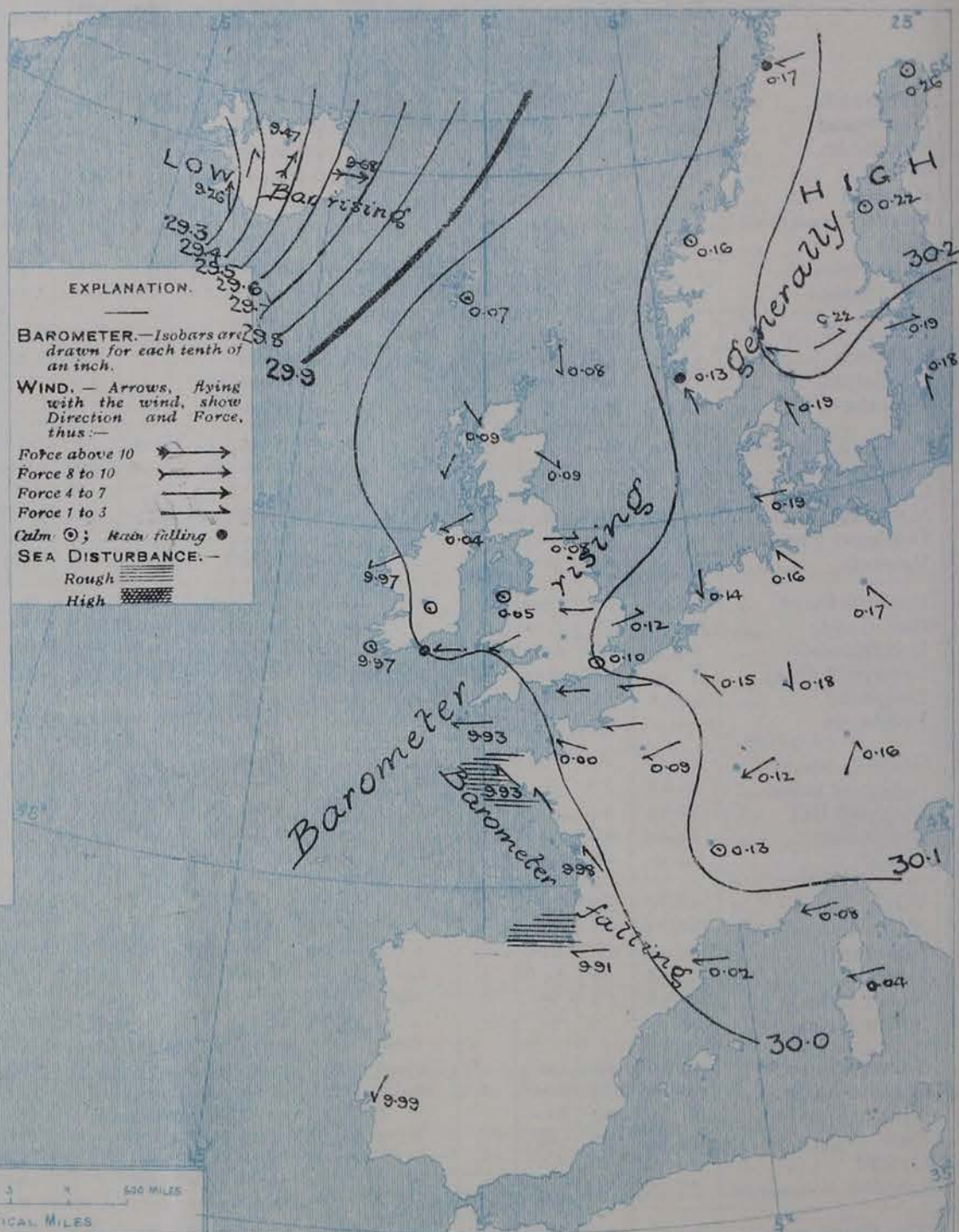
AVERAGES OF TEMPERATURE AT 8 A.M.
FOR THE MONTH OF OCTOBER
(Derived chiefly from Observations extending over
the 35 years—1871-1905.)



Thursday

WEATHER

1. BAROMETER, WIND AND SEA AT 7 A.M. TO-DAY.



NOTES ON THE GENERAL SITUATION AT 7 A.M.

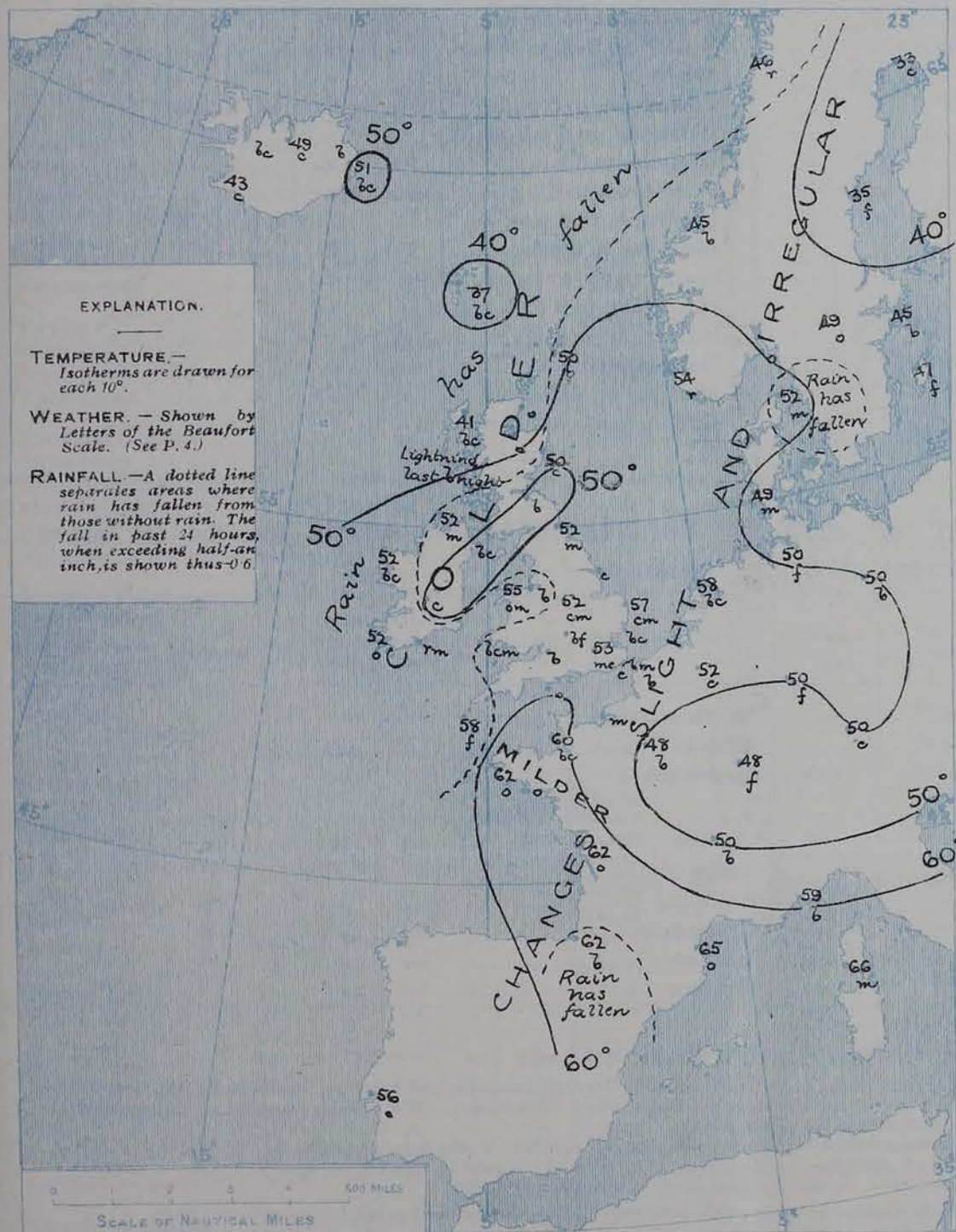
Barometrical pressure is now highest in Sweden, but is rather high over Western Europe generally. The deep depression noticed yesterday over Ireland is either filling up or passing away to the westward, and the barometer is at present rising over all the more northern parts of our area of observation. A slight fall is in progress in the western part of the Channel and in the west and south of France.

The wind is light to moderate from the Eastward in the south of England and over the greater part of France. Round an exceedingly shallow depression which lies over the North Sea a faint North-Westerly current is reported in the north of Scotland, a Westerly to South-Westerly breeze in the east of England, and a South-Easterly breeze in the south of Norway. A decided fall of temperature has occurred in Ireland and Scotland, where many of the readings are now below 50°. Over England the thermometer remains high, the readings being above 55° on our south and east coasts generally, and as high as 60° at Jersey and Portland Bill. The weather is fine over Western Europe as a whole, but fog or mist prevails at several of the English and Continental stations, and rain is falling at Bodø and Shussonnes. Slight rain is also reported at Roche's Point. The sea is slight or smooth generally, but rather rough in the Bay of Biscay.

CHARTS

15th October, 1908.

2. TEMPERATURE AND WEATHER AT 7 A.M. TO-DAY.



EXPLANATION.

TEMPERATURE.— Isotherms are drawn for each 10°.

WEATHER.— Shown by letters of the Beaufort Scale. (See P. 4.)

RAINFALL.— A dotted line separates areas where rain has fallen from those without rain. The fall in past 24 hours, when exceeding half-an-inch, is shown thus: 0.6

NOTES ON YESTERDAY'S WEATHER

During yesterday the thermometer rose to 65° and upwards in many parts of England and Wales, and to 69° at Colwyn Bay and Llandudno. The amount of bright sunshine was, as a rule, somewhat small, but more than 7 hours were recorded at some of our south coast stations, and nearly 10 hours at Jersey. Slight rain has fallen at a few of our western and extreme northern stations, and lightning was seen last night at Castlebay.

GENERAL INFERENCE FROM THE 7 A.M. OBSERVATIONS.

An anticyclone is apparently forming over the northern parts of our Islands, and the conditions are therefore likely to remain generally fair and dry, with lower temperatures than of late. There are some indications of the development of a depression over the Bay of Biscay, and the Easterly wind in our southern districts will probably increase slightly in strength.

FORECASTS

For the 24 hours commencing at
NOON TO-DAY.

For the positions of the DISTRICTS indicated by the numbers 0-11—see map at foot.

- 0 } light variable breezes; fair generally but misty or foggy in places. Colder, with some ground frost at night.
- 1 }
- 2 }
- 3 } Variable breezes, finally Easterly; fair generally, but misty or foggy in places. Colder, with some ground frost at night.
- 4 }
- 5 } Easterly winds, light or moderate; fair generally, but misty or foggy in places; cooler, ground frost inland at night.
- 6 } Same as Nos. 0 to 2.
- 7 } Same as Nos. 3 and 4.
- 8 } Easterly winds, moderate to fresh; fair at first, cloudy later, becoming cooler.
- 9 } Same as Nos. 3 and 4.
- 10 } Easterly winds, light or moderate; cloudy with rain in places; rather cooler.



WESTERN CHANNEL AND BAY

Freshening Easterly winds mouth Channel, moderate South-Easterly winds Bay, sea rather rough. Cloudy generally, with rain and mist in places.

FORECAST DISTRICTS.

Those portions of the Coasts upon which the Warning Signals are at present flying are indicated thus:—

Signals hoisted yesterday.

South Cone. 
North Cone. 

Signals hoisted this morning.

South Cone. 
North Cone. 



None

Issued.

Thursday 15th October, 1908.

STATIONS.	TEMPERATURE F.		Weather	Sunshine. Hrs.	Rainfall. Ins.
	Max.	Min.			
Stonehaven	60	50	*	Hrs.	Ins.
Dublin (City), to 4 p.m....	64	54	c, b	*	-
Rossall Beach, to 6 p.m....	62	48	c, cm	*	-
Blackpool, to 9 p.m.	62	48	-	1.3	-
Southport, to 9 p.m.	63	51	ome. c, o	2.2	-
Rhyl, to 6 p.m.	65	52	*	4.0	-
Colwyn Bay, to 6 p.m. ...	69	52	b	5.7	-
Llandudno, to 9 p.m. ...	69	53	bc, bcw	4.8	-
Bettws-y-Coed, to 6 p.m.	65	47	bc	4.8	*
Towyn, to 6 p.m.					
Aberystwyth, to 6 p.m....	65	55	*	1.7	-
Plymouth, to 9 p.m.	67	50	c, b, bc	2.1	-
Torquay, to 6 p.m....	66	49	*	3.2	-
Weymouth, to 6 p.m.	64	50	w, bf, gm	3.8	-
Bournemouth to 6 p.m. ...	62	45	-	2.8	-
Southsea, to 6 p.m....	62	48	*	2.4	-
Worthing, to 6 p.m.					
Brighton, to 6 p.m.	63	51	*	Hrs.	Ins.
Eastbourne, to 6 p.m.	60	51	*	2.0	-
Bexhill-on-Sea, to 9 p.m.	62	53	b, w	6.2	0.02
Hastings	*	*	*	6.3	*
Folkestone, to 6 p.m.	63	50	bc, bcw, m	6.7	-
Ramsgate, to 6 p.m.	*	*	*	7.1	-
Margate, to 6 p.m.	68	54	b, w	5.1	-
Felixstowe, to 6 p.m. ...	64	57	-	4.7	-
Lowestoft, to 6 p.m.	63	54	o, c, bw, b	4.5	-
Skegness, to 6 p.m....	60	54	m, bc, c	3.1	0.01
Scarborough, to 9 p.m. ...	62	52	c	2.6	-
Harrogate, to 6 p.m.	61	45	f, o, c	0.8	-
Buxton, to 6 p.m.	63	50	o, f, o, bc	4.0	-
Darwen, to 9 p.m.	59	51	o, bcq, oq	1.3	-
Manchester, to 9 p.m. ...	64	55	o, c, o	1.0	-
Birmingham, to 9 p.m....	64	51	c	4.5	-

STATIONS. 14th Oct. 1908	TEMPERATURE F.		WEATHER.	RAIN. — Ins.	STATIONS. 14th Oct. 1908.	TEMPERATURE F.		WEATHER.	RAIN. — Ins.
	Max.	Min.				Max.	Min.		
Madeira	70	57	o. b	-	St. Petersburg	51	46	o. o	-
Marseilles	73	54	o. o	-	Utrecht	55	46	f. f	-
Malta	77	47	b	0.04	Groningen	61	48	o. f	-
Algiers	79	66	b. b	-					
Tunis	not	recd.		-	13th Oct. 1908. 1.30 p.m.			1.30 p.m.	Measured 7.30 a.m.
Palermo	81	55	o. f	0.12	Geneva	61	*	bc	-
Naples	69	62	bc. bc	-	Berne	61	*	o	-
Brindisi	69	48	b. b	-	Coire	64	*	b	-
Florence	71	59	bc. o	-	Castasegna	59	*	b	-
Rome	72	57	c. o	-	Lugano	64	*	bc	-
Vienna	68	46	b. b	-	Davos	54	*	b	-

(a) At the British and Irish Stations the readings of the barometer are now corrected for the difference in Gravity between the position of the Station and Latitude 45°. (b) The Sunshine for London given in the table is recorded on the Tower of the Wesleyan Training College, Westminster. The Sunshine entered to Dungeness is recorded at Littlestone-on-Sea; that entered to Portland Bill is recorded at Weymouth. (c) The information relating to weather is indicated by the following letters—b. blue sky; bc. sky half clouded; c. sky three parts clouded; d. drizzling rain; e. wet air, without rain falling; f. fog; g. gloomy; h. hail; l. lightning; m. misty (hazy); o. overcast; p. passing showers; q. squally; r. rain; s. snow; t. thunder; u. ugly, threatening; v. visibility, unusual transparency; w. dew; x. hoar frost; z. dust-haze, or smoke.

* AN ASTERISK is inserted in all places for which information is not usually received. † Reports received too late for insertion in Charts.

Received during the 24 hours ended at 9.30 a.m. to-day.

[illegible]

FORECASTS OF WEATHER for one day in advance are drawn up at 11 a.m., and between 7 and 8 p.m.. The latest forecast can be had by Reply Telegram, on paying at any Post Office in the United Kingdom **Sixpence in addition to the cost of the enquiry and reply Telegram.** Information as to the Terms on which Forecasts can be sent daily, for a long or short period, may be obtained on application.

W. N. SHAW, (*Director.*)

DAILY WEATHER REPORT OF THE METEOROLOGICAL OFFICE.

Friday
16th October 1908

STATIONS.		YESTERDAY EVENING.					THIS MORNING.										PAST 24 HOURS.				
		BAROM.		TEMP.		Weather.	BAROMETER.		TEMPERATURE.			WIND.		Sea (0 to 9).	TEMP.		Weather.	Sun- shine.	Rainfall.		
		At 32° Fahr. and M.S.L.	Dry Bulb.	Direc.	Force (0 to 12).		At 32° Fahr. and M.S.L.	Change since Yesterday.	Dry Bulb.	Wet Bulb.	Change since Yesterday.	Direc.	Force (0 to 12).		Max.	Min.					
Ins.		°	°	°	°	°	°	°	°	°	°	°	°	°	°	°	°	°	°		
SCANDINAVIA.	Haparanda...	30.38	37	2	0	o	30.35	+0.9	39	39	+6	3	2	r	*	39	30	*	*	*	
	Hernösand...	30.36	43	2	0	f	30.42	+2.0	44	43	+9	2	0	o	*	45	34	*	*	*	
	Stockholm...	30.29	44	ENE	2	m	30.31	+1.2	45	45	0	NNE	2	r	*	50	43	*	*	*	
	Wisby...	30.25	48	S	2	f	30.23	+0.5	49	46	+2	ESE	4	o	*	50	45	*	*	*	
	Karlstad...	30.30	48	2	0	o	30.34	+1.2	45	43	-4	2	0	o	*	50	45	*	*	*	
	Færder (X'ania Fjord)	30.27	50	2	0	o	30.33	+1.3	47	44	-3	NNE	3	o	1	50	45	*	*	*	
	Bodö...	30.31	49	ESE	2	o	30.34	+1.7	45	45	-1	2	0	b	1	48	43	*	*	0.04	
	Christiansund	30.25	48	2	0	bc	30.26	+1.0	41	41	-4	2	0	b	2	52	41	*	*	*	
Skudesnaes...	30.24	54	3	2	o	30.26	+1.3	53	52	-1	S	2	o	3	54	52	o	*	0.04		
ICELAND & FAEROE.	Reykjavik...	29.48	44	SSE	3	o	29.61	+3.5	42	*	-1	ENE	4	r	*	*	*	*	*	*	
	Blönduós...	29.65	46	SSW	3	o	29.82	+4.2	47	*	-2	S	2	r	*	*	*	*	*	*	
	Seydisfjord...	29.78	54	SW	6	o	29.92	+2.4	50	*	-1	2	0	bc	*	*	*	*	*	*	
	Thorshavn...	30.14	47	S	3	bc	30.08	+0.1	45	*	+8	E	3	o	*	*	*	*	*	*	
BRITISH ISLANDS.	Sumburgh Head	30.13	49	NE	1	o	30.13	+0.8	49	49	-1	SE	1	m	2	52	48	o	*	*	
	Stornoway...	30.07	50	E	1	bc	30.00	-0.9	52	51	+11	2	0	o	0	56	41	bc, cr, bn, cm	5.0	*	
	Castlebay (Barra Id.)	30.04	54	E	2	o	29.94	-1.4	56	56	+6	E	3	opf	3	57	50	bc, o, bc, p	6.0	*	
	Malin Head...	29.98	55	SE	2	mp	29.85	-1.9	56	55	+4	SE	3	agm	2	57	50	bc, mp, cmq	*	0.03	
	Blacksod Pt. ...	29.94	57	SSE	2	bc	29.84	-1.3	58	57	+6	SSE	3	rmv	2	58	52	bc, emp	*	0.09	
	Valencia...	29.85	60	ESE	2	cmv	29.80	-1.7	58	54	+3	SSE	1	e	4	63	52	bc, bc, cmv	1.6	0.05	
	Roche's Point...	29.90	57	E	4	cmv	29.84	-1.6	57	57	+2	E	1	f	2	59	55	m, og, of	*	0.02	
	Birr Castle...	29.93	59	2	0	o	29.83	-1.9	58	57	+14	S	2	o	*	61	43	r, o, r	0.2	0.45	
	Donaghadee...	30.04	65	NNE	1	o	29.99	-0.8	55	55	+9	SSW	2	o	1	57	46	og, o, omv	*	-1	
	Liverpool Obsy...	30.06	61	ESE	2	c	30.00	-0.7	56	53	+2	ESE	4	o	1	66	54	bm, b, o	5.5	0.05	
	Holyhead...	30.00	61	SE	1	bc	29.94	-1.1	57	56	+2	E	3	cmv	2	63	55	c, bc	*	0.13	
	Pembroke (St. Ann's Hd.)	29.95	60	ESE	5	c	29.88	-1.2	58	58	+2	ESE	5	of	4	61	56	bm, og, of	1.1	0.04	
	Scilly (St. Mary's)	29.89	58	SSE	3	fe	29.86	-0.7	58	58	0	SSE	2	rf	4	61	56	om, f	0.0	0.11	
	Jersey (St. Aubins)	29.97	64	E	2	o	29.93	-0.7	58	57	-2	ENE	1	bc	1	66	57	c, ogm, opdm	2.8	0.02	
	Portland Bill...	29.99	61	SE	4	op	29.93	-0.8	60	59	0	ESE	3	c	3	62	53	c, op	0.7	0.02	
	Dungeness...	30.04	62	ENE	3	bc	30.03	-0.6	58	57	-1	E	4	m	3	66	58	bc	9.0	-	
	Dover...	30.09	63	E	3	b	30.08	-0.4	55	54	-1	E	1	b	0	66	53	b	9.1	-	
	Wick...	30.12	50	SE	2	bc	30.06	-0.3	51	51	+3	SE	3	f	3	56	46	-	*	*	
	Nairn...	30.08	52	E	1	o	30.05	-0.2	49	49	-1	2	0	f	1	53	46	od, o, omv	0.0	0.06	
	Aberdeen...	30.14	52	2	0	o	30.11	+0.2	50	50	0	2	0	f	2	62	48	bc, bn, of, p	7.3	0.01	
	Leith...	30.07	55	E	1	o	30.06	0.0	51	50	+2	SE	1	bc	*	60	46	bc, c, o	*	-	
	North Shields...	30.09	58	SE	2	m	30.10	+0.2	49	49	-3	2	0	f	2	61	47	cmv, m	*	-	
	Spurn Head...	30.10	58	SE	2	bc	30.09	+0.1	56	55	0	SE	2	bc	2	65	53	bm, bc, bn	*	-	
	Yarmouth...	30.13	58	ESE	3	bc	30.12	0.0	55	54	-2	ESE	3	bc	3	65	55	bc	6.2	-	
	Clacton-on-Sea...	30.10	60	ENE	3	m	30.09	-0.3	57	56	-2	E	3	c	2	65	56	bm, bn	9.0	0.01	
	Nottingham...	30.08	57	E	1	b	30.06	-0.2	50	50	-2	E	2	bmw	*	71	48	bc, b	5.4	-	
	Bath...	30.03	62	E	1	bc	29.99	-0.8	58	56	+6	E	1	o	*	69	52	-	3.6	-	
	Oxford...	30.08	54	SE	2	b	30.04	-0.7	56	54	+10	ESE	1	c	*	69	46	b	*	-	
	London (St. James's Pk)	30.06	63	SE	3	b	30.04	-0.6	55	54	+2	ENE	2	bm	*	71	51	m, bc, b, w	7.0	-	
GERMANY, & C.	The Scaw (Skagen)	30.26	53	SSE	2	o	30.30	+1.1	52	50	0	ESE	1	o	0	54	50	*	*	*	
	Fanö...	30.21	53	SE	4	b	30.23	+0.4	51	51	+2	ESE	2	m	*	55	48	*	*	*	
	Cuxhaven...	30.15	55	E	1	m	30.17	+0.1	50	50	0	SE	2	f	*	57	50	m, f	*	-	
	The Helder...	30.14	57	ENE	1	m	30.13	-0.1	55	53	-3	ENE	2	o	1	61	54	*	*	*	
	Brussels...	*	*	*	*	*	30.11	-0.4	45	45	-7	ENE	1	f	*	70	43	*	*	*	
	Berlin...	30.17	51	NE	2	b	30.17	0.0	50	49	0	NE	2	o	*	64	48	*	*	*	
	Frankfurt...	30.10	50	2	0	m	30.09	-0.9	49	46	-1	NE	1	m	*	61	43	*	*	*	
	Munich...	30.10	51	E	2	b	30.15	-0.1	38	38	-12	NE	3	f	*	63	37	*	*	*	
FRANCE.	C. Gris Nez...	30.02	763	ESE	2	b	30.04	-0.4	54	54	-1	E	2	m	1	72	52	*	*	*	
	La Hève...	30.04	63	ESE	2	m	30.00	-0.6	55	52	-2	ESE	4	m	2	72	49	*	*	*	
	Brest...	29.93	64	SE	2	o	29.90	-0.3	60	60	-2	SE	3	r	2	64	59	*	*	0.12	
	Lorient...	29.91	61	SE	3	c	29.88	-0.5	60	59	-3	E	2	o	2	68	59	*	*	0.08	
	Rochefort...	29.92	68	ESE	3	c	29.92	-0.6	59	59	-3	SE	2	o	2	79	59	*	*	*	
	Biarritz...	29.91	65	SW	3	o	29.95	+0.4	61	59	-1	SSE	3	bc	5	72	60	*	*	*	
	Paris...	30.03	61	E	2	b	30.02	-0.7	48	48	0	ESE	1	b	*	71	47	*	*	*	
	Belfort...	30.05	55	E	5	m	30.06	-0.6	46	46	-2	ENE	4	f	*	67	45	*	*	*	
	Lyons...	30.03	59	E	1	b	30.08	-0.5	50	48	0	E	1	b	1	71	48	*	*	*	
	Nice...	30.07	58	2	0	b	30.07	-0.1	54	51	-5	SE	2	o	*	68	58	*	*	0.35	
Perpignan...	29.95	66	SE	3	o	29.98	-0.4	60	60	-5	2	0	o	*	73	63	*	*	*		
Sanguinaire...	29.99	64	2	0	b	29.99	-0.5	66	62	0	?ENE	1	o	4	73	63	*	*	*		
SPANISH PENIN.	Corunna...	29.99	62	S	2	o	30.04	+0.5	66	63	+10	SSW	3	c	*	66	63	*	*	*	
	Lisbon...	29.99	62	S	2	o	30.04	+0.5	66	63	+10	SSW	3	c	*	66	63	*	*	*	
	Azores (P. Delgada)...	30.02	58	NW	1	b	30.04	+0.4	61	54	-1	NNW	4	b	3	68	59	*	*	0.04	
	" Horta...	30.02	58	NW	1	b	30.04	+0.4	61	54	-1	NNW	4	b	3	68	59	*	*	*	

† Morning observations at 8 o'clock.

For NOTES see Page 4.

SUPPLEMENTARY CHARTS
OF
BAROMETER AND WIND
FOR 7 A.M. AND 6 P.M. YESTERDAY

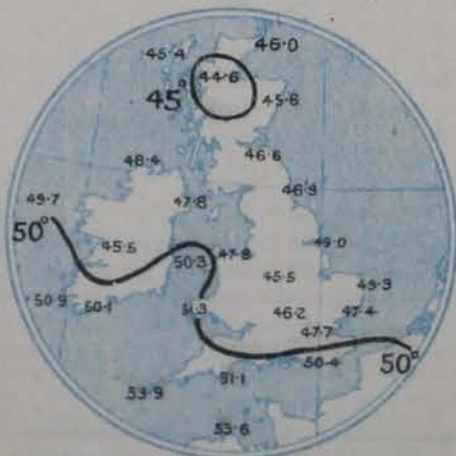
7 A.M. YESTERDAY.



6 P.M. YESTERDAY



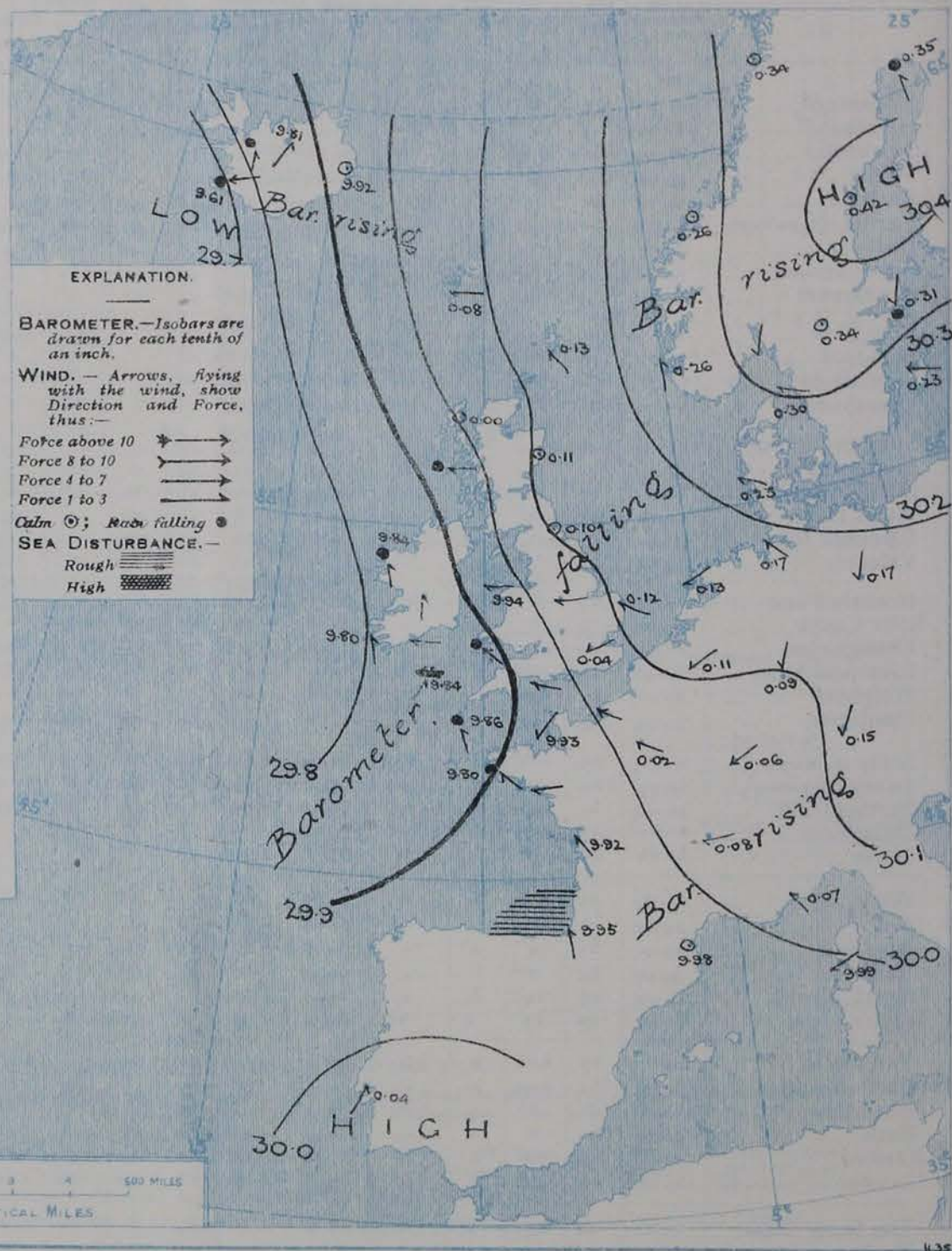
AVERAGES OF TEMPERATURE AT 8 A.M.
FOR THE MONTH OF OCTOBER
(Derived chiefly from Observations extending over
the 35 years—1871-1905.)



Friday

WEATHER

1. BAROMETER, WIND AND SEA AT 7 A.M. TO-DAY.



NOTES ON THE GENERAL SITUATION AT 7 A.M.

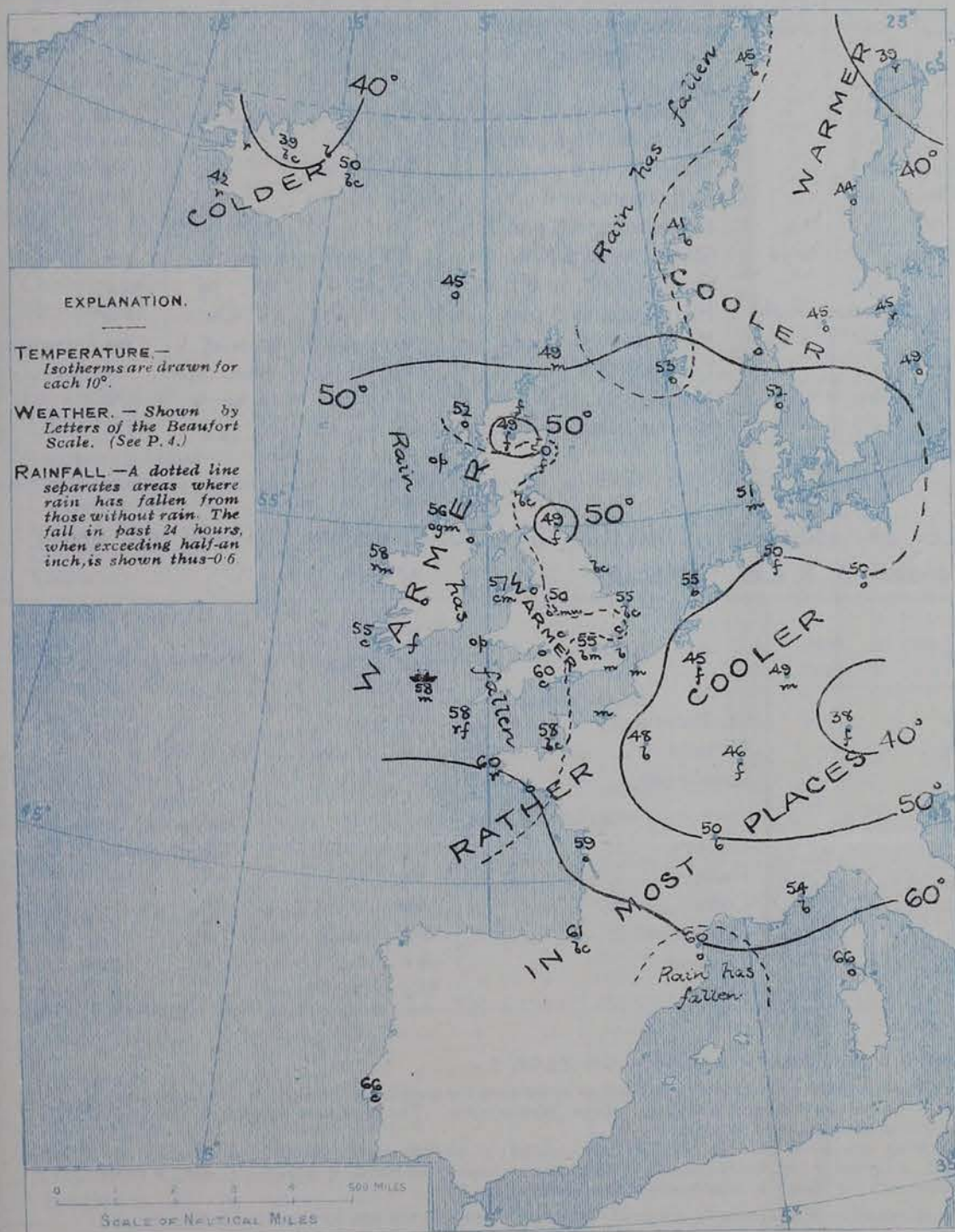
A shallow depression has appeared off the west of Ireland, and the mercury is now falling slightly over the whole of the United Kingdom and the neighbouring parts of the Continent. The anticyclone over Scandinavia has increased in intensity but the barometric gradient over Western Europe is at present slight.

The wind is light to moderate from the eastward or south-eastward over the greater part of the United Kingdom and France, but is calm in the north of Scotland and also in the west of Norway. Temperature has risen decidedly in Ireland and the west and north of Scotland, and is again very high over the United Kingdom generally; at most of our western and northern stations the thermometer is above 55°. Over the northern and central parts of the Continent the readings are mostly below 50°. The weather is fine over eastern and central England, as well as in central and southern France. In most other parts of our area the sky is cloudy, with rain at a few of our western stations. Fog prevails on our north-east coasts, as well as in Germany and the Netherlands. The sea is slight or smooth generally, but moderate on our south-west coasts.

CHARTS

16th October, 1908.

2. TEMPERATURE AND WEATHER AT 7 A.M. TO-DAY.



NOTES ON YESTERDAY'S WEATHER

Over England and Wales the maximum temperatures recorded yesterday were exceedingly high for the time of year; in London and at Nottingham and Rhyll the thermometer rose to 71°, and at Bown and Aberystwyth to 72°. More than 9 hours of bright sunshine were recorded on some parts of our south-east coasts, and considerable amounts in many other parts of the Kingdom. Rain has fallen at nearly all our western, and at a few of our northern stations.

GENERAL INFERENCE FROM THE 7 A.M. OBSERVATIONS.

The depression in the west is likely to spread slowly eastwards, and a gradual change to less settled weather is, therefore, anticipated over the United Kingdom generally. Some decrease in temperature is probable, but for the present the thermometer will remain above its normal level.

FORECASTS

For the 24 hours commencing at
NOON TO-DAY.

For the positions of the DISTRICTS indicated by the numbers 0-11—see map at foot.

- 0 } South-Easterly winds, light; fair to-day, cloudy tomorrow, with some showers. Temperature about the normal.
- 1 }
- 2 }
- 3 } Easterly and South-Easterly winds, light or moderate; fair at first, cloudy later, some showers by tonight or tomorrow. Temperature falling somewhat, but remaining above the normal.
- 4 }
- 5 }
- 6 } Easterly and South-Easterly winds, moderate; cloudy, some showers, rather mild.
- 7 }
- 8 }
- 9 } South-Easterly winds, moderate or fresh; dull, unsettled, some rain; rather mild.
- 10 }

II WESTERN CHANNEL AND BAY.



Southerly and South-Easterly winds, moderate or fresh, with a moderate sea, some ground swell. Dull, with rain or fog in places.

FORECAST DISTRICTS.

Those portions of the Coasts upon which the Warning Signals are at present flying are indicated thus:—

Signals hoisted yesterday.

Signals hoisted this morning.

South Cone. 
North Cone. 

South Cone. 
North Cone. 



None.

Issued.

DAILY WEATHER REPORT.

Friday, 16th October, 1908.

TEMPERATURE, WEATHER, SUNSHINE AND RAINFALL FOR YESTERDAY.

STATIONS.	TEMPERATURE F.		Weather	Sunshine.	Rainfall.	STATIONS.	TEMPERATURE F.		Weather.	Sunshine.	Rainfall.
	Max.	Min.					Max.	Min.			
Stonehaven	*	*	*	Hrs.	Ins.	Brighton, to 6 p.m. ...	67	52	*	Hrs.	Ins.
Dublin (City), to 4 p.m. ...	62	49	b, c, d	*	0.02	Eastbourne, to 6 p.m. ...	65	49	*	6.9	-
Rossall Beach, to 6 p.m. ...				*		Bexhill-on-Sea, to 9 p.m. ...	66	55	b, w	7.2	0.02
Blackpool, to 9 p.m. ...	68	48	bem, c	3.9	-	Hastings	*	*	*	9.4	*
Southport, to 9 p.m. ...	68	51	f, b, c	5.6	-	Folkestone, to 6 p.m. ...	65	49	m, b	8.8	-
Rhyl, to 6 p.m.	71	58	*	6.7	-	Ramsgate, to 6 p.m. ...	*	*	*	9.1	-
Colwyn Bay, to 6 p.m. ...	69	52	b, b	5.8	-	Margate, to 6 p.m. ...	67	55	b, w	8.8	0.01
Llandudno, to 9 p.m. ...	67	53	b, w, c, b	4.2	-	Felixstowe, to 6 p.m. ...	64	60	-	8.7	-
Bettws-y-Coed, to 6 p.m.						Lowestoft, to 6 p.m. ...	66	55	c, bem, b, m	6.8	0.01
Towyn, to 6 p.m.	72	56	r, c, b, p, o	2.8	0.05	Skegness, to 6 p.m. ...	65	54	b, b	7.5	-
Aberystwyth, to 6 p.m. ...	72	63	*	4.0	-	Scarborough, to 9 p.m. ...	63	53	of, cf	2.4	-
Plymouth, to 9 p.m. ...	62	56	c, b, or	0.8	0.06	Harrogate, to 6 p.m. ...	61	47	c, o, b, o	1.9	-
Torquay, to 6 p.m.	63	58	*	1.4	0.26	Buxton, to 6 p.m.	66	52	b, or, of, b	5.0	0.01
Weymouth, to 6 p.m. ...	63	55	m, c, o	0.7	-	Darwen, to 9 p.m.	66	50	b, w, b, w	1.6	-
Bournemouth to 6 p.m. ...	64	53	b, b, c	3.0	-	Manchester, to 9 p.m. ...	70	56	c, b, b	3.6	-
Southsea, to 6 p.m.	66	51	*	1.7	0.01	Birmingham, to 9 p.m. ...	69	53	b	8.1	-
Worthing, to 6 p.m.	67	51	c, b, b	6.1	-						

TEMPERATURE, WEATHER, and RAINFALL at additional FOREIGN STATIONS, mainly for the 24 hours ended at 8 a.m. yesterday.

STATIONS. 16th October, 1908.	TEMPERATURE F.		WEATHER.	RAIN. Ins.	STATIONS. 16th October, 1908.	TEMPERATURE F.		WEATHER.	RAIN. Ins.
	Max.	Min.				Max.	Min.		
Madeira	73	55	b, o	-	St. Petersburg	50	46	o, o	-
Marseilles	73	52	b, b	-	Utrecht	66	43	b, f	-
Malta	78	65	b	-	Groningen	61	48	b, f	-
Algiers	82	70	c, c	-					
Tunis	95	61	b, f	-	15th October, 1908. 1.30 p.m.			1.30 p.m.	Measured 7.30 a.m.
Palermo	77	59	b, o	-	Geneva	61	*	b	-
Naples	72	62	b, o	0.04	Berne	63	*	b	-
Brindisi	69	49	b, b	-	Coire	64	*	b	-
Florence	70	55	b, b	0.04	Castasegna	55	*	o	-
Rome	67	60	o, o	-	Lugano	61	*	o	0.04
Vienna	66	43	b, o	-	Davos	54	*	o	-

NOTES REFERRING TO INFORMATION GIVEN ON PAGE 1:—

- (a) At the British and Irish Stations the readings of the barometer are now corrected for the difference in Gravity between the position of the Station and Latitude 45°.
- (b) The Sunshine for London given in the table is recorded on the Tower of the Wesleyan Training College, Westminster. The Sunshine entered to Dungeness is recorded at Littlestone-on-Sea; that entered to Portland Bill is recorded at Weymouth.
- (c) The information relating to weather is indicated by the following letters—b. blue sky; bc. sky half clouded; c. sky three parts clouded; d. drizzling rain; e. wet air, without rain falling; f. fog; g. gloomy; h. hail; l. lightning; m. misty (hazy); o. overcast; p. passing showers; q. squally; r. rain; s. snow; t. thunder; u. ugly, threatening; v. visibility, unusual transparency; w. dew; x. hoar frost; z. dust-haze, or smoke.

* AN ASTERISK is inserted in all places for which information is not usually received. † Reports received too late for insertion in Charts.

WIRELESS TELEGRAMS FROM SHIPS OF H.M. NAVY.

Received during the 24 hours ended at 9.30 a.m. to-day.

TABLE SHOWING THE GREENWICH TIMES OF SUNRISE, NOON, AND SUNSET, FOR STATIONS IN THE UNITED KINGDOM, TO-DAY AND TO-MORROW.

Hour of Observation.	Position.		Reading of Barometer.	Wind.		Weather.	TEMPERATURE.			Sea Dis-turb-ance.	16th to 17th October 1908.	Sunrise G.M.T.	Noon G.M.T.	Sunset G.M.T.
	Lat.	Long.		Dir.	Force.		Air.	Wet Bulb.	Sea.					
			Ins.				Dry Bulb.							
15th Oct. 8 p.m.	51° 31' N	9° 56' W	29.87	E	2	f	75.7	75.5	58	3	Yarmouth	6.22	11.39	4.55
" " 9 "	51° 24' N	9° 51' W	29.87	E	2	f	75.7	75.5	58	3	Greenwich	6.23	11.38	4.53
16th " 7 a.m.	50° 35' N	7° 25' W	29.84	SW	2	m	58	58	58	4	Wick	6.27	11.46	5.4
											Valencia	6.28	11.45	5.2
												6.52	11.58	5.3
												6.54	11.57	5.1
												7.9	12.27	5.44
												7.10	12.26	5.42

TERMS OF SUBSCRIPTION for the Daily Weather Report, forwarded by Book Post, £1 per annum, payable quarterly in advance.

Single Copies (price 1d.) may be obtained after 3 p.m. on the day of issue at the Meteorological Office, and at the Bookstalls of the following terminus Railway Stations:—Victoria, Charing Cross, King's Cross, St. Pancras, Euston.

FORECASTS OF WEATHER for one day in advance are drawn up at 11 a.m., and between 7 and 8 p.m.. The latest forecast can be had by Reply Telegram, on paying at any Post Office in the United Kingdom Sixpence in addition to the cost of the enquiry and reply Telegram. Information as to the Terms on which Forecasts can be sent daily, for a long or short period, may be obtained on application.

METEOROLOGICAL OFFICE, 63, VICTORIA STREET, S.W.
(TELEGRAPHIC ADDRESS: WEATHER, LONDON.)

W. N. SHAW, (Director.)

DAILY WEATHER REPORT OF THE METEOROLOGICAL OFFICE.

Saturday
17th October, 1908

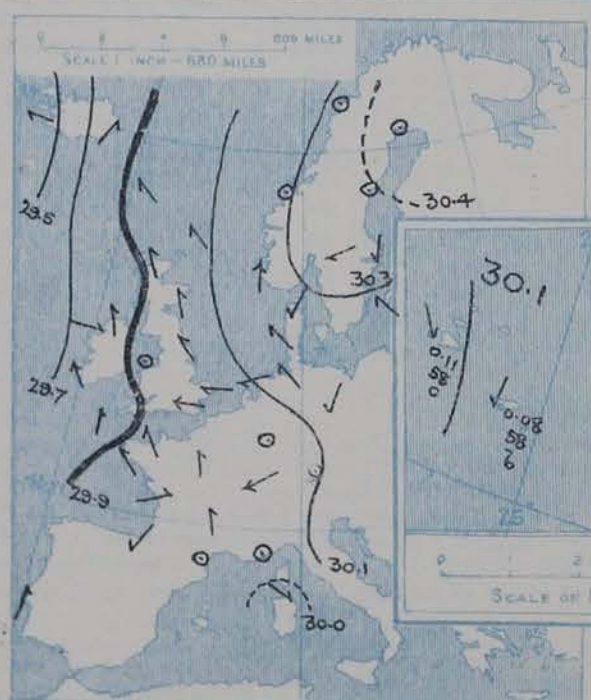
		YESTERDAY EVENING.					THIS MORNING.										PAST 24 HOURS.				
		BAROM.	TEMP.	WIND.			BAROMETER.	TEMPERATURE.			WIND.						TEMP.				
STATIONS.		At 32° Fahr. and M.S.L.	Dry Bulb.	Dirac.	Force (0 to 12).	Weather.	At 32° Fahr. and M.S.L.	Change since Yesterday.	Dry Bulb.	Wet Bulb.	Change since Yesterday.	Dirac.	Force (0 to 12).	Weather.	Sea (0 to 9).		Max.	Min.	Weather.	Sun-shine.	Rainfall.
		Inch.					Inch.	Inch.	°	°	°						°	°		Hours.	Inch.
SCANDINAVIA.	Haparanda...	30.50	34	2	0	6	30.68	+1.33	32	30	-7	E	2	C	*		39	32	*	*	0.04
	Hernösand...	30.40	43	2	0	0	30.54	+1.12	38	37	-6	2	0	C	*		45	38	*	*	-
	Stockholm...	30.32	46	NNE	2	0	30.40	+0.09	45	45	0	E	2	1	*		48	43	*	*	0.12
	Wisby...	30.25	48	SE	2	0	30.30	+0.07	49	46	0	ESE	3	0	*		50	45	*	*	0.04
	Karlstad...	30.34	46	ENE	2	0	30.40	+0.06	46	44	+1	ENE	2	0	*		*	*	*	*	-
	Færder (X'laula Fjord)	30.32	46	NNE	3	0	30.36	+0.03	48	46	+1	NE	4	0	1		48	46	*	*	-
	Bodö...	30.34	39	2	0	f	30.41	+0.07	45	43	0	E	2	0	2		46	39	*	*	-
	Christiansund...	30.28	44	2	0	6	30.32	+0.06	41	40	0	ESE	1	0	2		52	39	*	*	-
	Skudesnaes...	30.28	54	3	6	0	30.28	+0.02	50	49	-3	S	4	C	2		55	48	0	*	-
ICELAND & FAEROE.	Reykjavik...	29.40	46	E	3	r	29.45	-0.16	38	*	-4	S	5	bc	*		*	*	*	*	*
	Blönduós...	29.65	47	SW	1	0	29.57	-0.25	39	*	-2	SSW	3	bc	*		*	*	*	*	*
	Seydisfjörður...	29.80	49	SW	3	r	29.62	-0.20	49	*	-1	SW	2	bc	*		*	*	*	*	*
	Thorshavn...	29.97	48	SE	3	m	29.90	-0.18	51	*	+6	2	0	f	*		*	*	*	*	*
BRITISH ISLANDS.	Sumburgh Head	30.09	50	SE	3	f	30.10	-0.03	51	51	+2	SE	2	0	3		51	47	f	*	-
	Stornoway...	29.88	56	SSE	2	r	29.94	-0.06	54	54	+2	2	0	r	0		59	51	cm, cfew	2.8	0.49
	Castlebay (Barra Id.)	29.85	55	E	4	rf	29.91	-0.03	55	54	-1	ESE	4	of	4		58	54	gpt, r.f.o	0.0	0.46
	Malin Head...	29.79	57	S	2	rm	29.84	-0.01	55	55	-1	SE	3	om	2		57	54	omg, onp	*	0.36
	Blacksod Pt. ...	29.77	58	W	3	bc	29.83	-0.01	56	55	-2	SE	4	rm	3		62	53	bc, bc, bc	*	0.04
	Valencia...	29.74	59	SE	4	ogp	29.76	-0.04	55	54	0	S	2	op	4		63	54	bc, w, bc	5.0	0.11
	Roche's Point...	29.83	57	SE	3	om	29.83	-0.01	55	55	-2	S	2	b	3		58	55	f, om, cf, 2	*	0.41
	Birr Castle...	29.82	59	S	3	C	29.84	+0.01	55	54	-3	SSE	3	b	*		63	53	or, bc	0.2	0.03
	Donaghadee...	29.90	57	SSE	4	m	29.93	-0.06	55	54	0	SSE	4	m	3		58	54	or	*	0.30
	Liverpool Obsy...	29.97	58	ESE	3	r	29.97	-0.08	53	53	-3	ESE	3	0	2		60	53	op, og	0.0	0.04
	Holyhead...	29.91	60	2	0	lagm	29.93	-0.01	57	57	0	S	1	rgm	1		63	56	c, og, pm	*	0.11
	Pembroke (St. Ann's Hd.)	29.88	59	SSE	2	m	29.91	+0.03	57	57	-1	SSE	3	bc	3		60	56	op, dm	0.0	0.36
	Scilly (St. Mary's)	29.86	59	S	2	C	29.88	+0.02	57	55	-1	SE	2	0	2		62	56	C	2.5	0.13
	Jersey (St. Aubins)	29.93	61	SE	2	C	29.98	+0.05	59	58	+1	SW	3	0	3		63	53	cmg, c, ogm	0.3	-
	Portland Bill...	29.91	60	ESE	2	p	29.97	+0.04	57	56	-3	SW	3	0	3		62	50	c, p	2.0	0.01
	Dungeness...	29.97	60	ENE	5	m	29.95	-0.08	61	60	+3	SW	1	r	2		61	59	og, p	6.4	0.14
	Dover...	30.02	56	E	1	C	29.99	-0.09	57	57	+2	SE	1	0	0		66	53	bc, 2, or, om	6.5	0.02
	Wick...	30.01	52	S	3	f	30.05	-0.01	53	53	+2	S	3	0	3		54	50	-	*	-
	Nairn...	29.97	57	SW	2	0	29.99	-0.06	53	52	+4	ESE	2	0	2		58	47	m, o	1.2	0.20
	Aberdeen...	30.07	53	SSE	2	f	30.10	-0.01	54	53	+4	SE	2	0	2		54	50	f, c	0.0	-
	Leith...	29.99	60	SSE	1	0	30.01	-0.05	54	52	+3	ESE	1	C	*		62	50	bc, 2, op	*	0.06
	North Shields...	30.05	54	SE	3	om	30.04	-0.06	53	51	+4	SE	2	0	2		56	47	om, c	*	-
	Spurn Head...	30.06	56	ESE	3	0	30.03	-0.06	56	54	0	ESE	3	0	3		58	54	o, bc, op	*	-
	Yarmouth...	30.07	55	E	3	cm	30.04	-0.08	55	54	0	E	5	C	5		58	54	c, cm	0.0	-
	Clacton-on-Sea...	30.03	57	ENE	4	0	29.99	-0.10	57	57	0	ENE	2	0	3		58	56	cm, ogp	0.0	0.01
	Nottingham...	30.02	55	E	3	bc	29.99	-0.07	53	52	+3	E	2	om	*		60	50	c, bc	1.4	0.04
	Bath...	29.94	62	SE	1	0	29.98	-0.01	57	56	-1	ENE	1	m	*		69	56	-	1.7	0.01
	Oxford...	29.99	55	E	2	0	30.00	-0.04	56	56	0	SSE	2	0	*		65	55	bc, c, op, 5	*	0.12
	London (St. James's Pl)	29.99	57	E	4	0	29.98	-0.06	56	56	+1	E	1	ogm	*		62	55	bm, bc, o, r	1.1	0.45
GERMANY, &c.	The Scaw (Skagen)	30.28	49	NE	2	0	30.29	-0.01	50	48	-2	E	4	0	1		54	48	*	*	0.04
	Fanö...	30.23	49	SE	2	bc	30.23	00	48	46	-3	EN	2	bc	*		55	48	*	*	-
	Cuxhaven...	30.15	51	SE	3	0	30.15	-0.02	48	48	-2	ESE	3	0	*		52	48	*	*	-
	The Helder...	30.09	53	ENE	1	r	30.09	-0.04	50	48	-5	E	1	C	*		55	50	*	*	0.35
	Brussels...	*	*	*	*	*	30.04	-0.07	46	45	+1	ESE	1	bc	*		58	42	*	*	-
	Berlin...	30.15	50	NE	2	C	30.17	00	50	48	0	SE	2	0	*		55	48	*	*	-
	Frankfurt...	30.07	49	2	0	m	30.13	+0.04	50	42	+1	NE	1	f	*		64	39	*	*	-
	Munich...	30.10	48	2	0	b	30.17	+0.02	42	42	+4	SW	2	b	*		59	37	*	*	-
FRANCE.	C. Gris Nez...	29.97	57	ENE	2	C	29.96	-0.08	58	57	+4	SSW	2	0	2		66	54	*	*	0.08
	La Hève...	29.95	64	SE	2	m	29.99	-0.01	59	57	+4	SSW	1	0	1		75	54	*	*	0.20
	Brest...	30.34	61	SE	2	b	29.99	+0.09	59	58	-1	SSE	2	b	1		63	57	*	*	0.08
	Lorient...	29.91	62	SW	2	0	29.96	+0.08	61	60	+1	SW	3	bc	0		68	59	*	*	-
	Rochefort...	29.98	66	WSW	1	C	30.05	+0.13	61	61	-2	2	0	bc	*		77	61	*	*	-
	Biarritz...	29.99	66	NE	2	bc	30.01	+0.06	60	57	-1	2	0	b	5		73	55	*	*	-
	Paris...	30.00	55	SE	1	b	30.02	00	55	55	-7	SE	1	0	*		71	48	*	*	-
	Belfort...	30.02	57	ENE	4	m	30.10	+0.04	45	45	-1	2	0	f	*		69	41	*	*	-
	Lyons...	30.02	63	SSE	1	b	30.11	+0.03	52	50	+2	2	0	0	*		73	49	*	*	-
	Nice...	30.06	59	2	0	b	30.10	+0.03	56	52	+2	E	2	b	2		72	54	*	*	0.04
SPANISH PENIN.	Perpignan...	30.03	61	2	0	b	30.08	+0.10	57	57	-3	SE	2	C	*		70	57	*	*	-
	Sanguinaire...	29.99	68	NW	1	0	30.00	+0.01	68	65	+2	E	2	bc	3		77	61	*	*	-
	Corunna...	30.04	66	S	3	0	30.02	-0.02	62	61	-4	SE	2	0	*		90	61	*	*	0.63
	Lisbon...	30.10	58	N	2	b	30.08	+0.06	58	52	-2	N	1	b	2		66	55	*	*	-
	Azores (P. Delgada)...	30.10	58	N	2	b	30.11	+0.07	58	55	-3	NW	1	0	2		66	57	*	*	-
	„ Horta...	30.13	60	NW	2	0													*	*	-

SUPPLEMENTARY CHARTS OF BAROMETER AND WIND FOR 7 A.M. AND 6 P.M. YESTERDAY

7 A.M. YESTERDAY



6 P.M. YESTERDAY



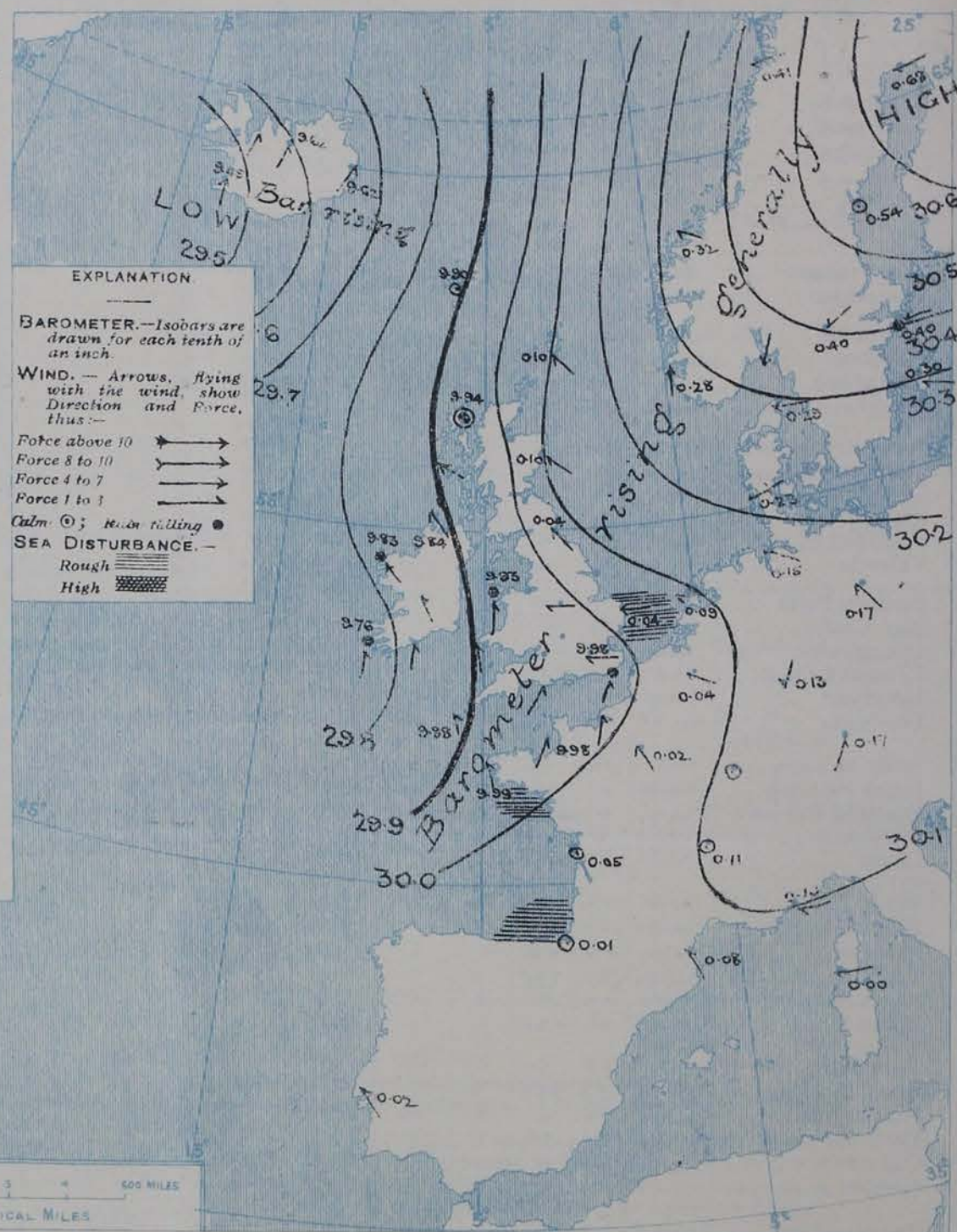
**AVERAGES OF TEMPERATURE AT 8 A.M.
FOR THE MONTH OF OCTOBER**
(Derived chiefly from Observations extending over
the 35 years—1871-1905.)



Saturday,

WEATHER

1. BAROMETER, WIND AND SEA AT 7 A.M. TO-DAY



NOTES ON THE GENERAL SITUATION AT 7 A.M.

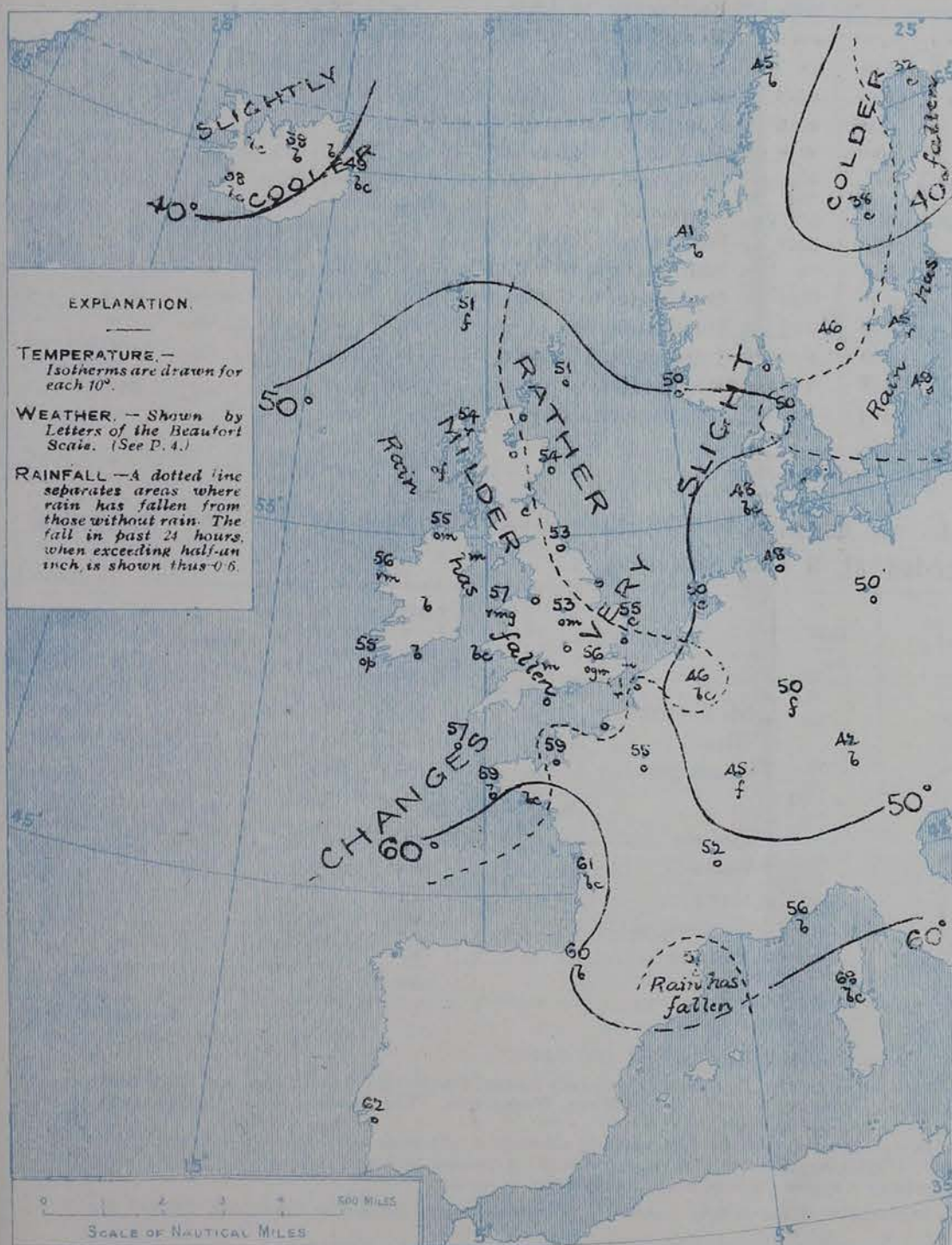
The Scandinavian anticyclone has increased in intensity and at the same time taken up a position rather further to the north, the highest barometer reading, 30.68 ins., being reported from Haparanda. Over the United Kingdom and the Icelandic region pressure has decreased somewhat, and it is now relatively low in a shallow, ill-defined depression over England, and below 29.5 ins. off the south west of Iceland.

The general direction of the wind over these Islands and between this country and Iceland is South-East or South; at very few places is the force greater than that of a gentle breeze, but over France and the adjacent regions of the Continent as a whole calms or light variable airs prevail. Temperature has changed little, and is still above the normal over these Islands. The readings range from 61° at Dungeness to 53° at Liverpool, and 51° at Lumburgh Head. The sky is clear along the west coasts of France and Norway and in a few localities elsewhere, but generally it is overcast; rain is falling at some of our western stations and also at Dungeness and Stockholm, and several stations report mist.

CHARTS

17th October, 1908.

2. TEMPERATURE AND WEATHER AT 7 A.M. TO-DAY.



NOTES ON YESTERDAY'S WEATHER.

During yesterday the thermometer rose to 69° at Bath and Brighton and to 67° at Southsea, but in many places the maximum temperatures were only about 60°. Rain has fallen in most parts of these Islands, the measurements being nearly half an inch in London and at a few stations in the far west and north-west. Bright sunshine was much less prevalent than of late over the Kingdom generally but there were several hours on the south-east coast of England and 5 hours at Valencia.

GENERAL INFERENCE FROM THE 7 A.M. OBSERVATIONS.

There are no indications of any great alteration in the pressure distribution during the ensuing twenty-four hours. It is probable that the Scandinavian anticyclonic system will extend slightly in a southerly and westerly direction, and that the shallow depression over England will gradually disperse.

FORECASTS

For the 24 hours commencing at
NOON TO-DAY.

For the positions of the DISTRICTS indicated by the numbers 0-11—see map at foot.

- 0 } Southerly and South-Easterly winds, light or moderate; cloudy or dull, some mist, slight rain locally. Moderate or rather mild temperature.
- 1 } Northern Part. Same as Nos. 0 and 1.
Southern Part. Same as Nos. 3 to 5.
- 2 }
- 3 } Light winds between South and East, generally cloudy or dull, some mist and slight rain, air close, and temperature rather above the normal.
- 4 }
- 5 }
- 6 } Same as Nos. 0 and 1.
- 7 } Same as Nos. 3 to 5.
- 8 } Light or moderate winds between South-West and South-East; cloudy or dull, some mist and rain. Mild.
- 9 }
- 10 } Light or moderate winds between South and South-East; cloudy or overcast, some mist and rain. Mild.

II WESTERN CHANNEL AND BAY.



Southerly or South-Easterly winds, light or moderate; sea slight Channel swell on Bay; cloudy or dull, some mist and showers.



FORECAST DISTRICTS.

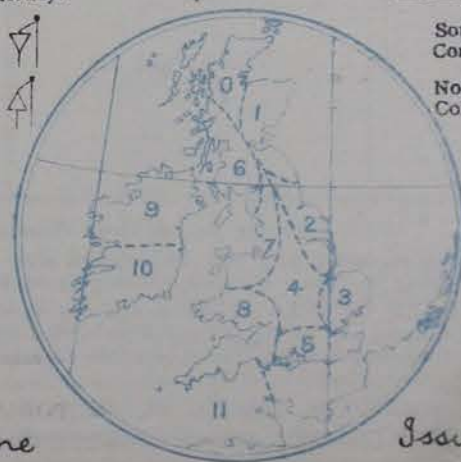
Those portions of the Coasts upon which the Warning Signals are at present flying are indicated thus:—

Signals hoisted yesterday.

Signals hoisted this morning.

South Cone. 
North Cone. 

South Cone. 
North Cone. 



None

Issued.

Saturday, 17th October 1908.

TEMPERATURE, WEATHER, SUNSHINE AND RAINFALL FOR YESTERDAY.

STATIONS.	TEMPERATURE F.		Weather	Sunshine. Hrs.	Rainfall. Ins.	STATIONS.	TEMPERATURE F.		Weather	Sunshine. Hrs.	Rainfall. Ins.
	Max.	Min.					Max.	Min.			
Stonehaven	*	*	*	*	*	Brighton, to 6 p.m. ...	69	58	*	6.4	-
Dublin (City), to 4 p.m....	60	56	o. r. g.	*	0.34	Eastbourne, to 6 p.m. ...	64	52	*	6.3	-
Rossall Beach, to 6 p.m....	64	48	om. c. o.	*	0.02	Bexhill-on-Sea, to 9 p.m.	64	57	e	7.2	-
Blackpool, to 9 p.m. ...	64	54	op. b	0.0	-	Hastings	*	*	*	8.1	*
Southport, to 9 p.m. ...	63	55	o. at. o	0.1	0.03	Folkestone, to 6 p.m. ...	63	56	bc	6.3	-
Rhyl, to 6 p.m.	61	59	*	0.5	0.08	Ramsgate, to 6 p.m. ...	*	*	*	5.0	-
Colwyn Bay, to 6 p.m. ...	62	56	f. c. o	0.0	0.10	Margate, to 6 p.m. ...	61	55	b. bc	5.5	-
Llandudno, to 9 p.m. ...	65	56	cl. op. o	-	0.01	Felixstowe, to 6 p.m. ...	58	57	-	0.0	-
Bettws-y-Coed, to 6 p.m.	63	55	c. bc. u. o	0.1	*	Lowestoft, to 6 p.m. ...	58	55	bc. -	-	-
Towyn, to 6 p.m.	65	59	r. o	-	0.28	Skegness, to 6 p.m....	59	53	f. c	0.0	0.01
Aberystwyth, to 6 p.m....	65	59	*	0.0	-	Scarborough, to 9 p.m. ...	66	53	of	0.0	-
Plymouth, to 9 p.m. ...	63	58	bc. or. bc. or	0.7	0.30	Harrogate, to 6 p.m. ...	61	47	of. m. bc	0.2	0.01
Torquay, to 6 p.m....	64	59	*	0.7	0.08	Buxton, to 6 p.m.	60	49	b. c. bc. o	1.0	-
Weymouth, to 6 p.m. ...	63	59	-	2.0	0.02	Darwen, to 9 p.m.	62	54	o. bc. bc. o	0.5	-
Bournemouth to 6 p.m....	64	59	c. or. b. or	2.8	0.02	Manchester, to 9 p.m. ...	64	56	bc. o. c	0.0	-
Southsea, to 6 p.m....	67	57	*	3.7	-	Birmingham, to 9 p.m....	61	54	o	-	-
Worthing, to 6 p.m. ...	65	55	c. o	5.4	-						

TEMPERATURE, WEATHER, and RAINFALL at additional FOREIGN STATIONS, mainly for the 24 hours ended at 8 a.m. yesterday.

STATIONS.	TEMPERATURE F.		WEATHER.	RAIN. Ins.	STATIONS.	TEMPERATURE F.		WEATHER.	RAIN. Ins.
	Max.	Min.				Max.	Min.		
16th Oct. 1908					16th Oct. 1908.				
Madeira	73	55	bc. o	-	St. Petersburg	50	39	b. o	-
Marseilles	75	54	a. o	-	Utrecht	64	52	a. m	-
Malta	76	69	c	-	Groningen	55	50	f. f	-
Algiers	81	61	o. c.	0.39	15th Oct. 1908.	1.30 p.m.		1.30 p.m.	Measured 7.30 a.m.
Tunis	82	61	bc. m	-	Geneva	61	*	b	-
Palermo	81	57	o. o	-	Berne	61	*	b	-
Naples	65	59	o. b	-	Coire	66	*	b	-
Brindisi	68	48	bc. o	-	Castasegna... ..	61	*	o	-
Florence	73	53	b. b	-	Lugano	68	*	b	-
Rome	71	54	b. b	0.28	Davos... ..	54	*	bc	0.08
Vienna	59	45	o. c	-					

NOTES REFERRING TO INFORMATION GIVEN ON PAGE 1:—

- (a) At the British and Irish Stations the readings of the barometer are now corrected for the difference in Gravity between the position of the Station and Latitude 45°. (b) The Sunshine for London given in the table is recorded on the Tower of the Wesleyan Training College, Westminster. The Sunshine entered to Dungeness is recorded at Littlestone-on-Sea; that entered to Portland Bill is recorded at Weymouth. (c) The information relating to weather is indicated by the following letters—b. blue sky; bc. sky half clouded; c. sky three parts clouded; d. drizzling rain; e. wet air, without rain falling; f. fog; g. gloomy; h. hail; l. lightning; m. misty (hazy); o. overcast; p. passing showers; q. squally; r. rain; s. snow; t. thunder; u. ugly, threatening; v. visibility, unusual transparency; w. dew; x. hoar frost; z. dust-haze, or smoke.

WIRELESS TELEGRAMS FROM SHIPS OF H.M. NAVY.

Received during the 24 hours ended at 9.30 a.m. to-day.

TABLE SHOWING THE GREENWICH TIMES OF SUNRISE
NOON, AND SUNSET, FOR STATIONS IN THE
UNITED KINGDOM. TO-DAY AND TO-MORROW.

[illegible]

TERMS OF SUBSCRIPTION for the Daily Weather Report, forwarded by Book Post, £1 per annum, payable quarterly in advance.

TERMS OF SUBSCRIPTION for the Daily Weather Report, forwarded by Book Post, £1 per annum, payable quarterly in advance.
Single Copies (price 1d.) may be obtained after 3 p.m. on the day of issue at the Meteorological Office, and at the Bookstalls of the following terminus
Railway Stations:—Victoria, Charing Cross, King's Cross, St. Pancras, Euston.

FORECASTS OF WEATHER for one day in advance are drawn up at 11 a.m., and between 7 and 8 p.m.. The latest forecast can be had by Reply Telegram, on paying at any Post Office in the United Kingdom **Sixpence in addition to the cost of the enquiry and reply Telegram.** Information as to the Terms on which Forecasts can be sent daily, for a long or short period, may be obtained on application.

METEOROLOGICAL OFFICE, 63, VICTORIA STREET, S.W.
(TELEGRAPHIC ADDRESS: WEATHER, LONDON.)

W. N. SHAW, (Director.)

DAILY WEATHER REPORT OF THE METEOROLOGICAL OFFICE.

Sunday,
18th October, 1908

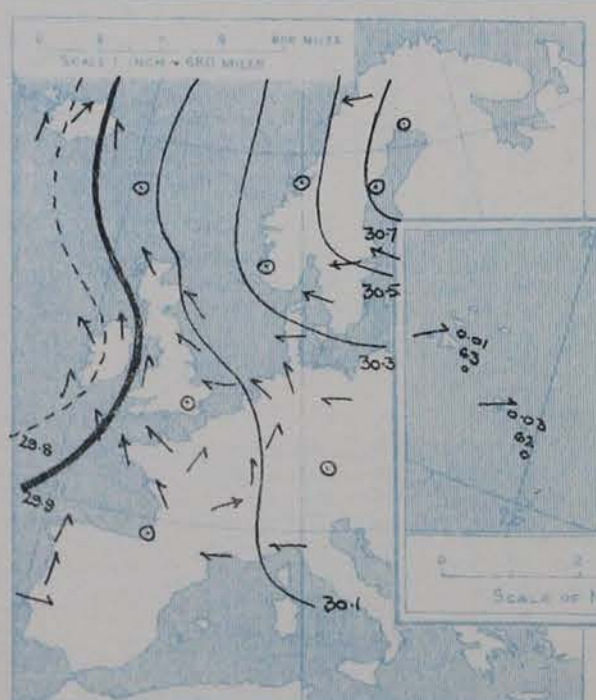
STATIONS.		YESTERDAY EVENING.					THIS MORNING.										PAST 24 HOURS.				
		BAROM.		TEMP.		WIND.	BAROMETER.		TEMPERATURE.			WIND.		Sea (0 to 9).	TEMP.		Weather.	Sun-shine.	Rainfall.		
		At 82° Fahr. and M.S.L.	Dry Bulb.	Force (0 to 12).	At 82° Fahr. and M.S.L.		Change since Yesterday.	Dry Bulb.	Wet Bulb.	Change since Yesterday.	Direc.	Force (0 to 12).	Max.		Min.						
Ins.		°				Ins.	Ins.	°	°	°				°	°		Hours.	Ins.			
SCANDINAVIA.	Haparanda...	30.78	35	Z	0	bc	30.73	+05	41	41	+9	SW	4	c	*	41	30	*	*	-	
	Hernösand...	30.71	43	Z	0	r	30.83	+29	42	39	+4	S	2	bc	*	45	34	*	*	0.16	
	Stockholm...	30.63	42	ESE	4	b	30.81	+41	39	35	-6	E	4	o	*	45	39	*	*	-	
	Wisby...	30.50	44	E	4	c	30.71	+41	40	35	-9	SE	4	c	*	50	41	*	*	-	
	Karlstad...	30.59	46	E	4	r	30.75	+35	42	39	-4	ENE	4	o	*	*	*	*	-		
	Færder (X'ania Fjord)	30.45	49	ENE	5	o	30.62	+26	47	44	-1	E	4	o	2	50	46	*	*	-	
	Bodö...	30.52	44	E	4	b	30.56	+15	39	36	-6	E	2	b	2	50	36	*	*	-	
	Christiansund...	30.39	43	Z	0	b	30.50	+18	45	41	+4	SE	1	b	1	50	37	*	*	-	
Skudesnaes...	30.38	51	Z	0	b	30.39	+11	54	50	+4	SE	4	c	2	54	46	c. b	*	-		
ICELAND & FAEROE.	Reykjavik...	29.75	40	S	2	c	29.80	+35	36	*	-2	Z	0	c	*	*	*	*	*	*	
	Blönduós...	29.79	42	SW	7	b	30.01	+44	28	*	-11	S	2	b	*	*	*	*	*	*	
	Seydisfjörður...	29.92	46	SSE	1	b	30.01	+39	42	*	-7	NNE	2	bc	*	*	*	*	*	*	
	Thorshavn...	30.04	50	Z	0	r	30.03	+13	50	*	-1	SE	5	m	*	*	*	*	*	*	
BRITISH ISLANDS.	Sumburgh Head	30.21	51	SE	3	o	30.20	+10	51	50	0	SE	3	o	4	53	49	o	*	-	
	Stornoway...	29.96	55	SE	1	o	29.97	+03	54	52	0	SE	2	bc	4	57	52	odpm, bc, om	0.3	0.02	
	Castlebay (Barra Id.)	29.92	55	ESE	5	opf	29.93	+02	55	54	0	SE	3	opf	4	56	54	odf, o, bc, r, o	0.0	0.12	
	Malin Head...	29.83	56	SSE	4	cm	29.91	+07	52	52	-3	S	2	c	1	60	51	bc, m, bcp	*	0.03	
	Blackod Pt.	29.73	58	SE	5	cp	29.87	+04	54	50	-2	SSE	4	bc	3	60	50	bcp	*	0.18	
	Valencia...	29.77	55	S	3	c	29.90	+14	49	47	-6	S	1	bc	4	61	48	cp, o, bcp	2.9	0.10	
	Roche's Point...	29.83	57	S	4	bc, m	29.93	+10	49	49	-6	Z	0	bc	2	59	49	bc, bcp, m, bc	*	0.03	
	Birr Castle...	29.82	57	S	3	b	29.92	+08	50	49	-5	SSE	1	c	*	64	48	c, bc, p	5.4	0.02	
	Donaghadee...	29.95	56	ESE	2	m	29.94	+01	55	54	0	ESE	4	r, q	4	57	54	r, opm, bc, o	*	0.10	
	Liverpool Obsy...	30.00	56	ESE	3	o	30.04	+07	53	53	0	ESE	3	o	2	58	52	om, bc, og	0.6	-	
	Holyhead...	29.96	59	S	1	b	29.97	+04	56	56	-1	E	1	m	1	63	54	bc, b	*	0.11	
	Pembroke (St. Ann's Hd.)	29.95	58	SE	3	bc	29.90	-01	58	58	+1	SE	5	r	4	60	56	bc, cp	5.8	0.72	
	Scilly (St. Mary's)	29.91	59	SSE	3	c	29.92	+04	58	56	+1	WSW	1	o	2	62	56	bc, c	5.9	-	
	Jersey (St. Aubins)	30.03	60	ESE	3	b	30.00	+02	61	58	+2	SE	5	bc	4	65	58	b, bnm, c	7.6	-	
	Portland Bill...	30.02	59	S	1	b	29.99	+02	60	58	+3	ESE	5	cu	4	64	56	bc, b	4.1	-	
	Dungeness...	30.01	61	SW	2	o	30.07	+12	55	55	-6	NW	1	f	1	63	48	bc, b, f, cu	0.0	-	
	Dover...	30.04	59	SW	1	o	30.08	+09	56	56	-1	WNW	1	o	0	61	54	om	0.0	-	
	Wick...	30.06	53	S	4	f	30.10	+05	53	52	0	S	4	o	4	54	51	-	*	0.03	
	Nairn...	30.01	53	SSE	1	o	30.04	+05	54	52	+1	SSE	2	c	1	59	50	o, c, bc, o	1.5	-	
	Aberdeen...	30.12	53	SE	3	o	30.14	+04	53	53	-1	SE	3	r	4	54	52	o, otm	0.0	0.08	
Leith...	30.03	55	ESE	1	o	30.05	+04	54	53	0	E	1	bc	*	57	53	c, bc, c, o	*	-		
North Shields	30.06	53	ESE	2	r	30.10	+06	54	54	+1	SE	3	f	3	55	50	p, r, f	*	0.04		
Spurn Head...	30.04	56	SE	3	o	30.09	+06	56	55	0	SE	2	o	3	56	55	om, otdp	*	0.10		
Yarmouth...	30.07	56	E	2	om	30.09	+05	57	56	+2	E	4	om	4	57	54	om, om, otdp	0.0	0.18		
Clacton-on-Sea...	30.04	58	N	1	bc	30.08	+09	55	55	-2	NNE	2	o	2	60	52	st, bc, c, o	0.2	0.37		
Nottingham...	30.04	56	E	1	om	30.09	+10	54	54	+1	ESE	2	om	*	58	53	om	0.0	0.04		
Bath...	30.04	53	S	1	b	30.05	+07	52	51	-5	E	1	o	*	66	46	-	3.3	-		
Oxford...	30.06	55	SE	2	b	30.09	+09	50	50	-6	Z	0	of	*	61	45	o, c, bf, o	*	0.01		
London (St. James's Pk)	30.03	58	Z	0	c	30.07	+09	58	56	+2	NE	1	o	*	62	56	o, op, o	0.0	0.01		
GERMANY, & C.	The Scaw (Skagen)	30.38	53	ESE	5	o	30.56	+27	50	48	0	ESE	5	o	1	55	48	*	*	-	
	Fanø...	30.27	51	E	3	bc	30.39	+16	49	48	+1	E	4	bc	*	54	48	*	*	-	
	Cuxhaven...	30.18	49	SE	3	o	30.30	+15	46	45	-2	ESE	5	o	*	54	46	*	*	-	
	The Helder...	30.11	50	E	3	o	30.17	+08	47	47	-3	E	3	o	1	50	47	*	*	-	
	Brussels...	*	*	*	*	*	30.10	+06	56	55	+10	Z	0	f	*	66	46	*	*	0.04	
	Berlin...	30.21	48	E	3	o	30.40	+23	45	42	-5	E	3	o	*	54	43	*	*	0.04	
	Frankfurt...	30.13	46	SW	1	f	30.18	+05	59	43	0	NE	2	f	*	50	41	*	*	-	
Munich...	30.14	50	Z	0	b	30.17	00	46	45	+4	SW	1	c	*	61	41	*	*	-		
FRANCE.	C. Gris Nez...	29.99	59	SW	2	c	30.06	+10	56	56	-2	Z	0	f	1	64	55	*	*	0.24	
	La Hève...	30.06	59	WNW	1	bc	30.08	+09	54	52	-5	E	3	bc	2	73	?	*	*	-	
	Brest...	29.99	62	W	4	o	29.98	-01	57	57	-2	N	1	o	2	64	55	*	*	0.63	
	Lorient...	29.99	62	W	4	o	29.98	-01	57	57	-2	N	1	o	2	64	55	*	*	-	
	Rochefort...	30.02	69	SE	2	b	29.99	-06	58	58	-3	SE	3	bc	2	77	55	*	*	-	
	Biarritz...	29.98	70	Z	0	b	29.98	-03	66	58	+6	SSE	1	c	2	77	60	*	*	-	
	Paris...	30.08	59	S	1	bc	30.11	+09	49	49	-6	Z	0	f	*	69	48	*	*	0.95	
	Belfort...	30.04	58	WSW	4	m	30.10	00	52	52	+7	Z	0	r	*	68	45	*	*	-	
	Lyons...	30.08	63	S	1	bc	30.12	+01	54	52	+2	E	1	o	*	71	52	*	*	-	
	Nice...	30.11	58	E	2	b	30.13	+03	59	57	+3	E	2	b	2	70	54	*	*	-	
Perpignan...	30.07	63	E	1	b	30.08	00	54	54	-3	Z	0	c	*	70	52	*	*	-		
Sanguinaire...	30.07	63	E	1	b	30.08	00	54	54	-3	Z	0	c	*	70	52	*	*	-		
SPANISH PENIN.	Corunna...	29.95	64	SSW	3	r	29.96	-05	57	55	-4	SSW	1	o	6	66	50	*	*	0.51	
	Lisbon...	29.98	66	W	3	o	30.01	-01	61	59	-1	NW	2	c	3	?	59	*	*	0.04	
	Azores (P. Delgada)...	30.10	57	NW	2	b	30.03	-05	62	56	+4	WSW	3	o	3	66	55	*	*	-	
	„ Horta...	30.08	59	Z	0	b	30.01	-10	63	59	+5	SW	3	o	2	66	58	*	*	-	

SUPPLEMENTARY CHARTS
OF
BAROMETER AND WIND
FOR 7 A.M. AND 6 P.M. YESTERDAY

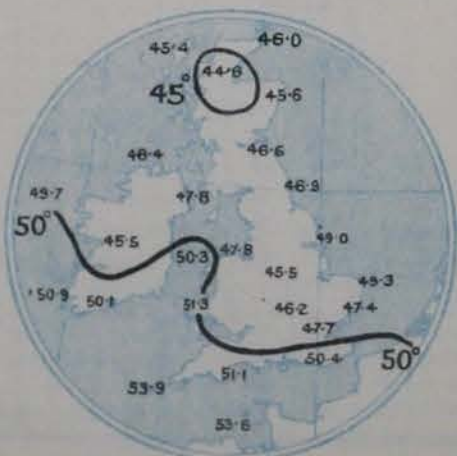
7 A.M. YESTERDAY.



6 P.M. YESTERDAY



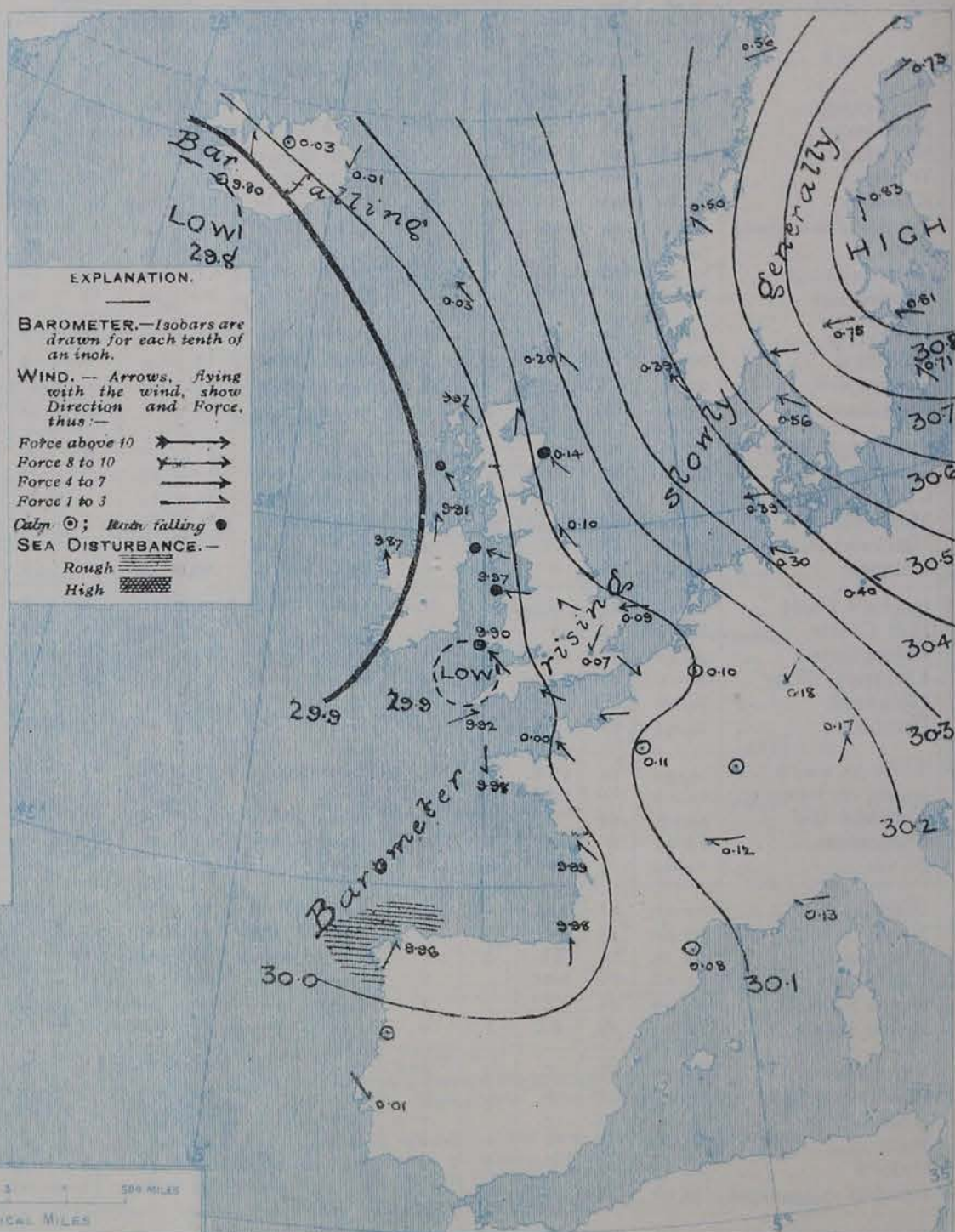
AVERAGES OF TEMPERATURE AT 8 A.M.
FOR THE MONTH OF OCTOBER
(Derived chiefly from Observations extending over
the 35 years—1871-1905.)



Sunday,

WEATHER

1. BAROMETER, WIND AND SEA AT 7 A.M. TO-DAY.



NOTES ON THE GENERAL SITUATION AT 7 A.M.

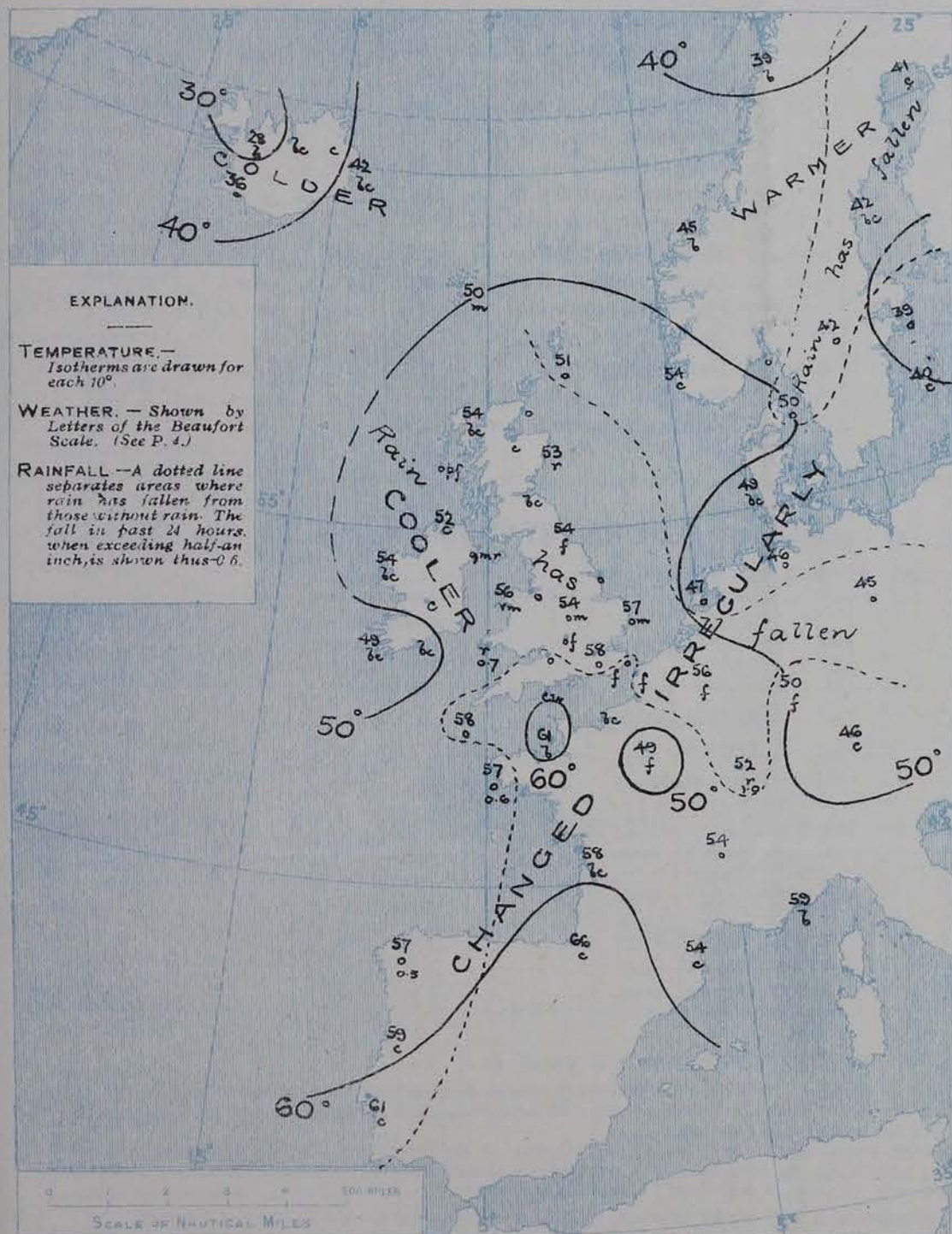
A considerable increase in pressure has taken place in Scandinavia and also in Ireland, while the barometer has risen less briskly over our area generally. The readings now range from above 30.8 ins. over the Gulf of Bothnia to below 29.9 ins. in a very shallow depression over the Bristol Channel, and to below 29.8 ins. in the South-West of Ireland.

The wind varies locally, but generally it is from some point between South-East and East. It blows freshly in a few exposed places, but as a whole it is very light in force. Temperature has changed rather irregularly. Over these Islands it is still above the average, nearly every station being warmer than 50°, many warmer than 55°, and Portland Bill and Jersey as warm as 60°. The sky is clear or nearly so in the west and south of Ireland, and also in the west of Norway, as well as in a few other localities, but generally there is much cloud, and rain is falling at some of our western and northern stations, and also at Belfast. Fog or mist is very prevalent on the east and south-east coasts of England and over the nearer regions of the Continent.

CHARTS

18th October, 1908.

2. TEMPERATURE AND WEATHER AT 7 A.M. TO-DAY.



NOTES ON YESTERDAY'S WEATHER

During yesterday the thermometer rose to about 65° in several parts of England, but remained below 60° in many localities, and only touched 55° at North Shields. Rain has fallen over the greater part of the Kingdom and in some places on the Continent, the largest measurements being 0.7 in. at Pembroke, & 0.96 in. at Belfast. Except at some southern and south-western stations the day was mostly dull.

GENERAL INFERENCE FROM THE 7 A.M. OBSERVATIONS.

FORECASTS

For the 24 hours commencing at
NOON TO-DAY

For the positions of the DISTRICTS indicated by the numbers 0-11—see map at foot.

0

1

2

3

4

5

6

7

8

9

10

11 WESTERN CHANNEL AND BAY

FORECAST DISTRICTS.

Those portions of the Coasts upon which the Warning Signals are at present flying are indicated thus:—

Signals hoisted yesterday.

Signals hoisted this morning.

South
Cone.

South
Cone.

North
Cone.

North
Cone.



None

Issued

18th October, 1968.

STATIONS.	TEMPERATURE F.		Weather	Sunshine.	Rainfall.	STATIONS.	TEMPERATURE F.		Weather.	Sunshine.	Rainfall.
	Max.	Min.					Max.	Min.			
Stonehaven	54	51	*	Hrs. 0.0	Ins. 0.0	Brighton, to 6 p.m. ...			*	Hrs.	Ins.
Dublin (City), to 4 p.m. ...	63	54	of, b, bc	*	0.02	Eastbourne, to 6 p.m. ...			*		
Rossall Beach, to 6 p.m. ...	59	53	ow	*	0.01	Bexhill-on-Sea, to 9 p.m. ...	65	54	of, b	1.5	0.07
Blackpool, to 9 p.m. ...	58	53	of, o	0.0	0.02	Hastings	*	*	*	0.2	*
Southport, to 9 p.m. ...	58	54	o, bc, o	0.0	0.01	Folkestone, to 6 p.m. ...	62	54	bc, r, of, o	0.0	0.01
Rhyl, to 6 p.m.			*	3.2		Ramsgate, to 6 p.m. ...	*	*	*	0.0	-
Colwyn Bay, to 6 p.m. ...	67	54	c	3.0	-	Margate, to 6 p.m. ...	61	54	o	0.0	-
Llandudno, to 9 p.m. ...	65	54	c, bc, c	1.8	-	Felixstowe, to 6 p.m. ...					
Bettws-y-Coed, to 6 p.m.				*		Lowestoft, to 6 p.m. ...					
Towyn, to 6 p.m.	66	58	fo, b	4.6	0.04	Skegness, to 6 p.m. ...	59	54	o, c	0.0	0.10
Aberystwyth, to 6 p.m. ...	65	57	*	3.3	0.03	Scarborough, to 9 p.m. ...	59	52	ow	0.0	-
Plymouth, to 9 p.m. ...	63	56	ot, bc, bc	3.2	-	Harrogate, to 6 p.m. ...	54	49	ow, d, f	0.0	0.08
Torquay, to 6 p.m. ...			*			Buxton, to 6 p.m. ...					
Weymouth, to 6 p.m. ...	64	52		4.3	0.01	Darwen, to 9 p.m. ...	55	50	og, m, oem	0.0	-
Bournemouth to 6 p.m. ...	64	51	o, b, bc	4.3	0.01	Manchester, to 9 p.m. ...	59	55	c, o, c, o	0.0	-
Southsea, to 6 p.m. ...			*			Birmingham, to 9 p.m. ...	58	53	m, o	0.0	-
Worthing, to 6 p.m. ...	64	58	r, c	1.3	0.03						

STATIONS. 17th October 1908	TEMPERATURE F.		WEATHER.	RAIN. Ins.	STATIONS. 17th October 1908.	TEMPERATURE F.		WEATHER.	RAIN. Ins.
	Max.	Min.				Max.	Min.		
Madeira	73	55	b, b	-	St. Petersburg	-	-	b, c	-
Marseilles	72	52	b, b	-	Utrecht	57	45	b, f	-
Malta	77	62	bc	-	Groningen	50	46	m, m	-
Algiers	74	63	o, bc	-	16th October 1908. 1.30 p.m.		1.30 p.m.	Measured 7.30 a.m.	
Tunis	81	59	r, o	0.35	Geneva	59	*	b	-
Palermo	78	60	bc, o	-	Berne	61	*	b	-
Naples	70	59	b, bc	-	Coire	63	*	b	-
Brindisi	68	48	b, b	-	Castasegna	59	*	b	-
Florence	72	52	b, b	-	Lugano	73	*	b	-
Rome	71	51	b, b	-	Davos	54	*	b	0.08
Vienna	64	46	o, o	-					

(a) At the British and Irish Stations the readings of the barometer are now corrected for the difference in Gravity between the position of the Station and Latitude 45°. (b) The Sunshine for London given in the table is recorded on the Tower of the Wesleyan Training College, Westminster. The Sunshine entered to Dungeness is recorded at Littlestone-on-Sea; that entered to Portland Bill is recorded at Weymouth. (c) The information relating to weather is indicated by the following letters—b. blue sky; bc. sky half clouded; c. sky three parts clouded; d. drizzling rain; e. wet air, without rain falling; f. fog; g. gloomy; h. hail; l. lightning; m. misty (hazy); o. overcast; p. passing showers; q. squally; r. rain; s. snow; t. thunder; u. ugly, threatening; v. visibility, unusual transparency; w. dew; x. hoar frost; z. dust-haze, or smoke.

* AN ASTERISK is inserted in all places for which information is not usually received. † Reports received too late for insertion in Charts.

Received during the 24 hours ended at 9.30 a.m. to-day.

[illegible]

Single Copies (price 1d.) may be obtained after 3 p.m. on the day of issue at the Meteorological Office, and at the Bookstalls of the following terminus Railway Stations:—Victoria, Charing Cross, King's Cross, St. Pancras, Euston.

METEOROLOGICAL OFFICE, 63, VICTORIA STREET, S.W.
(TELEGRAPHIC ADDRESS: WEATHER, LONDON.)

W. N. SHAW, (*Director.*)

DAILY WEATHER REPORT OF THE METEOROLOGICAL OFFICE.

Monday.

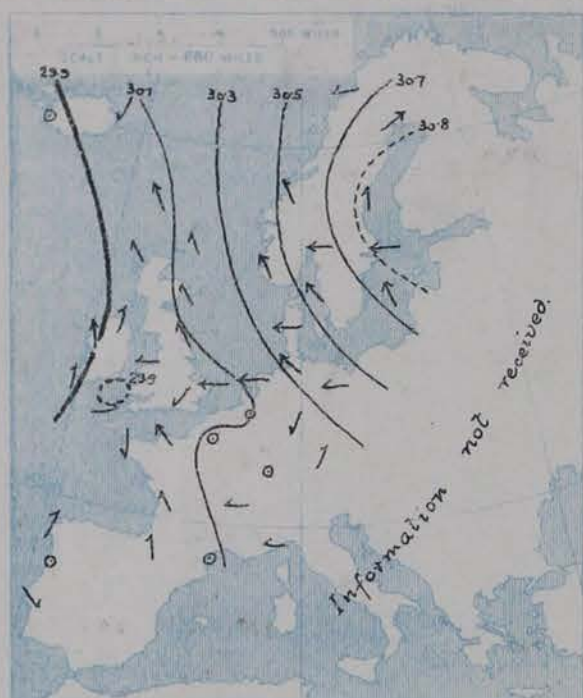
19th October, 1908.

STATIONS.		YESTERDAY EVENING.					THIS MORNING.										PAST 24 HOURS.				
		Barom.	Temp.	Wind.		Weather.	Barometer.		Temperature.			Wind.		Sea (0 to 9).	Temp.		Weather.	Sun-shine.	Rainfall.		
																				At 82° Fahr. and M.S.L.	Dry Bulb
				Ins.	Dry Bulb		Wet Bulb	Change since Yesterday.	Dirac.	Force (0 to 12).	Hours.	Ins.									
SCANDINAVIA.	Haparanda...	30.67	41	SW	4	0	30.57	-16	38	36	-3	W	2	6	*	43	34	*	*	-	
	Hernösand...	30.84	38	SW	6	6	30.78	-05	37	34	-5	SW	4	6	*	45	37	*	*	-	
	Stockholm...	30.89	40	E	2	0	30.90	+09	41	37	+2	SW	2	0	*	43	39	*	*	-	
	Wisby...	30.85	41	E	2	0	30.90	+19	38	34	-2	ESE	4	0	*	45	36	*	*	-	
	Karlstad...	30.85	41	E	2	0	30.87	+12	41	36	-1	S	2	0	*	47	41	*	*	-	
	Færder (X'ianta Fjord)	30.79	43	SE	5	0	30.79	+17	42	32	-5	E	4	0	3	47	36	*	*	-	
	Bodö...	30.58	41	E	2	6	30.56	00	43	39	+4	E	2	0	1	46	36	*	*	-	
ICELAND & FAEROE.	Christiansund...	30.53	52	ESE	1	c	30.55	+05	46	41	+1	SE	1	6	1	54	45	0.6	*	-	
	Skudesnaes...	30.55	49	SE	8	6	30.58	+19	46	41	-8	SE	8	c	4	54	45	*	*	-	
	Reykjavik...	29.60	42	2	0	c	29.44	-16	46	*	+10	SE	2	0	*	*	*	*	*	*	
	Blönduós...	29.68	36	2	0	c	29.58	-14	38	*	+10	SEW	3	r	*	*	*	*	*	*	
BRITISH ISLANDS.	Seydisfjord...	29.92	42	2	0	r	29.69	-32	49	*	+7	2	0	0	*	*	*	*	*	*	
	Thorshavn...	30.04	50	SE	5	m	30.00	-03	51	*	+1	SSE	3	r	*	*	*	*	*	*	
	Sumburgh Head	30.20	52	SE	4	0	30.24	+04	50	49	-1	S	5	r	6	53	49	0	*	0.07	
	Stornoway...	29.98	54	SSE	1	r	30.00	+03	50	50	-4	2	0	c	0	59	50	be, or, odpm	2.8	0.16	
	Castlebay (Barra Id.)	29.95	52	2	0	op	29.96	+03	54	54	-1	ESE	3	om	3	55	50	2. f. op, be, o	0.0	0.25	
	Malin Head...	29.93	53	ESE	2	cm	29.91	00	46	46	-6	S	2	be	1	56	46	be, be	*	0.02	
	Blackod Pt. ...	29.91	53	SW	3	be	29.81	-106	54	52	0	SE	5	be	3	57	48	be, be, c	*	-	
	Valencia...	29.88	54	SE	2	6	29.72	-118	58	54	+9	SE	5	0	4	60	48	be, be, c	8.8	0.01	
	Roche's Point...	29.94	55	SE	2	6	29.86	-07	56	56	+7	SSE	4	cm	4	59	44	f, be, be	*	0.01	
	Birr Castle...	29.93	53	SSE	1	6	29.88	-04	53	51	+3	SE	3	c	*	60	45	be	5.8	-	
	Donaghadee...	29.98	55	ESE	3	r	29.97	+03	55	55	0	ESE	2	m	2	56	52	om, be, c	*	0.40	
	Liverpool Obsy...	30.02	55	E	4	r	29.96	-08	54	53	+1	E	3	0	3	59	53	be, o, or	2.2	0.70	
GERMANY, & C.	Holyhead...	29.96	57	SSW	3	c	29.95	-02	56	55	0	SE	1	om	1	57	53	r, cmu	*	0.69	
	Pembroke (St. Ann's Hd.)	29.96	57	SW	1	c	29.93	+03	57	57	-1	SE	3	cg	3	60	51	or, be, c, f	3.8	0.95	
	Scilly (St. Mary's)	29.96	57	S	1	c	29.90	-02	56	56	-2	ESE	3	f	2	62	54	be, c	7.1	-	
	Jersey (St. Aubins)	29.98	60	ESE	2	or	29.95	-05	60	60	-1	ESE	2	0	2	63	58	o, or, om, p, o	0.2	0.04	
	Portland Bill...	29.97	60	ESE	3	0	29.95	-04	60	60	0	ESE	3	dm	3	61	58	r, o, f, d	0.0	0.98	
	Dungeness...	30.04	57	ENE	2	c	30.03	-04	58	56	+3	E	3	m	3	62	55	be, c, o, g	1.2	-	
	Dover...	30.10	54	N	1	0	30.08	00	55	54	-1	ESE	2	0	3	60	53	o, b, o	3.7	-	
	Wick...	30.10	53	S	6	0	30.12	+02	52	51	-1	S	5	r	5	54	50	-	*	0.08	
	Nairn...	30.05	58	ESE	2	0	30.05	+01	54	52	0	ESE	2	0	2	62	53	c, o	5.0	0.01	
	Aberdeen...	30.16	52	SSE	4	0	30.18	+04	51	51	-2	SSE	4	r	5	54	51	odp, r	0.0	0.28	
	Leith...	30.05	57	E	3	0	30.07	+02	54	54	0	SE	2	r	*	60	53	be, c, o, r	*	0.08	
	North Shields	30.11	53	ESE	3	f	30.13	+03	53	52	-1	SE	5	0	5	55	50	f, r	*	0.14	
FRANCE.	Spurn Head...	30.09	56	ESE	5	f	30.09	00	54	53	-2	ESE	5	om	4	56	54	odm, f, om	*	-	
	Yarmouth...	30.12	57	E	5	of	30.14	+05	53	52	-4	E	5	cm	5	59	53	o, of	0.0	-	
	Clacton-on-Sea...	30.08	57	ESE	3	f	30.09	+01	55	54	0	E	4	0	3	64	54	o, be, f, o	3.1	-	
	Nottingham...	30.06	56	ESE	2	0	30.06	-03	54	54	0	ESE	3	m	*	58	54	om, o	0.0	0.02	
	Bath...	30.00	58	NE	1	0	29.98	-07	58	58	+6	SE	2	0	*	60	53	o, r	0.0	0.62	
	Oxford...	30.06	56	ESE	2	0	30.03	-06	56	55	+6	SE	2	0	*	63	50	c, be, o	*	0.01	
	London (St. James's Pk)	30.05	60	SE	2	be	30.04	-03	56	55	-2	ESE	1	ogr	*	64	54	og, be, b, or	2.7	0.37	
	The Scaw (Skagen)	30.69	45	ESE	6	0	30.73	+17	46	42	-4	SE	4	0	1	52	43	*	*	-	
	Fanø...	30.50	49	SE	6	6	30.57	+18	42	38	-7	SE	6	c	*	54	41	*	*	-	
	Cuxhaven...	30.38	50	E	5	0	30.51	+21	40	39	-6	SE	5	0	*	50	40	*	*	-	
	The Helder...	30.23	47	ESE	4	6	30.27	+10	45	43	-2	ESE	4	c	3	54	45	*	*	-	
	Brussels...	*	*	*	*	*	30.18	+05	44	44	-12	ENE	1	6	*	62	44	*	*	-	
SPANISH PENIN.	Berlin...	30.45	44	NE	4	0	30.58	+18	33	32	-12	NE	4	6	*	48	33	*	*	-	
	Frankfurt...	30.26	44	NE	3	6	30.30	+12	49	42	-1	N	3	c	*	52	34	*	*	-	
	Munich...	30.17	47	NE	3	0	30.25	+08	42	42	-4	E	5	c	*	59	39	*	*	-	
	C. Gris Nez...	30.06	55	ENE	1	6	30.03	-03	54	54	-2	E	2	m	1	61	52	*	*	-	
	La Hève...	30.04	59	F	3	be	30.00	-08	57	55	+3	SE	3	f	2	63	54	*	*	-	
	Brest...	29.99	59	N	2	c	29.97	-01	56	55	-1	N	2	m	2	68	59	*	*	0.24	
	Lorient...	29.94	62	E	2	0	29.93	?	?	?	?	E	2	m	2	68	59	*	*	-	

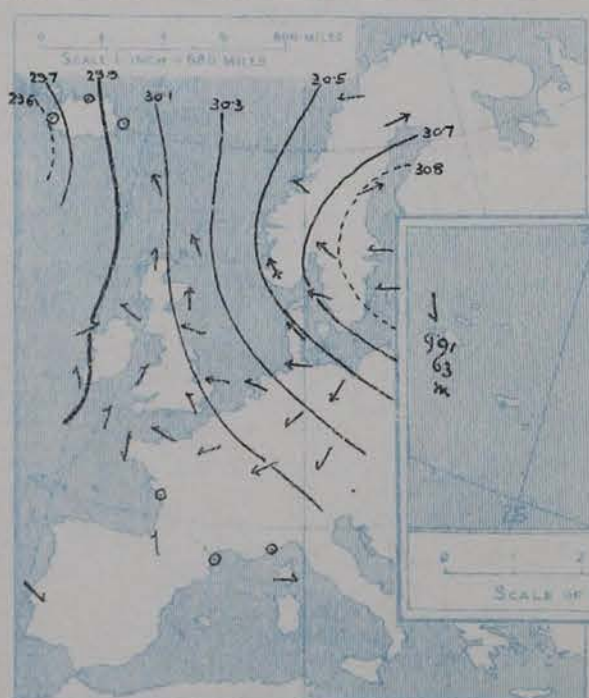
SUPPLEMENTARY CHARTS OF BAROMETER AND WIND

FOR 7 A.M. AND 6 P.M. YESTERDAY

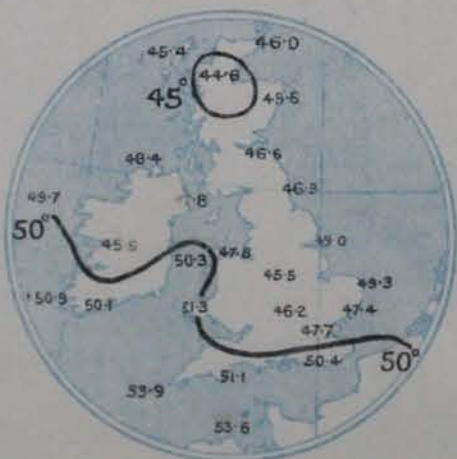
7 A.M. YESTERDAY



6 P.M. YESTERDAY



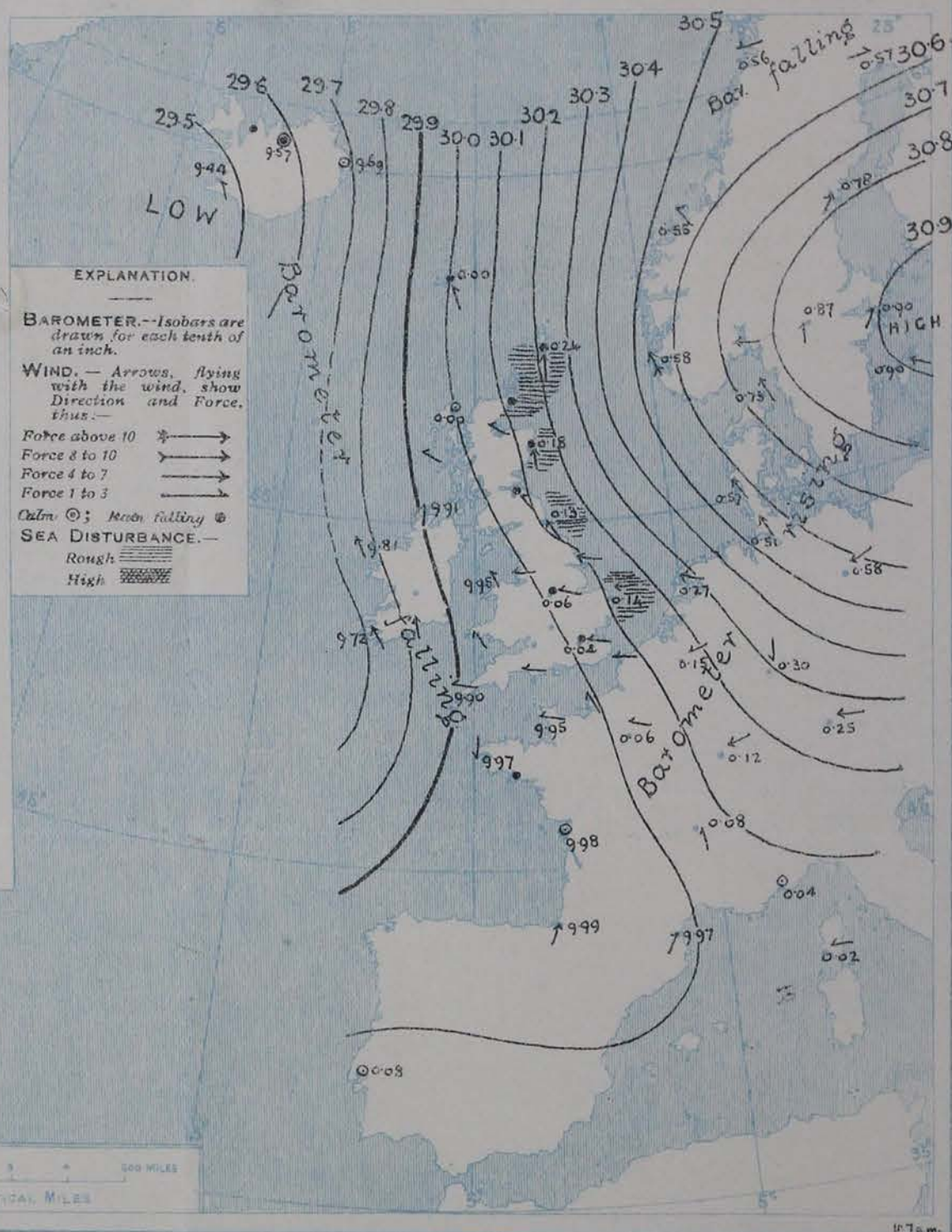
AVERAGES OF TEMPERATURE AT 8 A.M.
FOR THE MONTH OF OCTOBER
(Derived chiefly from Observations extending over
the 35 years—1871-1905.)



Monday.

WEATHER

1. BAROMETER, WIND AND SEA AT 7 A.M. TO-DAY



EXPLANATION.

BAROMETER.—Isobars are drawn for each tenth of an inch.

WIND.—Arrows, flying with the wind, show Direction and Force, thus:—

Force above 10 Force 8 to 10 Force 4 to 7 Force 1 to 3

Calm Rain falling

SEA DISTURBANCE.—

Rough High

NOTES ON THE GENERAL SITUATION AT 7 A.M.

The barometer is as high as 30.9 ins. in a very large anti-cyclone having its central space over the upper portion of the Baltic, where it appears to be still rising. Towards the west the readings decrease to below 29.7 ins. off the south-west of Ireland, and to below 29.5 ins. in the west of Ireland. Pressure is at present falling on the south-west coasts of these Islands as well as in Iceland.

The south-easterly current of wind which is very general over the United Kingdom and its neighbourhood blows freshly on the west coast of Ireland and along the east coast of Great Britain, while on the eastern shores of the North Sea it is strong to a gale. Temperature has changed irregularly, but fallen at most stations. Over these Islands it ranges from about 60° in the extreme south to 54° in central England, 50° at Dunburgh Head, and 46° at Malin Head. The sky is overcast in almost all parts of these Islands and the nearer regions of the Continent, with mist in several localities, and rain at some stations in England and Scotland. In the south of France, at Berlin, and over the north of Sweden the weather is fine and bright.

19th October, 1908.

FORECASTS

For the 24 hours commencing at
NOON TO-DAY:

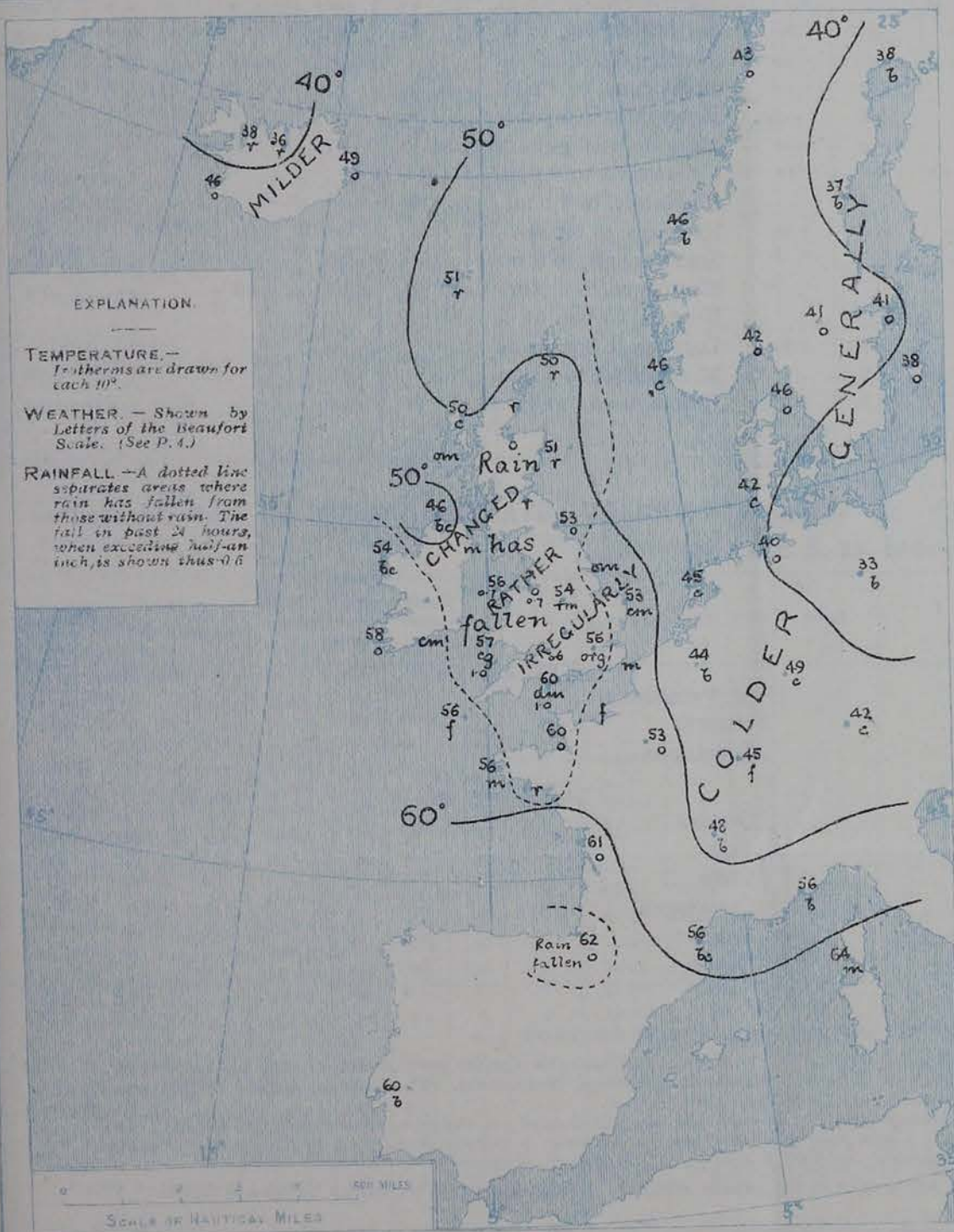
For the positions of the DISTRICTS indicated by the numbers 0-11—see map at foot.

EXPLANATION

TEMPERATURE.—
Isotherms are drawn for
each 10°.

WEATHER. — Shown by Letters of the Beaufort Scale. (See P. 4.)

RAINFALL—A dotted line separates areas where rain has fallen from those without rain. The fall in past 24 hours, when exceeding half-an-inch, is shown thus: 0.6



NOTES ON YESTERDAY'S WEATHER

During yesterday the temperature rose to above 60° in most parts of this country, and to above 70° in many French localities. Rain has fallen over most of the United Kingdom, heavily in places. About an inch has been measured at Pembroke and Portland Bill, 0.7 in. at Liverpool, 0.6 in. at Bath, and 0.4 in. in London. Very little bright sunshine was recorded except in Ireland and the south-east of England.

GENERAL INFERENCE FROM THE 7 A.M. OBSERVATIONS.

The Scandinavian anticyclone will probably maintain its position and intensity with little modification for the present, while the encroachment of the Atlantic low pressure on our western coasts will cause an increase in the baric gradient over our Islands generally, and a corresponding freshening of the South-Easterly to Easterly current of wind.

S.^{ly} and S.E.^{ly} winds, moderate to fresh or strong; cloudy or dull, some rain and mist; rather mild.

2 S.E.^{ly} to E.^{ly} winds, fresh to
strong on several parts of coast;
3 much cloud generally, some rain
4 and mist; temperature lower
than of late.

6 Same as Nos. 0 & 1.

7 { Wind mainly S.E.^{ly}, moderate, to
fresh; dull, some rain and mist;
moderate temperature.

8 Same as Nos. 2 to 5.

9 } S.E.^y or E.^y winds, fresh or
strong in places; much cloud
generally, rain at times, some
10 } mist; moderate temperature.

II WESTERN CHANNEL AND BAY


6. ⁶ or S.E. ⁶ winds, increasing in force; sea slight to moderate; dull, some mist or fog; rain at times.


FORECAST DISTRICTS.


Those portions of the Coasts upon which the Warning Signals are at present flying are indicated thus:—


Signals hoisted yesterday.

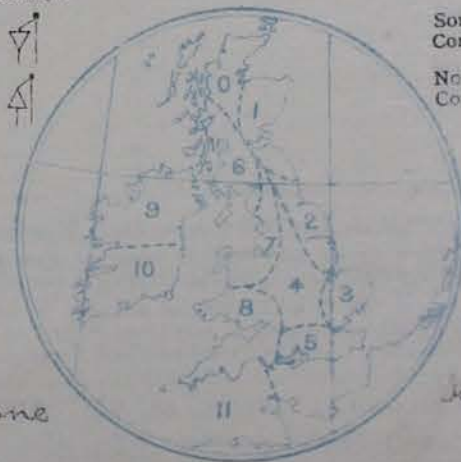
Signals hoisted
this morning:

South Cone. 

North Cone. 

South Cone. 

North Cone. 



None

محمد علی محمد علی

STATIONS.	TEMPERATURE F.		Weather	Sunshine.	Rainfall.	STATIONS.	TEMPERATURE F.		Weather.	Sunshine.	Rainfall.
	Max.	Min.					Max.	Min.			
Stonehaven	°	°	*	Hrs.	Ins.	Brighton, to 6 p.m. ...	63	47	*	Hrs.	Ins.
Dublin (City), to 4 p.m....	59	54	b, or, c, bc	*	0.13	Eastbourne, to 6 p.m. ...	62	47	*	6.3	0.09
Rossall Beach, to 6 p.m....	60	52	o, c, or	*	0.14	Bexhill-on-Sea, to 9 p.m.	62	52	b, c	6.7	0.03
Blackpool, to 9 p.m. ...	60	52	o, r	0.1	0.23	Hastings	*	*	*	5.8	*
Southport, to 9 p.m. ...	61	54	op, r	0.3	0.25	Folkestone, to 6 p.m. ...	60	54	b, bc, m	2.7	-
Rhyl, to 6 p.m.	58	53	*	0.2	0.16	Ramsgate, to 6 p.m. ...	*	*	*	5.1	-
Colwyn Bay, to 6 p.m. ...	67	55	o, o	0.0	0.30	Margate, to 6 p.m. ...	66	57	b, m	4.0	-
Llandudno, to 9 p.m. ...	59	51	op, or, c	0.0	0.20	Felixstowe, to 6 p.m. ...	*	*	*	*	*
Bettws-y-Coed, to 6 p.m.	*	*	*	*	*	Lowestoft, to 6 p.m. ...	59	56	o, f, c	0.0	-
Towyn, to 6 p.m.	60	51	r, o, r, o	0.1	0.66	Skegness, to 6 p.m....	57	54	c, m	0.0	-
Aberystwyth, to 6 p.m....	60	54	*	0.2	0.12	Scarborough, to 9 p.m. ...	57	53	-	0.0	0.13
Plymouth, to 9 p.m. ...	*	*	*	*	*	Harrogate, to 6 p.m. ...	55	50	f, od, m	0.0	0.05
Torquay, to 6 p.m....	63	57	*	0.0	-	Buxton, to 6 p.m. ...	*	*	*	*	*
Weymouth, to 6 p.m. ...	61	52	r, o	0.0	0.52	Darwen, to 9 p.m. ...	*	*	*	*	*
Bournemouth to 6 p.m. ...	62	46	o, c, b, d	0.7	-	Manchester, to 9 p.m. ...	61	57	c, o, c, or, o	0.7	0.05
Southsea, to 6 p.m....	64	49	*	4.2	0.01	Birmingham, to 9 p.m....	56	49	o	-	0.02
Worthing, to 6 p.m. ...	63	45	w, c	7.0	-						

STATIONS. 15th Oct. 1908	TEMPERATURE F.		WEATHER	RAIN. — Ins.	STATIONS. 15th Oct. 1908.	TEMPERATURE F.		WEATHER.	RAIN. — Ins.
	Max.	Min.				Max.	Min.		
observations not recd.									
Madeira					St. Petersburg				
Marseilles					Utrecht				
Malta					Groningen				
Algiers									
Tunis					17th Oct. 1908.	1.30 p.m.	1.30 p.m.	Measured 7.30 a.m.	
Palermo					Geneva	59	*	6	
Naples					Berne	63	*	6c	
Brindisi					Coire	64	*	6	
Florence					Castasegna... ..	61	*	6	
Rome					Lugano	66	*	6	
Vienna					Davos... ..	54	*	6	

(a) At the British and Irish Stations the readings of the barometer are now corrected for the difference in Gravity between the position of the Station and Latitude 45°. (b) The Sunshine for London given in the table is recorded on the Tower of the Wesleyan Training College, Westminster. The Sunshine entered to Dungeness is recorded at Littlestone-on-Sea; that entered to Portland Bill is recorded at Weymouth. (c) The information relating to weather is indicated by the following letters—b. blue sky; bc. sky half clouded; c. sky three parts clouded; d. drizzling rain; e. wet air, without rain falling; f. fog; g. gloomy; h. hail; l. lightning; m. misty (hazy); o. overcast; p. passing showers; q. squally; r. rain; s. snow; t. thunder; u. ugly, threatening; v. visibility, unusual transparency; w. dew; x. hoar frost; z. dust-haze, or smoke.

* AN ASTERISK is inserted in all places for which information is not usually received. † Reports received too late for insertion in Charts.

Received during the 24 hours ended at 9.30 a.m. to-day.

[illegible]

FORECASTS OF WEATHER for one day in advance are drawn up at 11 a.m., and between 7 and 8 p.m.. The latest forecast can be had by Reply Telegram, on paying at any Post Office in the United Kingdom **Sixpence in addition to the cost of the enquiry and reply Telegram.** Information as to the Terms on which Forecasts can be sent daily, for a long or short period, may be obtained on application.

W. N. SHAW, (*Director.*)

DAILY WEATHER REPORT OF THE METEOROLOGICAL OFFICE.

Tuesday,
20th October, 1908

STATIONS.		YESTERDAY EVENING.					THIS MORNING.										PAST 24 HOURS.				
		Barom.	Temp.	Wind.			Barometer.	Temperature.			Wind.						Temp.				
		At 82° Fahr. and M.S.L.	Dry Bulb.	Dir.	Force (0 to 12).	Weather.	At 82° Fahr. and M.S.L.	Change since Yesterday.	Dry Bulb.	Wet Bulb.	Change since Yesterday.	Dir.	Force (0 to 12).	Weather.	Sea (0 to 9).		Max.	Min.	Weather.	Sun-shine.	Rainfall.
		Ins.	°				Ins.	Ins.	°	°	°						°	°		Hours.	Ins.
SCANDINAVIA.	Haparanda...	30.54	30	Z	0	f	30.45	-12	31	30	-7	Z	0	o	*		41	28	*	*	-
	Hernösand...	30.69	34	SW	2	b	30.57	-21	28	23	-9	Z	0	b	*		48	28	*	*	-
	Stockholm...	30.84	39	SW	2	o	30.75	-15	36	33	-5	WSW	4	o	*		41	36	*	*	-
	Wisby...	30.85	37	E	2	o	30.75	-15	38	34	0	SE	2	c	*		43	34	*	*	-
	Karlstad...	30.82	40	Z	0	o	30.73	-14	39	35	-2	Z	0	c	*		43	34	*	*	-
	Færder (X'ania Fjord)	30.76	43	SSE	2	o	30.68	-11	42	38	0	SE	1	c	2		45	41	*	*	-
	Bodö...	30.57	44	E	2	c	30.48	-08	41	41	-2	E	2	b	1		45	37	*	*	-
ICELAND & FAEROE.	Christiansund...	30.59	46	Z	0	o	30.51	-04	42	37	-4	SE	2	b	1		50	41	*	*	0.04
	Skudesnaes...	30.57	46	SE	8	c	30.50	-08	45	41	-1	SE	9	c	5		48	43	o.c	*	-
	Reykjavik...	29.62	49	SE	1	c	29.30	-14	40	*	-6	E	3	r	*		*	*	*	*	*
	Blönduos...	29.76	48	SW	2	c	29.60	+02	42	*	+4	Z	0	v	*		*	*	*	*	*
BRITISH ISLANDS.	Seydisfjord...	29.84	55	SW	4	bc	29.82	+13	47	*	-2	NNE	3	m	*		*	*	*	*	*
	Thorshavn...	30.04	50	S	4	o	29.92	-08	49	*	-2	SE	4	m	*		*	*	*	*	*
	Sumburgh Head	30.25	49	SSE	6	o	30.12	-12	47	46	-3	SE	5	r	6		51	46	o	*	0.10
	Stornoway...	29.95	55	SSE	4	bc	29.82	-18	53	51	+3	SE	4	bc	4		57	50	cm, o, bc	2.2	-
	Castlebay (Barra Id.)	29.88	56	ESE	5	o, m	29.77	-19	56	55	+2	ESE	7	m, g	6		56	54	cm, o, bc, g	0.0	0.09
	Malin Head...	29.82	56	ESE	3	o, m	29.65	-26	55	54	+9	SE	5	cm	2		59	46	cm, o, g, bc	*	-
	Blackod Pt.	29.67	58	SSE	6	bc, m	29.61	-20	56	56	+2	SSW	4	cm	3		59	52	bc, g, p	*	0.07
	Valencia...	29.64	59	SSE	5	c	29.68	-04	56	54	-2	S	3	o	4		61	55	og, c, bc	0.1	0.06
	Roche's Point...	29.78	58	S	6	r	29.76	-10	57	57	+1	S	4	bc	6		58	56	cm, o, m, bc	*	0.42
	Birr Castle...	29.80	56	SSE	4	c	29.74	-14	56	55	+3	S	2	o	*		60	52	c	2.5	0.51
	Donaghadee...	29.94	56	ESE	3	o	29.87	-10	56	55	+1	SSE	3	o	2		58	54	cm, o, bc, g, p	*	0.01
	Liverpool Obsy...	29.99	55	E	3	r	29.97	+01	52	52	-2	ESE	4	r	3		57	52	og	0.0	0.37
	Holyhead...	29.93	59	S	1	om	29.89	-06	55	54	-1	SE	3	bc, m	2		62	54	cm, o, m	*	-
	Pembroke (St. Ann's Hd.)	29.92	57	SSE	3	bc	29.86	-07	57	56	0	SE	5	og, m	6		59	55	cg, bc	1.8	-
	Scilly (St. Mary's)	29.90	57	SSE	4	c	29.83	-07	56	56	0	SSW	4	r	3		60	55	c	4.8	0.21
	Jersey (St. Aubins)	29.98	62	WSW	3	or	29.96	+01	59	59	-1	WSW	3	o	3		65	58	cm, o, m, p, l	1.3	0.07
	Portland Bill	29.98	59	ESE	4	o	29.95	00	58	58	-2	W	1	r	3		62	58	o, f	0.0	0.14
GERMANY, & C.	Dungeness...	30.05	55	SE	3	m	30.05	+02	49	47	-9	SE	4	o	5		58	45	c, bc	0.0	-
	Dover...	30.11	52	SE	3	o	30.11	+03	45	43	-10	SE	3	o	2		55	44	o, b, o	0.0	-
	Wick...	30.11	51	S	6	o	29.94	-18	51	49	-1	S	6	r	9		53	48	-	*	0.25
	Nairn...	30.02	53	ESE	3	c	29.91	-14	55	52	+1	ESE	2	o	2		59	51	c	1.0	0.01
	Aberdeen...	30.17	50	SSE	5	r	30.07	-11	50	49	-1	SSE	5	r	5		52	49	og	0.0	1.74
	Leith...	30.03	53	SE	2	o	29.96	-11	53	52	-1	SE	5	r	*		56	52	op, o, r	*	0.24
	North Shields	30.09	52	ESE	4	r	30.05	-08	52	51	-1	ESE	4	o	5		53	51	o, r	*	0.32
	Spurn Head	30.09	55	SE	7	o	30.08	-01	53	50	-1	SE	6	o	4		55	52	og	*	-
	Yarmouth...	30.16	53	ESE	7	c	30.16	+02	49	47	-4	ESE	7	bc	6		55	47	cm, c	0.0	-
	Clacton-on-Sea	30.11	57	ESE	5	o	30.11	+02	50	48	-5	ESE	5	o	4		58	50	cm, o	0.0	-
	Nottingham...	30.05	56	ESE	3	o	30.06	00	50	49	-4	SE	3	om	*		56	50	im, o	0.0	0.01
	Bath...	30.01	60	SE	2	o	29.99	+01	55	55	-3	SE	1	r	*		61	55	-	0.0	0.10
	Oxford...	30.05	57	SE	3	o	30.04	+01	51	50	-5	SE	3	od	*		60	51	or, ogd	*	0.03
	London (St. James's Pk)	30.06	57	E	3	o	30.06	+02	50	48	-6	SE	3	og	*		59	50	or, ogm, o	0.0	0.07
	The Scaw (Skagen)	30.73	45	SE	4	o	30.66	-07	44	41	-2	SSE	3	o	1		46	41	*	*	-
FRANCE.	Fanö...	30.58	37	ESE	4	b	30.58	+01	30	30	-12	SE	3	b	*		45	30	*	*	-
	Cuxhaven...	30.50	40	ESE	5	b	30.52	+01	31	30	-9	ESE	5	b	*		43	30	*	*	-
	The Helder...	30.30	43	ESE	4	b	30.30	+03	36	34	-9	ESE	4	b	*		50	36	*	*	-
	Brussels...	*	*	*	*	*	30.20	-05	32	30	-12	ENE	1	b	*		58	30	*	*	-
	Berlin...	30.62	34	NE	3	b	30.61	+03	26	22	-7	SE	3	b	*		45	25	*	*	-
	Frankfurt...	30.39	37	NE	3	b	30.39	+09	28	28	-21	N	2	b	*		50	27	*	*	-
	Munich...	30.38	31	E	6	b	30.36	+11	27	25	-15	(E)	6	o	*		43	25	*	*	-
	C. Gris Nez...	30.14	54	SE	1	b	30.05	+02	41	40	-13	SE	3	m	1		61	39	*	*	-
	La Hève...	30.00	55	SE	4	f	29.97	-03	47	46	-10	ESE	4	f	3		63	43	*	*	-
	Brest...	29.99	60	S	2	b	29.94	-03	59	58	+3	SE	3	bc	5		64	56	*	*	0.08
	Lorient...	29.97	62	W	2	o	29.94	+01	57	57	0	E	2	c	5		66	56	*	*	0.28
	Rochefort...	29.99	64	NW	3	r	29.99	+01	62	60	+1	NW	4	o	*		73	59	bc, r	*	0.47
	Biarritz...	30.04	63	Z	0	o	30.04	+05	58	56	-4	S	3	b	2		64	57	*	*	-
	Paris...	30.08	49	Z	0	b	30.08	+02	41	40	-12	E	4	b	*		55	41	*	*	-
	Belfort...	30.10	46	ENE	6	m	30.13	+01	36	34	-9	ENE	6	m	*		58	34	*	*	-
	Lyons...	30.02	59	Z	0	o	30.01	-03	55	53	-1	Z	0	o	2		66	54	*	*	-
SPANISH PENIN.	Nice...	29.98	63	Z	0	r	29.98	+01	60	56	+4	W	3	o	*		71	56	*	*	0.12
	Perpignan...	29.98	63	Z	0	r	29.98	+01	60	56	+4	W	3	o	*		71	56	*	*	-
	Sanguinaire...	29.99	64	NW	1	b	29.95	-07	64	57	0	E	2	c	2		75	61	*	*	-
	Corunna...	30.06	65	S	3	bc	30.03	+01	61	59	+3	SSE	1	r	3		70	57	*	*	0.12
SPANISH PENIN.	Lisbon...	30.12	61	WSW	3	b	30.13	+05	59	58	-1	NNE	1	bc	2		68	57	*	*	-
	Azores (P. Delgada)...	30.06	62	NNE	2	b	30.11	+17	62	60	-2	NNE	1	o	2		68	61	*	*	-
	Horta...	30.05	60	NW	2	b	30.08	+17	63	59	0	NW	1	c	1		68	61	*	*	-

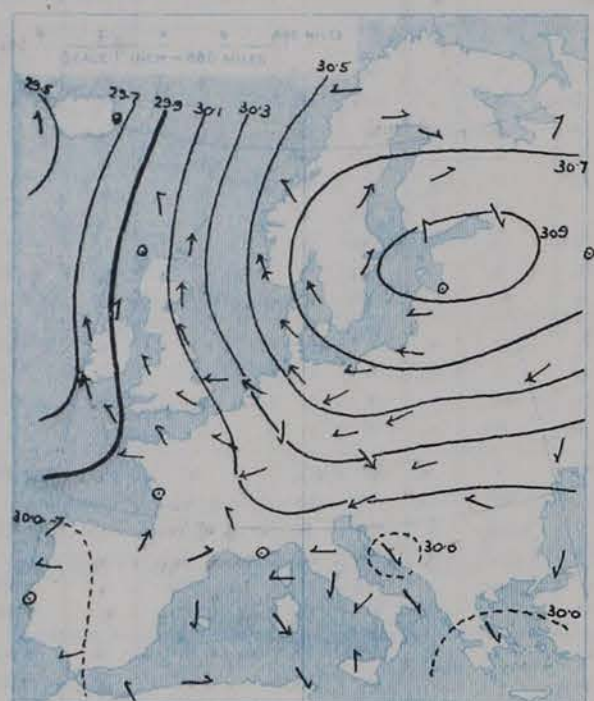
† Morning observations taken at 8 o'clock.

For additional NOTES see Page 4.

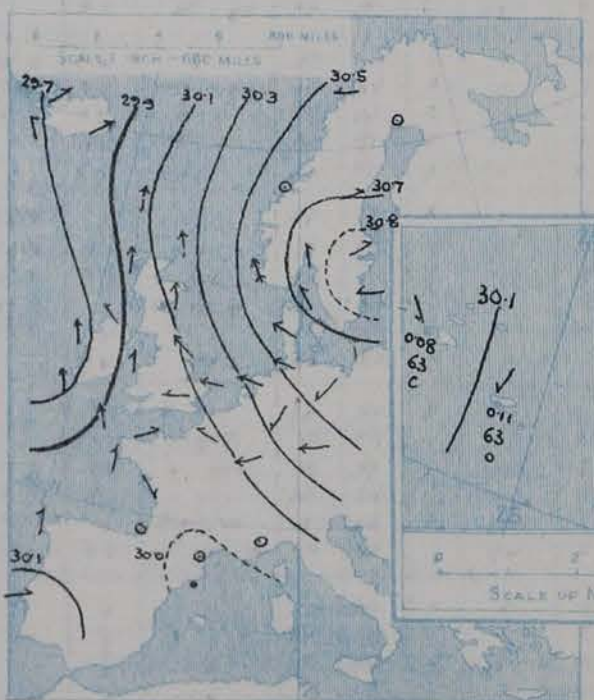
SUPPLEMENTARY CHARTS OF BAROMETER AND WIND

FOR 7 A.M. AND 6 P.M. YESTERDAY

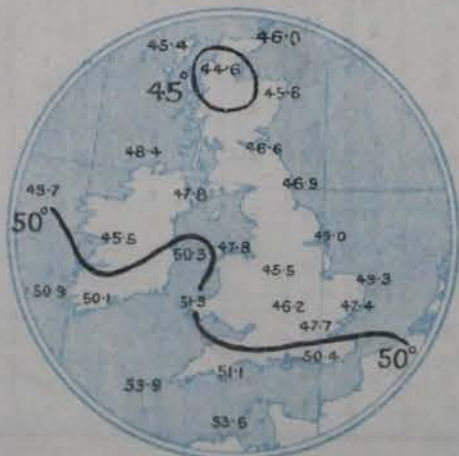
7 A.M. YESTERDAY.



6 P.M. YESTERDAY



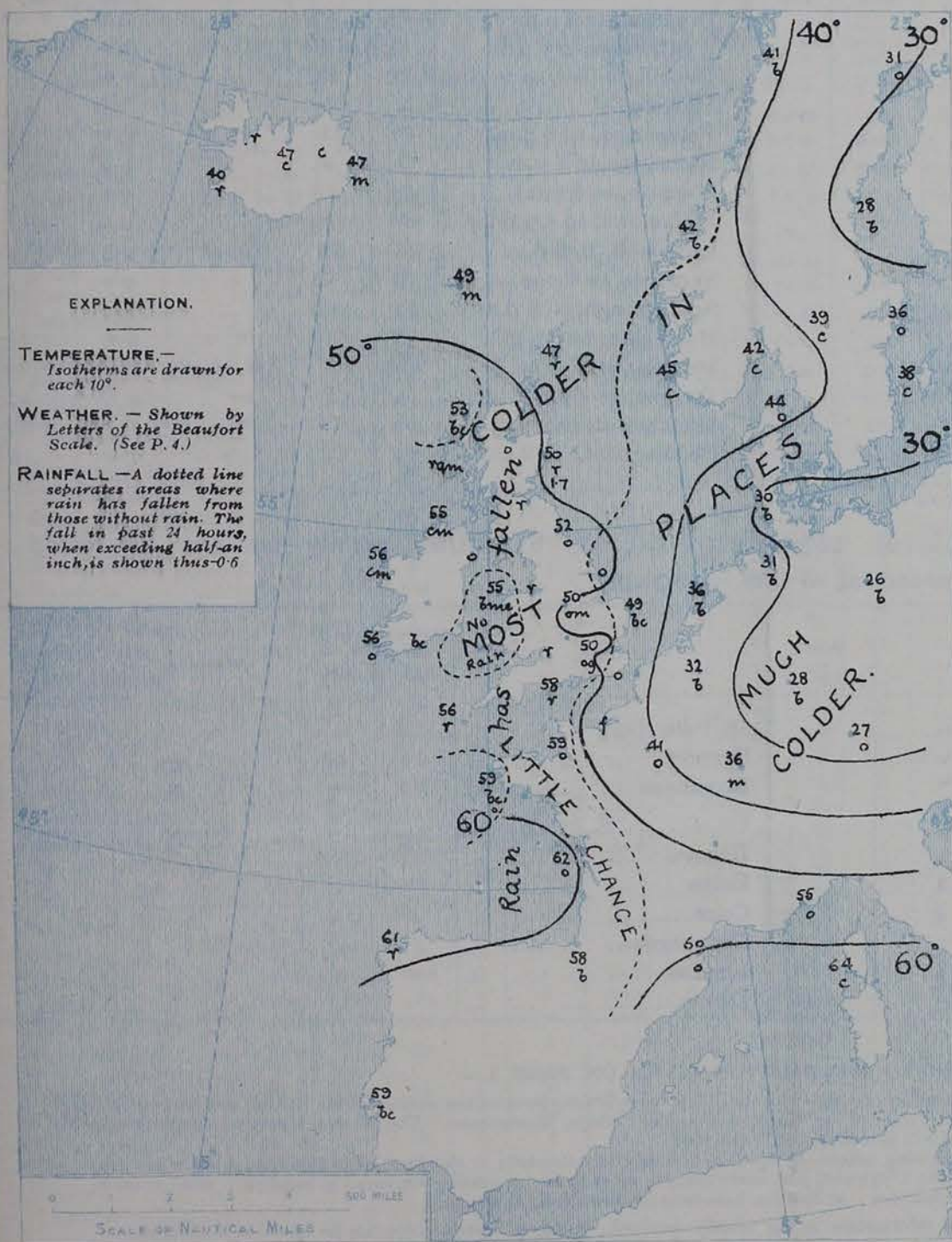
**AVERAGES OF TEMPERATURE AT 8 A.M.
FOR THE MONTH OF OCTOBER**
(Derived chiefly from Observations extending over
the 35 years—1871-1905.)



CHARTS

20th October, 1908

2. TEMPERATURE AND WEATHER AT 7 A.M. TO-DAY.



EXPLANATION.

TEMPERATURE.— Isotherms are drawn for each 10°.

WEATHER.— Shown by Letters of the Beaufort Scale. (See P. 4.)

RAINFALL.— A dotted line separates areas where rain has fallen from those without rain. The fall in past 24 hours, when exceeding half an inch, is shown thus 0.6.

FORECASTS

For the 24 hours commencing at
NOON TO-DAY.

For the positions of the DISTRICTS indicated by the numbers 0-11—see map at foot.

- 0 } South Easterly or Southerly winds, fresh to high; dull, rain at times; moderate temperature.
- 1 }
- 2 }
- 3 } South Easterly winds, fresh or strong on east coast; generally dull, some rain not improbable; colder than of late.
- 4 }
- 5 }
- 6 } Same as Nos. 0 and 1.
- 7 } South Easterly winds, fresh in places; dull, some rain and mist; colder.
- 8 } South Easterly or Southerly winds, light to fresh; cloudy or dull, some rain; moderate temperature.
- 9 }
- 10 } Wind between South East and South, fresh in places; cloudy or dull, rain at times; moderate or mild temperature.

11 WESTERN CHANNEL AND BAY

Wind varying between South East and South West, light or moderate to fresh; sea slight to rather rough; changeable, some rain and mist.

NOTES ON YESTERDAY'S WEATHER

During yesterday the thermometer rose to slightly above 60° at a few of our stations, but generally the day was colder than of late. Rain has fallen in most parts of this country and in the west of France; in some places the measurement is rather heavy, and at Aberdeen as much as 1.74 inch. Over the major portions of the Kingdom the day was sunless.

GENERAL INFERENCE FROM THE 7 A.M. OBSERVATIONS.

The general distribution of pressure will continue favourable for winds between South East and South over these Islands during the ensuing twenty-four hours, and except that the temperatures will be lower than of late, the general condition of the weather will undergo little change.

FORECAST DISTRICTS.

Those portions of the Coasts upon which the Warning Signals are at present flying are indicated thus:—

Signals hoisted yesterday.

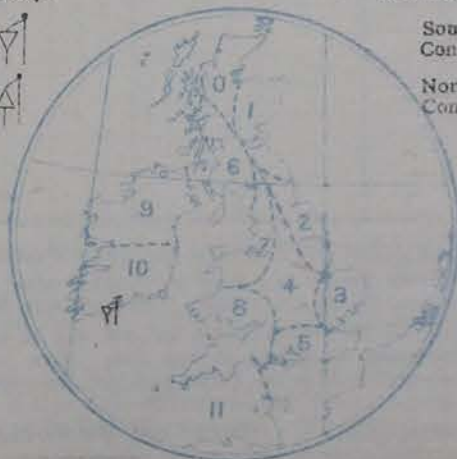
Signals hoisted this morning.

South
Cone.

South
Cone.

North
Cone.

North
Cone.



Tuesday, 20th October, 1908.

TEMPERATURE, WEATHER, SUNSHINE AND RAINFALL FOR YESTERDAY.

STATIONS.	TEMPERATURE F.		Weather	Sunshine.	Rainfall.	STATIONS.	TEMPERATURE F.		Weather.	Sunshine.	Rainfall.
	Max.	Min.					Max.	Min.			
Dublin (City), to 4 p.m....	60	48	br, c	Hrs.	Ins.	Brighton, to 6 p.m. ...	59	57	*	Hrs.	Ins.
Rossall Beach, to 6 p.m....	56	54	br, c, or	*	0.67	Eastbourne, to 6 p.m. ...	59	54	*	0.0	-
Blackpool, to 9 p.m. ...	57	54		0.0	0.73	Bexhill-on-Sea, to 9 p.m.	60	56	-	0.0	-
Southport, to 9 p.m. ...	56	54	or, c, or	0.0	0.94	Hastings	*	*	*	0.0	*
Rhyl, to 6 p.m.	59	54	*	2.8	0.28	Folkestone, to 6 p.m. ...	57	52	m. o	0.0	-
Colwyn Bay, to 6 p.m. ...	59	54	c, d	0.8	0.12	Ramsgate, to 6 p.m. ...	*	*	*	0.0	-
Llandudno, to 9 p.m. ...	60	54	or, c, op, o	0.1	0.25	Margate, to 6 p.m. ...	57	53	omv	0.2	-
Bettws-y-Coed, to 6 p.m.	58	55	c	0.0	*	Felixstowe, to 6 p.m. ...	58	54	*	0.4	-
Towyn, to 6 p.m.	63	56	bc, o, r	0.7	0.24	Lowestoft, to 6 p.m. ...	60	53	o, c	0.9	-
Aberystwyth, to 6 p.m. ...	63	58	*	0.0	0.19	Skegness, to 6 p.m....	55	53	c	0.0	-
Plymouth, to 9 p.m. ...	65	56	od, r, bc	0.0	0.01	Scarborough, to 9 p.m. ...	57	52	-	0.0	-
Torquay, to 6 p.m....	61	56	*	0.1	0.21	Harrogate, to 6 p.m. ...	55	51	or, o	0.0	0.32
Weymouth, to 6 p.m. ...	61	58	p, m, vg	0.0	0.58	Buxton, to 6 p.m.	56	51	f, or, of, op, f	0.0	0.32
Bournemouth to 6 p.m. ...	60	58	r, o	0.0	0.14	Darwen, to 9 p.m.	55	52	or	0.0	0.68
Southsea, to 6 p.m....	60	54	*	0.0	0.95	Manchester, to 9 p.m. ...	56	55	o, or, o	0.0	0.47
Worthing, to 6 p.m. ...	59	56	r, m, o	0.0	0.31	Birmingham, to 9 p.m....	57	52	r, p, o	0.0	0.38

TEMPERATURE, WEATHER, and RAINFALL at additional FOREIGN STATIONS, mainly for the 24 hours ended at 8 a.m. yesterday.

STATIONS.	TEMPERATURE F.		WEATHER.	RAIN. Ins.	STATIONS.	TEMPERATURE F.		WEATHER.	RAIN. Ins.
	Max.	Min.				Max.	Min.		
19th October 1908	0	0			19th October 1908	0	0		
Madeira	75	57	bc. bc	-	St. Petersburg	not	recd.		
Marseilles	72	52	b. b	-	Utrecht	50	39	o. m	-
Malta	76	65	. bc	-	Groningen	50	41	b. c	-
Algiers	77	64	bc. c	-					
Tunis	77	57	c. c	-	18th October 1908.	1.30 p.m.		1.30 p.m.	Measured
Palermo	73	54	b. o	-	Geneva observations not received.		*		7.30 a.m.
Naples	71	58	b. b	-	Berne		*		
Brindisi	68	48	b. c	-	Coire		*		
Florence	72	49	b. o	-	Castasegna		*		
Rome	71	49	b. b	-	Lugano	*	*		
Vienna	50	36	c. o	0.04	Davos		*		

NOTES REFERRING TO INFORMATION GIVEN ON PAGE 1:—

- (a) At the British and Irish Stations the readings of the barometer are now corrected for the difference in Gravity between the position of the Station and Latitude 45°. (b) The Sunshine for London given in the table is recorded on the Tower of the Wesleyan Training College, Westminster. The Sunshine entered to Dungeness is recorded at Littlestone-on-Sea; that entered to Portland Bill is recorded at Weymouth. (c) The information relating to weather is indicated by the following letters—b. blue sky; bc. sky half clouded; c. sky three parts clouded; d. drizzling rain; e. wet air, without rain falling; f. fog; g. gloomy; h. hail; l. lightning; m. misty (hazy); o. overcast; p. passing showers; q. squally; r. rain; s. snow; t. thunder; u. ugly, threatening; v. visibility, unusual transparency; w. dew; x. hoar frost; z. dust-haze, or smoke.
- * AN ASTERISK is inserted in all places for which information is not usually received. † Reports received too late for insertion in Charts.

WIRELESS TELEGRAMS FROM SHIPS OF H.M. NAVY.

Received during the 24 hours ended at 9.30 a.m. to-day.

TABLE SHOWING THE GREENWICH TIMES OF SUNRISE
NOON, AND SUNSET, FOR STATIONS IN THE
UNITED KINGDOM. TO-DAY AND TO-MORROW.

[illegible]

TERMS OF SUBSCRIPTION for the Daily Weather Report, forwarded by Book Post, £1 per annum, payable quarterly in advance.

Single Copies (price 1d.) may be obtained after 8 p.m. on the day of issue at the Meteorological Office, and at the Bookstalls of the following terminus Railway Stations:—Victoria, Charing Cross, King's Cross, St. Pancras, Euston.

FORECASTS OF WEATHER for one day in advance are drawn up at 11 a.m., and between 7 and 8 p.m.. The latest forecast can be had by Reply Telegram, on paying at any Post Office in the United Kingdom **Sixpence in addition to the cost of the enquiry and reply Telegram.** Information as to the Terms on which Forecasts can be sent daily, for a long or short period, may be obtained on application.

METEOROLOGICAL OFFICE, 63, VICTORIA STREET, S.W.
(TELEGRAPHIC ADDRESS: WEATHER, LONDON.)

W. N. SHAW, (*Director.*)

DAILY WEATHER REPORT OF THE METEOROLOGICAL OFFICE.

Wednesday,
21st October, 1908

STATIONS.		YESTERDAY EVENING.					THIS MORNING.										PAST 24 HOURS.				
		BAROM.		TEMP.		Weather.	BAROMETER.		TEMPERATURE.			WIND.		Sea (0 to 9).	TEMP.		Weather.	Sun-shine.	Rainfall.		
		At 82° Fahr. and M.S.L.	Dry Bulb.	Direc.	Force (0 to 12).		At 82° Fahr. and M.S.L.	Change since Yesterday.	Dry Bulb.	Wet Bulb.	Change since Yesterday.	Direc.	Force (0 to 12).		Max.	Min.					
		Ins.	"				Ins.	Ins.	"	"	"				"	"		Hours.	Ins.		
SCANDINAVIA.	Haparanda...	30.43	34	SSW	2	bc	30.54	+0.9	40	39	+9	WSW	2	0	*	41	30	*	*	-	
	Hernösand...	30.49	29	2	0	b	30.58	+0.1	42	41	+1	2	0	6	*	41	27	*	*	-	
	Stockholm...	30.62	34	2	0	b	30.60	-1.5	37	35	+1	SW	2	0	*	37	34	*	*	-	
	Wisby...	30.63	40	SE	2	c	30.60	-1.5	38	36	0	E	2	0	*	41	34	*	*	-	
	Karlstad...	30.63	40	SW	2	c	30.63	-1.0	39	36	0	2	0	0	*	41	34	*	*	-	
	Færder (X'ania Fjord)	30.58	45	WSW	2	o	30.58	-1.0	44	40	+2	NW	1	0	2	45	42	*	*	-	
	Bodö...	30.44	45	2	0	bc	30.56	+0.8	42	40	+1	2	0	6	1	46	39	*	*	-	
	Christiansund	30.45	41	SE	1	bc	30.52	+0.1	40	36	-2	SE	1	bc	1	48	37	*	*	-	
Skudesnaes	30.47	44	SE	8	b	30.52	+0.2	45	43	0	SE	6	0	4	46	41	b,	*	-		
ICELAND & FAEROE.	Reykjavik...	29.16	51	ESE	3	r	29.32	+0.2	46	*	+6	SSE	2	c	*	*	*	*	*	*	
	Blönduós...	29.28	53	S	2	o	29.38	-1.2	50	*	+8	SW	4	0	*	*	*	*	*	*	
	Seydisfjörður...	29.58	48	SE	5	r	29.58	-2.4	56	*	+9	SW	8	0	*	*	*	*	*	*	
	Thorshavn...	29.85	50	S	5	m	29.97	+0.5	49	*	0	SE	6	r	*	*	*	*	*	*	
BRITISH ISLANDS.	Sumburgh Head	30.10	48	SE	6	o	30.20	+0.8	49	44	+2	SE	6	o	6	49	45	bc, o, bcw	*	0.05	
	Stornoway...	29.82	56	SSE	3	o	30.00	+1.8	52	51	-1	SSE	3	bc	3	58	52	orgm, opgm	2.1	-	
	Castlebay (Barra Id.)	29.78	55	ESE	5	rgw	29.97	+2.0	53	51	-3	ESE	4	orgm	6	56	52	orgm, opgm	0.0	0.18	
	Malin Head	29.69	54	S	4	cmgp	29.88	+2.3	53	52	-2	SSE	5	of	2	58	51	gpm, gpm, o	*	0.10	
	Blacksod Pt.	29.61	57	S	3	bc	29.87	+2.6	50	50	-6	SSE	1	b	1	59	46	bcg, bcp	*	0.08	
	Valencia	29.58	54	SSE	4	o	29.93	+2.5	55	52	-1	W	3	bc	4	60	53	c, org, o	1.1	0.32	
	Roche's Point	29.73	57	S	5	o	29.93	+1.7	50	50	-7	NW	2	o	3	59	46	bc, cm, op, r	*	1.15	
	Birr Castle	29.71	55	SE	2	c	29.89	+1.5	51	50	-5	S	2	bc	*	60	49	cp, c, r	0.3	0.09	
	Donaghadee	29.84	55	SSW	6	r	29.97	+1.0	52	50	-4	SSW	6	o	6	57	52	om, org	*	0.24	
	Liverpool Obsy...	29.94	50	ESE	4	o	30.04	+0.7	45	45	-7	E	4	r	4	53	45	op, om, r	0.0	0.15	
	Holyhead	29.86	56	SSW	3	rgw	29.93	+0.4	53	53	-2	E	1	om	1	63	53	c, rgw	*	0.14	
	Pembroke	29.85	57	S	6	c	29.90	+0.4	53	52	-4	NNE	1	egp	4	60	52	egp, op, c	0.9	0.45	
	(St. Ann's Hd.)																				
	Scilly (St. Mary's)	29.87	58	SSW	2	o	29.90	+0.7	56	56	0	WNW	3	o	3	63	55	bc, o	3.6	0.19	
	Jersey (St. Aubins)	29.95	60	ESE	3	c	29.96	0.0	57	56	-2	S	2	o	2	66	54	cg, o, bc, c	5.3	0.05	
	Portland Bill	29.94	59	SE	3	c	29.93	-0.2	57	57	+1	SE	2	o	4	62	57	bc, c, p	1.5	0.60	
	Dungeness	30.00	51	ESE	4	bc	30.04	-0.1	45	42	-4	ESE	4	c	5	53	41	c, bc, o, c	4.3	-	
	Dover	30.06	48	SE	2	b	30.11	0.0	39	38	-6	ESE	3	b	5	50	39	o, b	6.3	-	
	Wick	29.98	50	S	7	o	30.12	+1.8	50	46	-1	S	4	c	5	55	46	-	*	0.17	
	Nairn	29.93	53	2	0	o	30.06	+1.5	49	46	-6	ESE	1	o	1	56	48	o, org	0.0	-	
Aberdeen	30.06	49	SSE	5	o	30.19	+1.2	49	45	-1	SSE	4	o	4	50	48	r, org	0.0	0.07		
Leith	29.96	50	SE	1	o	30.10	+1.4	48	45	-5	ESE	2	bc	*	54	46	op, c, org	*	0.06		
North Shields	30.05	50	SE	4	o	30.13	+0.8	48	45	-4	SE	3	c	4	53	47	o	*	-		
Spurn Head	30.05	50	SE	6	b	30.12	+0.4	49	46	-4	SE	6	c	4	53	47	org, c, bc	*	-		
Yarmouth	30.12	48	SE	5	bc	30.17	+0.1	45	42	-4	SE	6	bc	6	49	44	bc	3.7	-		
Clacton-on-Sea	30.07	50	ESE	5	bc	30.13	+0.2	45	42	-5	ESE	5	bc	4	51	45	o, bc, b, bc	5.1	-		
Nottingham	30.02	49	SE	3	o	30.10	+0.4	42	41	-8	ESE	4	c	*	52	42	c, o	0.0	0.40		
Bath	29.97	54	SE	3	o	29.99	0.0	52	51	-3	E	3	o	*	56	50	-	0.0	0.46		
Oxford	30.02	49	ESE	2	r	30.05	+0.4	44	43	-7	E	3	r	*	53	44	o, r	*	0.38		
London (St. James's Pk)	30.03	50	ESE	3	o	30.06	0.0	43	42	-7	ESE	3	org	*	53	43	bc, o, or	0.5	0.12		
GERMANY, & C.	The Scaw (Skagen)	30.59	45	SE	3	o	30.60	-0.6	43	41	-1	ESE	2	o	0	46	41	*	*	-	
	Fanö	30.49	37	ESE	4	b	30.64	-0.4	33	31	+3	ESE	2	c	*	39	28	*	*	-	
	Cuxhaven	30.44	36	ESE	5	b	30.47	-0.5	31	30	0	E	3	b	*	39	27	*	*	-	
	The Helder	30.24	39	ESE	4	b	30.23	+0.3	34	32	-2	ESE	3	b	1	43	34	*	*	-	
	Brussels	*	*	*	*	*	30.19	-0.1	28	26	-4	ENE	2	b	*	49	25	*	*	-	
	Berlin	30.49	32	ESE	3	b	30.42	-1.9	26	25	0	ENE	1	c	*	37	23	*	*	-	
	Frankfurt	30.30	33	NE	2	b	30.34	-0.5	29	29	+1	NE	2	b	*	45	25	*	*	-	
Munich	30.30	27	NE	5	b	30.33	-0.3	20	20	-7	E	5	b	*	36	15	*	*	-		
FRANCE.	C. Gris Nez	30.04	42	ESE	1	b	30.08	+0.3	32	30	-9	ESE	3	bc	0	52	32	*	*	-	
	La Hève	30.02	52	ESE	4	m	29.97	0.0	54	52	+7	ESE	2	r	2	54	48	*	*	0.08	
	Brest	29.98	60	SW	2	bc	29.97	+0.3	59	58	0	W	4	o	3	61	57	*	*	0.04	
	Lorient	29.97	61	SW	4	c	29.96	+0.2	61	59	+4	WSW	5	o	6	66	59	*	*	-	
	Rochefort	30.03	64	WSW	1	bc	30.05	+0.6	60	59	-2	2	0	o	*	70	59	b, bc	*	0.06	
	Biarritz	30.07	64	NW	1	b	30.09	+0.5	63	59	+5	WNW	4	c	2	68	58	*	*	0.16	
	Paris	30.06	46	E	1	b	30.08	0.0	37	35	-4	E	2	r	*	57	37	*	*	-	
	Belfort	30.11	37	ENE	6	m	30.13	0.0	31	30	-5	ENE	5	m	*	47	30	*	*	-	
	Lyons	30.01	54	NE	1	b	30.08	+0.2	44	42	-2	ENE	1	o	r	62	41	*	*	-	
	Nice	29.99	58	2	0	o	29.98	-0.3	57	53	+2	2	0	r	2	64	54	*	*	-	
Perpignan	29.99	61	NW	1	o	30.02	+0.4	60	54	0	NW	3	c	*	65	57	*	*	0.08		
Sanguinaire	29.96	64	SE	1	o	29.92	-0.3	62	60	-2	NW	1	o	3	75	59	*	*	0.20		
SPANISH PENIN.	Corunna																				
	Lisbon	30.15	63	W	2	b	30.21	+0.8	60	58	+1	N	2	b	*	68	57	*	*	-	
	Azores (P. Delgada)	30.16	66	ESE	4	b	30.12	+0.1	67	64	+4	SE	4	c	4	70	63	*	*	-	
	" Horta	30.12	68	S	4	b	30.06	-0.2	67	63	+4	S	4	b	3	72	62	*	*	-	

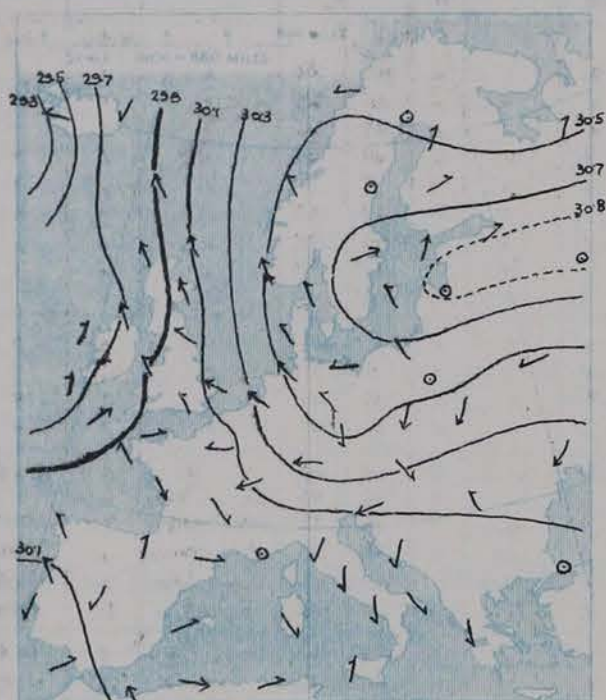
† Morning observations taken at 8 o'clock.

For additional NOTES see Page 4.

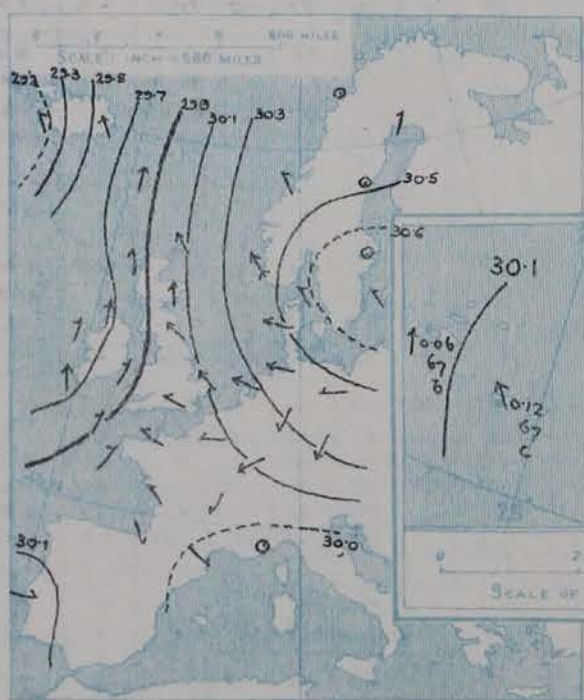
SUPPLEMENTARY CHARTS OF BAROMETER AND WIND

FOR 7 A.M. AND 6 P.M. YESTERDAY

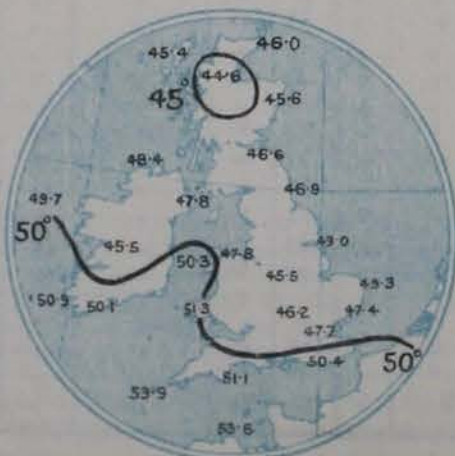
7 A.M. YESTERDAY



6 P.M. YESTERDAY



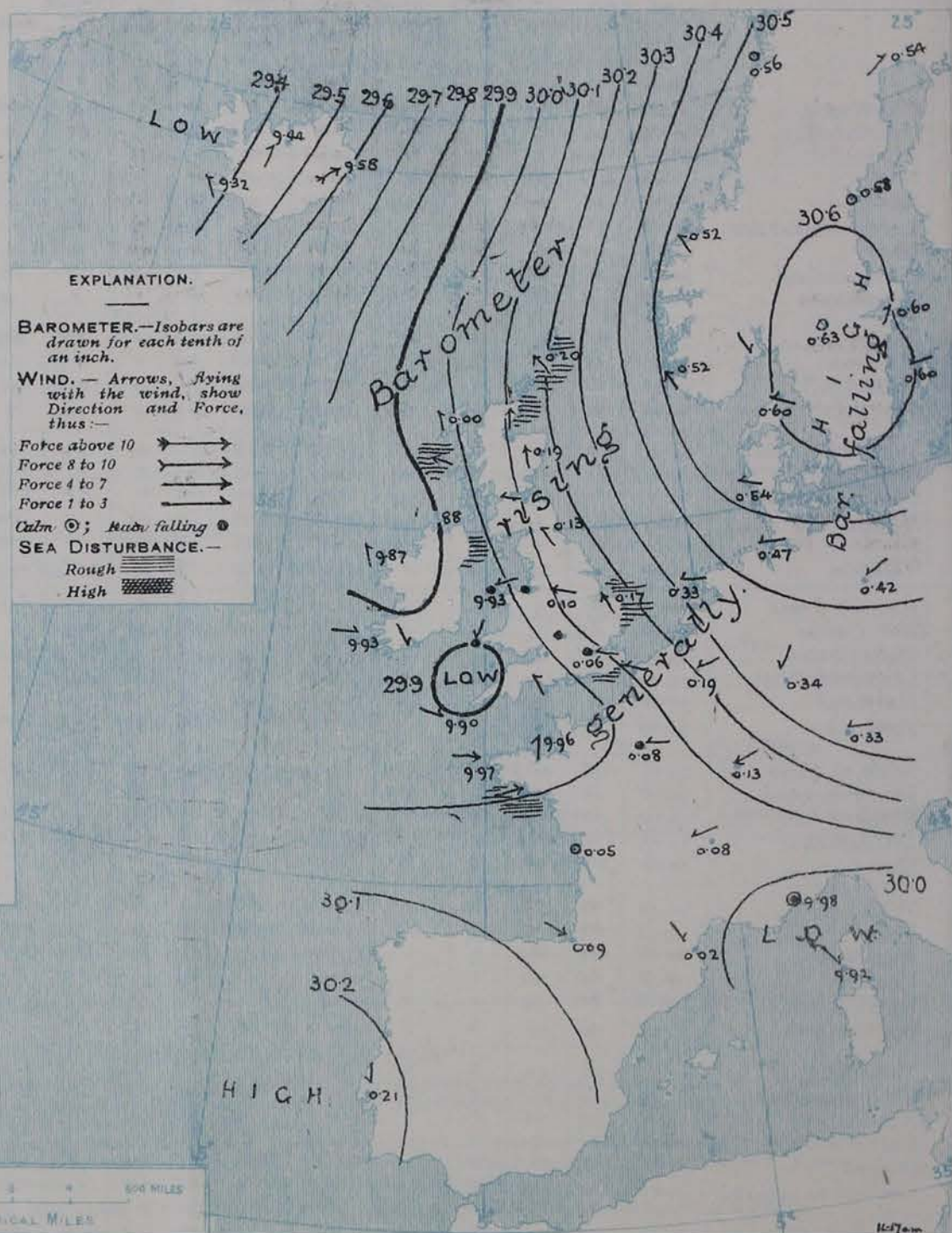
AVERAGES OF TEMPERATURE AT 8 A.M.
FOR THE MONTH OF OCTOBER
(Derived chiefly from Observations extending over
the 35 years—1871-1905.)



Wednesday

WEATHER

1. BAROMETER, WIND AND SEA AT 7 A.M. TO-DAY



NOTES ON THE GENERAL SITUATION AT 7 A.M.

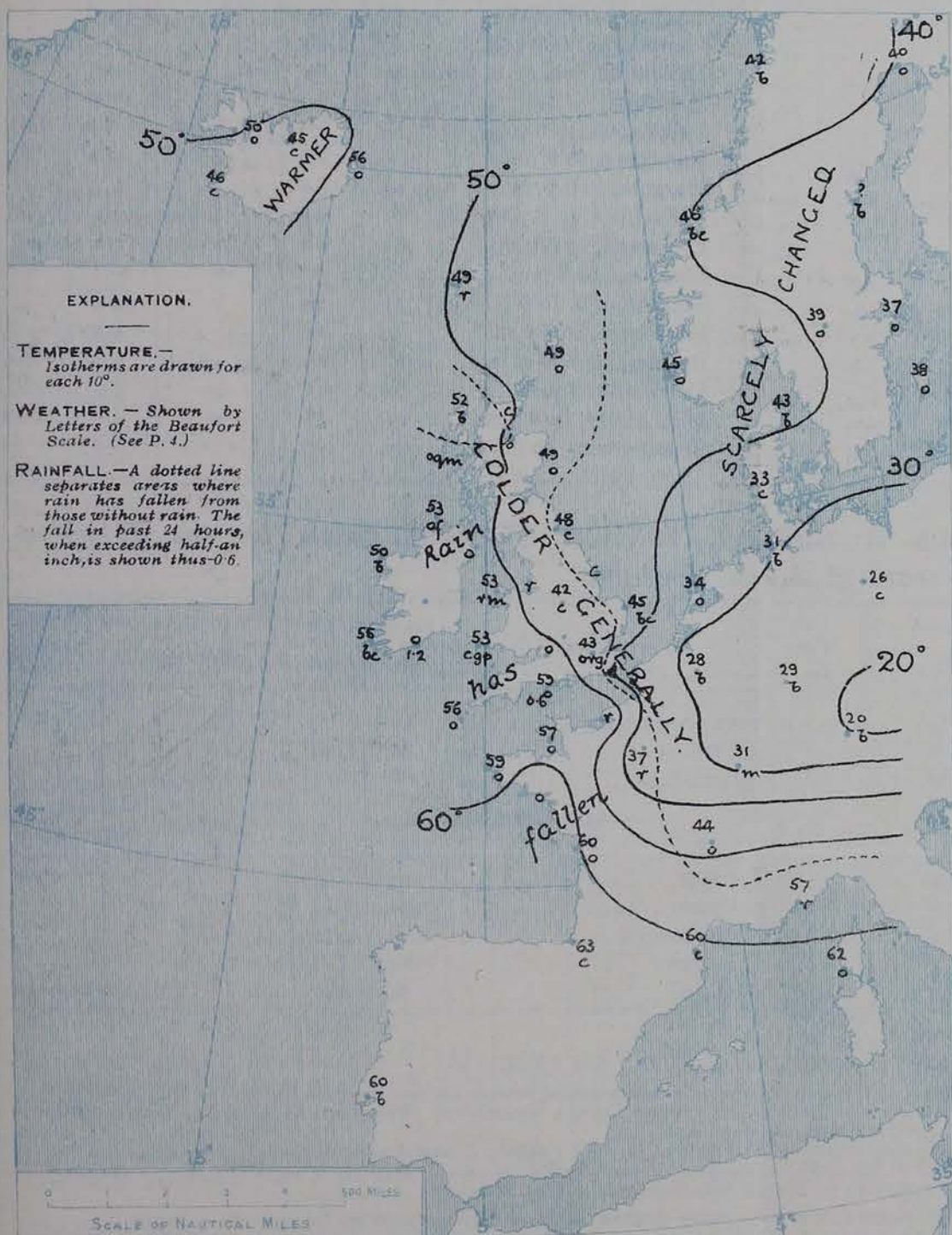
Hardly any change has taken place in the general distribution of atmospheric pressure, an anticyclone still lying over the Scandinavian region, and a disturbance far out on the Atlantic. A small secondary irregularity has, however, appeared on the Bristol Channel. The highest pressure reported is 30.63 ins. at Karlstad and the lowest below 29.4 ins. over Western Iceland. The gradient is moderate over the greater portion of the area under observation.

A complete cyclonic circulation of very light breezes is found around the small depression in the south west, while in nearly all other regions Easterly to Southerly winds are reported, moderate to very light in force as a rule, but fresh or strong locally in the north of Ireland and on the North Sea, a gale at Lydisford. Temperature has fallen over nearly the whole of the British Isles and Western Europe. At the home stations the values range from 39° at Dover to 59° at Forland Bill; in Scandinavia from 37° at Stockholm to 45° at Skudesnæs; over Western Europe from 20° at Munich to 63° at Biarritz; in Iceland from 45° to 56°. In a few localities at home and abroad the weather is fair to fine and clear, but generally it is very cloudy or overcast, the atmosphere is misty to foggy on our north-western coasts, and rain is falling in several parts of England, Wales, France and in the Faeroe. A rough sea is running around the north of Scotland, off Donaghadee and Yarmouth, and it is rather rough on our side of the Straits of Dover, moderate to very smooth elsewhere.

CHARTS

21st. October, 1908.

2. TEMPERATURE AND WEATHER AT 7 A.M. TO-DAY.



NOTES ON YESTERDAY'S WEATHER

During yesterday temperature rose to 66° at Aberystwyth and Jersey, and to 65° at Tyn-y-wa, but in many parts of the country the maxima were below 55°, only 50° at Aberdeen and Dover, and 49° at Dumburgh Head and Yarmouth. Rain has fallen over the northern western and southern districts, heavily in places, 0.6 inch at Portland Bill, and 1.2 inch at Rock's Point. The duration of bright sunshine was exceedingly variable. Many stations had none, while Falkstone reports seven hours and Ramsgate eight hours.

GENERAL INFERENCE FROM THE 7 A.M. OBSERVATIONS.

The shallow secondary disturbance on the Bristol Channel will occasion rain over most parts of England to-day, but a general increase of pressure is in progress, and later fairer conditions will spread eastward.

FORECASTS

For the 24 hours commencing at
NOON TO-DAY.

For the positions of the DISTRICTS indicated by the numbers 0-11—see map at foot.

- 0 } South-Easterly to Easterly breezes, moderate or light; cloudy to fair, some showers locally; cool.
- 1 }
- 2 }
- 3 } Easterly breezes, fresh in places, unsettled, some rain, fairer later; rather cold, frost in night.
- 4 }
- 5 } Easterly to Southerly breezes, moderate or light; unsettled, some rain, fairer later; rather cold, night frost.
- 6 } Same as Nos. 0 and 1.
- 7 } Same as Nos. 2 to 4.
- 8 } light variable breezes, finally Southerly, light to moderate; unsettled, some rain, local coast mist, fairer later; moderate temperature.
- 9 } Wind mainly Southerly, fresh locally, changeable, some showers, local coast mist or fog; temperature below the normal.
- 10 }



II WESTERN CHANNEL AND BAY.
Westerly to North-Westerly breezes, light or moderate; sea moderate to slight; changeable some showers and mist; moderate temperature.



FORECAST DISTRICTS.

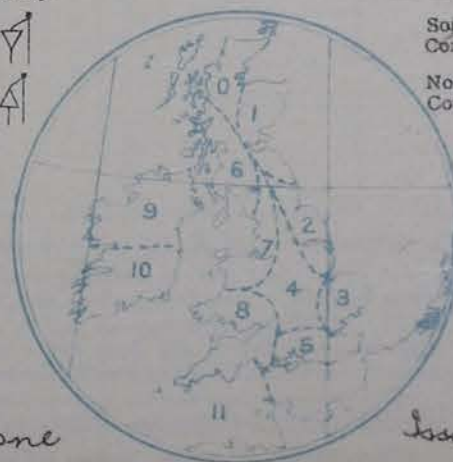
Those portions of the Coasts upon which the Warning Signals are at present flying are indicated thus:—

Signals hoisted yesterday.

Signals hoisted this morning.

South Cone. 
North Cone. 

South Cone. 
North Cone. 



None

Issued

Wednesday, 21st October 1908.

TEMPERATURE, WEATHER, SUNSHINE AND RAINFALL FOR YESTERDAY.

STATIONS.	TEMPERATURE F.		Weather	Sunshine.	Rainfall.	STATIONS.	TEMPERATURE F.		Weather.	Sunshine.	Rainfall.
	Max.	Min.					Max.	Min.			
				Hrs.	Ins.					Hrs.	Ins.
Dublin (City), to 4 p.m....	59	53	c, or, bc	*	0.09	Brighton, to 6 p.m. ...	53	32	*	0.0	-
Rossall Beach, to 6 p.m....	56	50	or	*	0.72	Eastbourne, to 6 p.m. ...	56	49	*	0.1	-
Blackpool, to 9 p.m. ...	56	49	o, or	0.0	0.44	Bexhill-on-Sea, to 9 p.m.	57	50	bc, g	0.7	-
Southport, to 9 p.m. ...	57	49	or, o	0.0	0.23	Hastings	*	*	*	1.5	*
Rhyl, to 6 p.m.	57	51	*	0.2	0.19	Folkestone, to 6 p.m. ...	54	46	o, bc, b	7.0	-
Colwyn Bay, to 6 p.m. ...	58	56	bc	2.8	0.04	Ramsgate, to 6 p.m. ...	*	*	*	8.0	-
Llandudno, to 9 p.m. ...	63	52	or, c, op, or	0.0	0.01	Margate, to 6 p.m.	53	49	b	6.4	-
Bettws-y-Coed, to 6 p.m.	60	55		0.1	*	Felixstowe, to 6 p.m. ...	51	48	-	5.4	-
Towyn, to 6 p.m.	65	56	p, b, o	4.9	0.04	Lowestoft, to 6 p.m. ...	56	46	o, bc, b	3.6	-
Aberystwyth, to 6 p.m....	66	58	*	5.5	0.03	Skegness, to 6 p.m....	51	47	bc	0.7	-
Plymouth, to 9 p.m. ...	61	52	bc	1.6	0.03	Scarborough, to 9 p.m. ...	56	47	-	0.0	-
Torquay, to 6 p.m....	63	51	*	4.1	0.02	Harrogate, to 6 p.m. ...	52	45	op, o	0.0	0.01
Weymouth, to 6 p.m. ...	61	57	r, o, bc, c	1.5	0.58	Buxton, to 6 p.m.	52	44	of, od, oe	0.0	0.11
Bournemouth to 6 p.m. ...	56	56	od	0.0	0.46	Darwen, to 9 p.m.	54	45	or	0.0	0.34
Southsea, to 6 p.m....	55	54	*	0.0	-	Manchester, to 9 p.m. ...	62	48	o, or, o	0.0	0.38
Worthing, to 6 p.m. ...	54	53	o	0.0	-	Birmingham, to 9 p.m....	56	47	o, r, o	0.0	0.46

TEMPERATURE, WEATHER, and RAINFALL at additional FOREIGN STATIONS, mainly for the 24 hours ended at 8 a.m. yesterday.

STATIONS.	TEMPERATURE F.		WEATHER.	RAIN. — Ins.	STATIONS.	TEMPERATURE F.		WEATHER.	RAIN. — Ins.
	Max.	Min.				Max.	Min.		
20th October 1908					20th October 1908.				
Madeira	75	57	b. bc	0.20	St. Petersburg	39	28	bc. r	-
Marseilles	72	57	o. o	-	Utrecht	52	37	b. b	-
Malta	73	65	. bc	0.12	Groningen	46	27	b. b	-
Algiers	75	61	o. r	0.63					
Tunis	not.	received.	.		19th October 1908.	1.30 p.m.	1.30 p.m.		Measured 7.30 a.m.
Palermo	73	53	b. e	-	Geneva	59	*	o	-
Naples	70	57	b. b	-	Berne	50	*	o	0.04
Brindisi	66	48	b. o	-	Coire	54	*	b	-
Florence	70	55	o. r	r	Castasegna... ..	61	*	b	-
Rome	69	48	b. b	-	Lugano	64	*	o	-
Vienna	45	30	o. o	-	Davos... ..	50	*	b	0.08

NOTES REFERRING TO INFORMATION GIVEN ON PAGE 1:—

- (a) At the British and Irish Stations the readings of the barometer are now corrected for the difference in Gravity between the position of the Station and Latitude 45°. (b) The Sunshine for London given in the table is recorded on the Tower of the Wesleyan Training College, Westminster. The Sunshine entered to Dungeness is recorded at Littlestone-on-Sea; that entered to Portland Bill is recorded at Weymouth. (c) The information relating to weather is indicated by the following letters—b. blue sky; bc. sky half clouded; c. sky three parts clouded; d. drizzling rain; e. wet air, without rain falling; f. fog; g. gloomy; h. hail; l. lightning; m. misty (hazy); o. overcast; p. passing showers; q. squally; r. rain; s. snow; t. thunder; u. ugly, threatening; v. visibility, unusual transparency; w. dew; x. hoar frost; z. dust-haze, or smoke.

* AN ASTERISK is inserted in all places for which information is not usually received. † Reports received too late for insertion in Charts.

WIRELESS TELEGRAMS FROM SHIPS OF H.M. NAVY.

Received during the 24 hours ended at 9.30 a.m. to-day

TABLE SHOWING THE GREENWICH TIMES OF SUNRISE
NOON, AND SUNSET, FOR STATIONS IN THE
UNITED KINGDOM, TO-DAY AND TO-MORROW.

[illegible]

TERMS OF SUBSCRIPTION for the Daily Weather Report, forwarded by Book Post, £1 per annum, payable quarterly in advance.

Single Copies (price 1d.) may be obtained after 8 p.m. on the day of issue at the Meteorological Office, and at the Bookstalls of the following terminus Railway Stations:—Victoria, Charing Cross, King's Cross, St. Pancras, Euston.

FORECASTS OF WEATHER for one day in advance are drawn up at 11 a.m., and between 7 and 8 p.m.. The latest forecast can be had by Reply Telegram, on paying at any Post Office in the United Kingdom **Sixpence in addition to the cost of the enquiry and reply Telegram.** Information as to the Terms on which Forecasts can be sent daily, for a long or short period, may be obtained on application.

METEOROLOGICAL OFFICE, 63, VICTORIA STREET, S.W.
(TELEGRAPHIC ADDRESS: WEATHER, LONDON.)

W. N. SHAW, (*Director.*)

DAILY WEATHER REPORT OF THE METEOROLOGICAL OFFICE.

Thursday.
22nd October, 1908

		YESTERDAY EVENING.					THIS MORNING.										PAST 24 HOURS.				
		BAROM.	TEMP.	WIND.			BAROMETER.	TEMPERATURE.				WIND.					TEMP.				
STATIONS.		At 82° Fahr. and M.S.L.	Dry Bulb.	Dirac.	Force (0 to 12).	Weather.	At 82° Fahr. and M.S.L.	Change since Yesterday.	Dry Bulb.	Wet Bulb.	Change since Yesterday.	Dirac.	Force (0 to 12).	Weather.	Sea (0 to 9).		Max.	Min.	Weather.	Sun-shine.	Rainfall.
		Ins.	"				Ins.	Ins.	"	"	"						"	"		Hours.	Ins.
SCANDINAVIA.	Haparanda...	30.71	40	SW	2	o	30.74	+1.20	41	39	+1	SW	4	o	*		41	36	*	*	-
	Hernösand...	30.73	35		0	o	30.81	+1.23	36	35	?	Z	0	o	*		37	25	*	*	-
	Stockholm...	30.62	40	SSW	2	o	30.75	+1.15	39	36	+2	ENE	2	b	*		41	32	*	*	-
	Wisby...	30.61	41	E	2	o	30.66	+1.06	42	39	+4	ESE	2	bc	*		43	34	*	*	-
	Karlstad...	30.69	36		0	o	30.76	+1.13	37	36	-2	Z	0	o	*		*	*	*	*	-
	Færder (X'ania Fjord)	30.64	42	NNW	2	c	30.72	+1.14	40	37	-4	MNE	3	o	1		45	37	*	*	-
	Bodö...	30.60	46	Z	0	b	30.60	+1.04	38	35	-4	E	2	b	1		46	34	*	*	-
	Christiansund...	30.62	41	Z	0	b	30.65	+1.13	38	35	-2	E	1	b	1		48	36	*	*	-
	Skudesnaes...	30.63	45	SE	4	c	30.71	+1.19	44	41	-1	ESE	2	c	3		46	43	o, c	*	-
ICELAND & FAEROE.	Reykjavik...	29.23	49	SE	8	r	29.03	-1.29	46	*	0	S	10	r	*		*	*	*	*	*
	Blönduós...	29.50	48	S	4	o	29.21	-1.17	49	*	-1	S	7	c	*		*	*	*	*	*
	Seydisfjord...	29.71	51	Z	0	c	29.65	+1.07	55	*	-1	SW	6	b	*		*	*	*	*	*
	Thorshavn...	30.09	52	SSW	3	o	30.12	+1.15	53	*	+4	WSW	8	o	*		*	*	*	*	*
BRITISH ISLANDS.	Sumburgh Head	30.35	48	S	5	o	30.48	+1.28	47	44	-2	S	3	o	4		50	45	o, c	*	-
	Stornoway...	30.20	54	SSW	4	o	30.37	+1.37	47	44	-5	SSW	5	cq	5		58	47	bc, c, o, cq	4.4	-
	Castlebay (Barra Id.)	30.20	52	SE	7	om	30.38	+1.41	51	48	-2	SE	6	oym	6		53	50	oym, o, bc, om, f, bc, om	0.1	-
	Malin Head...	30.14	50	SE	5	of	30.36	+1.48	44	44	-9	SE	5	om	3		55	44	om, f, bc, om	*	-
	Blacksod Pt. ...	30.11	53	WSW	2	b	30.34	+1.47	51	57	+7	SE	3	c	2		58	50	bc, bc, om	*	-
	Valencia...	30.15	52	Z	0	b	30.34	+1.41	53	51	-2	E	2	c	3		58	45	bc, c, b	6.1	-
	Roche's Point...	30.16	53	NE	1	b	30.39	+1.46	48	45	-2	E	3	c	4		60	47	o, b, bc, cp	*	0.02
	Birr Castle...	30.14	54	S	1	b	30.42	+1.53	41	40	-10	Z	0	bc	*		59	39	b	7.4	-
	Donaghadee...	30.23	53	ENE	4	o	30.47	+1.50	48	44	-4	SSE	3	c	2		52	47	om, bc	*	-
	Liverpool Obsy...	30.31	46	E	4	b	30.51	+1.47	42	40	-3	E	2	o	2		50	39	bc, b	4.0	-
	Holyhead...	30.22	48	E	4	b	30.45	+1.52	41	40	-12	ESE	1	bc	1		58	40	bc, b	*	-
	Pembroke (St. Ann's Hd.)	30.15	48	ENE	5	c	30.39	+1.49	39	38	-14	NE	4	b	3		58	38	c, bc, cq	1.8	-
	Scilly (St. Mary's)	30.05	58	N	4	c	30.29	+1.39	53	51	-3	ENE	3	c	3		60	52	bc, c	6.7	-
	Jersey (St. Aubins)	29.95	57	ENE	3	op	30.20	+1.24	46	46	-11	ENE	6	b	5		61	45	op, op, emp	0.3	0.51
	Portland Bill...	30.08	47	ENE	5	o	30.30	+1.37	42	40	-17	NE	5	b	5		60	40	r, o	0.0	1.69
	Dungeness...	30.12	46	ENE	5	bc	30.34	+1.30	44	41	-1	E	5	bc	6		48	38	bc	4.0	-
	Dover...	30.21	44	ESE	3	b	30.41	+1.30	42	39	+3	ENE	4	b	5		47	38	b	6.6	-
	Wick...	30.28	50	S	6	b	30.47	+1.35	46	42	-4	S	2	b	3		57	40	bc, b	*	-
	Nairn...	30.29	42	S	1	b	30.47	+1.41	39	37	-10	Z	0	b	1		56	36	bc, b	3.6	-
	Aberdeen...	30.42	48	SSE	3	bc	30.57	+1.38	48	44	-1	S	3	o	3		51	47	o, bc, o	0.8	-
	Leith...	30.32	47	ESE	2	b	30.54	+1.44	36	35	-12	SSE	1	bc	*		53	33	bc, b, d	*	-
	North Shields...	30.35	47	SE	4	c	30.53	+1.40	48	45	0	S	3	o	4		52	45	c	*	-
	Spurn Head...	30.30	48	ESE	7	b	30.49	+1.37	49	45	0	ESE	5	r	6		50	47	bc, bc, cr	*	-
	Yarmouth...	30.28	47	E	6	bc	30.48	+1.31	47	43	+2	E	7	c	6		48	43	bc	6.5	-
	Clacton-on-Sea...	30.21	47	E	6	bc	30.45	+1.32	47	44	+2	E	6	bc	5		49	45	bc, b, bc	8.5	-
	Nottingham...	30.29	41	E	3	b	30.51	+1.41	42	41	0	E	1	c	*		50	38	b	7.3	-
	Bath...	30.18	43	NE	1	b	30.43	+1.44	37	36	-15	NE	1	b	*		52	33	*	0.3	-
	Oxford...	30.30	39	NE	2	b	30.49	+1.41	37	36	-7	NE	2	b	*		50	34	r, o, bc, b	*	0.11
	London (St. James's Pk)	30.19	46	E	3	b	30.41	+1.35	40	39	-3	NNE	3	bc	*		50	39	o, o, bc, b	2.8	0.05
GERMANY, & C.	The Scaw (Skagen)	30.64	44	SE	2	o	30.69	+1.09	44	41	+1	ESE	2	o	0		46	41	*	*	-
	Fanö...	30.38	40	NE	2	bc	30.62	+1.08	28	37	+5	NNE	2	o	4		43	33	*	*	-
	Cuxhaven...	30.47	40	NE	2	o	30.54	+1.07	42	41	+1	ENE	3	o	*		43	31	*	*	0.04
	The Heider...	30.41	39	ESE	5	b	30.54	+1.21	41	40	+7	E	2	c	1		41	34	*	*	-
	Brussels...	*	*	*	*	*	30.42	+1.23	29	27	+1	ENE	4	b	*		45	27	*	*	-
	Berlin...	30.42	36	Z	0	o	30.48	+1.06	33	31	+7	NE	1	o	*		37	26	*	*	-
	Frankfurt...	30.36	32	NE	3	b	30.43	+1.09	30	28	+1	NE	2	c	*		43	25	*	*	-
	Munich...	30.30	27	E	3	b	30.38	+1.05	23	22	+3	NE	5	b	*		27	19	*	*	-
FRANCE.	C. Gris Nez...	30.15	39	E	4	b	30.34	+1.26	30	28	-2	E	3	b	3		46	30	*	*	-
	La Hève...	30.01	42	E	5	m	30.29	+1.32	32	32	-22	NE	4	m	3		54	30	*	*	0.04
	Brest...	30.01	58	NW	4	bc	30.21	+1.24	49	46	-10	NE	5	b	2		61	46	*	*	-
	Lorient...	29.95	57	NNW	4	o	30.09	+1.13	50	48	-11	NE	6	b	4		63	48	*	*	1.26
	Rochefort...	29.93	58	NNW	4	r	29.98	+1.07	52	52	-8	NE	4	o	*		68	50	r	*	2.84
	Biarritz...	30.03	64	WSW	6	r	29.93	-1.16	59	56	-4	NW	3	o	5		64	54	r, clr	*	-
	Paris...	30.09	43	ENE	2	c	30.24	+1.16	32	28	-5	NE	3	b	*		44	30	*	*	0.04
	Belfort...	30.13	33	ENE	6	m	30.15	+1.02	29	27	-2	ENE	7	m	*		41	26	*	*	-
	Lyons...	30.03	48	NW	1	o	30.09	+1.01	39	36	-5	NNW	1	o	*		57	39	*	*	-
	Nice...	29.97	56	Z	0	o	29.93	-1.05	52	48	-5	Z	0	o	4		66	50	*	*	-
	Perpignan...	29.99	60	Z	0	o	29.94	-1.08	54	53	-6	W	1	o	*		70	50	*	*	-
	Sanguinaire...	29.92	65	W	2	o	29.88	-1.04	60	59	-2	WNW	3	o	4		73	59	*	*	0.47
SPANISH PENIN.	Corunna...	30.26	63	WNW	1	o	30.03	-1.20	61	56	+2	NNW	3	o	3		64	59	*	*	0.08
	Lisbon...	30.16	61	NNW	4	b	30.06	-1.15	62	58	+2	NNW	4	o	*		68	54	*	*	-
	Azores (P. Delgada)...	30.08	68	SE	4	o	30.01	-1.11	68	66	+1	S	5	o	5		72	66	*	*	-
	" Horta...	29.96	68	S	5	o	29.88	-1.18	68	67	+1	S	5	m	4		70	67	*	*	-

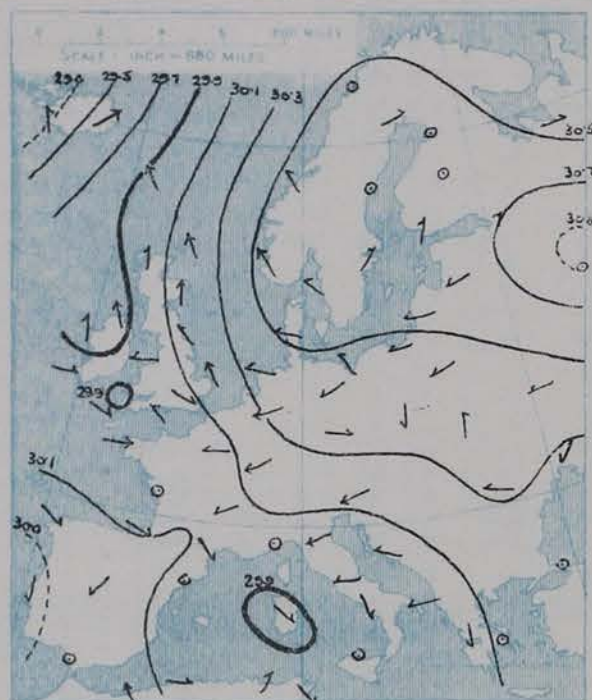
1 Morning observations taken at 8 o'clock.

For additional NOTES see Page 4.

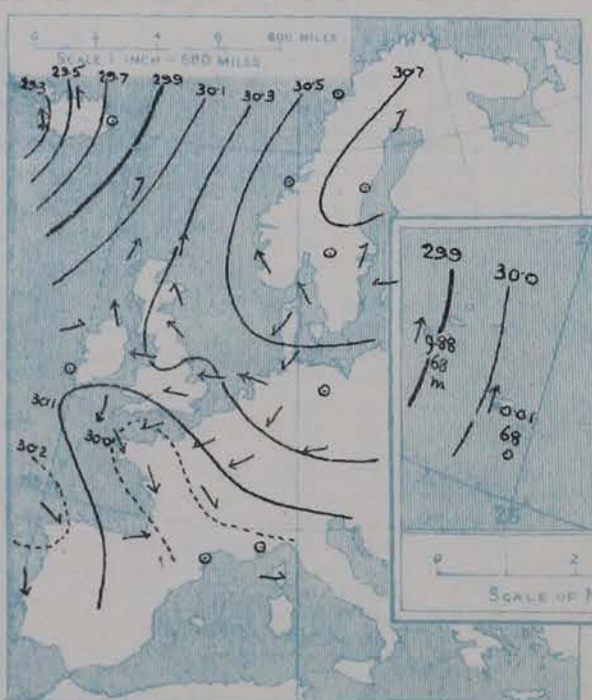
SUPPLEMENTARY CHARTS OF BAROMETER AND WIND

FOR 7 A.M. AND 6 P.M. YESTERDAY

7 A.M. YESTERDAY



6 P.M. YESTERDAY



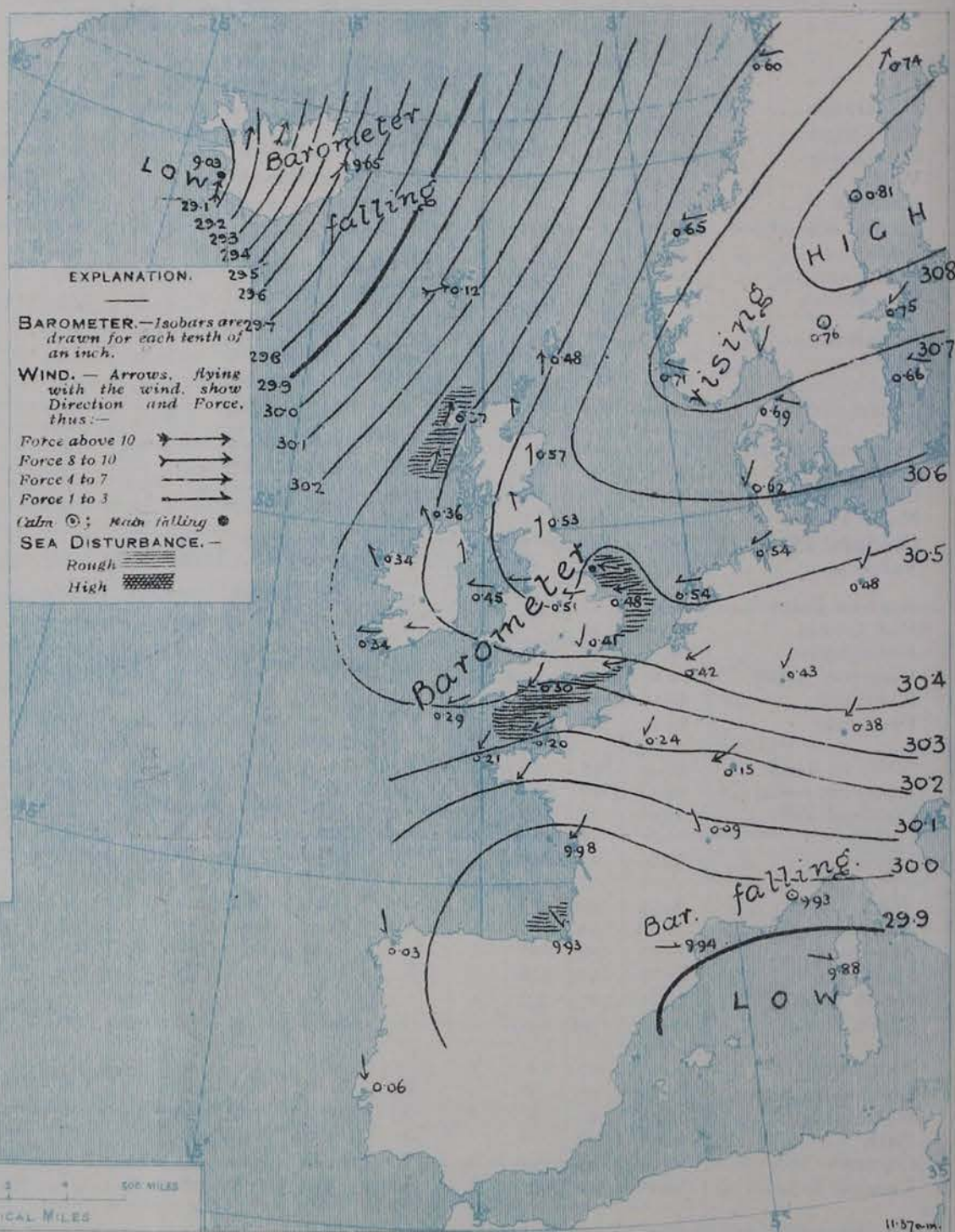
AVERAGES OF TEMPERATURE AT 8 A.M.
FOR THE MONTH OF OCTOBER
(Derived chiefly from Observations extending over
the 35 years—1871-1905.)



Thursday,

WEATHER

1. BAROMETER, WIND AND SEA AT 7 A.M. TO-DAY.



NOTES ON THE GENERAL SITUATION AT 7 A.M.

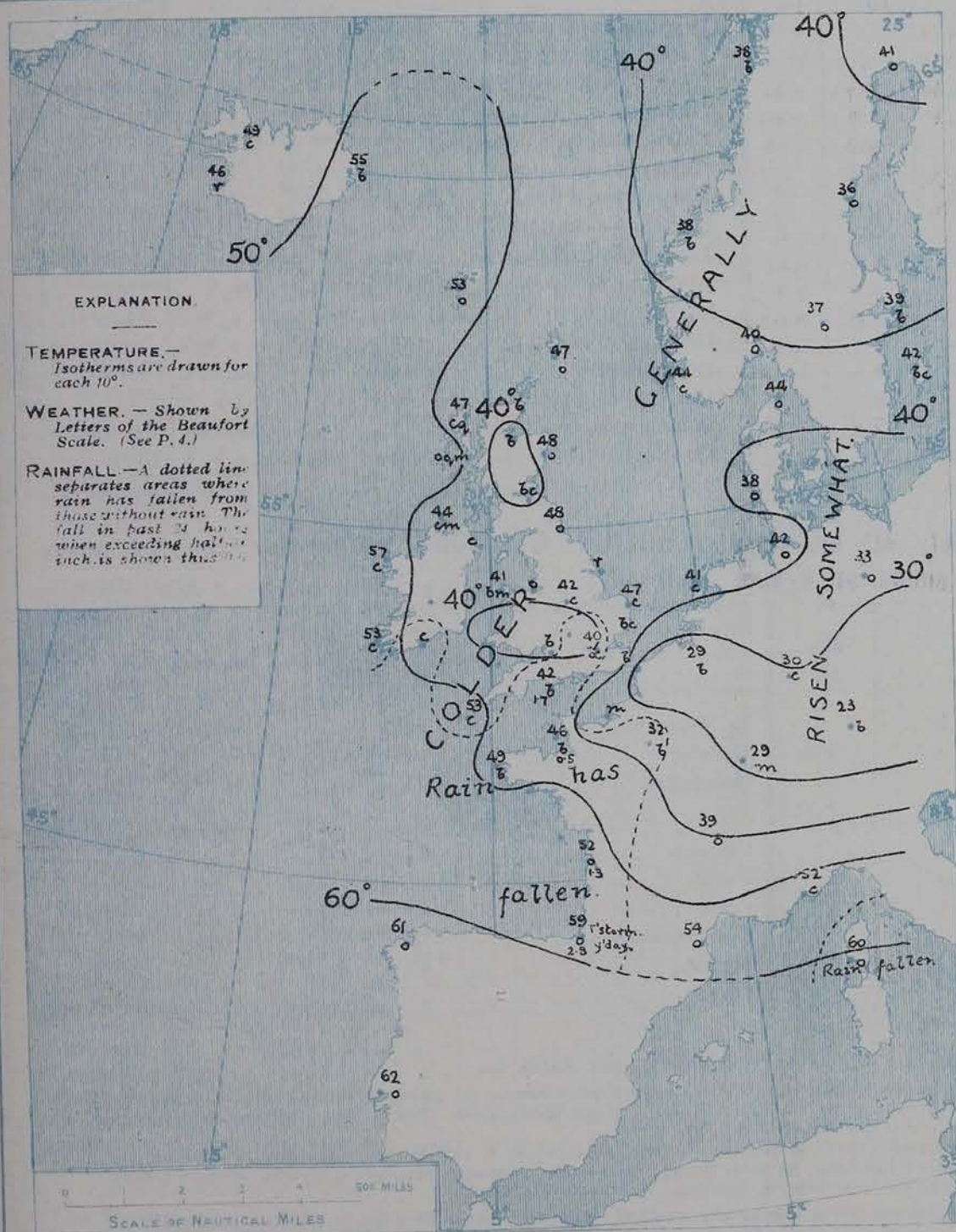
Over the British Isles and the greater part of northern and western Europe, pressure has increased rather decidedly. In the central space of the northern anti-cyclone the barometer is above 30.8 ins. at Helsingfors, and it is above 30.5 ins. over northern England and eastern Scotland. In the Iceland region pressure has given way, and in the south-west of the island the barometer is at about 29 ins. Pressure is relatively low over the western Mediterranean. The gradient is rather steep across the northern seas, moderate across France, slight elsewhere.

North-easterly and easterly winds prevail over the southern portions of the British Isles and on the Continent, south-easterly to southerly over our own northern districts. As a rule the force is moderate to light, but at various home and continental stations it is fresh to strong or high. Over western Iceland a southerly gale to a whole gale is reported. Temperature has fallen over the greater portion of the region under observation, very decidedly in many parts of the British Isles and the north and west of France. At the home stations the readings range from 36° at Liff to 57° at Blackpool Point; in Scandinavia from 36° at Helsingfors to 44° at Stockholm; over western Europe from 28° at Munich to 57° at Biarritz; in Iceland from 42° to 55°. The weather is very cloudy or overcast over southern France and in the Denmark region but generally it is fair or fine. Rain is falling in the south-west of Iceland. The sea is rough or rather rough along the south and south-east coasts of England, round the Hebrides and off Biarritz, moderate to smooth elsewhere.

CHARTS

22nd October, 1908.

2. TEMPERATURE AND WEATHER AT 7 A.M. TO-DAY.



NOTES ON YESTERDAY'S WEATHER

During yesterday temperature rose to 61° at Jersey and 60° at Bally, Portland Bill and Roche's Point, but in several localities the maxima were 50° or less. In the night the temperature in the shade fell to 33° at Leith and Bath, and on the grass to 28° at Oxford, and 32° in London. Rain fell yesterday in many parts of the country, 1.7 inch at Portland Bill, while a thunderstorm at Plymouth produced 2 ins. In western France, Rochefort had 1.3 in. and Biarritz 2.3 ins. In various parts of these Islands there was little or no bright sunshine, but some south-eastern stations had 8 hours or more, Ramsgate 9.1 hours.

GENERAL INFERENCE FROM THE 7 A.M. OBSERVATIONS.

Pressure continues to increase over Western Europe, and the Easterly current on our eastern and southern coasts is likely to diminish in strength. In our northern and north-western districts some increase of the southerly current is probable under the influence of the Icelandic depression.

FORECASTS

For the 24 hours commencing at
NOON TO-DAY

For the positions of the DISTRICTS indicated by the numbers 0-11—see map at foot

- 0 } Southerly and South-Westerly winds, freshening considerably; fair or fine at first, some showers later; temperature rising.
- 1 }
- 2 } South-Easterly and Southerly breezes; moderate to light; generally fair or fine; moderate temperature.
- 3 } Easterly winds, moderating; fair or fine; rather cold.
- 4 } North-Easterly and Easterly breezes; moderate to light; fair or fine; cold, local night frost.
- 5 }
- 6 } Same as Nos. 0 and 1.
- 7 } Easterly to Southerly breezes, light or moderate; generally fair or fine; rather cold.
- 8 } Same as Nos. 4 and 5.
- 9 } Same as Nos. 0 and 1.
- 10 } Easterly and South-Easterly breezes, light or moderate; generally fair or fine, some local showers; rather cold.

II. WESTERN CHANNEL AND BAY



Easterly and North-Easterly winds, fresh to strong; sea moderate to rough; generally fair or fine; cold.



FORECAST DISTRICTS.

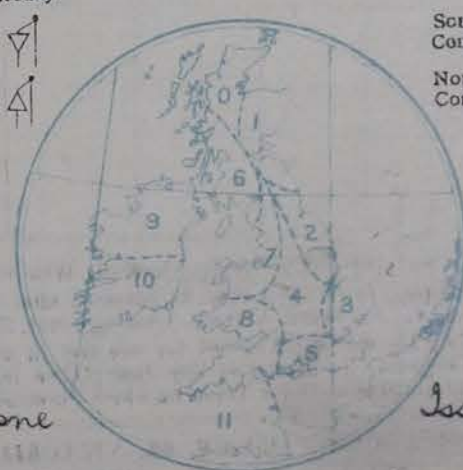
Those portions of the Coasts upon which the Warning Signals are at present flying are indicated thus:—

Signals hoisted yesterday.

Signals hoisted this morning.

South Cone. 
North Cone. 

South Cone. 
North Cone. 



Flone

Issued.

Thursday, 22nd October, 1908.

TEMPERATURE, WEATHER, SUNSHINE AND RAINFALL FOR YESTERDAY.											
STATIONS.	TEMPERATURE F.		Weather	Sunshine. Hrs.	Rainfall. Ins.	STATIONS.	TEMPERATURE F.		Weather	Sunshine. Hrs.	Rainfall. Ins.
	Max.	Min.					Max.	Min.			
Dublin (City), to 4 p.m....	57	49	c, or, b, c	*	0.19	Brighton, to 6 p.m. ...	46	?	*	1.1	0.52
Rossall Beach, to 6 p.m....	56	44	or, c, b, c	*	0.22	Eastbourne, to 6 p.m. ...	55	?	*	0.8	0.80
Blackpool, to 9 p.m. ...	51	42	bc, c, bc	5.7	0.31	Bexhill-on-Sea, to 9 p.m.	53	45	b	0.7	0.81
Southport, to 9 p.m. ...	51	41	o, c, b	3.5	0.28	Hastings	*	*	*	1.7	*
Rhyl, to 6 p.m.	59	46	*	5.3	0.02	Folkestone, to 6 p.m. ...	49	40	bc, b	4.6	-
Colwyn Bay, to 6 p.m. ...	49	?	bc, b, bc	3.2	-	Ramsgate, to 6 p.m. ...	*	*	*	9.1	-
Llandudno, to 9 p.m. ...	56	42	or, c, bc	1.8	-	Margate, to 6 p.m.	51	40	b	8.7	-
Bettws-y-Coed, to 6 p.m.					*	Felixstowe, to 6 p.m. ...	49	47	-	8.8	-
Towyn, to 6 p.m.	53	46	r, bc, b	3.0	0.44	Lowestoft, to 6 p.m. ...	49	45	bc, b	8.0	-
Aberystwyth, to 6 p.m. ...	59	48	*	2.0	0.27	Skegness, to 6 p.m.	49	45	bc, b	7.0	-
Plymouth, to 9 p.m. ...	59	46	or, bc, o	0.4	0.43	Scarborough, to 9 p.m. ...	58	46	o, c, bc	2.1	-
Torquay, to 6 p.m.	56	53	*	0.0	0.40	Harrogate, to 6 p.m. ...	49	40	or, c, bc, b	7.0	0.20
Weymouth, to 6 p.m. ...	53	?	r, bly	0.0	4.00	Buxton, to 6 p.m.	47	39	o, or, c, b	5.8	0.09
Bournemouth to 6 p.m. ...	55	51	o	0.0	0.28	Darwen, to 9 p.m.	50	39	or, bc	3.7	0.05
Southsea, to 6 p.m.	49	48	*	0.0	0.30	Manchester, to 9 p.m. ...	52	42	o, or, o, bc	4.8	0.02
Worthing, to 6 p.m. ...	49	43	or, o, c, b	0.2	0.31	Birmingham, to 9 p.m. ...	49	39	r, c, bc, b	3.2	0.76

TEMPERATURE, WEATHER, and RAINFALL at additional FOREIGN STATIONS, mainly for the 24 hours ended at 8 a.m. yesterday.

STATIONS. 21st Oct., 1908	TEMPERATURE F.		WEATHER	RAIN. Ins.	STATIONS. 21st Oct., 1908	TEMPERATURE F.		WEATHER	RAIN. Ins.
	Max.	Min.				Max.	Min.		
Madeira	75	54	c, b	-	St. Petersburg	37	32	o, o	-
Marseilles	66	54	r, c	0.12	Utrecht	45	25	b, b	-
Malta	73	68	c	-	Groningen	43	25	b, b	-
Algiers	73	59	bc, c	0.71					
Tunis	not received.								
Palermo	75	59	b, o	-	Geneva	52	*	o	Measured 7.30 a.m.
Naples	68	58	b, c	-	Berne	41	*	o	
Brindisi	66	48	o, b	0.04	Coire	43	*	o	
Florence	61	53	o, o	-	Castasegna	54	*	o	
Rome	69	56	b, c	-	Lugano	52	*	o	
Vienna	34	25	b, c	-	Davos	46	*	b	

NOTES REFERRING TO INFORMATION GIVEN ON PAGE 1.—

(a) At the British and Irish Stations the readings of the barometer are now corrected for the difference in Gravity between the position of the Station and Latitude 45°.

(b) The Sunshine for London given in the table is recorded on the Tower of the Wesleyan Training College, Westminster. The Sunshine entered to Dungeness is recorded at Littlestone-on-Sea; that entered to Portland Bill is recorded at Weymouth.

(c) The information relating to weather is indicated by the following letters—b. blue sky; bc. sky half clouded; c. sky three parts clouded; d. drizzling rain; e. wet air, without rain falling; f. fog; g. gloomy; h. hail; l. lightning; m. misty (hazy); o. overcast; p. passing showers; q. squally; r. rain; s. snow; t. thunder; u. ugly, threatening; v. visibility, unusual transparency; w. dew; x. hoar frost; z. dust-haze, or smoke.

* AN ASTERISK is inserted in all places for which information is not usually received. † Reports received too late for insertion in Charts

WIRELESS TELEGRAMS FROM SHIPS OF H.M. NAVY.

Received during the 24 hours ended at 9.30 a.m. to-day.

Hour of Observation.	Position.		Reading of Barometer.	Wind.		Weather.	TEMPERATURE.			Sea Disturbance.
	Lat.	Long.		Direc.	Force.		Air.		Sea.	
							Dry Bulb.	Wet Bulb.		
	°	°	Ins.				°	°	°	

TABLE SHOWING THE GREENWICH TIMES OF SUNRISE NOON, AND SUNSET, FOR STATIONS IN THE UNITED KINGDOM. TO-DAY AND TO-MORROW.

22nd-23rd Oct. 1908.	Sunrise G.M.T.	Noon G.M.T.	Sunset G.M.T.
Yarmouth	6		

W. N. SHAW, (*Director.*)

DAILY WEATHER REPORT OF THE METEOROLOGICAL OFFICE.

Friday,
23rd October, 1908.

STATIONS.		YESTERDAY EVENING.					THIS MORNING.										PAST 24 HOURS.				
		Barom.	Temp.	Wind.	Force	Weather.	Barometer.	TEMPERATURE.			Wind.	Force	Weather.	Sea	Temp.		Weather.	Sun-shine.	Rainfall.		
								Dry Bulb.	Wet Bulb.	Change since Yesterday.					Max.	Min.					
		At 32° Fahr. and M.S.L.	Dry Bulb.	Dir.	(0 to 12).		At 32° Fahr. and M.S.L.	Change since Yesterday.	Dry Bulb.	Wet Bulb.	Change since Yesterday.	Dir.	(0 to 12).		(0 to 9).						
SCANDINAVIA.	Haparanda...	Ins.	37	SW	6	0	Ins.	Ins.	38	36	-2	W	6	c	*	41	34	*	*	-	
	Hernösand...	30.81	39	2	0	0	30.71	-10	40	37	+4	2	0	o	*	41	34	*	*	-	
	Stockholm...	30.75	41	E	4	0	30.67	-08	41	39	+2	E	2	o	*	43	39	*	*	-	
	Wisby...	30.62	42	SE	4	0	30.59	-07	39	37	-3	E	4	o	*	45	37	*	*	0.04	
	Karlstad...	30.78	39	NE	2	0	30.71	-08	38	37	+1	NE	2	c	*	*	*	*	*	-	
	Færder (X'ianla Fjord)	30.74	42	ENE	2	0	30.66	-06	39	37	-1	ENE	4	b	2	42	39	*	*	-	
	Bodö...	30.50	41	SW	2	0	30.36	-24	46	44	+8	SSW	6	o	3	46	36	*	*	-	
	Christiansund...	30.68	40	2	0	0	30.59	-06	39	36	+1	SE	1	bc	1	45	36	*	*	-	
Skudesnaes...	30.72	45	2	0	0	30.62	-09	42	39	-2	2	0	o	2	46	42	*	*	-		
ICELAND & FAEROE.	Reykjavik...	29.24	45	S	9	r	29.66	+63	40	*	-6	2	0	c	*	*	*	*	*	*	
	Blönduos...	29.31	47	SW	8	bc	29.73	+52	41	*	-8	SW	4	c	*	*	*	*	*	*	
	Seydisfjord...	29.58	51	W	7	r	29.67	+02	54	*	-1	W	7	bc	*	*	*	*	*	*	
	Thorshavn...	30.17	51	WSW	7	r	30.21	+09	52	*	-1	SW	6	r	*	*	*	*	*	*	
BRITISH ISLANDS.	Sumburgh Head	30.53	49	S	4	0	30.49	+01	49	47	+2	S	3	o	4	51	43	o	*	-	
	Stornoway...	30.44	50	SSW	6	c	30.41	+04	49	47	+2	SSW	5	c	5	50	47	og, bc, cm	0.0	-	
	Castlebay (Barra Id.)	30.46	51	E	5	cmg	30.41	+03	51	48	0	S	4	bc	5	53	50	cmg, bc	0.0	-	
	Malin Head	30.43	46	SSE	3	cmg	30.35	-01	42	41	-2	SE	4	bc	2	52	40	cm, g, bc	*	-	
	Blacksod Pt.	30.38	50	SE	4	bc	30.37	+03	47	46	?	S	3	b	2	55	45	bc, bc	*	-	
	Valencia	30.38	50	ESE	3	bc	30.36	+02	50	46	-3	SE	2	bc	4	58	48	cm, c, b	4.9	-	
	Roche's Point	30.44	49	E	3	cm	30.40	+01	51	47	+3	ESE	3	c	4	53	46	cm, c	*	0.01	
	Birr Castle	30.43	46	2	0	b	30.43	+01	37	36	-4	2	0	b	*	52	35	b	2.5	-	
	Donaghadee	30.50	51	SSE	3	og	30.49	+02	49	44	+1	ESE	3	c	3	51	45	bc, og, o	*	-	
	Liverpool Obsy...	30.54	46	ESE	2	c	30.49	-02	45	42	+3	ESE	2	o	2	49	42	bc, o, c, o	3.6	0.02	
	Holyhead	30.49	46	E	1	b	30.47	+02	42	40	+1	SE	1	bc	1	52	40	b	*	-	
	Pembroke (St. Ann's Hd.)	30.43	49	NE	4	b	30.42	+03	42	41	+3	ENE	4	bc	3	53	38	bc, b	8.5	-	
	Scilly (St. Mary's)	30.35	52	E	4	c	30.33	+04	50	49	-3	ENE	3	c	4	54	48	c	3.6	-	
	Jersey (St. Aubins)	30.29	50	ENE	6	bc	30.31	+11	50	47	+4	NE	5	o	4	54	44	b, cm	9.0	-	
	Portland Bill	30.36	48	ENE	5	bc	30.36	+06	47	44	+5	NE	4	c	5	53	42	c, bc	7.8	0.01	
	Dungeness	30.39	50	ENE	6	c	30.35	+01	48	43	+4	ENE	4	o	4	50	41	bc, c, o, p, c	7.7	0.01	
	Dover	30.44	47	ENE	4	o	30.39	-02	46	43	+4	E	1	r	3	48	40	b, or	7.7	0.01	
	Wick	30.48	49	SSW	2	c	30.46	-01	46	43	0	SSW	1	b	2	51	43	-	*	-	
	Nairn	30.49	40	2	0	c	30.47	-00	31	30	-8	2	0	b	1	51	30	b, bc, by	6.0	-	
	Aberdeen	30.57	46	SSW	1	b	30.53	-04	48	45	0	S	1	c	2	51	45	o, c, b, bc	1.8	-	
	Leith	30.53	45	SSE	1	b	30.51	-03	39	39	+3	2	0	f	*	51	34	bc, b, m	*	-	
	North Shields	30.55	49	SE	3	c	30.49	-04	48	45	0	ESE	3	c	4	53	45	c	*	-	
	Spurn Head	30.53	50	E	3	c	30.44	-05	47	44	-2	ENE	4	bc	3	53	45	co, bc, bc	*	-	
	Yarmouth	30.52	49	ENE	4	c	30.42	-06	47	44	0	NE	3	bc	4	50	44	bc, c	0.8	0.06	
	Clacton-on-Sea	30.48	50	E	4	o	30.42	-03	43	42	-4	N	3	c	2	51	42	bc, c, opo	3.5	0.01	
	Nottingham	30.53	46	E	1	o	30.46	-05	42	41	0	NE	3	bc	*	49	42	o	1.6	0.01	
	Bath	30.48	45	E	1	b	30.44	+01	43	42	+6	NE	1	o	*	50	37	-	8.8	-	
	Oxford	30.52	44	NNE	2	o	30.45	-04	43	42	+6	NE	2	o	*	49	37	b, bc, co	*	-	
	London (St. James's Pk)	30.48	48	ENE	2	o	30.41	-00	44	42	+4	NNE	1	c	*	50	40	b, bc, o	2.5	-	
GERMANY, & C.	The Scaw (Skagen)	30.67	46	E	3	o	30.56	-13	43	41	-1	ENE	5	o	1	46	41	*	*	-	
	Fanö	30.57	39	NE	2	c	30.45	-17	40	37	+2	N	2	c	*	45	34	*	*	-	
	Cuxhaven	30.51	44	NE	3	o	30.36	-18	42	41	0	N	3	o	*	46	41	*	*	-	
	The Helder	30.52	46	ENE	3	bc	30.43	-11	44	42	+3	ENE	1	o	1	46	41	*	*	-	
	Brussels	*	*	*	*	*	30.37	-05	38	38	+9	NE	1	o	*	48	29	*	*	-	
	Berlin	30.48	33	2	0	c	30.44	-04	27	26	-6	SE	1	b	*	36	27	*	*	-	
	Frankfurt	30.40	27	NE	4	o	30.37	-06	31	29	+1	NE	1	b	*	39	28	*	*	-	
	Munich	30.35	26	NE	5	b	30.32	-06	20	20	-3	SE	2	b	*	34	18	*	*	-	
FRANCE.	C. Gris Nez	30.34	43	E	5	b	30.34	-00	39	37	+9	E	2	c	2	46	30	*	*	-	
	La Hève	30.32	41	ENE	3	m	30.35	+06	37	36	+5	ENE	3	m	2	48	32	*	*	-	
	Brest	30.26	53	NE	5	b	30.29	+08	43	41	-6	E	3	b	1	55	39	*	*	-	
	Lorient	30.15	51	NE	6	b	30.20	+11	42	39	-8	ENE	6	b	4	57	39	*	*	-	
	Rochefort	30.08	47	ENE	5	o	30.11	+13	37	35	-15	ENE	6	b	*	55	34	o, c	*	-	
	Biarritz	29.92	59	ENE	2	o	29.96	+03	50	50	-9	ENE	4	m	3	64	48	*	*	?	
	Paris	30.29	38	NE	2	b	30.31	+07	31	30	-1	NNE	2	b	*	46	30	*	*	-	
	Belfort	30.16	34	ENE	6	m	30.21	+06	24	23	-5	ENE	5	m	*	40	23	*	*	-	
	Lyons	30.12	42	N	1	o	30.17	+08	31	29	-8	NW	1	o	*	47	30	*	*	-	
	Nice	29.93	51	2	0	b	30.00	+07	48	43	-4	E	2	b	3	64	46	*	*	-	
Perpignan	29.93	57	2	0	o	29.97	+03	52	49	-2	NE	1	o	*	63	51	*	*	0.24		
Sanguinaire	29.88	64	NE	4	c	29.88	-00	61	59	+1	NE	2	o	4	73	59	*	*	-		
SPANISH PENIN.	Corunna	29.93	56	N	5	b	29.89	-17	60	55	-2	N	4	b	*	62	57	*	*	-	
	Lisbon	29.93	56	N	5	b	29.89	-17	60	55	-2	N	4	b	*	62	57	*	*	-	
	Azores (P. Delgada)	29.76	67	SW	4	o	29.61	-27	61	59	-7	NNW	4	o	3	70	61	*	*	1.50	

† Morning observations taken at 8 o'clock.

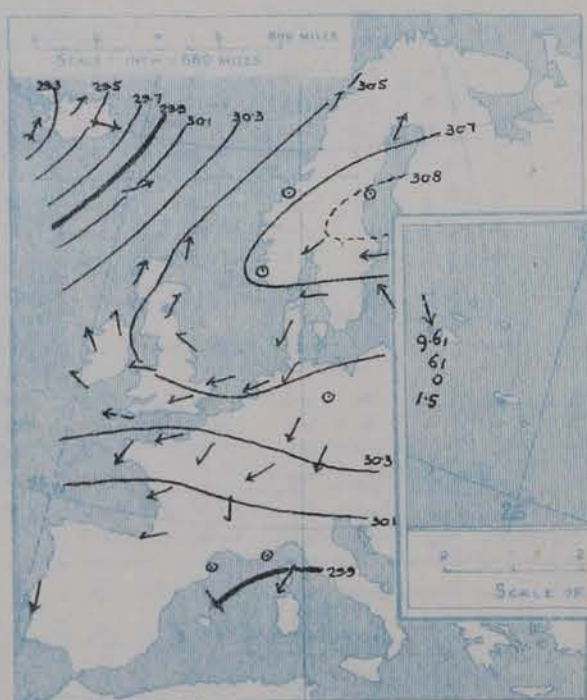
For additional NOTES see Page 4.

SUPPLEMENTARY CHARTS
OF
BAROMETER AND WIND
FOR 7 A.M. AND 6 P.M. YESTERDAY

7 A.M. YESTERDAY



6 P.M. YESTERDAY



AVERAGES OF TEMPERATURE AT 8 A.M.
FOR THE TWO-MONTHLY PERIOD,
OCTOBER - NOVEMBER.

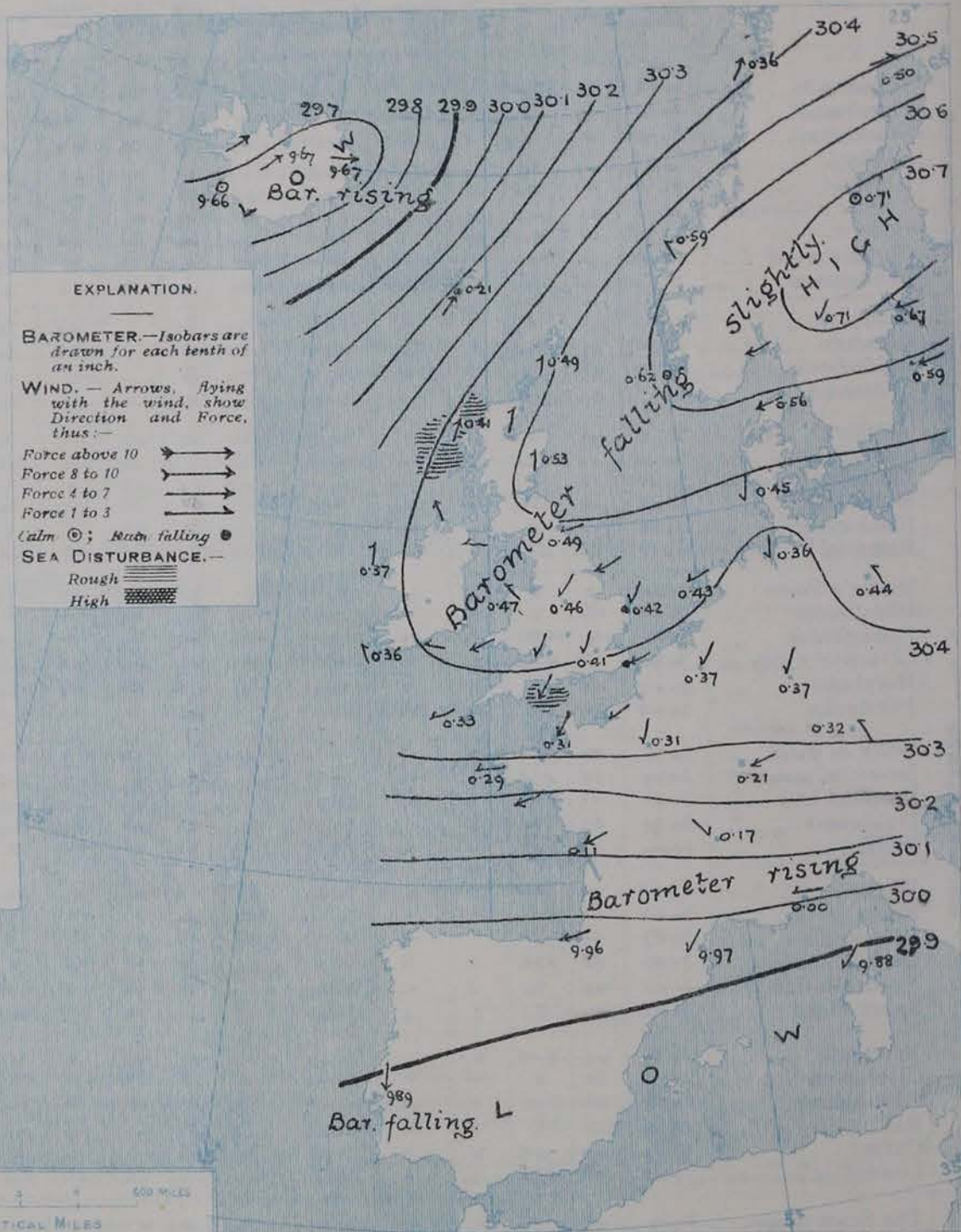
(Derived chiefly from Observations extending over
the 35 years—1871-1905.)



Friday.

WEATHER

1. BAROMETER, WIND AND SEA AT 7 A.M. TO-DAY.



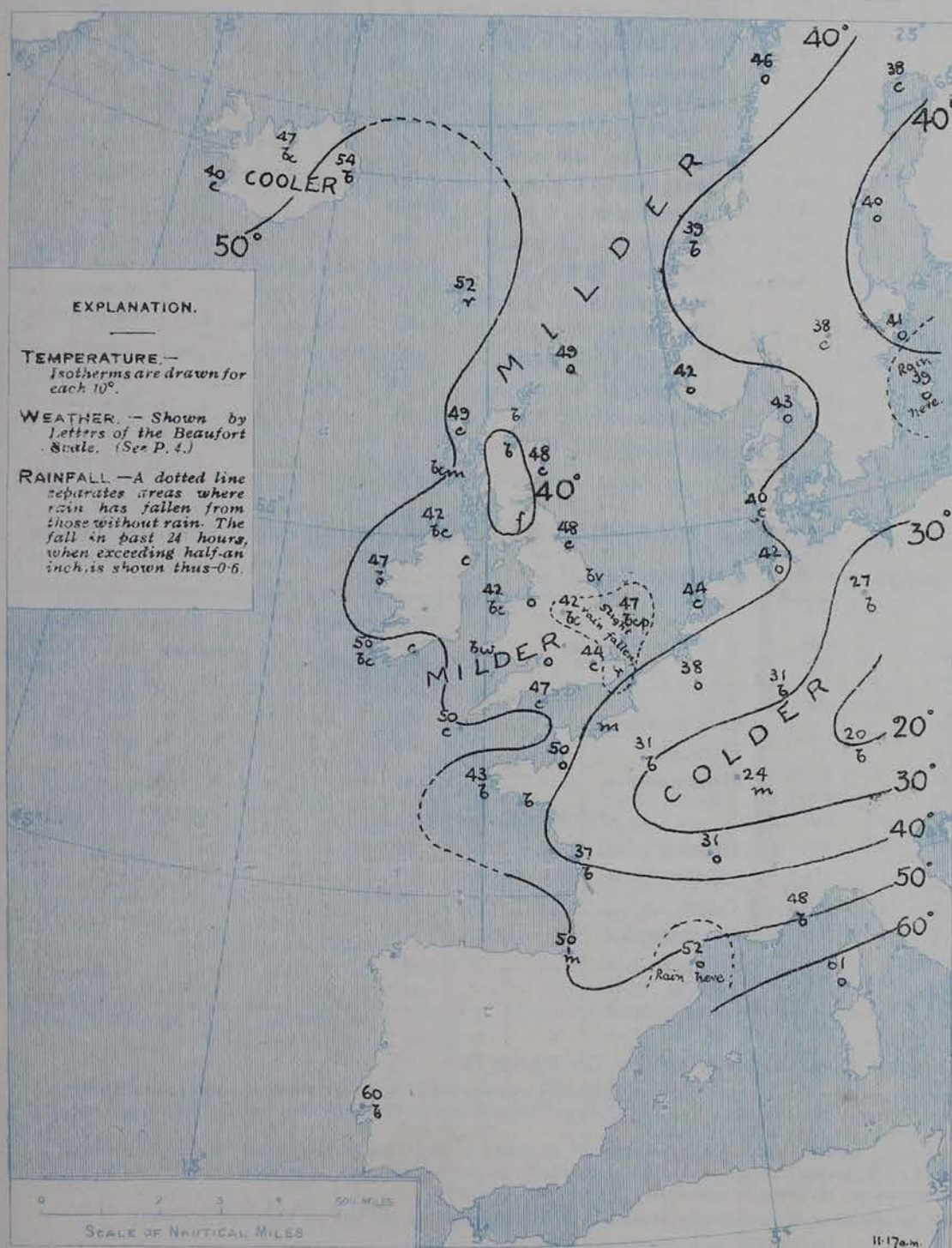
NOTES ON THE GENERAL SITUATION AT 7 A.M.

Over the British Isles the barometer ranges from 30.2 ins. in the Channel Islands to above 30.5 ins. on our north-eastern coasts. The region of highest pressure still lies over Sweden, where the barometer is above 30.7 ins. In a depression over Iceland, and in another over the Azores, pressure is below 29.7 ins. The gradient is everywhere decreasing. Easterly to North-Easterly breezes prevail from Southern Sweden to England and France, South-Easterly to Southerly in Ireland, Scotland and Southern Norway, and South-Westerly further north. The South-Westerly current is strong in force, but the other currents are mostly moderate to very light. Temperature has changed irregularly over the British Isles, fallen in nearly all parts of the Continent and in Iceland. At the home stations the values range from 31° at Nain to 51° at Rocks Point; in Scandinavia from 38° at Haparanda and Karlskrona to 46° at Bodö; over western Europe from 20° at Munich to 52° at Perpignan; in Iceland from 40° to 50°. Both at home and abroad the weather varies from cloudless to overcast, rain is falling in the Faeröer, slight showers in the south-east of England, and the atmosphere is foggy at Leth. The sea is rather rough off Portland Bill and the Hebrides, moderate to very smooth on other coasts.

CHARTS

23rd October, 1908.

2. TEMPERATURE AND WEATHER AT 7 A.M. TO-DAY.



NOTES ON YESTERDAY'S WEATHER

During yesterday temperature did not exceed 46° at Farmingham and Buxton, and in several localities the maximum was not above 50°, but a few stations touched 55°. In the Hebrides there was no bright sunshine, and Yarmouth and Skegness report less than an hour, but some of the English Channel stations had 9 hours. Bournemouth and Worthing 9.2 hours.

GENERAL INFERENCE FROM THE 7 A.M. OBSERVATIONS.

The anticyclone is diminishing in intensity, but the fall of the barometer is very slight and the relative distribution of pressure is practically unaltered. It is not expected, therefore, that the general conditions over these Islands will undergo any great change in the coming twenty-four hours.

FORECASTS

For the 24 hours commencing at NOON TO-DAY.

For the positions of the districts indicated by the numbers 0-11—see map at foot.

- 0 } Southerly breezes, light to moderate; generally fair or fine, local morning mist or fog; moderate temperature.
- 1 }
- 2 }
- 3 } Wind between East and North, light to moderate; generally fair or fine, local morning mist or fog; temperature below the normal.
- 4 }
- 5 }
- 6 } Same as Nos. 0 and 1.
- 7 }
- 8 } Same as Nos. 2 to 5.
- 9 }
- 10 } Southerly to Easterly breezes, light to moderate; generally fair or fine, local coast mist or fog; temperature below the normal.

11 WESTERN CHANNEL AND BAY

North-Easterly to Easterly winds, fresh to light; sea moderate or slight; cloudy to fair or fine; cold.

FORECAST DISTRICTS.

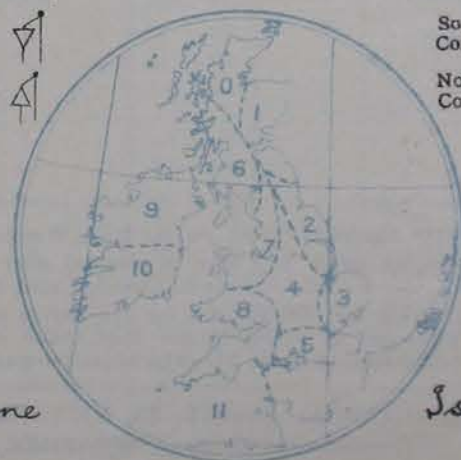
Those portions of the Coasts upon which the Warning Signals are at present flying are indicated thus:—

Signals hoisted yesterday.

Signals hoisted this morning.

South Cone.
North Cone.

South Cone.
North Cone.



Friday 23rd October, 1908.

STATIONS.	TEMPERATURE F.		Weather	Sunshine.	Rainfall.	STATIONS.	TEMPERATURE F.		Weather.	Sunshine.	Rainfall.
	Max.	Min.					Max.	Min.			
	°	°	*	Hrs.	Ins.					Hrs.	Ins.
Dublin (City), to 4 p.m.,...	55	42	o, c, b	*	-	Brighton, to 6 p.m. ...	51	37	*	8.9	-
Rossall Beach, to 6 p.m.,...	50	35	c, b	*	0.01	Eastbourne, to 6 p.m. ...	?	37	*	8.7	0.03
Blackpool, to 9 p.m. ...	51	34	c, o, b	3.9	-	Bexhill-on-Sea, to 9 p.m.	48	37	c	9.0	-
Southport, to 9 p.m. ...	52	35	o, c, b	5.0	-	Hastings	*	*	*	8.9	*
Rhyl, to 6 p.m.	50	40	*	5.5	-	Folkestone, to 6 p.m. ...	48	42	b, bc, o	8.1	-
Colwyn Bay, to 6 p.m. ...	49	37	b	7.7	-	Ramsgate, to 6 p.m. ...	*	*	*	7.2	-
Llandudno, to 9 p.m. ...	55	37	bc	8.7	-	Margate, to 6 p.m.	50	41	b, o	7.0	-
Battws-y-Coed, to 6 p.m.	?	47	b	7.5	*	Felixstowe, to 6 p.m. ...	50	46	-	1.7	-
Towyn, to 6 p.m.	52	39	b	8.9	-	Lowestoft, to 6 p.m. ...	50	44	o, c, o	1.5	-
Aberystwyth, to 6 p.m.,...	51	40	*	8.7	-	Skegness, to 6 p.m.,...	53	48	c, bc	0.9	-
Plymouth, to 9 p.m. ...						Scarborough, to 9 p.m. ...	54	45	c	1.5	-
Torquay, to 6 p.m.,...	54	41	*	5.9	-	Harrogate, to 6 p.m. ...	51	34	bc, o	2.3	-
Weymouth, to 6 p.m. ...	53	37	b	? 9.0	-	Buxton, to 6 p.m.	46	37	b, c, o, bc	1.3	-
Bournemouth to 6 p.m.,...	52	33	b	9.2	-	Darwen, to 9 p.m.	48	37	bc	3.9	-
Southsea, to 6 p.m.,...	52	36	*	8.6	-	Manchester, to 9 p.m. ...	56	46	b, c, bc, c	6.7	-
Worthing, to 6 p.m. ...	50	37	b, bc	9.2	-	Birmingham, to 9 p.m.,...	46	35	c, o, c	1.6	-

STATIONS.	TEMPERATURE F.		WEATHER.	RAIN. INS.	STATIONS.	TEMPERATURE F.		WEATHER.	RAIN. INS.
	Max.	Min.				Max.	Min.		
22nd October 1908					22nd October 1908				
Madeira	75	57	b. b	-	St. Petersburg	36	30	o. o	-
Marseilles	68	55	o. o	-	Utrecht	45	28	b. b	-
Malta	75	66	. c	0.16	Groningen	41	27	o. m	-
Algiers	75	63	b. c	0.04	21st October 1908	1.30 p.m.	1.30 p.m.		Measured 7.30 a.m.
Tunis	not received.				Geneva	55	*	f	-
Palermo	73	59	b. c	-	Berne	41	*	o	-
Naples	60	56	o. o	1.69	Coire	36	*	o	-
Brindisi	67	48	r. r	0.59	Castasegna	45	*	o	0.04
Florence	58	49	b. b	-	Lugano	48	*	o	-
Rome	61	53	o. r	-	Davos	46	*	b	-
Vienna	34	25	b. o	-					

NOTES REFERRING TO INFORMATION GIVEN ON PAGE 1.—

(a) At the British and Irish Stations the readings of the barometer are now corrected for the difference in Gravity between the position of the Station and Latitude 45°.

(b) The Sunshine for London given in the table is recorded on the Tower of the Wesleyan Training College, Westminster. The Sunshine entered to Dungeness is recorded at Littlestone-on-Sea; that entered to Portland Bill is recorded at Weymouth.

(c) The information relating to weather is indicated by the following letters—b. blue sky; bc. sky half clouded; c. sky three parts clouded; d. drizzling rain; e. wet air, without rain falling; f. fog; g. gloomy; h. hail; l. lightning; m. misty (hazy); o. overcast; p. passing showers; q. squally; r. rain; s. snow; t. thunder; u. ugly, threatening; v. visibility, unusual transparency; w. dew; x. hoar frost; z. dust-haze, or smoke.

* AN ASTERISK is inserted in all places for which information is not usually received. † Reports received too late for insertion in Charts.

Received during the 24 hours ended at 9.30 a.m. to-day.

Hour of Observation.	Position.		Reading of Barometer.	Wind.		Weather.	TEMPERATURE.			Sea Dis- turb- ance.
							Air.		Sea.	
	Lat.	Long.		Direc.	Force.		Dry Bulb.	Wet Bulb.		
	o	o	Ins.				o	o	o	

23rd + 24th Oct, 1909.				Sunrise G.M.T.	Noon G.M.T.	Sunset G.M.T.
Yarmouth	}	6.34 6.26	11.37 11.37	4.4 4.3
Greenwich	}	6.39 6.41	11.44 11.44	4.4 4.4
Wick	}	7.8 7.10	11.56 11.56	4.4 4.4
Valencia	}	7.21 7.23	12.25 12.25	5.2 5.2

TERMS OF SUBSCRIPTION for the Daily Weather Report, forwarded by Book Post, £1 per annum, payable quarterly in advance.
Single Copies (price 1d.) may be obtained after 3 p.m. on the day of issue at the Meteorological Office, and at the Bookstalls of the following terminus
Railway Stations:—Victoria, Charing Cross, King's Cross, St. Pancras, Euston. The latest forecast can be had by Reply

METEOROLOGICAL OFFICE, 63, VICTORIA STREET, S.W.
(TELEGRAPHIC ADDRESS: WEATHER, LONDON.)

W. N. SHAW, (*Director.*)

DAILY WEATHER REPORT OF THE METEOROLOGICAL OFFICE.

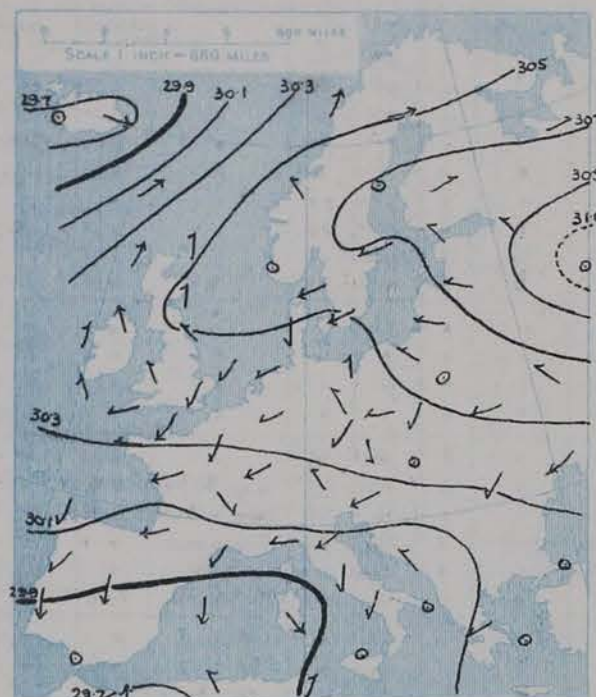
Saturday,
24th October 1908

		YESTERDAY EVENING.					THIS MORNING.										PAST 24 HOURS.				
		BAROM.	TEMP.	WIND.			BAROMETER.	TEMPERATURE.	WIND.								TEMP.				
STATIONS.		At 82° Fahr. and M.S.L.	Dry Bulb.	Dir.	Force (0 to 12).	Weather.	At 82° Fahr. and M.S.L.	Change since Yesterday.	Dry Bulb.	Wet Bulb.	Change since Yesterday.	Dir.	Force (0 to 12).	Weather.	Sea (0 to 9).		Max.	Min.	Weather.	Sun-shine.	Rainfall.
		Ins.	"				Ins.	Ins.	"	"	"						"	"		Hours.	Ins.
SCANDINAVIA.	Haparanda...	30.31	39	SW	6	b	30.25	-.25	39	27	+1	WSW	6	c	*		39	34	*	*	-
	Hernösand...	30.63	26	S	4	b	30.60	-.11	34	32	-.6	Z	0	b	*		40	34	*	*	-
	Stockholm...	30.69	42	E	2	o	30.60	-.07	44	44	+3	ENE	2	m	*		44	36	*	*	-
	Wisby...	30.62	40	E	4	o	30.52	-.07	43	42	+4	SE	4	r	*		45	36	*	*	0.12
	Karlstad...	30.68	38	Z	0	b	30.63	-.08	35	34	-.3	NNE	2	o	*		*	*	*	*	-
	Färder (X'ania Fjord)	30.62	41	E	3	bc	30.59	-.07	41	39	+2	N	4	c	2		41	37	*	*	-
	Bodö...	30.20	34	SW	7	o	30.20	-.16	48	47	+2	SW	8	r	4		48	34	*	*	0.16
	Christiansund...	30.47	48	Z	0	bc	30.49	-.10	41	28	+2	S	1	bc	5		48	37	*	*	-
	Skudesnaes...	30.56	41	Z	0	b	30.56	-.06	41	37	-.1	E	2	b	2		46	39	*	*	-
ICELAND & FAEROE.	Reykjavik...	29.58	44	E	1	o	29.37	-.27	43	*	+3	SW	2	o	*		*	*	*	*	*
	Blönduos...	29.78	41	Z	0	c	29.41	-.32	43	*	+2	SW	3	o	*		*	*	*	*	*
	Seydisfjord...	29.80	48	Z	0	o	29.41	-.26	54	*	0	SW	6	b	*		*	*	*	*	*
	Thorshavn...	30.18	50	WSW	6	o	30.12	-.09	52	*	0	SW	6	o	*		*	*	*	*	*
BRITISH ISLANDS.	Sumburgh Head	30.43	48	S	2	o	30.41	-.08	46	44	-.3	SE	2	c	3		50	45	o	*	-
	Stornoway...	30.38	49	SW	4	bc	30.34	-.07	49	45	0	SW	3	o	3		53	48	bc, bc, o	5.5	-
	Castlebay (Barra Id.)	30.38	51	SSW	4	o	30.33	-.08	50	47	-.1	S	3	o	3		52	49	bc, o, bc, o	4.1	-
	Malin Head...	30.39	45	SSW	2	bc	30.33	-.02	40	39	-.2	SE	3	cm	2		52	39	bc, cm	*	-
	Blacksod Pt.	30.35	53	SSW	3	bc	30.31	-.06	50	46	+3	S	2	c	1		54	46	bc, o	*	-
	Valencia...	30.35	49	SE	2	bc	30.31	-.05	48	44	-.2	ENE	1	o	3		55	44	c, bc, b	2.9	-
	Roche's Point...	30.38	52	ESE	3	o	30.33	-.07	47	44	-.4	E	3	o	3		53	46	c, o	*	-
	Birr Castle...	30.39	47	SSE	1	c	30.36	-.07	42	40	+5	Z	0	o	*		54	36	bc, c, o	5.6	-
	Donaghadee...	30.45	49	SSE	2	o	30.34	-.15	48	42	-.1	NE	3	c	2		53	45	cg, bc, o	*	-
	Liverpool Obsy...	30.43	46	ENE	1	o	30.34	-.15	45	41	0	ENE	2	o	2		48	42	bc, o	0.6	-
	Holyhead...	30.43	47	E	1	cm	30.33	-.14	46	43	+4	Z	0	cm	0		49	40	c, cm	*	-
	Pembroke (St. Ann's Hd.)	30.39	46	ENE	4	c	30.31	-.11	45	43	+3	NE	2	cg	1		52	40	bc, bc, c	6.2	-
	Scilly (St. Mary's)	30.31	52	ENE	3	o	30.27	-.06	50	48	0	NE	3	c	4		55	48	c, o	6.0	-
	Jersey (St. Aubins)	30.29	50	E	5	c	30.23	-.08	48	45	-.2	NW	2	o	2		53	45	bc, cm, vgw	7.7	-
	Portland Bill...	30.34	48	NNE	4	c	30.25	-.11	44	43	-.3	NE	3	o	3		52	42	c	5.8	-
	Dungeness...	30.31	49	NNE	3	op	30.17	-.18	40	39	-.8	NW	3	bc	3		51	35	c, op, bc	0.3	0.03
	Dover...	30.35	46	N	1	r	30.17	-.22	43	42	-.3	NNW	2	o	2		50	41	op, o, cp	1.0	0.15
	Wick...	30.41	47	SW	1	bc	30.38	-.08	46	42	0	SSW	2	bc	2		52	30	-	*	-
	Nairn...	30.40	43	Z	0	b	30.39	-.08	33	32	+2	Z	0	c	1		53	29	b, bc, c	8.0	-
	Aberdeen...	30.46	43	SSW	1	bc	30.44	-.09	39	38	-.9	WNW	1	o	2		51	38	c, bc, o	0.9	-
	Leith...	30.44	47	W	1	c	30.38	-.13	44	42	+5	E	1	f	*		49	39	o, c, bc, cm	*	-
	North Shields...	30.44	46	SE	1	d	30.35	-.14	45	43	-.3	NE	3	r	3		50	40	o, d, r	*	0.06
	Spurn Head...	30.40	47	NE	3	c	30.21	-.23	45	42	-.2	NNE	6	cr	4		51	45	cr, cpd, cp	*	0.15
	Yarmouth...	30.39	48	NNE	4	bc	30.19	-.23	44	42	-.3	E	6	org	5		52	43	bc, bc	2.8	0.27
	Clacton-on-Sea...	30.36	47	NW	2	c	30.17	-.25	43	42	0	NW	3	r	1		52	40	c, b, bc, cp	1.4	0.01
	Nottingham...	30.42	47	NE	2	o	30.28	-.18	43	42	+1	NNW	4	opm	*		51	41	c, o, p	3.6	0.01
	Bath...	30.40	47	E	1	o	30.29	-.15	43	42	0	N	1	o	*		51	35	-	1.8	-
	Oxford...	30.40	40	Z	0	b	30.26	-.19	41	40	-.2	NNW	2	c	*		51	37	o, b, bc, b	*	-
	London (St. James's Pk)	30.37	49	NE	2	c	30.21	-.20	43	41	-.1	N	2	bc	*		52	42	c, o, c, bc	0.5	-
GERMANY, & C.	The Scaw (Skagen)	30.57	43	ESE	4	b	30.50	-.06	44	41	+1	ENE	5	o	1		46	41	*	*	0.04
	Fanö...	30.46	34	NE	4	o	30.36	-.09	35	34	-.5	NE	1	c	*		43	32	*	*	0.04
	Cuxhaven...	30.37	35	SE	4	o	30.32	-.04	33	31	-.9	SSE	2	o	*		45	32	*	*	-
	The Helder...	30.31	45	ENE	1	c	30.26	-.17	35	32	-.9	E	5	bc	3		48	34	*	*	0.04
	Brussels...	*	*	*	*	*	30.17	-.20	35	35	-.3	NE	1	o	*		48	35	*	*	0.08
	Berlin...	30.39	32	SE	4	o	30.32	-.12	33	31	+6	ESE	2	o	*		36	27	*	*	-
	Frankfurt...	30.21	32	N	2	b	30.23	-.14	26	26	-.5	N	1	b	*		41	25	*	*	-
	Munich...	30.27	26	Z	0	b	30.23	-.09	19	19	-.1	E	2	c	*		34	18	*	*	-
FRANCE.	C. Gris Nez...	30.31	45	Z	0	r	30.08	-.26	48	46	+9	N	3	o	4		52	39	*	*	0.32
	La Hève...	30.31	43	ENE	4	c	30.23	-.12	45	43	+8	SW	3	o	3		50	37	*	*	-
	Brest...	30.27	49	NE	4	b	30.28	-.01	42	39	-.1	NE	2	o	1		54	37	*	*	-
	Lorient...	30.19	48	ENE	6	b	30.20	.00	42	41	0	ENE	5	b	3		52	42	*	*	-
	Rochefort...	30.12	44	NE	5	b	30.10	-.01	36	35	-.1	NE	5	b	*		50	34	*	*	-
	Biarritz...	29.99	54	NW	3	o	30.02	+0.6	45	42	-.5	ESE	3	o	2		55	43	*	*	-
	Paris...	30.27	40	NNE	2	b	30.21	-.10	28	28	-.3	NNE	1	b	*		46	28	*	*	-
	Belfort...	30.16	33	E	4	m	30.16	-.05	21	?	-.3	ENE	4	m	*		37	21	*	*	-
	Lyons...	30.16	39	NNW	1	o	30.11	-.06	33	30	+2	NNW	1	o	*		40	31	*	*	-
	Nice...	29.96	56	E	5	c	29.78	-.22	55	47	+7	E	6	r	*		59	48	*	*	-
SPANISH PENIN.	Perpignan...	29.94	55	Z	0	o	29.85	-.12	56	52	+4	NW	3	o	5		58	49	*	*	0.04
	Sanguinaire...	29.88	62	NW	3	o	29.65	-.23	57	54	-.2	N	4	o	5		70	57	*	*	0.20
	Corunna...	30.11	59	NNE	1	bc	30.12	.00	58	51	-.2	E	1	bc	2		61	50	*	*	-
	Lisbon...	29.88	61	N	5	b	29.88	-.01	57	49	-.3	NNE	4	c	*		68	55	*	*	0.32

SUPPLEMENTARY CHARTS OF BAROMETER AND WIND

FOR 8 A.M. AND 6 P.M. YESTERDAY

8 A.M. YESTERDAY.

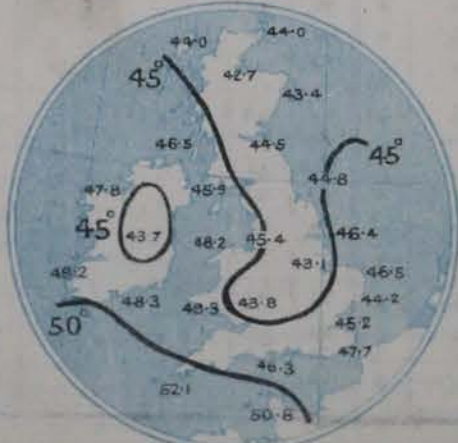


6 P.M. YESTERDAY



AVERAGES OF TEMPERATURE AT 8 A.M. FOR THE TWO-MONTHLY PERIOD, OCTOBER - NOVEMBER.

(Derived chiefly from Observations extending over
the 35 years—1871-1905.)



Saturday.

WEATHER

1. BAROMETER, WIND AND SEA AT 8 A.M. TO-DAY.

EXPLANATION.

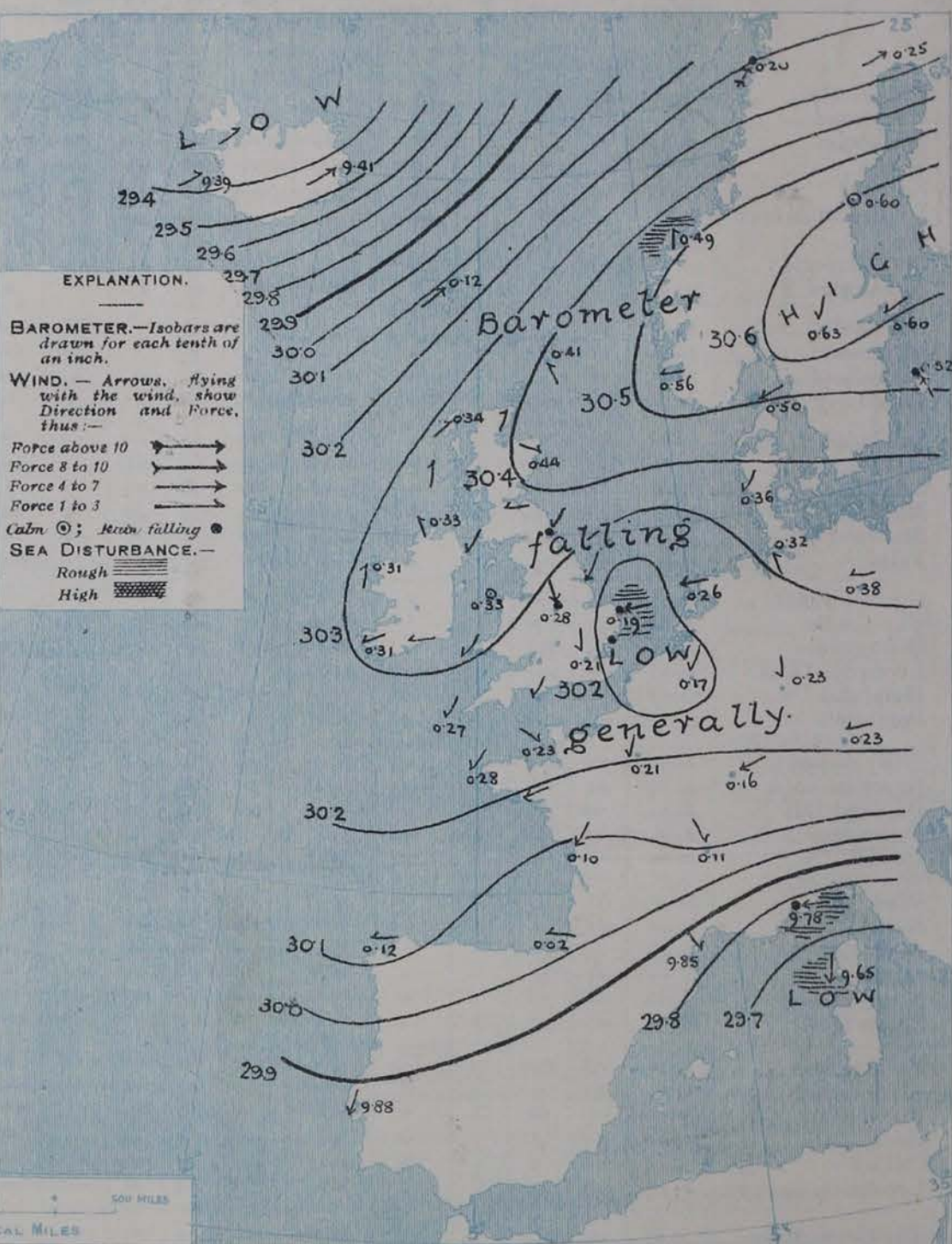
BAROMETER.—Isobars are drawn for each tenth of an inch.

WIND.—Arrows, flying with the wind, show Direction and Force, thus:—

Force above 10
Force 8 to 10
Force 4 to 7
Force 1 to 3

Calm ; Rain falling

SEA DISTURBANCE.—
Rough
High



NOTES ON THE GENERAL SITUATION AT 8 A.M.

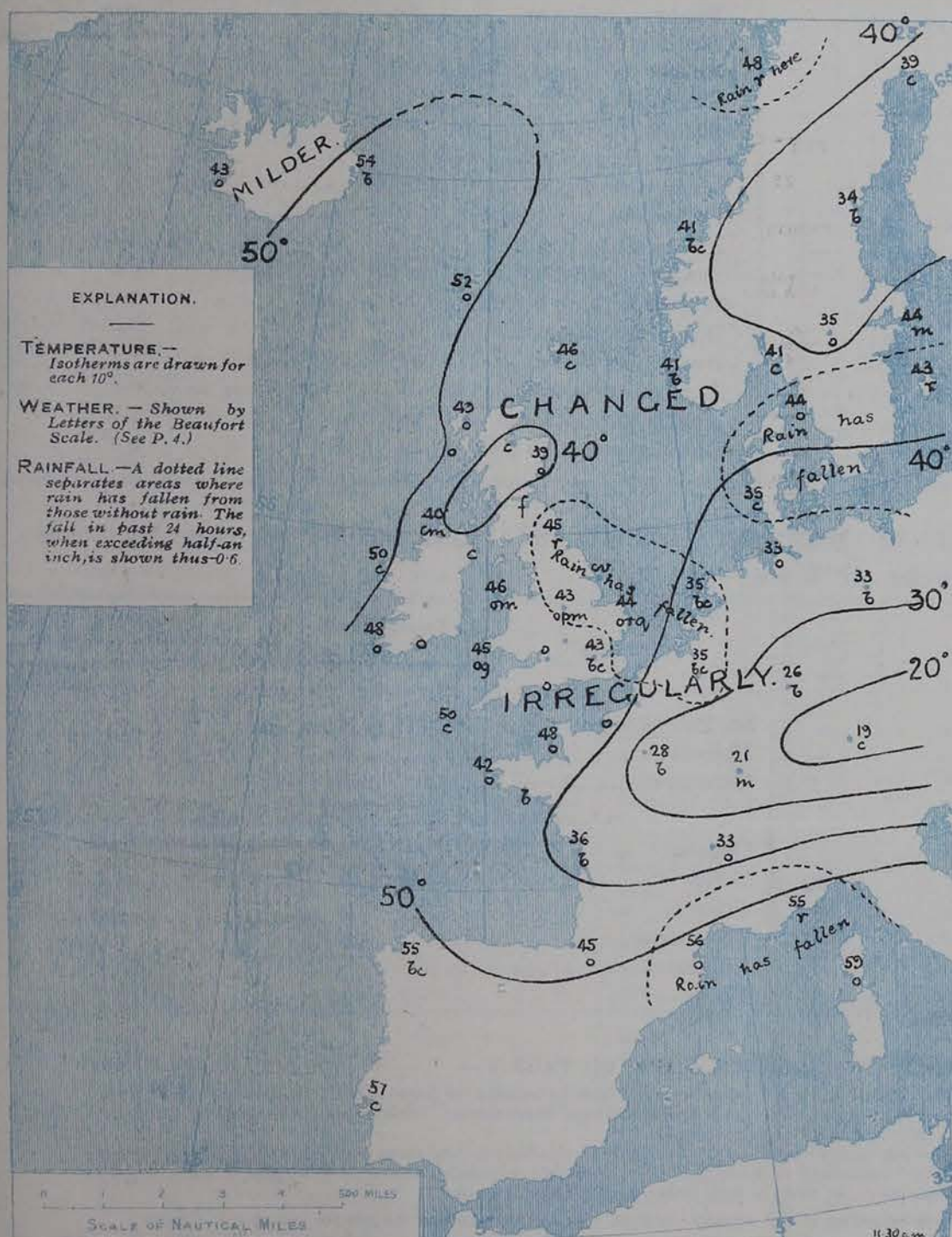
A depression is in course of formation over the southern extremity of the North Sea, and the barometer has fallen below 30.2 ins. in the south-east of England and in Belgium. A disturbance of moderate depth, barometer below 29.7 ins., lies over the Western Mediterranean, while in the neighbourhood of the Azores and Iceland there are depressions in which the mercury is below 29.4 ins. The northern European anticyclone is withdrawing slowly eastward, the highest barometer reported this morning being 30.65 ins. at Stockholm. The gradient is rather steep over the Northern Seas, moderate to slight elsewhere.

Easterly to Northerly breezes prevail from the Gulf of Finland across western Europe and England, southerly to south-westerly over the rest of our area. As a rule the force is light, but locally at home and abroad a fresh or strong breeze is reported, and at Bodo a gale. The temperature changes are somewhat irregular. At the home stations the readings range from 33° at Naini to 50° at Castlebay, Blackod Point and Scilly; in Scandinavia, from 34° at Helsingfors to 48° at Bodo; over western Europe from 19° at Munich to 56° at Perpignan; in Iceland from 43° to 54°. A few home and foreign stations report a cloudless or nearly cloudless sky, but generally it is very cloudy or overcast, rain is falling in various parts of Eastern England, at Nice and Bodo, and the atmosphere is foggy on the French coast. A rough sea is running on the south coast of France and it is rather rough off Bournemouth and Christiansund, slight to very smooth in most other neighbourhoods.

CHARTS

24th October, 1908.

2. TEMPERATURE AND WEATHER AT 8 A.M. TO-DAY.



NOTES ON YESTERDAY'S WEATHER

During yesterday temperature rose to 55° at Llandudno and Billy, but in several localities it failed to pass 50°. Buxton reporting a maximum of 45°. In the night the thermometer in the shade fell to 30° at Niek, and 29° at Nain, and one on the grass to 32° in London, and 28° at Oxford. Showers fell in many parts of eastern England. Yarmouth registering 0.3 inch of rain. The duration of bright sunshine was again very variable, none or less than an hour in many places, but Jersey had 7.7 hours, and Nain and Plymouth 8 hours.

GENERAL INFERENCE FROM THE 8 A.M. OBSERVATIONS.

The barometer is giving way generally, and the shallow disturbance off the Thames Estuary is likely to occasion unsettled, cold weather over England, with rain in many places, sleet or snow showers locally.

FORECASTS

For the 24 hours commencing at
NOON TO-DAY.

For the positions of the DISTRICTS indicated by the numbers 0-11—see map at foot.

- 0 { South-Westerly to South-Easterly breezes, light or moderate; cloudy to fair, local showers; moderate temperature.
- 1 { Easterly to North-Easterly breezes, light or moderate; cloudy, some showers; cold.
- 2 {
- 3 { Wind between North-East and North-West; fresh or strong locally on coast; unsettled, some rain generally, sleet or snow showers in places; cold.
- 4 {
- 5 {
- 6 { Same as No. 0.
- 7 {
- 8 { Same as Nos. 2 to 5.
- 9 {
- 10 { Light and very variable breezes; cloudy to fair, some local showers; temperature below the normal.

II WESTERN CHANNEL AND BAY

North-Westerly to Northerly winds, freshening, strong locally; sea smooth to moderate; changeably some cold showers.

FORECAST DISTRICTS.

Those portions of the Coasts upon which the Warning Signals are at present flying are indicated thus:—

Signals hoisted yesterday.

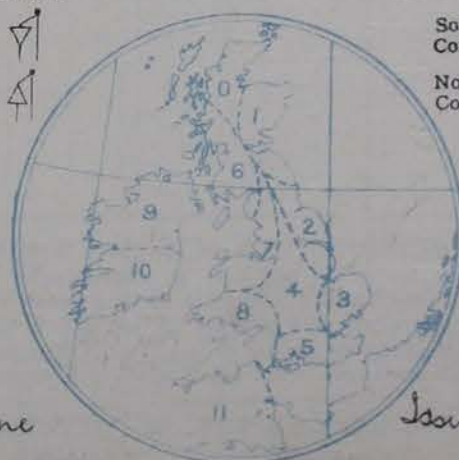
Signals hoisted this morning.

South Cone.

South Cone.

North Cone.

North Cone.



Saturday, 24th October, 1908.

TEMPERATURE, WEATHER, SUNSHINE AND RAINFALL FOR YESTERDAY.

STATIONS.	TEMPERATURE F.		Weather	Sunshine.	Rainfall.	STATIONS.	TEMPERATURE F.		Weather.	Sunshine.	Rainfall.
	Max.	Min.					Max.	Min.			
	°	°	*	Hrs.	Ins.					Hrs.	Ins.
Dublin (City), to 4 p.m....	52	39	b, og, c, o	*	-	Brighton, to 6 p.m. ...	50	44	*	0.9	-
Rossall Beach, to 6 p.m....	49	36	o	*	-	Eastbourne, to 6 p.m. ...	52	43	*	1.8	0.02
Blackpool, to 9 p.m. ...	49	36	o	0.0	-	Bexhill-on-Sea, to 9 p.m.	51	44	cr, d	1.3	0.02
Southport, to 9 p.m. ...	49	38	c, o	0.4	-	Hastings	*	*	*	1.9	*
Rhyl, to 6 p.m.	50	39	*	0.8	-	Folkestone, to 6 p.m. ...	50	40	cr, p, o	0.5	0.05
Colwyn Bay, to 6 p.m. ...	49	38	*	0.3	-	Ramsgate, to 6 p.m. ...	*	*	*	1.1	0.12
Llandudno, to 9 p.m. ...	56	36	bc, o	0.3	-	Margate, to 6 p.m.	52	46	p, c, r	1.2	0.19
Bettws-y-Coed, to 6 p.m.	48	30	c, bc, c	0.9	*	Felixstowe, to 6 p.m. ...	51	45	-	2.8	0.0
Towyn, to 6 p.m.	50	38	o, bc, o	0.2	-	Lowestoft, to 6 p.m. ...	51	46	o, c, op, c	2.0	0.06
Aberystwyth, to 6 p.m. ...	53	43	*	0.0	-	Skegness, to 6 p.m....	52	47	bc, c	2.5	0.07
Plymouth, to 9 p.m. ...	52	44	bc, b	8.0	-	Scarborough, to 9 p.m. ...	52	45	o, c	2.3	-
Torquay, to 6 p.m....	53	44	*	3.6	-	Harrogate, to 6 p.m. ...	47	39	o, c, o	0.2	-
Weymouth, to 6 p.m. ...	54	40	bc, c	5.8	-	Buxton, to 6 p.m.	45	39	o, c, o	0.0	-
Bournemouth to 6 p.m. ...	50	37	c, b, c	1.3	-	Darwen, to 9 p.m.	46	40	bc, og, ogm	0.0	-
Southsea, to 6 p.m....	51	35	*	0.0	-	Manchester, to 9 p.m. ...	49	46	c, o	0.0	-
Worthing, to 6 p.m. ...	50	43	cr, c	1.5	-	Birmingham, to 9 p.m....	48	42	o	0.1	-

TEMPERATURE, WEATHER, and RAINFALL at additional FOREIGN STATIONS, mainly for the 24 hours ended at 8 a.m. yesterday:

STATIONS. 23rd October 1908	TEMPERATURE F.		WEATHER.	RAIN. Ins.	STATIONS. 23rd October 1908.	TEMPERATURE F.		WEATHER.	RAIN. Ins.
	Max.	Min.				Max.	Min.		
Madeira	75	55	bc. c	-	St. Petersburg	37	?	b. f	-
Marseilles	64	46	bc. bc	-	Utrecht	46	34	b. c	-
Malta	73	63	bc.	0.71	Groningen	48	36	b. bc	-
Algiers	75	63	c. c	-	22nd October 1908.		1.30 p.m.	1.30 p.m.	Measured 7.30 a.m.
Tunis	73	57	b. c	-	Geneva	39	*	o	-
Palermo	76	50	b. f	-	Berne	32	*	o	-
Naples	58	54	r. b	1.30	Coire	34	*	o	-
Brindisi	67	48	c. o	0.51	Castasegna... ..	50	*	b	-
Florence	57	47	b. o	-	Lugano	50	*	o	-
Rome	58	50	r. o	-	Davos... ..	43	*	b	-
Vienna	37	21	b. o	-					

NOTES REFERRING TO INFORMATION GIVEN ON PAGE 1:—

- (a) At the British and Irish Stations the readings of the barometer are now corrected for the difference in Gravity between the position of the Station and Latitude 45°. (b) The Sunshine for London given in the table is recorded on the Tower of the Wesleyan Training College, Westminster. The Sunshine entered to Dungeness is recorded at Littlestone-on-Sea; that entered to Portland Bill is recorded at Weymouth. (c) The information relating to weather is indicated by the following letters—b. blue sky; bc. sky half clouded; c. sky three parts clouded; d. drizzling rain; e. wet air, without rain falling; f. fog; g. gloomy; h. hail; l. lightning; m. misty (hazy); o. overcast; p. passing showers; q. squally; r. rain; s. snow; t. thunder; u. ugly, threatening; v. visibility, unusual transparency; w. dew; x. hoar frost; z. dust-haze, or smoke.

* AN ASTERISK is inserted in all places for which information is not usually received. † Reports received too late for insertion in Charts.

WIRELESS TELEGRAMS FROM SHIPS OF H.M. NAVY.

Received during the 24 hours ended at 9.30 a.m. to-day.

TABLE SHOWING THE GREENWICH TIMES OF SUNRISE
NOON, AND SUNSET, FOR STATIONS IN THE
UNITED KINGDOM, TO-DAY AND TO-MORROW.

[illegible]

TERMS OF SUBSCRIPTION for the Daily Weather Report, forwarded by Book Post, £1 per annum, payable quarterly in advance.

Single Copies (price 1d.) may be obtained after 8 p.m. on the day of issue at the Meteorological Office, and at the Bookstalls of the following terminus Railway Stations:—Victoria, Charing Cross, King's Cross, St. Pancras, Euston.

FORECASTS OF WEATHER for one day in advance are drawn up at 11 a.m., and between 7 and 8 p.m.. The latest forecast can be had by Reply Telegram, on paying at any Post Office in the United Kingdom **Sixpence in addition to the cost of the enquiry and reply Telegram.** Information as to the Terms on which Forecasts can be sent daily, for a long or short period, may be obtained on application.

METEOROLOGICAL OFFICE, 53, VICTORIA STREET, S.W.
(TELEGRAPHIC ADDRESS: WEATHER, LONDON.)

W. N. SHAW, (*Director.*)

DAILY WEATHER REPORT OF THE METEOROLOGICAL OFFICE.

Sunday,
25th October, 1908.


STATIONS.		YESTERDAY EVENING.					THIS MORNING.										PAST 24 HOURS.				
		Barom.	Temp.	Wind.			Barometer.	Temperature.			Wind.						Temp.				
		At 82° Fahr. and M.S.L.	Dry Bulb.	Dir.	Force (0 to 12).	Weather.	At 82° Fahr. and M.S.L.	Change since Yesterday.	Dry Bulb.	Wet Bulb.	Change since Yesterday.	Dir.	Force (0 to 12).	Weather.	Sea (0 to 9).		Max.	Min.	Weather.	Sun-shine.	Rainfall.
		Ins.					Ins.	Ins.	°	°	°						°	°		Hours.	Ins.
SCANDINAVIA.	Haparanda...	30.23	41	WSW	6	c	30.36	+11	40	38	+1	SW	4	b	*		45	36	*	*	-
	Hernösand...	30.60	31	z	0	b	30.57	-03	38	37	-1	z	0	c	*		43	32	*	*	-
	Stockholm...	30.56	45	SE	2	o	30.54	-06	46	46	+2	SE	2	o	*		46	39	*	*	-
	Wisby...	30.51	45	SE	2	o	30.49	-03	46	44	+3	ESE	4	c	*		46	37	*	*	-
	Karlstad...	30.53	43	NE	2	r	30.49	-14	45	44	+10	NE	2	o	*		*	*	*	*	-
	Færder (X'ania Fjord)	30.47	42	NE	4	r	30.41	-18	45	44	-4	NE	4	o	2		45	39	*	*	0.04
	Bodö...	30.30	48	SW	7	o	30.27	+07	48	44	0	S	5	o	3		50	45	*	*	-
	Christiansund...	30.45	29	z	0	b	30.39	-10	38	35	-3	S	1	bc	5		50	36	*	*	-
	Skudesnaes...	30.41	44	z	0	o	30.38	-18	46	44	+5	z	0	o	1		45	39	*	*	-
ICELAND & FAEROE.	Reykjavik...	29.54	43	S	1	o	29.54	+15	45	*	+2	SSE	2	o	*		*	*	*	*	*
	Blönduós...	29.65	41	SW	2	c	29.65	+24	44	*	+1	S	5	c	*		*	*	*	*	*
	Seydisfjord...	29.64	50	SW	3	b	29.79	+36	41	*	-13	z	0	c	*		*	*	*	*	*
	Thorshavn...	30.06	50	SW	7	o	29.98	-14	49	*	-3	SW	6	r	*		*	*	*	*	*
BRITISH ISLANDS.	Sumburgh Head	30.37	45	S	3	o	30.28	-13	46	45	0	S	2	bc	3		48	44	o	*	-
	Stornoway...	30.27	49	S	5	o	30.20	-114	48	45	-1	S	6	c	5		50	46	c, o, c, q	0.0	-
	Castlebay (Barra Id.)	30.28	50	S	4	o	30.22	-11	50	46	0	S	4	o	5		50	48	o, c, b, o	0.0	-
	Malin Head...	30.27	44	S	2	cw	30.22	-11	42	40	+2	S	3	bcw	2		47	40	om, c, w, bcw	*	-
	Blacksod Pt.	30.25	50	SE	3	bc	30.18	-13	52	47	+2	S	4	bc	2		52	48	bcw	*	-
	Valencia...	30.24	51	SE	1	o	30.21	-10	51	47	+3	ESE	1	o	3		55	48	c	0.1	-
	Roche's Point...	30.28	42	ENE	1	c	30.25	-08	47	45	0	SE	1	o	1		51	40	o, c, b, sm	*	-
	Birr Castle...	30.28	44	z	0	o	30.26	-10	41	40	-1	SSE	1	c	*		48	37	bc, o	0.3	-
	Donaghadee...	30.31	48	E	2	c	30.32	-02	44	40	-4	ESE	1	bc	1		51	41	bc	*	-
	Liverpool Obsy...	30.30	43	ENE	1	b	30.30	-04	38	36	-7	NNE	1	b	2		48	37	om, bcw	1.9	-
	Holyhead...	30.28	43	E	1	bc	30.29	-04	39	38	-7	SE	1	bc	1		50	38	c, bc, b	*	-
	Pembroke (St. Ann's Hd.)	30.24	46	NE	2	c	30.27	-04	38	36	-7	ENE	3	bcw	2		49	36	ag, c	0.0	-
	Scilly (St. Mary's)	30.20	52	NNE	4	o	30.21	-06	45	42	-5	ENE	3	c	2		54	44	o	0.1	-
	Jersey (St. Aubins)	30.12	48	NNW	3	o	30.16	-07	45	41	-3	NNW	4	bc	2		54	42	ag, sm, o	0.6	0.12
	Portland Bill...	30.16	44	NE	4	b	30.21	-04	37	35	-7	NNE	2	b	2		51	35	bc, b	2.4	-
	Dungeness...	30.08	43	NNE	5	bc	30.12	-05	41	39	+1	N	4	o	4		48	32	bc, cp, ce, bc	0.8	0.27
	Dover...	30.12	40	NE	3	c	30.13	-04	43	39	0	N	4	o	5		46	26	op, c, op, o	1.4	0.35
	Wick...	30.33	47	S	1	o	30.27	-11	43	41	-3	S	2	b	2		50	40	-	*	-
	Nairn...	30.33	41	z	0	s	30.30	-09	31	30	-2	z	0	b	1		48	29	by, bcg	4.4	-
	Aberdeen...	30.38	45	SSE	1	c	30.34	-10	34	33	-5	WNW	1	b	3		50	34	c, bc, c, b	3.8	-
	Leith...	30.34	42	SE	1	b	30.32	-06	36	35	-8	W	1	bc	*		50	32	c, bc, b	*	-
	North Shields...	30.31	45	SSE	2	bc	30.30	-05	41	41	-4	W	2	c	3		50	41	c, bc	*	0.04
	Spurn Head...	30.19	46	ENE	5	bc	30.24	+03	45	40	0	NNE	3	b	3		47	39	cop, c, w, pl, b	*	0.06
	Yarmouth...	30.17	37	NNW	2	o	30.18	-01	45	40	+1	NNE	4	bc	4		45	37	bc	4.5	0.09
	Clacton-on-Sea...	30.15	38	N	3	bc	30.17	-00	39	37	-4	N	3	bc	1		46	34	cp, bc, bc	3.6	0.15
	Nottingham...	30.24	40	NE	3	b	30.27	-01	35	34	-8	N	1	bcw	*		46	34	bc, b	5.3	0.03
	Bath...	30.24	35	NE	1	b	30.29	00	32	31	-11	NW	1	m	*		49	31	-	*	-
	Oxford...	30.23	36	N	2	c	30.29	+03	33	32	-8	NNW	2	b	*		47	31	cpw, bc, o, b	*	0.01
	London (St. James's Pt)	30.18	41	N	2	b	30.20	-01	36	34	-7	NNE	2	bc	*		47	35	op, clp, bc, b	2.2	0.02
GERMANY, &c.	The Scaw (Skagen)	30.39	48	ESE	4	o	30.32	-18	49	48	+5	E	3	o	1		50	35	*	*	0.04
	Fanö...	30.31	37	E	2	c	30.23	-13	42	41	+7	NE	1	r	*		43	35	*	*	0.16
	Cuxhaven...	30.27	35	E	3	b	30.09	-23	42	42	+9	NE	3	o	r	*	40	33	*	*	0.08
	The Helder...	30.21	37	E	4	b	30.13	-13	44	42	+9	ENE	3	o	2		45	34	*	*	-
	Brussels...	*	*	*	*	*	30.08	-09	30	29	-5	NNE	1	o	*		41	26	*	*	0.16
	Berlin...	30.22	39	NE	2	o	30.08	-24	46	45	+13	E	3	c	*		46	32	*	*	-
	Frankfurt...	30.06	34	NE	2	o	29.92	-31	36	36	+10	N	3	r	*		41	26	*	*	0.16
	Munich...	30.02	30	SW	2	b	29.92	-31	30	30	+11	z	0	o	*		32	19	*	*	-
FRANCE.	C. Gris Nez...	30.04	38	E	3	o	30.05	-03	39	36	-9	E	4	o	4		48	36	*	*	0.20
	La Hève...	30.04	41	N	4	o	30.08	-15	37	36	-8	NNE	3	o	2		52	34	*	*	0.28
	Brest...	30.20	49	N	3	o	30.21	-07	40	39	-2	NE	2	o	1		52	39	*	*	-
	Lorient...	30.10	50	N	6	o	30.11	-09	45	42	+3	NNE	6	b	3		57	42	*	*	-
	Rochefort...	30.06	48	ENE	4	b	30.11	+01	42	40	+6	NNE	4	b	*		55	36	*	*	-
	Biarritz...	30.04	53	NW	4	b	30.05	+03	48	41	+3	SE	3	o	2		56	41	*	*	-
	Paris...	30.03	41	N	2	o	30.03	-18	35	34	+7	N	3	o	*		49	28	*	*	0.12
	Belfort...	29.98	30	ENE	4	m	29.92	-24	27	26	+6	z	0	b	*		37	21	*	*	0.04
	Lyons...	30.01	38	N	1	b	29.98	-13	29	28	-4	N	1	b	*		45	26	*	*	-
	Nice...	29.71	56	E	2	r	29.65	-13	50	50	-5	E	3	r	4		59	50	*	*	1.18
SPANISH PENIN.	Perpignan...	29.84	53	NW	5	b	29.93	+08	47	40	-9	NW	4	b	*		59	45	*	*	-
	Sanguinaire...																				
	Corunna...	30.08	62	E	3	b	30.15	+03	46	43	-9	ENE	1	b	3		61	36	*	*	-
	Lisbon...	29.94	60	N	4	b	29.99	+11	56	49	-1	N	4	b	*		66	52	*	*	-
AZORES (P. Delgada)	Azores (P. Delgada)...	29.47	67	SSW	7	b	29.45	+01	66	61	-1	SW	7	bc	6		70	66	*	*	0.04
	„ Horta...	29.12	65	S	7	r	29.24	-09	63	61	-1	SW	6	r	6		65	59	*	*	-

+ Morning observations taken at 9 o'clock.

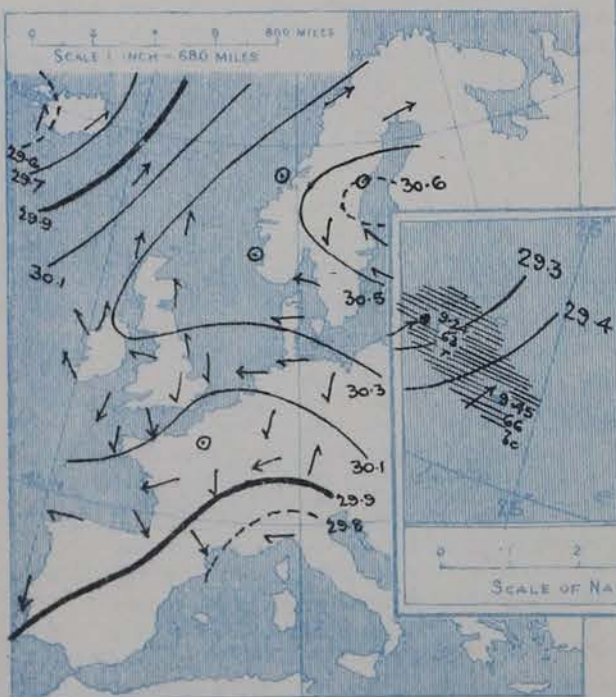
For additional NOTES see Page 4.

SUPPLEMENTARY CHARTS
OF
BAROMETER AND WIND
FOR 7 A.M. AND 6 P.M. YESTERDAY

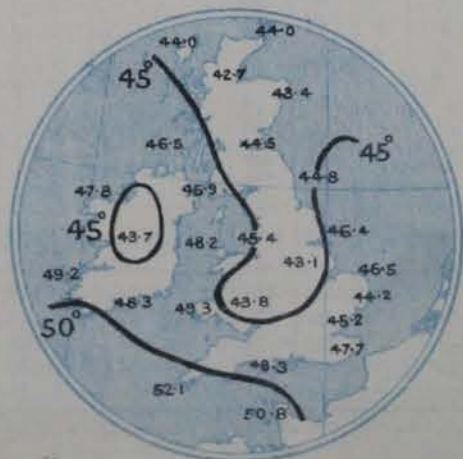
7 A.M. YESTERDAY.



6 P.M. YESTERDAY



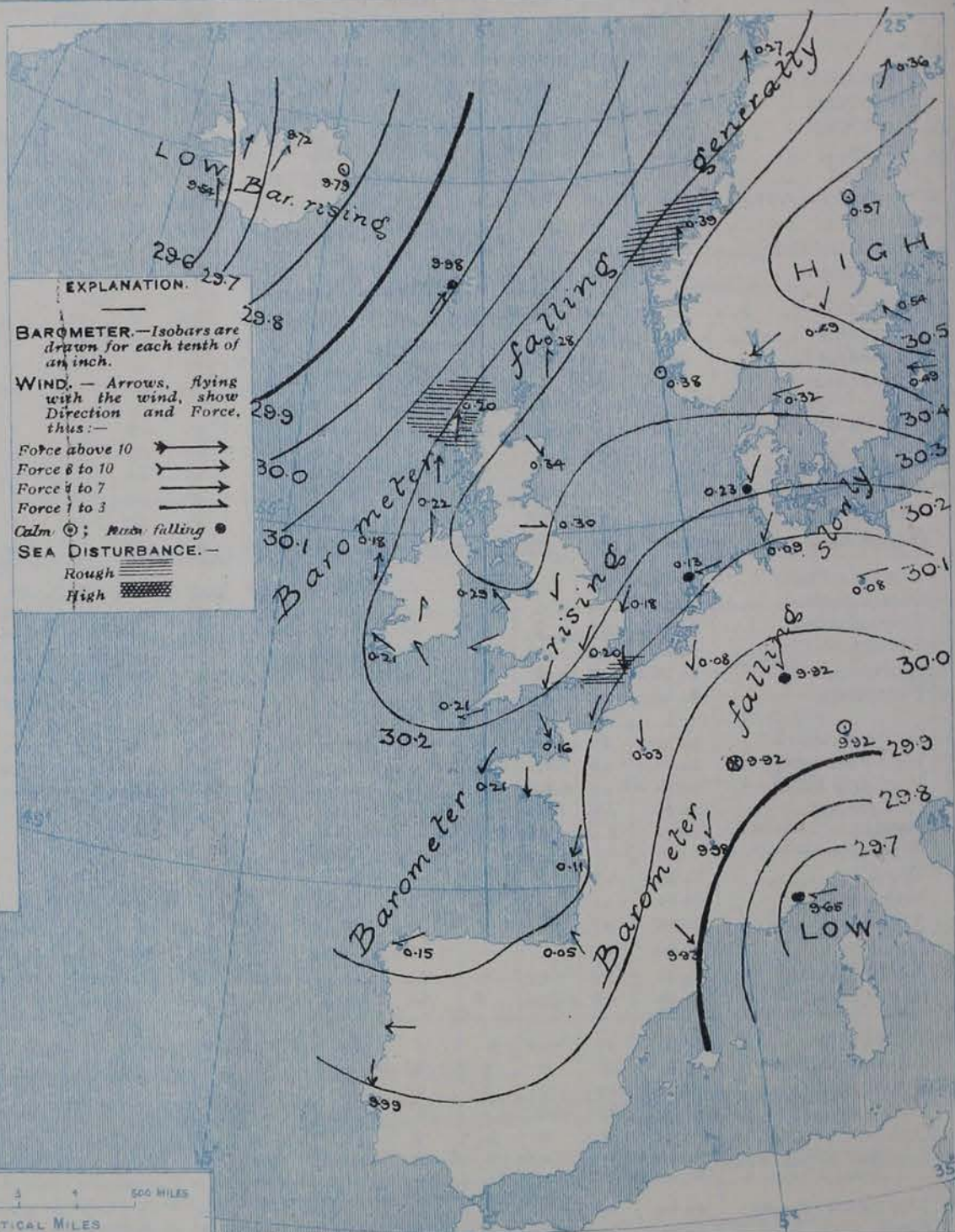
AVERAGES OF TEMPERATURE AT 8 A.M.
FOR THE TWO-MONTHLY PERIOD,
OCTOBER - NOVEMBER.
(Derived chiefly from Observations extending over
the 35 years—1871-1905.)



Sunday,

WEATHER

1. BAROMETER, WIND AND SEA AT 7 A.M. TO-DAY.



NOTES ON THE GENERAL SITUATION AT 7 A.M.

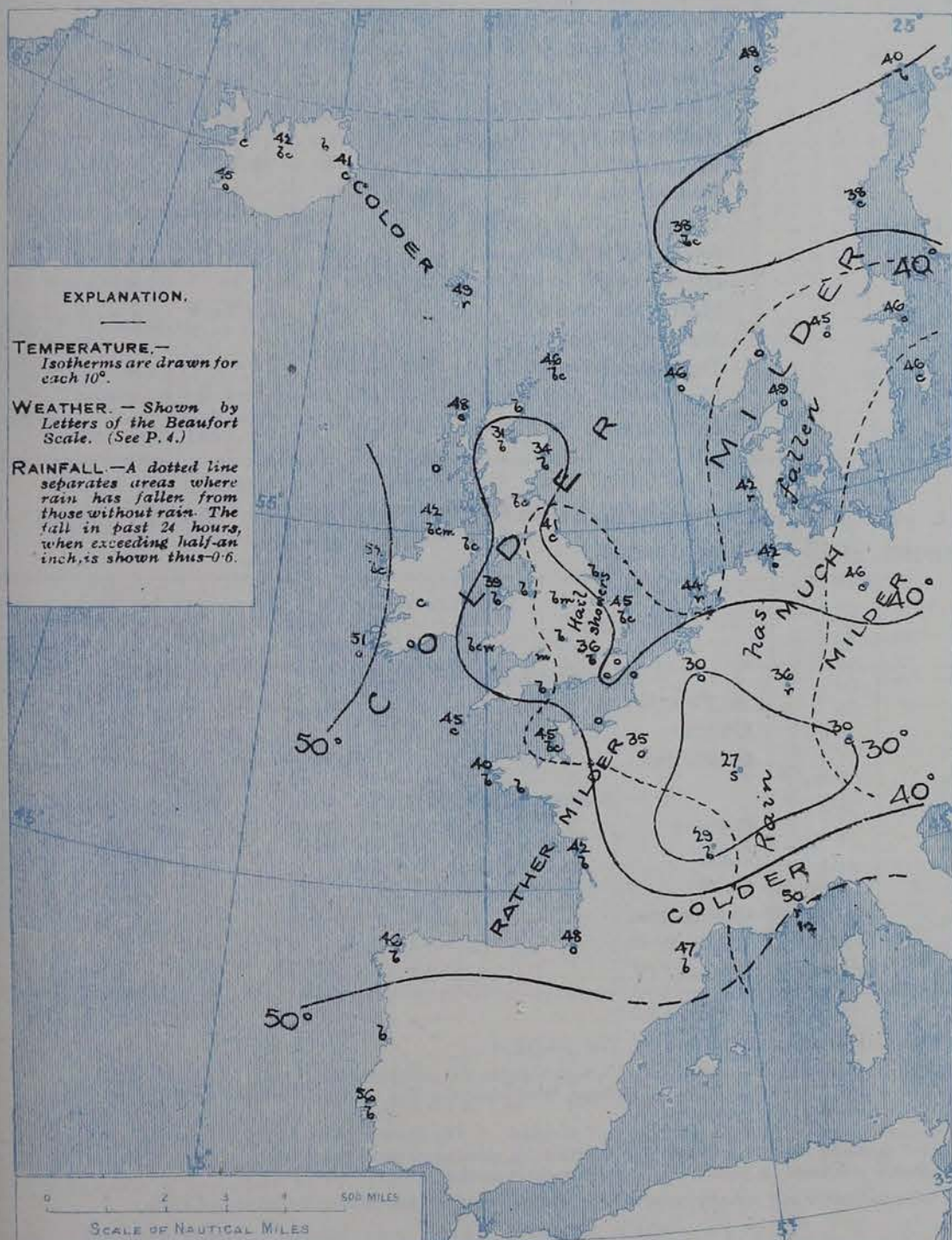
Little change has occurred in the general distribution of pressure, the barometer still being about 30.5 ins. over central Sweden and relatively high in a wedge extending thence across these Islands, while the lowest readings are found to the westward of Iceland, in the region of the Azores, and over the Gulf of Genoa.

Light to moderate N.W. and N.E. winds prevail over England, the Netherlands, and most of France and Germany, and light to moderate S.W. breezes in Ireland and Scotland, in the Faeroe there is a strong breeze from South-West, and at Blönduós a fresh breeze from South. Temperature has risen briskly over the more northern parts of Germany and a few degrees at most stations on the Continent except at those in the far south of our area, while it has fallen in nearly all parts of these Islands. Over the United Kingdom it is as low as 31° at Nairn, 32° at Bath, and 33° at Oxford. The weather is fair or fine and bright over the greater portion of the United Kingdom, the west of France, and in Portugal; overcast in most other regions, with rain at Freetown, the Hebrides, and Nice, and snow at Belfort.

CHARTS

25th October, 1908

2. TEMPERATURE AND WEATHER AT 7 A.M. TO-DAY.



FORECASTS

For the 24 hours commencing at
NOON TO-DAY.

For the positions of the DISTRICTS indicated by the
numbers 0-11—see map at foot.

0

1

2

3

4

5

6

7

8

9

10

II WESTERN CHANNEL AND BAY.

NOTES ON YESTERDAY'S WEATHER

During yesterday the thermometer rose to about 50° in many parts of this country, but remained below it in several southern and eastern localities. Slight frost was experienced at night in inland districts of Great Britain. Showers of hail or rain have been general in the east and south of England and also over the adjacent part of the Continent, while at Nice the rainfall measurement is as much as 1.2 in. Intermittent sunshine was general in most places, but the aggregate amount recorded was rather small.

GENERAL INFERENCE FROM THE 7 A.M. OBSERVATIONS.

FORECAST DISTRICTS.

Those portions of the Coasts upon which the Warning Signals are at present flying are indicated thus:—

Signals hoisted
yesterday.

Signals hoisted
this morning.

South
Cone.

South
Cone.

North
Cone.

North
Cone.



None

Issued.

DAILY WEATHER REPORT.

Sunday 25th October, 1908.

TEMPERATURE, WEATHER, SUNSHINE AND RAINFALL FOR YESTERDAY.

STATIONS.	TEMPERATURE F.		Weather	Sunshine. Hrs.	Rainfall. Ins.	STATIONS.	TEMPERATURE F.		Weather	Sunshine. Hrs.	Rainfall. Ins.
	Max.	Min.					Max.	Min.			
Dublin (City), to 4 p.m. ...	50	45	c. o. g. o	*	-	Brighton, to 6 p.m. ...			*		
Rossall Beach, to 6 p.m. ...	50	39	b	*	-	Eastbourne, to 6 p.m. ...			*		
Blackpool, to 9 p.m. ...	50	35	c. o. b	6.6	-	Bexhill-on-Sea, to 9 p.m. ...	48	38	p. b	1.0	0.06
Southport, to 9 p.m. ...	50	36	c. b. c. b	5.9	-	Hastings ...	*	*	*	1.0	*
Rhyl, to 6 p.m. ...			*	3.5	0.10	Folkestone, to 6 p.m. ...	46	39	r. o. p. b. c	1.9	0.13
Colwyn Bay, to 6 p.m. ...	49	42	c	2.3	-	Ramsgate, to 6 p.m. ...	*	*	*	1.5	0.27
Llandudno, to 9 p.m. ...	49	37	o. b. c	2.1	-	Margate, to 6 p.m. ...	49	45	p. b. o	1.6	0.21
Bettws-y-Coed, to 6 p.m. ...						Felixstowe, to 6 p.m. ...	45	39	*	4.3	0.11
Towyn, to 6 p.m. ...	52	40	o. b. c. b	2.0	-	Lowestoft, to 6 p.m. ...					
Aberystwyth, to 6 p.m. ...	53	43	*	2.5	-	Skegness, to 6 p.m. ...	47	40	r. a. b. c. h. c	4.8	0.15
Plymouth, to 9 p.m. ...	48	39	o. b. c. o. b	1.7	-	Scarborough, to 9 p.m. ...	49	42	b. c	6.5	0.10
Torquay, to 6 p.m. ...			*	1.8	-	Harrogate, to 6 p.m. ...	46	36	o. b. c. o. b	4.4	0.03
Weymouth, to 6 p.m. ...	50	39	b. c. m. b. c	2.4	-	Buxton, to 6 p.m. ...					
Bournemouth to 6 p.m. ...	41	37	o. c. b	2.4	-	Darwen, to 9 p.m. ...	45	33	b. c. o. p. b. c	4.8	0.01
Southsea, to 6 p.m. ...			*			Manchester, to 9 p.m. ...	47	39	o. b. c. o. b. c	3.5	-
Worthing, to 6 p.m. ...	50	38	c. p. c	4.1	0.03	Birmingham, to 9 p.m. ...	46	36	c. b	1.8	0.05

TEMPERATURE, WEATHER, and RAINFALL at additional FOREIGN STATIONS, mainly for the 24 hours ended at 8 a.m. yesterday.

STATIONS. 24th October, 1908.	TEMPERATURE F.		WEATHER.	RAIN. Ins.	STATIONS. 24th October, 1908.	TEMPERATURE F.		WEATHER.	RAIN. Ins.
	Max.	Min.				Max.	Min.		
Madeira ...	Not recd.				St. Petersburg ...	37	25	b. b	-
Marseilles ...	64	52	r. r	0.04	Utrecht ...	48	30	o. m	-
Malta ...	76	69	r	-	Groningen ...	46	27	o. b	0.04
Algiers ...	73	55	o. b. c	0.07	... 23rd October, 1908. 1.30 p.m.				Measured 7.30 a.m.
Tunis ...	81	57	r. c	0.12	Geneva ...	39	*	o	-
Palermo ...	80	66	b. c. o	0.04	Berne ...	30	*	o	-
Naples ...	68	59	o. o	0.08	Coire ...	34	*	o	-
Brindisi ...	67	48	o. o	0.39	Castasegna ...	48	*	b. c	-
Florence ...	55	50	o. r	0.08	Lugano ...	52	*	b	-
Rome ...	67	59	o. o	0.04	Davos ...	45	*	b	-
Vienna ...	39	32	b. o	-					

NOTES REFERRING TO INFORMATION GIVEN ON PAGE 1:—

- (a) At the British and Irish Stations the readings of the barometer are now corrected for the difference in Gravity between the position of the Station and Latitude 45°.
- (b) The Sunshine for London given in the table is recorded on the Tower of the Wesleyan Training College, Westminster. The Sunshine entered to Dungeness is recorded at Littlestone-on-Sea; that entered to Portland Bill is recorded at Weymouth.
- (c) The information relating to weather is indicated by the following letters—b. blue sky; bc. sky half clouded; c. sky three parts clouded; d. drizzling rain; e. wet air, without rain falling; f. fog; g. gloomy; h. hail; l. lightning; m. misty (hazy); o. overcast; p. passing showers; q. squally; r. rain; s. snow; t. thunder; u. ugly, threatening; v. visibility, unusual transparency; w. dew; x. hoar frost; z. dust-haze, or smoke.
- * AN ASTERISK is inserted in all places for which information is not usually received. † Reports received too late for insertion in Charts.

WIRELESS TELEGRAMS FROM SHIPS OF H.M. NAVY.

Received during the 24 hours ended at 9.30 a.m. to-day.

TABLE SHOWING THE GREENWICH TIMES OF SUNRISE NOON, AND SUNSET, FOR STATIONS IN THE UNITED KINGDOM, TO-DAY AND TO-MORROW.

Hour of Observation.	Position.		Reading of Barometer.	Wind.		Weather.	TEMPERATURE.			Sea Disturbance.	25th Oct. 1908.	Sunrise G.M.T.	Noon G.M.T.	Sunset G.M.T.
	Lat.	Long.		Dir.	Force.		Dry Bulb.	Wet Bulb.	Sea.					
	°	°	Ins.				°	°	°					
											Yarmouth ...	6.37	11.37	4.36
												6.39	11.37	4.35
											Greenwich ...	6.42	11.44	4.45
												6.44	11.44	4.44
											Wick ...	7.12	11.56	4.39
												7.14	11.56	4.37
											Valencia ...	7.24	12.25	5.26
												7.26	12.25	5.24

TERMS OF SUBSCRIPTION for the Daily Weather Report, forwarded by Book Post, £1 per annum, payable quarterly in advance.

Single Copies (price 1d.) may be obtained after 3 p.m. on the day of issue at the Meteorological Office, and at the Bookstalls of the following terminus Railway Stations:—Victoria, Charing Cross, King's Cross, St. Pancras, Euston.

FORECASTS OF WEATHER for one day in advance are drawn up at 11 a.m., and between 7 and 8 p.m.. The latest forecast can be had by Reply Telegram, on paying at any Post Office in the United Kingdom Sixpence in addition to the cost of the enquiry and reply Telegram. Information as to the Terms on which Forecasts can be sent daily, for a long or short period, may be obtained on application.

METEOROLOGICAL OFFICE, 63, VICTORIA STREET, S.W.
(TELEGRAPHIC ADDRESS: WEATHER, LONDON.)

W. N. SHAW, (Director.)

DAILY WEATHER REPORT OF THE METEOROLOGICAL OFFICE.

Monday,
26th October, 1908

STATIONS.		YESTERDAY EVENING.					THIS MORNING.										PAST 24 HOURS.				
		BAROM.		TEMP.		Weather.	BAROMETER.		TEMPERATURE.			WIND.		Sea (0 to 9).	Weather.	TEMP.		Weather.	Sun- shine. Hours.	Rainfall. Ins.	
		At 82° Fahr. and M.S.L.	Dry Bulb.	Wind. Direc.	Force (0 to 12).		At 82° Fahr. and M.S.L.	Change since Yester- day.	Dry Bulb.	Wet Bulb.	Change since Yester- day.	Direc.	Force (0 to 12).			Mux.	Min.				
SCANDINAVIA.	Haparanda...	30.31	41	SW	4	o	30.38	+0.2	37	37	-3	WSW	2	c	*	43	37	*	*	-	
	Hernösand...	30.58	43	S	4	r	30.58	+0.1	42	41	+4	2	o	f	*	45	30	*	*	0.08	
	Stockholm...	30.54	43	SE	2	b	30.56	+0.2	41	41	-5	SE	2	f	*	48	41	*	*	-	
	Wisby...	30.50	42	E	2	b	30.54	+0.5	37	35	-9	SE	2	bc	*	50	37	*	*	-	
	Karlstad...	30.51	46	SE	2	o	30.56	+0.7	44	42	-1	2	o	o	*	*	*	*	-		
	Færder (X'iania Fjord)	30.44	46	NNE	4	r	30.51	+1.0	46	44	+1	NE	4	o	2	46	45	*	*	0.04	
	Bodø...	30.31	46	SW	6	o	30.40	+1.3	46	45	-2	SW	5	r	3	48	45	*	*	0.32	
	Christiansund	30.47	39	2	o	b	30.55	+1.6	41	37	+3	SE	1	b	3	45	36	*	*	-	
Skudesnaes	30.41	48	2	o	o	30.47	+0.9	43	42	-3	2	o	b	1	50	43	o	*	-		
ICELAND & FAEROE.	Reykjavik...	29.64	45	S	3	r	29.59	+0.5	50	*	+5	S	6	r	*	*	*	*	*	*	
	Blönduós...	29.76	45	2	o	r	29.70	+0.5	46	*	+2	2	o	r	*	*	*	*	*	*	
	Seydisfjord...	29.92	41	SW	1	c	29.88	+0.9	41	*	o	SW	1	bc	*	*	*	*	*	*	
	Thorshavn...	30.09	51	SW	6	r	30.34	+3.6	51	*	+2	SW	5	c	*	*	*	*	*	*	
BRITISH ISLANDS.	Sumburgh Head	30.37	48	SSW	2	b	30.49	+2.1	43	42	-3	2	o	o	2	51	40	b	*	-	
	Stornoway...	30.34	50	SSW	5	c	30.41	+2.1	39	39	-9	ESE	2	b	2	50	39	cq. o. b. m.	0.4	-	
	Castlebay (Barra Id.)	30.32	51	SSW	3	o	30.37	+1.5	48	46	-2	ESE	2	bc	3	51	47	op. o. b. o. b.	0.0	-	
	Malin Head	30.31	45	S	3	cm	30.31	+0.9	44	42	+2	S	2	cm	1	50	41	om. cm. bc	*	-	
	Blacksod Pt.	30.25	52	S	4	bc	30.27	+0.9	44	43	-8	E	2	b	1	54	42	b. m.	*	-	
	Valencia	30.27	51	E	1	cm	30.21	o	42	40	-9	E	2	b	3	56	38	cm. om. bc	1.6	-	
	Roche's Point	30.32	46	SE	1	c	30.22	-0.3	41	40	-6	ENE	3	b. m.	2	53	39	o. c. b. m.	4	0.01	
	Birr Castle	30.30	46	2	o	c	30.26	-0.5	35	34	-6	2	o	b	*	52	31	bc. c	2.8	-	
	Donaghadee	30.36	47	ESE	4	o	30.33	+0.1	49	45	+5	ENE	4	bc	3	52	39	bc. o	*	-	
	Liverpool Obsy...	30.35	44	NNE	2	b	30.22	-0.8	44	42	+6	N	2	o	1	47	38	b. m.	5.1	-	
	Holyhead	30.33	45	E	2	b	30.24	-0.5	50	47	+11	NE	4	o	3	51	39	b	*	-	
	Pembroke	30.29	43	NNE	3	b	30.15	-1.2	45	43	+7	NNE	4	cg	2	50	37	bc. b	8.9	-	
	(St. Ann's Hd.)																				
	Scilly (St. Mary's)	30.24	48	ENE	3	b	30.10	-1.1	44	41	-1	NE	4	c	2	51	41	c. b	9.5	-	
	Jersey (St. Aubins)	30.15	48	NNE	3	a	29.90	-2.6	52	51	+7	NNE	4	o	4	52	45	bc. op. ag	6.3	0.04	
	Portland Bill	30.23	45	NNE	4	o	29.97	-2.4	48	47	+11	NNE	5	ag	5	48	36	b. o	8.5	-	
	Dungeness	30.05	47	NNE	5	o	29.92	-2.0	52	51	+11	ENE	5	r	5	54	39	o. c. r	0.0	0.19	
	Dover	30.06	45	N	4	od	29.95	-1.8	50	49	+7	NE	3	r	4	52	42	od	0.0	0.30	
	Wick	30.37	47	SW	1	b	30.44	+1.7	46	43	+3	2	o	c	1	51	32	-	*	-	
	Nairn	30.37	34	2	o	b	30.43	+1.3	28	27	-3	2	o	c	1	51	25	b. bc. b	8.5	-	
	Aberdeen	30.41	39	WNW	1	b	30.42	+0.8	42	42	+8	NW	2	o	3	50	34	b. b. op	4.9	0.01	
	Leith	30.35	48	ESE	1	b	30.33	+0.1	47	46	+11	NE	3	op	*	48	35	bc. b	*	0.02	
	North Shields	30.33	48	N	2	c	30.27	-0.3	50	50	+9	ENE	4	o	4	52	39	c. r	*	0.01	
	Spurn Head	30.23	50	NNE	6	c	30.13	-1.1	52	51	+7	NE	5	od	4	52	43	w. op. odq	*	0.01	
	Yarmouth	30.15	50	NNE	4	o	30.05	-1.3	53	51	+8	NE	7	op	6	53	43	bc. o	2.0	0.02	
	Clacton-on-Sea	30.13	46	N	5	o	29.98	-1.9	52	50	+13	ENE	5	o	4	52	39	b. c. od. r	2.7	0.09	
	Nottingham	30.28	46	NNE	3	o	30.12	-1.5	51	50	+16	NE	5	d. m.	*	51	34	om. o	3.0	0.01	
Bath	30.28	45	N	2	o	30.07	-2.2	47	45	+15	NE	2	o	*	48	32	-	8.2	-		
Oxford	30.23	45	NNW	5	c	30.02	-2.7	50	50	+17	NE	5	r	*	50	33	bc. o. c. or	*	0.03		
London (St. James's Pk)	30.17	46	NNE	2	o	29.98	-2.2	52	51	+16	NNE	3	odq	*	52	35	b. bc. o. od	3.8	0.03		
GERMANY, &c.	The Scaw (Skagen)	30.39	49	ESE	2	o	30.46	+1.4	46	45	-3	ENE	3	o	1	50	45	*	*	-	
	Fanö	30.25	46	SE	4	bc	30.30	+0.7	46	45	+4	E	6	c	*	48	41	*	*	-	
	Cuxhaven	30.12	47	E	4	o	30.19	+1.0	43	43	+1	E	4	b	*	48	42	*	*	-	
	The Helder	30.08	49	NE	4	o	30.07	-0.6	46	45	+2	ENE	5	bc	3	50	43	*	*	-	
	Brussels	*	*	*	*	*	29.99	-0.9	45	45	+15	SE	2	r	*	47	29	*	*	0.04	
	Berlin	30.13	47	E	4	b	30.19	+1.1	39	37	-7	E	3	b	*	50	37	*	*	-	
	Frankfurt	29.88	47	NE	2	c	30.03	+1.1	39	38	+3	SW	2	o	*	48	36	*	*	-	
	Munich	29.88	34	W	2	o	30.08	+1.6	34	34	+4	W	4	f	*	41	30	*	*	-	
FRANCE.	C. Gris Nez	30.03	50	NE	5	r	29.93	-1.2	47	46	+8	E	3	o	4	54	39	*	*	0.20	
	La Hève	30.04	46	N	5	r	29.89	-1.9	47	46	+10	ESE	4	r	3	52	37	*	*	0.43	
	Brest	30.23	46	NE	2	b	30.03	-1.3	49	47	+9	N	4	o	2	61	40	*	*	-	
	Lorient	30.11	49	NE	6	b	29.91	-2.0	50	49	+5	NW	5	o	4	54	45	*	*	-	
	Rochefort	30.06	45	NNE	4	c	29.81	-3.0	50	50	+8	NNW	6	r	*	52	42	*	*	0.39	
	Biarritz																	*	*	-	
	Paris	29.98	39	N	3	o	29.98	-0.5	36	35	+1	SE	2	o	m	*	41	35	*	*	0.16
	Belfort	29.88	30	2	o	f	30.06	+1.4	31	30	+4	2	o	o	*	43	27	*	*	0.04	
SPANISH PENIN.	Lyons	29.88	32	NW	1	s	30.04	+0.6	31	31	+2	2	o	o	4	59	45	*	*	0.08	
	Nice	29.75	49	E	2	b	29.99	+3.4	48	44	-2	E	2	o	*	55	36	*	*	-	
	Perpignan	29.96	44	NW	3	o	30.04	+1.1	36	36	-11	NW	1	b	*	63	52	*	*	0.04	
	Sanguinaire	29.89	56	WNW	5	c	29.93		55	54		NW	3	o	5			*	*	-	
SPANISH PENIN.	Corunna	30.04	59	ENE	3	b	30.00	-1.5	47	43	+1	ENE	1	f	3	63	39	*	*	-	
	Lisbon	29.96	60	NNW	4	b	29.93	-0.6	53	50	-3	NNE	1	bc	*	68	50	*	*	-	
	Azores (P. Delgada)	29.47	62	W	4	b	29.64	+4.0	59	55	-4	WNW	4	o	3	68	59	*	*	0.08	

1 Morning observations taken at 8 o'clock.

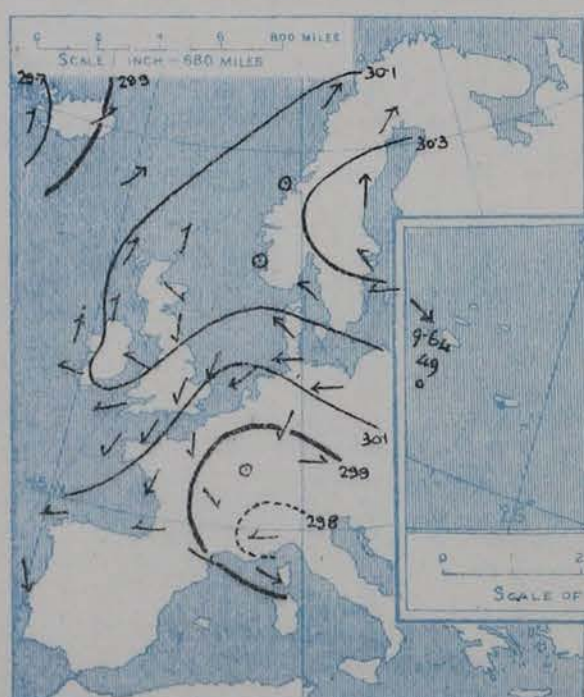
For additional NOTES see Page 4.

SUPPLEMENTARY CHARTS OF BAROMETER AND WIND FOR 7 A.M. AND 6 P.M. YESTERDAY

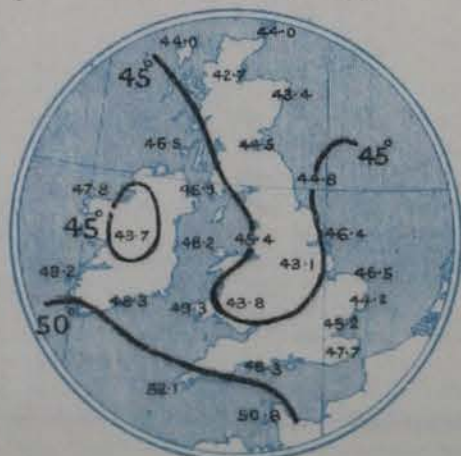
7 A.M. YESTERDAY.



6 P.M. YESTERDAY



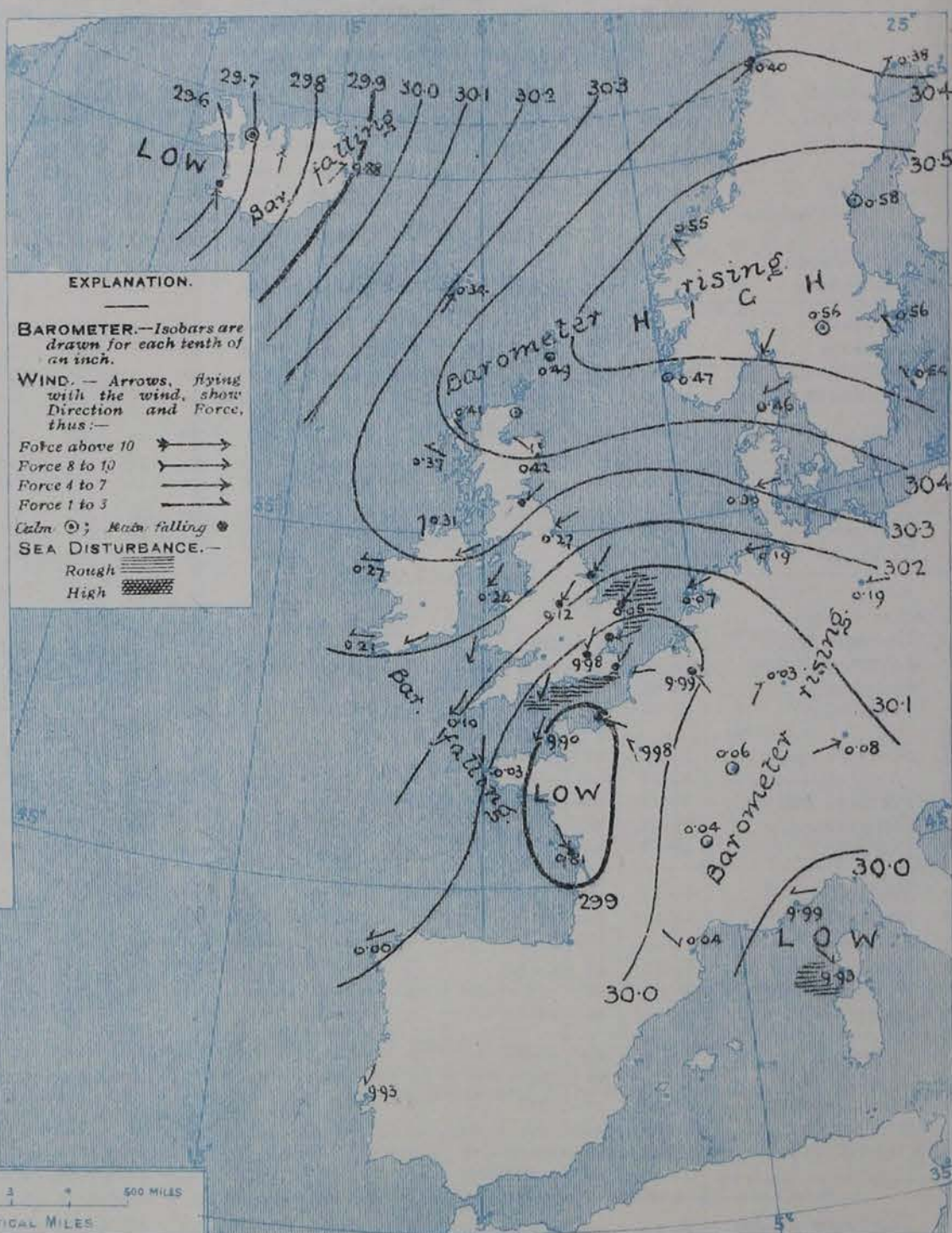
AVERAGES OF TEMPERATURE AT 8 A.M.
FOR THE TWO-MONTHLY PERIOD,
OCTOBER - NOVEMBER.
(Derived chiefly from Observations extending over
the 35 years—1871-1905.)



Monday.

WEATHER

1. BAROMETER, WIND AND SEA AT 7 A.M. TO-DAY.



NOTES ON THE GENERAL SITUATION AT 7 A.M.

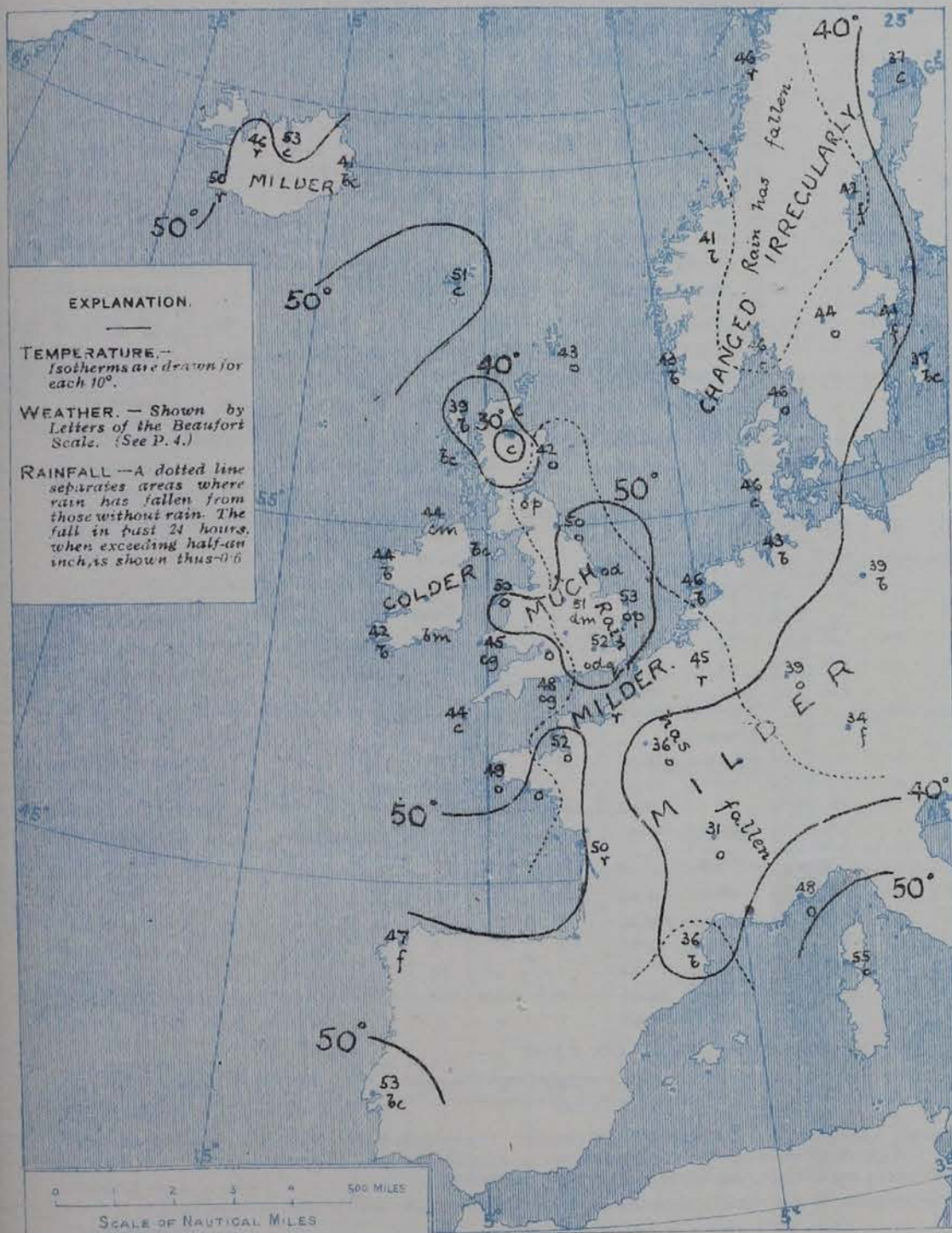
In the course of the past night a depression has been developed over the western portion of the Continent, and its central space now lies over the west of France, with the barometer at about 29.8 ins. In a distance to the westward of Iceland pressure is below 29.6 ins, and in the Scanianian anticyclone it is above 30.5 ins. There is still a considerable gradient over the Icelandic region, elsewhere it is moderate to slight.

The winds circulate around the various pressure systems. The N.E. to E. current over England and the Low Countries, the N.W. current on the Bay of Biscay, and the S.W. current over the Northern Seas are fresh to strong in force, but in other localities calms and light breezes prevail. In most parts of Britain and Western Europe, and in Iceland temperature has risen, quickly in several neighbourhoods, over South-east Ireland there has been a considerable decrease. At the home stations the values range from 28° at Nairn to 53° at Farnmouth; in Scandinavia from 37° at Haparanda and Wisby to 46° at Bodö and Faaröer; over Western Europe from 31° at Lyons and Belfort to 50° at Lorient and Rochefort; in Iceland from 41° to 53°. The sky is cloudless or nearly so over the greater part of Iceland and Southern Norway, elsewhere it is very cloudy or overcast, with rain in many parts of eastern Britain and at some foreign stations. A rough sea is running off Farnmouth, and it is rather rough on the south coast of England, moderate to very smooth elsewhere.

CHARTS

26th October, 1908.

2. TEMPERATURE AND WEATHER AT 7 A.M. TO-DAY.



NOTES ON YESTERDAY'S WEATHER

During yesterday temperature rose to 56° at Valencia, all other stations were below 55°, in many instances below 50°, only 46° at Birmingham. In the night a shade minimum of 25° was registered at Nairn, and 31° at Birs Castle. Slight rain has fallen over the south coast and eastern districts. The duration of bright sunshine has ranged from none or less than an hour at several stations to 9 hours at Torquay, and 9.5 hours at Seilly.

GENERAL INFERENCE FROM THE 7 A.M. OBSERVATIONS.

The northern anticyclone is again increasing in intensity, and at the same time expanding across North Britain, so that the depression over Western France will pass westward across the Bay of Biscay. Some improvement in the conditions over England is, therefore, likely to take place later.

FORECASTS

For the 24 hours commencing at NOON TO-DAY.

For the positions of the DISTRICTS indicated by the numbers 0-11—see map at foot.

- 0 } Light to moderate E. breezes; cloudy to fair, slight local showers; variable temperature.
- 1 }
- 2 } N.E. to E. or S.E. breezes, fresh or strong in many places, then moderating; unsettled, dull.
- 3 }
- 4 } some rain, fair intervals later; moderate temperature.
- 5 }
- 6 } Same as Nos. 0 & 1.
- 7 } N.E. to E. breezes, fresh in places; unsettled, some rain, fairer later;
- 8 } temperature below the normal.
- 9 } Same as Nos. 0 & 1.
- 10 } E. and N.E. breezes, light to moderate or fresh; fine at first, some rain later; rather cold.

II WESTERN CHANNEL AND BAY.



N. to E. winds, fresh or strong at times; sea moderate to rough; squally, changeable, some rain and fog; cold.

FORECAST DISTRICTS.

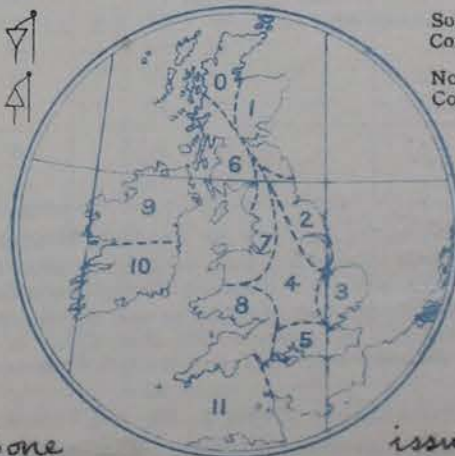
Those portions of the Coasts upon which the Warning Signals are at present flying are indicated thus:—

Signals hoisted yesterday.

Signals hoisted this morning.

South Cone. 
North Cone. 

South Cone. 
North Cone. 



DAILY WEATHER REPORT.

26th October, 1908.

TEMPERATURE, WEATHER, SUNSHINE AND RAINFALL FOR YESTERDAY.

STATIONS.	TEMPERATURE F.		Weather	Sunshine. Hrs.	Rainfall. Ins.	STATIONS.	TEMPERATURE F.		Weather	Sunshine. Hrs.	Rainfall. Ins.
	Max.	Min.					Max.	Min.			
Dublin (City), to 4 p.m....	51	38	bc, b	*	-	Brighton, to 6 p.m. ...	50	34	*	7.1	-
Rossall Beach, to 6 p.m....	49	34	c	*	-	Eastbourne, to 6 p.m. ...	?	34	*	5.1	0.04
Blackpool, to 9 p.m. ...	49	33		8.6	-	Bexhill-on-Sea, to 9 p.m. ...	49	34	o, cw	1.2	0.14
Southport, to 9 p.m. ...	51	31	ow, b	8.0	-	Hastings ...	*	*	*	*	*
Rhyl, to 6 p.m. ...	49	36	*	8.3	-	Folkestone, to 6 p.m. ...	47	36	r, bc, o, r	0.0	0.19
Colwyn Bay, to 6 p.m. ...	47	42	bc, c	7.7	-	Ramsgate, to 6 p.m. ...	*	*	*	*	*
Llandudno, to 9 p.m. ...	48	34	bc, b, bc	7.8	-	Margate, to 6 p.m. ...	50	39	r, o	0.1	0.11
Bettws-y-Coed, to 6 p.m.					*	Felixstowe, to 6 p.m. ...					
Towyn, to 6 p.m. ...	52	27	b	7.5	-	Lowestoft, to 6 p.m. ...	51	36		1.0	0.05
Aberystwyth, to 6 p.m. ...	48	30	*	7.9	-	Skegness, to 6 p.m. ...	50	40	bc, c	1.3	0.04
Plymouth, to 9 p.m. ...						Scarborough, to 9 p.m. ...	52	43		3.1	-
Torquay, to 6 p.m. ...	51	34	*	9.0	-	Harrogate, to 6 p.m. ...	48	34	b, bc	5.4	0.01
Weymouth, to 6 p.m. ...	50	34	b	8.5	-	Buxton, to 6 p.m. ...					
Bournemouth to 6 p.m. ...	49	32	b, bc, o	4.5	-	Darwen, to 9 p.m. ...					
Southsea, to 6 p.m. ...	49	35	*	7.5	-	Manchester, to 9 p.m. ...	49	40	c, o	2.8	-
Worthing, to 6 p.m. ...	49	33	b, c, o	7.5	-	Birmingham, to 9 p.m. ...	46	35	b, bc, c, b	4.5	-

TEMPERATURE, WEATHER, and RAINFALL at additional FOREIGN STATIONS, mainly for the 24 hours ended at 8 a.m. yesterday.

STATIONS. 25th October, 1908.	TEMPERATURE F.		WEATHER.	RAIN. — INS.	STATIONS. 25th October, 1908.	TEMPERATURE F.		WEATHER.	RAIN. — INS.
	Max.	Min.				Max.	Min.		
Madeira	°	°	Observations not received		St. Petersburg	°	°	Observations not received	
Marseilles					Utrecht				
Malta					Groningen				
Algiers									
Tunis									
Palermo									
Naples									
Brindisi									
Florence									
Rome									
Vienna									

NOTES REFERRING TO INFORMATION GIVEN ON PAGE 1.—

- (a) At the British and Irish Stations the readings of the barometer are now corrected for the difference in Gravity between the position of the Station and Latitude 45°.
- (b) The Sunshine for London given in the table is recorded on the Tower of the Wesleyan Training College, Westminster. The Sunshine entered to Dungeness is recorded at Littlestone-on-Sea; that entered to Portland Bill is recorded at Weymouth.
- (c) The information relating to weather is indicated by the following letters—b. blue sky; bc. sky half clouded; c. sky three parts clouded; d. drizzling rain; e. wet air, without rain falling; f. fog; g. gloomy; h. hail; l. lightning; m. misty (hazy); o. overcast; p. passing showers; q. squally; r. rain; s. snow; t. thunder; u. ugly, threatening; v. visibility, unusual transparency; w. dew; x. hoar frost; z. dust-haze, or smoke.

* AN ASTERISK is inserted in all places for which information is not usually received. † Reports received too late for insertion in Charts.

WIRELESS TELEGRAMS FROM SHIPS OF H.M. NAVY.

Received during the 24 hours ended at 9.30 a.m. to-day.

TABLE SHOWING THE GREENWICH TIMES OF SUNRISE NOON, AND SUNSET, FOR STATIONS IN THE UNITED KINGDOM, TO-DAY AND TO-MORROW.

Hour of Observation.	Position.		Reading of Barometer.	Wind.		Weather.	TEMPERATURE.			Sea Disturbance.	26th & 27th Oct, 1908.	Sunrise G.M.T.	Noon G.M.T.	Sunset G.M.T.
	Lat.	Long.		Direc.	Force.		Air.	Dry Bulb.	Wet Bulb.	Sea.				
	N.	W.	Ins.											
Oct. 25, 6 p.m.	49 10	5 0	30.21	ENE	3	b	49	44	54	3	Yarmouth ...	6.39	11.37	4.35
											Greenwich ...	6.41	11.37	4.33
												6.44	11.44	4.44
												6.46	11.44	4.42
											Wick ...	7.14	11.56	4.37
												7.17	11.56	4.35
											Valencia ...	7.26	12.25	5.24
												7.28	12.25	5.22

TERMS OF SUBSCRIPTION for the Daily Weather Report, forwarded by Book Post, £1 per annum, payable quarterly in advance.

Single Copies (price 1d.) may be obtained after 3 p.m. on the day of issue at the Meteorological Office, and at the Bookstalls of the following terminus Railway Stations:—Victoria, Charing Cross, King's Cross, St. Pancras, Euston.

FORECASTS OF WEATHER for one day in advance are drawn up at 11 a.m., and between 7 and 8 p.m.. The latest forecast can be had by Reply Telegram, on paying at any Post Office in the United Kingdom Sixpence in addition to the cost of the enquiry and reply Telegram. Information as to the Terms on which Forecasts can be sent daily, for a long or short period, may be obtained on application.

METEOROLOGICAL OFFICE, 63, VICTORIA STREET, S.W.
(TELEGRAPHIC ADDRESS: WEATHER, LONDON.)

W. N. SHAW, (Director.)

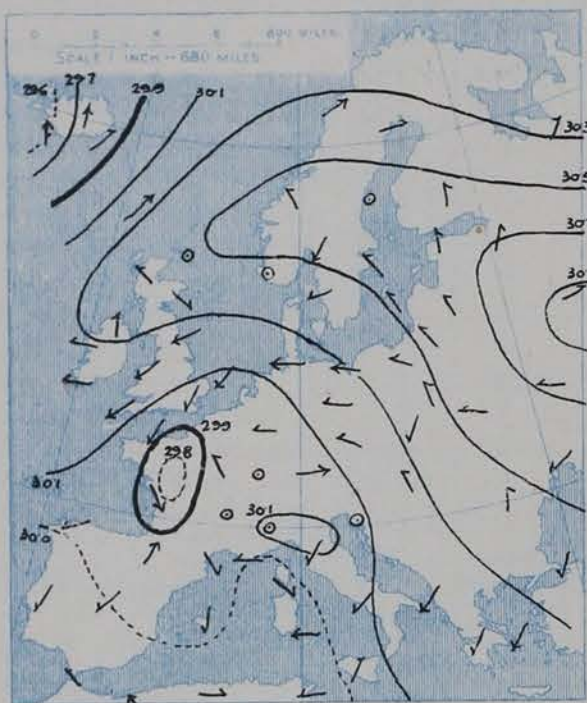
DAILY WEATHER REPORT OF THE METEOROLOGICAL OFFICE.

Tuesday.
27th October, 1908

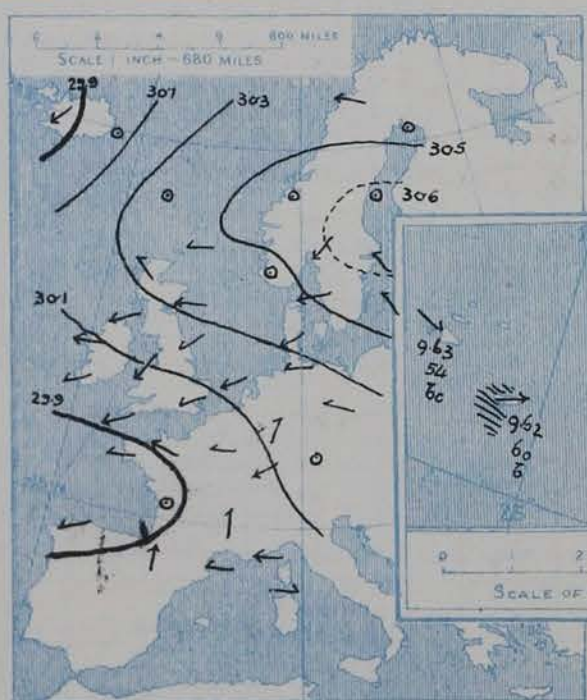
STATIONS.		YESTERDAY EVENING.					THIS MORNING.										PAST 24 HOURS.				
		BAROM.		TEMP.		WIND.	BAROMETER.		TEMPERATURE.			WIND.		Sea (0 to 9).	TEMP.		Weather.	Sun. shine.	Rainfall.		
		At 82° Fahr. and M.S.L.	Dry Bulb.	Direc.	Force (0 to 12).		At 82° Fahr. and M.S.L.	Change since Yesterday.	Dry Bulb.	Wet Bulb.	Change since Yesterday.	Direc.	Force (0 to 12).		Max.	Min.					
Ins.		°				Ins.	Ins.	°	°	°				°	°		Hours.	Ins.			
SCANDINAVIA.	Haparanda...	30.43	38	2	0	b	30.24	-14	45	43	+8	W	2	bc	*	45	37	*	*	-	
	Hernösand...	30.63	35	2	0	f	30.56	-02	34	33	-8	2	0	bc	*	45	34	*	*	-	
	Stockholm...	30.63	44	SE	2	0	30.65	+09	39	39	-2	NE	2	0	*	48	37	*	*	-	
	Wisby...	30.58	37	SE	2	b	30.60	+06	41	39	+4	SSE	4	b	*	46	34	*	*	-	
	Karlstad...	30.63	44	E	2	0	30.64	+08	44	41	0	E	2	c	*	x	*	*	-		
	Færder (X'ianta Fjord)	30.58	44	NE	4	0	30.56	+05	44	42	-2	NNE	3	0	1	46	43	*	*	-	
	Bodö...	30.38	48	ESE	6	r	30.41	+01	48	46	+2	SW	5	c	3	48	45	*	*	0.20	
	Christiansund...	30.56	41	2	0	bc	30.51	-04	39	38	-2	ESE	1	b	3	46	36	*	*	-	
Skudesnaes...	30.45	45	2	0	b	30.45	-02	48	47	+5	2	0	0	1	54	43	b	*	-		
ICELAND & FAEROE.	Reykjavik...	29.82	51	NE	5	0	30.05	+46	49	*	-1	SE	2	0	*	*	*	*	*	*	
	Blönduós...	29.94	51	SSW	2	c	30.17	+47	45	*	-1	SSW	3	bc	*	*	*	*	*	*	
	Seydisfjord...	30.05	50	2	0	bc	30.37	+49	50	*	+9	2	0	b	*	*	*	*	*	*	
	Thorshavn...	30.41	50	2	0	0	30.38	+04	47	*	-4	SSE	3	r	*	*	*	*	*	*	
BRITISH ISLANDS.	Sumburgh Head	30.47	47	E	1	0	30.41	-08	48	46	+5	SE	1	0	1	54	40	0. b	*	-	
	Stornoway...	30.33	51	ESE	3	c	30.21	-20	49	47	+10	SE	5	b	5	53	39	b. bc. c. b. g.	6.4	-	
	Castlebay (Barra Id.)	30.26	51	ENE	3	0	30.15	-22	50	48	+2	ENE	2	b	3	52	46	bc. b. o. c. b.	4.2	-	
	Malin Head...	30.18	52	ENE	4	om	30.05	-26	51	50	+7	E	6	om	2	52	44	c. om	*	-	
	Blacksod Pt.	30.10	50	E	5	bc	29.96	-31	53	52	+9	E	4	cm	3	53	44	bc. bc. om. og	*	-	
	Valencia...	30.02	50	ENE	1	c	29.90	-31	54	51	+12	ESE	2	c	3	55	41	b. c	7.6	-	
	Roche's Point...	30.02	50	NE	2	0	29.93	-29	52	49	+11	E	3	c	3	55	39	b. bc. c. og. d	*	0.01	
	Birr Castle...	30.07	49	NNE	3	r	29.96	-30	50	49	+15	ENE	3	og	*	51	34	c. r	4.3	0.03	
	Donaghadee...	30.16	53	NNE	6	c	30.05	-28	52	50	+3	NNE	7	c	6	54	47	bc. c. r. g.	*	0.07	
	Liverpool Obsy...	30.09	52	NE	4	0	30.02	-20	48	47	+4	ENE	1	bc	2	53	44	om. 3	0.0	-	
	Holyhead...	30.07	53	NE	6	cm	29.98	-26	49	48	-1	E	4	om	3	54	47	o. cm	*	-	
	Pembroke (St. Ann's Hd.)	29.96	52	NNE	5	0	29.90	-25	46	44	+1	NE	4	bc	3	54	44	cg. c. o	0.6	-	
	Scilly (St. Mary's)	29.90	54	ENE	4	op	29.86	-24	49	46	+5	NE	3	c	2	55	44	o. op	0.0	0.01	
	Jersey (St. Aubins)	29.97	45	ESE	5	0	29.81	-09	43	42	-9	SE	5	thp	4	54	37	o. r. g. m. h	2.0	0.78	
	Portland Bill...	29.94	51	E	5	og	29.82	-15	47	45	+1	ESE	5	0	5	54	45	o	0.0	0.30	
	Dungeness...	29.97	49	ESE	4	bc	29.94	+02	48	48	-4	SE	5	r	5	52	44	o. c. bc. or	0.8	0.14	
	Dover...	30.03	46	E	2	c	30.01	+06	45	44	-5	SE	2	r	4	51	44	o. c. o. r	1.4	0.06	
	Wick...	30.40	49	SE	2	c	30.30	-14	49	47	+3	SE	3	0	2	51	45	-	*	-	
	Nairn...	30.37	47	E	2	r	30.26	-17	47	45	+19	ESE	2	0	1	48	28	b. bc. o	0.0	-	
	Aberdeen...	30.38	50	E	4	r	30.29	-13	49	48	+7	E	4	0	4	52	42	odp	0.0	0.03	
	Leith...	30.28	48	NE	3	r	30.17	-16	50	50	+3	E	3	0	*	52	47	op. od	*	0.03	
	North Shields	30.24	50	NE	3	d	30.12	-15	50	50	0	E	4	r	5	51	48	d	*	0.04	
	Spurn Head...	30.15	53	E	4	0	30.05	-08	53	51	+1	ESE	4	0	4	54	51	o. ogdp	*	0.02	
	Yarmouth...	30.10	50	ENE	5	c	30.08	+03	52	49	-1	ESE	5	bc	5	53	48	o. c	0.0	-	
	Clacton-on-Sea...	30.05	51	ENE	4	bc	30.02	+04	52	49	0	ENE	5	c	4	53	50	og. bc. c	0.0	-	
Nottingham...	30.08	49	E	2	d	30.02	-10	47	46	-4	E	2	cm	*	53	46	om. d	0.0	0.03		
Bath...	30.01	50	E	1	0	29.91	-16	44	44	-3	NE	1	r	*	52	43	-	0.0	0.09		
Oxford...	30.05	49	ENE	2	0	29.95	-07	46	43	-4	E	3	r	*	51	43	p. d. o	*	0.06		
London (St. James' & PK)	30.02	51	ENE	3	0	29.96	-02	48	44	-4	ESE	4	odg	*	55	46	odg. o. bc. o	0.0	0.08		
GERMANY, &c.	The Scaw (Skagen)	30.50	44	E	4	0	30.50	+04	46	45	0	E	4	0	1	48	43	*	*	-	
	Fanö...	30.35	44	ENE	6	b	30.32	+02	45	43	-1	ENE	4	bc	*	48	43	*	*	-	
	Cuxhaven...	30.22	47	E	3	b	30.22	+03	45	44	+2	E	4	0	*	50	43	*	*	-	
	The Helder...	30.12	50	ENE	3	0	30.13	+06	47	45	+1	E	2	c	1	50	46	*	*	-	
	Brussels...	*	*	*	*	*	30.11	+12	40	38	-5	SE	4	0	*	50	36	*	*	0.04	
	Berlin...	30.24	47	ESE	2	b	30.25	+06	44	42	+5	E	3	0	*	54	39	*	*	-	
	Frankfurt...	30.13	41	SW	2	m	30.19	+16	42	41	+3	2	0	m	*	46	39	*	*	-	
Munich...	30.15	34	2	0	b	30.25	+17	34	34	0	2	0	b	*	41	30	*	*	-		
FRANCE.	C. Gris Nez...	30.00	42	ESE	3	c	29.96	+03	43	41	-4	SSE	3	r	2	50	41	*	*	0.04	
	La Hève...	?	41	E	3	c	29.93	+04	37	36	-10	S	4	0	3	47	34	*	*	0.08	
	Brest...	?	51	E	3	0	29.87	-16	48	45	-1	W	3	0	2	52	41	*	*	0.04	
	Lorient...	29.82	43	E	4	0	29.86	-05	42	41	-8	E	2	bc	2	55	37	*	*	0.12	
	Rochefort...	29.82	42	2	0	0	29.93	+12	48	46	-2	SSE	6	0	3	54	39	r. o	*	0.95	
	Biarritz...	29.94	55	S	5	b	29.98	+07	56	48	+7	SE	5	bc	2	59	50	*	*	-	
	Paris...	29.97	45	E	4	0	30.02	+04	45	42	+9	SE	3	bc	*	46	36	*	*	-	
	Belfort...	30.05	37	ENE	6	m	30.21	+15	31	31	0	E	2	m	*	46	28	*	*	-	
	Lyons...	30.06	41	S	1	0	30.19	+15	37	36	+6	NE	1	b	*	47	31	*	*	0.32	
	Nice...	30.05	54	E	5	c	30.19	+20	51	47	+3	2	0	c	3	55	48	*	*	-	
Perpignan...	30.04	45	E	2	b	30.09	+05	40	39	+4	SW	2	b	*	53	36	*	*	-		
Sanguinaire...	30.01	66	W	3	c	30.12	+19	62	59	+7	E	2	m	3	68	54	*	*	-		
SPANISH PENIN.	Corunna...	29.89	61	ENE	2	b	29.88	-12	59	56	+12	SSE	3	0	3	64	247	*	*	0.08	
	Lisbon...	29.72	61	SW	3	c	29.62	-04	60	53	-2	WSW	5	b	5	66	55	*	*	0.16	
	Azores (P. Delgada)...	29.67	56	W	4	0	29.63	-01	54	51	5	WNW	1	bc	3	66	54	*	*	0.39	
	" Horta...	29.67	56	W	4	0	29.63	-01	54	51	5	WNW	1	bc	3	66	54	*	*	0.39	

SUPPLEMENTARY CHARTS
OF
BAROMETER AND WIND
FOR 7 A.M. AND 6 P.M. YESTERDAY

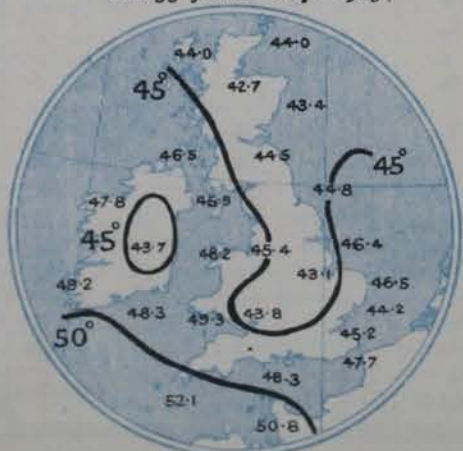
7 A.M. YESTERDAY



6 P.M. YESTERDAY



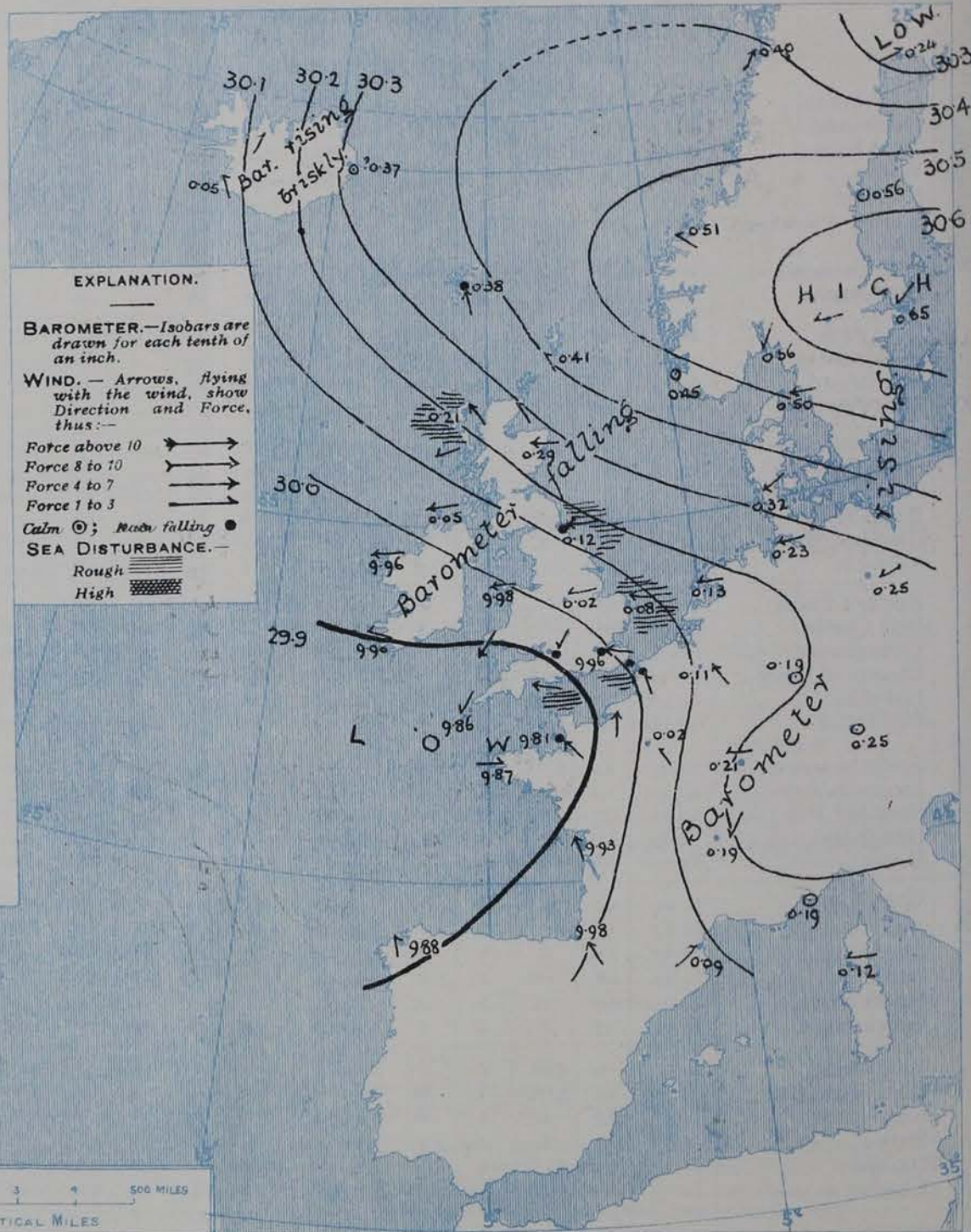
AVERAGES OF TEMPERATURE AT 8 A.M.
FOR THE TWO-MONTHLY PERIOD,
OCTOBER - NOVEMBER.
(Derived chiefly from Observations extending over
the 35 years—1871-1905.)



Tuesday.

WEATHER

1. BAROMETER, WIND AND SEA AT 7 A.M. TO-DAY.



NOTES ON THE GENERAL SITUATION AT 7 A.M.

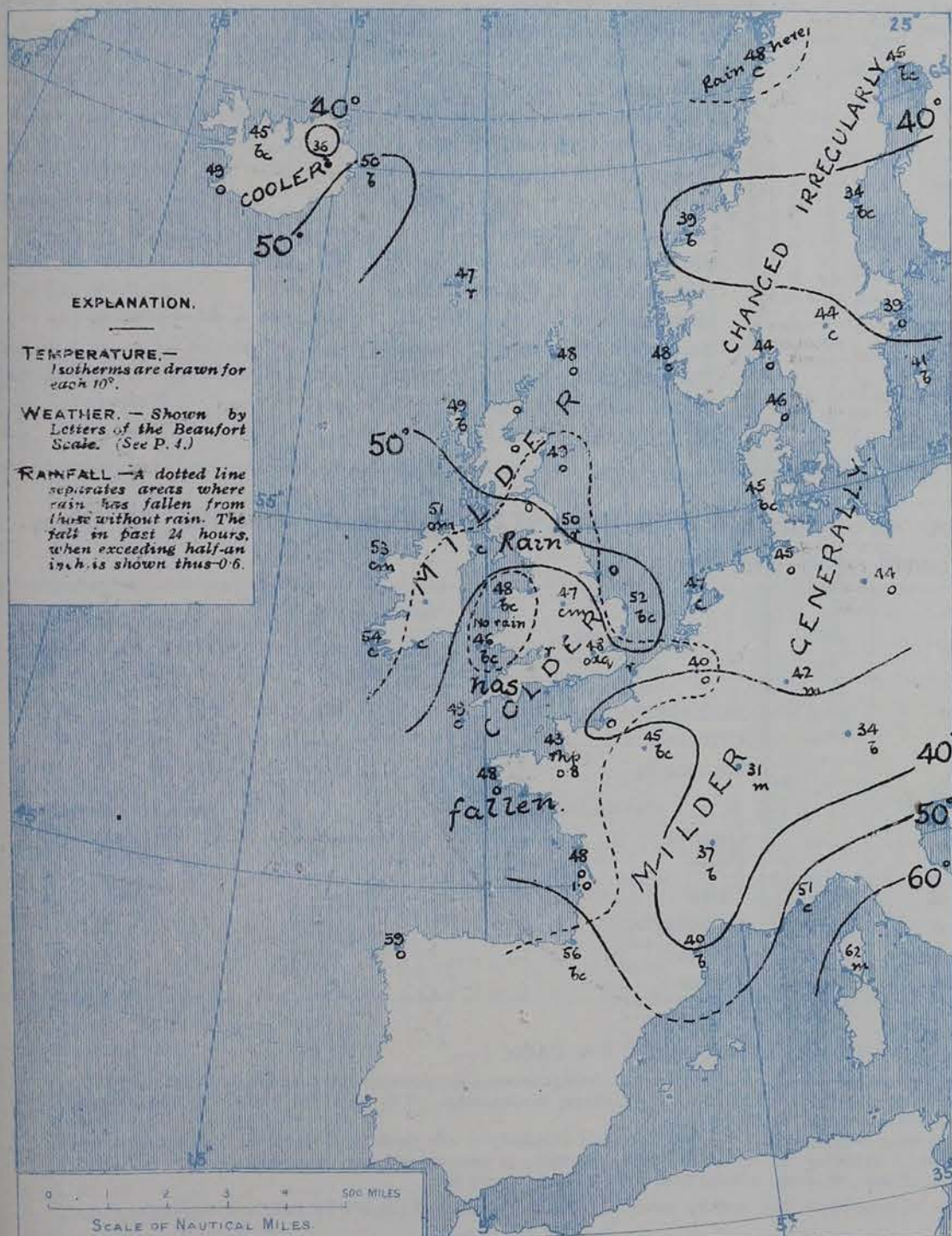
The depression which was yesterday morning over western France subsequently passed out across the Bay, but this morning it is found over the western portion of the English Channel, where the barometer is at about 29.8 ins. Another depression, barometer about 29.6 ins., lies over the Azores. Pressure is now high from Iceland across Scandinavia into Russia, and round to eastern France, the barometer in the Baltic region being above 30.6 ins. The gradient is moderate to very slight.

E. to S. E. winds prevail over nearly the whole of the region under observation, as a rule very light to moderate in force, but blowing freshly in some localities, strong or high along the north-east of Iceland. Temperature has changed irregularly, risen decidedly in some places, fallen or decidedly in others. At the home stations the values range from 43° at Jersey to 51° at Valencia; in Scandinavia from 34° at Helsingfors to 48° at Bodø and Skudenes; over western Europe from 31° at Belfast to 56° at Biarritz; and in Iceland from 36° to 50°. Fine weather prevails in the Hebrides, in Iceland and on the Continent southward from Paris, but in most other regions it is very cloudy or overcast, dull or gloomy in places, with rain at several stations in England, hailstorms at Jersey. A rough sea is running off Boughadec, and it is rather rough between Portland and Shields, and on the Minch, slight to very smooth in most other neighbourhoods.

CHARTS

27th October, 1908.

2. TEMPERATURE AND WEATHER AT 7 A.M. TO-DAY.



NOTES ON YESTERDAY'S WEATHER

During yesterday temperature rose to between 51° and 55° at nearly every station in the British Isles. Slight rain has fallen in most districts, but in Jersey the rain and hailstorms have yielded 0.8 inch of water. At the great majority of stations there was either no bright sunshine or less than an hour, but Stormy reports 6.4 hours, and Valencia 7.6 hours.

GENERAL INFERENCE FROM THE 7 A.M. OBSERVATIONS.

The considerable increase of pressure on the Continent and in Ireland will probably tend to keep the Channel Depression in the neighbourhood of our southwestern coasts, and an unsettled type of condition is, therefore, likely to be maintained for the present over the Kingdom generally, and especially over the southern half of the Kingdom.

FORECASTS

For the 24 hours commencing at NOON TO-DAY.

For the positions of the DISTRICTS indicated by the numbers 0-11—see map at foot.

- 0 E. and S.E. breezes, fresh at times locally; cloudy to fair or fine, passing showers in places; moderate temperature.
- 1 E. and S.E. or S. breezes, fresh in places; unsettled, dull, some rain, fair intervals locally; temperature below the normal.
- 2 Same as Nos. 0 & 1.
- 3 E. to S.E. breezes, fresh at times locally; unsettled, some rain, fair intervals; temperature below the normal.
- 4 E. and S.E. breezes, fresh or strong locally; cloudy, changeable, some rain; temperature below the normal.
- 5
- 6
- 7
- 8
- 9
- 10

WESTERN CHANNEL AND BAY.



Cyclonic E. to S. and S.W. winds, fresh or strong locally; sea moderate to rough; unsettled, some rain and fog; cold.



FORECAST DISTRICTS.

Those portions of the Coasts upon which the Warning Signals are at present flying are indicated thus:—

Signals hoisted yesterday.

Signals hoisted this morning.

South Cone. 
North Cone. 

South Cone. 
North Cone. 



None

issued.

TEMPERATURE, WEATHER, SUNSHINE AND RAINFALL FOR YESTERDAY.

STATIONS.	TEMPERATURE F.		Weather	Sunshine.	Rainfall.	STATIONS.	TEMPERATURE F.		Weather.	Sunshine.	Rainfall.
	Max.	Min.					Max.	Min.			
Dublin (City), to 4 p.m....	52	38	bc, vd, oyd	Hrs.	Ins.	Brighton, to 6 p.m. ...	52	46	*	1.1	0.05
Rossall Beach, to 6 p.m....	54	34	*	*	-	Eastbourne, to 6 p.m. ...	53	46	*	0.4	0.07
Blackpool, to 9 p.m. ...	53	34		0.0	-	Bexhill-on-Sea, to 9 p.m.	52	3	c	0.8	0.09
Southport, to 9 p.m. ...	53	34	o, c	0.4	-	Hastings	*	*	*	0.2	*
Rhyl, to 6 p.m.			*			Folkestone, to 6 p.m. ...	52	45	t, o, bc, o	1.4	0.20
Colwyn Bay, to 6 p.m. ...	52	41	bc, c	0.0	-	Ramsgate, to 6 p.m. ...		*	*	1.2	0.25
Llandudno, to 9 p.m. ...	53	37	bc, vd, oyd	0.0	-	Margate, to 6 p.m. ...	53	46		0.7	0.23
Bettws-y-Coed, to 6 p.m.	52	30	c	0.0	*	Felixstowe, to 6 p.m. ...	53	49		0.0	0.05
Towyn, to 6 p.m.	55	49	o, bc	0.0	-	Lowestoft, to 6 p.m. ...	53	49	o, c, o, p, o	0.0	0.01
Aberystwyth, to 6 p.m....	55	49	*	0.0	-	Skegness, to 6 p.m....	54	51	o, bc, c	0.2	0.01
Plymouth, to 9 p.m. ...	53	38	o, bc	0.0	0.01	Scarborough, to 9 p.m. ...	54	47		0.0	-
Torquay, to 6 p.m....	53	37	*	0.0	0.01	Harrogate, to 6 p.m. ...	49	40	bc, o, do, m	0.0	0.07
Weymouth, to 6 p.m. ...	53	41	m, o, c, o	0.0	-	Buxton, to 6 p.m.	49	41	coem, od, m	0.0	0.05
Bournemouth to 6 p.m. ...	53	38	o	0.0	-	Darwen, to 9 p.m.	50	35	bc, o, du, ou	0.0	0.01
Southsea, to 6 p.m....	53	42	*	0.0	-	Manchester, to 9 p.m. ...	53	51	o	0.1	-
Worthing, to 6 p.m. ...	51	44	m, o, c	0.5	-	Birmingham, to 9 p.m....	51	41	o, d	0.0	0.06

TEMPERATURE, WEATHER, and RAINFALL at additional FOREIGN STATIONS, mainly for the 24 hours ended at 8 a.m. yesterday.

STATIONS.	TEMPERATURE F.		WEATHER.	RAIN. In.	STATIONS.	TEMPERATURE F.		WEATHER.	RAIN. In.
	Max.	Min.				Max.	Min.		
26th October, 1908.									
Madeira	72	57	r, bc	0.63	St. Petersburg	46	30	b, b	-
Marseilles	54	41	o, r	-	Utrecht	46	36	o, m	-
Malta	77	66	bc	-	Groningen	48	39	m, b	0.04
Algiers	75	61	c, b	-	25th October, 1908.				
Tunis	79	55	b, o	-	Geneva	1.30 p.m.		1.30 p.m.	Measured
Palermo	77	55	b, bc	-	Berne	Observations not received			
Naples	68	59	o, b	-	Coire		*		
Brindisi	70	49	bc, b	-	Castasegna		*		
Florence	63	48	o, o	0.83	Lugano		*		
Rome	64	50	o, b	1.38	Davos		*		
Vienna	50	41	o, c	0.04					

NOTES REFERRING TO INFORMATION GIVEN ON PAGE 1:—

- (a) At the British and Irish Stations the readings of the barometer are now corrected for the difference in Gravity between the position of the Station and Latitude 45°. (b) The Sunshine for London given in the table is recorded on the Tower of the Wesleyan Training College, Westminster. The Sunshine entered to Dungeness is recorded at Littlestone-on-Sea; that entered to Portland Bill is recorded at Weymouth. (c) The information relating to weather is indicated by the following letters—b. blue sky; bc. sky half clouded; c. sky three parts clouded; d. drizzling rain; e. wet air, without rain falling; f. fog; g. gloomy; h. hail; l. lightning; m. misty (hazy); o. overcast; p. passing showers; q. squally; r. rain; s. snow; t. thunder; u. ugly, threatening; v. visibility, unusual transparency; w. dew; x. hoar frost; z. dust-haze, or smoke.

* AN ASTERISK is inserted in all places for which information is not usually received. † Reports received too late for insertion in Charts.

WIRELESS TELEGRAMS FROM SHIPS OF H.M. NAVY.

Received during the 24 hours ended at 9.30 a.m. to-day.

Hour of Observation.	Position.		Reading of Barometer.	Wind.		Weather.	TEMPERATURE.			Sea Dis- turb- ance.
	Lat.	Long.		Dirac.	Force.		Air.		Sea.	
							Dry Bulb.	Wet Bulb.		
	o	o	Ins.				o	o	o	

TABLE SHOWING THE GREENWICH TIMES OF SUNRISE
NOON, AND SUNSET, FOR STATIONS IN THE
UNITED KINGDOM. TO-DAY AND TO-MORROW.

27 th 28 th of Oct. 1908.	Sunrise G.M.T.	Noon G.M.T.	Sunset G.M.T.
Yarmouth {	6.41 6.43	11.37 11.37	4.33 4.31
Greenwich {	6.46 6.48	11.44 11.44	4.42 4.40
Wick {	7.17 7.20	11.56 11.56	4.35 4.32
Valencia {	7.28 7.30	12.25 12.25	5.22 5.20

TERMS OF SUBSCRIPTION for the Daily Weather Report, forwarded by Book Post, £1 per annum, payable quarterly in advance.

Single Copies (price 1d.) may be obtained after 3 p.m. on the day of issue at the Meteorological Office, and at the Bookstalls of the following terminus Railway Stations:—Victoria, Charing Cross, King's Cross, St. Pancras, Euston.

FORECASTS OF WEATHER for one day in advance are drawn up at 11 a.m., and between 7 and 8 p.m.. The latest forecast can be had by Reply Telegram, on paying at any Post Office in the United Kingdom **Sixpence in addition to the cost of the enquiry and reply Telegram.** Information as to the Terms on which Forecasts can be sent daily, for a long or short period, may be obtained on application.

METEOROLOGICAL OFFICE, 63, VICTORIA STREET, S.W.
(TELEGRAPHIC ADDRESS: WEATHER, LONDON.)

W. N. SHAW, (*Director.*)

DAILY WEATHER REPORT OF THE METEOROLOGICAL OFFICE.

(Wednesday,
28th October, 1908

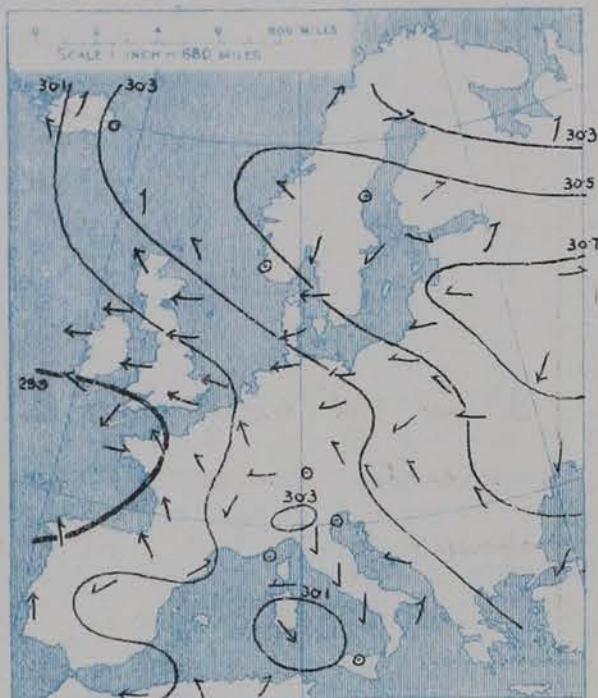
STATIONS.		YESTERDAY EVENING.					THIS MORNING.										PAST 24 HOURS.				
		BAROM.	TEMP.	WIND.		Weather.	BAROMETER.		TEMPERATURE.			WIND.		Sea (0 to 9).	TEMP.		Weather.	Sun. shine.	Rainfall.		
				At 32° Fahr. and M.S.L.	Dry Bulb.		Dirac.	Force (0 to 12).	At 32° Fahr. and M.S.L.	Change since Yesterday.	Dry Bulb.	Wet Bulb.	Change since Yesterday.		Dirac.	Force (0 to 12).				Max.	Min.
		Ins.	"				Ins.	Ins.	"	"	"					"	"		Hours.	Ins.	
SCANDINAVIA.	Haparanda...	30.33	42	W	2	0	30.39	+15	33	33	-12	2	0	6	*	50	33	*	*	-	
	Hernösand...	30.50	31	2	0	0	30.42	-14	29	29	-6	2	0	6	*	43	28	*	*	-	
	Stockholm...	30.59	38	2	0	f	30.52	-13	38	38	-1	SSE	2	f	*	46	37	*	*	0.04	
	Wishby...	30.56	41	SSE	4	0	30.54	-06	39	37	-2	E	2	6	*	50	32	*	*	-	
	Karlstad...	30.58	38	NE	2	0	30.50	-14	42	40	-2	E	2	0	*	*	*	*	-		
	Färder (X'ania Fjord)	30.50	45	NNE	4	0	30.45	-11	43	42	-1	NE	2	0	1	45	43	*	*	-	
	Bodö...	30.47	47	SW	4	0	30.36	-05	45	43	-3	E	2	6	1	48	43	*	*	-	
	Christiansund...	30.43	41	2	0	bc	30.31	-20	37	36	-2	2	0	6	2	46	37	*	*	-	
Skudesnaes...	30.39	45	2	0	6	30.31	-14	45	45	-3	2	0	0	1	52	43	0.6	*	-		
ICELAND & FAEROE.	Reykjavik...	30.08	46	ESE	1	0	30.02	-03	46	*	-3	E	1	0	*	*	*	*	*	*	
	Blönduós...	30.21	46	2	0	0	30.19	+02	38	*	-7	2	0	f	*	*	*	*	*	*	
	Seydisfjörður...	30.25	42	E	2	0	30.21	-16	36	*	-14	2	0	6	*	*	*	*	*	*	
	Thorshavn...	30.33	48	SSE	3	0	30.20	-18	47	*	0	SSE	4	0	*	*	*	*	*	*	
BRITISH ISLANDS.	Sumburgh Head	30.32	48	SE	3	0	30.14	-27	48	47	0	E	4	0	4	49	46	0	*	-	
	Stornoway...	30.12	50	E	5	c	30.01	-20	50	49	+1	E	2	0	2	52	48	bg, bc, cdp	6.4	0.03	
	Castlebay (Barra Id.)	30.04	53	E	4	0	29.97	-18	53	51	+3	SE	2	0	3	54	49	bc, 0	0.7	-	
	Malin Head...	29.95	52	SE	4	om	29.95	-10	48	46	-3	SSW	2	ogm	2	52	46	ogm	*	-	
	Blacksod Pt. ...	29.92	53	E	2	cm	29.93	-03	48	47	-5	SE	3	bm	2	53	46	bc, m, c	*	-	
	Valencia...	29.86	52	ESE	2	bm	29.84	-06	54	49	0	ESE	4	c	4	56	49	c, om, bm, bc	0.8	-	
	Roche's Point...	29.89	52	E	2	op	29.93	00	53	51	+1	ESE	3	0	4	55	50	c, bc, 0, ogp	*	-	
	Birr Castle...	29.90	48	2	0	0	29.97	+01	35	34	-15	2	0	6	*	57	33	6	4.1	-	
	Donaghadee...	29.96	53	ESE	3	r	29.99	-06	48	47	-4	2	0	om	2	55	47	cg, atm, bcp	*	0.22	
	Liverpool Obsy...	29.94	48	ESE	1	r	30.06	+04	36	35	-12	SE	3	6	3	53	36	0, r, 0	0.0	0.04	
	Holyhead...	29.93	50	E	2	cm	30.02	+04	46	45	-3	S	1	bm	1	52	45	0, cm	*	-	
	Pembroke (St. Ann's Hd.)	29.90	46	ENE	3	bc	29.98	+08	52	52	+7	SE	4	og	3	54	44	bc, cg, bc	1.4	-	
	Scilly (St. Mary's)...	29.86	50	S	1	0	29.95	+09	48	46	-1	SSW	4	c	3	54	47	bc, 0	6.3	0.14	
	Jersey (St. Aubins)...	29.98	51	SW	4	c	30.14	+33	58	57	+15	SSW	4	of	4	58	42	oth, og, c	0.0	0.91	
	Portland Bill...	29.93	47	E	1	0	30.03	+21	58	57	+11	SSW	4	0	4	58	44	r, b	1.3	0.18	
	Dungeness...	29.94	52	SSW	6	org	30.10	+16	56	55	+8	SSW	5	0	5	57	42	c, bc, r	0.0	0.32	
	Dover...	30.01	50	SW	4	c	30.16	+15	55	53	+10	S	3	0	4	55	44	0, c, op, c	0.3	0.26	
	Wick...	30.20	48	ESE	2	0	30.02	-28	50	50	+1	E	1	r	2	52	46	-	*	0.05	
	Nairn...	30.14	49	E	1	c	30.00	-26	48	47	+1	E	1	0	1	52	47	c, 0, od	0.0	0.02	
	Aberdeen...	30.15	50	ESE	4	r	29.99	-30	48	47	-1	ESE	1	r	3	51	48	od, or	0.0	0.26	
	Leith...	30.05	60	ENE	2	r	29.97	-20	49	48	-1	W	1	0	*	52	48	od, or, op	*	0.11	
	North Shields...	30.03	51	E	4	r	30.00	-12	45	45	-5	SSW	2	cm	3	52	44	d, 0, r	*	0.24	
	Spurn Head...	29.98	48	S	4	r	30.11	+06	41	40	-12	SSW	4	6	3	53	40	op, b, op, l, b	*	0.42	
	Yarmouth...	30.02	52	SE	8	or	30.15	+07	50	49	-2	S	2	opm	4	54	45	bc, or	0.0	0.15	
	Clacton-on-Sea...	29.98	50	SSE	6	c	30.13	+11	52	52	0	SSE	4	0	3	53	48	c, og, or, cp	0.5	0.13	
	Nottingham...	29.93	47	E	1	r	30.10	+08	36	36	-11	WSW	1	cm	*	51	35	op, r	0.0	0.19	
	Bath...	29.94	40	S	1	m	30.08	+17	42	42	-2	NE	1	0	*	48	34	r, m	2.2	0.17	
	Oxford...	30.00	40	S	2	0	30.13	+18	41	41	-5	N	2	0	*	49	35	or, cu, op, b, 0	*	0.05	
	London (St. James's Park)	29.96	45	SE	3	0	30.10	+14	48	48	0	2	0	orgm	*	52	42	gp, or, op, b, r	0.0	0.28	
GERMANY, & C.	The Scaw (Skagen)	30.45	47	E	2	0	30.42	-08	46	45	0	SE	2	0	0	48	45	*	*	-	
	Fanö...	30.31	46	SE	4	c	30.34	+02	42	42	-3	SE	3	bc	*	50	42	*	*	-	
	Cuxhaven...	30.25	47	E	3	0	30.34	+12	38	37	-7	S	2	bm	*	48	37	*	*	-	
	The Helder...	30.15	50	SE	3	0	30.26	+13	47	44	0	S	2	0	3	50	43	*	*	-	
	Brussels...	*	*	*	*	*	30.29	+18	52	47	+12	SE	3	0	*	57	40	*	*	-	
	Berlin...	30.28	51	2	0	0	30.42	+17	40	39	-4	2	0	f	*	55	37	*	*	-	
	Frankfurt...	30.33	40	2	0	f	30.47	+28	34	33	-8	E	1	f	*	52	32	*	*	-	
	Munich...	30.34	40	SW	2	0	30.54	+29	37	37	+3	SE	2	6	*	50	32	*	*	-	
FRANCE.	C. Gris Nez...	29.99	50	S	4	c	30.15	+19	53	51	+10	S	4	0	4	53	43	*	*	0.28	
	La Hève...	30.01	47	S	5	0	30.16	+23	53	51	+16	S	5	0	4	?	?	*	*	0.16	
	Brest...	29.94	50	SSE	4	0	30.08	+21	59	59	+11	SSW	4	c	3	59	48	*	*	0.24	
	Lorient...	29.94	54	SSE	5	0	30.11	+25	60	60	+18	SSW	4	bc	3	60	42	*	*	0.20	
	Rochefort...	30.10	61	SSE	4	0	30.23	+30	53	52	+5	SE	4	6	*	61	48	6.0	*	-	
	Biarritz...	30.04	64	SE	3	0	30.20	+22	63	52	+7	SSE	3	6	1	70	56	*	*	-	
	Paris...	30.13	52	S	3	0	30.31	+29	50	47	+5	SSE	2	0	*	59	43	*	*	-	
	Belfort...	30.22	50	E	4	c	30.44	+23	41	39	+10	ENE	3	0	*	58	31	*	*	-	
	Lyons...	30.22	57	S	5	0	30.41	+22	43	43	+6	Z	0	6	*	64	37	*	*	-	
	Nice...	30.26	58	2	0	c	30.35	+16	53	48	+2	W	1	6	3	64	50	*	*	-	
SPANISH PENIN.	Perpignan...	30.18	55	2	0	c	30.32	+23	45	45	+5	SW	1	6	*	63	40	*	*	-	
	Sanguinaire...	30.24	65	NW	2	0	30.28	+16	59	59	-3	E	1	m	2	72	59	*	*	-	
	Corunna...															68	57	*	*	-	
	Lisbon...	30.08	65	SSW	3	bc	30.14	+15	62	59	-2	E	3	6	*	63	54	*	*	0.08	
	Azores (P. Delgada)...																	*	*		
	„ Horta...	29.73	54	W	2	0	29.77	+14	54	50	0	WNW	3	r	3	63	54	*	*		

Morning observations taken at 8 o'clock.

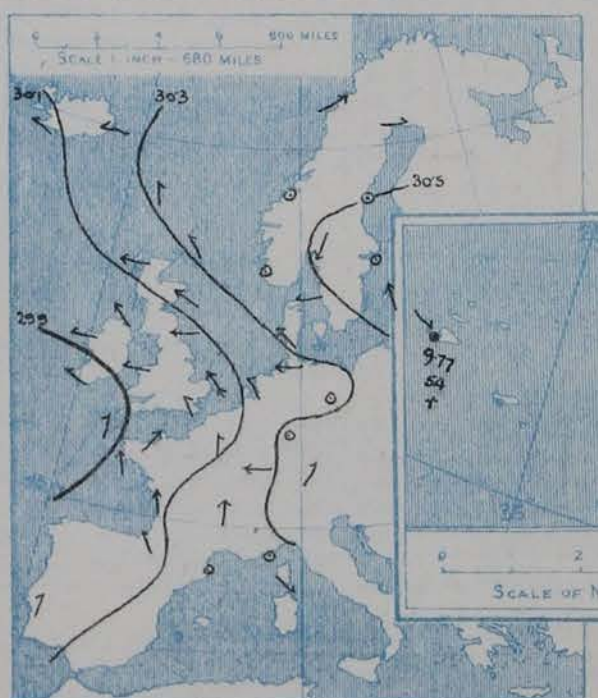
For additional NOTES see Page 4.

SUPPLEMENTARY CHARTS
OF
BAROMETER AND WIND
FOR 7 A.M. AND 6 P.M. YESTERDAY

7 A.M. YESTERDAY.

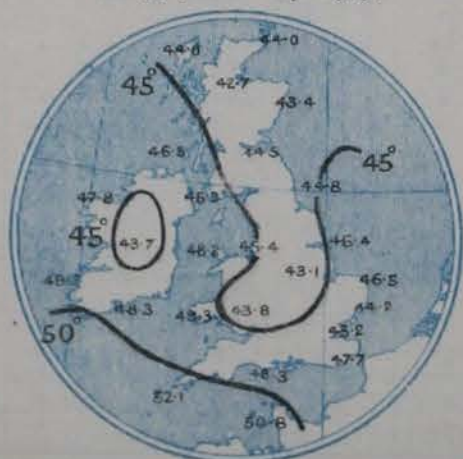


6 P.M. YESTERDAY



AVERAGES OF TEMPERATURE AT 8 A.M.
FOR THE TWO-MONTHLY PERIOD,
OCTOBER - NOVEMBER.

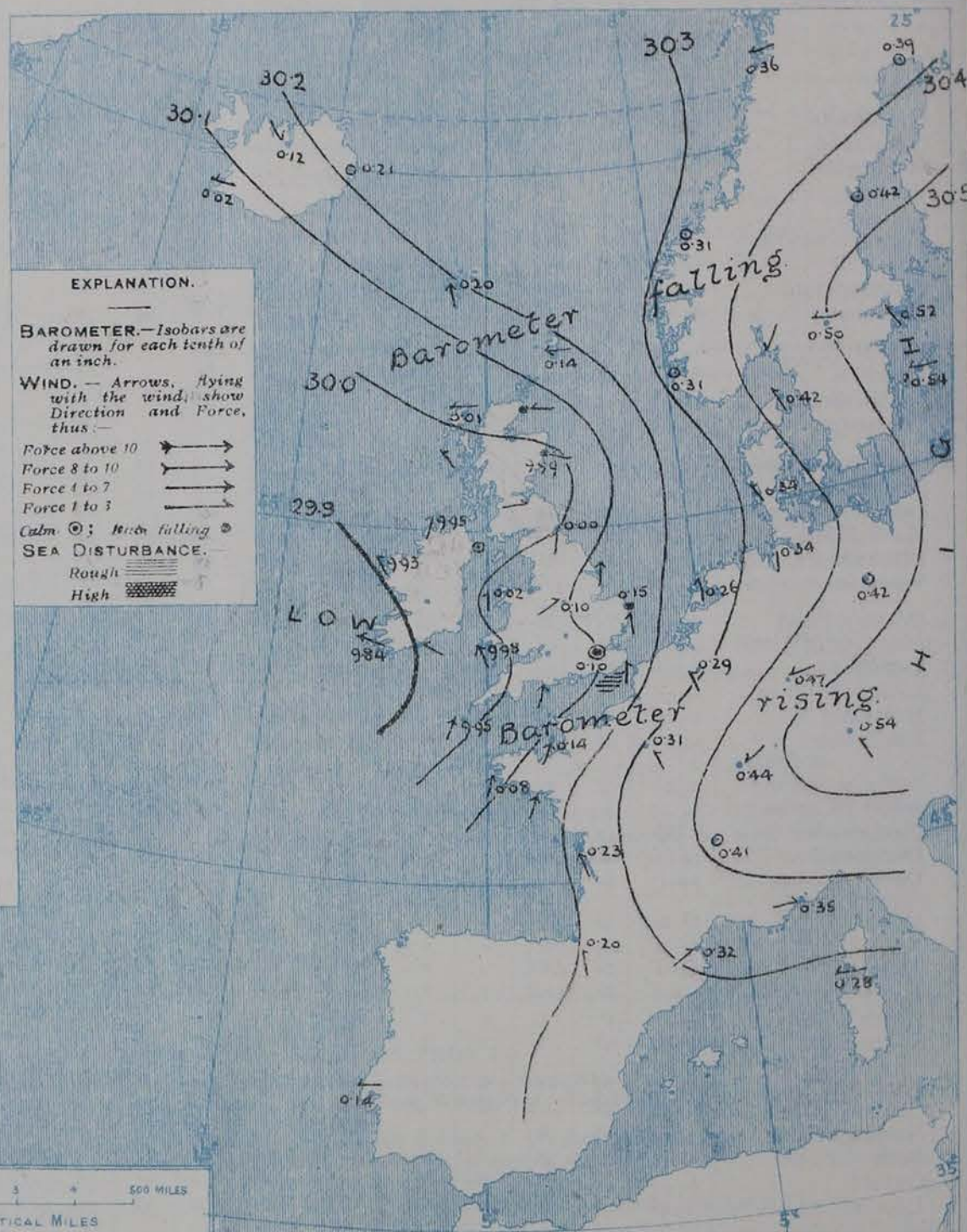
(Derived chiefly from Observations extending over
the 35 years—1871-1905.)



WEATHER

Wednesday.

1. BAROMETER, WIND AND SEA AT 7 A.M. TO-DAY.



NOTES ON THE GENERAL SITUATION AT 7 A.M.

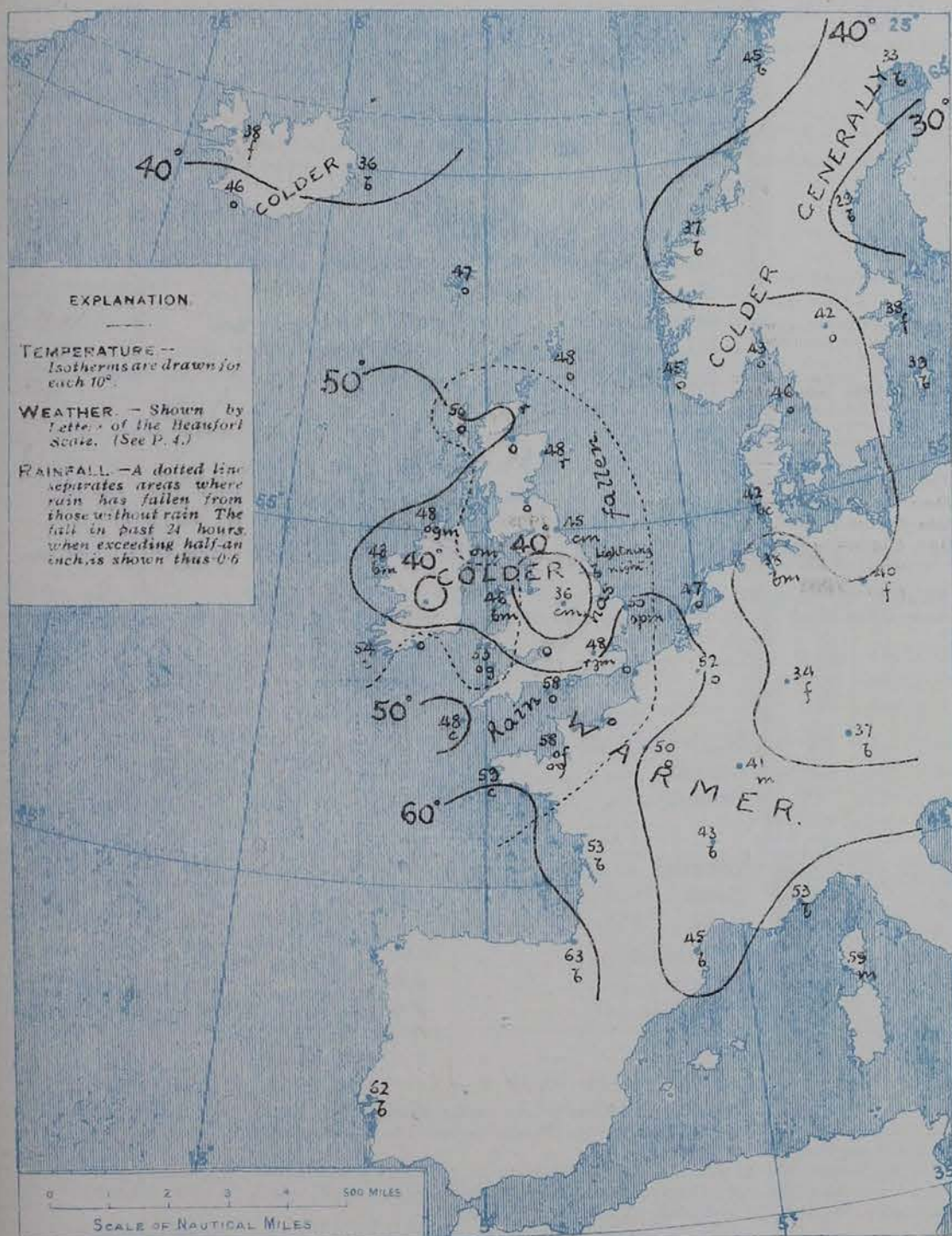
The disturbance which was yesterday on the English Channel is now off the south-west of Ireland, where the barometer is below 29.9 ins. Pressure is giving way over our more northern regions, and the Russian anticyclone is moving towards central Europe, where the barometer is rising rather decidedly, and is now above 30.5 ins. over Bavaria. The gradient is slight generally.

The wind has become much more variable in direction throughout our area, calm and very light breezes in most places, light to moderate S.W. to S. breezes over England and northern France, and E. or S.E. breezes over Scotland and Ireland. The changes of temperature are very irregular, fallen considerably in some localities, risen decidedly in others. Over the British Isles the reading range from 35° at Brix Castle to 58° at Portland Bill and Jersey; in Scandinavia from 29° at Helsingfors to 45° at Rode and Skudsmoen; over western Europe from 34° at Frankfurt to 63° at Biarritz; and in Iceland from 32° to 46°. The weather is fine in a belt extending from Blackhead Point to Spurn Head, over southern France, northern Norway and eastern Iceland. Elsewhere it is mostly overcast, dull or gloomy, with a misty atmosphere in several localities, fog at Jersey, Frankfurt, Berlin, and Stockholm, and rain locally in south-eastern England and north-eastern Scotland. The sea is rather rough off Lundy, moderate to very smooth on all other coasts.

CHARTS

28th October, 1908.

2. TEMPERATURE AND WEATHER AT 7 A.M. TO-DAY.



NOTES ON YESTERDAY'S WEATHER

During yesterday temperature rose to between 50° and 55° in most parts of the country, but in some localities the maximum for the past 24 hours has occurred in the course of the night or this morning. Rain has fallen in nearly all parts of Great Britain, less than half an inch as a rule, but Jersey reports 0.9 inch. Nearly all stations report either no bright sunshine or less than an hour, but Sully had 6.3 hours, and Stornoway 6.4 hours.

GENERAL INFERENCE FROM THE 7 A.M. OBSERVATIONS.

The Continental anticyclone continues to spread westward, and the southwestern depression will pass further out to the Atlantic, so that the conditions over the southern districts will improve. A secondary disturbance over Scotland will occasion less settled conditions in the north.

Correction. In the Daily Weather Report for Saturday last, the 24th instant, the morning hour of observation which appeared in the headings to the maps on pages 2 and 3 was erroneously printed as 8 a.m.; the time should have been given as 7 a.m.

FORECASTS

For the 24 hours commencing at
NOON TO-DAY.

For the positions of the DISTRICTS indicated by the numbers 0-11—see map at foot.

- 0 { E. breezes, light to moderate; unsettled, some rain; moderate temperature.
- 1 { Variable E. and S.W. breezes; unsettled, some rain; moderate temperature.
- 2 { }
- 3 { S. and S.W. breezes, light to moderate; changeable, some
- 4 { showers, fair to fine later; mild.
- 5 { }
- 6 { Same as No. 1.
- 7 { }
- 8 { Same as Nos. 2 to 5.
- 9 { Calms and light to moderate S.E. to S.W. breezes; changeable, fine
- 10 { to showery, local coast mist; mild.

WESTERN CHANNEL AND BAY.

S.E. to S.W. breezes, moderate to light; sea moderate to smooth; cloudy to fair, some showers and mist locally; mild.

FORECAST DISTRICTS.

Those portions of the Coasts upon which the Warning Signals are at present flying are indicated thus:—

Signals hoisted yesterday.

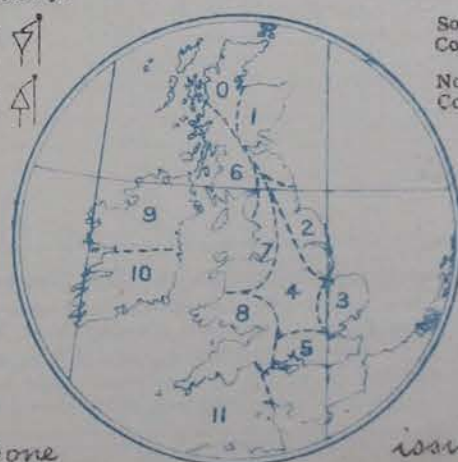
Signals hoisted this morning.

South Cone.

North Cone.

South Cone.

North Cone.



None

issued.

TEMPERATURE, WEATHER, SUNSHINE AND RAINFALL FOR YESTERDAY.

STATIONS.	TEMPERATURE F.		Weather	Sunshine. Hrs.	Rainfall. Ins.	STATIONS.	TEMPERATURE F.		Weather	Sunshine. Hrs.	Rainfall. Ins.
	Max.	Min.					Max.	Min.			
Dublin (City), to 4 p.m....	55	52	o, d, b, bc	*	0.01	Brighton, to 6 p.m. ...	51	44	*	1.8	0.24
Rossall Beach, to 6 p.m....	53	49	*	*	0.01	Eastbourne, to 6 p.m. ...	54	47	*	5.0	0.35
Blackpool, to 9 p.m. ...	52	48	c, op, o	0.2	0.01	Bexhill-on-Sea, to 9 p.m.	51	47	r, bc	0.0	0.27
Southport, to 9 p.m. ...	53	46	op, c, t	0.0	0.06	Hastings ...	*	*	*	0.0	*
Rhyl, to 6 p.m. ...	53	45	*	0.6	0.01	Folkestone, to 6 p.m. ...	51	46	or, c, o, t	0.5	0.12
Colwyn Bay, to 6 p.m. ...	52	48	o, c, g	0.8	-	Ramsgate, to 6 p.m. ...	*	*	*	1.3	0.22
Llandudno, to 9 p.m. ...	53	47	ov, p, o, c, o	0.8	-	Margate, to 6 p.m. ...	51	46	r, b, t	0.4	0.18
Bettws-y-Coed, to 6 p.m.	55	45	c, b, bc, c	0.5	*	Felixstowe, to 6 p.m. ...	53	50	s	1.1	0.15
Towyn, to 6 p.m. ...	53	47	o, bc, o	0.4	-	Lowestoft, to 6 p.m. ...	55	50	o, c, o, t	0.7	0.01
Aberystwyth, to 6 p.m. ...	53	46	*	0.3	0.05	Skegness, to 6 p.m. ...	53	48	o, t	0.0	0.16
Plymouth, to 9 p.m. ...	50	43	bc	1.1	-	Scarborough, to 9 p.m. ...	55	50	op, w	0.0	-
Torquay, to 6 p.m. ...	50	46	*	0.3	0.25	Harrogate, to 6 p.m. ...	49	47	ne, r, o, w	0.0	0.33
Weymouth, to 6 p.m. ...	46	41	o, r, bc, b	1.3	0.47	Buxton, to 6 p.m. ...	49	42	o, or, c, od	0.0	0.14
Bournemouth to 6 p.m. ...	46	42	o, r, b	1.2	0.77	Darwen, to 9 p.m. ...	*	*	*	*	*
Southsea, to 6 p.m. ...	48	43	*	0.9	0.38	Manchester, to 9 p.m. ...	54	56	o, or	0.0	0.25
Worthing, to 6 p.m. ...	50	44	r, c, p, t	1.5	0.32	Birmingham, to 9 p.m. ...	48	41	or, p, b	0.0	0.11

TEMPERATURE, WEATHER, and RAINFALL at additional FOREIGN STATIONS, mainly for the 24 hours ended at 8 a.m. yesterday.

STATIONS. 27th October 1908	TEMPERATURE F.		WEATHER	RAIN. Ins.	STATIONS. 27th October 1908	TEMPERATURE F.		WEATHER	RAIN. Ins.
	Max.	Min.				Max.	Min.		
Madeira ...	55	43	b, c	0.12	St. Petersburg ...	45	30	b, o	-
Marseilles ...	73	70	o	-	Utrecht ...	55	45	m, m	-
Malta ...	75	61	bc, b	-	Groningen ...	54	43	c, m	-
Algiers ...	82	61	b, c	0.83	26th October 1908. 1.30 p.m.				Measured 7.30 a.m.
Tunis ...	75	60	o, o	-	Geneva ...	41	*	o	0.28
Palermo ...	69	61	b, o	-	Berne ...	43	*	bc	0.04
Naples ...	70	50	bc, b	-	Coire ...	45	*	bc	-
Brindisi ...	67	54	b, t	0.04	Castasegna ...	48	*	t	0.75
Florence ...	69	58	o, o	0.16	Lugano ...	52	*	t	1.73
Rome ...	52	46	bc, o	-	Davos ...	52	*	t	0.04
Vienna ...									

NOTES REFERRING TO INFORMATION GIVEN ON PAGE 1.—

- (a) At the British and Irish Stations the readings of the barometer are now corrected for the difference in Gravity between the position of the Station and Latitude 45°.
- (b) The Sunshine for London given in the table is recorded on the Tower of the Wesleyan Training College, Westminster. The Sunshine entered to Dungeness is recorded at Littlestone-on-Sea; that entered to Portland Bill is recorded at Weymouth.
- (c) The information relating to weather is indicated by the following letters—b. blue sky; bc. sky half clouded; c. sky three parts clouded; d. drizzling rain; e. wet air, without rain falling; f. fog; g. gloomy; h. hail; l. lightning; m. misty (hazy); o. overcast; p. passing showers; q. squally; r. rain; s. snow; t. thunder; u. ugly, threatening; v. visibility, unusual transparency; w. dew; x. hoar frost; z. dust-haze, or smoke.

* AN ASTERISK is inserted in all places for which information is not usually received. † Reports received too late for insertion in Charts.

WIRELESS TELEGRAMS FROM SHIPS OF H.M. NAVY.

Received during the 24 hours ended at 9.30 a.m. to-day.

TABLE SHOWING THE GREENWICH TIMES OF SUNRISE NOON, AND SUNSET, FOR STATIONS IN THE UNITED KINGDOM. TO-DAY AND TO-MORROW.

Hour of Observation.	Position.		Reading of Barometer.	Wind.		Weather.	TEMPERATURE.			Sea Dis-turb-ance.	28th-29th October 1908.	Sunrise G.M.T.	Noon G.M.T.	Sunset G.M.T.
	Lat.	Long.		Dirac.	Force.		Dry Bulb.	Wet Bulb.	Sea.					
	°	°	Ins.				°	°	°					
											Yarmouth ...	6.43 6.44	11.37 11.37	4.31 4.30
											Greenwich ...	6.48 6.49	11.44 11.44	4.40 4.39
											Wick ...	7.20 7.22	11.56 11.56	4.32 4.30
											Valencia ...	7.30 7.31	12.25 12.25	5.20 5.19

TERMS OF SUBSCRIPTION for the Daily Weather Report, forwarded by Book Post, £1 per annum, payable quarterly in advance.

Single Copies (price 1d.) may be obtained after 3 p.m. on the day of issue at the Meteorological Office, and at the Bookstalls of the following terminus Railway Stations:—Victoria, Charing Cross, King's Cross, St. Pancras, Euston.

FORECASTS OF WEATHER for one day in advance are drawn up at 11 a.m., and between 7 and 8 p.m.. The latest forecast can be had by Reply Telegram, on paying at any Post Office in the United Kingdom Sixpence in addition to the cost of the enquiry and reply Telegram. Information as to the Terms on which Forecasts can be sent daily, for a long or short period, may be obtained on application.

METEOROLOGICAL OFFICE, 63, VICTORIA STREET, S.W.
(TELEGRAPHIC ADDRESS: WEATHER, LONDON.)

W. N. SHAW, (Director.)

DAILY WEATHER REPORT OF THE METEOROLOGICAL OFFICE.

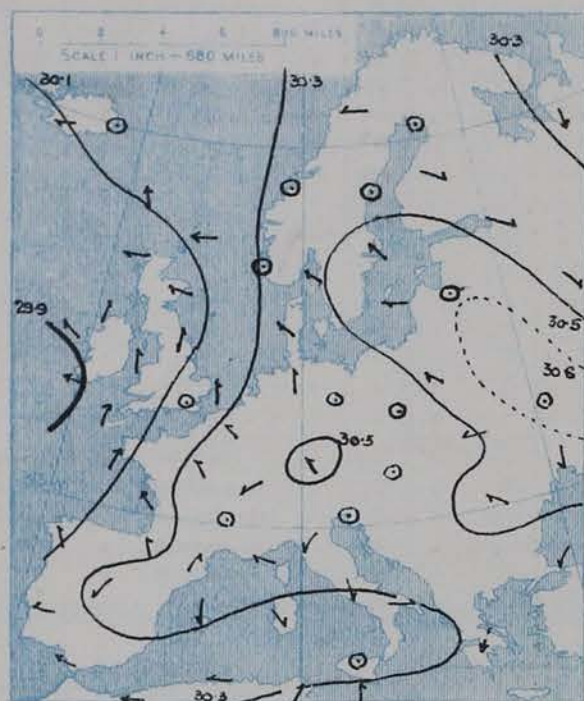
Thursday,
29th October, 1908

STATIONS.		YESTERDAY EVENING.					THIS MORNING.										PAST 24 HOURS.				
		Barom.	Temp.	Wind.		Weather.	Barometer.	Temperature.			Wind.		Sea (0 to 9).	Temp.		Weather.	Sun-shine.	Rainfall.			
				At 32° Fahr. and M.S.L.	Dry Bulb.			Force (0 to 12).	At 32° Fahr. and M.S.L.	Change since Yesterday.	Dry Bulb.	Wet Bulb.		Change since Yesterday.	Force (0 to 12).				Max.	Min.	
Ins.		Ins.	Ins.	Ins.	Ins.	Ins.	Ins.	Ins.	Ins.	Ins.	Ins.	Ins.	Ins.	Ins.	Ins.	Ins.	Ins.	Ins.			
SCANDINAVIA.	Haparanda...	30.20	40	2	0	f	30.00	-39	37	37	+4	ENE	2	f	*	43	32	*	*	0.04	
	Hernösand...	30.09	36	2	0	b	29.93	-49	30	29	+1	S	2	b	*	45	28	*	*	-	
	Stockholm...	30.32	45	SSW	2	o	30.15	-37	44	44	+6	SW	4	o	*	46	34	*	*	-	
	Wisby...	30.35	45	SE	2	c	30.23	-31	47	44	+8	NNE	4	o	*	48	34	*	*	-	
	Karlstad...	30.32	42	WSW	2	o	30.17	-33	47	46	+5	SE	4	o	*	x	x	*	*	0.04	
	Færder (X'ania Fjord)	30.23	43	SE	1	o	30.15	-30	45	45	+2	W	1	f	1	45	41	*	*	0.08	
	Bodö...	30.13	45	2	0	o	30.00	-36	44	42	-1	2	0	o	1	46	39	*	*	-	
	Christiansund...	30.18	47	SW	2	c	30.04	-27	45	44	+8	2	0	c	2	48	37	*	*	0.12	
Skudesnaes...	30.17	47	SSE	6	o	30.12	-19	51	50	+6	SSW	6	o	4	51	45	o	*	-		
ICELAND & FAEROE.	Reykjavik...	29.94	48	SE	1	c	29.78	-24	46	*	0	2	0	o	*	*	*	*	*	*	
	Blönduós...	30.09	40	NE	2	f	29.95	-24	39	*	+1	2	0	f	*	*	*	*	*	*	
	Seydisfjord...	30.07	43	2	0	m	29.99	-22	40	*	+4	2	0	m	*	*	*	*	*	*	
	Thorshavn...	30.05	47	SE	2	o	30.03	-17	47	*	0	2	0	c	*	*	*	*	*	*	
BRITISH ISLANDS.	Sumburgh Head	29.97	46	2	0	o	30.05	-09	43	42	-5	2	0	o	2	49	40	r, o, b	*	0.09	
	Stornoway...	30.00	50	S	2	o	30.02	+01	50	49	0	SSW	2	c	2	55	43	bc, c, o, b, c, d, p	1.9	0.05	
	Castlebay (Barra Id.)	29.98	52	SE	3	sm	30.03	+06	53	53	0	SW	3	bcp	3	54	51	opm, sm, bcp	0.1	0.05	
	Malin Head...	29.92	51	SE	3	opm	30.01	+06	49	48	+1	S	2	bcm	1	55	47	bc, opm, bc	*	0.04	
	Blacksod Pt. ...	29.84	54	SE	5	opm	29.98	+05	52	51	+4	SSE	3	cm	2	54	46	bcm, bcp	*	0.01	
	Valencia...	29.89	57	S	2	cm	29.95	+11	56	55	+2	SSE	3	c	4	61	52	opm, c, b	0.9	0.05	
	Roche's Point...	29.95	57	SSW	3	o	30.02	+09	56	56	+3	S	3	o	5	58	53	or, sm, p, bc	*	0.22	
	Birr Castle...	29.90	56	2	0	c	30.01	+04	55	54	+20	S	2	c	*	57	34	r, c	0.4	0.16	
	Donaghadee...	30.03	52	SE	3	r	30.09	+10	53	53	+5	S	2	f	1	56	48	bc, or, f	*	0.17	
	Liverpool Obsy...	30.11	49	SE	4	c	30.16	+10	55	54	+19	SE	2	o	2	57	36	bm, o, c	3.0	0.08	
	Holyhead...	30.02	57	S	3	dgm	30.11	+09	57	56	+11	SSW	5	cp	4	58	45	c, dgm	*	0.26	
	Pembroke (St. Ann's Hd.)	30.04	58	S	6	o	30.10	+12	56	56	+3	S	4	cpu	5	59	51	og, bc, op	0.5	0.22	
	Scilly (St. Mary's)	30.02	58	S	4	o	30.05	+10	57	57	+9	SSE	3	o	3	61	48	c, o	2.3	0.07	
	Jersey (St. Aubins)	30.22	60	ESE	2	o	30.21	+07	57	54	-1	SE	3	b	3	64	55	opm, c, g, o, c	5.2	0.01	
	Portland Bill...	30.19	59	SSW	4	op	30.20	+17	58	57	0	SE	2	bc	3	61	57	c, op	1.6	0.02	
	Dungeness...	30.26	58	S	3	bc	30.27	+17	56	55	0	S	3	c	3	60	51	bcp, bc, w	3.0	0.04	
	Dover...	30.28	58	SSW	2	c	30.31	+15	54	52	-1	SSW	1	c	2	59	53	or, o, c	0.2	0.03	
	Wick...	29.98	49	W	1	o	30.04	+02	48	47	-2	W	1	o	2	51	39	-	*	0.27	
	Nairn...	30.02	46	2	0	b	30.05	+05	43	42	-5	2	0	bc	1	56	42	o, c, bc	3.2	-	
	Aberdeen...	30.06	48	SSW	1	b	30.10	+11	44	44	-4	NW	1	b	2	54	44	op, bc, b, bc	3.1	0.01	
	Leith...	30.07	50	W	1	bc	30.11	+14	50	49	+1	ESE	1	c	*	55	46	c, bc, or	*	0.15	
	North Shields	30.12	50	S	2	c	30.14	+14	55	55	+10	S	2	f	3	55	44	b, c	*	0.05	
	Spurn Head...	30.18	51	S	3	c	30.21	+10	54	53	+13	S	2	o	2	54	41	og, c, cm, o	*	-	
Yarmouth'...	30.25	56	S	3	bcm	30.28	+13	54	53	+4	S	2	bc	3	60	48	o, bcm	2.2	0.03		
Clacton-on-Sea...	30.26	55	SSE	3	b	30.31	+18	54	53	+2	SSE	2	c	2	56	52	op, c, bc, w	0.1	-		
Nottingham...	30.17	51	SW	1	bm	30.22	+12	53	52	+17	ESE	1	bcm	*	58	36	om, bm	0.8	0.02		
Bath...	30.19	60	SE	1	bc	30.23	+15	52	52	+10	SE	1	b	*	63	42	-	3.0	0.08		
Oxford...	30.24	58	SSE	2	o	30.25	+12	54	52	+13	SSE	2	b	*	62	41	og, sm, f, bcp	*	0.04		
London (St. James's Pk)	30.24	59	SW	2	bm	30.26	+16	51	51	+3	SSW	1	bcm	*	62	47	r, o, bc, bm, c	0.5	0.04		
GERMANY, & C.	The Scaw (Skagen)	30.30	48	SSW	3	m	30.19	-23	50	50	+4	WSW	2	o	0	52	46	*	*	0.04	
	Fanö...	30.30	51	S	4	c	30.30	-04	51	51	+9	SW	2	f	*	52	42	*	*	-	
	Cuxhaven...	30.34	53	S	2	bc	30.36	+02	49	48	+11	SSW	2	bc	*	57	38	*	*	-	
	The Helder...	30.30	57	SSW	3	o	30.35	+09	44	43	-3	SSW	1	b	*	57	45	*	*	-	
	Brussels...	*	*	*	*	*	30.37	+08	51	48	-1	SE	1	b	*	67	48	*	*	-	
	Berlin...	30.44	42	2	0	f	30.43	+01	39	38	-1	S	1	b	*	48	36	*	*	-	
	Frankfurt...	30.46	42	SW	1	b	30.47	00	35	34	+1	NE	1	f	*	55	32	*	*	-	
	Munich...	30.52	40	E	1	b	30.54	00	28	28	-9	E	3	f	*	55	28	*	*	-	
FRANCE.	C. Gris Nez...	30.26	59	SSW	4	bc	30.28	+13	54	49	+1	S	3	bc	2	61	53	*	*	-	
	La Hève...	30.28	59	SSE	2	m	30.28	+12	52	48	-1	ESE	3	c	2	66	45	*	*	-	
	Brest...	30.17	60	SE	3	c	30.13	+05	57	56	-2	SE	3	c	5	61	55	*	*	-	
	Lorient...	30.18	58	SE	4	b	30.15	+04	54	54	-6	ESE	4	c	5	66	54	*	*	-	
	Rochefort...	30.23	62	SSE	1	b	30.25	+02	53	53	0	SE	2	bc	*	68	52	*	*	-	
	Biarritz...	30.21	68	SSE	2	b	30.17	-03	59	53	-4	SE	3	b	1	77	54	*	*	-	
	Paris...	30.34	52	S	1	b	30.33	+02	41	41	-9	2	o	b	*	66	41	*	*	-	
	Belfort...	30.36	55	ENE	3	m	30.40	-04	37	37	-4	ENE	4	f	*	63	35	*	*	-	
SPANISH PENIN.	Lyons...	30.38	55	SE	1	b	30.38	-03	44	44	+1	ESE	1	b	*	67	43	*	*	-	
	Nice...	30.34	55	ENE	2	b	30.27	-08	58	48	+5	E	2	b	*	66	53	*	*	-	
	Perpignan...	30.28	59	NE	1	b	30.26	-06	48	48	+3	SW	1	b	*	71	45	*	*	-	
	Sanguinaire...																	*	*	-	
Corunna...																	*	*	-		
Lisbon...	30.08	65	2	0	b	29.95	-19	66	61	+14	SE	4	o	*	72	61	*	*	-		
Azores (P. Delgada)...																	*	*	-		
„ Horta...	29.82	53	2	0	bc	29.90	+13	55	51	+1	NW	3	bc	2	61	52	*	*	0.08		

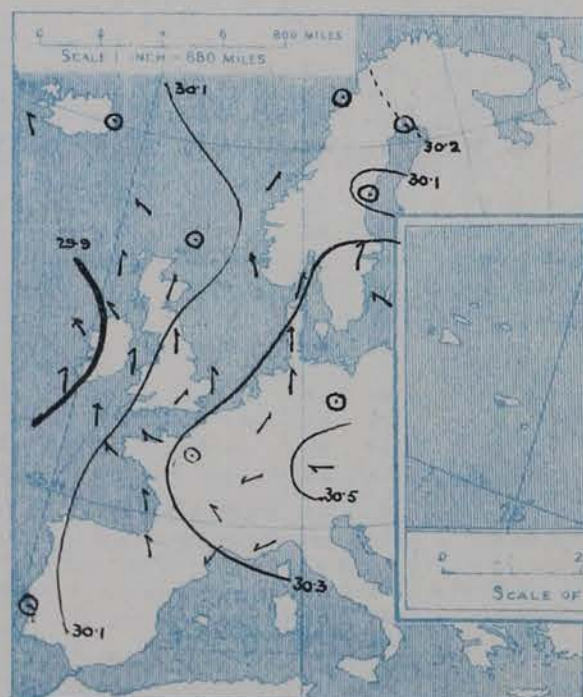
SUPPLEMENTARY CHARTS OF BAROMETER AND WIND

FOR 7 A.M. AND 6 P.M. YESTERDAY

7 A.M. YESTERDAY

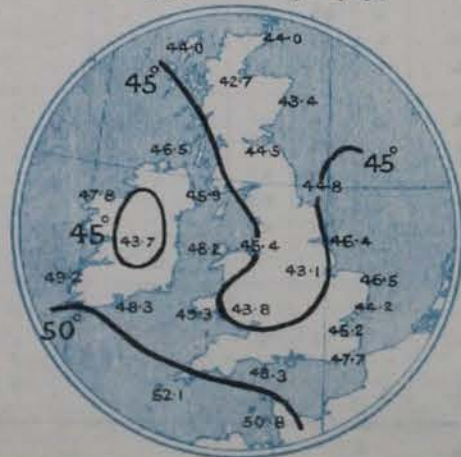


6 P.M. YESTERDAY



AVERAGES OF TEMPERATURE AT 8 A.M. FOR THE TWO-MONTHLY PERIOD, OCTOBER - NOVEMBER.

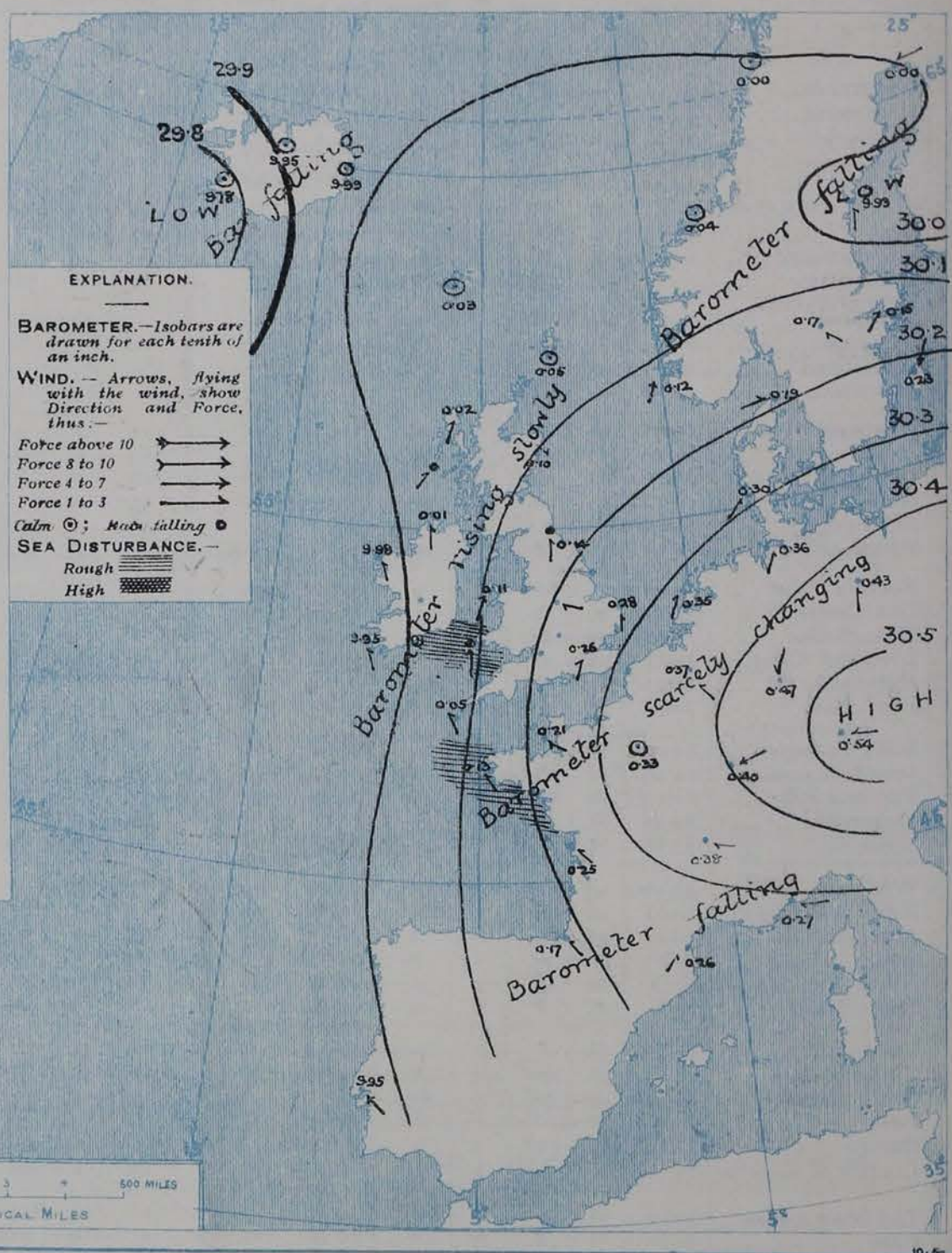
(Derived chiefly from Observations extending over the 35 years—1871-1905.)



Thursday.

WEATHER

1. BAROMETER, WIND AND SEA AT 7 A.M. TO-DAY



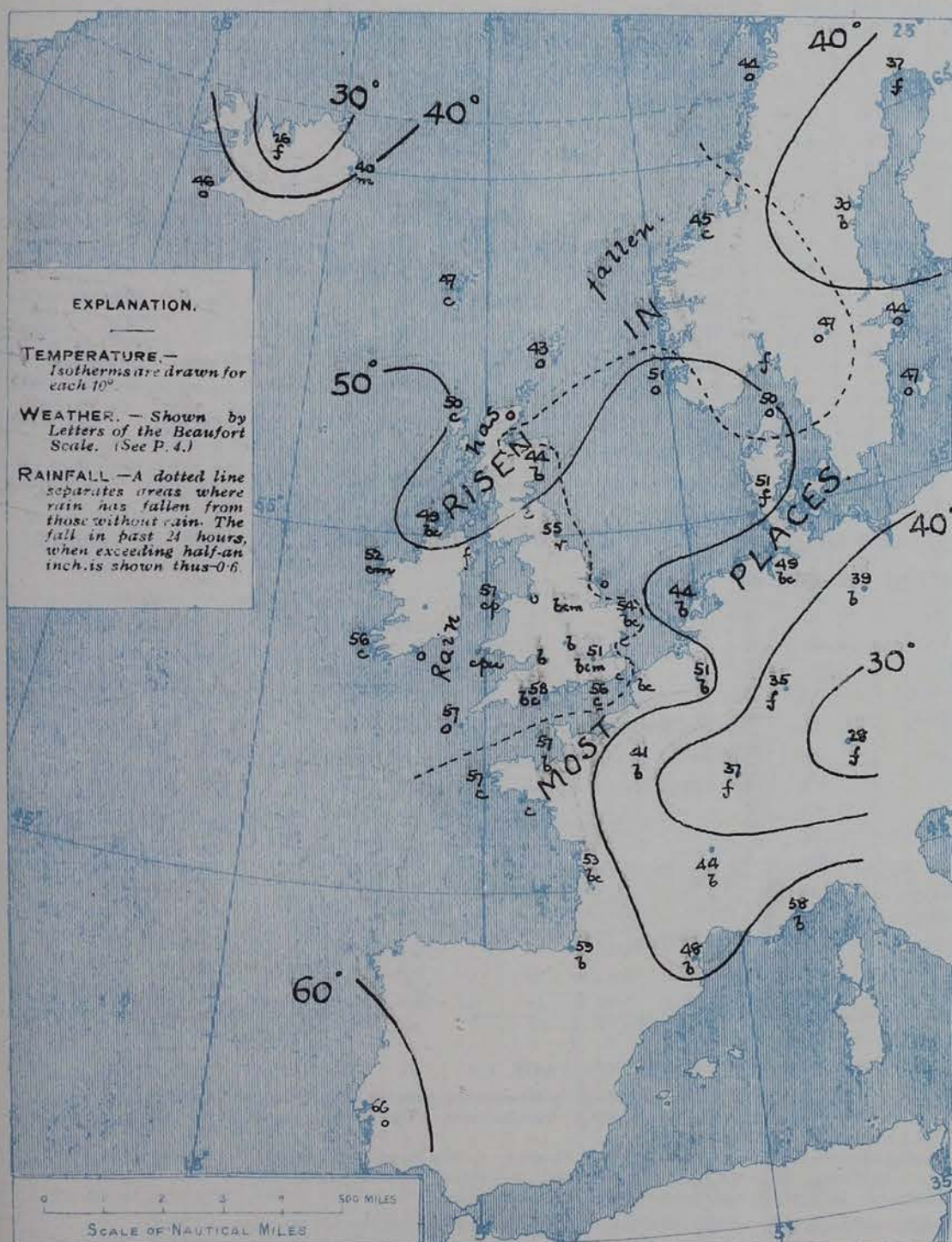
NOTES ON THE GENERAL SITUATION AT 7 A.M.

The region of highest pressure is now found over Central Europe, where the barometer is above 30.5 ins. The lowest pressure, below 29.8 ins., lies to the southwestward of Iceland. The gradient is everywhere slight.

An anticyclonic circulation of the winds is shown, E. by S. over Southern Europe, S.E. by S. over England and Ireland, S.W. by W. over North Britain and Scandinavia. Moderate to very light breezes and calms are reported generally. Temperature has risen over the greater part of our area, the rise in Central Ireland amounting to 20° since yesterday morning. At the home stations the values range from 43° at Sumburgh Head and Hain to 58° at Portland Bill; in Scandinavia from 30° at Hernösand to 51° at Skudesnaes; over Western Europe from 28° at Munich to 59° at Biarritz; and in Iceland from 26° to 46°. Both at home and abroad the weather varies from fine and clear to overcast and dull, with mist or fog in several neighbourhoods, slight showers in some parts of the British Isles. The sea is rather rough between Queenstown and Pembroke, and on the Bay of Biscay, moderate to very smooth elsewhere.

CHARTS 29th October, 1908.

2. TEMPERATURE AND WEATHER AT 7 A.M. TO-DAY.



NOTES ON YESTERDAY'S WEATHER

Yesterday was very mild over England and Ireland, temperature rising to 60° and upwards at a number of stations, to 64° at Jersey. At Duxton, Harrogate and Sumburgh Head, however, the maximum was only 49°. Rain fell generally, but no large amounts have been registered. The duration of bright sunshine ranged from none or less than an hour in several localities to 5.5 hours at Blackpool, and 7.3 hours at Scarborough.

GENERAL INFERENCE FROM THE 7 A.M. OBSERVATIONS.

The depression beyond Ireland is passing away, pressure is becoming lower over the more northern portion of our area, and the Continental anticyclone is, therefore, likely to exercise a predominant influence on the conditions over these Islands during the coming 24 hours.

FORECASTS

For the 24 hours commencing at
NOON TO-DAY.

For the positions of the DISTRICTS indicated by the numbers 0-11—see map at foot.

0 { Light S.W. to W. breezes; generally fair or fine, slight local showers; moderate temperature.

1
2
3 Light breezes from between
4 S.E. and S.W; generally cloudy
5 to fair or fine, slight local
6 showers, mist or fog at times
7 in places; mild and humid.

8
9
10

II WESTERN CHANNEL AND BAY.

S.E. to S.W. breezes, light to moderate; sea smooth to rather rough; changeable, fair or fine to showery, local mist or fog; mild.

FORECAST DISTRICTS.

Those portions of the Coasts upon which the Warning Signals are at present flying are indicated thus:—

Signals hoisted yesterday.

Signals hoisted this morning.

South Cone.

South Cone.

North Cone.

North Cone.



None

issued

Thursday 29th October 1908.

STATIONS.	TEMPERATURE F.		Weather	Sunshine.	Rainfall.	STATIONS.	TEMPERATURE F.		Weather.	Sunshine.	Rainfall.
	Max.	Min.					Max.	Min.			
Dublin (City), to 4 p.m. ...	55	42	o. b. c. of. c	*	0.10	Brighton, to 6 p.m. ...	59	49	*	1.0	0.09
Rossall Beach, to 6 p.m. ...	54	38	"	*	"	Eastbourne, to 6 p.m. ...	62	50	*	3.2	0.12
Blackpool, to 9 p.m. ...	54	37	b. m. c. of. p. c	5.5	0.02	Bexhill-on-Sea, to 9 p.m.	60	49	c. r. b	3.6	0.08
Southport, to 9 p.m. ...	55	36	b. c. of. p. o	4.8	0.02	Hastings	*	*	*	2.3	*
Rhyl, to 6 p.m.	57	38	*	4.8	0.01	Folkestone, to 6 p.m. ...	59	50	o. r. c. b. c	0.2	0.014
Colwyn Bay, to 6 p.m. ...	56	44	b. c	4.2	"	Ramsgate, to 6 p.m. ...	*	*	*	5.0	0.03
Llandudno, to 9 p.m. ...	60	38	o. b. c. c. r	4.3	0.15	Margate, to 6 p.m. ...	62	47	b. o	4.5	0.05
Bettws-y-Coed, to 6 p.m.	55	32	c. b. b. c. o	3.2	*	Felixstowe, to 6 p.m. ...	57	53	*	0.1	0.03
Towyn, to 6 p.m.	60	36	b. c. o. c. o	1.0	"	Lowestoft, to 6 p.m. ...	57	44	of. c. b. c	0.5	0.13
Aberystwyth, to 6 p.m. ...	61	50	*	0.5	"	Skegness, to 6 p.m.	53	44	c	0.0	0.12
Plymouth, to 9 p.m. ...	60	44	st. b. p. of	0.2	0.04	Scarborough, to 9 p.m. ...	55	40	c. b. c	7.3	0.6
Torquay, to 6 p.m.	61	44	*	0.8	0.09	Harrogate, to 6 p.m. ...	49	37	r. o. b	3.5	0.13
Weymouth, to 6 p.m. ...	63	39	r. o. c. e	1.6	"	Buxton, to 6 p.m.	49	32	od. b. b. c. o	2.7	0.11
Bournemouth to 6 p.m. ...	62	35	o. b. c	0.9	0.11	Darwen, to 9 p.m.	51	35	of. b. c. m. of	2.8	0.04
Southsea, to 6 p.m.	63	37	*	2.6	0.06	Manchester, to 9 p.m. ...	56	42	of. c. b. of. p. o	1.7	0.01
Worthing, to 6 p.m. ...	60	44	"	0.7	0.18	Birmingham, to 9 p.m.	55	35	o. b	0.2	"

STATIONS.	TEMPERATURE F.		WEATHER.	RAIN. Ins.	STATIONS.	TEMPERATURE F.		WEATHER.	RAIN. Ins.
	Max.	Min.				Max.	Min.		
28th October 1908					28th October 1908.				
Madeira	73	61	r, r	0.20	St. Petersburg	43	37	o, f	-
Marseilles	66	48	bc, b	-	Utrecht	55	45	bc, m	-
Malta	69	62	c	-	Groningen	52	39	f, b	-
Algiers	75	64	b, b	-					
Tunis	81	57	b, bc	-	27th October 1908.	1.30 p.m.		1.30 p.m.	Measured 7.30 a.m.
Palermo	84	59	b, c	-	Geneva	48	*	b	-
Naples	70	61	b, b	-	Berne	48	*	b	-
Brindisi	71	51	bc, bc	-	Coire	63	*	b	-
Florence	68	47	b, b	-	Castasegna	52	*	o	0.39
Rome	67	56	b, b	-	Lugano	52	*	r	0.59
Vienna	55	48	o, o	-	Davos	52	*	b	-

(a) At the British and Irish Stations the readings of the barometer are now corrected for the difference in Gravity between the position of the Station and Latitude 45°. (b) The Sunshine for London given in the table is recorded on the Tower of the Wesleyan Training College, Westminster. The Sunshine entered to Dungeness is recorded at Littlestone-on-Sea; that entered to Portland Bill is recorded at Weymouth. (c) The information relating to weather is indicated by the following letters—b. blue sky; bc. sky half clouded; c. sky three parts clouded; d. drizzling rain; e. wet air, without rain falling; f. fog; g. gloomy; h. hail; l. lightning; m. misty (hazy); o. overcast; p. passing showers; q. squally; r. rain; s. snow; t. thunder; u. ugly, threatening; v. visibility, unusual transparency; w. dew; x. hoar frost; z. dust-haze, or smoke.

* AN ASTERISK is inserted in all places for which information is not usually received. † Reports received too late for insertion in Charts.

Hour of Observation.	Position.		Reading of Barometer.	Wind.		Weather.	TEMPERATURE.			Sea Disturbance.	29th & 30th October 1908.	Sunrise G.M.T.	Noon G.M.T.	Sunset G.M.T.
	Lat.	Long.		Direc.	Force.		Air.		Sea.					
							Dry Bulb.	Wet Bulb.						
	°	°	Ins.				°	°	°					
											Yarmouth {	6.44 6.46	11.37 11.37	4.30 4.28
											Greenwich {	6.49 6.51	11.44 11.44	4.39 4.37
											Wick {	7.22 7.25	11.56 11.56	4.30 4.27
											Valencia {	7.31 7.33	12.25 12.25	5.19 5.17

FORECASTS OF WEATHER for one day in advance are drawn up at 11 a.m., and between 7 and 8 p.m.. The latest forecast can be had by Reply Telegram, on paying at any Post Office in the United Kingdom **Sixpence in addition to the cost of the enquiry and reply Telegram.** Information as to the Terms on which Forecasts can be sent daily, for a long or short period, may be obtained on application.

W. N. SHAW, (*Director.*)

DAILY WEATHER REPORT OF THE METEOROLOGICAL OFFICE.

Friday,
30th October, 1908

		YESTERDAY EVENING.					THIS MORNING.										PAST 24 HOURS.				
		BAROM.	TEMP.	WIND.			BAROMETER.	TEMPERATURE.	WIND.								TEMP.				
STATIONS.		At 32° Fahr. and M.S.L.	Dry Bulb	Dirac.	Force (0 to 12).	Weather.	At 32° Fahr. and M.S.L.	Change since Yesterday.	Dry Bulb.	Wet Bulb.	Change since Yesterday.	Dirac.	Force (0 to 12).	Weather.	Sea (0 to 9).		Max.	Min.	Weather.	Sun. shine.	Rainfall.
		Ins.					Ins.	Ins.	°	°	°						°	°		Hours.	Ins.
SCANDINAVIA.	Haparanda...	30.21	29	ENE	4	o	30.36	+36	21	20	-16	2	0	bc	*		41	21	*	*	0.04
	Hernösand...	30.02	38	N	2	o	30.30	+37	37	37	+7	N	2	bc	*		39	28	*	*	-
	Stockholm...	30.02	47	WNW	4	o	30.15	00	39	38	-5	NW	4	o	*		48	39	*	*	-
	Wisby...	30.07	50	SW	4	o	30.14	-09	45	42	-2	NNW	6	c	*		50	43	*	*	-
	Karlstad...	30.13	42	2	0	c	30.31	+14	35	35	-12	N	2	b	*		x	x	*	*	-
	Färder (X'ania Fjord)	30.14	46	W	2	b	30.32	+17	42	41	-3	NNW	2	b	1		46	42	*	*	-
	Bodö...	30.08	33	E	2	o	30.21	+21	41	38	-3	E	2	r	2		45	33	*	*	0.04
ICELAND & FAEROE.	Christiansund	30.19	48	2	0	m	30.30	+26	47	45	+2	2	0	m	2		48	45	*	*	0.20
	Skudesnaes	30.16	49	2	0	m	30.26	+14	49	48	-2	SSE	2	m	2		54	55	m	*	-
	Reykjavik...	29.67	48	2	0	o	29.57	-21	47	*	+1	SSW	1	o	*		*	*	*	*	*
	Blönduos...	29.84	41	2	0	c	29.71	-24	38	*	-1	2	0	c	*		*	*	*	*	*
BRITISH ISLANDS.	Seydisfjord...	29.95	42	2	0	c	29.81	-18	46	*	+6	2	0	b	*		*	*	*	*	*
	Thorshavn...	30.08	48	ESE	2	o	29.99	-04	48	*	+1	2	0	m	*		*	*	*	*	*
	Sumburgh Head	30.14	45	2	0	o	30.10	+05	49	49	+6	ESE	2	f	2		54	42	b.o	*	0.01
	Stornoway...	30.07	52	S	2	o	29.90	-12	54	53	+4	S	3	o	3		56	46	c.o.dpm.o	2.0	0.01
	Castlebay (Barra Id.)	30.04	55	SE	4	om	29.85	-13	56	54	+3	E	4	om	4		56	52	bcp.om.c.o	0.2	0.01
	Malin Head...	29.97	55	S	2	fm	29.74	-27	53	52	+4	SE	6	cm	2		59	48	bc.om.cm	*	0.15
	Blackod Pt.	29.88	56	SE	3	bc	29.67	-31	55	54	+3	SE	4	c	4		57	51	bcm.bcpm	*	0.26
	Valencia...	29.83	59	SE	3	r	29.52	-43	61	56	+5	SE	6	bca	5		62	56	opm.c.r.bq	0.6	0.13
	Roche's Point...	29.93	57	SE	3	c	29.70	-32	57	56	+1	SE	7	c	6		58	56	o.cm.cp.c	*	0.03
	Birr Castle...	29.95	57	SSE	3	c	29.72	-29	58	55	+3	SE	6	oq	*		61	54	cp.c	1.3	0.02
	Donaghadee...	30.08	55	SSW	2	o	29.90	-19	54	53	+1	SSE	3	c	2		57	52	opm.o.bcpf	*	0.02
	Liverpool Obsy...	30.14	57	SE	3	c	29.98	-18	49	48	-6	ESE	4	o	2		61	48	o.c	0.7	-
	Holyhead...	30.08	59	S	1	bcm	29.91	-20	54	51	-3	S	4	bc	3		61	50	c.bm	*	-
	Pembroke (St. Ann's Hd.)	30.02	58	ESE	5	c	29.85	-25	56	55	0	ESE	6	bw	5		60	54	cu.bc.c	1.7	-
	Scilly (St. Mary's)	29.97	58	ESE	3	c	29.78	-27	55	53	-2	SSE	4	c	4		60	54	bc.c	3.9	0.05
GERMANY, & C.	Jersey (St. Aubins)	30.10	59	ESE	2	bc	29.99	-22	57	56	0	ESE	4	b	3		63	56	cgm.bc.w	6.6	-
	Portland Bill	30.09	58	SE	4	c	29.96	-24	58	57	0	E	4	b	3		59	57	bc.c	3.5	0.01
	Dungeness...	30.17	57	ESE	2	bc	30.05	-22	53	52	-3	SSE	4	bc	4		61	47	bc.bq	7.5	-
	Dover...	30.22	59	SE	2	b	30.10	-21	51	49	-3	S	1	b	2		63	50	c.b	8.0	-
	Wick...	30.13	52	S	1	c	30.02	-12	52	52	+4	SSE	2	o	2		57	47	-	*	0.02
	Nairn...	30.11	49	2	0	c	29.98	-17	48	47	+5	2	0	o	1		54	40	c.cp.c	2.5	0.02
	Aberdeen...	30.16	51	SW	1	bc	30.08	-12	53	53	+9	SSE	1	o	2		57	43	dy.bc.om	4.0	-
	Leith...	30.14	52	E	1	o	30.00	-11	46	46	-4	E	1	b	*		57	46	bc.c.o	*	-
	North Shields	30.15	57	SE	1	m	30.07	-17	51	50	-4	SSE	2	m	2		62	46	am.f	*	0.04
	Spurn Head	30.19	55	S	2	bc	30.08	-13	59	52	+5	S	2	bc	2		59	52	bm.bc.bw	*	-
	Yarmouth...	30.24	55	SE	3	bcm	30.12	-16	53	52	-1	SE	3	bcm	3		60	53	bc.bcm	7.3	-
	Clacton-on-Sea	30.22	55	ESE	2	bc	30.09	-22	53	52	-1	SSE	2	b	2		59	52	c.bc.bw	6.5	-
	Nottingham...	30.18	57	ESE	1	o	30.06	-16	44	44	-9	E	1	bcm	*		67	44	c.o	6.6	-
	Bath...	30.14	56	NE	1	m	30.02	-21	54	53	+2	ESE	1	o	*		65	47	-	6.8	-
	Oxford...	30.16	54	ESE	2	b	30.06	-19	48	47	-6	SE	2	bf	*		64	42	bcm.bm.c.f	*	-
	London (St. James's Pl)	30.18	60	SW	2	bcm	30.06	-20	50	48	-1	ESE	2	bw	*		67	49	bc.bm.b	4.8	-
FRANCE.	The Scaw (Skagen)	30.19	47	WNW	3	o	30.30	+11	46	45	-4	ENE	2	b	0		52	45	*	*	0.04
	Fanö...	30.29	52	SW	2	o	30.28	-02	51	50	0	SW	1	f	*		54	50	*	*	-
	Cuxhaven...	30.32	55	S	1	b	30.28	-08	46	46	-3	SE	1	om	*		61	45	*	*	-
	The Helder...	30.29	51	SSW	1	b	30.20	-15	48	46	+4	ESE	1	b	1		63	44	*	*	-
	Brussels...	*	*	*	*	*	30.16	-21	48	44	-3	SE	4	b	*		69	45	*	*	-
	Berlin...	30.34	50	2	0	b	30.30	-13	45	44	+6	2	0	f	*		59	39	*	*	-
	Frankfurt...	30.34	42	NE	1	b	30.30	-17	34	34	-1	NE	1	b	*		57	32	*	*	-
	Munich...	30.38	41	E	4	f	30.36	-18	39	39	+11	E	4	f	*		45	28	*	*	-
	C. Gris Nez	30.14	43	SE	3	c	30.07	-21	47	46	-5	E	3	o	3		66	?	*	*	-
	La Hève...	30.00	59	SSE	4	bc	29.88	-25	58	57	+1	SE	4	c	3		63	55	*	*	-
SPANISH PENIN.	Brest...	30.01	59	SE	4	bc	29.89	-26	58	58	+4	SE	4	b	5		63	54	*	*	-
	Lorient...	30.09	60	ESE	3	b	30.01	-24	54	54	+1	SE	4	b	*		68	53	*	*	-
	Rochefort...	30.08	67	E	3	b	30.01	-16	69	59	+10	SSE	3	c	2		77	59	*	*	-
	Biarritz...	30.20	53	ESE	2	b	30.14	-19	39	39	-2	SSE	1	b	*		66	38	*	*	-
	Paris...	30.24	47	ENE	3	m	30.25	-15	39	38	+2	ENE	3	f	*		61	37	*	*	-
	Belfort...	30.24	57	ENE	3	b	30.23	-15	42	42	-2	ESE	1	b	*		67	42	*	*	-
	Lyons...	30.20	57	NE	3	b	30.22	-05	56	48	-2	2	0	b	1		68	52	*	*	-
	Nice...	30.20	61	2	0	b	30.13	-13	51	51	+3	SW	2	b	2		71	48	*	*	-
	Perpignan...	30.15	61	2	0	b	30.12	-12	61	57	+2	SE	2	o	2		70	57	*	*	-
	Sanguinaire...	30.15	61	2	0	b	30.12	-12	61	57	+2	SE	2	o	2		70	57	*	*	-
SPANISH PENIN.	Corunna...	29.91	69	SSE	4	o	29.95	-04	59	55	-4	SSE	3	o	4		73	54	*	*	0.08
	Lisbon...	29.93	60	S	1	o	30.04	+09	64	60	-2	S	3	o	*		70	61	*	*	0.63
	Azores (P. Delgada)...	29.89	61	SW	5	o	29.71	-19	64	62	+2	WSW	5	o	4		64	55	*	*	0.16

† Morning observations taken at 8 o'clock.

For additional NOTES see Page 4.

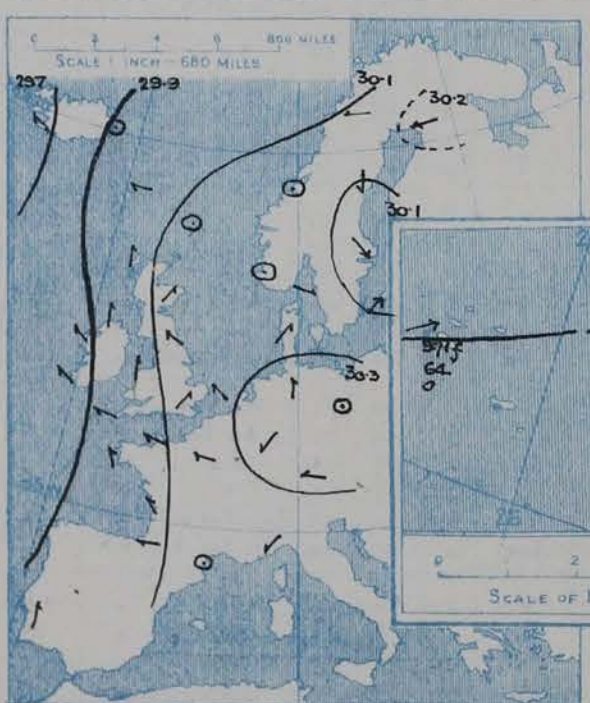
SUPPLEMENTARY CHARTS OF BAROMETER AND WIND

FOR 7 A.M. AND 6 P.M. YESTERDAY

7 A.M. YESTERDAY.



6 P.M. YESTERDAY



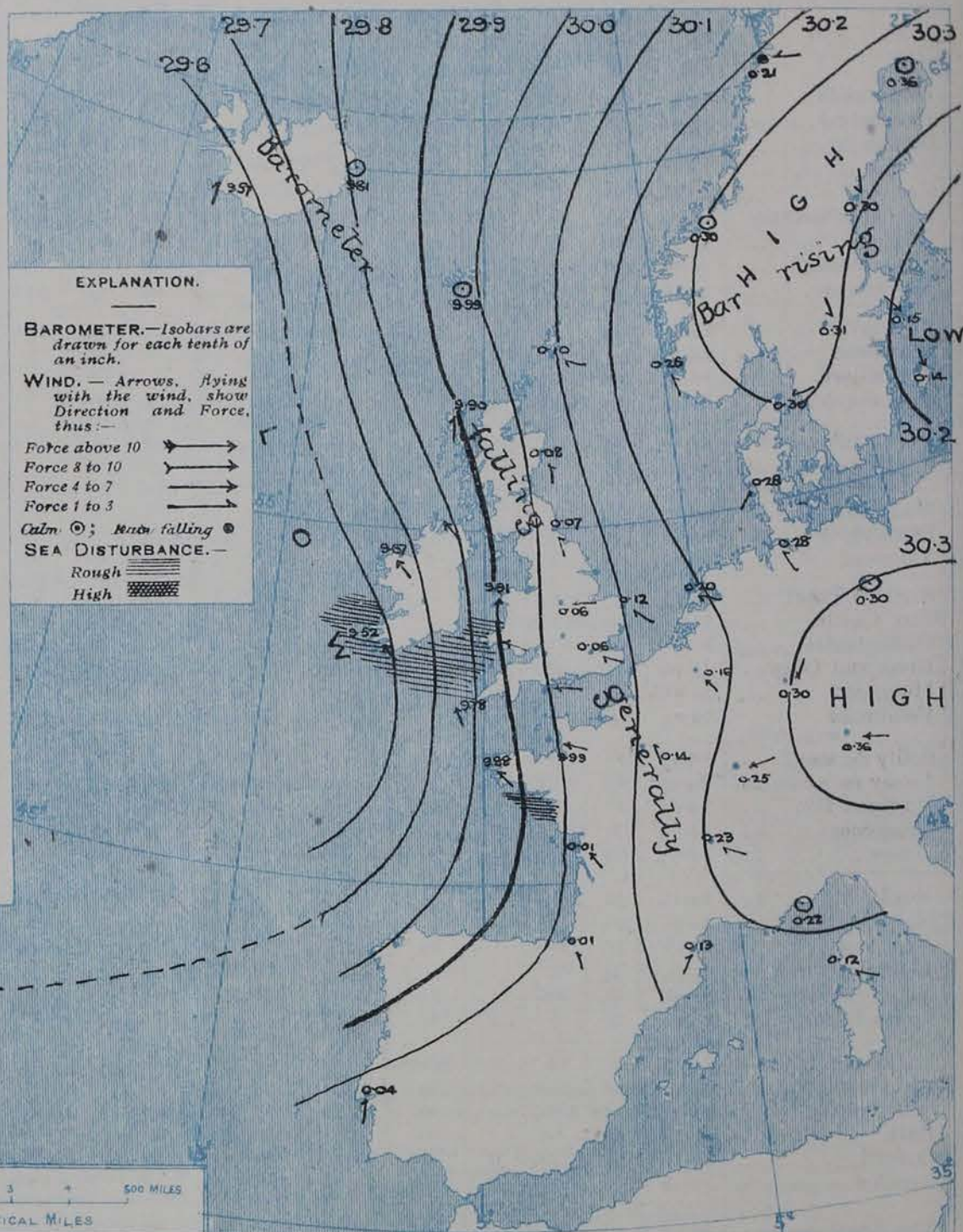
AVERAGES OF TEMPERATURE AT 8 A.M.
FOR THE TWO-MONTHLY PERIOD,
OCTOBER - NOVEMBER.
(Derived chiefly from Observations extending over
the 35 years—1871-1905.)



Friday.

WEATHER

1. BAROMETER, WIND AND SEA AT 7 A.M. TO-DAY.



NOTES ON THE GENERAL SITUATION AT 7 A.M.

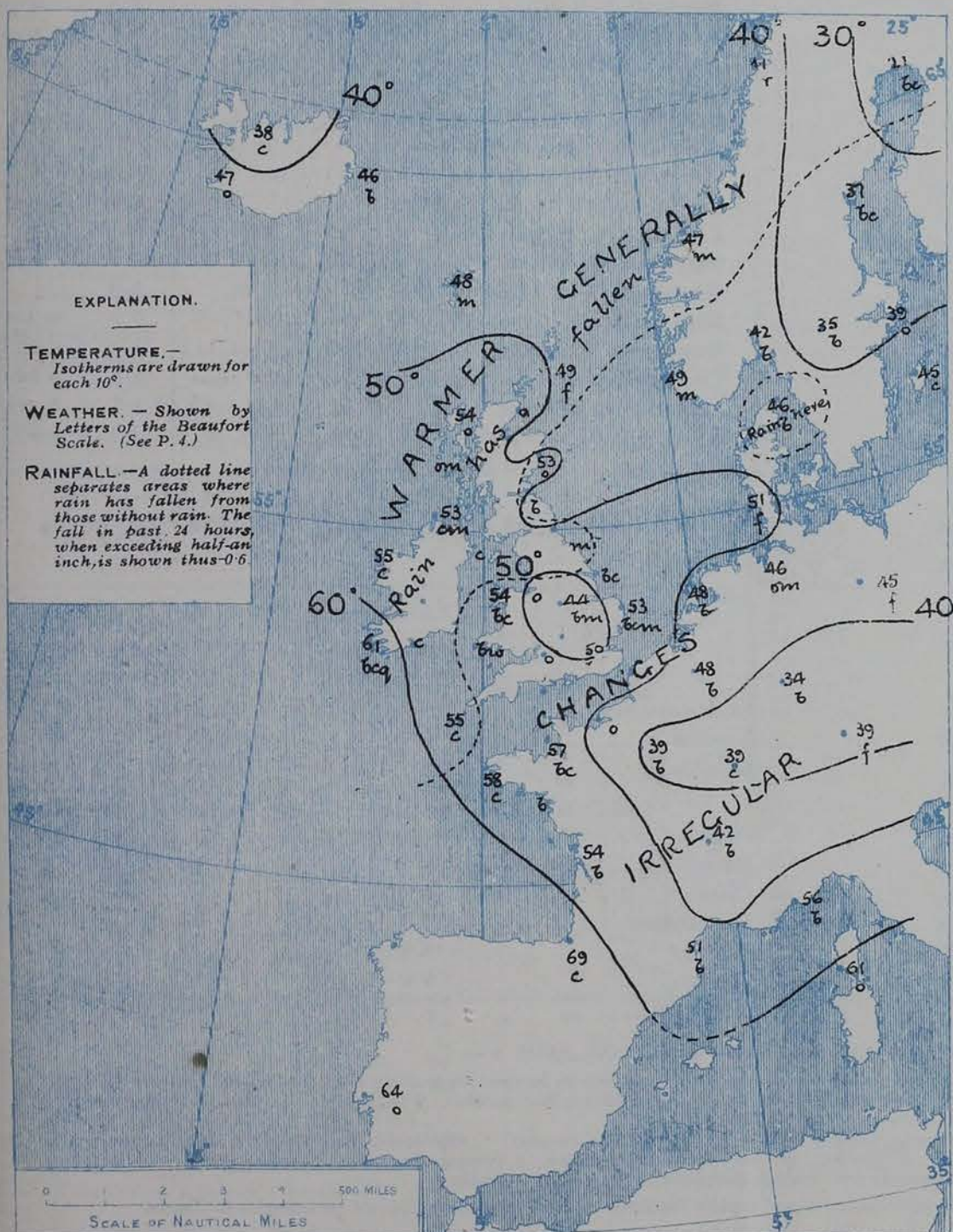
A depression of considerable depth is approaching our southwestern coasts, and the barometer has fallen to 29.5 ins. in Kerry, it is also below 29.6 ins. in the southwest of Ireland. A new anticyclone has quickly formed over Scandinavia, and in that region and over Central Europe pressure is above 30.3 ins. The gradient is increasing over our western districts and the Bay, elsewhere it is slight.

S.E. winds prevail over the British Isles and the western parts of the Continent, calms and variable breezes in Scandinavia and Ireland. At the Irish and Welsh stations a strong wind is blowing, off Queenstown a high wind, but in other regions moderate to very light breezes are reported. Temperature has changed irregularly. At the home stations the values range from 44° at Nottingham to 61° at Valencia; in Scandinavia from 21° at Haparanda to 49° at Skudesnaes; over Western Europe from 34° at Frankfurt to 69° at Biarritz; and in Ireland from 34° to 47°. Cloudy to fair or fine, clear weather prevails both at home and abroad, but locally the atmosphere is misty or foggy, and rain is falling only at Bodo. A rough sea is running outside Queenstown Harbour, and it is rather rough off Valencia and Lorient, moderate to very smooth elsewhere.

CHARTS

30th October, 1908.

2. TEMPERATURE AND WEATHER AT 7 A.M. TO-DAY.



NOTES ON YESTERDAY'S WEATHER

Temperatures above 60° occurred yesterday in many parts of the Kingdom, 67° at Nottingham and in London, and 69° at Aberystwyth and Cowyn. Slight rain has fallen in the northern and western districts. Harrogate reports no bright sunshine, and a few other stations had less than an hour, but as a rule the records were large for the time of year, exceeding 7 hours in several neighbourhoods, amounting to 8.3 hours at Brighton, Eastbourne and Hastings.

GENERAL INFERENCE FROM THE 7 A.M. OBSERVATIONS.

The influence of the depression off our southwestern coasts will extend to all parts of the Kingdom in the course of the coming 24 hours. A general increase of the S.E. current will take place, strong to a gale in the west and south, and the weather will become unsettled in all districts.

FORECASTS

For the 24 hours commencing at NOON TO-DAY.

For the positions of the DISTRICTS indicated by the numbers 0-11—see map at foot.

- 0
 - 1
 - 2
 - 3
 - 4
 - 5
 - 6
 - 7
 - 8
 - 9
 - 10
- Increasing S.E. to E. winds;
generally fair or fine at first, less settled, with some rain later, local mist or fog; mild.
- S.E. winds, strong to a gale; squally, unsettled, some rain coast mist or fog; mild.

II WESTERN CHANNEL AND BAY.

E. to S. winds, strong to a gale, moderating later; sea moderate to rough, unsettled, some rain and fog; mild.

FORECAST DISTRICTS.

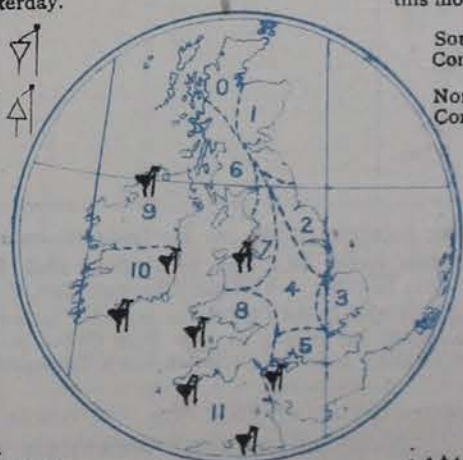
Those portions of the Coasts upon which the Warning Signals are at present flying are indicated thus:—

Signals hoisted yesterday.

Signals hoisted this morning.

South Cone.
North Cone.

South Cone.
North Cone.



Done

issued.

TEMPERATURE, WEATHER, SUNSHINE AND RAINFALL FOR YESTERDAY.

STATIONS.	TEMPERATURE F.		Weather	Sunshine.	Rainfall.	STATIONS.	TEMPERATURE F.		Weather.	Sunshine.	Rainfall.
	Max.	Min.					Max.	Min.			
Dublin (City), to 4 p.m....	60	52	op.c.o	*	0.01	Brighton, to 6 p.m. ...	62	55	*	Hrs. 8.3	Ins. -
Rossall Beach, to 6 p.m....	61	49	-	*	0.17	Eastbourne, to 6 p.m. ...	62	52	*	8.3	-
Blackpool, to 9 p.m. ...	61	49	m. bc.c	2.0	0.124	Bexhill-on-Sea, to 9 p.m.	60	55	-	8.2	0.02
Southport, to 9 p.m. ...	61	52	a.r.c	1.3	0.28	Hastings	*	*	*	8.3	*
Rhyl, to 6 p.m.	61	55	*	3.7	0.08	Folkestone, to 6 p.m. ...	64	47	bc. b. bc	8.0	0.01
Colwyn Bay, to 6 p.m. ...	62	50	bc.g.o	4.3	0.41	Ramsgate, to 6 p.m. ...	*	*	*	7.4	-
Llandudno, to 9 p.m. ...	65	54	bc.r. bc.c	4.2	-	Margate, to 6 p.m. ...	65	52	b	6.0	-
Bettws-y-Coed, to 6 p.m.	65	52	c.b. bc	5.5	*	Felixstowe, to 6 p.m. ...	59	53	*	6.6	-
Towyn, to 6 p.m.	69	50	r. bc. b.o	4.3	0.26	Lowestoft, to 6 p.m. ...	62	48	bc. b.m	7.7	-
Aberystwyth, to 6 p.m....	69	58	*	2.0	0.16	Skegness, to 6 p.m....	62	53	bc. b. bc	6.5	0.01
Plymouth, to 9 p.m. ...	65	53	bc. cp	6.9	0.02	Scarborough, to 9 p.m. ...	64	50	bc	3.6	-
Torquay, to 6 p.m....	63	51	*	6.3	0.04	Harrogate, to 6 p.m. ...	59	47	b.o.r.f.o	0.0	0.11
Weymouth, to 6 p.m. ...	62	51	bc.c. bc	3.5	0.05	Buxton, to 6 p.m.	63	53	o. od. bc.c	4.1	0.01
Bournemouth to 6 p.m. ...	61	54	bc. b	5.1	-	Darwen, to 9 p.m.	60	44	o.r. bcw	1.5	0.30
Southsea, to 6 p.m....	63	52	*	7.0	-	Manchester, to 9 p.m. ...	63	57	o. o.c.o. b	0.8	0.04
Worthing, to 6 p.m. ...	61	52	w.c. b	8.0	-	Birmingham, to 9 p.m....	66	51	o.r. b	5.3	0.01

TEMPERATURE, WEATHER, and RAINFALL at additional FOREIGN STATIONS, mainly for the 24 hours ended at 8 a.m. yesterday.

STATIONS.	TEMPERATURE F.		WEATHER.	RAIN. — Ins.	STATIONS.	TEMPERATURE F.		WEATHER.	RAIN. — Ins.
	Max.	Min.				Max.	Min.		
29 th October 1908					29 th October 1908.				
Madeira	72	55	o, b	0.71	St. Petersburg	43	37	r, o	—
Marseilles	60	50	b, b	—	Utrecht	63	48	c, b	—
Malta	79	65	bc	—	Groningen	59	43	bc, b	—
Algiers	73	64	bc, b	—					
Tunis	79	57	b, c	—	28 th October 1908.	1.30 p.m.	1.30 p.m.		Measured 7.90 a.m.
Palermo	78	58	b, b	—	Geneva	52	*	b	—
Naples	72	57	b, b	—	Berne	52	*	b	—
Brindisi	69	50	b, o	—	Coire	57	*	b	—
Florence	69	55	b, b	—	Castasegna	57	*	b	—
Rome	70	53	b, bc	—	Lugano	59	*	b	0.32
Vienna	54	45	f, f	—	Davos	50	*	b	—

NOTES REFERRING TO INFORMATION GIVEN ON PAGE 1:—

- (a) At the British and Irish Stations the readings of the barometer are now corrected for the difference in Gravity between the position of the Station and Latitude 45°. (b) The Sunshine for London given in the table is recorded on the Tower of the Wesleyan Training College, Westminster. The Sunshine entered to Dungeness is recorded at Littlestone-on-Sea; that entered to Portland Bill is recorded at Weymouth. (c) The information relating to weather is indicated by the following letters—b. blue sky; bc. sky half clouded; c. sky three parts clouded; d. drizzling rain; e. wet air, without rain falling; f. fog; g. gloomy; h. hail; l. lightning; m. misty (hazy); o. overcast; p. passing showers; q. squally; r. rain; s. snow; t. thunder; u. nely. threatening; v. visibility, unusual transparency; w. dew; x. hoar frost; z. dust-haze, or smoke.

* AN ASTERISK is inserted in all places for which information is not usually received. † Reports received too late for insertion in Charts.

WIRELESS TELEGRAMS FROM SHIPS OF H.M. NAVY.

Received during the 24 hours ended at 9.30 a.m. to-day.

TABLE SHOWING THE GREENWICH TIMES OF SUNRISE
NOON, AND SUNSET, FOR STATIONS IN THE
UNITED KINGDOM. TO-DAY AND TO-MORROW.

Hour of Observation.	Position.		Reading of Barometer.	Wind.		Weather.	TEMPERATURE.			Sea Dis- turb- ance.	30 th & 31 st October 1908.	Sunrise G.M.T.	Noon G.M.T.	Sunset G.M.T.
	Lat.	Long.		Direc.	Force.		Air.		Sea.					
							Dry Bulb.	Wet Bulb.						
	°	°	Ins.				°	°	°					
											Yarmouth {	6.46 6.48	11.37 11.37	4.28 4.26
											Greenwich {	6.51 6.53	11.44 11.44	4.37 4.35
											Wick {	7.25 7.28	11.56 11.56	4.27 4.24
											Valencia {	7.33 7.35	12.25 12.25	5.17 5.15

TERMS OF SUBSCRIPTION for the Daily Weather Report, forwarded by Book Post, £1 per annum, payable quarterly in advance.

Single Copies (price 1d.) may be obtained after 8 p.m. on the day of issue at the Meteorological Office, and at the Bookstalls of the following terminus Railway Stations:—Victoria, Charing Cross, King's Cross, St. Pancras, Euston.

FORECASTS OF WEATHER for one day in advance are drawn up at 11 a.m., and between 7 and 8 p.m. The latest forecast can be had by Reply Telegram, on paying at any Post Office in the United Kingdom **Sixpence in addition to the cost of the enquiry and reply Telegram.** Information as to the Terms on which Forecasts can be sent daily, for a long or short period, may be obtained on application.

METEOROLOGICAL OFFICE, 63, VICTORIA STREET, S.W.
(TELEGRAPHIC ADDRESS: WEATHER, LONDON.)

W. N. SHAW, (*Director.*)

DAILY WEATHER REPORT OF THE METEOROLOGICAL OFFICE.

Saturday.
(31st October, 1908

STATIONS.		YESTERDAY EVENING.					THIS MORNING.										PAST 24 HOURS.				
		BAROM.		TEMP.		WIND.	Weather.	BAROMETER.		TEMPERATURE.			WIND.		Sea (0 to 9).	TEMP.		Weather.	Sun- shine.	Rainfall.	
		At 32° Fahr. and M.S.L.	Dry Bulb.	Direc.	Force (0 to 12).			At 32° Fahr. and M.S.L.	Change since Yesterday.	Dry Bulb.	Wet Bulb.	Change since Yesterday.	Direc.	Force (0 to 12).		Max.	Min.				
Ins.		Ins.	Ins.	°	°	°	°	°	°	°	°	°	°	°	°	°	°	Hours.	Ins.		
SCANDINAVIA.	Haparanda...	30.39	28	2	0	0	30.45	+0.9	30	30	+9	E	2	0	*	30	18	*	*	-	
	Hernösand ...	30.37	28	2	0	0	30.45	+1.5	?	?	?	2	0	0	bc	39	28	*	*	-	
	Stockholm ...	30.37	40	NNW	4	0	30.46	+3.1	36	36	-3	N	2	m	*	46	36	*	*	-	
	Wisby...	30.28	44	N	6	+	30.39	+2.5	41	39	-4	E	4	0	*	50	41	*	*	0.08	
	Karlstad ...	30.45	35	2	0	0	30.52	+2.1	29	28	-6	2	0	0	*	*	*	*	-		
	Färder (X'ania Fjord)	30.39	36	NE	1	0	30.47	+1.5	41	38	-1	SE	2	0	0	46	36	*	*	-	
	Bodö ...	30.29	42	E	2	0	30.25	+0.4	41	41	0	E	2	0	0	45	39	*	*	0.08	
	Christiansund ...	30.29	43	2	0	0	30.23	-0.7	47	43	0	ESE	1	0	0	48	43	*	*	-	
Skudesnaes ...	30.31	51	2	0	0	30.26	0.0	50	47	+1	SE	6	0	0	52	46	m. b.	*	-		
ICELAND & FAEROE.	Reykjavik ...	29.48	48	2	0	0	29.11	-1.6	45	*	-2	NE	3	0	*	*	*	*	*	*	
	Blönduós ...	29.65	39	2	0	0	29.34	-1.37	38	*	0	E	7	0	*	*	*	*	*	*	
	Seydisfjörð...	29.71	45	2	0	0	29.25	-1.56	47	*	+1	E	6	0	*	*	*	*	*	*	
	Thorshavn ...	29.81	49	SE	2	0	29.81	-1.18	51	*	+3	SE	3	0	*	*	*	*	*	*	
BRITISH ISLANDS.	Sumburgh Head	30.02	49	SE	3	0	29.99	-1.1	50	50	+1	SE	2	0	0	54	42	f. o.	*	-	
	Stornoway ...	29.74	56	S	5	0	29.94	+0.4	49	49	-5	2	0	0	58	49	c. b. c. bc.	0.7	0.01		
	Castlebay (Barra Id.)	29.74	56	SE	6	0	29.94	+0.9	53	52	-3	SSE	3	0	0	57	52	om. f. ogf. bc.	0.2	-	
	Malin Head ...	29.77	53	SW	6	0	29.94	+2.0	49	48	-4	S	2	0	0	59	46	bc. m. cgm. bc.	*	-	
	Blacksod Pt.	29.77	54	SW	5	0	29.92	+2.5	56	54	+1	SSW	4	0	0	58	53	c. r. q. bc. q.	*	0.03	
	Valencia ...	29.88	53	S	2	0	29.96	+4.4	55	53	-6	S	2	0	0	61	52	ogp. c. bc.	5.4	0.03	
	Roche's Point ...	29.92	55	W	2	0	30.03	+3.3	56	56	-2	S	1	0	0	59	50	cp. o. c. b. og	*	0.02	
	Birr Castle ...	29.88	51	2	0	0	30.02	+3.0	47	46	-1.1	SSE	2	0	0	61	43	c. bc. p.	0.7	0.01	
	Donaghadee ...	29.84	57	SSE	4	0	30.02	+1.2	44	44	-10	SSW	2	0	0	58	41	cg. og. bw	*	-	
	Liverpool Obsy. .	29.96	57	ESE	2	0	30.06	+0.8	53	52	+4	2	0	0	2	58	49	o. bc. o.	2.8	0.21	
	Holyhead ...	29.93	59	SW	4	0	30.04	+1.3	50	50	-4	S	1	0	0	64	49	cm. r.	*	0.12	
	Pembroke	29.92	56	W	2	0	30.05	+2.0	51	51	-5	NNE	1	0	0	58	50	bw. og. cp	0.9	0.02	
	(St. Ann's Hd.)																				
	Scilly (St. Mary's) ...	29.91	56	NW	3	0	30.04	+2.6	53	52	-2	S	2	0	0	59	52	r. c.	0.0	0.10	
	Jersey (St. Aubins)...	30.00	60	SE	2	0	30.12	+1.3	55	54	-2	NW	1	0	0	64	53	bc. b. og. cm	7.0	-	
	Portland Bill ...	29.96	59	SE	3	0	30.08	+1.2	57	57	-1	S	1	0	0	60	55	b. o.	7.9	0.01	
	Dungeness ...	30.02	58	SSE	3	0	30.10	+0.5	58	57	+5	SW	3	0	0	60	49	bc. b.	8.3	-	
	Dover ...	30.08	59	SW	1	0	30.12	+0.2	56	55	+5	SSW	1	0	0	61	51	b. o.	8.6	-	
	Wick ...	29.88	53	S	3	0	29.95	-0.7	50	50	-2	2	0	0	1	56	49	-	*	0.18	
	Nairn ...	29.84	54	ESE	1	0	29.96	-0.2	52	50	+4	2	0	0	1	61	45	c.	2.7	-	
	Aberdeen ...	29.97	52	SSE	1	0	30.00	-0.8	52	52	-1	S	1	0	0	57	52	f. om. bc. b. r.	3.0	0.05	
	Leith ...	29.92	53	SE	2	0	29.99	-0.1	63	53	+7	2	0	0	*	63	45	b. bc. or	*	0.21	
	North Shields ...	29.98	54	SE	3	0	30.03	-0.4	51	51	0	SW	2	0	0	57	49	bc. m. cm. r.	*	0.19	
	Spurn Head ...	30.02	53	SE	3	0	30.06	-0.2	53	52	-6	S	2	0	0	59	50	bm. ogm	*	-	
	Yarmouth ...	30.08	54	SE	2	0	30.11	-0.1	53	53	0	S	2	0	0	56	51	bc. bm	7.6	0.02	
	Clacton-on-Sea ...	30.06	55	SE	2	0	30.12	+0.3	53	53	0	SSW	1	0	0	58	52	bc. bmw	8.6	0.01	
	Nottingham ...	30.00	54	E	2	0	30.06	0.0	53	53	+9	S	1	0	0	63	44	b.	7.1	-	
	Bath ...	29.98	58	SE	1	0	30.10	+0.8	55	53	+1	S	1	0	0	66	53	-	5.2	-	
	Oxford ...	30.03	55	SE	2	0	30.13	+0.7	53	52	+5	S	2	0	0	64	44	b. bc. o. bw	*	0.01	
	London (St. James' Park)	30.03	59	SE	1	0	30.10	+0.4	54	53	+4	SSW	1	0	0	66	49	b. bm. c.	6.7	0.01	
GERMANY, &c.	The Scaw (Skagen)	30.38	47	E	3	0	30.43	+1.3	43	41	-3	ESE	3	0	0	50	41	*	*	-	
	Fanö ...	30.31	45	SE	2	0	30.31	+0.3	45	44	-6	ESE	4	0	0	55	43	*	*	-	
	Cuxhaven ...	30.25	52	E	1	0	30.27	-0.1	48	48	+2	E	2	0	0	57	46	*	*	-	
	The Helder ...	30.14	53	ESE	2	0	30.18	-0.2	42	41	-6	SSE	1	0	0	59	39	*	*	-	
	Brussels ...	*	*	*	*	*	30.19	+0.3	45	43	-3	SE	1	0	0	65	44	*	*	-	
	Berlin ...	30.26	55	2	0	0	30.34	+0.4	44	42	-1	E	2	0	0	59	43	*	*	-	
	Frankfurt ...	30.28	42	SE	1	0	30.29	-0.1	41	41	+7	SE	1	0	0	54	34	*	*	-	
	Munich ...	30.31	40	E	2	0	30.33	-0.3	37	37	-2	SW	2	0	0	43	36	*	*	-	
FRANCE.	C. Gris Nez ...	30.06	57	SE	2	0	30.08	+0.4	54	52	+5	S	2	0	0	64	54	*	*	-	
	La Hève ...	30.02	61	SSE	3	0	30.14	+0.7	50	48	+3	SE	2	0	0	66	45	*	*	-	
	Brest ...	29.99	59	SSW	3	0	30.09	+2.1	57	56	-1	SSE	2	0	0	61	55	*	*	-	
	Lorient ...	30.00	59	SSW	3	0	30.06	+1.7	57	56	-1	S	2	0	0	64	55	*	*	-	
	Rochefort ...	30.07	63	2	0	0	30.12	+1.1	56	55	+2	SE	2	0	0	70	54	c. b.	*	-	
	Biarritz ...	30.08	68	2	0	0	30.08	+0.7	58	56	-11	E	3	0	0	81	57	*	*	-	
	Paris ...	30.12	50	SSE	1	0	30.17	+0.3	44	40	+5	SE	1	0	0	64	39	*	*	-	
	Belfort...	30.18	50	ENE	4	0	30.26	+0.1	34	34	-5	ENE	4	0	0	59	33	*	*	-	
	Lyons ...	30.15	59	S	1	0	30.24	+0.1	43	41	+1	SW	1	0	0	69	42	*	*	-	
	Nice ...	30.19	56	E	2	0	30.16	-0.6	58	54	+2	E	4	0	0	66	52	*	*	-	
SPANISH PENIN.	Perpignan ...	30.12	62	NE	1	0	30.16	+0.3	58	56	+7	SW	1	0	0	73	51	*	*	-	
	Sanguinaire ...	30.11	63	2	0	0	30.12	0.0	61	58	0	2	0	0	1	72	59	*	*	-	
	Corunna ...																*	*	-		
	Lisbon ...																*	*	-		
SPANISH PENIN.	Azores (P. Delgada)...																*	*	-		
	„ Horta ...	29.76	60	WSW	3	0	29.28	-4.3	58	57	-6	NNW	5	0	0	66	58	*	*	2.40	

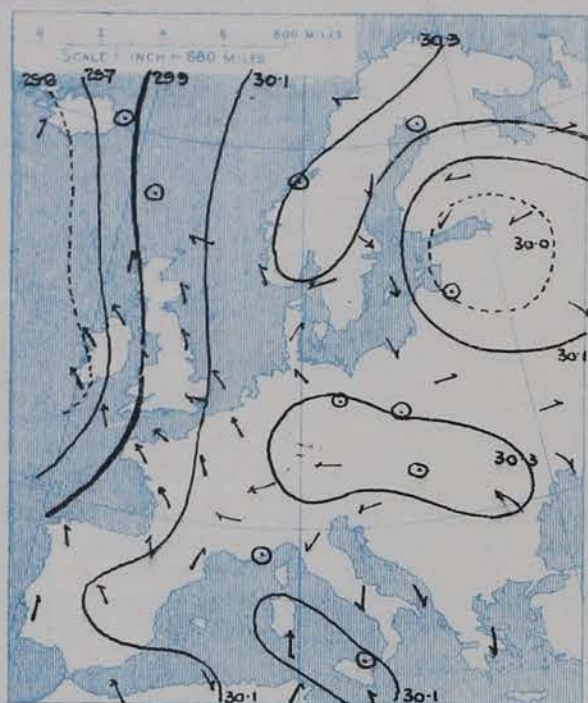
† Morning observations taken at 8 o'clock.

For additional NOTES see Page 4.

SUPPLEMENTARY CHARTS OF BAROMETER AND WIND

FOR 7 A.M. AND 6 P.M. YESTERDAY

7 A.M. YESTERDAY.

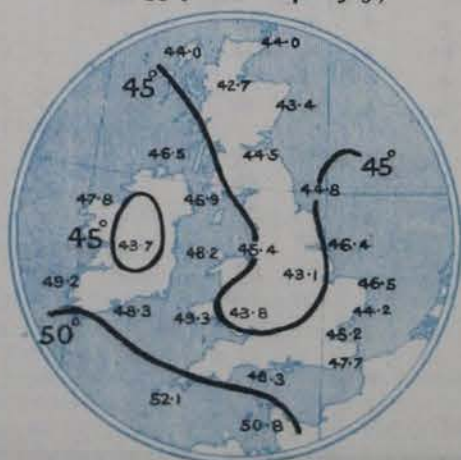


6 P.M. YESTERDAY



AVERAGES OF TEMPERATURE AT 8 A.M. FOR THE TWO-MONTHLY PERIOD, OCTOBER - NOVEMBER.

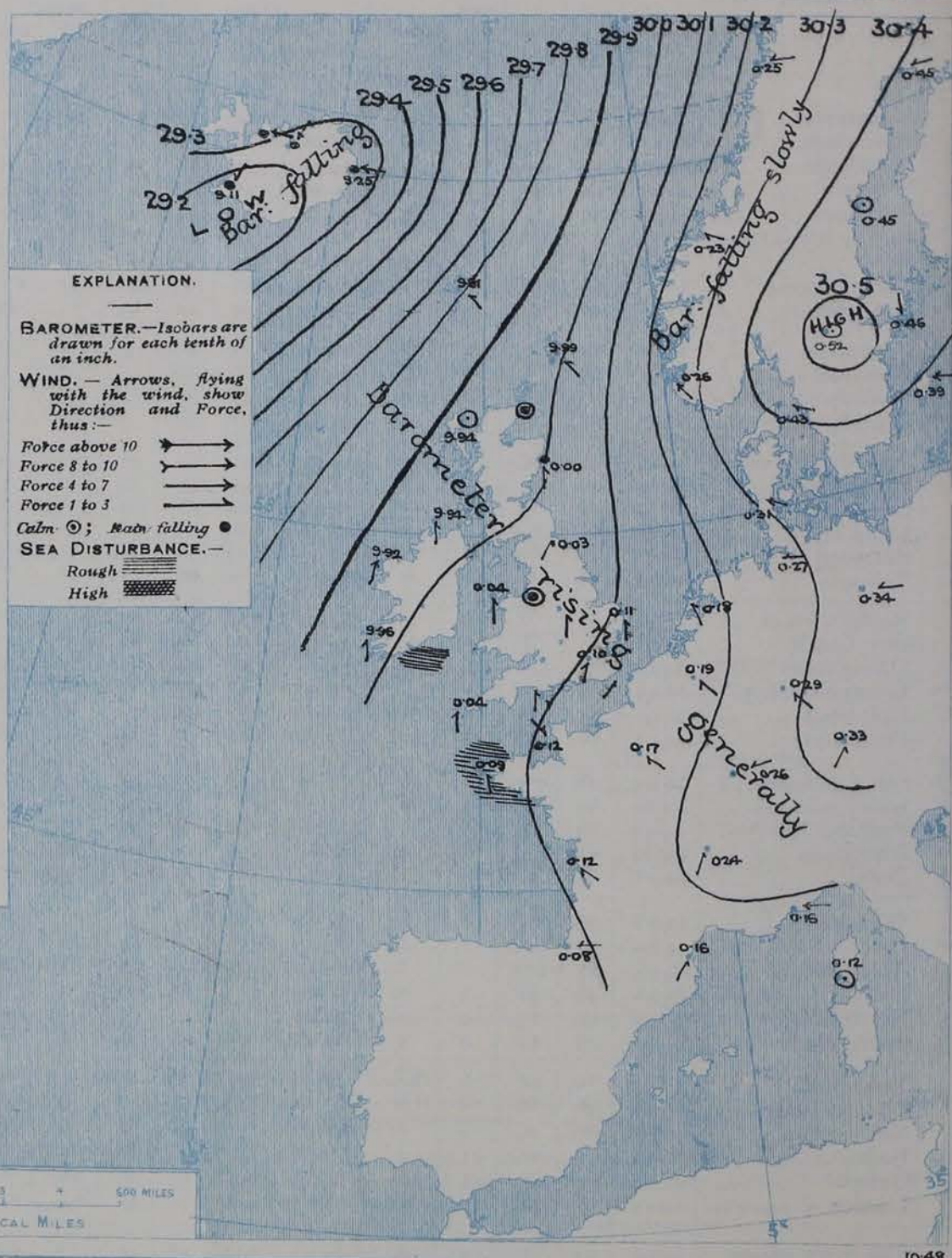
(Derived chiefly from Observations extending over
the 35 years—1871-1905.)



Saturday,

WEATHER

1. BAROMETER, WIND AND SEA AT 7 A.M. TO-DAY.



EXPLANATION.

BAROMETER.—Isobars are
drawn for each tenth of
an inch.

WIND.—Arrows, flying
with the wind, show
Direction and Force,
thus:—

Force above 10
Force 8 to 10
Force 4 to 7
Force 1 to 3

Calm ; Rain falling

SEA DISTURBANCE.—
Rough
High

NOTES ON THE GENERAL SITUATION AT 7 A.M.

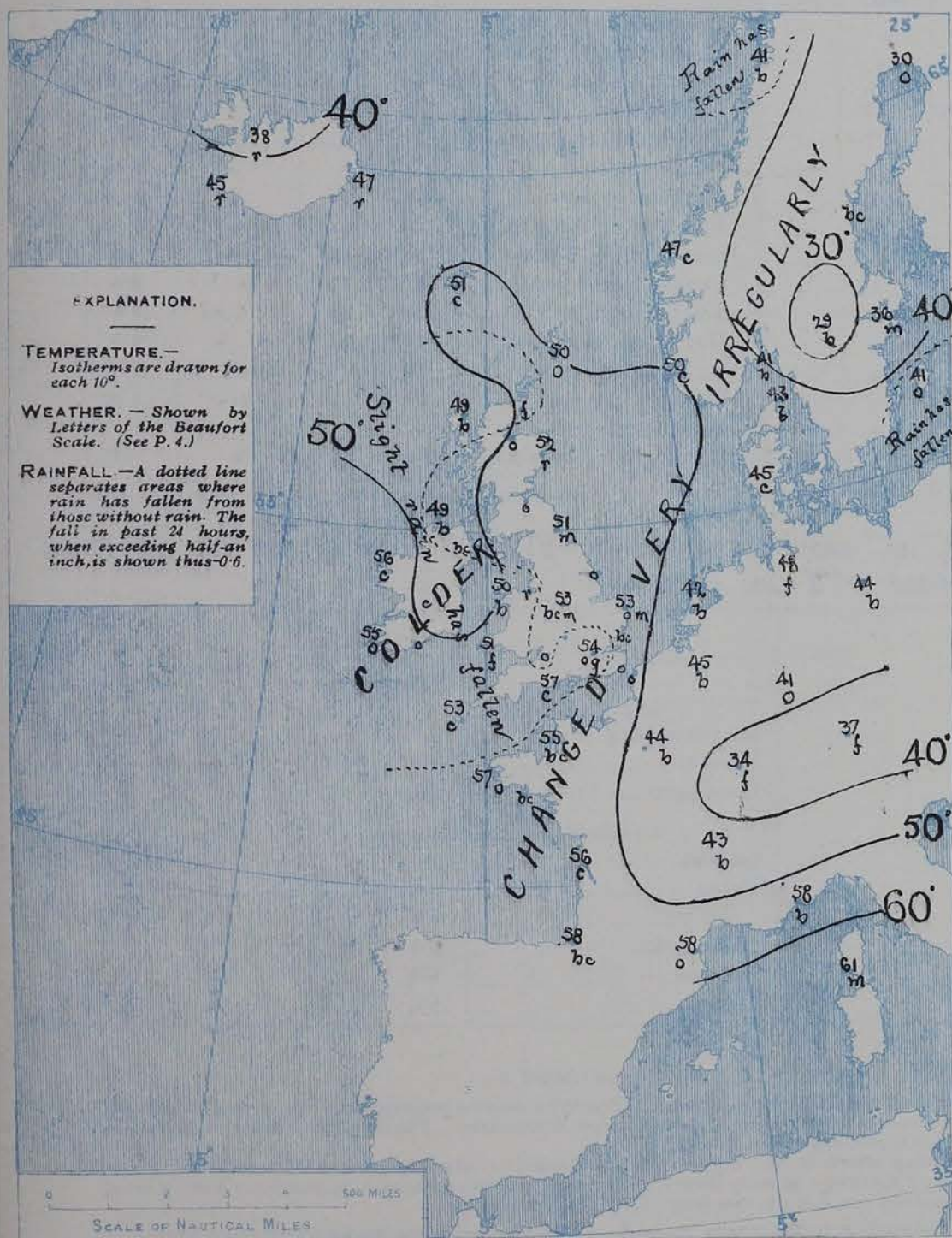
The British Isles are now situated in the middle region between an extensive low pressure system covering the northern half of the Atlantic, with the barometer at about 29½ in. in Iceland and the Azores, and an anticyclone covering the northern and central parts of Europe, the barometer being above 30½ in. over Southern Sweden. The gradient appears to be steep out on the Ocean, elsewhere it is slight.

Calms and light variable S.E. breezes prevail over the British Isles, S.E. to E. in most parts of the Continent and Iceland, a strong breeze blowing at Skudeonoes and Seydisfjord. The temperature changes are again irregular. At the home stations the values range from 44° at Donaghadee to 58° at Dungess; in Scandinavia from 29° at Karlstad to 50° at Skudeonoes; over Western Europe from 34° at Belfort to 58° at Biarritz, Perpignan and Tice; and in Iceland from 38° to 47°. The weather varies considerably, even locally, at home and abroad, clear and cloudless in some places, thickly overcast in others, raining locally in our northern districts and Iceland, misty or foggy in several neighbourhoods. The sea is rather rough off Roche's Point and Drest, moderate to very smooth on all other coasts.

CHARTS

31st October, 1908.

2. TEMPERATURE AND WEATHER AT 7 A.M. TO-DAY.



NOTES ON YESTERDAY'S WEATHER

During yesterday temperature rose above 60° in many parts of England, Ireland and Scotland to 66° at Bath, Ilanudo and in London, 67° at Bowry, and 68° at Aberystwyth. In London the night minimum has been 54°, and Portland Bill 55°. Slight falls of rain have occurred in most districts. Sully reports no bright sunshine and a few other western stations less than an hour, but, as a rule the records were large for the season, exceeding 8 hours at several southern and eastern stations. Strong or high winds were felt on the western coasts yesterday, a gale at Blackhead Point.

GENERAL INFERENCE FROM THE 7 A.M. OBSERVATIONS.

A general increase of pressure is now in progress, and there are no indications of the near approach of a definite disturbance. Small local irregularities will occasion showers in places, but fair to cloudy and mild weather will predominate over the country during the ensuing 24 hours.

FORECASTS

For the 24 hours commencing at NOON TO-DAY.

For the positions of the DISTRICTS indicated by the numbers 0-11—see map at foot.

- 0
- 1
- 2
- 3
- 4
- 5
- 6
- 7
- 8
- 9
- 10

Calms and light variable S. breezes; generally fair, some mist or fog in places, local passing showers; mild and humid.

II WESTERN CHANNEL AND BAY.



Light variable to moderate S. breezes; sea smooth to moderate; cloudy to fine generally, some showers and fog locally; mild.



FORECAST DISTRICTS.

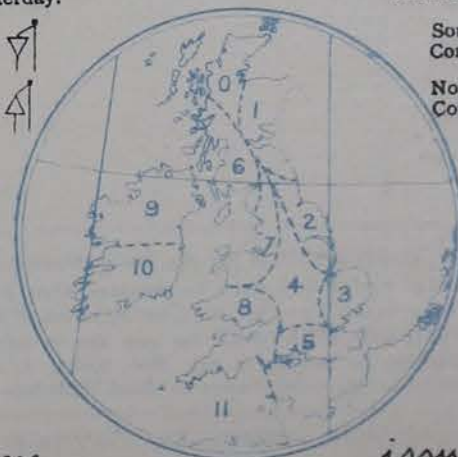
Those portions of the Coasts upon which the Warning Signals are at present flying are indicated thus:—

Signals hoisted yesterday.

Signals hoisted this morning.

South Cone. 
North Cone. 

South Cone. 
North Cone. 



Done

issued.

Saturday, 31st October, 1908.

STATIONS.	TEMPERATURE F.		Weather	Sunshine.	Rainfall.	STATIONS.	TEMPERATURE F.		Weather.	Sunshine.	Rainfall.
	Max.	Min.					Max.	Min.			
Dublin (City), to 4 p.m....	62	54	ca. o. og	*	-	Brighton, to 6 p.m. ...	62	52	*	8.3	-
Rossall Beach, to 6 p.m....	62	48	-	*	-	Eastbourne, to 6 p.m. ...	62	43	*	8.3	-
Blackpool, to 9 p.m. ...	62	49	b. c. o. c	6.0	-	Bexhill-on-Sea, to 9 p.m.	60	53	b	8.1	-
Southport, to 9 p.m. ...	62	49	om. o. c. bc	5.2	-	Hastings	*	*	*	8.4	*
Rhyl, to 6 p.m.	62	52	*	6.7	-	Folkestone, to 6 p.m. ...	61	50	bc. b	8.4	-
Colwyn Bay, to 6 p.m. ...	65	51	bc	5.7	0.07	Ramsgate, to 6 p.m. ...	*	*	*	8.4	-
Llandudno, to 9 p.m. ...	66	51	bc. cp	5.5	-	Margate, to 6 p.m.	62	50	b	8.0	-
Bettws-y-Coed, to 6 p.m.						Felixstowe, to 6 p.m. ...	58	54	*	8.4	-
Towyn, to 6 p.m.	67	55	b. bc. o	4.4	-	Lowestoft, to 6 p.m. ...	59	52	b	7.7	-
Aberystwyth, to 6 p.m....	68	57	*	2.5	-	Skegness, to 6 p.m....	57	51	bc. b	8.0	-
Plymouth, to 9 p.m. ...						Scarborough, to 9 p.m. ...	58	50	c. b. cf	6.6	-
Torquay, to 6 p.m....	62	54	*	3.6	-	Harrogate, to 6 p.m. ...	58	42	m. b	5.2	-
Weymouth, to 6 p.m. ...	62	56	w. b. bc	7.9	-	Buxton, to 6 p.m.	59	43	bc. m. b. bc	4.7	-
Bournemouth to 6 p.m. ...	62	54	b	7.2	-	Darwen, to 9 p.m.	59	48	bcv	3.9	-
Southsea, to 6 p.m....	62	49	*	8.2	0.02	Manchester, to 9 p.m. ...					
Worthing, to 6 p.m. ...	60	51	w. b. c	8.5	-	Birmingham, to 9 p.m....	64	45	b	7.5	-

STATIONS. 30th October.....1908	TEMPERATURE F.		WEATHER.	RAIN. — Ins.	STATIONS. 30th October.....1908.	TEMPERATURE F.		WEATHER.	RAIN. — Ins.
	Max.	Min.				Max.	Min.		
Madeira	73	54	b, b	-	St. Petersburg	?	34	+ , +	0.20
Marseilles	70	46	b, b	-	Utrecht	66	43	b, m	-
Malta	75	63	bc	-	Groningen	66	43	b, m	-
Algiers	77	64	bc, b	-					
Tunis	79	57	b, b	-	29th October.....1908.	1.30 p.m.	1.30 p.m.		Measured 7.30 a.m.
Palermo	75	58	b, o	-	Geneva	45	*	f	-
Naples	67	57	o, b	-	Berne	50	*	b	-
Brindisi	73	55	b, b	-	Coire	55	*	b	-
Florence	68	49	b, b	-	Castasegna... ..	59	*	b	-
Rome	67	51	b, b	-	Lugano	59	*	b	-
Vienna	55	41	b, f	-	Davos... ..	54	*	b	-

(a) At the British and Irish Stations the readings of the barometer are now corrected for the difference in Gravity between the position of the Station and Latitude 45°. (b) The Sunshine for London given in the table is recorded on the Tower of the Wesleyan Training College, Westminster. The Sunshine entered to Dungeness is recorded at Littlestone-on-Sea; that entered to Portland Bill is recorded at Weymouth. (c) The information relating to weather is indicated by the following letters—b. blue sky; bc. sky half clouded; c. sky three parts clouded; d. drizzling rain; e. wet air, without rain falling; f. fog; g. gloomy; h. hail; l. lightning; m. misty (hazy); o. overcast; p. passing showers; q. squally; r. rain; s. snow; t. thunder; u. ugly, threatening; v. visibility, unusual transparency; w. dew; x. hoar frost; z. dust-haze, or smoke.

Received during the 24 hours ended at 9.30 a.m. to-day.

Hour of Observation.	Position.		Reading of Barometer.	Wind.		Weather.	TEMPERATURE.			Sea Dis- turbance.			
	Lat.	Long.		Direc.	Force.		Air.	Sea.					
							Dry Bulb.		Wet Bulb.				
	°	°	Inch.				°	°	°				
31st Oct., & 1st Nov., 1908.											Sunrise G.M.T.	Noon G.M.T.	Sunset G.M.T.
											Yarmouth { 6.48 11.37 4.26 6.50 11.37 4.24		
											Greenwich { 6.53 11.44 4.35 6.55 11.44 4.33		
											Wick { 7.28 11.56 4.24 7.30 11.56 4.22		
											Valencia { 7.35 12.25 5.15 7.37 12.25 5.13		

Single Copies (price 1d.) may be obtained after 3 p.m. on the day of issue at the Meteorological Office, and at the Bookstalls of the following terminus Railway Stations:—Victoria, Charing Cross, King's Cross, St. Pancras, Euston.

FORECASTS OF WEATHER for one day in advance are drawn up at 11 a.m., and between 7 and 8 p.m. The latest forecast can be had by Reply Telegram, on paying at any Post Office in the United Kingdom **Sixpence in addition to the cost of the enquiry and reply Telegram.** Information as to the Terms on which Forecasts can be sent daily, for a long or short period, may be obtained on application.

W. N. SHAW, (*Director.*)

ADDITIONS AND CORRECTIONS TO THE

1. REPORTS RECEIVED TOO LATE FOR INSERTION DAILY.

DATE.	STATIONS.	YESTERDAY EVENING.					THIS MORNING.												PAST 24 HOURS.				
		BAROM.		TEMP.		Weather.	BAROMETER.		TEMPERATURE.			WIND.		Weather.	Sea (0 to 9).	TEMP.		Weather.	Sun- shine.	Rainfall			
		At 32° and M.S.L.	Dry Bulb.	Wind.	Force (0 to 12).		At 32° Fahr. and M.S.L.	Change since Yester- day.	Dry Bulb.	Wet Bulb.	Change since Yester- day.	Direc.	Force (0 to 12).			Max.	Min.						
Ins.	°					Ins.	Ins.	°	°	°								Hours.	Ins.				
1 st	Corunna.	30.17	64	WSW	1	0	30.13	-08	61	59	+2	SW	1	bc	3	68	57	-	-	0.04			
2 nd	Corunna.	30.10	63	SW	1	0	30.06	-07	63	60	+2	WNW	1	f	3	71	57	-	-	-			
3 rd	P. Delgada.	29.91	62	NW	1	0	29.86	+06	61	59	-2	Z	0	m	3	70	59	-	-	0.16			
5 th	P. Delgada.	29.89	66	WNW	4	0	29.97	+17	65	59	+3	Z	0	o	2	70	62	-	-	-			
6 th	Corunna.	30.13	73	SSW	3	0	30.16	+07	64	61	-3	S	1	f	2	82	59	-	-	0.16			
"	P. Delgada.	30.06	68	S	3	0	29.97	-00	69	67	+4	S	4	o	4	72	65	-	-	0.04			
7 th	Sanguinaire.	30.11	65	W	3	0	30.22	+15	66	64	0	E	2	m	2	77	61	-	-	-			
"	Corunna.	30.20	66	S	1	0	30.17	+01	60	58	-4	S	1	f	2	72	55	-	-	-			
"	P. Delgada.	29.76	70	E	5	0	29.76	-21	66	61	-3	Z	0	b	4	70	66	-	-	0.67			
8 th	P. Delgada.	29.92	62	NW	4	0	30.08	+32	61	55	-5	NNW	2	b	5	72	57	-	-	0.04			
9 th	Blacksoil Pt.	-	-	-	-	-	29.63	-07	56	53	-4	S	7	c	6	62	53	0.97, cgp	-	0.26			
10 th	Corunna.	30.17	63	W	1	0	30.28	+11	54	52	-5	E	3	b	5	66	50	-	-	-			
13 th	Corunna.	29.97	61	SSW	3	0	30.03	+01	57	55	-2	SSW	3	bc	5	64	54	-	-	-			
15 th	Corunna.	30.02	65	SSW	1	0	30.02	-00	57	55	-4	NNW	1	f	6	68	54	-	-	-			
16 th	Corunna.	30.02	63	NNW	1	0	29.95	-07	59	57	+2	SE	3	b	5	68	55	-	-	0.04			
"	P. Delgada.	29.99	59	N	2	0	30.02	+04	60	57	-2	N	3	c	3	66	57	-	-	-			
17 th	Corunna.	30.06	65	ESE	1	0	30.01	+06	61	59	+2	SSW	1	f	6	68	57	-	-	0.16			
19 th	Corunna.	30.03	59	SSW	1	0	30.02	+06	58	53	+1	SSW	3	bc	5	63	52	-	-	0.08			
"	P. Delgada.	29.96	65	W	4	0	29.94	-09	65	63	+3	W	2	o	3	68	61	-	-	-			
20 th	Lyons.	30.03	58	E	1	0	30.06	-02	46	46	-1	NNW	1	o	-	68	45	-	-	-			
21 st	Corunna.	30.11	63	SSW	3	0	30.23	+20	59	57	-2	WNW	1	r	3	66	55	-	-	0.12			
23 rd	Corunna.	30.18	61	NNW	3	0	30.12	-09	57	53	-4	NNE	3	c	3	64	55	-	-	-			
"	P. Delgada.	29.88	68	S	4	0	29.76	-25	68	67	0	S	5	o	5	72	66	-	-	-			
26 th	P. Delgada.	29.51	63	WSW	5	0	29.66	+21	62	58	-4	WNW	4	b	5	70	57	-	-	0.20			
27 th	Lisbon.	29.92	62	S	3	0	29.99	+06	64	62	+11	SSE	4	c	-	64	53	-	-	0.20			
28 th	Corunna.	29.92	59	SSE	4	0	30.08	+20	63	57	+4	SSE	2	c	3	68	54	-	-	0.04			
"	P. Delgada.	29.76	59	NNE	4	0	29.80	+18	59	54	-1	WNW	4	b	5	64	54	-	-	0.12			
29 th	Sanguinaire.	30.28	64	SW	2	0	30.24	-04	59	57	0	E	2	b	2	70	57	-	-	-			
"	Corunna.	30.15	64	SSE	3	0	29.99	-09	63	55	0	SSE	1	o	3	73	54	-	-	-			
"	P. Delgada.	29.79	52	NNW	1	0	29.90	+10	56	50	-4	NNW	2	b	3	64	50	-	-	0.35			
30 th	P. Delgada.	29.94	61	WSW	4	0	29.84	-06	63	60	+8	SW	5	r	4	63	55	-	-	-			
31 st	Corunna.	?	70	?	5	0	30.07	+12	57	53	-2	SSE	3	bc	3	70	52	-	-	-			
"	Lisbon.	30.08	62	Z	0	0	30.08	+04	55	55	-9	Z	0	o	-	66	54	-	-	-			
"	P. Delgada.	29.80	63	WNW	4	0	29.47	-37	65	63	+2	SW	6	r	6	66	59	-	-	0.55			

REPORTS FOR October, 1908.

2. CORRECTIONS.

DATE.	STATIONS.	YESTERDAY EVENING.					THIS MORNING.										PAST 24 HOURS.										
		BAROM.		TEMP.		WIND.		BAROMETER.		TEMPERATURE.			WIND.				TEMP.										
		At 32° and M.S.L.	Dry Bulb.	Direc.	Force (0 to 12).			Weather.	At 32° Fahr. and M.S.L.	Change since Yester- day.	Dry Bulb.	Wet Bulb.	Change since Yester- day.	Direc.			Force (0 to 12).	Weather.				Sea (0 to 9).	Max.	Min.	Weather.	Sun- shine. Hours.	Rainfall. Ins.
1 st	C. Gris Nez.	-	-	-	-	-	30.21	-	-	-	-	-	-	-	-	-	68	-	-	-	-						
2 nd	Clacton-on-Sea.	-	-	-	-	-	-	-	-	-	-	-	-	-	-	-	-	53	-	-	-						
"	Bath.	-	-	-	-	-	-	-	-	-	-	-	-	-	-	-	-	-	-	-	-						
3 rd	Sumburgh Head.	-	-	-	-	-	-	-	-	56	-	-	-	-	-	-	-	-	-	-	-						
"	Yarmouth.	-	-	-	-	-	30.24	+0.05	-	-	-	-	-	-	-	-	-	-	-	-	-						
4 th	Jersey (St. Aubins)	-	-	-	-	-	-	-	-	-	-	-	-	-	-	-	-	56	-	-	-						
"	Clacton-on-Sea.	-	-	-	-	-	-	-	-	-	-	-	-	-	-	-	-	50	-	-	-						
5 th	Dover.	-	-	-	-	-	-	-	-	-	-	-	-	f	-	-	-	-	-	-	-						
"	Leith.	30.21	-	-	-	-	-	-	-	-	-	-	-	-	-	-	-	-	-	-	-						
6 th	Holyhead.	-	61	-	-	-	-	-	-	-	-	-	-	-	-	-	-	-	-	-	-						
7 th	Castlebay (Barra Id.)	-	-	-	-	-	-	-	-	-	-	-	5	-	-	-	-	-	-	-	-						
8 th	Wick.	-	-	-	-	-	30.03	-	-	-	-	-	-	-	-	-	-	-	-	-	-						
"	Bath.	-	-	-	-	-	-	-	-	-	-	-	-	-	-	-	-	49	-	-	-						
9 th	Holyhead.	29.86	-	-	-	-	-	-	-	-	-	-	-	-	-	-	-	-	-	-	-						
10 th	Jersey (St. Aubins)	-	-	-	-	-	-	-	-	-	-	-	-	-	-	-	-	-	-	-	0.16						
12 th	Nice.	-	-	-	-	-	-	-	-	-	-	-	-	60	-	-	-	-	-	-	-						
13 th	Castlebay (Barra Id.)	-	-	-	-	-	-	-	-	-	-	-	-	-	-	-	57	-	-	-	-						
14 th	Wick.	-	-	-	-	-	29.79	-1.19	-	-	-	-	-	-	-	-	-	56	-	-	-						
"	Spurn Head.	-	-	-	-	-	-	-	-	-	-	-	-	-	-	-	-	55	-	-	-						
"	Clacton-on-Sea.	-	-	-	-	-	-	-	-	-	-	-	-	-	-	-	-	-	occ. drizzle	-	-						
15 th	Castlebay (Barra Id.)	-	-	-	-	-	-	-	-	-	-	-	-	-	-	-	-	-	-	-	-						
"	Blacksod Pt.	29.92	-	-	-	-	-	-	-	-	-	-	-	-	-	-	-	55	-	-	-						
"	Pembroke.	-	-	-	-	-	-	-	-	-	-	-	-	-	-	-	-	-	-	-	-						
16 th	Castlebay (Barra Id.)	-	-	-	-	-	-	-	-	55	-	-	-	-	-	-	-	-	-	-	0.40						
"	Pembroke.	-	-	-	3	0	-	-	-	-	-	-	-	-	-	-	-	53	-	-	-						
"	London.	-	-	-	-	-	-	-	-	-	-	-	-	-	-	-	-	-	-	-	-						
"	Brest.	-	62	-	-	-	-	-	-	-	-	-	-	-	-	-	-	58	-	-	-						
"	Horta	-	-	-	-	-	-	-	-	-	-	-	-	-	-	-	-	58	-	-	-						
17 th	Dungeness	-	-	-	-	-	-	-	-	-	-	-	-	-	-	-	-	-	-	-	-						
"	Dover.	-	-	-	-	-	-	-	-	-	-	-	SSE	-	-	-	60	-	-	-	-						
19 th	Bath.	-	-	-	-	-	-	-	-	-	-	-	-	-	-	-	-	52	-	-	-						
21 st	Roche's Point.	-	-	-	-	-	-	-	-	-	-	-	-	-	-	-	-	-	-	-	1.15						
"	Wick	-	-	-	-	-	-	-	-	-	-	-	-	-	-	-	-	54	-	-	-						
"	Bath	-	-	-	-	-	-	-	-	-	-	-	1	-	-	-	-	-	-	-	0.08						
"	La Hève	-	-	-	-	-	-	-	-	-	-	-	-	-	-	-	-	-	-	-	-						
22 nd	Blacksod Pt.	-	-	-	-	-	-	-	-	52	52	+2	-	-	-	-	-	-	-	-	-						
"	Jersey (St. Aubins)	-	-	-	-	-	-	-	-	-	44	-	-	-	-	-	-	-	-	6.4	-						
"	Nairn.	-	-	-	-	-	-	-	-	-	-	-	-	-	-	-	-	-	-	-	-						
23 rd	Malin Head.	-	-	-	-	-	30.39	+0.03	-	-	-	-	-	-	-	-	-	55	-	-	-						
"	Blacksod Pt.	-	-	-	-	-	-	-	-	-	-	-	-	-	-	-	-	-	42	-	-						
"	Dover.	-	-	-	-	-	-	-	-	-	-	-	-	-	-	-	-	-	-	-	-						
"	Yarmouth	-	-	-	-	-	30.42	-	-	-	-	-	-	-	-	-	-	-	-	-	-						
24 th	Christiansund.	-	-	-	-	-	30.49	-	-	-	-	-	-	-	-	-	-	-	-	-	-						
25 th	Nairn.	-	-	-	-	m	-	-	-	-	-	-	-	-	-	-	-	-	-	-	-						
26 th	Jersey (St. Aubins)	-	-	-	-	-	-	-	-	-	-	-	-	-	-	-	-	43	-	-	-						
"	Wick.	-	-	-	-	-	-	-	-	-	-	-	-	-	-	-	-	31	-	-	-						
27 th	Scilly (St. Marys)	-	-	-	-	-	-	-	-	-	-	-	-	-	-	-	-	43	-	-	-						
28 th	Scilly (St. Marys)	-	-	-	-	-	-	-	-	-	-	-	-	-	-	-	-	-	-	7.3	-						
30 th	Aberdeen.	-	-	-	-	-	-	-	-	-	-	-	-	-	-	-	-	-	63.30, 0m	-	-						
"	Spurn Head.	-	-	-	-	-	-	-	-	53	-	-1	-	-	-	-	-	-	-	-	-						
31 st	Spurn Head.	-	-	-	-	-	-	-	-	-	-	0	-	-	-	-	-	56	-	-	-						