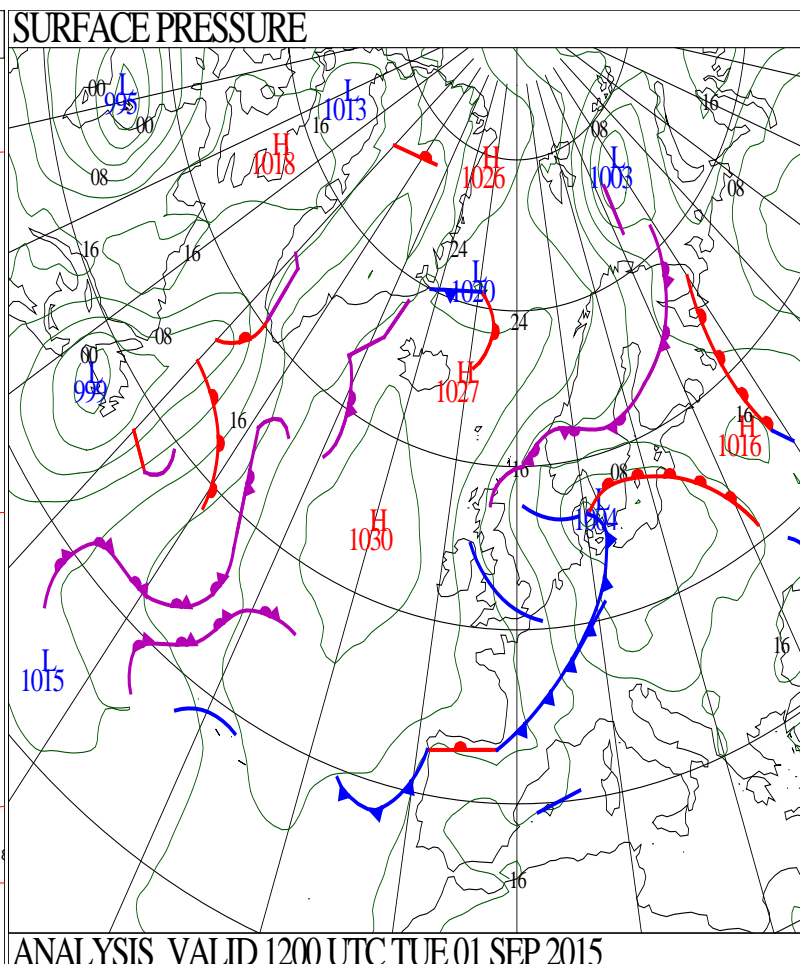
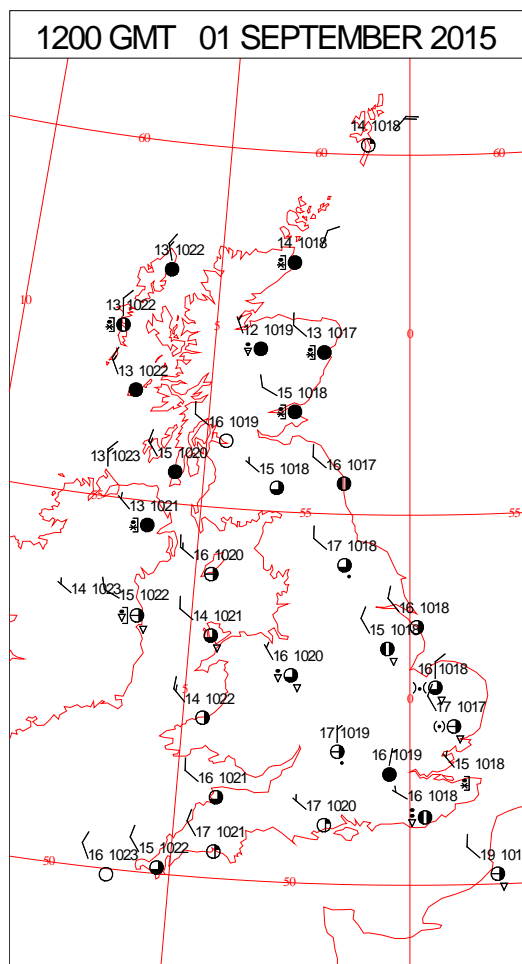
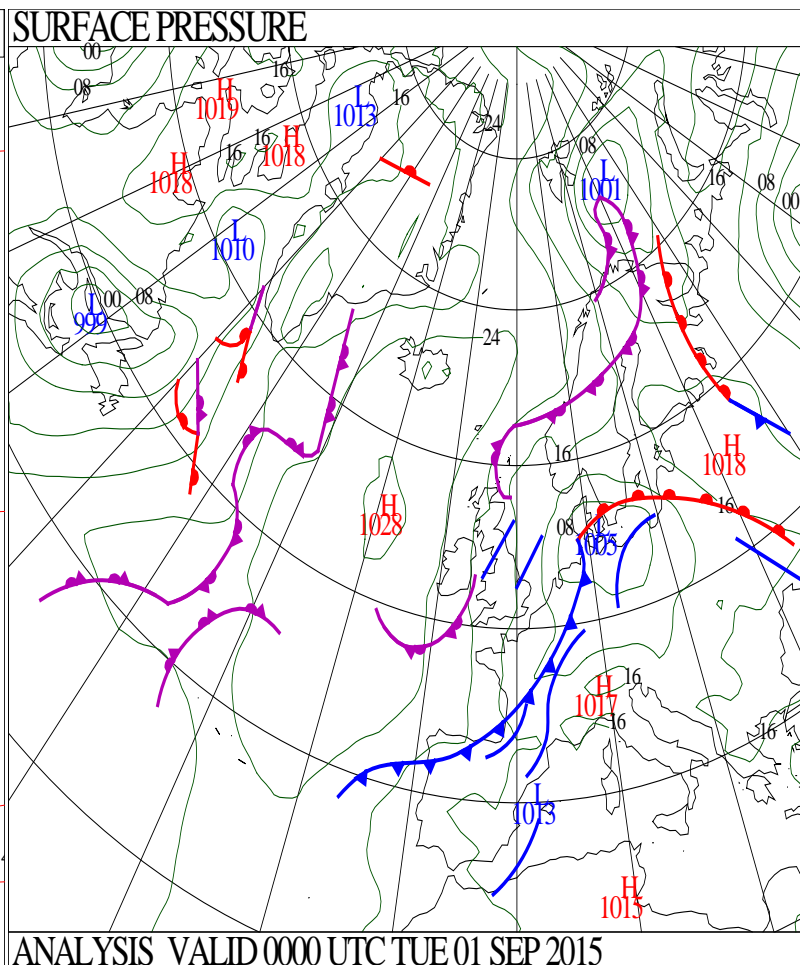
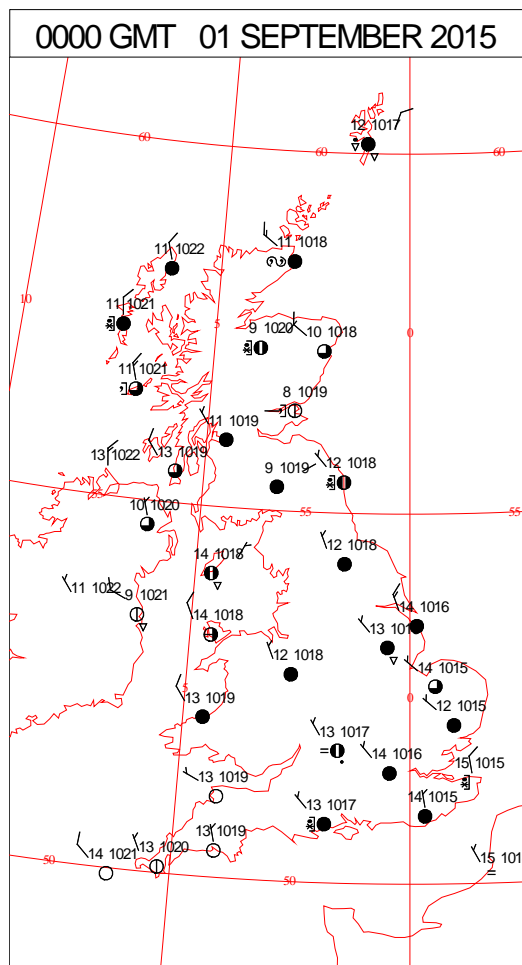
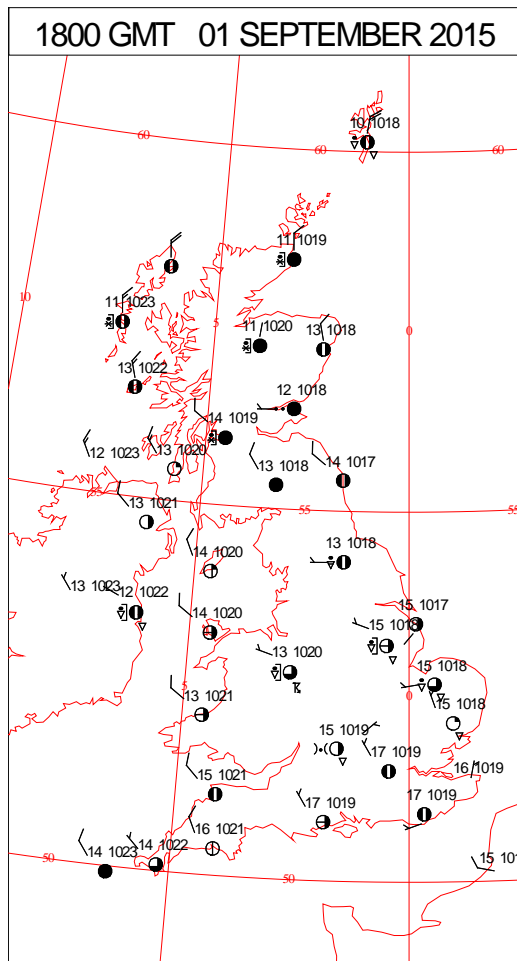
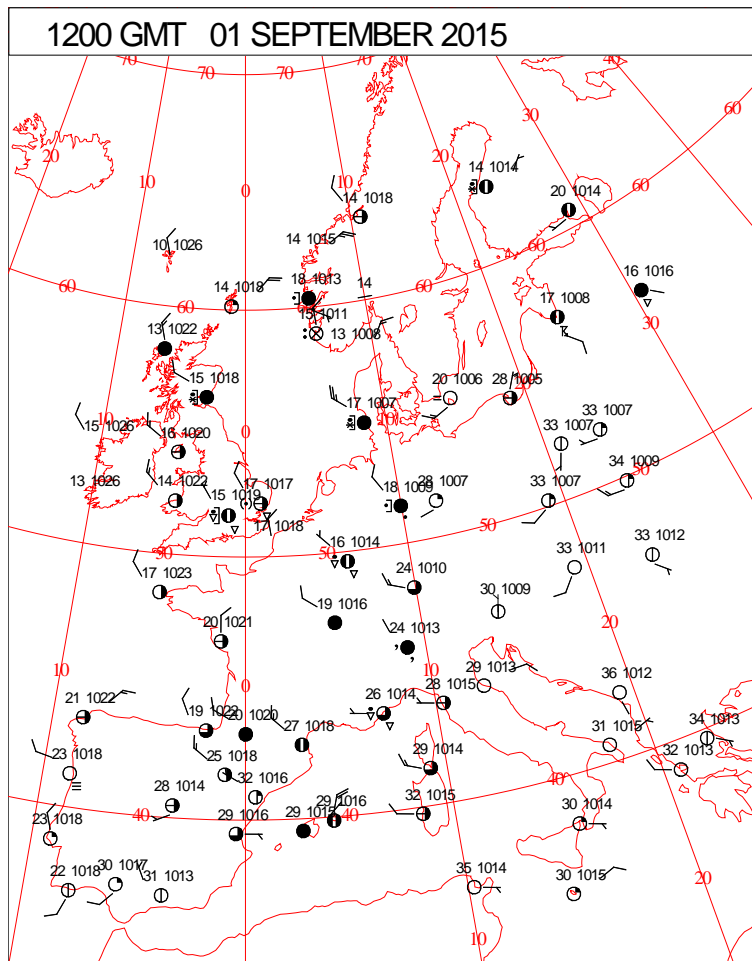
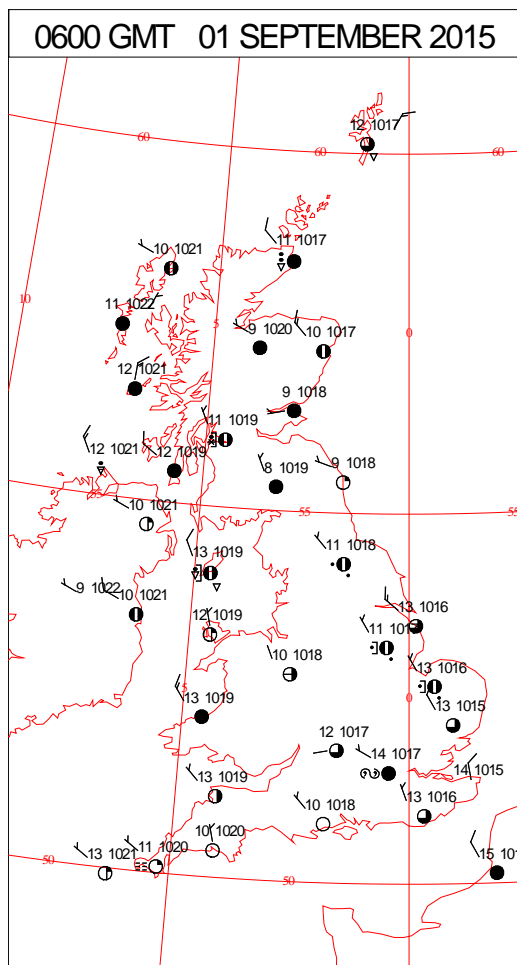
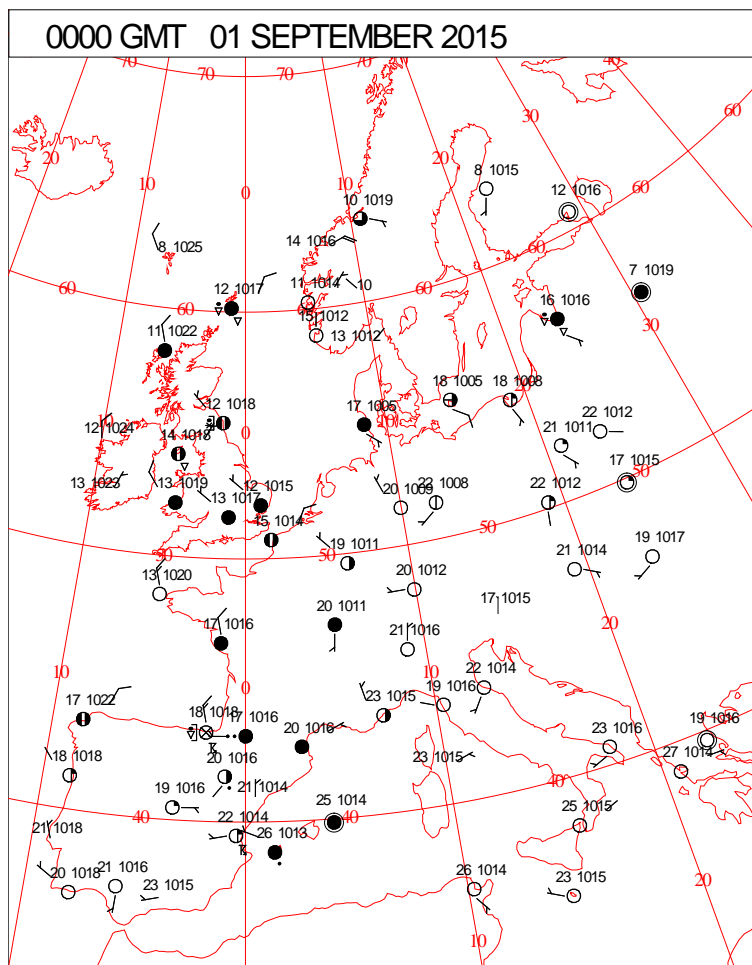


DAILY WEATHER SUMMARY



Tuesday 1 September 2015

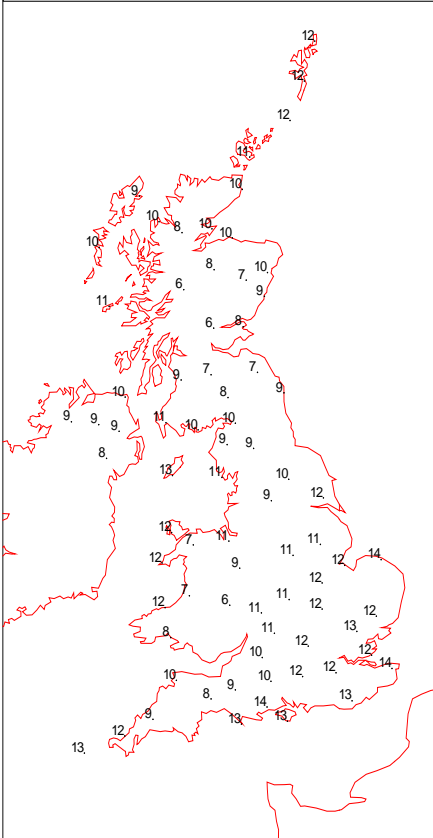
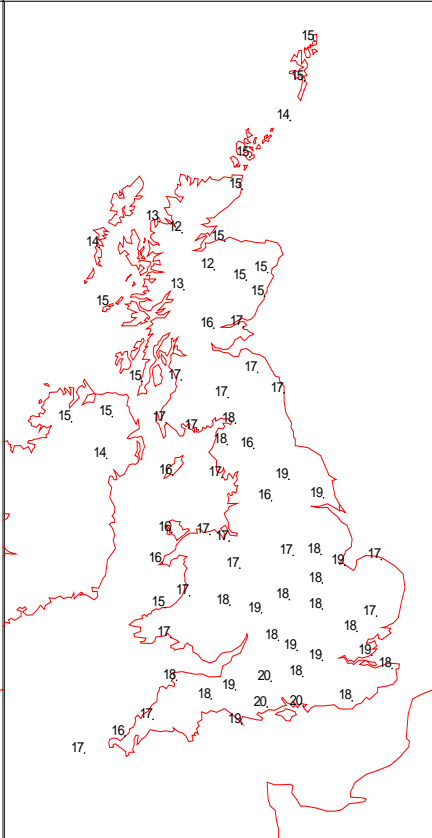
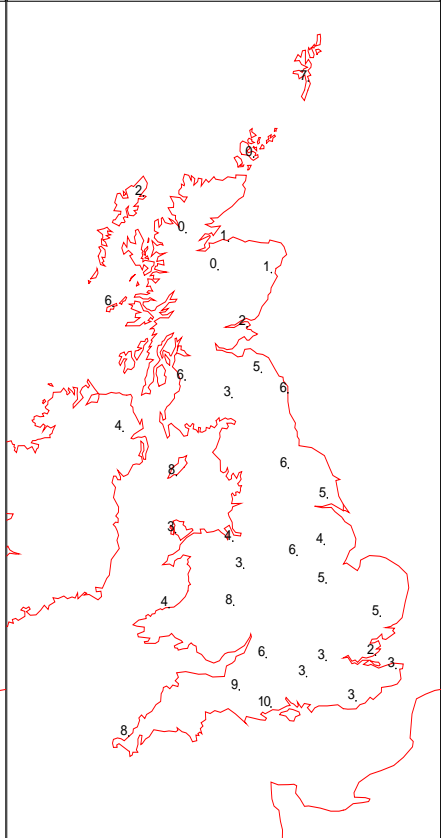
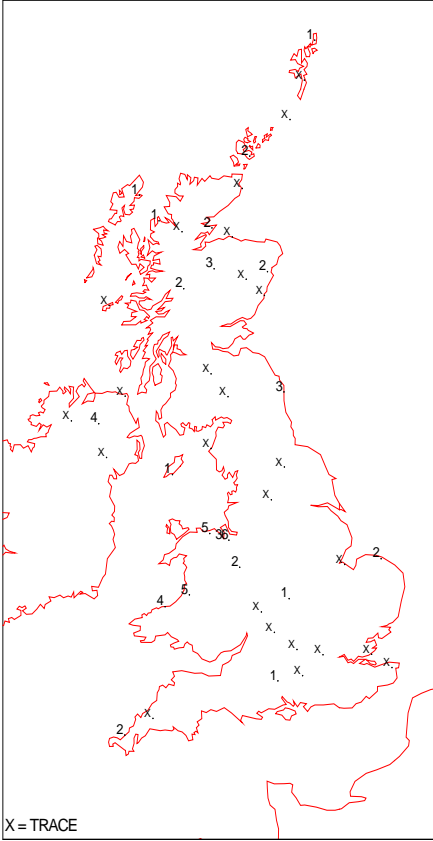
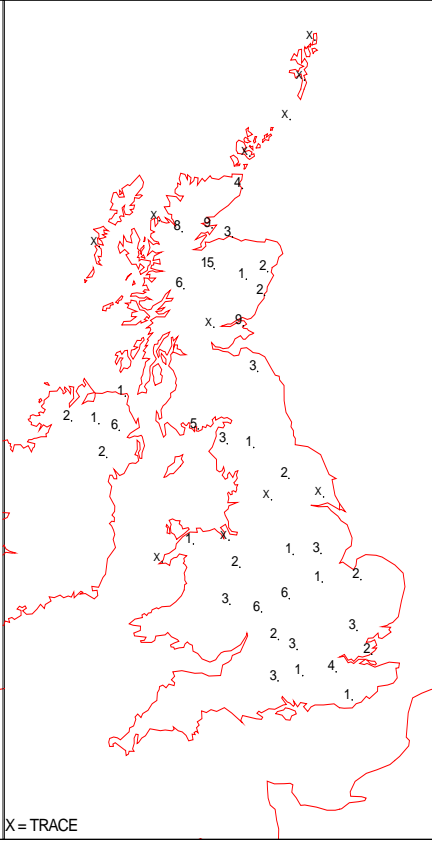
SURFACE REPORTS



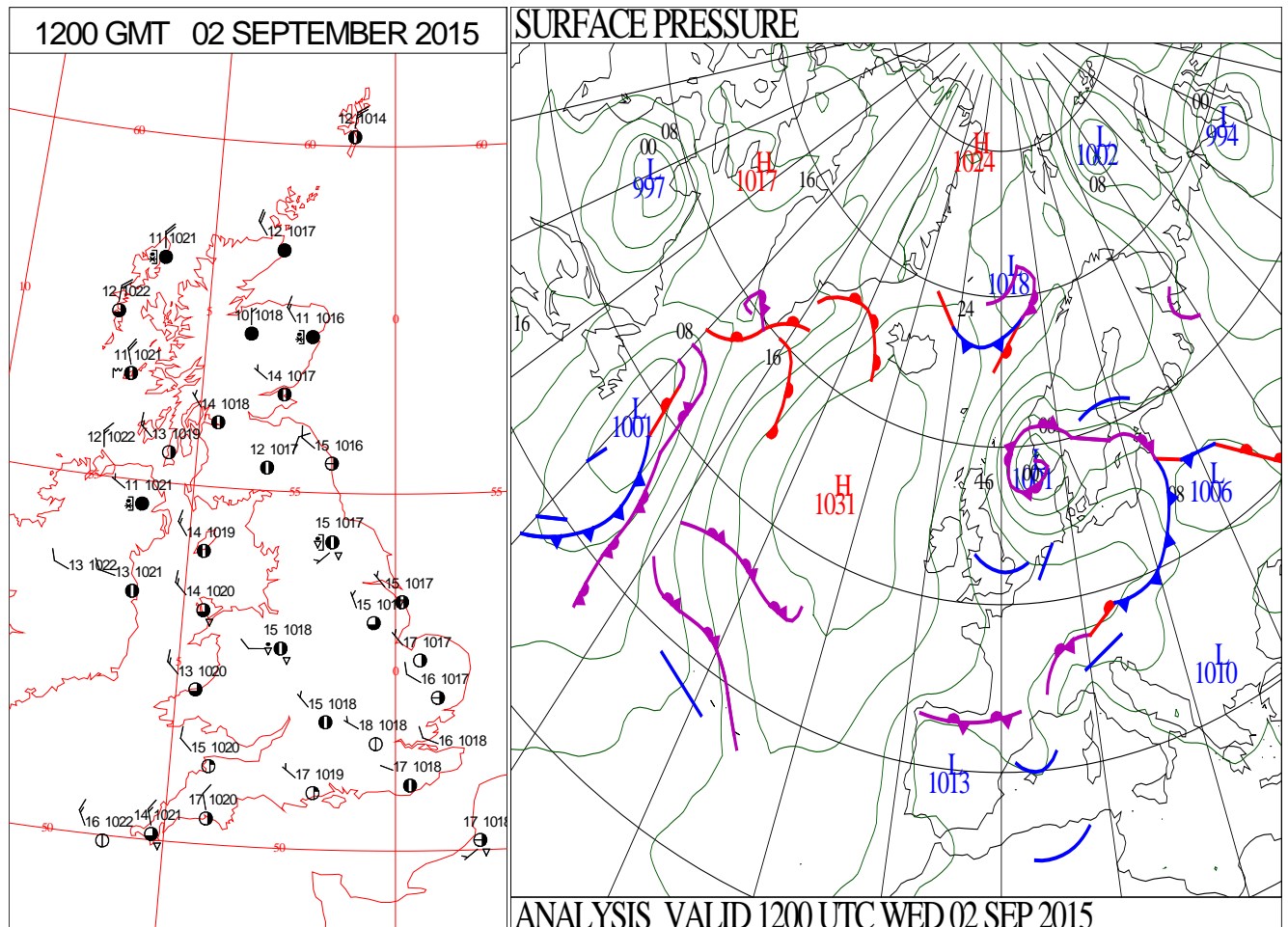
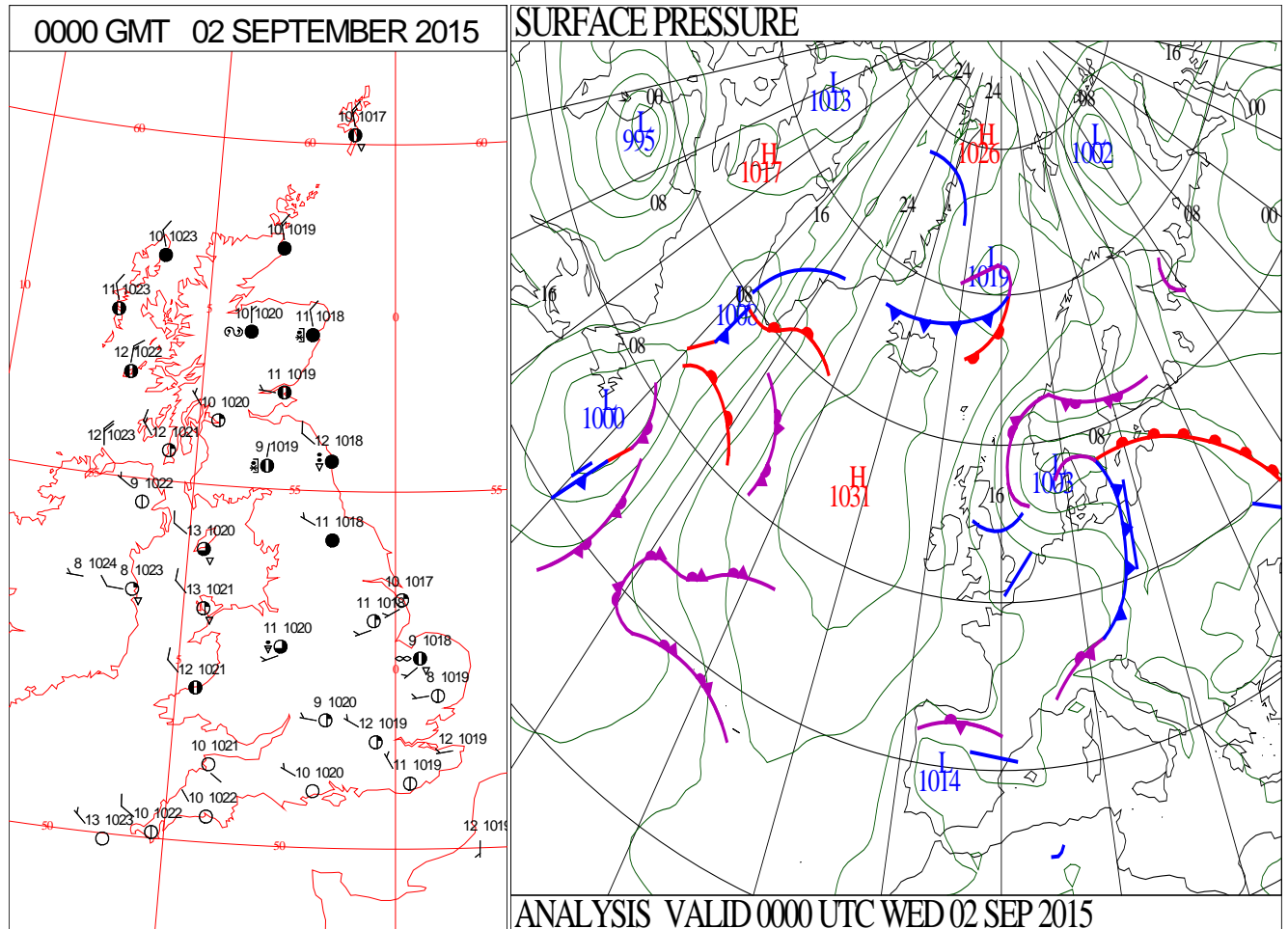
SIGNIFICANT WEATHER

0600 GMT 01 SEPTEMBER 2015	SIG WEATHER	1200 GMT 01 SEPTEMBER 2015	SIG WEATHER	<p>Summary of UK Weather for Tuesday 01 September 2015.</p> <p>It was a mainly dry night across the U.K., although showers did persist across northern Scotland. Showers fed through the Cheshire Gap, turning heavy and thundery. Variable amounts of cloud covered the country, with some clear spells at times.</p> <p>A moderate to locally fresh northerly airflow made it a cooler night than of late.</p> <p>Through the day, the scattered showers continued, but it stayed largely dry with some sunny spells. In the south-west and southern Wales there was a lot of sunshine, and only isolated light showers.</p> <p>Across the rest of England, Wales and Northern Ireland scattered showers continued to develop, with some across central and northern England turning thundery at times.</p> <p>Scotland saw some breezier and cloudier conditions, with showers merging into longer spells of rain at times, especially in the east, whilst western areas saw drier weather.</p> <p>Through the evening the showers continued over Scotland, but became less frequent over much of England and Wales, with clearer spells developing.</p> <p>Temperatures were generally below average for the time of year, due to a cool northerly breeze.</p>
1800 GMT 01 SEPTEMBER 2015	SIG WEATHER	0000 GMT 02 SEPTEMBER 2015	SIG WEATHER	<p>EXTREMES</p> <p>Highest Maximum: 20.5 Preston, Cove House, Dorset 20.5 Slapton, Devon 20.5 Teignmouth, Devon</p> <p>Lowest Maximum: 12.5 Achfary, Sutherland</p> <p>Lowest Minimum: 4.3 Achnagart, Ross-Shire</p> <p>Lowest Grass Minimum: -0.5 Hillsborough, Co. Down</p> <p>Most Rain: 41.6 Pluscarden Abbey, Moray</p> <p>Most Sun: 12.7 Guernsey Airport, Guernsey</p>

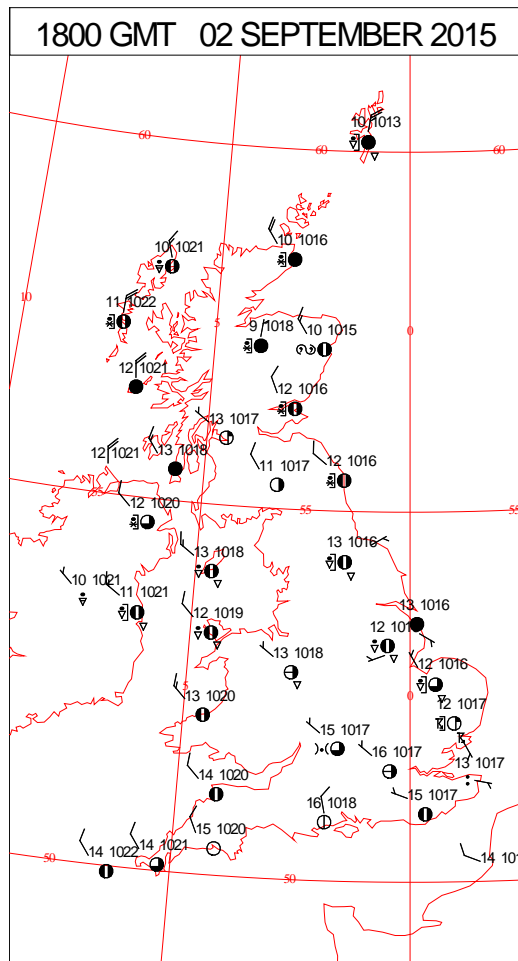
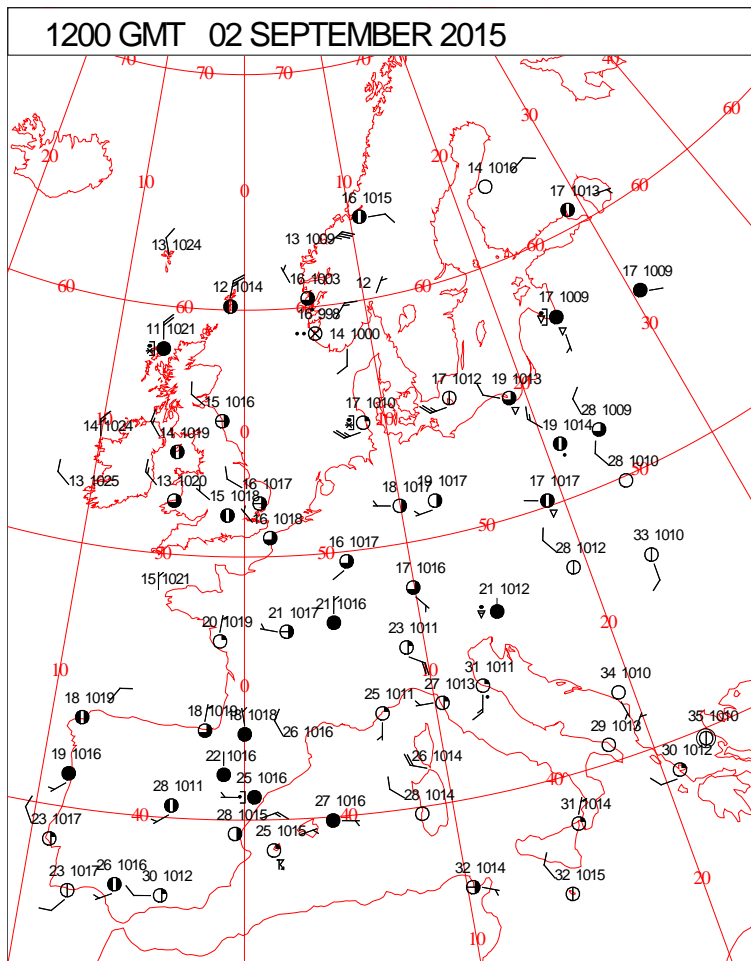
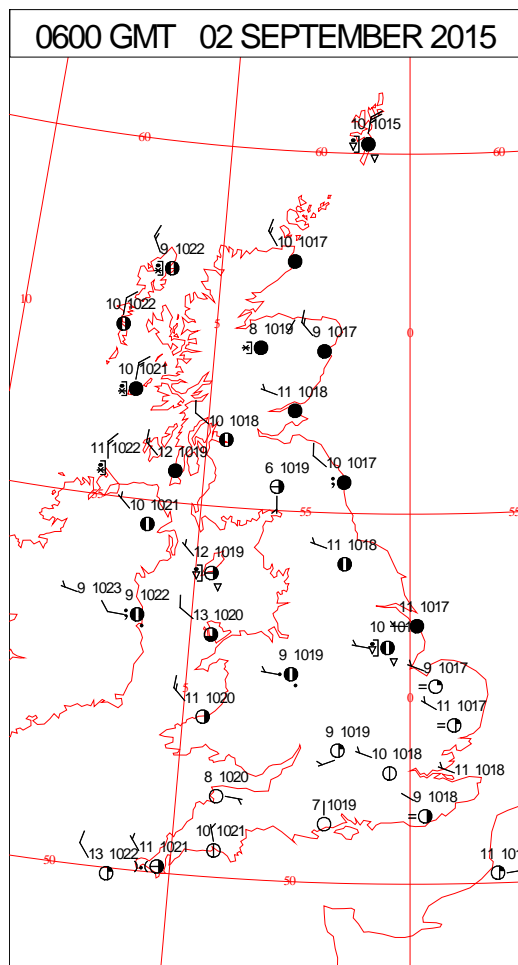
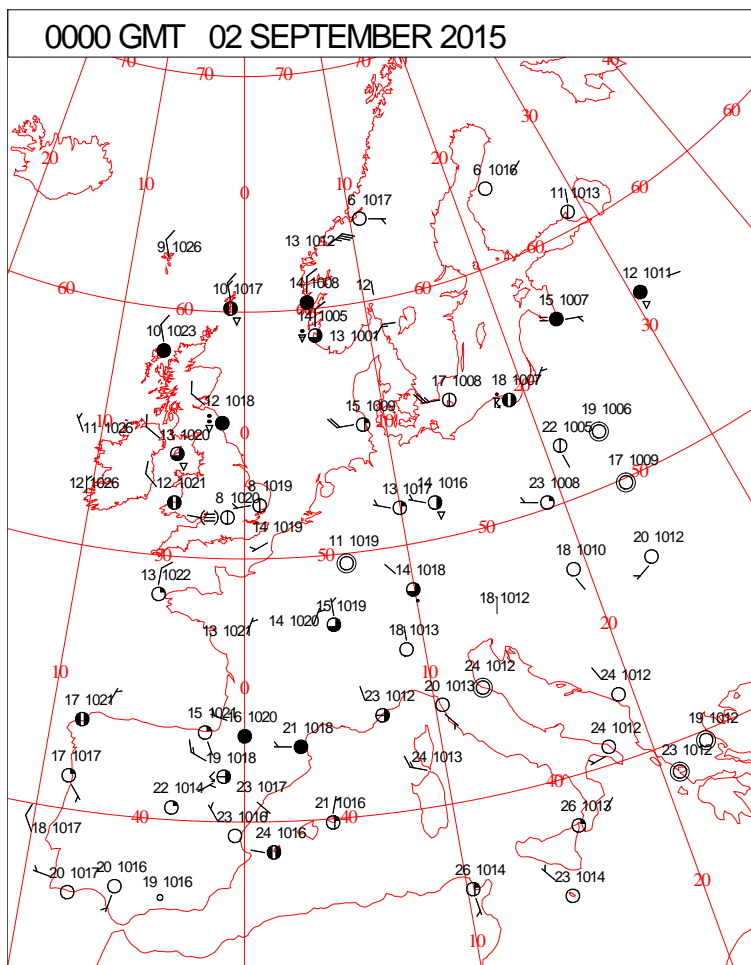
DAILY CLIMATE DATA

01 SEPTEMBER 2015MIN TEMPERATURE IN CELSIUS		01 SEPTEMBER 2015MAX TEMPERATURE IN CELSIUS	01 SEPTEMBER 2015SUNSHINE HOURS
			
01 SEPTEMBER 2015RAINFALL NIGHT-TIME MM		01 SEPTEMBER 2015RAINFALL DAY-TIME MM	<div>DAILY WEATHER SUMMARY</div> <div>NO SNOW</div>
			

DAILY WEATHER SUMMARY



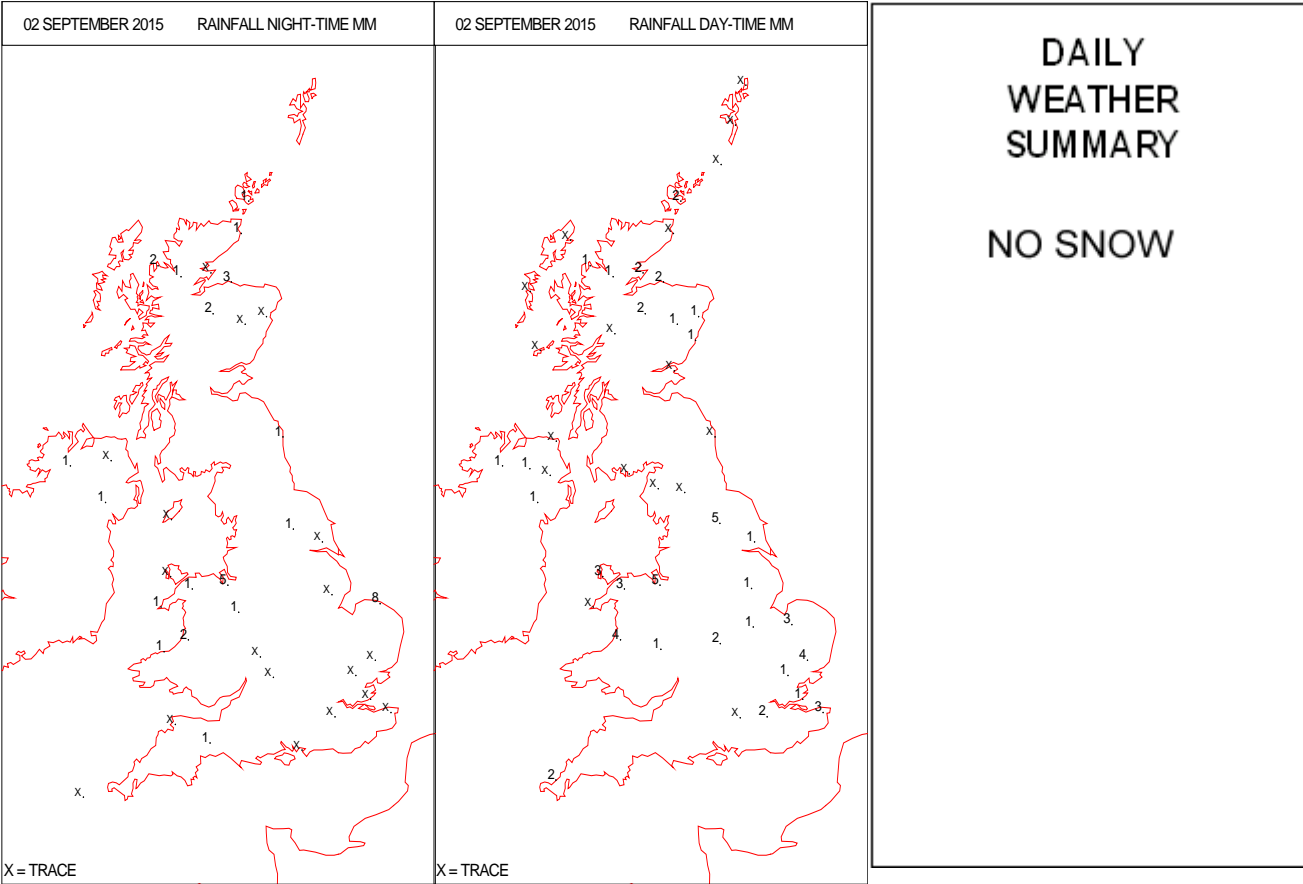
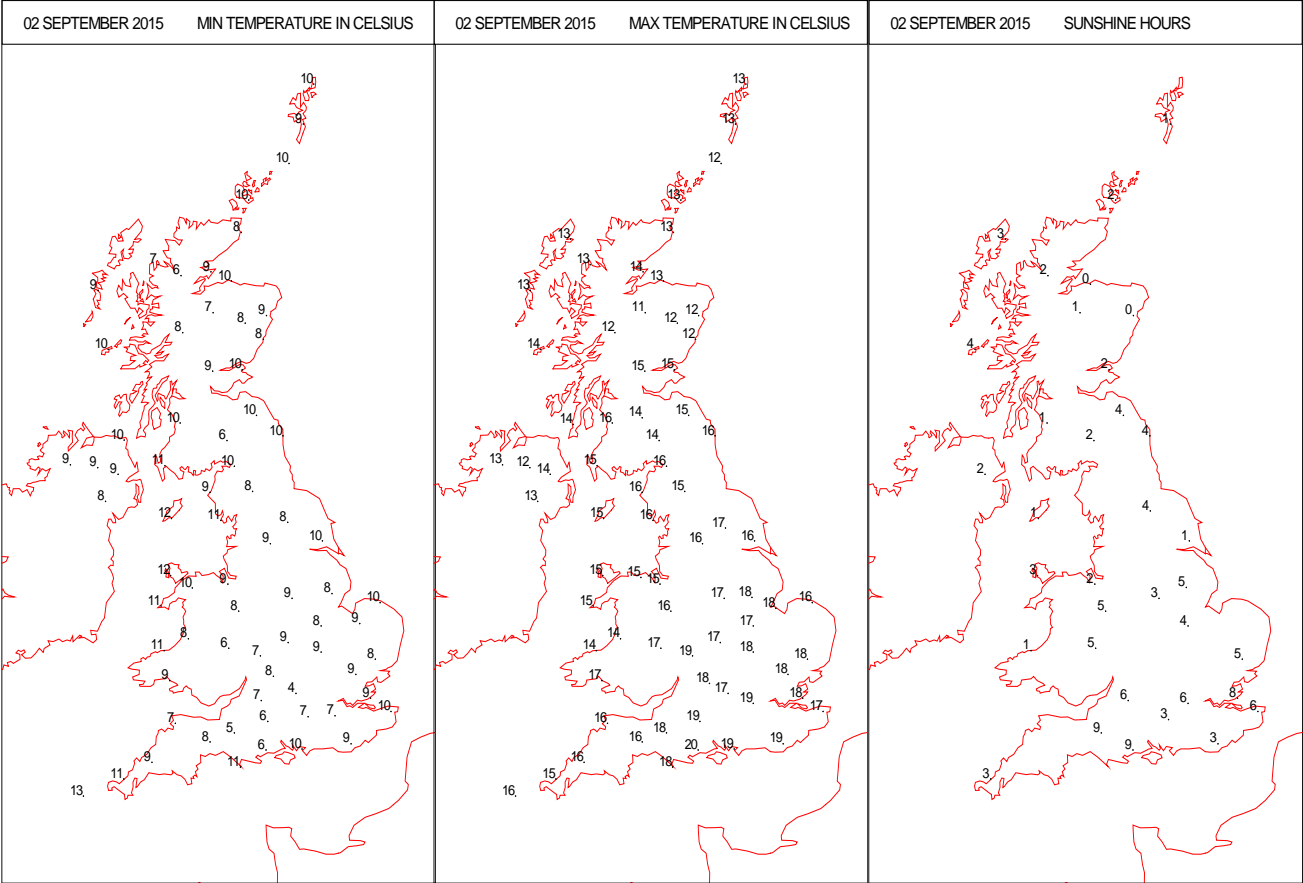
SURFACE REPORTS



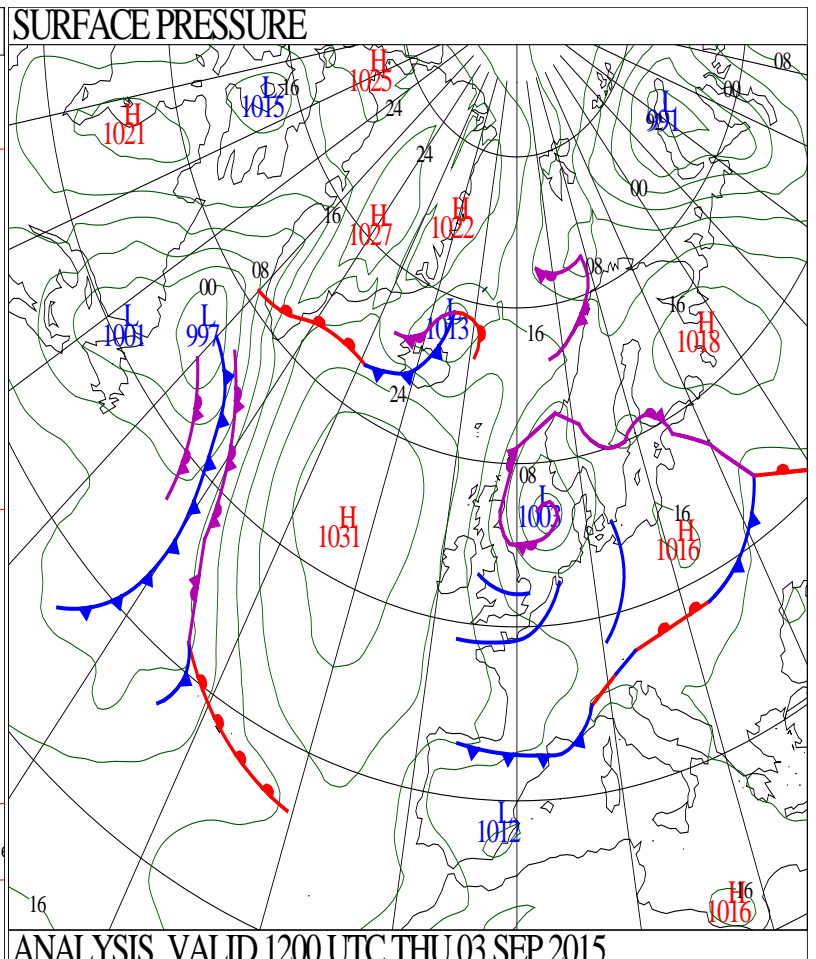
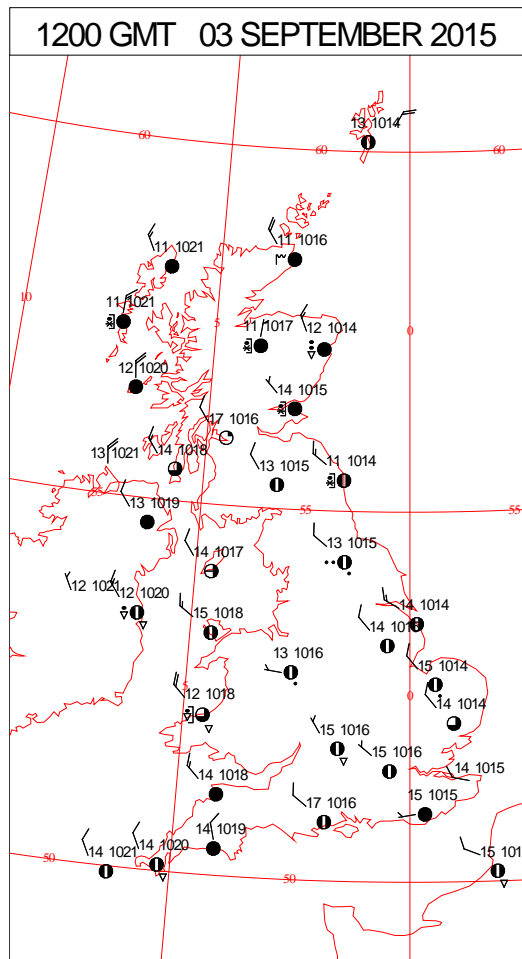
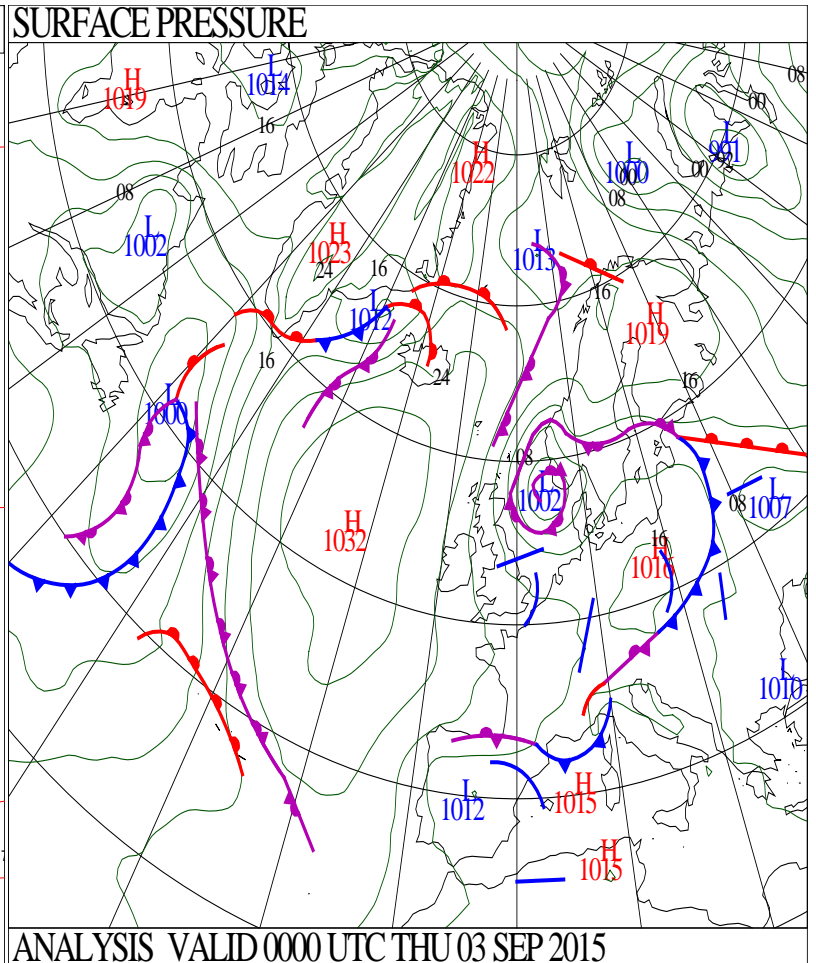
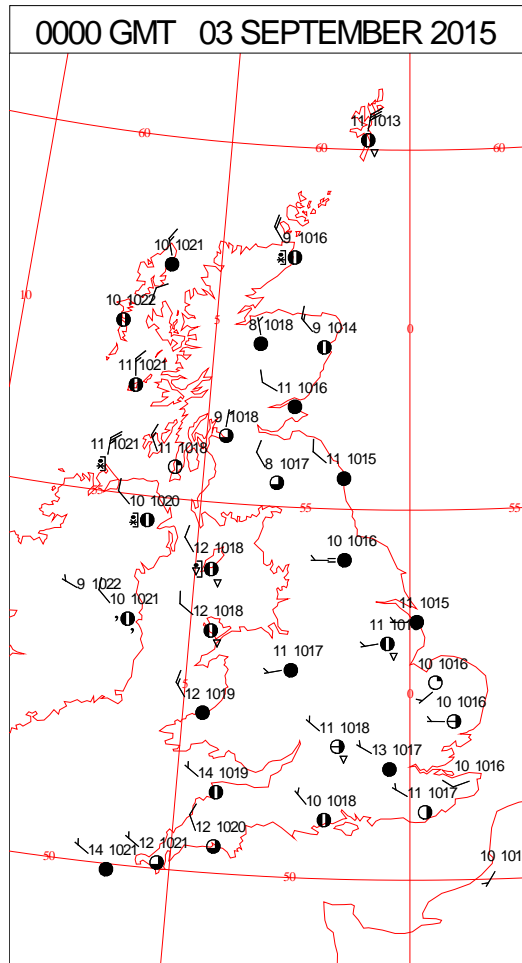
SIGNIFICANT WEATHER

0600 GMT 02 SEPTEMBER 2015	SIG WEATHER	1200 GMT 02 SEPTEMBER 2015	SIG WEATHER	<p>Summary of UK Weather for Wednesday 02 September 2015.</p> <p>It was a mostly dry night, with clear skies predominantly in the south of the country. Further north, a scattering of showers affected eastern parts of Scotland and north-east England. Showers spread through the Wirral, turning heavy for a time.</p> <p>Some isolated mist and fog patches formed in the south, where skies cleared and temperatures fell.</p> <p>As the sun rose, the mist and fog quickly burnt off, giving a bright start in the south, but a rather cloudy start further north.</p> <p>Showery rain continued to affect north-east Wales through the morning, meanwhile the rest of England and Wales saw a day of sunshine and showers. These turned heavy and thundery in places during the afternoon.</p> <p>More in the way of cloud covered Scotland and Northern Ireland, with a few light showers moving in on the strong northerly wind.</p> <p>Through the evening the showers across England and Wales gradually receded to the coast, allowing some clearer spells to develop. Meanwhile, it remained windy across Scotland, with a few showers.</p> <p>Temperatures were generally below average for the time of year.</p>
1800 GMT 02 SEPTEMBER 2015	SIG WEATHER	0000 GMT 03 SEPTEMBER 2015	SIG WEATHER	
				<p>EXTREMES</p> <p>Highest Maximum: 20.4 Writtle, Essex</p> <p>Lowest Maximum: 11.1 Cromdale, Nairnshire</p> <p>Lowest Minimum: 4.0 Benson, Oxfordshire</p> <p>Lowest Grass Minimum: 0.2 Amersham Field Centre, Buckinghamshire</p> <p>Most Rain: 37.0 East Bergholt, Suffolk</p> <p>Most Sun: 12.4 Guernsey Airport, Guernsey</p>

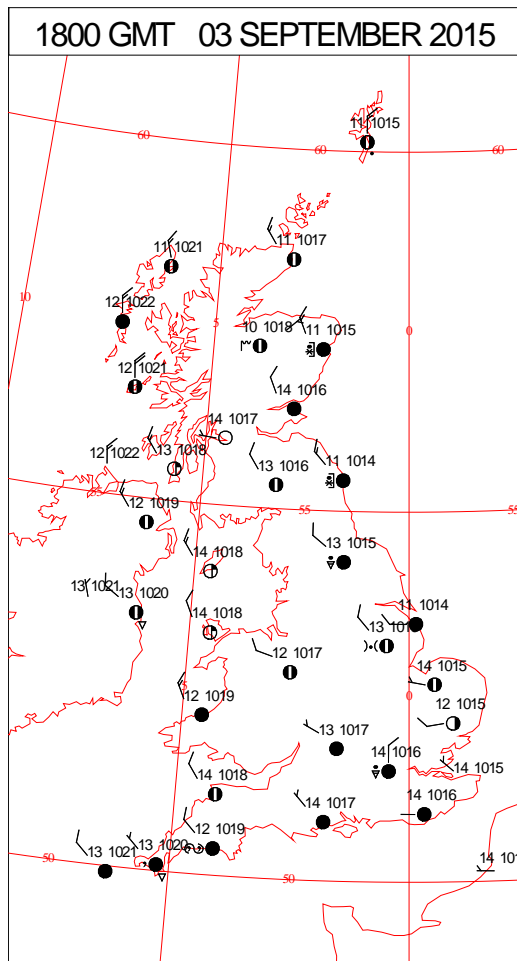
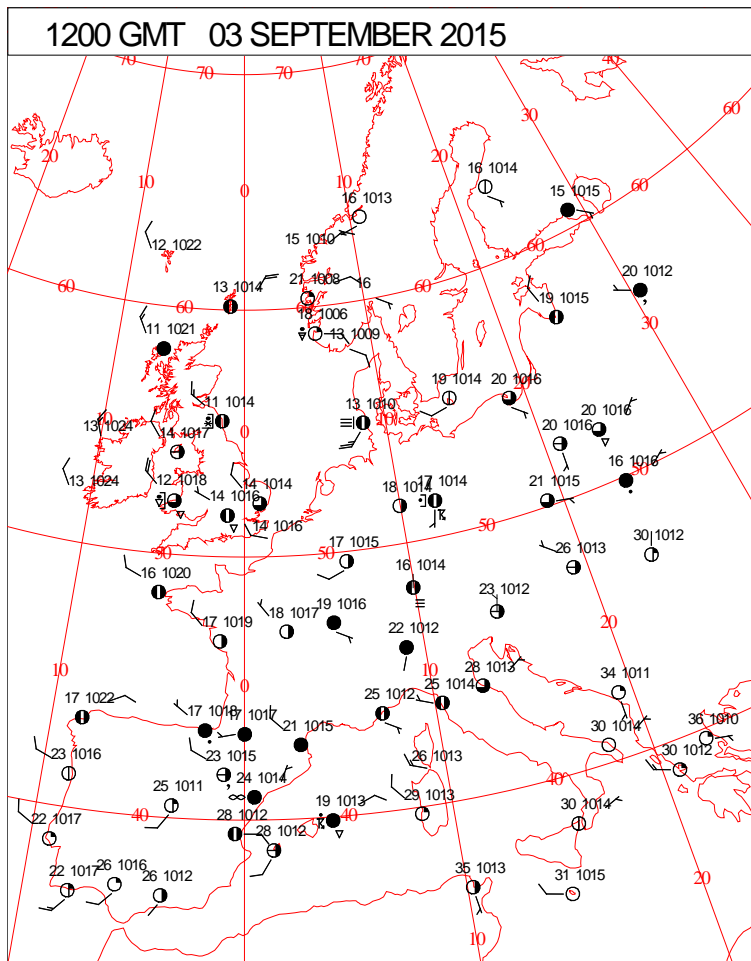
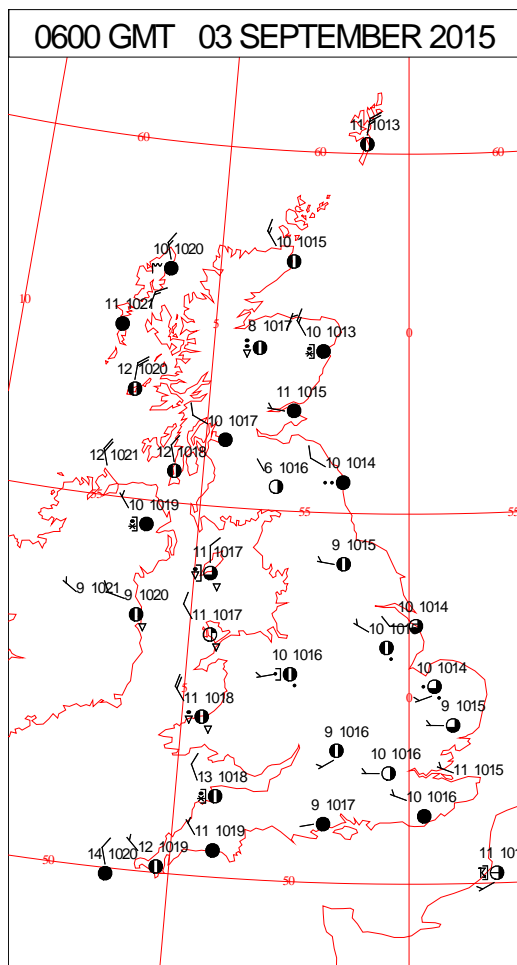
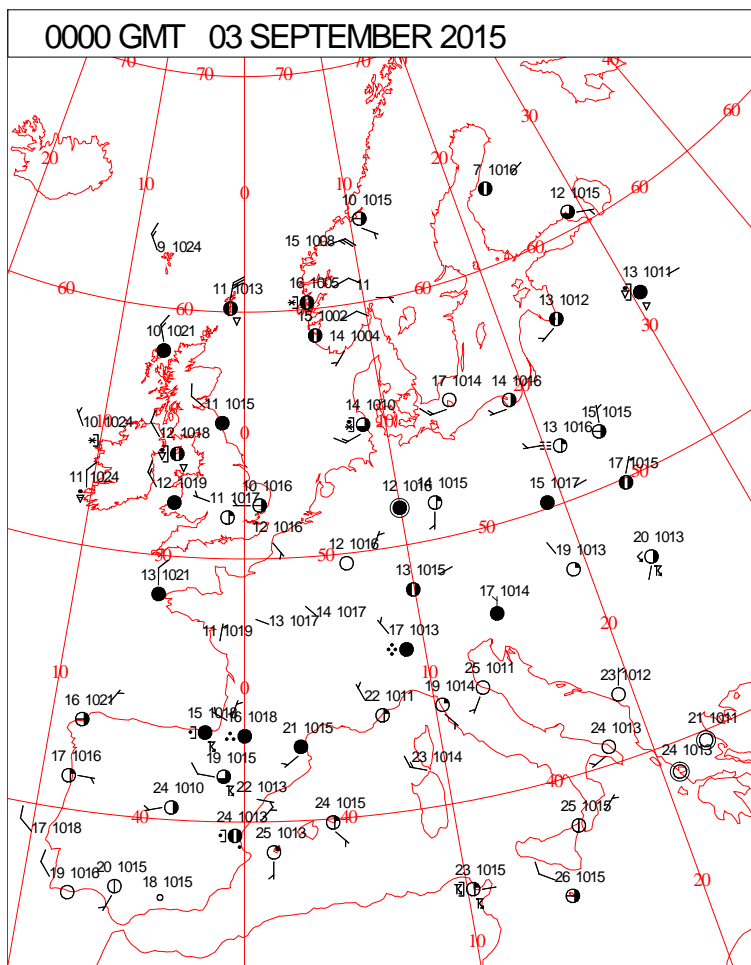
DAILY CLIMATE DATA



DAILY WEATHER SUMMARY



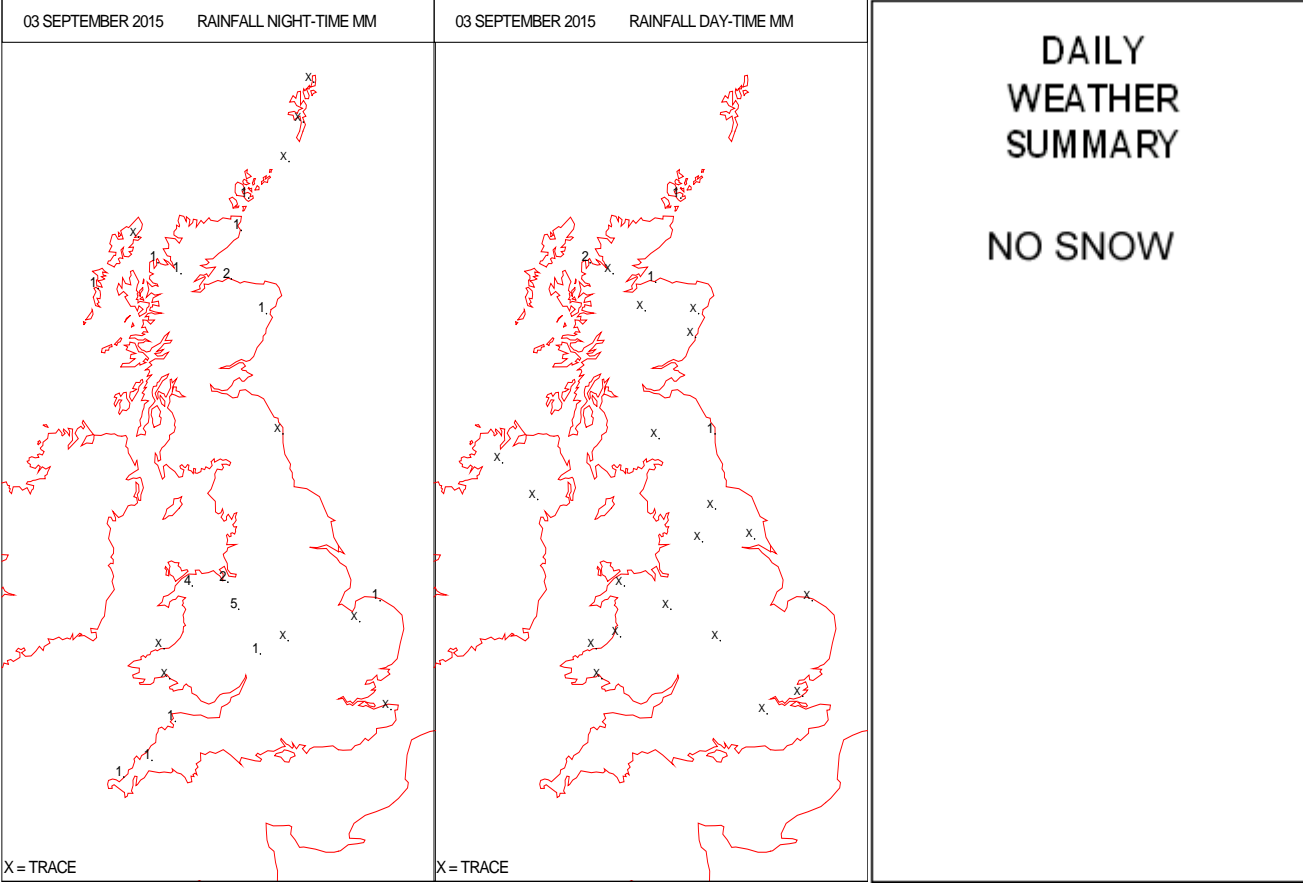
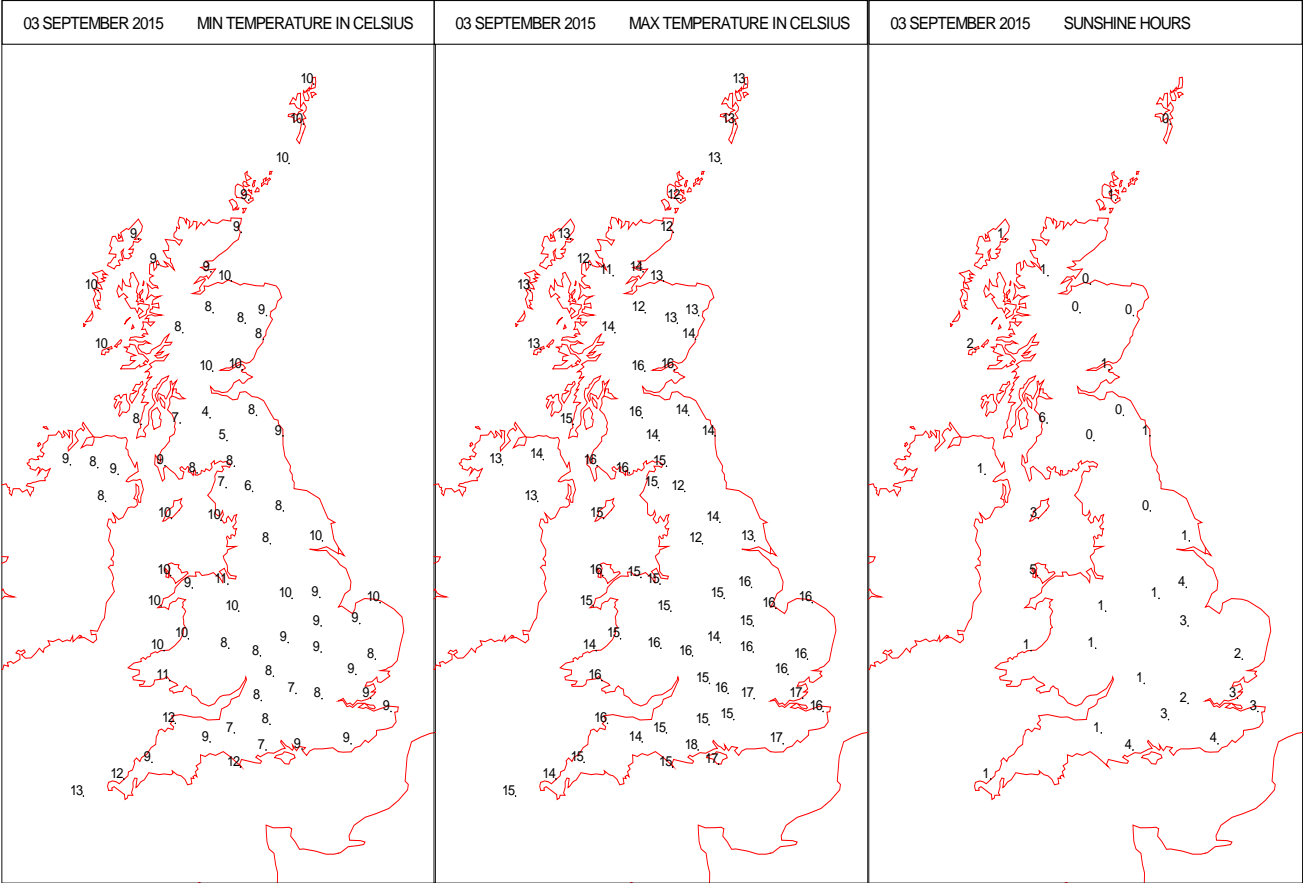
SURFACE REPORTS



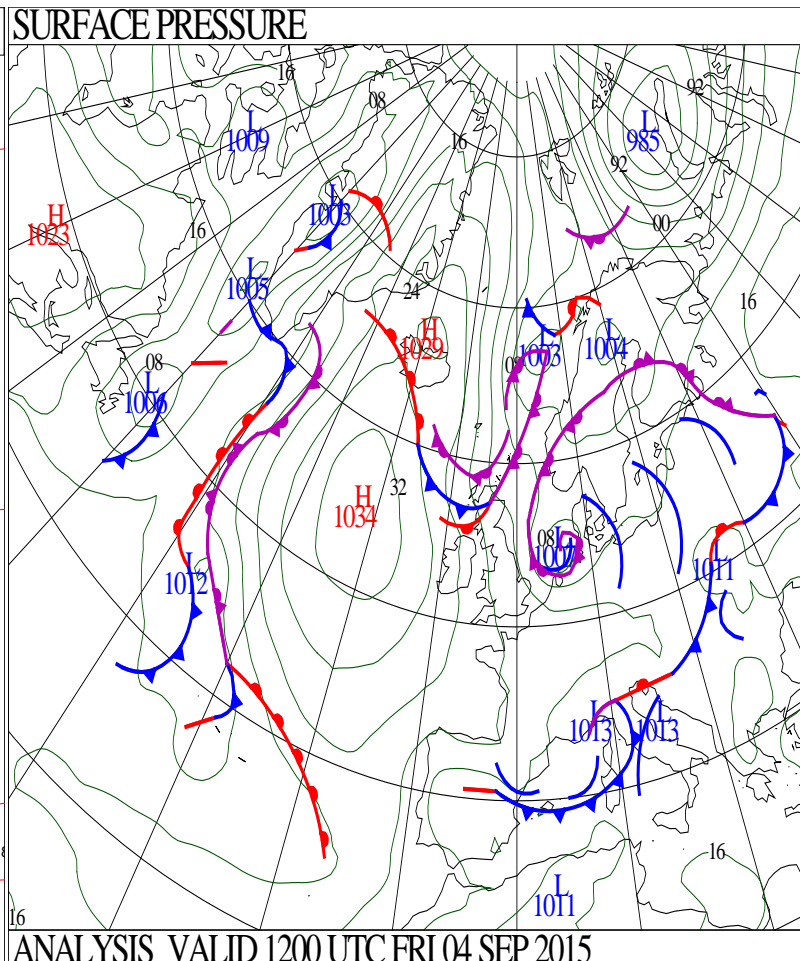
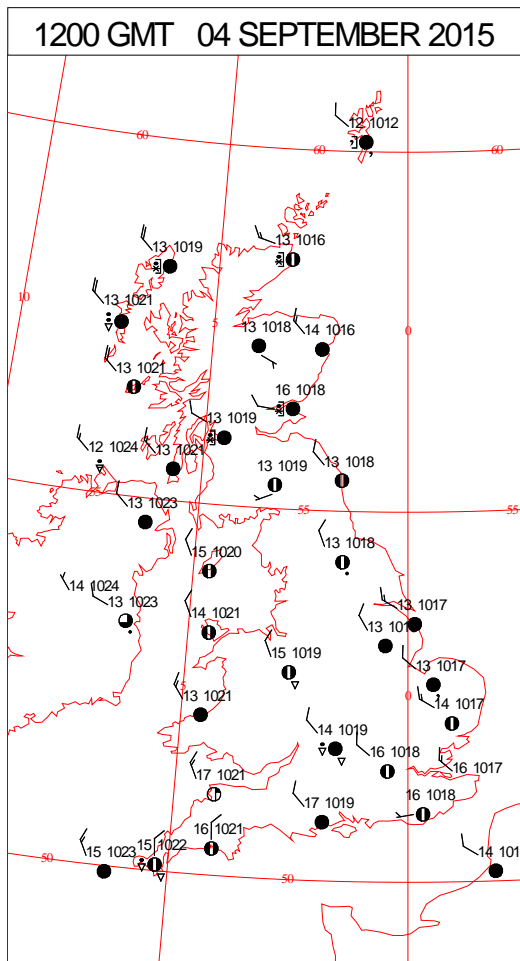
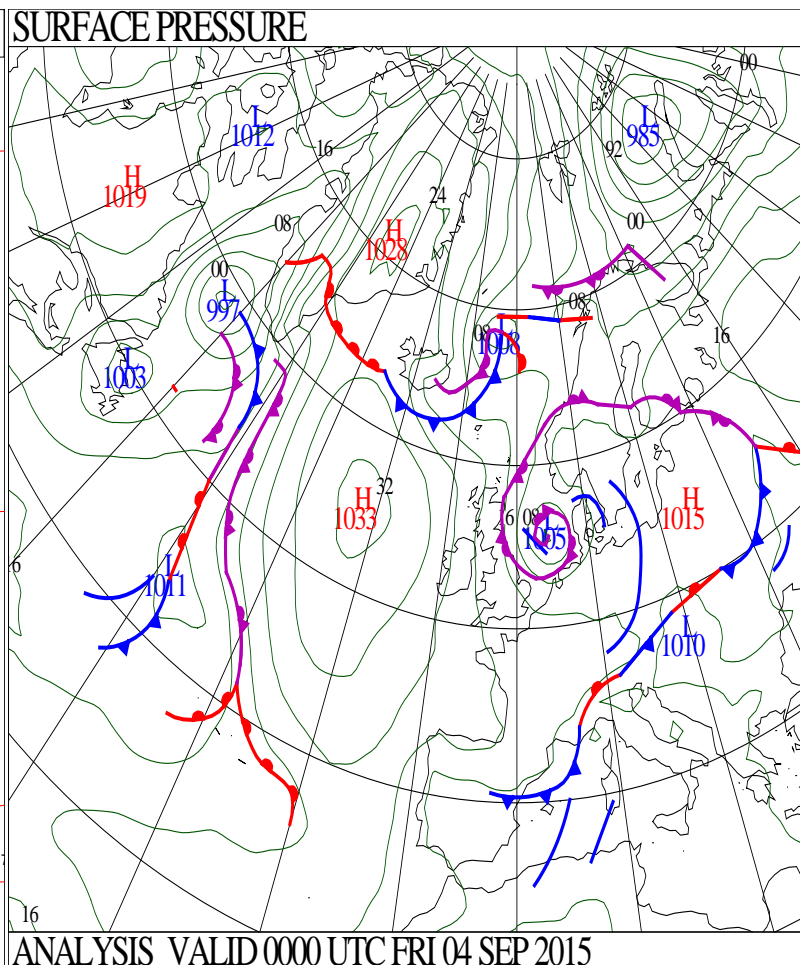
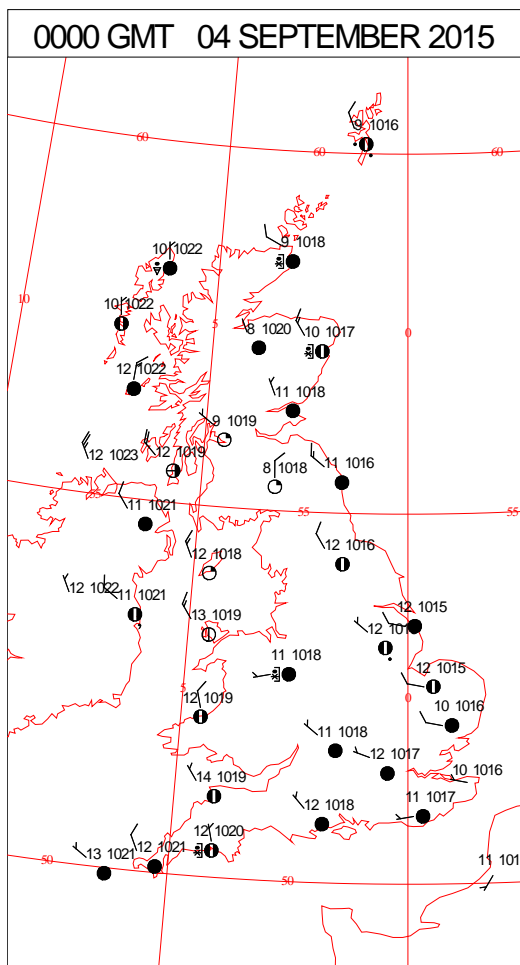
SIGNIFICANT WEATHER

0600 GMT 03 SEPTEMBER 2015	SIG WEATHER	1200 GMT 03 SEPTEMBER 2015	SIG WEATHER	<p>Summary of UK Weather for Thursday 03 September 2015.</p> <p>It was a cloudy and dry night for most areas. There were some showery outbreaks of rain for eastern England and parts of the Wirral, accompanied with strong winds.</p> <p>Towns and cities mostly stayed in double figures Celsius, though it was significantly colder than this in the countryside.</p> <p>Most places went on to stay cloudy all day, with only limited bright or sunny breaks - mostly in the west.</p> <p>Thicker cloud affected eastern parts, with outbreaks of rain moving steadily south throughout, heavy at times over the Norfolk coast.</p> <p>Many other parts of the country were dry, with only isolated light showers developing.</p> <p>It was generally breezy, particularly around coasts, with some gusty winds in the far north, and along the east coast.</p>
1800 GMT 03 SEPTEMBER 2015	SIG WEATHER	0000 GMT 04 SEPTEMBER 2015	SIG WEATHER	
				<p>EXTREMES</p> <p>Highest Maximum: 18.7 Glasgow Bishopton, Renfrewshire</p> <p>Lowest Maximum: 11.1 High Mowthorpe, North Yorkshire</p> <p>Lowest Minimum: 4.1 Thornes Park, North Yorkshire</p> <p>Lowest Grass Minimum: 0.5 Fontmell Magna, Dorset</p> <p>Most Rain: 8.2 Whitby, North Yorkshire</p> <p>Most Sun: 8.3 Glasgow Bishopton, Renfrewshire</p>

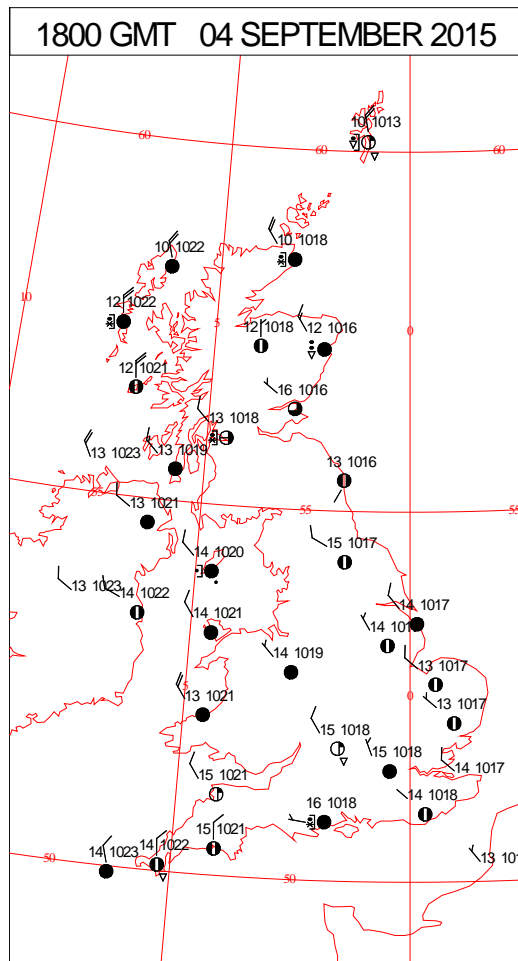
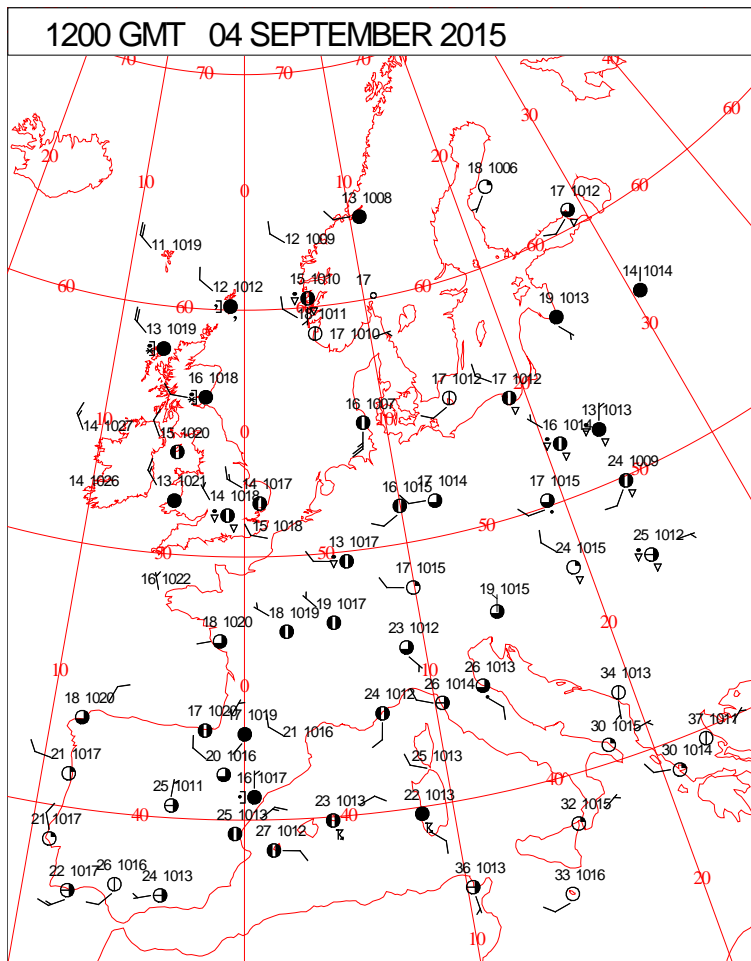
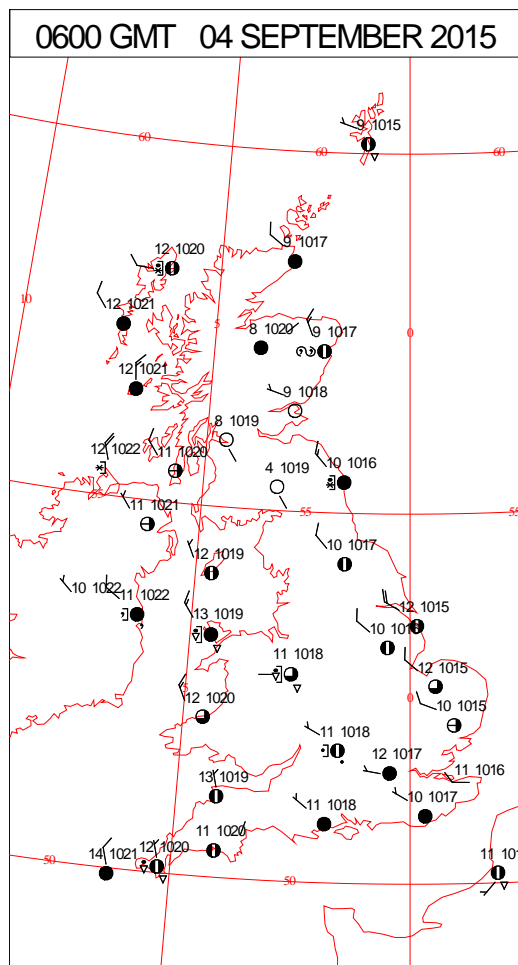
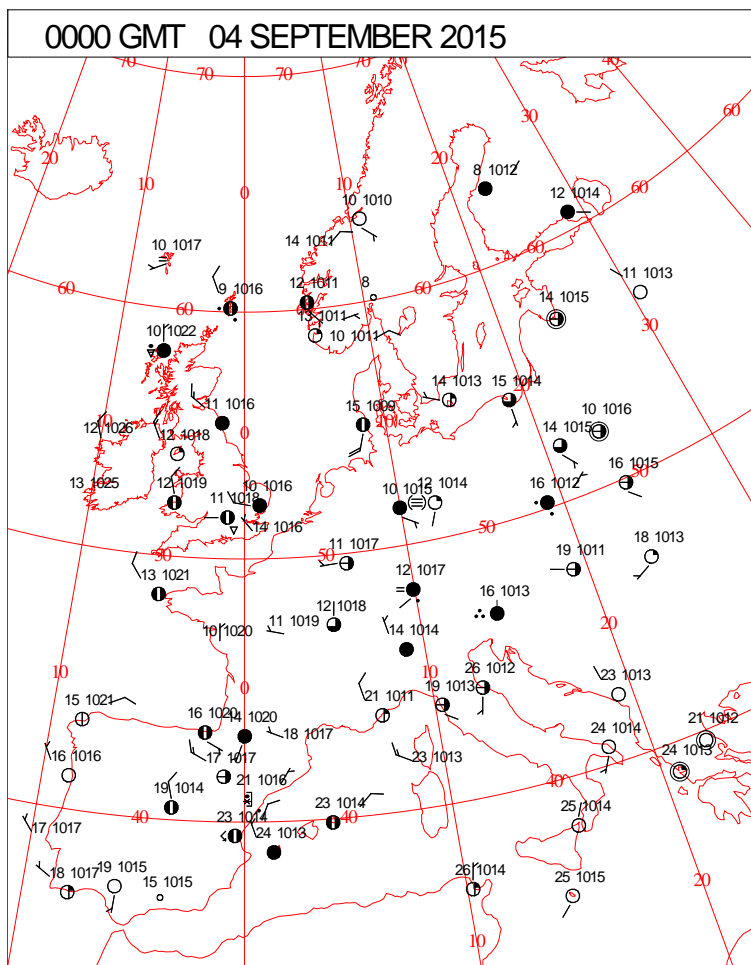
DAILY CLIMATE DATA



DAILY WEATHER SUMMARY



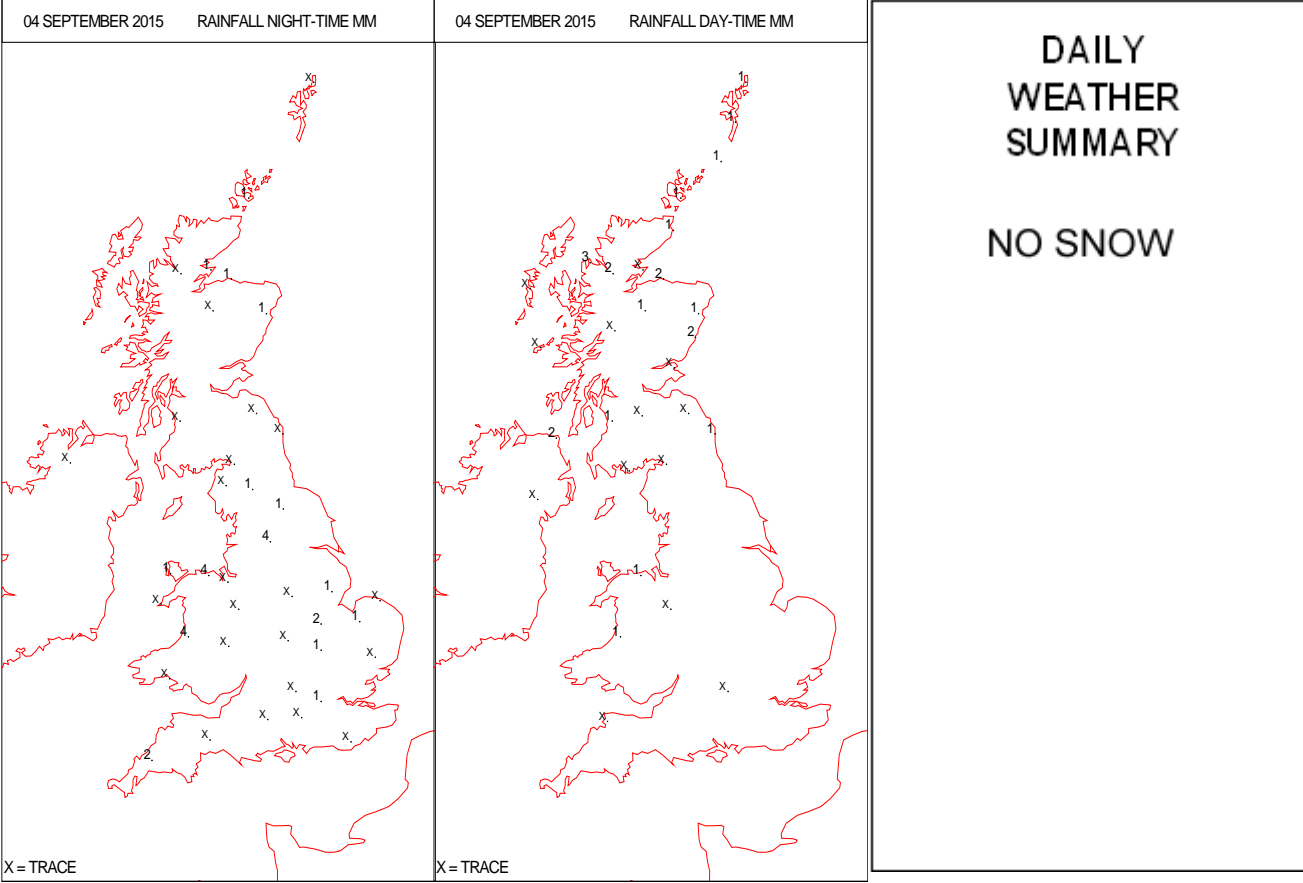
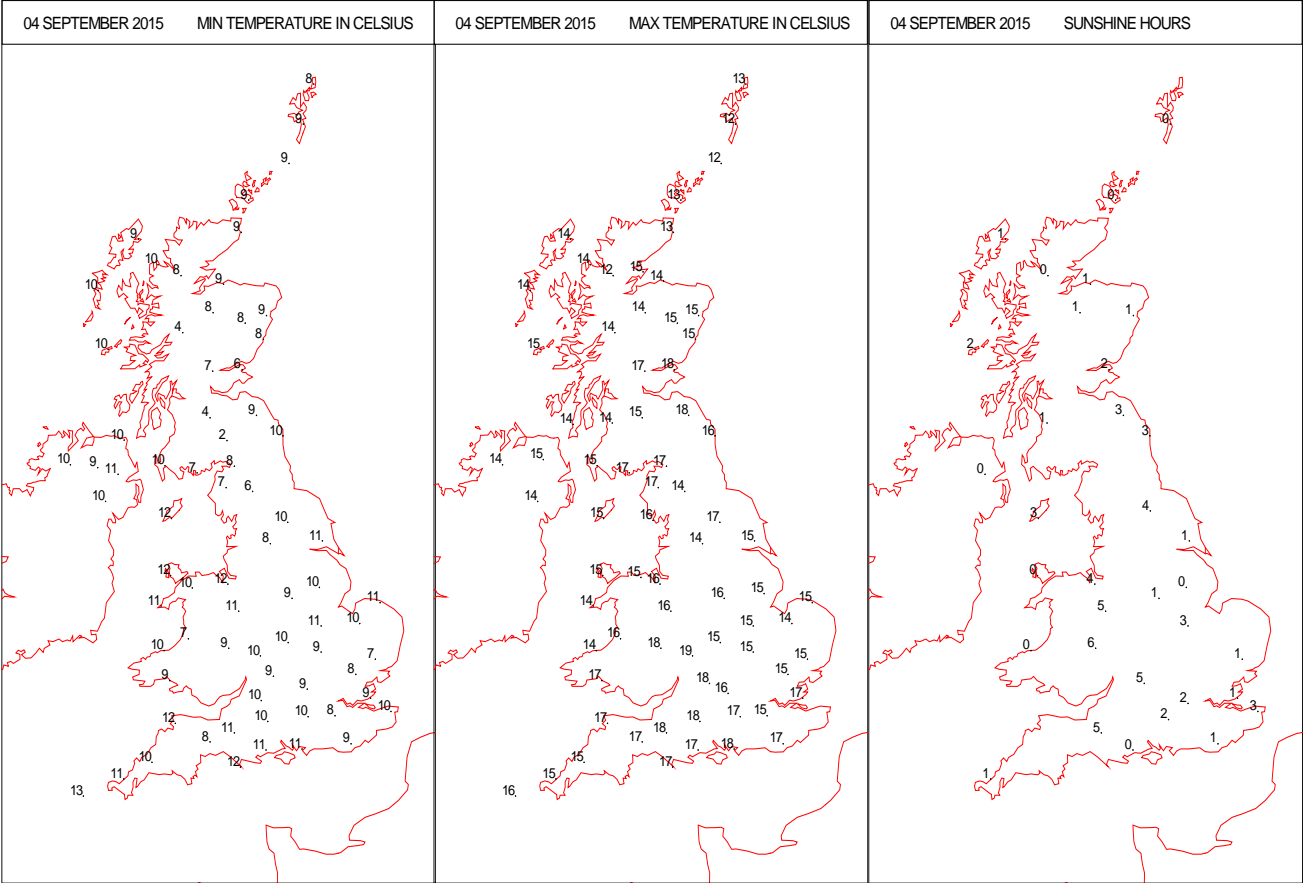
SURFACE REPORTS



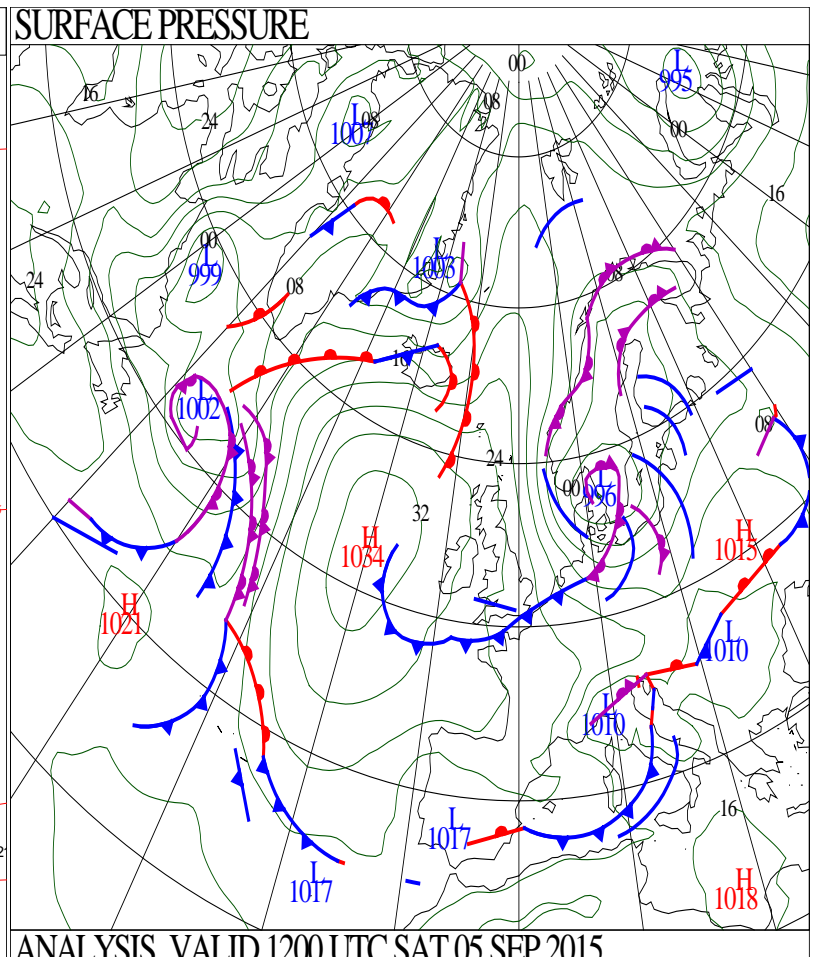
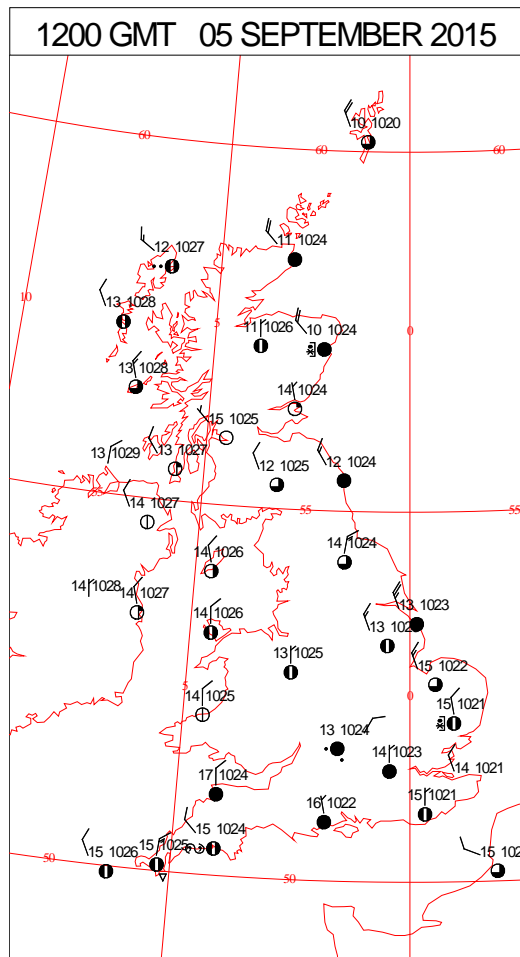
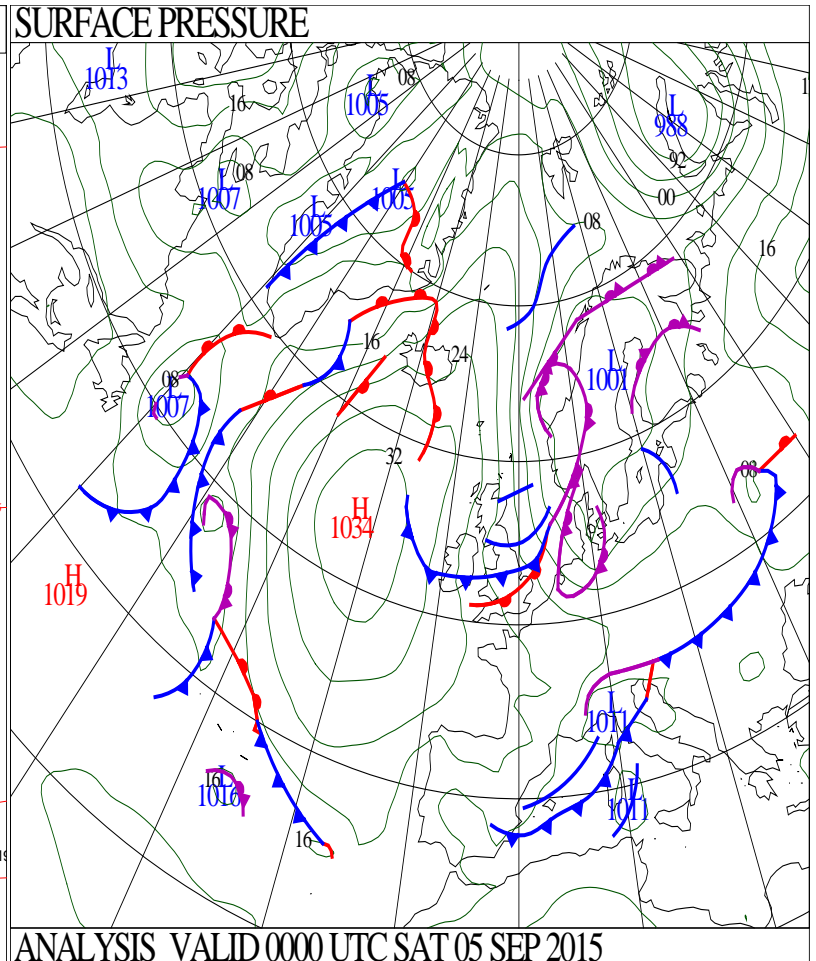
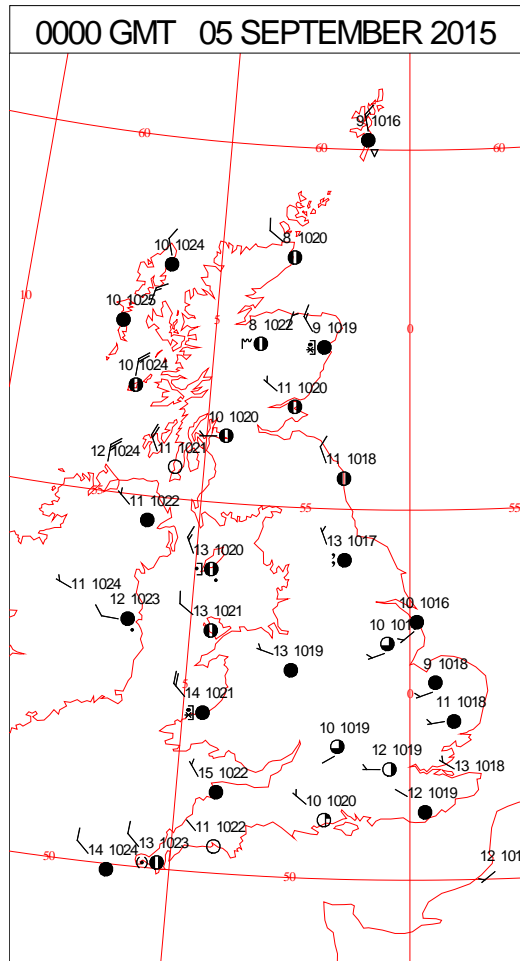
SIGNIFICANT WEATHER

0600 GMT 04 SEPTEMBER 2015	SIG WEATHER	1200 GMT 04 SEPTEMBER 2015	SIG WEATHER	<p>Summary of UK Weather for Friday 04 September 2015.</p> <p>It was a mostly cloudy night with a few showers, chiefly around eastern coastal areas of England and Scotland. There were some breaks in the cloud, though most of these were focused around Irish Sea coasts.</p> <p>The winds fell quite light inland, though they remained stronger around coasts, especially in the east.</p> <p>There was a good deal of cloud around through the day, particularly across eastern coastal areas, where there were a few showers during the morning.</p> <p>There were some decent sunny spells around, and these were most prevalent across Wales and western parts of England.</p> <p>A weak weather front did push south across Scotland through the afternoon, bringing thicker cloud and some patchy rain and drizzle. This cloud and increasingly patchy rain then extended into Northern Ireland and northern England through the evening.</p> <p>To the south of this, it was a largely dry evening, with variable cloud cover.</p> <p>It was another chilly day for early September, particularly across eastern coasts, where the northerly winds were strongest.</p>
1800 GMT 04 SEPTEMBER 2015	SIG WEATHER	0000 GMT 05 SEPTEMBER 2015	SIG WEATHER	<p>EXTREMES</p> <p>Highest Maximum: 19.6 Cardiff Bute Park, South Glamorgan</p> <p>Lowest Maximum: 11.7 Fair Isle, Shetland</p> <p>Lowest Minimum: 2.4 Dawyck Botanic Gardens, Peeblesshire</p> <p>Lowest Grass Minimum: -1.8 Leuchars, Fife</p> <p>Most Rain: 5.8 Achfary, Sutherland</p> <p>Most Sun: 8.7 Morecambe No2, Lancashire</p>

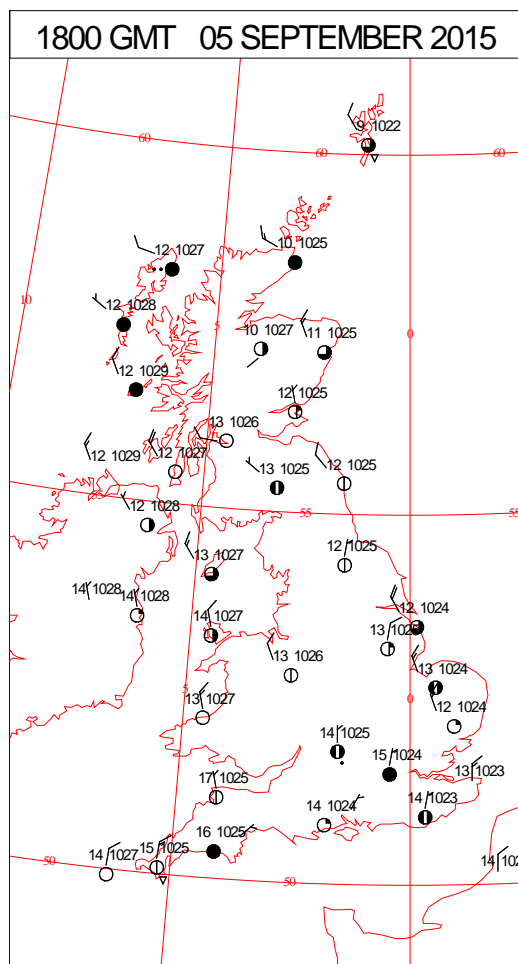
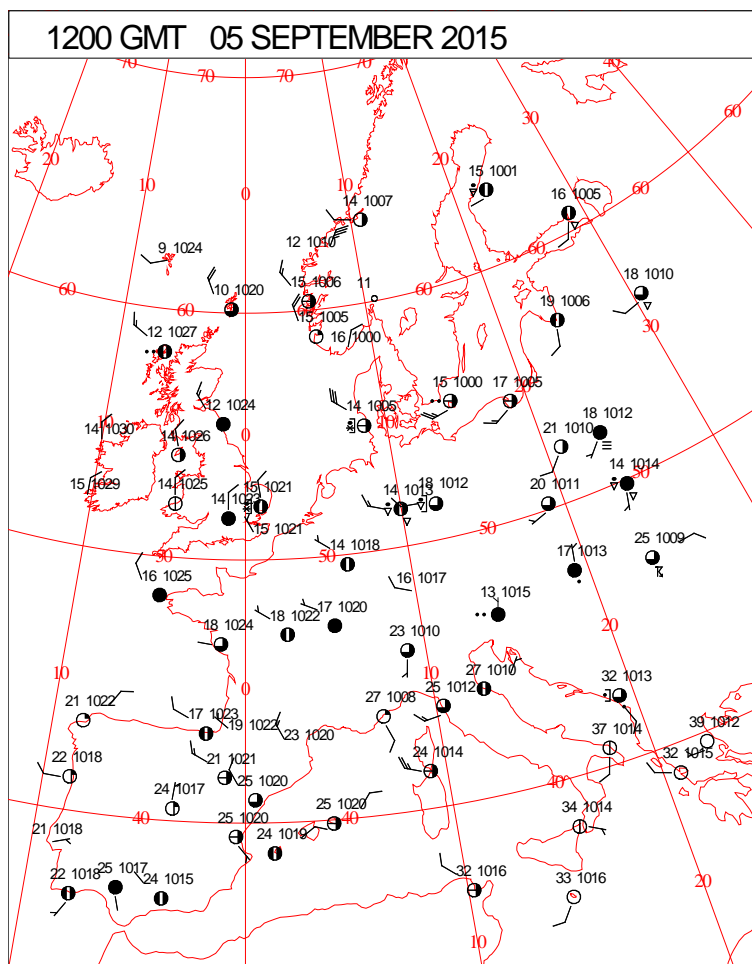
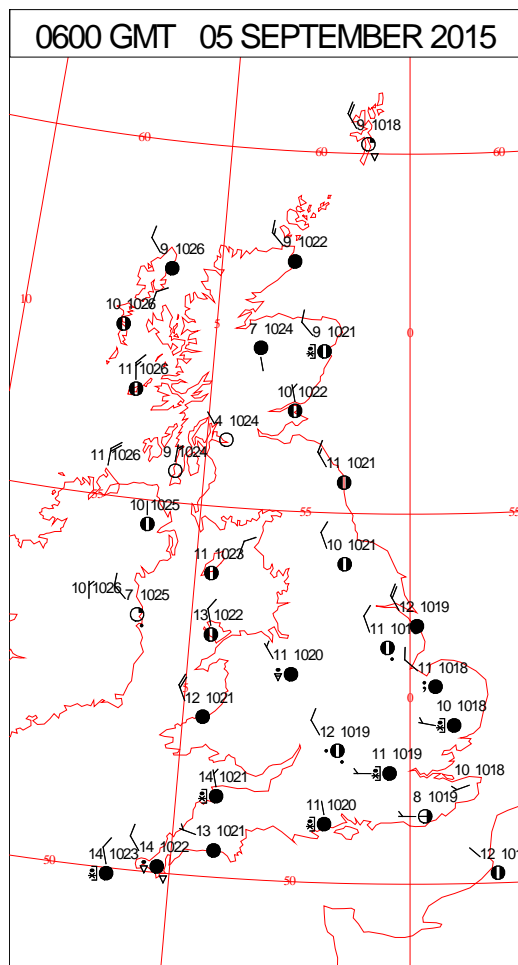
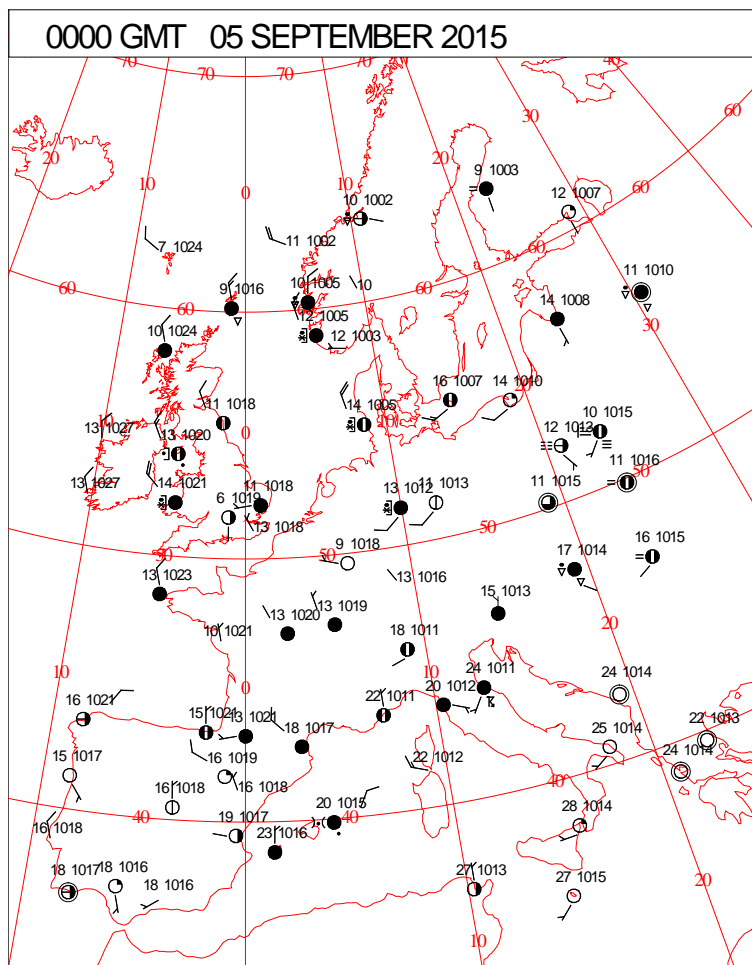
DAILY CLIMATE DATA



DAILY WEATHER SUMMARY



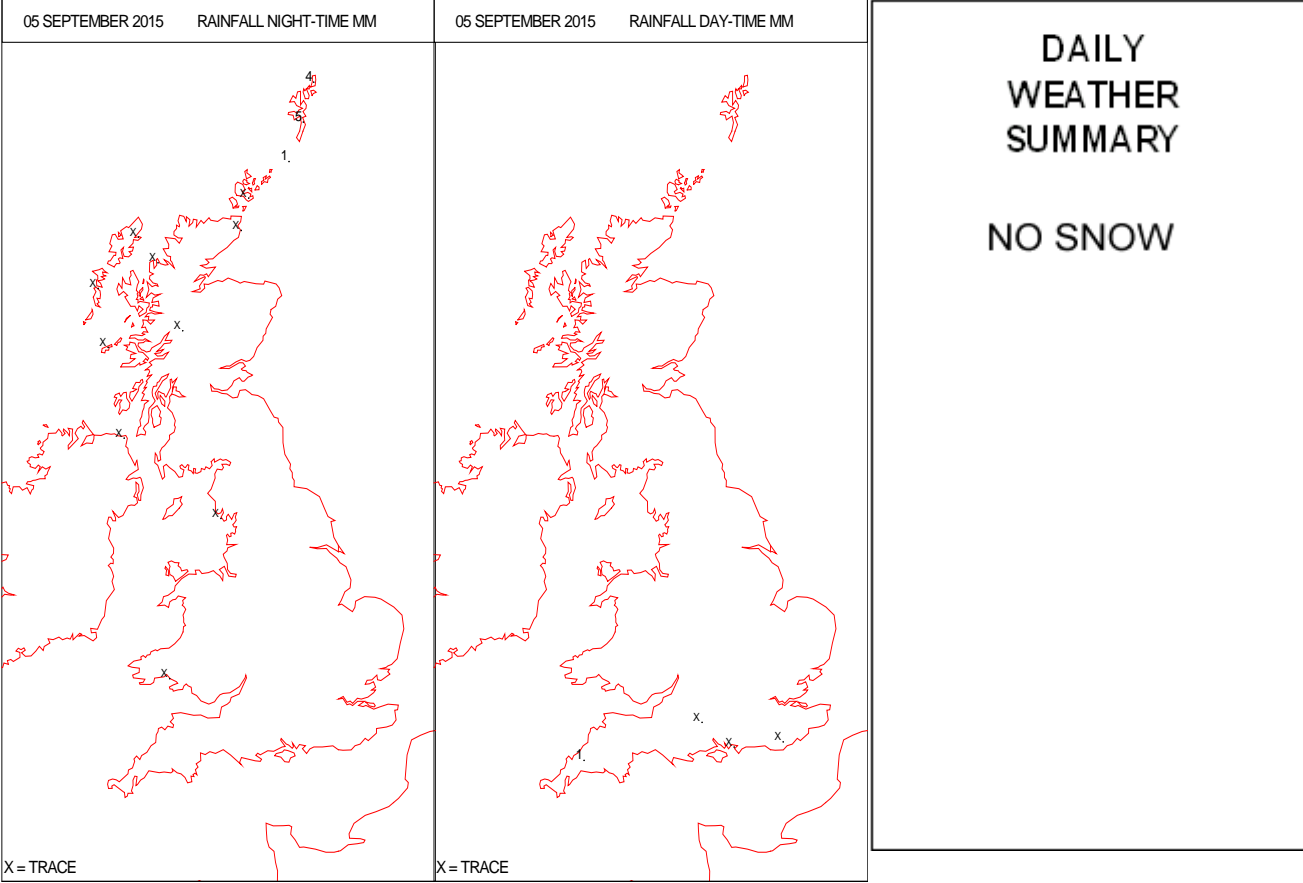
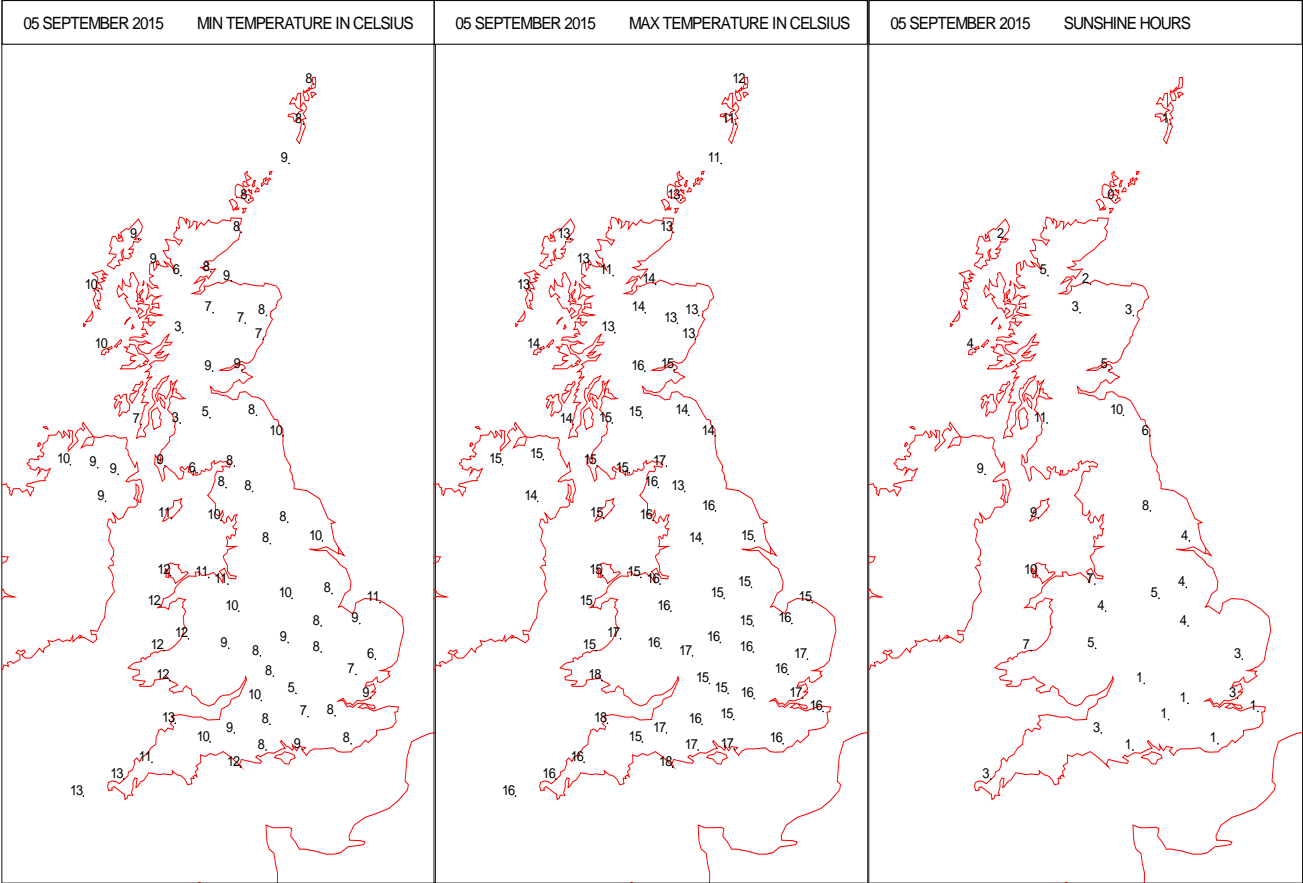
SURFACE REPORTS



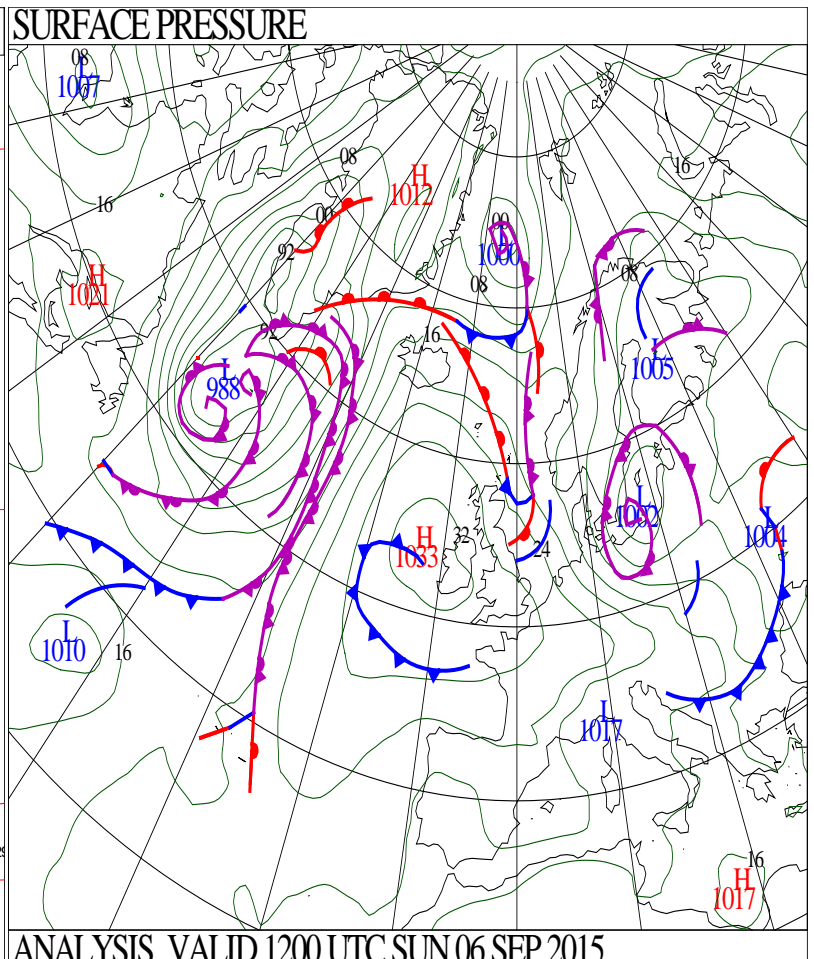
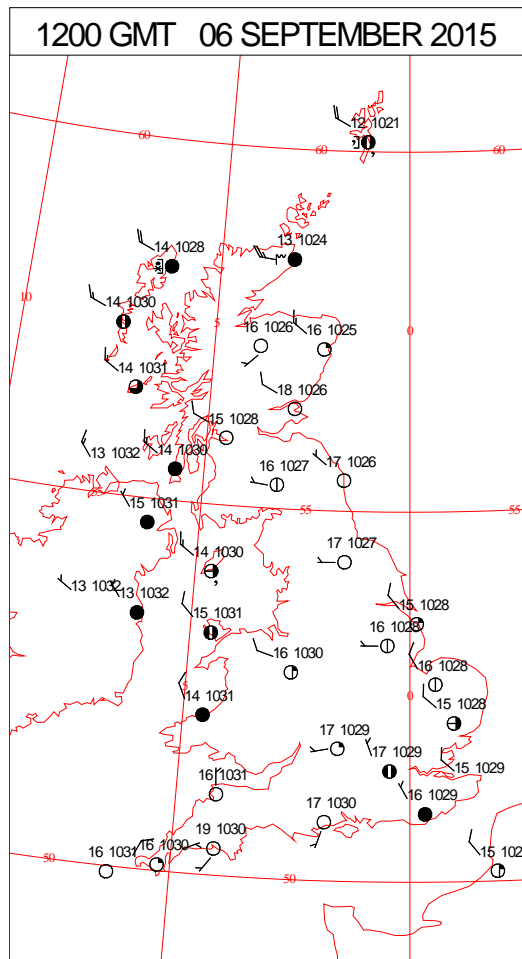
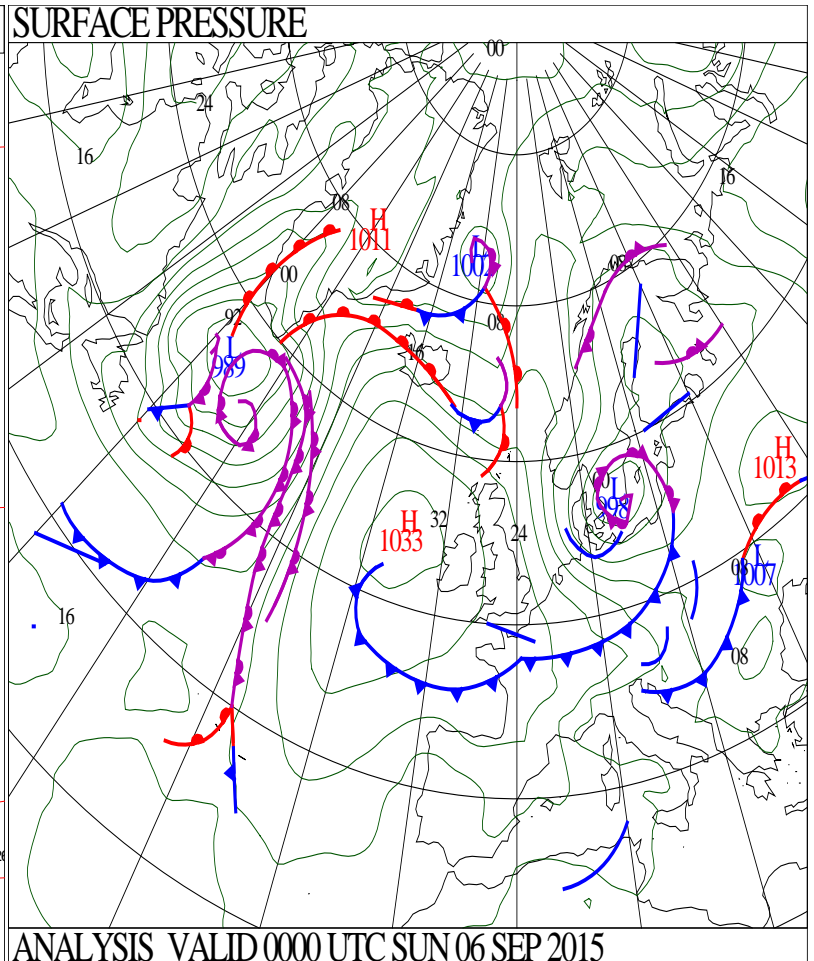
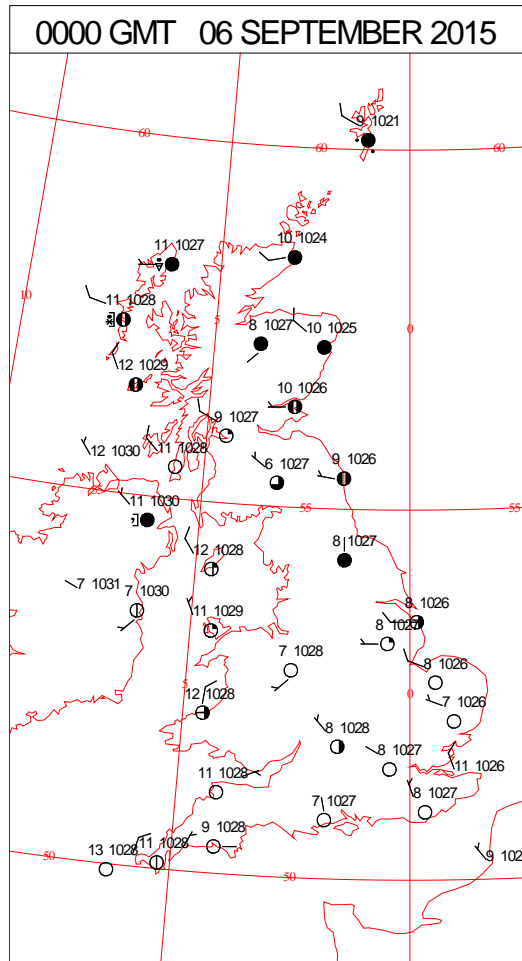
SIGNIFICANT WEATHER

0600 GMT 05 SEPTEMBER 2015	SIG WEATHER	1200 GMT 05 SEPTEMBER 2015	SIG WEATHER	<p>Summary of UK Weather for Saturday 05 September 2015. During the early hours, there were clear skies across southern parts of England and Wales. It was cloudier elsewhere, with patchy light rain and drizzle. This moved southwards overnight, reaching the far south by dawn. Some clearer spells followed into Scotland, Northern Ireland and northern England, allowing it to turn chilly in places. The thicker cloud and patchy light rain cleared away from the far south of England during the morning. A cool northerly airflow then brought variable amounts of cloud to most areas, giving some bright or sunny spells. The best of the sunshine was confined to western Scotland, Northern Ireland, Wales and the West Country during the afternoon. Meanwhile a few light showers fed down the North Sea, chiefly into Norfolk and Suffolk. During the evening, cloud thickened across the north and north-west of Scotland and much of Northern Ireland, bringing patchy rain. Isolated showers continued to affect parts of East Anglia. Elsewhere it was fine with clear periods.</p>
1800 GMT 05 SEPTEMBER 2015	SIG WEATHER	0000 GMT 06 SEPTEMBER 2015	SIG WEATHER	<p>EXTREMES Highest Maximum: 20.0 Preston, Cove House, Dorset Lowest Maximum: 10.9 Fair Isle, Shetland Lowest Minimum: 3.4 Prestwick Gannet, Ayrshire Lowest Grass Minimum: -1.1 Tyndrum No3, Perthshire Most Rain: 5.4 Lerwick, Shetland Most Sun: 12.5 Glasgow Bishopton, Renfrewshire</p>

DAILY CLIMATE DATA

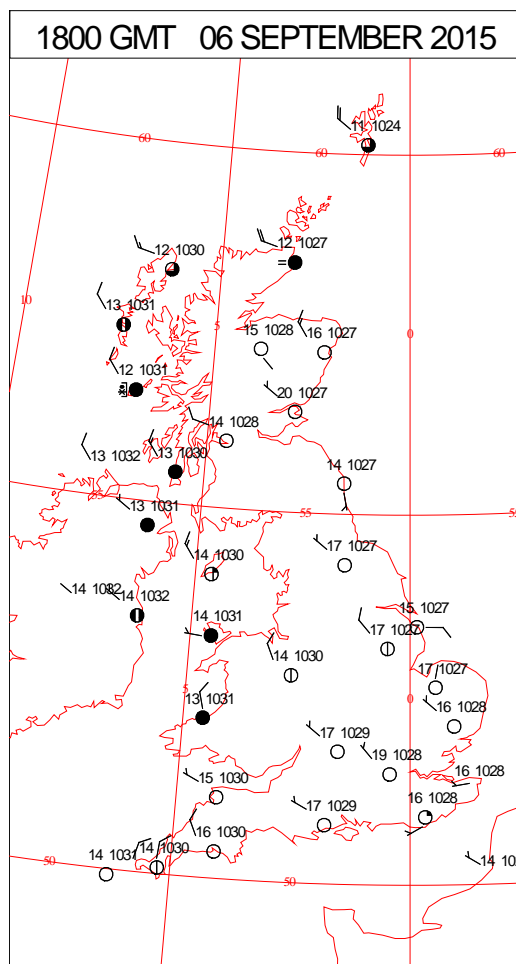
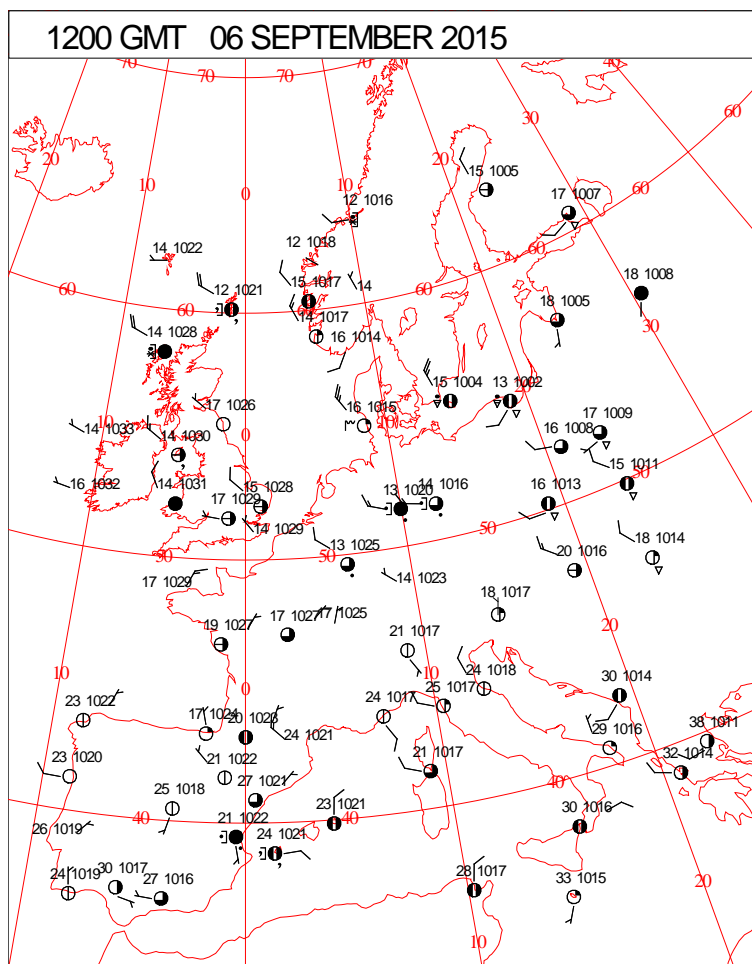
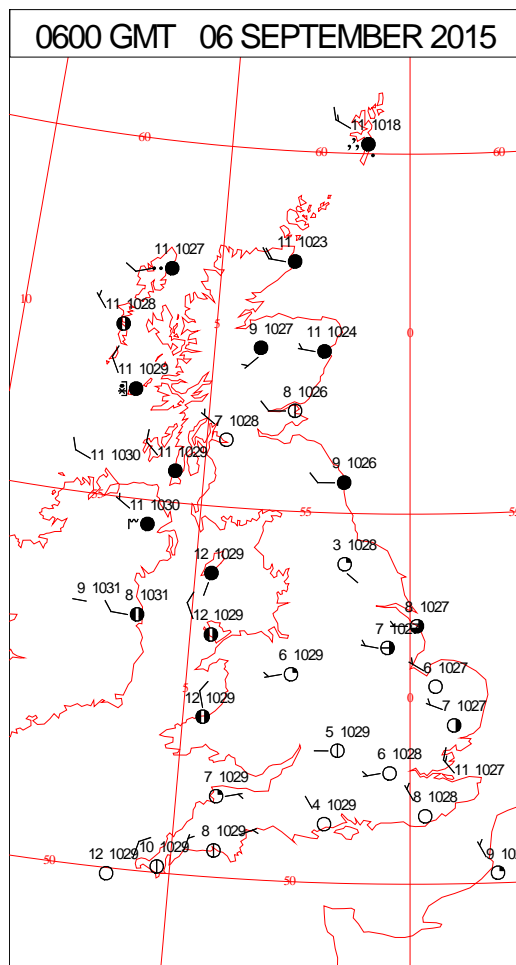
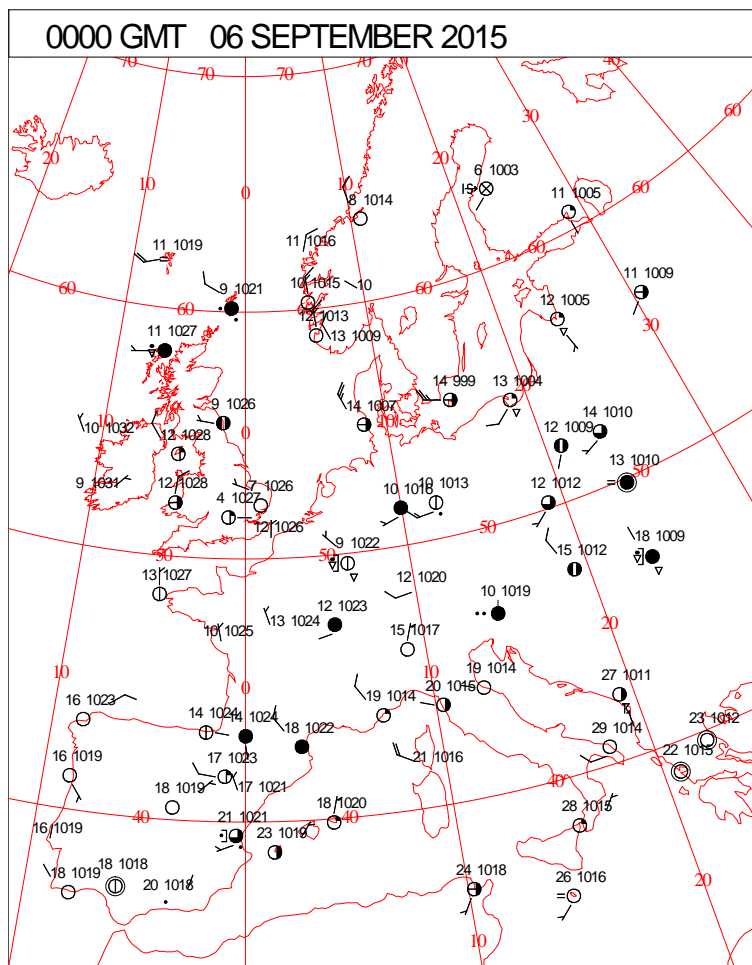


DAILY WEATHER SUMMARY



Sunday 6 September 2015

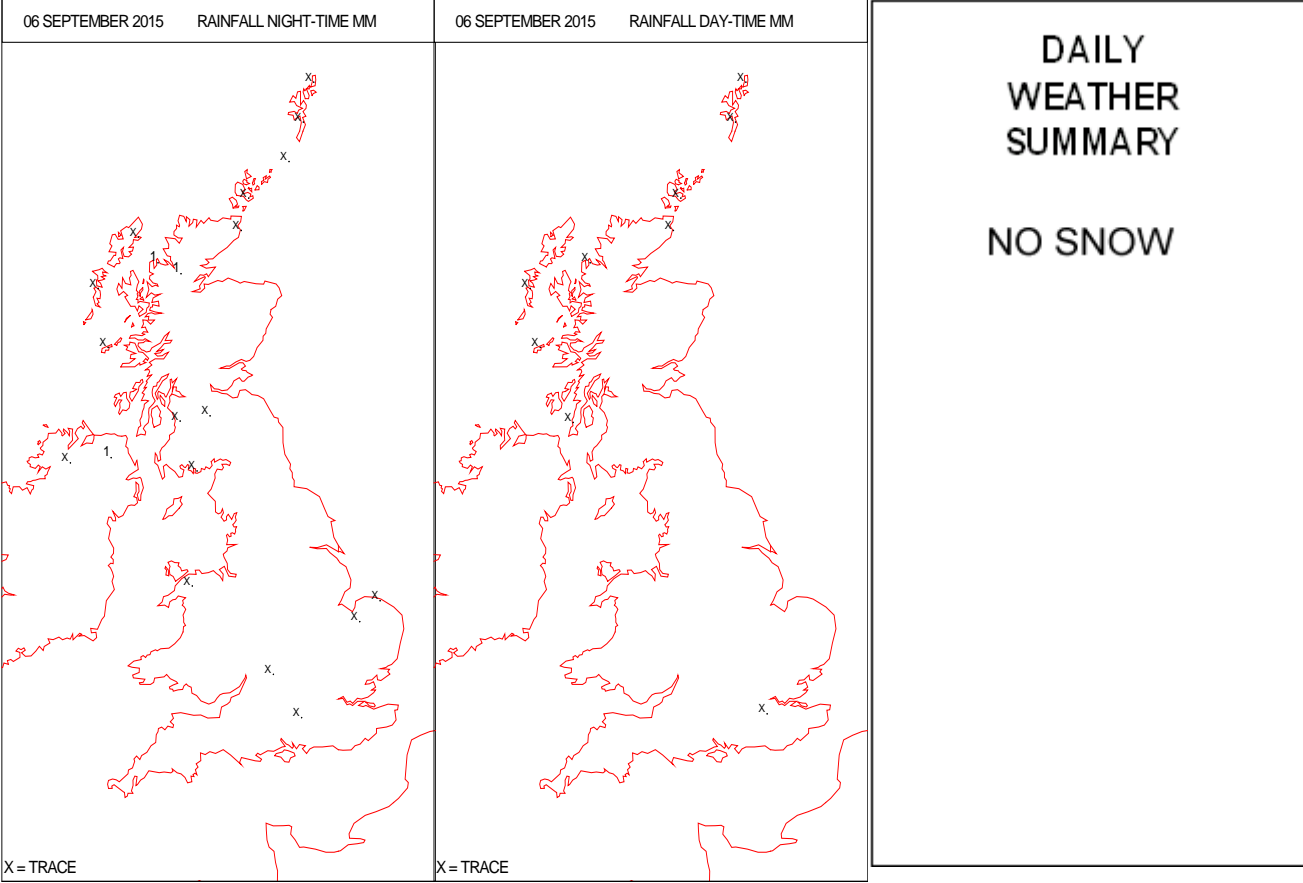
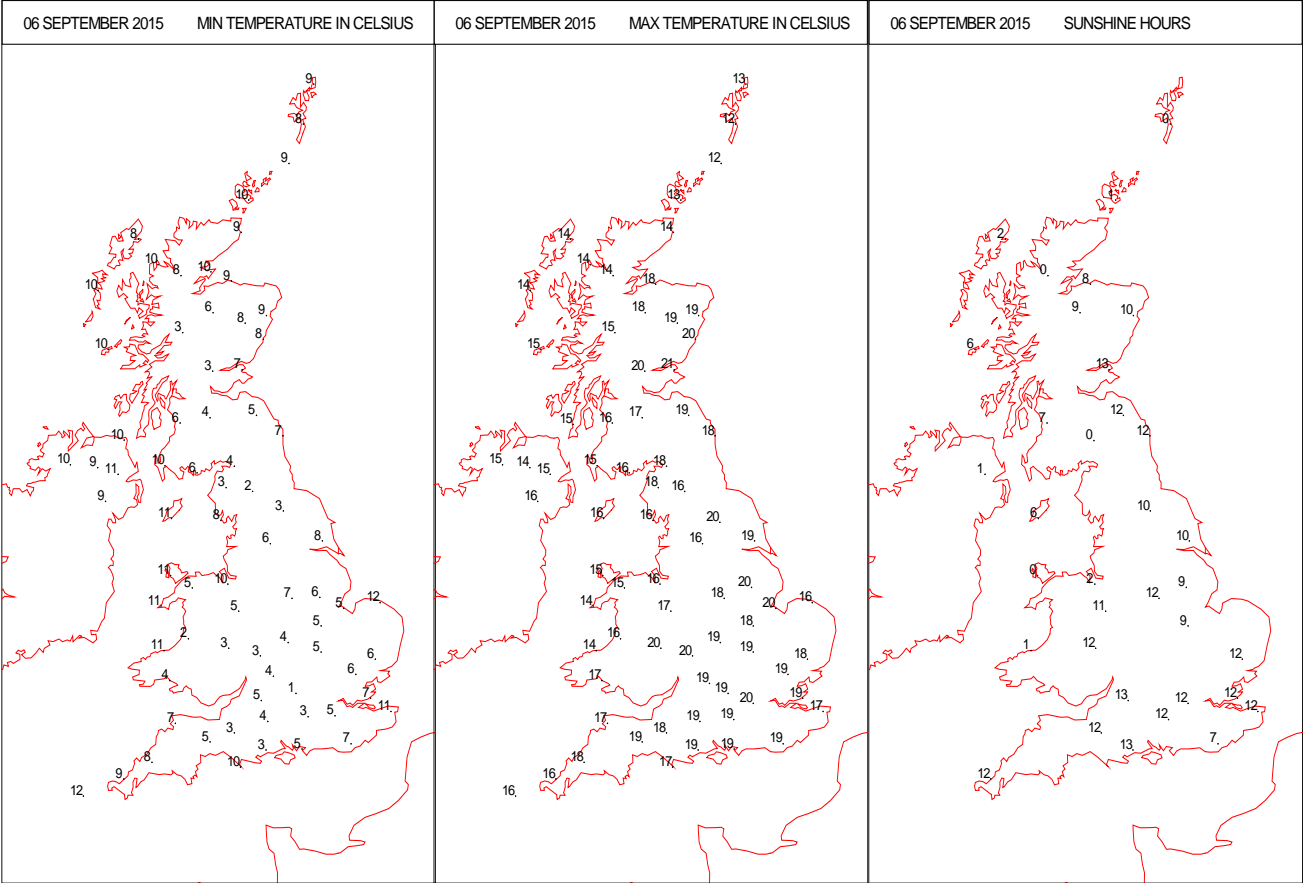
SURFACE REPORTS



SIGNIFICANT WEATHER

0600 GMT 06 SEPTEMBER 2015	SIG WEATHER	1200 GMT 06 SEPTEMBER 2015	SIG WEATHER	<p>Summary of UK Weather for Sunday 06 September 2015.</p> <p>It was a cloudy night across the north and west of Scotland, with patchy rain. The north-east of Scotland saw a fresh north-westerly breeze.</p> <p>Meanwhile, Northern Ireland was rather cloudy, but mostly dry. Isolated light showers fed down the North Sea into Norfolk and Suffolk.</p> <p>Elsewhere it was dry with clear periods, allowing some mist patches and a local grass frost to form.</p> <p>For many areas it was a dry and largely sunny day.</p> <p>However, there was a lot more cloud for Northern Ireland, coastal areas of north-west England, and western and northern Scotland, and this cloud produced some patchy rain.</p> <p>Where it stayed cloudy, it was a cool day, but temperatures were average to warm in the sunshine.</p> <p>During the evening Northern Ireland, the north and west of Scotland, Irish Sea coastal areas and much of Wales had a lot of cloud, with isolated drizzle.</p> <p>It was a mainly clear end to the day elsewhere. Under the clear skies temperatures soon began to fall.</p>
1800 GMT 06 SEPTEMBER 2015	SIG WEATHER	0000 GMT 07 SEPTEMBER 2015	SIG WEATHER	<p>EXTREMES</p> <p>Highest Maximum: 21.3 Mylnefield, Angus</p> <p>Lowest Maximum: 11.5 Fair Isle, Shetland</p> <p>Lowest Minimum: 0.8 Swyddffynnon, Dyfed</p> <p>Lowest Grass Minimum: -2.0 Monks Wood, Cambridgeshire</p> <p>Most Rain: 4.2 Resallach, Sutherland</p> <p>Most Sun: 12.5 Hurn, Dorset 12.5 Leuchars, Fife 12.5 Lyneham, Wiltshire</p>

DAILY CLIMATE DATA



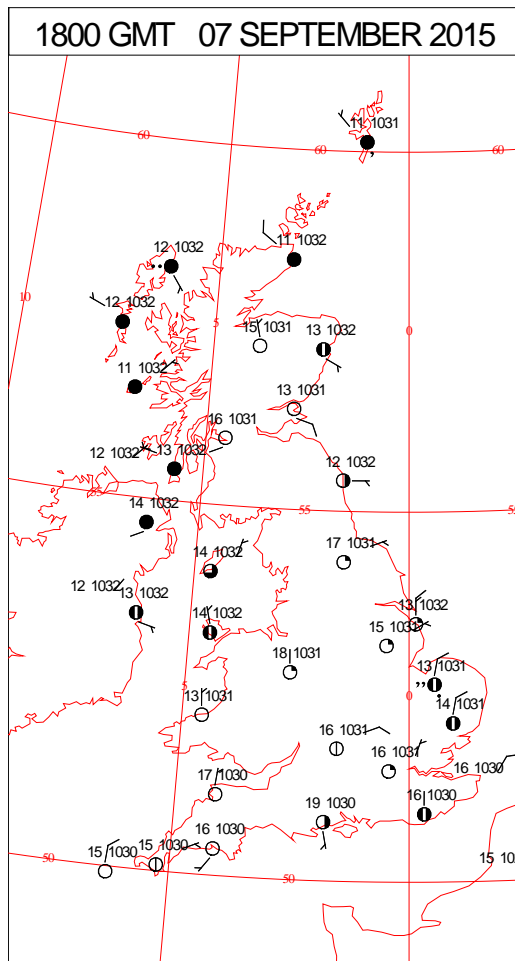
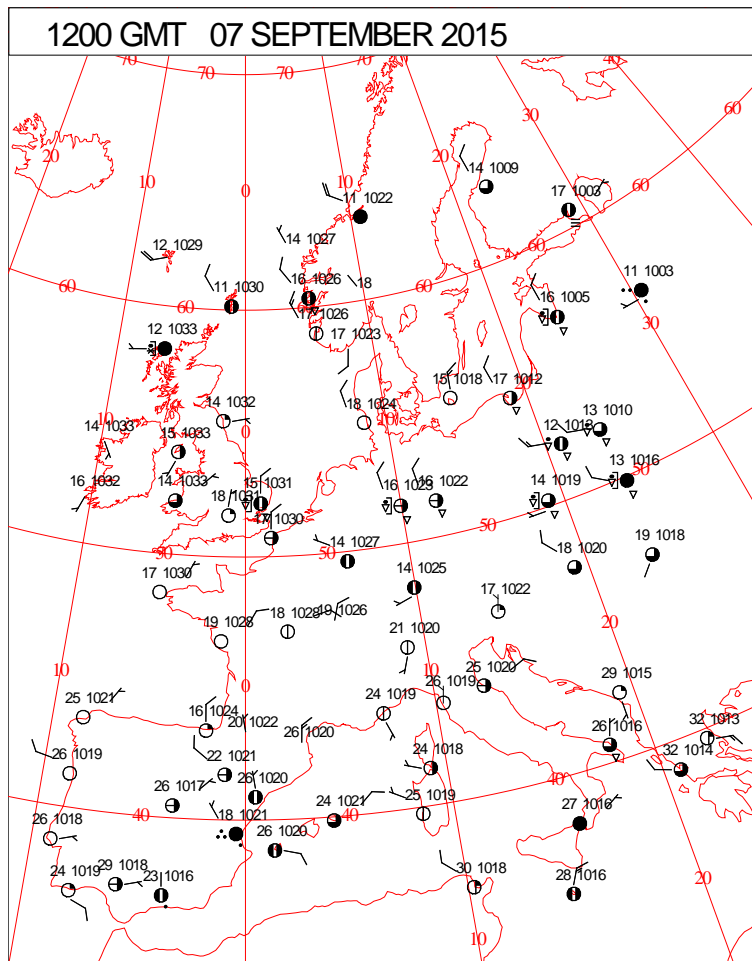
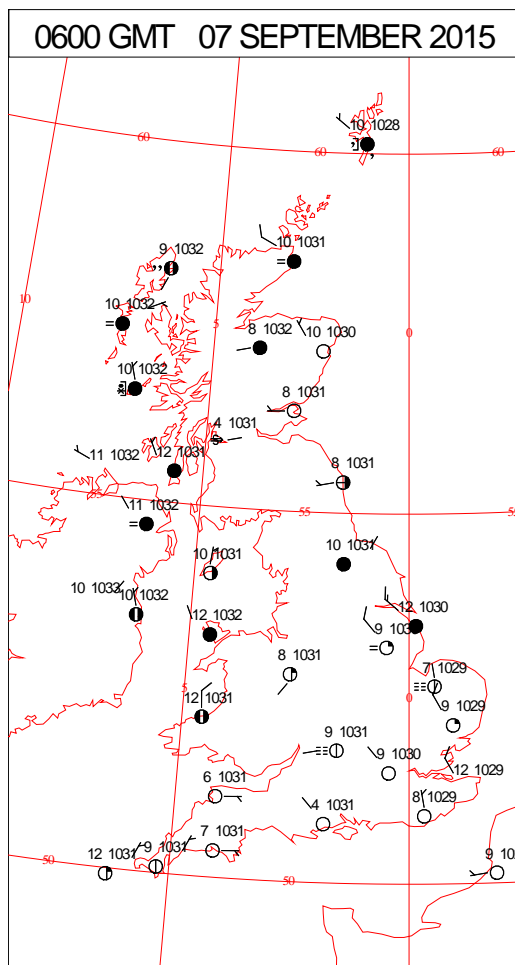
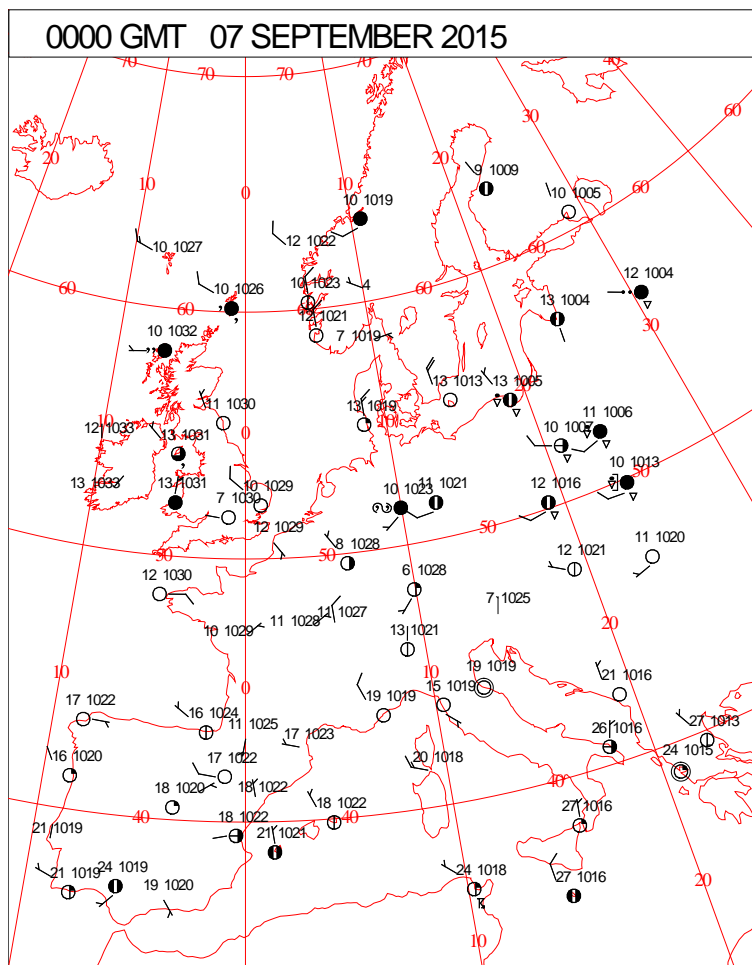
The map displays the British Isles with a red grid. Latitude lines are marked at 50, 55, and 60 degrees North. Longitude lines are marked at 0, 10, 20, and 30 degrees West. The stations are labeled as follows:

- 11 1030 (solid dot)
- 12 1033 (solid dot)
- 12 1032 (solid dot)
- 16 1031 (open circle)
- 15 1032 (solid dot)
- 12 1033 (solid dot)
- 12 1033 (solid dot)
- 13 1033 (solid dot)
- 13 1032 (solid dot)
- 15 1032 (open circle)
- 17 1032 (open circle)
- 14 1032 (open circle)
- 16 1032 (solid dot)
- 15 1032 (solid dot)
- 14 1033 (open circle)
- 13 1033 (solid dot)
- 12 1033 (solid dot)
- 13 1033 (solid dot)
- 14 1033 (solid dot)
- 15 1033 (solid dot)
- 16 1032 (open circle)
- 14 1032 (solid dot)
- 18 1031 (open circle)
- 19 1031 (open circle)
- 15 1030 (open circle)
- 18 1031 (solid dot)
- 16 1032 (solid dot)
- 16 1031 (solid dot)
- 18 1031 (open circle)
- 19 1031 (solid dot)
- 15 1030 (open circle)
- 18 1032 (solid dot)

Crown Copyright 2015, All Rights Reserved

Monday 7 September 2015

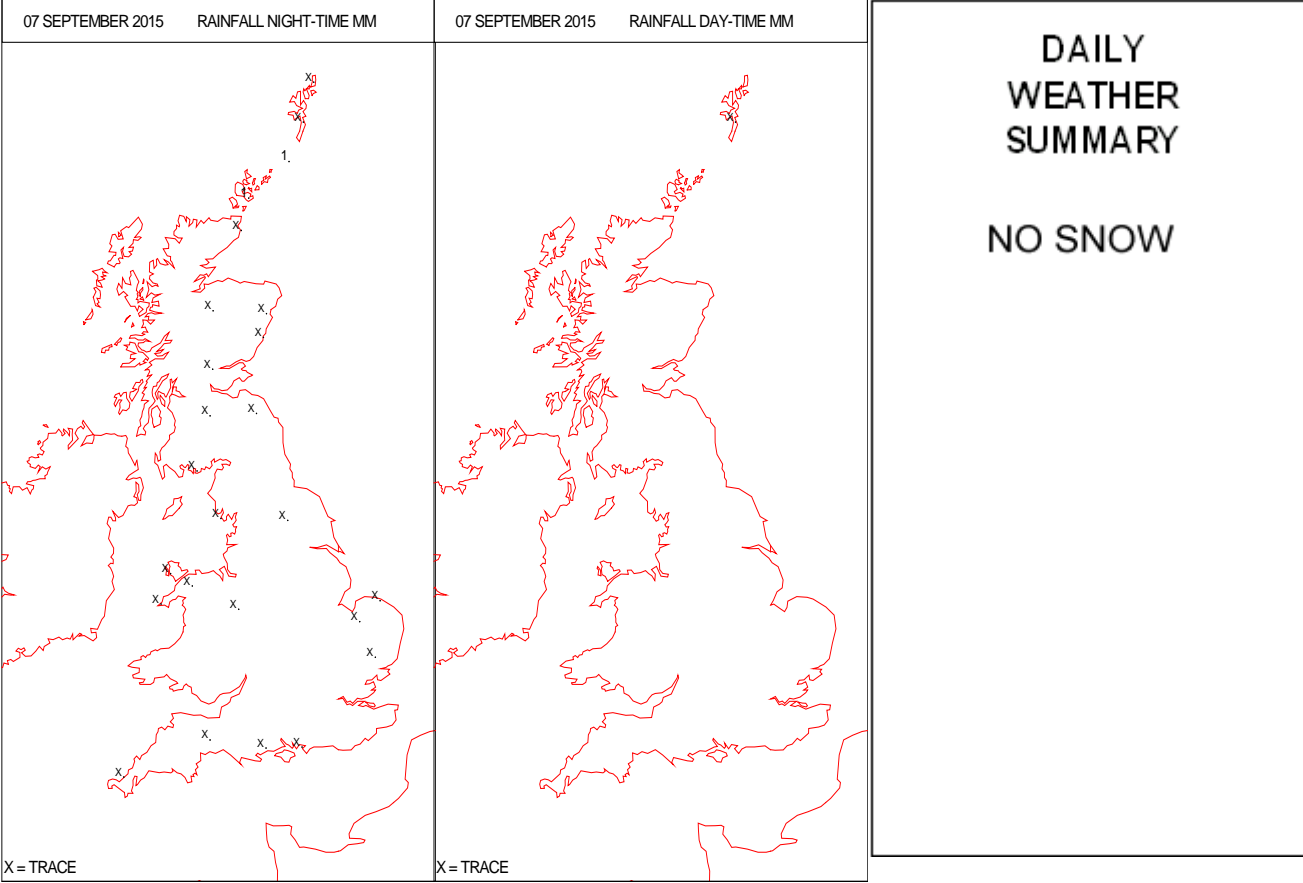
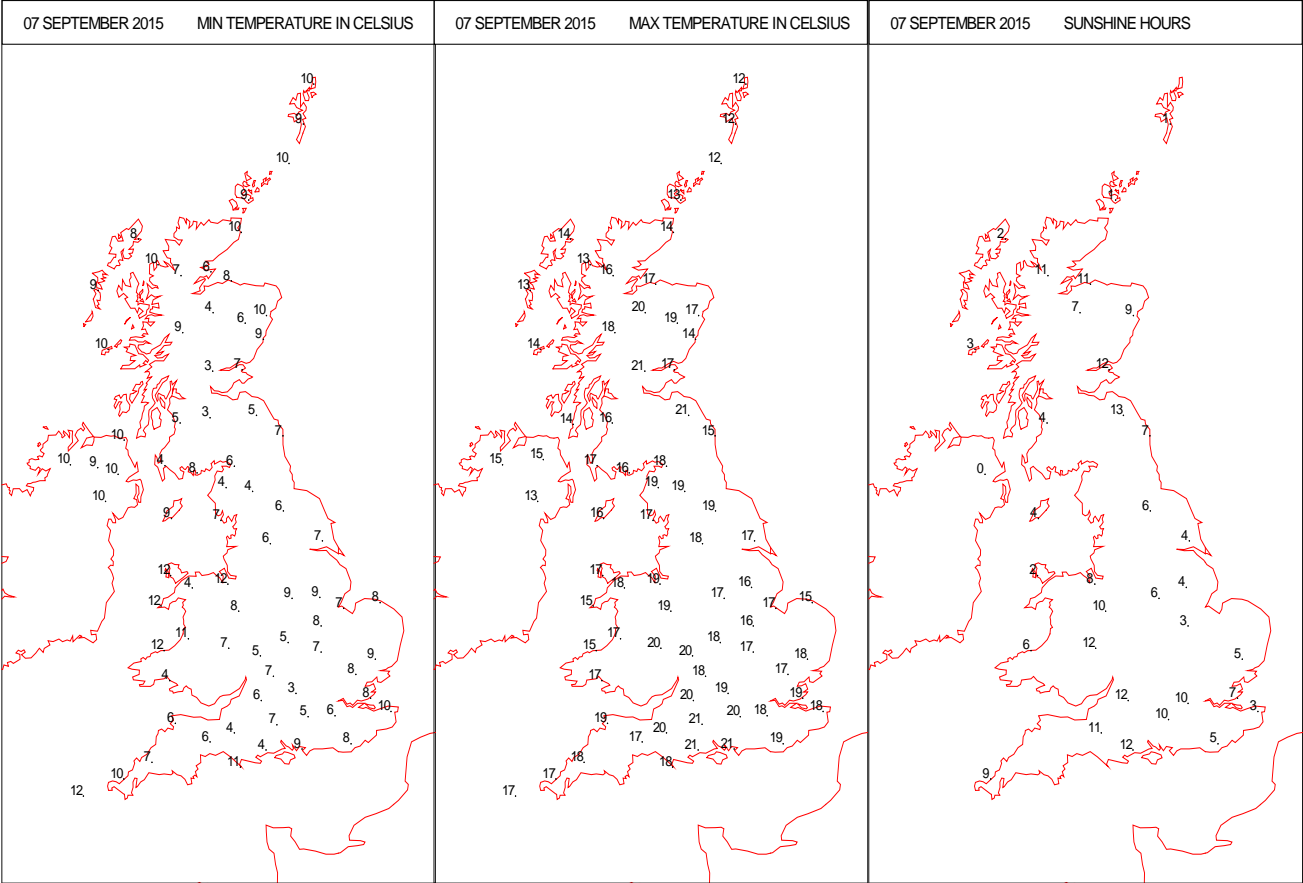
SURFACE REPORTS



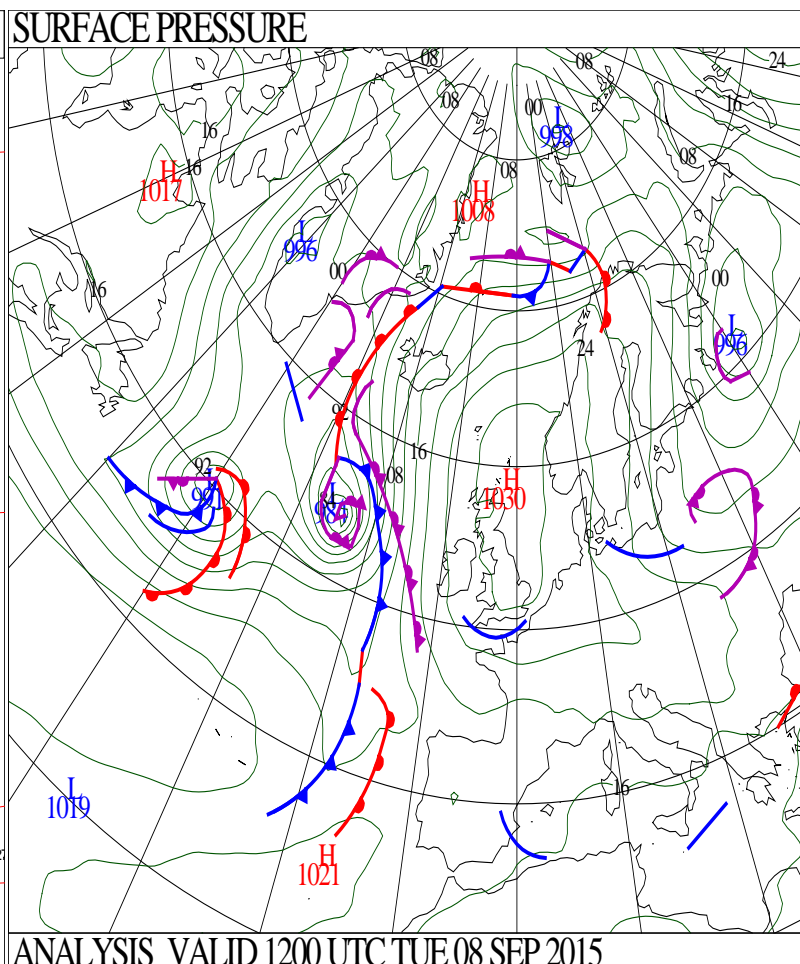
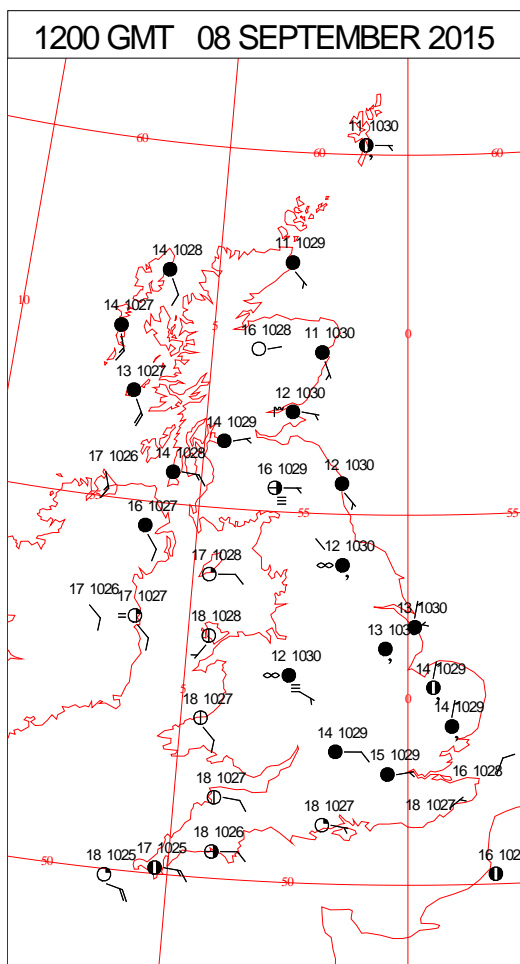
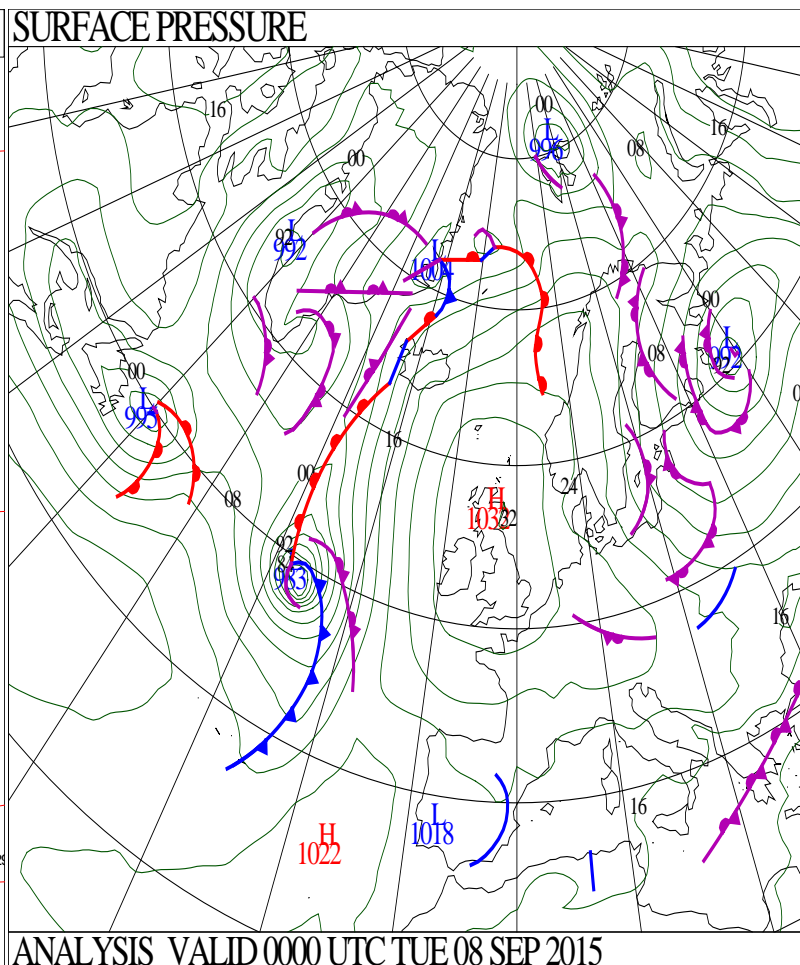
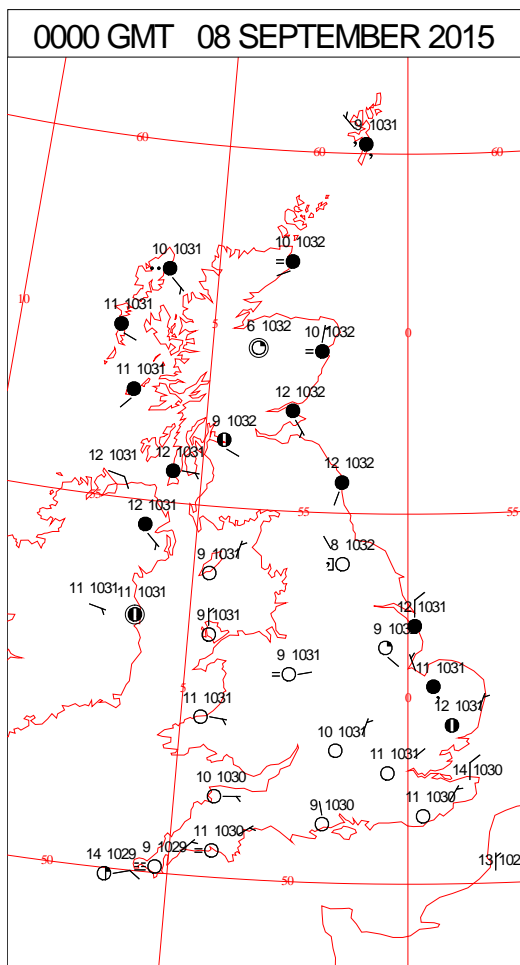
SIGNIFICANT WEATHER

0600 GMT 07 SEPTEMBER 2015	SIG WEATHER	1200 GMT 07 SEPTEMBER 2015	SIG WEATHER	<p>Summary of UK Weather for Monday 07 September 2015.</p> <p>Northern Ireland, the north and west of Scotland, along with many Irish and North Sea coastal counties of the U.K. had a rather cloudy night, with isolated light rain. Elsewhere it was dry with largely clear skies.</p> <p>A few mist patches formed by the morning, and it turned chilly in some rural areas.</p> <p>For most, the mist and fog readily cleared after dawn, although was rather stubborn across the Glasgow area, and in some glens in western Scotland.</p> <p>Then a good part of Scotland, central, western and southern England, along with Wales saw a day of prolonged sunshine.</p> <p>Easternmost counties of England saw the cloud come and go, although north-east England cleared up later on.</p> <p>Northern Ireland saw a predominantly cloudy day, and there, along with some North Sea coasts, saw a cool day.</p>
1800 GMT 07 SEPTEMBER 2015	SIG WEATHER	0000 GMT 08 SEPTEMBER 2015	SIG WEATHER	<p>EXTREMES</p> <p>Highest Maximum: 23.2 Aberfeldy Dull, Perthshire</p> <p>Lowest Maximum: 11.6 Fair Isle, Shetland</p> <p>Lowest Minimum: 1.2 Teignmouth, Devon</p> <p>Lowest Grass Minimum: -1.3 Tyndrum No3, Perthshire</p> <p>Most Rain: 1.0 Kirkwall, Orkney</p> <p>Most Sun: 12.6 Charterhall, Berwickshire</p>

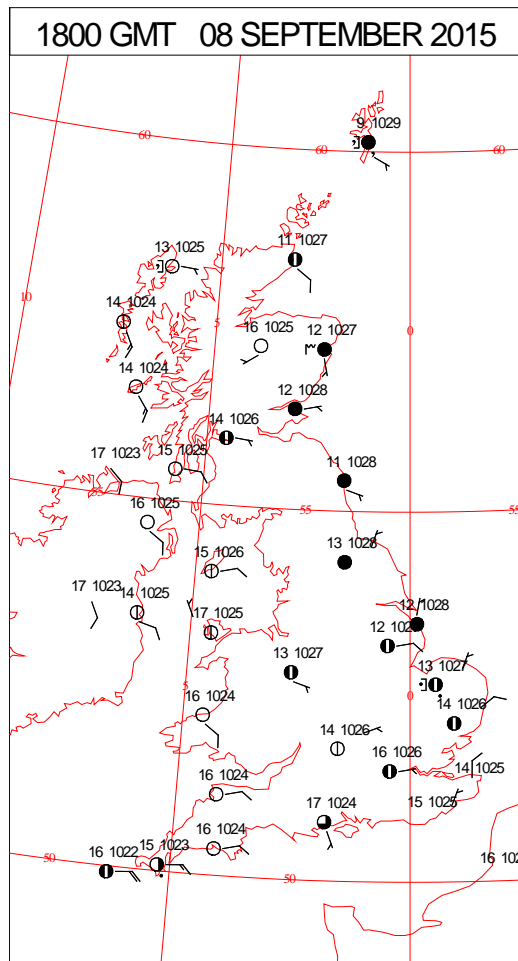
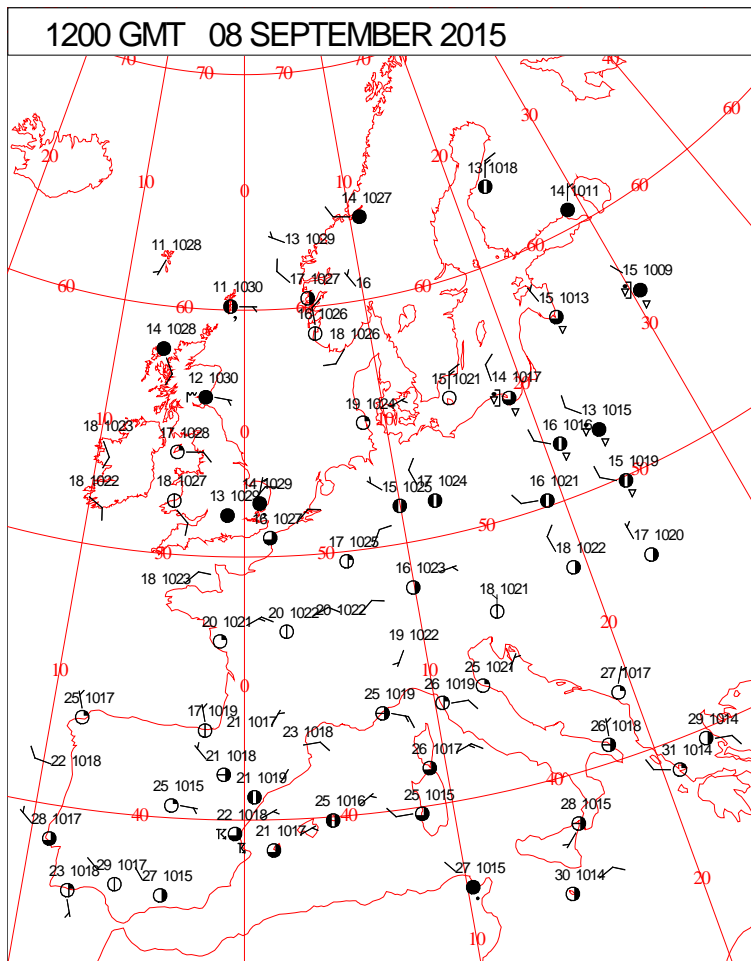
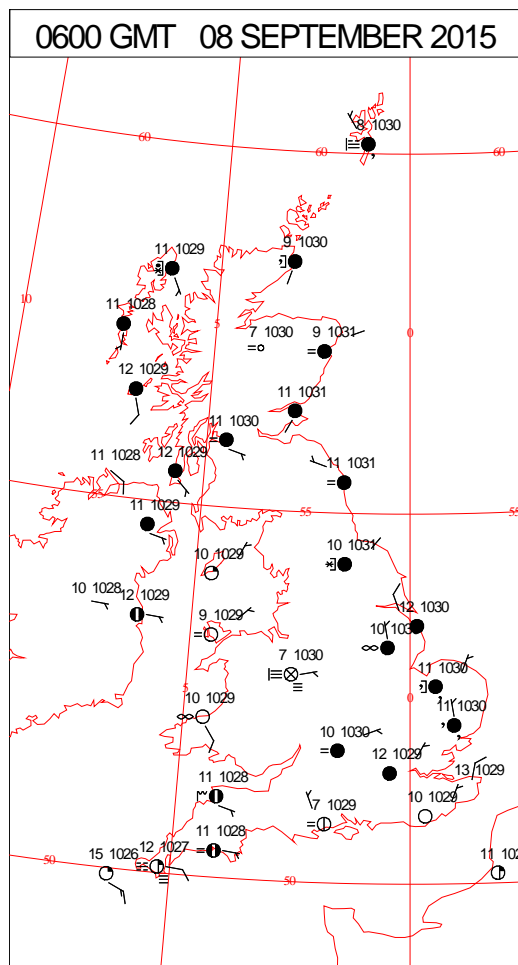
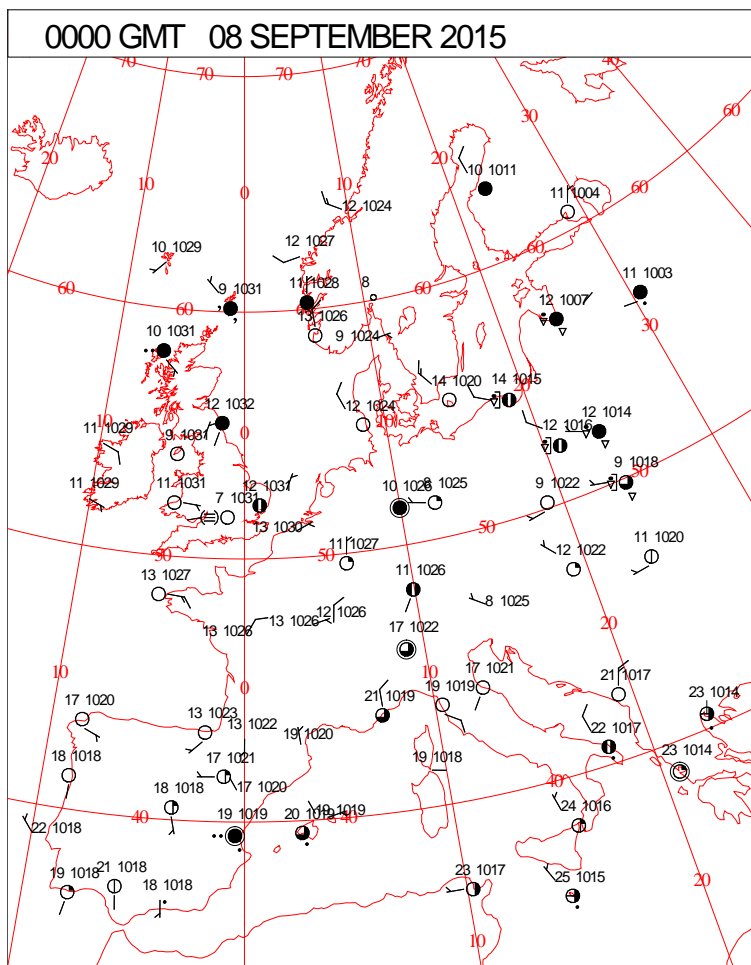
DAILY CLIMATE DATA



DAILY WEATHER SUMMARY



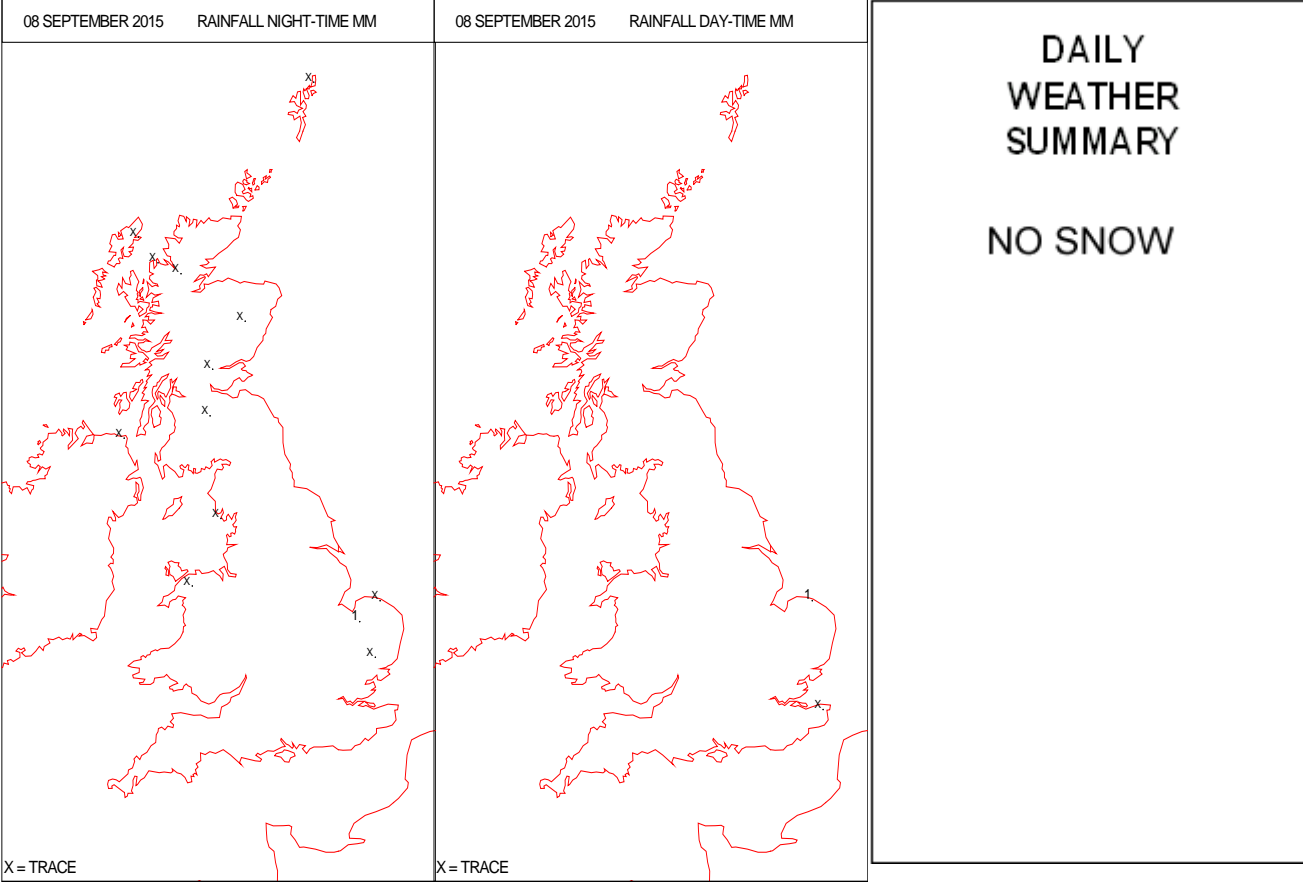
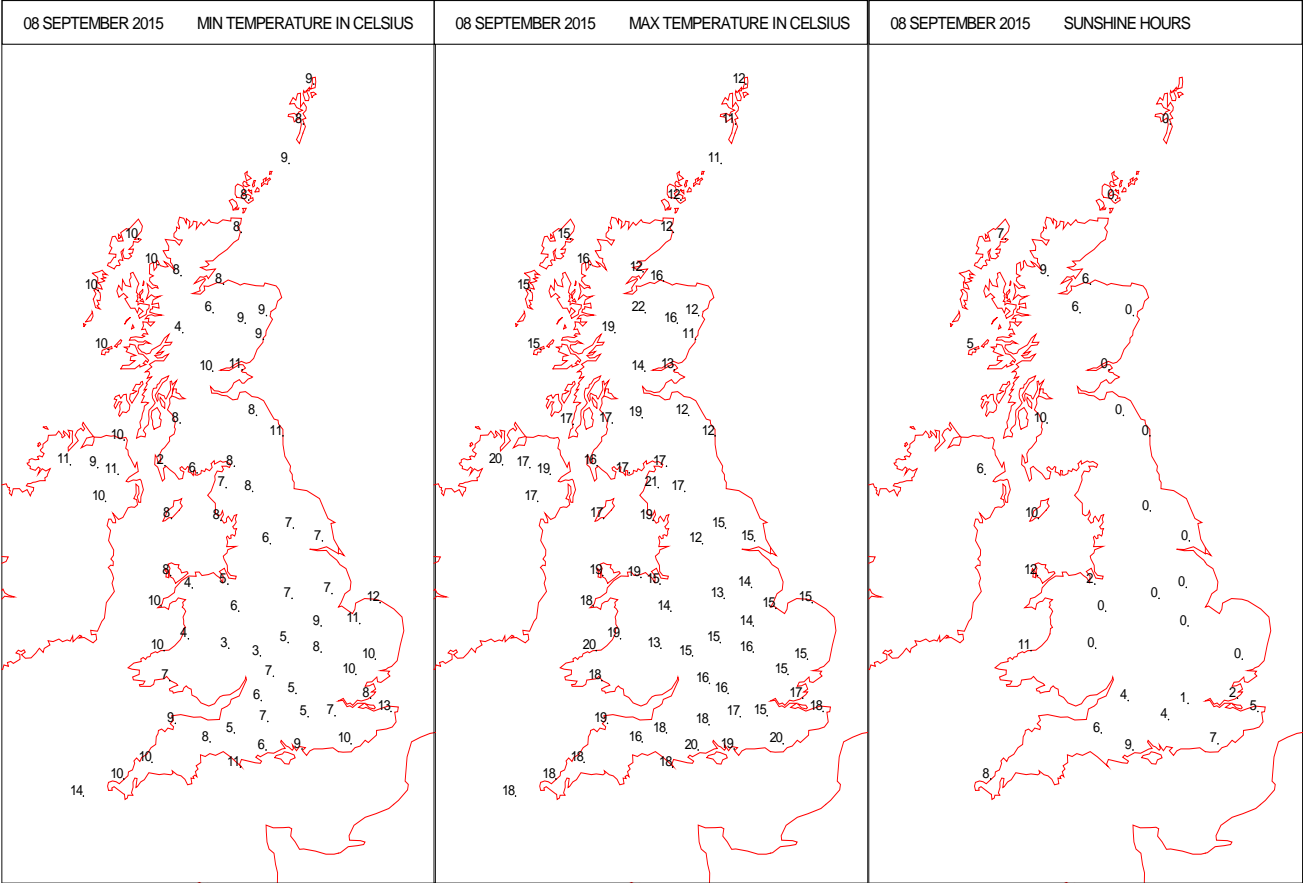
SURFACE REPORTS



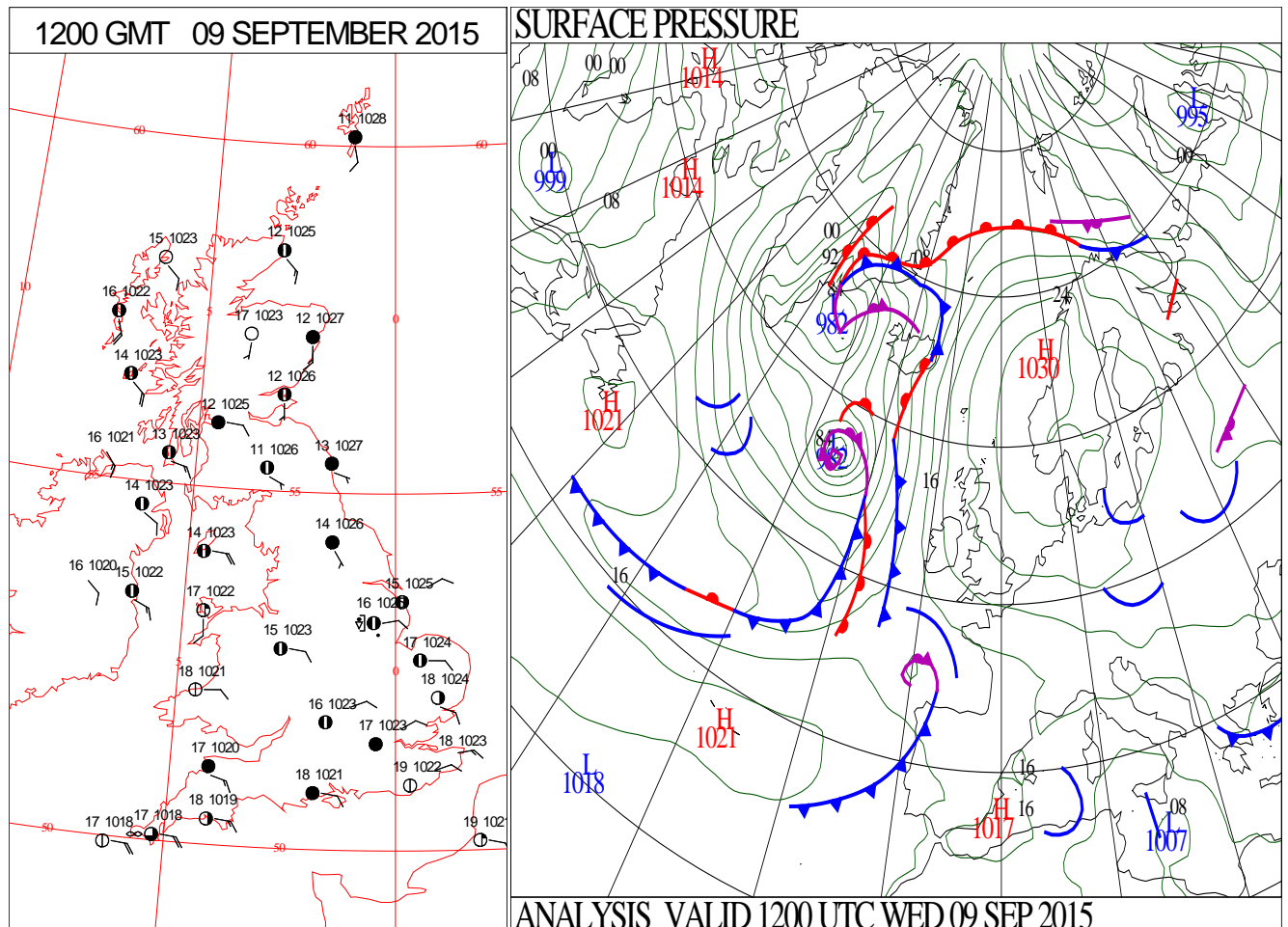
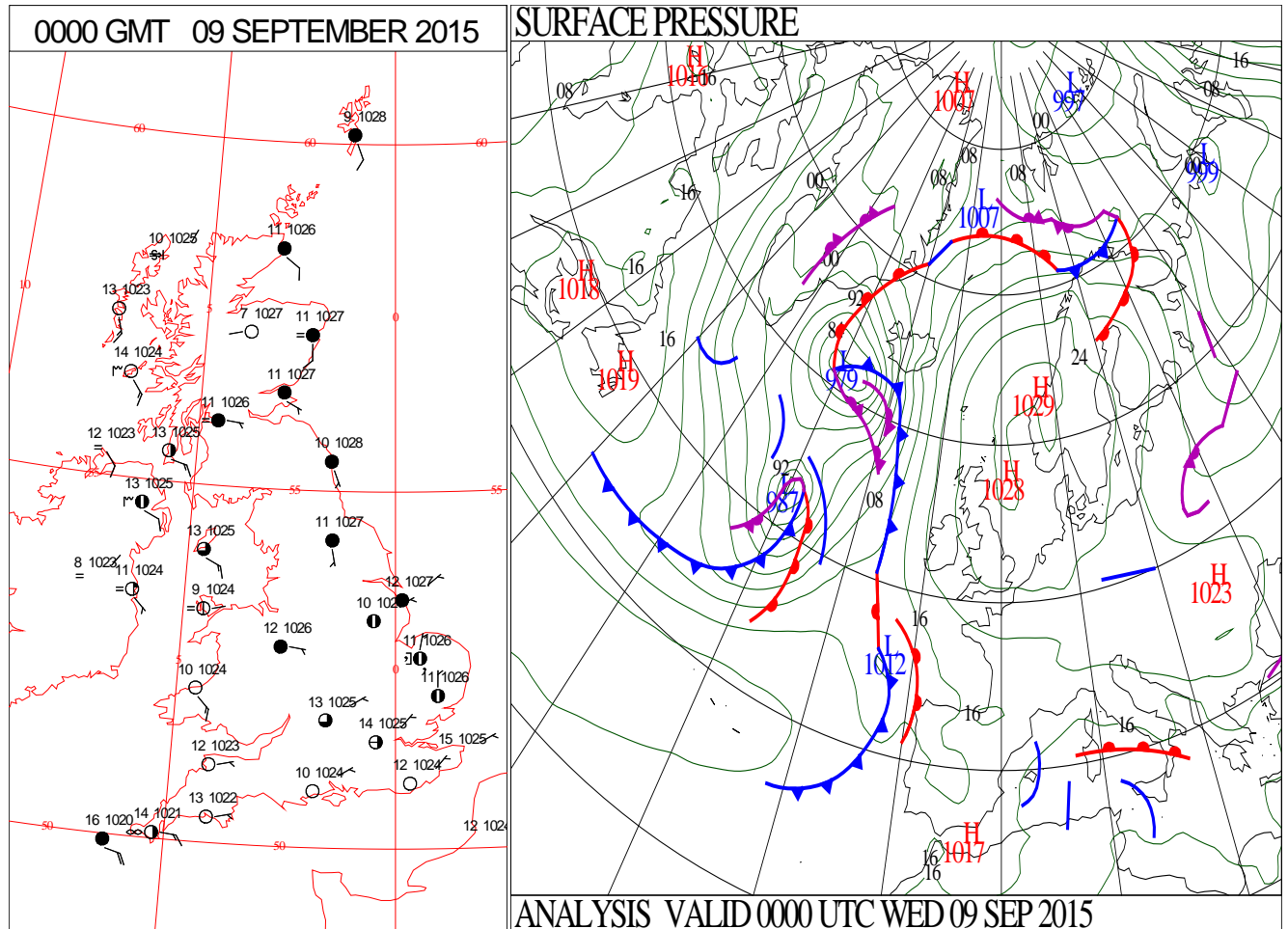
SIGNIFICANT WEATHER

0600 GMT 08 SEPTEMBER 2015	SIG WEATHER	1200 GMT 08 SEPTEMBER 2015	SIG WEATHER	<p>Summary of UK Weather for Tuesday 08 September 2015.</p> <p>It was a dry night, with clear skies in many western parts of the U.K., particularly Wales, the Midlands and the West Country. This allowed some mist and fog patches to form in rural places.</p> <p>Under the clear skies temperatures dipped to a chilly 2.1 Celsius at West Freugh.</p> <p>Meanwhile, thicker cloud drifted in off the North Sea into many eastern and central parts of the country overnight.</p> <p>Mist and fog slowly cleared through the morning, with the low cloud gradually burning back towards the North Sea coast. However parts of the Midlands, East Anglia and north-east England did hold onto the cloud for much of the day.</p> <p>Many western parts saw a fine and dry day with plenty of sunshine, and it was more breezy along the south coast.</p> <p>Through the evening it remained dry with clear skies in the west, and it remained cloudy in the east with the cloud pushing back in off the North Sea.</p>
1800 GMT 08 SEPTEMBER 2015	SIG WEATHER	0000 GMT 09 SEPTEMBER 2015	SIG WEATHER	<p>EXTREMES</p> <p>Highest Maximum: 21.9 Cromdale, Nairnshire</p> <p>Lowest Maximum: 10.5 Fair Isle, Shetland</p> <p>Lowest Minimum: 2.1 West Freugh, Wigtonshire</p> <p>Lowest Grass Minimum: -1.8 Mickleham, Surrey</p> <p>Most Rain: 1.4 Cromer, Norfolk 1.4 Weybourne, Norfolk 1.4 Motherwell Strathclyde Park, Lanarkshire</p> <p>Most Sun: 12.0 Valley, Gwynedd</p>

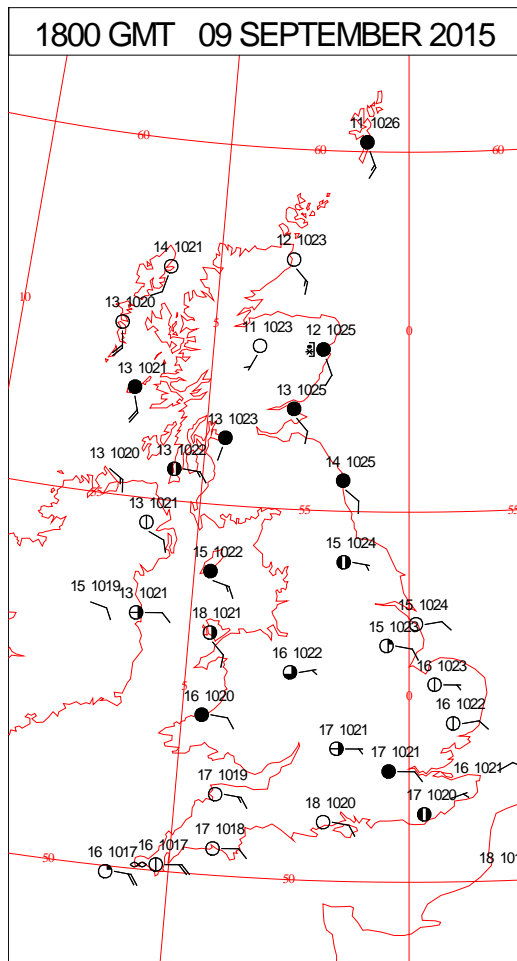
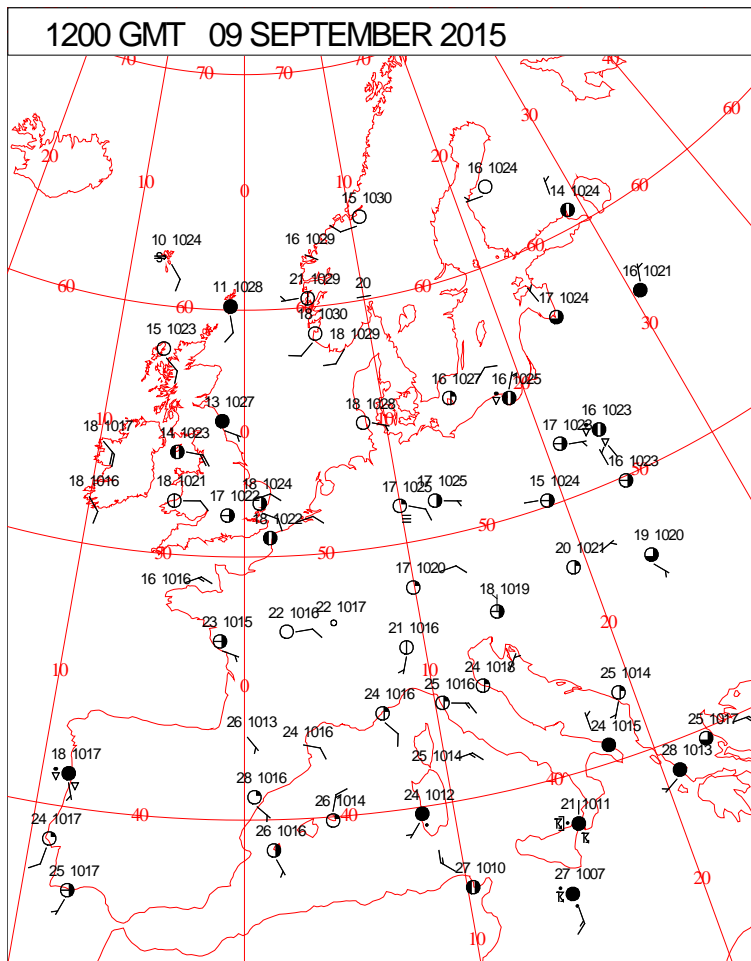
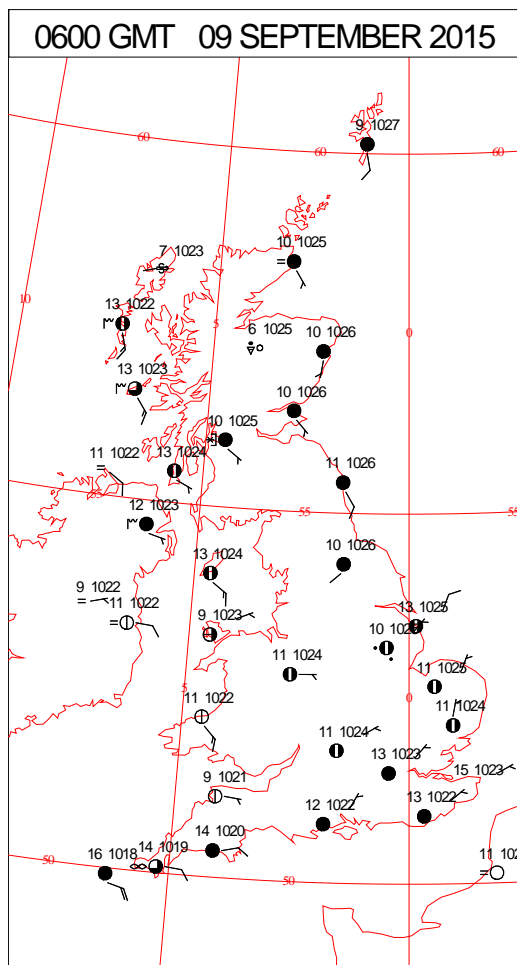
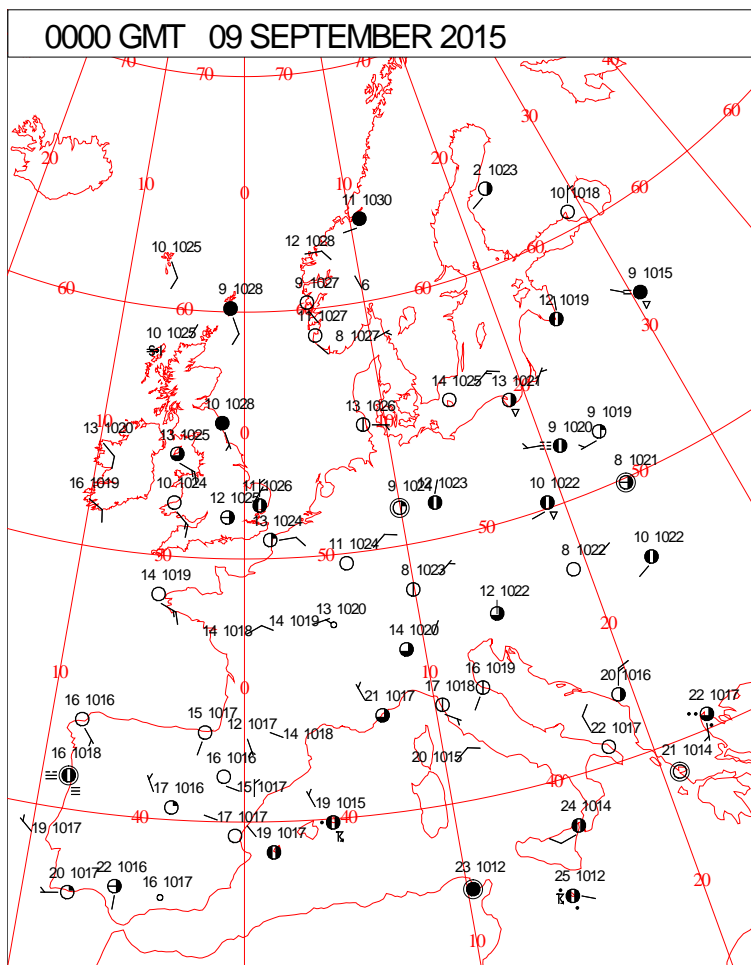
DAILY CLIMATE DATA



DAILY WEATHER SUMMARY



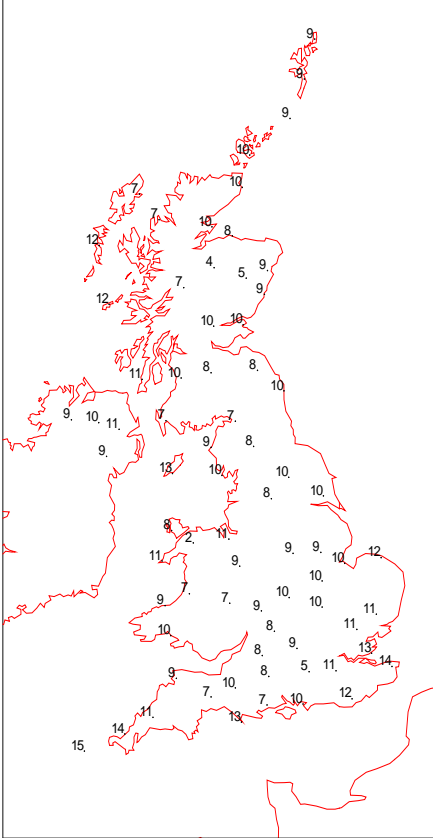
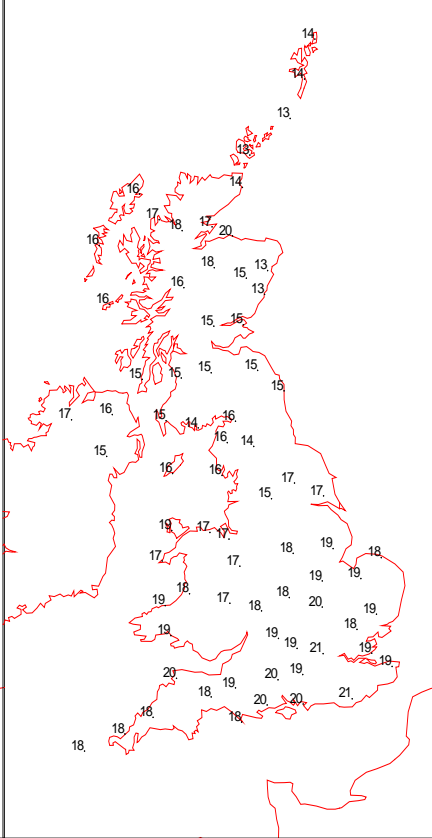
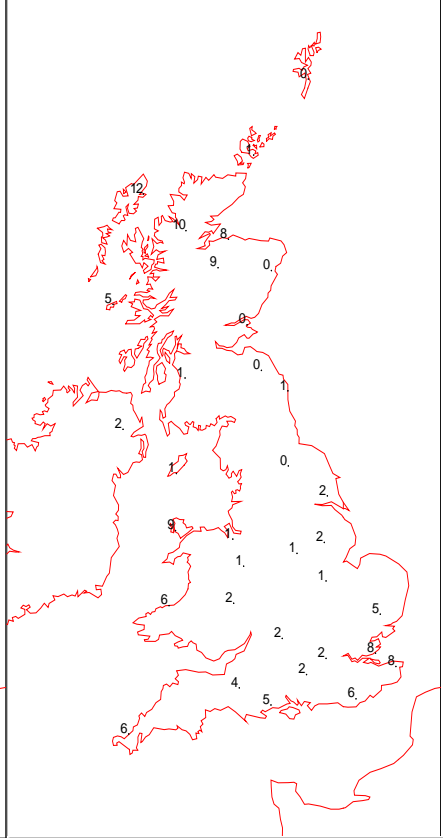
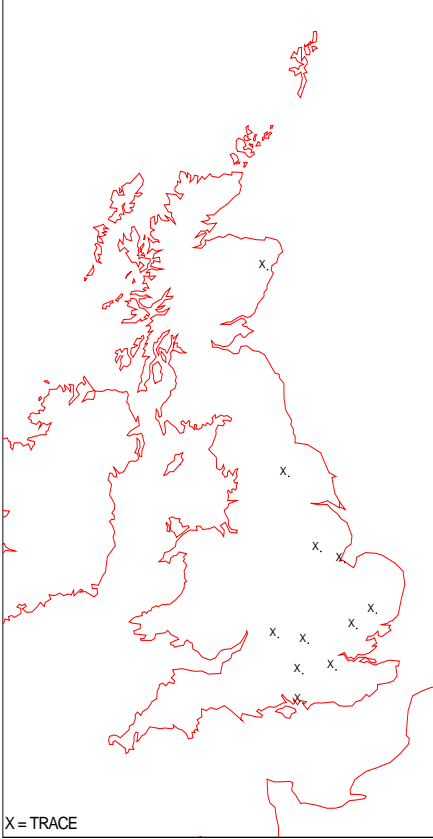
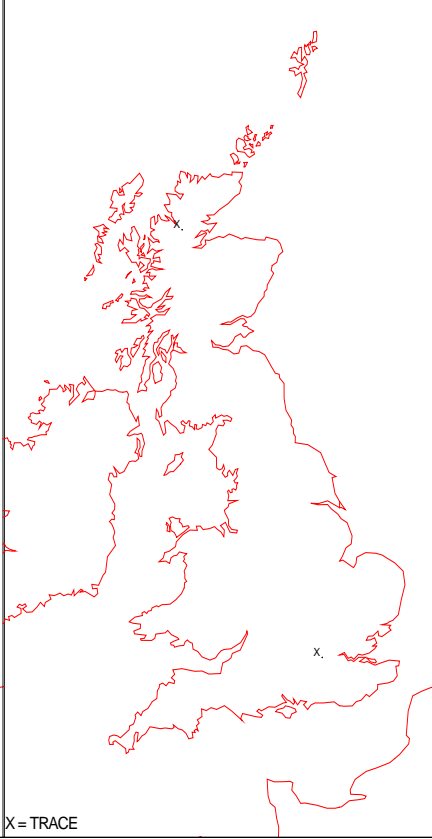
SURFACE REPORTS



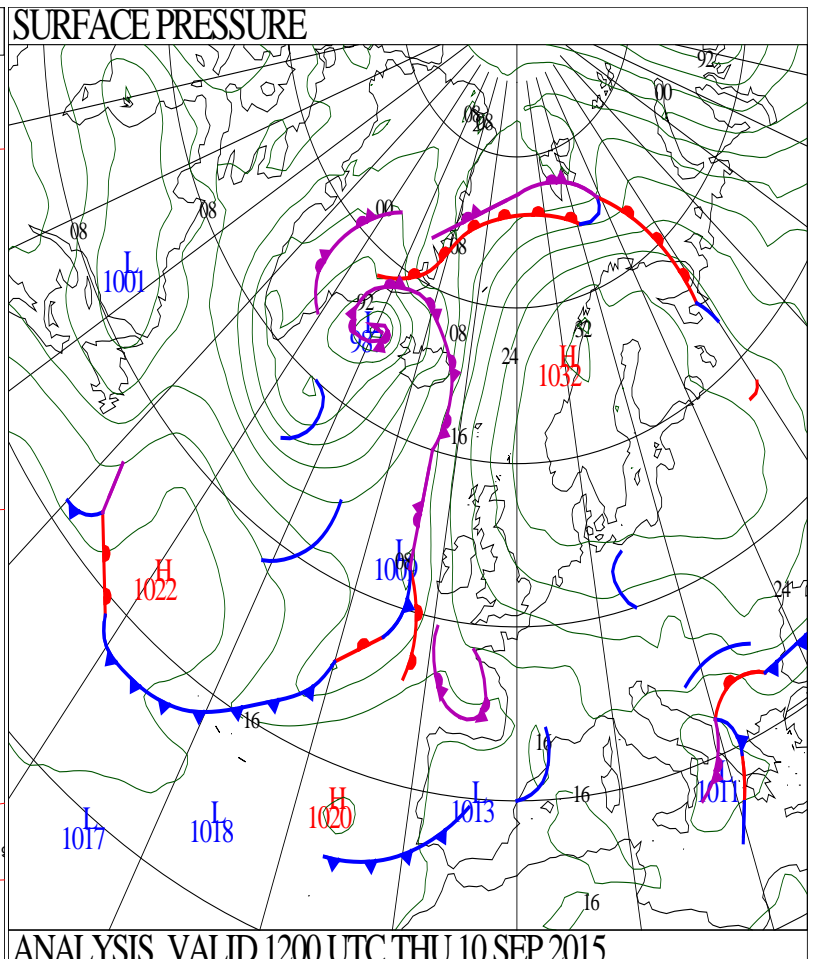
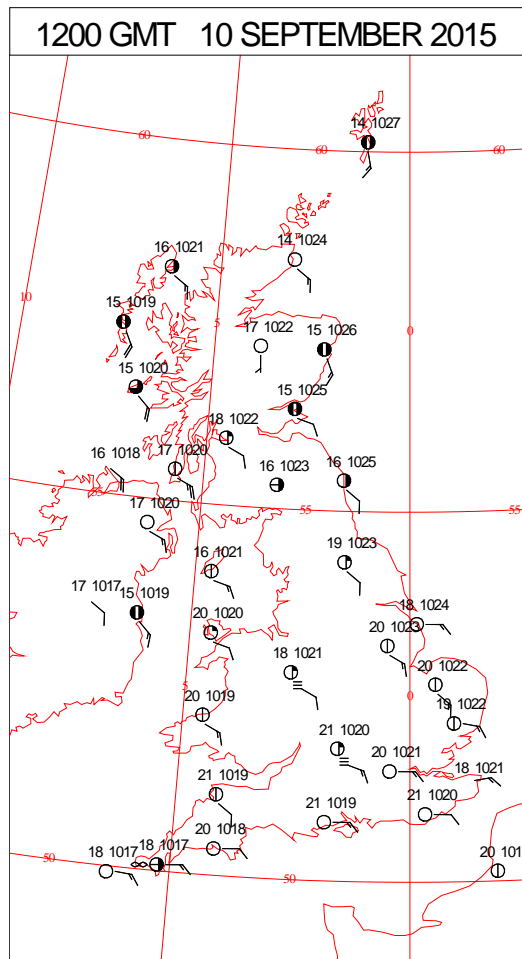
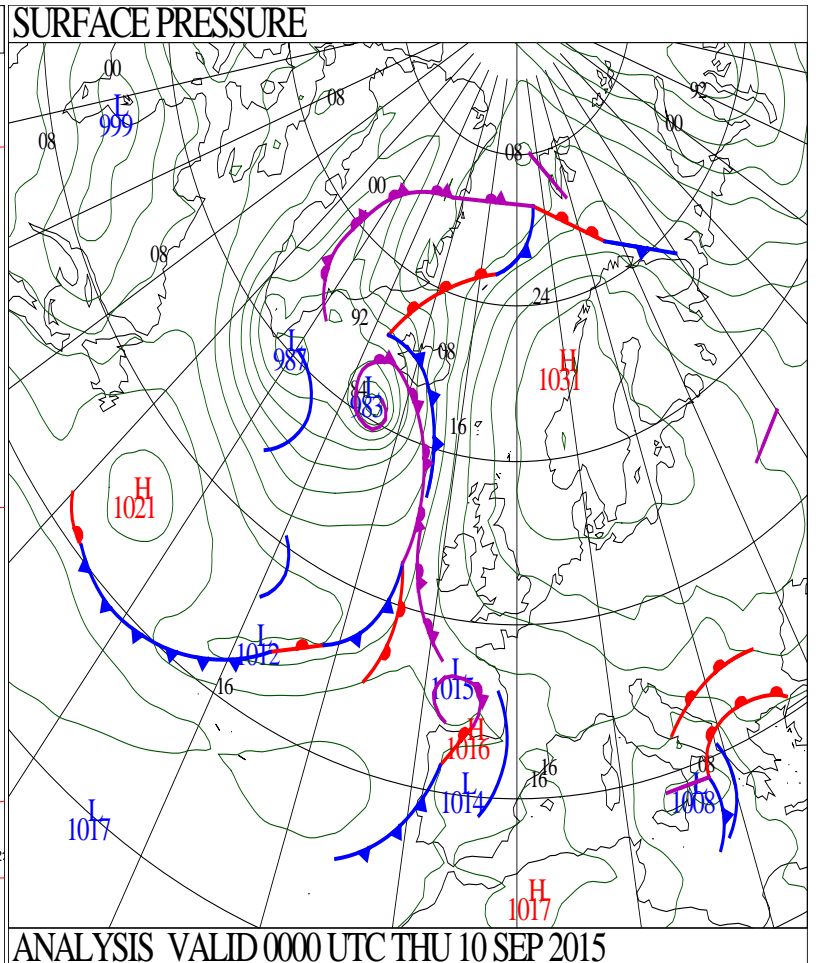
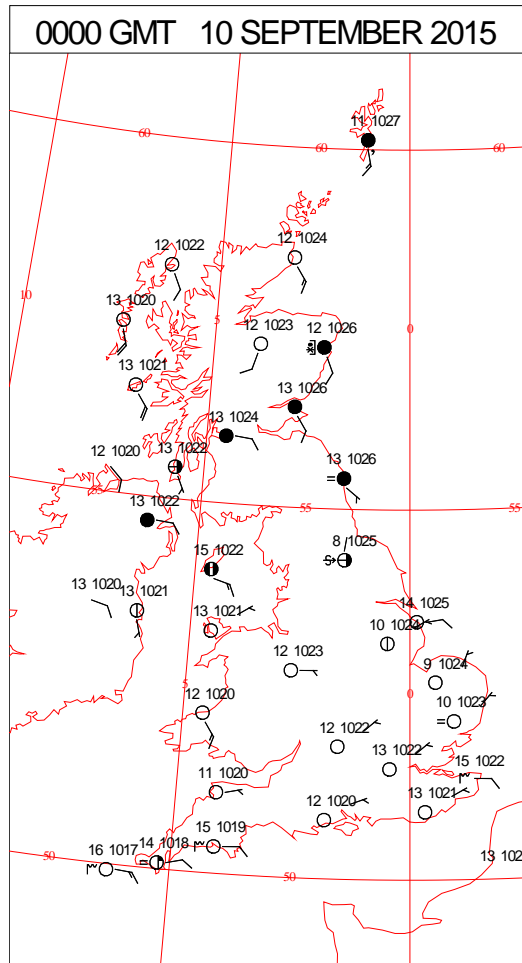
SIGNIFICANT WEATHER

0600 GMT 09 SEPTEMBER 2015	SIG WEATHER	1200 GMT 09 SEPTEMBER 2015	SIG WEATHER	<p>Summary of UK Weather for Wednesday 09 September 2015.</p> <p>It was a rather cloudy night across northern and eastern parts of the U.K., with some hill and coastal fog. The cloud was thick enough to produce some patchy light rain and drizzle at times, particularly down the North Sea coast.</p> <p>Meanwhile, clearer skies towards the west through Wales allowed temperatures to fall into low single figures Celsius, with patchy mist and fog in places.</p> <p>A few light showers ran along the English Channel into the south coast of Devon around dawn.</p> <p>It remained largely cloudy across many parts, and breezy around the coast, with just a few sunny spells. Where it remained cloudy, temperatures were below average.</p> <p>Across southern parts, however, the cloud did clear later in the day.</p> <p>Across Scotland there was an area of persistent fog in the Moray Firth, but once this cleared there were mostly clear skies. This was especially so in the north-west, allowing temperatures to reach above average values for the time of year.</p> <p>It stayed dry through the evening, with clear skies developing for many places, whilst some cloud remained across north-eastern parts.</p>
1800 GMT 09 SEPTEMBER 2015	SIG WEATHER	0000 GMT 10 SEPTEMBER 2015	SIG WEATHER	
				<p>EXTREMES</p> <p>Highest Maximum: 22.5 Ross-on-Wye, Hereford and Worcester</p> <p>Lowest Maximum: 12.2 Crombie Country Park, Angus</p> <p>Lowest Minimum: 1.2 Cromdale, Nairnshire</p> <p>Lowest Grass Minimum: -1.9 Mickleham, Surrey</p> <p>Most Rain: 1.0 Hunterston No3, Ayrshire</p> <p>Most Sun: 11.6 Stornoway Airport, Western Isles</p>

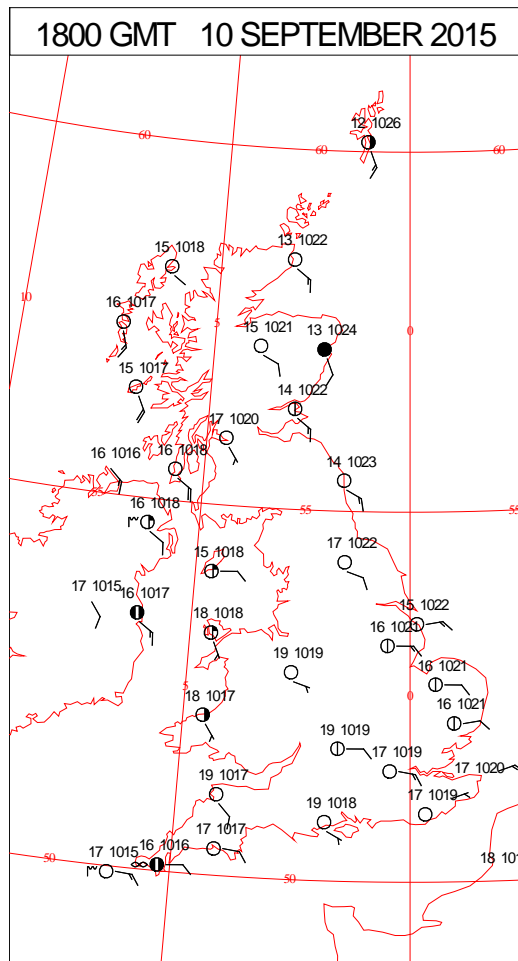
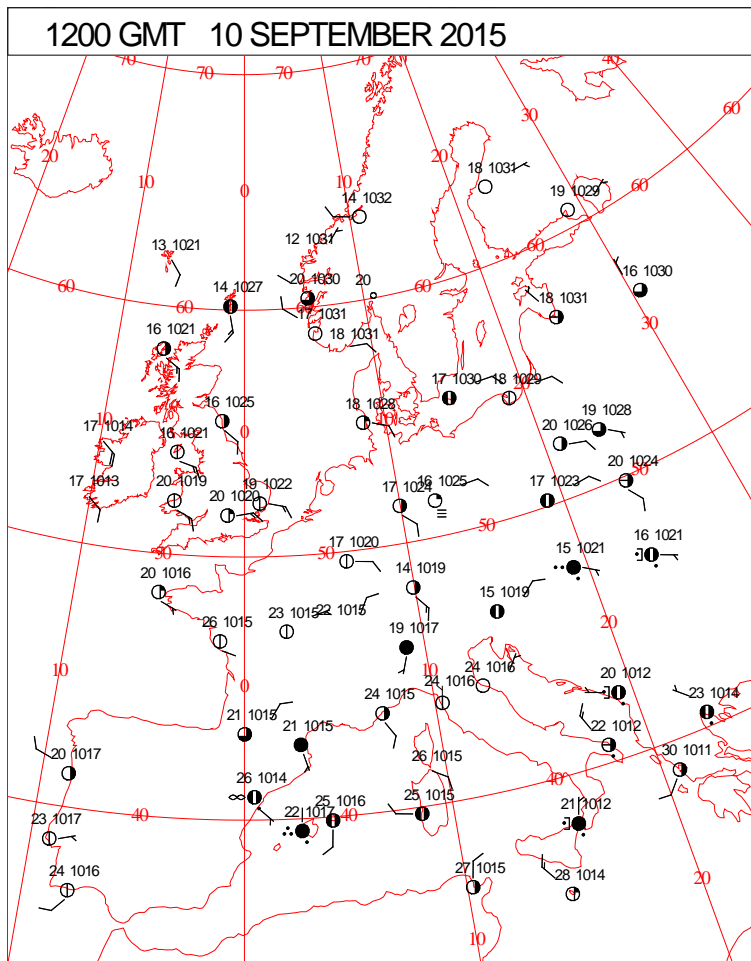
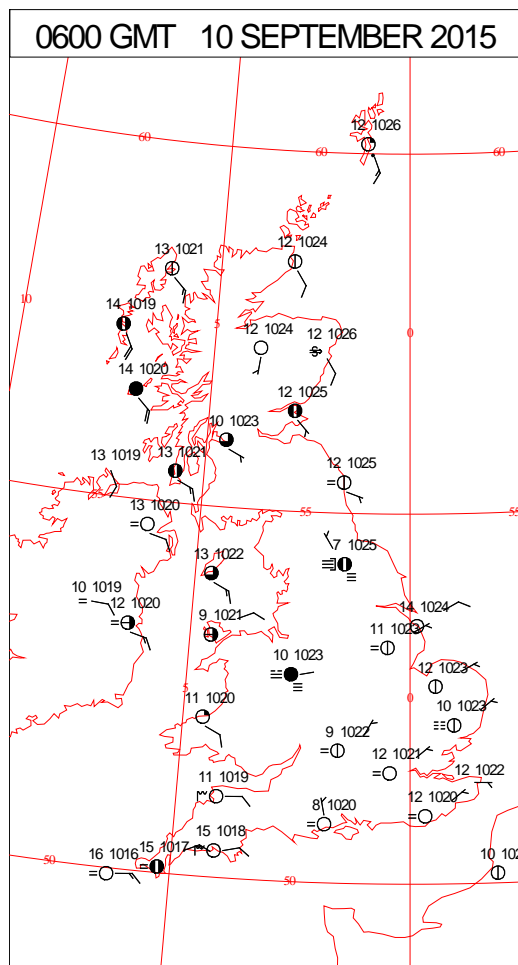
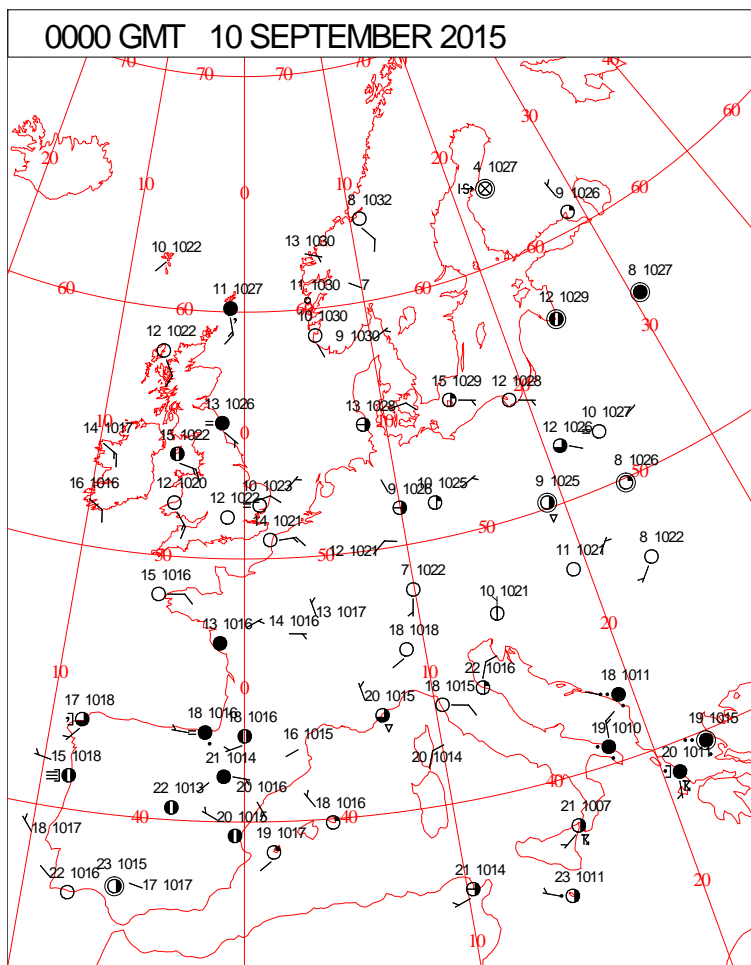
DAILY CLIMATE DATA

09 SEPTEMBER 2015MIN TEMPERATURE IN CELSIUS	09 SEPTEMBER 2015MAX TEMPERATURE IN CELSIUS	09 SEPTEMBER 2015SUNSHINE HOURS
		
09 SEPTEMBER 2015RAINFALL NIGHT-TIME MM	09 SEPTEMBER 2015RAINFALL DAY-TIME MM	<div>DAILY WEATHER SUMMARY</div> <div>NO SNOW</div>
		

DAILY WEATHER SUMMARY



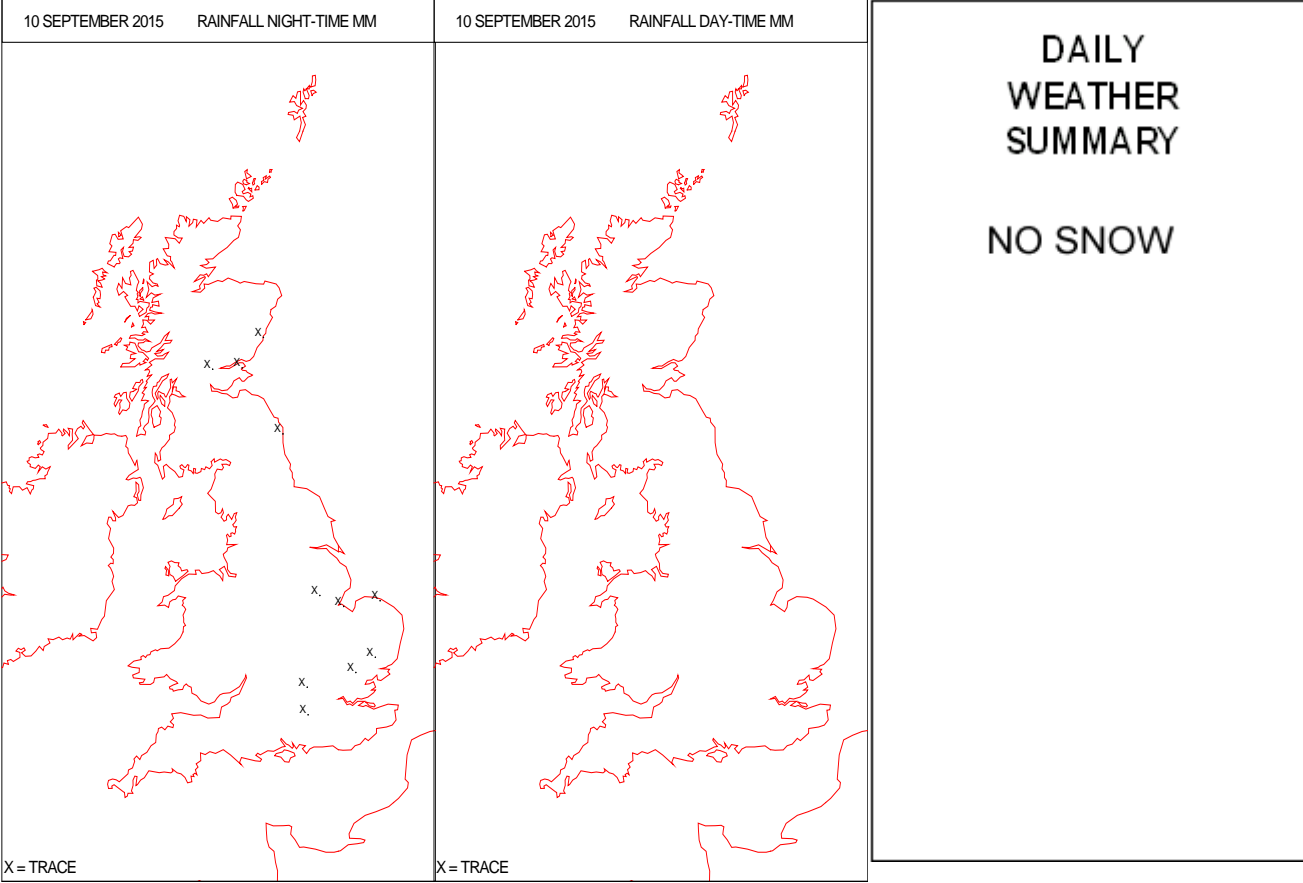
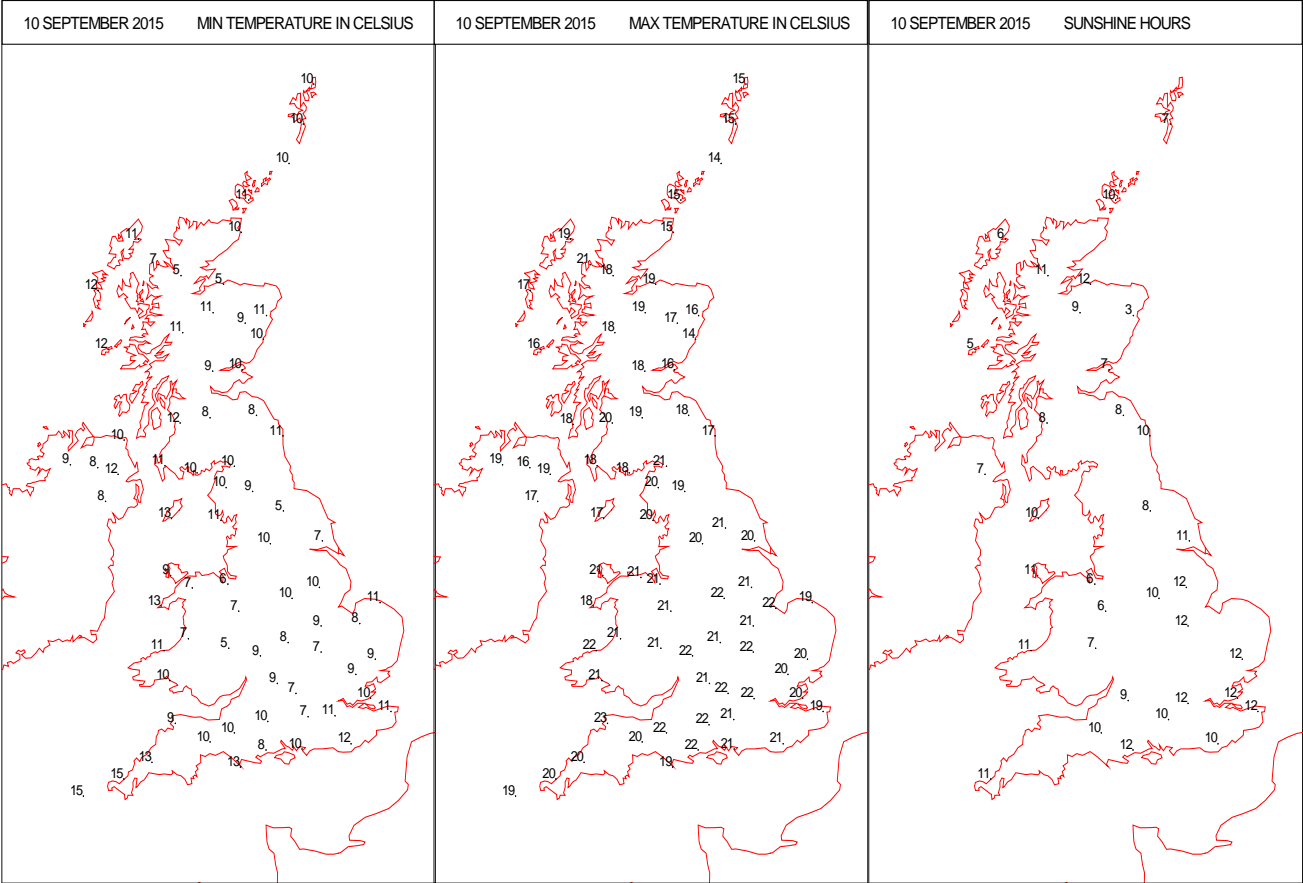
SURFACE REPORTS



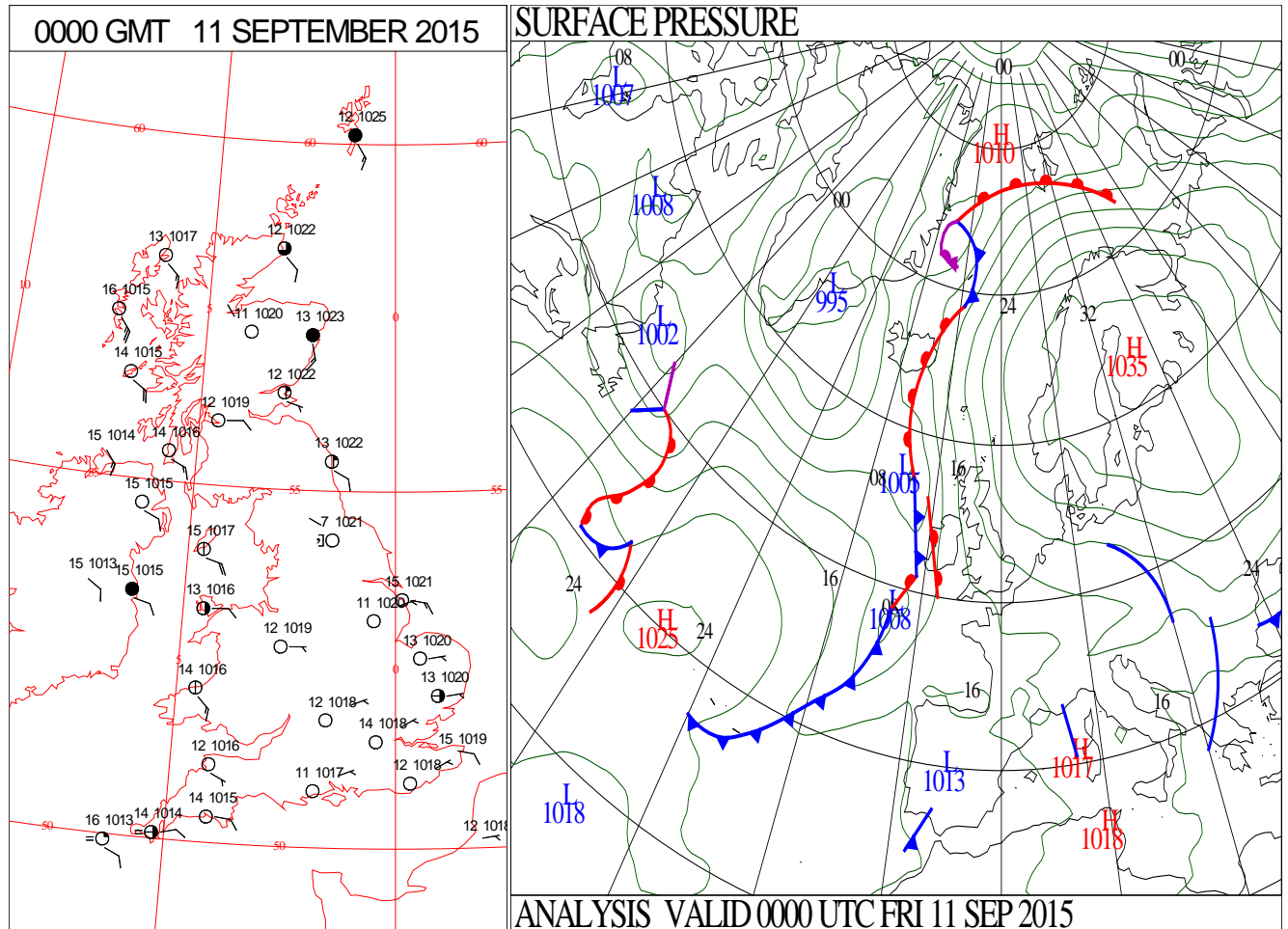
SIGNIFICANT WEATHER

0600 GMT 10 SEPTEMBER 2015	SIG WEATHER	1200 GMT 10 SEPTEMBER 2015	SIG WEATHER	<p>Summary of UK Weather for Thursday 10 September 2015.</p> <p>It was a dry night across the U.K. The skies were largely clear over much of England and Wales, with mist or fog forming in places by dawn.</p> <p>Cloud did however come back into eastern coastal parts, and further cloud also affected parts of Scotland and Northern Ireland through the night.</p> <p>It was a cloudy start in places, with a mixture of areas of low cloud and some transient fog patches. However, the cloud gradually lifted and broke up for most, to leave a sunny day with a moderate east to south-easterly breeze.</p> <p>However, areas of low cloud continued to affect some eastern parts of Scotland throughout the day, and as a result temperatures were locally suppressed there.</p> <p>Elsewhere it was a warm day, with the maximum temperatures above average for the time of year.</p> <p>It was a dry and breezy evening with sunshine and clear skies for many. It was cloudier over Northern Ireland and western Scotland.</p> <p>As the evening progressed, some cloud returned to eastern Scotland and north-eastern England.</p>
1800 GMT 10 SEPTEMBER 2015	SIG WEATHER	0000 GMT 11 SEPTEMBER 2015	SIG WEATHER	<p>EXTREMES</p> <p>Highest Maximum: 22.9 Chivenor, Devon 22.9 Coton-in-the-Elms, Derbyshire</p> <p>Lowest Maximum: 13.6 Fair Isle, Shetland</p> <p>Lowest Minimum: 3.7 Resallach, Sutherland</p> <p>Lowest Grass Minimum: -0.9 Mickleham, Surrey</p> <p>Most Rain: 0.4 Scarborough, North Yorkshire</p> <p>Most Sun: 12.2 East Malling, Kent 12.2 Shoeburyness Landwick, Essex</p>

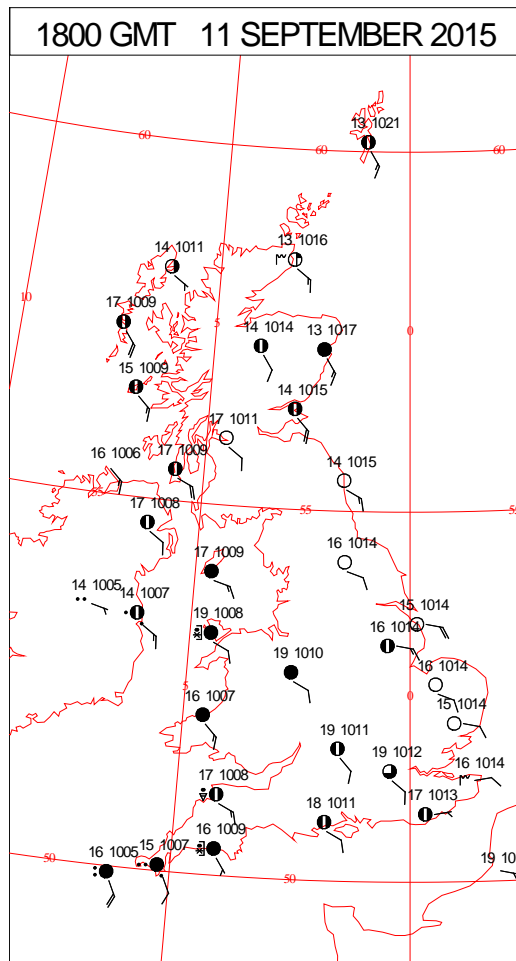
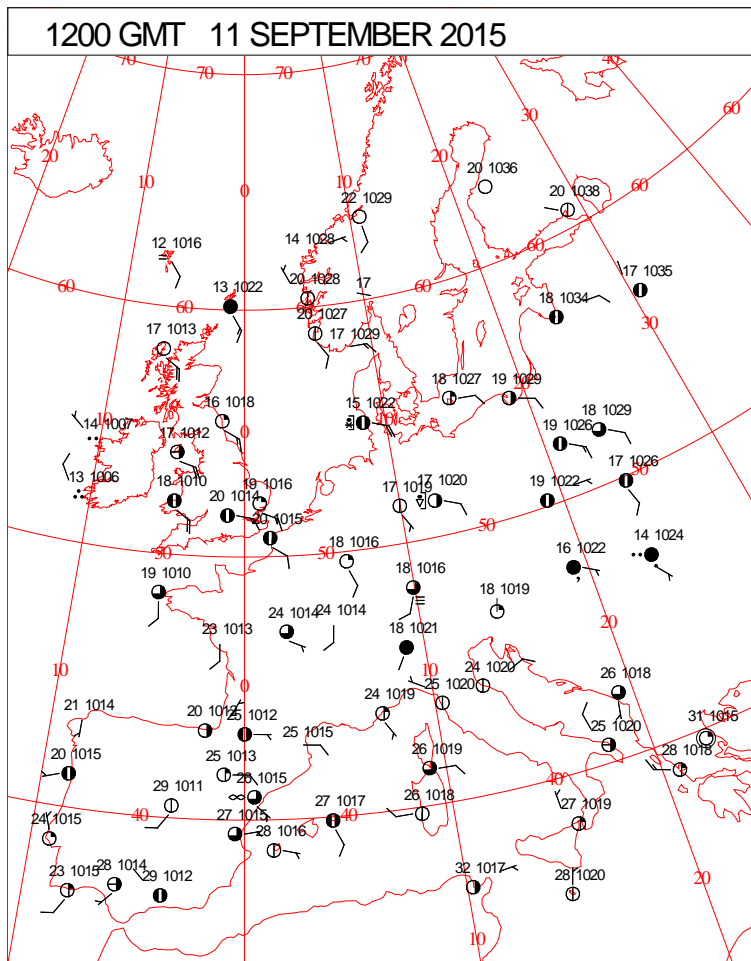
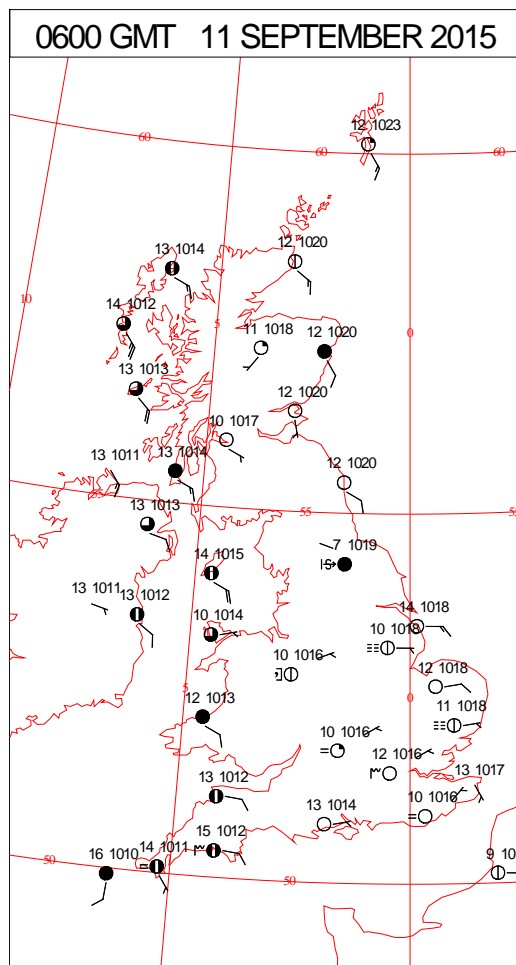
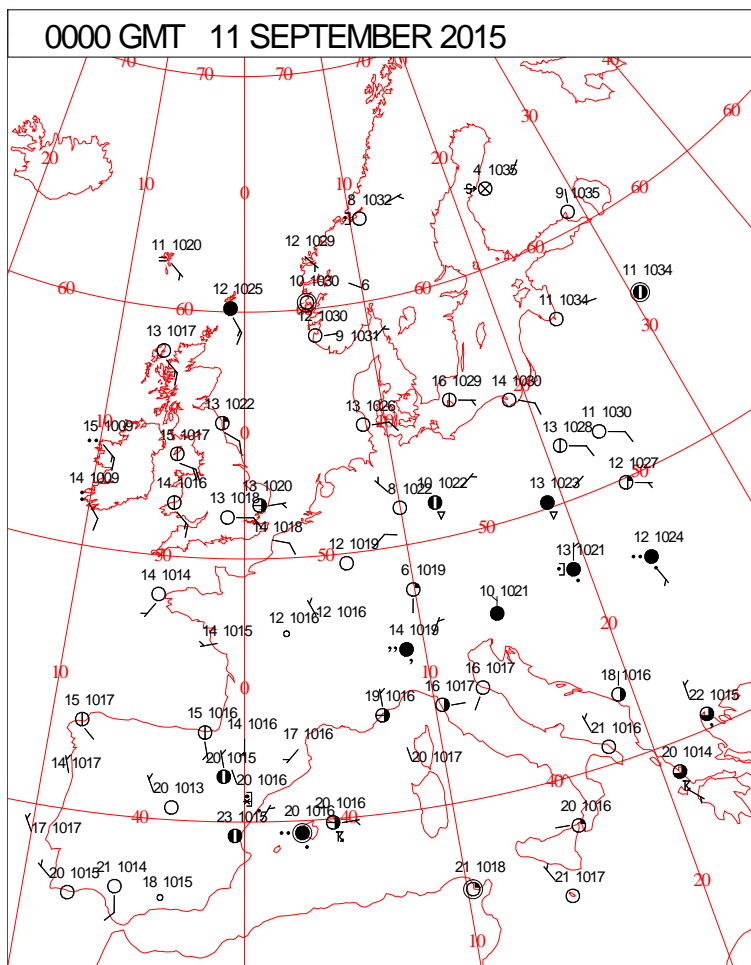
DAILY CLIMATE DATA



DAILY WEATHER SUMMARY




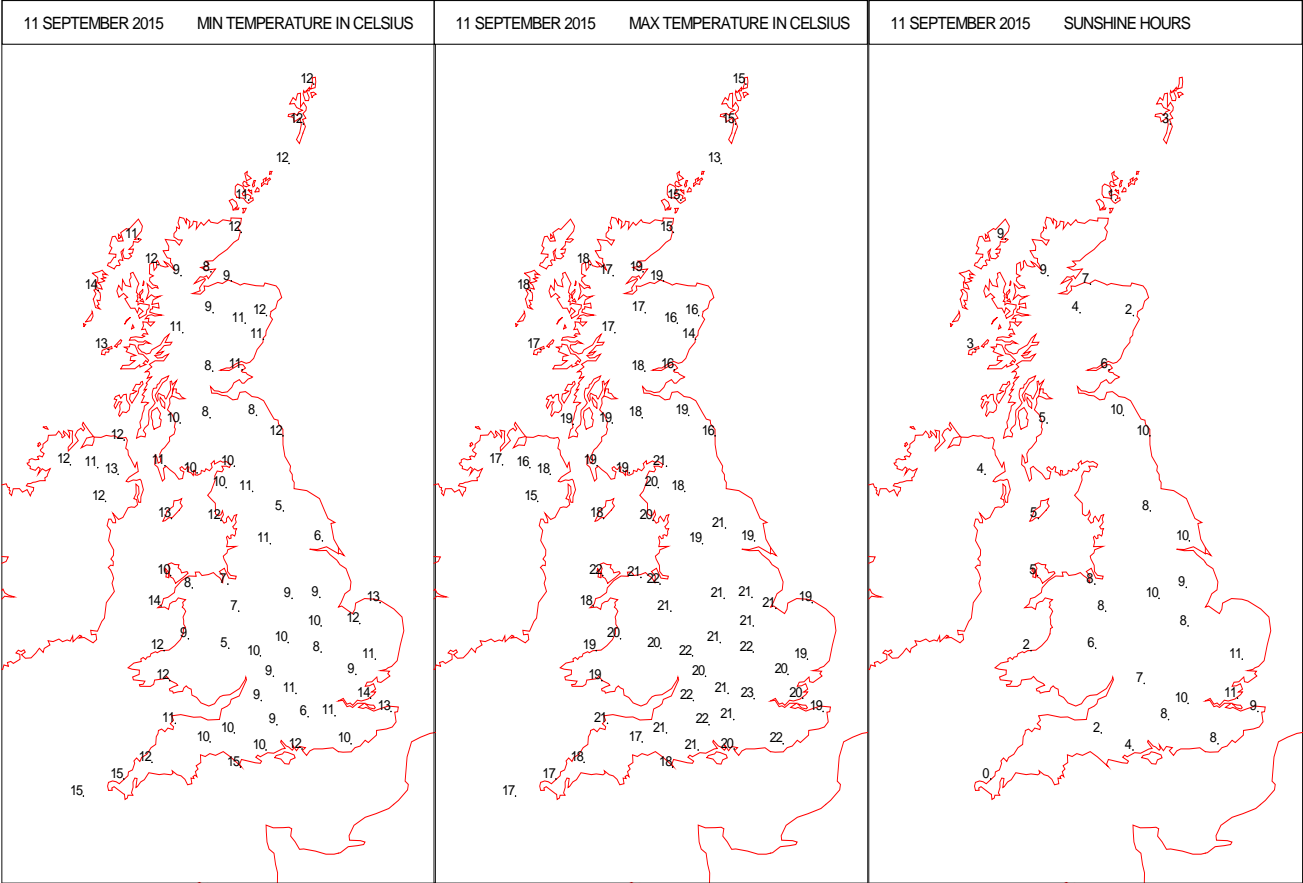
SURFACE REPORTS



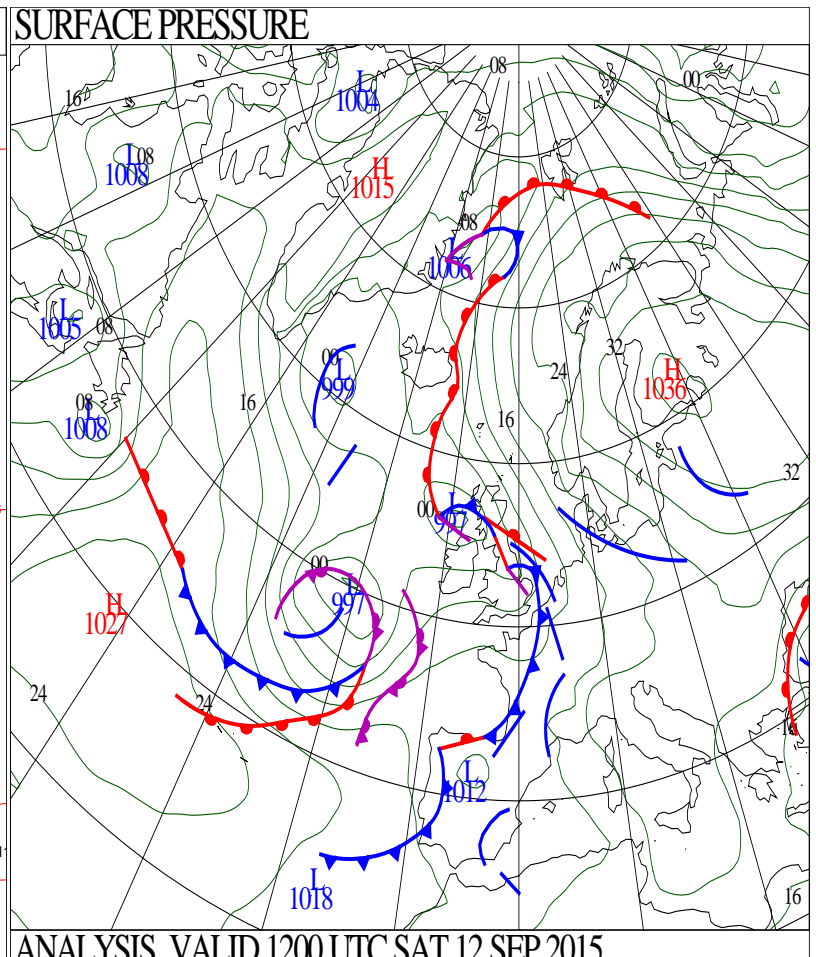
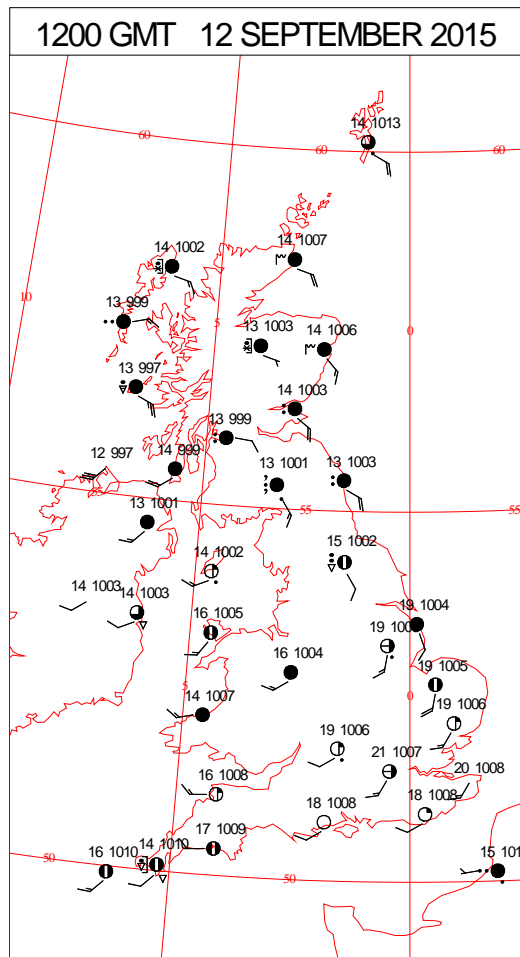
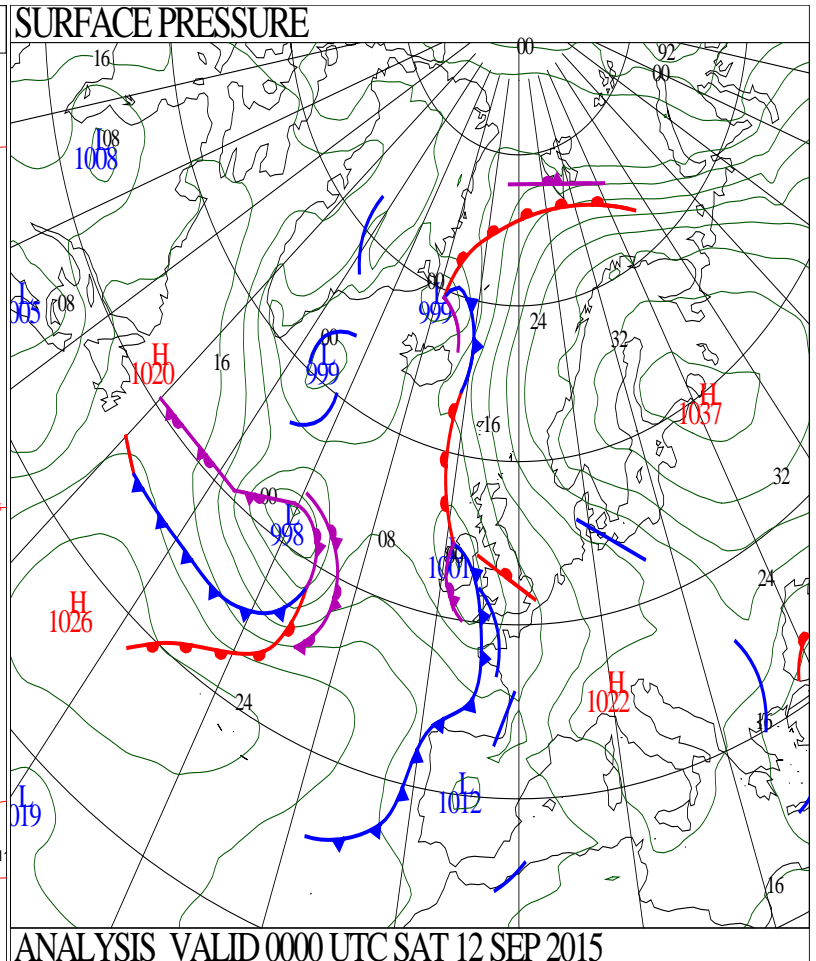
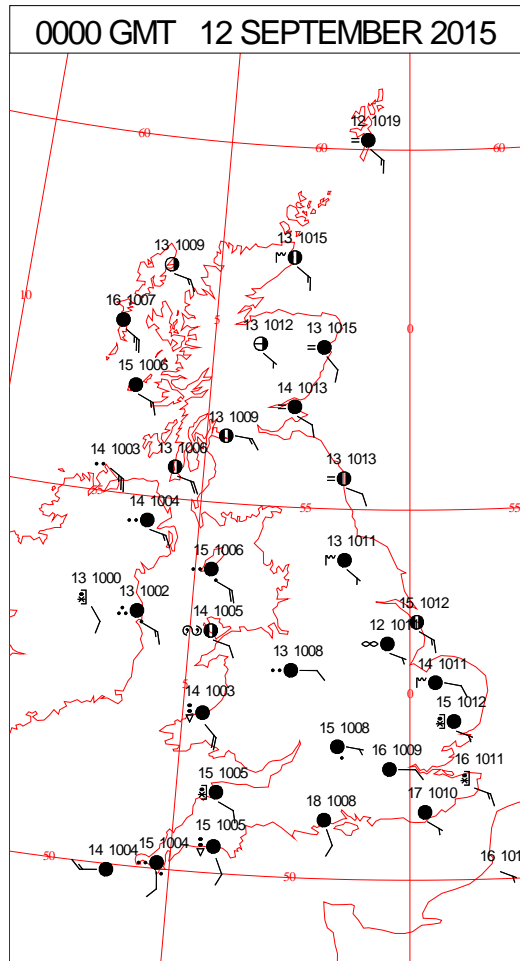
SIGNIFICANT WEATHER

0600 GMT 11 SEPTEMBER 2015	SIG WEATHER	1200 GMT 11 SEPTEMBER 2015	SIG WEATHER	<p>Summary of UK Weather for Friday 11 September 2015. It was a mostly dry night with largely clear skies for many. However some low cloud in south-eastern Scotland did bring the odd light drizzly shower. Mist and fog formed quite widely across north-eastern and southern England into the early hours, but it was cloudier for Northern Ireland, Wales and south-western England. Temperatures fell into low single figures Celsius under the clearer skies. The early low cloud gradually lifted and broke up to leave another fine, albeit breezy, day across much of the country, with a good deal of sunshine. However, thicker cloud continued to affect parts of eastern Scotland, where a few drizzly showers continued. It was a much cloudier day than of late across south-west England and south-western parts of Wales, with rain arriving there through the course of the evening. Across Northern Ireland, there was a good deal of dry weather in the east with some bright spells, however, rain in the far west gradually edged eastwards across the Province later in the day. In the sunshine temperatures reached the low twenties Celsius.</p>
1800 GMT 11 SEPTEMBER 2015	SIG WEATHER	0000 GMT 12 SEPTEMBER 2015	SIG WEATHER	<p>EXTREMES Highest Maximum: 22.5 Northolt, Greater London Lowest Maximum: 13.3 Fair Isle, Shetland Lowest Minimum: 3.0 South Newington, Oxfordshire Lowest Grass Minimum: -0.5 Cawdor Castle No2, Nairnshire Most Rain: 32.2 Ballypatrick Forest, Antrim Most Sun: 11.5 Strathy East, Sutherland</p>

DAILY CLIMATE DATA

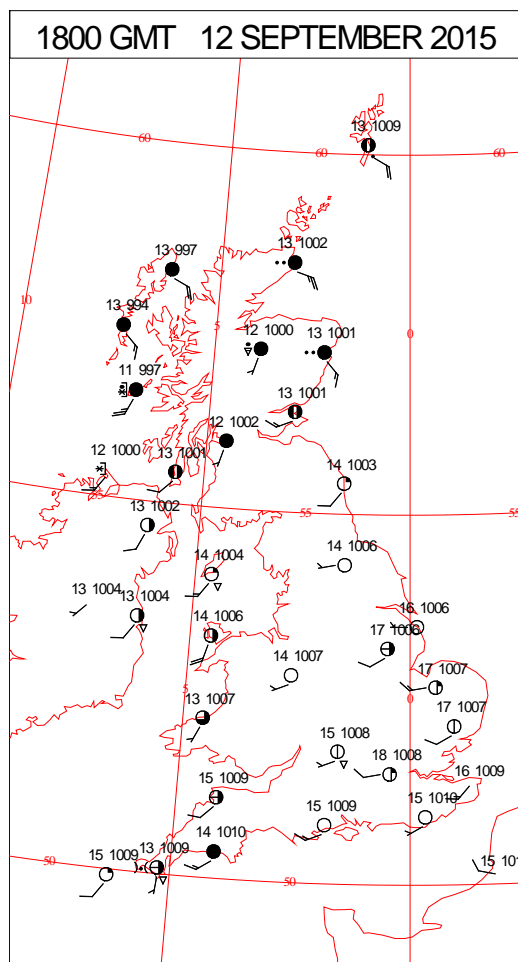
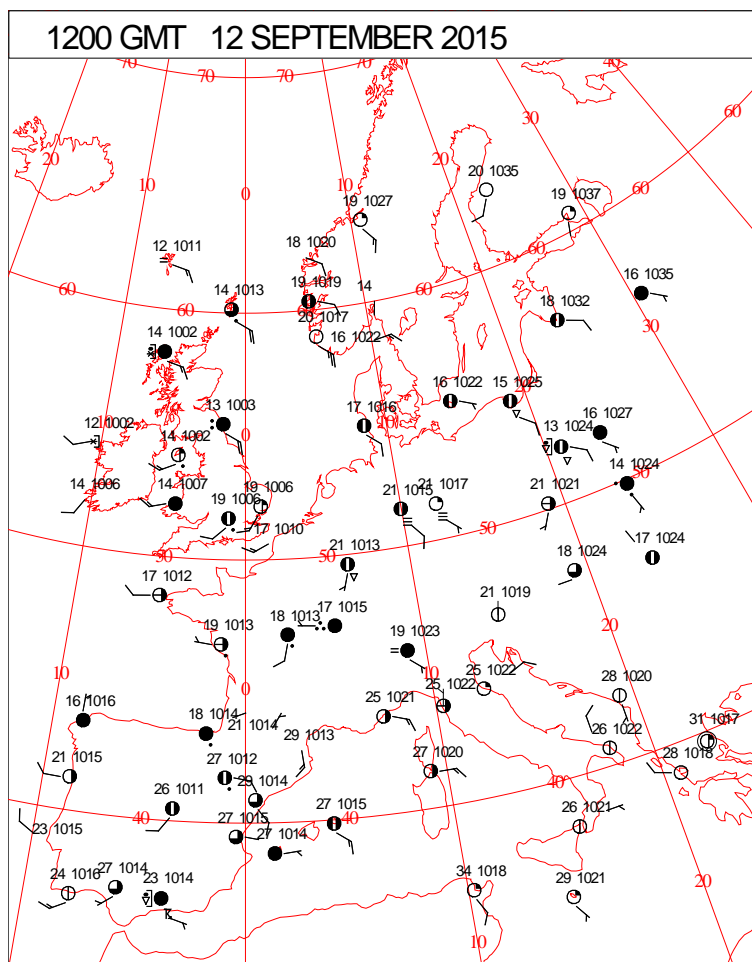
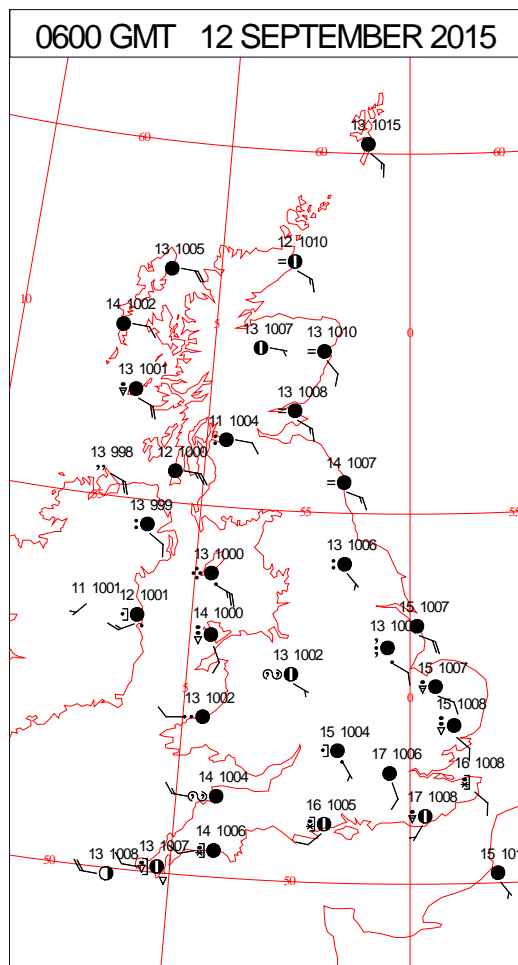
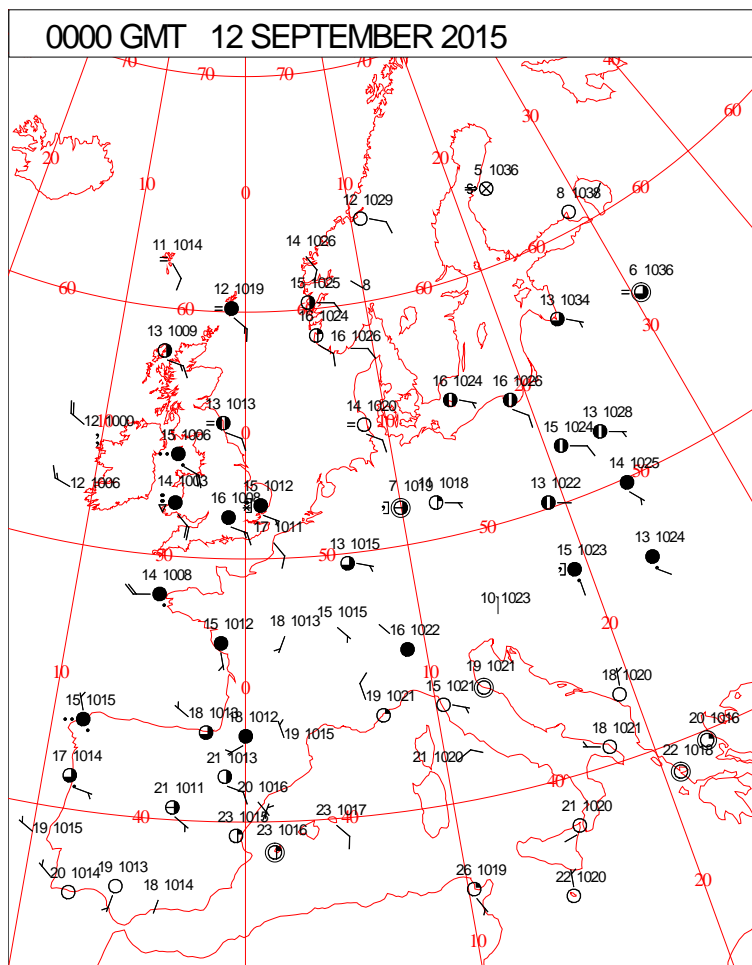


DAILY WEATHER SUMMARY



Saturday 12 September 2015

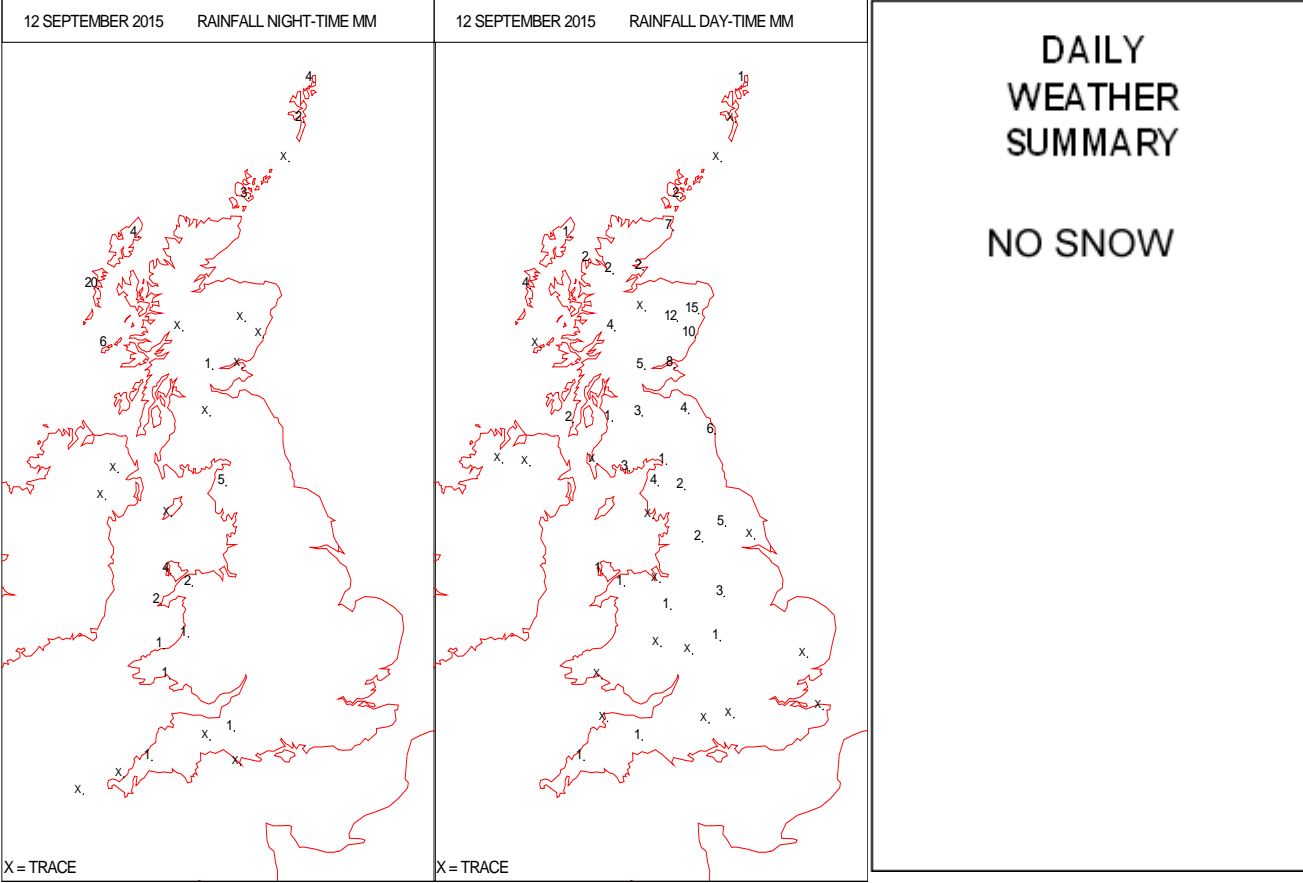
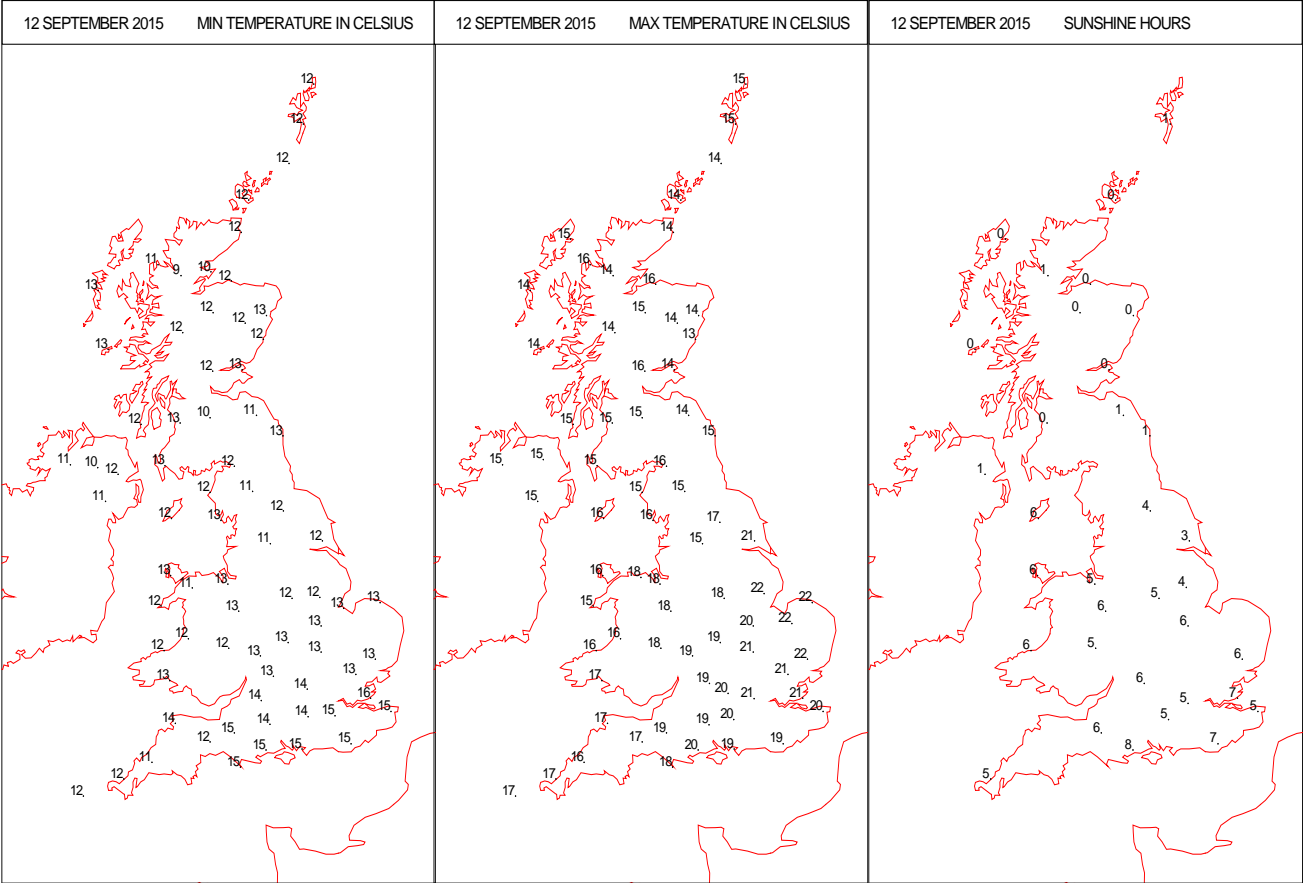
SURFACE REPORTS



SIGNIFICANT WEATHER

0600 GMT 12 SEPTEMBER 2015	SIG WEATHER	1200 GMT 12 SEPTEMBER 2015	SIG WEATHER	<p>Summary of UK Weather for Saturday 12 September 2015. A band of cloud and rain pushed north-eastwards through the night, with some heavy bursts at times. Low cloud lingered behind, with a few showers in places.</p> <p>Ahead of the rain there were some largely fine conditions, particularly in north-west Scotland, but the cloud started to build into the early hours.</p> <p>Up the western coast winds reached 40 knots.</p> <p>Temperatures generally stayed in double figures Celsius.</p> <p>The band of rain continued north and north-eastwards through the day, with some further heavy bursts as it spread across northern England and Scotland.</p> <p>Further south, drier and brighter conditions followed, but there were still some blustery showers around, some of which were heavy and thundery.</p> <p>Maximum temperatures reached the low twenties Celsius in the south.</p> <p>Into the evening the rain cleared all but the north of Scotland, and most of the showers died out to leave some clear spells.</p>
1800 GMT 12 SEPTEMBER 2015	SIG WEATHER	0000 GMT 13 SEPTEMBER 2015	SIG WEATHER	<p>EXTREMES Highest Maximum: 23.0 Writtle, Essex Lowest Maximum: 12.6 Inverbervie No2, Kincardineshire Lowest Minimum: 5.5 Cawood, North Yorkshire Lowest Grass Minimum: 2.4 Cawdor Castle No2, Nairnshire Most Rain: 44.4 Alltdearg House, Isle of Skye Most Sun: 10.5 Guernsey Airport, Guernsey</p>

DAILY CLIMATE DATA

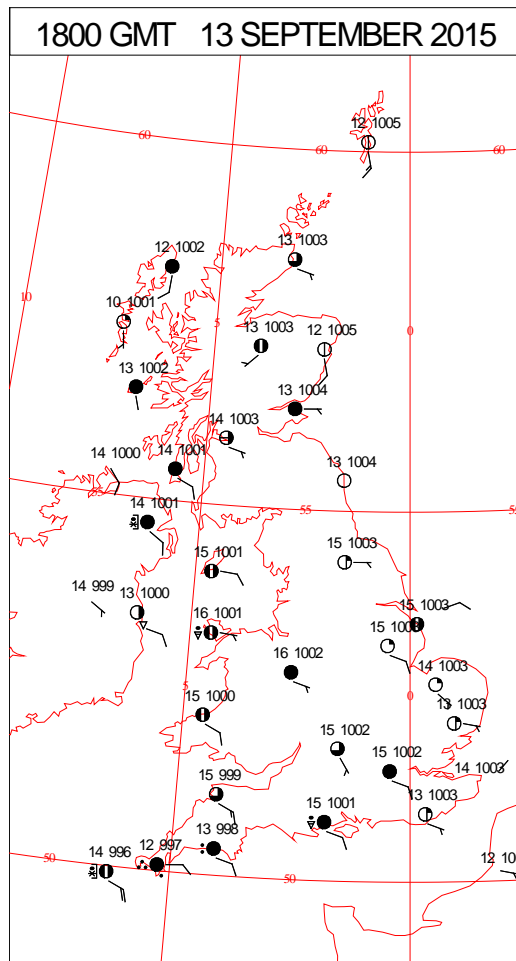
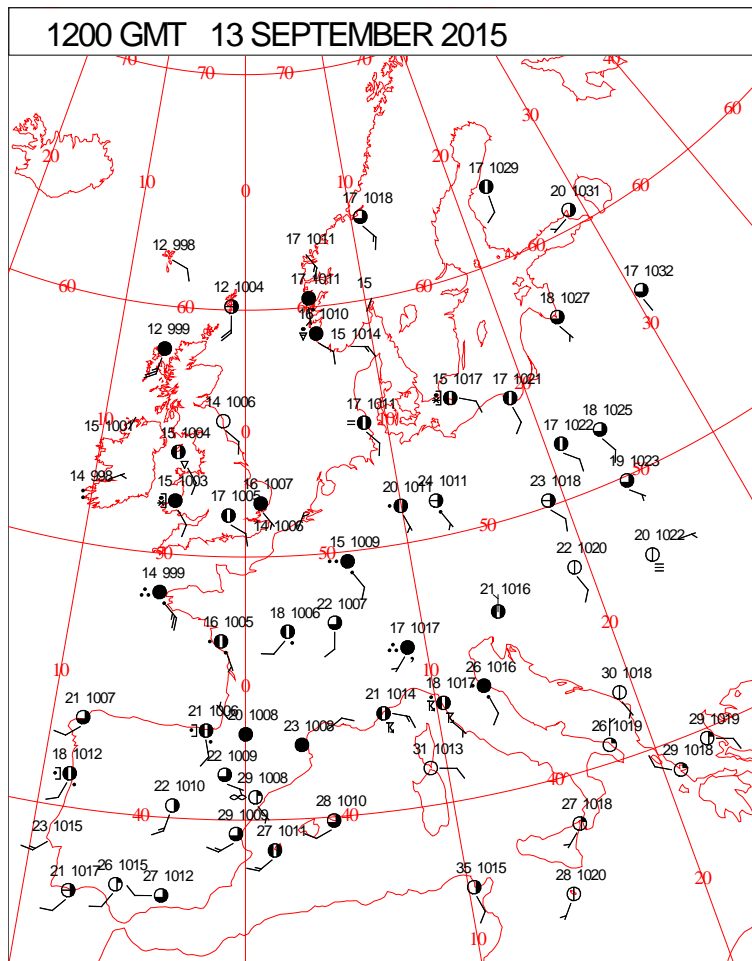
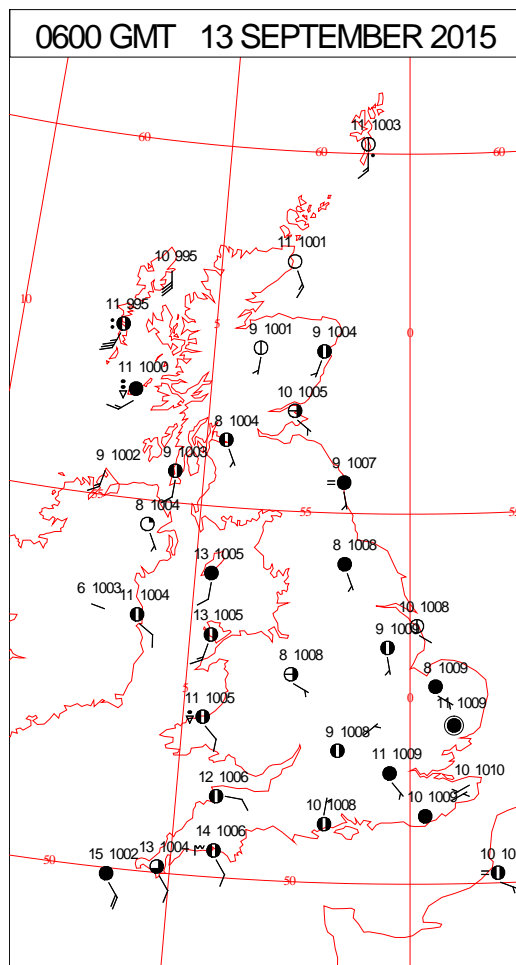
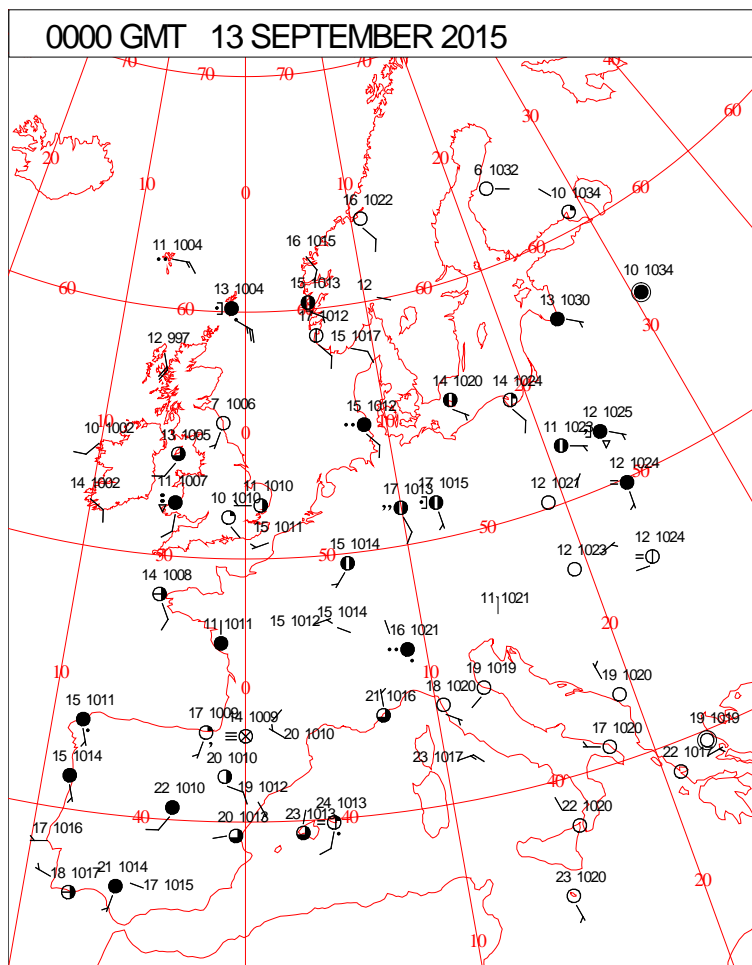


The map displays the British Isles with a grid of latitude and longitude lines. Latitude lines are marked at 50, 55, and 60 degrees North. Longitude lines are marked at 10, 0, and 10 degrees West. The coastlines of the British Isles are shown in red. 25 meteorological stations are marked with symbols and labels:

- Station 1:** 13 1004 (Solid circle, Shetland Islands)
- Station 2:** 11 1000 (Solid circle, Orkney Islands)
- Station 3:** 12 997 (Solid circle, Orkney Islands)
- Station 4:** 10 994 (Solid circle, Orkney Islands)
- Station 5:** 10 999 (Solid circle, Orkney Islands)
- Station 6:** 9 1001 (Solid circle, Shetland Islands)
- Station 7:** 10 1003 (Solid circle, Shetland Islands)
- Station 8:** 9 1004 (Solid circle, Shetland Islands)
- Station 9:** 9 1003 (Solid circle, Shetland Islands)
- Station 10:** 10 1001 (Solid circle, Shetland Islands)
- Station 11:** 8 1005 (Solid circle, Shetland Islands)
- Station 12:** 9 1004 (Solid circle, Shetland Islands)
- Station 13:** 13 1005 (Solid circle, Shetland Islands)
- Station 14:** 10 1005 (Solid circle, Shetland Islands)
- Station 15:** 8 1004 (Solid circle, Shetland Islands)
- Station 16:** 14 1006 (Solid circle, Shetland Islands)
- Station 17:** 10 1008 (Solid circle, Shetland Islands)
- Station 18:** 12 1009 (Solid circle, Shetland Islands)
- Station 19:** 12 1008 (Solid circle, Shetland Islands)
- Station 20:** 10 1009 (Solid circle, Shetland Islands)
- Station 21:** 11 1010 (Solid circle, Shetland Islands)
- Station 22:** 10 1011 (Solid circle, Shetland Islands)
- Station 23:** 11 1010 (Solid circle, Shetland Islands)
- Station 24:** 12 1010 (Solid circle, Shetland Islands)
- Station 25:** 9 1010 (Solid circle, Shetland Islands)

Crown Copyright 2015, All Rights Reserved

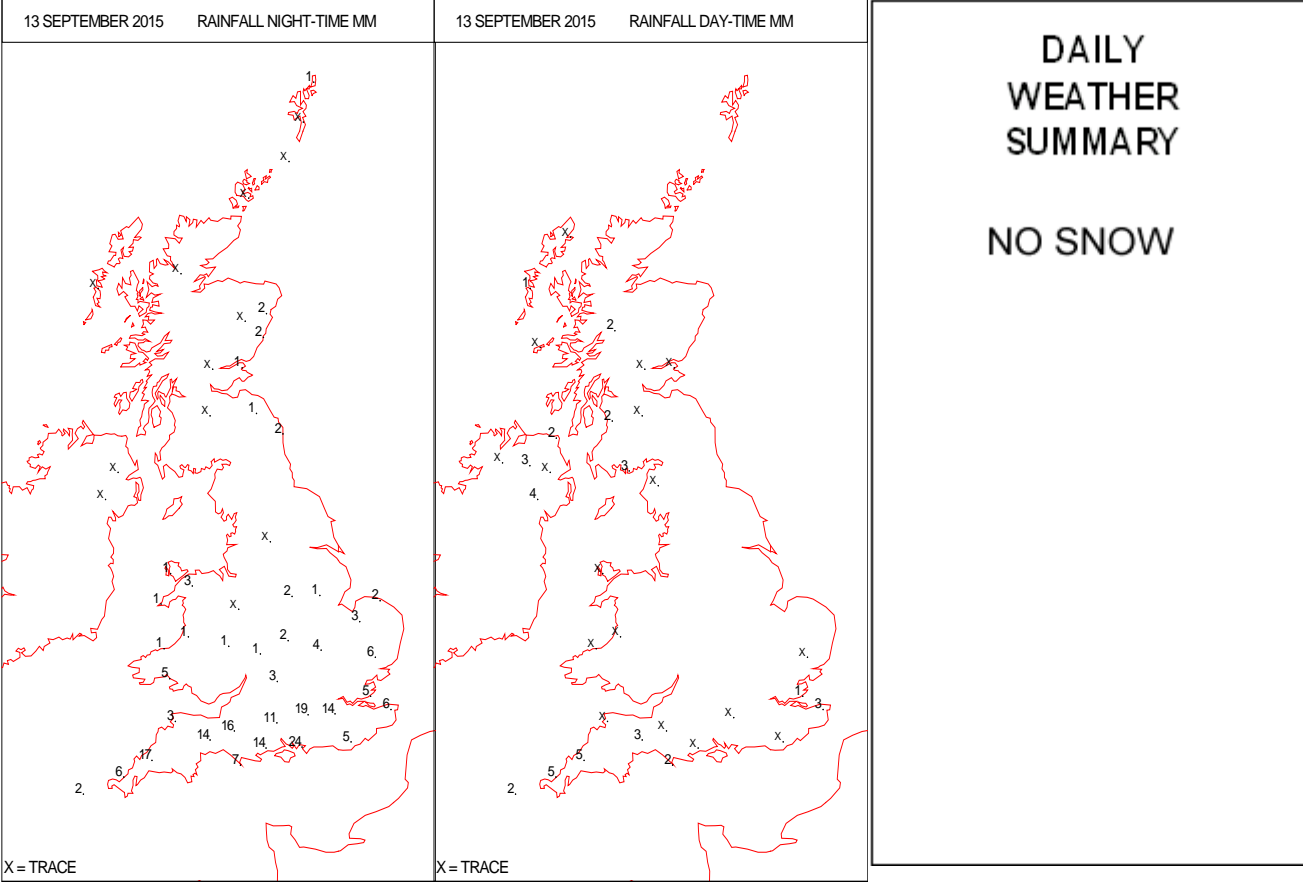
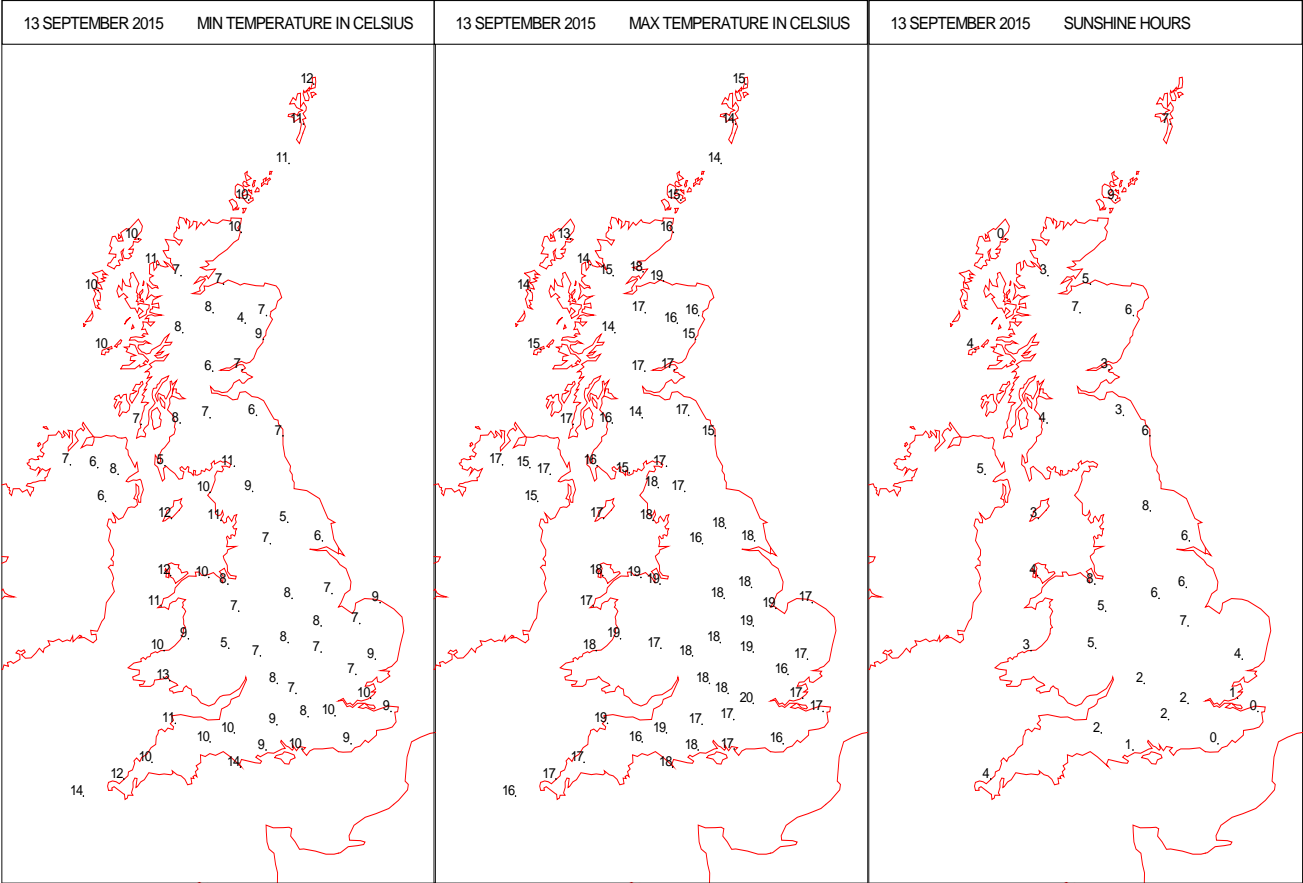
SURFACE REPORTS



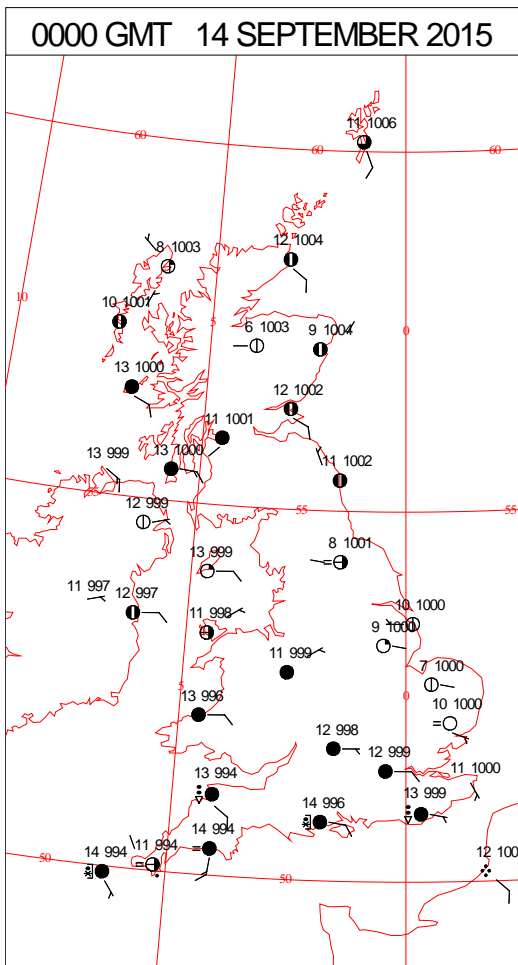
SIGNIFICANT WEATHER

0600 GMT 13 SEPTEMBER 2015	SIG WEATHER	1200 GMT 13 SEPTEMBER 2015	SIG WEATHER	<p>Summary of UK Weather for Sunday 13 September 2015. Overnight it was largely dry with variable amounts of cloud across much of the country. However, an area of rain moved northwards up the coast of Wales, and a separate area spread in from the west of Scotland. It was also windy to the north-west of Scotland.</p> <p>Temperatures generally did not drop too low, but under clear spells over north-east England it turned rather chilly.</p> <p>Many parts remained mostly dry throughout the day. There were some sunny spells, but also a few showers in places.</p> <p>The best of the sunshine was across central parts, and temperatures were around average for September.</p> <p>South-eastern England saw a band of rain move across the area around the middle of the day, with further rain reaching Northern Ireland and south-west England during the afternoon.</p> <p>During the evening the rain across the south-west turned heavy, and continued to spread north into Wales.</p> <p>Away from these areas many places remained mostly dry, with the rain in Northern Ireland easing.</p>
1800 GMT 13 SEPTEMBER 2015	SIG WEATHER	0000 GMT 14 SEPTEMBER 2015	SIG WEATHER	<p>EXTREMES Highest Maximum: 21.8 East Bergholt, Suffolk Lowest Maximum: 13.4 Stornoway Airport, Western Isles Lowest Minimum: 1.3 Cawood, North Yorkshire Lowest Grass Minimum: -0.8 Katesbridge, Co. Down Most Rain: 26.2 Alice Holt Lodge, Hampshire Most Sun: 9.4 Kirkwall, Orkney</p>

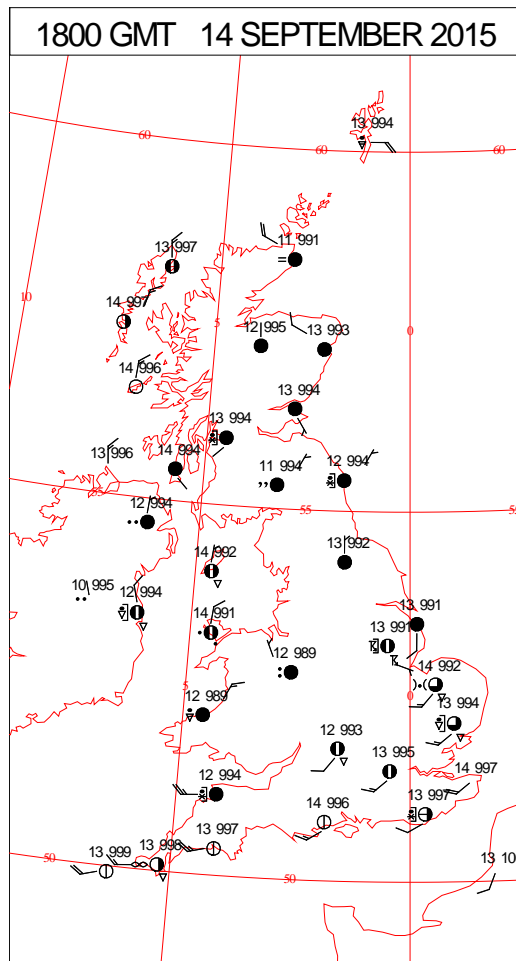
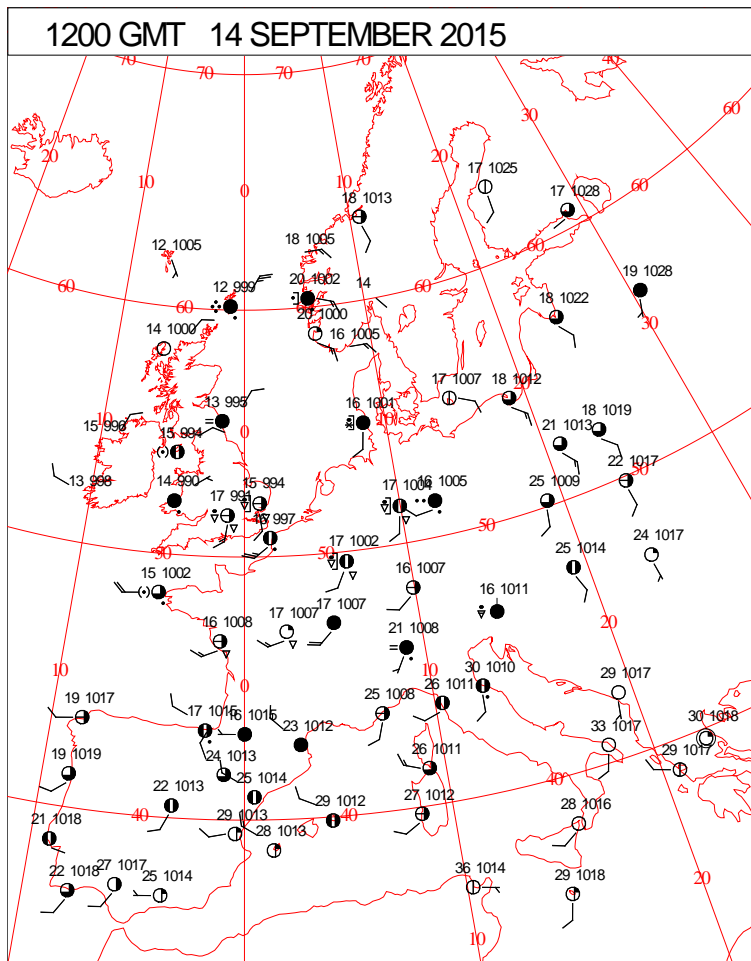
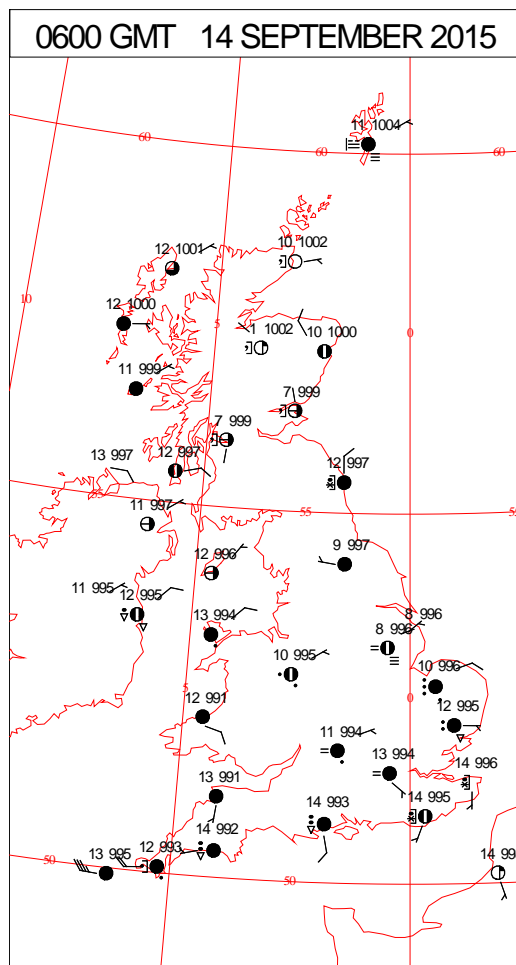
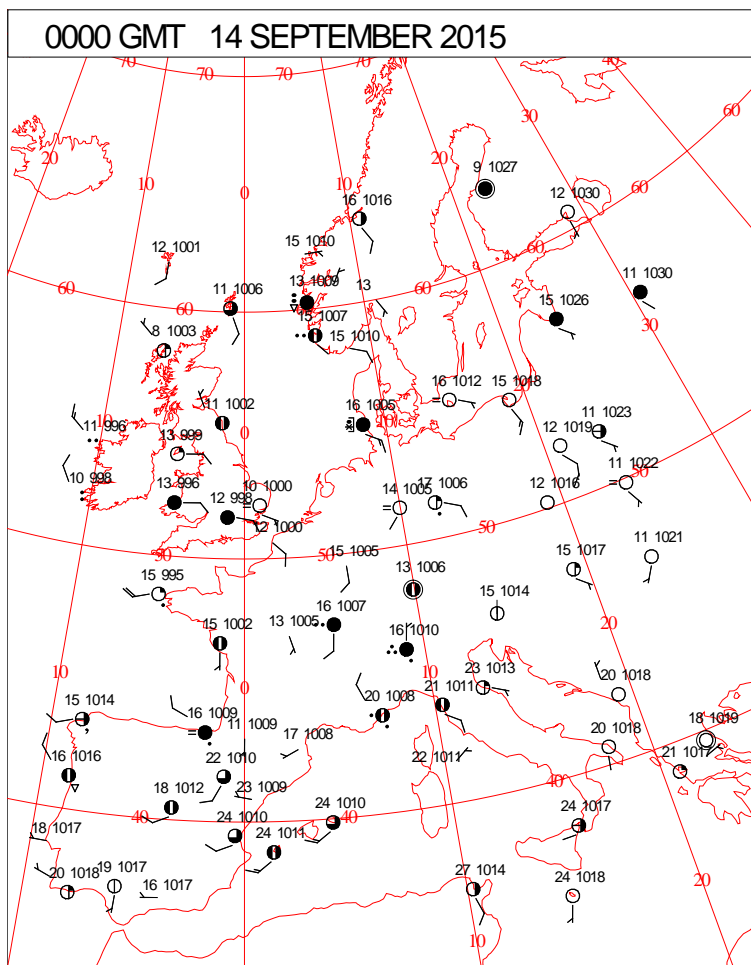
DAILY CLIMATE DATA



DAILY WEATHER SUMMARY



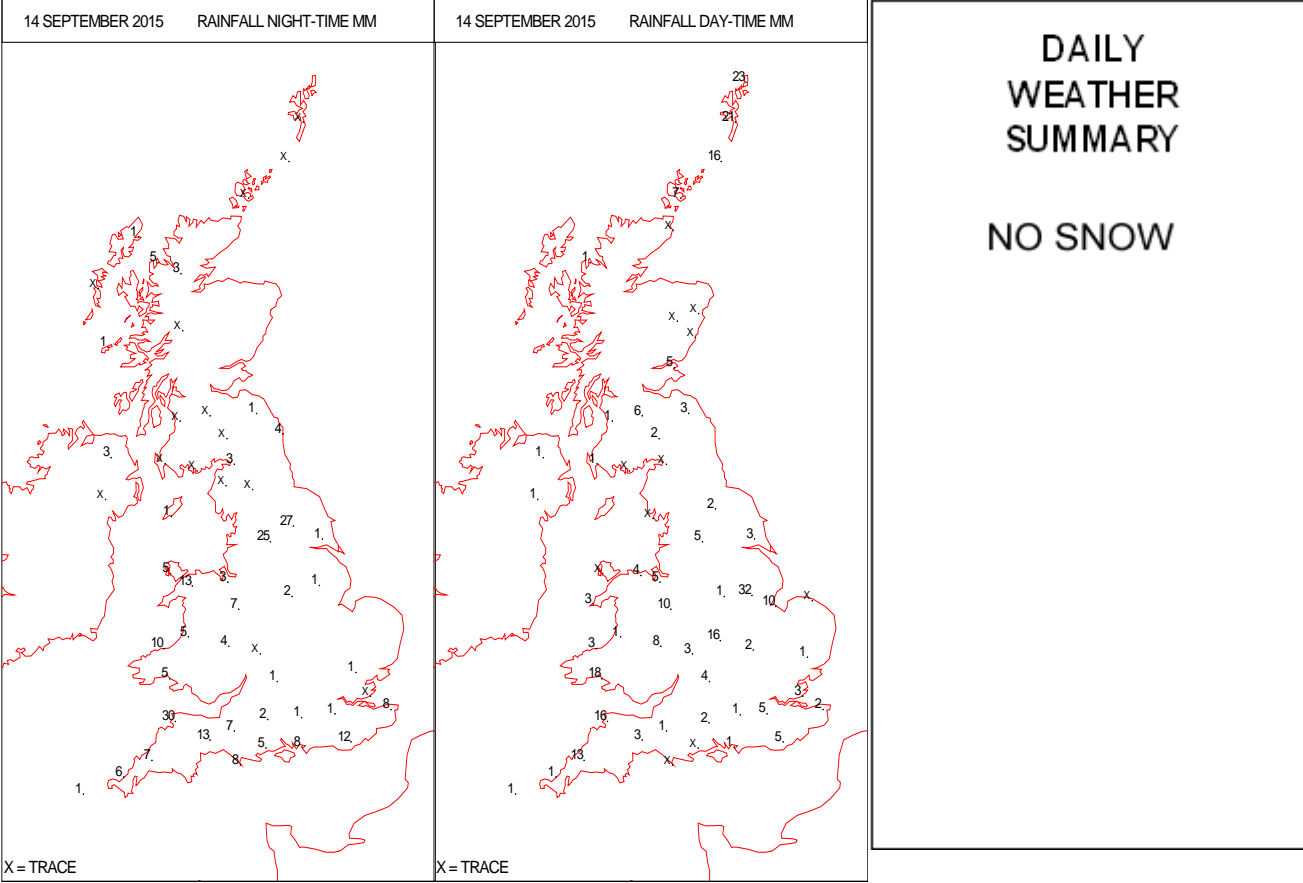
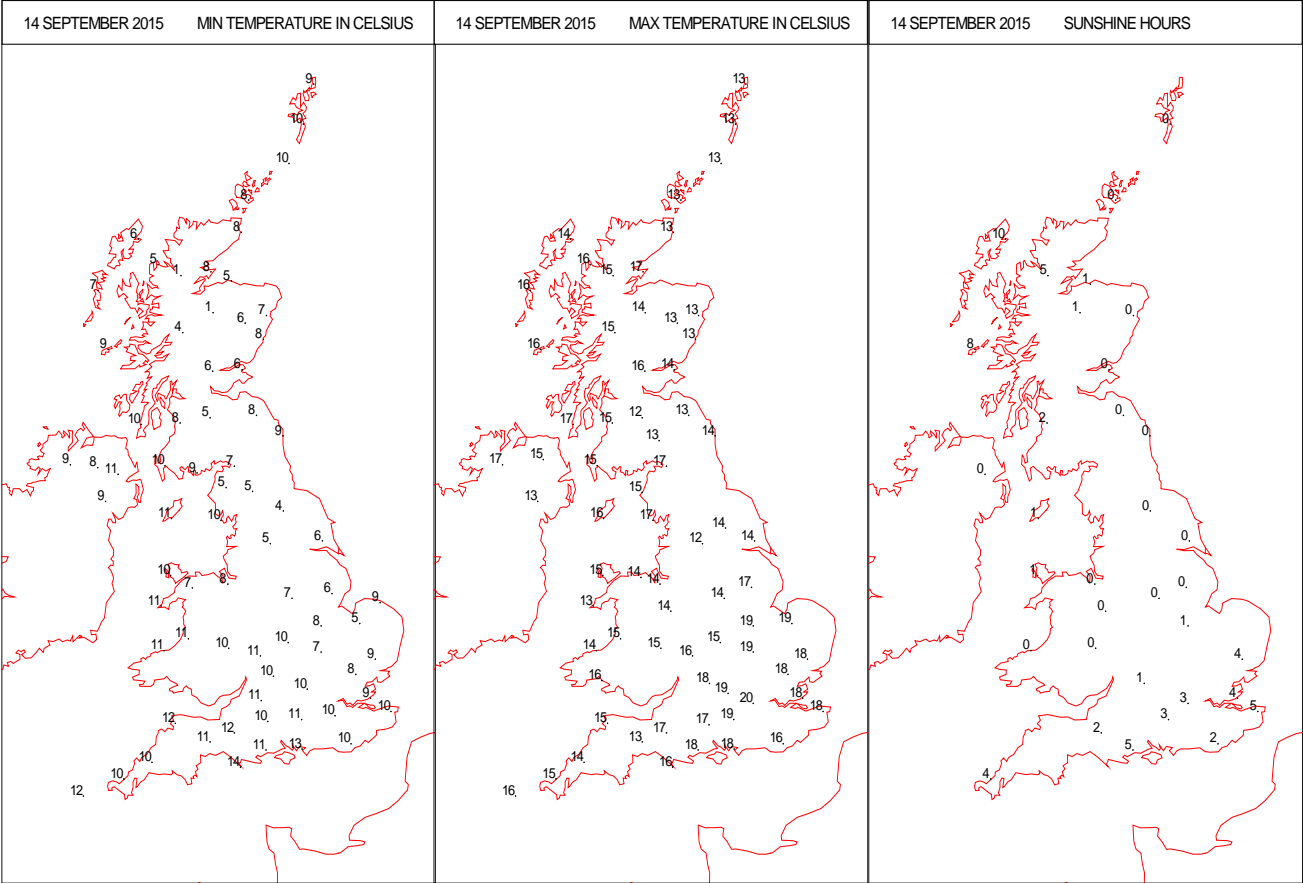
SURFACE REPORTS



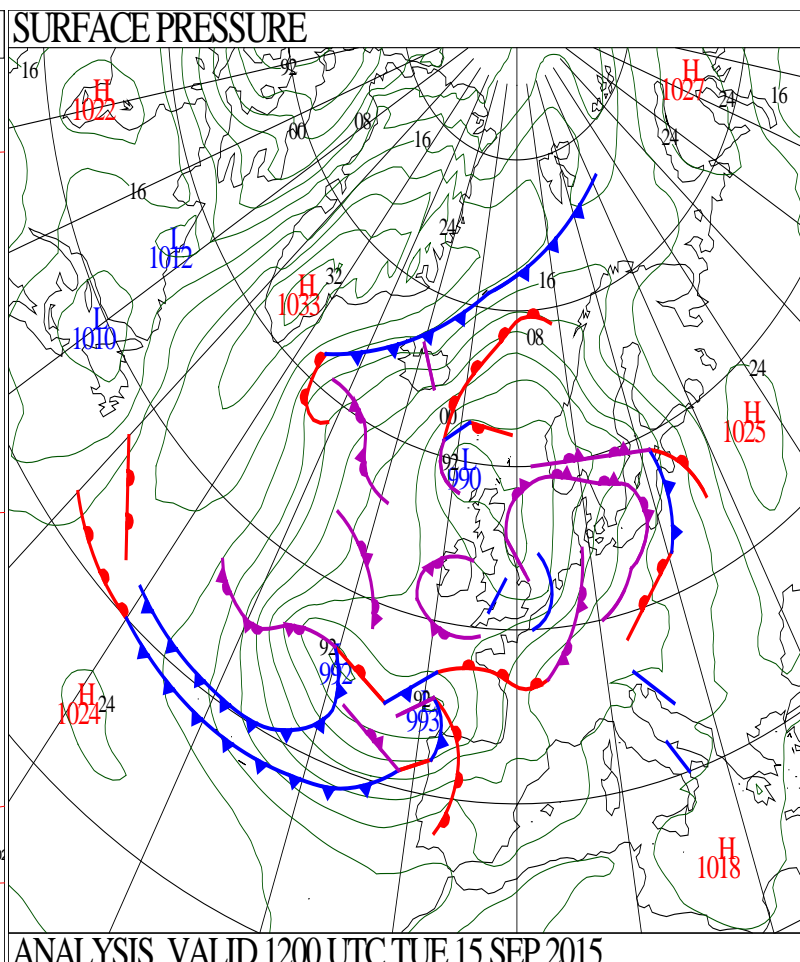
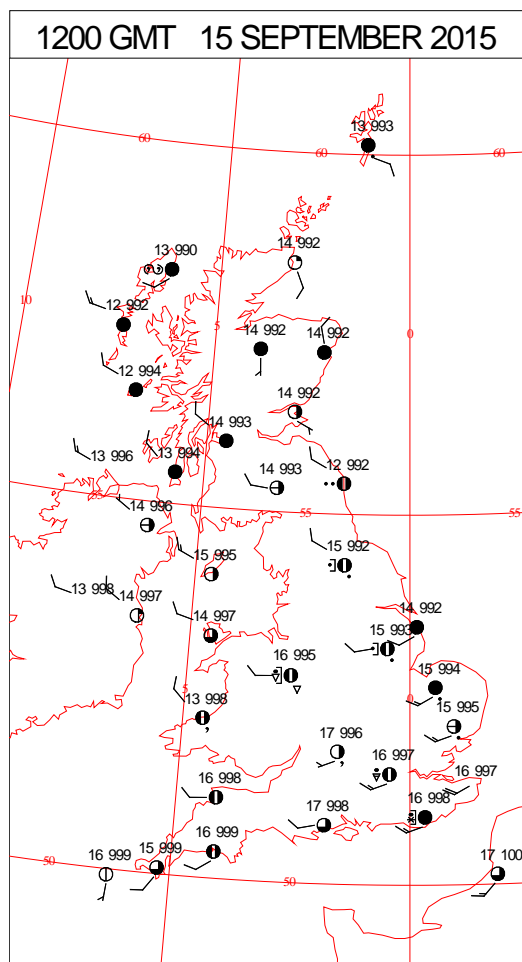
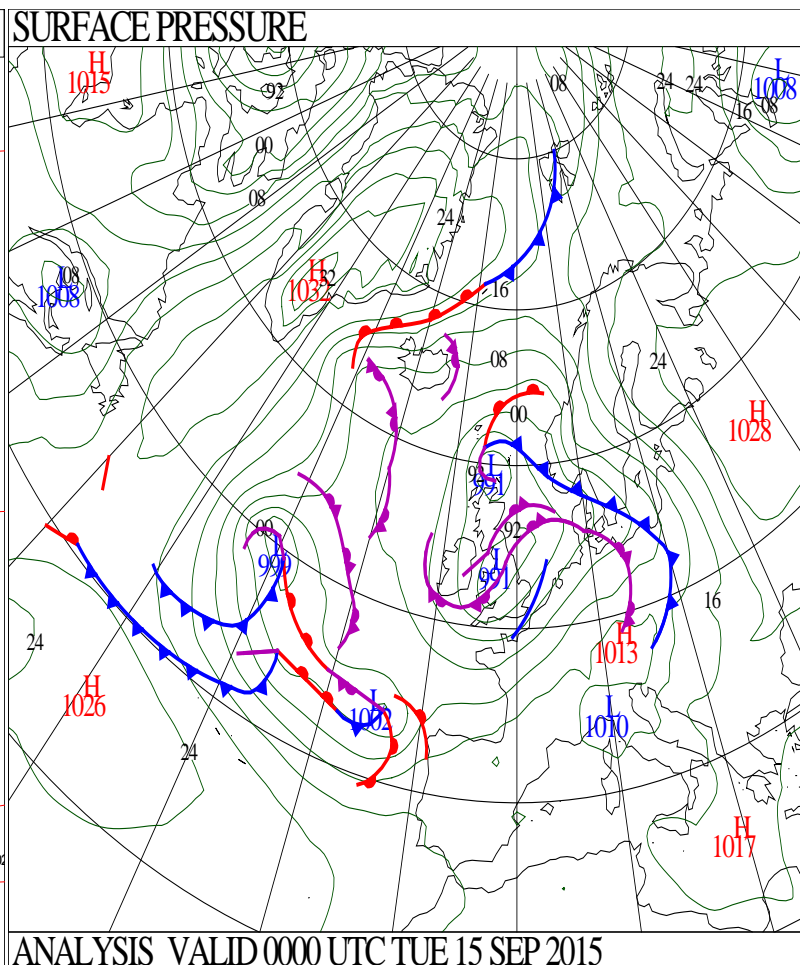
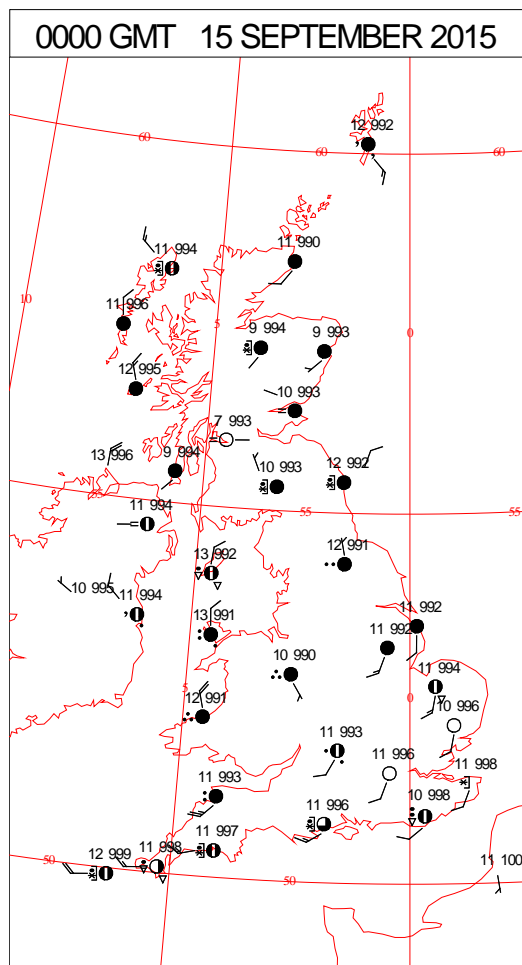
SIGNIFICANT WEATHER

0600 GMT 14 SEPTEMBER 2015 SIG WEATHER	1200 GMT 14 SEPTEMBER 2015 SIG WEATHER	<p>Summary of UK Weather for Monday 14 September 2015. Bands of heavy showery rain pushed northwards across the southern half of the U.K. In between the bursts of rain, some patches of mist and fog formed.</p> <p>Further north it was drier, but even here there were isolated showers.</p> <p>Clearer skies allowed temperatures to dip, with a very localised air frost in some parts.</p> <p>Through the day outbreaks of heavy rain and showers continued across southern parts of the U.K., especially south-west England and south Wales.</p> <p>Heavy, thundery showers affected the south-east Midlands into Lincolnshire, with hourly rainfall totals in excess of 10 mm at times.</p> <p>Elsewhere it was drier, but there were a few sharp showers, along with some persistent rain across the far north of Scotland.</p> <p>It was a windy day for many southern areas, with a maximum gust of 63 knots at Needles, Isle of Wight.</p> <p>During the evening heavy rain continued across parts of south-west England and south Wales, with a few showers further north. It stayed windy across southern England too, with winds strengthening across the south-east.</p>
1800 GMT 14 SEPTEMBER 2015 SIG WEATHER	0000 GMT 15 SEPTEMBER 2015 SIG WEATHER	
		<p>EXTREMES</p> <p>Highest Maximum: 20.3 Cambridge NIAB, Cambridgeshire</p> <p>Lowest Maximum: 11.5 Nunraw Abbey, East Lothian</p> <p>Lowest Minimum: -0.4 Altnaharra No2, Sutherland</p> <p>Lowest Grass Minimum: -1.4 Altnaharra No2, Sutherland</p> <p>Most Rain: 53.6 Milford Haven Conservancy Board, Dyfed</p> <p>Most Sun: 10.3 Stornoway Airport, Western Isles</p>

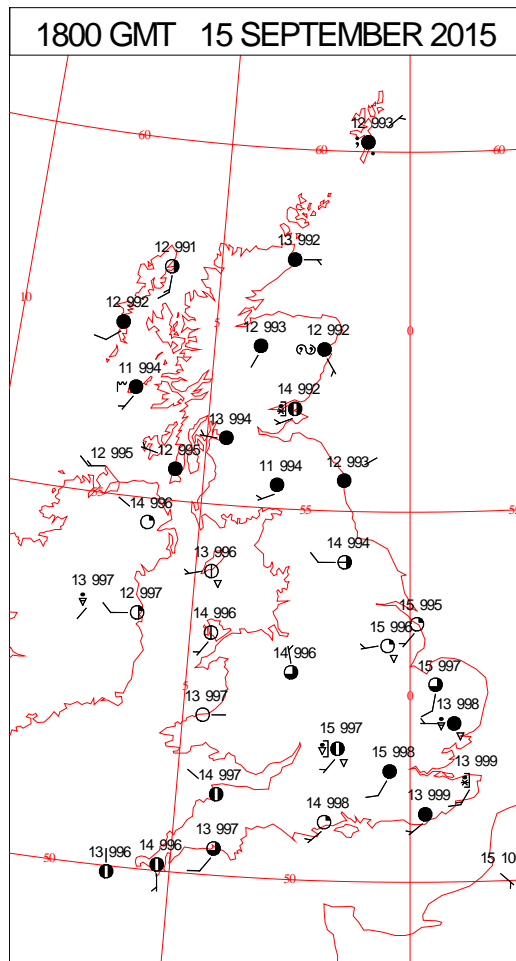
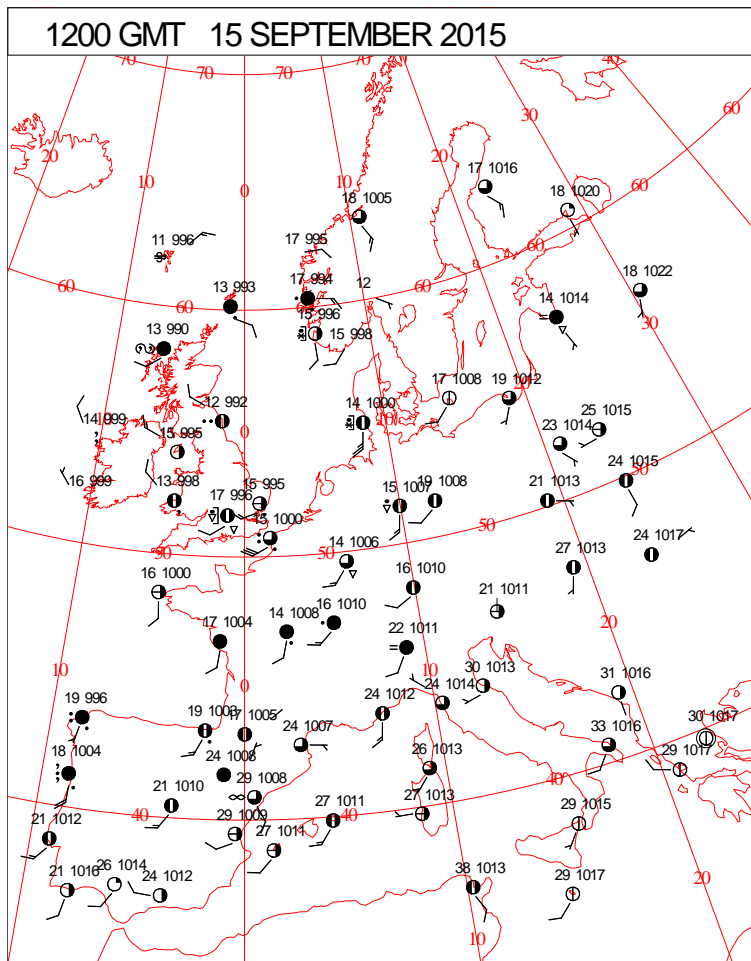
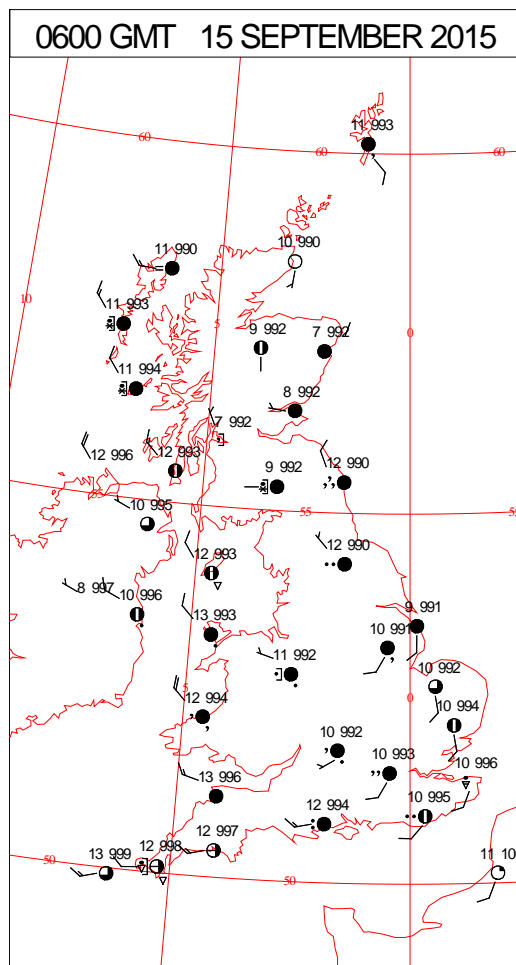
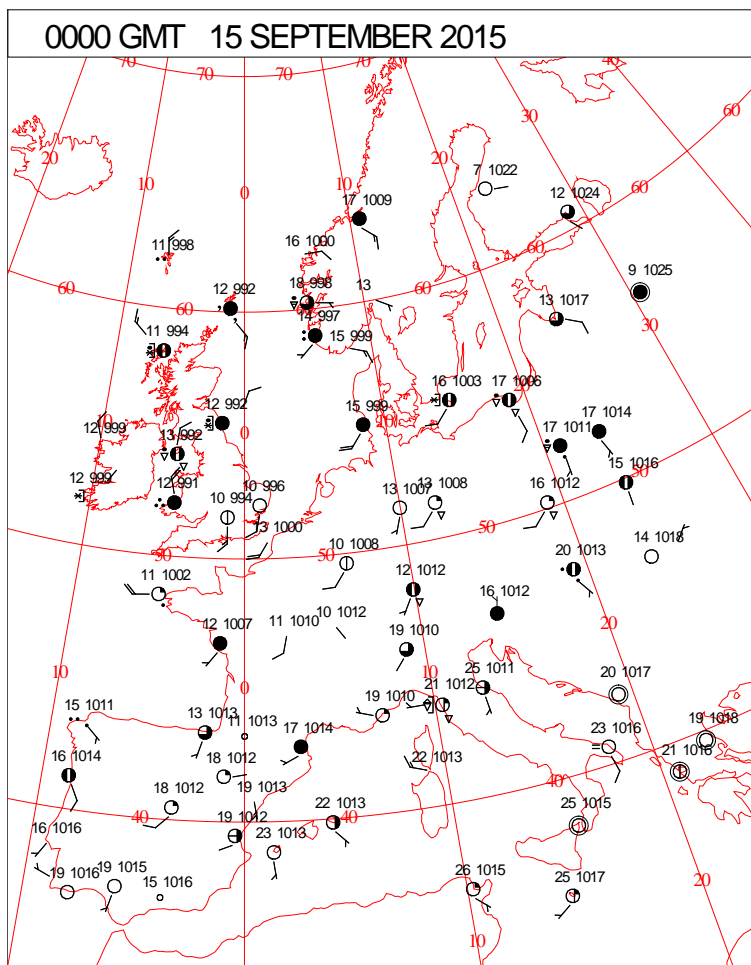
DAILY CLIMATE DATA



DAILY WEATHER SUMMARY



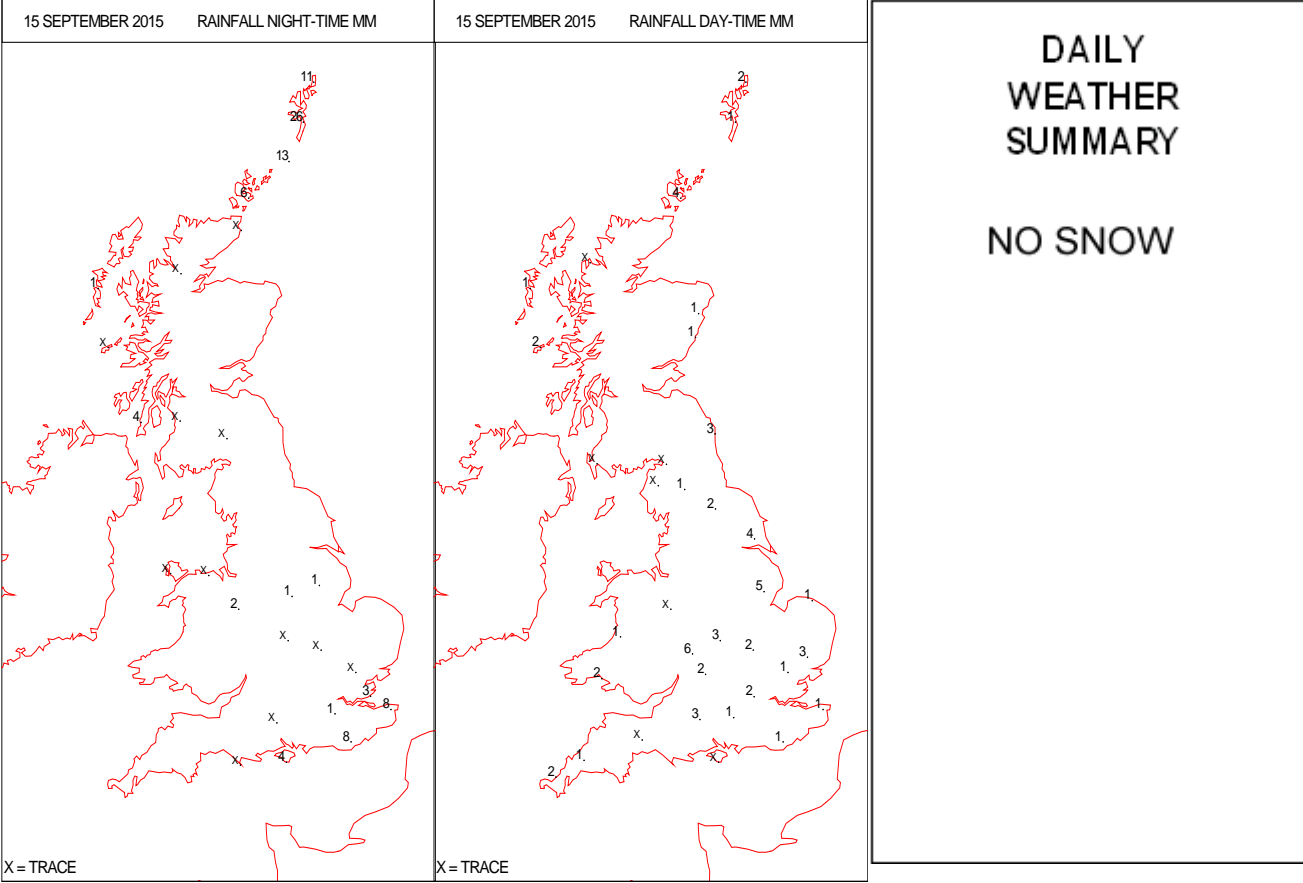
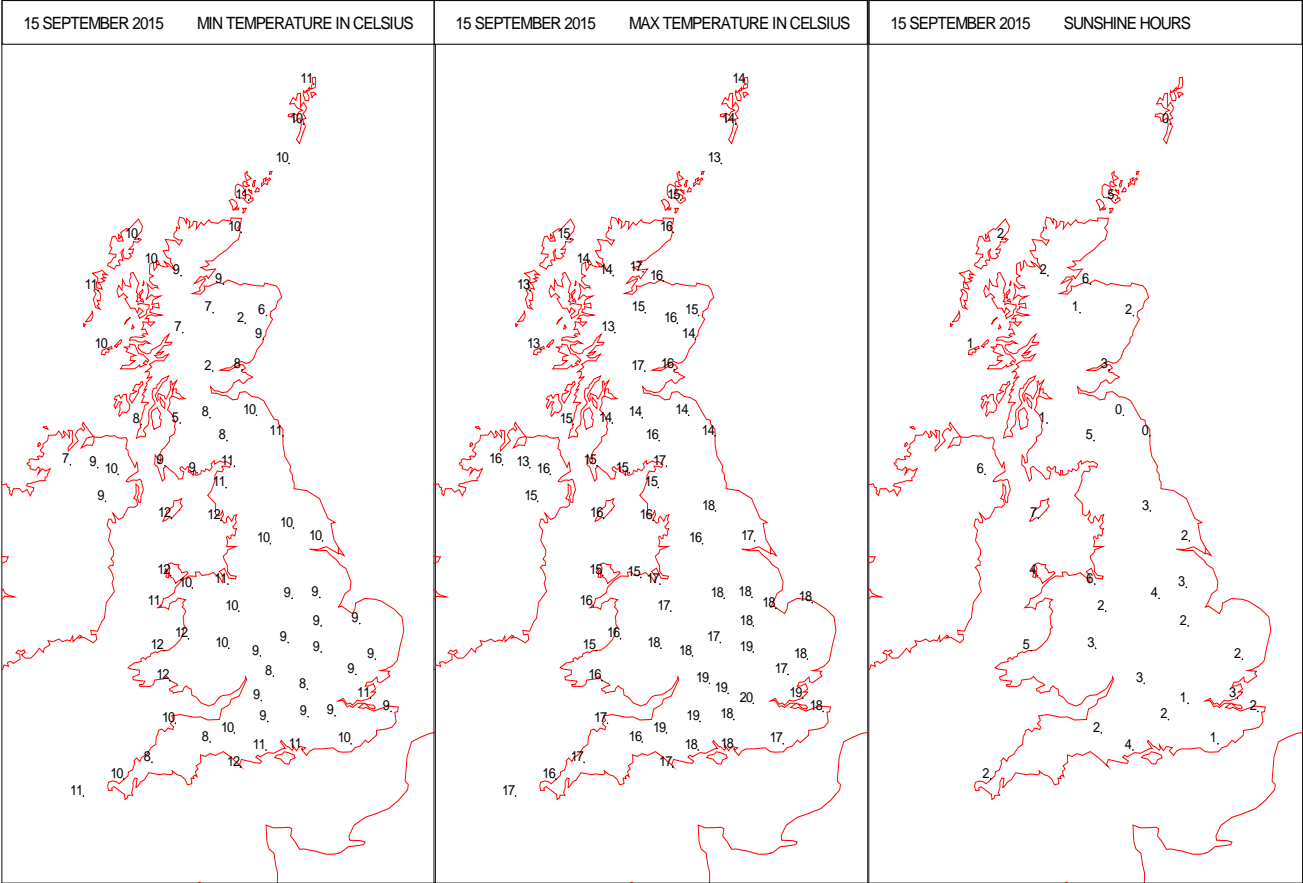
SURFACE REPORTS



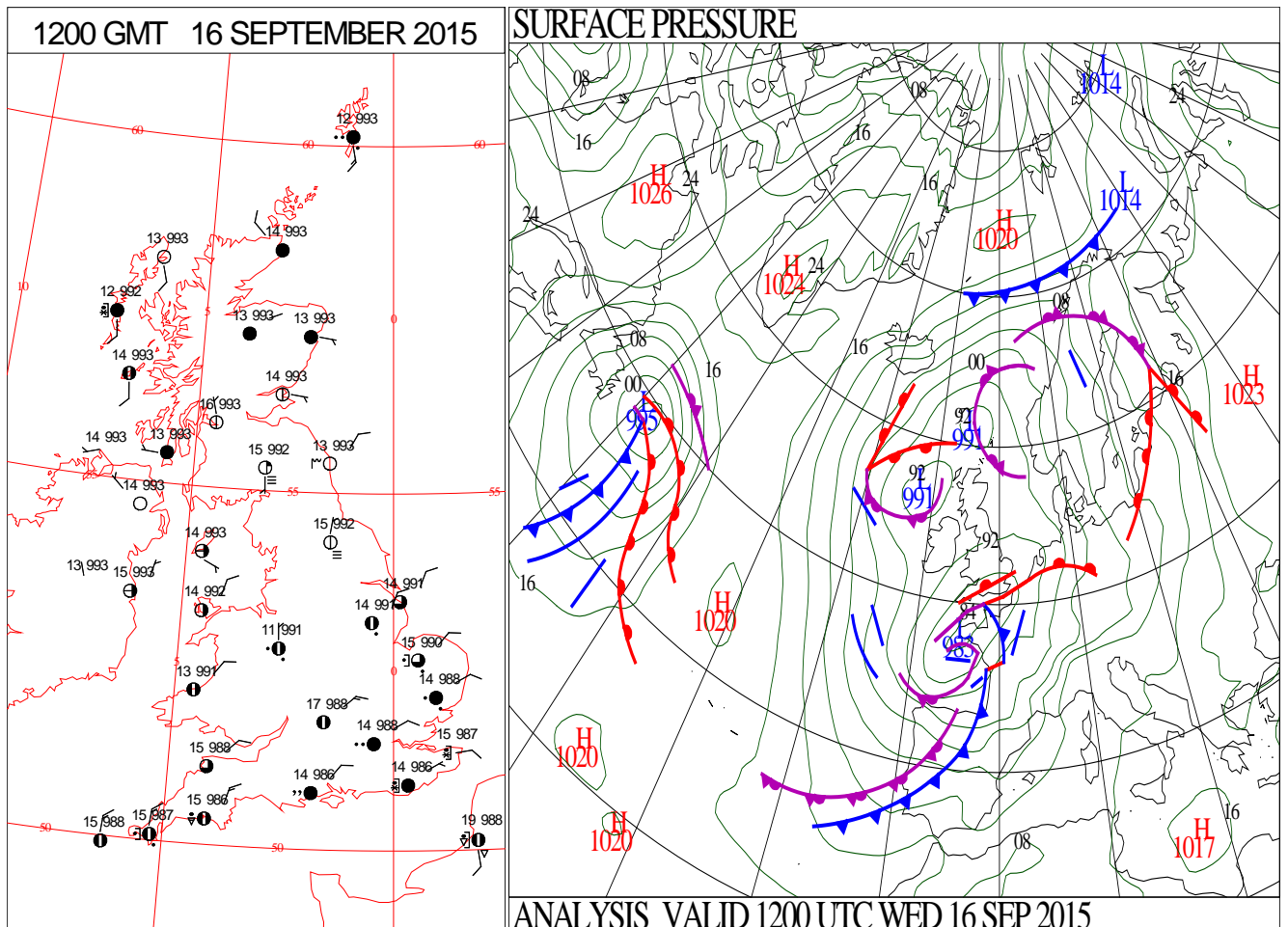
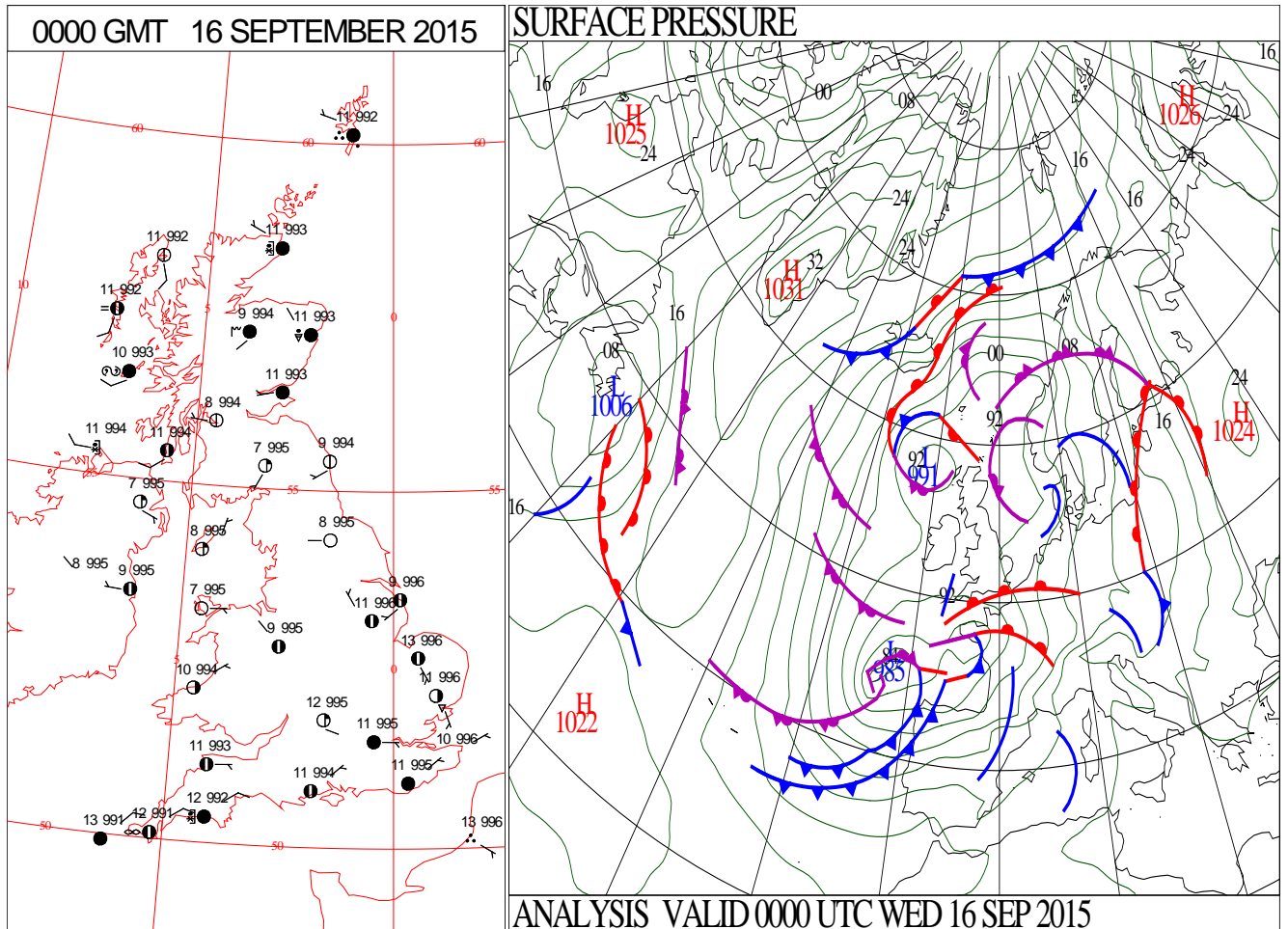
SIGNIFICANT WEATHER

0600 GMT 15 SEPTEMBER 2015	SIG WEATHER	1200 GMT 15 SEPTEMBER 2015	SIG WEATHER	<p>Summary of UK Weather for Tuesday 15 September 2015. Outbreaks of showery rain continued across parts of England and Wales overnight. The heaviest and most persistent rain was over north-east England, whilst the rain across other parts was lighter and more intermittent, with some clear spells in between. Northern Ireland and Scotland stayed predominantly dry with periods of clear sky, though a little rain did linger over western Scotland for a time. Under the clear spells, it turned chilly. Through the morning, heavy rain persisted across north-eastern England giving some high rainfall totals in places. The persistent rain across south-east England gradually cleared by mid morning, and winds eased across southern coastal areas after a windy night. Elsewhere was largely dry with some sunshine, but with a scattering of showers across England and Wales. Throughout the morning and into the afternoon, the rain across north-eastern areas became lighter but pushed further north, reaching much of eastern Scotland by the evening. Elsewhere, showers became heavier and more organised across many central parts of England and Wales, with thunder recorded in places. Temperatures were generally average for the time of year.</p>
1800 GMT 15 SEPTEMBER 2015	SIG WEATHER	0000 GMT 16 SEPTEMBER 2015	SIG WEATHER	<p>EXTREMES Highest Maximum: 20.3 Pershore College, Hereford & Worcester Lowest Maximum: 12.3 Ballypatrick Forest, Antrim Lowest Minimum: 1.6 Strathallan Airfield, Fife Lowest Grass Minimum: -1.5 Strathallan Airfield, Fife Most Rain: 27.0 Lerwick, Shetland Most Sun: 8.2 Hazelrigg, Lancashire</p>

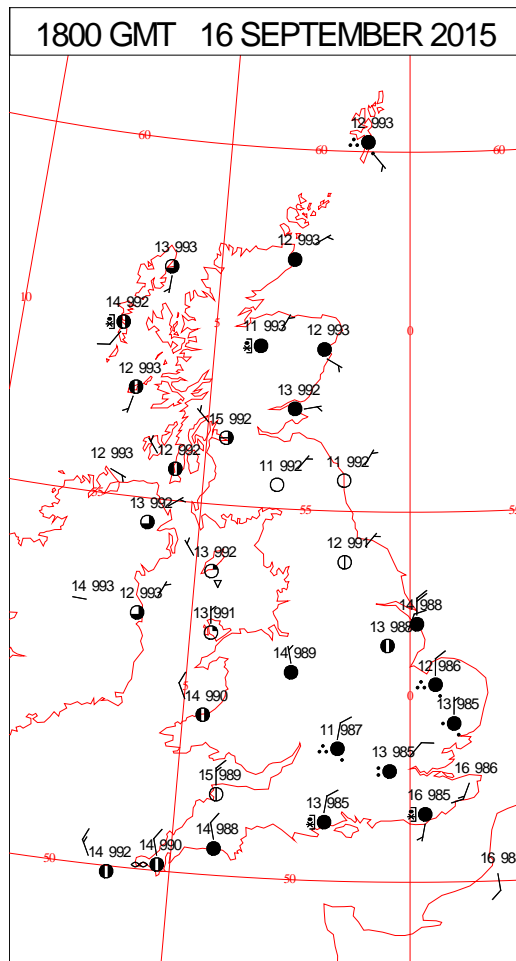
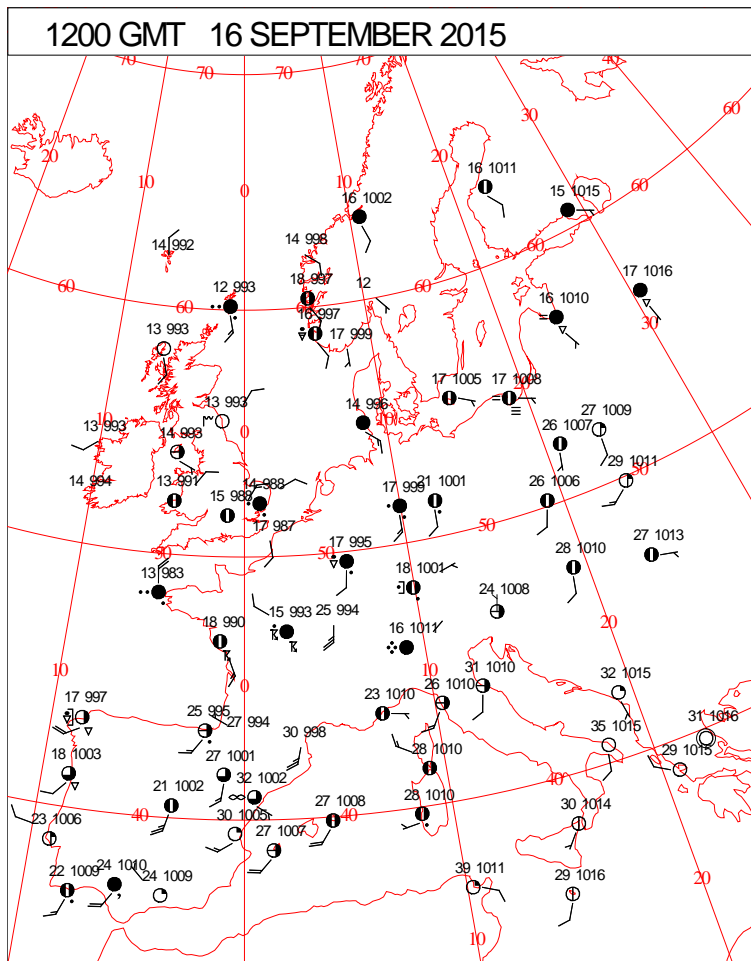
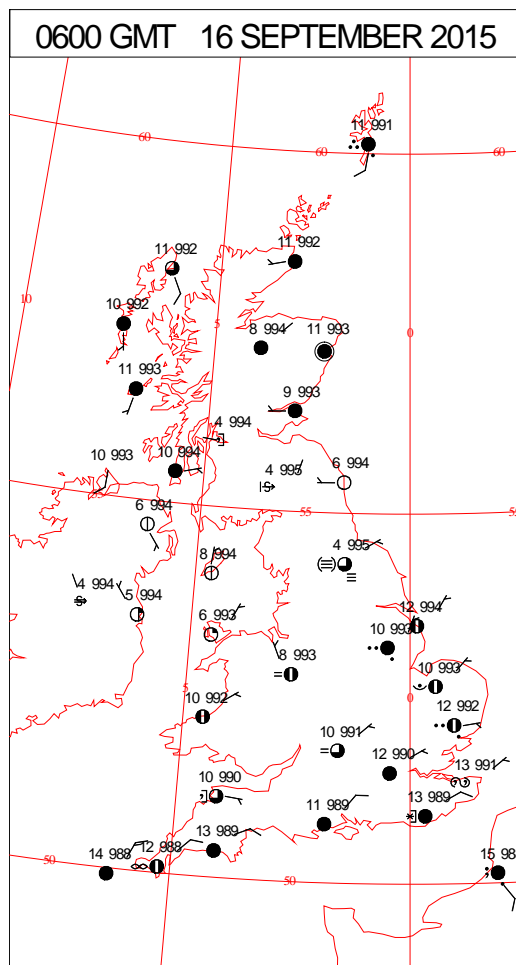
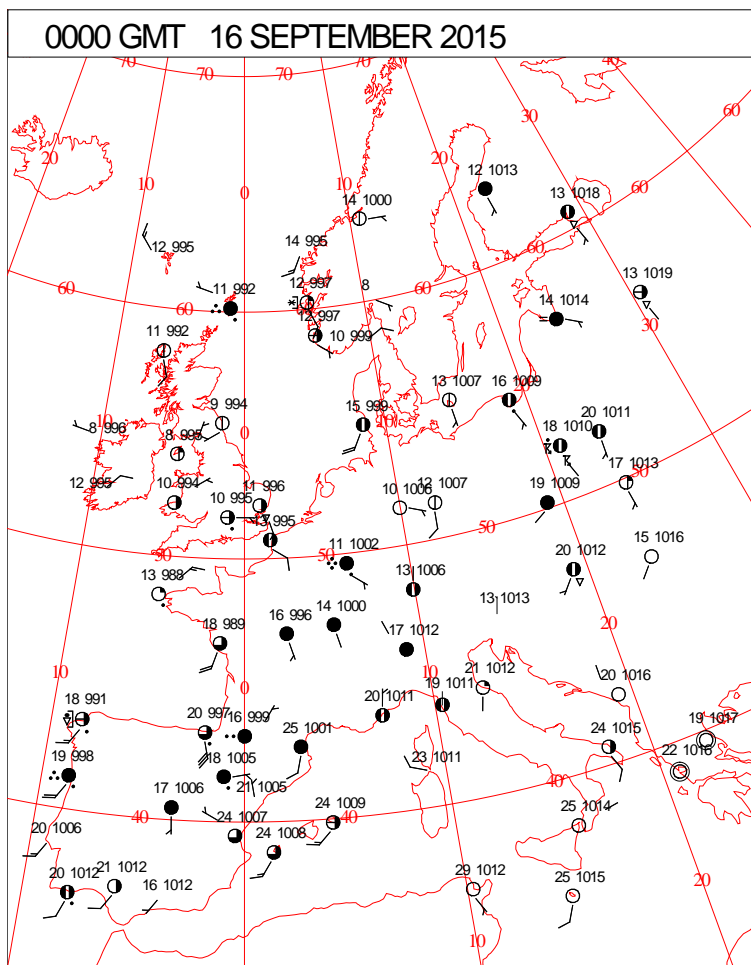
DAILY CLIMATE DATA



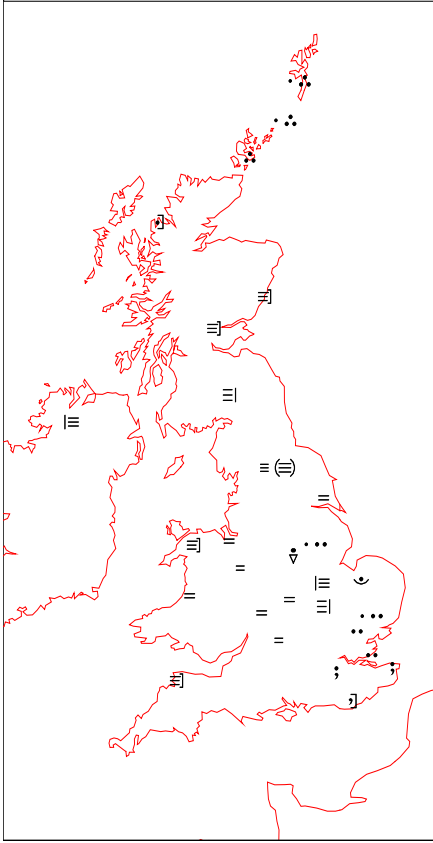
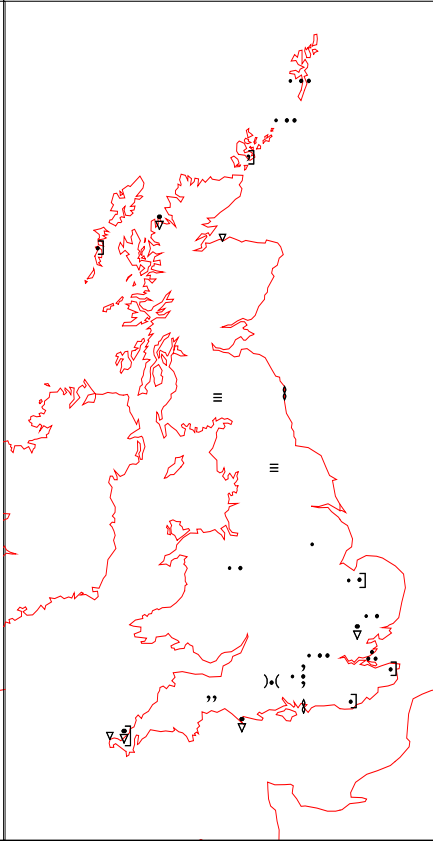
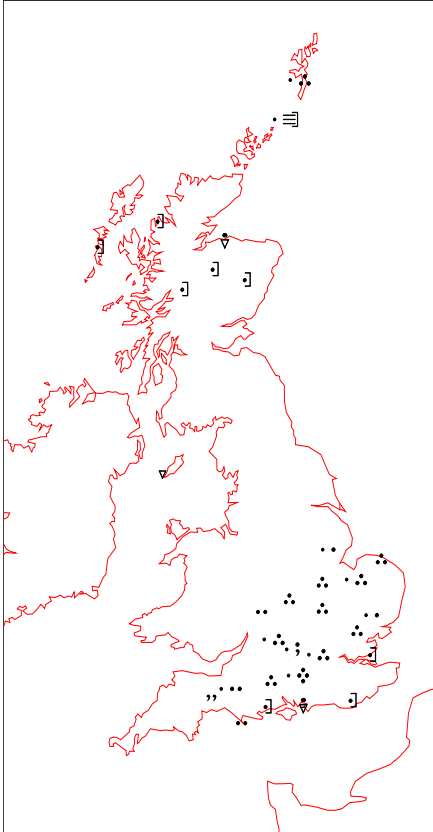
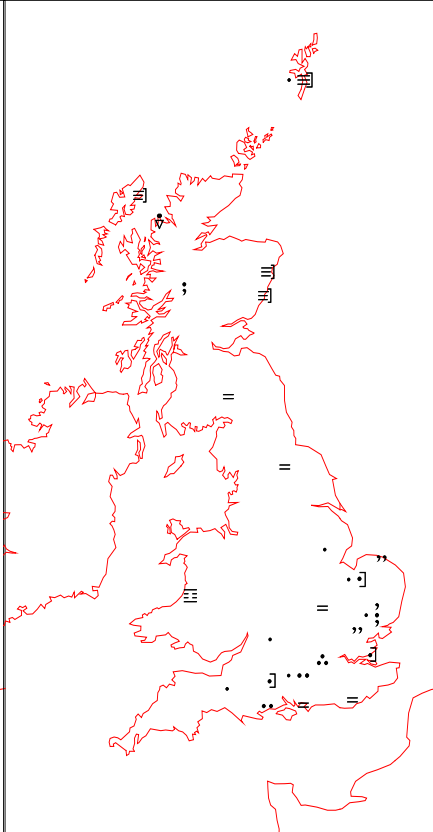
DAILY WEATHER SUMMARY



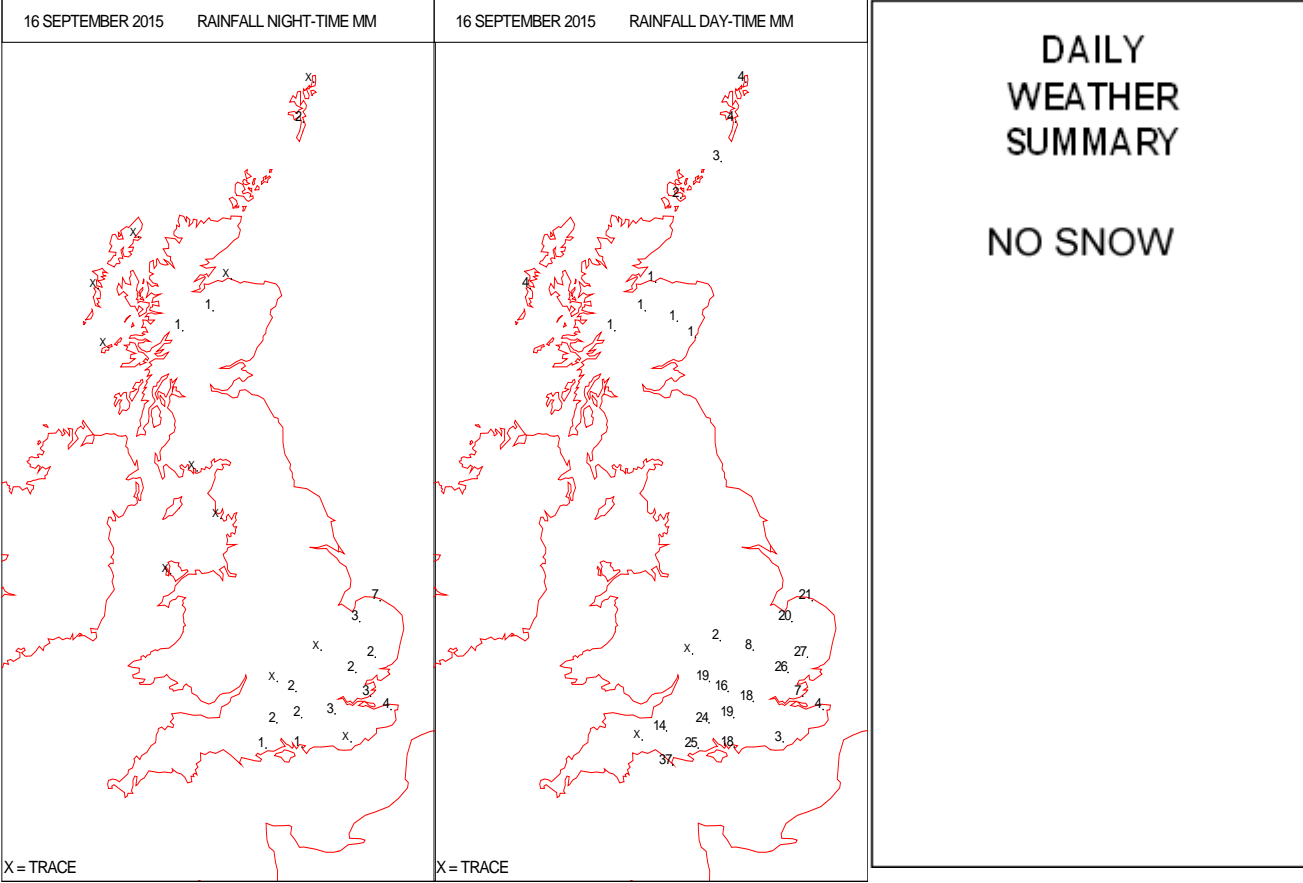
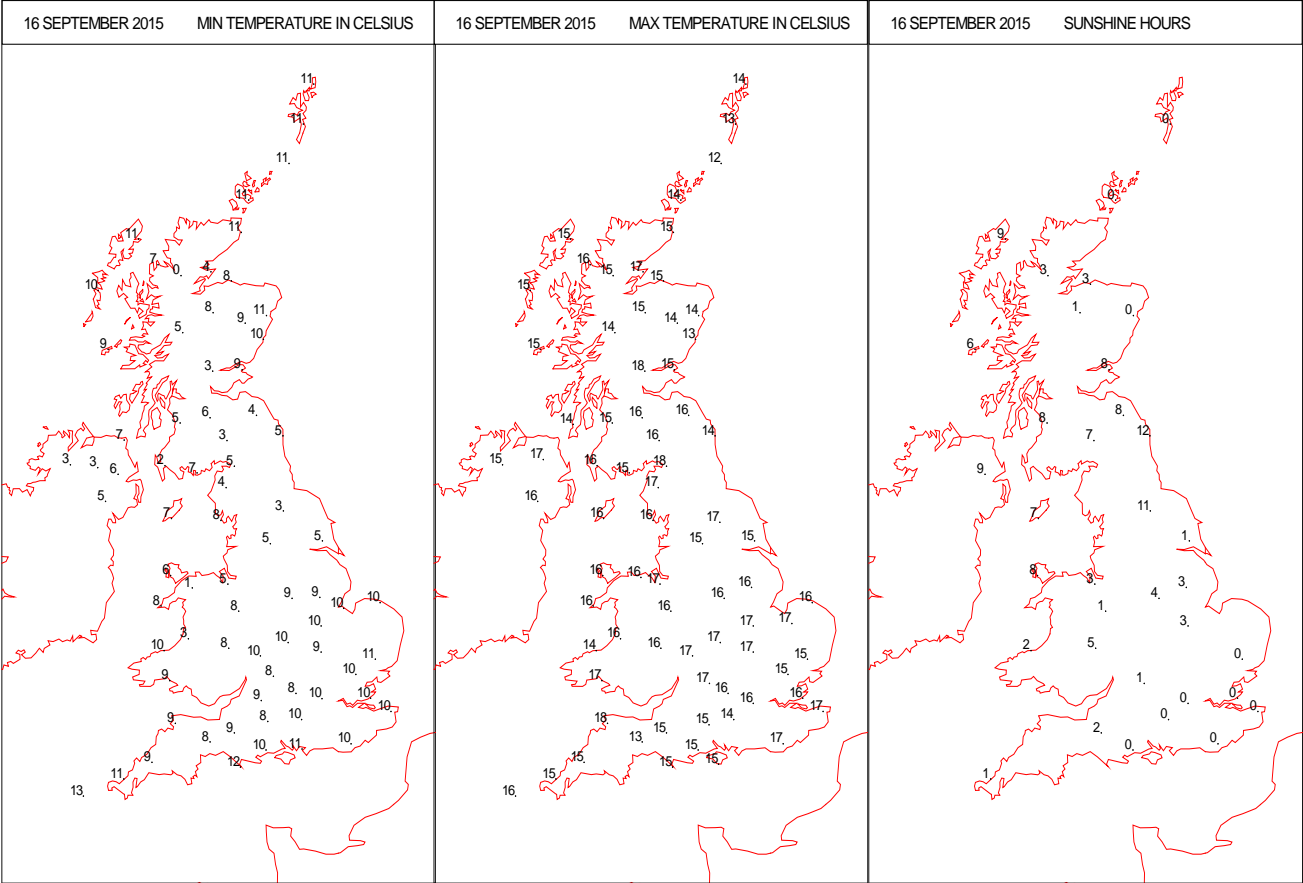
SURFACE REPORTS



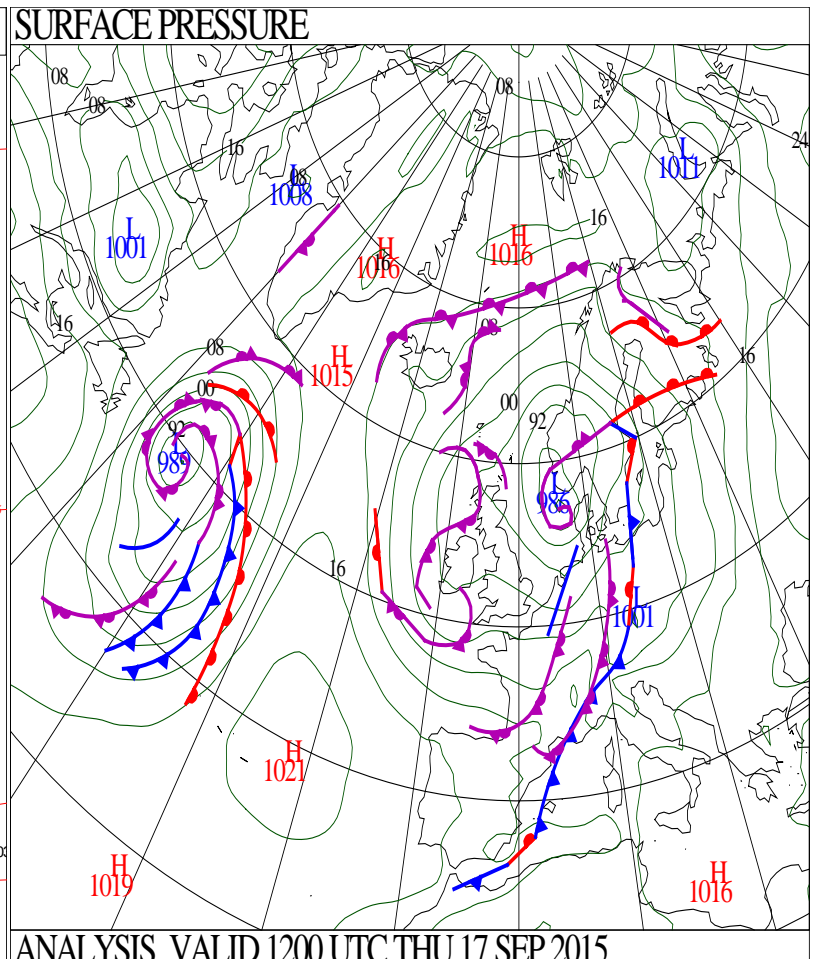
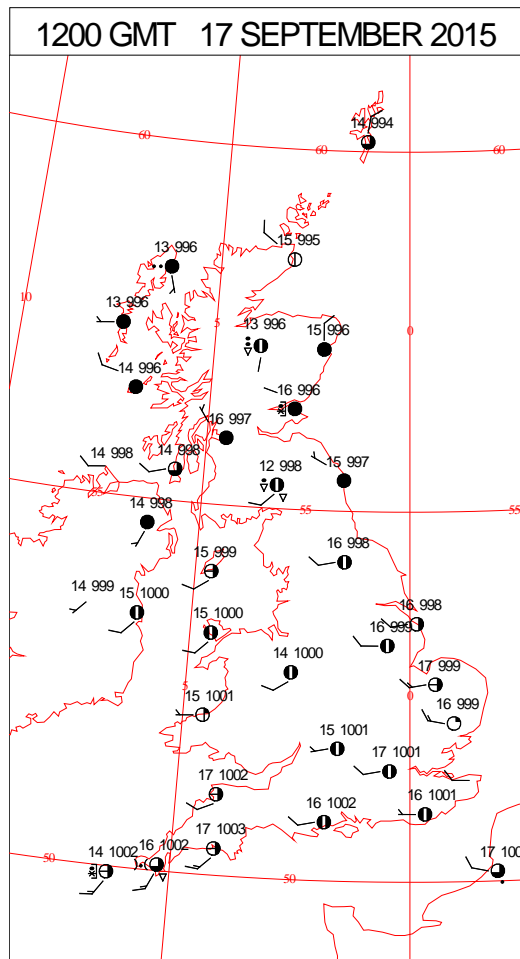
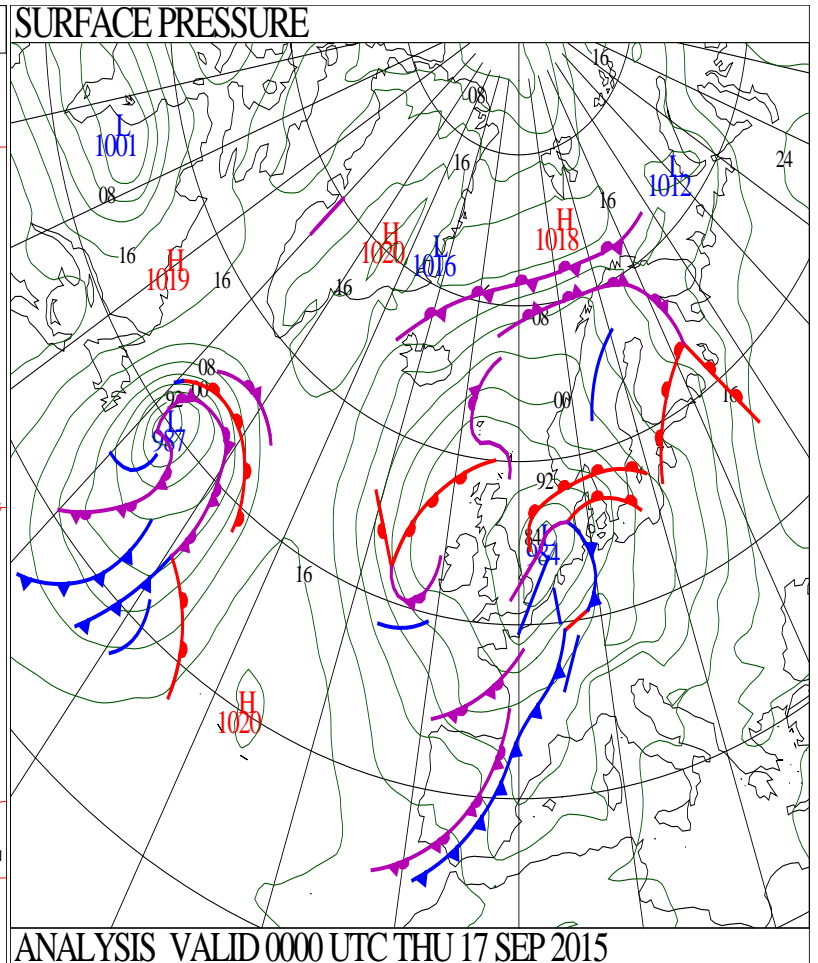
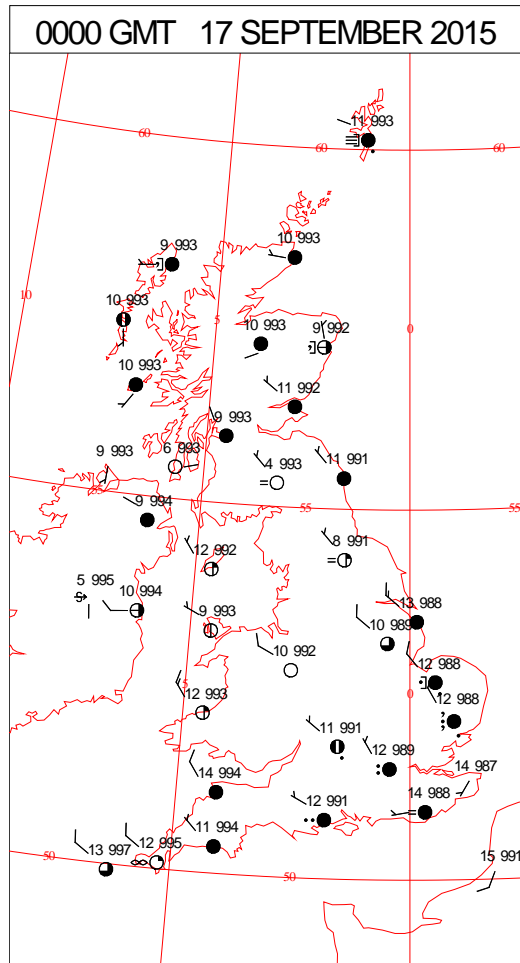
SIGNIFICANT WEATHER

0600 GMT 16 SEPTEMBER 2015	SIG WEATHER	1200 GMT 16 SEPTEMBER 2015	SIG WEATHER	<p>Summary of UK Weather for Wednesday 16 September 2015.</p> <p>It was a generally dry night across the U.K., with many places, especially in the north, seeing plenty of clear spells. It was cloudier in the south and particularly the south-east, where outbreaks of mainly light rain arrived through the early hours.</p> <p>It was also breezy in the south, but winds were light in the north. Under the clear skies it was chilly too, with a local grass frost developing in many places. Some local mist and fog patches also developed towards dawn.</p> <p>After the mist and fog cleared there were largely clear skies across much of the north of England and south of Scotland to start the day. Later on it remained dry, with just a little more cloud developing.</p> <p>It was mostly dry across the rest of Scotland, away from the Northern Isles, where there was some heavy rain.</p> <p>In the south, an area of cloud and rain arrived, giving some rather heavy bursts, and some lightning.</p> <p>Temperatures were close to or just below average.</p>
				
1800 GMT 16 SEPTEMBER 2015	SIG WEATHER	0000 GMT 17 SEPTEMBER 2015	SIG WEATHER	<p>EXTREMES</p> <p>Highest Maximum: 19.0 Teignmouth, Devon</p> <p>Lowest Maximum: 12.2 Fair Isle, Shetland</p> <p>Lowest Minimum: -1.0 Katesbridge, Co. Down</p> <p>Lowest Grass Minimum: -31. Katesbridge, Co. Down</p> <p>Most Rain: 37.4 Isle of Portland, Dorset</p> <p>Most Sun: 11.6 Boulmer, Northumberland</p>
				

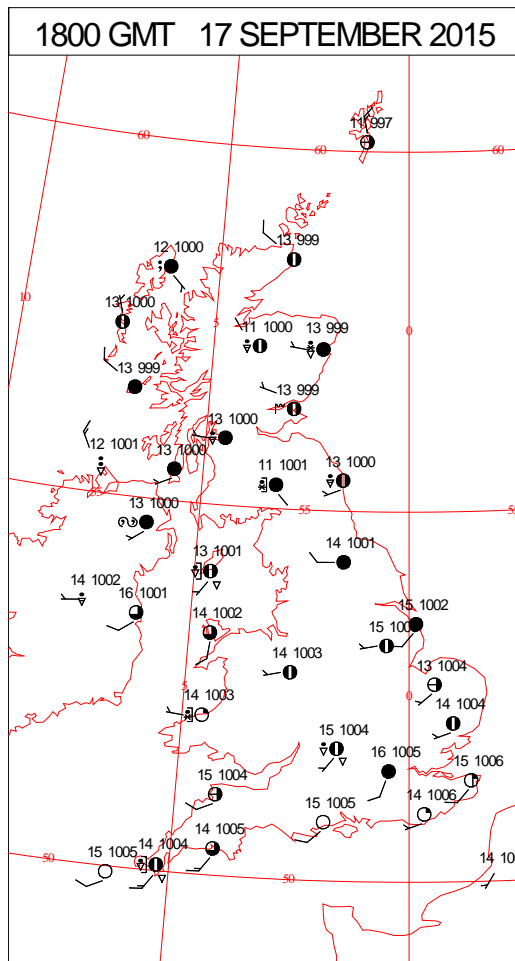
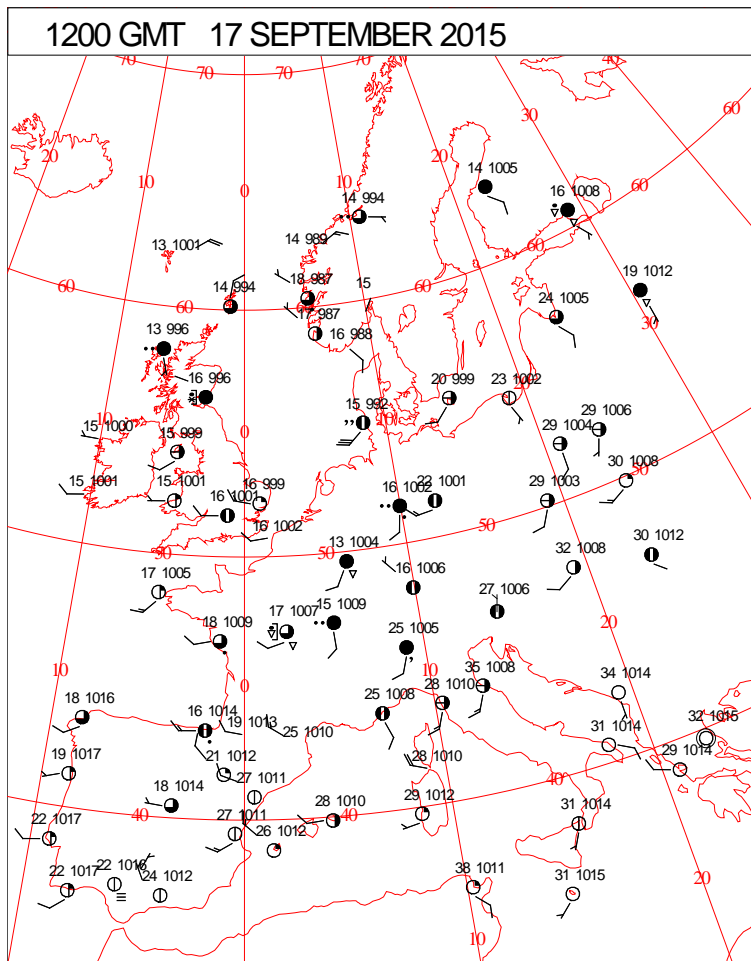
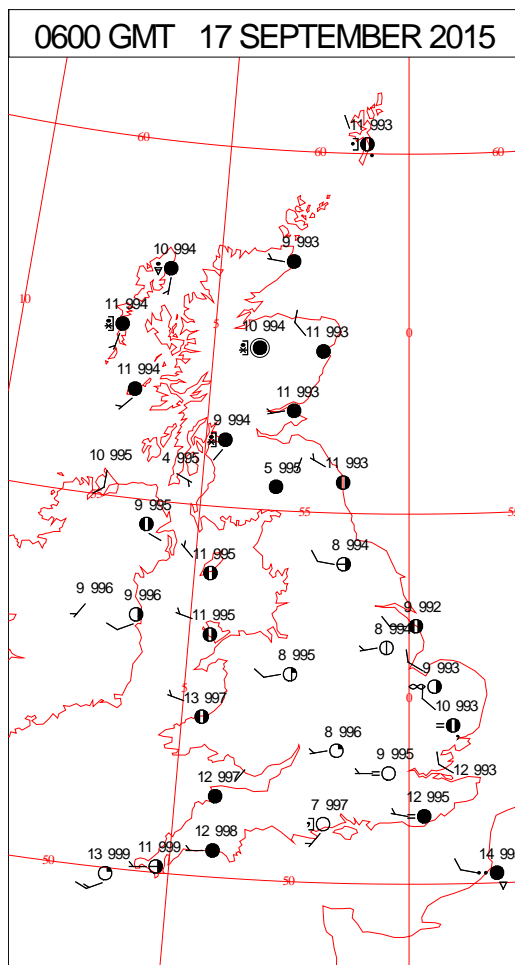
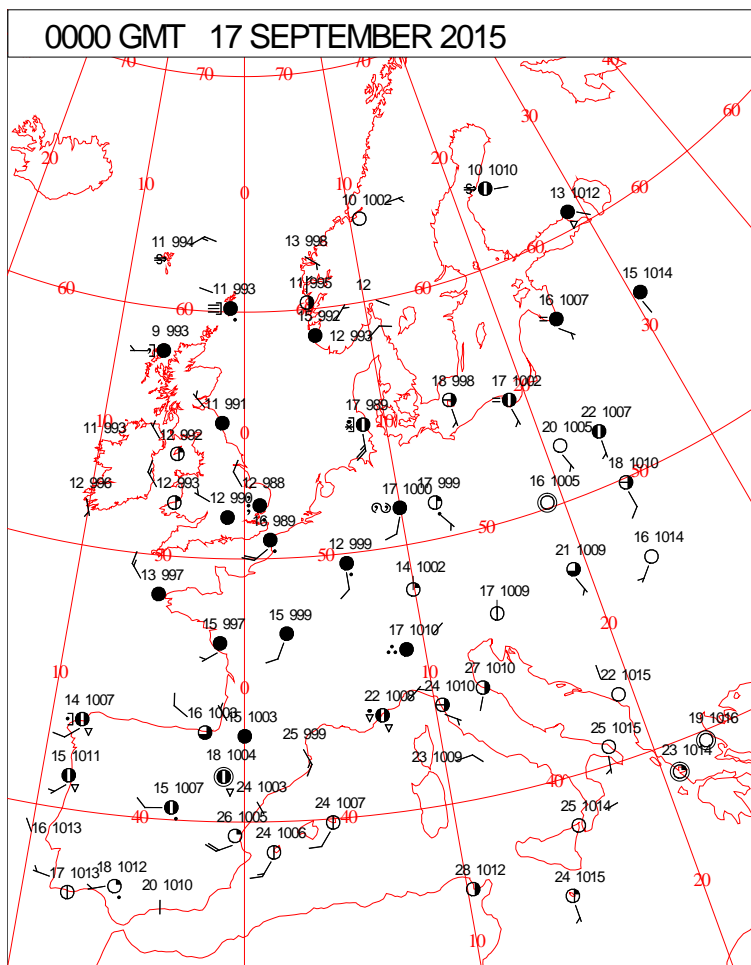
DAILY CLIMATE DATA



DAILY WEATHER SUMMARY



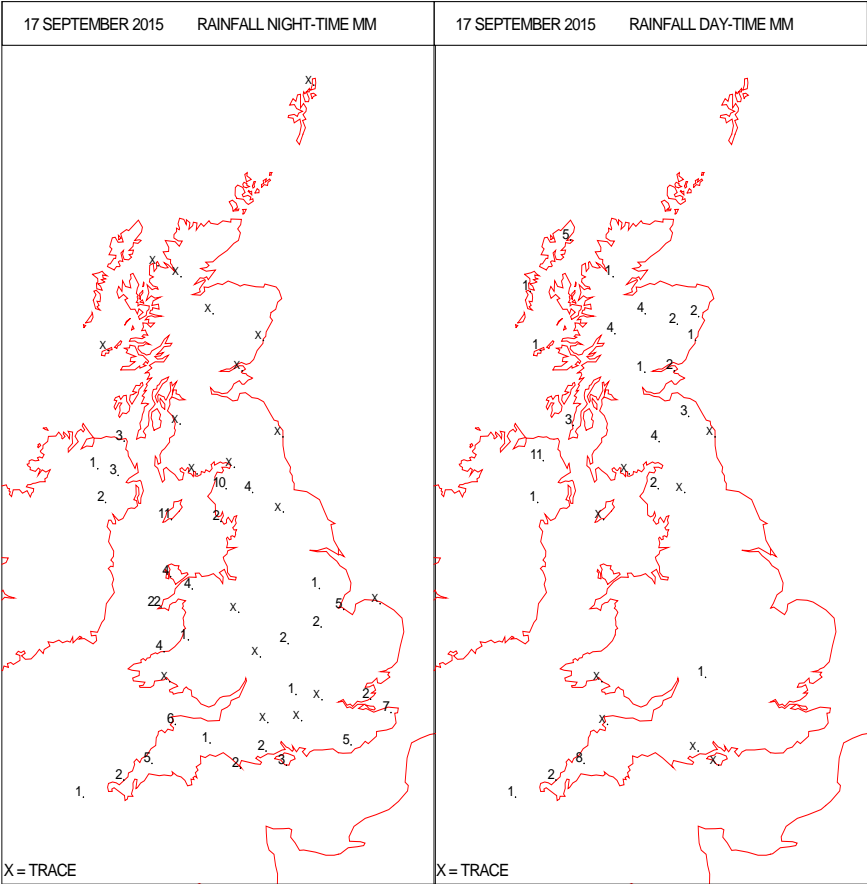
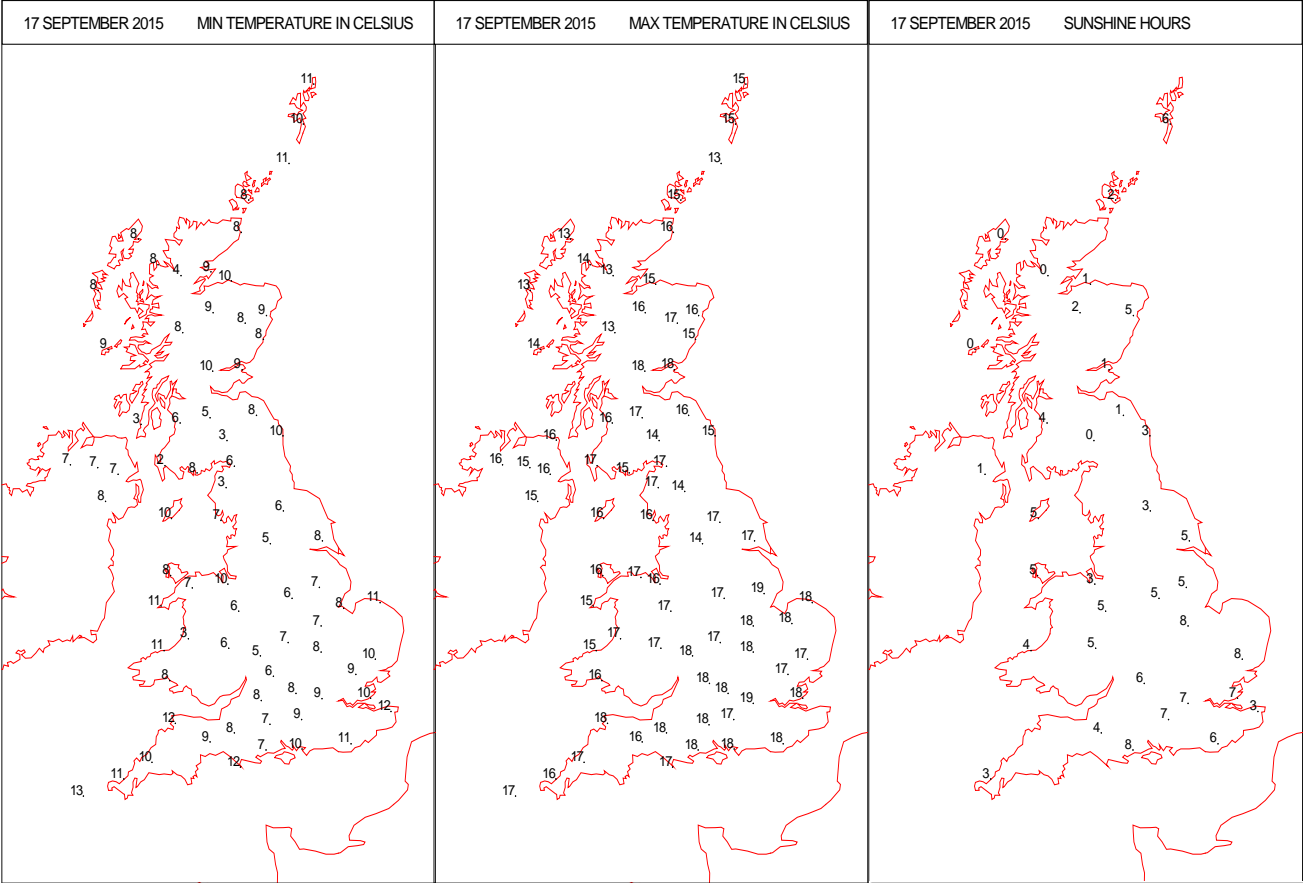
SURFACE REPORTS



SIGNIFICANT WEATHER

0600 GMT 17 SEPTEMBER 2015	SIG WEATHER	1200 GMT 17 SEPTEMBER 2015	SIG WEATHER	<p>Summary of UK Weather for Thursday 17 September 2015. Overnight outbreaks of rain and heavy thundery showers eased and cleared the south-east, where it became drier with clear spells by dawn. Some patchy light rain affected the far north-west and east of Scotland throughout the night.</p> <p>Elsewhere, it was a mainly dry night, with generally light winds and clear spells. As a result it was a fairly chilly night for many parts, with the lowest temperatures getting down very close to freezing.</p> <p>There were largely clear skies across England and Wales to start the day, with slightly more cloud across Scotland and Northern Ireland.</p> <p>Through the day a band of showery rain, which started to the north west of Scotland, pushed southwards. This gave some heavy and prolonged outbreaks, particularly in the west. Showers also pushed through Northern Ireland and southern parts of Scotland.</p> <p>Another area of showers pushed north across the south-west of England and into Wales.</p> <p>Elsewhere across England it remained dry and bright.</p> <p>Maximum temperatures were in the high teens Celsius.</p>
1800 GMT 17 SEPTEMBER 2015	SIG WEATHER	0000 GMT 18 SEPTEMBER 2015	SIG WEATHER	<p>EXTREMES Highest Maximum: 19.2 Slapton, Devon Lowest Maximum: 12.6 Fair Isle, Shetland Lowest Minimum: 1.1 Bridgefoot, Cumbria Lowest Grass Minimum: -1.1 Porthmadog, Gwynedd Most Rain: 21.8 Aberdaron, Gwynedd Most Sun: 8.5 Culdrose, Cornwall</p>

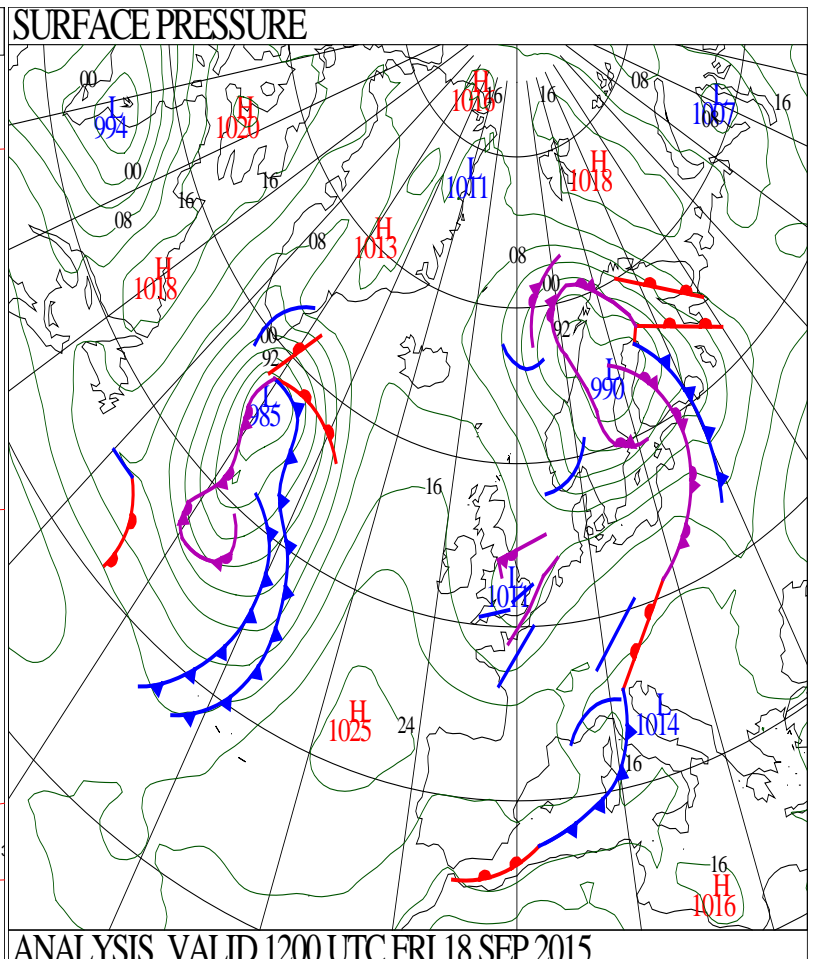
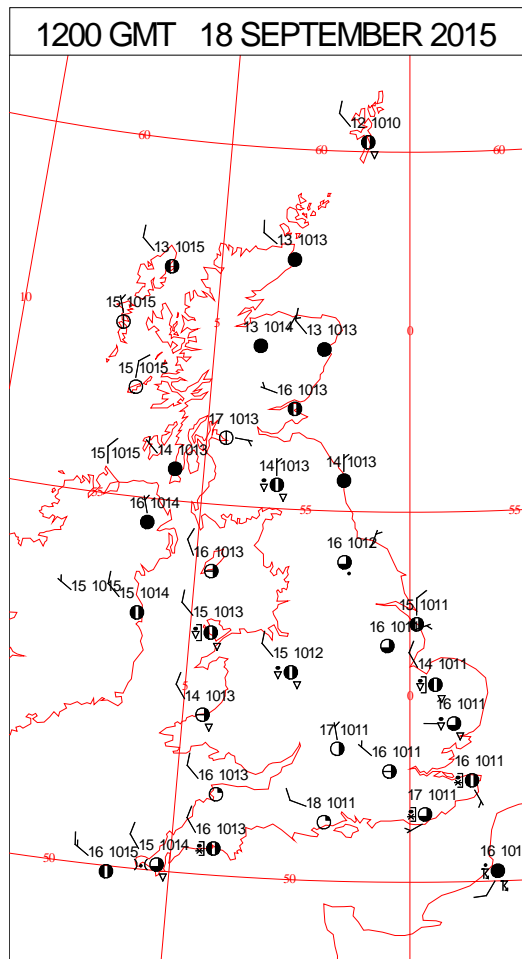
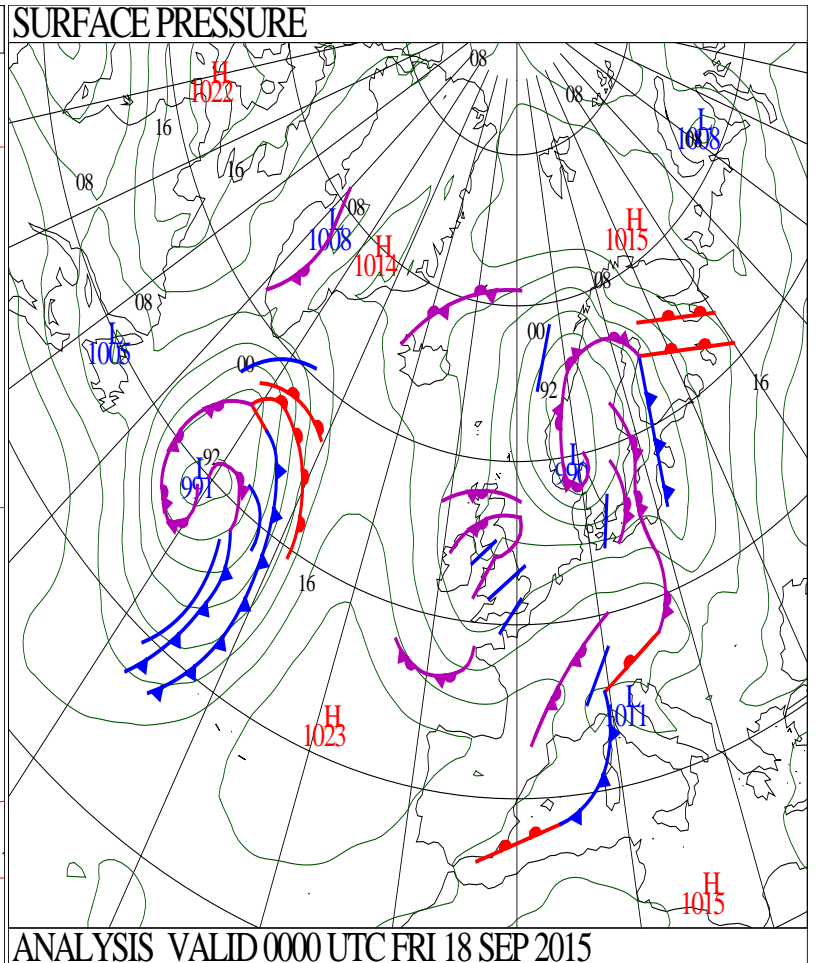
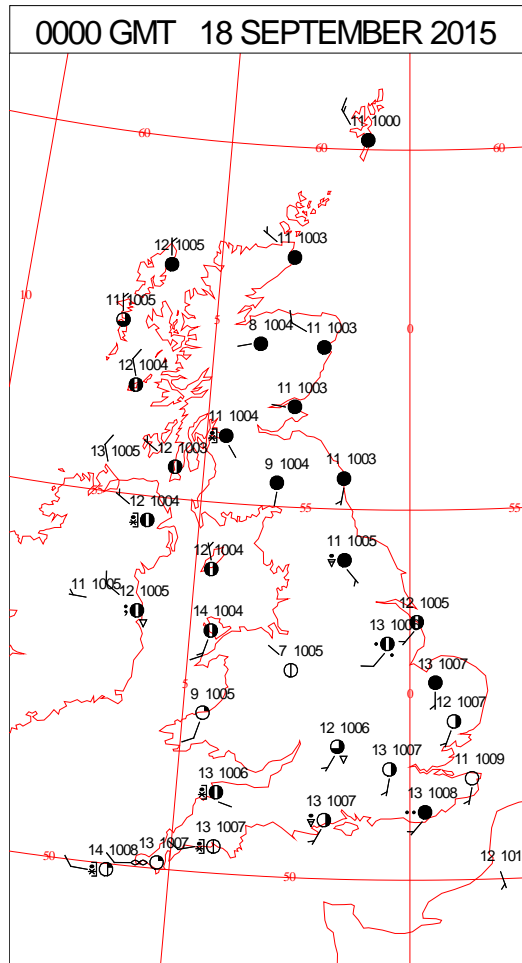
DAILY CLIMATE DATA



DAILY
WEATHER
SUMMARY

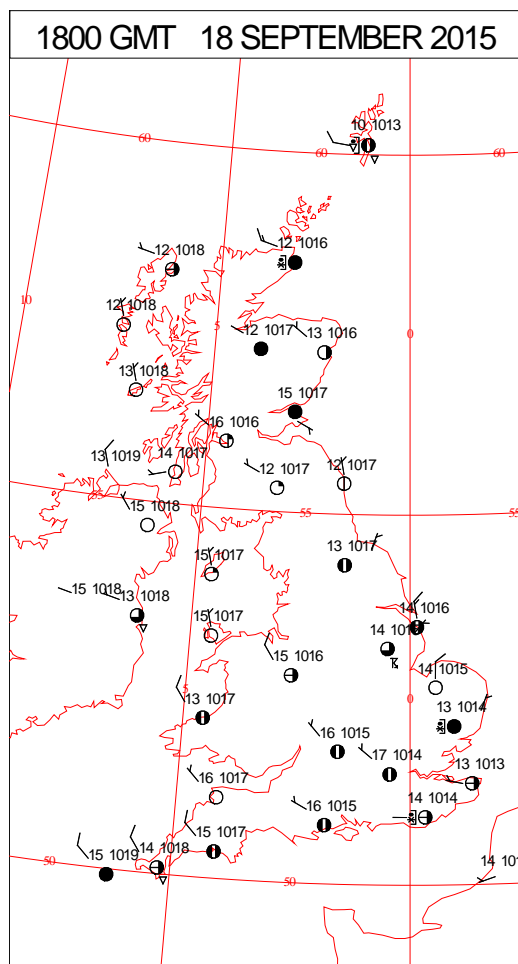
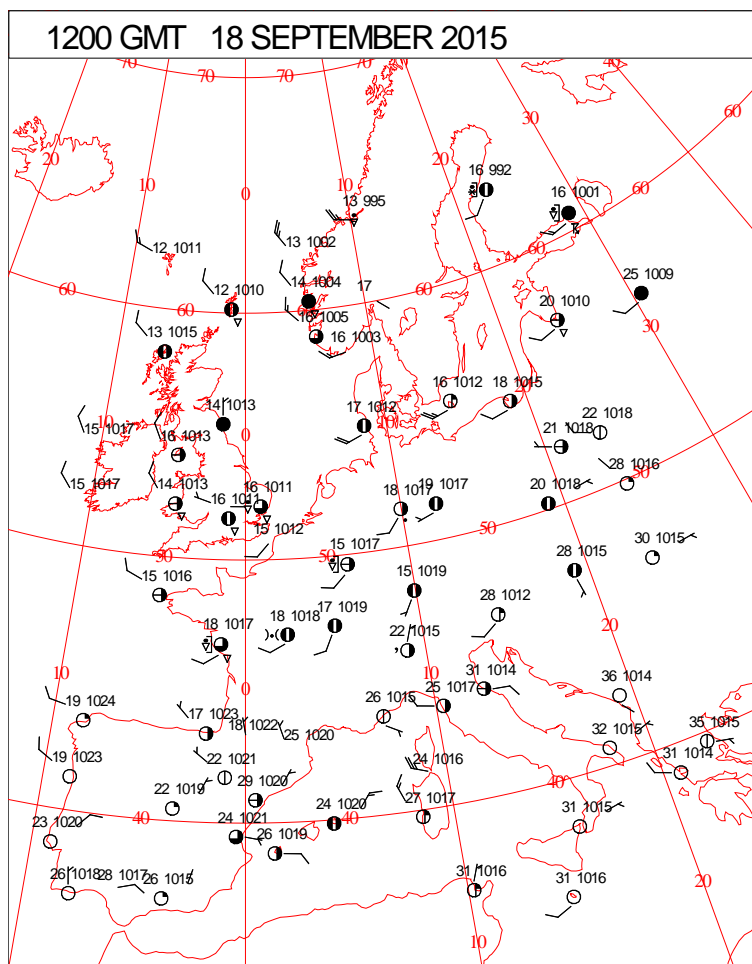
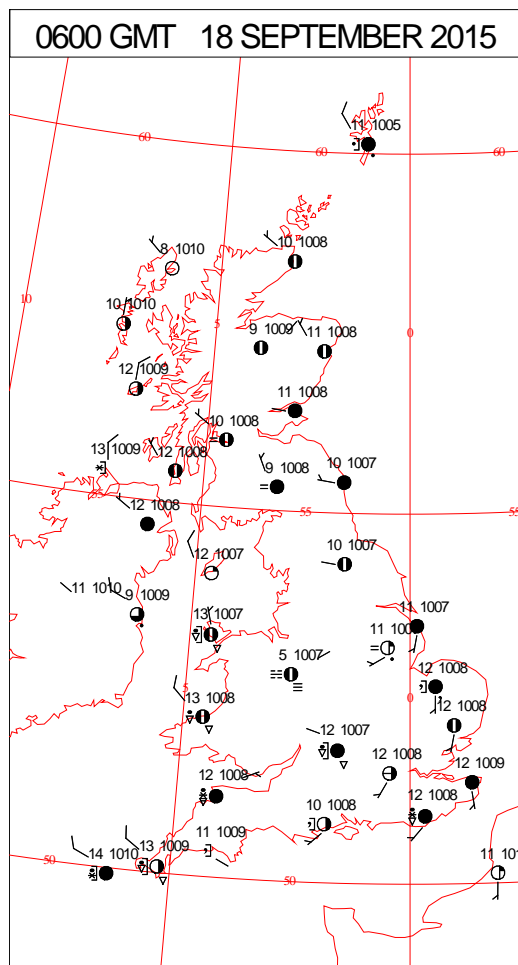
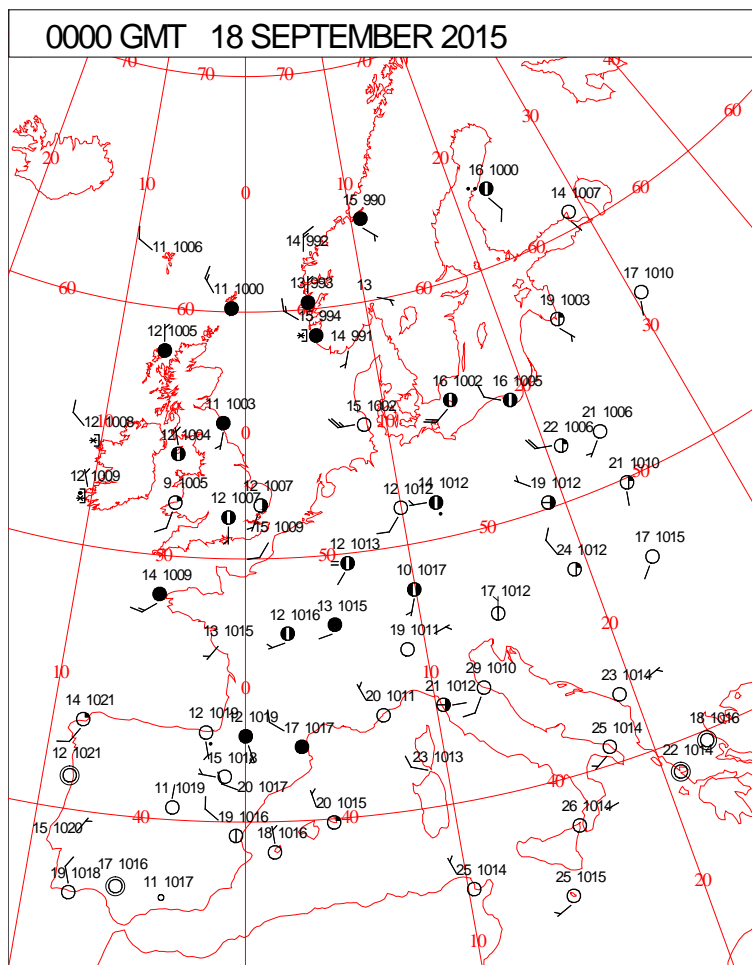
NO SNOW

DAILY WEATHER SUMMARY



Friday 18 September 2015

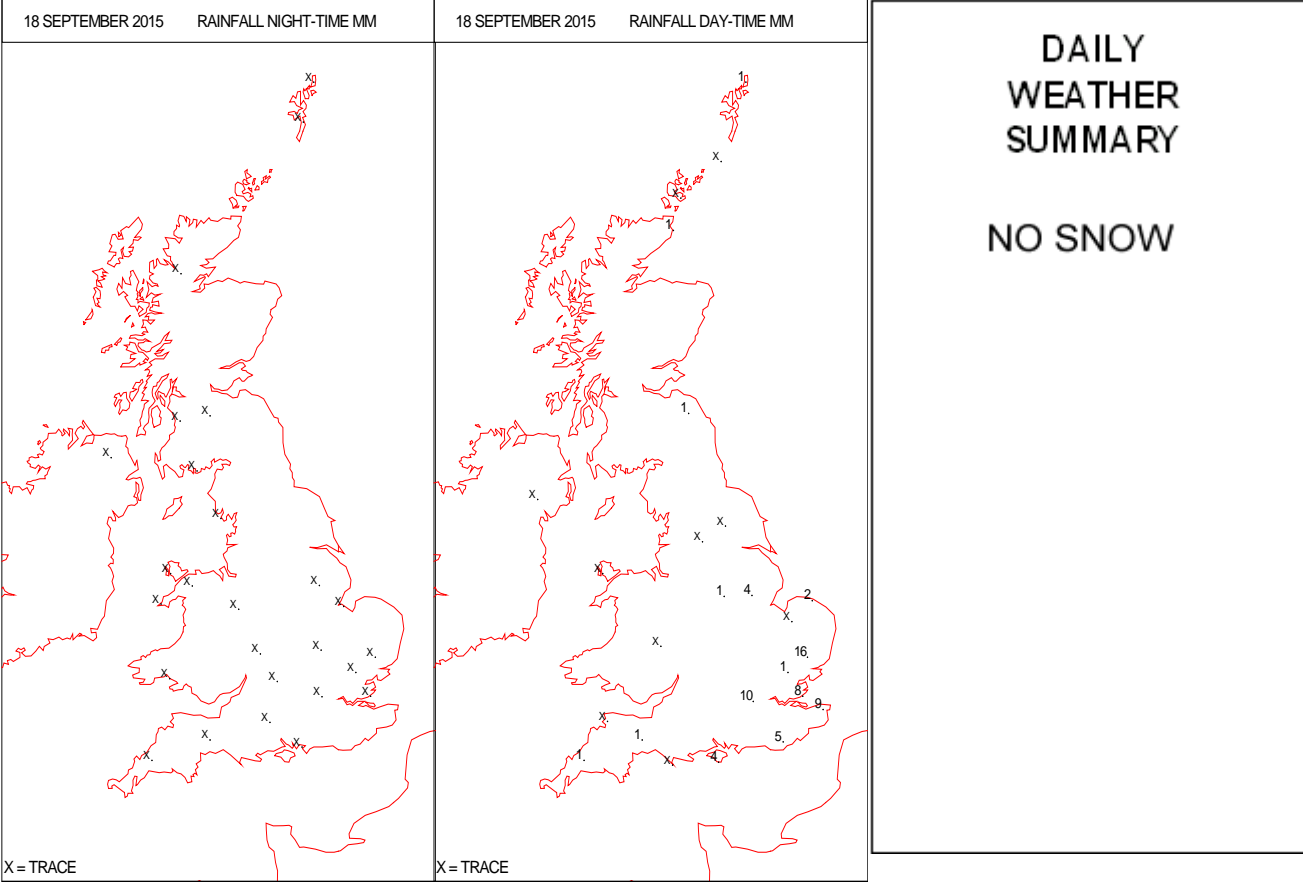
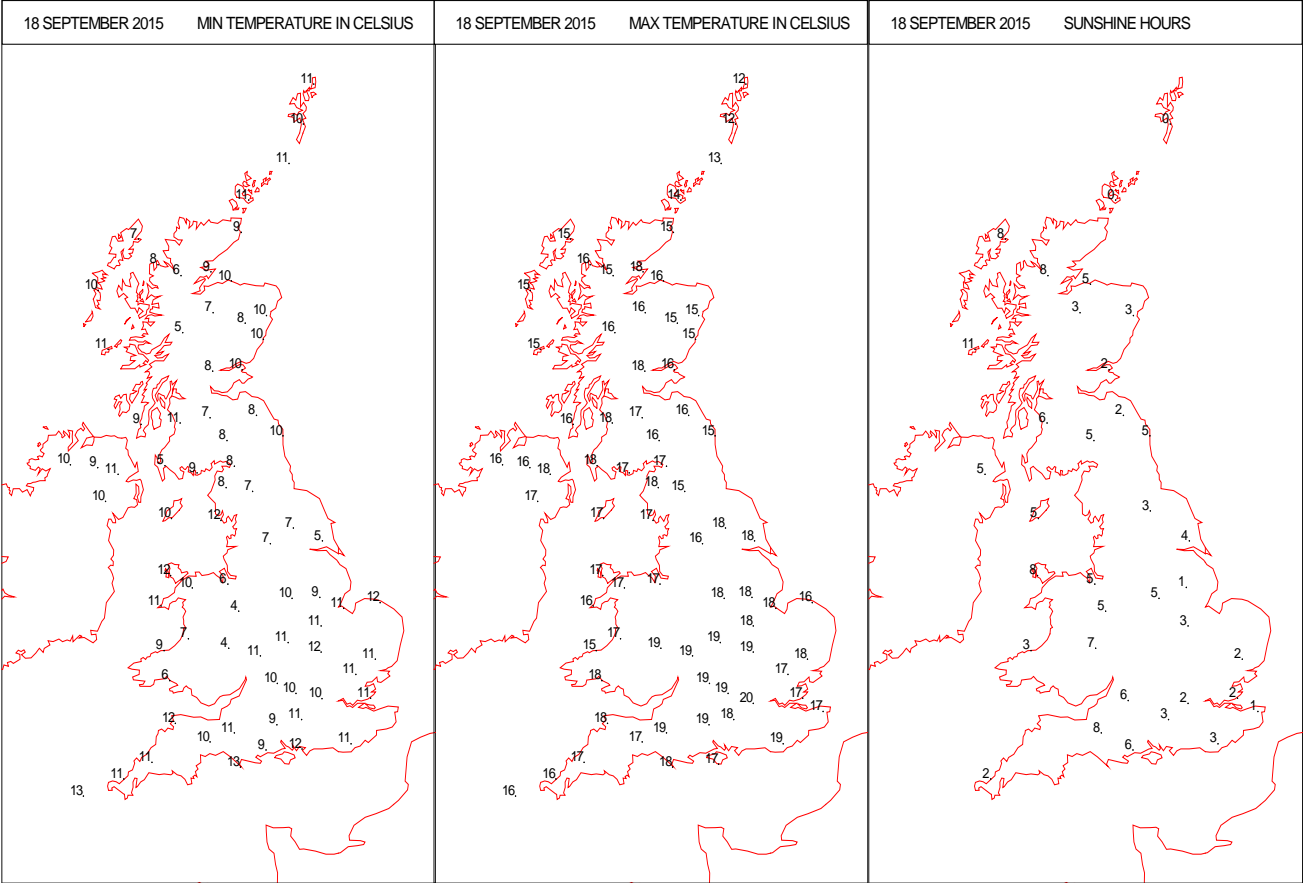
SURFACE REPORTS



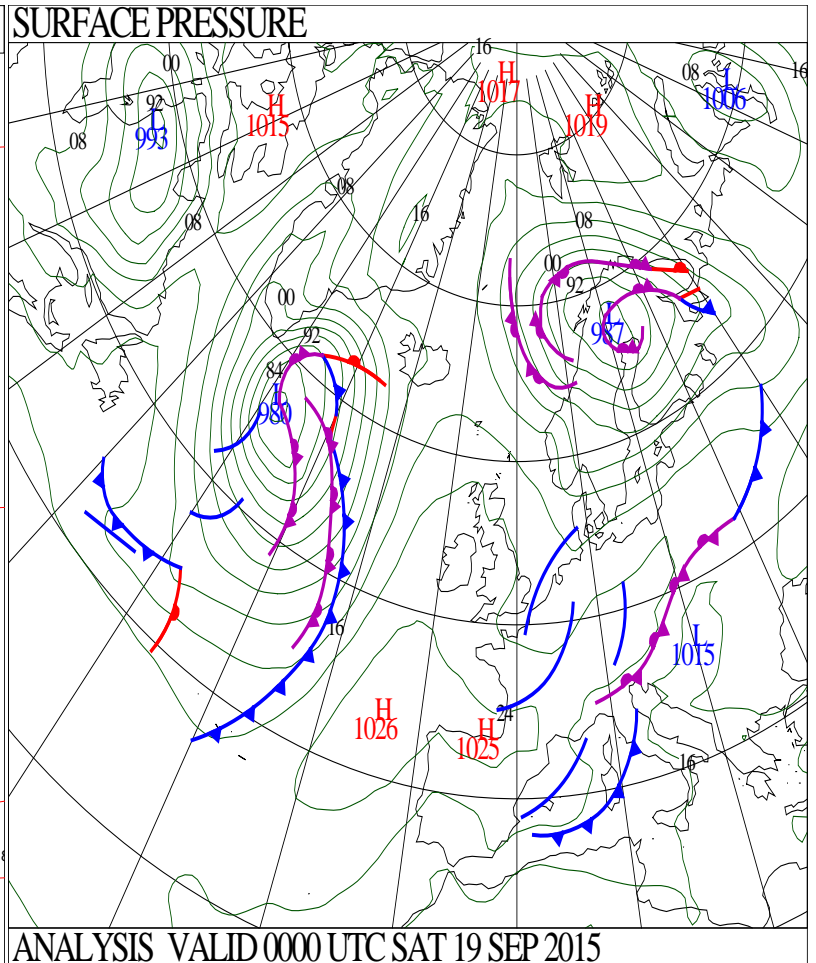
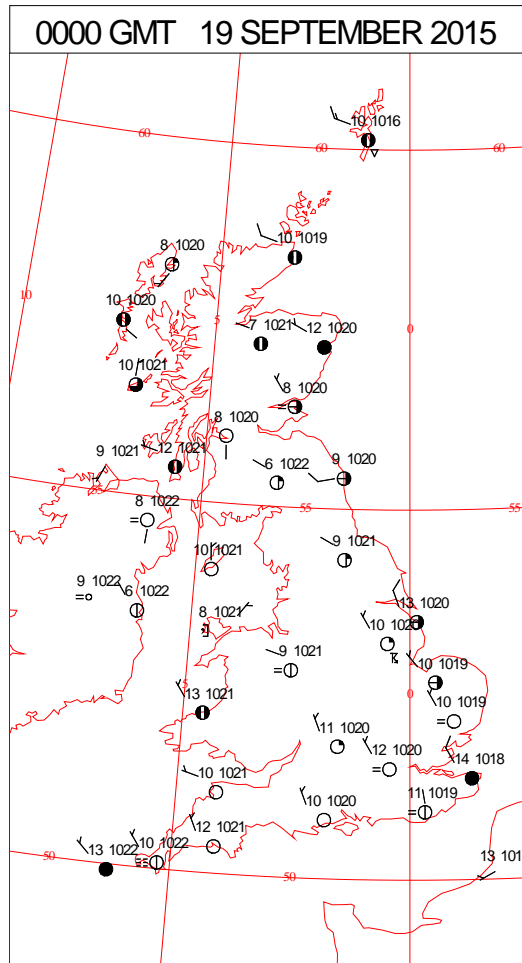
SIGNIFICANT WEATHER

0600 GMT 18 SEPTEMBER 2015	SIG WEATHER	1200 GMT 18 SEPTEMBER 2015	SIG WEATHER	<p>Summary of UK Weather for Friday 18 September 2015. Overnight showers affected many parts of the U.K., with some clear spells. Showers were most noticeable for north-west England, Wales and south-east England, where they turned heavy and thundery.</p> <p>In some of the clearer spells, patches of mist and fog started to form, especially in central and southern England. It was chilly, but warmer than recent nights.</p> <p>Through the day, the showers developed more widely across parts of East Anglia and south-east England, with some heavy downpours and thunderstorms through the afternoon, including reports of some flooding in Suffolk. A scattering of thundery showers also broke out across parts of Wales and the West Country.</p> <p>However, further to the north, across much of northern England, Scotland and Northern Ireland, it was a fine afternoon with spells of sunshine. It did remain somewhat cloudier for the northern Isles and far north-east of Scotland.</p> <p>Temperatures reached the low twenties Celsius.</p>
1800 GMT 18 SEPTEMBER 2015	SIG WEATHER	0000 GMT 19 SEPTEMBER 2015	SIG WEATHER	<p>EXTREMES</p> <p>Highest Maximum: 20.0 Glasgow Bishopton, Fife 20.0 Oxford, Oxfordshire</p> <p>Lowest Maximum: 12.3 Baltasound No2, Shetland</p> <p>Lowest Minimum: 3.2 Resallach, Sutherland</p> <p>Lowest Grass Minimum: -1.3 Kinlochewe, Ross-Shire</p> <p>Most Rain: 28.2 Tibenham Airfield, Norfolk</p> <p>Most Sun: 10.9 Tiree, Argyll</p>

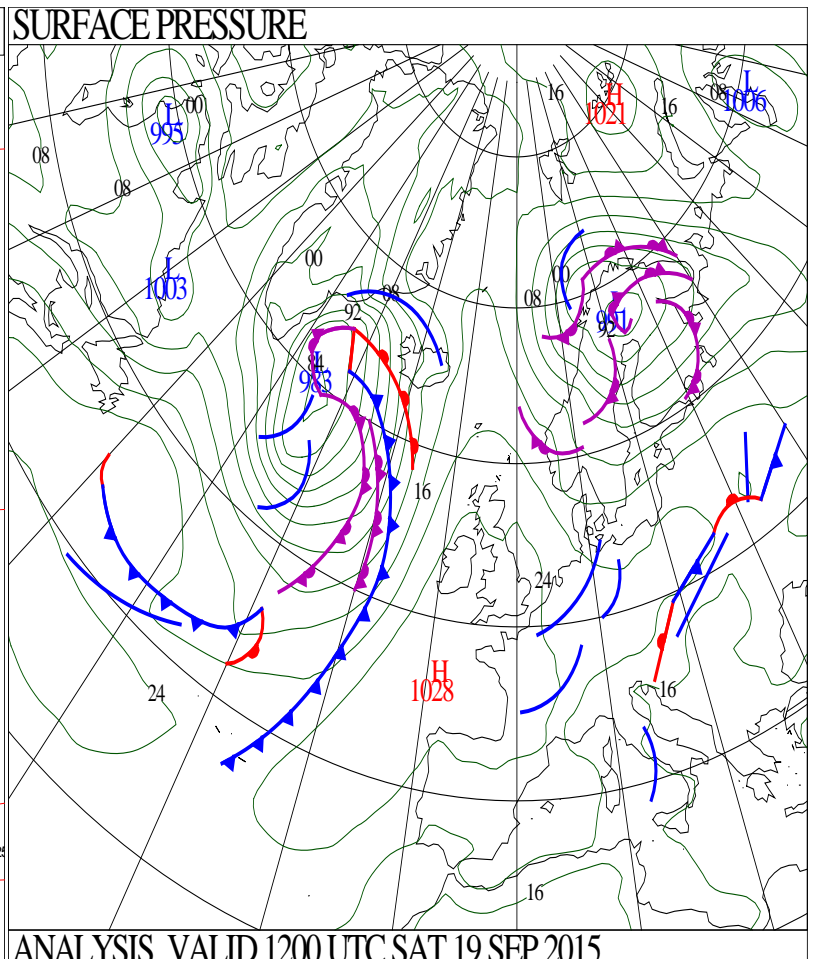
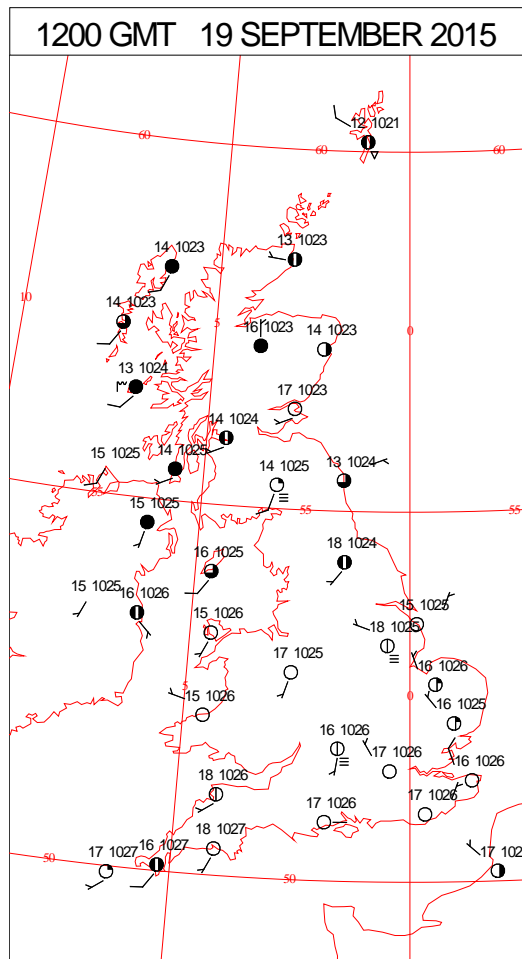
DAILY CLIMATE DATA



DAILY WEATHER SUMMARY



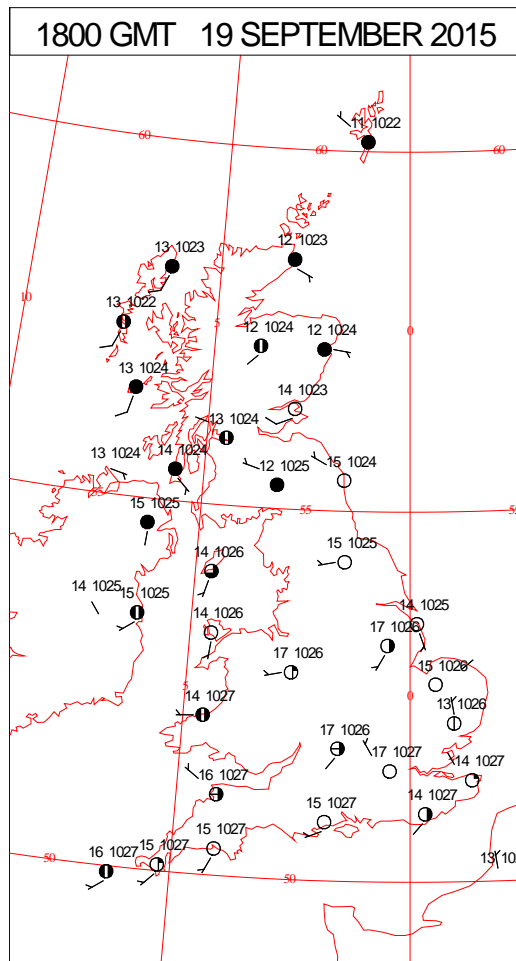
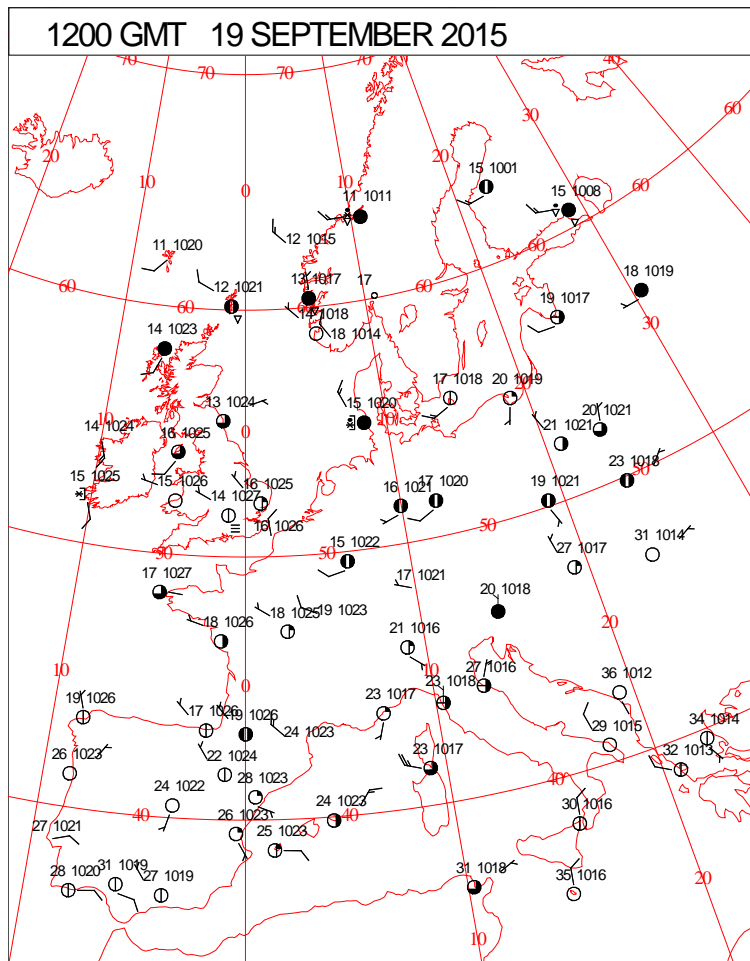
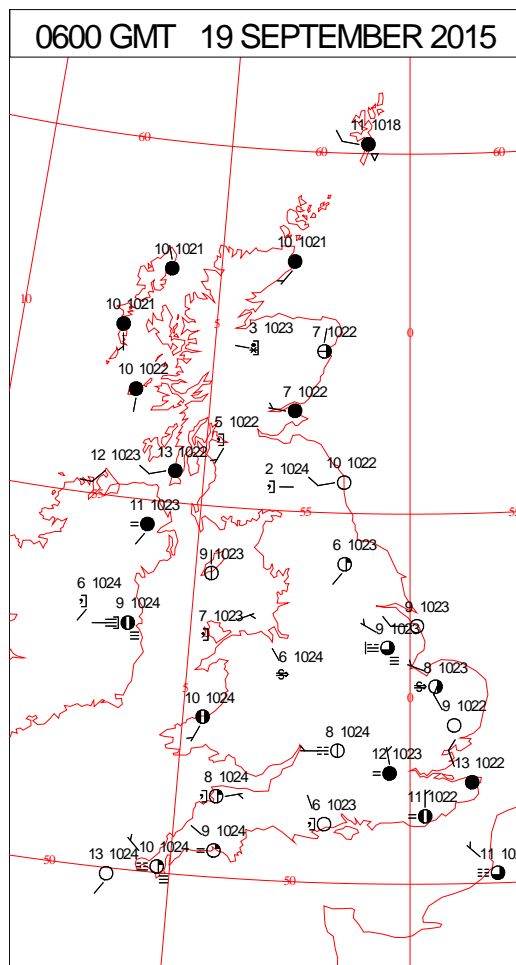
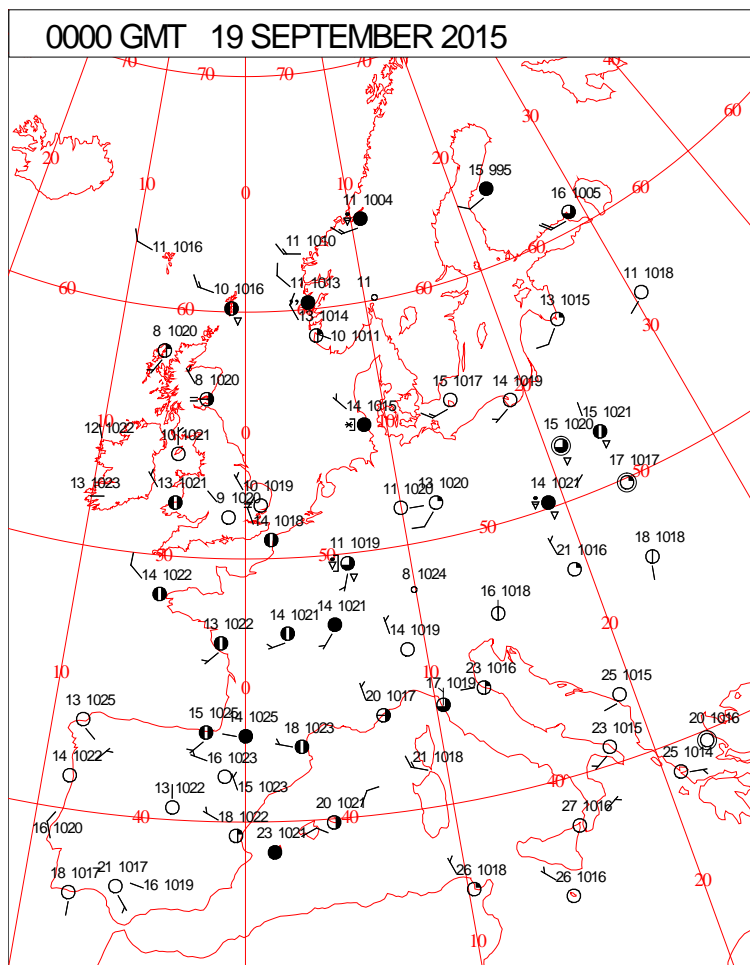
ANALYSIS VALID 0000 UTC SAT 19 SEP 2015



ANALYSIS VALID 1200 UTC SAT 19 SEP 2015

Saturday 19 September 2015

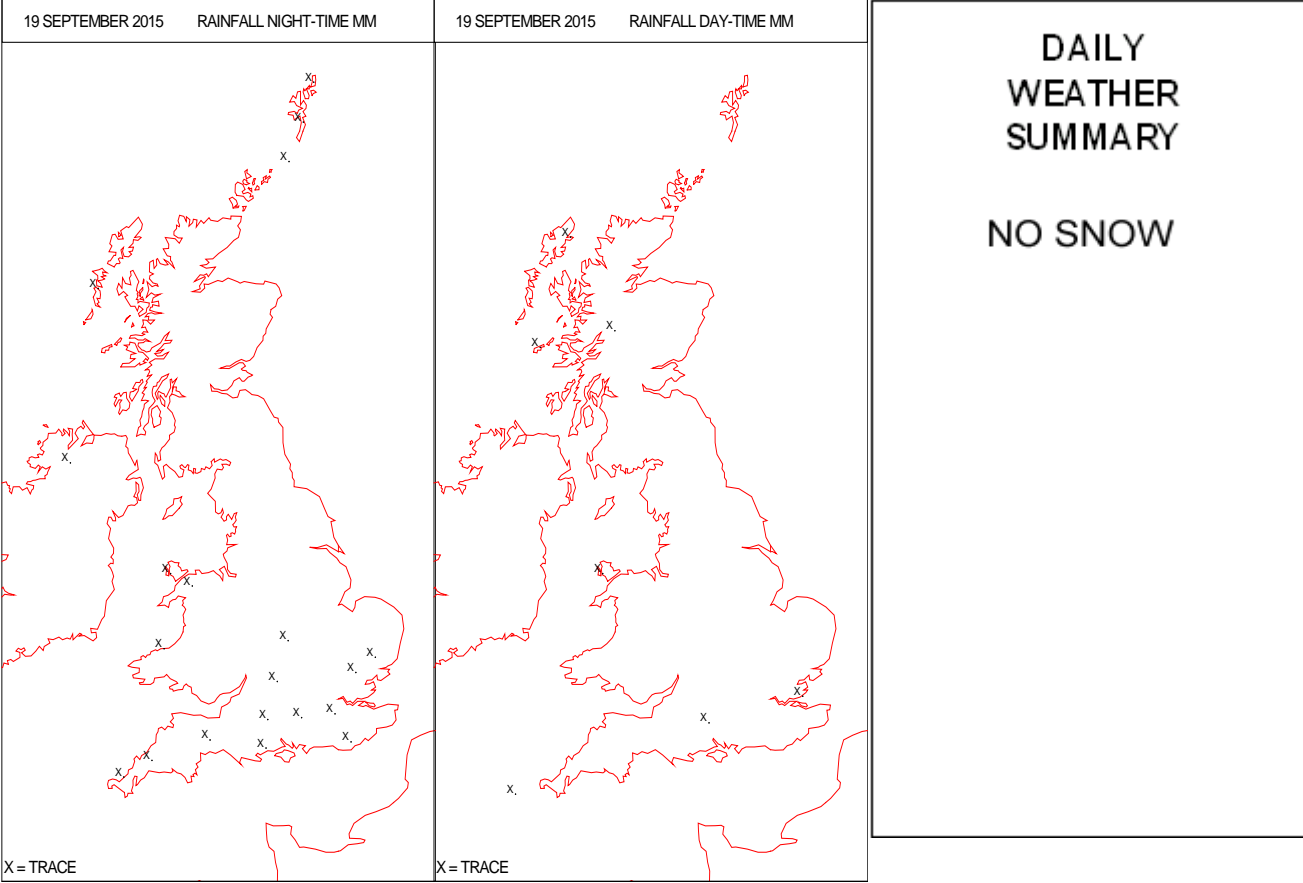
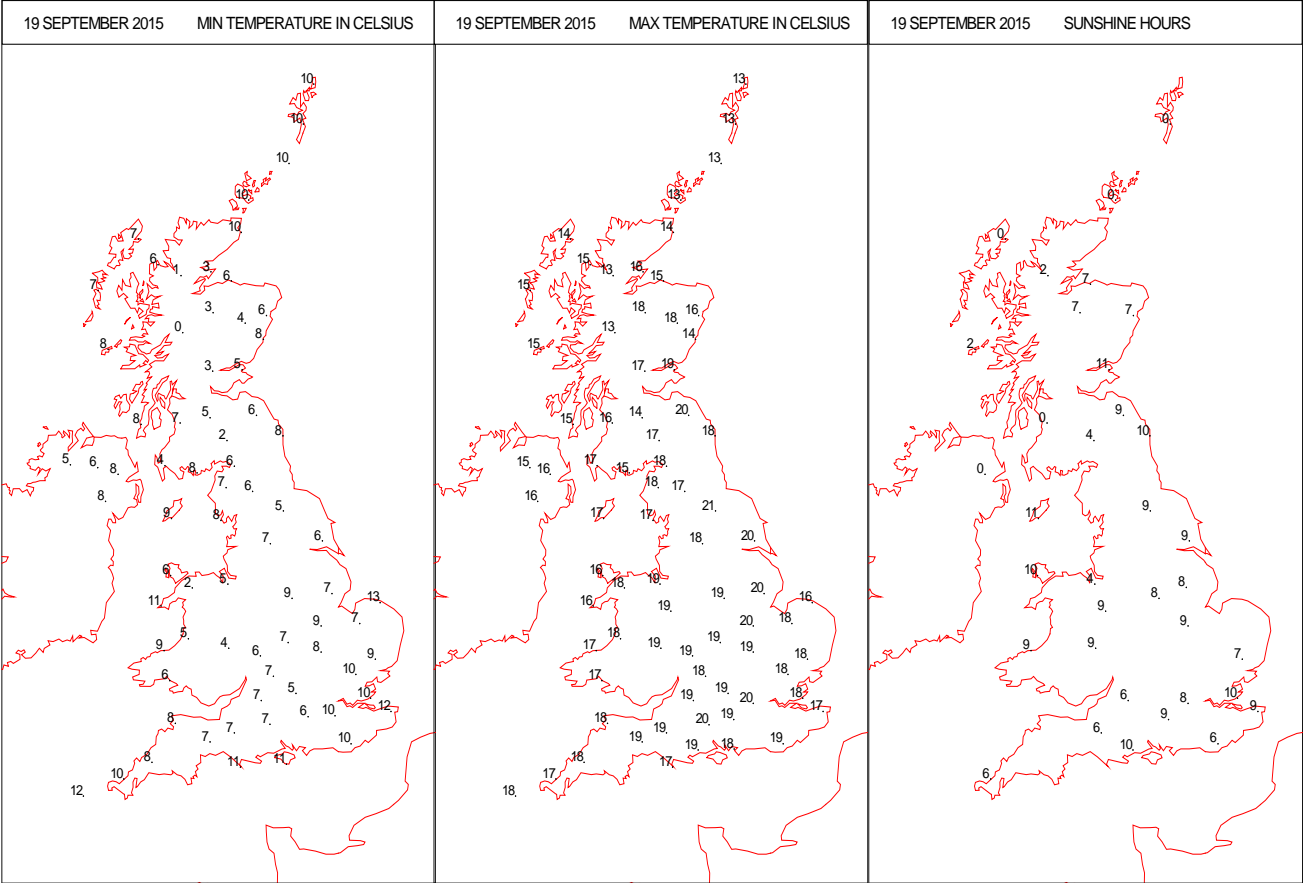
SURFACE REPORTS



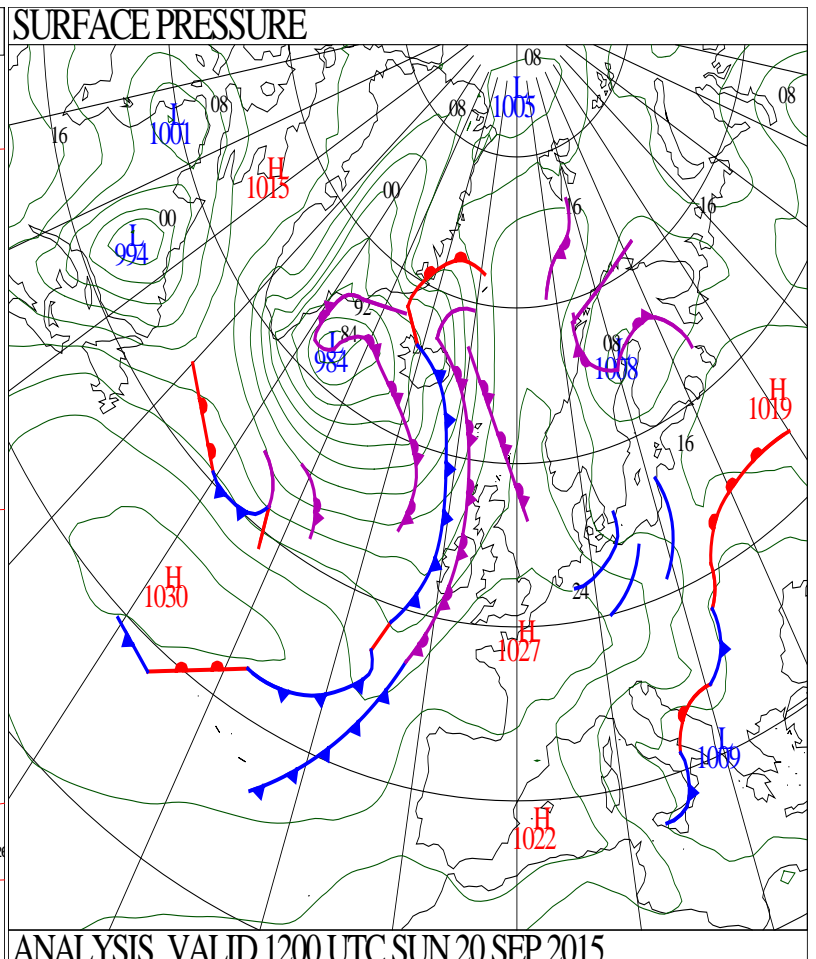
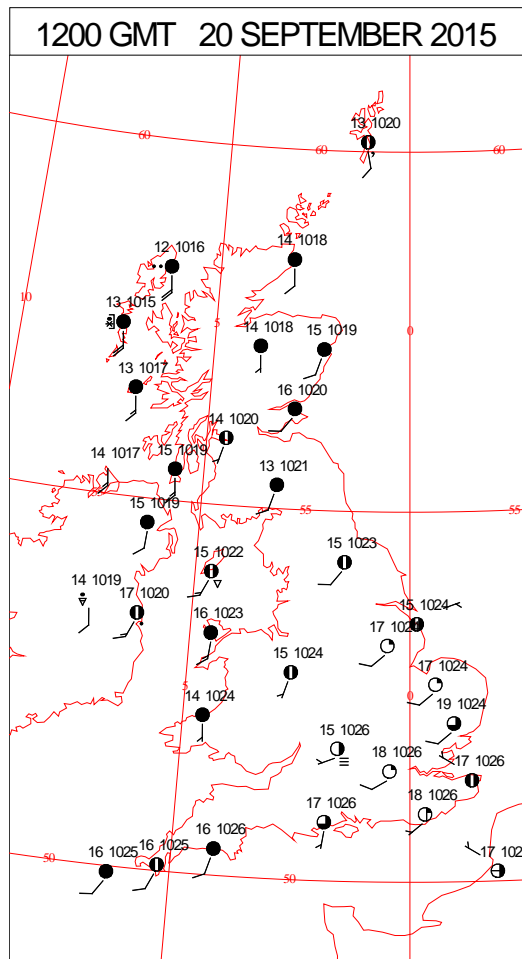
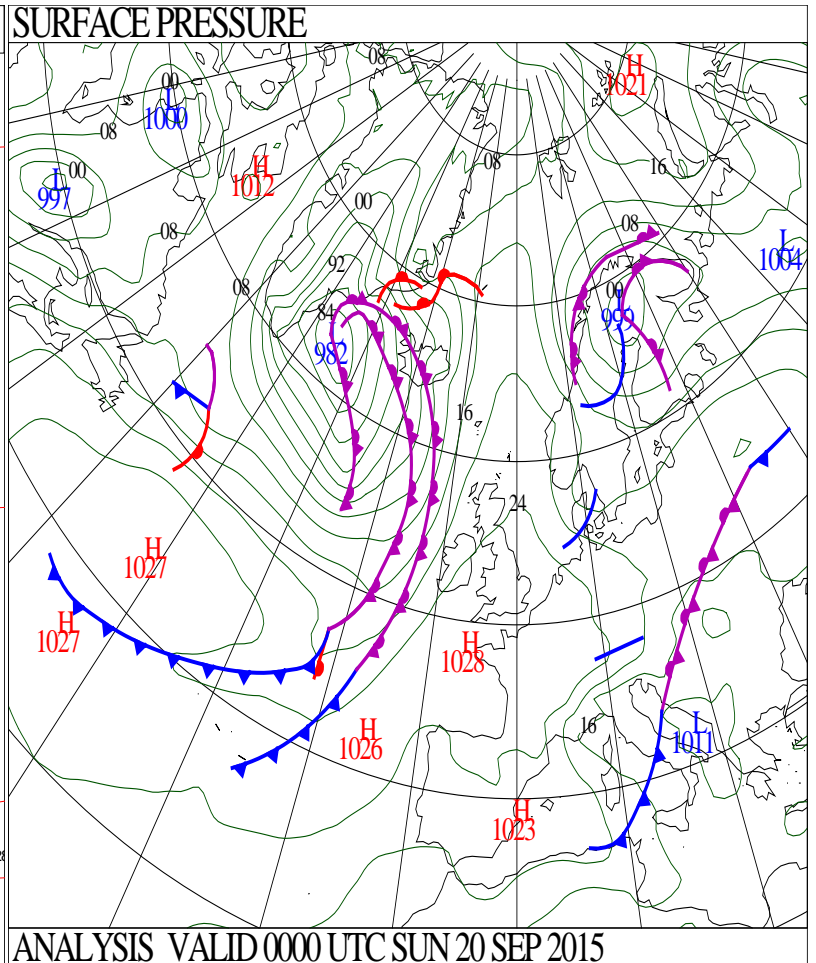
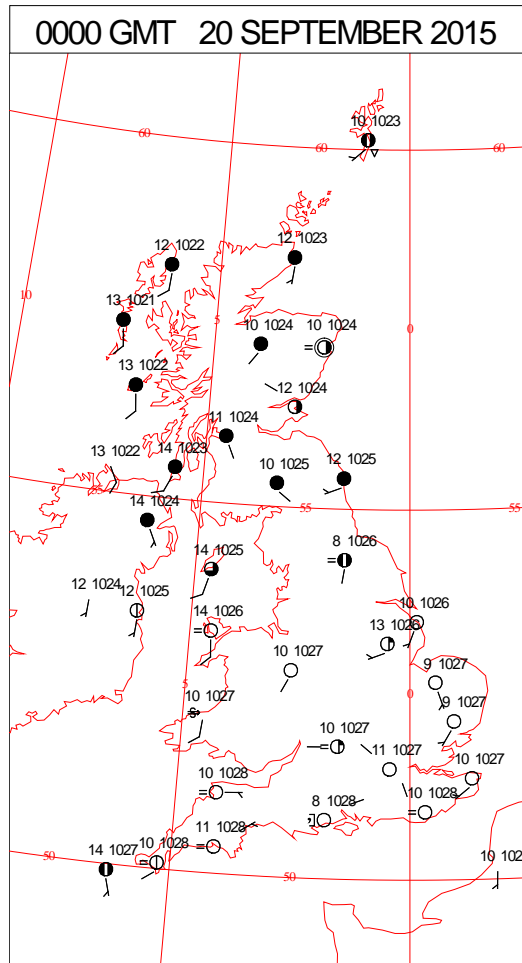
SIGNIFICANT WEATHER

0600 GMT 19 SEPTEMBER 2015	SIG WEATHER	1200 GMT 19 SEPTEMBER 2015	SIG WEATHER	<p>Summary of UK Weather for Saturday 19 September 2015.</p> <p>After the remaining few showers cleared the south-east it was a dry night, with largely clear skies and some patchy cloud. This allowed mist and fog to form into the early hours in many places, particularly in central and southern England and Wales.</p> <p>It turned rather chilly in many places, with minimum temperatures near zero degrees Celsius.</p> <p>Early mist and fog patches gradually lifted to leave a fine day across much of England and Wales, with bright or sunny spells. In the sunshine it felt quite pleasant, with temperatures reaching the low twenties Celsius in the east.</p> <p>Slightly thicker cloud affected Northern Ireland and western parts of Scotland, but generally it remained dry through the day.</p>
1800 GMT 19 SEPTEMBER 2015	SIG WEATHER	0000 GMT 20 SEPTEMBER 2015	SIG WEATHER	<p>EXTREMES</p> <p>Highest Maximum: 21.0 Preston Montford, Shropshire</p> <p>Lowest Maximum: 12.6 Baltasound No2, Shetland 12.6 Fair Isle, Shetland</p> <p>Lowest Minimum: 0.3 Tyndrum No3, Perthshire</p> <p>Lowest Grass Minimum: -1.8 Tyndrum No3, Perthshire</p> <p>Most Rain: 1.1 Lough Navar Forest, Fermanagh</p> <p>Most Sun: 11.0 Morpeth, Cockle Park, Northumberland</p>

DAILY CLIMATE DATA



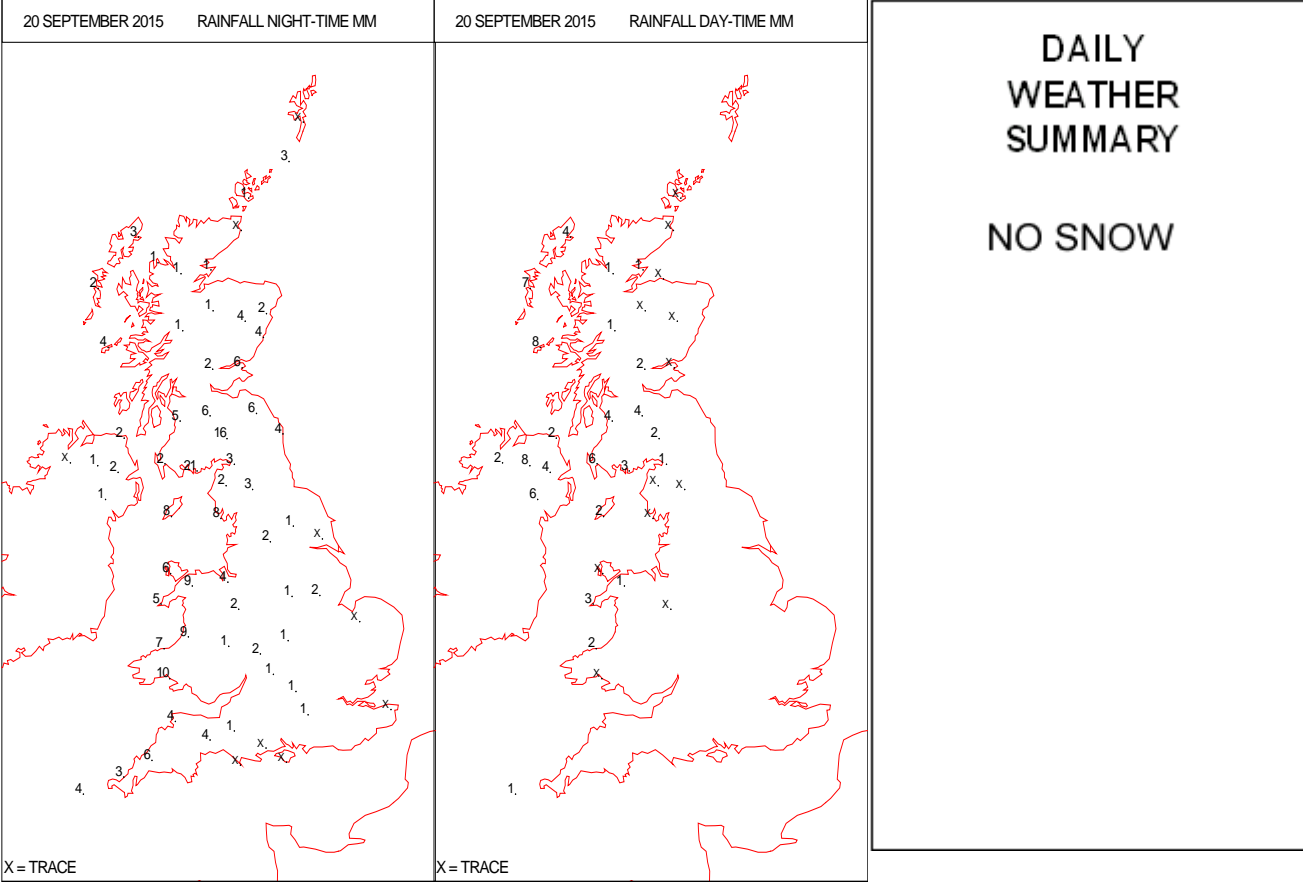
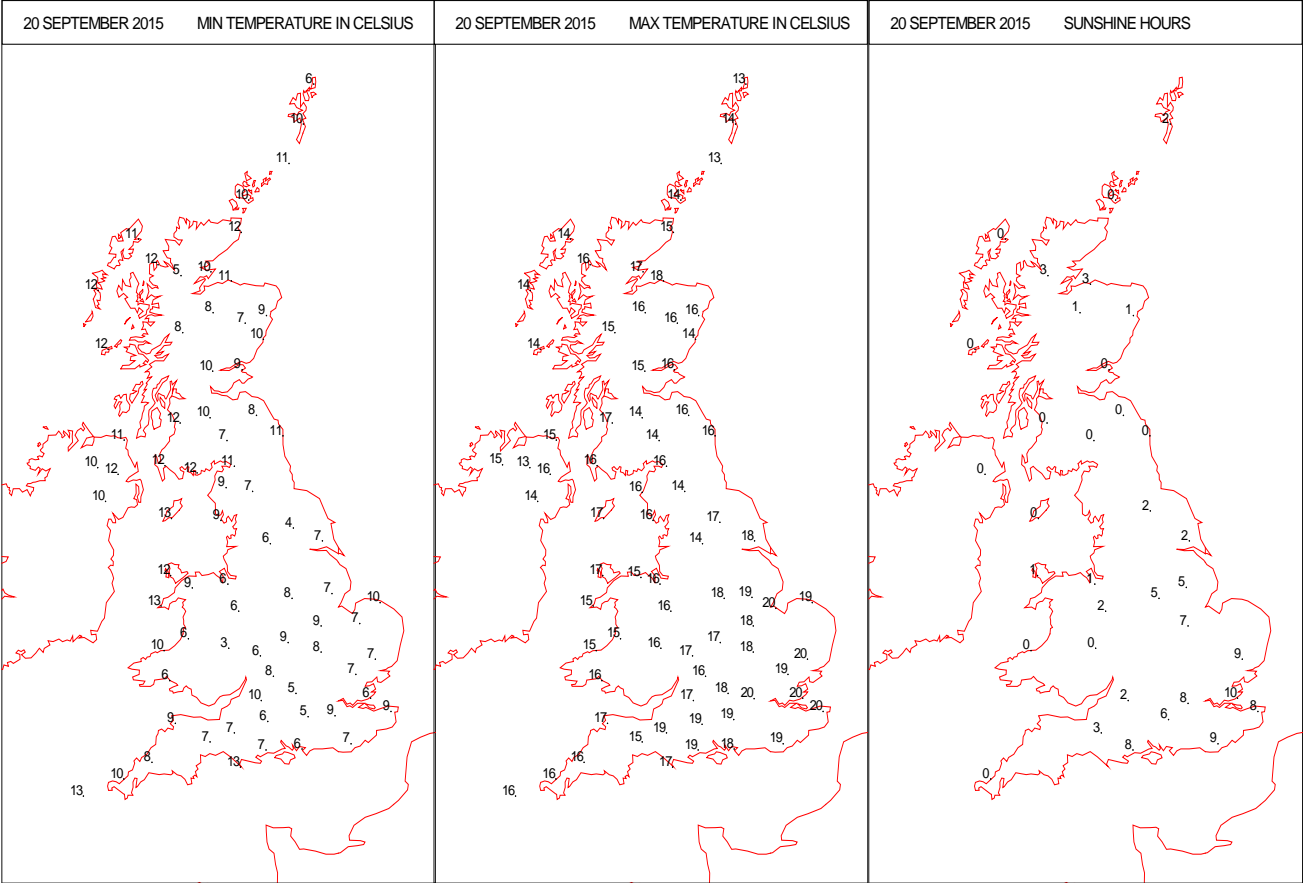
DAILY WEATHER SUMMARY



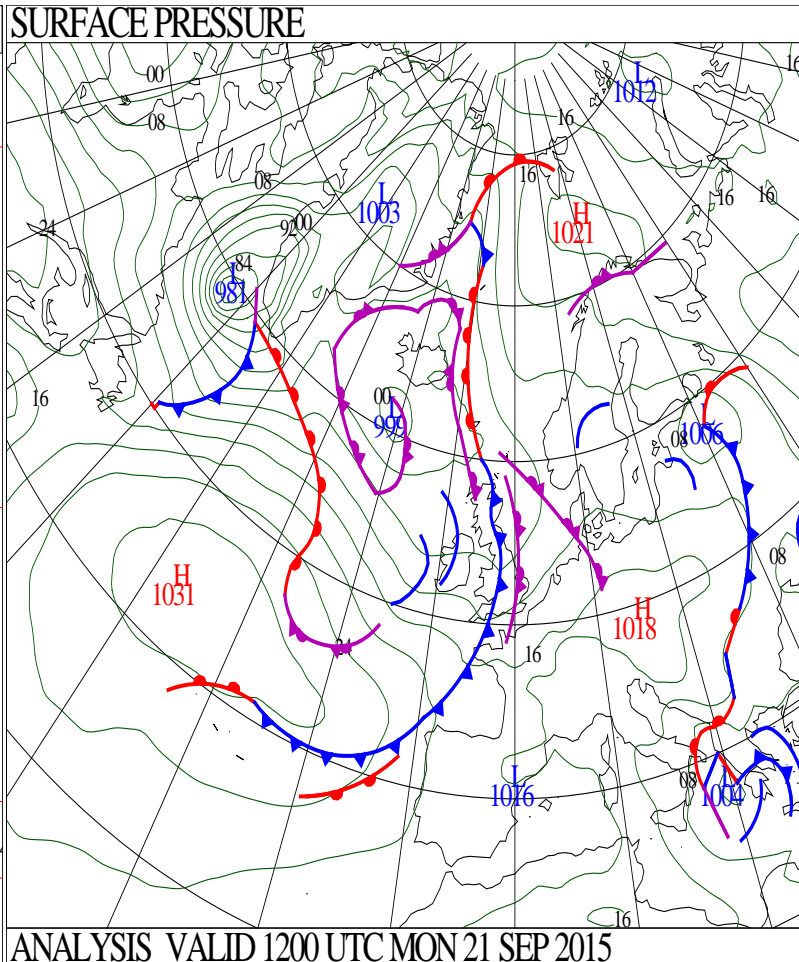
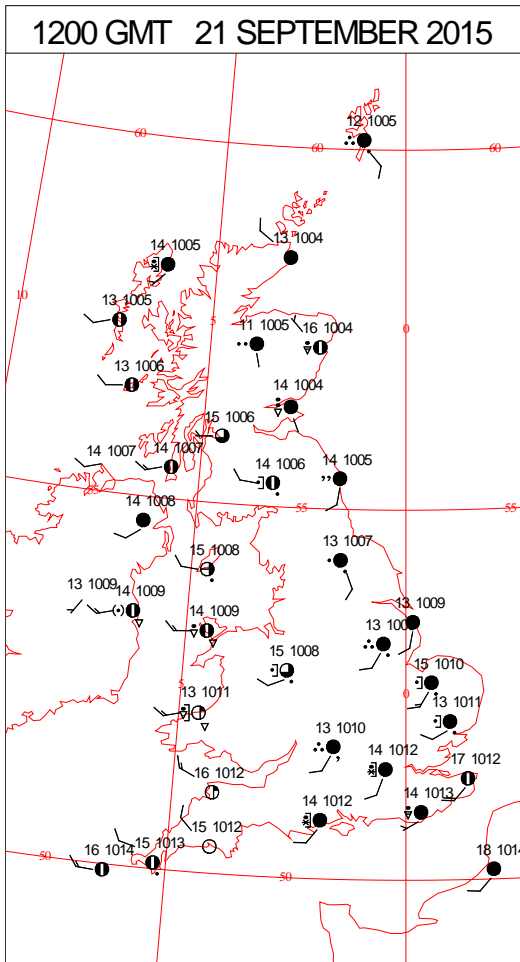
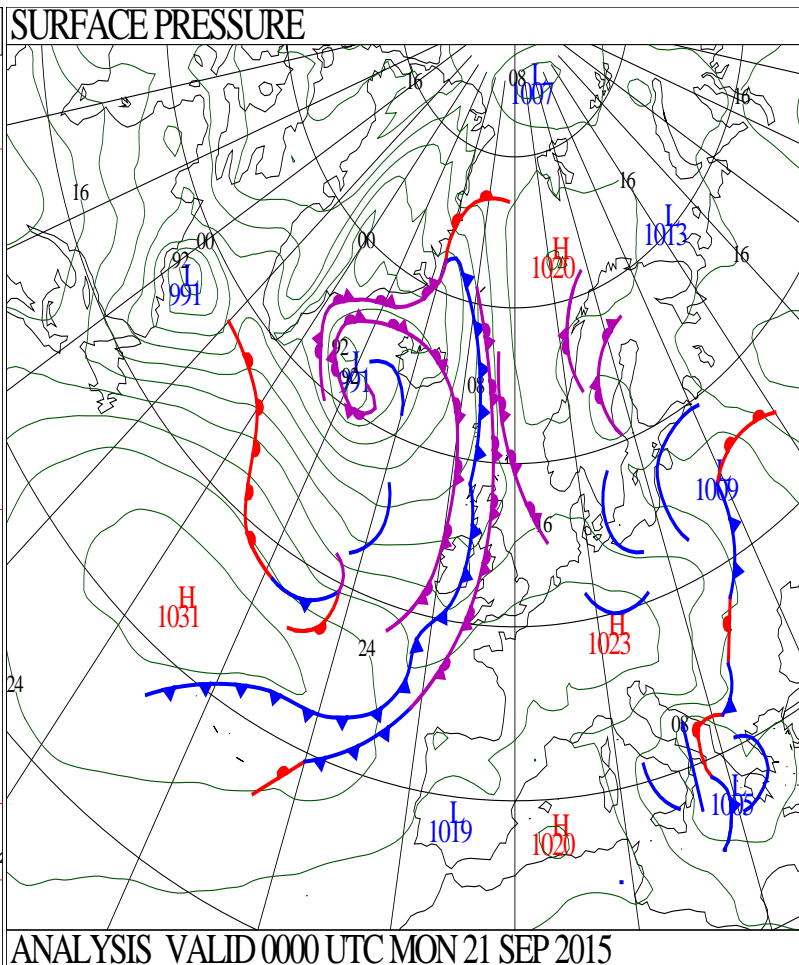
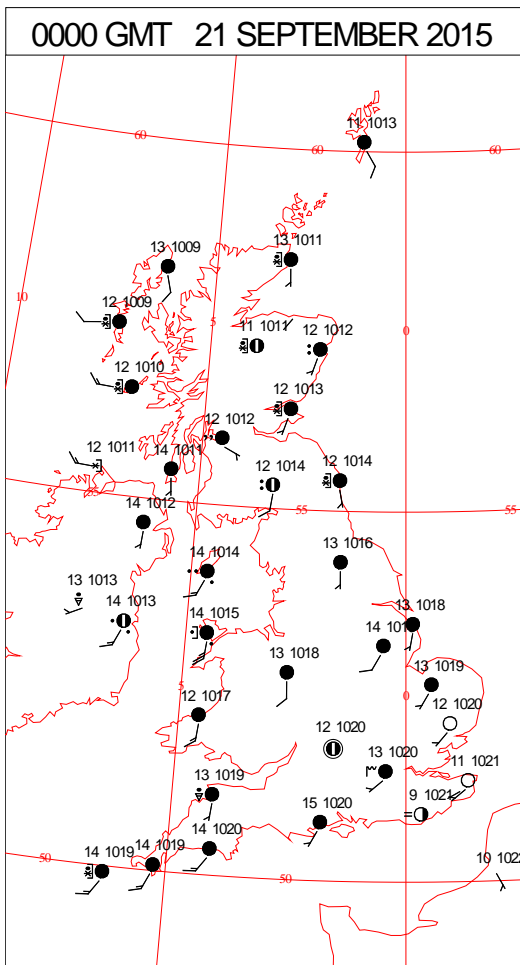
SIGNIFICANT WEATHER

0600 GMT 20 SEPTEMBER 2015	SIG WEATHER	1200 GMT 20 SEPTEMBER 2015	SIG WEATHER	<p>Summary of UK Weather for Sunday 20 September 2015. High pressure across much of the U.K. ensured it was a fairly quiet night for most of the country. Under clear skies across England and Wales, fog widely developed and became increasingly dense, with visibilities in many southern areas falling to 50 metres or below.</p> <p>More cloud affected northern areas and Northern Ireland, with rain, locally heavy, reaching the west of the Province by the end of the night.</p> <p>With generally light winds and clear spells, it was a chilly night across many areas.</p> <p>Winds picked up with the rain band across Ireland.</p> <p>Through the morning, the dense fog across southern England took until mid to late morning to lift and clear.</p> <p>Rain in the west of the country continued to feed into Ireland and later western Scotland, turning heavy for a time.</p> <p>Ahead of the rain, cloud gradually thickened across western and central parts of the country, meanwhile large parts of central, eastern and south-eastern England stayed dry and sunny.</p>
1800 GMT 20 SEPTEMBER 2015	SIG WEATHER	0000 GMT 21 SEPTEMBER 2015	SIG WEATHER	<p>EXTREMES Highest Maximum: 21.1 Preston Montford, Shropshire Lowest Maximum: 12.6 Fair Isle, Shetland Lowest Minimum: 2.6 Topcliffe, North Yorkshire Lowest Grass Minimum: -2.4 Mickleham, Surrey Most Rain: 23.4 Dundrennan, Kirkcudbrightshire Most Sun: 11.1 Jersey Airport, Jersey</p>

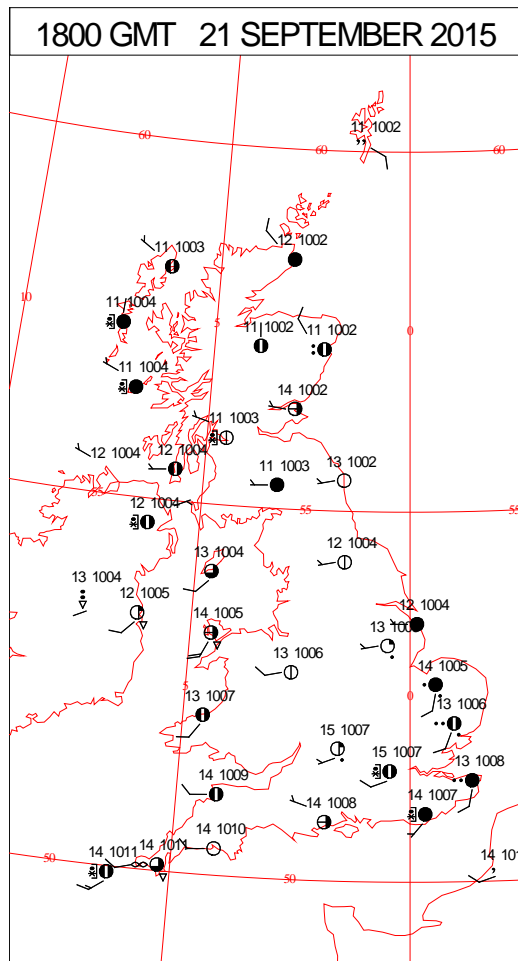
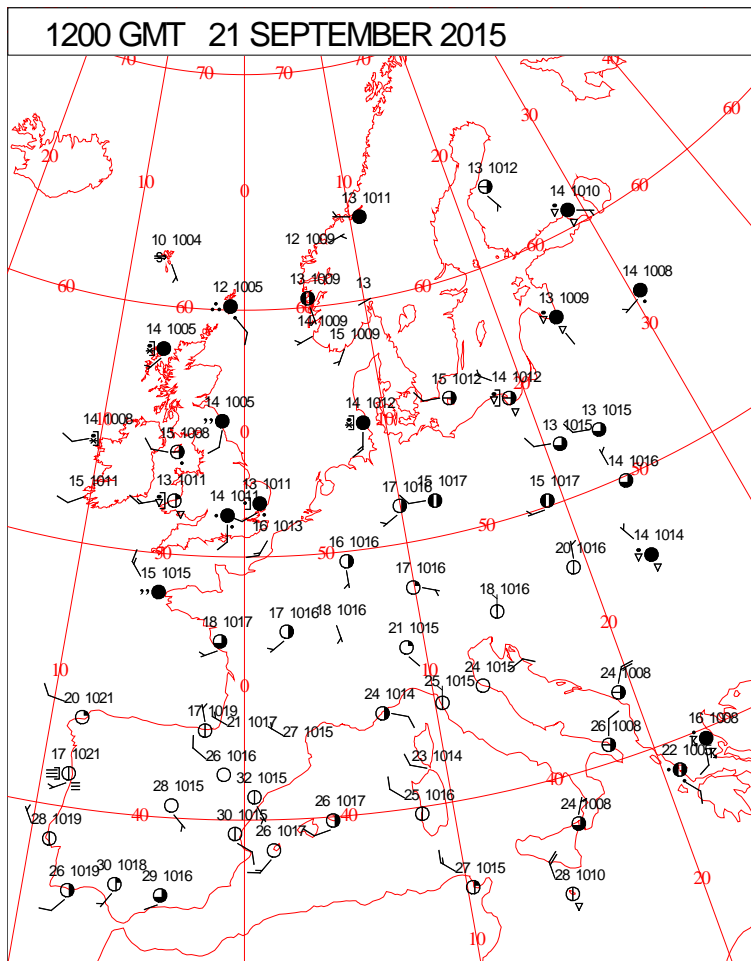
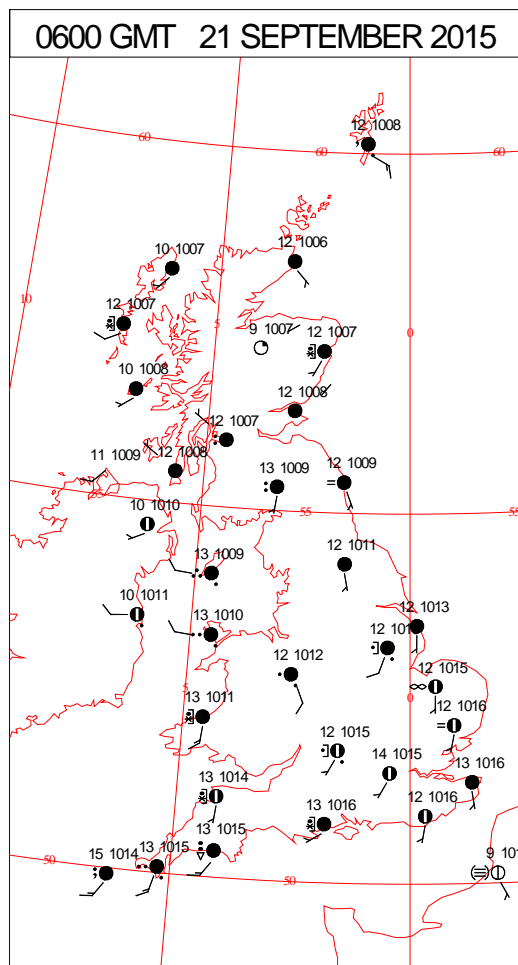
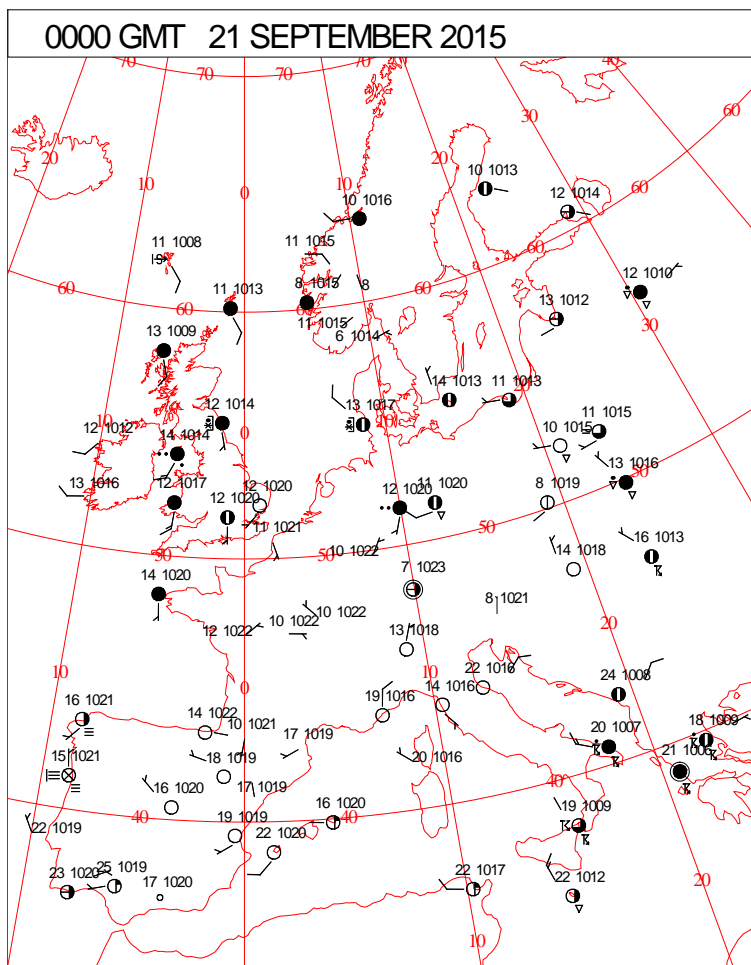
DAILY CLIMATE DATA



DAILY WEATHER SUMMARY



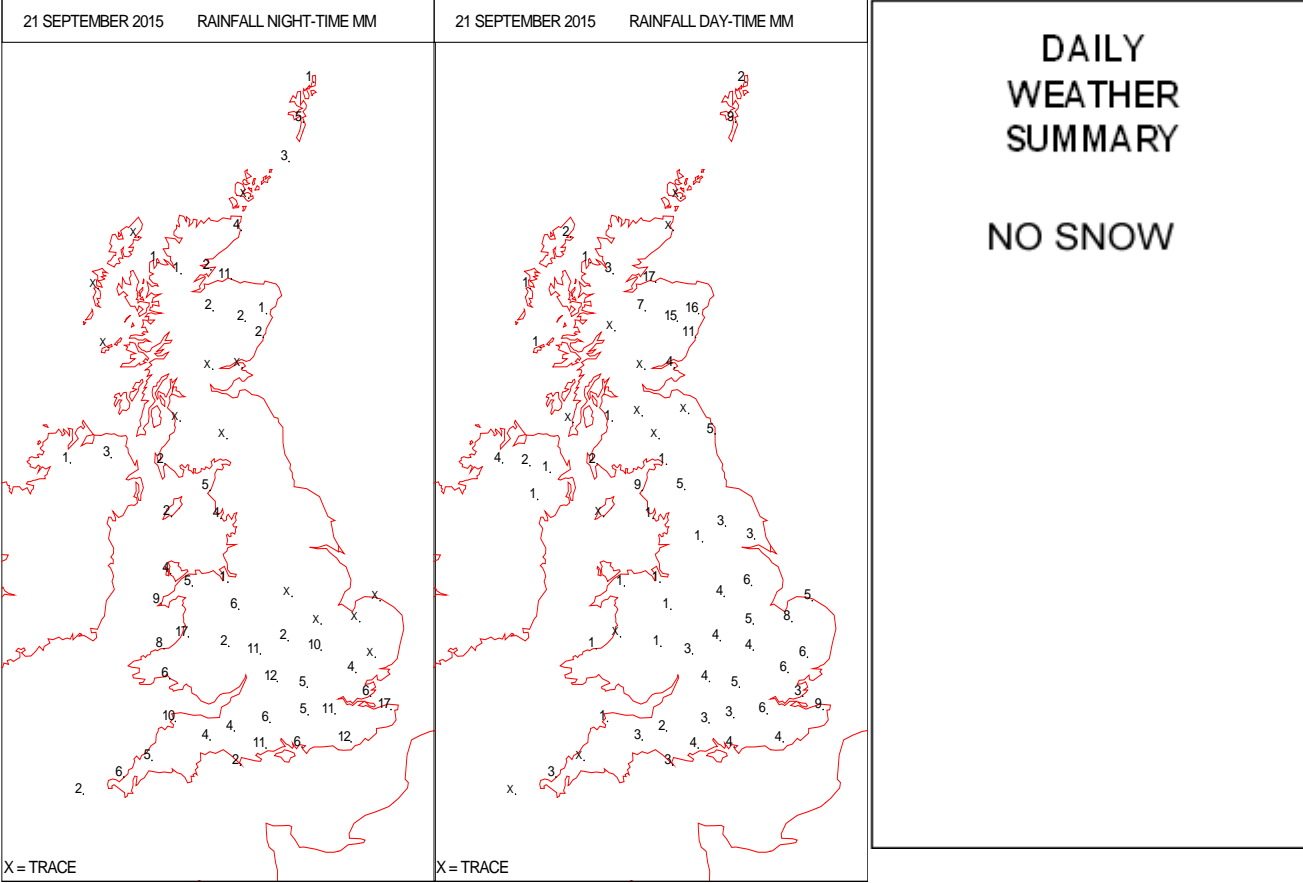
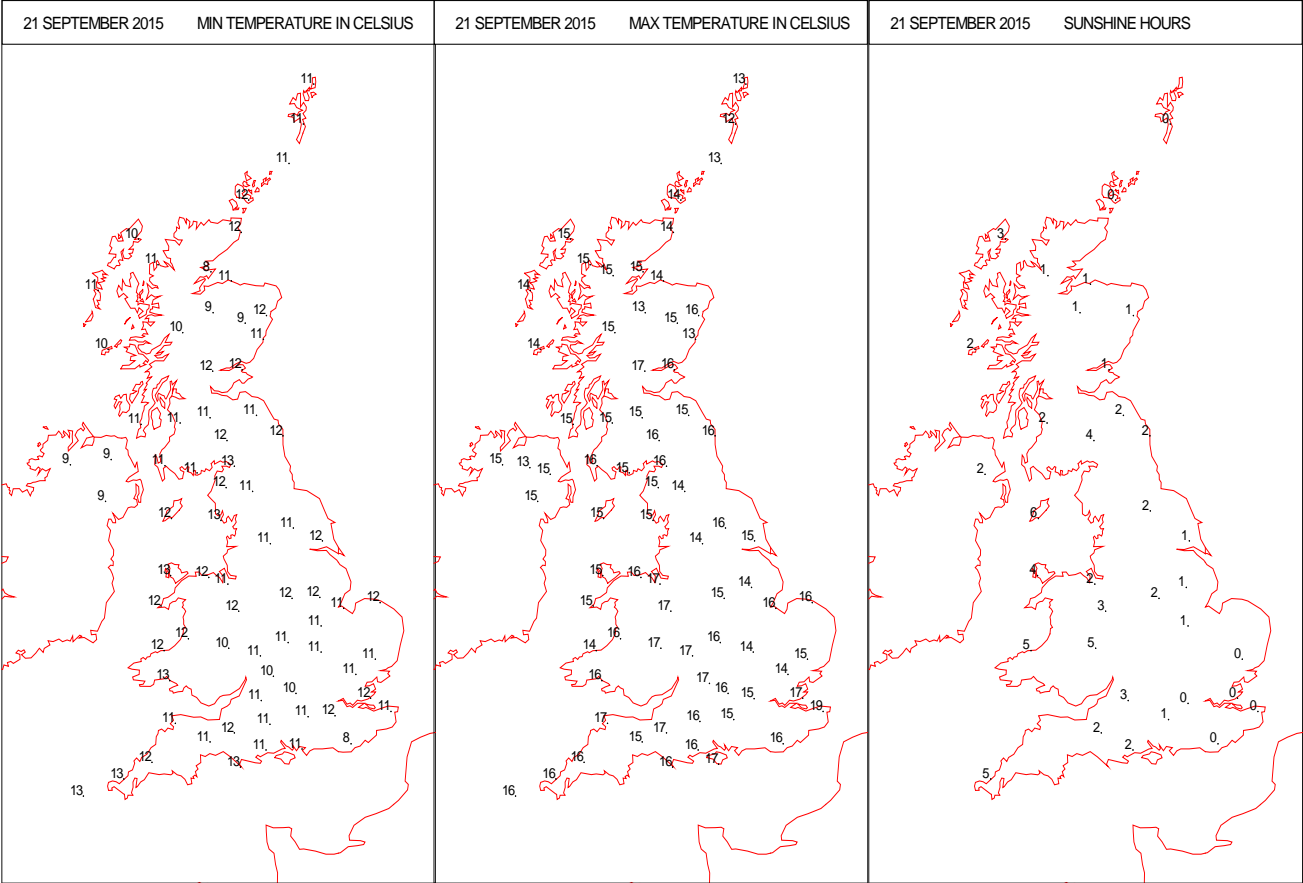
SURFACE REPORTS



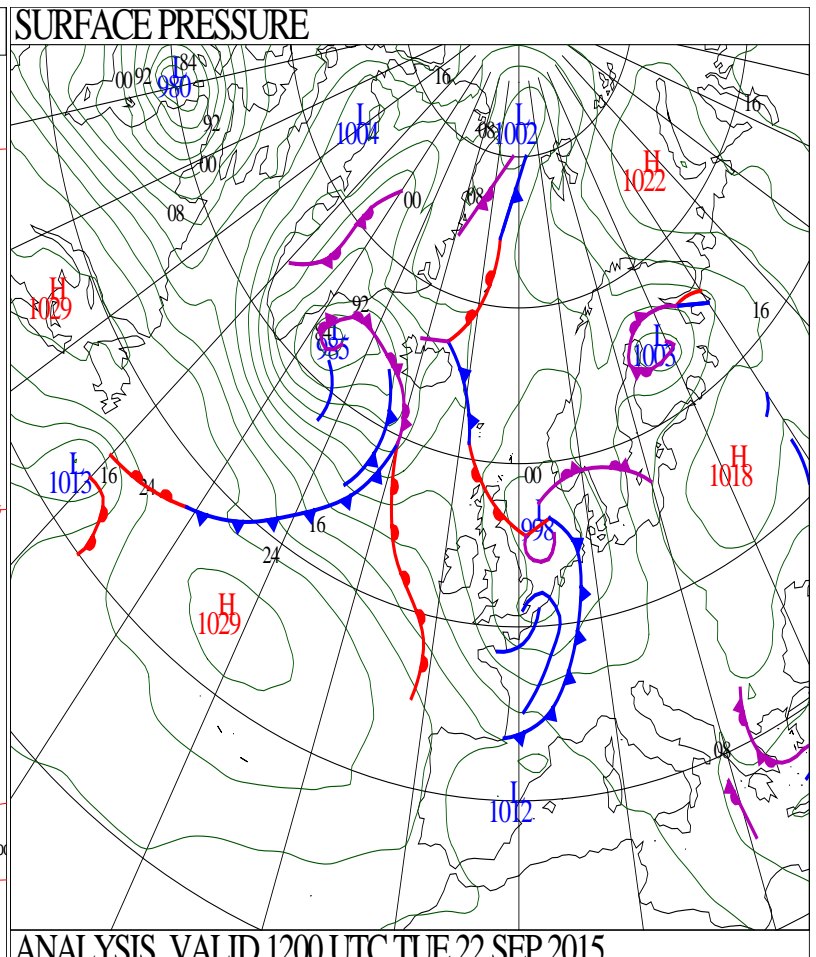
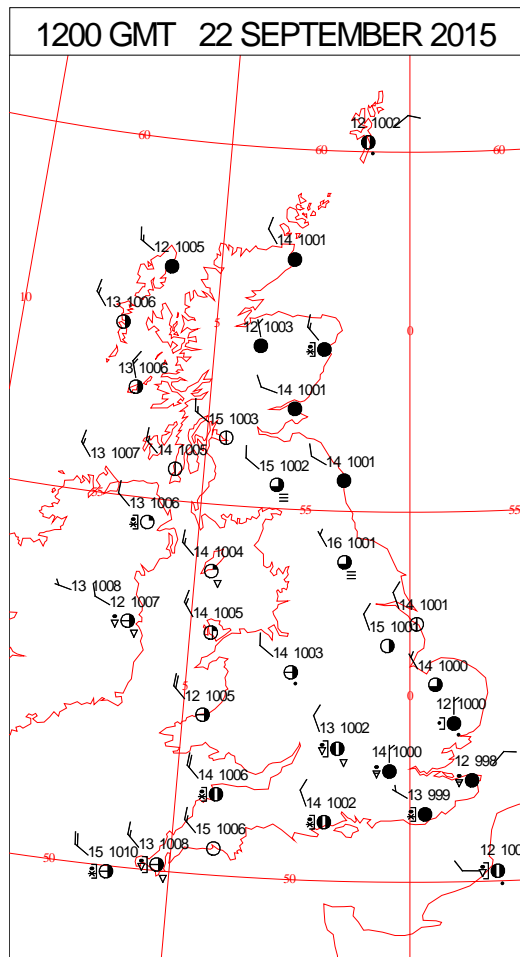
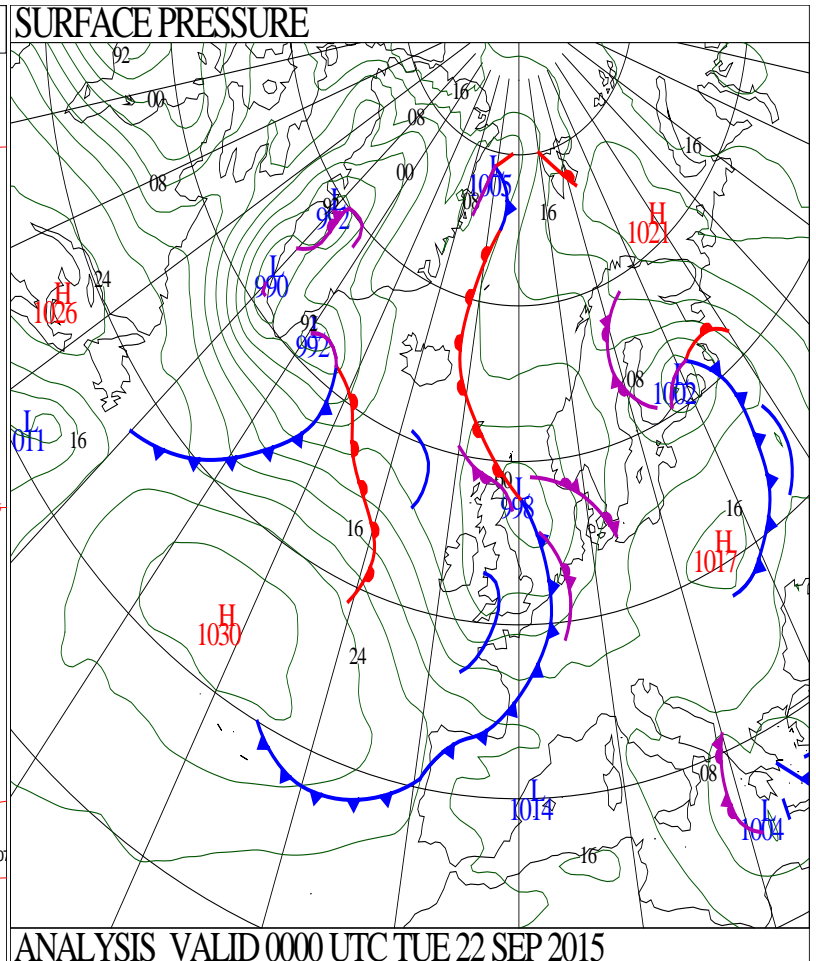
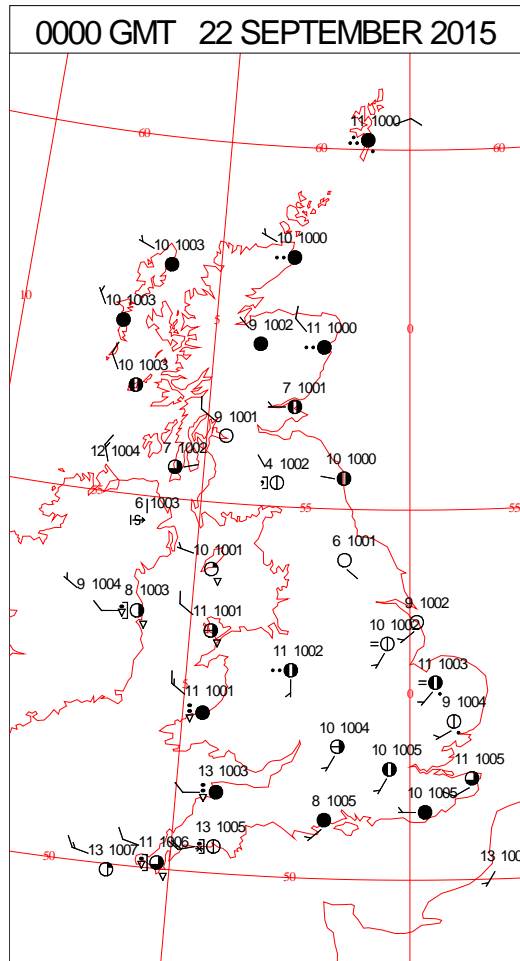
SIGNIFICANT WEATHER

0600 GMT 21 SEPTEMBER 2015	SIG WEATHER	1200 GMT 21 SEPTEMBER 2015	SIG WEATHER	<p>Summary of UK Weather for Monday 21 September 2015.</p> <p>Cloud and outbreaks of rain, associated with a frontal system, moved in from the Atlantic across Northern Ireland, into western parts of Scotland, north-west England and Wales overnight.</p> <p>This zone continued to spread steadily eastwards overnight, although the far south-east of England remained dry, with clear spells, allowing some mist patches to form in places.</p> <p>Through the day the cloud and rain steadily moved eastwards, with some heavy bursts developing over eastern England.</p> <p>Behind the frontal rain the cloud broke up, revealing some sunny spells, but also sparking a few showers, particularly for Northern Ireland.</p> <p>The heavy and thundery showers moved south-eastwards through the evening, into Wales and the West Country.</p> <p>It was drier elsewhere, with a few mist patches, although rain continued in the far north-east of Scotland.</p>
1800 GMT 21 SEPTEMBER 2015	SIG WEATHER	0000 GMT 22 SEPTEMBER 2015	SIG WEATHER	
				<p>EXTREMES</p> <p>Highest Maximum: 19.0 Mylnefield, Angus</p> <p>Lowest Maximum: 12.0 Lerwick, Shetland</p> <p>Lowest Minimum: 3.4 Livingston Mill, West Lothian</p> <p>Lowest Grass Minimum: 1.3 Mickleham, Surrey</p> <p>Most Rain: 28.8 Bala, Gwynedd</p> <p>Most Sun: 6.6 Teignmouth, Devon</p>

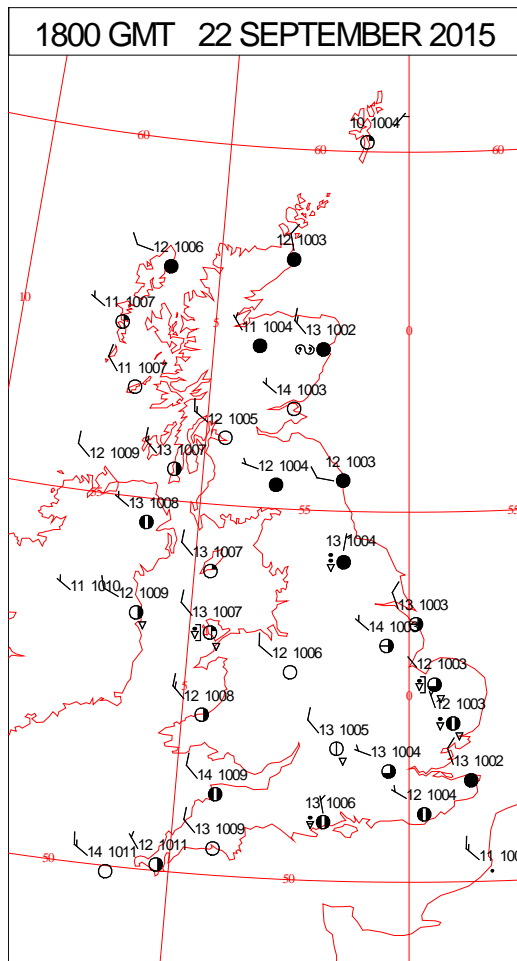
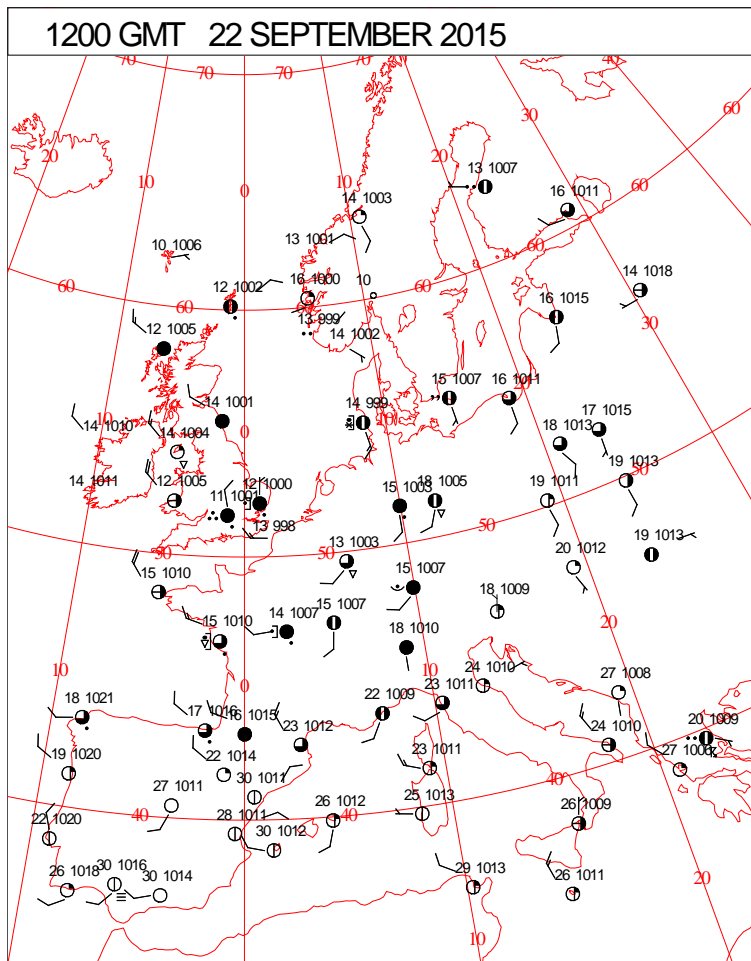
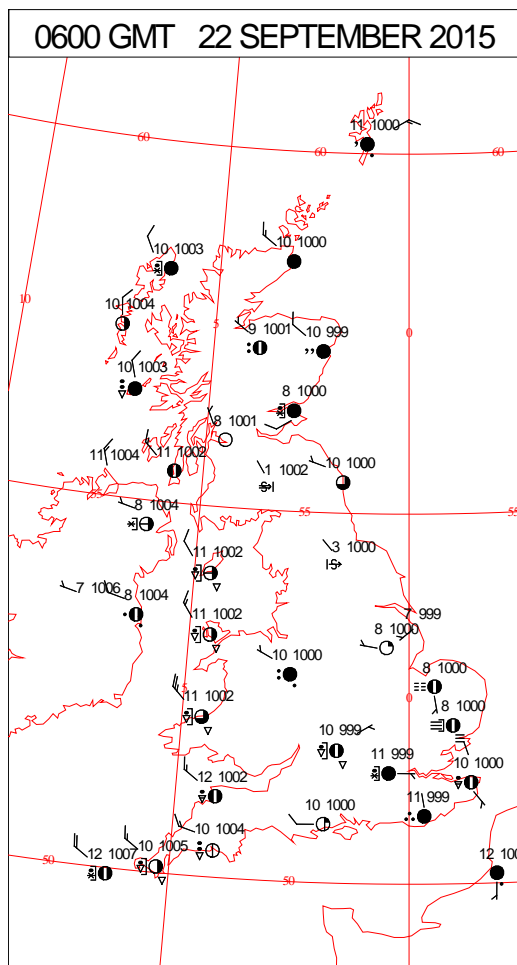
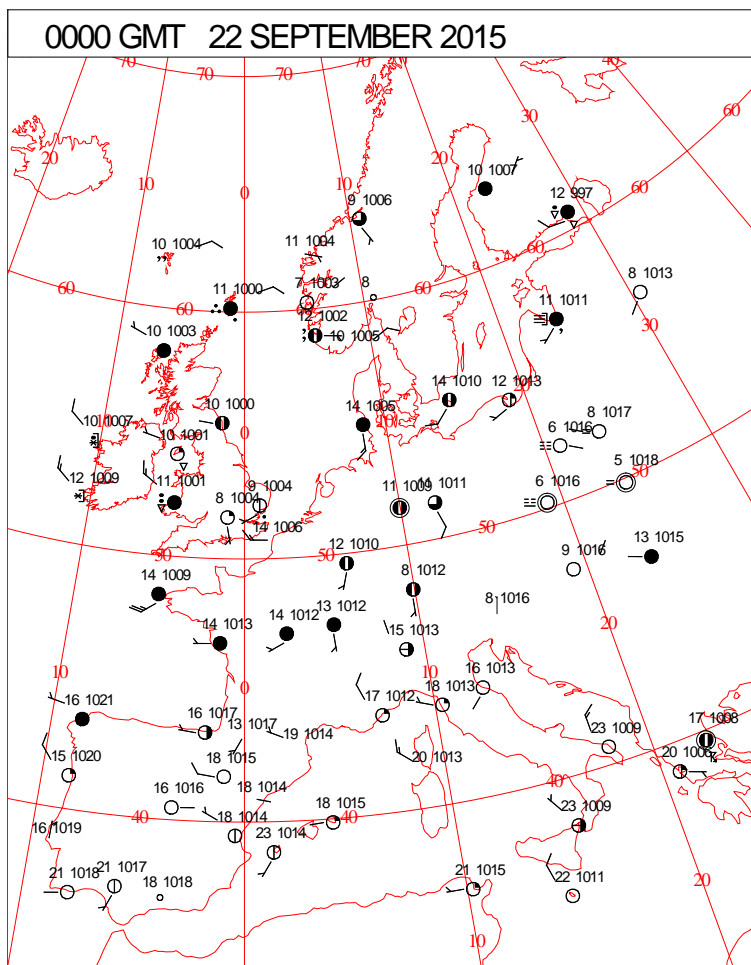
DAILY CLIMATE DATA



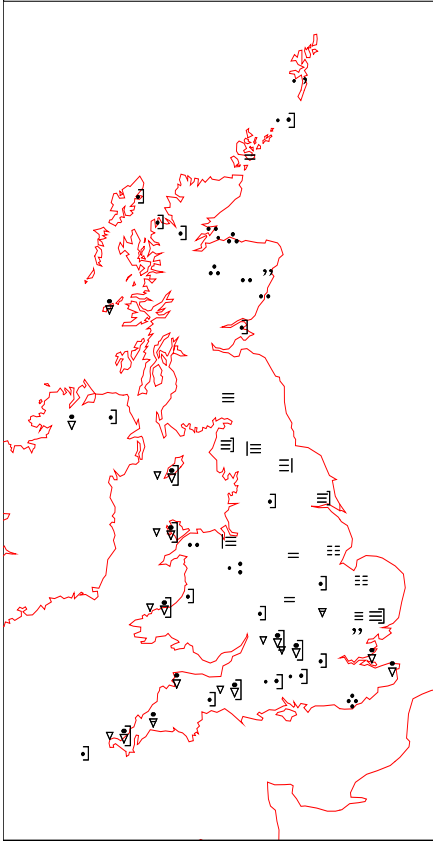
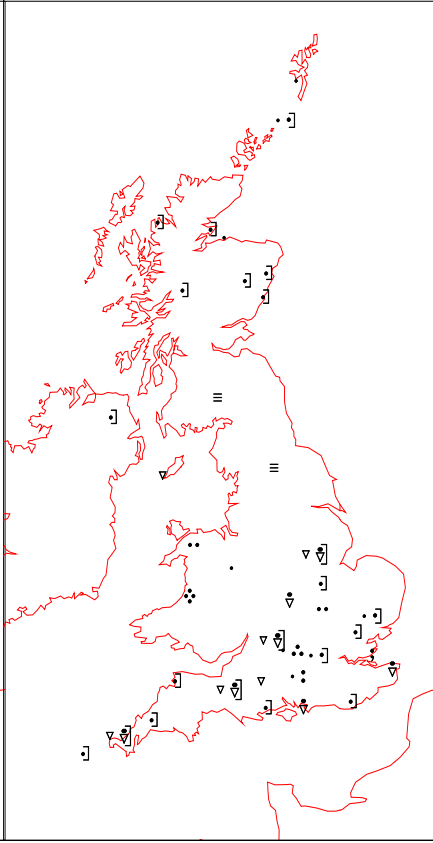
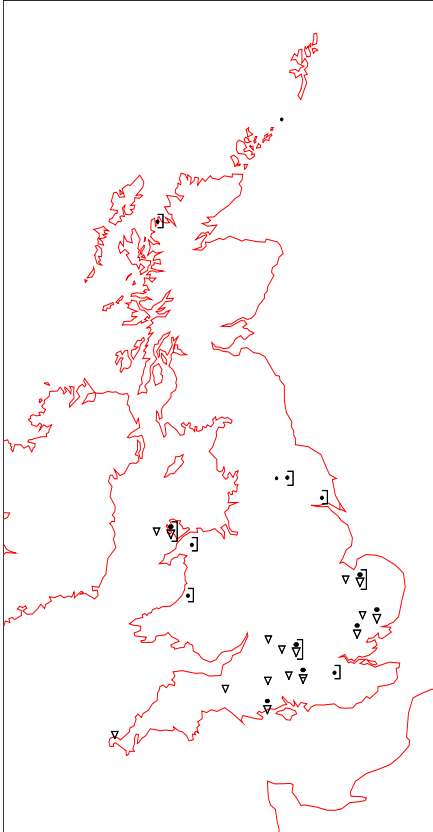
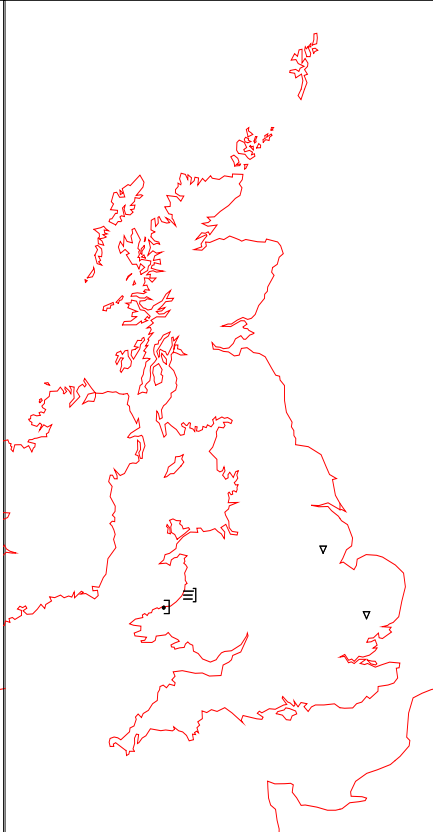
DAILY WEATHER SUMMARY



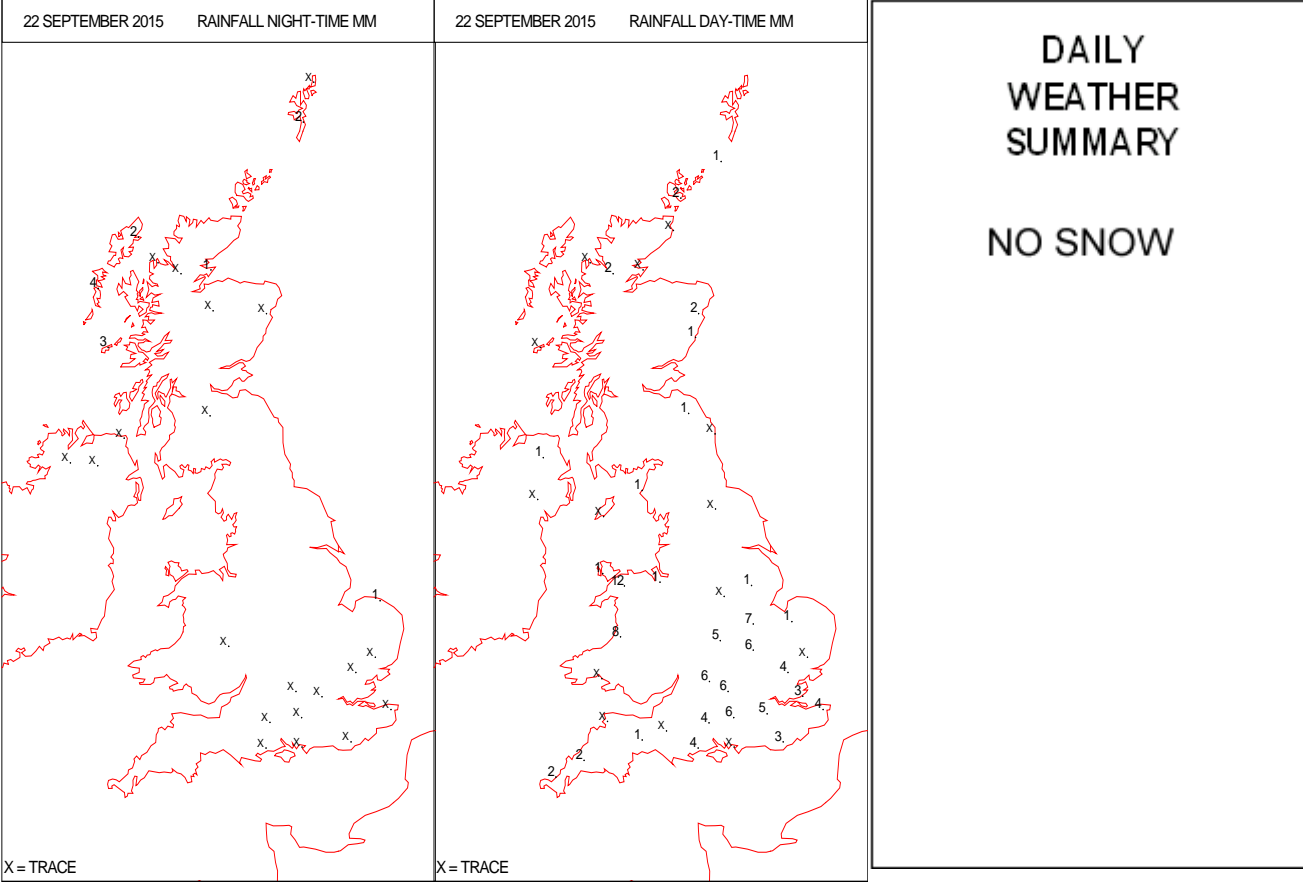
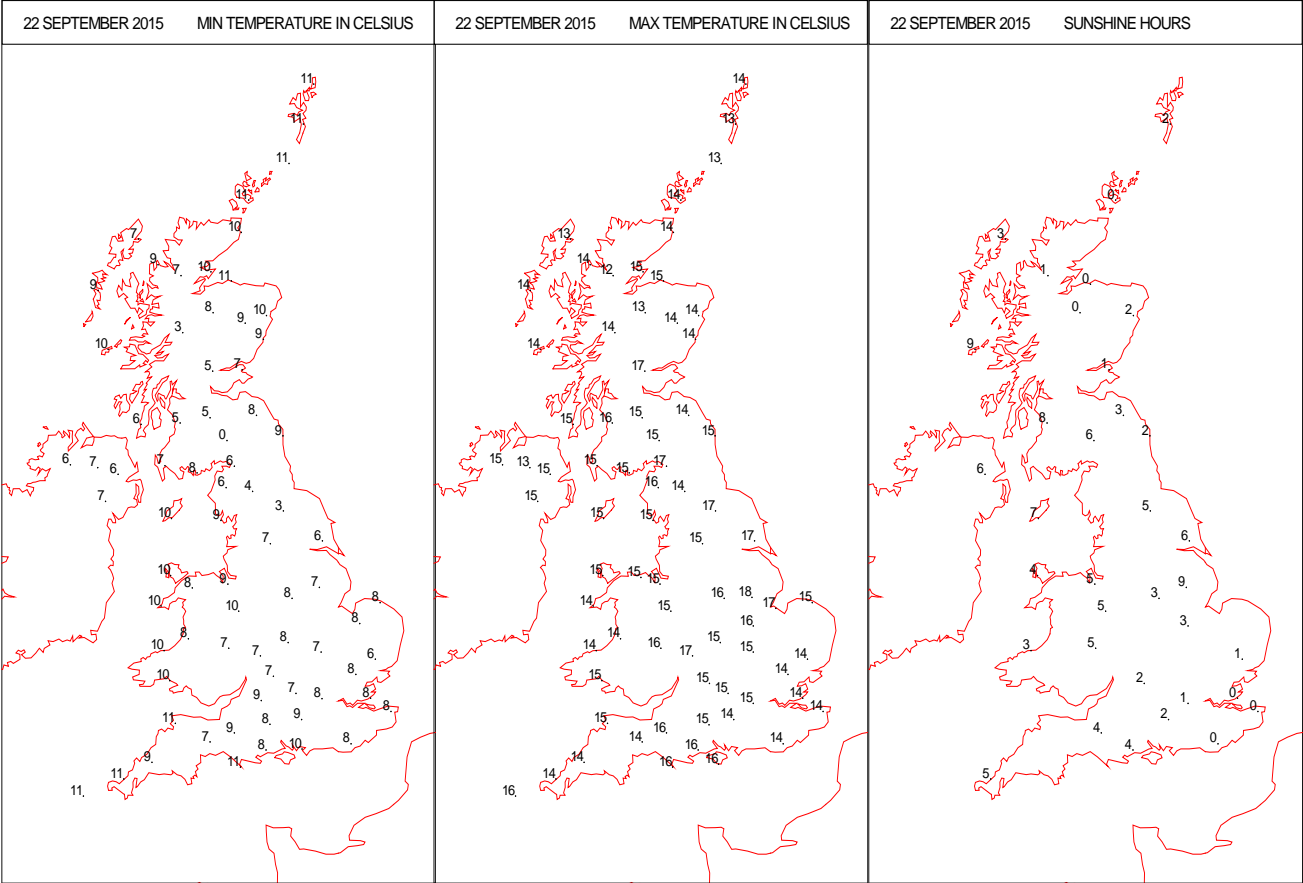
SURFACE REPORTS



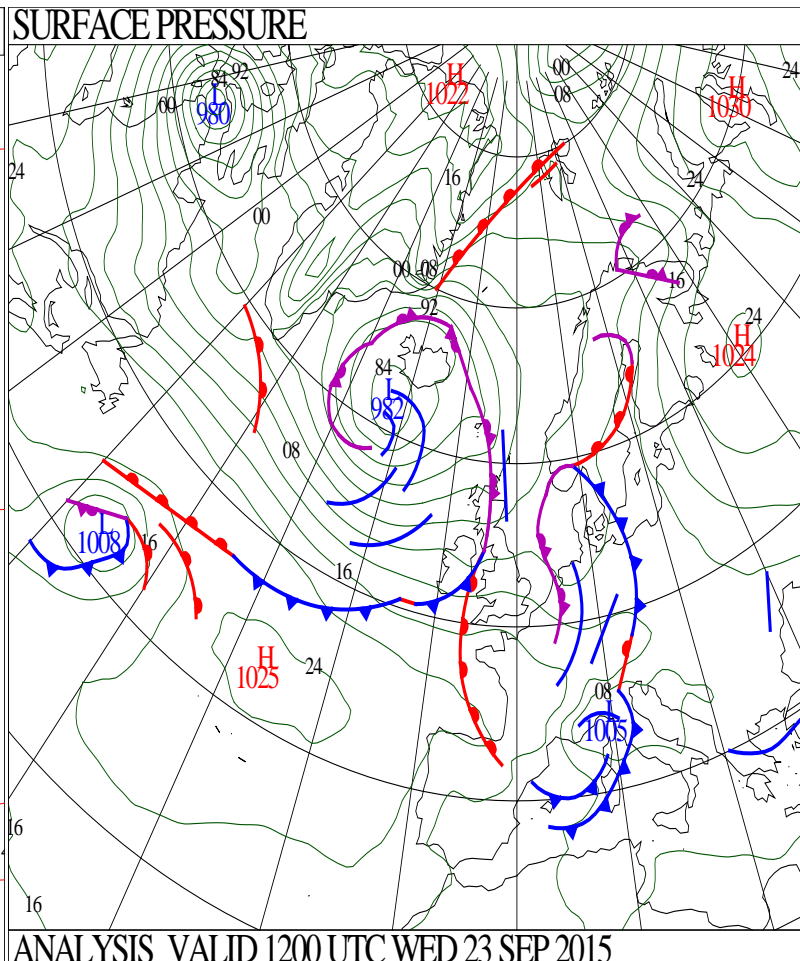
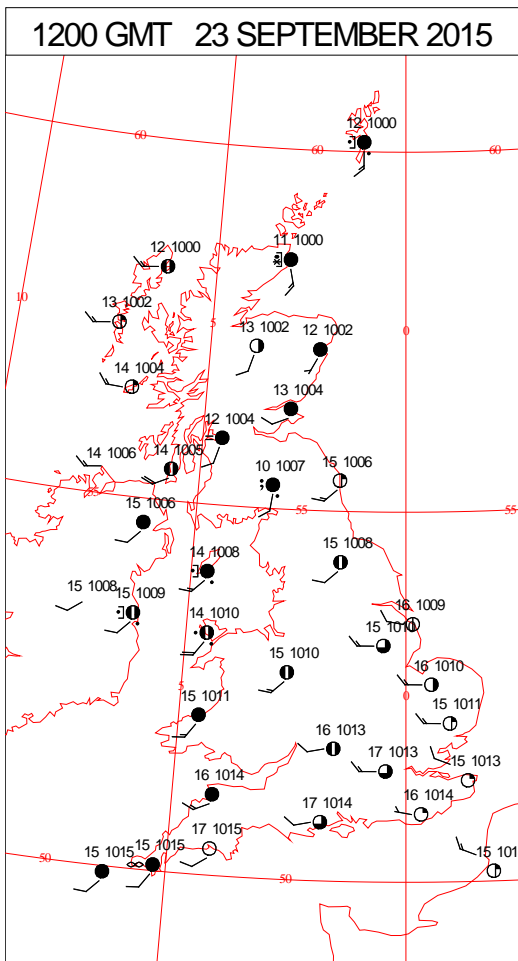
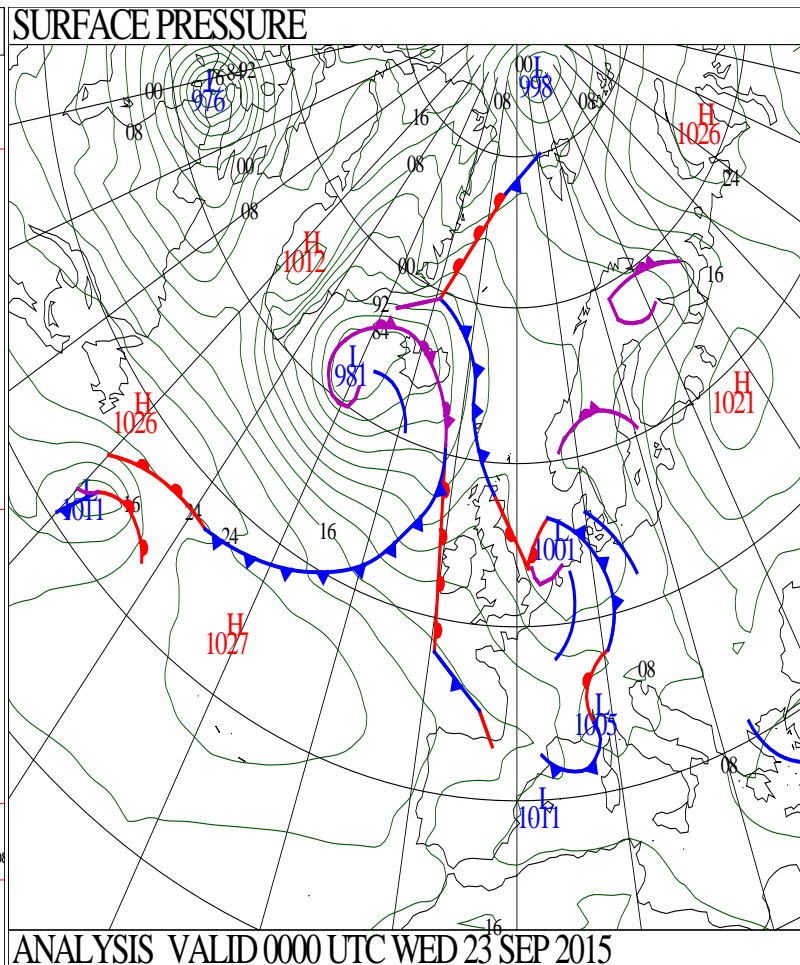
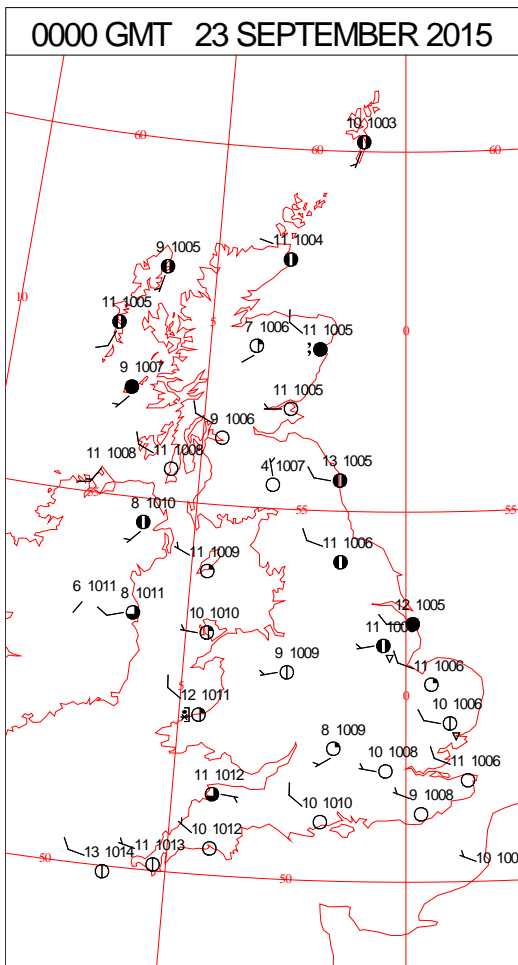
SIGNIFICANT WEATHER

0600 GMT 22 SEPTEMBER 2015	SIG WEATHER	1200 GMT 22 SEPTEMBER 2015	SIG WEATHER	<p>Summary of UK Weather for Tuesday 22 September 2015. Heavy showers across Ireland spread into Wales and southern England overnight.</p> <p>Meanwhile, much of northern England and southern Scotland remained dry with clear spells, where it was a chilly night, with some mist and fog patches in places. Cloud and outbreaks of rain continued to affect the far north-east of Scotland overnight.</p> <p>The main band of heavy showery rain soon cleared away from south-eastern England into the North Sea. However, further showers continued to affect the south of the U.K. for much of the day.</p> <p>Further north it was mainly dry with plenty of sunshine, and just isolated light showers across Northern Ireland.</p> <p>Cloud and rain over northern Scotland gradually moved south-east to affect north-east England, this largely dying away by evening. Clear skies pushed in from the west later.</p> <p>Through the evening the showers in the south-east gradually faded away, allowing clear skies to develop.</p> <p>Most of Scotland and eastern England remained cloudy through the evening, with patchy light rain or drizzle in places.</p> <p>Elsewhere any isolated showers died away, and clear skies developed through the evening.</p>
				
1800 GMT 22 SEPTEMBER 2015	SIG WEATHER	0000 GMT 23 SEPTEMBER 2015	SIG WEATHER	<p>EXTREMES Highest Maximum: 18.9 Betws-y-Coed, Gwynedd Lowest Maximum: 12.0 Resallach, Sutherland Lowest Minimum: 1.6 Ravensworth, Co. Durham Lowest Grass Minimum: -0.4 Mickleham, Surrey -0.4 South Newington, Oxfordshire Most Rain: 16.8 Swyddffynnon, Dyfed Most Sun: 9.6 Ballywatticock, Co. Down 9.6 Hazelrigg, Lancashire</p>
				

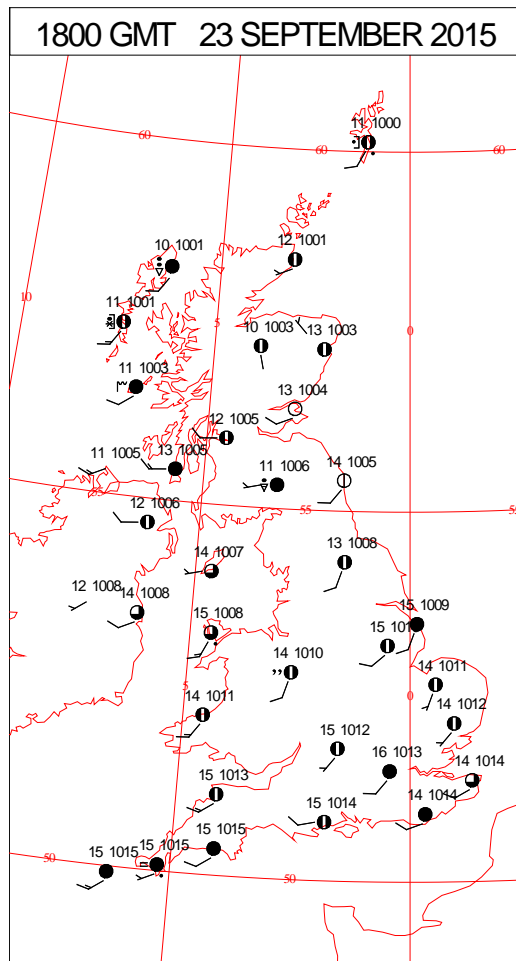
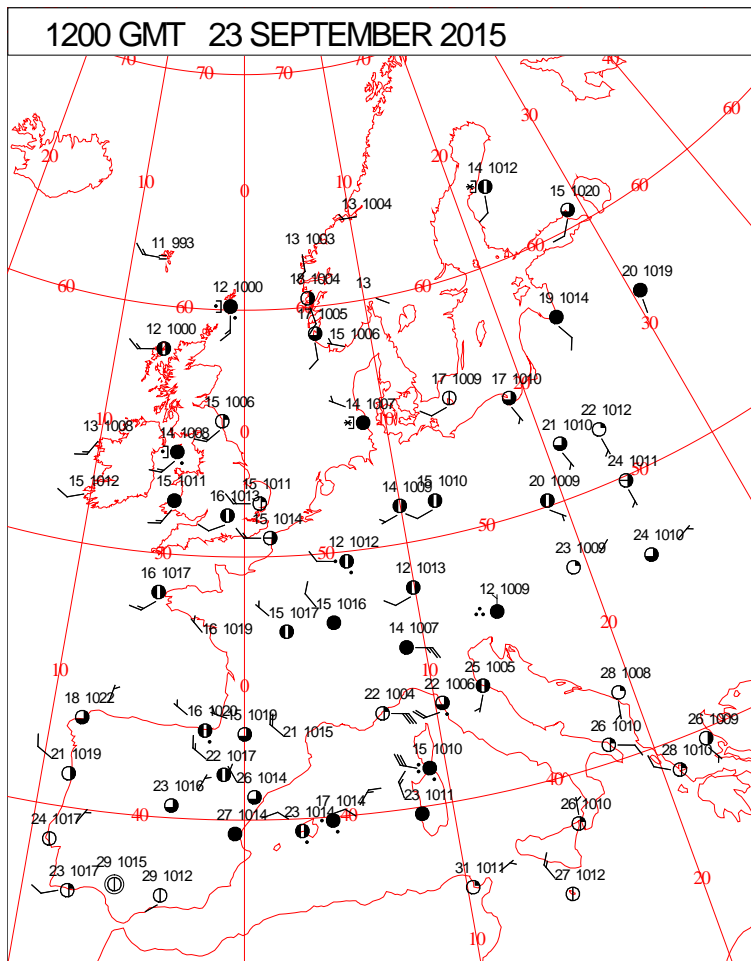
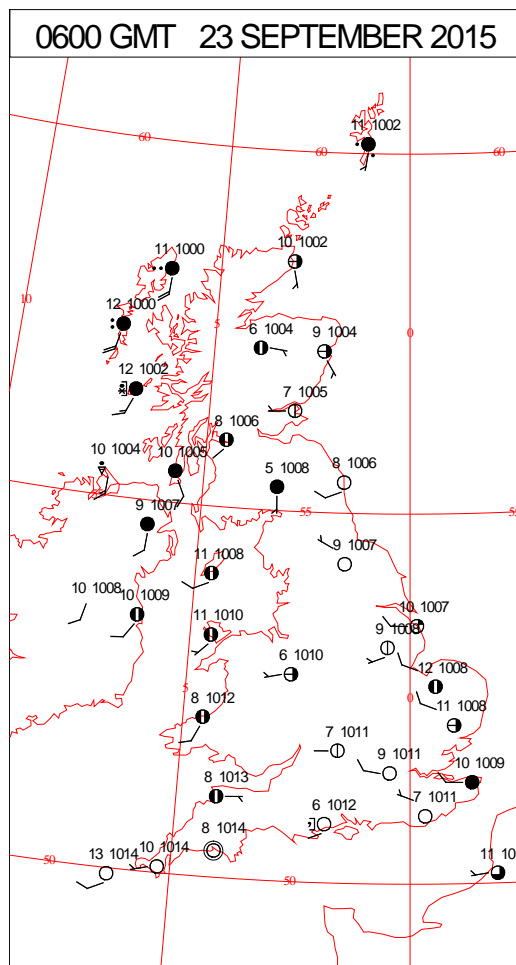
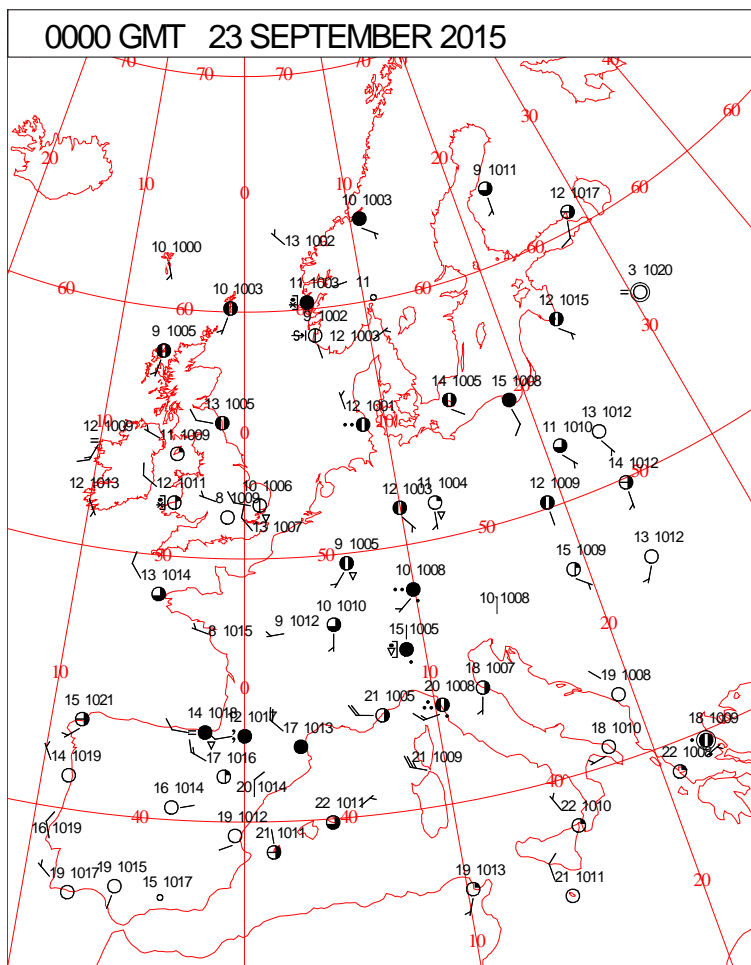
DAILY CLIMATE DATA



DAILY WEATHER SUMMARY



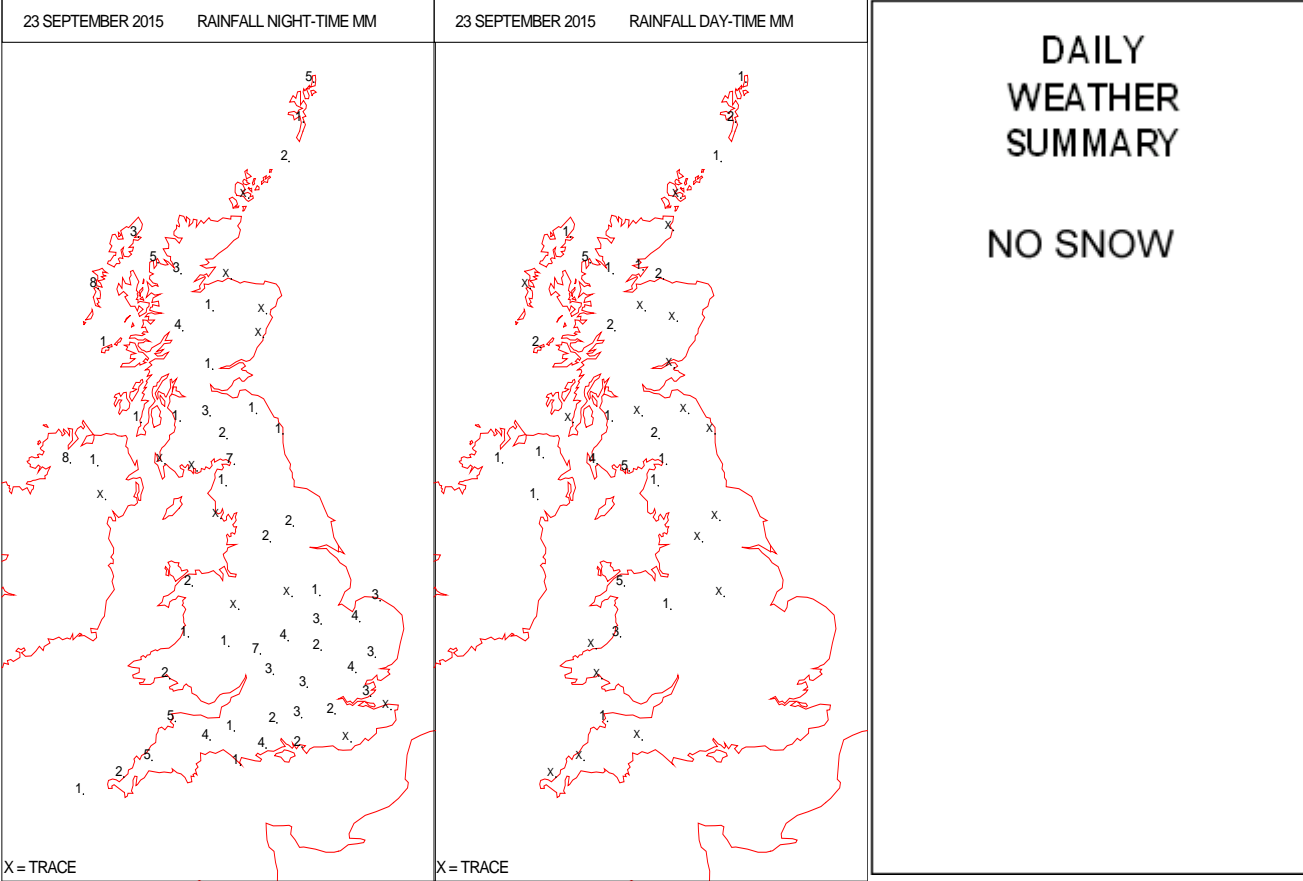
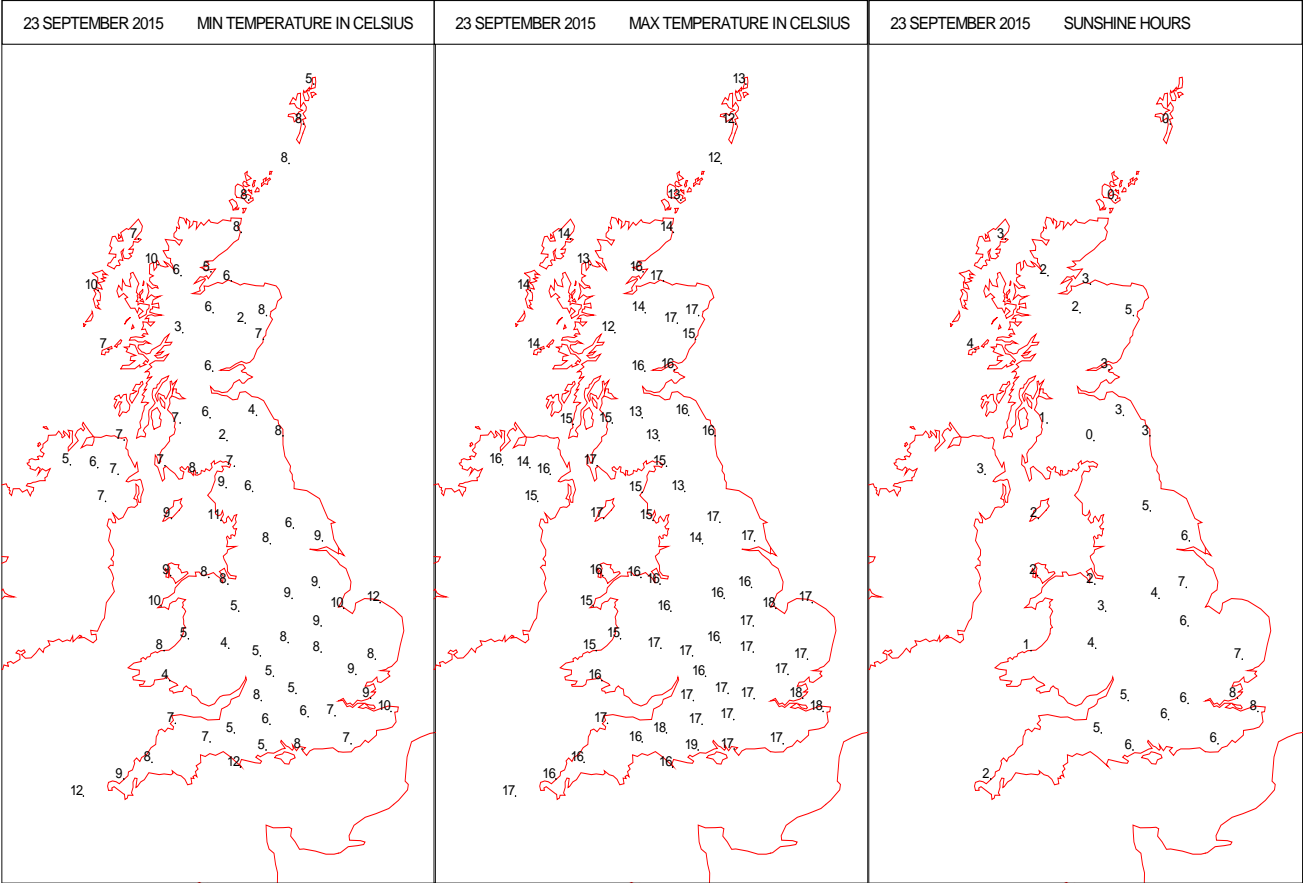
SURFACE REPORTS



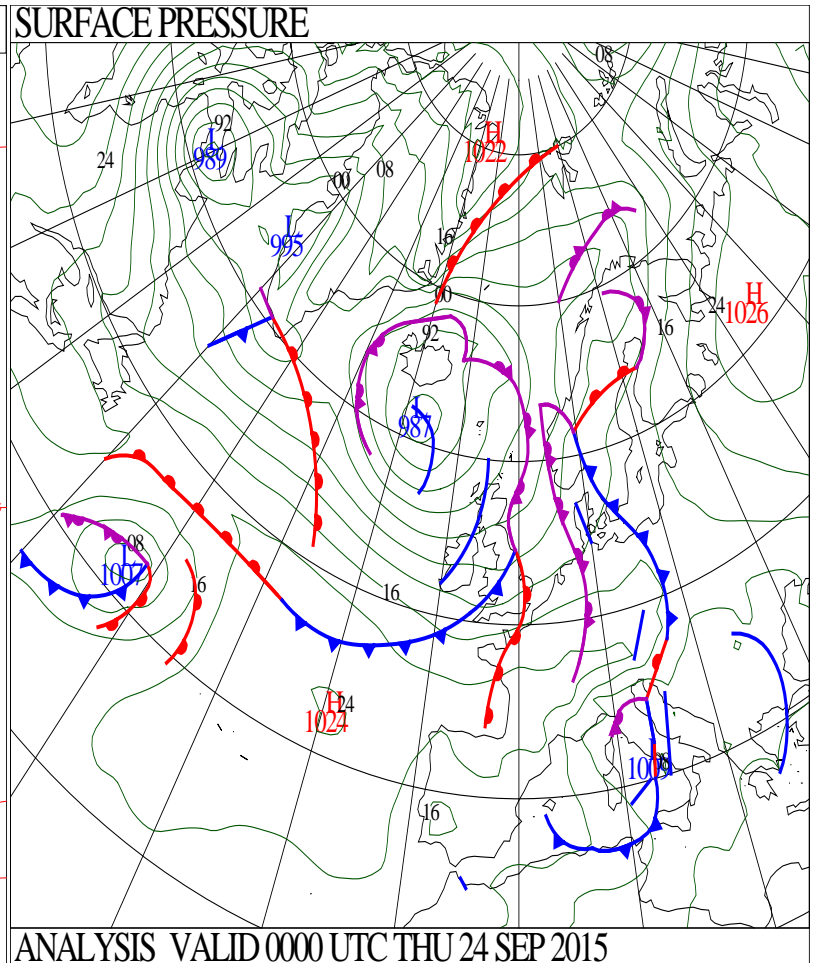
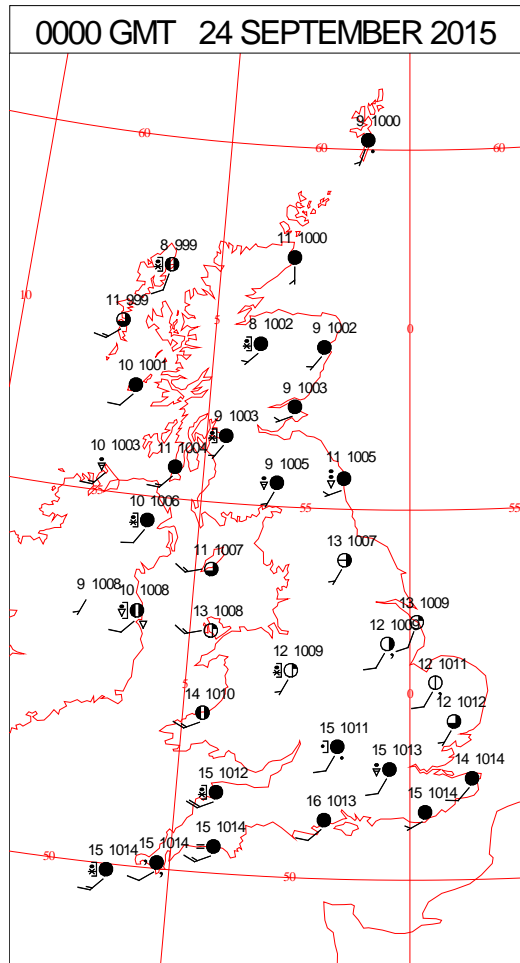
SIGNIFICANT WEATHER

0600 GMT 23 SEPTEMBER 2015	SIG WEATHER	1200 GMT 23 SEPTEMBER 2015	SIG WEATHER	<p>Summary of UK Weather for Wednesday 23 September 2015.</p> <p>Apart from a few overnight showers, it was dry across much of England and Wales, with largely clear skies away from the east coast, where it remained cloudier. As temperatures fell and winds remained light inland, a few mist or fog patches formed.</p> <p>Across Scotland and Northern Ireland, temperatures fell to early minima, before cloud spread in from the west, bringing patchy rain to north and west Scotland, and Northern Ireland later in the night.</p> <p>South-eastern parts of the country started largely dry and bright during the day.</p> <p>Meanwhile, sunshine turned hazy for western England and Wales, and light patchy rain spread into Scotland and Northern Ireland.</p> <p>Through the day, outbreaks of light rain and drizzle pushed into other western parts, spilling cloud across central and southern England.</p> <p>Clearer, drier and brighter weather spread into Northern Ireland and western Scotland later, with some isolated showers there.</p> <p>Into the evening, large amounts of cloud covered the country, with showers turning heavy and frequent into western parts of Scotland and Northern Ireland.</p>
1800 GMT 23 SEPTEMBER 2015	SIG WEATHER	0000 GMT 24 SEPTEMBER 2015	SIG WEATHER	<p>EXTREMES</p> <p>Highest Maximum: 18.6 Exeter Airport, Devon</p> <p>Lowest Maximum: 11.7 Fair Isle, Shetland</p> <p>Lowest Minimum: 0.3 East Bergholt, Suffolk</p> <p>Lowest Grass Minimum: -5.5 East Bergholt, Suffolk</p> <p>Most Rain: 19.0 Tyndrum No3, Perthshire</p> <p>Most Sun: 9.4 Hastings, East Sussex</p>

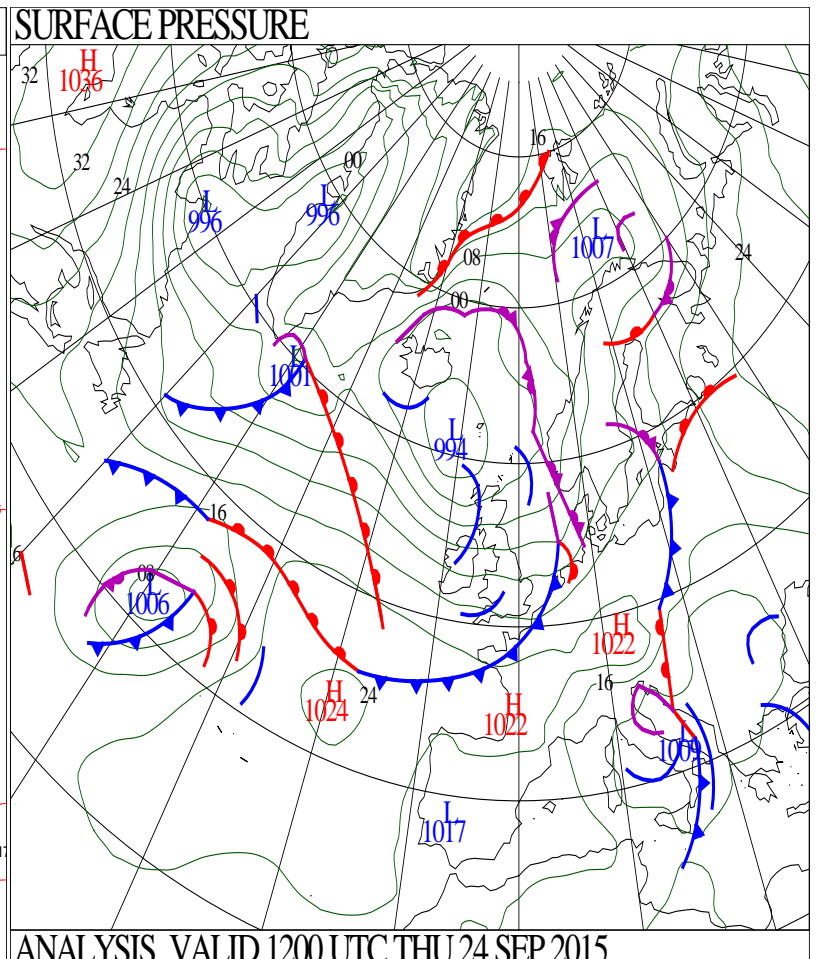
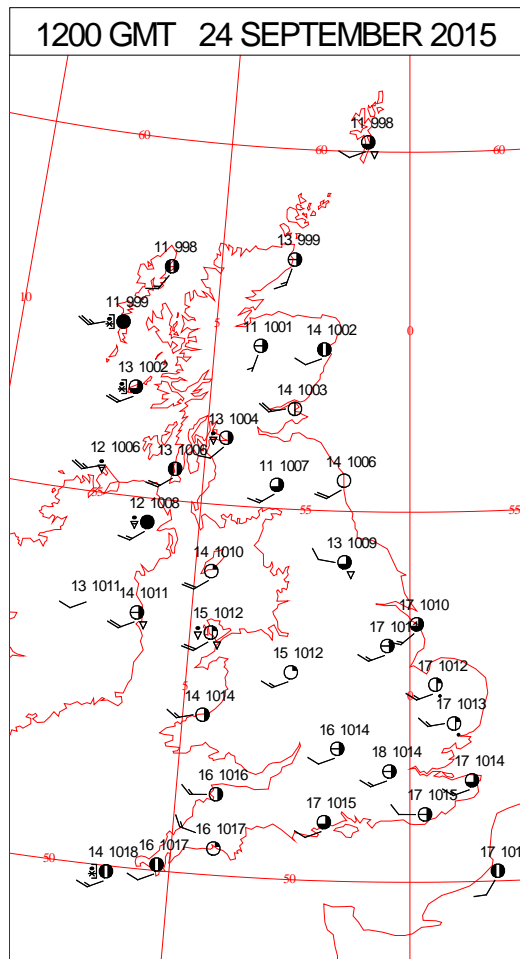
DAILY CLIMATE DATA



DAILY WEATHER SUMMARY

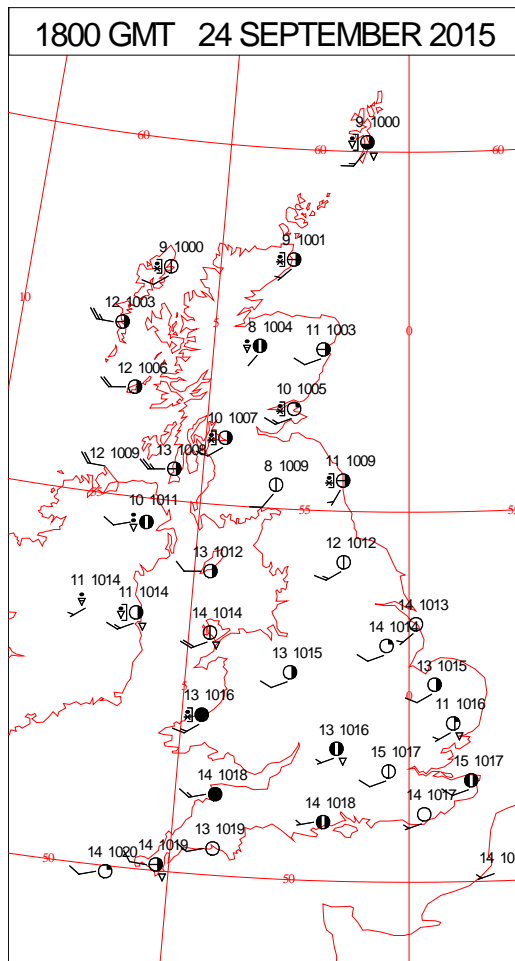
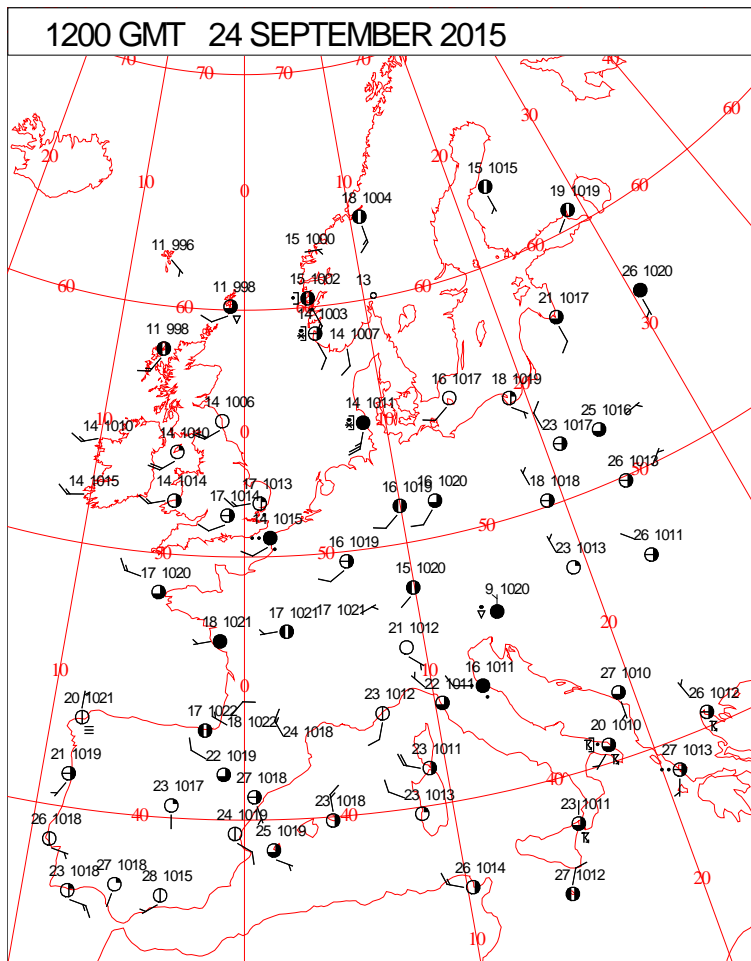
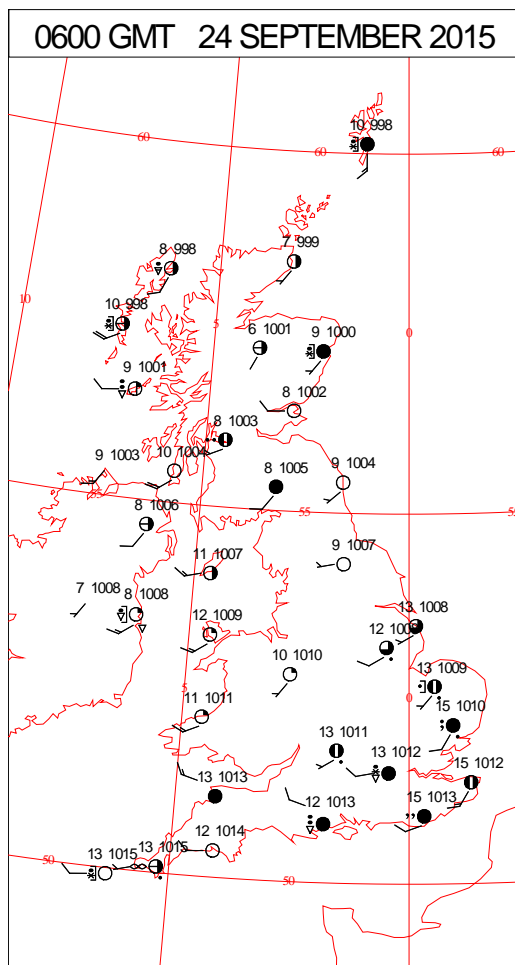
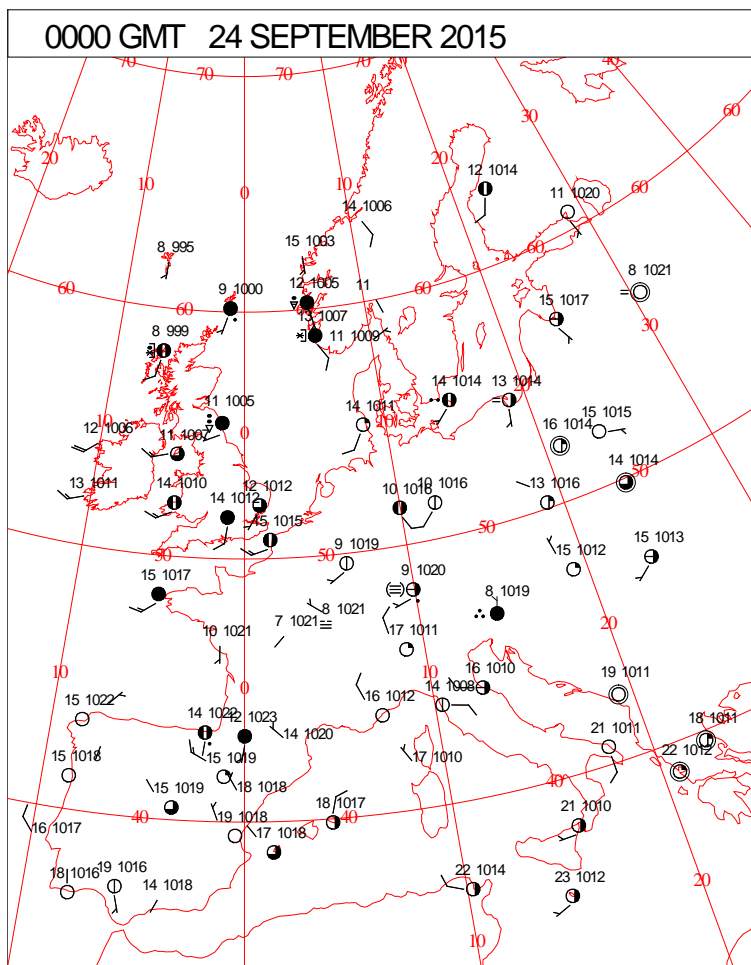


ANALYSIS VALID 0000 UTC THU 24 SEP 2015



ANALYSIS VALID 1200 UTC THU 24 SEP 2015

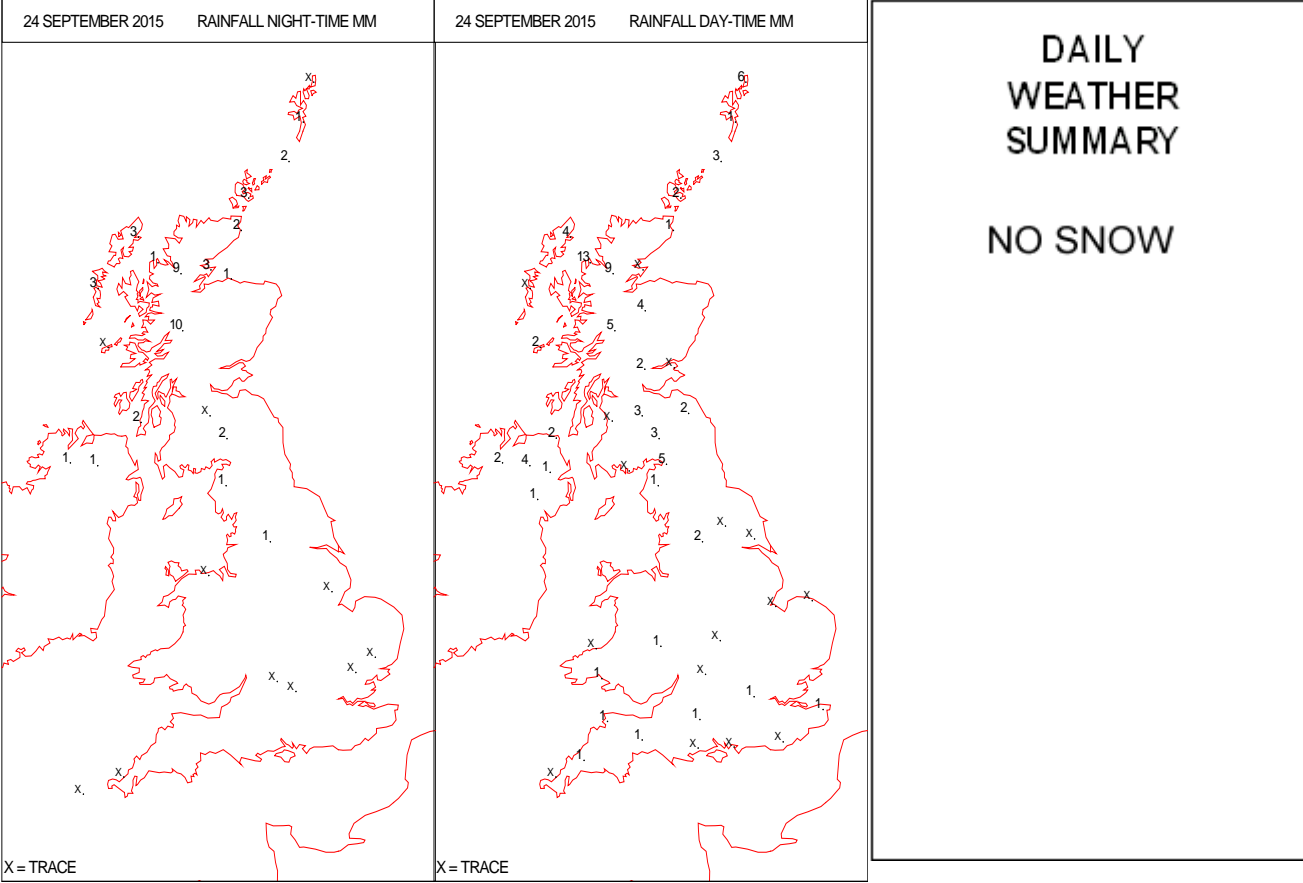
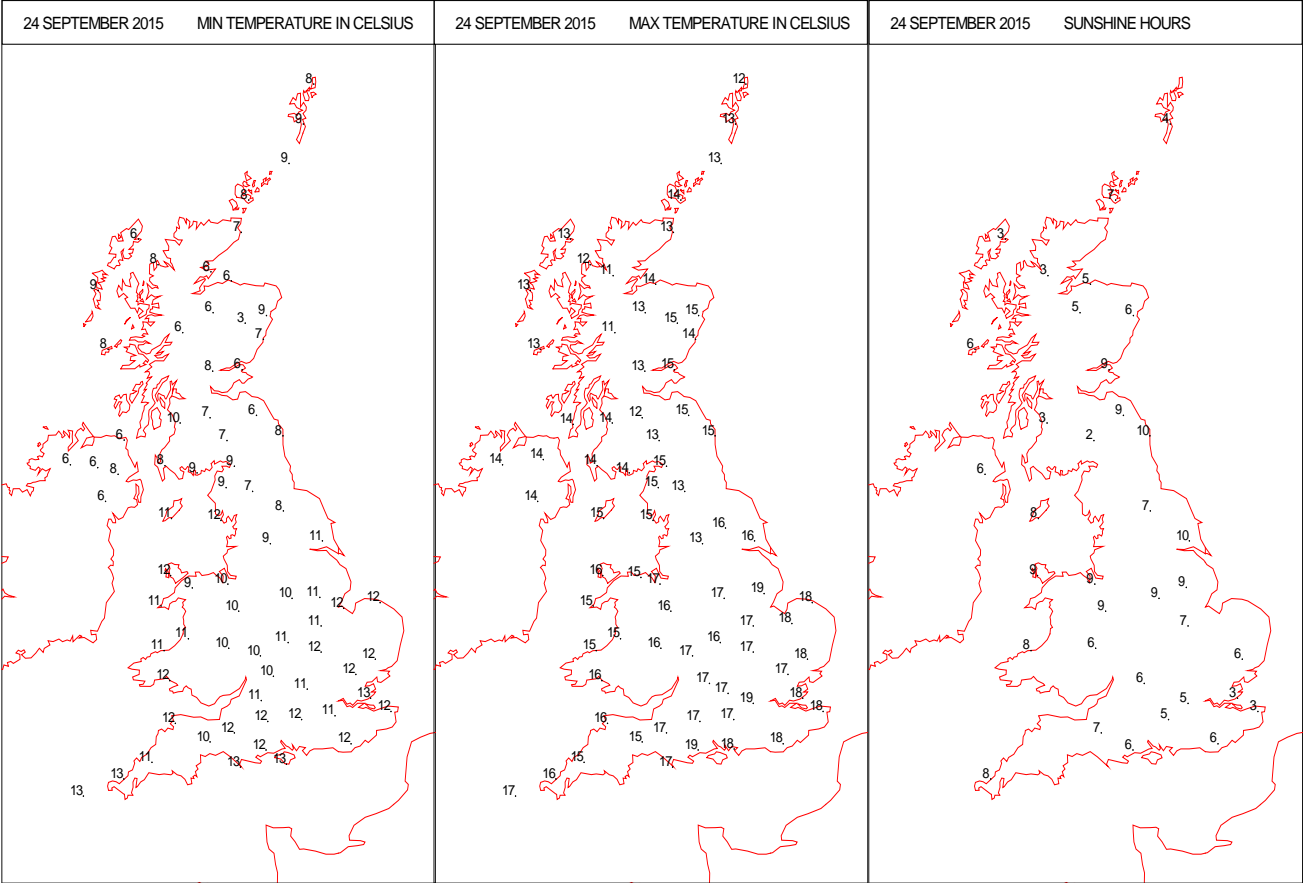
SURFACE REPORTS



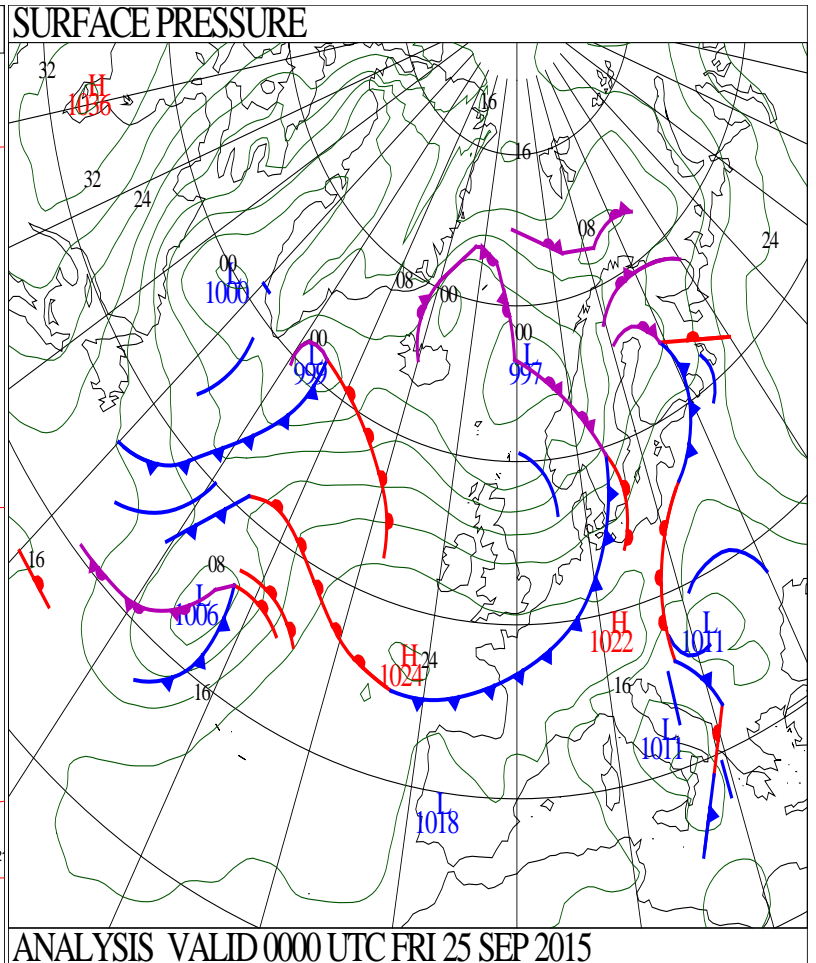
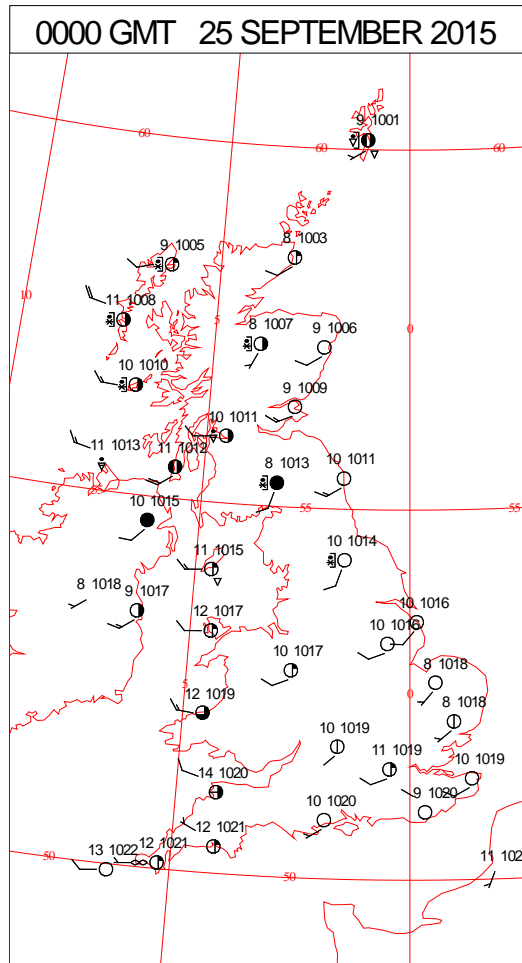
SIGNIFICANT WEATHER

0600 GMT 24 SEPTEMBER 2015	SIG WEATHER	1200 GMT 24 SEPTEMBER 2015	SIG WEATHER	<p>Summary of UK Weather for Thursday 24 September 2015. A narrow band of heavy rain moved south-east across the southern half of the U.K., bringing some temporary gusty winds. There was a lot of dry weather with clear spells either side of this, whilst in northern England, western Scotland and Northern Ireland, frequent showers spread in from the Atlantic. These showers were heavy at times.</p> <p>The rain across south-east England cleared by the latter part of the morning, with much sunnier conditions following from the west.</p> <p>Elsewhere, it was a day of sunny spells and scattered showers. Showers were generally light or moderate across southern areas, but were frequent and heavy across Northern Ireland, western Scotland and Cumbria, with isolated thunderstorms recorded by the afternoon.</p> <p>It was a breezy day, with the strongest winds across northern areas, in particular parts of western Scotland.</p> <p>Through the evening, showers continued across north-western areas, but continued to die out across more southern areas.</p> <p>With winds easing and skies clearing, temperatures fell quickly after dusk.</p>
1800 GMT 24 SEPTEMBER 2015	SIG WEATHER	0000 GMT 25 SEPTEMBER 2015	SIG WEATHER	<p>EXTREMES Highest Maximum: 19.2 Preston Montford, Shropshire Lowest Maximum: 11.4 Tyndrum No3, Perthshire Lowest Minimum: 2.8 Aboyne No2, Aberdeenshire Lowest Grass Minimum: -1.5 Peatlands, Co. Tyrone Most Rain: 31.6 Coille Mhorgil, Inverness-Shire Most Sun: 10.5 Whitby, North Yorkshire</p>

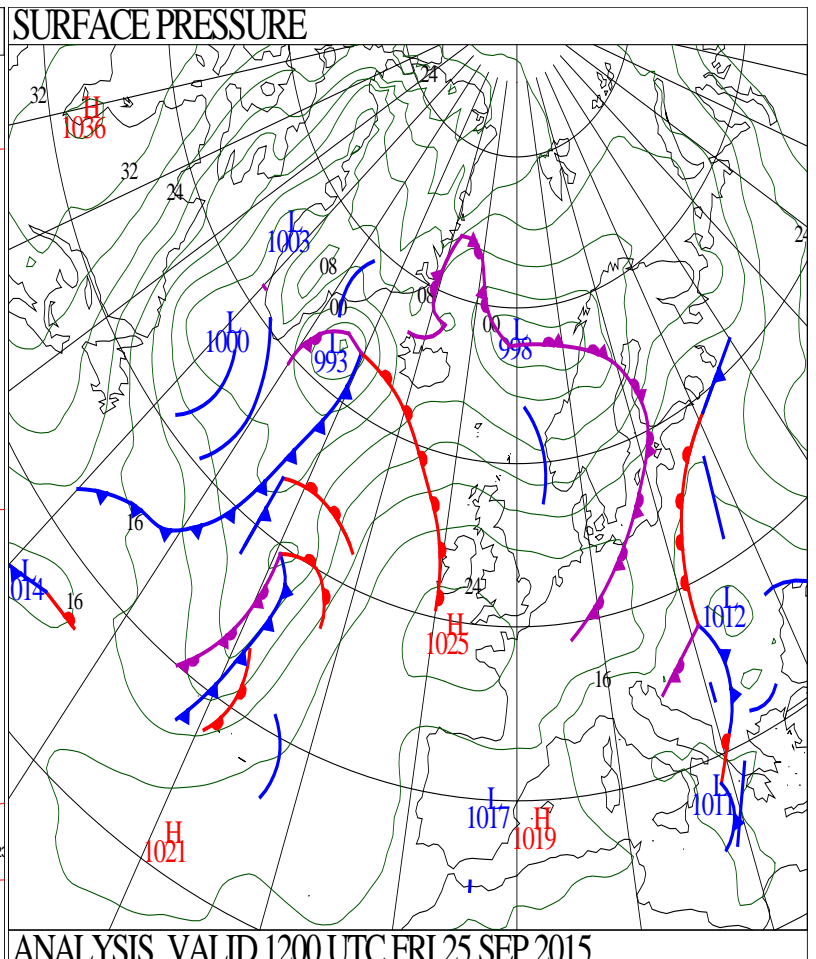
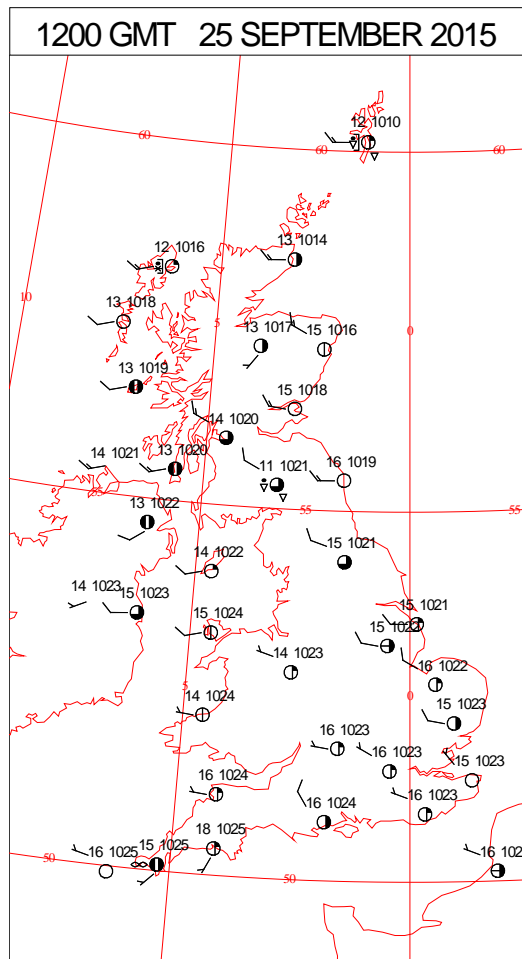
DAILY CLIMATE DATA



DAILY WEATHER SUMMARY



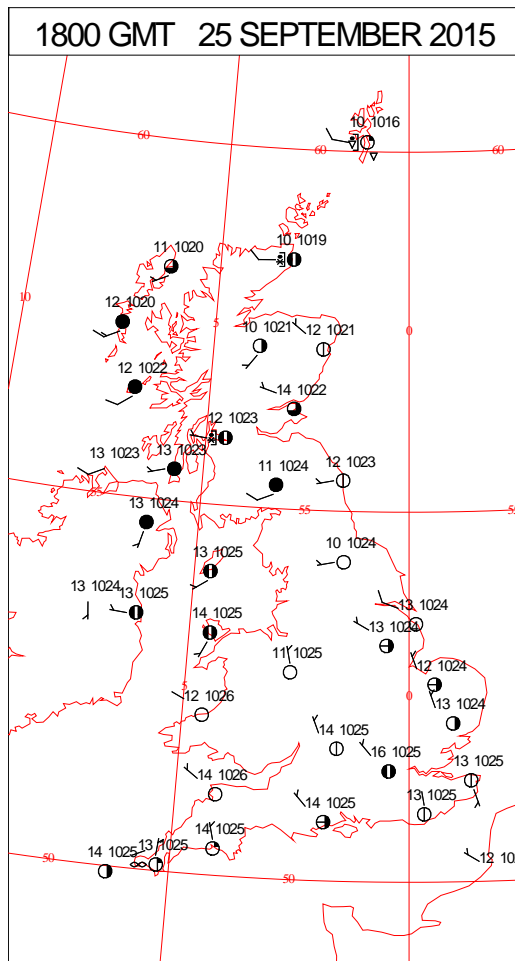
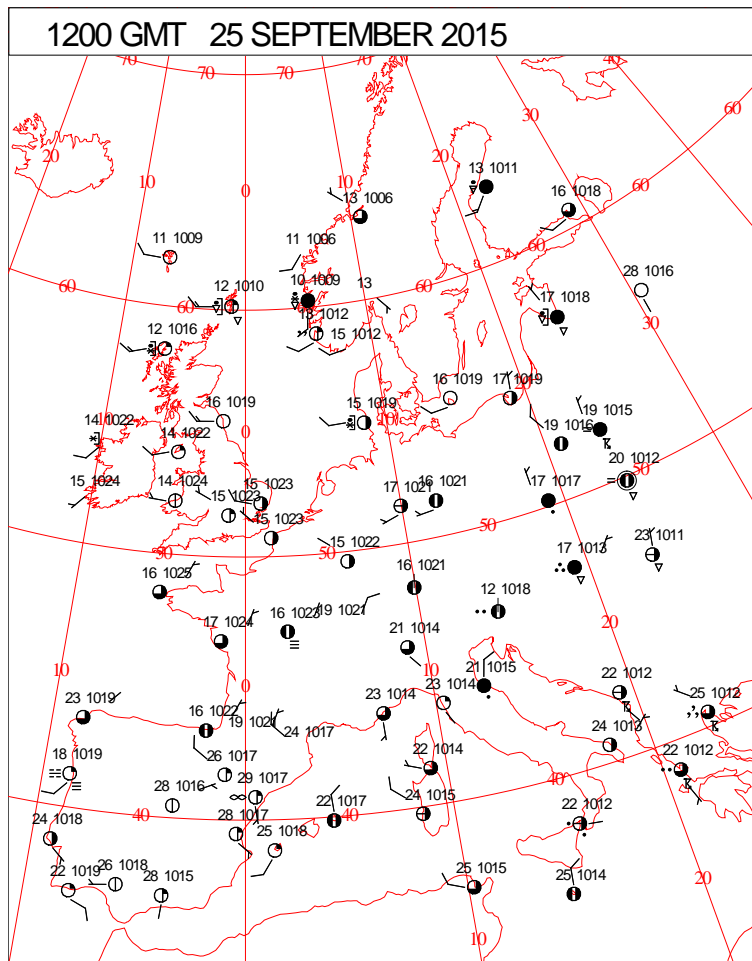
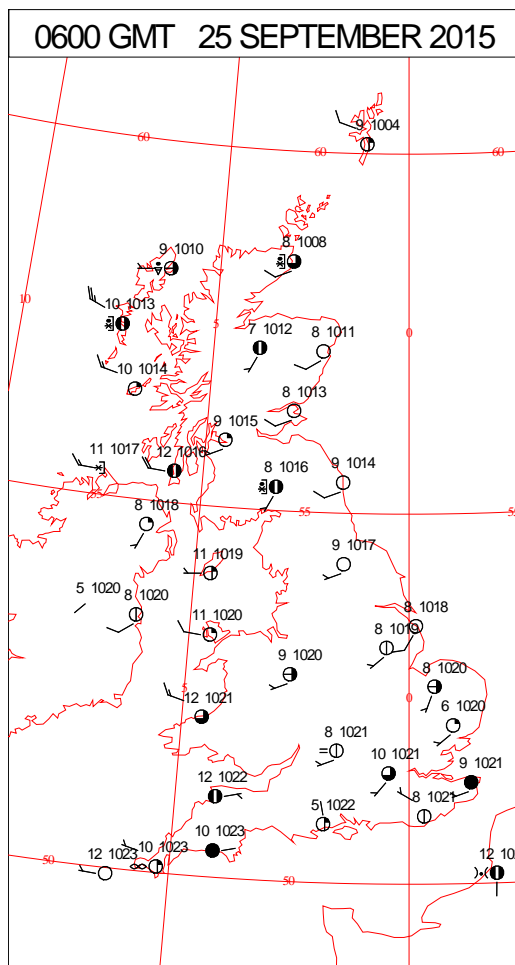
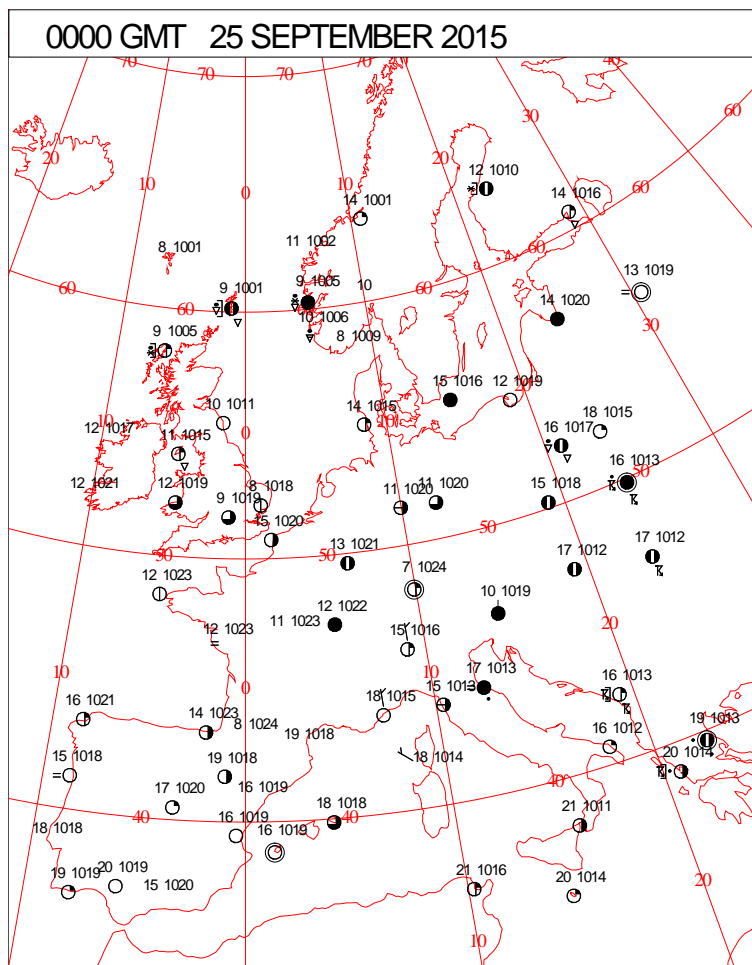
ANALYSIS VALID 0000 UTC FRI 25 SEP 2015



ANALYSIS VALID 1200 UTC FRI 25 SEP 2015

Friday 25 September 2015

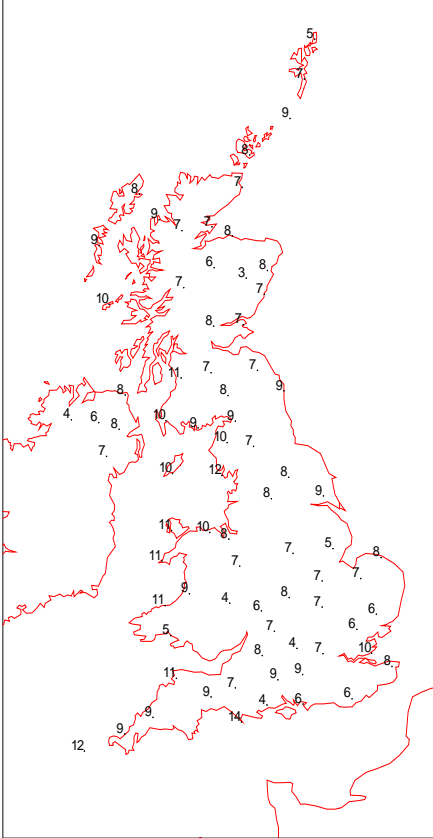
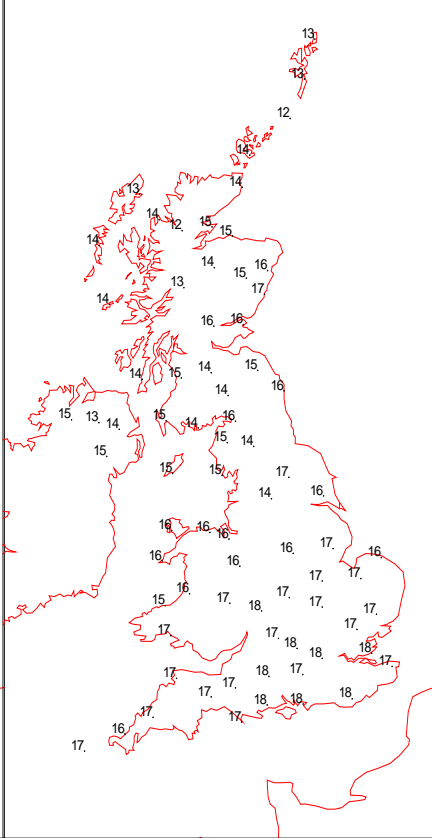
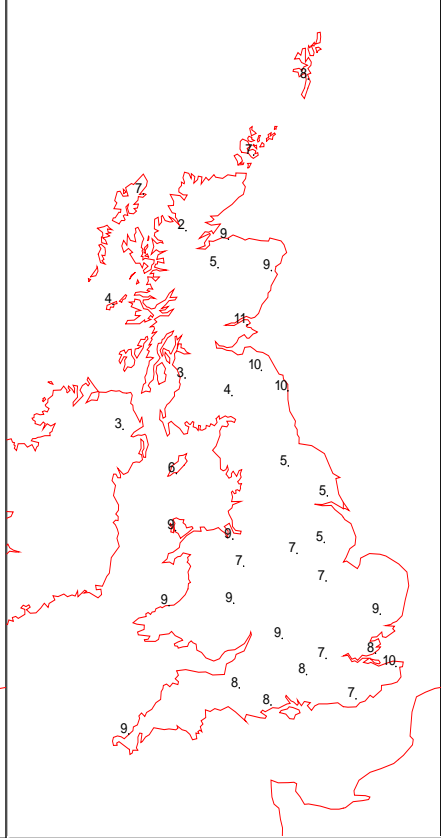
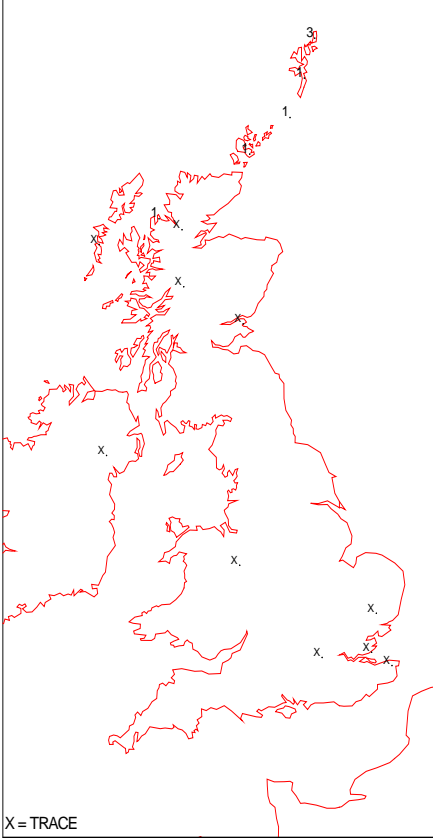
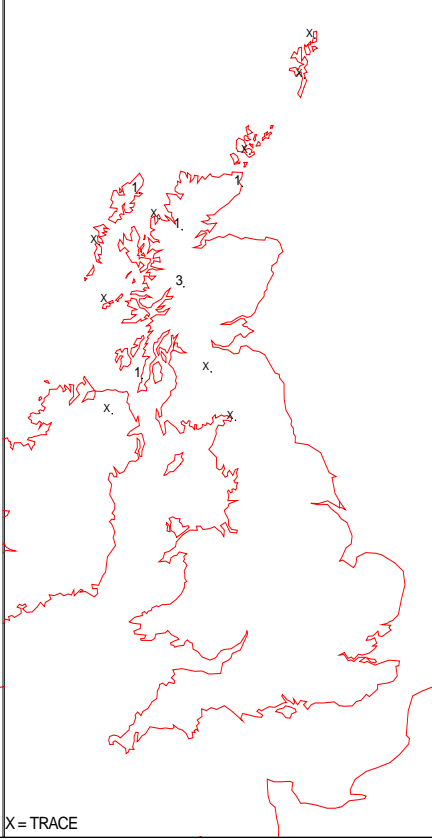
SURFACE REPORTS



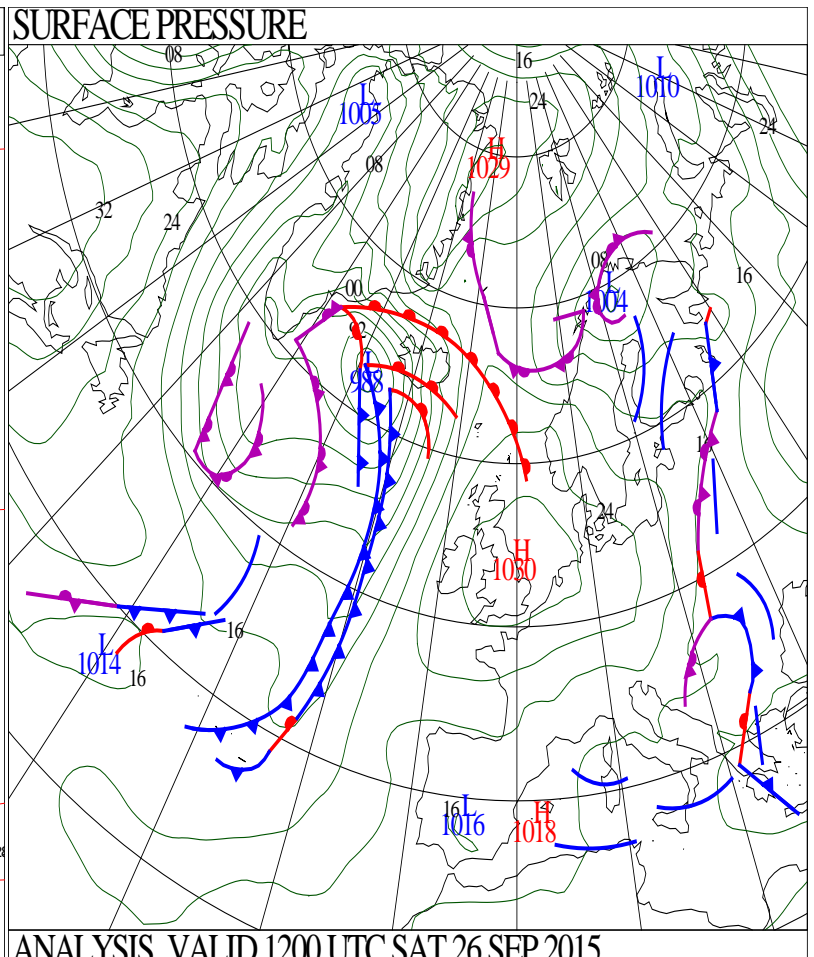
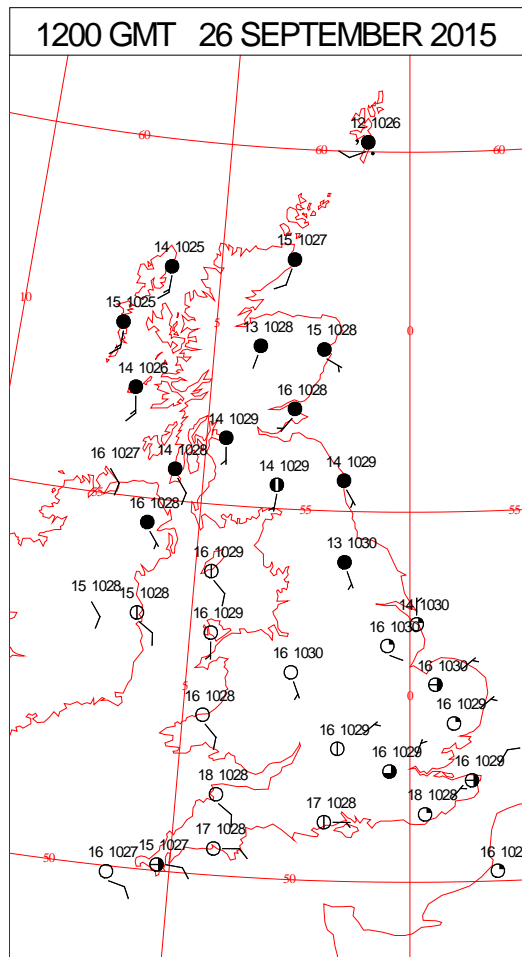
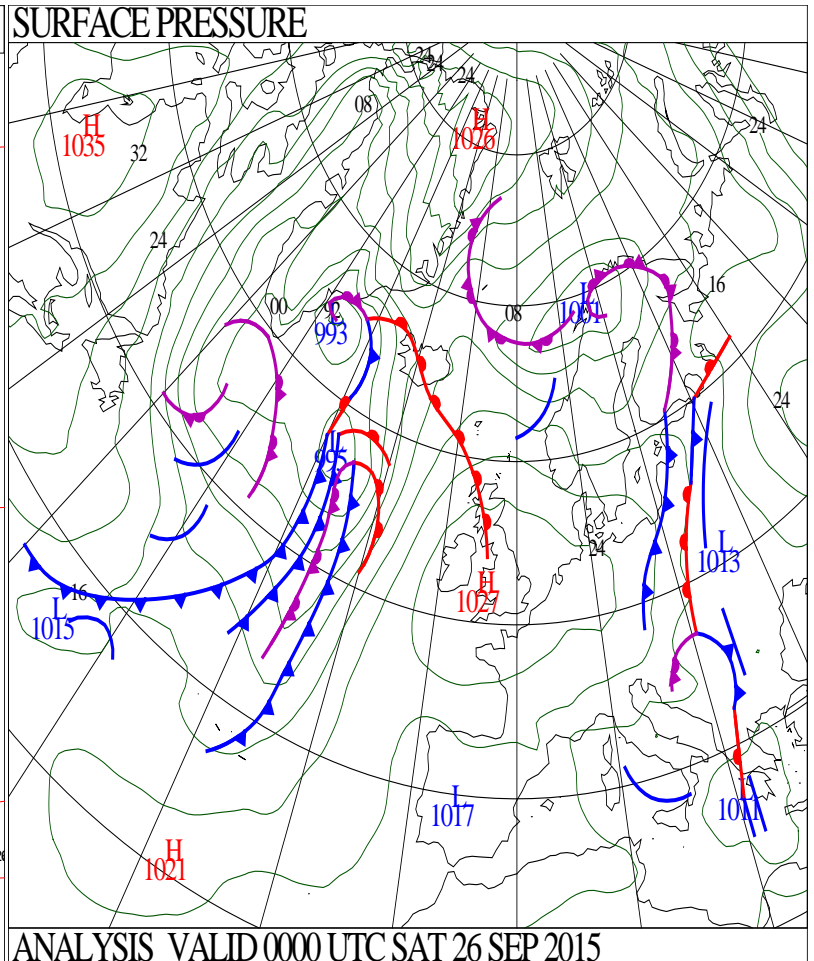
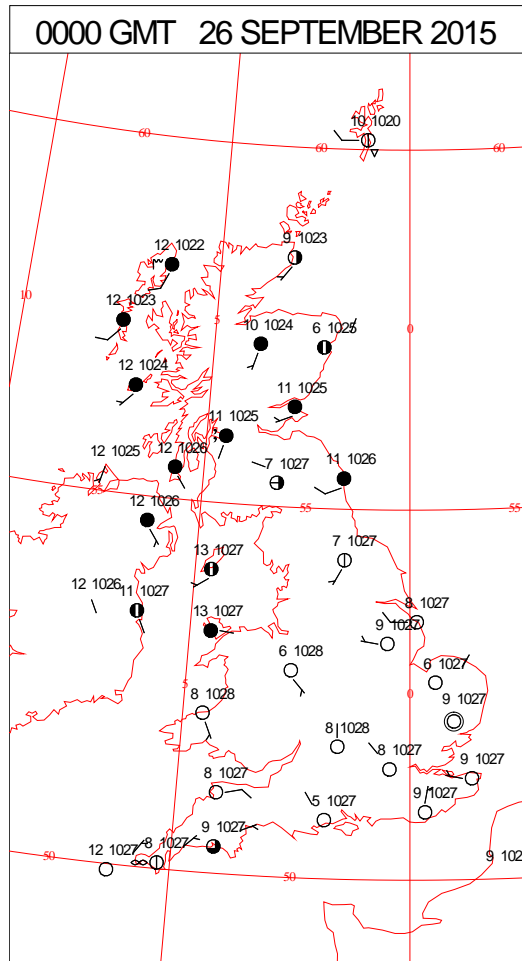
SIGNIFICANT WEATHER

0600 GMT 25 SEPTEMBER 2015	SIG WEATHER	1200 GMT 25 SEPTEMBER 2015	SIG WEATHER	<p>Summary of UK Weather for Friday 25 September 2015.</p> <p>There were large areas of dry and clear weather, particularly across southern and eastern parts of the U.K., through the night.</p> <p>Further north there were scattered showers, which were on the heavy side in northern Scotland. There were some gusty winds in association with these showers, however these were much less strong than those of the previous day.</p> <p>It was a chilly night, with temperatures dipping into low single figures Celsius in places.</p> <p>It was a rather cloudy day across Northern Ireland and the north and west of Scotland, with scattered showers.</p> <p>Some cloud also affected the north-west and south-west of England, bringing a few showers at first.</p> <p>Elsewhere though, it was dry with plenty of sunshine for a while, before some cloud developed as temperatures increased through the afternoon.</p> <p>The highest temperatures reached the high teens Celsius in the south-east.</p>
1800 GMT 25 SEPTEMBER 2015	SIG WEATHER	0000 GMT 26 SEPTEMBER 2015	SIG WEATHER	<p>EXTREMES</p> <p>Highest Maximum:</p> <p>19.2 Bournemouth Kings Park, Dorset</p> <p>19.2 Lingwood Strumpshaw Hill, Norfolk</p> <p>Lowest Maximum:</p> <p>12.3 Fair isle, Shetland</p> <p>Lowest Minimum:</p> <p>2.8 Katesbridge, Co. Down</p> <p>Lowest Grass Minimum:</p> <p>-1.8 Peatlands, Co. Tyrone</p> <p>-1.8 Llanfynydd Broderi, Dyfed</p> <p>Most Rain:</p> <p>6.3 Achiltbuie, Ross-Shire</p> <p>Most Sun:</p> <p>10.8 Dale Fort, Dyfed</p>

DAILY CLIMATE DATA

25 SEPTEMBER 2015	MIN TEMPERATURE IN CELSIUS	25 SEPTEMBER 2015	MAX TEMPERATURE IN CELSIUS	25 SEPTEMBER 2015	SUNSHINE HOURS
					
25 SEPTEMBER 2015	RAINFALL NIGHT-TIME MM	25 SEPTEMBER 2015	RAINFALL DAY-TIME MM	<div>DAILY WEATHER SUMMARY</div> <div>NO SNOW</div>	
					
X = TRACE		X = TRACE			

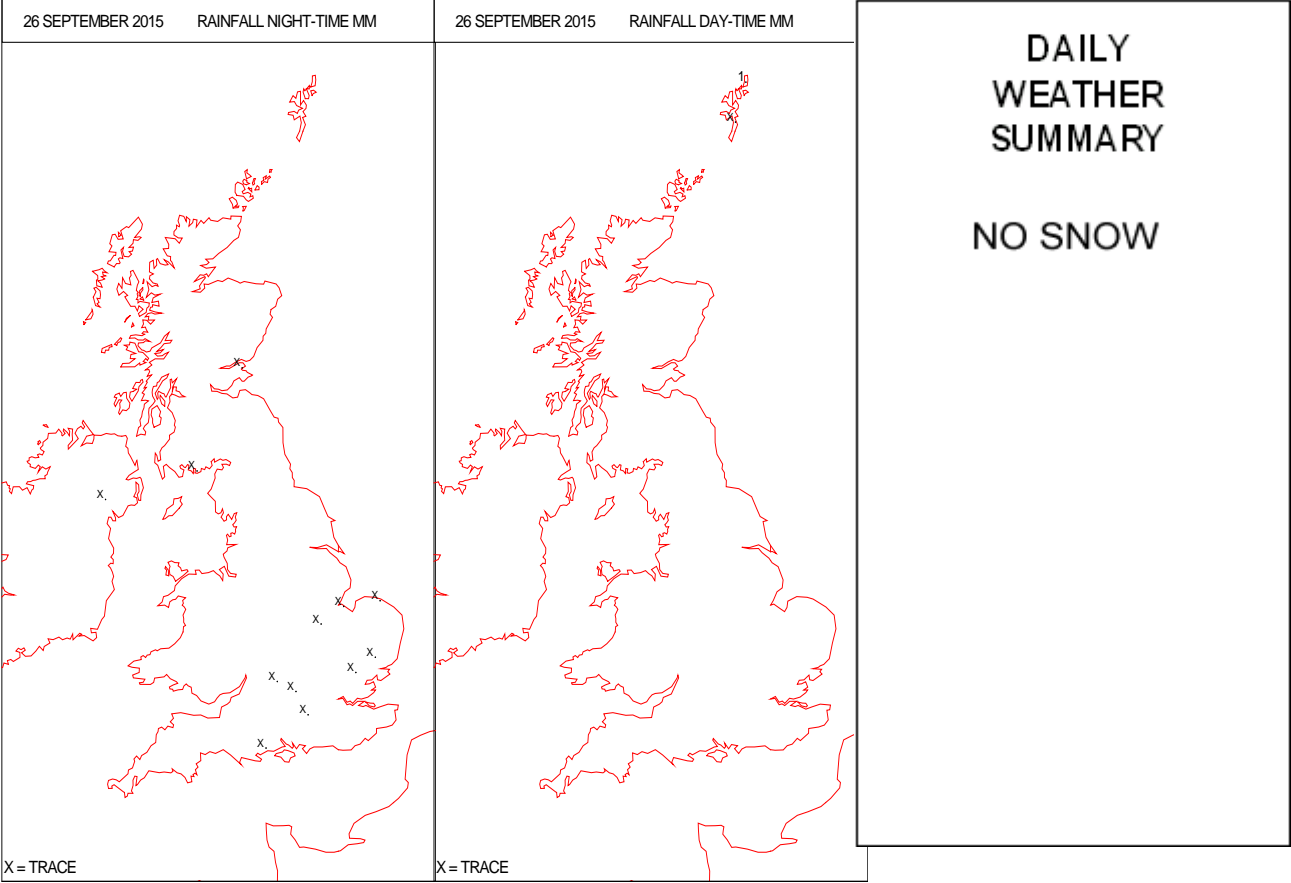
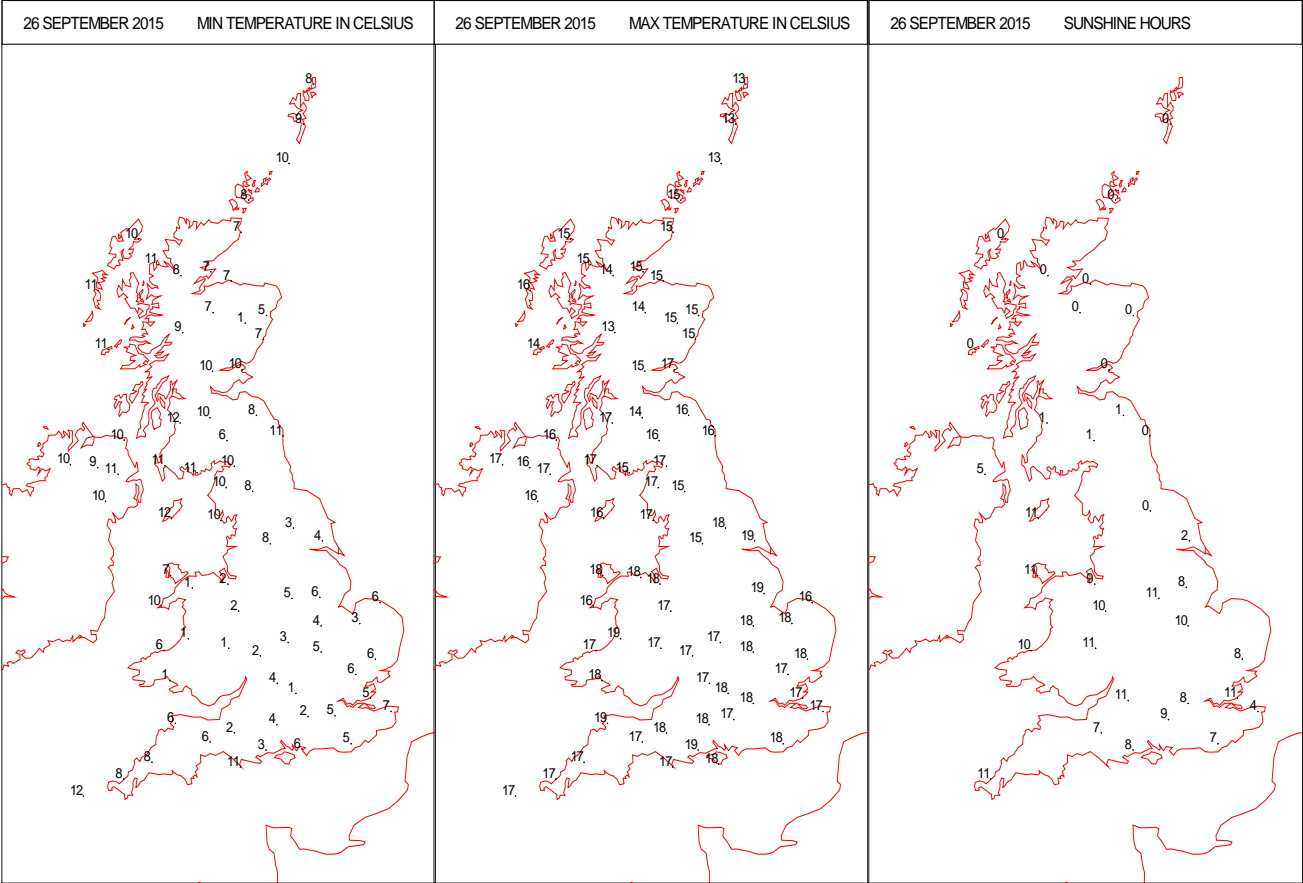
DAILY WEATHER SUMMARY



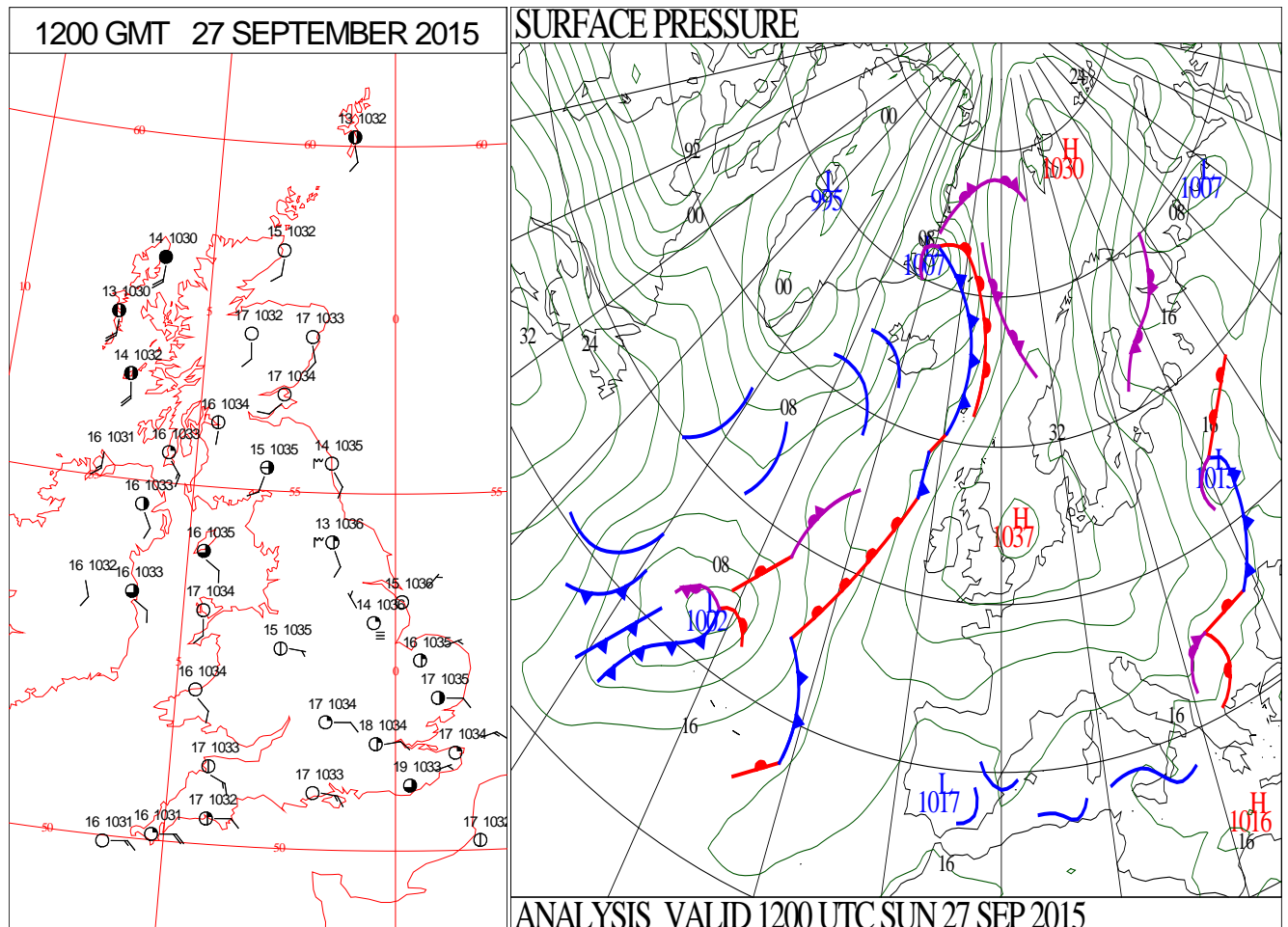
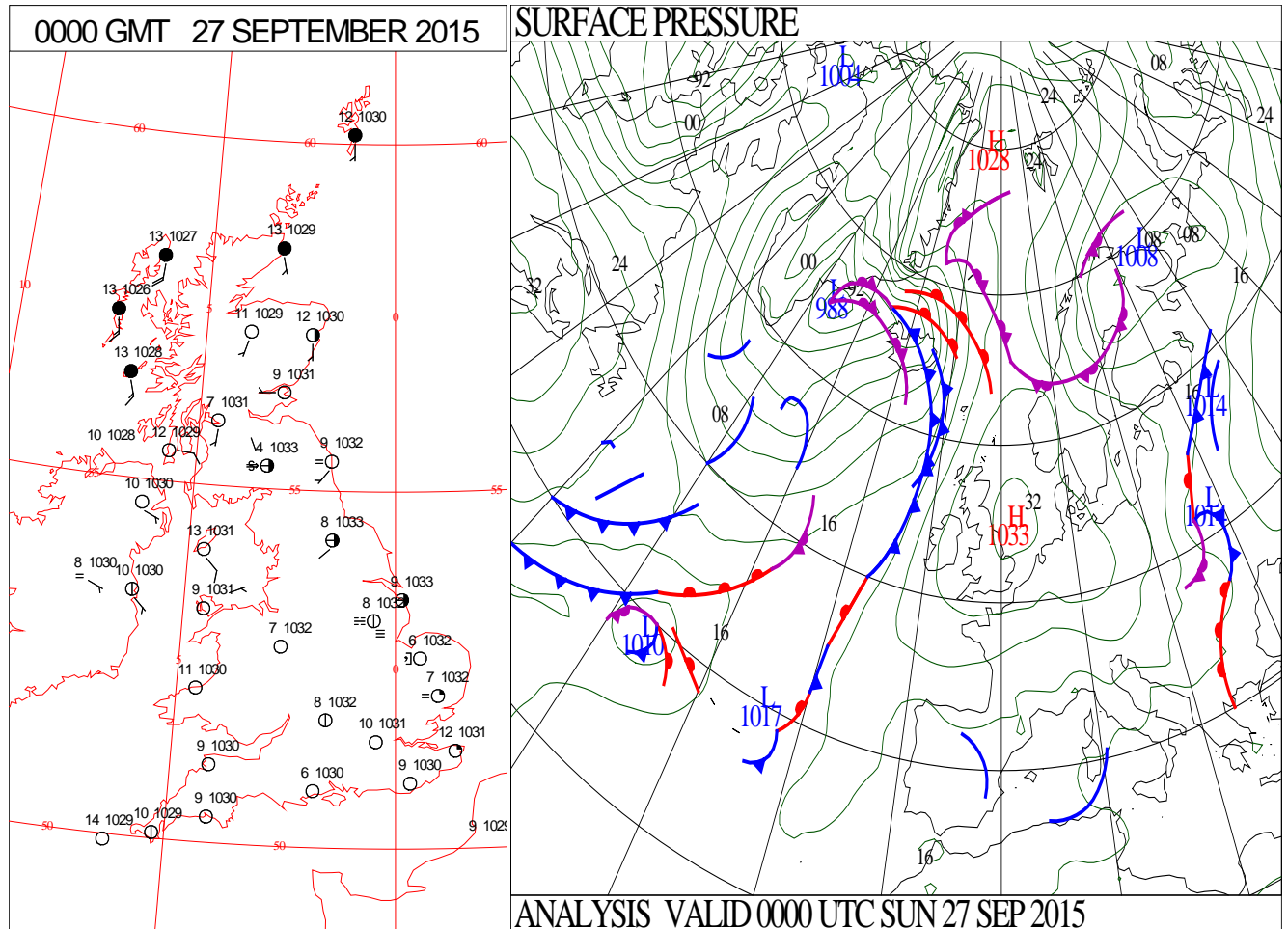
SIGNIFICANT WEATHER

0600 GMT 26 SEPTEMBER 2015	SIG WEATHER	1200 GMT 26 SEPTEMBER 2015	SIG WEATHER	<p>Summary of UK Weather for Saturday 26 September 2015.</p> <p>There were lengthy periods of clear sky overnight, which allowed temperatures to dip close to freezing in places.</p> <p>Some patches of mist and fog developed, particularly around central parts of the U.K. North-western parts held onto more cloud, but even there it stayed dry.</p> <p>For much of England and Wales it was a fine day, with plenty of sunshine and just a little fair weather cloud developing through the course of the day.</p> <p>Northern England, Scotland and Northern Ireland got off to a cloudier start, with isolated light drizzly showers in the north. By the end of the day a few sunny spells came through there as well.</p> <p>Temperatures reached the highs teens Celsius in the south-east.</p>
1800 GMT 26 SEPTEMBER 2015	SIG WEATHER	0000 GMT 27 SEPTEMBER 2015	SIG WEATHER	<p>EXTREMES</p> <p>Highest Maximum: 20.5 Treknow, Cornwall</p> <p>Lowest Maximum: 12.5 Fair Isle, Shetland 12.5 Lerwick, Shetland</p> <p>Lowest Minimum: 0.3 Llysdinam, Dyfed 0.3 South Newington, Oxfordshire</p> <p>Lowest Grass Minimum: -2.9 South Newington, Oxfordshire</p> <p>Most Rain: 1.4 Baltasound No2, Shetland</p> <p>Most Sun: 11.3 Valley, Gwynedd 11.3 St. Athan, South Glamorgan</p>

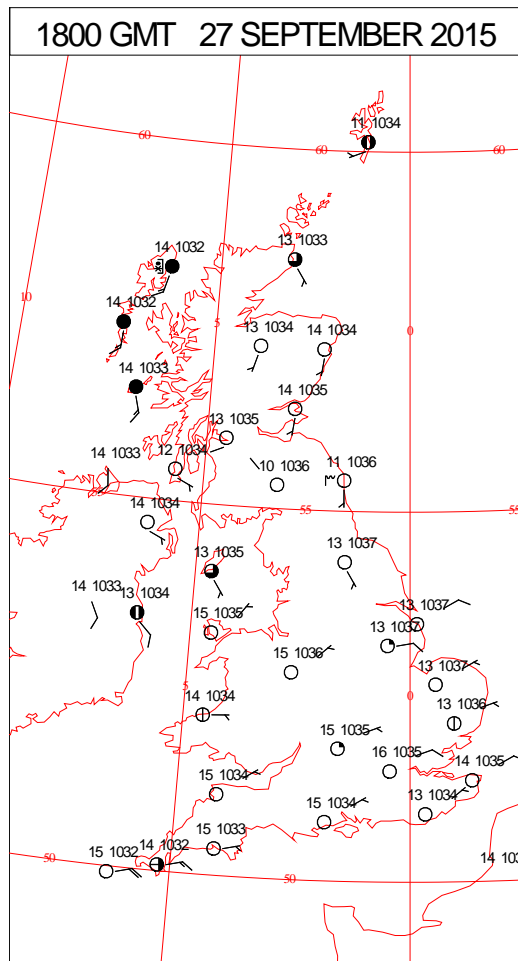
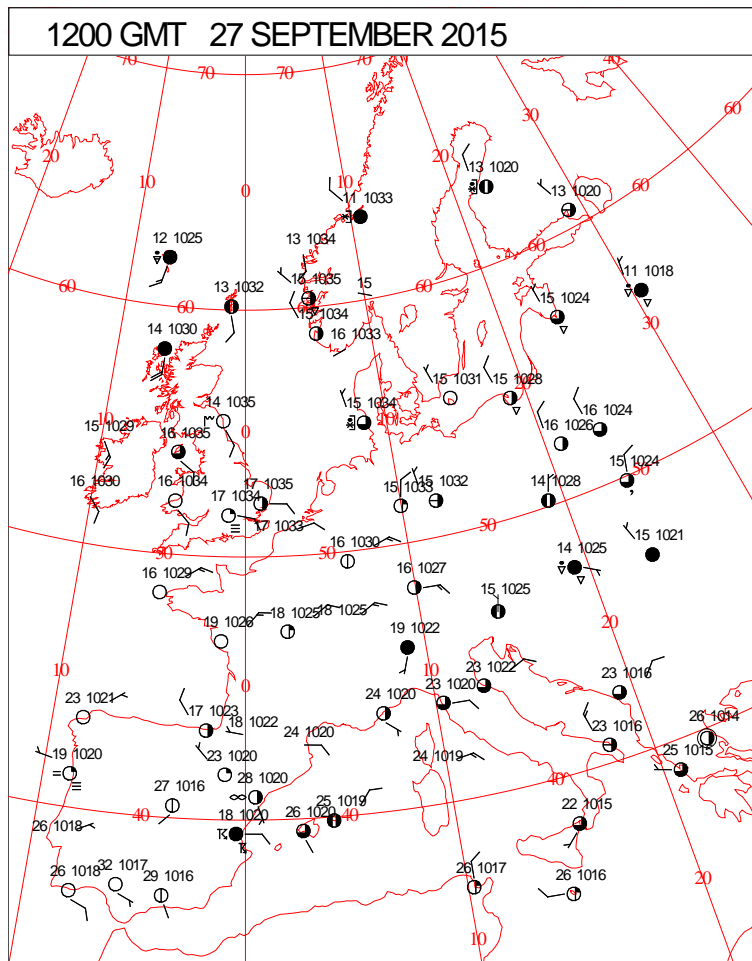
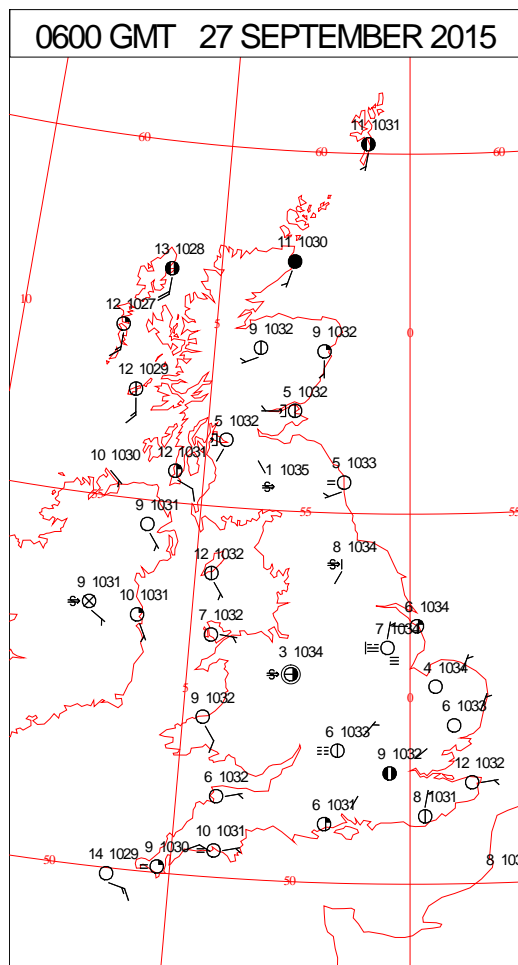
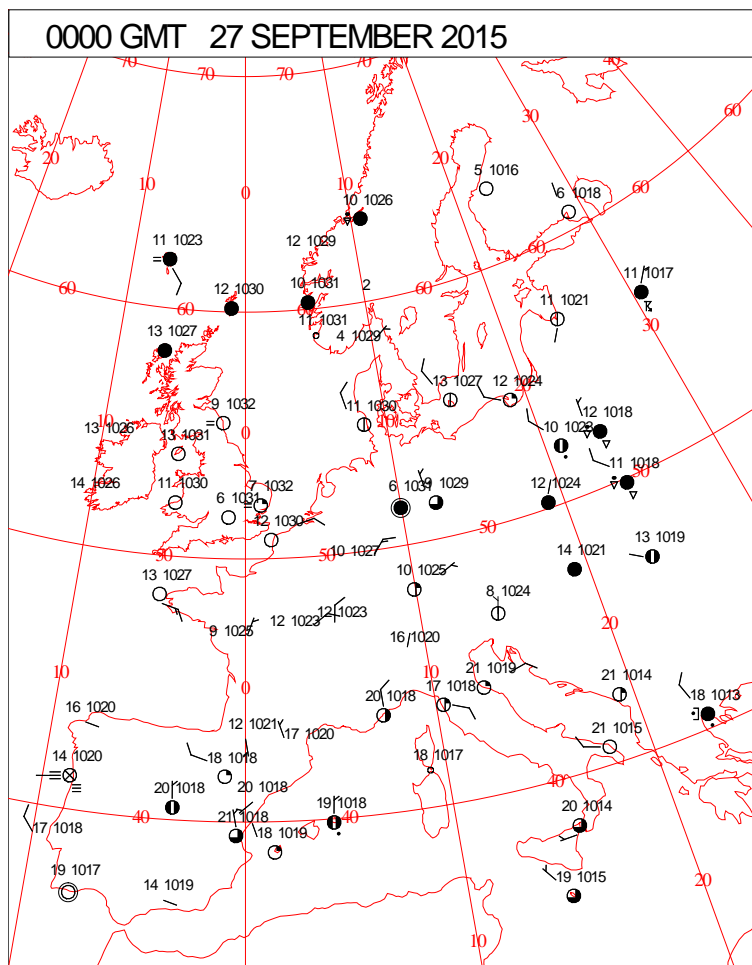
DAILY CLIMATE DATA



DAILY WEATHER SUMMARY



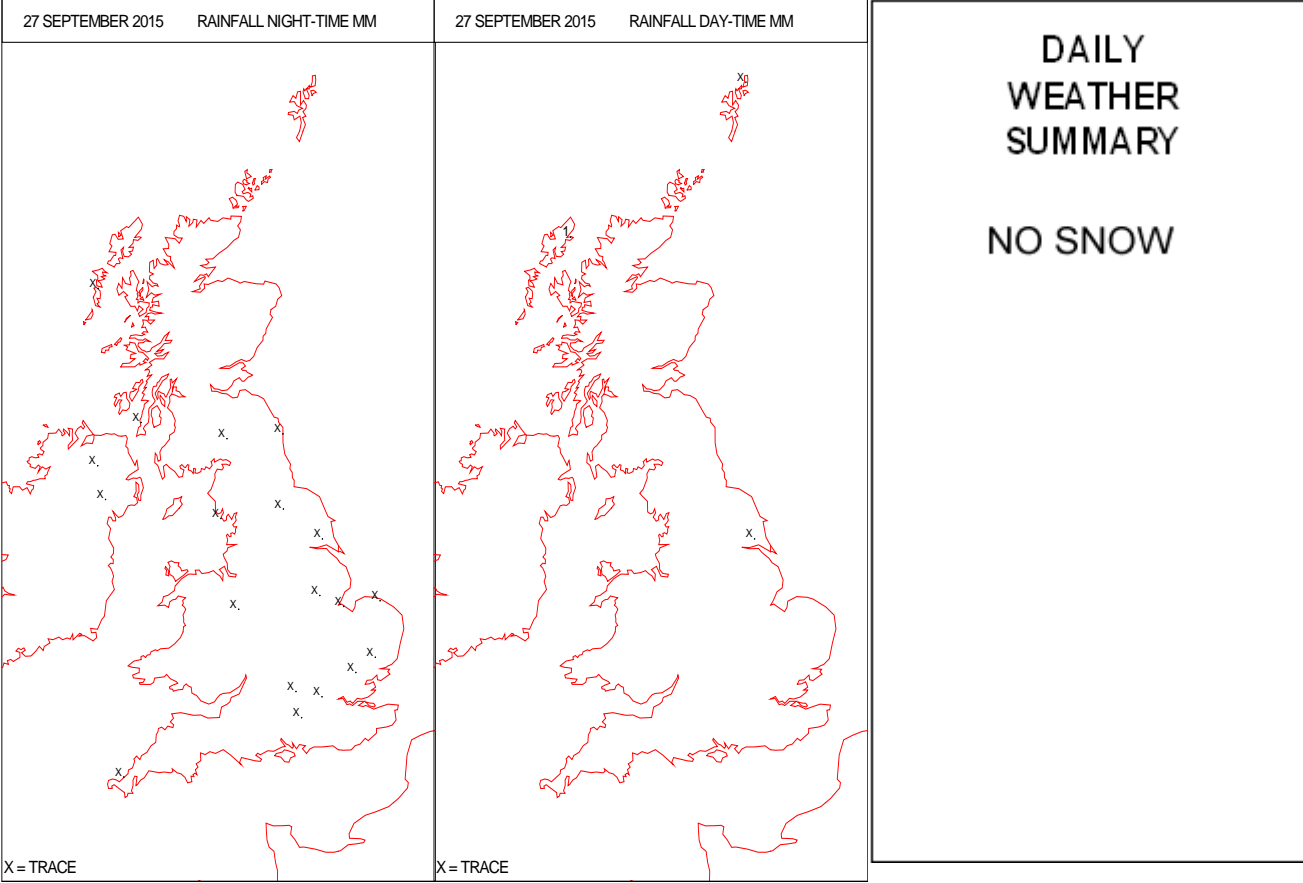
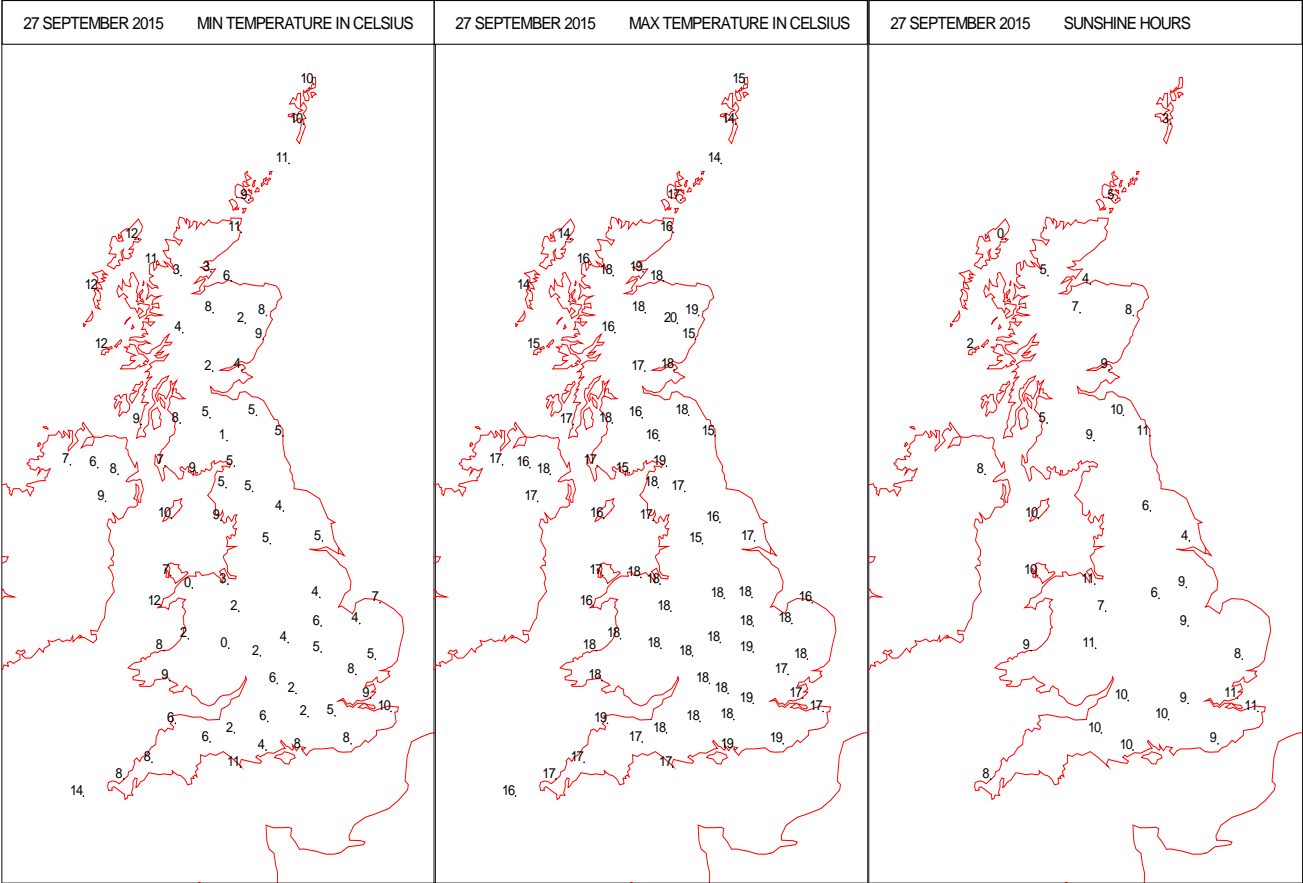
SURFACE REPORTS



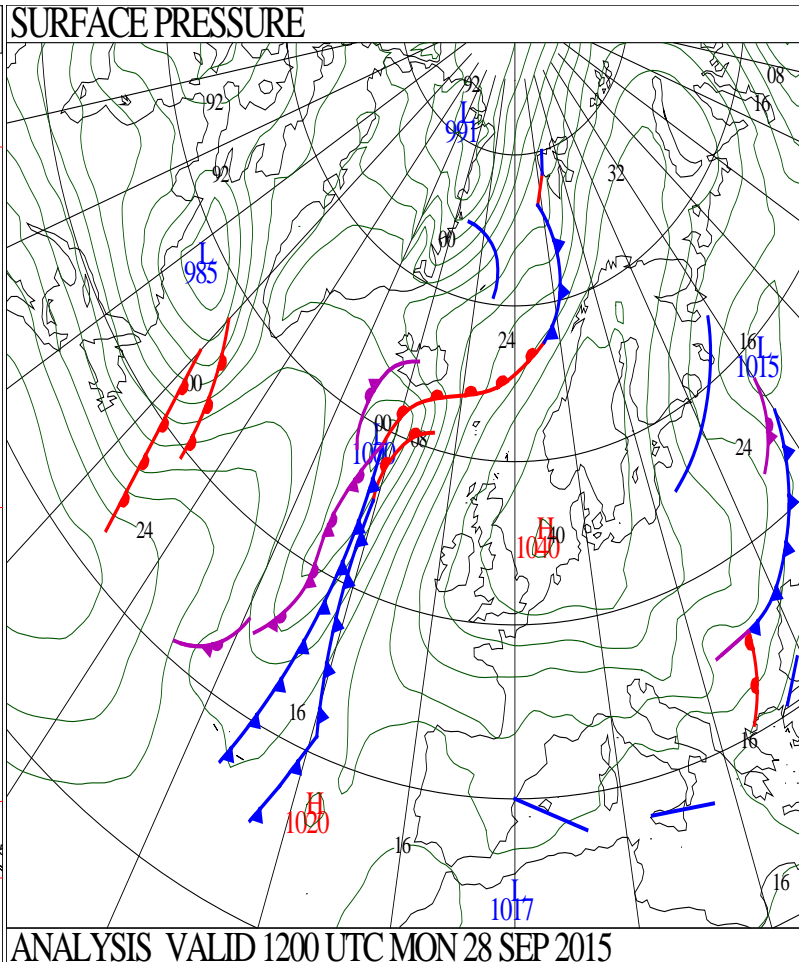
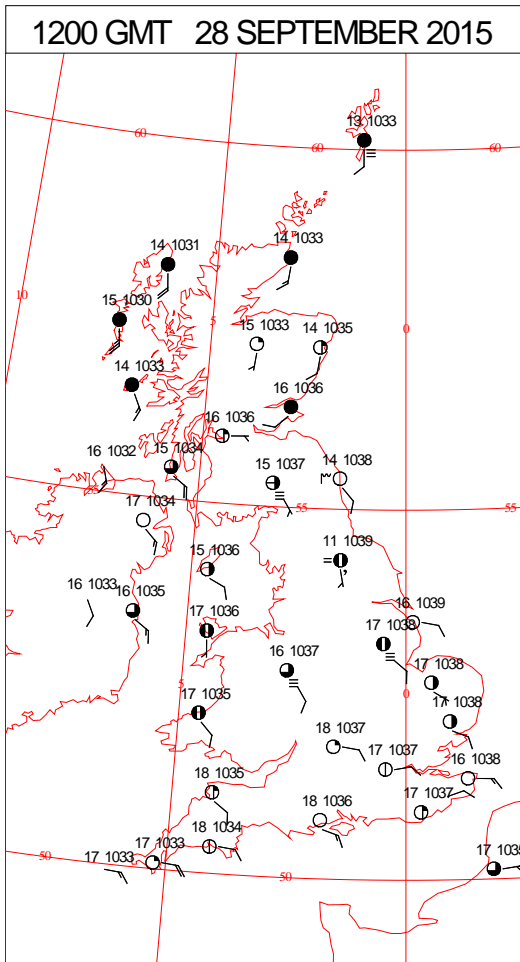
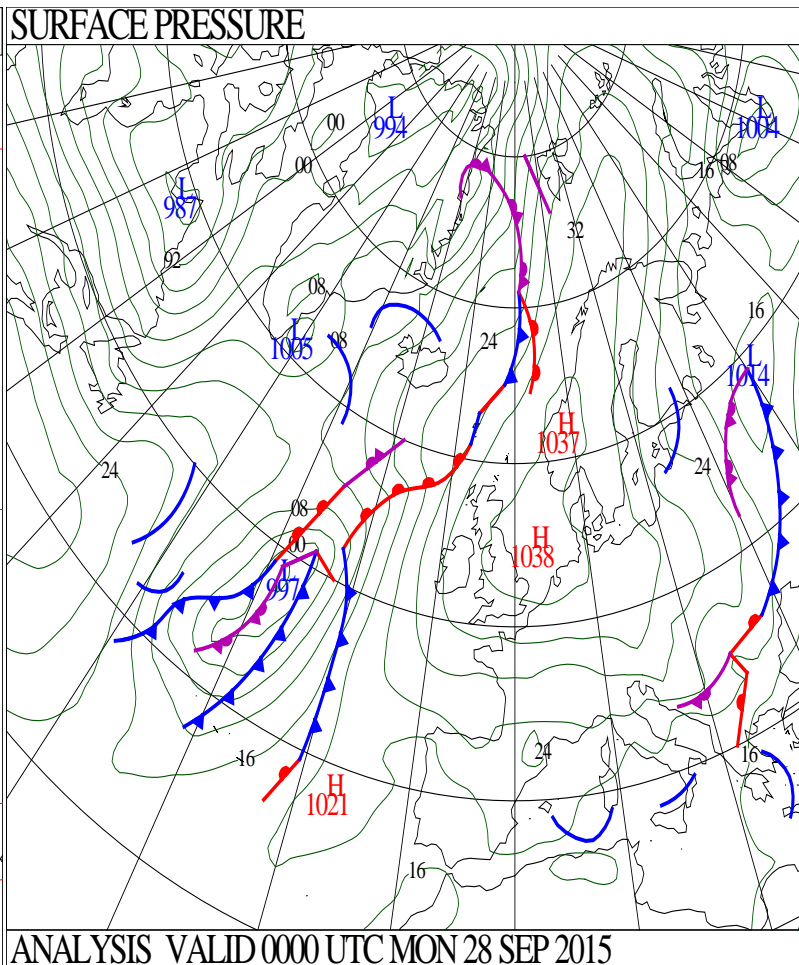
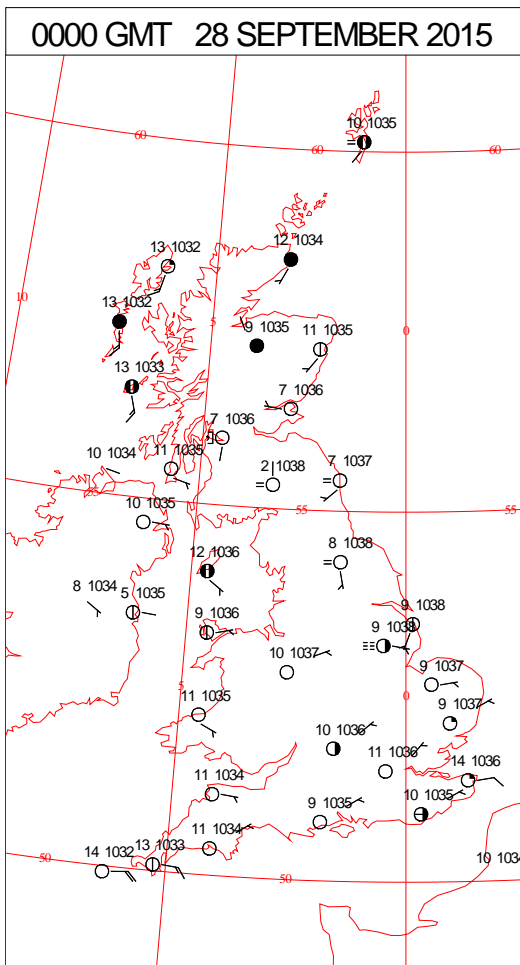
SIGNIFICANT WEATHER

0600 GMT 27 SEPTEMBER 2015	SIG WEATHER	1200 GMT 27 SEPTEMBER 2015	SIG WEATHER	<p>Summary of UK Weather for Sunday 27 September 2015. Much of the U.K. had another night of light winds, clear skies and rather cold temperatures, with a patchy grass frost in places. Mist and fog formed in places, particularly around Lincolnshire and in the Vale of York.</p> <p>Stronger winds and thicker cloud affected the far north-west of the country, with isolated light rain, but most areas remained dry.</p> <p>It was a chilly start with extensive mist and fog through the Vale of York, which took until late morning to clear.</p> <p>Elsewhere some patchy mist or fog soon cleared to leave a dry day with plenty of sunshine for most. However, it was cloudier in the far north-west, with some outbreaks of patchy rain at times.</p> <p>Winds were mainly light, but were fresher along the south coast of England and west coast of Scotland.</p> <p>Through the evening it remained dry, and many places saw clear skies, although there was some patchy cloud in places. The far north-west was more cloudy, with some patchy light rain.</p>
1800 GMT 27 SEPTEMBER 2015	SIG WEATHER	0000 GMT 28 SEPTEMBER 2015	SIG WEATHER	<p>EXTREMES Highest Maximum: 20.8 Fyvie Castle, Aberdeenshire Lowest Maximum: 13.7 Fair Isle, Shetland 13.7 Quindish, Harris, Western Isles 13.7 Orielson, Dyfed Lowest Minimum: -0.5 South Newington, Oxfordshire Lowest Grass Minimum: -3.7 South Newington, Oxfordshire Most Rain: 4.2 Ross Priory, Perthshire Most Sun: 11.2 Jersey Airport, Jersey</p>

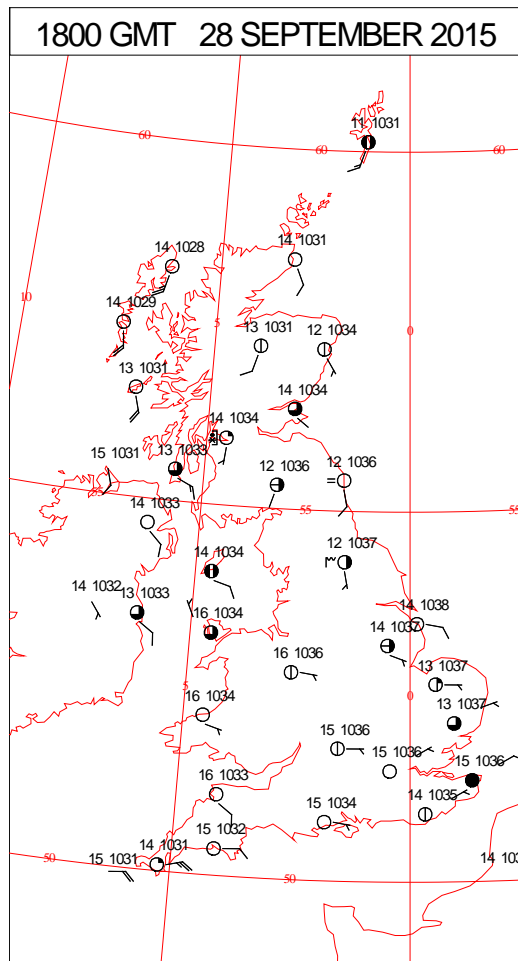
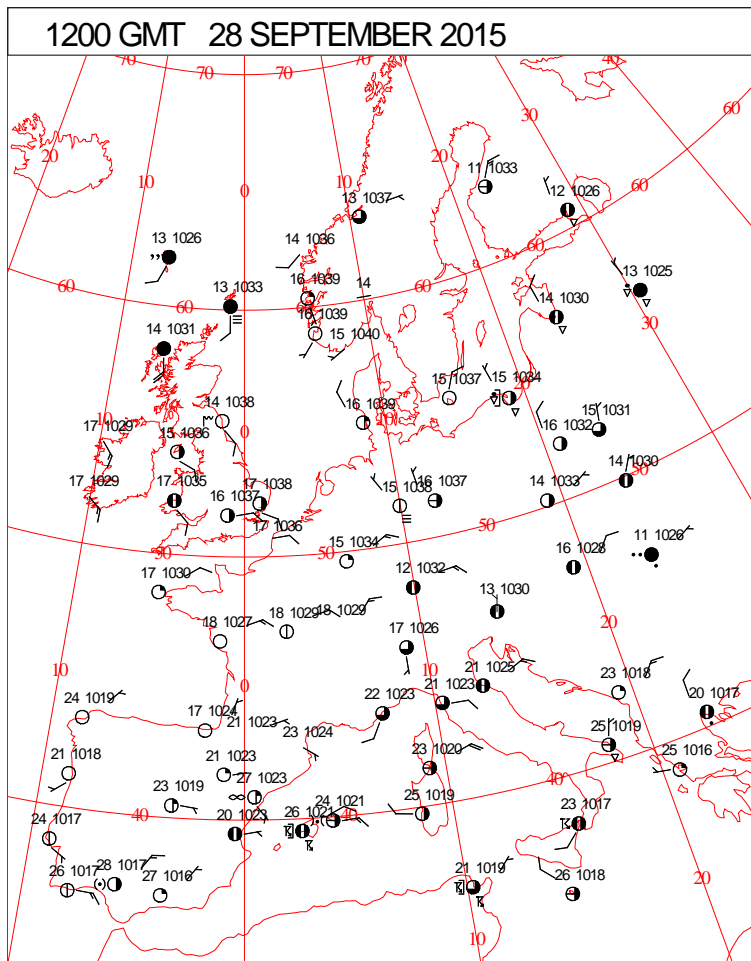
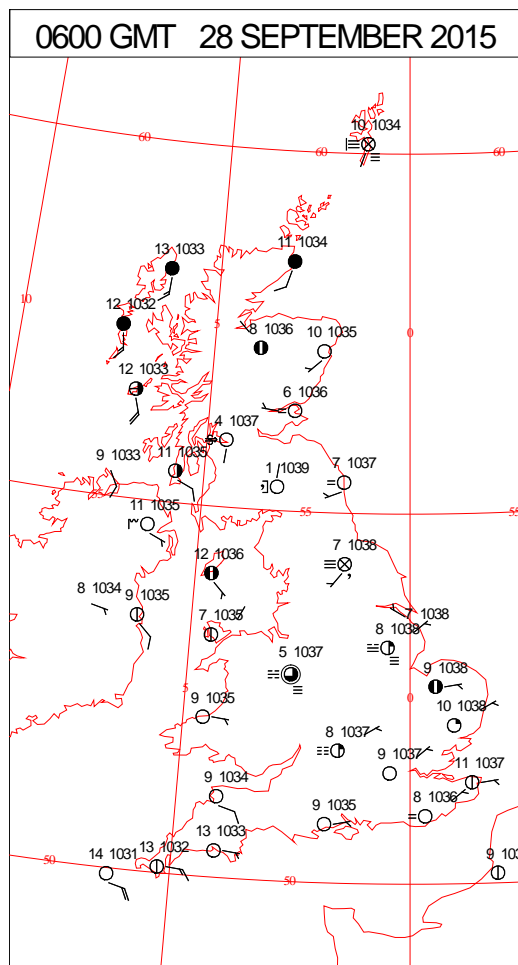
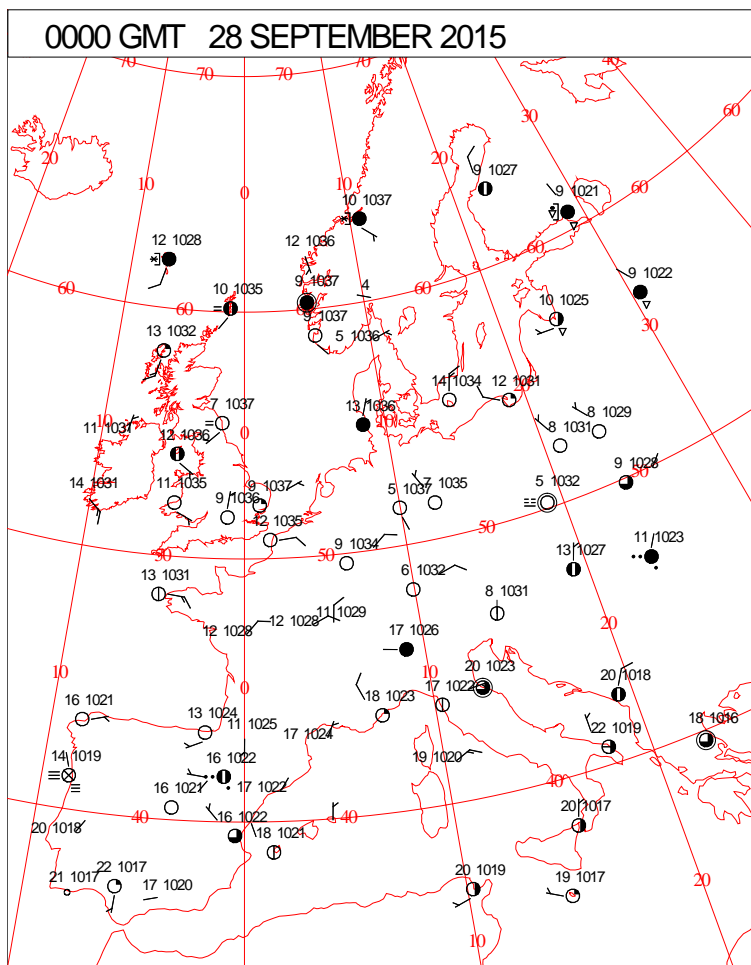
DAILY CLIMATE DATA



DAILY WEATHER SUMMARY



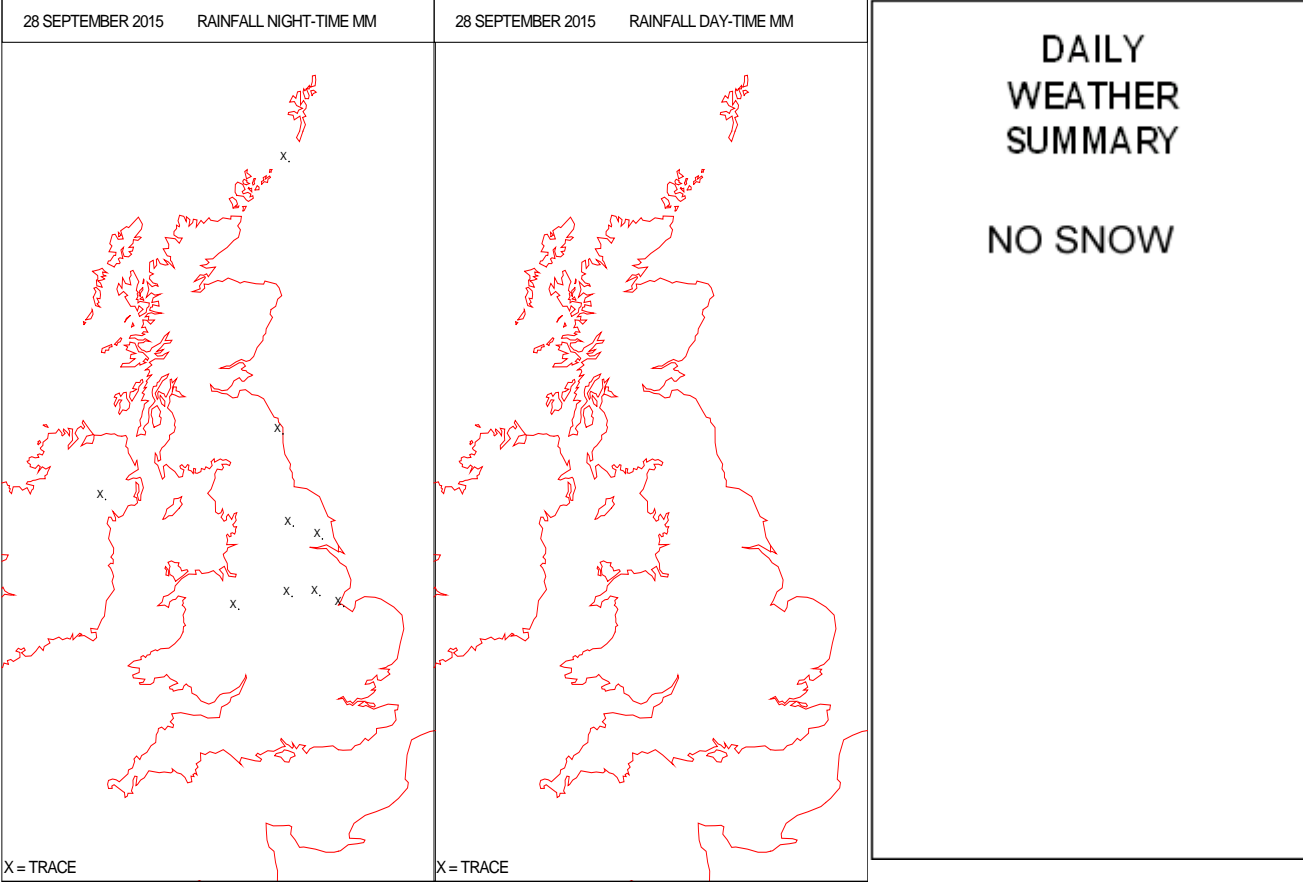
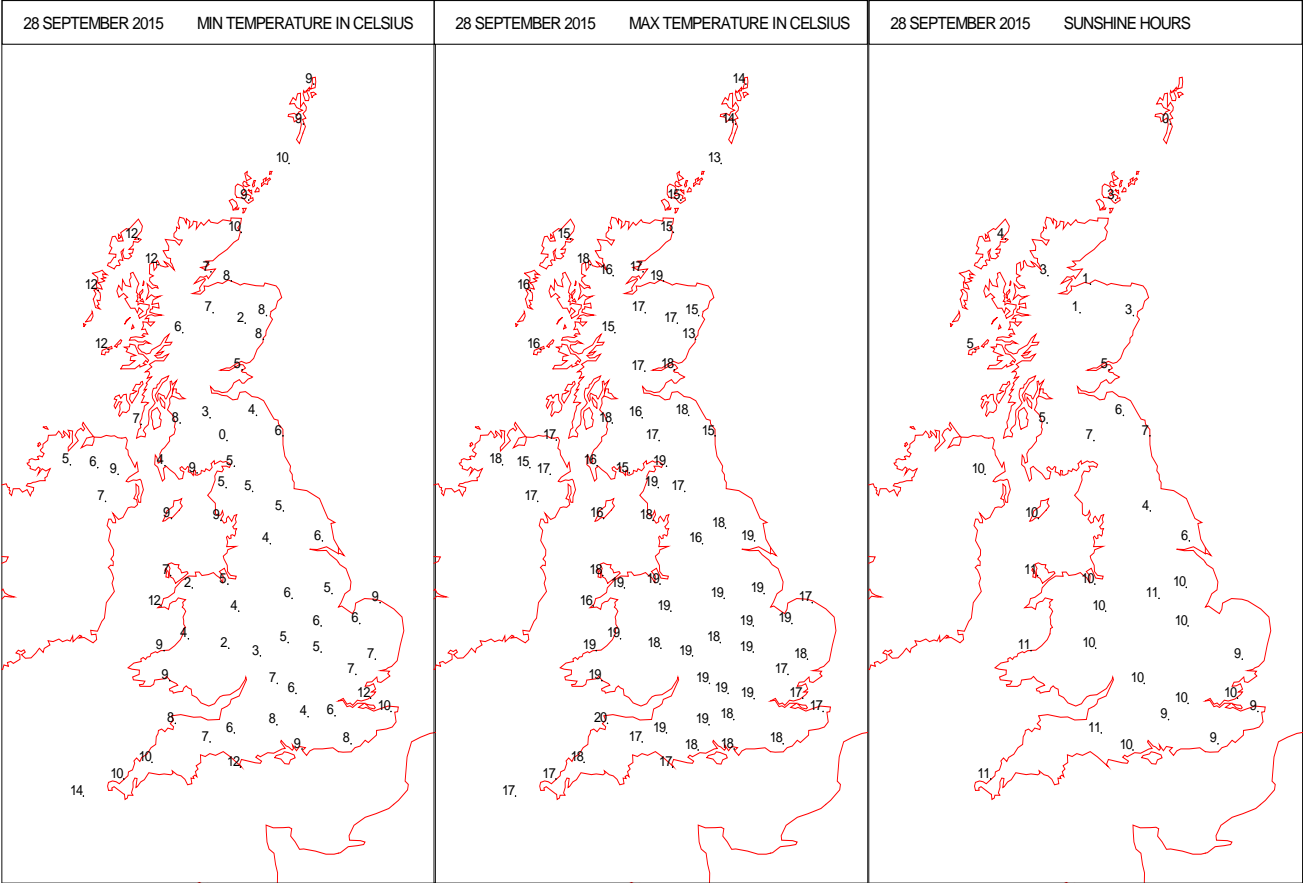
SURFACE REPORTS



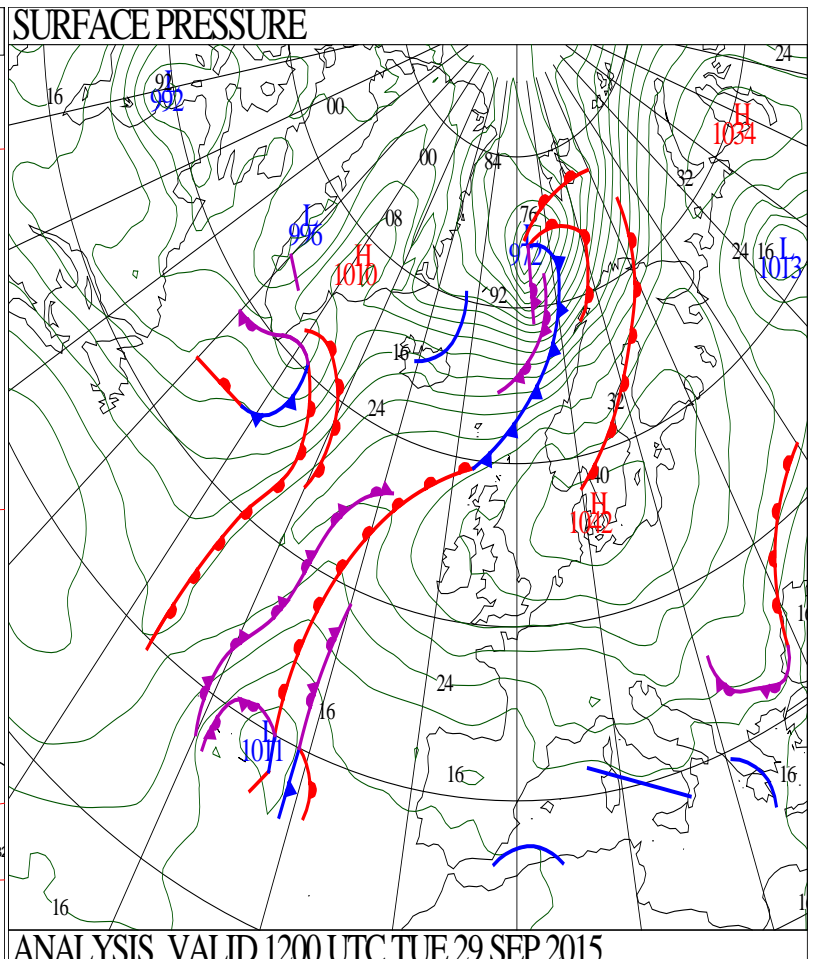
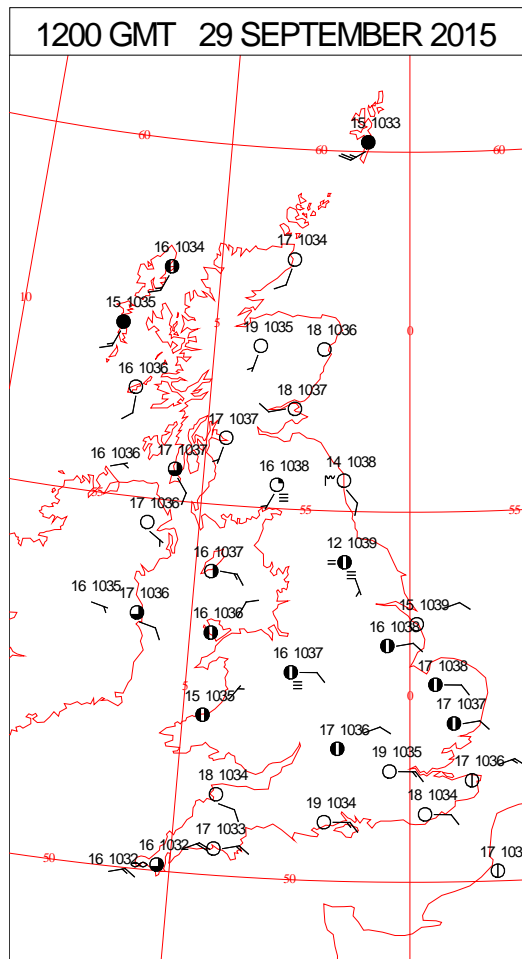
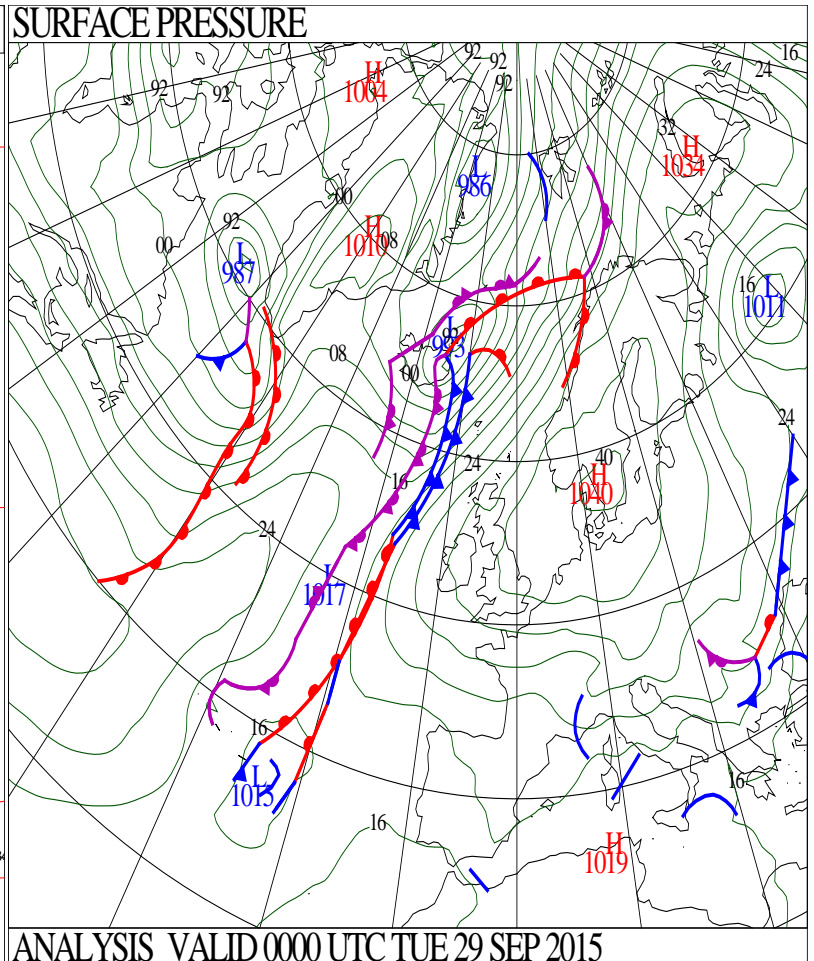
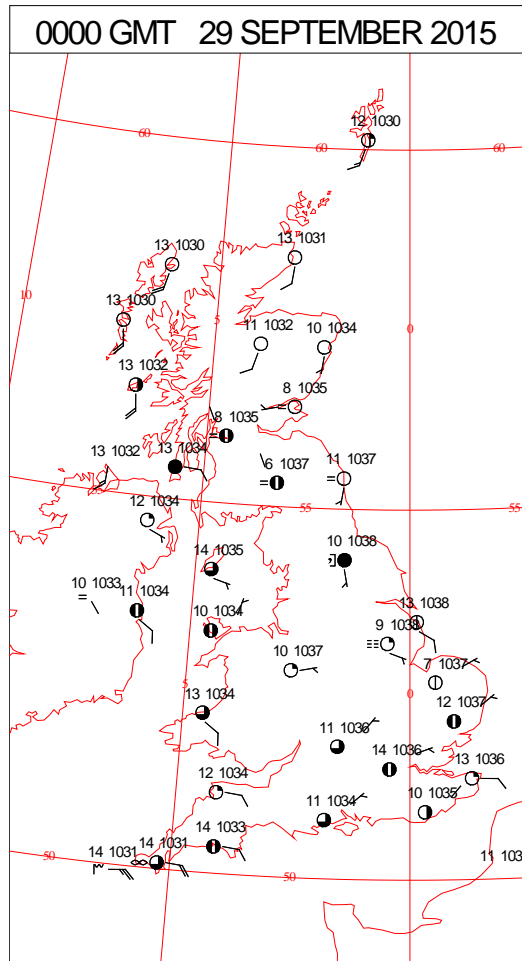
SIGNIFICANT WEATHER

0600 GMT 28 SEPTEMBER 2015	SIG WEATHER	1200 GMT 28 SEPTEMBER 2015	SIG WEATHER	<p>Summary of UK Weather for Monday 28 September 2015.</p> <p>Away from the far north-west, where it remained cloudy with patchy light rain at times, it was a dry night with patchy cloud for some, and clear skies for many.</p> <p>Temperatures fell widely into low single figures Celsius.</p> <p>With light winds, mist and fog formed through the night, especially through central and north-eastern parts, becoming extensive and dense through the Vale of York and Lincolnshire.</p> <p>This then proceeded to take all morning and into the early afternoon to clear, lifting eventually to low cloud.</p> <p>Elsewhere it was a fine day with plenty of sunshine, leading to above average temperatures for the time of year.</p> <p>Sunshine was more hazy for Scotland and northern England, with a fair amount of high cloud.</p> <p>It remained dry through the evening, with high cloud remaining over Scotland, and largely clear skies elsewhere.</p> <p>Temperatures fell and mist patches formed in a few places through the evening.</p>
1800 GMT 28 SEPTEMBER 2015	SIG WEATHER	0000 GMT 29 SEPTEMBER 2015	SIG WEATHER	
				<p>EXTREMES</p> <p>Highest Maximum: 20.8 Porthmadog, Gwynedd</p> <p>Lowest Maximum: 12.7 Inverbervie No2, Kincardineshire</p> <p>Lowest Minimum: 0.2 Ravensworth, Co. Durham 0.2 Dawyck Botanic Garden, Peeblesshire</p> <p>Lowest Grass Minimum: -3.4 Mickleham, Surrey</p> <p>Most Rain: Nil significant</p> <p>Most Sun: 11.5 Jersey Airport, Jersey</p>

DAILY CLIMATE DATA

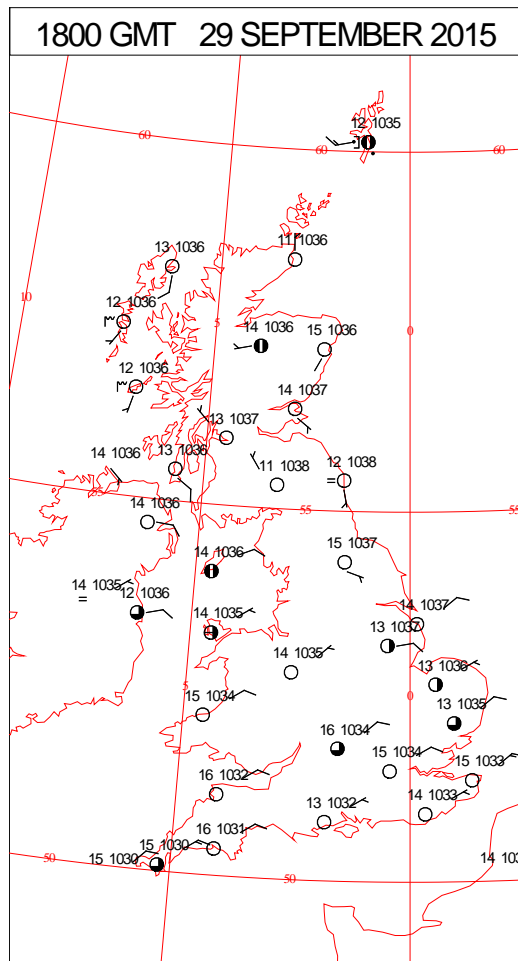
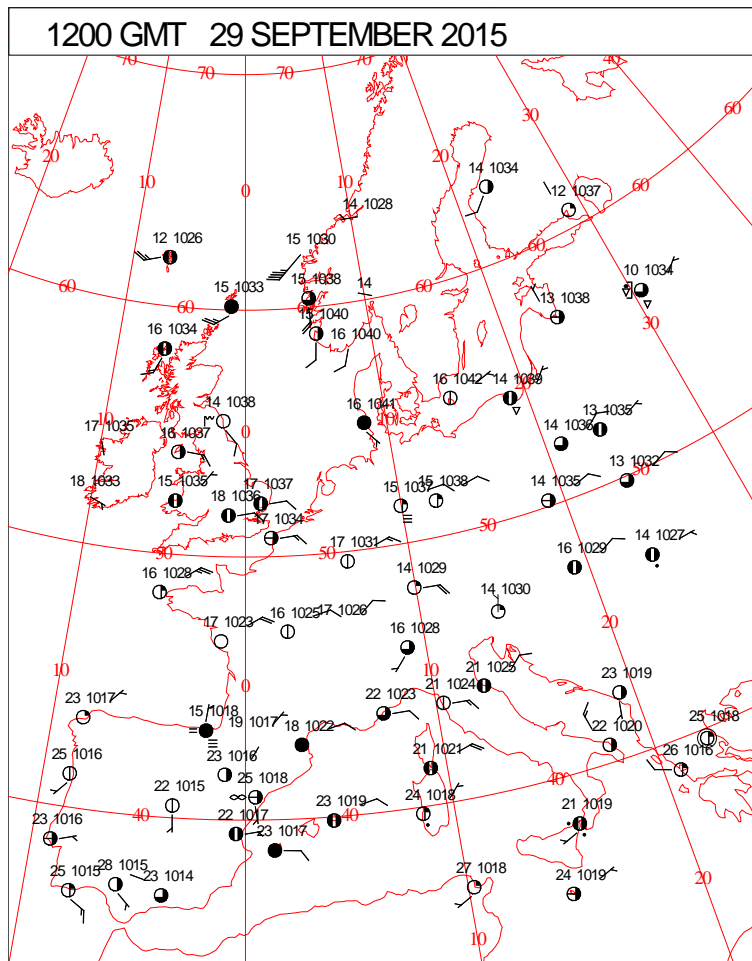
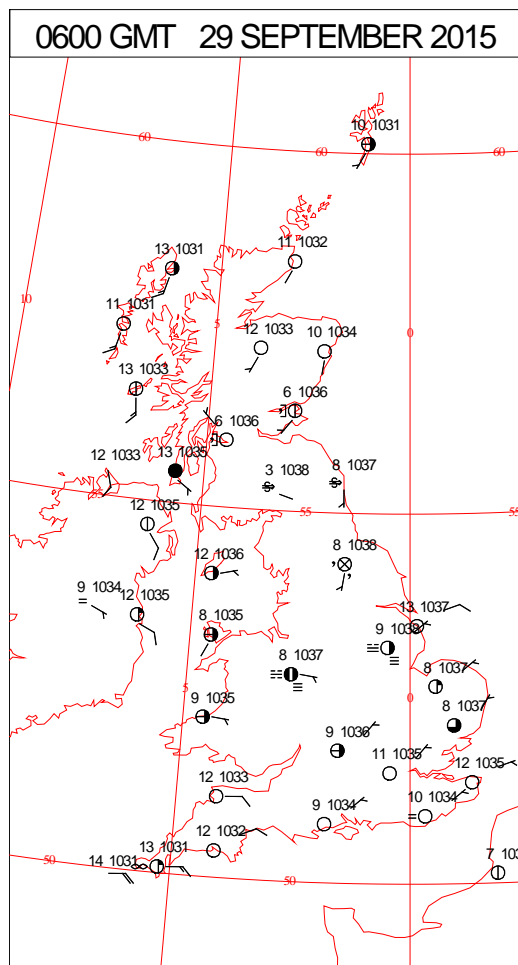
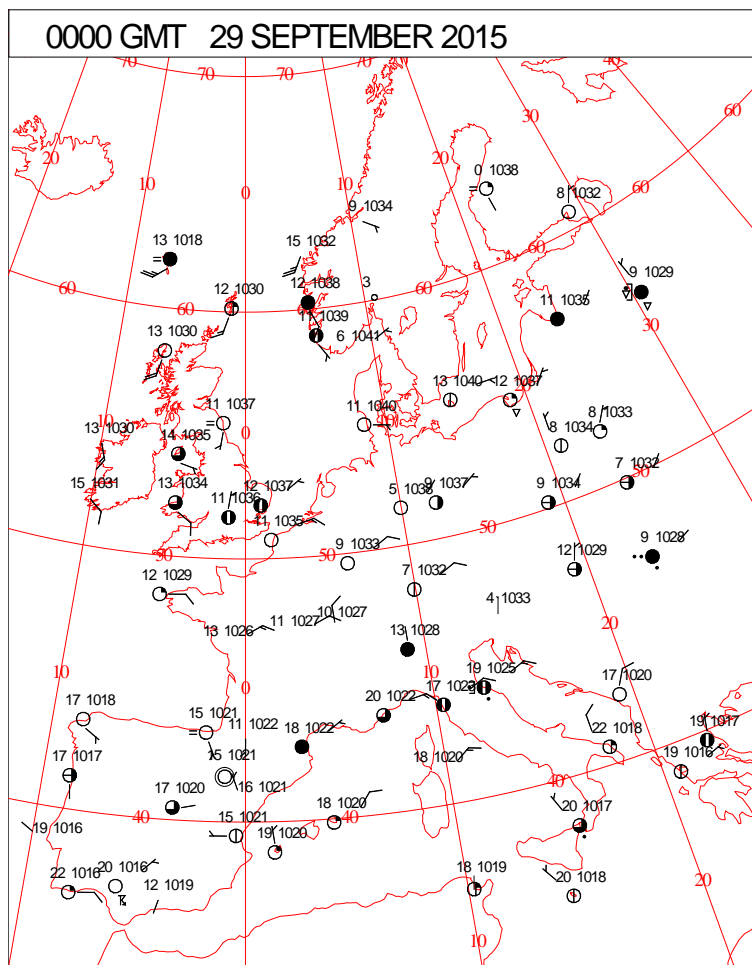


DAILY WEATHER SUMMARY

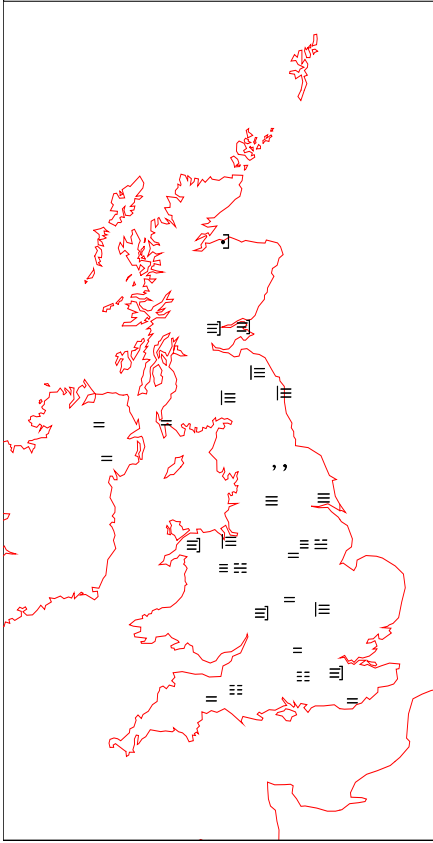
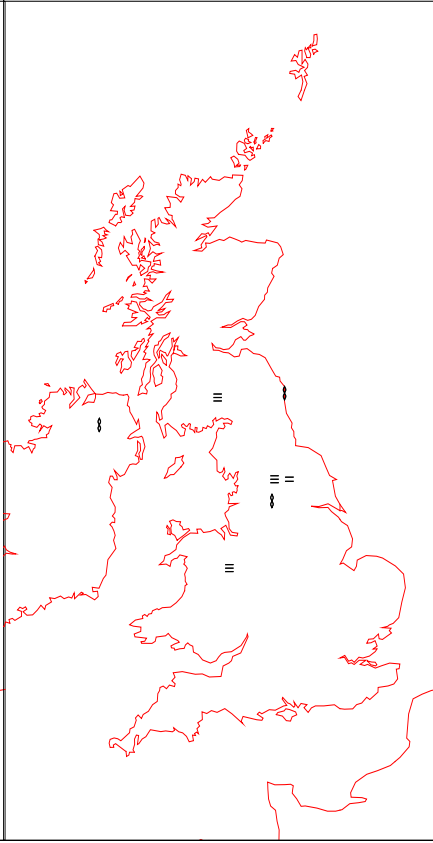
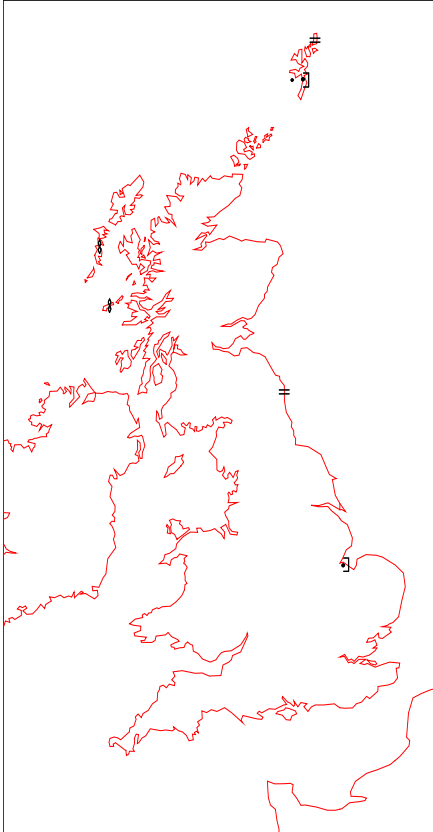
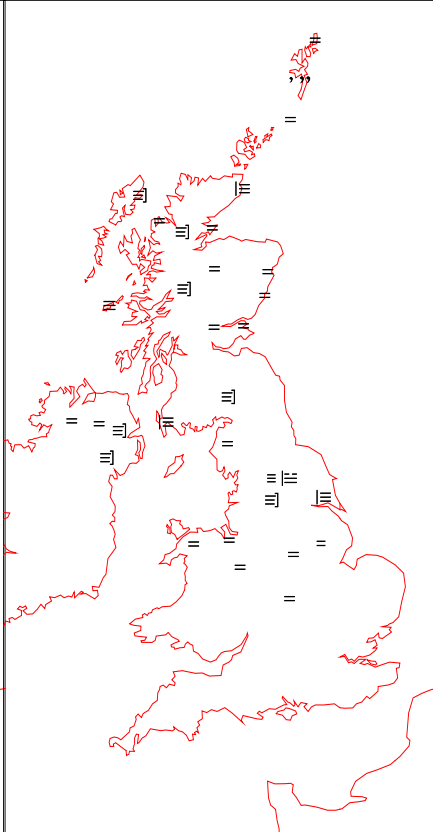


Tuesday 29 September 2015

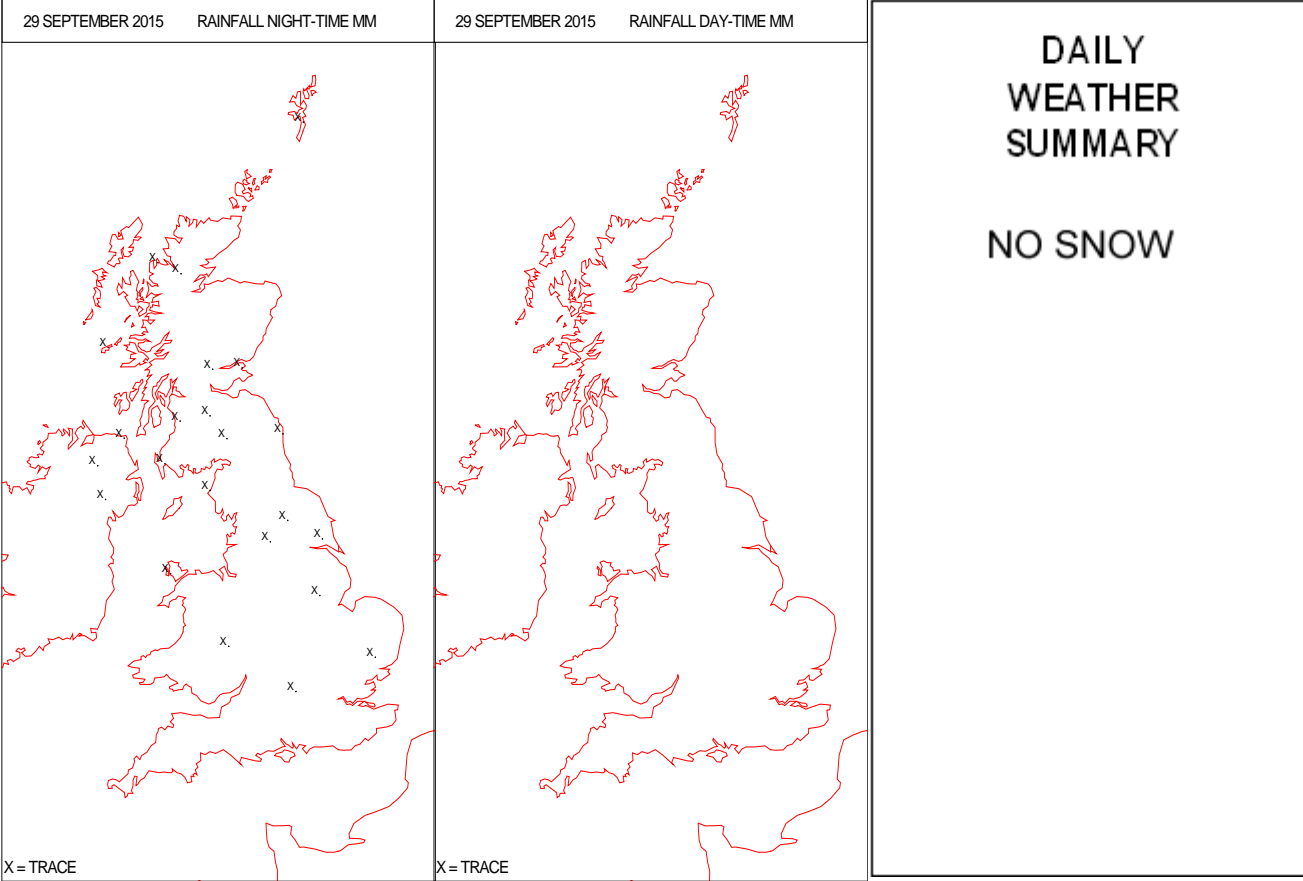
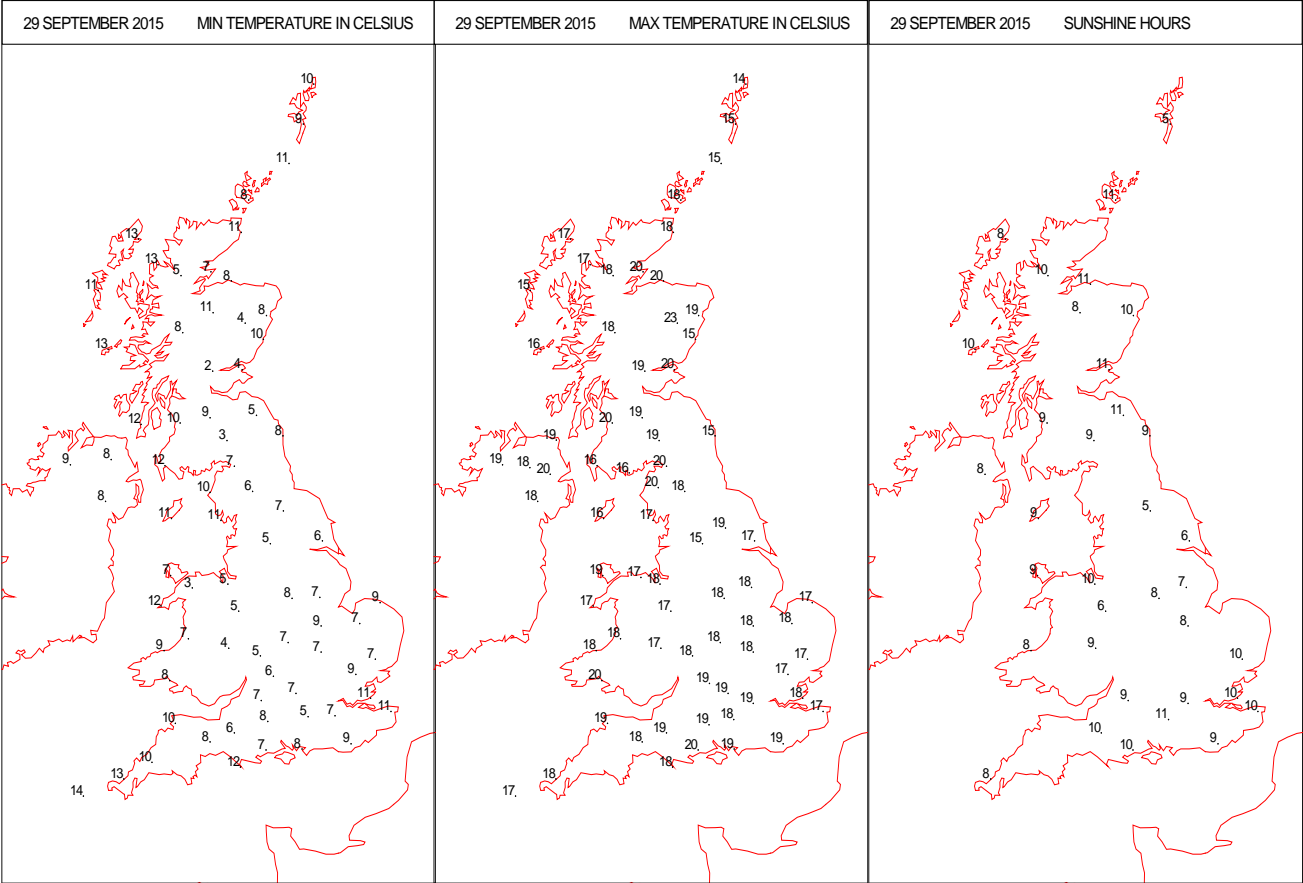
SURFACE REPORTS



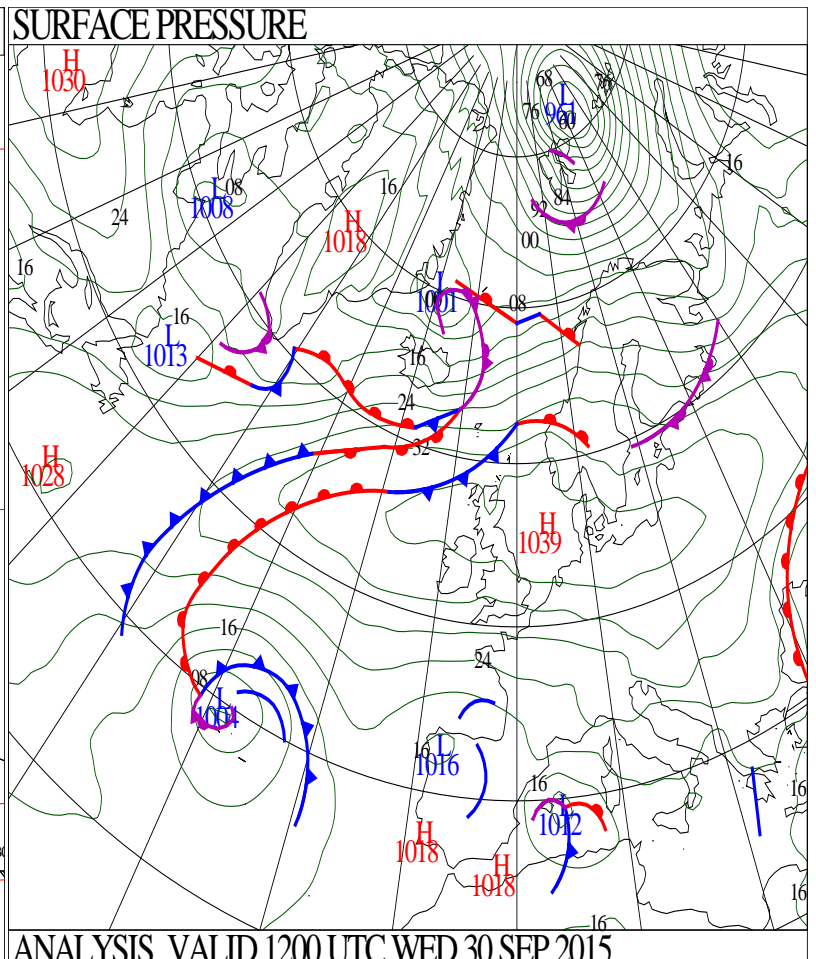
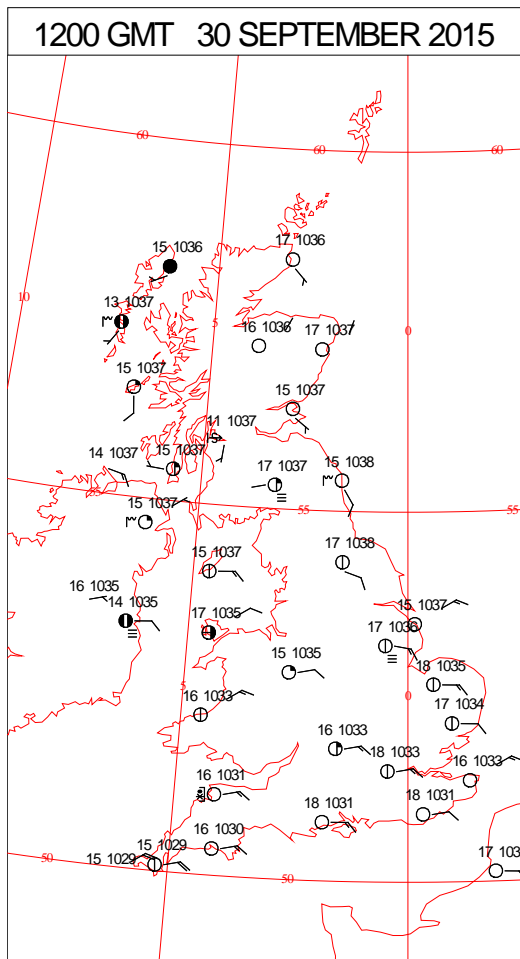
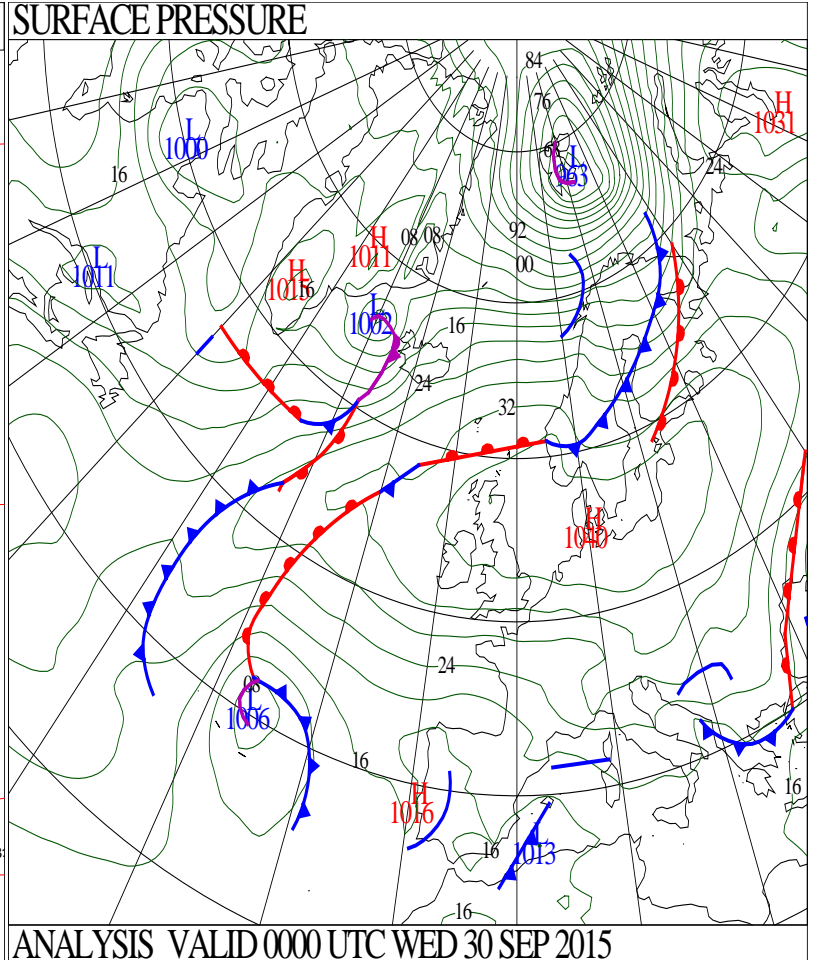
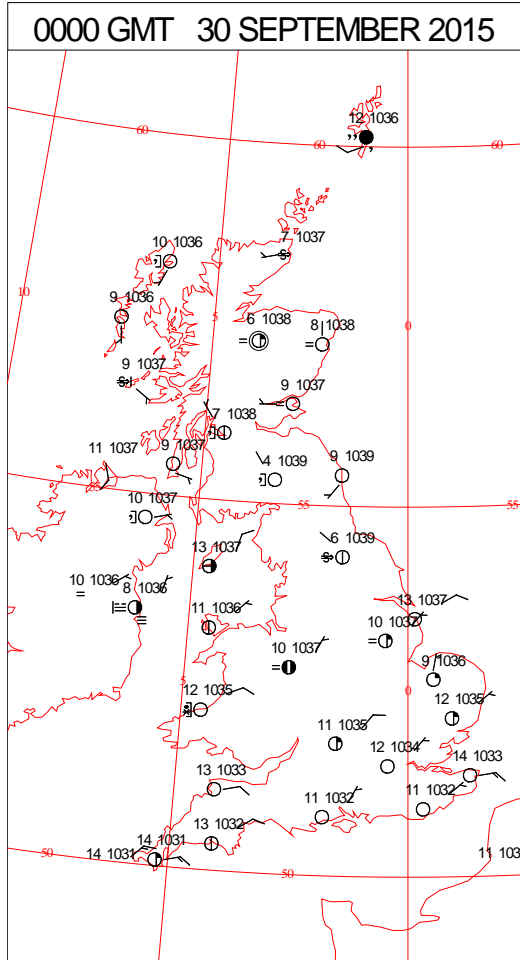
SIGNIFICANT WEATHER

0600 GMT 29 SEPTEMBER 2015	SIG WEATHER	1200 GMT 29 SEPTEMBER 2015	SIG WEATHER	<p>Summary of UK Weather for Tuesday 29 September 2015. It was a dry night everywhere, with clear skies for many, and just a little patchy cloud in places. Along the south coast, and around the north-west of Scotland it remained windy through the night.</p> <p>Away from these areas saw temperatures fall into single figures Celsius, although not as low as recent nights. Fog formed again across central and north-eastern parts of England. This was most extensive through the Vale of York and into Lincolnshire.</p> <p>Some of the mist and fog across northern England lingered for much of the morning. Cloud also pushed southwards across Shetland bringing isolated rain.</p> <p>Otherwise it was another fine day, with plenty of sunshine. It felt warm, with temperatures widely above average for the time of year, though a strengthening breeze in the south took the edge off these temperatures a little.</p> <p>It then remained dry with widespread clear skies into the evening.</p>
				
1800 GMT 29 SEPTEMBER 2015	SIG WEATHER	0000 GMT 30 SEPTEMBER 2015	SIG WEATHER	<p>EXTREMES Highest Maximum: 23.2 Aboyne No2, Aberdeenshire Lowest Maximum: 12.8 Crombie Country Park, Angus Lowest Minimum: 1.3 Edge, Shropshire 1.3 Lough Navar Forest, Fermanagh Lowest Grass Minimum: -2.4 Edge, Shropshire Most Rain: 0.4 Auchincruive, Ayrshire Most Sun: 11.3 Guernsey Airport, Guernsey</p>
				

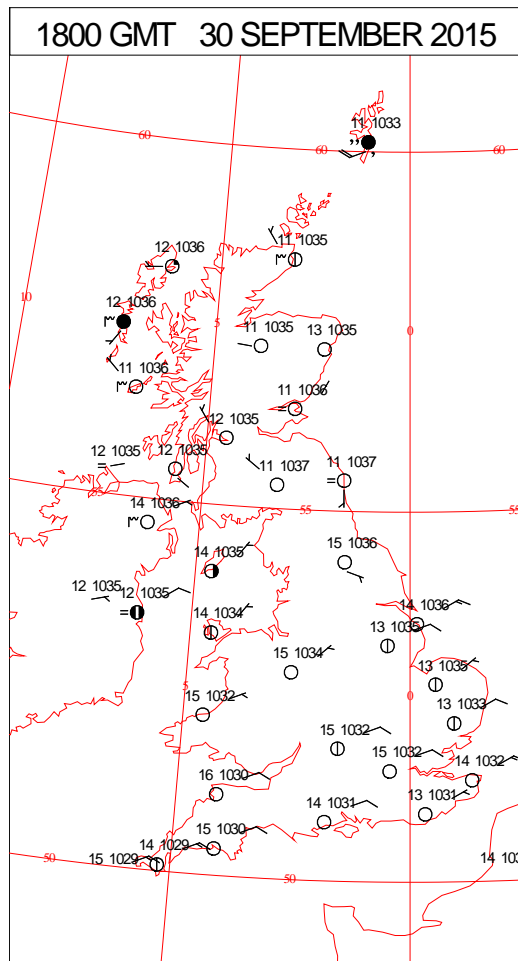
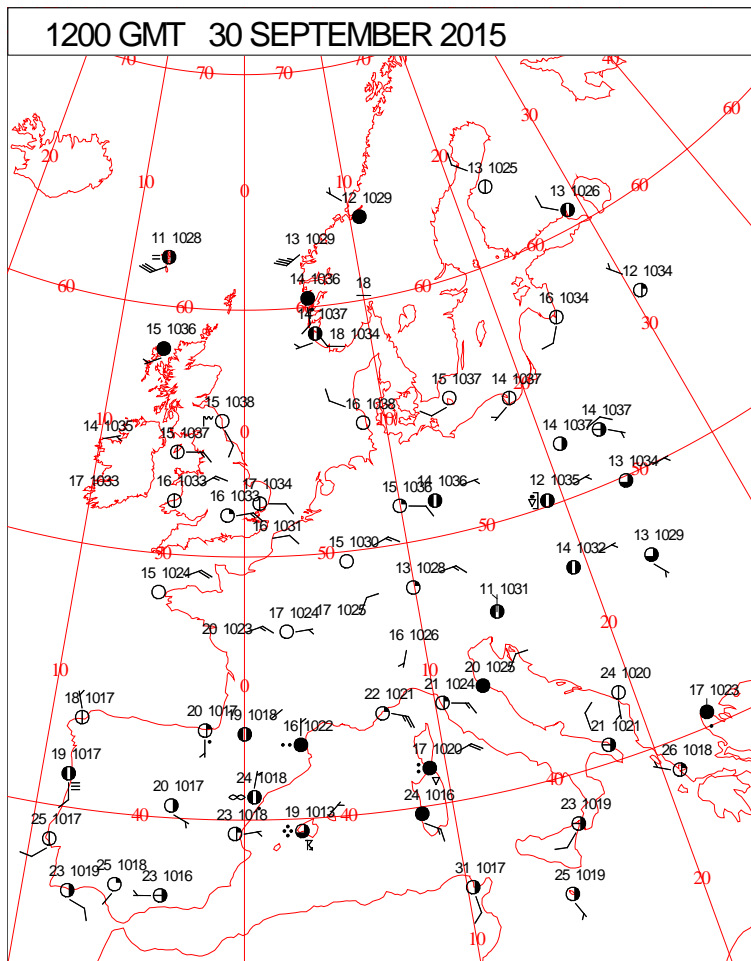
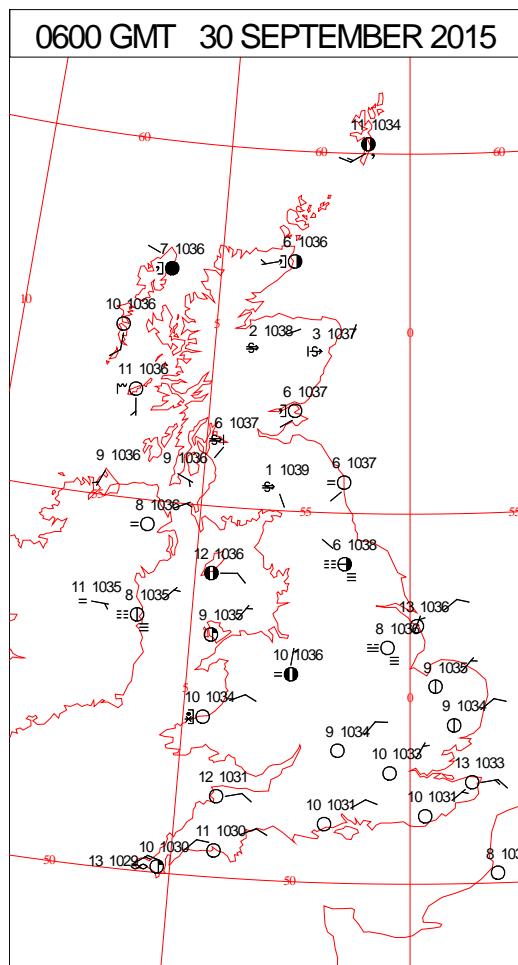
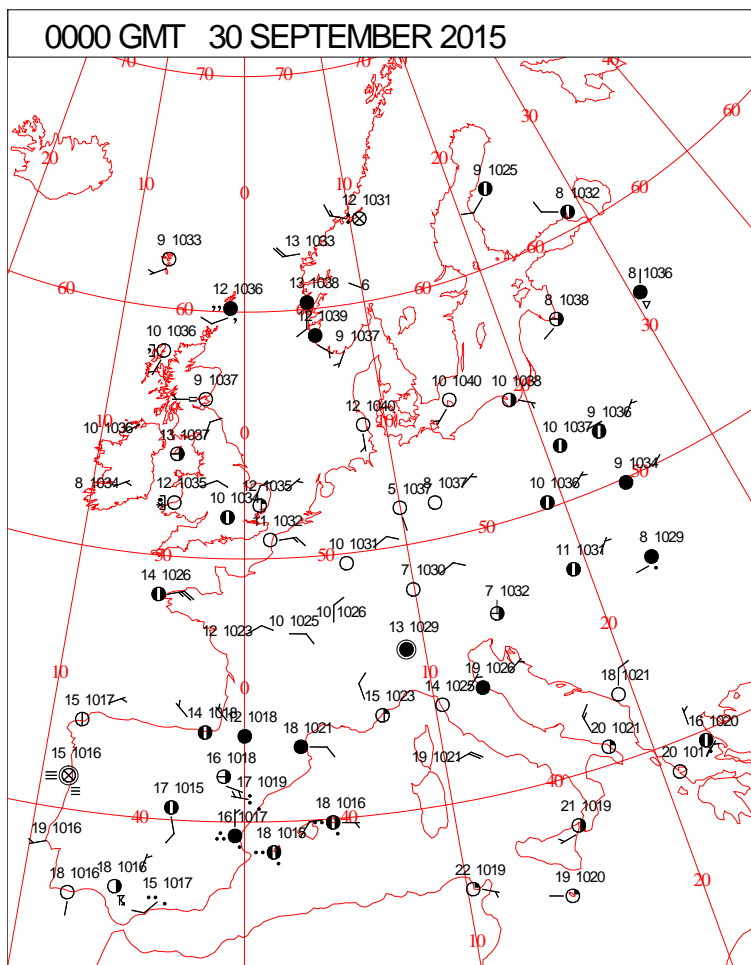
DAILY CLIMATE DATA



DAILY WEATHER SUMMARY



SURFACE REPORTS



SIGNIFICANT WEATHER

0600 GMT 30 SEPTEMBER 2015	SIG WEATHER	1200 GMT 30 SEPTEMBER 2015	SIG WEATHER	<p>Summary of UK Weather for Wednesday 30 September 2015.</p> <p>It was a dry night with plenty of clear skies across the U.K. There was a brisk breeze across southern counties of England, but elsewhere there were generally light winds.</p> <p>The clear skies and light winds allowed fairly widespread mist and fog to form away from the breezy south, across north-east England, Northern Ireland and Scotland. It was a chilly night too, away from the breezy south.</p> <p>The mist and fog across northern parts was again fairly slow to clear, with some of it lingering until lunchtime.</p> <p>It was also a touch cloudier in the far north, where a weak front continued to bring isolated rain to Shetland.</p> <p>Otherwise, it was another gloriously sunny day, with clear blue skies for many and temperatures above average for the end of September.</p>
1800 GMT 30 SEPTEMBER 2015	SIG WEATHER	0000 GMT 01 OCTOBER 2015	SIG WEATHER	
				<p>EXTREMES</p> <p>Highest Maximum: 22.4 Drumnadrochit, Inverness-Shire</p> <p>Lowest Maximum: 12.7 Baltasound No2, Shetland</p> <p>Lowest Minimum: -1.0 Cromdale, Nairnshire</p> <p>Lowest Grass Minimum: -3.6 Tyndrum No3, Perthshire</p> <p>Most Rain: 0.8 Fair Isle, Shetland</p> <p>Most Sun: 11.1 Jersey Airport, Jersey 11.1 Yeoviltn, Somerset 11.1 Odiham, Hampshire</p>

DAILY CLIMATE DATA

